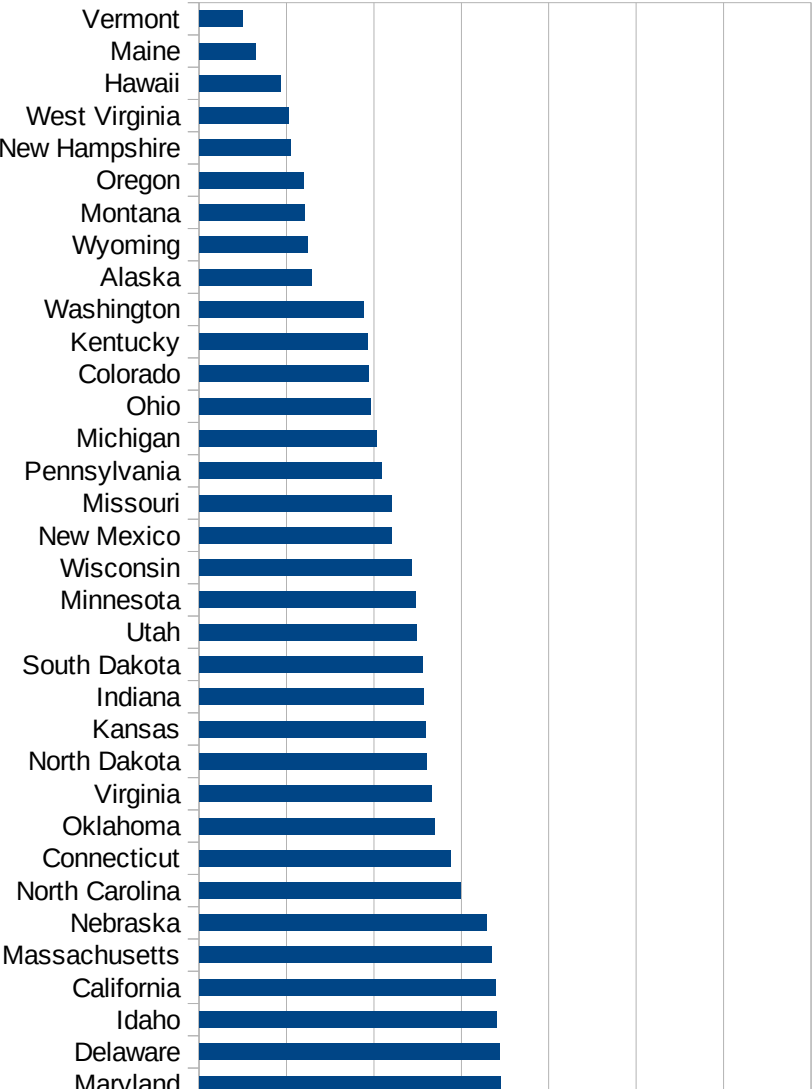


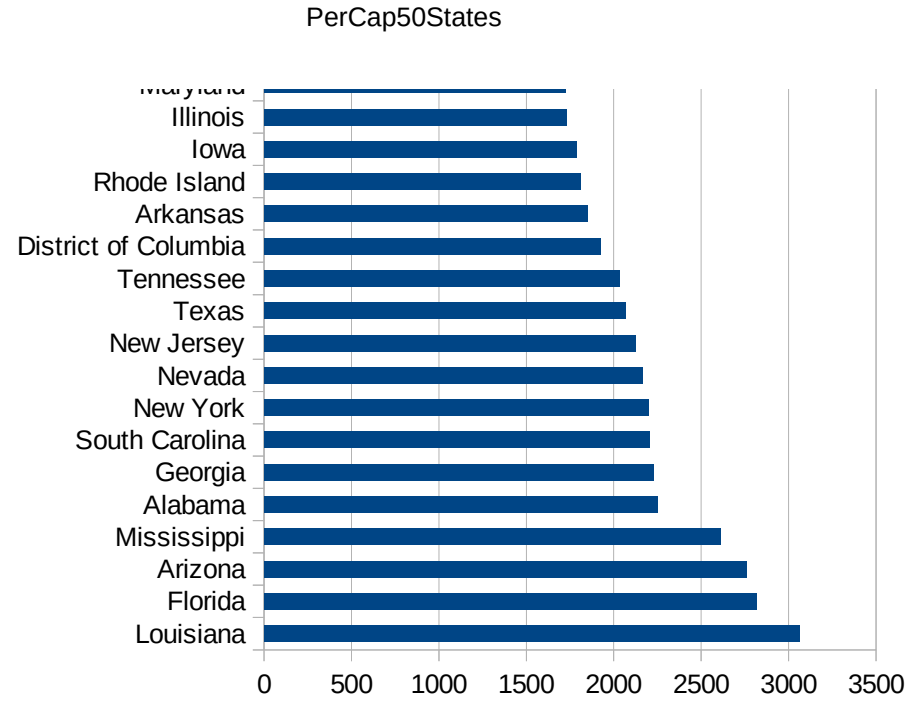
PerCap50States

Idx	State	Population	Cases per 100,000
19	Louisiana	4659978	3062.09600131159
10	Florida	21299325	2815.73711842981
3	Arizona	7171646	2762.29473680101
25	Mississippi	2986530	2608.17738311686
1	Alabama	4887871	2252.39168545978
11	Georgia	10519475	2230.46302215652
41	South Carolina	5084127	2202.69871307306
33	New York	19542209	2199.01956836098
29	Nevada	3034392	2161.91579729976
31	New Jersey	8908520	2123.52893634408
44	Texas	28701845	2070.1561171416
43	Tennessee	6770010	2034.05903388621
9	District of Columbia	702455	1926.67145938174
4	Arkansas	3013825	1850.27332376631
40	Rhode Island	1057315	1809.58370967971
16	Iowa	3156145	1788.22582612649
14	Illinois	12741080	1727.74207524009
21	Maryland	6042718	1722.76780084724
8	Delaware	967171	1718.62059553068
13	Idaho	1754208	1701.16656633649
5	California	39557045	1691.93629099444
22	Massachusetts	6902149	1672.88477834947
28	Nebraska	1929268	1643.78406732502
34	North Carolina	10383620	1493.82392653044
7	Connecticut	3572665	1436.04284196811
37	Oklahoma	3943079	1348.15964884295
47	Virginia	8517685	1326.18193793267
35	North Dakota	760077	1299.34204034591
17	Kansas	2911505	1293.42041315402
15	Indiana	6691878	1284.12382891619
42	South Dakota	882235	1278.11750837362
45	Utah	3161105	1240.70538624943
24	Minnesota	5611179	1237.90383447044



This work is licensed under the Creative Commons Attribution-NoDerivatives 4.0 International License. To view a copy of this license, visit <http://creativecommons.org/licenses/by-nd/4.0/>.

Idx	State	Population	Cases per 100,000
50	Wisconsin	5813568	1212.02676222244
32	New Mexico	2095428	1101.4456235194
26	Missouri	6126452	1099.51077720025
39	Pennsylvania	12807060	1043.79147126663
23	Michigan	9995915	1016.27514839812
36	Ohio	11689442	982.099915462175
6	Colorado	5695564	967.823379739039
18	Kentucky	4468402	963.789739598183
48	Washington	7535591	939.023893414598
2	Alaska	737438	642.765900319756
51	Wyoming	577737	619.312939970956
27	Montana	1062305	605.193423734238
38	Oregon	4190713	595.053872694217
30	New Hampshire	1356458	523.495751434987
49	West Virginia	1805832	513.50291721489
12	Hawaii	1420491	463.008917339146
20	Maine	1338404	323.89323403098
46	Vermont	626299	247.325957729455



Counties_Cities

FIPS	County	State	Cases Per 100,000
47169	Trousdale	Tennessee	14456.95604795
12067	Lafayette	Florida	13330.27943197
5077	Lee	Arkansas	11040.62326099
47095	Lake	Tennessee	10997.16637431
5079	Lincoln	Arkansas	10274.22849884
31043	Dakota	Nebraska	9759.49808296
19021	Buena Vista	Iowa	9132.53497031
5017	Chicot	Arkansas	8986.39586128
13053	Chattahoochee	Georgia	8713.96480719
27105	Nobles	Minnesota	8315.08848750
22035	East Carroll	Louisiana	7517.40798636
28055	Issaquena	Mississippi	7186.54434251
31037	Colfax	Nebraska	6552.70655271
5133	Sevier	Arkansas	6534.80366416
20057	Ford	Kansas	6497.87535411
20175	Seward	Kansas	6115.70247934
51640	Galax	Virginia	6071.92900514
4023	Santa Cruz	Arizona	5895.37958762
1085	Lowndes	Alabama	5885.30178464
22065	Madison	Louisiana	5868.64976257
35031	McKinley	New Mexico	5750.44957809
13101	Echols	Georgia	5750.00000000
28051	Holmes	Mississippi	5725.79729883
6025	Imperial	California	5715.87278017
4027	Yuma	Arizona	5679.58968170
51081	Greensville	Virginia	5650.64074998
12086	Miami-Dade	Florida	5503.58653250
22003	Allen	Louisiana	5502.83147823
28125	Sharkey	Mississippi	5460.36097784
40139	Texas	Oklahoma	5367.88071376
46017	Buffalo	South Dakota	5353.63457760
12123	Taylor	Florida	5336.90977200
12121	Suwannee	Florida	5331.40232174

This work is licensed under the Creative Commons Attribution-NoDerivatives 4.0 International License. To view a copy of this license, visit <http://creativecommons.org/licenses/by-nd/4.0/>.

Counties_Cities

48323 Maverick	Texas	5329.57168505
47007 Bledsoe	Tennessee	5205.01524907
1011 Bullock	Alabama	5198.26395739
22041 Franklin	Louisiana	5169.67652312
1105 Perry	Alabama	5164.11378556
5149 Yell	Arkansas	5149.75621082
48341 Moore	Texas	5133.81428904
13259 Stewart	Georgia	5081.46475238
20055 Finney	Kansas	5036.73759253
5123 St. Francis	Arkansas	4992.33460435
48355 Nueces	Texas	4987.78518488
5059 Hot Spring	Arkansas	4979.08073944
4017 Navajo	Arizona	4978.04337000
12077 Liberty	Florida	4966.30010642
12045 Gulf	Florida	4924.52363276
48283 La Salle	Texas	4873.19081131
18017 Cass	Indiana	4847.84613358
28103 Noxubee	Mississippi	4831.51400095
48313 Madison	Texas	4777.42338095
12039 Gadsden	Florida	4754.43413082
28099 Neshoba	Mississippi	4751.93133047
12047 Hamilton	Florida	4696.01677149
28021 Claiborne	Mississippi	4665.62986003
47069 Hardeman	Tennessee	4655.03568596
12051 Hendry	Florida	4653.96092020
13001 Appling	Georgia	4630.68028314
28133 Sunflower	Mississippi	4624.05284632
12063 Jackson	Florida	4614.42914812
48255 Karnes	Texas	4600.63897764
4001 Apache	Arizona	4597.73315882
19047 Crawford	Iowa	4592.60986129
48471 Walker	Texas	4580.57395143
48105 Crockett	Texas	4572.73506716
13003 Atkinson	Georgia	4567.91611426

Counties_Cities

1059 Franklin	Alabama	4565.88974269
39101 Marion	Ohio	4563.56503617
12023 Columbia	Florida	4558.67126222
48189 Hale	Texas	4546.26071534
48061 Cameron	Texas	4535.18216217
48025 Bee	Texas	4507.93261116
12079 Madison	Florida	4479.46462302
13243 Randolph	Georgia	4434.36265184
1131 Wilcox	Alabama	4413.28691070
22001 Acadia	Louisiana	4410.67695771
30003 Big Horn	Montana	4400.95966412
13005 Bacon	Georgia	4362.98614215
12037 Franklin	Florida	4354.12406271
36087 Rockland	New York	4338.10773884
48449 Titus	Texas	4325.97705325
53077 Yakima	Washington	4301.52000827
28135 Tallahatchie	Mississippi	4289.69757632
31151 Saline	Nebraska	4285.71428571
28011 Bolivar	Mississippi	4283.02428749
28043 Grenada	Mississippi	4279.26858228
49037 San Juan	Utah	4278.59408376
28143 Tunica	Mississippi	4273.93403057
28119 Quitman	Mississippi	4268.89802865
28151 Washington	Mississippi	4242.94876062
29119 McDonald	Missouri	4229.13597365
39129 Pickaway	Ohio	4214.44065696
51683 Manassas	Virginia	4212.19471194
48001 Anderson	Texas	4176.92956922
31047 Dawson	Nebraska	4162.97608503
13049 Charlton	Georgia	4148.67365824
13141 Hancock	Georgia	4144.70531864
28083 Leflore	Mississippi	4142.60520765
51595 Emporia	Virginia	4139.81644210
48117 Deaf Smith	Texas	4104.47761194

Counties_Cities

28153 Wayne	Mississippi	4093.99940881
1013 Butler	Alabama	4085.36585366
53021 Franklin	Washington	4063.72221692
22047 Iberville	Louisiana	4049.38724367
22077 Pointe Coupee	Louisiana	4047.40200547
48469 Victoria	Texas	4033.24822079
47075 Haywood	Tennessee	4032.30458610
13065 Clinch	Georgia	4016.24548736
13163 Jefferson	Georgia	4005.18470512
28027 Coahoma	Mississippi	3990.63107654
48427 Starr	Texas	3981.40255715
13161 Jeff Davis	Georgia	3978.97398363
28053 Humphreys	Mississippi	3972.38706552
13069 Coffee	Georgia	3947.27681990
12029 Dixie	Florida	3946.10778443
12003 Baker	Florida	3939.34050432
19127 Marshall	Iowa	3919.36169681
12133 Washington	Florida	3918.81028939
28097 Montgomery	Mississippi	3901.02763644
19197 Wright	Iowa	3892.82899921
6031 Kings	California	3892.55182802
12049 Hardee	Florida	3886.95173426
13099 Early	Georgia	3884.06362838
48123 DeWitt	Texas	3873.78015555
12027 DeSoto	Florida	3870.46867081
19193 Woodbury	Iowa	3852.19282419
48465 Val Verde	Texas	3798.16290034
36119 Westchester	New York	3791.70576636
28079 Leake	Mississippi	3782.45398234
28147 Walthall	Mississippi	3781.54165226
28123 Scott	Mississippi	3779.12115106
13061 Clay	Georgia	3775.54554901
48369 Parmer	Texas	3771.28953771
48489 Willacy	Texas	3764.81524518

Counties_Cities

48177 Gonzales	Texas	3759.72342264
22045 Iberia	Louisiana	3751.00435573
28159 Winston	Mississippi	3748.96779521
45089 Williamsburg	South Carolina	3737.82918382
22037 East Feliciana	Louisiana	3734.78373478
51029 Buckingham	Virginia	3729.63115477
22051 Jefferson	Louisiana	3716.38355861
41049 Morrow	Oregon	3702.07527260
28031 Covington	Mississippi	3697.02434626
1025 Clarke	Alabama	3695.65217391
13313 Whitfield	Georgia	3691.06878592
12013 Calhoun	Florida	3681.36011517
13071 Colquitt	Georgia	3676.08352343
48479 Webb	Texas	3671.48707912
27165 Watonwan	Minnesota	3670.30965392
1047 Dallas	Alabama	3664.83946750
28107 Panola	Mississippi	3645.61998947
13299 Ware	Georgia	3632.28699552
47111 Macon	Tennessee	3626.62270760
13279 Toombs	Georgia	3626.28779708
22097 St. Landry	Louisiana	3624.76439031
22127 Winn	Louisiana	3615.39550021
45009 Bamberg	South Carolina	3614.71103327
28029 Copiah	Mississippi	3612.09403356
34031 Passaic	New Jersey	3610.69718464
22025 Catahoula	Louisiana	3601.16569525
13273 Terrell	Georgia	3588.43339914
22019 Calcasieu	Louisiana	3582.75237307
13285 Troup	Georgia	3573.97835337
51159 Richmond	Virginia	3573.79951317
1095 Marshall	Alabama	3566.78354785
13277 Tift	Georgia	3561.65734145
13017 Ben Hill	Georgia	3556.32334545
22093 St. James	Louisiana	3550.88653325

Counties_Cities

12125 Union	Florida	3547.52342704
12011 Broward	Florida	3543.14647971
13037 Calhoun	Georgia	3542.19143577
45061 Lee	South Carolina	3541.01038385
22081 Red River	Louisiana	3538.98784948
22053 Jefferson Davis	Louisiana	3533.65841302
48391 Refugio	Texas	3512.51422071
22111 Union	Louisiana	3506.49350649
51001 Accomack	Virginia	3501.78946069
13201 Miller	Georgia	3499.82412944
37061 Duplin	North Carolina	3491.57265190
22073 Ouachita	Louisiana	3477.58536980
1065 Hale	Alabama	3476.84367785
13139 Hall	Georgia	3464.78817500
22101 St. Mary	Louisiana	3455.61939969
19171 Tama	Iowa	3454.80359678
13087 Decatur	Georgia	3454.37441204
48185 Grimes	Texas	3452.04513399
13287 Turner	Georgia	3450.45500506
20209 Wyandotte	Kansas	3448.38015049
22095 St. John the Baptist	Louisiana	3443.40496480
12065 Jefferson	Florida	3436.45016797
1035 Conecuh	Alabama	3429.17650892
22099 St. Martin	Louisiana	3424.03162940
19115 Louisa	Iowa	3420.18085773
12033 Escambia	Florida	3419.59978956
41045 Malheur	Oregon	3375.10170871
13127 Glynn	Georgia	3373.66080334
22055 Lafayette	Louisiana	3356.09723950
28127 Simpson	Mississippi	3341.05688019
22083 Richland	Louisiana	3288.43106181
47037 Davidson	Tennessee	3287.09606158
48285 Lavaca	Texas	3286.92192939
28163 Yazoo	Mississippi	3285.18833192

Counties_Cities

1101 Montgomery	Alabama	3283.08890296
48375 Potter	Texas	3282.96335919
45019 Charleston	South Carolina	3281.55602912
41059 Umatilla	Oregon	3272.87269725
13165 Jenkins	Georgia	3259.24219740
36059 Nassau	New York	3257.27743287
1063 Greene	Alabama	3255.19251792
5035 Crittenden	Arkansas	3253.89930082
46005 Beadle	South Dakota	3251.60197003
51620 Franklin City	Virginia	3244.72731811
12043 Glades	Florida	3235.20839405
28017 Chickasaw	Mississippi	3220.54626987
48239 Jackson	Texas	3206.93828157
51685 Manassas Park	Virginia	3189.46091177
1053 Escambia	Alabama	3189.28921302
1091 Marengo	Alabama	3188.92268960
13095 Dougherty	Georgia	3182.70990651
22057 Lafourche	Louisiana	3160.57687408
45075 Orangeburg	South Carolina	3154.11691628
28013 Calhoun	Mississippi	3117.20698254
13253 Seminole	Georgia	3114.85267589
6029 Kern	California	3112.85912459
28007 Attala	Mississippi	3109.17506126
13205 Mitchell	Georgia	3100.21629416
13109 Evans	Georgia	3096.72605167
48163 Frio	Texas	3093.45983044
8075 Logan	Colorado	3084.35525827
13305 Wayne	Georgia	3083.06494901
1119 Sumter	Alabama	3073.04388937
28115 Pontotoc	Mississippi	3069.14208526
48167 Galveston	Texas	3063.12705318
28091 Marion	Mississippi	3058.87113089
5093 Mississippi	Arkansas	3057.78510633
45005 Allendale	South Carolina	3055.14994946

Counties_Cities

48415 Scurry	Texas	3053.48037472
34039 Union	New Jersey	3042.28703722
16027 Canyon	Idaho	3041.62434731
48253 Jones	Texas	3032.74965938
22013 Bienville	Louisiana	3028.25368200
28067 Jones	Mississippi	3028.00134383
22033 East Baton Rouge	Louisiana	3027.51294914
28077 Lawrence	Mississippi	3026.89682858
22125 West Feliciana	Louisiana	3020.69857697
12059 Holmes	Florida	3013.81116188
22117 Washington	Louisiana	3009.74625392
36103 Suffolk	New York	3004.40282953
22039 Evangeline	Louisiana	3002.12301528
22009 Avoyelles	Louisiana	2992.93163956
13275 Thomas	Georgia	2992.26061915
22089 St. Charles	Louisiana	2987.95362999
4013 Maricopa	Arizona	2987.80908057
22109 Terrebonne	Louisiana	2985.92158240
22113 Vermilion	Louisiana	2981.78171486
13009 Baldwin	Georgia	2978.38163443
22121 West Baton Rouge	Louisiana	2978.01490899
22091 St. Helena	Louisiana	2972.13018905
31173 Thurston	Nebraska	2971.38162399
12021 Collier	Florida	2971.03210670
28063 Jefferson	Mississippi	2969.32169997
36071 Orange	New York	2967.39634142
34017 Hudson	New Jersey	2964.52539046
22085 Sabine	Louisiana	2958.55525965
1129 Washington	Alabama	2955.18378312
13021 Bibb	Georgia	2955.02792384
13167 Johnson	Georgia	2946.02389782
22017 Caddo	Louisiana	2945.80153300
22105 Tangipahoa	Louisiana	2940.71477160
28157 Wilkinson	Mississippi	2934.48589627

Counties_Cities

5061 Howard	Arkansas	2930.81478150
22031 De Soto	Louisiana	2923.16664237
31079 Hall	Nebraska	2916.87632899
12097 Osceola	Florida	2916.38359738
38005 Benson	North Dakota	2915.82878483
28101 Newton	Mississippi	2914.70409924
13107 Emanuel	Georgia	2914.38174421
22123 West Carroll	Louisiana	2913.85904207
13027 Brooks	Georgia	2913.68529620
40089 McCurtain	Oklahoma	2907.99009265
45041 Florence	South Carolina	2905.34818579
13257 Stephens	Georgia	2896.10140196
27099 Mower	Minnesota	2894.20409387
12093 Okeechobee	Florida	2893.80552279
28137 Tate	Mississippi	2893.00740638
13185 Lowndes	Georgia	2888.55838585
13319 Wilkinson	Georgia	2888.44621514
51183 Sussex	Virginia	2883.33185014
28155 Webster	Mississippi	2881.07887209
13075 Cook	Georgia	2878.45239483
28145 Union	Mississippi	2877.01880724
28015 Carroll	Mississippi	2875.59277570
13303 Washington	Georgia	2874.52173060
22071 Orleans	Louisiana	2862.10441784
19179 Wapello	Iowa	2860.38914927
37123 Montgomery	North Carolina	2856.51424590
48385 Real	Texas	2846.46348476
22107 Tensas	Louisiana	2846.25728373
28129 Smith	Mississippi	2837.14535683
6107 Tulare	California	2832.60457518
47077 Henderson	Tennessee	2829.74826732
22007 Assumption	Louisiana	2829.59641256
48215 Hidalgo	Texas	2828.60571010
22079 Rapides	Louisiana	2820.11611342

Counties_Cities

45017 Calhoun	South Carolina	2816.80440771
28061 Jasper	Mississippi	2806.18456294
48111 Dallam	Texas	2805.55555556
13043 Candler	Georgia	2805.46327058
28161 Yalobusha	Mississippi	2800.19367334
13245 Richmond	Georgia	2798.75368388
45027 Clarendon	South Carolina	2798.21958457
48055 Caldwell	Texas	2797.88193401
24033 Prince George's	Maryland	2796.19226929
13137 Habersham	Georgia	2793.68996210
48069 Castro	Texas	2791.91128506
5143 Washington	Arkansas	2789.48856563
48017 Bailey	Texas	2789.24149708
1097 Mobile	Alabama	2789.07668027
5069 Jefferson	Arkansas	2787.97310391
1049 DeKalb	Alabama	2786.29964278
53001 Adams	Washington	2778.48069234
12005 Bay	Florida	2776.23362675
36061 New York City	New York	2763.74526298
47157 Shelby	Tennessee	2763.30356799
28039 George	Mississippi	2758.76288660
13261 Sumter	Georgia	2757.87845155
13033 Burke	Georgia	2751.63894216
5071 Johnson	Arkansas	2748.48552838
45039 Fairfield	South Carolina	2745.29059905
12099 Palm Beach	Florida	2730.25645029
6047 Merced	California	2727.05766746
10005 Sussex	Delaware	2723.67261848
13215 Muscogee	Georgia	2722.49690977
47141 Putnam	Tennessee	2720.59662874
28095 Monroe	Mississippi	2719.04172759
19069 Franklin	Iowa	2716.31766100
28035 Forrest	Mississippi	2712.03155819
28113 Pike	Mississippi	2704.54717792

Counties_Cities

28085 Lincoln	Mississippi	2701.35945037
28149 Warren	Mississippi	2696.20582121
12031 Duval	Florida	2689.80331116
1127 Walker	Alabama	2688.70367754
48057 Calhoun	Texas	2685.40420203
25025 Suffolk	Massachusetts	2674.25785257
48481 Wharton	Texas	2671.85660395
48047 Brooks	Texas	2670.78999157
45043 Georgetown	South Carolina	2669.92240839
1041 Crenshaw	Alabama	2654.80324074
28023 Clarke	Mississippi	2653.16585491
19013 Black Hawk	Iowa	2653.16295088
30071 Phillips	Montana	2650.95729013
22021 Caldwell	Louisiana	2650.60240964
28049 Hinds	Mississippi	2645.88649640
45051 Horry	South Carolina	2643.05660081
28089 Madison	Mississippi	2637.50828363
16013 Blaine	Idaho	2632.62687492
12129 Wakulla	Florida	2630.84932688
45049 Hampton	South Carolina	2625.18732882
22049 Jackson	Louisiana	2616.02314174
13283 Treutlen	Georgia	2614.18710530
48113 Dallas	Texas	2612.20454232
48451 Tom Green	Texas	2602.61107210
13237 Putnam	Georgia	2599.84410106
18039 Elkhart	Indiana	2597.78166959
1113 Russell	Alabama	2596.00906873
28105 Oktibbeha	Mississippi	2594.81037924
53017 Douglas	Washington	2591.65171184
28141 Tishomingo	Mississippi	2590.72684281
1017 Chambers	Alabama	2588.13029897
13175 Laurens	Georgia	2584.25779186
51131 Northampton	Virginia	2582.01959949
22005 Ascension	Louisiana	2581.17299795

Counties_Cities

12081 Manatee	Florida	2575.62902838
28069 Kemper	Mississippi	2573.05275755
29211 Sullivan	Missouri	2571.93377271
20111 Lyon	Kansas	2565.40741184
45085 Sumter	South Carolina	2556.51945321
22087 St. Bernard	Louisiana	2549.17488924
48245 Jefferson	Texas	2548.61745640
48071 Chambers	Texas	2543.92990060
22119 Webster	Louisiana	2541.36811176
46099 Minnehaha	South Dakota	2538.41846575
44007 Providence	Rhode Island	2537.71514454
13229 Pierce	Georgia	2537.52127495
12085 Martin	Florida	2537.41175301
48073 Cherokee	Texas	2536.50745361
22059 LaSalle	Louisiana	2534.02158611
13267 Tattnall	Georgia	2532.39336773
32003 Clark	Nevada	2530.14925748
13131 Grady	Georgia	2529.49733312
1005 Barbour	Alabama	2528.03343917
16067 Minidoka	Idaho	2525.81032413
13233 Polk	Georgia	2524.13468331
38085 Sioux	North Dakota	2524.09362093
47159 Smith	Tennessee	2522.31471267
16087 Washington	Idaho	2519.43706328
22011 Beauregard	Louisiana	2517.91802003
35045 San Juan	New Mexico	2515.93451853
34013 Essex	New Jersey	2514.73241582
12095 Orange	Florida	2510.56571385
13293 Upson	Georgia	2510.01335113
45023 Chester	South Carolina	2499.14731326
22023 Cameron	Louisiana	2497.12973594
13129 Gordon	Georgia	2494.58264714
37177 Tyrrell	North Carolina	2493.34301622
1107 Pickens	Alabama	2492.72745511

Counties_Cities

45081 Saluda	South Carolina	2492.21183801
47131 Obion	Tennessee	2491.16199161
31141 Platte	Nebraska	2490.78320295
13135 Gwinnett	Georgia	2489.38057580
12057 Hillsborough	Florida	2485.99751686
5115 Pope	Arkansas	2485.93750000
16073 Owyhee	Idaho	2480.11630890
47033 Crockett	Tennessee	2477.66610832
12113 Santa Rosa	Florida	2477.29287590
48135 Ector	Texas	2471.56497496
8087 Morgan	Colorado	2468.66027033
47147 Robertson	Tennessee	2461.55579339
46085 Lyman	South Dakota	2460.08898194
1033 Colbert	Alabama	2452.43051751
8079 Mineral	Colorado	2448.45360825
1055 Etowah	Alabama	2447.78099726
55079 Milwaukee	Wisconsin	2447.68777928
47097 Lauderdale	Tennessee	2447.24104550
19149 Plymouth	Iowa	2446.70253038
28093 Marshall	Mississippi	2442.80838340
47063 Hamblen	Tennessee	2440.79976459
13023 Bleckley	Georgia	2438.07446643
37163 Sampson	North Carolina	2437.68270833
48463 Uvalde	Texas	2436.11711242
37155 Robeson	North Carolina	2434.17709037
6099 Stanislaus	California	2433.54582905
45069 Marlboro	South Carolina	2428.21425866
21031 Butler	Kentucky	2427.18446602
13263 Talbot	Georgia	2423.46938776
45013 Beaufort	South Carolina	2415.81220359
19153 Polk	Iowa	2411.92601046
12041 Gilchrist	Florida	2404.68886941
45079 Richland	South Carolina	2398.83640153
37077 Granville	North Carolina	2397.07227813

Counties_Cities

48321 Matagorda	Texas	2393.84985774
16031 Cassia	Idaho	2388.53503185
45071 Newberry	South Carolina	2388.36967809
12071 Lee	Florida	2386.53079074
5011 Bradley	Arkansas	2385.97779205
47071 Hardin	Tennessee	2385.94040968
28065 Jefferson Davis	Mississippi	2385.61509703
13315 Wilcox	Georgia	2383.11393554
1023 Choctaw	Alabama	2382.99197882
1027 Clay	Alabama	2380.41431262
13321 Worth	Georgia	2379.42755801
45011 Barnwell	South Carolina	2373.05797651
28009 Benton	Mississippi	2369.72554709
16075 Payette	Idaho	2369.32614326
16053 Jerome	Idaho	2365.18842390
13173 Lanier	Georgia	2359.76789168
48209 Hays	Texas	2358.16216071
28111 Perry	Mississippi	2355.20911910
13085 Dawson	Georgia	2352.19072679
31053 Dodge	Nebraska	2351.11848006
28033 DeSoto	Mississippi	2351.08598304
1071 Jackson	Alabama	2350.39430957
19049 Dallas	Iowa	2345.30938124
19059 Dickinson	Iowa	2343.61336209
28001 Adams	Mississippi	2343.54962811
1109 Pike	Alabama	2342.67202592
17031 Cook	Illinois	2341.63042012
4012 La Paz	Arizona	2341.45416627
17017 Cass	Illinois	2340.94616639
12007 Bradford	Florida	2340.25674311
22063 Livingston	Louisiana	2340.09472153
48039 Brazoria	Texas	2339.81631551
13181 Lincoln	Georgia	2337.33417562
1051 Elmore	Alabama	2333.70376250

Counties_Cities

17181 Union	Illinois	2333.59064189
6019 Fresno	California	2332.76347546
45047 Greenwood	South Carolina	2331.03857735
13007 Baker	Georgia	2328.58990944
45031 Darlington	South Carolina	2327.77461753
28081 Lee	Mississippi	2326.23647332
45033 Dillon	South Carolina	2323.60534658
13123 Gilmer	Georgia	2323.46832814
12107 Putnam	Florida	2323.26092526
24510 Baltimore City	Maryland	2320.51718272
34011 Cumberland	New Jersey	2318.97305461
48297 Live Oak	Texas	2317.93522933
45055 Kershaw	South Carolina	2309.73289426
48141 El Paso	Texas	2306.96585700
47039 Decatur	Tennessee	2306.50948232
13051 Chatham	Georgia	2304.67331731
53047 Okanogan	Washington	2302.28804709
28025 Clay	Mississippi	2300.62932013
22069 Natchitoches	Louisiana	2299.59388499
45029 Colleton	South Carolina	2296.86670207
47149 Rutherford	Tennessee	2296.46957432
12105 Polk	Florida	2295.30980538
1125 Tuscaloosa	Alabama	2293.79975205
6037 Los Angeles	California	2292.75728369
19039 Clarke	Iowa	2292.26361032
19063 Emmet	Iowa	2291.14881660
45053 Jasper	South Carolina	2288.49539194
6035 Lassen	California	2285.56587235
47045 Dyer	Tennessee	2282.95819936
29195 Saline	Missouri	2279.97379340
48029 Bexar	Texas	2278.64468601
48249 Jim Wells	Texas	2278.18333252
1001 Autauga	Alabama	2276.93746515
1007 Bibb	Alabama	2276.78571429

Counties_Cities

34003 Bergen	New Jersey	2276.73557583
4005 Coconino	Arizona	2270.84995870
1123 Tallapoosa	Alabama	2269.30389905
40065 Jackson	Oklahoma	2264.61982444
6041 Marin	California	2264.06229541
21227 Warren	Kentucky	2261.85397367
13121 Fulton	Georgia	2261.75443809
12087 Monroe	Florida	2256.52098578
48005 Angelina	Texas	2255.08657512
28139 Tippah	Mississippi	2255.05796772
16001 Ada	Idaho	2253.78006069
22103 St. Tammany	Louisiana	2252.90669518
45045 Greenville	South Carolina	2250.81824069
48405 San Augustine	Texas	2247.32750243
37105 Lee	North Carolina	2245.65514548
20025 Clark	Kansas	2244.38902743
22067 Morehouse	Louisiana	2244.27120246
48309 McLennan	Texas	2243.85032619
13133 Greene	Georgia	2237.54096508
34021 Mercer	New Jersey	2234.65499945
48303 Lubbock	Texas	2228.93055574
31055 Douglas	Nebraska	2226.04431273
12083 Marion	Florida	2224.30877528
25009 Essex	Massachusetts	2222.76187079
19167 Sioux	Iowa	2220.05786473
1073 Jefferson	Alabama	2217.65508873
37167 Stanly	North Carolina	2215.06242449
1039 Covington	Alabama	2214.35137620
12131 Walton	Florida	2210.85814361
51153 Prince William	Virginia	2209.56345043
20017 Chase	Kansas	2206.16203880
37119 Mecklenburg	North Carolina	2205.77547694
51740 Portsmouth	Virginia	2204.32834559
28117 Prentiss	Mississippi	2204.22674304

Counties_Cities

34023 Middlesex	New Jersey	2202.64317181
13105 Elbert	Georgia	2201.88284519
13189 McDuffie	Georgia	2201.47694023
1093 Marion	Alabama	2200.71901354
1103 Morgan	Alabama	2200.03526774
47183 Weakley	Tennessee	2199.61095316
13035 Butts	Georgia	2198.98317695
47155 Sevier	Tennessee	2198.34102889
35023 Hidalgo	New Mexico	2193.39622642
47011 Bradley	Tennessee	2188.76198150
13209 Montgomery	Georgia	2186.44620907
47091 Johnson	Tennessee	2176.84778940
28073 Lamar	Mississippi	2168.23866639
37191 Wayne	North Carolina	2167.98649877
13119 Franklin	Georgia	2167.39781957
28075 Lauderdale	Mississippi	2164.18604034
13199 Meriwether	Georgia	2159.67343839
28037 Franklin	Mississippi	2157.16486903
13317 Wilkes	Georgia	2156.74362090
51690 Martinsville	Virginia	2154.70469695
19139 Muscatine	Iowa	2152.39115749
53007 Chelan	Washington	2149.64432214
47167 Tipton	Tennessee	2148.38992546
47003 Bedford	Tennessee	2143.23585791
45035 Dorchester	South Carolina	2141.34095252
6077 San Joaquin	California	2134.82847501
13177 Lee	Georgia	2133.44980513
13155 Irwin	Georgia	2128.11236433
48199 Hardin	Texas	2127.36203611
1099 Monroe	Alabama	2126.54863056
28005 Amite	Mississippi	2125.58818757
28071 Lafayette	Mississippi	2120.70884967
1021 Chilton	Alabama	2119.90125246
45059 Laurens	South Carolina	2119.59279936

Counties_Cities

6039 Madera	California	2117.68735096
8037 Eagle	Colorado	2116.63302602
53025 Grant	Washington	2116.48909392
1133 Winston	Alabama	2113.27134404
48507 Zavala	Texas	2111.32437620
13089 DeKalb	Georgia	2109.42188173
13015 Bartow	Georgia	2105.10487933
13067 Cobb	Georgia	2104.86678602
21177 Muhlenberg	Kentucky	2102.42412426
48063 Camp	Texas	2102.35555897
48325 Medina	Texas	2099.33033523
12075 Levy	Florida	2097.13024283
5131 Sebastian	Arkansas	2097.01533428
48201 Harris	Texas	2096.48835115
13301 Warren	Georgia	2094.83907827
51660 Harrisonburg	Virginia	2091.31456702
22075 Plaquemines	Louisiana	2088.85091841
13063 Clayton	Georgia	2086.21790998
13097 Douglas	Georgia	2084.20777398
37063 Durham	North Carolina	2083.41884012
45015 Berkeley	South Carolina	2080.59124976
5107 Phillips	Arkansas	2079.98225082
42101 Philadelphia	Pennsylvania	2079.11179455
48361 Orange	Texas	2077.25075384
5081 Little River	Arkansas	2076.91059549
28041 Greene	Mississippi	2075.66612690
6071 San Bernardino	California	2073.81367589
13271 Telfair	Georgia	2072.31040564
47165 Sumner	Tennessee	2068.40538822
47041 DeKalb	Tennessee	2065.74635018
45067 Marion	South Carolina	2065.14385128
48257 Kaufman	Texas	2064.96555799
12111 St. Lucie	Florida	2063.97448992
51047 Culpeper	Virginia	2063.28698972

Counties_Cities

13029 Bryan	Georgia	2062.50492010
13145 Harris	Georgia	2062.36403191
28087 Lowndes	Mississippi	2061.76819956
48453 Travis	Texas	2060.95249383
48383 Reagan	Texas	2058.27318899
13115 Floyd	Georgia	2057.65519213
4021 Pinal	Arizona	2054.62295757
22029 Concordia	Louisiana	2053.95462906
22027 Claiborne	Louisiana	2050.92824887
47065 Hamilton	Tennessee	2048.66505987
28057 Itawamba	Mississippi	2041.07666794
48043 Brewster	Texas	2039.49498219
6065 Riverside	California	2037.90011090
48349 Navarro	Texas	2035.71068294
37195 Wilson	North Carolina	2033.02436928
51147 Prince Edward	Virginia	2030.50108932
51510 Alexandria	Virginia	2028.90425466
1087 Macon	Alabama	2028.30956126
48435 Sutton	Texas	2022.35231506
13093 Dooly	Georgia	2021.01269517
13211 Morgan	Georgia	2020.89853074
37017 Bladen	North Carolina	2015.66736969
17089 Kane	Illinois	2013.97936415
47047 Fayette	Tennessee	2009.52921717
22015 Bossier	Louisiana	2004.16715808
12073 Leon	Florida	2000.32820288
47053 Gibson	Tennessee	2000.20389438
17157 Randolph	Illinois	1999.62623809
48279 Lamb	Texas	1998.78400973
12103 Pinellas	Florida	1992.35091461
4007 Gila	Arizona	1991.12991520
37023 Burke	North Carolina	1982.69566949
45025 Chesterfield	South Carolina	1982.34034183
36105 Sullivan	New York	1980.18490556

Counties_Cities

48131 Duval	Texas	1980.02140564
17097 Lake	Illinois	1977.22135976
49035 Salt Lake	Utah	1974.60943770
53005 Benton	Washington	1974.46960278
13217 Newton	Georgia	1970.95151587
4019 Pima	Arizona	1970.50640330
19061 Dubuque	Iowa	1964.81301753
48003 Andrews	Texas	1963.81288614
13013 Barrow	Georgia	1961.41518890
1045 Dale	Alabama	1960.94452161
48089 Colorado	Texas	1960.69189801
46073 Jerauld	South Dakota	1957.90504161
13059 Clarke	Georgia	1956.33393544
13207 Monroe	Georgia	1954.94186047
29143 New Madrid	Missouri	1954.20906568
55101 Racine	Wisconsin	1953.36344769
9001 Fairfield	Connecticut	1953.12044737
37091 Hertford	North Carolina	1952.74525551
13197 Marion	Georgia	1951.86205245
29510 St. Louis City	Missouri	1950.54781765
37037 Chatham	North Carolina	1944.24315345
48139 Ellis	Texas	1942.75396242
6011 Colusa	California	1937.39307347
27145 Stearns	Minnesota	1937.13266690
5041 Desha	Arkansas	1937.10910354
48347 Nacogdoches	Texas	1932.70533092
20103 Leavenworth	Kansas	1932.34339660
49043 Summit	Utah	1931.65287482
47023 Chester	Tennessee	1927.52952072
11001 District of Colum	District of Col	1926.67145938
17153 Pulaski	Illinois	1922.02086766
28059 Jackson	Mississippi	1921.45285007
48041 Brazos	Texas	1919.22666455
1111 Randolph	Alabama	1918.59185919

Counties_Cities

13289 Twiggs	Georgia	1917.44015633
19187 Webster	Iowa	1915.81442787
37181 Vance	North Carolina	1915.57130681
13073 Columbia	Georgia	1915.21216403
27117 Pipestone	Minnesota	1912.23610036
12091 Okaloosa	Florida	1908.14834828
13031 Bulloch	Georgia	1904.36762575
55051 Iron	Wisconsin	1902.74841438
40143 Tulsa	Oklahoma	1898.94503054
13081 Crisp	Georgia	1893.72151675
47189 Wilson	Tennessee	1890.84444444
5003 Ashley	Arkansas	1890.65150155
37015 Bertie	North Carolina	1886.89162199
13019 Berrien	Georgia	1885.51838770
47109 McNairy	Tennessee	1885.25859399
39107 Mercer	Ohio	1884.81164091
55009 Brown	Wisconsin	1882.84518828
20067 Grant	Kansas	1881.13413304
1075 Lamar	Alabama	1878.06992199
1015 Calhoun	Alabama	1876.14305591
5099 Nevada	Arkansas	1873.64881095
51175 Southampton	Virginia	1870.80632321
17163 St. Clair	Illinois	1870.07534695
13045 Carroll	Georgia	1869.26964723
37047 Columbus	North Carolina	1868.65510736
5007 Benton	Arkansas	1867.88355441
22061 Lincoln	Louisiana	1866.68361726
1003 Baldwin	Alabama	1866.32541670
40001 Adair	Oklahoma	1865.77302781
18037 Dubois	Indiana	1863.03300834
13157 Jackson	Georgia	1861.63414842
26127 Oceana	Michigan	1859.15492958
16083 Twin Falls	Idaho	1858.71446661
47143 Rhea	Tennessee	1855.10228786

Counties_Cities

45063 Lexington	South Carolina	1854.03617235
49051 Wasatch	Utah	1850.18050542
29155 Pemiscot	Missouri	1849.80334317
24031 Montgomery	Maryland	1849.57347133
17091 Kankakee	Illinois	1847.77866647
18099 Marshall	Indiana	1844.40408234
51730 Petersburg	Virginia	1843.69753223
13225 Peach	Georgia	1839.02993003
12001 Alachua	Florida	1833.63214746
18097 Marion	Indiana	1825.13329213
41031 Jefferson	Oregon	1822.91666667
22115 Vernon	Louisiana	1819.48424069
34029 Ocean	New Jersey	1816.00296517
5063 Independence	Arkansas	1815.38298211
47017 Carroll	Tennessee	1812.99072091
48195 Hansford	Texas	1812.19110379
28019 Choctaw	Mississippi	1812.03189176
19151 Pocahontas	Iowa	1810.08902077
37159 Rowan	North Carolina	1809.40380286
48439 Tarrant	Texas	1804.47218637
38017 Cass	North Dakota	1803.69774565
13251 Screven	Georgia	1800.83225714
27067 Kandiyohi	Minnesota	1799.08995450
27153 Todd	Minnesota	1798.06362379
47177 Warren	Tennessee	1798.03317188
48409 San Patricio	Texas	1796.89952611
19165 Shelby	Iowa	1796.51062360
29189 St. Louis	Missouri	1792.67662710
1067 Henry	Alabama	1789.76117148
13151 Henry	Georgia	1788.28946225
1081 Lee	Alabama	1787.22833214
47139 Polk	Tennessee	1787.19375074
47187 Williamson	Tennessee	1786.56965680
48329 Midland	Texas	1785.85914775

Counties_Cities

38015 Burleigh	North Dakota	1785.39565249
21211 Shelby	Kentucky	1784.90457150
48157 Fort Bend	Texas	1781.28546007
21075 Fulton	Kentucky	1781.04575163
42045 Delaware	Pennsylvania	1778.65997581
20171 Scott	Kansas	1776.59791709
18089 Lake	Indiana	1773.90686834
37101 Johnston	North Carolina	1773.77574935
24005 Baltimore	Maryland	1773.59369700
56039 Teton	Wyoming	1772.02027642
48273 Kleberg	Texas	1770.05364772
34007 Camden	New Jersey	1767.18374688
48137 Edwards	Texas	1763.48547718
48205 Hartley	Texas	1761.87933796
37079 Greene	North Carolina	1760.89853417
16033 Clark	Idaho	1760.56338028
48021 Bastrop	Texas	1760.25570272
13011 Banks	Georgia	1759.00568780
4009 Graham	Arizona	1757.19689010
13247 Rockdale	Georgia	1755.08311809
13039 Camden	Georgia	1754.94159510
13221 Oglethorpe	Georgia	1753.68672778
48275 Knox	Texas	1751.98467013
29097 Jasper	Missouri	1751.55011771
1115 St. Clair	Alabama	1747.66039012
29145 Newton	Missouri	1747.15957848
40015 Caddo	Oklahoma	1746.21251337
12089 Nassau	Florida	1745.26982943
12061 Indian River	Florida	1745.09093912
48149 Fayette	Texas	1743.65852696
51171 Shenandoah	Virginia	1742.64891832
1031 Coffee	Alabama	1737.65628311
48371 Pecos	Texas	1735.46864034
5087 Madison	Arkansas	1735.33159396

Counties_Cities

28121 Rankin	Mississippi	1731.62142142
29159 Pettis	Missouri	1730.05500447
48399 Runnels	Texas	1729.52902091
27083 Lyon	Minnesota	1728.51067150
19173 Taylor	Iowa	1728.31529640
37001 Alamance	North Carolina	1727.99154029
38059 Morton	North Dakota	1726.96575012
13309 Wheeler	Georgia	1726.10737403
20093 Kearny	Kansas	1724.57519655
6083 Santa Barbara	California	1721.06054057
27053 Hennepin	Minnesota	1720.62237778
25023 Plymouth	Massachusetts	1720.60401597
27033 Cottonwood	Minnesota	1720.31568680
39029 Columbiana	Ohio	1719.18375298
13057 Cherokee	Georgia	1719.07030915
13249 Schley	Georgia	1718.86936593
18181 White	Indiana	1715.49330792
21041 Carroll	Kentucky	1713.70028872
37071 Gaston	North Carolina	1711.49583120
26163 Wayne	Michigan	1711.22183622
13213 Murray	Georgia	1710.87898600
47021 Cheatham	Tennessee	1706.27364673
51710 Norfolk	Virginia	1706.02599190
34025 Monmouth	New Jersey	1704.18151328
37131 Northampton	North Carolina	1702.58182557
38039 Griggs	North Dakota	1702.50896057
13055 Chattooga	Georgia	1702.29931424
45037 Edgefield	South Carolina	1700.42880379
12019 Clay	Florida	1699.43352216
55059 Kenosha	Wisconsin	1697.08783744
13187 Lumpkin	Georgia	1696.25246548
12069 Lake	Florida	1695.95646503
5111 Poinsett	Arkansas	1693.50129307
37005 Alleghany	North Carolina	1693.39664905

Counties_Cities

1117 Shelby	Alabama	1688.86498816
38089 Stark	North Dakota	1687.26005742
51800 Suffolk	Virginia	1684.48758019
27131 Rice	Minnesota	1683.62821881
13255 Spalding	Georgia	1680.78668684
13291 Union	Georgia	1679.09670430
48153 Floyd	Texas	1678.94466335
19103 Johnson	Iowa	1677.90559302
48505 Zapata	Texas	1677.23749119
47029 Cocke	Tennessee	1677.19572874
22043 Grant	Louisiana	1676.89707321
19033 Cerro Gordo	Iowa	1676.55403663
48419 Shelby	Texas	1675.97765363
47119 Maury	Tennessee	1675.85329659
4015 Mohave	Arizona	1664.99642090
5119 Pulaski	Arkansas	1663.69563003
38051 McIntosh	North Dakota	1663.44294004
13195 Madison	Georgia	1662.73187184
1069 Houston	Alabama	1661.54198736
48127 Dimmit	Texas	1658.90570431
8051 Gunnison	Colorado	1658.35556071
12117 Seminole	Florida	1657.86008653
37027 Caldwell	North Carolina	1650.63575077
37111 McDowell	North Carolina	1650.29555893
47105 Loudon	Tennessee	1647.37814302
12055 Highlands	Florida	1645.73531644
21083 Graves	Kentucky	1645.36270333
12115 Sarasota	Florida	1645.34891896
19079 Hamilton	Iowa	1645.26484751
27101 Murray	Minnesota	1643.30594490
1057 Fayette	Alabama	1643.03535569
46137 Ziebach	South Dakota	1641.13785558
13171 Lamar	Georgia	1636.84210526
1043 Cullman	Alabama	1635.86682965

Counties_Cities

12109 St. Johns	Florida	1633.36099520
12127 Volusia	Florida	1628.01485924
45077 Pickens	South Carolina	1627.22011894
49049 Utah	Utah	1626.45267778
6053 Monterey	California	1625.59631216
37065 Edgecombe	North Carolina	1624.84376502
20069 Gray	Kansas	1624.39913807
48421 Sherman	Texas	1623.90386489
36027 Dutchess	New York	1622.98531244
19155 Pottawattamie	Iowa	1621.88746218
48293 Limestone	Texas	1619.96683532
48501 Yoakum	Texas	1617.97229659
47133 Overton	Tennessee	1617.72702556
37151 Randolph	North Carolina	1617.00999644
5121 Randolph	Arkansas	1615.77891687
5043 Drew	Arkansas	1615.01527717
1009 Blount	Alabama	1614.79944675
34035 Somerset	New Jersey	1614.30590282
1089 Madison	Alabama	1611.64905503
18113 Noble	Indiana	1611.54590592
37083 Halifax	North Carolina	1611.49998023
45057 Lancaster	South Carolina	1611.44894108
51025 Brunswick	Virginia	1611.32812500
20075 Hamilton	Kansas	1611.04718067
13191 McIntosh	Georgia	1610.87866109
5025 Cleveland	Arkansas	1608.88001996
37007 Anson	North Carolina	1607.91092173
47087 Jackson	Tennessee	1607.41622725
29133 Mississippi	Missouri	1604.67906419
45065 McCormick	South Carolina	1604.67587673
5139 Union	Arkansas	1602.51495169
19169 Story	Iowa	1599.30686509
25013 Hampden	Massachusetts	1598.83164756
47099 Lawrence	Tennessee	1598.29880642

Counties_Cities

37165 Scotland	North Carolina	1597.24217179
5083 Logan	Arkansas	1596.35644293
37197 Yadkin	North Carolina	1595.50382228
48175 Goliad	Texas	1595.46413502
13111 Fannin	Georgia	1594.51548298
1083 Limestone	Alabama	1593.98590056
47113 Madison	Tennessee	1593.15608832
48477 Washington	Texas	1592.22969124
48331 Milam	Texas	1591.65970316
45001 Abbeville	South Carolina	1589.17729514
25027 Worcester	Massachusetts	1588.27402180
40109 Oklahoma	Oklahoma	1587.72215367
45087 Union	South Carolina	1587.01203940
47185 White	Tennessee	1586.30612019
48261 Kenedy	Texas	1583.71040724
25005 Bristol	Massachusetts	1581.32129598
47043 Dickson	Tennessee	1579.16401602
8109 Saguache	Colorado	1578.25515125
6069 San Benito	California	1576.28743683
48277 Lamar	Texas	1574.56563707
51117 Mecklenburg	Virginia	1569.33115824
51760 Richmond City	Virginia	1568.29834385
9009 New Haven	Connecticut	1567.36083580
39049 Franklin	Ohio	1567.12203312
48129 Donley	Texas	1566.73696897
38061 Mountrail	North Dakota	1565.86416128
47181 Wayne	Tennessee	1564.19857471
13153 Houston	Georgia	1563.65577704
27123 Ramsey	Minnesota	1561.94907399
18141 St. Joseph	Indiana	1561.83638573
27013 Blue Earth	Minnesota	1560.20585226
18023 Clinton	Indiana	1559.68992248
37179 Union	North Carolina	1559.50624820
37127 Nash	North Carolina	1557.18175630

Counties_Cities

17197 Will	Illinois	1554.21704150
13281 Towns	Georgia	1552.48059399
48291 Liberty	Texas	1551.15090995
48169 Garza	Texas	1550.62328975
5031 Craighead	Arkansas	1549.40216290
8015 Chaffee	Colorado	1547.91032107
51630 Fredericksburg	Virginia	1547.48833379
17027 Clinton	Illinois	1546.26849810
48373 Polk	Texas	1545.04207391
21183 Ohio	Kentucky	1544.40154440
17029 Coles	Illinois	1542.69431070
41061 Union	Oregon	1541.89184082
37067 Forsyth	North Carolina	1536.27416585
17007 Boone	Illinois	1536.10691155
37035 Catawba	North Carolina	1535.43604871
55127 Walworth	Wisconsin	1533.96710311
51059 Fairfax	Virginia	1533.46165042
48091 Comal	Texas	1533.29783721
31119 Madison	Nebraska	1531.41952984
29213 Taney	Missouri	1530.83148321
5015 Carroll	Arkansas	1530.66647770
48445 Terry	Texas	1530.07243428
25017 Middlesex	Massachusetts	1529.55879493
13025 Brantley	Georgia	1529.34328200
51840 Winchester	Virginia	1526.25587021
1121 Talladega	Alabama	1525.78042792
29157 Perry	Missouri	1524.80417755
34033 Salem	New Jersey	1523.79126935
8031 Denver	Colorado	1521.44057435
13103 Effingham	Georgia	1521.14487860
28131 Stone	Mississippi	1517.33718010
6021 Glenn	California	1515.31358078
29069 Dunklin	Missouri	1512.42225470
37045 Cleveland	North Carolina	1509.54990015

Counties_Cities

40023 Choctaw	Oklahoma	1506.68121080
19143 Osceola	Iowa	1506.62251656
13241 Rabun	Georgia	1505.89909290
37171 Surry	North Carolina	1501.08411631
34027 Morris	New Jersey	1499.51034745
46003 Aurora	South Dakota	1499.46447697
48381 Randall	Texas	1498.48463723
45083 Spartanburg	South Carolina	1497.98654297
51139 Page	Virginia	1495.84256048
37093 Hoke	North Carolina	1495.50799795
48051 Burleson	Texas	1495.45924194
48319 Mason	Texas	1495.32710280
5001 Arkansas	Arkansas	1491.36135967
2282 Yakutat	Alaska	1490.06622517
36079 Putnam	New York	1489.50370101
13227 Pickens	Georgia	1488.43026892
40115 Ottawa	Oklahoma	1488.37209302
35025 Lea	New Mexico	1488.27053196
40073 Kingfisher	Oklahoma	1485.83712696
46127 Union	South Dakota	1485.37038223
37147 Pitt	North Carolina	1484.04237580
17043 DuPage	Illinois	1483.75653815
13193 Macon	Georgia	1483.67952522
31099 Kearney	Nebraska	1482.27383863
48115 Dawson	Texas	1481.89238450
18071 Jackson	Indiana	1480.35637369
30087 Rosebud	Montana	1478.53911508
40055 Greer	Oklahoma	1477.40937983
18087 LaGrange	Indiana	1477.24383422
40111 Okmulgee	Oklahoma	1476.45754532
19027 Carroll	Iowa	1473.65287288
13311 White	Georgia	1471.47147147
28047 Harrison	Mississippi	1471.08637793
48311 McMullen	Texas	1468.62483311

Counties_Cities

13147 Hart	Georgia	1467.48917583
24047 Worcester	Maryland	1466.53030508
51089 Henry	Virginia	1466.05695445
35006 Cibola	New Mexico	1465.63972183
19077 Guthrie	Iowa	1464.55223881
13235 Pulaski	Georgia	1463.54684253
37113 Macon	North Carolina	1462.37778093
5109 Pike	Arkansas	1461.63215591
39097 Madison	Ohio	1461.28385833
13297 Walton	Georgia	1460.91569254
5075 Lawrence	Arkansas	1460.38700256
48103 Crane	Texas	1460.15853150
45091 York	South Carolina	1456.67194420
9003 Hartford	Connecticut	1456.48523519
48143 Erath	Texas	1455.96758234
13307 Webster	Georgia	1455.38108005
40063 Hughes	Oklahoma	1454.81814773
17077 Jackson	Illinois	1454.22246991
37095 Hyde	North Carolina	1453.15487572
51550 Chesapeake	Virginia	1451.98117329
47055 Giles	Tennessee	1450.69992882
56013 Fremont	Wyoming	1446.96567251
13269 Taylor	Georgia	1442.96554298
6059 Orange	California	1442.38736861
32031 Washoe	Nevada	1441.16289306
37069 Franklin	North Carolina	1440.20130255
38035 Grand Forks	North Dakota	1439.87565353
5037 Cross	Arkansas	1439.19405133
1077 Lauderdale	Alabama	1438.51407666
12101 Pasco	Florida	1437.65172433
45007 Anderson	South Carolina	1436.03914566
24011 Caroline	Maryland	1435.26303147
31153 Sarpy	Nebraska	1432.29660792
16079 Shoshone	Idaho	1430.13441701

Counties_Cities

48183 Gregg	Texas	1429.99183555
10001 Kent	Delaware	1428.73144777
40147 Washington	Oklahoma	1427.38653242
19183 Washington	Iowa	1427.21647622
21105 Hickman	Kentucky	1425.01696449
17201 Winnebago	Illinois	1424.94570211
51013 Arlington	Virginia	1424.29511496
37193 Wilkes	North Carolina	1423.63288942
48225 Houston	Texas	1420.00086322
19041 Clay	Iowa	1419.36283625
37185 Warren	North Carolina	1418.69036199
19045 Clinton	Iowa	1416.65591814
4003 Cochise	Arizona	1415.95014593
24045 Wicomico	Maryland	1415.76626775
8003 Alamosa	Colorado	1414.61367859
29201 Scott	Missouri	1414.53013677
48231 Hunt	Texas	1412.53769704
39095 Lucas	Ohio	1411.95955329
5117 Prairie	Arkansas	1411.93955908
48395 Robertson	Texas	1411.71025226
13231 Pike	Georgia	1411.39851884
37089 Henderson	North Carolina	1409.01771337
34005 Burlington	New Jersey	1408.67206725
13179 Liberty	Georgia	1408.19877392
5057 Hempstead	Arkansas	1407.47895681
19099 Jasper	Iowa	1405.22787843
13239 Quitman	Georgia	1404.12461606
51107 Loudoun	Virginia	1403.95723240
21045 Casey	Kentucky	1403.57502518
48363 Palo Pinto	Texas	1402.59740260
48315 Marion	Texas	1400.08058018
8001 Adams	Colorado	1399.97030484
37025 Cabarrus	North Carolina	1399.62714463
24017 Charles	Maryland	1399.35481075

Counties_Cities

10003 New Castle	Delaware	1399.16150429
20119 Meade	Kansas	1398.93873613
51670 Hopewell	Virginia	1398.47760666
21141 Logan	Kentucky	1396.86538960
48251 Johnson	Texas	1396.46710745
46013 Brown	South Dakota	1396.37806491
56041 Uinta	Wyoming	1394.15734765
17161 Rock Island	Illinois	1393.95164382
42077 Lehigh	Pennsylvania	1393.09970117
55075 Marinette	Wisconsin	1392.39254093
51041 Chesterfield	Virginia	1392.31572545
48247 Jim Hogg	Texas	1391.00609756
40057 Harmon	Oklahoma	1388.88888889
32007 Elko County	Nevada	1387.72398018
32007 Elko County	Nevada	1387.72398018
28003 Alcorn	Mississippi	1386.59444821
47117 Marshall	Tennessee	1386.45607577
13091 Dodge	Georgia	1386.13861386
34001 Atlantic	New Jersey	1383.79755038
42011 Berks	Pennsylvania	1383.78491594
5101 Newton	Arkansas	1383.72837924
24003 Anne Arundel	Maryland	1382.91168357
21013 Bell	Kentucky	1381.30904438
13077 Coweta	Georgia	1380.73822191
47005 Benton	Tennessee	1377.90410282
18031 Decatur	Indiana	1377.17399418
26099 Macomb	Michigan	1373.63548132
56043 Washakie	Wyoming	1369.68928345
19189 Winnebago	Iowa	1369.08157444
26125 Oakland	Michigan	1367.93093398
37117 Martin	North Carolina	1367.38564686
8045 Garfield	Colorado	1365.23339468
20085 Jackson	Kansas	1362.95180723
12015 Charlotte	Florida	1361.63634201

Counties_Cities

21111 Jefferson	Kentucky	1361.42356366
37153 Richmond	North Carolina	1361.19589191
48093 Comanche	Texas	1359.53893897
18145 Shelby	Indiana	1356.71517951
48491 Williamson	Texas	1356.40414385
13149 Heard	Georgia	1355.33294048
37187 Washington	North Carolina	1349.18627203
17119 Madison	Illinois	1346.89046778
31123 Morrill	Nebraska	1344.43021767
47067 Hancock	Tennessee	1343.71659795
55121 Trempealeau	Wisconsin	1341.62081380
1061 Geneva	Alabama	1341.49122140
24019 Dorchester	Maryland	1340.70879430
54045 Logan	West Virginia	1340.20302389
47107 McMinn	Tennessee	1339.96434269
48339 Montgomery	Texas	1339.42547701
17187 Warren	Illinois	1338.65664631
46083 Lincoln	South Dakota	1338.27605557
40087 McClain	Oklahoma	1335.50081280
48081 Coke	Texas	1335.31157270
18019 Clark	Indiana	1335.20790729
29021 Buchanan	Missouri	1334.52258640
12119 Sumter	Florida	1333.55080231
51590 Danville	Virginia	1331.92440960
13159 Jasper	Georgia	1331.90883191
42095 Northampton	Pennsylvania	1331.66233059
45021 Cherokee	South Carolina	1331.51126529
13169 Jones	Georgia	1331.42298015
12017 Citrus	Florida	1331.04394676
29075 Gentry	Missouri	1327.70066385
25021 Norfolk	Massachusetts	1324.37750571
37161 Rutherford	North Carolina	1324.33483973
47027 Clay	Tennessee	1321.75715952
38055 McLean	North Dakota	1320.61628760

Counties_Cities

45003 Aiken	South Carolina	1320.53529790
47009 Blount	Tennessee	1318.62442805
16019 Bonneville	Idaho	1317.88385507
5033 Crawford	Arkansas	1316.91007160
47081 Hickman	Tennessee	1316.68196146
17137 Morgan	Illinois	1315.63456558
40131 Rogers	Oklahoma	1315.44616455
40145 Wagoner	Oklahoma	1313.19435776
48237 Jack	Texas	1311.77202307
51087 Henrico	Virginia	1311.72534858
24029 Kent	Maryland	1310.42666254
47127 Moore	Tennessee	1310.24801123
5091 Miller	Arkansas	1309.87337126
13295 Walker	Georgia	1308.16885175
24021 Frederick	Maryland	1308.04856678
37103 Jones	North Carolina	1307.46082806
29183 St. Charles	Missouri	1307.42368143
5051 Garland	Arkansas	1307.05770821
34041 Warren	New Jersey	1305.55214173
48365 Panola	Texas	1304.64834975
24027 Howard	Maryland	1303.85277046
48015 Austin	Texas	1303.81139751
16047 Gooding	Idaho	1302.97446696
47089 Jefferson	Tennessee	1301.56261572
13219 Oconee	Georgia	1301.18150336
48107 Crosby	Texas	1297.80238796
37041 Chowan	North Carolina	1297.31270939
47123 Monroe	Tennessee	1296.46008154
48101 Cottle	Texas	1295.89632829
37135 Orange	North Carolina	1294.96599944
27027 Clay	Minnesota	1294.66030803
48423 Smith	Texas	1293.53968578
51093 Isle of Wight	Virginia	1293.53503099
55133 Waukesha	Wisconsin	1293.31732296

Counties_Cities

48305 Lynn	Texas	1293.17679088
42091 Montgomery	Pennsylvania	1292.89745162
35009 Curry	New Mexico	1290.53138338
47019 Carter	Tennessee	1290.12794804
5095 Monroe	Arkansas	1289.85507246
39061 Hamilton	Ohio	1289.72772823
18063 Hendricks	Indiana	1288.55331150
5055 Greene	Arkansas	1288.47214562
18163 Vanderburgh	Indiana	1288.03032480
38099 Walsh	North Dakota	1284.33486454
51149 Prince George	Virginia	1284.07121475
19181 Warren	Iowa	1282.90504544
37039 Cherokee	North Carolina	1282.45780925
21109 Jackson	Kentucky	1279.57149234
47015 Cannon	Tennessee	1279.21449315
37139 Pasquotank	North Carolina	1279.04336638
12053 Hernando	Florida	1278.91441595
37107 Lenoir	North Carolina	1277.33314278
16055 Kootenai	Idaho	1276.74065818
48027 Bell	Texas	1274.87754540
1019 Cherokee	Alabama	1271.51198525
27047 Freeborn	Minnesota	1271.18644068
48053 Burnet	Texas	1270.45559716
21001 Adair	Kentucky	1269.84126984
40113 Osage	Oklahoma	1267.70749139
51177 Spotsylvania	Virginia	1267.15237116
51810 Virginia Beach	Virginia	1264.57998752
6101 Sutter	California	1263.33839495
19083 Hardin	Iowa	1262.74602798
51035 Carroll	Virginia	1261.97867458
47079 Henry	Tennessee	1260.89375116
18043 Floyd	Indiana	1258.66214114
48397 Rockwall	Texas	1257.73667008
13223 Paulding	Georgia	1257.58942723

Counties_Cities

17145 Perry	Illinois	1256.25767451
2060 Bristol Bay	Alaska	1254.27594071
37183 Wake	North Carolina	1254.22844352
48425 Somervell	Texas	1253.32741792
5039 Dallas	Arkansas	1253.13283208
8123 Weld	Colorado	1252.92311608
18143 Scott	Indiana	1252.19867661
27139 Scott	Minnesota	1251.17891723
40027 Cleveland	Oklahoma	1250.40384281
48151 Fisher	Texas	1250.32560563
29087 Holt	Missouri	1248.86466848
35013 Dona Ana	New Mexico	1248.60933607
35013 Dona Ana	New Mexico	1248.60933607
46031 Corson	South Dakota	1248.49939976
8025 Crowley	Colorado	1246.15909867
47093 Knox	Tennessee	1246.10725807
46049 Faulk	South Dakota	1244.63519313
13113 Fayette	Georgia	1244.50241938
38033 Golden Valley	North Dakota	1243.64047484
48413 Schleicher	Texas	1243.52331606
46023 Charles Mix	South Dakota	1242.23602484
18153 Sullivan	Indiana	1242.14596423
19081 Hancock	Iowa	1241.59820762
40135 Sequoyah	Oklahoma	1240.92377183
18067 Howard	Indiana	1240.80324406
47031 Coffee	Tennessee	1240.57450628
2290 Yukon-Koyukuk	Alaska	1238.97127839
47179 Washington	Tennessee	1237.87974216
27037 Dakota	Minnesota	1236.41646079
26145 Saginaw	Michigan	1235.84905660
17093 Kendall	Illinois	1234.41347770
48079 Cochran	Texas	1234.13258110
51193 Westmoreland	Virginia	1233.87549075
28109 Pearl River	Mississippi	1231.33587304

Counties_Cities

40047 Garfield	Oklahoma	1231.26426214
26081 Kent	Michigan	1231.13679400
51165 Rockingham	Virginia	1229.62926493
56007 Carbon	Wyoming	1229.04281611
48211 Hemphill	Texas	1228.75816993
5137 Stone	Arkansas	1228.22509432
18081 Johnson	Indiana	1227.07633221
37097 Iredell	North Carolina	1225.65640149
27109 Olmsted	Minnesota	1225.38825291
20173 Sedgwick	Kansas	1224.47708073
29033 Carroll	Missouri	1223.83621183
27003 Anoka	Minnesota	1223.52768270
20091 Johnson	Kansas	1223.31835563
37125 Moore	North Carolina	1223.12073124
37129 New Hanover	North Carolina	1222.69388739
18015 Carroll	Indiana	1222.23878372
51540 Charlottesville	Virginia	1222.02132303
34015 Gloucester	New Jersey	1220.62537748
1079 Lawrence	Alabama	1219.77121704
31117 McPherson	Nebraska	1219.51219512
29147 Nodaway	Missouri	1219.51219512
48317 Martin	Texas	1216.75647488
19113 Linn	Iowa	1215.09103223
37057 Davidson	North Carolina	1214.18368204
18003 Allen	Indiana	1212.73154994
40121 Pittsburg	Oklahoma	1210.20124439
31001 Adams	Nebraska	1209.10158357
29187 St. Francois	Missouri	1208.54075451
37109 Lincoln	North Carolina	1208.06971470
19005 Allamakee	Iowa	1207.34528629
45073 Oconee	South Carolina	1207.03294460
42017 Bucks	Pennsylvania	1206.63169876
24041 Talbot	Maryland	1206.44882060
51570 Colonial Heights	Virginia	1205.63001178

Counties_Cities

18027 Daviess	Indiana	1203.72884424
47135 Perry	Tennessee	1202.87698413
8005 Arapahoe	Colorado	1202.67499981
39035 Cuyahoga	Ohio	1202.30862551
39099 Mahoning	Ohio	1202.30619834
18041 Fayette	Indiana	1201.89178635
5045 Faulkner	Arkansas	1201.86529494
17143 Peoria	Illinois	1198.64246129
19133 Monona	Iowa	1198.29473442
18115 Ohio	Indiana	1197.80971937
18005 Bartholomew	Indiana	1196.33125083
19015 Boone	Iowa	1195.62741972
37081 Guilford	North Carolina	1194.93319842
47171 Unicoi	Tennessee	1193.62648500
51135 Nottoway	Virginia	1193.25551232
51700 Newport News	Virginia	1192.43559168
27103 Nicollet	Minnesota	1192.28521333
36111 Ulster	New York	1190.93611946
40117 Pawnee	Oklahoma	1189.74984747
42071 Lancaster	Pennsylvania	1189.38768151
40021 Cherokee	Oklahoma	1187.46789933
37141 Pender	North Carolina	1187.22048840
13117 Forsyth	Georgia	1186.75299647
40041 Delaware	Oklahoma	1186.43671167
17059 Gallatin	Illinois	1186.23962040
19141 O'Brien	Iowa	1184.97109827
42075 Lebanon	Pennsylvania	1183.18071812
47035 Cumberland	Tennessee	1183.11464146
1029 Cleburne	Alabama	1181.02355375
19135 Monroe	Iowa	1181.00128370
48437 Swisher	Texas	1179.30849638
48351 Newton	Texas	1178.52466172
13047 Catoosa	Georgia	1177.69207950
48429 Stephens	Texas	1176.72002544

Counties_Cities

48473 Waller	Texas	1176.44844332
19147 Palo Alto	Iowa	1175.94355471
16063 Lincoln	Idaho	1175.37313433
46095 Mellette	South Dakota	1175.31831538
48387 Red River	Texas	1174.53798768
29127 Marion	Missouri	1171.65640739
6111 Ventura	California	1170.31565266
40133 Seminole	Oklahoma	1167.71096102
19067 Floyd	Iowa	1167.43861430
5027 Columbia	Arkansas	1164.12456983
17111 McHenry	Illinois	1163.10723661
18011 Boone	Indiana	1162.70392095
16045 Gem	Idaho	1162.52693660
42079 Luzerne	Pennsylvania	1161.67053890
48221 Hood	Texas	1161.27327089
48203 Harrison	Texas	1159.96762881
17133 Monroe	Illinois	1159.16703073
16077 Power	Idaho	1158.59938208
48503 Young	Texas	1158.21557218
20145 Pawnee	Kansas	1158.18348065
12009 Brevard	Florida	1158.08185990
55135 Waupaca	Wisconsin	1157.87826631
19163 Scott	Iowa	1155.33549165
31019 Buffalo	Nebraska	1154.89267359
40013 Bryan	Oklahoma	1154.85675538
21039 Carlisle	Kentucky	1152.79815552
19119 Lyon	Iowa	1151.46896960
55027 Dodge	Wisconsin	1150.86457136
18047 Franklin	Indiana	1147.95918367
48049 Brown	Texas	1147.03090391
48455 Trinity	Texas	1146.54002714
40061 Haskell	Oklahoma	1144.61635617
54023 Grant	West Virginia	1143.98761397
17049 Effingham	Illinois	1143.00748363

Counties_Cities

38013 Burke	North Dakota	1142.85714286
48367 Parker	Texas	1141.85775921
21003 Allen	Kentucky	1140.99043651
53071 Walla Walla Cou	Washington	1140.80299399
53071 Walla Walla Cou	Washington	1140.80299399
48495 Winkler	Texas	1139.89637306
46102 Oglala Lakota	South Dakota	1139.14319659
6051 Mono	California	1136.84210526
18085 Kosciusko	Indiana	1136.82193991
31109 Lancaster	Nebraska	1135.93383595
8113 San Miguel	Colorado	1135.39250397
48187 Guadalupe	Texas	1135.04465649
48343 Morris	Texas	1134.61382608
27161 Waseca	Minnesota	1134.23572843
5125 Saline	Arkansas	1132.42355112
51141 Patrick	Virginia	1131.66977876
48193 Hamilton	Texas	1131.54172560
21067 Fayette	Kentucky	1131.01488665
6095 Solano	California	1130.29264907
47103 Lincoln	Tennessee	1128.46967787
42043 Dauphin	Pennsylvania	1126.68127046
21057 Cumberland	Kentucky	1126.29523953
8117 Summit	Colorado	1125.55229464
40091 McIntosh	Oklahoma	1125.41004290
46027 Clay	South Dakota	1125.27597749
51770 Roanoke City	Virginia	1123.89911930
18159 Tipton	Indiana	1123.74405077
47125 Montgomery	Tennessee	1123.08812819
35029 Luna	New Mexico	1122.56395276
51530 Buena Vista	Virginia	1122.33445567
47073 Hawkins	Tennessee	1121.52839200
37051 Cumberland	North Carolina	1121.47564168
19023 Butler	Iowa	1121.12249811
13265 Taliaferro	Georgia	1119.40298507

Counties_Cities

30111 Yellowstone	Montana	1119.04182044
21185 Oldham	Kentucky	1117.79750263
18029 Dearborn	Indiana	1115.63912201
40119 Payne	Oklahoma	1114.09068747
37085 Harnett	North Carolina	1113.89273846
12035 Flagler	Florida	1113.61953117
19035 Cherokee	Iowa	1112.97588552
20177 Shawnee	Kansas	1112.68232497
27081 Lincoln	Minnesota	1110.52353252
31081 Hamilton	Nebraska	1109.91379310
13083 Dade	Georgia	1109.33070381
27079 Le Sueur	Minnesota	1109.00540465
27091 Martin	Minnesota	1106.89916603
18065 Henry	Indiana	1106.25427275
5021 Clay	Arkansas	1104.60025594
13079 Crawford	Georgia	1104.07533691
47145 Roane	Tennessee	1102.74745954
31073 Gosper	Nebraska	1102.20440882
13125 Glascock	Georgia	1101.83639399
46041 Dewey	South Dakota	1100.94850949
20081 Haskell	Kansas	1100.82561921
51077 Grayson	Virginia	1100.37745506
48147 Fannin	Texas	1099.58623817
48287 Lee	Texas	1096.59356043
48241 Jasper	Texas	1095.56199822
18173 Warrick	Indiana	1093.22805952
47001 Anderson	Tennessee	1093.06764990
6073 San Diego	California	1092.91121158
48179 Gray	Texas	1091.57341859
19057 Des Moines	Iowa	1091.01129337
48165 Gaines	Texas	1090.85689680
6013 Contra Costa	California	1089.10073334
47121 Meigs	Tennessee	1088.89972371
55065 Lafayette	Wisconsin	1086.10861086

Counties_Cities

17001 Adams	Illinois	1085.38460367
48031 Blanco	Texas	1085.28456674
47025 Claiborne	Tennessee	1083.25985641
26149 St. Joseph	Michigan	1082.84324165
51650 Hampton	Virginia	1082.54599331
40127 Pushmataha	Oklahoma	1082.38661777
27023 Chippewa	Minnesota	1081.85172761
6115 Yuba	California	1081.48281032
48013 Atascosa	Texas	1081.29596502
37099 Jackson	North Carolina	1080.15786923
29135 Moniteau	Missouri	1079.33751008
40079 Le Flore	Oklahoma	1078.43137255
18061 Harrison	Indiana	1078.06691450
29031 Cape Girardeau	Missouri	1076.78437647
8097 Pitkin	Colorado	1075.20891365
55131 Washington	Wisconsin	1074.48431386
37059 Davie	North Carolina	1074.11134252
18117 Orange	Indiana	1072.39981528
27147 Steele	Minnesota	1070.56489960
39123 Ottawa	Ohio	1066.98717163
21009 Barren	Kentucky	1066.18978631
48161 Freestone	Texas	1065.22617124
29019 Boone	Missouri	1064.97041749
47061 Grundy	Tennessee	1063.98921025
47057 Grainger	Tennessee	1062.86454958
19017 Bremer	Iowa	1062.25197419
16051 Jefferson	Idaho	1059.81860797
51179 Stafford	Virginia	1059.61589757
8121 Washington	Colorado	1059.27887553
48121 Denton	Texas	1058.71041040
20037 Crawford	Kansas	1058.45869961
20187 Stanton	Kansas	1056.86965274
29053 Cooper	Missouri	1056.63807306
37013 Beaufort	North Carolina	1055.67238047

Counties_Cities

48035 Bosque	Texas	1053.98320047
48085 Collin	Texas	1053.47879810
48219 Hockley	Texas	1053.08964317
51143 Pittsylvania	Virginia	1051.69896143
18133 Putnam	Indiana	1050.84835491
19091 Humboldt	Iowa	1047.44946056
21107 Hopkins	Kentucky	1047.30629271
5067 Jackson	Arkansas	1046.93355541
1037 Coosa	Alabama	1045.26364909
47059 Greene	Tennessee	1043.61167803
48493 Wilson	Texas	1043.32589997
42029 Chester	Pennsylvania	1041.86221138
19025 Calhoun	Iowa	1041.34446850
48099 Coryell	Texas	1041.33247781
47173 Union	Tennessee	1041.24339699
27133 Rock	Minnesota	1041.00276184
39037 Darke	Ohio	1040.46918536
40037 Creek	Oklahoma	1040.44466790
47115 Marion	Tennessee	1039.37007874
19161 Sac	Iowa	1039.20156395
40125 Pottawatomie	Oklahoma	1038.81451313
30057 Madison	Montana	1037.86496350
18057 Hamilton	Indiana	1037.00247814
17081 Jefferson	Illinois	1036.48863035
17199 Williamson	Illinois	1036.44714865
21171 Monroe	Kentucky	1035.64097779
16009 Benewah	Idaho	1029.69867765
36029 Erie	New York	1029.11867647
49011 Davis	Utah	1027.25802003
21193 Perry	Kentucky	1027.13475395
48389 Reeves	Texas	1025.80439630
51057 Essex	Virginia	1025.73495741
48357 Ochiltree	Texas	1025.43480446
17075 Iroquois	Illinois	1025.21373714

Counties_Cities

6097 Sonoma	California	1024.11879778
24035 Queen Anne's	Maryland	1022.86521661
8065 Lake	Colorado	1022.49488753
17083 Jersey	Illinois	1020.73511237
20021 Cherokee	Kansas	1019.23557332
35041 Roosevelt	New Mexico	1019.04711092
18055 Greene	Indiana	1018.55902018
39045 Fairfield	Ohio	1018.08938131
5113 Polk	Arkansas	1017.50710759
48181 Grayson	Texas	1017.23250069
40077 Latimer	Oklahoma	1016.51842440
18123 Perry	Indiana	1015.60046068
21213 Simpson	Kentucky	1014.62572184
51061 Fauquier	Virginia	1014.50300672
16081 Teton	Idaho	1013.74570447
41047 Marion	Oregon	1013.64207710
51680 Lynchburg	Virginia	1013.07746633
29101 Johnson	Missouri	1012.07783494
29099 Jefferson	Missouri	1011.37969306
27163 Washington	Minnesota	1010.02696749
32023 Nye	Nevada	1007.80664226
47051 Franklin	Tennessee	1007.40033421
6067 Sacramento	California	1006.89498532
19087 Henry	Iowa	1006.62779688
18107 Montgomery	Indiana	1006.62389819
19195 Worth	Iowa	1006.30618543
6075 San Francisco	California	1004.29636422
6001 Alameda	California	1003.32802761
17037 DeKalb	Illinois	1002.46776068
6113 Yolo	California	1000.41740772
21095 Harlan	Kentucky	999.65920709
17099 LaSalle	Illinois	998.81202595
31051 Dixon	Nebraska	998.42354178
48109 Culberson	Texas	998.18511797

Counties_Cities

18091 LaPorte	Indiana	997.20926850
42089 Monroe	Pennsylvania	997.00897308
39023 Clark	Ohio	996.39632946
20155 Reno	Kansas	996.11818678
39013 Belmont	Ohio	995.48181616
38027 Eddy	North Dakota	994.37959360
27019 Carver	Minnesota	992.74753503
17035 Cumberland	Illinois	990.00740192
54061 Monongalia	West Virginia	989.47566247
37019 Brunswick	North Carolina	989.44012169
29029 Camden	Missouri	986.57644876
21077 Gallatin	Kentucky	985.05434783
26021 Berrien	Michigan	984.81260664
48353 Nolan	Texas	982.98420446
18059 Hancock	Indiana	982.30540530
37003 Alexander	North Carolina	979.84097663
38043 Kidder	North Dakota	979.59183673
6081 San Mateo	California	979.15001722
13143 Haralson	Georgia	978.56634951
40017 Canadian	Oklahoma	978.21346238
24013 Carroll	Maryland	977.86010723
21121 Knox	Kentucky	977.51086123
36065 Oneida	New York	977.44983165
5023 Cleburne	Arkansas	977.36831564
38063 Nelson	North Dakota	975.94980830
39003 Allen	Ohio	975.03482267
21051 Clay	Kentucky	974.88187018
53063 Spokane	Washington	973.70737480
21117 Kenton	Kentucky	973.19498226
5073 Lafayette	Arkansas	972.76264591
44003 Kent	Rhode Island	971.55515956
37149 Polk	North Carolina	970.35563534
26109 Menominee	Michigan	970.28238263
17041 Douglas	Illinois	970.27568150

Counties_Cities

20005 Atchison	Kansas	969.55474588
32015 Lander	Nevada	968.60986547
30101 Toole	Montana	968.47310942
40101 Muskogee	Oklahoma	968.37424300
47101 Lewis	Tennessee	968.06222075
34037 Sussex	New Jersey	967.33641574
48289 Leon	Texas	966.99478865
51830 Williamsburg	Virginia	966.70247046
4025 Yavapai	Arizona	966.40846922
51079 Greene	Virginia	965.67066080
17019 Champaign	Illinois	965.31623989
51187 Warren	Virginia	964.92763043
18167 Vigo	Indiana	962.88156743
29103 Knox	Missouri	962.75652394
21047 Christian	Kentucky	962.73248594
21103 Henry	Kentucky	962.37427046
55055 Jefferson	Wisconsin	962.06933008
35005 Chaves	New Mexico	961.52359752
40039 Custer	Oklahoma	960.87615374
17011 Bureau	Illinois	960.80986876
41027 Hood River	Oregon	960.38927779
20147 Phillips	Kansas	959.18751175
28045 Hancock	Mississippi	959.14142054
24037 St. Mary's	Maryland	958.60257048
33011 Hillsborough	New Hampshire	958.22486376
55089 Ozaukee	Wisconsin	956.84655681
55105 Rock	Wisconsin	956.29838962
46015 Brule	South Dakota	956.20577548
31135 Perkins	Nebraska	955.95766473
34019 Hunterdon	New Jersey	955.78684029
18049 Fulton	Indiana	955.60422059
19085 Harrison	Iowa	955.14362530
40031 Comanche	Oklahoma	954.14459152
42103 Pike	Pennsylvania	952.92582197

Counties_Cities

6055 Napa	California	952.53806925
21229 Washington	Kentucky	951.67163191
37033 Caswell	North Carolina	951.62569389
16039 Elmore	Idaho	950.14490627
8063 Kit Carson	Colorado	949.32290940
19055 Delaware	Iowa	949.08899174
48217 Hill	Texas	949.00148539
42055 Franklin	Pennsylvania	948.75189718
34009 Cape May	New Jersey	948.57389801
20059 Franklin	Kansas	948.07069564
26053 Gogebic	Michigan	947.27080021
26049 Genesee	Michigan	947.18008710
19089 Howard	Iowa	946.99031240
19157 Poweshiek	Iowa	946.57468314
42069 Lackawanna	Pennsylvania	946.42611472
30033 Garfield	Montana	946.37223975
55083 Oconto	Wisconsin	946.33888448
29007 Audrain	Missouri	946.09979194
53037 Kittitas	Washington	945.86605861
21061 Edmonson	Kentucky	945.08717614
39113 Montgomery	Ohio	944.71296994
39043 Erie	Ohio	943.51001809
5019 Clark	Arkansas	942.84030642
39173 Wood	Ohio	941.11525984
46033 Custer	South Dakota	939.72037589
40097 Mayes	Oklahoma	939.01282020
6079 San Luis Obispo	California	938.34724129
48159 Franklin	Texas	938.13858443
55025 Dane	Wisconsin	938.11536164
36021 Columbia	New York	937.97983844
51049 Cumberland	Virginia	937.91416046
41055 Sherman	Oregon	936.76814988
51036 Charles City	Virginia	936.46448639
29051 Cole	Missouri	936.24667951

Counties_Cities

48327 Menard	Texas	935.01636279
47163 Sullivan	Tennessee	932.97308268
46103 Pennington	South Dakota	932.61373502
19121 Madison	Iowa	929.28795618
47153 Sequatchie	Tennessee	927.66872815
31093 Howard	Nebraska	927.64378479
48307 McCulloch	Texas	926.50557155
19097 Jackson	Iowa	926.30712227
17079 Jasper	Illinois	926.02226615
21015 Boone	Kentucky	926.00336037
39109 Miami	Ohio	925.42034607
19117 Lucas	Iowa	925.39039907
2020 Anchorage	Alaska	924.40779590
5053 Grant	Arkansas	923.68594678
20065 Graham	Kansas	922.95345104
18127 Porter	Indiana	922.79207991
38105 Williams	North Dakota	922.20650636
31157 Scotts Bluff	Nebraska	919.72547167
47175 Van Buren	Tennessee	919.34084996
26023 Branch	Michigan	919.26092339
51053 Dinwiddie	Virginia	918.36377020
51095 James City	Virginia	917.57529746
48213 Henderson	Texas	917.38660251
41041 Lincoln	Oregon	917.22685673
49045 Tooele	Utah	916.93249603
19125 Marion	Iowa	915.97569372
29037 Cass	Missouri	915.63923243
55111 Sauk	Wisconsin	915.18934147
55039 Fond du Lac	Wisconsin	913.97745134
18111 Newton	Indiana	913.56791093
27051 Grant	Minnesota	913.46952333
18095 Madison	Indiana	912.51995896
48485 Wichita	Texas	912.43639448
6027 Inyo	California	911.76961139

Counties_Cities

42007 Beaver	Pennsylvania	911.12163261
20031 Coffey	Kansas	910.96805539
48037 Bowie	Texas	910.69081040
51820 Waynesboro	Virginia	910.37652466
19075 Grundy	Iowa	910.27308192
24025 Harford	Maryland	910.00015751
9005 Litchfield	Connecticut	908.28276582
27063 Jackson	Minnesota	908.08192917
39165 Warren	Ohio	906.65150556
40049 Garvin	Oklahoma	906.11628492
31023 Butler	Nebraska	905.93199305
47137 Pickett	Tennessee	905.15545061
5029 Conway	Arkansas	904.69580202
39017 Butler	Ohio	904.60225222
30031 Gallatin	Montana	904.57292002
17139 Moultrie	Illinois	903.71679011
48441 Taylor	Texas	903.08049985
21085 Grayson	Kentucky	900.42171650
38025 Dunn	North Dakota	900.27700831
39157 Tuscarawas	Ohio	899.36642944
31025 Cass	Nebraska	898.35238350
29009 Barry	Missouri	897.28584963
29207 Stoddard	Missouri	897.07594330
51181 Surry	Virginia	895.89125734
54059 Mingo	West Virginia	895.52238806
13183 Long	Georgia	894.83103485
38091 Steele	North Dakota	893.32632685
18073 Jasper	Indiana	893.01768055
21101 Henderson	Kentucky	890.52663903
17141 Ogle	Illinois	889.57838305
40051 Grady	Oklahoma	889.27292038
21209 Scott	Kentucky	888.79370349
31155 Saunders	Nebraska	887.19898606
35039 Rio Arriba	New Mexico	884.47931088

Counties_Cities

48497 Wise	Texas	884.26908718
48335 Mitchell	Texas	883.97790055
51003 Albemarle	Virginia	883.93826229
5085 Lonoke	Arkansas	883.82638446
18079 Jennings	Indiana	883.70576944
21035 Calloway	Kentucky	881.56381755
55015 Calumet	Wisconsin	881.19779102
36001 Albany	New York	878.81817027
31021 Burt	Nebraska	878.54500617
18007 Benton	Indiana	878.30810124
18053 Grant	Indiana	878.12424169
55063 La Crosse	Wisconsin	877.94975894
9007 Middlesex	Connecticut	876.55671801
21135 Lewis	Kentucky	875.00942898
37021 Buncombe	North Carolina	872.23999722
47083 Houston	Tennessee	871.35422970
48467 Van Zandt	Texas	871.13300844
48145 Falls	Texas	871.07008941
38031 Foster	North Dakota	870.64676617
19131 Mitchell	Iowa	870.47024316
48475 Ward	Texas	870.30716724
40029 Coal	Oklahoma	869.56521739
27009 Benton	Minnesota	868.17116784
21059 Daviess	Kentucky	866.43456243
19043 Clayton	Iowa	865.80086580
37173 Swain	North Carolina	863.46086346
38071 Ramsey	North Dakota	862.29422524
29113 Lincoln	Missouri	861.56086399
55113 Sawyer	Wisconsin	861.18018073
48207 Haskell	Texas	860.14106313
27141 Sherburne	Minnesota	860.09413137
21087 Green	Kentucky	859.80631731
40103 Noble	Oklahoma	859.24351138
16011 Bingham	Idaho	856.47547366

Counties_Cities

39155 Trumbull	Ohio	855.37212967
19051 Davis	Iowa	853.94255296
5047 Franklin	Arkansas	853.45311623
31035 Clay	Nebraska	852.91277760
51011 Appomattox	Virginia	852.21892557
18051 Gibson	Indiana	851.96699749
46109 Roberts	South Dakota	851.91921126
37049 Craven	North Carolina	849.26927861
39089 Licking	Ohio	848.84137703
31159 Seward	Nebraska	848.82780922
40085 Love	Oklahoma	848.62837971
31127 Nemaha	Nebraska	847.94481173
17063 Grundy	Illinois	847.52413090
20189 Stevens	Kansas	845.47580500
19191 Winneshiek	Iowa	843.77652404
40141 Tillman	Oklahoma	843.76701143
18103 Miami	Indiana	843.47850536
47129 Morgan	Tennessee	843.41257704
18093 Lawrence	Indiana	843.04107909
21125 Laurel	Kentucky	842.27529710
21073 Franklin	Kentucky	842.27098298
17095 Knox	Illinois	842.11366539
21207 Russell	Kentucky	841.70360810
35027 Lincoln	New Mexico	838.61730415
29089 Howard	Missouri	838.51238039
29219 Warren	Missouri	838.35095503
48499 Wood	Texas	837.59888320
27085 McLeod	Minnesota	836.28355588
53033 King	Washington	835.67567616
8105 Rio Grande	Colorado	835.55555556
51069 Frederick	Virginia	835.26682135
38097 Traill	North Dakota	833.64439467
29071 Franklin	Missouri	832.44911739
29173 Ralls	Missouri	832.35409322

Counties_Cities

20099 Labette	Kansas	831.49669405
48007 Aransas	Texas	828.00941493
31039 Cuming	Nebraska	827.74049217
55087 Outagamie	Wisconsin	827.26229552
20009 Barton	Kansas	827.23756271
24009 Calvert	Maryland	827.14694086
46079 Lake	South Dakota	827.14252891
48263 Kent	Texas	826.44628099
35001 Bernalillo	New Mexico	825.25294644
17167 Sangamon	Illinois	825.19401274
29023 Butler	Missouri	823.19003729
35043 Sandoval	New Mexico	822.43299651
18137 Ripley	Indiana	820.39056200
17193 White	Illinois	819.61214782
21151 Madison	Kentucky	819.54789538
48095 Concho	Texas	818.52198316
51009 Amherst	Virginia	817.91195604
24043 Washington	Maryland	817.61923062
29001 Adair	Missouri	816.92253049
47085 Humphreys	Tennessee	816.83436114
40019 Carter	Oklahoma	815.74195155
48401 Rusk	Texas	815.42699725
55043 Grant	Wisconsin	814.67975327
5127 Scott	Arkansas	814.03236748
36067 Onondaga	New York	813.75633649
17177 Stephenson	Illinois	813.35329475
39143 Sandusky	Ohio	812.93899556
48265 Kerr	Texas	812.89953249
42003 Allegheny	Pennsylvania	812.75257458
19029 Cass	Iowa	812.06496520
17171 Scott	Illinois	812.01786439
18149 Starke	Indiana	810.98757358
29167 Polk	Missouri	810.53383435
29077 Greene	Missouri	810.14514101

Counties_Cities

6085 Santa Clara	California	809.67397307
38019 Cavalier	North Dakota	809.61086446
21215 Spencer	Kentucky	808.76875599
2188 Northwest Arctic	Alaska	808.23882154
29109 Lawrence	Missouri	808.15454000
55117 Sheboygan	Wisconsin	808.10005543
30035 Glacier	Montana	807.44889794
46125 Turner	South Dakota	807.21747388
47049 Fentress	Tennessee	806.93857386
48457 Tyler	Texas	806.60029499
26039 Crawford	Michigan	805.69743184
51033 Caroline	Virginia	802.67775900
31121 Merrick	Nebraska	801.75869650
8041 El Paso	Colorado	801.70230411
42119 Union	Pennsylvania	801.60768114
29131 Miller	Missouri	801.23144932
21155 Marion	Kentucky	798.80437023
17115 Macon	Illinois	797.42531897
39141 Ross	Ohio	796.81792775
17015 Carroll	Illinois	796.53437675
42037 Columbia	Pennsylvania	795.95453434
55139 Winnebago	Wisconsin	795.81335516
27171 Wright	Minnesota	795.75207739
20169 Saline	Kansas	794.10304958
26157 Tuscola	Michigan	794.04372001
37029 Camden	North Carolina	793.65079365
8085 Montrose	Colorado	793.57559104
55005 Barron	Wisconsin	792.66672571
39011 Auglaize	Ohio	792.50720461
20079 Harvey	Kansas	792.16603332
48045 Briscoe	Texas	791.55672823
16059 Lemhi	Idaho	791.35786961
17195 Whiteside	Illinois	790.99701578
8059 Jefferson	Colorado	790.54448816

Counties_Cities

39077 Huron	Ohio	789.68959387
39175 Wyandot	Ohio	788.69386825
17107 Logan	Illinois	788.24546240
26115 Monroe	Michigan	787.02995899
19071 Fremont	Iowa	786.50078650
31139 Pierce	Nebraska	784.09409129
19031 Cedar	Iowa	783.80845010
18021 Clay	Indiana	783.33970195
5135 Sharp	Arkansas	783.13946793
20161 Riley	Kansas	782.87179626
46135 Yankton	South Dakota	782.71896454
37087 Haywood	North Carolina	782.62413064
41065 Wasco	Oregon	780.98471986
29017 Bollinger	Missouri	780.67219985
51065 Fluvanna	Virginia	780.34574170
18129 Posey	Indiana	779.16992952
27043 Faribault	Minnesota	777.72932112
42061 Huntingdon	Pennsylvania	777.09883103
39075 Holmes	Ohio	776.90695343
19129 Mills	Iowa	776.73770165
40081 Lincoln	Oklahoma	776.05956472
46029 Codington	South Dakota	774.58504373
19019 Buchanan	Iowa	773.62139724
39137 Putnam	Ohio	772.64653641
17085 Jo Daviess	Illinois	772.25498455
18109 Morgan	Indiana	771.57852701
40007 Beaver	Oklahoma	770.82158300
17185 Wabash	Illinois	770.62949173
48483 Wheeler	Texas	770.56443845
51075 Goochland	Virginia	770.09120633
17073 Henry	Illinois	770.01425952
21169 Metcalfe	Kentucky	767.69690927
18161 Union	Indiana	767.37245986
51063 Floyd	Virginia	766.06521051

Counties_Cities

29221 Washington	Missouri	765.74590065
30009 Carbon	Montana	765.35374277
55061 Kewaunee	Wisconsin	765.34366874
53057 Skagit	Washington	765.17479681
39153 Summit	Ohio	765.06039659
31177 Washington	Nebraska	764.50379833
26159 Van Buren	Michigan	763.43972007
54083 Randolph	West Virginia	763.27932554
21113 Jessamine	Kentucky	762.24035608
17135 Montgomery	Illinois	762.21111150
37157 Rockingham	North Carolina	761.93626640
46039 Deuel	South Dakota	760.89462762
35019 Guadalupe	New Mexico	760.19350380
37143 Perquimans	North Carolina	759.94635673
16043 Fremont	Idaho	759.41676792
36093 Schenectady	New York	758.93144512
48459 Upshur	Texas	758.60397479
18139 Rush	Indiana	756.16635660
29209 Stone	Missouri	755.92932061
47013 Campbell	Tennessee	755.37478210
20043 Doniphan	Kansas	755.01171570
21093 Hardin	Kentucky	754.82982348
19111 Lee	Iowa	754.66157686
18035 Delaware	Indiana	754.53943471
39135 Preble	Ohio	753.71368637
2261 Valdez-Cordova	Alaska	752.94631165
35059 Union	New Mexico	752.79261778
40107 Okfuskee	Oklahoma	752.19044470
38077 Richland	North Dakota	751.27778804
48229 Hudspeth	Texas	750.78206465
36073 Orleans	New York	748.54722742
36063 Niagara	New York	748.45675346
48067 Cass	Texas	747.03675421
29015 Benton	Missouri	746.96545285

Counties_Cities

18157 Tippecanoe	Indiana	746.96448552
16015 Boise	Idaho	746.65968038
26161 Washtenaw	Michigan	745.62692236
27143 Sibley	Minnesota	745.27548576
19109 Kossuth	Iowa	744.56667561
51195 Wise	Virginia	744.50173629
30001 Beaverhead	Montana	744.36410038
40095 Marshall	Oklahoma	743.78198263
26027 Cass	Michigan	743.42245368
19105 Jones	Iowa	742.38333976
53039 Klickitat	Washington	741.84647397
25001 Barnstable	Massachusetts	741.75425115
17055 Franklin	Illinois	741.58290483
48487 Wilbarger	Texas	741.02964119
40035 Craig	Oklahoma	740.94785405
26017 Bay	Michigan	740.93319092
21097 Harrison	Kentucky	740.22792630
39041 Delaware	Ohio	740.14041186
24015 Cecil	Maryland	740.08519246
39111 Monroe	Ohio	739.66642495
8014 Broomfield	Colorado	739.16872392
46121 Todd	South Dakota	739.08392492
21239 Woodford	Kentucky	738.70274752
17087 Johnson	Illinois	738.59987155
18083 Knox	Indiana	737.22726657
29081 Harrison	Missouri	736.86712622
29105 Laclede	Missouri	736.42651135
37043 Clay	North Carolina	736.15225783
23005 Cumberland	Maine	735.80258689
20045 Douglas	Kansas	734.54329853
26121 Muskegon	Michigan	734.49777634
40105 Nowata	Oklahoma	733.99882560
38053 McKenzie	North Dakota	733.56807512
53053 Pierce	Washington	733.42391274

Counties_Cities

31185 York	Nebraska	733.37205925
21233 Webster	Kentucky	732.20959500
32510 Carson City	Nevada	730.86223698
18131 Pulaski	Indiana	729.80992862
53061 Snohomish	Washington	729.78189989
20157 Republic	Kansas	728.98799314
5129 Searcy	Arkansas	728.82633828
38029 Emmons	North Dakota	728.37632777
17061 Greene	Illinois	728.30420117
19175 Union	Iowa	728.21425682
18147 Spencer	Indiana	728.09563635
29205 Shelby	Missouri	727.27272727
35037 Quay	New Mexico	727.00836060
51775 Salem	Virginia	725.34414850
29067 Douglas	Missouri	725.34210723
51750 Radford	Virginia	725.23038334
20197 Wabaunsee	Kansas	724.74271634
35015 Eddy	New Mexico	720.20725389
48171 Gillespie	Texas	720.04178481
27167 Wilkin	Minnesota	719.53949472
29095 Jackson	Missouri	719.39877796
19037 Chickasaw	Iowa	718.82313607
51173 Smyth	Virginia	718.69257023
19123 Mahaska	Iowa	718.18181818
17023 Clark	Illinois	718.13285458
9013 Tolland	Connecticut	717.59397301
36055 Monroe	New York	716.11935233
18177 Wayne	Indiana	715.84566853
55097 Portage	Wisconsin	714.66832060
31111 Lincoln	Nebraska	713.37217564
48075 Childress	Texas	713.20806474
6045 Mendocino	California	712.27998082
55041 Forest	Wisconsin	711.82293405
48097 Cooke	Texas	709.81416671

Counties_Cities

19011 Benton	Iowa	709.77302862
5009 Boone	Arkansas	709.71184632
29163 Pike	Missouri	707.95503675
51007 Amelia	Virginia	706.98532237
16085 Valley	Idaho	706.45774839
6061 Placer	California	706.34797494
48377 Presidio	Texas	705.23891767
46087 McCook	South Dakota	703.20952038
17179 Tazewell	Illinois	702.04340729
19145 Page	Iowa	701.68535642
37169 Stokes	North Carolina	701.60775947
27039 Dodge	Minnesota	701.18144270
27125 Red Lake	Minnesota	700.17504376
51099 King George	Virginia	699.90592662
6007 Butte	California	699.65752240
38079 Rolette	North Dakota	699.25180057
37145 Person	North Carolina	698.61037285
21037 Campbell	Kentucky	697.78426658
41051 Multnomah	Oregon	697.27053259
18151 Steuben	Indiana	696.81373966
42133 York	Pennsylvania	695.78136537
27107 Norman	Minnesota	694.98069498
18101 Martin	Indiana	694.92023099
47151 Scott	Tennessee	694.22387586
48227 Howard	Texas	693.93016813
21145 McCracken	Kentucky	693.23294463
25015 Hampshire	Massachusetts	691.64265130
51085 Hanover	Virginia	690.97996065
55035 Eau Claire	Wisconsin	690.68437064
26077 Kalamazoo	Michigan	690.14988485
17173 Shelby	Illinois	689.94066510
19137 Montgomery	Iowa	689.79306208
54069 Ohio	West Virginia	689.73775596
21217 Taylor	Kentucky	688.87236291

Counties_Cities

20193 Thomas	Kansas	687.32978861
40005 Atoka	Oklahoma	686.51539240
26139 Ottawa	Michigan	686.41693116
42097 Northumberland	Pennsylvania	686.18732365
54071 Pendleton	West Virginia	686.00828927
48295 Lipscomb	Texas	685.54396423
24039 Somerset	Maryland	685.49172347
42107 Schuylkill	Pennsylvania	683.48032970
20113 McPherson	Kansas	683.32340470
51133 Northumberland	Virginia	683.29628715
27071 Koochiching	Minnesota	683.27974277
37189 Watauga	North Carolina	682.81347752
38103 Wells	North Dakota	682.33510235
2122 Kenai Peninsula	Alaska	681.66675209
8013 Boulder	Colorado	681.43205000
46043 Douglas	South Dakota	681.43100511
21179 Nelson	Kentucky	680.46498441
21187 Owen	Kentucky	680.14705882
48403 Sabine	Texas	679.95089244
37011 Avery	North Carolina	679.80576978
8023 Costilla	Colorado	679.20585162
51023 Botetourt	Virginia	679.14775971
37009 Ashe	North Carolina	678.74137740
37133 Onslow	North Carolina	677.85292615
46097 Miner	South Dakota	677.81292363
44001 Bristol	Rhode Island	676.27289358
21199 Pulaski	Kentucky	676.22982529
51157 Rappahannock	Virginia	675.67567568
42093 Montour	Pennsylvania	674.34210526
55045 Green	Wisconsin	674.26683636
56037 Sweetwater	Wyoming	673.61966040
18179 Wells	Indiana	673.61554279
6005 Amador	California	672.87916106
54039 Kanawha	West Virginia	672.74762543

Counties_Cities

20143 Ottawa	Kansas	672.18200620
48407 San Jacinto	Texas	672.02897037
51105 Lee	Virginia	671.16944905
46057 Hamlin	South Dakota	670.92128948
51111 Lunenburg	Virginia	670.19692206
29011 Barton	Missouri	669.60501780
38083 Sheridan	North Dakota	667.16085990
51137 Orange	Virginia	665.86617182
48393 Roberts	Texas	664.45182724
48281 Lampasas	Texas	664.18578360
37137 Pamlico	North Carolina	662.98342541
21029 Bullitt	Kentucky	662.39869741
51790 Staunton	Virginia	662.06564481
54035 Jackson	West Virginia	661.88253327
46117 Stanley	South Dakota	661.81336863
17003 Alexander	Illinois	660.06600660
20083 Hodgeman	Kansas	660.06600660
18175 Washington	Indiana	658.48334109
39087 Lawrence	Ohio	658.13650486
55109 St. Croix	Wisconsin	657.79204852
48359 Oldham	Texas	656.96855936
55019 Clark	Wisconsin	656.89014377
19095 Iowa	Iowa	656.71271916
47161 Stewart	Tennessee	656.29378364
9015 Windham	Connecticut	656.25881207
48233 Hutchinson	Texas	655.72223795
38087 Slope	North Dakota	655.30799476
19177 Van Buren	Iowa	655.27065527
38093 Stutsman	North Dakota	654.96964192
54003 Berkeley	West Virginia	654.01330225
17117 Macoupin	Illinois	653.23417121
51097 King and Queen	Virginia	653.22351605
26025 Calhoun	Michigan	652.85120495
40025 Cimarron	Oklahoma	650.25545750

Counties_Cities

51169 Scott	Virginia	650.13467075
5097 Montgomery	Arkansas	649.93276558
40071 Kay	Oklahoma	649.89470347
38073 Ransom	North Dakota	649.22665648
17165 Saline	Illinois	648.37279344
39065 Hardin	Ohio	648.03049555
20125 Montgomery	Kansas	647.57160648
29107 Lafayette	Missouri	647.27897417
36007 Broome	New York	646.46064103
39093 Lorain	Ohio	645.63870730
46045 Edmunds	South Dakota	645.16129032
35061 Valencia	New Mexico	644.81531861
18125 Pike	Indiana	644.64141821
42025 Carbon	Pennsylvania	644.58872437
8057 Jackson	Colorado	643.31665475
55057 Juneau	Wisconsin	642.44655671
36039 Greene	New York	642.22694826
18033 DeKalb	Indiana	640.81802619
51113 Madison	Virginia	639.33809703
16005 Bannock	Idaho	639.21595630
21203 Rockcastle	Kentucky	638.80597015
51520 Bristol	Virginia	637.05860939
29169 Pulaski	Missouri	636.36713193
48223 Hopkins	Texas	635.69682152
20077 Harper	Kansas	635.67017799
19009 Audubon	Iowa	635.67017799
27155 Traverse	Minnesota	634.82466747
30047 Lake	Montana	634.71074380
55093 Pierce	Wisconsin	634.47303490
26059 Hillsdale	Michigan	633.89363702
17067 Hancock	Illinois	633.26608384
18119 Owen	Indiana	633.24538259
8099 Prowers	Colorado	633.01545544
39055 Geauga	Ohio	631.70656486

Counties_Cities

32013 Humboldt	Nevada	631.47861313
27151 Swift	Minnesota	631.35366506
55091 Pepin	Wisconsin	631.08794073
20035 Cowley	Kansas	630.35947527
37055 Dare	North Carolina	630.11972275
48333 Mills	Texas	629.95326153
51199 York	Virginia	629.36650650
17189 Washington	Illinois	628.79599857
8125 Yuma	Colorado	628.74251497
17103 Lee	Illinois	628.23247524
51109 Louisa	Virginia	628.09288161
51167 Russell	Virginia	628.08434275
21091 Hancock	Kentucky	627.99725965
20051 Ellis	Kansas	626.95924765
17113 McLean	Illinois	626.05596315
51101 King William	Virginia	625.77483913
19065 Fayette	Iowa	625.63580875
17005 Bond	Illinois	625.37582682
51127 New Kent	Virginia	625.25121701
21099 Hart	Kentucky	624.14048450
27007 Beltrami	Minnesota	623.30565458
27173 Yellow Medicine	Minnesota	622.76671771
37073 Gates	North Carolina	622.13773438
46061 Hanson	South Dakota	622.03791469
27011 Big Stone	Minnesota	621.36700742
18169 Wabash	Indiana	620.20460358
26063 Huron	Michigan	619.26458320
21021 Boyle	Kentucky	617.94019934
40099 Murray	Oklahoma	616.35490576
17203 Woodford	Illinois	616.17658529
51019 Bedford	Virginia	615.89647860
15003 Honolulu	Hawaii	615.35792996
39063 Hancock	Ohio	615.04016858
48417 Shackelford	Texas	614.81709192

Counties_Cities

20013 Brown	Kansas	614.71139821
17121 Marion	Illinois	614.03508772
8119 Teller	Colorado	613.96164733
46065 Hughes	South Dakota	611.89801700
29137 Monroe	Missouri	611.72668513
36053 Madison	New York	610.21258563
51145 Powhatan	Virginia	609.81876734
39117 Morrow	Ohio	609.47824106
39007 Ashtabula	Ohio	609.27451202
31041 Custer	Nebraska	608.85608856
19001 Adair	Iowa	608.80645618
37031 Carteret	North Carolina	608.42299062
29043 Christian	Missouri	608.16481381
29003 Andrew	Missouri	607.71284148
21049 Clark	Kentucky	606.91329416
39103 Medina	Ohio	606.20946044
42115 Susquehanna	Pennsylvania	606.07553771
37175 Transylvania	North Carolina	604.99780798
51021 Bland	Virginia	603.84554267
40069 Johnston	Oklahoma	602.79477578
21173 Montgomery	Kentucky	602.77275467
55078 Menominee	Wisconsin	601.11635895
4011 Greenlee	Arizona	601.07560898
40011 Blaine	Oklahoma	600.94886663
18077 Jefferson	Indiana	599.23000497
39021 Champaign	Ohio	598.64788151
31045 Dawes	Nebraska	596.60394676
5065 IZARD	Arkansas	595.89494593
6087 Santa Cruz	California	593.60813841
54091 Taylor	West Virginia	593.04946032
41067 Washington	Oregon	592.77725261
56017 Hot Springs	Wyoming	592.75521405
39149 Shelby	Ohio	592.26355728
48235 Irion	Texas	591.32720105

Counties_Cities

39047 Fayette	Ohio	589.54859415
29181 Ripley	Missouri	589.50824565
37075 Graham	North Carolina	589.34464875
31137 Phelps	Nebraska	589.15073366
29055 Crawford	Missouri	588.55449347
16003 Adams	Idaho	588.23529412
18155 Switzerland	Indiana	587.85107773
38101 Ward	North Dakota	587.50590458
31143 Polk	Nebraska	587.34369079
51161 Roanoke	Virginia	586.77835298
18009 Blackford	Indiana	586.75607712
37121 Mitchell	North Carolina	586.66666667
31091 Hooker	Nebraska	586.51026393
27169 Winona	Minnesota	586.32562715
26087 Lapeer	Michigan	585.04112328
48271 Kinney	Texas	584.01911335
18105 Monroe	Indiana	584.00321270
19159 Ringgold	Iowa	583.73590982
55023 Crawford	Wisconsin	583.14406728
40123 Pontotoc	Oklahoma	583.05226554
29123 Madison	Missouri	582.54020348
39151 Stark	Ohio	579.96522900
27087 Mahanomen	Minnesota	579.81518391
46093 Meade	South Dakota	579.62818972
42067 Juniata	Pennsylvania	578.85362694
26123 Newaygo	Michigan	578.82680193
54005 Boone	West Virginia	578.56134117
21053 Clinton	Kentucky	578.09131883
5145 White	Arkansas	577.94657487
26065 Ingham	Michigan	577.65555878
55081 Monroe	Wisconsin	577.62046427
17131 Mercer	Illinois	576.88609705
36035 Fulton	New York	576.58935269
6103 Tehama	California	575.75567933

Counties_Cities

18135 Randolph	Indiana	575.42956018
21119 Knott	Kentucky	575.16858390
42041 Cumberland	Pennsylvania	574.72864456
51678 Lexington	Virginia	574.55156951
29203 Shannon	Missouri	573.94065209
20149 Pottawatomie	Kansas	572.55838860
51191 Washington	Virginia	571.67015919
55071 Manitowoc	Wisconsin	571.61646053
55141 Wood	Wisconsin	570.80281979
39031 Coshocton	Ohio	570.58614759
31107 Knox	Nebraska	570.13897137
5105 Perry	Arkansas	569.93817620
26037 Clinton	Michigan	569.75747492
33015 Rockingham	New Hampshire	568.60817140
39069 Henry	Ohio	568.55940338
27119 Polk	Minnesota	567.73129500
20061 Geary	Kansas	567.58912683
54037 Jefferson	West Virginia	566.79164246
39009 Athens	Ohio	566.71427269
55115 Shawano	Wisconsin	566.23198353
20015 Butler	Kansas	566.16490676
2090 Fairbanks North	Alaska	565.82231159
54099 Wayne	West Virginia	565.79210895
40083 Logan	Oklahoma	564.58945677
48077 Clay	Texas	564.26931905
9011 New London	Connecticut	564.12678421
21079 Garrard	Kentucky	563.78132118
29027 Callaway	Missouri	563.61246631
17021 Christian	Illinois	563.36303236
46037 Day	South Dakota	563.12443233
21197 Powell	Kentucky	562.61051278
40093 Major	Oklahoma	562.53270539
46101 Moody	South Dakota	562.39550084
31061 Franklin	Nebraska	562.35527622

Counties_Cities

48133 Eastland	Texas	562.16570243
39159 Union	Ohio	561.94345984
16069 Nez Perce	Idaho	561.76994655
48197 Hardeman	Texas	560.93829679
19101 Jefferson	Iowa	560.36124259
39169 Wayne	Ohio	559.64196711
20011 Bourbon	Kansas	559.61236607
21189 Owsley	Kentucky	559.03398927
54043 Lincoln	West Virginia	558.27952813
26069 Iosco	Michigan	558.19145967
21157 Marshall	Kentucky	557.85322689
48337 Montague	Texas	556.23596652
55021 Columbia	Wisconsin	556.15607239
26155 Shiawassee	Michigan	555.78366964
26137 Otsego	Michigan	555.44293533
40067 Jefferson	Oklahoma	555.28335783
46129 Walworth	South Dakota	554.85949526
39025 Clermont	Ohio	554.83632328
8035 Douglas	Colorado	554.58958620
51720 Norton	Virginia	554.43548387
39139 Richland	Ohio	553.26633581
55031 Douglas	Wisconsin	553.13830772
42001 Adams	Pennsylvania	552.47006643
30017 Custer	Montana	552.39081650
39127 Perry	Ohio	552.27152888
26131 Ontonagon	Michigan	552.20017256
16065 Madison	Idaho	552.10665581
29049 Clinton	Missouri	552.02735711
5103 Ouachita	Arkansas	550.70744726
56023 Lincoln	Wyoming	550.58145518
26147 St. Clair	Michigan	550.40574380
38003 Barnes	North Dakota	550.18023146
23001 Androscoggin	Maine	548.85353690
19003 Adams	Iowa	548.69684499

Counties_Cities

29223 Wayne	Missouri	548.69684499
55137 Waushara	Wisconsin	548.15974941
20087 Jefferson	Kansas	548.08959157
56021 Laramie	Wyoming	546.59715487
51125 Nelson	Virginia	545.96926395
41071 Yamhill	Oregon	545.78419095
46035 Davison	South Dakota	545.73016675
46051 Grant	South Dakota	545.68350357
51083 Halifax	Virginia	545.13481829
48411 San Saba	Texas	545.09415263
21225 Union	Kentucky	544.63977939
46009 Bon Homme	South Dakota	544.41260745
18183 Whitley	Indiana	542.93596290
31059 Fillmore	Nebraska	542.78994029
55085 Oneida	Wisconsin	541.30250916
21149 McLean	Kentucky	540.42369217
55073 Marathon	Wisconsin	539.77021000
39085 Lake	Ohio	539.66353454
38069 Pierce	North Dakota	539.08355795
46115 Spink	South Dakota	538.87605851
56029 Park	Wyoming	538.80780248
51031 Campbell	Virginia	538.44614629
18013 Brown	Indiana	538.26965997
31131 Otoe	Nebraska	538.00437911
29111 Lewis	Missouri	537.79807204
17109 McDonough	Illinois	537.47287598
17051 Fayette	Illinois	536.98169593
29085 Hickory	Missouri	536.33399937
31101 Keith	Nebraska	536.09275651
27113 Pennington	Minnesota	536.04175483
31167 Stanton	Nebraska	536.01340034
31169 Thayer	Nebraska	535.82059933
25011 Franklin	Massachusetts	535.49032594
46111 Sanborn	South Dakota	535.19967065

Counties_Cities

18075 Jay	Indiana	534.57907918
30039 Granite	Montana	532.85968028
55077 Marquette	Wisconsin	531.29454451
21123 Larue	Kentucky	531.20849934
24001 Allegany	Maryland	531.17294822
17125 Mason	Illinois	530.77773682
19007 Appanoose	Iowa	530.67459998
29141 Morgan	Missouri	530.50397878
32019 Lyon	Nevada	530.38990826
39147 Seneca	Ohio	528.91843426
29177 Ray	Missouri	528.77682122
51103 Lancaster	Virginia	528.60984884
48011 Armstrong	Texas	528.54122622
48191 Hall	Texas	528.40158520
17053 Ford	Illinois	527.74427021
21137 Lincoln	Kentucky	527.51176757
40137 Stephens	Oklahoma	526.98486074
17191 Wayne	Illinois	526.57359784
19093 Ida	Iowa	526.23885397
26093 Livingston	Michigan	525.56164498
21081 Grant	Kentucky	525.45678914
29059 Dallas	Missouri	524.99701706
48083 Coleman	Texas	523.99666548
51043 Clarke	Virginia	523.30785650
54011 Cabell	West Virginia	522.39766584
44009 Washington	Rhode Island	522.27391246
20131 Nemaha	Kansas	521.91038897
17071 Henderson	Illinois	521.68728574
31067 Gage	Nebraska	521.09989299
8115 Sedgwick	Colorado	521.05948762
18025 Crawford	Indiana	520.93199470
40009 Beckham	Oklahoma	520.52144272
39057 Greene	Ohio	518.46781154
35049 Santa Fe	New Mexico	517.80668550

Counties_Cities

46011 Brookings	South Dakota	516.57584015
19185 Wayne	Iowa	515.54444618
21017 Bourbon	Kentucky	515.25961157
20033 Comanche	Kansas	514.87414188
8069 Larimer	Colorado	514.66686447
48433 Stonewall	Texas	513.95007342
17101 Lawrence	Illinois	513.79638440
27121 Pope	Minnesota	513.65233847
27049 Goodhue	Minnesota	512.89787298
20107 Linn	Kansas	512.82051282
17129 Menard	Illinois	512.69531250
36083 Rensselaer	New York	512.41203698
27005 Becker	Minnesota	512.05958512
29047 Clay	Missouri	511.84218538
42073 Lawrence	Pennsylvania	511.69590643
31015 Boyd	Nebraska	511.50895141
29151 Osage	Missouri	510.42730057
21195 Pike	Kentucky	510.25649807
26005 Allegan	Michigan	508.83428367
2110 Juneau	Alaska	507.58259895
48087 Collingsworth	Texas	506.41458474
8107 Routt	Colorado	505.18789103
42051 Fayette	Pennsylvania	504.44262157
36037 Genesee	New York	504.25136061
18165 Vermillion	Indiana	503.90852122
26091 Lenawee	Michigan	503.73476075
27157 Wabasha	Minnesota	503.58050358
29186 Ste. Genevieve	Missouri	503.13059034
46119 Sully	South Dakota	502.87356322
39133 Portage	Ohio	502.67911396
17065 Hamilton	Illinois	502.26632366
20115 Marion	Kansas	502.09205021
51119 Middlesex	Virginia	501.43931656
19073 Greene	Iowa	501.05778866

Counties_Cities

25003 Berkshire	Massachusetts	500.99724570
39027 Clinton	Ohio	499.32234824
54075 Pocahontas	West Virginia	499.16805324
51073 Gloucester	Virginia	498.00530135
44005 Newport	Rhode Island	497.92832740
30105 Valley	Montana	497.51243781
31027 Cedar	Nebraska	497.27681743
20121 Miami	Kansas	495.84323040
16029 Caribou	Idaho	495.75070822
18045 Fountain	Indiana	495.38254541
30083 Richland	Montana	494.82268854
51037 Charlotte	Virginia	494.22013738
29091 Howell	Missouri	494.06128356
31163 Sherman	Nebraska	493.74588545
42129 Westmoreland	Pennsylvania	493.70955275
20089 Jewell	Kansas	492.78423090
27129 Renville	Minnesota	492.74568848
20029 Cloud	Kansas	492.61083744
39039 Defiance	Ohio	492.59793004
48461 Upton	Texas	490.32961046
29227 Worth	Missouri	490.19607843
36113 Warren	New York	490.15793978
54063 Monroe	West Virginia	489.45783133
56035 Sublette	Wyoming	489.14704983
21007 Ballard	Kentucky	488.78305552
38011 Bowman	North Dakota	487.64629389
21033 Caldwell	Kentucky	487.61305545
55001 Adams	Wisconsin	486.53430313
29083 Henry	Missouri	486.41703377
53059 Skamania	Washington	486.41395505
54057 Mineral	West Virginia	486.26577580
48345 Motley	Texas	486.22366288
26075 Jackson	Michigan	485.44606260
40053 Grant	Oklahoma	485.43689320

Counties_Cities

21153 Magoffin	Kentucky	485.35835625
17047 Edwards	Illinois	484.98122653
30109 Wibaux	Montana	483.55899420
51197 Wythe	Virginia	483.41100369
39091 Logan	Ohio	482.82552141
29045 Clark	Missouri	482.31511254
21167 Mercer	Kentucky	482.22650868
5141 Van Buren	Arkansas	481.84063121
27025 Chisago	Minnesota	481.02714495
5049 Fulton	Arkansas	480.88678784
8017 Cheyenne	Colorado	479.74413646
31179 Wayne	Nebraska	478.57066894
20191 Sumner	Kansas	478.34405984
21235 Whitley	Kentucky	477.34672479
38041 Hettinger	North Dakota	477.32696897
42049 Erie	Pennsylvania	476.36375666
8101 Pueblo	Colorado	476.33544043
53015 Cowlitz	Washington	476.20358391
42085 Mercer	Pennsylvania	475.23106529
37199 Yancey	North Carolina	474.78076300
46067 Hutchinson	South Dakota	474.25474255
42063 Indiana	Pennsylvania	472.18376114
6017 El Dorado	California	471.99991609
27017 Carlton	Minnesota	471.57965231
42125 Washington	Pennsylvania	470.71079259
21089 Greenup	Kentucky	470.68163775
50007 Chittenden	Vermont	469.70323020
55017 Chippewa	Wisconsin	469.32252280
30029 Flathead	Montana	469.12032594
36017 Chenango	New York	469.11814204
29121 Macon	Missouri	468.55408170
27115 Pine	Minnesota	468.06634332
36043 Herkimer	New York	467.38796436
53073 Whatcom	Washington	467.02262002

Counties_Cities

32005 Douglas	Nevada	466.29665546
20095 Kingman	Kansas	465.11627907
48019 Bandera	Texas	464.42341395
38049 McHenry	North Dakota	464.23658872
17105 Livingston	Illinois	464.19283577
54055 Mercer	West Virginia	463.37792359
8083 Montezuma	Colorado	462.57359125
26007 Alpena	Michigan	461.91819464
39073 Hocking	Ohio	461.51136163
41053 Polk	Oregon	461.08360513
17069 Hardin	Illinois	460.35805627
51735 Poquoson	Virginia	459.39294504
26073 Isabella	Michigan	459.17065843
55049 Iowa	Wisconsin	458.54192083
21223 Trimble	Kentucky	458.01526718
48299 Llano	Texas	457.35932736
54031 Hardy	West Virginia	457.35027223
51015 Augusta	Virginia	457.21404243
26111 Midland	Michigan	456.68136860
20123 Mitchell	Kansas	455.28455285
46025 Clark	South Dakota	454.66702327
21005 Anderson	Kentucky	454.48528438
35053 Socorro	New Mexico	454.13803406
21019 Boyd	Kentucky	453.00592718
39033 Crawford	Ohio	452.46690734
48379 Rains	Texas	452.33983058
8029 Delta	Colorado	452.29864633
6033 Lake	California	451.98968656
20133 Neosho	Kansas	451.38235847
21115 Johnson	Kentucky	451.17484142
21069 Fleming	Kentucky	450.38802661
19107 Keokuk	Iowa	449.87775061
55029 Door	Wisconsin	449.11264035
21023 Bracken	Kentucky	449.08362665

Counties_Cities

29117 Livingston	Missouri	448.96342269
20101 Lane	Kansas	448.71794872
38057 Mercer	North Dakota	447.56259828
39019 Carroll	Ohio	446.80772497
40075 Kiowa	Oklahoma	446.78657349
21027 Breckinridge	Kentucky	446.34098489
26045 Eaton	Michigan	446.16028991
17025 Clay	Illinois	445.18222289
8039 Elbert	Colorado	445.17160033
48125 Dickens	Texas	444.64206314
48009 Archer	Texas	443.88800364
8095 Phillips	Colorado	443.30377975
38045 LaMoure	North Dakota	443.13146233
18121 Parke	Indiana	443.07910439
29225 Webster	Missouri	442.35342249
27035 Crow Wing	Minnesota	442.29376320
30103 Treasure	Montana	441.82621502
26067 Ionia	Michigan	440.74131755
20159 Rice	Kansas	440.66729619
18001 Adams	Indiana	440.56572006
55037 Florence	Wisconsin	439.71302939
16057 Latah	Idaho	438.53092141
54051 Marshall	West Virginia	438.52525581
51027 Buchanan	Virginia	438.24513454
16017 Bonner	Idaho	438.21405415
17013 Calhoun	Illinois	437.31778426
54081 Raleigh	West Virginia	436.34012982
29175 Randolph	Missouri	436.13455559
5013 Calhoun	Arkansas	435.85370476
41005 Clackamas	Oregon	435.25806645
38007 Billings	North Dakota	435.25571273
46081 Lawrence	South Dakota	435.10353133
54019 Fayette	West Virginia	434.70175275
36115 Washington	New York	434.66182983

Counties_Cities

51045 Craig	Virginia	434.43917852
27015 Brown	Minnesota	434.07271714
21165 Menifee	Kentucky	434.04123392
8089 Otero	Colorado	434.02777778
53045 Mason	Washington	433.54145359
51610 Falls Church	Virginia	433.25209856
17147 Piatt	Illinois	433.03244694
40033 Cotton	Oklahoma	432.82548476
21159 Martin	Kentucky	432.74750508
48173 Glasscock	Texas	432.27665706
54079 Putnam	West Virginia	432.23598320
42005 Armstrong	Pennsylvania	432.09781959
6009 Calaveras	California	431.99859655
51600 Fairfax City	Virginia	431.35020754
21221 Trigg	Kentucky	430.23970498
31175 Valley	Nebraska	429.59427208
29035 Carter	Missouri	429.46812025
29165 Platte	Missouri	428.21770161
29025 Caldwell	Missouri	428.19499341
53011 Clark	Washington	426.68260501
21055 Crittenden	Kentucky	426.24789680
26057 Gratiot	Michigan	426.11886992
29005 Atchison	Missouri	425.44962290
39071 Highland	Ohio	425.00812857
21143 Lyon	Kentucky	424.52241229
31077 Greeley	Nebraska	424.44821732
29229 Wright	Missouri	424.42050278
39015 Brown	Ohio	424.29246365
36107 Tioga	New York	424.21746293
20137 Norton	Kansas	423.57274401
48259 Kendall	Texas	422.86540610
21139 Livingston	Kentucky	421.98658299
42081 Lycoming	Pennsylvania	421.41751126
40059 Harper	Oklahoma	421.38530419

Counties_Cities

31165 Sioux	Nebraska	421.22999158
38075 Renville	North Dakota	421.22999158
20047 Edwards	Kansas	421.20042120
16037 Custer	Idaho	420.56074766
21011 Bath	Kentucky	419.93054995
18069 Huntington	Indiana	419.42604857
51185 Tazewell	Virginia	418.55342063
8009 Baca	Colorado	418.41004184
19053 Decatur	Iowa	418.25095057
6015 Del Norte	California	416.84634181
31171 Thomas	Nebraska	416.66666667
29139 Montgomery	Missouri	416.16091555
5147 Woodruff	Arkansas	416.02465331
27135 Roseau	Minnesota	415.84158416
46089 McPherson	South Dakota	415.45492314
31105 Kimball	Nebraska	414.59369818
21161 Mason	Kentucky	413.99416910
16007 Bear Lake	Idaho	413.22314050
6057 Nevada	California	412.25324988
29129 Mercer	Missouri	411.97473222
27111 Otter Tail	Minnesota	411.48065021
18171 Warren	Indiana	411.47283069
31007 Banner	Nebraska	410.95890411
39079 Jackson	Ohio	410.69664032
39125 Paulding	Ohio	410.44776119
55125 Vilas	Wisconsin	410.24705990
8067 La Plata	Colorado	410.22908897
38065 Oliver	North Dakota	409.83606557
39051 Fulton	Ohio	409.21563062
30053 Lincoln	Montana	409.21491361
51005 Alleghany	Virginia	409.12139504
31097 Johnson	Nebraska	409.03778730
27059 Isanti	Minnesota	407.84666967
21163 Meade	Kentucky	407.45255093

Counties_Cities

21043 Carter	Kentucky	407.34705969
48059 Callahan	Texas	407.31742175
55119 Taylor	Wisconsin	406.62355477
20003 Anderson	Kansas	406.19446560
41037 Lake	Oregon	406.14291154
54029 Hancock	West Virginia	405.58190692
21231 Wayne	Kentucky	405.51104163
39145 Scioto	Ohio	405.28727716
2170 Matanuska-Susit	Alaska	404.23752439
35057 Torrance	New Mexico	404.07927651
29063 DeKalb	Missouri	403.80047506
38067 Pembina	North Dakota	403.05167698
31065 Furnas	Nebraska	402.96924708
27093 Meeker	Minnesota	401.88410181
55047 Green Lake	Wisconsin	401.73379850
16071 Oneida	Idaho	401.06951872
31113 Logan	Nebraska	400.53404539
41001 Baker	Oregon	399.85005623
39171 Williams	Ohio	399.41310727
21191 Pendleton	Kentucky	399.20159681
29125 Maries	Missouri	399.13331053
20163 Rooks	Kansas	398.96269699
46059 Hand	South Dakota	398.52851012
42019 Butler	Pennsylvania	397.04504811
39081 Jefferson	Ohio	396.85556586
55011 Buffalo	Wisconsin	396.19047619
54077 Preston	West Virginia	395.99278939
6043 Mariposa	California	394.94018659
20151 Pratt	Kansas	394.54041373
55067 Langlade	Wisconsin	394.43637119
16041 Franklin	Idaho	393.41395891
2220 Sitka	Alaska	393.19995374
29093 Iron	Missouri	393.04313648
36057 Montgomery	New York	392.27580629

Counties_Cities

46069 Hyde	South Dakota	390.01560062
27041 Douglas	Minnesota	389.84300917
54027 Hampshire	West Virginia	389.77170514
53051 Pend Oreille	Washington	389.64858109
20165 Rush	Kansas	387.97284190
20053 Ellsworth	Kansas	387.34667527
20135 Ness	Kansas	387.32394366
56033 Sheridan	Wyoming	386.99434393
26105 Mason	Michigan	384.87972509
30067 Park	Montana	382.40917782
17183 Vermilion	Illinois	381.48061349
26089 Leelanau	Michigan	381.36371990
53041 Lewis	Washington	380.63413899
39053 Gallia	Ohio	380.26618633
31133 Pawnee	Nebraska	379.93920973
27045 Fillmore	Minnesota	379.90312470
20073 Greenwood	Kansas	379.85136251
38037 Grant	North Dakota	379.10699242
51051 Dickenson	Virginia	378.70963300
29171 Putnam	Missouri	378.38974143
54009 Brooke	West Virginia	378.32725307
39083 Knox	Ohio	378.07183365
31147 Richardson	Nebraska	377.97656545
51121 Montgomery	Virginia	377.83502551
54033 Harrison	West Virginia	377.47579714
20207 Woodson	Kansas	377.00282752
26041 Delta	Michigan	376.49552389
20129 Morton	Kansas	374.95313086
21131 Leslie	Kentucky	374.64261067
27137 St. Louis	Minnesota	374.46058652
38009 Bottineau	North Dakota	374.35657464
8091 Ouray	Colorado	372.43947858
8053 Hinsdale	Colorado	369.91368681
17127 Massac	Illinois	369.31818182

Counties_Cities

39167 Washington	Ohio	369.04662954
54049 Marion	West Virginia	369.00369004
21071 Floyd	Kentucky	368.25219696
38047 Logan	North Dakota	367.84025223
40043 Dewey	Oklahoma	367.79730282
29013 Bates	Missouri	367.64705882
31149 Rock	Nebraska	367.64705882
42059 Greene	Pennsylvania	367.06294856
48267 Kimble	Texas	366.80421825
46077 Kingsbury	South Dakota	365.92803415
8021 Conejos	Colorado	365.85365854
21219 Todd	Kentucky	365.52676468
46123 Tripp	South Dakota	365.09675064
48443 Terrell	Texas	364.52004860
30037 Golden Valley	Montana	363.19612591
31003 Antelope	Nebraska	363.00505051
46071 Jackson	South Dakota	362.86664651
29199 Scotland	Missouri	362.46476037
21237 Wolfe	Kentucky	362.26835725
54047 McDowell	West Virginia	362.17966306
21205 Rowan	Kentucky	362.03880731
27061 Itasca	Minnesota	361.35497029
8049 Grand	Colorado	360.70853462
2275 Wrangell	Alaska	359.56851778
23031 York	Maine	359.30931149
20185 Stafford	Kansas	359.02345620
55095 Polk	Wisconsin	357.81457865
29115 Linn	Missouri	357.23186841
30021 Dawson	Montana	357.14285714
40153 Woodward	Oklahoma	356.04786866
20179 Sheridan	Kansas	355.30990920
48243 Jeff Davis	Texas	355.23978686
36091 Saratoga	New York	354.09687917
8019 Clear Creek	Colorado	353.98230088

Counties_Cities

51163 Rockbridge	Virginia	351.61744023
16021 Boundary	Idaho	351.52326749
56005 Campbell	Wyoming	351.10533160
39105 Meigs	Ohio	350.55829655
30023 Deer Lodge	Montana	350.45449567
26135 Oscoda	Michigan	350.41082649
35055 Taos	New Mexico	350.23602863
41017 Deschutes	Oregon	350.00729182
27055 Houston	Minnesota	349.87619765
51580 Covington	Virginia	347.98534799
36069 Ontario	New York	346.79239787
42099 Perry	Pennsylvania	346.77821366
55053 Jackson	Wisconsin	346.71354624
55129 Washburn	Wisconsin	346.39123315
30095 Stillwater	Montana	346.12964128
26103 Marquette	Michigan	345.78146611
54107 Wood	West Virginia	345.59338741
42109 Snyder	Pennsylvania	345.33793784
51067 Franklin	Virginia	345.22644363
53035 Kitsap	Washington	344.32275162
26079 Kalkaska	Michigan	342.23518851
20041 Dickinson	Kansas	341.93513918
40149 Washita	Oklahoma	341.51163836
55033 Dunn	Wisconsin	341.22886708
29217 Vernon	Missouri	340.99766173
46047 Fall River	South Dakota	340.33737792
30063 Missoula	Montana	340.09310470
21147 McCreary	Kentucky	338.92463235
17123 Marshall	Illinois	338.13074389
29161 Phelps	Missouri	337.56594831
56025 Natrona	Wyoming	337.48341023
35051 Sierra	New Mexico	337.34500365
48119 Delta	Texas	336.51149748
39119 Muskingum	Ohio	336.49327594

Counties_Cities

17159 Richland	Illinois	336.23041299
42035 Clinton	Pennsylvania	336.05625065
32001 Churchill	Nevada	335.51554828
48023 Baylor	Texas	335.00837521
42009 Bedford	Pennsylvania	334.19129857
17149 Pike	Illinois	333.09845622
20139 Osage	Kansas	332.47600527
26015 Barry	Michigan	331.93256700
42127 Wayne	Pennsylvania	331.53912162
8103 Rio Blanco	Colorado	331.43939394
27089 Marshall	Minnesota	330.13844515
26117 Montcalm	Michigan	329.85242621
41035 Klamath	Oregon	329.62322440
56001 Albany	Wyoming	329.00702054
42013 Blair	Pennsylvania	329.00107762
56015 Goshen	Wyoming	328.94736842
37053 Currituck	North Carolina	328.75295508
17045 Edgar	Illinois	328.34101382
40129 Roger Mills	Oklahoma	328.22757112
39059 Guernsey	Ohio	328.02009123
39131 Pike	Ohio	327.78708091
38021 Dickey	North Dakota	326.33081787
20071 Greeley	Kansas	325.99837001
26011 Arenac	Michigan	325.77621169
27097 Morrison	Minnesota	325.60523380
27095 Mille Lacs	Minnesota	325.18459008
42021 Cambria	Pennsylvania	324.90700676
30041 Hill	Montana	324.21851104
36101 Steuben	New York	323.60432586
46075 Jones	South Dakota	323.27586207
29079 Grundy	Missouri	322.77587250
33013 Merrimack	New Hampshire	322.23486753
35035 Otero	New Mexico	321.94785942
27065 Kanabec	Minnesota	320.84901586

Counties_Cities

53013 Columbia	Washington	320.27593003
56003 Big Horn	Wyoming	319.83839744
8007 Archuleta	Colorado	319.65128950
29073 Gasconade	Missouri	319.61917715
56019 Johnson	Wyoming	319.14893617
20097 Kiowa	Kansas	317.96502385
29039 Cedar	Missouri	317.68443346
26133 Osceola	Michigan	317.03868729
51155 Pulaski	Virginia	317.03164445
31069 Garden	Nebraska	316.28887717
6109 Tuolumne	California	315.37065219
30093 Silver Bow	Montana	314.34858400
41029 Jackson	Oregon	312.89282396
53029 Island	Washington	312.57399953
31125 Nance	Nebraska	311.43827860
2198 Prince of Wales-	Alaska	311.42946123
31181 Webster	Nebraska	311.35012737
53075 Whitman	Washington	311.30123918
54053 Mason	West Virginia	310.65199491
2180 Nome	Alaska	309.75219824
26047 Emmet	Michigan	309.23501861
30085 Roosevelt	Montana	307.44190252
21181 Nicholas	Kentucky	307.00530282
36121 Wyoming	New York	306.84794811
21025 Breathitt	Kentucky	306.45921735
31011 Boone	Nebraska	305.40179424
35021 Harding	New Mexico	305.34351145
36117 Wayne	New York	305.33842601
29215 Texas	Missouri	305.03304525
8043 Fremont	Colorado	304.03365194
2185 North Slope	Alaska	303.88978930
39001 Adams	Ohio	302.98658202
26055 Grand Traverse	Michigan	302.46400138
26035 Clare	Michigan	302.37019215

Counties_Cities

31071 Garfield	Nebraska	301.96275793
2130 Ketchikan Gateway	Alaska	301.76749533
27127 Redwood	Minnesota	301.65912519
27021 Cass	Minnesota	301.50072834
39005 Ashland	Ohio	301.42338822
21133 Letcher	Kentucky	301.38362482
53019 Ferry	Washington	300.69290103
53067 Thurston	Washington	300.60854901
21175 Morgan	Kentucky	299.73772949
42087 Mifflin	Pennsylvania	298.55912769
30055 McCone	Montana	298.50746269
27159 Wadena	Minnesota	297.68387425
41063 Wallowa	Oregon	296.56828132
29041 Chariton	Missouri	295.26238089
6089 Shasta	California	294.93445901
54103 Wetzel	West Virginia	294.69548134
46091 Marshall	South Dakota	293.42723005
26143 Roscommon	Michigan	293.08323564
26051 Gladwin	Michigan	292.06299088
46021 Campbell	South Dakota	290.48656500
31033 Cheyenne	Nebraska	290.01074114
26001 Alcona	Michigan	289.51939780
53043 Lincoln	Washington	288.64059590
20181 Sherman	Kansas	288.18443804
29179 Reynolds	Missouri	287.81579789
20027 Clay	Kansas	287.60785294
54025 Greenbrier	West Virginia	287.47197148
26097 Mackinac	Michigan	287.38296097
33017 Strafford	New Hampshire	285.95587670
41043 Linn	Oregon	285.07480269
36051 Livingston	New York	284.68850333
29149 Oregon	Missouri	284.60297884
26113 Missaukee	Michigan	284.52325812
48065 Carson	Texas	283.09741882

Counties_Cities

27001 Aitkin	Minnesota	282.98327254
29197 Schuyler	Missouri	282.67014568
31057 Dundy	Nebraska	282.48587571
26151 Sanilac	Michigan	281.67646059
53027 Grays Harbor	Washington	281.45762574
6093 Siskiyou	California	281.31003568
30043 Jefferson	Montana	281.06142019
39115 Morgan	Ohio	280.74500137
55123 Vernon	Wisconsin	279.35682962
39161 Van Wert	Ohio	279.33948587
5005 Baxter	Arkansas	278.71885437
30049 Lewis and Clark	Montana	278.02037846
35017 Grant	New Mexico	277.91998830
8047 Gilpin	Colorado	277.73239667
29057 Dade	Missouri	277.44748315
36099 Seneca	New York	276.96793003
31029 Chase	Nebraska	276.59039477
17033 Crawford	Illinois	276.49279524
30099 Teton	Montana	275.88445310
17169 Schuyler	Illinois	275.08324888
55069 Lincoln	Wisconsin	274.47722922
39163 Vinton	Ohio	273.99345460
38095 Towner	North Dakota	273.72262774
55007 Bayfield	Wisconsin	272.57013695
53049 Pacific	Washington	272.28172082
20127 Morris	Kansas	271.68991125
51091 Highland	Virginia	271.49321267
36041 Hamilton	New York	270.63599459
40151 Woods	Oklahoma	269.75384961
31161 Sheridan	Nebraska	269.74951830
53065 Stevens	Washington	269.55368979
50003 Bennington	Vermont	269.42830681
36031 Essex	New York	268.09651475
20063 Gove	Kansas	267.99387443

Counties_Cities

31095 Jefferson	Nebraska	267.71875440
50025 Windham	Vermont	266.62924502
29185 St. Clair	Missouri	266.09898882
32021 Mineral	Nevada	265.83961010
46019 Butte	South Dakota	264.13617687
48447 Throckmorton	Texas	264.02640264
56009 Converse	Wyoming	263.92961877
42033 Clearfield	Pennsylvania	263.26396937
8111 San Juan	Colorado	262.46719160
8027 Custer	Colorado	262.41421074
51115 Mathews	Virginia	261.30424903
17151 Pope	Illinois	261.15859449
2240 Southeast Fairbanks	Alaska	260.19080659
38081 Sargent	North Dakota	258.39793282
26129 Ogemaw	Michigan	257.73195876
37115 Madison	North Carolina	257.31746542
21127 Lawrence	Kentucky	256.88780425
27149 Stevens	Minnesota	256.33138521
42027 Centre	Pennsylvania	256.13463960
32027 Pershing	Nevada	255.02550255
27075 Lake	Minnesota	253.33083130
32033 White Pine	Nevada	253.29815303
21063 Elliott	Kentucky	253.06339904
6023 Humboldt	California	252.98262853
30073 Pondera	Montana	251.17213664
26165 Wexford	Michigan	251.00101596
20195 Trego	Kansas	250.62656642
8081 Moffat	Colorado	250.22747953
48155 Foard	Texas	250.00000000
8077 Mesa	Colorado	249.98857755
32011 Eureka	Nevada	249.62556166
36089 St. Lawrence	New York	247.11468157
50011 Franklin	Vermont	246.85862285
55099 Price	Wisconsin	246.32380384

Counties_Cities

20167 Russell	Kansas	246.12711742
54109 Wyoming	West Virginia	245.35745213
5089 Marion	Arkansas	245.18598254
42031 Clarion	Pennsylvania	244.97795198
36025 Delaware	New York	244.79529274
26085 Lake	Michigan	244.08719805
17009 Brown	Illinois	244.05125076
26031 Cheboygan	Michigan	243.96962185
53009 Clallam	Washington	243.68948486
35047 San Miguel	New Mexico	242.83280780
30097 Sweet Grass	Montana	242.58760108
30013 Cascade	Montana	242.51926068
36123 Yates	New York	241.53617004
42131 Wyoming	Pennsylvania	240.33128744
26043 Dickinson	Michigan	240.31832329
26029 Charlevoix	Michigan	240.05486968
36075 Oswego	New York	239.18980814
36109 Tompkins	New York	237.37024895
30089 Sanders	Montana	236.40661939
16049 Idaho	Idaho	236.17755708
55103 Richland	Wisconsin	235.94406399
41009 Columbia	Oregon	234.83590125
17039 De Witt	Illinois	234.63758006
36009 Cattaraugus	New York	234.25299323
41007 Clatsop	Oregon	233.87989136
8093 Park	Colorado	231.73097650
36015 Chemung	New York	230.25613027
30007 Broadwater	Montana	230.07395234
29061 Daviess	Missouri	228.55768074
16035 Clearwater	Idaho	228.36263987
26009 Antrim	Michigan	226.83500963
17155 Putnam	Illinois	226.48083624
41013 Crook	Oregon	226.25382327
36013 Chautauqua	New York	225.88890018

Counties_Cities

26019 Benzie	Michigan	225.31403143
26071 Iron	Michigan	224.88081317
54021 Gilmer	West Virginia	224.27111886
36095 Schoharie	New York	221.88635560
30005 Blaine	Montana	220.36139268
54015 Clay	West Virginia	220.11121409
2050 Bethel	Alaska	219.58717611
38023 Divide	North Dakota	219.01007446
42039 Crawford	Pennsylvania	218.66146268
41003 Benton	Oregon	218.23867276
38001 Adams	North Dakota	217.95989538
2195 Petersburg	Alaska	217.32381248
36011 Cayuga	New York	216.47546827
30027 Fergus	Montana	215.96328624
31005 Arthur	Nebraska	215.05376344
55013 Burnett	Wisconsin	214.39708940
30059 Meagher	Montana	214.36227224
42057 Fulton	Pennsylvania	213.45452042
42065 Jefferson	Pennsylvania	213.10235787
30081 Ravalli	Montana	213.10108404
6063 Plumas	California	212.72069772
42047 Elk	Pennsylvania	212.13828765
20019 Chautauqua	Kansas	211.54427319
41021 Gilliam	Oregon	211.19324182
53031 Jefferson	Washington	211.16328910
42111 Somerset	Pennsylvania	210.94764171
24023 Garrett	Maryland	209.16915269
20039 Decatur	Kansas	208.98641588
50001 Addison	Vermont	208.26008168
54065 Morgan	West Virginia	208.01709113
53003 Asotin	Washington	207.87262273
51071 Giles	Virginia	207.78912372
36077 Otsego	New York	207.53485414
46105 Perkins	South Dakota	205.33880903

Counties_Cities

36023 Cortland	New York	204.92231771
17057 Fulton	Illinois	203.76535415
33003 Carroll	New Hampshire	202.95619016
2100 Haines	Alaska	202.10185934
6091 Sierra	California	200.87043857
29065 Dent	Missouri	200.76419921
54041 Lewis	West Virginia	199.70044933
29153 Ozark	Missouri	199.62293446
54001 Barbour	West Virginia	199.57665558
55003 Ashland	Wisconsin	198.71794872
20105 Lincoln	Kansas	198.47833278
33001 Belknap	New Hampshire	198.28914162
26003 Alger	Michigan	197.86742882
21065 Estill	Kentucky	197.21087477
27029 Clearwater	Minnesota	192.96254257
27057 Hubbard	Minnesota	192.19951247
31063 Frontier	Nebraska	191.71779141
20203 Wichita	Kansas	190.02375297
46053 Gregory	South Dakota	189.93352327
20023 Cheyenne	Kansas	187.96992481
26101 Manistee	Michigan	187.54076973
8011 Bent	Colorado	187.01122067
54073 Pleasants	West Virginia	186.49260690
27077 Lake of the Woo	Minnesota	186.26929218
26153 Schoolcraft	Michigan	185.91968270
20205 Wilson	Kansas	184.65089440
39067 Harrison	Ohio	184.52616317
50013 Grand Isle	Vermont	183.35684062
36003 Allegany	New York	183.07129011
6003 Alpine	California	181.65304269
46107 Potter	South Dakota	181.24150430
27073 Lac qui Parle	Minnesota	180.23430460
26107 Mecosta	Michigan	179.12504306
42053 Forest	Pennsylvania	178.59596098

Counties_Cities

42023 Cameron	Pennsylvania	178.09439003
53023 Garfield	Washington	178.01513129
50015 Lamoille	Vermont	177.86561265
36049 Lewis	New York	177.71391840
16025 Camas	Idaho	177.46228926
31013 Box Butte	Nebraska	176.38321574
50021 Rutland	Vermont	175.55222253
36019 Clinton	New York	174.73201561
56011 Crook	Wyoming	174.49664430
30015 Chouteau	Montana	174.06440383
23027 Waldo	Maine	173.82979795
40003 Alfalfa	Oklahoma	173.79214460
15009 Maui	Hawaii	173.43771493
46007 Bennett	South Dakota	173.01038062
41039 Lane	Oregon	172.28162514
54087 Roane	West Virginia	172.26528854
30019 Daniels	Montana	171.72295363
41033 Josephine	Oregon	171.63846075
54095 Tyler	West Virginia	171.50697462
53055 San Juan	Washington	169.31340495
54067 Nicholas	West Virginia	169.06851300
31145 Red Willow	Nebraska	167.81652060
31129 Nuckolls	Nebraska	166.86531585
17175 Stark	Illinois	165.83747927
23023 Sagadahoc	Maine	165.57220632
26141 Presque Isle	Michigan	164.86104569
42113 Sullivan	Pennsylvania	164.71750947
31049 Deuel	Nebraska	164.38356164
54097 Upshur	West Virginia	163.83370879
55107 Rusk	Wisconsin	162.57863858
20001 Allen	Kansas	160.72002572
23007 Franklin	Maine	160.55122588
26061 Houghton	Michigan	160.13694470
46063 Harding	South Dakota	160.12810248

Counties_Cities

54093 Tucker	West Virginia	158.15959741
56045 Weston	Wyoming	157.88718243
31089 Holt	Nebraska	157.20180782
35007 Colfax	New Mexico	156.89512799
46055 Haakon	South Dakota	156.41293014
21129 Lee	Kentucky	156.40551685
42015 Bradford	Pennsylvania	156.16523926
30045 Judith Basin	Montana	153.68852459
41019 Douglas	Oregon	153.24211347
16023 Butte	Idaho	153.19800843
41011 Coos	Oregon	152.19990992
40045 Ellis	Oklahoma	151.82186235
33005 Cheshire	New Hampshire	150.34055404
41025 Harney	Oregon	150.08868877
32029 Storey	Nevada	148.92032762
23011 Kennebec	Maine	146.62156074
39121 Noble	Ohio	146.30068274
30091 Sheridan	Montana	146.02803738
42105 Potter	Pennsylvania	144.38695704
8073 Lincoln	Colorado	142.60249554
23019 Penobscot	Maine	142.29364113
54089 Summers	West Virginia	141.06583072
21201 Robertson	Kentucky	140.51522248
35003 Catron	New Mexico	139.74287311
41057 Tillamook	Oregon	138.12670325
50027 Windsor	Vermont	135.65821365
53069 Wahkiakum	Washington	135.56258473
42121 Venango	Pennsylvania	134.59212734
32017 Lincoln	Nevada	134.58950202
30107 Wheatland	Montana	134.16815742
36097 Schuyler	New York	133.98838767
20117 Marshall	Kansas	133.71734211
35033 Mora	New Mexico	133.15579228
8071 Las Animas	Colorado	131.00737778

Counties_Cities

36045 Jefferson	New York	129.74810970
26119 Montmorency	Michigan	129.51969779
30065 Musselshell	Montana	129.00451516
26033 Chippewa	Michigan	127.94199963
35028 Los Alamos	New Mexico	125.64787184
31183 Wheeler	Nebraska	124.22360248
33009 Grafton	New Hampshire	121.39977279
54105 Wirt	West Virginia	120.06861063
8055 Huerfano	Colorado	116.12715924
20141 Osborne	Kansas	115.10791367
42117 Tioga	Pennsylvania	112.84743517
20007 Barber	Kansas	111.80679785
41023 Grant	Oregon	111.48272018
36033 Franklin	New York	111.34750363
27031 Cook	Minnesota	111.25533098
54013 Calhoun	West Virginia	110.28398125
2150 Kodiak Island	Alaska	104.90820532
50023 Washington	Vermont	103.19917441
23017 Oxford	Maine	102.39855601
33019 Sullivan	New Hampshire	101.98405340
23015 Lincoln	Maine	101.91602120
2070 Dillingham	Alaska	100.00000000
15001 Hawaii	Hawaii	99.51090391
50005 Caledonia	Vermont	99.00336611
8033 Dolores	Colorado	96.43201543
2158 Kusilvak	Alaska	96.35071661
26013 Baraga	Michigan	96.15384615
50009 Essex	Vermont	96.00000000
26083 Keweenaw	Michigan	94.65215334
51017 Bath	Virginia	93.19664492
30079 Prairie	Montana	91.99632015
23025 Somerset	Maine	90.92346616
41015 Curry	Oregon	87.66931136
2016 Aleutians West	Alaska	87.36676568

Counties_Cities

31031 Cherry	Nebraska	86.79048776
42083 McKean	Pennsylvania	85.43253271
54101 Webster	West Virginia	84.49004225
23009 Hancock	Maine	83.92475963
56027 Niobrara	Wyoming	83.75209380
20183 Smith	Kansas	83.26394671
56031 Platte	Wyoming	81.71842167
6105 Trinity	California	79.77662545
15007 Kauai	Hawaii	77.63436984
48431 Sterling	Texas	76.27765065
54017 Doddridge	West Virginia	71.37758744
31087 Hitchcock	Nebraska	71.27583749
27069 Kittson	Minnesota	70.62146893
23013 Knox	Maine	70.40305750
20109 Logan	Kansas	70.32348805
50017 Orange	Vermont	68.96789544
30025 Fallon	Montana	68.49315068
31017 Brown	Nebraska	67.27211571
20199 Wallace	Kansas	66.53359947
42123 Warren	Pennsylvania	65.82611778
54007 Braxton	West Virginia	63.87962240
26095 Luce	Michigan	63.66385485
31083 Harlan	Nebraska	58.80623346
30075 Powder River	Montana	58.27505828
6049 Modoc	California	56.96707303
2013 Aleutians East	Alaska	56.89900427
50019 Orleans	Vermont	55.74757498
23003 Aroostook	Maine	55.13254161
33007 Coos	New Hampshire	53.81620184
2068 Denali	Alaska	48.56726566
23029 Washington	Maine	47.63416958
30061 Mineral	Montana	46.33920297
30077 Powell	Montana	43.05396096
23021 Piscataquis	Maine	41.66666667

Counties_Cities

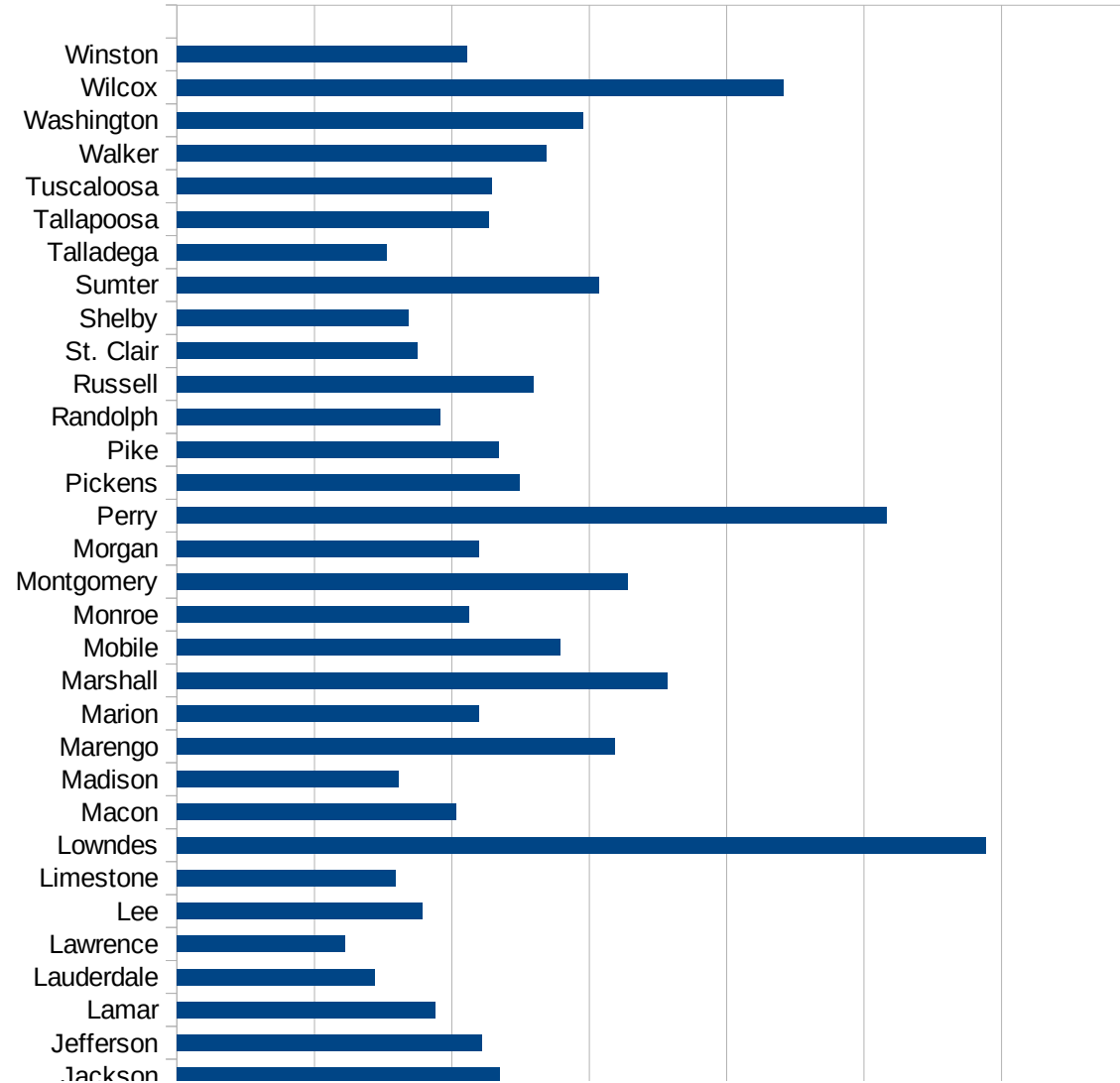
30051 Liberty	Montana	41.15226337
20049 Elk	Kansas	39.87240829
20201 Washington	Kansas	36.90036900
54085 Ritchie	West Virginia	30.86102253
31103 Keya Paha	Nebraska	0.00000000
16061 Lewis	Idaho	0.00000000
31115 Loup	Nebraska	0.00000000
25007 Dukes	Massachusetts	0.00000000
25019 Nantucket	Massachusetts	0.00000000
35011 De Baca	New Mexico	0.00000000
15005 Kalawao	Hawaii	0.00000000
8061 Kiowa	Colorado	0.00000000
48033 Borden	Texas	0.00000000
41069 Wheeler	Oregon	0.00000000
2105 Hoonah-Angoon	Alaska	0.00000000
2230 Skagway	Alaska	0.00000000
49019 Grand	Utah	0.00000000
31085 Hayes	Nebraska	0.00000000
48269 King	Texas	0.00000000
49015 Emery	Utah	0.00000000
31075 Grant	Nebraska	0.00000000
49055 Wayne	Utah	0.00000000
2164 Lake and Penins	Alaska	0.00000000
49033 Rich	Utah	0.00000000
49001 Beaver	Utah	0.00000000
49017 Garfield	Utah	0.00000000
49047 Uintah	Utah	0.00000000
36085 Richmond	New York	0.00000000
49023 Juab	Utah	0.00000000
49041 Sevier	Utah	0.00000000
49003 Box Elder	Utah	0.00000000
36005 Bronx	New York	0.00000000
49025 Kane	Utah	0.00000000
49005 Cache	Utah	0.00000000

Counties_Cities

49053 Washington	Utah	0.00000000
36081 Queens	New York	0.00000000
36047 Kings	New York	0.00000000
49057 Weber	Utah	0.00000000
49021 Iron	Utah	0.00000000
49013 Duchesne	Utah	0.00000000
49007 Carbon	Utah	0.00000000
48301 Loving	Texas	0.00000000
49009 Daggett	Utah	0.00000000
20153 Rawlins	Kansas	0.00000000
30011 Carter	Montana	0.00000000
30069 Petroleum	Montana	0.00000000
31009 Blaine	Nebraska	0.00000000
32009 Esmeralda	Nevada	0.00000000
49027 Millard	Utah	0.00000000
49029 Morgan	Utah	0.00000000
49031 Piute	Utah	0.00000000
49039 Sanpete	Utah	0.00000000

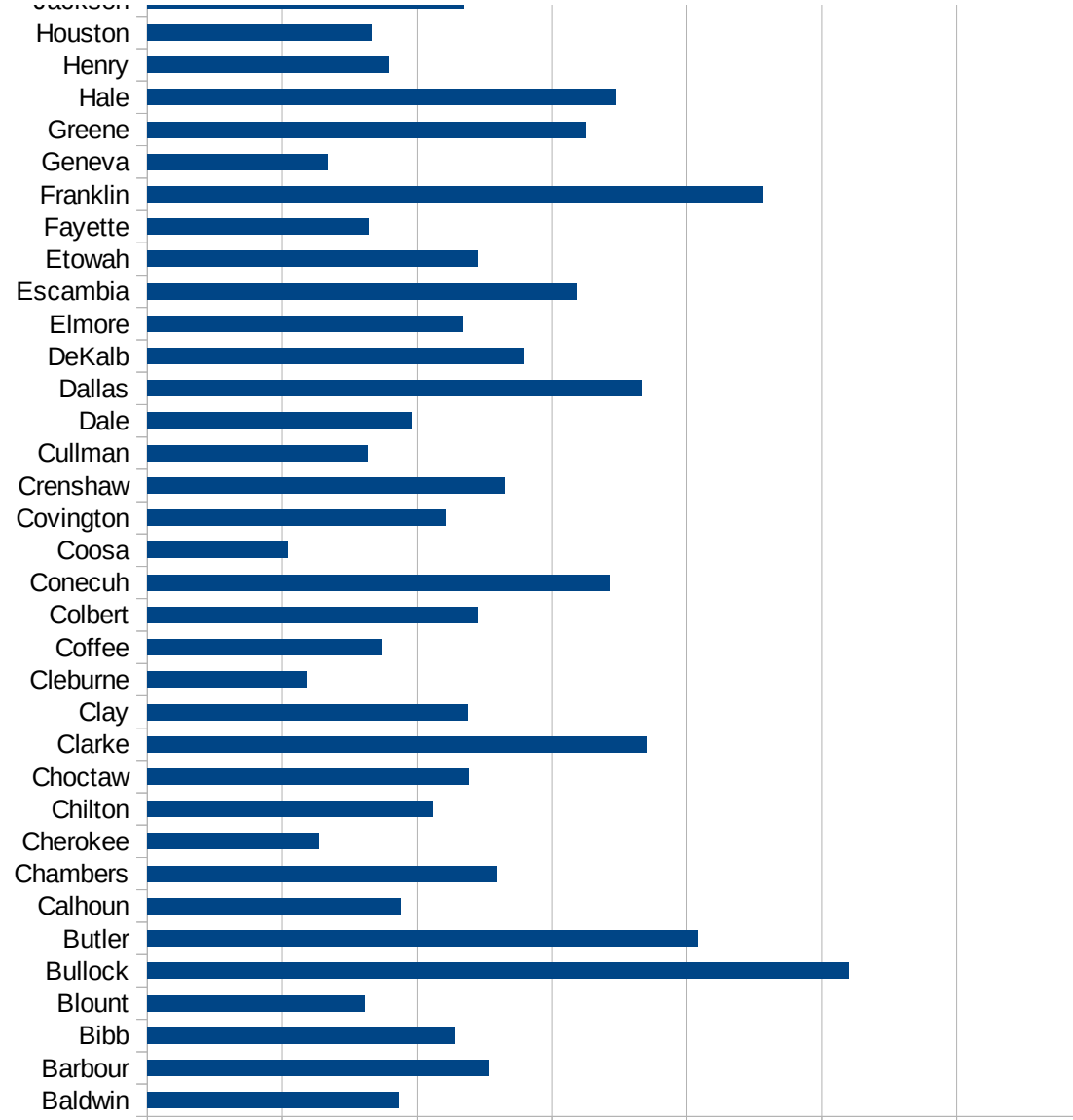
AL

FIPS	County	Current Inf. P/C
1001	Autauga	2276.937465154
1003	Baldwin	1866.325416701
1005	Barbour	2528.03343917
1007	Bibb	2276.785714286
1009	Blount	1614.79944675
1011	Bullock	5198.263957388
1013	Butler	4085.365853659
1015	Calhoun	1876.143055908
1017	Chambers	2588.130298974
1019	Cherokee	1271.511985249
1021	Chilton	2119.901252463
1023	Choctaw	2382.991978818
1025	Clarke	3695.652173913
1027	Clay	2380.414312618
1029	Cleburne	1181.023553747
1031	Coffee	1737.656283111
1033	Colbert	2452.430517512
1035	Conecuh	3429.176508919
1037	Coosa	1045.26364909
1039	Covington	2214.351376196
1041	Crenshaw	2654.803240741
1043	Cullman	1635.866829654
1045	Dale	1960.944521611
1047	Dallas	3664.839467502
1049	DeKalb	2786.299642782
1051	Elmore	2333.703762502
1053	Escambia	3189.289213018
1055	Etowah	2447.780997259
1057	Fayette	1643.035355687
1059	Franklin	4565.88974269
1061	Geneva	1341.491221403
1063	Greene	3255.192517916
1065	Hale	3476.843677849



AL

1067 Henry	1789.76117148
1069 Houston	1661.541987357
1071 Jackson	2350.394309572
1073 Jefferson	2217.65508873
1075 Lamar	1878.069921988
1077 Lauderdale	1438.514076656
1079 Lawrence	1219.77121704
1081 Lee	1787.228332144
1083 Limestone	1593.985900555
1085 Lowndes	5885.30178464
1087 Macon	2028.309561256
1089 Madison	1611.649055029
1091 Marengo	3188.922689605
1093 Marion	2200.71901354
1095 Marshall	3566.783547847
1097 Mobile	2789.076680274
1099 Monroe	2126.54863056
1101 Montgomery	3283.088902965
1103 Morgan	2200.035267741
1105 Perry	5164.113785558
1107 Pickens	2492.727455111
1109 Pike	2342.672025916
1111 Randolph	1918.591859186
1113 Russell	2596.009068725
1115 St. Clair	1747.660390123
1117 Shelby	1688.864988155
1119 Sumter	3073.04388937
1121 Talladega	1525.78042792
1123 Tallapoosa	2269.303899054
1125 Tuscaloosa	2293.799752048
1127 Walker	2688.703677544
1129 Washington	2955.183783124
1131 Wilcox	4413.286910699
1133 Winston	2113.271344041



AL
0 1000 2000 3000 4000 5000 6000 7000

AL

FIPS

29001
29003
29005
29007
29009
29011
29013
29015
29017
29019
29021
29023
29025
29027
29029
29031
29033
29035
29037

AL

29039
29041
29043
29045
29047
29049
29051
29053
29055
29057
29059
29061
29063
29065
29067
29069
29071
29073
29075
29077
29079
29081
29083
29085
29087
29089
29091
29093
29095
29097
29099
29101

29103

AL

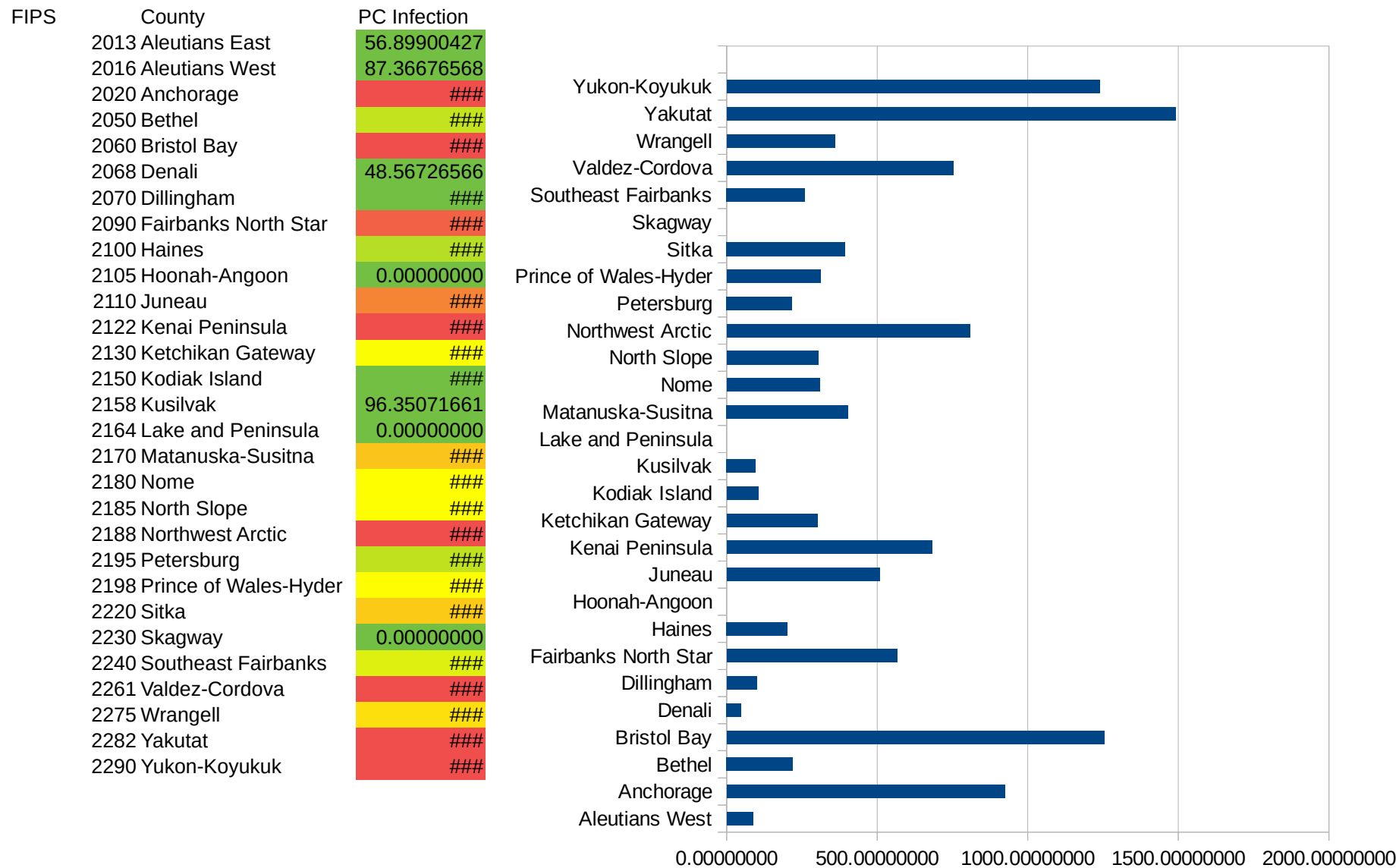
29105
29107
29109
29111
29113
29115
29117
29121
29123
29125
29127
29119
29129
29131
29133
29135
29137
29139
29141
29143
29145
29147
29149
29151
29153
29155
29157
29159
29161
29163
29165
29167
29169
29171

AL

29173
29175
29177
29179
29181
29195
29197
29199
29201
29203
29205
29183
29185
29187
29189
29510
29186
29207
29209
29211
29213
29215

29217
29219
29221
29223
29225
29227
29229

AK



AK

AK

FIPS

29001
29003
29005
29007
29009
29011
29013
29015
29017
29019
29021
29023
29025
29027
29029
29031
29033
29035
29037

AK

29039
29041
29043
29045
29047
29049
29051
29053
29055
29057
29059
29061
29063
29065
29067
29069
29071
29073
29075
29077
29079
29081
29083
29085
29087
29089
29091
29093
29095
29097
29099
29101

29103

AK

29105
29107
29109
29111
29113
29115
29117
29121
29123
29125
29127
29119
29129
29131
29133
29135
29137
29139
29141
29143
29145
29147
29149
29151
29153
29155
29157
29159
29161
29163
29165
29167
29169
29171

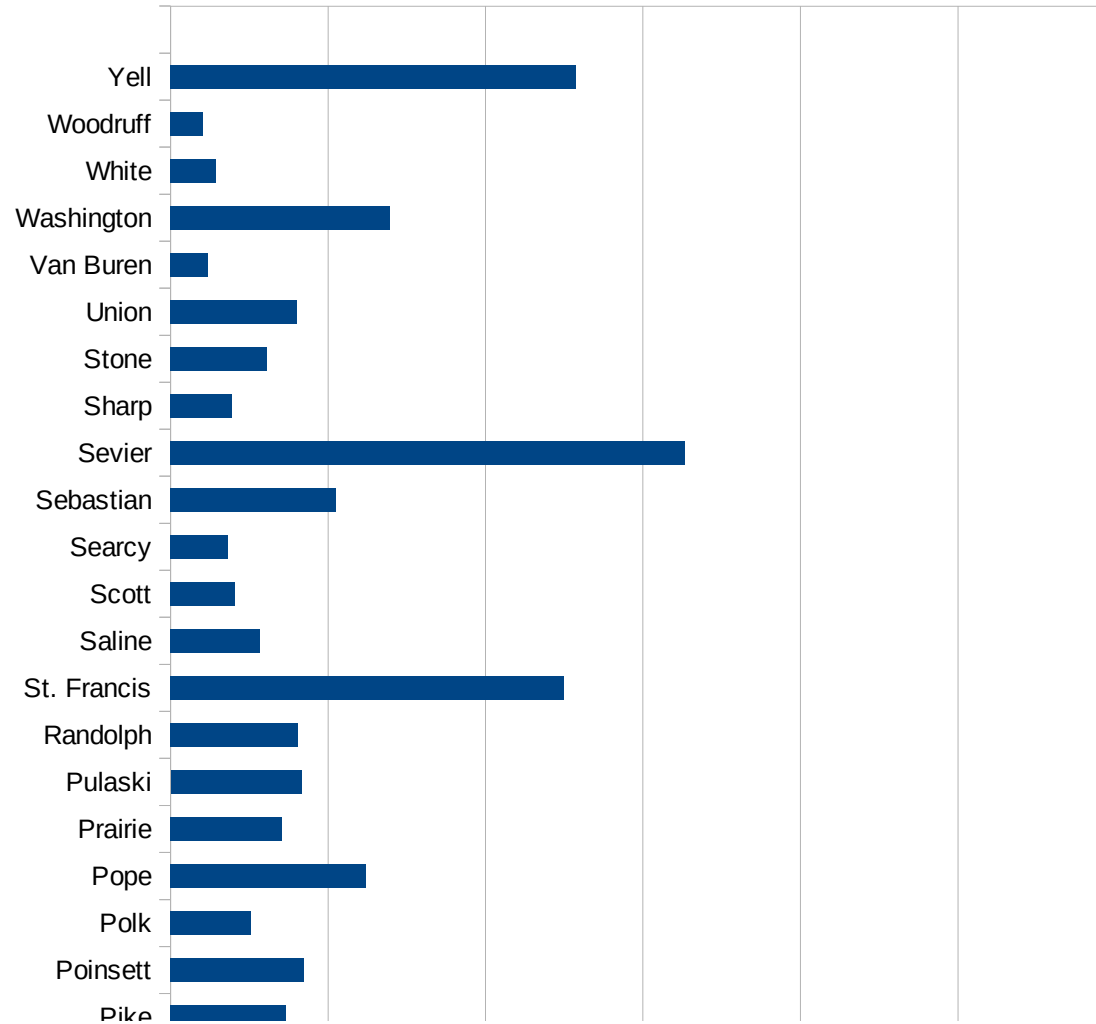
AK

29173
29175
29177
29179
29181
29195
29197
29199
29201
29203
29205
29183
29185
29187
29189
29510
29186
29207
29209
29211
29213
29215

29217
29219
29221
29223
29225
29227
29229

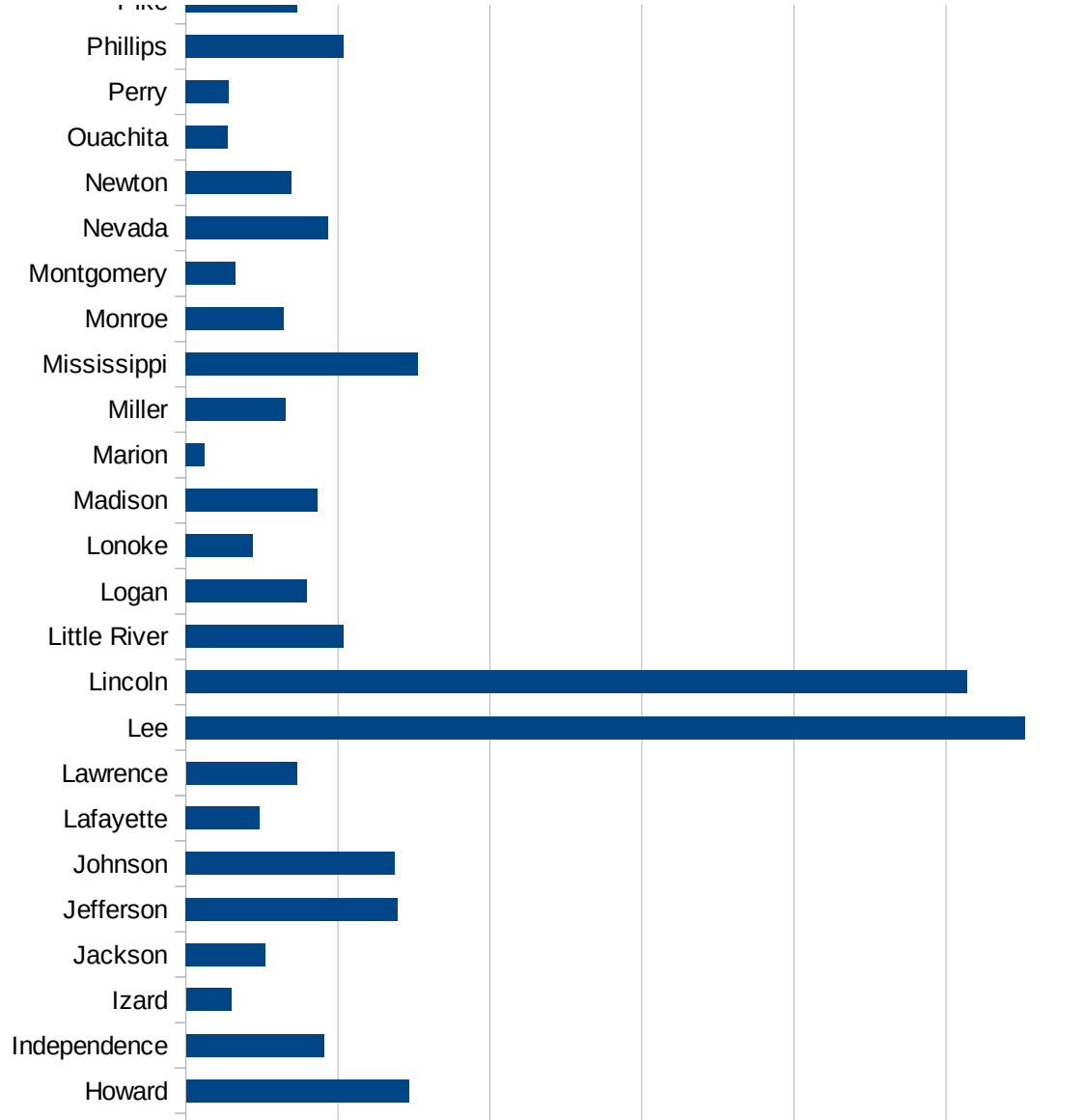
AR

FIPS	County	PC Infection
5001	Arkansas	1491.36135967
5003	Ashley	1890.65150155
5005	Baxter	278.718854369
5007	Benton	1867.88355441
5009	Boone	709.711846318
5011	Bradley	2385.97779205
5013	Calhoun	435.853704756
5015	Carroll	1530.6664777
5017	Chicot	8986.39586128
5019	Clark	942.840306423
5021	Clay	1104.60025594
5023	Cleburne	977.368315642
5025	Cleveland	1608.88001996
5027	Columbia	1164.12456983
5029	Conway	904.69580202
5031	Craighead	1549.4021629
5033	Crawford	1316.9100716
5035	Crittenden	3253.89930082
5037	Cross	1439.19405133
5039	Dallas	1253.13283208
5041	Desha	1937.10910354
5043	Drew	1615.01527717
5045	Faulkner	1201.86529494
5047	Franklin	853.453116227
5049	Fulton	480.886787839
5051	Garland	1307.05770821
5053	Grant	923.685946778
5055	Greene	1288.47214562
5057	Hempstead	1407.47895681
5059	Hot Spring	4979.08073944
5061	Howard	2930.8147815
5063	Independence	1815.38298211



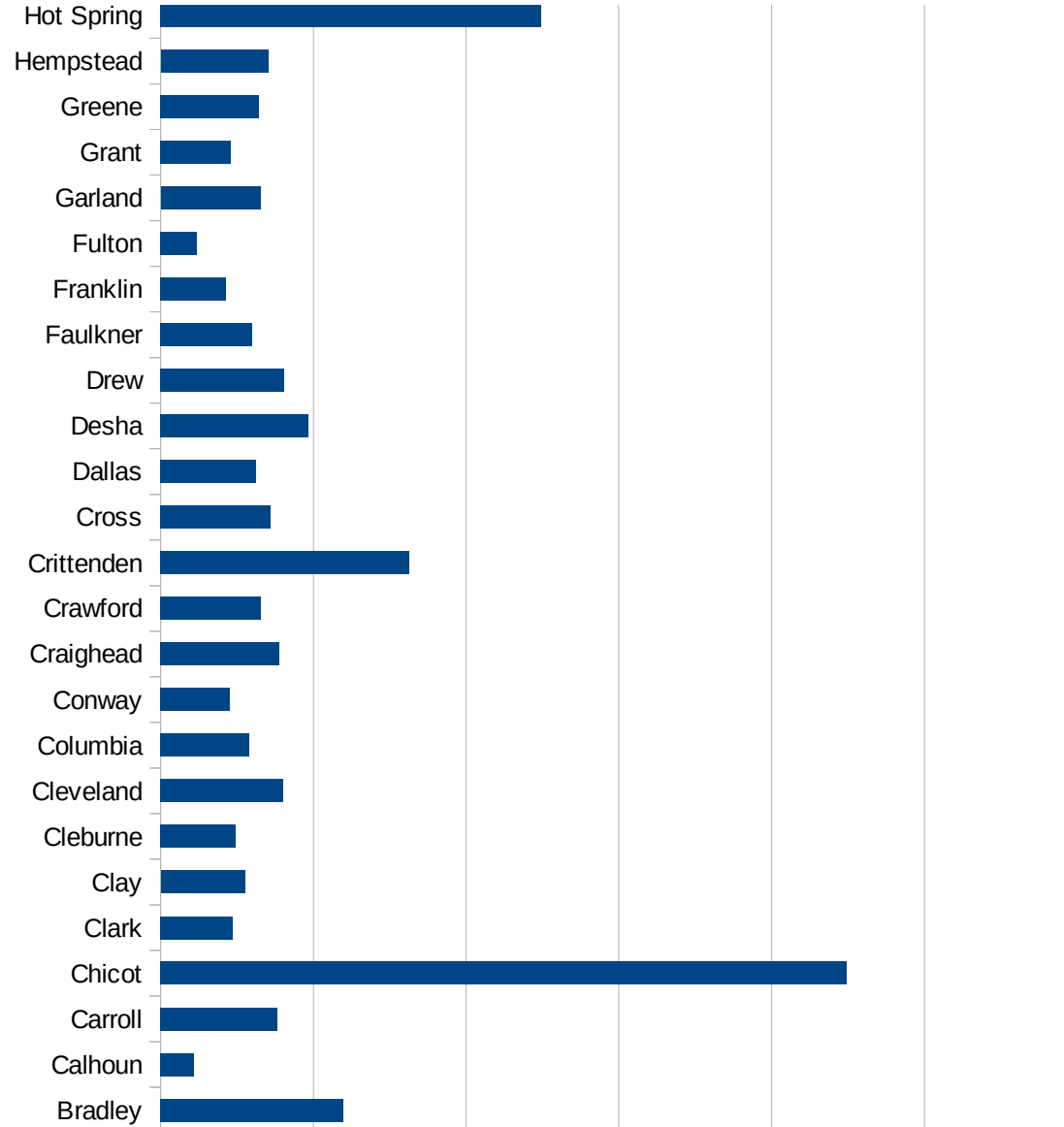
AR

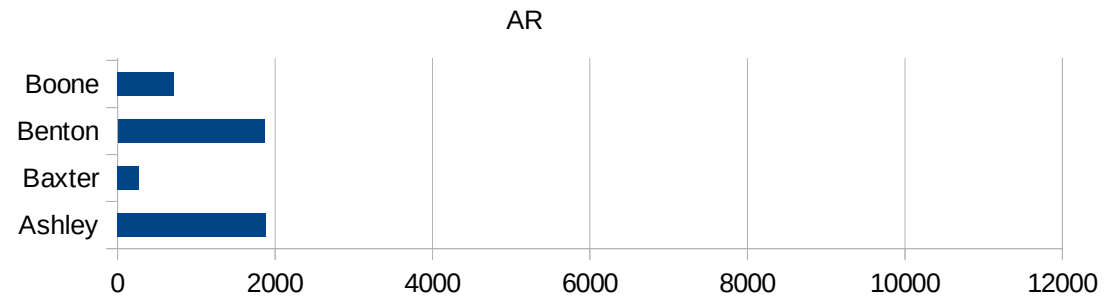
5065 Izard	595.894945928
5067 Jackson	1046.93355541
5069 Jefferson	2787.97310391
5071 Johnson	2748.48552838
5073 Lafayette	972.762645914
5075 Lawrence	1460.38700256
5077 Lee	11040.623261
5079 Lincoln	10274.2284988
5081 Little River	2076.91059549
5083 Logan	1596.35644293
5085 Lonoke	883.826384458
5087 Madison	1735.33159396
5089 Marion	245.185982538
5091 Miller	1309.87337126
5093 Mississippi	3057.78510633
5095 Monroe	1289.85507246
5097 Montgomery	649.932765576
5099 Nevada	1873.64881095
5101 Newton	1383.72837924
5103 Ouachita	550.707447259
5105 Perry	569.938176198
5107 Phillips	2079.98225082
5109 Pike	1461.63215591
5111 Poinsett	1693.50129307
5113 Polk	1017.50710759
5115 Pope	2485.9375
5117 Prairie	1411.93955908
5119 Pulaski	1663.69563003
5121 Randolph	1615.77891687
5123 St. Francis	4992.33460435
5125 Saline	1132.42355112
5127 Scott	814.032367477
5129 Searcy	728.826338276
5131 Sebastian	2097.01533428



AR

5133 Sevier	6534.80366416
5135 Sharp	783.139467926
5137 Stone	1228.22509432
5139 Union	1602.51495169
5141 Van Buren	481.840631211
5143 Washington	2789.48856563
5145 White	577.946574873
5147 Woodruff	416.024653313
5149 Yell	5149.75621082





AR

FIPS

29001
29003
29005
29007
29009
29011
29013
29015
29017
29019
29021
29023
29025
29027
29029
29031
29033
29035

AR

29037
29039
29041
29043
29045
29047
29049
29051
29053
29055
29057
29059
29061
29063
29065
29067
29069
29071
29073
29075
29077
29079
29081
29083
29085
29087
29089
29091
29093
29095
29097
29099
29101

AR

29103
29105
29107
29109
29111
29113
29115
29117
29121
29123
29125
29127
29119
29129
29131
29133
29135
29137
29139
29141
29143
29145
29147
29149
29151
29153
29155
29157
29159
29161
29163
29165
29167
29169

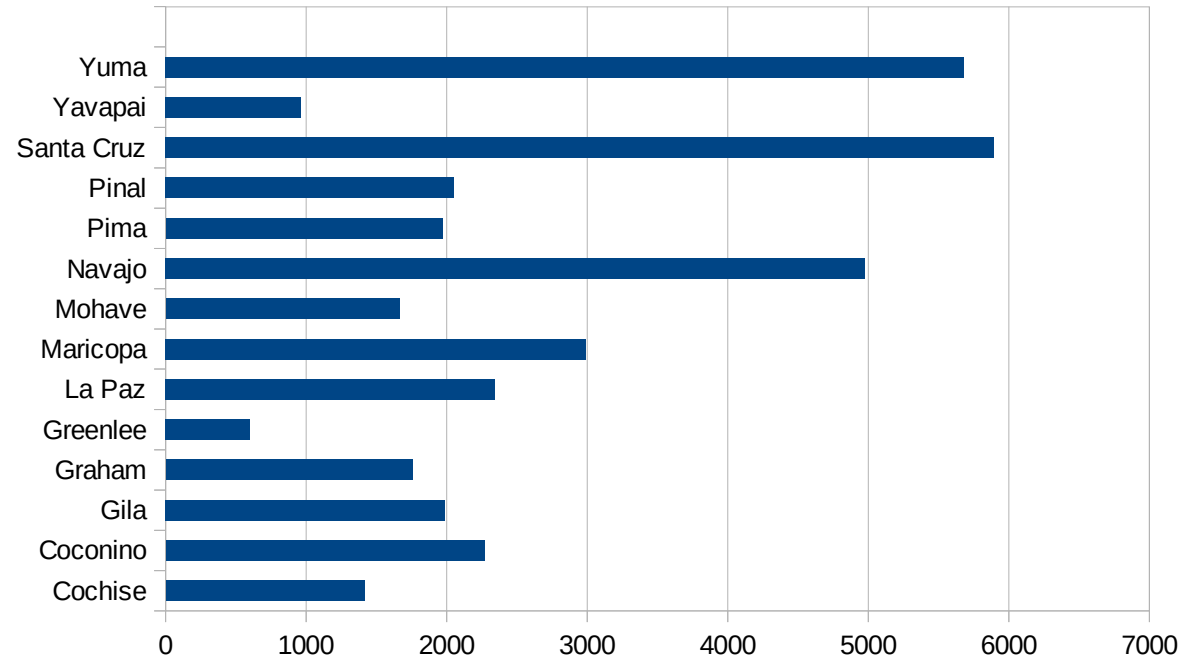
AR

29171
29173
29175
29177
29179
29181
29195
29197
29199
29201
29203
29205
29183
29185
29187
29189
29510
29186
29207
29209
29211
29213
29215

29217
29219
29221
29223
29225
29227
29229

AZ

FIPS	County	PC Infection
4001	Apache	4597.733159
4003	Cochise	1415.950146
4005	Coconino	2270.849959
4007	Gila	1991.129915
4009	Graham	1757.19689
4011	Greenlee	601.075609
4012	La Paz	2341.454166
4013	Maricopa	2987.809081
4015	Mohave	1664.996421
4017	Navajo	4978.04337
4019	Pima	1970.506403
4021	Pinal	2054.622958
4023	Santa Cruz	5895.379588
4025	Yavapai	966.4084692
4027	Yuma	5679.589682



AZ

FIPS

29001
29003
29005
29007
29009
29011
29013
29015
29017
29019
29021
29023
29025
29027
29029
29031
29033
29035
29037

AZ

29039
29041
29043
29045
29047
29049
29051
29053
29055
29057
29059
29061
29063
29065
29067
29069
29071
29073
29075
29077
29079
29081
29083
29085
29087
29089
29091
29093
29095
29097
29099
29101

29103

AZ

29105
29107
29109
29111
29113
29115
29117
29121
29123
29125
29127
29119
29129
29131
29133
29135
29137
29139
29141
29143
29145
29147
29149
29151
29153
29155
29157
29159
29161
29163
29165
29167
29169
29171

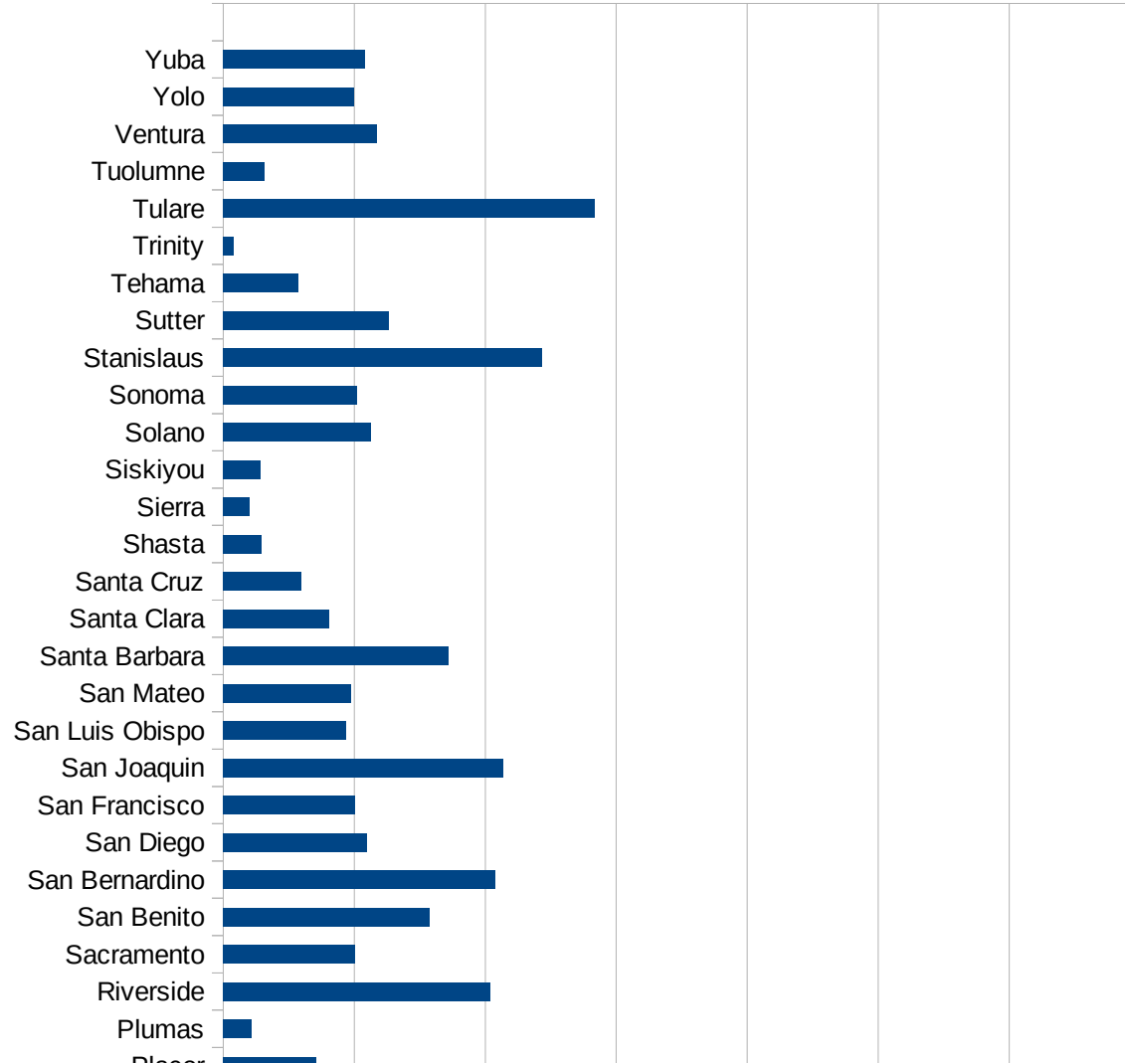
AZ

29173
29175
29177
29179
29181
29195
29197
29199
29201
29203
29205
29183
29185
29187
29189
29510
29186
29207
29209
29211
29213
29215

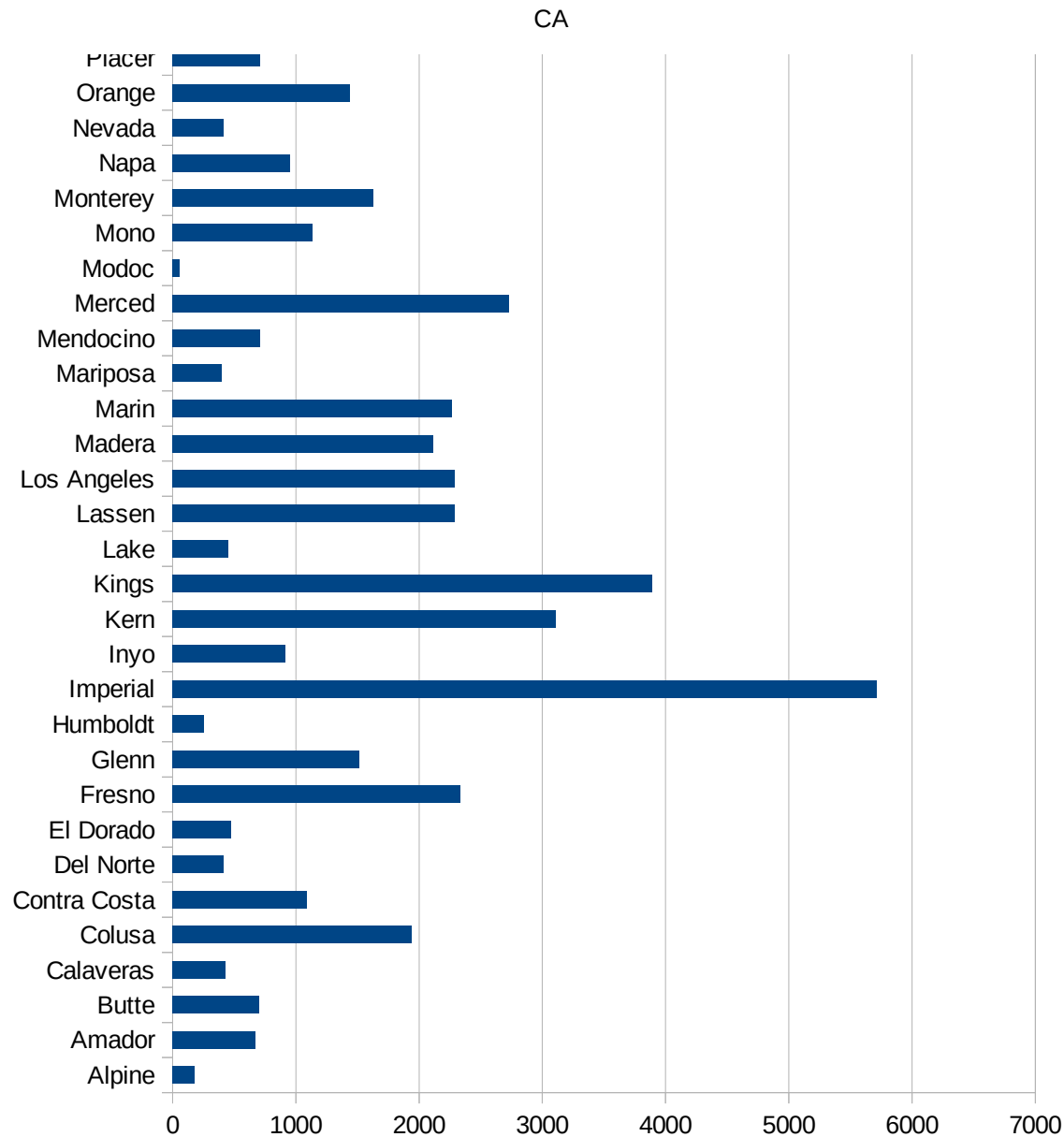
29217
29219
29221
29223
29225
29227
29229

CA

FIPS	County	PC Infection
6001	Alameda	1003.328028
6003	Alpine	181.6530427
6005	Amador	672.8791611
6007	Butte	699.6575224
6009	Calaveras	431.9985966
6011	Colusa	1937.393073
6013	Contra Costa	1089.100733
6015	Del Norte	416.8463418
6017	El Dorado	471.9999161
6019	Fresno	2332.763475
6021	Glenn	1515.313581
6023	Humboldt	252.9826285
6025	Imperial	5715.87278
6027	Inyo	911.7696114
6029	Kern	3112.859125
6031	Kings	3892.551828
6033	Lake	451.9896866
6035	Lassen	2285.565872
6037	Los Angeles	2292.757284
6039	Madera	2117.687351
6041	Marin	2264.062295
6043	Mariposa	394.9401866
6045	Mendocino	712.2799808
6047	Merced	2727.057667
6049	Modoc	56.96707303
6051	Mono	1136.842105
6053	Monterey	1625.596312
6055	Napa	952.5380692
6057	Nevada	412.2532499
6059	Orange	1442.387369
6061	Placer	706.3479749
6063	Plumas	212.7206977
6065	Riverside	2037.900111



6067 Sacramento	1006.894985
6069 San Benito	1576.287437
6071 San Bernardino	2073.813676
6073 San Diego	1092.911212
6075 San Francisco	1004.296364
6077 San Joaquin	2134.828475
6079 San Luis Obispo	938.3472413
6081 San Mateo	979.1500172
6083 Santa Barbara	1721.060541
6085 Santa Clara	809.6739731
6087 Santa Cruz	593.6081384
6089 Shasta	294.934459
6091 Sierra	200.8704386
6093 Siskiyou	281.3100357
6095 Solano	1130.292649
6097 Sonoma	1024.118798
6099 Stanislaus	2433.545829
6101 Sutter	1263.338395
6103 Tehama	575.7556793
6105 Trinity	79.77662545
6107 Tulare	2832.604575
6109 Tuolumne	315.3706522
6111 Ventura	1170.315653
6113 Yolo	1000.417408
6115 Yuba	1081.48281



CA

CA

FIPS

29001
29003
29005
29007
29009
29011
29013
29015
29017
29019
29021
29023
29025
29027
29029
29031
29033
29035
29037

CA

29039
29041
29043
29045
29047
29049
29051
29053
29055
29057
29059
29061
29063
29065
29067
29069
29071
29073
29075
29077
29079
29081
29083
29085
29087
29089
29091
29093
29095
29097
29099
29101

29103

CA

29105
29107
29109
29111
29113
29115
29117
29121
29123
29125
29127
29119
29129
29131
29133
29135
29137
29139
29141
29143
29145
29147
29149
29151
29153
29155
29157
29159
29161
29163
29165
29167
29169
29171

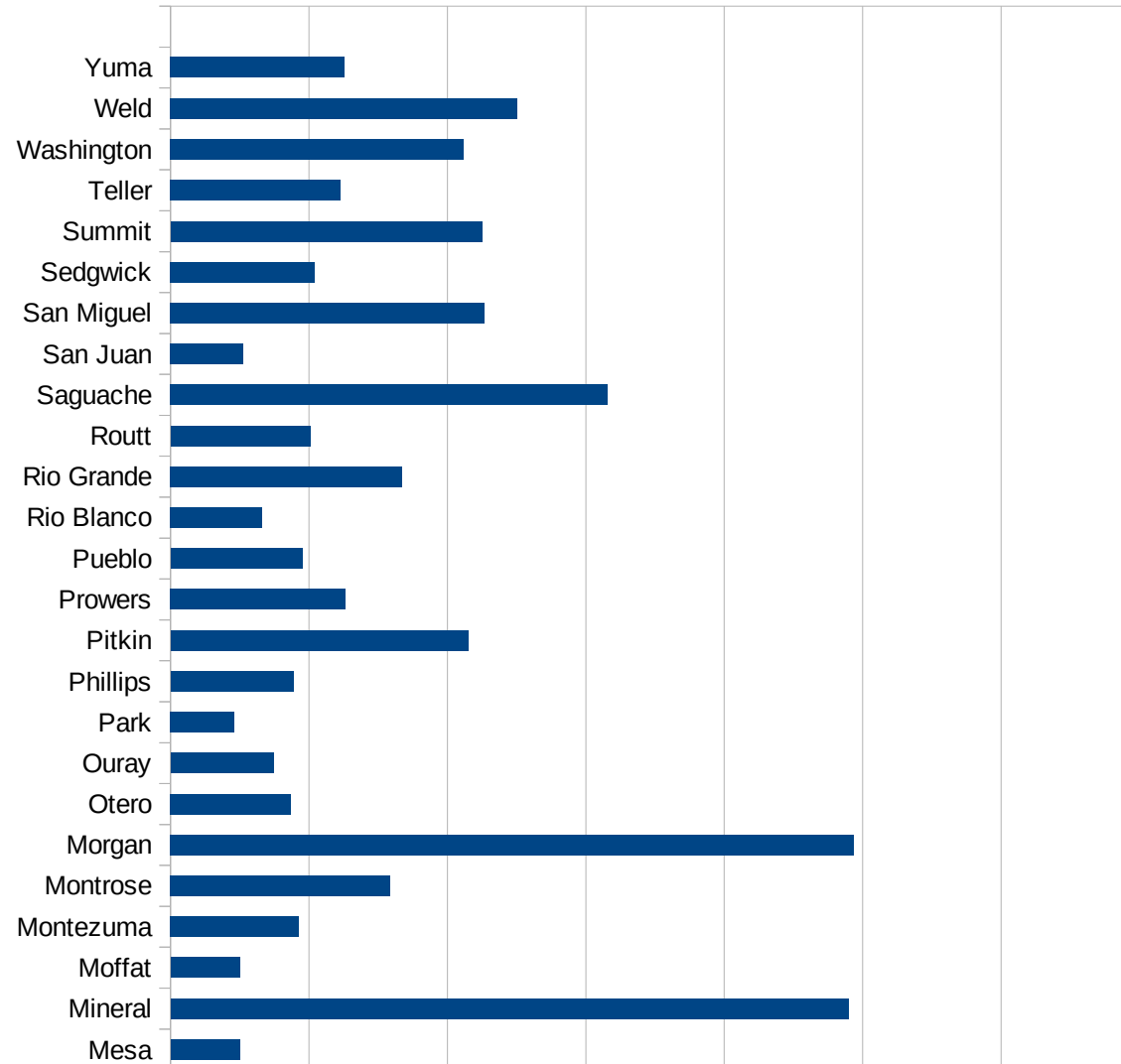
CA

29173
29175
29177
29179
29181
29195
29197
29199
29201
29203
29205
29183
29185
29187
29189
29510
29186
29207
29209
29211
29213
29215

29217
29219
29221
29223
29225
29227
29229

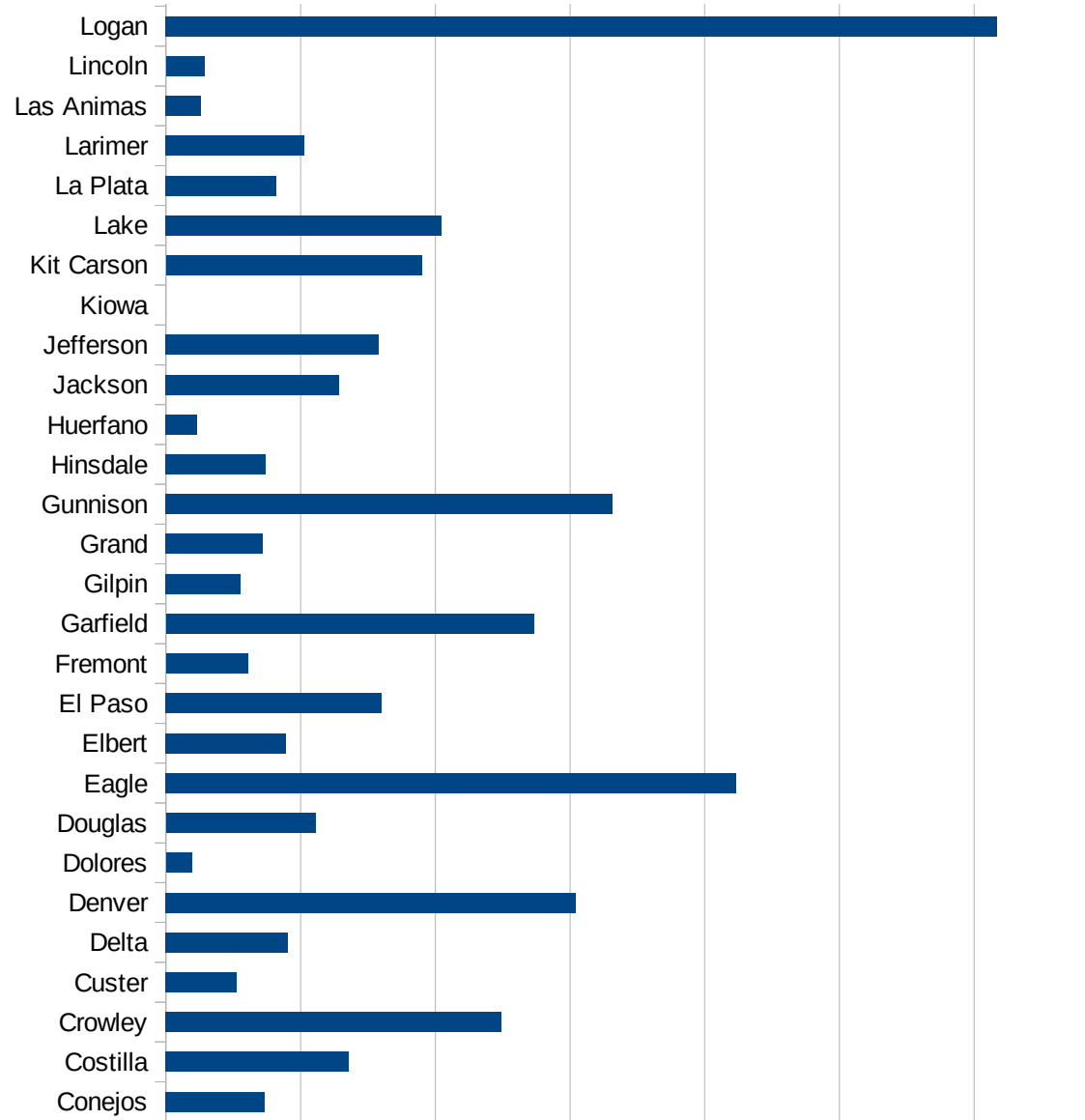
CO

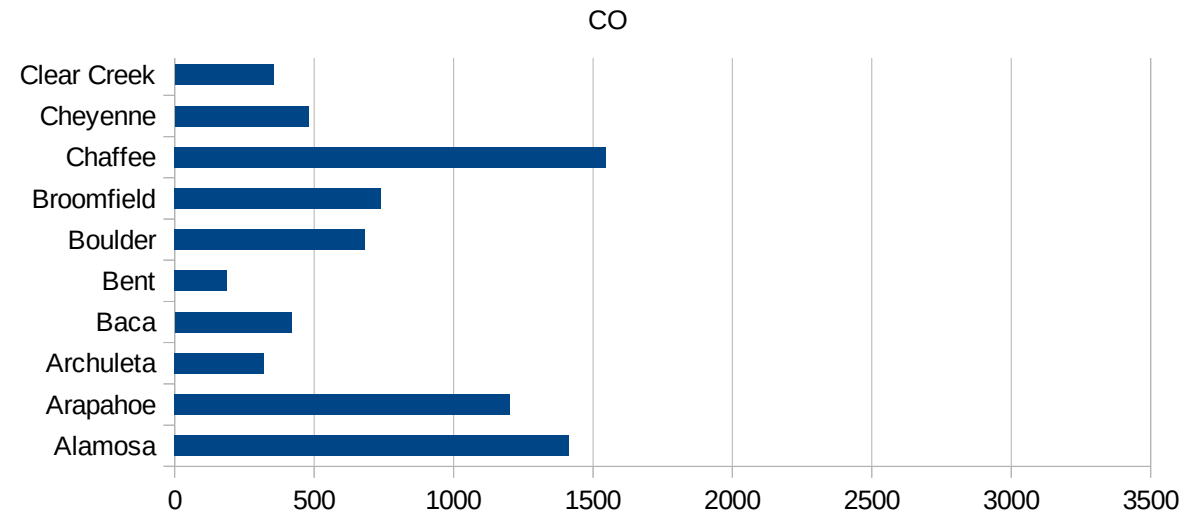
FIPS	County	PC Infection
8001	Adams	1399.9703048
8003	Alamosa	1414.6136786
8005	Arapahoe	1202.6749998
8007	Archuleta	319.6512895
8009	Baca	418.41004184
8011	Bent	187.01122067
8013	Boulder	681.43205
8014	Broomfield	739.16872392
8015	Chaffee	1547.9103211
8017	Cheyenne	479.74413646
8019	Clear Creek	353.98230088
8021	Conejos	365.85365854
8023	Costilla	679.20585162
8025	Crowley	1246.1590987
8027	Custer	262.41421074
8029	Delta	452.29864633
8031	Denver	1521.4405744
8033	Dolores	96.432015429
8035	Douglas	554.5895862
8037	Eagle	2116.633026
8039	Elbert	445.17160033
8041	El Paso	801.70230411
8043	Fremont	304.03365194
8045	Garfield	1365.2333947
8047	Gilpin	277.73239667
8049	Grand	360.70853462
8051	Gunnison	1658.3555607
8053	Hinsdale	369.91368681
8055	Huerfano	116.12715924
8057	Jackson	643.31665475
8059	Jefferson	790.54448816
8061	Kiowa	0
8063	Kit Carson	949.3229094



CO

8065 Lake	1022.4948875
8067 La Plata	410.22908897
8069 Larimer	514.66686447
8071 Las Animas	131.00737778
8073 Lincoln	142.60249554
8075 Logan	3084.3552583
8077 Mesa	249.98857755
8079 Mineral	2448.4536082
8081 Moffat	250.22747953
8083 Montezuma	462.57359125
8085 Montrose	793.57559104
8087 Morgan	2468.6602703
8089 Otero	434.02777778
8091 Ouray	372.43947858
8093 Park	231.7309765
8095 Phillips	443.30377975
8097 Pitkin	1075.2089136
8099 Prowers	633.01545544
8101 Pueblo	476.33544043
8103 Rio Blanco	331.43939394
8105 Rio Grande	835.55555556
8107 Routt	505.18789103
8109 Saguache	1578.2551512
8111 San Juan	262.4671916
8113 San Miguel	1135.392504
8115 Sedgwick	521.05948762
8117 Summit	1125.5522946
8119 Teller	613.96164733
8121 Washington	1059.2788755
8123 Weld	1252.9231161
8125 Yuma	628.74251497





CO

FIPS

29001
29003
29005
29007
29009
29011
29013
29015
29017
29019
29021
29023
29025
29027
29029
29031
29033
29035
29037

CO

29039
29041
29043
29045
29047
29049
29051
29053
29055
29057
29059
29061
29063
29065
29067
29069
29071
29073
29075
29077
29079
29081
29083
29085
29087
29089
29091
29093
29095
29097
29099
29101

29103

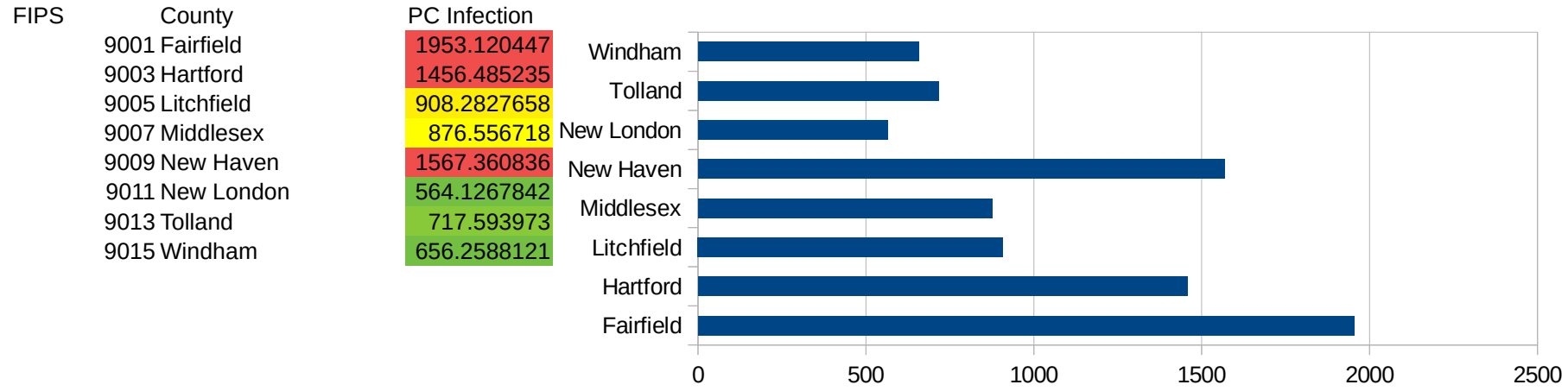
29105
29107
29109
29111
29113
29115
29117
29121
29123
29125
29127
29119
29129
29131
29133
29135
29137
29139
29141
29143
29145
29147
29149
29151
29153
29155
29157
29159
29161
29163
29165
29167
29169
29171

CO

29173
29175
29177
29179
29181
29195
29197
29199
29201
29203
29205
29183
29185
29187
29189
29510
29186
29207
29209
29211
29213
29215

29217
29219
29221
29223
29225
29227
29229

CT



CT

FIPS

29001
29003
29005
29007
29009
29011
29013
29015
29017
29019
29021
29023
29025
29027
29029
29031
29033
29035
29037

CT

29039
29041
29043
29045
29047
29049
29051
29053
29055
29057
29059
29061
29063
29065
29067
29069
29071
29073
29075
29077
29079
29081
29083
29085
29087
29089
29091
29093
29095
29097
29099
29101

29103

CT

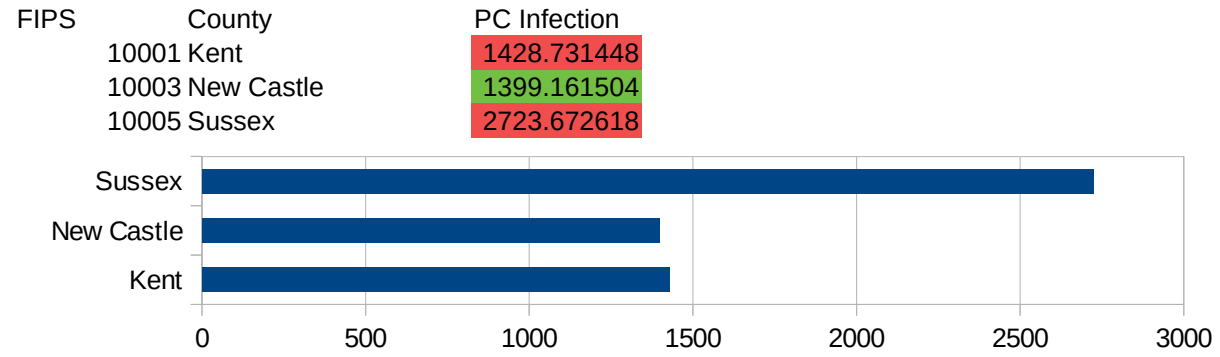
29105
29107
29109
29111
29113
29115
29117
29121
29123
29125
29127
29119
29129
29131
29133
29135
29137
29139
29141
29143
29145
29147
29149
29151
29153
29155
29157
29159
29161
29163
29165
29167
29169
29171

CT

29173
29175
29177
29179
29181
29195
29197
29199
29201
29203
29205
29183
29185
29187
29189
29510
29186
29207
29209
29211
29213
29215

29217
29219
29221
29223
29225
29227
29229

DE



DE

FIPS

29001
29003
29005
29007
29009
29011
29013
29015
29017
29019
29021
29023
29025
29027
29029
29031
29033
29035
29037

DE

29039
29041
29043
29045
29047
29049
29051
29053
29055
29057
29059
29061
29063
29065
29067
29069
29071
29073
29075
29077
29079
29081
29083
29085
29087
29089
29091
29093
29095
29097
29099
29101

29103

DE

29105
29107
29109
29111
29113
29115
29117
29121
29123
29125
29127
29119
29129
29131
29133
29135
29137
29139
29141
29143
29145
29147
29149
29151
29153
29155
29157
29159
29161
29163
29165
29167
29169
29171

DE

29173
29175
29177
29179
29181
29195
29197
29199
29201
29203
29205
29183
29185
29187
29189
29510
29186
29207
29209
29211
29213
29215

29217
29219
29221
29223
29225
29227
29229

DC

FIPS	County	PC Infection
11001	District of Columbia	1926.671459

DC

FIPS

29001
29003
29005
29007
29009
29011
29013
29015
29017
29019
29021
29023
29025
29027
29029
29031
29033
29035
29037

DC

29039
29041
29043
29045
29047
29049
29051
29053
29055
29057
29059
29061
29063
29065
29067
29069
29071
29073
29075
29077
29079
29081
29083
29085
29087
29089
29091
29093
29095
29097
29099
29101

29103

DC

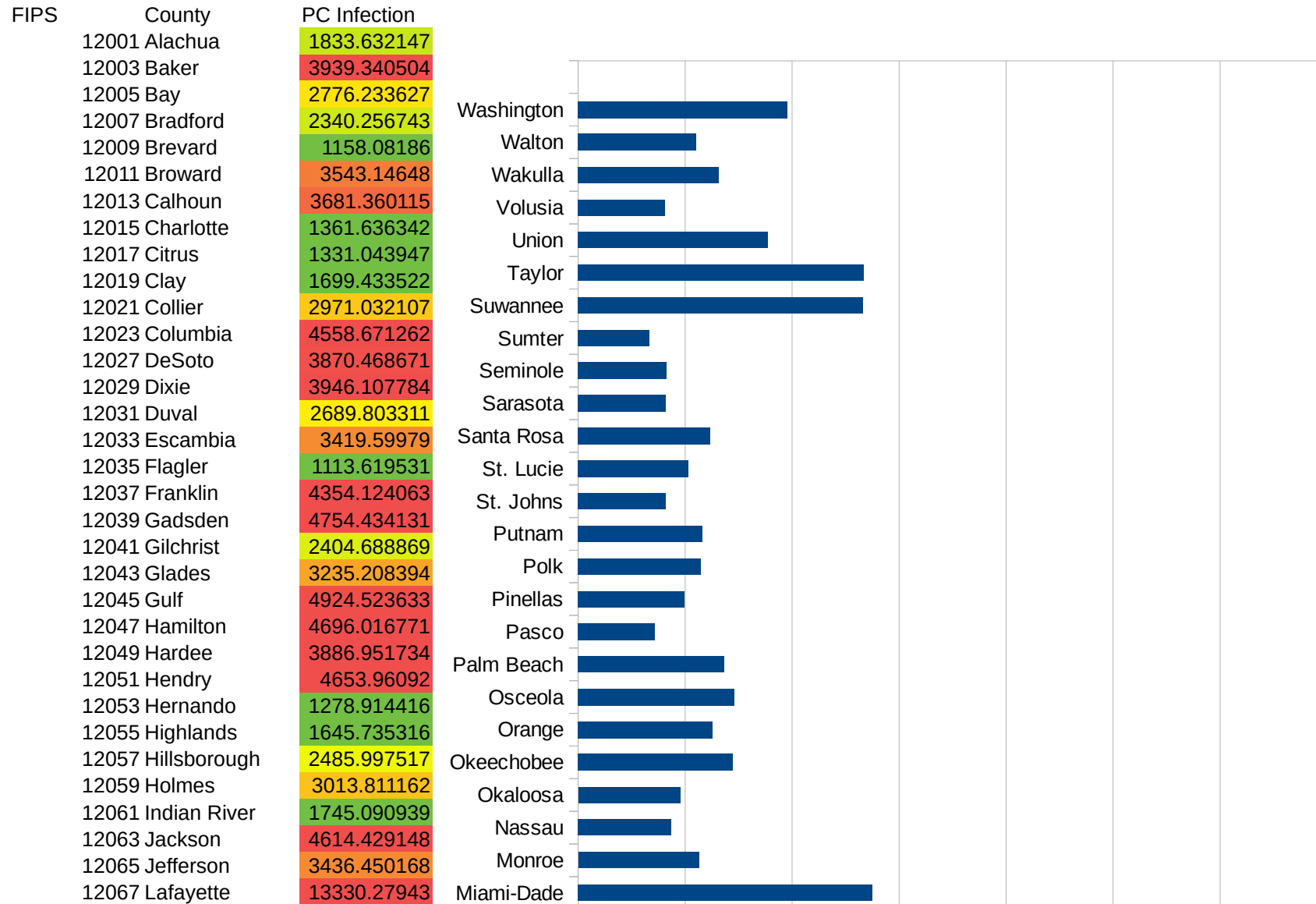
29105
29107
29109
29111
29113
29115
29117
29121
29123
29125
29127
29119
29129
29131
29133
29135
29137
29139
29141
29143
29145
29147
29149
29151
29153
29155
29157
29159
29161
29163
29165
29167
29169
29171

DC

29173
29175
29177
29179
29181
29195
29197
29199
29201
29203
29205
29183
29185
29187
29189
29510
29186
29207
29209
29211
29213
29215

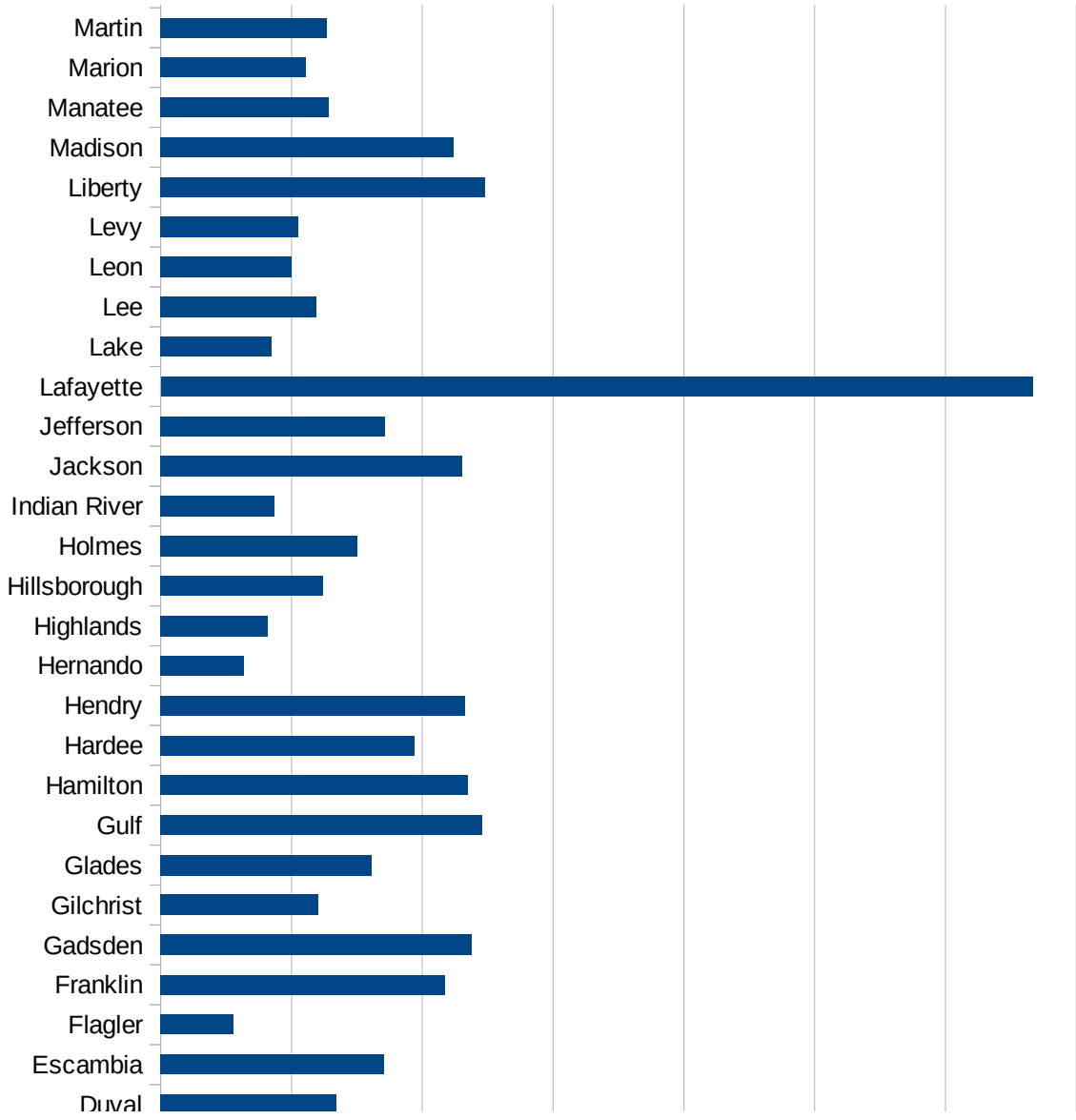
29217
29219
29221
29223
29225
29227
29229

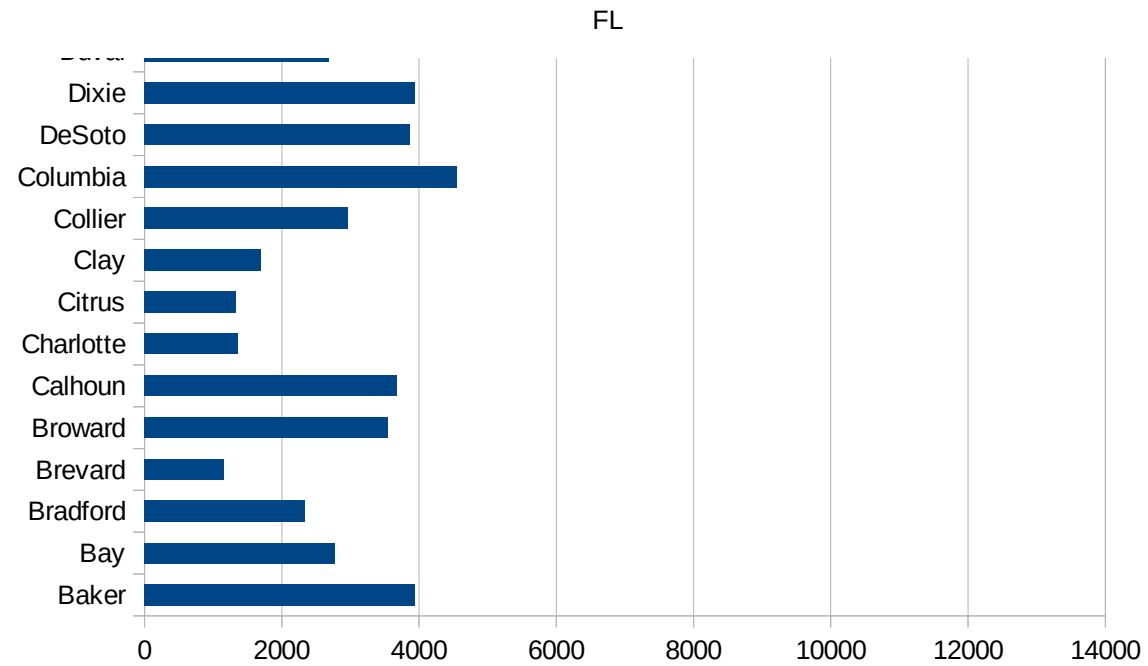
FL



FL

12069 Lake	1695.956465
12071 Lee	2386.530791
12073 Leon	2000.328203
12075 Levy	2097.130243
12077 Liberty	4966.300106
12079 Madison	4479.464623
12081 Manatee	2575.629028
12083 Marion	2224.308775
12085 Martin	2537.411753
12086 Miami-Dade	5503.586532
12087 Monroe	2256.520986
12089 Nassau	1745.269829
12091 Okaloosa	1908.148348
12093 Okeechobee	2893.805523
12095 Orange	2510.565714
12097 Osceola	2916.383597
12099 Palm Beach	2730.25645
12101 Pasco	1437.651724
12103 Pinellas	1992.350915
12105 Polk	2295.309805
12107 Putnam	2323.260925
12109 St. Johns	1633.360995
12111 St. Lucie	2063.97449
12113 Santa Rosa	2477.292876
12115 Sarasota	1645.348919
12117 Seminole	1657.860087
12119 Sumter	1333.550802
12121 Suwannee	5331.402322
12123 Taylor	5336.909772
12125 Union	3547.523427
12127 Volusia	1628.014859
12129 Wakulla	2630.849327
12131 Walton	2210.858144
12133 Washington	3918.810289





FL

FIPS

29001
29003
29005
29007
29009
29011
29013
29015
29017
29019
29021
29023
29025
29027
29029
29031
29033
29035
29037

FL

29039
29041
29043
29045
29047
29049
29051
29053
29055
29057
29059
29061
29063
29065
29067
29069
29071
29073
29075
29077
29079
29081
29083
29085
29087
29089
29091
29093
29095
29097
29099
29101

29103

FL

29105
29107
29109
29111
29113
29115
29117
29121
29123
29125
29127
29119
29129
29131
29133
29135
29137
29139
29141
29143
29145
29147
29149
29151
29153
29155
29157
29159
29161
29163
29165
29167
29169
29171

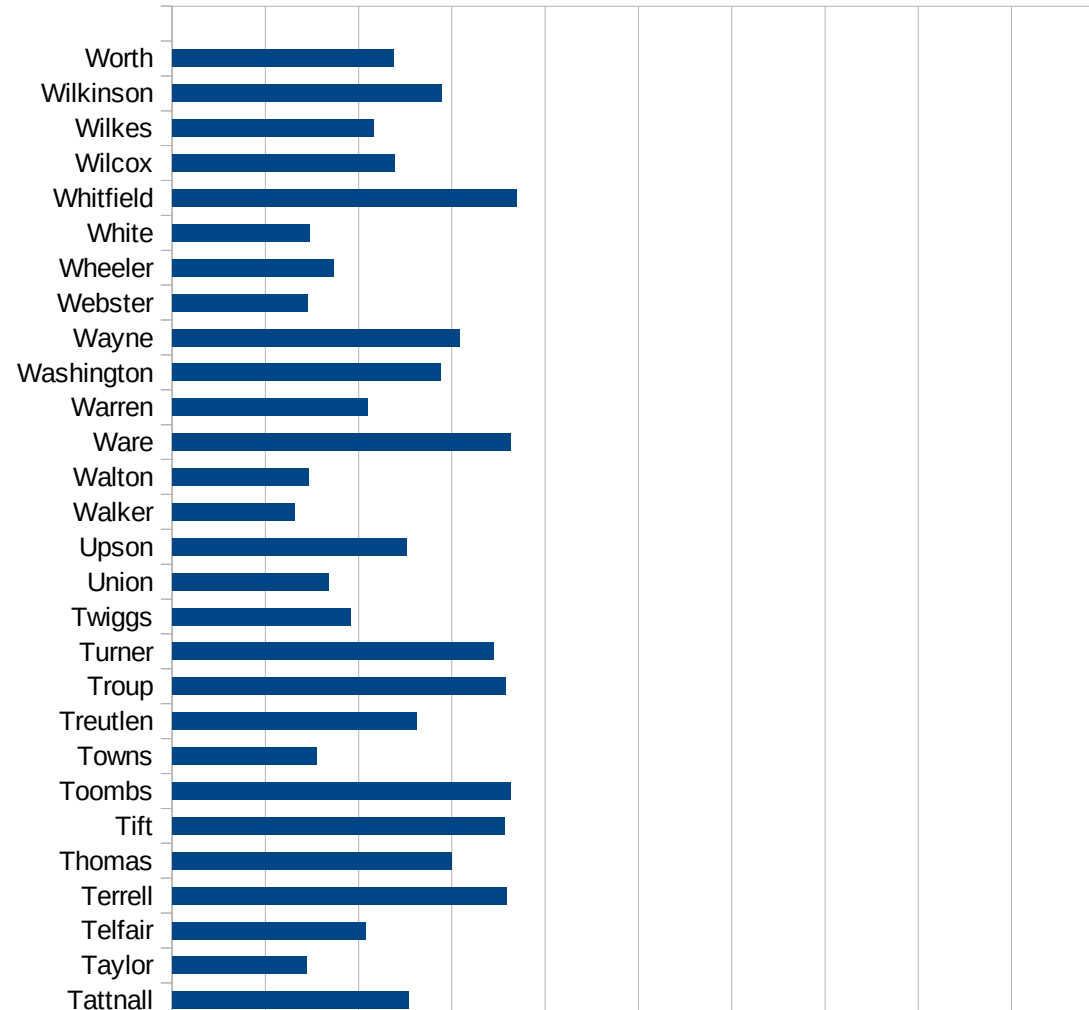
FL

29173
29175
29177
29179
29181
29195
29197
29199
29201
29203
29205
29183
29185
29187
29189
29510
29186
29207
29209
29211
29213
29215

29217
29219
29221
29223
29225
29227
29229

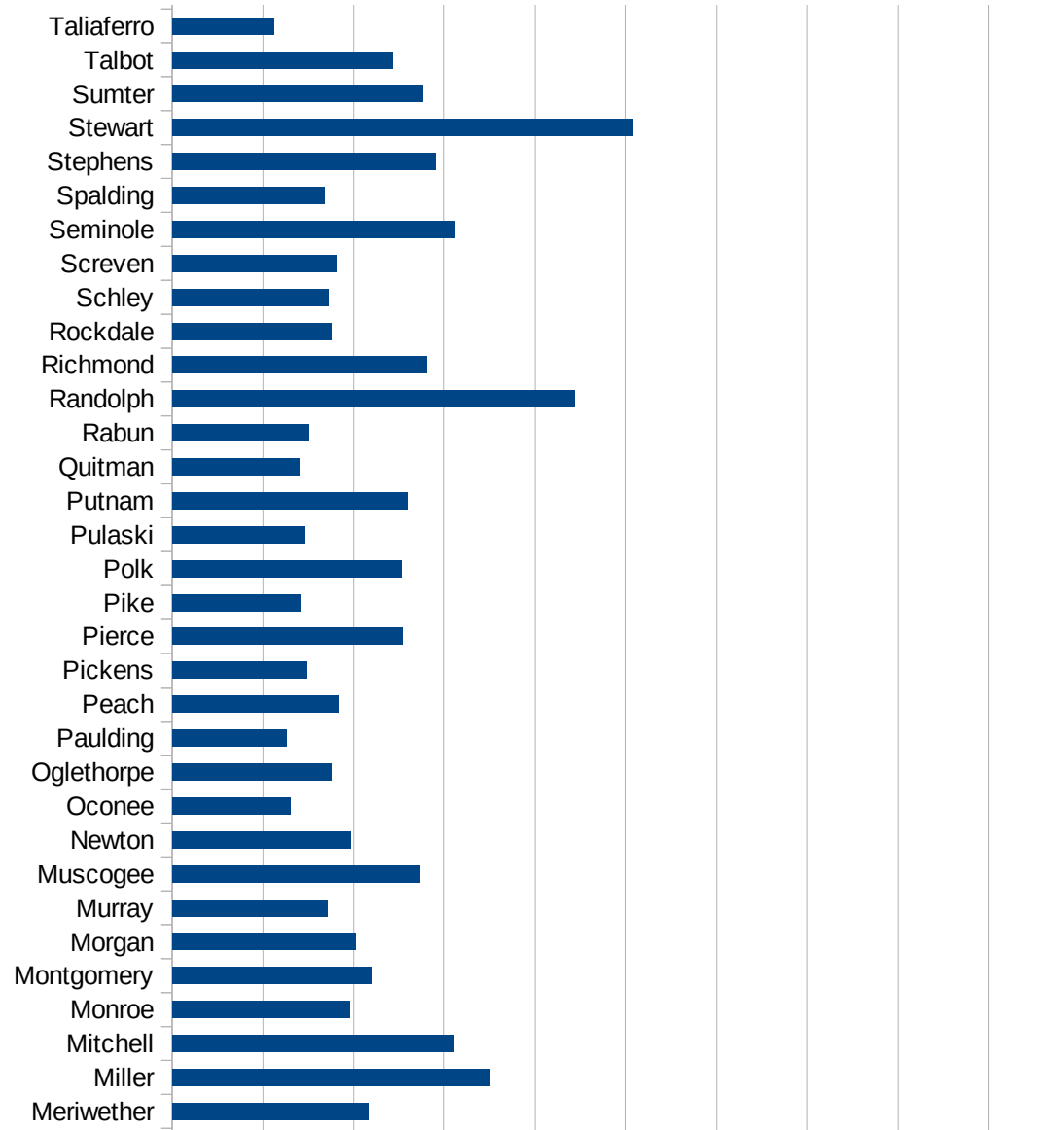
GA

FIPS	County	PC Infection
13001	Appling	4630.680283
13003	Atkinson	4567.916114
13005	Bacon	4362.986142
13007	Baker	2328.589909
13009	Baldwin	2978.381634
13011	Banks	1759.005688
13013	Barrow	1961.415189
13015	Bartow	2105.104879
13017	Ben Hill	3556.323345
13019	Berrien	1885.518388
13021	Bibb	2955.027924
13023	Bleckley	2438.074466
13025	Brantley	1529.343282
13027	Brooks	2913.685296
13029	Bryan	2062.50492
13031	Bulloch	1904.367626
13033	Burke	2751.638942
13035	Butts	2198.983177
13037	Calhoun	3542.191436
13039	Camden	1754.941595
13043	Candler	2805.463271
13045	Carroll	1869.269647
13047	Catoosa	1177.69208
13049	Charlton	4148.673658
13051	Chatham	2304.673317
13053	Chattahoochee	8713.964807
13055	Chattooga	1702.299314
13057	Cherokee	1719.070309
13059	Clarke	1956.333935
13061	Clay	3775.545549
13063	Clayton	2086.21791
13065	Clinch	4016.245487
13067	Cobb	2104.866786



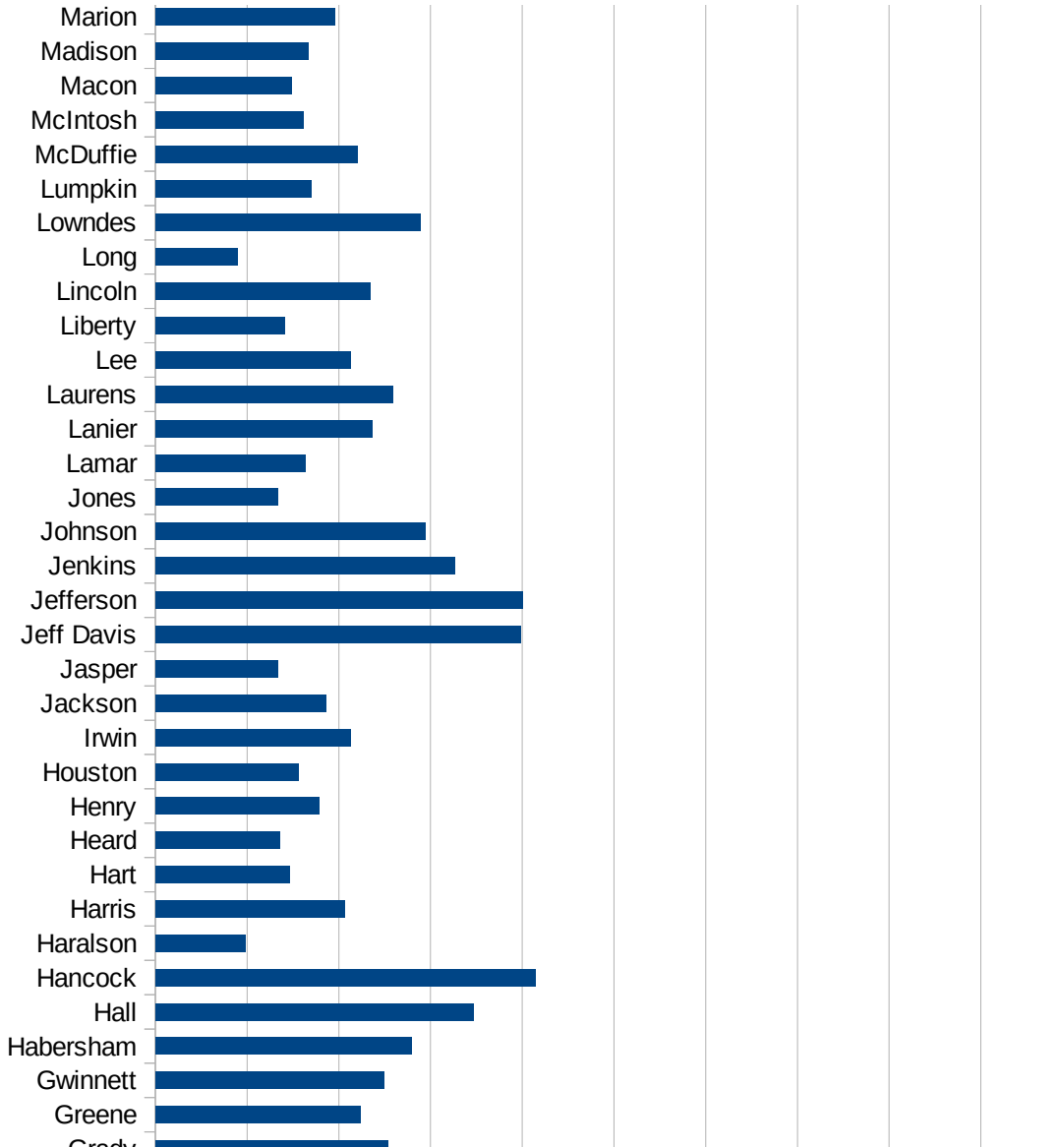
GA

13069 Coffee	3947.27682
13071 Colquitt	3676.083523
13073 Columbia	1915.212164
13075 Cook	2878.452395
13077 Coweta	1380.738222
13079 Crawford	1104.075337
13081 Crisp	1893.721517
13083 Dade	1109.330704
13085 Dawson	2352.190727
13087 Decatur	3454.374412
13089 DeKalb	2109.421882
13091 Dodge	1386.138614
13093 Dooly	2021.012695
13095 Dougherty	3182.709907
13097 Douglas	2084.207774
13099 Early	3884.063628
13101 Echols	5750
13103 Effingham	1521.144879
13105 Elbert	2201.882845
13107 Emanuel	2914.381744
13109 Evans	3096.726052
13111 Fannin	1594.515483
13113 Fayette	1244.502419
13115 Floyd	2057.655192
13117 Forsyth	1186.752996
13119 Franklin	2167.39782
13121 Fulton	2261.754438
13123 Gilmer	2323.468328
13125 Glascock	1101.836394
13127 Glynn	3373.660803
13129 Gordon	2494.582647
13131 Grady	2529.497333
13133 Greene	2237.540965
13135 Gwinnett	2489.380576



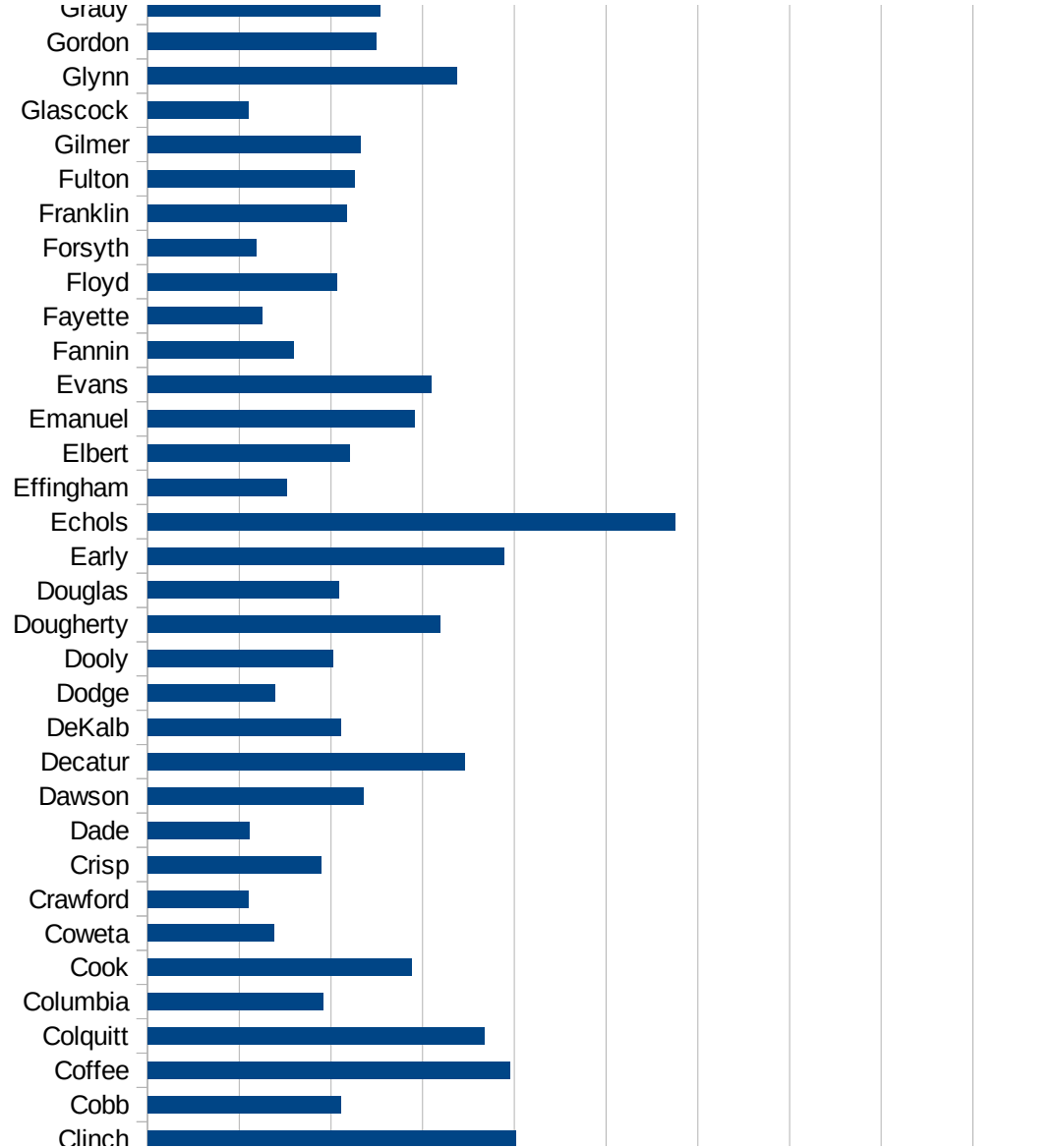
GA

13137 Habersham	2793.689962
13139 Hall	3464.788175
13141 Hancock	4144.705319
13143 Haralson	978.5663495
13145 Harris	2062.364032
13147 Hart	1467.489176
13149 Heard	1355.33294
13151 Henry	1788.289462
13153 Houston	1563.655777
13155 Irwin	2128.112364
13157 Jackson	1861.634148
13159 Jasper	1331.908832
13161 Jeff Davis	3978.973984
13163 Jefferson	4005.184705
13165 Jenkins	3259.242197
13167 Johnson	2946.023898
13169 Jones	1331.42298
13171 Lamar	1636.842105
13173 Lanier	2359.767892
13175 Laurens	2584.257792
13177 Lee	2133.449805
13179 Liberty	1408.198774
13181 Lincoln	2337.334176
13183 Long	894.8310348
13185 Lowndes	2888.558386
13187 Lumpkin	1696.252465
13189 McDuffie	2201.47694
13191 McIntosh	1610.878661
13193 Macon	1483.679525
13195 Madison	1662.731872
13197 Marion	1951.862052
13199 Meriwether	2159.673438
13201 Miller	3499.824129
13205 Mitchell	3100.216294

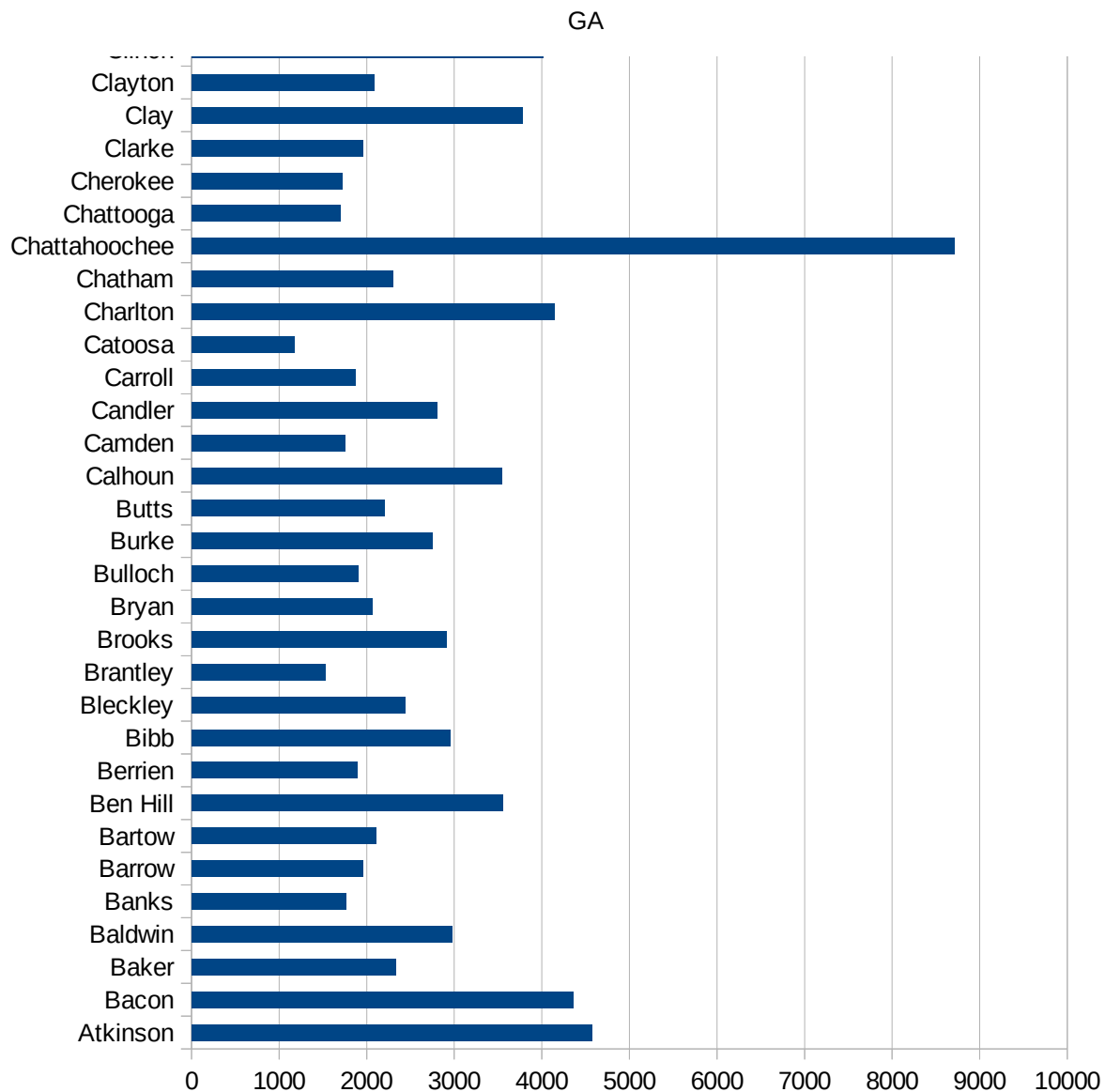


GA

13207 Monroe	1954.94186
13209 Montgomery	2186.446209
13211 Morgan	2020.898531
13213 Murray	1710.878986
13215 Muscogee	2722.49691
13217 Newton	1970.951516
13219 Oconee	1301.181503
13221 Oglethorpe	1753.686728
13223 Paulding	1257.589427
13225 Peach	1839.02993
13227 Pickens	1488.430269
13229 Pierce	2537.521275
13231 Pike	1411.398519
13233 Polk	2524.134683
13235 Pulaski	1463.546843
13237 Putnam	2599.844101
13239 Quitman	1404.124616
13241 Rabun	1505.899093
13243 Randolph	4434.362652
13245 Richmond	2798.753684
13247 Rockdale	1755.083118
13249 Schley	1718.869366
13251 Screven	1800.832257
13253 Seminole	3114.852676
13255 Spalding	1680.786687
13257 Stephens	2896.101402
13259 Stewart	5081.464752
13261 Sumter	2757.878452
13263 Talbot	2423.469388
13265 Taliaferro	1119.402985
13267 Tattnall	2532.393368
13269 Taylor	1442.965543
13271 Telfair	2072.310406
13273 Terrell	3588.433399



13275 Thomas	2992.260619
13277 Tift	3561.657341
13279 Toombs	3626.287797
13281 Towns	1552.480594
13283 Treutlen	2614.187105
13285 Troup	3573.978353
13287 Turner	3450.455005
13289 Twiggs	1917.440156
13291 Union	1679.096704
13293 Upson	2510.013351
13295 Walker	1308.168852
13297 Walton	1460.915693
13299 Ware	3632.286996
13301 Warren	2094.839078
13303 Washington	2874.521731
13305 Wayne	3083.064949
13307 Webster	1455.38108
13309 Wheeler	1726.107374
13311 White	1471.471471
13313 Whitfield	3691.068786
13315 Wilcox	2383.113936
13317 Wilkes	2156.743621
13319 Wilkinson	2888.446215
13321 Worth	2379.427558



GA

FIPS

- 29001
- 29003
- 29005
- 29007
- 29009
- 29011
- 29013
- 29015
- 29017
- 29019
- 29021
- 29023
- 29025
- 29027
- 29029
- 29031
- 29033
- 29035
- 29037

29039
29041
29043
29045
29047
29049
29051
29053
29055
29057
29059
29061
29063
29065
29067
29069
29071
29073
29075
29077
29079
29081
29083
29085
29087
29089
29091
29093
29095
29097
29099
29101

29103

29105
29107
29109
29111
29113
29115
29117
29121
29123
29125
29127
29119
29129
29131
29133
29135
29137
29139
29141
29143
29145
29147
29149
29151
29153
29155
29157
29159
29161
29163
29165
29167
29169
29171

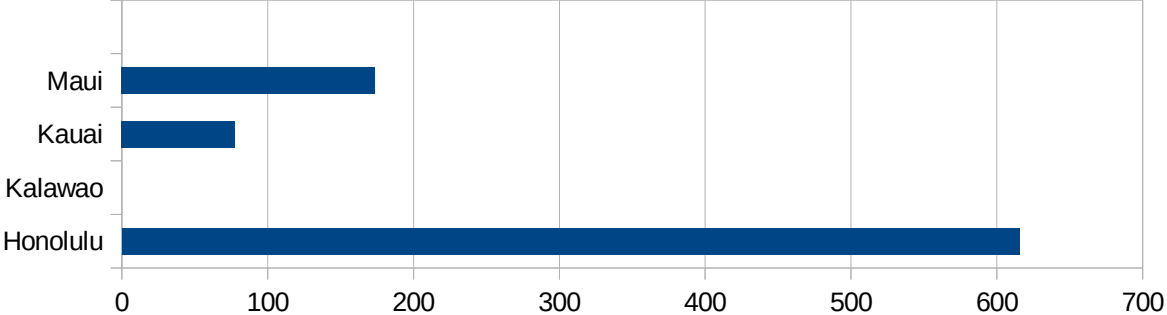
GA

29173
29175
29177
29179
29181
29195
29197
29199
29201
29203
29205
29183
29185
29187
29189
29510
29186
29207
29209
29211
29213
29215

29217
29219
29221
29223
29225
29227
29229

HI

FIPS	County	PC Infection
15001	Hawaii	99.51090391
15003	Honolulu	615.35793
15005	Kalawao	0
15007	Kauai	77.63436984
15009	Maui	173.4377149



HI

FIPS

29001
29003
29005
29007
29009
29011
29013
29015
29017
29019
29021
29023
29025
29027
29029
29031
29033
29035
29037

HI

29039
29041
29043
29045
29047
29049
29051
29053
29055
29057
29059
29061
29063
29065
29067
29069
29071
29073
29075
29077
29079
29081
29083
29085
29087
29089
29091
29093
29095
29097
29099
29101

29103

HI

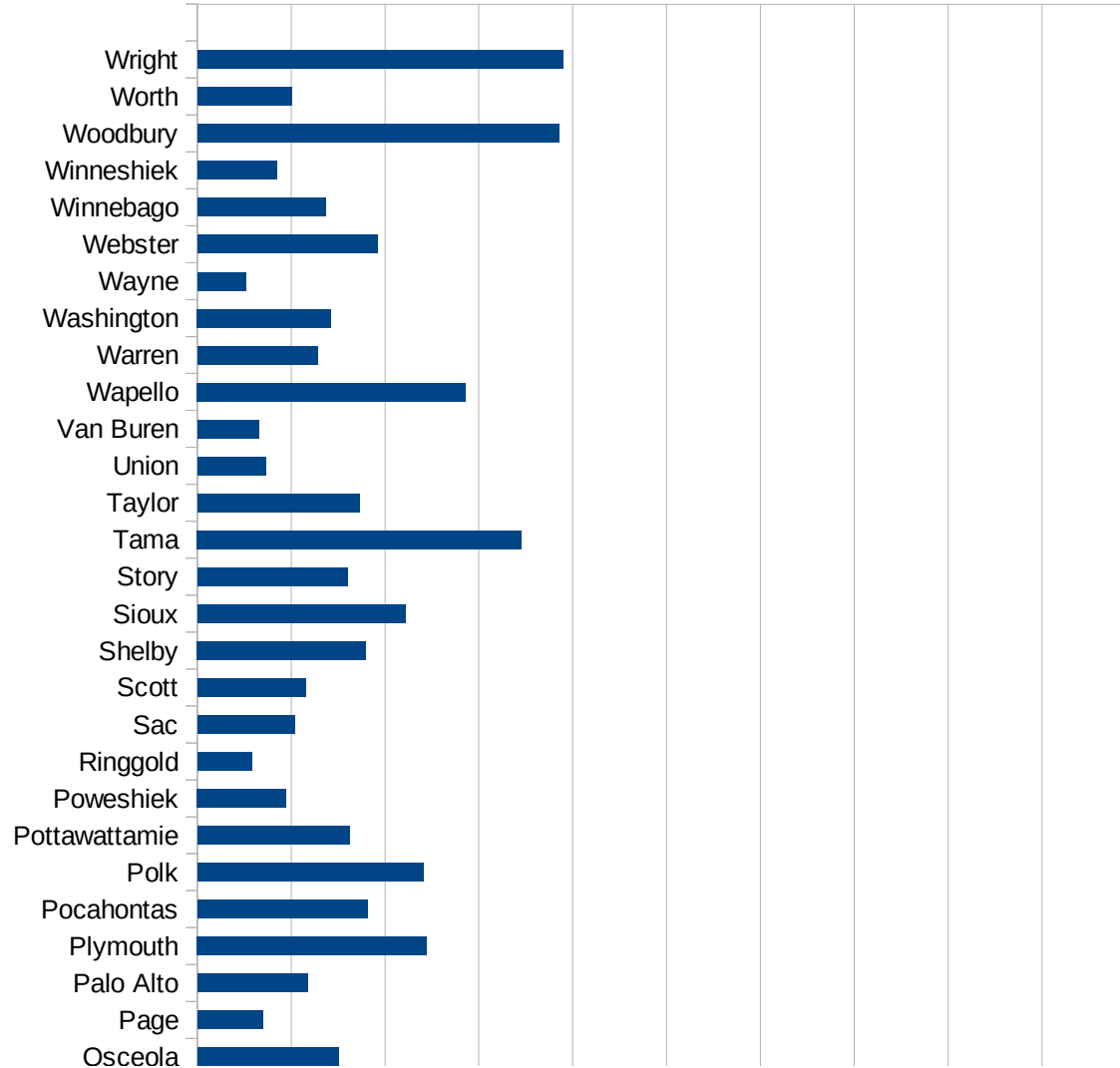
29105
29107
29109
29111
29113
29115
29117
29121
29123
29125
29127
29119
29129
29131
29133
29135
29137
29139
29141
29143
29145
29147
29149
29151
29153
29155
29157
29159
29161
29163
29165
29167
29169
29171

HI

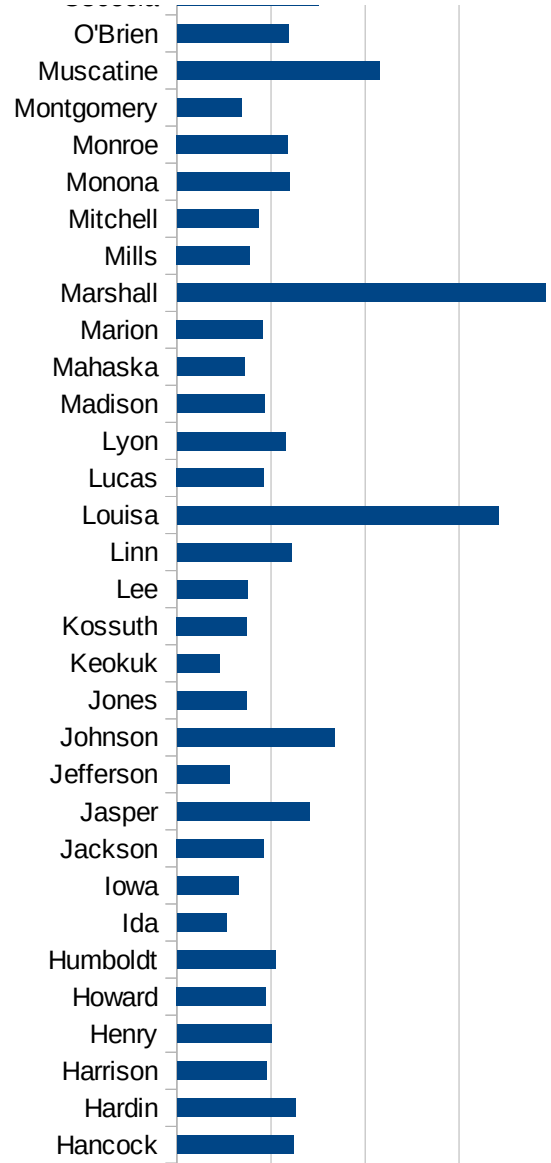
29173
29175
29177
29179
29181
29195
29197
29199
29201
29203
29205
29183
29185
29187
29189
29510
29186
29207
29209
29211
29213
29215

29217
29219
29221
29223
29225
29227
29229

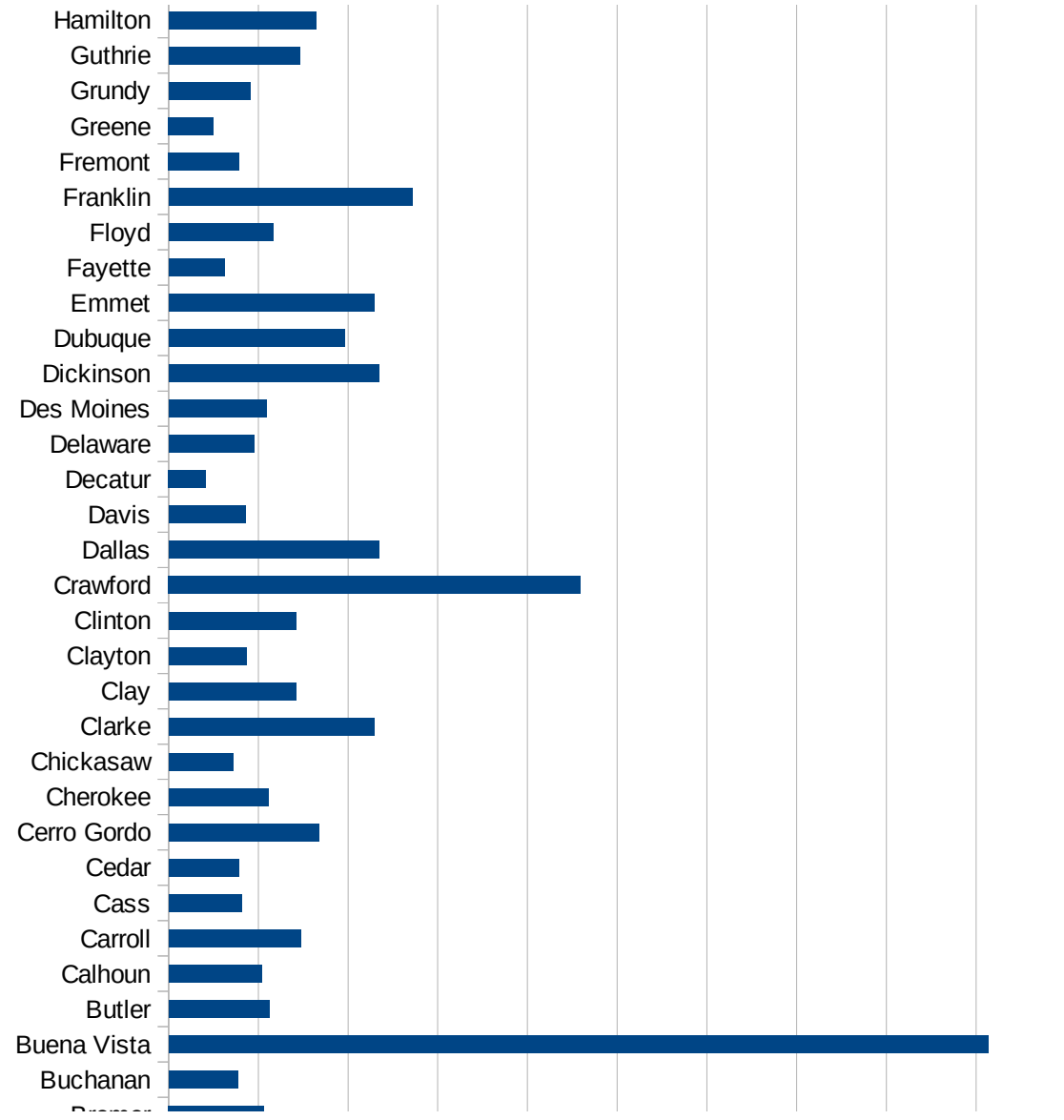
FIPS	County	PC Infection
19001	Adair	608.8064562
19003	Adams	548.696845
19005	Allamakee	1207.345286
19007	Appanoose	530.6746
19009	Audubon	635.670178
19011	Benton	709.7730286
19013	Black Hawk	2653.162951
19015	Boone	1195.62742
19017	Bremer	1062.251974
19019	Buchanan	773.6213972
19021	Buena Vista	9132.53497
19023	Butler	1121.122498
19025	Calhoun	1041.344469
19027	Carroll	1473.652873
19029	Cass	812.0649652
19031	Cedar	783.8084501
19033	Cerro Gordo	1676.554037
19035	Cherokee	1112.975886
19037	Chickasaw	718.8231361
19039	Clarke	2292.26361
19041	Clay	1419.362836
19043	Clayton	865.8008658
19045	Clinton	1416.655918
19047	Crawford	4592.609861
19049	Dallas	2345.309381
19051	Davis	853.942553
19053	Decatur	418.2509506
19055	Delaware	949.0889917
19057	Des Moines	1091.011293
19059	Dickinson	2343.613362
19061	Dubuque	1964.813018
19063	Emmet	2291.148817
19065	Fayette	625.6358087

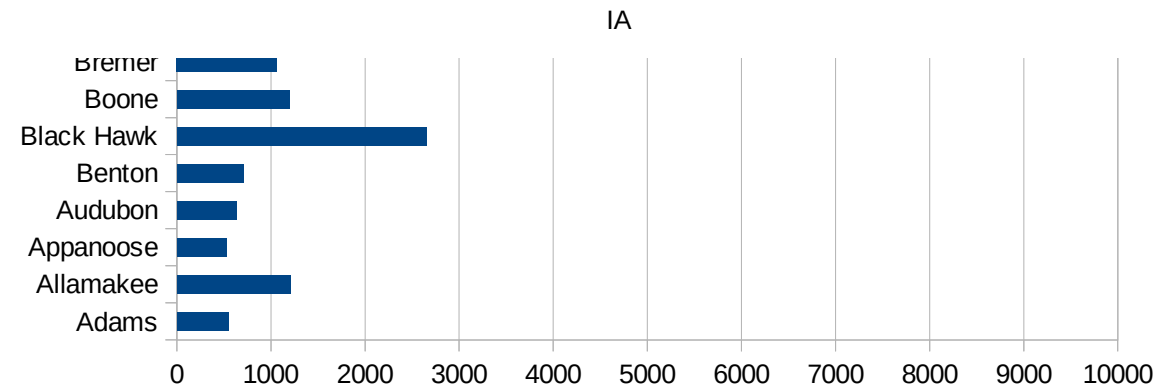


19067 Floyd	1167.438614
19069 Franklin	2716.317661
19071 Fremont	786.5007865
19073 Greene	501.0577887
19075 Grundy	910.2730819
19077 Guthrie	1464.552239
19079 Hamilton	1645.264848
19081 Hancock	1241.598208
19083 Hardin	1262.746028
19085 Harrison	955.1436253
19087 Henry	1006.627797
19089 Howard	946.9903124
19091 Humboldt	1047.449461
19093 Ida	526.238854
19095 Iowa	656.7127192
19097 Jackson	926.3071223
19099 Jasper	1405.227878
19101 Jefferson	560.3612426
19103 Johnson	1677.905593
19105 Jones	742.3833398
19107 Keokuk	449.8777506
19109 Kossuth	744.5666756
19111 Lee	754.6615769
19113 Linn	1215.091032
19115 Louisa	3420.180858
19117 Lucas	925.3903991
19119 Lyon	1151.46897
19121 Madison	929.2879562
19123 Mahaska	718.1818182
19125 Marion	915.9756937
19127 Marshall	3919.361697
19129 Mills	776.7377017
19131 Mitchell	870.4702432
19133 Monona	1198.294734



19135 Monroe	1181.001284
19137 Montgomery	689.7930621
19139 Muscatine	2152.391157
19141 O'Brien	1184.971098
19143 Osceola	1506.622517
19145 Page	701.6853564
19147 Palo Alto	1175.943555
19149 Plymouth	2446.70253
19151 Pocahontas	1810.089021
19153 Polk	2411.92601
19155 Pottawattamie	1621.887462
19157 Poweshiek	946.5746831
19159 Ringgold	583.7359098
19161 Sac	1039.201564
19163 Scott	1155.335492
19165 Shelby	1796.510624
19167 Sioux	2220.057865
19169 Story	1599.306865
19171 Tama	3454.803597
19173 Taylor	1728.315296
19175 Union	728.2142568
19177 Van Buren	655.2706553
19179 Wapello	2860.389149
19181 Warren	1282.905045
19183 Washington	1427.216476
19185 Wayne	515.5444462
19187 Webster	1915.814428
19189 Winnebago	1369.081574
19191 Winneshiek	843.776524
19193 Woodbury	3852.192824
19195 Worth	1006.306185
19197 Wright	3892.828999





FIPS

- 29001
- 29003
- 29005
- 29007
- 29009
- 29011
- 29013
- 29015
- 29017
- 29019
- 29021
- 29023
- 29025
- 29027
- 29029
- 29031
- 29033
- 29035
- 29037

IA

29039
29041
29043
29045
29047
29049
29051
29053
29055
29057
29059
29061
29063
29065
29067
29069
29071
29073
29075
29077
29079
29081
29083
29085
29087
29089
29091
29093
29095
29097
29099
29101

29103

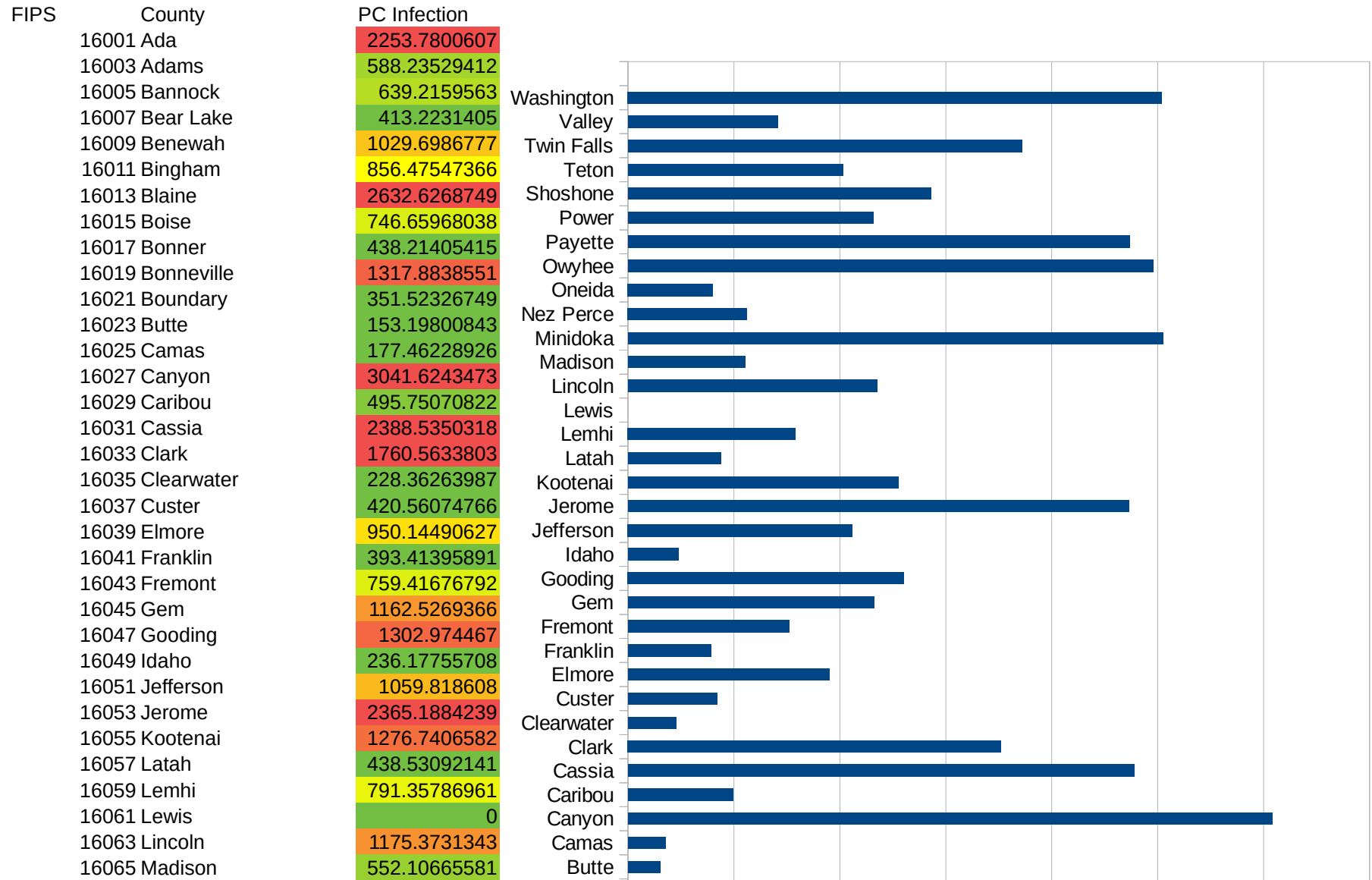
29105
29107
29109
29111
29113
29115
29117
29121
29123
29125
29127
29119
29129
29131
29133
29135
29137
29139
29141
29143
29145
29147
29149
29151
29153
29155
29157
29159
29161
29163
29165
29167
29169
29171

IA

29173
29175
29177
29179
29181
29195
29197
29199
29201
29203
29205
29183
29185
29187
29189
29510
29186
29207
29209
29211
29213
29215

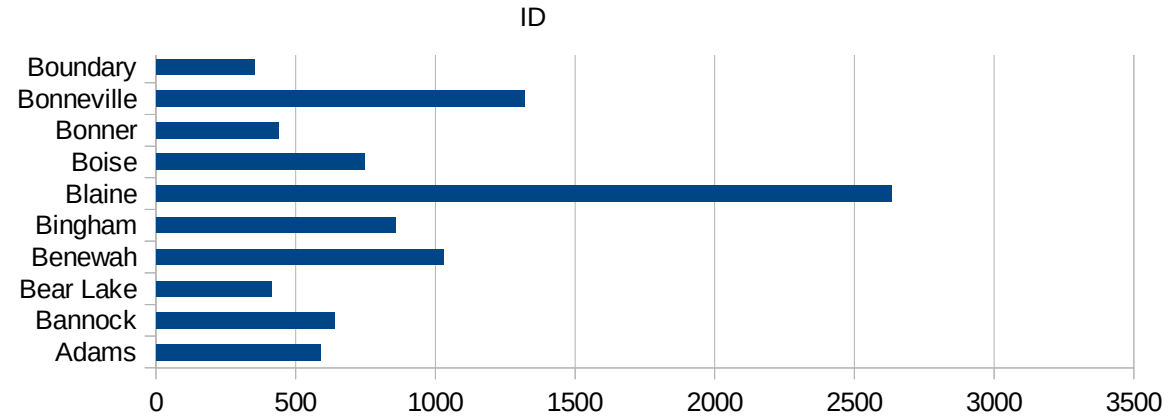
29217
29219
29221
29223
29225
29227
29229

ID



This work is licensed under the Creative Commons Attribution-NoDerivatives 4.0 International License. To view a copy of this license, visit <http://creativecommons.org/licenses/by-nd/4.0/>.

16067 Minidoka	2525.8103241
16069 Nez Perce	561.76994655
16071 Oneida	401.06951872
16073 Owyhee	2480.1163089
16075 Payette	2369.3261433
16077 Power	1158.5993821
16079 Shoshone	1430.134417
16081 Teton	1013.7457045
16083 Twin Falls	1858.7144666
16085 Valley	706.45774839
16087 Washington	2519.4370633



ID

FIPS

29001
29003
29005
29007
29009
29011
29013
29015
29017
29019
29021
29023
29025
29027
29029
29031
29033
29035
29037

ID

29039
29041
29043
29045
29047
29049
29051
29053
29055
29057
29059
29061
29063
29065
29067
29069
29071
29073
29075
29077
29079
29081
29083
29085
29087
29089
29091
29093
29095
29097
29099
29101

29103

ID

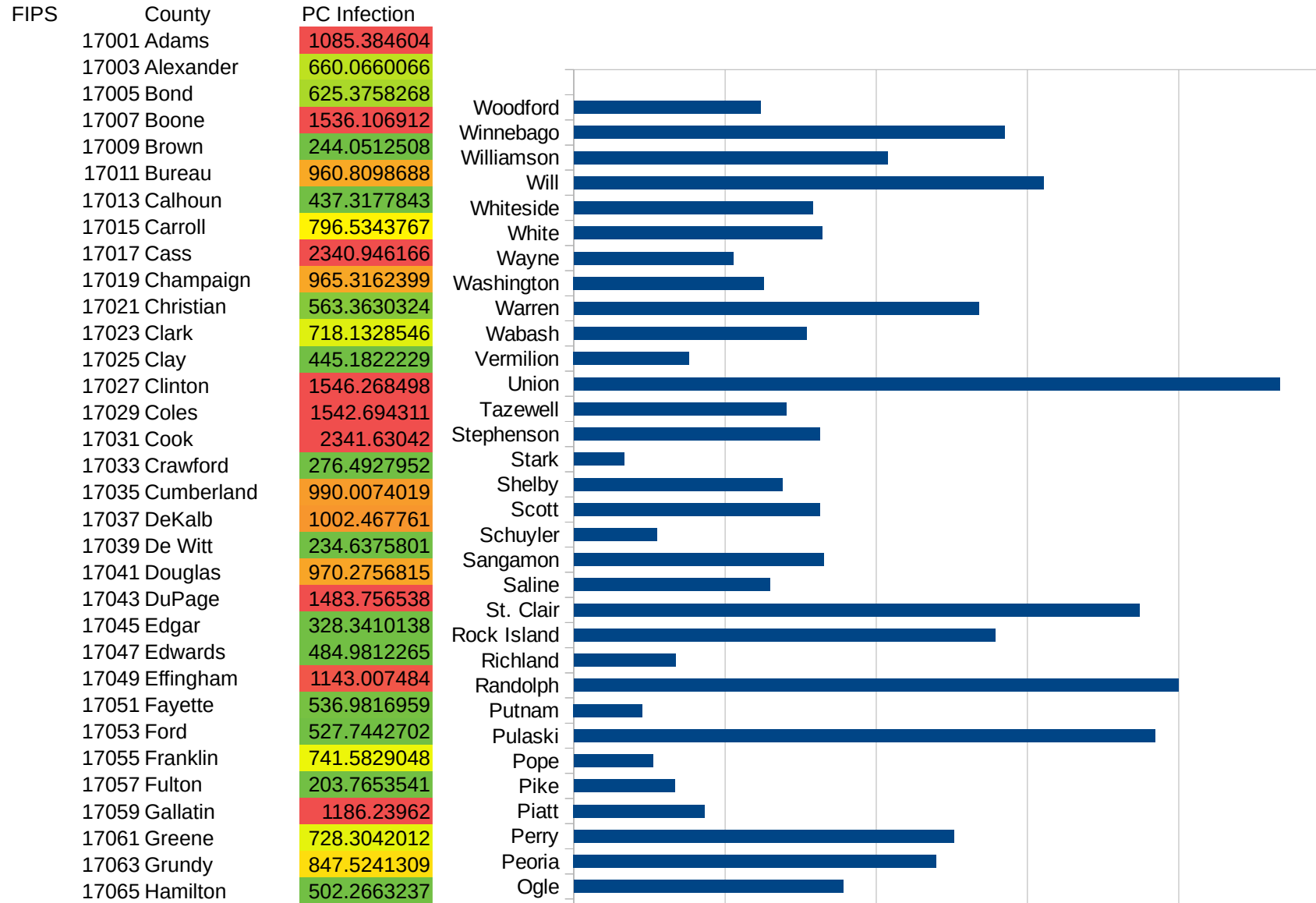
29105
29107
29109
29111
29113
29115
29117
29121
29123
29125
29127
29119
29129
29131
29133
29135
29137
29139
29141
29143
29145
29147
29149
29151
29153
29155
29157
29159
29161
29163
29165
29167
29169
29171

ID

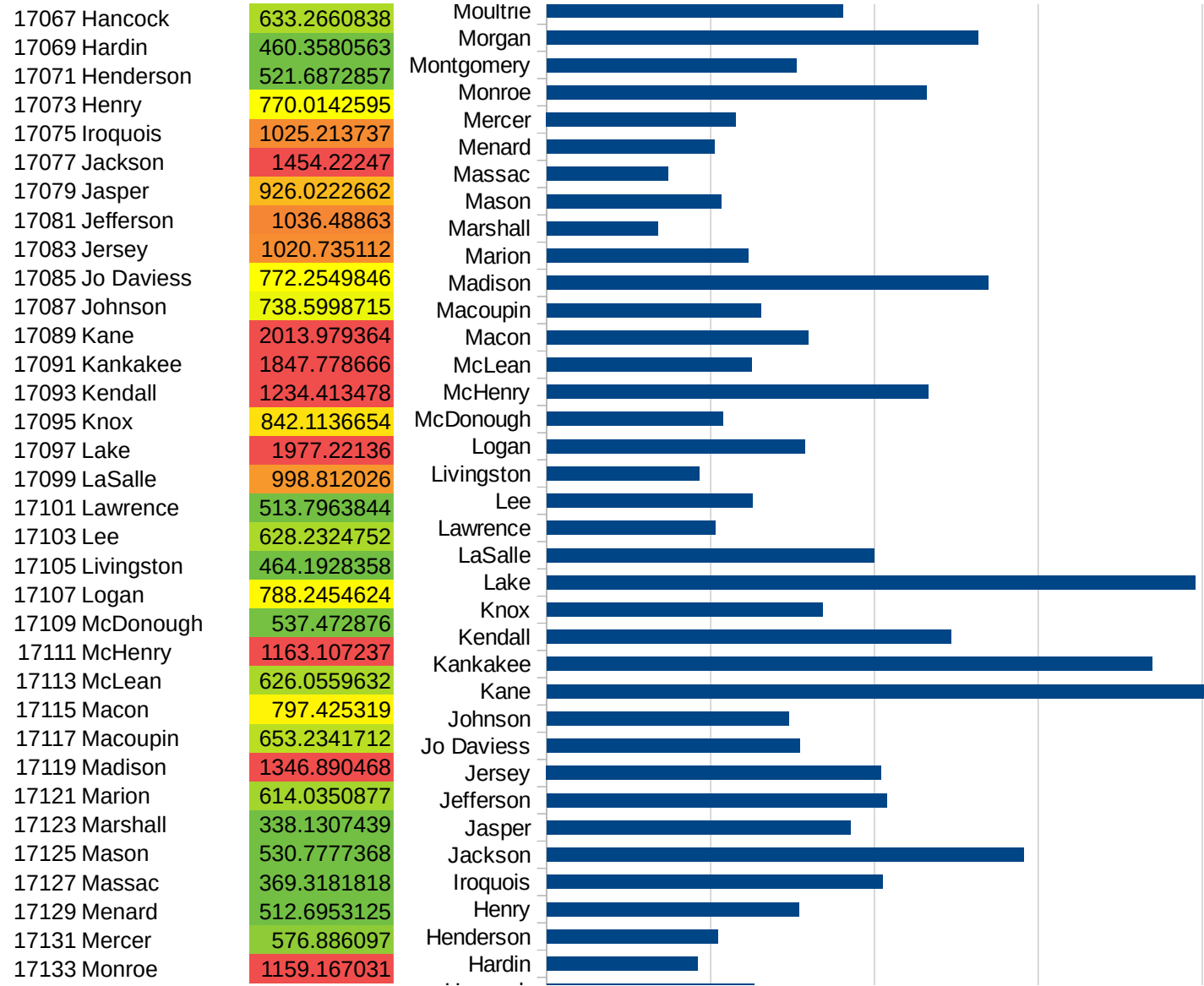
29173
29175
29177
29179
29181
29195
29197
29199
29201
29203
29205
29183
29185
29187
29189
29510
29186
29207
29209
29211
29213
29215

29217
29219
29221
29223
29225
29227
29229

IL

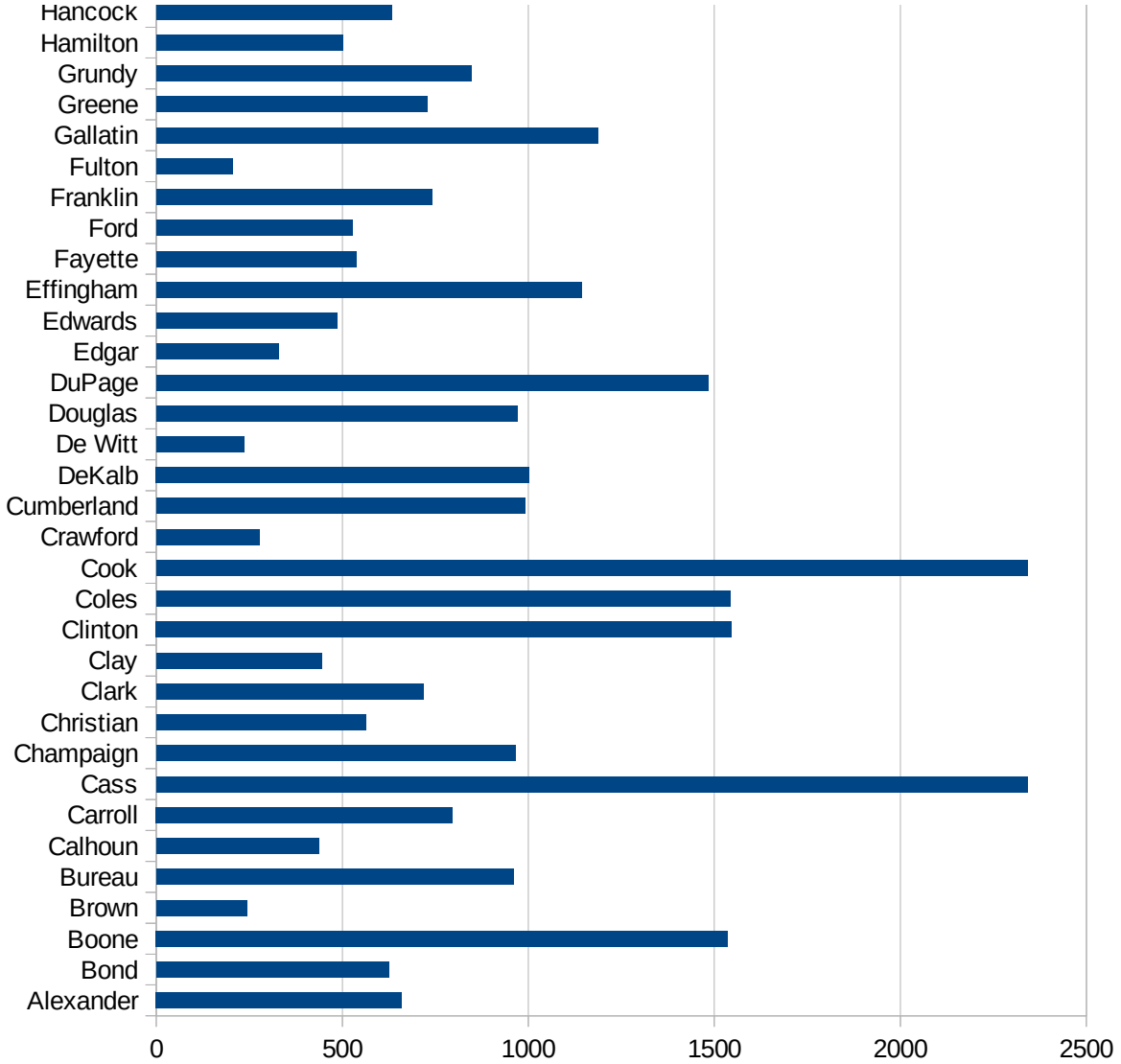


IL



IL

17135 Montgomery	762.2111115
17137 Morgan	1315.634566
17139 Moultrie	903.7167901
17141 Ogle	889.578383
17143 Peoria	1198.642461
17145 Perry	1256.257675
17147 Piatt	433.0324469
17149 Pike	333.0984562
17151 Pope	261.1585945
17153 Pulaski	1922.020868
17155 Putnam	226.4808362
17157 Randolph	1999.626238
17159 Richland	336.230413
17161 Rock Island	1393.951644
17163 St. Clair	1870.075347
17165 Saline	648.3727934
17167 Sangamon	825.1940127
17169 Schuyler	275.0832489
17171 Scott	812.0178644
17173 Shelby	689.9406651
17175 Stark	165.8374793
17177 Stephenson	813.3532948
17179 Tazewell	702.0434073
17181 Union	2333.590642
17183 Vermilion	381.4806135
17185 Wabash	770.6294917
17187 Warren	1338.656646
17189 Washington	628.7959986
17191 Wayne	526.5735978
17193 White	819.6121478
17195 Whiteside	790.9970158
17197 Will	1554.217041
17199 Williamson	1036.447149
17201 Winnebago	1424.945702



This work is licensed under the Creative Commons Attribution-NoDerivatives 4.0 International License. To view a copy of this license, visit <http://creativecommons.org/licenses/by-nd/4.0/>.

IL

17203 Woodford

616.1765853

IL

FIPS

29001
29003
29005
29007
29009
29011
29013
29015
29017
29019
29021
29023
29025
29027
29029
29031
29033
29035
29037

IL

29039
29041
29043
29045
29047
29049
29051
29053
29055
29057
29059
29061
29063
29065
29067
29069
29071
29073
29075
29077
29079
29081
29083
29085
29087
29089
29091
29093
29095
29097
29099
29101

29103

IL

29105
29107
29109
29111
29113
29115
29117
29121
29123
29125
29127
29119
29129
29131
29133
29135
29137
29139
29141
29143
29145
29147
29149
29151
29153
29155
29157
29159
29161
29163
29165
29167
29169
29171

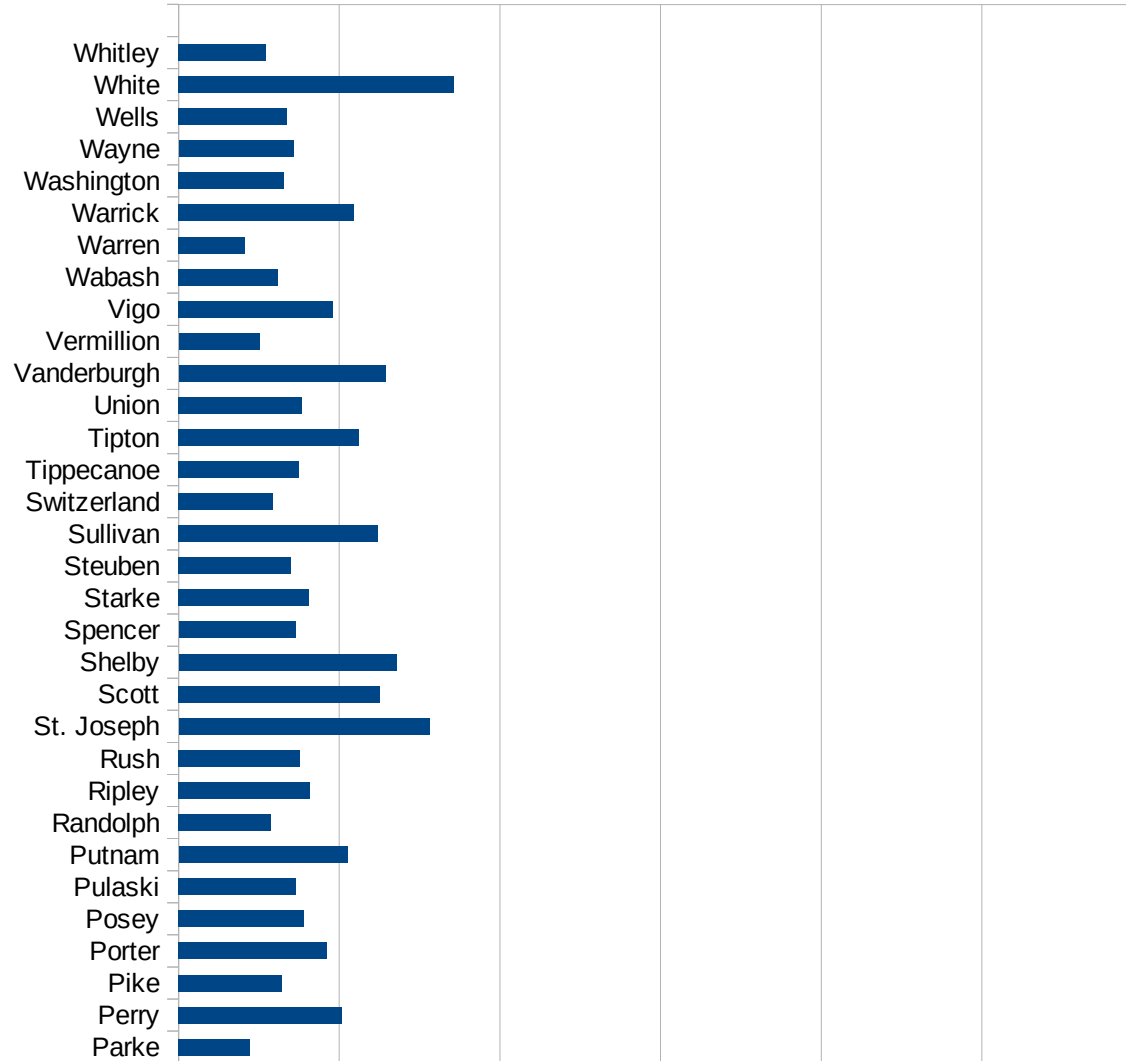
IL

29173
29175
29177
29179
29181
29195
29197
29199
29201
29203
29205
29183
29185
29187
29189
29510
29186
29207
29209
29211
29213
29215

29217
29219
29221
29223
29225
29227
29229

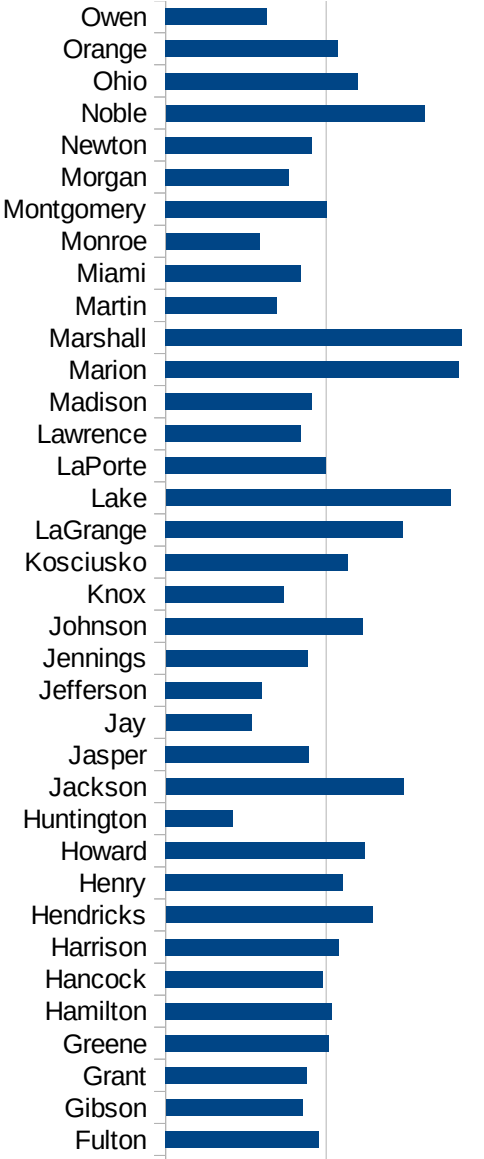
IN

FIPS	County	PC Infection
18001	Adams	440.5657201
18003	Allen	1212.73155
18005	Bartholomew	1196.331251
18007	Benton	878.3081012
18009	Blackford	586.7560771
18011	Boone	1162.703921
18013	Brown	538.26966
18015	Carroll	1222.238784
18017	Cass	4847.846134
18019	Clark	1335.207907
18021	Clay	783.3397019
18023	Clinton	1559.689922
18025	Crawford	520.9319947
18027	Daviess	1203.728844
18029	Dearborn	1115.639122
18031	Decatur	1377.173994
18033	DeKalb	640.8180262
18035	Delaware	754.5394347
18037	Dubois	1863.033008
18039	Elkhart	2597.78167
18041	Fayette	1201.891786
18043	Floyd	1258.662141
18045	Fountain	495.3825454
18047	Franklin	1147.959184
18049	Fulton	955.6042206
18051	Gibson	851.9669975
18053	Grant	878.1242417
18055	Greene	1018.55902
18057	Hamilton	1037.002478
18059	Hancock	982.3054053
18061	Harrison	1078.066914
18063	Hendricks	1288.553311
18065	Henry	1106.254273

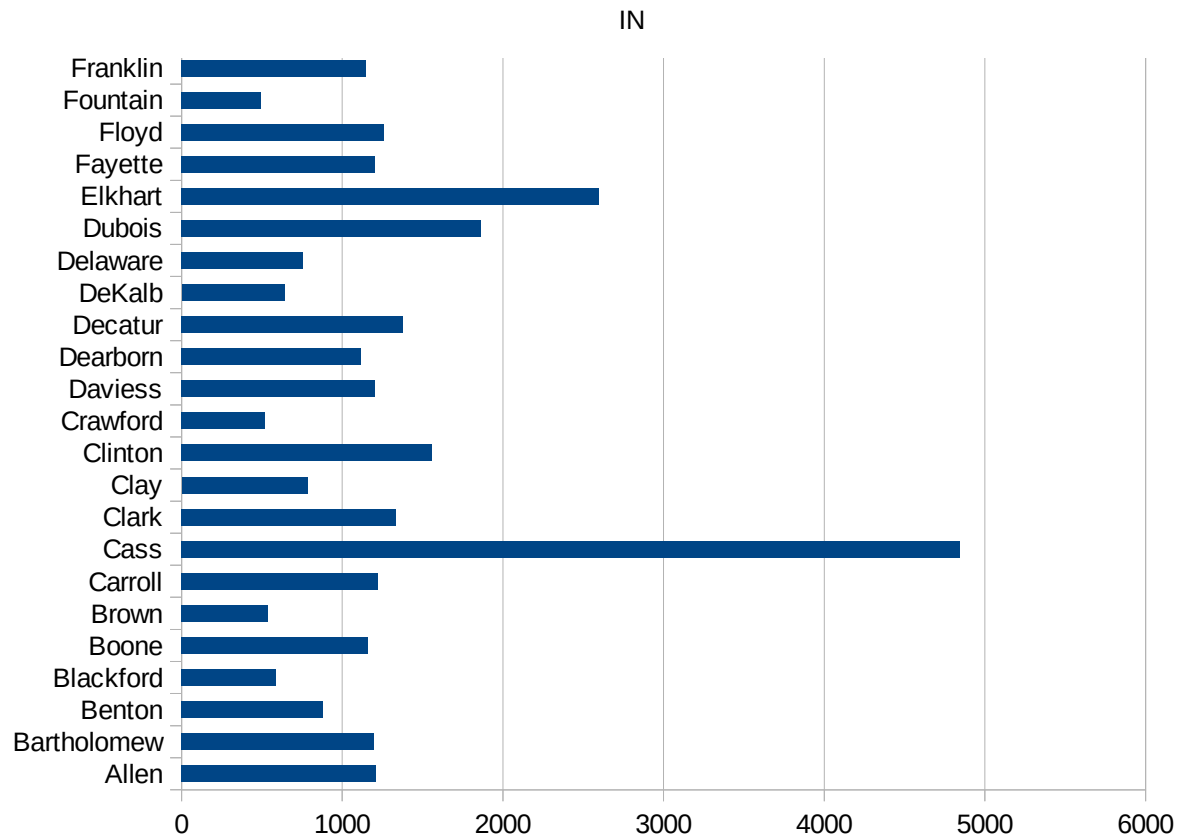


IN

18067 Howard	1240.803244
18069 Huntington	419.4260486
18071 Jackson	1480.356374
18073 Jasper	893.0176806
18075 Jay	534.5790792
18077 Jefferson	599.230005
18079 Jennings	883.7057694
18081 Johnson	1227.076332
18083 Knox	737.2272666
18085 Kosciusko	1136.82194
18087 LaGrange	1477.243834
18089 Lake	1773.906868
18091 LaPorte	997.2092685
18093 Lawrence	843.0410791
18095 Madison	912.519959
18097 Marion	1825.133292
18099 Marshall	1844.404082
18101 Martin	694.920231
18103 Miami	843.4785054
18105 Monroe	584.0032127
18107 Montgomery	1006.623898
18109 Morgan	771.578527
18111 Newton	913.5679109
18113 Noble	1611.545906
18115 Ohio	1197.809719
18117 Orange	1072.399815
18119 Owen	633.2453826
18121 Parke	443.0791044
18123 Perry	1015.600461
18125 Pike	644.6414182
18127 Porter	922.7920799
18129 Posey	779.1699295
18131 Pulaski	729.8099286
18133 Putnam	1050.848355



18135 Randolph	575.4295602
18137 Ripley	820.390562
18139 Rush	756.1663566
18141 St. Joseph	1561.836386
18143 Scott	1252.198677
18145 Shelby	1356.71518
18147 Spencer	728.0956363
18149 Starke	810.9875736
18151 Steuben	696.8137397
18153 Sullivan	1242.145964
18155 Switzerland	587.8510777
18157 Tippecanoe	746.9644855
18159 Tipton	1123.744051
18161 Union	767.3724599
18163 Vanderburgh	1288.030325
18165 Vermillion	503.9085212
18167 Vigo	962.8815674
18169 Wabash	620.2046036
18171 Warren	411.4728307
18173 Warrick	1093.22806
18175 Washington	658.4833411
18177 Wayne	715.8456685
18179 Wells	673.6155428
18181 White	1715.493308
18183 Whitley	542.9359629



IN

FIPS

29001
29003
29005
29007
29009
29011
29013
29015
29017
29019
29021
29023
29025
29027
29029
29031
29033
29035
29037

IN

29039
29041
29043
29045
29047
29049
29051
29053
29055
29057
29059
29061
29063
29065
29067
29069
29071
29073
29075
29077
29079
29081
29083
29085
29087
29089
29091
29093
29095
29097
29099
29101

29103

IN

29105
29107
29109
29111
29113
29115
29117
29121
29123
29125
29127
29119
29129
29131
29133
29135
29137
29139
29141
29143
29145
29147
29149
29151
29153
29155
29157
29159
29161
29163
29165
29167
29169
29171

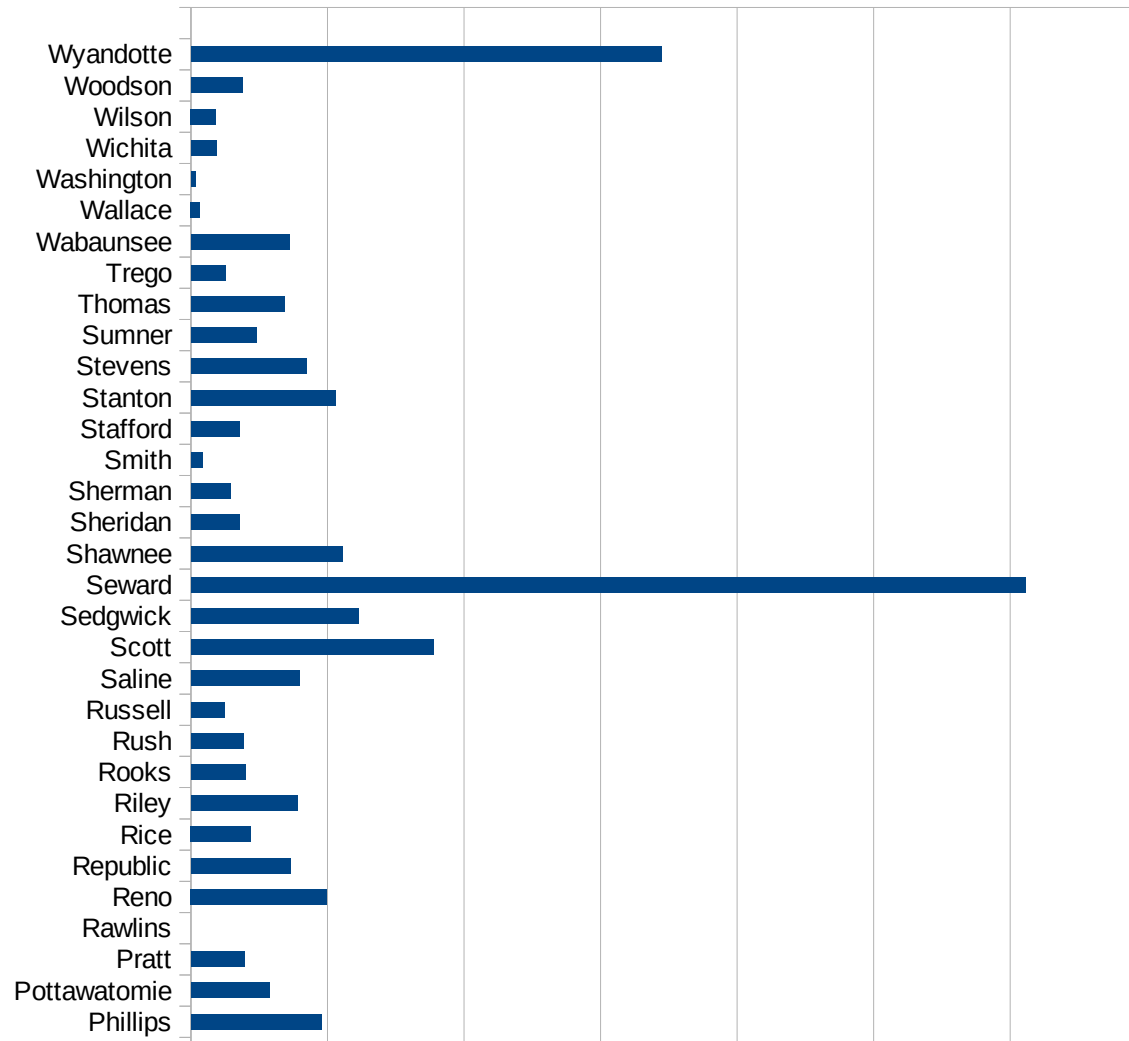
IN

29173
29175
29177
29179
29181
29195
29197
29199
29201
29203
29205
29183
29185
29187
29189
29510
29186
29207
29209
29211
29213
29215

29217
29219
29221
29223
29225
29227
29229

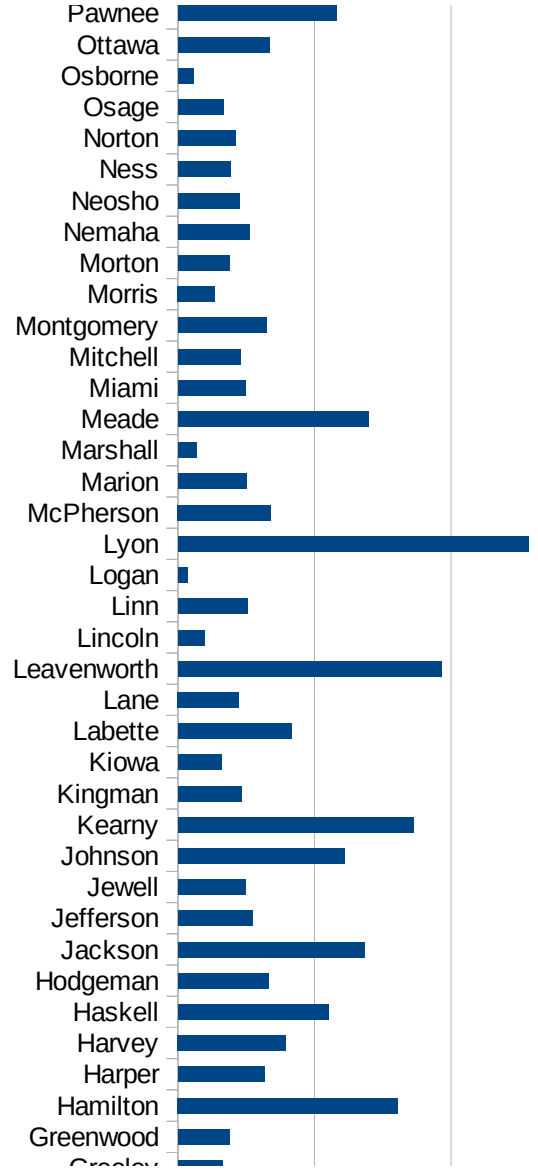
KS

FIPS	County	PC Infection
20001	Allen	160.7200257
20003	Anderson	406.1944656
20005	Atchison	969.5547459
20007	Barber	111.8067979
20009	Barton	827.2375627
20011	Bourbon	559.6123661
20013	Brown	614.7113982
20015	Butler	566.1649068
20017	Chase	2206.162039
20019	Chautauqua	211.5442732
20021	Cherokee	1019.235573
20023	Cheyenne	187.9699248
20025	Clark	2244.389027
20027	Clay	287.6078529
20029	Cloud	492.6108374
20031	Coffey	910.9680554
20033	Comanche	514.8741419
20035	Cowley	630.3594753
20037	Crawford	1058.4587
20039	Decatur	208.9864159
20041	Dickinson	341.9351392
20043	Doniphan	755.0117157
20045	Douglas	734.5432985
20047	Edwards	421.2004212
20049	Elk	39.87240829
20051	Ellis	626.9592476
20053	Ellsworth	387.3466753
20055	Finney	5036.737593
20057	Ford	6497.875354
20059	Franklin	948.0706956
20061	Geary	567.5891268
20063	Gove	267.9938744
20065	Graham	922.953451



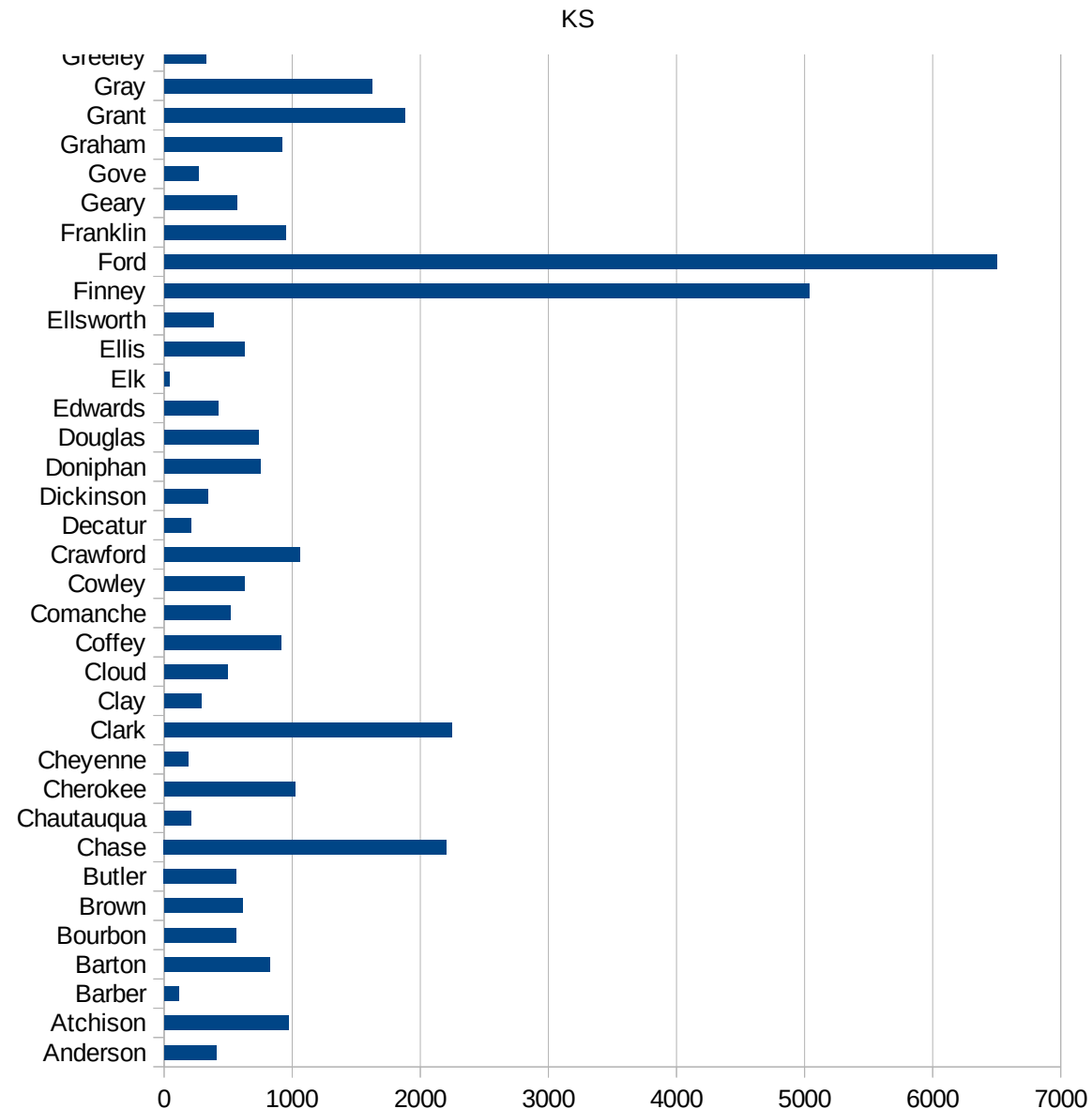
KS

20067 Grant	1881.134133
20069 Gray	1624.399138
20071 Greeley	325.99837
20073 Greenwood	379.8513625
20075 Hamilton	1611.047181
20077 Harper	635.670178
20079 Harvey	792.1660333
20081 Haskell	1100.825619
20083 Hodgeman	660.0660066
20085 Jackson	1362.951807
20087 Jefferson	548.0895916
20089 Jewell	492.7842309
20091 Johnson	1223.318356
20093 Kearny	1724.575197
20095 Kingman	465.1162791
20097 Kiowa	317.9650238
20099 Labette	831.496694
20101 Lane	448.7179487
20103 Leavenworth	1932.343397
20105 Lincoln	198.4783328
20107 Linn	512.8205128
20109 Logan	70.32348805
20111 Lyon	2565.407412
20113 McPherson	683.3234047
20115 Marion	502.0920502
20117 Marshall	133.7173421
20119 Meade	1398.938736
20121 Miami	495.8432304
20123 Mitchell	455.2845528
20125 Montgomery	647.5716065
20127 Morris	271.6899112
20129 Morton	374.9531309
20131 Nemaha	521.910389
20133 Neosho	451.3823585



This work is licensed under the Creative Commons Attribution-NoDerivatives 4.0 International License. To view a copy of this license, visit <http://creativecommons.org/licenses/by-nd/4.0/>.

20135 Ness	387.3239437
20137 Norton	423.572744
20139 Osage	332.4760053
20141 Osborne	115.1079137
20143 Ottawa	672.1820062
20145 Pawnee	1158.183481
20147 Phillips	959.1875118
20149 Pottawatomie	572.5583886
20151 Pratt	394.5404137
20153 Rawlins	0
20155 Reno	996.1181868
20157 Republic	728.9879931
20159 Rice	440.6672962
20161 Riley	782.8717963
20163 Rooks	398.962697
20165 Rush	387.9728419
20167 Russell	246.1271174
20169 Saline	794.1030496
20171 Scott	1776.597917
20173 Sedgwick	1224.477081
20175 Seward	6115.702479
20177 Shawnee	1112.682325
20179 Sheridan	355.3099092
20181 Sherman	288.184438
20183 Smith	83.26394671
20185 Stafford	359.0234562
20187 Stanton	1056.869653
20189 Stevens	845.475805
20191 Sumner	478.3440598
20193 Thomas	687.3297886
20195 Trego	250.6265664
20197 Wabaunsee	724.7427163
20199 Wallace	66.53359947
20201 Washington	36.900369



KS

20203 Wichita	190.023753
20205 Wilson	184.6508944
20207 Woodson	377.0028275
20209 Wyandotte	3448.38015

KS

FIPS

29001
29003
29005
29007
29009
29011
29013
29015
29017
29019
29021
29023
29025
29027
29029
29031
29033
29035
29037

KS

29039
29041
29043
29045
29047
29049
29051
29053
29055
29057
29059
29061
29063
29065
29067
29069
29071
29073
29075
29077
29079
29081
29083
29085
29087
29089
29091
29093
29095
29097
29099
29101

29103

KS

29105
29107
29109
29111
29113
29115
29117
29121
29123
29125
29127
29119
29129
29131
29133
29135
29137
29139
29141
29143
29145
29147
29149
29151
29153
29155
29157
29159
29161
29163
29165
29167
29169
29171

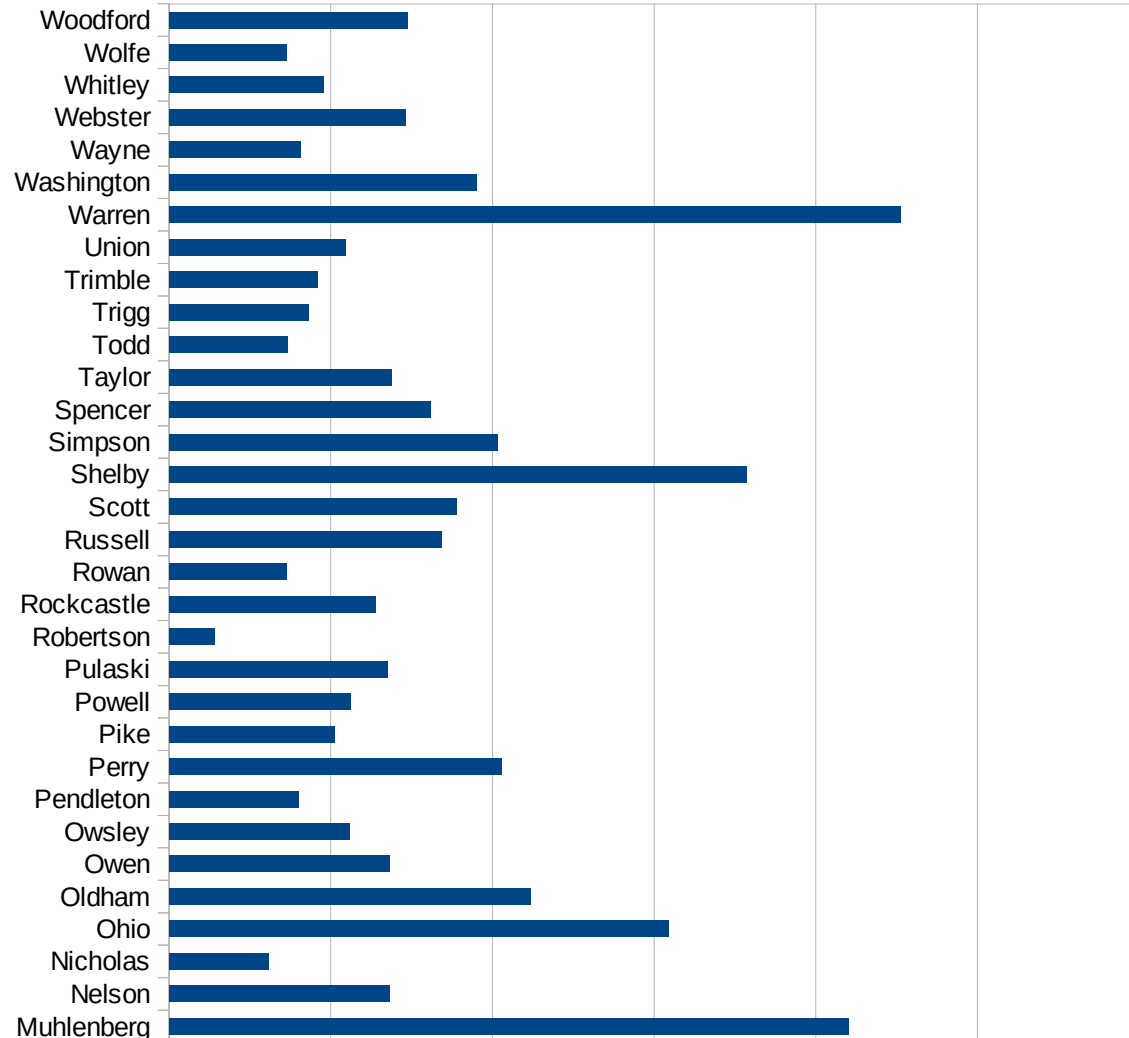
KS

29173
29175
29177
29179
29181
29195
29197
29199
29201
29203
29205
29183
29185
29187
29189
29510
29186
29207
29209
29211
29213
29215

29217
29219
29221
29223
29225
29227
29229

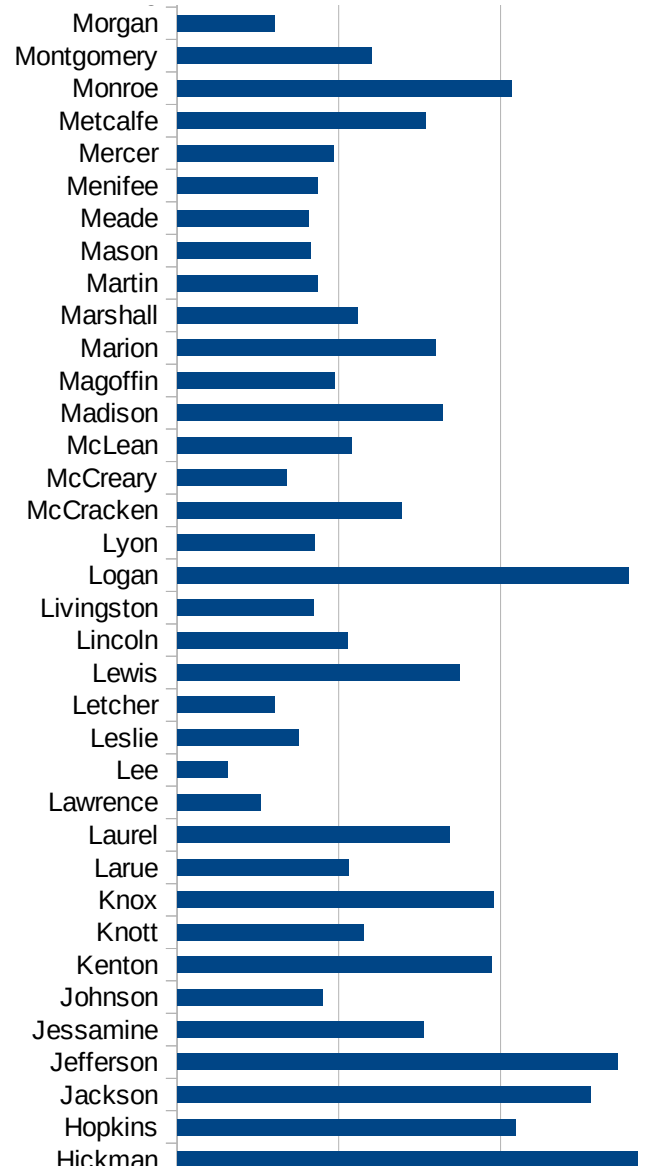
KY

FIPS	County	PC Infection
21001	Adair	1269.84127
21003	Allen	1140.990437
21005	Anderson	454.4852844
21007	Ballard	488.7830555
21009	Barren	1066.189786
21011	Bath	419.9305499
21013	Bell	1381.309044
21015	Boone	926.0033604
21017	Bourbon	515.2596116
21019	Boyd	453.0059272
21021	Boyle	617.9401993
21023	Bracken	449.0836267
21025	Breathitt	306.4592174
21027	Breckinridge	446.3409849
21029	Bullitt	662.3986974
21031	Butler	2427.184466
21033	Caldwell	487.6130554
21035	Calloway	881.5638176
21037	Campbell	697.7842666
21039	Carlisle	1152.798156
21041	Carroll	1713.700289
21043	Carter	407.3470597
21045	Casey	1403.575025
21047	Christian	962.7324859
21049	Clark	606.9132942
21051	Clay	974.8818702
21053	Clinton	578.0913188
21055	Crittenden	426.2478968
21057	Cumberland	1126.29524
21059	Daviess	866.4345624
21061	Edmonson	945.0871761
21063	Elliott	253.063399
21065	Estill	197.2108748



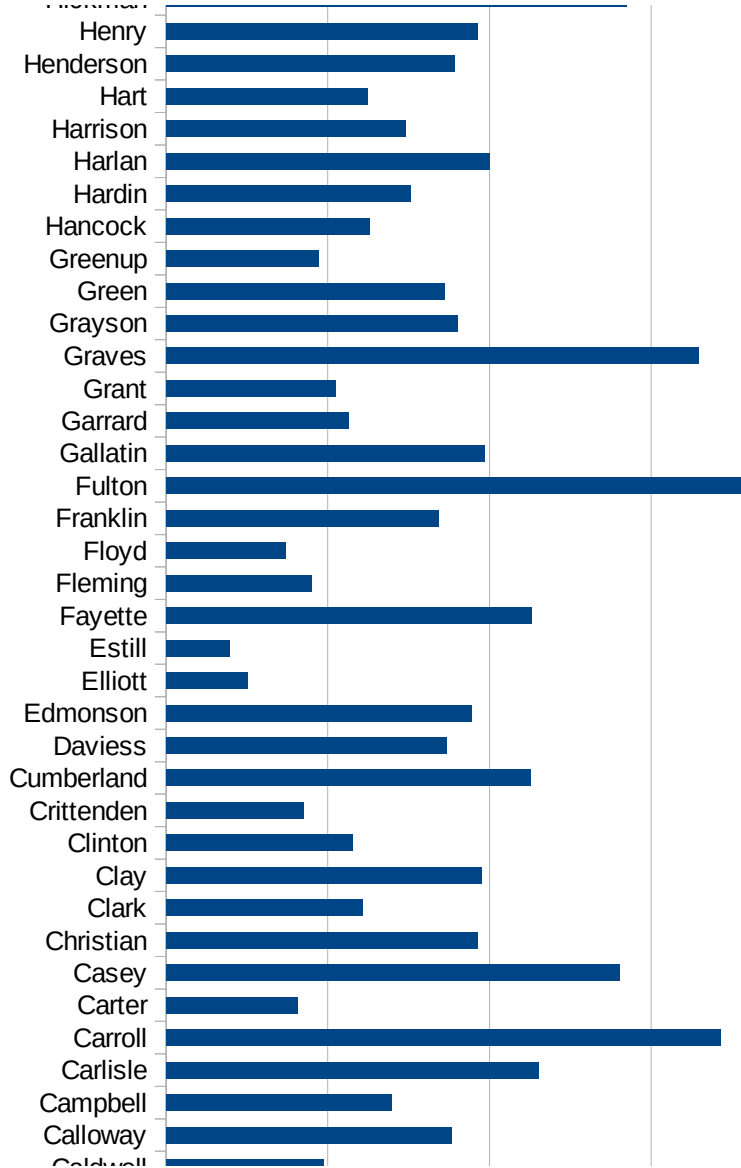
KY

21067 Fayette	1131.014887
21069 Fleming	450.3880266
21071 Floyd	368.252197
21073 Franklin	842.270983
21075 Fulton	1781.045752
21077 Gallatin	985.0543478
21079 Garrard	563.7813212
21081 Grant	525.4567891
21083 Graves	1645.362703
21085 Grayson	900.4217165
21087 Green	859.8063173
21089 Greenup	470.6816377
21091 Hancock	627.9972596
21093 Hardin	754.8298235
21095 Harlan	999.6592071
21097 Harrison	740.2279263
21099 Hart	624.1404845
21101 Henderson	890.526639
21103 Henry	962.3742705
21105 Hickman	1425.016964
21107 Hopkins	1047.306293
21109 Jackson	1279.571492
21111 Jefferson	1361.423564
21113 Jessamine	762.2403561
21115 Johnson	451.1748414
21117 Kenton	973.1949823
21119 Knott	575.1685839
21121 Knox	977.5108612
21123 Larue	531.2084993
21125 Laurel	842.2752971
21127 Lawrence	256.8878043
21129 Lee	156.4055168
21131 Leslie	374.6426107
21133 Letcher	301.3836248

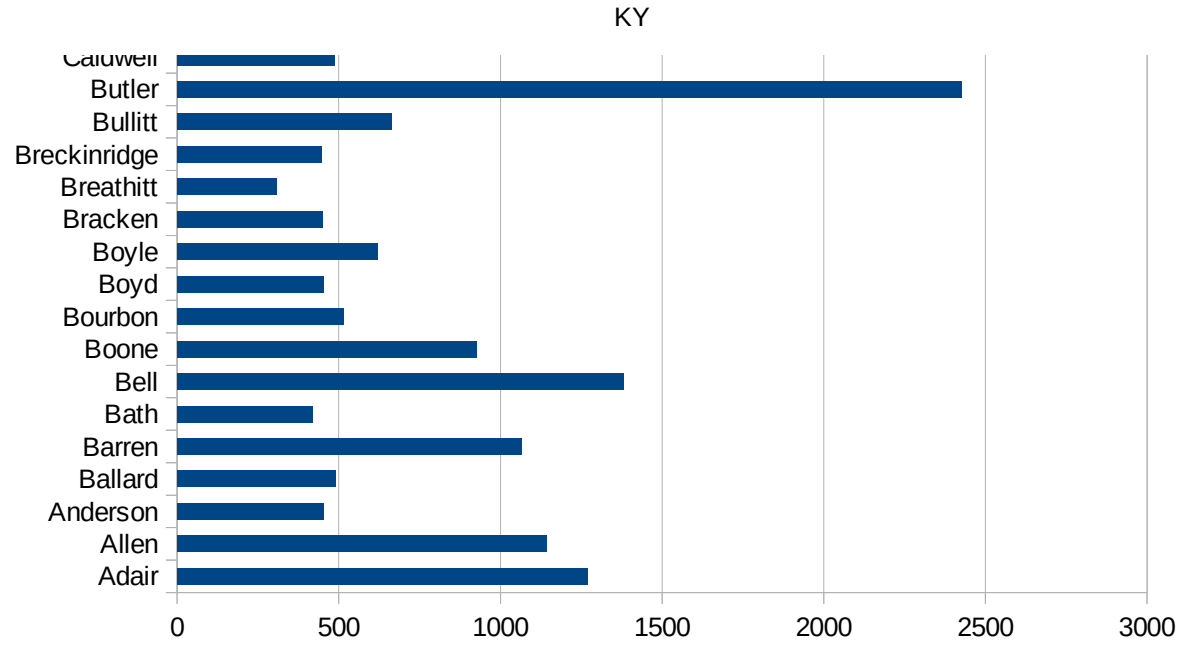


KY

21135 Lewis	875.009429
21137 Lincoln	527.5117676
21139 Livingston	421.986583
21141 Logan	1396.86539
21143 Lyon	424.5224123
21145 McCracken	693.2329446
21147 McCreary	338.9246324
21149 McLean	540.4236922
21151 Madison	819.5478954
21153 Magoffin	485.3583563
21155 Marion	798.8043702
21157 Marshall	557.8532269
21159 Martin	432.7475051
21161 Mason	413.9941691
21163 Meade	407.4525509
21165 Menifee	434.0412339
21167 Mercer	482.2265087
21169 Metcalfe	767.6969093
21171 Monroe	1035.640978
21173 Montgomery	602.7727547
21175 Morgan	299.7377295
21177 Muhlenberg	2102.424124
21179 Nelson	680.4649844
21181 Nicholas	307.0053028
21183 Ohio	1544.401544
21185 Oldham	1117.797503
21187 Owen	680.1470588
21189 Owsley	559.0339893
21191 Pendleton	399.2015968
21193 Perry	1027.134754
21195 Pike	510.2564981
21197 Powell	562.6105128
21199 Pulaski	676.2298253
21201 Robertson	140.5152225



21203 Rockcastle	638.8059701
21205 Rowan	362.0388073
21207 Russell	841.7036081
21209 Scott	888.7937035
21211 Shelby	1784.904571
21213 Simpson	1014.625722
21215 Spencer	808.768756
21217 Taylor	688.8723629
21219 Todd	365.5267647
21221 Trigg	430.239705
21223 Trimble	458.0152672
21225 Union	544.6397794
21227 Warren	2261.853974
21229 Washington	951.6716319
21231 Wayne	405.5110416
21233 Webster	732.209595
21235 Whitley	477.3467248
21237 Wolfe	362.2683573
21239 Woodford	738.7027475



KY

FIPS

29001
29003
29005
29007
29009
29011
29013
29015
29017
29019
29021
29023
29025
29027
29029
29031
29033
29035
29037

KY

29039
29041
29043
29045
29047
29049
29051
29053
29055
29057
29059
29061
29063
29065
29067
29069
29071
29073
29075
29077
29079
29081
29083
29085
29087
29089
29091
29093
29095
29097
29099
29101

29103

KY

29105
29107
29109
29111
29113
29115
29117
29121
29123
29125
29127
29119
29129
29131
29133
29135
29137
29139
29141
29143
29145
29147
29149
29151
29153
29155
29157
29159
29161
29163
29165
29167
29169
29171

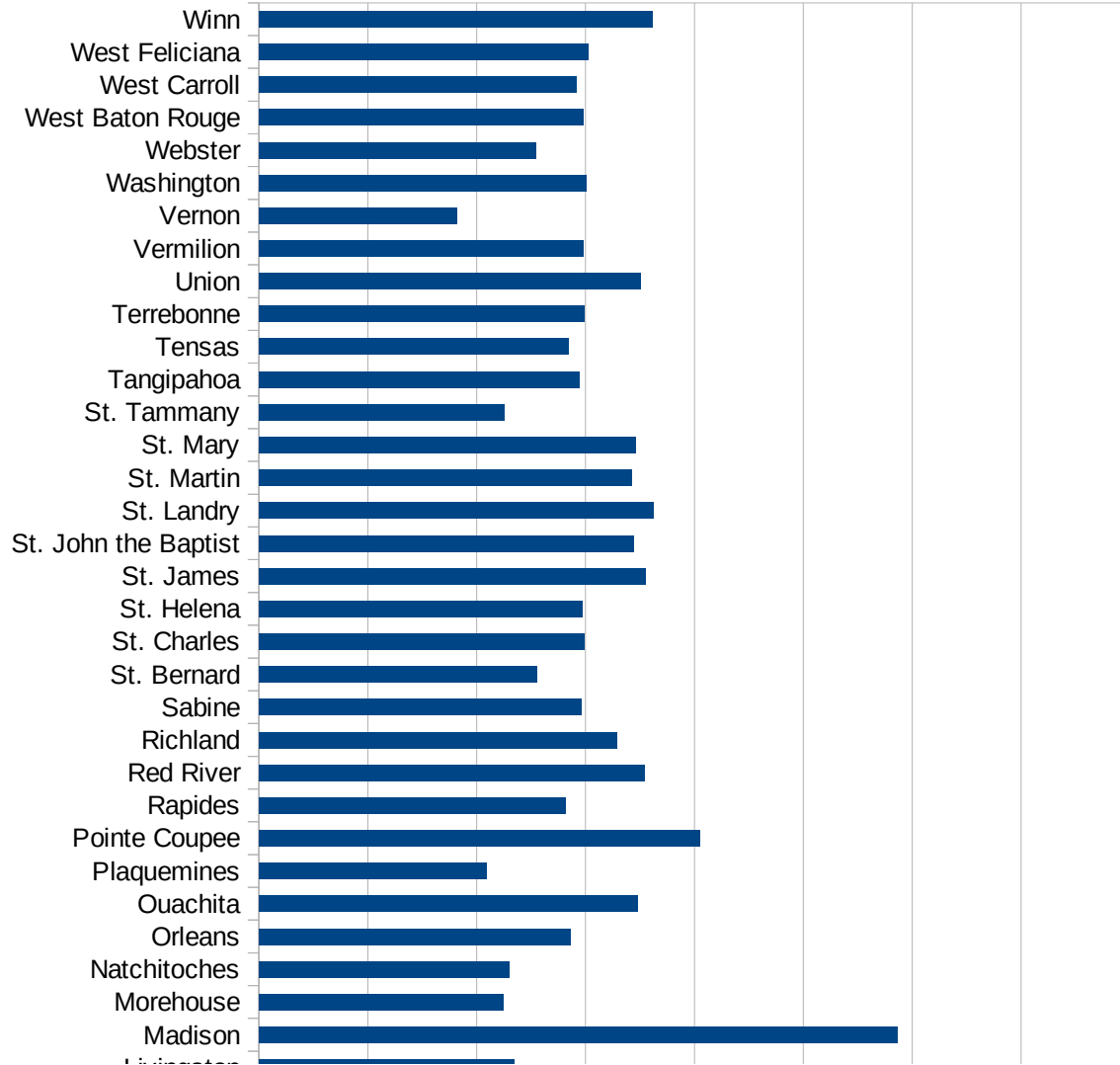
KY

29173
29175
29177
29179
29181
29195
29197
29199
29201
29203
29205
29183
29185
29187
29189
29510
29186
29207
29209
29211
29213
29215

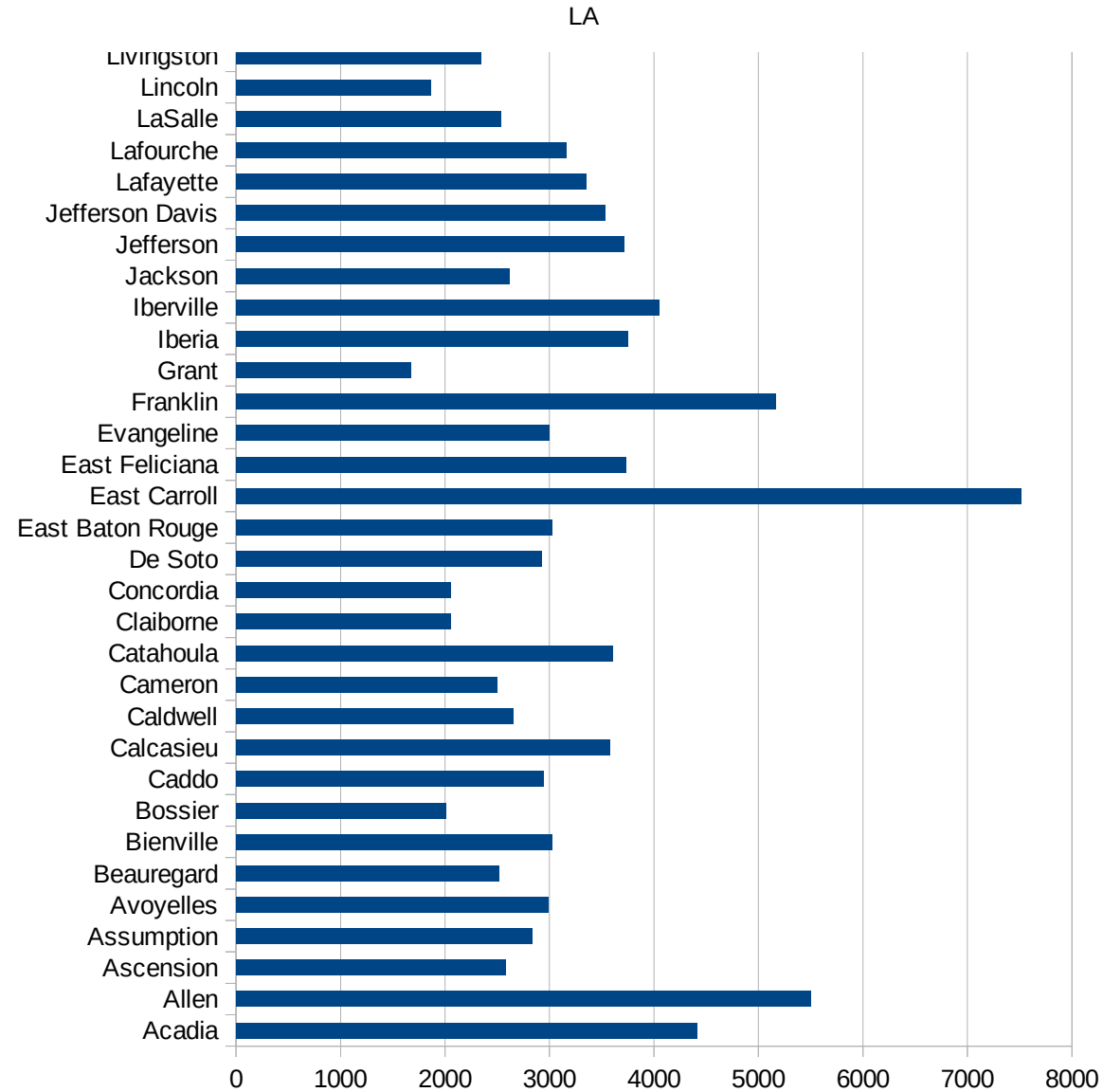
29217
29219
29221
29223
29225
29227
29229

LA

FIPS	County	PC Infection
22001	Acadia	4410.676958
22003	Allen	5502.831478
22005	Ascension	2581.172998
22007	Assumption	2829.596413
22009	Avoyelles	2992.93164
22011	Beauregard	2517.91802
22013	Bienville	3028.253682
22015	Bossier	2004.167158
22017	Caddo	2945.801533
22019	Calcasieu	3582.752373
22021	Caldwell	2650.60241
22023	Cameron	2497.129736
22025	Catahoula	3601.165695
22027	Claiborne	2050.928249
22029	Concordia	2053.954629
22031	De Soto	2923.166642
22033	East Baton Rouge	3027.512949
22035	East Carroll	7517.407986
22037	East Feliciana	3734.783735
22039	Evangeline	3002.123015
22041	Franklin	5169.676523
22043	Grant	1676.897073
22045	Iberia	3751.004356
22047	Iberville	4049.387244
22049	Jackson	2616.023142
22051	Jefferson	3716.383559
22053	Jefferson Davis	3533.658413
22055	Lafayette	3356.097239
22057	Lafourche	3160.576874
22059	LaSalle	2534.021586
22061	Lincoln	1866.683617
22063	Livingston	2340.094722
22065	Madison	5868.649763



22067 Morehouse	2244.271202
22069 Natchitoches	2299.593885
22071 Orleans	2862.104418
22073 Ouachita	3477.58537
22075 Plaquemines	2088.850918
22077 Pointe Coupee	4047.402005
22079 Rapides	2820.116113
22081 Red River	3538.987849
22083 Richland	3288.431062
22085 Sabine	2958.55526
22087 St. Bernard	2549.174889
22089 St. Charles	2987.95363
22091 St. Helena	2972.130189
22093 St. James	3550.886533
22095 St. John the Baptist	3443.404965
22097 St. Landry	3624.76439
22099 St. Martin	3424.031629
22101 St. Mary	3455.6194
22103 St. Tammany	2252.906695
22105 Tangipahoa	2940.714772
22107 Tensas	2846.257284
22109 Terrebonne	2985.921582
22111 Union	3506.493506
22113 Vermilion	2981.781715
22115 Vernon	1819.484241
22117 Washington	3009.746254
22119 Webster	2541.368112
22121 West Baton Rouge	2978.014909
22123 West Carroll	2913.859042
22125 West Feliciana	3020.698577
22127 Winn	3615.3955



LA

FIPS

29001
29003
29005
29007
29009
29011
29013
29015
29017
29019
29021
29023
29025
29027
29029
29031
29033
29035
29037

LA

29039
29041
29043
29045
29047
29049
29051
29053
29055
29057
29059
29061
29063
29065
29067
29069
29071
29073
29075
29077
29079
29081
29083
29085
29087
29089
29091
29093
29095
29097
29099
29101

29103

LA

29105
29107
29109
29111
29113
29115
29117
29121
29123
29125
29127
29119
29129
29131
29133
29135
29137
29139
29141
29143
29145
29147
29149
29151
29153
29155
29157
29159
29161
29163
29165
29167
29169
29171

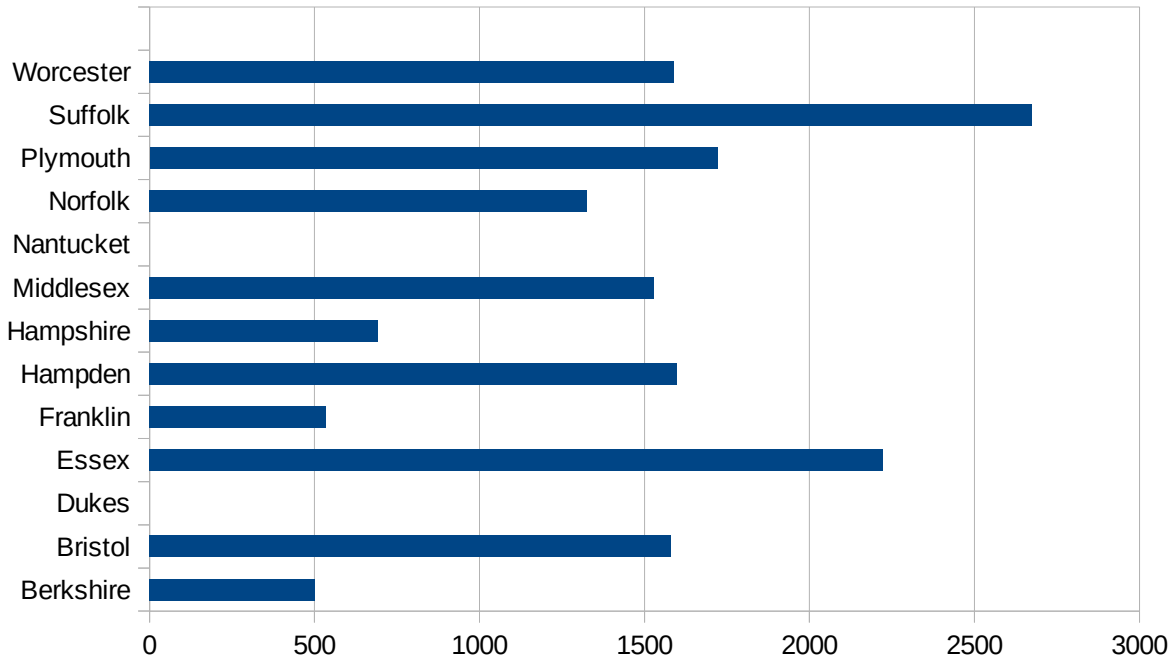
LA

29173
29175
29177
29179
29181
29195
29197
29199
29201
29203
29205
29183
29185
29187
29189
29510
29186
29207
29209
29211
29213
29215

29217
29219
29221
29223
29225
29227
29229

MA

FIPS	County	PC Infection
25001	Barnstable	741.7542511
25003	Berkshire	500.9972457
25005	Bristol	1581.321296
25007	Dukes	0
25009	Essex	2222.761871
25011	Franklin	535.4903259
25013	Hampden	1598.831648
25015	Hampshire	691.6426513
25017	Middlesex	1529.558795
25019	Nantucket	0
25021	Norfolk	1324.377506
25023	Plymouth	1720.604016
25025	Suffolk	2674.257853
25027	Worcester	1588.274022



MA

FIPS

- 29001
- 29003
- 29005
- 29007
- 29009
- 29011
- 29013
- 29015
- 29017
- 29019
- 29021
- 29023
- 29025
- 29027
- 29029
- 29031
- 29033
- 29035
- 29037

MA

29039
29041
29043
29045
29047
29049
29051
29053
29055
29057
29059
29061
29063
29065
29067
29069
29071
29073
29075
29077
29079
29081
29083
29085
29087
29089
29091
29093
29095
29097
29099
29101

29103

MA

29105
29107
29109
29111
29113
29115
29117
29121
29123
29125
29127
29119
29129
29131
29133
29135
29137
29139
29141
29143
29145
29147
29149
29151
29153
29155
29157
29159
29161
29163
29165
29167
29169
29171

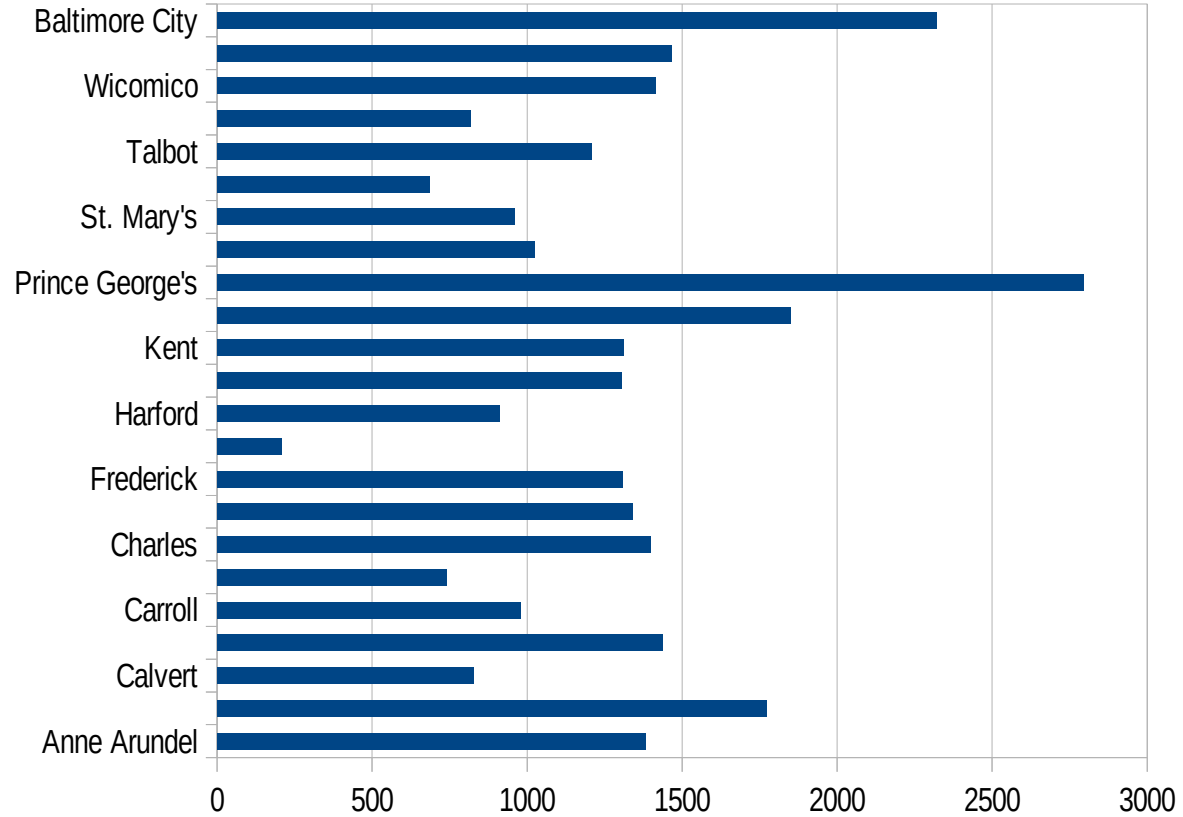
MA

29173
29175
29177
29179
29181
29195
29197
29199
29201
29203
29205
29183
29185
29187
29189
29510
29186
29207
29209
29211
29213
29215

29217
29219
29221
29223
29225
29227
29229

MD

FIPS	County	PC Infection
24001	Allegany	531.1729482
24003	Anne Arundel	1382.911684
24005	Baltimore	1773.593697
24009	Calvert	827.1469409
24011	Caroline	1435.263031
24013	Carroll	977.8601072
24015	Cecil	740.0851925
24017	Charles	1399.354811
24019	Dorchester	1340.708794
24021	Frederick	1308.048567
24023	Garrett	209.1691527
24025	Harford	910.0001575
24027	Howard	1303.85277
24029	Kent	1310.426663
24031	Montgomery	1849.573471
24033	Prince George's	2796.192269
24035	Queen Anne's	1022.865217
24037	St. Mary's	958.6025705
24039	Somerset	685.4917235
24041	Talbot	1206.448821
24043	Washington	817.6192306
24045	Wicomico	1415.766268
24047	Worcester	1466.530305
24510	Baltimore City	2320.517183



MD

FIPS

29001
29003
29005
29007
29009
29011
29013
29015
29017
29019
29021
29023
29025
29027
29029
29031
29033
29035
29037

MD

29039
29041
29043
29045
29047
29049
29051
29053
29055
29057
29059
29061
29063
29065
29067
29069
29071
29073
29075
29077
29079
29081
29083
29085
29087
29089
29091
29093
29095
29097
29099
29101

29103

MD

29105
29107
29109
29111
29113
29115
29117
29121
29123
29125
29127
29119
29129
29131
29133
29135
29137
29139
29141
29143
29145
29147
29149
29151
29153
29155
29157
29159
29161
29163
29165
29167
29169
29171

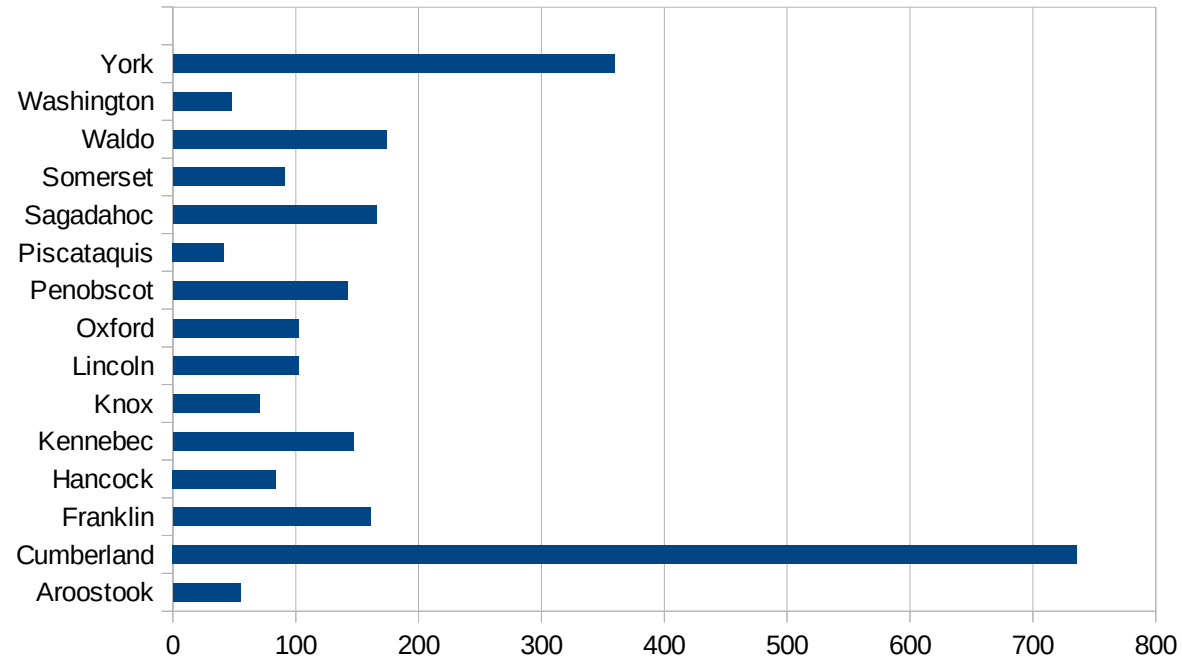
MD

29173
29175
29177
29179
29181
29195
29197
29199
29201
29203
29205
29183
29185
29187
29189
29510
29186
29207
29209
29211
29213
29215

29217
29219
29221
29223
29225
29227
29229

ME

FIPS	County	PC Infection
23001	Androscoggin	548.8535369
23003	Aroostook	55.13254161
23005	Cumberland	735.8025869
23007	Franklin	160.5512259
23009	Hancock	83.92475963
23011	Kennebec	146.6215607
23013	Knox	70.4030575
23015	Lincoln	101.9160212
23017	Oxford	102.398556
23019	Penobscot	142.2936411
23021	Piscataquis	41.66666667
23023	Sagadahoc	165.5722063
23025	Somerset	90.92346616
23027	Waldo	173.829798
23029	Washington	47.63416958
23031	York	359.3093115



ME

FIPS

29001
29003
29005
29007
29009
29011
29013
29015
29017
29019
29021
29023
29025
29027
29029
29031
29033
29035
29037

ME

29039
29041
29043
29045
29047
29049
29051
29053
29055
29057
29059
29061
29063
29065
29067
29069
29071
29073
29075
29077
29079
29081
29083
29085
29087
29089
29091
29093
29095
29097
29099
29101

29103

ME

29105
29107
29109
29111
29113
29115
29117
29121
29123
29125
29127
29119
29129
29131
29133
29135
29137
29139
29141
29143
29145
29147
29149
29151
29153
29155
29157
29159
29161
29163
29165
29167
29169
29171

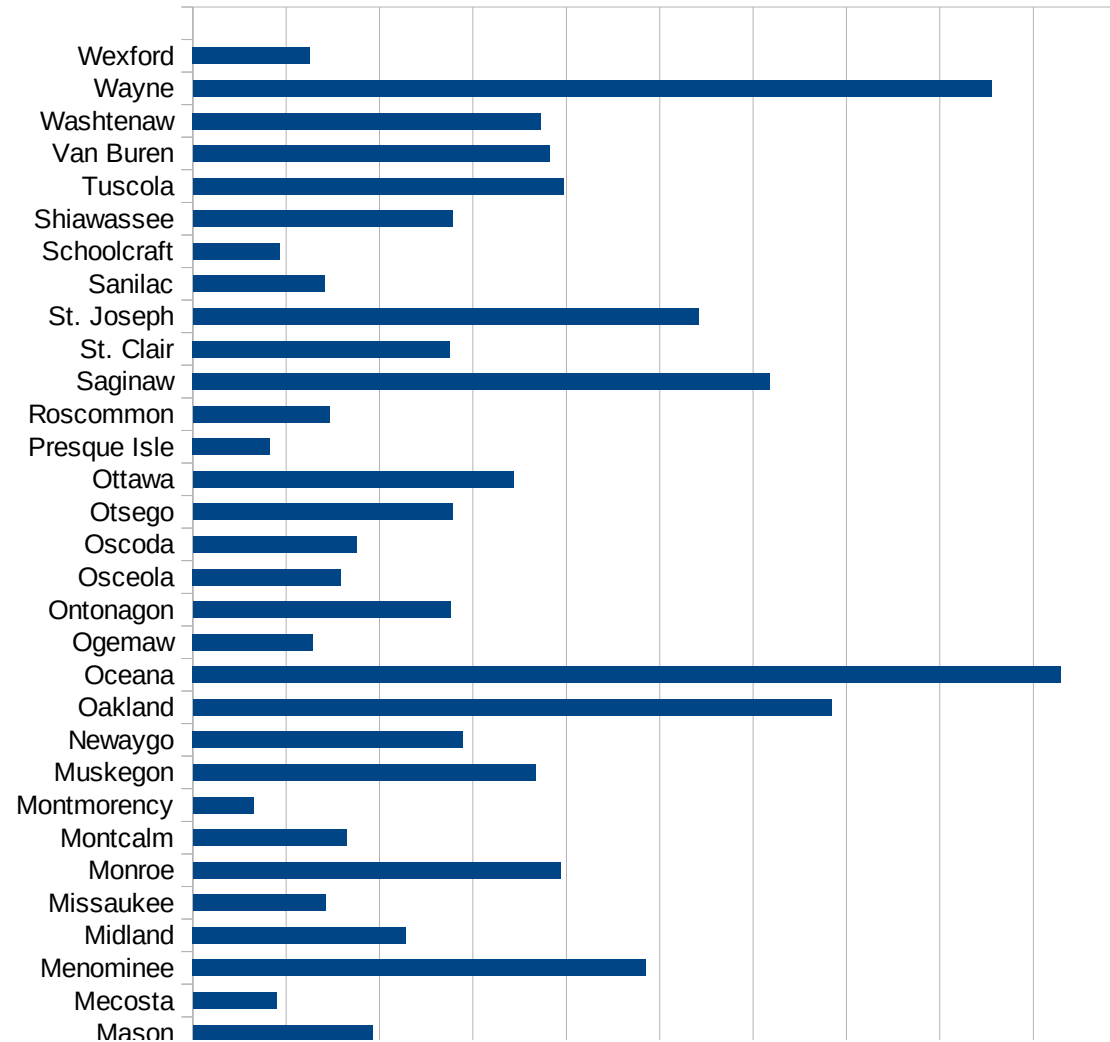
ME

29173
29175
29177
29179
29181
29195
29197
29199
29201
29203
29205
29183
29185
29187
29189
29510
29186
29207
29209
29211
29213
29215

29217
29219
29221
29223
29225
29227
29229

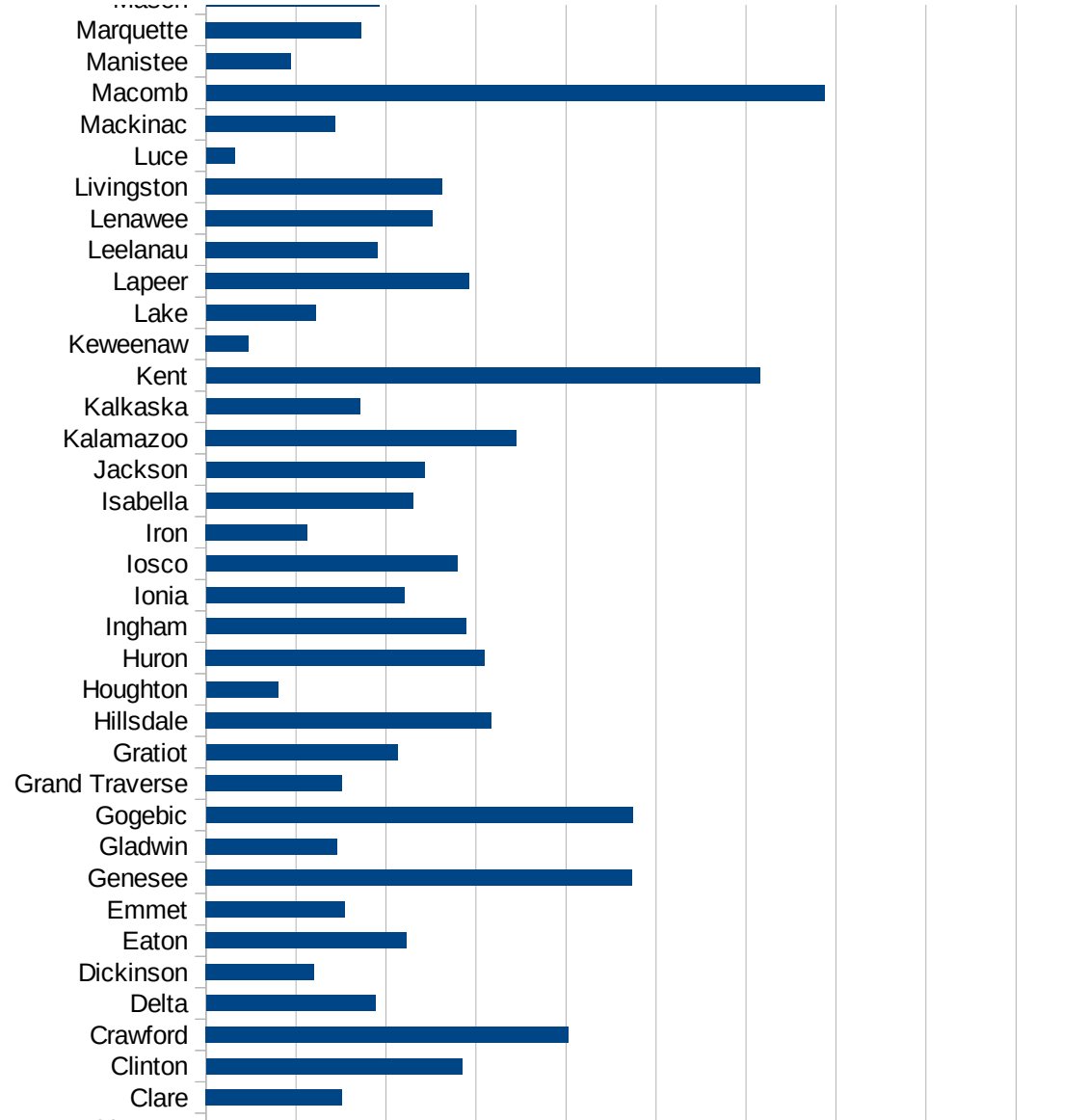
MI

FIPS	County	PC Infection
26001	Alcona	289.5193978
26003	Alger	197.8674288
26005	Allegan	508.8342837
26007	Alpena	461.9181946
26009	Antrim	226.8350096
26011	Arenac	325.7762117
26013	Baraga	96.15384615
26015	Barry	331.932567
26017	Bay	740.9331909
26019	Benzie	225.3140314
26021	Berrien	984.8126066
26023	Branch	919.2609234
26025	Calhoun	652.8512049
26027	Cass	743.4224537
26029	Charlevoix	240.0548697
26031	Cheboygan	243.9696218
26033	Chippewa	127.9419996
26035	Clare	302.3701922
26037	Clinton	569.7574749
26039	Crawford	805.6974318
26041	Delta	376.4955239
26043	Dickinson	240.3183233
26045	Eaton	446.1602899
26047	Emmet	309.2350186
26049	Genesee	947.1800871
26051	Gladwin	292.0629909
26053	Gogebic	947.2708002
26055	Grand Traverse	302.4640014
26057	Gratiot	426.1188699
26059	Hillsdale	633.893637
26061	Houghton	160.1369447
26063	Huron	619.2645832
26065	Ingham	577.6555588

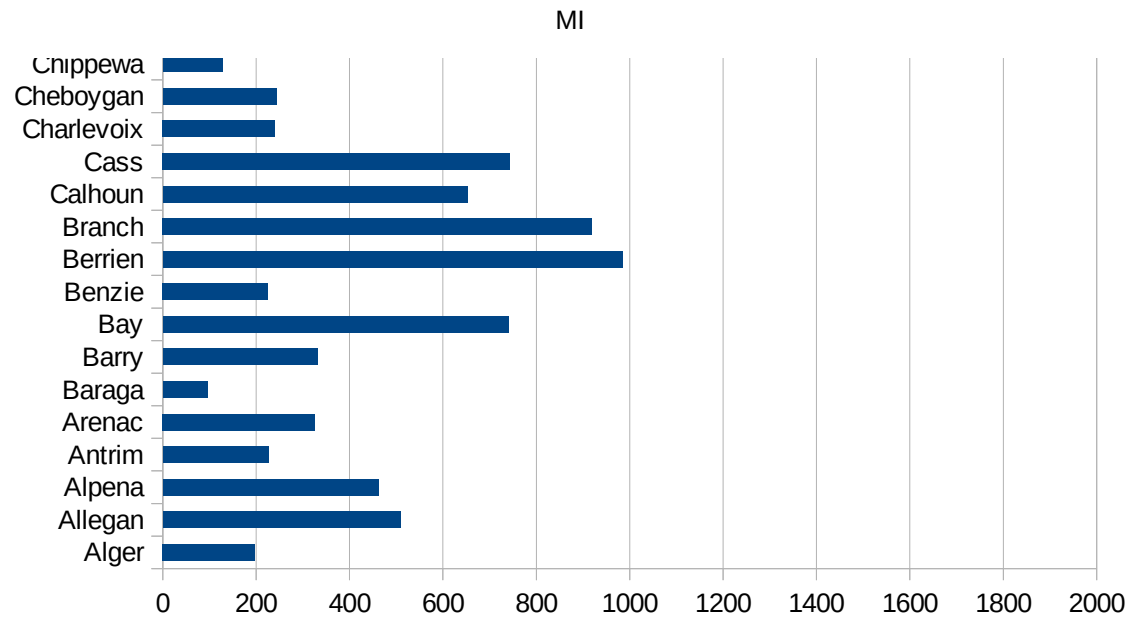


MI

26067 Ionia	440.7413176
26069 Iosco	558.1914597
26071 Iron	224.8808132
26073 Isabella	459.1706584
26075 Jackson	485.4460626
26077 Kalamazoo	690.1498848
26079 Kalkaska	342.2351885
26081 Kent	1231.136794
26083 Keweenaw	94.65215334
26085 Lake	244.087198
26087 Lapeer	585.0411233
26089 Leelanau	381.3637199
26091 Lenawee	503.7347608
26093 Livingston	525.561645
26095 Luce	63.66385485
26097 Mackinac	287.382961
26099 Macomb	1373.635481
26101 Manistee	187.5407697
26103 Marquette	345.7814661
26105 Mason	384.8797251
26107 Mecosta	179.1250431
26109 Menominee	970.2823826
26111 Midland	456.6813686
26113 Missaukee	284.5232581
26115 Monroe	787.029959
26117 Montcalm	329.8524262
26119 Montmorency	129.5196978
26121 Muskegon	734.4977763
26123 Newaygo	578.8268019
26125 Oakland	1367.930934
26127 Oceana	1859.15493
26129 Ogemaw	257.7319588
26131 Ontonagon	552.2001726
26133 Osceola	317.0386873



26135 Oscoda	350.4108265
26137 Otsego	555.4429353
26139 Ottawa	686.4169312
26141 Presque Isle	164.8610457
26143 Roscommon	293.0832356
26145 Saginaw	1235.849057
26147 St. Clair	550.4057438
26149 St. Joseph	1082.843242
26151 Sanilac	281.6764606
26153 Schoolcraft	185.9196827
26155 Shiawassee	555.7836696
26157 Tuscola	794.04372
26159 Van Buren	763.4397201
26161 Washtenaw	745.6269224
26163 Wayne	1711.221836
26165 Wexford	251.001016



MI

FIPS

29001
29003
29005
29007
29009
29011
29013
29015
29017
29019
29021
29023
29025
29027
29029
29031
29033
29035
29037

MI

29039
29041
29043
29045
29047
29049
29051
29053
29055
29057
29059
29061
29063
29065
29067
29069
29071
29073
29075
29077
29079
29081
29083
29085
29087
29089
29091
29093
29095
29097
29099
29101

29103

MI

29105
29107
29109
29111
29113
29115
29117
29121
29123
29125
29127
29119
29129
29131
29133
29135
29137
29139
29141
29143
29145
29147
29149
29151
29153
29155
29157
29159
29161
29163
29165
29167
29169
29171

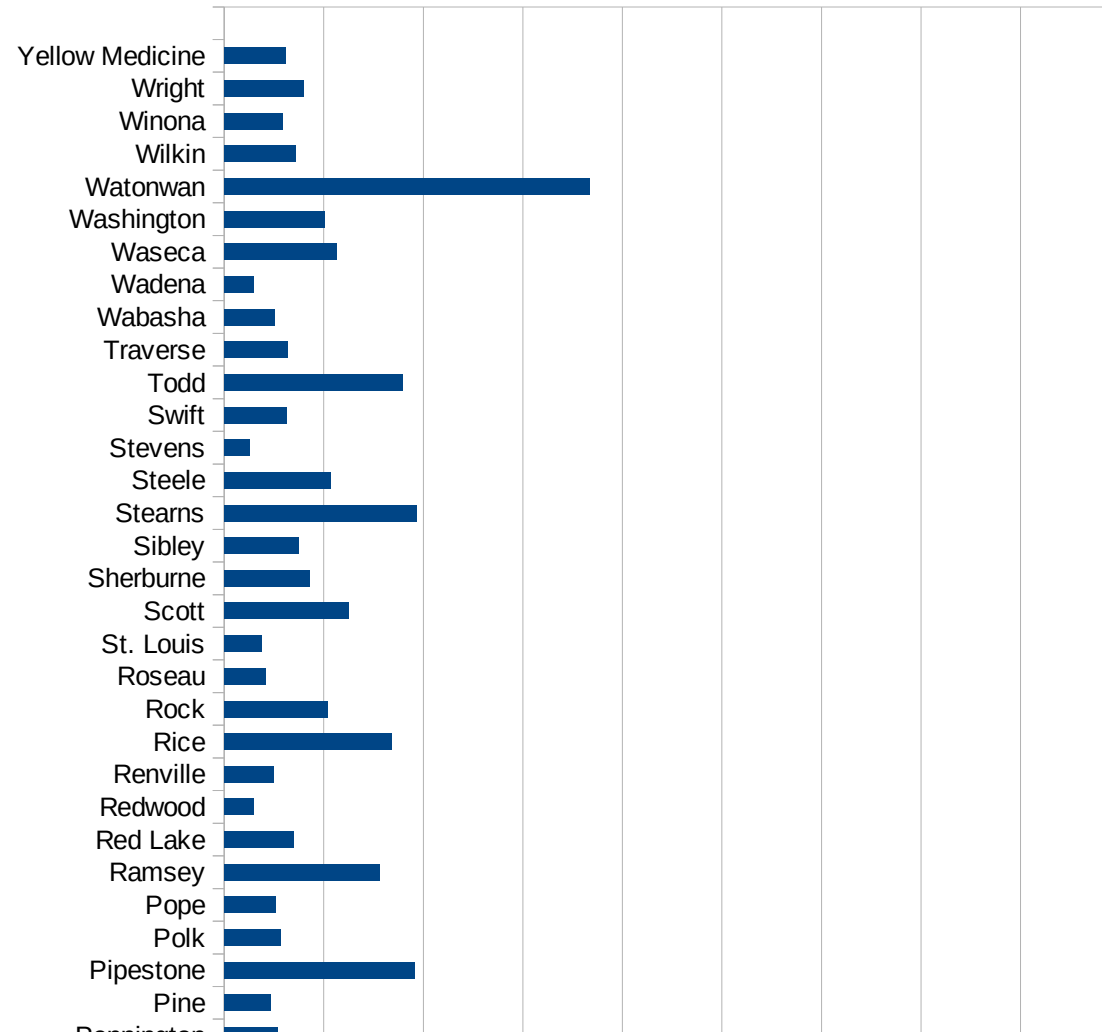
MI

29173
29175
29177
29179
29181
29195
29197
29199
29201
29203
29205
29183
29185
29187
29189
29510
29186
29207
29209
29211
29213
29215

29217
29219
29221
29223
29225
29227
29229

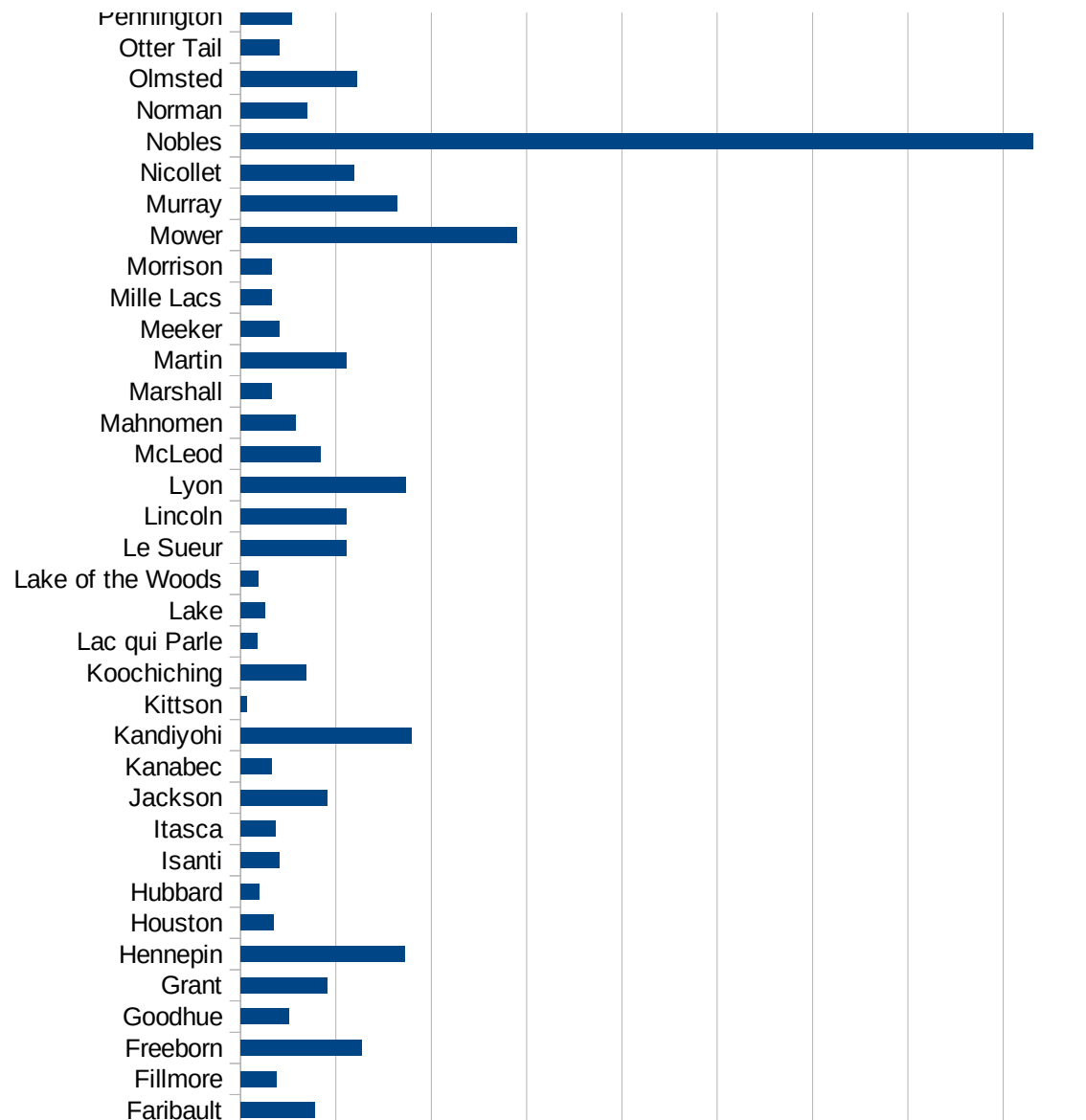
MN

FIPS	County	PC Infection
27001	Aitkin	282.9832725
27003	Anoka	1223.527683
27005	Becker	512.0595851
27007	Beltrami	623.3056546
27009	Benton	868.1711678
27011	Big Stone	621.3670074
27013	Blue Earth	1560.205852
27015	Brown	434.0727171
27017	Carlton	471.5796523
27019	Carver	992.747535
27021	Cass	301.5007283
27023	Chippewa	1081.851728
27025	Chisago	481.027145
27027	Clay	1294.660308
27029	Clearwater	192.9625426
27031	Cook	111.255331
27033	Cottonwood	1720.315687
27035	Crow Wing	442.2937632
27037	Dakota	1236.416461
27039	Dodge	701.1814427
27041	Douglas	389.8430092
27043	Faribault	777.7293211
27045	Fillmore	379.9031247
27047	Freeborn	1271.186441
27049	Goodhue	512.897873
27051	Grant	913.4695233
27053	Hennepin	1720.622378
27055	Houston	349.8761977
27057	Hubbard	192.1995125
27059	Isanti	407.8466697
27061	Itasca	361.3549703
27063	Jackson	908.0819292
27065	Kanabec	320.8490159

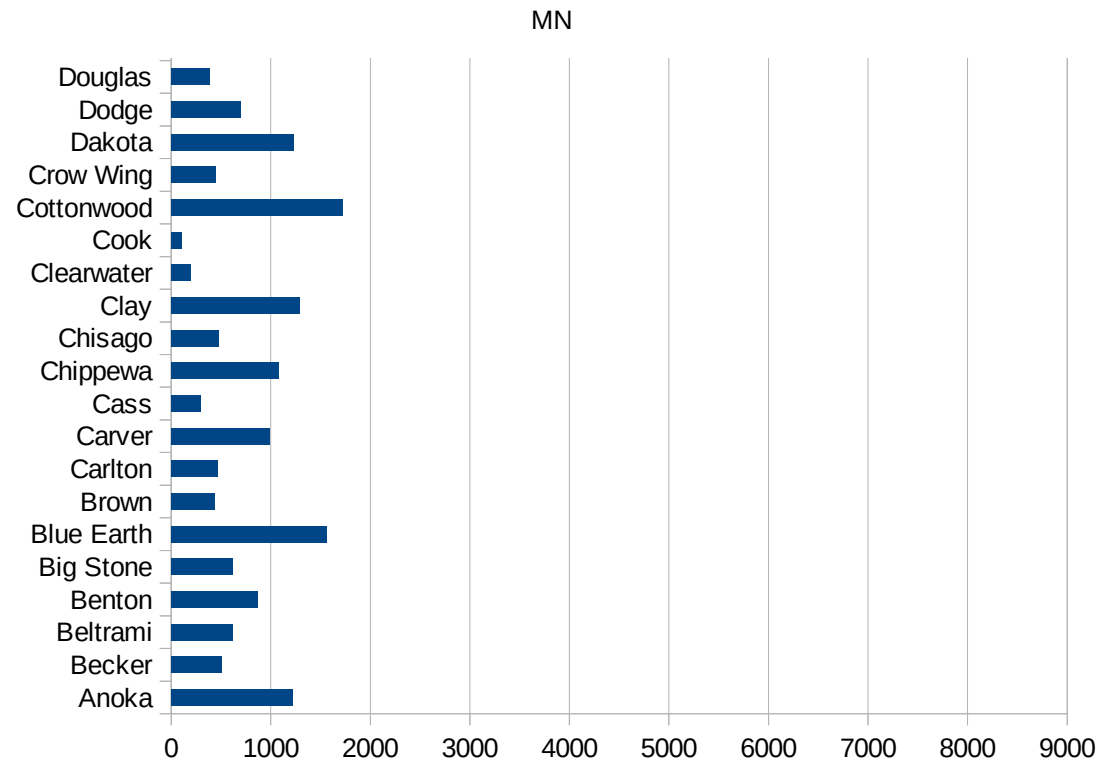


MN

27067 Kandiyohi	1799.089954
27069 Kittson	70.62146893
27071 Koochiching	683.2797428
27073 Lac qui Parle	180.2343046
27075 Lake	253.3308313
27077 Lake of the Woo	186.2692922
27079 Le Sueur	1109.005405
27081 Lincoln	1110.523533
27083 Lyon	1728.510672
27085 McLeod	836.2835559
27087 Mahnomen	579.8151839
27089 Marshall	330.1384452
27091 Martin	1106.899166
27093 Meeker	401.8841018
27095 Mille Lacs	325.1845901
27097 Morrison	325.6052338
27099 Mower	2894.204094
27101 Murray	1643.305945
27103 Nicollet	1192.285213
27105 Nobles	8315.088488
27107 Norman	694.980695
27109 Olmsted	1225.388253
27111 Otter Tail	411.4806502
27113 Pennington	536.0417548
27115 Pine	468.0663433
27117 Pipestone	1912.2361
27119 Polk	567.731295
27121 Pope	513.6523385
27123 Ramsey	1561.949074
27125 Red Lake	700.1750438
27127 Redwood	301.6591252
27129 Renville	492.7456885
27131 Rice	1683.628219
27133 Rock	1041.002762



27135 Roseau	415.8415842
27137 St. Louis	374.4605865
27139 Scott	1251.178917
27141 Sherburne	860.0941314
27143 Sibley	745.2754858
27145 Stearns	1937.132667
27147 Steele	1070.5649
27149 Stevens	256.3313852
27151 Swift	631.3536651
27153 Todd	1798.063624
27155 Traverse	634.8246675
27157 Wabasha	503.5805036
27159 Wadena	297.6838742
27161 Waseca	1134.235728
27163 Washington	1010.026967
27165 Watonwan	3670.309654
27167 Wilkin	719.5394947
27169 Winona	586.3256272
27171 Wright	795.7520774
27173 Yellow Medicine	622.7667177



MN

FIPS

29001
29003
29005
29007
29009
29011
29013
29015
29017
29019
29021
29023
29025
29027
29029
29031
29033
29035
29037

MN

29039
29041
29043
29045
29047
29049
29051
29053
29055
29057
29059
29061
29063
29065
29067
29069
29071
29073
29075
29077
29079
29081
29083
29085
29087
29089
29091
29093
29095
29097
29099
29101

29103

MN

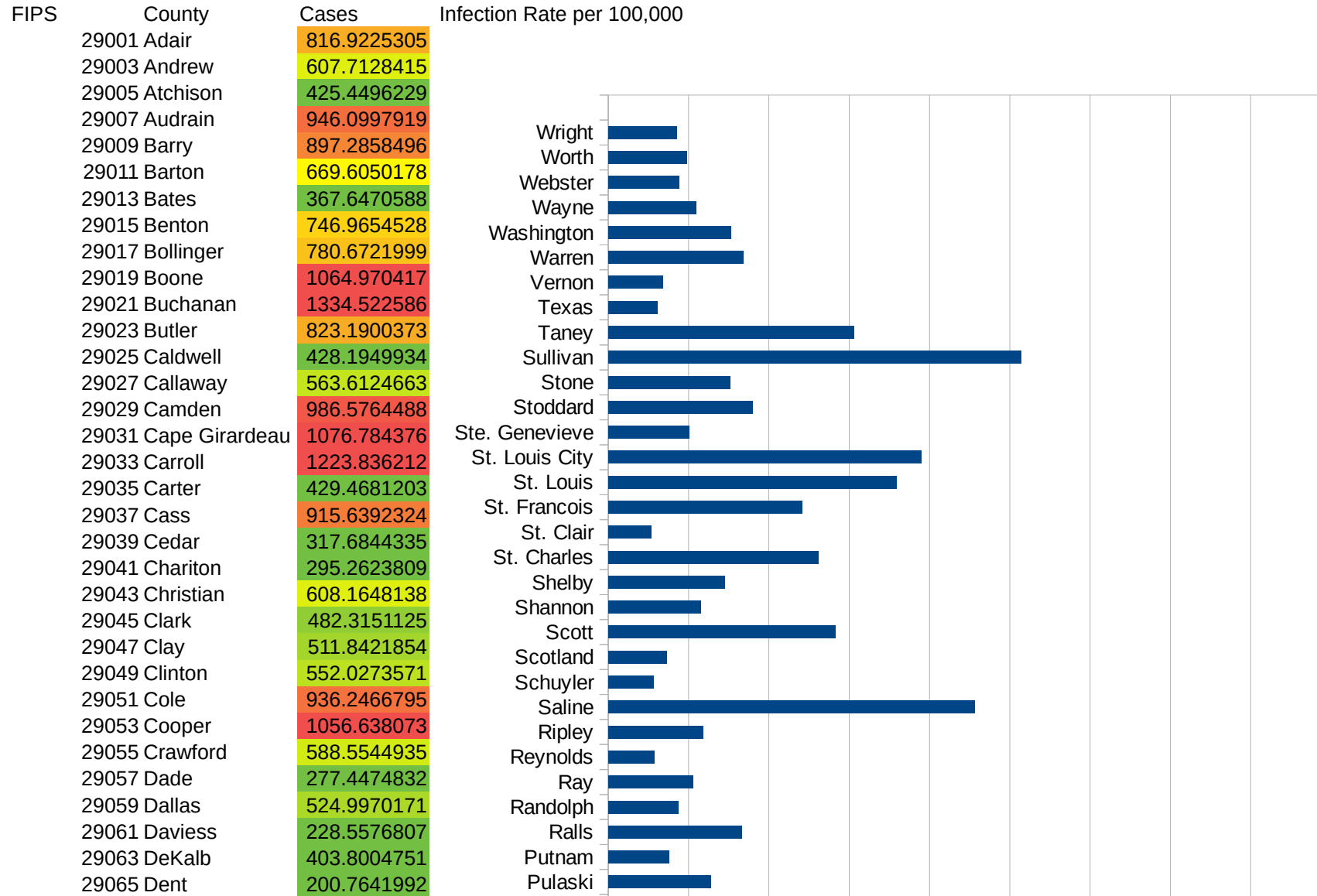
29105
29107
29109
29111
29113
29115
29117
29121
29123
29125
29127
29119
29129
29131
29133
29135
29137
29139
29141
29143
29145
29147
29149
29151
29153
29155
29157
29159
29161
29163
29165
29167
29169
29171

MN

29173
29175
29177
29179
29181
29195
29197
29199
29201
29203
29205
29183
29185
29187
29189
29510
29186
29207
29209
29211
29213
29215

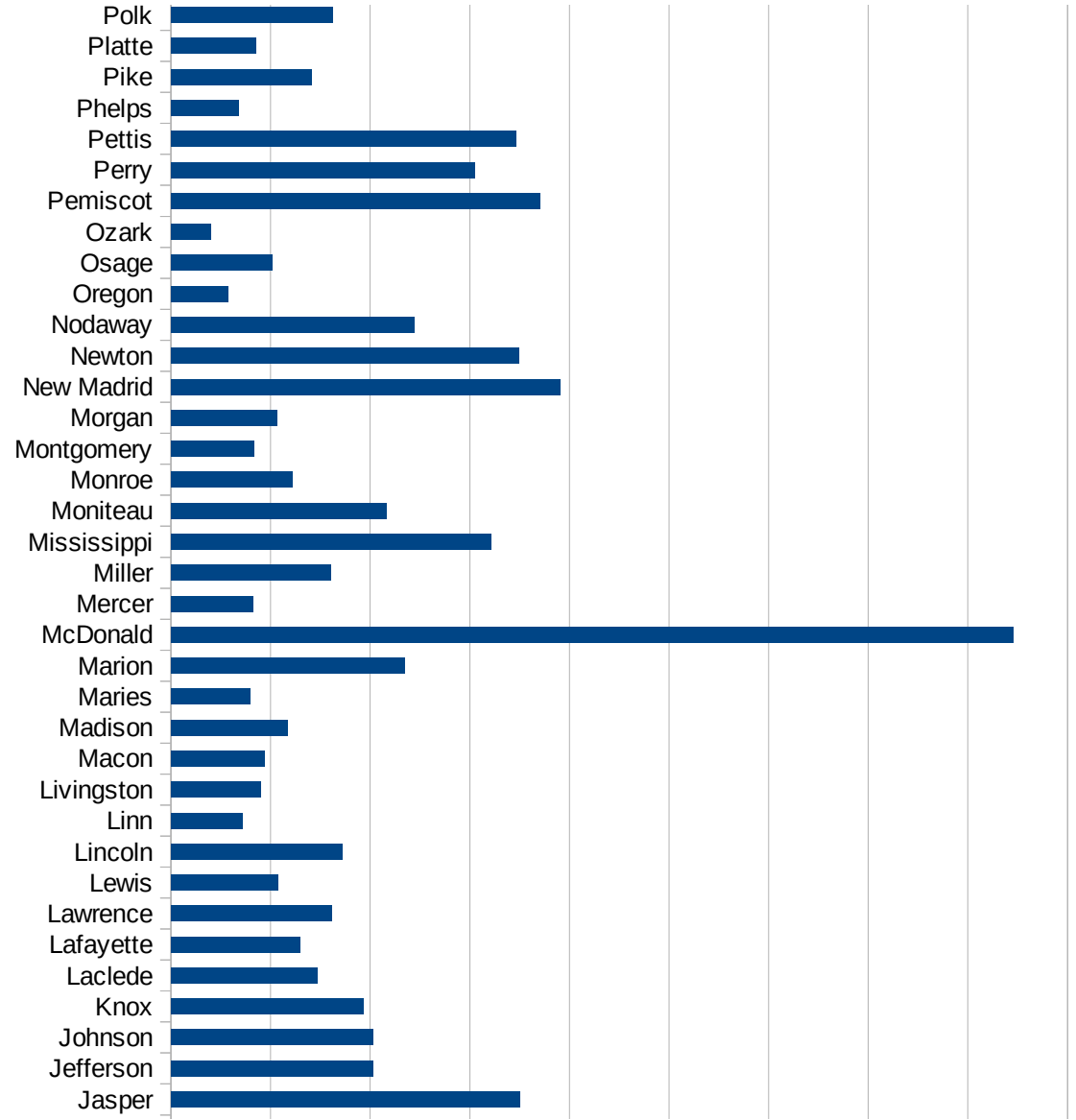
29217
29219
29221
29223
29225
29227
29229

MO



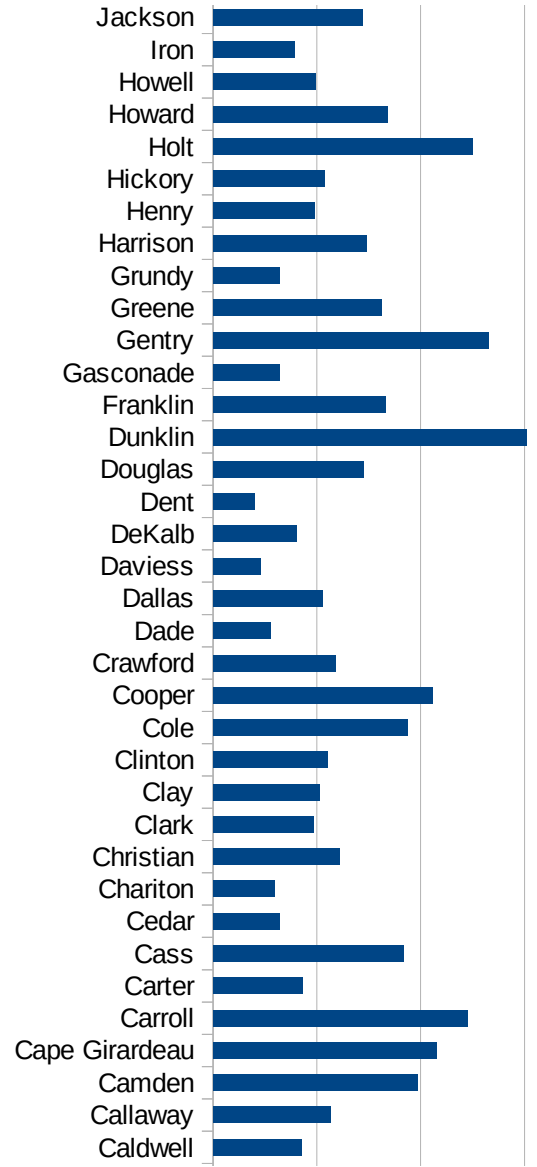
MO

29067 Douglas	725.3421072
29069 Dunklin	1512.422255
29071 Franklin	832.4491174
29073 Gasconade	319.6191772
29075 Gentry	1327.700664
29077 Greene	810.145141
29079 Grundy	322.7758725
29081 Harrison	736.8671262
29083 Henry	486.4170338
29085 Hickory	536.3339994
29087 Holt	1248.864668
29089 Howard	838.5123804
29091 Howell	494.0612836
29093 Iron	393.0431365
29095 Jackson	719.398778
29097 Jasper	1751.550118
29099 Jefferson	1011.379693
29101 Johnson	1012.077835
29103 Knox	962.7565239
29105 Laclede	736.4265114
29107 Lafayette	647.2789742
29109 Lawrence	808.15454
29111 Lewis	537.798072
29113 Lincoln	861.560864
29115 Linn	357.2318684
29117 Livingston	448.9634227
29121 Macon	468.5540817
29123 Madison	582.5402035
29125 Maries	399.1333105
29127 Marion	1171.656407
29119 McDonald	4229.135974
29129 Mercer	411.9747322
29131 Miller	801.2314493
29133 Mississippi	1604.679064

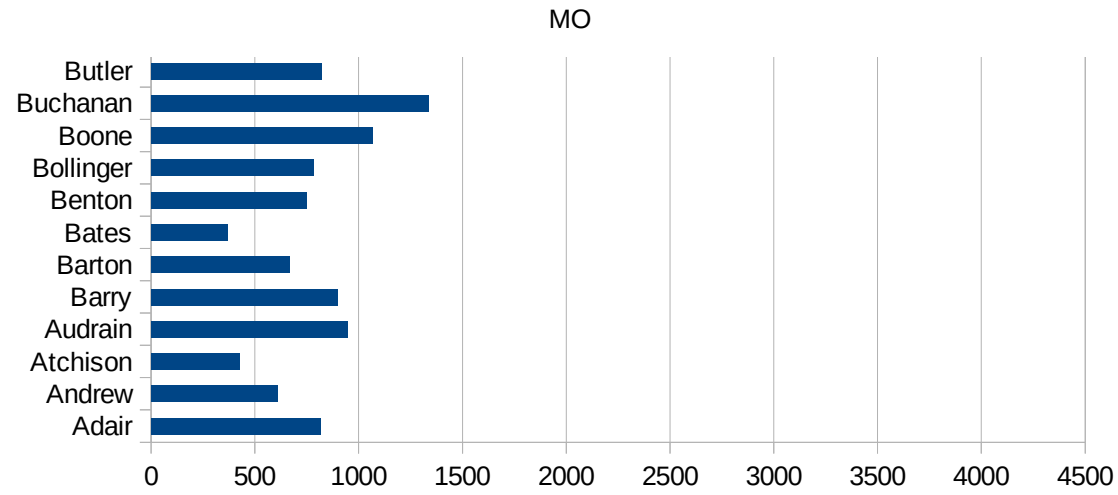


MO

29135 Moniteau	1079.33751
29137 Monroe	611.7266851
29139 Montgomery	416.1609156
29141 Morgan	530.5039788
29143 New Madrid	1954.209066
29145 Newton	1747.159578
29147 Nodaway	1219.512195
29149 Oregon	284.6029788
29151 Osage	510.4273006
29153 Ozark	199.6229345
29155 Pemiscot	1849.803343
29157 Perry	1524.804178
29159 Pettis	1730.055004
29161 Phelps	337.5659483
29163 Pike	707.9550367
29165 Platte	428.2177016
29167 Polk	810.5338344
29169 Pulaski	636.3671319
29171 Putnam	378.3897414
29173 Ralls	832.3540932
29175 Randolph	436.1345556
29177 Ray	528.7768212
29179 Reynolds	287.8157979
29181 Ripley	589.5082457
29195 Saline	2279.973793
29197 Schuyler	282.6701457
29199 Scotland	362.4647604
29201 Scott	1414.530137
29203 Shannon	573.9406521
29205 Shelby	727.2727273
29183 St. Charles	1307.423681
29185 St. Clair	266.0989888
29187 St. Francois	1208.540755
29189 St. Louis	1792.676627



29510 St. Louis City	1950.547818
29186 Ste. Genevieve	503.1305903
29207 Stoddard	897.0759433
29209 Stone	755.9293206
29211 Sullivan	2571.933773
29213 Taney	1530.831483
29215 Texas	305.0330452
29217 Vernon	340.9976617
29219 Warren	838.350955
29221 Washington	765.7459007
29223 Wayne	548.696845
29225 Webster	442.3534225
29227 Worth	490.1960784
29229 Wright	424.4205028



MO

FIPS

29001
29003
29005
29007
29009
29011
29013
29015
29017
29019
29021
29023
29025
29027
29029
29031
29033
29035
29037

MO

29039
29041
29043
29045
29047
29049
29051
29053
29055
29057
29059
29061
29063
29065
29067
29069
29071
29073
29075
29077
29079
29081
29083
29085
29087
29089
29091
29093
29095
29097
29099
29101

29103

MO

29105
29107
29109
29111
29113
29115
29117
29121
29123
29125
29127
29119
29129
29131
29133
29135
29137
29139
29141
29143
29145
29147
29149
29151
29153
29155
29157
29159
29161
29163
29165
29167
29169
29171

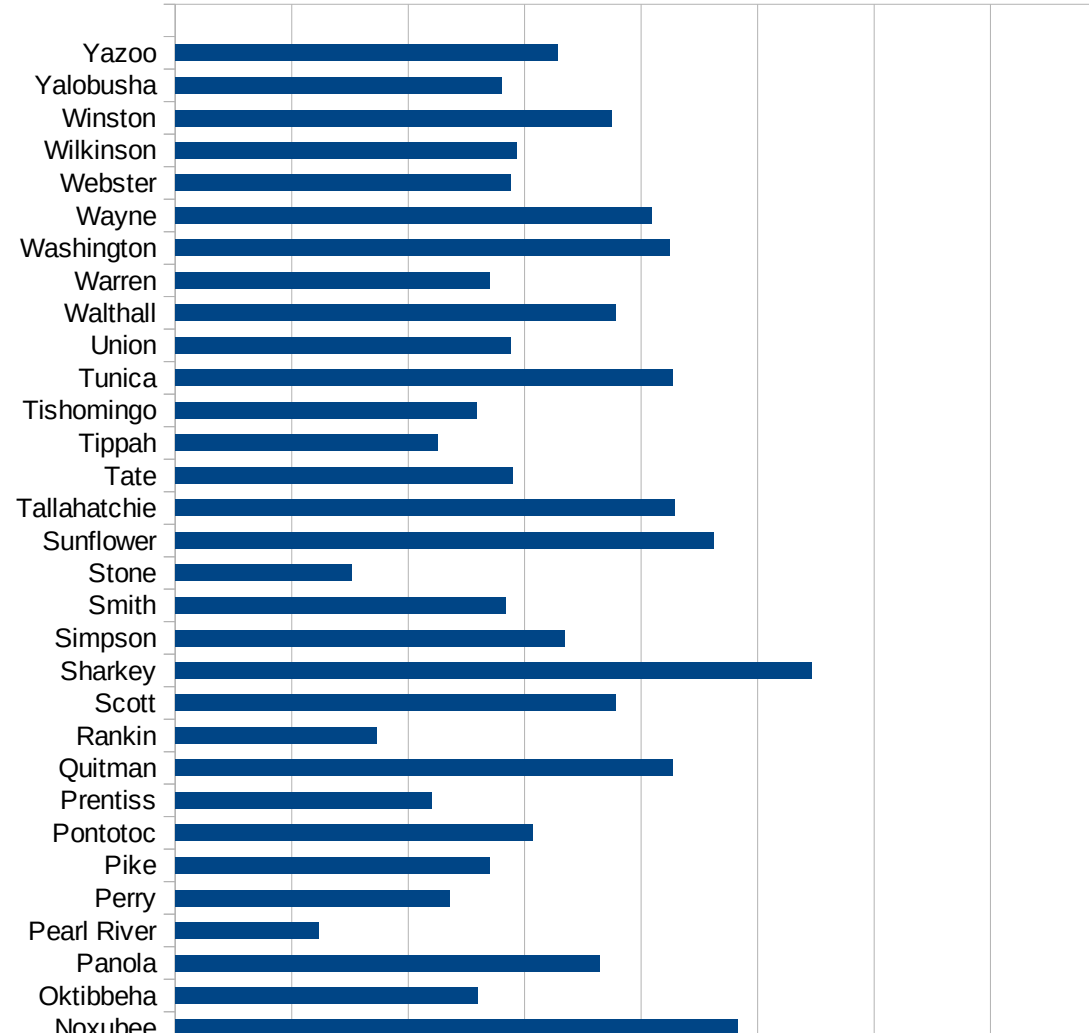
MO

29173
29175
29177
29179
29181
29195
29197
29199
29201
29203
29205
29183
29185
29187
29189
29510
29186
29207
29209
29211
29213
29215

29217
29219
29221
29223
29225
29227
29229

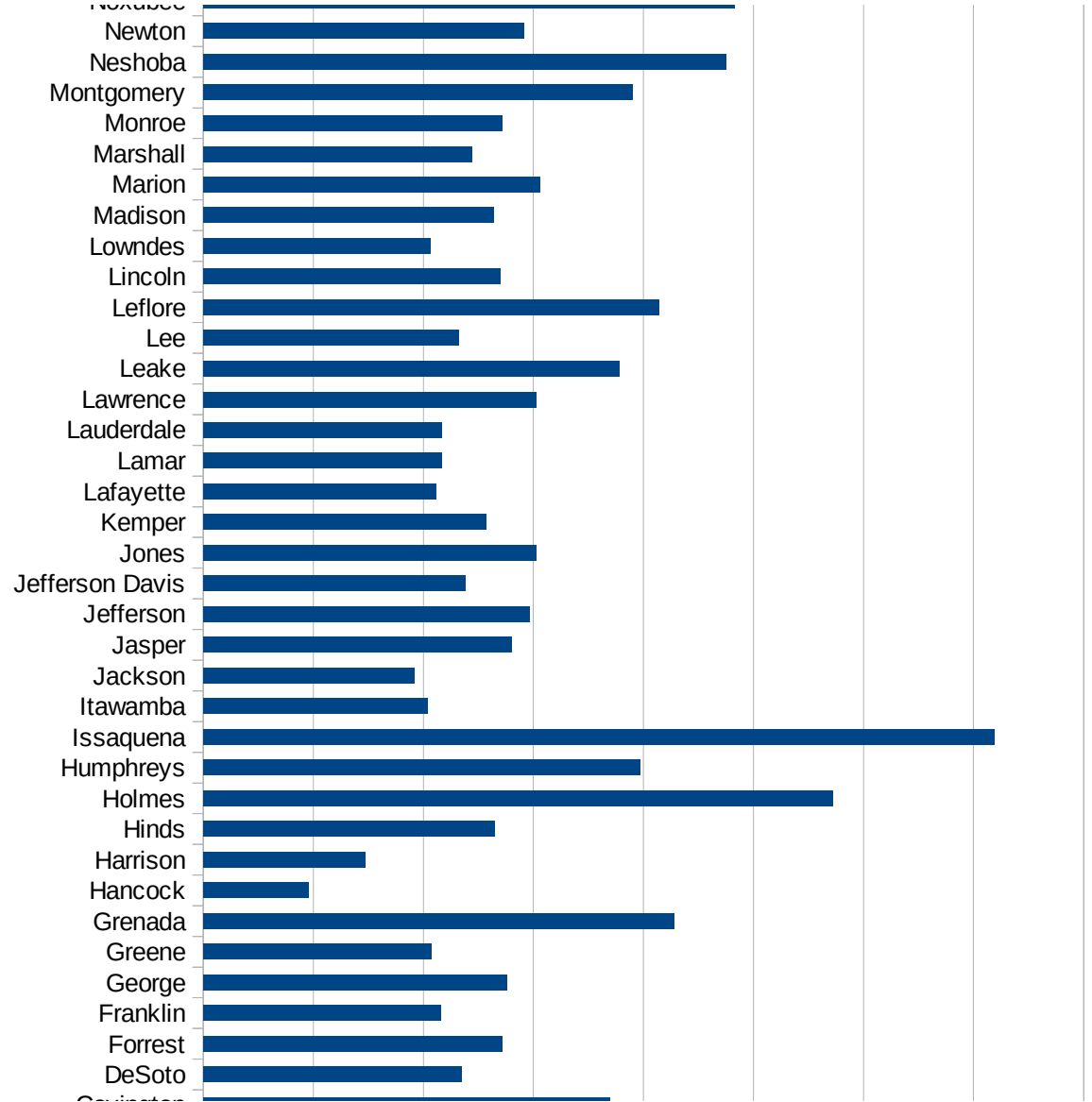
MS

FIPS	County	PC Infection
28001	Adams	2343.549628
28003	Alcorn	1386.594448
28005	Amite	2125.588188
28007	Attala	3109.175061
28009	Benton	2369.725547
28011	Bolivar	4283.024287
28013	Calhoun	3117.206983
28015	Carroll	2875.592776
28017	Chickasaw	3220.54627
28019	Choctaw	1812.031892
28021	Claiborne	4665.62986
28023	Clarke	2653.165855
28025	Clay	2300.62932
28027	Coahoma	3990.631077
28029	Copiah	3612.094034
28031	Covington	3697.024346
28033	DeSoto	2351.085983
28035	Forrest	2712.031558
28037	Franklin	2157.164869
28039	George	2758.762887
28041	Greene	2075.666127
28043	Grenada	4279.268582
28045	Hancock	959.1414205
28047	Harrison	1471.086378
28049	Hinds	2645.886496
28051	Holmes	5725.797299
28053	Humphreys	3972.387066
28055	Issaquena	7186.544343
28057	Itawamba	2041.076668
28059	Jackson	1921.45285
28061	Jasper	2806.184563
28063	Jefferson	2969.3217
28065	Jefferson Davis	2385.615097

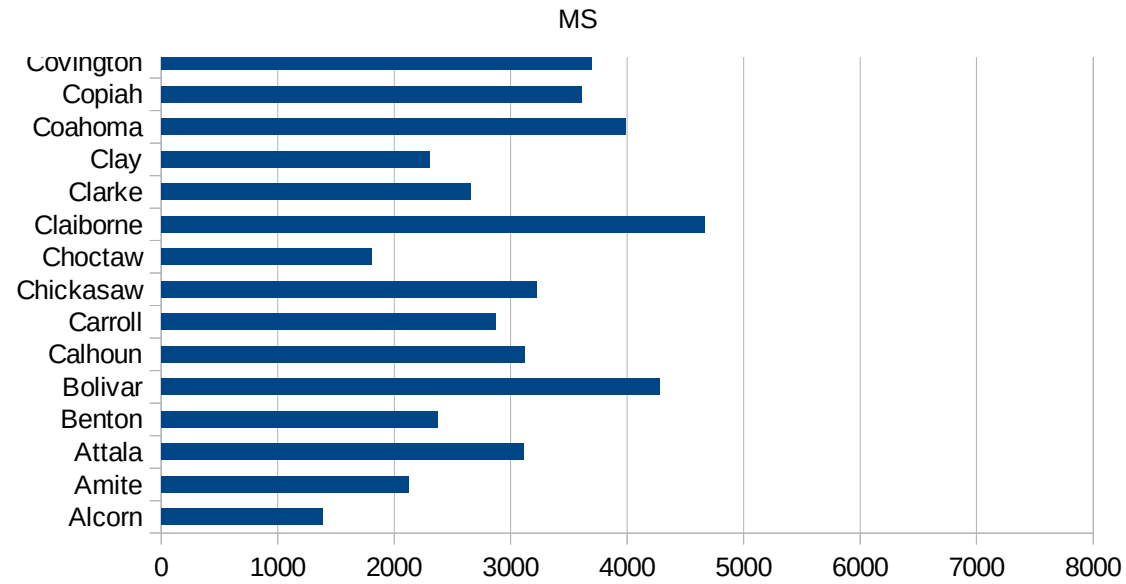


MS

28067 Jones	3028.001344
28069 Kemper	2573.052758
28071 Lafayette	2120.70885
28073 Lamar	2168.238666
28075 Lauderdale	2164.18604
28077 Lawrence	3026.896829
28079 Leake	3782.453982
28081 Lee	2326.236473
28083 Leflore	4142.605208
28085 Lincoln	2701.35945
28087 Lowndes	2061.7682
28089 Madison	2637.508284
28091 Marion	3058.871131
28093 Marshall	2442.808383
28095 Monroe	2719.041728
28097 Montgomery	3901.027636
28099 Neshoba	4751.93133
28101 Newton	2914.704099
28103 Noxubee	4831.514001
28105 Oktibbeha	2594.810379
28107 Panola	3645.619989
28109 Pearl River	1231.335873
28111 Perry	2355.209119
28113 Pike	2704.547178
28115 Pontotoc	3069.142085
28117 Prentiss	2204.226743
28119 Quitman	4268.898029
28121 Rankin	1731.621421
28123 Scott	3779.121151
28125 Sharkey	5460.360978
28127 Simpson	3341.05688
28129 Smith	2837.145357
28131 Stone	1517.33718
28133 Sunflower	4624.052846



28135 Tallahatchie	4289.697576
28137 Tate	2893.007406
28139 Tippah	2255.057968
28141 Tishomingo	2590.726843
28143 Tunica	4273.934031
28145 Union	2877.018807
28147 Walthall	3781.541652
28149 Warren	2696.205821
28151 Washington	4242.948761
28153 Wayne	4093.999409
28155 Webster	2881.078872
28157 Wilkinson	2934.485896
28159 Winston	3748.967795
28161 Yalobusha	2800.193673
28163 Yazoo	3285.188332



MS

FIPS

29001
29003
29005
29007
29009
29011
29013
29015
29017
29019
29021
29023
29025
29027
29029
29031
29033
29035
29037

MS

29039
29041
29043
29045
29047
29049
29051
29053
29055
29057
29059
29061
29063
29065
29067
29069
29071
29073
29075
29077
29079
29081
29083
29085
29087
29089
29091
29093
29095
29097
29099
29101

29103

MS

29105
29107
29109
29111
29113
29115
29117
29121
29123
29125
29127
29119
29129
29131
29133
29135
29137
29139
29141
29143
29145
29147
29149
29151
29153
29155
29157
29159
29161
29163
29165
29167
29169
29171

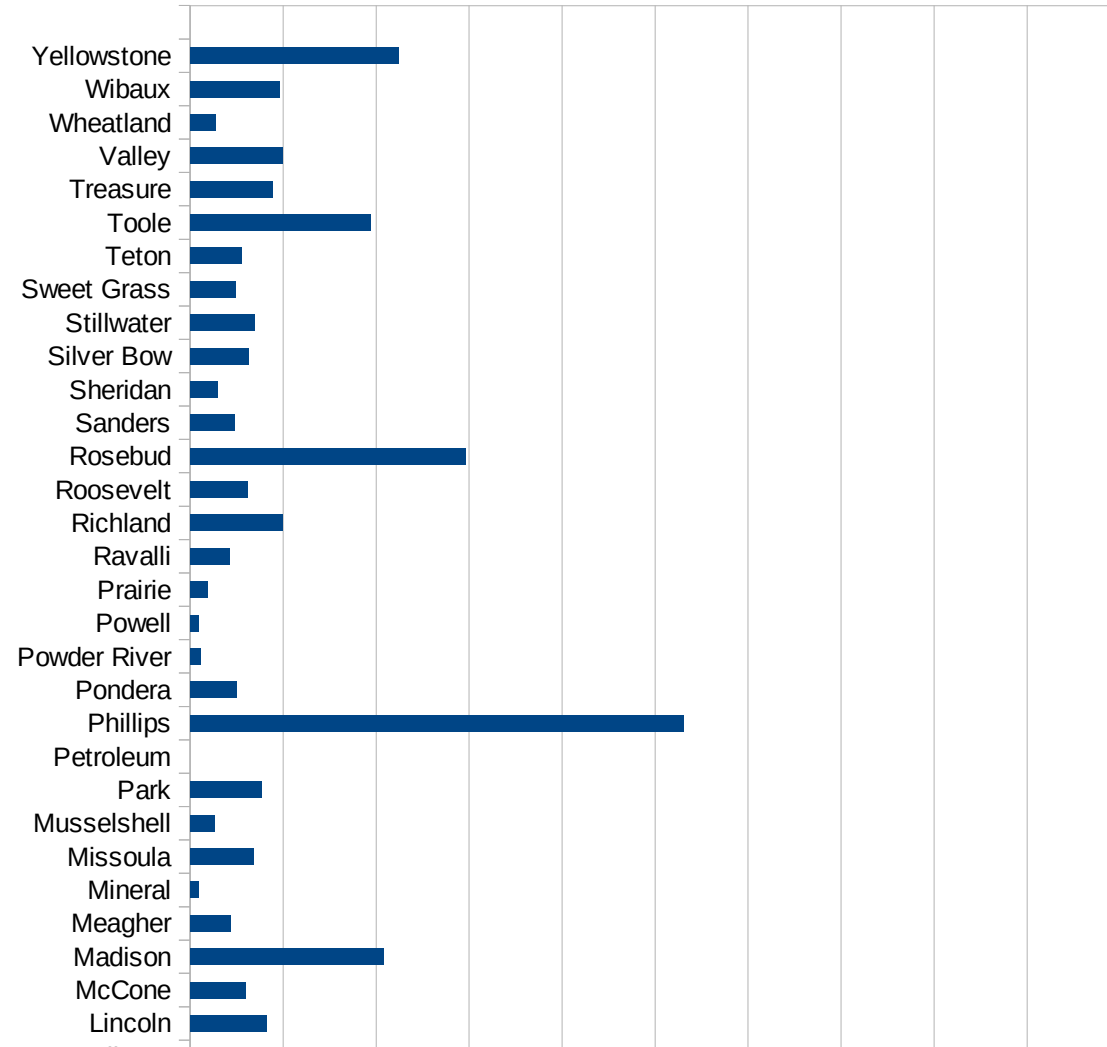
MS

29173
29175
29177
29179
29181
29195
29197
29199
29201
29203
29205
29183
29185
29187
29189
29510
29186
29207
29209
29211
29213
29215

29217
29219
29221
29223
29225
29227
29229

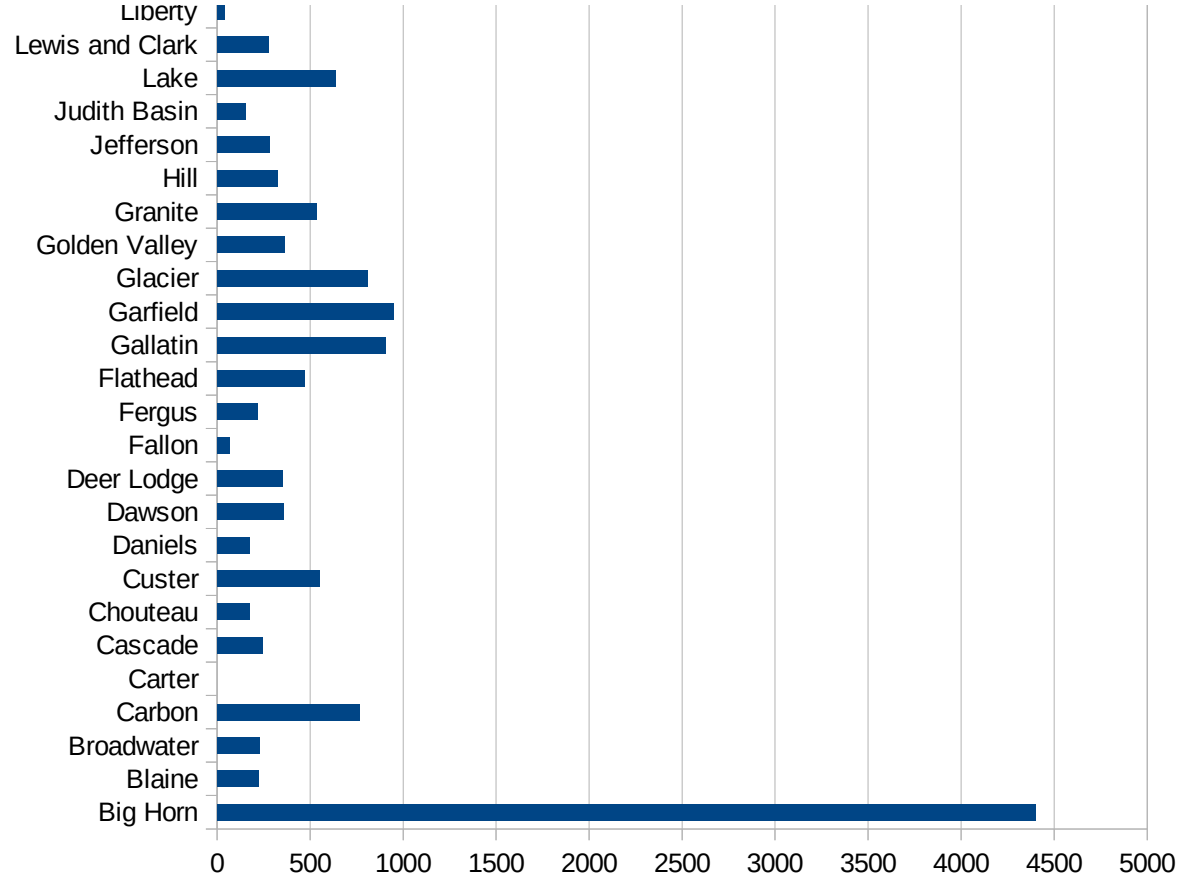
MT

FIPS	County	PC Infection
30001	Beaverhead	744.3641004
30003	Big Horn	4400.959664
30005	Blaine	220.3613927
30007	Broadwater	230.0739523
30009	Carbon	765.3537428
30011	Carter	0
30013	Cascade	242.5192607
30015	Chouteau	174.0644038
30017	Custer	552.3908165
30019	Daniels	171.7229536
30021	Dawson	357.1428571
30023	Deer Lodge	350.4544957
30025	Fallon	68.49315068
30027	Fergus	215.9632862
30029	Flathead	469.1203259
30031	Gallatin	904.57292
30033	Garfield	946.3722397
30035	Glacier	807.4488979
30037	Golden Valley	363.1961259
30039	Granite	532.8596803
30041	Hill	324.218511
30043	Jefferson	281.0614202
30045	Judith Basin	153.6885246
30047	Lake	634.7107438
30049	Lewis and Clark	278.0203785
30051	Liberty	41.15226337
30053	Lincoln	409.2149136
30055	McCone	298.5074627
30057	Madison	1037.864964
30059	Meagher	214.3622722
30061	Mineral	46.33920297
30063	Missoula	340.0931047
30065	Musselshell	129.0045152



MT

30067 Park	382.4091778
30069 Petroleum	0
30071 Phillips	2650.95729
30073 Pondera	251.1721366
30075 Powder River	58.27505828
30077 Powell	43.05396096
30079 Prairie	91.99632015
30081 Ravalli	213.101084
30083 Richland	494.8226885
30085 Roosevelt	307.4419025
30087 Rosebud	1478.539115
30089 Sanders	236.4066194
30091 Sheridan	146.0280374
30093 Silver Bow	314.348584
30095 Stillwater	346.1296413
30097 Sweet Grass	242.5876011
30099 Teton	275.8844531
30101 Toole	968.4731094
30103 Treasure	441.826215
30105 Valley	497.5124378
30107 Wheatland	134.1681574
30109 Wibaux	483.5589942
30111 Yellowstone	1119.04182



MT

FIPS

29001
29003
29005
29007
29009
29011
29013
29015
29017
29019
29021
29023
29025
29027
29029
29031
29033
29035
29037

MT

29039
29041
29043
29045
29047
29049
29051
29053
29055
29057
29059
29061
29063
29065
29067
29069
29071
29073
29075
29077
29079
29081
29083
29085
29087
29089
29091
29093
29095
29097
29099
29101

29103

MT

29105
29107
29109
29111
29113
29115
29117
29121
29123
29125
29127
29119
29129
29131
29133
29135
29137
29139
29141
29143
29145
29147
29149
29151
29153
29155
29157
29159
29161
29163
29165
29167
29169
29171

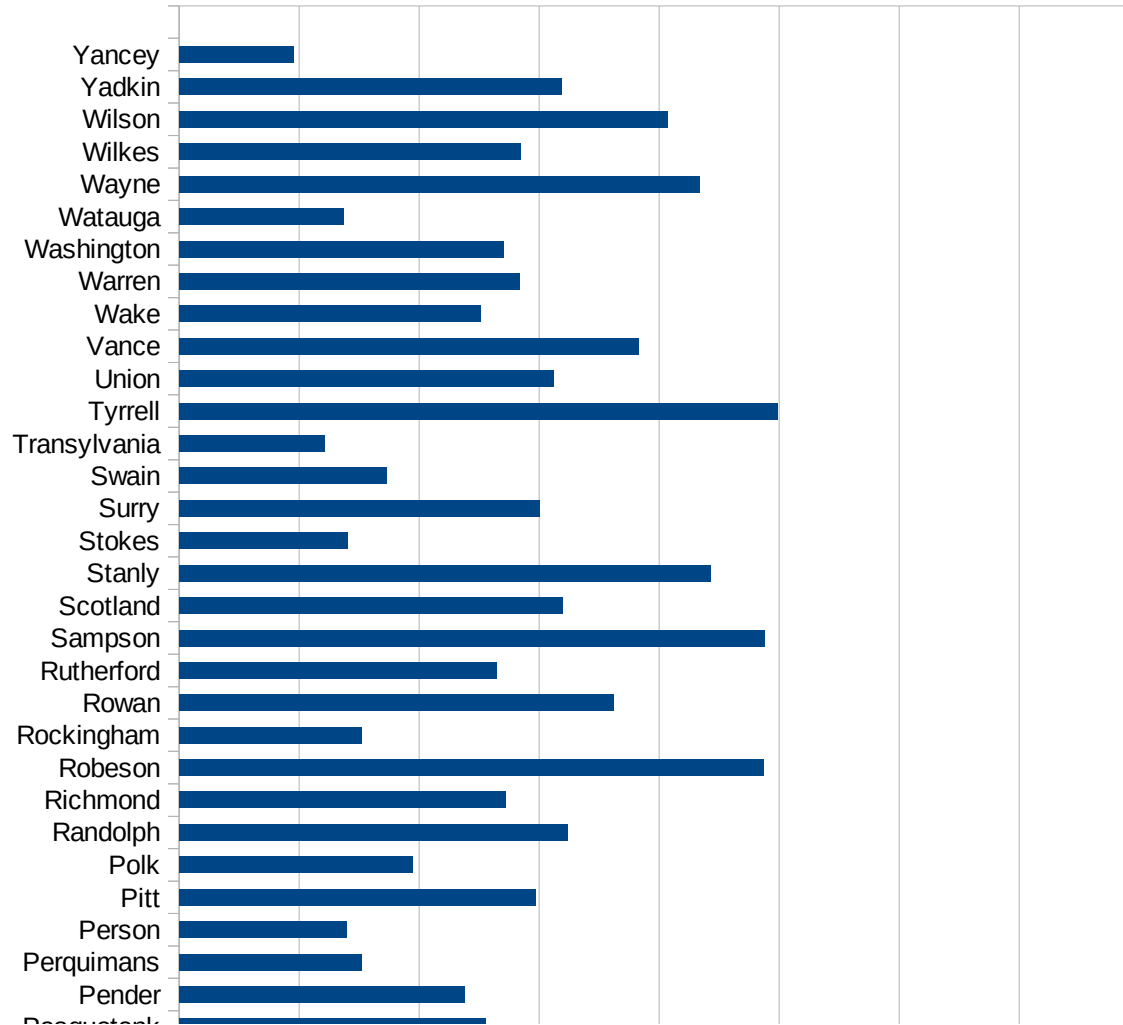
MT

29173
29175
29177
29179
29181
29195
29197
29199
29201
29203
29205
29183
29185
29187
29189
29510
29186
29207
29209
29211
29213
29215

29217
29219
29221
29223
29225
29227
29229

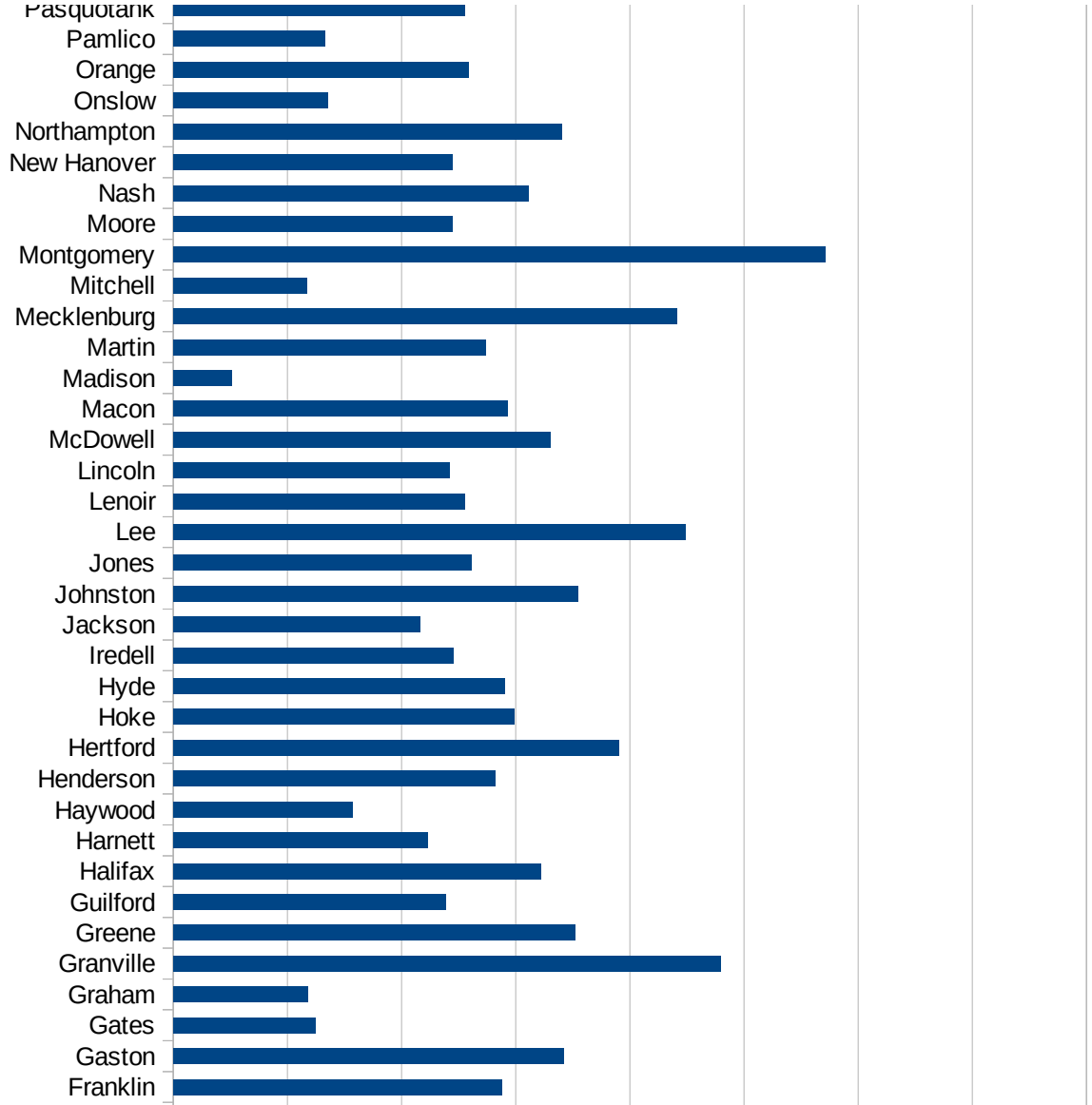
NC

FIPS	County	PC Infection
37001	Alamance	1727.99154
37003	Alexander	979.8409766
37005	Alleghany	1693.396649
37007	Anson	1607.910922
37009	Ashe	678.7413774
37011	Avery	679.8057698
37013	Beaufort	1055.67238
37015	Bertie	1886.891622
37017	Bladen	2015.66737
37019	Brunswick	989.4401217
37021	Buncombe	872.2399972
37023	Burke	1982.695669
37025	Cabarrus	1399.627145
37027	Caldwell	1650.635751
37029	Camden	793.6507937
37031	Carteret	608.4229906
37033	Caswell	951.6256939
37035	Catawba	1535.436049
37037	Chatham	1944.243153
37039	Cherokee	1282.457809
37041	Chowan	1297.312709
37043	Clay	736.1522578
37045	Cleveland	1509.5499
37047	Columbus	1868.655107
37049	Craven	849.2692786
37051	Cumberland	1121.475642
37053	Currituck	328.7529551
37055	Dare	630.1197227
37057	Davidson	1214.183682
37059	Davie	1074.111343
37061	Duplin	3491.572652
37063	Durham	2083.41884
37065	Edgecombe	1624.843765

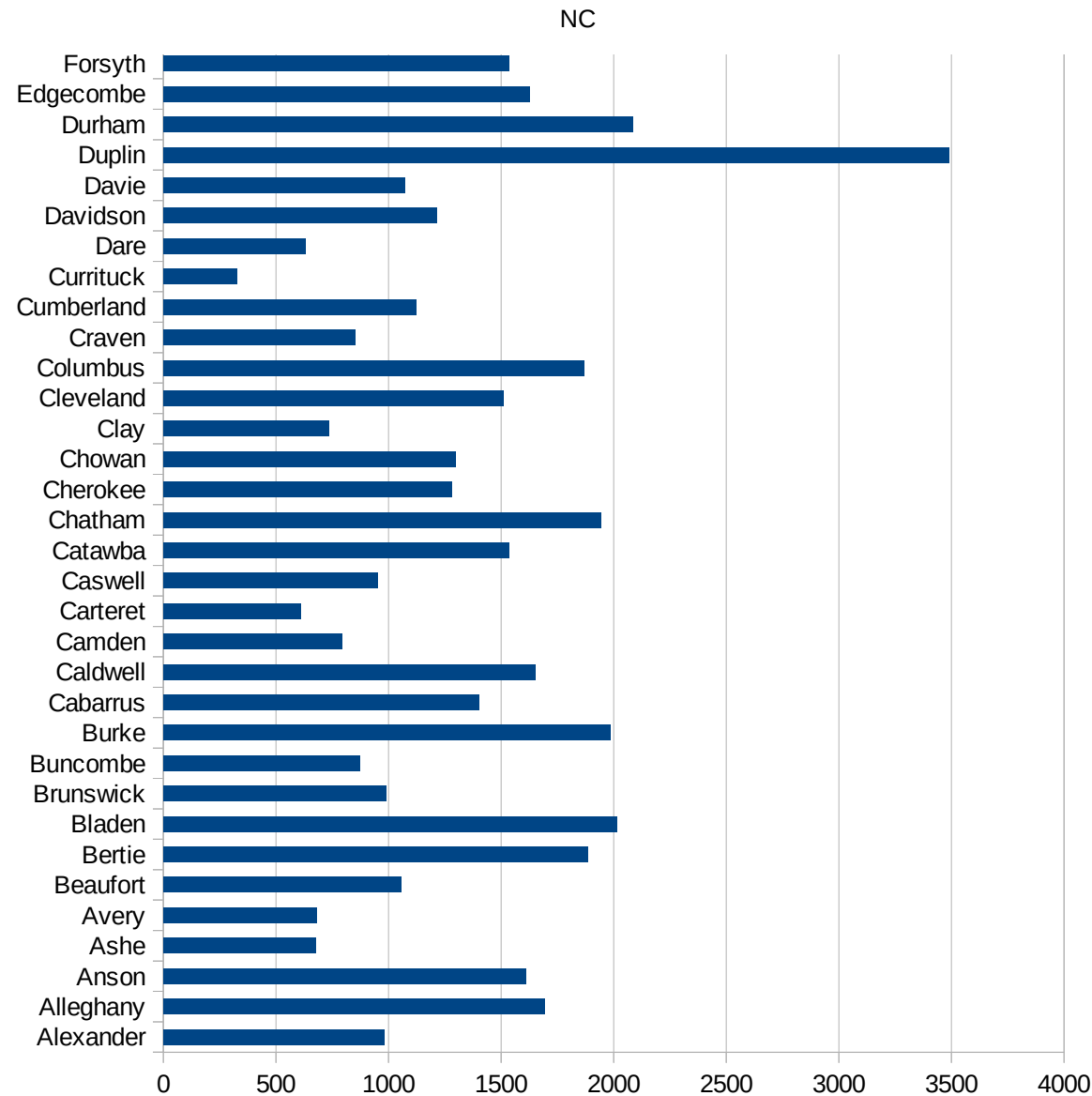


NC

37067 Forsyth	1536.274166
37069 Franklin	1440.201303
37071 Gaston	1711.495831
37073 Gates	622.1377344
37075 Graham	589.3446488
37077 Granville	2397.072278
37079 Greene	1760.898534
37081 Guilford	1194.933198
37083 Halifax	1611.49998
37085 Harnett	1113.892738
37087 Haywood	782.6241306
37089 Henderson	1409.017713
37091 Hertford	1952.745256
37093 Hoke	1495.507998
37095 Hyde	1453.154876
37097 Iredell	1225.656401
37099 Jackson	1080.157869
37101 Johnston	1773.775749
37103 Jones	1307.460828
37105 Lee	2245.655145
37107 Lenoir	1277.333143
37109 Lincoln	1208.069715
37111 McDowell	1650.295559
37113 Macon	1462.377781
37115 Madison	257.3174654
37117 Martin	1367.385647
37119 Mecklenburg	2205.775477
37121 Mitchell	586.6666667
37123 Montgomery	2856.514246
37125 Moore	1223.120731
37127 Nash	1557.181756
37129 New Hanover	1222.693887
37131 Northampton	1702.581826
37133 Onslow	677.8529261



37135 Orange	1294.965999
37137 Pamlico	662.9834254
37139 Pasquotank	1279.043366
37141 Pender	1187.220488
37143 Perquimans	759.9463567
37145 Person	698.6103728
37147 Pitt	1484.042376
37149 Polk	970.3556353
37151 Randolph	1617.009996
37153 Richmond	1361.195892
37155 Robeson	2434.17709
37157 Rockingham	761.9362664
37159 Rowan	1809.403803
37161 Rutherford	1324.33484
37163 Sampson	2437.682708
37165 Scotland	1597.242172
37167 Stanly	2215.062424
37169 Stokes	701.6077595
37171 Surry	1501.084116
37173 Swain	863.4608635
37175 Transylvania	604.997808
37177 Tyrrell	2493.343016
37179 Union	1559.506248
37181 Vance	1915.571307
37183 Wake	1254.228444
37185 Warren	1418.690362
37187 Washington	1349.186272
37189 Watauga	682.8134775
37191 Wayne	2167.986499
37193 Wilkes	1423.632889
37195 Wilson	2033.024369
37197 Yadkin	1595.503822
37199 Yancey	474.780763



NC

NC

FIPS

29001
29003
29005
29007
29009
29011
29013
29015
29017
29019
29021
29023
29025
29027
29029
29031
29033
29035
29037

NC

29039
29041
29043
29045
29047
29049
29051
29053
29055
29057
29059
29061
29063
29065
29067
29069
29071
29073
29075
29077
29079
29081
29083
29085
29087
29089
29091
29093
29095
29097
29099
29101

29103

NC

29105
29107
29109
29111
29113
29115
29117
29121
29123
29125
29127
29119
29129
29131
29133
29135
29137
29139
29141
29143
29145
29147
29149
29151
29153
29155
29157
29159
29161
29163
29165
29167
29169
29171

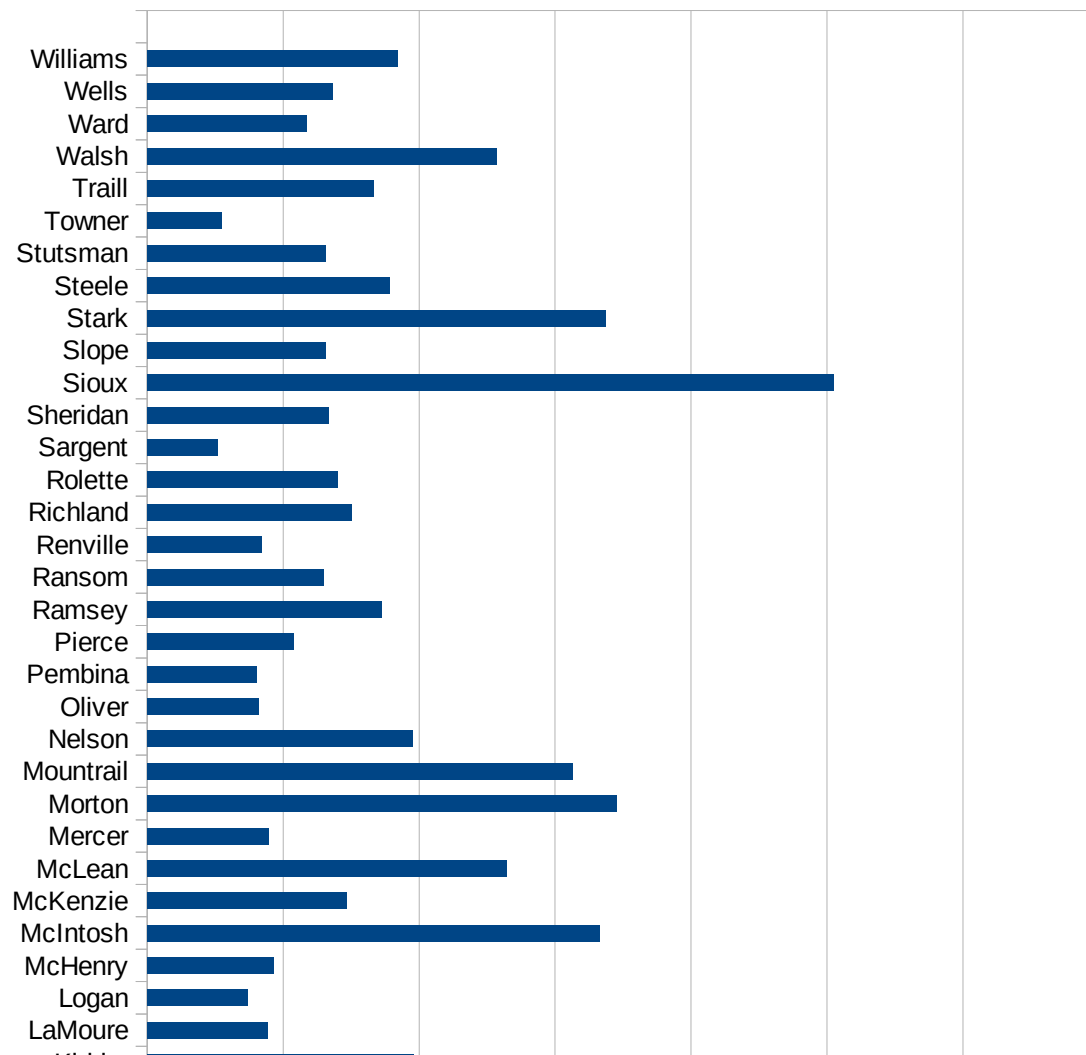
NC

29173
29175
29177
29179
29181
29195
29197
29199
29201
29203
29205
29183
29185
29187
29189
29510
29186
29207
29209
29211
29213
29215

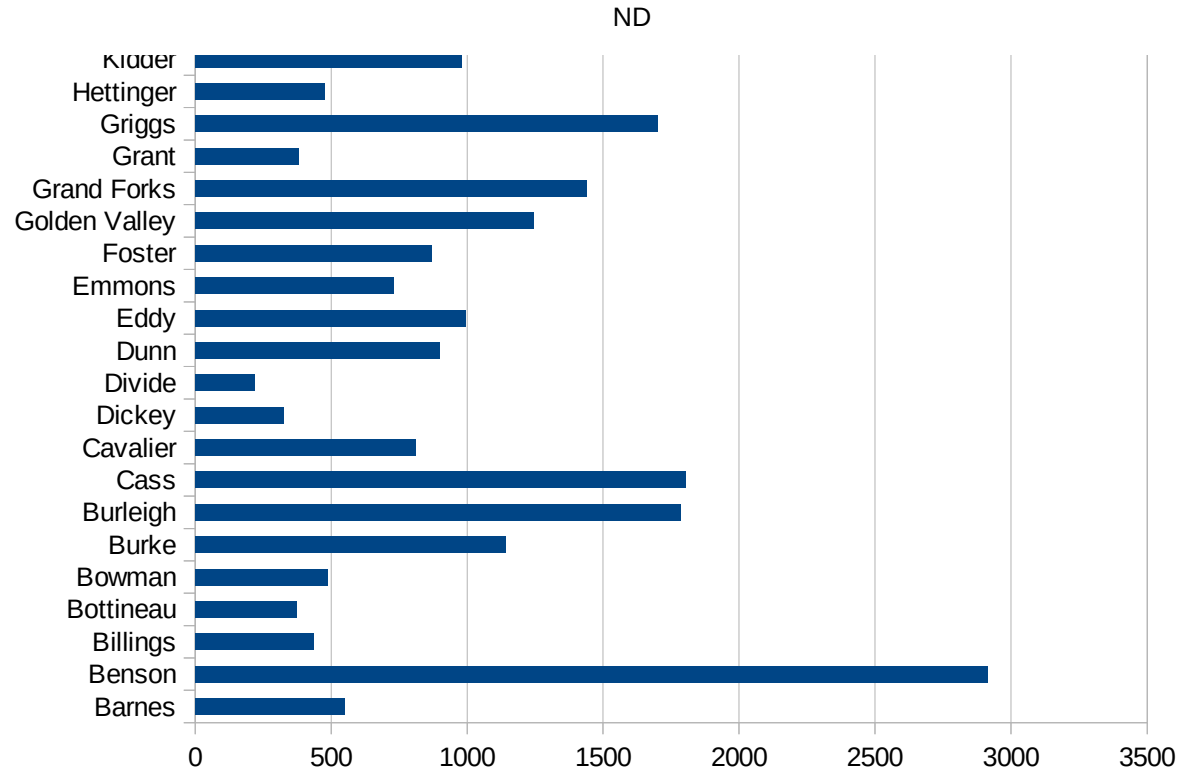
29217
29219
29221
29223
29225
29227
29229

ND

FIPS	County	PC Infection
38001	Adams	217.9598954
38003	Barnes	550.1802315
38005	Benson	2915.828785
38007	Billings	435.2557127
38009	Bottineau	374.3565746
38011	Bowman	487.6462939
38013	Burke	1142.857143
38015	Burleigh	1785.395652
38017	Cass	1803.697746
38019	Cavalier	809.6108645
38021	Dickey	326.3308179
38023	Divide	219.0100745
38025	Dunn	900.2770083
38027	Eddy	994.3795936
38029	Emmons	728.3763278
38031	Foster	870.6467662
38033	Golden Valley	1243.640475
38035	Grand Forks	1439.875654
38037	Grant	379.1069924
38039	Griggs	1702.508961
38041	Hettinger	477.326969
38043	Kidder	979.5918367
38045	LaMoure	443.1314623
38047	Logan	367.8402522
38049	McHenry	464.2365887
38051	McIntosh	1663.44294
38053	McKenzie	733.5680751
38055	McLean	1320.616288
38057	Mercer	447.5625983
38059	Morton	1726.96575
38061	Mountrail	1565.864161
38063	Nelson	975.9498083
38065	Oliver	409.8360656



38067 Pembina	403.051677
38069 Pierce	539.083558
38071 Ramsey	862.2942252
38073 Ransom	649.2266565
38075 Renville	421.2299916
38077 Richland	751.277788
38079 Rolette	699.2518006
38081 Sargent	258.3979328
38083 Sheridan	667.1608599
38085 Sioux	2524.093621
38087 Slope	655.3079948
38089 Stark	1687.260057
38091 Steele	893.3263269
38093 Stutsman	654.9696419
38095 Towner	273.7226277
38097 Traill	833.6443947
38099 Walsh	1284.334865
38101 Ward	587.5059046
38103 Wells	682.3351024
38105 Williams	922.2065064



ND

FIPS

29001
29003
29005
29007
29009
29011
29013
29015
29017
29019
29021
29023
29025
29027
29029
29031
29033
29035
29037

ND

29039
29041
29043
29045
29047
29049
29051
29053
29055
29057
29059
29061
29063
29065
29067
29069
29071
29073
29075
29077
29079
29081
29083
29085
29087
29089
29091
29093
29095
29097
29099
29101

29103

ND

29105
29107
29109
29111
29113
29115
29117
29121
29123
29125
29127
29119
29129
29131
29133
29135
29137
29139
29141
29143
29145
29147
29149
29151
29153
29155
29157
29159
29161
29163
29165
29167
29169
29171

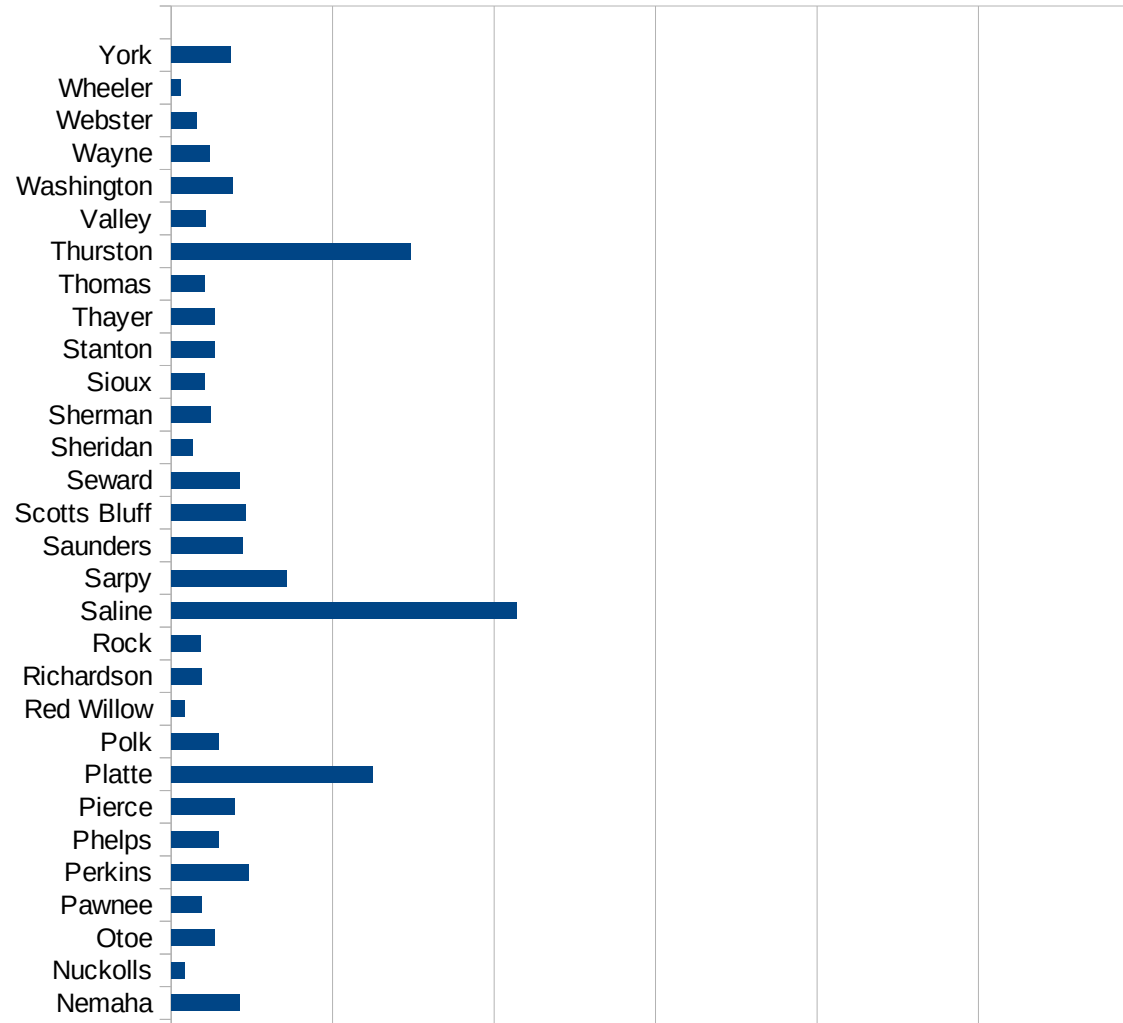
ND

29173
29175
29177
29179
29181
29195
29197
29199
29201
29203
29205
29183
29185
29187
29189
29510
29186
29207
29209
29211
29213
29215

29217
29219
29221
29223
29225
29227
29229

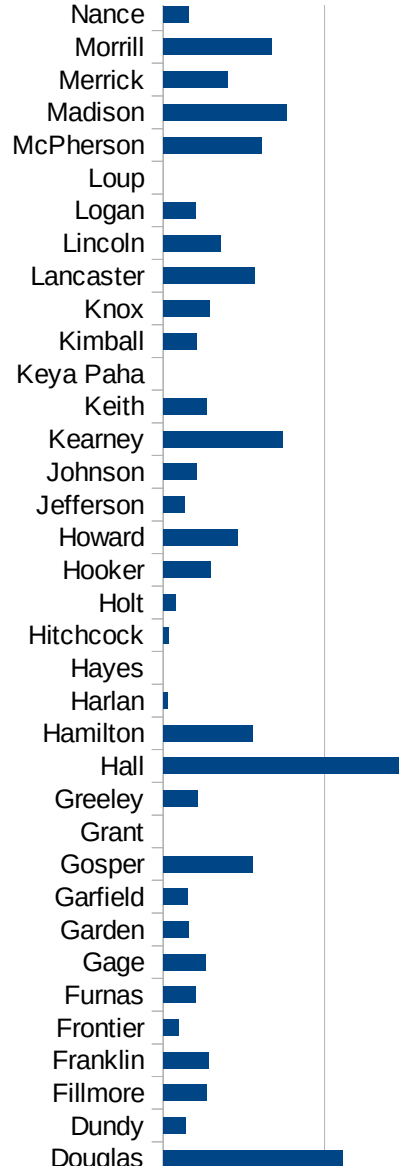
NE

FIPS	County	PC Infection
31001	Adams	1209.101584
31003	Antelope	363.0050505
31005	Arthur	215.0537634
31007	Banner	410.9589041
31009	Blaine	0
31011	Boone	305.4017942
31013	Box Butte	176.3832157
31015	Boyd	511.5089514
31017	Brown	67.27211571
31019	Buffalo	1154.892674
31021	Burt	878.5450062
31023	Butler	905.9319931
31025	Cass	898.3523835
31027	Cedar	497.2768174
31029	Chase	276.5903948
31031	Cherry	86.79048776
31033	Cheyenne	290.0107411
31035	Clay	852.9127776
31037	Colfax	6552.706553
31039	Cuming	827.7404922
31041	Custer	608.8560886
31043	Dakota	9759.498083
31045	Dawes	596.6039468
31047	Dawson	4162.976085
31049	Deuel	164.3835616
31051	Dixon	998.4235418
31053	Dodge	2351.11848
31055	Douglas	2226.044313
31057	Dundy	282.4858757
31059	Fillmore	542.7899403
31061	Franklin	562.3552762
31063	Frontier	191.7177914
31065	Furnas	402.9692471

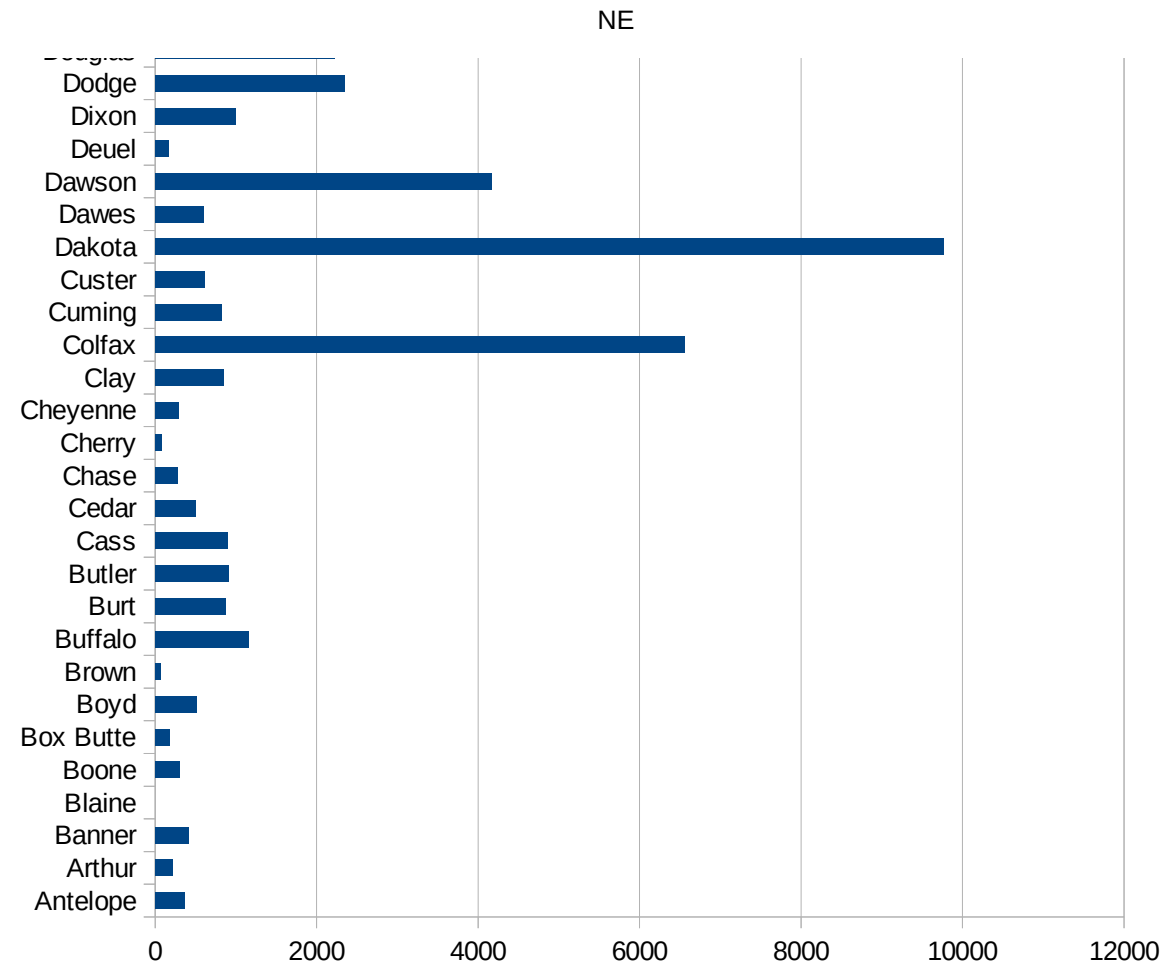


NE

31067 Gage	521.099893
31069 Garden	316.2888772
31071 Garfield	301.9627579
31073 Gosper	1102.204409
31075 Grant	0
31077 Greeley	424.4482173
31079 Hall	2916.876329
31081 Hamilton	1109.913793
31083 Harlan	58.80623346
31085 Hayes	0
31087 Hitchcock	71.27583749
31089 Holt	157.2018078
31091 Hooker	586.5102639
31093 Howard	927.6437848
31095 Jefferson	267.7187544
31097 Johnson	409.0377873
31099 Kearney	1482.273839
31101 Keith	536.0927565
31103 Keya Paha	0
31105 Kimball	414.5936982
31107 Knox	570.1389714
31109 Lancaster	1135.933836
31111 Lincoln	713.3721756
31113 Logan	400.5340454
31115 Loup	0
31117 McPherson	1219.512195
31119 Madison	1531.41953
31121 Merrick	801.7586965
31123 Morrill	1344.430218
31125 Nance	311.4382786
31127 Nemaha	847.9448117
31129 Nuckolls	166.8653159
31131 Otoe	538.0043791
31133 Pawnee	379.9392097



31135 Perkins	955.9576647
31137 Phelps	589.1507337
31139 Pierce	784.0940913
31141 Platte	2490.783203
31143 Polk	587.3436908
31145 Red Willow	167.8165206
31147 Richardson	377.9765655
31149 Rock	367.6470588
31151 Saline	4285.714286
31153 Sarpy	1432.296608
31155 Saunders	887.1989861
31157 Scotts Bluff	919.7254717
31159 Seward	848.8278092
31161 Sheridan	269.7495183
31163 Sherman	493.7458855
31165 Sioux	421.2299916
31167 Stanton	536.0134003
31169 Thayer	535.8205993
31171 Thomas	416.6666667
31173 Thurston	2971.381624
31175 Valley	429.5942721
31177 Washington	764.5037983
31179 Wayne	478.5706689
31181 Webster	311.3501274
31183 Wheeler	124.2236025
31185 York	733.3720593



NE

FIPS

29001
29003
29005
29007
29009
29011
29013
29015
29017
29019
29021
29023
29025
29027
29029
29031
29033
29035
29037

NE

29039
29041
29043
29045
29047
29049
29051
29053
29055
29057
29059
29061
29063
29065
29067
29069
29071
29073
29075
29077
29079
29081
29083
29085
29087
29089
29091
29093
29095
29097
29099
29101

29103

NE

29105
29107
29109
29111
29113
29115
29117
29121
29123
29125
29127
29119
29129
29131
29133
29135
29137
29139
29141
29143
29145
29147
29149
29151
29153
29155
29157
29159
29161
29163
29165
29167
29169
29171

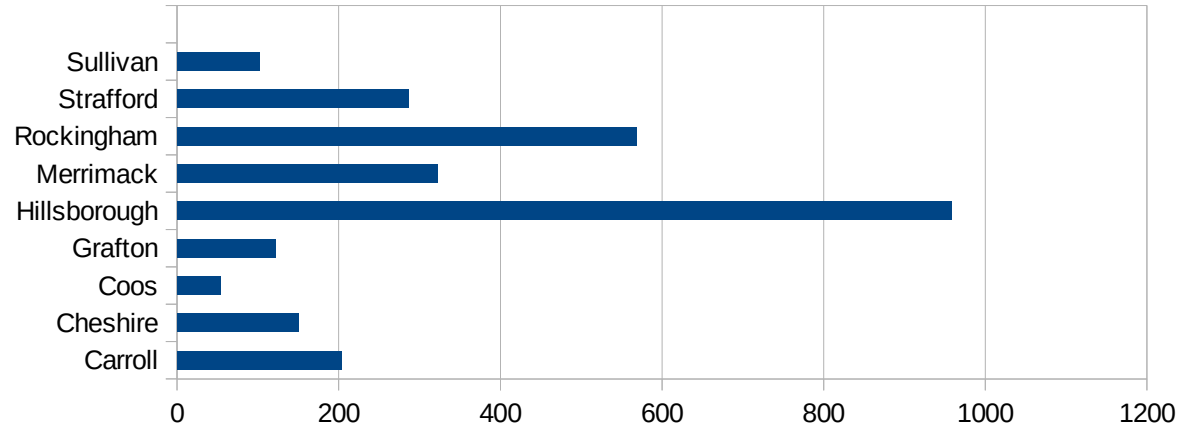
NE

29173
29175
29177
29179
29181
29195
29197
29199
29201
29203
29205
29183
29185
29187
29189
29510
29186
29207
29209
29211
29213
29215

29217
29219
29221
29223
29225
29227
29229

NH

FIPS	County	Cases	Per Capita Cases 100,000
33001	Belknap	198.2891416	
33003	Carroll	202.9561902	
33005	Cheshire	150.340554	
33007	Coos	53.81620184	
33009	Grafton	121.3997728	
33011	Hillsborough	958.2248638	
33013	Merrimack	322.2348675	
33015	Rockingham	568.6081714	
33017	Strafford	285.9558767	
33019	Sullivan	101.9840534	



NH

FIPS

29001
29003
29005
29007
29009
29011
29013
29015
29017
29019
29021
29023
29025
29027
29029
29031
29033
29035
29037

NH

29039
29041
29043
29045
29047
29049
29051
29053
29055
29057
29059
29061
29063
29065
29067
29069
29071
29073
29075
29077
29079
29081
29083
29085
29087
29089
29091
29093
29095
29097
29099
29101

29103

NH

29105
29107
29109
29111
29113
29115
29117
29121
29123
29125
29127
29119
29129
29131
29133
29135
29137
29139
29141
29143
29145
29147
29149
29151
29153
29155
29157
29159
29161
29163
29165
29167
29169
29171

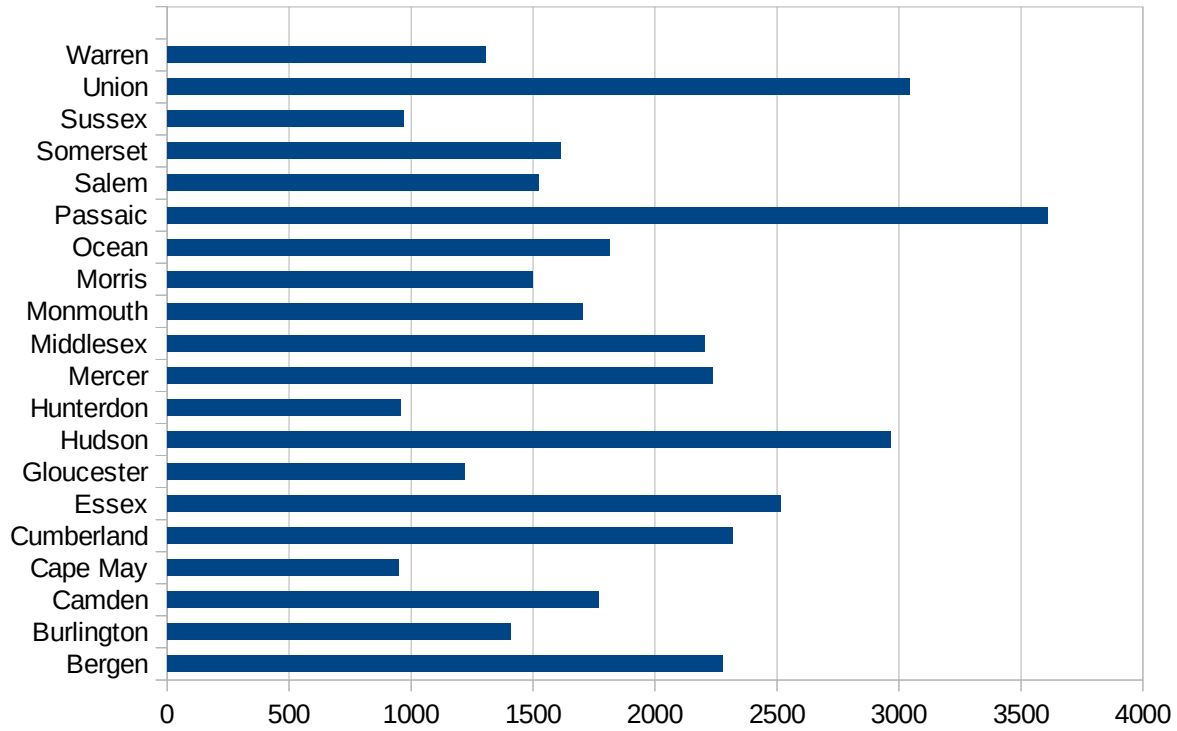
NH

29173
29175
29177
29179
29181
29195
29197
29199
29201
29203
29205
29183
29185
29187
29189
29510
29186
29207
29209
29211
29213
29215

29217
29219
29221
29223
29225
29227
29229

NJ

FIPS	County	PC Infection
34001	Atlantic	1383.79755
34003	Bergen	2276.735576
34005	Burlington	1408.672067
34007	Camden	1767.183747
34009	Cape May	948.573898
34011	Cumberland	2318.973055
34013	Essex	2514.732416
34015	Gloucester	1220.625377
34017	Hudson	2964.52539
34019	Hunterdon	955.7868403
34021	Mercer	2234.654999
34023	Middlesex	2202.643172
34025	Monmouth	1704.181513
34027	Morris	1499.510347
34029	Ocean	1816.002965
34031	Passaic	3610.697185
34033	Salem	1523.791269
34035	Somerset	1614.305903
34037	Sussex	967.3364157
34039	Union	3042.287037
34041	Warren	1305.552142



FIPS

- 29001
- 29003
- 29005
- 29007
- 29009
- 29011
- 29013
- 29015
- 29017
- 29019
- 29021
- 29023
- 29025
- 29027
- 29029
- 29031
- 29033
- 29035
- 29037

NJ

29039
29041
29043
29045
29047
29049
29051
29053
29055
29057
29059
29061
29063
29065
29067
29069
29071
29073
29075
29077
29079
29081
29083
29085
29087
29089
29091
29093
29095
29097
29099
29101

29103

NJ

29105
29107
29109
29111
29113
29115
29117
29121
29123
29125
29127
29119
29129
29131
29133
29135
29137
29139
29141
29143
29145
29147
29149
29151
29153
29155
29157
29159
29161
29163
29165
29167
29169
29171

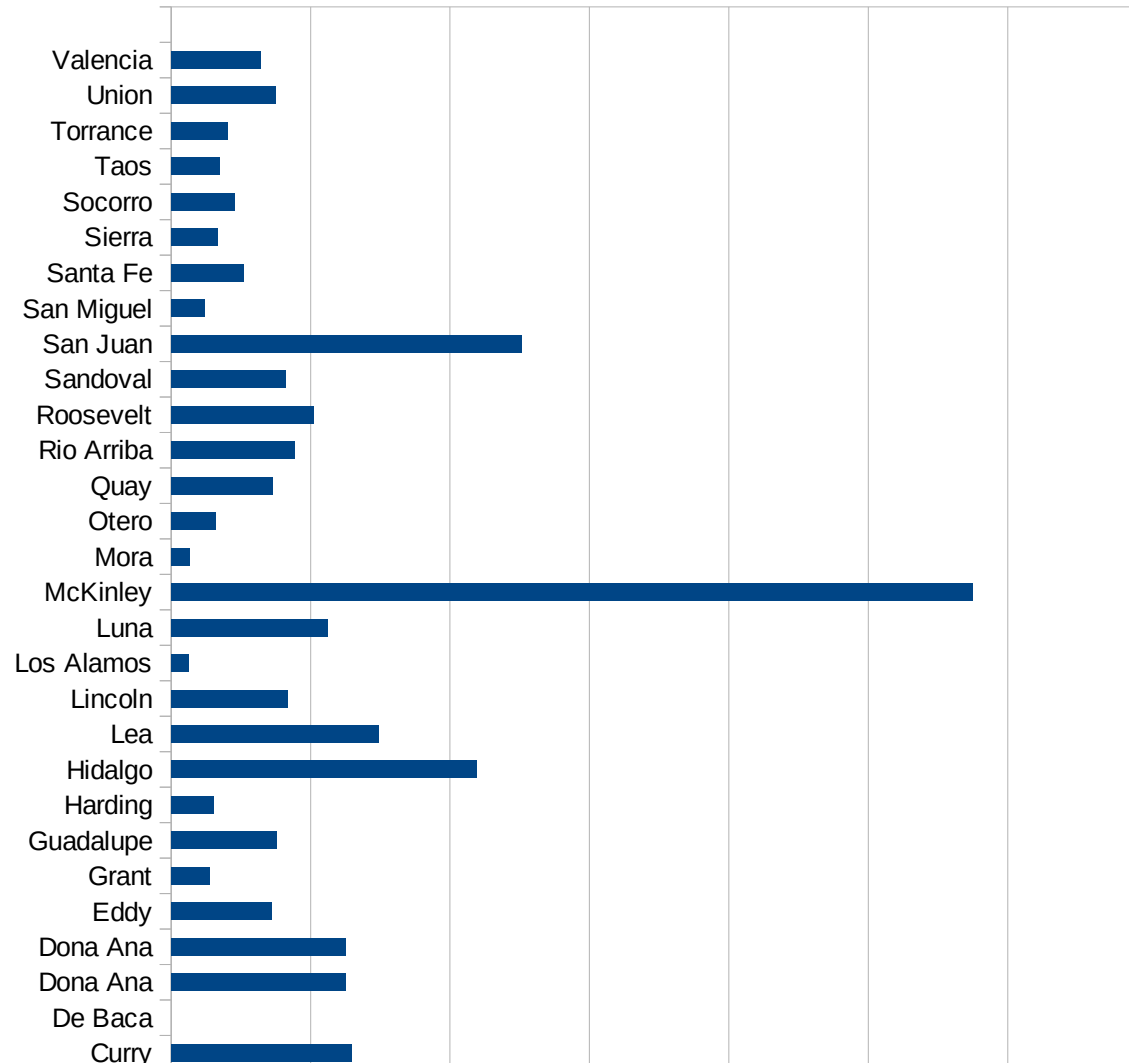
NJ

29173
29175
29177
29179
29181
29195
29197
29199
29201
29203
29205
29183
29185
29187
29189
29510
29186
29207
29209
29211
29213
29215

29217
29219
29221
29223
29225
29227
29229

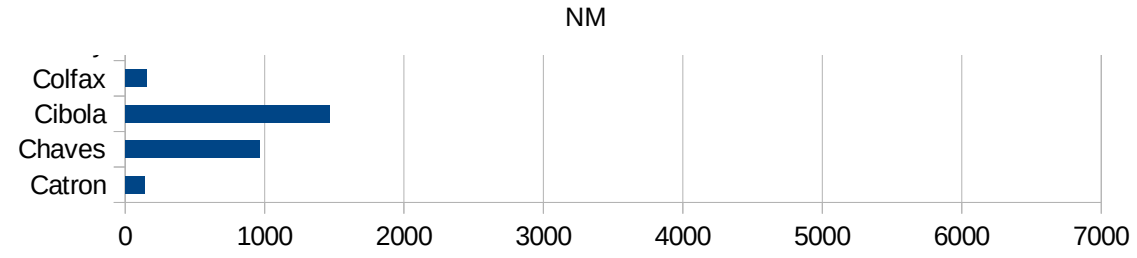
NM

FIPS	County	PC Infection
35001	Bernalillo	825.2529464
35003	Catron	139.7428731
35005	Chaves	961.5235975
35006	Cibola	1465.639722
35007	Colfax	156.895128
35009	Curry	1290.531383
35011	De Baca	0
35013	Dona Ana	1248.609336
35013	Dona Ana	1248.609336
35015	Eddy	720.2072539
35017	Grant	277.9199883
35019	Guadalupe	760.1935038
35021	Harding	305.3435115
35023	Hidalgo	2193.396226
35025	Lea	1488.270532
35027	Lincoln	838.6173042
35028	Los Alamos	125.6478718
35029	Luna	1122.563953
35031	McKinley	5750.449578
35033	Mora	133.1557923
35035	Otero	321.9478594
35037	Quay	727.0083606
35039	Rio Arriba	884.4793109
35041	Roosevelt	1019.047111
35043	Sandoval	822.4329965
35045	San Juan	2515.934519
35047	San Miguel	242.8328078
35049	Santa Fe	517.8066855
35051	Sierra	337.3450036
35053	Socorro	454.1380341
35055	Taos	350.2360286
35057	Torrance	404.0792765
35059	Union	752.7926178



35061 Valencia

644.8153186



NM

FIPS

29001
29003
29005
29007
29009
29011
29013
29015
29017
29019
29021
29023
29025
29027
29029
29031
29033
29035
29037

NM

29039
29041
29043
29045
29047
29049
29051
29053
29055
29057
29059
29061
29063
29065
29067
29069
29071
29073
29075
29077
29079
29081
29083
29085
29087
29089
29091
29093
29095
29097
29099
29101

29103

NM

29105
29107
29109
29111
29113
29115
29117
29121
29123
29125
29127
29119
29129
29131
29133
29135
29137
29139
29141
29143
29145
29147
29149
29151
29153
29155
29157
29159
29161
29163
29165
29167
29169
29171

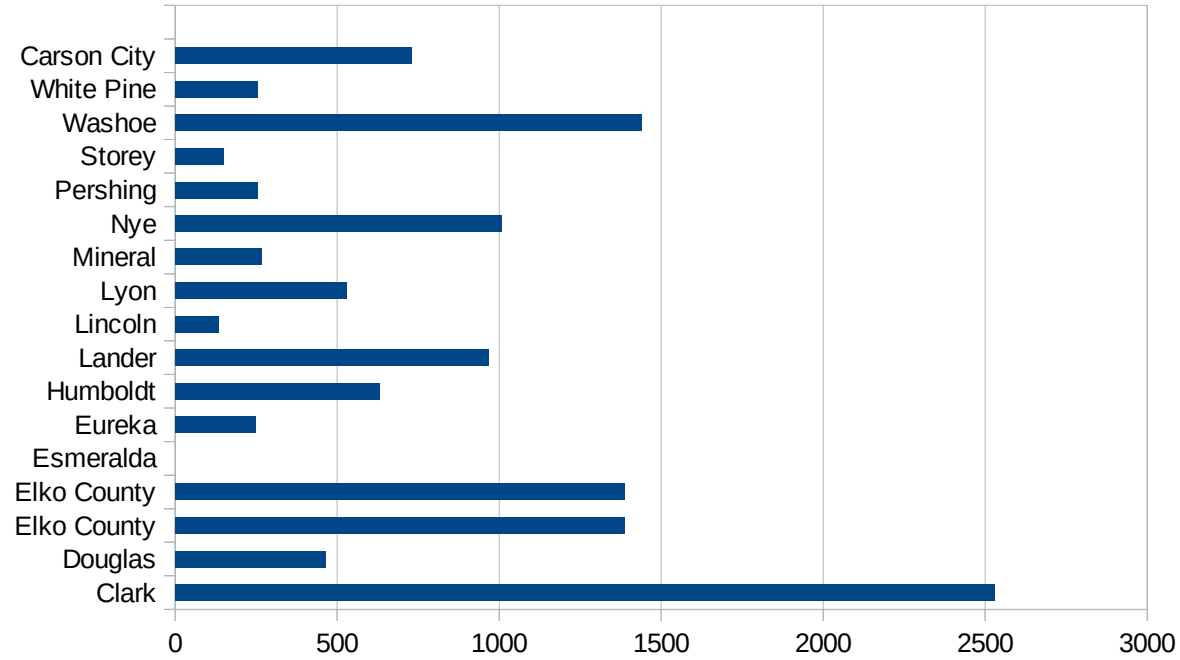
NM

29173
29175
29177
29179
29181
29195
29197
29199
29201
29203
29205
29183
29185
29187
29189
29510
29186
29207
29209
29211
29213
29215

29217
29219
29221
29223
29225
29227
29229

NV

FIPS	County	PC Infection
32001	Churchill	335.5155483
32003	Clark	2530.149257
32005	Douglas	466.2966555
32007	Elko County	1387.72398
32007	Elko County	1387.72398
32009	Esmeralda	0
32011	Eureka	249.6255617
32013	Humboldt	631.4786131
32015	Lander	968.6098655
32017	Lincoln	134.589502
32019	Lyon	530.3899083
32021	Mineral	265.8396101
32023	Nye	1007.806642
32027	Pershing	255.0255026
32029	Storey	148.9203276
32031	Washoe	1441.162893
32033	White Pine	253.298153
32510	Carson City	730.862237



NV

FIPS

29001
29003
29005
29007
29009
29011
29013
29015
29017
29019
29021
29023
29025
29027
29029
29031
29033
29035
29037

NV

29039
29041
29043
29045
29047
29049
29051
29053
29055
29057
29059
29061
29063
29065
29067
29069
29071
29073
29075
29077
29079
29081
29083
29085
29087
29089
29091
29093
29095
29097
29099
29101

29103

NV

29105
29107
29109
29111
29113
29115
29117
29121
29123
29125
29127
29119
29129
29131
29133
29135
29137
29139
29141
29143
29145
29147
29149
29151
29153
29155
29157
29159
29161
29163
29165
29167
29169
29171

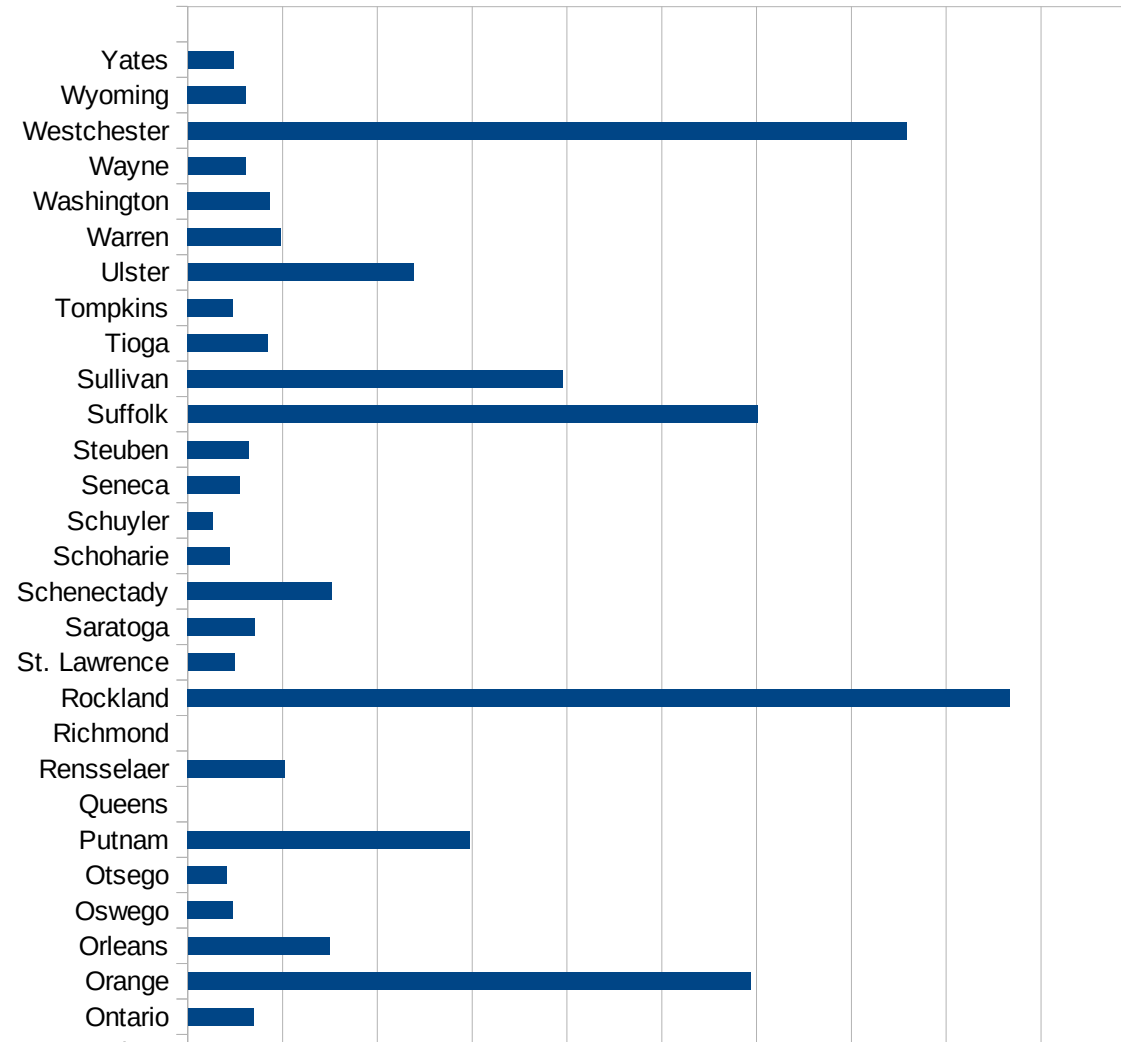
NV

29173
29175
29177
29179
29181
29195
29197
29199
29201
29203
29205
29183
29185
29187
29189
29510
29186
29207
29209
29211
29213
29215

29217
29219
29221
29223
29225
29227
29229

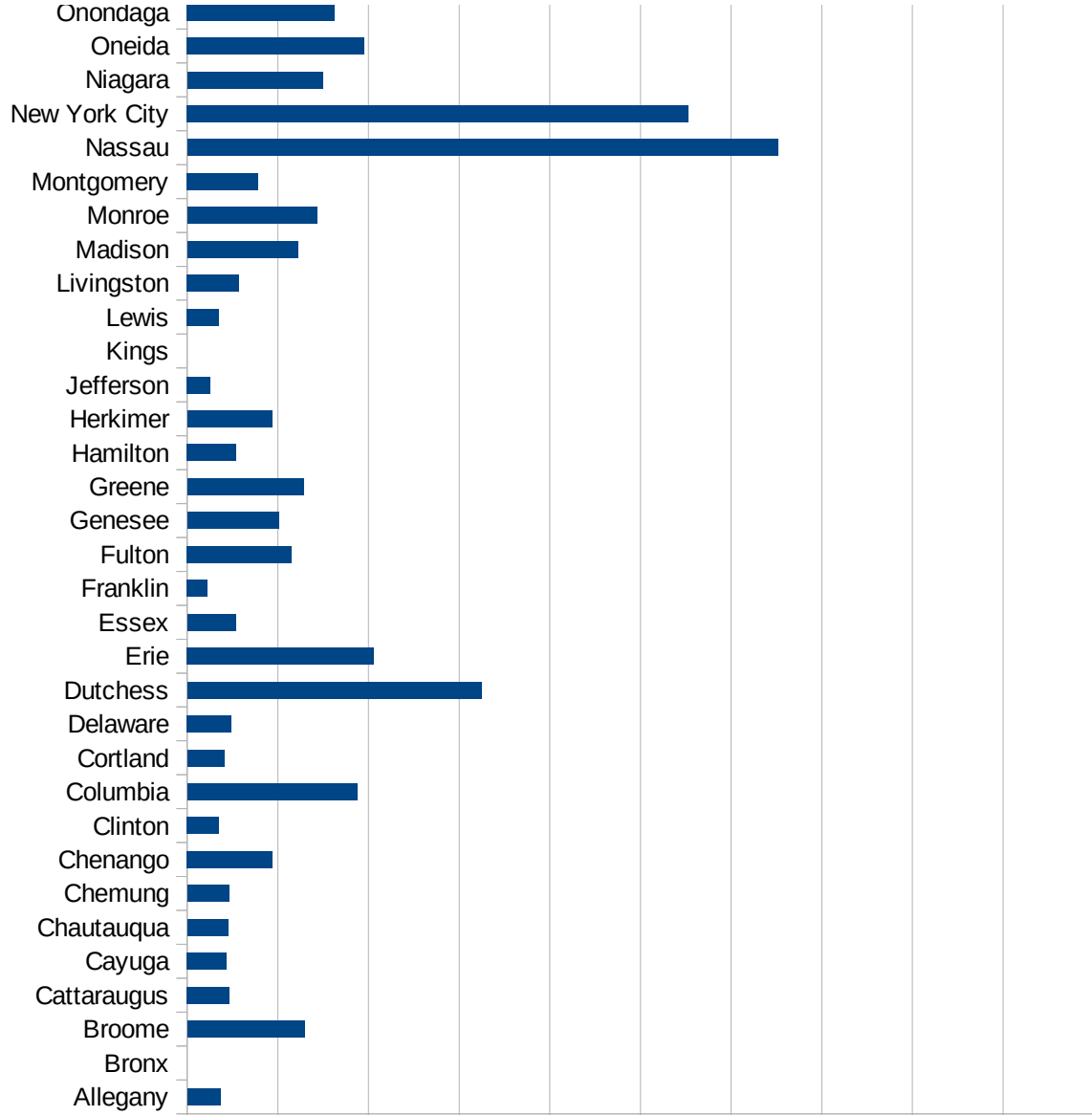
NY

FIPS	County	PC Infection
36001	Albany	878.818170274
36003	Allegany	183.071290114
36005	Bronx	0
36007	Broome	646.460641034
36009	Cattaraugus	234.252993233
36011	Cayuga	216.475468274
36013	Chautauqua	225.888900179
36015	Chemung	230.256130273
36017	Chenango	469.11814204
36019	Clinton	174.732015614
36021	Columbia	937.97983844
36023	Cortland	204.922317713
36025	Delaware	244.795292744
36027	Dutchess	1622.98531244
36029	Erie	1029.11867647
36031	Essex	268.096514745
36033	Franklin	111.347503629
36035	Fulton	576.58935269
36037	Genesee	504.251360609
36039	Greene	642.226948264
36041	Hamilton	270.635994587
36043	Herkimer	467.387964356
36045	Jefferson	129.748109704
36047	Kings	0
36049	Lewis	177.713918403
36051	Livingston	284.688503329
36053	Madison	610.212585635
36055	Monroe	716.119352327
36057	Montgomery	392.275806289
36059	Nassau	3257.27743287
36061	New York City	2763.74526298
36063	Niagara	748.456753456
36065	Oneida	977.449831647



NY

36067 Onondaga	813.756336494
36069 Ontario	346.792397874
36071 Orange	2967.39634142
36073 Orleans	748.54722742
36075 Oswego	239.189808139
36077 Otsego	207.53485414
36079 Putnam	1489.50370101
36081 Queens	0
36083 Rensselaer	512.412036979
36085 Richmond	0
36087 Rockland	4338.10773884
36089 St. Lawrence	247.114681574
36091 Saratoga	354.096879168
36093 Schenectady	758.931445124
36095 Schoharie	221.886355597
36097 Schuyler	133.988387673
36099 Seneca	276.967930029
36101 Steuben	323.604325859
36103 Suffolk	3004.40282953
36105 Sullivan	1980.18490556
36107 Tioga	424.217462932
36109 Tompkins	237.370248947
36111 Ulster	1190.93611946
36113 Warren	490.157939781
36115 Washington	434.661829828
36117 Wayne	305.338426008
36119 Westchester	3791.70576636
36121 Wyoming	306.84794811
36123 Yates	241.536170041



NY

0 500 1000 1500 2000 2500 3000 3500 4000 4500 5000

NY

FIPS

29001
29003
29005
29007
29009
29011
29013
29015
29017
29019
29021
29023
29025
29027
29029
29031
29033
29035
29037

NY

29039
29041
29043
29045
29047
29049
29051
29053
29055
29057
29059
29061
29063
29065
29067
29069
29071
29073
29075
29077
29079
29081
29083
29085
29087
29089
29091
29093
29095
29097
29099
29101

29103

NY

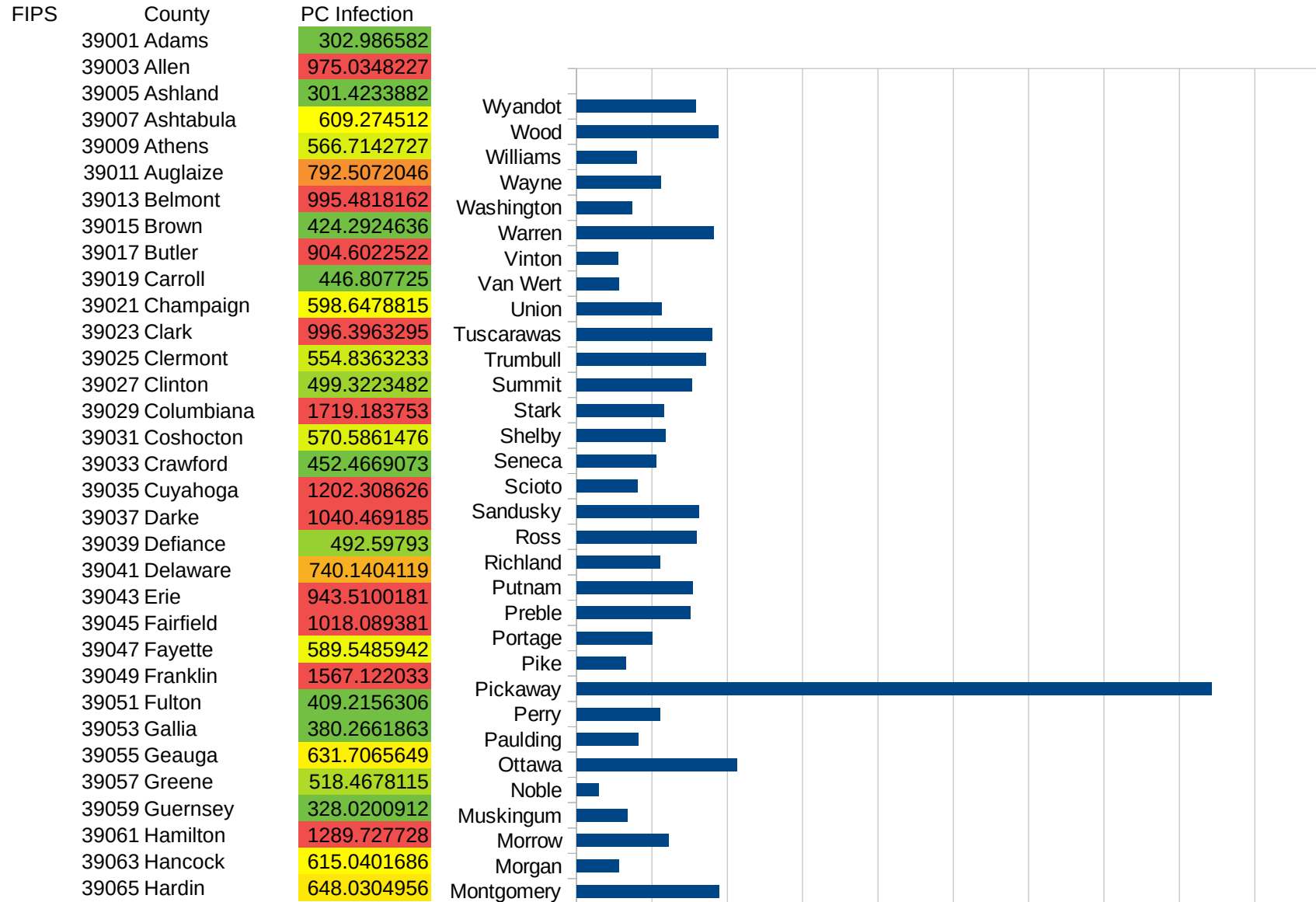
29105
29107
29109
29111
29113
29115
29117
29121
29123
29125
29127
29119
29129
29131
29133
29135
29137
29139
29141
29143
29145
29147
29149
29151
29153
29155
29157
29159
29161
29163
29165
29167
29169
29171

NY

29173
29175
29177
29179
29181
29195
29197
29199
29201
29203
29205
29183
29185
29187
29189
29510
29186
29207
29209
29211
29213
29215

29217
29219
29221
29223
29225
29227
29229

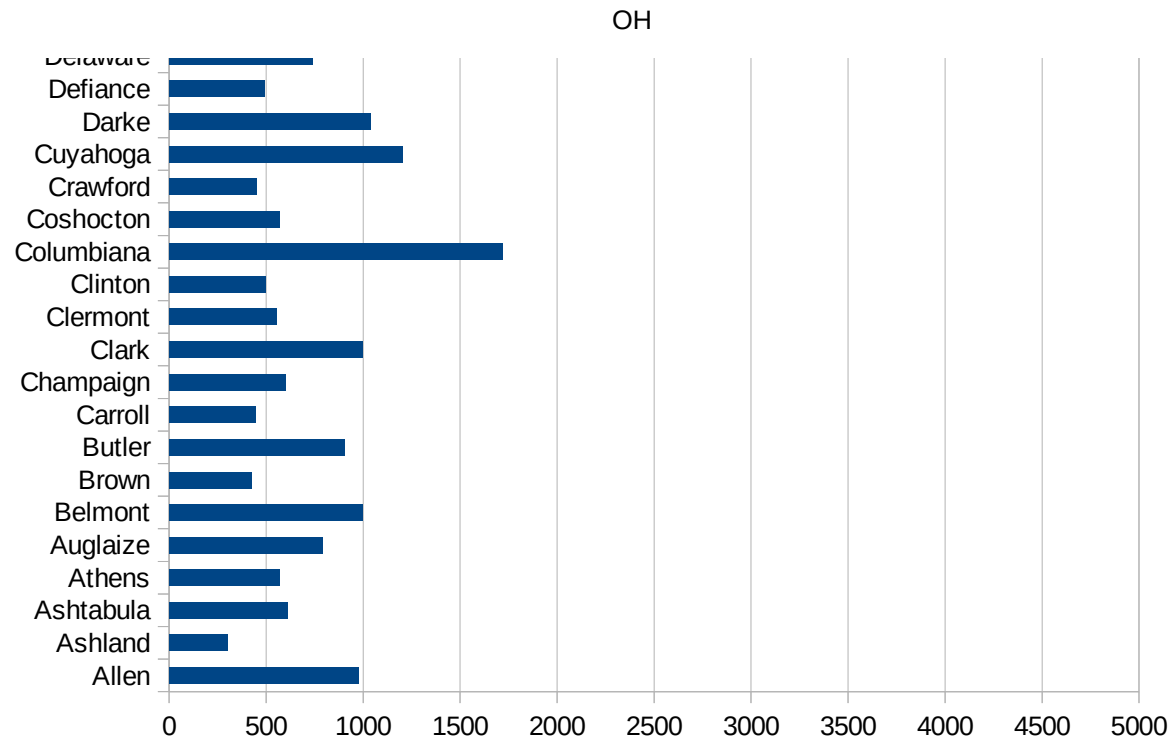
OH



OH



39135 Preble	753.7136864
39137 Putnam	772.6465364
39139 Richland	553.2663358
39141 Ross	796.8179278
39143 Sandusky	812.9389956
39145 Scioto	405.2872772
39147 Seneca	528.9184343
39149 Shelby	592.2635573
39151 Stark	579.965229
39153 Summit	765.0603966
39155 Trumbull	855.3721297
39157 Tuscarawas	899.3664294
39159 Union	561.9434598
39161 Van Wert	279.3394859
39163 Vinton	273.9934546
39165 Warren	906.6515056
39167 Washington	369.0466295
39169 Wayne	559.6419671
39171 Williams	399.4131073
39173 Wood	941.1152598
39175 Wyandot	788.6938682



OH

FIPS

29001
29003
29005
29007
29009
29011
29013
29015
29017
29019
29021
29023
29025
29027
29029
29031
29033
29035
29037

OH

29039
29041
29043
29045
29047
29049
29051
29053
29055
29057
29059
29061
29063
29065
29067
29069
29071
29073
29075
29077
29079
29081
29083
29085
29087
29089
29091
29093
29095
29097
29099
29101

29103

OH

29105
29107
29109
29111
29113
29115
29117
29121
29123
29125
29127
29119
29129
29131
29133
29135
29137
29139
29141
29143
29145
29147
29149
29151
29153
29155
29157
29159
29161
29163
29165
29167
29169
29171

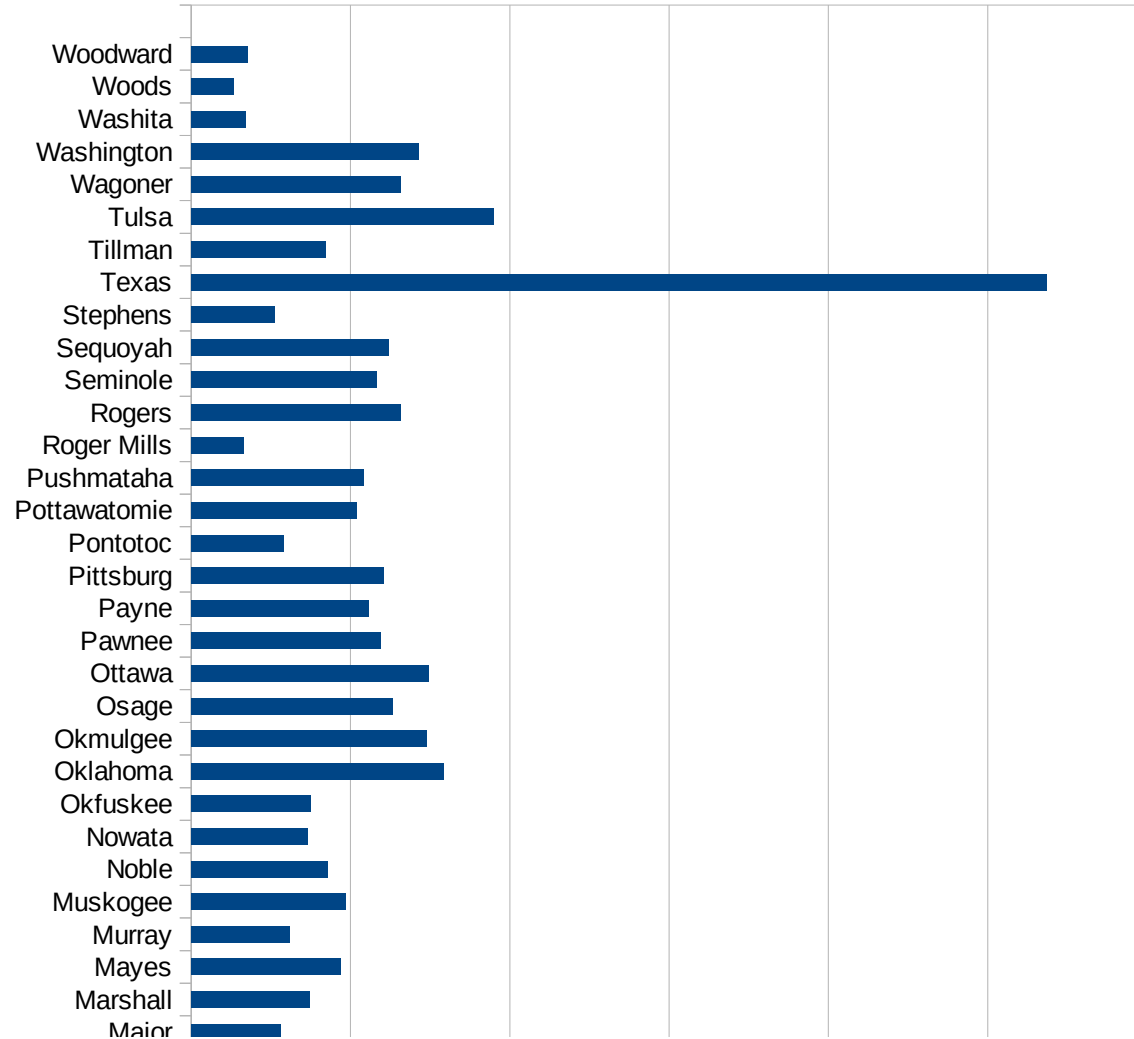
OH

29173
29175
29177
29179
29181
29195
29197
29199
29201
29203
29205
29183
29185
29187
29189
29510
29186
29207
29209
29211
29213
29215

29217
29219
29221
29223
29225
29227
29229

OK

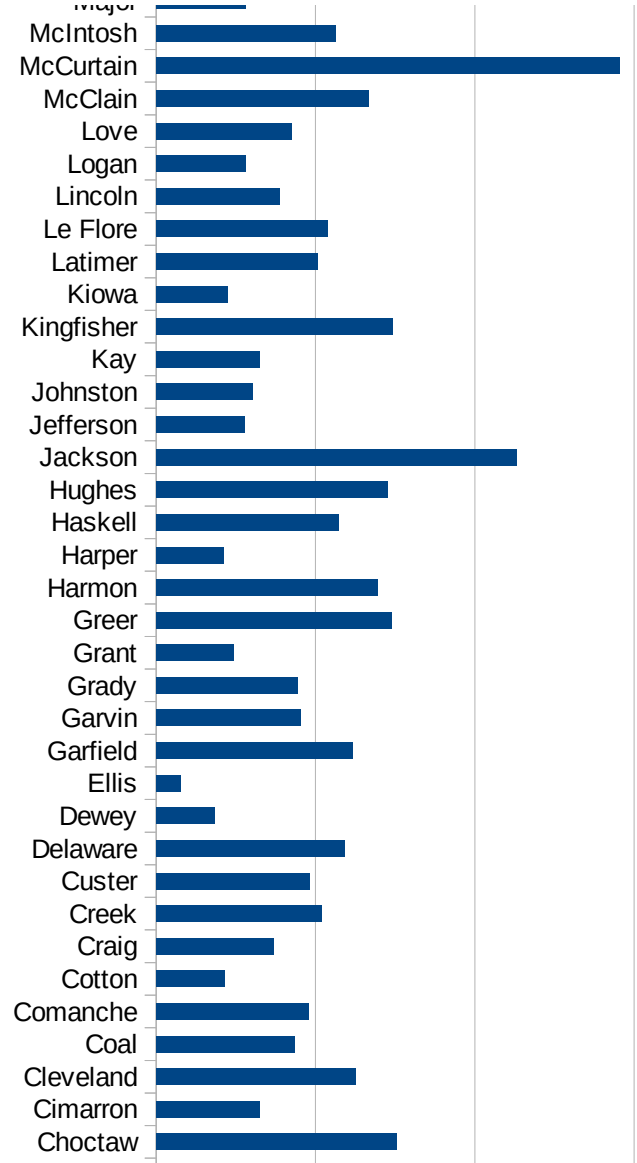
FIPS	County	PC Infection
40001	Adair	1865.773028
40003	Alfalfa	173.7921446
40005	Atoka	686.5153924
40007	Beaver	770.821583
40009	Beckham	520.5214427
40011	Blaine	600.9488666
40013	Bryan	1154.856755
40015	Caddo	1746.212513
40017	Canadian	978.2134624
40019	Carter	815.7419516
40021	Cherokee	1187.467899
40023	Choctaw	1506.681211
40025	Cimarron	650.2554575
40027	Cleveland	1250.403843
40029	Coal	869.5652174
40031	Comanche	954.1445915
40033	Cotton	432.8254848
40035	Craig	740.947854
40037	Creek	1040.444668
40039	Custer	960.8761537
40041	Delaware	1186.436712
40043	Dewey	367.7973028
40045	Ellis	151.8218623
40047	Garfield	1231.264262
40049	Garvin	906.1162849
40051	Grady	889.2729204
40053	Grant	485.4368932
40055	Greer	1477.40938
40057	Harmon	1388.888889
40059	Harper	421.3853042
40061	Haskell	1144.616356
40063	Hughes	1454.818148
40065	Jackson	2264.619824



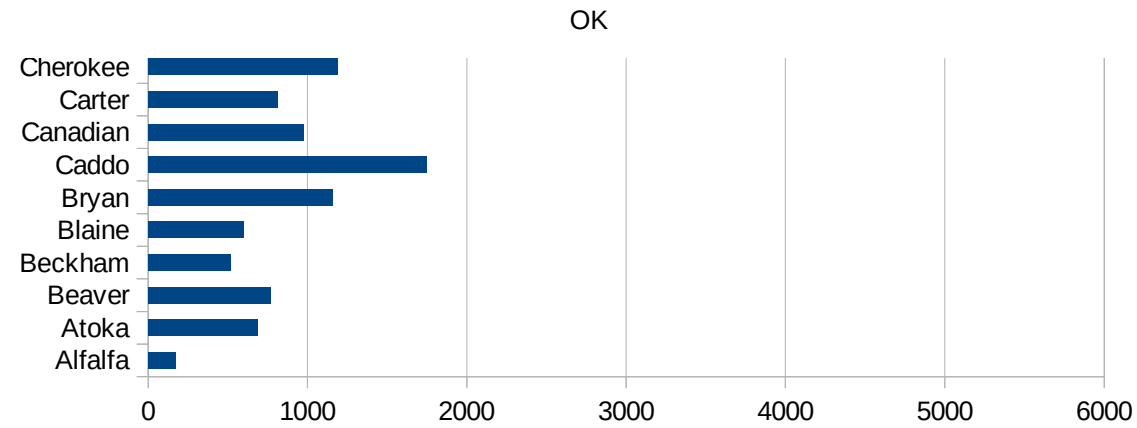
This work is licensed under the Creative Commons Attribution-NoDerivatives 4.0 International License. To view a copy of this license, visit <http://creativecommons.org/licenses/by-nd/4.0/>.

OK

40067 Jefferson	555.2833578
40069 Johnston	602.7947758
40071 Kay	649.8947035
40073 Kingfisher	1485.837127
40075 Kiowa	446.7865735
40077 Latimer	1016.518424
40079 Le Flore	1078.431373
40081 Lincoln	776.0595647
40083 Logan	564.5894568
40085 Love	848.6283797
40087 McClain	1335.500813
40089 McCurtain	2907.990093
40091 McIntosh	1125.410043
40093 Major	562.5327054
40095 Marshall	743.7819826
40097 Mayes	939.0128202
40099 Murray	616.3549058
40101 Muskogee	968.374243
40103 Noble	859.2435114
40105 Nowata	733.9988256
40107 Okfuskee	752.1904447
40109 Oklahoma	1587.722154
40111 Okmulgee	1476.457545
40113 Osage	1267.707491
40115 Ottawa	1488.372093
40117 Pawnee	1189.749847
40119 Payne	1114.090687
40121 Pittsburg	1210.201244
40123 Pontotoc	583.0522655
40125 Pottawatomie	1038.814513
40127 Pushmataha	1082.386618
40129 Roger Mills	328.2275711
40131 Rogers	1315.446165
40133 Seminole	1167.710961



40135 Sequoyah	1240.923772
40137 Stephens	526.9848607
40139 Texas	5367.880714
40141 Tillman	843.7670114
40143 Tulsa	1898.945031
40145 Wagoner	1313.194358
40147 Washington	1427.386532
40149 Washita	341.5116384
40151 Woods	269.7538496
40153 Woodward	356.0478687



OK

FIPS

- 29001
- 29003
- 29005
- 29007
- 29009
- 29011
- 29013
- 29015
- 29017
- 29019
- 29021
- 29023
- 29025
- 29027
- 29029
- 29031
- 29033
- 29035
- 29037

OK

29039
29041
29043
29045
29047
29049
29051
29053
29055
29057
29059
29061
29063
29065
29067
29069
29071
29073
29075
29077
29079
29081
29083
29085
29087
29089
29091
29093
29095
29097
29099
29101

29103

OK

29105
29107
29109
29111
29113
29115
29117
29121
29123
29125
29127
29119
29129
29131
29133
29135
29137
29139
29141
29143
29145
29147
29149
29151
29153
29155
29157
29159
29161
29163
29165
29167
29169
29171

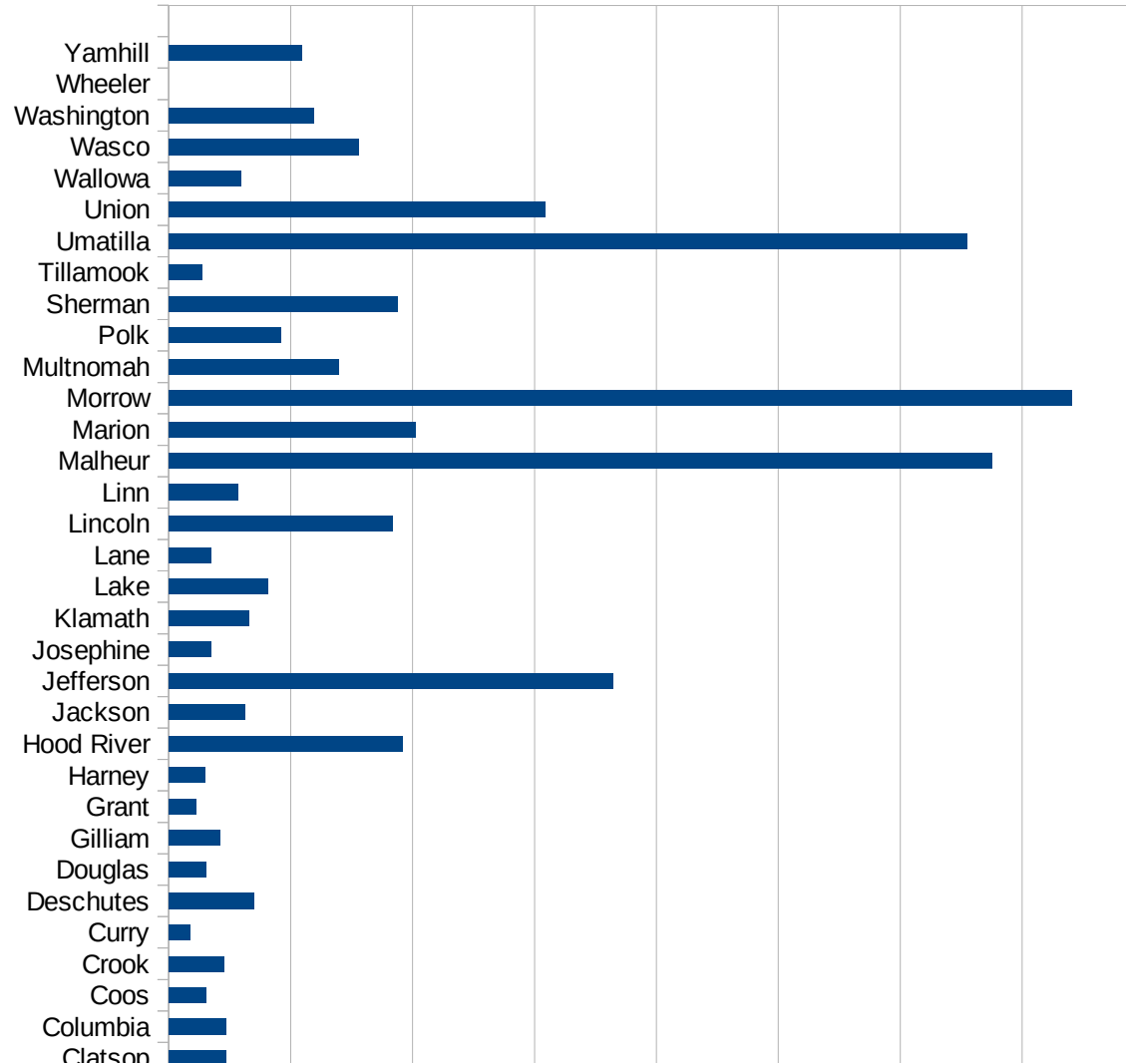
OK

29173
29175
29177
29179
29181
29195
29197
29199
29201
29203
29205
29183
29185
29187
29189
29510
29186
29207
29209
29211
29213
29215

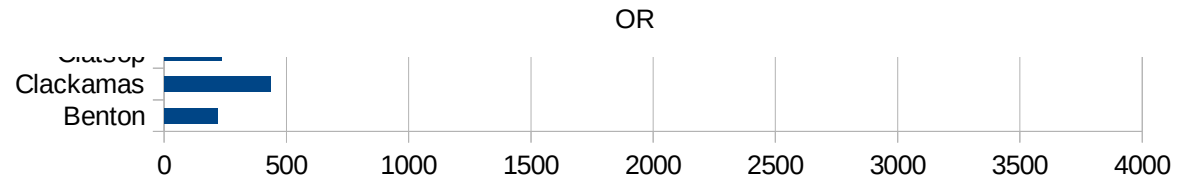
29217
29219
29221
29223
29225
29227
29229

OR

FIPS	County	PC Infection
41001	Baker	399.8500562
41003	Benton	218.2386728
41005	Clackamas	435.2580665
41007	Clatsop	233.8798914
41009	Columbia	234.8359013
41011	Coos	152.1999099
41013	Crook	226.2538233
41015	Curry	87.66931136
41017	Deschutes	350.0072918
41019	Douglas	153.2421135
41021	Gilliam	211.1932418
41023	Grant	111.4827202
41025	Harney	150.0886888
41027	Hood River	960.3892778
41029	Jackson	312.892824
41031	Jefferson	1822.916667
41033	Josephine	171.6384607
41035	Klamath	329.6232244
41037	Lake	406.1429115
41039	Lane	172.2816251
41041	Lincoln	917.2268567
41043	Linn	285.0748027
41045	Malheur	3375.101709
41047	Marion	1013.642077
41049	Morrow	3702.075273
41051	Multnomah	697.2705326
41053	Polk	461.0836051
41055	Sherman	936.7681499
41057	Tillamook	138.1267033
41059	Umatilla	3272.872697
41061	Union	1541.891841
41063	Wallowa	296.5682813
41065	Wasco	780.9847199



41067 Washington	592.7772526
41069 Wheeler	0
41071 Yamhill	545.7841909



OR

FIPS

29001
29003
29005
29007
29009
29011
29013
29015
29017
29019
29021
29023
29025
29027
29029
29031
29033
29035
29037

This work is licensed under the Creative Commons Attribution-NoDerivatives 4.0 International License. To view a copy of this license, visit <http://creativecommons.org/licenses/by-nd/4.0/>.

Tom McKellips, DM
www.creatingtomorrow.us
Page 339

OR

29039
29041
29043
29045
29047
29049
29051
29053
29055
29057
29059
29061
29063
29065
29067
29069
29071
29073
29075
29077
29079
29081
29083
29085
29087
29089
29091
29093
29095
29097
29099
29101

29103

OR

29105
29107
29109
29111
29113
29115
29117
29121
29123
29125
29127
29119
29129
29131
29133
29135
29137
29139
29141
29143
29145
29147
29149
29151
29153
29155
29157
29159
29161
29163
29165
29167
29169
29171

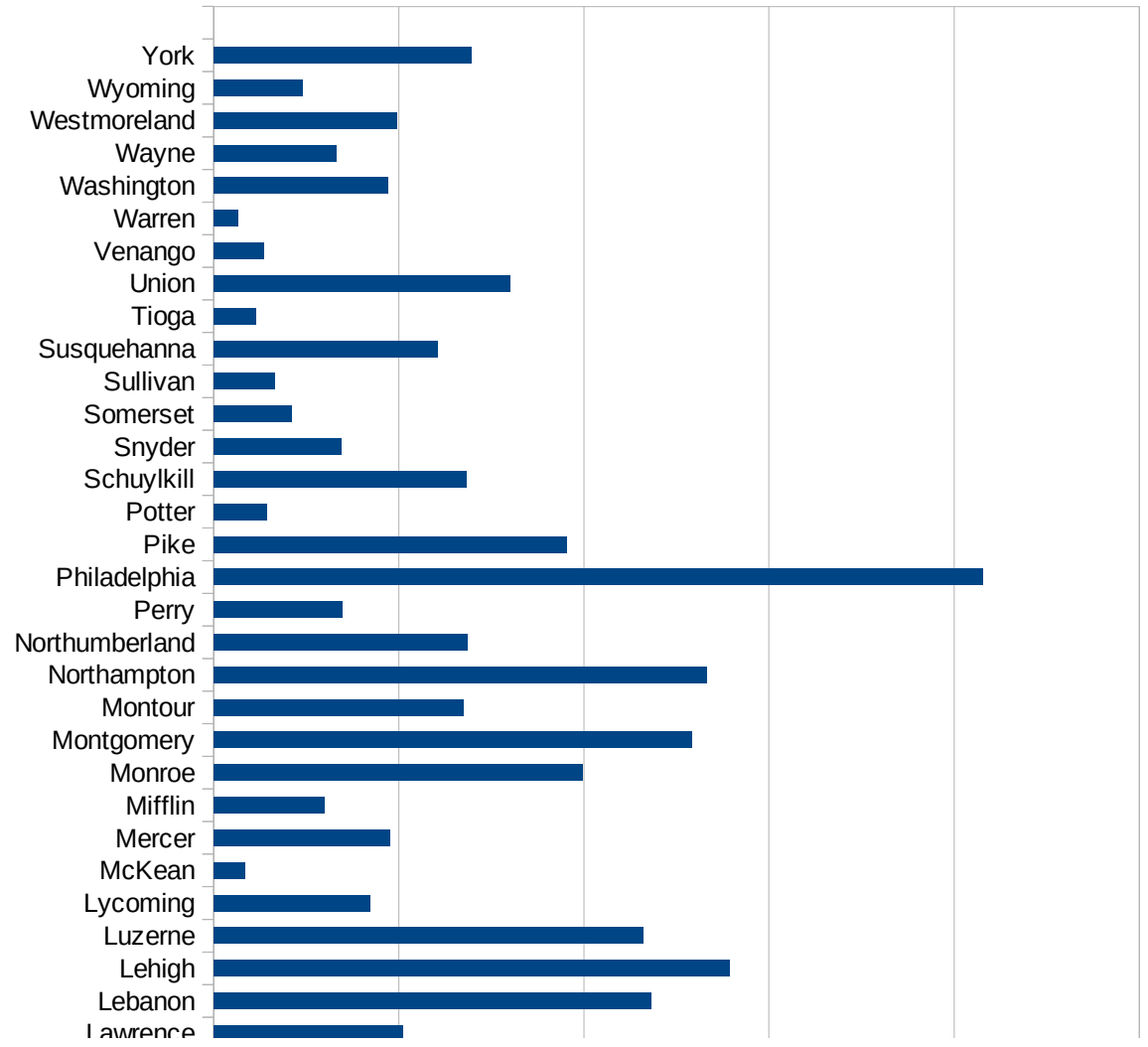
OR

29173
29175
29177
29179
29181
29195
29197
29199
29201
29203
29205
29183
29185
29187
29189
29510
29186
29207
29209
29211
29213
29215

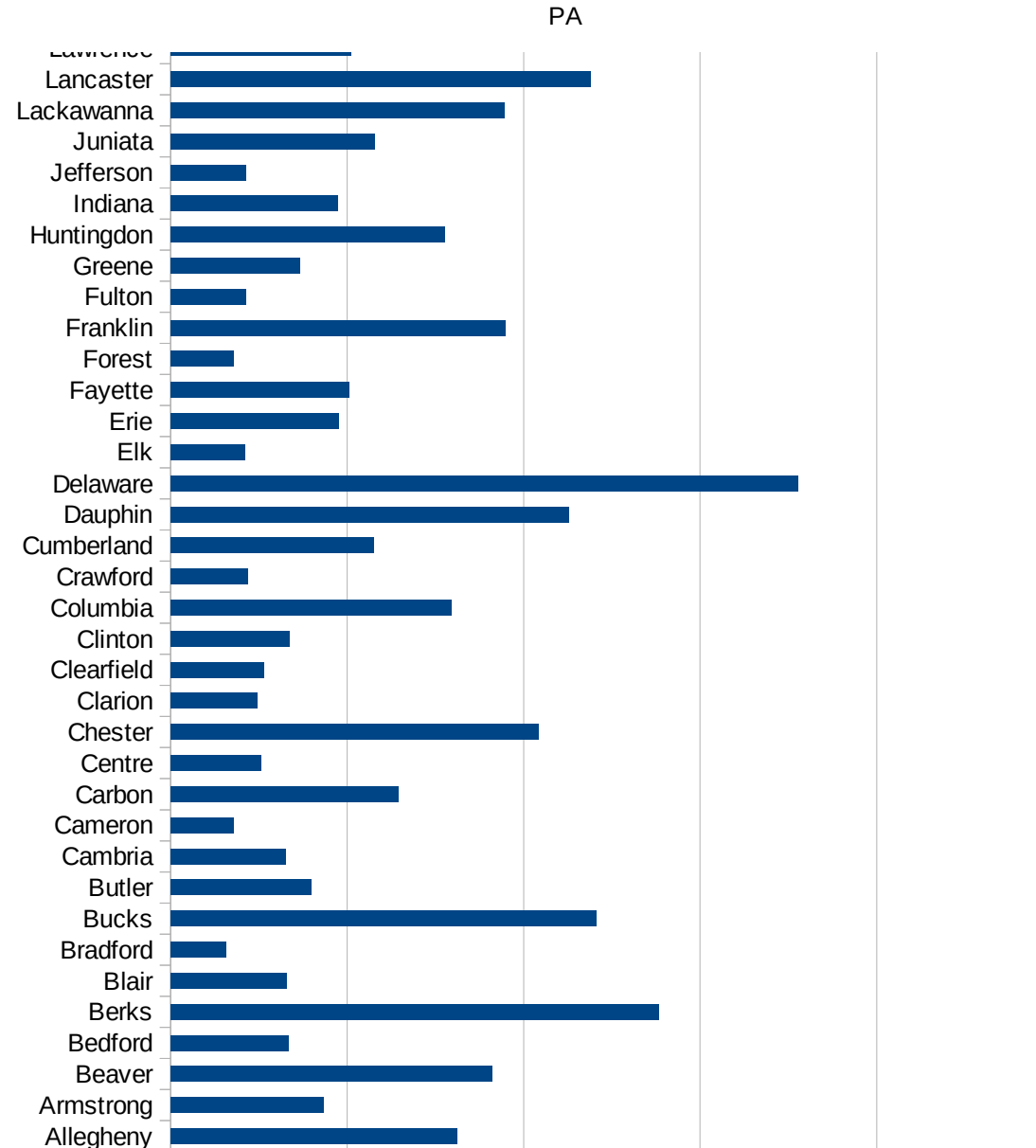
29217
29219
29221
29223
29225
29227
29229


PA

FIPS	County	PC Infection
42001	Adams	552.4700664
42003	Allegheny	812.7525746
42005	Armstrong	432.0978196
42007	Beaver	911.1216326
42009	Bedford	334.1912986
42011	Berks	1383.784916
42013	Blair	329.0010776
42015	Bradford	156.1652393
42017	Bucks	1206.631699
42019	Butler	397.0450481
42021	Cambria	324.9070068
42023	Cameron	178.09439
42025	Carbon	644.5887244
42027	Centre	256.1346396
42029	Chester	1041.862211
42031	Clarion	244.977952
42033	Clearfield	263.2639694
42035	Clinton	336.0562506
42037	Columbia	795.9545343
42039	Crawford	218.6614627
42041	Cumberland	574.7286446
42043	Dauphin	1126.68127
42045	Delaware	1778.659976
42047	Elk	212.1382876
42049	Erie	476.3637567
42051	Fayette	504.4426216
42053	Forest	178.595961
42055	Franklin	948.7518972
42057	Fulton	213.4545204
42059	Greene	367.0629486
42061	Huntingdon	777.098831
42063	Indiana	472.1837611
42065	Jefferson	213.1023579



42067 Juniata	578.8536269
42069 Lackawanna	946.4261147
42071 Lancaster	1189.387682
42073 Lawrence	511.6959064
42075 Lebanon	1183.180718
42077 Lehigh	1393.099701
42079 Luzerne	1161.670539
42081 Lycoming	421.4175113
42083 McKean	85.43253271
42085 Mercer	475.2310653
42087 Mifflin	298.5591277
42089 Monroe	997.0089731
42091 Montgomery	1292.897452
42093 Montour	674.3421053
42095 Northampton	1331.662331
42097 Northumberland	686.1873236
42099 Perry	346.7782137
42101 Philadelphia	2079.111795
42103 Pike	952.925822
42105 Potter	144.386957
42107 Schuylkill	683.4803297
42109 Snyder	345.3379378
42111 Somerset	210.9476417
42113 Sullivan	164.7175095
42115 Susquehanna	606.0755377
42117 Tioga	112.8474352
42119 Union	801.6076811
42121 Venango	134.5921273
42123 Warren	65.82611778
42125 Washington	470.7107926
42127 Wayne	331.5391216
42129 Westmoreland	493.7095528
42131 Wyoming	240.3312874
42133 York	695.7813654





FIPS

- 29001
- 29003
- 29005
- 29007
- 29009
- 29011
- 29013
- 29015
- 29017
- 29019
- 29021
- 29023
- 29025
- 29027
- 29029
- 29031
- 29033
- 29035
- 29037

PA

29039
29041
29043
29045
29047
29049
29051
29053
29055
29057
29059
29061
29063
29065
29067
29069
29071
29073
29075
29077
29079
29081
29083
29085
29087
29089
29091
29093
29095
29097
29099
29101

29103

PA

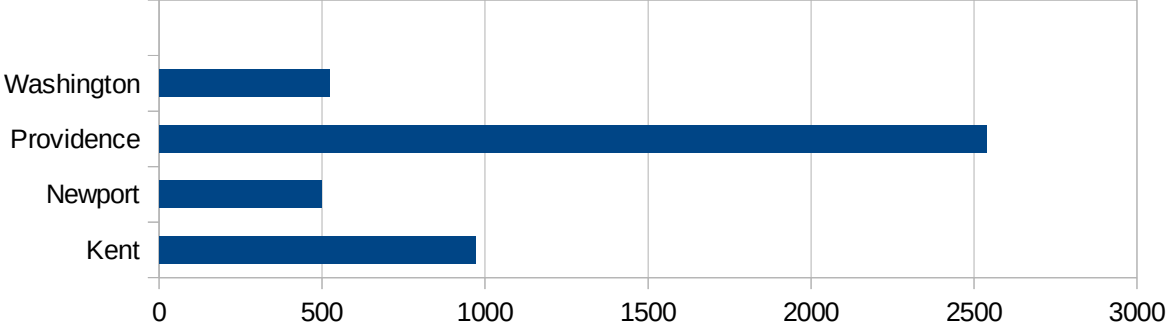
29105
29107
29109
29111
29113
29115
29117
29121
29123
29125
29127
29119
29129
29131
29133
29135
29137
29139
29141
29143
29145
29147
29149
29151
29153
29155
29157
29159
29161
29163
29165
29167
29169
29171

PA

29173
29175
29177
29179
29181
29195
29197
29199
29201
29203
29205
29183
29185
29187
29189
29510
29186
29207
29209
29211
29213
29215

29217
29219
29221
29223
29225
29227
29229

FIPS	County	PC Infection
44001	Bristol	676.2728936
44003	Kent	971.5551596
44005	Newport	497.9283274
44007	Providence	2537.715145
44009	Washington	522.2739125



RI

FIPS

29001
29003
29005
29007
29009
29011
29013
29015
29017
29019
29021
29023
29025
29027
29029
29031
29033
29035
29037

RI

29039
29041
29043
29045
29047
29049
29051
29053
29055
29057
29059
29061
29063
29065
29067
29069
29071
29073
29075
29077
29079
29081
29083
29085
29087
29089
29091
29093
29095
29097
29099
29101

29103

RI

29105
29107
29109
29111
29113
29115
29117
29121
29123
29125
29127
29119
29129
29131
29133
29135
29137
29139
29141
29143
29145
29147
29149
29151
29153
29155
29157
29159
29161
29163
29165
29167
29169
29171

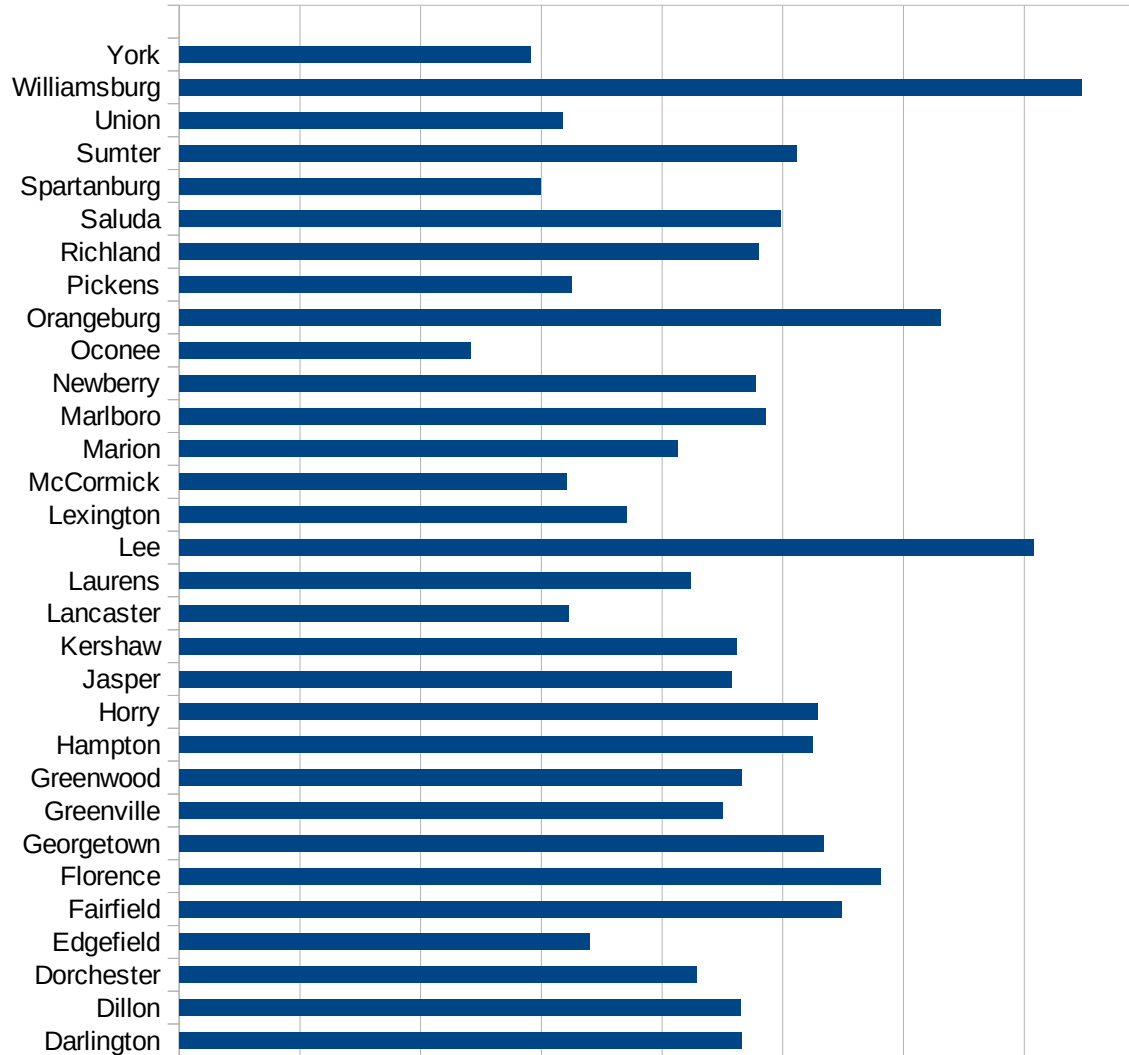
RI

29173
29175
29177
29179
29181
29195
29197
29199
29201
29203
29205
29183
29185
29187
29189
29510
29186
29207
29209
29211
29213
29215

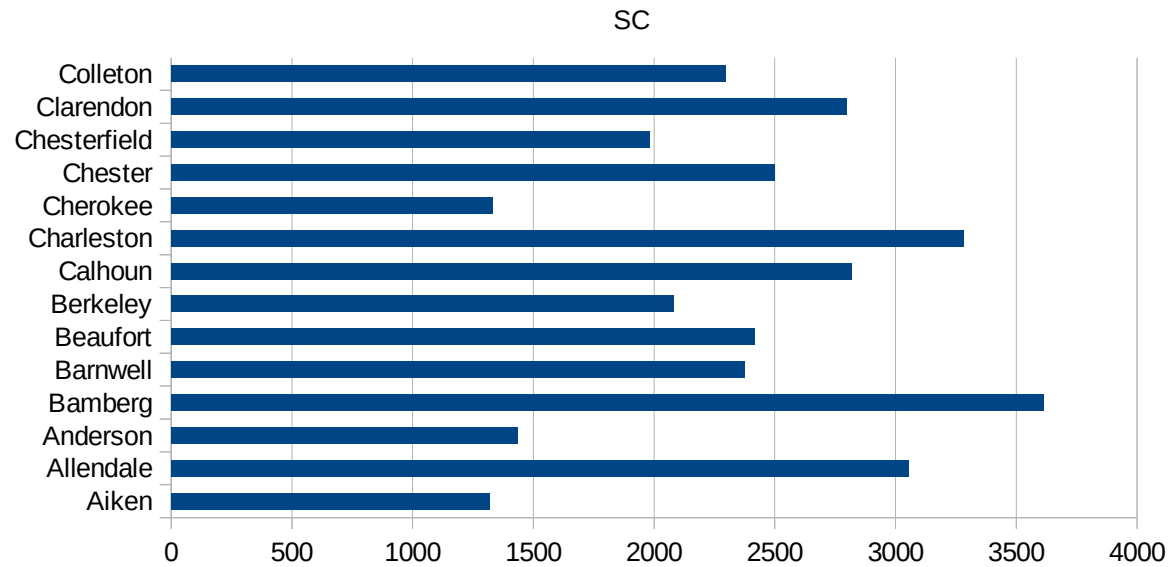
29217
29219
29221
29223
29225
29227
29229

SC

FIPS	County	PC Infection
45001	Abbeville	1589.177295
45003	Aiken	1320.535298
45005	Allendale	3055.149949
45007	Anderson	1436.039146
45009	Bamberg	3614.711033
45011	Barnwell	2373.057977
45013	Beaufort	2415.812204
45015	Berkeley	2080.59125
45017	Calhoun	2816.804408
45019	Charleston	3281.556029
45021	Cherokee	1331.511265
45023	Chester	2499.147313
45025	Chesterfield	1982.340342
45027	Clarendon	2798.219585
45029	Colleton	2296.866702
45031	Darlington	2327.774618
45033	Dillon	2323.605347
45035	Dorchester	2141.340953
45037	Edgefield	1700.428804
45039	Fairfield	2745.290599
45041	Florence	2905.348186
45043	Georgetown	2669.922408
45045	Greenville	2250.818241
45047	Greenwood	2331.038577
45049	Hampton	2625.187329
45051	Horry	2643.056601
45053	Jasper	2288.495392
45055	Kershaw	2309.732894
45057	Lancaster	1611.448941
45059	Laurens	2119.592799
45061	Lee	3541.010384
45063	Lexington	1854.036172
45065	McCormick	1604.675877



45067 Marion	2065.143851
45069 Marlboro	2428.214259
45071 Newberry	2388.369678
45073 Oconee	1207.032945
45075 Orangeburg	3154.116916
45077 Pickens	1627.220119
45079 Richland	2398.836402
45081 Saluda	2492.211838
45083 Spartanburg	1497.986543
45085 Sumter	2556.519453
45087 Union	1587.012039
45089 Williamsburg	3737.829184
45091 York	1456.671944



FIPS

- 29001
- 29003
- 29005
- 29007
- 29009
- 29011
- 29013
- 29015
- 29017
- 29019
- 29021
- 29023
- 29025
- 29027
- 29029
- 29031
- 29033
- 29035
- 29037

SC

29039
29041
29043
29045
29047
29049
29051
29053
29055
29057
29059
29061
29063
29065
29067
29069
29071
29073
29075
29077
29079
29081
29083
29085
29087
29089
29091
29093
29095
29097
29099
29101

29103

SC

29105
29107
29109
29111
29113
29115
29117
29121
29123
29125
29127
29119
29129
29131
29133
29135
29137
29139
29141
29143
29145
29147
29149
29151
29153
29155
29157
29159
29161
29163
29165
29167
29169
29171

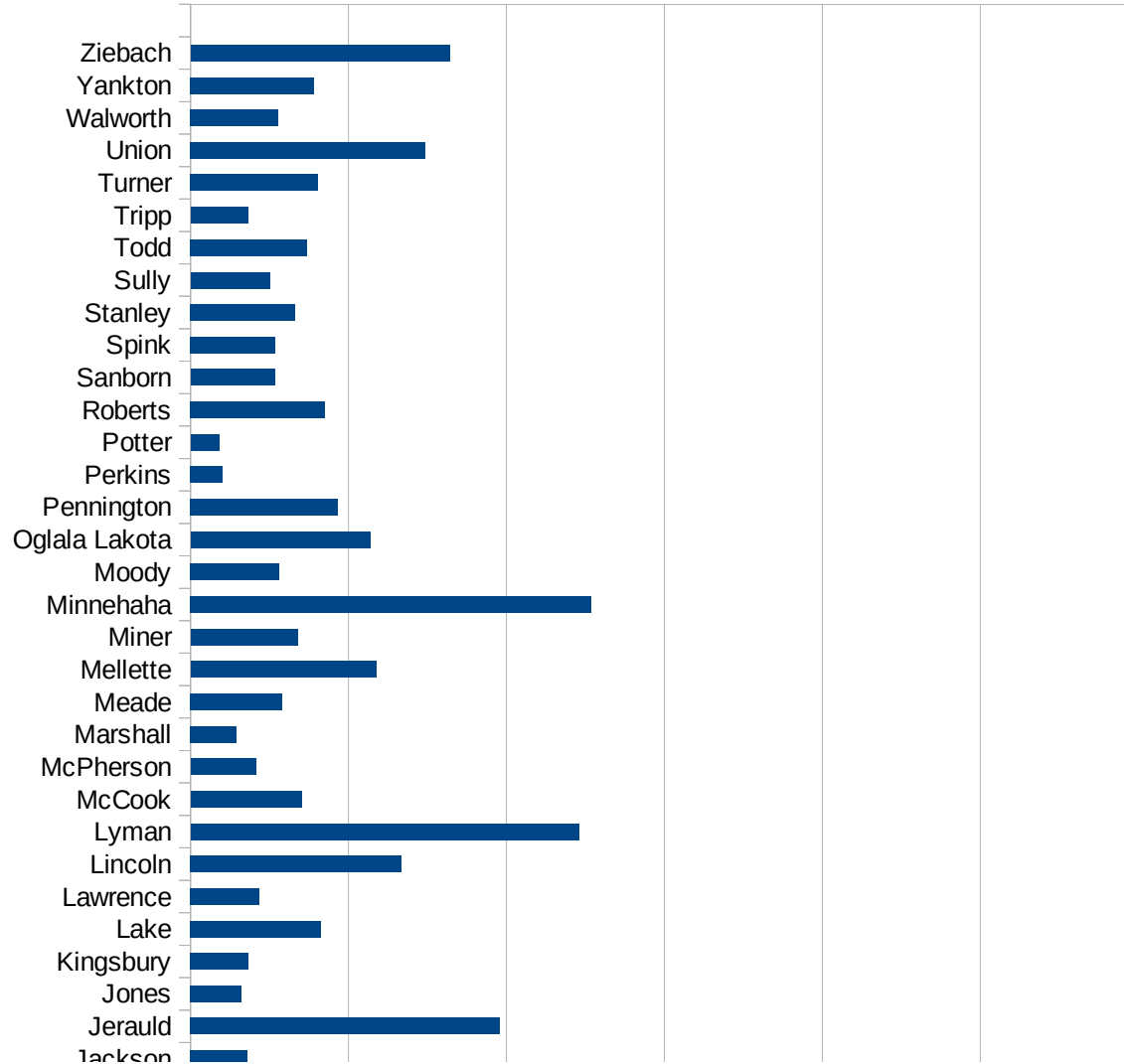
SC

29173
29175
29177
29179
29181
29195
29197
29199
29201
29203
29205
29183
29185
29187
29189
29510
29186
29207
29209
29211
29213
29215

29217
29219
29221
29223
29225
29227
29229

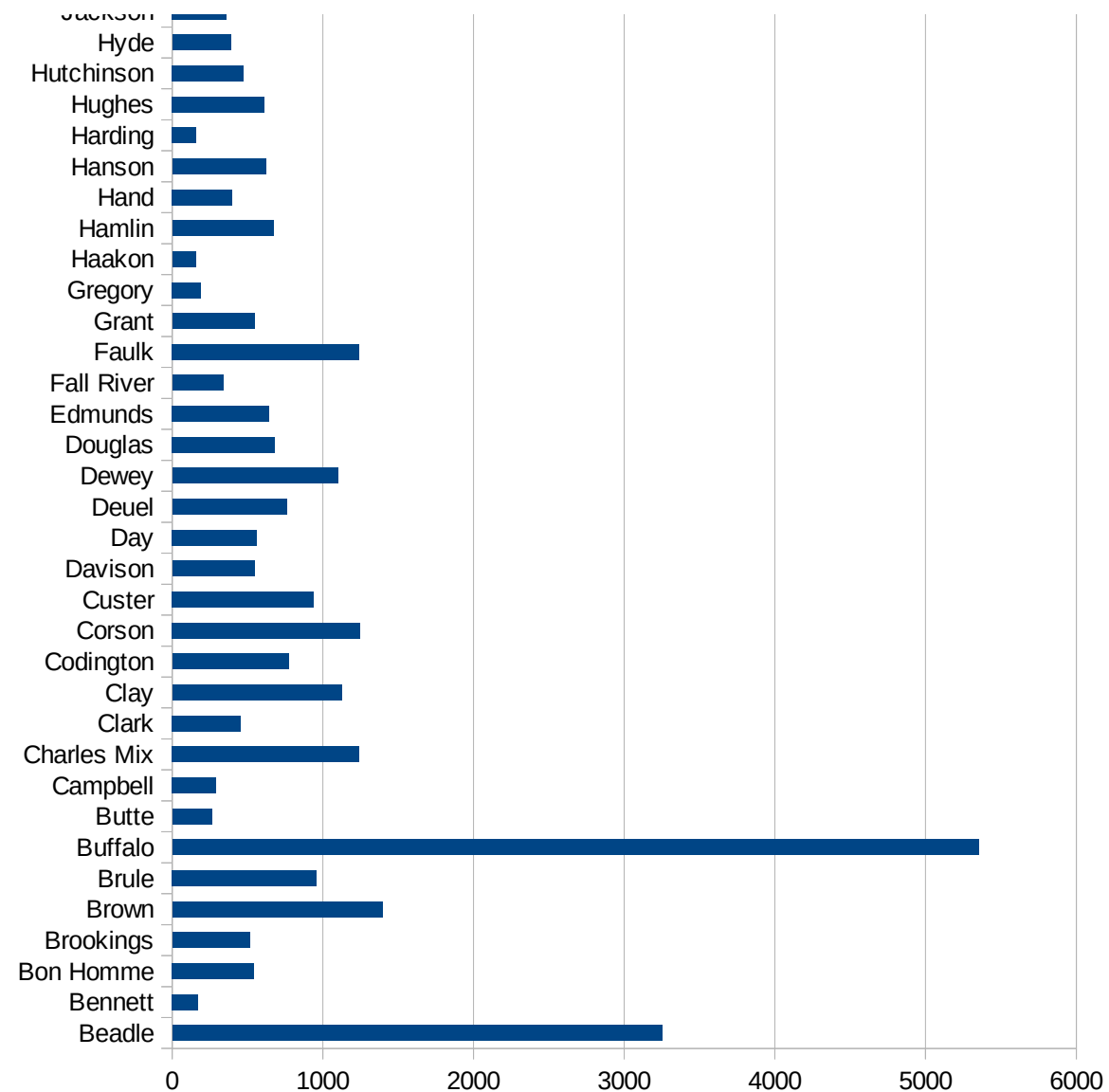
SD

FIPS	County	PC Infection
46003	Aurora	1499.464477
46005	Beadle	3251.60197
46007	Bennett	173.0103806
46009	Bon Homme	544.4126074
46011	Brookings	516.5758401
46013	Brown	1396.378065
46015	Brule	956.2057755
46017	Buffalo	5353.634578
46019	Butte	264.1361769
46021	Campbell	290.486565
46023	Charles Mix	1242.236025
46025	Clark	454.6670233
46027	Clay	1125.275977
46029	Codington	774.5850437
46031	Corson	1248.4994
46033	Custer	939.7203759
46035	Davison	545.7301668
46037	Day	563.1244323
46039	Deuel	760.8946276
46041	Dewey	1100.948509
46043	Douglas	681.4310051
46045	Edmunds	645.1612903
46047	Fall River	340.3373779
46049	Faulk	1244.635193
46051	Grant	545.6835036
46053	Gregory	189.9335233
46055	Haakon	156.4129301
46057	Hamlin	670.9212895
46059	Hand	398.5285101
46061	Hanson	622.0379147
46063	Harding	160.1281025
46065	Hughes	611.898017
46067	Hutchinson	474.2547425



SD

46069 Hyde	390.0156006
46071 Jackson	362.8666465
46073 Jerauld	1957.905042
46075 Jones	323.2758621
46077 Kingsbury	365.9280342
46079 Lake	827.1425289
46081 Lawrence	435.1035313
46083 Lincoln	1338.276056
46085 Lyman	2460.088982
46087 McCook	703.2095204
46089 McPherson	415.4549231
46091 Marshall	293.42723
46093 Meade	579.6281897
46095 Mellette	1175.318315
46097 Miner	677.8129236
46099 Minnehaha	2538.418466
46101 Moody	562.3955008
46102 Oglala Lakota	1139.143197
46103 Pennington	932.613735
46105 Perkins	205.338809
46107 Potter	181.2415043
46109 Roberts	851.9192113
46111 Sanborn	535.1996706
46115 Spink	538.8760585
46117 Stanley	661.8133686
46119 Sully	502.8735632
46121 Todd	739.0839249
46123 Tripp	365.0967506
46125 Turner	807.2174739
46127 Union	1485.370382
46129 Walworth	554.8594953
46135 Yankton	782.7189645
46137 Ziebach	1641.137856



SD

SD

FIPS

29001
29003
29005
29007
29009
29011
29013
29015
29017
29019
29021
29023
29025
29027
29029
29031
29033
29035
29037

SD

29039
29041
29043
29045
29047
29049
29051
29053
29055
29057
29059
29061
29063
29065
29067
29069
29071
29073
29075
29077
29079
29081
29083
29085
29087
29089
29091
29093
29095
29097
29099
29101

29103

SD

29105
29107
29109
29111
29113
29115
29117
29121
29123
29125
29127
29119
29129
29131
29133
29135
29137
29139
29141
29143
29145
29147
29149
29151
29153
29155
29157
29159
29161
29163
29165
29167
29169
29171

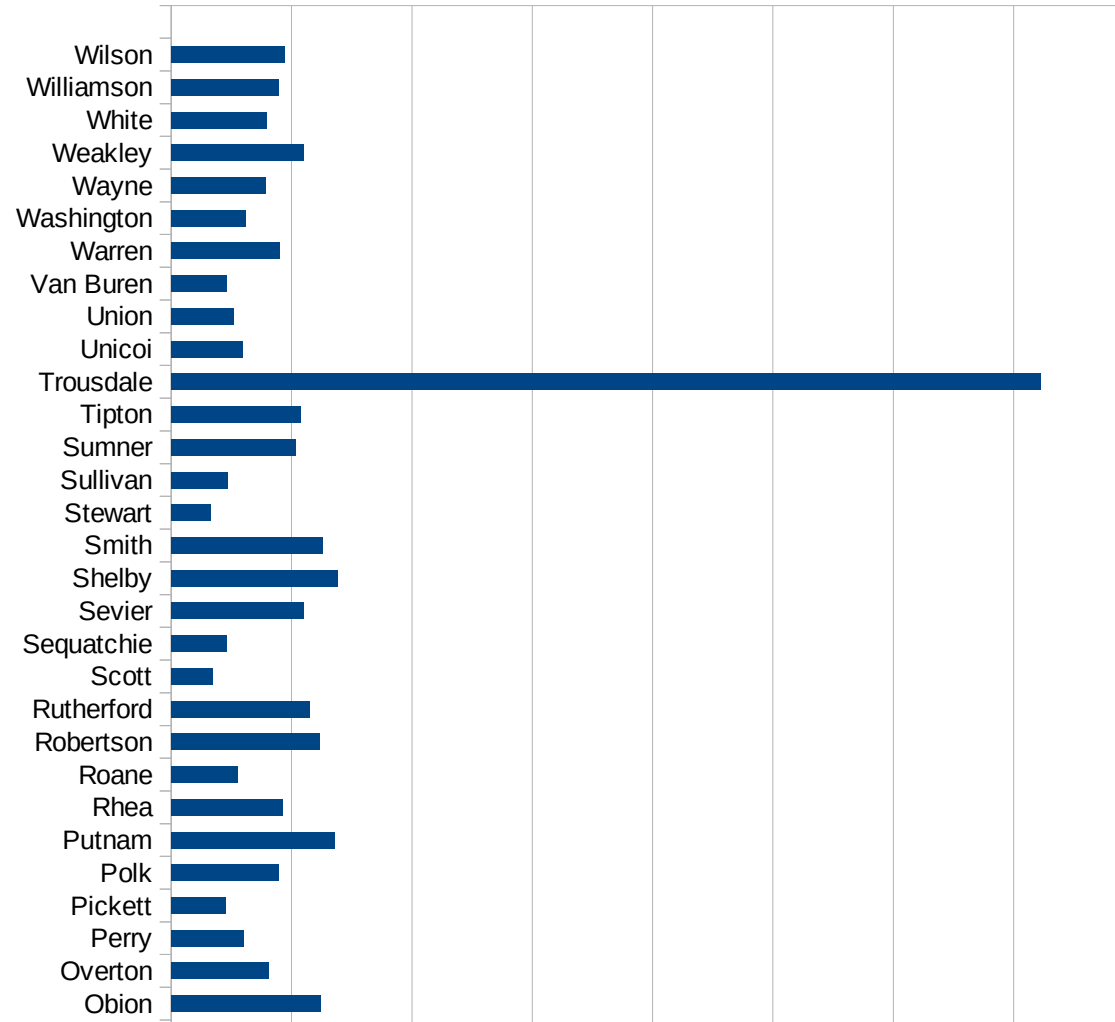
SD

29173
29175
29177
29179
29181
29195
29197
29199
29201
29203
29205
29183
29185
29187
29189
29510
29186
29207
29209
29211
29213
29215

29217
29219
29221
29223
29225
29227
29229

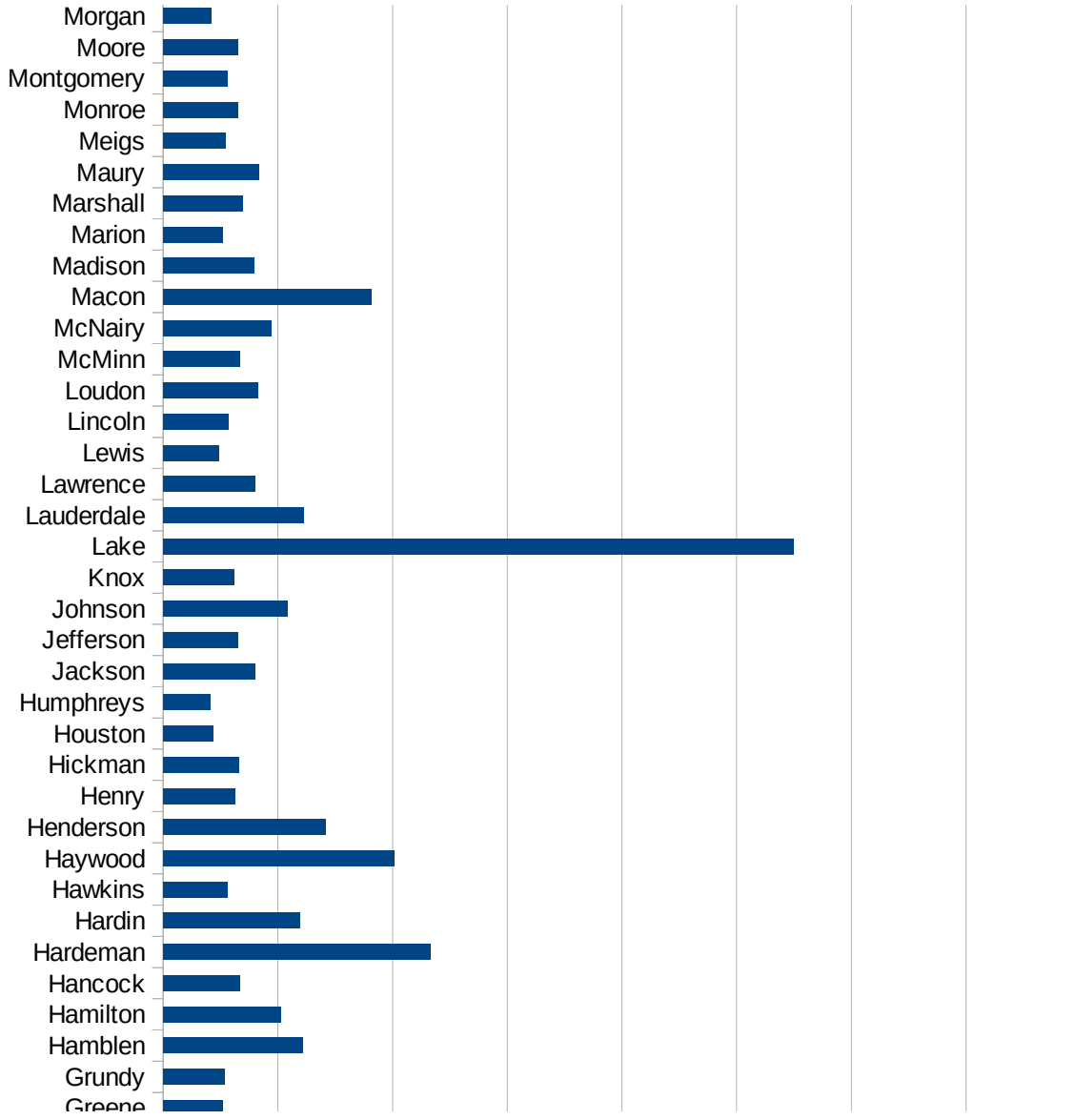
TN

FIPS	County	PC Infection
47001	Anderson	1093.06765
47003	Bedford	2143.235858
47005	Benton	1377.904103
47007	Bledsoe	5205.015249
47009	Blount	1318.624428
47011	Bradley	2188.761982
47013	Campbell	755.3747821
47015	Cannon	1279.214493
47017	Carroll	1812.990721
47019	Carter	1290.127948
47021	Cheatham	1706.273647
47023	Chester	1927.529521
47025	Claiborne	1083.259856
47027	Clay	1321.75716
47029	Cocke	1677.195729
47031	Coffee	1240.574506
47033	Crockett	2477.666108
47035	Cumberland	1183.114641
47037	Davidson	3287.096062
47039	Decatur	2306.509482
47041	DeKalb	2065.74635
47043	Dickson	1579.164016
47045	Dyer	2282.958199
47047	Fayette	2009.529217
47049	Fentress	806.9385739
47051	Franklin	1007.400334
47053	Gibson	2000.203894
47055	Giles	1450.699929
47057	Grainger	1062.86455
47059	Greene	1043.611678
47061	Grundy	1063.98921
47063	Hamblen	2440.799765
47065	Hamilton	2048.66506



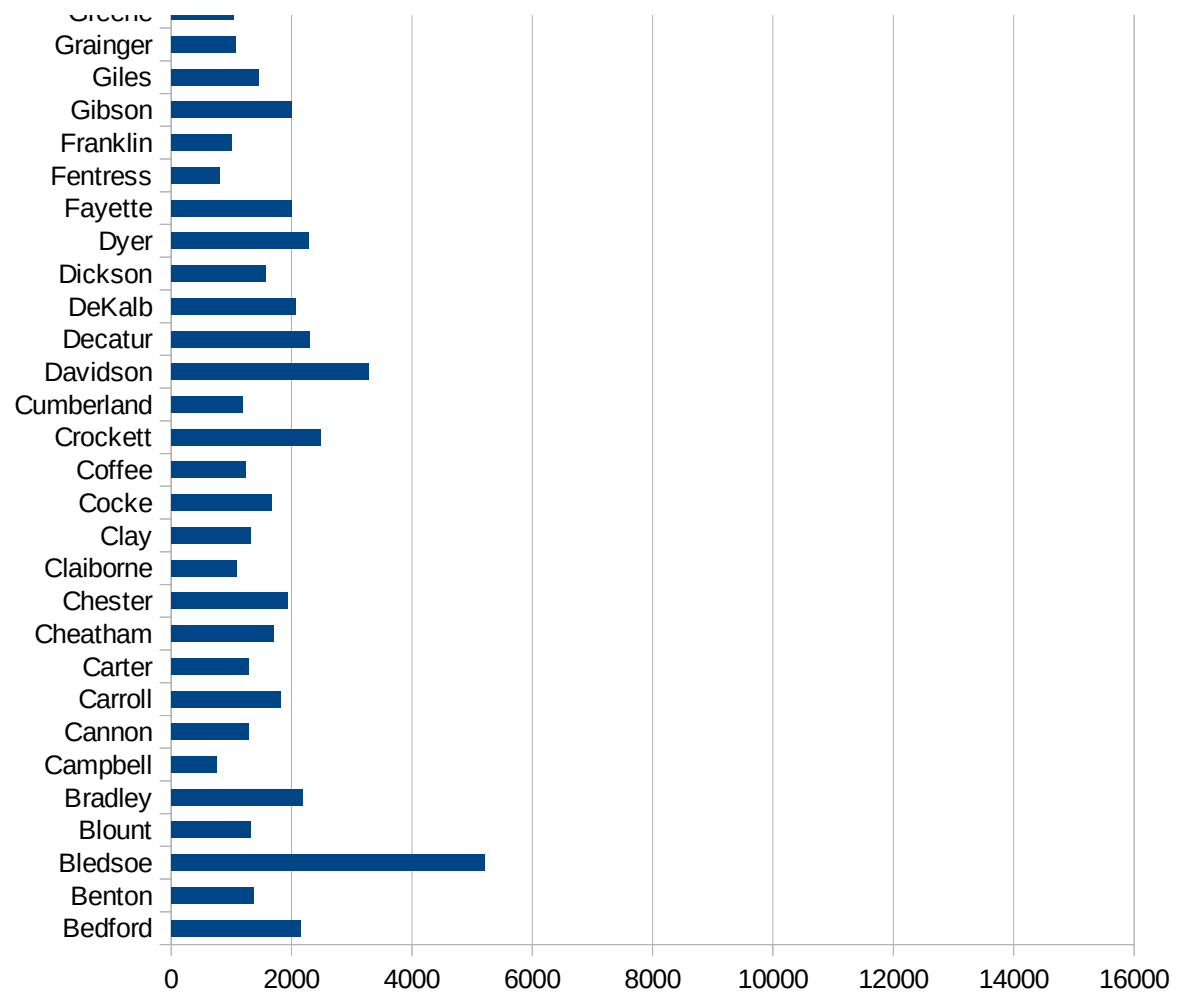
TN

47067 Hancock	1343.716598
47069 Hardeman	4655.035686
47071 Hardin	2385.94041
47073 Hawkins	1121.528392
47075 Haywood	4032.304586
47077 Henderson	2829.748267
47079 Henry	1260.893751
47081 Hickman	1316.681961
47083 Houston	871.3542297
47085 Humphreys	816.8343611
47087 Jackson	1607.416227
47089 Jefferson	1301.562616
47091 Johnson	2176.847789
47093 Knox	1246.107258
47095 Lake	10997.16637
47097 Lauderdale	2447.241045
47099 Lawrence	1598.298806
47101 Lewis	968.0622208
47103 Lincoln	1128.469678
47105 Loudon	1647.378143
47107 McMinn	1339.964343
47109 McNairy	1885.258594
47111 Macon	3626.622708
47113 Madison	1593.156088
47115 Marion	1039.370079
47117 Marshall	1386.456076
47119 Maury	1675.853297
47121 Meigs	1088.899724
47123 Monroe	1296.460082
47125 Montgomery	1123.088128
47127 Moore	1310.248011
47129 Morgan	843.412577
47131 Obion	2491.161992
47133 Overton	1617.727026



TN

47135 Perry	1202.876984
47137 Pickett	905.1554506
47139 Polk	1787.193751
47141 Putnam	2720.596629
47143 Rhea	1855.102288
47145 Roane	1102.74746
47147 Robertson	2461.555793
47149 Rutherford	2296.469574
47151 Scott	694.2238759
47153 Sequatchie	927.6687282
47155 Sevier	2198.341029
47157 Shelby	2763.303568
47159 Smith	2522.314713
47161 Stewart	656.2937836
47163 Sullivan	932.9730827
47165 Sumner	2068.405388
47167 Tipton	2148.389925
47169 Trousdale	14456.95605
47171 Unicoi	1193.626485
47173 Union	1041.243397
47175 Van Buren	919.34085
47177 Warren	1798.033172
47179 Washington	1237.879742
47181 Wayne	1564.198575
47183 Weakley	2199.610953
47185 White	1586.30612
47187 Williamson	1786.569657
47189 Wilson	1890.844444



TN

FIPS

29001
29003
29005
29007
29009
29011
29013
29015
29017
29019
29021
29023
29025
29027
29029
29031
29033
29035
29037

TN

29039
29041
29043
29045
29047
29049
29051
29053
29055
29057
29059
29061
29063
29065
29067
29069
29071
29073
29075
29077
29079
29081
29083
29085
29087
29089
29091
29093
29095
29097
29099
29101

29103

TN

29105
29107
29109
29111
29113
29115
29117
29121
29123
29125
29127
29119
29129
29131
29133
29135
29137
29139
29141
29143
29145
29147
29149
29151
29153
29155
29157
29159
29161
29163
29165
29167
29169
29171

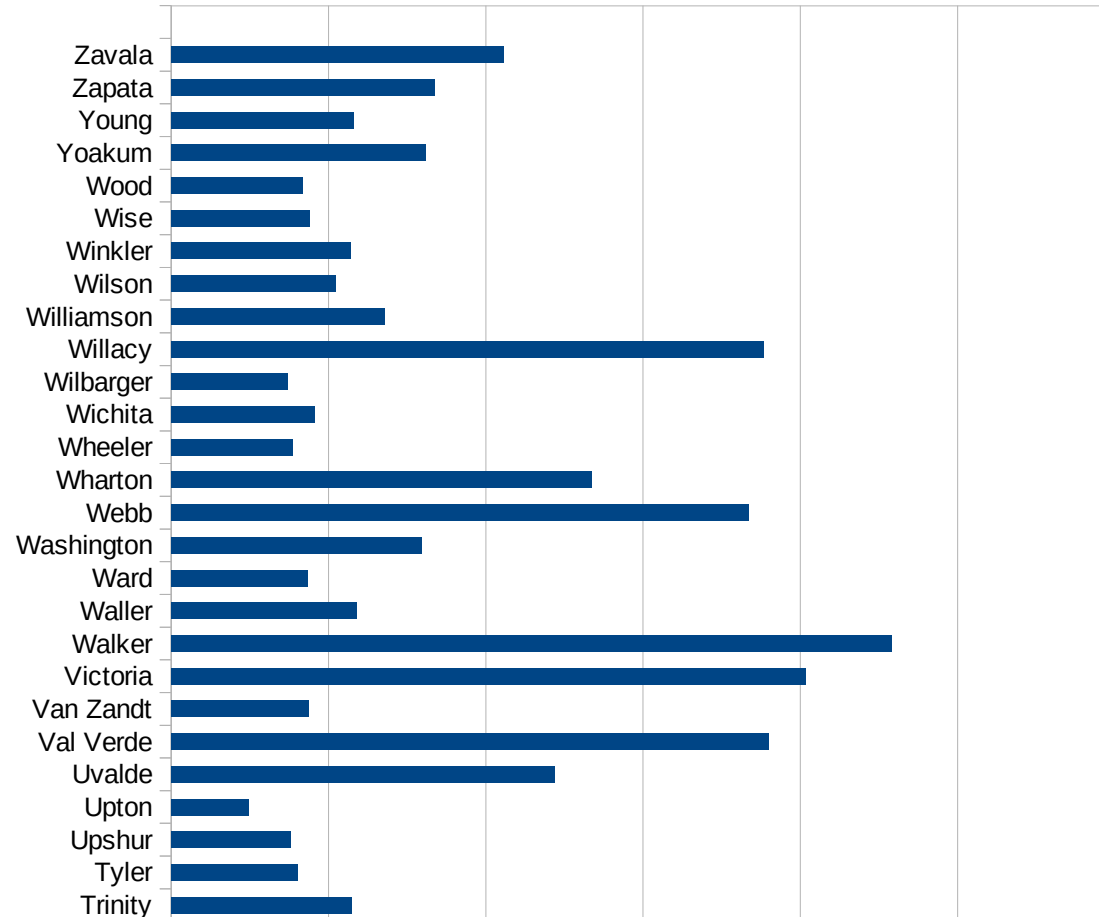
TN

29173
29175
29177
29179
29181
29195
29197
29199
29201
29203
29205
29183
29185
29187
29189
29510
29186
29207
29209
29211
29213
29215

29217
29219
29221
29223
29225
29227
29229

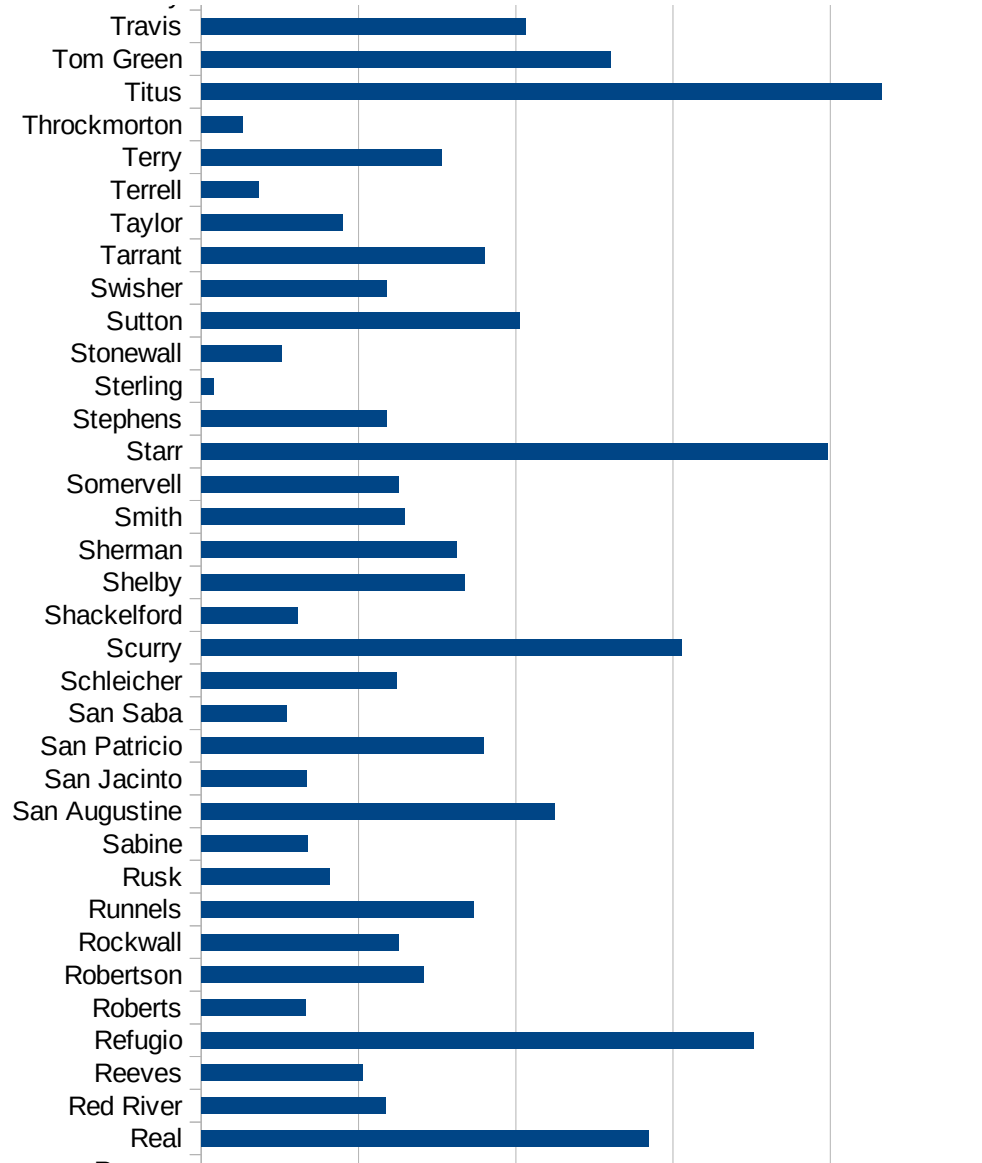
TX

FIPS	County	PC Infection
48001	Anderson	4176.929569
48003	Andrews	1963.812886
48005	Angelina	2255.086575
48007	Aransas	828.0094149
48009	Archer	443.8880036
48011	Armstrong	528.5412262
48013	Atascosa	1081.295965
48015	Austin	1303.811398
48017	Bailey	2789.241497
48019	Bandera	464.423414
48021	Bastrop	1760.255703
48023	Baylor	335.0083752
48025	Bee	4507.932611
48027	Bell	1274.877545
48029	Bexar	2278.644686
48031	Blanco	1085.284567
48033	Borden	0
48035	Bosque	1053.9832
48037	Bowie	910.6908104
48039	Brazoria	2339.816316
48041	Brazos	1919.226665
48043	Brewster	2039.494982
48045	Briscoe	791.5567282
48047	Brooks	2670.789992
48049	Brown	1147.030904
48051	Burleson	1495.459242
48053	Burnet	1270.455597
48055	Caldwell	2797.881934
48057	Calhoun	2685.404202
48059	Callahan	407.3174218
48061	Cameron	4535.182162
48063	Camp	2102.355559
48065	Carson	283.0974188



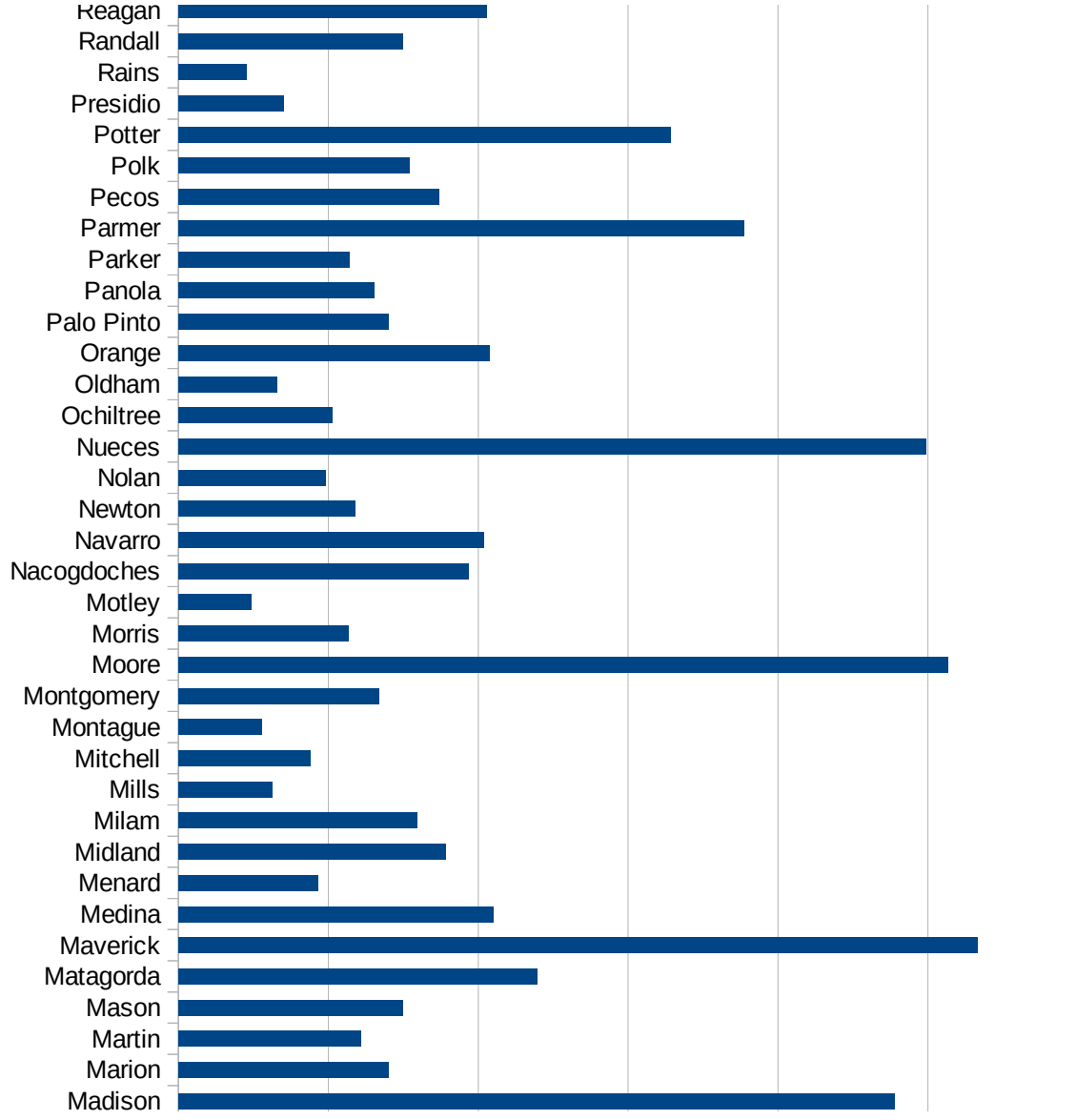
TX

48067 Cass	747.0367542
48069 Castro	2791.911285
48071 Chambers	2543.929901
48073 Cherokee	2536.507454
48075 Childress	713.2080647
48077 Clay	564.2693191
48079 Cochran	1234.132581
48081 Coke	1335.311573
48083 Coleman	523.9966655
48085 Collin	1053.478798
48087 Collingsworth	506.4145847
48089 Colorado	1960.691898
48091 Comal	1533.297837
48093 Comanche	1359.538939
48095 Concho	818.5219832
48097 Cooke	709.8141667
48099 Coryell	1041.332478
48101 Cottle	1295.896328
48103 Crane	1460.158531
48105 Crockett	4572.735067
48107 Crosby	1297.802388
48109 Culberson	998.185118
48111 Dallam	2805.555556
48113 Dallas	2612.204542
48115 Dawson	1481.892384
48117 Deaf Smith	4104.477612
48119 Delta	336.5114975
48121 Denton	1058.71041
48123 DeWitt	3873.780156
48125 Dickens	444.6420631
48127 Dimmit	1658.905704
48129 Donley	1566.736969
48131 Duval	1980.021406
48133 Eastland	562.1657024



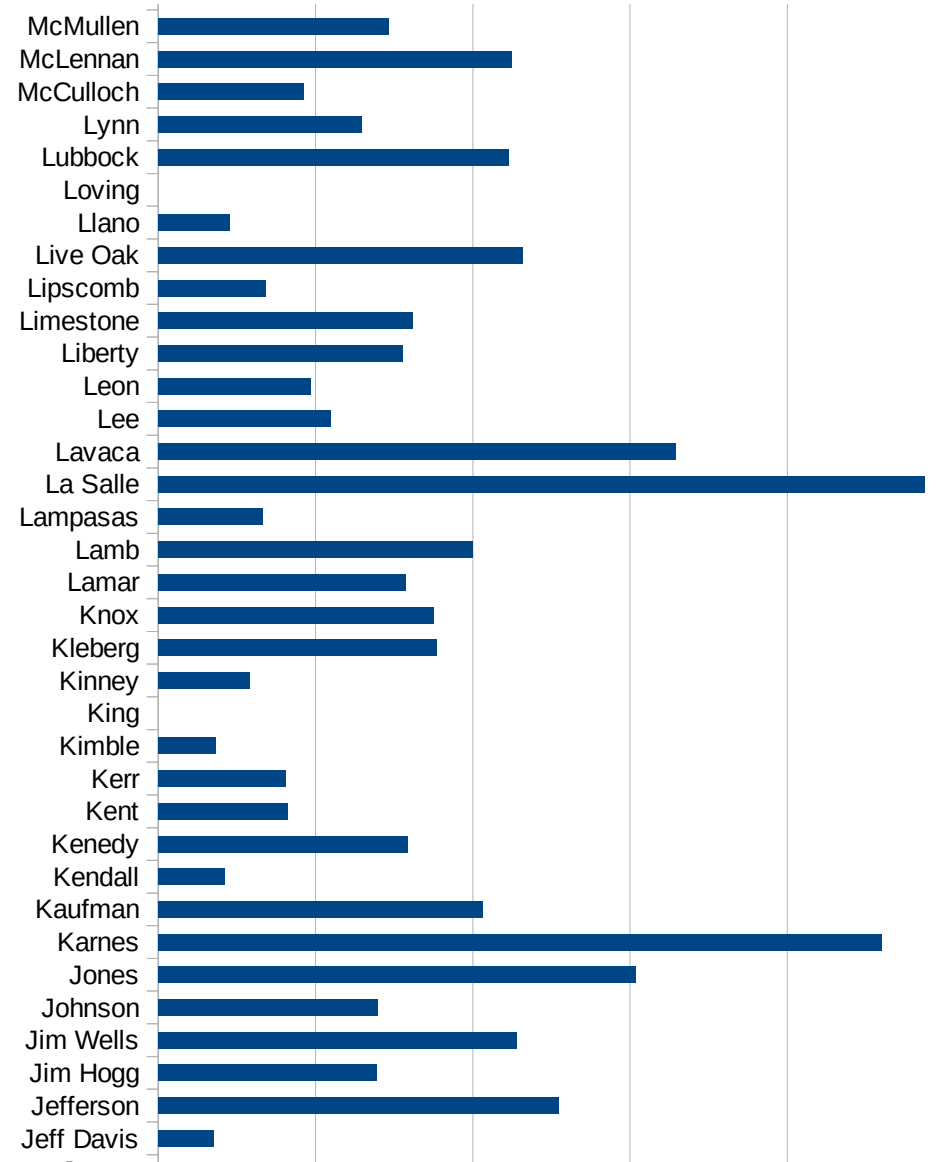
TX

48135 Ector	2471.564975
48137 Edwards	1763.485477
48139 Ellis	1942.753962
48141 El Paso	2306.965857
48143 Erath	1455.967582
48145 Falls	871.0700894
48147 Fannin	1099.586238
48149 Fayette	1743.658527
48151 Fisher	1250.325606
48153 Floyd	1678.944663
48155 Foard	250
48157 Fort Bend	1781.28546
48159 Franklin	938.1385844
48161 Freestone	1065.226171
48163 Frio	3093.45983
48165 Gaines	1090.856897
48167 Galveston	3063.127053
48169 Garza	1550.62329
48171 Gillespie	720.0417848
48173 Glasscock	432.2766571
48175 Goliad	1595.464135
48177 Gonzales	3759.723423
48179 Gray	1091.573419
48181 Grayson	1017.232501
48183 Gregg	1429.991836
48185 Grimes	3452.045134
48187 Guadalupe	1135.044656
48189 Hale	4546.260715
48191 Hall	528.4015852
48193 Hamilton	1131.541726
48195 Hansford	1812.191104
48197 Hardeman	560.9382968
48199 Hardin	2127.362036
48201 Harris	2096.488351



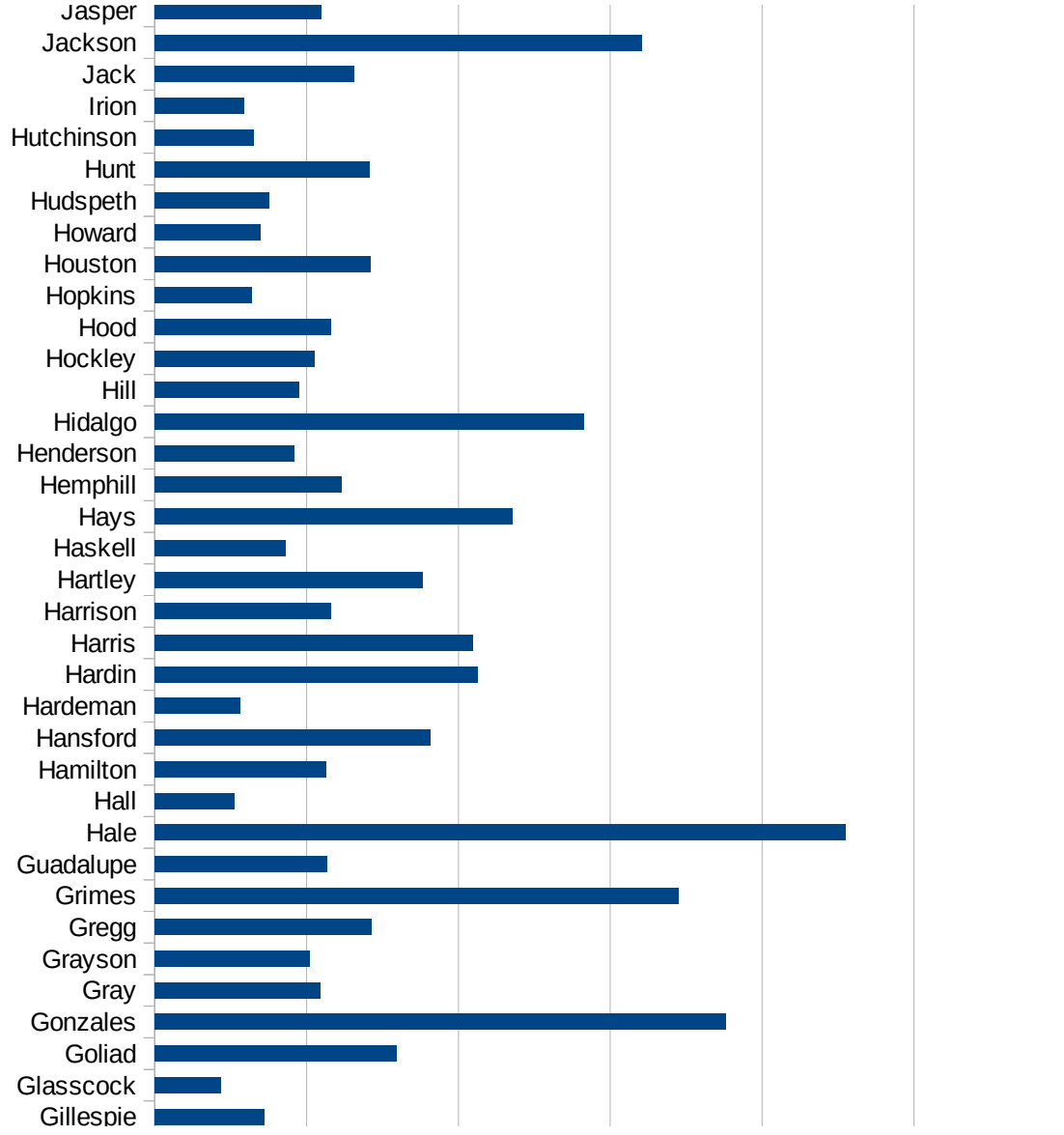
TX

48203 Harrison	1159.967629
48205 Hartley	1761.879338
48207 Haskell	860.1410631
48209 Hays	2358.162161
48211 Hemphill	1228.75817
48213 Henderson	917.3866025
48215 Hidalgo	2828.60571
48217 Hill	949.0014854
48219 Hockley	1053.089643
48221 Hood	1161.273271
48223 Hopkins	635.6968215
48225 Houston	1420.000863
48227 Howard	693.9301681
48229 Hudspeth	750.7820647
48231 Hunt	1412.537697
48233 Hutchinson	655.7222379
48235 Irion	591.3272011
48237 Jack	1311.772023
48239 Jackson	3206.938282
48241 Jasper	1095.561998
48243 Jeff Davis	355.2397869
48245 Jefferson	2548.617456
48247 Jim Hogg	1391.006098
48249 Jim Wells	2278.183333
48251 Johnson	1396.467107
48253 Jones	3032.749659
48255 Karnes	4600.638978
48257 Kaufman	2064.965558
48259 Kendall	422.8654061
48261 Kenedy	1583.710407
48263 Kent	826.446281
48265 Kerr	812.8995325
48267 Kimble	366.8042182
48269 King	0

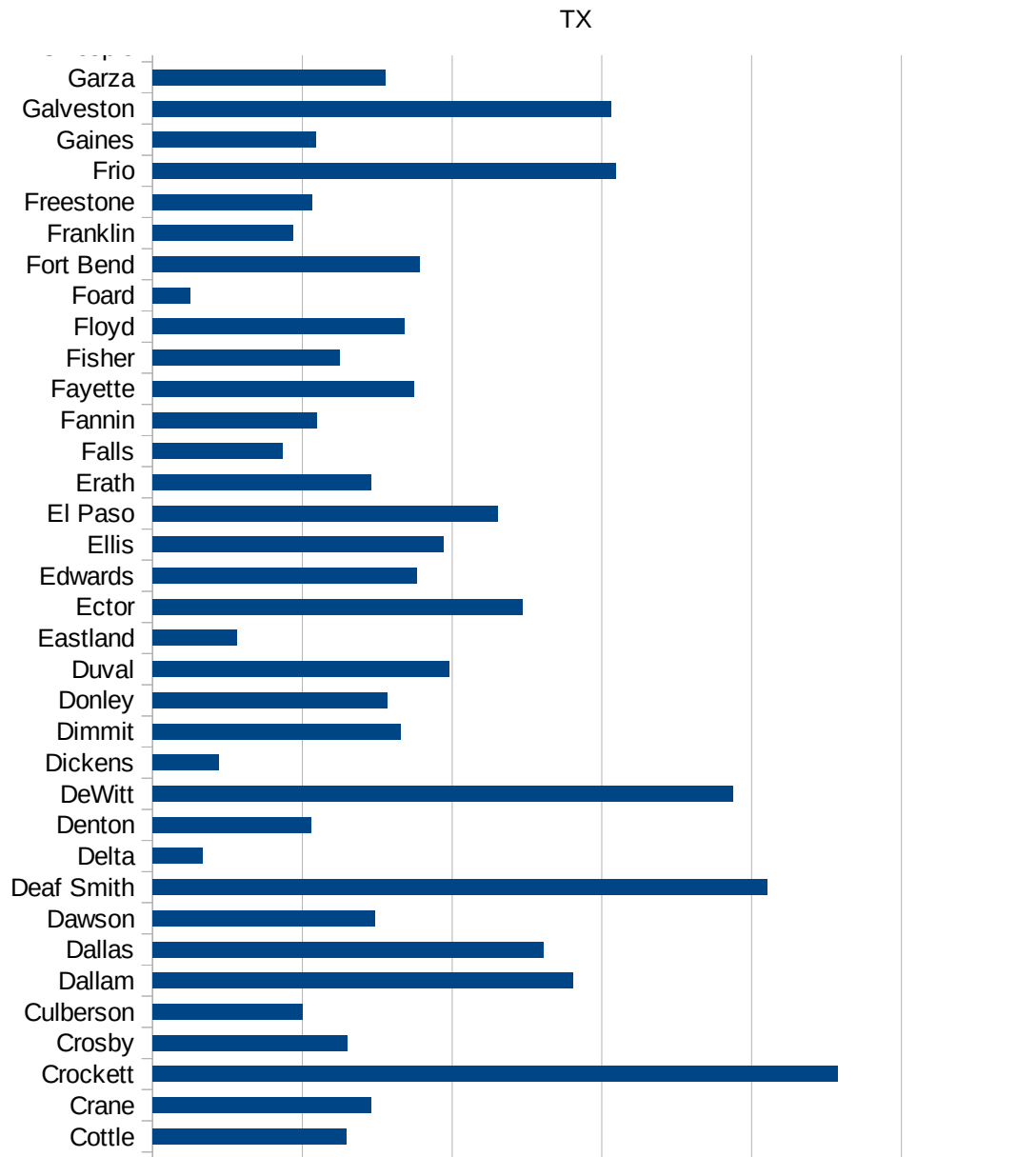


TX

48271 Kinney	584.0191134
48273 Kleberg	1770.053648
48275 Knox	1751.98467
48277 Lamar	1574.565637
48279 Lamb	1998.78401
48281 Lampasas	664.1857836
48283 La Salle	4873.190811
48285 Lavaca	3286.921929
48287 Lee	1096.59356
48289 Leon	966.9947887
48291 Liberty	1551.15091
48293 Limestone	1619.966835
48295 Lipscomb	685.5439642
48297 Live Oak	2317.935229
48299 Llano	457.3593274
48301 Loving	0
48303 Lubbock	2228.930556
48305 Lynn	1293.176791
48307 McCulloch	926.5055716
48309 McLennan	2243.850326
48311 McMullen	1468.624833
48313 Madison	4777.423381
48315 Marion	1400.08058
48317 Martin	1216.756475
48319 Mason	1495.327103
48321 Matagorda	2393.849858
48323 Maverick	5329.571685
48325 Medina	2099.330335
48327 Menard	935.0163628
48329 Midland	1785.859148
48331 Milam	1591.659703
48333 Mills	629.9532615
48335 Mitchell	883.9779006
48337 Montague	556.2359665

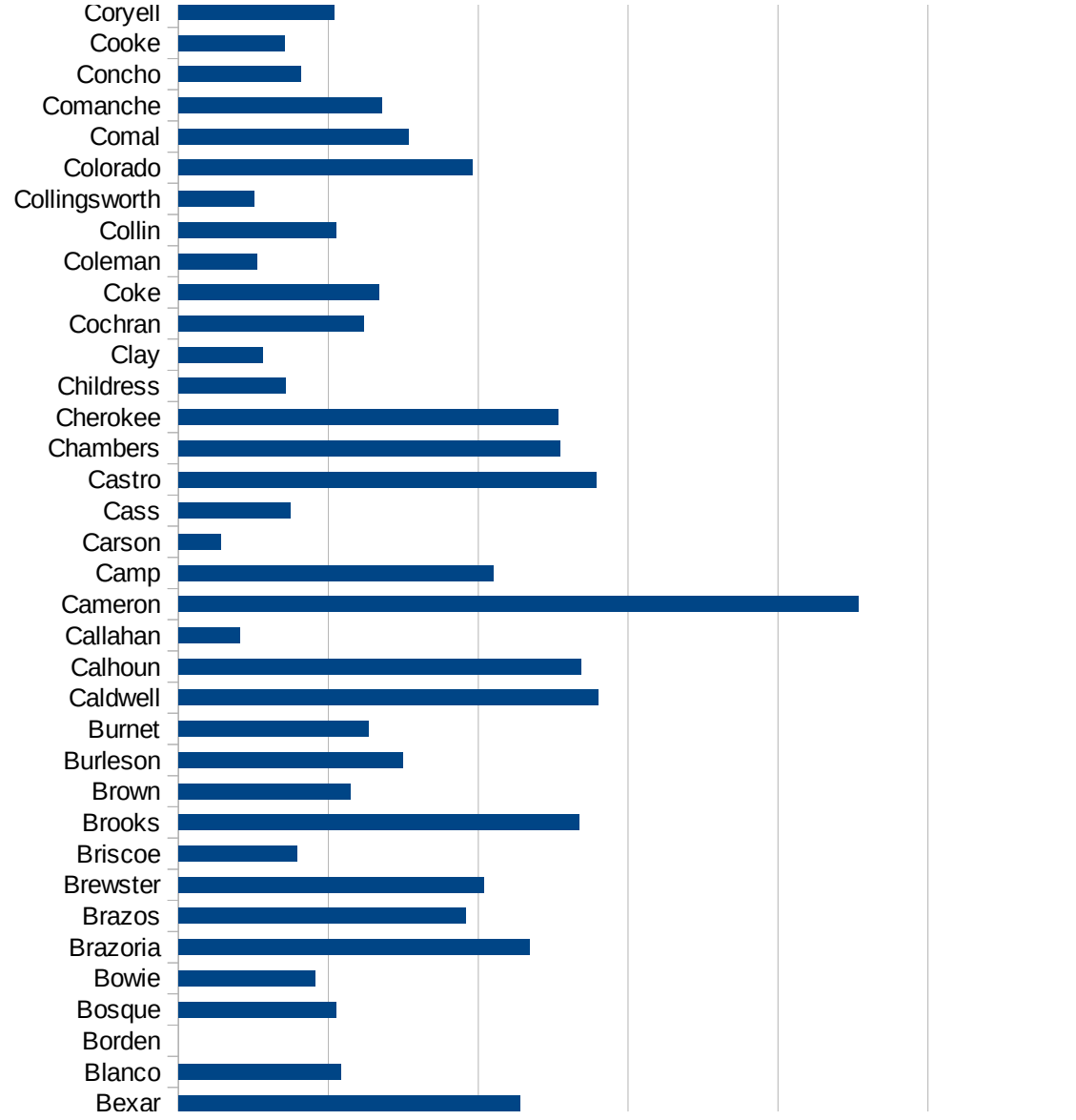


48339 Montgomery	1339.425477
48341 Moore	5133.814289
48343 Morris	1134.613826
48345 Motley	486.2236629
48347 Nacogdoches	1932.705331
48349 Navarro	2035.710683
48351 Newton	1178.524662
48353 Nolan	982.9842045
48355 Nueces	4987.785185
48357 Ochiltree	1025.434804
48359 Oldham	656.9685594
48361 Orange	2077.250754
48363 Palo Pinto	1402.597403
48365 Panola	1304.64835
48367 Parker	1141.857759
48369 Parmer	3771.289538
48371 Pecos	1735.46864
48373 Polk	1545.042074
48375 Potter	3282.963359
48377 Presidio	705.2389177
48379 Rains	452.3398306
48381 Randall	1498.484637
48383 Reagan	2058.273189
48385 Real	2846.463485
48387 Red River	1174.537988
48389 Reeves	1025.804396
48391 Refugio	3512.514221
48393 Roberts	664.4518272
48395 Robertson	1411.710252
48397 Rockwall	1257.73667
48399 Runnels	1729.529021
48401 Rusk	815.4269972
48403 Sabine	679.9508924
48405 San Augustine	2247.327502

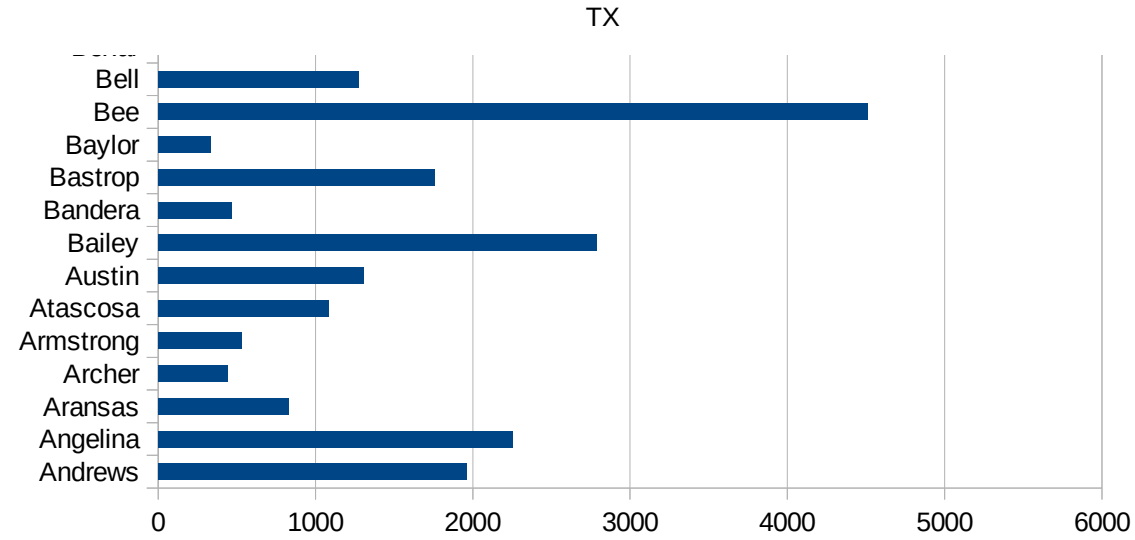


TX

48407 San Jacinto	672.0289704
48409 San Patricio	1796.899526
48411 San Saba	545.0941526
48413 Schleicher	1243.523316
48415 Scurry	3053.480375
48417 Shackelford	614.8170919
48419 Shelby	1675.977654
48421 Sherman	1623.903865
48423 Smith	1293.539686
48425 Somervell	1253.327418
48427 Starr	3981.402557
48429 Stephens	1176.720025
48431 Sterling	76.27765065
48433 Stonewall	513.9500734
48435 Sutton	2022.352315
48437 Swisher	1179.308496
48439 Tarrant	1804.472186
48441 Taylor	903.0804999
48443 Terrell	364.5200486
48445 Terry	1530.072434
48447 Throckmorton	264.0264026
48449 Titus	4325.977053
48451 Tom Green	2602.611072
48453 Travis	2060.952494
48455 Trinity	1146.540027
48457 Tyler	806.600295
48459 Upshur	758.6039748
48461 Upton	490.3296105
48463 Uvalde	2436.117112
48465 Val Verde	3798.1629
48467 Van Zandt	871.1330084
48469 Victoria	4033.248221
48471 Walker	4580.573951
48473 Waller	1176.448443



48475 Ward	870.3071672
48477 Washington	1592.229691
48479 Webb	3671.487079
48481 Wharton	2671.856604
48483 Wheeler	770.5644385
48485 Wichita	912.4363945
48487 Wilbarger	741.0296412
48489 Willacy	3764.815245
48491 Williamson	1356.404144
48493 Wilson	1043.3259
48495 Winkler	1139.896373
48497 Wise	884.2690872
48499 Wood	837.5988832
48501 Yoakum	1617.972297
48503 Young	1158.215572
48505 Zapata	1677.237491
48507 Zavala	2111.324376



TX

FIPS

29001
29003
29005
29007
29009
29011
29013
29015
29017
29019
29021
29023
29025
29027
29029
29031
29033
29035
29037

TX

29039
29041
29043
29045
29047
29049
29051
29053
29055
29057
29059
29061
29063
29065
29067
29069
29071
29073
29075
29077
29079
29081
29083
29085
29087
29089
29091
29093
29095
29097
29099
29101

29103

TX

29105
29107
29109
29111
29113
29115
29117
29121
29123
29125
29127
29119
29129
29131
29133
29135
29137
29139
29141
29143
29145
29147
29149
29151
29153
29155
29157
29159
29161
29163
29165
29167
29169
29171

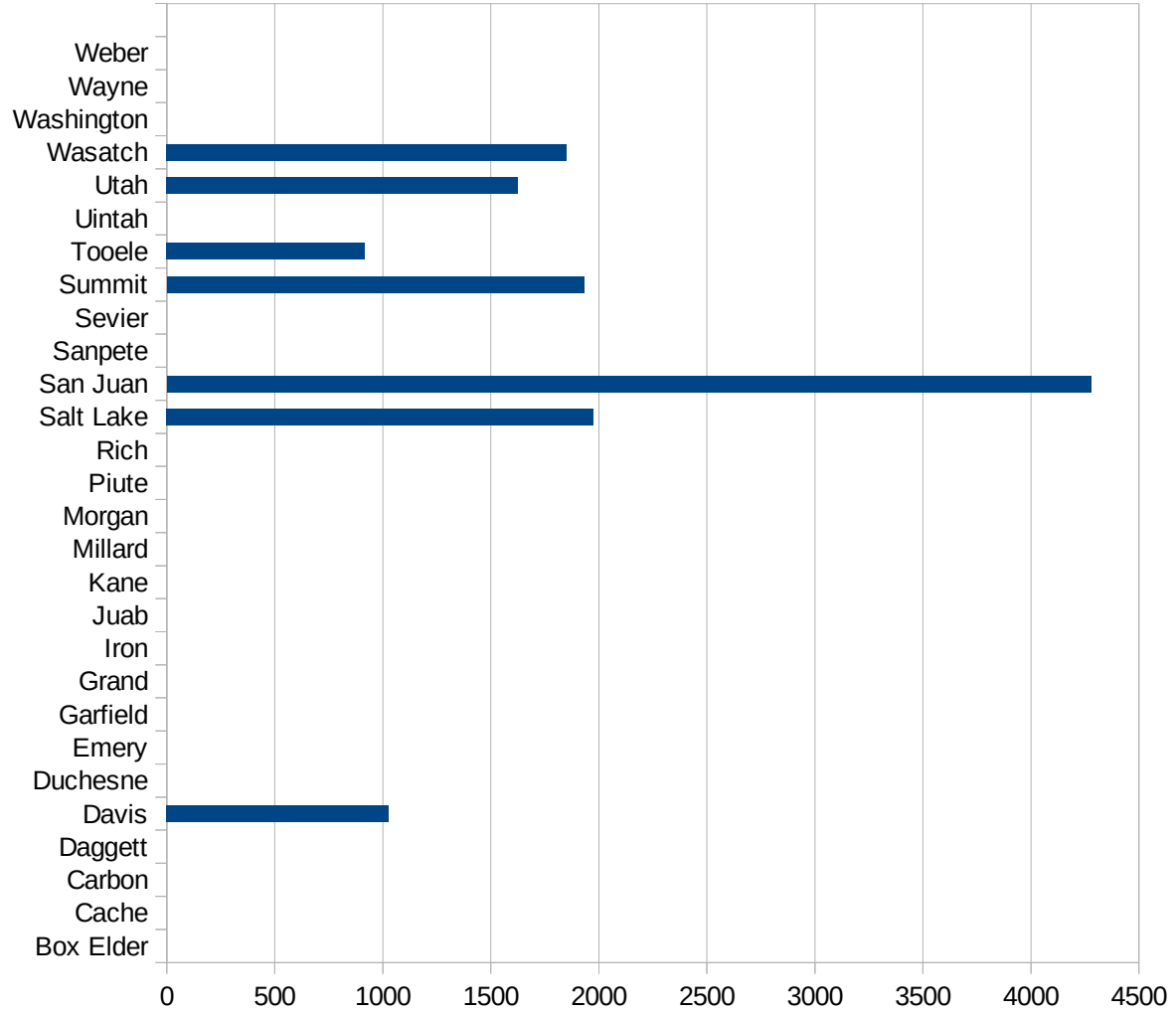
TX

29173
29175
29177
29179
29181
29195
29197
29199
29201
29203
29205
29183
29185
29187
29189
29510
29186
29207
29209
29211
29213
29215

29217
29219
29221
29223
29225
29227
29229

UT

FIPS	County	PC Infection
49001	Beaver	0
49003	Box Elder	0
49005	Cache	0
49007	Carbon	0
49009	Daggett	0
49011	Davis	1027.25802
49013	Duchesne	0
49015	Emery	0
49017	Garfield	0
49019	Grand	0
49021	Iron	0
49023	Juab	0
49025	Kane	0
49027	Millard	0
49029	Morgan	0
49031	Piute	0
49033	Rich	0
49035	Salt Lake	1974.6094377
49037	San Juan	4278.5940838
49039	Sanpete	0
49041	Sevier	0
49043	Summit	1931.6528748
49045	Tooele	916.93249603
49047	Uintah	0
49049	Utah	1626.4526778
49051	Wasatch	1850.1805054
49053	Washington	0
49055	Wayne	0
49057	Weber	0



UT

FIPS

29001
29003
29005
29007
29009
29011
29013
29015
29017
29019
29021
29023
29025
29027
29029
29031
29033
29035
29037

UT

29039
29041
29043
29045
29047
29049
29051
29053
29055
29057
29059
29061
29063
29065
29067
29069
29071
29073
29075
29077
29079
29081
29083
29085
29087
29089
29091
29093
29095
29097
29099
29101

29103

UT

29105
29107
29109
29111
29113
29115
29117
29121
29123
29125
29127
29119
29129
29131
29133
29135
29137
29139
29141
29143
29145
29147
29149
29151
29153
29155
29157
29159
29161
29163
29165
29167
29169
29171

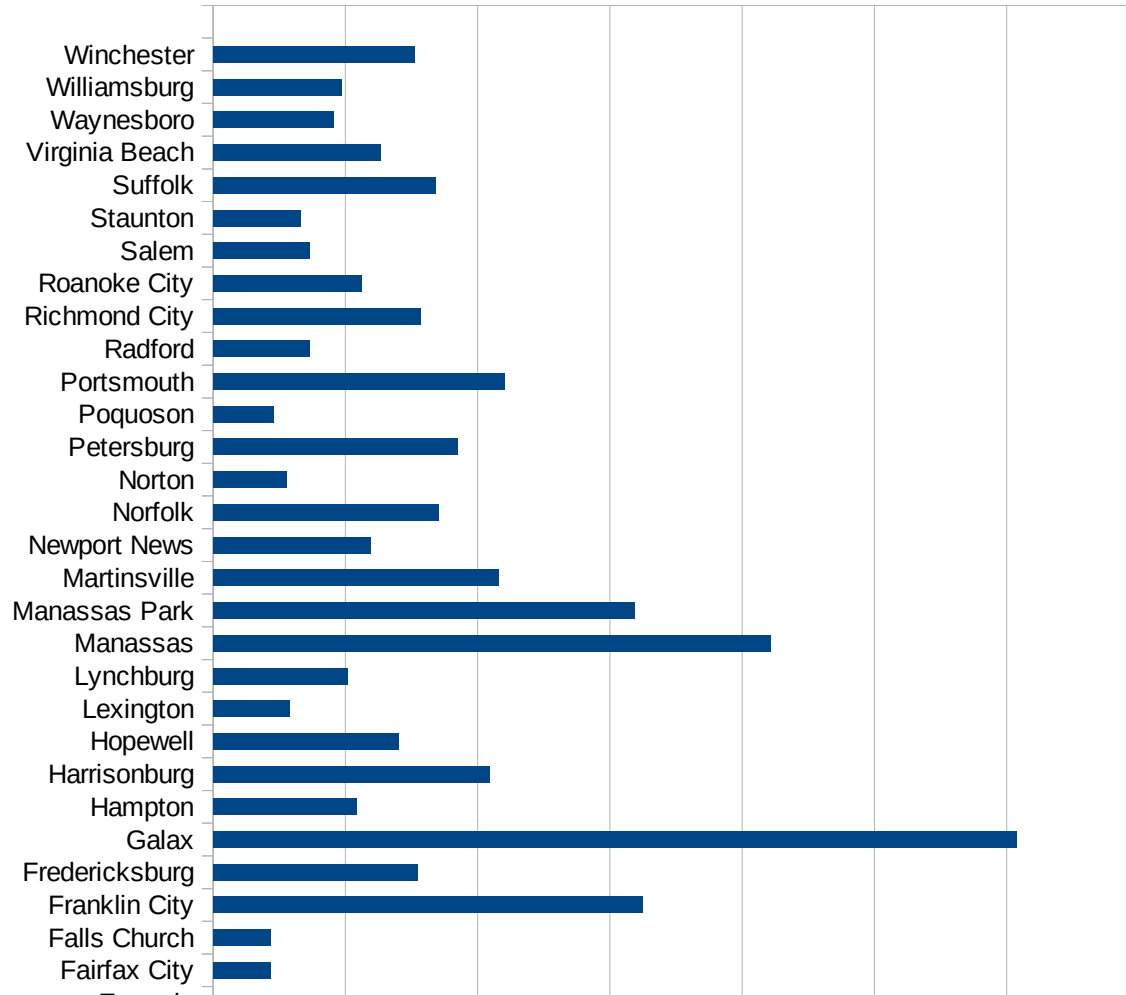
UT

29173
29175
29177
29179
29181
29195
29197
29199
29201
29203
29205
29183
29185
29187
29189
29510
29186
29207
29209
29211
29213
29215

29217
29219
29221
29223
29225
29227
29229

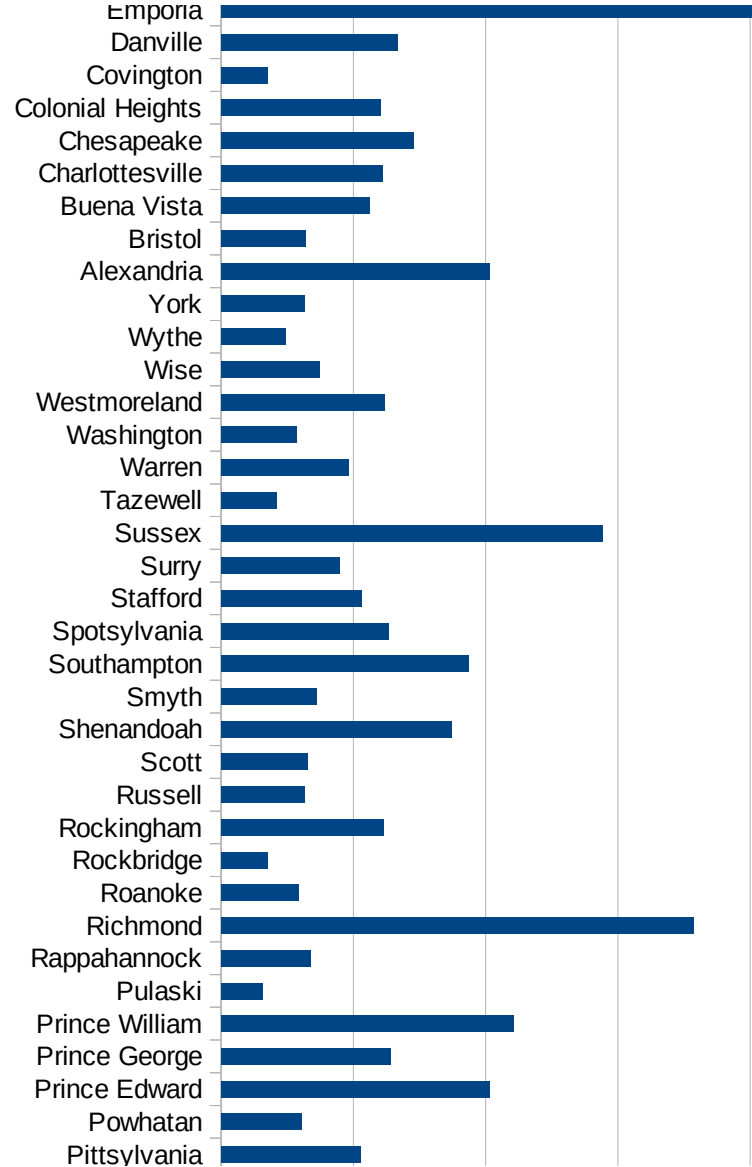
VA

FIPS	County	PC Infection
51001	Accomack	3501.789461
51003	Albemarle	883.9382623
51005	Alleghany	409.121395
51007	Amelia	706.9853224
51009	Amherst	817.911956
51011	Appomattox	852.2189256
51013	Arlington	1424.295115
51015	Augusta	457.2140424
51017	Bath	93.19664492
51019	Bedford	615.8964786
51021	Bland	603.8455427
51023	Botetourt	679.1477597
51025	Brunswick	1611.328125
51027	Buchanan	438.2451345
51029	Buckingham	3729.631155
51031	Campbell	538.4461463
51033	Caroline	802.677759
51035	Carroll	1261.978675
51036	Charles City	936.4644864
51037	Charlotte	494.2201374
51041	Chesterfield	1392.315725
51043	Clarke	523.3078565
51045	Craig	434.4391785
51047	Culpeper	2063.28699
51049	Cumberland	937.9141605
51051	Dickenson	378.709633
51053	Dinwiddie	918.3637702
51057	Essex	1025.734957
51059	Fairfax	1533.46165
51061	Fauquier	1014.503007
51063	Floyd	766.0652105
51065	Fluvanna	780.3457417
51067	Franklin	345.2264436



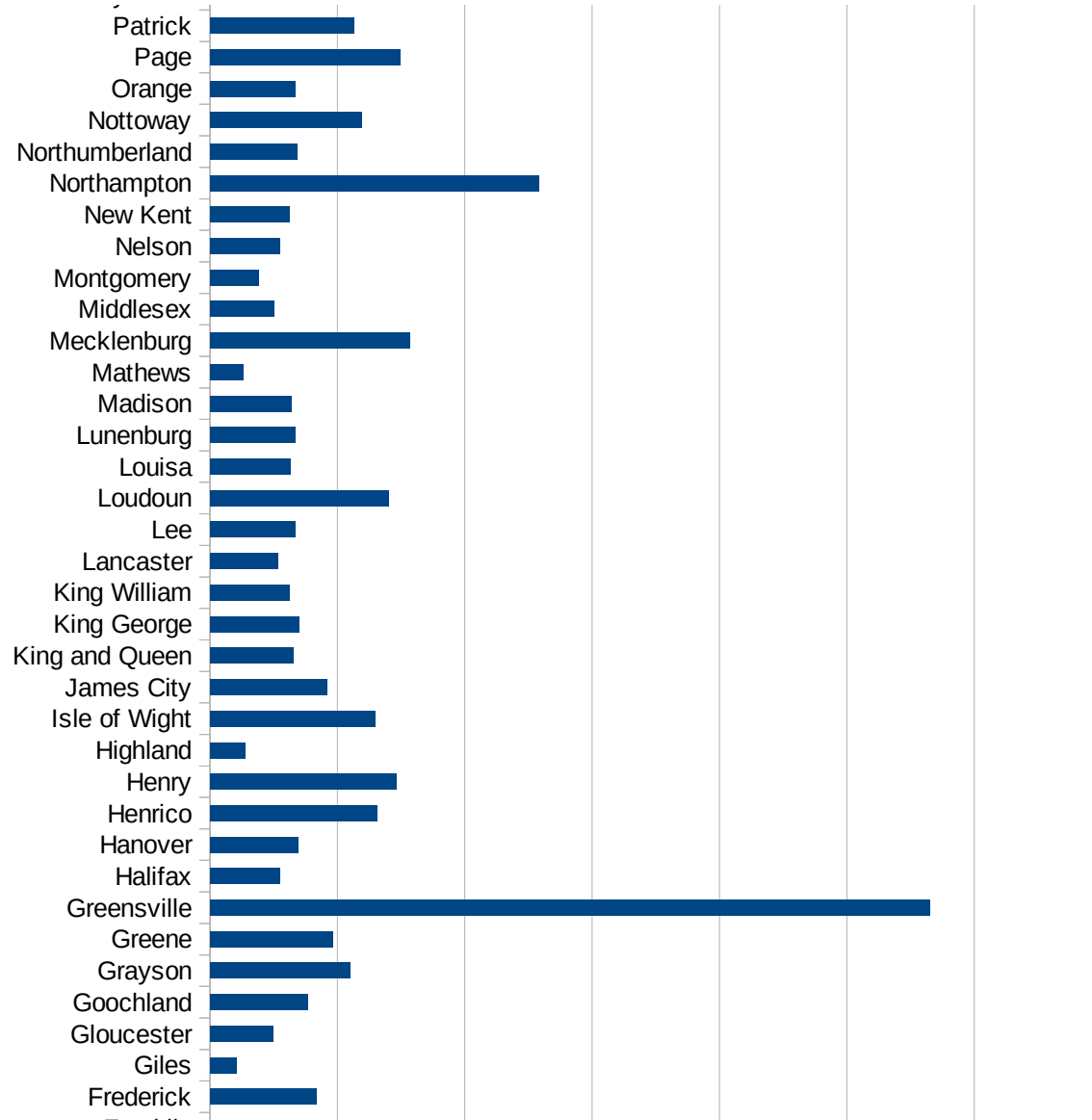
VA

51069 Frederick	835.2668213
51071 Giles	207.7891237
51073 Gloucester	498.0053013
51075 Goochland	770.0912063
51077 Grayson	1100.377455
51079 Greene	965.6706608
51081 Greensville	5650.64075
51083 Halifax	545.1348183
51085 Hanover	690.9799606
51087 Henrico	1311.725349
51089 Henry	1466.056954
51091 Highland	271.4932127
51093 Isle of Wight	1293.535031
51095 James City	917.5752975
51097 King and Queen	653.223516
51099 King George	699.9059266
51101 King William	625.7748391
51103 Lancaster	528.6098488
51105 Lee	671.169449
51107 Loudoun	1403.957232
51109 Louisa	628.0928816
51111 Lunenburg	670.1969221
51113 Madison	639.338097
51115 Mathews	261.304249
51117 Mecklenburg	1569.331158
51119 Middlesex	501.4393166
51121 Montgomery	377.8350255
51125 Nelson	545.969264
51127 New Kent	625.251217
51131 Northampton	2582.019599
51133 Northumberland	683.2962871
51135 Nottoway	1193.255512
51137 Orange	665.8661718
51139 Page	1495.84256



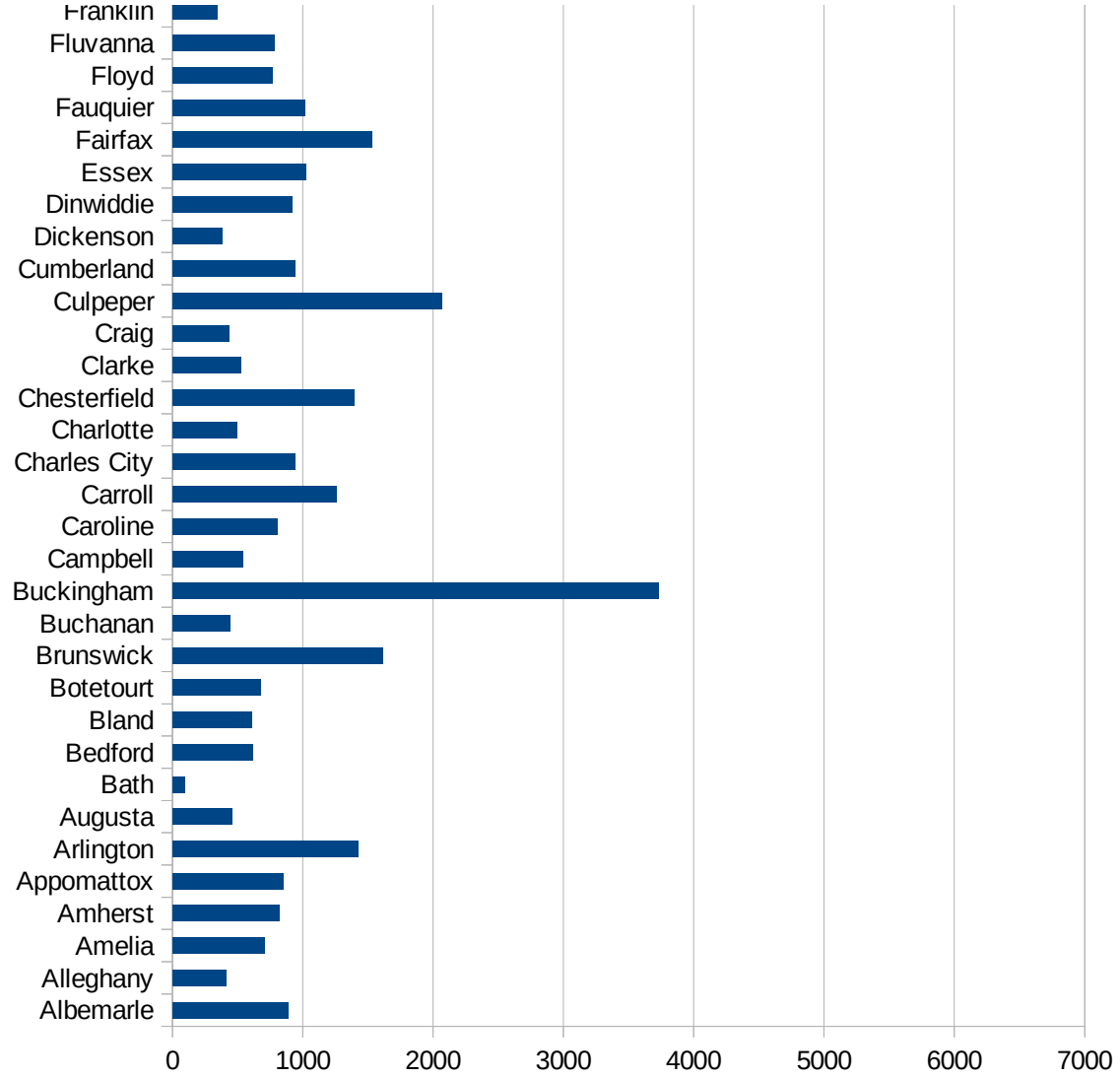
VA

51141 Patrick	1131.669779
51143 Pittsylvania	1051.698961
51145 Powhatan	609.8187673
51147 Prince Edward	2030.501089
51149 Prince George	1284.071215
51153 Prince William	2209.56345
51155 Pulaski	317.0316445
51157 Rappahannock	675.6756757
51159 Richmond	3573.799513
51161 Roanoke	586.778353
51163 Rockbridge	351.6174402
51165 Rockingham	1229.629265
51167 Russell	628.0843428
51169 Scott	650.1346708
51171 Shenandoah	1742.648918
51173 Smyth	718.6925702
51175 Southampton	1870.806323
51177 Spotsylvania	1267.152371
51179 Stafford	1059.615898
51181 Surry	895.8912573
51183 Sussex	2883.33185
51185 Tazewell	418.5534206
51187 Warren	964.9276304
51191 Washington	571.6701592
51193 Westmoreland	1233.875491
51195 Wise	744.5017363
51197 Wythe	483.4110037
51199 York	629.3665065
51510 Alexandria	2028.904255
51520 Bristol	637.0586094
51530 Buena Vista	1122.334456
51540 Charlottesville	1222.021323
51550 Chesapeake	1451.981173
51570 Colonial Heights	1205.630012



VA

51580 Covington	347.985348
51590 Danville	1331.92441
51595 Emporia	4139.816442
51600 Fairfax City	431.3502075
51610 Falls Church	433.2520986
51620 Franklin City	3244.727318
51630 Fredericksburg	1547.488334
51640 Galax	6071.929005
51650 Hampton	1082.545993
51660 Harrisonburg	2091.314567
51670 Hopewell	1398.477607
51678 Lexington	574.5515695
51680 Lynchburg	1013.077466
51683 Manassas	4212.194712
51685 Manassas Park	3189.460912
51690 Martinsville	2154.704697
51700 Newport News	1192.435592
51710 Norfolk	1706.025992
51720 Norton	554.4354839
51730 Petersburg	1843.697532
51735 Poquoson	459.392945
51740 Portsmouth	2204.328346
51750 Radford	725.2303833
51760 Richmond City	1568.298344
51770 Roanoke City	1123.899119
51775 Salem	725.3441485
51790 Staunton	662.0656448
51800 Suffolk	1684.48758
51810 Virginia Beach	1264.579988
51820 Waynesboro	910.3765247
51830 Williamsburg	966.7024705
51840 Winchester	1526.25587



VA

VA

FIPS

29001
29003
29005
29007
29009
29011
29013
29015
29017
29019
29021
29023
29025
29027
29029
29031
29033
29035
29037

VA

29039
29041
29043
29045
29047
29049
29051
29053
29055
29057
29059
29061
29063
29065
29067
29069
29071
29073
29075
29077
29079
29081
29083
29085
29087
29089
29091
29093
29095
29097
29099
29101

29103

VA

29105
29107
29109
29111
29113
29115
29117
29121
29123
29125
29127
29119
29129
29131
29133
29135
29137
29139
29141
29143
29145
29147
29149
29151
29153
29155
29157
29159
29161
29163
29165
29167
29169
29171

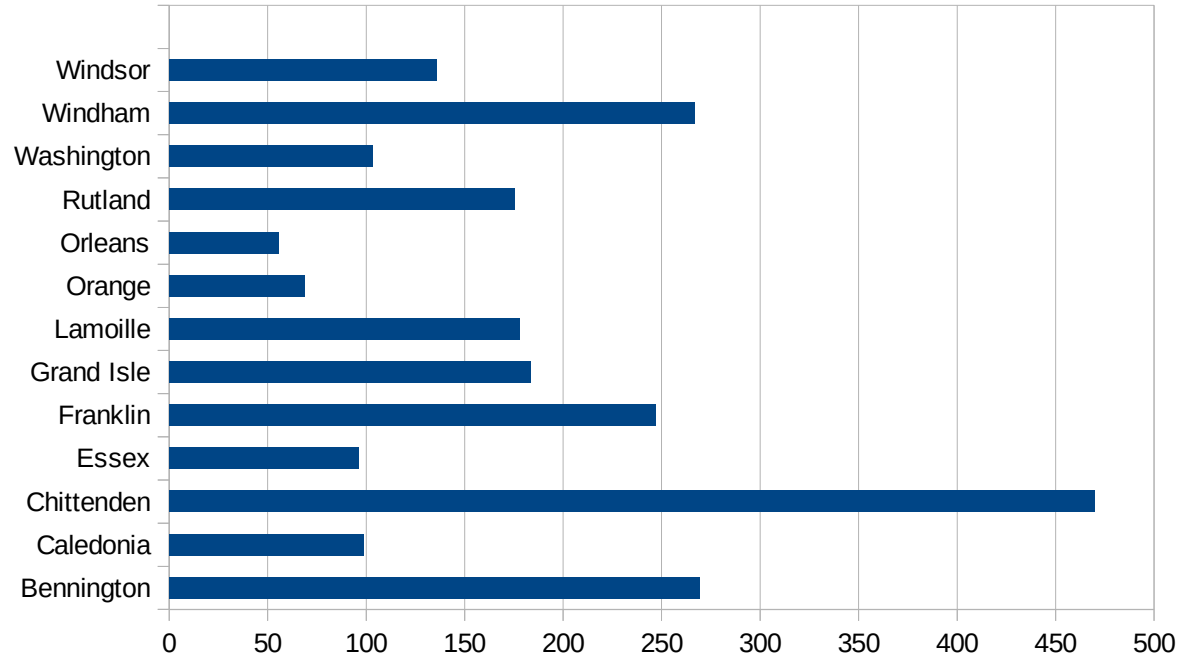
VA

29173
29175
29177
29179
29181
29195
29197
29199
29201
29203
29205
29183
29185
29187
29189
29510
29186
29207
29209
29211
29213
29215

29217
29219
29221
29223
29225
29227
29229

VT

FIPS	County	PC Infection
50001	Addison	208.2600817
50003	Bennington	269.4283068
50005	Caledonia	99.00336611
50007	Chittenden	469.7032302
50009	Essex	96
50011	Franklin	246.8586229
50013	Grand Isle	183.3568406
50015	Lamoille	177.8656126
50017	Orange	68.96789544
50019	Orleans	55.74757498
50021	Rutland	175.5522225
50023	Washington	103.1991744
50025	Windham	266.629245
50027	Windsor	135.6582137



FIPS

- 29001
- 29003
- 29005
- 29007
- 29009
- 29011
- 29013
- 29015
- 29017
- 29019
- 29021
- 29023
- 29025
- 29027
- 29029
- 29031
- 29033
- 29035
- 29037

VT

29039
29041
29043
29045
29047
29049
29051
29053
29055
29057
29059
29061
29063
29065
29067
29069
29071
29073
29075
29077
29079
29081
29083
29085
29087
29089
29091
29093
29095
29097
29099
29101

29103

VT

29105
29107
29109
29111
29113
29115
29117
29121
29123
29125
29127
29119
29129
29131
29133
29135
29137
29139
29141
29143
29145
29147
29149
29151
29153
29155
29157
29159
29161
29163
29165
29167
29169
29171

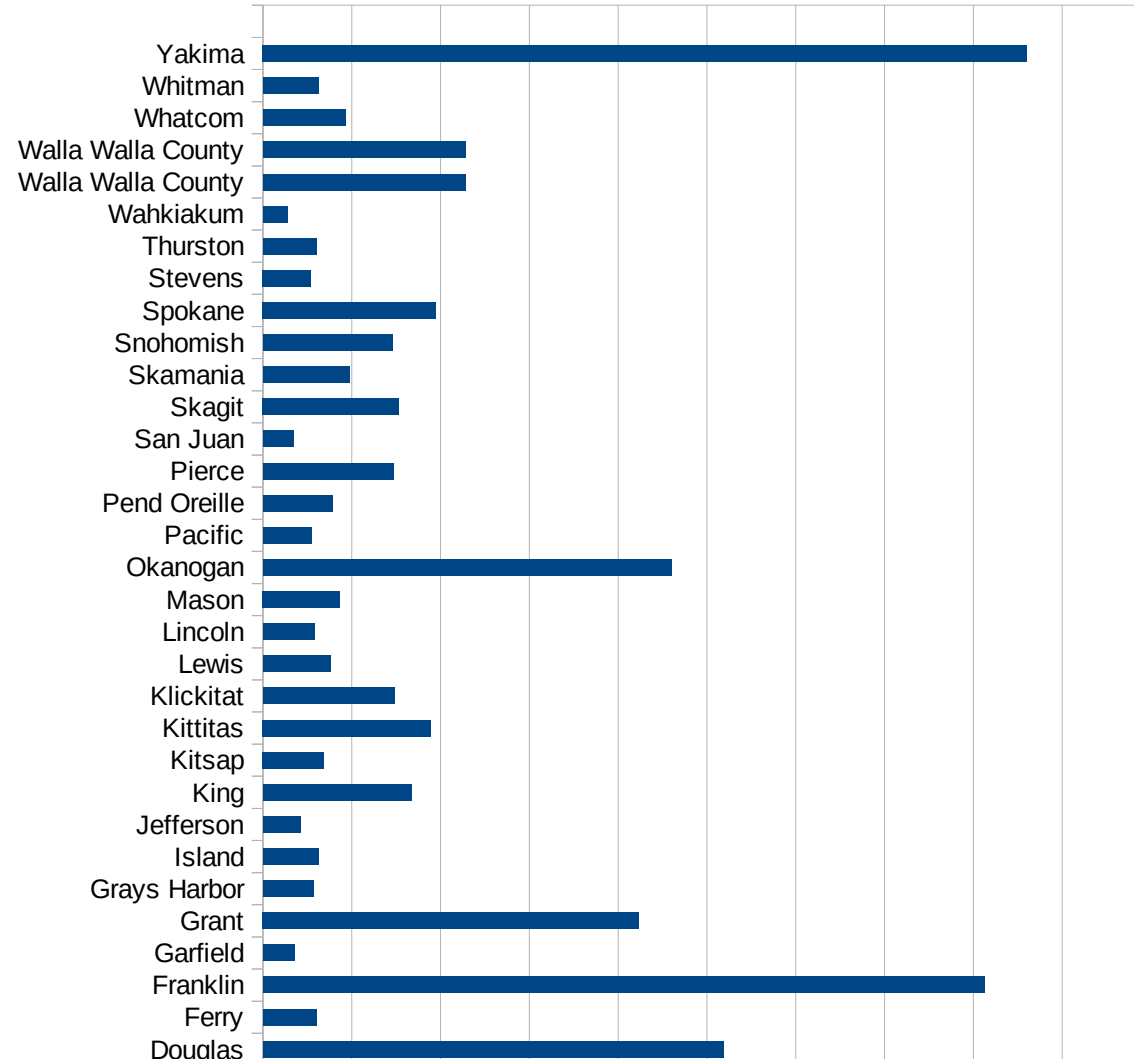
VT

29173
29175
29177
29179
29181
29195
29197
29199
29201
29203
29205
29183
29185
29187
29189
29510
29186
29207
29209
29211
29213
29215

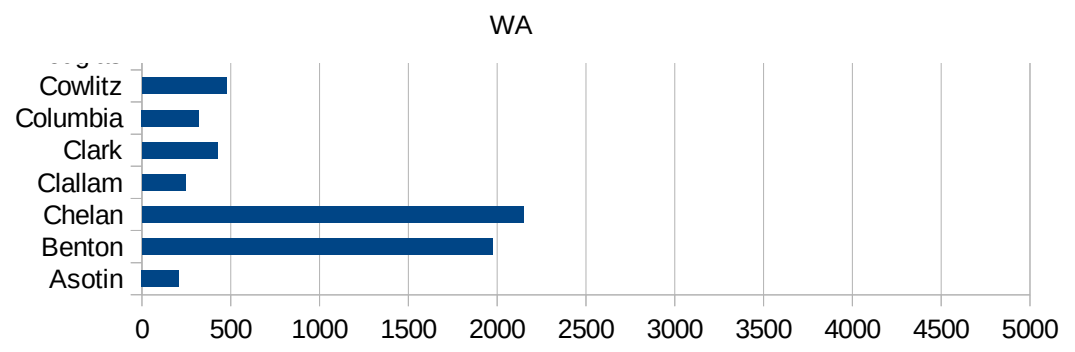
29217
29219
29221
29223
29225
29227
29229

WA

FIPS	County	PC Infection
53001	Adams	2778.480692
53003	Asotin	207.8726227
53005	Benton	1974.469603
53007	Chelan	2149.644322
53009	Clallam	243.6894849
53011	Clark	426.682605
53013	Columbia	320.27593
53015	Cowlitz	476.2035839
53017	Douglas	2591.651712
53019	Ferry	300.692901
53021	Franklin	4063.722217
53023	Garfield	178.0151313
53025	Grant	2116.489094
53027	Grays Harbor	281.4576257
53029	Island	312.5739995
53031	Jefferson	211.1632891
53033	King	835.6756762
53035	Kitsap	344.3227516
53037	Kittitas	945.8660586
53039	Klickitat	741.846474
53041	Lewis	380.634139
53043	Lincoln	288.6405959
53045	Mason	433.5414536
53047	Okanogan	2302.288047
53049	Pacific	272.2817208
53051	Pend Oreille	389.6485811
53053	Pierce	733.4239127
53055	San Juan	169.313405
53057	Skagit	765.1747968
53059	Skamania	486.413955
53061	Snohomish	729.7818999
53063	Spokane	973.7073748
53065	Stevens	269.5536898



53067 Thurston	300.608549
53069 Wahkiakum	135.5625847
53071 Walla Walla Cou	1140.802994
53071 Walla Walla Cou	1140.802994
53073 Whatcom	467.02262
53075 Whitman	311.3012392
53077 Yakima	4301.520008



WA

FIPS

29001
29003
29005
29007
29009
29011
29013
29015
29017
29019
29021
29023
29025
29027
29029
29031
29033
29035
29037

WA

29039
29041
29043
29045
29047
29049
29051
29053
29055
29057
29059
29061
29063
29065
29067
29069
29071
29073
29075
29077
29079
29081
29083
29085
29087
29089
29091
29093
29095
29097
29099
29101

29103

WA

29105
29107
29109
29111
29113
29115
29117
29121
29123
29125
29127
29119
29129
29131
29133
29135
29137
29139
29141
29143
29145
29147
29149
29151
29153
29155
29157
29159
29161
29163
29165
29167
29169
29171

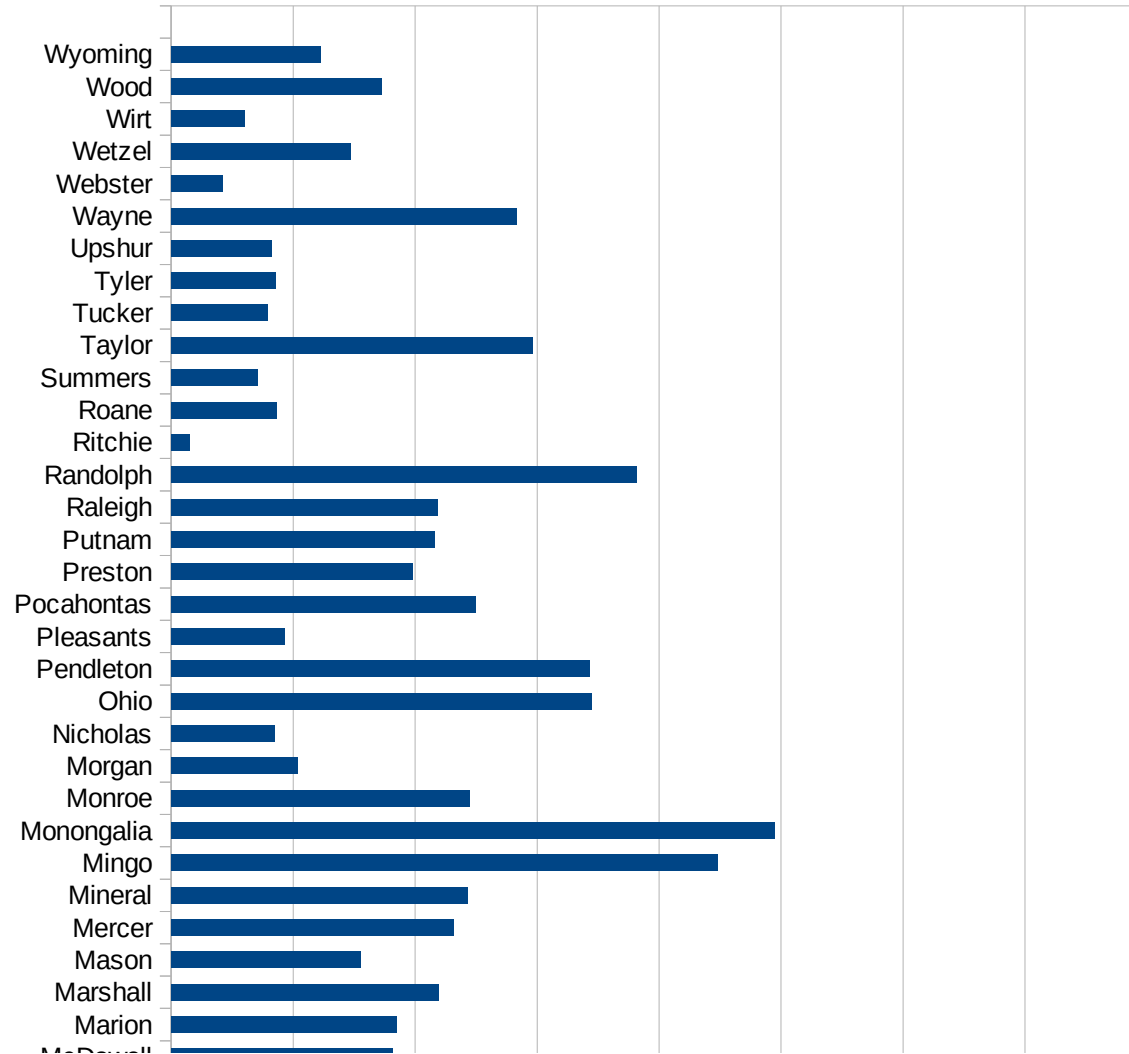
WA

29173
29175
29177
29179
29181
29195
29197
29199
29201
29203
29205
29183
29185
29187
29189
29510
29186
29207
29209
29211
29213
29215

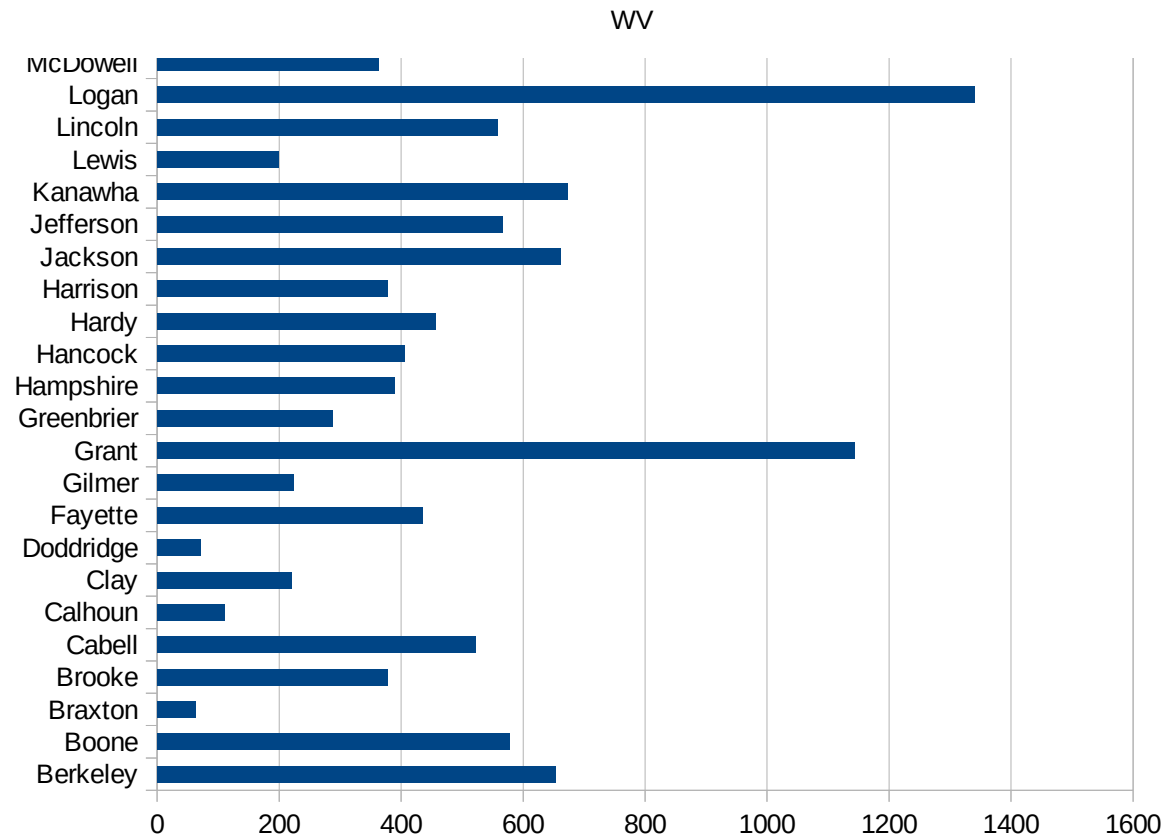
29217
29219
29221
29223
29225
29227
29229

WV

FIPS	County	PC Infection
54001	Barbour	199.5766556
54003	Berkeley	654.0133023
54005	Boone	578.5613412
54007	Braxton	63.8796224
54009	Brooke	378.3272531
54011	Cabell	522.3976658
54013	Calhoun	110.2839813
54015	Clay	220.1112141
54017	Doddridge	71.37758744
54019	Fayette	434.7017528
54021	Gilmer	224.2711189
54023	Grant	1143.987614
54025	Greenbrier	287.4719715
54027	Hampshire	389.7717051
54029	Hancock	405.5819069
54031	Hardy	457.3502722
54033	Harrison	377.4757971
54035	Jackson	661.8825333
54037	Jefferson	566.7916425
54039	Kanawha	672.7476254
54041	Lewis	199.7004493
54043	Lincoln	558.2795281
54045	Logan	1340.203024
54047	McDowell	362.1796631
54049	Marion	369.00369
54051	Marshall	438.5252558
54053	Mason	310.6519949
54055	Mercer	463.3779236
54057	Mineral	486.2657758
54059	Mingo	895.5223881
54061	Monongalia	989.4756625
54063	Monroe	489.4578313
54065	Morgan	208.0170911



54067 Nicholas	169.068513
54069 Ohio	689.737756
54071 Pendleton	686.0082893
54073 Pleasants	186.4926069
54075 Pocahontas	499.1680532
54077 Preston	395.9927894
54079 Putnam	432.2359832
54081 Raleigh	436.3401298
54083 Randolph	763.2793255
54085 Ritchie	30.86102253
54087 Roane	172.2652885
54089 Summers	141.0658307
54091 Taylor	593.0494603
54093 Tucker	158.1595974
54095 Tyler	171.5069746
54097 Upshur	163.8337088
54099 Wayne	565.792109
54101 Webster	84.49004225
54103 Wetzel	294.6954813
54105 Wirt	120.0686106
54107 Wood	345.5933874
54109 Wyoming	245.3574521



FIPS

- 29001
- 29003
- 29005
- 29007
- 29009
- 29011
- 29013
- 29015
- 29017
- 29019
- 29021
- 29023
- 29025
- 29027
- 29029
- 29031
- 29033
- 29035
- 29037

WV

29039
29041
29043
29045
29047
29049
29051
29053
29055
29057
29059
29061
29063
29065
29067
29069
29071
29073
29075
29077
29079
29081
29083
29085
29087
29089
29091
29093
29095
29097
29099
29101

29103

29105
29107
29109
29111
29113
29115
29117
29121
29123
29125
29127
29119
29129
29131
29133
29135
29137
29139
29141
29143
29145
29147
29149
29151
29153
29155
29157
29159
29161
29163
29165
29167
29169
29171

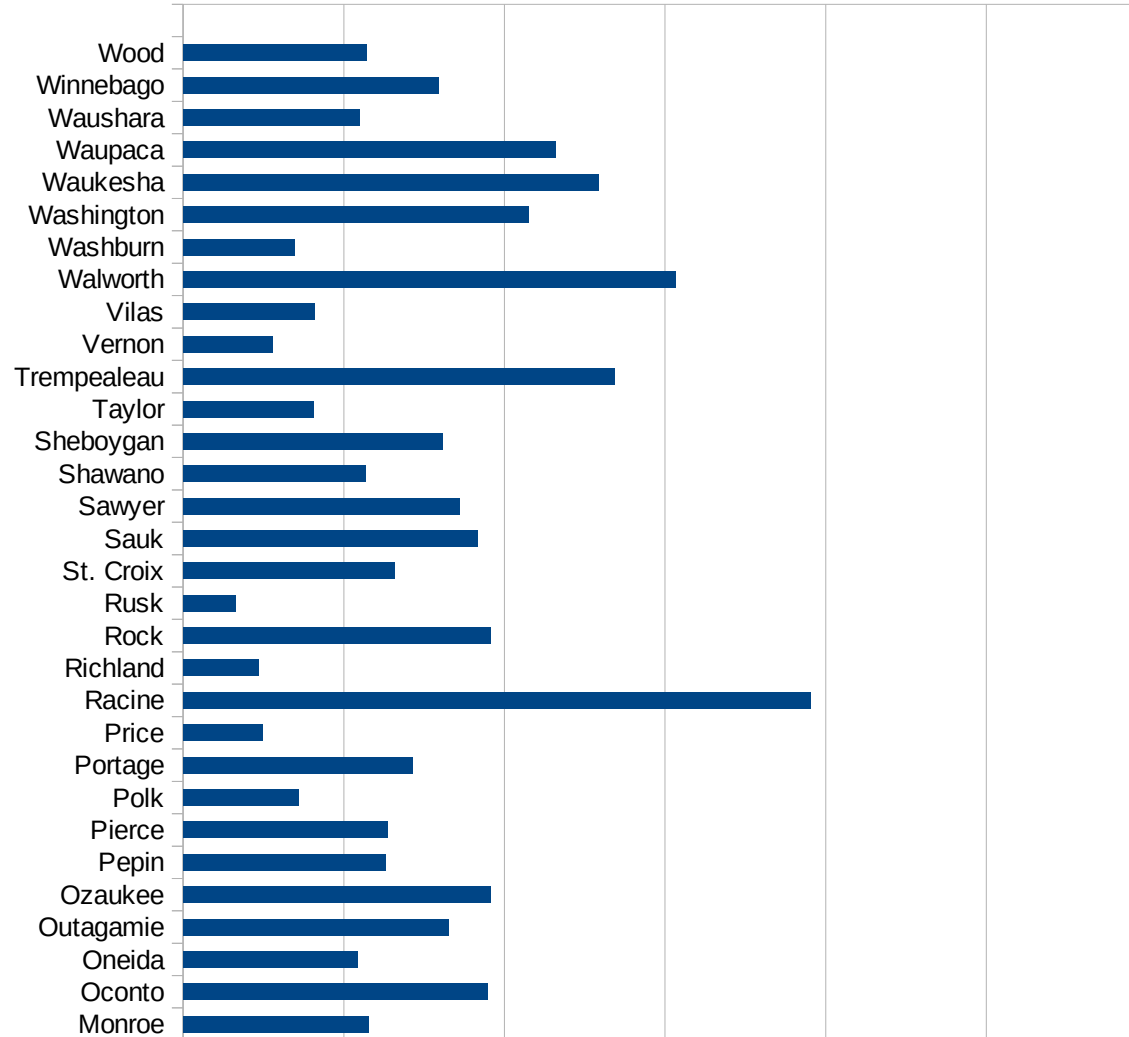
WV

29173
29175
29177
29179
29181
29195
29197
29199
29201
29203
29205
29183
29185
29187
29189
29510
29186
29207
29209
29211
29213
29215

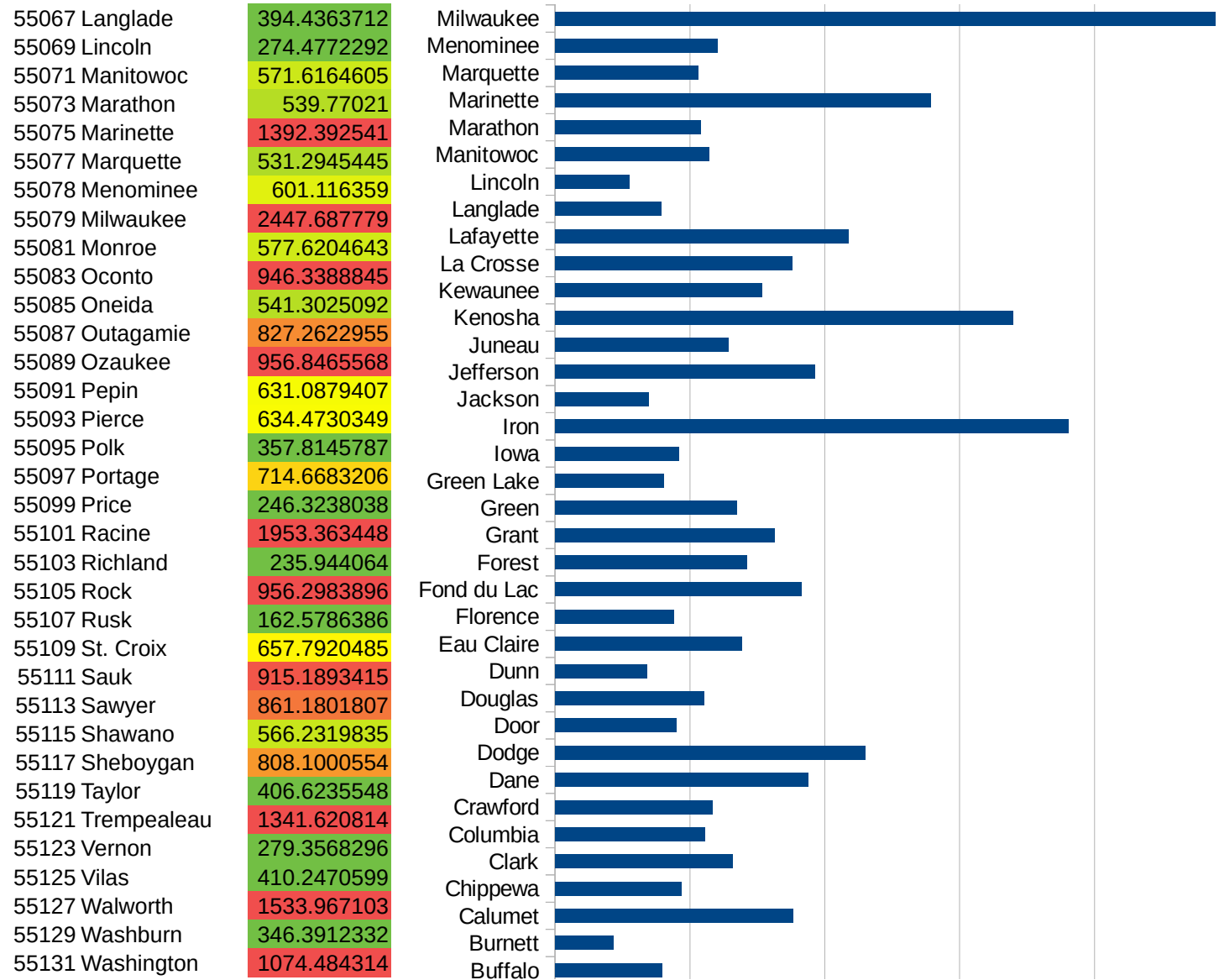
29217
29219
29221
29223
29225
29227
29229

WI

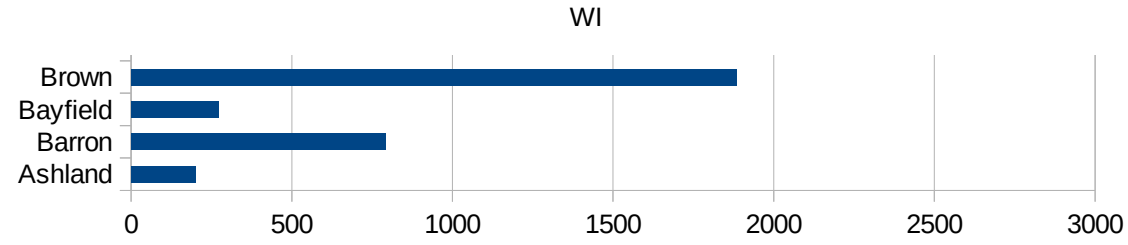
FIPS	County	PC Infection
55001	Adams	486.5343031
55003	Ashland	198.7179487
55005	Barron	792.6667257
55007	Bayfield	272.5701369
55009	Brown	1882.845188
55011	Buffalo	396.1904762
55013	Burnett	214.3970894
55015	Calumet	881.197791
55017	Chippewa	469.3225228
55019	Clark	656.8901438
55021	Columbia	556.1560724
55023	Crawford	583.1440673
55025	Dane	938.1153616
55027	Dodge	1150.864571
55029	Door	449.1126403
55031	Douglas	553.1383077
55033	Dunn	341.2288671
55035	Eau Claire	690.6843706
55037	Florence	439.7130294
55039	Fond du Lac	913.9774513
55041	Forest	711.822934
55043	Grant	814.6797533
55045	Green	674.2668364
55047	Green Lake	401.7337985
55049	Iowa	458.5419208
55051	Iron	1902.748414
55053	Jackson	346.7135462
55055	Jefferson	962.0693301
55057	Juneau	642.4465567
55059	Kenosha	1697.087837
55061	Kewaunee	765.3436687
55063	La Crosse	877.9497589
55065	Lafayette	1086.108611



WI



55133 Waukesha	1293.317323
55135 Waupaca	1157.878266
55137 Waushara	548.1597494
55139 Winnebago	795.8133552
55141 Wood	570.8028198



FIPS

- 29001
- 29003
- 29005
- 29007
- 29009
- 29011
- 29013
- 29015
- 29017
- 29019
- 29021
- 29023
- 29025
- 29027
- 29029
- 29031
- 29033
- 29035
- 29037

29039
29041
29043
29045
29047
29049
29051
29053
29055
29057
29059
29061
29063
29065
29067
29069
29071
29073
29075
29077
29079
29081
29083
29085
29087
29089
29091
29093
29095
29097
29099
29101

29103

29105
29107
29109
29111
29113
29115
29117
29121
29123
29125
29127
29119
29129
29131
29133
29135
29137
29139
29141
29143
29145
29147
29149
29151
29153
29155
29157
29159
29161
29163
29165
29167
29169
29171

WI

29173
29175
29177
29179
29181
29195
29197
29199
29201
29203
29205
29183
29185
29187
29189
29510
29186
29207
29209
29211
29213
29215

29217
29219
29221
29223
29225
29227
29229