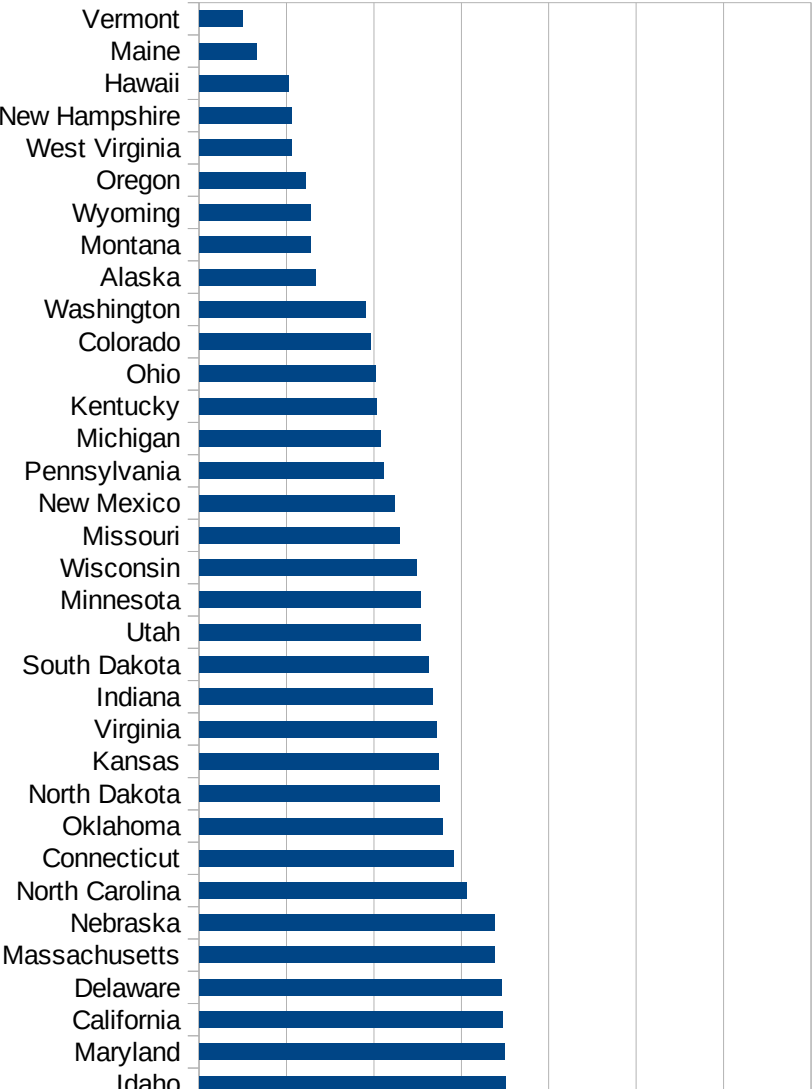


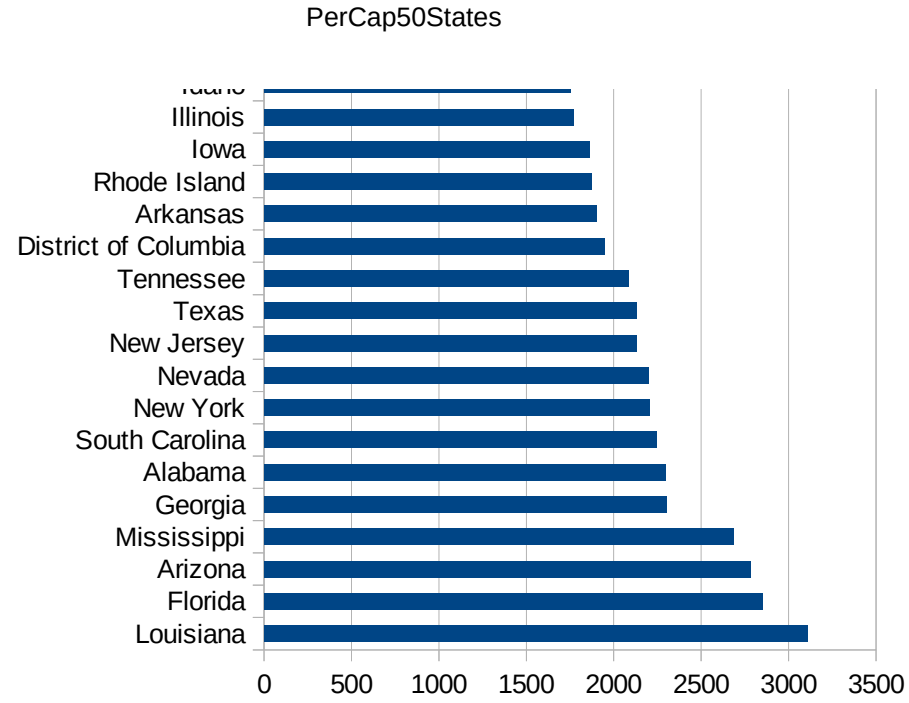
PerCap50States

Idx	State	Population	Cases per 100,000
19	Louisiana	4659978	3106.66702718339
10	Florida	21299325	2853.78057755351
3	Arizona	7171646	2781.21647387503
25	Mississippi	2986530	2682.37720699273
11	Georgia	10519475	2299.51589789414
1	Alabama	4887871	2293.96397736356
41	South Carolina	5084127	2244.1020847827
33	New York	19542209	2207.22232578722
29	Nevada	3034392	2197.01343794737
31	New Jersey	8908520	2132.89076075487
44	Texas	28701845	2127.55660829469
43	Tennessee	6770010	2084.14758619263
9	District of Columbia	702455	1948.02514040045
4	Arkansas	3013825	1898.88264912528
40	Rhode Island	1057315	1873.5192445014
16	Iowa	3156145	1862.71543290945
14	Illinois	12741080	1770.49355313678
13	Idaho	1754208	1753.95392108575
21	Maryland	6042718	1745.6714015117
5	California	39557045	1736.742469009
8	Delaware	967171	1727.71929679447
22	Massachusetts	6902149	1690.54594445875
28	Nebraska	1929268	1688.15322702704
34	North Carolina	10383620	1531.11342672401
7	Connecticut	3572665	1455.46811693792
37	Oklahoma	3943079	1390.53769909251
35	North Dakota	760077	1377.09732040306
17	Kansas	2911505	1369.73833120671
47	Virginia	8517685	1355.39175257127
15	Indiana	6691878	1335.33516301403
42	South Dakota	882235	1311.5553112266
45	Utah	3161105	1268.76519444941
24	Minnesota	5611179	1267.27377615293



This work is licensed under the Creative Commons Attribution-NoDerivatives 4.0 International License. To view a copy of this license, visit <http://creativecommons.org/licenses/by-nd/4.0/>.

Idx	State	Population	Cases per 100,000
50	Wisconsin	5813568	1242.95441284939
26	Missouri	6126452	1143.51667163964
32	New Mexico	2095428	1117.38508791521
39	Pennsylvania	12807060	1056.28458053605
23	Michigan	9995915	1040.64510352479
18	Kentucky	4468402	1012.21868578521
36	Ohio	11689442	1005.89916952409
6	Colorado	5695564	982.747274896744
48	Washington	7535591	954.191914078139
2	Alaska	737438	663.513407228811
27	Montana	1062305	638.705456530846
51	Wyoming	577737	636.968032166886
38	Oregon	4190713	610.182563205832
49	West Virginia	1805832	528.509850307227
30	New Hampshire	1356458	527.108100656268
12	Hawaii	1420491	509.401326724351
20	Maine	1338404	327.853174377841
46	Vermont	626299	250.519320643974



Counties\_Cities

FIPS	County	State	Cases Per 100,000
47169	Trousdale	Tennessee	14456.95604795
12067	Lafayette	Florida	13387.54008246
5077	Lee	Arkansas	11085.14190317
47095	Lake	Tennessee	11064.63365268
5079	Lincoln	Arkansas	10446.08832100
31043	Dakota	Nebraska	9814.27077628
13053	Chattahoochee	Georgia	9603.14488955
19021	Buena Vista	Iowa	9167.75686827
5017	Chicot	Arkansas	9034.29775819
27105	Nobles	Minnesota	8360.70060208
22035	East Carroll	Louisiana	7560.03978968
28055	Issaquena	Mississippi	7262.99694190
22065	Madison	Louisiana	6988.62109130
5133	Sevier	Arkansas	6663.16587899
20057	Ford	Kansas	6607.05854580
31037	Colfax	Nebraska	6580.27754802
20175	Seward	Kansas	6225.89531680
51640	Galax	Virginia	6134.20520006
1085	Lowndes	Alabama	5895.32785242
28051	Holmes	Mississippi	5890.36431733
4023	Santa Cruz	Arizona	5843.77889102
48313	Madison	Texas	5796.69948690
6025	Imperial	California	5779.66968602
13101	Echols	Georgia	5775.00000000
35031	McKinley	New Mexico	5764.28275003
4027	Yuma	Arizona	5705.51742344
51081	Greensville	Virginia	5676.44276254
28125	Sharkey	Mississippi	5643.13456706
22003	Allen	Louisiana	5584.84670963
12086	Miami-Dade	Florida	5581.40427530
48323	Maverick	Texas	5519.36393947
40139	Texas	Oklahoma	5450.98997800
12123	Taylor	Florida	5415.52975998

This work is licensed under the Creative Commons Attribution-NoDerivatives 4.0 International License. To view a copy of this license, visit <http://creativecommons.org/licenses/by-nd/4.0/>.

Counties\_Cities

12121 Suwannee	Florida	5378.92331018
46017 Buffalo	South Dakota	5353.63457760
22041 Franklin	Louisiana	5263.94125819
47007 Bledsoe	Tennessee	5218.56997628
5149 Yell	Arkansas	5191.54864175
1011 Bullock	Alabama	5188.40007891
48341 Moore	Texas	5175.70397952
1105 Perry	Alabama	5175.05470460
13259 Stewart	Georgia	5129.85965478
48355 Nueces	Texas	5091.30056726
20055 Finney	Kansas	5083.17172435
12077 Liberty	Florida	5049.07177486
5123 St. Francis	Arkansas	5039.50626990
4017 Navajo	Arizona	5006.11163928
5059 Hot Spring	Arkansas	5005.78617845
12045 Gulf	Florida	4955.45657016
12039 Gadsden	Florida	4880.81230662
28103 Noxubee	Mississippi	4878.97484575
18017 Cass	Indiana	4868.92372546
48283 La Salle	Texas	4859.91236224
28099 Neshoba	Mississippi	4841.20171674
48061 Cameron	Texas	4797.03143135
28021 Claiborne	Mississippi	4776.71628527
28133 Sunflower	Mississippi	4775.59743540
12047 Hamilton	Florida	4758.90985325
12063 Jackson	Florida	4744.85042956
47069 Hardeman	Tennessee	4734.33782712
48471 Walker	Texas	4726.82119205
13003 Atkinson	Georgia	4712.54670363
12051 Hendry	Florida	4687.65039946
19047 Crawford	Iowa	4685.86082294
48189 Hale	Texas	4682.23470293
48255 Karnes	Texas	4677.31629393
1059 Franklin	Alabama	4671.10926888

Counties\_Cities

13001 Appling	Georgia	4657.69708759
12023 Columbia	Florida	4636.68212700
4001 Apache	Arizona	4615.83447047
48105 Crockett	Texas	4601.31466133
22037 East Feliciana	Louisiana	4599.84459984
39101 Marion	Ohio	4581.95414981
48025 Bee	Texas	4572.37548716
30003 Big Horn	Montana	4565.90193432
12079 Madison	Florida	4538.83102164
28011 Bolivar	Mississippi	4531.96310599
13243 Randolph	Georgia	4507.53695302
1131 Wilcox	Alabama	4469.74687118
22001 Acadia	Louisiana	4462.13217559
13005 Bacon	Georgia	4452.39159589
12037 Franklin	Florida	4447.85276074
28143 Tunica	Mississippi	4404.66613033
28135 Tallahatchie	Mississippi	4368.34203189
28151 Washington	Mississippi	4358.34276457
31151 Saline	Nebraska	4348.43205575
36087 Rockland	New York	4347.93288199
48449 Titus	Texas	4347.16798353
28119 Quitman	Mississippi	4339.80995603
53077 Yakima	Washington	4316.23489735
28043 Grenada	Mississippi	4312.51484208
49037 San Juan	Utah	4291.53990550
51683 Manassas	Virginia	4255.42133955
29119 McDonald	Missouri	4250.80162926
39129 Pickaway	Ohio	4238.54285026
48001 Anderson	Texas	4225.15803435
13049 Charlton	Georgia	4218.07526218
51595 Emporia	Virginia	4217.92618629
13141 Hancock	Georgia	4216.57882127
22077 Pointe Coupee	Louisiana	4211.48587056
28083 Leflore	Mississippi	4201.39008956

Counties\_Cities

31047 Dawson	Nebraska	4188.28293053
48117 Deaf Smith	Texas	4184.43496802
28153 Wayne	Mississippi	4148.19194009
13065 Clinch	Georgia	4121.54031288
47075 Haywood	Tennessee	4113.06605134
1013 Butler	Alabama	4110.77235772
53021 Franklin	Washington	4095.51973036
28027 Coahoma	Mississippi	4092.27505745
48469 Victoria	Texas	4079.96957679
12029 Dixie	Florida	4077.84431138
13163 Jefferson	Georgia	4076.47440052
48427 Starr	Texas	4066.64083688
28053 Humphreys	Mississippi	4045.05268257
13161 Jeff Davis	Georgia	4025.55060217
22047 Iberville	Louisiana	4024.93811314
13069 Coffee	Georgia	4014.57313253
28097 Montgomery	Mississippi	4010.77521700
12003 Baker	Florida	3992.24122730
19127 Marshall	Iowa	3986.89377454
12133 Washington	Florida	3979.09967846
48123 DeWitt	Texas	3953.03908456
6031 Kings	California	3948.70710728
13099 Early	Georgia	3942.61735142
12049 Hardee	Florida	3938.33730960
19193 Woodbury	Iowa	3908.75666819
19197 Wright	Iowa	3908.58944050
12027 DeSoto	Florida	3886.47336552
48177 Gonzales	Texas	3865.36060693
48369 Parmer	Texas	3852.39253852
13061 Clay	Georgia	3844.82161413
28079 Leake	Mississippi	3843.95729913
28147 Walthall	Mississippi	3823.02108538
48465 Val Verde	Texas	3822.54917900
48489 Willacy	Texas	3820.59028585

Counties\_Cities

28123 Scott	Mississippi	3814.47307951
45089 Williamsburg	South Carolina	3806.44318108
28159 Winston	Mississippi	3804.01871731
22045 Iberia	Louisiana	3803.16037270
36119 Westchester	New York	3801.11036242
22127 Winn	Louisiana	3785.19881138
48479 Webb	Texas	3775.50650574
51029 Buckingham	Virginia	3764.92734867
1025 Clarke	Alabama	3762.54180602
27165 Watonwan	Minnesota	3761.38433515
13279 Toombs	Georgia	3760.18150035
28031 Covington	Mississippi	3755.37049806
13071 Colquitt	Georgia	3746.27127566
12013 Calhoun	Florida	3743.05888805
22051 Jefferson	Louisiana	3738.50077525
41049 Morrow	Oregon	3737.24938445
13313 Whitfield	Georgia	3726.62451231
22025 Catahoula	Louisiana	3726.06161532
28107 Panola	Mississippi	3695.35958804
13299 Ware	Georgia	3674.32735426
28029 Copiah	Mississippi	3671.65329503
45009 Bamberg	South Carolina	3663.74781086
12125 Union	Florida	3661.31191432
22081 Red River	Louisiana	3656.95411112
22053 Jefferson Davis	Louisiana	3650.81375467
22097 St. Landry	Louisiana	3650.13774105
47111 Macon	Tennessee	3647.22851844
1047 Dallas	Alabama	3641.34690681
45061 Lee	South Carolina	3640.18200910
13273 Terrell	Georgia	3634.88561143
13285 Troup	Georgia	3626.80983522
34031 Passaic	New Jersey	3620.63142000
13277 Tift	Georgia	3618.34808114
13017 Ben Hill	Georgia	3615.89325073

Counties\_Cities

48391 Refugio	Texas	3612.05915813
22111 Union	Louisiana	3609.49395432
13139 Hall	Georgia	3594.39618497
51159 Richmond	Virginia	3584.86390794
22093 St. James	Louisiana	3584.16123972
12011 Broward	Florida	3581.42943534
22099 St. Martin	Louisiana	3580.68667127
22019 Calcasieu	Louisiana	3578.81365946
1095 Marshall	Alabama	3577.18840067
13087 Decatur	Georgia	3571.02539981
13037 Calhoun	Georgia	3557.93450882
19171 Tama	Iowa	3549.45575012
22091 St. Helena	Louisiana	3547.06684857
20209 Wyandotte	Kansas	3538.50620600
13201 Miller	Georgia	3534.99824129
22125 West Feliciana	Louisiana	3525.22639069
1065 Hale	Alabama	3510.79722939
1035 Conecuh	Alabama	3510.62963265
51001 Accomack	Virginia	3504.87473775
37061 Duplin	North Carolina	3501.76702460
41045 Malheur	Oregon	3492.27013832
22101 St. Mary	Louisiana	3489.77377747
13021 Bibb	Georgia	3479.53884843
13287 Turner	Georgia	3475.73306370
22073 Ouachita	Louisiana	3475.64330798
22095 St. John the Bap	Louisiana	3473.50870693
12033 Escambia	Florida	3468.40594041
19115 Louisa	Iowa	3455.99426985
12065 Jefferson	Florida	3450.44792833
48185 Grimes	Texas	3444.99294781
13127 Glynn	Georgia	3444.06763750
28127 Simpson	Mississippi	3430.74968234
51620 Franklin City	Virginia	3394.48396356
22055 Lafayette	Louisiana	3370.51346475



Counties\_Cities

13009 Baldwin	Georgia	3368.80619325
13165 Jenkins	Georgia	3362.89300933
41059 Umatilla	Oregon	3346.40590330
48285 Lavaca	Texas	3331.67578319
47037 Davidson	Tennessee	3328.96805744
48375 Potter	Texas	3327.25996256
28163 Yazoo	Mississippi	3324.12914189
1101 Montgomery	Alabama	3320.73900506
45019 Charleston	South Carolina	3320.48139343
13253 Seminole	Georgia	3319.30246542
1063 Greene	Alabama	3315.92372161
5035 Crittenden	Arkansas	3313.88854412
48239 Jackson	Texas	3307.78539734
22083 Richland	Louisiana	3298.33597464
12043 Glades	Florida	3286.21393180
28017 Chickasaw	Mississippi	3284.60776891
46005 Beadle	South Dakota	3283.37658211
22057 Lafourche	Louisiana	3277.78627121
36059 Nassau	New York	3268.90925193
13109 Evans	Georgia	3264.62083761
1091 Marengo	Alabama	3257.10689185
1053 Escambia	Alabama	3246.43518015
13095 Dougherty	Georgia	3221.06901351
51685 Manassas Park	Virginia	3206.79493846
28077 Lawrence	Mississippi	3187.47490967
28013 Calhoun	Mississippi	3186.47824882
28115 Pontotoc	Mississippi	3185.37366883
45075 Orangeburg	South Carolina	3180.57376861
6029 Kern	California	3180.32392023
45005 Allendale	South Carolina	3178.70380771
48415 Scurry	Texas	3154.27487252
28157 Wilkinson	Mississippi	3150.59144677
13205 Mitchell	Georgia	3145.27757751
48163 Frio	Texas	3143.92410174

Counties\_Cities

28007 Attala	Mississippi	3136.40076232
13305 Wayne	Georgia	3133.38701020
5093 Mississippi	Arkansas	3132.95666723
8075 Logan	Colorado	3121.51616499
22013 Bienville	Louisiana	3110.91073039
16027 Canyon	Idaho	3109.63360015
22009 Avoyelles	Louisiana	3101.67564629
28091 Marion	Mississippi	3099.33238924
22113 Vermilion	Louisiana	3098.77987632
13319 Wilkinson	Georgia	3098.71624613
1119 Sumter	Alabama	3096.68268852
28067 Jones	Mississippi	3087.88945531
48167 Galveston	Texas	3086.80339756
12059 Holmes	Florida	3080.55655388
22121 West Baton Rou	Louisiana	3080.18314602
22039 Evangeline	Louisiana	3073.88691206
48215 Hidalgo	Texas	3072.50279754
22117 Washington	Louisiana	3072.00206088
22085 Sabine	Louisiana	3062.58322237
13107 Emanuel	Georgia	3055.89952238
22089 St. Charles	Louisiana	3052.25136633
34039 Union	New Jersey	3050.35058514
22033 East Baton Rouç	Louisiana	3050.19094876
13275 Thomas	Georgia	3048.50611951
48253 Jones	Texas	3037.79583186
37123 Montgomery	North Carolina	3021.52469656
13167 Johnson	Georgia	3018.12937783
1129 Washington	Alabama	3016.24129930
28155 Webster	Mississippi	3013.89456477
36103 Suffolk	New York	3011.62722395
12021 Collier	Florida	3005.64350785
4013 Maricopa	Arizona	3002.47754161
38005 Benson	North Dakota	3002.01091640
40089 McCurtain	Oklahoma	2999.72479589

Counties\_Cities

28063 Jefferson	Mississippi	2997.46692936
28101 Newton	Mississippi	2989.32052418
13257 Stephens	Georgia	2988.28500096
5061 Howard	Arkansas	2983.28461135
22107 Tensas	Louisiana	2980.72613178
36071 Orange	New York	2975.77437944
22017 Caddo	Louisiana	2974.20571212
31173 Thurston	Nebraska	2971.38162399
45041 Florence	South Carolina	2969.76671806
34017 Hudson	New Jersey	2968.37119727
28145 Union	Mississippi	2967.90883032
19179 Wapello	Iowa	2959.80684562
22109 Terrebonne	Louisiana	2958.89966763
13027 Brooks	Georgia	2958.80874106
22105 Tangipahoa	Louisiana	2957.16004993
28137 Tate	Mississippi	2952.11933656
12097 Osceola	Florida	2946.81920704
22031 De Soto	Louisiana	2945.03571949
22023 Cameron	Louisiana	2942.02066590
31079 Hall	Nebraska	2936.35463503
13043 Candler	Georgia	2934.66223699
13185 Lowndes	Georgia	2924.66536567
6107 Tulare	California	2921.25762835
28161 Yalobusha	Mississippi	2921.23950936
53001 Adams	Washington	2915.12728377
13303 Washington	Georgia	2913.76434808
13075 Cook	Georgia	2913.41335509
12093 Okeechobee	Florida	2913.06545971
22007 Assumption	Louisiana	2910.31390135
27099 Mower	Minnesota	2904.20134463
48385 Real	Texas	2903.96779758
51183 Sussex	Virginia	2901.13019489
28015 Carroll	Mississippi	2895.77237413
5069 Jefferson	Arkansas	2892.21011833

Counties\_Cities

47077 Henderson	Tennessee	2890.79613603
22071 Orleans	Louisiana	2882.05296082
48069 Castro	Texas	2870.18917156
13245 Richmond	Georgia	2864.24481777
48111 Dallam	Texas	2861.11111111
28061 Jasper	Mississippi	2860.96907719
13137 Habersham	Georgia	2857.58350225
20145 Pawnee	Kansas	2849.74093264
28129 Smith	Mississippi	2849.64379453
45027 Clarendon	South Carolina	2836.79525223
1097 Mobile	Alabama	2835.23904127
48055 Caldwell	Texas	2834.87871991
48017 Bailey	Texas	2831.93396898
22079 Rapides	Louisiana	2827.00939017
24033 Prince George's	Maryland	2826.87494226
12005 Bay	Florida	2826.42603097
47141 Putnam	Tennessee	2823.33244549
13033 Burke	Georgia	2822.99424698
22123 West Carroll	Louisiana	2822.80094700
1049 DeKalb	Alabama	2815.71758773
47157 Shelby	Tennessee	2814.17109442
5143 Washington	Arkansas	2810.16707391
45017 Calhoun	South Carolina	2803.03030303
28095 Monroe	Mississippi	2800.58486110
6047 Merced	California	2799.84714210
48481 Wharton	Texas	2799.20228742
13261 Sumter	Georgia	2798.23764840
5071 Johnson	Arkansas	2785.87988931
13237 Putnam	Georgia	2783.25461965
28113 Pike	Mississippi	2782.90321765
28039 George	Mississippi	2775.25773196
36061 New York City	New York	2772.13937125
28141 Tishomingo	Mississippi	2770.63842911
48047 Brooks	Texas	2769.18751757

Counties\_Cities

45039	Fairfield	South Carolina	2767.61003482
19069	Franklin	Iowa	2765.70525484
13215	Muscogee	Georgia	2761.12484549
13283	Treutlen	Georgia	2761.05154942
12099	Palm Beach	Florida	2760.06920867
1127	Walker	Alabama	2759.33512266
28149	Warren	Mississippi	2759.00900901
28085	Lincoln	Mississippi	2751.05978658
28035	Forrest	Mississippi	2749.34698012
48057	Calhoun	Texas	2731.78424006
38085	Sioux	North Dakota	2730.61037173
1041	Crenshaw	Alabama	2727.14120370
12031	Duval	Florida	2723.58634829
22021	Caldwell	Louisiana	2720.88353414
25025	Suffolk	Massachusetts	2718.60583808
29211	Sullivan	Missouri	2716.60504742
45043	Georgetown	South Carolina	2716.50950216
10005	Sussex	Delaware	2714.94988791
13233	Polk	Georgia	2714.85754650
28105	Oktibbeha	Mississippi	2713.76439041
48297	Live Oak	Texas	2712.47739602
47097	Lauderdale	Tennessee	2710.55179090
22049	Jackson	Louisiana	2710.35089926
45049	Hampton	South Carolina	2702.70270270
19013	Black Hawk	Iowa	2700.74315751
30071	Phillips	Montana	2700.04909180
28023	Clarke	Mississippi	2698.02614714
20111	Lyon	Kansas	2685.14638089
28049	Hinds	Mississippi	2681.31682730
12129	Wakulla	Florida	2677.05862420
28089	Madison	Mississippi	2670.64280981
45051	Horry	South Carolina	2669.20821626
48451	Tom Green	Texas	2655.06942270
48113	Dallas	Texas	2649.24337661

Counties\_Cities

13175 Laurens	Georgia	2647.64923402
18039 Elkhart	Indiana	2645.94279043
16013 Blaine	Idaho	2645.90062387
48071 Chambers	Texas	2645.21599849
53017 Douglas	Washington	2642.92539679
28069 Kemper	Mississippi	2632.89119378
44007 Providence	Rhode Island	2620.40862528
48073 Cherokee	Texas	2618.26893824
22005 Ascension	Louisiana	2612.45508214
45085 Sumter	South Carolina	2609.09568875
19149 Plymouth	Iowa	2606.09683204
12081 Manatee	Florida	2602.98084107
1113 Russell	Alabama	2601.20108686
22087 St. Bernard	Louisiana	2596.26292245
12085 Martin	Florida	2593.34294521
16067 Minidoka	Idaho	2593.03721489
13267 Tattnall	Georgia	2591.46941830
28065 Jefferson Davis	Mississippi	2590.35072103
22119 Webster	Louisiana	2590.33970823
13229 Pierce	Georgia	2589.09691062
16087 Washington	Idaho	2588.32792048
51131 Northampton	Virginia	2582.01959949
48245 Jefferson	Texas	2576.06832914
45081 Saluda	South Carolina	2574.96105919
13023 Bleckley	Georgia	2570.49384639
16075 Payette	Idaho	2568.89304064
46099 Minnehaha	South Dakota	2568.48959954
32003 Clark	Nevada	2566.84861002
1017 Chambers	Alabama	2564.33139967
22059 LaSalle	Louisiana	2560.83662935
28093 Marshall	Mississippi	2558.46097430
45023 Chester	South Carolina	2551.85885709
48135 Ector	Texas	2549.90007648
1107 Pickens	Alabama	2547.89848530

Counties\_Cities

13135 Gwinnett	Georgia	2547.58396647
13129 Gordon	Georgia	2546.58923464
13131 Grady	Georgia	2545.66025537
47131 Obion	Tennessee	2544.02484554
12095 Orange	Florida	2541.05870807
47033 Crockett	Tennessee	2540.48017867
47159 Smith	Tennessee	2537.35833918
5115 Pope	Arkansas	2531.25000000
35045 San Juan	New Mexico	2528.73011684
6099 Stanislaus	California	2525.57678492
34013 Essex	New Jersey	2523.61000141
12113 Santa Rosa	Florida	2521.89864454
37177 Tyrrell	North Carolina	2517.55022997
12057 Hillsborough	Florida	2516.34086999
1027 Clay	Alabama	2508.47457627
16073 Owyhee	Idaho	2505.77268451
37155 Robeson	North Carolina	2505.48050155
1055 Etowah	Alabama	2505.34141130
47147 Robertson	Tennessee	2505.21038698
45069 Marlboro	South Carolina	2500.18940829
31141 Platte	Nebraska	2499.77520007
1033 Colbert	Alabama	2496.25652825
47063 Hamblen	Tennessee	2491.90788149
47071 Hardin	Tennessee	2490.68901304
5011 Bradley	Arkansas	2486.92300633
46085 Lyman	South Dakota	2486.26014132
8087 Morgan	Colorado	2486.16849919
22011 Beauregard	Louisiana	2485.70584919
55079 Milwaukee	Wisconsin	2479.85395502
19153 Polk	Iowa	2479.45419167
1005 Barbour	Alabama	2475.78473534
37163 Sampson	North Carolina	2473.83145255
20017 Chase	Kansas	2472.42297452
48463 Uvalde	Texas	2469.64165984

Counties\_Cities

45047 Greenwood	South Carolina	2468.15849366
13263 Talbot	Georgia	2455.35714286
45079 Richland	South Carolina	2455.27961098
1023 Choctaw	Alabama	2453.07997819
45013 Beaufort	South Carolina	2451.84537530
8079 Mineral	Colorado	2448.45360825
13085 Dawson	Georgia	2447.87306144
45011 Barnwell	South Carolina	2444.10761652
37077 Granville	North Carolina	2441.98619313
13315 Wilcox	Georgia	2439.85474353
48321 Matagorda	Texas	2437.62311228
21031 Butler	Kentucky	2435.01409333
28033 DeSoto	Mississippi	2429.10753238
17181 Union	Illinois	2428.59687667
12007 Bradford	Florida	2426.79936535
12041 Gilchrist	Florida	2426.59947415
13293 Upson	Georgia	2426.09193210
28081 Lee	Mississippi	2424.82570832
45071 Newberry	South Carolina	2424.71443406
13321 Worth	Georgia	2423.76471747
28111 Perry	Mississippi	2422.26133602
17017 Cass	Illinois	2414.35562806
12071 Lee	Florida	2414.09469792
16053 Jerome	Idaho	2410.99312929
28001 Adams	Mississippi	2407.66863298
6019 Fresno	California	2406.67739340
1109 Pike	Alabama	2405.66320715
19049 Dallas	Iowa	2402.97183411
16031 Cassia	Idaho	2401.10626886
48039 Brazoria	Texas	2400.32414911
31053 Dodge	Nebraska	2400.04348890
28025 Clay	Mississippi	2393.47983081
1071 Jackson	Alabama	2392.91789083
47039 Decatur	Tennessee	2391.93575944



Counties\_Cities

48209 Hays	Texas	2390.50267034
19167 Sioux	Iowa	2389.06872153
19059 Dickinson	Iowa	2384.42254999
22063 Livingston	Louisiana	2382.36832489
28139 Tippah	Mississippi	2382.35962719
13173 Lanier	Georgia	2379.11025145
17031 Cook	Illinois	2377.61155164
19039 Clarke	Iowa	2377.16226255
21227 Warren	Kentucky	2376.88932228
47045 Dyer	Tennessee	2376.74169346
13181 Lincoln	Georgia	2375.23689198
45031 Darlington	South Carolina	2368.19256908
13123 Gilmer	Georgia	2365.65420561
1051 Elmore	Alabama	2363.01244398
13007 Baker	Georgia	2360.93143596
45033 Dillon	South Carolina	2356.28615314
24510 Baltimore City	Maryland	2352.21869061
13051 Chatham	Georgia	2352.04619720
4012 La Paz	Arizona	2350.93373780
48141 El Paso	Texas	2349.42754039
45055 Kershaw	South Carolina	2347.84729845
12107 Putnam	Florida	2346.18340682
22069 Natchitoches	Louisiana	2346.15484105
47149 Rutherford	Tennessee	2345.40921543
1125 Tuscaloosa	Alabama	2345.01773482
48249 Jim Wells	Texas	2344.32413894
28117 Prentiss	Mississippi	2342.48469287
45053 Jasper	South Carolina	2340.27130579
19063 Emmet	Iowa	2334.37803955
34011 Cumberland	New Jersey	2333.54529317
12105 Polk	Florida	2330.19636756
6037 Los Angeles	California	2329.28188342
45029 Colleton	South Carolina	2323.42007435
48309 McLennan	Texas	2320.04618883

Counties\_Cities

53047 Okanogan	Washington	2318.90249691
6035 Lassen	California	2318.03129667
13133 Greene	Georgia	2316.64594869
29195 Saline	Missouri	2314.91592051
16001 Ada	Idaho	2309.31599307
28009 Benton	Mississippi	2309.27336477
40065 Jackson	Oklahoma	2308.70976793
13121 Fulton	Georgia	2305.55920595
47183 Weakley	Tennessee	2304.35433189
1001 Autauga	Alabama	2303.91539721
45045 Greenville	South Carolina	2301.57541719
13189 McDuffie	Georgia	2299.01072872
6041 Marin	California	2297.18176427
48029 Bexar	Texas	2297.12358557
20025 Clark	Kansas	2294.26433915
48225 Houston	Texas	2291.85549657
22067 Morehouse	Louisiana	2291.51901725
13105 Elbert	Georgia	2290.79497908
1007 Bibb	Alabama	2290.17857143
34003 Bergen	New Jersey	2288.47903046
1093 Marion	Alabama	2288.07579881
4005 Coconino	Arizona	2286.25029751
1073 Jefferson	Alabama	2285.45426968
31055 Douglas	Nebraska	2283.37567034
22103 St. Tammany	Louisiana	2282.73882167
37167 Stanly	North Carolina	2276.27869513
51690 Martinsville	Virginia	2270.96574175
28071 Lafayette	Mississippi	2270.36300257
12083 Marion	Florida	2270.14503704
48303 Lubbock	Texas	2268.94200617
12087 Monroe	Florida	2265.85096032
1103 Morgan	Alabama	2265.53250090
37105 Lee	North Carolina	2263.55529519
51740 Portsmouth	Virginia	2263.50494547

Counties\_Cities

48005 Angelina	Texas	2259.67941946
48405 San Augustine	Texas	2259.47521866
13035 Butts	Georgia	2256.85115529
6039 Madera	California	2252.14369070
25009 Essex	Massachusetts	2247.80493728
1123 Tallapoosa	Alabama	2247.08003062
47011 Bradley	Tennessee	2246.85412314
51153 Prince William	Virginia	2245.88738299
13119 Franklin	Georgia	2245.58050645
37119 Mecklenburg	North Carolina	2243.80451247
12131 Walton	Florida	2243.08231173
28073 Lamar	Mississippi	2241.90113216
28075 Lauderdale	Mississippi	2241.19388717
34021 Mercer	New Jersey	2241.14480099
6077 San Joaquin	California	2231.41923312
13209 Montgomery	Georgia	2229.95757642
47155 Sevier	Tennessee	2227.96551301
47091 Johnson	Tennessee	2227.47215660
13199 Meriwether	Georgia	2226.12492880
48063 Camp	Texas	2225.12084708
34023 Middlesex	New Jersey	2211.44169173
13301 Warren	Georgia	2209.10302799
37191 Wayne	North Carolina	2204.49824744
13155 Irwin	Georgia	2202.59629708
47167 Tipton	Tennessee	2201.97788279
13115 Floyd	Georgia	2199.59765948
5081 Little River	Arkansas	2198.60457569
53007 Chelan	Washington	2197.67381484
28037 Franklin	Mississippi	2195.68567026
47003 Bedford	Tennessee	2194.21672988
35023 Hidalgo	New Mexico	2193.39622642
48199 Hardin	Texas	2192.03943573
19139 Muscatine	Iowa	2187.33257239
13317 Wilkes	Georgia	2187.12029162

Counties\_Cities

28057 Itawamba	Mississippi	2185.65293192
1021 Chilton	Alabama	2185.58195366
13015 Bartow	Georgia	2184.98609127
48361 Orange	Texas	2174.17316805
13063 Clayton	Georgia	2169.43183191
45059 Laurens	South Carolina	2165.86559990
1133 Winston	Alabama	2163.98985630
53025 Grant	Washington	2163.75050087
13067 Cobb	Georgia	2162.73707993
48325 Medina	Texas	2162.17277744
48507 Zavala	Texas	2161.39531002
45035 Dorchester	South Carolina	2160.63792041
13177 Lee	Georgia	2160.32791291
22027 Claiborne	Louisiana	2157.55143001
5131 Sebastian	Arkansas	2154.93961003
1039 Covington	Alabama	2152.16568431
48201 Harris	Texas	2151.20655665
22029 Concordia	Louisiana	2151.03208665
28005 Amite	Mississippi	2149.92698361
51660 Harrisonburg	Virginia	2148.68691355
12075 Levy	Florida	2143.73313711
13089 DeKalb	Georgia	2140.35143373
5107 Phillips	Arkansas	2135.44844417
13097 Douglas	Georgia	2127.55709381
17157 Randolph	Illinois	2124.21354264
8037 Eagle	Colorado	2123.90667903
6071 San Bernardino	California	2120.59939133
47041 DeKalb	Tennessee	2120.36945079
21177 Muhlenberg	Kentucky	2118.67160590
13029 Bryan	Georgia	2117.61001338
37063 Durham	North Carolina	2114.99057584
48349 Navarro	Texas	2114.39523858
45067 Marion	South Carolina	2113.47015046
16033 Clark	Idaho	2112.67605634

Counties\_Cities

28087 Lowndes	Mississippi	2112.67605634
13207 Monroe	Georgia	2111.19186047
47065 Hamilton	Tennessee	2110.70422690
12111 St. Lucie	Florida	2109.12782442
45015 Berkeley	South Carolina	2106.82479160
47165 Sumner	Tennessee	2104.74007342
48257 Kaufman	Texas	2103.06168463
6065 Riverside	California	2102.94121247
51047 Culpeper	Virginia	2101.85310168
47047 Fayette	Tennessee	2100.87145432
13211 Morgan	Georgia	2100.46146502
42101 Philadelphia	Pennsylvania	2099.24892907
28041 Greene	Mississippi	2097.74768144
13271 Telfair	Georgia	2097.50566893
48453 Travis	Texas	2091.46317537
48131 Duval	Texas	2087.04958973
17153 Pulaski	Illinois	2086.76551345
13093 Dooly	Georgia	2086.67736758
22015 Bossier	Louisiana	2085.93780713
48383 Reagan	Texas	2085.00400962
1099 Monroe	Alabama	2083.82778754
22075 Plaquemines	Louisiana	2080.30756087
51510 Alexandria	Virginia	2070.64100168
29143 New Madrid	Missouri	2069.84273821
13145 Harris	Georgia	2068.16533720
4021 Pinal	Arizona	2068.04163368
48279 Lamb	Texas	2067.18346253
47053 Gibson	Tennessee	2065.45009685
13289 Twiggs	Georgia	2063.99609184
13059 Clarke	Georgia	2063.92837509
37017 Bladen	North Carolina	2060.86170533
1087 Macon	Alabama	2060.84928684
37195 Wilson	North Carolina	2058.80547542
51147 Prince Edward	Virginia	2056.64488017

Counties\_Cities

37091 Hertford	North Carolina	2054.18656748
17089 Kane	Illinois	2050.85583360
13013 Barrow	Georgia	2048.03920355
48139 Ellis	Texas	2045.29748768
12073 Leon	Florida	2042.72107541
48043 Brewster	Texas	2039.49498219
47023 Chester	Tennessee	2031.72030563
45025 Chesterfield	South Carolina	2028.23796827
55051 Iron	Wisconsin	2026.07470049
13225 Peach	Georgia	2025.86364802
48435 Sutton	Texas	2022.35231506
17097 Lake	Illinois	2022.16793754
20067 Grant	Kansas	2017.44820065
13217 Newton	Georgia	2015.68362531
4019 Pima	Arizona	2012.46688154
49035 Salt Lake	Utah	2011.56829624
37023 Burke	North Carolina	2010.35604435
12103 Pinellas	Florida	2010.19194488
28059 Jackson	Mississippi	2009.39438989
4007 Gila	Arizona	2005.97524541
19061 Dubuque	Iowa	2000.94988333
13031 Bulloch	Georgia	2000.10349824
53005 Benton	Washington	1999.73251039
20103 Leavenworth	Kansas	1996.26315272
1045 Dale	Alabama	1991.58427976
6011 Colusa	California	1988.25542146
13081 Crisp	Georgia	1986.63775939
29510 St. Louis City	Missouri	1986.21044915
48347 Nacogdoches	Texas	1985.96886366
36105 Sullivan	New York	1985.48305915
48089 Colorado	Texas	1984.25790640
55101 Racine	Wisconsin	1982.35868636
13055 Chattooga	Georgia	1980.63735377
13251 Screven	Georgia	1980.19801980

Counties\_Cities

1111 Randolph	Alabama	1980.19801980
9001 Fairfield	Connecticut	1977.80727954
48041 Brazos	Texas	1976.11550640
13197 Marion	Georgia	1975.81128009
27145 Stearns	Minnesota	1974.80785653
49043 Summit	Utah	1974.57849426
37037 Chatham	North Carolina	1972.95560508
48003 Andrews	Texas	1969.32921447
19187 Webster	Iowa	1962.67607575
13073 Columbia	Georgia	1962.52535793
13157 Jackson	Georgia	1961.03490387
40143 Tulsa	Oklahoma	1960.94762169
46073 Jerauld	South Dakota	1957.90504161
37015 Bertie	North Carolina	1955.21917376
5041 Desha	Arkansas	1954.48227936
37181 Vance	North Carolina	1953.70328832
55009 Brown	Wisconsin	1952.70675607
11001 District of Colum	District of Col	1948.02514040
47109 McNairy	Tennessee	1947.19727470
19103 Johnson	Iowa	1943.01203226
12091 Okaloosa	Florida	1939.50856134
1015 Calhoun	Alabama	1938.27279330
17163 St. Clair	Illinois	1937.49305713
27117 Pipestone	Minnesota	1934.34287609
48291 Liberty	Texas	1928.80228908
47189 Wilson	Tennessee	1928.53333333
1075 Lamar	Alabama	1921.40999711
39107 Mercer	Ohio	1918.99216289
5063 Independence	Arkansas	1918.89166092
22115 Vernon	Louisiana	1913.63078183
51730 Petersburg	Virginia	1913.39056610
13019 Berrien	Georgia	1911.48971535
29155 Pemiscot	Missouri	1911.25860374
1003 Baldwin	Alabama	1910.81633964

Counties\_Cities

5003 Ashley	Arkansas	1910.60560710
48161 Freestone	Texas	1908.31987076
47177 Warren	Tennessee	1908.11683546
51175 Southampton	Virginia	1904.92437166
18037 Dubois	Indiana	1902.97192529
37047 Columbus	North Carolina	1900.99721499
38015 Burleigh	North Dakota	1899.80372194
17091 Kankakee	Illinois	1898.67665237
48273 Kleberg	Texas	1898.55119021
5099 Nevada	Arkansas	1897.66994956
47143 Rhea	Tennessee	1897.47003995
47017 Carroll	Tennessee	1891.50606709
16083 Twin Falls	Idaho	1891.24196977
19169 Story	Iowa	1889.81193619
40001 Adair	Oklahoma	1888.41590436
5007 Benton	Arkansas	1888.05904449
5111 Poinsett	Arkansas	1885.37582381
13045 Carroll	Georgia	1885.35484799
13187 Lumpkin	Georgia	1878.31891974
49051 Wasatch	Utah	1877.25631769
26127 Oceana	Michigan	1874.17840376
48157 Fort Bend	Texas	1873.56097165
22061 Lincoln	Louisiana	1873.04008814
45063 Lexington	South Carolina	1872.33927167
12001 Alachua	Florida	1871.78651336
13011 Banks	Georgia	1869.60185380
18099 Marshall	Indiana	1868.18889465
18097 Marion	Indiana	1867.97532132
24031 Montgomery	Maryland	1866.48450882
37159 Rowan	North Carolina	1860.37292407
41031 Jefferson	Oregon	1860.11904762
20171 Scott	Kansas	1858.28057995
47139 Polk	Tennessee	1858.20807196
13151 Henry	Georgia	1851.70706281



Counties\_Cities

48195 Hansford	Texas	1848.80102508
28019 Choctaw	Mississippi	1848.27252960
19151 Pocahontas	Iowa	1839.76261128
38017 Cass	North Dakota	1839.50726107
29189 St. Louis	Missouri	1839.01820060
48439 Tarrant	Texas	1836.17587345
48329 Midland	Texas	1834.53279097
34029 Ocean	New Jersey	1834.28598972
1081 Lee	Alabama	1833.58647318
4009 Graham	Arizona	1833.36835470
48409 San Patricio	Texas	1832.77771964
30087 Rosebud	Montana	1831.62308286
48371 Pecos	Texas	1831.17463153
21075 Fulton	Kentucky	1830.06535948
19165 Shelby	Iowa	1822.42183451
2282 Yakutat	Alaska	1821.19205298
27067 Kandiyohi	Minnesota	1820.09100455
47187 Williamson	Tennessee	1816.77735631
18089 Lake	Indiana	1816.43273997
37101 Johnston	North Carolina	1807.82040212
21211 Shelby	Kentucky	1807.57656952
13039 Camden	Georgia	1807.10546417
56039 Teton	Wyoming	1806.68081972
27153 Todd	Minnesota	1806.19965829
40015 Caddo	Oklahoma	1801.42871933
1067 Henry	Alabama	1801.38299727
13221 Oglethorpe	Georgia	1800.18599708
24005 Baltimore	Maryland	1800.02921185
37079 Greene	North Carolina	1798.97201599
38059 Morton	North Dakota	1797.71667471
13057 Cherokee	Georgia	1796.19042373
42045 Delaware	Pennsylvania	1796.18982525
48021 Bastrop	Texas	1794.74797645
38089 Stark	North Dakota	1793.72197309

Counties\_Cities

29097 Jasper	Missouri	1792.16817534
28121 Rankin	Mississippi	1790.74995777
13247 Rockdale	Georgia	1790.40554562
13309 Wheeler	Georgia	1789.56720396
48399 Runnels	Texas	1788.15712331
12089 Nassau	Florida	1786.04716190
45037 Edgefield	South Carolina	1785.45024397
29145 Newton	Missouri	1784.91744757
18141 St. Joseph	Indiana	1781.20995232
13291 Union	Georgia	1779.09253781
34007 Camden	New Jersey	1778.81903770
47185 White	Tennessee	1778.13848821
37001 Alamance	North Carolina	1775.45723281
48149 Fayette	Texas	1775.21795732
29159 Pettis	Missouri	1772.36613229
1115 St. Clair	Alabama	1767.95580110
12061 Indian River	Florida	1766.05490017
48137 Edwards	Texas	1763.48547718
6083 Santa Barbara	California	1762.26745527
48205 Hartley	Texas	1761.87933796
27083 Lyon	Minnesota	1759.72531117
13249 Schley	Georgia	1757.06646295
20069 Gray	Kansas	1757.00314935
37071 Gaston	North Carolina	1754.57490823
47133 Overton	Tennessee	1753.67047308
48275 Knox	Texas	1751.98467013
51171 Shenandoah	Virginia	1751.84495482
1031 Coffee	Alabama	1751.14142056
21041 Carroll	Kentucky	1750.95464282
27053 Hennepin	Minnesota	1750.31839851
20093 Kearny	Kansas	1749.93659650
47119 Maury	Tennessee	1746.87301251
51710 Norfolk	Virginia	1745.35800324
26163 Wayne	Michigan	1744.40516041

Counties\_Cities

5087 Madison	Arkansas	1741.39918694
48505 Zapata	Texas	1740.66243834
12019 Clay	Florida	1739.69787848
18181 White	Indiana	1736.21182613
25023 Plymouth	Massachusetts	1734.88609080
39029 Columbiana	Ohio	1734.76842157
22043 Grant	Louisiana	1734.72111022
47029 Cocke	Tennessee	1730.30692682
27131 Rice	Minnesota	1730.22864273
1117 Shelby	Alabama	1730.12465984
37005 Alleghany	North Carolina	1729.23573157
27033 Cottonwood	Minnesota	1729.18329343
12069 Lake	Florida	1728.77599966
19173 Taylor	Iowa	1728.31529640
13213 Murray	Georgia	1725.90866962
20077 Harper	Kansas	1725.39048311
51800 Suffolk	Virginia	1725.06442946
47021 Cheatham	Tennessee	1723.58366923
5119 Pulaski	Arkansas	1721.75817460
48421 Sherman	Texas	1721.33809678
55059 Kenosha	Wisconsin	1720.12522890
13255 Spalding	Georgia	1720.12102874
17027 Clinton	Illinois	1718.96171524
13195 Madison	Georgia	1716.69477234
34025 Monmouth	New Jersey	1710.45812854
48127 Dimmit	Texas	1707.41171905
38039 Griggs	North Dakota	1702.50896057
19033 Cerro Gordo	Iowa	1702.34717565
38051 McIntosh	North Dakota	1702.12765957
47105 Loudon	Tennessee	1702.03943152
6053 Monterey	California	1697.22264310
37131 Northampton	North Carolina	1692.41715796
37007 Anson	North Carolina	1692.32624513
29157 Perry	Missouri	1691.90600522

Counties\_Cities

48419 Shelby	Texas	1691.71453301
45077 Pickens	South Carolina	1691.25239121
4015 Mohave	Arizona	1689.81150084
48293 Limestone	Texas	1683.74505719
1069 Houston	Alabama	1682.54998950
27101 Murray	Minnesota	1679.55534074
48153 Floyd	Texas	1678.94466335
46137 Ziebach	South Dakota	1677.60758570
49049 Utah	Utah	1677.07842813
8051 Gunnison	Colorado	1675.75089876
12117 Seminole	Florida	1675.60149797
47087 Jackson	Tennessee	1675.45500936
21083 Graves	Kentucky	1674.83988531
37065 Edgecombe	North Carolina	1674.83895779
37111 McDowell	North Carolina	1674.46766432
1009 Blount	Alabama	1673.58229599
5139 Union	Arkansas	1668.96692736
37027 Caldwell	North Carolina	1668.92196662
13171 Lamar	Georgia	1668.42105263
51025 Brunswick	Virginia	1666.25976563
12055 Highlands	Florida	1665.65487934
1043 Cullman	Alabama	1661.03401165
12109 St. Johns	Florida	1659.31857422
19079 Hamilton	Iowa	1658.64098448
47113 Madison	Tennessee	1657.70196199
12127 Volusia	Florida	1656.32339673
12115 Sarasota	Florida	1655.89452519
1057 Fayette	Alabama	1655.20598795
38035 Grand Forks	North Dakota	1653.24289953
37083 Halifax	North Carolina	1653.02329260
13153 Houston	Georgia	1651.13302330
47099 Lawrence	Tennessee	1648.60291764
19155 Pottawattamie	Iowa	1647.54685512
45065 McCormick	South Carolina	1647.18384697

Counties\_Cities

5025 Cleveland	Arkansas	1646.29583437
37165 Scotland	North Carolina	1646.07871301
45057 Lancaster	South Carolina	1643.95051373
48501 Yoakum	Texas	1641.25247352
47043 Dickson	Tennessee	1640.90858062
1089 Madison	Alabama	1639.20560735
18113 Noble	Indiana	1638.89590171
47181 Wayne	Tennessee	1636.67109554
37151 Randolph	North Carolina	1636.54247267
36027 Dutchess	New York	1633.53965368
5083 Logan	Arkansas	1633.16004968
51760 Richmond City	Virginia	1632.55136964
1083 Limestone	Alabama	1632.45783684
37147 Pitt	North Carolina	1630.77915004
18023 Clinton	Indiana	1627.90697674
48331 Milam	Texas	1627.47204648
5121 Randolph	Arkansas	1626.92221975
13111 Fannin	Georgia	1625.32737637
37095 Hyde	North Carolina	1625.23900574
17029 Coles	Illinois	1625.23336936
13191 McIntosh	Georgia	1624.82566248
27013 Blue Earth	Minnesota	1623.97852492
40109 Oklahoma	Oklahoma	1623.80674807
6069 San Benito	California	1621.78851748
13281 Towns	Georgia	1619.97975025
34035 Somerset	New Jersey	1619.74127623
29133 Mississippi	Missouri	1619.67606479
45087 Union	South Carolina	1616.19846771
37127 Nash	North Carolina	1614.61878829
28131 Stone	Mississippi	1613.50643800
20075 Hamilton	Kansas	1611.04718067
5043 Drew	Arkansas	1609.55914448
25013 Hampden	Massachusetts	1609.03559904
37197 Yadkin	North Carolina	1608.82188424

Counties\_Cities

8109 Saguache	Colorado	1607.48209849
48147 Fannin	Texas	1604.03559485
19027 Carroll	Iowa	1602.65952168
51117 Mecklenburg	Virginia	1601.95758564
13103 Effingham	Georgia	1601.54365654
45001 Abbeville	South Carolina	1601.40173587
25027 Worcester	Massachusetts	1599.82860699
39049 Franklin	Ohio	1599.17576128
17197 Will	Illinois	1597.98356228
48129 Donley	Texas	1596.86652606
27123 Ramsey	Minnesota	1596.29959470
48175 Goliad	Texas	1595.46413502
38061 Mountrail	North Dakota	1595.22411431
48477 Washington	Texas	1595.07804489
25005 Bristol	Massachusetts	1594.44135158
5031 Craighead	Arkansas	1591.77582490
48277 Lamar	Texas	1590.65315315
37179 Union	North Carolina	1590.02662055
48319 Mason	Texas	1588.78504673
48261 Kenedy	Texas	1583.71040724
9009 New Haven	Connecticut	1580.65343625
48445 Terry	Texas	1578.90453325
55127 Walworth	Wisconsin	1577.35397906
29069 Dunklin	Missouri	1576.99758692
29213 Taney	Missouri	1573.80219151
17007 Boone	Illinois	1573.43636262
13025 Brantley	Georgia	1571.67804413
28003 Alcorn	Mississippi	1570.75152336
37067 Forsyth	North Carolina	1570.03843323
21183 Ohio	Kentucky	1569.31124673
8015 Chaffee	Colorado	1567.88335747
13269 Taylor	Georgia	1567.35912427
5015 Carroll	Arkansas	1566.09857209
40115 Ottawa	Oklahoma	1565.35685646

Counties\_Cities

31119 Madison	Nebraska	1565.32549729
37035 Catawba	North Carolina	1565.06063586
19045 Clinton	Iowa	1564.98559697
51630 Fredericksburg	Virginia	1564.64452374
40023 Choctaw	Oklahoma	1561.22170712
13241 Rabun	Georgia	1559.25772218
51059 Fairfax	Virginia	1553.53473034
51840 Winchester	Virginia	1551.15981215
41061 Union	Oregon	1549.45013416
48373 Polk	Texas	1547.04083468
35025 Lea	New Mexico	1545.73271466
48091 Comal	Texas	1545.42942449
37045 Cleveland	North Carolina	1545.39402939
25017 Middlesex	Massachusetts	1544.42210819
6021 Glenn	California	1543.83713053
31099 Kearney	Nebraska	1543.39853301
34033 Salem	New Jersey	1542.95845512
37171 Surry	North Carolina	1542.78089731
48381 Randall	Texas	1542.51454822
13311 White	Georgia	1541.54154154
13227 Pickens	Georgia	1538.46153846
8031 Denver	Colorado	1538.18884230
37093 Hoke	North Carolina	1537.50639106
40063 Hughes	Oklahoma	1537.30783652
48169 Garza	Texas	1535.42110064
1121 Talladega	Alabama	1530.79120108
45083 Spartanburg	South Carolina	1530.48221022
18071 Jackson	Indiana	1530.23055474
48093 Comanche	Texas	1529.48130634
13193 Macon	Georgia	1529.33120292
28047 Harrison	Mississippi	1528.18775708
17077 Jackson	Illinois	1527.36898936
5109 Pike	Arkansas	1527.21821419
51089 Henry	Virginia	1526.89733676

Counties\_Cities

13235 Pulaski	Georgia	1526.78652091
40111 Okmulgee	Oklahoma	1526.02060780
48143 Erath	Texas	1524.28968572
19143 Osceola	Iowa	1523.17880795
5001 Arkansas	Arkansas	1519.50025325
17043 DuPage	Illinois	1518.75587585
40073 Kingfisher	Oklahoma	1517.45068285
46127 Union	South Dakota	1517.38267495
24047 Worcester	Maryland	1514.77143353
13169 Jones	Georgia	1513.13950238
13297 Walton	Georgia	1509.04249062
34027 Morris	New Jersey	1505.78275614
48115 Dawson	Texas	1505.66605912
16079 Shoshone	Idaho	1500.46889653
46003 Aurora	South Dakota	1499.46447697
36079 Putnam	New York	1498.60453828
51139 Page	Virginia	1495.84256048
48051 Burleson	Texas	1495.45924194
20119 Meade	Kansas	1495.41726966
40055 Greer	Oklahoma	1494.58855867
13147 Hart	Georgia	1494.31012682
51550 Chesapeake	Virginia	1494.01979937
21105 Hickman	Kentucky	1492.87491518
19077 Guthrie	Iowa	1492.53731343
39097 Madison	Ohio	1490.55456736
45091 York	South Carolina	1488.77490716
18087 LaGrange	Indiana	1487.41418764
5037 Cross	Arkansas	1487.16718638
9003 Hartford	Connecticut	1486.84268010
45007 Anderson	South Carolina	1485.42013747
5075 Lawrence	Arkansas	1484.72678593
32031 Washoe	Nevada	1482.38805329
35006 Cibola	New Mexico	1480.59522919
56013 Fremont	Wyoming	1479.85125598



Counties\_Cities

51670 Hopewell	Virginia	1478.13772349
6059 Orange	California	1478.04372172
31153 Sarpy	Nebraska	1476.75093110
37113 Macon	North Carolina	1476.54810826
1077 Lauderdale	Alabama	1476.39819455
48183 Gregg	Texas	1474.45172868
37069 Franklin	North Carolina	1474.24511545
21109 Jackson	Kentucky	1472.99509002
21045 Casey	Kentucky	1472.80966767
38033 Golden Valley	North Dakota	1469.75692482
29201 Scott	Missouri	1469.13516043
48311 McMullen	Texas	1468.62483311
47055 Giles	Tennessee	1467.64735790
5057 Hempstead	Arkansas	1462.67421002
48103 Crane	Texas	1460.15853150
12101 Pasco	Florida	1458.03606175
37193 Wilkes	North Carolina	1457.18161530
19041 Clay	Iowa	1456.55138217
21141 Logan	Kentucky	1456.14880136
13307 Webster	Georgia	1455.38108005
13179 Liberty	Georgia	1453.72945022
17201 Winnebago	Illinois	1448.88253702
47117 Marshall	Tennessee	1448.80206632
40147 Washington	Oklahoma	1448.60444033
5039 Dallas	Arkansas	1448.06460596
51013 Arlington	Virginia	1446.18791602
19183 Washington	Iowa	1445.28250757
13077 Coweta	Georgia	1444.49624308
24011 Caroline	Maryland	1444.27095844
13091 Dodge	Georgia	1444.09562908
17161 Rock Island	Illinois	1443.43692717
19099 Jasper	Iowa	1442.91598245
24045 Wicomico	Maryland	1441.93032608
39095 Lucas	Ohio	1441.50137590

Counties\_Cities

48339 Montgomery	Texas	1440.96120489
13231 Pike	Georgia	1438.23119030
38055 McLean	North Dakota	1435.90818572
24017 Charles	Maryland	1435.88663988
10001 Kent	Delaware	1433.77205265
48231 Hunt	Texas	1433.26458914
37025 Cabarrus	North Carolina	1433.22198143
37135 Orange	North Carolina	1431.24216754
48251 Johnson	Texas	1430.31378202
48363 Palo Pinto	Texas	1430.30303030
29147 Nodaway	Missouri	1430.23672884
21111 Jefferson	Kentucky	1429.94898231
46013 Brown	South Dakota	1429.44348357
48247 Jim Hogg	Texas	1429.11585366
48395 Robertson	Texas	1429.06734552
37185 Warren	North Carolina	1428.78780229
37089 Henderson	North Carolina	1427.86171926
47005 Benton	Tennessee	1427.33564014
8003 Alamosa	Colorado	1426.60193011
37187 Washington	North Carolina	1425.07799983
48081 Coke	Texas	1424.33234421
56041 Uinta	Wyoming	1423.71545396
8001 Adams	Colorado	1423.21848602
51107 Loudoun	Virginia	1422.39154480
4003 Cochise	Arizona	1421.47195709
47081 Hickman	Tennessee	1420.42054024
55075 Marinette	Wisconsin	1419.59736855
17119 Madison	Illinois	1418.73470947
18031 Decatur	Indiana	1418.22796148
34005 Burlington	New Jersey	1417.65308139
10003 New Castle	Delaware	1416.86109398
19189 Winnebago	Iowa	1416.61912911
26099 Macomb	Michigan	1412.96059829
5117 Prairie	Arkansas	1411.93955908

Counties\_Cities

47123 Monroe	Tennessee	1410.79017193
51041 Chesterfield	Virginia	1410.10339802
5101 Newton	Arkansas	1409.35297886
20085 Jackson	Kansas	1408.13253012
42011 Berks	Pennsylvania	1408.06184428
24003 Anne Arundel	Maryland	1404.61190457
13239 Quitman	Georgia	1404.12461606
37117 Martin	North Carolina	1402.67301839
48107 Crosby	Texas	1401.62657899
32007 Elko County	Nevada	1401.06747998
32007 Elko County	Nevada	1401.06747998
18019 Clark	Indiana	1400.81799591
21013 Bell	Kentucky	1400.12796869
48315 Marion	Texas	1400.08058018
37153 Richmond	North Carolina	1399.06877270
17187 Warren	Illinois	1397.36965712
42077 Lehigh	Pennsylvania	1396.08801956
26125 Oakland	Michigan	1396.04399933
12015 Charlotte	Florida	1395.69076422
34001 Atlantic	New Jersey	1395.10000791
47107 McMinn	Tennessee	1392.51196397
54045 Logan	West Virginia	1392.33906830
40057 Harmon	Oklahoma	1388.88888889
16047 Gooding	Idaho	1388.52329560
1061 Geneva	Alabama	1387.09432241
48211 Hemphill	Texas	1385.62091503
55121 Trempealeau	Wisconsin	1382.37891448
13149 Heard	Georgia	1380.58759155
8045 Garfield	Colorado	1380.29111594
48491 Williamson	Texas	1379.87256471
37041 Chowan	North Carolina	1375.72171930
13159 Jasper	Georgia	1374.64387464
29021 Buchanan	Missouri	1371.78083120
17137 Morgan	Illinois	1371.55639275

Counties\_Cities

51590 Danville	Virginia	1371.24321136
56043 Washakie	Wyoming	1369.68928345
46083 Lincoln	South Dakota	1368.88465659
47019 Carter	Tennessee	1366.43537825
47089 Jefferson	Tennessee	1366.36303044
16019 Bonneville	Idaho	1365.80690434
31123 Morrill	Nebraska	1365.77037985
18145 Shelby	Indiana	1365.68519723
5033 Crawford	Arkansas	1364.22420591
48423 Smith	Texas	1362.16939376
40087 McClain	Oklahoma	1360.51019132
5051 Garland	Arkansas	1359.50138169
47067 Hancock	Tennessee	1358.98610475
13295 Walker	Georgia	1357.15314796
5137 Stone	Arkansas	1356.66693425
37161 Rutherford	North Carolina	1355.75973424
40145 Wagoner	Oklahoma	1355.63600050
6101 Sutter	California	1355.27389548
48151 Fisher	Texas	1354.51940610
12119 Sumter	Florida	1352.96767479
29183 St. Charles	Missouri	1350.76230892
12017 Citrus	Florida	1349.29594603
47009 Blount	Tennessee	1347.55498710
48237 Jack	Texas	1345.69716160
51087 Henrico	Virginia	1344.82978549
13219 Oconee	Georgia	1344.46934202
45003 Aiken	South Carolina	1344.14790940
24019 Dorchester	Maryland	1343.83398962
29075 Gentry	Missouri	1342.78817139
40131 Rogers	Oklahoma	1341.53765872
47127 Moore	Tennessee	1341.44439245
5091 Miller	Arkansas	1339.69535695
40047 Garfield	Oklahoma	1339.61551721
16077 Power	Idaho	1338.82595263

Counties\_Cities

45021 Cherokee	South Carolina	1338.51921931
48015 Austin	Texas	1337.15695755
51093 Isle of Wight	Virginia	1336.83327470
42095 Northampton	Pennsylvania	1336.25540096
18163 Vanderburgh	Indiana	1335.55096312
25021 Norfolk	Massachusetts	1335.29348387
48365 Panola	Texas	1334.88854329
47027 Clay	Tennessee	1334.71556304
24021 Frederick	Maryland	1331.51833771
19181 Warren	Iowa	1329.91225321
37103 Jones	North Carolina	1328.21417454
55133 Waukesha	Wisconsin	1328.05057161
24027 Howard	Maryland	1324.89263481
37039 Cherokee	North Carolina	1324.73663813
37107 Lenoir	North Carolina	1323.78162069
16055 Kootenai	Idaho	1322.55967308
38099 Walsh	North Dakota	1321.83369270
48053 Burnet	Texas	1320.93727651
24029 Kent	Maryland	1320.74498272
18063 Hendricks	Indiana	1319.68935806
5055 Greene	Arkansas	1319.36017650
5095 Monroe	Arkansas	1318.84057971
48027 Bell	Texas	1315.64888287
35009 Curry	New Mexico	1314.80470093
18043 Floyd	Indiana	1313.94556511
39061 Hamilton	Ohio	1313.48232609
17145 Perry	Illinois	1312.93095306
48413 Schleicher	Texas	1312.60794473
47079 Henry	Tennessee	1310.34056493
18153 Sullivan	Indiana	1309.81150314
29187 St. Francois	Missouri	1309.00257902
40135 Sequoyah	Oklahoma	1308.91959494
13223 Paulding	Georgia	1308.79520129
34041 Warren	New Jersey	1308.38824341

Counties\_Cities

27027 Clay	Minnesota	1307.16910328
12053 Hernando	Florida	1306.15880334
42091 Montgomery	Pennsylvania	1305.56936727
48079 Cochran	Texas	1304.65444288
47031 Coffee	Tennessee	1301.61579892
21001 Adair	Kentucky	1301.06687484
51149 Prince George	Virginia	1299.82668977
37139 Pasquotank	North Carolina	1299.22551023
19081 Hancock	Iowa	1297.61015683
18027 Daviess	Indiana	1297.25163665
28109 Pearl River	Mississippi	1296.33307455
48101 Cottle	Texas	1295.89632829
51035 Carroll	Virginia	1295.72141989
1079 Lawrence	Alabama	1295.62763601
37183 Wake	North Carolina	1295.51727768
40113 Osage	Oklahoma	1293.23180329
48305 Lynn	Texas	1293.17679088
47015 Cannon	Tennessee	1293.04383903
51810 Virginia Beach	Virginia	1293.01249031
51177 Spotsylvania	Virginia	1292.48051967
40027 Cleveland	Oklahoma	1291.58693360
20173 Sedgwick	Kansas	1289.11794426
47093 Knox	Tennessee	1286.94209405
48401 Rusk	Texas	1285.58310376
27139 Scott	Minnesota	1283.74756583
27047 Freeborn	Minnesota	1281.04059913
13113 Fayette	Georgia	1280.63882107
18041 Fayette	Indiana	1279.99305766
18143 Scott	Indiana	1277.32640925
29127 Marion	Missouri	1276.58086178
5045 Faulkner	Arkansas	1276.38094322
47179 Washington	Tennessee	1275.98031211
27037 Dakota	Minnesota	1275.67150812
48397 Rockwall	Texas	1275.61918197

Counties\_Cities

1029 Cleburne	Alabama	1274.43784613
45073 Oconee	South Carolina	1273.38147855
26145 Saginaw	Michigan	1273.06079665
20091 Johnson	Kansas	1272.51884764
1019 Cherokee	Alabama	1271.51198525
19083 Hardin	Iowa	1268.67441309
18003 Allen	Indiana	1267.08067915
8123 Weld	Colorado	1265.96777016
35013 Dona Ana	New Mexico	1265.15938618
35013 Dona Ana	New Mexico	1265.15938618
19141 O'Brien	Iowa	1264.45086705
48425 Somervell	Texas	1264.41881100
18085 Kosciusko	Indiana	1262.85541440
26081 Kent	Michigan	1258.66873870
17093 Kendall	Illinois	1257.86655201
18081 Johnson	Indiana	1257.16114578
27003 Anoka	Minnesota	1256.87863363
18067 Howard	Indiana	1256.58645558
37097 Iredell	North Carolina	1254.79866618
2060 Bristol Bay	Alaska	1254.27594071
46027 Clay	South Dakota	1253.47197493
37109 Lincoln	North Carolina	1252.23827146
19113 Linn	Iowa	1251.83148967
47035 Cumberland	Tennessee	1251.82243226
19089 Howard	Iowa	1251.76880374
17133 Monroe	Illinois	1249.45391000
40121 Pittsburg	Oklahoma	1248.94591700
29087 Holt	Missouri	1248.86466848
46031 Corson	South Dakota	1248.49939976
17143 Peoria	Illinois	1248.47055437
37057 Davidson	North Carolina	1248.39449266
37125 Moore	North Carolina	1246.42791999
8025 Crowley	Colorado	1246.15909867
27109 Olmsted	Minnesota	1245.86471458

Counties\_Cities

46049 Faulk	South Dakota	1244.63519313
51165 Rockingham	Virginia	1244.39958643
31001 Adams	Nebraska	1244.01002824
46023 Charles Mix	South Dakota	1242.23602484
13117 Forsyth	Georgia	1241.69526482
37129 New Hanover	North Carolina	1241.63703213
24041 Talbot	Maryland	1241.61436918
47135 Perry	Tennessee	1240.07936508
51193 Westmoreland	Virginia	1239.48401570
17049 Effingham	Illinois	1239.47614593
2290 Yukon-Koyukuk	Alaska	1238.97127839
18005 Bartholomew	Indiana	1238.62579000
19015 Boone	Iowa	1237.37948835
51540 Charlottesville	Virginia	1236.56919592
56007 Carbon	Wyoming	1235.72239663
31019 Buffalo	Nebraska	1233.49793409
34015 Gloucester	New Jersey	1232.63602921
18015 Carroll	Indiana	1232.17568440
21057 Cumberland	Kentucky	1231.41612855
16063 Lincoln	Idaho	1231.34328358
40133 Seminole	Oklahoma	1228.74115062
40021 Cherokee	Oklahoma	1226.50231125
40117 Pawnee	Oklahoma	1226.35753508
17059 Gallatin	Illinois	1225.78094108
39099 Mahoning	Ohio	1224.51467937
19057 Des Moines	Iowa	1223.87449538
29033 Carroll	Missouri	1223.83621183
51570 Colonial Heights	Virginia	1222.45275613
19005 Allamakee	Iowa	1221.80451128
39035 Cuyahoga	Ohio	1221.36226270
37081 Guilford	North Carolina	1221.35402027
31117 McPherson	Nebraska	1219.51219512
48437 Swisher	Texas	1219.51219512
40041 Delaware	Oklahoma	1219.19827768



Counties\_Cities

51135 Nottoway	Virginia	1219.19584955
48221 Hood	Texas	1217.43726977
8005 Arapahoe	Colorado	1217.41667498
48317 Martin	Texas	1216.75647488
42017 Bucks	Pennsylvania	1216.34205939
51750 Radford	Virginia	1215.98778559
21039 Carlisle	Kentucky	1215.67805492
48049 Brown	Texas	1215.58907288
5027 Columbia	Arkansas	1215.10812763
18115 Ohio	Indiana	1214.92128679
5125 Saline	Arkansas	1214.78162756
51700 Newport News	Virginia	1213.14926159
6111 Ventura	California	1211.91538567
19067 Floyd	Iowa	1211.85203985
47171 Unicoi	Tennessee	1210.51742582
13047 Catoosa	Georgia	1210.32334619
19133 Monona	Iowa	1209.81679917
27161 Waseca	Minnesota	1209.13808785
27103 Nicollet	Minnesota	1206.89655172
21067 Fayette	Kentucky	1204.83044042
42071 Lancaster	Pennsylvania	1204.47349588
55027 Dodge	Wisconsin	1203.22834018
55135 Waupaca	Wisconsin	1202.86340166
48473 Waller	Texas	1202.80088845
40061 Haskell	Oklahoma	1199.87369751
36111 Ulster	New York	1198.77490915
17111 McHenry	Illinois	1198.43147422
19147 Palo Alto	Iowa	1198.34247956
48429 Stephens	Texas	1197.92218806
37141 Pender	North Carolina	1195.26398765
19135 Monroe	Iowa	1193.83825417
40013 Bryan	Oklahoma	1192.99881336
42075 Lebanon	Pennsylvania	1192.38008973
48343 Morris	Texas	1191.34451738

Counties\_Cities

18011 Boone	Indiana	1191.06255317
53071 Walla Walla Cou	Washington	1190.04628870
53071 Walla Walla Cou	Washington	1190.04628870
27079 Le Sueur	Minnesota	1189.72415245
19163 Scott	Iowa	1188.22965900
54023 Grant	West Virginia	1186.99466713
19119 Lyon	Iowa	1185.33570400
13079 Crawford	Georgia	1185.25734697
48387 Red River	Texas	1182.75154004
51141 Patrick	Virginia	1182.59491880
6095 Solano	California	1182.23953785
48503 Young	Texas	1180.38237739
12009 Brevard	Florida	1179.52782027
48351 Newton	Texas	1178.52466172
18065 Henry	Indiana	1176.68993806
19023 Butler	Iowa	1176.14691519
46095 Mellette	South Dakota	1175.31831538
48455 Trinity	Texas	1173.67706920
48203 Harrison	Texas	1173.45562449
31109 Lancaster	Nebraska	1172.49552435
21185 Oldham	Kentucky	1171.95727396
40119 Payne	Oklahoma	1171.37981472
42079 Luzerne	Pennsylvania	1171.11501483
17199 Williamson	Illinois	1169.17203531
48367 Parker	Texas	1167.15207666
18047 Franklin	Indiana	1165.55242787
29019 Boone	Missouri	1164.96763979
8117 Summit	Colorado	1164.25323314
30111 Yellowstone	Montana	1164.00332216
16045 Gem	Idaho	1162.52693660
37051 Cumberland	North Carolina	1161.79700900
20177 Shawnee	Kansas	1161.69668562
19035 Cherokee	Iowa	1157.14159527
21171 Monroe	Kentucky	1156.93226348

Counties\_Cities

21003 Allen	Kentucky	1155.19363697
48193 Hamilton	Texas	1155.11551155
47125 Montgomery	Tennessee	1154.16363195
47121 Meigs	Tennessee	1153.90866244
42043 Dauphin	Pennsylvania	1153.74760463
18173 Warrick	Indiana	1152.36466508
31073 Gosper	Nebraska	1152.30460922
46041 Dewey	South Dakota	1151.76151762
20081 Haskell	Kansas	1150.86314736
40091 McIntosh	Oklahoma	1150.64345193
40079 Le Flore	Oklahoma	1150.46018407
48187 Guadalupe	Texas	1149.70615905
18117 Orange	Indiana	1149.36630920
35029 Luna	New Mexico	1147.60255394
13083 Dade	Georgia	1146.30839394
47103 Lincoln	Tennessee	1146.05621831
6013 Contra Costa	California	1145.95966841
18159 Tipton	Indiana	1143.57482813
48165 Gaines	Texas	1143.48595761
38013 Burke	North Dakota	1142.85714286
38043 Kidder	North Dakota	1142.85714286
51770 Roanoke City	Virginia	1140.91273018
37085 Harnett	North Carolina	1140.71557364
48495 Winkler	Texas	1139.89637306
46102 Oglala Lakota	South Dakota	1139.14319659
51530 Buena Vista	Virginia	1138.36780503
17035 Cumberland	Illinois	1138.04589193
12035 Flagler	Florida	1137.71226142
47073 Hawkins	Tennessee	1137.44914205
6051 Mono	California	1136.84210526
8113 San Miguel	Colorado	1135.39250397
13125 Glascock	Georgia	1135.22537563
18061 Harrison	Indiana	1135.06815366
29031 Cape Girardeau	Missouri	1133.92505682

Counties\_Cities

51077 Grayson	Virginia	1132.36517177
6115 Yuba	California	1131.45654207
18029 Dearborn	Indiana	1127.74370562
20037 Crawford	Kansas	1127.65575745
17083 Jersey	Illinois	1126.01272486
19125 Marion	Iowa	1125.51261712
5021 Clay	Arkansas	1124.80635819
38027 Eddy	North Dakota	1124.08127972
47145 Roane	Tennessee	1123.44749718
27091 Martin	Minnesota	1122.06216831
55131 Washington	Wisconsin	1120.91264840
13265 Taliaferro	Georgia	1119.40298507
16051 Jefferson	Idaho	1117.56513469
16009 Benewah	Idaho	1116.41014524
48287 Lee	Texas	1114.09239384
6073 San Diego	California	1113.30982807
17001 Adams	Illinois	1112.78561751
51143 Pittsylvania	Virginia	1112.40545374
48121 Denton	Texas	1110.97659779
27081 Lincoln	Minnesota	1110.52353252
29135 Moniteau	Missouri	1110.35295577
31081 Hamilton	Nebraska	1109.91379310
48013 Atascosa	Texas	1109.12343470
47001 Anderson	Tennessee	1107.45011898
20187 Stanton	Kansas	1107.19677906
48179 Gray	Texas	1105.27517698
51650 Hampton	Virginia	1104.13735081
55065 Lafayette	Wisconsin	1104.11041104
18057 Hamilton	Indiana	1102.43997019
48035 Bosque	Texas	1102.13471724
47057 Grainger	Tennessee	1101.74983798
48219 Hockley	Texas	1100.95735422
17081 Jefferson	Illinois	1099.94711793
47059 Greene	Tennessee	1098.61479005

Counties\_Cities

21107 Hopkins	Kentucky	1098.34028579
19017 Bremer	Iowa	1098.32845633
20155 Reno	Kansas	1097.17365500
29053 Cooper	Missouri	1096.40402204
26149 St. Joseph	Michigan	1095.94875743
48241 Jasper	Texas	1095.56199822
21009 Barren	Kentucky	1093.35385730
37099 Jackson	North Carolina	1091.69801740
27147 Steele	Minnesota	1089.58508817
39123 Ottawa	Ohio	1089.06276828
37013 Beaufort	North Carolina	1087.53371992
6067 Sacramento	California	1086.45500414
47025 Claiborne	Tennessee	1086.40886762
8097 Pitkin	Colorado	1086.35097493
18133 Putnam	Indiana	1085.25900633
6097 Sonoma	California	1084.52580499
19055 Delaware	Iowa	1083.83619427
51179 Stafford	Virginia	1083.62229928
37059 Davie	North Carolina	1083.47178995
39037 Darke	Ohio	1083.33495704
40127 Pushmataha	Oklahoma	1082.38661777
27023 Chippewa	Minnesota	1081.85172761
20189 Stevens	Kansas	1079.33081489
18055 Greene	Indiana	1077.92288946
47115 Marion	Tennessee	1077.86526684
29099 Jefferson	Missouri	1077.34892822
48389 Reeves	Texas	1076.77604333
20021 Cherokee	Kansas	1074.19435423
21213 Simpson	Kentucky	1073.99212046
19025 Calhoun	Iowa	1072.27549232
47173 Union	Tennessee	1071.71881349
47061 Grundy	Tennessee	1071.48209201
19087 Henry	Iowa	1071.41077391
40037 Creek	Oklahoma	1068.37606838

Counties\_Cities

40125 Pottawatomie	Oklahoma	1067.70869164
51680 Lynchburg	Virginia	1064.21839612
47137 Pickett	Tennessee	1062.57378985
38025 Dunn	North Dakota	1061.86518929
42029 Chester	Pennsylvania	1061.59227348
48493 Wilson	Texas	1061.24561962
48099 Coryell	Texas	1060.04705379
47051 Franklin	Tennessee	1059.91883504
19161 Sac	Iowa	1059.77981274
48031 Blanco	Texas	1059.64792343
8121 Washington	Colorado	1059.27887553
19091 Humboldt	Iowa	1057.92395517
5113 Polk	Arkansas	1057.40934710
21047 Christian	Kentucky	1056.21520559
46033 Custer	South Dakota	1054.32042173
49011 Davis	Utah	1054.26867929
21193 Perry	Kentucky	1053.96290051
27133 Rock	Minnesota	1051.62523901
48085 Collin	Texas	1051.58852545
48181 Grayson	Texas	1050.81684591
29029 Camden	Missouri	1049.87449525
17099 LaSalle	Illinois	1049.07246642
16081 Teton	Idaho	1048.10996564
27163 Washington	Minnesota	1047.44966262
39045 Fairfield	Ohio	1046.33397954
40077 Latimer	Oklahoma	1045.84107125
48357 Ochiltree	Texas	1045.54136926
41047 Marion	Oregon	1044.77784056
29101 Johnson	Missouri	1043.76351301
48109 Culberson	Texas	1043.55716878
40039 Custer	Oklahoma	1043.53216697
6001 Alameda	California	1043.04597022
24035 Queen Anne's	Maryland	1042.76531810
36029 Erie	New York	1042.60105532

Counties\_Cities

17019 Champaign	Illinois	1041.51288438
5067 Jackson	Arkansas	1040.98506930
17079 Jasper	Illinois	1040.47445635
32015 Lander	Nevada	1040.35874439
37149 Polk	North Carolina	1038.28052981
30057 Madison	Montana	1037.86496350
17037 DeKalb	Illinois	1035.11517817
35041 Roosevelt	New Mexico	1035.05308649
51057 Essex	Virginia	1034.89330525
21095 Harlan	Kentucky	1033.73849824
55083 Oconto	Wisconsin	1033.57123976
21135 Lewis	Kentucky	1033.41630837
8063 Kit Carson	Colorado	1033.08669552
6113 Yolo	California	1031.72298646
18059 Hancock	Indiana	1029.45606475
17075 Iroquois	Illinois	1028.83640052
48307 McCulloch	Texas	1026.66833605
1037 Coosa	Alabama	1026.59822678
18123 Perry	Indiana	1026.07056853
6075 San Francisco	California	1025.69327695
21121 Knox	Kentucky	1025.42806031
39003 Allen	Ohio	1024.71192153
18091 LaPorte	Indiana	1024.48026035
51061 Fauquier	Virginia	1024.40749912
18167 Vigo	Indiana	1024.34209301
20051 Ellis	Kansas	1024.03343783
47175 Van Buren	Tennessee	1023.41717259
32023 Nye	Nevada	1023.24350549
8065 Lake	Colorado	1022.49488753
27019 Carver	Minnesota	1020.75305888
31127 Nemaha	Nebraska	1020.40816327
39023 Clark	Ohio	1020.17312479
6081 San Mateo	California	1019.95334906
19195 Worth	Iowa	1019.72360123

Counties\_Cities

18107 Montgomery	Indiana	1019.66306786
40101 Muskogee	Oklahoma	1019.57227700
13143 Haralson	Georgia	1019.19886229
17041 Douglas	Illinois	1016.47928538
44003 Kent	Rhode Island	1015.49484014
17011 Bureau	Illinois	1015.36689601
26021 Berrien	Michigan	1015.30416956
26109 Menominee	Michigan	1013.79280338
37003 Alexander	North Carolina	1011.96691029
21077 Gallatin	Kentucky	1007.69927536
54061 Monongalia	West Virginia	1007.32944935
40017 Canadian	Oklahoma	1007.28987103
38105 Williams	North Dakota	1007.07213579
21087 Green	Kentucky	1004.61580234
21117 Kenton	Kentucky	1003.30621315
42089 Monroe	Pennsylvania	1002.90843446
48289 Leon	Texas	1001.73711639
16039 Elmore	Idaho	1001.50409039
39013 Belmont	Ohio	1001.40730316
39043 Erie	Ohio	1001.13918113
35005 Chaves	New Mexico	1000.17004437
40031 Comanche	Oklahoma	998.98689608
31051 Dixon	Nebraska	998.42354178
37019 Brunswick	North Carolina	998.21564383
5023 Cleburne	Arkansas	997.39635490
48353 Nolan	Texas	996.54260728
53063 Spokane	Washington	994.30465712
48159 Franklin	Texas	993.86958945
48217 Hill	Texas	993.01314848
38071 Ramsey	North Dakota	992.94486543
47101 Lewis	Tennessee	992.88432898
55055 Jefferson	Wisconsin	991.43652574
37033 Caswell	North Carolina	991.27676447
51079 Greene	Virginia	990.94999747



Counties\_Cities

19085 Harrison	Iowa	990.51931513
31135 Perkins	Nebraska	990.09900990
21051 Clay	Kentucky	989.80353146
5019 Clark	Arkansas	988.16916731
47049 Fentress	Tennessee	988.08804962
5073 Lafayette	Arkansas	987.72822508
20045 Douglas	Kansas	987.35136203
20059 Franklin	Kansas	987.08595061
29051 Cole	Missouri	987.03057451
24013 Carroll	Maryland	985.57849301
6055 Napa	California	985.53261080
18049 Fulton	Indiana	985.46685248
28045 Hancock	Mississippi	984.49317615
20009 Barton	Kansas	984.25950749
36065 Oneida	New York	983.98358721
19117 Lucas	Iowa	983.22729902
48095 Concho	Texas	982.22637979
21103 Henry	Kentucky	981.00086924
51830 Williamsburg	Virginia	980.12889366
34037 Sussex	New Jersey	980.12059745
55039 Fond du Lac	Wisconsin	979.95459220
19043 Clayton	Iowa	979.72203235
39113 Montgomery	Ohio	979.65363655
55105 Rock	Wisconsin	978.97982578
51049 Cumberland	Virginia	978.69303701
19191 Winneshiek	Iowa	978.58105747
21229 Washington	Kentucky	976.49784839
46103 Pennington	South Dakota	976.46985116
38063 Nelson	North Dakota	975.94980830
55089 Ozaukee	Wisconsin	975.91618338
6079 San Luis Obispo	California	974.96567022
26023 Branch	Michigan	974.27903352
4025 Yavapai	Arizona	974.16732401
39173 Wood	Ohio	972.48576850

Counties\_Cities

40097 Mayes	Oklahoma	970.63760430
51187 Warren	Virginia	969.92725546
20005 Atchison	Kansas	969.55474588
48037 Bowie	Texas	969.00046648
30101 Toole	Montana	968.47310942
21035 Calloway	Kentucky	968.44257059
31157 Scotts Bluff	Nebraska	966.96212732
24037 St. Mary's	Maryland	966.59092523
47163 Sullivan	Tennessee	965.95377629
48263 Kent	Texas	964.18732782
34019 Hunterdon	New Jersey	963.80518627
20065 Graham	Kansas	963.08186196
29103 Knox	Missouri	962.75652394
19097 Jackson	Iowa	962.33017703
21209 Scott	Kentucky	961.96748229
26049 Genesee	Michigan	961.92601477
29007 Audrain	Missouri	961.80269305
42055 Franklin	Pennsylvania	961.02302451
55025 Dane	Wisconsin	960.42510196
33011 Hillsborough	New Hampshire	960.15142795
20147 Phillips	Kansas	959.18751175
27085 McLeod	Minnesota	958.93847741
42103 Pike	Pennsylvania	958.28938194
51181 Surry	Virginia	957.67686129
19111 Lee	Iowa	957.27499633
34009 Cape May	New Jersey	957.21694036
5053 Grant	Arkansas	956.67473059
18111 Newton	Indiana	956.39140675
46015 Brule	South Dakota	956.20577548
47083 Houston	Tennessee	956.06922425
31023 Butler	Nebraska	955.57210226
42069 Lackawanna	Pennsylvania	952.59330243
2020 Anchorage	Alaska	952.53448950
19157 Poweshiek	Iowa	951.92256270

Counties\_Cities

17139 Moultrie	Illinois	951.28083169
18127 Porter	Indiana	951.09496798
29037 Cass	Missouri	950.89277207
51036 Charles City	Virginia	950.87163233
21015 Boone	Kentucky	948.81132491
18095 Madison	Indiana	948.77392183
29207 Stoddard	Missouri	948.43525303
49045 Tooele	Utah	948.40287811
31155 Saunders	Nebraska	948.22325494
41027 Hood River	Oregon	947.58408742
29089 Howard	Missouri	947.02574726
30033 Garfield	Montana	946.37223975
53037 Kittitas	Washington	945.86605861
18079 Jennings	Indiana	945.27543370
39109 Miami	Ohio	945.19026190
21061 Edmonson	Kentucky	945.08717614
39017 Butler	Ohio	944.87653578
18093 Lawrence	Indiana	943.76806517
31093 Howard	Nebraska	943.10451453
19075 Grundy	Iowa	942.78283485
36021 Columbia	New York	941.31784498
26053 Gogebic	Michigan	940.64652888
48485 Wichita	Texas	940.45311364
31021 Burt	Nebraska	940.19728730
55111 Sauk	Wisconsin	940.09245280
51095 James City	Virginia	938.51852821
48213 Henderson	Texas	936.82790799
41055 Sherman	Oregon	936.76814988
31025 Cass	Nebraska	936.58014450
39165 Warren	Ohio	935.94001025
51053 Dinwiddie	Virginia	935.88979635
20031 Coffey	Kansas	935.26053686
48327 Menard	Texas	935.01636279
6027 Inyo	California	934.00789459

Counties\_Cities

29009 Barry	Missouri	933.51167586
5029 Conway	Arkansas	933.41630367
54059 Mingo	West Virginia	933.36136220
30035 Glacier	Montana	931.11224267
20161 Riley	Kansas	930.76265552
21151 Madison	Kentucky	929.97574918
19121 Madison	Iowa	929.28795618
18053 Grant	Indiana	928.17277360
24025 Harford	Maryland	928.11353148
51820 Waynesboro	Virginia	928.05373873
40049 Garvin	Oklahoma	927.69048218
47153 Sequatchie	Tennessee	927.66872815
41041 Lincoln	Oregon	927.35077347
21085 Grayson	Kentucky	927.01645074
42007 Beaver	Pennsylvania	926.29687633
19123 Mahaska	Iowa	922.72727273
30031 Gallatin	Montana	919.76831492
55015 Calumet	Wisconsin	919.07733408
27063 Jackson	Minnesota	918.17172838
39157 Tuscarawas	Ohio	917.80940809
9005 Litchfield	Connecticut	917.66927464
5129 Searcy	Arkansas	917.31590852
17141 Ogle	Illinois	917.07087171
18073 Jasper	Indiana	916.99130956
51011 Appomattox	Virginia	915.34625339
5085 Lonoke	Arkansas	915.05220142
48497 Wise	Texas	913.54952053
27051 Grant	Minnesota	913.46952333
51075 Goochland	Virginia	912.06332817
48145 Falls	Texas	911.45082204
48441 Taylor	Texas	911.07236269
55063 La Crosse	Wisconsin	910.93631058
55113 Sawyer	Wisconsin	909.69737401
48467 Van Zandt	Texas	906.83518092

Counties\_Cities

16011 Bingham	Idaho	906.22026127
40029 Coal	Oklahoma	905.79710145
13183 Long	Georgia	905.35845879
21059 Daviess	Kentucky	903.03054281
35039 Rio Arriba	New Mexico	902.42526791
40051 Grady	Oklahoma	901.87395366
51003 Albemarle	Virginia	901.41466914
29173 Ralls	Missouri	900.90090090
18051 Gibson	Indiana	899.79672366
21101 Henderson	Kentucky	899.30030050
48335 Mitchell	Texas	896.25537139
48207 Haskell	Texas	894.54670566
38091 Steele	North Dakota	893.32632685
37021 Buncombe	North Carolina	893.08112990
27009 Benton	Minnesota	892.83512147
29113 Lincoln	Missouri	891.03075270
18007 Benton	Indiana	889.86478678
29071 Franklin	Missouri	889.36047072
31159 Seward	Nebraska	889.24818108
17063 Grundy	Illinois	886.76135918
21207 Russell	Kentucky	886.59446720
21155 Marion	Kentucky	886.41517213
48393 Roberts	Texas	885.93576966
40103 Noble	Oklahoma	885.81805297
29077 Greene	Missouri	885.50747971
36001 Albany	New York	885.00473761
27141 Sherburne	Minnesota	884.04348369
9007 Middlesex	Connecticut	883.31837573
21073 Franklin	Kentucky	881.62944013
51063 Floyd	Virginia	880.02532447
19131 Mitchell	Iowa	879.93187624
48475 Ward	Texas	878.83959044
55087 Outagamie	Wisconsin	878.49918608
40085 Love	Oklahoma	878.23169528

Counties\_Cities

37173 Swain	North Carolina	877.50087750
5047 Franklin	Arkansas	875.91240876
29219 Warren	Missouri	872.92212843
17171 Scott	Illinois	872.91920422
31039 Cuming	Nebraska	872.48322148
21125 Laurel	Kentucky	871.94448565
46109 Roberts	South Dakota	871.06346320
40141 Tillman	Oklahoma	870.98530212
38031 Foster	North Dakota	870.64676617
17095 Knox	Illinois	870.05108557
31035 Clay	Nebraska	869.00547152
48499 Wood	Texas	868.62106406
39155 Trumbull	Ohio	868.46199157
16059 Lemhi	Idaho	866.72528577
47129 Morgan	Tennessee	866.58325224
18103 Miami	Indiana	865.97126550
19051 Davis	Iowa	865.03271598
39089 Licking	Ohio	864.77137607
29017 Bollinger	Missouri	862.84822089
21215 Spencer	Kentucky	861.97722677
20099 Labette	Kansas	861.55079142
29131 Miller	Missouri	860.43574361
17167 Sangamon	Illinois	860.00368573
37049 Craven	North Carolina	856.07120647
51069 Frederick	Virginia	854.50738498
29221 Washington	Missouri	849.93785832
53033 King	Washington	849.73645005
51009 Amherst	Virginia	849.49156824
47085 Humphreys	Tennessee	849.29135562
55117 Sheboygan	Wisconsin	848.80820399
2188 Northwest Arctic	Alaska	847.34715161
35043 Sandoval	New Mexico	847.22997128
17107 Logan	Illinois	847.01815039
17195 Whiteside	Illinois	846.72635099

Counties\_Cities

17087 Johnson	Illinois	842.96724470
29109 Lawrence	Missouri	842.04489168
40105 Nowata	Oklahoma	841.65198669
6085 Santa Clara	California	841.56959490
18149 Starke	Indiana	841.50861129
39143 Sandusky	Ohio	840.15034269
31139 Pierce	Nebraska	840.10081210
29023 Butler	Missouri	839.60693262
17073 Henry	Illinois	839.27480139
35027 Lincoln	New Mexico	838.61730415
29001 Adair	Missouri	836.65495876
20169 Saline	Kansas	836.38168416
8023 Costilla	Colorado	835.94566353
38019 Cavalier	North Dakota	835.72734395
17115 Macon	Illinois	835.62533425
8105 Rio Grande	Colorado	835.55555556
35001 Bernalillo	New Mexico	835.12474565
5135 Sharp	Arkansas	834.96487389
46079 Lake	South Dakota	834.80125603
24009 Calvert	Maryland	834.75538841
37143 Perquimans	North Carolina	834.45090150
42037 Columbia	Pennsylvania	834.14813004
38097 Traill	North Dakota	833.64439467
24043 Washington	Maryland	833.52106330
20079 Harvey	Kansas	833.08973984
48007 Aransas	Texas	832.21250841
37029 Camden	North Carolina	830.99906629
46125 Turner	South Dakota	830.95916429
18137 Ripley	Indiana	830.90838972
29167 Polk	Missouri	829.16679606
17177 Stephenson	Illinois	828.99470427
40019 Carter	Oklahoma	828.19602715
19029 Cass	Iowa	827.53286930
17193 White	Illinois	826.93011343

Counties\_Cities

39141 Ross	Ohio	826.71484837
55043 Grant	Wisconsin	826.31803546
39137 Putnam	Ohio	825.93250444
26115 Monroe	Michigan	825.58379144
27171 Wright	Minnesota	824.35514745
18161 Union	Indiana	824.21486429
39011 Auglaize	Ohio	823.07222077
36067 Onondaga	New York	823.06754524
17185 Wabash	Illinois	822.58204174
48265 Kerr	Texas	822.44060681
18083 Knox	Indiana	821.24949180
42003 Allegheny	Pennsylvania	821.04178088
26157 Tuscola	Michigan	820.70226217
55139 Winnebago	Wisconsin	819.78715940
8041 El Paso	Colorado	818.79258562
27143 Sibley	Minnesota	818.47218525
17135 Montgomery	Illinois	818.15321143
31177 Washington	Nebraska	817.72874631
51065 Fluvanna	Virginia	817.68285853
48067 Cass	Texas	816.76018460
51195 Wise	Virginia	815.53193728
31121 Merrick	Nebraska	814.69028837
38053 McKenzie	North Dakota	814.26056338
5127 Scott	Arkansas	814.03236748
26039 Crawford	Michigan	812.89115891
51033 Caroline	Virginia	812.42688158
18101 Martin	Indiana	812.37153763
21219 Todd	Kentucky	812.28169929
39175 Wyandot	Ohio	811.48848872
18035 Delaware	Indiana	811.17345694
46135 Yankton	South Dakota	808.95535441
48457 Tyler	Texas	806.60029499
18129 Posey	Indiana	806.57791699
8059 Jefferson	Colorado	804.84908649



Counties\_Cities

17015 Carroll	Illinois	803.52152040
42119 Union	Pennsylvania	801.60768114
55005 Barron	Wisconsin	801.52333717
8085 Montrose	Colorado	800.68223812
17085 Jo Daviess	Illinois	800.33698399
40081 Lincoln	Oklahoma	798.96907216
18021 Clay	Indiana	798.62437906
21169 Metcalfe	Kentucky	797.60717846
19129 Mills	Iowa	796.65405298
37157 Rockingham	North Carolina	795.01598853
18109 Morgan	Indiana	794.39785498
21113 Jessamine	Kentucky	793.76854599
29209 Stone	Missouri	793.72578664
40107 Okfuskee	Oklahoma	793.51959001
37087 Haywood	North Carolina	792.30607865
27043 Faribault	Minnesota	792.26631778
51775 Salem	Virginia	791.63904379
48045 Briscoe	Texas	791.55672823
19105 Jones	Iowa	790.59005013
48483 Wheeler	Texas	789.82854941
39077 Huron	Ohio	789.68959387
40007 Beaver	Oklahoma	789.62210942
35015 Eddy	New Mexico	789.29188256
46029 Codington	South Dakota	788.86310905
29015 Benton	Missouri	788.46353356
21093 Hardin	Kentucky	788.35767879
17055 Franklin	Illinois	788.09333092
39135 Preble	Ohio	787.86252653
17173 Shelby	Illinois	786.53235822
19071 Fremont	Iowa	786.50078650
47013 Campbell	Tennessee	785.69082687
19037 Chickasaw	Iowa	785.69040455
39153 Summit	Ohio	785.35867050
30009 Carbon	Montana	784.02090722

Counties\_Cities

46039 Deuel	South Dakota	783.95204058
19031 Cedar	Iowa	783.80845010
19019 Buchanan	Iowa	783.05580452
40035 Craig	Oklahoma	782.88829862
16043 Fremont	Idaho	782.19927096
39075 Holmes	Ohio	781.46359245
48487 Wilbarger	Texas	780.03120125
36093 Schenectady	New York	779.53009334
5009 Boone	Arkansas	779.08217716
21097 Harrison	Kentucky	777.50559165
41065 Wasco	Oregon	777.21184682
18157 Tippecanoe	Indiana	777.00882682
31185 York	Nebraska	776.93871624
26159 Van Buren	Michigan	776.69388188
42061 Huntingdon	Pennsylvania	774.88487425
2261 Valdez-Cordova	Alaska	774.77084243
53057 Skagit	Washington	773.75473847
16015 Boise	Idaho	772.85826565
48229 Hudspeth	Texas	771.63712200
19109 Kossuth	Iowa	771.39790716
48459 Upshur	Texas	770.72224915
18139 Rush	Indiana	768.16899718
26027 Cass	Michigan	764.71840939
51173 Smyth	Virginia	764.63638750
53039 Klickitat	Washington	764.46374452
39041 Delaware	Ohio	764.06315604
38077 Richland	North Dakota	763.59381735
54083 Randolph	West Virginia	763.27932554
40095 Marshall	Oklahoma	761.63275021
26161 Washtenaw	Michigan	761.53147349
18177 Wayne	Indiana	761.34433390
29205 Shelby	Missouri	760.33057851
26017 Bay	Michigan	760.17820887
29105 Laclede	Missouri	758.82731778

Counties\_Cities

38029 Emmons	North Dakota	758.72534143
21239 Woodford	Kentucky	757.54720537
36063 Niagara	New York	755.58491301
55061 Kewaunee	Wisconsin	755.53157043
29067 Douglas	Missouri	755.25312196
20043 Doniphan	Kansas	755.01171570
48075 Childress	Texas	754.35468386
37145 Person	North Carolina	754.29670691
20197 Wabaunsee	Kansas	753.73242499
31111 Lincoln	Nebraska	753.16185875
35059 Union	New Mexico	752.79261778
55097 Portage	Wisconsin	752.72758028
8014 Broomfield	Colorado	752.16192415
26121 Muskegon	Michigan	751.78007696
36073 Orleans	New York	751.00955383
32510 Carson City	Nevada	750.71281626
20157 Republic	Kansas	750.42881647
17179 Tazewell	Illinois	750.40807690
46043 Douglas	South Dakota	749.57410562
46121 Todd	South Dakota	748.80871341
39111 Monroe	Ohio	746.91805656
25001 Barnstable	Massachusetts	746.90857633
29011 Barton	Missouri	745.88913375
18131 Pulaski	Indiana	745.84970727
6045 Mendocino	California	745.38273634
37043 Clay	North Carolina	745.12972439
24015 Cecil	Maryland	744.94777585
17061 Greene	Illinois	743.63692119
6007 Butte	California	742.89964368
53053 Pierce	Washington	742.84835953
39069 Henry	Ohio	742.08077974
38079 Rolette	North Dakota	741.20690861
29095 Jackson	Missouri	740.24677748
53061 Snohomish	Washington	740.21261478

Counties\_Cities

48097 Cooke	Texas	739.38975699
23005 Cumberland	Maine	738.18713231
18147 Spencer	Indiana	737.93476657
51099 King George	Virginia	737.53527752
35019 Guadalupe	New Mexico	737.15733702
29081 Harrison	Missouri	736.86712622
51111 Lunenburg	Virginia	736.38921066
19175 Union	Iowa	736.30552634
48171 Gillespie	Texas	734.96493061
31045 Dawes	Nebraska	734.28178063
55041 Forest	Wisconsin	734.06740073
30001 Beaverhead	Montana	733.73032752
51105 Lee	Virginia	730.64015972
18151 Steuben	Indiana	728.61851616
5097 Montgomery	Arkansas	728.37292694
21217 Taylor	Kentucky	728.01283808
35037 Quay	New Mexico	727.00836060
38093 Stutsman	North Dakota	726.68164651
37137 Pamlico	North Carolina	726.12470403
6061 Placer	California	725.42471175
20113 McPherson	Kansas	725.37407576
21233 Webster	Kentucky	724.58241172
17023 Clark	Illinois	724.54475507
9013 Tolland	Connecticut	724.21995614
17113 McLean	Illinois	723.26243433
21199 Pulaski	Kentucky	722.65292543
40005 Atoka	Oklahoma	722.64778147
36055 Monroe	New York	722.44954032
51007 Amelia	Virginia	722.35456851
21145 McCracken	Kentucky	722.30894010
17189 Washington	Illinois	721.68631654
46057 Hamlin	South Dakota	720.01309115
27167 Wilkin	Minnesota	719.53949472
29163 Pike	Missouri	718.76351059

Counties\_Cities

19011 Benton	Iowa	717.57273224
44001 Bristol	Rhode Island	717.38370778
18179 Wells	Indiana	716.15968234
41051 Multnomah	Oregon	715.62299847
29137 Monroe	Missouri	715.60480148
17005 Bond	Illinois	715.57426338
55035 Eau Claire	Wisconsin	715.55666099
16085 Valley	Idaho	715.51489901
21029 Bullitt	Kentucky	715.43993388
20083 Hodgeman	Kansas	715.07150715
17117 Macoupin	Illinois	715.02659281
48227 Howard	Texas	713.12981705
24039 Somerset	Maryland	712.75559883
51023 Botetourt	Virginia	712.20362412
18175 Washington	Indiana	712.16404824
21037 Campbell	Kentucky	711.73995191
48125 Dickens	Texas	711.42730102
42133 York	Pennsylvania	711.39684969
54039 Kanawha	West Virginia	709.87620114
37133 Onslow	North Carolina	709.72213089
51133 Northumberland	Virginia	707.99374331
38103 Wells	North Dakota	707.60677281
48417 Shackelford	Texas	707.03965570
38073 Ransom	North Dakota	706.51136147
37169 Stokes	North Carolina	706.00655420
27039 Dodge	Minnesota	705.98405533
51085 Hanover	Virginia	705.89990582
25015 Hampshire	Massachusetts	705.89693533
48377 Presidio	Texas	705.23891767
42097 Northumberland	Pennsylvania	703.75371914
26077 Kalamazoo	Michigan	703.74145807
18033 DeKalb	Indiana	703.28043307
51157 Rappahannock	Virginia	703.25427468
46087 McCook	South Dakota	703.20952038

Counties\_Cities

21179 Nelson	Kentucky	702.27475955
19145 Page	Iowa	701.68535642
20035 Cowley	Kansas	701.34590266
27125 Red Lake	Minnesota	700.17504376
19137 Montgomery	Iowa	699.79006298
27071 Koochiching	Minnesota	699.35691318
37189 Watauga	North Carolina	698.90070605
47151 Scott	Tennessee	698.76128681
19177 Van Buren	Iowa	698.00569801
26139 Ottawa	Michigan	697.43264921
27107 Norman	Minnesota	694.98069498
27173 Yellow Medicine	Minnesota	694.23175089
2122 Kenai Peninsula	Alaska	693.62581791
55045 Green	Wisconsin	693.22212895
17003 Alexander	Illinois	693.06930693
54069 Ohio	West Virginia	692.13267872
29169 Pulaski	Missouri	692.12135194
37011 Avery	North Carolina	691.23107684
42093 Montour	Pennsylvania	690.78947368
8013 Boulder	Colorado	690.63230270
37009 Ashe	North Carolina	689.80781290
48407 San Jacinto	Texas	689.43904732
20143 Ottawa	Kansas	689.41744226
21187 Owen	Kentucky	689.33823529
29123 Madison	Missouri	689.20249426
31107 Knox	Nebraska	688.91792374
48281 Lampasas	Texas	687.73847096
20193 Thomas	Kansas	687.32978861
42107 Schuylkill	Pennsylvania	686.99979587
6005 Amador	California	685.57499429
48295 Lipscomb	Texas	685.54396423
54063 Monroe	West Virginia	685.24096386
56037 Sweetwater	Wyoming	685.23379248
51137 Orange	Virginia	684.96888986

Counties\_Cities

20125 Montgomery	Kansas	684.93150685
55057 Juneau	Wisconsin	683.77352820
51097 King and Queen	Virginia	681.62453848
48403 Sabine	Texas	679.95089244
48233 Hutchinson	Texas	679.30936881
46097 Miner	South Dakota	677.81292363
18125 Pike	Indiana	676.87348912
15003 Honolulu	Hawaii	676.06725982
16005 Bannock	Idaho	675.93931465
26025 Calhoun	Michigan	675.90176002
18105 Monroe	Indiana	675.89183008
54035 Jackson	West Virginia	675.81690239
19095 Iowa	Iowa	675.29892820
29107 Lafayette	Missouri	674.88802994
55109 St. Croix	Wisconsin	674.51557518
55019 Clark	Wisconsin	674.17672650
17067 Hancock	Illinois	672.49495629
47161 Stewart	Tennessee	671.04195856
46045 Edmunds	South Dakota	670.96774194
9015 Windham	Connecticut	670.78537432
51790 Staunton	Virginia	670.09068293
51169 Scott	Virginia	668.70994706
39087 Lawrence	Ohio	668.15888818
51021 Bland	Virginia	667.40823137
38083 Sheridan	North Dakota	667.16085990
39065 Hardin	Ohio	667.09021601
40071 Kay	Oklahoma	665.74579380
16069 Nez Perce	Idaho	665.70976044
29055 Crawford	Missouri	663.68910965
54003 Berkeley	West Virginia	663.40513819
29043 Christian	Missouri	662.19836060
17121 Marion	Illinois	661.88197767
46117 Stanley	South Dakota	661.81336863
36007 Broome	New York	661.59168106

Counties\_Cities

51520 Bristol	Virginia	661.32750880
19065 Fayette	Iowa	661.24109868
17165 Saline	Illinois	660.92194428
39093 Lorain	Ohio	660.82640462
48433 Stonewall	Texas	660.79295154
48359 Oldham	Texas	656.96855936
21203 Rockcastle	Kentucky	656.71641791
38101 Ward	North Dakota	655.40859707
38087 Slope	North Dakota	655.30799476
51720 Norton	Virginia	655.24193548
39149 Shelby	Ohio	653.95767783
19009 Audubon	Iowa	653.83218307
17051 Fayette	Illinois	653.71684722
40011 Blaine	Oklahoma	653.66367949
35061 Valencia	New Mexico	652.66296955
42025 Carbon	Pennsylvania	652.37361234
46061 Hanson	South Dakota	651.65876777
26059 Hillsdale	Michigan	651.38035804
21021 Boyle	Kentucky	651.16279070
27007 Beltrami	Minnesota	651.05556386
40025 Cimarron	Oklahoma	650.25545750
8099 Prowers	Colorado	649.45741532
51101 King William	Virginia	649.38898400
32013 Humboldt	Nevada	649.35064935
17103 Lee	Illinois	648.68655583
55093 Pierce	Wisconsin	648.57243567
21049 Clark	Kentucky	648.29374603
37073 Gates	North Carolina	648.06013998
51127 New Kent	Virginia	647.58161761
29003 Andrew	Missouri	647.46975635
17203 Woodford	Illinois	647.37539973
51109 Louisa	Virginia	647.12599924
51113 Madison	Virginia	646.85972170
48223 Hopkins	Texas	646.56343385



Counties\_Cities

37055 Dare	North Carolina	646.55762856
20013 Brown	Kansas	645.96790998
55091 Pepin	Wisconsin	644.80724379
36039 Greene	New York	644.33261039
51199 York	Virginia	644.10576895
8057 Jackson	Colorado	643.31665475
51167 Russell	Virginia	643.03873187
27151 Swift	Minnesota	642.05457464
37031 Carteret	North Carolina	641.50509177
27011 Big Stone	Minnesota	641.41110443
39063 Hancock	Ohio	641.38021862
46065 Hughes	South Dakota	640.22662890
21099 Hart	Kentucky	640.00846292
21091 Hancock	Kentucky	639.41539164
40069 Johnston	Oklahoma	639.32779249
5141 Van Buren	Arkansas	638.43883635
18119 Owen	Indiana	638.04269609
51019 Bedford	Virginia	637.48460259
56017 Hot Springs	Wyoming	636.66300768
31041 Custer	Nebraska	636.53136531
18169 Wabash	Indiana	636.18925831
39055 Geauga	Ohio	635.96048112
20061 Geary	Kansas	635.08621219
27155 Traverse	Minnesota	634.82466747
30047 Lake	Montana	634.71074380
20135 Ness	Kansas	633.80281690
46093 Meade	South Dakota	632.64296317
39047 Fayette	Ohio	631.41003279
48333 Mills	Texas	629.95326153
8119 Teller	Colorado	629.90870311
26063 Huron	Michigan	628.89045755
54071 Pendleton	West Virginia	628.84093183
8125 Yuma	Colorado	628.74251497
37175 Transylvania	North Carolina	628.37936578

Counties\_Cities

21173 Montgomery	Kentucky	627.59280928
29181 Ripley	Missouri	626.81889411
39117 Morrow	Ohio	626.56641604
31131 Otoe	Nebraska	625.58648733
6087 Santa Cruz	California	624.96581648
39103 Medina	Ohio	624.63018990
40099 Murray	Oklahoma	623.52182326
31137 Phelps	Nebraska	622.49888839
20149 Pottawatomie	Kansas	621.98788977
18077 Jefferson	Indiana	620.96373572
42115 Susquehanna	Pennsylvania	620.85786790
21079 Garrard	Kentucky	620.72892938
51145 Powhatan	Virginia	620.09661174
27169 Winona	Minnesota	619.77373340
21053 Clinton	Kentucky	617.28395062
39021 Champaign	Ohio	616.71053311
6103 Tehama	California	616.43406972
18135 Randolph	Indiana	615.66938956
29027 Callaway	Missouri	614.84996324
36053 Madison	New York	614.45017303
4011 Greenlee	Arizona	611.62079511
54091 Taylor	West Virginia	610.84094413
5065 Izard	Arkansas	610.60840138
39007 Ashtabula	Ohio	610.30022668
5145 White	Arkansas	609.70188118
19185 Wayne	Iowa	609.27980003
17131 Mercer	Illinois	608.93532466
19001 Adair	Iowa	608.80645618
39127 Perry	Ohio	607.77620515
41067 Washington	Oregon	606.66393395
31143 Polk	Nebraska	606.29026146
55071 Manitowoc	Wisconsin	604.49705339
19159 Ringgold	Iowa	603.86473430
55023 Crawford	Wisconsin	601.55914309

Counties\_Cities

55078 Menominee	Wisconsin	601.11635895
51161 Roanoke	Virginia	600.59740840
51191 Washington	Virginia	599.24267490
40123 Pontotoc	Oklahoma	598.73977044
19101 Jefferson	Iowa	598.44404548
27087 Mahanomen	Minnesota	597.93440841
38003 Barnes	North Dakota	597.60956175
39151 Stark	Ohio	596.92012896
54005 Boone	West Virginia	596.78374562
20087 Jefferson	Kansas	595.52042161
31061 Franklin	Nebraska	595.43499835
26065 Ingham	Michigan	595.07745914
48133 Eastland	Texas	594.91321908
26087 Lapeer	Michigan	594.12914073
37121 Mitchell	North Carolina	593.33333333
48235 Irion	Texas	591.32720105
29049 Clinton	Missouri	591.10893991
42067 Juniata	Pennsylvania	590.99740933
39169 Wayne	Ohio	590.68528116
29059 Dallas	Missouri	590.62164420
27119 Polk	Minnesota	589.93307748
39159 Union	Ohio	589.60836863
26155 Shiawassee	Michigan	589.51196621
37075 Graham	North Carolina	589.34464875
26123 Newaygo	Michigan	589.05342387
40093 Major	Oklahoma	588.69701727
20015 Butler	Kansas	588.63176814
55081 Monroe	Wisconsin	588.47799179
16003 Adams	Idaho	588.23529412
38069 Pierce	North Dakota	588.09115413
17021 Christian	Illinois	587.85707725
18155 Switzerland	Indiana	587.85107773
26037 Clinton	Michigan	587.40483033
18009 Blackford	Indiana	586.75607712

Counties\_Cities

26131 Ontonagon	Michigan	586.71268335
21157 Marshall	Kentucky	586.70770415
31091 Hooker	Nebraska	586.51026393
31101 Keith	Nebraska	585.96185014
55115 Shawano	Wisconsin	585.84174919
40083 Logan	Oklahoma	585.73512931
42041 Cumberland	Pennsylvania	585.46751888
46115 Spink	South Dakota	585.06543495
54037 Jefferson	West Virginia	584.39386738
51103 Lancaster	Virginia	584.25299082
48271 Kinney	Texas	584.01911335
48077 Clay	Texas	583.39709258
55021 Columbia	Wisconsin	582.30761184
21119 Knott	Kentucky	581.77971704
55141 Wood	Wisconsin	581.75347341
31067 Gage	Nebraska	581.58470200
21189 Owsley	Kentucky	581.39534884
48011 Armstrong	Texas	581.39534884
46037 Day	South Dakota	581.28973660
2090 Fairbanks North	Alaska	580.97826636
54099 Wayne	West Virginia	580.81313839
39025 Clermont	Ohio	580.63134533
26137 Otsego	Michigan	579.76890330
29223 Wayne	Missouri	579.18000305
19073 Greene	Iowa	579.00011135
21197 Powell	Kentucky	578.68509886
46101 Moody	South Dakota	577.59537924
36035 Fulton	New York	576.58935269
39031 Coshocton	Ohio	576.04630211
16065 Madison	Idaho	575.00508854
46119 Sully	South Dakota	574.71264368
51678 Lexington	Virginia	574.55156951
33015 Rockingham	New Hampshire	574.10665770
29203 Shannon	Missouri	573.94065209

Counties\_Cities

18075 Jay	Indiana	573.10730110
55137 Waushara	Wisconsin	572.88876066
46129 Walworth	South Dakota	572.75818865
18183 Whitley	Indiana	572.28385279
21225 Union	Kentucky	572.21647708
9011 New London	Connecticut	571.99832074
5103 Ouachita	Arkansas	571.88850292
48337 Montague	Texas	571.54521331
39009 Athens	Ohio	571.27229633
46035 Davison	South Dakota	570.99545225
19093 Ida	Iowa	570.09209180
5105 Perry	Arkansas	569.93817620
39139 Richland	Ohio	567.30443687
41071 Yamhill	Oregon	566.34455431
8035 Douglas	Colorado	566.25901463
56021 Laramie	Wyoming	565.79372777
51083 Halifax	Virginia	565.65064478
17101 Lawrence	Illinois	564.54170631
42001 Adams	Pennsylvania	564.14196924
19007 Appanoose	Iowa	562.83669695
55031 Douglas	Wisconsin	562.39585262
26069 Iosco	Michigan	562.17854153
26147 St. Clair	Michigan	561.70255496
48411 San Saba	Texas	561.61215725
20047 Edwards	Kansas	561.60056160
48191 Hall	Texas	561.42668428
55085 Oneida	Wisconsin	561.03749648
30017 Custer	Montana	561.02192301
48197 Hardeman	Texas	560.93829679
48083 Coleman	Texas	559.72371085
39147 Seneca	Ohio	559.71163077
20011 Bourbon	Kansas	559.61236607
46011 Brookings	South Dakota	559.15077203
46009 Bon Homme	South Dakota	558.73925501

Counties\_Cities

54043 Lincoln	West Virginia	558.27952813
20121 Miami	Kansas	558.19477435
29085 Hickory	Missouri	557.36670523
40137 Stephens	Oklahoma	557.03224315
38041 Hettinger	North Dakota	556.88146380
56023 Lincoln	Wyoming	555.72707626
31171 Thomas	Nebraska	555.55555556
40067 Jefferson	Oklahoma	555.28335783
29141 Morgan	Missouri	555.06434817
23001 Androscoggin	Maine	553.49696784
29186 Ste. Genevieve	Missouri	553.44364937
17129 Menard	Illinois	553.38541667
55073 Marathon	Wisconsin	552.32300558
32019 Lyon	Nevada	551.89220183
17071 Henderson	Illinois	551.49798778
18013 Brown	Indiana	551.39818826
21149 McLean	Kentucky	551.23216602
17191 Wayne	Illinois	551.06539309
55077 Marquette	Wisconsin	550.73214980
44009 Washington	Rhode Island	550.01228414
20029 Cloud	Kansas	549.89116737
39085 Lake	Ohio	549.64123654
19003 Adams	Iowa	548.69684499
29111 Lewis	Missouri	547.94520548
17109 McDonough	Illinois	547.48789851
26093 Livingston	Michigan	547.00246831
24001 Allegany	Maryland	546.67136316
51125 Nelson	Virginia	545.96926395
46051 Grant	South Dakota	545.68350357
16057 Latah	Idaho	545.67199880
56029 Park	Wyoming	545.62815441
39057 Greene	Ohio	545.25432305
21123 Larue	Kentucky	545.18767037
20107 Linn	Kansas	543.58974359

Counties\_Cities

40009 Beckham	Oklahoma	543.55336496
27113 Pennington	Minnesota	543.09493582
31059 Fillmore	Nebraska	542.78994029
25011 Franklin	Massachusetts	542.53625129
51031 Campbell	Virginia	542.08429593
20131 Nemaha	Kansas	541.60512063
27121 Pope	Minnesota	540.68667207
17065 Hamilton	Illinois	539.01751807
17125 Mason	Illinois	538.14964983
54011 Cabell	West Virginia	537.41525787
26073 Isabella	Michigan	537.11629489
51037 Charlotte	Virginia	536.10319987
31167 Stanton	Nebraska	536.01340034
31169 Thayer	Nebraska	535.82059933
21137 Lincoln	Kentucky	535.62733323
46111 Sanborn	South Dakota	535.19967065
21033 Caldwell	Kentucky	534.80141565
29091 Howell	Missouri	533.98542769
20095 Kingman	Kansas	533.51573187
29177 Ray	Missouri	533.14687759
30039 Granite	Montana	532.85968028
39027 Clinton	Ohio	532.61050479
29151 Osage	Missouri	532.30275631
55037 Florence	Wisconsin	532.28419347
40053 Grant	Oklahoma	531.66897827
29047 Clay	Missouri	531.32547237
18025 Crawford	Indiana	530.40348551
18165 Vermillion	Indiana	529.74998385
26091 Lenawee	Michigan	529.17591028
30029 Flathead	Montana	527.88278847
8069 Larimer	Colorado	527.50500688
35049 Santa Fe	New Mexico	527.13653569
27005 Becker	Minnesota	526.60673242
18045 Fountain	Indiana	525.96171488

Counties\_Cities

27049 Goodhue	Minnesota	525.82807146
44005 Newport	Rhode Island	525.79292966
21081 Grant	Kentucky	525.45678914
21089 Greenup	Kentucky	524.55483725
51043 Clarke	Virginia	523.30785650
26005 Allegan	Michigan	522.47138340
27157 Wabasha	Minnesota	522.06052206
8115 Sedgwick	Colorado	521.05948762
31027 Cedar	Nebraska	520.95666588
17013 Calhoun	Illinois	520.61640983
21017 Bourbon	Kentucky	520.21403092
17053 Ford	Illinois	520.20506634
42073 Lawrence	Pennsylvania	516.33713914
17047 Edwards	Illinois	516.27033792
36083 Rensselaer	New York	515.54797356
20033 Comanche	Kansas	514.87414188
21007 Ballard	Kentucky	513.84885324
39039 Defiance	Ohio	513.55954408
8107 Routt	Colorado	512.96001244
25003 Berkshire	Massachusetts	512.86921835
20101 Lane	Kansas	512.82051282
39133 Portage	Ohio	512.49946295
38065 Oliver	North Dakota	512.29508197
21195 Pike	Kentucky	511.96876819
31015 Boyd	Nebraska	511.50895141
2110 Juneau	Alaska	510.69660262
20115 Marion	Kansas	510.46025105
42051 Fayette	Pennsylvania	509.80903244
20191 Sumner	Kansas	508.78413637
19107 Keokuk	Iowa	508.55745721
51197 Wythe	Virginia	507.75544272
36037 Genesee	New York	507.72895620
48087 Collingsworth	Texas	506.41458474
51073 Gloucester	Virginia	506.03764492



Counties\_Cities

21221 Trigg	Kentucky	505.36092331
5049 Fulton	Arkansas	505.33865841
21223 Trimble	Kentucky	504.99119201
29083 Henry	Missouri	504.77239354
30083 Richland	Montana	503.98607166
42129 Westmoreland	Pennsylvania	502.83647689
27025 Chisago	Minnesota	502.48560495
21235 Whitley	Kentucky	502.17979140
21153 Magoffin	Kentucky	501.53696813
51119 Middlesex	Virginia	501.43931656
55001 Adams	Wisconsin	501.27776686
46081 Lawrence	South Dakota	501.14603162
27017 Carlton	Minnesota	499.48377375
54075 Pocahontas	West Virginia	499.16805324
20163 Rooks	Kansas	498.70337123
38049 McHenry	North Dakota	498.62448418
21005 Anderson	Kentucky	498.61006928
30105 Valley	Montana	497.51243781
29045 Clark	Missouri	496.93072201
39091 Logan	Ohio	496.05361788
29225 Webster	Missouri	496.04950267
16007 Bear Lake	Idaho	495.86776860
16029 Caribou	Idaho	495.75070822
26075 Jackson	Michigan	495.52017025
20133 Neosho	Kansas	495.26675444
31163 Sherman	Nebraska	493.74588545
20089 Jewell	Kansas	492.78423090
27129 Renville	Minnesota	492.74568848
36113 Warren	New York	491.71399673
21167 Mercer	Kentucky	491.41177551
16037 Custer	Idaho	490.65420561
48461 Upton	Texas	490.32961046
29227 Worth	Missouri	490.19607843
8101 Pueblo	Colorado	490.06440676

Counties\_Cities

31179 Wayne	Nebraska	489.20557269
56035 Sublette	Wyoming	489.14704983
6009 Calaveras	California	489.01363975
6017 El Dorado	California	488.78213533
20123 Mitchell	Kansas	487.80487805
55017 Chippewa	Wisconsin	486.47384423
53059 Skamania	Washington	486.41395505
42063 Indiana	Pennsylvania	486.38477651
54057 Mineral	West Virginia	486.26577580
48345 Motley	Texas	486.22366288
37199 Yancey	North Carolina	485.95207507
42085 Mercer	Pennsylvania	485.16935753
51735 Poquoson	Virginia	484.00328138
30109 Wibaux	Montana	483.55899420
53015 Cowlitz	Washington	482.62636828
42049 Erie	Pennsylvania	482.61235532
21055 Crittenden	Kentucky	482.33314638
27115 Pine	Minnesota	481.63348370
19053 Decatur	Iowa	481.62230672
46025 Clark	South Dakota	481.41214228
17105 Livingston	Illinois	480.97089008
32005 Douglas	Nevada	480.73947222
54055 Mercer	West Virginia	480.28952664
8017 Cheyenne	Colorado	479.74413646
42125 Washington	Pennsylvania	479.39193425
54031 Hardy	West Virginia	479.12885662
26111 Midland	Michigan	478.31364396
8029 Delta	Colorado	478.14428327
48009 Archer	Texas	478.03323469
30055 McCone	Montana	477.61194030
48379 Rains	Texas	477.01291225
55049 Iowa	Wisconsin	475.36914728
29121 Macon	Missouri	475.15343496
46067 Hutchinson	South Dakota	474.25474255

Counties\_Cities

50007 Chittenden	Vermont	473.95668765
38047 Logan	North Dakota	472.93746716
36043 Herkimer	New York	472.23974253
6033 Lake	California	472.18166568
39073 Hocking	Ohio	472.08032411
38057 Mercer	North Dakota	471.75517116
53073 Whatcom	Washington	470.56738374
36017 Chenango	New York	469.11814204
21115 Johnson	Kentucky	469.04315197
29117 Livingston	Missouri	468.77063251
21019 Boyd	Kentucky	467.82387807
17025 Clay	Illinois	467.81860711
31077 Greeley	Nebraska	466.89303905
21161 Mason	Kentucky	466.47230321
8083 Montezuma	Colorado	466.39651349
26007 Alpena	Michigan	465.44428773
21139 Livingston	Kentucky	465.26725817
21165 Menifee	Kentucky	465.04417920
41053 Polk	Oregon	464.60332731
48019 Bandera	Texas	464.42341395
55029 Door	Wisconsin	463.60014488
38075 Renville	North Dakota	463.35299073
51015 Augusta	Virginia	462.51507481
29229 Wright	Missouri	462.50952225
48299 Llano	Texas	461.97911854
29175 Randolph	Missouri	460.36425312
17069 Hardin	Illinois	460.35805627
18001 Adams	Indiana	460.20877764
35053 Socorro	New Mexico	460.11353451
55047 Green Lake	Wisconsin	459.87947986
39105 Meigs	Ohio	458.75530165
40075 Kiowa	Oklahoma	458.24263948
39033 Crawford	Ohio	457.28038508
51027 Buchanan	Virginia	457.09438763

Counties\_Cities

39079 Jackson	Ohio	457.01581028
53045 Mason	Washington	456.43976980
16017 Bonner	Idaho	456.10034208
21205 Rowan	Kentucky	455.59939796
8091 Ouray	Colorado	455.20380716
38011 Bowman	North Dakota	455.13654096
42005 Armstrong	Pennsylvania	455.08174617
20185 Stafford	Kansas	454.76304452
26045 Eaton	Michigan	454.35507075
39019 Carroll	Ohio	454.19297663
54019 Fayette	West Virginia	453.29861918
8039 Elbert	Colorado	452.78137128
20165 Rush	Kansas	452.63498222
26067 Ionia	Michigan	451.64304625
21027 Breckinridge	Kentucky	451.24583088
20159 Rice	Kansas	451.15937467
26057 Gratiot	Michigan	450.75001847
21159 Martin	Kentucky	450.41066855
21069 Fleming	Kentucky	450.38802661
40033 Cotton	Oklahoma	450.13850416
27015 Brown	Minnesota	450.00199116
21023 Bracken	Kentucky	449.08362665
38021 Dickey	North Dakota	448.70487457
54079 Putnam	West Virginia	448.11403973
40059 Harper	Oklahoma	447.72188570
41005 Clackamas	Oregon	447.27513069
39015 Brown	Ohio	447.22719141
27035 Crow Wing	Minnesota	446.91704295
51610 Falls Church	Virginia	446.79122665
8009 Baca	Colorado	446.30404463
29035 Carter	Missouri	445.98612488
53075 Whitman	Washington	445.86371031
54081 Raleigh	West Virginia	445.76723139
16071 Oneida	Idaho	445.63279857

Counties\_Cities

51600 Fairfax City	Virginia	443.55823228
8095 Phillips	Colorado	443.30377975
38045 LaMoure	North Dakota	443.13146233
48059 Callahan	Texas	443.04702015
29139 Montgomery	Missouri	442.17097278
55011 Buffalo	Wisconsin	441.90476190
30103 Treasure	Montana	441.82621502
29165 Platte	Missouri	440.84089916
30041 Hill	Montana	440.44778859
8089 Otero	Colorado	439.45312500
29025 Caldwell	Missouri	439.17435222
42081 Lycoming	Pennsylvania	438.13344595
53011 Clark	Washington	438.09677975
18121 Parke	Indiana	437.17138300
27111 Otter Tail	Minnesota	436.98564919
48259 Kendall	Texas	436.01148091
5013 Calhoun	Arkansas	435.85370476
51185 Tazewell	Virginia	435.68718639
18171 Warren	Indiana	435.67711485
54051 Marshall	West Virginia	435.27692058
38007 Billings	North Dakota	435.25571273
6015 Del Norte	California	434.81385655
36115 Washington	New York	434.66182983
39053 Gallia	Ohio	433.63687915
17127 Massac	Illinois	433.23863636
55125 Vilas	Wisconsin	433.03856322
17147 Piatt	Illinois	433.03244694
48173 Glasscock	Texas	432.27665706
17045 Edgar	Illinois	432.02764977
6057 Nevada	California	431.31118601
39071 Highland	Ohio	429.65302615
31175 Valley	Nebraska	429.59427208
30053 Lincoln	Montana	429.42305749
21011 Bath	Kentucky	428.00613745

Counties\_Cities

29063 DeKalb	Missouri	427.55344418
21191 Pendleton	Kentucky	426.73274141
20151 Pratt	Kansas	426.53017701
55119 Taylor	Wisconsin	426.21987066
29005 Atchison	Missouri	425.44962290
21143 Lyon	Kentucky	424.52241229
36107 Tioga	New York	424.21746293
31065 Furnas	Nebraska	424.17815483
20137 Norton	Kansas	423.57274401
51005 Alleghany	Virginia	422.53521127
29093 Iron	Missouri	422.52137172
27135 Roseau	Minnesota	422.44224422
18069 Huntington	Indiana	422.18543046
29125 Maries	Missouri	421.94092827
2170 Matanuska-Susit	Alaska	421.89387603
21163 Meade	Kentucky	421.38255267
31165 Sioux	Nebraska	421.22999158
39125 Paulding	Ohio	421.10874200
39051 Fulton	Ohio	421.04267197
29171 Putnam	Missouri	420.43304604
27059 Isanti	Minnesota	420.35730371
21231 Wayne	Kentucky	420.16806723
56033 Sheridan	Wyoming	420.07078358
39145 Scioto	Ohio	419.85642764
27093 Meeker	Minnesota	419.16943952
41001 Baker	Oregon	418.59302761
21043 Carter	Kentucky	418.45652496
38067 Pembina	North Dakota	417.44637973
5147 Woodruff	Arkansas	416.02465331
8067 La Plata	Colorado	415.55673948
46089 McPherson	South Dakota	415.45492314
51045 Craig	Virginia	414.69194313
31105 Kimball	Nebraska	414.59369818
21147 McCreary	Kentucky	413.60294118

Counties\_Cities

39171 Williams	Ohio	412.99858711
29129 Mercer	Missouri	411.97473222
17149 Pike	Illinois	409.96733073
31097 Johnson	Nebraska	409.03778730
51121 Montgomery	Virginia	408.14264788
20003 Anderson	Kansas	406.19446560
54029 Hancock	West Virginia	405.58190692
35057 Torrance	New Mexico	404.07927651
20053 Ellsworth	Kansas	403.48612008
42019 Butler	Pennsylvania	402.89959976
54077 Preston	West Virginia	401.90312953
21025 Breathitt	Kentucky	400.75436115
53041 Lewis	Washington	400.73363148
6043 Mariposa	California	400.66395742
31113 Logan	Nebraska	400.53404539
39081 Jefferson	Ohio	399.89660468
55067 Langlade	Wisconsin	399.62632344
46047 Fall River	South Dakota	399.52648713
51051 Dickenson	Virginia	399.36652207
46059 Hand	South Dakota	398.52851012
17183 Vermilion	Illinois	398.40637450
36057 Montgomery	New York	398.34192700
27137 St. Louis	Minnesota	395.48644833
26105 Mason	Michigan	395.18900344
54047 McDowell	West Virginia	395.10508698
27045 Fillmore	Minnesota	394.14949188
20195 Trego	Kansas	393.84174723
16041 Franklin	Idaho	393.41395891
2220 Sitka	Alaska	393.19995374
29161 Phelps	Missouri	391.21881427
31147 Richardson	Nebraska	390.57578430
21071 Floyd	Kentucky	390.57051193
46069 Hyde	South Dakota	390.01560062
38009 Bottineau	North Dakota	389.95476525

Counties\_Cities

27041 Douglas	Minnesota	389.84300917
54027 Hampshire	West Virginia	389.77170514
27065 Kanabec	Minnesota	388.72092306
8049 Grand	Colorado	386.47342995
26089 Leelanau	Michigan	385.95846352
40153 Woodward	Oklahoma	385.71852438
31161 Sheridan	Nebraska	385.35645472
20041 Dickinson	Kansas	384.67703158
39083 Knox	Ohio	384.53460004
21131 Leslie	Kentucky	384.50162674
27061 Itasca	Minnesota	383.52398688
54033 Harrison	West Virginia	383.39698611
17033 Crawford	Illinois	382.83617802
54009 Brooke	West Virginia	382.83114894
53051 Pend Oreille	Washington	382.29672107
29115 Linn	Missouri	382.15502202
26041 Delta	Michigan	382.07323535
31011 Boone	Nebraska	381.75224279
56015 Goshen	Wyoming	381.27990431
41037 Lake	Oregon	380.75897957
31133 Pawnee	Nebraska	379.93920973
29013 Bates	Missouri	379.90196078
20073 Greenwood	Kansas	379.85136251
38037 Grant	North Dakota	379.10699242
8021 Conejos	Colorado	378.04878049
54049 Marion	West Virginia	377.91682265
40149 Washita	Oklahoma	377.46023187
20207 Woodson	Kansas	377.00282752
30067 Park	Montana	376.43403442
20139 Osage	Kansas	376.38793049
21237 Wolfe	Kentucky	376.20175561
55095 Polk	Wisconsin	376.16404422
20027 Clay	Kansas	375.14067775
29217 Vernon	Missouri	375.09742790



Counties\_Cities

20129 Morton	Kansas	374.95313086
46007 Bennett	South Dakota	374.85582468
56005 Campbell	Wyoming	372.77850022
23031 York	Maine	372.40155361
39167 Washington	Ohio	372.37137395
8053 Hinsdale	Colorado	369.91368681
42059 Greene	Pennsylvania	369.80222429
31069 Garden	Nebraska	369.00369004
30021 Dawson	Montana	368.66359447
31181 Webster	Nebraska	367.95924144
17159 Richland	Illinois	367.95026327
40043 Dewey	Oklahoma	367.79730282
31149 Rock	Nebraska	367.64705882
48267 Kimble	Texas	366.80421825
46077 Kingsbury	South Dakota	365.92803415
55129 Washburn	Wisconsin	365.28530042
46123 Tripp	South Dakota	365.09675064
42109 Snyder	Pennsylvania	365.07153429
48443 Terrell	Texas	364.52004860
17123 Marshall	Illinois	364.14080111
30037 Golden Valley	Montana	363.19612591
31003 Antelope	Nebraska	363.00505051
48023 Baylor	Texas	362.92573981
46071 Jackson	South Dakota	362.86664651
29199 Scotland	Missouri	362.46476037
30023 Deer Lodge	Montana	361.40619866
51163 Rockbridge	Virginia	360.40787623
16021 Boundary	Idaho	359.89286910
2275 Wrangell	Alaska	359.56851778
51155 Pulaski	Virginia	358.12833911
36091 Saratoga	New York	358.00715145
26103 Marquette	Michigan	357.80864754
42099 Perry	Pennsylvania	357.61503284
30095 Stillwater	Montana	356.61841829

Counties\_Cities

39131 Pike	Ohio	356.29030534
40129 Roger Mills	Oklahoma	355.57986871
20179 Sheridan	Kansas	355.30990920
27055 Houston	Minnesota	355.25890839
48243 Jeff Davis	Texas	355.23978686
8019 Clear Creek	Colorado	353.98230088
29073 Gasconade	Missouri	353.62121727
35055 Taos	New Mexico	353.28155931
54107 Wood	West Virginia	352.71902426
41017 Deschutes	Oregon	352.61151274
55033 Dunn	Wisconsin	352.30772640
53035 Kitsap	Washington	351.73551269
55053 Jackson	Wisconsin	351.59683563
56025 Natrona	Wyoming	351.38722113
30063 Missoula	Montana	351.03669470
26135 Oscoda	Michigan	350.41082649
51580 Covington	Virginia	347.98534799
26079 Kalkaska	Michigan	347.84560144
36069 Ontario	New York	346.79239787
26011 Arenac	Michigan	345.72169404
51067 Franklin	Virginia	345.22644363
20063 Gove	Kansas	344.56355283
42013 Blair	Pennsylvania	344.51229468
2185 North Slope	Alaska	344.40842788
32001 Churchill	Nevada	343.69885434
29079 Grundy	Missouri	342.94936454
26015 Barry	Michigan	341.74338179
42127 Wayne	Pennsylvania	341.29027225
39119 Muskingum	Ohio	341.13456250
54053 Mason	West Virginia	340.59435586
27095 Mille Lacs	Minnesota	340.48739432
41029 Jackson	Oregon	340.21970815
35051 Sierra	New Mexico	337.34500365
42021 Cambria	Pennsylvania	336.29393456

Counties\_Cities

42009 Bedford	Pennsylvania	336.26702092
37053 Currituck	North Carolina	336.14066194
26117 Montcalm	Michigan	336.10555278
42035 Clinton	Pennsylvania	336.05625065
38081 Sargent	North Dakota	335.91731266
8007 Archuleta	Colorado	334.18089357
41035 Klamath	Oregon	332.57948650
29215 Texas	Missouri	332.40780572
17151 Pope	Illinois	332.38366572
27021 Cass	Minnesota	331.98956604
27097 Morrison	Minnesota	331.63496035
56001 Albany	Wyoming	331.59762700
8103 Rio Blanco	Colorado	331.43939394
39059 Guernsey	Ohio	330.58274819
26055 Grand Traverse	Michigan	330.54994437
56003 Big Horn	Wyoming	328.25519737
6109 Tuolumne	California	328.20550432
33013 Merrimack	New Hampshire	327.52825345
53019 Ferry	Washington	326.84010982
35035 Otero	New Mexico	326.44015513
20127 Morris	Kansas	326.02789350
20071 Greeley	Kansas	325.99837001
29039 Cedar	Missouri	324.74408754
26047 Emmet	Michigan	324.24642728
36101 Steuben	New York	323.60432586
46075 Jones	South Dakota	323.27586207
46019 Butte	South Dakota	322.83310507
29149 Oregon	Missouri	322.55004269
29041 Chariton	Missouri	322.10441551
53013 Columbia	Washington	320.27593003
2180 Nome	Alaska	319.74420464
27089 Marshall	Minnesota	319.48881789
27159 Wadena	Minnesota	319.46562114
56019 Johnson	Wyoming	319.14893617

Counties\_Cities

26035 Clare	Michigan	318.62665410
8043 Fremont	Colorado	318.61060786
20097 Kiowa	Kansas	317.96502385
48119 Delta	Texas	317.81641428
53029 Island	Washington	317.30996922
26133 Osceola	Michigan	317.03868729
30013 Cascade	Montana	316.00994574
42087 Mifflin	Pennsylvania	315.86690321
30093 Silver Bow	Montana	314.34858400
46091 Marshall	South Dakota	312.98904538
36121 Wyoming	New York	311.83734564
31125 Nance	Nebraska	311.43827860
2198 Prince of Wales-	Alaska	311.42946123
41063 Wallowa	Oregon	310.69058043
21133 Letcher	Kentucky	310.51646194
39001 Adams	Ohio	310.20054826
2130 Ketchikan Gatew	Alaska	308.95243569
53067 Thurston	Washington	308.63874254
27127 Redwood	Minnesota	308.21693226
46105 Perkins	South Dakota	308.00821355
6089 Shasta	California	307.70939791
36117 Wayne	New York	307.55906911
30085 Roosevelt	Montana	307.44190252
21175 Morgan	Kentucky	307.23117272
21181 Nicholas	Kentucky	307.00530282
26143 Roscommon	Michigan	305.64394574
35021 Harding	New Mexico	305.34351145
29197 Schuyler	Missouri	304.41400304
29179 Reynolds	Missouri	303.80556444
8027 Custer	Colorado	302.78562778
31071 Garfield	Nebraska	301.96275793
2050 Bethel	Alaska	301.93236715
39005 Ashland	Ohio	301.42338822
31033 Cheyenne	Nebraska	300.75187970

Counties\_Cities

26001 Alcona	Michigan	299.17004439
53043 Lincoln	Washington	297.95158287
30043 Jefferson	Montana	297.59444490
39161 Van Wert	Ohio	297.01920017
26097 Mackinac	Michigan	296.65337907
53027 Grays Harbor	Washington	296.34240403
26051 Gladwin	Michigan	296.00978806
54103 Wetzell	West Virginia	294.69548134
39115 Morgan	Ohio	294.43987949
26151 Sanilac	Michigan	293.81768734
56009 Converse	Wyoming	293.25513196
36041 Hamilton	New York	293.18899414
5005 Baxter	Arkansas	290.73259809
29057 Dade	Missouri	290.65926807
33017 Strafford	New Hampshire	290.56806826
46021 Campbell	South Dakota	290.48656500
27001 Aitkin	Minnesota	289.27178971
55123 Vernon	Wisconsin	289.10183531
20181 Sherman	Kansas	288.18443804
41043 Linn	Oregon	287.43079279
36051 Livingston	New York	286.27010613
6093 Siskiyou	California	285.88418260
36099 Seneca	New York	285.71428571
32027 Pershing	Nevada	285.02850285
54025 Greenbrier	West Virginia	284.59725177
26113 Missaukee	Michigan	284.52325812
48065 Carson	Texas	283.09741882
31057 Dundy	Nebraska	282.48587571
36031 Essex	New York	281.50134048
50025 Windham	Vermont	280.66236318
30049 Lewis and Clark	Montana	278.02037846
35017 Grant	New Mexico	277.91998830
8047 Gilpin	Colorado	277.73239667
27149 Stevens	Minnesota	276.83789603

Counties\_Cities

29185 St. Clair	Missouri	276.74294838
31029 Chase	Nebraska	276.59039477
53065 Stevens	Washington	276.18205921
30099 Teton	Montana	275.88445310
17169 Schuyler	Illinois	275.08324888
55069 Lincoln	Wisconsin	274.47722922
39163 Vinton	Ohio	273.99345460
31007 Banner	Nebraska	273.97260274
38095 Towner	North Dakota	273.72262774
55007 Bayfield	Wisconsin	272.57013695
53049 Pacific	Washington	272.28172082
50003 Bennington	Vermont	272.23485167
26165 Wexford	Michigan	271.91776729
35047 San Miguel	New Mexico	271.82776992
51091 Highland	Virginia	271.49321267
40151 Woods	Oklahoma	269.75384961
42033 Clearfield	Pennsylvania	268.30251423
31095 Jefferson	Nebraska	267.71875440
26129 Ogemaw	Michigan	267.27758687
37115 Madison	North Carolina	266.50737490
21063 Elliott	Kentucky	266.38252531
32021 Mineral	Nevada	265.83961010
8081 Moffat	Colorado	265.39278132
6023 Humboldt	California	264.71515623
54109 Wyoming	West Virginia	264.60117387
48447 Throckmorton	Texas	264.02640264
26031 Cheboygan	Michigan	263.64459135
42027 Centre	Pennsylvania	263.50542060
53009 Clallam	Washington	263.23676975
30007 Broadwater	Montana	262.94165982
26029 Charlevoix	Michigan	262.91723823
8111 San Juan	Colorado	262.46719160
30089 Sanders	Montana	261.73590003
51115 Mathews	Virginia	261.30424903

Counties\_Cities

55099 Price	Wisconsin	261.25251922
20167 Russell	Kansas	260.60518315
2240 Southeast Fairbanks	Alaska	260.19080659
5089 Marion	Arkansas	257.14627437
21127 Lawrence	Kentucky	256.88780425
8077 Mesa	Colorado	256.51569445
27075 Lake	Minnesota	253.33083130
32033 White Pine	Nevada	253.29815303
55103 Richland	Wisconsin	253.20826380
30073 Pondera	Montana	251.17213664
48155 Foard	Texas	250.00000000
32011 Eureka	Nevada	249.62556166
50011 Franklin	Vermont	248.88205419
26043 Dickinson	Michigan	248.19761258
42031 Clarion	Pennsylvania	247.55666727
36089 St. Lawrence	New York	247.11468157
36025 Delaware	New York	244.79529274
26085 Lake	Michigan	244.08719805
17009 Brown	Illinois	244.05125076
17155 Putnam	Illinois	243.90243902
26071 Iron	Michigan	242.87127822
30097 Sweet Grass	Montana	242.58760108
36075 Oswego	New York	242.58257138
41009 Columbia	Oregon	242.47284113
36013 Chautauqua	New York	242.30297251
16049 Idaho	Idaho	242.23339187
20019 Chautauqua	Kansas	241.76488365
36123 Yates	New York	241.53617004
36109 Tompkins	New York	241.26156450
17039 De Witt	Illinois	240.97913628
36009 Cattaraugus	New York	240.76002082
29061 Daviess	Missouri	240.58703236
55013 Burnett	Wisconsin	240.38461538
42131 Wyoming	Pennsylvania	240.33128744

Counties\_Cities

16035 Clearwater	Idaho	239.78077187
17175 Stark	Illinois	239.54302561
46053 Gregory	South Dakota	237.41690408
41007 Clatsop	Oregon	236.39472890
42057 Fulton	Pennsylvania	234.11140949
30027 Fergus	Montana	233.96022676
8093 Park	Colorado	231.73097650
20105 Lincoln	Kansas	231.55805491
26009 Antrim	Michigan	231.11491547
26019 Benzie	Michigan	230.94688222
36015 Chemung	New York	230.25613027
31063 Frontier	Nebraska	230.06134969
30081 Ravalli	Montana	229.31529695
42039 Crawford	Pennsylvania	226.89065751
36011 Cayuga	New York	226.84555059
41013 Crook	Oregon	226.25382327
20023 Cheyenne	Kansas	225.56390977
54021 Gilmer	West Virginia	224.27111886
41003 Benton	Oregon	223.66749547
36095 Schoharie	New York	221.88635560
53003 Asotin	Washington	221.14108801
30005 Blaine	Montana	220.36139268
54015 Clay	West Virginia	220.11121409
51071 Giles	Virginia	219.66278794
38023 Divide	North Dakota	219.01007446
38001 Adams	North Dakota	217.95989538
42065 Jefferson	Pennsylvania	217.68520428
53031 Jefferson	Washington	217.46667087
2195 Petersburg	Alaska	217.32381248
42111 Somerset	Pennsylvania	216.35655560
24023 Garrett	Maryland	216.02715770
31005 Arthur	Nebraska	215.05376344
31129 Nuckolls	Nebraska	214.54112038
30059 Meagher	Montana	214.36227224



Counties\_Cities

29065 Dent	Missouri	213.71672819
6063 Plumas	California	212.72069772
42047 Elk	Pennsylvania	212.13828765
55003 Ashland	Wisconsin	211.53846154
21065 Estill	Kentucky	211.29736583
41021 Gilliam	Oregon	211.19324182
20039 Decatur	Kansas	208.98641588
40003 Alfalfa	Oklahoma	208.55057351
50001 Addison	Vermont	208.26008168
54065 Morgan	West Virginia	208.01709113
36077 Otsego	New York	207.53485414
17057 Fulton	Illinois	206.63528872
30051 Liberty	Montana	205.76131687
33003 Carroll	New Hampshire	205.00625269
36023 Cortland	New York	204.92231771
30045 Judith Basin	Montana	204.91803279
27029 Clearwater	Minnesota	204.31328036
26101 Manistee	Michigan	203.84866275
2100 Haines	Alaska	202.10185934
6091 Sierra	California	200.87043857
33001 Belknap	New Hampshire	199.92789486
54041 Lewis	West Virginia	199.70044933
29153 Ozark	Missouri	199.62293446
54001 Barbour	West Virginia	199.57665558
27073 Lac qui Parle	Minnesota	195.25382998
31013 Box Butte	Nebraska	194.94987003
42053 Forest	Pennsylvania	192.33411183
27057 Hubbard	Minnesota	192.19951247
20203 Wichita	Kansas	190.02375297
54067 Nicholas	West Virginia	189.19571693
26107 Mecosta	Michigan	188.31094270
56011 Crook	Wyoming	187.91946309
21201 Robertson	Kentucky	187.35362998
8011 Bent	Colorado	187.01122067

Counties\_Cities

26003 Alger	Michigan	186.87479389
31089 Holt	Nebraska	186.67714679
54073 Pleasants	West Virginia	186.49260690
27077 Lake of the Woo	Minnesota	186.26929218
15009 Maui	Hawaii	185.99699773
26153 Schoolcraft	Michigan	185.91968270
36003 Allegany	New York	185.22507000
20205 Wilson	Kansas	184.65089440
39067 Harrison	Ohio	184.52616317
50013 Grand Isle	Vermont	183.35684062
50021 Rutland	Vermont	182.36978457
36019 Clinton	New York	182.16742053
6003 Alpine	California	181.65304269
36049 Lewis	New York	181.49506560
46107 Potter	South Dakota	181.24150430
54087 Roane	West Virginia	179.44300890
42023 Cameron	Pennsylvania	178.09439003
53023 Garfield	Washington	178.01513129
50015 Lamoille	Vermont	177.86561265
16025 Camas	Idaho	177.46228926
41039 Lane	Oregon	175.70618344
30015 Chouteau	Montana	174.06440383
41033 Josephine	Oregon	173.92697356
23027 Waldo	Maine	173.82979795
30019 Daniels	Montana	171.72295363
54095 Tyler	West Virginia	171.50697462
21129 Lee	Kentucky	170.62420020
55107 Rusk	Wisconsin	169.64727504
53055 San Juan	Washington	169.31340495
26061 Houghton	Michigan	168.41989011
54097 Upshur	West Virginia	167.92955151
31145 Red Willow	Nebraska	167.81652060
23023 Sagadahoc	Maine	165.57220632
26141 Presque Isle	Michigan	164.86104569

Counties\_Cities

42113 Sullivan	Pennsylvania	164.71750947
41011 Coos	Oregon	164.62439237
20001 Allen	Kansas	160.72002572
23007 Franklin	Maine	160.55122588
46063 Harding	South Dakota	160.12810248
33005 Cheshire	New Hampshire	158.18440903
54093 Tucker	West Virginia	158.15959741
56045 Weston	Wyoming	157.88718243
42015 Bradford	Pennsylvania	157.80908389
35007 Colfax	New Mexico	156.89512799
41019 Douglas	Oregon	156.86914574
46055 Haakon	South Dakota	156.41293014
16023 Butte	Idaho	153.19800843
40045 Ellis	Oklahoma	151.82186235
30065 Musselshell	Montana	150.50526768
41025 Harney	Oregon	150.08868877
23011 Kennebec	Maine	149.89802020
32029 Storey	Nevada	148.92032762
39121 Noble	Ohio	146.30068274
23019 Penobscot	Maine	146.26462646
30091 Sheridan	Montana	146.02803738
42105 Potter	Pennsylvania	144.38695704
20117 Marshall	Kansas	144.00329150
30077 Powell	Montana	143.51320321
8073 Lincoln	Colorado	142.60249554
41057 Tillamook	Oregon	141.85985739
54089 Summers	West Virginia	141.06583072
35003 Catron	New Mexico	139.74287311
54105 Wirt	West Virginia	137.22126930
42121 Venango	Pennsylvania	136.54273788
26033 Chippewa	Michigan	135.93837460
50027 Windsor	Vermont	135.65821365
53069 Wahkiakum	Washington	135.56258473
30107 Wheatland	Montana	134.16815742

Counties\_Cities

36097 Schuyler	New York	133.98838767
35033 Mora	New Mexico	133.15579228
8071 Las Animas	Colorado	131.00737778
36045 Jefferson	New York	130.64292425
26119 Montmorency	Michigan	129.51969779
35028 Los Alamos	New Mexico	125.64787184
31183 Wheeler	Nebraska	124.22360248
31103 Keya Paha	Nebraska	123.45679012
33009 Grafton	New Hampshire	121.39977279
15001 Hawaii	Hawaii	120.90574825
31083 Harlan	Nebraska	117.61246692
30075 Powder River	Montana	116.55011655
8055 Huerfano	Colorado	116.12715924
32017 Lincoln	Nevada	115.36243030
20141 Osborne	Kansas	115.10791367
36033 Franklin	New York	113.33585191
42117 Tioga	Pennsylvania	112.84743517
20007 Barber	Kansas	111.80679785
41023 Grant	Oregon	111.48272018
27031 Cook	Minnesota	111.25533098
54013 Calhoun	West Virginia	110.28398125
31049 Deuel	Nebraska	109.58904110
33019 Sullivan	New Hampshire	106.61969219
50023 Washington	Vermont	104.91916065
2150 Kodiak Island	Alaska	104.90820532
2016 Aleutians West	Alaska	104.84011882
31031 Cherry	Nebraska	104.14858532
23017 Oxford	Maine	102.39855601
23015 Lincoln	Maine	101.91602120
31017 Brown	Nebraska	100.90817356
2070 Dillingham	Alaska	100.00000000
50005 Caledonia	Vermont	99.00336611
8033 Dolores	Colorado	96.43201543
2158 Kusilvak	Alaska	96.35071661

Counties\_Cities

26013 Baraga	Michigan	96.15384615
50009 Essex	Vermont	96.00000000
26083 Keweenaw	Michigan	94.65215334
51017 Bath	Virginia	93.19664492
23025 Somerset	Maine	92.90006325
30079 Prairie	Montana	91.99632015
41015 Curry	Oregon	87.66931136
42083 McKean	Pennsylvania	85.43253271
54101 Webster	West Virginia	84.49004225
23009 Hancock	Maine	83.92475963
56027 Niobrara	Wyoming	83.75209380
20183 Smith	Kansas	83.26394671
56031 Platte	Wyoming	81.71842167
6105 Trinity	California	79.77662545
15007 Kauai	Hawaii	77.63436984
48431 Sterling	Texas	76.27765065
23013 Knox	Maine	72.91745242
54017 Doddridge	West Virginia	71.37758744
31087 Hitchcock	Nebraska	71.27583749
27069 Kittson	Minnesota	70.62146893
20109 Logan	Kansas	70.32348805
50017 Orange	Vermont	68.96789544
30025 Fallon	Montana	68.49315068
20199 Wallace	Kansas	66.53359947
42123 Warren	Pennsylvania	65.82611778
54007 Braxton	West Virginia	63.87962240
26095 Luce	Michigan	63.66385485
6049 Modoc	California	56.96707303
2013 Aleutians East	Alaska	56.89900427
23003 Aroostook	Maine	56.62261030
50019 Orleans	Vermont	55.74757498
20201 Washington	Kansas	55.35055351
33007 Coos	New Hampshire	53.81620184
2068 Denali	Alaska	48.56726566

Counties\_Cities

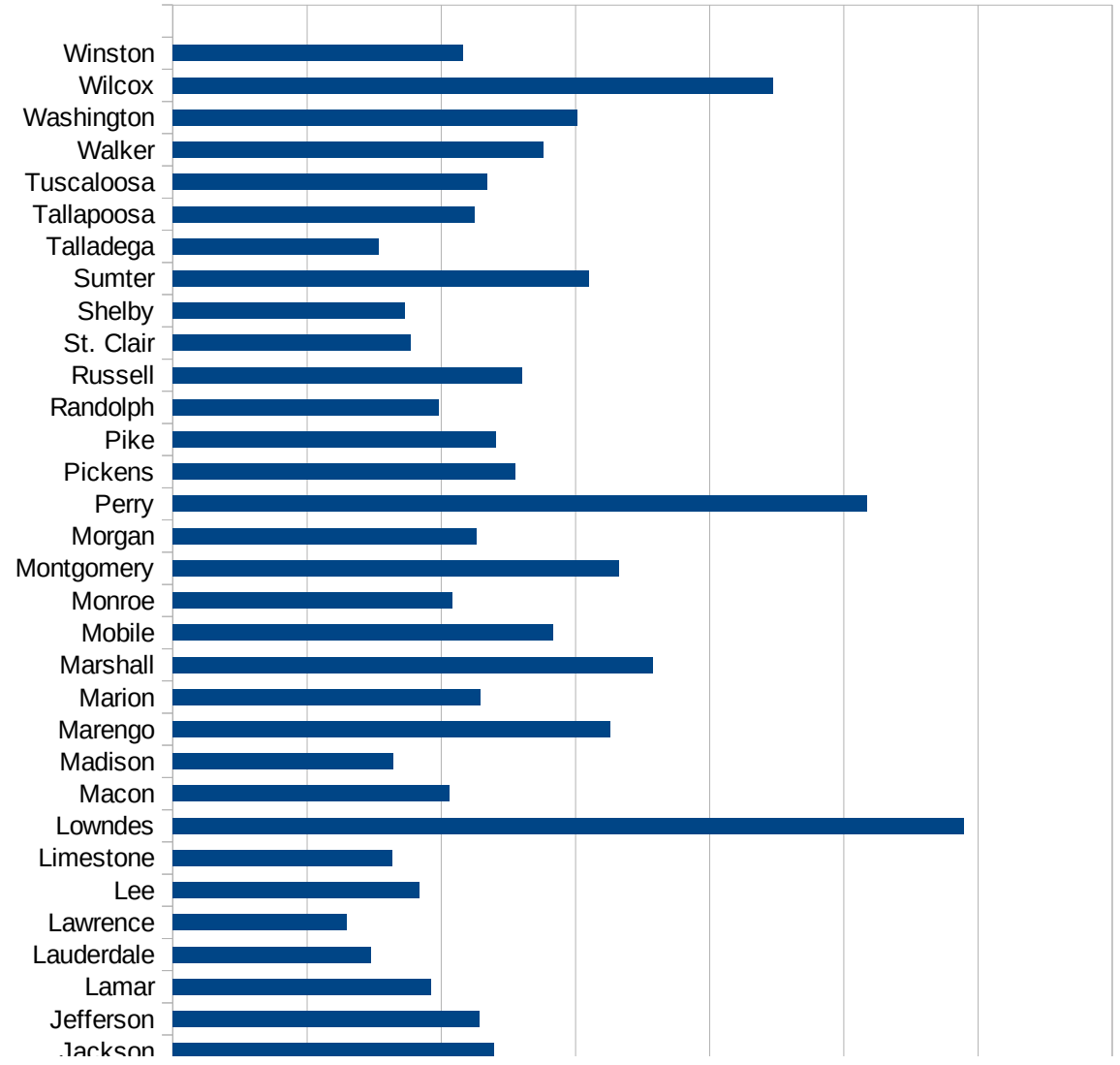
23029 Washington	Maine	47.63416958
23021 Piscataquis	Maine	47.61904762
30061 Mineral	Montana	46.33920297
20049 Elk	Kansas	39.87240829
20153 Rawlins	Kansas	39.87240829
54085 Ritchie	West Virginia	30.86102253
16061 Lewis	Idaho	0.00000000
31115 Loup	Nebraska	0.00000000
25007 Dukes	Massachusetts	0.00000000
25019 Nantucket	Massachusetts	0.00000000
35011 De Baca	New Mexico	0.00000000
15005 Kalawao	Hawaii	0.00000000
8061 Kiowa	Colorado	0.00000000
48033 Borden	Texas	0.00000000
41069 Wheeler	Oregon	0.00000000
2105 Hoonah-Angoon	Alaska	0.00000000
2230 Skagway	Alaska	0.00000000
49019 Grand	Utah	0.00000000
31085 Hayes	Nebraska	0.00000000
48269 King	Texas	0.00000000
49015 Emery	Utah	0.00000000
31075 Grant	Nebraska	0.00000000
49055 Wayne	Utah	0.00000000
2164 Lake and Penins	Alaska	0.00000000
49033 Rich	Utah	0.00000000
49001 Beaver	Utah	0.00000000
49017 Garfield	Utah	0.00000000
49047 Uintah	Utah	0.00000000
36085 Richmond	New York	0.00000000
49023 Juab	Utah	0.00000000
49041 Sevier	Utah	0.00000000
49003 Box Elder	Utah	0.00000000
36005 Bronx	New York	0.00000000
49025 Kane	Utah	0.00000000

Counties\_Cities

49005 Cache	Utah	0.00000000
49053 Washington	Utah	0.00000000
36081 Queens	New York	0.00000000
36047 Kings	New York	0.00000000
49057 Weber	Utah	0.00000000
49021 Iron	Utah	0.00000000
49013 Duchesne	Utah	0.00000000
49007 Carbon	Utah	0.00000000
48301 Loving	Texas	0.00000000
49009 Daggett	Utah	0.00000000
30011 Carter	Montana	0.00000000
30069 Petroleum	Montana	0.00000000
31009 Blaine	Nebraska	0.00000000
32009 Esmeralda	Nevada	0.00000000
49027 Millard	Utah	0.00000000
49029 Morgan	Utah	0.00000000
49031 Piute	Utah	0.00000000
49039 Sanpete	Utah	0.00000000

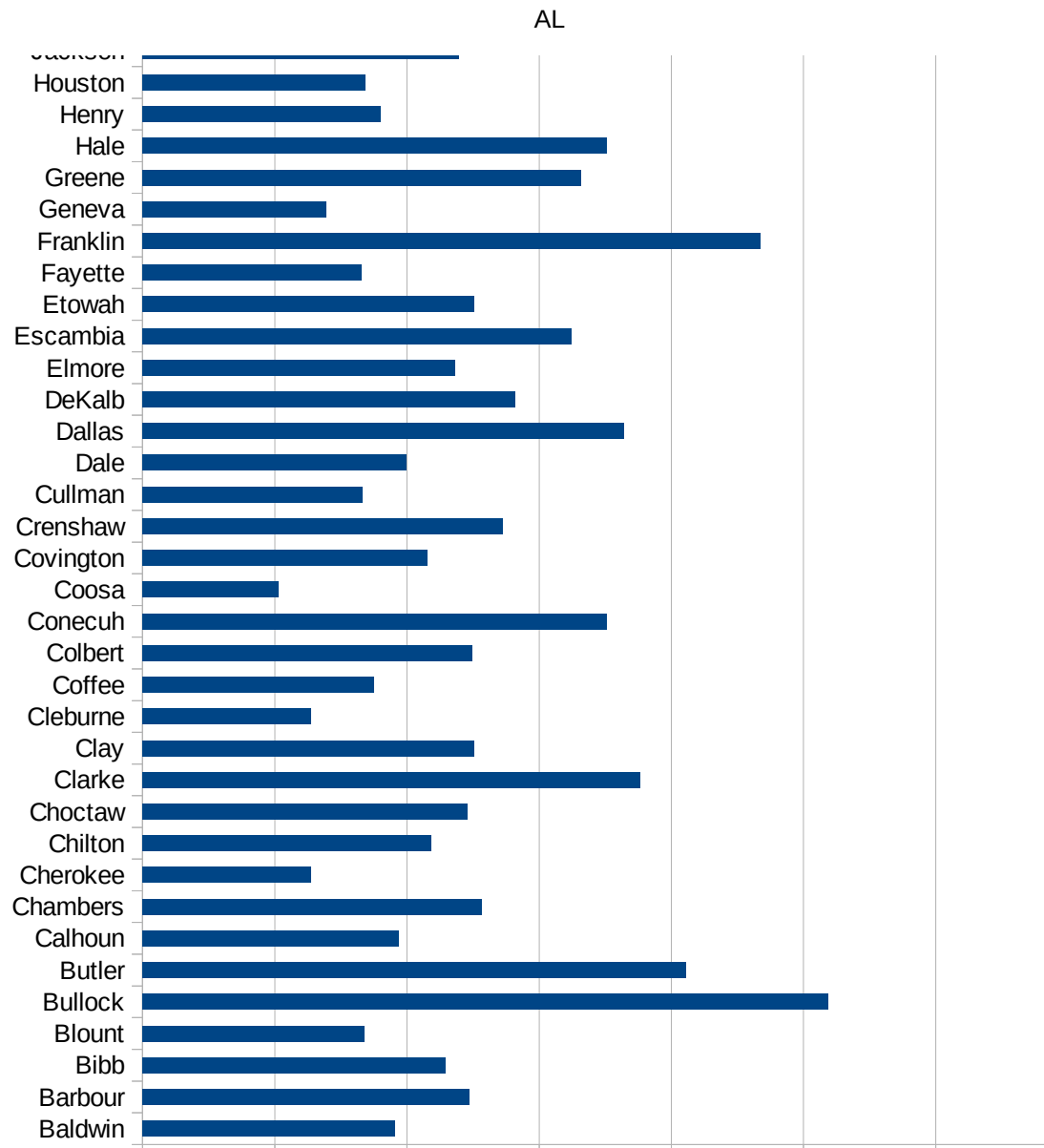
AL

FIPS	County	Current Inf. P/C
1001	Autauga	2303.915397205
1003	Baldwin	1910.816339635
1005	Barbour	2475.78473534
1007	Bibb	2290.178571429
1009	Blount	1673.582295989
1011	Bullock	5188.400078911
1013	Butler	4110.772357724
1015	Calhoun	1938.2727933
1017	Chambers	2564.331399673
1019	Cherokee	1271.511985249
1021	Chilton	2185.581953661
1023	Choctaw	2453.079978195
1025	Clarke	3762.54180602
1027	Clay	2508.474576271
1029	Cleburne	1274.437846133
1031	Coffee	1751.141420563
1033	Colbert	2496.25652825
1035	Conecuh	3510.629632646
1037	Coosa	1026.598226785
1039	Covington	2152.165684313
1041	Crenshaw	2727.141203704
1043	Cullman	1661.034011649
1045	Dale	1991.584279761
1047	Dallas	3641.346906813
1049	DeKalb	2815.717587729
1051	Elmore	2363.012443978
1053	Escambia	3246.435180146
1055	Etowah	2505.341411303
1057	Fayette	1655.205987951
1059	Franklin	4671.109268884
1061	Geneva	1387.094322414
1063	Greene	3315.923721608
1065	Hale	3510.79722939





1067 Henry	1801.382997269
1069 Houston	1682.549989496
1071 Jackson	2392.91789083
1073 Jefferson	2285.45426968
1075 Lamar	1921.409997111
1077 Lauderdale	1476.398194551
1079 Lawrence	1295.627636011
1081 Lee	1833.586473182
1083 Limestone	1632.457836837
1085 Lowndes	5895.327852416
1087 Macon	2060.849286838
1089 Madison	1639.205607349
1091 Marengo	3257.106891849
1093 Marion	2288.075798811
1095 Marshall	3577.18840067
1097 Mobile	2835.239041273
1099 Monroe	2083.827787535
1101 Montgomery	3320.739005063
1103 Morgan	2265.532500903
1105 Perry	5175.054704595
1107 Pickens	2547.898485304
1109 Pike	2405.663207151
1111 Randolph	1980.198019802
1113 Russell	2601.201086862
1115 St. Clair	1767.955801105
1117 Shelby	1730.12465984
1119 Sumter	3096.682688519
1121 Talladega	1530.791201082
1123 Tallapoosa	2247.08003062
1125 Tuscaloosa	2345.017734825
1127 Walker	2759.335122663
1129 Washington	3016.241299304
1131 Wilcox	4469.746871177
1133 Winston	2163.989856298



AL  
0 1000 2000 3000 4000 5000 6000 7000

AL

FIPS

29001  
29003  
29005  
29007  
29009  
29011  
29013  
29015  
29017  
29019  
29021  
29023  
29025  
29027  
29029  
29031  
29033  
29035  
29037

AL

29039  
29041  
29043  
29045  
29047  
29049  
29051  
29053  
29055  
29057  
29059  
29061  
29063  
29065  
29067  
29069  
29071  
29073  
29075  
29077  
29079  
29081  
29083  
29085  
29087  
29089  
29091  
29093  
29095  
29097  
29099  
29101

29103

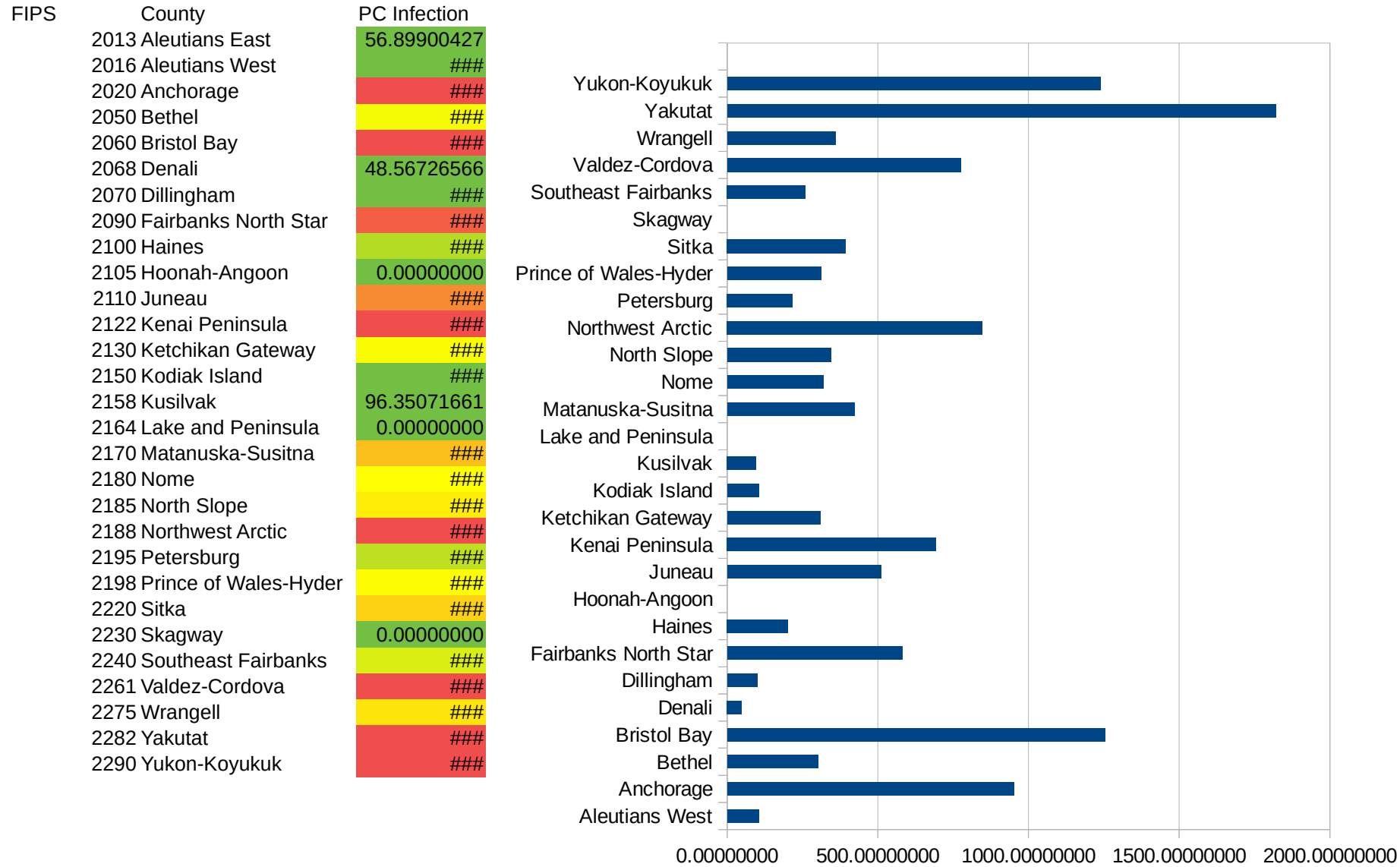
AL

29105  
29107  
29109  
29111  
29113  
29115  
29117  
29121  
29123  
29125  
29127  
29119  
29129  
29131  
29133  
29135  
29137  
29139  
29141  
29143  
29145  
29147  
29149  
29151  
29153  
29155  
29157  
29159  
29161  
29163  
29165  
29167  
29169  
29171

AL

29173  
29175  
29177  
29179  
29181  
29195  
29197  
29199  
29201  
29203  
29205  
29183  
29185  
29187  
29189  
29510  
29186  
29207  
29209  
29211  
29213  
29215  
  
29217  
29219  
29221  
29223  
29225  
29227  
29229

AK



AK



AK

FIPS

29001  
29003  
29005  
29007  
29009  
29011  
29013  
29015  
29017  
29019  
29021  
29023  
29025  
29027  
29029  
29031  
29033  
29035  
29037

AK

29039  
29041  
29043  
29045  
29047  
29049  
29051  
29053  
29055  
29057  
29059  
29061  
29063  
29065  
29067  
29069  
29071  
29073  
29075  
29077  
29079  
29081  
29083  
29085  
29087  
29089  
29091  
29093  
29095  
29097  
29099  
29101

29103

AK

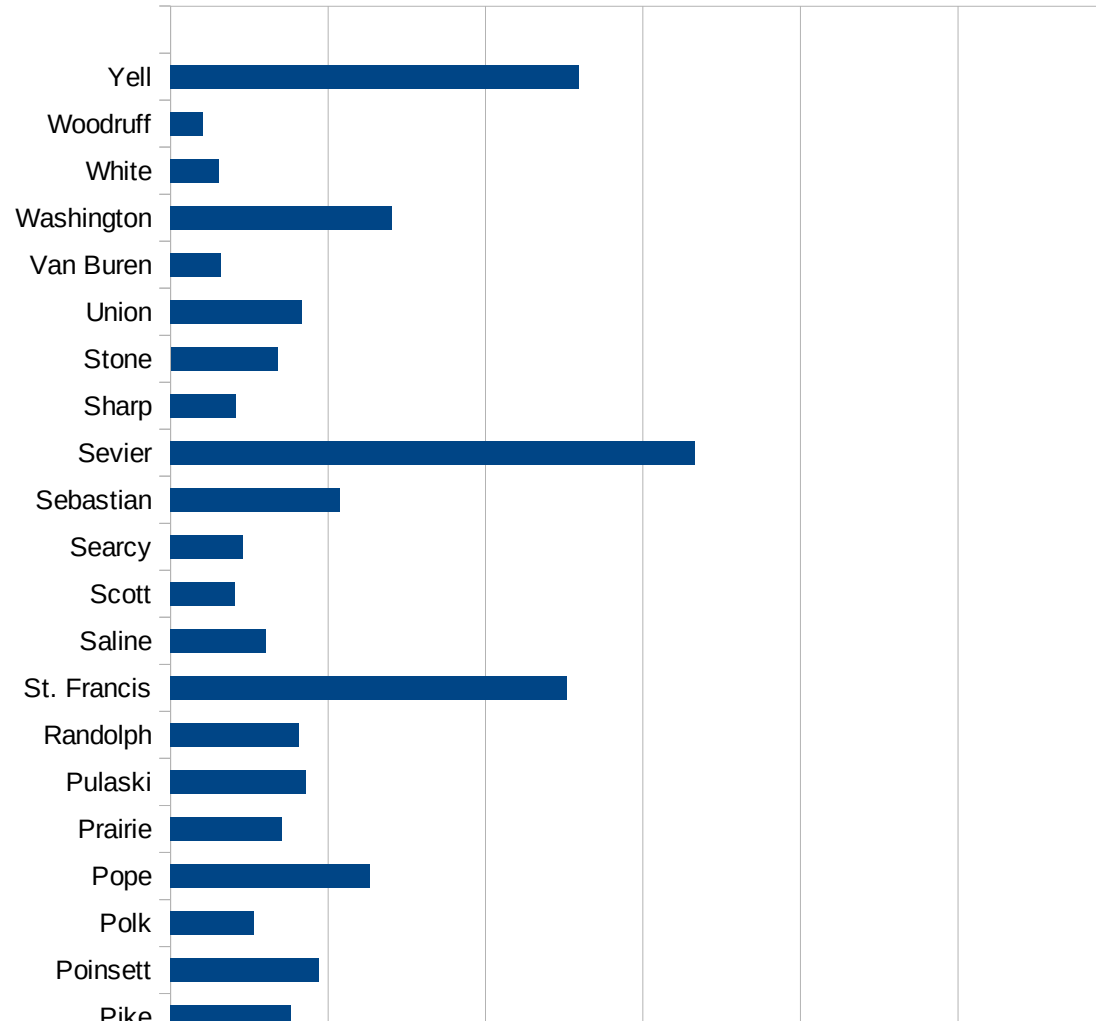
29105  
29107  
29109  
29111  
29113  
29115  
29117  
29121  
29123  
29125  
29127  
29119  
29129  
29131  
29133  
29135  
29137  
29139  
29141  
29143  
29145  
29147  
29149  
29151  
29153  
29155  
29157  
29159  
29161  
29163  
29165  
29167  
29169  
29171

AK

29173  
29175  
29177  
29179  
29181  
29195  
29197  
29199  
29201  
29203  
29205  
29183  
29185  
29187  
29189  
29510  
29186  
29207  
29209  
29211  
29213  
29215  
  
29217  
29219  
29221  
29223  
29225  
29227  
29229

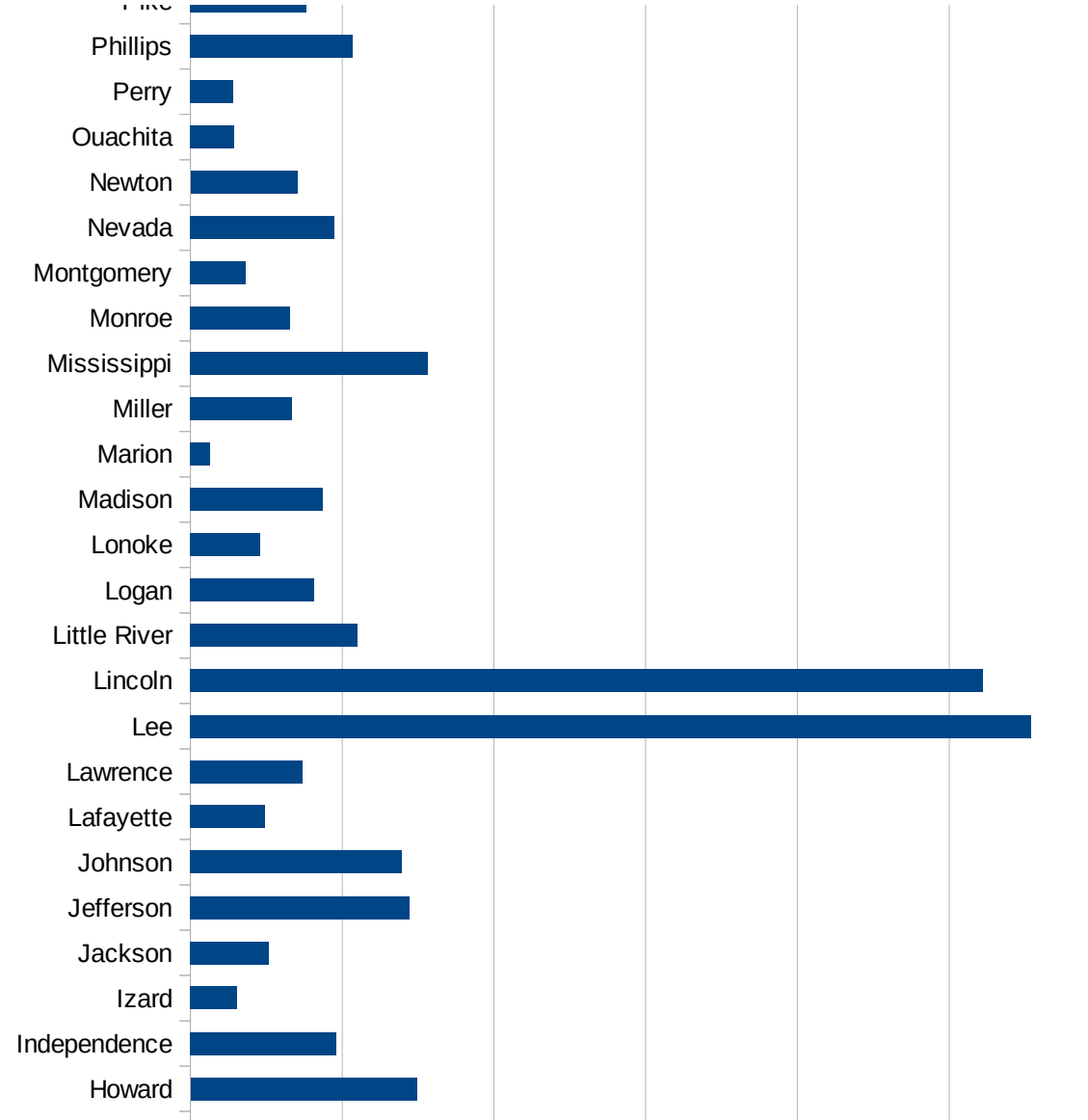
AR

FIPS	County	PC Infection
5001	Arkansas	1519.50025325
5003	Ashley	1910.6056071
5005	Baxter	290.732598092
5007	Benton	1888.05904449
5009	Boone	779.082177161
5011	Bradley	2486.92300633
5013	Calhoun	435.853704756
5015	Carroll	1566.09857209
5017	Chicot	9034.29775819
5019	Clark	988.169167309
5021	Clay	1124.80635819
5023	Cleburne	997.396354897
5025	Cleveland	1646.29583437
5027	Columbia	1215.10812763
5029	Conway	933.416303671
5031	Craighead	1591.7758249
5033	Crawford	1364.22420591
5035	Crittenden	3313.88854412
5037	Cross	1487.16718638
5039	Dallas	1448.06460596
5041	Desha	1954.48227936
5043	Drew	1609.55914448
5045	Faulkner	1276.38094322
5047	Franklin	875.912408759
5049	Fulton	505.338658407
5051	Garland	1359.50138169
5053	Grant	956.674730592
5055	Greene	1319.3601765
5057	Hempstead	1462.67421002
5059	Hot Spring	5005.78617845
5061	Howard	2983.28461135
5063	Independence	1918.89166092



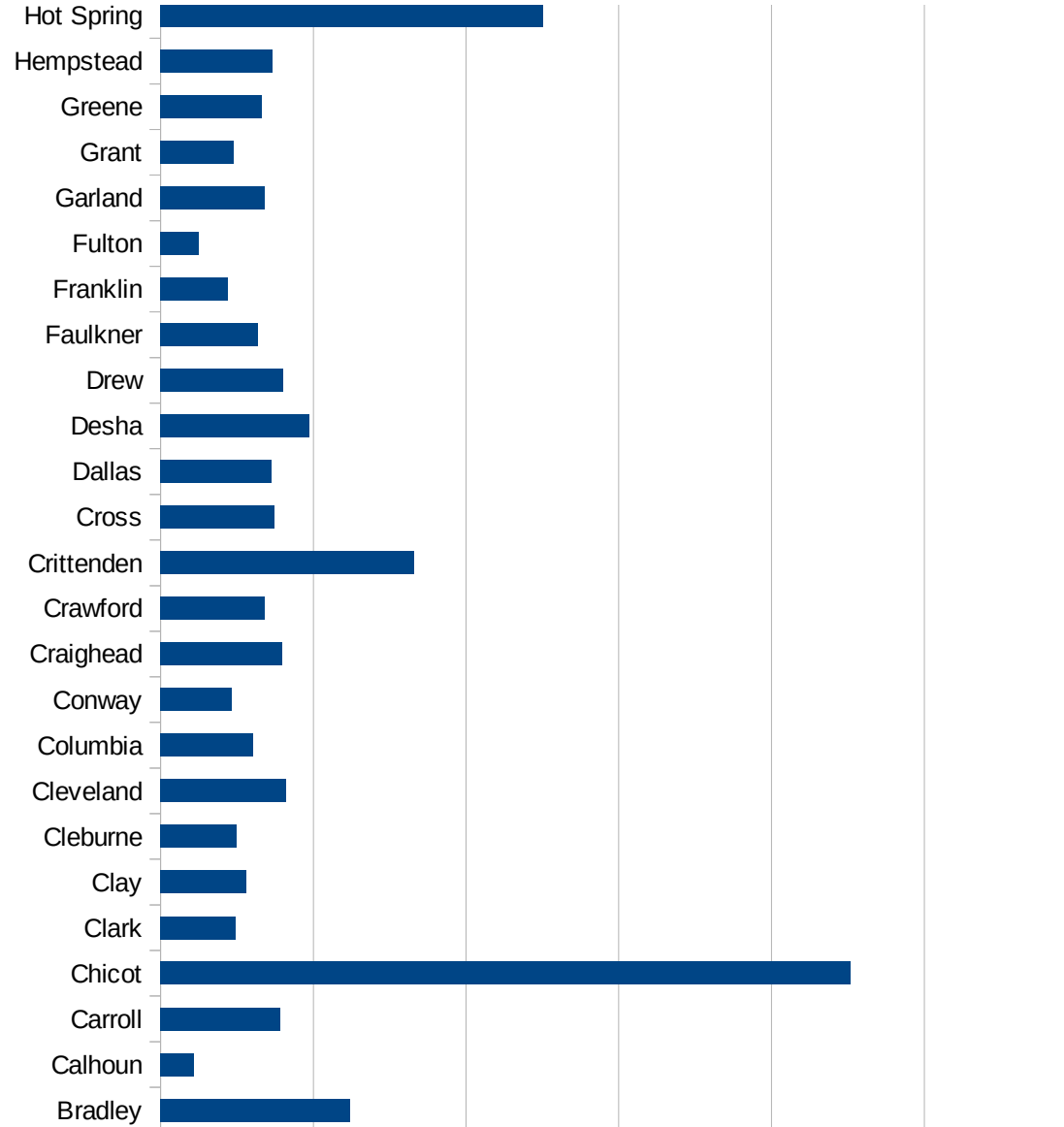
AR

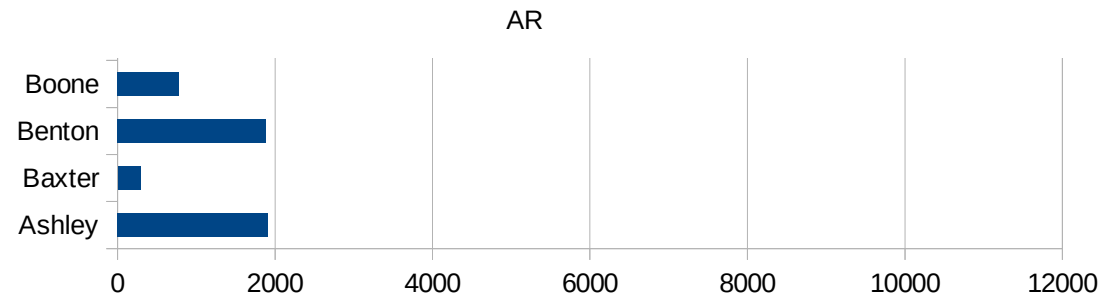
5065 Izard	610.608401383
5067 Jackson	1040.9850693
5069 Jefferson	2892.21011833
5071 Johnson	2785.87988931
5073 Lafayette	987.728225082
5075 Lawrence	1484.72678593
5077 Lee	11085.1419032
5079 Lincoln	10446.088321
5081 Little River	2198.60457569
5083 Logan	1633.16004968
5085 Lonoke	915.05220142
5087 Madison	1741.39918694
5089 Marion	257.146274369
5091 Miller	1339.69535695
5093 Mississippi	3132.95666723
5095 Monroe	1318.84057971
5097 Montgomery	728.372926939
5099 Nevada	1897.66994956
5101 Newton	1409.35297886
5103 Ouachita	571.888502923
5105 Perry	569.938176198
5107 Phillips	2135.44844417
5109 Pike	1527.21821419
5111 Poinsett	1885.37582381
5113 Polk	1057.4093471
5115 Pope	2531.25
5117 Prairie	1411.93955908
5119 Pulaski	1721.7581746
5121 Randolph	1626.92221975
5123 St. Francis	5039.5062699
5125 Saline	1214.78162756
5127 Scott	814.032367477
5129 Searcy	917.31590852
5131 Sebastian	2154.93961003



AR

5133 Sevier	6663.16587899
5135 Sharp	834.964873892
5137 Stone	1356.66693425
5139 Union	1668.96692736
5141 Van Buren	638.438836355
5143 Washington	2810.16707391
5145 White	609.701881184
5147 Woodruff	416.024653313
5149 Yell	5191.54864175







AR

FIPS

29001  
29003  
29005  
29007  
29009  
29011  
29013  
29015  
29017  
29019  
29021  
29023  
29025  
29027  
29029  
29031  
29033  
29035

AR

29037  
29039  
29041  
29043  
29045  
29047  
29049  
29051  
29053  
29055  
29057  
29059  
29061  
29063  
29065  
29067  
29069  
29071  
29073  
29075  
29077  
29079  
29081  
29083  
29085  
29087  
29089  
29091  
29093  
29095  
29097  
29099  
29101

AR

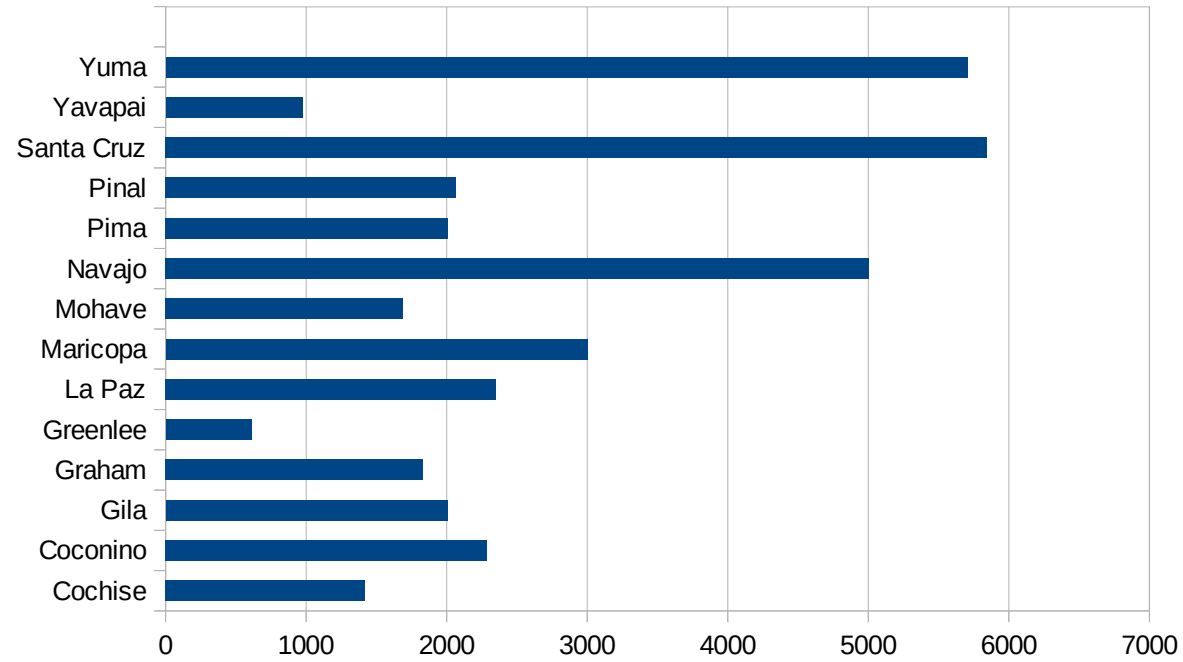
29103  
29105  
29107  
29109  
29111  
29113  
29115  
29117  
29121  
29123  
29125  
29127  
29119  
29129  
29131  
29133  
29135  
29137  
29139  
29141  
29143  
29145  
29147  
29149  
29151  
29153  
29155  
29157  
29159  
29161  
29163  
29165  
29167  
29169

AR

29171  
29173  
29175  
29177  
29179  
29181  
29195  
29197  
29199  
29201  
29203  
29205  
29183  
29185  
29187  
29189  
29510  
29186  
29207  
29209  
29211  
29213  
29215  
  
29217  
29219  
29221  
29223  
29225  
29227  
29229

AZ

FIPS	County	PC Infection
4001	Apache	4615.83447
4003	Cochise	1421.471957
4005	Coconino	2286.250298
4007	Gila	2005.975245
4009	Graham	1833.368355
4011	Greenlee	611.6207951
4012	La Paz	2350.933738
4013	Maricopa	3002.477542
4015	Mohave	1689.811501
4017	Navajo	5006.111639
4019	Pima	2012.466882
4021	Pinal	2068.041634
4023	Santa Cruz	5843.778891
4025	Yavapai	974.167324
4027	Yuma	5705.517423



AZ

FIPS

29001  
29003  
29005  
29007  
29009  
29011  
29013  
29015  
29017  
29019  
29021  
29023  
29025  
29027  
29029  
29031  
29033  
29035  
29037

AZ

29039  
29041  
29043  
29045  
29047  
29049  
29051  
29053  
29055  
29057  
29059  
29061  
29063  
29065  
29067  
29069  
29071  
29073  
29075  
29077  
29079  
29081  
29083  
29085  
29087  
29089  
29091  
29093  
29095  
29097  
29099  
29101

29103

AZ

29105  
29107  
29109  
29111  
29113  
29115  
29117  
29121  
29123  
29125  
29127  
29119  
29129  
29131  
29133  
29135  
29137  
29139  
29141  
29143  
29145  
29147  
29149  
29151  
29153  
29155  
29157  
29159  
29161  
29163  
29165  
29167  
29169  
29171

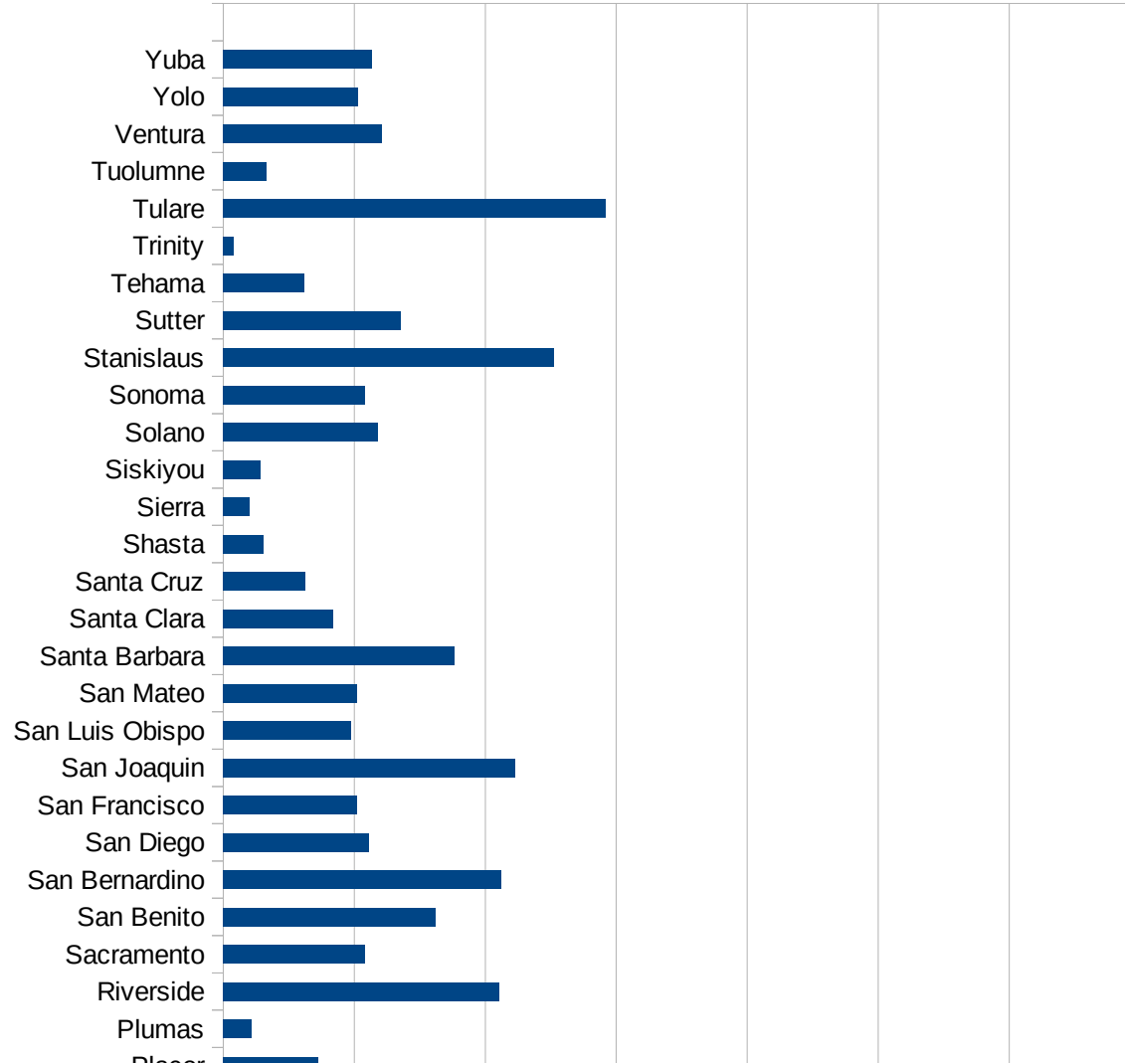


AZ

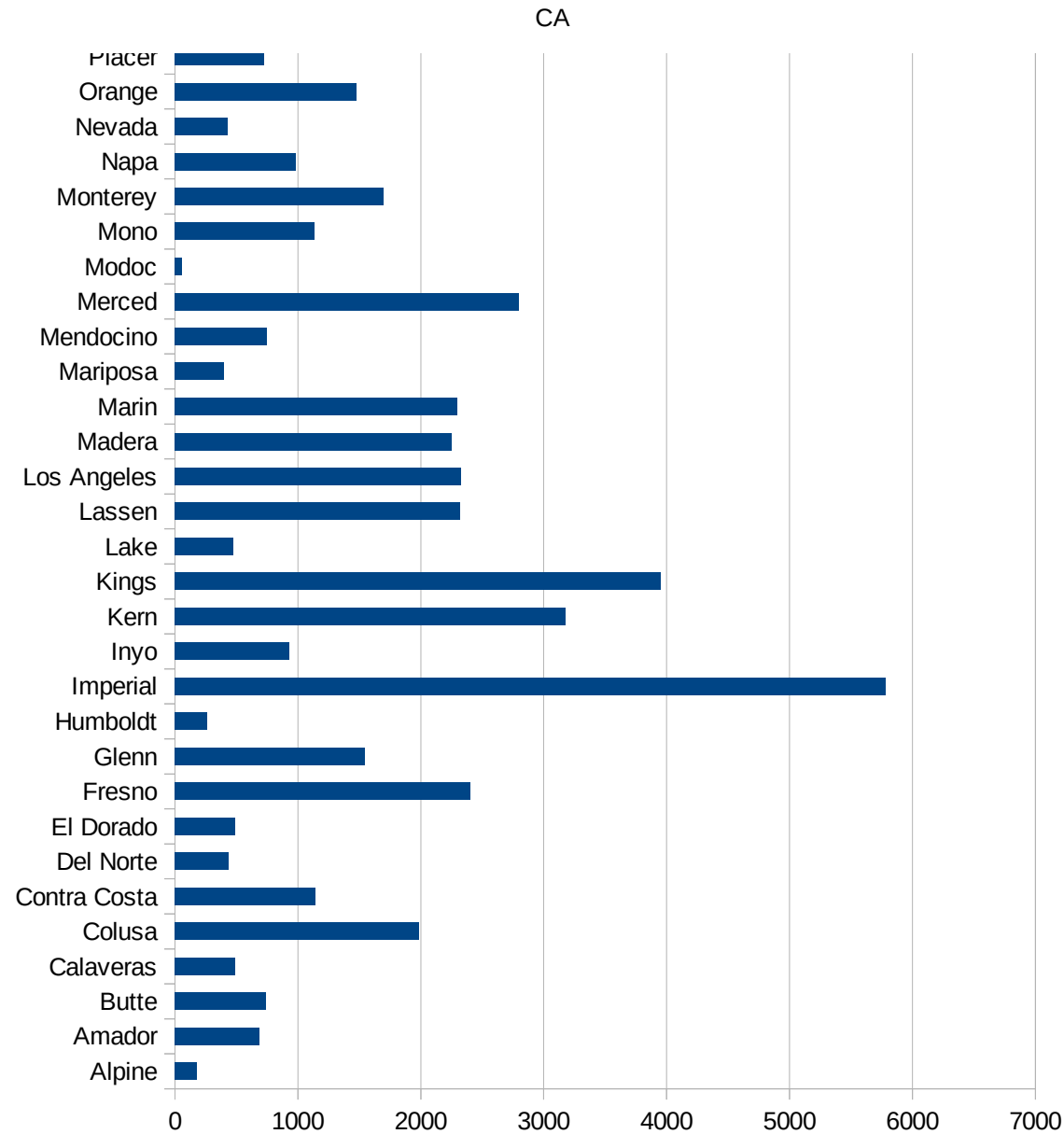
29173  
29175  
29177  
29179  
29181  
29195  
29197  
29199  
29201  
29203  
29205  
29183  
29185  
29187  
29189  
29510  
29186  
29207  
29209  
29211  
29213  
29215  
  
29217  
29219  
29221  
29223  
29225  
29227  
29229

CA

FIPS	County	PC Infection
6001	Alameda	1043.04597
6003	Alpine	181.6530427
6005	Amador	685.5749943
6007	Butte	742.8996437
6009	Calaveras	489.0136398
6011	Colusa	1988.255421
6013	Contra Costa	1145.959668
6015	Del Norte	434.8138565
6017	El Dorado	488.7821353
6019	Fresno	2406.677393
6021	Glenn	1543.837131
6023	Humboldt	264.7151562
6025	Imperial	5779.669686
6027	Inyo	934.0078946
6029	Kern	3180.32392
6031	Kings	3948.707107
6033	Lake	472.1816657
6035	Lassen	2318.031297
6037	Los Angeles	2329.281883
6039	Madera	2252.143691
6041	Marin	2297.181764
6043	Mariposa	400.6639574
6045	Mendocino	745.3827363
6047	Merced	2799.847142
6049	Modoc	56.96707303
6051	Mono	1136.842105
6053	Monterey	1697.222643
6055	Napa	985.5326108
6057	Nevada	431.311186
6059	Orange	1478.043722
6061	Placer	725.4247118
6063	Plumas	212.7206977
6065	Riverside	2102.941212



6067 Sacramento	1086.455004
6069 San Benito	1621.788517
6071 San Bernardino	2120.599391
6073 San Diego	1113.309828
6075 San Francisco	1025.693277
6077 San Joaquin	2231.419233
6079 San Luis Obispo	974.9656702
6081 San Mateo	1019.953349
6083 Santa Barbara	1762.267455
6085 Santa Clara	841.5695949
6087 Santa Cruz	624.9658165
6089 Shasta	307.7093979
6091 Sierra	200.8704386
6093 Siskiyou	285.8841826
6095 Solano	1182.239538
6097 Sonoma	1084.525805
6099 Stanislaus	2525.576785
6101 Sutter	1355.273895
6103 Tehama	616.4340697
6105 Trinity	79.77662545
6107 Tulare	2921.257628
6109 Tuolumne	328.2055043
6111 Ventura	1211.915386
6113 Yolo	1031.722986
6115 Yuba	1131.456542



CA

CA

FIPS

29001  
29003  
29005  
29007  
29009  
29011  
29013  
29015  
29017  
29019  
29021  
29023  
29025  
29027  
29029  
29031  
29033  
29035  
29037

CA

29039  
29041  
29043  
29045  
29047  
29049  
29051  
29053  
29055  
29057  
29059  
29061  
29063  
29065  
29067  
29069  
29071  
29073  
29075  
29077  
29079  
29081  
29083  
29085  
29087  
29089  
29091  
29093  
29095  
29097  
29099  
29101

29103

CA

29105  
29107  
29109  
29111  
29113  
29115  
29117  
29121  
29123  
29125  
29127  
29119  
29129  
29131  
29133  
29135  
29137  
29139  
29141  
29143  
29145  
29147  
29149  
29151  
29153  
29155  
29157  
29159  
29161  
29163  
29165  
29167  
29169  
29171

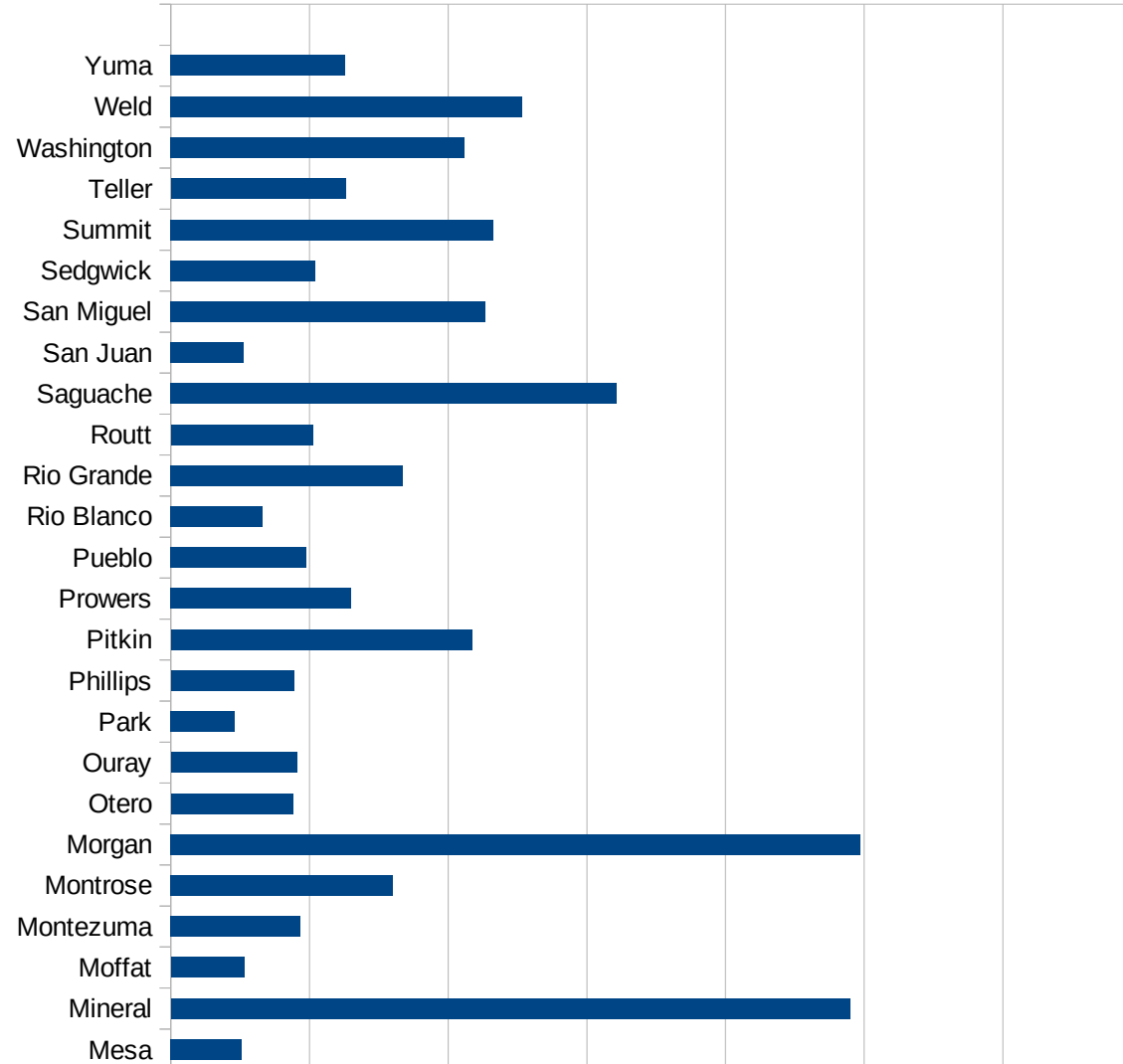
CA

29173  
29175  
29177  
29179  
29181  
29195  
29197  
29199  
29201  
29203  
29205  
29183  
29185  
29187  
29189  
29510  
29186  
29207  
29209  
29211  
29213  
29215  
  
29217  
29219  
29221  
29223  
29225  
29227  
29229



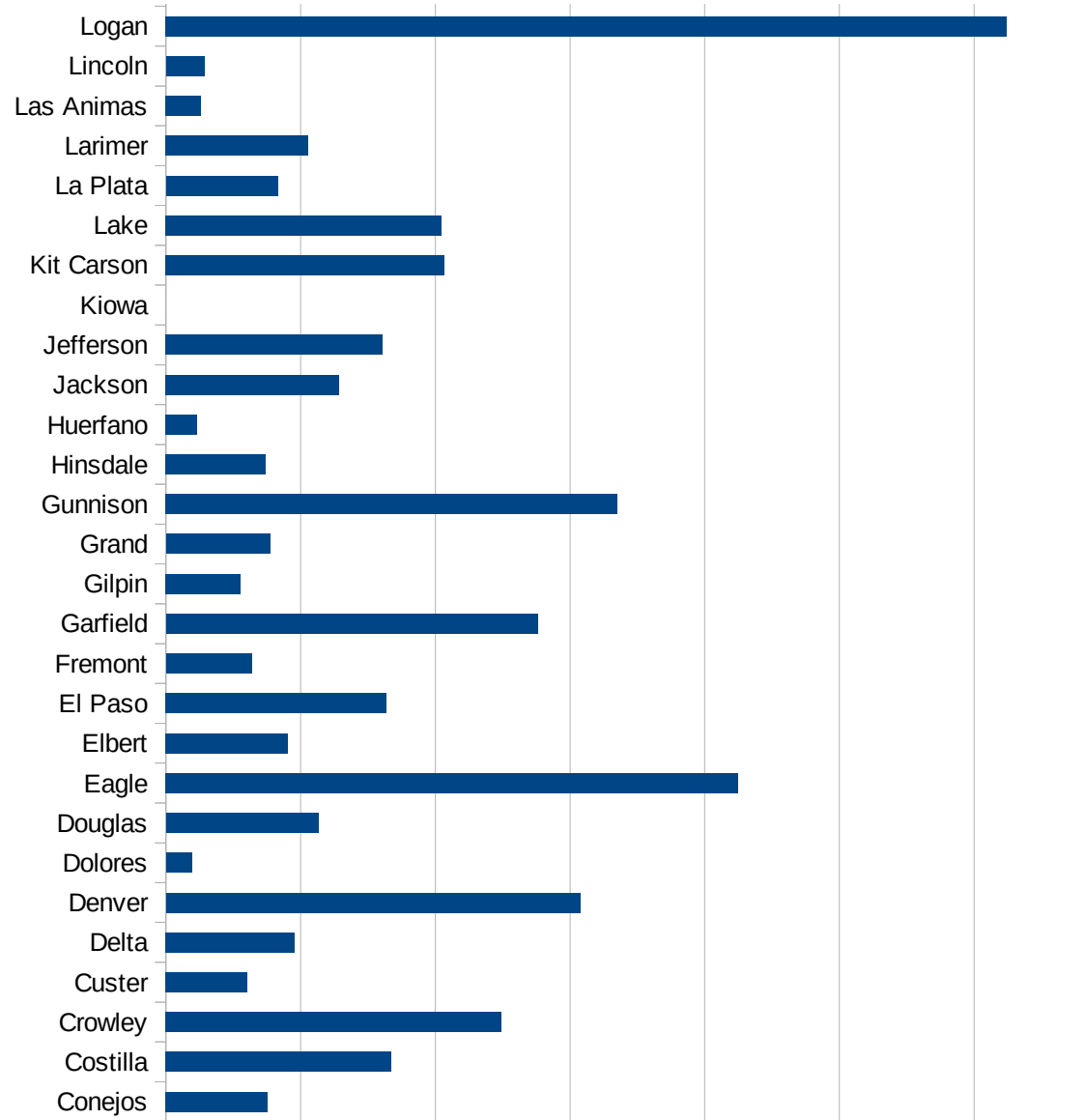
CO

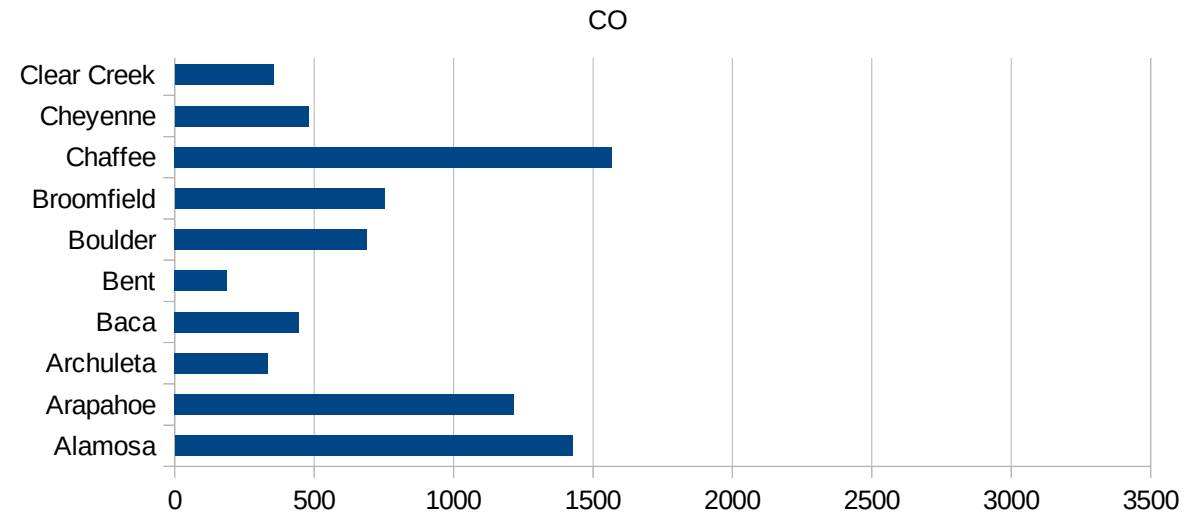
FIPS	County	PC Infection
8001	Adams	1423.218486
8003	Alamosa	1426.6019301
8005	Arapahoe	1217.416675
8007	Archuleta	334.18089357
8009	Baca	446.30404463
8011	Bent	187.01122067
8013	Boulder	690.6323027
8014	Broomfield	752.16192415
8015	Chaffee	1567.8833575
8017	Cheyenne	479.74413646
8019	Clear Creek	353.98230088
8021	Conejos	378.04878049
8023	Costilla	835.94566353
8025	Crowley	1246.1590987
8027	Custer	302.78562778
8029	Delta	478.14428327
8031	Denver	1538.1888423
8033	Dolores	96.432015429
8035	Douglas	566.25901463
8037	Eagle	2123.906679
8039	Elbert	452.78137128
8041	El Paso	818.79258562
8043	Fremont	318.61060786
8045	Garfield	1380.2911159
8047	Gilpin	277.73239667
8049	Grand	386.47342995
8051	Gunnison	1675.7508988
8053	Hinsdale	369.91368681
8055	Huerfano	116.12715924
8057	Jackson	643.31665475
8059	Jefferson	804.84908649
8061	Kiowa	0
8063	Kit Carson	1033.0866955



CO

8065 Lake	1022.4948875
8067 La Plata	415.55673948
8069 Larimer	527.50500688
8071 Las Animas	131.00737778
8073 Lincoln	142.60249554
8075 Logan	3121.516165
8077 Mesa	256.51569445
8079 Mineral	2448.4536082
8081 Moffat	265.39278132
8083 Montezuma	466.39651349
8085 Montrose	800.68223812
8087 Morgan	2486.1684992
8089 Otero	439.453125
8091 Ouray	455.20380716
8093 Park	231.7309765
8095 Phillips	443.30377975
8097 Pitkin	1086.3509749
8099 Prowers	649.45741532
8101 Pueblo	490.06440676
8103 Rio Blanco	331.43939394
8105 Rio Grande	835.55555556
8107 Routt	512.96001244
8109 Saguache	1607.4820985
8111 San Juan	262.4671916
8113 San Miguel	1135.392504
8115 Sedgwick	521.05948762
8117 Summit	1164.2532331
8119 Teller	629.90870311
8121 Washington	1059.2788755
8123 Weld	1265.9677702
8125 Yuma	628.74251497





CO

FIPS

29001  
29003  
29005  
29007  
29009  
29011  
29013  
29015  
29017  
29019  
29021  
29023  
29025  
29027  
29029  
29031  
29033  
29035  
29037

CO

29039  
29041  
29043  
29045  
29047  
29049  
29051  
29053  
29055  
29057  
29059  
29061  
29063  
29065  
29067  
29069  
29071  
29073  
29075  
29077  
29079  
29081  
29083  
29085  
29087  
29089  
29091  
29093  
29095  
29097  
29099  
29101

29103

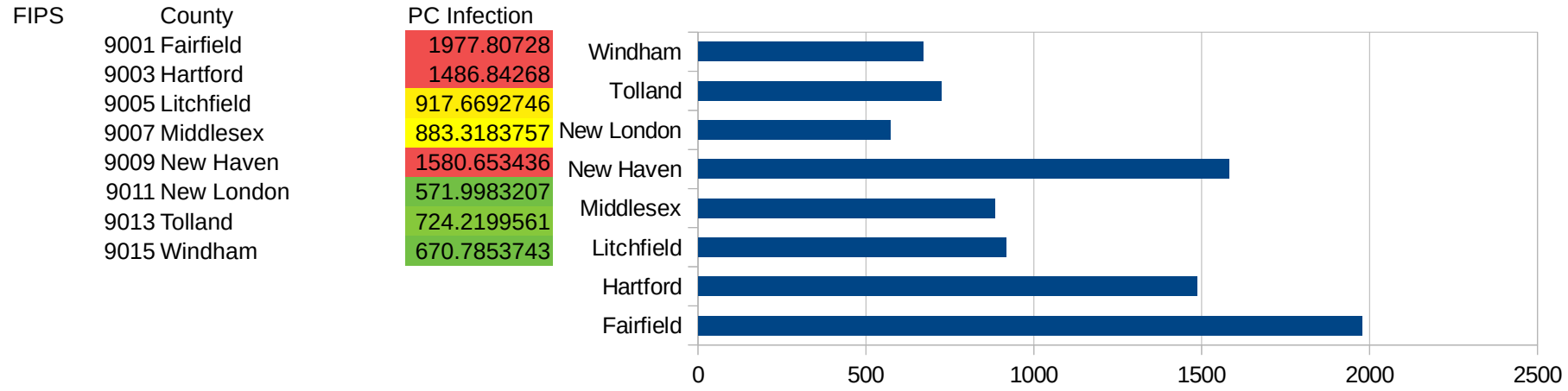
CO

29105  
29107  
29109  
29111  
29113  
29115  
29117  
29121  
29123  
29125  
29127  
29119  
29129  
29131  
29133  
29135  
29137  
29139  
29141  
29143  
29145  
29147  
29149  
29151  
29153  
29155  
29157  
29159  
29161  
29163  
29165  
29167  
29169  
29171

CO

29173  
29175  
29177  
29179  
29181  
29195  
29197  
29199  
29201  
29203  
29205  
29183  
29185  
29187  
29189  
29510  
29186  
29207  
29209  
29211  
29213  
29215  
  
29217  
29219  
29221  
29223  
29225  
29227  
29229

CT





CT

FIPS

29001  
29003  
29005  
29007  
29009  
29011  
29013  
29015  
29017  
29019  
29021  
29023  
29025  
29027  
29029  
29031  
29033  
29035  
29037

CT

29039  
29041  
29043  
29045  
29047  
29049  
29051  
29053  
29055  
29057  
29059  
29061  
29063  
29065  
29067  
29069  
29071  
29073  
29075  
29077  
29079  
29081  
29083  
29085  
29087  
29089  
29091  
29093  
29095  
29097  
29099  
29101

29103

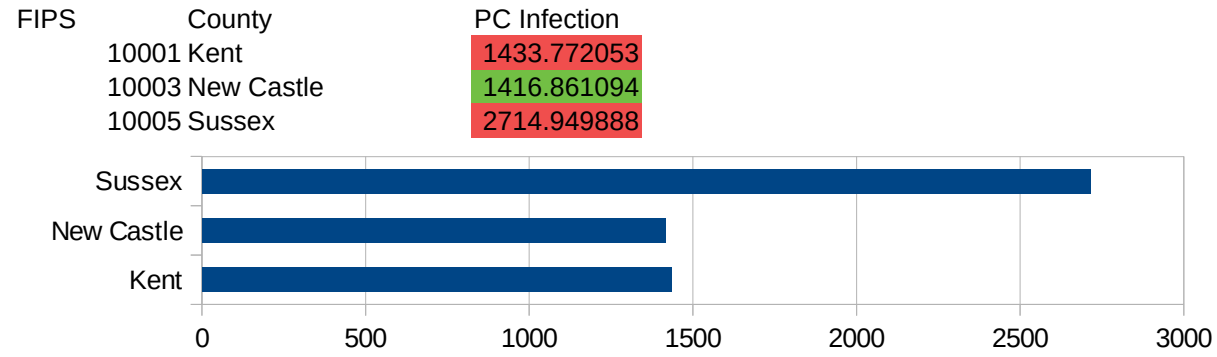
CT

29105  
29107  
29109  
29111  
29113  
29115  
29117  
29121  
29123  
29125  
29127  
29119  
29129  
29131  
29133  
29135  
29137  
29139  
29141  
29143  
29145  
29147  
29149  
29151  
29153  
29155  
29157  
29159  
29161  
29163  
29165  
29167  
29169  
29171

CT

29173  
29175  
29177  
29179  
29181  
29195  
29197  
29199  
29201  
29203  
29205  
29183  
29185  
29187  
29189  
29510  
29186  
29207  
29209  
29211  
29213  
29215  
  
29217  
29219  
29221  
29223  
29225  
29227  
29229

DE



DE

FIPS

29001  
29003  
29005  
29007  
29009  
29011  
29013  
29015  
29017  
29019  
29021  
29023  
29025  
29027  
29029  
29031  
29033  
29035  
29037

DE

29039  
29041  
29043  
29045  
29047  
29049  
29051  
29053  
29055  
29057  
29059  
29061  
29063  
29065  
29067  
29069  
29071  
29073  
29075  
29077  
29079  
29081  
29083  
29085  
29087  
29089  
29091  
29093  
29095  
29097  
29099  
29101

29103

DE

29105  
29107  
29109  
29111  
29113  
29115  
29117  
29121  
29123  
29125  
29127  
29119  
29129  
29131  
29133  
29135  
29137  
29139  
29141  
29143  
29145  
29147  
29149  
29151  
29153  
29155  
29157  
29159  
29161  
29163  
29165  
29167  
29169  
29171



DE

29173  
29175  
29177  
29179  
29181  
29195  
29197  
29199  
29201  
29203  
29205  
29183  
29185  
29187  
29189  
29510  
29186  
29207  
29209  
29211  
29213  
29215  
  
29217  
29219  
29221  
29223  
29225  
29227  
29229

DC

FIPS	County	PC Infection
11001	District of Columbia	1948.02514

DC

FIPS

29001  
29003  
29005  
29007  
29009  
29011  
29013  
29015  
29017  
29019  
29021  
29023  
29025  
29027  
29029  
29031  
29033  
29035  
29037

DC

29039  
29041  
29043  
29045  
29047  
29049  
29051  
29053  
29055  
29057  
29059  
29061  
29063  
29065  
29067  
29069  
29071  
29073  
29075  
29077  
29079  
29081  
29083  
29085  
29087  
29089  
29091  
29093  
29095  
29097  
29099  
29101

29103


DC

29105  
29107  
29109  
29111  
29113  
29115  
29117  
29121  
29123  
29125  
29127  
29119  
29129  
29131  
29133  
29135  
29137  
29139  
29141  
29143  
29145  
29147  
29149  
29151  
29153  
29155  
29157  
29159  
29161  
29163  
29165  
29167  
29169  
29171

DC

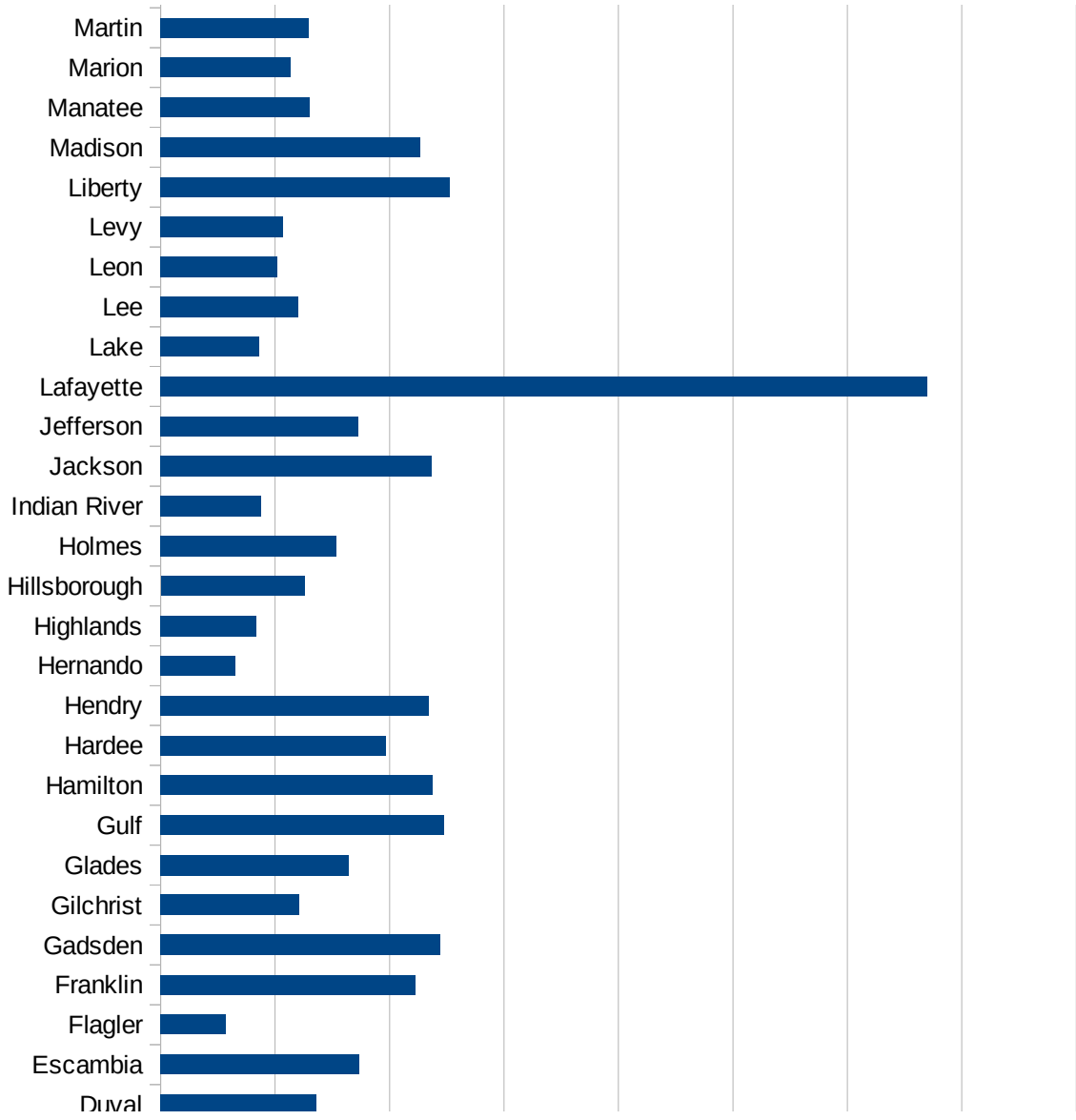
29173  
29175  
29177  
29179  
29181  
29195  
29197  
29199  
29201  
29203  
29205  
29183  
29185  
29187  
29189  
29510  
29186  
29207  
29209  
29211  
29213  
29215  
  
29217  
29219  
29221  
29223  
29225  
29227  
29229

FL



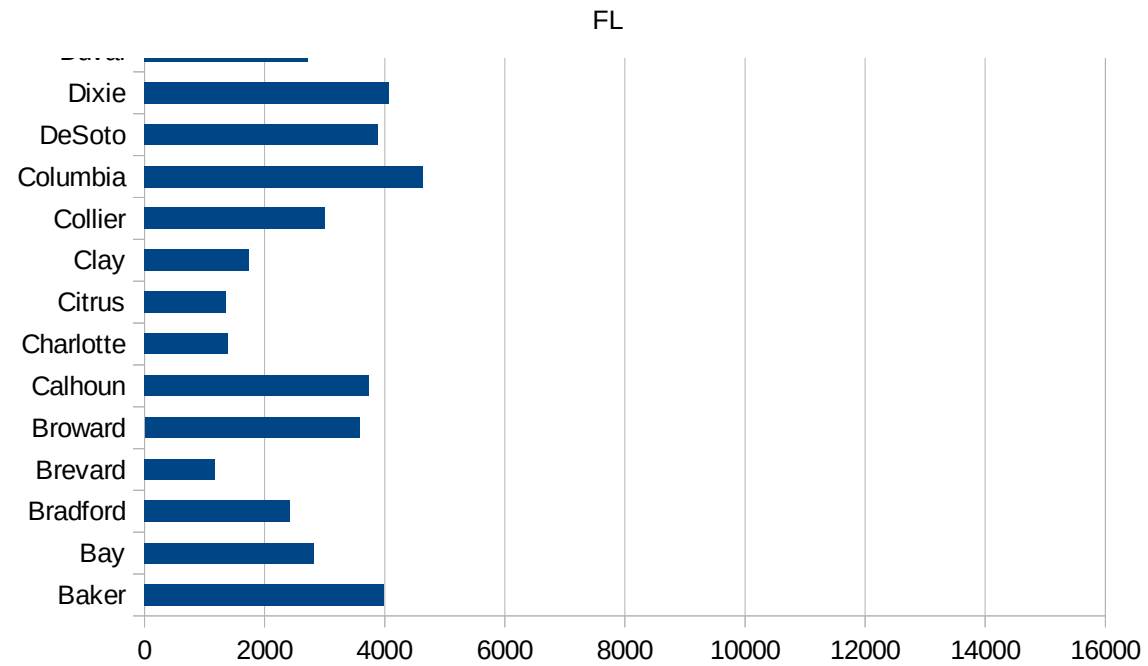
FL

12069 Lake	1728.776
12071 Lee	2414.094698
12073 Leon	2042.721075
12075 Levy	2143.733137
12077 Liberty	5049.071775
12079 Madison	4538.831022
12081 Manatee	2602.980841
12083 Marion	2270.145037
12085 Martin	2593.342945
12086 Miami-Dade	5581.404275
12087 Monroe	2265.85096
12089 Nassau	1786.047162
12091 Okaloosa	1939.508561
12093 Okeechobee	2913.06546
12095 Orange	2541.058708
12097 Osceola	2946.819207
12099 Palm Beach	2760.069209
12101 Pasco	1458.036062
12103 Pinellas	2010.191945
12105 Polk	2330.196368
12107 Putnam	2346.183407
12109 St. Johns	1659.318574
12111 St. Lucie	2109.127824
12113 Santa Rosa	2521.898645
12115 Sarasota	1655.894525
12117 Seminole	1675.601498
12119 Sumter	1352.967675
12121 Suwannee	5378.92331
12123 Taylor	5415.52976
12125 Union	3661.311914
12127 Volusia	1656.323397
12129 Wakulla	2677.058624
12131 Walton	2243.082312
12133 Washington	3979.099678



This work is licensed under the Creative Commons Attribution-NoDerivatives 4.0 International License. To view a copy of this license, visit <http://creativecommons.org/licenses/by-nd/4.0/>.





FL

FIPS

29001  
29003  
29005  
29007  
29009  
29011  
29013  
29015  
29017  
29019  
29021  
29023  
29025  
29027  
29029  
29031  
29033  
29035  
29037

FL

29039  
29041  
29043  
29045  
29047  
29049  
29051  
29053  
29055  
29057  
29059  
29061  
29063  
29065  
29067  
29069  
29071  
29073  
29075  
29077  
29079  
29081  
29083  
29085  
29087  
29089  
29091  
29093  
29095  
29097  
29099  
29101

29103

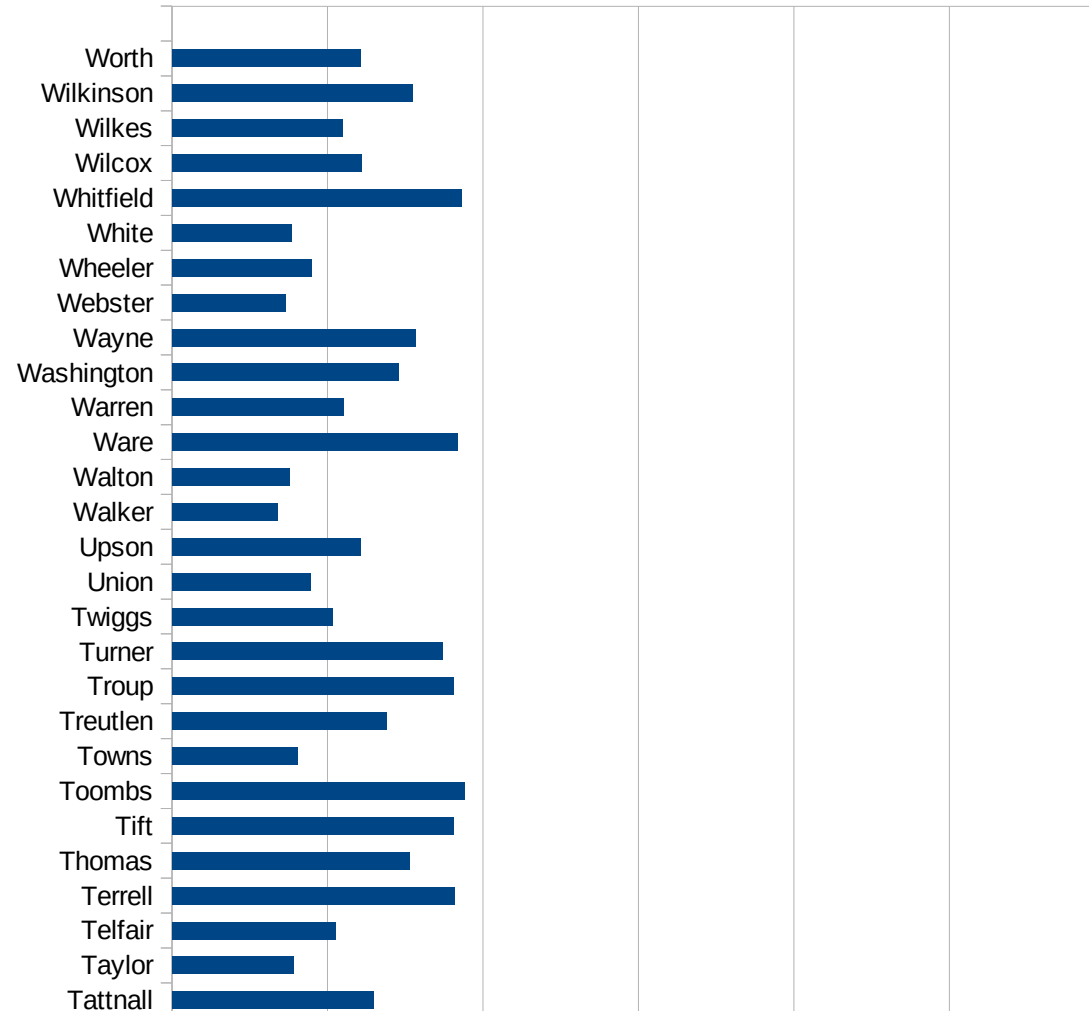
FL

29105  
29107  
29109  
29111  
29113  
29115  
29117  
29121  
29123  
29125  
29127  
29119  
29129  
29131  
29133  
29135  
29137  
29139  
29141  
29143  
29145  
29147  
29149  
29151  
29153  
29155  
29157  
29159  
29161  
29163  
29165  
29167  
29169  
29171

FL

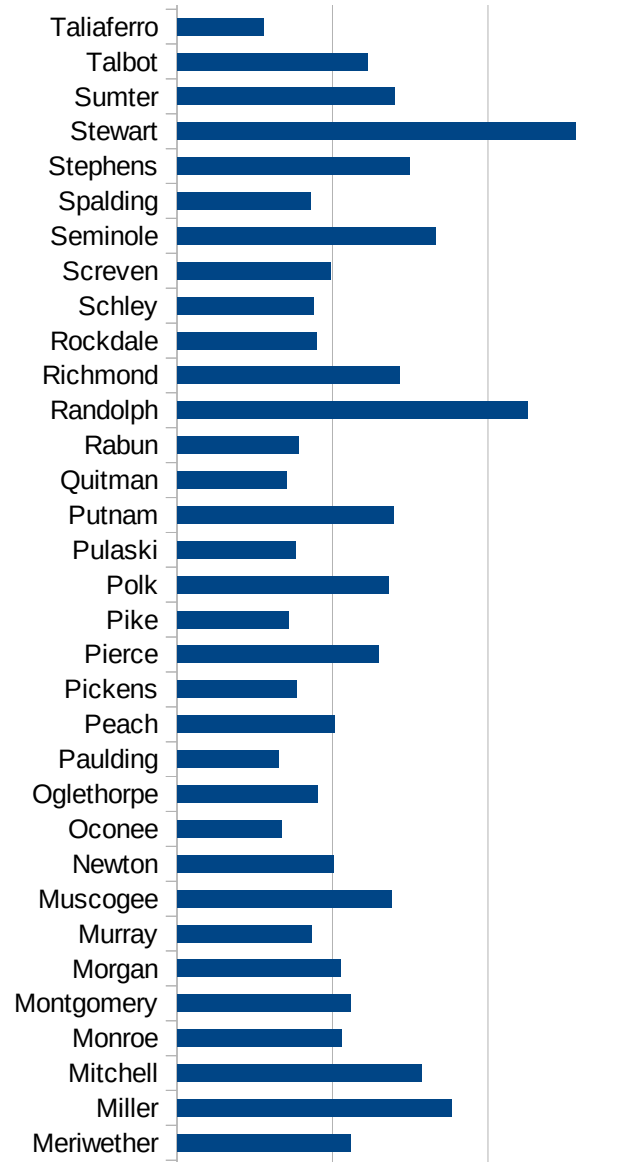
29173  
29175  
29177  
29179  
29181  
29195  
29197  
29199  
29201  
29203  
29205  
29183  
29185  
29187  
29189  
29510  
29186  
29207  
29209  
29211  
29213  
29215  
  
29217  
29219  
29221  
29223  
29225  
29227  
29229

FIPS	County	PC Infection
13001	Appling	4657.697088
13003	Atkinson	4712.546704
13005	Bacon	4452.391596
13007	Baker	2360.931436
13009	Baldwin	3368.806193
13011	Banks	1869.601854
13013	Barrow	2048.039204
13015	Bartow	2184.986091
13017	Ben Hill	3615.893251
13019	Berrien	1911.489715
13021	Bibb	3479.538848
13023	Bleckley	2570.493846
13025	Brantley	1571.678044
13027	Brooks	2958.808741
13029	Bryan	2117.610013
13031	Bulloch	2000.103498
13033	Burke	2822.994247
13035	Butts	2256.851155
13037	Calhoun	3557.934509
13039	Camden	1807.105464
13043	Candler	2934.662237
13045	Carroll	1885.354848
13047	Catoosa	1210.323346
13049	Charlton	4218.075262
13051	Chatham	2352.046197
13053	Chattahoochee	9603.14489
13055	Chattooga	1980.637354
13057	Cherokee	1796.190424
13059	Clarke	2063.928375
13061	Clay	3844.821614
13063	Clayton	2169.431832
13065	Clinch	4121.540313
13067	Cobb	2162.73708



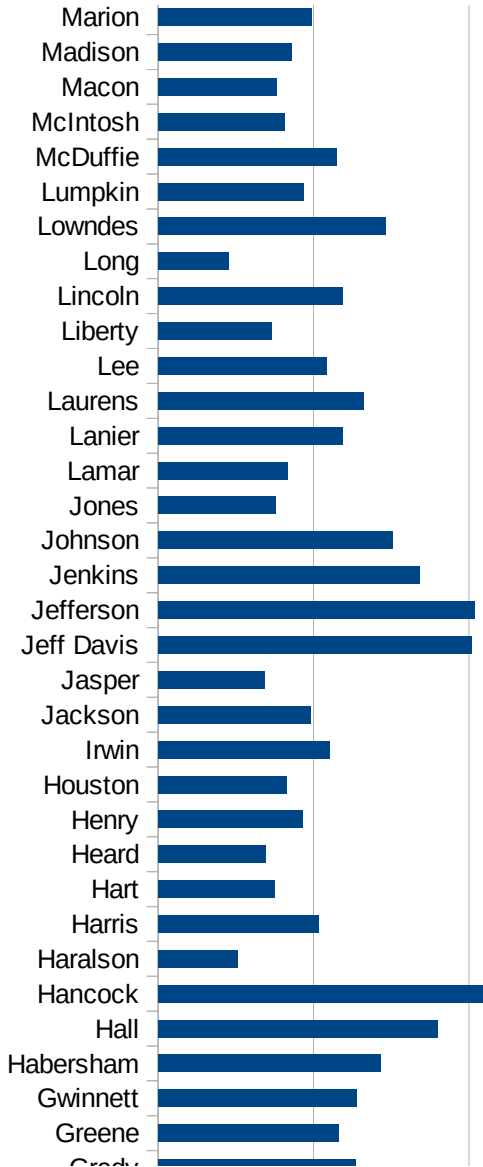
GA

13069 Coffee	4014.573133
13071 Colquitt	3746.271276
13073 Columbia	1962.525358
13075 Cook	2913.413355
13077 Coweta	1444.496243
13079 Crawford	1185.257347
13081 Crisp	1986.637759
13083 Dade	1146.308394
13085 Dawson	2447.873061
13087 Decatur	3571.0254
13089 DeKalb	2140.351434
13091 Dodge	1444.095629
13093 Dooly	2086.677368
13095 Dougherty	3221.069014
13097 Douglas	2127.557094
13099 Early	3942.617351
13101 Echols	5775
13103 Effingham	1601.543657
13105 Elbert	2290.794979
13107 Emanuel	3055.899522
13109 Evans	3264.620838
13111 Fannin	1625.327376
13113 Fayette	1280.638821
13115 Floyd	2199.597659
13117 Forsyth	1241.695265
13119 Franklin	2245.580506
13121 Fulton	2305.559206
13123 Gilmer	2365.654206
13125 Glascock	1135.225376
13127 Glynn	3444.067637
13129 Gordon	2546.589235
13131 Grady	2545.660255
13133 Greene	2316.645949
13135 Gwinnett	2547.583966



GA

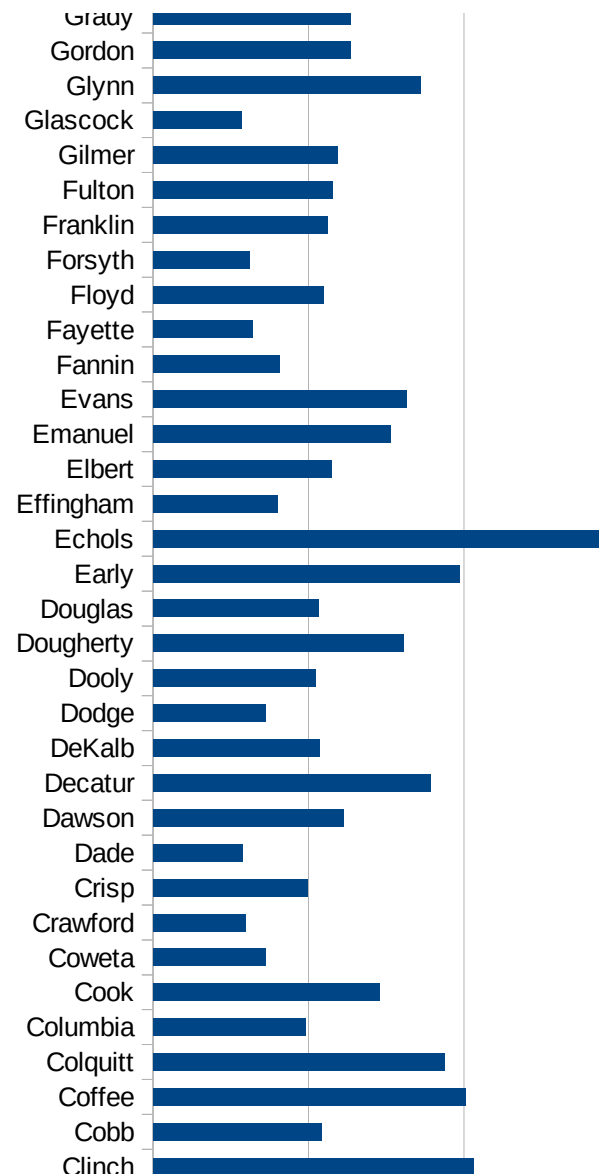
13137 Habersham	2857.583502
13139 Hall	3594.396185
13141 Hancock	4216.578821
13143 Haralson	1019.198862
13145 Harris	2068.165337
13147 Hart	1494.310127
13149 Heard	1380.587592
13151 Henry	1851.707063
13153 Houston	1651.133023
13155 Irwin	2202.596297
13157 Jackson	1961.034904
13159 Jasper	1374.643875
13161 Jeff Davis	4025.550602
13163 Jefferson	4076.474401
13165 Jenkins	3362.893009
13167 Johnson	3018.129378
13169 Jones	1513.139502
13171 Lamar	1668.421053
13173 Lanier	2379.110251
13175 Laurens	2647.649234
13177 Lee	2160.327913
13179 Liberty	1453.72945
13181 Lincoln	2375.236892
13183 Long	905.3584588
13185 Lowndes	2924.665366
13187 Lumpkin	1878.31892
13189 McDuffie	2299.010729
13191 McIntosh	1624.825662
13193 Macon	1529.331203
13195 Madison	1716.694772
13197 Marion	1975.81128
13199 Meriwether	2226.124929
13201 Miller	3534.998241
13205 Mitchell	3145.277578



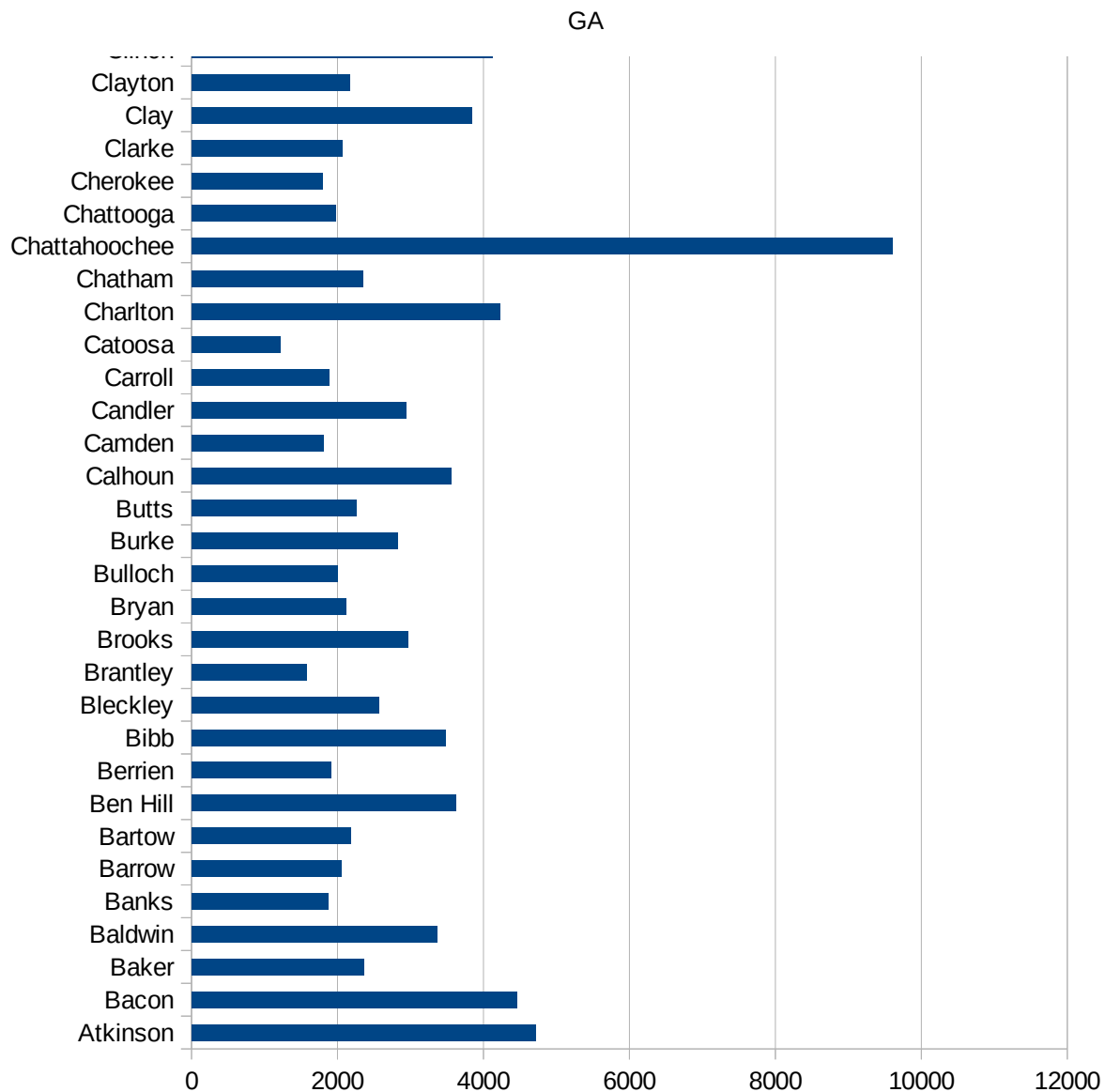


GA

13207 Monroe	2111.19186
13209 Montgomery	2229.957576
13211 Morgan	2100.461465
13213 Murray	1725.90867
13215 Muscogee	2761.124845
13217 Newton	2015.683625
13219 Oconee	1344.469342
13221 Oglethorpe	1800.185997
13223 Paulding	1308.795201
13225 Peach	2025.863648
13227 Pickens	1538.461538
13229 Pierce	2589.096911
13231 Pike	1438.23119
13233 Polk	2714.857547
13235 Pulaski	1526.786521
13237 Putnam	2783.25462
13239 Quitman	1404.124616
13241 Rabun	1559.257722
13243 Randolph	4507.536953
13245 Richmond	2864.244818
13247 Rockdale	1790.405546
13249 Schley	1757.066463
13251 Screven	1980.19802
13253 Seminole	3319.302465
13255 Spalding	1720.121029
13257 Stephens	2988.285001
13259 Stewart	5129.859655
13261 Sumter	2798.237648
13263 Talbot	2455.357143
13265 Taliaferro	1119.402985
13267 Tattnall	2591.469418
13269 Taylor	1567.359124
13271 Telfair	2097.505669
13273 Terrell	3634.885611



13275 Thomas	3048.50612
13277 Tift	3618.348081
13279 Toombs	3760.1815
13281 Towns	1619.97975
13283 Treutlen	2761.051549
13285 Troup	3626.809835
13287 Turner	3475.733064
13289 Twigg	2063.996092
13291 Union	1779.092538
13293 Upson	2426.091932
13295 Walker	1357.153148
13297 Walton	1509.042491
13299 Ware	3674.327354
13301 Warren	2209.103028
13303 Washington	2913.764348
13305 Wayne	3133.38701
13307 Webster	1455.38108
13309 Wheeler	1789.567204
13311 White	1541.541542
13313 Whitfield	3726.624512
13315 Wilcox	2439.854744
13317 Wilkes	2187.120292
13319 Wilkinson	3098.716246
13321 Worth	2423.764717



GA

GA

FIPS

29001  
29003  
29005  
29007  
29009  
29011  
29013  
29015  
29017  
29019  
29021  
29023  
29025  
29027  
29029  
29031  
29033  
29035  
29037

GA

29039  
29041  
29043  
29045  
29047  
29049  
29051  
29053  
29055  
29057  
29059  
29061  
29063  
29065  
29067  
29069  
29071  
29073  
29075  
29077  
29079  
29081  
29083  
29085  
29087  
29089  
29091  
29093  
29095  
29097  
29099  
29101

29103

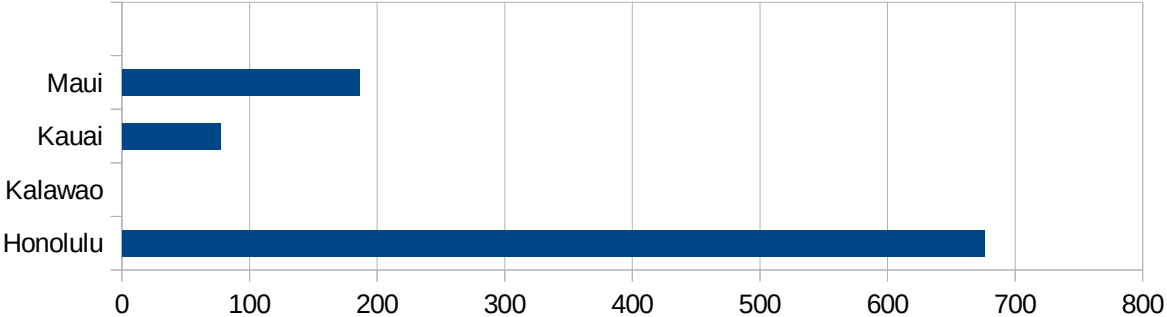
29105  
29107  
29109  
29111  
29113  
29115  
29117  
29121  
29123  
29125  
29127  
29119  
29129  
29131  
29133  
29135  
29137  
29139  
29141  
29143  
29145  
29147  
29149  
29151  
29153  
29155  
29157  
29159  
29161  
29163  
29165  
29167  
29169  
29171

GA

29173  
29175  
29177  
29179  
29181  
29195  
29197  
29199  
29201  
29203  
29205  
29183  
29185  
29187  
29189  
29510  
29186  
29207  
29209  
29211  
29213  
29215  
  
29217  
29219  
29221  
29223  
29225  
29227  
29229

HI

FIPS	County	PC Infection
15001	Hawaii	120.9057482
15003	Honolulu	676.0672598
15005	Kalawao	0
15007	Kauai	77.63436984
15009	Maui	185.9969977





HI

FIPS

29001  
29003  
29005  
29007  
29009  
29011  
29013  
29015  
29017  
29019  
29021  
29023  
29025  
29027  
29029  
29031  
29033  
29035  
29037

HI

29039  
29041  
29043  
29045  
29047  
29049  
29051  
29053  
29055  
29057  
29059  
29061  
29063  
29065  
29067  
29069  
29071  
29073  
29075  
29077  
29079  
29081  
29083  
29085  
29087  
29089  
29091  
29093  
29095  
29097  
29099  
29101

29103

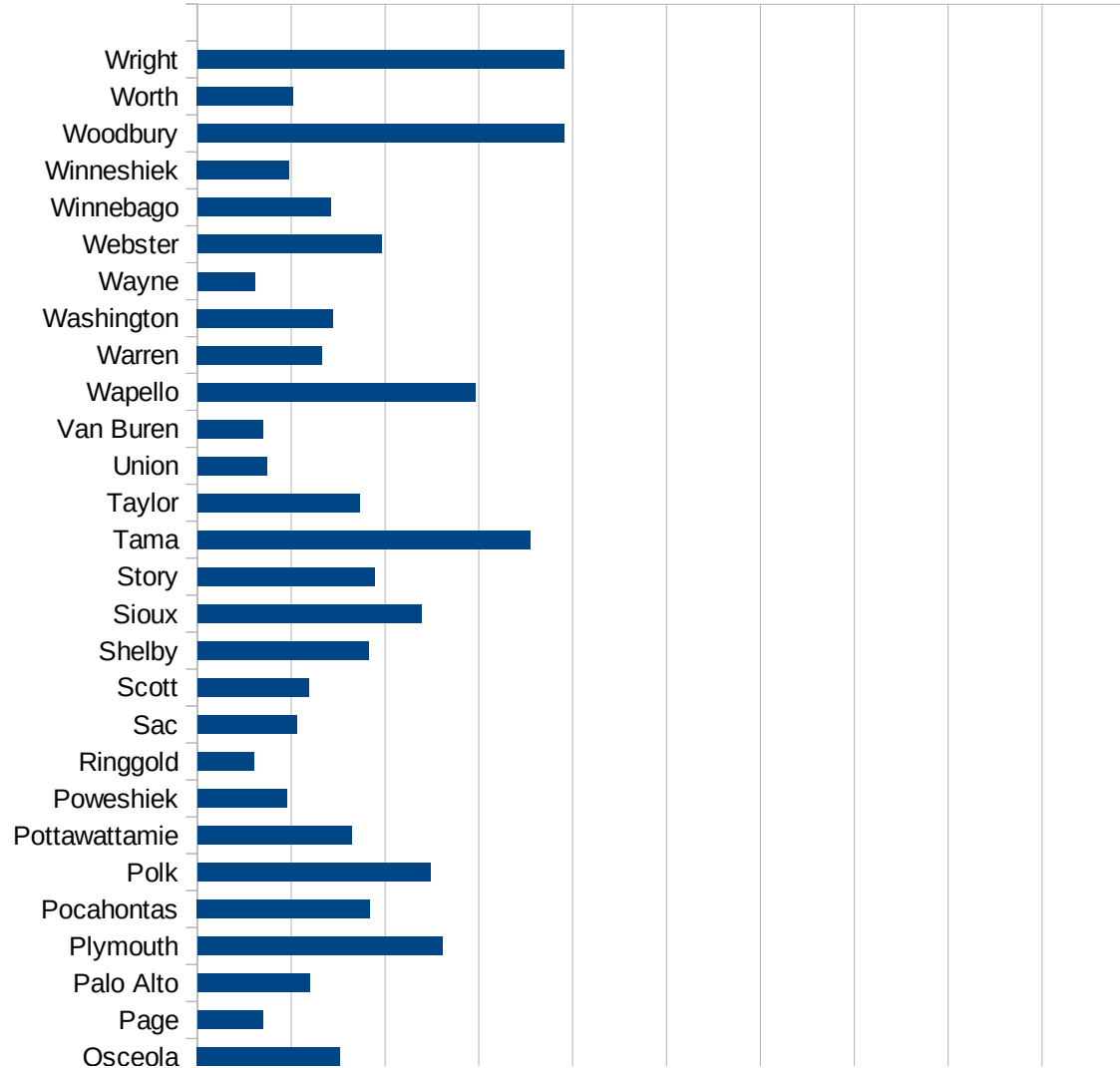
HI

29105  
29107  
29109  
29111  
29113  
29115  
29117  
29121  
29123  
29125  
29127  
29119  
29129  
29131  
29133  
29135  
29137  
29139  
29141  
29143  
29145  
29147  
29149  
29151  
29153  
29155  
29157  
29159  
29161  
29163  
29165  
29167  
29169  
29171

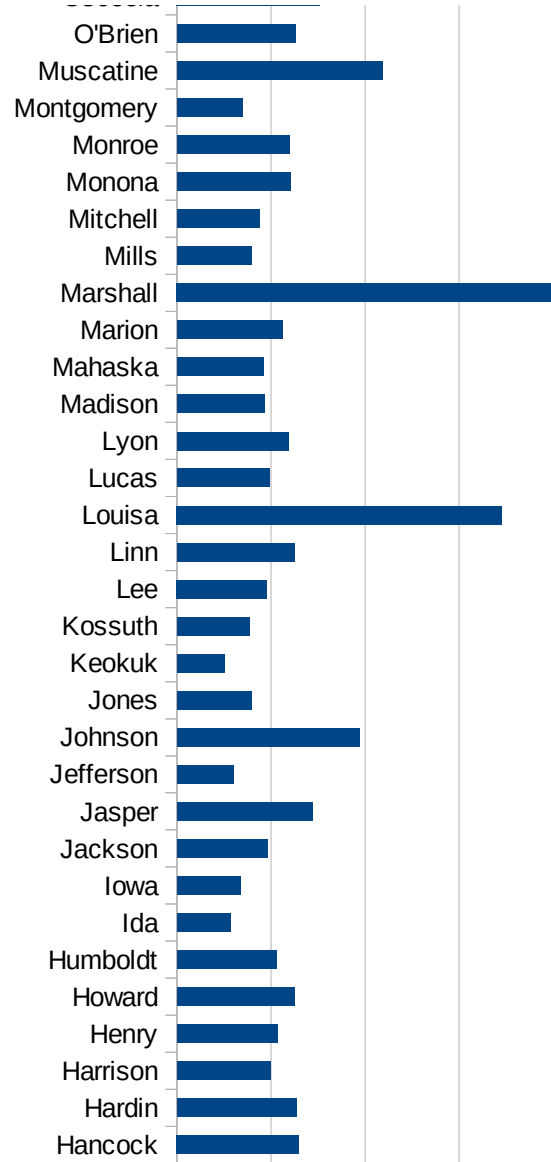
HI

29173  
29175  
29177  
29179  
29181  
29195  
29197  
29199  
29201  
29203  
29205  
29183  
29185  
29187  
29189  
29510  
29186  
29207  
29209  
29211  
29213  
29215  
  
29217  
29219  
29221  
29223  
29225  
29227  
29229

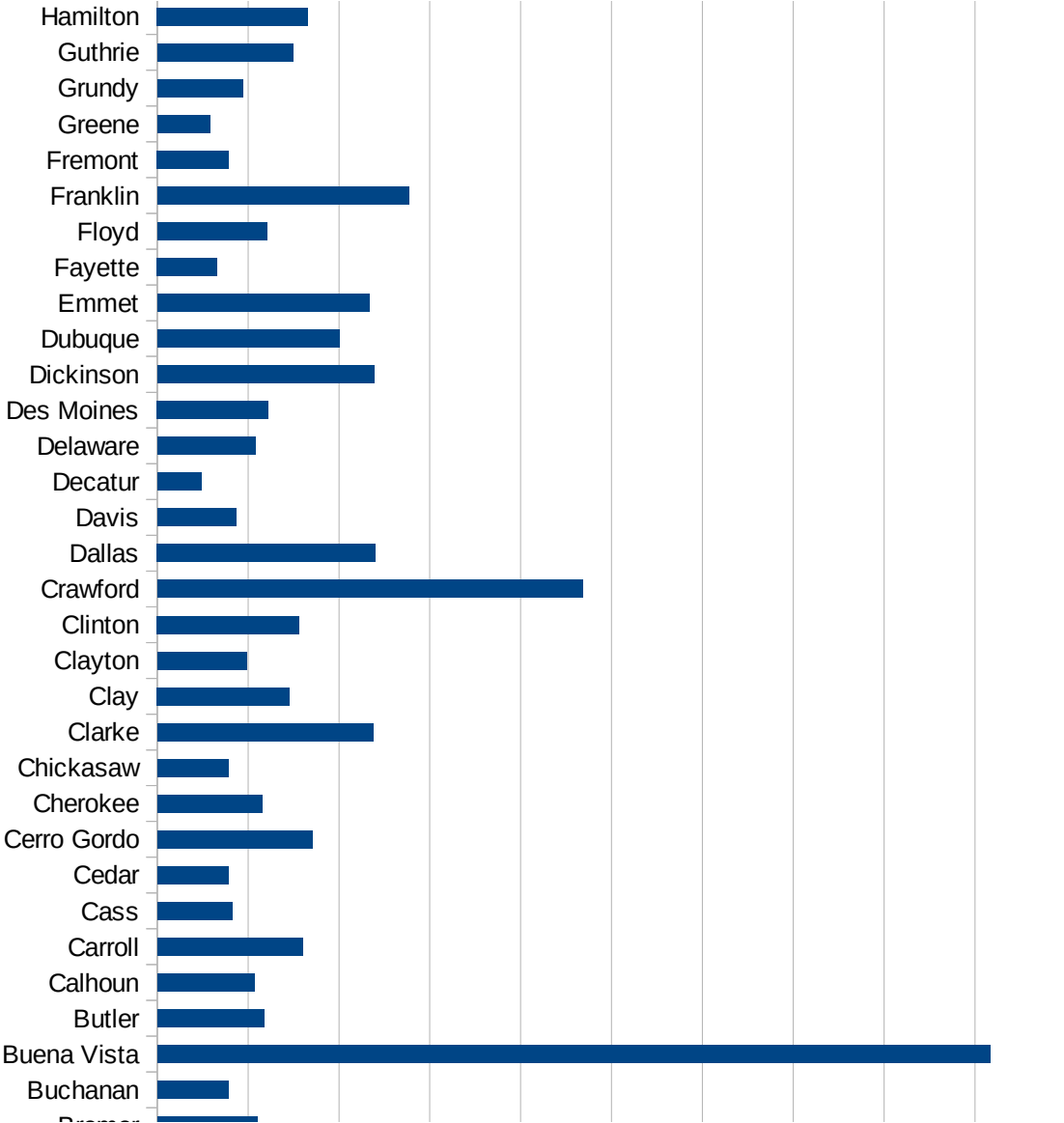
FIPS	County	PC Infection
19001	Adair	608.8064562
19003	Adams	548.696845
19005	Allamakee	1221.804511
19007	Appanoose	562.836697
19009	Audubon	653.8321831
19011	Benton	717.5727322
19013	Black Hawk	2700.743158
19015	Boone	1237.379488
19017	Bremer	1098.328456
19019	Buchanan	783.0558045
19021	Buena Vista	9167.756868
19023	Butler	1176.146915
19025	Calhoun	1072.275492
19027	Carroll	1602.659522
19029	Cass	827.5328693
19031	Cedar	783.8084501
19033	Cerro Gordo	1702.347176
19035	Cherokee	1157.141595
19037	Chickasaw	785.6904045
19039	Clarke	2377.162263
19041	Clay	1456.551382
19043	Clayton	979.7220324
19045	Clinton	1564.985597
19047	Crawford	4685.860823
19049	Dallas	2402.971834
19051	Davis	865.032716
19053	Decatur	481.6223067
19055	Delaware	1083.836194
19057	Des Moines	1223.874495
19059	Dickinson	2384.42255
19061	Dubuque	2000.949883
19063	Emmet	2334.37804
19065	Fayette	661.2410987

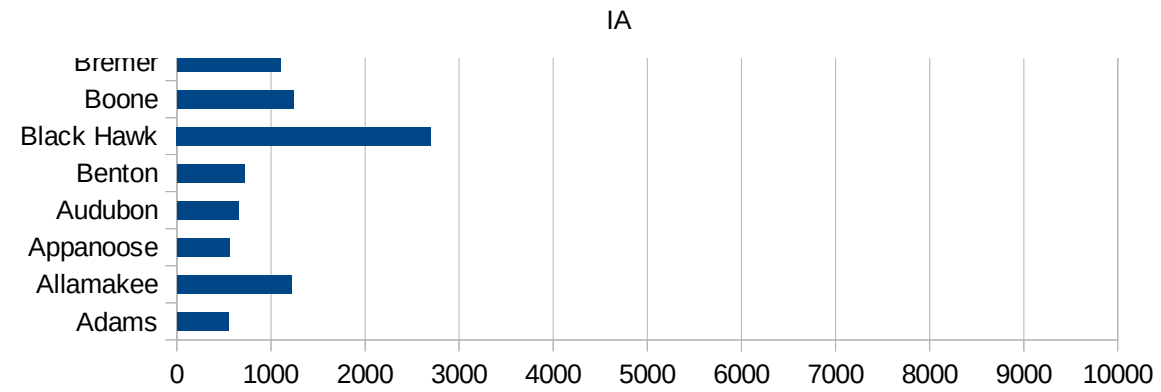


19067 Floyd	1211.85204
19069 Franklin	2765.705255
19071 Fremont	786.5007865
19073 Greene	579.0001113
19075 Grundy	942.7828349
19077 Guthrie	1492.537313
19079 Hamilton	1658.640984
19081 Hancock	1297.610157
19083 Hardin	1268.674413
19085 Harrison	990.5193151
19087 Henry	1071.410774
19089 Howard	1251.768804
19091 Humboldt	1057.923955
19093 Ida	570.0920918
19095 Iowa	675.2989282
19097 Jackson	962.330177
19099 Jasper	1442.915982
19101 Jefferson	598.4440455
19103 Johnson	1943.012032
19105 Jones	790.5900501
19107 Keokuk	508.5574572
19109 Kossuth	771.3979072
19111 Lee	957.2749963
19113 Linn	1251.83149
19115 Louisa	3455.99427
19117 Lucas	983.227299
19119 Lyon	1185.335704
19121 Madison	929.2879562
19123 Mahaska	922.7272727
19125 Marion	1125.512617
19127 Marshall	3986.893775
19129 Mills	796.654053
19131 Mitchell	879.9318762
19133 Monona	1209.816799



19135 Monroe	1193.838254
19137 Montgomery	699.790063
19139 Muscatine	2187.332572
19141 O'Brien	1264.450867
19143 Osceola	1523.178808
19145 Page	701.6853564
19147 Palo Alto	1198.34248
19149 Plymouth	2606.096832
19151 Pocahontas	1839.762611
19153 Polk	2479.454192
19155 Pottawattamie	1647.546855
19157 Poweshiek	951.9225627
19159 Ringgold	603.8647343
19161 Sac	1059.779813
19163 Scott	1188.229659
19165 Shelby	1822.421835
19167 Sioux	2389.068722
19169 Story	1889.811936
19171 Tama	3549.45575
19173 Taylor	1728.315296
19175 Union	736.3055263
19177 Van Buren	698.005698
19179 Wapello	2959.806846
19181 Warren	1329.912253
19183 Washington	1445.282508
19185 Wayne	609.2798
19187 Webster	1962.676076
19189 Winnebago	1416.619129
19191 Winneshiek	978.5810575
19193 Woodbury	3908.756668
19195 Worth	1019.723601
19197 Wright	3908.589441







FIPS

- 29001
- 29003
- 29005
- 29007
- 29009
- 29011
- 29013
- 29015
- 29017
- 29019
- 29021
- 29023
- 29025
- 29027
- 29029
- 29031
- 29033
- 29035
- 29037

IA

29039  
29041  
29043  
29045  
29047  
29049  
29051  
29053  
29055  
29057  
29059  
29061  
29063  
29065  
29067  
29069  
29071  
29073  
29075  
29077  
29079  
29081  
29083  
29085  
29087  
29089  
29091  
29093  
29095  
29097  
29099  
29101

29103

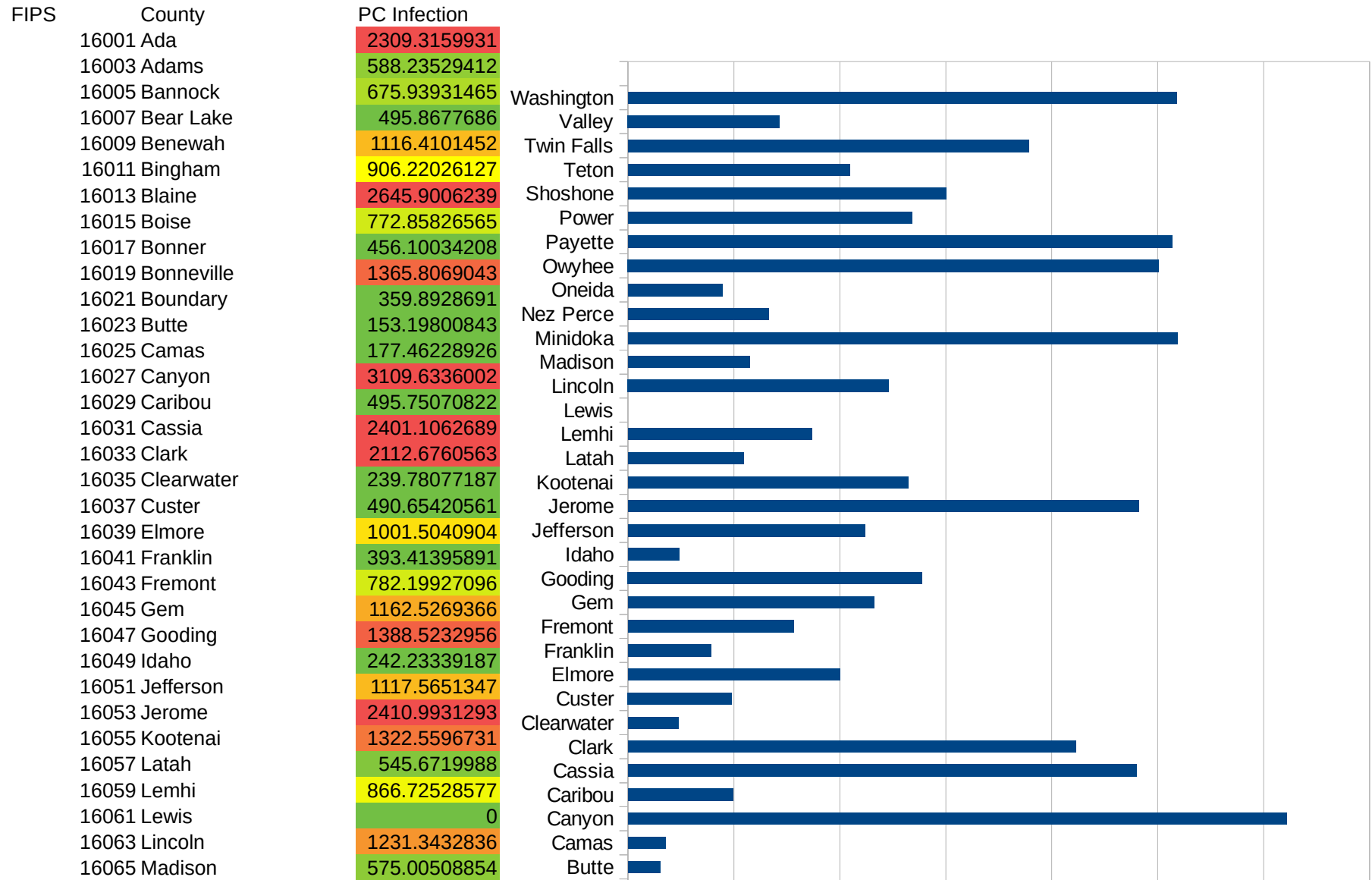
IA

29105  
29107  
29109  
29111  
29113  
29115  
29117  
29121  
29123  
29125  
29127  
29119  
29129  
29131  
29133  
29135  
29137  
29139  
29141  
29143  
29145  
29147  
29149  
29151  
29153  
29155  
29157  
29159  
29161  
29163  
29165  
29167  
29169  
29171

IA

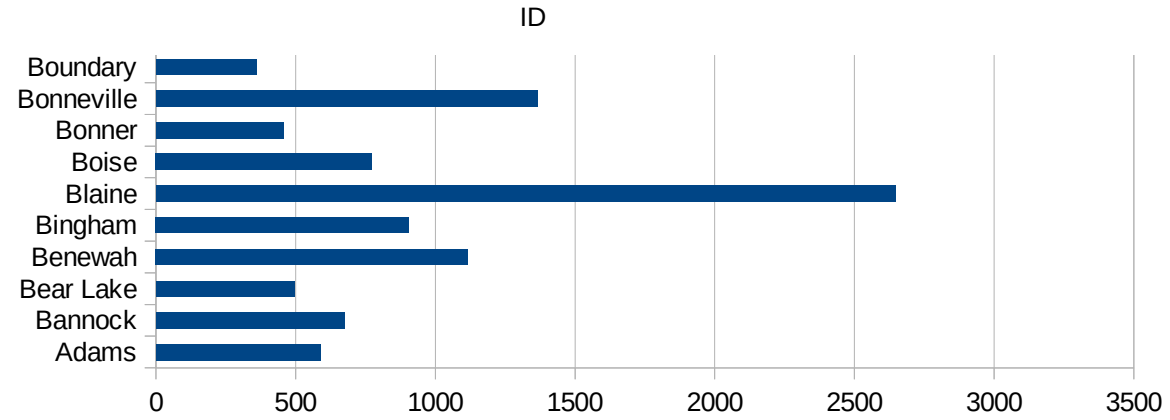
29173  
29175  
29177  
29179  
29181  
29195  
29197  
29199  
29201  
29203  
29205  
29183  
29185  
29187  
29189  
29510  
29186  
29207  
29209  
29211  
29213  
29215  
  
29217  
29219  
29221  
29223  
29225  
29227  
29229

ID



This work is licensed under the Creative Commons Attribution-NoDerivatives 4.0 International License. To view a copy of this license, visit <http://creativecommons.org/licenses/by-nd/4.0/>.

16067 Minidoka	2593.0372149
16069 Nez Perce	665.70976044
16071 Oneida	445.63279857
16073 Owyhee	2505.7726845
16075 Payette	2568.8930406
16077 Power	1338.8259526
16079 Shoshone	1500.4688965
16081 Teton	1048.1099656
16083 Twin Falls	1891.2419698
16085 Valley	715.51489901
16087 Washington	2588.3279205



ID

FIPS

29001  
29003  
29005  
29007  
29009  
29011  
29013  
29015  
29017  
29019  
29021  
29023  
29025  
29027  
29029  
29031  
29033  
29035  
29037

ID

29039  
29041  
29043  
29045  
29047  
29049  
29051  
29053  
29055  
29057  
29059  
29061  
29063  
29065  
29067  
29069  
29071  
29073  
29075  
29077  
29079  
29081  
29083  
29085  
29087  
29089  
29091  
29093  
29095  
29097  
29099  
29101

29103



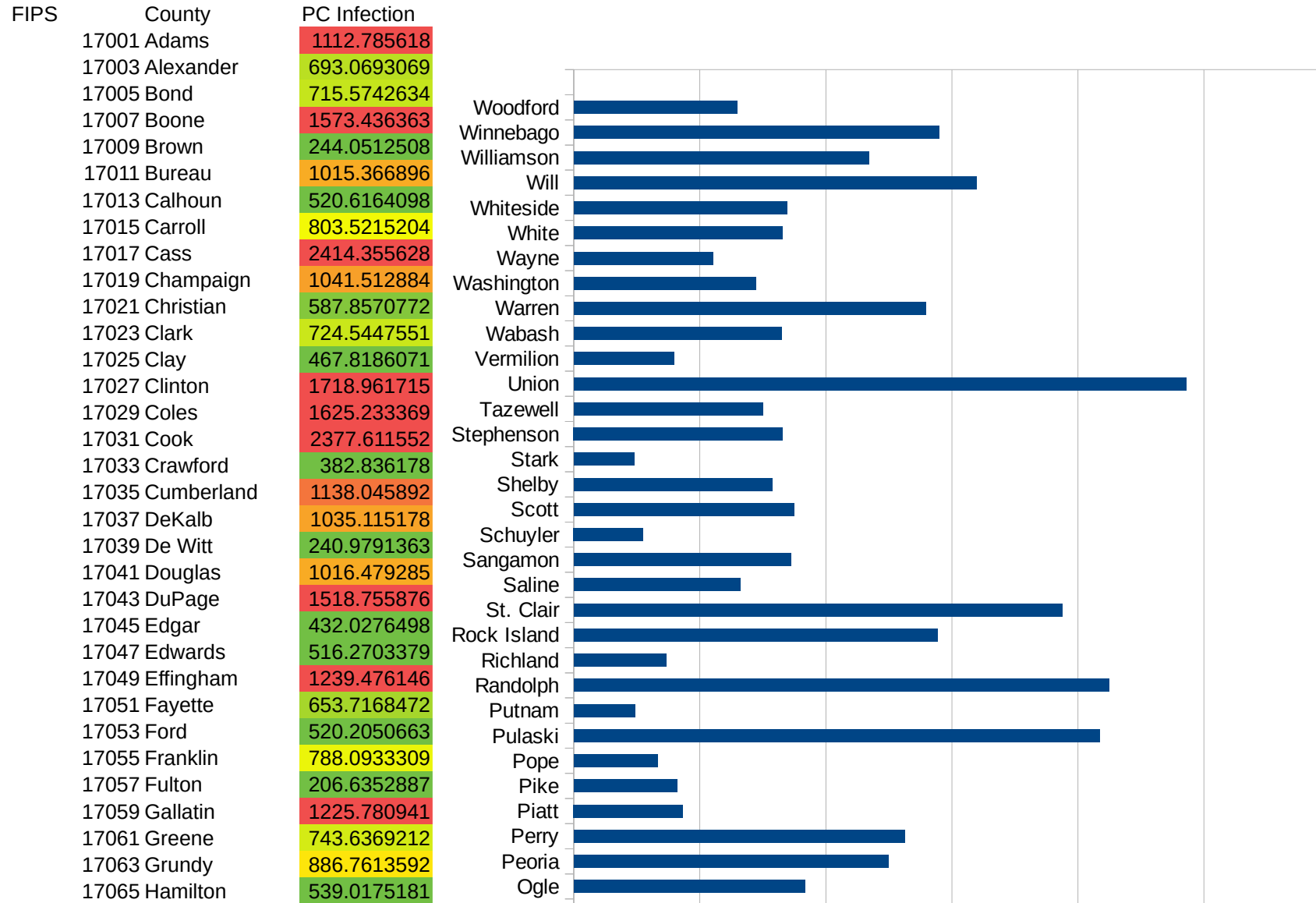
ID

29105  
29107  
29109  
29111  
29113  
29115  
29117  
29121  
29123  
29125  
29127  
29119  
29129  
29131  
29133  
29135  
29137  
29139  
29141  
29143  
29145  
29147  
29149  
29151  
29153  
29155  
29157  
29159  
29161  
29163  
29165  
29167  
29169  
29171

ID

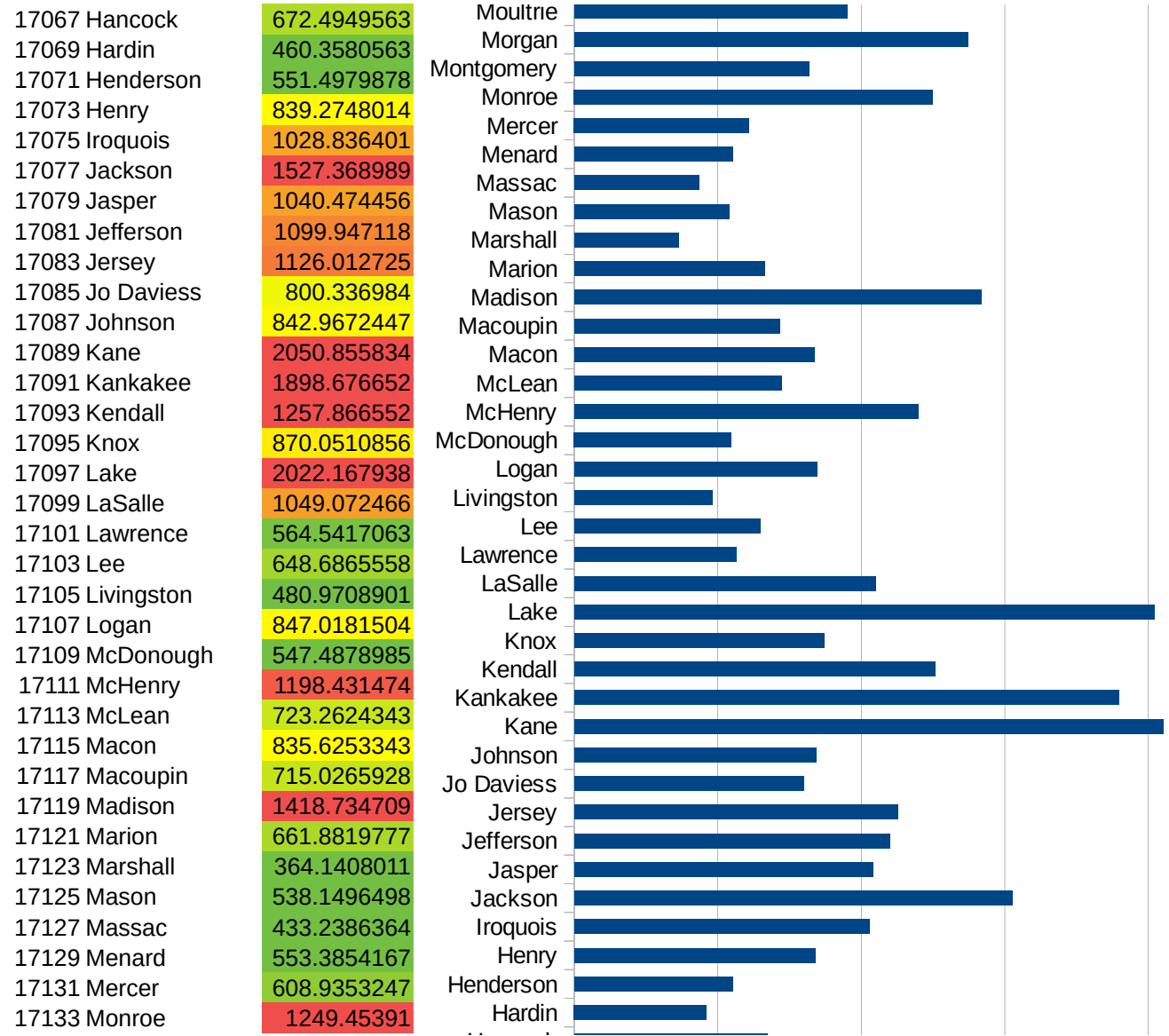
29173  
29175  
29177  
29179  
29181  
29195  
29197  
29199  
29201  
29203  
29205  
29183  
29185  
29187  
29189  
29510  
29186  
29207  
29209  
29211  
29213  
29215  
  
29217  
29219  
29221  
29223  
29225  
29227  
29229

IL

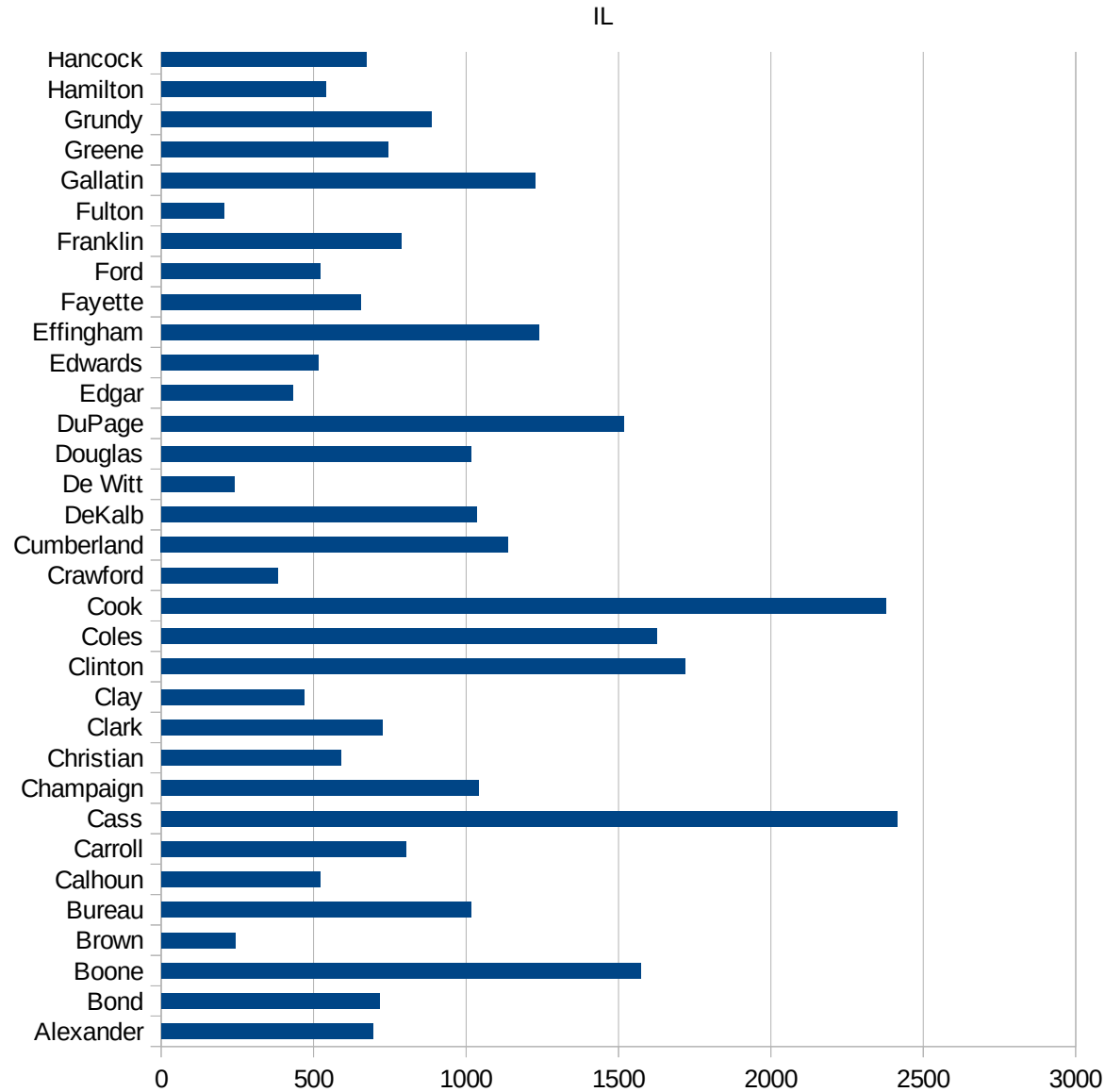


This work is licensed under the Creative Commons Attribution-NoDerivatives 4.0 International License. To view a copy of this license, visit <http://creativecommons.org/licenses/by-nd/4.0/>.

IL



17135 Montgomery	818.1532114
17137 Morgan	1371.556393
17139 Moultrie	951.2808317
17141 Ogle	917.0708717
17143 Peoria	1248.470554
17145 Perry	1312.930953
17147 Piatt	433.0324469
17149 Pike	409.9673307
17151 Pope	332.3836657
17153 Pulaski	2086.765513
17155 Putnam	243.902439
17157 Randolph	2124.213543
17159 Richland	367.9502633
17161 Rock Island	1443.436927
17163 St. Clair	1937.493057
17165 Saline	660.9219443
17167 Sangamon	860.0036857
17169 Schuyler	275.0832489
17171 Scott	872.9192042
17173 Shelby	786.5323582
17175 Stark	239.5430256
17177 Stephenson	828.9947043
17179 Tazewell	750.4080769
17181 Union	2428.596877
17183 Vermilion	398.4063745
17185 Wabash	822.5820417
17187 Warren	1397.369657
17189 Washington	721.6863165
17191 Wayne	551.0653931
17193 White	826.9301134
17195 Whiteside	846.726351
17197 Will	1597.983562
17199 Williamson	1169.172035
17201 Winnebago	1448.882537



17203 Woodford

647.3753997

IL

IL

FIPS

29001  
29003  
29005  
29007  
29009  
29011  
29013  
29015  
29017  
29019  
29021  
29023  
29025  
29027  
29029  
29031  
29033  
29035  
29037

IL

29039  
29041  
29043  
29045  
29047  
29049  
29051  
29053  
29055  
29057  
29059  
29061  
29063  
29065  
29067  
29069  
29071  
29073  
29075  
29077  
29079  
29081  
29083  
29085  
29087  
29089  
29091  
29093  
29095  
29097  
29099  
29101

29103



IL

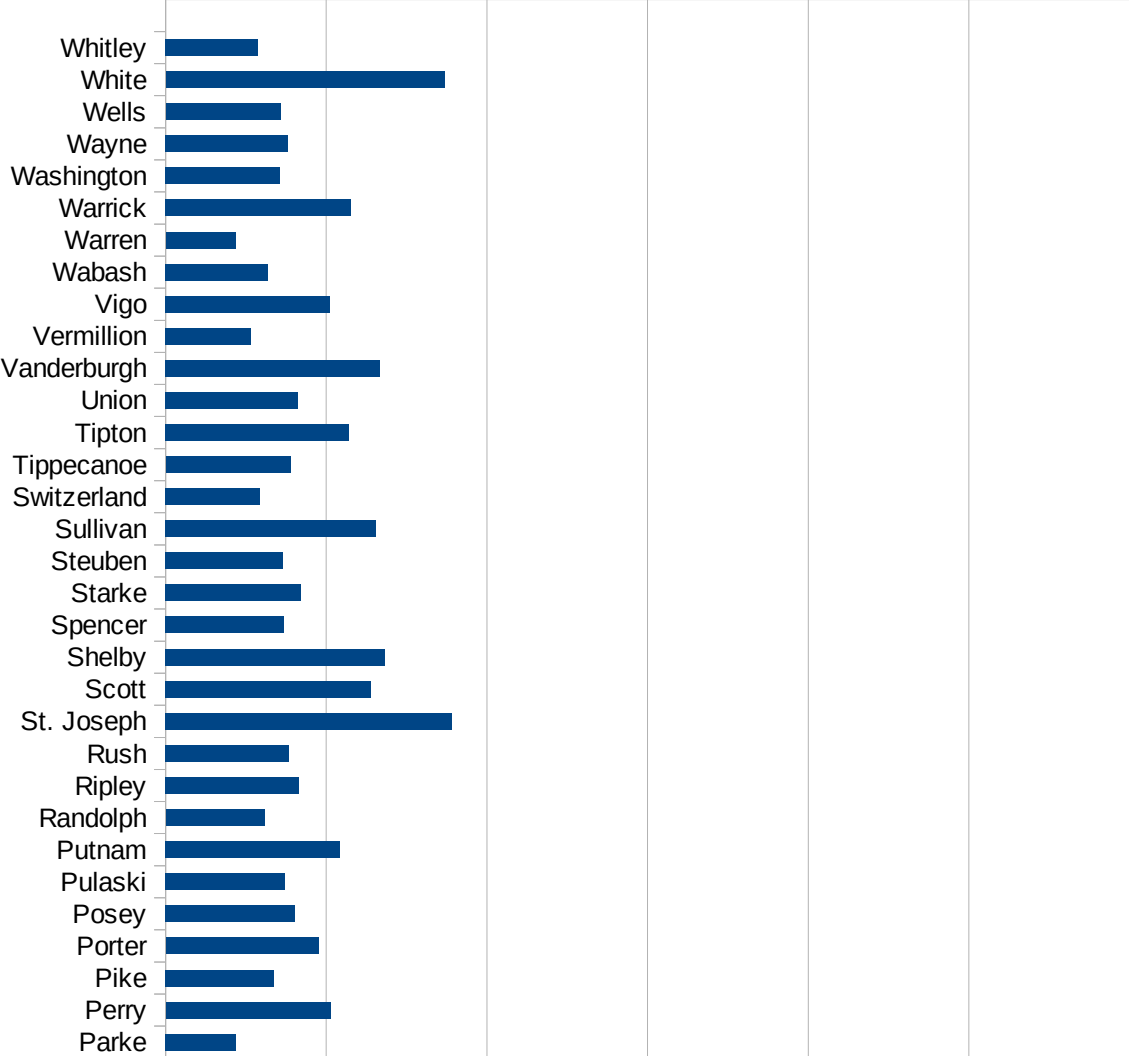
29105  
29107  
29109  
29111  
29113  
29115  
29117  
29121  
29123  
29125  
29127  
29119  
29129  
29131  
29133  
29135  
29137  
29139  
29141  
29143  
29145  
29147  
29149  
29151  
29153  
29155  
29157  
29159  
29161  
29163  
29165  
29167  
29169  
29171

IL

29173  
29175  
29177  
29179  
29181  
29195  
29197  
29199  
29201  
29203  
29205  
29183  
29185  
29187  
29189  
29510  
29186  
29207  
29209  
29211  
29213  
29215  
  
29217  
29219  
29221  
29223  
29225  
29227  
29229

IN

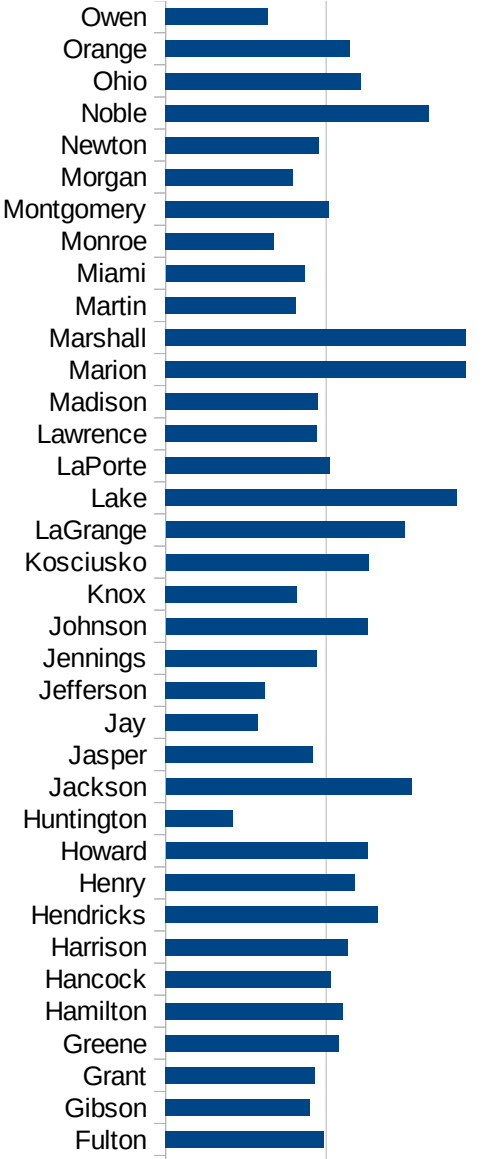
FIPS	County	PC Infection
18001	Adams	460.2087776
18003	Allen	1267.080679
18005	Bartholomew	1238.62579
18007	Benton	889.8647868
18009	Blackford	586.7560771
18011	Boone	1191.062553
18013	Brown	551.3981883
18015	Carroll	1232.175684
18017	Cass	4868.923725
18019	Clark	1400.817996
18021	Clay	798.6243791
18023	Clinton	1627.906977
18025	Crawford	530.4034855
18027	Daviess	1297.251637
18029	Dearborn	1127.743706
18031	Decatur	1418.227961
18033	DeKalb	703.2804331
18035	Delaware	811.1734569
18037	Dubois	1902.971925
18039	Elkhart	2645.94279
18041	Fayette	1279.993058
18043	Floyd	1313.945565
18045	Fountain	525.9617149
18047	Franklin	1165.552428
18049	Fulton	985.4668525
18051	Gibson	899.7967237
18053	Grant	928.1727736
18055	Greene	1077.922889
18057	Hamilton	1102.43997
18059	Hancock	1029.456065
18061	Harrison	1135.068154
18063	Hendricks	1319.689358
18065	Henry	1176.689938



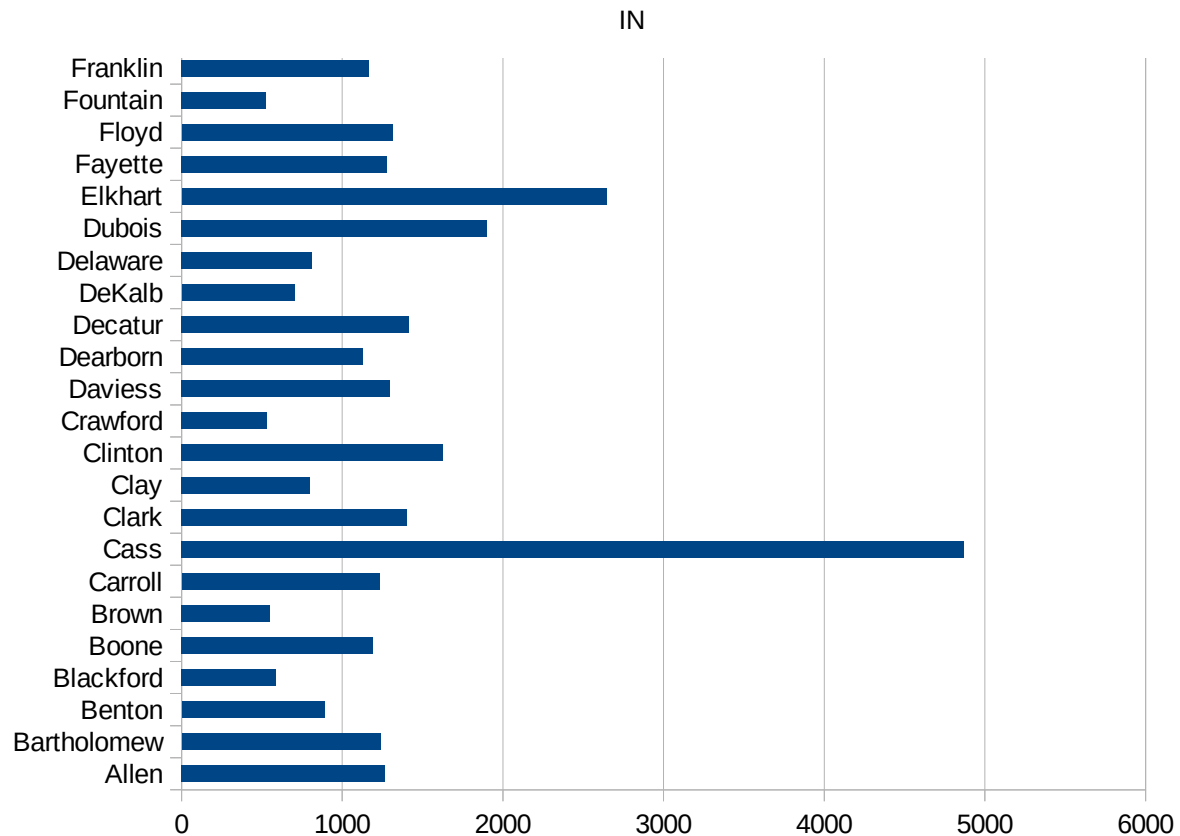
This work is licensed under the Creative Commons Attribution-NoDerivatives 4.0 International License. To view a copy of this license, visit <http://creativecommons.org/licenses/by-nd/4.0/>.

IN

18067 Howard	1256.586456
18069 Huntington	422.1854305
18071 Jackson	1530.230555
18073 Jasper	916.9913096
18075 Jay	573.1073011
18077 Jefferson	620.9637357
18079 Jennings	945.2754337
18081 Johnson	1257.161146
18083 Knox	821.2494918
18085 Kosciusko	1262.855414
18087 LaGrange	1487.414188
18089 Lake	1816.43274
18091 LaPorte	1024.48026
18093 Lawrence	943.7680652
18095 Madison	948.7739218
18097 Marion	1867.975321
18099 Marshall	1868.188895
18101 Martin	812.3715376
18103 Miami	865.9712655
18105 Monroe	675.8918301
18107 Montgomery	1019.663068
18109 Morgan	794.397855
18111 Newton	956.3914068
18113 Noble	1638.895902
18115 Ohio	1214.921287
18117 Orange	1149.366309
18119 Owen	638.0426961
18121 Parke	437.171383
18123 Perry	1026.070569
18125 Pike	676.8734891
18127 Porter	951.094968
18129 Posey	806.577917
18131 Pulaski	745.8497073
18133 Putnam	1085.259006



18135 Randolph	615.6693896
18137 Ripley	830.9083897
18139 Rush	768.1689972
18141 St. Joseph	1781.209952
18143 Scott	1277.326409
18145 Shelby	1365.685197
18147 Spencer	737.9347666
18149 Starke	841.5086113
18151 Steuben	728.6185162
18153 Sullivan	1309.811503
18155 Switzerland	587.8510777
18157 Tippecanoe	777.0088268
18159 Tipton	1143.574828
18161 Union	824.2148643
18163 Vanderburgh	1335.550963
18165 Vermillion	529.7499838
18167 Vigo	1024.342093
18169 Wabash	636.1892583
18171 Warren	435.6771148
18173 Warrick	1152.364665
18175 Washington	712.1640482
18177 Wayne	761.3443339
18179 Wells	716.1596823
18181 White	1736.211826
18183 Whitley	572.2838528



IN

FIPS

29001  
29003  
29005  
29007  
29009  
29011  
29013  
29015  
29017  
29019  
29021  
29023  
29025  
29027  
29029  
29031  
29033  
29035  
29037

IN

29039  
29041  
29043  
29045  
29047  
29049  
29051  
29053  
29055  
29057  
29059  
29061  
29063  
29065  
29067  
29069  
29071  
29073  
29075  
29077  
29079  
29081  
29083  
29085  
29087  
29089  
29091  
29093  
29095  
29097  
29099  
29101

29103

IN

29105  
29107  
29109  
29111  
29113  
29115  
29117  
29121  
29123  
29125  
29127  
29119  
29129  
29131  
29133  
29135  
29137  
29139  
29141  
29143  
29145  
29147  
29149  
29151  
29153  
29155  
29157  
29159  
29161  
29163  
29165  
29167  
29169  
29171

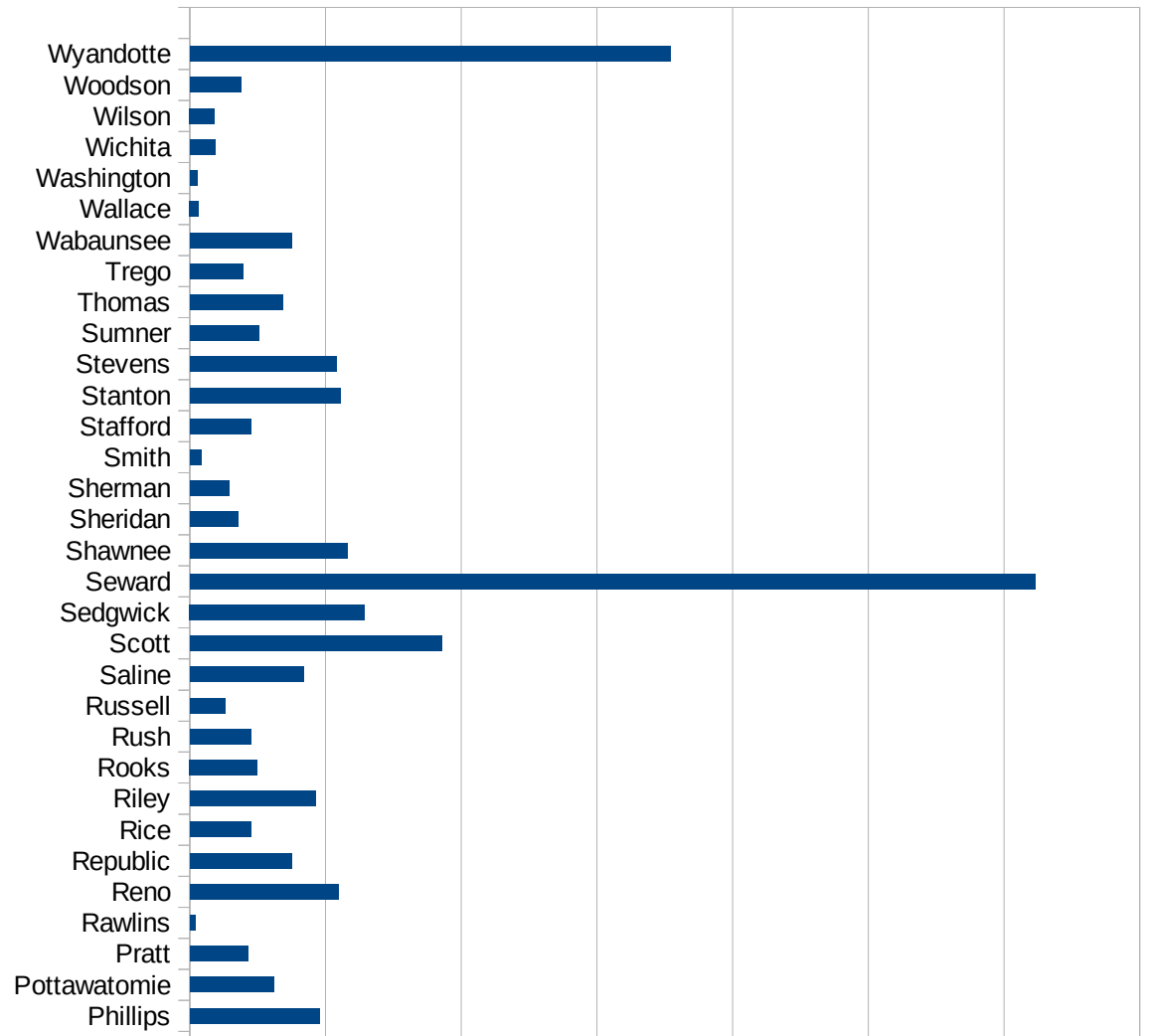


IN

29173  
29175  
29177  
29179  
29181  
29195  
29197  
29199  
29201  
29203  
29205  
29183  
29185  
29187  
29189  
29510  
29186  
29207  
29209  
29211  
29213  
29215  
  
29217  
29219  
29221  
29223  
29225  
29227  
29229

KS

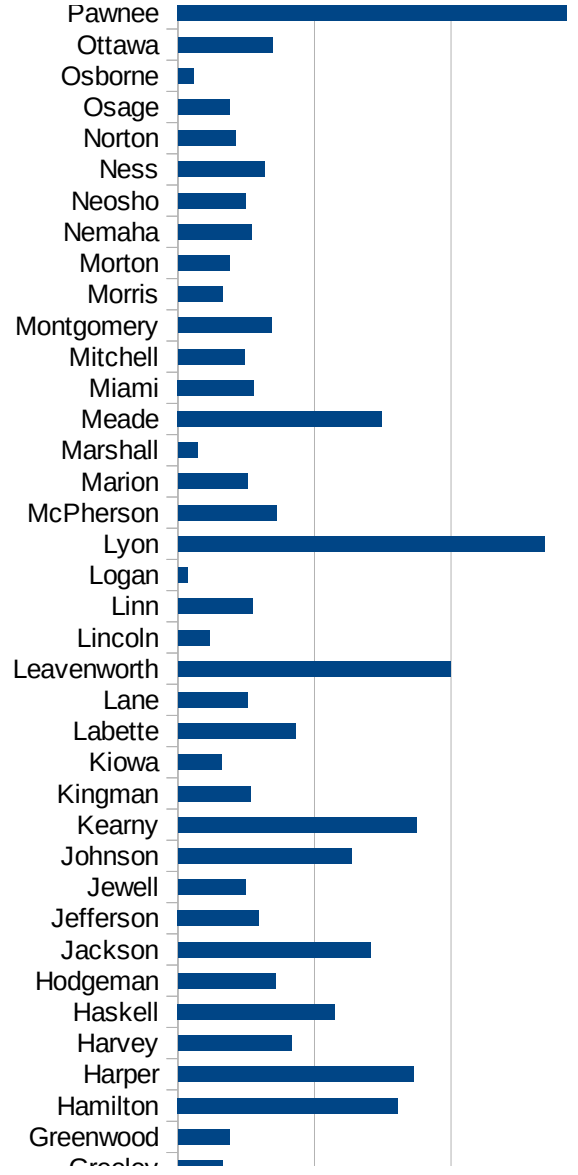
FIPS	County	PC Infection
20001	Allen	160.7200257
20003	Anderson	406.1944656
20005	Atchison	969.5547459
20007	Barber	111.8067979
20009	Barton	984.2595075
20011	Bourbon	559.6123661
20013	Brown	645.96791
20015	Butler	588.6317681
20017	Chase	2472.422975
20019	Chautauqua	241.7648837
20021	Cherokee	1074.194354
20023	Cheyenne	225.5639098
20025	Clark	2294.264339
20027	Clay	375.1406778
20029	Cloud	549.8911674
20031	Coffey	935.2605369
20033	Comanche	514.8741419
20035	Cowley	701.3459027
20037	Crawford	1127.655757
20039	Decatur	208.9864159
20041	Dickinson	384.6770316
20043	Doniphan	755.0117157
20045	Douglas	987.351362
20047	Edwards	561.6005616
20049	Elk	39.87240829
20051	Ellis	1024.033438
20053	Ellsworth	403.4861201
20055	Finney	5083.171724
20057	Ford	6607.058546
20059	Franklin	987.0859506
20061	Geary	635.0862122
20063	Gove	344.5635528
20065	Graham	963.081862



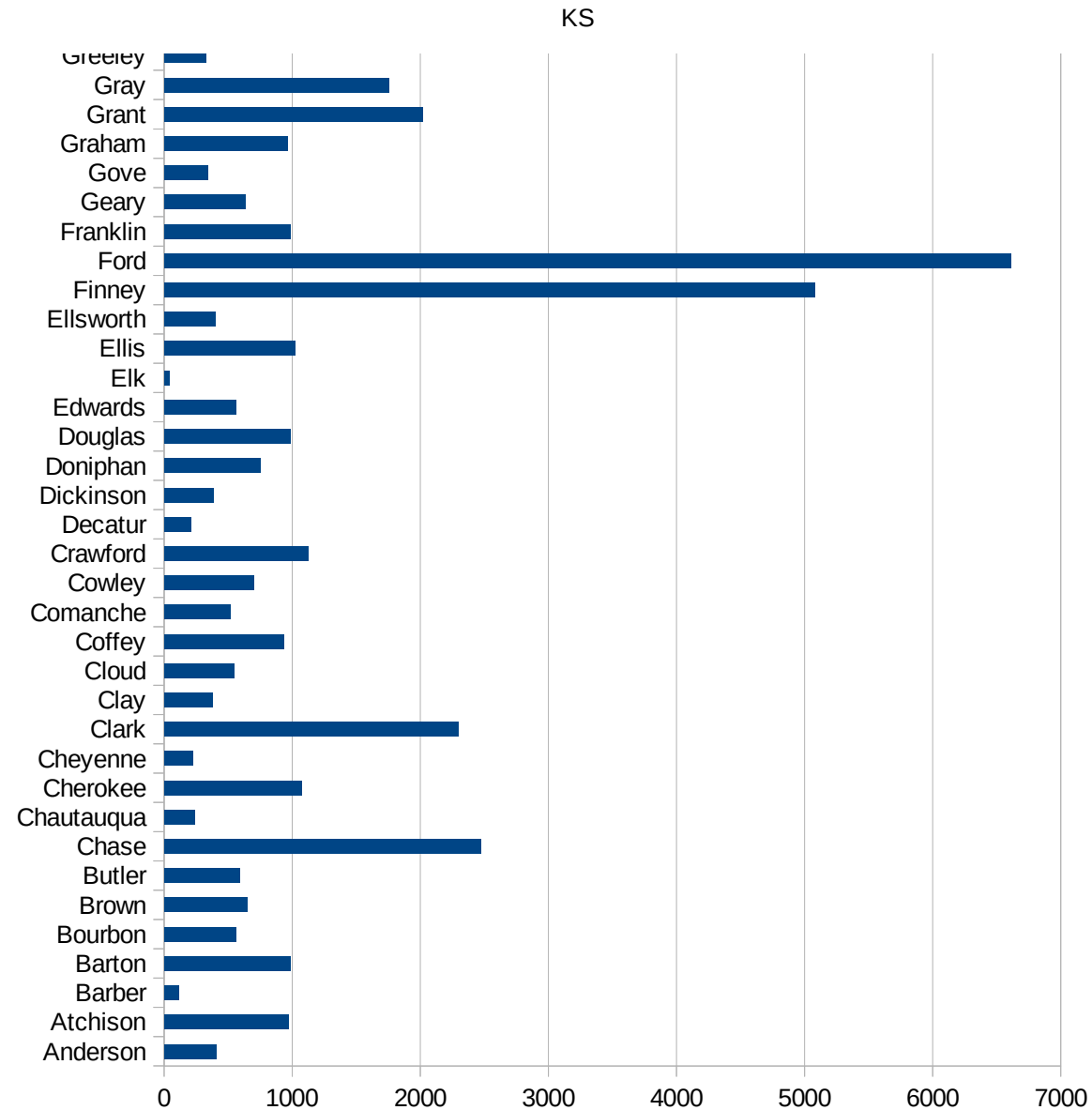
This work is licensed under the Creative Commons Attribution-NoDerivatives 4.0 International License. To view a copy of this license, visit <http://creativecommons.org/licenses/by-nd/4.0/>.

KS

20067 Grant	2017.448201
20069 Gray	1757.003149
20071 Greeley	325.99837
20073 Greenwood	379.8513625
20075 Hamilton	1611.047181
20077 Harper	1725.390483
20079 Harvey	833.0897398
20081 Haskell	1150.863147
20083 Hodgeman	715.0715072
20085 Jackson	1408.13253
20087 Jefferson	595.5204216
20089 Jewell	492.7842309
20091 Johnson	1272.518848
20093 Kearny	1749.936597
20095 Kingman	533.5157319
20097 Kiowa	317.9650238
20099 Labette	861.5507914
20101 Lane	512.8205128
20103 Leavenworth	1996.263153
20105 Lincoln	231.5580549
20107 Linn	543.5897436
20109 Logan	70.32348805
20111 Lyon	2685.146381
20113 McPherson	725.3740758
20115 Marion	510.460251
20117 Marshall	144.0032915
20119 Meade	1495.41727
20121 Miami	558.1947743
20123 Mitchell	487.804878
20125 Montgomery	684.9315068
20127 Morris	326.0278935
20129 Morton	374.9531309
20131 Nemaha	541.6051206
20133 Neosho	495.2667544



20135 Ness	633.8028169
20137 Norton	423.572744
20139 Osage	376.3879305
20141 Osborne	115.1079137
20143 Ottawa	689.4174423
20145 Pawnee	2849.740933
20147 Phillips	959.1875118
20149 Pottawatomie	621.9878898
20151 Pratt	426.530177
20153 Rawlins	39.87240829
20155 Reno	1097.173655
20157 Republic	750.4288165
20159 Rice	451.1593747
20161 Riley	930.7626555
20163 Rooks	498.7033712
20165 Rush	452.6349822
20167 Russell	260.6051831
20169 Saline	836.3816842
20171 Scott	1858.28058
20173 Sedgwick	1289.117944
20175 Seward	6225.895317
20177 Shawnee	1161.696686
20179 Sheridan	355.3099092
20181 Sherman	288.184438
20183 Smith	83.26394671
20185 Stafford	454.7630445
20187 Stanton	1107.196779
20189 Stevens	1079.330815
20191 Sumner	508.7841364
20193 Thomas	687.3297886
20195 Trego	393.8417472
20197 Wabaunsee	753.732425
20199 Wallace	66.53359947
20201 Washington	55.35055351



KS

20203 Wichita	190.023753
20205 Wilson	184.6508944
20207 Woodson	377.0028275
20209 Wyandotte	3538.506206

KS

FIPS

- 29001
- 29003
- 29005
- 29007
- 29009
- 29011
- 29013
- 29015
- 29017
- 29019
- 29021
- 29023
- 29025
- 29027
- 29029
- 29031
- 29033
- 29035
- 29037

KS

29039  
29041  
29043  
29045  
29047  
29049  
29051  
29053  
29055  
29057  
29059  
29061  
29063  
29065  
29067  
29069  
29071  
29073  
29075  
29077  
29079  
29081  
29083  
29085  
29087  
29089  
29091  
29093  
29095  
29097  
29099  
29101

29103

KS

29105  
29107  
29109  
29111  
29113  
29115  
29117  
29121  
29123  
29125  
29127  
29119  
29129  
29131  
29133  
29135  
29137  
29139  
29141  
29143  
29145  
29147  
29149  
29151  
29153  
29155  
29157  
29159  
29161  
29163  
29165  
29167  
29169  
29171

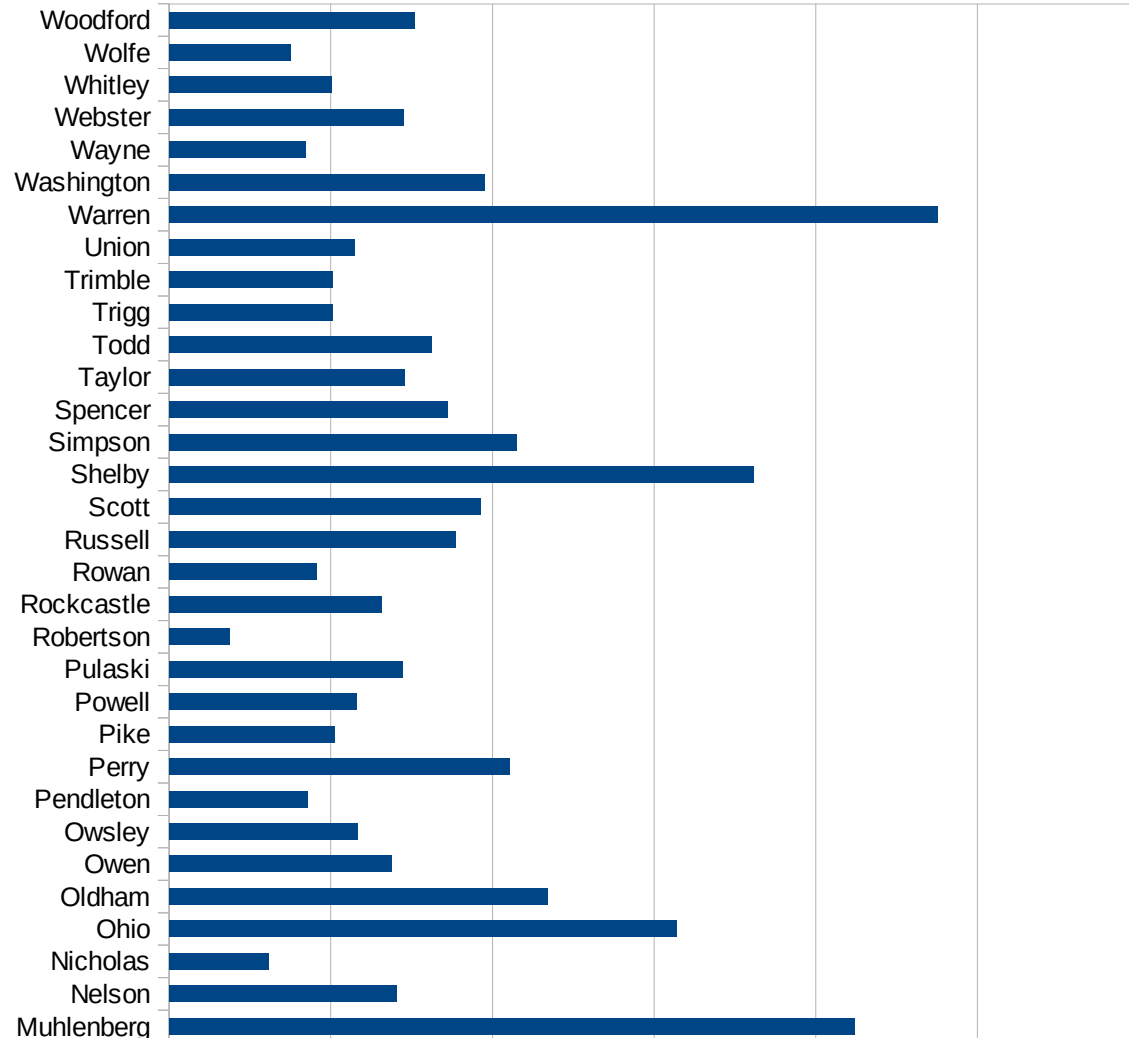


KS

29173  
29175  
29177  
29179  
29181  
29195  
29197  
29199  
29201  
29203  
29205  
29183  
29185  
29187  
29189  
29510  
29186  
29207  
29209  
29211  
29213  
29215  
  
29217  
29219  
29221  
29223  
29225  
29227  
29229

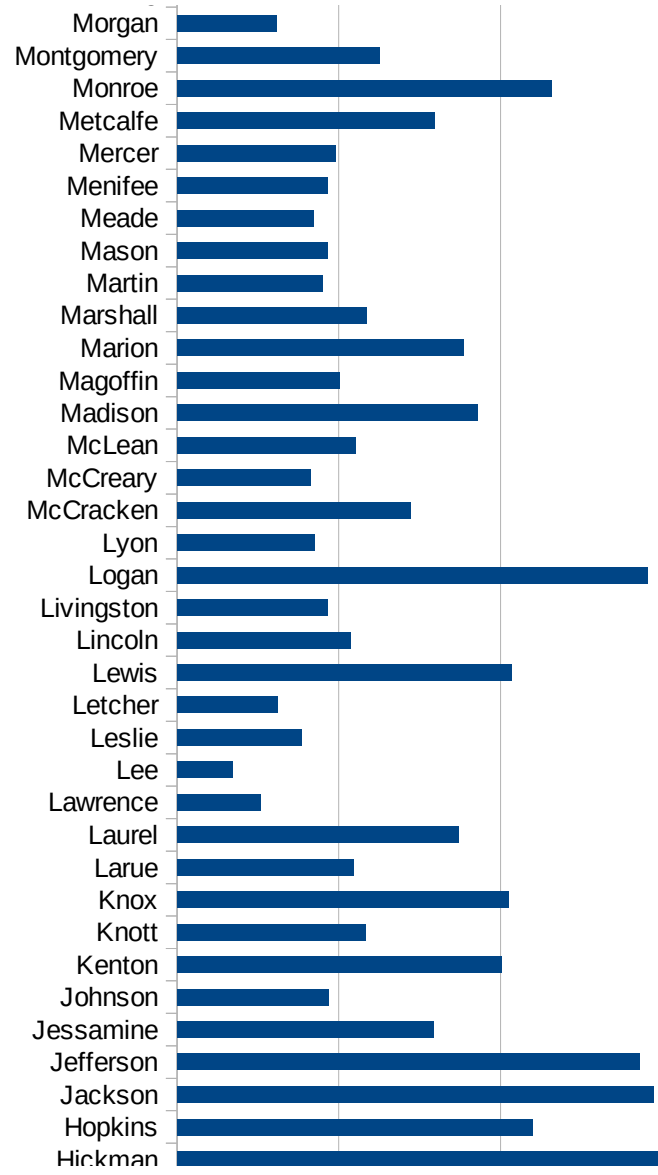
KY

FIPS	County	PC Infection
21001	Adair	1301.066875
21003	Allen	1155.193637
21005	Anderson	498.6100693
21007	Ballard	513.8488532
21009	Barren	1093.353857
21011	Bath	428.0061374
21013	Bell	1400.127969
21015	Boone	948.8113249
21017	Bourbon	520.2140309
21019	Boyd	467.8238781
21021	Boyle	651.1627907
21023	Bracken	449.0836267
21025	Breathitt	400.7543612
21027	Breckinridge	451.2458309
21029	Bullitt	715.4399339
21031	Butler	2435.014093
21033	Caldwell	534.8014157
21035	Calloway	968.4425706
21037	Campbell	711.7399519
21039	Carlisle	1215.678055
21041	Carroll	1750.954643
21043	Carter	418.456525
21045	Casey	1472.809668
21047	Christian	1056.215206
21049	Clark	648.293746
21051	Clay	989.8035315
21053	Clinton	617.2839506
21055	Crittenden	482.3331464
21057	Cumberland	1231.416129
21059	Daviess	903.0305428
21061	Edmonson	945.0871761
21063	Elliott	266.3825253
21065	Estill	211.2973658



KY

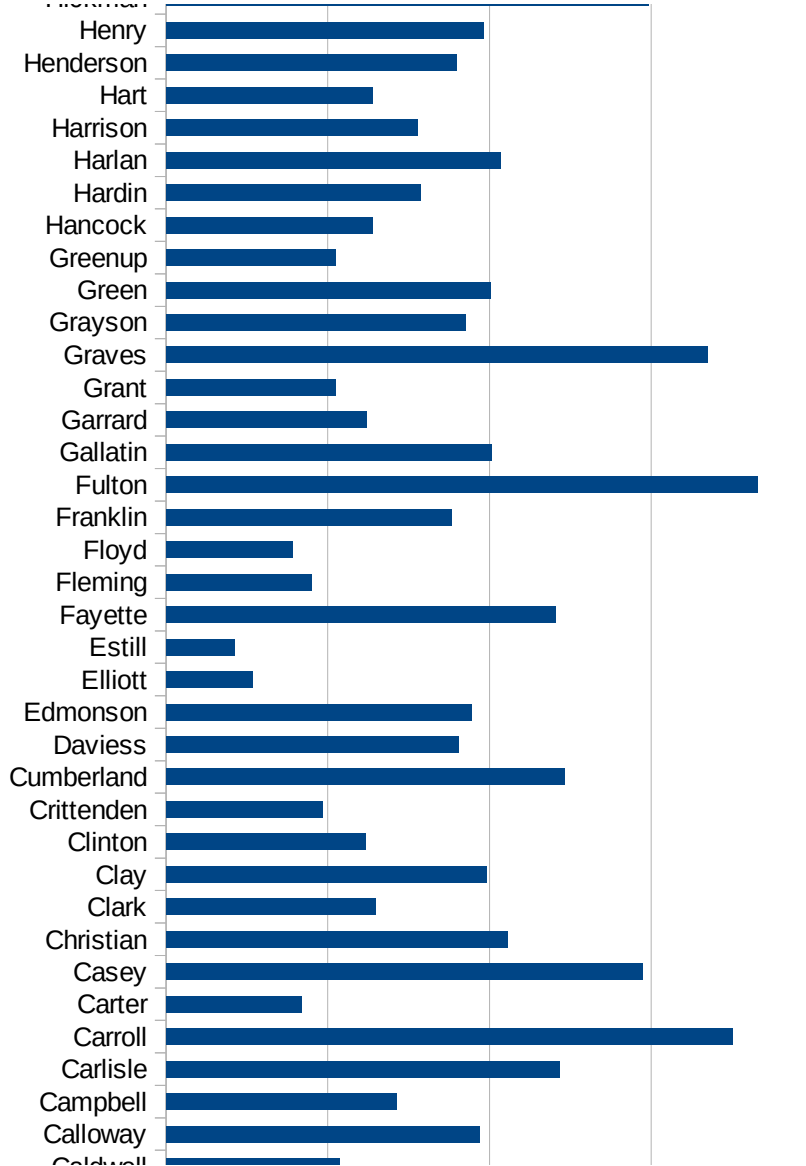
21067 Fayette	1204.83044
21069 Fleming	450.3880266
21071 Floyd	390.5705119
21073 Franklin	881.6294401
21075 Fulton	1830.065359
21077 Gallatin	1007.699275
21079 Garrard	620.7289294
21081 Grant	525.4567891
21083 Graves	1674.839885
21085 Grayson	927.0164507
21087 Green	1004.615802
21089 Greenup	524.5548372
21091 Hancock	639.4153916
21093 Hardin	788.3576788
21095 Harlan	1033.738498
21097 Harrison	777.5055916
21099 Hart	640.0084629
21101 Henderson	899.3003005
21103 Henry	981.0008692
21105 Hickman	1492.874915
21107 Hopkins	1098.340286
21109 Jackson	1472.99509
21111 Jefferson	1429.948982
21113 Jessamine	793.768546
21115 Johnson	469.043152
21117 Kenton	1003.306213
21119 Knott	581.779717
21121 Knox	1025.42806
21123 Larue	545.1876704
21125 Laurel	871.9444857
21127 Lawrence	256.8878043
21129 Lee	170.6242002
21131 Leslie	384.5016267
21133 Letcher	310.5164619



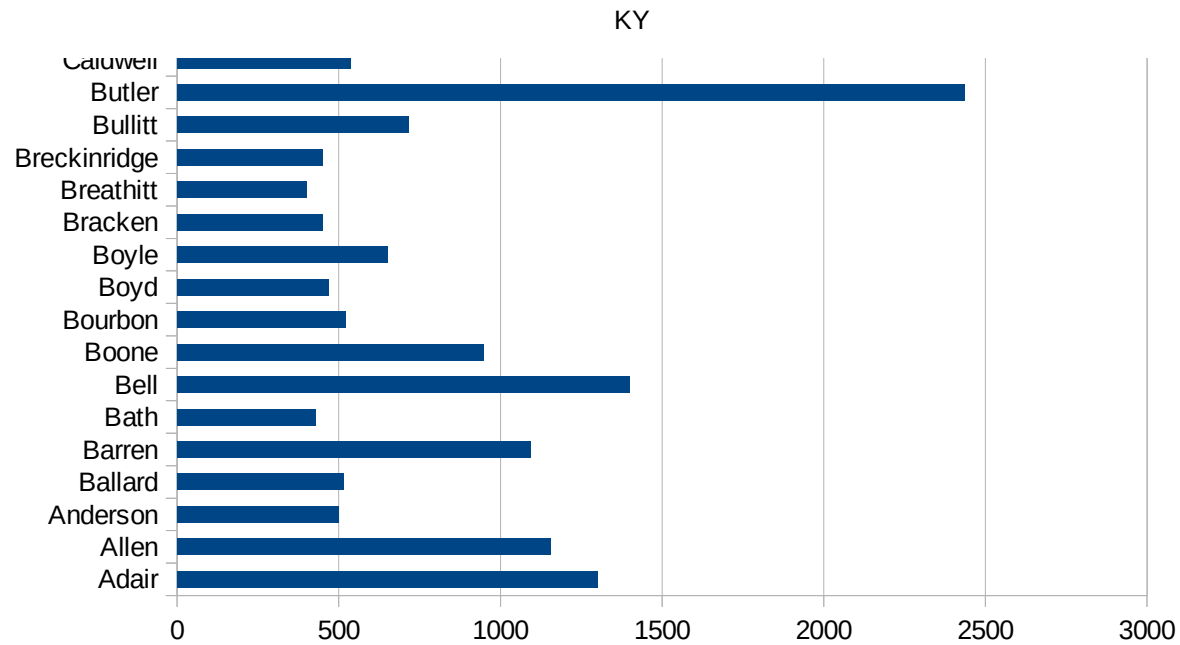
This work is licensed under the Creative Commons Attribution-NoDerivatives 4.0 International License. To view a copy of this license, visit <http://creativecommons.org/licenses/by-nd/4.0/>.

KY

21135 Lewis	1033.416308
21137 Lincoln	535.6273332
21139 Livingston	465.2672582
21141 Logan	1456.148801
21143 Lyon	424.5224123
21145 McCracken	722.3089401
21147 McCreary	413.6029412
21149 McLean	551.232166
21151 Madison	929.9757492
21153 Magoffin	501.5369681
21155 Marion	886.4151721
21157 Marshall	586.7077041
21159 Martin	450.4106686
21161 Mason	466.4723032
21163 Meade	421.3825527
21165 Menifee	465.0441792
21167 Mercer	491.4117755
21169 Metcalfe	797.6071785
21171 Monroe	1156.932263
21173 Montgomery	627.5928093
21175 Morgan	307.2311727
21177 Muhlenberg	2118.671606
21179 Nelson	702.2747595
21181 Nicholas	307.0053028
21183 Ohio	1569.311247
21185 Oldham	1171.957274
21187 Owen	689.3382353
21189 Owsley	581.3953488
21191 Pendleton	426.7327414
21193 Perry	1053.962901
21195 Pike	511.9687682
21197 Powell	578.6850989
21199 Pulaski	722.6529254
21201 Robertson	187.35363



21203 Rockcastle	656.7164179
21205 Rowan	455.599398
21207 Russell	886.5944672
21209 Scott	961.9674823
21211 Shelby	1807.57657
21213 Simpson	1073.99212
21215 Spencer	861.9772268
21217 Taylor	728.0128381
21219 Todd	812.2816993
21221 Trigg	505.3609233
21223 Trimble	504.991192
21225 Union	572.2164771
21227 Warren	2376.889322
21229 Washington	976.4978484
21231 Wayne	420.1680672
21233 Webster	724.5824117
21235 Whitley	502.1797914
21237 Wolfe	376.2017556
21239 Woodford	757.5472054



KY

FIPS

29001  
29003  
29005  
29007  
29009  
29011  
29013  
29015  
29017  
29019  
29021  
29023  
29025  
29027  
29029  
29031  
29033  
29035  
29037

KY

29039  
29041  
29043  
29045  
29047  
29049  
29051  
29053  
29055  
29057  
29059  
29061  
29063  
29065  
29067  
29069  
29071  
29073  
29075  
29077  
29079  
29081  
29083  
29085  
29087  
29089  
29091  
29093  
29095  
29097  
29099  
29101

29103

KY

29105  
29107  
29109  
29111  
29113  
29115  
29117  
29121  
29123  
29125  
29127  
29119  
29129  
29131  
29133  
29135  
29137  
29139  
29141  
29143  
29145  
29147  
29149  
29151  
29153  
29155  
29157  
29159  
29161  
29163  
29165  
29167  
29169  
29171

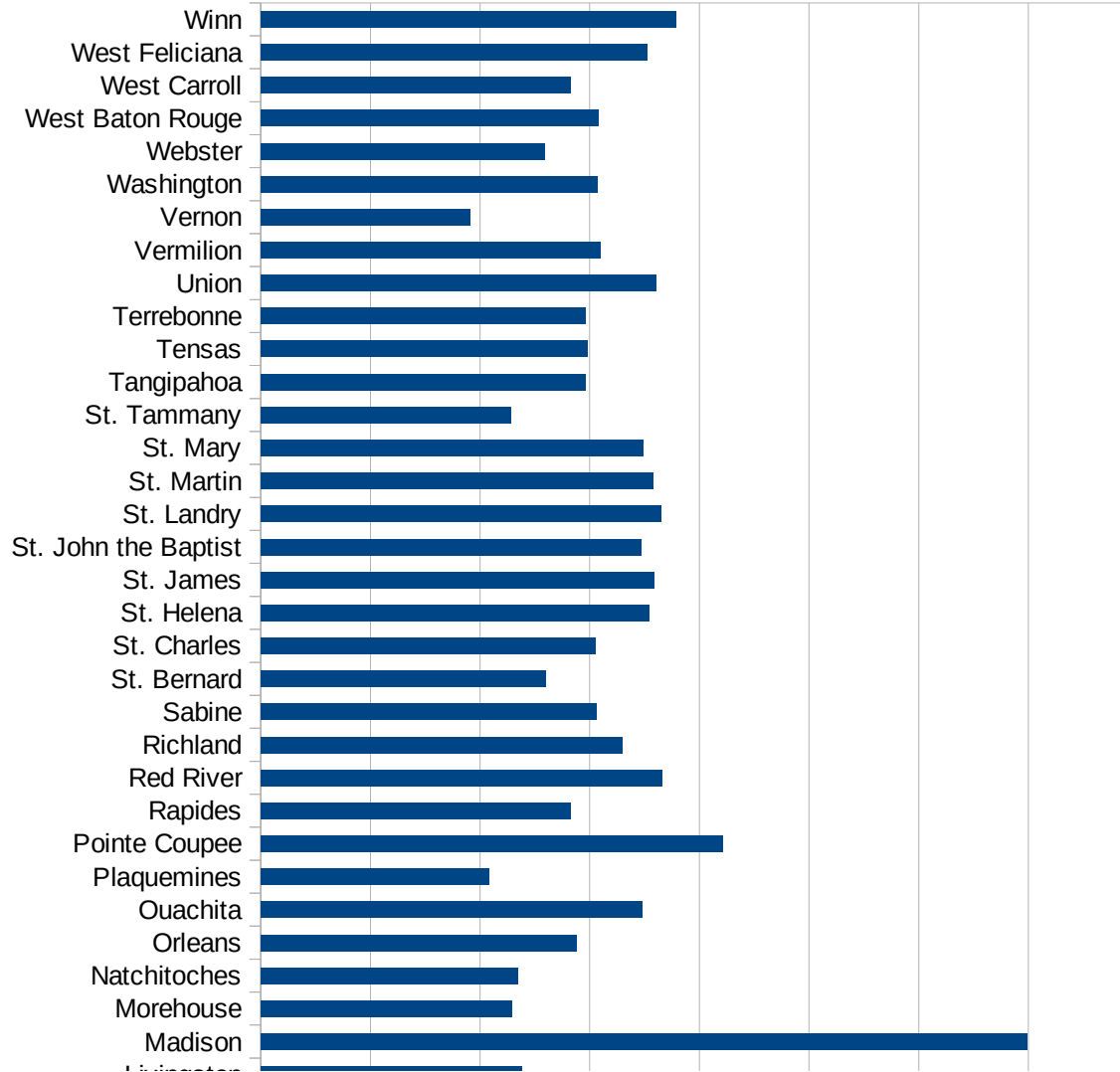


KY

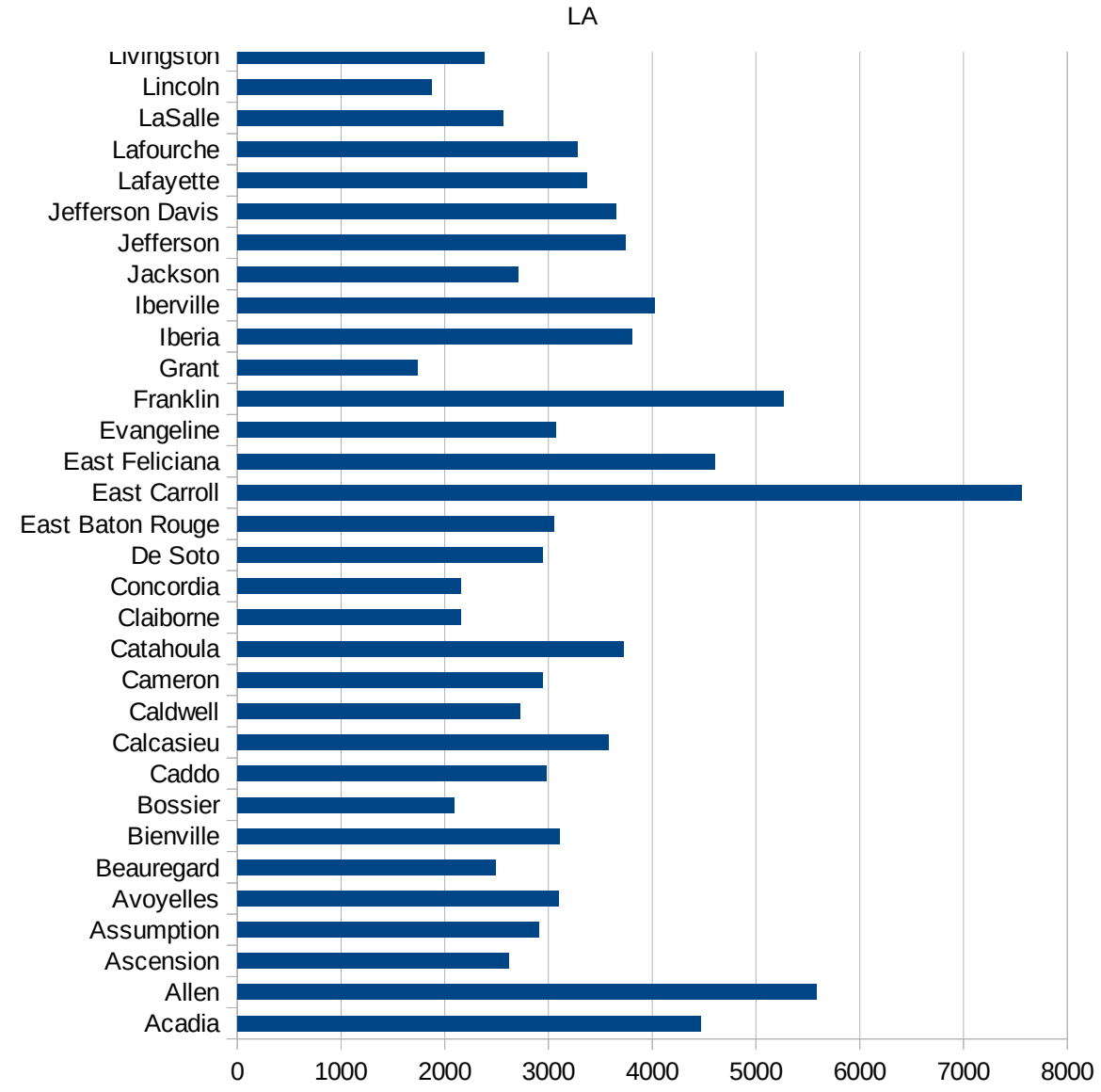
29173  
29175  
29177  
29179  
29181  
29195  
29197  
29199  
29201  
29203  
29205  
29183  
29185  
29187  
29189  
29510  
29186  
29207  
29209  
29211  
29213  
29215  
  
29217  
29219  
29221  
29223  
29225  
29227  
29229

LA

FIPS	County	PC Infection
22001	Acadia	4462.132176
22003	Allen	5584.84671
22005	Ascension	2612.455082
22007	Assumption	2910.313901
22009	Avoyelles	3101.675646
22011	Beauregard	2485.705849
22013	Bienville	3110.91073
22015	Bossier	2085.937807
22017	Caddo	2974.205712
22019	Calcasieu	3578.813659
22021	Caldwell	2720.883534
22023	Cameron	2942.020666
22025	Catahoula	3726.061615
22027	Claiborne	2157.55143
22029	Concordia	2151.032087
22031	De Soto	2945.035719
22033	East Baton Rouge	3050.190949
22035	East Carroll	7560.03979
22037	East Feliciana	4599.8446
22039	Evangeline	3073.886912
22041	Franklin	5263.941258
22043	Grant	1734.72111
22045	Iberia	3803.160373
22047	Iberville	4024.938113
22049	Jackson	2710.350899
22051	Jefferson	3738.500775
22053	Jefferson Davis	3650.813755
22055	Lafayette	3370.513465
22057	Lafourche	3277.786271
22059	LaSalle	2560.836629
22061	Lincoln	1873.040088
22063	Livingston	2382.368325
22065	Madison	6988.621091



22067 Morehouse	2291.519017
22069 Natchitoches	2346.154841
22071 Orleans	2882.052961
22073 Ouachita	3475.643308
22075 Plaquemines	2080.307561
22077 Pointe Coupee	4211.485871
22079 Rapides	2827.00939
22081 Red River	3656.954111
22083 Richland	3298.335975
22085 Sabine	3062.583222
22087 St. Bernard	2596.262922
22089 St. Charles	3052.251366
22091 St. Helena	3547.066849
22093 St. James	3584.16124
22095 St. John the Baptist	3473.508707
22097 St. Landry	3650.137741
22099 St. Martin	3580.686671
22101 St. Mary	3489.773777
22103 St. Tammany	2282.738822
22105 Tangipahoa	2957.16005
22107 Tensas	2980.726132
22109 Terrebonne	2958.899668
22111 Union	3609.493954
22113 Vermilion	3098.779876
22115 Vernon	1913.630782
22117 Washington	3072.002061
22119 Webster	2590.339708
22121 West Baton Rouge	3080.183146
22123 West Carroll	2822.800947
22125 West Feliciana	3525.226391
22127 Winn	3785.198811



LA

FIPS

29001  
29003  
29005  
29007  
29009  
29011  
29013  
29015  
29017  
29019  
29021  
29023  
29025  
29027  
29029  
29031  
29033  
29035  
29037

LA

29039  
29041  
29043  
29045  
29047  
29049  
29051  
29053  
29055  
29057  
29059  
29061  
29063  
29065  
29067  
29069  
29071  
29073  
29075  
29077  
29079  
29081  
29083  
29085  
29087  
29089  
29091  
29093  
29095  
29097  
29099  
29101

29103

LA

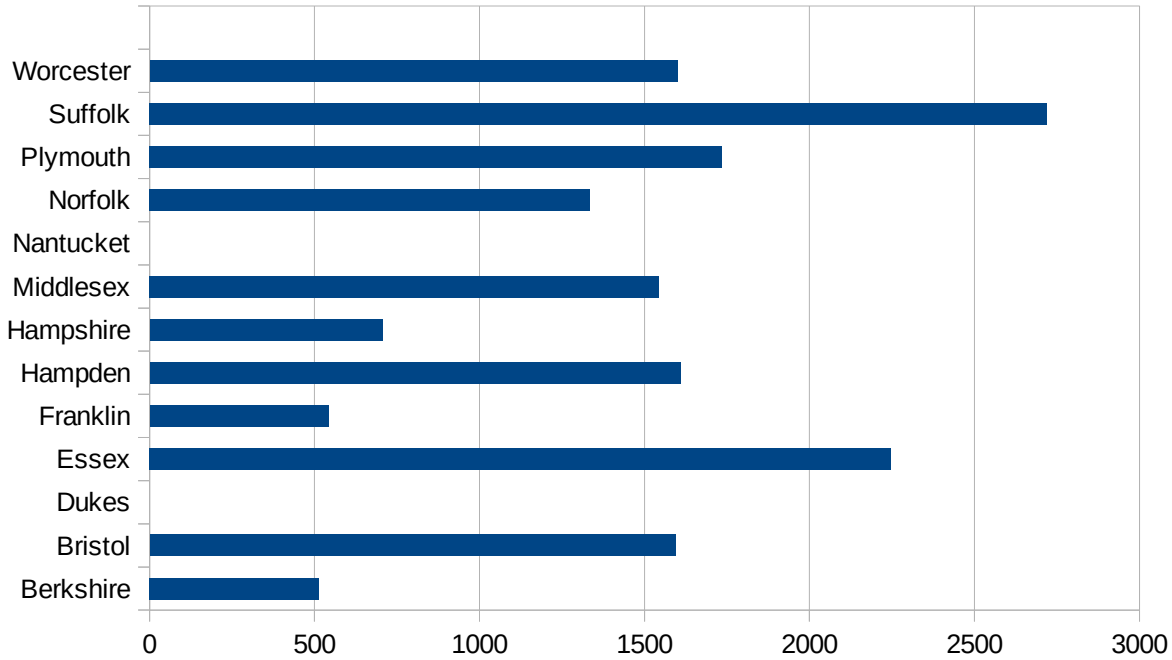
29105  
29107  
29109  
29111  
29113  
29115  
29117  
29121  
29123  
29125  
29127  
29119  
29129  
29131  
29133  
29135  
29137  
29139  
29141  
29143  
29145  
29147  
29149  
29151  
29153  
29155  
29157  
29159  
29161  
29163  
29165  
29167  
29169  
29171

LA

29173  
29175  
29177  
29179  
29181  
29195  
29197  
29199  
29201  
29203  
29205  
29183  
29185  
29187  
29189  
29510  
29186  
29207  
29209  
29211  
29213  
29215  
  
29217  
29219  
29221  
29223  
29225  
29227  
29229

MA

FIPS	County	PC Infection
25001	Barnstable	746.9085763
25003	Berkshire	512.8692183
25005	Bristol	1594.441352
25007	Dukes	0
25009	Essex	2247.804937
25011	Franklin	542.5362513
25013	Hampden	1609.035599
25015	Hampshire	705.8969353
25017	Middlesex	1544.422108
25019	Nantucket	0
25021	Norfolk	1335.293484
25023	Plymouth	1734.886091
25025	Suffolk	2718.605838
25027	Worcester	1599.828607





MA

FIPS

29001  
29003  
29005  
29007  
29009  
29011  
29013  
29015  
29017  
29019  
29021  
29023  
29025  
29027  
29029  
29031  
29033  
29035  
29037

MA

29039  
29041  
29043  
29045  
29047  
29049  
29051  
29053  
29055  
29057  
29059  
29061  
29063  
29065  
29067  
29069  
29071  
29073  
29075  
29077  
29079  
29081  
29083  
29085  
29087  
29089  
29091  
29093  
29095  
29097  
29099  
29101

29103

MA

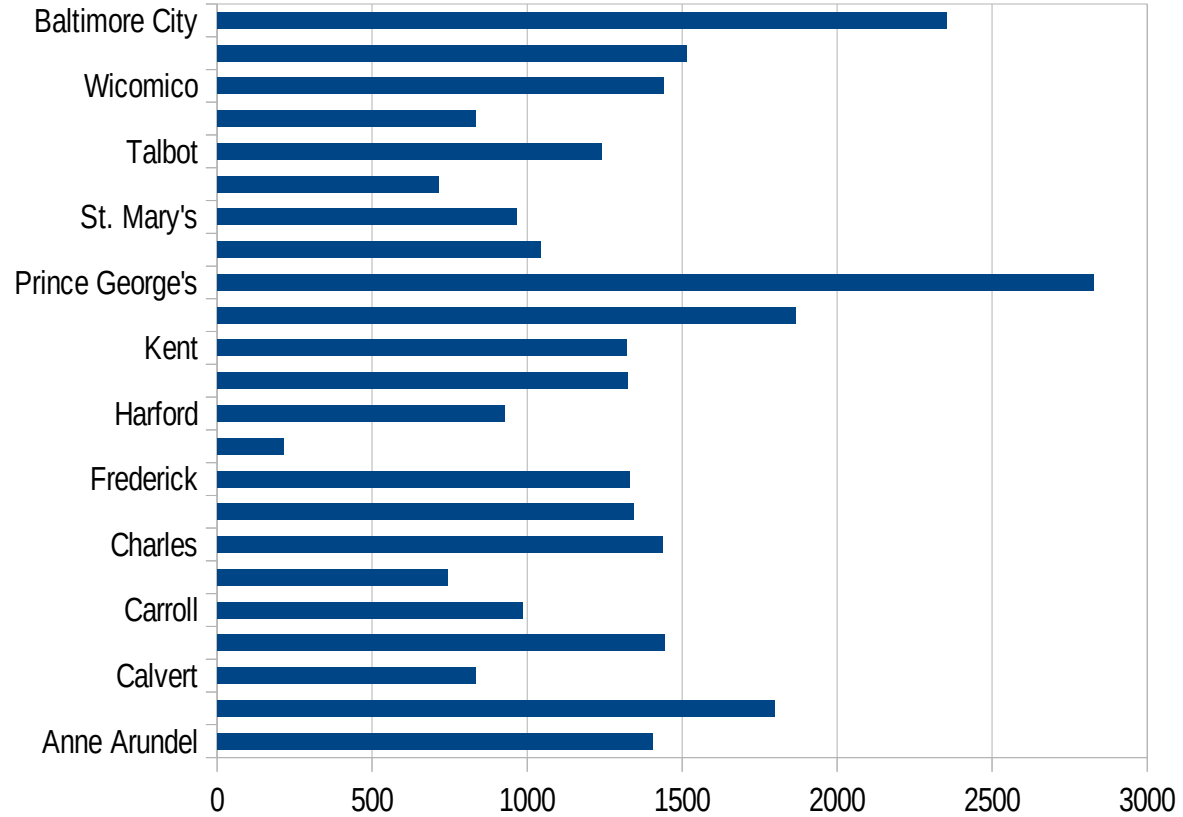
29105  
29107  
29109  
29111  
29113  
29115  
29117  
29121  
29123  
29125  
29127  
29119  
29129  
29131  
29133  
29135  
29137  
29139  
29141  
29143  
29145  
29147  
29149  
29151  
29153  
29155  
29157  
29159  
29161  
29163  
29165  
29167  
29169  
29171

MA

29173  
29175  
29177  
29179  
29181  
29195  
29197  
29199  
29201  
29203  
29205  
29183  
29185  
29187  
29189  
29510  
29186  
29207  
29209  
29211  
29213  
29215  
  
29217  
29219  
29221  
29223  
29225  
29227  
29229

MD

FIPS	County	PC Infection
24001	Allegany	546.6713632
24003	Anne Arundel	1404.611905
24005	Baltimore	1800.029212
24009	Calvert	834.7553884
24011	Caroline	1444.270958
24013	Carroll	985.578493
24015	Cecil	744.9477759
24017	Charles	1435.88664
24019	Dorchester	1343.83399
24021	Frederick	1331.518338
24023	Garrett	216.0271577
24025	Harford	928.1135315
24027	Howard	1324.892635
24029	Kent	1320.744983
24031	Montgomery	1866.484509
24033	Prince George's	2826.874942
24035	Queen Anne's	1042.765318
24037	St. Mary's	966.5909252
24039	Somerset	712.7555988
24041	Talbot	1241.614369
24043	Washington	833.5210633
24045	Wicomico	1441.930326
24047	Worcester	1514.771434
24510	Baltimore City	2352.218691



MD

FIPS

29001  
29003  
29005  
29007  
29009  
29011  
29013  
29015  
29017  
29019  
29021  
29023  
29025  
29027  
29029  
29031  
29033  
29035  
29037

MD

29039  
29041  
29043  
29045  
29047  
29049  
29051  
29053  
29055  
29057  
29059  
29061  
29063  
29065  
29067  
29069  
29071  
29073  
29075  
29077  
29079  
29081  
29083  
29085  
29087  
29089  
29091  
29093  
29095  
29097  
29099  
29101

29103

MD

29105  
29107  
29109  
29111  
29113  
29115  
29117  
29121  
29123  
29125  
29127  
29119  
29129  
29131  
29133  
29135  
29137  
29139  
29141  
29143  
29145  
29147  
29149  
29151  
29153  
29155  
29157  
29159  
29161  
29163  
29165  
29167  
29169  
29171

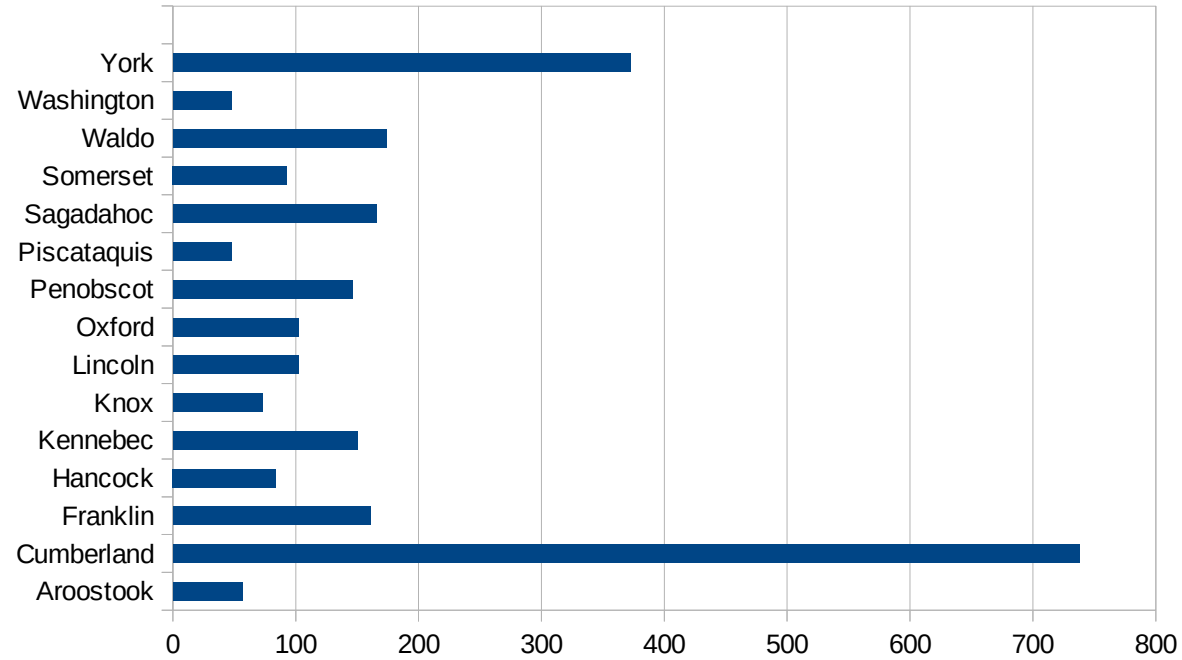


MD

29173  
29175  
29177  
29179  
29181  
29195  
29197  
29199  
29201  
29203  
29205  
29183  
29185  
29187  
29189  
29510  
29186  
29207  
29209  
29211  
29213  
29215  
  
29217  
29219  
29221  
29223  
29225  
29227  
29229

ME

FIPS	County	PC Infection
23001	Androscoggin	553.4969678
23003	Aroostook	56.6226103
23005	Cumberland	738.1871323
23007	Franklin	160.5512259
23009	Hancock	83.92475963
23011	Kennebec	149.8980202
23013	Knox	72.91745242
23015	Lincoln	101.9160212
23017	Oxford	102.398556
23019	Penobscot	146.2646265
23021	Piscataquis	47.61904762
23023	Sagadahoc	165.5722063
23025	Somerset	92.90006325
23027	Waldo	173.829798
23029	Washington	47.63416958
23031	York	372.4015536



ME

FIPS

29001  
29003  
29005  
29007  
29009  
29011  
29013  
29015  
29017  
29019  
29021  
29023  
29025  
29027  
29029  
29031  
29033  
29035  
29037

ME

29039  
29041  
29043  
29045  
29047  
29049  
29051  
29053  
29055  
29057  
29059  
29061  
29063  
29065  
29067  
29069  
29071  
29073  
29075  
29077  
29079  
29081  
29083  
29085  
29087  
29089  
29091  
29093  
29095  
29097  
29099  
29101

29103

ME

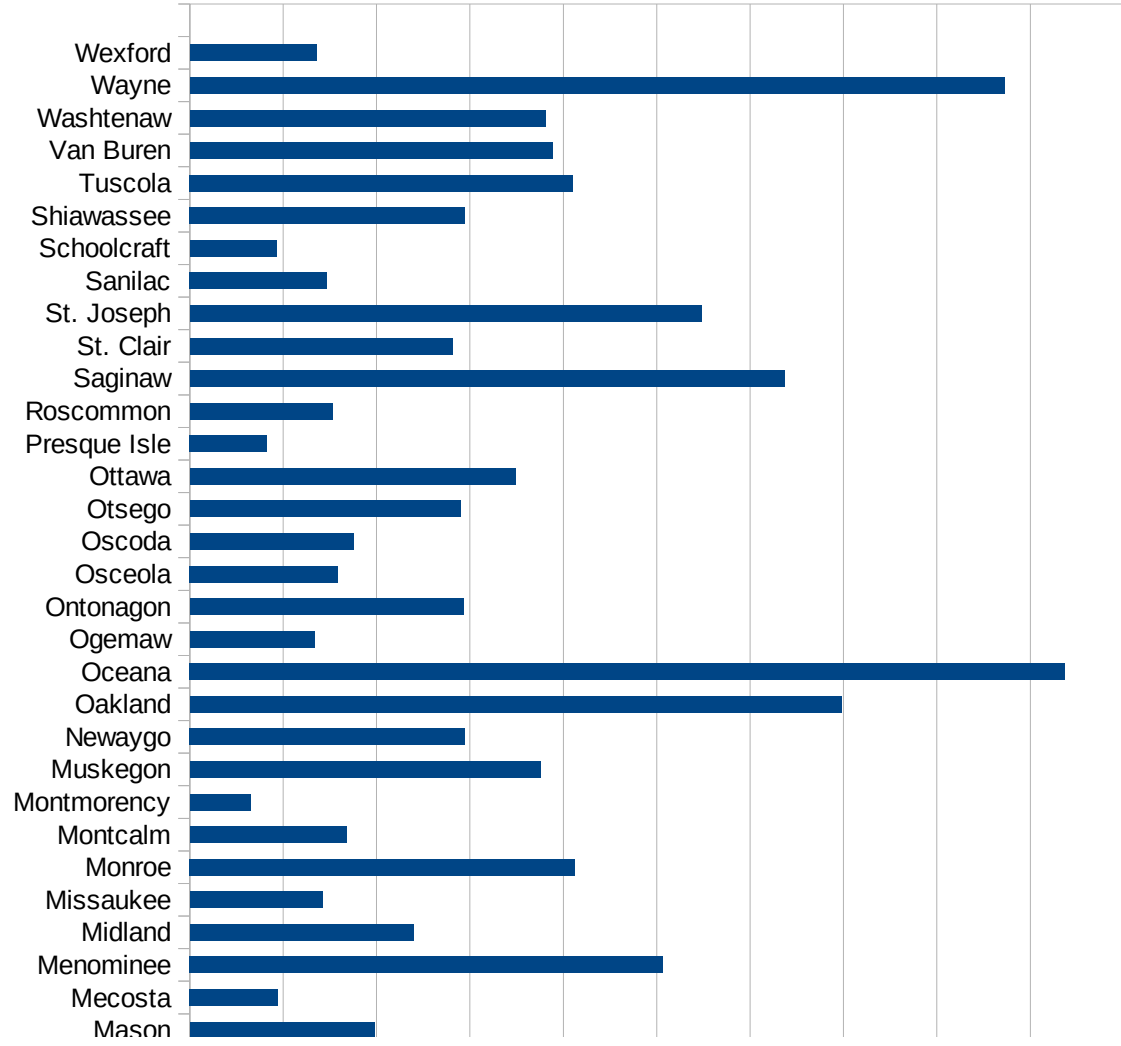
29105  
29107  
29109  
29111  
29113  
29115  
29117  
29121  
29123  
29125  
29127  
29119  
29129  
29131  
29133  
29135  
29137  
29139  
29141  
29143  
29145  
29147  
29149  
29151  
29153  
29155  
29157  
29159  
29161  
29163  
29165  
29167  
29169  
29171

ME

29173  
29175  
29177  
29179  
29181  
29195  
29197  
29199  
29201  
29203  
29205  
29183  
29185  
29187  
29189  
29510  
29186  
29207  
29209  
29211  
29213  
29215  
  
29217  
29219  
29221  
29223  
29225  
29227  
29229

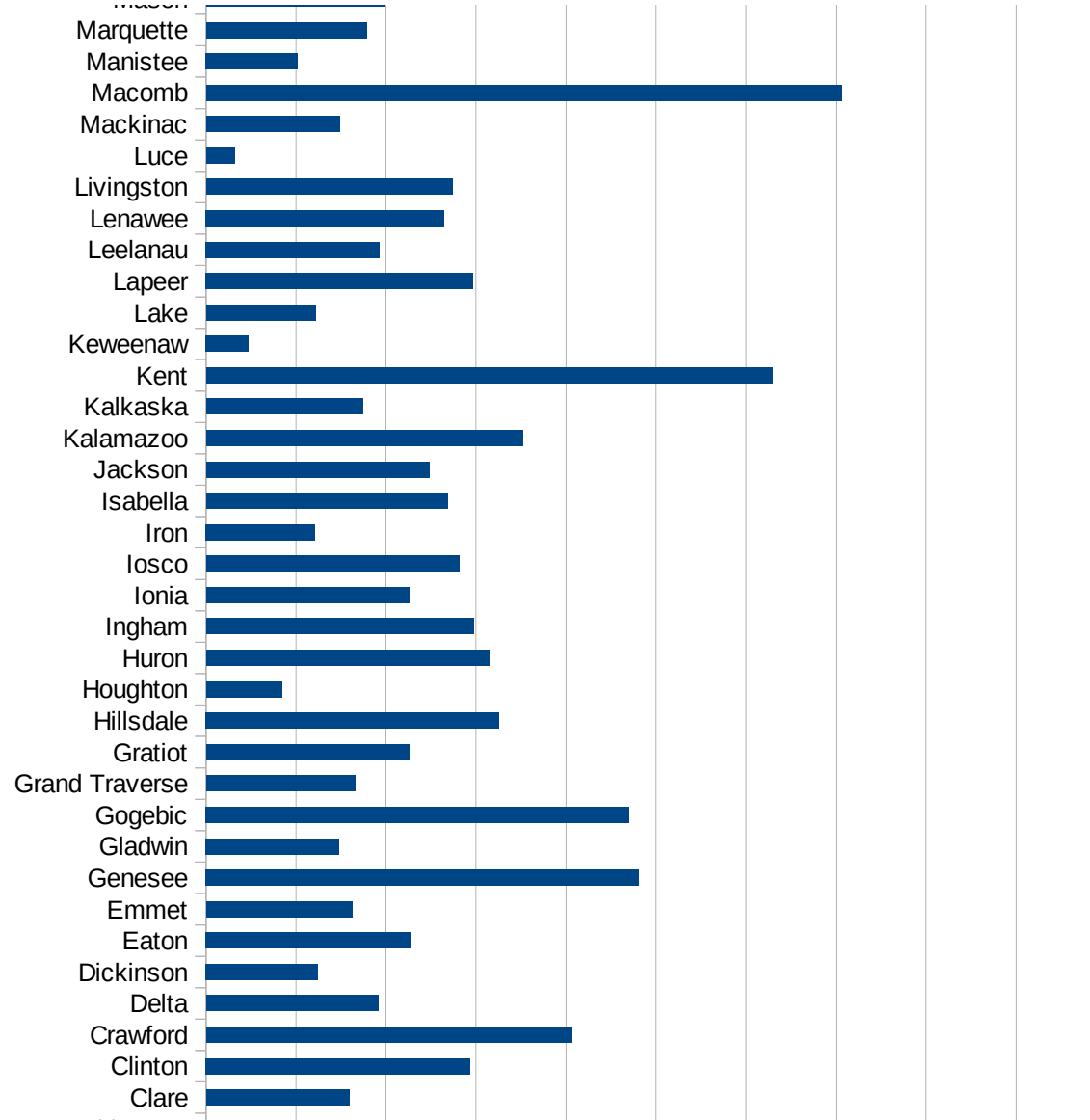
MI

FIPS	County	PC Infection
26001	Alcona	299.1700444
26003	Alger	186.8747939
26005	Allegan	522.4713834
26007	Alpena	465.4442877
26009	Antrim	231.1149155
26011	Arenac	345.721694
26013	Baraga	96.15384615
26015	Barry	341.7433818
26017	Bay	760.1782089
26019	Benzie	230.9468822
26021	Berrien	1015.30417
26023	Branch	974.2790335
26025	Calhoun	675.90176
26027	Cass	764.7184094
26029	Charlevoix	262.9172382
26031	Cheboygan	263.6445914
26033	Chippewa	135.9383746
26035	Clare	318.6266541
26037	Clinton	587.4048303
26039	Crawford	812.8911589
26041	Delta	382.0732354
26043	Dickinson	248.1976126
26045	Eaton	454.3550707
26047	Emmet	324.2464273
26049	Genesee	961.9260148
26051	Gladwin	296.0097881
26053	Gogebic	940.6465289
26055	Grand Traverse	330.5499444
26057	Gratiot	450.7500185
26059	Hillsdale	651.380358
26061	Houghton	168.4198901
26063	Huron	628.8904575
26065	Ingham	595.0774591



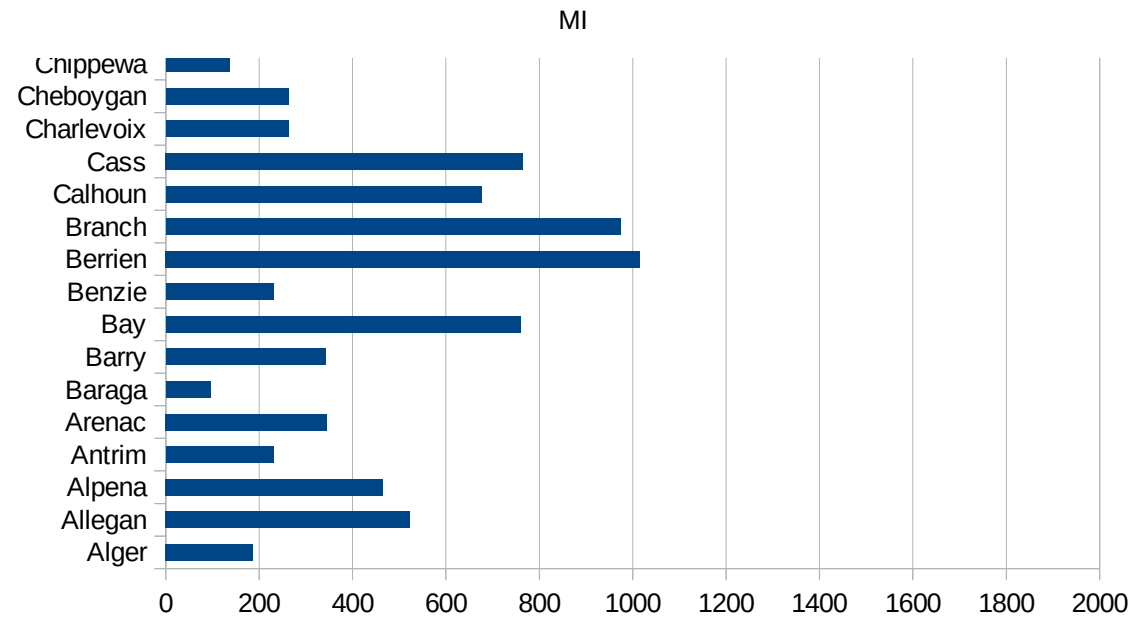
MI

26067 Ionia	451.6430463
26069 Iosco	562.1785415
26071 Iron	242.8712782
26073 Isabella	537.1162949
26075 Jackson	495.5201703
26077 Kalamazoo	703.7414581
26079 Kalkaska	347.8456014
26081 Kent	1258.668739
26083 Keweenaw	94.65215334
26085 Lake	244.087198
26087 Lapeer	594.1291407
26089 Leelanau	385.9584635
26091 Lenawee	529.1759103
26093 Livingston	547.0024683
26095 Luce	63.66385485
26097 Mackinac	296.6533791
26099 Macomb	1412.960598
26101 Manistee	203.8486628
26103 Marquette	357.8086475
26105 Mason	395.1890034
26107 Mecosta	188.3109427
26109 Menominee	1013.792803
26111 Midland	478.313644
26113 Missaukee	284.5232581
26115 Monroe	825.5837914
26117 Montcalm	336.1055528
26119 Montmorency	129.5196978
26121 Muskegon	751.780077
26123 Newaygo	589.0534239
26125 Oakland	1396.043999
26127 Oceana	1874.178404
26129 Ogemaw	267.2775869
26131 Ontonagon	586.7126833
26133 Osceola	317.0386873





26135 Oscoda	350.4108265
26137 Otsego	579.7689033
26139 Ottawa	697.4326492
26141 Presque Isle	164.8610457
26143 Roscommon	305.6439457
26145 Saginaw	1273.060797
26147 St. Clair	561.702555
26149 St. Joseph	1095.948757
26151 Sanilac	293.8176873
26153 Schoolcraft	185.9196827
26155 Shiawassee	589.5119662
26157 Tuscola	820.7022622
26159 Van Buren	776.6938819
26161 Washtenaw	761.5314735
26163 Wayne	1744.40516
26165 Wexford	271.9177673



MI

FIPS

29001  
29003  
29005  
29007  
29009  
29011  
29013  
29015  
29017  
29019  
29021  
29023  
29025  
29027  
29029  
29031  
29033  
29035  
29037

MI

29039  
29041  
29043  
29045  
29047  
29049  
29051  
29053  
29055  
29057  
29059  
29061  
29063  
29065  
29067  
29069  
29071  
29073  
29075  
29077  
29079  
29081  
29083  
29085  
29087  
29089  
29091  
29093  
29095  
29097  
29099  
29101

29103

MI

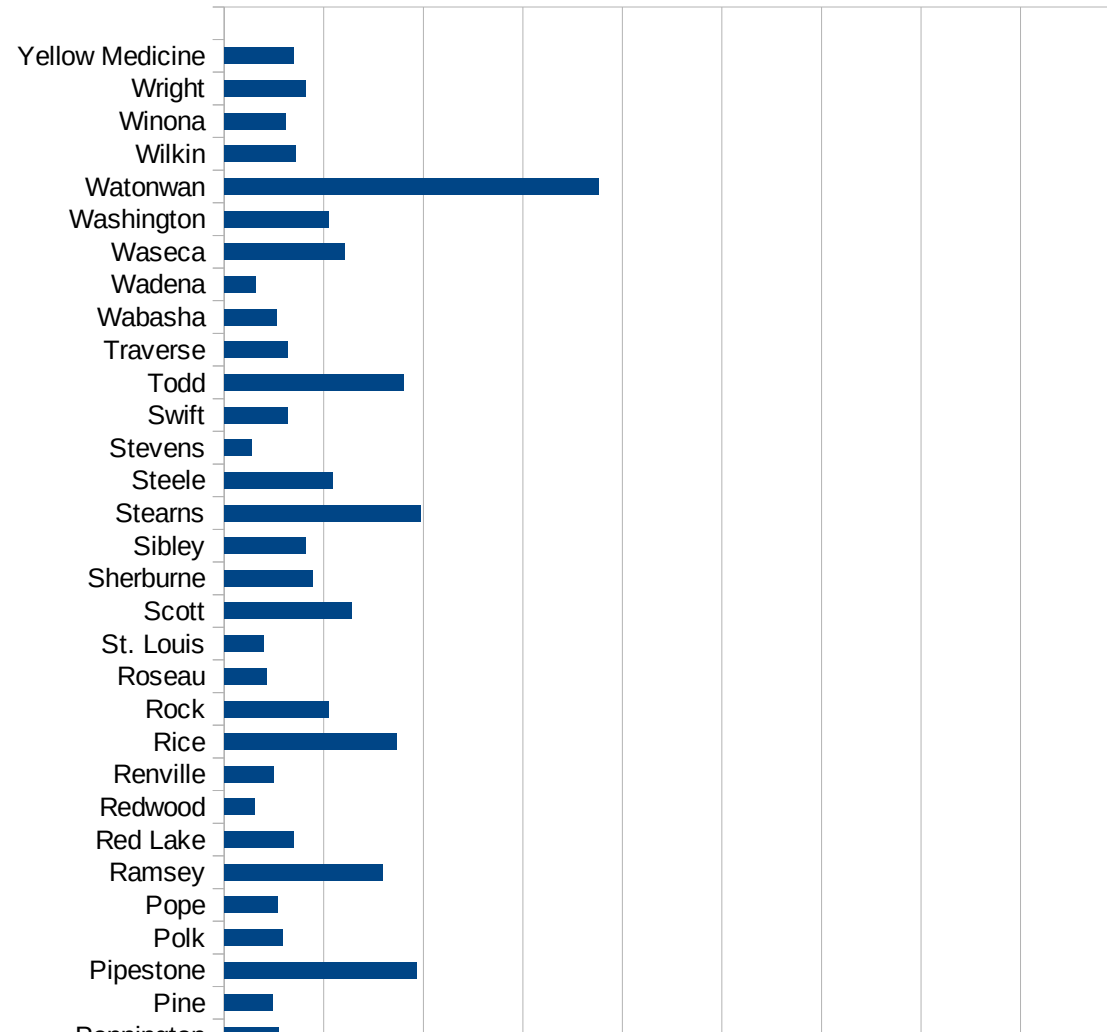
29105  
29107  
29109  
29111  
29113  
29115  
29117  
29121  
29123  
29125  
29127  
29119  
29129  
29131  
29133  
29135  
29137  
29139  
29141  
29143  
29145  
29147  
29149  
29151  
29153  
29155  
29157  
29159  
29161  
29163  
29165  
29167  
29169  
29171

MI

29173  
29175  
29177  
29179  
29181  
29195  
29197  
29199  
29201  
29203  
29205  
29183  
29185  
29187  
29189  
29510  
29186  
29207  
29209  
29211  
29213  
29215  
  
29217  
29219  
29221  
29223  
29225  
29227  
29229

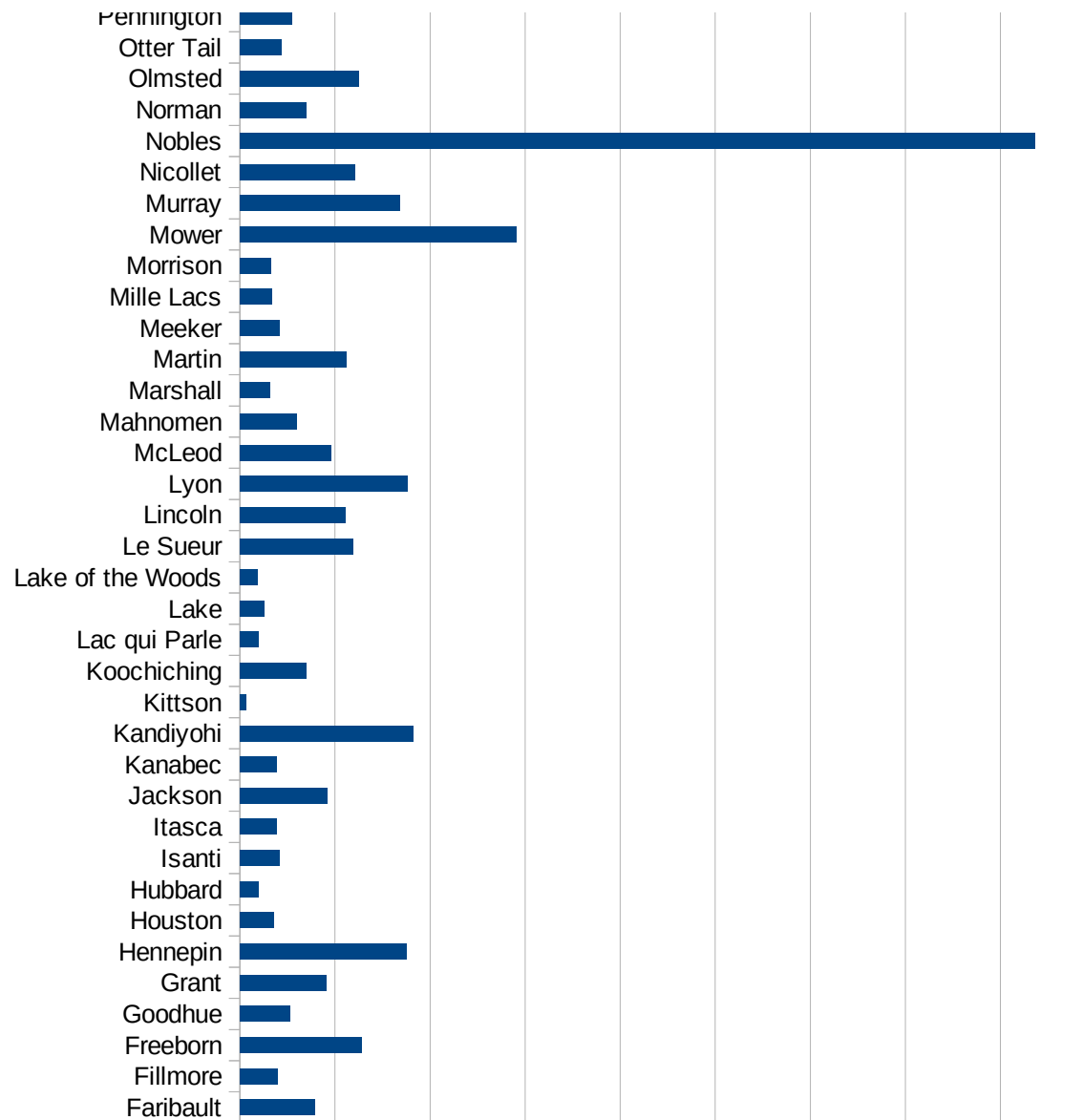
MN

FIPS	County	PC Infection
27001	Aitkin	289.2717897
27003	Anoka	1256.878634
27005	Becker	526.6067324
27007	Beltrami	651.0555639
27009	Benton	892.8351215
27011	Big Stone	641.4111044
27013	Blue Earth	1623.978525
27015	Brown	450.0019912
27017	Carlton	499.4837738
27019	Carver	1020.753059
27021	Cass	331.989566
27023	Chippewa	1081.851728
27025	Chisago	502.4856049
27027	Clay	1307.169103
27029	Clearwater	204.3132804
27031	Cook	111.255331
27033	Cottonwood	1729.183293
27035	Crow Wing	446.917043
27037	Dakota	1275.671508
27039	Dodge	705.9840553
27041	Douglas	389.8430092
27043	Faribault	792.2663178
27045	Fillmore	394.1494919
27047	Freeborn	1281.040599
27049	Goodhue	525.8280715
27051	Grant	913.4695233
27053	Hennepin	1750.318399
27055	Houston	355.2589084
27057	Hubbard	192.1995125
27059	Isanti	420.3573037
27061	Itasca	383.5239869
27063	Jackson	918.1717284
27065	Kanabec	388.7209231

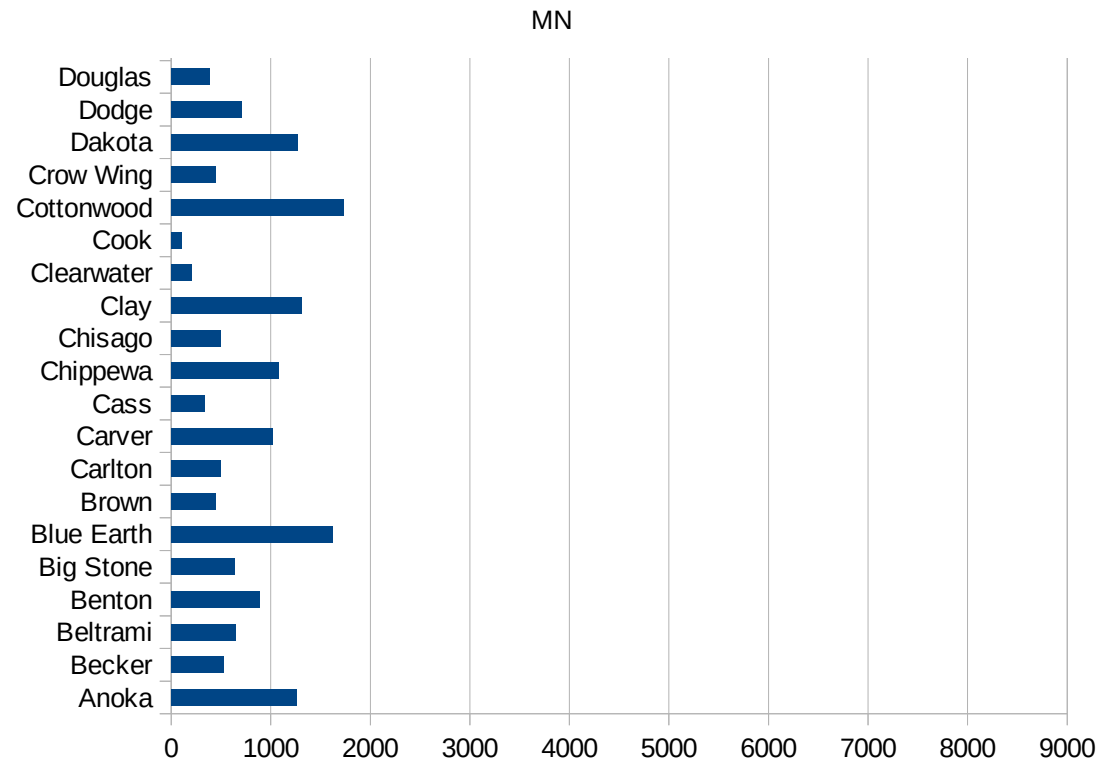


MN

27067 Kandiyohi	1820.091005
27069 Kittson	70.62146893
27071 Koochiching	699.3569132
27073 Lac qui Parle	195.25383
27075 Lake	253.3308313
27077 Lake of the Woo	186.2692922
27079 Le Sueur	1189.724152
27081 Lincoln	1110.523533
27083 Lyon	1759.725311
27085 McLeod	958.9384774
27087 Mahnomen	597.9344084
27089 Marshall	319.4888179
27091 Martin	1122.062168
27093 Meeker	419.1694395
27095 Mille Lacs	340.4873943
27097 Morrison	331.6349604
27099 Mower	2904.201345
27101 Murray	1679.555341
27103 Nicollet	1206.896552
27105 Nobles	8360.700602
27107 Norman	694.980695
27109 Olmsted	1245.864715
27111 Otter Tail	436.9856492
27113 Pennington	543.0949358
27115 Pine	481.6334837
27117 Pipestone	1934.342876
27119 Polk	589.9330775
27121 Pope	540.6866721
27123 Ramsey	1596.299595
27125 Red Lake	700.1750438
27127 Redwood	308.2169323
27129 Renville	492.7456885
27131 Rice	1730.228643
27133 Rock	1051.625239



27135 Roseau	422.4422442
27137 St. Louis	395.4864483
27139 Scott	1283.747566
27141 Sherburne	884.0434837
27143 Sibley	818.4721853
27145 Stearns	1974.807857
27147 Steele	1089.585088
27149 Stevens	276.837896
27151 Swift	642.0545746
27153 Todd	1806.199658
27155 Traverse	634.8246675
27157 Wabasha	522.0605221
27159 Wadena	319.4656211
27161 Waseca	1209.138088
27163 Washington	1047.449663
27165 Watonwan	3761.384335
27167 Wilkin	719.5394947
27169 Winona	619.7737334
27171 Wright	824.3551475
27173 Yellow Medicine	694.2317509





MN

FIPS

29001  
29003  
29005  
29007  
29009  
29011  
29013  
29015  
29017  
29019  
29021  
29023  
29025  
29027  
29029  
29031  
29033  
29035  
29037

MN

29039  
29041  
29043  
29045  
29047  
29049  
29051  
29053  
29055  
29057  
29059  
29061  
29063  
29065  
29067  
29069  
29071  
29073  
29075  
29077  
29079  
29081  
29083  
29085  
29087  
29089  
29091  
29093  
29095  
29097  
29099  
29101

29103

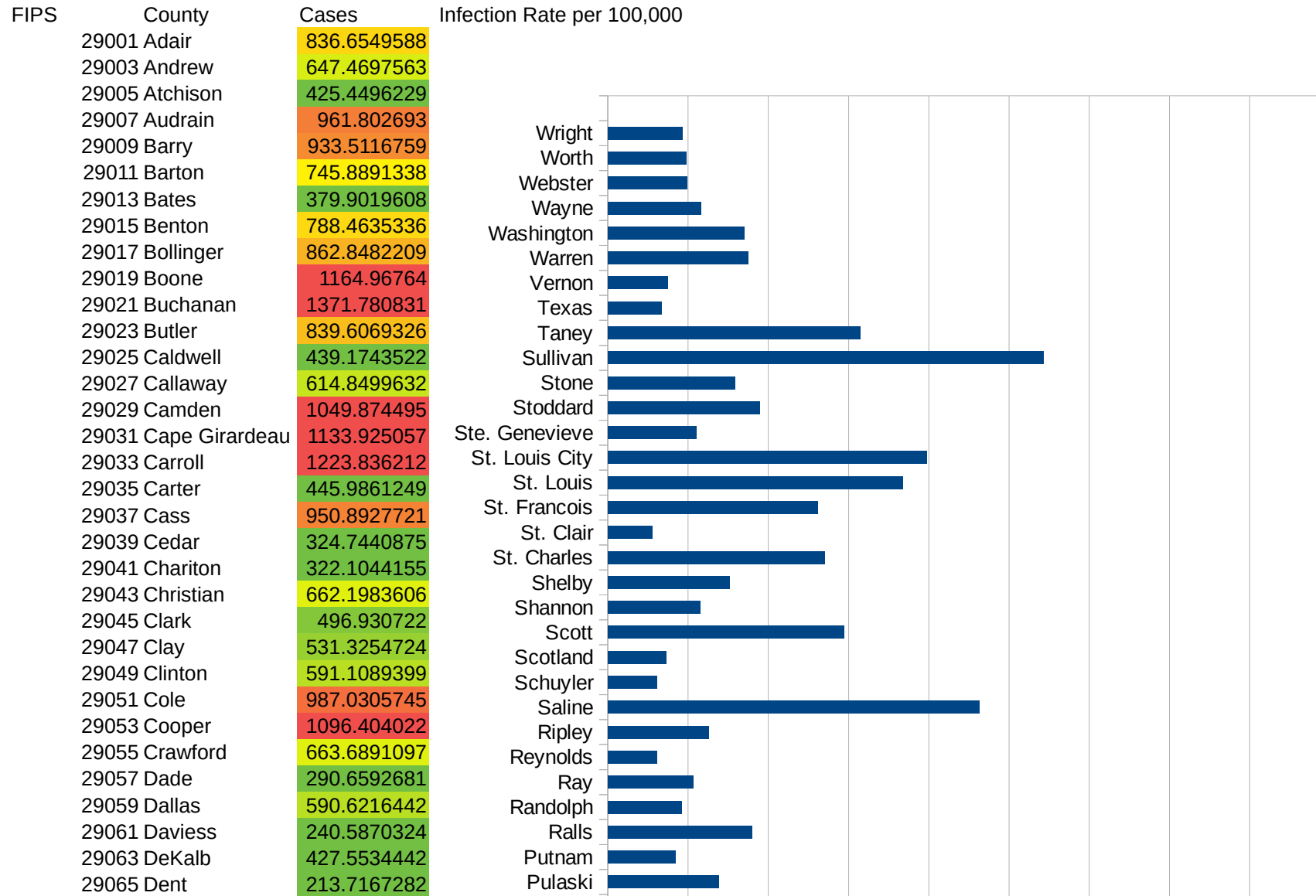
MN

29105  
29107  
29109  
29111  
29113  
29115  
29117  
29121  
29123  
29125  
29127  
29119  
29129  
29131  
29133  
29135  
29137  
29139  
29141  
29143  
29145  
29147  
29149  
29151  
29153  
29155  
29157  
29159  
29161  
29163  
29165  
29167  
29169  
29171

MN

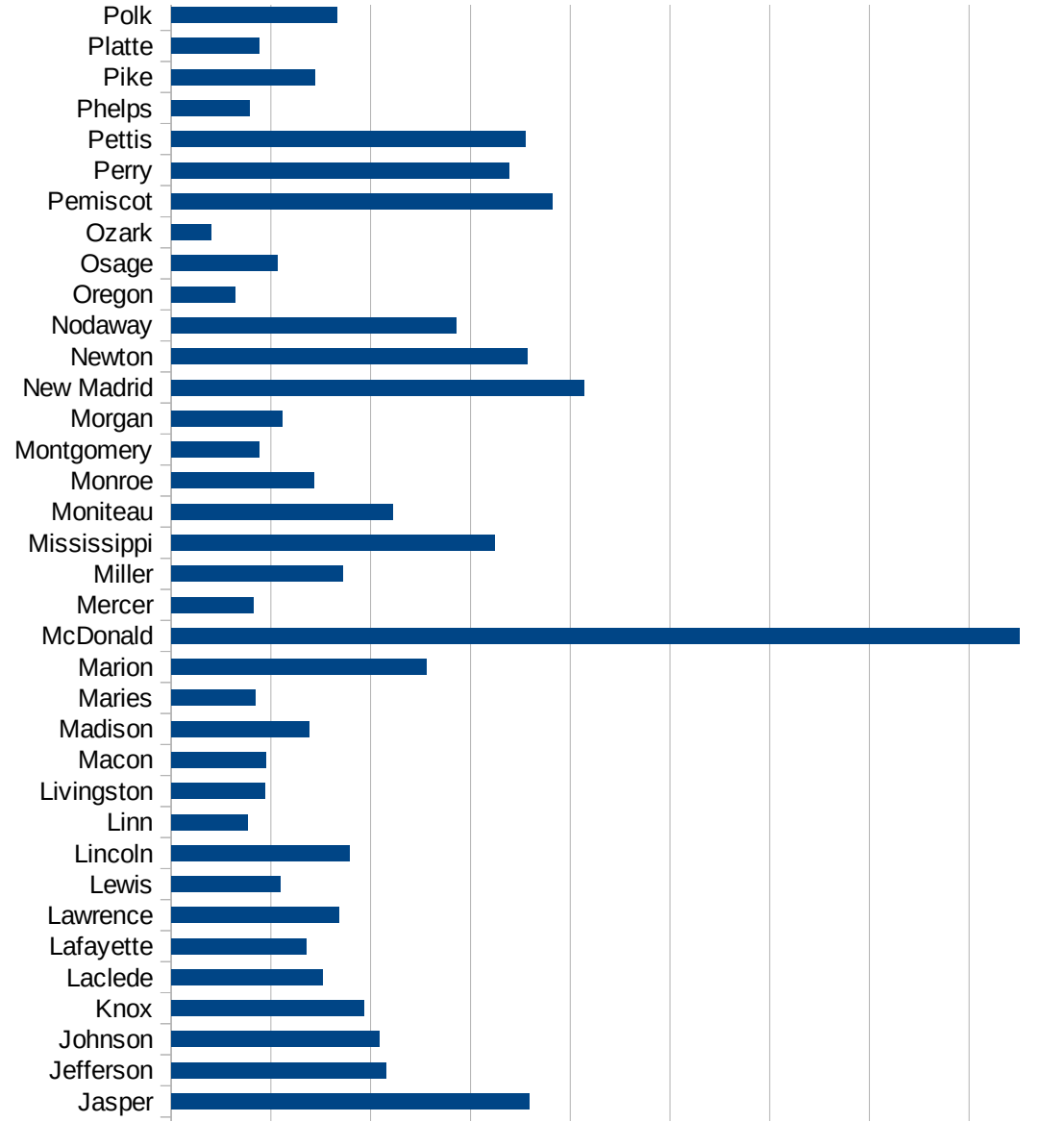
29173  
29175  
29177  
29179  
29181  
29195  
29197  
29199  
29201  
29203  
29205  
29183  
29185  
29187  
29189  
29510  
29186  
29207  
29209  
29211  
29213  
29215  
  
29217  
29219  
29221  
29223  
29225  
29227  
29229

MO



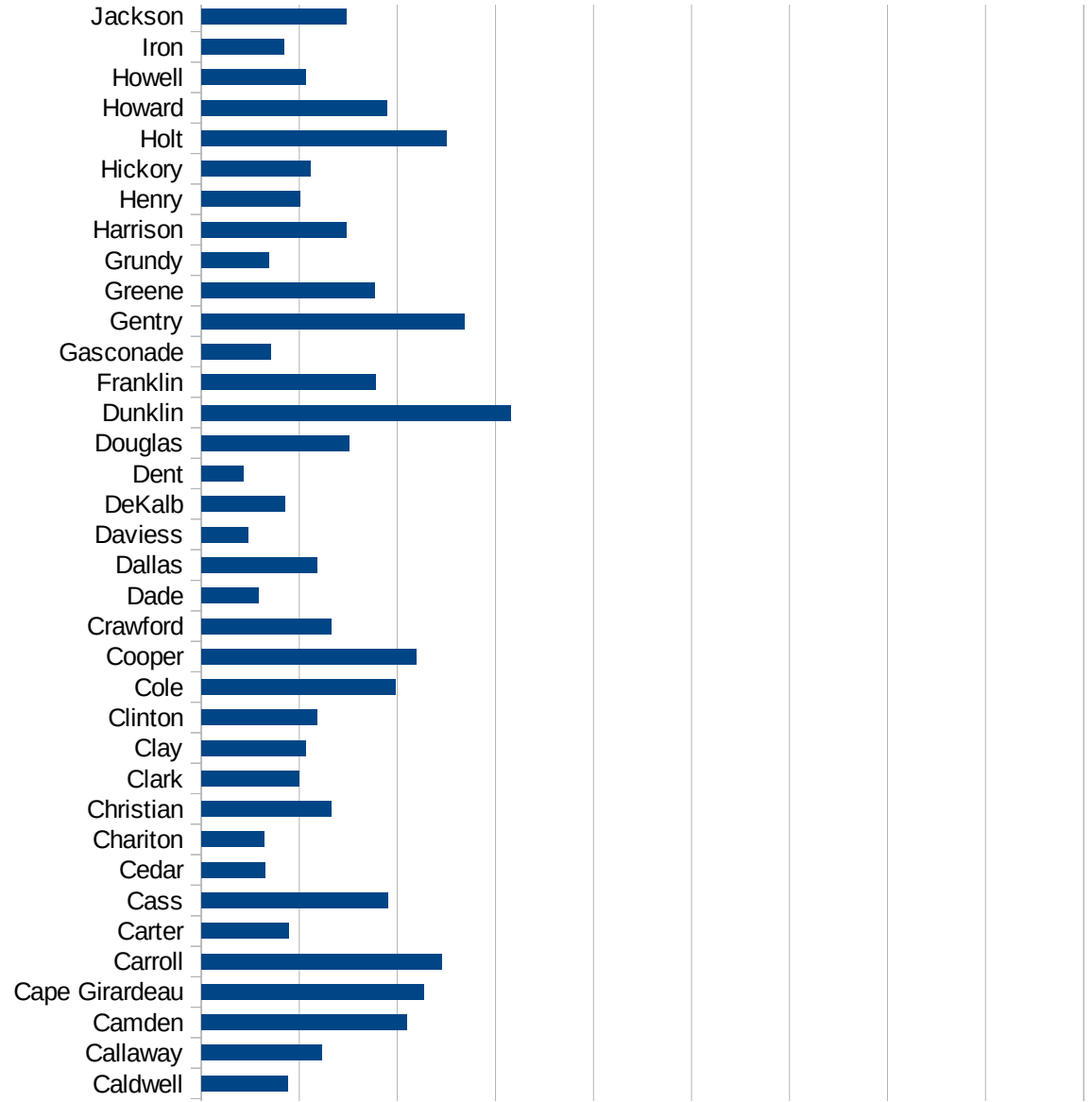
MO

29067 Douglas	755.253122
29069 Dunklin	1576.997587
29071 Franklin	889.3604707
29073 Gasconade	353.6212173
29075 Gentry	1342.788171
29077 Greene	885.5074797
29079 Grundy	342.9493645
29081 Harrison	736.8671262
29083 Henry	504.7723935
29085 Hickory	557.3667052
29087 Holt	1248.864668
29089 Howard	947.0257473
29091 Howell	533.9854277
29093 Iron	422.5213717
29095 Jackson	740.2467775
29097 Jasper	1792.168175
29099 Jefferson	1077.348928
29101 Johnson	1043.763513
29103 Knox	962.7565239
29105 Laclede	758.8273178
29107 Lafayette	674.8880299
29109 Lawrence	842.0448917
29111 Lewis	547.9452055
29113 Lincoln	891.0307527
29115 Linn	382.155022
29117 Livingston	468.7706325
29121 Macon	475.153435
29123 Madison	689.2024943
29125 Maries	421.9409283
29127 Marion	1276.580862
29119 McDonald	4250.801629
29129 Mercer	411.9747322
29131 Miller	860.4357436
29133 Mississippi	1619.676065

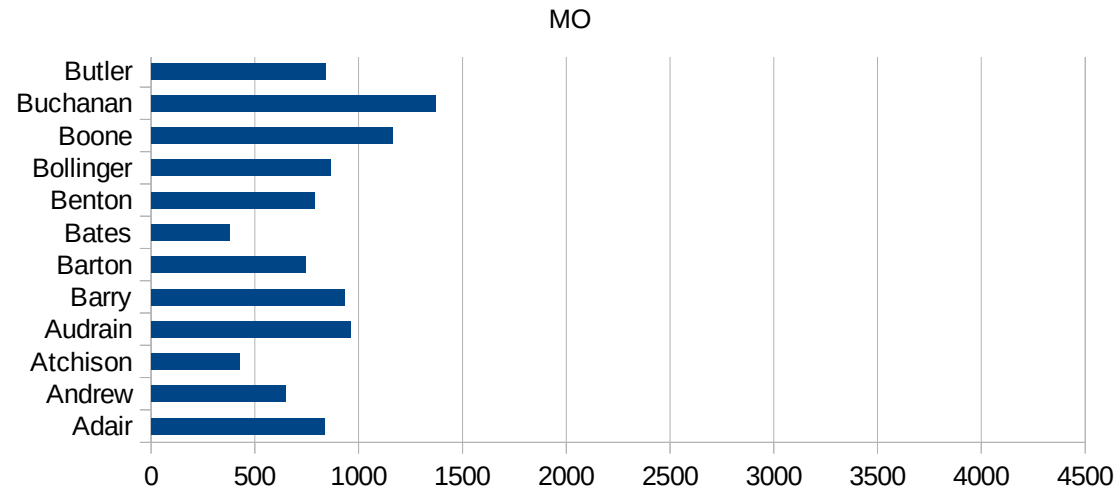


MO

29135 Moniteau	1110.352956
29137 Monroe	715.6048015
29139 Montgomery	442.1709728
29141 Morgan	555.0643482
29143 New Madrid	2069.842738
29145 Newton	1784.917448
29147 Nodaway	1430.236729
29149 Oregon	322.5500427
29151 Osage	532.3027563
29153 Ozark	199.6229345
29155 Pemiscot	1911.258604
29157 Perry	1691.906005
29159 Pettis	1772.366132
29161 Phelps	391.2188143
29163 Pike	718.7635106
29165 Platte	440.8408992
29167 Polk	829.1667961
29169 Pulaski	692.1213519
29171 Putnam	420.433046
29173 Ralls	900.9009009
29175 Randolph	460.3642531
29177 Ray	533.1468776
29179 Reynolds	303.8055644
29181 Ripley	626.8188941
29195 Saline	2314.915921
29197 Schuyler	304.414003
29199 Scotland	362.4647604
29201 Scott	1469.13516
29203 Shannon	573.9406521
29205 Shelby	760.3305785
29183 St. Charles	1350.762309
29185 St. Clair	276.7429484
29187 St. Francois	1309.002579
29189 St. Louis	1839.018201



29510 St. Louis City	1986.210449
29186 Ste. Genevieve	553.4436494
29207 Stoddard	948.435253
29209 Stone	793.7257866
29211 Sullivan	2716.605047
29213 Taney	1573.802192
29215 Texas	332.4078057
29217 Vernon	375.0974279
29219 Warren	872.9221284
29221 Washington	849.9378583
29223 Wayne	579.180003
29225 Webster	496.0495027
29227 Worth	490.1960784
29229 Wright	462.5095223





MO

FIPS

29001  
29003  
29005  
29007  
29009  
29011  
29013  
29015  
29017  
29019  
29021  
29023  
29025  
29027  
29029  
29031  
29033  
29035  
29037

MO

29039  
29041  
29043  
29045  
29047  
29049  
29051  
29053  
29055  
29057  
29059  
29061  
29063  
29065  
29067  
29069  
29071  
29073  
29075  
29077  
29079  
29081  
29083  
29085  
29087  
29089  
29091  
29093  
29095  
29097  
29099  
29101

29103

MO

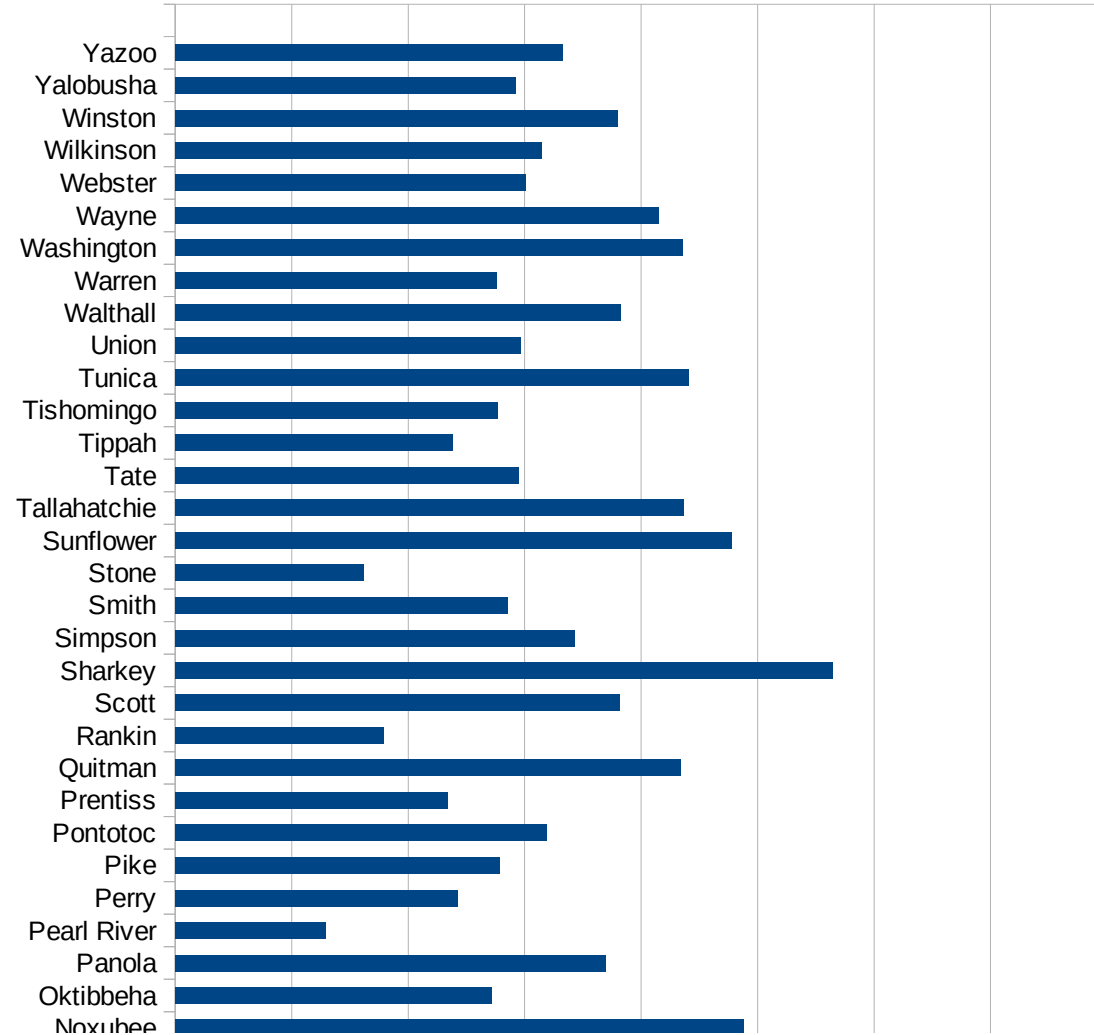
29105  
29107  
29109  
29111  
29113  
29115  
29117  
29121  
29123  
29125  
29127  
29119  
29129  
29131  
29133  
29135  
29137  
29139  
29141  
29143  
29145  
29147  
29149  
29151  
29153  
29155  
29157  
29159  
29161  
29163  
29165  
29167  
29169  
29171

MO

29173  
29175  
29177  
29179  
29181  
29195  
29197  
29199  
29201  
29203  
29205  
29183  
29185  
29187  
29189  
29510  
29186  
29207  
29209  
29211  
29213  
29215  
  
29217  
29219  
29221  
29223  
29225  
29227  
29229

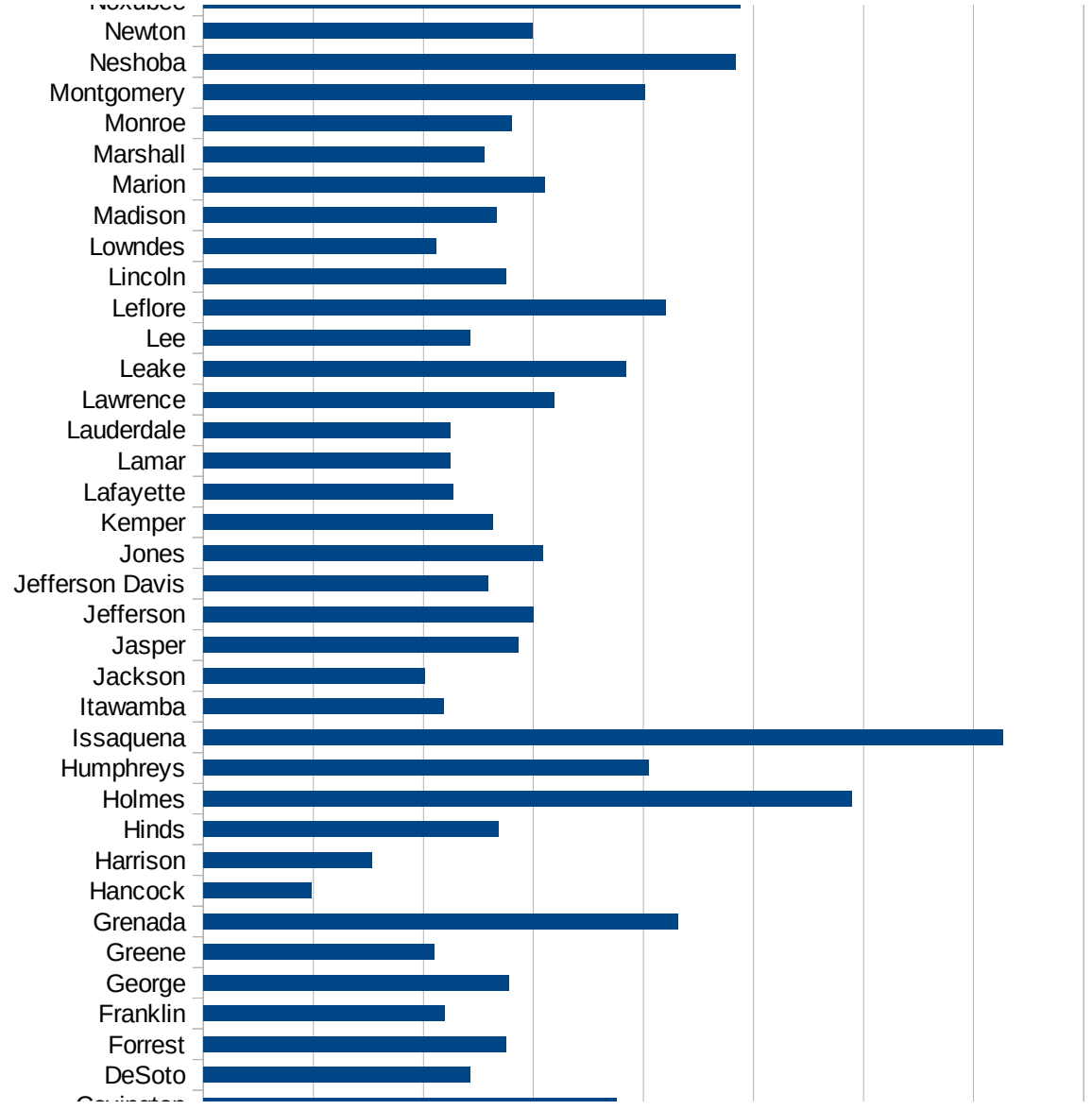
MS

FIPS	County	PC Infection
28001	Adams	2407.668633
28003	Alcorn	1570.751523
28005	Amite	2149.926984
28007	Attala	3136.400762
28009	Benton	2309.273365
28011	Bolivar	4531.963106
28013	Calhoun	3186.478249
28015	Carroll	2895.772374
28017	Chickasaw	3284.607769
28019	Choctaw	1848.27253
28021	Claiborne	4776.716285
28023	Clarke	2698.026147
28025	Clay	2393.479831
28027	Coahoma	4092.275057
28029	Copiah	3671.653295
28031	Covington	3755.370498
28033	DeSoto	2429.107532
28035	Forrest	2749.34698
28037	Franklin	2195.68567
28039	George	2775.257732
28041	Greene	2097.747681
28043	Grenada	4312.514842
28045	Hancock	984.4931762
28047	Harrison	1528.187757
28049	Hinds	2681.316827
28051	Holmes	5890.364317
28053	Humphreys	4045.052683
28055	Issaquena	7262.996942
28057	Itawamba	2185.652932
28059	Jackson	2009.39439
28061	Jasper	2860.969077
28063	Jefferson	2997.466929
28065	Jefferson Davis	2590.350721

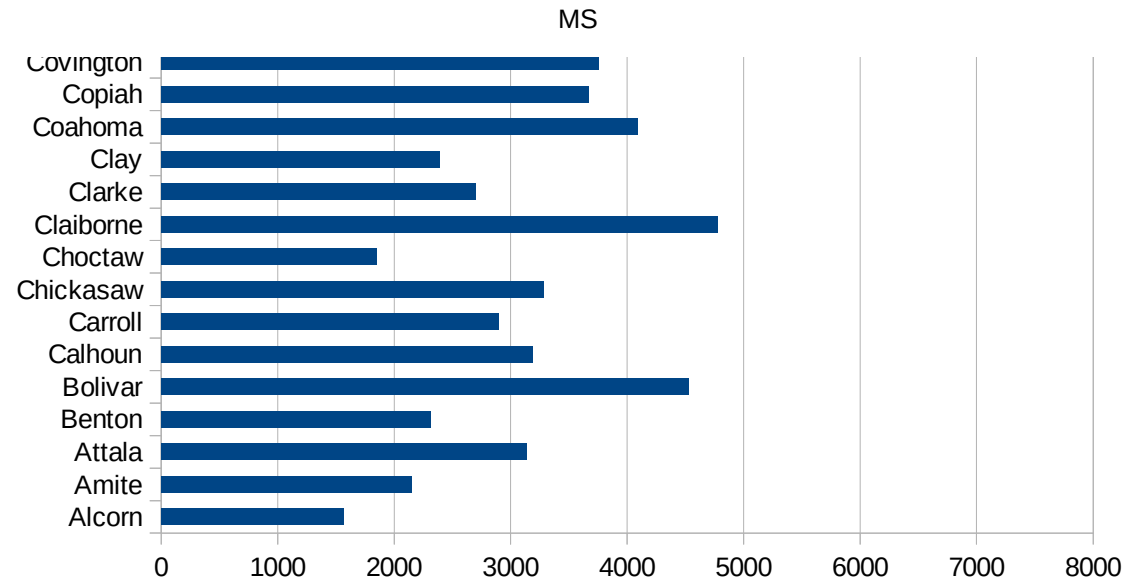


MS

28067 Jones	3087.889455
28069 Kemper	2632.891194
28071 Lafayette	2270.363003
28073 Lamar	2241.901132
28075 Lauderdale	2241.193887
28077 Lawrence	3187.47491
28079 Leake	3843.957299
28081 Lee	2424.825708
28083 Leflore	4201.39009
28085 Lincoln	2751.059787
28087 Lowndes	2112.676056
28089 Madison	2670.64281
28091 Marion	3099.332389
28093 Marshall	2558.460974
28095 Monroe	2800.584861
28097 Montgomery	4010.775217
28099 Neshoba	4841.201717
28101 Newton	2989.320524
28103 Noxubee	4878.974846
28105 Oktibbeha	2713.76439
28107 Panola	3695.359588
28109 Pearl River	1296.333075
28111 Perry	2422.261336
28113 Pike	2782.903218
28115 Pontotoc	3185.373669
28117 Prentiss	2342.484693
28119 Quitman	4339.809956
28121 Rankin	1790.749958
28123 Scott	3814.47308
28125 Sharkey	5643.134567
28127 Simpson	3430.749682
28129 Smith	2849.643795
28131 Stone	1613.506438
28133 Sunflower	4775.597435



28135 Tallahatchie	4368.342032
28137 Tate	2952.119337
28139 Tippah	2382.359627
28141 Tishomingo	2770.638429
28143 Tunica	4404.66613
28145 Union	2967.90883
28147 Walthall	3823.021085
28149 Warren	2759.009009
28151 Washington	4358.342765
28153 Wayne	4148.19194
28155 Webster	3013.894565
28157 Wilkinson	3150.591447
28159 Winston	3804.018717
28161 Yalobusha	2921.239509
28163 Yazoo	3324.129142



MS

FIPS

29001  
29003  
29005  
29007  
29009  
29011  
29013  
29015  
29017  
29019  
29021  
29023  
29025  
29027  
29029  
29031  
29033  
29035  
29037



MS

29039  
29041  
29043  
29045  
29047  
29049  
29051  
29053  
29055  
29057  
29059  
29061  
29063  
29065  
29067  
29069  
29071  
29073  
29075  
29077  
29079  
29081  
29083  
29085  
29087  
29089  
29091  
29093  
29095  
29097  
29099  
29101

29103

MS

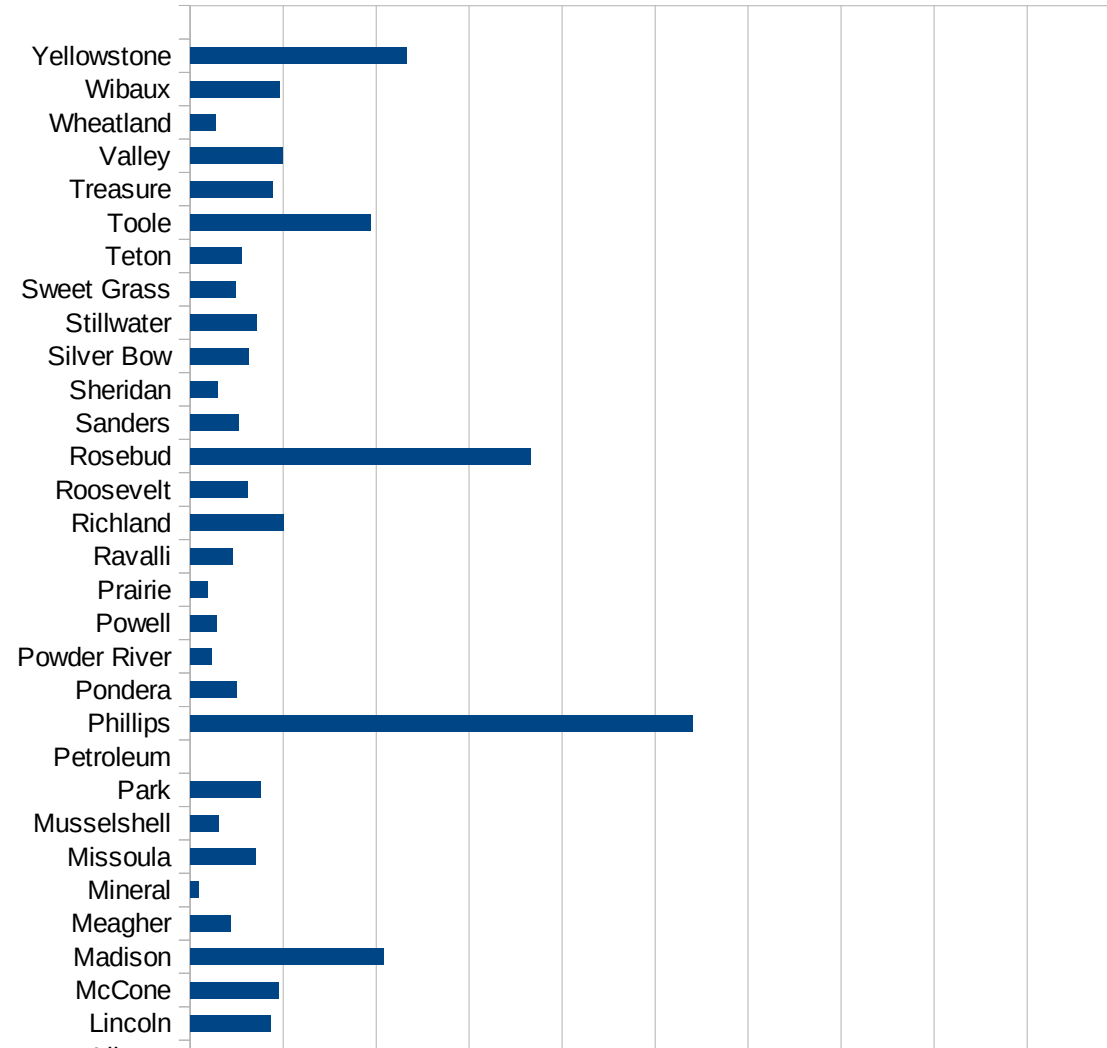
29105  
29107  
29109  
29111  
29113  
29115  
29117  
29121  
29123  
29125  
29127  
29119  
29129  
29131  
29133  
29135  
29137  
29139  
29141  
29143  
29145  
29147  
29149  
29151  
29153  
29155  
29157  
29159  
29161  
29163  
29165  
29167  
29169  
29171

MS

29173  
29175  
29177  
29179  
29181  
29195  
29197  
29199  
29201  
29203  
29205  
29183  
29185  
29187  
29189  
29510  
29186  
29207  
29209  
29211  
29213  
29215  
  
29217  
29219  
29221  
29223  
29225  
29227  
29229

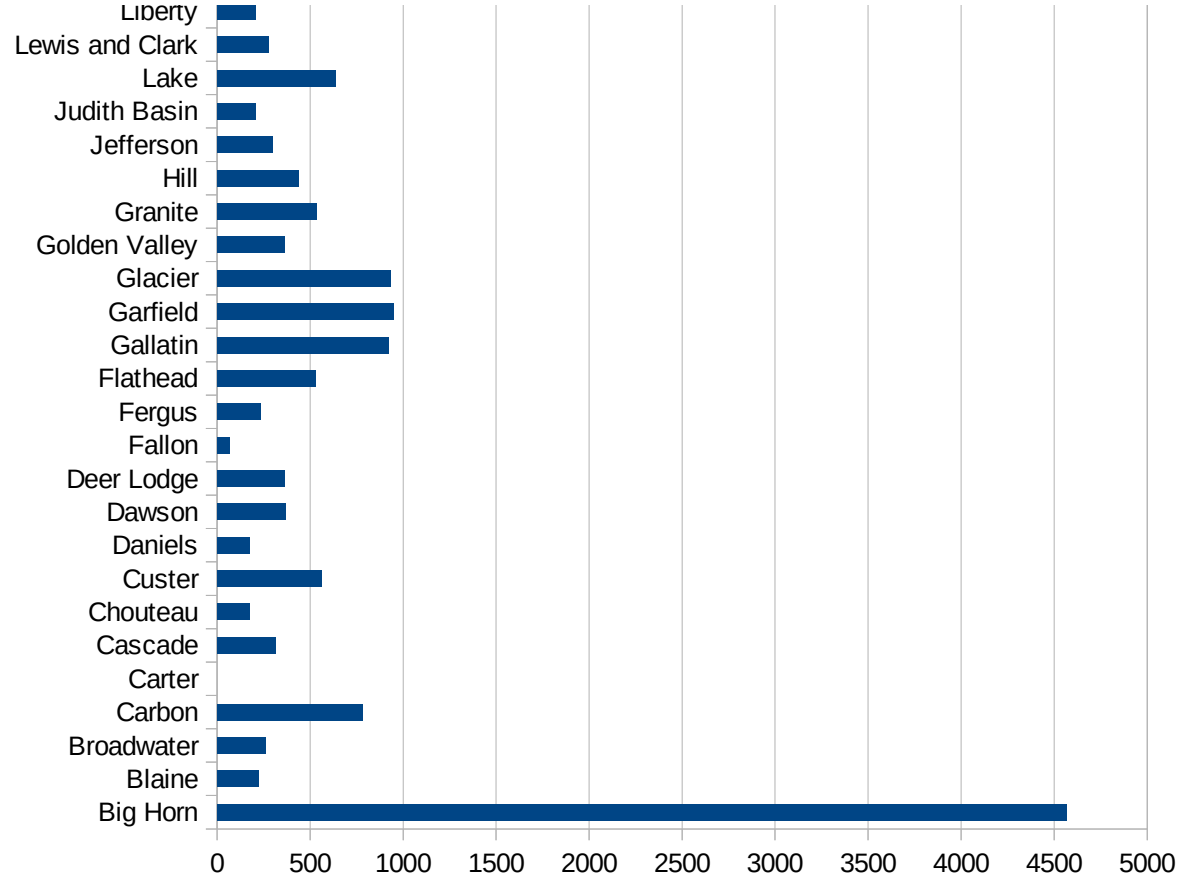
MT

FIPS	County	PC Infection
30001	Beaverhead	733.7303275
30003	Big Horn	4565.901934
30005	Blaine	220.3613927
30007	Broadwater	262.9416598
30009	Carbon	784.0209072
30011	Carter	0
30013	Cascade	316.0099457
30015	Chouteau	174.0644038
30017	Custer	561.021923
30019	Daniels	171.7229536
30021	Dawson	368.6635945
30023	Deer Lodge	361.4061987
30025	Fallon	68.49315068
30027	Fergus	233.9602268
30029	Flathead	527.8827885
30031	Gallatin	919.7683149
30033	Garfield	946.3722397
30035	Glacier	931.1122427
30037	Golden Valley	363.1961259
30039	Granite	532.8596803
30041	Hill	440.4477886
30043	Jefferson	297.5944449
30045	Judith Basin	204.9180328
30047	Lake	634.7107438
30049	Lewis and Clark	278.0203785
30051	Liberty	205.7613169
30053	Lincoln	429.4230575
30055	McCone	477.6119403
30057	Madison	1037.864964
30059	Meagher	214.3622722
30061	Mineral	46.33920297
30063	Missoula	351.0366947
30065	Musselshell	150.5052677



MT

30067 Park	376.4340344
30069 Petroleum	0
30071 Phillips	2700.049092
30073 Pondera	251.1721366
30075 Powder River	116.5501166
30077 Powell	143.5132032
30079 Prairie	91.99632015
30081 Ravalli	229.315297
30083 Richland	503.9860717
30085 Roosevelt	307.4419025
30087 Rosebud	1831.623083
30089 Sanders	261.7359
30091 Sheridan	146.0280374
30093 Silver Bow	314.348584
30095 Stillwater	356.6184183
30097 Sweet Grass	242.5876011
30099 Teton	275.8844531
30101 Toole	968.4731094
30103 Treasure	441.826215
30105 Valley	497.5124378
30107 Wheatland	134.1681574
30109 Wibaux	483.5589942
30111 Yellowstone	1164.003322



MT

FIPS

29001  
29003  
29005  
29007  
29009  
29011  
29013  
29015  
29017  
29019  
29021  
29023  
29025  
29027  
29029  
29031  
29033  
29035  
29037

MT

29039  
29041  
29043  
29045  
29047  
29049  
29051  
29053  
29055  
29057  
29059  
29061  
29063  
29065  
29067  
29069  
29071  
29073  
29075  
29077  
29079  
29081  
29083  
29085  
29087  
29089  
29091  
29093  
29095  
29097  
29099  
29101

29103

MT

29105  
29107  
29109  
29111  
29113  
29115  
29117  
29121  
29123  
29125  
29127  
29119  
29129  
29131  
29133  
29135  
29137  
29139  
29141  
29143  
29145  
29147  
29149  
29151  
29153  
29155  
29157  
29159  
29161  
29163  
29165  
29167  
29169  
29171

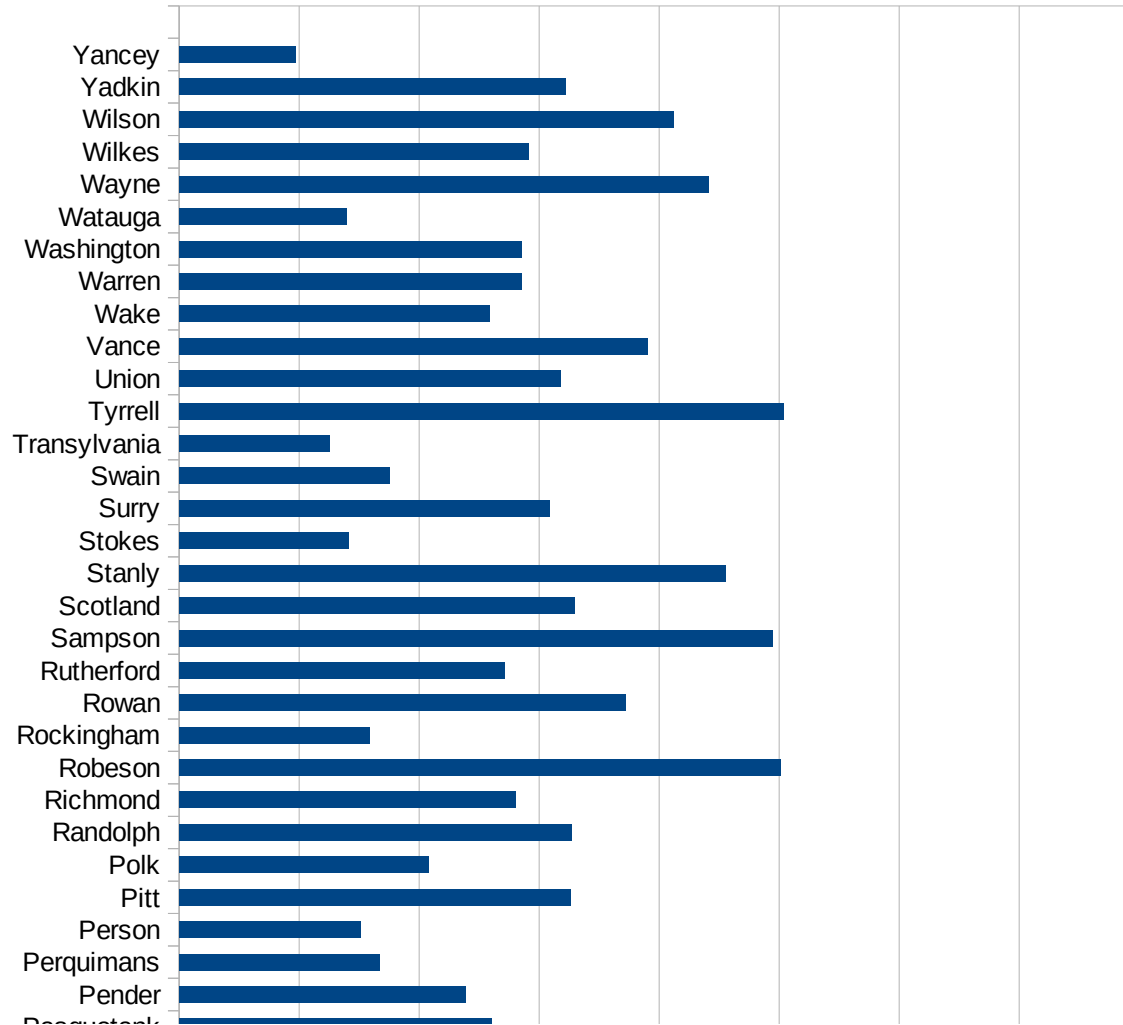


MT

29173  
29175  
29177  
29179  
29181  
29195  
29197  
29199  
29201  
29203  
29205  
29183  
29185  
29187  
29189  
29510  
29186  
29207  
29209  
29211  
29213  
29215  
  
29217  
29219  
29221  
29223  
29225  
29227  
29229

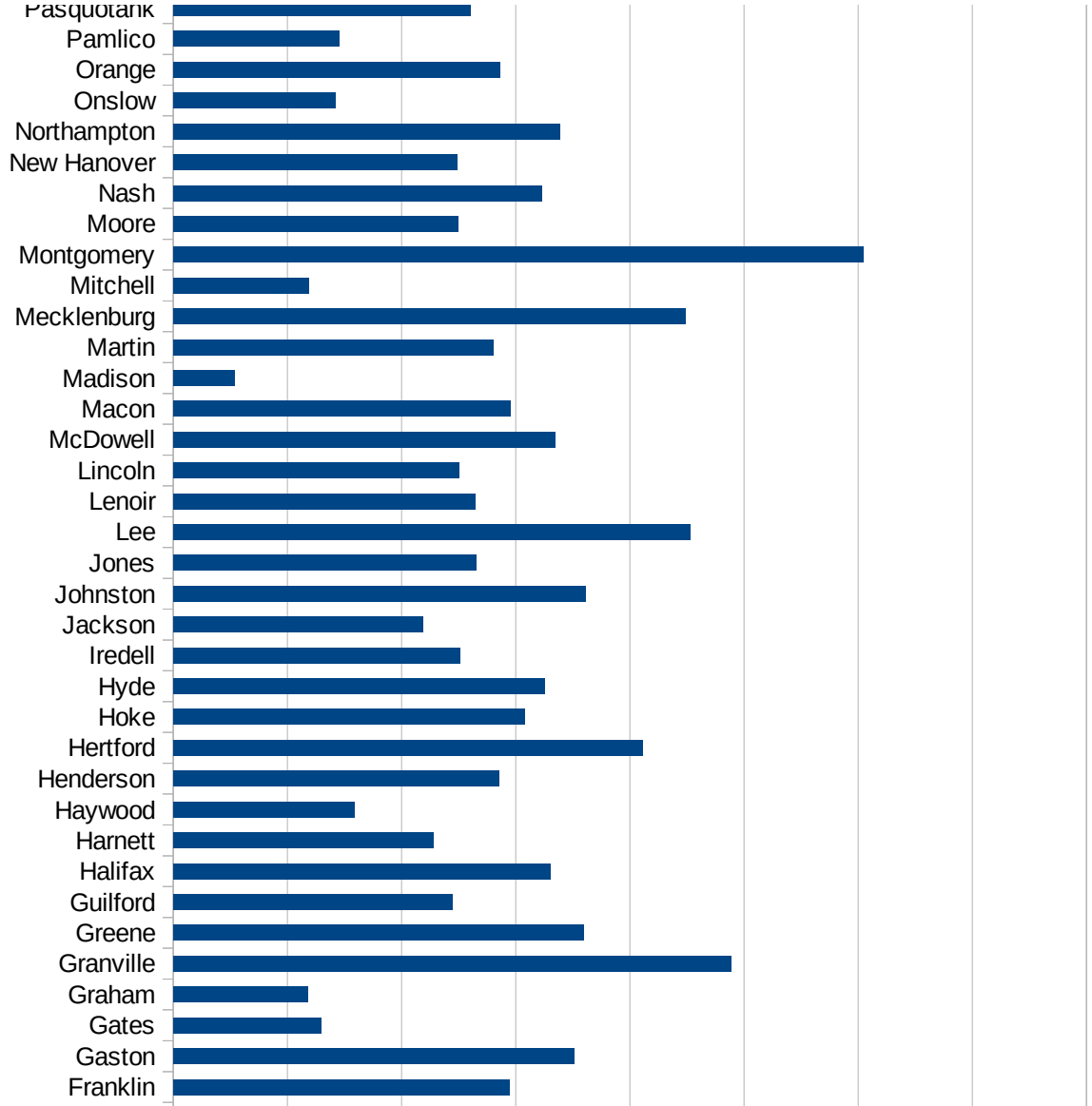
NC

FIPS	County	PC Infection
37001	Alamance	1775.457233
37003	Alexander	1011.96691
37005	Alleghany	1729.235732
37007	Anson	1692.326245
37009	Ashe	689.8078129
37011	Avery	691.2310768
37013	Beaufort	1087.53372
37015	Bertie	1955.219174
37017	Bladen	2060.861705
37019	Brunswick	998.2156438
37021	Buncombe	893.0811299
37023	Burke	2010.356044
37025	Cabarrus	1433.221981
37027	Caldwell	1668.921967
37029	Camden	830.9990663
37031	Carteret	641.5050918
37033	Caswell	991.2767645
37035	Catawba	1565.060636
37037	Chatham	1972.955605
37039	Cherokee	1324.736638
37041	Chowan	1375.721719
37043	Clay	745.1297244
37045	Cleveland	1545.394029
37047	Columbus	1900.997215
37049	Craven	856.0712065
37051	Cumberland	1161.797009
37053	Currituck	336.1406619
37055	Dare	646.5576286
37057	Davidson	1248.394493
37059	Davie	1083.47179
37061	Duplin	3501.767025
37063	Durham	2114.990576
37065	Edgecombe	1674.838958

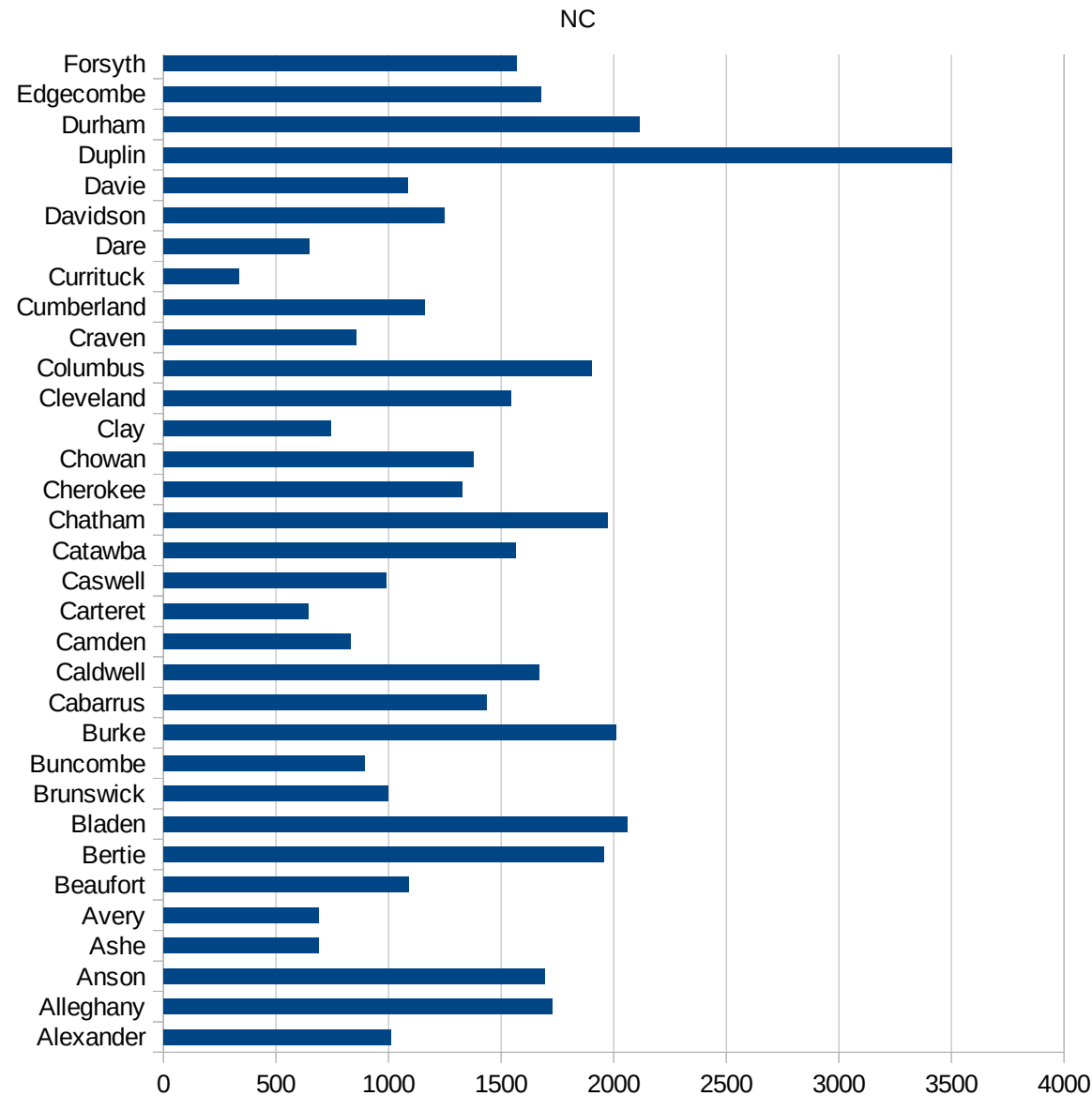


NC

37067 Forsyth	1570.038433
37069 Franklin	1474.245115
37071 Gaston	1754.574908
37073 Gates	648.06014
37075 Graham	589.3446488
37077 Granville	2441.986193
37079 Greene	1798.972016
37081 Guilford	1221.35402
37083 Halifax	1653.023293
37085 Harnett	1140.715574
37087 Haywood	792.3060786
37089 Henderson	1427.861719
37091 Hertford	2054.186567
37093 Hoke	1537.506391
37095 Hyde	1625.239006
37097 Iredell	1254.798666
37099 Jackson	1091.698017
37101 Johnston	1807.820402
37103 Jones	1328.214175
37105 Lee	2263.555295
37107 Lenoir	1323.781621
37109 Lincoln	1252.238271
37111 McDowell	1674.467664
37113 Macon	1476.548108
37115 Madison	266.5073749
37117 Martin	1402.673018
37119 Mecklenburg	2243.804512
37121 Mitchell	593.3333333
37123 Montgomery	3021.524697
37125 Moore	1246.42792
37127 Nash	1614.618788
37129 New Hanover	1241.637032
37131 Northampton	1692.417158
37133 Onslow	709.7221309



37135 Orange	1431.242168
37137 Pamlico	726.124704
37139 Pasquotank	1299.22551
37141 Pender	1195.263988
37143 Perquimans	834.4509015
37145 Person	754.2967069
37147 Pitt	1630.77915
37149 Polk	1038.28053
37151 Randolph	1636.542473
37153 Richmond	1399.068773
37155 Robeson	2505.480502
37157 Rockingham	795.0159885
37159 Rowan	1860.372924
37161 Rutherford	1355.759734
37163 Sampson	2473.831453
37165 Scotland	1646.078713
37167 Stanly	2276.278695
37169 Stokes	706.0065542
37171 Surry	1542.780897
37173 Swain	877.5008775
37175 Transylvania	628.3793658
37177 Tyrrell	2517.55023
37179 Union	1590.026621
37181 Vance	1953.703288
37183 Wake	1295.517278
37185 Warren	1428.787802
37187 Washington	1425.078
37189 Watauga	698.9007061
37191 Wayne	2204.498247
37193 Wilkes	1457.181615
37195 Wilson	2058.805475
37197 Yadkin	1608.821884
37199 Yancey	485.9520751



NC

NC

FIPS

29001  
29003  
29005  
29007  
29009  
29011  
29013  
29015  
29017  
29019  
29021  
29023  
29025  
29027  
29029  
29031  
29033  
29035  
29037

NC

29039  
29041  
29043  
29045  
29047  
29049  
29051  
29053  
29055  
29057  
29059  
29061  
29063  
29065  
29067  
29069  
29071  
29073  
29075  
29077  
29079  
29081  
29083  
29085  
29087  
29089  
29091  
29093  
29095  
29097  
29099  
29101

29103

NC

29105  
29107  
29109  
29111  
29113  
29115  
29117  
29121  
29123  
29125  
29127  
29119  
29129  
29131  
29133  
29135  
29137  
29139  
29141  
29143  
29145  
29147  
29149  
29151  
29153  
29155  
29157  
29159  
29161  
29163  
29165  
29167  
29169  
29171

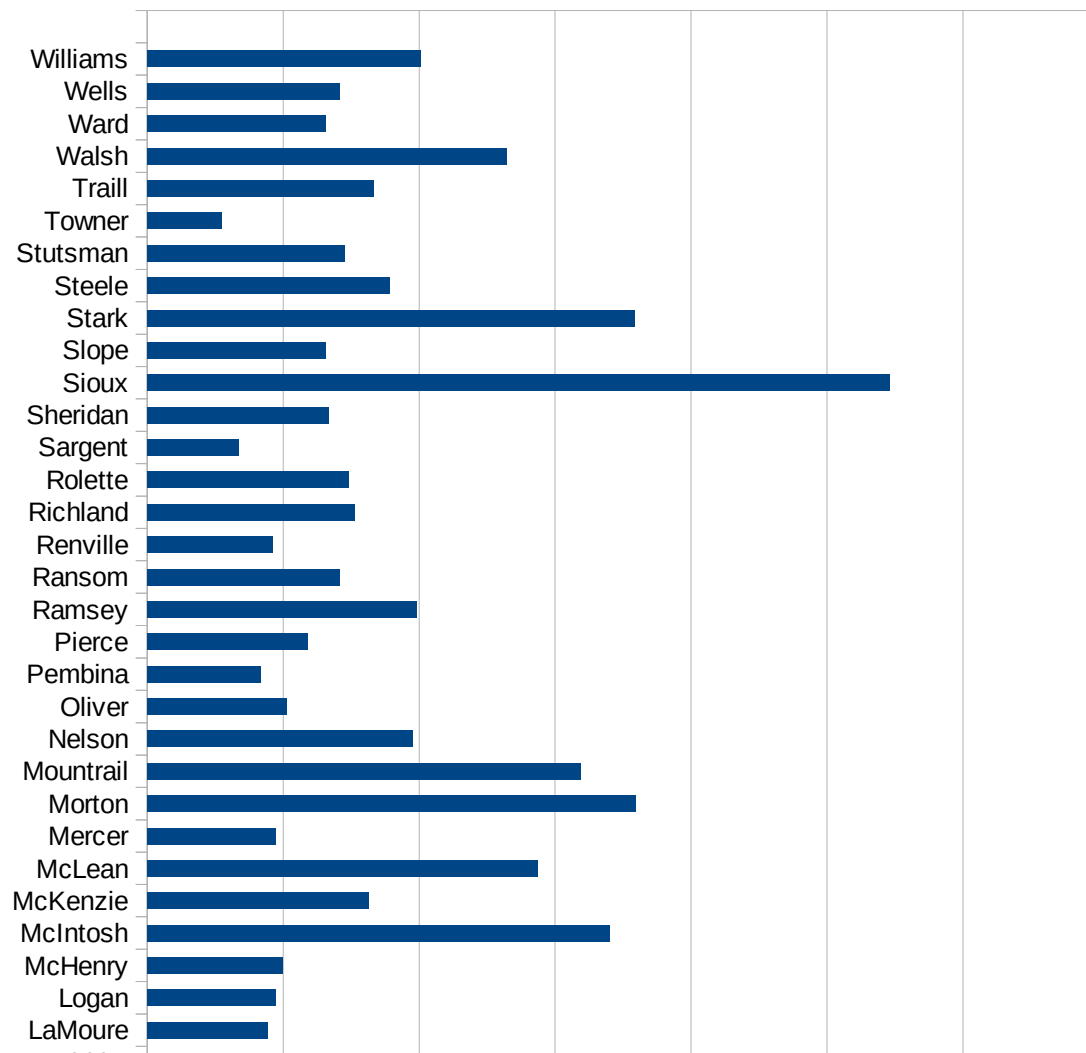


NC

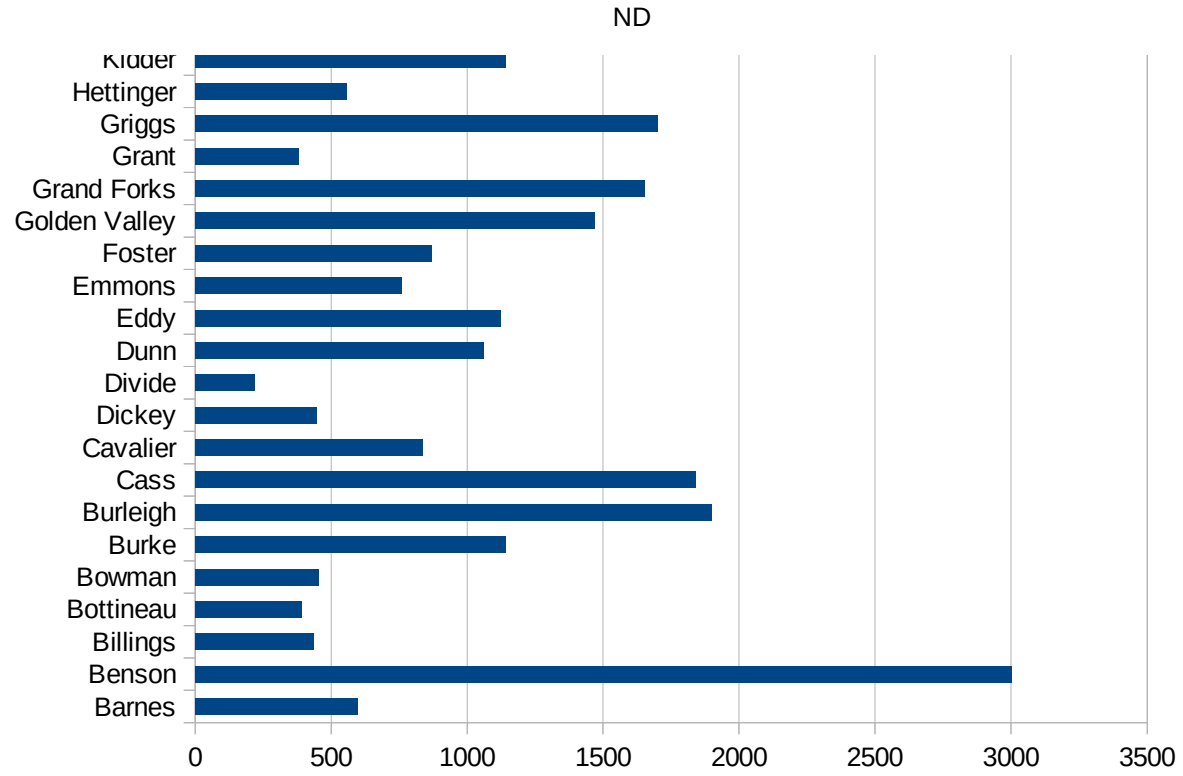
29173  
29175  
29177  
29179  
29181  
29195  
29197  
29199  
29201  
29203  
29205  
29183  
29185  
29187  
29189  
29510  
29186  
29207  
29209  
29211  
29213  
29215  
  
29217  
29219  
29221  
29223  
29225  
29227  
29229

ND

FIPS	County	PC Infection
38001	Adams	217.9598954
38003	Barnes	597.6095618
38005	Benson	3002.010916
38007	Billings	435.2557127
38009	Bottineau	389.9547652
38011	Bowman	455.136541
38013	Burke	1142.857143
38015	Burleigh	1899.803722
38017	Cass	1839.507261
38019	Cavalier	835.727344
38021	Dickey	448.7048746
38023	Divide	219.0100745
38025	Dunn	1061.865189
38027	Eddy	1124.08128
38029	Emmons	758.7253414
38031	Foster	870.6467662
38033	Golden Valley	1469.756925
38035	Grand Forks	1653.2429
38037	Grant	379.1069924
38039	Griggs	1702.508961
38041	Hettinger	556.8814638
38043	Kidder	1142.857143
38045	LaMoure	443.1314623
38047	Logan	472.9374672
38049	McHenry	498.6244842
38051	McIntosh	1702.12766
38053	McKenzie	814.2605634
38055	McLean	1435.908186
38057	Mercer	471.7551712
38059	Morton	1797.716675
38061	Mountrail	1595.224114
38063	Nelson	975.9498083
38065	Oliver	512.295082



38067 Pembina	417.4463797
38069 Pierce	588.0911541
38071 Ramsey	992.9448654
38073 Ransom	706.5113615
38075 Renville	463.3529907
38077 Richland	763.5938174
38079 Rolette	741.2069086
38081 Sargent	335.9173127
38083 Sheridan	667.1608599
38085 Sioux	2730.610372
38087 Slope	655.3079948
38089 Stark	1793.721973
38091 Steele	893.3263269
38093 Stutsman	726.6816465
38095 Towner	273.7226277
38097 Traill	833.6443947
38099 Walsh	1321.833693
38101 Ward	655.4085971
38103 Wells	707.6067728
38105 Williams	1007.072136



ND

FIPS

- 29001
- 29003
- 29005
- 29007
- 29009
- 29011
- 29013
- 29015
- 29017
- 29019
- 29021
- 29023
- 29025
- 29027
- 29029
- 29031
- 29033
- 29035
- 29037

ND

29039  
29041  
29043  
29045  
29047  
29049  
29051  
29053  
29055  
29057  
29059  
29061  
29063  
29065  
29067  
29069  
29071  
29073  
29075  
29077  
29079  
29081  
29083  
29085  
29087  
29089  
29091  
29093  
29095  
29097  
29099  
29101

29103

ND

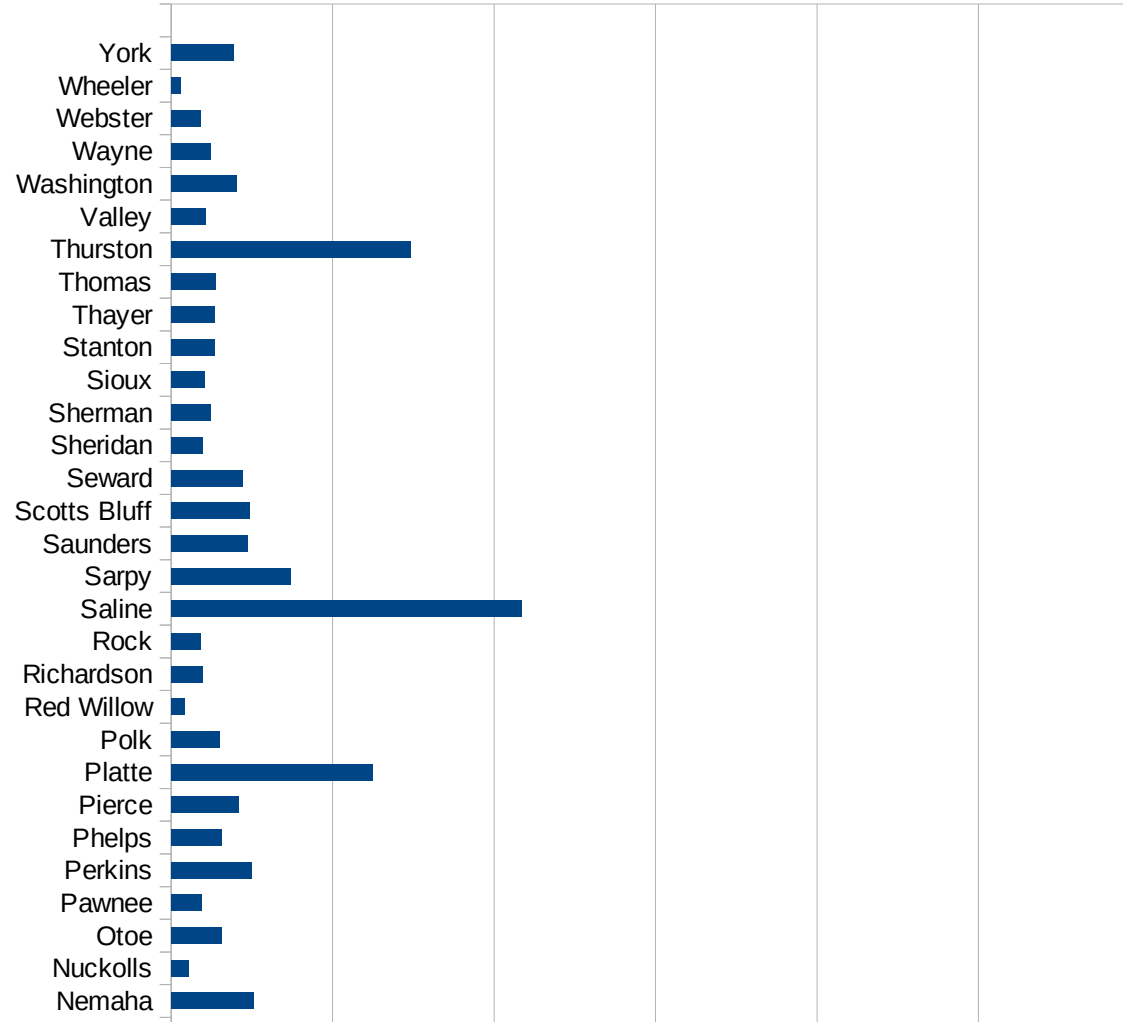
29105  
29107  
29109  
29111  
29113  
29115  
29117  
29121  
29123  
29125  
29127  
29119  
29129  
29131  
29133  
29135  
29137  
29139  
29141  
29143  
29145  
29147  
29149  
29151  
29153  
29155  
29157  
29159  
29161  
29163  
29165  
29167  
29169  
29171

ND

29173  
29175  
29177  
29179  
29181  
29195  
29197  
29199  
29201  
29203  
29205  
29183  
29185  
29187  
29189  
29510  
29186  
29207  
29209  
29211  
29213  
29215  
  
29217  
29219  
29221  
29223  
29225  
29227  
29229

NE

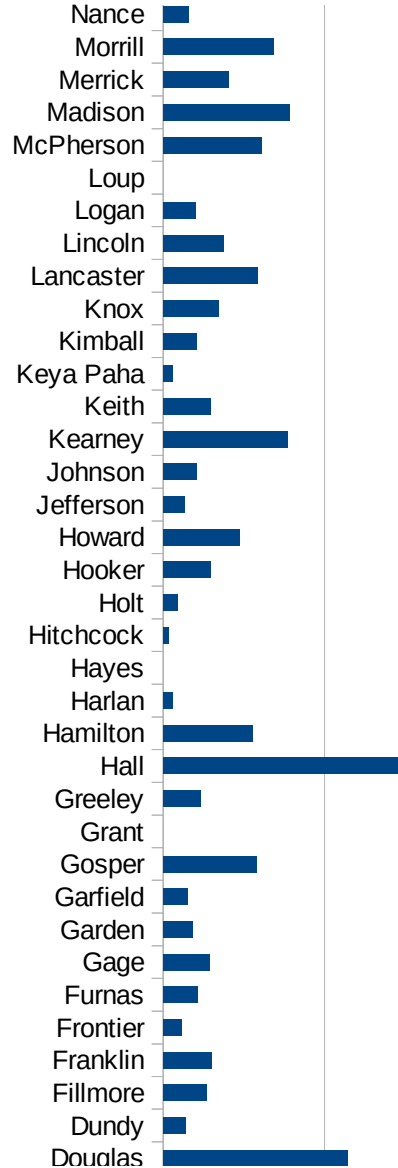
FIPS	County	PC Infection
31001	Adams	1244.010028
31003	Antelope	363.0050505
31005	Arthur	215.0537634
31007	Banner	273.9726027
31009	Blaine	0
31011	Boone	381.7522428
31013	Box Butte	194.94987
31015	Boyd	511.5089514
31017	Brown	100.9081736
31019	Buffalo	1233.497934
31021	Burt	940.1972873
31023	Butler	955.5721023
31025	Cass	936.5801445
31027	Cedar	520.9566659
31029	Chase	276.5903948
31031	Cherry	104.1485853
31033	Cheyenne	300.7518797
31035	Clay	869.0054715
31037	Colfax	6580.277548
31039	Cuming	872.4832215
31041	Custer	636.5313653
31043	Dakota	9814.270776
31045	Dawes	734.2817806
31047	Dawson	4188.282931
31049	Deuel	109.5890411
31051	Dixon	998.4235418
31053	Dodge	2400.043489
31055	Douglas	2283.37567
31057	Dundy	282.4858757
31059	Fillmore	542.7899403
31061	Franklin	595.4349983
31063	Frontier	230.0613497
31065	Furnas	424.1781548



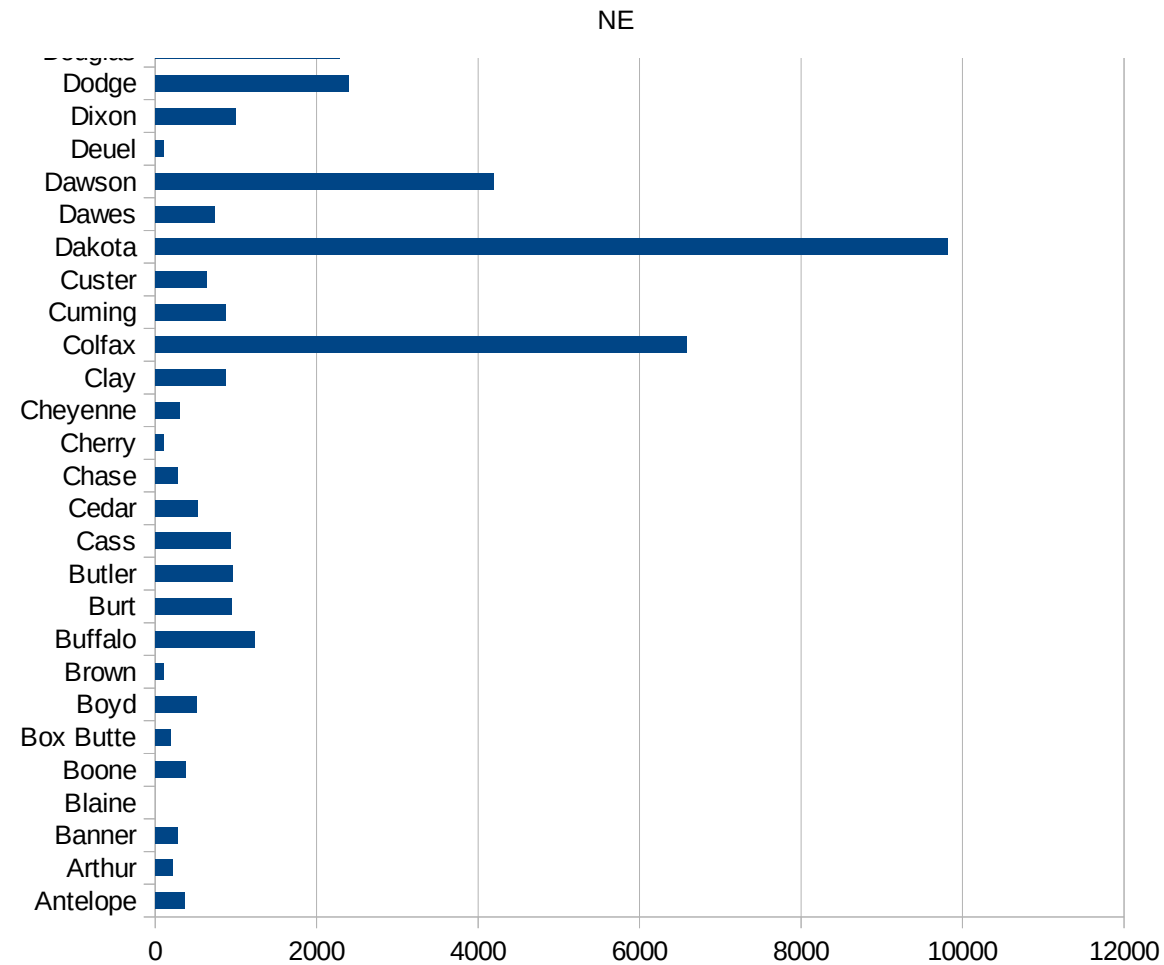


NE

31067 Gage	581.584702
31069 Garden	369.00369
31071 Garfield	301.9627579
31073 Gosper	1152.304609
31075 Grant	0
31077 Greeley	466.893039
31079 Hall	2936.354635
31081 Hamilton	1109.913793
31083 Harlan	117.6124669
31085 Hayes	0
31087 Hitchcock	71.27583749
31089 Holt	186.6771468
31091 Hooker	586.5102639
31093 Howard	943.1045145
31095 Jefferson	267.7187544
31097 Johnson	409.0377873
31099 Kearney	1543.398533
31101 Keith	585.9618501
31103 Keya Paha	123.4567901
31105 Kimball	414.5936982
31107 Knox	688.9179237
31109 Lancaster	1172.495524
31111 Lincoln	753.1618587
31113 Logan	400.5340454
31115 Loup	0
31117 McPherson	1219.512195
31119 Madison	1565.325497
31121 Merrick	814.6902884
31123 Morrill	1365.77038
31125 Nance	311.4382786
31127 Nemaha	1020.408163
31129 Nuckolls	214.5411204
31131 Otoe	625.5864873
31133 Pawnee	379.9392097



31135 Perkins	990.0990099
31137 Phelps	622.4988884
31139 Pierce	840.1008121
31141 Platte	2499.7752
31143 Polk	606.2902615
31145 Red Willow	167.8165206
31147 Richardson	390.5757843
31149 Rock	367.6470588
31151 Saline	4348.432056
31153 Sarpy	1476.750931
31155 Saunders	948.2232549
31157 Scotts Bluff	966.9621273
31159 Seward	889.2481811
31161 Sheridan	385.3564547
31163 Sherman	493.7458855
31165 Sioux	421.2299916
31167 Stanton	536.0134003
31169 Thayer	535.8205993
31171 Thomas	555.5555556
31173 Thurston	2971.381624
31175 Valley	429.5942721
31177 Washington	817.7287463
31179 Wayne	489.2055727
31181 Webster	367.9592414
31183 Wheeler	124.2236025
31185 York	776.9387162



NE

FIPS

29001  
29003  
29005  
29007  
29009  
29011  
29013  
29015  
29017  
29019  
29021  
29023  
29025  
29027  
29029  
29031  
29033  
29035  
29037

NE

29039  
29041  
29043  
29045  
29047  
29049  
29051  
29053  
29055  
29057  
29059  
29061  
29063  
29065  
29067  
29069  
29071  
29073  
29075  
29077  
29079  
29081  
29083  
29085  
29087  
29089  
29091  
29093  
29095  
29097  
29099  
29101

29103

NE

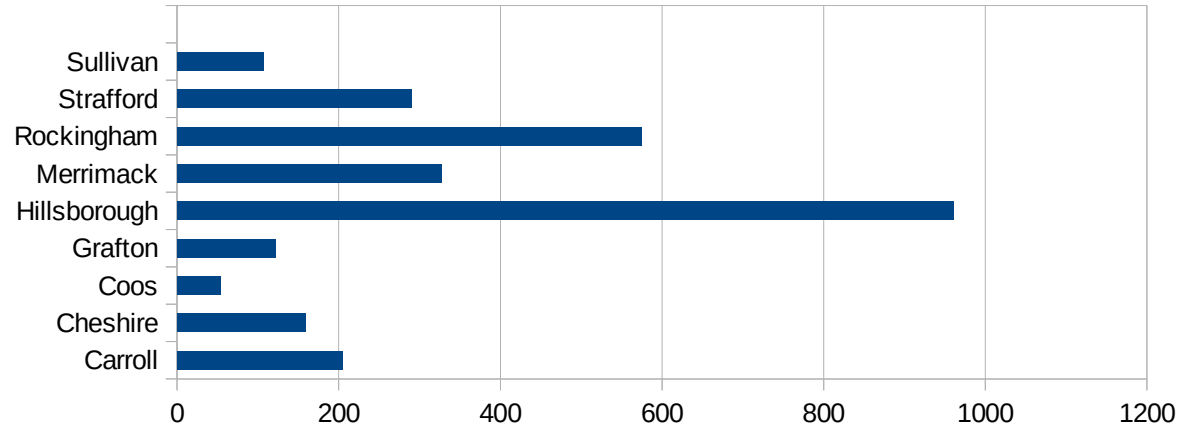
29105  
29107  
29109  
29111  
29113  
29115  
29117  
29121  
29123  
29125  
29127  
29119  
29129  
29131  
29133  
29135  
29137  
29139  
29141  
29143  
29145  
29147  
29149  
29151  
29153  
29155  
29157  
29159  
29161  
29163  
29165  
29167  
29169  
29171

NE

29173  
29175  
29177  
29179  
29181  
29195  
29197  
29199  
29201  
29203  
29205  
29183  
29185  
29187  
29189  
29510  
29186  
29207  
29209  
29211  
29213  
29215  
  
29217  
29219  
29221  
29223  
29225  
29227  
29229

NH

FIPS	County	Cases	Per Capita Cases 100,000
33001	Belknap	199.9278949	
33003	Carroll	205.0062527	
33005	Cheshire	158.184409	
33007	Coos	53.81620184	
33009	Grafton	121.3997728	
33011	Hillsborough	960.1514279	
33013	Merrimack	327.5282534	
33015	Rockingham	574.1066577	
33017	Strafford	290.5680683	
33019	Sullivan	106.6196922	



NH

FIPS

29001  
29003  
29005  
29007  
29009  
29011  
29013  
29015  
29017  
29019  
29021  
29023  
29025  
29027  
29029  
29031  
29033  
29035  
29037



NH

29039  
29041  
29043  
29045  
29047  
29049  
29051  
29053  
29055  
29057  
29059  
29061  
29063  
29065  
29067  
29069  
29071  
29073  
29075  
29077  
29079  
29081  
29083  
29085  
29087  
29089  
29091  
29093  
29095  
29097  
29099  
29101

29103

NH

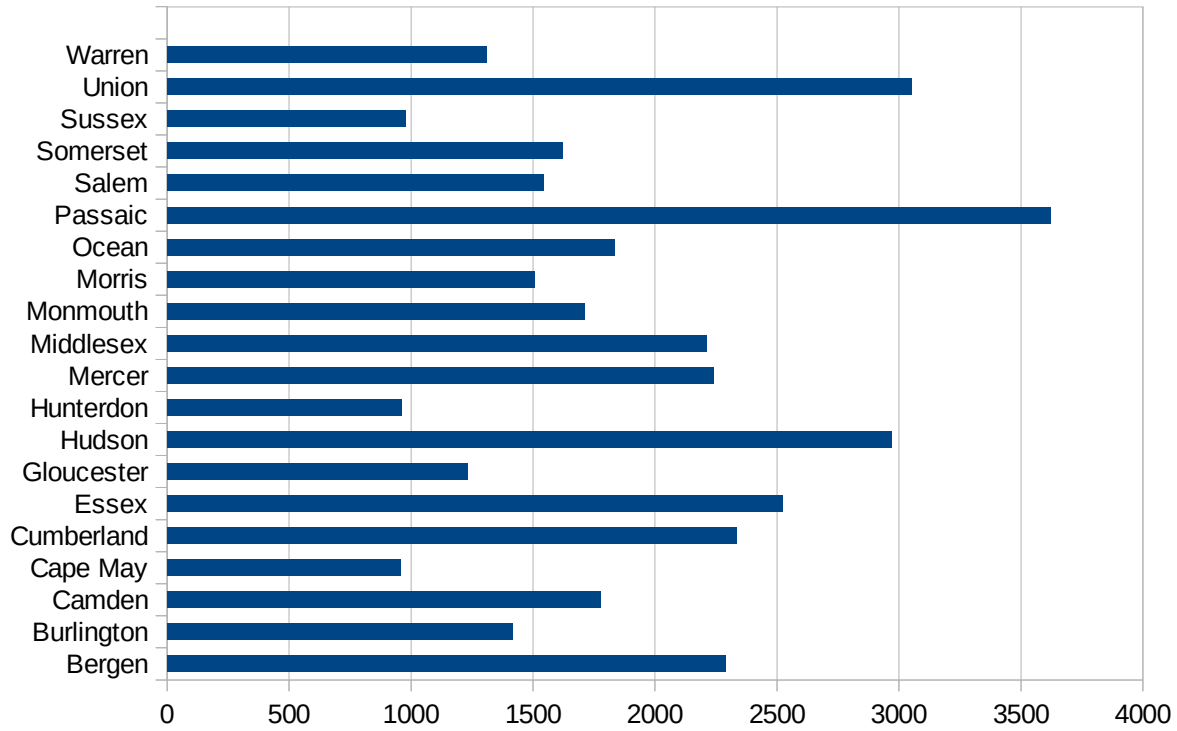
29105  
29107  
29109  
29111  
29113  
29115  
29117  
29121  
29123  
29125  
29127  
29119  
29129  
29131  
29133  
29135  
29137  
29139  
29141  
29143  
29145  
29147  
29149  
29151  
29153  
29155  
29157  
29159  
29161  
29163  
29165  
29167  
29169  
29171

NH

29173  
29175  
29177  
29179  
29181  
29195  
29197  
29199  
29201  
29203  
29205  
29183  
29185  
29187  
29189  
29510  
29186  
29207  
29209  
29211  
29213  
29215  
  
29217  
29219  
29221  
29223  
29225  
29227  
29229

NJ

FIPS	County	PC Infection
34001	Atlantic	1395.100008
34003	Bergen	2288.47903
34005	Burlington	1417.653081
34007	Camden	1778.819038
34009	Cape May	957.2169404
34011	Cumberland	2333.545293
34013	Essex	2523.610001
34015	Gloucester	1232.636029
34017	Hudson	2968.371197
34019	Hunterdon	963.8051863
34021	Mercer	2241.144801
34023	Middlesex	2211.441692
34025	Monmouth	1710.458129
34027	Morris	1505.782756
34029	Ocean	1834.28599
34031	Passaic	3620.63142
34033	Salem	1542.958455
34035	Somerset	1619.741276
34037	Sussex	980.1205974
34039	Union	3050.350585
34041	Warren	1308.388243



FIPS

- 29001
- 29003
- 29005
- 29007
- 29009
- 29011
- 29013
- 29015
- 29017
- 29019
- 29021
- 29023
- 29025
- 29027
- 29029
- 29031
- 29033
- 29035
- 29037

NJ

29039  
29041  
29043  
29045  
29047  
29049  
29051  
29053  
29055  
29057  
29059  
29061  
29063  
29065  
29067  
29069  
29071  
29073  
29075  
29077  
29079  
29081  
29083  
29085  
29087  
29089  
29091  
29093  
29095  
29097  
29099  
29101

29103

NJ

29105  
29107  
29109  
29111  
29113  
29115  
29117  
29121  
29123  
29125  
29127  
29119  
29129  
29131  
29133  
29135  
29137  
29139  
29141  
29143  
29145  
29147  
29149  
29151  
29153  
29155  
29157  
29159  
29161  
29163  
29165  
29167  
29169  
29171

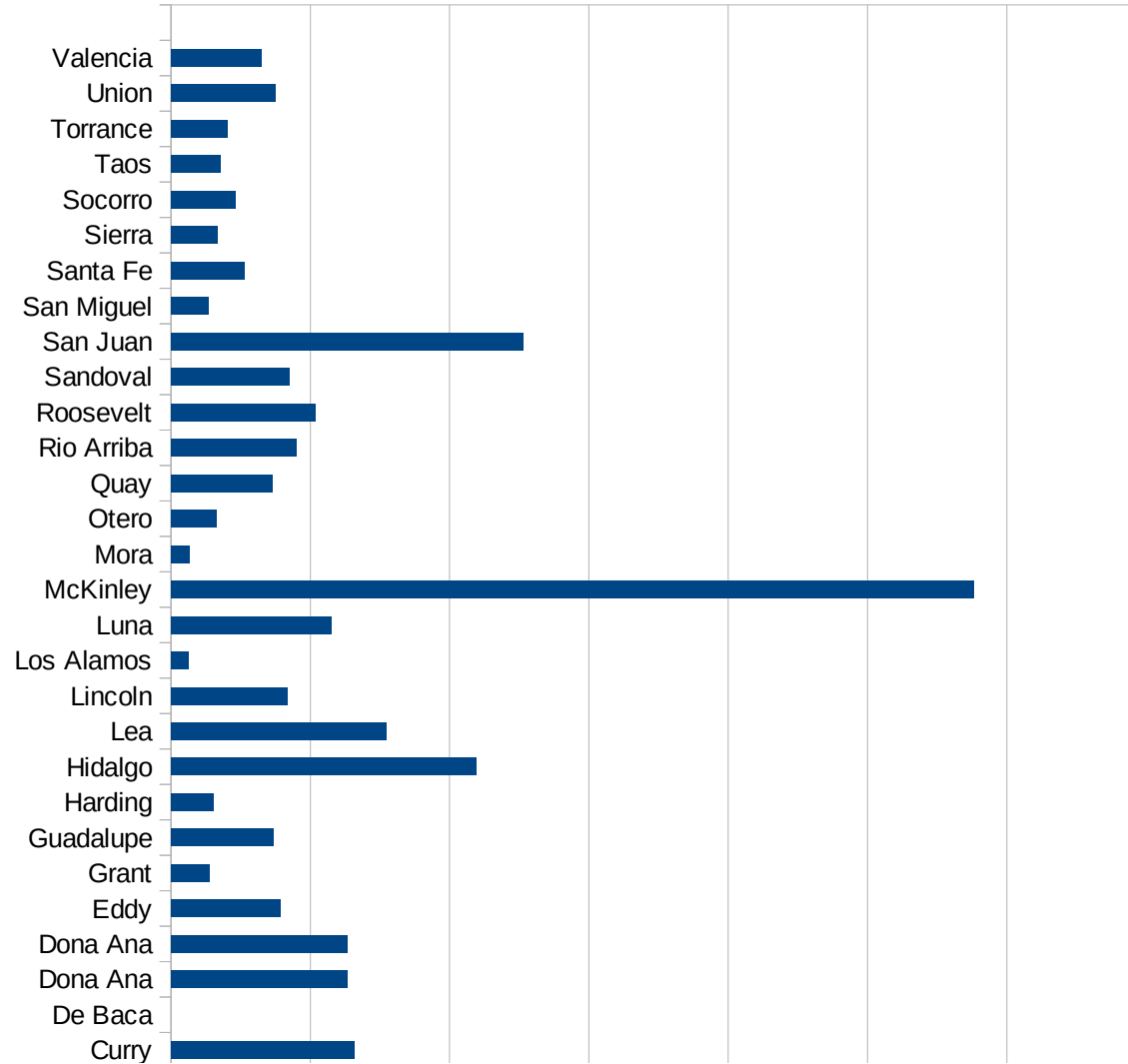
NJ

29173  
29175  
29177  
29179  
29181  
29195  
29197  
29199  
29201  
29203  
29205  
29183  
29185  
29187  
29189  
29510  
29186  
29207  
29209  
29211  
29213  
29215  
  
29217  
29219  
29221  
29223  
29225  
29227  
29229



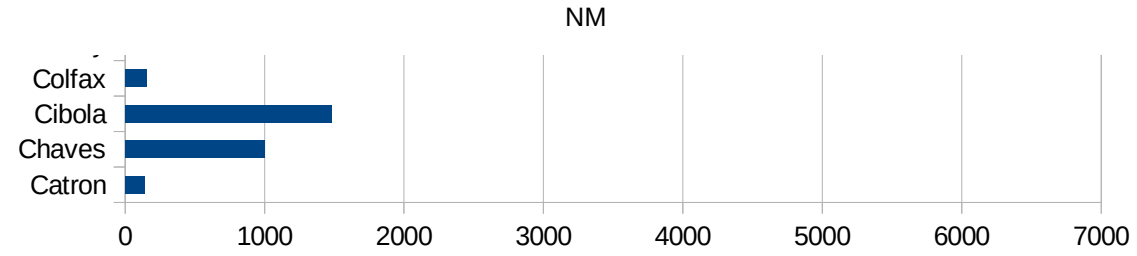
NM

FIPS	County	PC Infection
35001	Bernalillo	835.1247457
35003	Catron	139.7428731
35005	Chaves	1000.170044
35006	Cibola	1480.595229
35007	Colfax	156.895128
35009	Curry	1314.804701
35011	De Baca	0
35013	Dona Ana	1265.159386
35013	Dona Ana	1265.159386
35015	Eddy	789.2918826
35017	Grant	277.9199883
35019	Guadalupe	737.157337
35021	Harding	305.3435115
35023	Hidalgo	2193.396226
35025	Lea	1545.732715
35027	Lincoln	838.6173042
35028	Los Alamos	125.6478718
35029	Luna	1147.602554
35031	McKinley	5764.28275
35033	Mora	133.1557923
35035	Otero	326.4401551
35037	Quay	727.0083606
35039	Rio Arriba	902.4252679
35041	Roosevelt	1035.053086
35043	Sandoval	847.2299713
35045	San Juan	2528.730117
35047	San Miguel	271.8277699
35049	Santa Fe	527.1365357
35051	Sierra	337.3450036
35053	Socorro	460.1135345
35055	Taos	353.2815593
35057	Torrance	404.0792765
35059	Union	752.7926178



35061 Valencia

652.6629696



NM

FIPS

29001  
29003  
29005  
29007  
29009  
29011  
29013  
29015  
29017  
29019  
29021  
29023  
29025  
29027  
29029  
29031  
29033  
29035  
29037

NM

29039  
29041  
29043  
29045  
29047  
29049  
29051  
29053  
29055  
29057  
29059  
29061  
29063  
29065  
29067  
29069  
29071  
29073  
29075  
29077  
29079  
29081  
29083  
29085  
29087  
29089  
29091  
29093  
29095  
29097  
29099  
29101

29103

NM

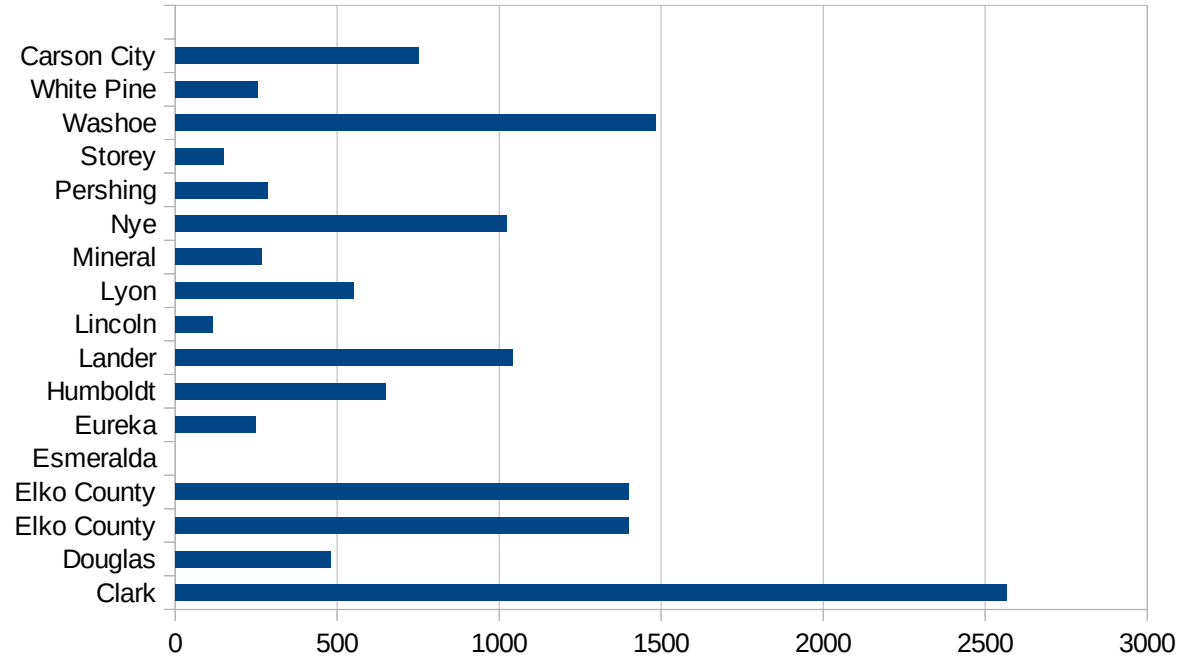
29105  
29107  
29109  
29111  
29113  
29115  
29117  
29121  
29123  
29125  
29127  
29119  
29129  
29131  
29133  
29135  
29137  
29139  
29141  
29143  
29145  
29147  
29149  
29151  
29153  
29155  
29157  
29159  
29161  
29163  
29165  
29167  
29169  
29171

NM

29173  
29175  
29177  
29179  
29181  
29195  
29197  
29199  
29201  
29203  
29205  
29183  
29185  
29187  
29189  
29510  
29186  
29207  
29209  
29211  
29213  
29215  
  
29217  
29219  
29221  
29223  
29225  
29227  
29229

NV

FIPS	County	PC Infection
32001	Churchill	343.6988543
32003	Clark	2566.84861
32005	Douglas	480.7394722
32007	Elko County	1401.06748
32007	Elko County	1401.06748
32009	Esmeralda	0
32011	Eureka	249.6255617
32013	Humboldt	649.3506494
32015	Lander	1040.358744
32017	Lincoln	115.3624303
32019	Lyon	551.8922018
32021	Mineral	265.8396101
32023	Nye	1023.243505
32027	Pershing	285.0285029
32029	Storey	148.9203276
32031	Washoe	1482.388053
32033	White Pine	253.298153
32510	Carson City	750.7128163



NV

FIPS

29001  
29003  
29005  
29007  
29009  
29011  
29013  
29015  
29017  
29019  
29021  
29023  
29025  
29027  
29029  
29031  
29033  
29035  
29037



NV

29039  
29041  
29043  
29045  
29047  
29049  
29051  
29053  
29055  
29057  
29059  
29061  
29063  
29065  
29067  
29069  
29071  
29073  
29075  
29077  
29079  
29081  
29083  
29085  
29087  
29089  
29091  
29093  
29095  
29097  
29099  
29101

29103

NV

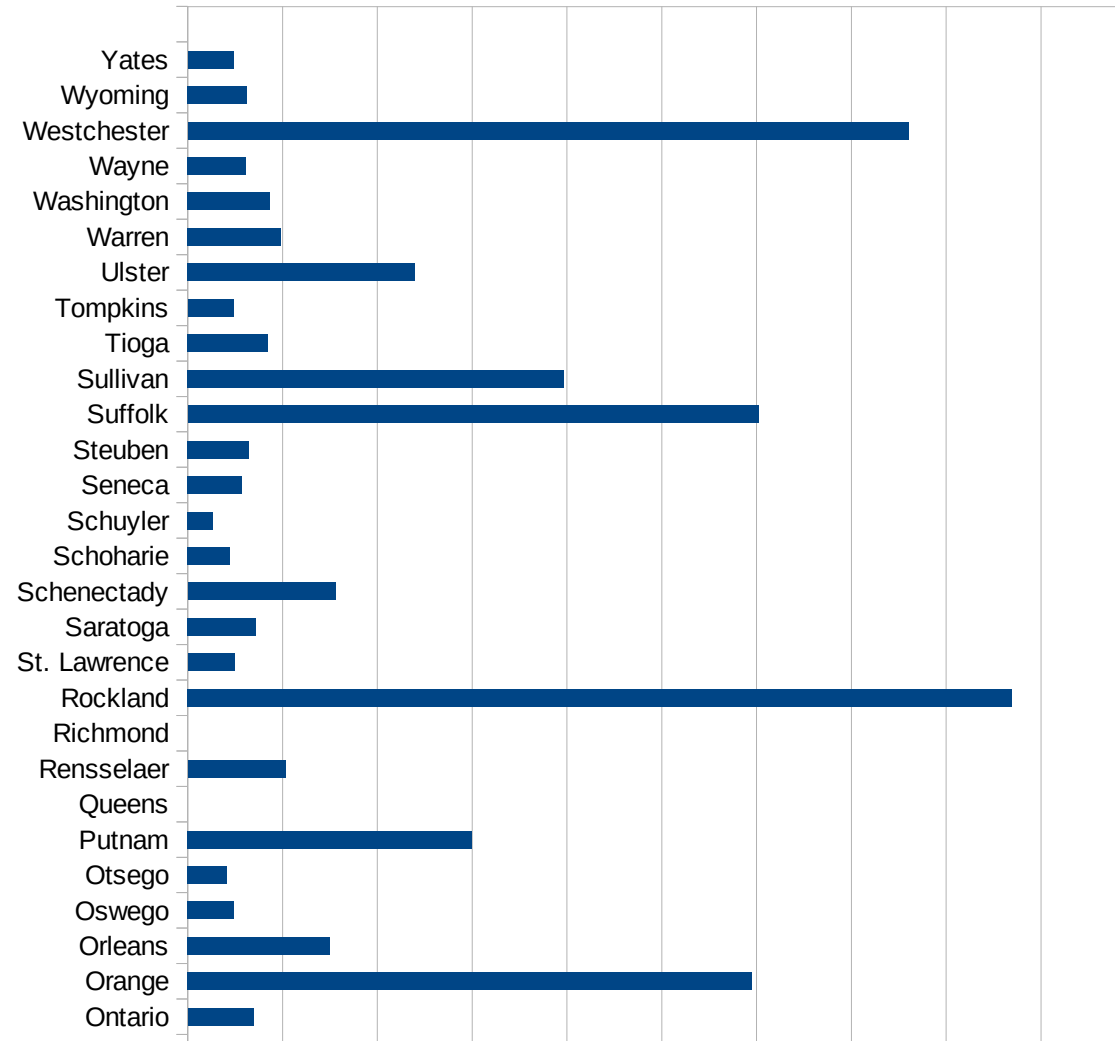
29105  
29107  
29109  
29111  
29113  
29115  
29117  
29121  
29123  
29125  
29127  
29119  
29129  
29131  
29133  
29135  
29137  
29139  
29141  
29143  
29145  
29147  
29149  
29151  
29153  
29155  
29157  
29159  
29161  
29163  
29165  
29167  
29169  
29171

NV

29173  
29175  
29177  
29179  
29181  
29195  
29197  
29199  
29201  
29203  
29205  
29183  
29185  
29187  
29189  
29510  
29186  
29207  
29209  
29211  
29213  
29215  
  
29217  
29219  
29221  
29223  
29225  
29227  
29229

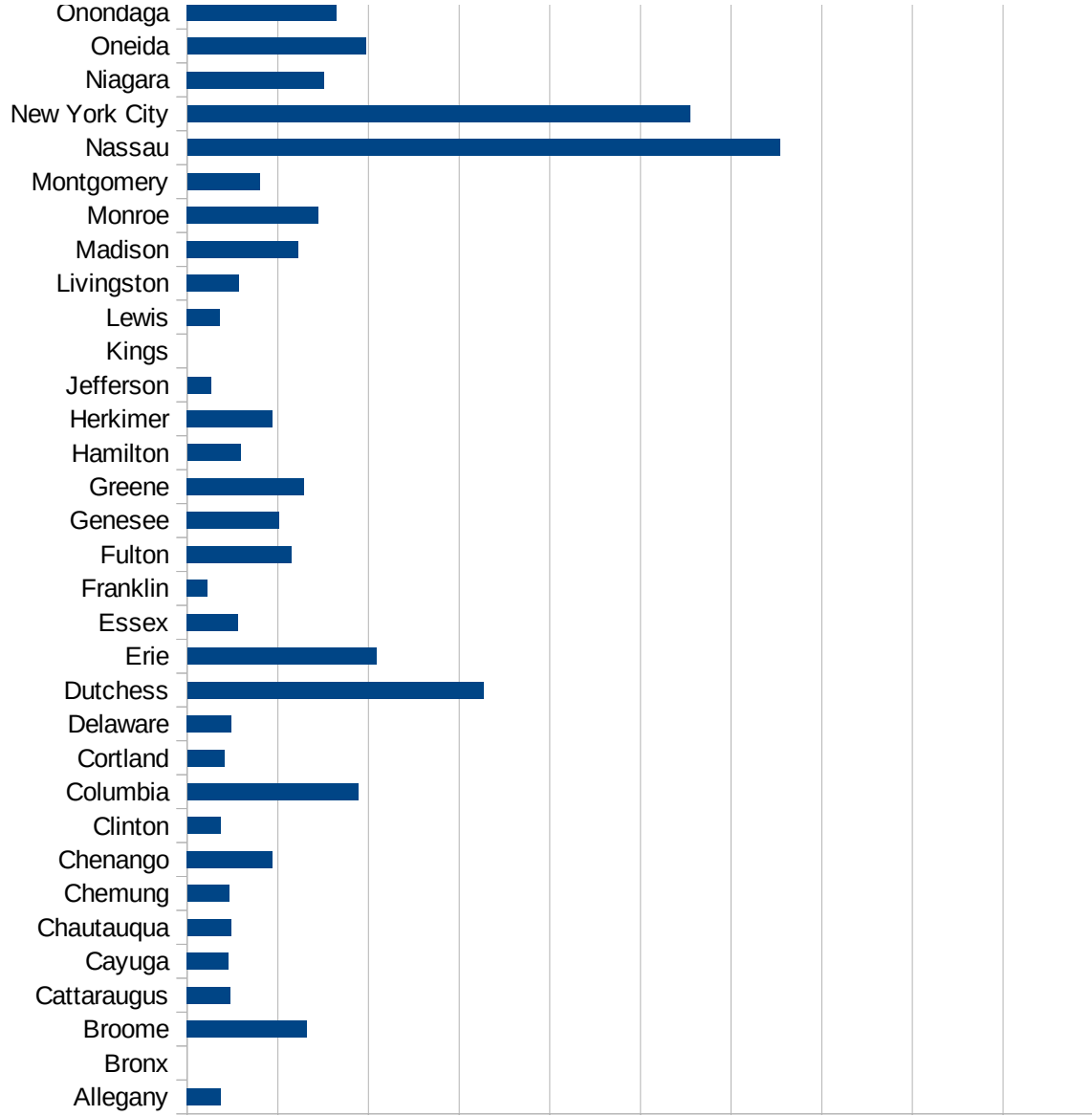
NY

FIPS	County	PC Infection
36001	Albany	885.004737608
36003	Allegany	185.225069998
36005	Bronx	0
36007	Broome	661.591681059
36009	Cattaraugus	240.760020822
36011	Cayuga	226.845550587
36013	Chautauqua	242.30297251
36015	Chemung	230.256130273
36017	Chenango	469.11814204
36019	Clinton	182.167420534
36021	Columbia	941.317844983
36023	Cortland	204.922317713
36025	Delaware	244.795292744
36027	Dutchess	1633.53965368
36029	Erie	1042.60105532
36031	Essex	281.501340483
36033	Franklin	113.335851908
36035	Fulton	576.58935269
36037	Genesee	507.7289562
36039	Greene	644.332610389
36041	Hamilton	293.188994136
36043	Herkimer	472.239742532
36045	Jefferson	130.642924254
36047	Kings	0
36049	Lewis	181.495065603
36051	Livingston	286.270106126
36053	Madison	614.450173035
36055	Monroe	722.449540321
36057	Montgomery	398.341927004
36059	Nassau	3268.90925193
36061	New York City	2772.13937125
36063	Niagara	755.584913013
36065	Oneida	983.983587206



NY

36067 Onondaga	823.067545241
36069 Ontario	346.792397874
36071 Orange	2975.77437944
36073 Orleans	751.009553826
36075 Oswego	242.582571375
36077 Otsego	207.53485414
36079 Putnam	1498.60453828
36081 Queens	0
36083 Rensselaer	515.547973558
36085 Richmond	0
36087 Rockland	4347.93288199
36089 St. Lawrence	247.114681574
36091 Saratoga	358.007151454
36093 Schenectady	779.530093338
36095 Schoharie	221.886355597
36097 Schuyler	133.988387673
36099 Seneca	285.714285714
36101 Steuben	323.604325859
36103 Suffolk	3011.62722395
36105 Sullivan	1985.48305915
36107 Tioga	424.217462932
36109 Tompkins	241.261564503
36111 Ulster	1198.77490915
36113 Warren	491.713996732
36115 Washington	434.661829828
36117 Wayne	307.559069106
36119 Westchester	3801.11036242
36121 Wyoming	311.837345641
36123 Yates	241.536170041





NY

FIPS

29001  
29003  
29005  
29007  
29009  
29011  
29013  
29015  
29017  
29019  
29021  
29023  
29025  
29027  
29029  
29031  
29033  
29035  
29037

NY

29039  
29041  
29043  
29045  
29047  
29049  
29051  
29053  
29055  
29057  
29059  
29061  
29063  
29065  
29067  
29069  
29071  
29073  
29075  
29077  
29079  
29081  
29083  
29085  
29087  
29089  
29091  
29093  
29095  
29097  
29099  
29101

29103



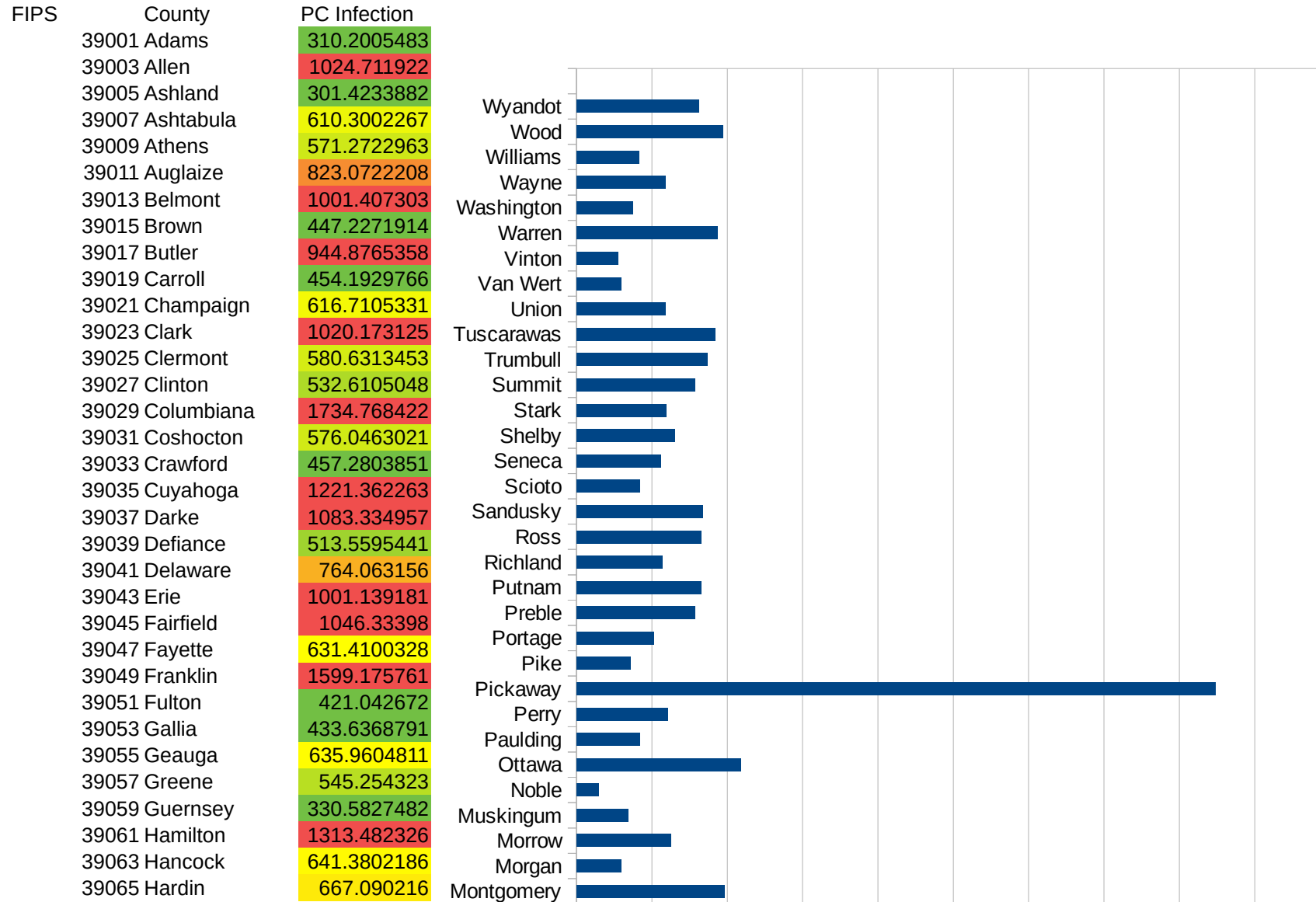
NY

29105  
29107  
29109  
29111  
29113  
29115  
29117  
29121  
29123  
29125  
29127  
29119  
29129  
29131  
29133  
29135  
29137  
29139  
29141  
29143  
29145  
29147  
29149  
29151  
29153  
29155  
29157  
29159  
29161  
29163  
29165  
29167  
29169  
29171

NY

29173  
29175  
29177  
29179  
29181  
29195  
29197  
29199  
29201  
29203  
29205  
29183  
29185  
29187  
29189  
29510  
29186  
29207  
29209  
29211  
29213  
29215  
  
29217  
29219  
29221  
29223  
29225  
29227  
29229

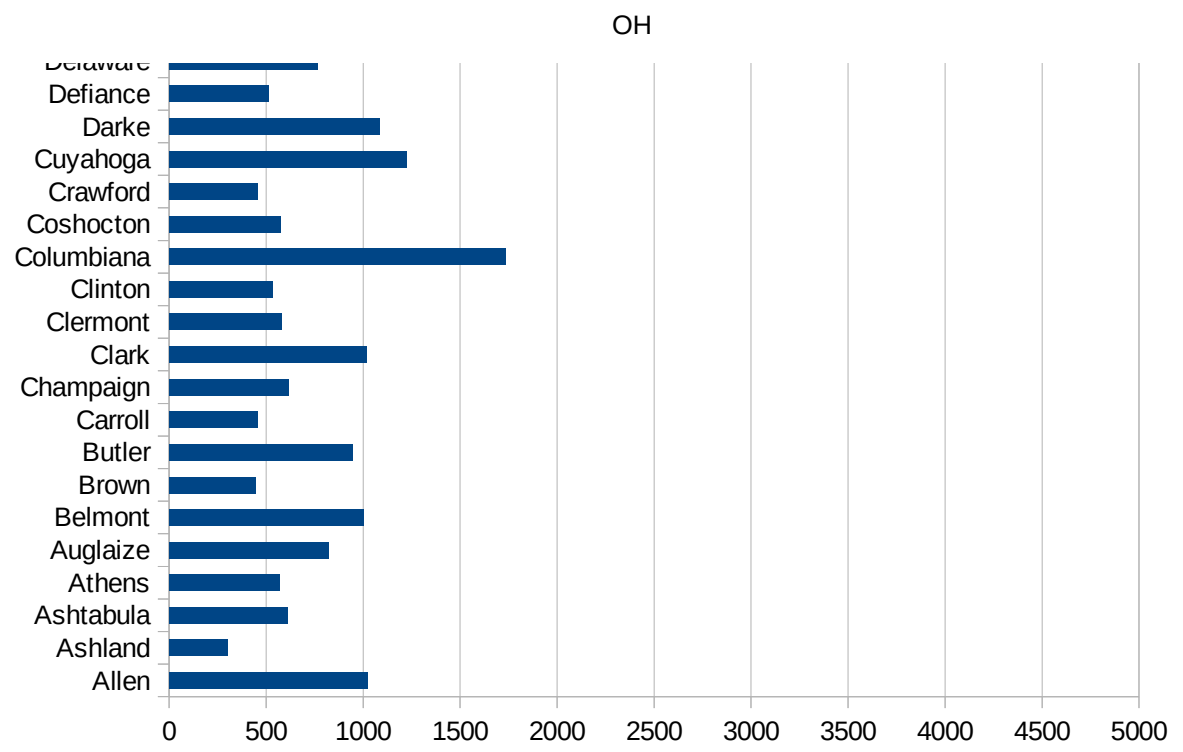
OH



OH



39135 Preble	787.8625265
39137 Putnam	825.9325044
39139 Richland	567.3044369
39141 Ross	826.7148484
39143 Sandusky	840.1503427
39145 Scioto	419.8564276
39147 Seneca	559.7116308
39149 Shelby	653.9576778
39151 Stark	596.920129
39153 Summit	785.3586705
39155 Trumbull	868.4619916
39157 Tuscarawas	917.8094081
39159 Union	589.6083686
39161 Van Wert	297.0192002
39163 Vinton	273.9934546
39165 Warren	935.9400103
39167 Washington	372.371374
39169 Wayne	590.6852812
39171 Williams	412.9985871
39173 Wood	972.4857685
39175 Wyandot	811.4884887



OH

FIPS

29001  
29003  
29005  
29007  
29009  
29011  
29013  
29015  
29017  
29019  
29021  
29023  
29025  
29027  
29029  
29031  
29033  
29035  
29037

OH

29039  
29041  
29043  
29045  
29047  
29049  
29051  
29053  
29055  
29057  
29059  
29061  
29063  
29065  
29067  
29069  
29071  
29073  
29075  
29077  
29079  
29081  
29083  
29085  
29087  
29089  
29091  
29093  
29095  
29097  
29099  
29101

29103

OH

29105  
29107  
29109  
29111  
29113  
29115  
29117  
29121  
29123  
29125  
29127  
29119  
29129  
29131  
29133  
29135  
29137  
29139  
29141  
29143  
29145  
29147  
29149  
29151  
29153  
29155  
29157  
29159  
29161  
29163  
29165  
29167  
29169  
29171

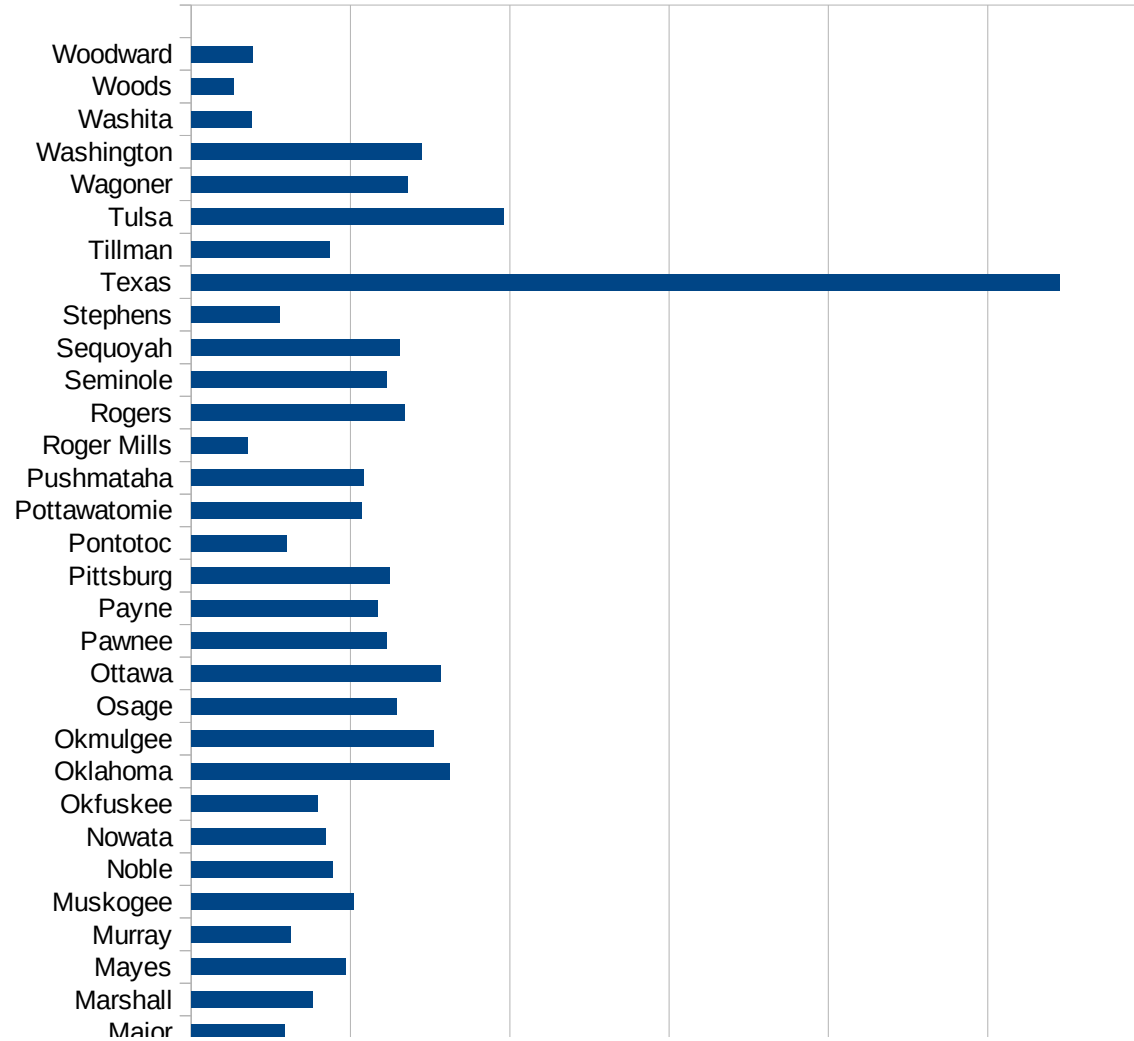


OH

29173  
29175  
29177  
29179  
29181  
29195  
29197  
29199  
29201  
29203  
29205  
29183  
29185  
29187  
29189  
29510  
29186  
29207  
29209  
29211  
29213  
29215  
  
29217  
29219  
29221  
29223  
29225  
29227  
29229

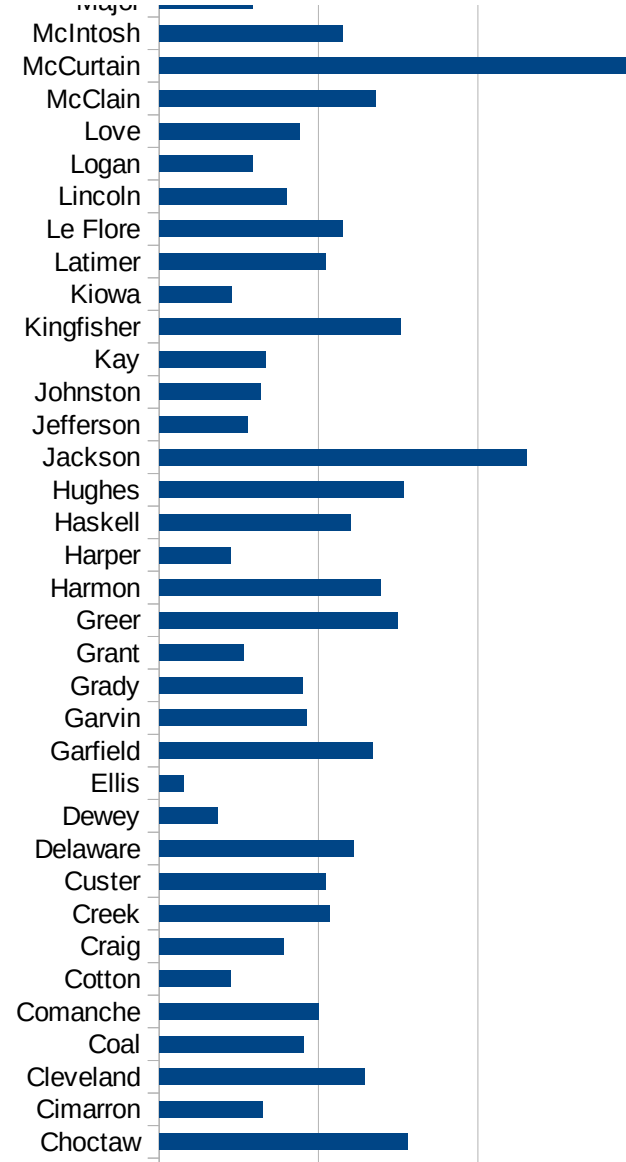
OK

FIPS	County	PC Infection
40001	Adair	1888.415904
40003	Alfalfa	208.5505735
40005	Atoka	722.6477815
40007	Beaver	789.6221094
40009	Beckham	543.553365
40011	Blaine	653.6636795
40013	Bryan	1192.998813
40015	Caddo	1801.428719
40017	Canadian	1007.289871
40019	Carter	828.1960271
40021	Cherokee	1226.502311
40023	Choctaw	1561.221707
40025	Cimarron	650.2554575
40027	Cleveland	1291.586934
40029	Coal	905.7971014
40031	Comanche	998.9868961
40033	Cotton	450.1385042
40035	Craig	782.8882986
40037	Creek	1068.376068
40039	Custer	1043.532167
40041	Delaware	1219.198278
40043	Dewey	367.7973028
40045	Ellis	151.8218623
40047	Garfield	1339.615517
40049	Garvin	927.6904822
40051	Grady	901.8739537
40053	Grant	531.6689783
40055	Greer	1494.588559
40057	Harmon	1388.888889
40059	Harper	447.7218857
40061	Haskell	1199.873698
40063	Hughes	1537.307837
40065	Jackson	2308.709768

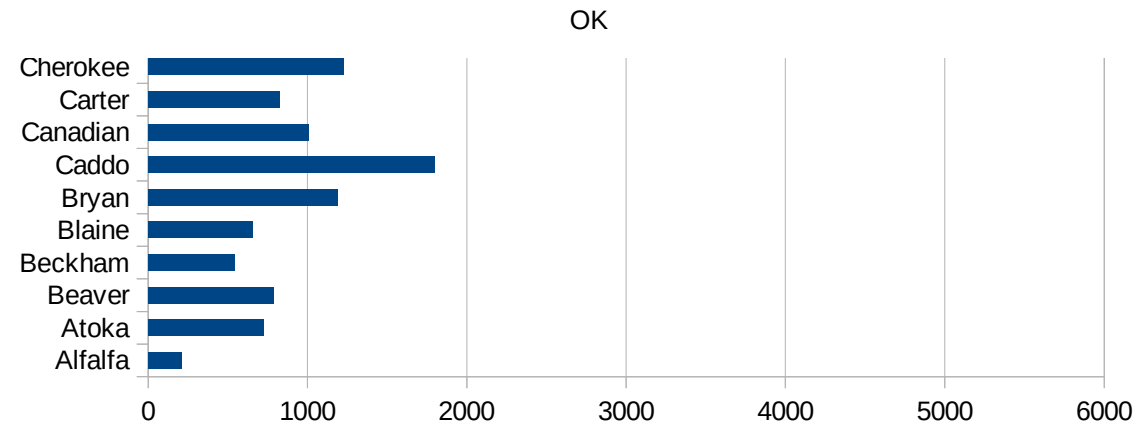


OK

40067 Jefferson	555.2833578
40069 Johnston	639.3277925
40071 Kay	665.7457938
40073 Kingfisher	1517.450683
40075 Kiowa	458.2426395
40077 Latimer	1045.841071
40079 Le Flore	1150.460184
40081 Lincoln	798.9690722
40083 Logan	585.7351293
40085 Love	878.2316953
40087 McClain	1360.510191
40089 McCurtain	2999.724796
40091 McIntosh	1150.643452
40093 Major	588.6970173
40095 Marshall	761.6327502
40097 Mayes	970.6376043
40099 Murray	623.5218233
40101 Muskogee	1019.572277
40103 Noble	885.818053
40105 Nowata	841.6519867
40107 Okfuskee	793.51959
40109 Oklahoma	1623.806748
40111 Okmulgee	1526.020608
40113 Osage	1293.231803
40115 Ottawa	1565.356856
40117 Pawnee	1226.357535
40119 Payne	1171.379815
40121 Pittsburg	1248.945917
40123 Pontotoc	598.7397704
40125 Pottawatomie	1067.708692
40127 Pushmataha	1082.386618
40129 Roger Mills	355.5798687
40131 Rogers	1341.537659
40133 Seminole	1228.741151



40135 Sequoyah	1308.919595
40137 Stephens	557.0322432
40139 Texas	5450.989978
40141 Tillman	870.9853021
40143 Tulsa	1960.947622
40145 Wagoner	1355.636
40147 Washington	1448.60444
40149 Washita	377.4602319
40151 Woods	269.7538496
40153 Woodward	385.7185244



OK

FIPS

29001  
29003  
29005  
29007  
29009  
29011  
29013  
29015  
29017  
29019  
29021  
29023  
29025  
29027  
29029  
29031  
29033  
29035  
29037

OK

29039  
29041  
29043  
29045  
29047  
29049  
29051  
29053  
29055  
29057  
29059  
29061  
29063  
29065  
29067  
29069  
29071  
29073  
29075  
29077  
29079  
29081  
29083  
29085  
29087  
29089  
29091  
29093  
29095  
29097  
29099  
29101

29103

OK

29105  
29107  
29109  
29111  
29113  
29115  
29117  
29121  
29123  
29125  
29127  
29119  
29129  
29131  
29133  
29135  
29137  
29139  
29141  
29143  
29145  
29147  
29149  
29151  
29153  
29155  
29157  
29159  
29161  
29163  
29165  
29167  
29169  
29171

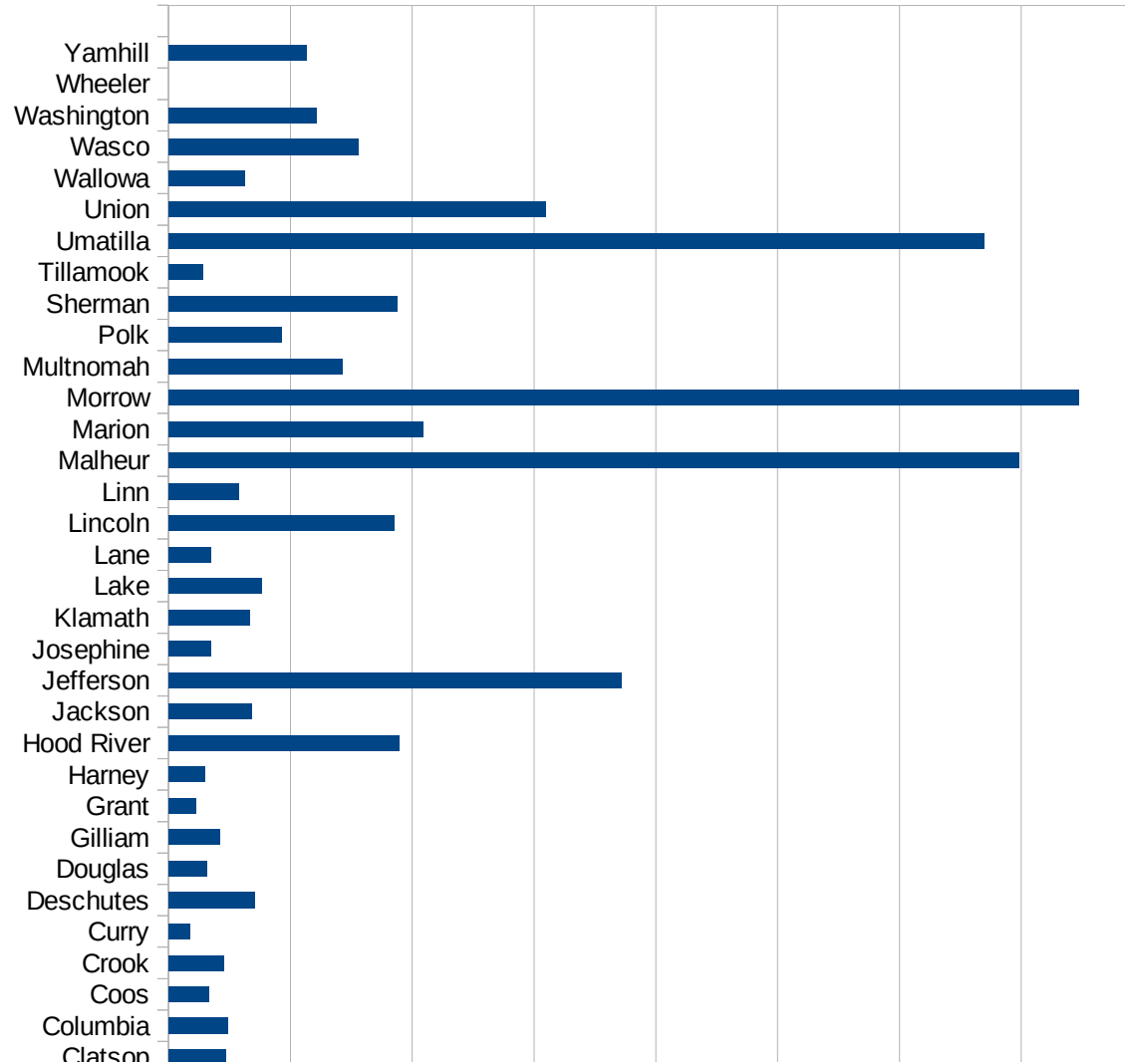
OK

29173  
29175  
29177  
29179  
29181  
29195  
29197  
29199  
29201  
29203  
29205  
29183  
29185  
29187  
29189  
29510  
29186  
29207  
29209  
29211  
29213  
29215  
  
29217  
29219  
29221  
29223  
29225  
29227  
29229



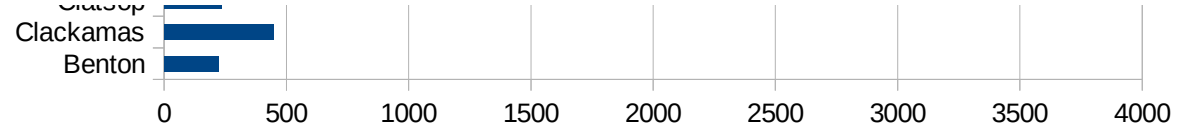
OR

FIPS	County	PC Infection
41001	Baker	418.5930276
41003	Benton	223.6674955
41005	Clackamas	447.2751307
41007	Clatsop	236.3947289
41009	Columbia	242.4728411
41011	Coos	164.6243924
41013	Crook	226.2538233
41015	Curry	87.66931136
41017	Deschutes	352.6115127
41019	Douglas	156.8691457
41021	Gilliam	211.1932418
41023	Grant	111.4827202
41025	Harney	150.0886888
41027	Hood River	947.5840874
41029	Jackson	340.2197081
41031	Jefferson	1860.119048
41033	Josephine	173.9269736
41035	Klamath	332.5794865
41037	Lake	380.7589796
41039	Lane	175.7061834
41041	Lincoln	927.3507735
41043	Linn	287.4307928
41045	Malheur	3492.270138
41047	Marion	1044.777841
41049	Morrow	3737.249384
41051	Multnomah	715.6229985
41053	Polk	464.6033273
41055	Sherman	936.7681499
41057	Tillamook	141.8598574
41059	Umatilla	3346.405903
41061	Union	1549.450134
41063	Wallowa	310.6905804
41065	Wasco	777.2118468



41067 Washington  
41069 Wheeler  
41071 Yamhill

606.6639339  
0  
566.3445543



OR

FIPS

29001  
29003  
29005  
29007  
29009  
29011  
29013  
29015  
29017  
29019  
29021  
29023  
29025  
29027  
29029  
29031  
29033  
29035  
29037

This work is licensed under the Creative Commons Attribution-  
NoDerivatives 4.0 International License. To view a copy of this license, visit  
<http://creativecommons.org/licenses/by-nd/4.0/>.

Tom McKellips, DM  
[www.creatingtomorrow.us](http://www.creatingtomorrow.us)  
Page 339

OR

29039  
29041  
29043  
29045  
29047  
29049  
29051  
29053  
29055  
29057  
29059  
29061  
29063  
29065  
29067  
29069  
29071  
29073  
29075  
29077  
29079  
29081  
29083  
29085  
29087  
29089  
29091  
29093  
29095  
29097  
29099  
29101

29103

OR

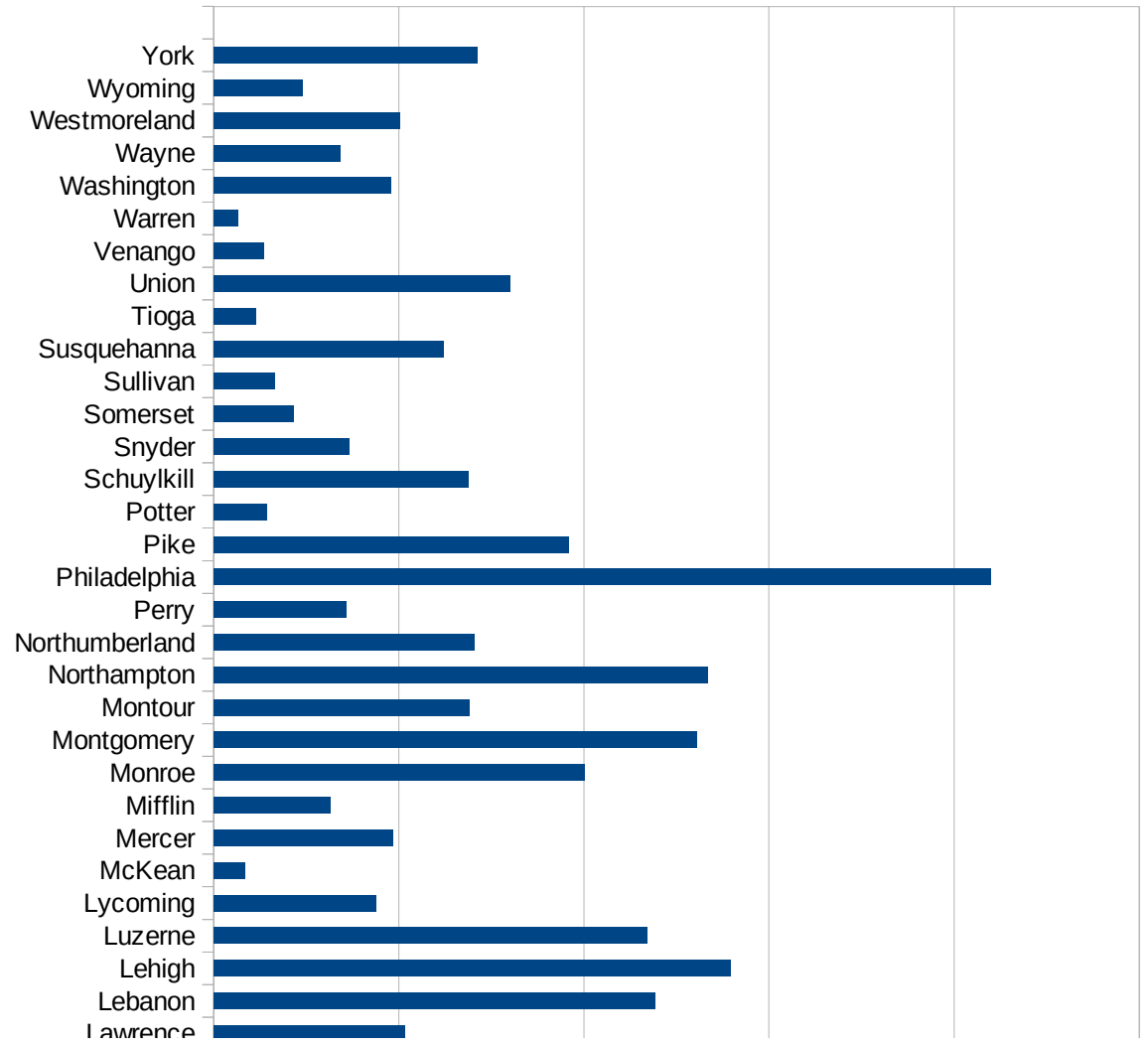
29105  
29107  
29109  
29111  
29113  
29115  
29117  
29121  
29123  
29125  
29127  
29119  
29129  
29131  
29133  
29135  
29137  
29139  
29141  
29143  
29145  
29147  
29149  
29151  
29153  
29155  
29157  
29159  
29161  
29163  
29165  
29167  
29169  
29171

OR

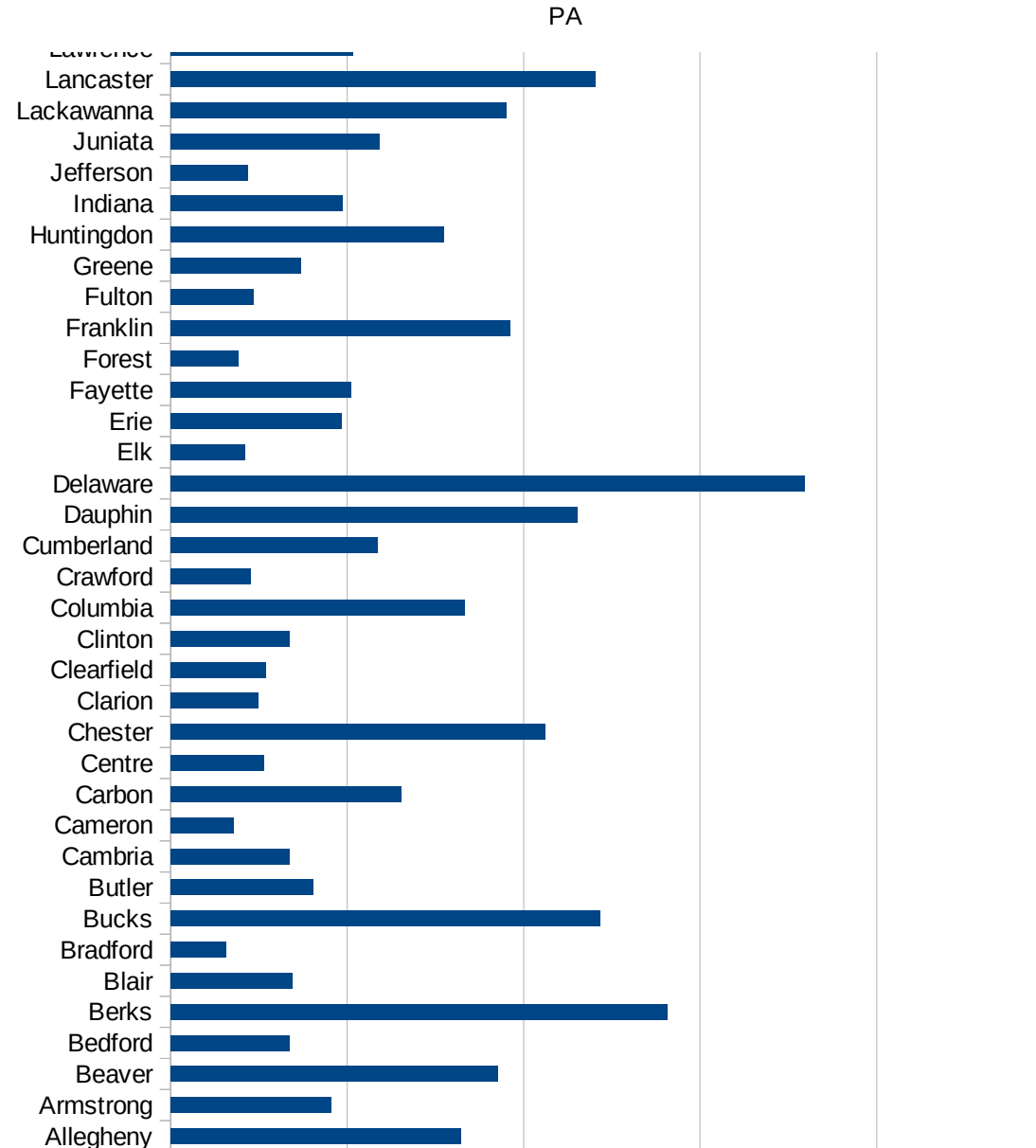
29173  
29175  
29177  
29179  
29181  
29195  
29197  
29199  
29201  
29203  
29205  
29183  
29185  
29187  
29189  
29510  
29186  
29207  
29209  
29211  
29213  
29215  
  
29217  
29219  
29221  
29223  
29225  
29227  
29229

PA


FIPS	County	PC Infection
42001	Adams	564.1419692
42003	Allegheny	821.0417809
42005	Armstrong	455.0817462
42007	Beaver	926.2968763
42009	Bedford	336.2670209
42011	Berks	1408.061844
42013	Blair	344.5122947
42015	Bradford	157.8090839
42017	Bucks	1216.342059
42019	Butler	402.8995998
42021	Cambria	336.2939346
42023	Cameron	178.09439
42025	Carbon	652.3736123
42027	Centre	263.5054206
42029	Chester	1061.592273
42031	Clarion	247.5566673
42033	Clearfield	268.3025142
42035	Clinton	336.0562506
42037	Columbia	834.14813
42039	Crawford	226.8906575
42041	Cumberland	585.4675189
42043	Dauphin	1153.747605
42045	Delaware	1796.189825
42047	Elk	212.1382876
42049	Erie	482.6123553
42051	Fayette	509.8090324
42053	Forest	192.3341118
42055	Franklin	961.0230245
42057	Fulton	234.1114095
42059	Greene	369.8022243
42061	Huntingdon	774.8848742
42063	Indiana	486.3847765
42065	Jefferson	217.6852043



42067 Juniata	590.9974093
42069 Lackawanna	952.5933024
42071 Lancaster	1204.473496
42073 Lawrence	516.3371391
42075 Lebanon	1192.38009
42077 Lehigh	1396.08802
42079 Luzerne	1171.115015
42081 Lycoming	438.1334459
42083 McKean	85.43253271
42085 Mercer	485.1693575
42087 Mifflin	315.8669032
42089 Monroe	1002.908434
42091 Montgomery	1305.569367
42093 Montour	690.7894737
42095 Northampton	1336.255401
42097 Northumberland	703.7537191
42099 Perry	357.6150328
42101 Philadelphia	2099.248929
42103 Pike	958.2893819
42105 Potter	144.386957
42107 Schuylkill	686.9997959
42109 Snyder	365.0715343
42111 Somerset	216.3565556
42113 Sullivan	164.7175095
42115 Susquehanna	620.8578679
42117 Tioga	112.8474352
42119 Union	801.6076811
42121 Venango	136.5427379
42123 Warren	65.82611778
42125 Washington	479.3919343
42127 Wayne	341.2902723
42129 Westmoreland	502.8364769
42131 Wyoming	240.3312874
42133 York	711.3968497







FIPS

- 29001
- 29003
- 29005
- 29007
- 29009
- 29011
- 29013
- 29015
- 29017
- 29019
- 29021
- 29023
- 29025
- 29027
- 29029
- 29031
- 29033
- 29035
- 29037

PA

29039  
29041  
29043  
29045  
29047  
29049  
29051  
29053  
29055  
29057  
29059  
29061  
29063  
29065  
29067  
29069  
29071  
29073  
29075  
29077  
29079  
29081  
29083  
29085  
29087  
29089  
29091  
29093  
29095  
29097  
29099  
29101

29103

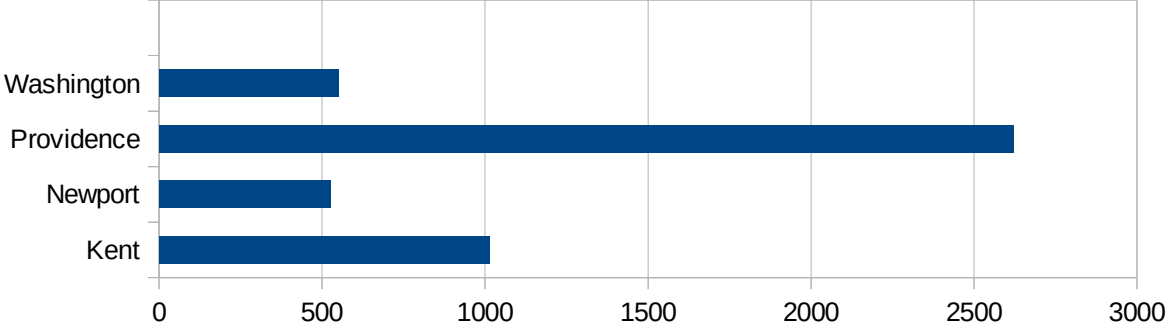
PA

29105  
29107  
29109  
29111  
29113  
29115  
29117  
29121  
29123  
29125  
29127  
29119  
29129  
29131  
29133  
29135  
29137  
29139  
29141  
29143  
29145  
29147  
29149  
29151  
29153  
29155  
29157  
29159  
29161  
29163  
29165  
29167  
29169  
29171

PA

29173  
29175  
29177  
29179  
29181  
29195  
29197  
29199  
29201  
29203  
29205  
29183  
29185  
29187  
29189  
29510  
29186  
29207  
29209  
29211  
29213  
29215  
  
29217  
29219  
29221  
29223  
29225  
29227  
29229

FIPS	County	PC Infection
44001	Bristol	717.3837078
44003	Kent	1015.49484
44005	Newport	525.7929297
44007	Providence	2620.408625
44009	Washington	550.0122841



RI

FIPS

29001  
29003  
29005  
29007  
29009  
29011  
29013  
29015  
29017  
29019  
29021  
29023  
29025  
29027  
29029  
29031  
29033  
29035  
29037

RI

29039  
29041  
29043  
29045  
29047  
29049  
29051  
29053  
29055  
29057  
29059  
29061  
29063  
29065  
29067  
29069  
29071  
29073  
29075  
29077  
29079  
29081  
29083  
29085  
29087  
29089  
29091  
29093  
29095  
29097  
29099  
29101

29103



RI

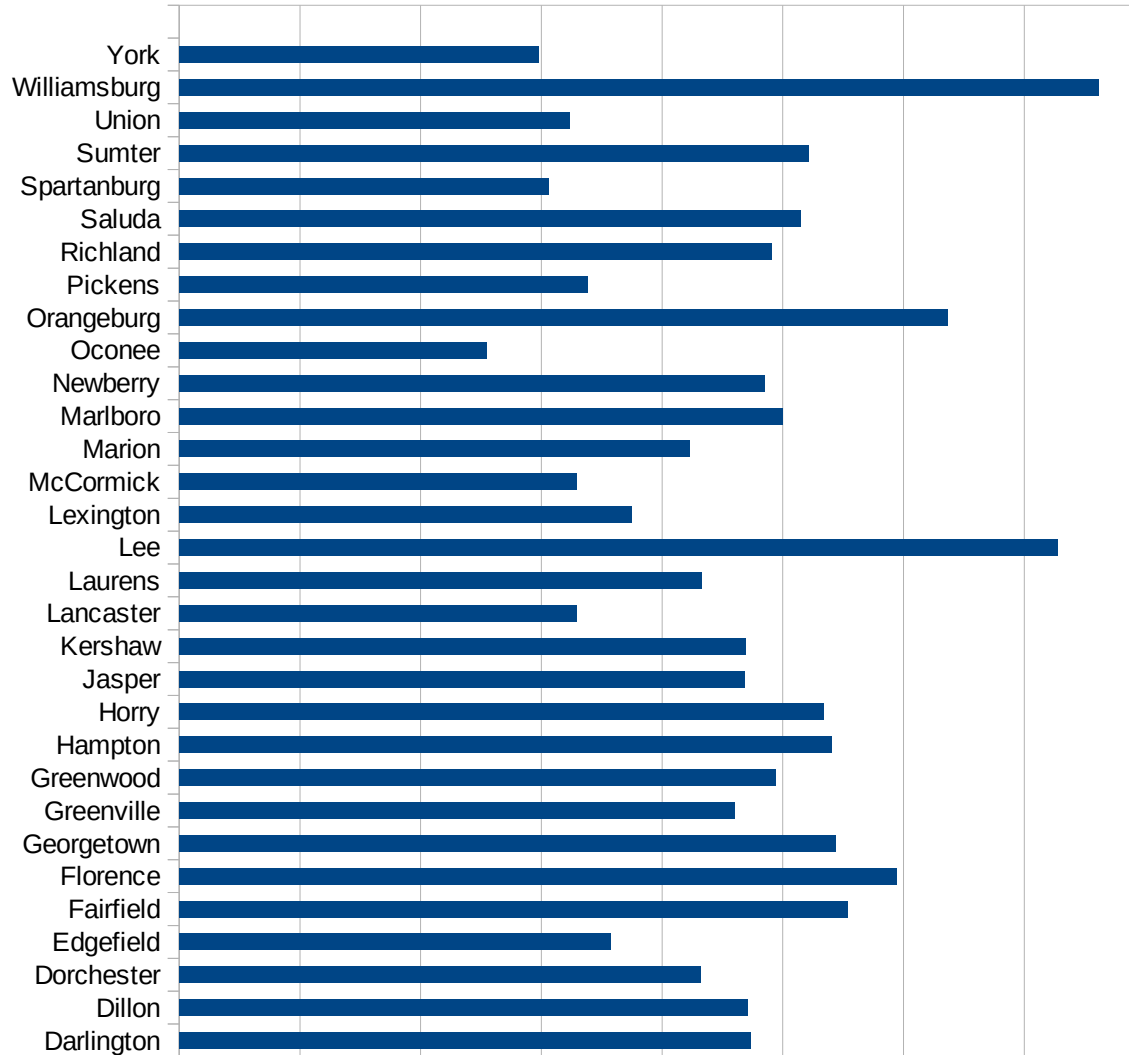
29105  
29107  
29109  
29111  
29113  
29115  
29117  
29121  
29123  
29125  
29127  
29119  
29129  
29131  
29133  
29135  
29137  
29139  
29141  
29143  
29145  
29147  
29149  
29151  
29153  
29155  
29157  
29159  
29161  
29163  
29165  
29167  
29169  
29171

RI

29173  
29175  
29177  
29179  
29181  
29195  
29197  
29199  
29201  
29203  
29205  
29183  
29185  
29187  
29189  
29510  
29186  
29207  
29209  
29211  
29213  
29215  
  
29217  
29219  
29221  
29223  
29225  
29227  
29229

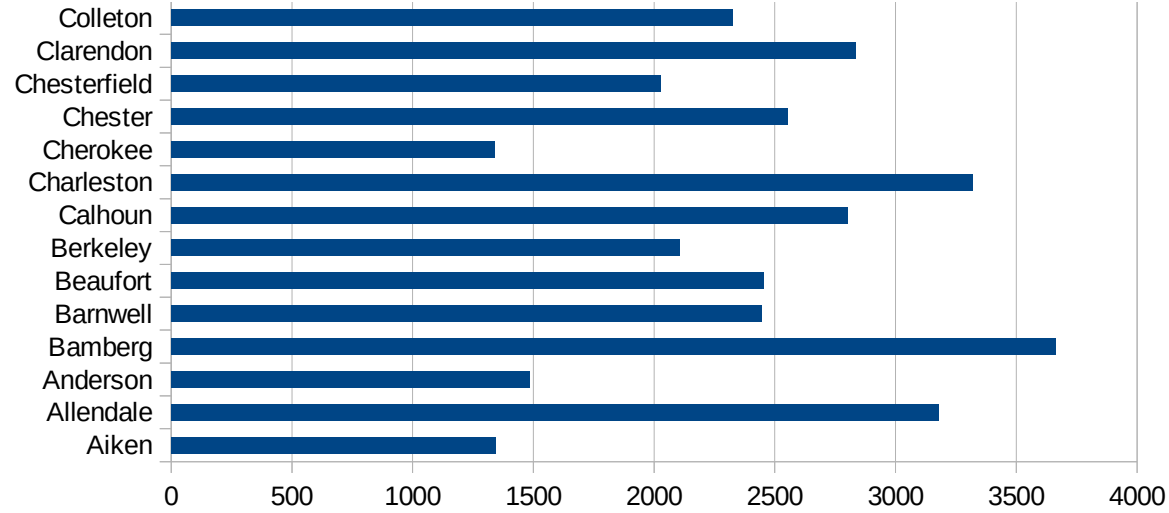
SC

FIPS	County	PC Infection
45001	Abbeville	1601.401736
45003	Aiken	1344.147909
45005	Allendale	3178.703808
45007	Anderson	1485.420137
45009	Bamberg	3663.747811
45011	Barnwell	2444.107617
45013	Beaufort	2451.845375
45015	Berkeley	2106.824792
45017	Calhoun	2803.030303
45019	Charleston	3320.481393
45021	Cherokee	1338.519219
45023	Chester	2551.858857
45025	Chesterfield	2028.237968
45027	Clarendon	2836.795252
45029	Colleton	2323.420074
45031	Darlington	2368.192569
45033	Dillon	2356.286153
45035	Dorchester	2160.63792
45037	Edgefield	1785.450244
45039	Fairfield	2767.610035
45041	Florence	2969.766718
45043	Georgetown	2716.509502
45045	Greenville	2301.575417
45047	Greenwood	2468.158494
45049	Hampton	2702.702703
45051	Horry	2669.208216
45053	Jasper	2340.271306
45055	Kershaw	2347.847298
45057	Lancaster	1643.950514
45059	Laurens	2165.8656
45061	Lee	3640.182009
45063	Lexington	1872.339272
45065	McCormick	1647.183847



SC

45067 Marion	2113.47015
45069 Marlboro	2500.189408
45071 Newberry	2424.714434
45073 Oconee	1273.381479
45075 Orangeburg	3180.573769
45077 Pickens	1691.252391
45079 Richland	2455.279611
45081 Saluda	2574.961059
45083 Spartanburg	1530.48221
45085 Sumter	2609.095689
45087 Union	1616.198468
45089 Williamsburg	3806.443181
45091 York	1488.774907



SC

FIPS

29001  
29003  
29005  
29007  
29009  
29011  
29013  
29015  
29017  
29019  
29021  
29023  
29025  
29027  
29029  
29031  
29033  
29035  
29037

SC

29039  
29041  
29043  
29045  
29047  
29049  
29051  
29053  
29055  
29057  
29059  
29061  
29063  
29065  
29067  
29069  
29071  
29073  
29075  
29077  
29079  
29081  
29083  
29085  
29087  
29089  
29091  
29093  
29095  
29097  
29099  
29101

29103

SC

29105  
29107  
29109  
29111  
29113  
29115  
29117  
29121  
29123  
29125  
29127  
29119  
29129  
29131  
29133  
29135  
29137  
29139  
29141  
29143  
29145  
29147  
29149  
29151  
29153  
29155  
29157  
29159  
29161  
29163  
29165  
29167  
29169  
29171

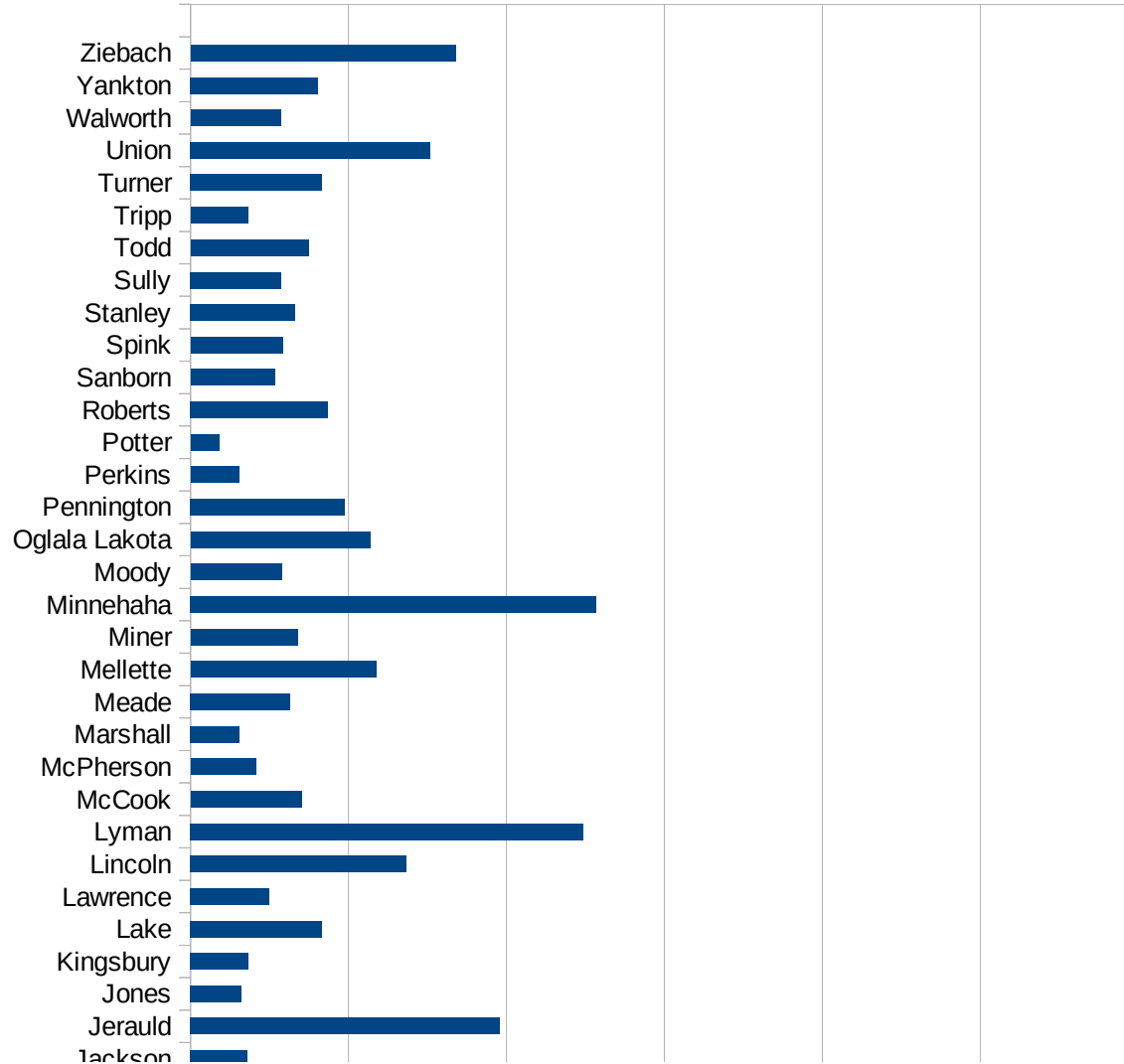
SC

29173  
29175  
29177  
29179  
29181  
29195  
29197  
29199  
29201  
29203  
29205  
29183  
29185  
29187  
29189  
29510  
29186  
29207  
29209  
29211  
29213  
29215  
  
29217  
29219  
29221  
29223  
29225  
29227  
29229



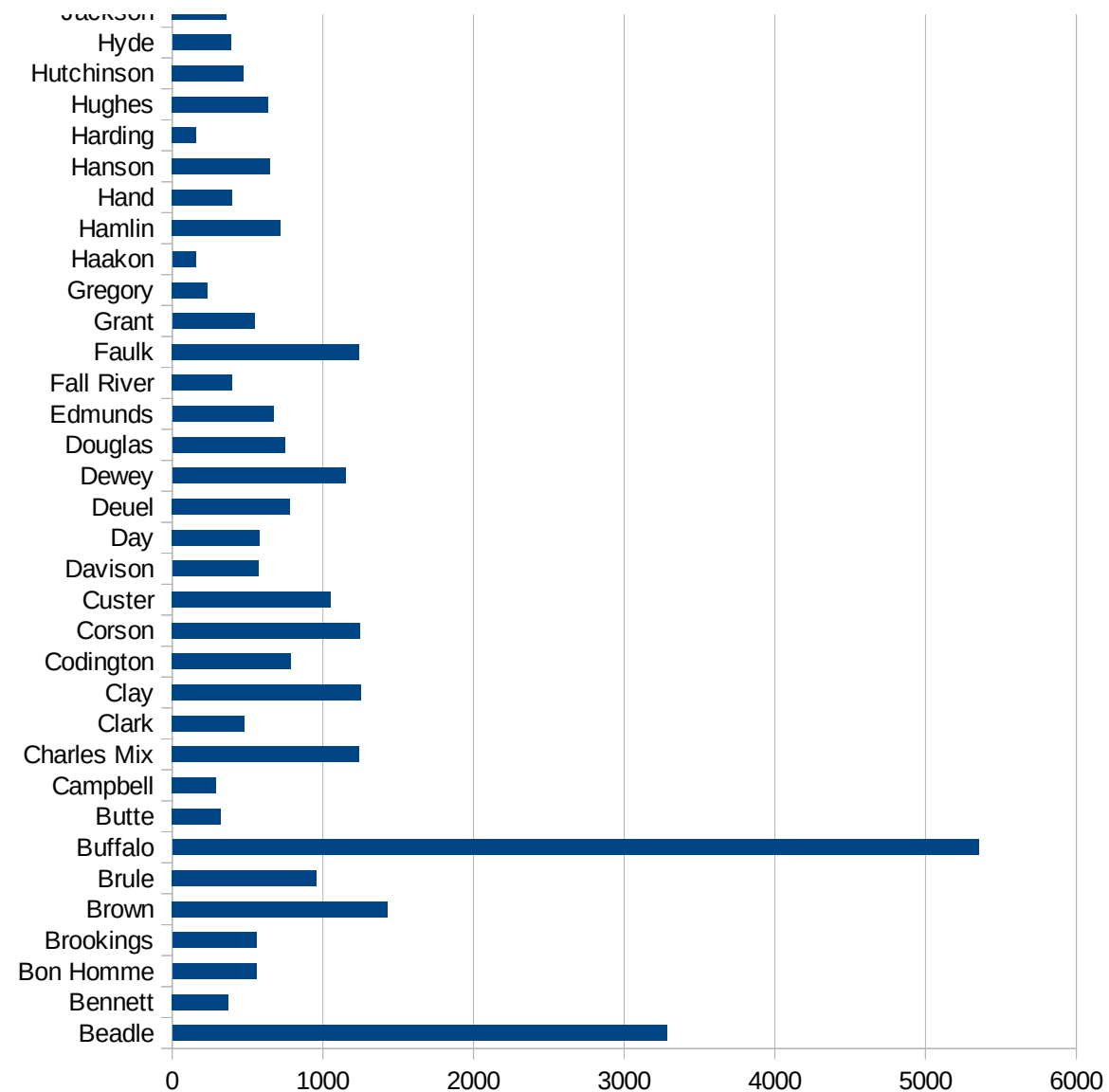
SD

FIPS	County	PC Infection
46003	Aurora	1499.464477
46005	Beadle	3283.376582
46007	Bennett	374.8558247
46009	Bon Homme	558.739255
46011	Brookings	559.150772
46013	Brown	1429.443484
46015	Brule	956.2057755
46017	Buffalo	5353.634578
46019	Butte	322.8331051
46021	Campbell	290.486565
46023	Charles Mix	1242.236025
46025	Clark	481.4121423
46027	Clay	1253.471975
46029	Codington	788.863109
46031	Corson	1248.4994
46033	Custer	1054.320422
46035	Davison	570.9954522
46037	Day	581.2897366
46039	Deuel	783.9520406
46041	Dewey	1151.761518
46043	Douglas	749.5741056
46045	Edmunds	670.9677419
46047	Fall River	399.5264871
46049	Faulk	1244.635193
46051	Grant	545.6835036
46053	Gregory	237.4169041
46055	Haakon	156.4129301
46057	Hamlin	720.0130911
46059	Hand	398.5285101
46061	Hanson	651.6587678
46063	Harding	160.1281025
46065	Hughes	640.2266289
46067	Hutchinson	474.2547425



SD

46069 Hyde	390.0156006
46071 Jackson	362.8666465
46073 Jerauld	1957.905042
46075 Jones	323.2758621
46077 Kingsbury	365.9280342
46079 Lake	834.801256
46081 Lawrence	501.1460316
46083 Lincoln	1368.884657
46085 Lyman	2486.260141
46087 McCook	703.2095204
46089 McPherson	415.4549231
46091 Marshall	312.9890454
46093 Meade	632.6429632
46095 Mellette	1175.318315
46097 Miner	677.8129236
46099 Minnehaha	2568.4896
46101 Moody	577.5953792
46102 Oglala Lakota	1139.143197
46103 Pennington	976.4698512
46105 Perkins	308.0082136
46107 Potter	181.2415043
46109 Roberts	871.0634632
46111 Sanborn	535.1996706
46115 Spink	585.0654349
46117 Stanley	661.8133686
46119 Sully	574.7126437
46121 Todd	748.8087134
46123 Tripp	365.0967506
46125 Turner	830.9591643
46127 Union	1517.382675
46129 Walworth	572.7581887
46135 Yankton	808.9553544
46137 Ziebach	1677.607586



SD

SD

FIPS

29001  
29003  
29005  
29007  
29009  
29011  
29013  
29015  
29017  
29019  
29021  
29023  
29025  
29027  
29029  
29031  
29033  
29035  
29037

SD

29039  
29041  
29043  
29045  
29047  
29049  
29051  
29053  
29055  
29057  
29059  
29061  
29063  
29065  
29067  
29069  
29071  
29073  
29075  
29077  
29079  
29081  
29083  
29085  
29087  
29089  
29091  
29093  
29095  
29097  
29099  
29101

29103

SD

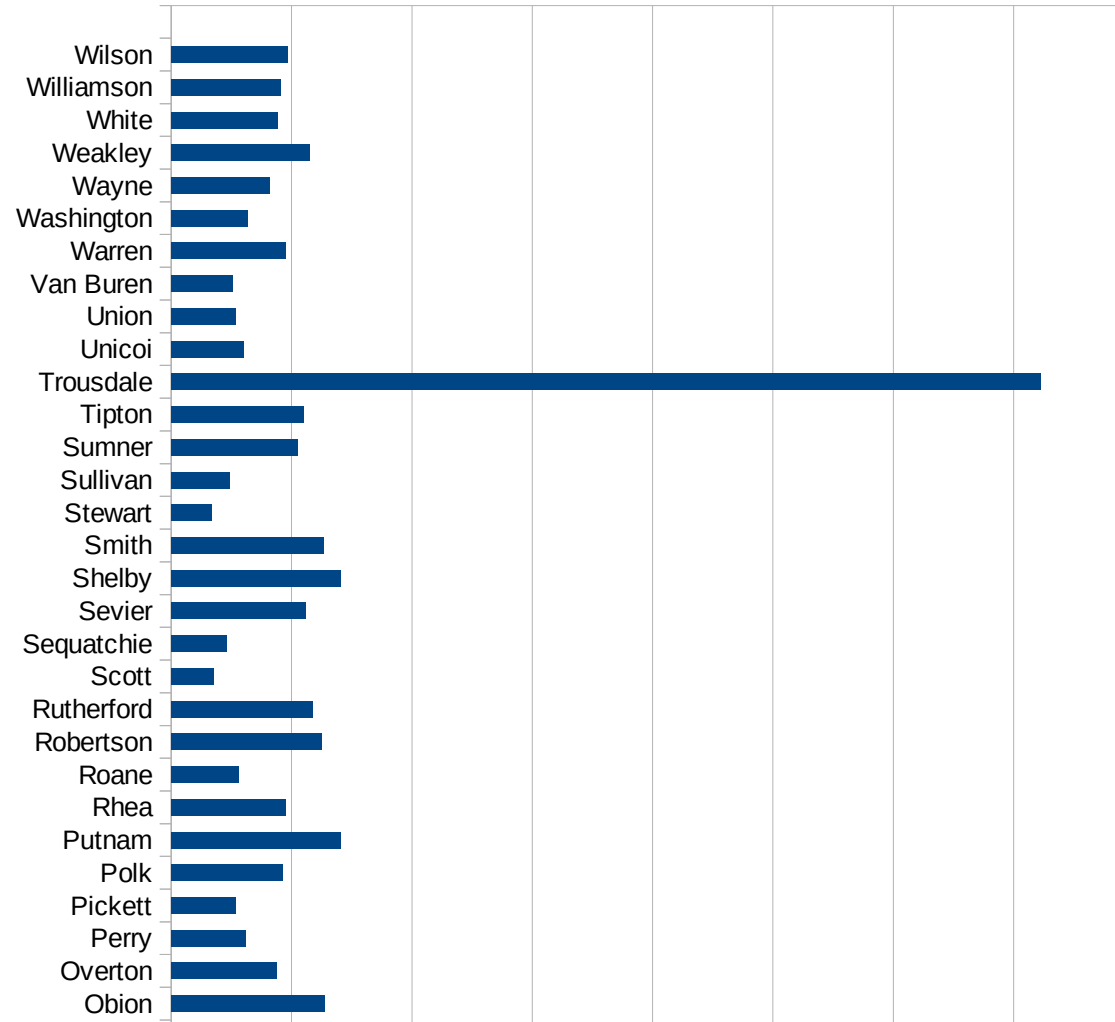
29105  
29107  
29109  
29111  
29113  
29115  
29117  
29121  
29123  
29125  
29127  
29119  
29129  
29131  
29133  
29135  
29137  
29139  
29141  
29143  
29145  
29147  
29149  
29151  
29153  
29155  
29157  
29159  
29161  
29163  
29165  
29167  
29169  
29171

SD

29173  
29175  
29177  
29179  
29181  
29195  
29197  
29199  
29201  
29203  
29205  
29183  
29185  
29187  
29189  
29510  
29186  
29207  
29209  
29211  
29213  
29215  
  
29217  
29219  
29221  
29223  
29225  
29227  
29229

TN

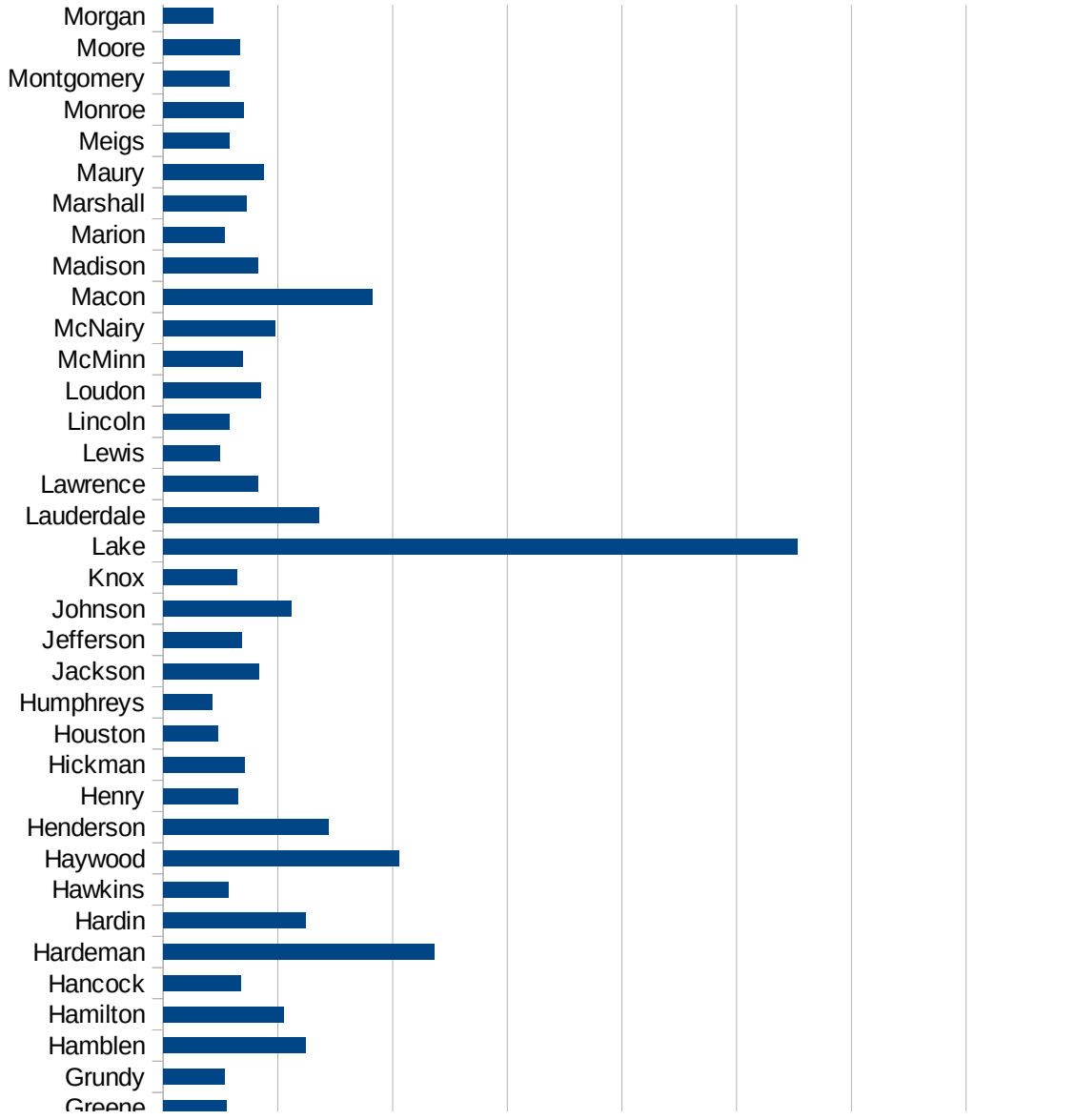
FIPS	County	PC Infection
47001	Anderson	1107.450119
47003	Bedford	2194.21673
47005	Benton	1427.33564
47007	Bledsoe	5218.569976
47009	Blount	1347.554987
47011	Bradley	2246.854123
47013	Campbell	785.6908269
47015	Cannon	1293.043839
47017	Carroll	1891.506067
47019	Carter	1366.435378
47021	Cheatham	1723.583669
47023	Chester	2031.720306
47025	Claiborne	1086.408868
47027	Clay	1334.715563
47029	Cocke	1730.306927
47031	Coffee	1301.615799
47033	Crockett	2540.480179
47035	Cumberland	1251.822432
47037	Davidson	3328.968057
47039	Decatur	2391.935759
47041	DeKalb	2120.369451
47043	Dickson	1640.908581
47045	Dyer	2376.741693
47047	Fayette	2100.871454
47049	Fentress	988.0880496
47051	Franklin	1059.918835
47053	Gibson	2065.450097
47055	Giles	1467.647358
47057	Grainger	1101.749838
47059	Greene	1098.61479
47061	Grundy	1071.482092
47063	Hamblen	2491.907881
47065	Hamilton	2110.704227





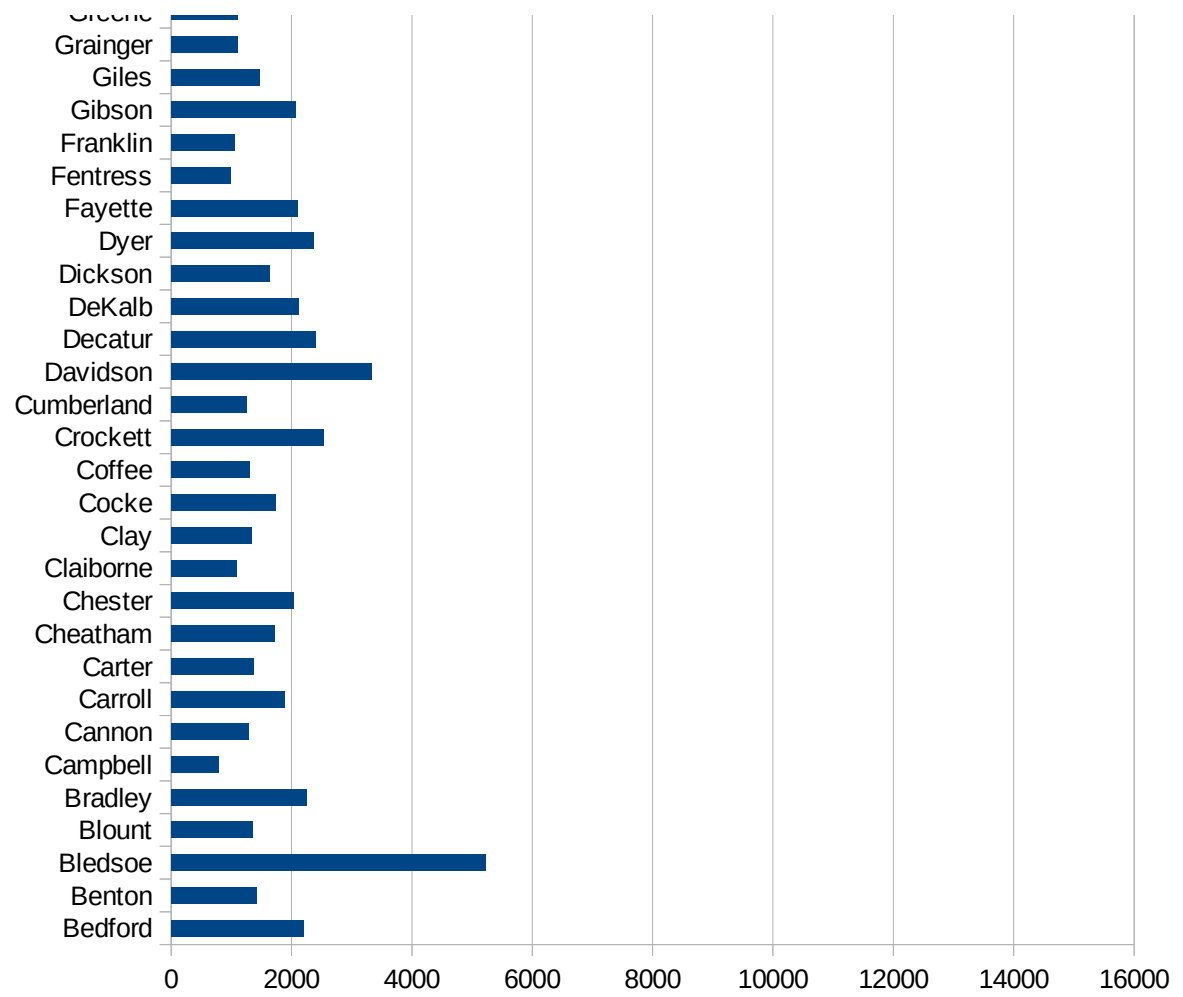
TN

47067 Hancock	1358.986105
47069 Hardeman	4734.337827
47071 Hardin	2490.689013
47073 Hawkins	1137.449142
47075 Haywood	4113.066051
47077 Henderson	2890.796136
47079 Henry	1310.340565
47081 Hickman	1420.42054
47083 Houston	956.0692243
47085 Humphreys	849.2913556
47087 Jackson	1675.455009
47089 Jefferson	1366.36303
47091 Johnson	2227.472157
47093 Knox	1286.942094
47095 Lake	11064.63365
47097 Lauderdale	2710.551791
47099 Lawrence	1648.602918
47101 Lewis	992.884329
47103 Lincoln	1146.056218
47105 Loudon	1702.039432
47107 McMinn	1392.511964
47109 McNairy	1947.197275
47111 Macon	3647.228518
47113 Madison	1657.701962
47115 Marion	1077.865267
47117 Marshall	1448.802066
47119 Maury	1746.873013
47121 Meigs	1153.908662
47123 Monroe	1410.790172
47125 Montgomery	1154.163632
47127 Moore	1341.444392
47129 Morgan	866.5832522
47131 Obion	2544.024846
47133 Overton	1753.670473



TN

47135 Perry	1240.079365
47137 Pickett	1062.57379
47139 Polk	1858.208072
47141 Putnam	2823.332445
47143 Rhea	1897.47004
47145 Roane	1123.447497
47147 Robertson	2505.210387
47149 Rutherford	2345.409215
47151 Scott	698.7612868
47153 Sequatchie	927.6687282
47155 Sevier	2227.965513
47157 Shelby	2814.171094
47159 Smith	2537.358339
47161 Stewart	671.0419586
47163 Sullivan	965.9537763
47165 Sumner	2104.740073
47167 Tipton	2201.977883
47169 Trousdale	14456.95605
47171 Unicoi	1210.517426
47173 Union	1071.718813
47175 Van Buren	1023.417173
47177 Warren	1908.116835
47179 Washington	1275.980312
47181 Wayne	1636.671096
47183 Weakley	2304.354332
47185 White	1778.138488
47187 Williamson	1816.777356
47189 Wilson	1928.533333



TN

FIPS

29001  
29003  
29005  
29007  
29009  
29011  
29013  
29015  
29017  
29019  
29021  
29023  
29025  
29027  
29029  
29031  
29033  
29035  
29037

TN

29039  
29041  
29043  
29045  
29047  
29049  
29051  
29053  
29055  
29057  
29059  
29061  
29063  
29065  
29067  
29069  
29071  
29073  
29075  
29077  
29079  
29081  
29083  
29085  
29087  
29089  
29091  
29093  
29095  
29097  
29099  
29101

29103

TN

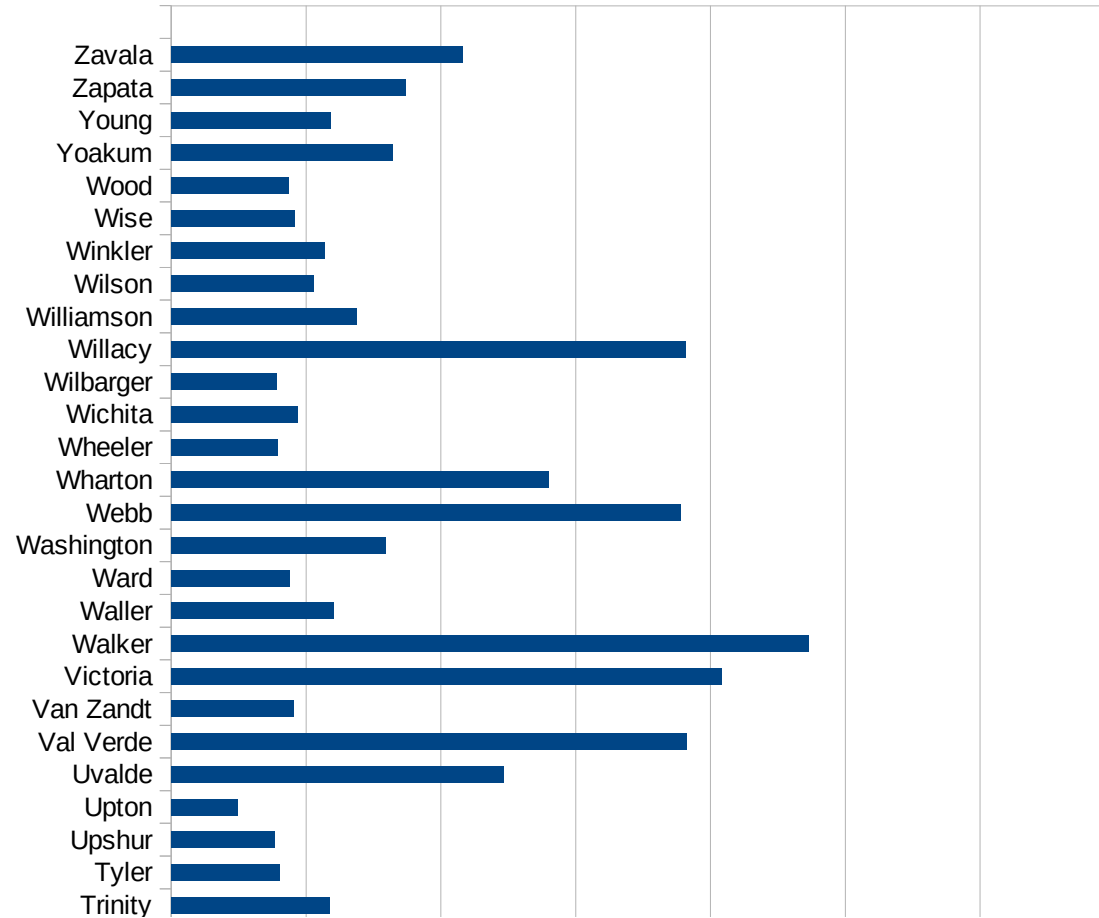
29105  
29107  
29109  
29111  
29113  
29115  
29117  
29121  
29123  
29125  
29127  
29119  
29129  
29131  
29133  
29135  
29137  
29139  
29141  
29143  
29145  
29147  
29149  
29151  
29153  
29155  
29157  
29159  
29161  
29163  
29165  
29167  
29169  
29171

TN

29173  
29175  
29177  
29179  
29181  
29195  
29197  
29199  
29201  
29203  
29205  
29183  
29185  
29187  
29189  
29510  
29186  
29207  
29209  
29211  
29213  
29215  
  
29217  
29219  
29221  
29223  
29225  
29227  
29229

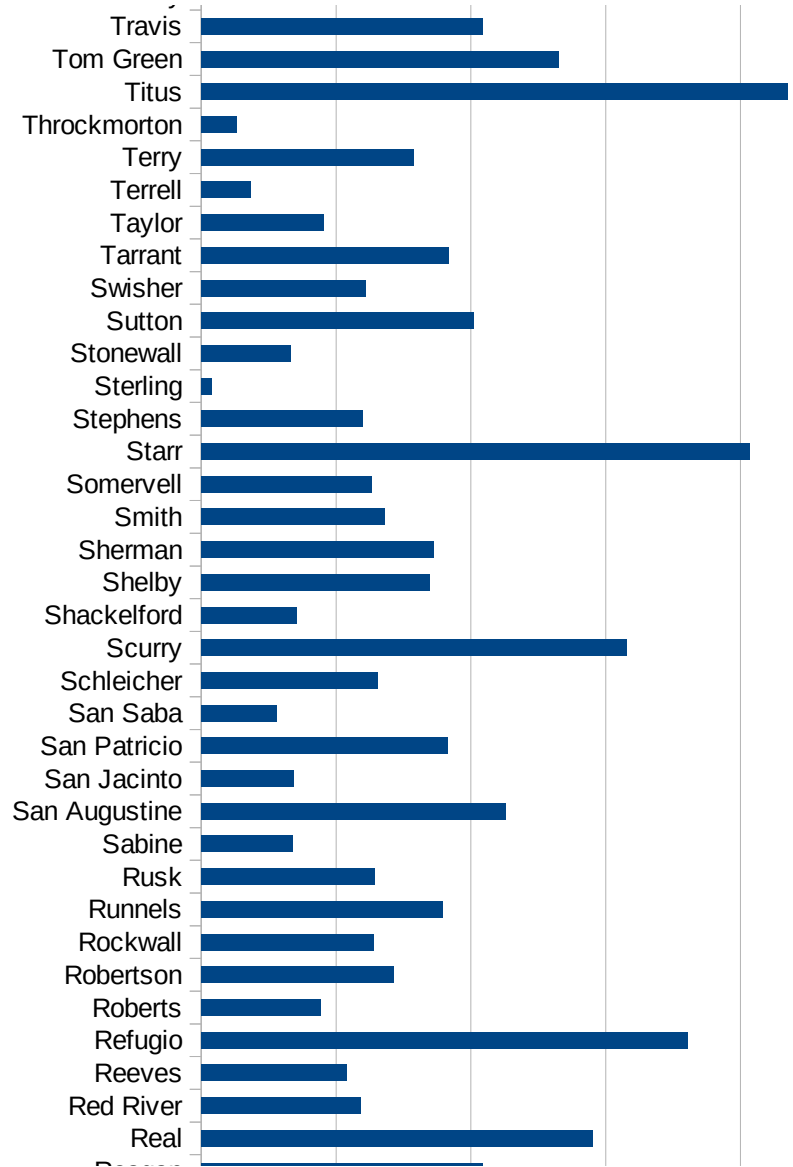
TX

FIPS	County	PC Infection
48001	Anderson	4225.158034
48003	Andrews	1969.329214
48005	Angelina	2259.679419
48007	Aransas	832.2125084
48009	Archer	478.0332347
48011	Armstrong	581.3953488
48013	Atascosa	1109.123435
48015	Austin	1337.156958
48017	Bailey	2831.933969
48019	Bandera	464.423414
48021	Bastrop	1794.747976
48023	Baylor	362.9257398
48025	Bee	4572.375487
48027	Bell	1315.648883
48029	Bexar	2297.123586
48031	Blanco	1059.647923
48033	Borden	0
48035	Bosque	1102.134717
48037	Bowie	969.0004665
48039	Brazoria	2400.324149
48041	Brazos	1976.115506
48043	Brewster	2039.494982
48045	Briscoe	791.5567282
48047	Brooks	2769.187518
48049	Brown	1215.589073
48051	Burleson	1495.459242
48053	Burnet	1320.937277
48055	Caldwell	2834.87872
48057	Calhoun	2731.78424
48059	Callahan	443.0470202
48061	Cameron	4797.031431
48063	Camp	2225.120847
48065	Carson	283.0974188



TX

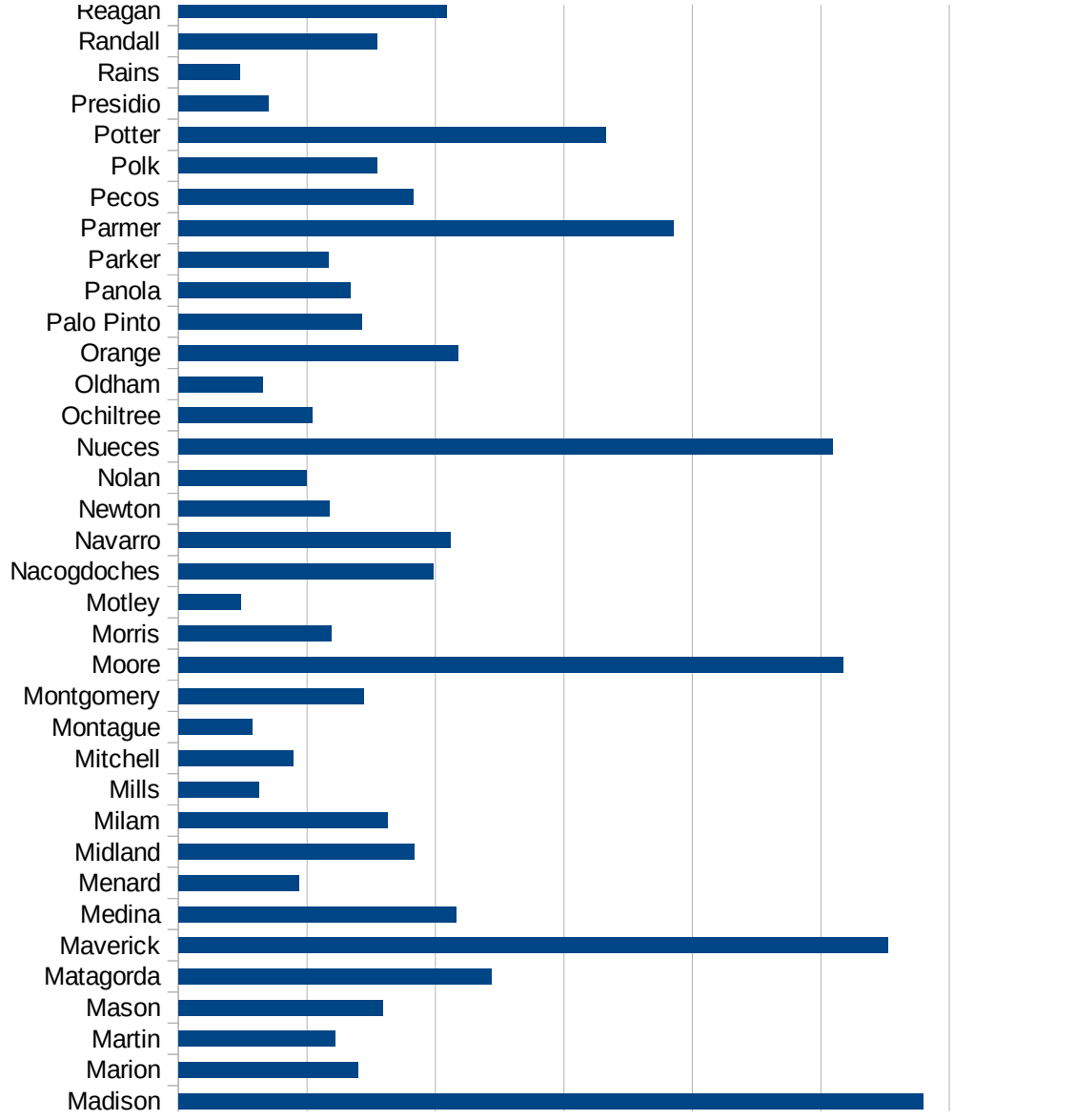
48067 Cass	816.7601846
48069 Castro	2870.189172
48071 Chambers	2645.215998
48073 Cherokee	2618.268938
48075 Childress	754.3546839
48077 Clay	583.3970926
48079 Cochran	1304.654443
48081 Coke	1424.332344
48083 Coleman	559.7237108
48085 Collin	1051.588525
48087 Collingsworth	506.4145847
48089 Colorado	1984.257906
48091 Comal	1545.429424
48093 Comanche	1529.481306
48095 Concho	982.2263798
48097 Cooke	739.389757
48099 Coryell	1060.047054
48101 Cottle	1295.896328
48103 Crane	1460.158531
48105 Crockett	4601.314661
48107 Crosby	1401.626579
48109 Culberson	1043.557169
48111 Dallam	2861.111111
48113 Dallas	2649.243377
48115 Dawson	1505.666059
48117 Deaf Smith	4184.434968
48119 Delta	317.8164143
48121 Denton	1110.976598
48123 DeWitt	3953.039085
48125 Dickens	711.427301
48127 Dimmit	1707.411719
48129 Donley	1596.866526
48131 Duval	2087.04959
48133 Eastland	594.9132191





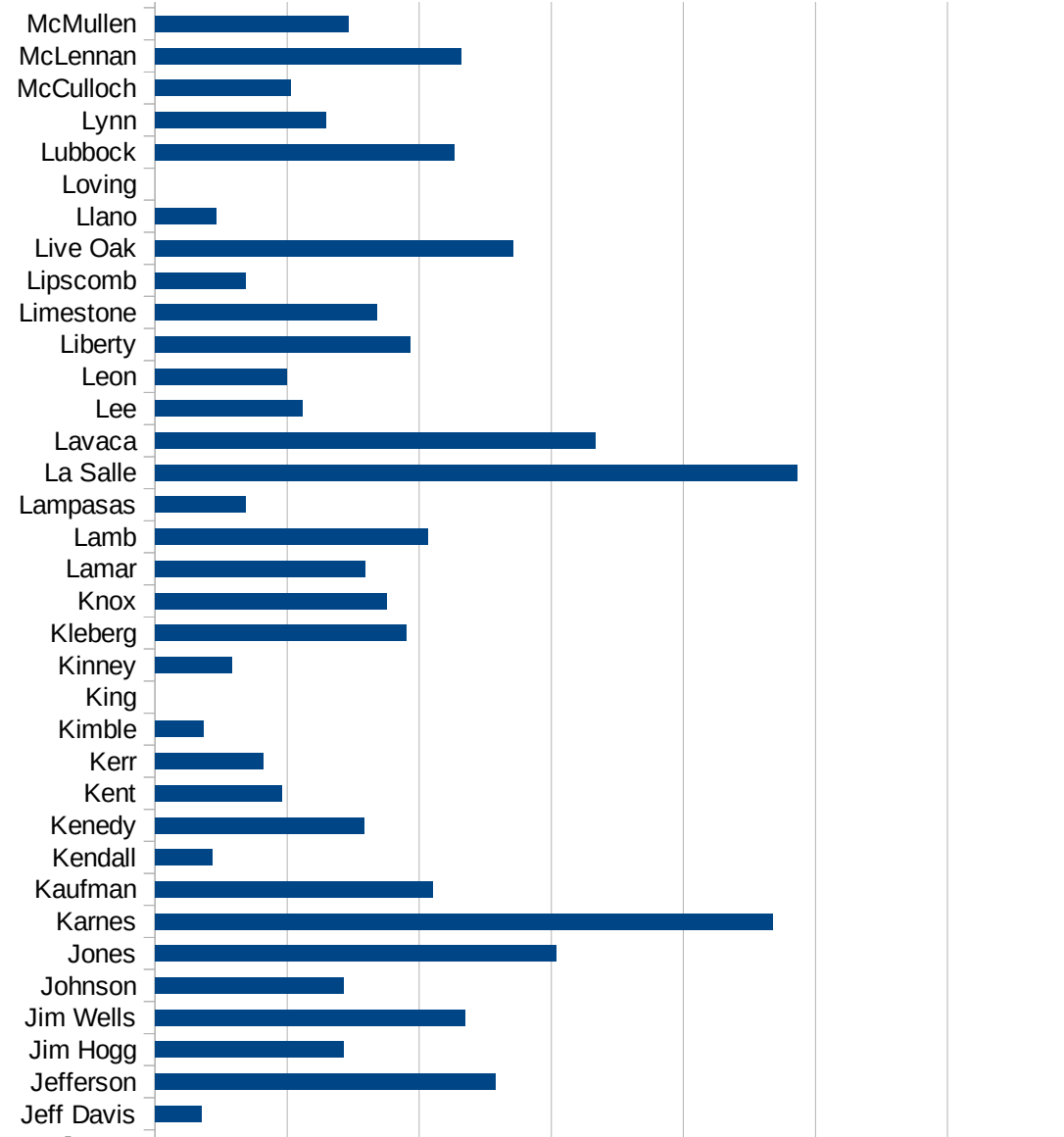
TX

48135 Ector	2549.900076
48137 Edwards	1763.485477
48139 Ellis	2045.297488
48141 El Paso	2349.42754
48143 Erath	1524.289686
48145 Falls	911.450822
48147 Fannin	1604.035595
48149 Fayette	1775.217957
48151 Fisher	1354.519406
48153 Floyd	1678.944663
48155 Foard	250
48157 Fort Bend	1873.560972
48159 Franklin	993.8695894
48161 Freestone	1908.319871
48163 Frio	3143.924102
48165 Gaines	1143.485958
48167 Galveston	3086.803398
48169 Garza	1535.421101
48171 Gillespie	734.9649306
48173 Glasscock	432.2766571
48175 Goliad	1595.464135
48177 Gonzales	3865.360607
48179 Gray	1105.275177
48181 Grayson	1050.816846
48183 Gregg	1474.451729
48185 Grimes	3444.992948
48187 Guadalupe	1149.706159
48189 Hale	4682.234703
48191 Hall	561.4266843
48193 Hamilton	1155.115512
48195 Hansford	1848.801025
48197 Hardeman	560.9382968
48199 Hardin	2192.039436
48201 Harris	2151.206557



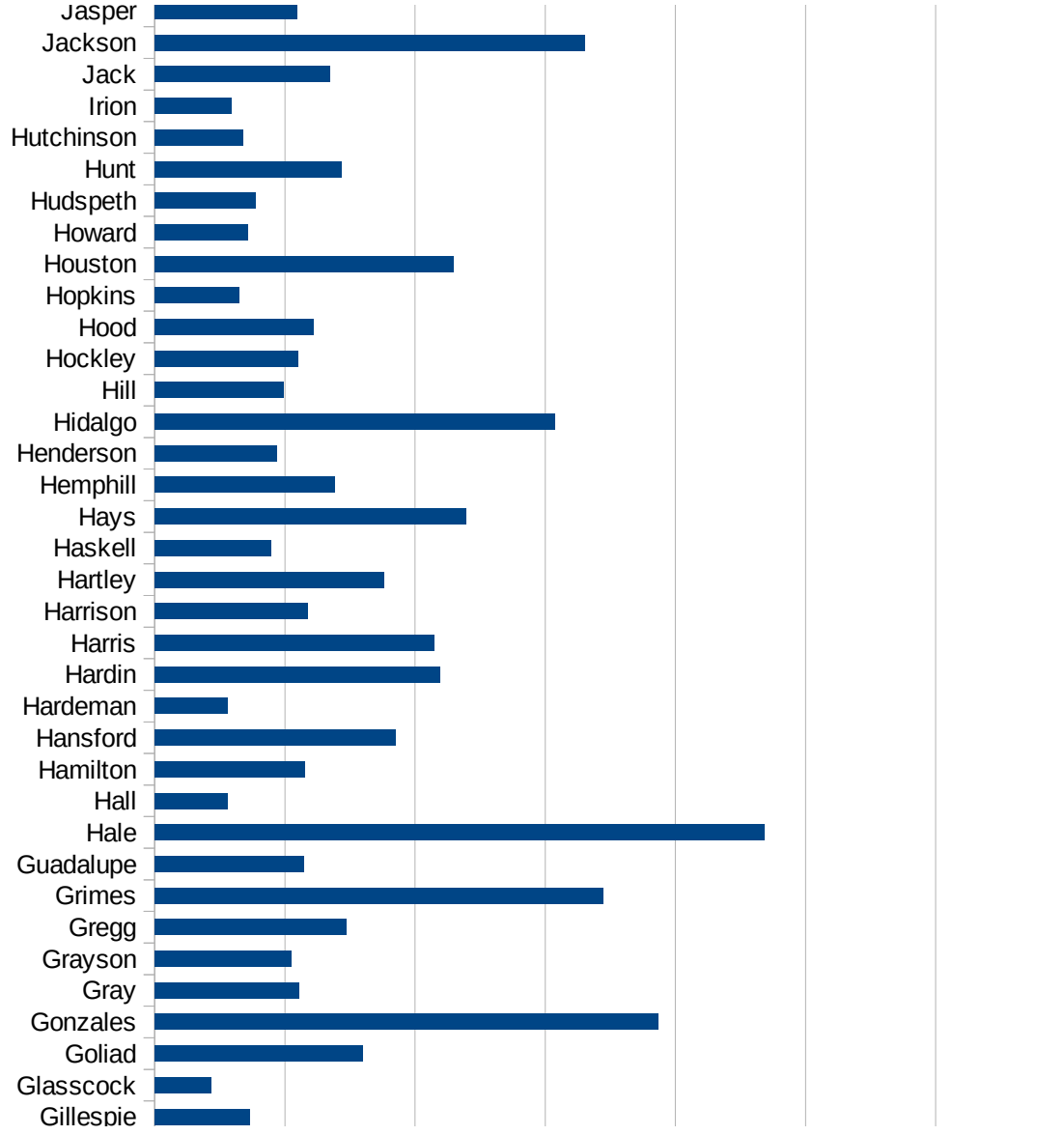
TX

48203 Harrison	1173.455624
48205 Hartley	1761.879338
48207 Haskell	894.5467057
48209 Hays	2390.50267
48211 Hemphill	1385.620915
48213 Henderson	936.827908
48215 Hidalgo	3072.502798
48217 Hill	993.0131485
48219 Hockley	1100.957354
48221 Hood	1217.43727
48223 Hopkins	646.5634338
48225 Houston	2291.855497
48227 Howard	713.1298171
48229 Hudspeth	771.637122
48231 Hunt	1433.264589
48233 Hutchinson	679.3093688
48235 Irion	591.3272011
48237 Jack	1345.697162
48239 Jackson	3307.785397
48241 Jasper	1095.561998
48243 Jeff Davis	355.2397869
48245 Jefferson	2576.068329
48247 Jim Hogg	1429.115854
48249 Jim Wells	2344.324139
48251 Johnson	1430.313782
48253 Jones	3037.795832
48255 Karnes	4677.316294
48257 Kaufman	2103.061685
48259 Kendall	436.0114809
48261 Kenedy	1583.710407
48263 Kent	964.1873278
48265 Kerr	822.4406068
48267 Kimble	366.8042182
48269 King	0



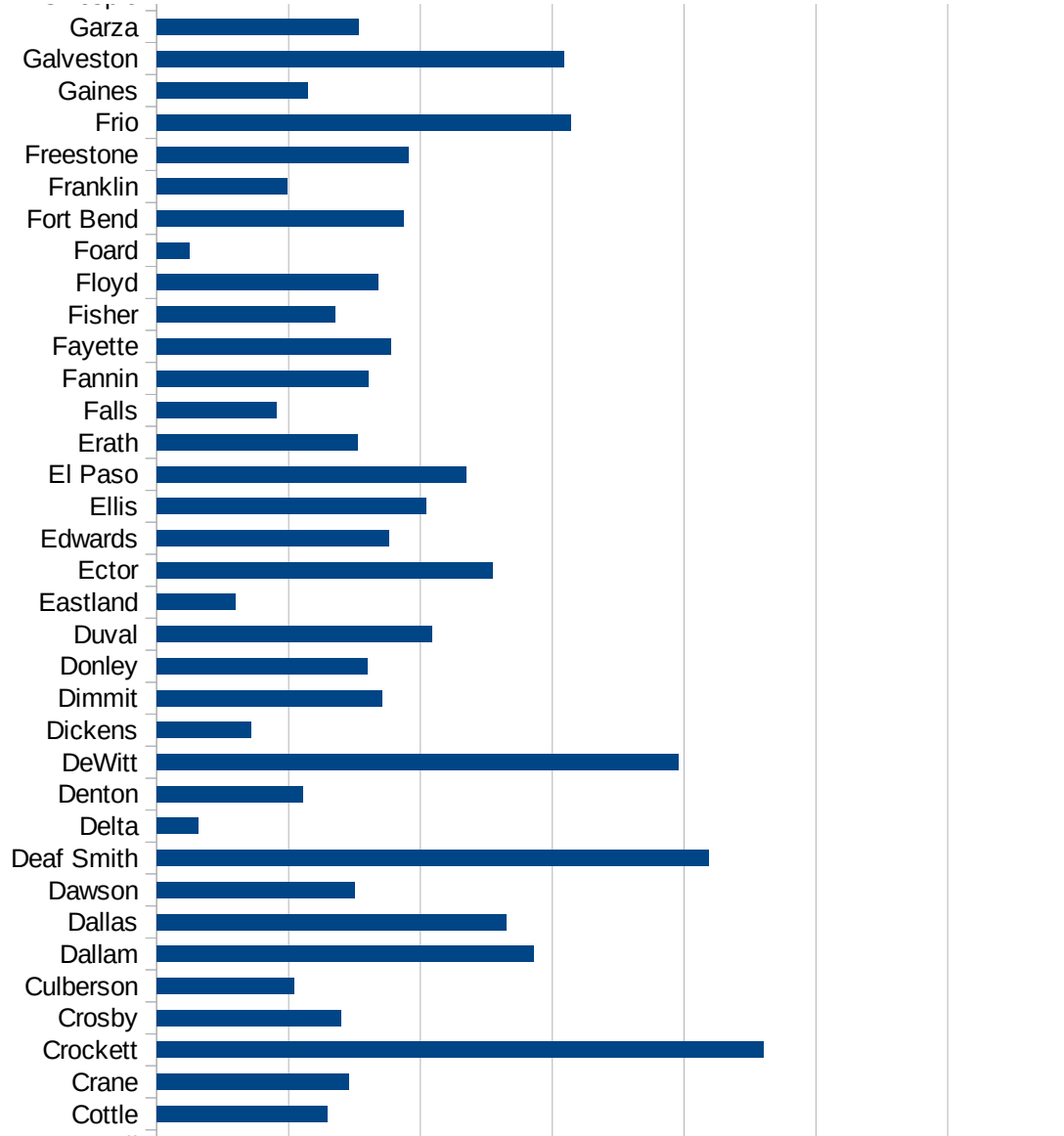
TX

48271 Kinney	584.0191134
48273 Kleberg	1898.55119
48275 Knox	1751.98467
48277 Lamar	1590.653153
48279 Lamb	2067.183463
48281 Lampasas	687.738471
48283 La Salle	4859.912362
48285 Lavaca	3331.675783
48287 Lee	1114.092394
48289 Leon	1001.737116
48291 Liberty	1928.802289
48293 Limestone	1683.745057
48295 Lipscomb	685.5439642
48297 Live Oak	2712.477396
48299 Llano	461.9791185
48301 Loving	0
48303 Lubbock	2268.942006
48305 Lynn	1293.176791
48307 McCulloch	1026.668336
48309 McLennan	2320.046189
48311 McMullen	1468.624833
48313 Madison	5796.699487
48315 Marion	1400.08058
48317 Martin	1216.756475
48319 Mason	1588.785047
48321 Matagorda	2437.623112
48323 Maverick	5519.363939
48325 Medina	2162.172777
48327 Menard	935.0163628
48329 Midland	1834.532791
48331 Milam	1627.472046
48333 Mills	629.9532615
48335 Mitchell	896.2553714
48337 Montague	571.5452133



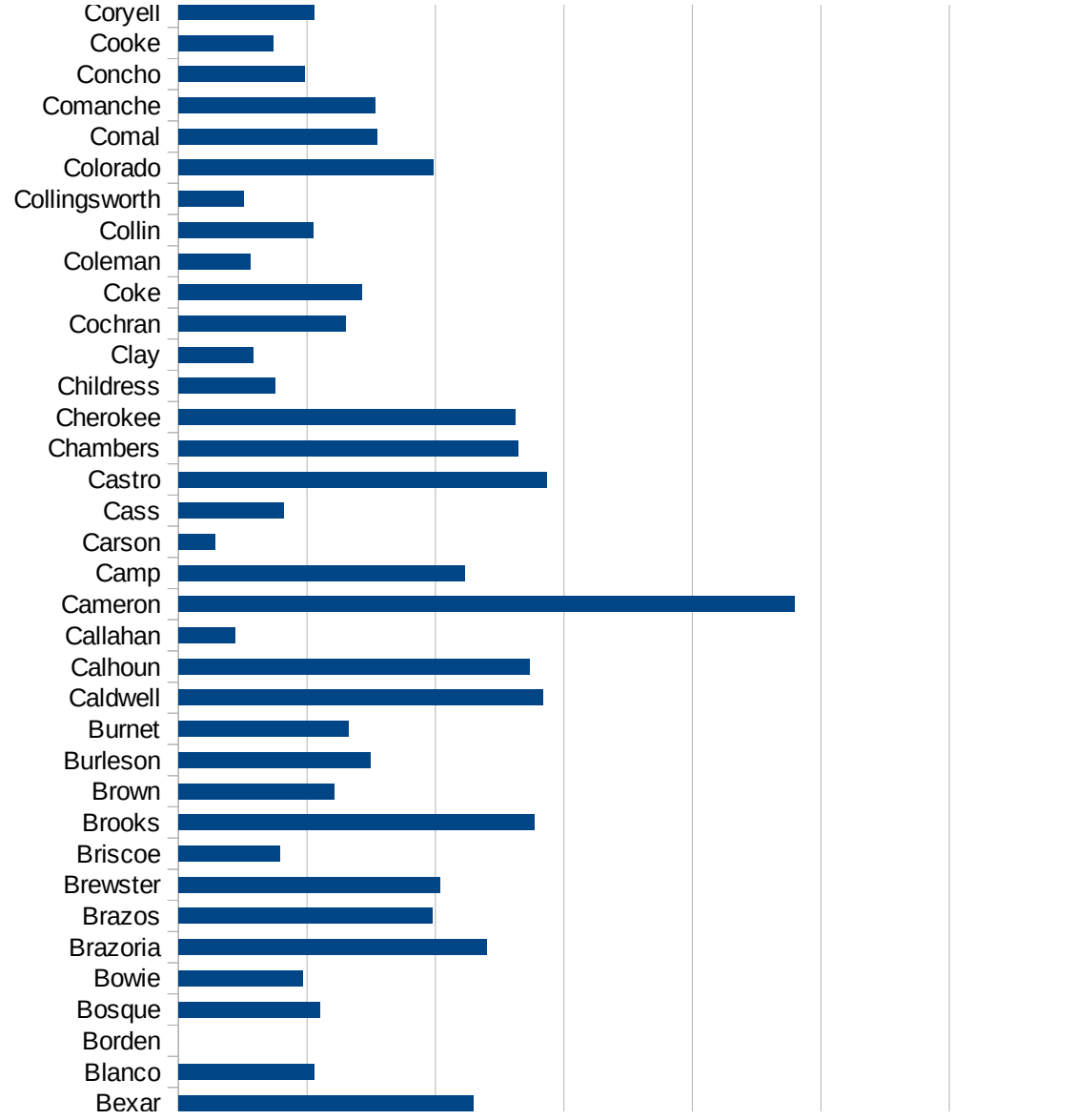
TX

48339 Montgomery	1440.961205
48341 Moore	5175.70398
48343 Morris	1191.344517
48345 Motley	486.2236629
48347 Nacogdoches	1985.968864
48349 Navarro	2114.395239
48351 Newton	1178.524662
48353 Nolan	996.5426073
48355 Nueces	5091.300567
48357 Ochiltree	1045.541369
48359 Oldham	656.9685594
48361 Orange	2174.173168
48363 Palo Pinto	1430.30303
48365 Panola	1334.888543
48367 Parker	1167.152077
48369 Parmer	3852.392539
48371 Pecos	1831.174632
48373 Polk	1547.040835
48375 Potter	3327.259963
48377 Presidio	705.2389177
48379 Rains	477.0129122
48381 Randall	1542.514548
48383 Reagan	2085.00401
48385 Real	2903.967798
48387 Red River	1182.75154
48389 Reeves	1076.776043
48391 Refugio	3612.059158
48393 Roberts	885.9357697
48395 Robertson	1429.067346
48397 Rockwall	1275.619182
48399 Runnels	1788.157123
48401 Rusk	1285.583104
48403 Sabine	679.9508924
48405 San Augustine	2259.475219

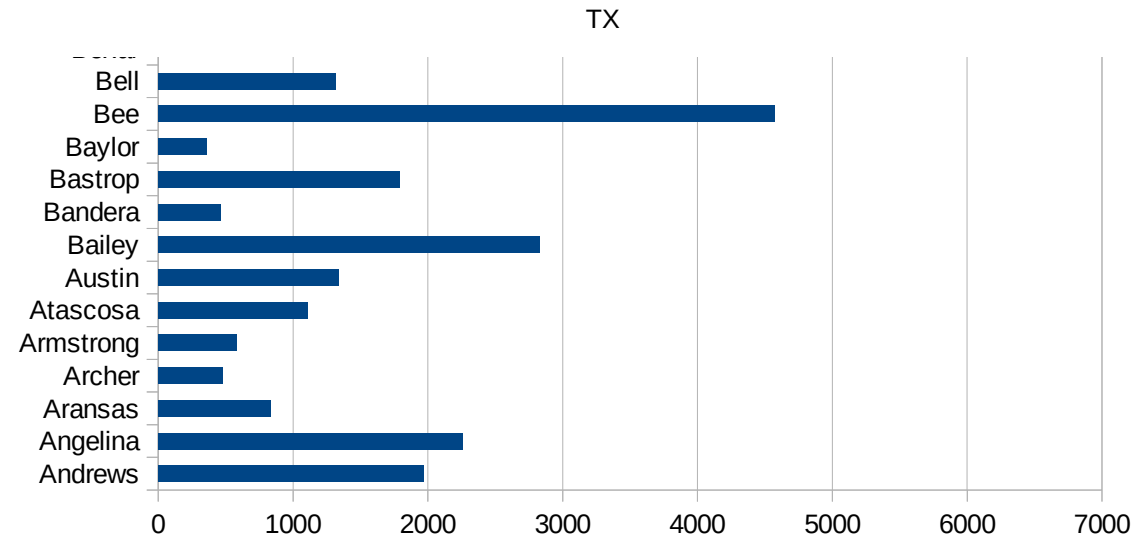


TX

48407 San Jacinto	689.4390473
48409 San Patricio	1832.77772
48411 San Saba	561.6121573
48413 Schleicher	1312.607945
48415 Scurry	3154.274873
48417 Shackelford	707.0396557
48419 Shelby	1691.714533
48421 Sherman	1721.338097
48423 Smith	1362.169394
48425 Somervell	1264.418811
48427 Starr	4066.640837
48429 Stephens	1197.922188
48431 Sterling	76.27765065
48433 Stonewall	660.7929515
48435 Sutton	2022.352315
48437 Swisher	1219.512195
48439 Tarrant	1836.175873
48441 Taylor	911.0723627
48443 Terrell	364.5200486
48445 Terry	1578.904533
48447 Throckmorton	264.0264026
48449 Titus	4347.167984
48451 Tom Green	2655.069423
48453 Travis	2091.463175
48455 Trinity	1173.677069
48457 Tyler	806.600295
48459 Upshur	770.7222492
48461 Upton	490.3296105
48463 Uvalde	2469.64166
48465 Val Verde	3822.549179
48467 Van Zandt	906.8351809
48469 Victoria	4079.969577
48471 Walker	4726.821192
48473 Waller	1202.800888



48475 Ward	878.8395904
48477 Washington	1595.078045
48479 Webb	3775.506506
48481 Wharton	2799.202287
48483 Wheeler	789.8285494
48485 Wichita	940.4531136
48487 Wilbarger	780.0312012
48489 Willacy	3820.590286
48491 Williamson	1379.872565
48493 Wilson	1061.24562
48495 Winkler	1139.896373
48497 Wise	913.5495205
48499 Wood	868.6210641
48501 Yoakum	1641.252474
48503 Young	1180.382377
48505 Zapata	1740.662438
48507 Zavala	2161.39531



TX

FIPS

29001  
29003  
29005  
29007  
29009  
29011  
29013  
29015  
29017  
29019  
29021  
29023  
29025  
29027  
29029  
29031  
29033  
29035  
29037

TX

29039  
29041  
29043  
29045  
29047  
29049  
29051  
29053  
29055  
29057  
29059  
29061  
29063  
29065  
29067  
29069  
29071  
29073  
29075  
29077  
29079  
29081  
29083  
29085  
29087  
29089  
29091  
29093  
29095  
29097  
29099  
29101

29103



TX

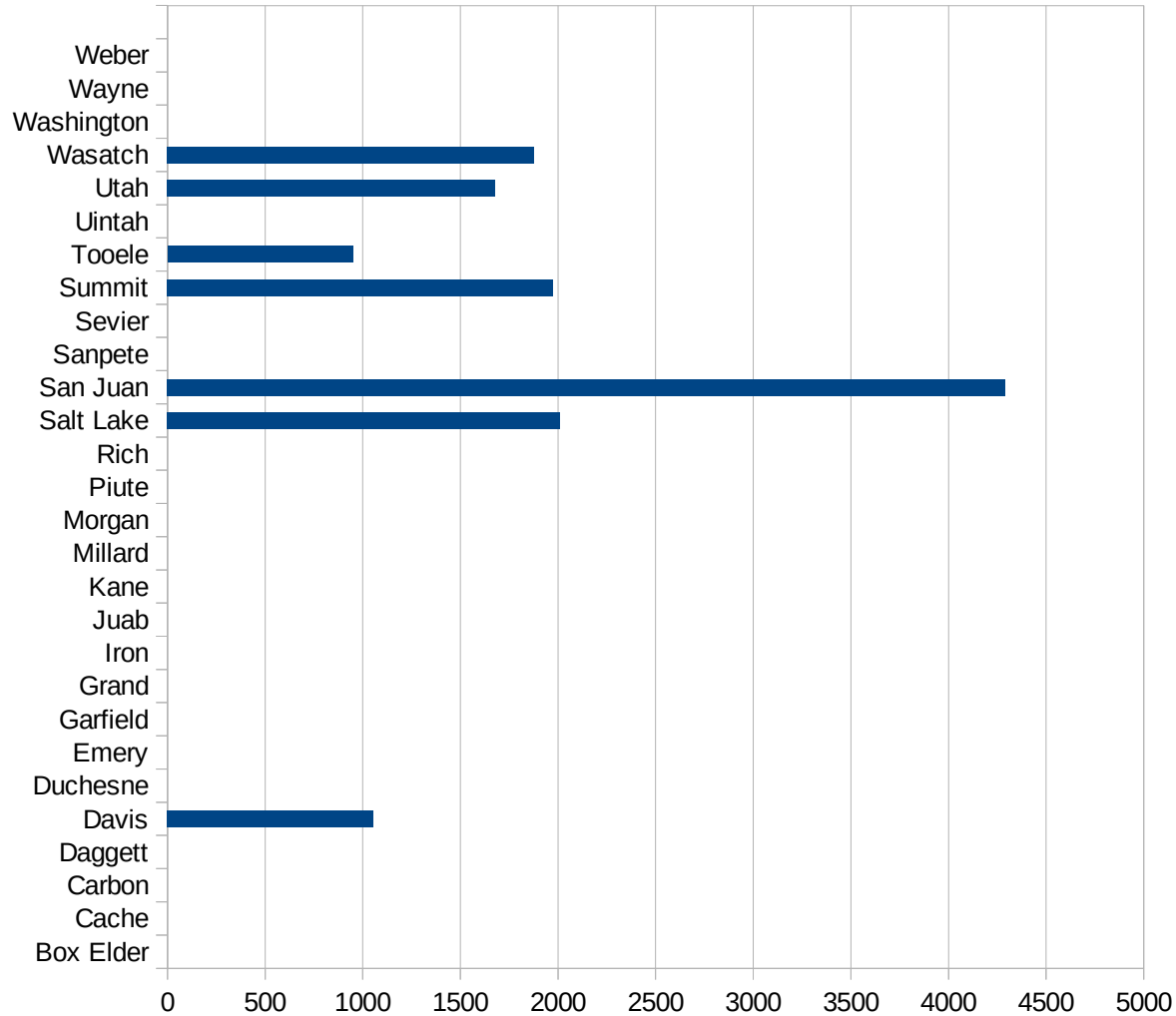
29105  
29107  
29109  
29111  
29113  
29115  
29117  
29121  
29123  
29125  
29127  
29119  
29129  
29131  
29133  
29135  
29137  
29139  
29141  
29143  
29145  
29147  
29149  
29151  
29153  
29155  
29157  
29159  
29161  
29163  
29165  
29167  
29169  
29171

TX

29173  
29175  
29177  
29179  
29181  
29195  
29197  
29199  
29201  
29203  
29205  
29183  
29185  
29187  
29189  
29510  
29186  
29207  
29209  
29211  
29213  
29215  
  
29217  
29219  
29221  
29223  
29225  
29227  
29229

UT

FIPS	County	PC Infection
49001	Beaver	0
49003	Box Elder	0
49005	Cache	0
49007	Carbon	0
49009	Daggett	0
49011	Davis	1054.2686793
49013	Duchesne	0
49015	Emery	0
49017	Garfield	0
49019	Grand	0
49021	Iron	0
49023	Juab	0
49025	Kane	0
49027	Millard	0
49029	Morgan	0
49031	Piute	0
49033	Rich	0
49035	Salt Lake	2011.5682962
49037	San Juan	4291.5399055
49039	Sanpete	0
49041	Sevier	0
49043	Summit	1974.5784943
49045	Tooele	948.40287811
49047	Uintah	0
49049	Utah	1677.0784281
49051	Wasatch	1877.2563177
49053	Washington	0
49055	Wayne	0
49057	Weber	0



UT

FIPS

29001  
29003  
29005  
29007  
29009  
29011  
29013  
29015  
29017  
29019  
29021  
29023  
29025  
29027  
29029  
29031  
29033  
29035  
29037

UT

29039  
29041  
29043  
29045  
29047  
29049  
29051  
29053  
29055  
29057  
29059  
29061  
29063  
29065  
29067  
29069  
29071  
29073  
29075  
29077  
29079  
29081  
29083  
29085  
29087  
29089  
29091  
29093  
29095  
29097  
29099  
29101

29103

UT

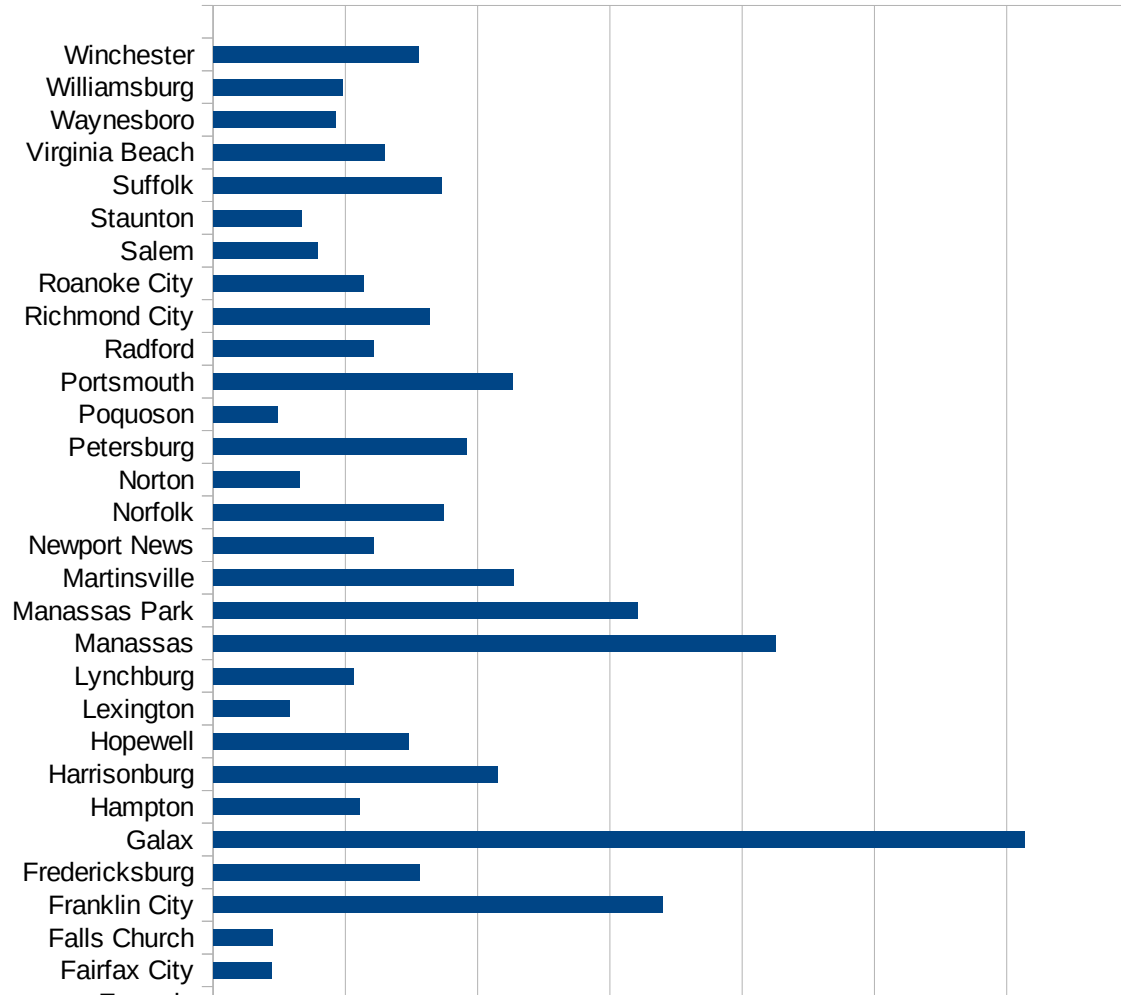
29105  
29107  
29109  
29111  
29113  
29115  
29117  
29121  
29123  
29125  
29127  
29119  
29129  
29131  
29133  
29135  
29137  
29139  
29141  
29143  
29145  
29147  
29149  
29151  
29153  
29155  
29157  
29159  
29161  
29163  
29165  
29167  
29169  
29171

UT

29173  
29175  
29177  
29179  
29181  
29195  
29197  
29199  
29201  
29203  
29205  
29183  
29185  
29187  
29189  
29510  
29186  
29207  
29209  
29211  
29213  
29215  
  
29217  
29219  
29221  
29223  
29225  
29227  
29229

VA

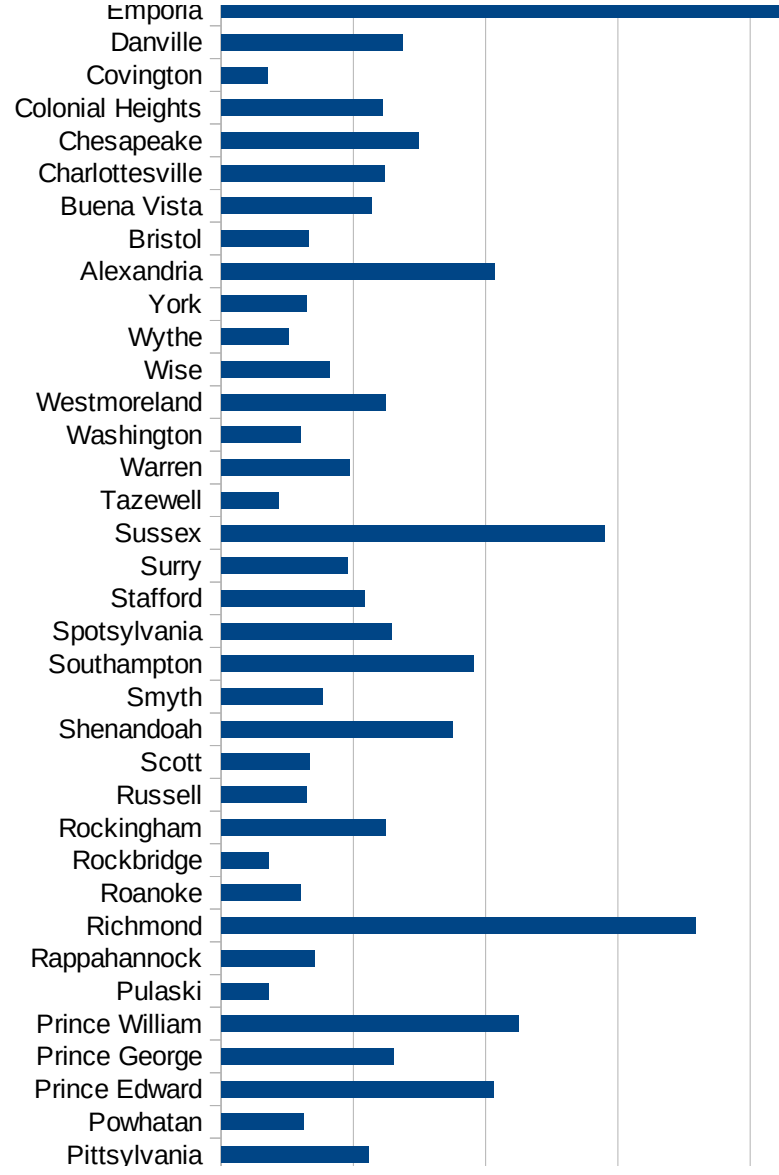
FIPS	County	PC Infection
51001	Accomack	3504.874738
51003	Albemarle	901.4146691
51005	Alleghany	422.5352113
51007	Amelia	722.3545685
51009	Amherst	849.4915682
51011	Appomattox	915.3462534
51013	Arlington	1446.187916
51015	Augusta	462.5150748
51017	Bath	93.19664492
51019	Bedford	637.4846026
51021	Bland	667.4082314
51023	Botetourt	712.2036241
51025	Brunswick	1666.259766
51027	Buchanan	457.0943876
51029	Buckingham	3764.927349
51031	Campbell	542.0842959
51033	Caroline	812.4268816
51035	Carroll	1295.72142
51036	Charles City	950.8716323
51037	Charlotte	536.1031999
51041	Chesterfield	1410.103398
51043	Clarke	523.3078565
51045	Craig	414.6919431
51047	Culpeper	2101.853102
51049	Cumberland	978.693037
51051	Dickenson	399.3665221
51053	Dinwiddie	935.8897963
51057	Essex	1034.893305
51059	Fairfax	1553.53473
51061	Fauquier	1024.407499
51063	Floyd	880.0253245
51065	Fluvanna	817.6828585
51067	Franklin	345.2264436





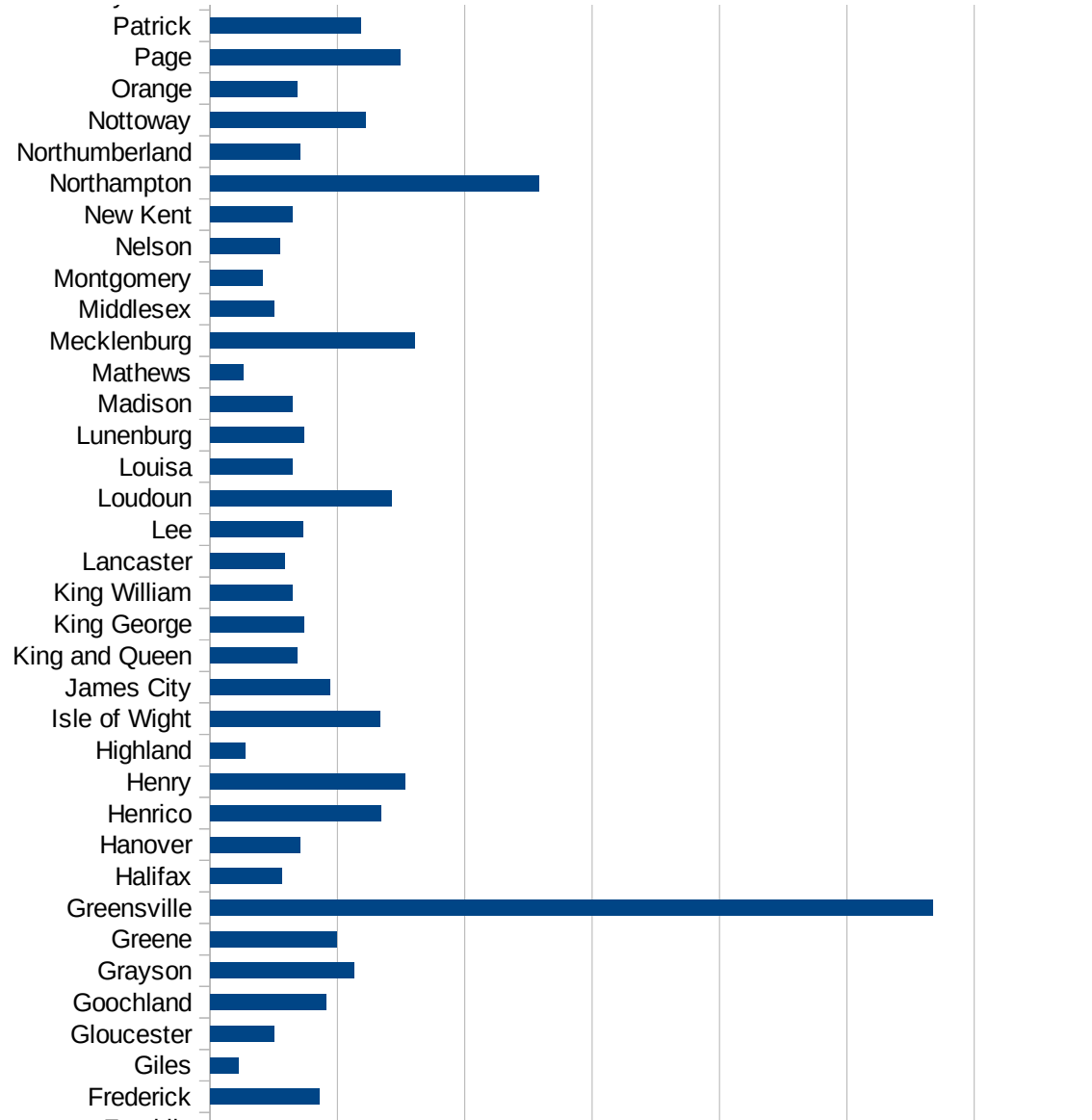
VA

51069 Frederick	854.507385
51071 Giles	219.6627879
51073 Gloucester	506.0376449
51075 Goochland	912.0633282
51077 Grayson	1132.365172
51079 Greene	990.9499975
51081 Greensville	5676.442763
51083 Halifax	565.6506448
51085 Hanover	705.8999058
51087 Henrico	1344.829785
51089 Henry	1526.897337
51091 Highland	271.4932127
51093 Isle of Wight	1336.833275
51095 James City	938.5185282
51097 King and Queen	681.6245385
51099 King George	737.5352775
51101 King William	649.388984
51103 Lancaster	584.2529908
51105 Lee	730.6401597
51107 Loudoun	1422.391545
51109 Louisa	647.1259992
51111 Lunenburg	736.3892107
51113 Madison	646.8597217
51115 Mathews	261.304249
51117 Mecklenburg	1601.957586
51119 Middlesex	501.4393166
51121 Montgomery	408.1426479
51125 Nelson	545.969264
51127 New Kent	647.5816176
51131 Northampton	2582.019599
51133 Northumberland	707.9937433
51135 Nottoway	1219.19585
51137 Orange	684.9688899
51139 Page	1495.84256

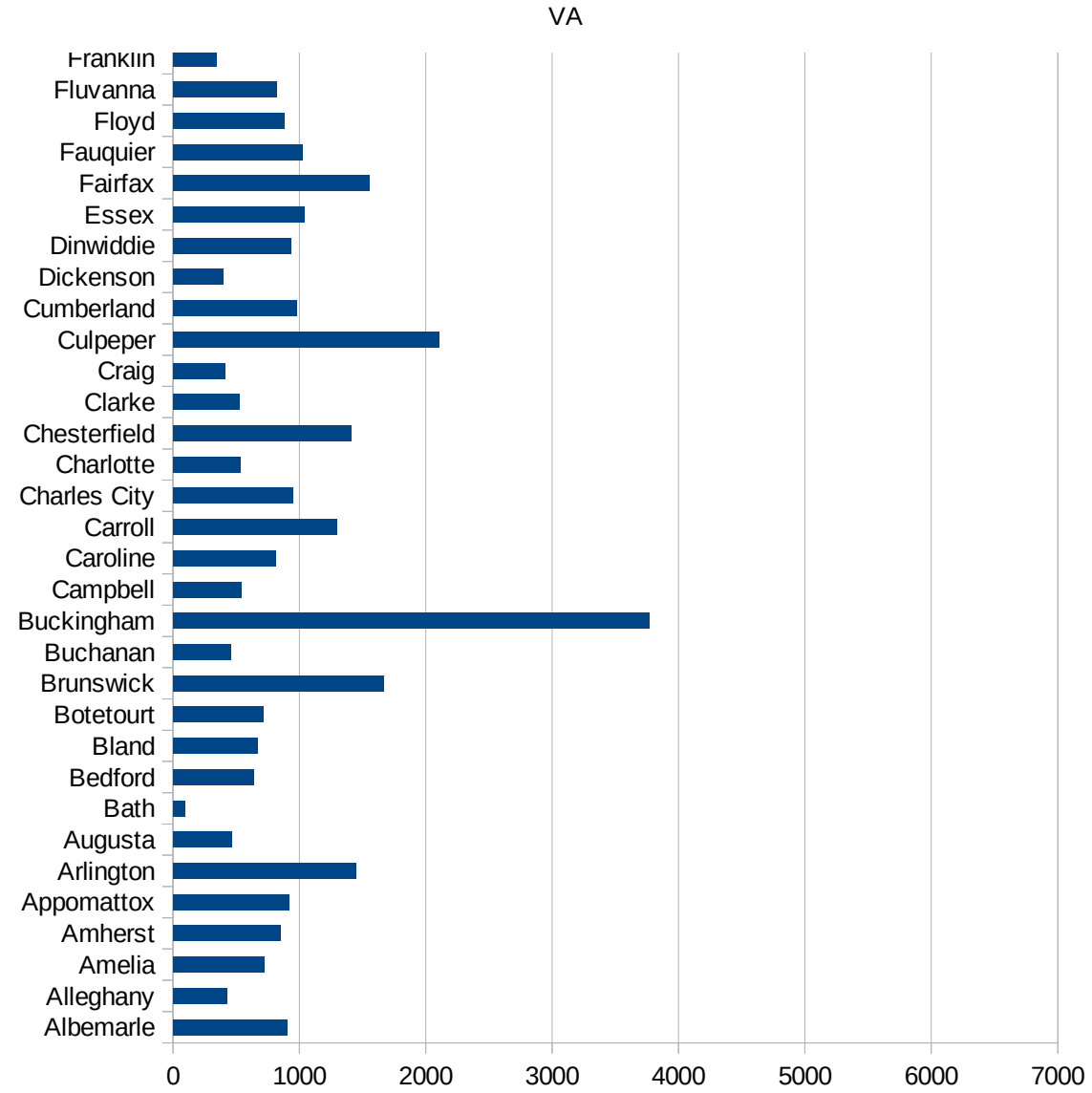


VA

51141 Patrick	1182.594919
51143 Pittsylvania	1112.405454
51145 Powhatan	620.0966117
51147 Prince Edward	2056.64488
51149 Prince George	1299.82669
51153 Prince William	2245.887383
51155 Pulaski	358.1283391
51157 Rappahannock	703.2542747
51159 Richmond	3584.863908
51161 Roanoke	600.5974084
51163 Rockbridge	360.4078762
51165 Rockingham	1244.399586
51167 Russell	643.0387319
51169 Scott	668.7099471
51171 Shenandoah	1751.844955
51173 Smyth	764.6363875
51175 Southampton	1904.924372
51177 Spotsylvania	1292.48052
51179 Stafford	1083.622299
51181 Surry	957.6768613
51183 Sussex	2901.130195
51185 Tazewell	435.6871864
51187 Warren	969.9272555
51191 Washington	599.2426749
51193 Westmoreland	1239.484016
51195 Wise	815.5319373
51197 Wythe	507.7554427
51199 York	644.1057689
51510 Alexandria	2070.641002
51520 Bristol	661.3275088
51530 Buena Vista	1138.367805
51540 Charlottesville	1236.569196
51550 Chesapeake	1494.019799
51570 Colonial Heights	1222.452756



51580 Covington	347.985348
51590 Danville	1371.243211
51595 Emporia	4217.926186
51600 Fairfax City	443.5582323
51610 Falls Church	446.7912266
51620 Franklin City	3394.483964
51630 Fredericksburg	1564.644524
51640 Galax	6134.2052
51650 Hampton	1104.137351
51660 Harrisonburg	2148.686914
51670 Hopewell	1478.137723
51678 Lexington	574.5515695
51680 Lynchburg	1064.218396
51683 Manassas	4255.42134
51685 Manassas Park	3206.794938
51690 Martinsville	2270.965742
51700 Newport News	1213.149262
51710 Norfolk	1745.358003
51720 Norton	655.2419355
51730 Petersburg	1913.390566
51735 Poquoson	484.0032814
51740 Portsmouth	2263.504945
51750 Radford	1215.987786
51760 Richmond City	1632.55137
51770 Roanoke City	1140.91273
51775 Salem	791.6390438
51790 Staunton	670.0906829
51800 Suffolk	1725.064429
51810 Virginia Beach	1293.01249
51820 Waynesboro	928.0537387
51830 Williamsburg	980.1288937
51840 Winchester	1551.159812



VA

VA

FIPS

29001  
29003  
29005  
29007  
29009  
29011  
29013  
29015  
29017  
29019  
29021  
29023  
29025  
29027  
29029  
29031  
29033  
29035  
29037

VA

29039  
29041  
29043  
29045  
29047  
29049  
29051  
29053  
29055  
29057  
29059  
29061  
29063  
29065  
29067  
29069  
29071  
29073  
29075  
29077  
29079  
29081  
29083  
29085  
29087  
29089  
29091  
29093  
29095  
29097  
29099  
29101

29103

VA

29105  
29107  
29109  
29111  
29113  
29115  
29117  
29121  
29123  
29125  
29127  
29119  
29129  
29131  
29133  
29135  
29137  
29139  
29141  
29143  
29145  
29147  
29149  
29151  
29153  
29155  
29157  
29159  
29161  
29163  
29165  
29167  
29169  
29171

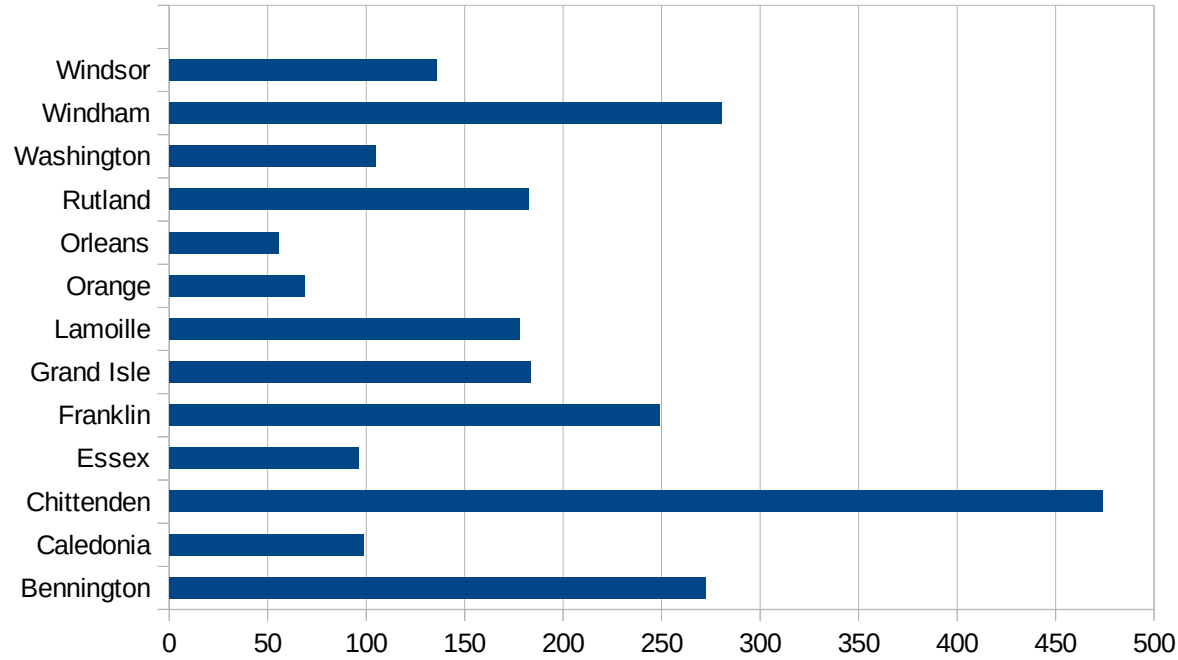
VA

29173  
29175  
29177  
29179  
29181  
29195  
29197  
29199  
29201  
29203  
29205  
29183  
29185  
29187  
29189  
29510  
29186  
29207  
29209  
29211  
29213  
29215  
  
29217  
29219  
29221  
29223  
29225  
29227  
29229



VT

FIPS	County	PC Infection
50001	Addison	208.2600817
50003	Bennington	272.2348517
50005	Caledonia	99.00336611
50007	Chittenden	473.9566877
50009	Essex	96
50011	Franklin	248.8820542
50013	Grand Isle	183.3568406
50015	Lamoille	177.8656126
50017	Orange	68.96789544
50019	Orleans	55.74757498
50021	Rutland	182.3697846
50023	Washington	104.9191606
50025	Windham	280.6623632
50027	Windsor	135.6582137



FIPS

- 29001
- 29003
- 29005
- 29007
- 29009
- 29011
- 29013
- 29015
- 29017
- 29019
- 29021
- 29023
- 29025
- 29027
- 29029
- 29031
- 29033
- 29035
- 29037

VT

29039  
29041  
29043  
29045  
29047  
29049  
29051  
29053  
29055  
29057  
29059  
29061  
29063  
29065  
29067  
29069  
29071  
29073  
29075  
29077  
29079  
29081  
29083  
29085  
29087  
29089  
29091  
29093  
29095  
29097  
29099  
29101

29103

VT

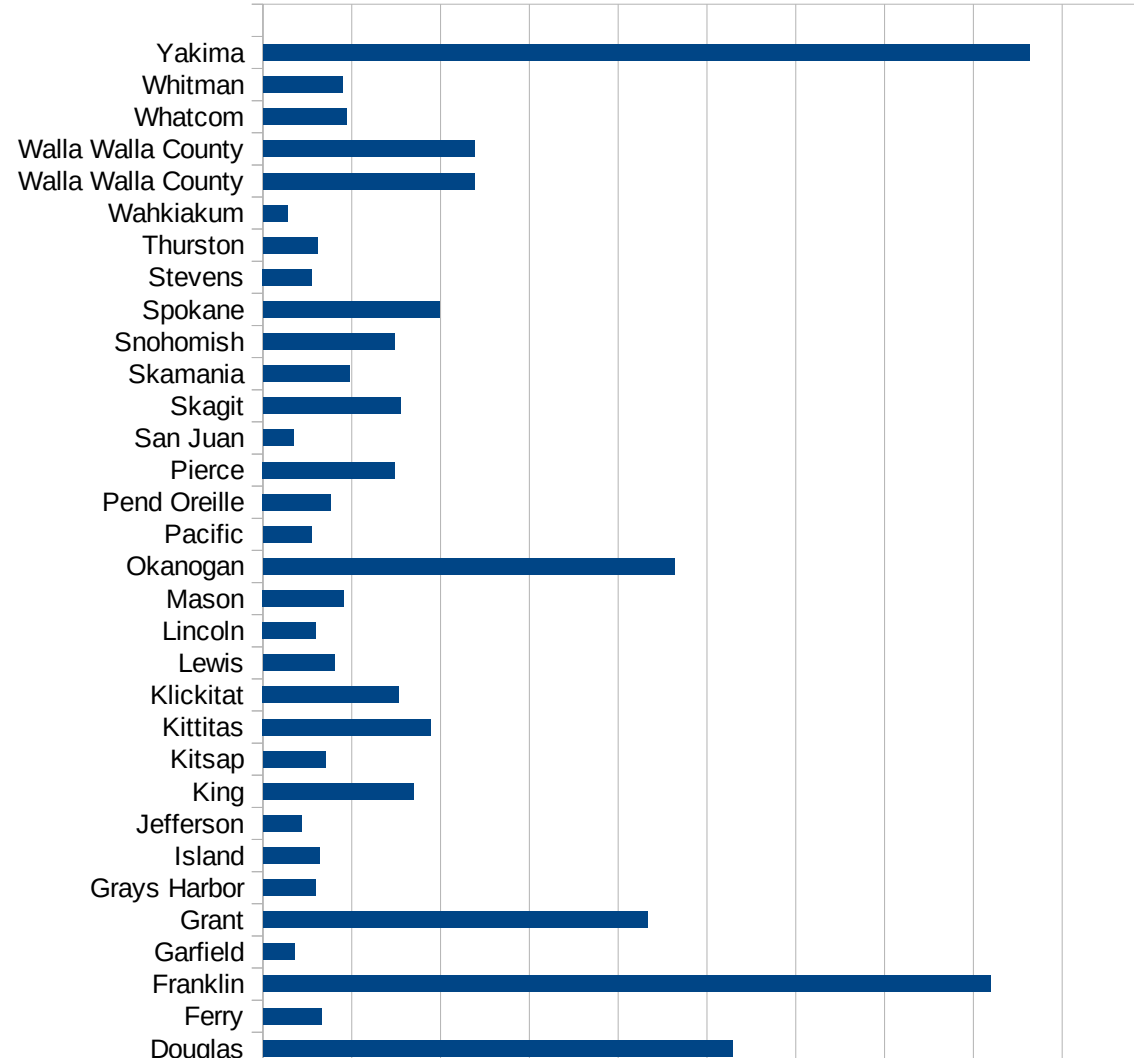
29105  
29107  
29109  
29111  
29113  
29115  
29117  
29121  
29123  
29125  
29127  
29119  
29129  
29131  
29133  
29135  
29137  
29139  
29141  
29143  
29145  
29147  
29149  
29151  
29153  
29155  
29157  
29159  
29161  
29163  
29165  
29167  
29169  
29171

VT

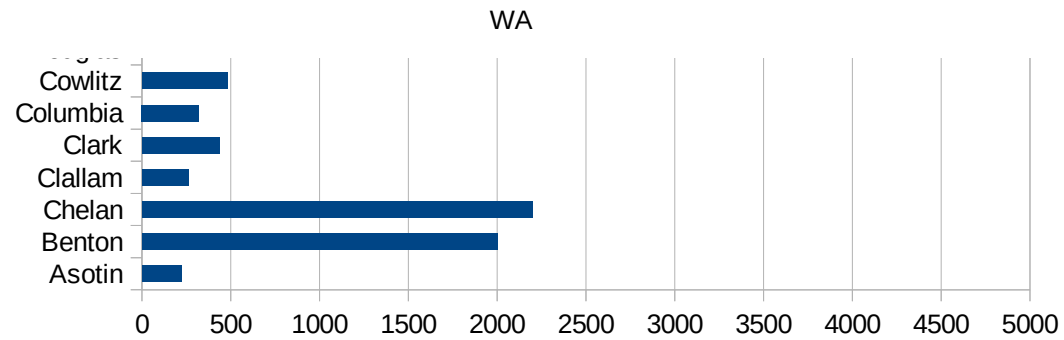
29173  
29175  
29177  
29179  
29181  
29195  
29197  
29199  
29201  
29203  
29205  
29183  
29185  
29187  
29189  
29510  
29186  
29207  
29209  
29211  
29213  
29215  
  
29217  
29219  
29221  
29223  
29225  
29227  
29229

WA

FIPS	County	PC Infection
53001	Adams	2915.127284
53003	Asotin	221.141088
53005	Benton	1999.73251
53007	Chelan	2197.673815
53009	Clallam	263.2367697
53011	Clark	438.0967798
53013	Columbia	320.27593
53015	Cowlitz	482.6263683
53017	Douglas	2642.925397
53019	Ferry	326.8401098
53021	Franklin	4095.51973
53023	Garfield	178.0151313
53025	Grant	2163.750501
53027	Grays Harbor	296.342404
53029	Island	317.3099692
53031	Jefferson	217.4666709
53033	King	849.73645
53035	Kitsap	351.7355127
53037	Kittitas	945.8660586
53039	Klickitat	764.4637445
53041	Lewis	400.7336315
53043	Lincoln	297.9515829
53045	Mason	456.4397698
53047	Okanogan	2318.902497
53049	Pacific	272.2817208
53051	Pend Oreille	382.2967211
53053	Pierce	742.8483595
53055	San Juan	169.313405
53057	Skagit	773.7547385
53059	Skamania	486.413955
53061	Snohomish	740.2126148
53063	Spokane	994.3046571
53065	Stevens	276.1820592



53067 Thurston	308.6387425
53069 Wahkiakum	135.5625847
53071 Walla Walla Cou	1190.046289
53071 Walla Walla Cou	1190.046289
53073 Whatcom	470.5673837
53075 Whitman	445.8637103
53077 Yakima	4316.234897



WA

FIPS

29001  
29003  
29005  
29007  
29009  
29011  
29013  
29015  
29017  
29019  
29021  
29023  
29025  
29027  
29029  
29031  
29033  
29035  
29037



WA

29039  
29041  
29043  
29045  
29047  
29049  
29051  
29053  
29055  
29057  
29059  
29061  
29063  
29065  
29067  
29069  
29071  
29073  
29075  
29077  
29079  
29081  
29083  
29085  
29087  
29089  
29091  
29093  
29095  
29097  
29099  
29101

29103

WA

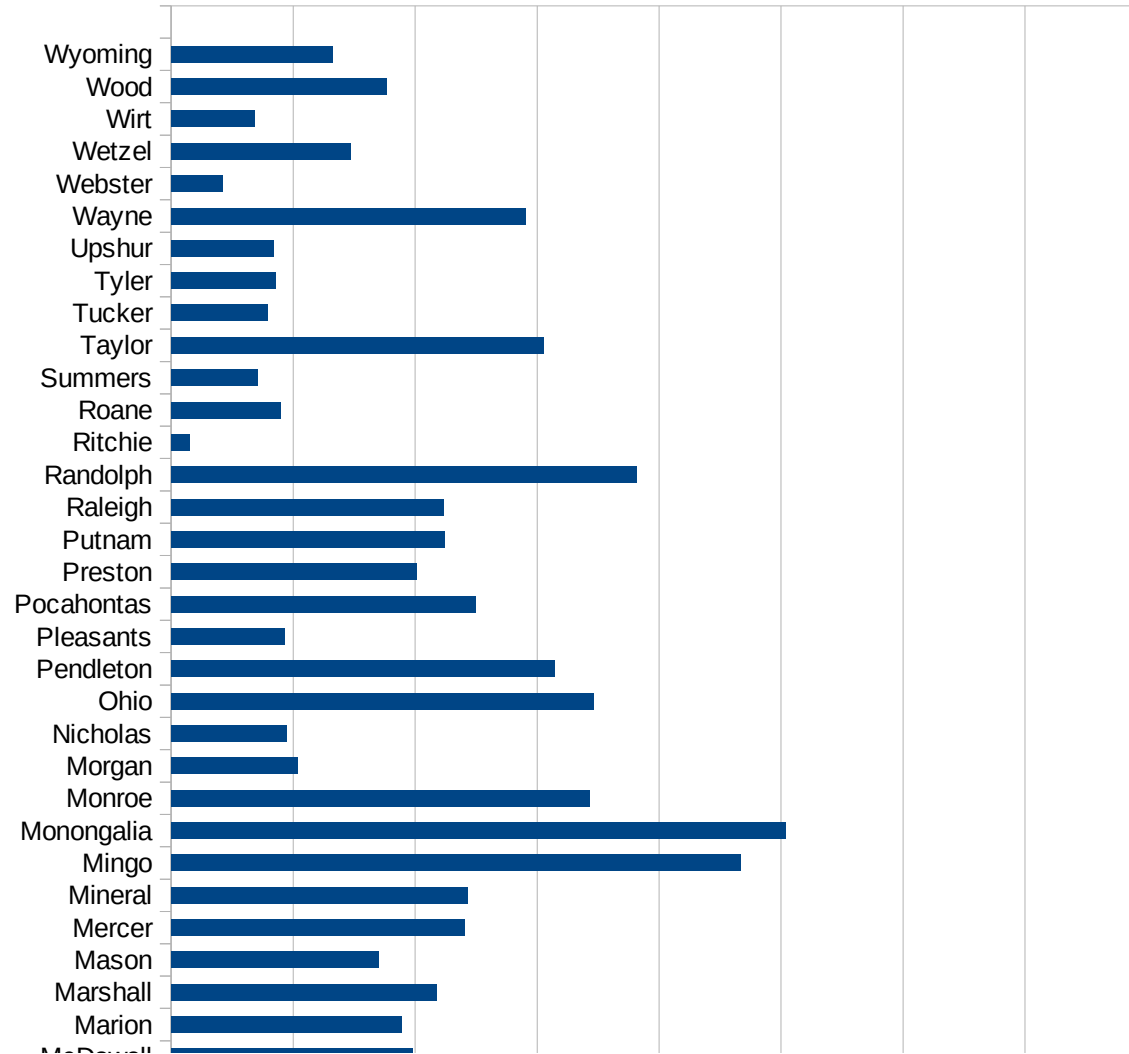
29105  
29107  
29109  
29111  
29113  
29115  
29117  
29121  
29123  
29125  
29127  
29119  
29129  
29131  
29133  
29135  
29137  
29139  
29141  
29143  
29145  
29147  
29149  
29151  
29153  
29155  
29157  
29159  
29161  
29163  
29165  
29167  
29169  
29171

WA

29173  
29175  
29177  
29179  
29181  
29195  
29197  
29199  
29201  
29203  
29205  
29183  
29185  
29187  
29189  
29510  
29186  
29207  
29209  
29211  
29213  
29215  
  
29217  
29219  
29221  
29223  
29225  
29227  
29229

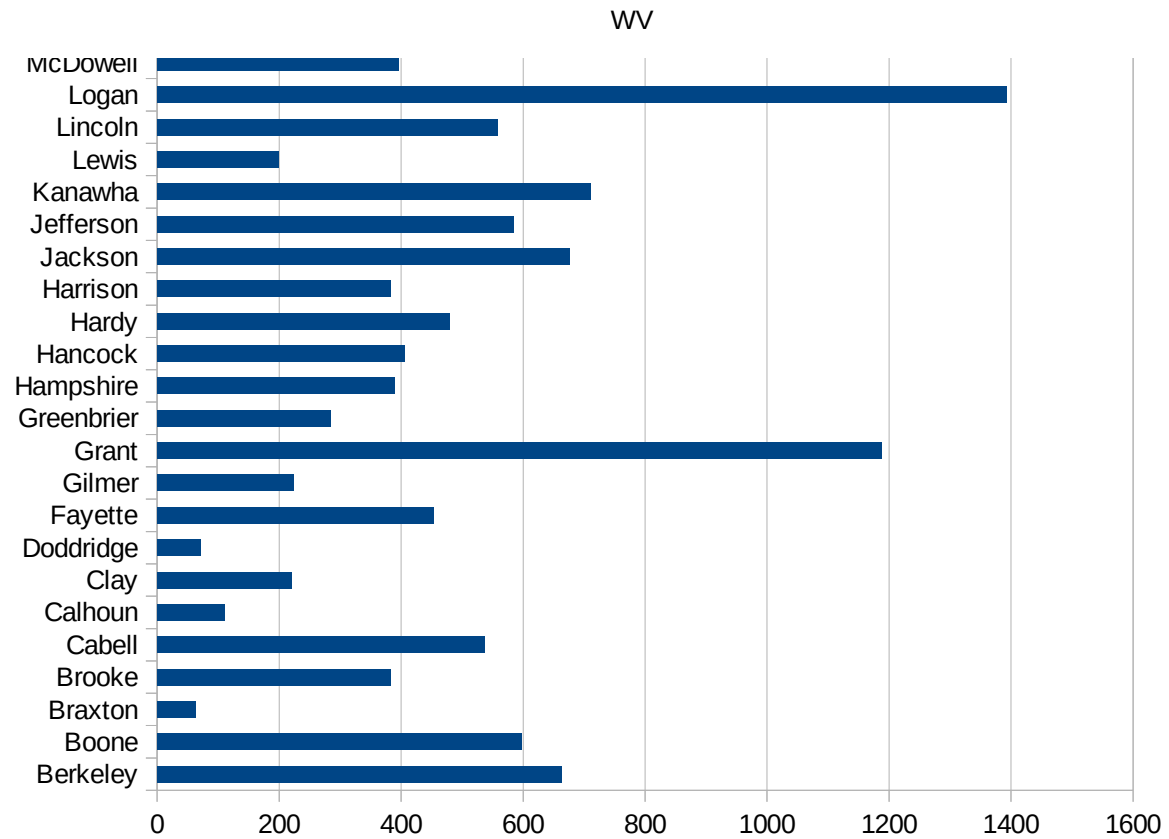
WV

FIPS	County	PC Infection
54001	Barbour	199.5766556
54003	Berkeley	663.4051382
54005	Boone	596.7837456
54007	Braxton	63.8796224
54009	Brooke	382.8311489
54011	Cabell	537.4152579
54013	Calhoun	110.2839813
54015	Clay	220.1112141
54017	Doddridge	71.37758744
54019	Fayette	453.2986192
54021	Gilmer	224.2711189
54023	Grant	1186.994667
54025	Greenbrier	284.5972518
54027	Hampshire	389.7717051
54029	Hancock	405.5819069
54031	Hardy	479.1288566
54033	Harrison	383.3969861
54035	Jackson	675.8169024
54037	Jefferson	584.3938674
54039	Kanawha	709.8762011
54041	Lewis	199.7004493
54043	Lincoln	558.2795281
54045	Logan	1392.339068
54047	McDowell	395.105087
54049	Marion	377.9168226
54051	Marshall	435.2769206
54053	Mason	340.5943559
54055	Mercer	480.2895266
54057	Mineral	486.2657758
54059	Mingo	933.3613622
54061	Monongalia	1007.329449
54063	Monroe	685.2409639
54065	Morgan	208.0170911



This work is licensed under the Creative Commons Attribution-NoDerivatives 4.0 International License. To view a copy of this license, visit <http://creativecommons.org/licenses/by-nd/4.0/>.

54067 Nicholas	189.1957169
54069 Ohio	692.1326787
54071 Pendleton	628.8409318
54073 Pleasants	186.4926069
54075 Pocahontas	499.1680532
54077 Preston	401.9031295
54079 Putnam	448.1140397
54081 Raleigh	445.7672314
54083 Randolph	763.2793255
54085 Ritchie	30.86102253
54087 Roane	179.4430089
54089 Summers	141.0658307
54091 Taylor	610.8409441
54093 Tucker	158.1595974
54095 Tyler	171.5069746
54097 Upshur	167.9295515
54099 Wayne	580.8131384
54101 Webster	84.49004225
54103 Wetzel	294.6954813
54105 Wirt	137.2212693
54107 Wood	352.7190243
54109 Wyoming	264.6011739



FIPS

- 29001
- 29003
- 29005
- 29007
- 29009
- 29011
- 29013
- 29015
- 29017
- 29019
- 29021
- 29023
- 29025
- 29027
- 29029
- 29031
- 29033
- 29035
- 29037

WV

29039  
29041  
29043  
29045  
29047  
29049  
29051  
29053  
29055  
29057  
29059  
29061  
29063  
29065  
29067  
29069  
29071  
29073  
29075  
29077  
29079  
29081  
29083  
29085  
29087  
29089  
29091  
29093  
29095  
29097  
29099  
29101

29103

29105  
29107  
29109  
29111  
29113  
29115  
29117  
29121  
29123  
29125  
29127  
29119  
29129  
29131  
29133  
29135  
29137  
29139  
29141  
29143  
29145  
29147  
29149  
29151  
29153  
29155  
29157  
29159  
29161  
29163  
29165  
29167  
29169  
29171

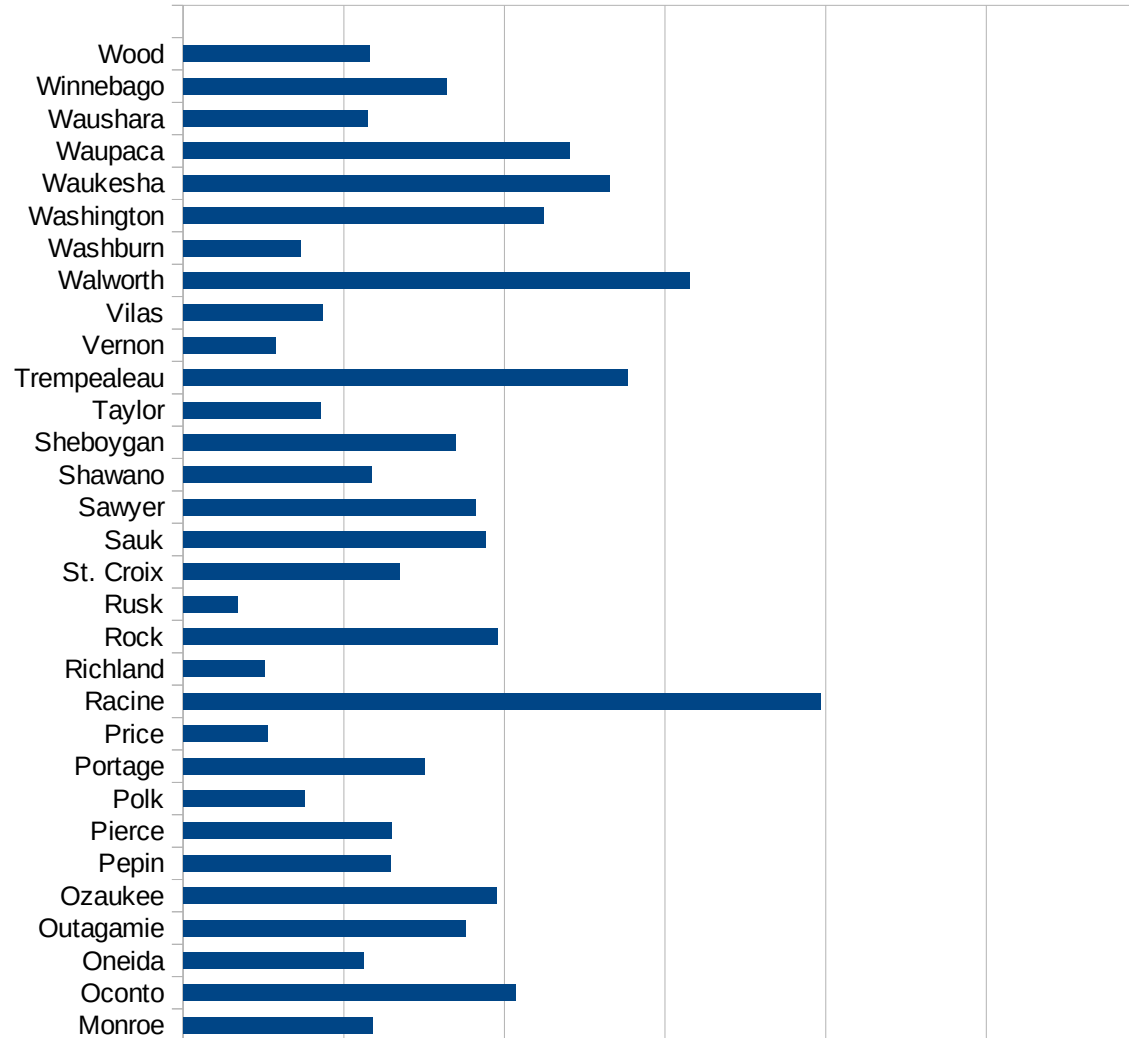


WV

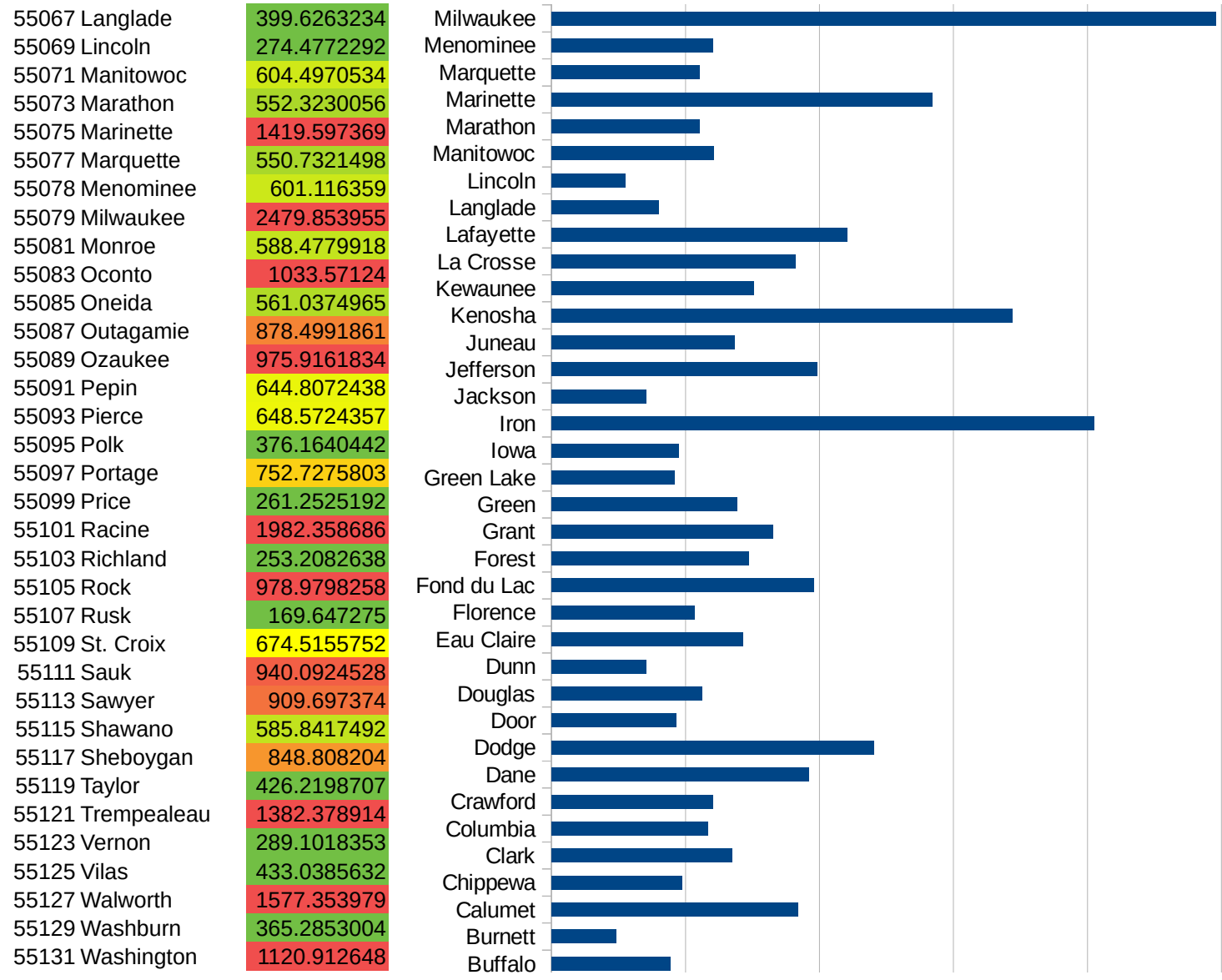
29173  
29175  
29177  
29179  
29181  
29195  
29197  
29199  
29201  
29203  
29205  
29183  
29185  
29187  
29189  
29510  
29186  
29207  
29209  
29211  
29213  
29215  
  
29217  
29219  
29221  
29223  
29225  
29227  
29229

WI

FIPS	County	PC Infection
55001	Adams	501.2777669
55003	Ashland	211.5384615
55005	Barron	801.5233372
55007	Bayfield	272.5701369
55009	Brown	1952.706756
55011	Buffalo	441.9047619
55013	Burnett	240.3846154
55015	Calumet	919.0773341
55017	Chippewa	486.4738442
55019	Clark	674.1767265
55021	Columbia	582.3076118
55023	Crawford	601.5591431
55025	Dane	960.425102
55027	Dodge	1203.22834
55029	Door	463.6001449
55031	Douglas	562.3958526
55033	Dunn	352.3077264
55035	Eau Claire	715.556661
55037	Florence	532.2841935
55039	Fond du Lac	979.9545922
55041	Forest	734.0674007
55043	Grant	826.3180355
55045	Green	693.222129
55047	Green Lake	459.8794799
55049	Iowa	475.3691473
55051	Iron	2026.0747
55053	Jackson	351.5968356
55055	Jefferson	991.4365257
55057	Juneau	683.7735282
55059	Kenosha	1720.125229
55061	Kewaunee	755.5315704
55063	La Crosse	910.9363106
55065	Lafayette	1104.110411

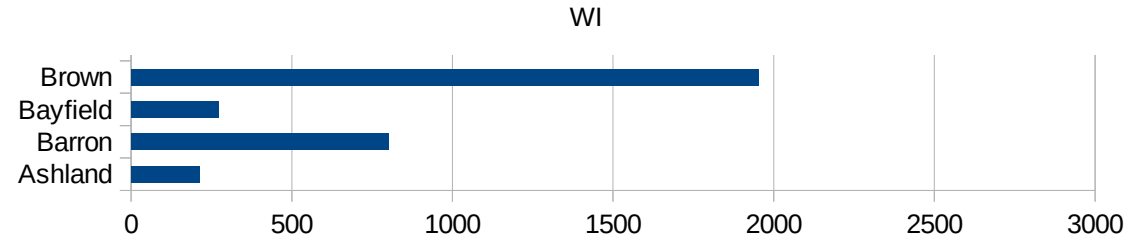


WI



This work is licensed under the Creative Commons Attribution-NoDerivatives 4.0 International License. To view a copy of this license, visit <http://creativecommons.org/licenses/by-nd/4.0/>.

55133 Waukesha	1328.050572
55135 Waupaca	1202.863402
55137 Waushara	572.8887607
55139 Winnebago	819.7871594
55141 Wood	581.7534734



FIPS

- 29001
- 29003
- 29005
- 29007
- 29009
- 29011
- 29013
- 29015
- 29017
- 29019
- 29021
- 29023
- 29025
- 29027
- 29029
- 29031
- 29033
- 29035
- 29037

29039  
29041  
29043  
29045  
29047  
29049  
29051  
29053  
29055  
29057  
29059  
29061  
29063  
29065  
29067  
29069  
29071  
29073  
29075  
29077  
29079  
29081  
29083  
29085  
29087  
29089  
29091  
29093  
29095  
29097  
29099  
29101

29103

29105  
29107  
29109  
29111  
29113  
29115  
29117  
29121  
29123  
29125  
29127  
29119  
29129  
29131  
29133  
29135  
29137  
29139  
29141  
29143  
29145  
29147  
29149  
29151  
29153  
29155  
29157  
29159  
29161  
29163  
29165  
29167  
29169  
29171

WI

29173  
29175  
29177  
29179  
29181  
29195  
29197  
29199  
29201  
29203  
29205  
29183  
29185  
29187  
29189  
29510  
29186  
29207  
29209  
29211  
29213  
29215  
  
29217  
29219  
29221  
29223  
29225  
29227  
29229