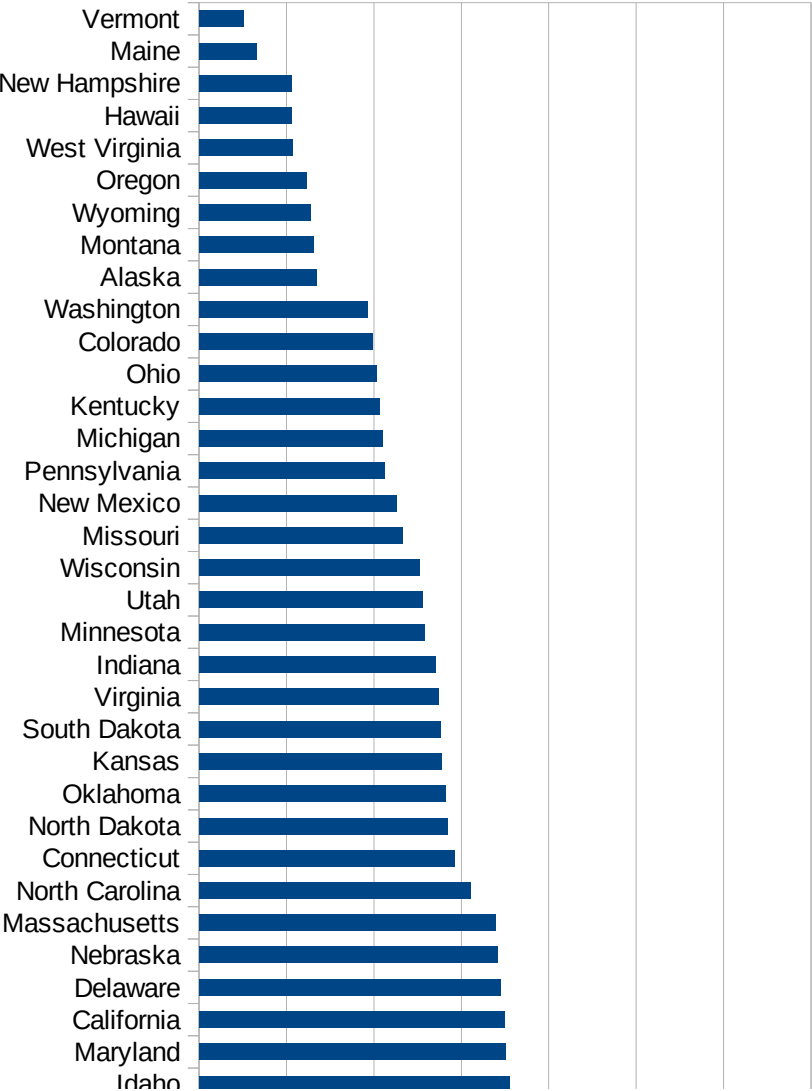


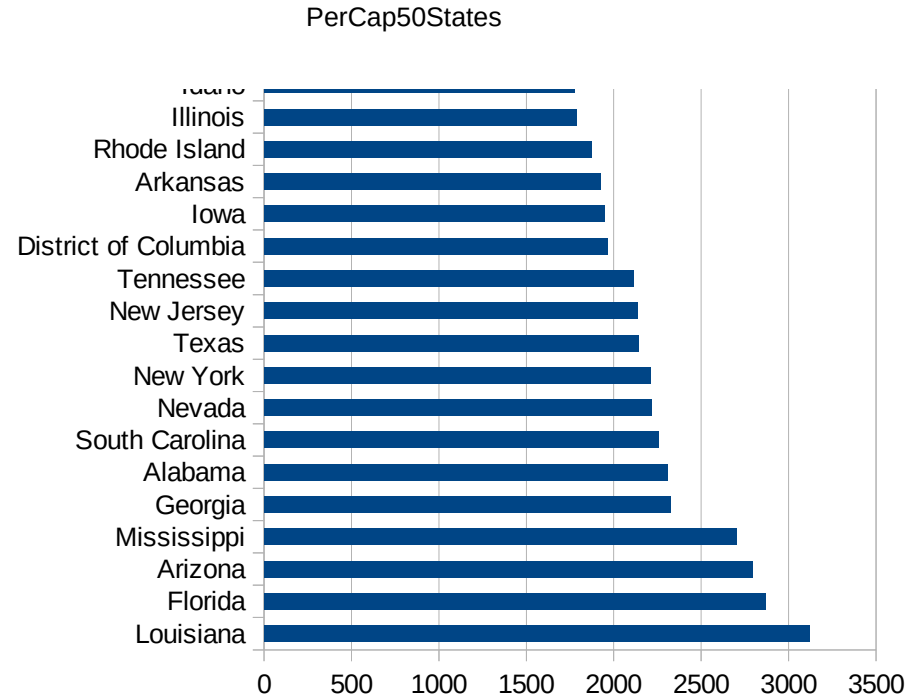
PerCap50States

Idx	State	Population	Cases per 100,000
19	Louisiana	4659978	3121.25937075239
10	Florida	21299325	2869.0111071595
3	Arizona	7171646	2790.69825811257
25	Mississippi	2986530	2701.96515688776
11	Georgia	10519475	2323.81368842076
1	Alabama	4887871	2307.63045915082
41	South Carolina	5084127	2254.03496018097
29	Nevada	3034392	2215.27080219036
33	New York	19542209	2211.26997464821
44	Texas	28701845	2141.1480690527
31	New Jersey	8908520	2136.29199911994
43	Tennessee	6770010	2110.58772439036
9	District of Columbia	702455	1963.68450648084
16	Iowa	3156145	1947.85093840746
4	Arkansas	3013825	1922.44075220028
40	Rhode Island	1057315	1873.5192445014
14	Illinois	12741080	1783.78912933597
13	Idaho	1754208	1773.44989875773
21	Maryland	6042718	1755.2200847367
5	California	39557045	1748.91981946579
8	Delaware	967171	1726.78874780158
28	Nebraska	1929268	1708.78281296326
22	Massachusetts	6902149	1695.66029362739
34	North Carolina	10383620	1551.25091249487
7	Connecticut	3572665	1459.58269247187
35	North Dakota	760077	1420.90867109517
37	Oklahoma	3943079	1408.34104515786
17	Kansas	2911505	1386.22465013799
42	South Dakota	882235	1382.17141691273
47	Virginia	8517685	1368.55260554951
15	Indiana	6691878	1352.44545701521
24	Minnesota	5611179	1287.59036202552
45	Utah	3161105	1278.91987137409



This work is licensed under the Creative Commons Attribution-NoDerivatives 4.0 International License. To view a copy of this license, visit <http://creativecommons.org/licenses/by-nd/4.0/>.

Idx	State	Population	Cases per 100,000
50	Wisconsin	5813568	1258.05701421227
26	Missouri	6126452	1165.06258434735
32	New Mexico	2095428	1126.35700200627
39	Pennsylvania	12807060	1061.22716689076
23	Michigan	9995915	1048.9484954604
18	Kentucky	4468402	1028.95845091825
36	Ohio	11689442	1016.54125149857
6	Colorado	5695564	988.892408196976
48	Washington	7535591	961.410989529554
2	Alaska	737438	674.09056761382
27	Montana	1062305	652.260885527226
51	Wyoming	577737	636.968032166886
38	Oregon	4190713	614.716397901741
49	West Virginia	1805832	533.438326488843
12	Hawaii	1420491	530.943173874386
30	New Hampshire	1356458	530.130678576115
20	Maine	1338404	329.72107076787
46	Vermont	626299	251.956333955507



Counties_Cities

FIPS	County	State	Cases Per 100,000
47169	Trousdale	Tennessee	14493.28005812
12067	Lafayette	Florida	13479.15712323
5077	Lee	Arkansas	11118.53088481
47095	Lake	Tennessee	11091.62056403
5079	Lincoln	Arkansas	10505.86565045
13053	Chattahoochee	Georgia	9977.53650318
31043	Dakota	Nebraska	9844.14679082
19021	Buena Vista	Iowa	9167.75686827
5017	Chicot	Arkansas	9082.19965511
27105	Nobles	Minnesota	8424.55756249
22035	East Carroll	Louisiana	7545.82918857
28055	Issaquena	Mississippi	7339.44954128
22065	Madison	Louisiana	6997.58086193
5133	Sevier	Arkansas	6686.50446350
20057	Ford	Kansas	6607.05854580
31037	Colfax	Nebraska	6598.65821156
20175	Seward	Kansas	6303.94857668
51640	Galax	Virginia	6134.20520006
1085	Lowndes	Alabama	5915.37998797
4023	Santa Cruz	Arizona	5843.77889102
28051	Holmes	Mississippi	5827.94234480
6025	Imperial	California	5814.86797890
48313	Madison	Texas	5782.83178477
13101	Echols	Georgia	5775.00000000
35031	McKinley	New Mexico	5768.43270162
4027	Yuma	Arizona	5723.90254940
51081	Greensville	Virginia	5719.44611680
28125	Sharkey	Mississippi	5643.13456706
12086	Miami-Dade	Florida	5603.92760524
22003	Allen	Louisiana	5600.46865847
48323	Maverick	Texas	5553.56074207
40139	Texas	Oklahoma	5494.98900024
12123	Taylor	Florida	5471.02622208

This work is licensed under the Creative Commons Attribution-NoDerivatives 4.0 International License. To view a copy of this license, visit <http://creativecommons.org/licenses/by-nd/4.0/>.

Counties_Cities

22037 East Feliciana	Louisiana	5470.08547009
13259 Stewart	Georgia	5404.09743507
12121 Suwannee	Florida	5403.81525650
46017 Buffalo	South Dakota	5353.63457760
22041 Franklin	Louisiana	5338.36078587
5149 Yell	Arkansas	5261.20269329
47007 Bledsoe	Tennessee	5232.12470349
1011 Bullock	Alabama	5198.26395739
48341 Moore	Texas	5175.70397952
1105 Perry	Alabama	5175.05470460
20055 Finney	Kansas	5124.14301713
48355 Nueces	Texas	5116.69634108
5123 St. Francis	Arkansas	5106.33279610
12077 Liberty	Florida	5037.24725080
5059 Hot Spring	Arkansas	5023.58980446
4017 Navajo	Arizona	5021.50391598
12045 Gulf	Florida	4986.38950755
12039 Gadsden	Florida	4911.31738354
28103 Noxubee	Mississippi	4897.95918367
48061 Cameron	Texas	4892.33512932
18017 Cass	Indiana	4884.73191938
48283 La Salle	Texas	4859.91236224
28099 Neshoba	Mississippi	4844.63519313
28133 Sunflower	Mississippi	4822.22653973
28021 Claiborne	Mississippi	4798.93357032
12047 Hamilton	Florida	4793.85045423
12063 Jackson	Florida	4763.48204120
47069 Hardeman	Tennessee	4762.09357653
48471 Walker	Texas	4750.27593819
13003 Atkinson	Georgia	4748.70435097
19047 Crawford	Iowa	4732.48630377
12051 Hendry	Florida	4704.49513909
1059 Franklin	Alabama	4702.99397379
48189 Hale	Texas	4702.92639669

Counties_Cities

13001 Appling	Georgia	4695.52061382
48255 Karnes	Texas	4690.09584665
12023 Columbia	Florida	4673.55999036
30003 Big Horn	Montana	4670.86519718
48105 Crockett	Texas	4629.89425550
4001 Apache	Arizona	4626.97373917
48025 Bee	Texas	4590.78773744
39101 Marion	Ohio	4589.61628050
28011 Bolivar	Mississippi	4557.49529250
12079 Madison	Florida	4555.02185763
13005 Bacon	Georgia	4532.85650425
13243 Randolph	Georgia	4507.53695302
12037 Franklin	Florida	4490.45671438
1131 Wilcox	Alabama	4479.15686459
22001 Acadia	Louisiana	4471.78002894
28119 Quitman	Mississippi	4439.08665438
28143 Tunica	Mississippi	4434.83507643
28135 Tallahatchie	Mississippi	4396.94001573
31151 Saline	Nebraska	4369.33797909
28151 Washington	Mississippi	4358.34276457
28043 Grenada	Mississippi	4355.26003325
36087 Rockland	New York	4354.68766791
48449 Titus	Texas	4347.16798353
53077 Yakima	Washington	4322.59809263
49037 San Juan	Utah	4291.53990550
51595 Emporia	Virginia	4276.50849443
48001 Anderson	Texas	4275.10894466
51683 Manassas	Virginia	4269.83021541
29119 McDonald	Missouri	4268.13415374
39129 Pickaway	Ohio	4252.31553214
13049 Charlton	Georgia	4248.92041949
22077 Pointe Coupee	Louisiana	4229.71741112
13141 Hancock	Georgia	4228.55773838
28083 Leflore	Mississippi	4225.59562917

Counties_Cities

48117 Deaf Smith	Texas	4211.08742004
31047 Dawson	Nebraska	4196.71854570
28027 Coahoma	Mississippi	4180.66112781
13065 Clinch	Georgia	4166.66666667
28153 Wayne	Mississippi	4148.19194009
47075 Haywood	Tennessee	4141.90943179
1013 Butler	Alabama	4131.09756098
53021 Franklin	Washington	4106.11890150
12029 Dixie	Florida	4101.79640719
13161 Jeff Davis	Georgia	4085.43482600
48427 Starr	Texas	4083.68849283
13163 Jefferson	Georgia	4082.95528192
48469 Victoria	Texas	4079.96957679
13069 Coffee	Georgia	4063.30494512
28097 Montgomery	Mississippi	4060.66048089
48123 DeWitt	Texas	4047.15906276
28053 Humphreys	Mississippi	4045.05268257
19197 Wright	Iowa	4042.55319149
22047 Iberville	Louisiana	4031.05039577
19127 Marshall	Iowa	4016.90803131
12003 Baker	Florida	4006.34808676
12133 Washington	Florida	3999.19614148
6031 Kings	California	3977.77572242
12049 Hardee	Florida	3975.04129198
13099 Early	Georgia	3942.61735142
19193 Woodbury	Iowa	3928.26144199
12027 DeSoto	Florida	3894.47571288
48465 Val Verde	Texas	3885.54706552
13061 Clay	Georgia	3879.45964669
48177 Gonzales	Texas	3865.36060693
48369 Parmer	Texas	3862.53041363
28147 Walthall	Mississippi	3850.67404079
28079 Leake	Mississippi	3843.95729913
28123 Scott	Mississippi	3842.75462226

Counties_Cities

13279 Toombs	Georgia	3830.84762153
45089 Williamsburg	South Carolina	3826.04718029
48489 Willacy	Texas	3820.59028585
22127 Winn	Louisiana	3820.57450120
27165 Watonwan	Minnesota	3806.92167577
36119 Westchester	New York	3805.76098684
22045 Iberia	Louisiana	3798.93150646
51029 Buckingham	Virginia	3788.45814460
28159 Winston	Mississippi	3787.50344068
48479 Webb	Texas	3781.66793520
13071 Colquitt	Georgia	3779.17178452
22025 Catahoula	Louisiana	3778.10158201
1025 Clarke	Alabama	3762.54180602
28031 Covington	Mississippi	3760.67469368
12125 Union	Florida	3755.02008032
12013 Calhoun	Florida	3749.91430726
13313 Whitfield	Georgia	3749.68768619
22051 Jefferson	Louisiana	3748.17705753
28107 Panola	Mississippi	3712.91474048
13299 Ware	Georgia	3693.94618834
41049 Morrow	Oregon	3693.28174464
47111 Macon	Tennessee	3692.56130229
28029 Copiah	Mississippi	3671.65329503
45009 Bamberg	South Carolina	3670.75306480
45061 Lee	South Carolina	3657.68288414
22081 Red River	Louisiana	3656.95411112
22097 St. Landry	Louisiana	3656.17901503
1047 Dallas	Alabama	3654.39832942
13285 Troup	Georgia	3651.08375932
13273 Terrell	Georgia	3646.49866450
13277 Tift	Georgia	3645.46104360
13139 Hall	Georgia	3643.37020401
13017 Ben Hill	Georgia	3633.76422231
51159 Richmond	Virginia	3629.12148705

Counties_Cities

22053 Jefferson Davis	Louisiana	3628.64923057
34031 Passaic	New Jersey	3625.79722239
22111 Union	Louisiana	3613.97223466
48391 Refugio	Texas	3612.05915813
19171 Tama	Iowa	3608.61334595
13087 Decatur	Georgia	3604.89181562
12011 Broward	Florida	3594.95915460
22093 St. James	Louisiana	3588.91476922
22019 Calcasieu	Louisiana	3586.69108669
22099 St. Martin	Louisiana	3584.41655322
1095 Marshall	Alabama	3580.30985652
13037 Calhoun	Georgia	3573.67758186
20209 Wyandotte	Kansas	3557.86213738
22091 St. Helena	Louisiana	3556.81153771
13201 Miller	Georgia	3552.58529722
22125 West Feliciana	Louisiana	3538.16300129
1065 Hale	Alabama	3537.96007062
41045 Malheur	Oregon	3531.32628153
1035 Conecuh	Alabama	3518.77494502
51001 Accomack	Virginia	3514.13056893
19115 Louisa	Iowa	3509.71438804
37061 Duplin	North Carolina	3508.56327307
22101 St. Mary	Louisiana	3507.85550689
22073 Ouachita	Louisiana	3495.71128014
13021 Bibb	Georgia	3495.21538914
13287 Turner	Georgia	3488.37209302
13009 Baldwin	Georgia	3487.04905963
12033 Escambia	Florida	3485.83670856
51620 Franklin City	Virginia	3481.84200674
22095 St. John the Baptist	Louisiana	3480.45572434
13127 Glynn	Georgia	3469.88347669
48185 Grimes	Texas	3462.62341326
12065 Jefferson	Florida	3450.44792833
28127 Simpson	Mississippi	3449.43568279

Counties_Cities

13165 Jenkins	Georgia	3385.92652309
22055 Lafayette	Louisiana	3379.57509206
22083 Richland	Louisiana	3357.76545166
13253 Seminole	Georgia	3355.38184005
28017 Chickasaw	Mississippi	3354.49304059
41059 Umatilla	Oregon	3352.85618453
48285 Lavaca	Texas	3351.56638488
5035 Crittenden	Arkansas	3349.05465227
48375 Potter	Texas	3348.99037176
47037 Davidson	Tennessee	3347.01633152
1101 Montgomery	Alabama	3344.65789345
28163 Yazoo	Mississippi	3338.28943642
1063 Greene	Alabama	3328.06996235
48239 Jackson	Texas	3327.95482049
45019 Charleston	South Carolina	3326.64047006
13109 Evans	Georgia	3301.93079004
22057 Lafourche	Louisiana	3298.17051419
12043 Glades	Florida	3293.50043719
46005 Beadle	South Dakota	3288.67235079
36059 Nassau	New York	3272.36935001
1091 Marengo	Alabama	3257.10689185
1053 Escambia	Alabama	3238.27147056
13095 Dougherty	Georgia	3232.02875837
28115 Pontotoc	Mississippi	3219.92900449
28077 Lawrence	Mississippi	3219.59052589
48415 Scurry	Texas	3213.56575359
51685 Manassas Park	Virginia	3206.79493846
45005 Allendale	South Carolina	3201.16814557
28013 Calhoun	Mississippi	3193.40537545
45075 Orangeburg	South Carolina	3193.22704580
6029 Kern	California	3190.58302965
13205 Mitchell	Georgia	3176.82047585
5093 Mississippi	Arkansas	3162.05533597
13305 Wayne	Georgia	3156.87063875

Counties_Cities

48163 Frio	Texas	3148.97052887
28007 Attala	Mississippi	3141.84590253
28091 Marion	Mississippi	3139.79364758
8075 Logan	Colorado	3135.45150502
16027 Canyon	Idaho	3133.79478208
13319 Wilkinson	Georgia	3131.91677734
13167 Johnson	Georgia	3131.43798929
48215 Hidalgo	Texas	3126.89461960
12059 Holmes	Florida	3126.76490219
22009 Avoyelles	Louisiana	3116.50437447
28157 Wilkinson	Mississippi	3116.46951774
22121 West Baton Rou	Louisiana	3102.88719870
22113 Vermilion	Louisiana	3097.10847401
1119 Sumter	Alabama	3096.68268852
22013 Bienville	Louisiana	3095.88217613
22039 Evangeline	Louisiana	3091.82788625
13107 Emanuel	Georgia	3086.85653635
48167 Galveston	Texas	3086.80339756
28067 Jones	Mississippi	3083.50739837
22117 Washington	Louisiana	3082.73582070
37123 Montgomery	North Carolina	3080.19507902
13275 Thomas	Georgia	3075.50395968
22033 East Baton Rouç	Louisiana	3066.06554849
22089 St. Charles	Louisiana	3065.48913557
22085 Sabine	Louisiana	3058.42210386
13257 Stephens	Georgia	3057.42270021
28063 Jefferson	Mississippi	3053.75738812
34039 Union	New Jersey	3053.39681436
5061 Howard	Arkansas	3050.74582115
22107 Tensas	Louisiana	3047.96055580
40089 McCurtain	Oklahoma	3036.41867719
48253 Jones	Texas	3032.74965938
12021 Collier	Florida	3030.74337892
13027 Brooks	Georgia	3016.82459872

Counties_Cities

53001 Adams	Washington	3016.34698112
36103 Suffolk	New York	3014.05786132
4013 Maricopa	Arizona	3008.59884684
1129 Washington	Alabama	3004.02979607
38005 Benson	North Dakota	3002.01091640
22017 Caddo	Louisiana	2996.02341492
28145 Union	Mississippi	2995.87499126
28101 Newton	Mississippi	2993.98405074
19179 Wapello	Iowa	2991.05240733
31173 Thurston	Nebraska	2985.07462687
28155 Webster	Mississippi	2983.24478954
45041 Florence	South Carolina	2982.07138152
36071 Orange	New York	2979.96339845
34017 Hudson	New Jersey	2971.32951021
22109 Terrebonne	Louisiana	2968.80770305
22105 Tangipahoa	Louisiana	2963.88766380
12097 Osceola	Florida	2959.86303976
31079 Hall	Nebraska	2959.07932540
28137 Tate	Mississippi	2959.07368128
13043 Candler	Georgia	2953.11923219
13185 Lowndes	Georgia	2945.29792557
22031 De Soto	Louisiana	2941.39087331
5069 Jefferson	Arkansas	2939.19018117
28161 Yalobusha	Mississippi	2937.37895416
51183 Sussex	Virginia	2936.72688440
6107 Tulare	California	2934.99563174
13303 Washington	Georgia	2933.38565682
22007 Assumption	Louisiana	2932.73542601
48385 Real	Texas	2932.71995400
22023 Cameron	Louisiana	2927.66934558
28015 Carroll	Mississippi	2926.04177177
13075 Cook	Georgia	2925.06700851
47077 Henderson	Tennessee	2919.52454483
12093 Okeechobee	Florida	2915.47295183

Counties_Cities

27099 Mower	Minnesota	2911.69928270
13245 Richmond	Georgia	2903.93641406
28129 Smith	Mississippi	2893.38832646
13283 Treutlen	Georgia	2893.22954913
28061 Jasper	Mississippi	2891.40491843
47141 Putnam	Tennessee	2885.48127291
22071 Orleans	Louisiana	2884.61046634
19069 Franklin	Iowa	2884.23548005
48069 Castro	Texas	2883.23548598
13137 Habersham	Georgia	2866.39640434
48111 Dallam	Texas	2861.11111111
12005 Bay	Florida	2854.49060107
20145 Pawnee	Kansas	2849.74093264
1097 Mobile	Alabama	2846.59836571
45027 Clarendon	South Carolina	2845.69732938
48055 Caldwell	Texas	2844.12791639
22079 Rapides	Louisiana	2842.32778297
24033 Prince George's	Maryland	2839.19200095
13261 Sumter	Georgia	2838.59684526
1049 DeKalb	Alabama	2838.13126007
28095 Monroe	Mississippi	2837.13867956
13033 Burke	Georgia	2836.37336663
47157 Shelby	Tennessee	2832.33806815
48017 Bailey	Texas	2831.93396898
22123 West Carroll	Louisiana	2831.90675651
6047 Merced	California	2818.40845814
5143 Washington	Arkansas	2816.07521913
48481 Wharton	Texas	2808.81328240
28113 Pike	Mississippi	2803.12413113
5071 Johnson	Arkansas	2800.83763368
48047 Brooks	Texas	2797.30109643
13237 Putnam	Georgia	2797.01040855
28035 Forrest	Mississippi	2795.99125753
1127 Walker	Alabama	2787.58770071

Counties_Cities

45017 Calhoun	South Carolina	2782.36914601
45039 Fairfield	South Carolina	2781.00169628
28039 George	Mississippi	2779.38144330
36061 New York City	New York	2775.88993026
28149 Warren	Mississippi	2774.16839917
13215 Muscogee	Georgia	2772.97074578
12099 Palm Beach	Florida	2772.31733965
28023 Clarke	Mississippi	2762.11227890
22049 Jackson	Louisiana	2760.65903660
28141 Tishomingo	Mississippi	2760.35776704
28085 Lincoln	Mississippi	2759.83043415
47097 Lauderdale	Tennessee	2757.01839303
22021 Caldwell	Louisiana	2751.00401606
13233 Polk	Georgia	2750.17659524
19013 Black Hawk	Iowa	2749.83384690
29211 Sullivan	Missouri	2748.75421958
28105 Oktibbeha	Mississippi	2741.99076594
12031 Duval	Florida	2738.10989696
19187 Webster	Iowa	2737.27154947
48057 Calhoun	Texas	2731.78424006
38085 Sioux	North Dakota	2730.61037173
25025 Suffolk	Massachusetts	2729.75477298
45043 Georgetown	South Carolina	2729.36111423
1041 Crenshaw	Alabama	2719.90740741
48297 Live Oak	Texas	2712.47739602
20111 Lyon	Kansas	2712.08764893
10005 Sussex	Delaware	2707.53556693
45049 Hampton	South Carolina	2702.70270270
30071 Phillips	Montana	2700.04909180
28049 Hinds	Mississippi	2697.76662378
13175 Laurens	Georgia	2696.24933967
28089 Madison	Mississippi	2693.36362776
12129 Wakulla	Florida	2689.38110348
45051 Horry	South Carolina	2684.60861202

Counties_Cities

19149 Plymouth	Iowa	2677.82426778
48451 Tom Green	Texas	2671.99147129
53017 Douglas	Washington	2670.89286130
18039 Elkhart	Indiana	2668.32068496
16075 Payette	Idaho	2666.55343722
16013 Blaine	Idaho	2659.17437282
28069 Kemper	Mississippi	2652.83733918
48113 Dallas	Texas	2649.24337661
48071 Chambers	Texas	2645.21599849
47033 Crockett	Tennessee	2638.19095477
28065 Jefferson Davis	Mississippi	2634.85846537
48073 Cherokee	Texas	2633.48037724
16067 Minidoka	Idaho	2626.65066026
19153 Polk	Iowa	2625.59420694
12085 Martin	Florida	2623.79437208
45085 Sumter	South Carolina	2622.23974763
22005 Ascension	Louisiana	2620.47612936
44007 Providence	Rhode Island	2620.40862528
22119 Webster	Louisiana	2618.69168514
13229 Pierce	Georgia	2614.88472845
13131 Grady	Georgia	2614.35267496
12081 Manatee	Florida	2611.08508187
1113 Russell	Alabama	2608.12377771
46099 Minnehaha	South Dakota	2606.85621850
13023 Bleckley	Georgia	2601.65134756
45081 Saluda	South Carolina	2599.29906542
22087 St. Bernard	Louisiana	2596.26292245
13267 Tattnall	Georgia	2595.40782167
46085 Lyman	South Dakota	2590.94477885
5115 Pope	Arkansas	2590.62500000
16087 Washington	Idaho	2588.32792048
32003 Clark	Nevada	2588.04371838
47131 Obion	Tennessee	2583.67198599
48245 Jefferson	Texas	2582.73496967

Counties_Cities

51131 Northampton	Virginia	2582.01959949
48135 Ector	Texas	2578.89023217
28093 Marshall	Mississippi	2572.56494880
45023 Chester	South Carolina	2570.46293138
13129 Gordon	Georgia	2567.39186964
13135 Gwinnett	Georgia	2566.55396047
6099 Stanislaus	California	2564.68084719
1107 Pickens	Alabama	2562.94512990
1017 Chambers	Alabama	2558.38167485
19049 Dallas	Iowa	2557.10800621
37155 Robeson	North Carolina	2554.78605184
12095 Orange	Florida	2552.79235430
47159 Smith	Tennessee	2552.40196570
12113 Santa Rosa	Florida	2545.87424519
37177 Tyrrell	North Carolina	2541.75744372
45069 Marlboro	South Carolina	2538.07106599
22059 LaSalle	Louisiana	2534.02158611
47071 Hardin	Tennessee	2533.36436996
35045 San Juan	New Mexico	2532.72874131
16073 Owyhee	Idaho	2531.42906012
12057 Hillsborough	Florida	2530.05105478
34013 Essex	New Jersey	2528.11131242
31141 Platte	Nebraska	2523.75385907
5011 Bradley	Arkansas	2523.63035698
1033 Colbert	Alabama	2521.82170118
13085 Dawson	Georgia	2519.63481242
47147 Robertson	Tennessee	2517.88430124
47063 Hamblen	Tennessee	2516.68757453
1055 Etowah	Alabama	2515.09741368
55079 Milwaukee	Wisconsin	2496.93894016
13315 Wilcox	Georgia	2496.59555152
48463 Uvalde	Texas	2495.71630783
12007 Bradford	Florida	2495.31227463
37163 Sampson	North Carolina	2494.26335146

Counties_Cities

22011 Beauregard	Louisiana	2491.07454433
8087 Morgan	Colorado	2489.67014497
45047 Greenwood	South Carolina	2489.36260443
37077 Granville	North Carolina	2478.58271646
1027 Clay	Alabama	2478.34274953
45079 Richland	South Carolina	2474.09401413
20017 Chase	Kansas	2472.42297452
45011 Barnwell	South Carolina	2467.79082986
1005 Barbour	Alabama	2467.74647321
21031 Butler	Kentucky	2466.33260257
17181 Union	Illinois	2458.28632504
47045 Dyer	Tennessee	2457.12754555
45013 Beaufort	South Carolina	2456.08457197
13263 Talbot	Georgia	2455.35714286
16053 Jerome	Idaho	2452.63377056
19039 Clarke	Iowa	2451.44858325
48321 Matagorda	Texas	2448.56642591
12041 Gilchrist	Florida	2448.51007888
8079 Mineral	Colorado	2448.45360825
28033 DeSoto	Mississippi	2448.33819594
28081 Lee	Mississippi	2448.29933570
1023 Choctaw	Alabama	2445.29242271
13293 Upson	Georgia	2441.35037192
19167 Sioux	Iowa	2440.63135581
45071 Newberry	South Carolina	2435.09865005
47039 Decatur	Tennessee	2434.64889800
51690 Martinsville	Virginia	2433.73120446
13321 Worth	Georgia	2433.61741958
28001 Adams	Mississippi	2433.31623493
19059 Dickinson	Iowa	2431.06162187
12071 Lee	Florida	2429.33435815
1109 Pike	Alabama	2426.66026756
48039 Brazoria	Texas	2425.98595354
31053 Dodge	Nebraska	2424.50599331

Counties_Cities

17017 Cass	Illinois	2422.51223491
16031 Cassia	Idaho	2422.05833054
6019 Fresno	California	2420.65567176
21227 Warren	Kentucky	2419.55143832
13181 Lincoln	Georgia	2413.13960834
28111 Perry	Mississippi	2405.49828179
45033 Dillon	South Carolina	2402.03928233
28139 Tippah	Mississippi	2400.54557854
28025 Clay	Mississippi	2398.63819251
48209 Hays	Texas	2398.58779775
1071 Jackson	Alabama	2390.98500077
28117 Prentiss	Mississippi	2389.88741853
13173 Lanier	Georgia	2388.78143133
17031 Cook	Illinois	2387.62990318
22063 Livingston	Louisiana	2385.95083365
45031 Darlington	South Carolina	2383.16218077
1051 Elmore	Alabama	2381.33036990
13123 Gilmer	Georgia	2378.63447560
13051 Chatham	Georgia	2374.17659365
1125 Tuscaloosa	Alabama	2371.34473532
48141 El Paso	Texas	2369.88527020
24510 Baltimore City	Maryland	2364.00302077
45055 Kershaw	South Carolina	2363.09306013
13007 Baker	Georgia	2360.93143596
47149 Rutherford	Tennessee	2360.79903967
4012 La Paz	Arizona	2360.41330932
48309 McLennan	Texas	2359.71516887
12107 Putnam	Florida	2359.66721950
28071 Lafayette	Mississippi	2350.66523096
47183 Weakley	Tennessee	2349.24435134
22069 Natchitoches	Louisiana	2348.74156083
28009 Benton	Mississippi	2345.54467416
19063 Emmet	Iowa	2345.18534529
6037 Los Angeles	California	2345.11481747

Counties_Cities

48249 Jim Wells	Texas	2344.32413894
12105 Polk	Florida	2340.22448867
13133 Greene	Georgia	2339.24737258
34011 Cumberland	New Jersey	2338.18191453
45053 Jasper	South Carolina	2333.36785061
45029 Colleton	South Carolina	2328.73074881
53047 Okanogan	Washington	2328.39646824
13189 McDuffie	Georgia	2326.87752543
16001 Ada	Idaho	2325.70015703
1093 Marion	Alabama	2321.67456238
13121 Fulton	Georgia	2321.46224124
6035 Lassen	California	2321.27783910
29195 Saline	Missouri	2319.28368639
6041 Marin	California	2310.27550777
31055 Douglas	Nebraska	2310.01270110
1001 Autauga	Alabama	2309.31098362
48029 Bexar	Texas	2306.63996709
40065 Jackson	Oklahoma	2304.70159125
45045 Greenville	South Carolina	2304.68696824
22067 Morehouse	Louisiana	2303.33097094
1073 Jefferson	Alabama	2301.68360382
13105 Elbert	Georgia	2301.25523013
1007 Bibb	Alabama	2299.10714286
37167 Stanly	North Carolina	2298.83205799
48225 Houston	Texas	2296.17160861
12083 Marion	Florida	2294.86883884
20025 Clark	Kansas	2294.26433915
22103 St. Tammany	Louisiana	2292.42457702
34003 Bergen	New Jersey	2290.40068667
48303 Lubbock	Texas	2288.45978687
4005 Coconino	Arizona	2288.35034371
35023 Hidalgo	New Mexico	2287.73584906
1103 Morgan	Alabama	2286.52520384
51740 Portsmouth	Virginia	2283.58272043

Counties_Cities

37105 Lee	North Carolina	2283.08273124
13035 Butts	Georgia	2273.38486339
12087 Monroe	Florida	2271.18237435
28075 Lauderdale	Mississippi	2269.07603861
13119 Franklin	Georgia	2267.29791947
47091 Johnson	Tennessee	2266.84666442
47011 Bradley	Tennessee	2263.71958361
6039 Madera	California	2262.29133898
37119 Mecklenburg	North Carolina	2261.99628668
47167 Tipton	Tennessee	2260.43747260
51153 Prince William	Virginia	2259.98961563
48005 Angelina	Texas	2259.67941946
48405 San Augustine	Texas	2259.47521866
12131 Walton	Florida	2258.49387040
28057 Itawamba	Mississippi	2257.94106391
13199 Meriwether	Georgia	2254.60413898
25009 Essex	Massachusetts	2254.38190423
13209 Montgomery	Georgia	2251.71326009
1123 Tallapoosa	Alabama	2249.54934933
47155 Sevier	Tennessee	2247.37465779
34021 Mercer	New Jersey	2245.20092696
28073 Lamar	Mississippi	2240.29977421
13115 Floyd	Georgia	2239.42324384
6077 San Joaquin	California	2238.06233890
37191 Wayne	North Carolina	2232.08490199
47003 Bedford	Tennessee	2230.92295771
1021 Chilton	Alabama	2226.34928544
53025 Grant	Washington	2225.39581428
13155 Irwin	Georgia	2223.87742073
53007 Chelan	Washington	2223.63570279
5081 Little River	Arkansas	2222.94337173
22027 Claiborne	Louisiana	2220.27094832
13015 Bartow	Georgia	2218.81813397
48063 Camp	Texas	2217.44801657

Counties_Cities

34023 Middlesex	New Jersey	2213.00855144
13301 Warren	Georgia	2209.10302799
1133 Winston	Alabama	2206.25528318
19139 Muscatine	Iowa	2196.65028303
13063 Clayton	Georgia	2190.49427688
28005 Amite	Mississippi	2190.49164368
13317 Wilkes	Georgia	2187.12029162
13067 Cobb	Georgia	2184.80178103
5131 Sebastian	Arkansas	2183.90174790
28037 Franklin	Mississippi	2182.84540318
51660 Harrisonburg	Virginia	2181.99988896
5107 Phillips	Arkansas	2179.82139886
22029 Concordia	Louisiana	2176.57878602
48361 Orange	Texas	2174.17316805
45059 Laurens	South Carolina	2173.32895483
12075 Levy	Florida	2173.16654403
17157 Randolph	Illinois	2170.93378185
13177 Lee	Georgia	2170.40720333
45035 Dorchester	South Carolina	2168.73019726
48325 Medina	Texas	2166.10043008
48201 Harris	Texas	2163.82728627
1039 Covington	Alabama	2162.98058725
48507 Zavala	Texas	2161.39531002
47041 DeKalb	Tennessee	2160.09534214
13029 Bryan	Georgia	2159.59484636
13211 Morgan	Georgia	2153.50342121
30087 Rosebud	Montana	2151.60542867
13089 DeKalb	Georgia	2151.58652740
17153 Pulaski	Illinois	2141.68039539
13271 Telfair	Georgia	2141.59737969
6071 San Bernardino	California	2136.99281130
13097 Douglas	Georgia	2136.50219155
48349 Navarro	Texas	2134.57076566
37063 Durham	North Carolina	2132.03931313

Counties_Cities

47065 Hamilton	Tennessee	2131.01793646
47053 Gibson	Tennessee	2130.69629932
45067 Marion	South Carolina	2129.57891685
19103 Johnson	Iowa	2127.46264710
51047 Culpeper	Virginia	2126.92107445
13207 Monroe	Georgia	2125.72674419
8037 Eagle	Colorado	2125.72509228
28087 Lowndes	Mississippi	2124.55455625
12111 St. Lucie	Florida	2124.38653746
47165 Sumner	Tennessee	2122.37308241
47047 Fayette	Tennessee	2120.62112721
19169 Story	Iowa	2119.15804495
48257 Kaufman	Texas	2118.61112407
21177 Muhlenberg	Kentucky	2115.42210957
45015 Berkeley	South Carolina	2114.96623562
13059 Clarke	Georgia	2113.40611011
16033 Clark	Idaho	2112.67605634
6065 Riverside	California	2110.93873814
4021 Pinal	Arizona	2110.08681883
48199 Hardin	Texas	2108.13362001
42101 Philadelphia	Pennsylvania	2104.80400066
48453 Travis	Texas	2101.23299990
28041 Greene	Mississippi	2097.74768144
22015 Bossier	Louisiana	2096.94539450
22075 Plaquemines	Louisiana	2093.12259718
29143 New Madrid	Missouri	2092.96947271
48131 Duval	Texas	2087.04958973
48383 Reagan	Texas	2085.00400962
1099 Monroe	Alabama	2083.82778754
13031 Bulloch	Georgia	2082.90209066
13145 Harris	Georgia	2082.66860044
37195 Wilson	North Carolina	2079.67589467
55051 Iron	Wisconsin	2078.92882311
51510 Alexandria	Virginia	2076.24743039

Counties_Cities

37017 Bladen	North Carolina	2075.92648388
37091 Hertford	North Carolina	2075.32017414
48279 Lamb	Texas	2074.78340173
12073 Leon	Florida	2074.17385180
47023 Chester	Tennessee	2072.23894420
13093 Dooly	Georgia	2072.08521815
13013 Barrow	Georgia	2067.83897833
1087 Macon	Alabama	2066.27257443
48139 Ellis	Texas	2062.01654072
51147 Prince Edward	Virginia	2061.00217865
17089 Kane	Illinois	2059.46658281
13055 Chattooga	Georgia	2049.21339250
45025 Chesterfield	South Carolina	2047.90837960
13225 Peach	Georgia	2044.18067920
13289 Twiggs	Georgia	2039.57010259
48043 Brewster	Texas	2039.49498219
13217 Newton	Georgia	2039.41903032
4007 Gila	Arizona	2031.95457329
20067 Grant	Kansas	2031.07960742
19061 Dubuque	Iowa	2029.85937597
17097 Lake	Illinois	2029.44500251
49035 Salt Lake	Utah	2026.23037862
37015 Bertie	North Carolina	2023.54672553
48435 Sutton	Texas	2022.35231506
28059 Jackson	Mississippi	2021.95746700
4019 Pima	Arizona	2021.12844815
47017 Carroll	Tennessee	2019.98572448
12103 Pinellas	Florida	2017.98457879
5041 Desha	Arkansas	2015.28839472
13081 Crisp	Georgia	2013.18525729
53005 Benton	Washington	2009.63953298
37023 Burke	North Carolina	2009.24962935
1045 Dale	Alabama	2007.92548411
6011 Colusa	California	2006.75082073

Counties_Cities

1111 Randolph	Alabama	2006.60066007
48041 Brazos	Texas	2006.54442181
48347 Nacogdoches	Texas	2005.75246154
27145 Stearns	Minnesota	2004.32008841
47109 McNairy	Tennessee	2001.39362032
55101 Racine	Wisconsin	1999.65409189
48003 Andrews	Texas	1996.91085613
13157 Jackson	Georgia	1996.53517367
20103 Leavenworth	Kansas	1996.26315272
36105 Sullivan	New York	1994.75482794
29510 St. Louis City	Missouri	1991.82401152
13187 Lumpkin	Georgia	1990.59323320
48089 Colorado	Texas	1988.97110807
13251 Screven	Georgia	1987.37265031
37037 Chatham	North Carolina	1985.26094149
49043 Summit	Utah	1984.11752081
9001 Fairfield	Connecticut	1983.52869129
13073 Columbia	Georgia	1980.02475841
40143 Tulsa	Oklahoma	1978.99315195
27117 Pipestone	Minnesota	1978.55642755
37181 Vance	North Carolina	1978.37692342
13197 Marion	Georgia	1975.81128009
55009 Brown	Wisconsin	1972.07056018
38089 Stark	North Dakota	1971.15849921
11001 District of Colum	District of Col	1963.68450648
20077 Harper	Kansas	1961.49654922
46073 Jerauld	South Dakota	1957.90504161
38015 Burleigh	North Dakota	1957.53256432
12091 Okaloosa	Florida	1956.39482991
17163 St. Clair	Illinois	1956.26276053
47177 Warren	Tennessee	1952.15030090
39107 Mercer	Ohio	1950.73121902
47189 Wilson	Tennessee	1947.73333333
1015 Calhoun	Alabama	1947.02346054

Counties_Cities

5063 Independence	Arkansas	1940.12421041
40001 Adair	Oklahoma	1938.23023277
13019 Berrien	Georgia	1937.46104301
51730 Petersburg	Virginia	1935.56562233
48291 Liberty	Texas	1934.59448814
5099 Nevada	Arkansas	1933.70165746
29155 Pemiscot	Missouri	1929.69518191
1003 Baldwin	Alabama	1925.95242682
5003 Ashley	Arkansas	1925.57118627
18037 Dubois	Indiana	1924.11605779
22115 Vernon	Louisiana	1921.81743758
47143 Rhea	Tennessee	1921.68018400
1075 Lamar	Alabama	1921.40999711
48161 Freestone	Texas	1918.41680129
37047 Columbus	North Carolina	1917.16826880
37159 Rowan	North Carolina	1917.00528097
51175 Southampton	Virginia	1916.29705448
17091 Kankakee	Illinois	1915.03671926
13045 Carroll	Georgia	1913.29230196
16083 Twin Falls	Idaho	1905.18232827
48273 Kleberg	Texas	1904.97606733
5007 Benton	Arkansas	1901.99847400
19151 Pocahontas	Iowa	1899.10979228
28019 Choctaw	Mississippi	1896.59338004
13011 Banks	Georgia	1895.93427428
5111 Poinsett	Arkansas	1889.54700926
18099 Marshall	Indiana	1883.32468431
18097 Marion	Indiana	1882.95431929
12001 Alachua	Florida	1882.52900473
47139 Polk	Tennessee	1881.87951237
45063 Lexington	South Carolina	1881.15187505
49051 Wasatch	Utah	1880.26474128
22061 Lincoln	Louisiana	1879.39655903
21075 Fulton	Kentucky	1879.08496732

Counties_Cities

24031 Montgomery	Maryland	1874.75001591
26127 Oceana	Michigan	1874.17840376
48157 Fort Bend	Texas	1873.56097165
13151 Henry	Georgia	1872.12231778
13291 Union	Georgia	1870.75538519
38059 Morton	North Dakota	1868.46759929
41031 Jefferson	Oregon	1868.38624339
27067 Kandiyohi	Minnesota	1862.09310466
38017 Cass	North Dakota	1859.34022345
19079 Hamilton	Iowa	1859.28303906
20171 Scott	Kansas	1858.28057995
29189 St. Louis	Missouri	1856.37121406
48329 Midland	Texas	1854.81347565
13039 Camden	Georgia	1849.95435661
1081 Lee	Alabama	1848.83586168
48195 Hansford	Texas	1848.80102508
48439 Tarrant	Texas	1844.23369406
4009 Graham	Arizona	1843.87476361
19033 Cerro Gordo	Iowa	1843.03702488
34029 Ocean	New Jersey	1839.77089708
47187 Williamson	Tennessee	1838.35428453
48371 Pecos	Texas	1837.55503094
47133 Overton	Tennessee	1835.23654160
37101 Johnston	North Carolina	1833.97064265
12089 Nassau	Florida	1833.81489421
47185 White	Tennessee	1833.47474822
48409 San Patricio	Texas	1832.77771964
18089 Lake	Indiana	1831.50258768
19165 Shelby	Iowa	1831.05890482
13057 Cherokee	Georgia	1830.81578129
29097 Jasper	Missouri	1829.47047316
37079 Greene	North Carolina	1827.52712736
40015 Caddo	Oklahoma	1825.58580944
2282 Yakutat	Alaska	1821.19205298

Counties_Cities

21211 Shelby	Kentucky	1817.88202317
18141 St. Joseph	Indiana	1817.77221342
24005 Baltimore	Maryland	1815.84223671
1067 Henry	Alabama	1813.00482306
29145 Newton	Missouri	1812.37771599
29157 Perry	Missouri	1812.01044386
27153 Todd	Minnesota	1810.26767553
37001 Alamance	North Carolina	1809.70463121
28121 Rankin	Mississippi	1809.59311770
48399 Runnels	Texas	1807.69982412
13221 Oglethorpe	Georgia	1806.82874983
56039 Teton	Wyoming	1806.68081972
48021 Bastrop	Texas	1806.24540103
42045 Delaware	Pennsylvania	1803.80380026
48149 Fayette	Texas	1802.83245887
13247 Rockdale	Georgia	1799.23615250
45037 Edgefield	South Carolina	1792.84341269
13309 Wheeler	Georgia	1789.56720396
27083 Lyon	Minnesota	1787.03812088
34007 Camden	New Jersey	1785.52412055
29159 Pettis	Missouri	1781.76860514
12061 Indian River	Florida	1779.39560265
48275 Knox	Texas	1779.35943060
1115 St. Clair	Alabama	1778.10350660
13249 Schley	Georgia	1776.16501146
47119 Maury	Tennessee	1774.43290227
6083 Santa Barbara	California	1772.79313457
17027 Clinton	Illinois	1772.09808975
27053 Hennepin	Minnesota	1771.04209212
37071 Gaston	North Carolina	1770.72956212
21041 Carroll	Kentucky	1769.58181988
38035 Grand Forks	North Dakota	1767.69817719
48137 Edwards	Texas	1763.48547718
12019 Clay	Florida	1762.83831315

Counties_Cities

48205 Hartley	Texas	1761.87933796
18181 White	Indiana	1761.07404798
1031 Coffee	Alabama	1760.77366160
51710 Norfolk	Virginia	1760.51721595
26163 Wayne	Michigan	1757.23376512
20069 Gray	Kansas	1757.00314935
22043 Grant	Louisiana	1756.96112446
51171 Shenandoah	Virginia	1754.14396395
13195 Madison	Georgia	1750.42158516
20093 Kearny	Kansas	1749.93659650
37005 Alleghany	North Carolina	1747.15527283
5119 Pulaski	Arkansas	1745.69624121
19173 Taylor	Iowa	1744.46777580
51800 Suffolk	Virginia	1743.70784669
12069 Lake	Florida	1742.80144182
27131 Rice	Minnesota	1742.25455857
1117 Shelby	Alabama	1742.17804707
5087 Madison	Arkansas	1741.39918694
13213 Murray	Georgia	1740.93835325
38051 McIntosh	North Dakota	1740.81237911
48505 Zapata	Texas	1740.66243834
39029 Columbiana	Ohio	1739.63863050
47029 Cocke	Tennessee	1738.69290546
25023 Plymouth	Massachusetts	1738.36010901
27033 Cottonwood	Minnesota	1738.05090006
13235 Pulaski	Georgia	1734.57403559
47021 Cheatham	Tennessee	1733.47511066
13255 Spalding	Georgia	1730.71104387
47087 Jackson	Tennessee	1726.48409593
55059 Kenosha	Wisconsin	1724.85084766
37007 Anson	North Carolina	1724.48446356
47105 Loudon	Tennessee	1722.77302371
48293 Limestone	Texas	1722.01199031
48421 Sherman	Texas	1721.33809678

Counties_Cities

37147 Pitt	North Carolina	1716.37560168
47113 Madison	Tennessee	1716.10060960
37165 Scotland	North Carolina	1715.02441827
34025 Monmouth	New Jersey	1713.51596674
37065 Edgecombe	North Carolina	1713.29679838
5139 Union	Arkansas	1712.41629607
48419 Shelby	Texas	1711.38563223
6053 Monterey	California	1710.53779437
48127 Dimmit	Texas	1707.41171905
51025 Brunswick	Virginia	1702.88085938
37131 Northampton	North Carolina	1702.58182557
4015 Mohave	Arizona	1701.74182773
37095 Hyde	North Carolina	1701.72084130
37027 Caldwell	North Carolina	1698.17991198
45077 Pickens	South Carolina	1695.25440822
49049 Utah	Utah	1693.79296157
1009 Blount	Alabama	1692.60027663
27101 Murray	Minnesota	1691.63847269
17029 Coles	Illinois	1690.08548688
13171 Lamar	Georgia	1689.47368421
12055 Highlands	Florida	1689.36864471
21083 Graves	Kentucky	1688.23860439
12117 Seminole	Florida	1687.78535885
1069 Houston	Alabama	1686.36962625
37111 McDowell	North Carolina	1685.45498495
1057 Fayette	Alabama	1679.54725248
47181 Wayne	Tennessee	1678.94673270
48153 Floyd	Texas	1678.94466335
46137 Ziebach	South Dakota	1677.60758570
8051 Gunnison	Colorado	1675.75089876
19155 Pottawattamie	Iowa	1673.20624806
5025 Cleveland	Arkansas	1671.23971065
45065 McCormick	South Carolina	1668.43783209
12109 St. Johns	Florida	1667.18450726

Counties_Cities

19027 Carroll	Iowa	1667.16284609
27013 Blue Earth	Minnesota	1666.98800184
12127 Volusia	Florida	1666.73363310
47043 Dickson	Tennessee	1665.23219698
13153 Houston	Georgia	1663.99732423
37083 Halifax	North Carolina	1662.90979555
1043 Cullman	Alabama	1662.23244889
12115 Sarasota	Florida	1661.75319532
18023 Clinton	Indiana	1658.91472868
45057 Lancaster	South Carolina	1658.62864332
47099 Lawrence	Tennessee	1657.74911968
29133 Mississippi	Missouri	1657.16856629
18113 Noble	Indiana	1655.72666835
1083 Limestone	Alabama	1654.29326013
6069 San Benito	California	1654.28928937
37151 Randolph	North Carolina	1653.28459515
48501 Yoakum	Texas	1652.89256198
5083 Logan	Arkansas	1651.56185306
1089 Madison	Alabama	1650.11909342
5121 Randolph	Arkansas	1649.20882550
48147 Fannin	Texas	1646.54537210
51760 Richmond City	Virginia	1646.53842287
37127 Nash	North Carolina	1645.46460177
13281 Towns	Georgia	1645.29193385
48331 Milam	Texas	1643.38864351
36027 Dutchess	New York	1639.32751823
13191 McIntosh	Georgia	1638.77266388
46027 Clay	South Dakota	1638.05996724
40109 Oklahoma	Oklahoma	1636.92841876
37197 Yadkin	North Carolina	1635.45800815
13111 Fannin	Georgia	1633.03034971
19045 Clinton	Iowa	1629.47676168
48129 Donley	Texas	1626.99608316
5043 Drew	Arkansas	1625.92754256

Counties_Cities

51117 Mecklenburg	Virginia	1624.79608483
38061 Mountrail	North Dakota	1624.58406733
13103 Effingham	Georgia	1624.05531436
34035 Somerset	New Jersey	1622.45896293
25013 Hampden	Massachusetts	1613.71241013
37179 Union	North Carolina	1613.34079387
38039 Griggs	North Dakota	1612.90322581
39049 Franklin	Ohio	1612.83675494
51630 Fredericksburg	Virginia	1612.68185561
45087 Union	South Carolina	1612.55016417
48445 Terry	Texas	1611.45926589
20075 Hamilton	Kansas	1611.04718067
27123 Ramsey	Minnesota	1609.56725614
17197 Will	Illinois	1608.52797157
5031 Craighead	Arkansas	1608.35682308
8109 Saguache	Colorado	1607.48209849
28003 Alcorn	Mississippi	1605.95802302
45001 Abbeville	South Carolina	1605.47654945
31119 Madison	Nebraska	1604.88245931
31099 Kearney	Nebraska	1604.52322738
25027 Worcester	Massachusetts	1603.07833407
29069 Dunklin	Missouri	1600.78849879
25005 Bristol	Massachusetts	1599.58299499
28131 Stone	Mississippi	1597.47822835
48175 Goliad	Texas	1595.46413502
48477 Washington	Texas	1595.07804489
13311 White	Georgia	1594.92826159
55127 Walworth	Wisconsin	1592.78042384
48277 Lamar	Texas	1590.65315315
13241 Rabun	Georgia	1588.90140511
48319 Mason	Texas	1588.78504673
40023 Choctaw	Oklahoma	1588.49195528
5015 Carroll	Arkansas	1587.35782872
29213 Taney	Missouri	1586.33531476

Counties_Cities

48115 Dawson	Texas	1584.91164118
9009 New Haven	Connecticut	1583.91828549
48261 Kenedy	Texas	1583.71040724
37035 Catawba	North Carolina	1583.33963644
38033 Golden Valley	North Dakota	1582.81514980
13025 Brantley	Georgia	1582.26173467
19091 Humboldt	Iowa	1581.64868545
40115 Ottawa	Oklahoma	1581.39534884
13269 Taylor	Georgia	1579.79848240
17007 Boone	Illinois	1579.03578028
37067 Forsyth	North Carolina	1578.47950008
51089 Henry	Virginia	1575.96216121
37045 Cleveland	North Carolina	1574.06933279
21183 Ohio	Kentucky	1573.46286379
8015 Chaffee	Colorado	1572.87661657
13227 Pickens	Georgia	1569.73108193
5109 Pike	Arkansas	1564.69596177
46127 Union	South Dakota	1562.19988476
51059 Fairfax	Virginia	1560.57334278
48381 Randall	Texas	1559.39268076
37093 Hoke	North Carolina	1557.59257907
34033 Salem	New Jersey	1557.33384446
35025 Lea	New Mexico	1557.22515120
41061 Union	Oregon	1557.00842750
40073 Kingfisher	Oklahoma	1555.38694992
37171 Surry	North Carolina	1553.90003892
17077 Jackson	Illinois	1553.49274630
40063 Hughes	Oklahoma	1552.30596175
48169 Garza	Texas	1550.62328975
25017 Middlesex	Massachusetts	1549.43847641
19077 Guthrie	Iowa	1548.50746269
48091 Comal	Texas	1548.12533278
6021 Glenn	California	1547.40257425
5037 Cross	Arkansas	1547.13360518

Counties_Cities

48373 Polk	Texas	1547.04083468
8031 Denver	Colorado	1546.00470068
13193 Macon	Georgia	1544.54842882
48093 Comanche	Texas	1544.25890350
18071 Jackson	Indiana	1543.83260411
13169 Jones	Georgia	1541.09589041
48143 Erath	Texas	1540.78122791
19143 Osceola	Iowa	1539.73509934
51840 Winchester	Virginia	1536.92898819
45083 Spartanburg	South Carolina	1536.53532470
5001 Arkansas	Arkansas	1536.38358940
46013 Brown	South Dakota	1536.27022078
28047 Harrison	Mississippi	1535.93031696
1121 Talladega	Alabama	1533.29658766
24047 Worcester	Maryland	1532.13823978
17043 DuPage	Illinois	1529.20183203
29147 Nodaway	Missouri	1528.87374462
13297 Walton	Georgia	1528.29320984
40111 Okmulgee	Oklahoma	1526.02060780
16079 Shoshone	Idaho	1523.91372304
38055 McLean	North Dakota	1519.75683891
5039 Dallas	Arkansas	1517.68309663
29201 Scott	Missouri	1510.73898799
51550 Chesapeake	Virginia	1508.44481812
48051 Burleson	Texas	1506.33530915
39097 Madison	Ohio	1506.31571837
34027 Morris	New Jersey	1505.78275614
47117 Marshall	Tennessee	1505.21034350
36079 Putnam	New York	1503.66055899
21109 Jackson	Kentucky	1502.75256658
18087 LaGrange	Indiana	1502.66971777
13147 Hart	Georgia	1501.97325568
46003 Aurora	South Dakota	1499.46447697
37113 Macon	North Carolina	1499.22063200

Counties_Cities

45091 York	South Carolina	1498.25987349
21045 Casey	Kentucky	1497.98590131
19099 Jasper	Iowa	1496.75613105
51139 Page	Virginia	1495.84256048
20119 Meade	Kansas	1495.41726966
45007 Anderson	South Carolina	1494.89729751
40055 Greer	Oklahoma	1494.58855867
21105 Hickman	Kentucky	1492.87491518
32031 Washoe	Nevada	1492.47962897
31153 Sarpy	Nebraska	1492.47258198
37069 Franklin	North Carolina	1492.00710480
51670 Hopewell	Virginia	1491.41440963
5075 Lawrence	Arkansas	1490.81173178
9003 Hartford	Connecticut	1490.65136323
19183 Washington	Iowa	1490.44758593
6059 Orange	California	1489.62575895
48183 Gregg	Texas	1487.38551578
1077 Lauderdale	Alabama	1486.13982487
21141 Logan	Kentucky	1485.79050724
5057 Hempstead	Arkansas	1485.67223219
35006 Cibola	New Mexico	1480.59522919
56013 Fremont	Wyoming	1479.85125598
47055 Giles	Tennessee	1477.81581534
47009 Blount	Tennessee	1476.98117230
13077 Coweta	Georgia	1476.03246860
5137 Stone	Arkansas	1469.05354419
47123 Monroe	Tennessee	1469.03380288
48311 McMullen	Texas	1468.62483311
40147 Washington	Oklahoma	1467.89344752
37135 Orange	North Carolina	1467.53682538
12101 Pasco	Florida	1466.74573319
19189 Winnebago	Iowa	1464.15668378
13179 Liberty	Georgia	1463.48602371
13091 Dodge	Georgia	1463.41463415

Counties_Cities

19041 Clay	Iowa	1462.74947316
17201 Winnebago	Illinois	1461.90699132
37193 Wilkes	North Carolina	1461.55753606
48103 Crane	Texas	1460.15853150
17161 Rock Island	Illinois	1459.46737108
24045 Wicomico	Maryland	1459.37303164
47005 Benton	Tennessee	1458.23035096
47081 Hickman	Tennessee	1456.33004828
24011 Caroline	Maryland	1456.28152774
51013 Arlington	Virginia	1455.45025492
13307 Webster	Georgia	1455.38108005
39095 Lucas	Ohio	1455.22552972
13231 Pike	Georgia	1454.33079317
19181 Warren	Iowa	1453.30617361
21013 Bell	Kentucky	1452.82095675
37025 Cabarrus	North Carolina	1452.14865006
18031 Decatur	Indiana	1451.81757110
32007 Elko County	Nevada	1450.62905071
32007 Elko County	Nevada	1450.62905071
21111 Jefferson	Kentucky	1449.28664780
37185 Warren	North Carolina	1448.98268289
13239 Quitman	Georgia	1448.00351031
17119 Madison	Illinois	1443.69113026
24017 Charles	Maryland	1443.31684241
48231 Hunt	Texas	1442.59169059
48251 Johnson	Texas	1441.40148575
48339 Montgomery	Texas	1440.96120489
48363 Palo Pinto	Texas	1440.69264069
55075 Marinette	Wisconsin	1439.38269773
10001 Kent	Delaware	1437.13245589
47107 McMinn	Tennessee	1435.67608145
5101 Newton	Arkansas	1434.97757848
37089 Henderson	North Carolina	1433.85753932
37187 Washington	North Carolina	1433.51041403

Counties_Cities

37153 Richmond	North Carolina	1432.48602045
8001 Adams	Colorado	1432.20517790
51107 Loudoun	Virginia	1431.73159641
48247 Jim Hogg	Texas	1429.11585366
48395 Robertson	Texas	1429.06734552
18019 Clark	Indiana	1428.93660532
37117 Martin	North Carolina	1424.72762560
48081 Coke	Texas	1424.33234421
4003 Cochise	Arizona	1423.83844758
56041 Uinta	Wyoming	1423.71545396
26099 Macomb	Michigan	1423.70641514
8003 Alamosa	Colorado	1420.60780435
34005 Burlington	New Jersey	1420.57191098
40047 Garfield	Oklahoma	1420.05811567
51041 Chesterfield	Virginia	1418.99723430
37041 Chowan	North Carolina	1418.49027015
10003 New Castle	Delaware	1417.21866145
17187 Warren	Illinois	1414.98356036
16047 Gooding	Idaho	1414.84601211
42011 Berks	Pennsylvania	1414.25008092
51590 Danville	Virginia	1413.01943823
5117 Prairie	Arkansas	1411.93955908
24003 Anne Arundel	Maryland	1411.72957705
46083 Lincoln	South Dakota	1411.39660245
16019 Bonneville	Idaho	1409.45110993
20085 Jackson	Kansas	1408.13253012
12015 Charlotte	Florida	1406.50169191
26125 Oakland	Michigan	1405.17677480
47019 Carter	Tennessee	1401.92720626
48107 Crosby	Texas	1401.62657899
48315 Marion	Texas	1400.08058018
42077 Lehigh	Pennsylvania	1399.61966857
17137 Morgan	Illinois	1398.04567930
29187 St. Francois	Missouri	1397.46896179

Counties_Cities

34001 Atlantic	New Jersey	1396.60700225
55121 Trempealeau	Wisconsin	1395.96494803
1061 Geneva	Alabama	1394.69483925
29021 Buchanan	Missouri	1393.23254790
5033 Crawford	Arkansas	1392.61268650
54045 Logan	West Virginia	1392.33906830
47089 Jefferson	Tennessee	1392.28319633
19081 Hancock	Iowa	1390.96340553
13149 Heard	Georgia	1389.00580857
40057 Harmon	Oklahoma	1388.88888889
8045 Garfield	Colorado	1388.65651665
47127 Moore	Tennessee	1388.23896428
48491 Williamson	Texas	1388.16591644
48211 Hemphill	Texas	1385.62091503
13159 Jasper	Georgia	1381.76638177
5051 Garland	Arkansas	1379.67202533
40135 Sequoyah	Oklahoma	1379.34384031
40145 Wagoner	Oklahoma	1375.60853826
47067 Hancock	Tennessee	1374.25561154
51750 Radford	Virginia	1374.12072632
47027 Clay	Tennessee	1373.59077362
12017 Citrus	Florida	1372.95594508
13219 Oconee	Georgia	1372.47911998
48423 Smith	Texas	1371.72542904
29183 St. Charles	Missouri	1371.05380503
40087 McClain	Oklahoma	1370.51394273
40131 Rogers	Oklahoma	1369.80344408
56043 Washakie	Wyoming	1369.68928345
6101 Sutter	California	1368.70267646
37161 Rutherford	North Carolina	1367.73112262
31123 Morrill	Nebraska	1365.77037985
24019 Dorchester	Maryland	1365.71035690
18145 Shelby	Indiana	1365.68519723
51093 Isle of Wight	Virginia	1363.89467702

Counties_Cities

13295 Walker	Georgia	1362.91600634
12119 Sumter	Florida	1362.28777358
29075 Gentry	Missouri	1357.87567894
48237 Jack	Texas	1357.00554111
51087 Henrico	Virginia	1356.67449227
17049 Effingham	Illinois	1356.40785781
5091 Miller	Arkansas	1355.75334924
18163 Vanderburgh	Indiana	1354.89075779
48151 Fisher	Texas	1354.51940610
45003 Aiken	South Carolina	1353.59295400
19177 Van Buren	Iowa	1353.27635328
16077 Power	Idaho	1351.69927909
37039 Cherokee	North Carolina	1345.87605257
55133 Waukesha	Wisconsin	1343.68053350
37107 Lenoir	North Carolina	1343.43289981
18063 Hendricks	Indiana	1341.84385273
24029 Kent	Maryland	1341.38162307
45021 Cherokee	South Carolina	1340.27120782
38027 Eddy	North Dakota	1340.25075659
48053 Burnet	Texas	1339.86790627
42095 Northampton	Pennsylvania	1338.55193614
25021 Norfolk	Massachusetts	1338.12880287
48015 Austin	Texas	1337.15695755
17145 Perry	Illinois	1336.54481912
18027 Daviess	Indiana	1336.47087218
24021 Frederick	Maryland	1335.03880335
48365 Panola	Texas	1334.88854329
47031 Coffee	Tennessee	1332.13644524
13223 Paulding	Georgia	1331.35012558
16055 Kootenai	Idaho	1331.22813535
46049 Faulk	South Dakota	1330.47210300
24027 Howard	Maryland	1330.46201067
5055 Greene	Arkansas	1330.39161611
18153 Sullivan	Indiana	1329.14451426

Counties_Cities

27027 Clay	Minnesota	1329.05949496
47079 Henry	Tennessee	1328.88312009
37103 Jones	North Carolina	1328.21417454
21001 Adair	Kentucky	1327.08821233
39061 Hamilton	Ohio	1326.82898159
19067 Floyd	Iowa	1326.05799124
35009 Curry	New Mexico	1324.91858325
48027 Bell	Texas	1323.24078708
29127 Marion	Missouri	1322.04812535
40027 Cleveland	Oklahoma	1321.05414511
18043 Floyd	Indiana	1320.37387023
37139 Pasquotank	North Carolina	1319.40765408
18041 Fayette	Indiana	1319.04369332
5095 Monroe	Arkansas	1318.84057971
37183 Wake	North Carolina	1317.12296474
29087 Holt	Missouri	1316.98455949
13113 Fayette	Georgia	1315.01247147
12053 Hernando	Florida	1312.96990019
27037 Dakota	Minnesota	1312.81101398
48413 Schleicher	Texas	1312.60794473
38099 Walsh	North Dakota	1312.45898566
42091 Montgomery	Pennsylvania	1311.96566756
34041 Warren	New Jersey	1311.22434510
1079 Lawrence	Alabama	1310.79891980
47093 Knox	Tennessee	1310.79823508
28109 Pearl River	Mississippi	1310.77689711
51177 Spotsylvania	Virginia	1310.35921274
51149 Prince George	Virginia	1310.33033979
48305 Lynn	Texas	1310.19227497
19083 Hardin	Iowa	1310.17310885
19141 O'Brien	Iowa	1307.80346821
19089 Howard	Iowa	1306.19353434
19057 Des Moines	Iowa	1305.63646584
51810 Virginia Beach	Virginia	1305.22958135

Counties_Cities

48079 Cochran	Texas	1304.65444288
20173 Sedgwick	Kansas	1303.13644479
48401 Rusk	Texas	1302.11202938
27139 Scott	Minnesota	1300.03189014
47015 Cannon	Tennessee	1299.95851196
51035 Carroll	Virginia	1299.09569443
48425 Somervell	Texas	1297.69299024
20091 Johnson	Kansas	1297.62113948
48101 Cottle	Texas	1295.89632829
40113 Osage	Oklahoma	1295.35882928
27047 Freeborn	Minnesota	1294.17947707
1019 Cherokee	Alabama	1290.71911494
5045 Faulkner	Arkansas	1290.00208323
1029 Cleburne	Alabama	1287.78274505
17133 Monroe	Illinois	1287.31614970
18003 Allen	Indiana	1285.72989016
48397 Rockwall	Texas	1284.56043792
27161 Waseca	Minnesota	1284.04044727
26145 Saginaw	Michigan	1283.54297694
47179 Washington	Tennessee	1282.97837598
18143 Scott	Indiana	1281.51436469
35029 Luna	New Mexico	1281.14176021
47135 Perry	Tennessee	1277.28174603
27003 Anoka	Minnesota	1276.38046086
45073 Oconee	South Carolina	1274.65741190
35013 Dona Ana	New Mexico	1274.35385846
35013 Dona Ana	New Mexico	1274.35385846
31019 Buffalo	Nebraska	1273.80832410
18081 Johnson	Indiana	1273.80380861
40021 Cherokee	Oklahoma	1273.75449409
8123 Weld	Colorado	1272.96734064
37097 Iredell	North Carolina	1272.73236753
37109 Lincoln	North Carolina	1272.53193267
19113 Linn	Iowa	1271.75101479

Counties_Cities

18085 Kosciusko	Indiana	1271.67775761
19015 Boone	Iowa	1271.54027177
19125 Marion	Iowa	1269.19507888
17093 Kendall	Illinois	1268.81132002
47035 Cumberland	Tennessee	1268.58043001
37125 Moore	North Carolina	1267.70839667
18067 Howard	Indiana	1267.51329432
26081 Kent	Michigan	1267.08127736
37057 Davidson	North Carolina	1263.99942382
21057 Cumberland	Kentucky	1261.45066827
40121 Pittsburg	Oklahoma	1260.34140894
51165 Rockingham	Virginia	1257.93904781
2290 Yukon-Koyukuk	Alaska	1257.74357049
13117 Forsyth	Georgia	1257.33267966
17143 Peoria	Illinois	1257.32888202
31001 Adams	Nebraska	1256.70400812
51540 Charlottesville	Virginia	1255.27360392
2060 Bristol Bay	Alaska	1254.27594071
46023 Charles Mix	South Dakota	1252.94495609
27109 Olmsted	Minnesota	1252.90349828
18005 Bartholomew	Indiana	1251.91835946
19023 Butler	Iowa	1251.80548869
51193 Westmoreland	Virginia	1250.70106562
16063 Lincoln	Idaho	1250.00000000
37129 New Hanover	North Carolina	1249.81702644
48221 Hood	Texas	1248.82303385
46031 Corson	South Dakota	1248.49939976
24041 Talbot	Maryland	1247.02445358
48437 Swisher	Texas	1246.31466095
8025 Crowley	Colorado	1246.15909867
19005 Allamakee	Iowa	1243.49334876
19147 Palo Alto	Iowa	1243.14032926
5125 Saline	Arkansas	1242.78337355
18015 Carroll	Indiana	1242.11258508

Counties_Cities

34015 Gloucester	New Jersey	1238.81293582
51135 Nottoway	Virginia	1238.65110246
40117 Pawnee	Oklahoma	1238.56009762
21039 Carlisle	Kentucky	1236.63802138
27103 Nicollet	Minnesota	1236.11922852
55135 Waupaca	Wisconsin	1236.11328431
56007 Carbon	Wyoming	1235.72239663
27079 Le Sueur	Minnesota	1235.34779252
19135 Monroe	Iowa	1232.34916560
48343 Morris	Texas	1231.86643974
37081 Guilford	North Carolina	1231.47263290
39035 Cuyahoga	Ohio	1231.33125432
39099 Mahoning	Ohio	1230.17566473
40133 Seminole	Oklahoma	1228.74115062
29019 Boone	Missouri	1227.18813366
47121 Meigs	Tennessee	1227.04371851
51700 Newport News	Virginia	1226.02532666
17059 Gallatin	Illinois	1225.78094108
55027 Dodge	Wisconsin	1224.85685339
40041 Delaware	Oklahoma	1223.87850139
29033 Carroll	Missouri	1223.83621183
5027 Columbia	Arkansas	1223.60538726
8005 Arapahoe	Colorado	1223.55903964
40061 Haskell	Oklahoma	1223.55541522
6111 Ventura	California	1223.54920931
51570 Colonial Heights	Virginia	1222.45275613
29053 Cooper	Missouri	1221.38271885
19133 Monona	Iowa	1221.33886392
42017 Bucks	Pennsylvania	1220.32171539
40119 Payne	Oklahoma	1220.13651877
31117 McPherson	Nebraska	1219.51219512
46041 Dewey	South Dakota	1219.51219512
21067 Fayette	Kentucky	1218.72876645
19163 Scott	Iowa	1218.23837307

Counties_Cities

48049 Brown	Texas	1218.22592554
13047 Catoosa	Georgia	1217.73954316
48317 Martin	Texas	1216.75647488
47171 Unicoi	Tennessee	1216.14773943
18011 Boone	Indiana	1214.94350662
18115 Ohio	Indiana	1214.92128679
17111 McHenry	Illinois	1213.01487507
40013 Bryan	Oklahoma	1212.06984235
42071 Lancaster	Pennsylvania	1210.17666960
37141 Pender	North Carolina	1209.74228628
17083 Jersey	Illinois	1208.40389985
19025 Calhoun	Iowa	1206.30992886
51141 Patrick	Virginia	1205.22831438
36111 Ulster	New York	1204.93395820
48473 Waller	Texas	1204.68320596
21171 Monroe	Kentucky	1203.58275798
17199 Williamson	Illinois	1201.98043426
53071 Walla Walla Cou	Washington	1199.89494764
53071 Walla Walla Cou	Washington	1199.89494764
42075 Lebanon	Pennsylvania	1198.74888546
31109 Lancaster	Nebraska	1196.44973398
54023 Grant	West Virginia	1195.59607776
18065 Henry	Indiana	1195.33467299
19119 Lyon	Iowa	1193.80238760
13079 Crawford	Georgia	1193.37554798
6095 Solano	California	1192.98717001
19035 Cherokee	Iowa	1192.47416306
46033 Custer	South Dakota	1191.84047674
30111 Yellowstone	Montana	1190.23086482
21185 Oldham	Kentucky	1188.50609297
12009 Brevard	Florida	1188.24024167
18047 Franklin	Indiana	1187.54398311
40079 Le Flore	Oklahoma	1186.47458984
48503 Young	Texas	1185.92407869

Counties_Cities

38043 Kidder	North Dakota	1183.67346939
48387 Red River	Texas	1182.75154004
20177 Shawnee	Kansas	1181.97849002
16009 Benewah	Idaho	1181.44374594
46102 Oglala Lakota	South Dakota	1181.07484800
18117 Orange	Indiana	1180.15290677
48203 Harrison	Texas	1179.45028924
48367 Parker	Texas	1179.43788800
48351 Newton	Texas	1178.52466172
37051 Cumberland	North Carolina	1177.74501249
51077 Grayson	Virginia	1177.14797518
46095 Mellette	South Dakota	1175.31831538
17035 Cumberland	Illinois	1175.05551443
42079 Luzerne	Pennsylvania	1174.26317347
21003 Allen	Kentucky	1174.13123757
47125 Montgomery	Tennessee	1174.07137655
48455 Trinity	Texas	1173.67706920
19087 Henry	Iowa	1171.07689241
18173 Warrick	Indiana	1169.94581808
51770 Roanoke City	Virginia	1169.93594876
20189 Stevens	Kansas	1169.27504947
16045 Gem	Idaho	1168.19779971
48165 Gaines	Texas	1167.40825798
48193 Hamilton	Texas	1166.90240453
37085 Harnett	North Carolina	1166.79333005
48429 Stephens	Texas	1166.11894413
48495 Winkler	Texas	1165.80310881
40091 McIntosh	Oklahoma	1165.78349735
8117 Summit	Colorado	1164.25323314
18159 Tipton	Indiana	1163.40560550
47103 Lincoln	Tennessee	1160.71166867
29031 Cape Girardeau	Missouri	1160.59070766
42043 Dauphin	Pennsylvania	1159.88264038
51530 Buena Vista	Virginia	1154.40115440

Counties_Cities

6013 Contra Costa	California	1152.74100929
13083 Dade	Georgia	1152.47134229
31073 Gosper	Nebraska	1152.30460922
48187 Guadalupe	Texas	1151.53884687
20081 Haskell	Kansas	1150.86314736
21047 Christian	Kentucky	1149.69792524
21087 Green	Kentucky	1149.42528736
47073 Hawkins	Tennessee	1148.06297541
8113 San Miguel	Colorado	1147.60102552
17081 Jefferson	Illinois	1147.54098361
18061 Harrison	Indiana	1147.45972739
5021 Clay	Arkansas	1145.01246043
6115 Yuba	California	1144.27031945
16051 Jefferson	Idaho	1141.34311627
12035 Flagler	Florida	1141.28155478
51143 Pittsylvania	Virginia	1140.29762588
47145 Roane	Tennessee	1138.50207000
18029 Dearborn	Indiana	1137.83085862
55131 Washington	Wisconsin	1137.12571761
6051 Mono	California	1136.84210526
47057 Grainger	Tennessee	1136.31453878
48099 Coryell	Texas	1136.24211314
13125 Glascock	Georgia	1135.22537563
48121 Denton	Texas	1134.37415606
19017 Bremer	Iowa	1130.39644045
27081 Lincoln	Minnesota	1128.15089018
20037 Crawford	Kansas	1127.65575745
47059 Greene	Tennessee	1127.56379637
27091 Martin	Minnesota	1127.11650240
39037 Darke	Ohio	1126.20072872
48287 Lee	Texas	1125.75828278
20021 Cherokee	Kansas	1124.15688234
29135 Moniteau	Missouri	1122.75913405
47137 Pickett	Tennessee	1121.60566706

Counties_Cities

6073 San Diego	California	1121.59489664
51650 Hampton	Virginia	1120.51700133
13265 Taliaferro	Georgia	1119.40298507
18057 Hamilton	Indiana	1118.49639185
48035 Bosque	Texas	1118.18522283
17001 Adams	Illinois	1117.35245315
37013 Beaufort	North Carolina	1113.02279148
47001 Anderson	Tennessee	1112.68010774
18055 Greene	Indiana	1112.29144535
48013 Atascosa	Texas	1111.11111111
47175 Van Buren	Tennessee	1110.14744146
55065 Lafayette	Wisconsin	1110.11101110
31081 Hamilton	Nebraska	1109.91379310
48219 Hockley	Texas	1109.66057441
51680 Lynchburg	Virginia	1109.27111999
18133 Putnam	Indiana	1109.08176500
21135 Lewis	Kentucky	1108.84815569
29099 Jefferson	Missouri	1108.10485542
19055 Delaware	Iowa	1107.27049036
20187 Stanton	Kansas	1107.19677906
27147 Steele	Minnesota	1105.88810695
21121 Knox	Kentucky	1105.29005878
21107 Hopkins	Kentucky	1104.99689358
47173 Union	Tennessee	1102.19422999
20155 Reno	Kansas	1101.98582015
47061 Grundy	Tennessee	1101.45361906
48179 Gray	Texas	1100.70792418
40127 Pushmataha	Oklahoma	1100.27730566
26149 St. Joseph	Michigan	1099.22513638
47025 Claiborne	Tennessee	1099.00491246
47115 Marion	Tennessee	1098.86264217
37099 Jackson	North Carolina	1098.62210631
47051 Franklin	Tennessee	1098.11410838
6067 Sacramento	California	1097.29229871

Counties_Cities

48241 Jasper	Texas	1095.56199822
38013 Burke	North Dakota	1095.23809524
6097 Sonoma	California	1093.92689552
21009 Barren	Kentucky	1093.35385730
5129 Searcy	Arkansas	1093.23950741
51179 Stafford	Virginia	1092.95812217
8097 Pitkin	Colorado	1091.92200557
39123 Ottawa	Ohio	1091.51561235
27023 Chippewa	Minnesota	1090.23817511
21213 Simpson	Kentucky	1090.18295645
37059 Davie	North Carolina	1088.15201367
5113 Polk	Arkansas	1087.33602673
46103 Pennington	South Dakota	1083.87258456
27163 Washington	Minnesota	1083.32915382
40125 Pottawatomie	Oklahoma	1082.84373753
17079 Jasper	Illinois	1082.09343461
19161 Sac	Iowa	1080.35806153
8121 Washington	Colorado	1079.64962314
17099 LaSalle	Illinois	1078.31490451
31127 Nemaha	Nebraska	1077.89594711
48389 Reeves	Texas	1076.77604333
48095 Concho	Texas	1075.77174930
19117 Lucas	Iowa	1075.76633892
40037 Creek	Oklahoma	1073.96234847
48085 Collin	Texas	1072.97845288
27133 Rock	Minnesota	1072.87019333
5067 Jackson	Arkansas	1070.72749985
55083 Oconto	Wisconsin	1070.57890563
21193 Perry	Kentucky	1069.29326997
48493 Wilson	Texas	1069.20993947
42029 Chester	Pennsylvania	1065.23179950
29029 Camden	Missouri	1065.15333406
48307 McCulloch	Texas	1064.22937273
49011 Davis	Utah	1063.65132935

Counties_Cities

39045 Fairfield	Ohio	1061.09820133
48181 Grayson	Texas	1060.51899008
48031 Blanco	Texas	1059.64792343
29101 Johnson	Missouri	1058.67442034
32015 Lander	Nevada	1058.29596413
38105 Williams	North Dakota	1057.99151344
6001 Alameda	California	1057.20523677
41047 Marion	Oregon	1055.73301659
48357 Ochiltree	Texas	1055.59465165
17011 Bureau	Illinois	1054.76919347
18167 Vigo	Indiana	1054.14113572
37149 Polk	North Carolina	1052.83586434
21095 Harlan	Kentucky	1052.67143777
17019 Champaign	Illinois	1052.46615202
46015 Brule	South Dakota	1051.82635303
36029 Erie	New York	1051.19063540
30057 Madison	Montana	1049.27007299
16081 Teton	Idaho	1048.10996564
40039 Custer	Oklahoma	1046.97616752
27019 Carver	Minnesota	1046.82716729
24035 Queen Anne's	Maryland	1046.74533840
19195 Worth	Iowa	1046.55843285
40077 Latimer	Oklahoma	1045.84107125
29089 Howard	Missouri	1045.67426260
51057 Essex	Virginia	1044.05165308
39003 Allen	Ohio	1043.21907601
47101 Lewis	Tennessee	1042.52854542
20045 Douglas	Kansas	1040.87749926
35041 Roosevelt	New Mexico	1040.38841167
17075 Iroquois	Illinois	1039.70439067
13143 Haralson	Georgia	1039.51511868
17037 DeKalb	Illinois	1038.95605081
38025 Dunn	North Dakota	1038.78116343
18059 Hancock	Indiana	1038.62424854

Counties_Cities

6113 Yolo	California	1037.62113898
47049 Fentress	Tennessee	1037.49245211
17041 Douglas	Illinois	1037.01422044
19111 Lee	Iowa	1036.55850830
18091 LaPorte	Indiana	1036.29769015
6075 San Francisco	California	1035.76907184
37033 Caswell	North Carolina	1035.33350956
51061 Fauquier	Virginia	1034.31199151
8063 Kit Carson	Colorado	1033.08669552
40101 Muskogee	Oklahoma	1032.73748574
18123 Perry	Indiana	1031.30562245
48289 Leon	Texas	1030.68905617
40017 Canadian	Oklahoma	1030.13562068
6081 San Mateo	California	1028.01005789
32023 Nye	Nevada	1027.65403784
39023 Clark	Ohio	1027.60337333
37003 Alexander	North Carolina	1025.35271598
35005 Chaves	New Mexico	1024.90377035
18107 Montgomery	Indiana	1024.87873572
20051 Ellis	Kansas	1024.03343783
26021 Berrien	Michigan	1023.73800611
8065 Lake	Colorado	1022.49488753
21077 Gallatin	Kentucky	1019.02173913
26109 Menominee	Michigan	1018.14384545
31051 Dixon	Nebraska	1015.93974426
44003 Kent	Rhode Island	1015.49484014
5023 Cleburne	Arkansas	1013.41878630
39043 Erie	Ohio	1013.20109897
21117 Kenton	Kentucky	1011.73735780
54061 Monongalia	West Virginia	1010.14846833
48217 Hill	Texas	1009.51752214
29051 Cole	Missouri	1009.16714412
1037 Coosa	Alabama	1007.93280448
5019 Clark	Arkansas	1006.30071166

Counties_Cities

42089 Monroe	Pennsylvania	1005.26821901
16039 Elmore	Idaho	1005.17260354
19085 Harrison	Iowa	1004.66959106
40031 Comanche	Oklahoma	1003.96937437
37019 Brunswick	North Carolina	1003.33469841
39013 Belmont	Ohio	1002.88867491
53063 Spokane	Washington	1002.27153048
38071 Ramsey	North Dakota	1001.65490811
18049 Fulton	Indiana	1000.39816843
21051 Clay	Kentucky	999.75130565
48109 Culberson	Texas	998.18511797
28045 Hancock	Mississippi	997.16905396
19043 Clayton	Iowa	996.81020734
48353 Nolan	Texas	996.54260728
55055 Jefferson	Wisconsin	996.13527705
51079 Greene	Virginia	996.00586481
21209 Scott	Kentucky	995.87728222
39113 Montgomery	Ohio	995.80899854
26023 Branch	Michigan	994.91082481
48159 Franklin	Texas	993.86958945
51830 Williamsburg	Virginia	993.55531686
19097 Jackson	Iowa	993.20708110
55089 Ozaukee	Wisconsin	992.74232448
55039 Fond du Lac	Wisconsin	991.59761706
6055 Napa	California	991.27079194
31135 Perkins	Nebraska	990.09900990
55105 Rock	Wisconsin	988.78801439
19191 Winneshiek	Iowa	988.56657846
24013 Carroll	Maryland	988.54710293
5073 Lafayette	Arkansas	987.72822508
21103 Henry	Kentucky	987.20973550
20059 Franklin	Kansas	987.08595061
36065 Oneida	New York	986.16150573
39173 Wood	Ohio	985.49305258

Counties_Cities

19121 Madison	Iowa	984.67598006
20009 Barton	Kansas	984.25950749
6079 San Luis Obispo	California	983.06397662
34037 Sussex	New Jersey	982.25129440
4025 Yavapai	Arizona	981.49513132
31155 Saunders	Nebraska	981.08247665
31023 Butler	Nebraska	980.39215686
47083 Houston	Tennessee	980.27350841
51049 Cumberland	Virginia	978.69303701
21035 Calloway	Kentucky	978.66360036
17139 Moultrie	Illinois	978.46028403
18111 Newton	Indiana	977.80315466
29007 Audrain	Missouri	977.50559416
55111 Sauk	Wisconsin	977.44711980
21229 Washington	Kentucky	976.49784839
55025 Dane	Wisconsin	976.09723359
38063 Nelson	North Dakota	975.94980830
31157 Scotts Bluff	Nebraska	975.29800772
19075 Grundy	Iowa	975.29258778
51187 Warren	Virginia	974.92688048
5053 Grant	Arkansas	973.16912250
40097 Mayes	Oklahoma	973.07028000
47163 Sullivan	Tennessee	972.93046148
29207 Stoddard	Missouri	972.40293090
20005 Atchison	Kansas	969.55474588
48037 Bowie	Texas	969.00046648
30101 Toole	Montana	968.47310942
24037 St. Mary's	Maryland	968.36611517
18127 Porter	Indiana	968.19462953
19157 Poweshiek	Iowa	967.96620140
27085 McLeod	Minnesota	967.30131297
34019 Hunterdon	New Jersey	967.01252466
2020 Anchorage	Alaska	966.94084476
26049 Genesee	Michigan	965.12096576

Counties_Cities

42055 Franklin	Pennsylvania	964.25226854
48263 Kent	Texas	964.18732782
39017 Butler	Ohio	963.96759228
33011 Hillsborough	New Hampshire	963.52291528
18093 Lawrence	Indiana	963.47551896
20065 Graham	Kansas	963.08186196
29103 Knox	Missouri	962.75652394
49045 Tooele	Utah	962.70759724
39109 Miami	Ohio	962.13590405
29037 Cass	Missouri	961.37355413
51053 Dinwiddie	Virginia	960.42623296
18095 Madison	Indiana	960.34433551
42103 Pike	Pennsylvania	960.07723526
34009 Cape May	New Jersey	959.37770095
20147 Phillips	Kansas	959.18751175
31093 Howard	Nebraska	958.56524428
51181 Surry	Virginia	957.67686129
6027 Inyo	California	956.24617780
31025 Cass	Nebraska	955.69402500
31021 Burt	Nebraska	955.61035758
48213 Henderson	Texas	955.05413188
42069 Lackawanna	Pennsylvania	954.49089865
21015 Boone	Kentucky	954.13318331
21151 Madison	Kentucky	953.79352157
41027 Hood River	Oregon	951.85248421
51036 Charles City	Virginia	950.87163233
48485 Wichita	Texas	948.02519990
36021 Columbia	New York	947.99385807
47153 Sequatchie	Tennessee	947.83543963
29009 Barry	Missouri	947.44468595
51011 Appomattox	Virginia	946.90991730
39165 Warren	Ohio	946.70784286
30033 Garfield	Montana	946.37223975
51095 James City	Virginia	946.37223975

Counties_Cities

38091 Steele	North Dakota	945.87493431
53037 Kittitas	Washington	945.86605861
19123 Mahaska	Iowa	945.45454545
18079 Jennings	Indiana	945.27543370
21061 Edmonson	Kentucky	945.08717614
55015 Calumet	Wisconsin	943.00125601
21207 Russell	Kentucky	942.70804108
18053 Grant	Indiana	941.82237321
54059 Mingo	West Virginia	941.77002312
51820 Waynesboro	Virginia	941.31164928
26053 Gogebic	Michigan	940.64652888
29173 Ralls	Missouri	940.07050529
27063 Jackson	Minnesota	938.35132681
5029 Conway	Arkansas	938.20305395
55063 La Crosse	Wisconsin	938.00219910
24025 Harford	Maryland	937.56398746
41055 Sherman	Oregon	936.76814988
20031 Coffey	Kansas	935.26053686
48327 Menard	Texas	935.01636279
30031 Gallatin	Montana	934.96370982
16011 Bingham	Idaho	934.33688035
27009 Benton	Minnesota	932.29744728
30035 Glacier	Montana	931.11224267
29077 Greene	Missouri	931.06743902
21085 Grayson	Kentucky	930.81569849
20161 Riley	Kansas	930.76265552
42007 Beaver	Pennsylvania	929.93893482
41041 Lincoln	Oregon	929.37555682
40049 Garvin	Oklahoma	927.69048218
18073 Jasper	Indiana	925.98142044
9005 Litchfield	Connecticut	923.74289800
48497 Wise	Texas	922.33365054
5085 Lonoke	Arkansas	921.84042250
39157 Tuscarawas	Ohio	919.97917028

Counties_Cities

17141 Ogle	Illinois	919.03462090
48145 Falls	Texas	917.21949813
51075 Goochland	Virginia	916.36551368
13183 Long	Georgia	915.88588272
55113 Sawyer	Wisconsin	915.76202317
48441 Taylor	Texas	915.43156059
18051 Gibson	Indiana	914.74351309
27051 Grant	Minnesota	913.46952333
21059 Daviess	Kentucky	912.92134831
48467 Van Zandt	Texas	912.19050679
40051 Grady	Oklahoma	910.87469172
51003 Albemarle	Virginia	910.61277801
18101 Martin	Indiana	910.24762650
29113 Lincoln	Missouri	910.09950421
29071 Franklin	Missouri	909.61705411
21101 Henderson	Kentucky	908.07396197
27141 Sherburne	Minnesota	906.95155983
31159 Seward	Nebraska	906.57119760
37021 Buncombe	North Carolina	905.81737765
40029 Coal	Oklahoma	905.79710145
35039 Rio Arriba	New Mexico	904.98897605
17063 Grundy	Illinois	904.41811190
55087 Outagamie	Wisconsin	903.05019614
38031 Foster	North Dakota	901.74129353
18007 Benton	Indiana	901.42147232
21125 Laurel	Kentucky	898.31709769
29221 Washington	Missouri	898.04754841
48335 Mitchell	Texas	896.25537139
29017 Bollinger	Missouri	895.71862930
40103 Noble	Oklahoma	894.67623350
48207 Haskell	Texas	894.54670566
37143 Perquimans	North Carolina	894.05453733
17171 Scott	Illinois	893.21965083
36001 Albany	New York	890.86569614

Counties_Cities

46109 Roberts	South Dakota	890.20771513
21073 Franklin	Kentucky	887.53320870
48475 Ward	Texas	887.37201365
19051 Davis	Iowa	887.21304203
51063 Floyd	Virginia	886.35644191
48393 Roberts	Texas	885.93576966
47129 Morgan	Tennessee	885.11979239
31035 Clay	Nebraska	885.09816543
9007 Middlesex	Connecticut	883.93307188
47085 Humphreys	Tennessee	881.74835010
29219 Warren	Missouri	881.56492178
21155 Marion	Kentucky	881.26159555
40105 Nowata	Oklahoma	880.79859072
19131 Mitchell	Iowa	879.93187624
46125 Turner	South Dakota	878.44254511
40085 Love	Oklahoma	878.23169528
17095 Knox	Illinois	878.03320562
37173 Swain	North Carolina	877.50087750
20047 Edwards	Kansas	877.50087750
29131 Miller	Missouri	876.22355542
46039 Deuel	South Dakota	876.18169241
5047 Franklin	Arkansas	875.91240876
39089 Licking	Ohio	873.87423266
39155 Trumbull	Ohio	873.49655384
17015 Carroll	Illinois	873.39295696
29109 Lawrence	Missouri	873.32829323
48499 Wood	Texas	873.05280418
46093 Meade	South Dakota	872.97660281
31039 Cuming	Nebraska	872.48322148
20043 Doniphan	Kansas	872.16870607
40141 Tillman	Oklahoma	870.98530212
17167 Sangamon	Illinois	870.75373180
39137 Putnam	Ohio	870.33747780
21219 Todd	Kentucky	869.14141824

Counties_Cities

18103 Miami	Indiana	868.78286052
18149 Starke	Indiana	867.66950076
46029 Codington	South Dakota	867.39246832
21215 Spencer	Kentucky	867.29807385
16059 Lemhi	Idaho	866.72528577
20099 Labette	Kansas	866.55980765
19029 Cass	Iowa	866.20262954
55117 Sheboygan	Wisconsin	866.13082040
46079 Lake	South Dakota	865.43616451
29001 Adair	Missouri	864.28035834
17073 Henry	Illinois	863.71969851
51009 Amherst	Virginia	862.12341312
17195 Whiteside	Illinois	859.31039442
20195 Trego	Kansas	859.29108485
17087 Johnson	Illinois	859.02376365
37029 Camden	North Carolina	859.01027077
37049 Craven	North Carolina	858.98631841
42037 Columbia	Pennsylvania	858.59203129
51069 Frederick	Virginia	857.90277856
53033 King	Washington	857.75198676
29167 Polk	Missouri	854.01074501
17107 Logan	Illinois	853.93258427
17115 Macon	Illinois	853.77034151
29023 Butler	Missouri	851.33328643
39141 Ross	Ohio	850.11243842
35043 Sandoval	New Mexico	849.98519070
17135 Montgomery	Illinois	849.62064263
35027 Lincoln	New Mexico	848.84434445
39143 Sandusky	Ohio	848.65388867
2188 Northwest Arctic	Alaska	847.34715161
5135 Sharp	Arkansas	846.48163077
6085 Santa Clara	California	846.05975526
18035 Delaware	Indiana	846.02516293
18137 Ripley	Indiana	844.93216001

Counties_Cities

39011 Auglaize	Ohio	844.90437516
46135 Yankton	South Dakota	843.93720757
35001 Bernalillo	New Mexico	842.93378085
18083 Knox	Indiana	842.93264670
31139 Pierce	Nebraska	840.10081210
24043 Washington	Maryland	839.48425056
24009 Calvert	Maryland	839.10307273
18161 Union	Indiana	838.42546540
55139 Winnebago	Wisconsin	837.91369430
51195 Wise	Virginia	836.57792276
20169 Saline	Kansas	836.38168416
26115 Monroe	Michigan	836.21933142
8023 Costilla	Colorado	835.94566353
38019 Cavalier	North Dakota	835.72734395
8105 Rio Grande	Colorado	835.55555556
17193 White	Illinois	834.24807903
27171 Wright	Minnesota	833.88950414
17177 Stephenson	Illinois	833.46367841
20079 Harvey	Kansas	833.08973984
51065 Fluvanna	Virginia	832.61770526
48007 Aransas	Texas	832.21250841
27143 Sibley	Minnesota	831.78067607
36067 Onondaga	New York	829.78027713
38053 McKenzie	North Dakota	828.93192488
31177 Washington	Nebraska	827.40600958
48067 Cass	Texas	826.72067466
48265 Kerr	Texas	826.25703654
8041 El Paso	Colorado	826.21705218
40019 Carter	Oklahoma	826.12034788
42003 Allegheny	Pennsylvania	826.04813321
39175 Wyandot	Ohio	825.16526100
55043 Grant	Wisconsin	824.37832176
26157 Tuscola	Michigan	822.60644375
17185 Wabash	Illinois	822.58204174

Counties_Cities

29209 Stone	Missouri	822.07313616
51033 Caroline	Virginia	818.92629663
18021 Clay	Indiana	817.73022545
31121 Merrick	Nebraska	814.69028837
27043 Faribault	Minnesota	814.07181276
5127 Scott	Arkansas	814.03236748
17055 Franklin	Illinois	813.93245653
26039 Crawford	Michigan	812.89115891
16043 Fremont	Idaho	812.57594168
19037 Chickasaw	Iowa	810.76563022
40081 Lincoln	Oklahoma	810.42382589
18109 Morgan	Indiana	810.08614296
19129 Mills	Iowa	809.93162053
17173 Shelby	Illinois	809.53038039
8059 Jefferson	Colorado	808.98535588
38097 Traill	North Dakota	808.75948737
37157 Rockingham	North Carolina	808.24787738
21113 Jessamine	Kentucky	806.75074184
48457 Tyler	Texas	806.60029499
18129 Posey	Indiana	806.57791699
35015 Eddy	New Mexico	804.83592401
29123 Madison	Missouri	804.06957663
55005 Barron	Wisconsin	803.73749004
48487 Wilbarger	Texas	803.43213729
51775 Salem	Virginia	803.33814296
5009 Boone	Arkansas	803.09498399
8085 Montrose	Colorado	803.05112048
21093 Hardin	Kentucky	801.95005256
19019 Buchanan	Iowa	801.92461909
40107 Okfuskee	Oklahoma	801.78541908
42119 Union	Pennsylvania	801.60768114
17085 Jo Daviess	Illinois	800.33698399
39135 Preble	Ohio	800.05854087
55061 Kewaunee	Wisconsin	799.68601285

Counties_Cities

29015 Benton	Missouri	798.83805374
21097 Harrison	Kentucky	798.80711471
47013 Campbell	Tennessee	798.32251219
21169 Metcalfe	Kentucky	797.60717846
37087 Haywood	North Carolina	795.53339465
19105 Jones	Iowa	795.41072117
39075 Holmes	Ohio	795.13350952
39077 Huron	Ohio	794.81744838
38077 Richland	North Dakota	794.38389063
30009 Carbon	Montana	793.35448945
36093 Schenectady	New York	792.40424847
48045 Briscoe	Texas	791.55672823
51173 Smyth	Virginia	790.88999737
39153 Summit	Ohio	789.97191457
40035 Craig	Oklahoma	789.87837271
48483 Wheeler	Texas	789.82854941
40007 Beaver	Oklahoma	789.62210942
19031 Cedar	Iowa	789.17700113
18177 Wayne	Indiana	787.12691094
53039 Klickitat	Washington	787.08101506
19071 Fremont	Iowa	786.50078650
16015 Boise	Idaho	785.95755829
46057 Hamlin	South Dakota	785.46882671
19109 Kossuth	Iowa	784.81352294
18157 Tippecanoe	Indiana	784.77891509
5097 Montgomery	Arkansas	784.40161363
31185 York	Nebraska	784.19982573
42061 Huntingdon	Pennsylvania	783.74070138
46043 Douglas	South Dakota	783.64565588
26159 Van Buren	Michigan	780.67013042
29011 Barton	Missouri	779.79318529
53057 Skagit	Washington	777.65471195
41065 Wasco	Oregon	777.21184682
55097 Portage	Wisconsin	775.28121564

Counties_Cities

2261 Valdez-Cordova	Alaska	774.77084243
48459 Upshur	Texas	773.14590402
29081 Harrison	Missouri	772.52198716
37043 Clay	North Carolina	772.06212407
48229 Hudspeth	Texas	771.63712200
39041 Delaware	Ohio	771.38644508
26027 Cass	Michigan	770.52639731
17179 Tazewell	Illinois	770.05622393
29105 Laclede	Missouri	770.02772100
48075 Childress	Texas	768.07022356
40095 Marshall	Oklahoma	767.58300607
27167 Wilkin	Minnesota	767.50879437
26161 Washtenaw	Michigan	767.19241542
54083 Randolph	West Virginia	766.74877702
17113 McLean	Illinois	765.50096049
37145 Person	North Carolina	764.42149492
39069 Henry	Ohio	764.23244481
6007 Butte	California	763.22344069
29067 Douglas	Missouri	762.73087564
18139 Rush	Indiana	762.16767689
26017 Bay	Michigan	762.10271066
51111 Lunenburg	Virginia	761.21131888
38029 Emmons	North Dakota	758.72534143
36063 Niagara	New York	757.96096620
37137 Pamlico	North Carolina	757.69534333
21239 Woodford	Kentucky	757.54720537
17189 Washington	Illinois	757.41336191
26121 Muskegon	Michigan	756.38869046
51105 Lee	Virginia	756.12760715
48125 Dickens	Texas	755.89150734
21217 Taylor	Kentucky	755.41117069
20197 Wabaunsee	Kansas	753.73242499
8014 Broomfield	Colorado	753.60561306
31111 Lincoln	Nebraska	753.16185875

Counties_Cities

35059 Union	New Mexico	752.79261778
51099 King George	Virginia	752.58701787
32510 Carson City	Nevada	752.51741437
19175 Union	Iowa	752.48806538
36073 Orleans	New York	751.00955383
20157 Republic	Kansas	750.42881647
29095 Jackson	Missouri	750.24239369
29137 Monroe	Missouri	750.23084026
46121 Todd	South Dakota	748.80871341
6045 Mendocino	California	748.80715933
25001 Barnstable	Massachusetts	748.78287639
53053 Pierce	Washington	747.33619133
39111 Monroe	Ohio	746.91805656
24015 Cecil	Maryland	746.89280921
18131 Pulaski	Indiana	745.84970727
31045 Dawes	Nebraska	745.75493346
53061 Snohomish	Washington	745.73475796
55041 Forest	Wisconsin	745.18963408
30001 Beaverhead	Montana	744.36410038
40005 Atoka	Oklahoma	744.32721492
29205 Shelby	Missouri	743.80165289
17061 Greene	Illinois	743.63692119
21199 Pulaski	Kentucky	742.76960215
20185 Stafford	Kansas	741.98180948
38079 Rolette	North Dakota	741.20690861
21233 Webster	Kentucky	739.83677828
17005 Bond	Illinois	739.62717980
23005 Cumberland	Maine	739.54972969
48097 Cooke	Texas	739.38975699
46087 McCook	South Dakota	739.27154706
48171 Gillespie	Texas	738.69571706
18147 Spencer	Indiana	737.93476657
51007 Amelia	Virginia	737.72381465
35019 Guadalupe	New Mexico	737.15733702

Counties_Cities

19011 Benton	Iowa	737.07199126
9013 Tolland	Connecticut	736.80932408
38093 Stutsman	North Dakota	736.24324712
27173 Yellow Medicine	Minnesota	735.06891271
17117 Macoupin	Illinois	734.88844261
55035 Eau Claire	Wisconsin	734.68919203
18151 Steuben	Indiana	734.40120280
18175 Washington	Indiana	733.63633110
21145 McCracken	Kentucky	733.02114896
6061 Placer	California	731.27491104
38003 Barnes	North Dakota	730.41168659
48227 Howard	Texas	729.58665899
29163 Pike	Missouri	729.57198444
21029 Bullitt	Kentucky	729.00862228
24039 Somerset	Maryland	728.33495618
35037 Quay	New Mexico	727.00836060
21187 Owen	Kentucky	726.10294118
17003 Alexander	Illinois	726.07260726
38073 Ransom	North Dakota	725.60626313
37011 Avery	North Carolina	725.50699800
20113 McPherson	Kansas	725.37407576
36055 Monroe	New York	725.27792219
16085 Valley	Idaho	724.57204963
37189 Watauga	North Carolina	722.13781392
42133 York	Pennsylvania	720.98921862
27039 Dodge	Minnesota	720.39189319
48377 Presidio	Texas	719.63154865
21037 Campbell	Kentucky	719.25455170
37133 Onslow	North Carolina	718.82761795
41051 Multnomah	Oregon	718.45592945
17023 Clark	Illinois	718.13285458
44001 Bristol	Rhode Island	717.38370778
18033 DeKalb	Indiana	717.16096794
54039 Kanawha	West Virginia	717.08025314

Counties_Cities

18179 Wells	Indiana	716.15968234
42097 Northumberland	Pennsylvania	715.83061603
54063 Monroe	West Virginia	715.36144578
51023 Botetourt	Virginia	715.20870271
20083 Hodgeman	Kansas	715.07150715
26077 Kalamazoo	Michigan	713.55759429
31107 Knox	Nebraska	712.67371422
51085 Hanover	Virginia	710.56238868
18125 Pike	Indiana	709.10556003
25015 Hampshire	Massachusetts	708.99569273
37169 Stokes	North Carolina	708.20595157
51133 Northumberland	Virginia	707.99374331
47151 Scott	Tennessee	707.83610872
38103 Wells	North Dakota	707.60677281
55045 Green	Wisconsin	706.76162366
20125 Montgomery	Kansas	706.72478207
48281 Lampasas	Texas	706.58062085
55057 Juneau	Wisconsin	706.31551264
15003 Honolulu	Hawaii	705.55464860
26025 Calhoun	Michigan	704.15727914
29169 Pulaski	Missouri	703.65670781
51157 Rappahannock	Virginia	703.25427468
19185 Wayne	Iowa	703.01515388
26139 Ottawa	Michigan	702.94050824
21179 Nelson	Kentucky	702.27475955
19145 Page	Iowa	701.68535642
20035 Cowley	Kansas	701.34590266
37009 Ashe	North Carolina	700.87424840
27125 Red Lake	Minnesota	700.17504376
19137 Montgomery	Iowa	699.79006298
27071 Koochiching	Minnesota	699.35691318
6005 Amador	California	698.27082751
46045 Edmunds	South Dakota	696.77419355
51097 King and Queen	Virginia	695.82504970

Counties_Cities

27107 Norman	Minnesota	694.98069498
39087 Lawrence	Ohio	694.88524371
27169 Winona	Minnesota	694.54008854
2122 Kenai Peninsula	Alaska	693.62581791
8013 Boulder	Colorado	693.39237851
51137 Orange	Virginia	693.15576902
48407 San Jacinto	Texas	692.92106271
42093 Montour	Pennsylvania	690.78947368
42107 Schuylkill	Pennsylvania	689.81536880
54035 Jackson	West Virginia	689.75127151
54069 Ohio	West Virginia	689.73775596
20143 Ottawa	Kansas	689.41744226
17067 Hancock	Illinois	689.30733020
17121 Marion	Illinois	688.46358320
20193 Thomas	Kansas	687.32978861
16005 Bannock	Idaho	686.26775919
18105 Monroe	Indiana	686.10167646
51520 Bristol	Virginia	685.59640820
46065 Hughes	South Dakota	685.55240793
48295 Lipscomb	Texas	685.54396423
56037 Sweetwater	Wyoming	685.23379248
29055 Crawford	Missouri	684.55983637
29107 Lafayette	Missouri	684.09104853
48233 Hutchinson	Texas	684.02679498
38101 Ward	North Dakota	683.45536136
51790 Staunton	Virginia	682.12824011
19065 Fayette	Iowa	681.58697864
29003 Andrew	Missouri	681.54711194
46061 Hanson	South Dakota	681.27962085
55109 St. Croix	Wisconsin	681.20498584
48403 Sabine	Texas	679.95089244
55019 Clark	Wisconsin	679.93892074
19001 Adair	Iowa	679.59790457
47161 Stewart	Tennessee	678.41604601

Counties_Cities

16069 Nez Perce	Idaho	678.08354781
46097 Miner	South Dakota	677.81292363
46115 Spink	South Dakota	677.44418784
29043 Christian	Missouri	677.14380971
48417 Shackelford	Texas	676.29880111
19095 Iowa	Iowa	675.29892820
39149 Shelby	Ohio	674.52238468
17165 Saline	Illinois	673.47109512
39065 Hardin	Ohio	673.44345616
46009 Bon Homme	South Dakota	673.35243553
17051 Fayette	Illinois	672.39447142
19009 Audubon	Iowa	671.99418816
21189 Owsley	Kentucky	670.84078712
9015 Windham	Connecticut	670.78537432
51169 Scott	Virginia	668.70994706
21203 Rockcastle	Kentucky	668.65671642
40071 Kay	Oklahoma	668.01023528
51021 Bland	Virginia	667.40823137
38083 Sheridan	North Dakota	667.16085990
37175 Transylvania	North Carolina	666.37439719
21053 Clinton	Kentucky	666.27474035
29027 Callaway	Missouri	666.08746018
54003 Berkeley	West Virginia	665.96654799
39093 Lorain	Ohio	665.35039957
36007 Broome	New York	664.72224106
21021 Boyle	Kentucky	664.45182724
46081 Lawrence	South Dakota	664.30985587
40011 Blaine	Oklahoma	664.20664207
27007 Beltrami	Minnesota	663.86321429
39063 Hancock	Ohio	663.76926116
17203 Woodford	Illinois	662.97480696
46129 Walworth	South Dakota	662.25165563
46117 Stanley	South Dakota	661.81336863
37031 Carteret	North Carolina	661.64202290

Counties_Cities

48433 Stonewall	Texas	660.79295154
17103 Lee	Illinois	660.37460188
55093 Pierce	Wisconsin	660.32193632
35061 Valencia	New Mexico	659.20267866
30047 Lake	Montana	657.85123967
40069 Johnston	Oklahoma	657.59430085
48235 Irion	Texas	657.03022339
48359 Oldham	Texas	656.96855936
31131 Otoe	Nebraska	656.86581170
37073 Gates	North Carolina	656.70094185
5141 Van Buren	Arkansas	656.50786003
31137 Phelps	Nebraska	655.84704313
38087 Slope	North Dakota	655.30799476
51720 Norton	Virginia	655.24193548
37055 Dare	North Carolina	654.77658146
51199 York	Virginia	654.42325266
26059 Hillsdale	Michigan	653.56619817
51019 Bedford	Virginia	652.72327835
42025 Carbon	Pennsylvania	652.37361234
51127 New Kent	Virginia	652.04769774
48223 Hopkins	Texas	651.99674002
21049 Clark	Kentucky	651.05244283
21099 Hart	Kentucky	650.58711520
51167 Russell	Virginia	650.51592642
40025 Cimarron	Oklahoma	650.25545750
51109 Louisa	Virginia	649.84501604
8099 Prowers	Colorado	649.45741532
51101 King William	Virginia	649.38898400
32013 Humboldt	Nevada	649.35064935
5145 White	Arkansas	649.07846101
18119 Owen	Indiana	647.63732310
5065 Izard	Arkansas	647.39204002
51113 Madison	Virginia	646.85972170
20013 Brown	Kansas	645.96790998

Counties_Cities

55091 Pepin	Wisconsin	644.80724379
36039 Greene	New York	644.33261039
39055 Geauga	Ohio	643.40483458
8057 Jackson	Colorado	643.31665475
27151 Swift	Minnesota	642.05457464
27011 Big Stone	Minnesota	641.41110443
21091 Hancock	Kentucky	639.41539164
18169 Wabash	Indiana	639.38618926
8119 Teller	Colorado	637.88223099
56017 Hot Springs	Wyoming	636.66300768
31041 Custer	Nebraska	636.53136531
39103 Medina	Ohio	635.79426836
46011 Brookings	South Dakota	635.78564941
20061 Geary	Kansas	635.08621219
39047 Fayette	Ohio	634.89848601
27155 Traverse	Minnesota	634.82466747
29181 Ripley	Missouri	634.28102380
27087 Mahanomen	Minnesota	634.17285740
20135 Ness	Kansas	633.80281690
39117 Morrow	Ohio	632.26247437
26063 Huron	Michigan	632.09908233
21173 Montgomery	Kentucky	631.13853136
19101 Jefferson	Iowa	631.08644796
16037 Custer	Idaho	630.84112150
18077 Jefferson	Indiana	630.27819175
48333 Mills	Texas	629.95326153
6087 Santa Cruz	California	629.34130645
6103 Tehama	California	628.95049753
54071 Pendleton	West Virginia	628.84093183
8125 Yuma	Colorado	628.74251497
42115 Susquehanna	Pennsylvania	628.24903299
18135 Randolph	Indiana	627.74133838
51145 Powhatan	Virginia	626.94850800
21079 Garrard	Kentucky	626.42369021

Counties_Cities

39021 Champaign	Ohio	624.45166951
40099 Murray	Oklahoma	623.52182326
51191 Washington	Virginia	623.13885519
20149 Pottawatomie	Kansas	621.98788977
51161 Roanoke	Virginia	620.79448939
29085 Hickory	Missouri	620.46482280
29059 Dallas	Missouri	620.45102016
36053 Madison	New York	620.10028957
46037 Day	South Dakota	617.62034514
55071 Manitowoc	Wisconsin	617.14343526
41067 Washington	Oregon	614.52747639
39007 Ashtabula	Ohio	613.37737068
39127 Perry	Ohio	613.32667277
4011 Greenlee	Arizona	611.62079511
46035 Davison	South Dakota	611.41990904
19007 Appanoose	Iowa	611.07984241
54091 Taylor	West Virginia	610.84094413
55023 Crawford	Wisconsin	607.69750169
40123 Pontotoc	Oklahoma	606.58352289
31143 Polk	Nebraska	606.29026146
48133 Eastland	Texas	605.82905796
39151 Stark	Ohio	605.53214165
19159 Ringgold	Iowa	603.86473430
42067 Juniata	Pennsylvania	603.14119171
17131 Mercer	Illinois	602.52547914
39159 Union	Ohio	601.71176623
54005 Boone	West Virginia	601.33934673
19073 Greene	Iowa	601.26934640
26155 Shiawassee	Michigan	601.24354763
37075 Graham	North Carolina	601.13154173
55078 Menominee	Wisconsin	601.11635895
29049 Clinton	Missouri	600.87933561
55115 Shawano	Wisconsin	600.54907344
27119 Polk	Minnesota	599.44812712

Counties_Cities

29203 Shannon	Missouri	598.36365857
39169 Wayne	Ohio	597.58379539
5103 Ouachita	Arkansas	597.30576972
17021 Christian	Illinois	597.04234408
38041 Hettinger	North Dakota	596.65871122
17071 Henderson	Illinois	596.21404084
2090 Fairbanks North	Alaska	596.13422114
54099 Wayne	West Virginia	595.83416783
20087 Jefferson	Kansas	595.52042161
31061 Franklin	Nebraska	595.43499835
55081 Monroe	Wisconsin	594.99250831
48411 San Saba	Texas	594.64816650
29223 Wayne	Missouri	594.42158208
40083 Logan	Oklahoma	594.19339832
39025 Clermont	Ohio	593.77220562
51103 Lancaster	Virginia	593.52684782
37121 Mitchell	North Carolina	593.33333333
26123 Newaygo	Michigan	593.14407265
48077 Clay	Texas	592.96097934
21225 Union	Kentucky	592.89900034
46101 Moody	South Dakota	592.79525764
55021 Columbia	Wisconsin	592.76822762
26065 Ingham	Michigan	592.68621791
48337 Montague	Texas	591.95754236
26087 Lapeer	Michigan	591.85713637
54037 Jefferson	West Virginia	591.43475735
42041 Cumberland	Pennsylvania	591.43356018
26037 Clinton	Michigan	591.18640649
55141 Wood	Wisconsin	589.96646362
17101 Lawrence	Illinois	589.91436727
5105 Perry	Arkansas	589.25811437
20015 Butler	Kansas	588.63176814
51678 Lexington	Virginia	588.56502242
21119 Knott	Kentucky	588.39085019

Counties_Cities

16003 Adams	Idaho	588.23529412
38069 Pierce	North Dakota	588.09115413
18155 Switzerland	Indiana	587.85107773
18075 Jay	Indiana	587.55538432
17109 McDonough	Illinois	587.54798865
18183 Whitley	Indiana	586.95779773
18009 Blackford	Indiana	586.75607712
21157 Marshall	Kentucky	586.70770415
31091 Hooker	Nebraska	586.51026393
51083 Halifax	Virginia	586.16647128
31101 Keith	Nebraska	585.96185014
55137 Waushara	Wisconsin	585.25326629
39031 Coshocton	Ohio	584.23653389
48271 Kinney	Texas	584.01911335
26137 Otsego	Michigan	583.82323130
16065 Madison	Idaho	582.63789945
31067 Gage	Nebraska	581.58470200
39147 Seneca	Ohio	581.44800478
48011 Armstrong	Texas	581.39534884
21197 Powell	Kentucky	578.68509886
36035 Fulton	New York	578.45533765
33015 Rockingham	New Hampshire	577.98794214
40093 Major	Oklahoma	575.61486133
26073 Isabella	Michigan	575.38051643
46119 Sully	South Dakota	574.71264368
46051 Grant	South Dakota	573.66727298
55085 Oneida	Wisconsin	572.31463208
9011 New London	Connecticut	571.99832074
40067 Jefferson	Oklahoma	571.61522130
39009 Athens	Ohio	571.27229633
8035 Douglas	Colorado	571.21852172
41071 Yamhill	Oregon	570.08280219
30017 Custer	Montana	569.65302952
26131 Ontonagon	Michigan	569.45642796

Counties_Cities

42001 Adams	Pennsylvania	569.00526208
39139 Richland	Ohio	568.95597817
38049 McHenry	North Dakota	567.40027510
21123 Larue	Kentucky	566.15642692
56021 Laramie	Wyoming	565.79372777
26147 St. Clair	Michigan	565.46815868
55031 Douglas	Wisconsin	564.71023884
18013 Brown	Indiana	564.52671656
27113 Pennington	Minnesota	564.25447877
40137 Stephens	Oklahoma	563.96625448
26069 Iosco	Michigan	562.17854153
21149 McLean	Kentucky	562.04063986
48191 Hall	Texas	561.42668428
48197 Hardeman	Texas	560.93829679
31059 Fillmore	Nebraska	560.88293830
16057 Latah	Idaho	560.62191658
17125 Mason	Illinois	560.26538887
29141 Morgan	Missouri	559.97642205
48083 Coleman	Texas	559.72371085
20011 Bourbon	Kansas	559.61236607
51125 Nelson	Virginia	559.44998652
51031 Campbell	Virginia	558.45596929
20121 Miami	Kansas	558.19477435
29111 Lewis	Missouri	558.09233891
26093 Livingston	Michigan	557.46140652
39085 Lake	Ohio	557.44987289
23001 Androscoggin	Maine	557.21171259
55077 Marquette	Wisconsin	557.21135156
55073 Marathon	Wisconsin	556.01500428
56023 Lincoln	Wyoming	555.72707626
31171 Thomas	Nebraska	555.55555556
32019 Lyon	Nevada	555.47591743
19093 Ida	Iowa	555.47434586
29045 Clark	Missouri	555.39315989

Counties_Cities

40053 Grant	Oklahoma	554.78502080
39057 Greene	Ohio	554.77841602
29186 Ste. Genevieve	Missouri	553.44364937
17129 Menard	Illinois	553.38541667
31167 Stanton	Nebraska	552.76381910
16029 Caribou	Idaho	552.40793201
39027 Clinton	Ohio	551.63230853
17191 Wayne	Illinois	551.06539309
44009 Washington	Rhode Island	550.01228414
20029 Cloud	Kansas	549.89116737
27121 Pope	Minnesota	549.69811661
19003 Adams	Iowa	548.69684499
24001 Allegany	Maryland	548.08030997
29151 Osage	Missouri	546.88639347
56029 Park	Wyoming	545.62815441
25011 Franklin	Massachusetts	545.35462142
19053 Decatur	Iowa	544.99366286
29091 Howell	Missouri	543.96646372
21137 Lincoln	Kentucky	543.74289888
20107 Linn	Kansas	543.58974359
40009 Beckham	Oklahoma	543.55336496
18165 Vermillion	Indiana	542.67071516
29177 Ray	Missouri	541.88699034
20131 Nemaha	Kansas	541.60512063
17013 Calhoun	Illinois	541.44106622
48087 Collingsworth	Texas	540.17555706
18025 Crawford	Indiana	539.87497632
17065 Hamilton	Illinois	539.01751807
54043 Lincoln	West Virginia	538.86110976
54011 Cabell	West Virginia	538.48794302
26091 Lenawee	Michigan	538.33472412
27005 Becker	Minnesota	538.24445026
18045 Fountain	Indiana	538.19338267
19107 Keokuk	Iowa	537.89731051

Counties_Cities

35049 Santa Fe	New Mexico	537.13280375
29047 Clay	Missouri	537.00809774
27049 Goodhue	Minnesota	536.60323686
8069 Larimer	Colorado	536.34906053
51037 Charlotte	Virginia	536.10319987
31169 Thayer	Nebraska	535.82059933
46111 Sanborn	South Dakota	535.19967065
21033 Caldwell	Kentucky	534.80141565
30029 Flathead	Montana	533.75903473
20095 Kingman	Kansas	533.51573187
30039 Granite	Montana	532.85968028
31027 Cedar	Nebraska	532.79659010
55037 Florence	Wisconsin	532.28419347
17047 Edwards	Illinois	531.91489362
27157 Wabasha	Minnesota	531.30053130
21089 Greenup	Kentucky	530.22570035
51043 Clarke	Virginia	530.19348619
51073 Gloucester	Virginia	530.13467563
21017 Bourbon	Kentucky	530.12286960
5049 Fulton	Arkansas	529.79052898
39039 Defiance	Ohio	529.28075462
29035 Carter	Missouri	528.57614800
21055 Crittenden	Kentucky	527.20134605
27129 Renville	Minnesota	526.96413906
44005 Newport	Rhode Island	525.79292966
21081 Grant	Kentucky	525.45678914
26005 Allegan	Michigan	525.02833960
48009 Archer	Texas	523.56020942
2110 Juneau	Alaska	523.15261732
42073 Lawrence	Pennsylvania	522.13868003
8115 Sedgwick	Colorado	521.05948762
17053 Ford	Illinois	520.20506634
54057 Mineral	West Virginia	519.67334818
46007 Bennett	South Dakota	519.03114187

Counties_Cities

51735 Poquoson	Virginia	516.81706317
27025 Chisago	Minnesota	516.79124495
42051 Fayette	Pennsylvania	516.70870355
36083 Rensselaer	New York	516.17516087
25003 Berkshire	Massachusetts	515.24361288
20033 Comanche	Kansas	514.87414188
39133 Portage	Ohio	514.34077839
29083 Henry	Missouri	513.95007342
29225 Webster	Missouri	513.94819607
21007 Ballard	Kentucky	513.84885324
21235 Whitley	Kentucky	513.21670989
30083 Richland	Montana	513.14945478
8107 Routt	Colorado	512.96001244
20101 Lane	Kansas	512.82051282
38065 Oliver	North Dakota	512.29508197
21195 Pike	Kentucky	511.96876819
31015 Boyd	Nebraska	511.50895141
51119 Middlesex	Virginia	510.72522983
31179 Wayne	Nebraska	510.47538020
20115 Marion	Kansas	510.46025105
20191 Sumner	Kansas	508.78413637
54031 Hardy	West Virginia	508.16696915
27017 Carlton	Minnesota	507.85501019
51197 Wythe	Virginia	507.75544272
36037 Genesee	New York	507.72895620
42129 Westmoreland	Pennsylvania	507.11472258
31165 Sioux	Nebraska	505.47598989
21221 Trigg	Kentucky	505.36092331
21223 Trimble	Kentucky	504.99119201
21205 Rowan	Kentucky	504.41361917
55017 Chippewa	Wisconsin	503.62516567
21005 Anderson	Kentucky	503.02254777
8101 Pueblo	Colorado	502.00263835
26075 Jackson	Michigan	501.81648754

Counties_Cities

21153 Magoffin	Kentucky	501.53696813
55001 Adams	Wisconsin	501.27776686
17105 Livingston	Illinois	500.54528676
39091 Logan	Ohio	500.46298338
54019 Fayette	West Virginia	499.79078525
54075 Pocahontas	West Virginia	499.16805324
20163 Rooks	Kansas	498.70337123
30105 Valley	Montana	497.51243781
18001 Adams	Indiana	496.68874172
16007 Bear Lake	Idaho	495.86776860
20133 Neosho	Kansas	495.26675444
36113 Warren	New York	494.82611064
31163 Sherman	Nebraska	493.74588545
20089 Jewell	Kansas	492.78423090
6017 El Dorado	California	491.92880143
27115 Pine	Minnesota	491.80883899
21167 Mercer	Kentucky	491.41177551
21115 Johnson	Kentucky	491.37854016
8029 Delta	Colorado	491.06710173
17025 Clay	Illinois	490.45499132
48461 Upton	Texas	490.32961046
29227 Worth	Missouri	490.19607843
38021 Dickey	North Dakota	489.49622680
56035 Sublette	Wyoming	489.14704983
6009 Calaveras	California	489.01363975
20123 Mitchell	Kansas	487.80487805
46067 Hutchinson	South Dakota	487.80487805
6033 Lake	California	487.71395732
42063 Indiana	Pennsylvania	487.56819446
42085 Mercer	Pennsylvania	486.97631976
53059 Skamania	Washington	486.41395505
48345 Motley	Texas	486.22366288
37199 Yancey	North Carolina	485.95207507
42049 Erie	Pennsylvania	485.55287233

Counties_Cities

53015 Cowlitz	Washington	485.37899015
54055 Mercer	West Virginia	485.36300756
32005 Douglas	Nevada	484.86599129
26111 Midland	Michigan	484.32260933
21161 Mason	Kentucky	483.96501458
30109 Wibaux	Montana	483.55899420
42125 Washington	Pennsylvania	482.76793379
29121 Macon	Missouri	481.75278823
46025 Clark	South Dakota	481.41214228
21165 Menifee	Kentucky	480.54565184
8017 Cheyenne	Colorado	479.74413646
55049 Iowa	Wisconsin	479.57595389
39073 Hocking	Ohio	479.12629910
29229 Wright	Missouri	478.83338775
30055 McCone	Montana	477.61194030
48379 Rains	Texas	477.01291225
21139 Livingston	Kentucky	476.08742696
39105 Meigs	Ohio	476.06682247
36043 Herkimer	New York	475.47426132
21019 Boyd	Kentucky	474.17442845
46047 Fall River	South Dakota	473.51287363
50007 Chittenden	Vermont	473.34905087
38047 Logan	North Dakota	472.93746716
39079 Jackson	Ohio	472.45553360
53073 Whatcom	Washington	471.89667014
36017 Chenango	New York	471.22181084
8083 Montezuma	Colorado	470.21943574
29117 Livingston	Missouri	468.77063251
41053 Polk	Oregon	468.12304949
53075 Whitman	Washington	467.95605632
51015 Augusta	Virginia	467.81610719
38045 LaMoure	North Dakota	467.74987691
29063 DeKalb	Missouri	467.14172605
31077 Greeley	Nebraska	466.89303905

Counties_Cities

48299 Llano	Texas	466.59890973
26007 Alpena	Michigan	465.44428773
55047 Green Lake	Wisconsin	465.16545089
30041 Hill	Montana	464.91711017
48019 Bandera	Texas	464.42341395
21069 Fleming	Kentucky	464.24611973
55029 Door	Wisconsin	463.60014488
38075 Renville	North Dakota	463.35299073
16017 Bonner	Idaho	462.80770005
53045 Mason	Washington	462.54598745
39019 Carroll	Ohio	461.57822828
42005 Armstrong	Pennsylvania	461.21079325
17069 Hardin	Illinois	460.35805627
35053 Socorro	New Mexico	460.11353451
39033 Crawford	Ohio	459.68712395
38057 Mercer	North Dakota	459.65888472
29139 Montgomery	Missouri	459.51101092
40075 Kiowa	Oklahoma	458.24263948
26045 Eaton	Michigan	457.99719556
48059 Callahan	Texas	457.33885951
51027 Buchanan	Virginia	457.09438763
8039 Elbert	Colorado	456.58625675
21027 Breckinridge	Kentucky	456.15067687
8091 Ouray	Colorado	455.20380716
38011 Bowman	North Dakota	455.13654096
54079 Putnam	West Virginia	453.40672524
26067 Ionia	Michigan	453.20043607
20165 Rush	Kansas	452.63498222
39015 Brown	Ohio	451.81413697
27035 Crow Wing	Minnesota	451.54032270
41005 Clackamas	Oregon	451.36093252
20159 Rice	Kansas	451.15937467
21159 Martin	Kentucky	450.41066855
51185 Tazewell	Virginia	450.37327133

Counties_Cities

29025 Caldwell	Missouri	450.15371102
40033 Cotton	Oklahoma	450.13850416
27015 Brown	Minnesota	450.00199116
21023 Bracken	Kentucky	449.08362665
26057 Gratiot	Michigan	448.28690362
40059 Harper	Oklahoma	447.72188570
17127 Massac	Illinois	447.44318182
27111 Otter Tail	Minnesota	447.18764878
54081 Raleigh	West Virginia	447.11396019
51610 Falls Church	Virginia	446.79122665
29165 Platte	Missouri	446.66699034
8009 Baca	Colorado	446.30404463
16071 Oneida	Idaho	445.63279857
46105 Perkins	South Dakota	444.90075291
29005 Atchison	Missouri	444.78824212
29125 Maries	Missouri	444.74854601
51600 Fairfax City	Virginia	443.55823228
17045 Edgar	Illinois	443.54838710
8095 Phillips	Colorado	443.30377975
18121 Parke	Indiana	443.07910439
55125 Vilas	Wisconsin	442.15516455
55011 Buffalo	Wisconsin	441.90476190
30103 Treasure	Montana	441.82621502
55119 Taylor	Wisconsin	440.91710758
42081 Lycoming	Pennsylvania	440.77280405
21191 Pendleton	Kentucky	440.49831372
53011 Clark	Washington	440.37961470
30053 Lincoln	Montana	439.52712943
8089 Otero	Colorado	439.45312500
29129 Mercer	Missouri	439.43971436
17147 Piatt	Illinois	439.13149549
39145 Scioto	Ohio	437.07451458
21147 McCreary	Kentucky	436.58088235
27093 Meeker	Minnesota	436.45477724

Counties_Cities

5013 Calhoun	Arkansas	435.85370476
18171 Warren	Indiana	435.67711485
38007 Billings	North Dakota	435.25571273
21231 Wayne	Kentucky	434.82509283
6015 Del Norte	California	434.81385655
36115 Washington	New York	434.66182983
39053 Gallia	Ohio	433.63687915
6057 Nevada	California	433.31728455
2170 Matanuska-Susit	Alaska	433.04525602
29093 Iron	Missouri	432.34745013
48173 Glasscock	Texas	432.27665706
54051 Marshall	West Virginia	432.02858535
39071 Highland	Ohio	431.97547494
31175 Valley	Nebraska	429.59427208
48259 Kendall	Texas	429.43844350
46059 Hand	South Dakota	429.18454936
31097 Johnson	Nebraska	428.51577717
29073 Gasconade	Missouri	428.42570554
21163 Meade	Kentucky	428.34755354
21011 Bath	Kentucky	428.00613745
18069 Huntington	Indiana	427.70419426
46077 Kingsbury	South Dakota	426.91603985
20151 Pratt	Kansas	426.53017701
21143 Lyon	Kentucky	424.52241229
21025 Breathitt	Kentucky	424.32814710
36107 Tioga	New York	424.21746293
31065 Furnas	Nebraska	424.17815483
29175 Randolph	Missouri	424.01970682
20137 Norton	Kansas	423.57274401
39051 Fulton	Ohio	423.40808023
27059 Isanti	Minnesota	422.85943052
17149 Pike	Illinois	422.77880981
51005 Alleghany	Virginia	422.53521127
39125 Paulding	Ohio	421.10874200

Counties_Cities

29171 Putnam	Missouri	420.43304604
56033 Sheridan	Wyoming	420.07078358
41001 Baker	Oregon	418.59302761
21043 Carter	Kentucky	418.45652496
38067 Pembina	North Dakota	417.44637973
5147 Woodruff	Arkansas	416.02465331
27135 Roseau	Minnesota	415.84158416
39171 Williams	Ohio	415.71568308
46089 McPherson	South Dakota	415.45492314
51121 Montgomery	Virginia	415.21442643
30021 Dawson	Montana	414.74654378
51045 Craig	Virginia	414.69194313
31105 Kimball	Nebraska	414.59369818
8067 La Plata	Colorado	413.78085598
53041 Lewis	Washington	410.78337772
55067 Langlade	Wisconsin	410.00622794
6043 Mariposa	California	406.38772824
51051 Dickenson	Virginia	406.25215176
17183 Vermilion	Illinois	406.21826420
20003 Anderson	Kansas	406.19446560
54029 Hancock	West Virginia	405.58190692
38009 Bottineau	North Dakota	405.55295586
2220 Sitka	Alaska	404.76465826
27137 St. Louis	Minnesota	404.49753196
42019 Butler	Pennsylvania	404.49629567
35057 Torrance	New Mexico	404.07927651
20053 Ellsworth	Kansas	403.48612008
51580 Covington	Virginia	402.93040293
29161 Phelps	Missouri	402.39649468
26105 Mason	Michigan	402.06185567
54077 Preston	West Virginia	401.90312953
39081 Jefferson	Ohio	401.41712409
27061 Itasca	Minnesota	401.25920014
46019 Butte	South Dakota	401.09567599

Counties_Cities

31011 Boone	Nebraska	400.83985493
16041 Franklin	Idaho	400.69940259
31113 Logan	Nebraska	400.53404539
27041 Douglas	Minnesota	400.37930671
36057 Montgomery	New York	400.36396724
2275 Wrangell	Alaska	399.52057531
8049 Grand	Colorado	399.35587762
29149 Oregon	Missouri	398.44417038
29013 Bates	Missouri	398.28431373
26089 Leelanau	Michigan	395.14795074
21131 Leslie	Kentucky	394.36064281
27045 Fillmore	Minnesota	394.14949188
40153 Woodward	Oklahoma	390.66363367
31147 Richardson	Nebraska	390.57578430
21071 Floyd	Kentucky	390.57051193
26041 Delta	Michigan	390.43980255
46069 Hyde	South Dakota	390.01560062
54027 Hampshire	West Virginia	389.77170514
29217 Vernon	Missouri	389.71161341
54047 McDowell	West Virginia	389.61751633
27065 Kanabec	Minnesota	388.72092306
31161 Sheridan	Nebraska	385.35645472
54033 Harrison	West Virginia	384.87728336
20041 Dickinson	Kansas	384.67703158
39083 Knox	Ohio	384.53460004
55095 Polk	Wisconsin	383.04509381
17033 Crawford	Illinois	382.83617802
54009 Brooke	West Virginia	382.83114894
53051 Pend Oreille	Washington	382.29672107
29115 Linn	Missouri	382.15502202
17123 Marshall	Illinois	381.48083926
56015 Goshen	Wyoming	381.27990431
41037 Lake	Oregon	380.75897957
31133 Pawnee	Nebraska	379.93920973

Counties_Cities

20073 Greenwood	Kansas	379.85136251
38037 Grant	North Dakota	379.10699242
31003 Antelope	Nebraska	378.78787879
8021 Conejos	Colorado	378.04878049
54049 Marion	West Virginia	377.91682265
40149 Washita	Oklahoma	377.46023187
20207 Woodson	Kansas	377.00282752
30067 Park	Montana	376.43403442
20139 Osage	Kansas	376.38793049
23031 York	Maine	376.28073646
21237 Wolfe	Kentucky	376.20175561
39167 Washington	Ohio	375.69611836
20027 Clay	Kansas	375.14067775
20129 Morton	Kansas	374.95313086
42099 Perry	Pennsylvania	372.78657968
56005 Campbell	Wyoming	372.77850022
30023 Deer Lodge	Montana	372.35790165
55129 Washburn	Wisconsin	371.58332284
27055 Houston	Minnesota	371.40704059
8053 Hinsdale	Colorado	369.91368681
42059 Greene	Pennsylvania	369.80222429
51163 Rockbridge	Virginia	369.19831224
31069 Garden	Nebraska	369.00369004
31181 Webster	Nebraska	367.95924144
17159 Richland	Illinois	367.95026327
40043 Dewey	Oklahoma	367.79730282
31149 Rock	Nebraska	367.64705882
48267 Kimble	Texas	366.80421825
46123 Tripp	South Dakota	365.09675064
42109 Snyder	Pennsylvania	365.07153429
48443 Terrell	Texas	364.52004860
30037 Golden Valley	Montana	363.19612591
8103 Rio Blanco	Colorado	363.00505051
48023 Baylor	Texas	362.92573981

Counties_Cities

46071 Jackson	South Dakota	362.86664651
29199 Scotland	Missouri	362.46476037
55053 Jackson	Wisconsin	361.36341440
55033 Dunn	Wisconsin	361.17081385
51155 Pulaski	Virginia	361.06381730
36091 Saratoga	New York	360.17952495
16021 Boundary	Idaho	359.89286910
39131 Pike	Ohio	359.85320839
26103 Marquette	Michigan	359.31204522
30095 Stillwater	Montana	356.61841829
53035 Kitsap	Washington	356.55380738
40129 Roger Mills	Oklahoma	355.57986871
26055 Grand Traverse	Michigan	355.39520162
20179 Sheridan	Kansas	355.30990920
48243 Jeff Davis	Texas	355.23978686
41017 Deschutes	Oregon	354.69488948
2185 North Slope	Alaska	354.53808752
8019 Clear Creek	Colorado	353.98230088
54107 Wood	West Virginia	353.90663041
26079 Kalkaska	Michigan	353.45601436
35055 Taos	New Mexico	353.28155931
27095 Mille Lacs	Minnesota	351.96449749
54053 Mason	West Virginia	351.82274122
56025 Natrona	Wyoming	351.38722113
26135 Oscoda	Michigan	350.41082649
30063 Missoula	Montana	350.19488008
36069 Ontario	New York	349.52304668
42013 Blair	Pennsylvania	348.59419391
29215 Texas	Missouri	348.05052599
27127 Redwood	Minnesota	347.56377467
37053 Currituck	North Carolina	347.22222222
41029 Jackson	Oregon	347.05142920
6109 Tuolumne	California	346.54100735
26011 Arenac	Michigan	345.72169404

Counties_Cities

51067 Franklin	Virginia	345.22644363
42009 Bedford	Pennsylvania	344.56991033
20063 Gove	Kansas	344.56355283
32001 Churchill	Nevada	343.69885434
26015 Barry	Michigan	343.37851759
29079 Grundy	Missouri	342.94936454
26047 Emmet	Michigan	342.26011769
42127 Wayne	Pennsylvania	341.29027225
39119 Muskingum	Ohio	341.13456250
42021 Cambria	Pennsylvania	340.08957717
41035 Klamath	Oregon	339.97014175
26117 Montcalm	Michigan	339.23211606
42035 Clinton	Pennsylvania	338.64129873
27097 Morrison	Minnesota	337.66468691
35051 Sierra	New Mexico	337.34500365
38081 Sargent	North Dakota	335.91731266
27021 Cass	Minnesota	335.37721468
8007 Archuleta	Colorado	334.18089357
17151 Pope	Illinois	332.38366572
46053 Gregory	South Dakota	332.38366572
29039 Cedar	Missouri	331.80374162
56001 Albany	Wyoming	331.59762700
33013 Merrimack	New Hampshire	328.85159993
42087 Mifflin	Pennsylvania	328.84773484
56003 Big Horn	Wyoming	328.25519737
39059 Guernsey	Ohio	328.02009123
2198 Prince of Wales-	Alaska	327.00093429
53019 Ferry	Washington	326.84010982
27159 Wadena	Minnesota	326.72620344
35035 Otero	New Mexico	326.44015513
29197 Schuyler	Missouri	326.15786040
20127 Morris	Kansas	326.02789350
20071 Greeley	Kansas	325.99837001
26133 Osceola	Michigan	325.60730046

Counties_Cities

36101 Steuben	New York	324.64821078
46075 Jones	South Dakota	323.27586207
8043 Fremont	Colorado	322.77545241
26035 Clare	Michigan	321.87794648
30013 Cascade	Montana	320.90932474
53013 Columbia	Washington	320.27593003
2180 Nome	Alaska	319.74420464
27089 Marshall	Minnesota	319.48881789
56019 Johnson	Wyoming	319.14893617
36031 Essex	New York	319.03485255
20097 Kiowa	Kansas	317.96502385
27149 Stevens	Minnesota	317.85091767
48119 Delta	Texas	317.81641428
39001 Adams	Ohio	317.41451450
53029 Island	Washington	317.30996922
30093 Silver Bow	Montana	317.20629840
46107 Potter	South Dakota	317.17263253
30043 Jefferson	Montana	314.12746962
26143 Roscommon	Michigan	314.01775247
46091 Marshall	South Dakota	312.98904538
36121 Wyoming	New York	311.83734564
31125 Nance	Nebraska	311.43827860
41063 Wallowa	Oregon	310.69058043
53067 Thurston	Washington	310.03529794
5005 Baxter	Arkansas	309.95458805
36117 Wayne	New York	309.77971220
6089 Shasta	California	309.37569429
2130 Ketchikan Gatew	Alaska	308.95243569
29041 Chariton	Missouri	308.68339820
30085 Roosevelt	Montana	307.44190252
21175 Morgan	Kentucky	307.23117272
21181 Nicholas	Kentucky	307.00530282
21133 Letcher	Kentucky	305.95004338
26097 Mackinac	Michigan	305.92379716

Counties_Cities

35021	Harding	New Mexico	305.34351145
29179	Reynolds	Missouri	303.80556444
8027	Custer	Colorado	302.78562778
55123	Vernon	Wisconsin	302.09517622
31071	Garfield	Nebraska	301.96275793
2050	Bethel	Alaska	301.93236715
39005	Ashland	Ohio	301.42338822
31033	Cheyenne	Nebraska	300.75187970
39161	Van Wert	Ohio	300.55514303
26001	Alcona	Michigan	299.17004439
53027	Grays Harbor	Washington	299.04872735
26151	Sanilac	Michigan	298.67417804
26051	Gladwin	Michigan	296.00978806
27001	Aitkin	Minnesota	295.56030688
54103	Wetzel	West Virginia	294.69548134
39115	Morgan	Ohio	294.43987949
54109	Wyoming	West Virginia	293.46675647
56009	Converse	Wyoming	293.25513196
36041	Hamilton	New York	293.18899414
30099	Teton	Montana	292.11295034
41043	Linn	Oregon	291.35744297
33017	Strafford	New Hampshire	291.33676685
29057	Dade	Missouri	290.65926807
46021	Campbell	South Dakota	290.48656500
53043	Lincoln	Washington	288.64059590
20181	Sherman	Kansas	288.18443804
6093	Siskiyou	California	288.17125606
36051	Livingston	New York	286.27010613
36099	Seneca	New York	285.71428571
35017	Grant	New Mexico	285.23367220
37115	Madison	North Carolina	284.88719386
54025	Greenbrier	West Virginia	284.59725177
26113	Missaukee	Michigan	284.52325812
48065	Carson	Texas	283.09741882

Counties_Cities

31057 Dundy	Nebraska	282.48587571
30049 Lewis and Clark	Montana	282.38719068
55069 Lincoln	Wisconsin	281.70031420
50025 Windham	Vermont	280.66236318
55007 Bayfield	Wisconsin	279.21818907
35047 San Miguel	New Mexico	279.07651046
26165 Wexford	Michigan	277.89398195
8047 Gilpin	Colorado	277.73239667
29185 St. Clair	Missouri	276.74294838
31029 Chase	Nebraska	276.59039477
17175 Stark	Illinois	276.39579878
53065 Stevens	Washington	276.18205921
55099 Price	Wisconsin	276.18123460
21127 Lawrence	Kentucky	276.15438957
17169 Schuyler	Illinois	275.08324888
50003 Bennington	Vermont	275.04139654
17009 Brown	Illinois	274.55765711
39163 Vinton	Ohio	273.99345460
31007 Banner	Nebraska	273.97260274
38095 Towner	North Dakota	273.72262774
53049 Pacific	Washington	272.28172082
26129 Ogemaw	Michigan	272.05040092
26031 Cheboygan	Michigan	271.51457915
51091 Highland	Virginia	271.49321267
42033 Clearfield	Pennsylvania	270.82178667
32027 Pershing	Nevada	270.02700270
40151 Woods	Oklahoma	269.75384961
30097 Sweet Grass	Montana	269.54177898
16023 Butte	Idaho	268.09651475
31095 Jefferson	Nebraska	267.71875440
6023 Humboldt	California	266.91500517
21063 Elliott	Kentucky	266.38252531
16025 Camas	Idaho	266.19343390
42027 Centre	Pennsylvania	265.96234759

Counties_Cities

53009 Clallam	Washington	265.84307440
32021 Mineral	Nevada	265.83961010
36013 Chautauqua	New York	265.75164727
48447 Throckmorton	Texas	264.02640264
32033 White Pine	Nevada	263.85224274
30007 Broadwater	Montana	262.94165982
26029 Charlevoix	Michigan	262.91723823
27075 Lake	Minnesota	262.71345468
8111 San Juan	Colorado	262.46719160
30089 Sanders	Montana	261.73590003
17155 Putnam	Illinois	261.32404181
51115 Mathews	Virginia	261.30424903
46055 Haakon	South Dakota	260.68821689
20167 Russell	Kansas	260.60518315
2240 Southeast Fairbanks	Alaska	260.19080659
8077 Mesa	Colorado	259.12654122
8081 Moffat	Colorado	257.81013042
5089 Marion	Arkansas	257.14627437
30045 Judith Basin	Montana	256.14754098
42031 Clarion	Pennsylvania	255.29281312
55013 Burnett	Wisconsin	253.37837838
55103 Richland	Wisconsin	253.20826380
30073 Pondera	Montana	251.17213664
48155 Foard	Texas	250.00000000
32011 Eureka	Nevada	249.62556166
36089 St. Lawrence	New York	248.96572788
26043 Dickinson	Michigan	248.19761258
17039 De Witt	Illinois	247.32069250
36025 Delaware	New York	247.04112112
50011 Franklin	Vermont	246.85862285
36009 Cattaraugus	New York	244.66423738
41009 Columbia	Oregon	244.38207610
26085 Lake	Michigan	244.08719805
36075 Oswego	New York	243.43076218

Counties_Cities

26071 Iron	Michigan	242.87127822
36109 Tompkins	New York	242.23439339
16049 Idaho	Idaho	242.23339187
20019 Chautauqua	Kansas	241.76488365
36123 Yates	New York	241.53617004
29061 Daviess	Missouri	240.58703236
42131 Wyoming	Pennsylvania	240.33128744
41007 Clatsop	Oregon	238.90956644
26019 Benzie	Michigan	236.57973300
42039 Crawford	Pennsylvania	236.29545161
26009 Antrim	Michigan	235.39482131
42057 Fulton	Pennsylvania	234.11140949
30027 Fergus	Montana	233.96022676
8093 Park	Colorado	231.73097650
20105 Lincoln	Kansas	231.55805491
36015 Chemung	New York	230.25613027
31063 Frontier	Nebraska	230.06134969
30081 Ravalli	Montana	229.31529695
16035 Clearwater	Idaho	228.36263987
36011 Cayuga	New York	228.14181088
41013 Crook	Oregon	226.25382327
40003 Alfalfa	Oklahoma	225.92978797
20023 Cheyenne	Kansas	225.56390977
53003 Asotin	Washington	225.56390977
21065 Estill	Kentucky	225.38385688
41003 Benton	Oregon	224.75326001
54021 Gilmer	West Virginia	224.27111886
36095 Schoharie	New York	221.88635560
30005 Blaine	Montana	220.36139268
54015 Clay	West Virginia	220.11121409
42065 Jefferson	Pennsylvania	219.97662748
51071 Giles	Virginia	219.66278794
38023 Divide	North Dakota	219.01007446
55003 Ashland	Wisconsin	217.94871795

Counties_Cities

42111 Somerset	Pennsylvania	217.70878408
53031 Jefferson	Washington	217.46667087
2195 Petersburg	Alaska	217.32381248
50001 Addison	Vermont	216.37411084
17057 Fulton	Illinois	215.24509241
31005 Arthur	Nebraska	215.05376344
31129 Nuckolls	Nebraska	214.54112038
30059 Meagher	Montana	214.36227224
29065 Dent	Missouri	213.71672819
33003 Carroll	New Hampshire	213.20650280
6063 Plumas	California	212.72069772
24023 Garrett	Maryland	212.59815520
42047 Elk	Pennsylvania	212.13828765
41021 Gilliam	Oregon	211.19324182
20039 Decatur	Kansas	208.98641588
54065 Morgan	West Virginia	208.01709113
26101 Manistee	Michigan	207.92563601
36077 Otsego	New York	207.53485414
30051 Liberty	Montana	205.76131687
36023 Cortland	New York	204.92231771
27029 Clearwater	Minnesota	204.31328036
2100 Haines	Alaska	202.10185934
33001 Belknap	New Hampshire	201.56664809
6091 Sierra	California	200.87043857
54041 Lewis	West Virginia	199.70044933
29153 Ozark	Missouri	199.62293446
54001 Barbour	West Virginia	199.57665558
27057 Hubbard	Minnesota	196.88730546
27073 Lac qui Parle	Minnesota	195.25382998
31013 Box Butte	Nebraska	194.94987003
42053 Forest	Pennsylvania	192.33411183
26107 Mecosta	Michigan	190.60741761
15009 Maui	Hawaii	190.18342534
20203 Wichita	Kansas	190.02375297

Counties_Cities

54067 Nicholas	West Virginia	189.19571693
56011 Crook	Wyoming	187.91946309
50021 Rutland	Vermont	187.48295609
36003 Allegany	New York	187.37884988
21201 Robertson	Kentucky	187.35362998
8011 Bent	Colorado	187.01122067
26003 Alger	Michigan	186.87479389
31089 Holt	Nebraska	186.67714679
54073 Pleasants	West Virginia	186.49260690
27077 Lake of the Woo	Minnesota	186.26929218
26153 Schoolcraft	Michigan	185.91968270
20205 Wilson	Kansas	184.65089440
39067 Harrison	Ohio	184.52616317
36019 Clinton	New York	183.40665469
50013 Grand Isle	Vermont	183.35684062
6003 Alpine	California	181.65304269
36049 Lewis	New York	181.49506560
42023 Cameron	Pennsylvania	178.09439003
53023 Garfield	Washington	178.01513129
50015 Lamoille	Vermont	177.86561265
41039 Lane	Oregon	177.02332124
41033 Josephine	Oregon	176.21548637
54097 Upshur	West Virginia	176.12123694
38001 Adams	North Dakota	174.36791630
30015 Chouteau	Montana	174.06440383
23027 Waldo	Maine	173.82979795
54087 Roane	West Virginia	172.26528854
30065 Musselshell	Montana	172.00602021
30019 Daniels	Montana	171.72295363
54095 Tyler	West Virginia	171.50697462
26061 Houghton	Michigan	171.18087192
21129 Lee	Kentucky	170.62420020
55107 Rusk	Wisconsin	169.64727504
53055 San Juan	Washington	169.31340495

Counties_Cities

23023 Sagadahoc	Maine	168.37851490
31145 Red Willow	Nebraska	167.81652060
23007 Franklin	Maine	167.24086029
26141 Presque Isle	Michigan	164.86104569
42113 Sullivan	Pennsylvania	164.71750947
41011 Coos	Oregon	164.62439237
31115 Loup	Nebraska	161.81229773
42015 Bradford	Pennsylvania	161.09677313
33005 Cheshire	New Hampshire	160.79902736
20001 Allen	Kansas	160.72002572
46063 Harding	South Dakota	160.12810248
54093 Tucker	West Virginia	158.15959741
56045 Weston	Wyoming	157.88718243
41019 Douglas	Oregon	157.77590381
35007 Colfax	New Mexico	156.89512799
31031 Cherry	Nebraska	156.22287797
54105 Wirt	West Virginia	154.37392796
40045 Ellis	Oklahoma	151.82186235
23011 Kennebec	Maine	150.71713506
41025 Harney	Oregon	150.08868877
32029 Storey	Nevada	148.92032762
23019 Penobscot	Maine	147.58828824
39121 Noble	Ohio	146.30068274
30091 Sheridan	Montana	146.02803738
42105 Potter	Pennsylvania	144.38695704
20117 Marshall	Kansas	144.00329150
30077 Powell	Montana	143.51320321
8073 Lincoln	Colorado	142.60249554
41057 Tillamook	Oregon	141.85985739
54089 Summers	West Virginia	141.06583072
35003 Catron	New Mexico	139.74287311
50027 Windsor	Vermont	139.27576602
8071 Las Animas	Colorado	137.90250293
42121 Venango	Pennsylvania	136.54273788

Counties_Cities

26033 Chippewa	Michigan	135.93837460
53069 Wahkiakum	Washington	135.56258473
30107 Wheatland	Montana	134.16815742
36097 Schuyler	New York	133.98838767
35033 Mora	New Mexico	133.15579228
20199 Wallace	Kansas	133.06719894
36045 Jefferson	New York	132.43255335
35028 Los Alamos	New Mexico	130.88319983
26119 Montmorency	Michigan	129.51969779
15001 Hawaii	Hawaii	125.88129344
33009 Grafton	New Hampshire	124.74105094
31183 Wheeler	Nebraska	124.22360248
31103 Keya Paha	Nebraska	123.45679012
31083 Harlan	Nebraska	117.61246692
30075 Powder River	Montana	116.55011655
8055 Huerfano	Colorado	116.12715924
32017 Lincoln	Nevada	115.36243030
36033 Franklin	New York	115.32420019
20141 Osborne	Kansas	115.10791367
42117 Tioga	Pennsylvania	112.84743517
20007 Barber	Kansas	111.80679785
41023 Grant	Oregon	111.48272018
27031 Cook	Minnesota	111.25533098
54013 Calhoun	West Virginia	110.28398125
31049 Deuel	Nebraska	109.58904110
33019 Sullivan	New Hampshire	108.93751159
50005 Caledonia	Vermont	105.60359052
50023 Washington	Vermont	104.91916065
2150 Kodiak Island	Alaska	104.90820532
2016 Aleutians West	Alaska	104.84011882
23017 Oxford	Maine	102.39855601
23015 Lincoln	Maine	101.91602120
31017 Brown	Nebraska	100.90817356
2070 Dillingham	Alaska	100.00000000

Counties_Cities

23025 Somerset	Maine	98.82985452
8033 Dolores	Colorado	96.43201543
2158 Kusilvak	Alaska	96.35071661
26013 Baraga	Michigan	96.15384615
50009 Essex	Vermont	96.00000000
26083 Keweenaw	Michigan	94.65215334
51017 Bath	Virginia	93.19664492
30079 Prairie	Montana	91.99632015
42083 McKean	Pennsylvania	87.87346221
6105 Trinity	California	87.75428799
41015 Curry	Oregon	87.66931136
54101 Webster	West Virginia	84.49004225
23009 Hancock	Maine	83.92475963
56027 Niobrara	Wyoming	83.75209380
20183 Smith	Kansas	83.26394671
56031 Platte	Wyoming	81.71842167
15007 Kauai	Hawaii	77.63436984
48431 Sterling	Texas	76.27765065
23013 Knox	Maine	72.91745242
54017 Doddridge	West Virginia	71.37758744
31087 Hitchcock	Nebraska	71.27583749
27069 Kittson	Minnesota	70.62146893
20109 Logan	Kansas	70.32348805
50017 Orange	Vermont	68.96789544
30025 Fallon	Montana	68.49315068
42123 Warren	Pennsylvania	65.82611778
54007 Braxton	West Virginia	63.87962240
26095 Luce	Michigan	63.66385485
33007 Coos	New Hampshire	56.98186077
6049 Modoc	California	56.96707303
2013 Aleutians East	Alaska	56.89900427
23003 Aroostook	Maine	56.62261030
50019 Orleans	Vermont	55.74757498
20201 Washington	Kansas	55.35055351

Counties_Cities

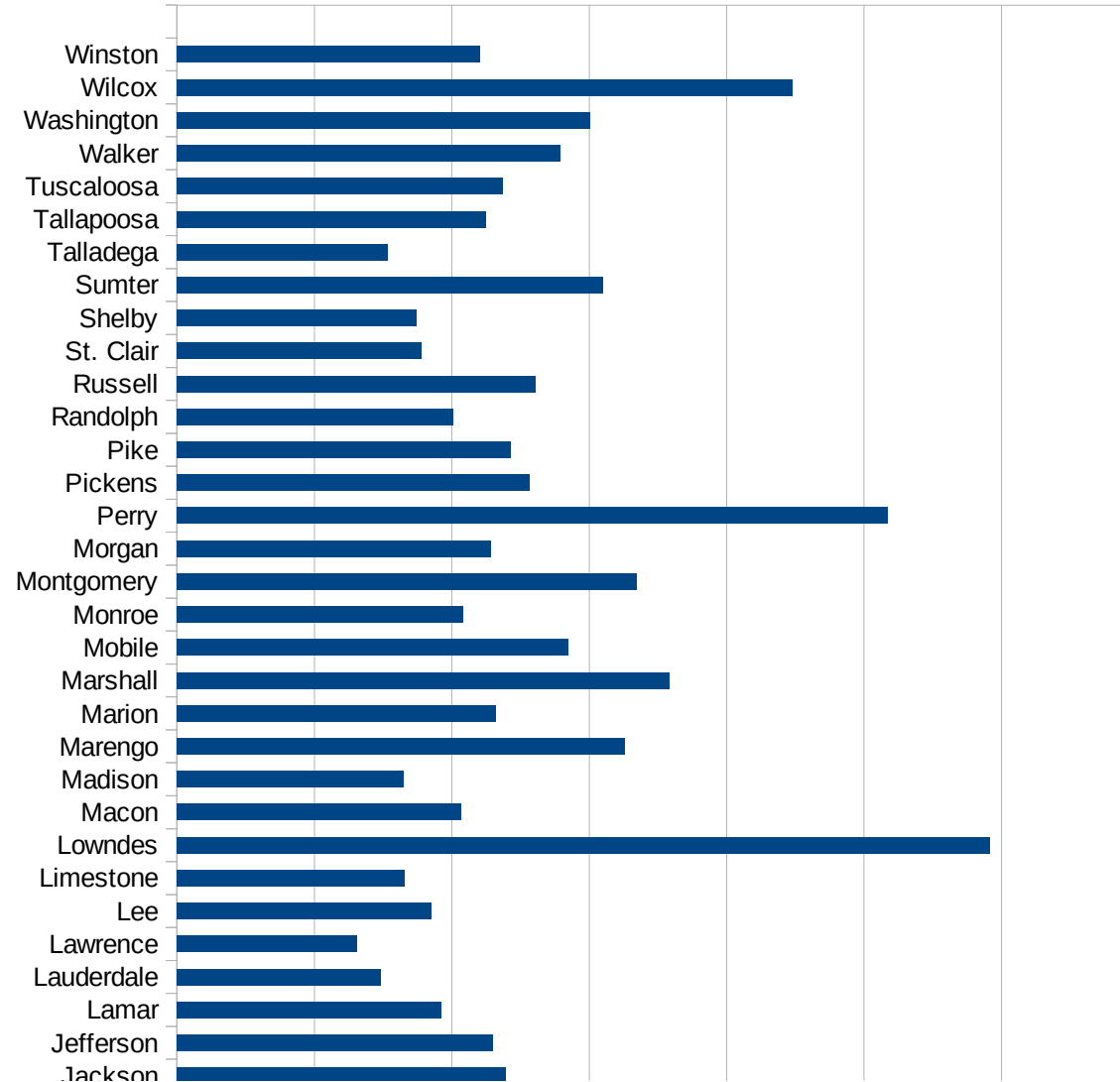
2068 Denali	Alaska	48.56726566
23029 Washington	Maine	47.63416958
23021 Piscataquis	Maine	47.61904762
30061 Mineral	Montana	46.33920297
20049 Elk	Kansas	39.87240829
20153 Rawlins	Kansas	39.87240829
54085 Ritchie	West Virginia	30.86102253
16061 Lewis	Idaho	0.00000000
25007 Dukes	Massachusetts	0.00000000
25019 Nantucket	Massachusetts	0.00000000
35011 De Baca	New Mexico	0.00000000
15005 Kalawao	Hawaii	0.00000000
8061 Kiowa	Colorado	0.00000000
48033 Borden	Texas	0.00000000
41069 Wheeler	Oregon	0.00000000
2105 Hoonah-Angoon	Alaska	0.00000000
2230 Skagway	Alaska	0.00000000
49019 Grand	Utah	0.00000000
31085 Hayes	Nebraska	0.00000000
48269 King	Texas	0.00000000
49015 Emery	Utah	0.00000000
31075 Grant	Nebraska	0.00000000
49055 Wayne	Utah	0.00000000
2164 Lake and Penins	Alaska	0.00000000
49033 Rich	Utah	0.00000000
49001 Beaver	Utah	0.00000000
49017 Garfield	Utah	0.00000000
49047 Uintah	Utah	0.00000000
36085 Richmond	New York	0.00000000
49023 Juab	Utah	0.00000000
49041 Sevier	Utah	0.00000000
49003 Box Elder	Utah	0.00000000
36005 Bronx	New York	0.00000000
49025 Kane	Utah	0.00000000

Counties_Cities

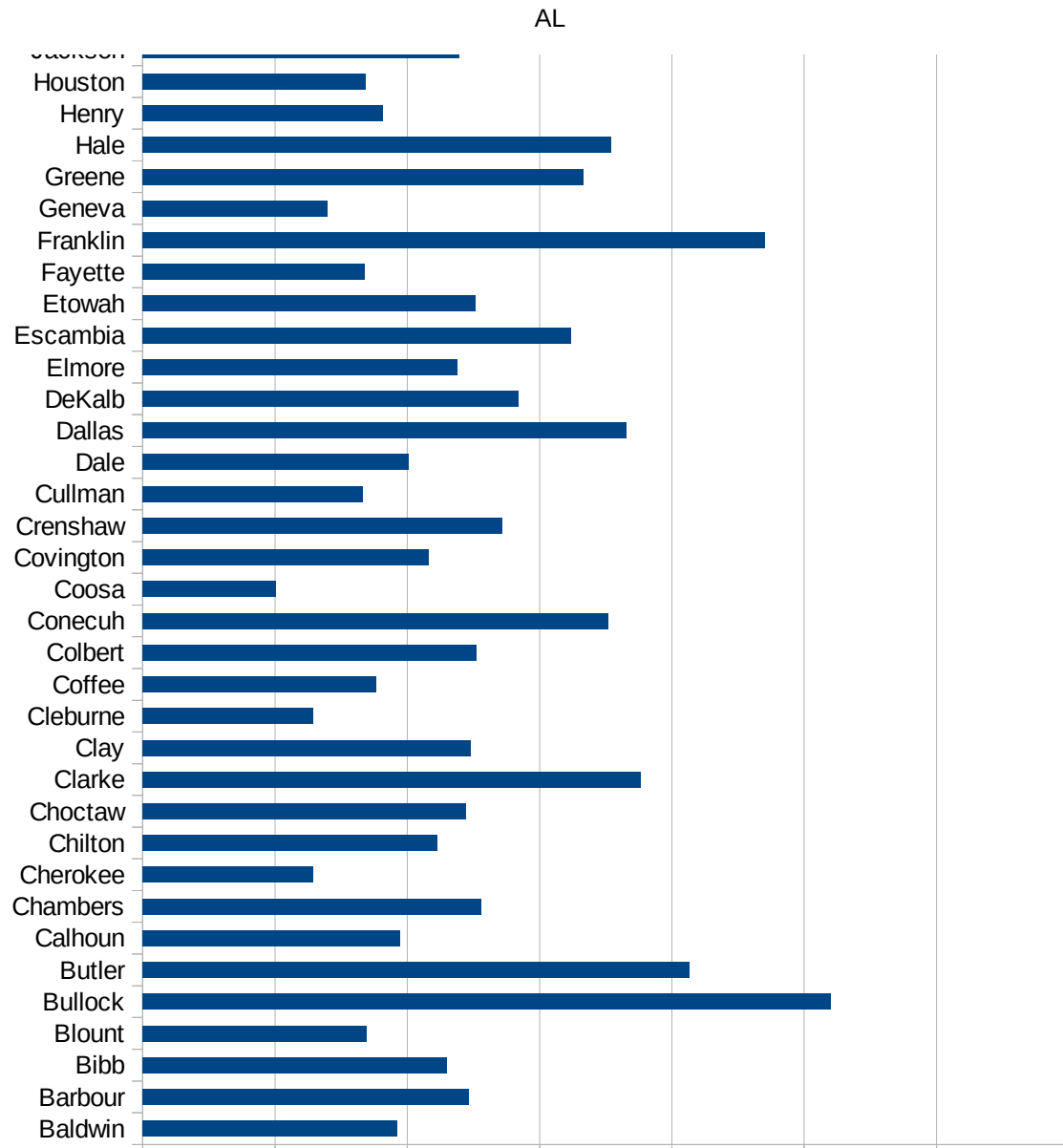
49005 Cache	Utah	0.00000000
49053 Washington	Utah	0.00000000
36081 Queens	New York	0.00000000
36047 Kings	New York	0.00000000
49057 Weber	Utah	0.00000000
49021 Iron	Utah	0.00000000
49013 Duchesne	Utah	0.00000000
49007 Carbon	Utah	0.00000000
48301 Loving	Texas	0.00000000
49009 Daggett	Utah	0.00000000
30011 Carter	Montana	0.00000000
30069 Petroleum	Montana	0.00000000
31009 Blaine	Nebraska	0.00000000
32009 Esmeralda	Nevada	0.00000000
49027 Millard	Utah	0.00000000
49029 Morgan	Utah	0.00000000
49031 Piute	Utah	0.00000000
49039 Sanpete	Utah	0.00000000

AL

FIPS	County	Current Inf. P/C
1001	Autauga	2309.310983615
1003	Baldwin	1925.952426819
1005	Barbour	2467.746473213
1007	Bibb	2299.107142857
1009	Blount	1692.600276625
1011	Bullock	5198.263957388
1013	Butler	4131.097560976
1015	Calhoun	1947.023460539
1017	Chambers	2558.381674848
1019	Cherokee	1290.719114935
1021	Chilton	2226.349285439
1023	Choctaw	2445.292422709
1025	Clarke	3762.54180602
1027	Clay	2478.342749529
1029	Cleburne	1287.782745046
1031	Coffee	1760.7736616
1033	Colbert	2521.82170118
1035	Conecuh	3518.774945019
1037	Coosa	1007.93280448
1039	Covington	2162.980587249
1041	Crenshaw	2719.907407407
1043	Cullman	1662.232448887
1045	Dale	2007.925484108
1047	Dallas	3654.398329418
1049	DeKalb	2838.131260069
1051	Elmore	2381.3303699
1053	Escambia	3238.271470556
1055	Etowah	2515.097413684
1057	Fayette	1679.54725248
1059	Franklin	4702.993973791
1061	Geneva	1394.694839249
1063	Greene	3328.069962347
1065	Hale	3537.960070623



1067 Henry	1813.004823058
1069 Houston	1686.369626249
1071 Jackson	2390.985000773
1073 Jefferson	2301.683603822
1075 Lamar	1921.409997111
1077 Lauderdale	1486.139824867
1079 Lawrence	1310.798919805
1081 Lee	1848.835861682
1083 Limestone	1654.293260133
1085 Lowndes	5915.379987969
1087 Macon	2066.272574435
1089 Madison	1650.119093417
1091 Marengo	3257.106891849
1093 Marion	2321.674562376
1095 Marshall	3580.309856517
1097 Mobile	2846.598365707
1099 Monroe	2083.827787535
1101 Montgomery	3344.657893455
1103 Morgan	2286.525203839
1105 Perry	5175.054704595
1107 Pickens	2562.945129903
1109 Pike	2426.660267563
1111 Randolph	2006.600660066
1113 Russell	2608.123777712
1115 St. Clair	1778.103506596
1117 Shelby	1742.178047073
1119 Sumter	3096.682688519
1121 Talladega	1533.296587663
1123 Tallapoosa	2249.549349335
1125 Tuscaloosa	2371.344735318
1127 Walker	2787.587700711
1129 Washington	3004.029796068
1131 Wilcox	4479.15686459
1133 Winston	2206.255283178



AL
0 1000 2000 3000 4000 5000 6000 7000

AL

FIPS

29001
29003
29005
29007
29009
29011
29013
29015
29017
29019
29021
29023
29025
29027
29029
29031
29033
29035
29037

AL

29039
29041
29043
29045
29047
29049
29051
29053
29055
29057
29059
29061
29063
29065
29067
29069
29071
29073
29075
29077
29079
29081
29083
29085
29087
29089
29091
29093
29095
29097
29099
29101

29103

AL

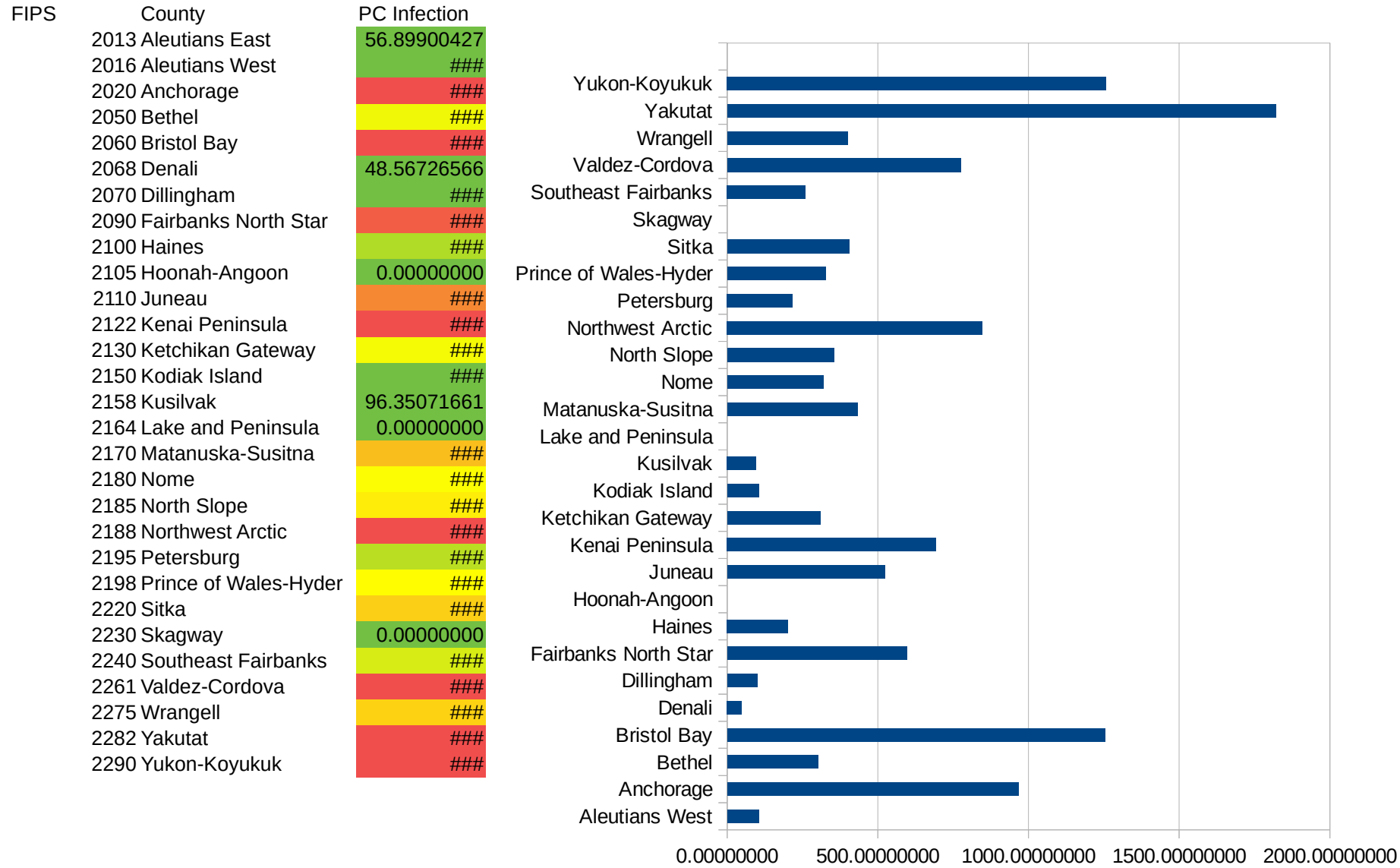
29105
29107
29109
29111
29113
29115
29117
29121
29123
29125
29127
29119
29129
29131
29133
29135
29137
29139
29141
29143
29145
29147
29149
29151
29153
29155
29157
29159
29161
29163
29165
29167
29169
29171

AL

29173
29175
29177
29179
29181
29195
29197
29199
29201
29203
29205
29183
29185
29187
29189
29510
29186
29207
29209
29211
29213
29215

29217
29219
29221
29223
29225
29227
29229

AK



AK

AK

FIPS

29001
29003
29005
29007
29009
29011
29013
29015
29017
29019
29021
29023
29025
29027
29029
29031
29033
29035
29037

AK

29039
29041
29043
29045
29047
29049
29051
29053
29055
29057
29059
29061
29063
29065
29067
29069
29071
29073
29075
29077
29079
29081
29083
29085
29087
29089
29091
29093
29095
29097
29099
29101

29103

AK

29105
29107
29109
29111
29113
29115
29117
29121
29123
29125
29127
29119
29129
29131
29133
29135
29137
29139
29141
29143
29145
29147
29149
29151
29153
29155
29157
29159
29161
29163
29165
29167
29169
29171

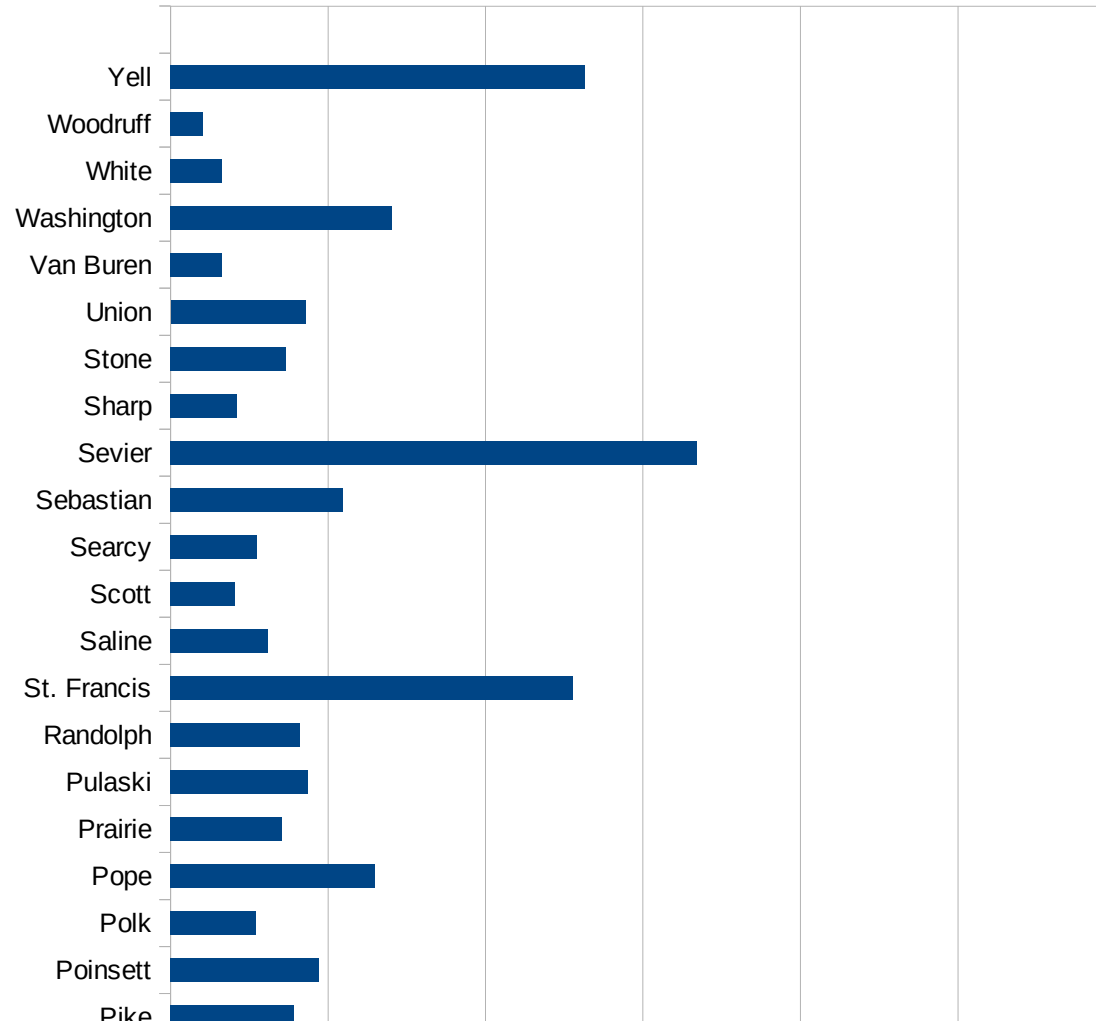
AK

29173
29175
29177
29179
29181
29195
29197
29199
29201
29203
29205
29183
29185
29187
29189
29510
29186
29207
29209
29211
29213
29215

29217
29219
29221
29223
29225
29227
29229

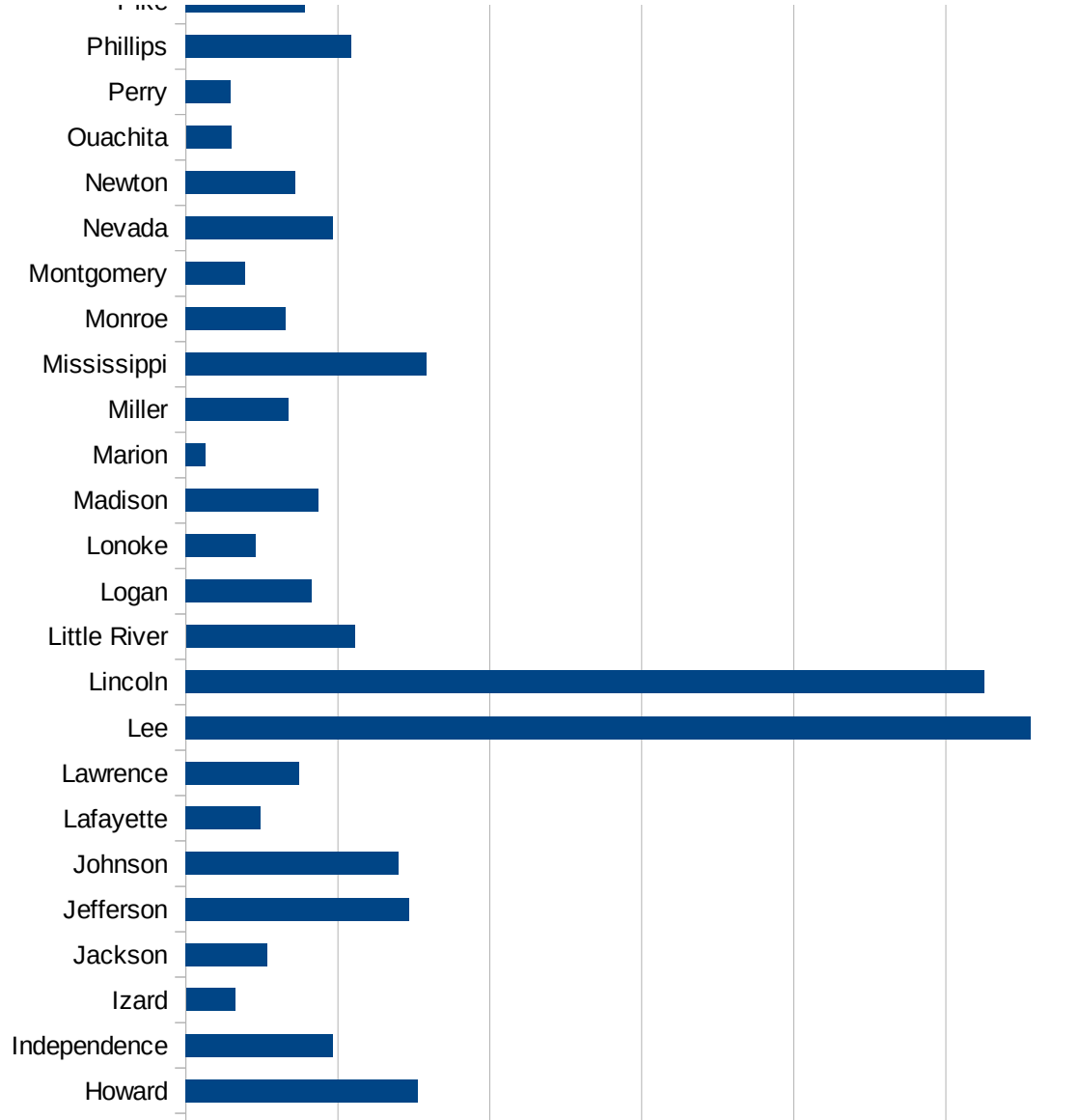
AR

FIPS	County	PC Infection
5001	Arkansas	1536.3835894
5003	Ashley	1925.57118627
5005	Baxter	309.954588049
5007	Benton	1901.998474
5009	Boone	803.094983991
5011	Bradley	2523.63035698
5013	Calhoun	435.853704756
5015	Carroll	1587.35782872
5017	Chicot	9082.19965511
5019	Clark	1006.30071166
5021	Clay	1145.01246043
5023	Cleburne	1013.4187863
5025	Cleveland	1671.23971065
5027	Columbia	1223.60538726
5029	Conway	938.203053947
5031	Craighead	1608.35682308
5033	Crawford	1392.6126865
5035	Crittenden	3349.05465227
5037	Cross	1547.13360518
5039	Dallas	1517.68309663
5041	Desha	2015.28839472
5043	Drew	1625.92754256
5045	Faulkner	1290.00208323
5047	Franklin	875.912408759
5049	Fulton	529.790528975
5051	Garland	1379.67202533
5053	Grant	973.169122498
5055	Greene	1330.39161611
5057	Hempstead	1485.67223219
5059	Hot Spring	5023.58980446
5061	Howard	3050.74582115
5063	Independence	1940.12421041



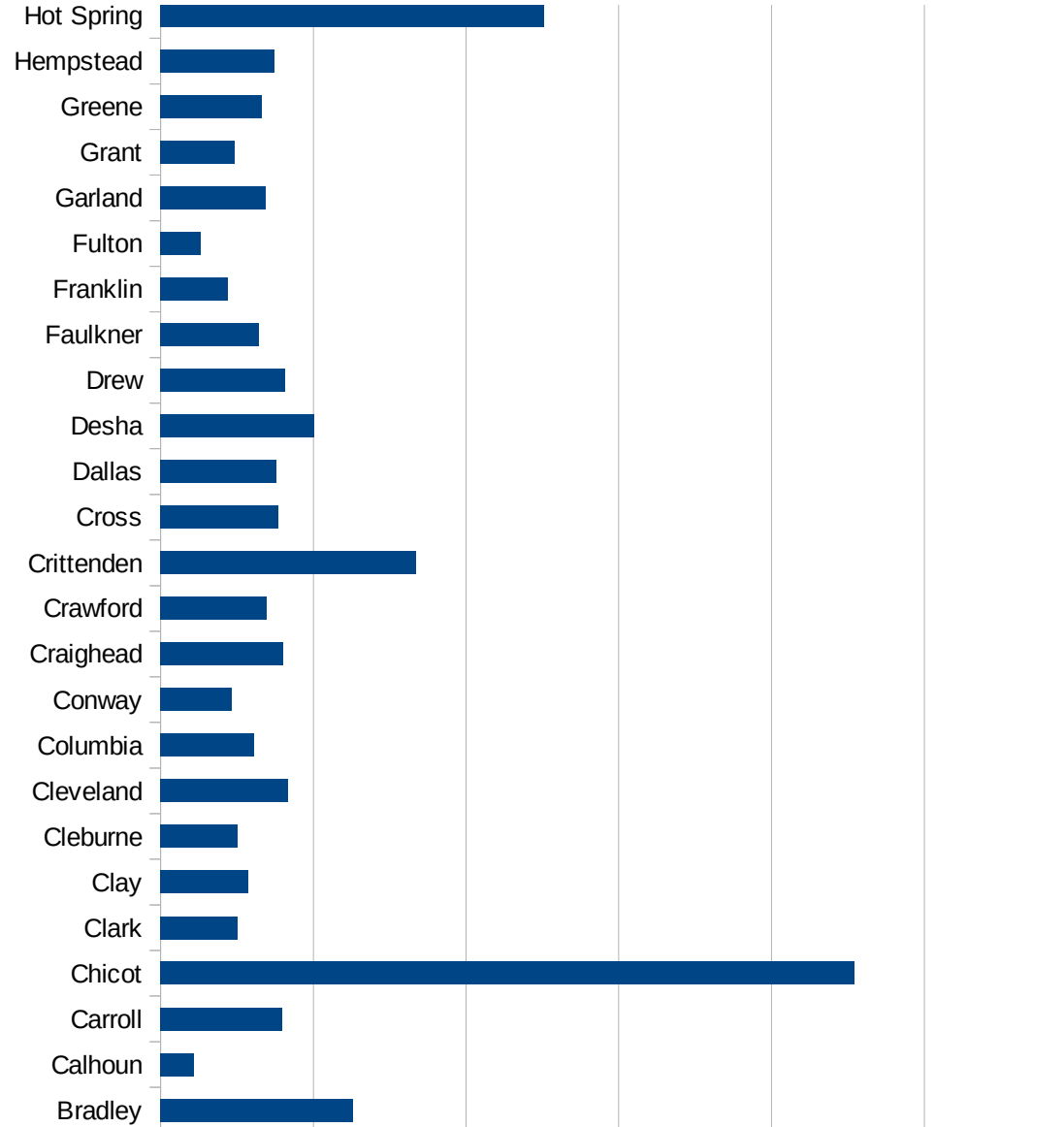
AR

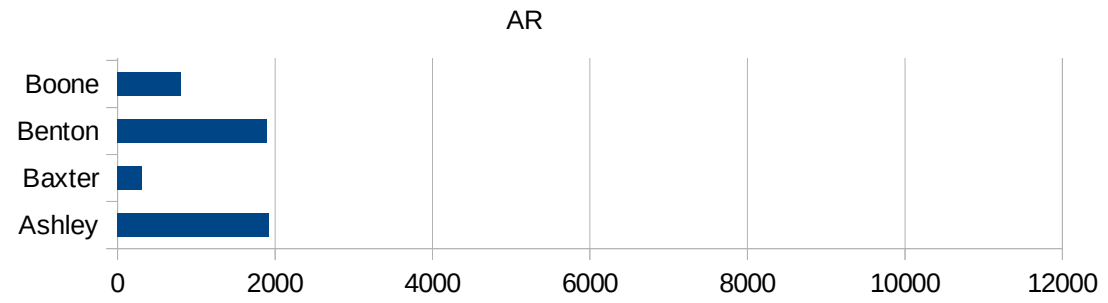
5065 Izard	647.392040021
5067 Jackson	1070.72749985
5069 Jefferson	2939.19018117
5071 Johnson	2800.83763368
5073 Lafayette	987.728225082
5075 Lawrence	1490.81173178
5077 Lee	11118.5308848
5079 Lincoln	10505.8656505
5081 Little River	2222.94337173
5083 Logan	1651.56185306
5085 Lonoke	921.840422499
5087 Madison	1741.39918694
5089 Marion	257.146274369
5091 Miller	1355.75334924
5093 Mississippi	3162.05533597
5095 Monroe	1318.84057971
5097 Montgomery	784.401613626
5099 Nevada	1933.70165746
5101 Newton	1434.97757848
5103 Ouachita	597.30576972
5105 Perry	589.258114374
5107 Phillips	2179.82139886
5109 Pike	1564.69596177
5111 Poinsett	1889.54700926
5113 Polk	1087.33602673
5115 Pope	2590.625
5117 Prairie	1411.93955908
5119 Pulaski	1745.69624121
5121 Randolph	1649.2088255
5123 St. Francis	5106.3327961
5125 Saline	1242.78337355
5127 Scott	814.032367477
5129 Searcy	1093.23950741
5131 Sebastian	2183.9017479



AR

5133 Sevier	6686.5044635
5135 Sharp	846.481630773
5137 Stone	1469.05354419
5139 Union	1712.41629607
5141 Van Buren	656.507860025
5143 Washington	2816.07521913
5145 White	649.078461011
5147 Woodruff	416.024653313
5149 Yell	5261.20269329





AR

FIPS

29001
29003
29005
29007
29009
29011
29013
29015
29017
29019
29021
29023
29025
29027
29029
29031
29033
29035

AR

29037
29039
29041
29043
29045
29047
29049
29051
29053
29055
29057
29059
29061
29063
29065
29067
29069
29071
29073
29075
29077
29079
29081
29083
29085
29087
29089
29091
29093
29095
29097
29099
29101

AR

29103
29105
29107
29109
29111
29113
29115
29117
29121
29123
29125
29127
29119
29129
29131
29133
29135
29137
29139
29141
29143
29145
29147
29149
29151
29153
29155
29157
29159
29161
29163
29165
29167
29169

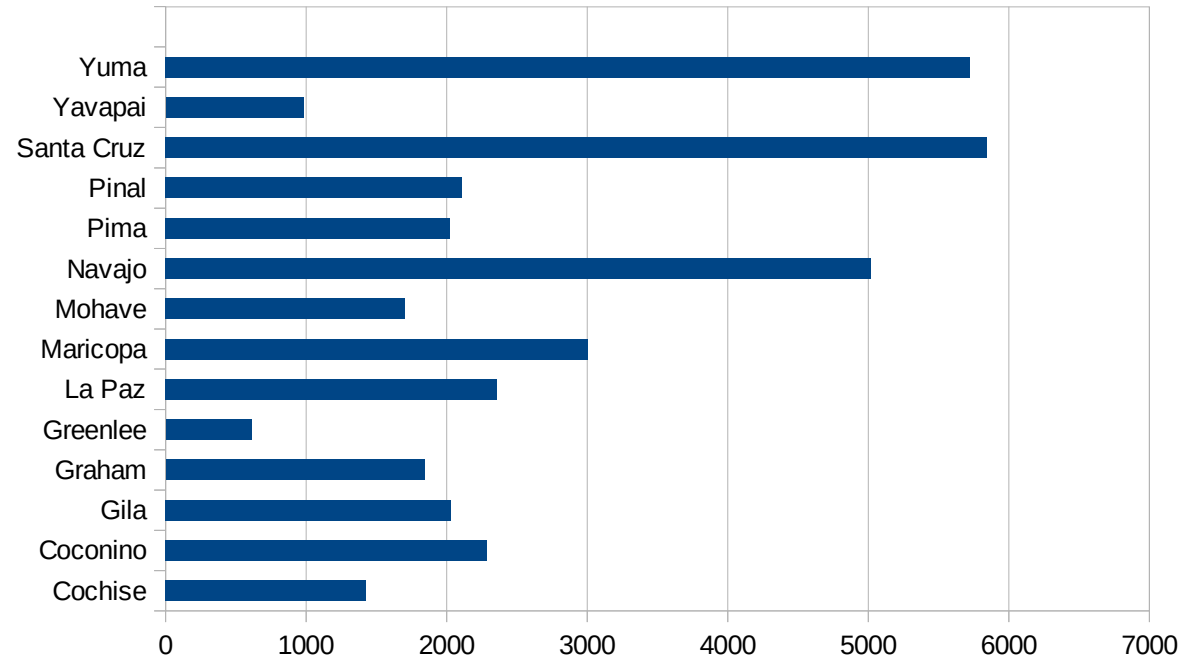
AR

29171
29173
29175
29177
29179
29181
29195
29197
29199
29201
29203
29205
29183
29185
29187
29189
29510
29186
29207
29209
29211
29213
29215

29217
29219
29221
29223
29225
29227
29229

AZ

FIPS	County	PC Infection
4001	Apache	4626.973739
4003	Cochise	1423.838448
4005	Coconino	2288.350344
4007	Gila	2031.954573
4009	Graham	1843.874764
4011	Greenlee	611.6207951
4012	La Paz	2360.413309
4013	Maricopa	3008.598847
4015	Mohave	1701.741828
4017	Navajo	5021.503916
4019	Pima	2021.128448
4021	Pinal	2110.086819
4023	Santa Cruz	5843.778891
4025	Yavapai	981.4951313
4027	Yuma	5723.902549



AZ

FIPS

29001
29003
29005
29007
29009
29011
29013
29015
29017
29019
29021
29023
29025
29027
29029
29031
29033
29035
29037

AZ

29039
29041
29043
29045
29047
29049
29051
29053
29055
29057
29059
29061
29063
29065
29067
29069
29071
29073
29075
29077
29079
29081
29083
29085
29087
29089
29091
29093
29095
29097
29099
29101

29103

AZ

29105
29107
29109
29111
29113
29115
29117
29121
29123
29125
29127
29119
29129
29131
29133
29135
29137
29139
29141
29143
29145
29147
29149
29151
29153
29155
29157
29159
29161
29163
29165
29167
29169
29171

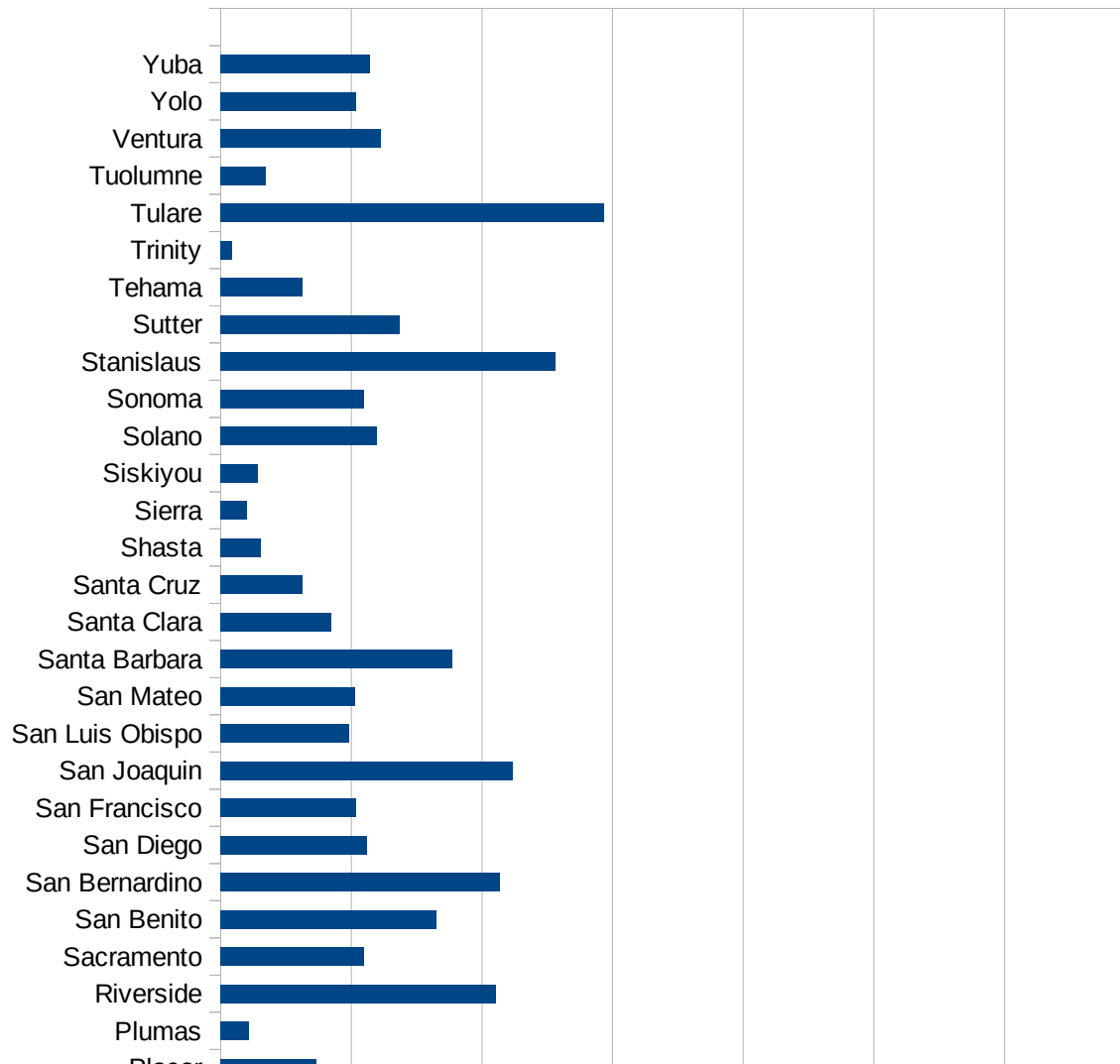
AZ

29173
29175
29177
29179
29181
29195
29197
29199
29201
29203
29205
29183
29185
29187
29189
29510
29186
29207
29209
29211
29213
29215

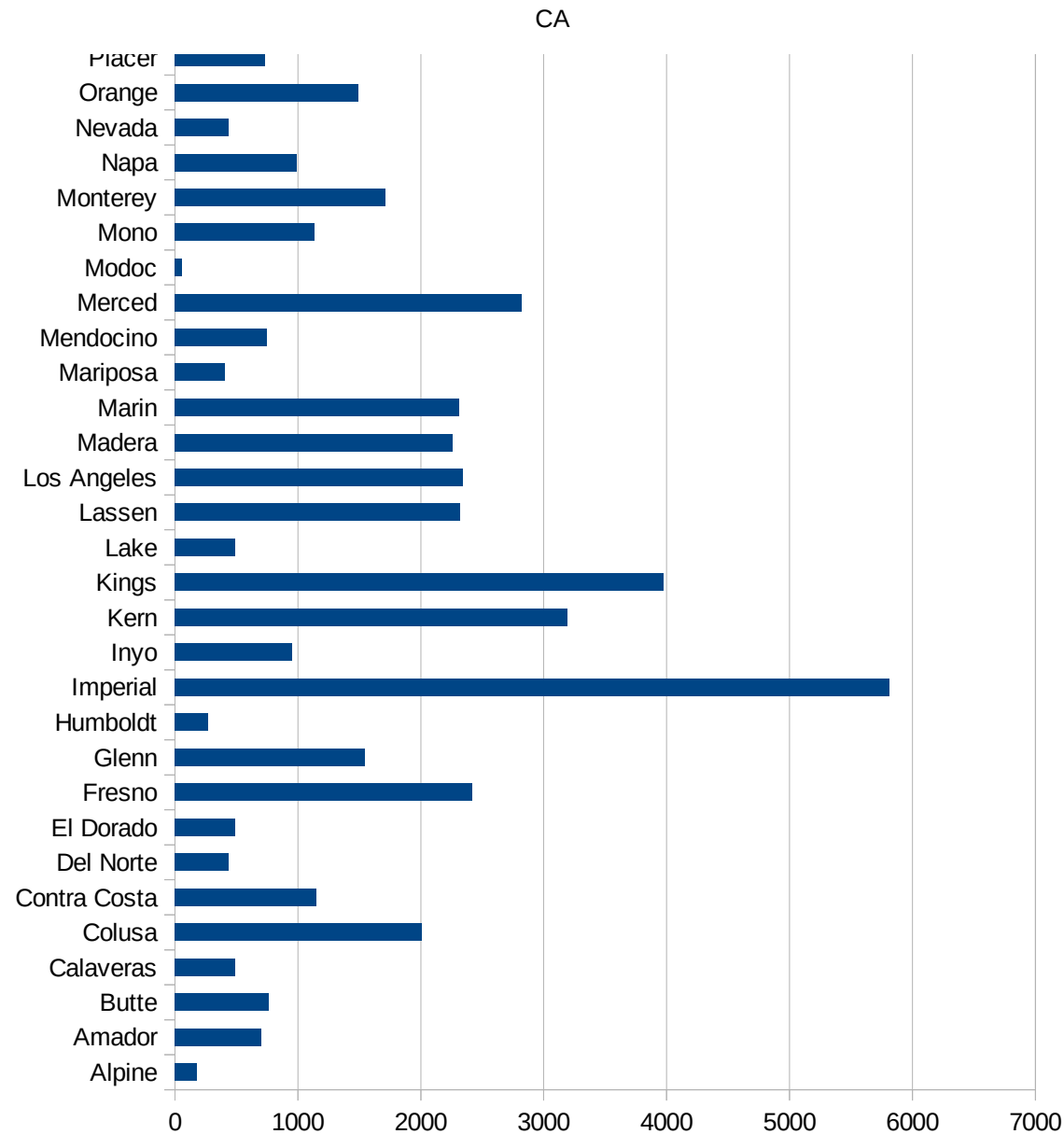
29217
29219
29221
29223
29225
29227
29229

CA

FIPS	County	PC Infection
6001	Alameda	1057.205237
6003	Alpine	181.6530427
6005	Amador	698.2708275
6007	Butte	763.2234407
6009	Calaveras	489.0136398
6011	Colusa	2006.750821
6013	Contra Costa	1152.741009
6015	Del Norte	434.8138565
6017	El Dorado	491.9288014
6019	Fresno	2420.655672
6021	Glenn	1547.402574
6023	Humboldt	266.9150052
6025	Imperial	5814.867979
6027	Inyo	956.2461778
6029	Kern	3190.58303
6031	Kings	3977.775722
6033	Lake	487.7139573
6035	Lassen	2321.277839
6037	Los Angeles	2345.114817
6039	Madera	2262.291339
6041	Marin	2310.275508
6043	Mariposa	406.3877282
6045	Mendocino	748.8071593
6047	Merced	2818.408458
6049	Modoc	56.96707303
6051	Mono	1136.842105
6053	Monterey	1710.537794
6055	Napa	991.2707919
6057	Nevada	433.3172845
6059	Orange	1489.625759
6061	Placer	731.274911
6063	Plumas	212.7206977
6065	Riverside	2110.938738



6067 Sacramento	1097.292299
6069 San Benito	1654.289289
6071 San Bernardino	2136.992811
6073 San Diego	1121.594897
6075 San Francisco	1035.769072
6077 San Joaquin	2238.062339
6079 San Luis Obispo	983.0639766
6081 San Mateo	1028.010058
6083 Santa Barbara	1772.793135
6085 Santa Clara	846.0597553
6087 Santa Cruz	629.3413064
6089 Shasta	309.3756943
6091 Sierra	200.8704386
6093 Siskiyou	288.1712561
6095 Solano	1192.98717
6097 Sonoma	1093.926896
6099 Stanislaus	2564.680847
6101 Sutter	1368.702676
6103 Tehama	628.9504975
6105 Trinity	87.75428799
6107 Tulare	2934.995632
6109 Tuolumne	346.5410074
6111 Ventura	1223.549209
6113 Yolo	1037.621139
6115 Yuba	1144.270319



CA

CA

FIPS

29001
29003
29005
29007
29009
29011
29013
29015
29017
29019
29021
29023
29025
29027
29029
29031
29033
29035
29037

CA

29039
29041
29043
29045
29047
29049
29051
29053
29055
29057
29059
29061
29063
29065
29067
29069
29071
29073
29075
29077
29079
29081
29083
29085
29087
29089
29091
29093
29095
29097
29099
29101

29103

CA

29105
29107
29109
29111
29113
29115
29117
29121
29123
29125
29127
29119
29129
29131
29133
29135
29137
29139
29141
29143
29145
29147
29149
29151
29153
29155
29157
29159
29161
29163
29165
29167
29169
29171

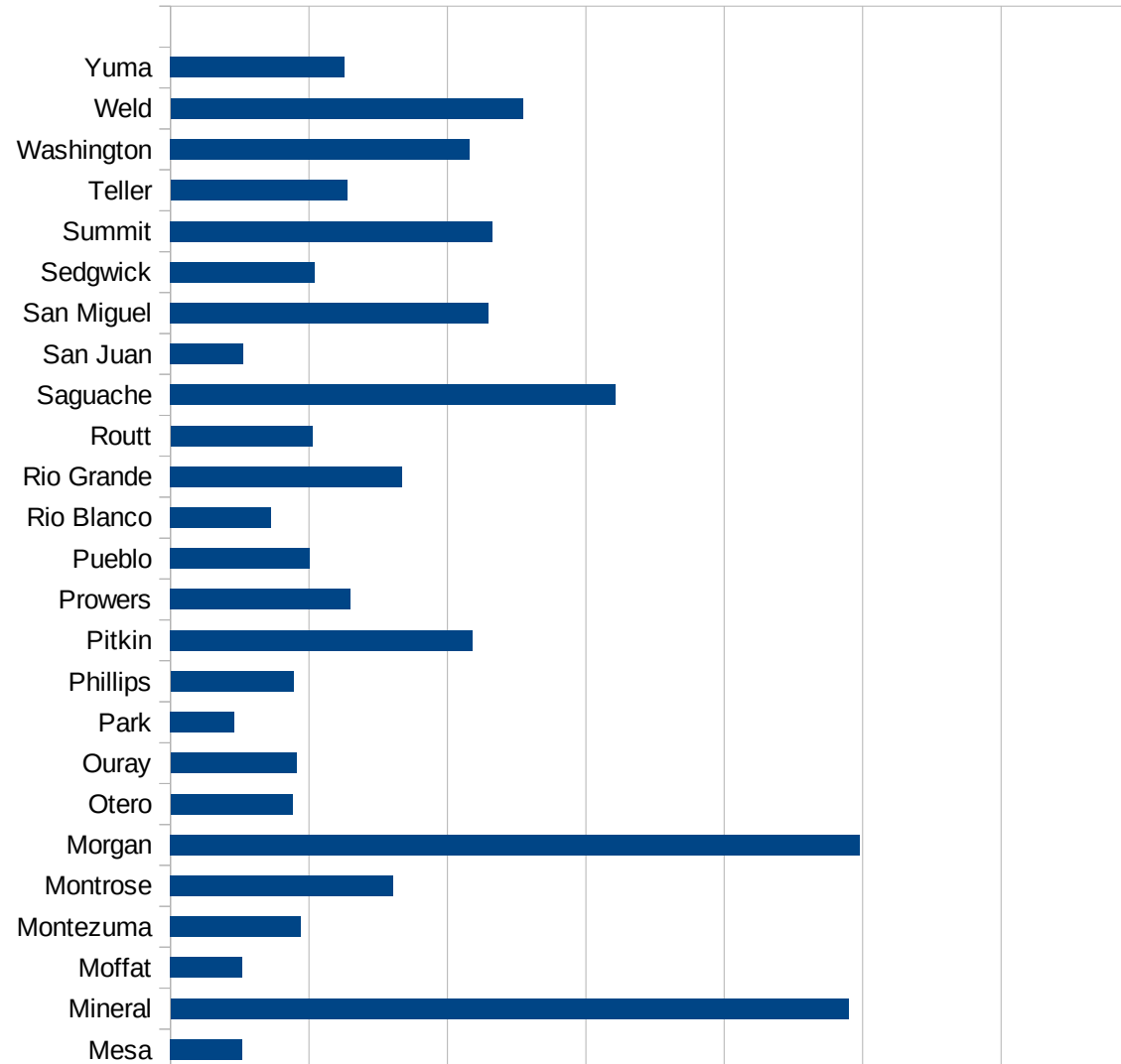
CA

29173
29175
29177
29179
29181
29195
29197
29199
29201
29203
29205
29183
29185
29187
29189
29510
29186
29207
29209
29211
29213
29215

29217
29219
29221
29223
29225
29227
29229

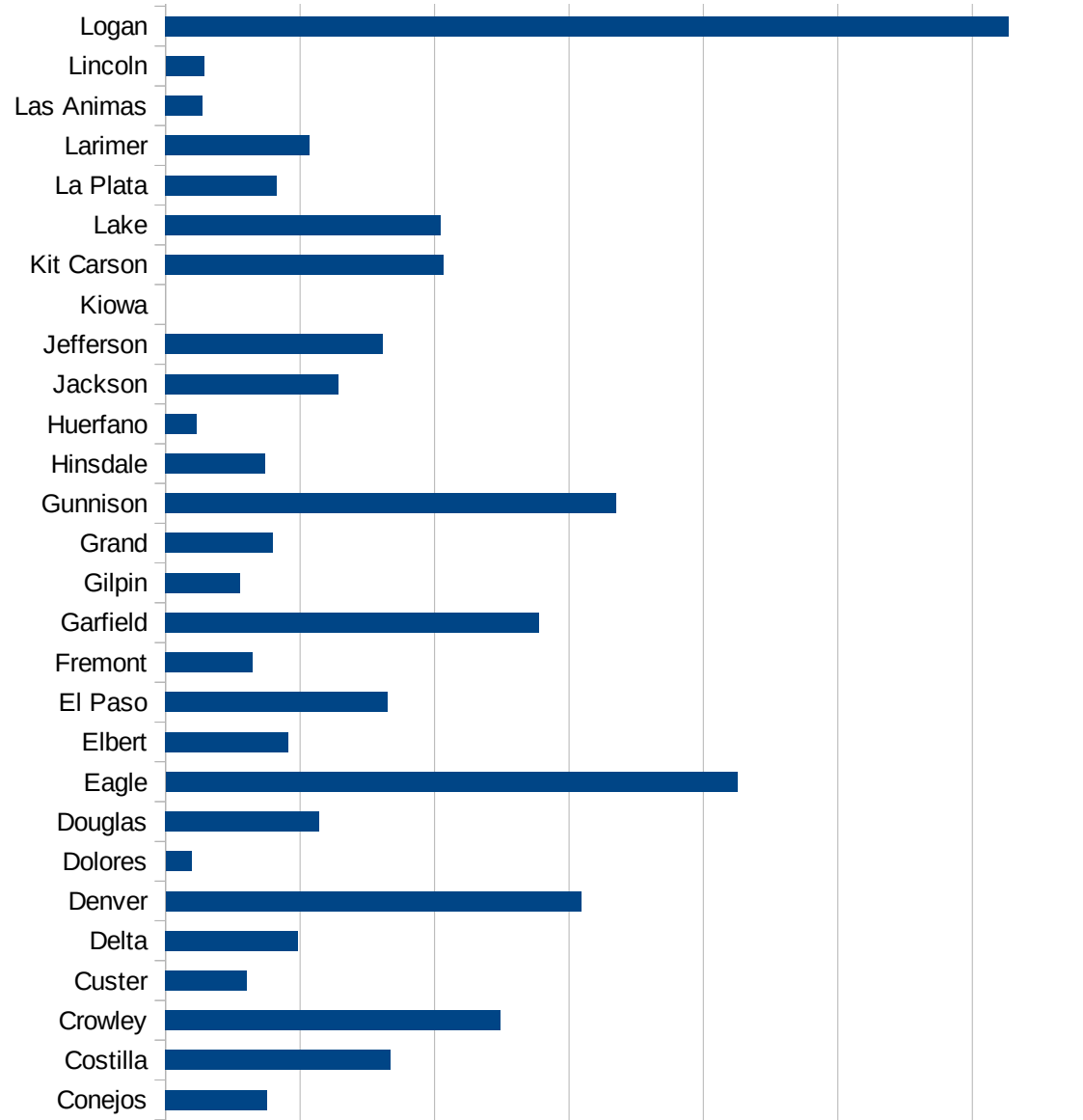
CO

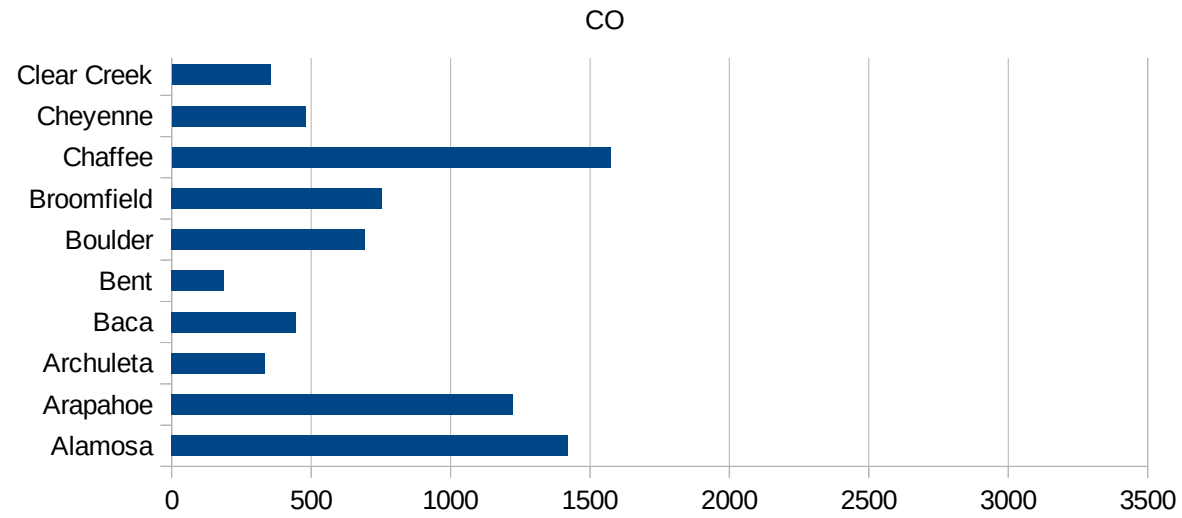
FIPS	County	PC Infection
8001	Adams	1432.2051779
8003	Alamosa	1420.6078044
8005	Arapahoe	1223.5590396
8007	Archuleta	334.18089357
8009	Baca	446.30404463
8011	Bent	187.01122067
8013	Boulder	693.39237851
8014	Broomfield	753.60561306
8015	Chaffee	1572.8766166
8017	Cheyenne	479.74413646
8019	Clear Creek	353.98230088
8021	Conejos	378.04878049
8023	Costilla	835.94566353
8025	Crowley	1246.1590987
8027	Custer	302.78562778
8029	Delta	491.06710173
8031	Denver	1546.0047007
8033	Dolores	96.432015429
8035	Douglas	571.21852172
8037	Eagle	2125.7250923
8039	Elbert	456.58625675
8041	El Paso	826.21705218
8043	Fremont	322.77545241
8045	Garfield	1388.6565166
8047	Gilpin	277.73239667
8049	Grand	399.35587762
8051	Gunnison	1675.7508988
8053	Hinsdale	369.91368681
8055	Huerfano	116.12715924
8057	Jackson	643.31665475
8059	Jefferson	808.98535588
8061	Kiowa	0
8063	Kit Carson	1033.0866955



CO

8065 Lake	1022.4948875
8067 La Plata	413.78085598
8069 Larimer	536.34906053
8071 Las Animas	137.90250293
8073 Lincoln	142.60249554
8075 Logan	3135.451505
8077 Mesa	259.12654122
8079 Mineral	2448.4536082
8081 Moffat	257.81013042
8083 Montezuma	470.21943574
8085 Montrose	803.05112048
8087 Morgan	2489.670145
8089 Otero	439.453125
8091 Ouray	455.20380716
8093 Park	231.7309765
8095 Phillips	443.30377975
8097 Pitkin	1091.9220056
8099 Prowers	649.45741532
8101 Pueblo	502.00263835
8103 Rio Blanco	363.00505051
8105 Rio Grande	835.55555556
8107 Routt	512.96001244
8109 Saguache	1607.4820985
8111 San Juan	262.4671916
8113 San Miguel	1147.6010255
8115 Sedgwick	521.05948762
8117 Summit	1164.2532331
8119 Teller	637.88223099
8121 Washington	1079.6496231
8123 Weld	1272.9673406
8125 Yuma	628.74251497





CO

FIPS

29001
29003
29005
29007
29009
29011
29013
29015
29017
29019
29021
29023
29025
29027
29029
29031
29033
29035
29037

CO

29039
29041
29043
29045
29047
29049
29051
29053
29055
29057
29059
29061
29063
29065
29067
29069
29071
29073
29075
29077
29079
29081
29083
29085
29087
29089
29091
29093
29095
29097
29099
29101

29103

CO

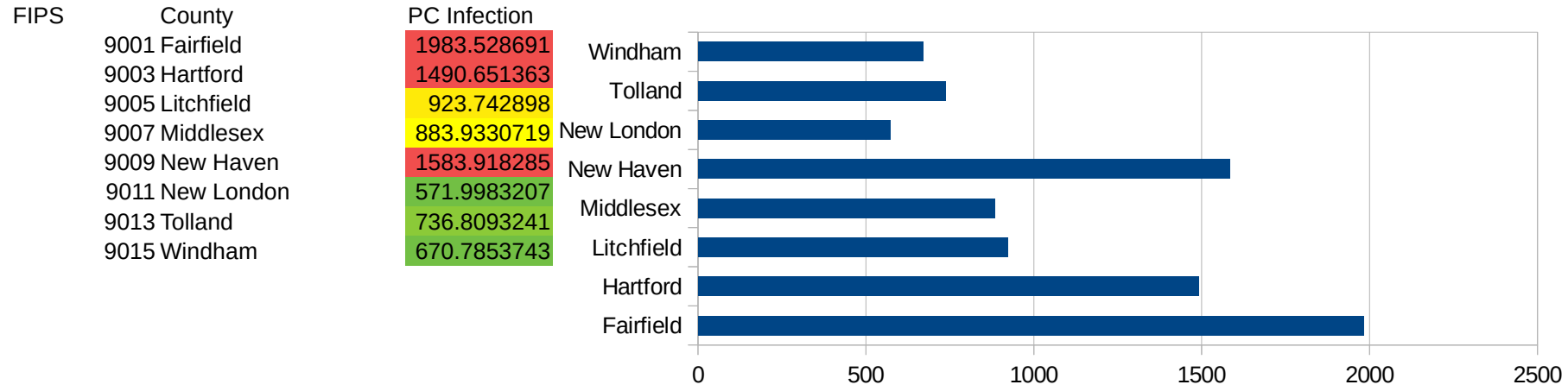
29105
29107
29109
29111
29113
29115
29117
29121
29123
29125
29127
29119
29129
29131
29133
29135
29137
29139
29141
29143
29145
29147
29149
29151
29153
29155
29157
29159
29161
29163
29165
29167
29169
29171

CO

29173
29175
29177
29179
29181
29195
29197
29199
29201
29203
29205
29183
29185
29187
29189
29510
29186
29207
29209
29211
29213
29215

29217
29219
29221
29223
29225
29227
29229

CT



CT

FIPS

29001
29003
29005
29007
29009
29011
29013
29015
29017
29019
29021
29023
29025
29027
29029
29031
29033
29035
29037

CT

29039
29041
29043
29045
29047
29049
29051
29053
29055
29057
29059
29061
29063
29065
29067
29069
29071
29073
29075
29077
29079
29081
29083
29085
29087
29089
29091
29093
29095
29097
29099
29101

29103

CT

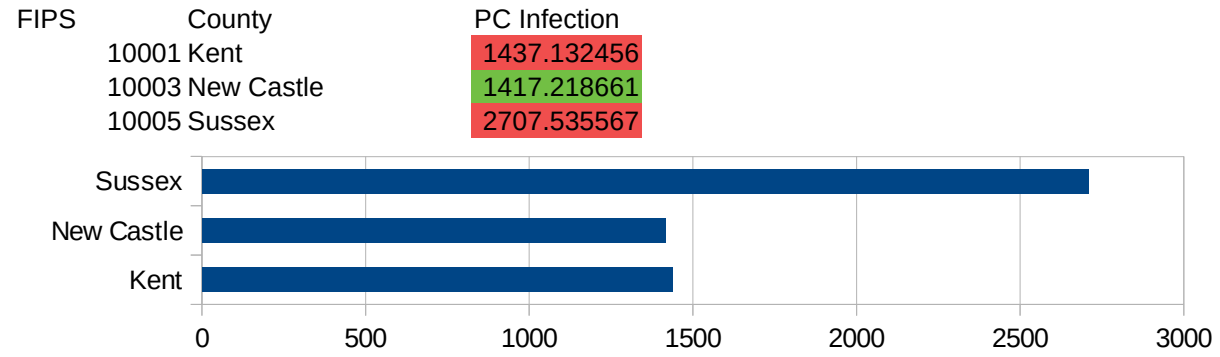
29105
29107
29109
29111
29113
29115
29117
29121
29123
29125
29127
29119
29129
29131
29133
29135
29137
29139
29141
29143
29145
29147
29149
29151
29153
29155
29157
29159
29161
29163
29165
29167
29169
29171

CT

29173
29175
29177
29179
29181
29195
29197
29199
29201
29203
29205
29183
29185
29187
29189
29510
29186
29207
29209
29211
29213
29215

29217
29219
29221
29223
29225
29227
29229

DE



DE

FIPS

29001
29003
29005
29007
29009
29011
29013
29015
29017
29019
29021
29023
29025
29027
29029
29031
29033
29035
29037

DE

29039
29041
29043
29045
29047
29049
29051
29053
29055
29057
29059
29061
29063
29065
29067
29069
29071
29073
29075
29077
29079
29081
29083
29085
29087
29089
29091
29093
29095
29097
29099
29101

29103

DE

29105
29107
29109
29111
29113
29115
29117
29121
29123
29125
29127
29119
29129
29131
29133
29135
29137
29139
29141
29143
29145
29147
29149
29151
29153
29155
29157
29159
29161
29163
29165
29167
29169
29171

DE

29173
29175
29177
29179
29181
29195
29197
29199
29201
29203
29205
29183
29185
29187
29189
29510
29186
29207
29209
29211
29213
29215

29217
29219
29221
29223
29225
29227
29229

DC

FIPS	County	PC Infection
11001	District of Columbia	1963.684506

DC

FIPS

29001
29003
29005
29007
29009
29011
29013
29015
29017
29019
29021
29023
29025
29027
29029
29031
29033
29035
29037

DC

29039
29041
29043
29045
29047
29049
29051
29053
29055
29057
29059
29061
29063
29065
29067
29069
29071
29073
29075
29077
29079
29081
29083
29085
29087
29089
29091
29093
29095
29097
29099
29101

29103

DC


29105
29107
29109
29111
29113
29115
29117
29121
29123
29125
29127
29119
29129
29131
29133
29135
29137
29139
29141
29143
29145
29147
29149
29151
29153
29155
29157
29159
29161
29163
29165
29167
29169
29171

DC

29173
29175
29177
29179
29181
29195
29197
29199
29201
29203
29205
29183
29185
29187
29189
29510
29186
29207
29209
29211
29213
29215

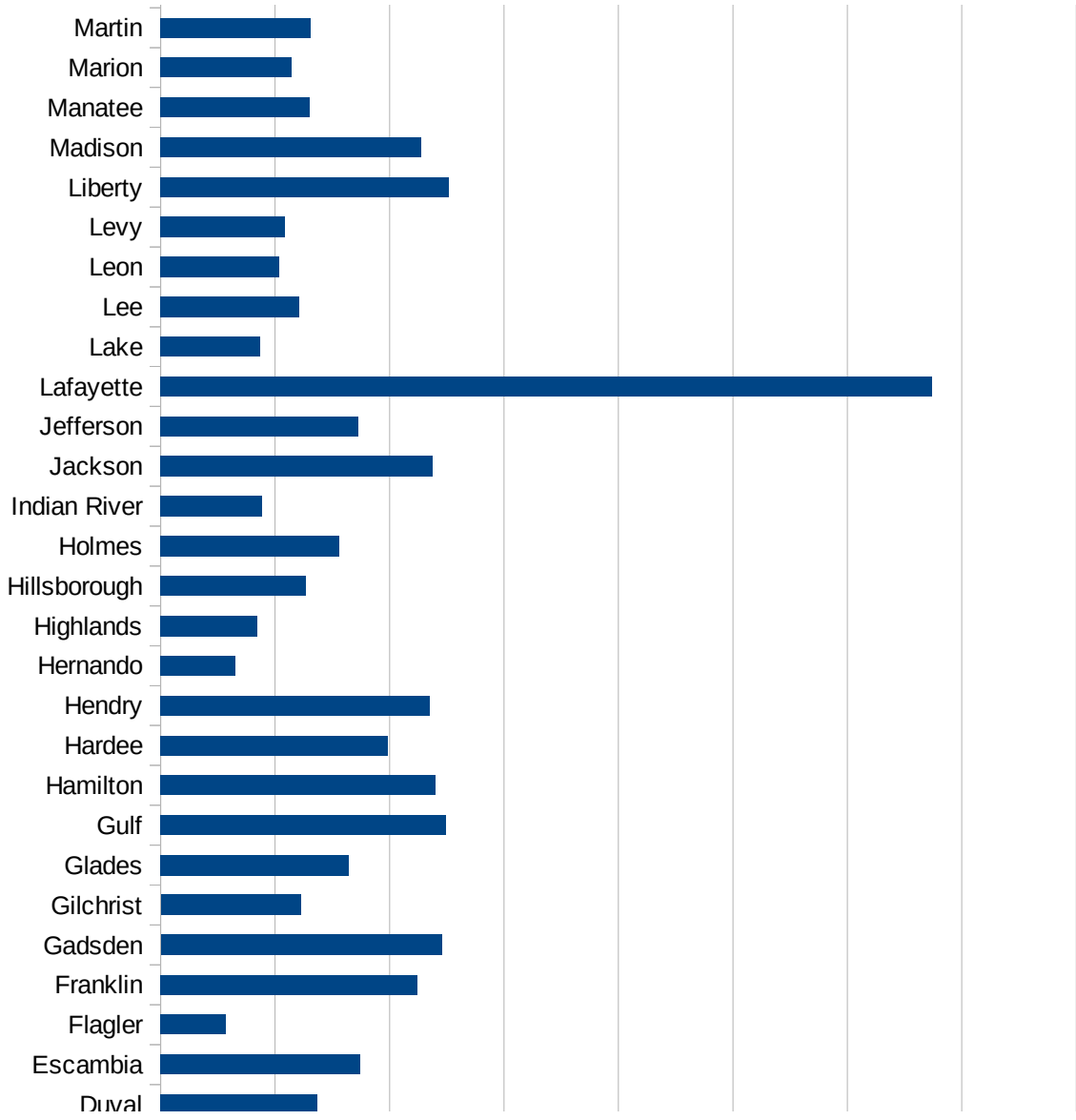
29217
29219
29221
29223
29225
29227
29229

FL

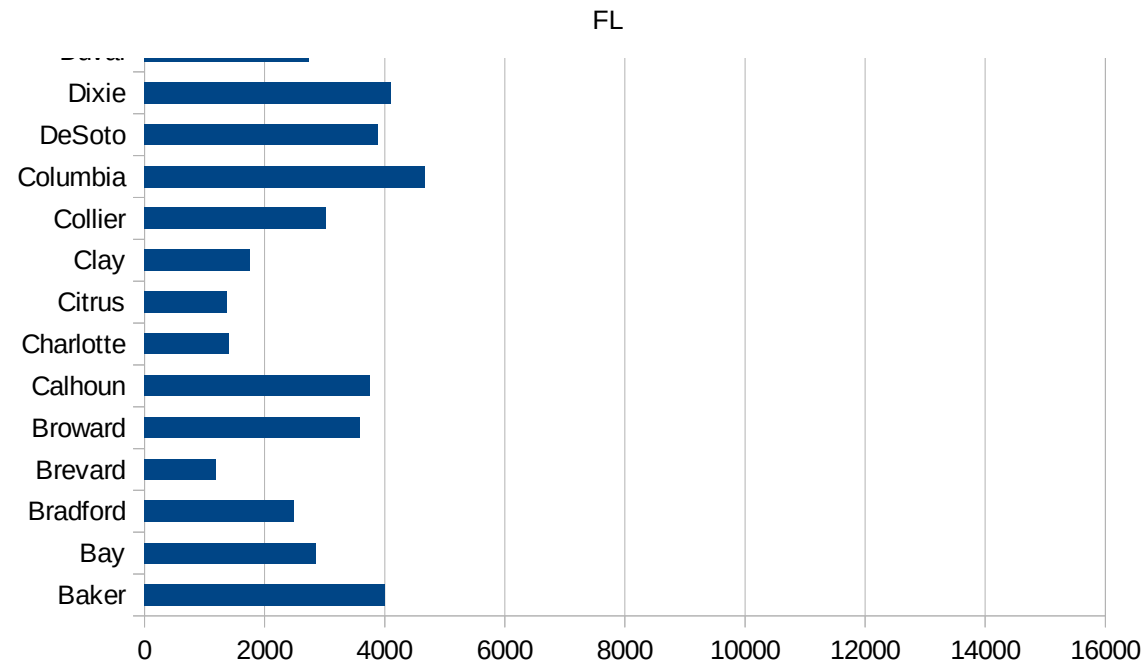


FL

12069 Lake	1742.801442
12071 Lee	2429.334358
12073 Leon	2074.173852
12075 Levy	2173.166544
12077 Liberty	5037.247251
12079 Madison	4555.021858
12081 Manatee	2611.085082
12083 Marion	2294.868839
12085 Martin	2623.794372
12086 Miami-Dade	5603.927605
12087 Monroe	2271.182374
12089 Nassau	1833.814894
12091 Okaloosa	1956.39483
12093 Okeechobee	2915.472952
12095 Orange	2552.792354
12097 Osceola	2959.86304
12099 Palm Beach	2772.31734
12101 Pasco	1466.745733
12103 Pinellas	2017.984579
12105 Polk	2340.224489
12107 Putnam	2359.66722
12109 St. Johns	1667.184507
12111 St. Lucie	2124.386537
12113 Santa Rosa	2545.874245
12115 Sarasota	1661.753195
12117 Seminole	1687.785359
12119 Sumter	1362.287774
12121 Suwannee	5403.815257
12123 Taylor	5471.026222
12125 Union	3755.02008
12127 Volusia	1666.733633
12129 Wakulla	2689.381103
12131 Walton	2258.49387
12133 Washington	3999.196141



This work is licensed under the Creative Commons Attribution-NoDerivatives 4.0 International License. To view a copy of this license, visit <http://creativecommons.org/licenses/by-nd/4.0/>.



FL

FIPS

29001
29003
29005
29007
29009
29011
29013
29015
29017
29019
29021
29023
29025
29027
29029
29031
29033
29035
29037

FL

29039
29041
29043
29045
29047
29049
29051
29053
29055
29057
29059
29061
29063
29065
29067
29069
29071
29073
29075
29077
29079
29081
29083
29085
29087
29089
29091
29093
29095
29097
29099
29101

29103

FL

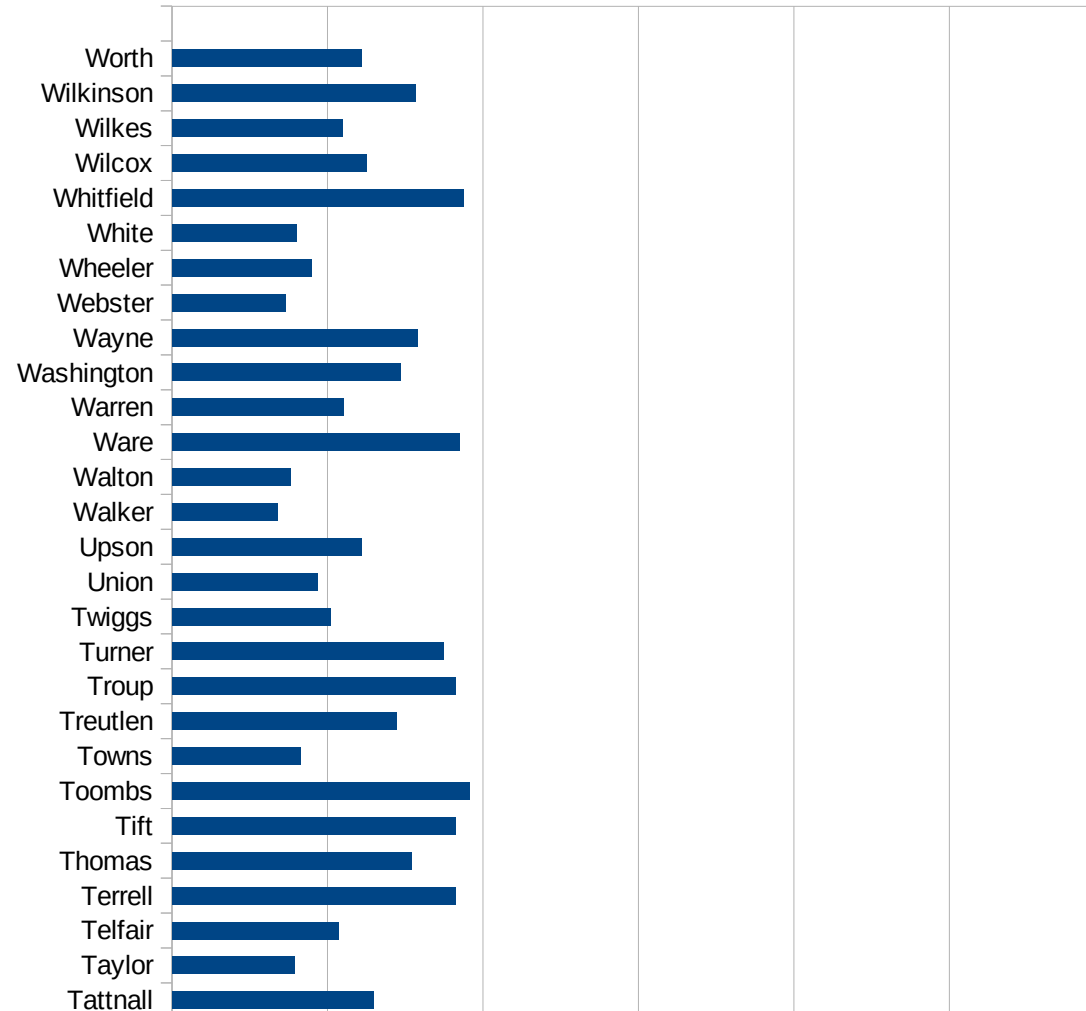
29105
29107
29109
29111
29113
29115
29117
29121
29123
29125
29127
29119
29129
29131
29133
29135
29137
29139
29141
29143
29145
29147
29149
29151
29153
29155
29157
29159
29161
29163
29165
29167
29169
29171

FL

29173
29175
29177
29179
29181
29195
29197
29199
29201
29203
29205
29183
29185
29187
29189
29510
29186
29207
29209
29211
29213
29215

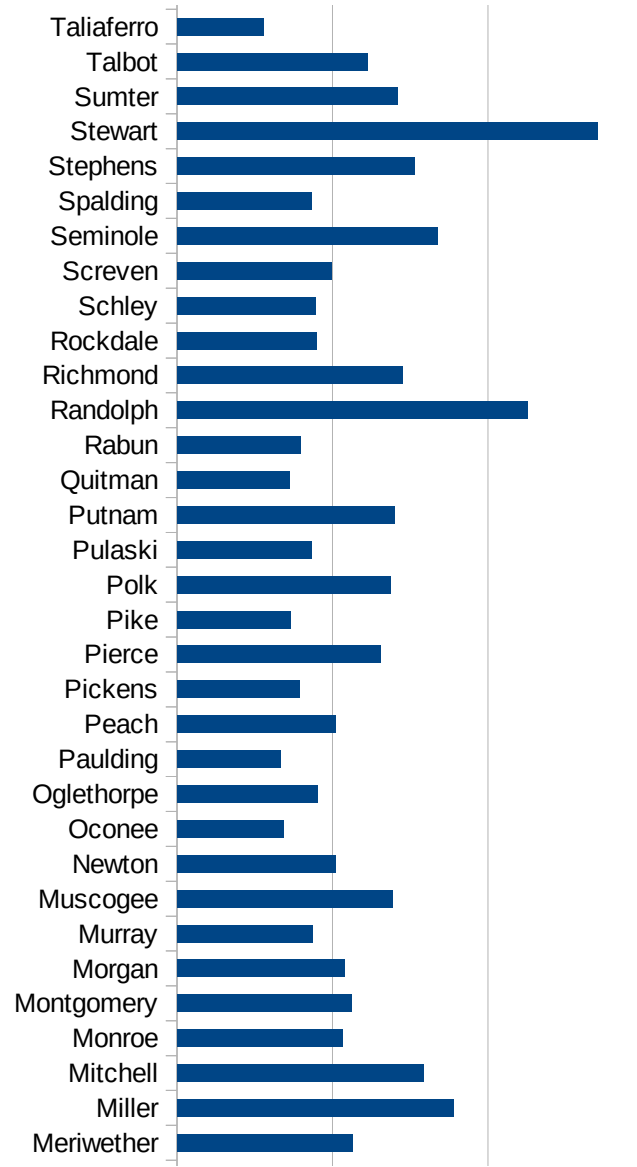
29217
29219
29221
29223
29225
29227
29229

FIPS	County	PC Infection
13001	Appling	4695.520614
13003	Atkinson	4748.704351
13005	Bacon	4532.856504
13007	Baker	2360.931436
13009	Baldwin	3487.04906
13011	Banks	1895.934274
13013	Barrow	2067.838978
13015	Bartow	2218.818134
13017	Ben Hill	3633.764222
13019	Berrien	1937.461043
13021	Bibb	3495.215389
13023	Bleckley	2601.651348
13025	Brantley	1582.261735
13027	Brooks	3016.824599
13029	Bryan	2159.594846
13031	Bulloch	2082.902091
13033	Burke	2836.373367
13035	Butts	2273.384863
13037	Calhoun	3573.677582
13039	Camden	1849.954357
13043	Candler	2953.119232
13045	Carroll	1913.292302
13047	Catoosa	1217.739543
13049	Charlton	4248.920419
13051	Chatham	2374.176594
13053	Chattahoochee	9977.536503
13055	Chattooga	2049.213392
13057	Cherokee	1830.815781
13059	Clarke	2113.40611
13061	Clay	3879.459647
13063	Clayton	2190.494277
13065	Clinch	4166.666667
13067	Cobb	2184.801781



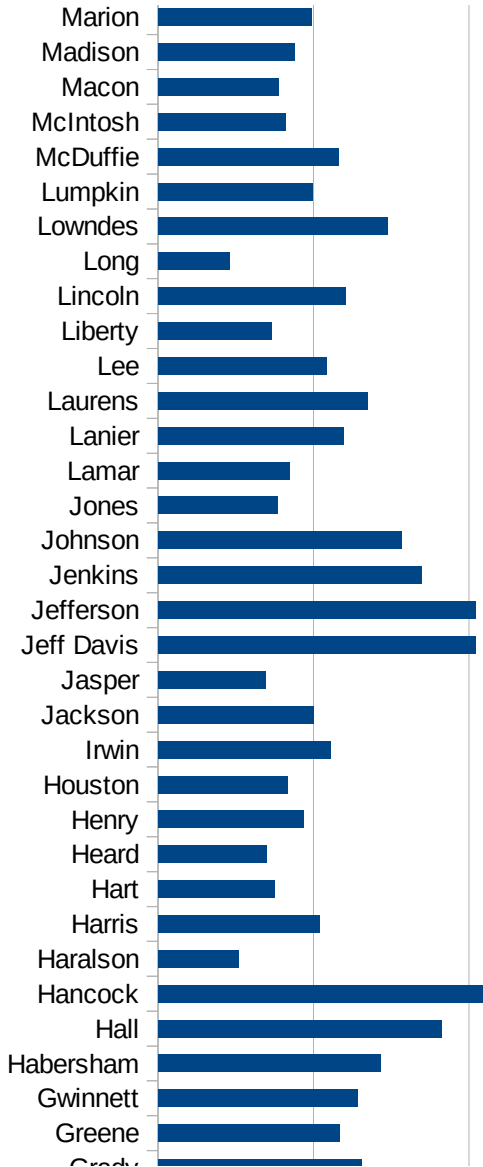
GA

13069 Coffee	4063.304945
13071 Colquitt	3779.171785
13073 Columbia	1980.024758
13075 Cook	2925.067009
13077 Coweta	1476.032469
13079 Crawford	1193.375548
13081 Crisp	2013.185257
13083 Dade	1152.471342
13085 Dawson	2519.634812
13087 Decatur	3604.891816
13089 DeKalb	2151.586527
13091 Dodge	1463.414634
13093 Dooly	2072.085218
13095 Dougherty	3232.028758
13097 Douglas	2136.502192
13099 Early	3942.617351
13101 Echols	5775
13103 Effingham	1624.055314
13105 Elbert	2301.25523
13107 Emanuel	3086.856536
13109 Evans	3301.93079
13111 Fannin	1633.03035
13113 Fayette	1315.012471
13115 Floyd	2239.423244
13117 Forsyth	1257.33268
13119 Franklin	2267.297919
13121 Fulton	2321.462241
13123 Gilmer	2378.634476
13125 Glascock	1135.225376
13127 Glynn	3469.883477
13129 Gordon	2567.39187
13131 Grady	2614.352675
13133 Greene	2339.247373
13135 Gwinnett	2566.55396



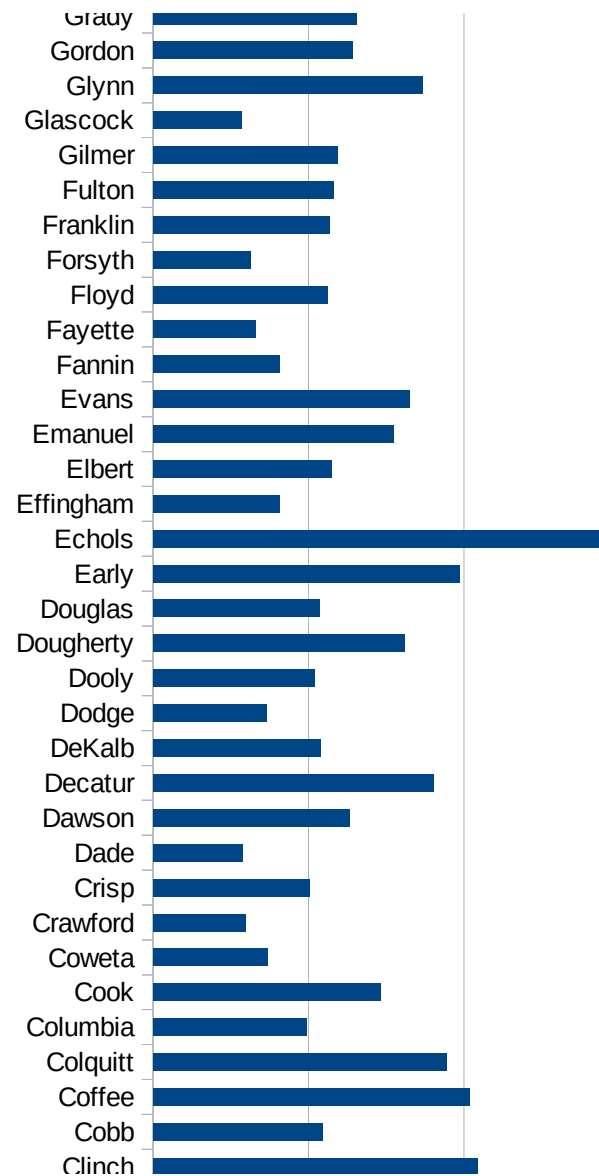
GA

13137 Habersham	2866.396404
13139 Hall	3643.370204
13141 Hancock	4228.557738
13143 Haralson	1039.515119
13145 Harris	2082.6686
13147 Hart	1501.973256
13149 Heard	1389.005809
13151 Henry	1872.122318
13153 Houston	1663.997324
13155 Irwin	2223.877421
13157 Jackson	1996.535174
13159 Jasper	1381.766382
13161 Jeff Davis	4085.434826
13163 Jefferson	4082.95282
13165 Jenkins	3385.926523
13167 Johnson	3131.437989
13169 Jones	1541.09589
13171 Lamar	1689.473684
13173 Lanier	2388.781431
13175 Laurens	2696.24934
13177 Lee	2170.407203
13179 Liberty	1463.486024
13181 Lincoln	2413.139608
13183 Long	915.8858827
13185 Lowndes	2945.297926
13187 Lumpkin	1990.593233
13189 McDuffie	2326.877525
13191 McIntosh	1638.772664
13193 Macon	1544.548429
13195 Madison	1750.421585
13197 Marion	1975.81128
13199 Meriwether	2254.604139
13201 Miller	3552.585297
13205 Mitchell	3176.820476

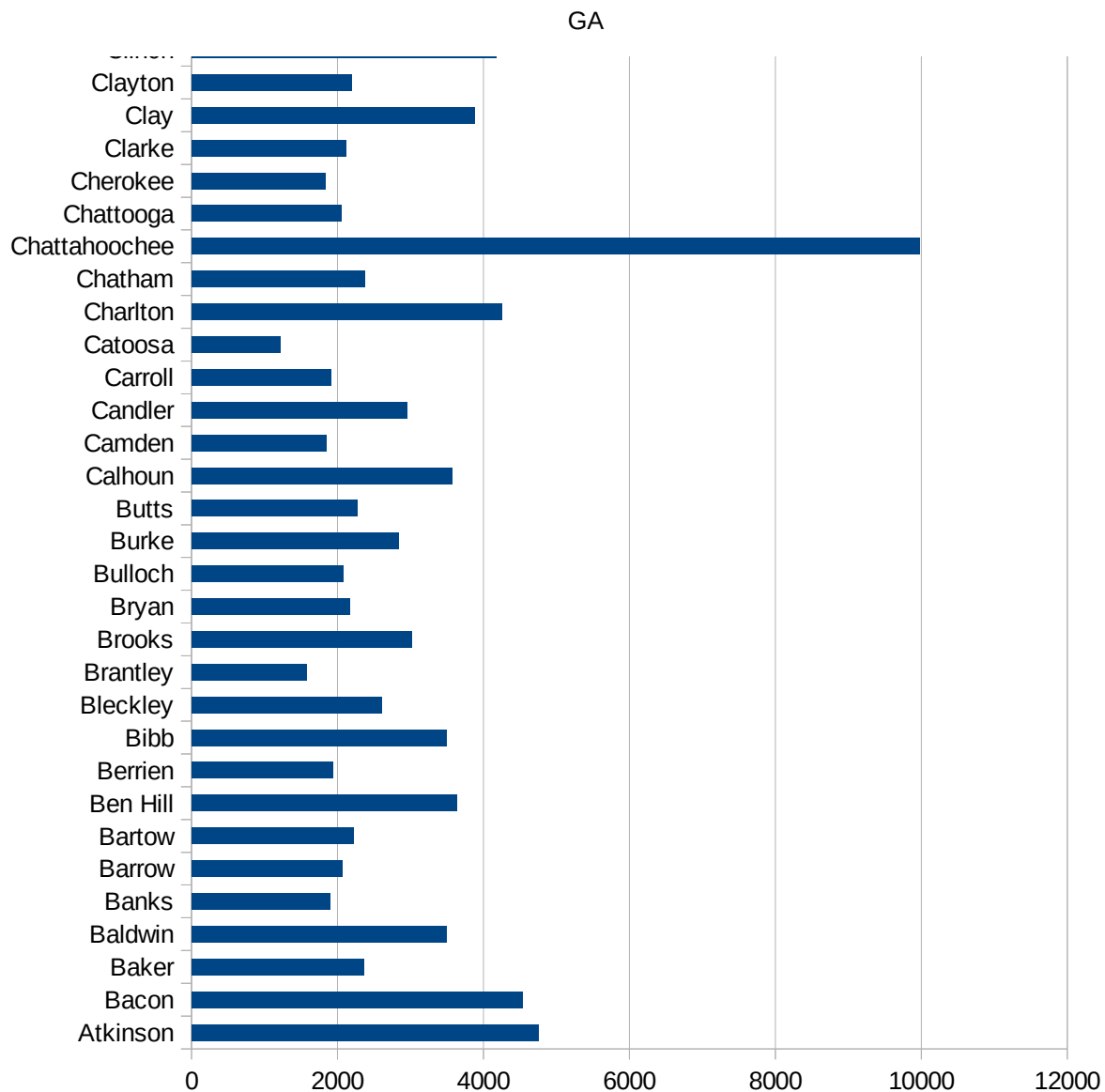


GA

13207 Monroe	2125.726744
13209 Montgomery	2251.71326
13211 Morgan	2153.503421
13213 Murray	1740.938353
13215 Muscogee	2772.970746
13217 Newton	2039.41903
13219 Oconee	1372.47912
13221 Oglethorpe	1806.82875
13223 Paulding	1331.350126
13225 Peach	2044.180679
13227 Pickens	1569.731082
13229 Pierce	2614.884728
13231 Pike	1454.330793
13233 Polk	2750.176595
13235 Pulaski	1734.574036
13237 Putnam	2797.010409
13239 Quitman	1448.00351
13241 Rabun	1588.901405
13243 Randolph	4507.536953
13245 Richmond	2903.936414
13247 Rockdale	1799.236153
13249 Schley	1776.165011
13251 Screven	1987.37265
13253 Seminole	3355.38184
13255 Spalding	1730.711044
13257 Stephens	3057.4227
13259 Stewart	5404.097435
13261 Sumter	2838.596845
13263 Talbot	2455.357143
13265 Taliaferro	1119.402985
13267 Tattnall	2595.407822
13269 Taylor	1579.798482
13271 Telfair	2141.59738
13273 Terrell	3646.498664



13275 Thomas	3075.50396
13277 Tift	3645.461044
13279 Toombs	3830.847622
13281 Towns	1645.291934
13283 Treutlen	2893.229549
13285 Troup	3651.083759
13287 Turner	3488.372093
13289 Twigg	2039.570103
13291 Union	1870.755385
13293 Upson	2441.350372
13295 Walker	1362.916006
13297 Walton	1528.29321
13299 Ware	3693.946188
13301 Warren	2209.103028
13303 Washington	2933.385657
13305 Wayne	3156.870639
13307 Webster	1455.38108
13309 Wheeler	1789.567204
13311 White	1594.928262
13313 Whitfield	3749.687686
13315 Wilcox	2496.595552
13317 Wilkes	2187.120292
13319 Wilkinson	3131.916777
13321 Worth	2433.61742



GA

GA

FIPS

29001
29003
29005
29007
29009
29011
29013
29015
29017
29019
29021
29023
29025
29027
29029
29031
29033
29035
29037

GA

29039
29041
29043
29045
29047
29049
29051
29053
29055
29057
29059
29061
29063
29065
29067
29069
29071
29073
29075
29077
29079
29081
29083
29085
29087
29089
29091
29093
29095
29097
29099
29101

29103

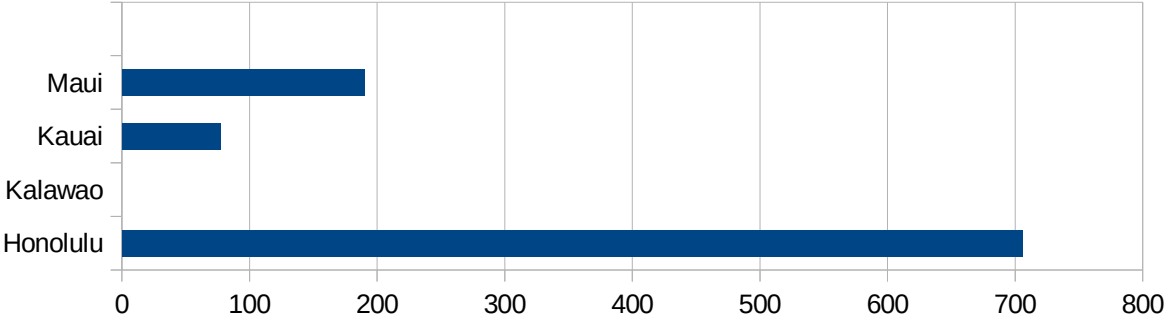
29105
29107
29109
29111
29113
29115
29117
29121
29123
29125
29127
29119
29129
29131
29133
29135
29137
29139
29141
29143
29145
29147
29149
29151
29153
29155
29157
29159
29161
29163
29165
29167
29169
29171

GA

29173
29175
29177
29179
29181
29195
29197
29199
29201
29203
29205
29183
29185
29187
29189
29510
29186
29207
29209
29211
29213
29215

29217
29219
29221
29223
29225
29227
29229

FIPS	County	PC Infection
15001	Hawaii	125.8812934
15003	Honolulu	705.5546486
15005	Kalawao	0
15007	Kauai	77.63436984
15009	Maui	190.1834253



HI

FIPS

29001
29003
29005
29007
29009
29011
29013
29015
29017
29019
29021
29023
29025
29027
29029
29031
29033
29035
29037

HI

29039
29041
29043
29045
29047
29049
29051
29053
29055
29057
29059
29061
29063
29065
29067
29069
29071
29073
29075
29077
29079
29081
29083
29085
29087
29089
29091
29093
29095
29097
29099
29101

29103

HI

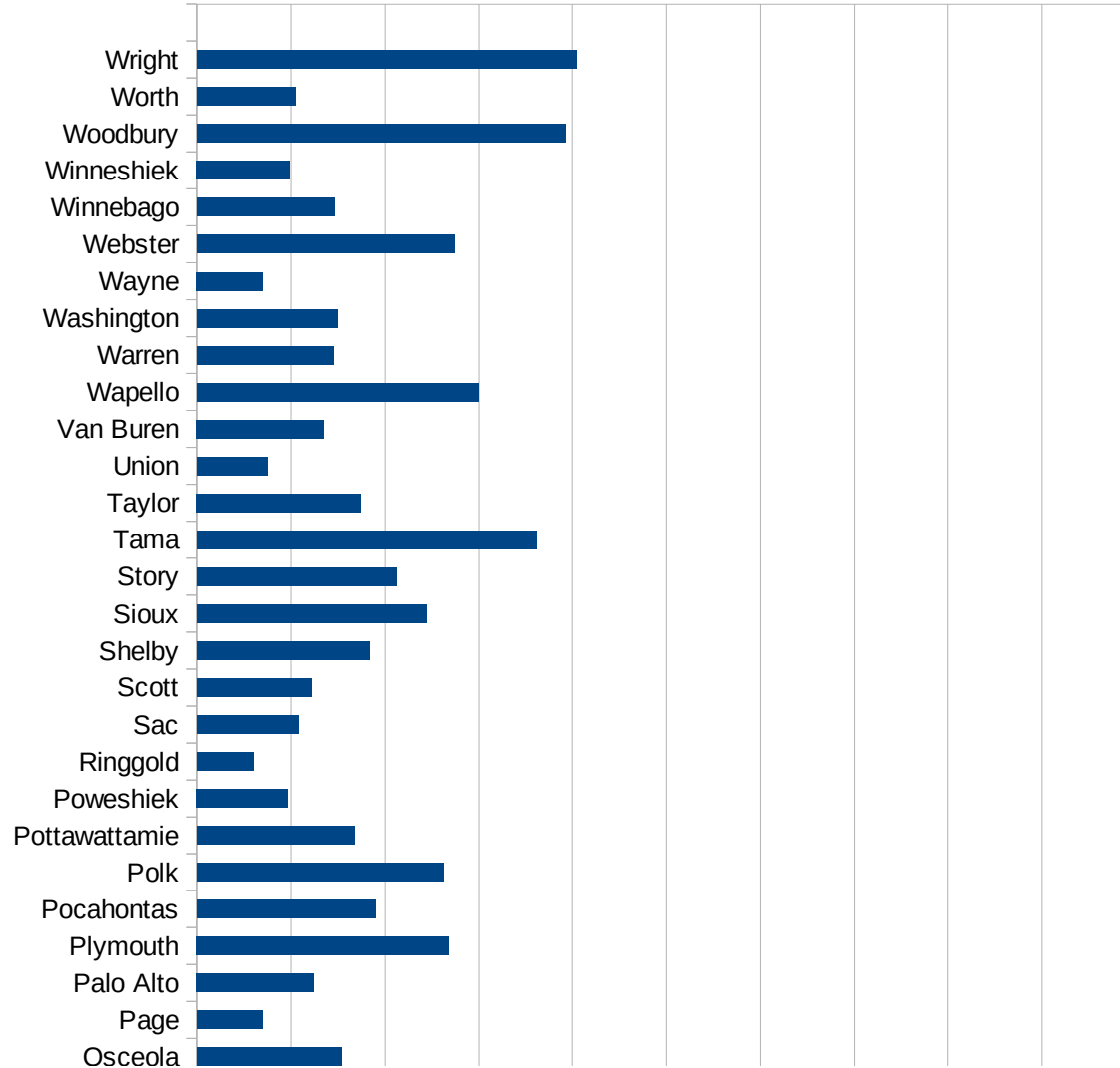
29105
29107
29109
29111
29113
29115
29117
29121
29123
29125
29127
29119
29129
29131
29133
29135
29137
29139
29141
29143
29145
29147
29149
29151
29153
29155
29157
29159
29161
29163
29165
29167
29169
29171

HI

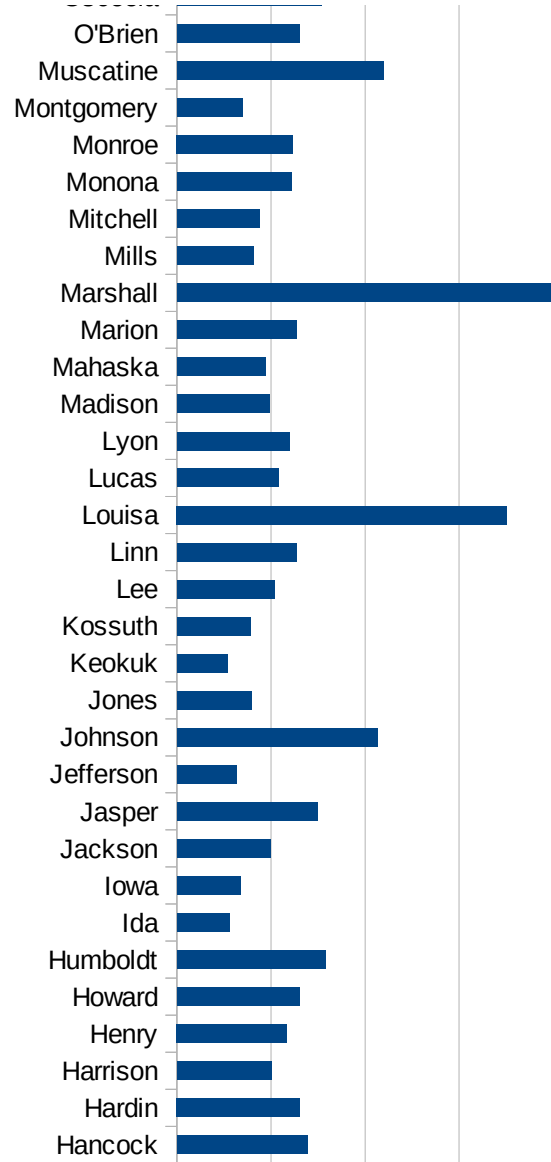
29173
29175
29177
29179
29181
29195
29197
29199
29201
29203
29205
29183
29185
29187
29189
29510
29186
29207
29209
29211
29213
29215

29217
29219
29221
29223
29225
29227
29229

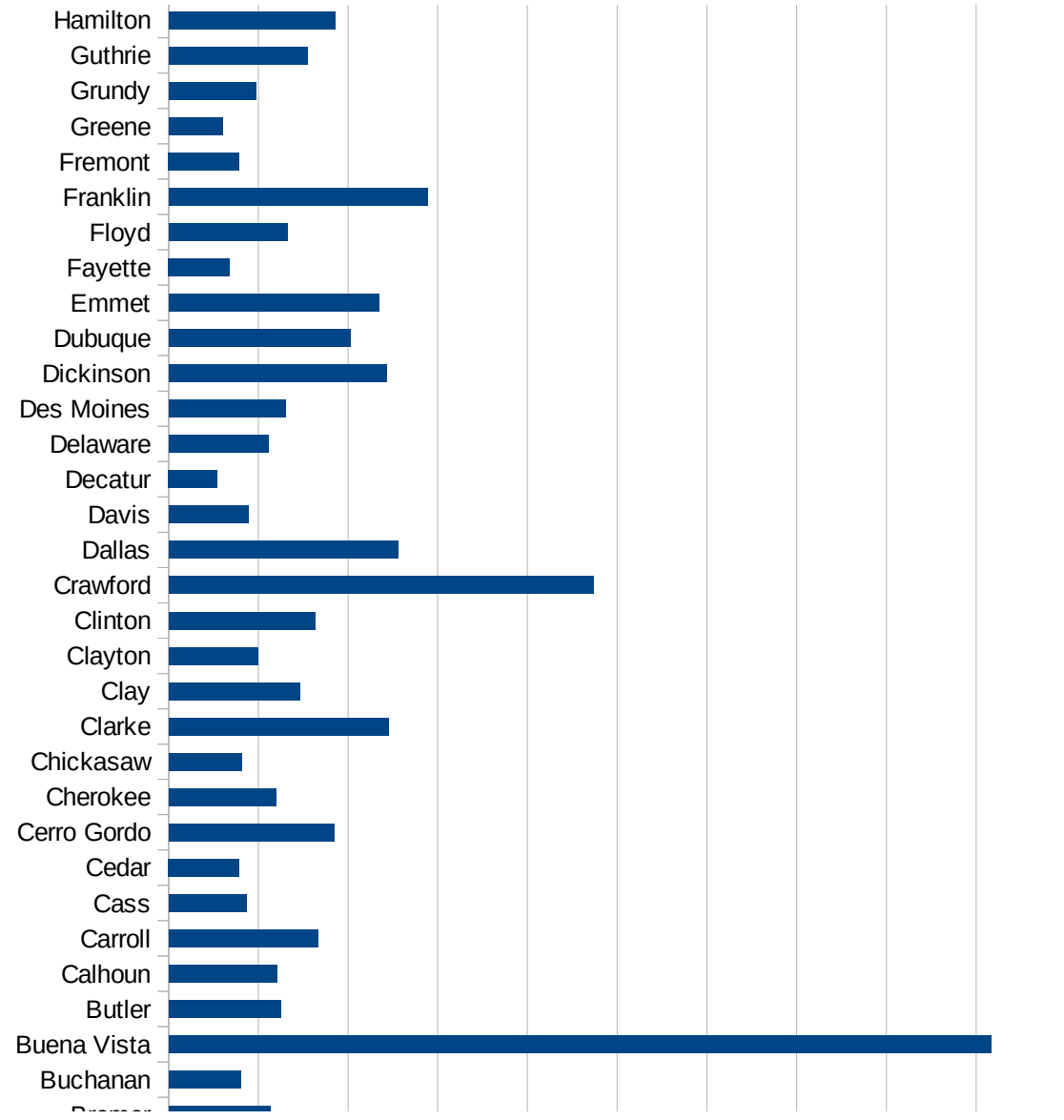
FIPS	County	PC Infection
19001	Adair	679.5979046
19003	Adams	548.696845
19005	Allamakee	1243.493349
19007	Appanoose	611.0798424
19009	Audubon	671.9941882
19011	Benton	737.0719913
19013	Black Hawk	2749.833847
19015	Boone	1271.540272
19017	Bremer	1130.39644
19019	Buchanan	801.9246191
19021	Buena Vista	9167.756868
19023	Butler	1251.805489
19025	Calhoun	1206.309929
19027	Carroll	1667.162846
19029	Cass	866.2026295
19031	Cedar	789.1770011
19033	Cerro Gordo	1843.037025
19035	Cherokee	1192.474163
19037	Chickasaw	810.7656302
19039	Clarke	2451.448583
19041	Clay	1462.749473
19043	Clayton	996.8102073
19045	Clinton	1629.476762
19047	Crawford	4732.486304
19049	Dallas	2557.108006
19051	Davis	887.213042
19053	Decatur	544.9936629
19055	Delaware	1107.27049
19057	Des Moines	1305.636466
19059	Dickinson	2431.061622
19061	Dubuque	2029.859376
19063	Emmet	2345.185345
19065	Fayette	681.5869786

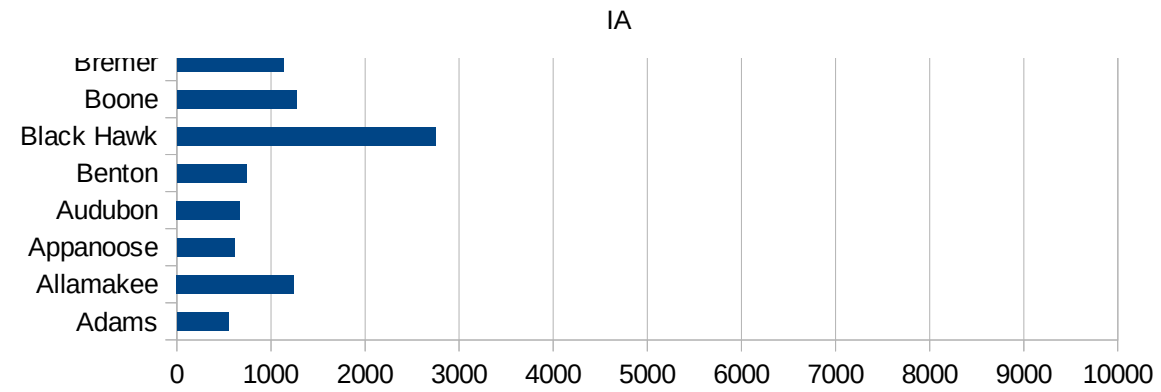


19067 Floyd	1326.057991
19069 Franklin	2884.23548
19071 Fremont	786.5007865
19073 Greene	601.2693464
19075 Grundy	975.2925878
19077 Guthrie	1548.507463
19079 Hamilton	1859.283039
19081 Hancock	1390.963406
19083 Hardin	1310.173109
19085 Harrison	1004.669591
19087 Henry	1171.076892
19089 Howard	1306.193534
19091 Humboldt	1581.648685
19093 Ida	555.4743459
19095 Iowa	675.2989282
19097 Jackson	993.2070811
19099 Jasper	1496.756131
19101 Jefferson	631.086448
19103 Johnson	2127.462647
19105 Jones	795.4107212
19107 Keokuk	537.8973105
19109 Kossuth	784.8135229
19111 Lee	1036.558508
19113 Linn	1271.751015
19115 Louisa	3509.714388
19117 Lucas	1075.766339
19119 Lyon	1193.802388
19121 Madison	984.6759801
19123 Mahaska	945.4545455
19125 Marion	1269.195079
19127 Marshall	4016.908031
19129 Mills	809.9316205
19131 Mitchell	879.9318762
19133 Monona	1221.338864



19135 Monroe	1232.349166
19137 Montgomery	699.790063
19139 Muscatine	2196.650283
19141 O'Brien	1307.803468
19143 Osceola	1539.735099
19145 Page	701.6853564
19147 Palo Alto	1243.140329
19149 Plymouth	2677.824268
19151 Pocahontas	1899.109792
19153 Polk	2625.594207
19155 Pottawattamie	1673.206248
19157 Poweshiek	967.9662014
19159 Ringgold	603.8647343
19161 Sac	1080.358062
19163 Scott	1218.238373
19165 Shelby	1831.058905
19167 Sioux	2440.631356
19169 Story	2119.158045
19171 Tama	3608.613346
19173 Taylor	1744.467776
19175 Union	752.4880654
19177 Van Buren	1353.276353
19179 Wapello	2991.052407
19181 Warren	1453.306174
19183 Washington	1490.447586
19185 Wayne	703.0151539
19187 Webster	2737.271549
19189 Winnebago	1464.156684
19191 Winneshiek	988.5665785
19193 Woodbury	3928.261442
19195 Worth	1046.558433
19197 Wright	4042.553191





FIPS

- 29001
- 29003
- 29005
- 29007
- 29009
- 29011
- 29013
- 29015
- 29017
- 29019
- 29021
- 29023
- 29025
- 29027
- 29029
- 29031
- 29033
- 29035
- 29037

IA

29039
29041
29043
29045
29047
29049
29051
29053
29055
29057
29059
29061
29063
29065
29067
29069
29071
29073
29075
29077
29079
29081
29083
29085
29087
29089
29091
29093
29095
29097
29099
29101

29103

IA

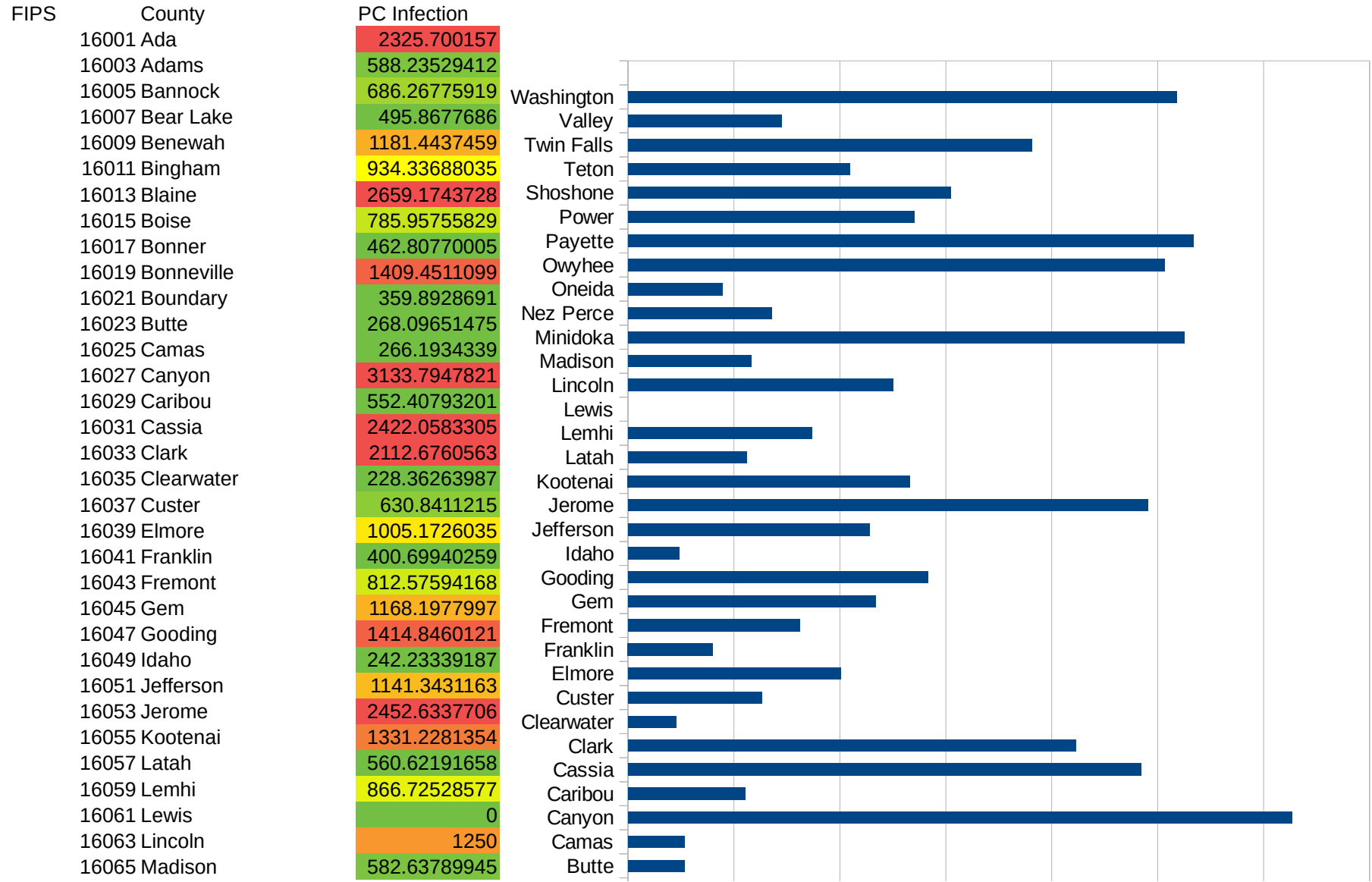
29105
29107
29109
29111
29113
29115
29117
29121
29123
29125
29127
29119
29129
29131
29133
29135
29137
29139
29141
29143
29145
29147
29149
29151
29153
29155
29157
29159
29161
29163
29165
29167
29169
29171

IA

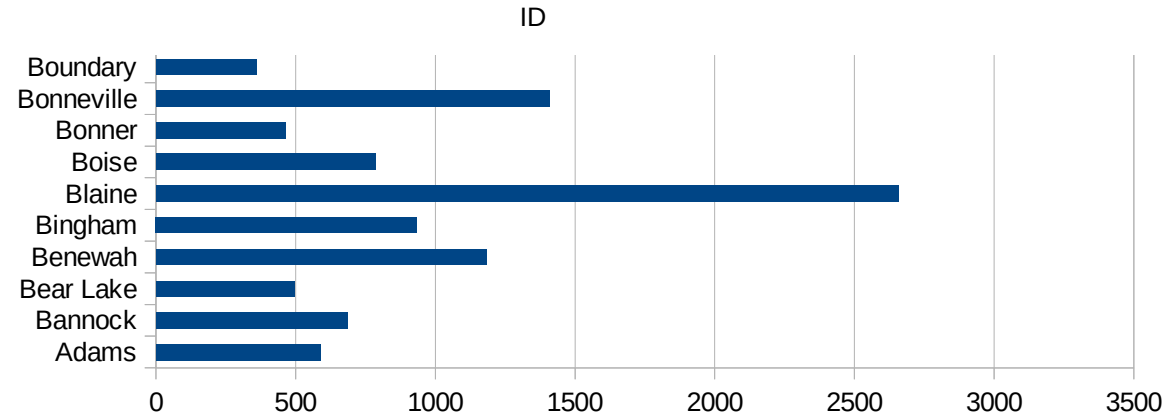
29173
29175
29177
29179
29181
29195
29197
29199
29201
29203
29205
29183
29185
29187
29189
29510
29186
29207
29209
29211
29213
29215

29217
29219
29221
29223
29225
29227
29229

ID



16067 Minidoka	2626.6506603
16069 Nez Perce	678.08354781
16071 Oneida	445.63279857
16073 Owyhee	2531.4290601
16075 Payette	2666.5534372
16077 Power	1351.6992791
16079 Shoshone	1523.913723
16081 Teton	1048.1099656
16083 Twin Falls	1905.1823283
16085 Valley	724.57204963
16087 Washington	2588.3279205



ID

FIPS

29001
29003
29005
29007
29009
29011
29013
29015
29017
29019
29021
29023
29025
29027
29029
29031
29033
29035
29037

ID

29039
29041
29043
29045
29047
29049
29051
29053
29055
29057
29059
29061
29063
29065
29067
29069
29071
29073
29075
29077
29079
29081
29083
29085
29087
29089
29091
29093
29095
29097
29099
29101

29103

ID

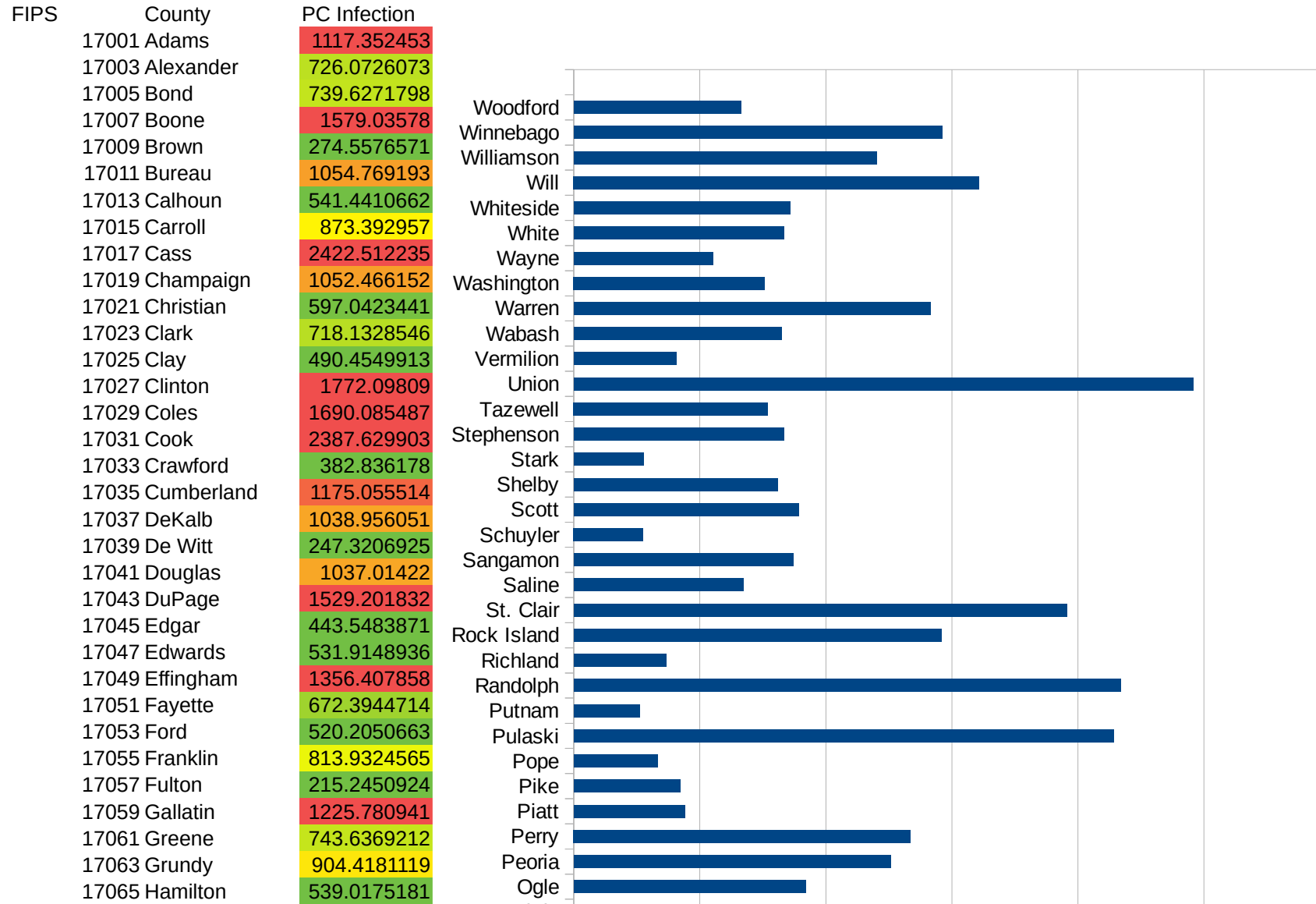
29105
29107
29109
29111
29113
29115
29117
29121
29123
29125
29127
29119
29129
29131
29133
29135
29137
29139
29141
29143
29145
29147
29149
29151
29153
29155
29157
29159
29161
29163
29165
29167
29169
29171

ID

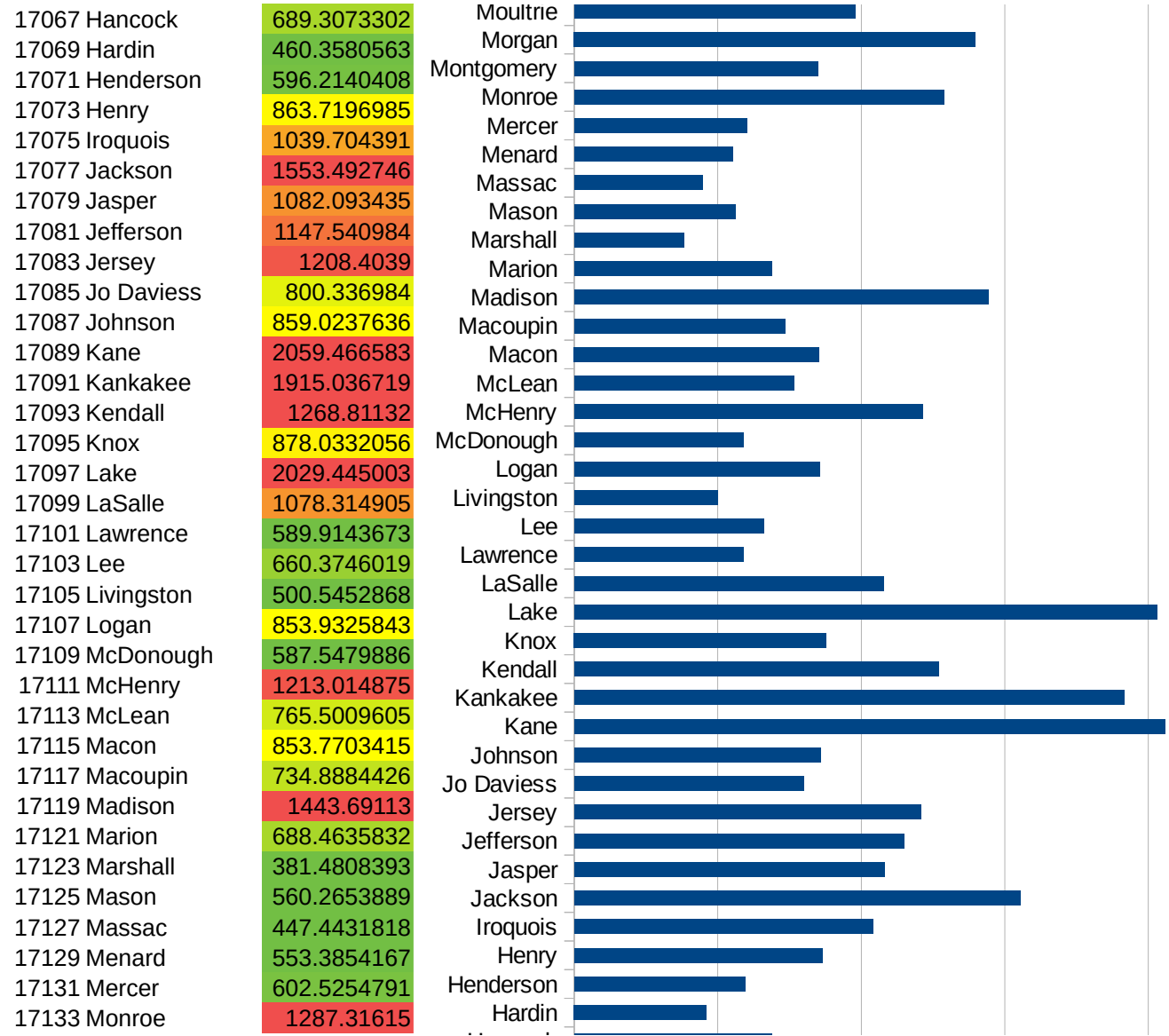
29173
29175
29177
29179
29181
29195
29197
29199
29201
29203
29205
29183
29185
29187
29189
29510
29186
29207
29209
29211
29213
29215

29217
29219
29221
29223
29225
29227
29229

IL

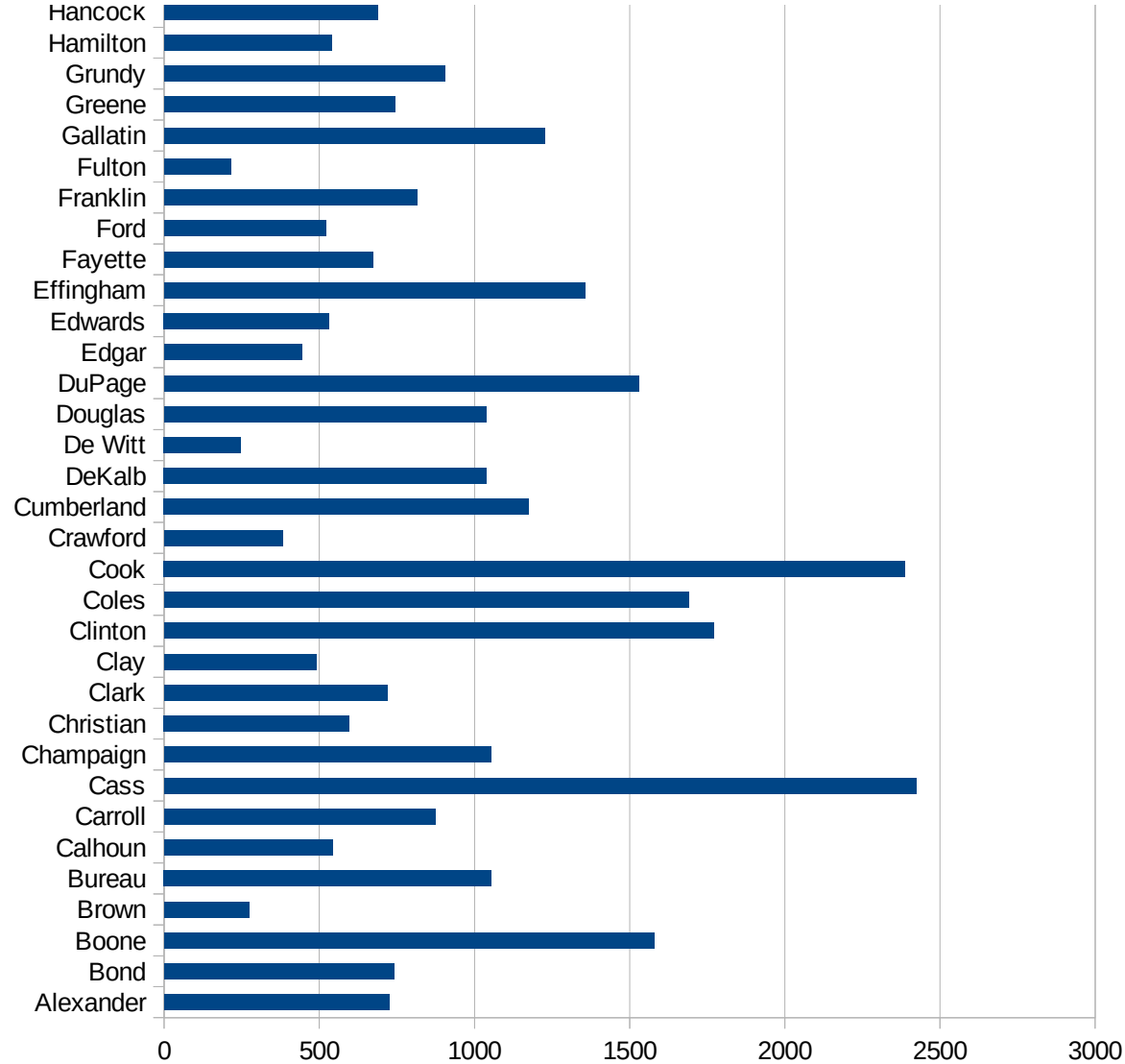


IL



IL

17135 Montgomery	849.6206426
17137 Morgan	1398.045679
17139 Moultrie	978.460284
17141 Ogle	919.0346209
17143 Peoria	1257.328882
17145 Perry	1336.544819
17147 Piatt	439.1314955
17149 Pike	422.7788098
17151 Pope	332.3836657
17153 Pulaski	2141.680395
17155 Putnam	261.3240418
17157 Randolph	2170.933782
17159 Richland	367.9502633
17161 Rock Island	1459.467371
17163 St. Clair	1956.262761
17165 Saline	673.4710951
17167 Sangamon	870.7537318
17169 Schuyler	275.0832489
17171 Scott	893.2196508
17173 Shelby	809.5303804
17175 Stark	276.3957988
17177 Stephenson	833.4636784
17179 Tazewell	770.0562239
17181 Union	2458.286325
17183 Vermilion	406.2182642
17185 Wabash	822.5820417
17187 Warren	1414.98356
17189 Washington	757.4133619
17191 Wayne	551.0653931
17193 White	834.248079
17195 Whiteside	859.3103944
17197 Will	1608.527972
17199 Williamson	1201.980434
17201 Winnebago	1461.906991



IL

17203 Woodford

662.974807

IL

FIPS

29001
29003
29005
29007
29009
29011
29013
29015
29017
29019
29021
29023
29025
29027
29029
29031
29033
29035
29037

IL

29039
29041
29043
29045
29047
29049
29051
29053
29055
29057
29059
29061
29063
29065
29067
29069
29071
29073
29075
29077
29079
29081
29083
29085
29087
29089
29091
29093
29095
29097
29099
29101

29103

IL

29105
29107
29109
29111
29113
29115
29117
29121
29123
29125
29127
29119
29129
29131
29133
29135
29137
29139
29141
29143
29145
29147
29149
29151
29153
29155
29157
29159
29161
29163
29165
29167
29169
29171

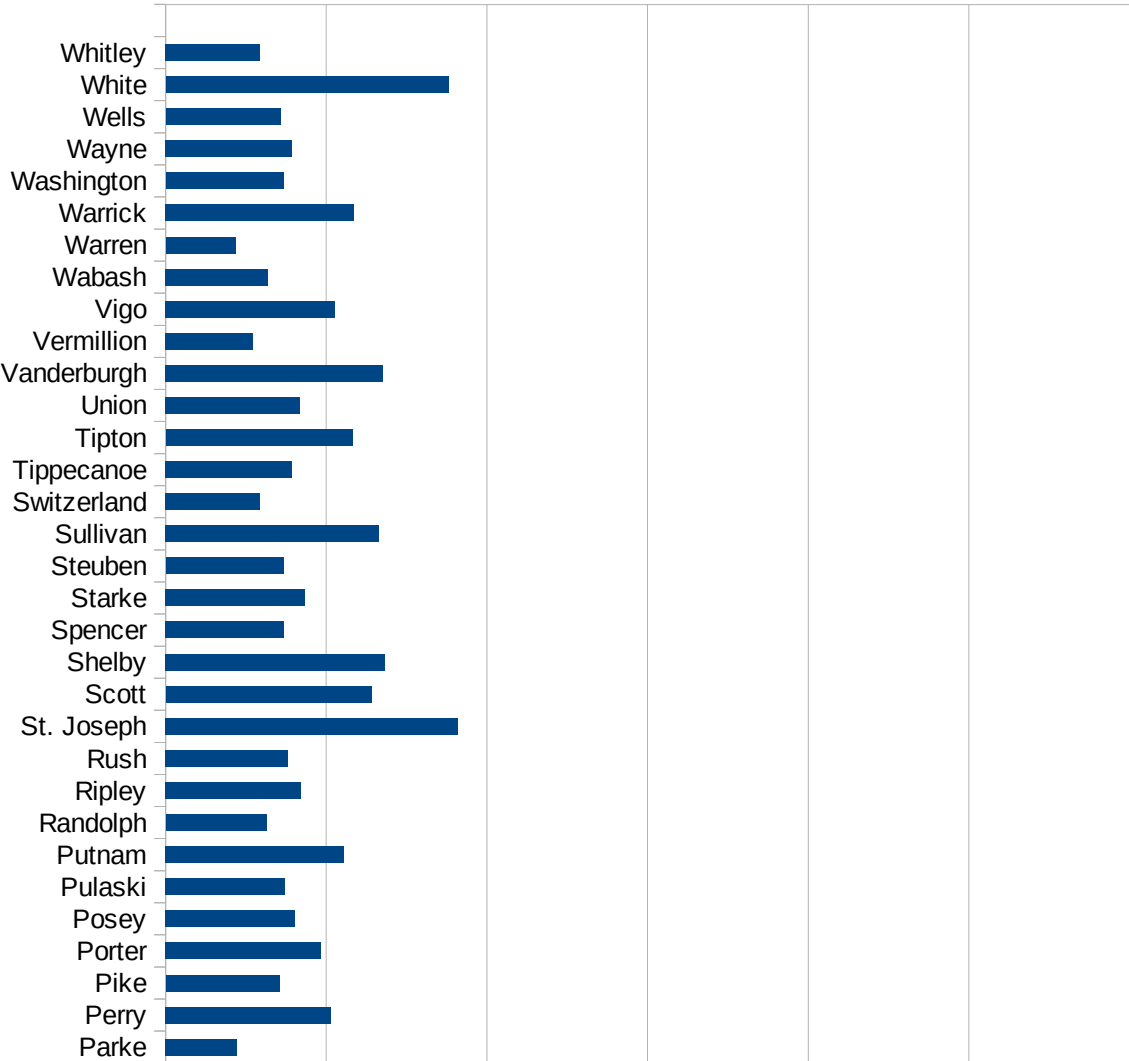
IL

29173
29175
29177
29179
29181
29195
29197
29199
29201
29203
29205
29183
29185
29187
29189
29510
29186
29207
29209
29211
29213
29215

29217
29219
29221
29223
29225
29227
29229

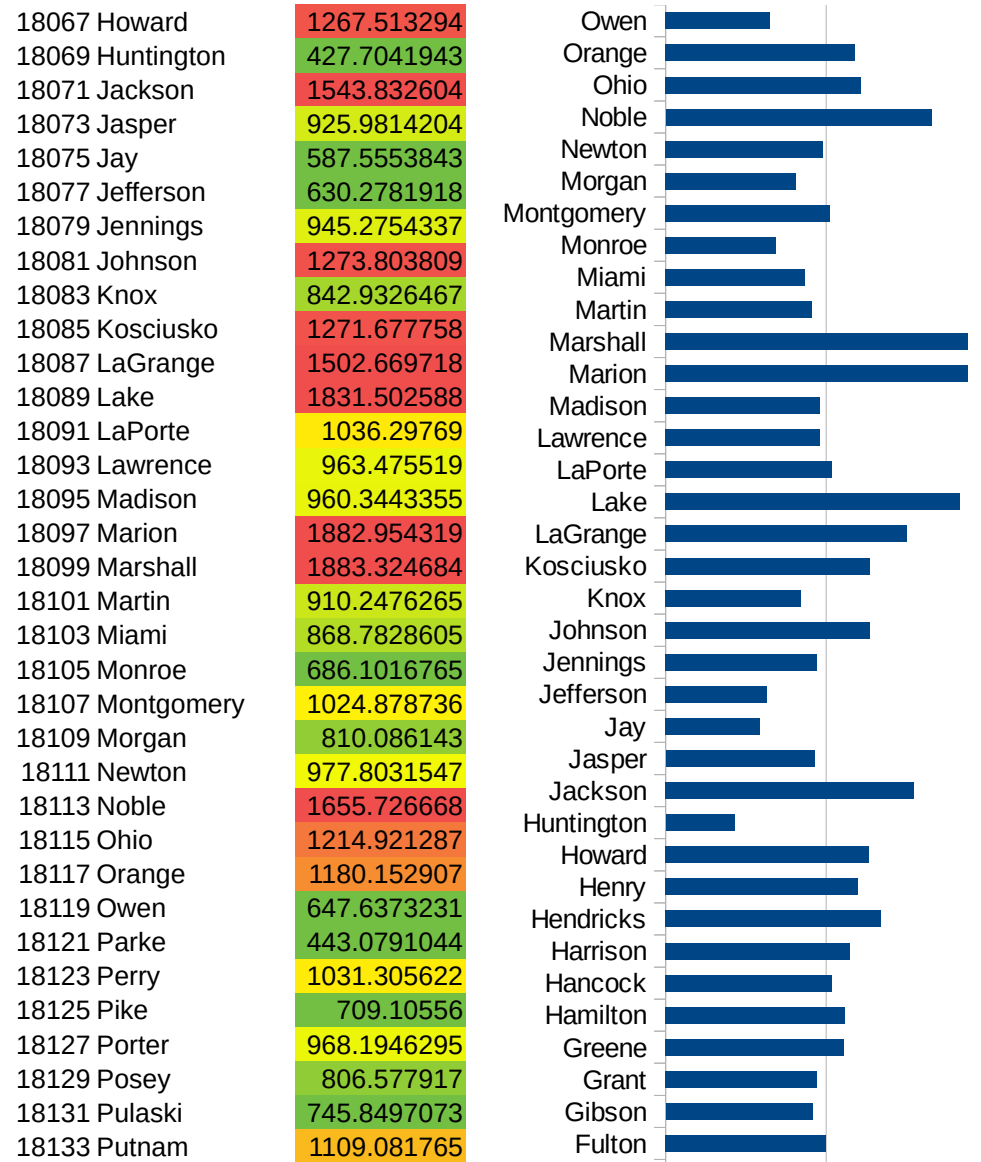
IN

FIPS	County	PC Infection
18001	Adams	496.6887417
18003	Allen	1285.72989
18005	Bartholomew	1251.918359
18007	Benton	901.4214723
18009	Blackford	586.7560771
18011	Boone	1214.943507
18013	Brown	564.5267166
18015	Carroll	1242.112585
18017	Cass	4884.731919
18019	Clark	1428.936605
18021	Clay	817.7302254
18023	Clinton	1658.914729
18025	Crawford	539.8749763
18027	Daviess	1336.470872
18029	Dearborn	1137.830859
18031	Decatur	1451.817571
18033	DeKalb	717.1609679
18035	Delaware	846.0251629
18037	Dubois	1924.116058
18039	Elkhart	2668.320685
18041	Fayette	1319.043693
18043	Floyd	1320.37387
18045	Fountain	538.1933827
18047	Franklin	1187.543983
18049	Fulton	1000.398168
18051	Gibson	914.7435131
18053	Grant	941.8223732
18055	Greene	1112.291445
18057	Hamilton	1118.496392
18059	Hancock	1038.624249
18061	Harrison	1147.459727
18063	Hendricks	1341.843853
18065	Henry	1195.334673

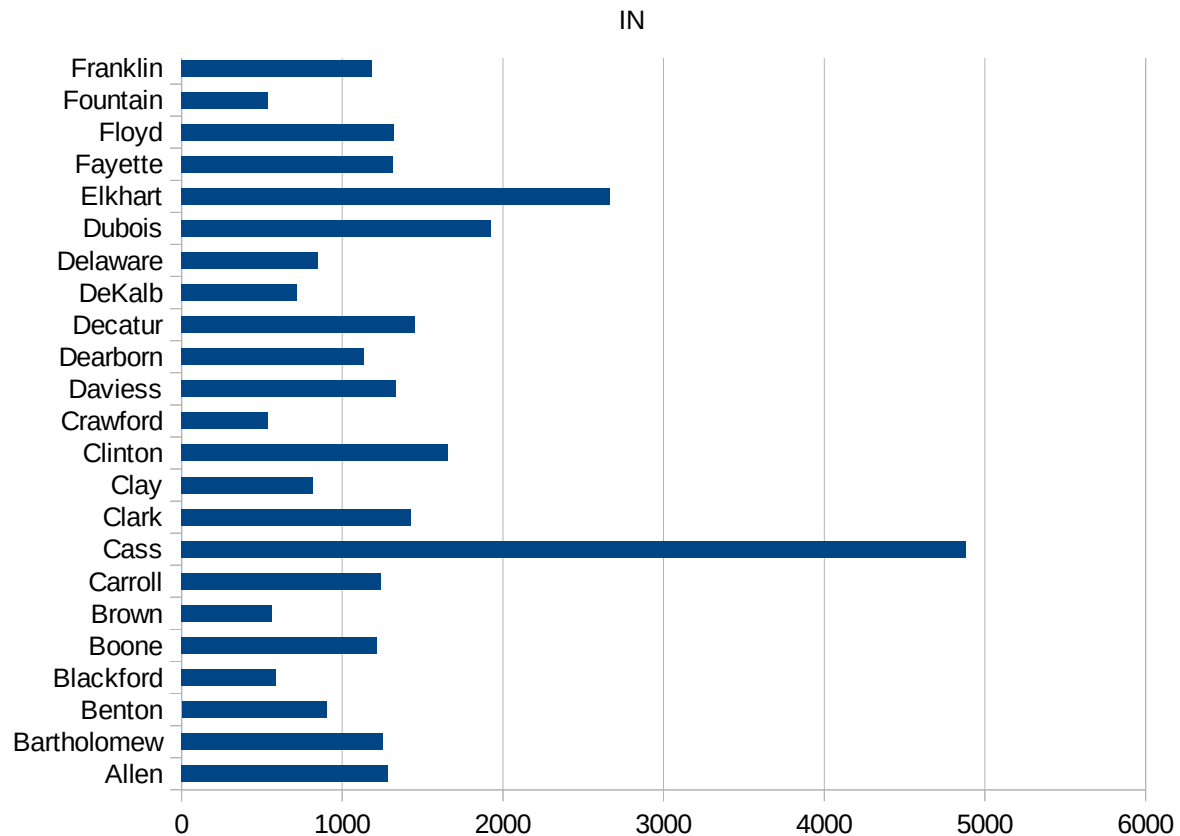


This work is licensed under the Creative Commons Attribution-NoDerivatives 4.0 International License. To view a copy of this license, visit <http://creativecommons.org/licenses/by-nd/4.0/>.

IN



18135 Randolph	627.7413384
18137 Ripley	844.93216
18139 Rush	762.1676769
18141 St. Joseph	1817.772213
18143 Scott	1281.514365
18145 Shelby	1365.685197
18147 Spencer	737.9347666
18149 Starke	867.6695008
18151 Steuben	734.4012028
18153 Sullivan	1329.144514
18155 Switzerland	587.8510777
18157 Tippecanoe	784.7789151
18159 Tipton	1163.405605
18161 Union	838.4254654
18163 Vanderburgh	1354.890758
18165 Vermillion	542.6707152
18167 Vigo	1054.141136
18169 Wabash	639.3861893
18171 Warren	435.6771148
18173 Warrick	1169.945818
18175 Washington	733.6363311
18177 Wayne	787.1269109
18179 Wells	716.1596823
18181 White	1761.074048
18183 Whitley	586.9577977



IN

FIPS

29001
29003
29005
29007
29009
29011
29013
29015
29017
29019
29021
29023
29025
29027
29029
29031
29033
29035
29037

This work is licensed under the Creative Commons Attribution-NoDerivatives 4.0 International License. To view a copy of this license, visit <http://creativecommons.org/licenses/by-nd/4.0/>.

Tom McKellips, DM
www.creatingtomorrow.us
Page 198

IN

29039
29041
29043
29045
29047
29049
29051
29053
29055
29057
29059
29061
29063
29065
29067
29069
29071
29073
29075
29077
29079
29081
29083
29085
29087
29089
29091
29093
29095
29097
29099
29101

29103

IN

29105
29107
29109
29111
29113
29115
29117
29121
29123
29125
29127
29119
29129
29131
29133
29135
29137
29139
29141
29143
29145
29147
29149
29151
29153
29155
29157
29159
29161
29163
29165
29167
29169
29171

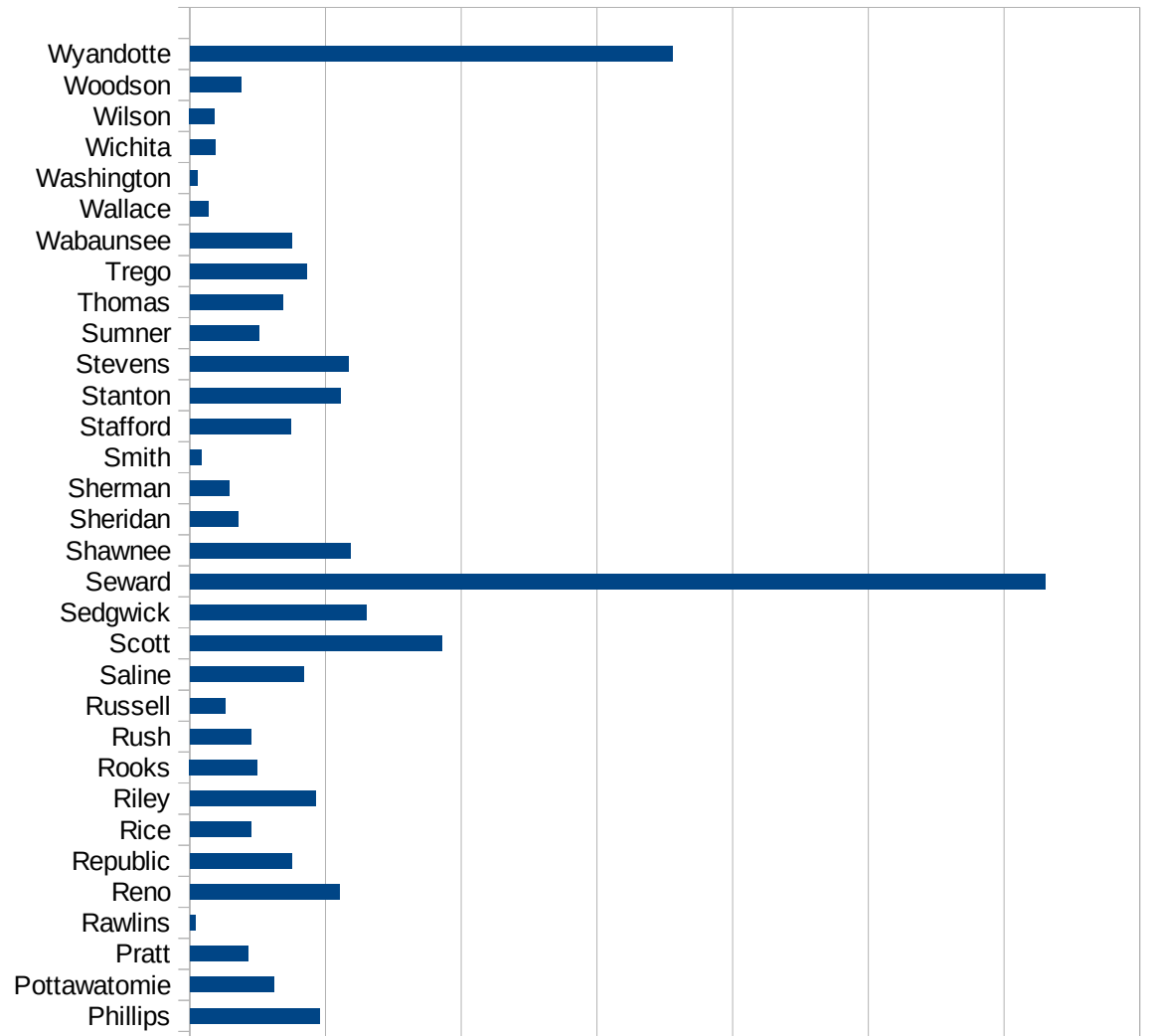
IN

29173
29175
29177
29179
29181
29195
29197
29199
29201
29203
29205
29183
29185
29187
29189
29510
29186
29207
29209
29211
29213
29215

29217
29219
29221
29223
29225
29227
29229

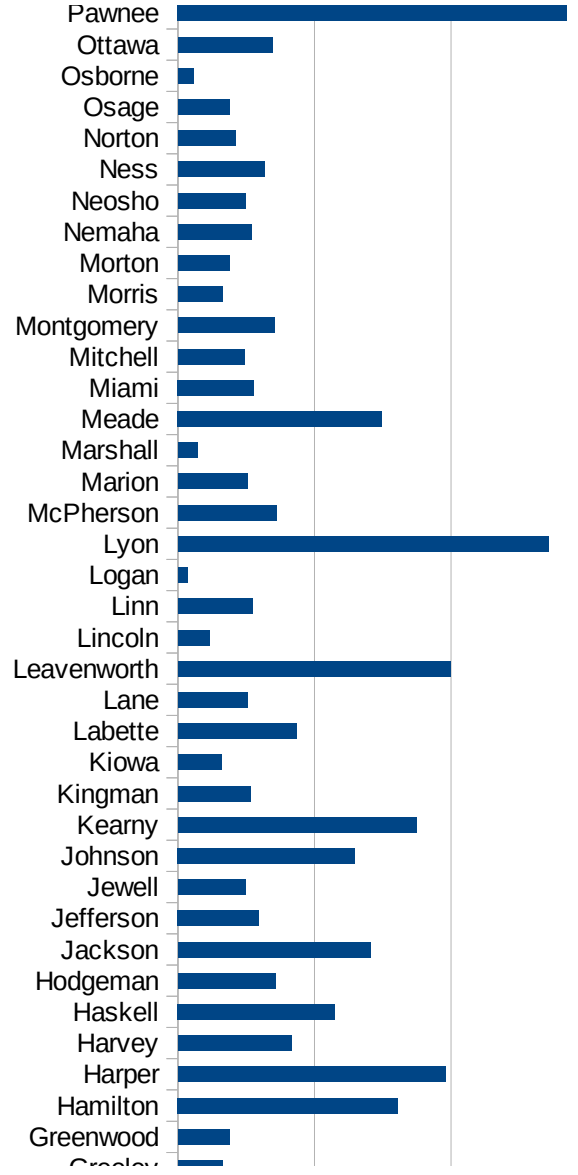
KS

FIPS	County	PC Infection
20001	Allen	160.7200257
20003	Anderson	406.1944656
20005	Atchison	969.5547459
20007	Barber	111.8067979
20009	Barton	984.2595075
20011	Bourbon	559.6123661
20013	Brown	645.96791
20015	Butler	588.6317681
20017	Chase	2472.422975
20019	Chautauqua	241.7648837
20021	Cherokee	1124.156882
20023	Cheyenne	225.5639098
20025	Clark	2294.264339
20027	Clay	375.1406778
20029	Cloud	549.8911674
20031	Coffey	935.2605369
20033	Comanche	514.8741419
20035	Cowley	701.3459027
20037	Crawford	1127.655757
20039	Decatur	208.9864159
20041	Dickinson	384.6770316
20043	Doniphan	872.1687061
20045	Douglas	1040.877499
20047	Edwards	877.5008775
20049	Elk	39.87240829
20051	Ellis	1024.033438
20053	Ellsworth	403.4861201
20055	Finney	5124.143017
20057	Ford	6607.058546
20059	Franklin	987.0859506
20061	Geary	635.0862122
20063	Gove	344.5635528
20065	Graham	963.081862

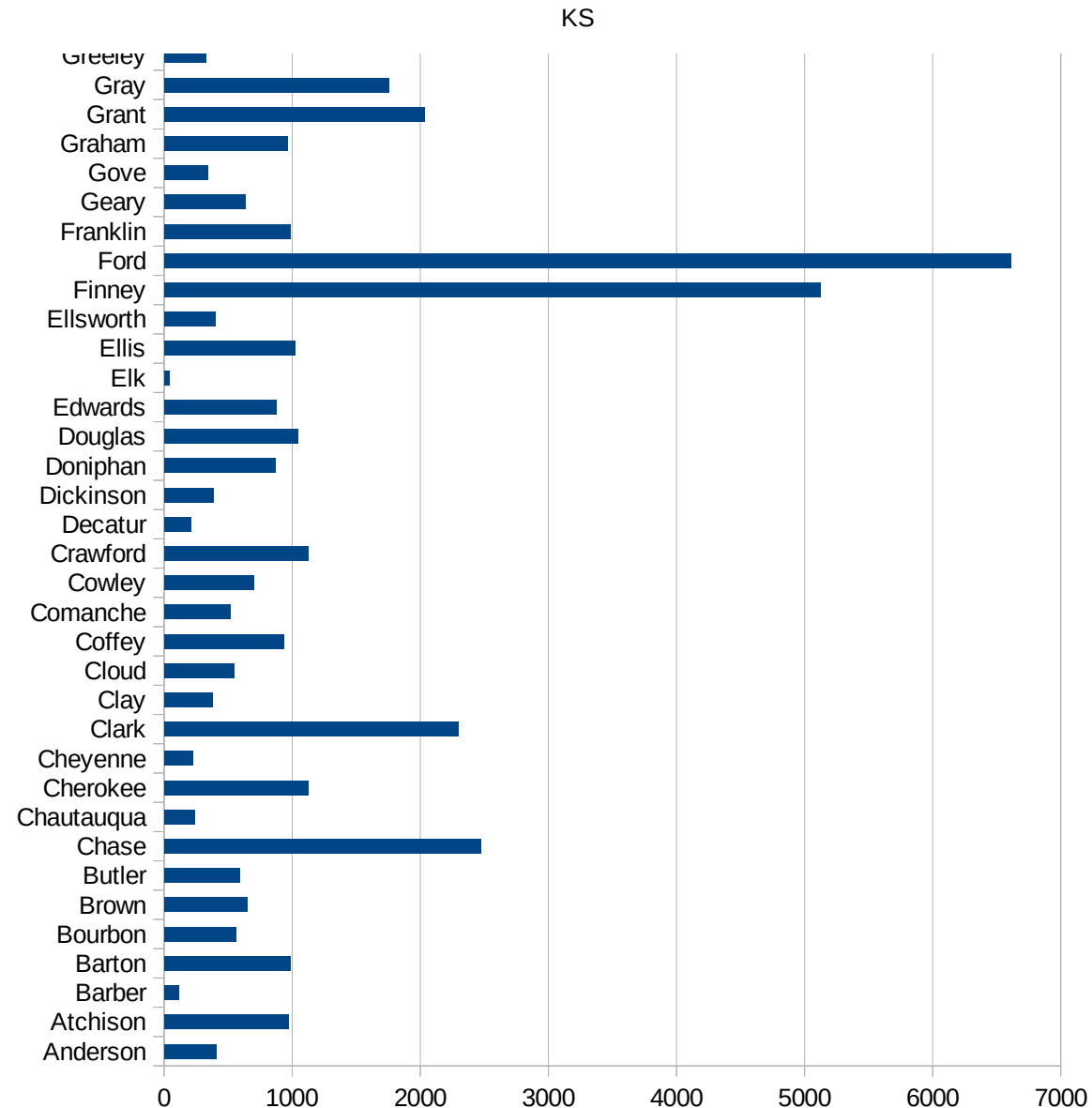


KS

20067 Grant	2031.079607
20069 Gray	1757.003149
20071 Greeley	325.99837
20073 Greenwood	379.8513625
20075 Hamilton	1611.047181
20077 Harper	1961.496549
20079 Harvey	833.0897398
20081 Haskell	1150.863147
20083 Hodgeman	715.0715072
20085 Jackson	1408.13253
20087 Jefferson	595.5204216
20089 Jewell	492.7842309
20091 Johnson	1297.621139
20093 Kearny	1749.936597
20095 Kingman	533.5157319
20097 Kiowa	317.9650238
20099 Labette	866.5598077
20101 Lane	512.8205128
20103 Leavenworth	1996.263153
20105 Lincoln	231.5580549
20107 Linn	543.5897436
20109 Logan	70.32348805
20111 Lyon	2712.087649
20113 McPherson	725.3740758
20115 Marion	510.460251
20117 Marshall	144.0032915
20119 Meade	1495.41727
20121 Miami	558.1947743
20123 Mitchell	487.804878
20125 Montgomery	706.7247821
20127 Morris	326.0278935
20129 Morton	374.9531309
20131 Nemaha	541.6051206
20133 Neosho	495.2667544



20135 Ness	633.8028169
20137 Norton	423.572744
20139 Osage	376.3879305
20141 Osborne	115.1079137
20143 Ottawa	689.4174423
20145 Pawnee	2849.740933
20147 Phillips	959.1875118
20149 Pottawatomie	621.9878898
20151 Pratt	426.530177
20153 Rawlins	39.87240829
20155 Reno	1101.98582
20157 Republic	750.4288165
20159 Rice	451.1593747
20161 Riley	930.7626555
20163 Rooks	498.7033712
20165 Rush	452.6349822
20167 Russell	260.6051831
20169 Saline	836.3816842
20171 Scott	1858.28058
20173 Sedgwick	1303.136445
20175 Seward	6303.948577
20177 Shawnee	1181.97849
20179 Sheridan	355.3099092
20181 Sherman	288.184438
20183 Smith	83.26394671
20185 Stafford	741.9818095
20187 Stanton	1107.196779
20189 Stevens	1169.275049
20191 Sumner	508.7841364
20193 Thomas	687.3297886
20195 Trego	859.2910849
20197 Wabaunsee	753.732425
20199 Wallace	133.0671989
20201 Washington	55.35055351



KS

20203 Wichita	190.023753
20205 Wilson	184.6508944
20207 Woodson	377.0028275
20209 Wyandotte	3557.862137

KS

FIPS

29001
29003
29005
29007
29009
29011
29013
29015
29017
29019
29021
29023
29025
29027
29029
29031
29033
29035
29037

KS

29039
29041
29043
29045
29047
29049
29051
29053
29055
29057
29059
29061
29063
29065
29067
29069
29071
29073
29075
29077
29079
29081
29083
29085
29087
29089
29091
29093
29095
29097
29099
29101

29103

KS

29105
29107
29109
29111
29113
29115
29117
29121
29123
29125
29127
29119
29129
29131
29133
29135
29137
29139
29141
29143
29145
29147
29149
29151
29153
29155
29157
29159
29161
29163
29165
29167
29169
29171

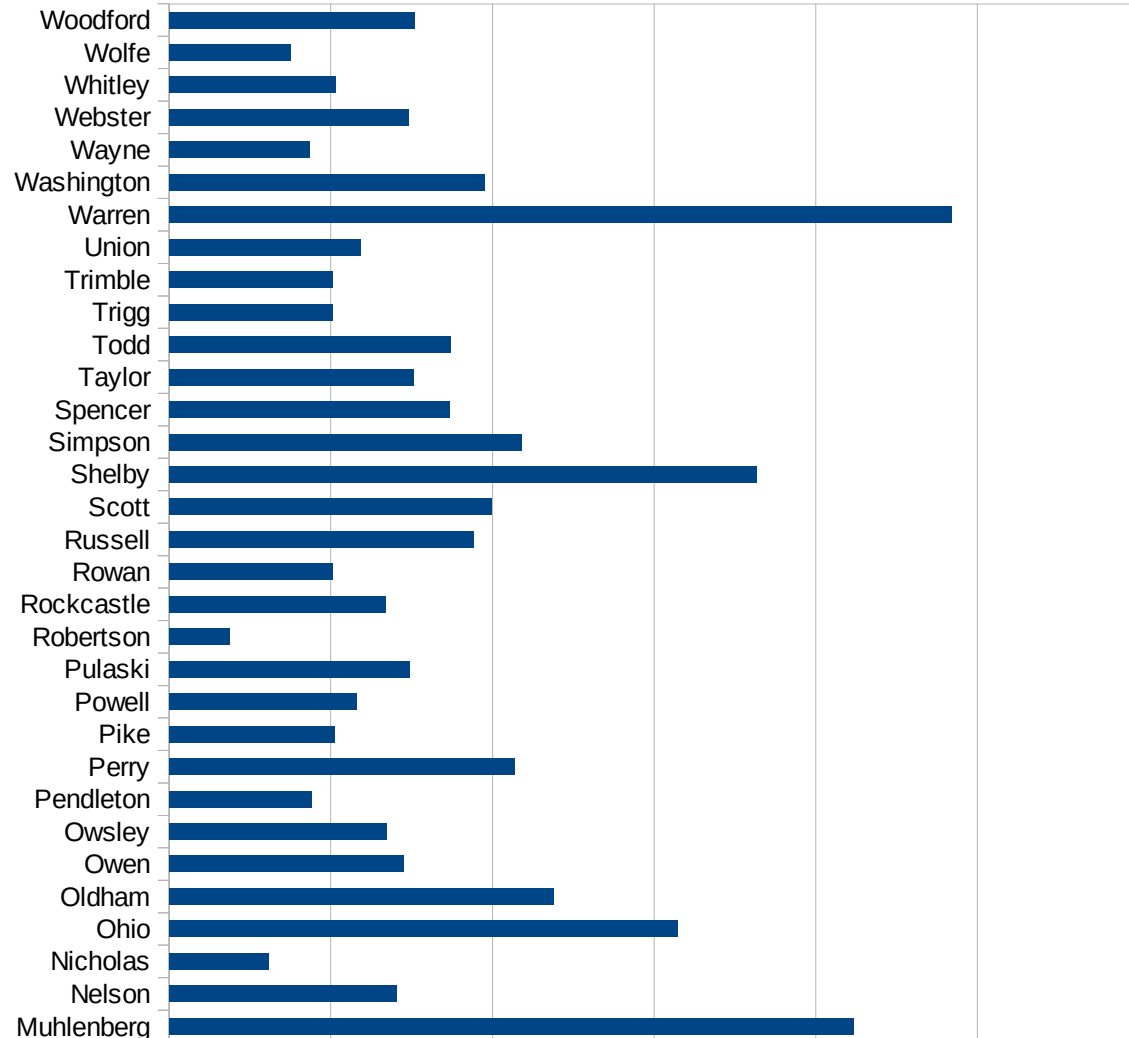
KS

29173
29175
29177
29179
29181
29195
29197
29199
29201
29203
29205
29183
29185
29187
29189
29510
29186
29207
29209
29211
29213
29215

29217
29219
29221
29223
29225
29227
29229

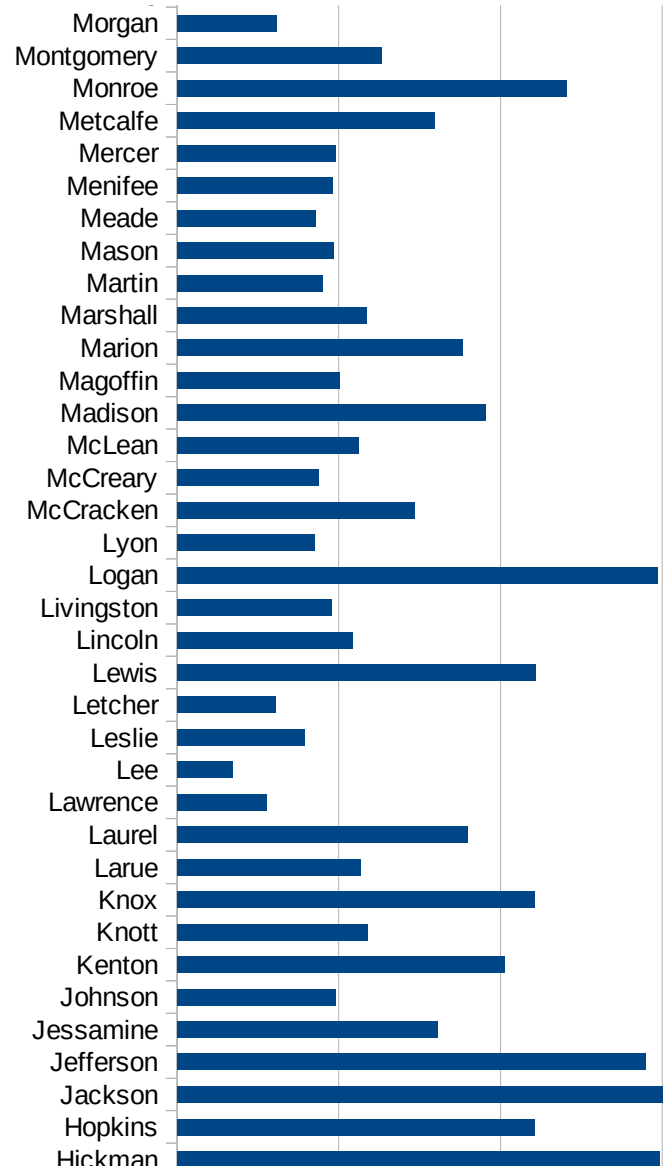
KY

FIPS	County	PC Infection
21001	Adair	1327.088212
21003	Allen	1174.131238
21005	Anderson	503.0225478
21007	Ballard	513.8488532
21009	Barren	1093.353857
21011	Bath	428.0061374
21013	Bell	1452.820957
21015	Boone	954.1331833
21017	Bourbon	530.1228696
21019	Boyd	474.1744285
21021	Boyle	664.4518272
21023	Bracken	449.0836267
21025	Breathitt	424.3281471
21027	Breckinridge	456.1506769
21029	Bullitt	729.0086223
21031	Butler	2466.332603
21033	Caldwell	534.8014157
21035	Calloway	978.6636004
21037	Campbell	719.2545517
21039	Carlisle	1236.638021
21041	Carroll	1769.58182
21043	Carter	418.456525
21045	Casey	1497.985901
21047	Christian	1149.697925
21049	Clark	651.0524428
21051	Clay	999.7513056
21053	Clinton	666.2747403
21055	Crittenden	527.201346
21057	Cumberland	1261.450668
21059	Daviess	912.9213483
21061	Edmonson	945.0871761
21063	Elliott	266.3825253
21065	Estill	225.3838569



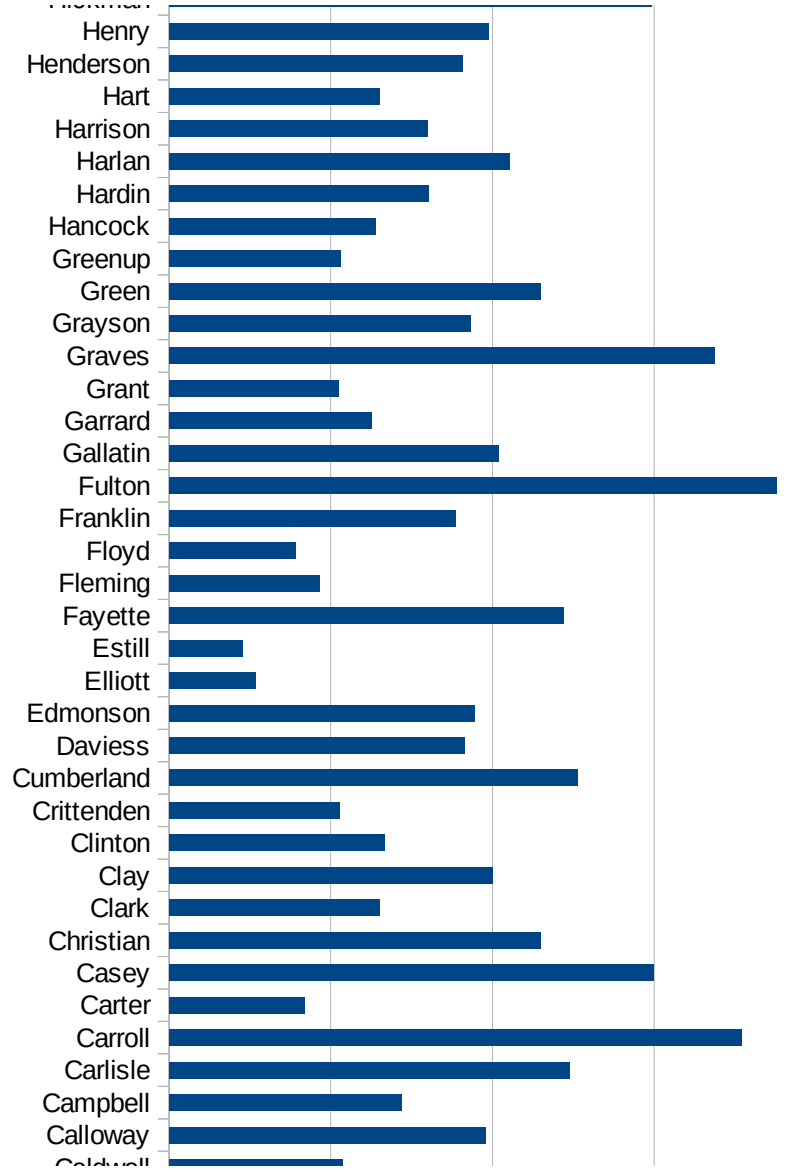
KY

21067 Fayette	1218.728766
21069 Fleming	464.2461197
21071 Floyd	390.5705119
21073 Franklin	887.5332087
21075 Fulton	1879.084967
21077 Gallatin	1019.021739
21079 Garrard	626.4236902
21081 Grant	525.4567891
21083 Graves	1688.238604
21085 Grayson	930.8156985
21087 Green	1149.425287
21089 Greenup	530.2257004
21091 Hancock	639.4153916
21093 Hardin	801.9500526
21095 Harlan	1052.671438
21097 Harrison	798.8071147
21099 Hart	650.5871152
21101 Henderson	908.073962
21103 Henry	987.2097355
21105 Hickman	1492.874915
21107 Hopkins	1104.996894
21109 Jackson	1502.752567
21111 Jefferson	1449.286648
21113 Jessamine	806.7507418
21115 Johnson	491.3785402
21117 Kenton	1011.737358
21119 Knott	588.3908502
21121 Knox	1105.290059
21123 Larue	566.1564269
21125 Laurel	898.3170977
21127 Lawrence	276.1543896
21129 Lee	170.6242002
21131 Leslie	394.3606428
21133 Letcher	305.9500434

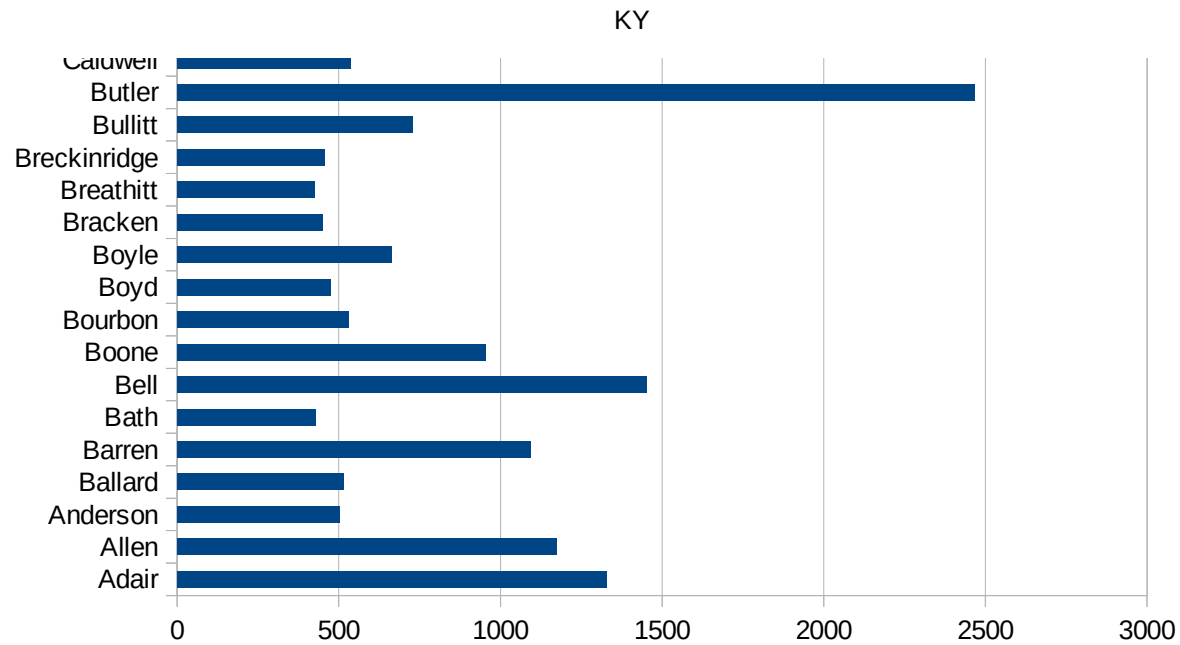


KY

21135 Lewis	1108.848156
21137 Lincoln	543.7428989
21139 Livingston	476.087427
21141 Logan	1485.790507
21143 Lyon	424.5224123
21145 McCracken	733.021149
21147 McCreary	436.5808824
21149 McLean	562.0406399
21151 Madison	953.7935216
21153 Magoffin	501.5369681
21155 Marion	881.2615955
21157 Marshall	586.7077041
21159 Martin	450.4106686
21161 Mason	483.9650146
21163 Meade	428.3475535
21165 Menifee	480.5456518
21167 Mercer	491.4117755
21169 Metcalfe	797.6071785
21171 Monroe	1203.582758
21173 Montgomery	631.1385314
21175 Morgan	307.2311727
21177 Muhlenberg	2115.42211
21179 Nelson	702.2747595
21181 Nicholas	307.0053028
21183 Ohio	1573.462864
21185 Oldham	1188.506093
21187 Owen	726.1029412
21189 Owsley	670.8407871
21191 Pendleton	440.4983137
21193 Perry	1069.29327
21195 Pike	511.9687682
21197 Powell	578.6850989
21199 Pulaski	742.7696022
21201 Robertson	187.35363



21203 Rockcastle	668.6567164
21205 Rowan	504.4136192
21207 Russell	942.7080411
21209 Scott	995.8772822
21211 Shelby	1817.882023
21213 Simpson	1090.182956
21215 Spencer	867.2980739
21217 Taylor	755.4111707
21219 Todd	869.1414182
21221 Trigg	505.3609233
21223 Trimble	504.991192
21225 Union	592.8990003
21227 Warren	2419.551438
21229 Washington	976.4978484
21231 Wayne	434.8250928
21233 Webster	739.8367783
21235 Whitley	513.2167099
21237 Wolfe	376.2017556
21239 Woodford	757.5472054



KY

FIPS

29001
29003
29005
29007
29009
29011
29013
29015
29017
29019
29021
29023
29025
29027
29029
29031
29033
29035
29037

KY

29039
29041
29043
29045
29047
29049
29051
29053
29055
29057
29059
29061
29063
29065
29067
29069
29071
29073
29075
29077
29079
29081
29083
29085
29087
29089
29091
29093
29095
29097
29099
29101

29103

KY

29105
29107
29109
29111
29113
29115
29117
29121
29123
29125
29127
29119
29129
29131
29133
29135
29137
29139
29141
29143
29145
29147
29149
29151
29153
29155
29157
29159
29161
29163
29165
29167
29169
29171

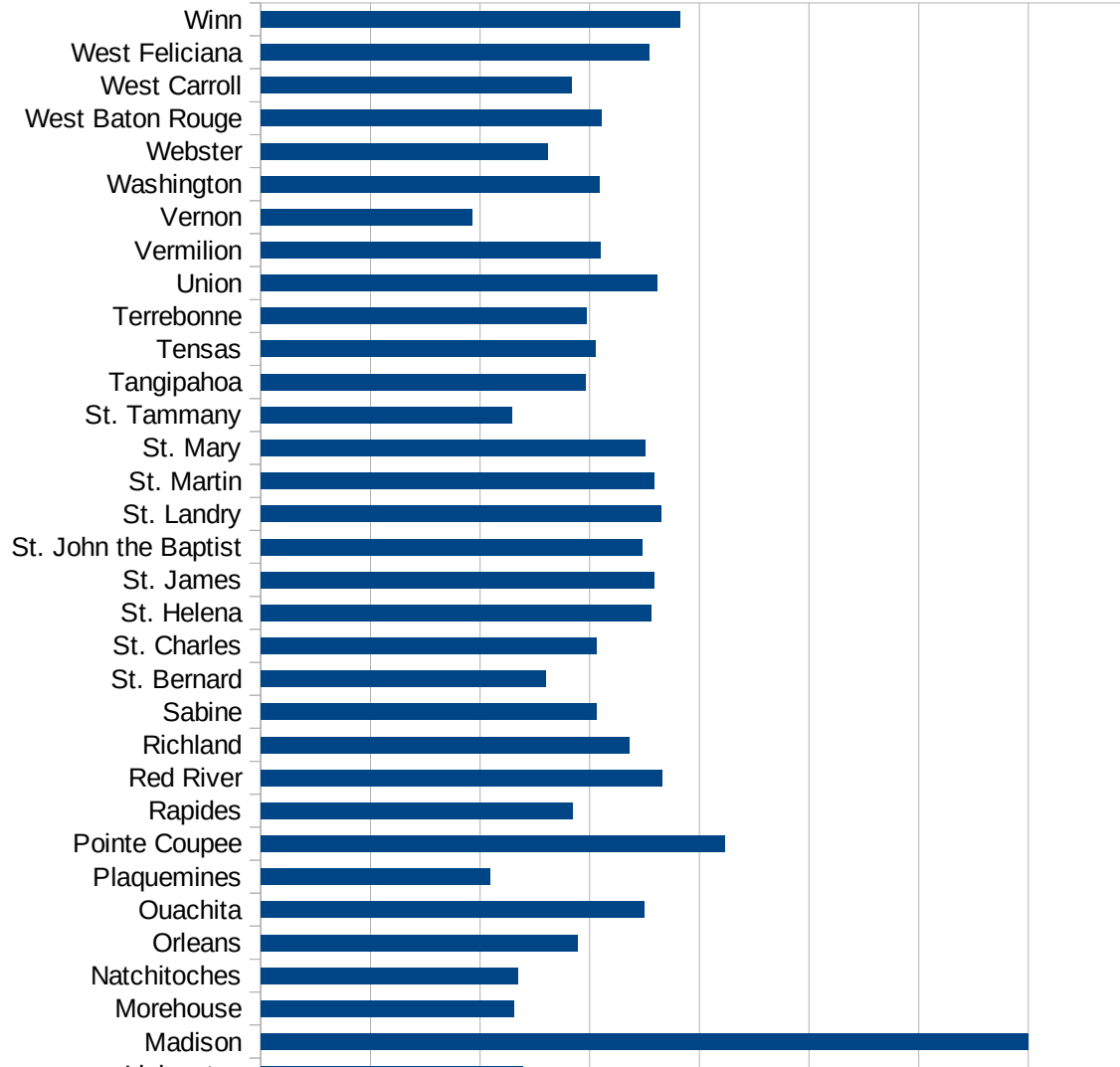
KY

29173
29175
29177
29179
29181
29195
29197
29199
29201
29203
29205
29183
29185
29187
29189
29510
29186
29207
29209
29211
29213
29215

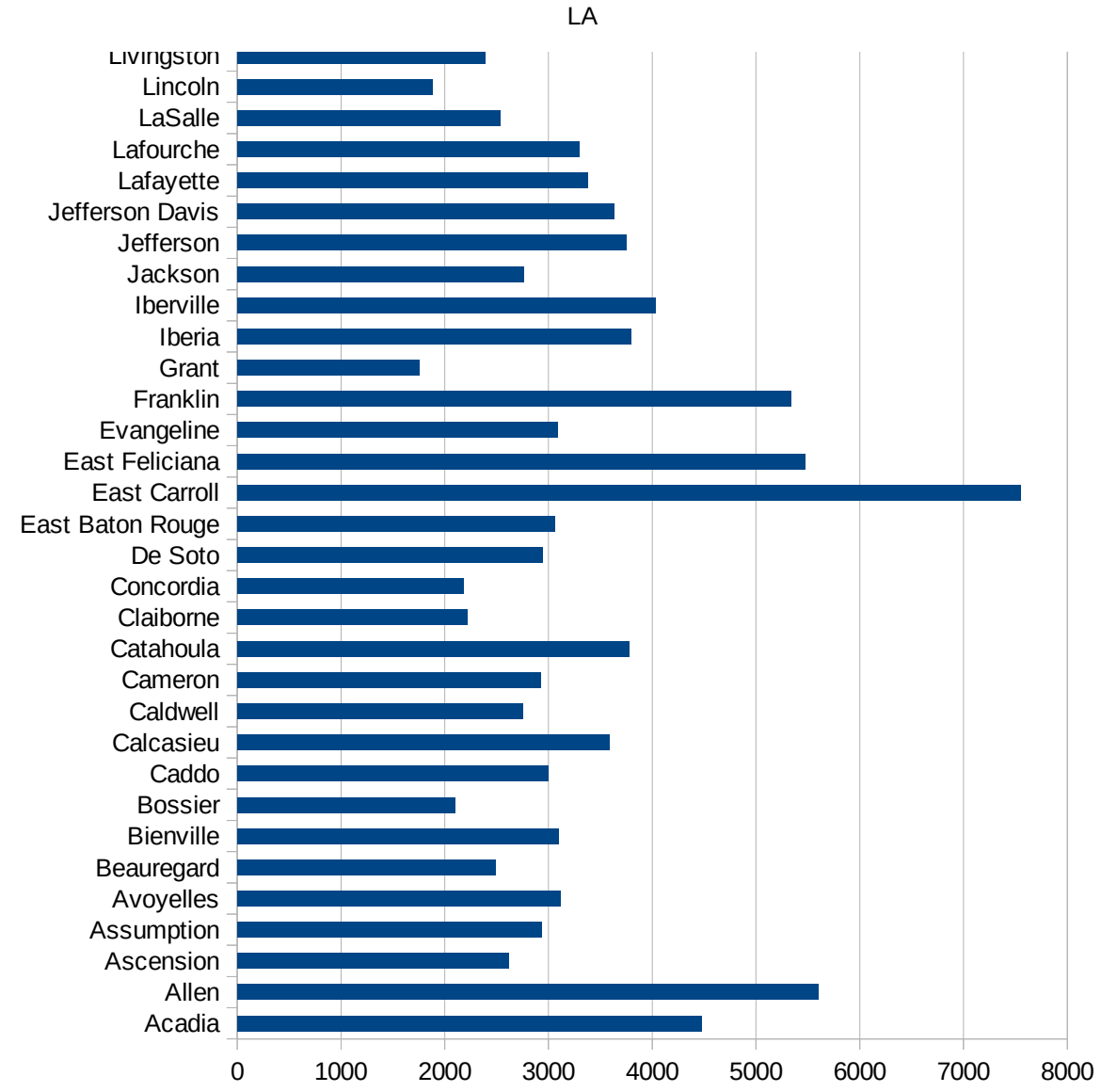
29217
29219
29221
29223
29225
29227
29229

LA

FIPS	County	PC Infection
22001	Acadia	4471.780029
22003	Allen	5600.468658
22005	Ascension	2620.476129
22007	Assumption	2932.735426
22009	Avoyelles	3116.504374
22011	Beauregard	2491.074544
22013	Bienville	3095.882176
22015	Bossier	2096.945395
22017	Caddo	2996.023415
22019	Calcasieu	3586.691087
22021	Caldwell	2751.004016
22023	Cameron	2927.669346
22025	Catahoula	3778.101582
22027	Claiborne	2220.270948
22029	Concordia	2176.578786
22031	De Soto	2941.390873
22033	East Baton Rouge	3066.065548
22035	East Carroll	7545.829189
22037	East Feliciana	5470.08547
22039	Evangeline	3091.827886
22041	Franklin	5338.360786
22043	Grant	1756.961124
22045	Iberia	3798.931506
22047	Iberville	4031.050396
22049	Jackson	2760.659037
22051	Jefferson	3748.177058
22053	Jefferson Davis	3628.649231
22055	Lafayette	3379.575092
22057	Lafourche	3298.170514
22059	LaSalle	2534.021586
22061	Lincoln	1879.396559
22063	Livingston	2385.950834
22065	Madison	6997.580862



22067 Morehouse	2303.330971
22069 Natchitoches	2348.741561
22071 Orleans	2884.610466
22073 Ouachita	3495.71128
22075 Plaquemines	2093.122597
22077 Pointe Coupee	4229.717411
22079 Rapides	2842.327783
22081 Red River	3656.954111
22083 Richland	3357.765452
22085 Sabine	3058.422104
22087 St. Bernard	2596.262922
22089 St. Charles	3065.489136
22091 St. Helena	3556.811538
22093 St. James	3588.914769
22095 St. John the Baptist	3480.455724
22097 St. Landry	3656.179015
22099 St. Martin	3584.416553
22101 St. Mary	3507.855507
22103 St. Tammany	2292.424577
22105 Tangipahoa	2963.887664
22107 Tensas	3047.960556
22109 Terrebonne	2968.807703
22111 Union	3613.972235
22113 Vermilion	3097.108474
22115 Vernon	1921.817438
22117 Washington	3082.735821
22119 Webster	2618.691685
22121 West Baton Rouge	3102.887199
22123 West Carroll	2831.906757
22125 West Feliciana	3538.163001
22127 Winn	3820.574501



LA

FIPS

29001
29003
29005
29007
29009
29011
29013
29015
29017
29019
29021
29023
29025
29027
29029
29031
29033
29035
29037

LA

29039
29041
29043
29045
29047
29049
29051
29053
29055
29057
29059
29061
29063
29065
29067
29069
29071
29073
29075
29077
29079
29081
29083
29085
29087
29089
29091
29093
29095
29097
29099
29101

29103

LA

29105
29107
29109
29111
29113
29115
29117
29121
29123
29125
29127
29119
29129
29131
29133
29135
29137
29139
29141
29143
29145
29147
29149
29151
29153
29155
29157
29159
29161
29163
29165
29167
29169
29171

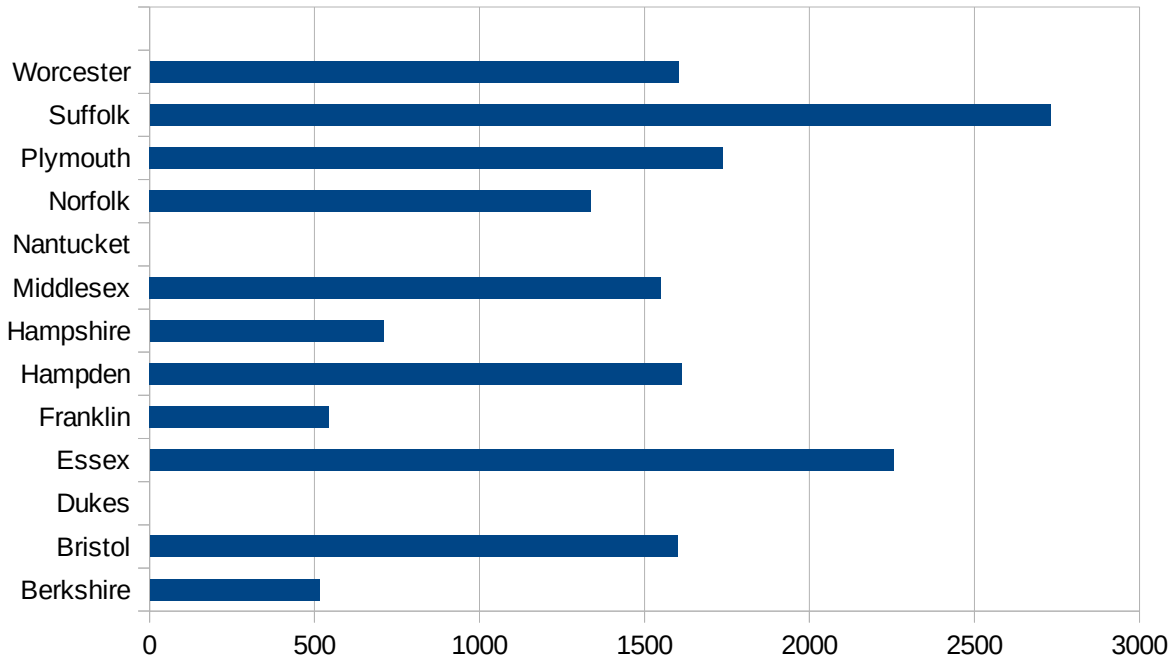
LA

29173
29175
29177
29179
29181
29195
29197
29199
29201
29203
29205
29183
29185
29187
29189
29510
29186
29207
29209
29211
29213
29215

29217
29219
29221
29223
29225
29227
29229

MA

FIPS	County	PC Infection
25001	Barnstable	748.7828764
25003	Berkshire	515.2436129
25005	Bristol	1599.582995
25007	Dukes	0
25009	Essex	2254.381904
25011	Franklin	545.3546214
25013	Hampden	1613.71241
25015	Hampshire	708.9956927
25017	Middlesex	1549.438476
25019	Nantucket	0
25021	Norfolk	1338.128803
25023	Plymouth	1738.360109
25025	Suffolk	2729.754773
25027	Worcester	1603.078334



MA

FIPS

29001
29003
29005
29007
29009
29011
29013
29015
29017
29019
29021
29023
29025
29027
29029
29031
29033
29035
29037

MA

29039
29041
29043
29045
29047
29049
29051
29053
29055
29057
29059
29061
29063
29065
29067
29069
29071
29073
29075
29077
29079
29081
29083
29085
29087
29089
29091
29093
29095
29097
29099
29101

29103

MA

29105
29107
29109
29111
29113
29115
29117
29121
29123
29125
29127
29119
29129
29131
29133
29135
29137
29139
29141
29143
29145
29147
29149
29151
29153
29155
29157
29159
29161
29163
29165
29167
29169
29171

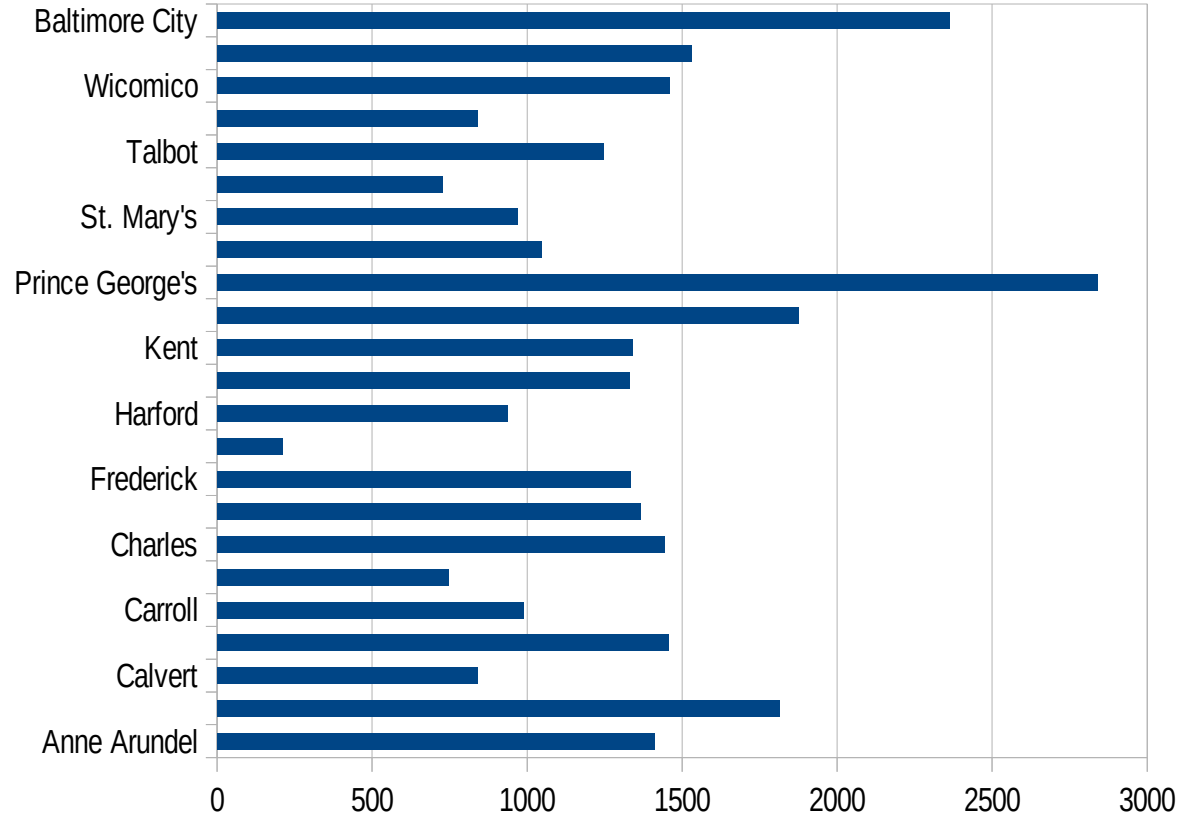
MA

29173
29175
29177
29179
29181
29195
29197
29199
29201
29203
29205
29183
29185
29187
29189
29510
29186
29207
29209
29211
29213
29215

29217
29219
29221
29223
29225
29227
29229

MD

FIPS	County	PC Infection
24001	Allegany	548.08031
24003	Anne Arundel	1411.729577
24005	Baltimore	1815.842237
24009	Calvert	839.1030727
24011	Caroline	1456.281528
24013	Carroll	988.5471029
24015	Cecil	746.8928092
24017	Charles	1443.316842
24019	Dorchester	1365.710357
24021	Frederick	1335.038803
24023	Garrett	212.5981552
24025	Harford	937.5639875
24027	Howard	1330.462011
24029	Kent	1341.381623
24031	Montgomery	1874.750016
24033	Prince George's	2839.192001
24035	Queen Anne's	1046.745338
24037	St. Mary's	968.3661152
24039	Somerset	728.3349562
24041	Talbot	1247.024454
24043	Washington	839.4842506
24045	Wicomico	1459.373032
24047	Worcester	1532.13824
24510	Baltimore City	2364.003021



MD

FIPS

29001
29003
29005
29007
29009
29011
29013
29015
29017
29019
29021
29023
29025
29027
29029
29031
29033
29035
29037

MD

29039
29041
29043
29045
29047
29049
29051
29053
29055
29057
29059
29061
29063
29065
29067
29069
29071
29073
29075
29077
29079
29081
29083
29085
29087
29089
29091
29093
29095
29097
29099
29101

29103

MD

29105
29107
29109
29111
29113
29115
29117
29121
29123
29125
29127
29119
29129
29131
29133
29135
29137
29139
29141
29143
29145
29147
29149
29151
29153
29155
29157
29159
29161
29163
29165
29167
29169
29171

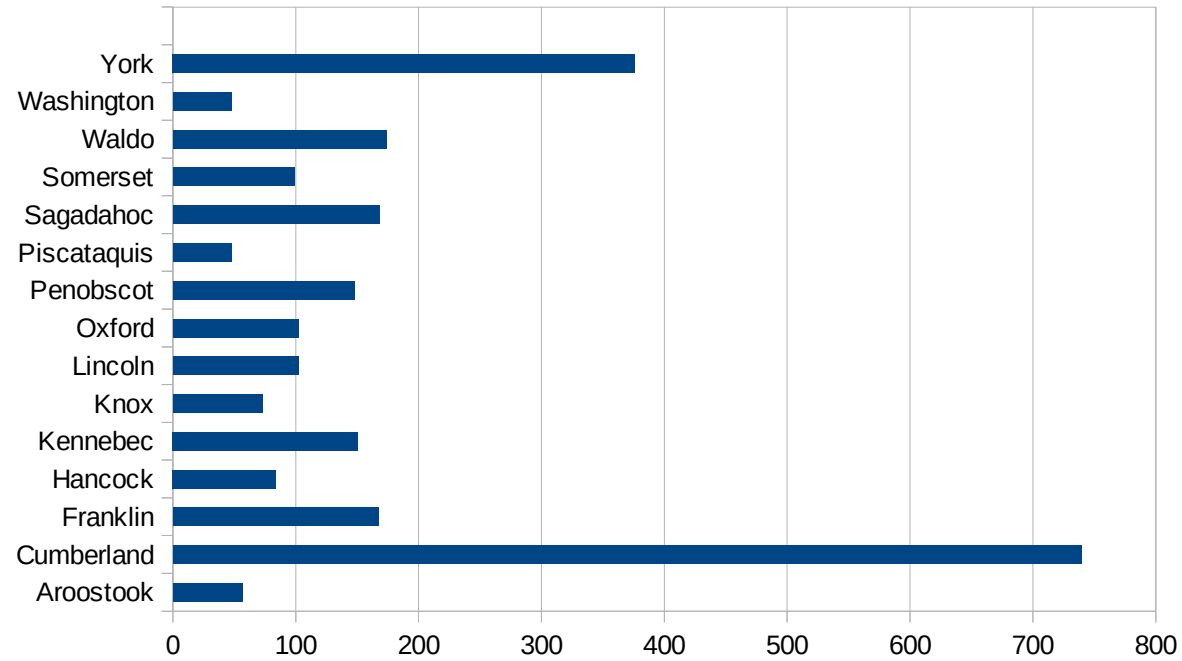
MD

29173
29175
29177
29179
29181
29195
29197
29199
29201
29203
29205
29183
29185
29187
29189
29510
29186
29207
29209
29211
29213
29215

29217
29219
29221
29223
29225
29227
29229

ME

FIPS	County	PC Infection
23001	Androscoggin	557.2117126
23003	Aroostook	56.6226103
23005	Cumberland	739.5497297
23007	Franklin	167.2408603
23009	Hancock	83.92475963
23011	Kennebec	150.7171351
23013	Knox	72.91745242
23015	Lincoln	101.9160212
23017	Oxford	102.398556
23019	Penobscot	147.5882882
23021	Piscataquis	47.61904762
23023	Sagadahoc	168.3785149
23025	Somerset	98.82985452
23027	Waldo	173.829798
23029	Washington	47.63416958
23031	York	376.2807365



ME

FIPS

29001
29003
29005
29007
29009
29011
29013
29015
29017
29019
29021
29023
29025
29027
29029
29031
29033
29035
29037

ME

29039
29041
29043
29045
29047
29049
29051
29053
29055
29057
29059
29061
29063
29065
29067
29069
29071
29073
29075
29077
29079
29081
29083
29085
29087
29089
29091
29093
29095
29097
29099
29101

29103

ME

29105
29107
29109
29111
29113
29115
29117
29121
29123
29125
29127
29119
29129
29131
29133
29135
29137
29139
29141
29143
29145
29147
29149
29151
29153
29155
29157
29159
29161
29163
29165
29167
29169
29171

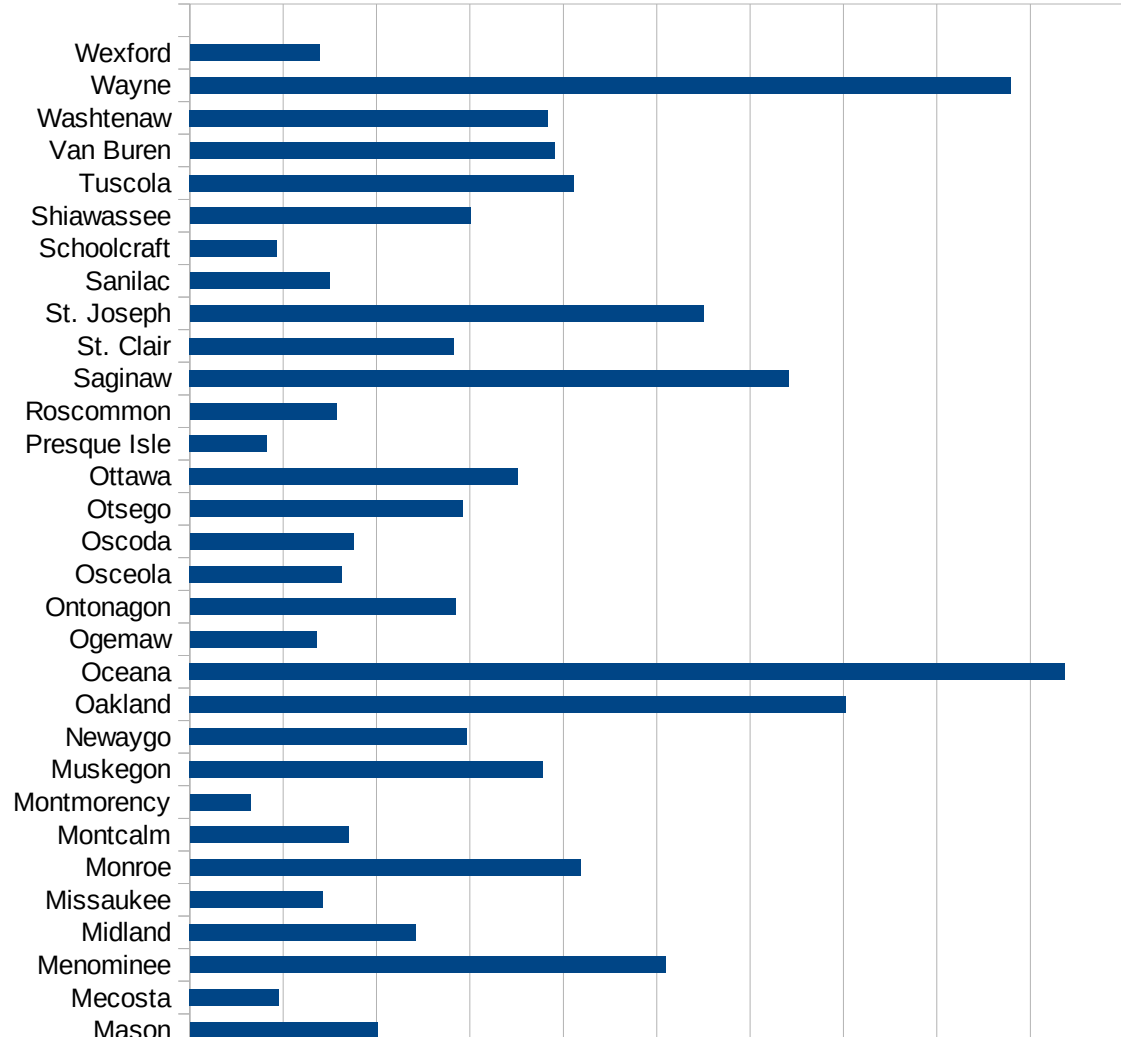
ME

29173
29175
29177
29179
29181
29195
29197
29199
29201
29203
29205
29183
29185
29187
29189
29510
29186
29207
29209
29211
29213
29215

29217
29219
29221
29223
29225
29227
29229

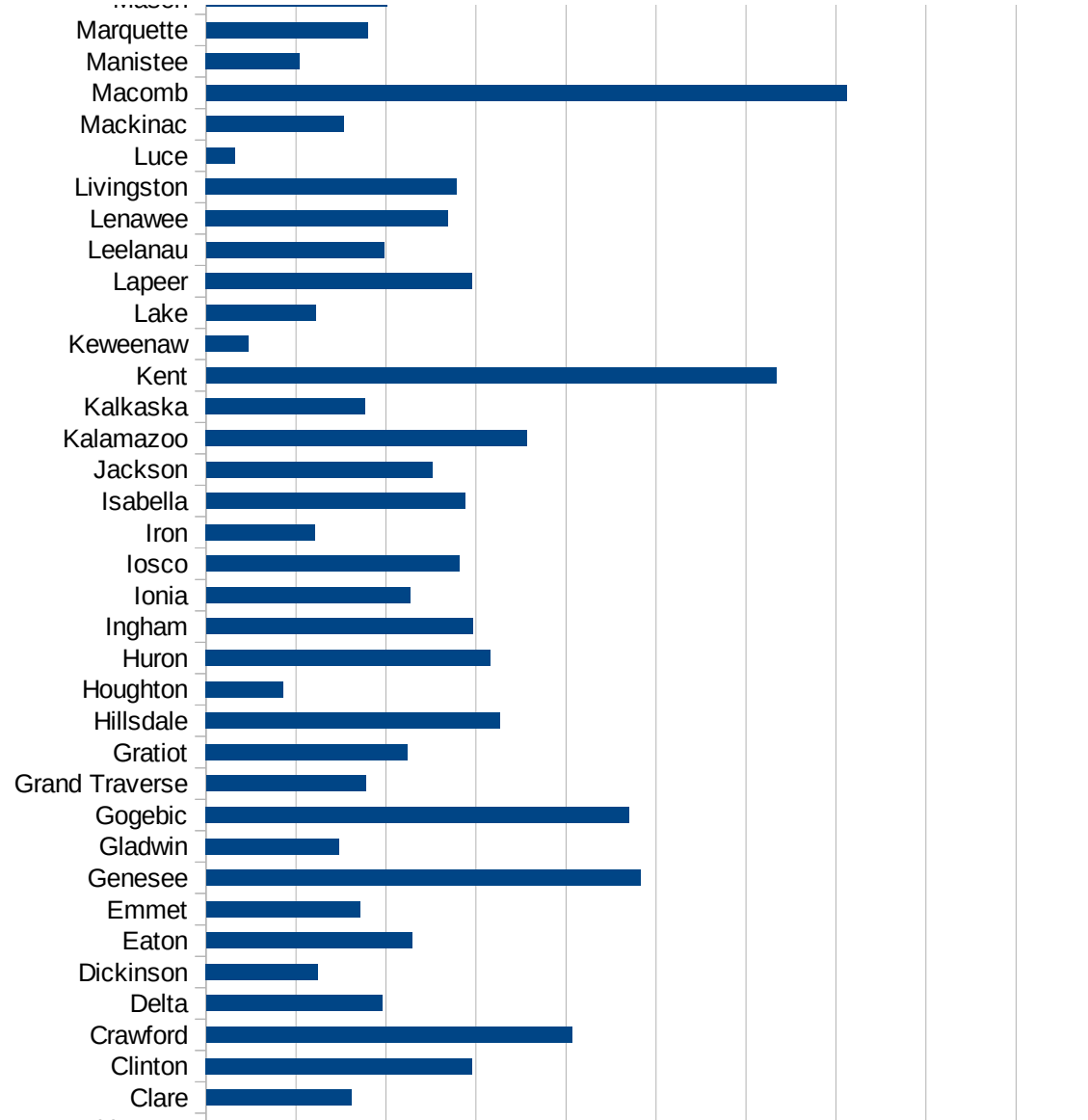
MI

FIPS	County	PC Infection
26001	Alcona	299.1700444
26003	Alger	186.8747939
26005	Allegan	525.0283396
26007	Alpena	465.4442877
26009	Antrim	235.3948213
26011	Arenac	345.721694
26013	Baraga	96.15384615
26015	Barry	343.3785176
26017	Bay	762.1027107
26019	Benzie	236.579733
26021	Berrien	1023.738006
26023	Branch	994.9108248
26025	Calhoun	704.1572791
26027	Cass	770.5263973
26029	Charlevoix	262.9172382
26031	Cheboygan	271.5145792
26033	Chippewa	135.9383746
26035	Clare	321.8779465
26037	Clinton	591.1864065
26039	Crawford	812.8911589
26041	Delta	390.4398025
26043	Dickinson	248.1976126
26045	Eaton	457.9971956
26047	Emmet	342.2601177
26049	Genesee	965.1209658
26051	Gladwin	296.0097881
26053	Gogebic	940.6465289
26055	Grand Traverse	355.3952016
26057	Gratiot	448.2869036
26059	Hillsdale	653.5661982
26061	Houghton	171.1808719
26063	Huron	632.0990823
26065	Ingham	592.6862179

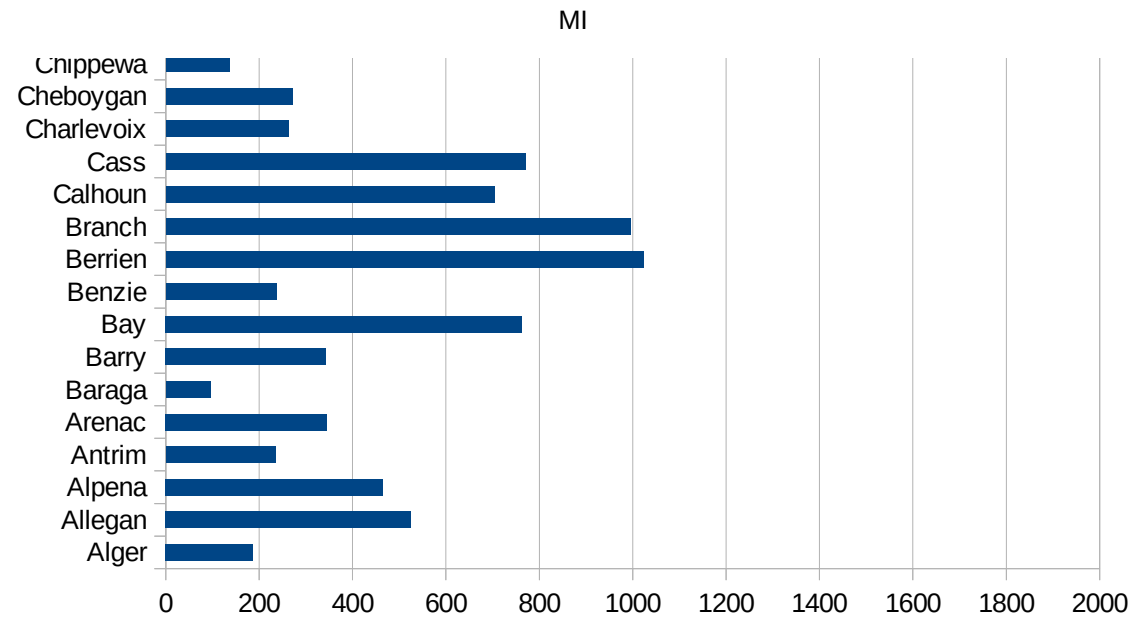


MI

26067 Ionia	453.2004361
26069 Iosco	562.1785415
26071 Iron	242.8712782
26073 Isabella	575.3805164
26075 Jackson	501.8164875
26077 Kalamazoo	713.5575943
26079 Kalkaska	353.4560144
26081 Kent	1267.081277
26083 Keweenaw	94.65215334
26085 Lake	244.087198
26087 Lapeer	591.8571364
26089 Leelanau	395.1479507
26091 Lenawee	538.3347241
26093 Livingston	557.4614065
26095 Luce	63.66385485
26097 Mackinac	305.9237972
26099 Macomb	1423.706415
26101 Manistee	207.925636
26103 Marquette	359.3120452
26105 Mason	402.0618557
26107 Mecosta	190.6074176
26109 Menominee	1018.143845
26111 Midland	484.3226093
26113 Missaukee	284.5232581
26115 Monroe	836.2193314
26117 Montcalm	339.2321161
26119 Montmorency	129.5196978
26121 Muskegon	756.3886905
26123 Newaygo	593.1440726
26125 Oakland	1405.176775
26127 Oceana	1874.178404
26129 Ogemaw	272.0504009
26131 Ontonagon	569.456428
26133 Osceola	325.6073005



26135 Oscoda	350.4108265
26137 Otsego	583.8232313
26139 Ottawa	702.9405082
26141 Presque Isle	164.8610457
26143 Roscommon	314.0177525
26145 Saginaw	1283.542977
26147 St. Clair	565.4681587
26149 St. Joseph	1099.225136
26151 Sanilac	298.674178
26153 Schoolcraft	185.9196827
26155 Shiawassee	601.2435476
26157 Tuscola	822.6064438
26159 Van Buren	780.6701304
26161 Washtenaw	767.1924154
26163 Wayne	1757.233765
26165 Wexford	277.893982



FIPS

- 29001
- 29003
- 29005
- 29007
- 29009
- 29011
- 29013
- 29015
- 29017
- 29019
- 29021
- 29023
- 29025
- 29027
- 29029
- 29031
- 29033
- 29035
- 29037

MI

29039
29041
29043
29045
29047
29049
29051
29053
29055
29057
29059
29061
29063
29065
29067
29069
29071
29073
29075
29077
29079
29081
29083
29085
29087
29089
29091
29093
29095
29097
29099
29101

29103

MI

29105
29107
29109
29111
29113
29115
29117
29121
29123
29125
29127
29119
29129
29131
29133
29135
29137
29139
29141
29143
29145
29147
29149
29151
29153
29155
29157
29159
29161
29163
29165
29167
29169
29171

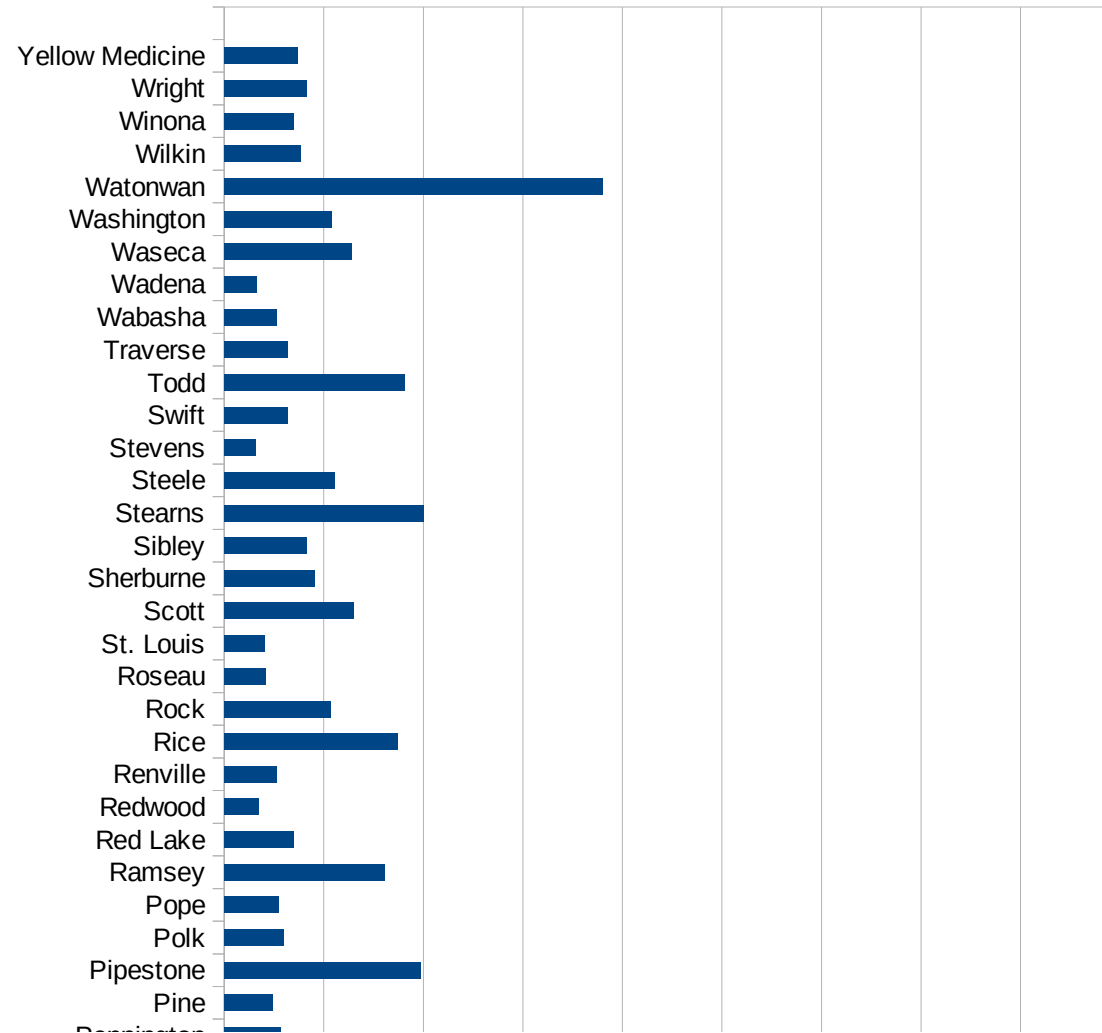
MI

29173
29175
29177
29179
29181
29195
29197
29199
29201
29203
29205
29183
29185
29187
29189
29510
29186
29207
29209
29211
29213
29215

29217
29219
29221
29223
29225
29227
29229

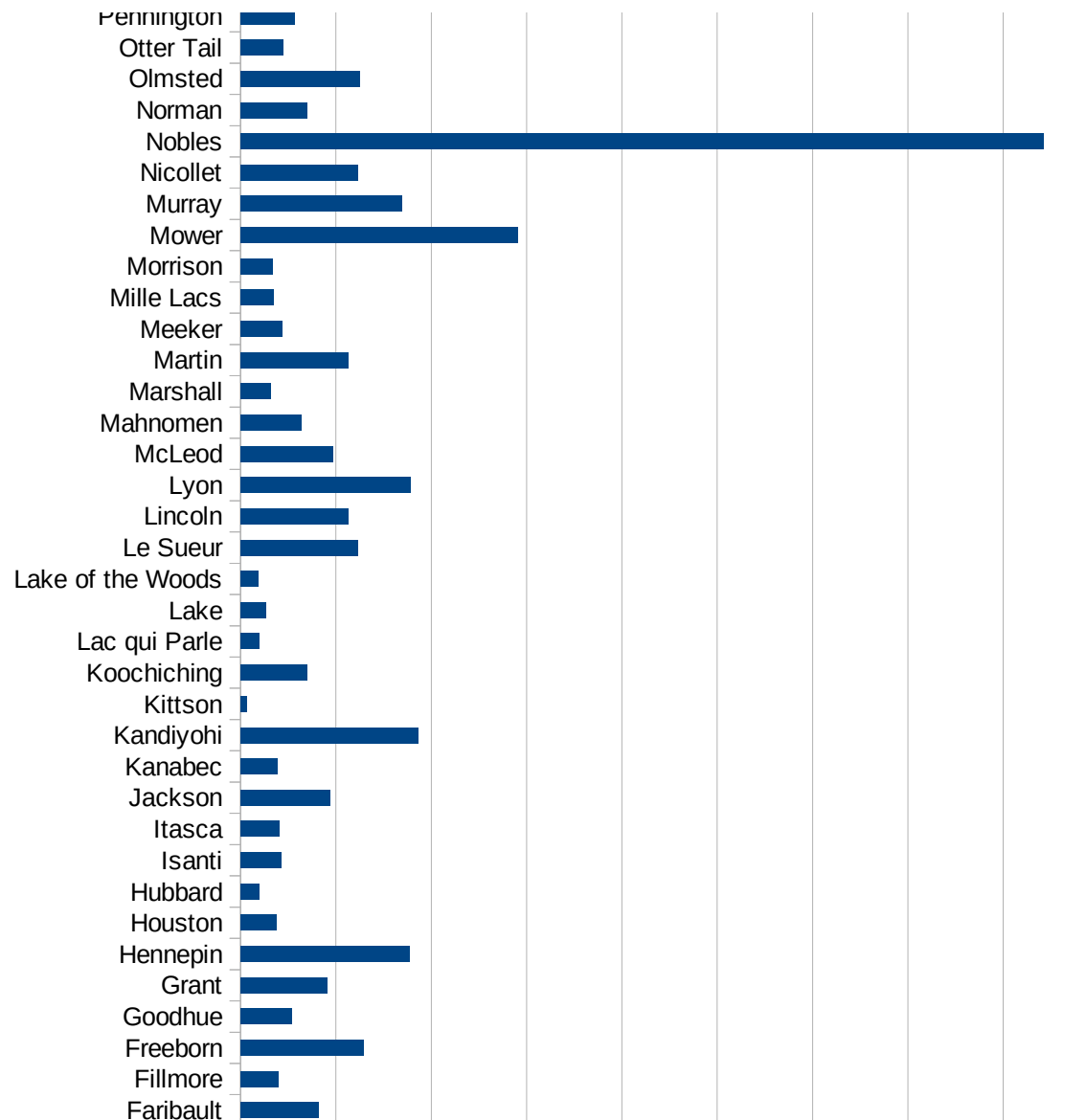
MN

FIPS	County	PC Infection
27001	Aitkin	295.5603069
27003	Anoka	1276.380461
27005	Becker	538.2444503
27007	Beltrami	663.8632143
27009	Benton	932.2974473
27011	Big Stone	641.4111044
27013	Blue Earth	1666.988002
27015	Brown	450.0019912
27017	Carlton	507.8550102
27019	Carver	1046.827167
27021	Cass	335.3772147
27023	Chippewa	1090.238175
27025	Chisago	516.7912449
27027	Clay	1329.059495
27029	Clearwater	204.3132804
27031	Cook	111.255331
27033	Cottonwood	1738.0509
27035	Crow Wing	451.5403227
27037	Dakota	1312.811014
27039	Dodge	720.3918932
27041	Douglas	400.3793067
27043	Faribault	814.0718128
27045	Fillmore	394.1494919
27047	Freeborn	1294.179477
27049	Goodhue	536.6032369
27051	Grant	913.4695233
27053	Hennepin	1771.042092
27055	Houston	371.4070406
27057	Hubbard	196.8873055
27059	Isanti	422.8594305
27061	Itasca	401.2592001
27063	Jackson	938.3513268
27065	Kanabec	388.7209231

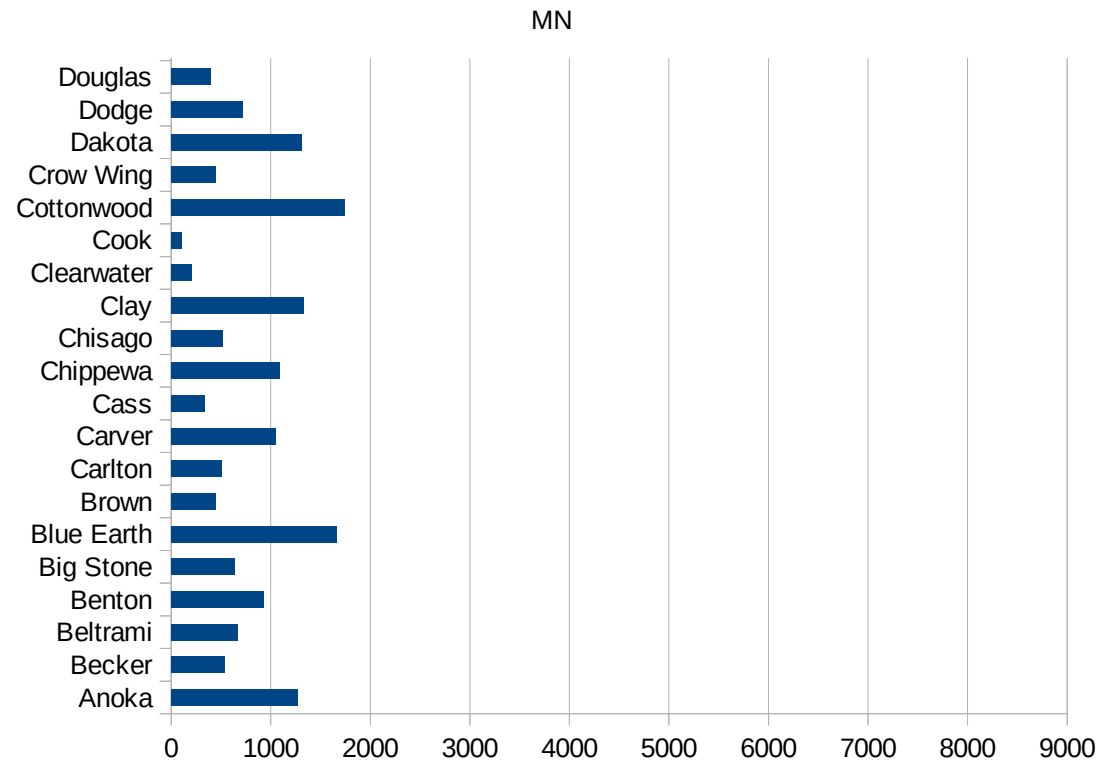


MN

27067 Kandiyohi	1862.093105
27069 Kittson	70.62146893
27071 Koochiching	699.3569132
27073 Lac qui Parle	195.25383
27075 Lake	262.7134547
27077 Lake of the Woo	186.2692922
27079 Le Sueur	1235.347793
27081 Lincoln	1128.15089
27083 Lyon	1787.038121
27085 McLeod	967.301313
27087 Mahnommen	634.1728574
27089 Marshall	319.4888179
27091 Martin	1127.116502
27093 Meeker	436.4547772
27095 Mille Lacs	351.9644975
27097 Morrison	337.6646869
27099 Mower	2911.699283
27101 Murray	1691.638473
27103 Nicollet	1236.119229
27105 Nobles	8424.557562
27107 Norman	694.980695
27109 Olmsted	1252.903498
27111 Otter Tail	447.1876488
27113 Pennington	564.2544788
27115 Pine	491.808839
27117 Pipestone	1978.556428
27119 Polk	599.4481271
27121 Pope	549.6981166
27123 Ramsey	1609.567256
27125 Red Lake	700.1750438
27127 Redwood	347.5637747
27129 Renville	526.9641391
27131 Rice	1742.254559
27133 Rock	1072.870193



27135 Roseau	415.8415842
27137 St. Louis	404.497532
27139 Scott	1300.03189
27141 Sherburne	906.9515598
27143 Sibley	831.7806761
27145 Stearns	2004.320088
27147 Steele	1105.888107
27149 Stevens	317.8509177
27151 Swift	642.0545746
27153 Todd	1810.267676
27155 Traverse	634.8246675
27157 Wabasha	531.3005313
27159 Wadena	326.7262034
27161 Waseca	1284.040447
27163 Washington	1083.329154
27165 Watonwan	3806.921676
27167 Wilkin	767.5087944
27169 Winona	694.5400885
27171 Wright	833.8895041
27173 Yellow Medicine	735.0689127



MN

FIPS

29001
29003
29005
29007
29009
29011
29013
29015
29017
29019
29021
29023
29025
29027
29029
29031
29033
29035
29037

MN

29039
29041
29043
29045
29047
29049
29051
29053
29055
29057
29059
29061
29063
29065
29067
29069
29071
29073
29075
29077
29079
29081
29083
29085
29087
29089
29091
29093
29095
29097
29099
29101

29103

MN

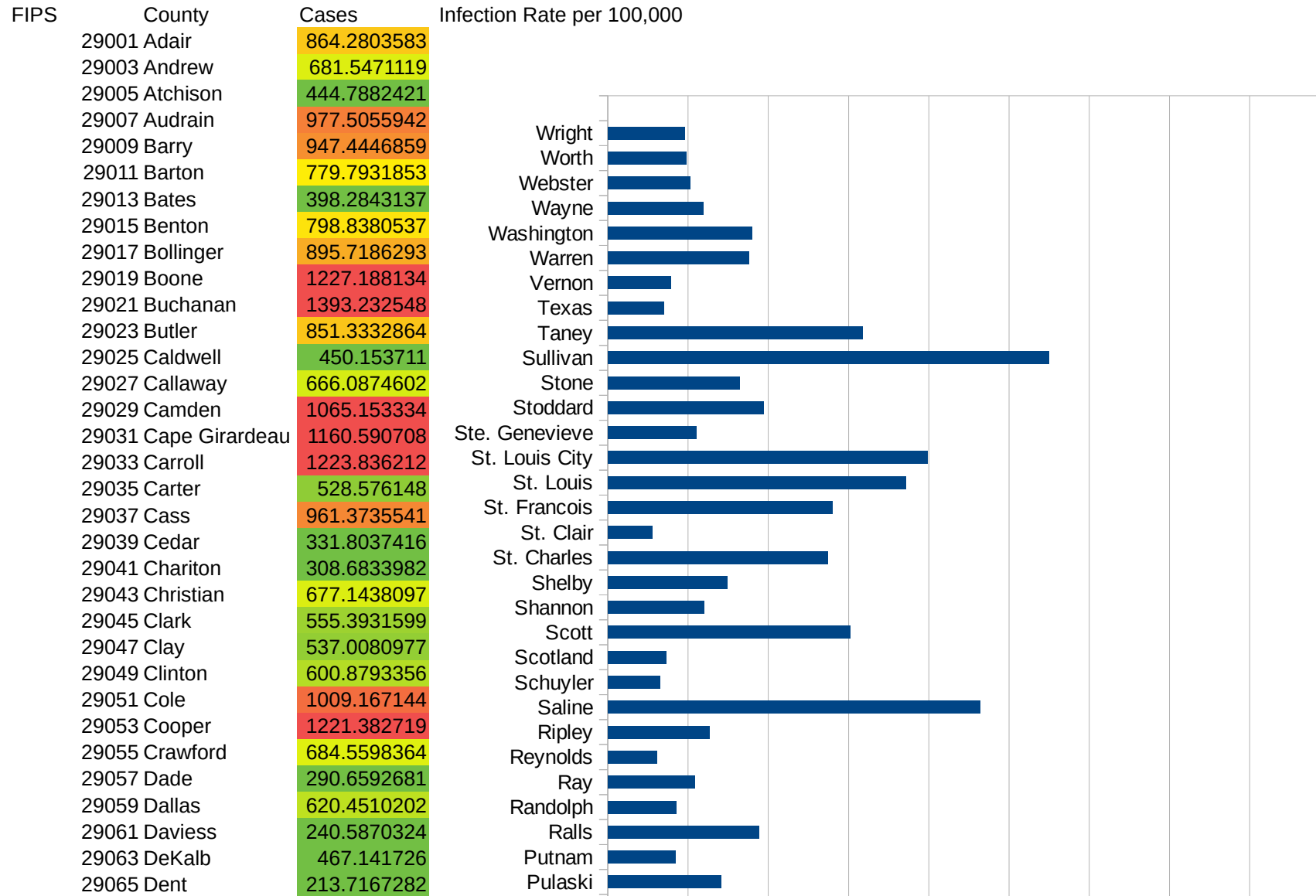
29105
29107
29109
29111
29113
29115
29117
29121
29123
29125
29127
29119
29129
29131
29133
29135
29137
29139
29141
29143
29145
29147
29149
29151
29153
29155
29157
29159
29161
29163
29165
29167
29169
29171

MN

29173
29175
29177
29179
29181
29195
29197
29199
29201
29203
29205
29183
29185
29187
29189
29510
29186
29207
29209
29211
29213
29215

29217
29219
29221
29223
29225
29227
29229

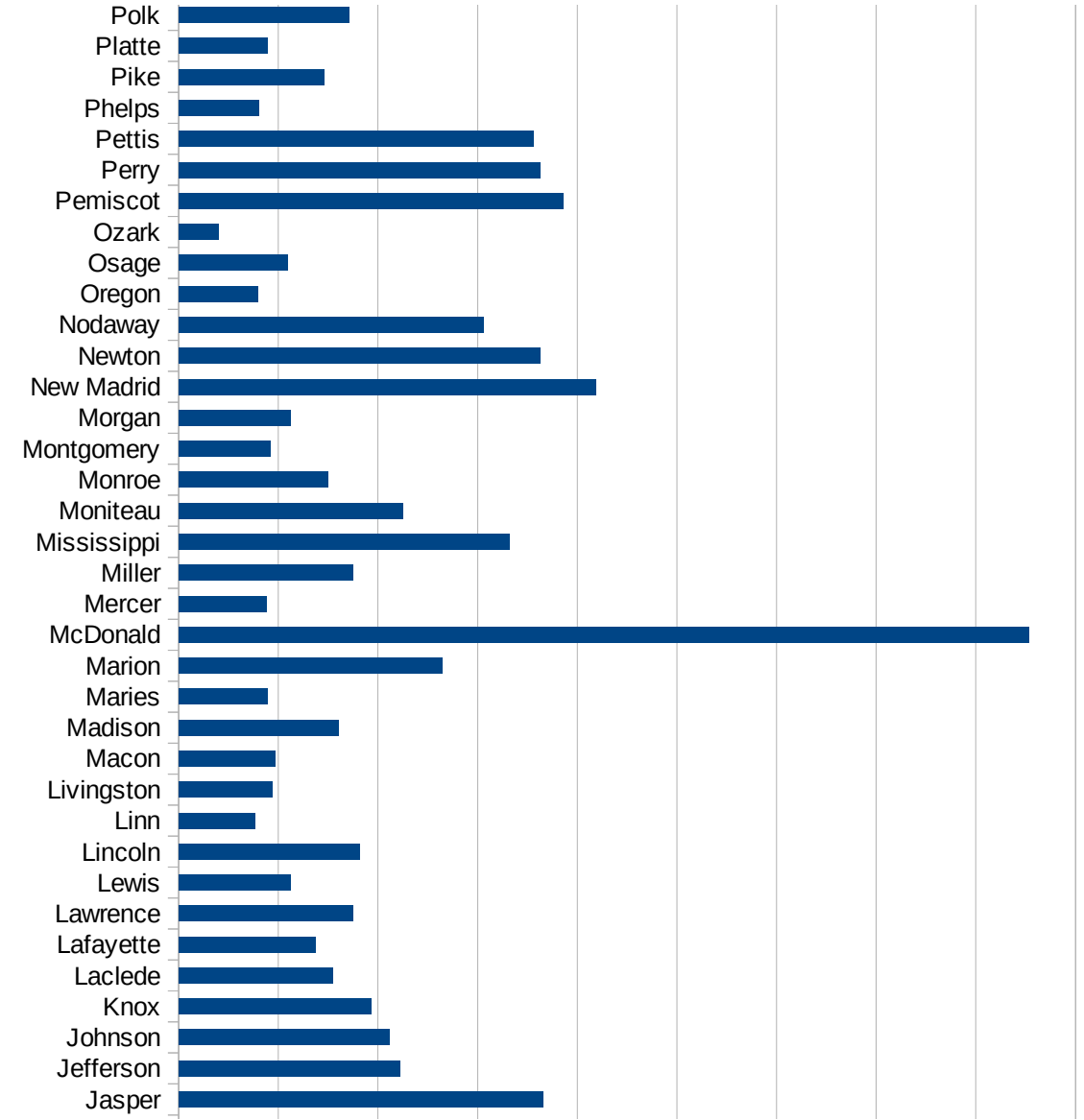
MO



This work is licensed under the Creative Commons Attribution-NoDerivatives 4.0 International License. To view a copy of this license, visit <http://creativecommons.org/licenses/by-nd/4.0/>.

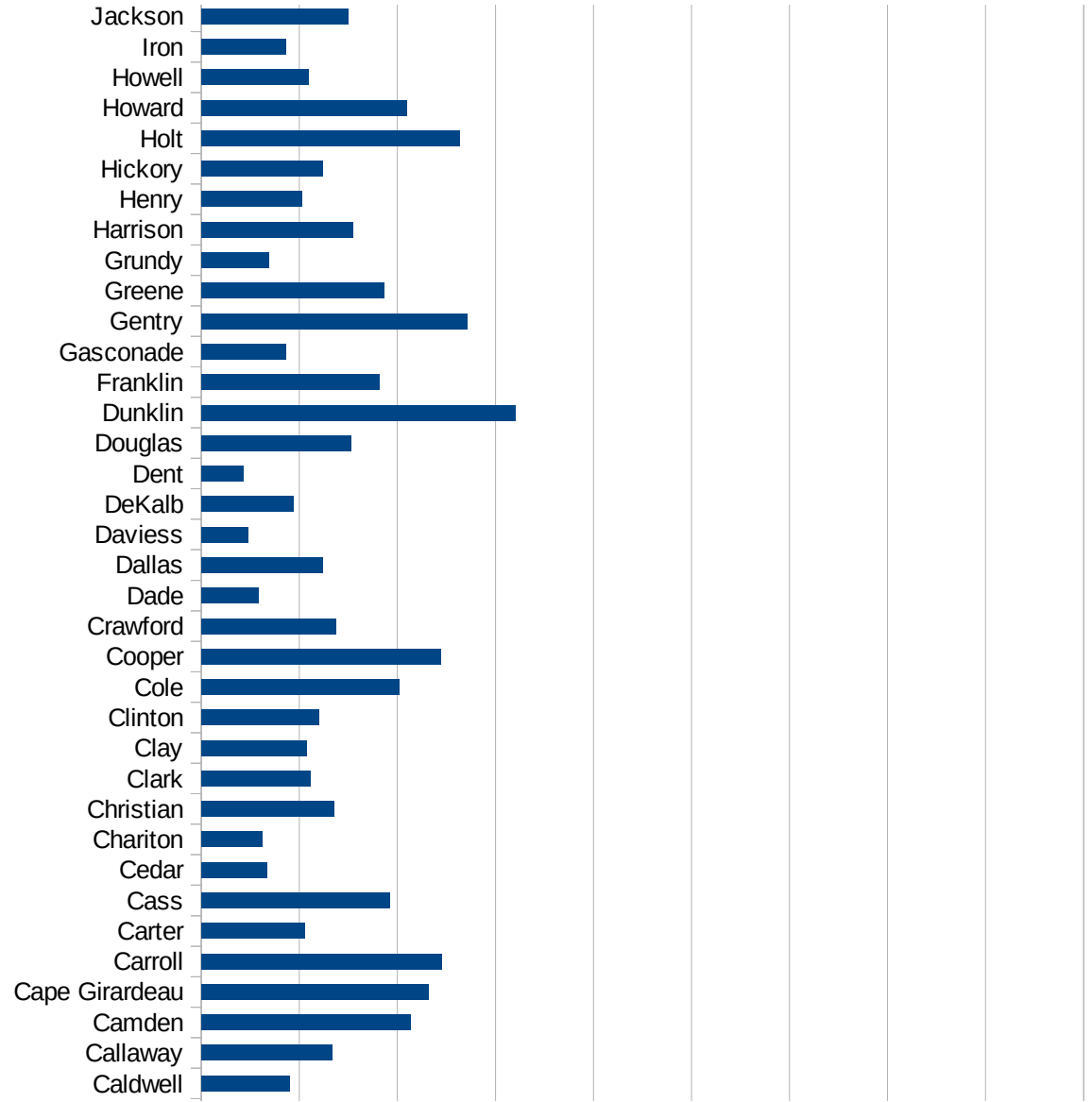
MO

29067 Douglas	762.7308756
29069 Dunklin	1600.788499
29071 Franklin	909.6170541
29073 Gasconade	428.4257055
29075 Gentry	1357.875679
29077 Greene	931.067439
29079 Grundy	342.9493645
29081 Harrison	772.5219872
29083 Henry	513.9500734
29085 Hickory	620.4648228
29087 Holt	1316.984559
29089 Howard	1045.674263
29091 Howell	543.9664637
29093 Iron	432.3474501
29095 Jackson	750.2423937
29097 Jasper	1829.470473
29099 Jefferson	1108.104855
29101 Johnson	1058.67442
29103 Knox	962.7565239
29105 Laclede	770.027721
29107 Lafayette	684.0910485
29109 Lawrence	873.3282932
29111 Lewis	558.0923389
29113 Lincoln	910.0995042
29115 Linn	382.155022
29117 Livingston	468.7706325
29121 Macon	481.7527882
29123 Madison	804.0695766
29125 Maries	444.748546
29127 Marion	1322.048125
29119 McDonald	4268.134154
29129 Mercer	439.4397144
29131 Miller	876.2235554
29133 Mississippi	1657.168566

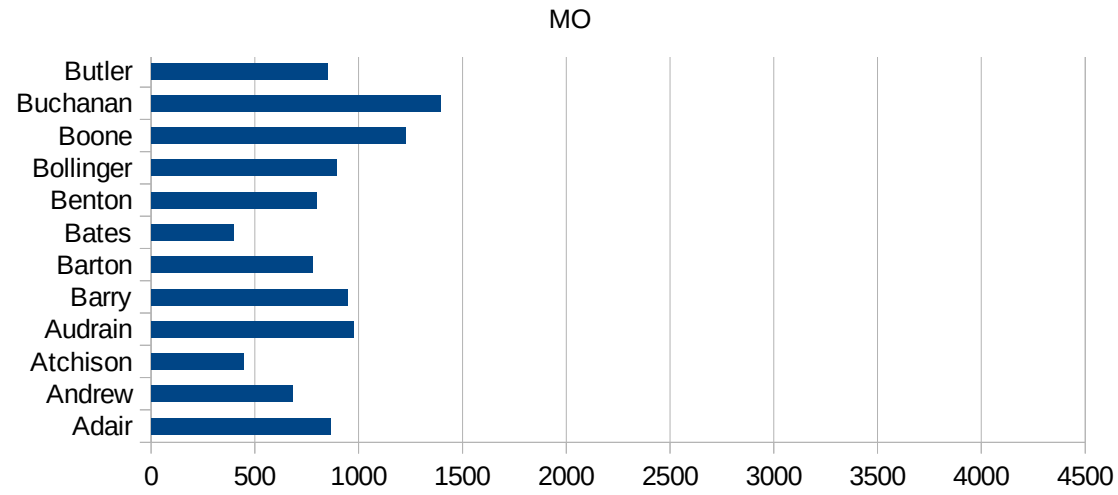


MO

29135 Moniteau	1122.759134
29137 Monroe	750.2308403
29139 Montgomery	459.5110109
29141 Morgan	559.976422
29143 New Madrid	2092.969473
29145 Newton	1812.377716
29147 Nodaway	1528.873745
29149 Oregon	398.4441704
29151 Osage	546.8863935
29153 Ozark	199.6229345
29155 Pemiscot	1929.695182
29157 Perry	1812.010444
29159 Pettis	1781.768605
29161 Phelps	402.3964947
29163 Pike	729.5719844
29165 Platte	446.6669903
29167 Polk	854.010745
29169 Pulaski	703.6567078
29171 Putnam	420.433046
29173 Ralls	940.0705053
29175 Randolph	424.0197068
29177 Ray	541.8869903
29179 Reynolds	303.8055644
29181 Ripley	634.2810238
29195 Saline	2319.283686
29197 Schuyler	326.1578604
29199 Scotland	362.4647604
29201 Scott	1510.738988
29203 Shannon	598.3636586
29205 Shelby	743.8016529
29183 St. Charles	1371.053805
29185 St. Clair	276.7429484
29187 St. Francois	1397.468962
29189 St. Louis	1856.371214



29510 St. Louis City	1991.824012
29186 Ste. Genevieve	553.4436494
29207 Stoddard	972.4029309
29209 Stone	822.0731362
29211 Sullivan	2748.75422
29213 Taney	1586.335315
29215 Texas	348.050526
29217 Vernon	389.7116134
29219 Warren	881.5649218
29221 Washington	898.0475484
29223 Wayne	594.4215821
29225 Webster	513.9481961
29227 Worth	490.1960784
29229 Wright	478.8333877



MO

FIPS

29001
29003
29005
29007
29009
29011
29013
29015
29017
29019
29021
29023
29025
29027
29029
29031
29033
29035
29037

MO

29039
29041
29043
29045
29047
29049
29051
29053
29055
29057
29059
29061
29063
29065
29067
29069
29071
29073
29075
29077
29079
29081
29083
29085
29087
29089
29091
29093
29095
29097
29099
29101

29103

MO

29105
29107
29109
29111
29113
29115
29117
29121
29123
29125
29127
29119
29129
29131
29133
29135
29137
29139
29141
29143
29145
29147
29149
29151
29153
29155
29157
29159
29161
29163
29165
29167
29169
29171

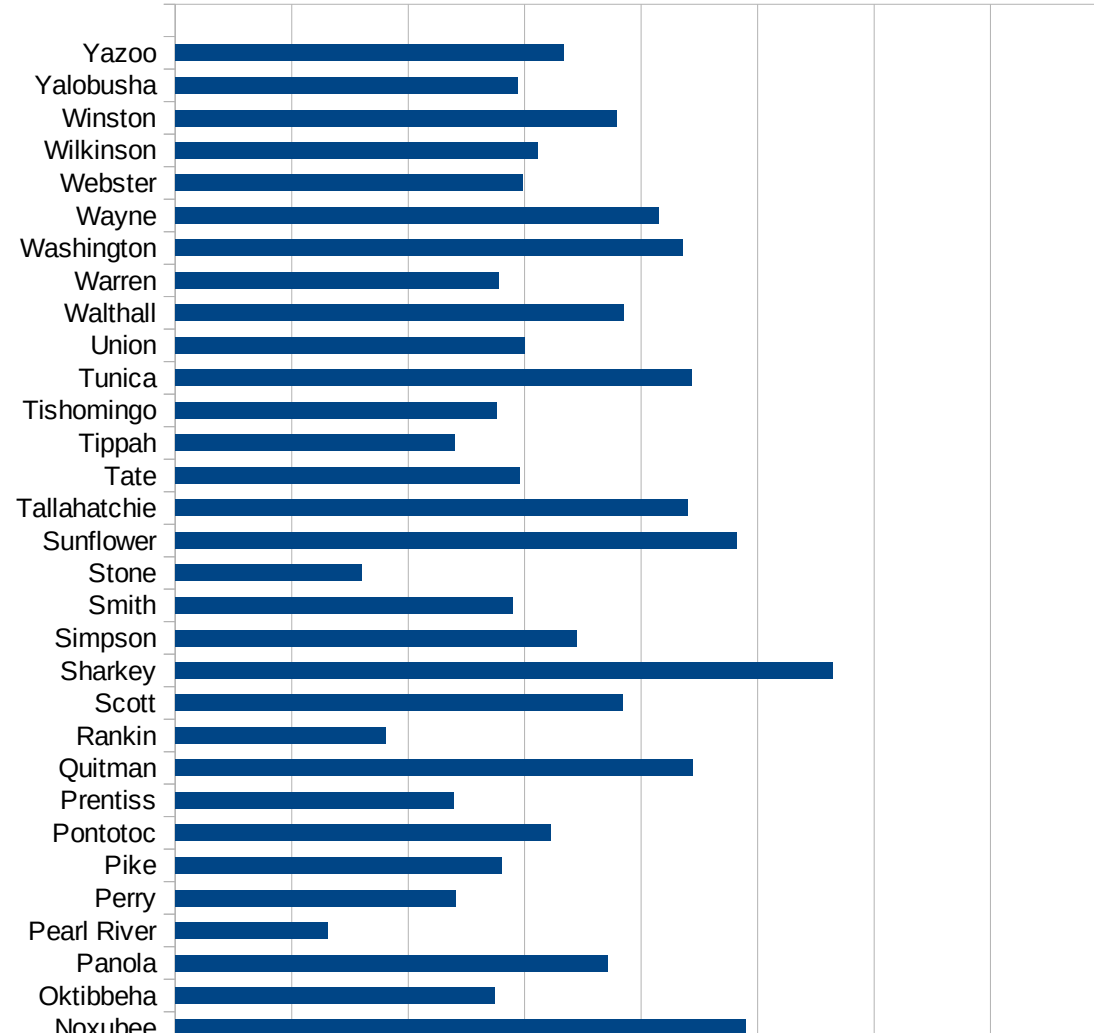
MO

29173
29175
29177
29179
29181
29195
29197
29199
29201
29203
29205
29183
29185
29187
29189
29510
29186
29207
29209
29211
29213
29215

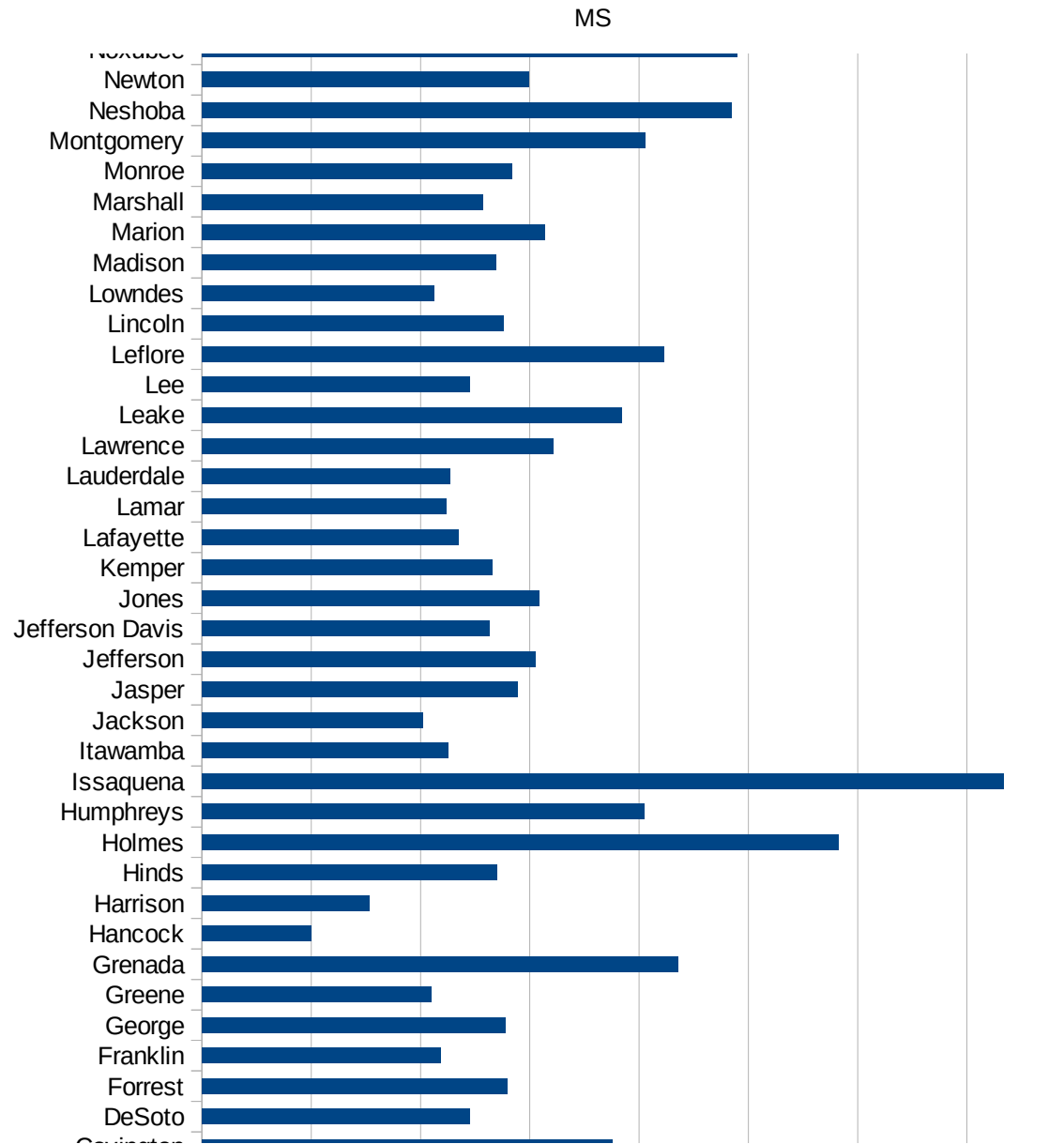
29217
29219
29221
29223
29225
29227
29229

MS

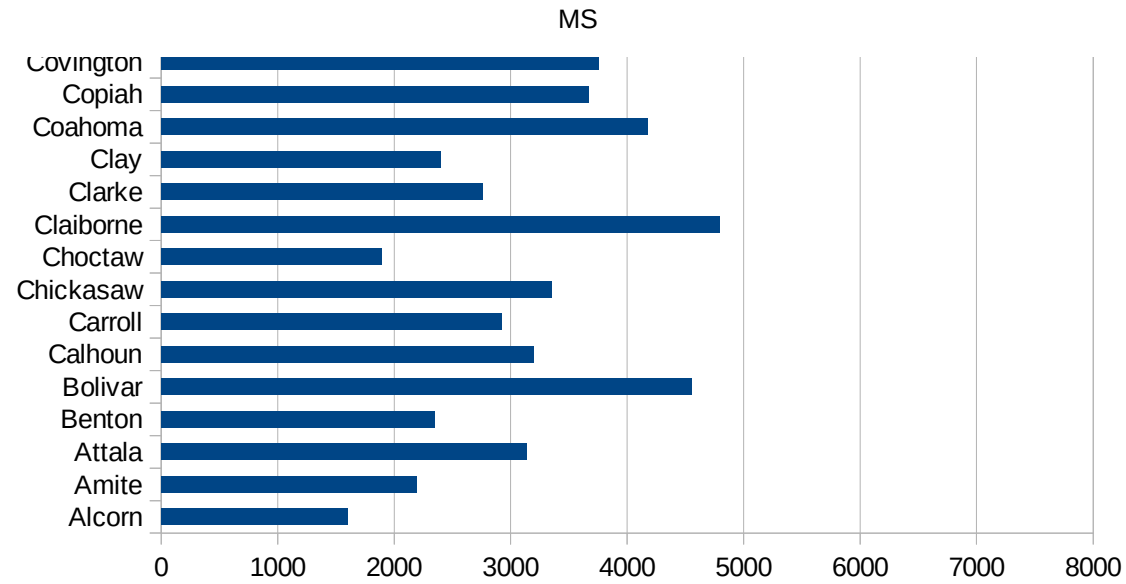
FIPS	County	PC Infection
28001	Adams	2433.316235
28003	Alcorn	1605.958023
28005	Amite	2190.491644
28007	Attala	3141.845903
28009	Benton	2345.544674
28011	Bolivar	4557.495293
28013	Calhoun	3193.405375
28015	Carroll	2926.041772
28017	Chickasaw	3354.493041
28019	Choctaw	1896.59338
28021	Claiborne	4798.93357
28023	Clarke	2762.112279
28025	Clay	2398.638193
28027	Coahoma	4180.661128
28029	Copiah	3671.653295
28031	Covington	3760.674694
28033	DeSoto	2448.338196
28035	Forrest	2795.991258
28037	Franklin	2182.845403
28039	George	2779.381443
28041	Greene	2097.747681
28043	Grenada	4355.260033
28045	Hancock	997.169054
28047	Harrison	1535.930317
28049	Hinds	2697.766624
28051	Holmes	5827.942345
28053	Humphreys	4045.052683
28055	Issaquena	7339.449541
28057	Itawamba	2257.941064
28059	Jackson	2021.957467
28061	Jasper	2891.404918
28063	Jefferson	3053.757388
28065	Jefferson Davis	2634.858465



28067 Jones	3083.507398
28069 Kemper	2652.837339
28071 Lafayette	2350.665231
28073 Lamar	2240.299774
28075 Lauderdale	2269.076039
28077 Lawrence	3219.590526
28079 Leake	3843.957299
28081 Lee	2448.299336
28083 Leflore	4225.595629
28085 Lincoln	2759.830434
28087 Lowndes	2124.554556
28089 Madison	2693.363628
28091 Marion	3139.793648
28093 Marshall	2572.564949
28095 Monroe	2837.13868
28097 Montgomery	4060.660481
28099 Neshoba	4844.635193
28101 Newton	2993.984051
28103 Noxubee	4897.959184
28105 Oktibbeha	2741.990766
28107 Panola	3712.91474
28109 Pearl River	1310.776897
28111 Perry	2405.498282
28113 Pike	2803.124131
28115 Pontotoc	3219.929004
28117 Prentiss	2389.887419
28119 Quitman	4439.086654
28121 Rankin	1809.593118
28123 Scott	3842.754622
28125 Sharkey	5643.134567
28127 Simpson	3449.435683
28129 Smith	2893.388326
28131 Stone	1597.478228
28133 Sunflower	4822.22654



28135 Tallahatchie	4396.940016
28137 Tate	2959.073681
28139 Tippah	2400.545579
28141 Tishomingo	2760.357767
28143 Tunica	4434.835076
28145 Union	2995.874991
28147 Walthall	3850.674041
28149 Warren	2774.168399
28151 Washington	4358.342765
28153 Wayne	4148.19194
28155 Webster	2983.24479
28157 Wilkinson	3116.469518
28159 Winston	3787.503441
28161 Yalobusha	2937.378954
28163 Yazoo	3338.289436



MS

FIPS

29001
29003
29005
29007
29009
29011
29013
29015
29017
29019
29021
29023
29025
29027
29029
29031
29033
29035
29037

MS

29039
29041
29043
29045
29047
29049
29051
29053
29055
29057
29059
29061
29063
29065
29067
29069
29071
29073
29075
29077
29079
29081
29083
29085
29087
29089
29091
29093
29095
29097
29099
29101

29103

MS

29105
29107
29109
29111
29113
29115
29117
29121
29123
29125
29127
29119
29129
29131
29133
29135
29137
29139
29141
29143
29145
29147
29149
29151
29153
29155
29157
29159
29161
29163
29165
29167
29169
29171

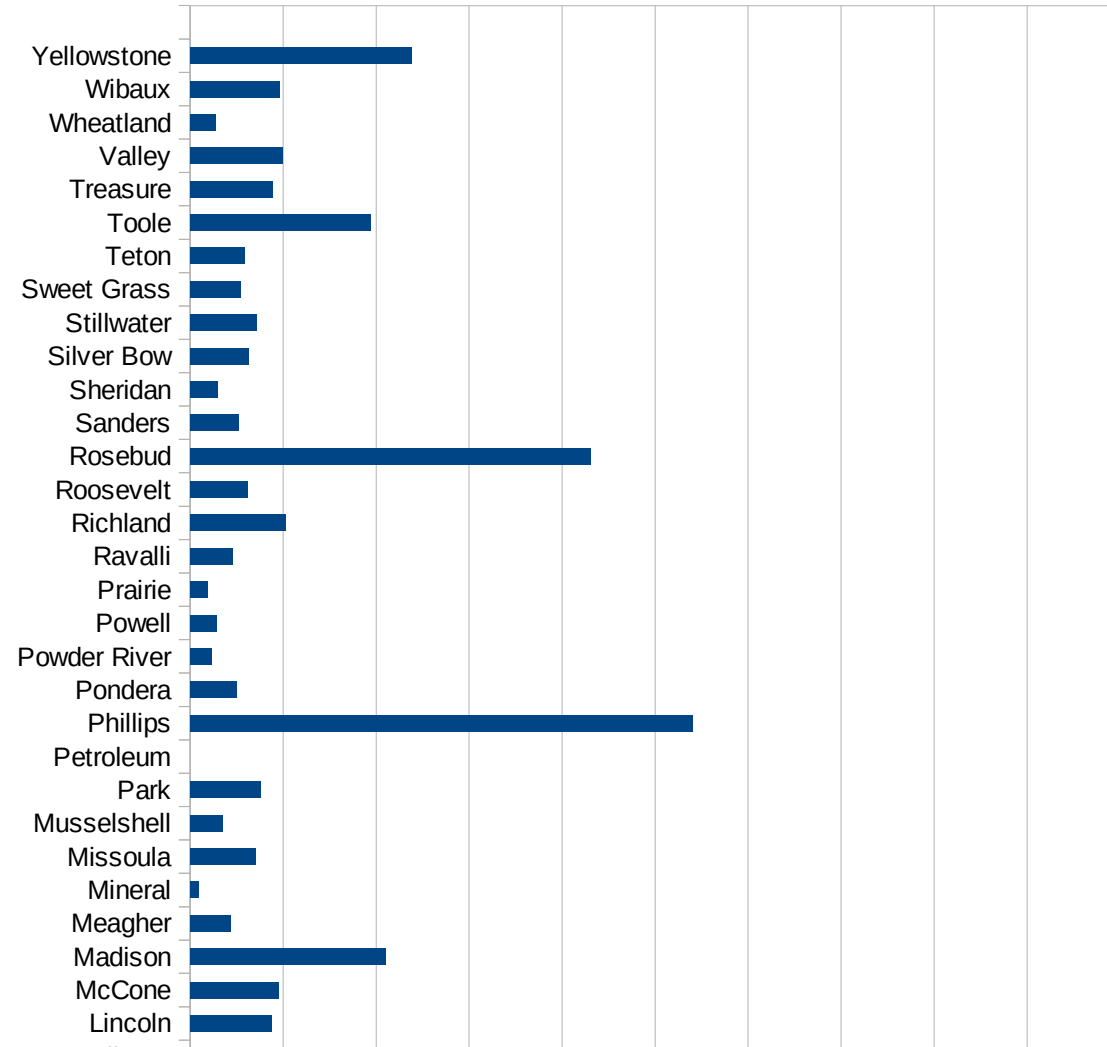
MS

29173
29175
29177
29179
29181
29195
29197
29199
29201
29203
29205
29183
29185
29187
29189
29510
29186
29207
29209
29211
29213
29215

29217
29219
29221
29223
29225
29227
29229

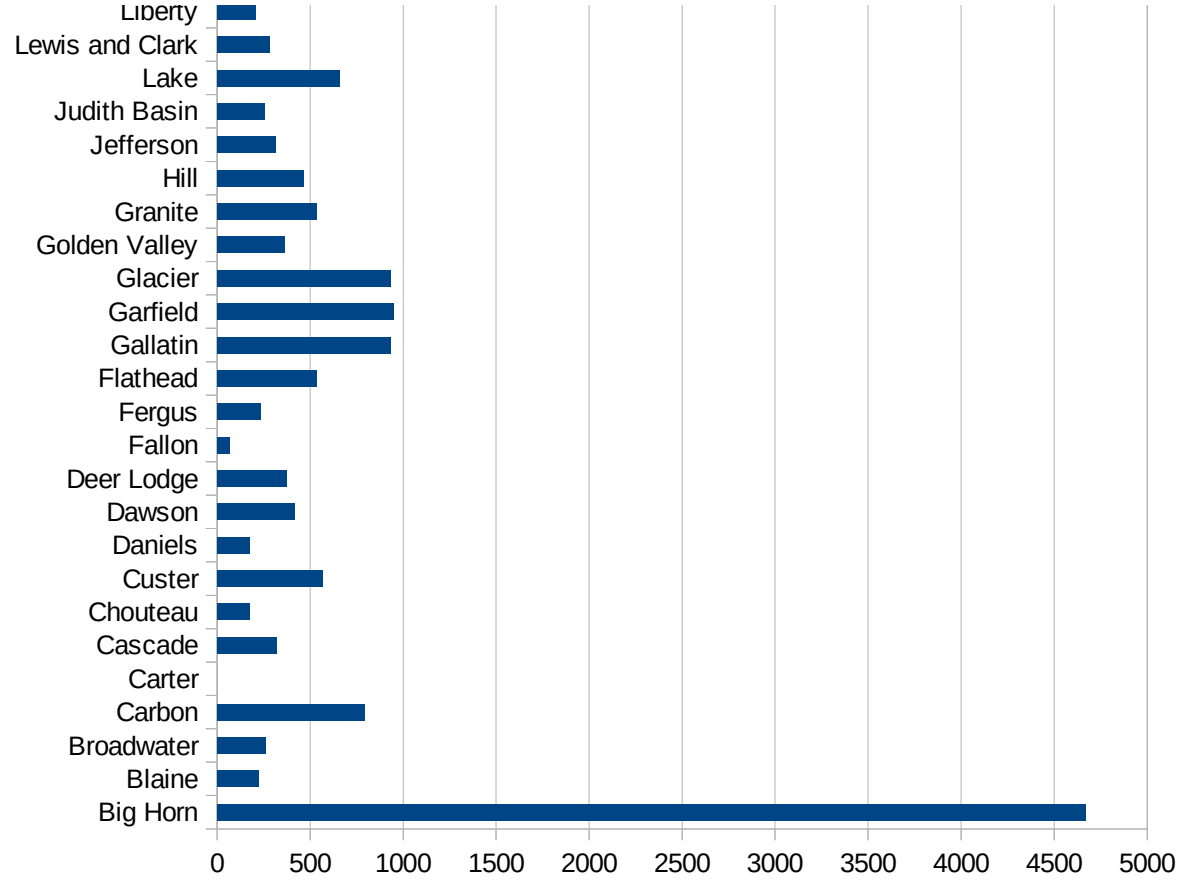
MT

FIPS	County	PC Infection
30001	Beaverhead	744.3641004
30003	Big Horn	4670.865197
30005	Blaine	220.3613927
30007	Broadwater	262.9416598
30009	Carbon	793.3544895
30011	Carter	0
30013	Cascade	320.9093247
30015	Chouteau	174.0644038
30017	Custer	569.6530295
30019	Daniels	171.7229536
30021	Dawson	414.7465438
30023	Deer Lodge	372.3579017
30025	Fallon	68.49315068
30027	Fergus	233.9602268
30029	Flathead	533.7590347
30031	Gallatin	934.9637098
30033	Garfield	946.3722397
30035	Glacier	931.1122427
30037	Golden Valley	363.1961259
30039	Granite	532.8596803
30041	Hill	464.9171102
30043	Jefferson	314.1274696
30045	Judith Basin	256.147541
30047	Lake	657.8512397
30049	Lewis and Clark	282.3871907
30051	Liberty	205.7613169
30053	Lincoln	439.5271294
30055	McCone	477.6119403
30057	Madison	1049.270073
30059	Meagher	214.3622722
30061	Mineral	46.33920297
30063	Missoula	350.1948801
30065	Musselshell	172.0060202



MT

30067 Park	376.4340344
30069 Petroleum	0
30071 Phillips	2700.049092
30073 Pondera	251.1721366
30075 Powder River	116.5501166
30077 Powell	143.5132032
30079 Prairie	91.99632015
30081 Ravalli	229.315297
30083 Richland	513.1494548
30085 Roosevelt	307.4419025
30087 Rosebud	2151.605429
30089 Sanders	261.7359
30091 Sheridan	146.0280374
30093 Silver Bow	317.2062984
30095 Stillwater	356.6184183
30097 Sweet Grass	269.541779
30099 Teton	292.1129503
30101 Toole	968.4731094
30103 Treasure	441.826215
30105 Valley	497.5124378
30107 Wheatland	134.1681574
30109 Wibaux	483.5589942
30111 Yellowstone	1190.230865



MT

FIPS

29001
29003
29005
29007
29009
29011
29013
29015
29017
29019
29021
29023
29025
29027
29029
29031
29033
29035
29037

MT

29039
29041
29043
29045
29047
29049
29051
29053
29055
29057
29059
29061
29063
29065
29067
29069
29071
29073
29075
29077
29079
29081
29083
29085
29087
29089
29091
29093
29095
29097
29099
29101

29103

MT

29105
29107
29109
29111
29113
29115
29117
29121
29123
29125
29127
29119
29129
29131
29133
29135
29137
29139
29141
29143
29145
29147
29149
29151
29153
29155
29157
29159
29161
29163
29165
29167
29169
29171

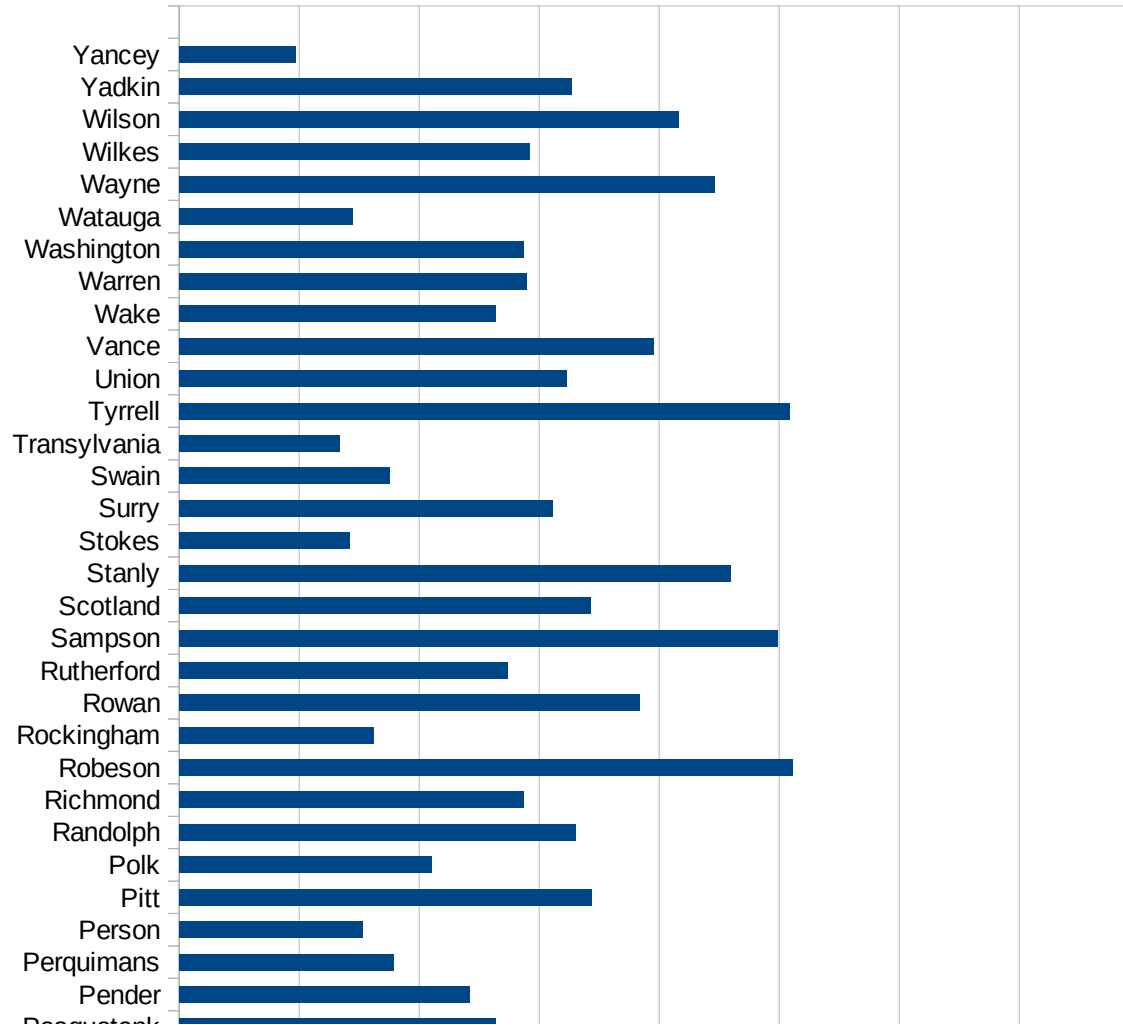
MT

29173
29175
29177
29179
29181
29195
29197
29199
29201
29203
29205
29183
29185
29187
29189
29510
29186
29207
29209
29211
29213
29215

29217
29219
29221
29223
29225
29227
29229

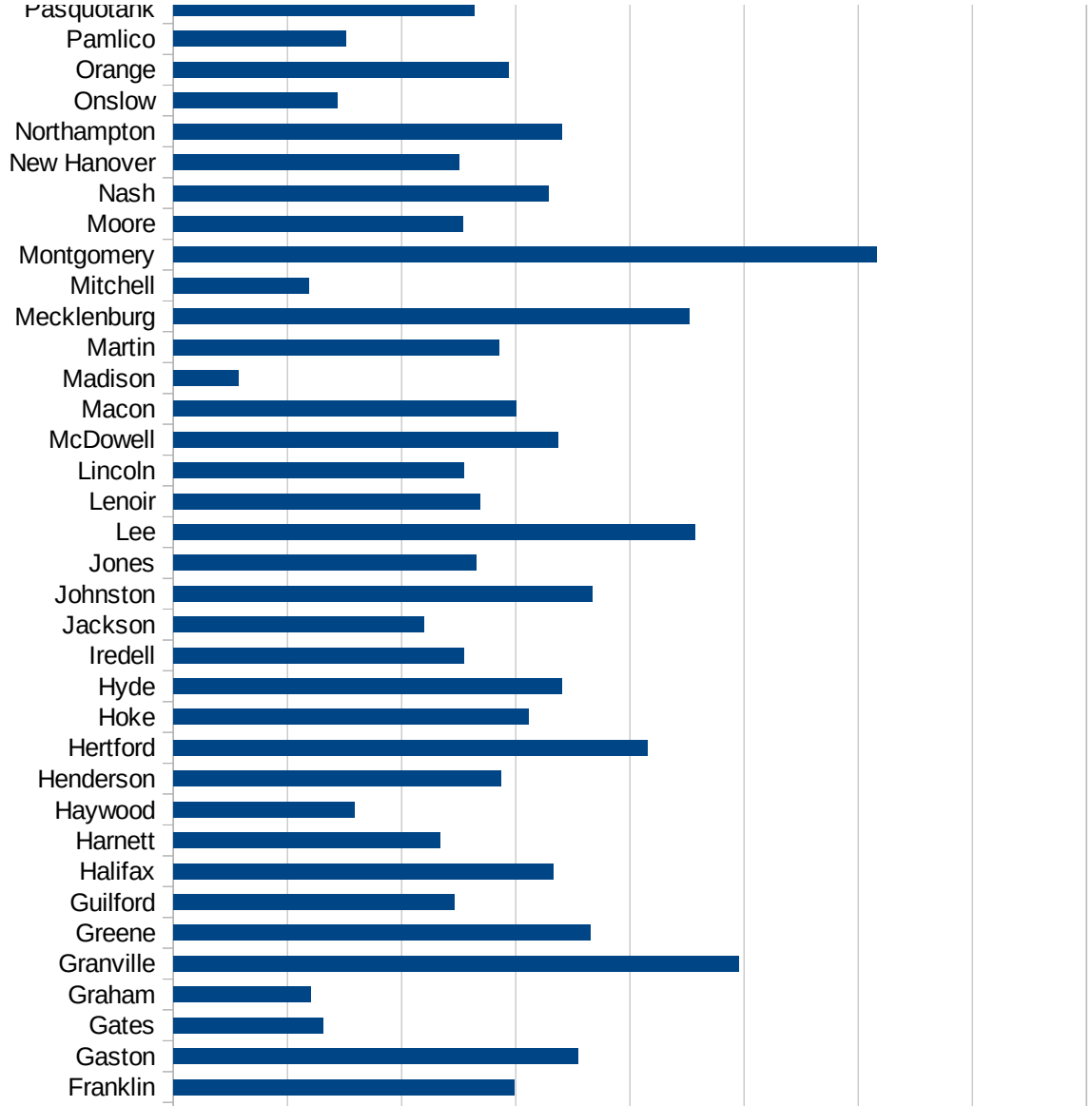
NC

FIPS	County	PC Infection
37001	Alamance	1809.704631
37003	Alexander	1025.352716
37005	Alleghany	1747.155273
37007	Anson	1724.484464
37009	Ashe	700.8742484
37011	Avery	725.506998
37013	Beaufort	1113.022791
37015	Bertie	2023.546726
37017	Bladen	2075.926484
37019	Brunswick	1003.334698
37021	Buncombe	905.8173776
37023	Burke	2009.249629
37025	Cabarrus	1452.14865
37027	Caldwell	1698.179912
37029	Camden	859.0102708
37031	Carteret	661.6420229
37033	Caswell	1035.33351
37035	Catawba	1583.339636
37037	Chatham	1985.260941
37039	Cherokee	1345.876053
37041	Chowan	1418.49027
37043	Clay	772.0621241
37045	Cleveland	1574.069333
37047	Columbus	1917.168269
37049	Craven	858.9863184
37051	Cumberland	1177.745012
37053	Currituck	347.2222222
37055	Dare	654.7765815
37057	Davidson	1263.999424
37059	Davie	1088.152014
37061	Duplin	3508.563273
37063	Durham	2132.039313
37065	Edgecombe	1713.296798

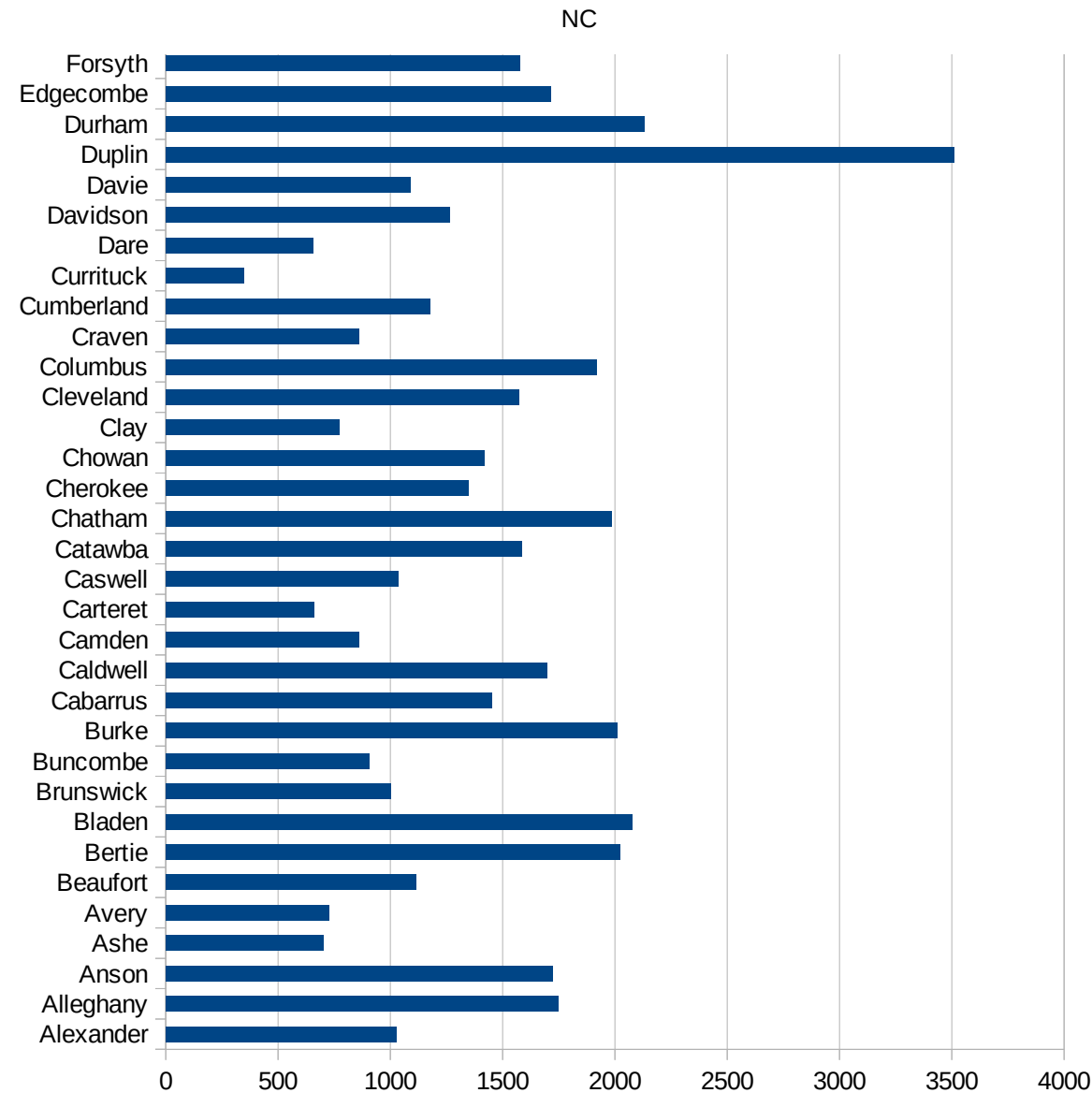


NC

37067 Forsyth	1578.4795
37069 Franklin	1492.007105
37071 Gaston	1770.729562
37073 Gates	656.7009418
37075 Graham	601.1315417
37077 Granville	2478.582716
37079 Greene	1827.527127
37081 Guilford	1231.472633
37083 Halifax	1662.909796
37085 Harnett	1166.79333
37087 Haywood	795.5333947
37089 Henderson	1433.857539
37091 Hertford	2075.320174
37093 Hoke	1557.592579
37095 Hyde	1701.720841
37097 Iredell	1272.732368
37099 Jackson	1098.622106
37101 Johnston	1833.970643
37103 Jones	1328.214175
37105 Lee	2283.082731
37107 Lenoir	1343.4329
37109 Lincoln	1272.531933
37111 McDowell	1685.454985
37113 Macon	1499.220632
37115 Madison	284.8871939
37117 Martin	1424.727626
37119 Mecklenburg	2261.996287
37121 Mitchell	593.3333333
37123 Montgomery	3080.195079
37125 Moore	1267.708397
37127 Nash	1645.464602
37129 New Hanover	1249.817026
37131 Northampton	1702.581826
37133 Onslow	718.827618



37135 Orange	1467.536825
37137 Pamlico	757.6953433
37139 Pasquotank	1319.407654
37141 Pender	1209.742286
37143 Perquimans	894.0545373
37145 Person	764.4214949
37147 Pitt	1716.375602
37149 Polk	1052.835864
37151 Randolph	1653.284595
37153 Richmond	1432.48602
37155 Robeson	2554.786052
37157 Rockingham	808.2478774
37159 Rowan	1917.005281
37161 Rutherford	1367.731123
37163 Sampson	2494.263351
37165 Scotland	1715.024418
37167 Stanly	2298.832058
37169 Stokes	708.2059516
37171 Surry	1553.900039
37173 Swain	877.5008775
37175 Transylvania	666.3743972
37177 Tyrrell	2541.757444
37179 Union	1613.340794
37181 Vance	1978.376923
37183 Wake	1317.122965
37185 Warren	1448.982683
37187 Washington	1433.510414
37189 Watauga	722.1378139
37191 Wayne	2232.084902
37193 Wilkes	1461.557536
37195 Wilson	2079.675895
37197 Yadkin	1635.458008
37199 Yancey	485.9520751



NC

NC

FIPS

29001
29003
29005
29007
29009
29011
29013
29015
29017
29019
29021
29023
29025
29027
29029
29031
29033
29035
29037

NC

29039
29041
29043
29045
29047
29049
29051
29053
29055
29057
29059
29061
29063
29065
29067
29069
29071
29073
29075
29077
29079
29081
29083
29085
29087
29089
29091
29093
29095
29097
29099
29101

29103

NC

29105
29107
29109
29111
29113
29115
29117
29121
29123
29125
29127
29119
29129
29131
29133
29135
29137
29139
29141
29143
29145
29147
29149
29151
29153
29155
29157
29159
29161
29163
29165
29167
29169
29171

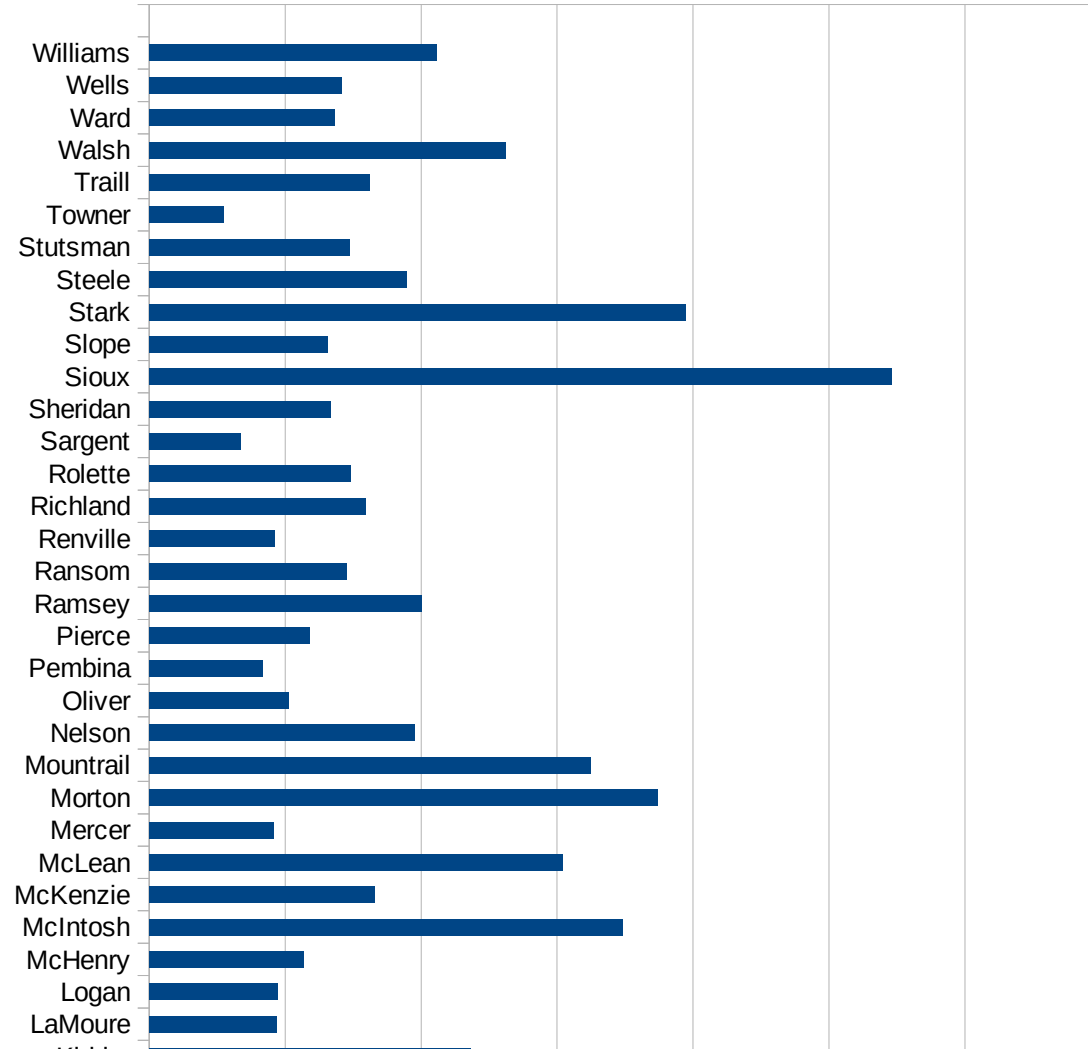
NC

29173
29175
29177
29179
29181
29195
29197
29199
29201
29203
29205
29183
29185
29187
29189
29510
29186
29207
29209
29211
29213
29215

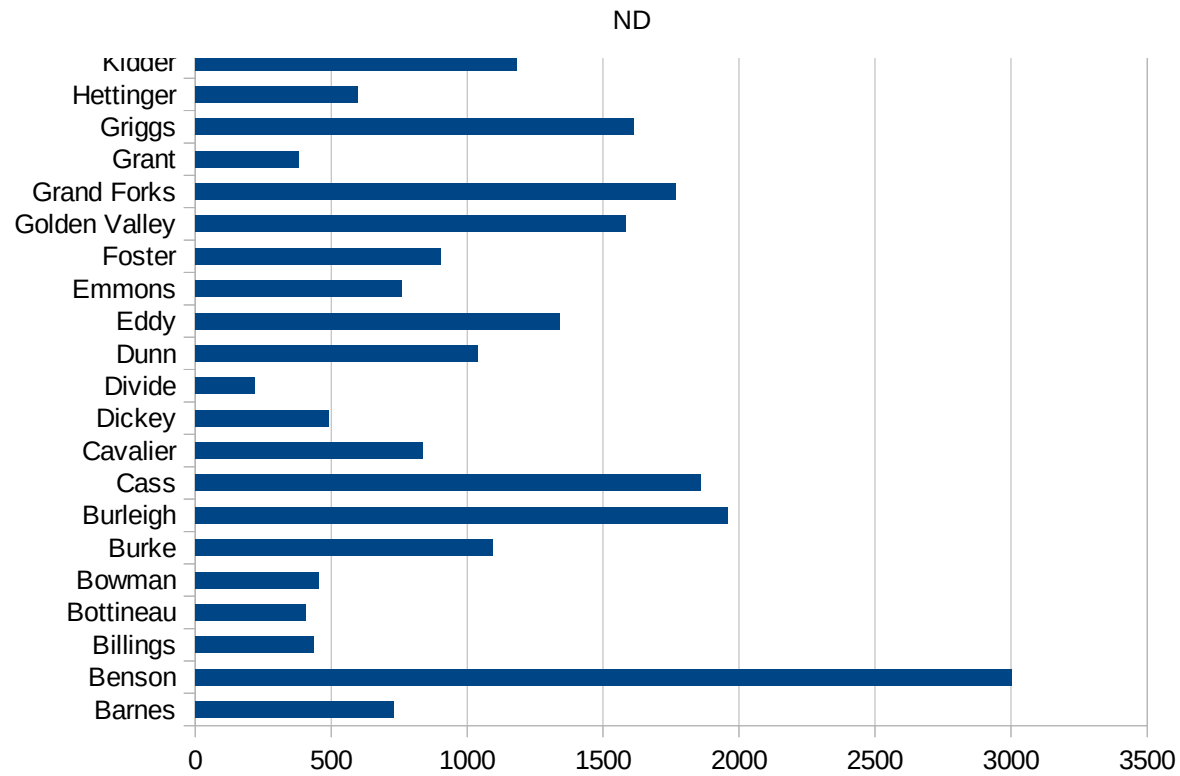
29217
29219
29221
29223
29225
29227
29229

ND

FIPS	County	PC Infection
38001	Adams	174.3679163
38003	Barnes	730.4116866
38005	Benson	3002.010916
38007	Billings	435.2557127
38009	Bottineau	405.5529559
38011	Bowman	455.136541
38013	Burke	1095.238095
38015	Burleigh	1957.532564
38017	Cass	1859.340223
38019	Cavalier	835.727344
38021	Dickey	489.4962268
38023	Divide	219.0100745
38025	Dunn	1038.781163
38027	Eddy	1340.250757
38029	Emmons	758.7253414
38031	Foster	901.7412935
38033	Golden Valley	1582.81515
38035	Grand Forks	1767.698177
38037	Grant	379.1069924
38039	Griggs	1612.903226
38041	Hettinger	596.6587112
38043	Kidder	1183.673469
38045	LaMoure	467.7498769
38047	Logan	472.9374672
38049	McHenry	567.4002751
38051	McIntosh	1740.812379
38053	McKenzie	828.9319249
38055	McLean	1519.756839
38057	Mercer	459.6588847
38059	Morton	1868.467599
38061	Mountrail	1624.584067
38063	Nelson	975.9498083
38065	Oliver	512.295082



38067 Pembina	417.4463797
38069 Pierce	588.0911541
38071 Ramsey	1001.654908
38073 Ransom	725.6062631
38075 Renville	463.3529907
38077 Richland	794.3838906
38079 Rolette	741.2069086
38081 Sargent	335.9173127
38083 Sheridan	667.1608599
38085 Sioux	2730.610372
38087 Slope	655.3079948
38089 Stark	1971.158499
38091 Steele	945.8749343
38093 Stutsman	736.2432471
38095 Towner	273.7226277
38097 Traill	808.7594874
38099 Walsh	1312.458986
38101 Ward	683.4553614
38103 Wells	707.6067728
38105 Williams	1057.991513



ND

FIPS

29001
29003
29005
29007
29009
29011
29013
29015
29017
29019
29021
29023
29025
29027
29029
29031
29033
29035
29037

ND

29039
29041
29043
29045
29047
29049
29051
29053
29055
29057
29059
29061
29063
29065
29067
29069
29071
29073
29075
29077
29079
29081
29083
29085
29087
29089
29091
29093
29095
29097
29099
29101

29103

ND

29105
29107
29109
29111
29113
29115
29117
29121
29123
29125
29127
29119
29129
29131
29133
29135
29137
29139
29141
29143
29145
29147
29149
29151
29153
29155
29157
29159
29161
29163
29165
29167
29169
29171

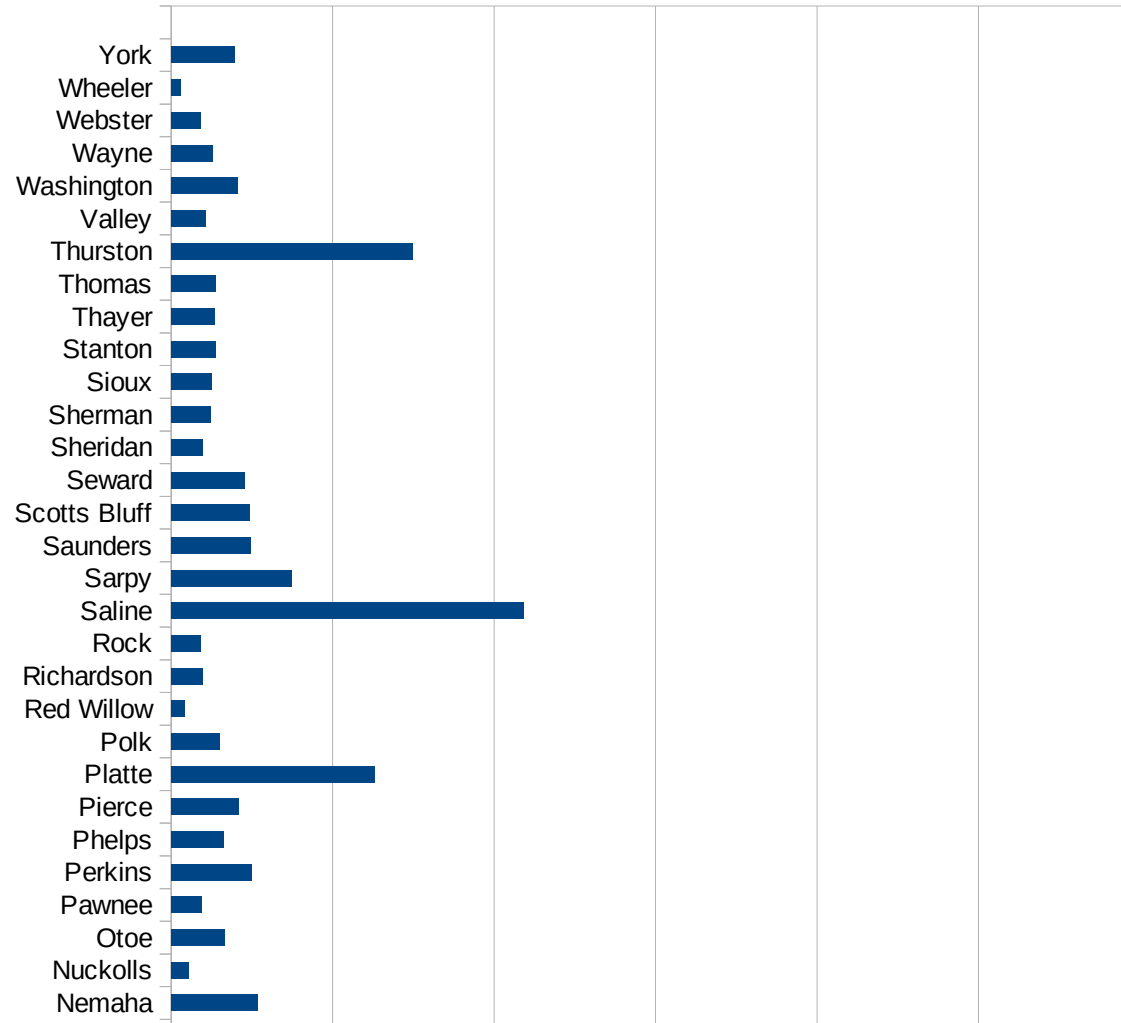
ND

29173
29175
29177
29179
29181
29195
29197
29199
29201
29203
29205
29183
29185
29187
29189
29510
29186
29207
29209
29211
29213
29215

29217
29219
29221
29223
29225
29227
29229

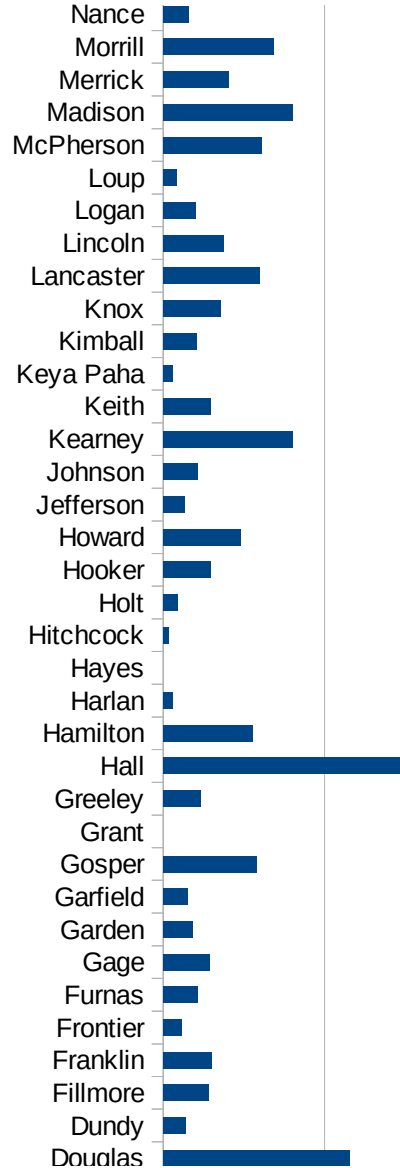
NE

FIPS	County	PC Infection
31001	Adams	1256.704008
31003	Antelope	378.7878788
31005	Arthur	215.0537634
31007	Banner	273.9726027
31009	Blaine	0
31011	Boone	400.8398549
31013	Box Butte	194.94987
31015	Boyd	511.5089514
31017	Brown	100.9081736
31019	Buffalo	1273.808324
31021	Burt	955.6103576
31023	Butler	980.3921569
31025	Cass	955.694025
31027	Cedar	532.7965901
31029	Chase	276.5903948
31031	Cherry	156.222878
31033	Cheyenne	300.7518797
31035	Clay	885.0981654
31037	Colfax	6598.658212
31039	Cuming	872.4832215
31041	Custer	636.5313653
31043	Dakota	9844.146791
31045	Dawes	745.7549335
31047	Dawson	4196.718546
31049	Deuel	109.5890411
31051	Dixon	1015.939744
31053	Dodge	2424.505993
31055	Douglas	2310.012701
31057	Dundy	282.4858757
31059	Fillmore	560.8829383
31061	Franklin	595.4349983
31063	Frontier	230.0613497
31065	Furnas	424.1781548

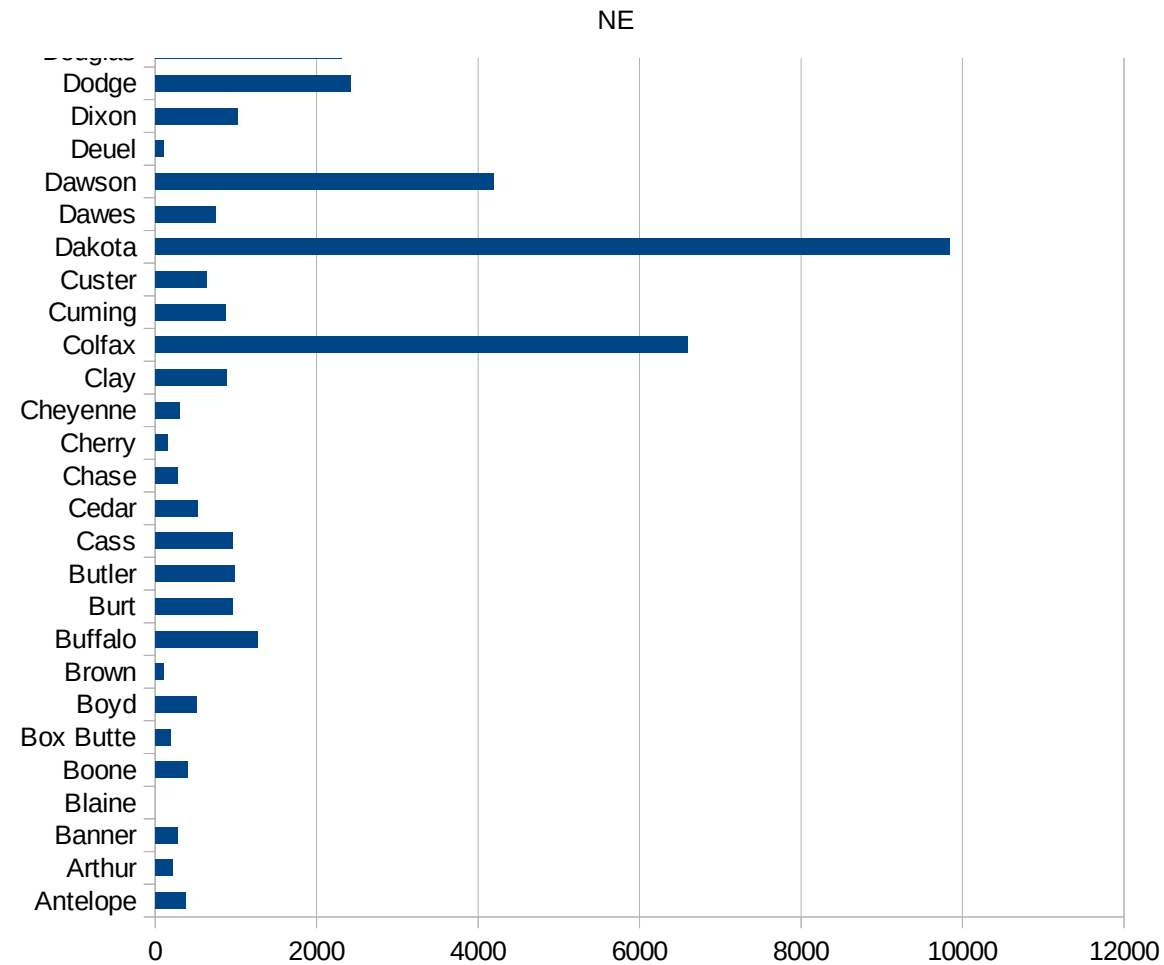


NE

31067 Gage	581.584702
31069 Garden	369.00369
31071 Garfield	301.9627579
31073 Gosper	1152.304609
31075 Grant	0
31077 Greeley	466.893039
31079 Hall	2959.079325
31081 Hamilton	1109.913793
31083 Harlan	117.6124669
31085 Hayes	0
31087 Hitchcock	71.27583749
31089 Holt	186.6771468
31091 Hooker	586.5102639
31093 Howard	958.5652443
31095 Jefferson	267.7187544
31097 Johnson	428.5157772
31099 Kearney	1604.523227
31101 Keith	585.9618501
31103 Keya Paha	123.4567901
31105 Kimball	414.5936982
31107 Knox	712.6737142
31109 Lancaster	1196.449734
31111 Lincoln	753.1618587
31113 Logan	400.5340454
31115 Loup	161.8122977
31117 McPherson	1219.512195
31119 Madison	1604.882459
31121 Merrick	814.6902884
31123 Morrill	1365.77038
31125 Nance	311.4382786
31127 Nemaha	1077.895947
31129 Nuckolls	214.5411204
31131 Otoe	656.8658117
31133 Pawnee	379.9392097



31135 Perkins	990.0990099
31137 Phelps	655.8470431
31139 Pierce	840.1008121
31141 Platte	2523.753859
31143 Polk	606.2902615
31145 Red Willow	167.8165206
31147 Richardson	390.5757843
31149 Rock	367.6470588
31151 Saline	4369.337979
31153 Sarpy	1492.472582
31155 Saunders	981.0824766
31157 Scotts Bluff	975.2980077
31159 Seward	906.5711976
31161 Sheridan	385.3564547
31163 Sherman	493.7458855
31165 Sioux	505.4759899
31167 Stanton	552.7638191
31169 Thayer	535.8205993
31171 Thomas	555.5555556
31173 Thurston	2985.074627
31175 Valley	429.5942721
31177 Washington	827.4060096
31179 Wayne	510.4753802
31181 Webster	367.9592414
31183 Wheeler	124.2236025
31185 York	784.1998257



NE

FIPS

29001
29003
29005
29007
29009
29011
29013
29015
29017
29019
29021
29023
29025
29027
29029
29031
29033
29035
29037

NE

29039
29041
29043
29045
29047
29049
29051
29053
29055
29057
29059
29061
29063
29065
29067
29069
29071
29073
29075
29077
29079
29081
29083
29085
29087
29089
29091
29093
29095
29097
29099
29101

29103

NE

29105
29107
29109
29111
29113
29115
29117
29121
29123
29125
29127
29119
29129
29131
29133
29135
29137
29139
29141
29143
29145
29147
29149
29151
29153
29155
29157
29159
29161
29163
29165
29167
29169
29171

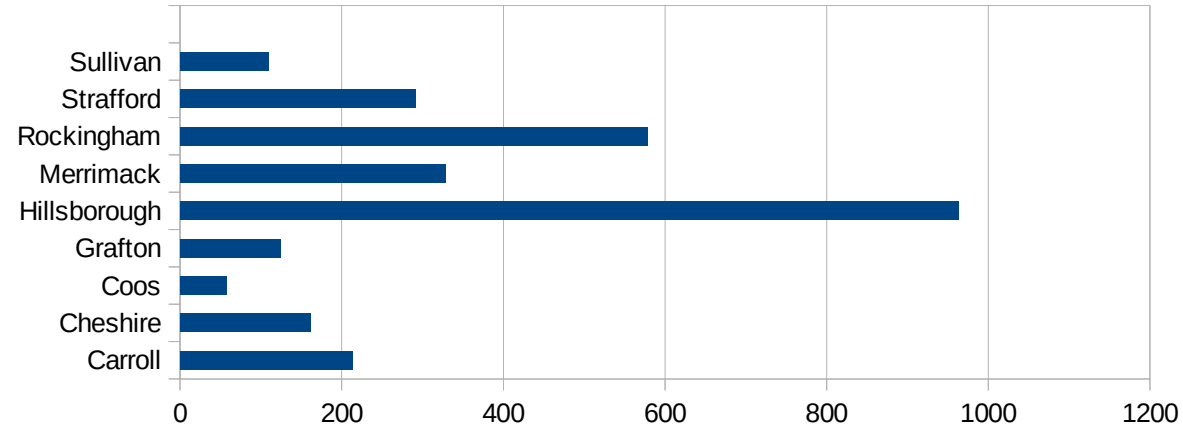
NE

29173
29175
29177
29179
29181
29195
29197
29199
29201
29203
29205
29183
29185
29187
29189
29510
29186
29207
29209
29211
29213
29215

29217
29219
29221
29223
29225
29227
29229

NH

FIPS	County	Cases	Per Capita Cases 100,000
33001	Belknap	201.5666481	
33003	Carroll	213.2065028	
33005	Cheshire	160.7990274	
33007	Coos	56.98186077	
33009	Grafton	124.7410509	
33011	Hillsborough	963.5229153	
33013	Merrimack	328.8515999	
33015	Rockingham	577.9879421	
33017	Strafford	291.3367669	
33019	Sullivan	108.9375116	



NH

FIPS

29001
29003
29005
29007
29009
29011
29013
29015
29017
29019
29021
29023
29025
29027
29029
29031
29033
29035
29037

NH

29039
29041
29043
29045
29047
29049
29051
29053
29055
29057
29059
29061
29063
29065
29067
29069
29071
29073
29075
29077
29079
29081
29083
29085
29087
29089
29091
29093
29095
29097
29099
29101

29103

NH

29105
29107
29109
29111
29113
29115
29117
29121
29123
29125
29127
29119
29129
29131
29133
29135
29137
29139
29141
29143
29145
29147
29149
29151
29153
29155
29157
29159
29161
29163
29165
29167
29169
29171

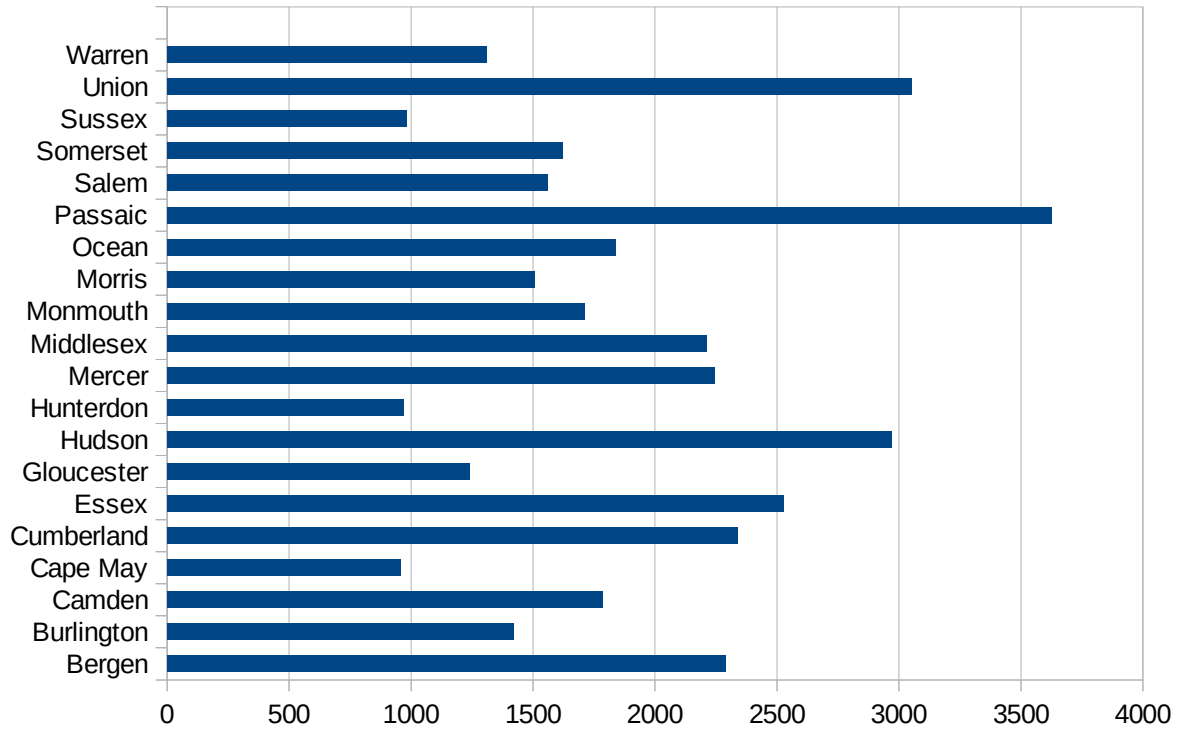
NH

29173
29175
29177
29179
29181
29195
29197
29199
29201
29203
29205
29183
29185
29187
29189
29510
29186
29207
29209
29211
29213
29215

29217
29219
29221
29223
29225
29227
29229

NJ

FIPS	County	PC Infection
34001	Atlantic	1396.607002
34003	Bergen	2290.400687
34005	Burlington	1420.571911
34007	Camden	1785.524121
34009	Cape May	959.377701
34011	Cumberland	2338.181915
34013	Essex	2528.111312
34015	Gloucester	1238.812936
34017	Hudson	2971.32951
34019	Hunterdon	967.0125247
34021	Mercer	2245.200927
34023	Middlesex	2213.008551
34025	Monmouth	1713.515967
34027	Morris	1505.782756
34029	Ocean	1839.770897
34031	Passaic	3625.797222
34033	Salem	1557.333844
34035	Somerset	1622.458963
34037	Sussex	982.2512944
34039	Union	3053.396814
34041	Warren	1311.224345



NJ

FIPS

29001
29003
29005
29007
29009
29011
29013
29015
29017
29019
29021
29023
29025
29027
29029
29031
29033
29035
29037

NJ

29039
29041
29043
29045
29047
29049
29051
29053
29055
29057
29059
29061
29063
29065
29067
29069
29071
29073
29075
29077
29079
29081
29083
29085
29087
29089
29091
29093
29095
29097
29099
29101

29103

NJ

29105
29107
29109
29111
29113
29115
29117
29121
29123
29125
29127
29119
29129
29131
29133
29135
29137
29139
29141
29143
29145
29147
29149
29151
29153
29155
29157
29159
29161
29163
29165
29167
29169
29171

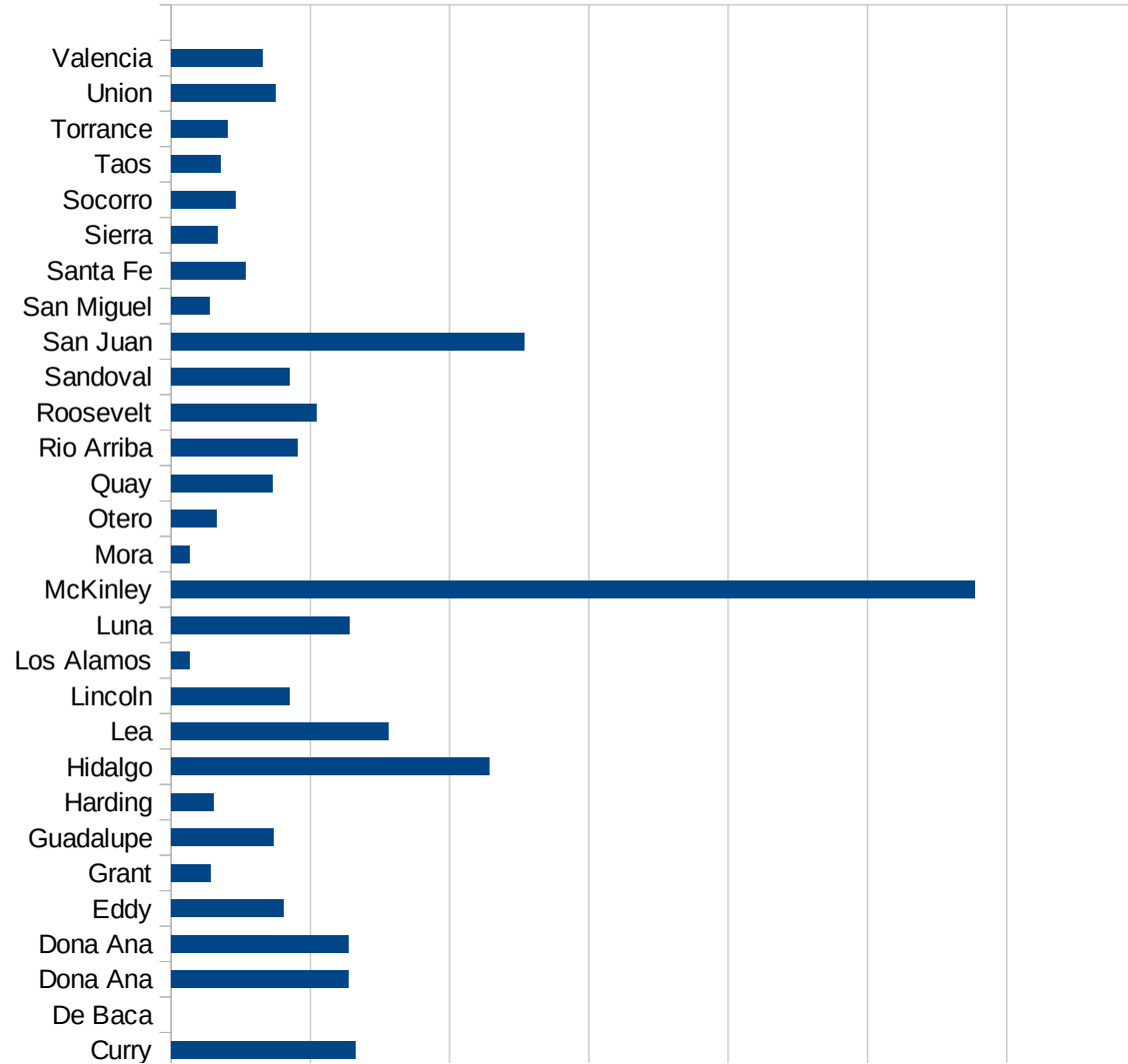
NJ

29173
29175
29177
29179
29181
29195
29197
29199
29201
29203
29205
29183
29185
29187
29189
29510
29186
29207
29209
29211
29213
29215

29217
29219
29221
29223
29225
29227
29229

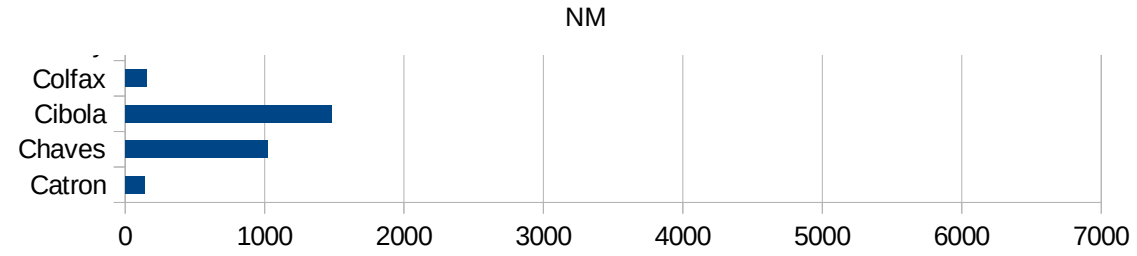
NM

FIPS	County	PC Infection
35001	Bernalillo	842.9337809
35003	Catron	139.7428731
35005	Chaves	1024.90377
35006	Cibola	1480.595229
35007	Colfax	156.895128
35009	Curry	1324.918583
35011	De Baca	0
35013	Dona Ana	1274.353858
35013	Dona Ana	1274.353858
35015	Eddy	804.835924
35017	Grant	285.2336722
35019	Guadalupe	737.157337
35021	Harding	305.3435115
35023	Hidalgo	2287.735849
35025	Lea	1557.225151
35027	Lincoln	848.8443444
35028	Los Alamos	130.8831998
35029	Luna	1281.14176
35031	McKinley	5768.432702
35033	Mora	133.1557923
35035	Otero	326.4401551
35037	Quay	727.0083606
35039	Rio Arriba	904.9889761
35041	Roosevelt	1040.388412
35043	Sandoval	849.9851907
35045	San Juan	2532.728741
35047	San Miguel	279.0765105
35049	Santa Fe	537.1328038
35051	Sierra	337.3450036
35053	Socorro	460.1135345
35055	Taos	353.2815593
35057	Torrance	404.0792765
35059	Union	752.7926178



35061 Valencia

659.2026787



NM

FIPS

29001
29003
29005
29007
29009
29011
29013
29015
29017
29019
29021
29023
29025
29027
29029
29031
29033
29035
29037

NM

29039
29041
29043
29045
29047
29049
29051
29053
29055
29057
29059
29061
29063
29065
29067
29069
29071
29073
29075
29077
29079
29081
29083
29085
29087
29089
29091
29093
29095
29097
29099
29101

29103

NM

29105
29107
29109
29111
29113
29115
29117
29121
29123
29125
29127
29119
29129
29131
29133
29135
29137
29139
29141
29143
29145
29147
29149
29151
29153
29155
29157
29159
29161
29163
29165
29167
29169
29171

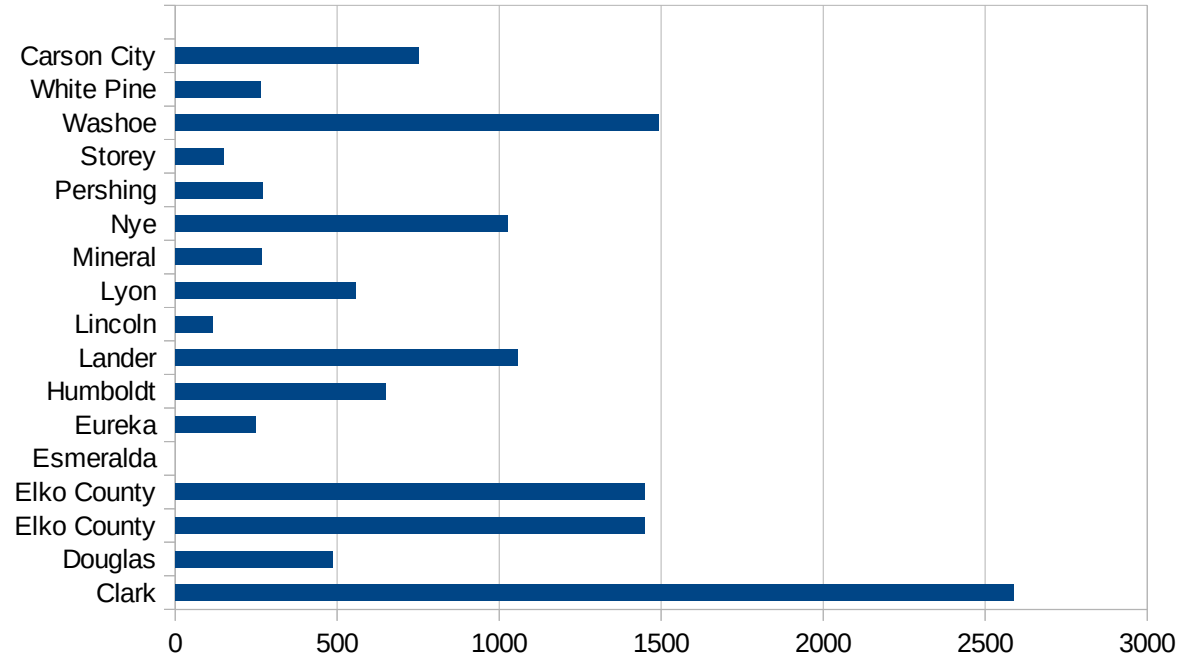
NM

29173
29175
29177
29179
29181
29195
29197
29199
29201
29203
29205
29183
29185
29187
29189
29510
29186
29207
29209
29211
29213
29215

29217
29219
29221
29223
29225
29227
29229

NV

FIPS	County	PC Infection
32001	Churchill	343.6988543
32003	Clark	2588.043718
32005	Douglas	484.8659913
32007	Elko County	1450.629051
32007	Elko County	1450.629051
32009	Esmeralda	0
32011	Eureka	249.6255617
32013	Humboldt	649.3506494
32015	Lander	1058.295964
32017	Lincoln	115.3624303
32019	Lyon	555.4759174
32021	Mineral	265.8396101
32023	Nye	1027.654038
32027	Pershing	270.0270027
32029	Storey	148.9203276
32031	Washoe	1492.479629
32033	White Pine	263.8522427
32510	Carson City	752.5174144



NV

FIPS

29001
29003
29005
29007
29009
29011
29013
29015
29017
29019
29021
29023
29025
29027
29029
29031
29033
29035
29037

NV

29039
29041
29043
29045
29047
29049
29051
29053
29055
29057
29059
29061
29063
29065
29067
29069
29071
29073
29075
29077
29079
29081
29083
29085
29087
29089
29091
29093
29095
29097
29099
29101

29103

NV

29105
29107
29109
29111
29113
29115
29117
29121
29123
29125
29127
29119
29129
29131
29133
29135
29137
29139
29141
29143
29145
29147
29149
29151
29153
29155
29157
29159
29161
29163
29165
29167
29169
29171

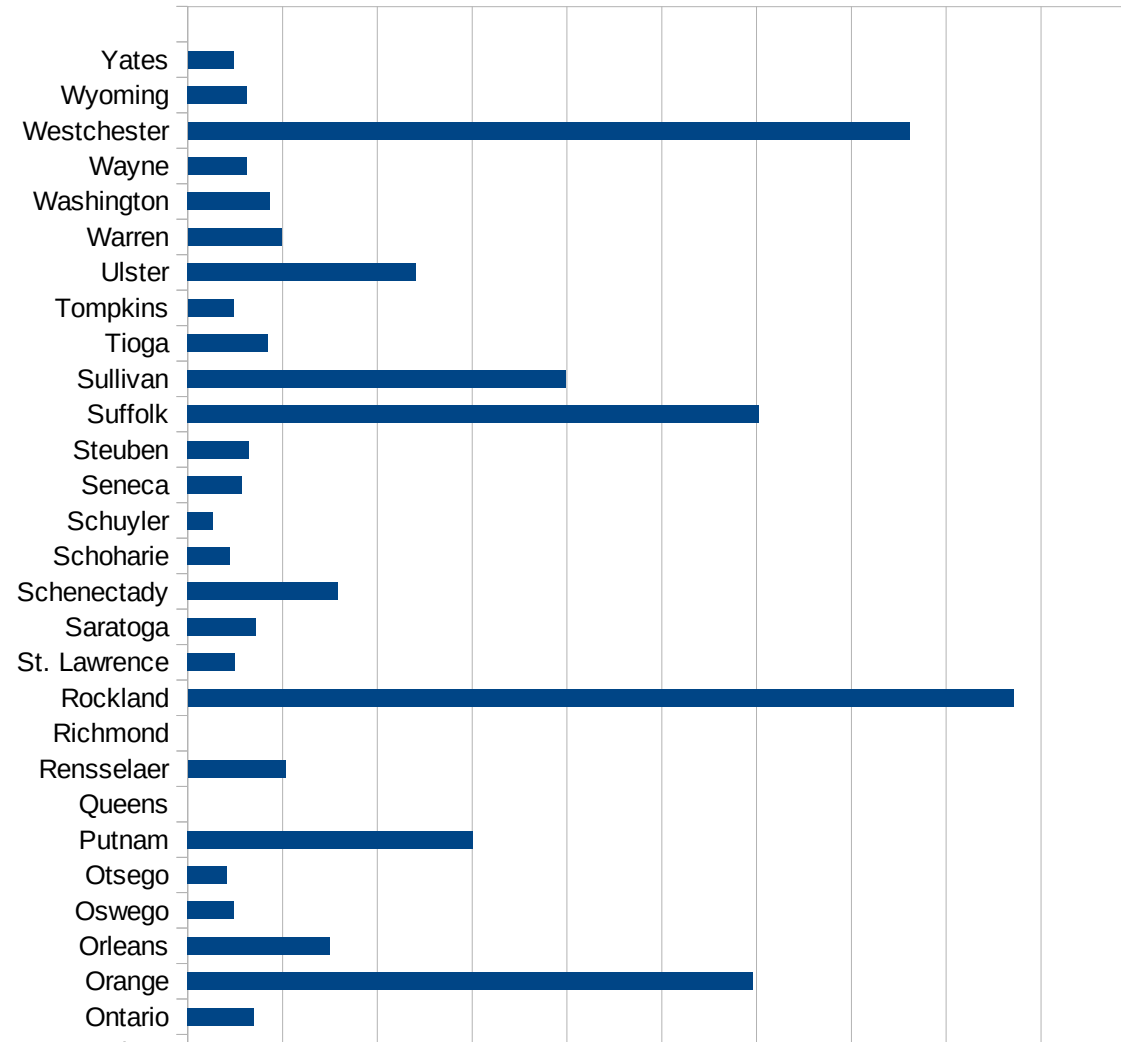
NV

29173
29175
29177
29179
29181
29195
29197
29199
29201
29203
29205
29183
29185
29187
29189
29510
29186
29207
29209
29211
29213
29215

29217
29219
29221
29223
29225
29227
29229

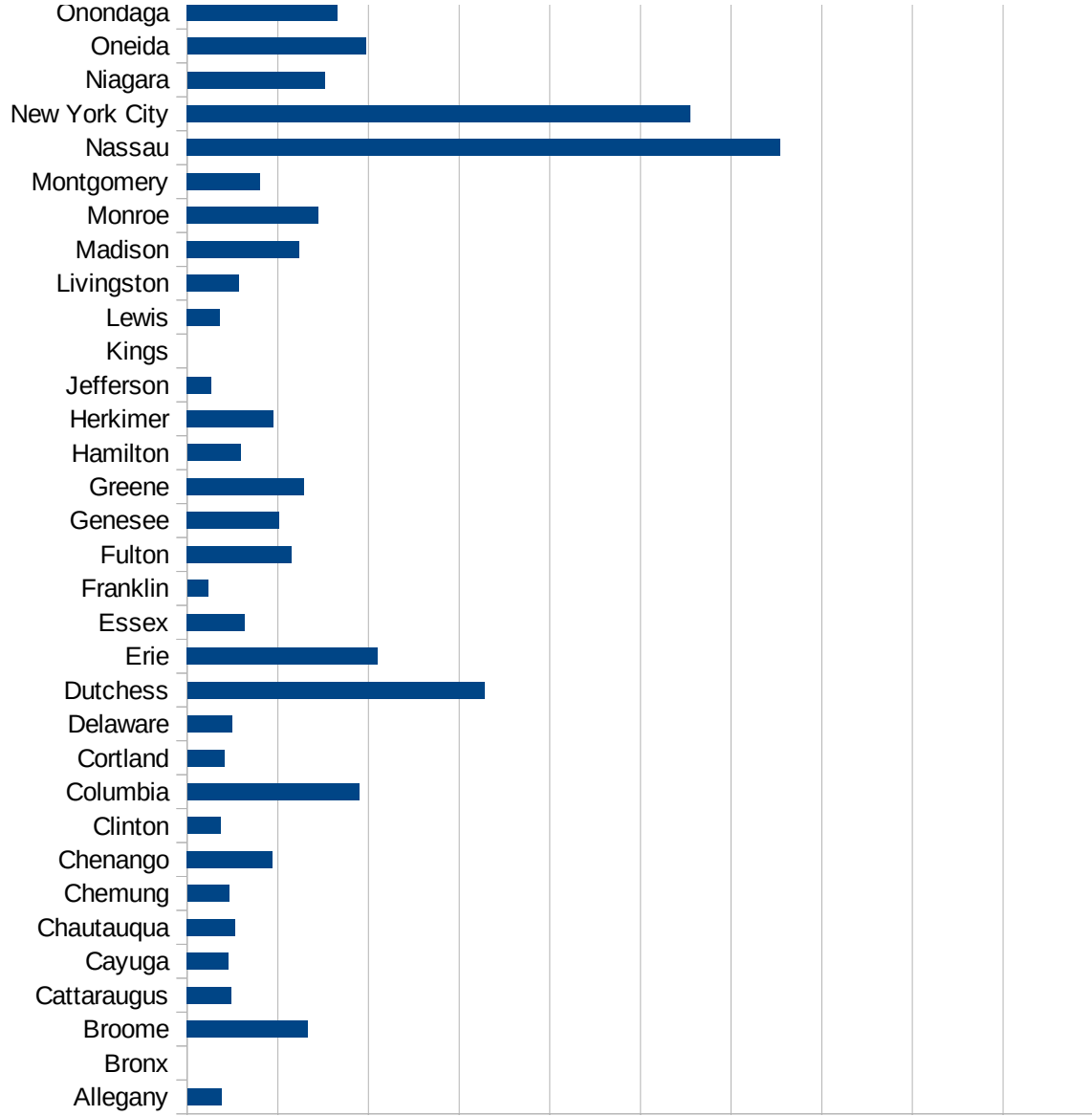
NY

FIPS	County	PC Infection
36001	Albany	890.865696135
36003	Allegany	187.378849882
36005	Bronx	0
36007	Broome	664.722241064
36009	Cattaraugus	244.664237376
36011	Cayuga	228.141810876
36013	Chautauqua	265.751647269
36015	Chemung	230.256130273
36017	Chenango	471.221810838
36019	Clinton	183.406654687
36021	Columbia	947.993858068
36023	Cortland	204.922317713
36025	Delaware	247.041121118
36027	Dutchess	1639.32751823
36029	Erie	1051.1906354
36031	Essex	319.034852547
36033	Franklin	115.324200187
36035	Fulton	578.45533765
36037	Genesee	507.7289562
36039	Greene	644.332610389
36041	Hamilton	293.188994136
36043	Herkimer	475.474261317
36045	Jefferson	132.432553353
36047	Kings	0
36049	Lewis	181.495065603
36051	Livingston	286.270106126
36053	Madison	620.100289568
36055	Monroe	725.27792219
36057	Montgomery	400.363967243
36059	Nassau	3272.36935001
36061	New York City	2775.88993026
36063	Niagara	757.960966198
36065	Oneida	986.161505726



NY

36067 Onondaga	829.780277128
36069 Ontario	349.523046676
36071 Orange	2979.96339845
36073 Orleans	751.009553826
36075 Oswego	243.430762184
36077 Otsego	207.53485414
36079 Putnam	1503.66055899
36081 Queens	0
36083 Rensselaer	516.175160874
36085 Richmond	0
36087 Rockland	4354.68766791
36089 St. Lawrence	248.965727878
36091 Saratoga	360.179524945
36093 Schenectady	792.404248471
36095 Schoharie	221.886355597
36097 Schuyler	133.988387673
36099 Seneca	285.714285714
36101 Steuben	324.648210781
36103 Suffolk	3014.05786132
36105 Sullivan	1994.75482794
36107 Tioga	424.217462932
36109 Tompkins	242.234393393
36111 Ulster	1204.9339582
36113 Warren	494.826110636
36115 Washington	434.661829828
36117 Wayne	309.779712205
36119 Westchester	3805.76098684
36121 Wyoming	311.837345641
36123 Yates	241.536170041





NY

FIPS

29001
29003
29005
29007
29009
29011
29013
29015
29017
29019
29021
29023
29025
29027
29029
29031
29033
29035
29037

NY

29039
29041
29043
29045
29047
29049
29051
29053
29055
29057
29059
29061
29063
29065
29067
29069
29071
29073
29075
29077
29079
29081
29083
29085
29087
29089
29091
29093
29095
29097
29099
29101

29103

NY

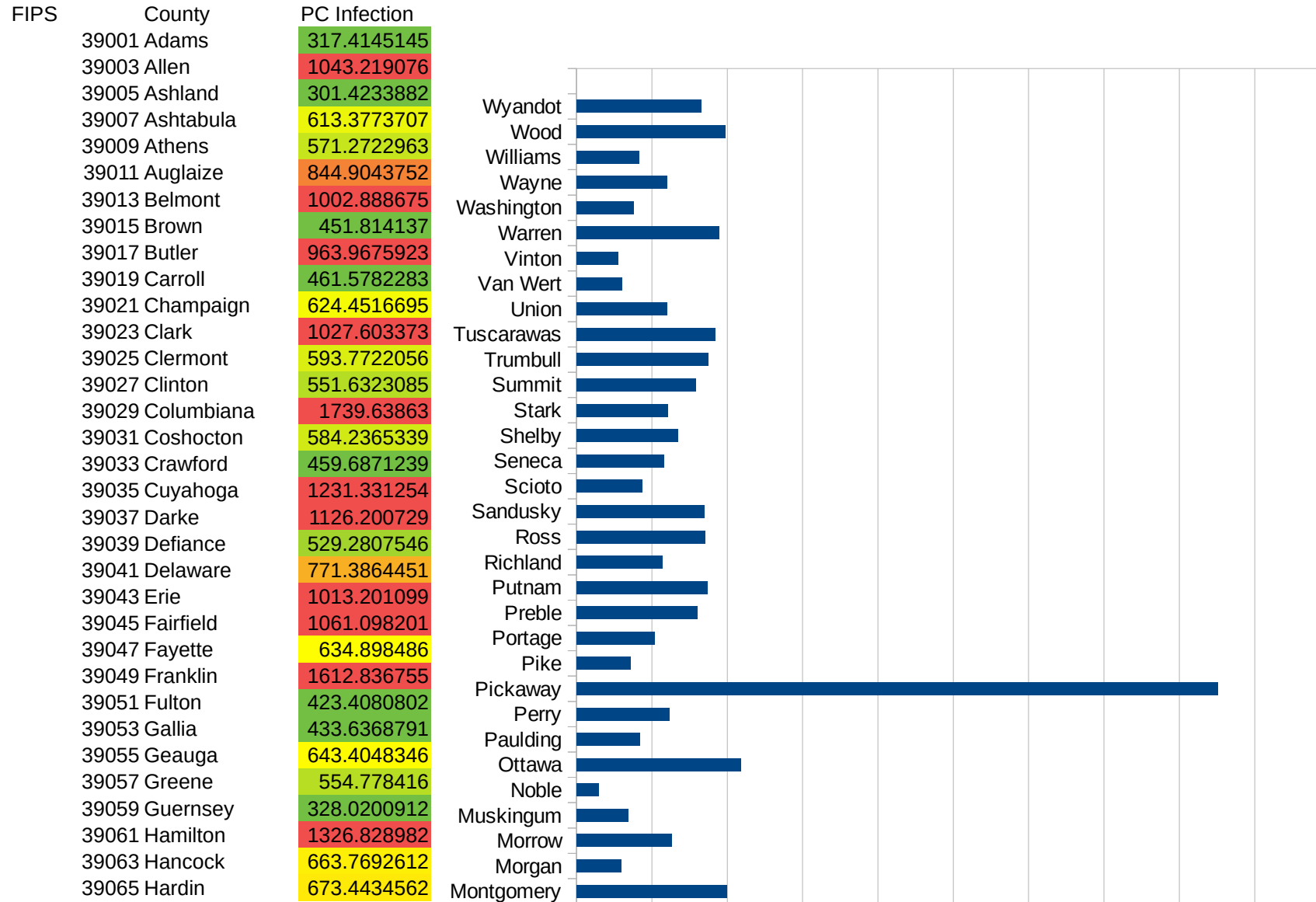
29105
29107
29109
29111
29113
29115
29117
29121
29123
29125
29127
29119
29129
29131
29133
29135
29137
29139
29141
29143
29145
29147
29149
29151
29153
29155
29157
29159
29161
29163
29165
29167
29169
29171

NY

29173
29175
29177
29179
29181
29195
29197
29199
29201
29203
29205
29183
29185
29187
29189
29510
29186
29207
29209
29211
29213
29215

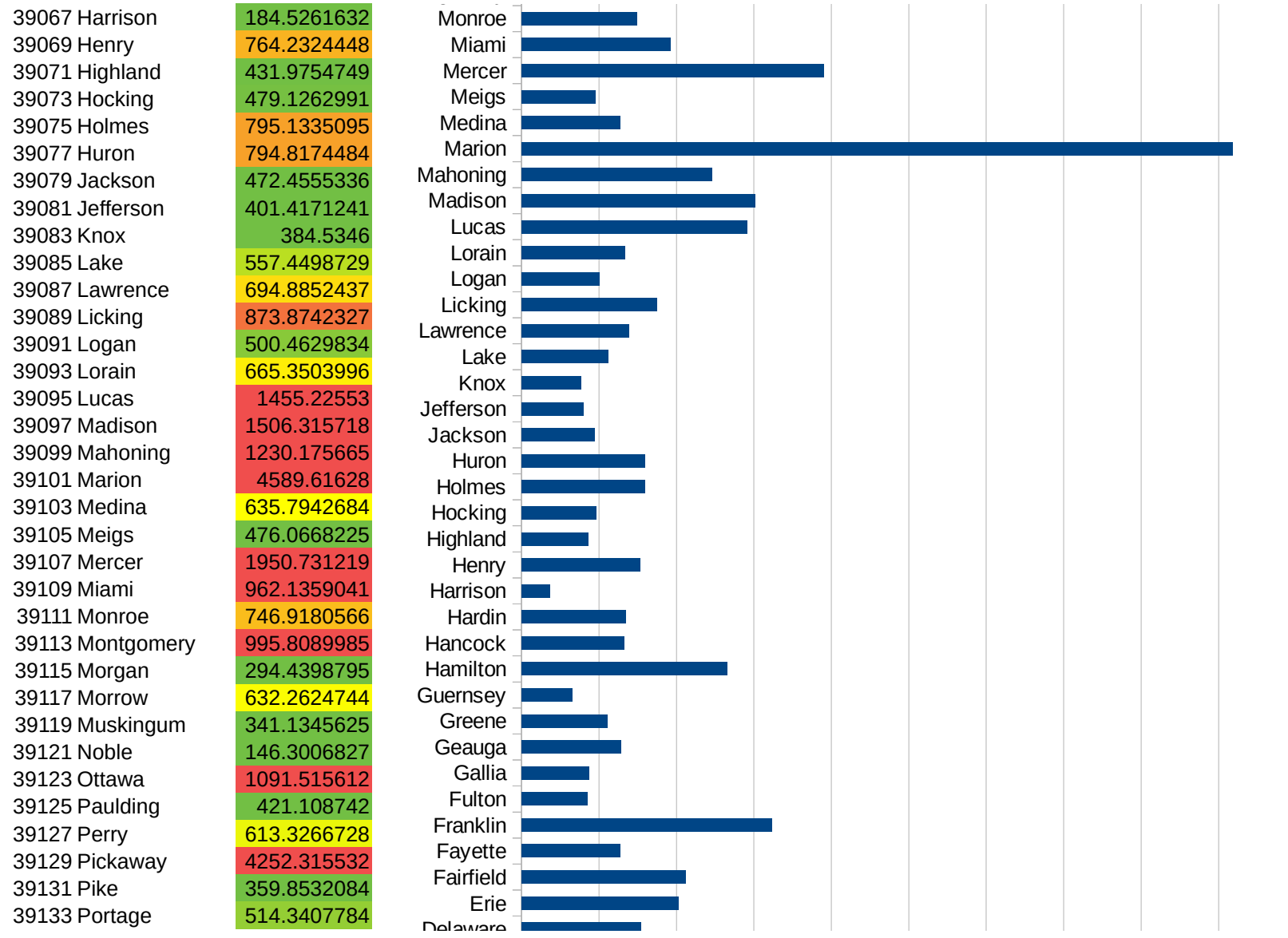
29217
29219
29221
29223
29225
29227
29229

OH

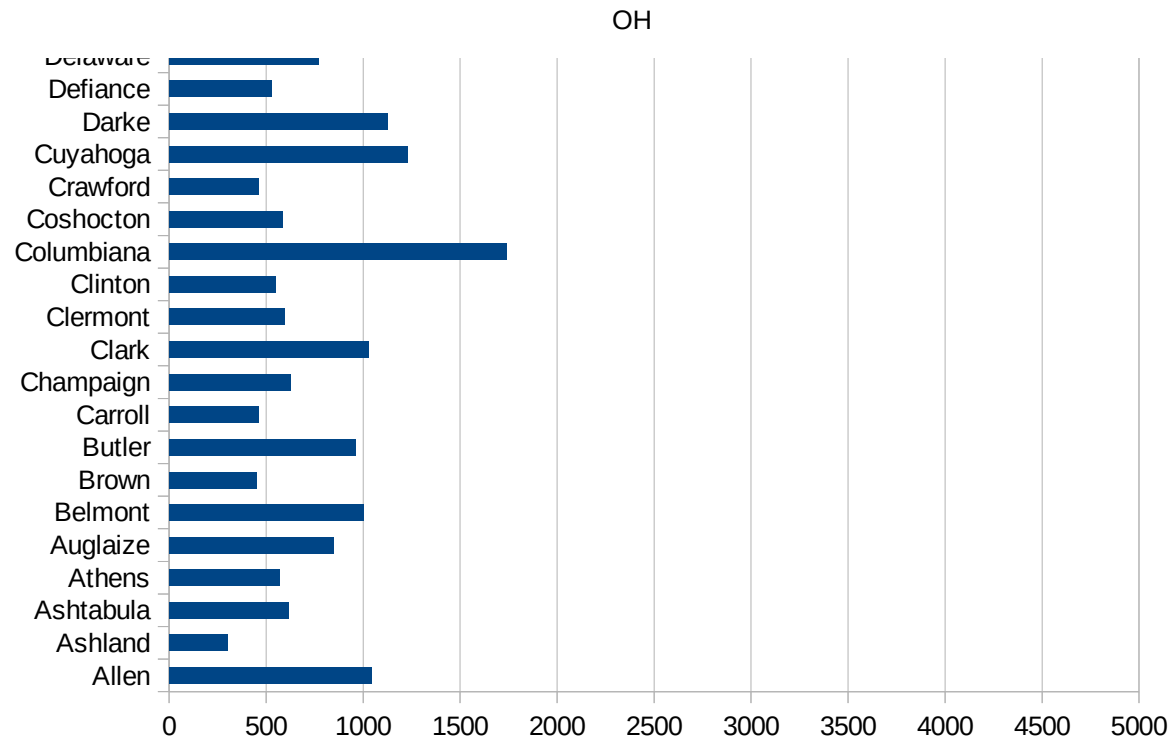


This work is licensed under the Creative Commons Attribution-NoDerivatives 4.0 International License. To view a copy of this license, visit <http://creativecommons.org/licenses/by-nd/4.0/>.

OH



39135 Preble	800.0585409
39137 Putnam	870.3374778
39139 Richland	568.9559782
39141 Ross	850.1124384
39143 Sandusky	848.6538887
39145 Scioto	437.0745146
39147 Seneca	581.4480048
39149 Shelby	674.5223847
39151 Stark	605.5321416
39153 Summit	789.9719146
39155 Trumbull	873.4965538
39157 Tuscarawas	919.9791703
39159 Union	601.7117662
39161 Van Wert	300.555143
39163 Vinton	273.9934546
39165 Warren	946.7078429
39167 Washington	375.6961184
39169 Wayne	597.5837954
39171 Williams	415.7156831
39173 Wood	985.4930526
39175 Wyandot	825.165261



OH

FIPS

29001
29003
29005
29007
29009
29011
29013
29015
29017
29019
29021
29023
29025
29027
29029
29031
29033
29035
29037

OH

29039
29041
29043
29045
29047
29049
29051
29053
29055
29057
29059
29061
29063
29065
29067
29069
29071
29073
29075
29077
29079
29081
29083
29085
29087
29089
29091
29093
29095
29097
29099
29101

29103

OH

29105
29107
29109
29111
29113
29115
29117
29121
29123
29125
29127
29119
29129
29131
29133
29135
29137
29139
29141
29143
29145
29147
29149
29151
29153
29155
29157
29159
29161
29163
29165
29167
29169
29171

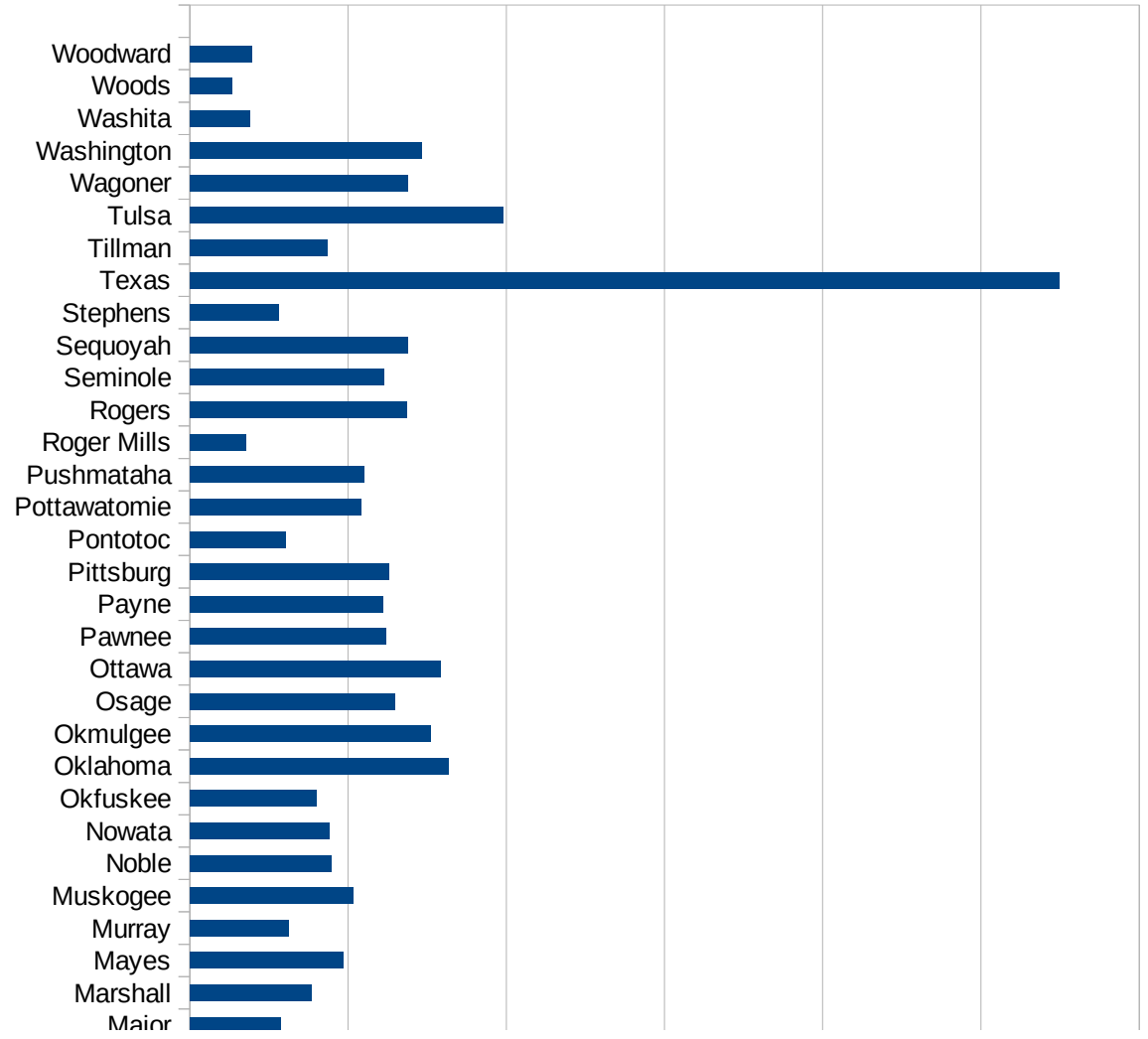
OH

29173
29175
29177
29179
29181
29195
29197
29199
29201
29203
29205
29183
29185
29187
29189
29510
29186
29207
29209
29211
29213
29215

29217
29219
29221
29223
29225
29227
29229

OK

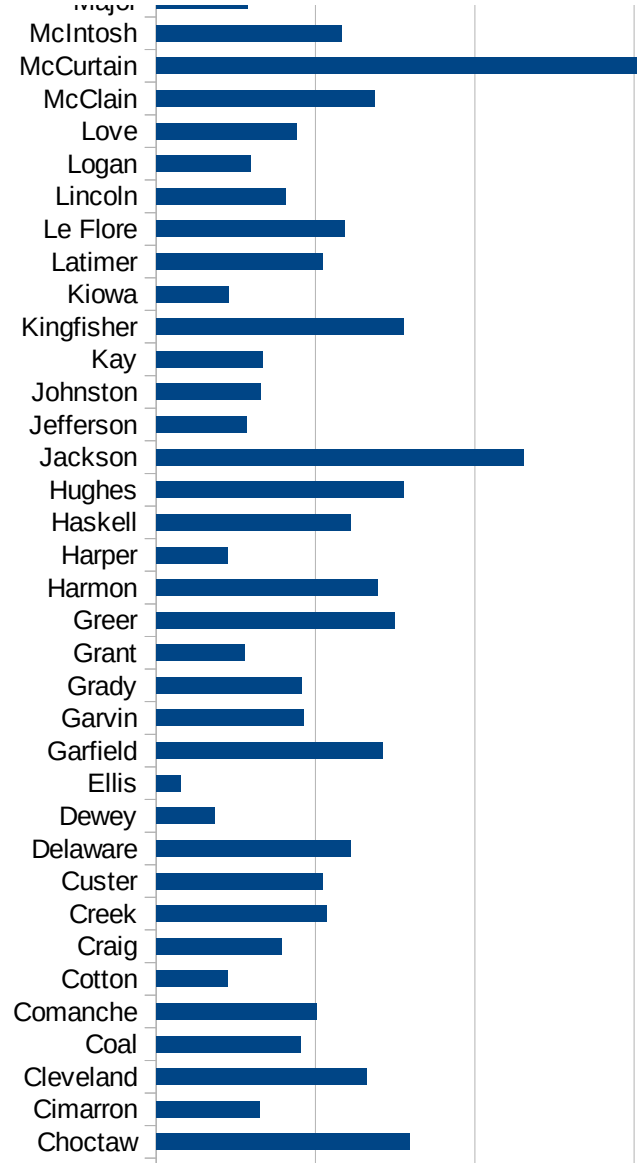
FIPS	County	PC Infection
40001	Adair	1938.230233
40003	Alfalfa	225.929788
40005	Atoka	744.3272149
40007	Beaver	789.6221094
40009	Beckham	543.553365
40011	Blaine	664.2066421
40013	Bryan	1212.069842
40015	Caddo	1825.585809
40017	Canadian	1030.135621
40019	Carter	826.1203479
40021	Cherokee	1273.754494
40023	Choctaw	1588.491955
40025	Cimarron	650.2554575
40027	Cleveland	1321.054145
40029	Coal	905.7971014
40031	Comanche	1003.969374
40033	Cotton	450.1385042
40035	Craig	789.8783727
40037	Creek	1073.962348
40039	Custer	1046.976168
40041	Delaware	1223.878501
40043	Dewey	367.7973028
40045	Ellis	151.8218623
40047	Garfield	1420.058116
40049	Garvin	927.6904822
40051	Grady	910.8746917
40053	Grant	554.7850208
40055	Greer	1494.588559
40057	Harmon	1388.888889
40059	Harper	447.7218857
40061	Haskell	1223.555415
40063	Hughes	1552.305962
40065	Jackson	2304.701591



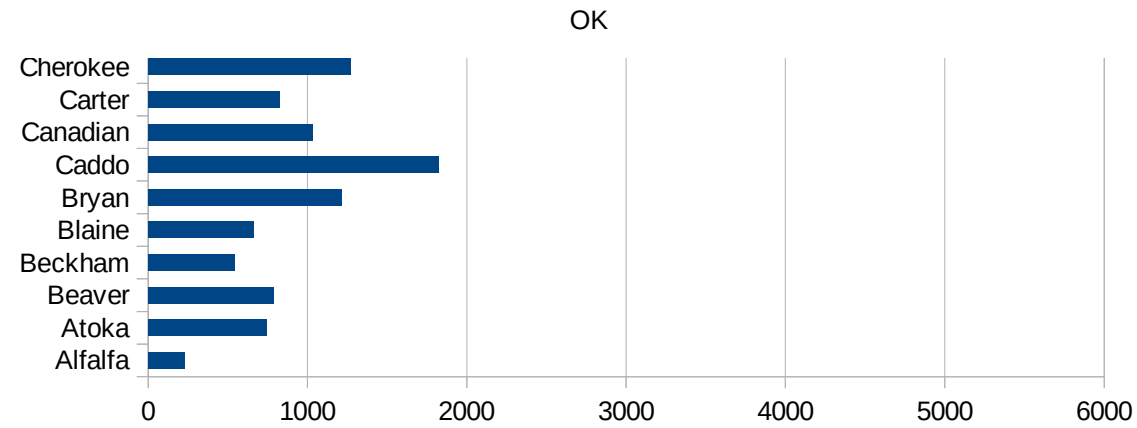
This work is licensed under the Creative Commons Attribution-NoDerivatives 4.0 International License. To view a copy of this license, visit <http://creativecommons.org/licenses/by-nd/4.0/>.

OK

40067 Jefferson	571.6152213
40069 Johnston	657.5943008
40071 Kay	668.0102353
40073 Kingfisher	1555.38695
40075 Kiowa	458.2426395
40077 Latimer	1045.841071
40079 Le Flore	1186.47459
40081 Lincoln	810.4238259
40083 Logan	594.1933983
40085 Love	878.2316953
40087 McClain	1370.513943
40089 McCurtain	3036.418677
40091 McIntosh	1165.783497
40093 Major	575.6148613
40095 Marshall	767.5830061
40097 Mayes	973.07028
40099 Murray	623.5218233
40101 Muskogee	1032.737486
40103 Noble	894.6762335
40105 Nowata	880.7985907
40107 Okfuskee	801.7854191
40109 Oklahoma	1636.928419
40111 Okmulgee	1526.020608
40113 Osage	1295.358829
40115 Ottawa	1581.395349
40117 Pawnee	1238.560098
40119 Payne	1220.136519
40121 Pittsburg	1260.341409
40123 Pontotoc	606.5835229
40125 Pottawatomie	1082.843738
40127 Pushmataha	1100.277306
40129 Roger Mills	355.5798687
40131 Rogers	1369.803444
40133 Seminole	1228.741151



40135 Sequoyah	1379.34384
40137 Stephens	563.9662545
40139 Texas	5494.989
40141 Tillman	870.9853021
40143 Tulsa	1978.993152
40145 Wagoner	1375.608538
40147 Washington	1467.893448
40149 Washita	377.4602319
40151 Woods	269.7538496
40153 Woodward	390.6636337



OK

FIPS

- 29001
- 29003
- 29005
- 29007
- 29009
- 29011
- 29013
- 29015
- 29017
- 29019
- 29021
- 29023
- 29025
- 29027
- 29029
- 29031
- 29033
- 29035
- 29037

This work is licensed under the Creative Commons Attribution-NoDerivatives 4.0 International License. To view a copy of this license, visit <http://creativecommons.org/licenses/by-nd/4.0/>.

Tom McKellips, DM
www.creatingtomorrow.us
Page 333

OK

29039
29041
29043
29045
29047
29049
29051
29053
29055
29057
29059
29061
29063
29065
29067
29069
29071
29073
29075
29077
29079
29081
29083
29085
29087
29089
29091
29093
29095
29097
29099
29101

29103

OK

29105
29107
29109
29111
29113
29115
29117
29121
29123
29125
29127
29119
29129
29131
29133
29135
29137
29139
29141
29143
29145
29147
29149
29151
29153
29155
29157
29159
29161
29163
29165
29167
29169
29171

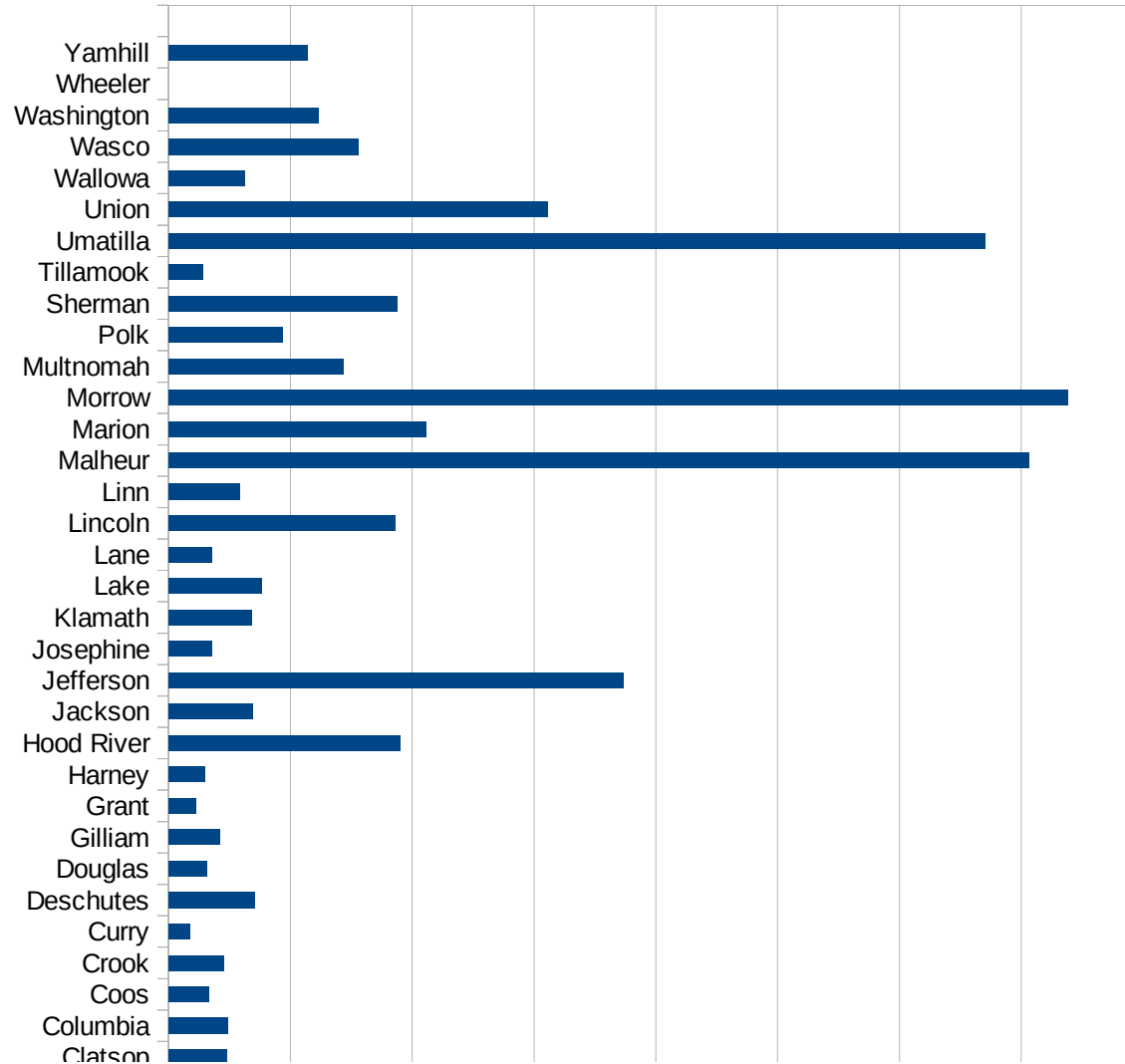
OK

29173
29175
29177
29179
29181
29195
29197
29199
29201
29203
29205
29183
29185
29187
29189
29510
29186
29207
29209
29211
29213
29215

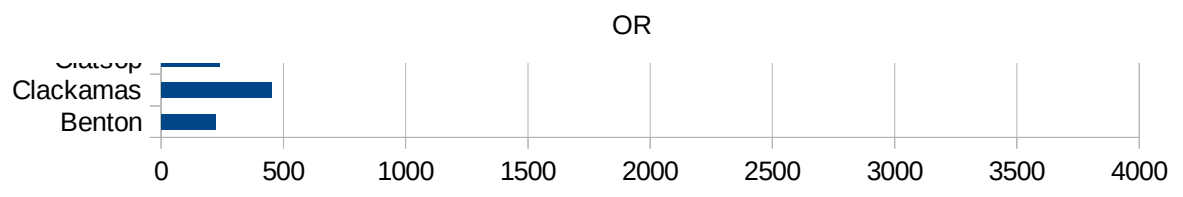
29217
29219
29221
29223
29225
29227
29229

OR

FIPS	County	PC Infection
41001	Baker	418.5930276
41003	Benton	224.75326
41005	Clackamas	451.3609325
41007	Clatsop	238.9095664
41009	Columbia	244.3820761
41011	Coos	164.6243924
41013	Crook	226.2538233
41015	Curry	87.66931136
41017	Deschutes	354.6948895
41019	Douglas	157.7759038
41021	Gilliam	211.1932418
41023	Grant	111.4827202
41025	Harney	150.0886888
41027	Hood River	951.8524842
41029	Jackson	347.0514292
41031	Jefferson	1868.386243
41033	Josephine	176.2154864
41035	Klamath	339.9701418
41037	Lake	380.7589796
41039	Lane	177.0233212
41041	Lincoln	929.3755568
41043	Linn	291.357443
41045	Malheur	3531.326282
41047	Marion	1055.733017
41049	Morrow	3693.281745
41051	Multnomah	718.4559294
41053	Polk	468.1230495
41055	Sherman	936.7681499
41057	Tillamook	141.8598574
41059	Umatilla	3352.856185
41061	Union	1557.008427
41063	Wallowa	310.6905804
41065	Wasco	777.2118468



41067 Washington	614.5274764
41069 Wheeler	0
41071 Yamhill	570.0828022



OR

FIPS

29001
29003
29005
29007
29009
29011
29013
29015
29017
29019
29021
29023
29025
29027
29029
29031
29033
29035
29037

This work is licensed under the Creative Commons Attribution-NoDerivatives 4.0 International License. To view a copy of this license, visit <http://creativecommons.org/licenses/by-nd/4.0/>.

Tom McKellips, DM
www.creatingtomorrow.us
Page 339

OR

29039
29041
29043
29045
29047
29049
29051
29053
29055
29057
29059
29061
29063
29065
29067
29069
29071
29073
29075
29077
29079
29081
29083
29085
29087
29089
29091
29093
29095
29097
29099
29101

29103

OR

29105
29107
29109
29111
29113
29115
29117
29121
29123
29125
29127
29119
29129
29131
29133
29135
29137
29139
29141
29143
29145
29147
29149
29151
29153
29155
29157
29159
29161
29163
29165
29167
29169
29171

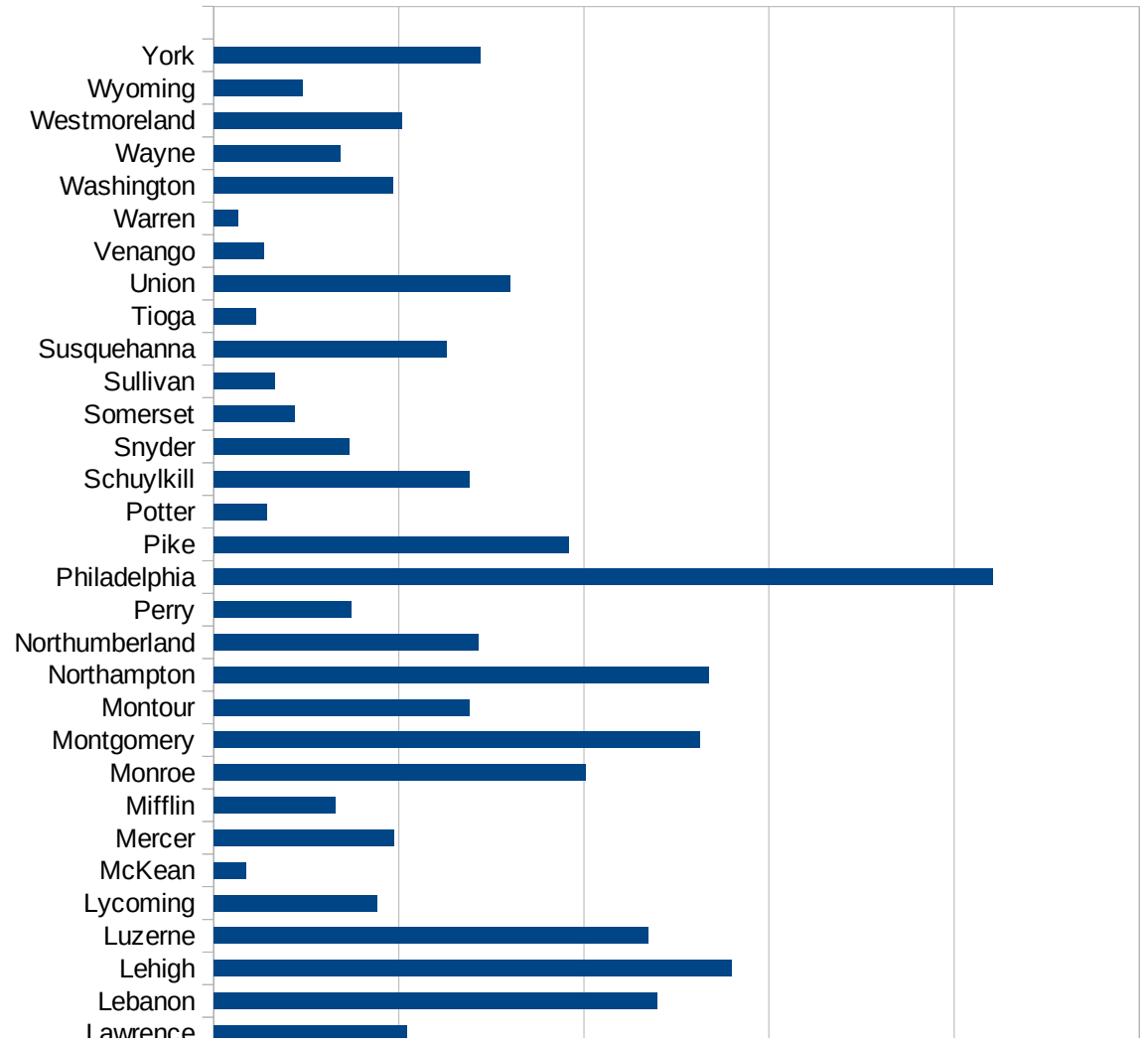
OR

29173
29175
29177
29179
29181
29195
29197
29199
29201
29203
29205
29183
29185
29187
29189
29510
29186
29207
29209
29211
29213
29215

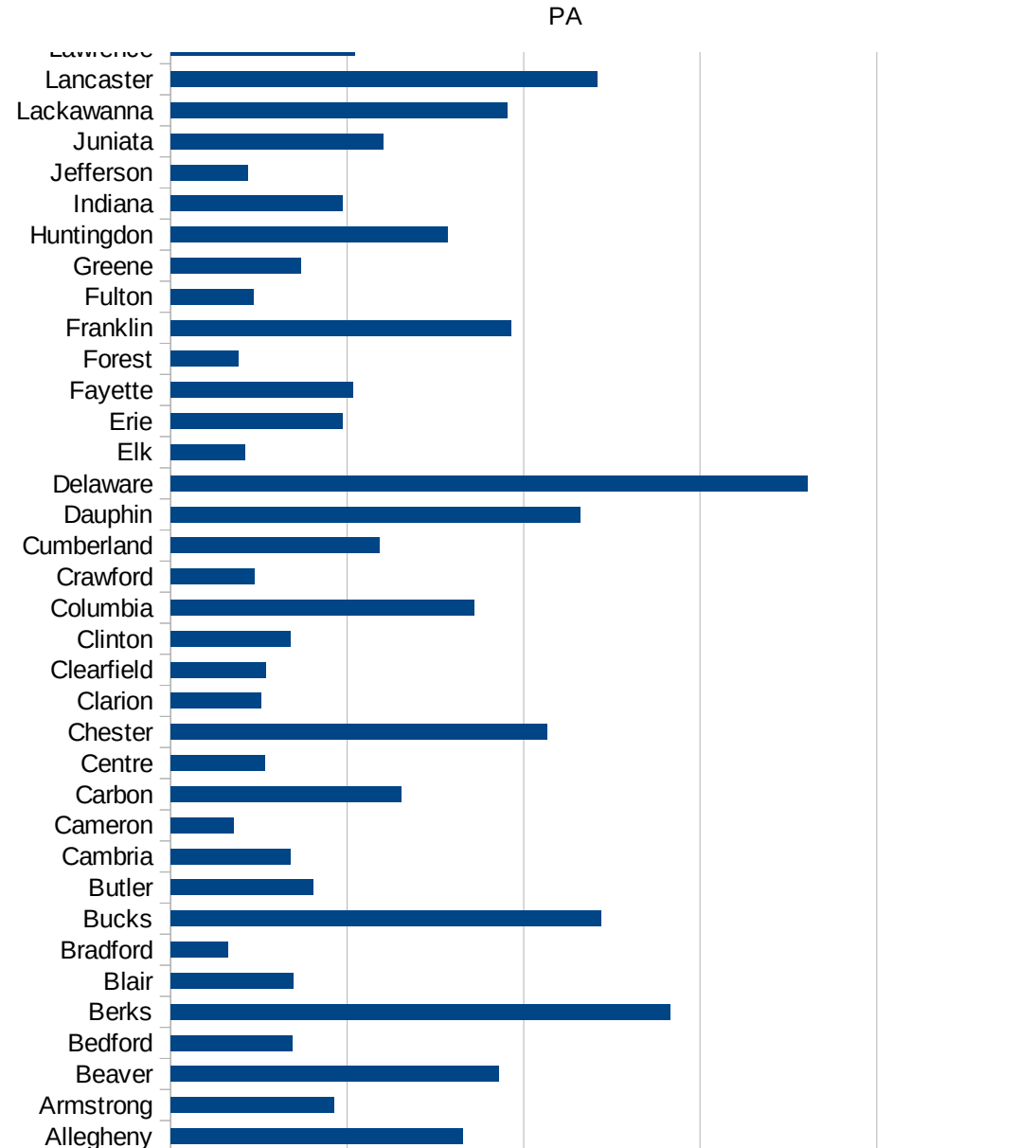
29217
29219
29221
29223
29225
29227
29229


PA

FIPS	County	PC Infection
42001	Adams	569.0052621
42003	Allegheny	826.0481332
42005	Armstrong	461.2107933
42007	Beaver	929.9389348
42009	Bedford	344.5699103
42011	Berks	1414.250081
42013	Blair	348.5941939
42015	Bradford	161.0967731
42017	Bucks	1220.321715
42019	Butler	404.4962957
42021	Cambria	340.0895772
42023	Cameron	178.09439
42025	Carbon	652.3736123
42027	Centre	265.9623476
42029	Chester	1065.231799
42031	Clarion	255.2928131
42033	Clearfield	270.8217867
42035	Clinton	338.6412987
42037	Columbia	858.5920313
42039	Crawford	236.2954516
42041	Cumberland	591.4335602
42043	Dauphin	1159.88264
42045	Delaware	1803.8038
42047	Elk	212.1382876
42049	Erie	485.5528723
42051	Fayette	516.7087036
42053	Forest	192.3341118
42055	Franklin	964.2522685
42057	Fulton	234.1114095
42059	Greene	369.8022243
42061	Huntingdon	783.7407014
42063	Indiana	487.5681945
42065	Jefferson	219.9766275



42067 Juniata	603.1411917
42069 Lackawanna	954.4908987
42071 Lancaster	1210.17667
42073 Lawrence	522.13868
42075 Lebanon	1198.748885
42077 Lehigh	1399.619669
42079 Luzerne	1174.263173
42081 Lycoming	440.7728041
42083 McKean	87.87346221
42085 Mercer	486.9763198
42087 Mifflin	328.8477348
42089 Monroe	1005.268219
42091 Montgomery	1311.965668
42093 Montour	690.7894737
42095 Northampton	1338.551936
42097 Northumberland	715.830616
42099 Perry	372.7865797
42101 Philadelphia	2104.804001
42103 Pike	960.0772353
42105 Potter	144.386957
42107 Schuylkill	689.8153688
42109 Snyder	365.0715343
42111 Somerset	217.7087841
42113 Sullivan	164.7175095
42115 Susquehanna	628.249033
42117 Tioga	112.8474352
42119 Union	801.6076811
42121 Venango	136.5427379
42123 Warren	65.82611778
42125 Washington	482.7679338
42127 Wayne	341.2902723
42129 Westmoreland	507.1147226
42131 Wyoming	240.3312874
42133 York	720.9892186





FIPS

- 29001
- 29003
- 29005
- 29007
- 29009
- 29011
- 29013
- 29015
- 29017
- 29019
- 29021
- 29023
- 29025
- 29027
- 29029
- 29031
- 29033
- 29035
- 29037

PA

29039
29041
29043
29045
29047
29049
29051
29053
29055
29057
29059
29061
29063
29065
29067
29069
29071
29073
29075
29077
29079
29081
29083
29085
29087
29089
29091
29093
29095
29097
29099
29101

29103

PA

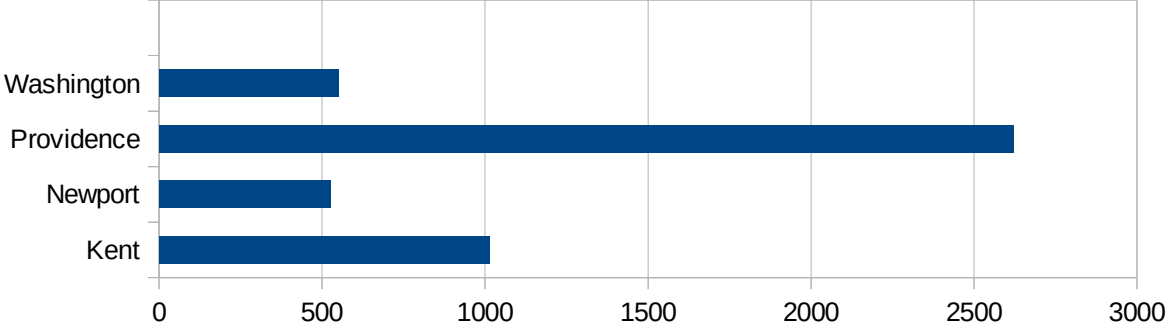
29105
29107
29109
29111
29113
29115
29117
29121
29123
29125
29127
29119
29129
29131
29133
29135
29137
29139
29141
29143
29145
29147
29149
29151
29153
29155
29157
29159
29161
29163
29165
29167
29169
29171

PA

29173
29175
29177
29179
29181
29195
29197
29199
29201
29203
29205
29183
29185
29187
29189
29510
29186
29207
29209
29211
29213
29215

29217
29219
29221
29223
29225
29227
29229

FIPS	County	PC Infection
44001	Bristol	717.3837078
44003	Kent	1015.49484
44005	Newport	525.7929297
44007	Providence	2620.408625
44009	Washington	550.0122841



RI

FIPS

29001
29003
29005
29007
29009
29011
29013
29015
29017
29019
29021
29023
29025
29027
29029
29031
29033
29035
29037

RI

29039
29041
29043
29045
29047
29049
29051
29053
29055
29057
29059
29061
29063
29065
29067
29069
29071
29073
29075
29077
29079
29081
29083
29085
29087
29089
29091
29093
29095
29097
29099
29101

29103

RI

29105
29107
29109
29111
29113
29115
29117
29121
29123
29125
29127
29119
29129
29131
29133
29135
29137
29139
29141
29143
29145
29147
29149
29151
29153
29155
29157
29159
29161
29163
29165
29167
29169
29171

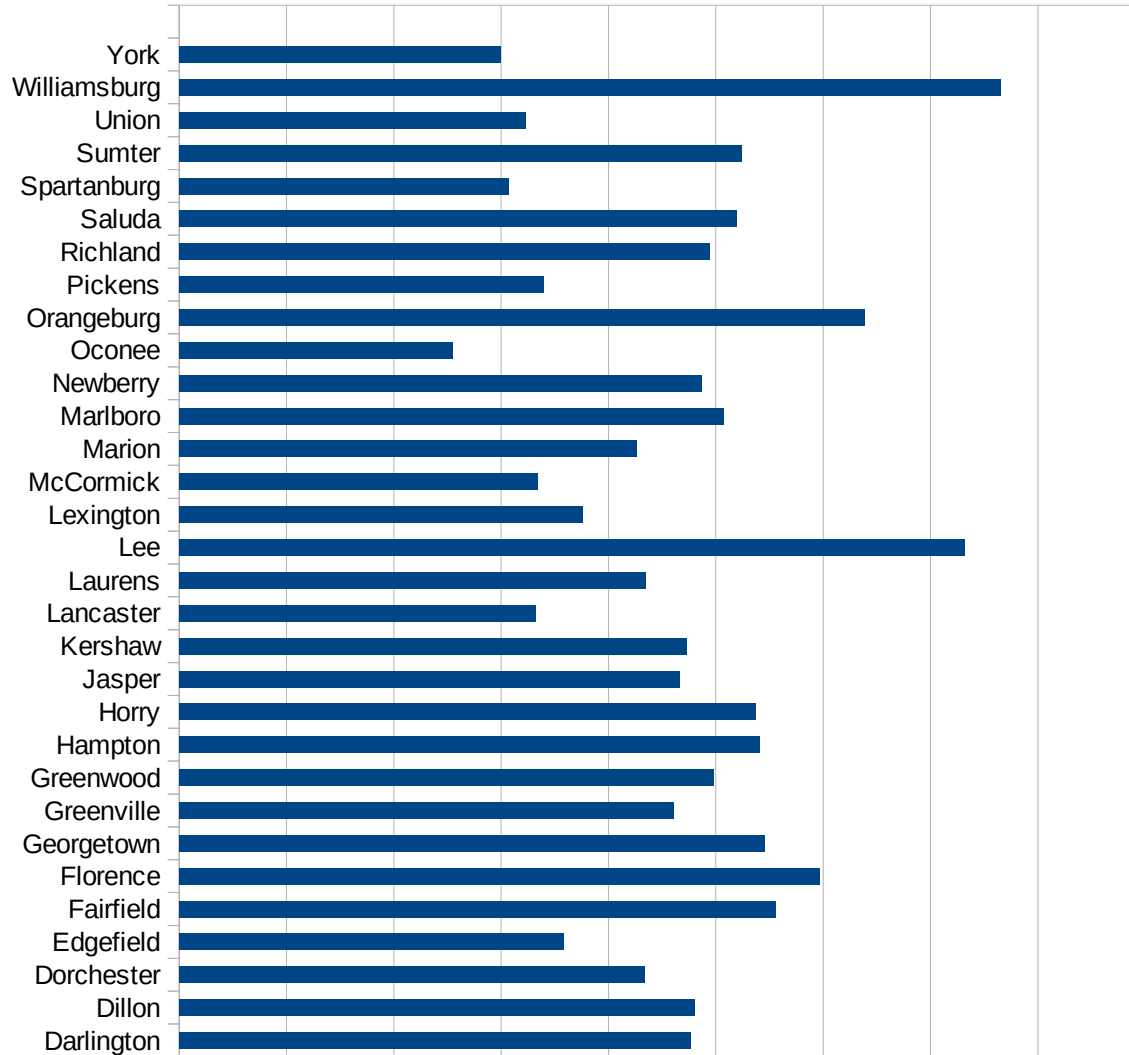
RI

29173
29175
29177
29179
29181
29195
29197
29199
29201
29203
29205
29183
29185
29187
29189
29510
29186
29207
29209
29211
29213
29215

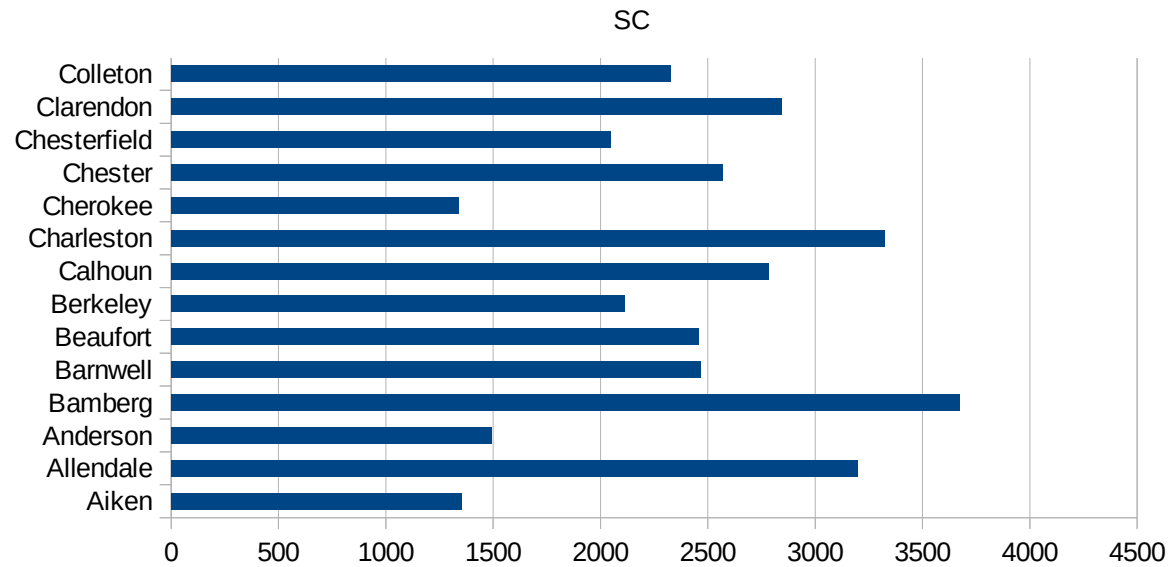
29217
29219
29221
29223
29225
29227
29229

SC

FIPS	County	PC Infection
45001	Abbeville	1605.476549
45003	Aiken	1353.592954
45005	Allendale	3201.168146
45007	Anderson	1494.897298
45009	Bamberg	3670.753065
45011	Barnwell	2467.79083
45013	Beaufort	2456.084572
45015	Berkeley	2114.966236
45017	Calhoun	2782.369146
45019	Charleston	3326.64047
45021	Cherokee	1340.271208
45023	Chester	2570.462931
45025	Chesterfield	2047.90838
45027	Clarendon	2845.697329
45029	Colleton	2328.730749
45031	Darlington	2383.162181
45033	Dillon	2402.039282
45035	Dorchester	2168.730197
45037	Edgefield	1792.843413
45039	Fairfield	2781.001696
45041	Florence	2982.071382
45043	Georgetown	2729.361114
45045	Greenville	2304.686968
45047	Greenwood	2489.362604
45049	Hampton	2702.702703
45051	Horry	2684.608612
45053	Jasper	2333.367851
45055	Kershaw	2363.09306
45057	Lancaster	1658.628643
45059	Laurens	2173.328955
45061	Lee	3657.682884
45063	Lexington	1881.151875
45065	McCormick	1668.437832



45067 Marion	2129.578917
45069 Marlboro	2538.071066
45071 Newberry	2435.09865
45073 Oconee	1274.657412
45075 Orangeburg	3193.227046
45077 Pickens	1695.254408
45079 Richland	2474.094014
45081 Saluda	2599.299065
45083 Spartanburg	1536.535325
45085 Sumter	2622.239748
45087 Union	1612.550164
45089 Williamsburg	3826.04718
45091 York	1498.259873



SC

FIPS

29001
29003
29005
29007
29009
29011
29013
29015
29017
29019
29021
29023
29025
29027
29029
29031
29033
29035
29037

SC

29039
29041
29043
29045
29047
29049
29051
29053
29055
29057
29059
29061
29063
29065
29067
29069
29071
29073
29075
29077
29079
29081
29083
29085
29087
29089
29091
29093
29095
29097
29099
29101

29103

SC

29105
29107
29109
29111
29113
29115
29117
29121
29123
29125
29127
29119
29129
29131
29133
29135
29137
29139
29141
29143
29145
29147
29149
29151
29153
29155
29157
29159
29161
29163
29165
29167
29169
29171

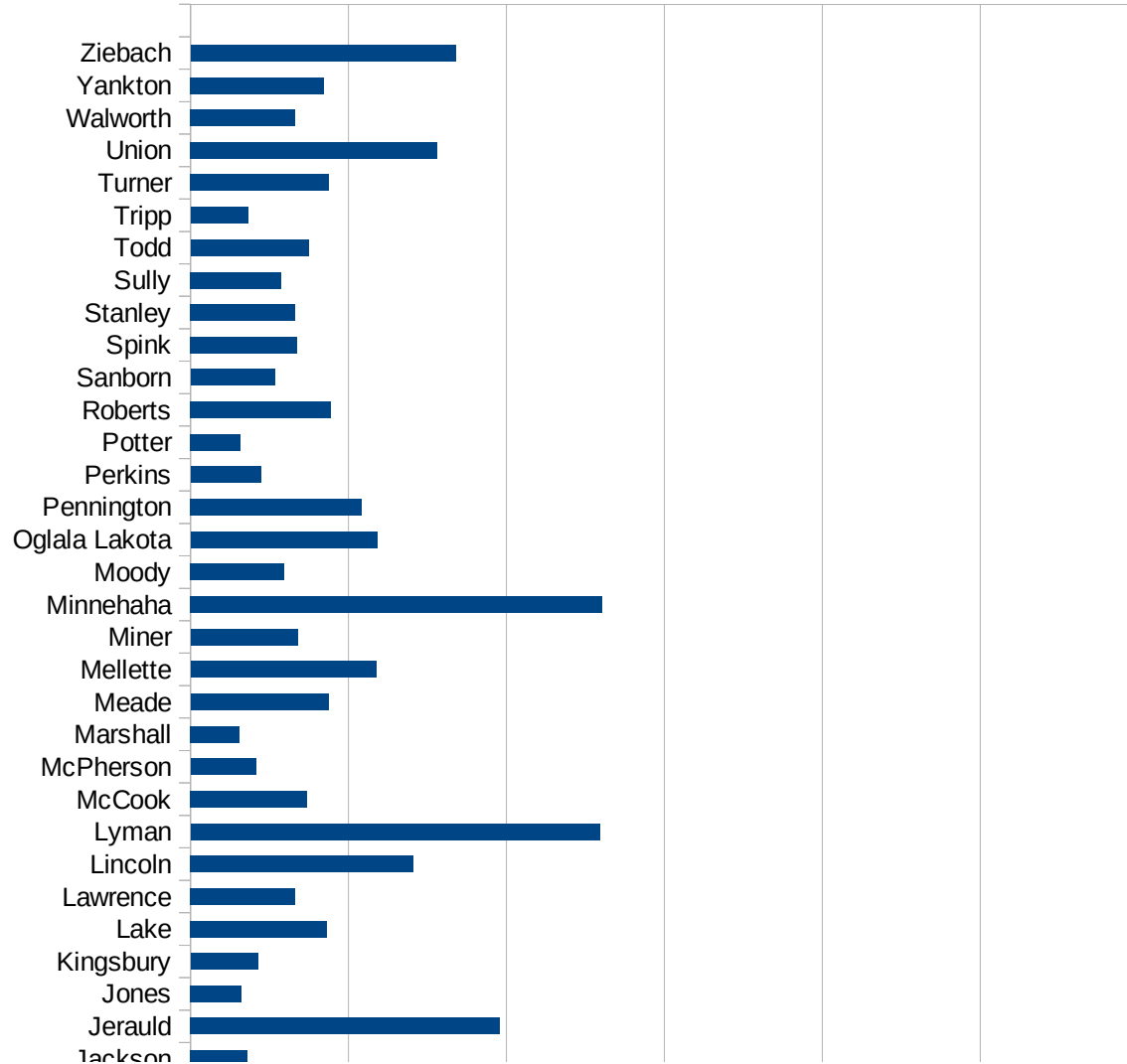
SC

29173
29175
29177
29179
29181
29195
29197
29199
29201
29203
29205
29183
29185
29187
29189
29510
29186
29207
29209
29211
29213
29215

29217
29219
29221
29223
29225
29227
29229

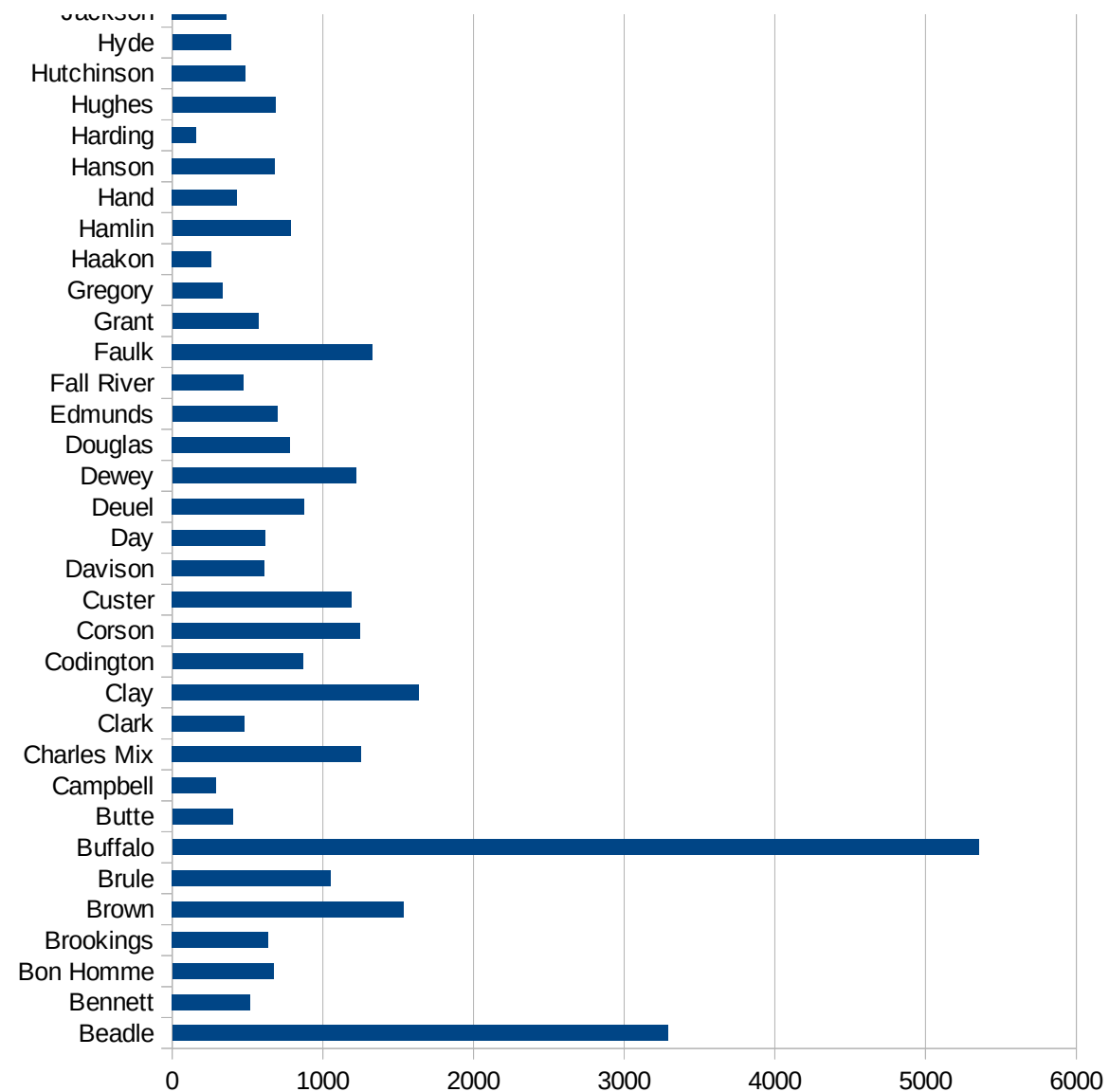
SD

FIPS	County	PC Infection
46003	Aurora	1499.464477
46005	Beadle	3288.672351
46007	Bennett	519.0311419
46009	Bon Homme	673.3524355
46011	Brookings	635.7856494
46013	Brown	1536.270221
46015	Brule	1051.826353
46017	Buffalo	5353.634578
46019	Butte	401.095676
46021	Campbell	290.486565
46023	Charles Mix	1252.944956
46025	Clark	481.4121423
46027	Clay	1638.059967
46029	Codington	867.3924683
46031	Corson	1248.4994
46033	Custer	1191.840477
46035	Davison	611.419909
46037	Day	617.6203451
46039	Deuel	876.1816924
46041	Dewey	1219.512195
46043	Douglas	783.6456559
46045	Edmunds	696.7741935
46047	Fall River	473.5128736
46049	Faulk	1330.472103
46051	Grant	573.667273
46053	Gregory	332.3836657
46055	Haakon	260.6882169
46057	Hamlin	785.4688267
46059	Hand	429.1845494
46061	Hanson	681.2796209
46063	Harding	160.1281025
46065	Hughes	685.5524079
46067	Hutchinson	487.804878



SD

46069 Hyde	390.0156006
46071 Jackson	362.8666465
46073 Jerauld	1957.905042
46075 Jones	323.2758621
46077 Kingsbury	426.9160398
46079 Lake	865.4361645
46081 Lawrence	664.3098559
46083 Lincoln	1411.396602
46085 Lyman	2590.944779
46087 McCook	739.2715471
46089 McPherson	415.4549231
46091 Marshall	312.9890454
46093 Meade	872.9766028
46095 Mellette	1175.318315
46097 Miner	677.8129236
46099 Minnehaha	2606.856219
46101 Moody	592.7952576
46102 Oglala Lakota	1181.074848
46103 Pennington	1083.872585
46105 Perkins	444.9007529
46107 Potter	317.1726325
46109 Roberts	890.2077151
46111 Sanborn	535.1996706
46115 Spink	677.4441878
46117 Stanley	661.8133686
46119 Sully	574.7126437
46121 Todd	748.8087134
46123 Tripp	365.0967506
46125 Turner	878.4425451
46127 Union	1562.199885
46129 Walworth	662.2516556
46135 Yankton	843.9372076
46137 Ziebach	1677.607586



SD

SD

FIPS

29001
29003
29005
29007
29009
29011
29013
29015
29017
29019
29021
29023
29025
29027
29029
29031
29033
29035
29037

SD

29039
29041
29043
29045
29047
29049
29051
29053
29055
29057
29059
29061
29063
29065
29067
29069
29071
29073
29075
29077
29079
29081
29083
29085
29087
29089
29091
29093
29095
29097
29099
29101

29103

SD

29105
29107
29109
29111
29113
29115
29117
29121
29123
29125
29127
29119
29129
29131
29133
29135
29137
29139
29141
29143
29145
29147
29149
29151
29153
29155
29157
29159
29161
29163
29165
29167
29169
29171

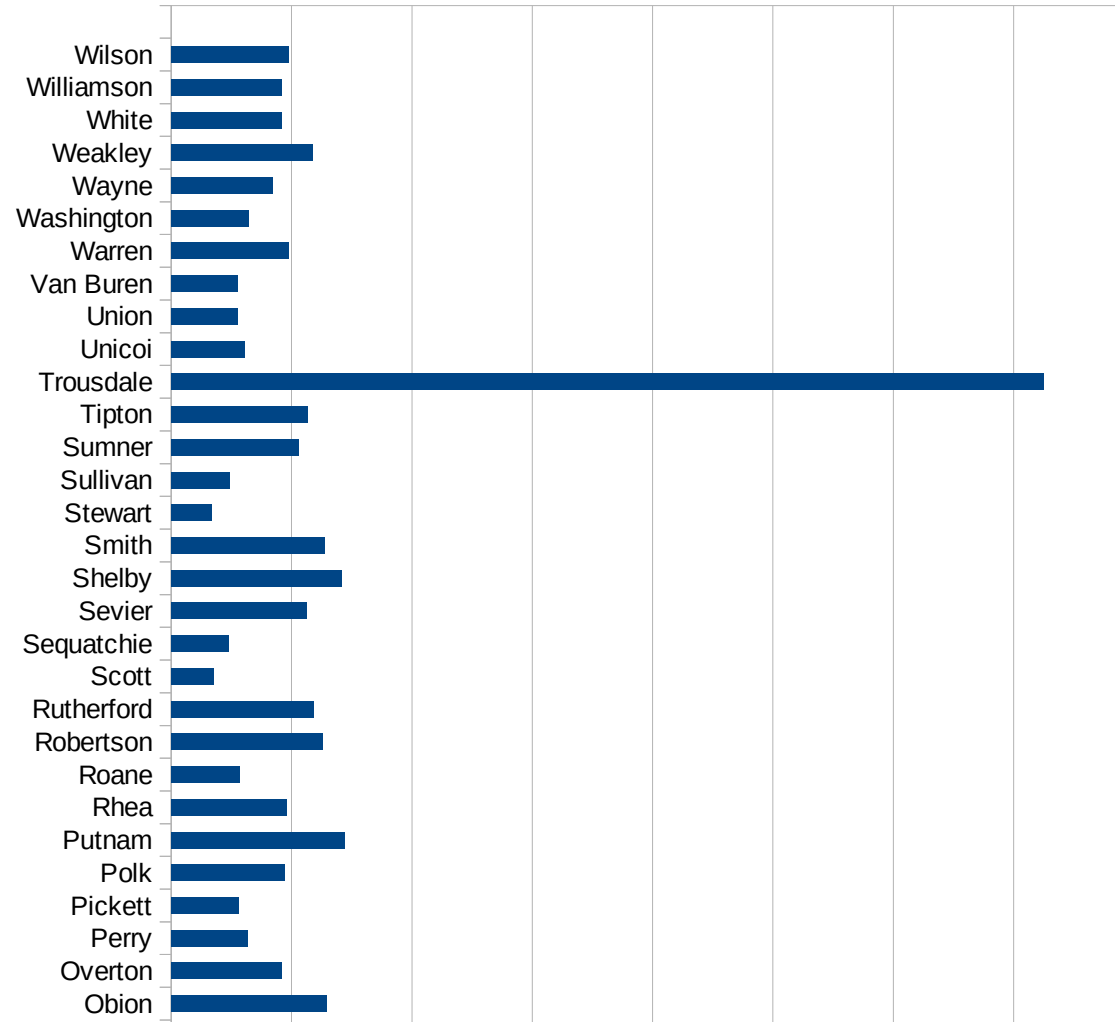
SD

29173
29175
29177
29179
29181
29195
29197
29199
29201
29203
29205
29183
29185
29187
29189
29510
29186
29207
29209
29211
29213
29215

29217
29219
29221
29223
29225
29227
29229

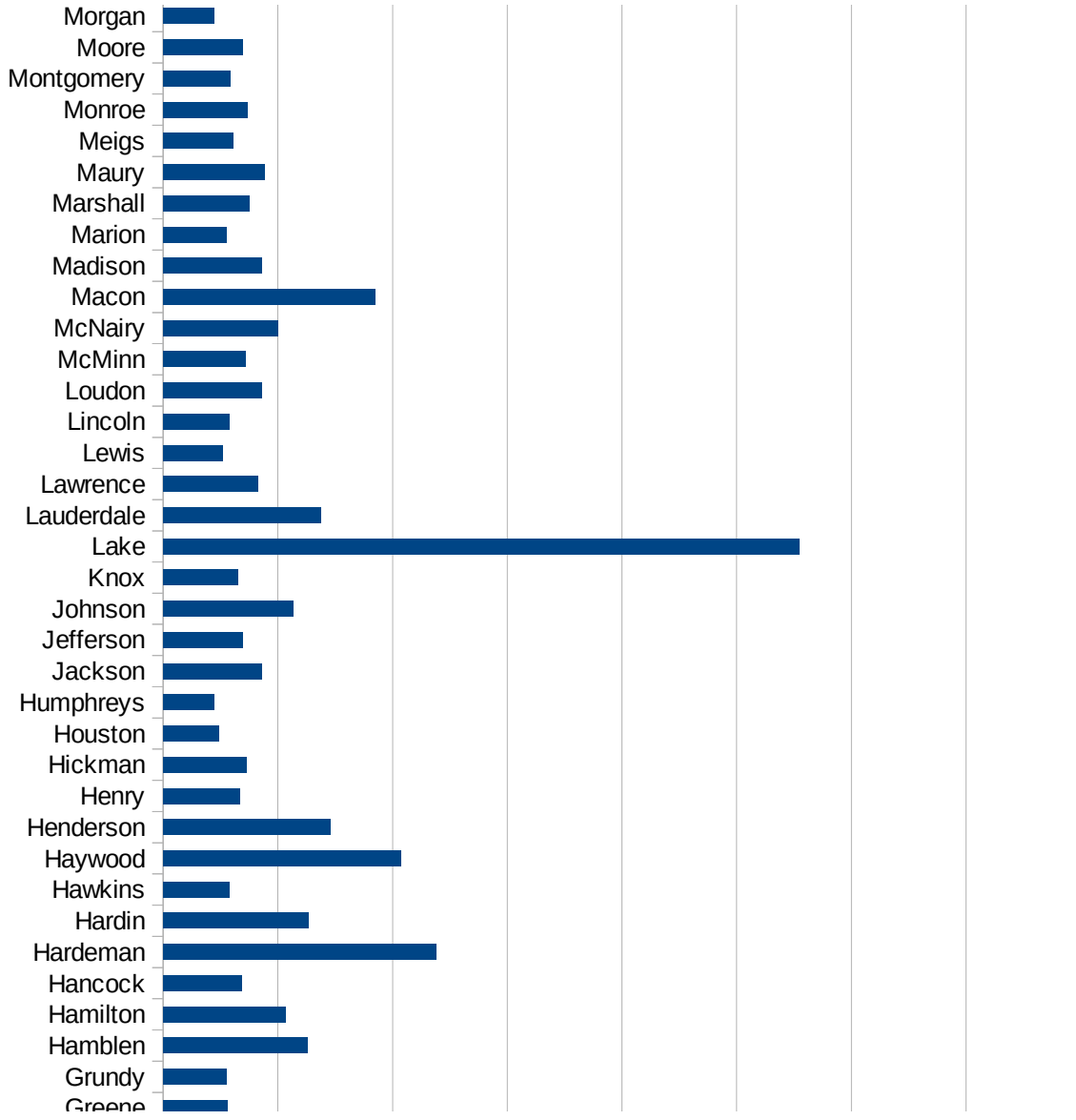
TN

FIPS	County	PC Infection
47001	Anderson	1112.680108
47003	Bedford	2230.922958
47005	Benton	1458.230351
47007	Bledsoe	5232.124703
47009	Blount	1476.981172
47011	Bradley	2263.719584
47013	Campbell	798.3225122
47015	Cannon	1299.958512
47017	Carroll	2019.985724
47019	Carter	1401.927206
47021	Cheatham	1733.475111
47023	Chester	2072.238944
47025	Claiborne	1099.004912
47027	Clay	1373.590774
47029	Cocke	1738.692905
47031	Coffee	1332.136445
47033	Crockett	2638.190955
47035	Cumberland	1268.58043
47037	Davidson	3347.016332
47039	Decatur	2434.648898
47041	DeKalb	2160.095342
47043	Dickson	1665.232197
47045	Dyer	2457.127546
47047	Fayette	2120.621127
47049	Fentress	1037.492452
47051	Franklin	1098.114108
47053	Gibson	2130.696299
47055	Giles	1477.815815
47057	Grainger	1136.314539
47059	Greene	1127.563796
47061	Grundy	1101.453619
47063	Hamblen	2516.687575
47065	Hamilton	2131.017936



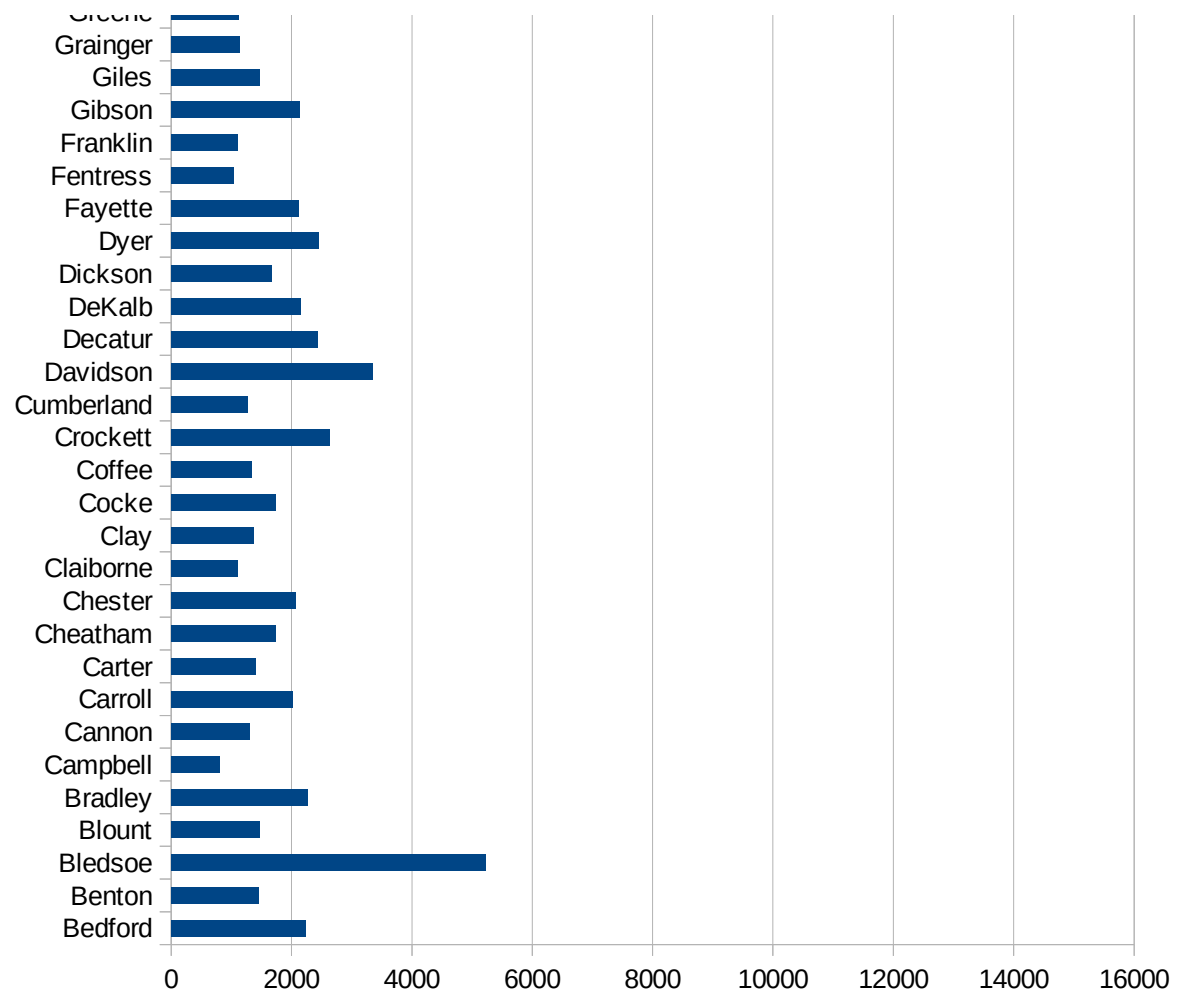
TN

47067 Hancock	1374.255612
47069 Hardeman	4762.093577
47071 Hardin	2533.36437
47073 Hawkins	1148.062975
47075 Haywood	4141.909432
47077 Henderson	2919.524545
47079 Henry	1328.88312
47081 Hickman	1456.330048
47083 Houston	980.2735084
47085 Humphreys	881.7483501
47087 Jackson	1726.484096
47089 Jefferson	1392.283196
47091 Johnson	2266.846664
47093 Knox	1310.798235
47095 Lake	11091.62056
47097 Lauderdale	2757.018393
47099 Lawrence	1657.74912
47101 Lewis	1042.528545
47103 Lincoln	1160.711669
47105 Loudon	1722.773024
47107 McMinn	1435.676081
47109 McNairy	2001.39362
47111 Macon	3692.561302
47113 Madison	1716.10061
47115 Marion	1098.862642
47117 Marshall	1505.210343
47119 Maury	1774.432902
47121 Meigs	1227.043719
47123 Monroe	1469.033803
47125 Montgomery	1174.071377
47127 Moore	1388.238964
47129 Morgan	885.1197924
47131 Obion	2583.671986
47133 Overton	1835.236542



TN

47135 Perry	1277.281746
47137 Pickett	1121.605667
47139 Polk	1881.879512
47141 Putnam	2885.481273
47143 Rhea	1921.680184
47145 Roane	1138.50207
47147 Robertson	2517.884301
47149 Rutherford	2360.79904
47151 Scott	707.8361087
47153 Sequatchie	947.8354396
47155 Sevier	2247.374658
47157 Shelby	2832.338068
47159 Smith	2552.401966
47161 Stewart	678.416046
47163 Sullivan	972.9304615
47165 Sumner	2122.373082
47167 Tipton	2260.437473
47169 Trousdale	14493.28006
47171 Unicoi	1216.147739
47173 Union	1102.19423
47175 Van Buren	1110.147441
47177 Warren	1952.150301
47179 Washington	1282.978376
47181 Wayne	1678.946733
47183 Weakley	2349.244351
47185 White	1833.474748
47187 Williamson	1838.354285
47189 Wilson	1947.733333



TN

FIPS

29001
29003
29005
29007
29009
29011
29013
29015
29017
29019
29021
29023
29025
29027
29029
29031
29033
29035
29037

TN

29039
29041
29043
29045
29047
29049
29051
29053
29055
29057
29059
29061
29063
29065
29067
29069
29071
29073
29075
29077
29079
29081
29083
29085
29087
29089
29091
29093
29095
29097
29099
29101

29103

TN

29105
29107
29109
29111
29113
29115
29117
29121
29123
29125
29127
29119
29129
29131
29133
29135
29137
29139
29141
29143
29145
29147
29149
29151
29153
29155
29157
29159
29161
29163
29165
29167
29169
29171

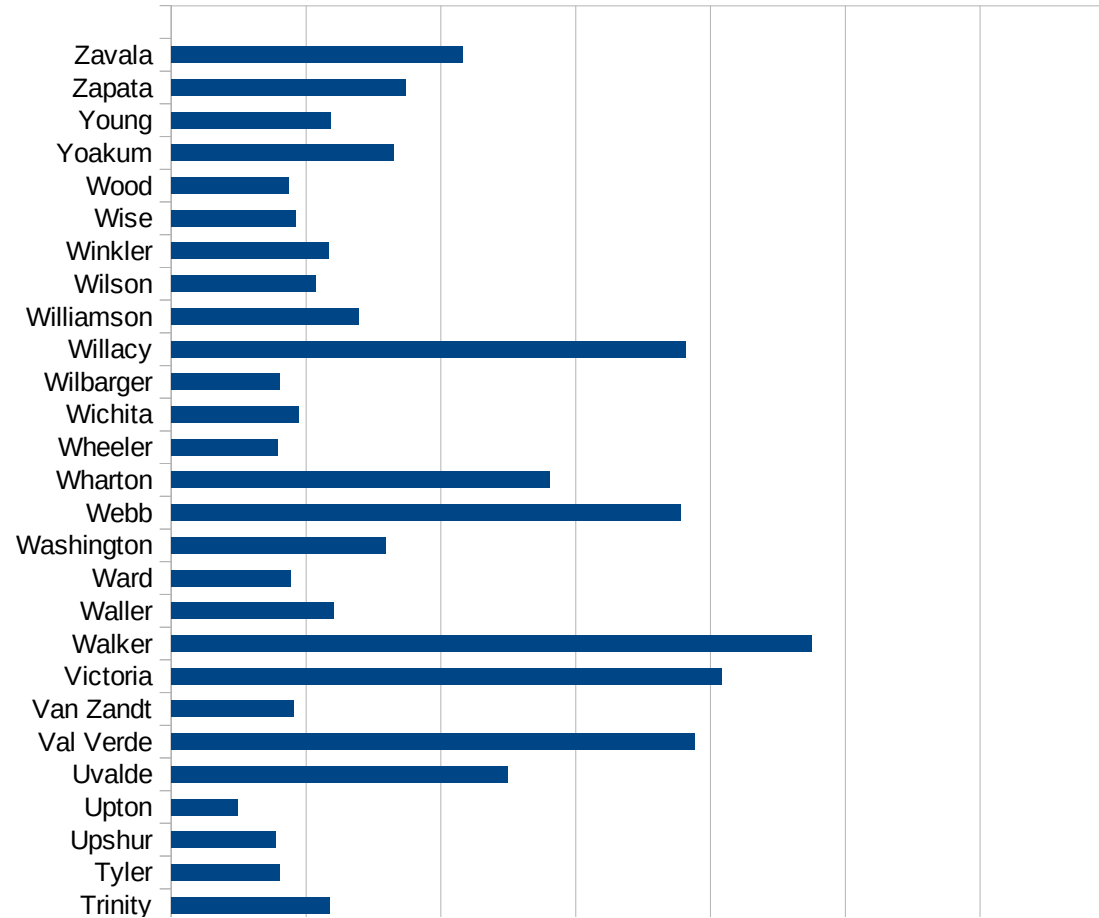
TN

29173
29175
29177
29179
29181
29195
29197
29199
29201
29203
29205
29183
29185
29187
29189
29510
29186
29207
29209
29211
29213
29215

29217
29219
29221
29223
29225
29227
29229

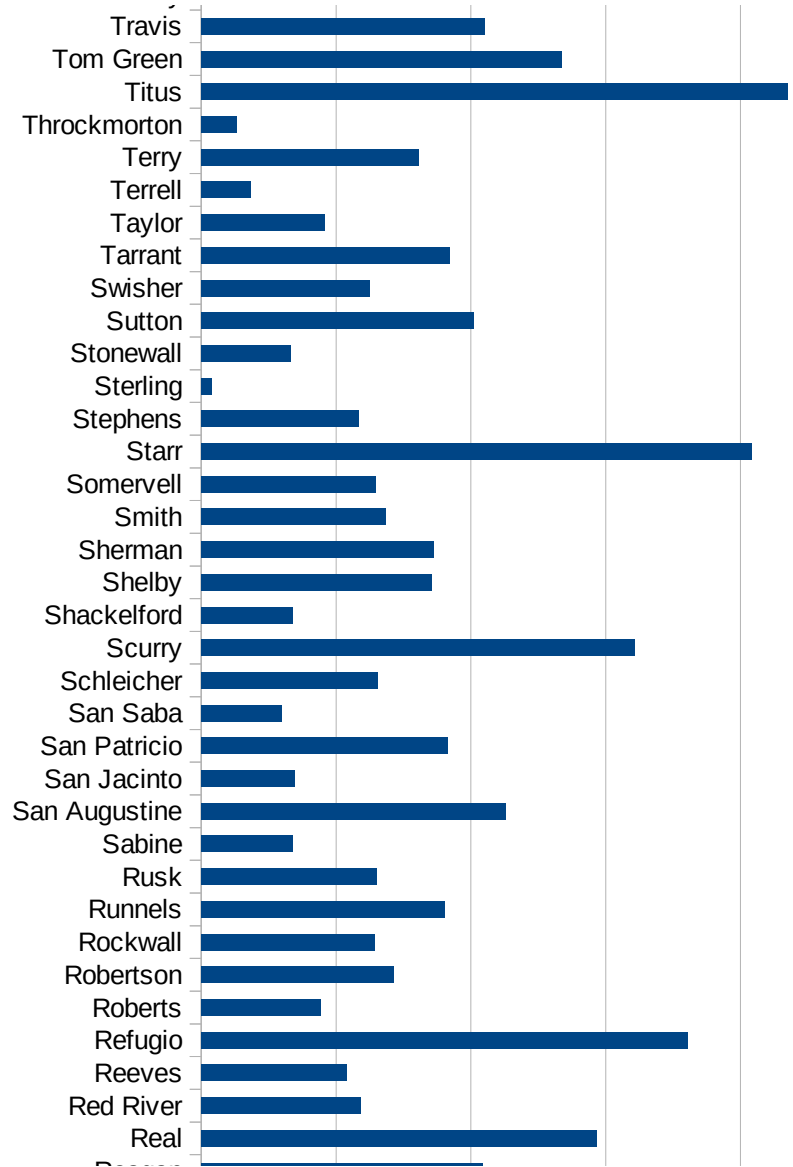
TX

FIPS	County	PC Infection
48001	Anderson	4275.108945
48003	Andrews	1996.910856
48005	Angelina	2259.679419
48007	Aransas	832.2125084
48009	Archer	523.5602094
48011	Armstrong	581.3953488
48013	Atascosa	1111.111111
48015	Austin	1337.156958
48017	Bailey	2831.933969
48019	Bandera	464.423414
48021	Bastrop	1806.245401
48023	Baylor	362.9257398
48025	Bee	4590.787737
48027	Bell	1323.240787
48029	Bexar	2306.639967
48031	Blanco	1059.647923
48033	Borden	0
48035	Bosque	1118.185223
48037	Bowie	969.0004665
48039	Brazoria	2425.985954
48041	Brazos	2006.544422
48043	Brewster	2039.494982
48045	Briscoe	791.5567282
48047	Brooks	2797.301096
48049	Brown	1218.225926
48051	Burleson	1506.335309
48053	Burnet	1339.867906
48055	Caldwell	2844.127916
48057	Calhoun	2731.78424
48059	Callahan	457.3388595
48061	Cameron	4892.335129
48063	Camp	2217.448017
48065	Carson	283.0974188



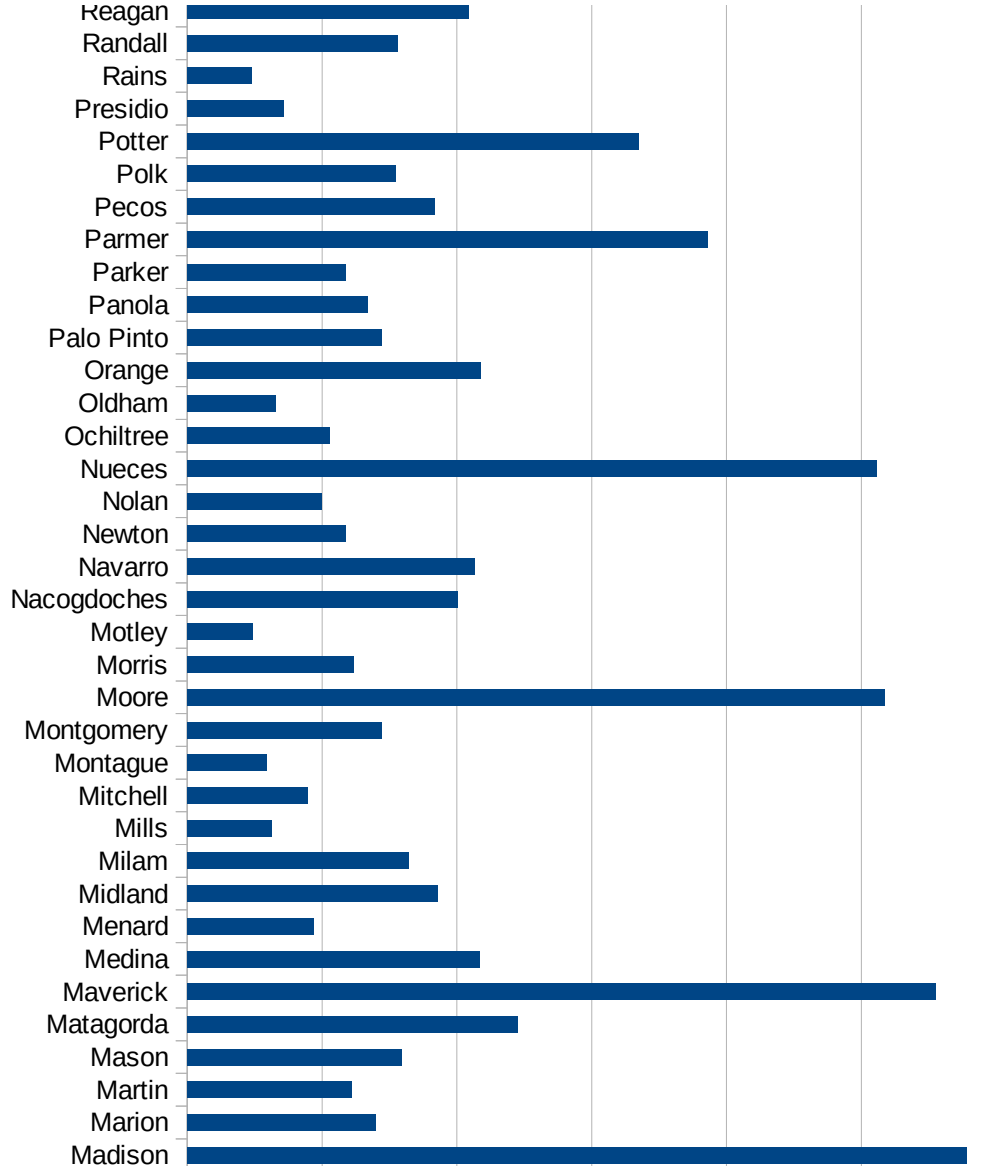
TX

48067 Cass	826.7206747
48069 Castro	2883.235486
48071 Chambers	2645.215998
48073 Cherokee	2633.480377
48075 Childress	768.0702236
48077 Clay	592.9609793
48079 Cochran	1304.654443
48081 Coke	1424.332344
48083 Coleman	559.7237108
48085 Collin	1072.978453
48087 Collingsworth	540.1755571
48089 Colorado	1988.971108
48091 Comal	1548.125333
48093 Comanche	1544.258904
48095 Concho	1075.771749
48097 Cooke	739.389757
48099 Coryell	1136.242113
48101 Cottle	1295.896328
48103 Crane	1460.158531
48105 Crockett	4629.894256
48107 Crosby	1401.626579
48109 Culberson	998.185118
48111 Dallam	2861.111111
48113 Dallas	2649.243377
48115 Dawson	1584.911641
48117 Deaf Smith	4211.08742
48119 Delta	317.8164143
48121 Denton	1134.374156
48123 DeWitt	4047.159063
48125 Dickens	755.8915073
48127 Dimmit	1707.411719
48129 Donley	1626.996083
48131 Duval	2087.04959
48133 Eastland	605.829058



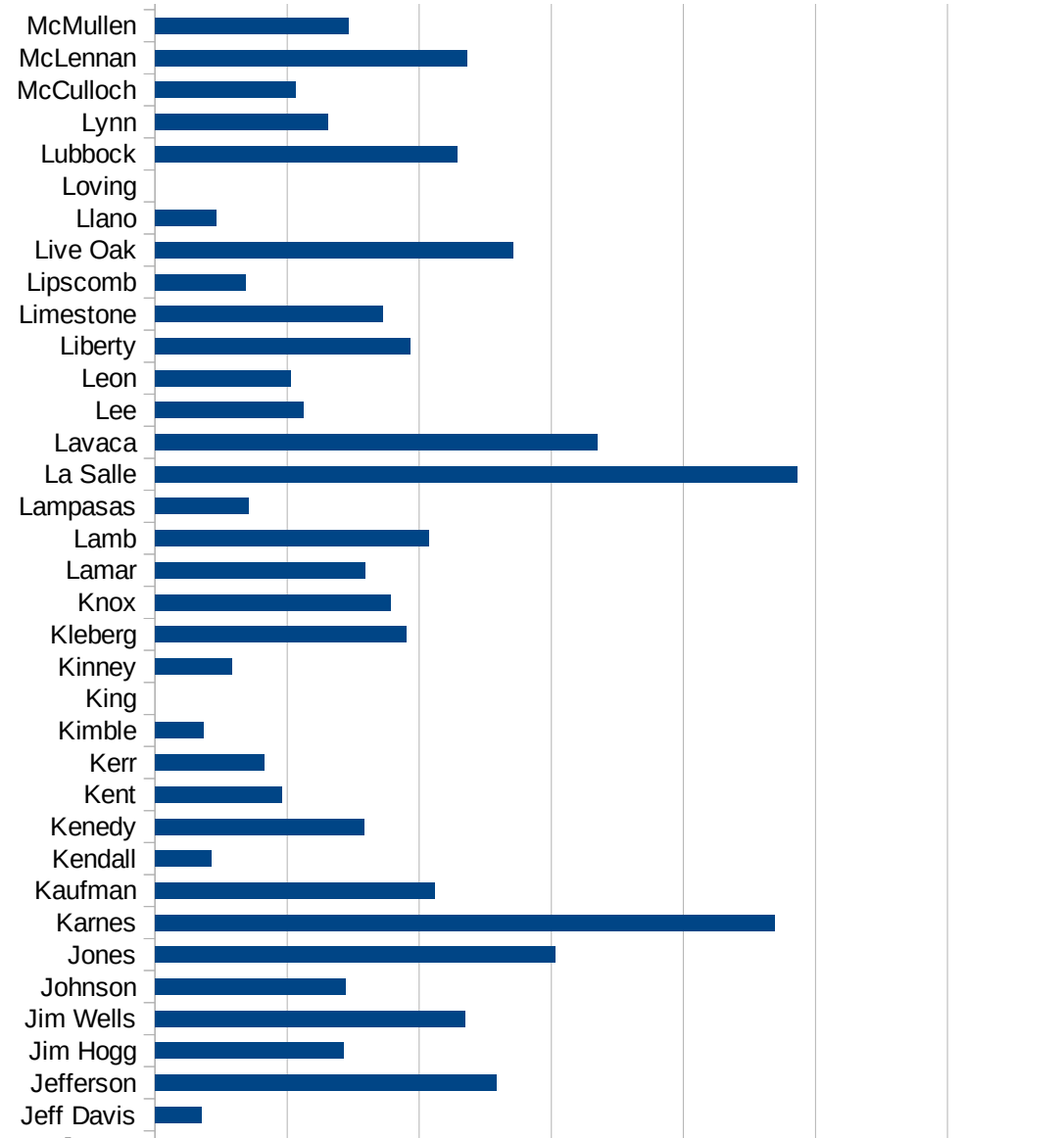
TX

48135 Ector	2578.890232
48137 Edwards	1763.485477
48139 Ellis	2062.016541
48141 El Paso	2369.88527
48143 Erath	1540.781228
48145 Falls	917.2194981
48147 Fannin	1646.545372
48149 Fayette	1802.832459
48151 Fisher	1354.519406
48153 Floyd	1678.944663
48155 Foard	250
48157 Fort Bend	1873.560972
48159 Franklin	993.8695894
48161 Freestone	1918.416801
48163 Frio	3148.970529
48165 Gaines	1167.408258
48167 Galveston	3086.803398
48169 Garza	1550.62329
48171 Gillespie	738.6957171
48173 Glasscock	432.2766571
48175 Goliad	1595.464135
48177 Gonzales	3865.360607
48179 Gray	1100.707924
48181 Grayson	1060.51899
48183 Gregg	1487.385516
48185 Grimes	3462.623413
48187 Guadalupe	1151.538847
48189 Hale	4702.926397
48191 Hall	561.4266843
48193 Hamilton	1166.902405
48195 Hansford	1848.801025
48197 Hardeman	560.9382968
48199 Hardin	2108.13362
48201 Harris	2163.827286



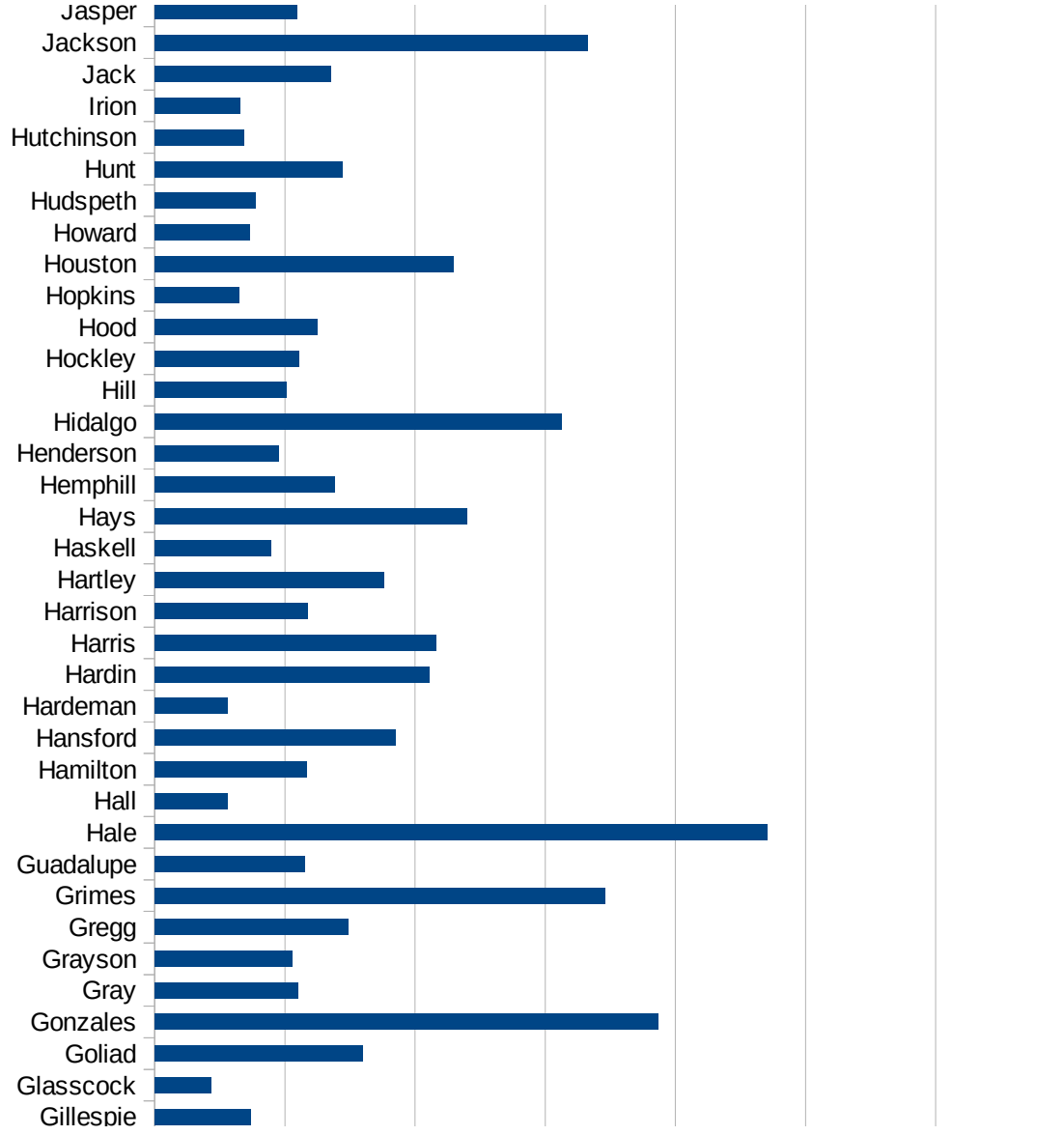
TX

48203 Harrison	1179.450289
48205 Hartley	1761.879338
48207 Haskell	894.5467057
48209 Hays	2398.587798
48211 Hemphill	1385.620915
48213 Henderson	955.0541319
48215 Hidalgo	3126.89462
48217 Hill	1009.517522
48219 Hockley	1109.660574
48221 Hood	1248.823034
48223 Hopkins	651.99674
48225 Houston	2296.171609
48227 Howard	729.586659
48229 Hudspeth	771.637122
48231 Hunt	1442.591691
48233 Hutchinson	684.026795
48235 Irion	657.0302234
48237 Jack	1357.005541
48239 Jackson	3327.95482
48241 Jasper	1095.561998
48243 Jeff Davis	355.2397869
48245 Jefferson	2582.73497
48247 Jim Hogg	1429.115854
48249 Jim Wells	2344.324139
48251 Johnson	1441.401486
48253 Jones	3032.749659
48255 Karnes	4690.095847
48257 Kaufman	2118.611124
48259 Kendall	429.4384435
48261 Kenedy	1583.710407
48263 Kent	964.1873278
48265 Kerr	826.2570365
48267 Kimble	366.8042182
48269 King	0



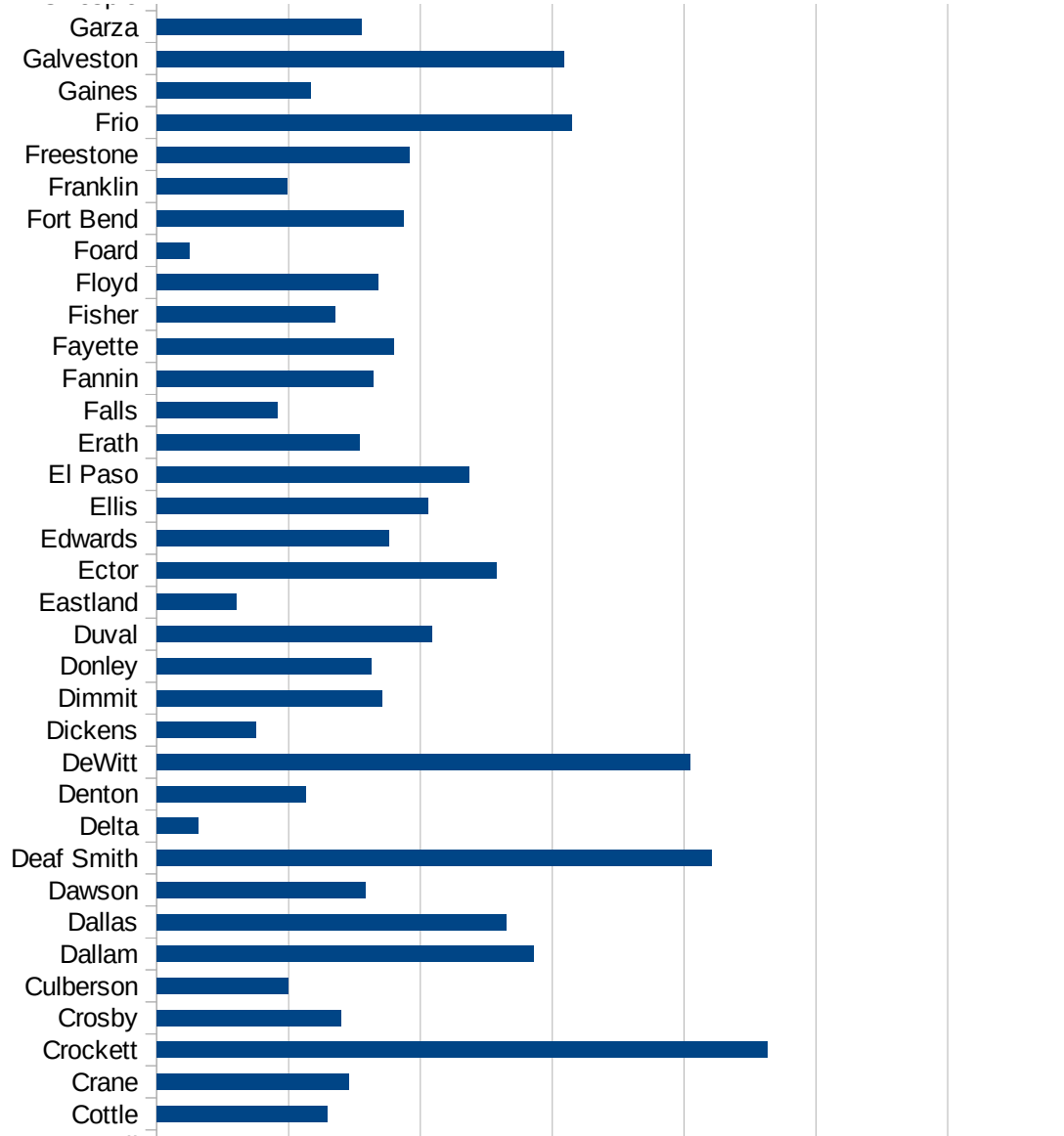
TX

48271 Kinney	584.0191134
48273 Kleberg	1904.976067
48275 Knox	1779.359431
48277 Lamar	1590.653153
48279 Lamb	2074.783402
48281 Lampasas	706.5806208
48283 La Salle	4859.912362
48285 Lavaca	3351.566385
48287 Lee	1125.758283
48289 Leon	1030.689056
48291 Liberty	1934.594488
48293 Limestone	1722.01199
48295 Lipscomb	685.5439642
48297 Live Oak	2712.477396
48299 Llano	466.5989097
48301 Loving	0
48303 Lubbock	2288.459787
48305 Lynn	1310.192275
48307 McCulloch	1064.229373
48309 McLennan	2359.715169
48311 McMullen	1468.624833
48313 Madison	5782.831785
48315 Marion	1400.08058
48317 Martin	1216.756475
48319 Mason	1588.785047
48321 Matagorda	2448.566426
48323 Maverick	5553.560742
48325 Medina	2166.10043
48327 Menard	935.0163628
48329 Midland	1854.813476
48331 Milam	1643.388644
48333 Mills	629.9532615
48335 Mitchell	896.2553714
48337 Montague	591.9575424



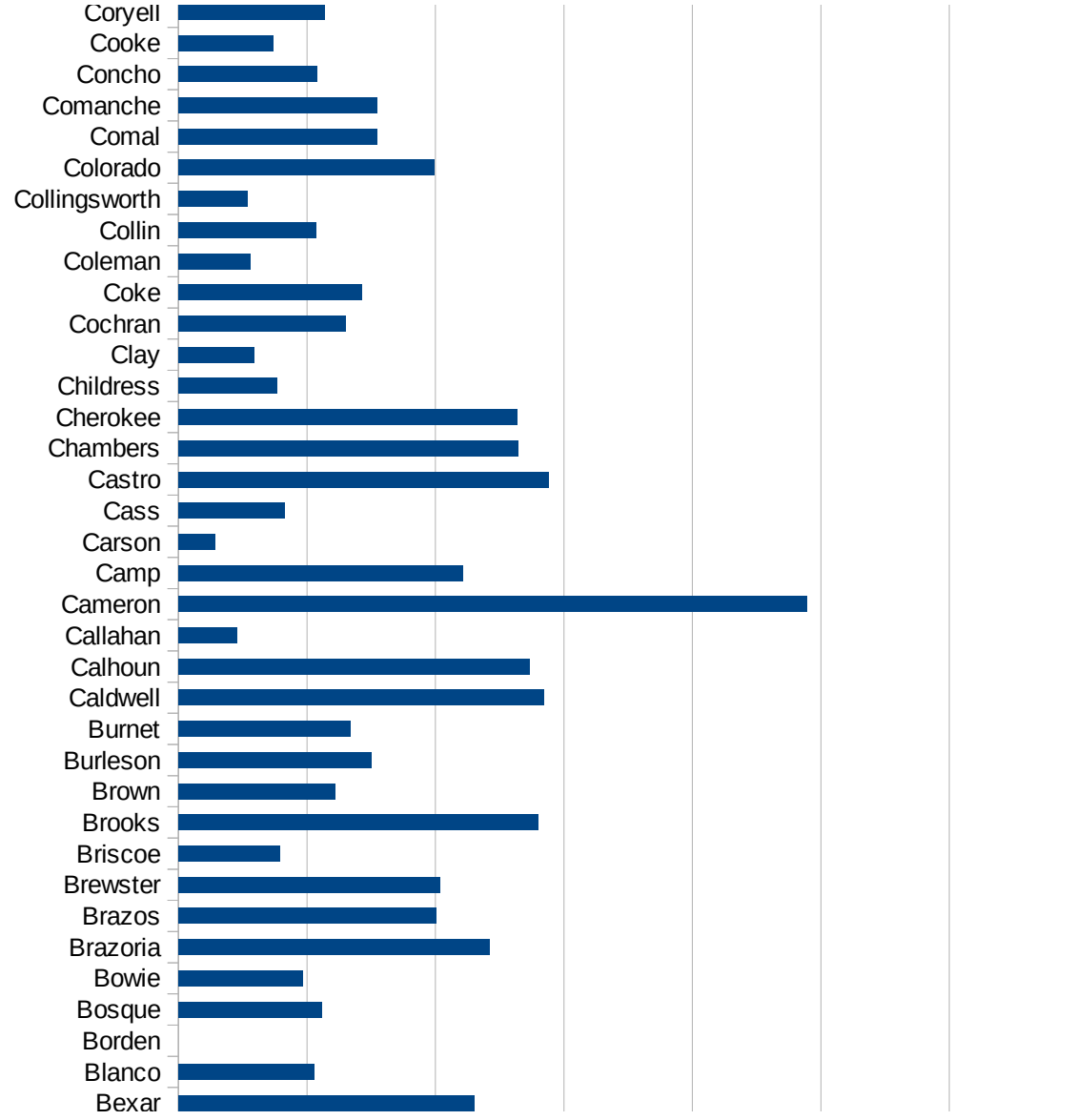
TX

48339 Montgomery	1440.961205
48341 Moore	5175.70398
48343 Morris	1231.86644
48345 Motley	486.2236629
48347 Nacogdoches	2005.752462
48349 Navarro	2134.570766
48351 Newton	1178.524662
48353 Nolan	996.5426073
48355 Nueces	5116.696341
48357 Ochiltree	1055.594652
48359 Oldham	656.9685594
48361 Orange	2174.173168
48363 Palo Pinto	1440.692641
48365 Panola	1334.888543
48367 Parker	1179.437888
48369 Parmer	3862.530414
48371 Pecos	1837.555031
48373 Polk	1547.040835
48375 Potter	3348.990372
48377 Presidio	719.6315486
48379 Rains	477.0129122
48381 Randall	1559.392681
48383 Reagan	2085.00401
48385 Real	2932.719954
48387 Red River	1182.75154
48389 Reeves	1076.776043
48391 Refugio	3612.059158
48393 Roberts	885.9357697
48395 Robertson	1429.067346
48397 Rockwall	1284.560438
48399 Runnels	1807.699824
48401 Rusk	1302.112029
48403 Sabine	679.9508924
48405 San Augustine	2259.475219

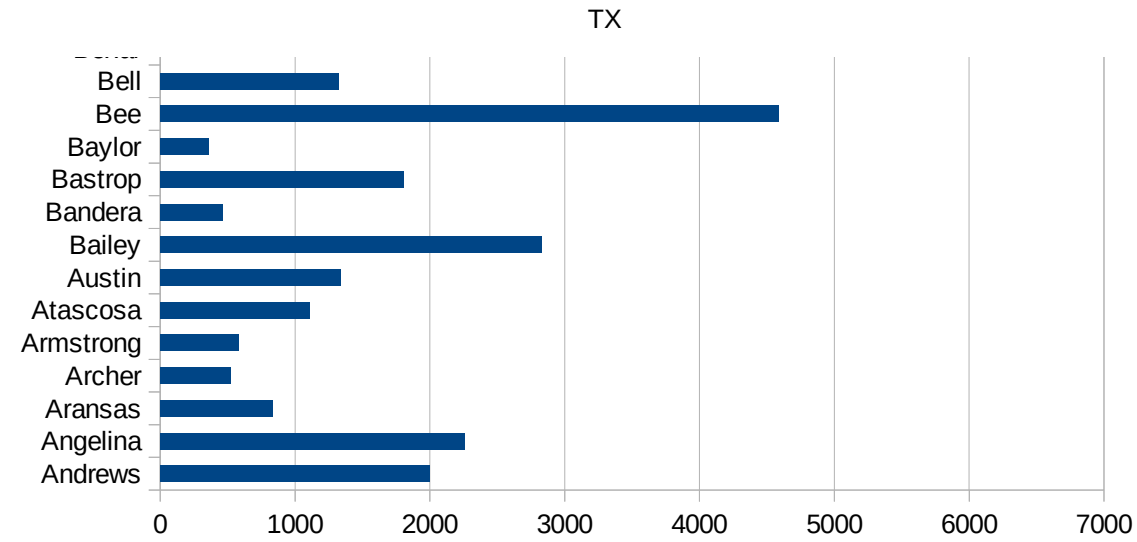


TX

48407 San Jacinto	692.9210627
48409 San Patricio	1832.77772
48411 San Saba	594.6481665
48413 Schleicher	1312.607945
48415 Scurry	3213.565754
48417 Shackelford	676.2988011
48419 Shelby	1711.385632
48421 Sherman	1721.338097
48423 Smith	1371.725429
48425 Somervell	1297.69299
48427 Starr	4083.688493
48429 Stephens	1166.118944
48431 Sterling	76.27765065
48433 Stonewall	660.7929515
48435 Sutton	2022.352315
48437 Swisher	1246.314661
48439 Tarrant	1844.233694
48441 Taylor	915.4315606
48443 Terrell	364.5200486
48445 Terry	1611.459266
48447 Throckmorton	264.0264026
48449 Titus	4347.167984
48451 Tom Green	2671.991471
48453 Travis	2101.233
48455 Trinity	1173.677069
48457 Tyler	806.600295
48459 Upshur	773.145904
48461 Upton	490.3296105
48463 Uvalde	2495.716308
48465 Val Verde	3885.547066
48467 Van Zandt	912.1905068
48469 Victoria	4079.969577
48471 Walker	4750.275938
48473 Waller	1204.683206



48475 Ward	887.3720137
48477 Washington	1595.078045
48479 Webb	3781.667935
48481 Wharton	2808.813282
48483 Wheeler	789.8285494
48485 Wichita	948.0251999
48487 Wilbarger	803.4321373
48489 Willacy	3820.590286
48491 Williamson	1388.165916
48493 Wilson	1069.209939
48495 Winkler	1165.803109
48497 Wise	922.3336505
48499 Wood	873.0528042
48501 Yoakum	1652.892562
48503 Young	1185.924079
48505 Zapata	1740.662438
48507 Zavala	2161.39531



TX

FIPS

29001
29003
29005
29007
29009
29011
29013
29015
29017
29019
29021
29023
29025
29027
29029
29031
29033
29035
29037

TX

29039
29041
29043
29045
29047
29049
29051
29053
29055
29057
29059
29061
29063
29065
29067
29069
29071
29073
29075
29077
29079
29081
29083
29085
29087
29089
29091
29093
29095
29097
29099
29101

29103

TX

29105
29107
29109
29111
29113
29115
29117
29121
29123
29125
29127
29119
29129
29131
29133
29135
29137
29139
29141
29143
29145
29147
29149
29151
29153
29155
29157
29159
29161
29163
29165
29167
29169
29171

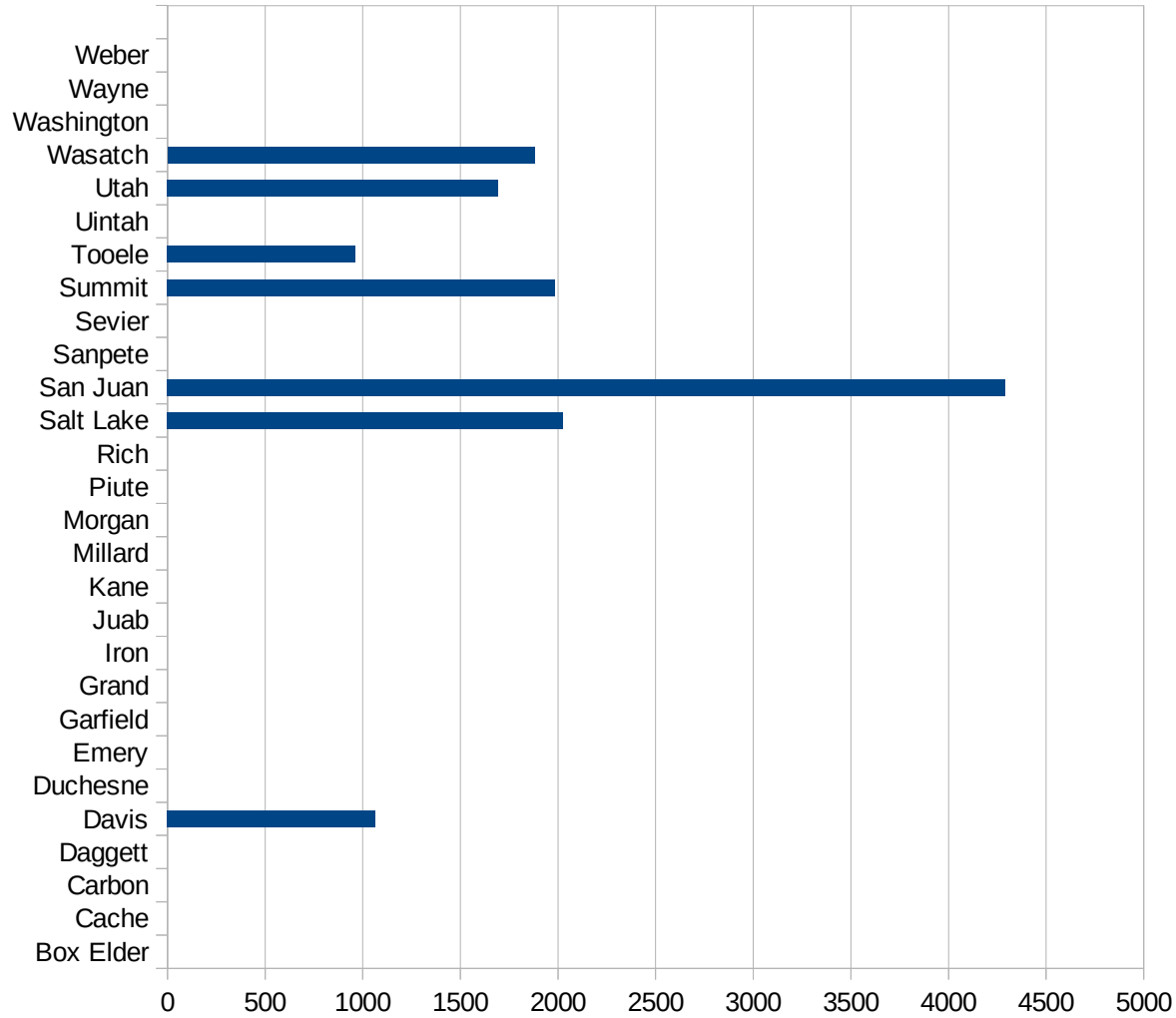
TX

29173
29175
29177
29179
29181
29195
29197
29199
29201
29203
29205
29183
29185
29187
29189
29510
29186
29207
29209
29211
29213
29215

29217
29219
29221
29223
29225
29227
29229

UT

FIPS	County	PC Infection
49001	Beaver	0
49003	Box Elder	0
49005	Cache	0
49007	Carbon	0
49009	Daggett	0
49011	Davis	1063.6513294
49013	Duchesne	0
49015	Emery	0
49017	Garfield	0
49019	Grand	0
49021	Iron	0
49023	Juab	0
49025	Kane	0
49027	Millard	0
49029	Morgan	0
49031	Piute	0
49033	Rich	0
49035	Salt Lake	2026.2303786
49037	San Juan	4291.5399055
49039	Sanpete	0
49041	Sevier	0
49043	Summit	1984.1175208
49045	Tooele	962.70759724
49047	Uintah	0
49049	Utah	1693.7929616
49051	Wasatch	1880.2647413
49053	Washington	0
49055	Wayne	0
49057	Weber	0



UT

FIPS

29001
29003
29005
29007
29009
29011
29013
29015
29017
29019
29021
29023
29025
29027
29029
29031
29033
29035
29037

UT

29039
29041
29043
29045
29047
29049
29051
29053
29055
29057
29059
29061
29063
29065
29067
29069
29071
29073
29075
29077
29079
29081
29083
29085
29087
29089
29091
29093
29095
29097
29099
29101

29103

UT

29105
29107
29109
29111
29113
29115
29117
29121
29123
29125
29127
29119
29129
29131
29133
29135
29137
29139
29141
29143
29145
29147
29149
29151
29153
29155
29157
29159
29161
29163
29165
29167
29169
29171

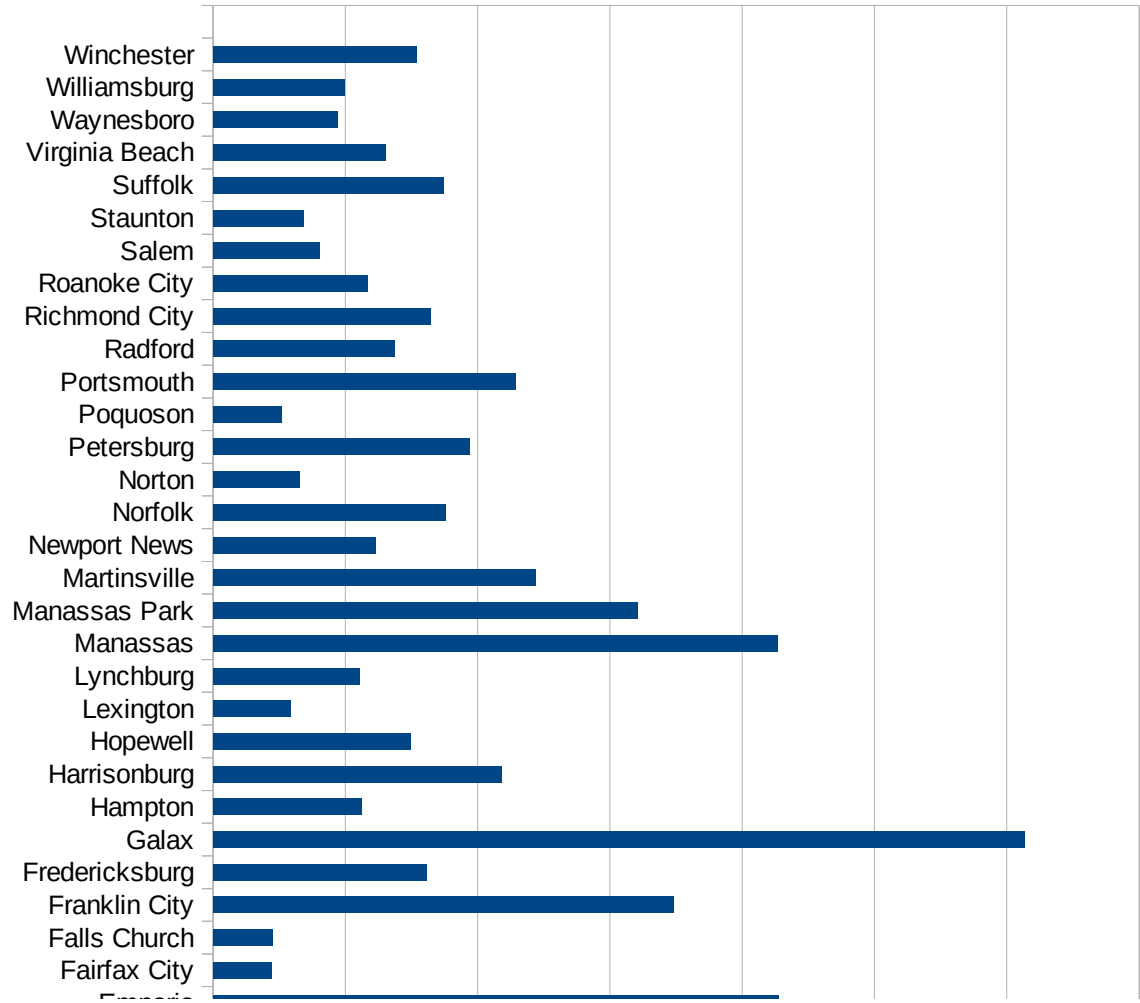
UT

29173
29175
29177
29179
29181
29195
29197
29199
29201
29203
29205
29183
29185
29187
29189
29510
29186
29207
29209
29211
29213
29215

29217
29219
29221
29223
29225
29227
29229

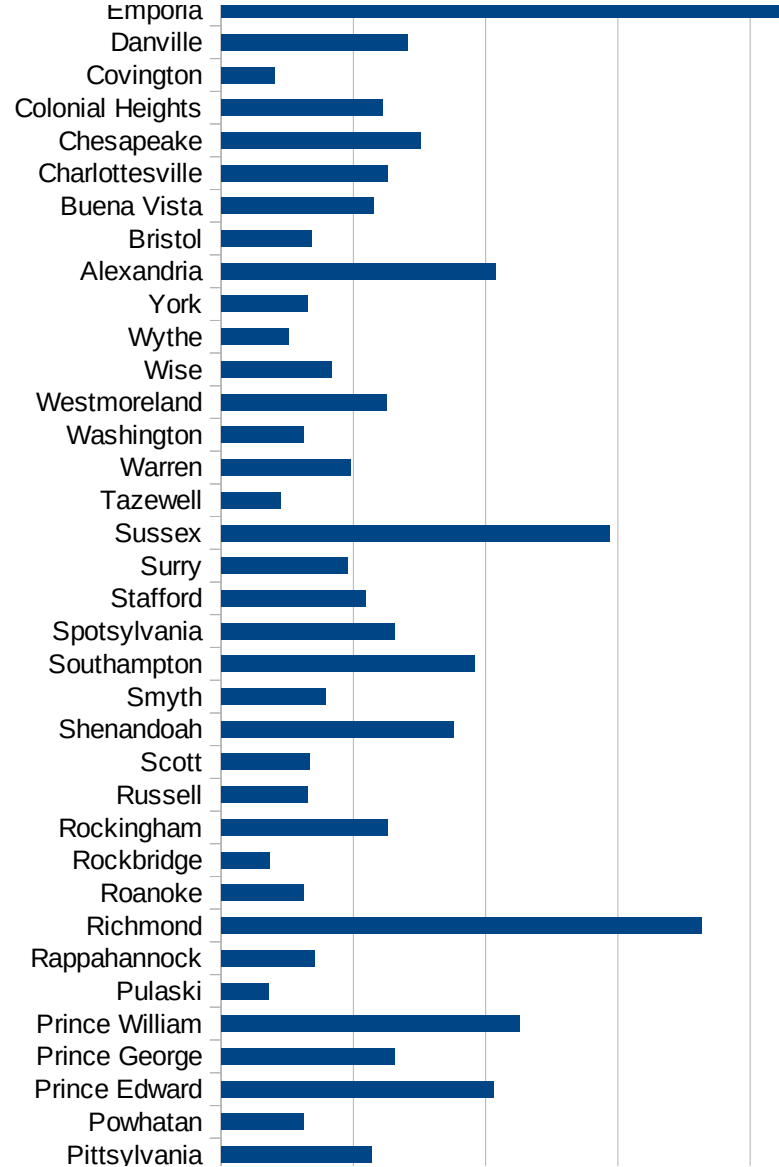
VA

FIPS	County	PC Infection
51001	Accomack	3514.130569
51003	Albemarle	910.612778
51005	Alleghany	422.5352113
51007	Amelia	737.7238146
51009	Amherst	862.1234131
51011	Appomattox	946.9099173
51013	Arlington	1455.450255
51015	Augusta	467.8161072
51017	Bath	93.19664492
51019	Bedford	652.7232783
51021	Bland	667.4082314
51023	Botetourt	715.2087027
51025	Brunswick	1702.880859
51027	Buchanan	457.0943876
51029	Buckingham	3788.458145
51031	Campbell	558.4559693
51033	Caroline	818.9262966
51035	Carroll	1299.095694
51036	Charles City	950.8716323
51037	Charlotte	536.1031999
51041	Chesterfield	1418.997234
51043	Clarke	530.1934862
51045	Craig	414.6919431
51047	Culpeper	2126.921074
51049	Cumberland	978.693037
51051	Dickenson	406.2521518
51053	Dinwiddie	960.426233
51057	Essex	1044.051653
51059	Fairfax	1560.573343
51061	Fauquier	1034.311992
51063	Floyd	886.3564419
51065	Fluvanna	832.6177053
51067	Franklin	345.2264436



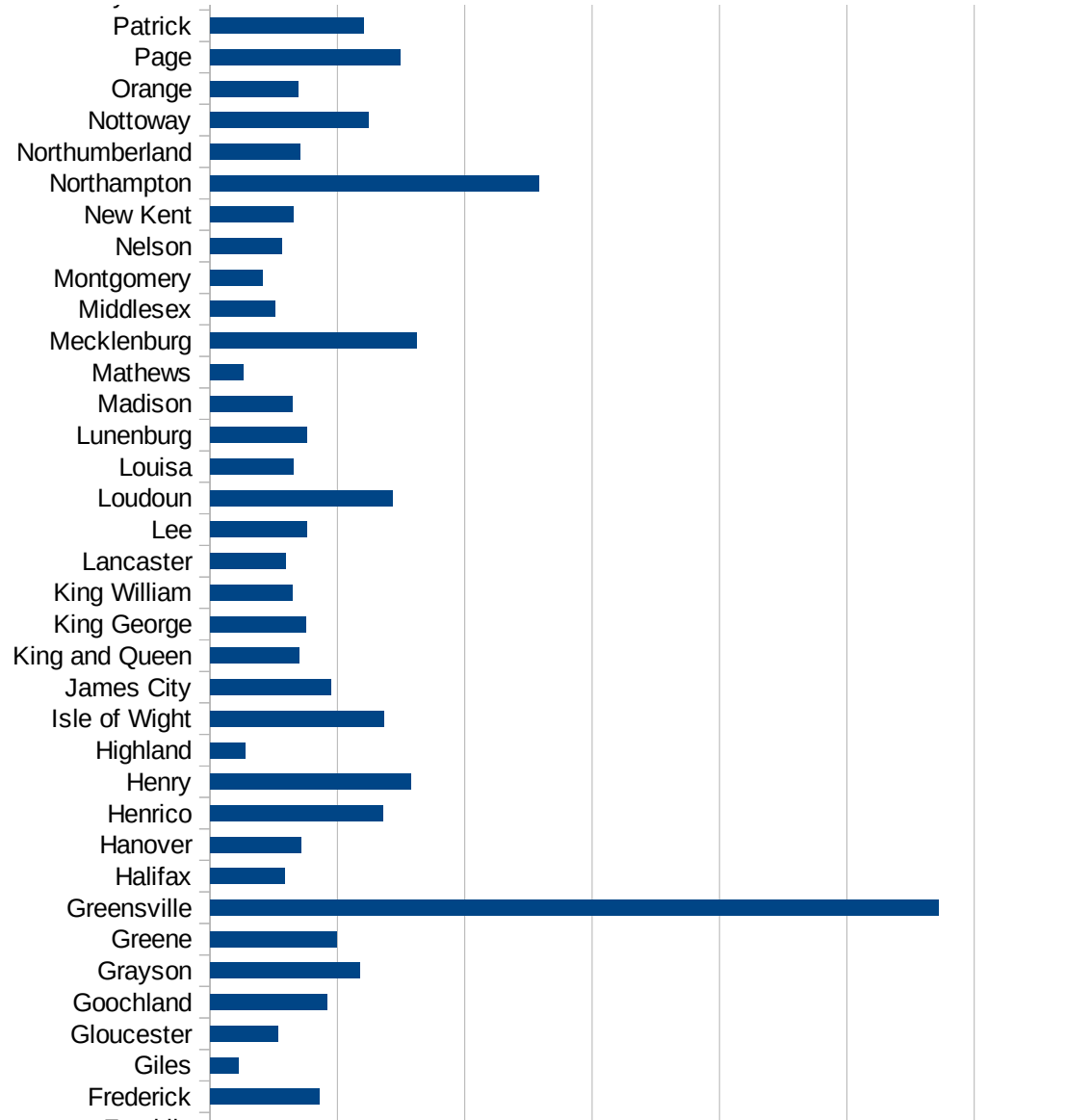
VA

51069 Frederick	857.9027786
51071 Giles	219.6627879
51073 Gloucester	530.1346756
51075 Goochland	916.3655137
51077 Grayson	1177.147975
51079 Greene	996.0058648
51081 Greensville	5719.446117
51083 Halifax	586.1664713
51085 Hanover	710.5623887
51087 Henrico	1356.674492
51089 Henry	1575.962161
51091 Highland	271.4932127
51093 Isle of Wight	1363.894677
51095 James City	946.3722397
51097 King and Queen	695.8250497
51099 King George	752.5870179
51101 King William	649.388984
51103 Lancaster	593.5268478
51105 Lee	756.1276072
51107 Loudoun	1431.731596
51109 Louisa	649.845016
51111 Lunenburg	761.2113189
51113 Madison	646.8597217
51115 Mathews	261.304249
51117 Mecklenburg	1624.796085
51119 Middlesex	510.7252298
51121 Montgomery	415.2144264
51125 Nelson	559.4499865
51127 New Kent	652.0476977
51131 Northampton	2582.019599
51133 Northumberland	707.9937433
51135 Nottoway	1238.651102
51137 Orange	693.155769
51139 Page	1495.84256

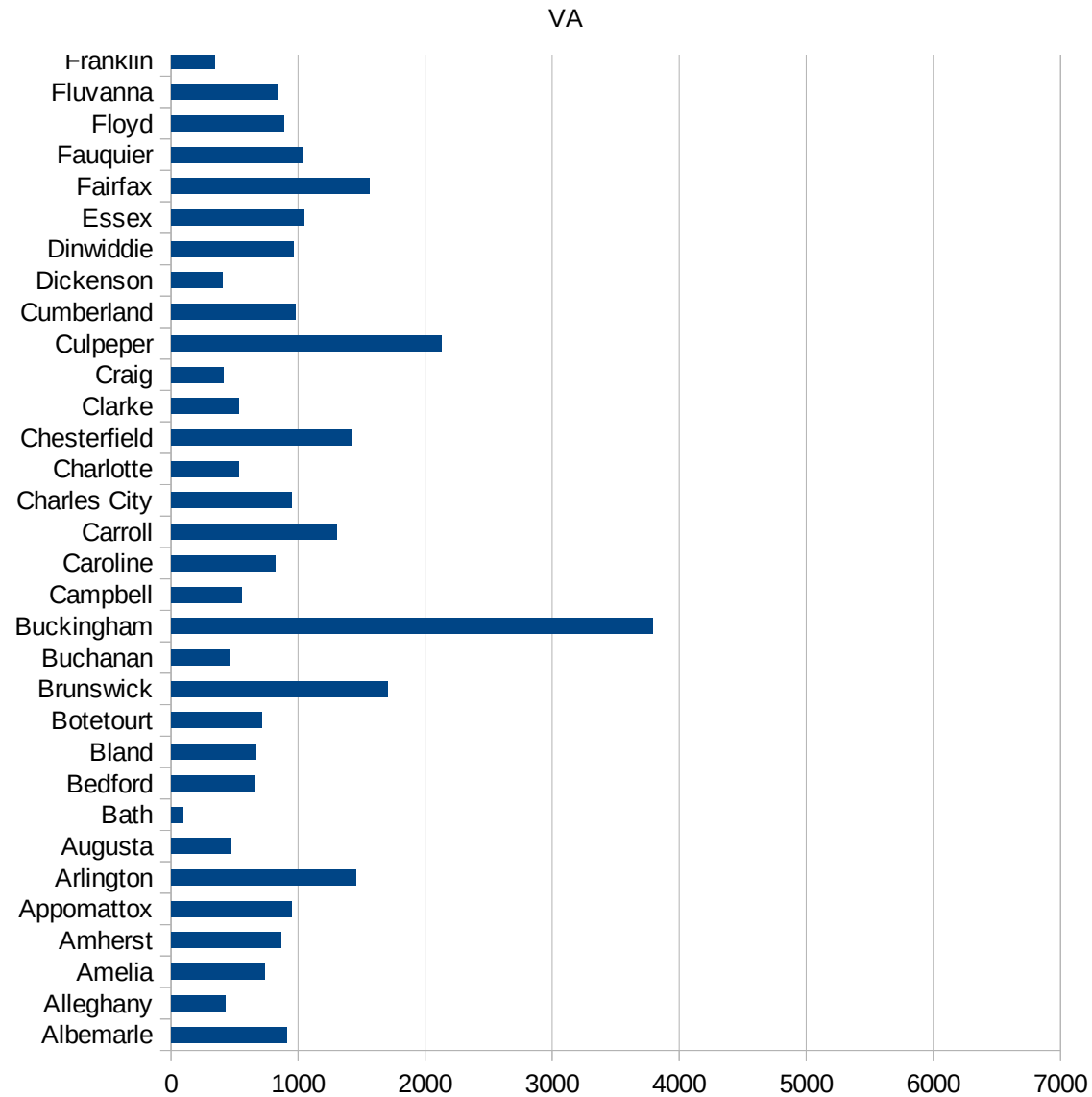


VA

51141 Patrick	1205.228314
51143 Pittsylvania	1140.297626
51145 Powhatan	626.948508
51147 Prince Edward	2061.002179
51149 Prince George	1310.33034
51153 Prince William	2259.989616
51155 Pulaski	361.0638173
51157 Rappahannock	703.2542747
51159 Richmond	3629.121487
51161 Roanoke	620.7944894
51163 Rockbridge	369.1983122
51165 Rockingham	1257.939048
51167 Russell	650.5159264
51169 Scott	668.7099471
51171 Shenandoah	1754.143964
51173 Smyth	790.8899974
51175 Southampton	1916.297054
51177 Spotsylvania	1310.359213
51179 Stafford	1092.958122
51181 Surry	957.6768613
51183 Sussex	2936.726884
51185 Tazewell	450.3732713
51187 Warren	974.9268805
51191 Washington	623.1388552
51193 Westmoreland	1250.701066
51195 Wise	836.5779228
51197 Wythe	507.7554427
51199 York	654.4232527
51510 Alexandria	2076.24743
51520 Bristol	685.5964082
51530 Buena Vista	1154.401154
51540 Charlottesville	1255.273604
51550 Chesapeake	1508.444818
51570 Colonial Heights	1222.452756



51580 Covington	402.9304029
51590 Danville	1413.019438
51595 Emporia	4276.508494
51600 Fairfax City	443.5582323
51610 Falls Church	446.7912266
51620 Franklin City	3481.842007
51630 Fredericksburg	1612.681856
51640 Galax	6134.2052
51650 Hampton	1120.517001
51660 Harrisonburg	2181.999889
51670 Hopewell	1491.41441
51678 Lexington	588.5650224
51680 Lynchburg	1109.27112
51683 Manassas	4269.830215
51685 Manassas Park	3206.794938
51690 Martinsville	2433.731204
51700 Newport News	1226.025327
51710 Norfolk	1760.517216
51720 Norton	655.2419355
51730 Petersburg	1935.565622
51735 Poquoson	516.8170632
51740 Portsmouth	2283.58272
51750 Radford	1374.120726
51760 Richmond City	1646.538423
51770 Roanoke City	1169.935949
51775 Salem	803.338143
51790 Staunton	682.1282401
51800 Suffolk	1743.707847
51810 Virginia Beach	1305.229581
51820 Waynesboro	941.3116493
51830 Williamsburg	993.5553169
51840 Winchester	1536.928988



VA

VA

FIPS

29001
29003
29005
29007
29009
29011
29013
29015
29017
29019
29021
29023
29025
29027
29029
29031
29033
29035
29037

VA

29039
29041
29043
29045
29047
29049
29051
29053
29055
29057
29059
29061
29063
29065
29067
29069
29071
29073
29075
29077
29079
29081
29083
29085
29087
29089
29091
29093
29095
29097
29099
29101

29103

VA

29105
29107
29109
29111
29113
29115
29117
29121
29123
29125
29127
29119
29129
29131
29133
29135
29137
29139
29141
29143
29145
29147
29149
29151
29153
29155
29157
29159
29161
29163
29165
29167
29169
29171

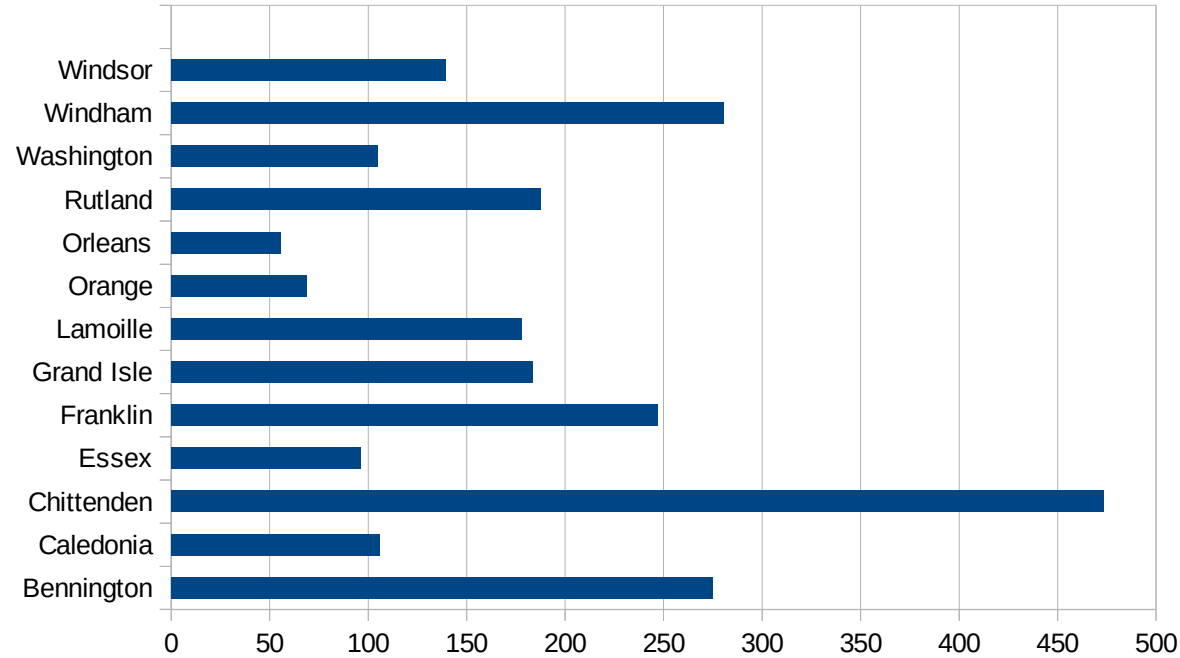
VA

29173
29175
29177
29179
29181
29195
29197
29199
29201
29203
29205
29183
29185
29187
29189
29510
29186
29207
29209
29211
29213
29215

29217
29219
29221
29223
29225
29227
29229

VT

FIPS	County	PC Infection
50001	Addison	216.3741108
50003	Bennington	275.0413965
50005	Caledonia	105.6035905
50007	Chittenden	473.3490509
50009	Essex	96
50011	Franklin	246.8586229
50013	Grand Isle	183.3568406
50015	Lamoille	177.8656126
50017	Orange	68.96789544
50019	Orleans	55.74757498
50021	Rutland	187.4829561
50023	Washington	104.9191606
50025	Windham	280.6623632
50027	Windsor	139.275766



FIPS

- 29001
- 29003
- 29005
- 29007
- 29009
- 29011
- 29013
- 29015
- 29017
- 29019
- 29021
- 29023
- 29025
- 29027
- 29029
- 29031
- 29033
- 29035
- 29037

VT

29039
29041
29043
29045
29047
29049
29051
29053
29055
29057
29059
29061
29063
29065
29067
29069
29071
29073
29075
29077
29079
29081
29083
29085
29087
29089
29091
29093
29095
29097
29099
29101

29103

VT

29105
29107
29109
29111
29113
29115
29117
29121
29123
29125
29127
29119
29129
29131
29133
29135
29137
29139
29141
29143
29145
29147
29149
29151
29153
29155
29157
29159
29161
29163
29165
29167
29169
29171

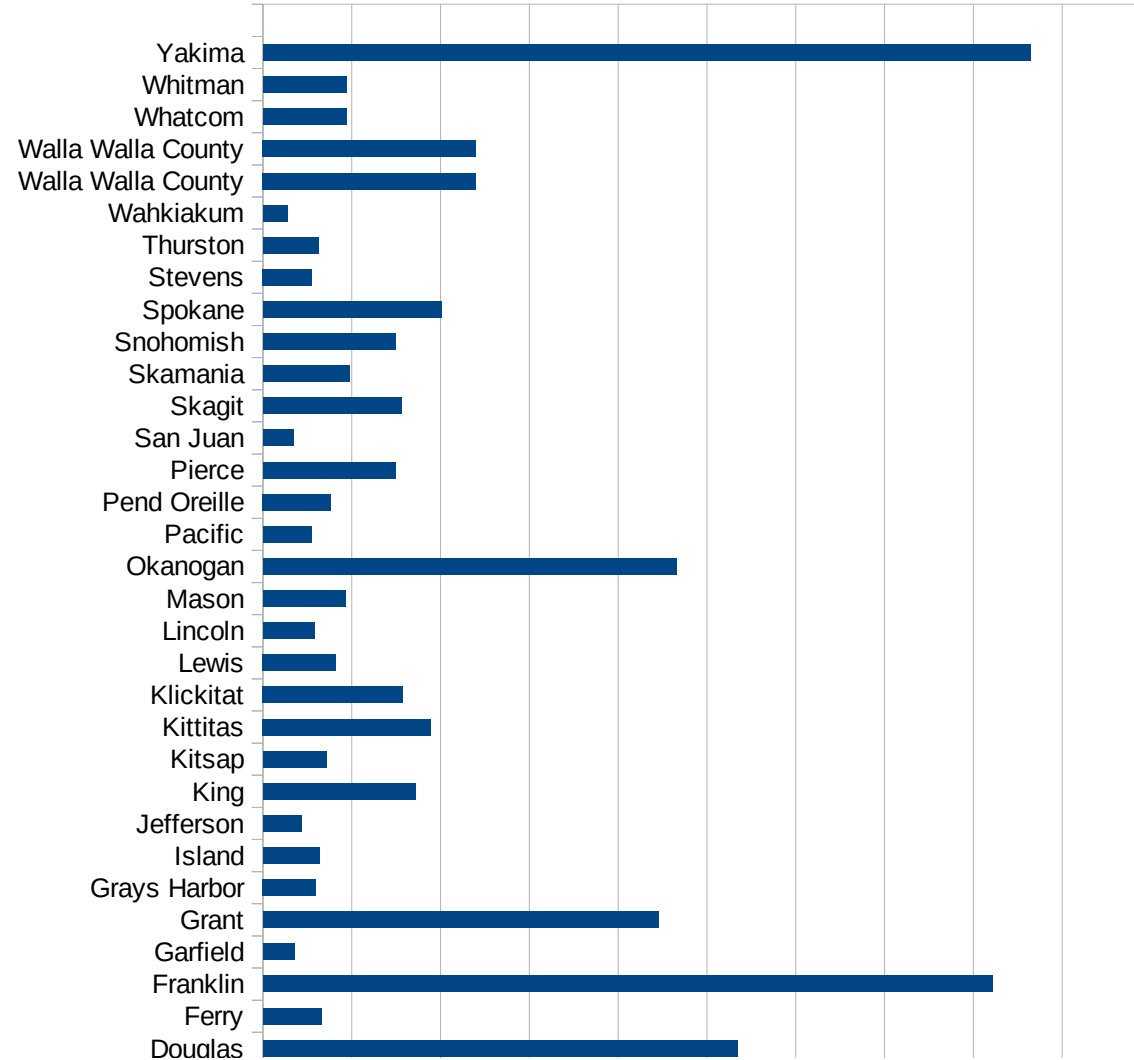
VT

29173
29175
29177
29179
29181
29195
29197
29199
29201
29203
29205
29183
29185
29187
29189
29510
29186
29207
29209
29211
29213
29215

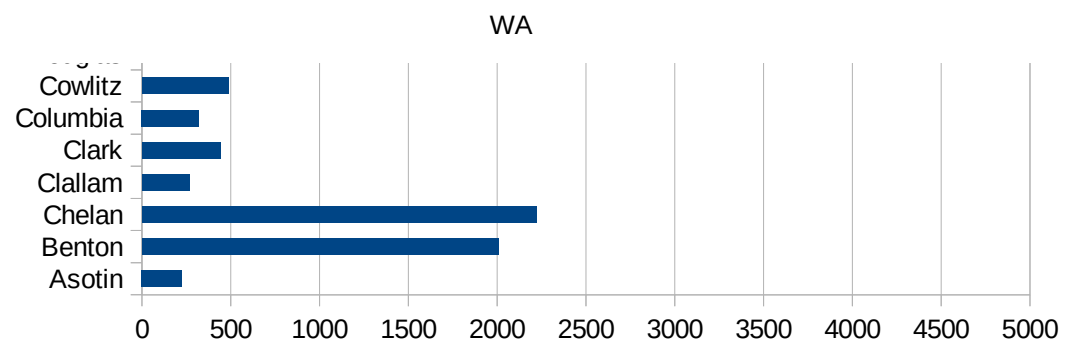
29217
29219
29221
29223
29225
29227
29229

WA

FIPS	County	PC Infection
53001	Adams	3016.346981
53003	Asotin	225.5639098
53005	Benton	2009.639533
53007	Chelan	2223.635703
53009	Clallam	265.8430744
53011	Clark	440.3796147
53013	Columbia	320.27593
53015	Cowlitz	485.3789902
53017	Douglas	2670.892861
53019	Ferry	326.8401098
53021	Franklin	4106.118902
53023	Garfield	178.0151313
53025	Grant	2225.395814
53027	Grays Harbor	299.0487274
53029	Island	317.3099692
53031	Jefferson	217.4666709
53033	King	857.7519868
53035	Kitsap	356.5538074
53037	Kittitas	945.8660586
53039	Klickitat	787.0810151
53041	Lewis	410.7833777
53043	Lincoln	288.6405959
53045	Mason	462.5459875
53047	Okanogan	2328.396468
53049	Pacific	272.2817208
53051	Pend Oreille	382.2967211
53053	Pierce	747.3361913
53055	San Juan	169.313405
53057	Skagit	777.6547119
53059	Skamania	486.413955
53061	Snohomish	745.734758
53063	Spokane	1002.27153
53065	Stevens	276.1820592



53067 Thurston	310.0352979
53069 Wahkiakum	135.5625847
53071 Walla Walla Cou	1199.894948
53071 Walla Walla Cou	1199.894948
53073 Whatcom	471.8966701
53075 Whitman	467.9560563
53077 Yakima	4322.598093



WA

FIPS

29001
29003
29005
29007
29009
29011
29013
29015
29017
29019
29021
29023
29025
29027
29029
29031
29033
29035
29037

WA

29039
29041
29043
29045
29047
29049
29051
29053
29055
29057
29059
29061
29063
29065
29067
29069
29071
29073
29075
29077
29079
29081
29083
29085
29087
29089
29091
29093
29095
29097
29099
29101

29103

WA

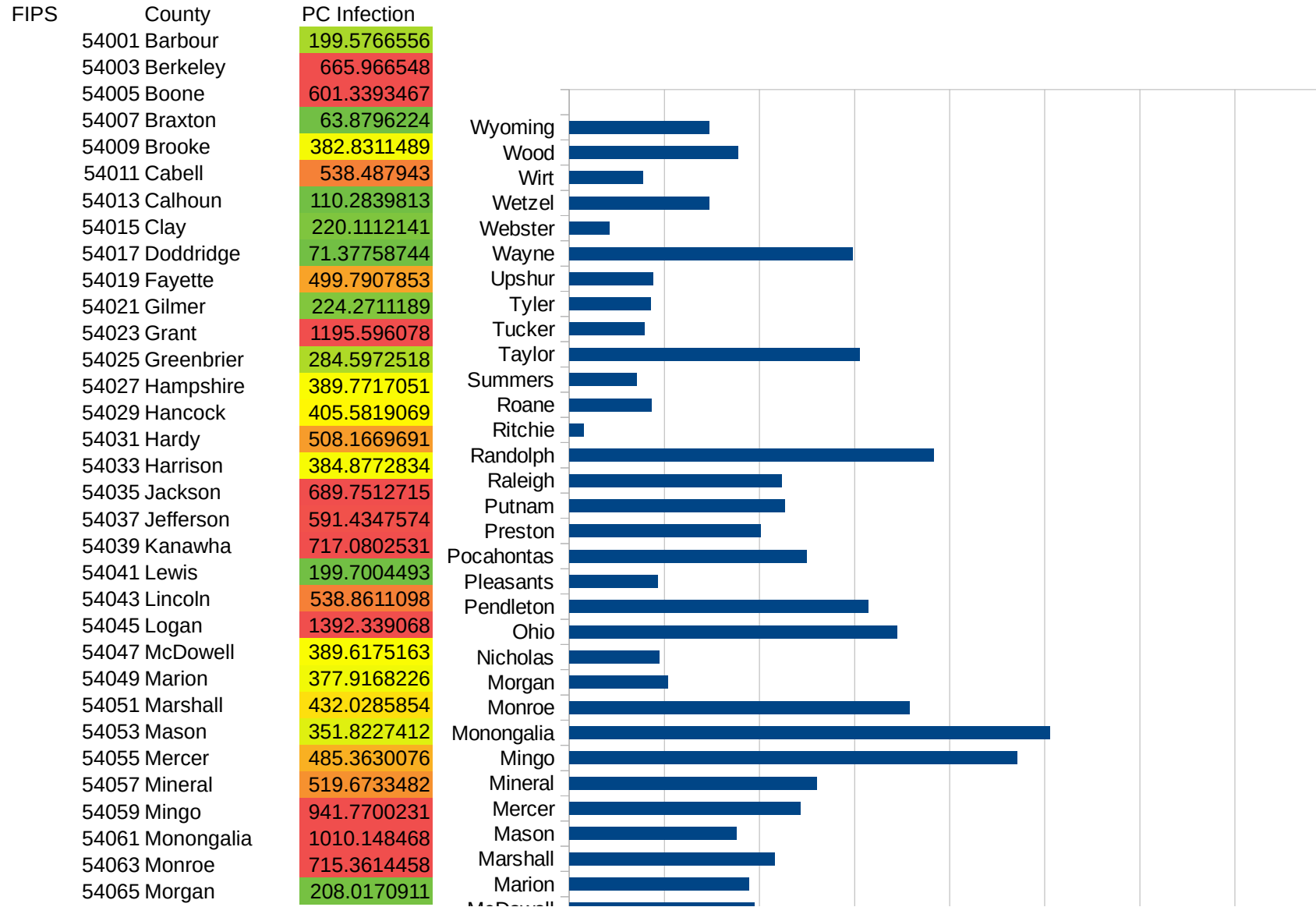
29105
29107
29109
29111
29113
29115
29117
29121
29123
29125
29127
29119
29129
29131
29133
29135
29137
29139
29141
29143
29145
29147
29149
29151
29153
29155
29157
29159
29161
29163
29165
29167
29169
29171

WA

29173
29175
29177
29179
29181
29195
29197
29199
29201
29203
29205
29183
29185
29187
29189
29510
29186
29207
29209
29211
29213
29215

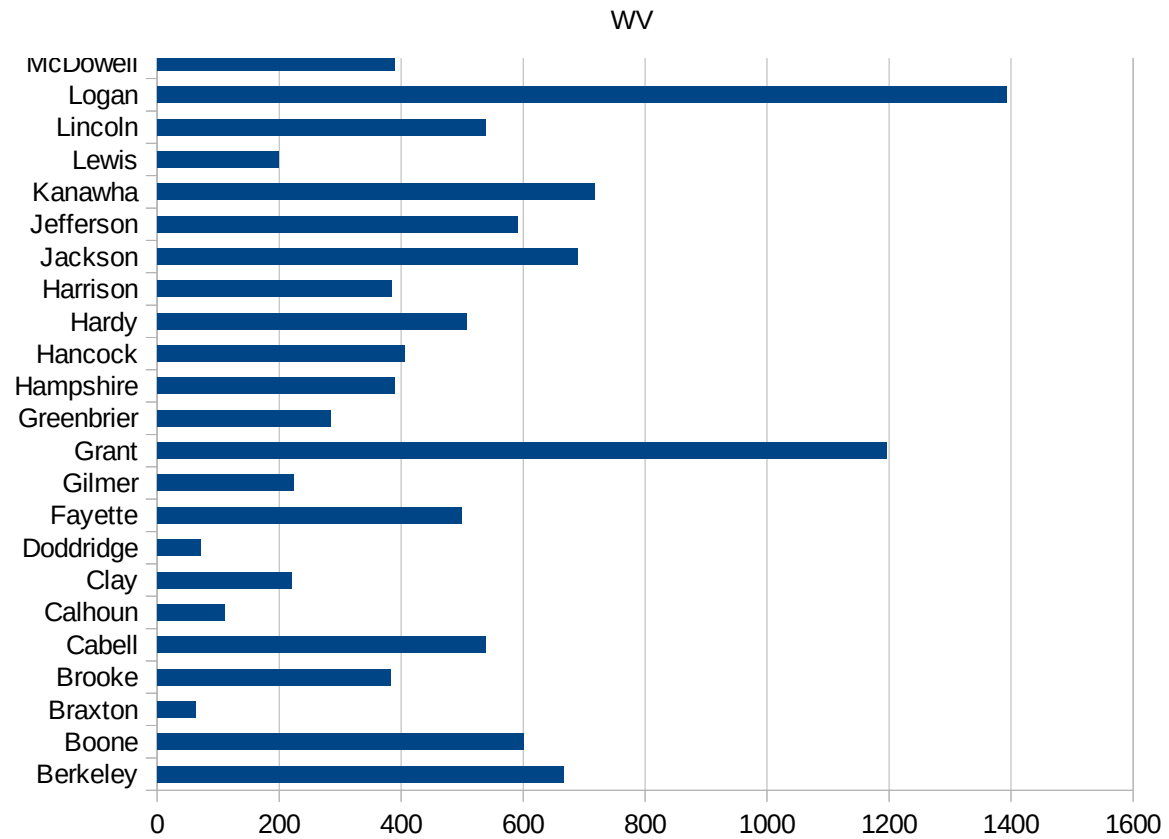
29217
29219
29221
29223
29225
29227
29229

WV



This work is licensed under the Creative Commons Attribution-NoDerivatives 4.0 International License. To view a copy of this license, visit <http://creativecommons.org/licenses/by-nd/4.0/>.

54067 Nicholas	189.1957169
54069 Ohio	689.737756
54071 Pendleton	628.8409318
54073 Pleasants	186.4926069
54075 Pocahontas	499.1680532
54077 Preston	401.9031295
54079 Putnam	453.4067252
54081 Raleigh	447.1139602
54083 Randolph	766.748777
54085 Ritchie	30.86102253
54087 Roane	172.2652885
54089 Summers	141.0658307
54091 Taylor	610.8409441
54093 Tucker	158.1595974
54095 Tyler	171.5069746
54097 Upshur	176.1212369
54099 Wayne	595.8341678
54101 Webster	84.49004225
54103 Wetzel	294.6954813
54105 Wirt	154.373928
54107 Wood	353.9066304
54109 Wyoming	293.4667565



FIPS

- 29001
- 29003
- 29005
- 29007
- 29009
- 29011
- 29013
- 29015
- 29017
- 29019
- 29021
- 29023
- 29025
- 29027
- 29029
- 29031
- 29033
- 29035
- 29037

WV

29039
29041
29043
29045
29047
29049
29051
29053
29055
29057
29059
29061
29063
29065
29067
29069
29071
29073
29075
29077
29079
29081
29083
29085
29087
29089
29091
29093
29095
29097
29099
29101

29103

29105
29107
29109
29111
29113
29115
29117
29121
29123
29125
29127
29119
29129
29131
29133
29135
29137
29139
29141
29143
29145
29147
29149
29151
29153
29155
29157
29159
29161
29163
29165
29167
29169
29171

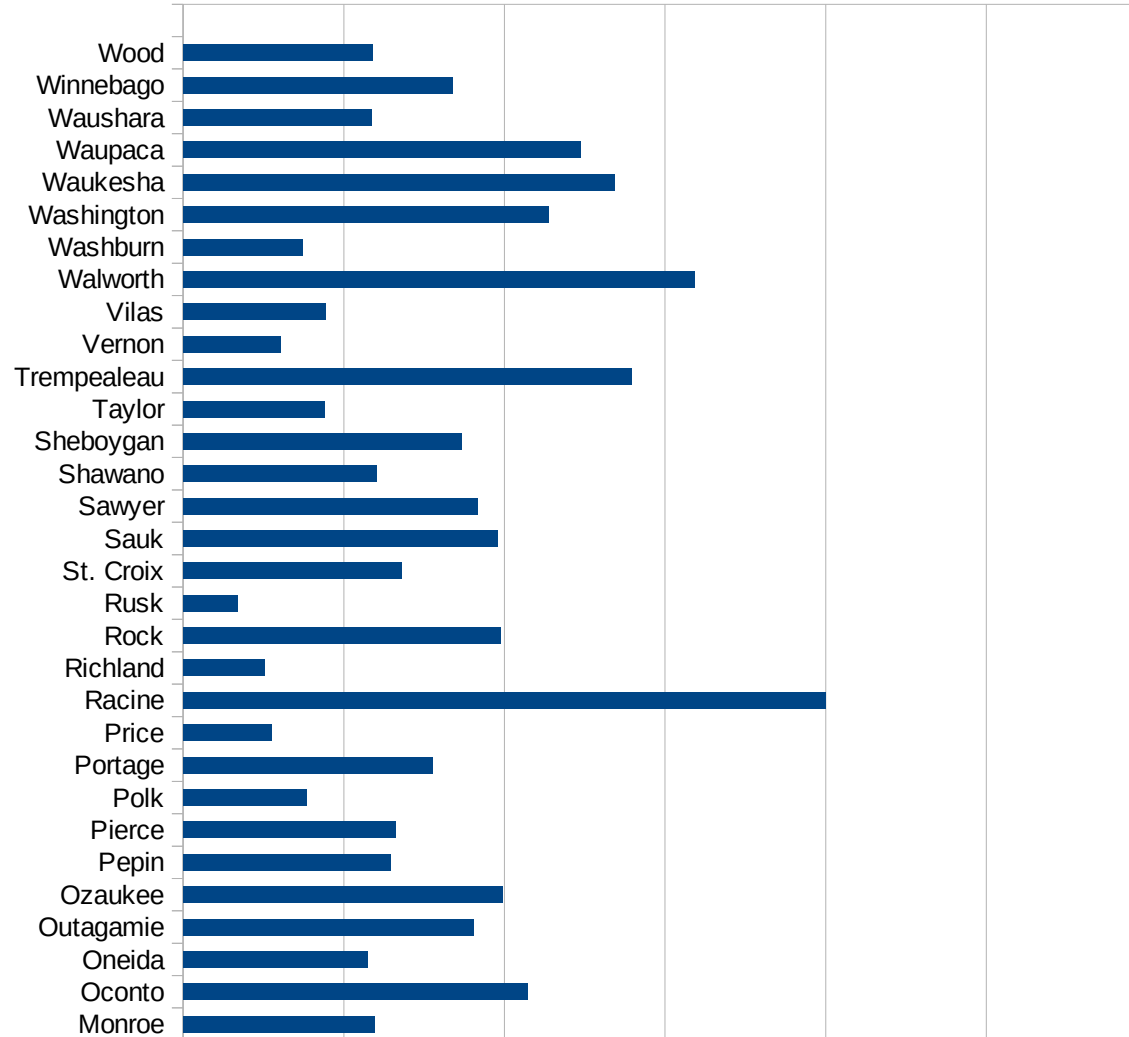
WV

29173
29175
29177
29179
29181
29195
29197
29199
29201
29203
29205
29183
29185
29187
29189
29510
29186
29207
29209
29211
29213
29215

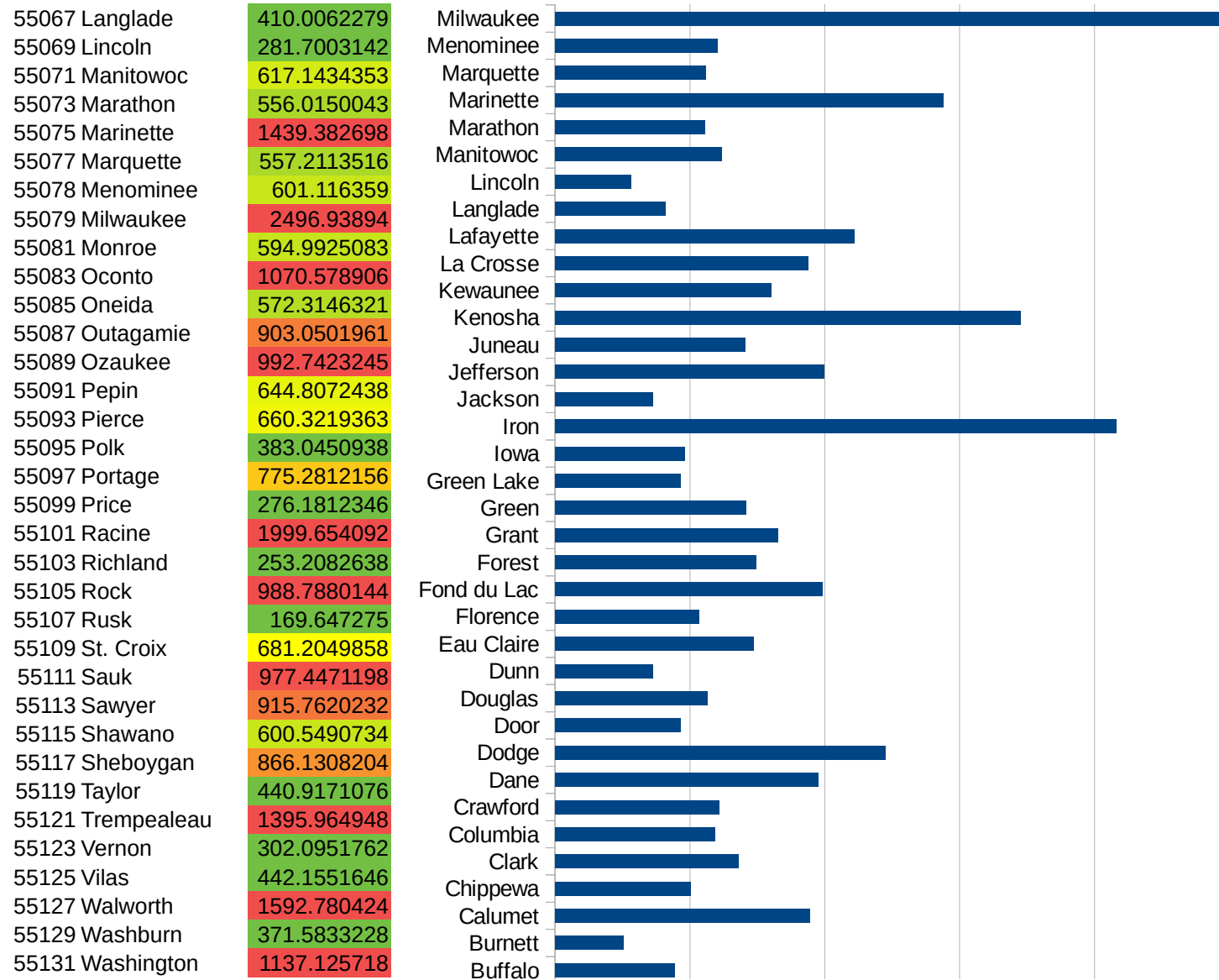
29217
29219
29221
29223
29225
29227
29229

WI

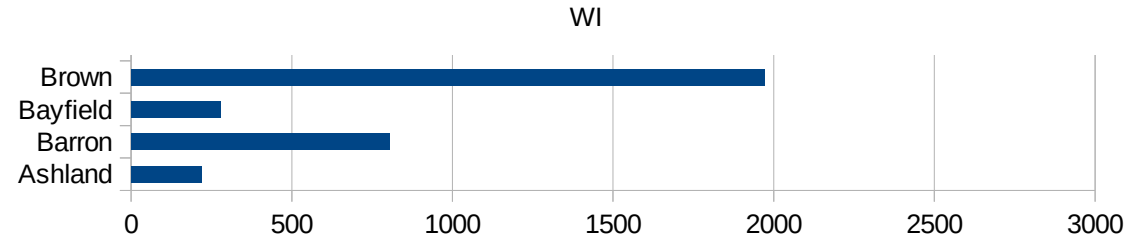
FIPS	County	PC Infection
55001	Adams	501.2777669
55003	Ashland	217.9487179
55005	Barron	803.73749
55007	Bayfield	279.2181891
55009	Brown	1972.07056
55011	Buffalo	441.9047619
55013	Burnett	253.3783784
55015	Calumet	943.001256
55017	Chippewa	503.6251657
55019	Clark	679.9389207
55021	Columbia	592.7682276
55023	Crawford	607.6975017
55025	Dane	976.0972336
55027	Dodge	1224.856853
55029	Door	463.6001449
55031	Douglas	564.7102388
55033	Dunn	361.1708139
55035	Eau Claire	734.689192
55037	Florence	532.2841935
55039	Fond du Lac	991.5976171
55041	Forest	745.1896341
55043	Grant	824.3783218
55045	Green	706.7616237
55047	Green Lake	465.1654509
55049	Iowa	479.5759539
55051	Iron	2078.928823
55053	Jackson	361.3634144
55055	Jefferson	996.1352771
55057	Juneau	706.3155126
55059	Kenosha	1724.850848
55061	Kewaunee	799.6860129
55063	La Crosse	938.0021991
55065	Lafayette	1110.111011



WI



55133 Waukesha	1343.680534
55135 Waupaca	1236.113284
55137 Waushara	585.2532663
55139 Winnebago	837.9136943
55141 Wood	589.9664636



FIPS

- 29001
- 29003
- 29005
- 29007
- 29009
- 29011
- 29013
- 29015
- 29017
- 29019
- 29021
- 29023
- 29025
- 29027
- 29029
- 29031
- 29033
- 29035
- 29037

29039
29041
29043
29045
29047
29049
29051
29053
29055
29057
29059
29061
29063
29065
29067
29069
29071
29073
29075
29077
29079
29081
29083
29085
29087
29089
29091
29093
29095
29097
29099
29101

29103

29105
29107
29109
29111
29113
29115
29117
29121
29123
29125
29127
29119
29129
29131
29133
29135
29137
29139
29141
29143
29145
29147
29149
29151
29153
29155
29157
29159
29161
29163
29165
29167
29169
29171

WI

29173
29175
29177
29179
29181
29195
29197
29199
29201
29203
29205
29183
29185
29187
29189
29510
29186
29207
29209
29211
29213
29215

29217
29219
29221
29223
29225
29227
29229