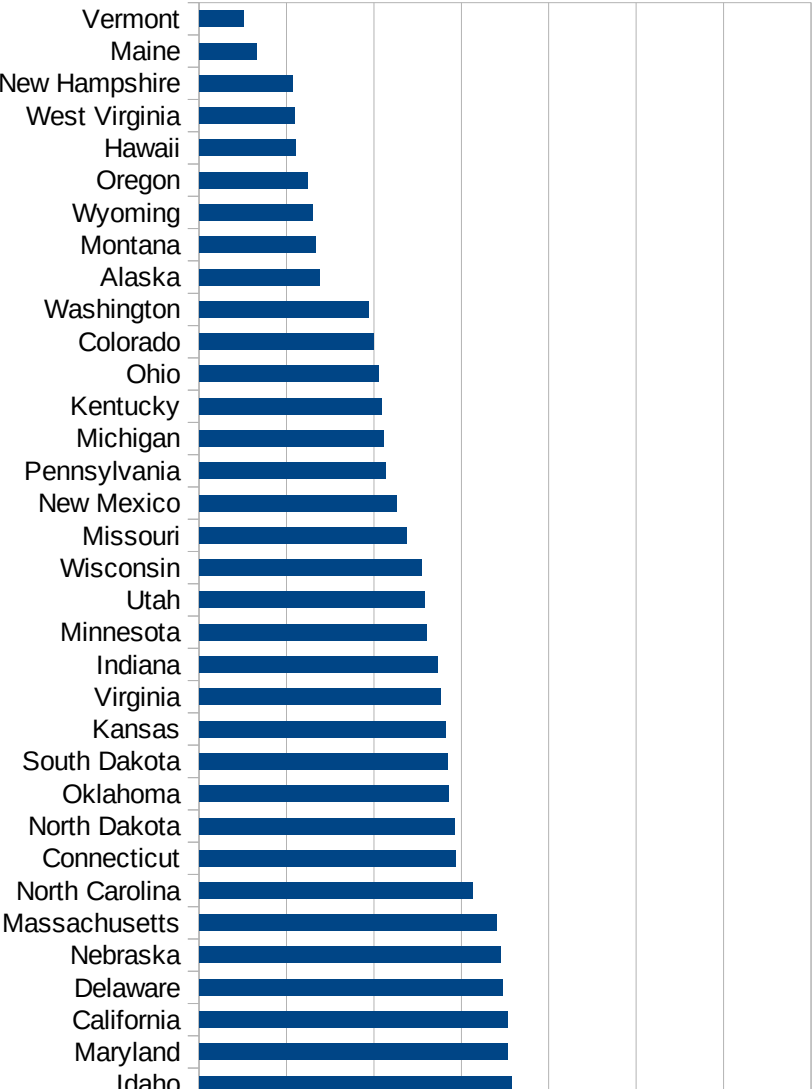


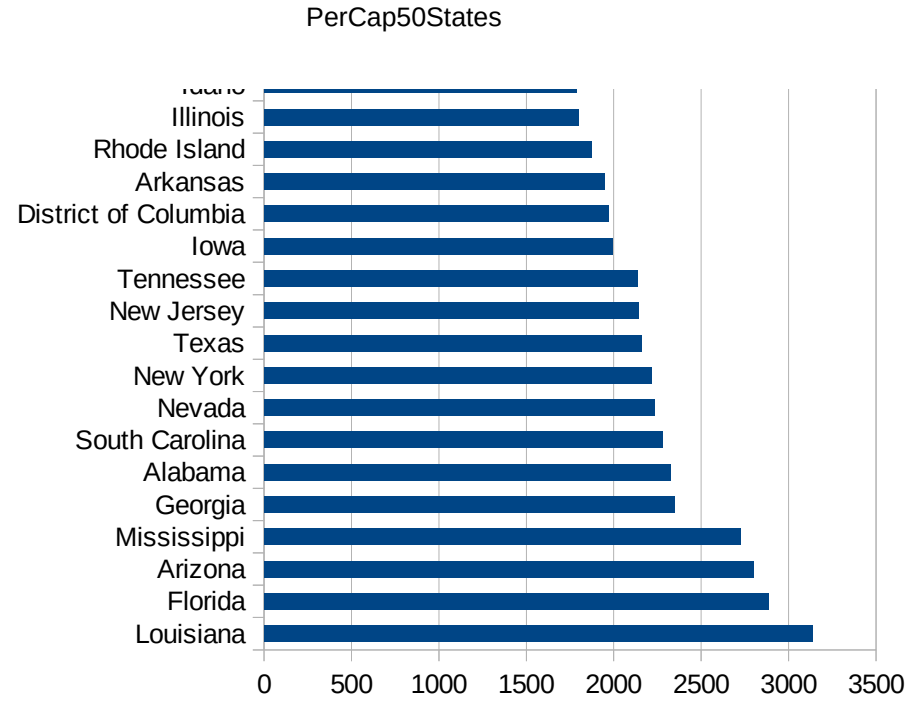
PerCap50States

Idx	State	Population	Cases per 100,000
19	Louisiana	4659978	3134.26372399183
10	Florida	21299325	2886.69711364092
3	Arizona	7171646	2797.93509049387
25	Mississippi	2986530	2722.02187823327
11	Georgia	10519475	2346.31481133802
1	Alabama	4887871	2326.63668906156
41	South Carolina	5084127	2280.64719862427
29	Nevada	3034392	2236.09869786105
33	New York	19542209	2214.52446854908
44	Texas	28701845	2157.8891531189
31	New Jersey	8908520	2140.00754334053
43	Tennessee	6770010	2134.1475123375
16	Iowa	3156145	1990.14937526635
9	District of Columbia	702455	1971.79890526795
4	Arkansas	3013825	1949.94732607235
40	Rhode Island	1057315	1873.5192445014
14	Illinois	12741080	1800.72646902774
13	Idaho	1754208	1788.44241959904
21	Maryland	6042718	1765.16594022756
5	California	39557045	1762.98558196144
8	Delaware	967171	1737.43836405351
28	Nebraska	1929268	1726.61340985286
22	Massachusetts	6902149	1701.8902373739
34	North Carolina	10383620	1564.87814461623
7	Connecticut	3572665	1466.44031836178
35	North Dakota	760077	1461.6940125803
37	Oklahoma	3943079	1426.27119568236
42	South Dakota	882235	1418.78297732464
17	Kansas	2911505	1409.92373360169
47	Virginia	8517685	1380.39854725785
15	Indiana	6691878	1364.53473897761
24	Minnesota	5611179	1302.63176419786
45	Utah	3161105	1289.16945182144



This work is licensed under the Creative Commons Attribution-NoDerivatives 4.0 International License. To view a copy of this license, visit <http://creativecommons.org/licenses/by-nd/4.0/>.

Idx	State	Population	Cases per 100,000
50	Wisconsin	5813568	1272.5575756575
26	Missouri	6126452	1186.28204383222
32	New Mexico	2095428	1132.13147862871
39	Pennsylvania	12807060	1068.01248686272
23	Michigan	9995915	1056.8917402759
18	Kentucky	4468402	1046.39197637097
36	Ohio	11689442	1027.62817934338
6	Colorado	5695564	996.442143394403
48	Washington	7535591	969.386475460253
2	Alaska	737438	689.956308191333
27	Montana	1062305	664.874965287747
51	Wyoming	577737	649.084271909191
38	Oregon	4190713	621.708048248592
12	Hawaii	1420491	549.528296905788
49	West Virginia	1805832	544.125920905156
30	New Hampshire	1356458	531.752549655058
20	Maine	1338404	331.215387879893
46	Vermont	626299	252.435338392685



Counties_Cities

FIPS	County	State	Cases Per 100,000
47169	Trousdale	Tennessee	14556.84707592
12067	Lafayette	Florida	13559.32203390
5079	Lincoln	Arkansas	11424.94209071
47095	Lake	Tennessee	11213.06166509
5077	Lee	Arkansas	11129.66054535
13053	Chattahoochee	Georgia	10183.45189068
31043	Dakota	Nebraska	9888.96081263
19021	Buena Vista	Iowa	9182.85196739
5017	Chicot	Arkansas	9149.26231079
27105	Nobles	Minnesota	8438.24119686
22035	East Carroll	Louisiana	7545.82918857
28055	Issaquena	Mississippi	7415.90214067
22065	Madison	Louisiana	7015.50040319
20057	Ford	Kansas	6813.62134089
5133	Sevier	Arkansas	6698.17375576
31037	Colfax	Nebraska	6626.22920687
20175	Seward	Kansas	6303.94857668
51640	Galax	Virginia	6134.20520006
1085	Lowndes	Alabama	5945.45819130
28051	Holmes	Mississippi	5856.31596868
6025	Imperial	California	5852.26616509
4023	Santa Cruz	Arizona	5848.07894907
13101	Echols	Georgia	5800.00000000
35031	McKinley	New Mexico	5779.49923918
48313	Madison	Texas	5775.89793371
51081	Greensville	Virginia	5745.24812935
4027	Yuma	Arizona	5734.74505959
13259	Stewart	Georgia	5694.46684949
28125	Sharkey	Mississippi	5688.82796436
12086	Miami-Dade	Florida	5627.86316968
22003	Allen	Louisiana	5612.18512009
48323	Maverick	Texas	5570.65914337
40139	Texas	Oklahoma	5509.65534099

This work is licensed under the Creative Commons Attribution-NoDerivatives 4.0 International License. To view a copy of this license, visit <http://creativecommons.org/licenses/by-nd/4.0/>.

Counties_Cities

12123 Taylor	Florida	5480.27563243
22037 East Feliciana	Louisiana	5459.72545973
12121 Suwannee	Florida	5444.54753230
46017 Buffalo	South Dakota	5353.63457760
22041 Franklin	Louisiana	5343.32208772
5149 Yell	Arkansas	5275.13350360
47007 Bledsoe	Tennessee	5238.90206710
1011 Bullock	Alabama	5227.85559282
1105 Perry	Alabama	5218.81838074
5123 St. Francis	Arkansas	5208.53807147
48341 Moore	Texas	5198.97602979
48355 Nueces	Texas	5152.02959160
20055 Finney	Kansas	5126.87443664
12077 Liberty	Florida	5096.36987111
5059 Hot Spring	Arkansas	5065.13159847
12045 Gulf	Florida	5060.62855729
4017 Navajo	Arizona	5042.32876092
12039 Gadsden	Florida	4941.82246045
28103 Noxubee	Mississippi	4907.45135263
18017 Cass	Indiana	4892.63601634
48061 Cameron	Texas	4892.33512932
28099 Neshoba	Mississippi	4861.80257511
48283 La Salle	Texas	4859.91236224
47069 Hardeman	Tennessee	4849.32593180
12047 Hamilton	Florida	4835.77917540
28133 Sunflower	Mississippi	4833.88381582
28021 Claiborne	Mississippi	4798.93357032
13003 Atkinson	Georgia	4796.91454743
1059 Franklin	Alabama	4795.45961802
19047 Crawford	Iowa	4790.76815480
12063 Jackson	Florida	4790.39436911
13001 Appling	Georgia	4760.36094451
48471 Walker	Texas	4750.27593819
48189 Hale	Texas	4747.26574047

Counties_Cities

30003 Big Horn	Montana	4723.34682861
12051 Hendry	Florida	4709.30792184
12023 Columbia	Florida	4703.34595691
48255 Karnes	Texas	4702.87539936
48025 Bee	Texas	4652.16190505
4001 Apache	Arizona	4635.32819070
48105 Crockett	Texas	4629.89425550
12079 Madison	Florida	4598.19742026
39101 Marion	Ohio	4591.14870663
28011 Bolivar	Mississippi	4583.02747902
13005 Bacon	Georgia	4568.61868574
13243 Randolph	Georgia	4536.80667350
12037 Franklin	Florida	4507.49829584
48449 Titus	Texas	4501.55904701
22001 Acadia	Louisiana	4500.72358900
1131 Wilcox	Alabama	4497.97685142
28143 Tunica	Mississippi	4465.00402253
28119 Quitman	Mississippi	4439.08665438
28135 Tallahatchie	Mississippi	4418.38850361
28043 Grenada	Mississippi	4407.50415578
31151 Saline	Nebraska	4390.24390244
28151 Washington	Mississippi	4380.53391918
36087 Rockland	New York	4358.98616804
53077 Yakima	Washington	4334.52908378
48427 Starr	Texas	4308.40759396
48001 Anderson	Texas	4297.50073204
49037 San Juan	Utah	4291.53990550
13049 Charlton	Georgia	4279.76557680
51683 Manassas	Virginia	4279.43613266
51595 Emporia	Virginia	4276.50849443
39129 Pickaway	Ohio	4276.41772544
29119 McDonald	Missouri	4272.46728486
13065 Clinch	Georgia	4271.96149218
48117 Deaf Smith	Texas	4253.73134328

Counties_Cities

13141 Hancock	Georgia	4252.51557259
28083 Leflore	Mississippi	4249.80116878
22077 Pointe Coupee	Louisiana	4238.83318140
28027 Coahoma	Mississippi	4238.11207354
31047 Dawson	Nebraska	4209.37196845
47075 Haywood	Tennessee	4199.59619267
12029 Dixie	Florida	4173.65269461
13163 Jefferson	Georgia	4160.72585872
28153 Wayne	Mississippi	4153.11853385
1013 Butler	Alabama	4136.17886179
53021 Franklin	Washington	4132.61682936
13161 Jeff Davis	Georgia	4125.35764189
13069 Coffee	Georgia	4100.43394519
48469 Victoria	Texas	4083.22920628
19197 Wright	Iowa	4066.19385343
19127 Marshall	Iowa	4056.92704034
48123 DeWitt	Texas	4047.15906276
28053 Humphreys	Mississippi	4045.05268257
28097 Montgomery	Mississippi	4040.70637534
22047 Iberville	Louisiana	4037.16267840
12003 Baker	Florida	4031.03509081
6031 Kings	California	4023.36059617
12133 Washington	Florida	4011.25401929
12049 Hardee	Florida	3975.04129198
19193 Woodbury	Iowa	3967.27098957
13099 Early	Georgia	3962.13525910
12027 DeSoto	Florida	3915.81530582
48465 Val Verde	Texas	3885.54706552
48369 Parmer	Texas	3882.80616383
48177 Gonzales	Texas	3879.76567752
13061 Clay	Georgia	3879.45964669
48489 Willacy	Texas	3876.36532652
28147 Walthall	Mississippi	3864.50051849
13279 Toombs	Georgia	3860.60177781

Counties_Cities

45089 Williamsburg	South Carolina	3852.18584591
28123 Scott	Mississippi	3846.28981511
28079 Leake	Mississippi	3843.95729913
27165 Watonwan	Minnesota	3843.35154827
22127 Winn	Louisiana	3834.72477713
36119 Westchester	New York	3809.68818080
22025 Catahoula	Louisiana	3809.32556203
12125 Union	Florida	3808.56760375
13071 Colquitt	Georgia	3807.68555887
22045 Iberia	Louisiana	3807.38923895
48479 Webb	Texas	3799.06491247
28159 Winston	Mississippi	3798.51362510
12013 Calhoun	Florida	3797.90224172
51029 Buckingham	Virginia	3788.45814460
13313 Whitfield	Georgia	3778.51665353
41049 Morrow	Oregon	3772.42349631
1025 Clarke	Alabama	3770.90301003
28031 Covington	Mississippi	3765.97888930
22051 Jefferson	Louisiana	3758.77489051
48391 Refugio	Texas	3740.04550626
45061 Lee	South Carolina	3739.35363435
28107 Panola	Mississippi	3724.61817543
45009 Bamberg	South Carolina	3712.78458844
13299 Ware	Georgia	3710.76233184
47111 Macon	Tennessee	3700.80362662
13139 Hall	Georgia	3697.78578072
13273 Terrell	Georgia	3692.95087679
22081 Red River	Louisiana	3692.34398962
28029 Copiah	Mississippi	3682.16375293
13201 Miller	Georgia	3675.69468871
13285 Troup	Georgia	3669.64617186
1047 Dallas	Alabama	3667.44975202
22053 Jefferson Davis	Louisiana	3663.47919701
22097 St. Landry	Louisiana	3663.42854381

Counties_Cities

22111 Union	Louisiana	3663.23331841
13277 Tift	Georgia	3660.24993222
41045 Malheur	Oregon	3651.74938975
13087 Decatur	Georgia	3642.52116651
13017 Ben Hill	Georgia	3633.76422231
19171 Tama	Iowa	3632.27638429
34031 Passaic	New Jersey	3630.96302478
12011 Broward	Florida	3613.71626539
51159 Richmond	Virginia	3606.99269750
13037 Calhoun	Georgia	3605.16372796
22099 St. Martin	Louisiana	3599.33608101
22093 St. James	Louisiana	3598.42182821
1095 Marshall	Alabama	3596.95762103
22019 Calcasieu	Louisiana	3593.09149632
20209 Wyandotte	Kansas	3584.47654303
22091 St. Helena	Louisiana	3576.30091600
13009 Baldwin	Georgia	3567.36496888
1065 Hale	Alabama	3544.75078093
22125 West Feliciana	Louisiana	3538.16300129
1035 Conecuh	Alabama	3535.06556976
51620 Franklin City	Virginia	3531.76088856
19115 Louisa	Iowa	3527.62109410
22101 St. Mary	Louisiana	3523.92815526
22073 Ouachita	Louisiana	3522.25279171
51001 Accomack	Virginia	3520.30112304
37061 Duplin	North Carolina	3518.75764578
12033 Escambia	Florida	3507.07055341
13021 Bibb	Georgia	3504.36003788
13127 Glynn	Georgia	3502.73999930
13287 Turner	Georgia	3488.37209302
22095 St. John the Baptist	Louisiana	3485.08706928
13165 Jenkins	Georgia	3478.06057814
12065 Jefferson	Florida	3471.44456887
28127 Simpson	Mississippi	3464.38448315

Counties_Cities

48185 Grimes	Texas	3455.57122708
13253 Seminole	Georgia	3391.46121467
22055 Lafayette	Louisiana	3384.10590571
22083 Richland	Louisiana	3377.57527734
41059 Umatilla	Oregon	3374.78714072
48375 Potter	Texas	3371.55656593
48285 Lavaca	Texas	3371.45698657
45019 Charleston	South Carolina	3370.00036954
47037 Davidson	Tennessee	3367.23039849
28017 Chickasaw	Mississippi	3366.14058587
5035 Crittenden	Arkansas	3359.39762525
1101 Montgomery	Alabama	3358.38910716
28163 Yazoo	Mississippi	3341.82951005
1063 Greene	Alabama	3340.21620309
48239 Jackson	Texas	3334.67796154
46005 Beadle	South Dakota	3331.03850024
13109 Evans	Georgia	3320.58576625
22057 Lafourche	Louisiana	3307.34342353
12043 Glades	Florida	3300.78694258
36059 Nassau	New York	3276.27116273
28115 Pontotoc	Mississippi	3270.19131090
1053 Escambia	Alabama	3262.76259933
1091 Marengo	Alabama	3251.86195322
13095 Dougherty	Georgia	3246.27642668
28013 Calhoun	Mississippi	3228.04100859
45075 Orangeburg	South Carolina	3227.73598362
51685 Manassas Park	Virginia	3224.12896516
48415 Scurry	Texas	3219.49484169
6029 Kern	California	3217.56894791
5093 Mississippi	Arkansas	3212.97800626
45005 Allendale	South Carolina	3212.40031450
28077 Lawrence	Mississippi	3211.56162184
38005 Benson	North Dakota	3188.73886814
13167 Johnson	Georgia	3182.94190358

Counties_Cities

13107 Emanuel	Georgia	3179.72757828
13319 Wilkinson	Georgia	3176.18415228
48163 Frio	Texas	3174.20266451
13305 Wayne	Georgia	3173.64465915
8075 Logan	Colorado	3163.32218506
12059 Holmes	Florida	3162.70472865
16027 Canyon	Idaho	3154.82395894
13205 Mitchell	Georgia	3154.28983417
5061 Howard	Arkansas	3148.18979087
28007 Attala	Mississippi	3147.29104274
48215 Hidalgo	Texas	3147.10389531
20145 Pawnee	Kansas	3139.28680280
28091 Marion	Mississippi	3135.74752175
22009 Avoyelles	Louisiana	3133.80455736
53001 Adams	Washington	3132.74963308
37123 Montgomery	North Carolina	3131.53166367
28157 Wilkinson	Mississippi	3127.84349409
22121 West Baton Rou	Louisiana	3125.59125137
22113 Vermilion	Louisiana	3115.49389938
1119 Sumter	Alabama	3112.44188795
48167 Galveston	Texas	3110.18378762
28067 Jones	Mississippi	3106.87836871
22117 Washington	Louisiana	3104.20334035
13257 Stephens	Georgia	3103.51449971
13275 Thomas	Georgia	3098.00215983
22013 Bienville	Louisiana	3095.88217613
22039 Evangeline	Louisiana	3088.83772389
22089 St. Charles	Louisiana	3078.72690482
22033 East Baton Rouç	Louisiana	3078.08488829
22107 Tensas	Louisiana	3070.37203048
40089 McCurtain	Oklahoma	3070.05473504
22085 Sabine	Louisiana	3058.42210386
34039 Union	New Jersey	3055.54709381
28063 Jefferson	Mississippi	3053.75738812

Counties_Cities

28101 Newton	Mississippi	3045.28284289
28155 Webster	Mississippi	3044.54434001
12021 Collier	Florida	3042.89700070
48253 Jones	Texas	3032.74965938
28145 Union	Mississippi	3030.83269244
19179 Wapello	Iowa	3030.81948587
13027 Brooks	Georgia	3029.71701154
5069 Jefferson	Arkansas	3022.87341809
45041 Florence	South Carolina	3020.43297939
36103 Suffolk	New York	3016.55601640
4013 Maricopa	Arizona	3014.99221007
22017 Caddo	Louisiana	3013.31291526
13043 Candler	Georgia	3008.49021779
1129 Washington	Alabama	3004.02979607
31173 Thurston	Nebraska	2998.76762974
48385 Real	Texas	2990.22426682
47077 Henderson	Tennessee	2987.75451575
12097 Osceola	Florida	2985.95070518
36071 Orange	New York	2984.41423114
22105 Tangipahoa	Louisiana	2978.83791683
34017 Hudson	New Jersey	2973.10449797
51183 Sussex	Virginia	2972.32357391
31079 Hall	Nebraska	2970.44167059
13303 Washington	Georgia	2967.72294712
22109 Terrebonne	Louisiana	2967.00624206
28137 Tate	Mississippi	2959.07368128
6107 Tulare	California	2956.89057466
22023 Cameron	Louisiana	2956.37198622
13185 Lowndes	Georgia	2955.61420552
22031 De Soto	Louisiana	2952.32541187
13075 Cook	Georgia	2942.54748864
48047 Brooks	Texas	2937.86899072
13245 Richmond	Georgia	2935.19354615
47141 Putnam	Tennessee	2934.94666616

Counties_Cities

12093 Okeechobee	Florida	2934.73288875
22007 Assumption	Louisiana	2928.25112108
27099 Mower	Minnesota	2924.19584614
28015 Carroll	Mississippi	2915.95197256
48069 Castro	Texas	2909.32811481
13283 Treutlen	Georgia	2907.91599354
19069 Franklin	Iowa	2903.99051758
22071 Orleans	Louisiana	2896.63074224
28129 Smith	Mississippi	2887.13910761
28061 Jasper	Mississippi	2885.31775018
13137 Habersham	Georgia	2884.02220851
48017 Bailey	Texas	2874.62644087
12005 Bay	Florida	2868.52288612
22079 Rapides	Louisiana	2866.07129180
45027 Clarendon	South Carolina	2863.50148368
48111 Dallam	Texas	2861.11111111
1097 Mobile	Alabama	2859.16612891
13261 Sumter	Georgia	2855.41317728
24033 Prince George's	Maryland	2855.24816674
1049 DeKalb	Alabama	2850.73895076
13033 Burke	Georgia	2849.75248629
48055 Caldwell	Texas	2848.75251463
28161 Yalobusha	Mississippi	2848.61200775
47157 Shelby	Tennessee	2847.83342809
28095 Monroe	Mississippi	2845.57417613
6047 Merced	California	2843.88477426
22123 West Carroll	Louisiana	2841.01256602
45039 Fairfield	South Carolina	2839.03222927
22049 Jackson	Louisiana	2836.12124261
5143 Washington	Arkansas	2833.79965480
28113 Pike	Mississippi	2825.87265880
45017 Calhoun	South Carolina	2823.69146006
5071 Johnson	Arkansas	2815.79537806
13237 Putnam	Georgia	2810.76619744

Counties_Cities

1127 Walker	Alabama	2809.56192808
48481 Wharton	Texas	2808.81328240
28035 Forrest	Mississippi	2803.98741937
28149 Warren	Mississippi	2800.15592516
13233 Polk	Georgia	2799.62326348
19013 Black Hawk	Iowa	2797.41405353
19149 Plymouth	Iowa	2797.36999402
12099 Palm Beach	Florida	2796.74630419
28085 Lincoln	Mississippi	2789.06592603
28105 Oktibbeha	Mississippi	2784.33032924
13215 Muscogee	Georgia	2782.24145035
28141 Tishomingo	Mississippi	2780.91909119
28039 George	Mississippi	2779.38144330
36061 New York City	New York	2779.10469513
22021 Caldwell	Louisiana	2771.08433735
45049 Hampton	South Carolina	2769.88269340
28023 Clarke	Mississippi	2762.11227890
13175 Laurens	Georgia	2757.52773376
12031 Duval	Florida	2754.10684912
38085 Sioux	North Dakota	2753.55667737
19187 Webster	Iowa	2751.05438708
29211 Sullivan	Missouri	2748.75421958
25025 Suffolk	Massachusetts	2743.00961781
45043 Georgetown	South Carolina	2742.21272631
20111 Lyon	Kansas	2742.02239119
48057 Calhoun	Texas	2741.06024767
1041 Crenshaw	Alabama	2734.37500000
47097 Lauderdale	Tennessee	2729.91287512
10005 Sussex	Delaware	2720.18352625
16075 Payette	Idaho	2713.26058341
48297 Live Oak	Texas	2712.47739602
28089 Madison	Mississippi	2712.29764272
12129 Wakulla	Florida	2710.94544222
12085 Martin	Florida	2710.79844884

Counties_Cities

28049 Hinds	Mississippi	2709.99852374
47033 Crockett	Tennessee	2701.00502513
30071 Phillips	Montana	2700.04909180
48451 Tom Green	Texas	2693.14403202
45051 Horry	South Carolina	2691.00122913
28065 Jefferson Davis	Mississippi	2688.26775859
18039 Elkhart	Indiana	2681.45553610
19153 Polk	Iowa	2676.29165606
53017 Douglas	Washington	2670.89286130
46085 Lyman	South Dakota	2669.45825700
45081 Saluda	South Carolina	2667.44548287
48073 Cherokee	Texas	2665.80468512
16013 Blaine	Idaho	2659.17437282
48113 Dallas	Texas	2657.54583793
5115 Pope	Arkansas	2654.68750000
28069 Kemper	Mississippi	2652.83733918
48071 Chambers	Texas	2645.21599849
45085 Sumter	South Carolina	2641.95583596
45023 Chester	South Carolina	2641.77854950
16067 Minidoka	Idaho	2641.05642257
22005 Ascension	Louisiana	2639.72664271
46099 Minnehaha	South Dakota	2633.29807752
13023 Bleckley	Georgia	2632.80884873
13229 Pierce	Georgia	2630.35741916
47131 Obion	Tennessee	2629.92698318
22119 Webster	Louisiana	2629.00149492
16087 Washington	Idaho	2627.69412459
44007 Providence	Rhode Island	2620.40862528
12081 Manatee	Florida	2618.68280761
1113 Russell	Alabama	2616.77714127
22087 St. Bernard	Louisiana	2613.38584362
32003 Clark	Nevada	2612.06185387
13267 Tattnall	Georgia	2611.16143515
5011 Bradley	Arkansas	2606.22189593

Counties_Cities

48135 Ector	Texas	2601.09545780
13131 Grady	Georgia	2594.14902214
6099 Stanislaus	California	2593.05402726
28093 Marshall	Mississippi	2592.31051310
13085 Dawson	Georgia	2591.39656341
47071 Hardin	Tennessee	2587.67846058
13129 Gordon	Georgia	2586.46095172
19049 Dallas	Iowa	2585.93923265
48245 Jefferson	Texas	2584.30359097
13135 Gwinnett	Georgia	2583.79940956
1107 Pickens	Alabama	2583.00732270
37155 Robeson	North Carolina	2582.09374123
51131 Northampton	Virginia	2582.01959949
45069 Marlboro	South Carolina	2579.74088946
47159 Smith	Tennessee	2572.46013439
12095 Orange	Florida	2567.56805696
1017 Chambers	Alabama	2567.30626209
22059 LaSalle	Louisiana	2560.83662935
12113 Santa Rosa	Florida	2560.37112000
1027 Clay	Alabama	2546.13935970
12057 Hillsborough	Florida	2545.36192104
1033 Colbert	Alabama	2543.73470655
12007 Bradford	Florida	2542.18952834
37177 Tyrrell	North Carolina	2541.75744372
31141 Platte	Nebraska	2541.73785331
35045 San Juan	New Mexico	2540.72599026
48463 Uvalde	Texas	2540.41570439
16073 Owyhee	Idaho	2539.98118532
1055 Etowah	Alabama	2536.56061892
45047 Greenwood	South Carolina	2536.01164812
34013 Essex	New Jersey	2533.23780551
47063 Hamblen	Tennessee	2530.62615187
47147 Robertson	Tennessee	2520.70072664
55079 Milwaukee	Wisconsin	2514.34031392

Counties_Cities

45079 Richland	South Carolina	2509.55192775
22011 Beauregard	Louisiana	2501.81193461
37163 Sampson	North Carolina	2500.55008959
37077 Granville	North Carolina	2495.21749979
19167 Sioux	Iowa	2495.05858088
1005 Barbour	Alabama	2491.86125960
45011 Barnwell	South Carolina	2491.47404320
8087 Morgan	Colorado	2489.67014497
47039 Decatur	Tennessee	2485.90466427
19039 Clarke	Iowa	2483.28557784
21031 Butler	Kentucky	2481.99185719
45013 Beaufort	South Carolina	2479.40015367
28001 Adams	Mississippi	2478.19953834
28081 Lee	Mississippi	2477.64136992
28033 DeSoto	Mississippi	2477.45891506
47045 Dyer	Tennessee	2475.88424437
13315 Wilcox	Georgia	2473.89922833
20017 Chase	Kansas	2472.42297452
12041 Gilchrist	Florida	2470.42068361
45071 Newberry	South Carolina	2466.25129803
16053 Jerome	Idaho	2465.12596294
13293 Upson	Georgia	2464.23803166
17181 Union	Illinois	2458.28632504
48039 Brazoria	Texas	2456.23987034
13263 Talbot	Georgia	2455.35714286
6019 Fresno	California	2450.42236525
51690 Martinsville	Virginia	2449.23267710
48321 Matagorda	Texas	2448.56642591
8079 Mineral	Colorado	2448.45360825
12071 Lee	Florida	2446.42928135
21227 Warren	Kentucky	2446.21526085
1023 Choctaw	Alabama	2445.29242271
13321 Worth	Georgia	2443.47012168
19059 Dickinson	Iowa	2442.72138984

Counties_Cities

1109 Pike	Alabama	2441.65816786
28071 Lafayette	Mississippi	2436.44261128
31053 Dodge	Nebraska	2435.37821750
16031 Cassia	Idaho	2430.43915521
13181 Lincoln	Georgia	2425.77384713
28111 Perry	Mississippi	2422.26133602
13123 Gilmer	Georgia	2420.82035306
45033 Dillon	South Carolina	2418.37968561
13133 Greene	Georgia	2418.35235620
47183 Weakley	Tennessee	2415.08304654
17017 Cass	Illinois	2414.35562806
28139 Tippah	Mississippi	2414.18504206
1071 Jackson	Alabama	2410.31390135
28025 Clay	Mississippi	2408.95491592
48209 Hays	Texas	2408.02044639
1125 Tuscaloosa	Alabama	2404.85182685
17031 Cook	Illinois	2404.65530983
22063 Livingston	Louisiana	2404.57987920
45031 Darlington	South Carolina	2404.11963714
45055 Kershaw	South Carolina	2402.73204049
28117 Prentiss	Mississippi	2401.73809994
1051 Elmore	Alabama	2400.86949088
48249 Jim Wells	Texas	2400.66630738
13051 Chatham	Georgia	2398.03592732
48309 McLennan	Texas	2395.84928930
13173 Lanier	Georgia	2388.78143133
48141 El Paso	Texas	2387.36949277
47149 Rutherford	Tennessee	2377.72784635
19063 Emmet	Iowa	2377.60726251
24510 Baltimore City	Maryland	2375.45539797
12107 Putnam	Florida	2369.10588838
4012 La Paz	Arizona	2360.41330932
6037 Los Angeles	California	2359.68111679
22069 Natchitoches	Louisiana	2359.08843995

Counties_Cities

12105 Polk	Florida	2357.59714919
45029 Colleton	South Carolina	2355.28412108
1093 Marion	Alabama	2348.55357323
45053 Jasper	South Carolina	2347.17476097
34011 Cumberland	New Jersey	2346.13040829
13121 Fulton	Georgia	2341.26961454
13105 Elbert	Georgia	2337.86610879
16001 Ada	Idaho	2336.76478724
13189 McDuffie	Georgia	2336.16645767
28009 Benton	Mississippi	2333.45423770
48303 Lubbock	Texas	2333.35068247
29195 Saline	Missouri	2332.38698406
6041 Marin	California	2331.45656343
1001 Autauga	Alabama	2330.89332926
6039 Madera	California	2330.15373687
31055 Douglas	Nebraska	2329.76996895
13007 Baker	Georgia	2328.58990944
45045 Greenville	South Carolina	2326.27335365
53047 Okanogan	Washington	2326.02297541
6035 Lassen	California	2324.52438153
1073 Jefferson	Alabama	2324.43500683
47167 Tipton	Tennessee	2323.76869489
40065 Jackson	Oklahoma	2320.73429797
48029 Bexar	Texas	2320.33550028
37167 Stanly	North Carolina	2319.77446637
12083 Marion	Florida	2311.53657039
22067 Morehouse	Louisiana	2311.20560674
51740 Portsmouth	Virginia	2310.00084538
48225 Houston	Texas	2309.11994475
1007 Bibb	Alabama	2308.03571429
13209 Montgomery	Georgia	2306.10246927
37105 Lee	North Carolina	2304.23745362
1103 Morgan	Alabama	2302.47965807
22103 St. Tammany	Louisiana	2301.33547195

Counties_Cities

4005 Coconino	Arizona	2300.95062091
28075 Lauderdale	Mississippi	2299.61363304
48005 Angelina	Texas	2298.71859643
13035 Butts	Georgia	2298.18542554
20025 Clark	Kansas	2294.26433915
34003 Bergen	New Jersey	2292.53586024
35023 Hidalgo	New Mexico	2287.73584906
28057 Itawamba	Mississippi	2287.70676532
47011 Bradley	Tennessee	2285.26989422
53025 Grant	Washington	2284.98628392
12087 Monroe	Florida	2284.51090941
48405 San Augustine	Texas	2283.77065112
28073 Lamar	Mississippi	2283.53643890
1021 Chilton	Alabama	2280.70572781
13119 Franklin	Georgia	2280.32836728
47091 Johnson	Tennessee	2278.09652379
19103 Johnson	Iowa	2276.21314293
51153 Prince William	Virginia	2275.16019923
12131 Walton	Florida	2272.50437828
37119 Mecklenburg	North Carolina	2271.41212962
19169 Story	Iowa	2267.97818664
13199 Meriwether	Georgia	2264.09720904
25009 Essex	Massachusetts	2263.99439440
30087 Rosebud	Montana	2261.94416860
13115 Floyd	Georgia	2261.88895810
1123 Tallapoosa	Alabama	2259.42662419
47155 Sevier	Tennessee	2258.61153108
6077 San Joaquin	California	2257.19448356
13031 Bulloch	Georgia	2254.96791555
13301 Warren	Georgia	2247.19101124
34021 Mercer	New Jersey	2247.09378574
37191 Wayne	North Carolina	2245.06685707
53007 Chelan	Washington	2244.40521315
1133 Winston	Alabama	2244.29416737

Counties_Cities

48063 Camp	Texas	2240.46650809
5081 Little River	Arkansas	2239.16923576
47003 Bedford	Tennessee	2239.07989722
13155 Irwin	Georgia	2234.51798255
28037 Franklin	Mississippi	2234.20647149
13015 Bartow	Georgia	2232.91481843
22027 Claiborne	Louisiana	2226.54290015
51660 Harrisonburg	Virginia	2226.41718950
13317 Wilkes	Georgia	2217.49696233
34023 Middlesex	New Jersey	2214.93699416
19139 Muscatine	Iowa	2210.62684898
5131 Sebastian	Arkansas	2205.03628095
13029 Bryan	Georgia	2204.20373140
13177 Lee	Georgia	2204.00483806
47041 DeKalb	Tennessee	2199.82123349
28005 Amite	Mississippi	2198.60457569
13063 Clayton	Georgia	2198.09056851
13067 Cobb	Georgia	2197.22143315
5107 Phillips	Arkansas	2196.46125686
45059 Laurens	South Carolina	2195.71901961
48201 Harris	Texas	2194.00636655
48383 Reagan	Texas	2191.92729217
45035 Dorchester	South Carolina	2189.89461366
17157 Randolph	Illinois	2186.50719492
12075 Levy	Florida	2185.43046358
22029 Concordia	Louisiana	2181.68812589
48507 Zavala	Texas	2178.08562130
1039 Covington	Alabama	2176.49921592
13211 Morgan	Georgia	2174.72020368
48361 Orange	Texas	2174.17316805
47053 Gibson	Tennessee	2173.51411969
37091 Hertford	North Carolina	2172.53476478
48131 Duval	Texas	2167.32072779
48325 Medina	Texas	2166.10043008

Counties_Cities

13089 DeKalb	Georgia	2163.48250894
13271 Telfair	Georgia	2160.49382716
6071 San Bernardino	California	2159.32654357
47065 Hamilton	Tennessee	2158.46889532
45067 Marion	South Carolina	2155.35294307
47047 Fayette	Tennessee	2155.18305478
48349 Navarro	Texas	2154.74629275
13059 Clarke	Georgia	2149.53271028
13097 Douglas	Georgia	2148.88771150
12111 St. Lucie	Florida	2147.43030816
37063 Durham	North Carolina	2143.72085534
47023 Chester	Tennessee	2141.69946747
17153 Pulaski	Illinois	2141.68039539
28087 Lowndes	Mississippi	2141.52384185
47165 Sumner	Tennessee	2141.07475861
48257 Kaufman	Texas	2139.60286732
21177 Muhlenberg	Kentucky	2134.91908754
8037 Eagle	Colorado	2134.81715855
45015 Berkeley	South Carolina	2133.96293834
13207 Monroe	Georgia	2132.99418605
51047 Culpeper	Virginia	2128.84938005
47017 Carroll	Tennessee	2127.05210564
45025 Chesterfield	South Carolina	2126.59002492
38089 Stark	North Dakota	2126.01219473
4021 Pinal	Arizona	2121.93998273
6065 Riverside	California	2116.08000464
42101 Philadelphia	Pennsylvania	2114.39912432
16033 Clark	Idaho	2112.67605634
28041 Greene	Mississippi	2112.46871780
29143 New Madrid	Missouri	2110.31452359
48199 Hardin	Texas	2108.13362001
48453 Travis	Texas	2106.67847588
13055 Chattooga	Georgia	2105.68777733
1099 Monroe	Alabama	2102.81482888

Counties_Cities

22015 Bossier	Louisiana	2102.44918819
12073 Leon	Florida	2100.84033613
48279 Lamb	Texas	2097.58321933
22075 Plaquemines	Louisiana	2097.39427595
55051 Iron	Wisconsin	2096.54686399
13013 Barrow	Georgia	2096.30115457
13145 Harris	Georgia	2091.37055838
37017 Bladen	North Carolina	2090.99126243
51510 Alexandria	Virginia	2088.08322432
37015 Bertie	North Carolina	2086.61831178
37195 Wilson	North Carolina	2084.58658155
48139 Ellis	Texas	2084.30861143
51147 Prince Edward	Virginia	2082.78867102
1087 Macon	Alabama	2077.11914963
17089 Kane	Illinois	2068.82609282
13225 Peach	Georgia	2062.49771037
48043 Brewster	Texas	2061.07693968
13093 Dooly	Georgia	2057.49306873
13217 Newton	Georgia	2055.85123378
17097 Lake	Illinois	2051.70426008
13187 Lumpkin	Georgia	2051.28205128
19061 Dubuque	Iowa	2048.44404981
28059 Jackson	Mississippi	2046.38567251
4007 Gila	Arizona	2043.08857095
49035 Salt Lake	Utah	2041.49976619
47109 McNairy	Tennessee	2036.23412821
48041 Brazos	Texas	2034.32734457
53005 Benton	Washington	2033.41638721
5041 Desha	Arkansas	2032.66157054
20067 Grant	Kansas	2031.07960742
13081 Crisp	Georgia	2030.88358922
6011 Colusa	California	2029.87006982
4019 Pima	Arizona	2027.96146180
13289 Twiggs	Georgia	2027.35710796

Counties_Cities

13157 Jackson	Georgia	2026.35540030
12103 Pinellas	Florida	2024.03412353
48435 Sutton	Texas	2022.35231506
48347 Nacogdoches	Texas	2020.97061375
27145 Stearns	Minnesota	2016.87848496
37023 Burke	North Carolina	2015.88811932
47177 Warren	Tennessee	2015.75419541
1111 Randolph	Alabama	2015.40154015
55101 Racine	Wisconsin	2014.40605543
1045 Dale	Alabama	2014.05343574
20103 Leavenworth	Kansas	2013.47231783
38015 Burleigh	North Dakota	2010.01333011
36105 Sullivan	New York	2006.67567353
37181 Vance	North Carolina	2005.29361626
29510 St. Louis City	Missouri	2000.73966939
13073 Columbia	Georgia	1999.46853673
55009 Brown	Wisconsin	1997.88896567
48003 Andrews	Texas	1996.91085613
49043 Summit	Utah	1996.04130398
40143 Tulsa	Oklahoma	1995.95903510
13251 Screven	Georgia	1994.54728082
37037 Chatham	North Carolina	1993.46449910
5063 Independence	Arkansas	1993.20558416
27117 Pipestone	Minnesota	1989.60981541
9001 Fairfield	Connecticut	1989.14415097
48089 Colorado	Texas	1988.97110807
13197 Marion	Georgia	1987.78589390
2282 Yakutat	Alaska	1986.75496689
47185 White	Tennessee	1977.34902424
17163 St. Clair	Illinois	1975.79857427
12091 Okaloosa	Florida	1975.21095774
1015 Calhoun	Alabama	1973.27546225
39107 Mercer	Ohio	1972.70441173
11001 District of Colum	District of Col	1971.79890527

Counties_Cities

47189 Wilson	Tennessee	1965.51111111
38059 Morton	North Dakota	1961.73018170
20077 Harper	Kansas	1961.49654922
29155 Pemiscot	Missouri	1960.42281219
46073 Jerauld	South Dakota	1957.90504161
40001 Adair	Oklahoma	1956.34453401
17091 Kankakee	Illinois	1953.21020868
22115 Vernon	Louisiana	1946.37740483
37047 Columbus	North Carolina	1945.91680891
5099 Nevada	Arkansas	1945.71222676
51730 Petersburg	Virginia	1945.06921785
13019 Berrien	Georgia	1942.65530854
48273 Kleberg	Texas	1940.31289152
1003 Baldwin	Alabama	1940.17117539
5111 Poinsett	Arkansas	1939.60123467
18037 Dubois	Indiana	1938.21214613
13045 Carroll	Georgia	1935.30362933
48291 Liberty	Texas	1934.59448814
47143 Rhea	Tennessee	1933.78525602
5003 Ashley	Arkansas	1930.55971266
13291 Union	Georgia	1929.08628807
37159 Rowan	North Carolina	1929.03965681
48161 Freestone	Texas	1923.46526656
51175 Southampton	Virginia	1921.98339588
5007 Benton	Arkansas	1921.44030990
1075 Lamar	Alabama	1921.40999711
16083 Twin Falls	Idaho	1916.79929369
19151 Pocahontas	Iowa	1913.94658754
13011 Banks	Georgia	1906.46724247
45063 Lexington	South Carolina	1901.48865208
20171 Scott	Kansas	1899.12191137
22061 Lincoln	Louisiana	1898.46597169
18099 Marshall	Indiana	1896.29821830
12001 Alachua	Florida	1895.49408052

Counties_Cities

21075 Fulton	Kentucky	1895.42483660
18097 Marion	Indiana	1894.58137367
38017 Cass	North Dakota	1889.64058265
47139 Polk	Tennessee	1887.79737247
12089 Nassau	Florida	1887.40795974
49051 Wasatch	Utah	1886.28158845
1081 Lee	Alabama	1885.43439408
48157 Fort Bend	Texas	1884.22279142
29189 St. Louis	Missouri	1883.15303251
13151 Henry	Georgia	1882.98149596
24031 Montgomery	Maryland	1881.68544140
29157 Perry	Missouri	1879.89556136
19033 Cerro Gordo	Iowa	1878.20948719
48329 Midland	Texas	1876.83250472
41031 Jefferson	Oregon	1876.65343915
48371 Pecos	Texas	1875.83742742
26127 Oceana	Michigan	1874.17840376
27067 Kandiyohi	Minnesota	1873.76035468
47133 Overton	Tennessee	1871.48812761
19079 Hamilton	Iowa	1865.97110754
29097 Jasper	Missouri	1865.94383103
13039 Camden	Georgia	1861.13232856
28019 Choctaw	Mississippi	1860.35274221
40015 Caddo	Oklahoma	1860.09593816
13057 Cherokee	Georgia	1857.17826944
4009 Graham	Arizona	1857.00777474
48439 Tarrant	Texas	1853.49059513
47187 Williamson	Tennessee	1853.45813429
48505 Zapata	Texas	1853.41789993
48195 Hansford	Texas	1848.80102508
19165 Shelby	Iowa	1848.33304543
37101 Johnston	North Carolina	1848.27926483
48399 Runnels	Texas	1846.78522572
18089 Lake	Indiana	1846.57243539

Counties_Cities

37079 Greene	North Carolina	1846.56386827
27083 Lyon	Minnesota	1845.56557025
34029 Ocean	New Jersey	1843.59371130
48409 San Patricio	Texas	1838.75741856
56039 Teton	Wyoming	1837.00879511
18141 St. Joseph	Indiana	1835.13005455
21211 Shelby	Kentucky	1834.37074900
48275 Knox	Texas	1834.10895155
13221 Oglethorpe	Georgia	1833.39976086
38035 Grand Forks	North Dakota	1832.69747068
24005 Baltimore	Maryland	1828.63750874
1067 Henry	Alabama	1824.62664885
29145 Newton	Missouri	1824.39158343
29159 Pettis	Missouri	1819.37849654
37001 Alamance	North Carolina	1818.71710447
28121 Rankin	Mississippi	1817.39028733
13309 Wheeler	Georgia	1814.95113593
27153 Todd	Minnesota	1814.33569278
47119 Maury	Tennessee	1813.65274539
42045 Delaware	Pennsylvania	1812.48019038
1115 St. Clair	Alabama	1808.54662307
48021 Bastrop	Texas	1808.54488595
13235 Pulaski	Georgia	1806.84795374
22043 Grant	Louisiana	1805.88915577
45037 Edgefield	South Carolina	1803.93316575
48149 Fayette	Texas	1802.83245887
48205 Hartley	Texas	1797.47285994
13247 Rockdale	Georgia	1794.82084906
37147 Pitt	North Carolina	1794.74637883
46027 Clay	South Dakota	1794.74396411
34007 Camden	New Jersey	1793.21524499
18181 White	Indiana	1790.07997348
12019 Clay	Florida	1788.29279129
27053 Hennepin	Minnesota	1788.11333399

Counties_Cities

12061 Indian River	Florida	1785.74831812
37005 Alleghany	North Carolina	1782.99435534
37071 Gaston	North Carolina	1781.05059099
6083 Santa Barbara	California	1780.63140639
17027 Clinton	Illinois	1780.06854592
1031 Coffee	Alabama	1780.03814367
13195 Madison	Georgia	1777.40303541
19173 Taylor	Iowa	1776.77273461
13249 Schley	Georgia	1776.16501146
20093 Kearny	Kansas	1775.29799645
51710 Norfolk	Virginia	1773.21817794
1117 Shelby	Alabama	1772.77510697
21041 Carroll	Kentucky	1769.58181988
47087 Jackson	Tennessee	1769.00833475
26163 Wayne	Michigan	1764.93092794
5119 Pulaski	Arkansas	1764.28644189
47181 Wayne	Tennessee	1763.49800701
48137 Edwards	Texas	1763.48547718
47113 Madison	Tennessee	1762.20480508
47029 Cocke	Tennessee	1761.05551518
47105 Loudon	Tennessee	1760.47046406
12069 Lake	Florida	1760.19299008
5087 Madison	Arkansas	1759.60196590
51800 Suffolk	Virginia	1757.96457751
20069 Gray	Kansas	1757.00314935
51171 Shenandoah	Virginia	1756.44297308
37065 Edgecombe	North Carolina	1753.67753101
39029 Columbiana	Ohio	1751.32713193
13213 Murray	Georgia	1750.95814233
27131 Rice	Minnesota	1748.26751650
27033 Cottonwood	Minnesota	1746.91850670
19027 Carroll	Iowa	1746.55155304
48127 Dimmit	Texas	1746.21653085
5139 Union	Arkansas	1745.64228390

Counties_Cities

25023 Plymouth	Massachusetts	1744.15013935
13255 Spalding	Georgia	1742.81391831
37095 Hyde	North Carolina	1739.96175908
17029 Coles	Illinois	1737.25066326
37007 Anson	North Carolina	1736.54379547
48293 Limestone	Texas	1734.76763468
47021 Cheatham	Tennessee	1733.47511066
55059 Kenosha	Wisconsin	1730.16716876
6053 Monterey	California	1726.83737609
48421 Sherman	Texas	1721.33809678
45077 Pickens	South Carolina	1718.46610692
34025 Monmouth	New Jersey	1717.05662151
1057 Fayette	Alabama	1716.05914927
48419 Shelby	Texas	1715.31985207
51025 Brunswick	Virginia	1715.08789063
37165 Scotland	North Carolina	1715.02441827
46137 Ziebach	South Dakota	1714.07731583
4015 Mohave	Arizona	1710.80887616
37027 Caldwell	North Carolina	1710.37072255
27013 Blue Earth	Minnesota	1709.99747875
49049 Utah	Utah	1707.77531167
37131 Northampton	North Carolina	1707.66415938
48319 Mason	Texas	1705.60747664
1069 Houston	Alabama	1704.51290082
19155 Pottawattamie	Iowa	1703.14220649
12055 Highlands	Florida	1702.64835332
38051 McIntosh	North Dakota	1702.12765957
1009 Blount	Alabama	1699.51590595
29147 Nodaway	Missouri	1699.24677188
37111 McDowell	North Carolina	1698.63976971
21083 Graves	Kentucky	1696.27783584
19045 Clinton	Iowa	1696.11763188
48153 Floyd	Texas	1696.07675176
13281 Towns	Georgia	1695.91630105

Counties_Cities

12117 Seminole	Florida	1695.90793276
38033 Golden Valley	North Dakota	1695.87337479
47043 Dickson	Tennessee	1695.16895558
13171 Lamar	Georgia	1694.73684211
6069 San Benito	California	1693.29021564
47099 Lawrence	Tennessee	1692.04737733
27101 Murray	Minnesota	1691.63847269
5121 Randolph	Arkansas	1688.21038556
45057 Lancaster	South Carolina	1683.79115118
5025 Cleveland	Arkansas	1683.71164879
18023 Clinton	Indiana	1680.62015504
37127 Nash	North Carolina	1680.56501021
45065 McCormick	South Carolina	1679.06482465
12109 St. Johns	Florida	1676.62362690
8051 Gunnison	Colorado	1675.75089876
12127 Volusia	Florida	1675.50014793
13191 McIntosh	Georgia	1673.64016736
1043 Cullman	Alabama	1673.01838403
37083 Halifax	North Carolina	1672.79629849
13153 Houston	Georgia	1672.35911982
12115 Sarasota	Florida	1672.29880155
48331 Milam	Texas	1671.24268831
13269 Taylor	Georgia	1666.87398930
29133 Mississippi	Missouri	1664.66706659
1089 Madison	Alabama	1661.03257948
18113 Noble	Indiana	1659.93436001
37151 Randolph	North Carolina	1659.56289109
1083 Limestone	Alabama	1659.49217044
51760 Richmond City	Virginia	1658.77709445
40109 Oklahoma	Oklahoma	1658.37730355
5083 Logan	Arkansas	1656.16230391
48147 Fannin	Texas	1655.04732755
13103 Effingham	Georgia	1654.60684998
48501 Yoakum	Texas	1652.89256198

Counties_Cities

28003	Alcorn	Mississippi	1651.99729181
31099	Kearney	Nebraska	1650.36674817
13111	Fannin	Georgia	1648.43629641
45001	Abbeville	South Carolina	1646.22468522
37197	Yadkin	North Carolina	1646.11245772
38061	Mountrail	North Dakota	1644.15736935
36027	Dutchess	New York	1643.41306968
13311	White	Georgia	1641.64164164
13241	Rabun	Georgia	1636.33129780
28131	Stone	Mississippi	1634.87738420
51117	Mecklenburg	Virginia	1634.58401305
5031	Craighead	Arkansas	1632.30715378
40023	Choctaw	Oklahoma	1629.39732752
17197	Will	Illinois	1629.03901431
45087	Union	South Carolina	1627.14337833
39049	Franklin	Ohio	1627.10829581
48129	Donley	Texas	1626.99608316
27123	Ramsey	Minnesota	1626.83339089
5043	Drew	Arkansas	1625.92754256
34035	Somerset	New Jersey	1624.27075407
37179	Union	North Carolina	1623.51425132
51630	Fredericksburg	Virginia	1619.54433159
25013	Hampden	Massachusetts	1619.23955052
31119	Madison	Nebraska	1619.00994575
19091	Humboldt	Iowa	1613.07216927
55127	Walworth	Wisconsin	1613.02763262
38039	Griggs	North Dakota	1612.90322581
5015	Carroll	Arkansas	1612.16029480
48445	Terry	Texas	1611.45926589
20075	Hamilton	Kansas	1611.04718067
29069	Dunklin	Missouri	1607.58590219
8109	Saguache	Colorado	1607.48209849
25027	Worcester	Massachusetts	1606.56878168
19143	Osceola	Iowa	1605.96026490

Counties_Cities

37045 Cleveland	North Carolina	1605.81699012
25005 Bristol	Massachusetts	1604.54734035
40115 Ottawa	Oklahoma	1600.64153970
29213 Taney	Missouri	1598.86843801
37035 Catawba	North Carolina	1597.83677483
48175 Goliad	Texas	1595.46413502
48477 Washington	Texas	1595.07804489
46127 Union	South Dakota	1594.21217748
13025 Brantley	Georgia	1592.84542520
5109 Pike	Arkansas	1592.80427246
48277 Lamar	Texas	1590.65315315
9009 New Haven	Connecticut	1588.34915231
51089 Henry	Virginia	1587.73771907
37067 Forsyth	North Carolina	1586.39300025
21183 Ohio	Kentucky	1585.91771495
48115 Dawson	Texas	1584.91164118
17007 Boone	Illinois	1584.63519794
48261 Kenedy	Texas	1583.71040724
13227 Pickens	Georgia	1582.23889931
40073 Kingfisher	Oklahoma	1580.67779464
48381 Randall	Texas	1579.20614070
13169 Jones	Georgia	1576.04137545
35025 Lea	New Mexico	1575.90036058
48093 Comanche	Texas	1573.81409783
8015 Chaffee	Colorado	1572.87661657
37171 Surry	North Carolina	1571.96864402
46013 Brown	South Dakota	1571.87913318
51059 Fairfax	Virginia	1571.43539901
19077 Guthrie	Iowa	1567.16417910
37093 Hoke	North Carolina	1566.72266452
5037 Cross	Arkansas	1565.12353082
41061 Union	Oregon	1564.56672083
34033 Salem	New Jersey	1562.12564090
40063 Hughes	Oklahoma	1559.80502437

Counties_Cities

45083 Spartanburg	South Carolina	1559.79202773
5039 Dallas	Arkansas	1559.45419103
17077 Jackson	Illinois	1558.71749769
8031 Denver	Colorado	1555.77452365
48091 Comal	Texas	1555.53908056
48373 Polk	Texas	1555.03587776
48143 Erath	Texas	1554.91683551
21109 Jackson	Kentucky	1554.82815057
25017 Middlesex	Massachusetts	1554.76449699
38055 McLean	North Dakota	1551.20008385
6021 Glenn	California	1550.96801797
18071 Jackson	Indiana	1550.63362880
48169 Garza	Texas	1550.62328975
28047 Harrison	Mississippi	1548.51197677
5001 Arkansas	Arkansas	1547.63914683
13193 Macon	Georgia	1544.54842882
40111 Okmulgee	Oklahoma	1544.28068345
1121 Talladega	Alabama	1543.31813399
47117 Marshall	Tennessee	1540.83662382
13147 Hart	Georgia	1540.28889996
13297 Walton	Georgia	1540.05753826
17043 DuPage	Illinois	1539.86316874
51750 Radford	Virginia	1537.70652707
47123 Monroe	Tennessee	1533.74894838
51840 Winchester	Virginia	1533.37128220
24047 Worcester	Maryland	1530.20859464
39097 Madison	Ohio	1528.83164839
45007 Anderson	South Carolina	1528.81555451
16079 Shoshone	Idaho	1523.91372304
56013 Fremont	Wyoming	1520.32582024
20119 Meade	Kansas	1519.53690304
51550 Chesapeake	Virginia	1518.74840294
37069 Franklin	North Carolina	1518.65008881
5137 Stone	Arkansas	1517.21923417

Counties_Cities

21045 Casey	Kentucky	1516.86807654
45091 York	South Carolina	1516.86499974
19099 Jasper	Iowa	1515.60018306
29201 Scott	Missouri	1513.33922721
21141 Logan	Kentucky	1511.72699989
13077 Coweta	Georgia	1508.93983437
36079 Putnam	New York	1508.71657970
5057 Hempstead	Arkansas	1508.67025436
19183 Washington	Iowa	1508.51361727
34027 Morris	New Jersey	1508.41312107
32031 Washoe	Nevada	1508.15377844
18087 LaGrange	Indiana	1507.75489448
51139 Page	Virginia	1504.19922283
31153 Sarpy	Nebraska	1502.77297394
48183 Gregg	Texas	1502.74438795
47005 Benton	Tennessee	1501.48294612
9003 Hartford	Connecticut	1500.17307104
6059 Orange	California	1499.76396499
46003 Aurora	South Dakota	1499.46447697
37113 Macon	North Carolina	1499.22063200
1077 Lauderdale	Alabama	1498.04626192
51670 Hopewell	Virginia	1495.83997168
48051 Burleson	Texas	1495.45924194
40055 Greer	Oklahoma	1494.58855867
47009 Blount	Tennessee	1493.73044332
21105 Hickman	Kentucky	1492.87491518
5075 Lawrence	Arkansas	1490.81173178
13091 Dodge	Georgia	1487.56339049
29127 Marion	Missouri	1486.42977057
13179 Liberty	Georgia	1486.25136186
5101 Newton	Arkansas	1486.22677771
37135 Orange	North Carolina	1486.02655673
47055 Giles	Tennessee	1484.59478697
32007 Elko County	Nevada	1481.12847884

Counties_Cities

32007 Elko County	Nevada	1481.12847884
35006 Cibola	New Mexico	1480.59522919
40147 Washington	Oklahoma	1477.53795112
24045 Wicomico	Maryland	1474.87765880
19181 Warren	Iowa	1474.85114384
19189 Winnebago	Iowa	1473.66419471
21111 Jefferson	Kentucky	1473.42628391
12101 Pasco	Florida	1473.04634657
17161 Rock Island	Illinois	1472.01293587
51013 Arlington	Virginia	1470.18579410
17201 Winnebago	Illinois	1469.65126144
40047 Garfield	Oklahoma	1469.30868616
55075 Marinette	Wisconsin	1469.06069150
48311 McMullen	Texas	1468.62483311
24011 Caroline	Maryland	1468.29209705
48247 Jim Hogg	Texas	1467.22560976
18031 Decatur	Indiana	1466.74628648
37193 Wilkes	North Carolina	1465.93345683
37025 Cabarrus	North Carolina	1463.97781794
39095 Lucas	Ohio	1463.59958967
19041 Clay	Iowa	1462.74947316
17119 Madison	Illinois	1462.59750965
20085 Jackson	Kansas	1460.84337349
48103 Crane	Texas	1460.15853150
21013 Bell	Kentucky	1456.58474162
47081 Hickman	Tennessee	1456.33004828
48231 Hunt	Texas	1456.06417046
13307 Webster	Georgia	1455.38108005
48251 Johnson	Texas	1454.82344291
48363 Palo Pinto	Texas	1454.54545455
47107 McMinn	Tennessee	1454.44308905
13231 Pike	Georgia	1454.33079317
24017 Charles	Maryland	1452.60459558
16019 Bonneville	Idaho	1452.23954678

Counties_Cities

48339 Montgomery	Texas	1451.96090874
37187 Washington	North Carolina	1450.37524243
17187 Warren	Illinois	1450.21136684
37185 Warren	North Carolina	1448.98268289
13239 Quitman	Georgia	1448.00351031
37041 Chowan	North Carolina	1447.00263739
8001 Adams	Colorado	1446.46666719
47089 Jefferson	Tennessee	1445.97496853
37153 Richmond	North Carolina	1445.85291955
51107 Loudoun	Virginia	1444.75851051
54045 Logan	West Virginia	1444.47511271
10001 Kent	Delaware	1443.85326239
16047 Gooding	Idaho	1441.16872861
18019 Clark	Indiana	1440.01363327
56041 Uinta	Wyoming	1438.49450712
26099 Macomb	Michigan	1436.05267279
46083 Lincoln	South Dakota	1435.20329213
13295 Walker	Georgia	1434.95173606
48395 Robertson	Texas	1434.85304328
37089 Henderson	North Carolina	1434.71408504
37117 Martin	North Carolina	1433.54946848
29187 St. Francois	Missouri	1433.45528699
51590 Danville	Virginia	1430.22141400
10003 New Castle	Delaware	1428.30325297
51041 Chesterfield	Virginia	1427.03037675
4003 Cochise	Arizona	1426.99376824
34005 Burlington	New Jersey	1426.63409552
48081 Coke	Texas	1424.33234421
42011 Berks	Pennsylvania	1423.29442678
47019 Carter	Tennessee	1423.22230306
24003 Anne Arundel	Maryland	1421.79847960
8003 Alamosa	Colorado	1420.60780435
12015 Charlotte	Florida	1417.31261960
13149 Heard	Georgia	1414.26045963

Counties_Cities

26125 Oakland	Michigan	1413.11831868
5033 Crawford	Arkansas	1413.11547803
12119 Sumter	Florida	1412.77164205
17137 Morgan	Illinois	1412.76194961
47027 Clay	Tennessee	1412.46598419
5117 Prairie	Arkansas	1411.93955908
48211 Hemphill	Texas	1411.76470588
19177 Van Buren	Iowa	1410.25641026
48315 Marion	Texas	1410.15310234
29021 Buchanan	Missouri	1407.91003827
1061 Geneva	Alabama	1406.09561450
51093 Isle of Wight	Virginia	1404.48678050
47127 Moore	Tennessee	1403.83715489
8045 Garfield	Colorado	1403.71423791
42077 Lehigh	Pennsylvania	1403.15131758
5051 Garland	Arkansas	1402.86826553
48107 Crosby	Texas	1401.62657899
34001 Atlantic	New Jersey	1401.50473385
18027 Daviess	Indiana	1399.82502187
17049 Effingham	Illinois	1397.33395697
40135 Sequoyah	Oklahoma	1396.34279609
55121 Trempealeau	Wisconsin	1395.96494803
48491 Williamson	Texas	1392.75372804
29183 St. Charles	Missouri	1392.34735033
6101 Sutter	California	1391.42830580
19081 Hancock	Iowa	1390.96340553
40145 Wagoner	Oklahoma	1390.58794158
40131 Rogers	Oklahoma	1390.45921030
40057 Harmon	Oklahoma	1388.88888889
13159 Jasper	Georgia	1388.88888889
12017 Citrus	Florida	1388.50394446
29075 Gentry	Missouri	1388.05069403
13219 Oconee	Georgia	1387.75718069
24019 Dorchester	Maryland	1384.46152885

Counties_Cities

19057 Des Moines	Iowa	1382.28831315
37039 Cherokee	North Carolina	1381.10840996
48237 Jack	Texas	1379.62230012
18163 Vanderburgh	Indiana	1378.65107695
40087 McClain	Oklahoma	1378.01675628
48423 Smith	Texas	1377.80654241
16077 Power	Idaho	1377.44593203
18145 Shelby	Indiana	1376.89771937
47067 Hancock	Tennessee	1374.25561154
46049 Faulk	South Dakota	1373.39055794
19089 Howard	Iowa	1371.50321106
51087 Henrico	Virginia	1369.73404078
56043 Washakie	Wyoming	1369.68928345
5091 Miller	Arkansas	1369.51734263
37161 Rutherford	North Carolina	1369.22754616
37107 Lenoir	North Carolina	1366.65713877
31123 Morrill	Nebraska	1365.77037985
19125 Marion	Iowa	1364.98338672
45003 Aiken	South Carolina	1364.80894446
18153 Sullivan	Indiana	1362.97728371
47079 Henry	Tennessee	1359.78737870
45021 Cherokee	South Carolina	1359.54308140
19141 O'Brien	Iowa	1358.38150289
55133 Waukesha	Wisconsin	1358.31811686
5055 Greene	Arkansas	1356.86707115
13113 Fayette	Georgia	1356.43712707
48151 Fisher	Texas	1354.51940610
17145 Perry	Illinois	1350.71313876
18063 Hendricks	Indiana	1350.22663449
47031 Coffee	Tennessee	1350.08976661
13223 Paulding	Georgia	1349.63790203
37103 Jones	North Carolina	1348.96752101
48365 Panola	Texas	1347.84862623
48503 Young	Texas	1346.63341646

Counties_Cities

42095 Northampton	Pennsylvania	1342.48885360
37139 Pasquotank	North Carolina	1342.11256591
25021 Norfolk	Massachusetts	1342.09824947
24021 Frederick	Maryland	1341.68857179
47015 Cannon	Tennessee	1341.44654958
24029 Kent	Maryland	1341.38162307
18043 Floyd	Indiana	1340.94444659
16055 Kootenai	Idaho	1339.89659763
48053 Burnet	Texas	1339.86790627
19083 Hardin	Iowa	1339.81503438
19067 Floyd	Iowa	1338.74754140
27027 Clay	Minnesota	1338.44109139
24027 Howard	Maryland	1338.19725492
21001 Adair	Kentucky	1337.49674733
48015 Austin	Texas	1337.15695755
39061 Hamilton	Ohio	1335.03288910
35009 Curry	New Mexico	1335.03246556
48027 Bell	Texas	1334.76923423
27037 Dakota	Minnesota	1334.43654903
5095 Monroe	Arkansas	1333.33333333
40027 Cleveland	Oklahoma	1330.99489117
37183 Wake	North Carolina	1330.76384343
51149 Prince George	Virginia	1328.71172733
18041 Fayette	Indiana	1327.72161236
19023 Butler	Iowa	1327.46406218
27161 Waseca	Minnesota	1326.84179552
47093 Knox	Tennessee	1326.05756852
28109 Pearl River	Mississippi	1323.41524184
48401 Rusk	Texas	1318.64095500
12053 Hernando	Florida	1318.20920546
31019 Buffalo	Nebraska	1318.14975310
51177 Spotsylvania	Virginia	1317.80866819
20091 Johnson	Kansas	1317.03357850
27139 Scott	Minnesota	1316.99472795

Counties_Cities

29087 Holt	Missouri	1316.98455949
42091 Montgomery	Pennsylvania	1316.91374891
1029 Cleburne	Alabama	1314.47254287
34041 Warren	New Jersey	1314.06044678
5045 Faulkner	Arkansas	1314.03938913
1079 Lawrence	Alabama	1313.83317656
48413 Schleicher	Texas	1312.60794473
51810 Virginia Beach	Virginia	1311.89344920
45073 Oconee	South Carolina	1311.65947891
20173 Sedgwick	Kansas	1310.92450064
40021 Cherokee	Oklahoma	1310.73446328
48305 Lynn	Texas	1310.19227497
48397 Rockwall	Texas	1309.39726000
19135 Monroe	Iowa	1309.37098845
51035 Carroll	Virginia	1309.21851802
47035 Cumberland	Tennessee	1307.12382485
40113 Osage	Oklahoma	1305.99395925
48079 Cochran	Texas	1304.65444288
19087 Henry	Iowa	1300.64284646
47179 Washington	Tennessee	1299.30719168
26145 Saginaw	Michigan	1299.26624738
35029 Luna	New Mexico	1297.83416100
48425 Somervell	Texas	1297.69299024
38027 Eddy	North Dakota	1297.01686122
48101 Cottle	Texas	1295.89632829
2290 Yukon-Koyukuk	Alaska	1295.28815468
51540 Charlottesville	Virginia	1294.76068749
27047 Freeborn	Minnesota	1294.17947707
47121 Meigs	Tennessee	1292.05265724
18003 Allen	Indiana	1291.85748806
21057 Cumberland	Kentucky	1291.48520799
27003 Anoka	Minnesota	1290.79485491
1019 Cherokee	Alabama	1290.71911494
47135 Perry	Tennessee	1289.68253968

Counties_Cities

18143 Scott	Indiana	1285.70232013
40121 Pittsburg	Oklahoma	1285.41149121
21087 Green	Kentucky	1285.18417956
19113 Linn	Iowa	1285.03069820
37109 Lincoln	North Carolina	1284.46938045
38099 Walsh	North Dakota	1284.33486454
35013 Dona Ana	New Mexico	1284.00805436
35013 Dona Ana	New Mexico	1284.00805436
18085 Kosciusko	Indiana	1283.02077032
19015 Boone	Iowa	1282.92719957
8123 Weld	Colorado	1281.87588489
17133 Monroe	Illinois	1281.49118975
40117 Pawnee	Oklahoma	1281.26906650
37125 Moore	North Carolina	1280.88202509
18081 Johnson	Indiana	1279.56473036
37097 Iredell	North Carolina	1278.89707737
37057 Davidson	North Carolina	1277.20359634
26081 Kent	Michigan	1276.71745801
17093 Kendall	Illinois	1276.62901145
40119 Payne	Oklahoma	1276.20672843
46023 Charles Mix	South Dakota	1274.36281859
13117 Forsyth	Georgia	1274.23799300
17143 Peoria	Illinois	1273.93824638
51165 Rockingham	Virginia	1270.24764906
18067 Howard	Indiana	1269.94148071
29019 Boone	Missouri	1268.29810283
27079 Le Sueur	Minnesota	1266.93338949
31001 Adams	Nebraska	1266.22449303
55135 Waupaca	Wisconsin	1265.45141605
27109 Olmsted	Minnesota	1265.06139739
48221 Hood	Texas	1263.68997473
46033 Custer	South Dakota	1260.60050424
5125 Saline	Arkansas	1258.43140808
51135 Nottoway	Virginia	1258.10635538

Counties_Cities

18015 Carroll	Indiana	1257.01793611
48343 Morris	Texas	1256.17959316
37129 New Hanover	North Carolina	1255.84439068
18005 Bartholomew	Indiana	1255.54360567
55027 Dodge	Wisconsin	1254.45376621
19147 Palo Alto	Iowa	1254.33979169
2060 Bristol Bay	Alaska	1254.27594071
24041 Talbot	Maryland	1252.43453798
51193 Westmoreland	Virginia	1250.70106562
16063 Lincoln	Idaho	1250.00000000
46031 Corson	South Dakota	1248.49939976
27103 Nicollet	Minnesota	1247.80829924
34015 Gloucester	New Jersey	1247.04881129
21067 Fayette	Kentucky	1246.83427018
48437 Swisher	Texas	1246.31466095
8025 Crowley	Colorado	1246.15909867
40013 Bryan	Oklahoma	1243.85489066
19005 Allamakee	Iowa	1243.49334876
37081 Guilford	North Carolina	1243.46506268
39035 Cuyahoga	Ohio	1242.26498705
40133 Seminole	Oklahoma	1240.94718854
51700 Newport News	Virginia	1240.58087848
17083 Jersey	Illinois	1240.44491234
40041 Delaware	Oklahoma	1240.25928439
40061 Haskell	Oklahoma	1239.34322703
47171 Unicoi	Tennessee	1238.66899386
19163 Scott	Iowa	1238.43654600
21039 Carlisle	Kentucky	1236.63802138
46041 Dewey	South Dakota	1236.44986450
56007 Carbon	Wyoming	1235.72239663
13047 Catoosa	Georgia	1235.53841590
29033 Carroll	Missouri	1235.27393343
39099 Mahoning	Ohio	1234.53026885
48317 Martin	Texas	1234.13871024

Counties_Cities

5027 Columbia	Arkansas	1232.10264690
6111 Ventura	California	1231.89265859
8005 Arapahoe	Colorado	1230.62275900
48049 Brown	Texas	1228.77333615
51570 Colonial Heights	Virginia	1228.06033758
51141 Patrick	Virginia	1227.86170995
29053 Cooper	Missouri	1227.06356871
19025 Calhoun	Iowa	1226.93061140
42017 Bucks	Pennsylvania	1226.52997875
17059 Gallatin	Illinois	1225.78094108
38043 Kidder	North Dakota	1224.48979592
18011 Boone	Indiana	1223.89886416
17111 McHenry	Illinois	1223.06121788
30111 Yellowstone	Montana	1222.70306050
48099 Coryell	Texas	1221.79446049
19133 Monona	Iowa	1221.33886392
31117 McPherson	Nebraska	1219.51219512
42071 Lancaster	Pennsylvania	1218.45547017
31109 Lancaster	Nebraska	1216.62169999
40079 Le Flore	Oklahoma	1216.48659464
18115 Ohio	Indiana	1214.92128679
37141 Pender	North Carolina	1212.95968598
18065 Henry	Indiana	1211.90777071
17199 Williamson	Illinois	1210.92817943
19119 Lyon	Iowa	1210.73575480
53071 Walla Walla Cou	Washington	1209.74360658
53071 Walla Walla Cou	Washington	1209.74360658
36111 Ulster	New York	1206.61369884
42075 Lebanon	Pennsylvania	1206.53296913
6095 Solano	California	1206.42171022
20189 Stevens	Kansas	1205.25274330
48473 Waller	Texas	1204.68320596
54023 Grant	West Virginia	1204.19748839
21171 Monroe	Kentucky	1203.58275798

Counties_Cities

21185 Oldham	Kentucky	1202.04603581
46102 Oglala Lakota	South Dakota	1202.04067370
13079 Crawford	Georgia	1201.49374899
19035 Cherokee	Iowa	1201.30730501
18047 Franklin	Indiana	1200.73891626
20177 Shawnee	Kansas	1199.44337715
47175 Van Buren	Tennessee	1196.87771032
12009 Brevard	Florida	1194.94210428
48455 Trinity	Texas	1194.02985075
21003 Allen	Kentucky	1193.06883818
48387 Red River	Texas	1190.96509240
48203 Harrison	Texas	1188.44228637
37051 Cumberland	North Carolina	1188.27671291
20051 Ellis	Kansas	1187.73946360
18173 Warrick	Indiana	1187.52697109
21047 Christian	Kentucky	1187.37006600
18117 Orange	Indiana	1185.28400636
47125 Montgomery	Tennessee	1184.75358097
48367 Parker	Texas	1184.49675149
17035 Cumberland	Illinois	1184.30792006
13265 Taliaferro	Georgia	1181.59203980
42079 Luzerne	Pennsylvania	1181.50393835
16009 Benewah	Idaho	1181.44374594
5129 Searcy	Arkansas	1181.20130686
29031 Cape Girardeau	Missouri	1180.90739400
51770 Roanoke City	Virginia	1179.94395516
16045 Gem	Idaho	1179.53952592
48495 Winkler	Texas	1178.75647668
48193 Hamilton	Texas	1178.68929750
48351 Newton	Texas	1178.52466172
51077 Grayson	Virginia	1177.14797518
20037 Crawford	Kansas	1176.34998334
20081 Haskell	Kansas	1175.88191143
37085 Harnett	North Carolina	1175.73427511

Counties_Cities

46095 Mellette	South Dakota	1175.31831538
47145 Roane	Tennessee	1174.25668047
47103 Lincoln	Tennessee	1172.43602896
51143 Pittsylvania	Virginia	1171.47123004
42043 Dauphin	Pennsylvania	1171.43094296
40091 McIntosh	Oklahoma	1170.83017916
8117 Summit	Colorado	1170.70338956
18159 Tipton	Indiana	1170.01586462
17081 Jefferson	Illinois	1168.69381280
13125 Glascock	Georgia	1168.61435726
48165 Gaines	Texas	1167.40825798
48429 Stephens	Texas	1166.11894413
19055 Delaware	Iowa	1165.85623059
39037 Darke	Ohio	1165.16961206
6013 Contra Costa	California	1164.82570650
13083 Dade	Georgia	1164.79723900
5021 Clay	Arkansas	1158.48319526
47059 Greene	Tennessee	1157.96025301
47073 Hawkins	Tennessee	1156.90783655
48187 Guadalupe	Texas	1155.20422251
17079 Jasper	Illinois	1154.92664655
18061 Harrison	Indiana	1154.89467162
51530 Buena Vista	Virginia	1154.40115440
47057 Grainger	Tennessee	1153.59688918
55131 Washington	Wisconsin	1153.33878682
6115 Yuba	California	1153.23996361
31073 Gosper	Nebraska	1152.30460922
48121 Denton	Texas	1149.50690519
12035 Flagler	Florida	1149.31246486
46103 Pennington	South Dakota	1149.20924738
37013 Beaufort	North Carolina	1149.13230952
16051 Jefferson	Idaho	1148.13682530
19017 Bremer	Iowa	1146.43043252
38013 Burke	North Dakota	1142.85714286

Counties_Cities

27091 Martin	Minnesota	1142.27950468
47137 Pickett	Tennessee	1141.28295946
17001 Adams	Illinois	1140.18663135
18029 Dearborn	Indiana	1139.84828922
51680 Lynchburg	Virginia	1139.71214962
48307 McCulloch	Texas	1139.35144610
6051 Mono	California	1136.84210526
27147 Steele	Minnesota	1135.77697470
8113 San Miguel	Colorado	1135.39250397
18057 Hamilton	Indiana	1133.03805675
48287 Lee	Texas	1131.59122725
51650 Hampton	Virginia	1130.94041530
29099 Jefferson	Missouri	1130.39175919
18133 Putnam	Indiana	1130.25755049
6073 San Diego	California	1130.11924517
48035 Bosque	Texas	1128.88555990
46015 Brule	South Dakota	1128.32281507
27081 Lincoln	Minnesota	1128.15089018
48219 Hockley	Texas	1127.06701480
20021 Cherokee	Kansas	1124.15688234
48013 Atascosa	Texas	1123.03716955
29135 Moniteau	Missouri	1122.75913405
48095 Concho	Texas	1122.54443405
47051 Franklin	Tennessee	1121.98615421
31081 Hamilton	Nebraska	1120.68965517
40127 Pushmataha	Oklahoma	1118.16799356
21121 Knox	Kentucky	1118.06797853
6097 Sonoma	California	1117.72965664
47173 Union	Tennessee	1117.43193824
37099 Jackson	North Carolina	1117.08634339
21135 Lewis	Kentucky	1116.39134042
19111 Lee	Iowa	1115.84202026
18055 Greene	Indiana	1115.41585953
20161 Riley	Kansas	1115.28703038

Counties_Cities

47025 Claiborne	Tennessee	1114.74996851
21107 Hopkins	Kentucky	1113.87237064
6067 Sacramento	California	1112.93174776
47115 Marion	Tennessee	1112.86089239
47001 Anderson	Tennessee	1112.68010774
55065 Lafayette	Wisconsin	1110.11101110
20155 Reno	Kansas	1110.00609541
21009 Barren	Kentucky	1109.19956537
38025 Dunn	North Dakota	1108.03324100
26149 St. Joseph	Michigan	1107.41608374
51179 Stafford	Virginia	1106.96185650
31127 Nemaha	Nebraska	1106.63983903
27163 Washington	Minnesota	1103.77660580
40125 Pottawatomie	Oklahoma	1102.10652320
47061 Grundy	Tennessee	1101.45361906
21213 Simpson	Kentucky	1100.97684710
19161 Sac	Iowa	1100.93631032
48179 Gray	Texas	1100.70792418
17019 Champaign	Illinois	1100.08905483
37059 Davie	North Carolina	1099.85257295
17099 LaSalle	Illinois	1099.33290688
5113 Polk	Arkansas	1097.31158661
48241 Jasper	Texas	1095.56199822
39123 Ottawa	Ohio	1093.96845643
38105 Williams	North Dakota	1091.93776521
8097 Pitkin	Colorado	1091.92200557
29029 Camden	Missouri	1091.34562916
27023 Chippewa	Minnesota	1090.23817511
55083 Oconto	Wisconsin	1089.08273857
40037 Creek	Oklahoma	1087.92804871
18167 Vigo	Indiana	1087.66505876
47049 Fentress	Tennessee	1086.89685459
29089 Howard	Missouri	1085.13366874
40039 Custer	Oklahoma	1084.86017358

Counties_Cities

39045 Fairfield	Ohio	1084.84934075
29101 Johnson	Missouri	1084.76850816
39003 Allen	Ohio	1084.12962801
21193 Perry	Kentucky	1080.79104706
13143 Haralson	Georgia	1080.14763146
8121 Washington	Colorado	1079.64962314
49011 Davis	Utah	1078.15178853
48389 Reeves	Texas	1076.77604333
5067 Jackson	Arkansas	1076.67598596
19117 Lucas	Iowa	1075.76633892
48085 Collin	Texas	1075.66462981
20045 Douglas	Kansas	1075.46361870
42029 Chester	Pennsylvania	1073.46862154
27133 Rock	Minnesota	1072.87019333
21095 Harlan	Kentucky	1071.60437730
48493 Wilson	Texas	1071.20101943
48181 Grayson	Texas	1070.96745304
6001 Alameda	California	1070.76453440
17011 Bureau	Illinois	1069.92392326
41047 Marion	Oregon	1068.41795726
47101 Lewis	Tennessee	1067.35065365
48357 Ochiltree	Texas	1065.64793405
40077 Latimer	Oklahoma	1065.38950249
17041 Douglas	Illinois	1062.68288927
37149 Polk	North Carolina	1062.53942070
51057 Essex	Virginia	1062.36834875
24035 Queen Anne's	Maryland	1060.67540944
19195 Worth	Iowa	1059.97584865
48031 Blanco	Texas	1059.64792343
26023 Branch	Michigan	1059.09861996
32015 Lander	Nevada	1058.29596413
26109 Menominee	Michigan	1057.30322412
20187 Stanton	Kansas	1056.86965274
16081 Teton	Idaho	1056.70103093

Counties_Cities

27019 Carver	Minnesota	1056.48424448
35041 Roosevelt	New Mexico	1056.39438724
36029 Erie	New York	1056.08343418
17075 Iroquois	Illinois	1054.19504420
40101 Muskogee	Oklahoma	1053.21669934
47083 Houston	Tennessee	1052.88636089
18059 Hancock	Indiana	1051.72165394
31051 Dixon	Nebraska	1050.97214924
51061 Fauquier	Virginia	1049.87619385
35005 Chaves	New Mexico	1049.63749633
30057 Madison	Montana	1049.27007299
18091 LaPorte	Indiana	1049.02415301
37033 Caswell	North Carolina	1048.55053309
6113 Yolo	California	1048.05633189
17037 DeKalb	Illinois	1045.67757795
20009 Barton	Kansas	1045.53636398
48109 Culberson	Texas	1043.55716878
6075 San Francisco	California	1043.24100962
48289 Leon	Texas	1042.26983208
21077 Gallatin	Kentucky	1041.66666667
40017 Canadian	Oklahoma	1039.82775689
19191 Winneshiek	Iowa	1038.49418343
29173 Ralls	Missouri	1037.99451626
6081 San Mateo	California	1036.71650131
39023 Clark	Ohio	1035.77664673
26021 Berrien	Michigan	1033.46935598
37003 Alexander	North Carolina	1033.38419939
8063 Kit Carson	Colorado	1033.08669552
18107 Montgomery	Indiana	1032.70223752
31023 Butler	Nebraska	1030.03226607
32023 Nye	Nevada	1029.85930402
29051 Cole	Missouri	1026.09510912
18123 Perry	Indiana	1026.07056853
17139 Moultrie	Illinois	1026.02432561

Counties_Cities

8065 Lake	Colorado	1022.49488753
55055 Jefferson	Wisconsin	1021.97840924
55039 Fond du Lac	Wisconsin	1021.67543128
5023 Cleburne	Arkansas	1021.43000200
39113 Montgomery	Ohio	1021.16915979
21117 Kenton	Kentucky	1020.77072707
21051 Clay	Kentucky	1019.64685402
19097 Jackson	Iowa	1018.93783450
39043 Erie	Ohio	1018.56195135
54061 Monongalia	West Virginia	1017.66585228
44003 Kent	Rhode Island	1015.49484014
5019 Clark	Arkansas	1015.36648384
48217 Hill	Texas	1015.01898003
21151 Madison	Kentucky	1014.42057856
28045 Hancock	Mississippi	1014.07022436
48159 Franklin	Texas	1012.44659112
53063 Spokane	Washington	1011.98722968
19085 Harrison	Iowa	1011.74472902
42089 Monroe	Pennsylvania	1009.39784198
19043 Clayton	Iowa	1008.20232399
1037 Coosa	Alabama	1007.93280448
19075 Grundy	Iowa	1007.80234070
40031 Comanche	Oklahoma	1006.46061351
51079 Greene	Virginia	1006.11759947
55105 Rock	Wisconsin	1005.95234446
16039 Elmore	Idaho	1005.17260354
21209 Scott	Kentucky	1004.80091378
31155 Saunders	Nebraska	1004.55334929
20065 Graham	Kansas	1003.21027287
39013 Belmont	Ohio	1002.88867491
37019 Brunswick	North Carolina	1002.60340490
6055 Napa	California	1002.02988158
55089 Ozaukee	Wisconsin	1001.71626639
38071 Ramsey	North Dakota	1001.65490811

Counties_Cities

29007 Audrain	Missouri	1001.05994583
6079 San Luis Obispo	California	1000.66899053
18049 Fulton	Indiana	1000.39816843
18111 Newton	Indiana	999.21490258
20059 Franklin	Kansas	998.79052710
48353 Nolan	Texas	996.54260728
47163 Sullivan	Tennessee	996.39749347
21035 Calloway	Kentucky	993.99514501
2020 Anchorage	Alaska	993.69550453
51830 Williamsburg	Virginia	993.55531686
39017 Butler	Ohio	993.25798032
39173 Wood	Ohio	991.61412744
51011 Appomattox	Virginia	991.09904678
24013 Carroll	Maryland	990.92199087
31135 Perkins	Nebraska	990.09900990
5053 Grant	Arkansas	989.66351441
31093 Howard	Nebraska	989.48670377
5073 Lafayette	Arkansas	987.72822508
21103 Henry	Kentucky	987.20973550
36065 Oneida	New York	986.59708943
40097 Mayes	Oklahoma	985.23365850
51053 Dinwiddie	Virginia	984.96266956
21229 Washington	Kentucky	984.77325389
19121 Madison	Iowa	984.67598006
4025 Yavapai	Arizona	984.51246374
34037 Sussex	New Jersey	984.38199135
31157 Scotts Bluff	Nebraska	983.63388813
55025 Dane	Wisconsin	982.73484228
30035 Glacier	Montana	982.03244344
29207 Stoddard	Missouri	979.25083887
51049 Cumberland	Virginia	978.69303701
29037 Cass	Missouri	978.52392477
48125 Dickens	Texas	978.21253891
18127 Porter	Indiana	977.62892555

Counties_Cities

55111 Sauk	Wisconsin	975.89067534
19157 Poweshiek	Iowa	973.31408097
51181 Surry	Virginia	973.12326228
24037 St. Mary's	Maryland	972.80409004
29009 Barry	Missouri	972.52410411
51187 Warren	Virginia	972.42706797
31021 Burt	Nebraska	971.02342787
39109 Miami	Ohio	969.66730056
20005 Atchison	Kansas	969.55474588
34019 Hunterdon	New Jersey	969.41802845
48037 Bowie	Texas	969.00046648
26049 Genesee	Michigan	968.80744768
30101 Toole	Montana	968.47310942
42055 Franklin	Pennsylvania	968.12736138
18093 Lawrence	Indiana	967.85495314
27085 McLeod	Minnesota	967.30131297
49045 Tooele	Utah	966.99901297
48485 Wichita	Texas	966.19820693
34009 Cape May	New Jersey	965.85998271
33011 Hillsborough	New Hampshire	965.69029999
55015 Calumet	Wisconsin	964.93151777
48213 Henderson	Texas	964.77478463
18095 Madison	Indiana	964.20114007
48263 Kent	Texas	964.18732782
42103 Pike	Pennsylvania	963.65294191
54059 Mingo	West Virginia	962.79167543
29103 Knox	Missouri	962.75652394
21015 Boone	Kentucky	962.49610364
39165 Warren	Ohio	962.21352181
42069 Lackawanna	Pennsylvania	961.60688448
29077 Greene	Missouri	960.86981841
21207 Russell	Kentucky	959.54211324
20147 Phillips	Kansas	959.18751175
55063 La Crosse	Wisconsin	958.30161550

Counties_Cities

5029 Conway	Arkansas	957.35005505
6027 Inyo	California	956.24617780
31025 Cass	Nebraska	955.69402500
42007 Beaver	Pennsylvania	954.82633451
19123 Mahaska	Iowa	954.54545455
21085 Grayson	Kentucky	953.61118499
21061 Edmonson	Kentucky	953.23447939
53037 Kittitas	Washington	952.19998311
55113 Sawyer	Wisconsin	952.14991813
41027 Hood River	Oregon	951.85248421
51036 Charles City	Virginia	950.87163233
51095 James City	Virginia	950.29909551
46029 Codrington	South Dakota	949.49134392
16011 Bingham	Idaho	949.47659832
18101 Martin	Indiana	949.39806205
24025 Harford	Maryland	948.19575044
36021 Columbia	New York	947.99385807
47153 Sequatchie	Tennessee	947.83543963
30033 Garfield	Montana	946.37223975
18053 Grant	Indiana	946.37223975
29071 Franklin	Missouri	946.27182406
37143 Perquimans	North Carolina	946.20771867
38091 Steele	North Dakota	945.87493431
47129 Morgan	Tennessee	945.36354789
29017 Bollinger	Missouri	945.02424193
40049 Garvin	Oklahoma	942.07328036
40029 Coal	Oklahoma	942.02898551
18079 Jennings	Indiana	941.65368875
48497 Wise	Texas	941.36593222
51820 Waynesboro	Virginia	941.31164928
38063 Nelson	North Dakota	941.09445800
26053 Gogebic	Michigan	940.64652888
27009 Benton	Minnesota	939.69663337
30031 Gallatin	Montana	939.43294362

Counties_Cities

27063 Jackson	Minnesota	938.35132681
41041 Lincoln	Oregon	937.47469021
41055 Sherman	Oregon	936.76814988
31159 Seward	Nebraska	935.44289179
5085 Lonoke	Arkansas	935.41686466
20031 Coffey	Kansas	935.26053686
48327 Menard	Texas	935.01636279
38031 Foster	North Dakota	932.83582090
9005 Litchfield	Connecticut	932.02511167
29113 Lincoln	Missouri	930.90177859
20195 Trego	Kansas	930.89867526
21059 Daviess	Kentucky	930.72479823
55087 Outagamie	Wisconsin	929.20235903
18073 Jasper	Indiana	928.97812406
48207 Haskell	Texas	928.95234819
40051 Grady	Oklahoma	928.87616785
13183 Long	Georgia	926.41330666
39157 Tuscarawas	Ohio	925.40357577
18051 Gibson	Indiana	923.71158675
48145 Falls	Texas	922.98817421
48441 Taylor	Texas	922.69689044
46093 Meade	South Dakota	922.45705803
51003 Albemarle	Virginia	921.65050866
37021 Buncombe	North Carolina	920.86930680
51075 Goochland	Virginia	920.66769919
48467 Van Zandt	Texas	919.33094129
17141 Ogle	Illinois	919.03462090
17063 Grundy	Illinois	918.15114180
40085 Love	Oklahoma	917.70278271
31035 Clay	Nebraska	917.28355327
21101 Henderson	Kentucky	916.84762343
20099 Labette	Kansas	916.64996995
17015 Carroll	Illinois	915.31581889
17171 Scott	Illinois	913.52009744

Counties_Cities

27051 Grant	Minnesota	913.46952333
21125 Laurel	Kentucky	913.15169197
27141 Sherburne	Minnesota	912.15794077
29123 Madison	Missouri	910.73186741
29221 Washington	Missouri	910.07497093
19131 Mitchell	Iowa	908.31677548
29219 Warren	Missouri	907.49330184
37173 Swain	North Carolina	905.58090558
35039 Rio Arriba	New Mexico	904.98897605
48475 Ward	Texas	904.43686007
29131 Miller	Missouri	903.85222608
18007 Benton	Indiana	901.42147232
40105 Nowata	Oklahoma	900.37189274
21073 Franklin	Kentucky	899.34074584
19051 Davis	Iowa	898.30320506
39137 Putnam	Ohio	896.98046181
48335 Mitchell	Texas	896.25537139
40103 Noble	Oklahoma	894.67623350
36001 Albany	New York	894.12178421
47085 Humphreys	Tennessee	892.56734826
17073 Henry	Illinois	892.23874516
29109 Lawrence	Missouri	891.57694413
21155 Marion	Kentucky	891.56874871
46109 Roberts	South Dakota	890.20771513
18083 Knox	Indiana	889.00935086
9007 Middlesex	Connecticut	888.85064113
5047 Franklin	Arkansas	887.14205503
51063 Floyd	Virginia	886.35644191
42037 Columbia	Pennsylvania	886.09142019
48393 Roberts	Texas	885.93576966
21219 Todd	Kentucky	885.38705223
31039 Cuming	Nebraska	883.66890380
17087 Johnson	Illinois	883.10854207
17167 Sangamon	Illinois	882.52759178

Counties_Cities

17195 Whiteside	Illinois	880.88304030
18149 Starke	Indiana	880.74994550
39089 Licking	Ohio	880.13244656
17095 Knox	Illinois	880.02873563
46125 Turner	South Dakota	878.44254511
55117 Sheboygan	Wisconsin	878.25665188
20047 Edwards	Kansas	877.50087750
18035 Delaware	Indiana	876.52040567
46039 Deuel	South Dakota	876.18169241
29001 Adair	Missouri	876.11981530
39155 Trumbull	Ohio	876.01383498
48499 Wood	Texas	875.26867424
51009 Amherst	Virginia	874.75525801
17185 Wabash	Illinois	874.53459174
48007 Aransas	Texas	874.24344317
39141 Ross	Ohio	873.51002847
20043 Doniphan	Kansas	872.16870607
40141 Tillman	Oklahoma	870.98530212
46135 Yankton	South Dakota	870.17359745
18103 Miami	Indiana	868.78286052
37029 Camden	North Carolina	868.34733894
21215 Spencer	Kentucky	867.29807385
16059 Lemhi	Idaho	866.72528577
19029 Cass	Iowa	866.20262954
17115 Macon	Illinois	866.18534647
53033 King	Washington	865.23016905
37049 Craven	North Carolina	862.87313433
8023 Costilla	Colorado	862.06896552
38019 Cavalier	North Dakota	861.84382345
17107 Logan	Illinois	860.84701815
17135 Montgomery	Illinois	860.10978637
39143 Sandusky	Ohio	858.85814385
29023 Butler	Missouri	858.36909871
39011 Auglaize	Ohio	858.00366780

Counties_Cities

5135 Sharp	Arkansas	857.99838765
29167 Polk	Missouri	857.11623863
6085 Santa Clara	California	857.10451751
51069 Frederick	Virginia	856.77098070
27171 Wright	Minnesota	856.62527778
20169 Saline	Kansas	854.76369920
55139 Winnebago	Wisconsin	854.28604842
18161 Union	Indiana	852.63606651
18137 Ripley	Indiana	851.94404516
46043 Douglas	South Dakota	851.78875639
27143 Sibley	Minnesota	851.74341230
5097 Montgomery	Arkansas	851.63603765
35043 Sandoval	New Mexico	851.36280041
17173 Shelby	Illinois	850.92682029
20079 Harvey	Kansas	850.62847121
46079 Lake	South Dakota	850.11871027
35027 Lincoln	New Mexico	848.84434445
2188 Northwest Arctic	Alaska	847.34715161
24009 Calvert	Maryland	846.71152028
48067 Cass	Texas	846.64165477
35001 Bernalillo	New Mexico	846.17526716
38097 Traill	North Dakota	846.08684833
17055 Franklin	Illinois	844.93940725
26115 Monroe	Michigan	843.53126516
24043 Washington	Maryland	843.45970873
39175 Wyandot	Ohio	843.40095737
26157 Tuscola	Michigan	841.64825958
31121 Merrick	Nebraska	840.55347213
17177 Stephenson	Illinois	840.16713963
31177 Washington	Nebraska	837.08327285
19129 Mills	Iowa	836.48675563
19037 Chickasaw	Iowa	835.84085590
8105 Rio Grande	Colorado	835.55555556
17193 White	Illinois	834.24807903

Counties_Cities

51195 Wise	Virginia	833.94717458
5127 Scott	Arkansas	833.41409051
8041 El Paso	Colorado	833.22126591
36067 Onondaga	New York	833.02837320
18021 Clay	Indiana	833.01490256
51033 Caroline	Virginia	831.92512674
42003 Allegheny	Pennsylvania	831.21862823
42119 Union	Pennsylvania	830.63525734
51173 Smyth	Virginia	830.27041218
38053 McKenzie	North Dakota	828.93192488
51065 Fluvanna	Virginia	828.88399358
40019 Carter	Oklahoma	828.19602715
48265 Kerr	Texas	828.16525141
40081 Lincoln	Oklahoma	827.60595647
55043 Grant	Wisconsin	826.31803546
31139 Pierce	Nebraska	826.09913190
29209 Stone	Missouri	825.22284166
5009 Boone	Arkansas	824.43970117
35015 Eddy	New Mexico	822.10708117
16043 Fremont	Idaho	820.17010936
37157 Rockingham	North Carolina	819.27445143
18109 Morgan	Indiana	818.64339095
21169 Metcalfe	Kentucky	817.54735793
8059 Jefferson	Colorado	815.53444909
19071 Fremont	Iowa	815.10081510
31045 Dawes	Nebraska	814.59385039
18129 Posey	Indiana	814.40877056
21113 Jessamine	Kentucky	814.16913947
27043 Faribault	Minnesota	814.07181276
21093 Hardin	Kentucky	813.73010983
26039 Crawford	Michigan	812.89115891
38077 Richland	North Dakota	812.85793460
55005 Barron	Wisconsin	812.59410150
19019 Buchanan	Iowa	811.35902637

Counties_Cities

51775 Salem	Virginia	811.13754241
40107 Okfuskee	Oklahoma	810.05124814
17085 Jo Daviess	Illinois	809.69765047
55061 Kewaunee	Wisconsin	809.49811117
48483 Wheeler	Texas	809.09266037
47013 Campbell	Tennessee	808.42786045
29081 Harrison	Missouri	808.17684811
8085 Montrose	Colorado	807.78888520
48457 Tyler	Texas	806.60029499
40035 Craig	Oklahoma	803.85852090
37087 Haywood	North Carolina	803.60168466
48487 Wilbarger	Texas	803.43213729
30009 Carbon	Montana	802.68807168
39135 Preble	Ohio	802.49774374
55097 Portage	Wisconsin	802.06365764
46057 Hamlin	South Dakota	801.83276060
19105 Jones	Iowa	800.23139221
46045 Edmunds	South Dakota	800.00000000
39077 Huron	Ohio	799.94530289
16015 Boise	Idaho	799.05685093
29015 Benton	Missouri	798.83805374
21097 Harrison	Kentucky	798.80711471
19109 Kossuth	Iowa	798.22913872
17113 McLean	Illinois	797.90311755
39153 Summit	Ohio	796.79951579
29011 Barton	Missouri	796.74521105
27173 Yellow Medicine	Minnesota	796.32465544
19031 Cedar	Iowa	794.54555216
36093 Schenectady	New York	793.69166398
46087 McCook	South Dakota	793.36458709
18177 Wayne	Indiana	793.19339966
39075 Holmes	Ohio	792.85519001
29067 Douglas	Missouri	792.64189038
48229 Hudspeth	Texas	792.49217935

Counties_Cities

48045	Briscoe	Texas	791.55672823
31185	York	Nebraska	791.46093523
26159	Van Buren	Michigan	791.27345987
18157	Tippecanoe	Indiana	790.47697982
42061	Huntingdon	Pennsylvania	790.38257173
40007	Beaver	Oklahoma	789.62210942
38093	Stutsman	North Dakota	788.83205049
38003	Barnes	North Dakota	787.32688294
53039	Klickitat	Washington	787.08101506
38087	Slope	North Dakota	786.36959371
17179	Tazewell	Illinois	785.92588114
2261	Valdez-Cordova	Alaska	785.68310781
6007	Butte	California	784.84450133
39041	Delaware	Ohio	784.08014608
29105	Laclede	Missouri	784.02822502
27167	Wilkin	Minnesota	783.49856092
48459	Upshur	Texas	782.84052351
20197	Wabaunsee	Kansas	782.72213364
53057	Skagit	Washington	782.33468012
37137	Pamlico	North Carolina	781.37332281
37043	Clay	North Carolina	781.03959063
17189	Washington	Illinois	778.84958914
55041	Forest	Wisconsin	778.55633411
26027	Cass	Michigan	778.27038120
51105	Lee	Virginia	777.36714668
41065	Wasco	Oregon	777.21184682
37145	Person	North Carolina	777.07747994
18139	Rush	Indiana	774.17031747
40095	Marshall	Oklahoma	773.53326193
40005	Atoka	Oklahoma	773.23312617
26017	Bay	Michigan	772.68747053
20157	Republic	Kansas	771.86963979
21217	Taylor	Kentucky	771.06736076
26161	Washtenaw	Michigan	770.42723937

Counties_Cities

51111 Lunenburg	Virginia	769.48535496
21199 Pulaski	Kentucky	769.07602556
48097 Cooke	Texas	768.96534727
48075 Childress	Texas	768.07022356
39069 Henry	Ohio	767.92438898
54083 Randolph	West Virginia	766.74877702
38073 Ransom	North Dakota	763.79606645
8014 Broomfield	Colorado	762.26774655
29137 Monroe	Missouri	761.77285319
21239 Woodford	Kentucky	761.31609694
36063 Niagara	New York	760.33701938
29095 Jackson	Missouri	760.23800990
51099 King George	Virginia	760.11288805
17061 Greene	Illinois	758.96964121
31111 Lincoln	Nebraska	758.84609919
38029 Emmons	North Dakota	758.72534143
46121 Todd	South Dakota	758.53350190
26121 Muskegon	Michigan	758.11692052
48227 Howard	Texas	757.01472887
19011 Benton	Iowa	756.57125029
32510 Carson City	Nevada	756.12661060
38079 Rolette	North Dakota	755.19194462
37011 Avery	North Carolina	754.07026564
36073 Orleans	New York	753.47188023
51007 Amelia	Virginia	753.09306079
35059 Union	New Mexico	752.79261778
19175 Union	Iowa	752.48806538
6045 Mendocino	California	752.23158231
25001 Barnstable	Massachusetts	752.06290151
17005 Bond	Illinois	751.65363800
17117 Macoupin	Illinois	750.33654801
53061 Snohomish	Washington	750.27518680
53053 Pierce	Washington	749.24351985
24015 Cecil	Maryland	747.86532589

Counties_Cities

39111 Monroe	Ohio	746.91805656
55035 Eau Claire	Wisconsin	746.16871066
9013 Tolland	Connecticut	746.08570047
18131 Pulaski	Indiana	745.84970727
29163 Pike	Missouri	745.78469520
30001 Beaverhead	Montana	744.36410038
24039 Somerset	Maryland	743.91431353
21029 Bullitt	Kentucky	743.81082781
29205 Shelby	Missouri	743.80165289
21145 McCracken	Kentucky	743.73335782
18151 Steuben	Indiana	743.07523275
18147 Spencer	Indiana	742.85433168
51023 Botetourt	Virginia	742.25440995
20185 Stafford	Kansas	741.98180948
23005 Cumberland	Maine	741.59362577
54039 Kanawha	West Virginia	741.46319838
18175 Washington	Indiana	740.79375872
21233 Webster	Kentucky	739.83677828
27039 Dodge	Minnesota	739.60234367
48171 Gillespie	Texas	738.69571706
46081 Lawrence	South Dakota	738.12206208
40011 Blaine	Oklahoma	738.00738007
6061 Placer	California	737.37946682
17023 Clark	Illinois	737.36855604
35019 Guadalupe	New Mexico	737.15733702
31107 Knox	Nebraska	736.42950469
21187 Owen	Kentucky	735.29411765
19185 Wayne	Iowa	734.26027183
48433 Stonewall	Texas	734.21439060
51157 Rappahannock	Virginia	730.83287369
29055 Crawford	Missouri	730.47543515
18179 Wells	Indiana	730.34106219
19137 Montgomery	Iowa	729.78106568
42133 York	Pennsylvania	729.24311748

Counties_Cities

15003 Honolulu	Hawaii	729.22618562
37133 Onslow	North Carolina	728.43896541
37189 Watauga	North Carolina	727.50022343
36055 Monroe	New York	727.02882525
35037 Quay	New Mexico	727.00836060
41051 Multnomah	Oregon	726.95472237
17003 Alexander	Illinois	726.07260726
20113 McPherson	Kansas	725.37407576
18125 Pike	Indiana	725.22159549
21037 Campbell	Kentucky	724.62212298
16085 Valley	Idaho	724.57204963
16037 Custer	Idaho	724.29906542
18033 DeKalb	Indiana	724.10123537
46115 Spink	South Dakota	723.63356428
42097 Northumberland	Pennsylvania	723.51591406
46097 Miner	South Dakota	723.00045188
31137 Phelps	Nebraska	722.54335260
26077 Kalamazoo	Michigan	721.86355571
19145 Page	Iowa	721.35877762
48377 Presidio	Texas	719.63154865
29169 Pulaski	Missouri	719.03718230
27169 Winona	Minnesota	718.15051648
44001 Bristol	Rhode Island	717.38370778
51085 Hanover	Virginia	716.15736812
38041 Hettinger	North Dakota	715.99045346
54063 Monroe	West Virginia	715.36144578
20083 Hodgeman	Kansas	715.07150715
37169 Stokes	North Carolina	714.80414366
25015 Hampshire	Massachusetts	714.57345604
17051 Fayette	Illinois	714.41912589
26025 Calhoun	Michigan	712.33650836
26139 Ottawa	Michigan	711.89077916
48281 Lampasas	Texas	711.29115832
21179 Nelson	Kentucky	710.99866960

Counties_Cities

55057 Juneau	Wisconsin	710.07251005
48133 Eastland	Texas	709.52952734
55045 Green	Wisconsin	709.46952260
37009 Ashe	North Carolina	708.25187207
51133 Northumberland	Virginia	707.99374331
19001 Adair	Iowa	707.91448393
47151 Scott	Tennessee	707.83610872
38103 Wells	North Dakota	707.60677281
42093 Montour	Pennsylvania	707.23684211
48417 Shackelford	Texas	707.03965570
20035 Cowley	Kansas	707.02481686
20125 Montgomery	Kansas	706.72478207
17067 Hancock	Illinois	706.11970410
39087 Lawrence	Ohio	704.90762703
40069 Johnston	Oklahoma	703.26057174
16069 Nez Perce	Idaho	702.83112255
46065 Hughes	South Dakota	702.54957507
46009 Bon Homme	South Dakota	702.00573066
51137 Orange	Virginia	701.34264818
18105 Monroe	Indiana	701.07611781
6005 Amador	California	700.80999416
27125 Red Lake	Minnesota	700.17504376
27071 Koochiching	Minnesota	699.35691318
51520 Bristol	Virginia	697.73085791
19065 Fayette	Iowa	696.84638861
8013 Boulder	Colorado	696.76580450
54035 Jackson	West Virginia	696.71845607
29043 Christian	Missouri	696.68785855
16005 Bannock	Idaho	696.59620372
17121 Marion	Illinois	696.43806486
48407 San Jacinto	Texas	696.40307810
51097 King and Queen	Virginia	695.82504970
27107 Norman	Minnesota	694.98069498
2122 Kenai Peninsula	Alaska	693.62581791

Counties_Cities

29107 Lafayette	Missouri	693.29406712
21189 Owsley	Kentucky	693.20214669
29003 Andrew	Missouri	692.90623048
54069 Ohio	West Virginia	692.13267872
42107 Schuylkill	Pennsylvania	691.92704851
39149 Shelby	Ohio	690.97415016
38101 Ward	North Dakota	690.83608880
20143 Ottawa	Kansas	689.41744226
55109 St. Croix	Wisconsin	689.00929828
48233 Hutchinson	Texas	688.74422115
19095 Iowa	Iowa	687.68973422
56037 Sweetwater	Wyoming	687.55661889
20193 Thomas	Kansas	687.32978861
51169 Scott	Virginia	687.28522337
47161 Stewart	Tennessee	685.79013347
48295 Lipscomb	Texas	685.54396423
5065 Izard	Arkansas	684.17567866
17203 Woodford	Illinois	683.77401659
37073 Gates	North Carolina	682.62334745
51790 Staunton	Virginia	682.12824011
31131 Otoe	Nebraska	681.88927119
29027 Callaway	Missouri	681.68148099
46061 Hanson	South Dakota	681.27962085
46011 Brookings	South Dakota	681.19891008
37175 Transylvania	North Carolina	680.98787082
21203 Rockcastle	Kentucky	680.59701493
46129 Walworth	South Dakota	680.15034902
48403 Sabine	Texas	679.95089244
55019 Clark	Wisconsin	679.93892074
39065 Hardin	Ohio	679.79669632
40071 Kay	Oklahoma	679.33244265
21053 Clinton	Kentucky	676.07289830
17103 Lee	Illinois	674.98465944
5141 Van Buren	Arkansas	674.57688370

Counties_Cities

9015 Windham	Connecticut	674.20338896
17165 Saline	Illinois	673.47109512
39063 Hancock	Ohio	672.98827868
54003 Berkeley	West Virginia	672.79697412
19009 Audubon	Iowa	671.99418816
48333 Mills	Texas	670.59540744
39093 Lorain	Ohio	670.52067950
37031 Carteret	North Carolina	670.27213624
55093 Pierce	Wisconsin	669.72153683
36007 Broome	New York	669.41808107
27007 Beltrami	Minnesota	668.13243111
51019 Bedford	Virginia	667.96195411
21021 Boyle	Kentucky	667.77408638
51021 Bland	Virginia	667.40823137
38083 Sheridan	North Dakota	667.16085990
8099 Prowers	Colorado	665.89937521
31041 Custer	Nebraska	664.20664207
35061 Valencia	New Mexico	661.81856231
46117 Stanley	South Dakota	661.81336863
5145 White	Arkansas	661.78058354
51167 Russell	Virginia	661.73171826
17021 Christian	Illinois	661.33921190
32013 Humboldt	Nevada	661.26534016
51109 Louisa	Virginia	660.72108326
21079 Garrard	Kentucky	660.59225513
37055 Dare	North Carolina	660.25588340
39047 Fayette	Ohio	659.31765855
30047 Lake	Montana	657.85123967
48235 Irion	Texas	657.03022339
48359 Oldham	Texas	656.96855936
51127 New Kent	Virginia	656.51377786
26059 Hillsdale	Michigan	655.75203830
51101 King William	Virginia	655.29252022
51720 Norton	Virginia	655.24193548

Counties_Cities

48223 Hopkins	Texas	654.71339310
51199 York	Virginia	654.42325266
51113 Madison	Virginia	654.38134637
42025 Carbon	Pennsylvania	653.93058994
21049 Clark	Kentucky	653.81113962
29085 Hickory	Missouri	652.01388159
20149 Pottawatomie	Kansas	650.82176546
21099 Hart	Kentucky	650.58711520
40025 Cimarron	Oklahoma	650.25545750
18119 Owen	Indiana	647.63732310
39055 Geauga	Ohio	646.59527177
20013 Brown	Kansas	645.96790998
18169 Wabash	Indiana	645.78005115
21173 Montgomery	Kentucky	645.32141971
39103 Medina	Ohio	644.72553113
36039 Greene	New York	644.33261039
36053 Madison	New York	644.11328484
8057 Jackson	Colorado	643.31665475
19007 Appanoose	Iowa	643.24193937
27151 Swift	Minnesota	642.05457464
27011 Big Stone	Minnesota	641.41110443
21091 Hancock	Kentucky	639.41539164
55071 Manitowoc	Wisconsin	638.64228444
42115 Susquehanna	Pennsylvania	638.10391978
8119 Teller	Colorado	637.88223099
46035 Davison	South Dakota	636.68519454
56017 Hot Springs	Wyoming	636.66300768
37075 Graham	North Carolina	636.49222065
46037 Day	South Dakota	635.78564941
51161 Roanoke	Virginia	635.67654906
39117 Morrow	Ohio	635.11050353
20061 Geary	Kansas	635.08621219
27155 Traverse	Minnesota	634.82466747
29181 Ripley	Missouri	634.28102380

Counties_Cities

27087 Mahnomen	Minnesota	634.17285740
51191 Washington	Virginia	634.16786148
20135 Ness	Kansas	633.80281690
51145 Powhatan	Virginia	633.80040426
18077 Jefferson	Indiana	633.38301043
55115 Shawano	Wisconsin	632.41494264
6087 Santa Cruz	California	632.25829976
26063 Huron	Michigan	632.09908233
18135 Randolph	Indiana	631.76532132
55091 Pepin	Wisconsin	631.08794073
19101 Jefferson	Iowa	631.08644796
6103 Tehama	California	628.95049753
54071 Pendleton	West Virginia	628.84093183
8125 Yuma	Colorado	628.74251497
48411 San Saba	Texas	627.68417575
39021 Champaign	Ohio	627.03204830
29059 Dallas	Missouri	626.41689536
40099 Murray	Oklahoma	623.52182326
39169 Wayne	Ohio	623.45322376
46101 Moody	South Dakota	623.19501444
21205 Rowan	Kentucky	622.38132042
26073 Isabella	Michigan	622.14789830
20087 Jefferson	Kansas	621.87088274
17131 Mercer	Illinois	621.75501570
48059 Callahan	Texas	621.69501215
39127 Perry	Ohio	621.65237421
21225 Union	Kentucky	620.47569804
29049 Clinton	Missouri	620.42012702
48083 Coleman	Texas	619.26878647
41067 Washington	Oregon	618.04097408
17109 McDonough	Illinois	617.59305625
39007 Ashtabula	Ohio	617.48022935
54091 Taylor	West Virginia	616.77143874
27119 Polk	Minnesota	615.30654318

Counties_Cities

39159 Union	Ohio	613.81516383
2090 Fairbanks North	Alaska	613.31096988
26155 Shiawassee	Michigan	612.97512905
39151 Stark	Ohio	612.52940195
51103 Lancaster	Virginia	612.07456181
4011 Greenlee	Arizona	611.62079511
17071 Henderson	Illinois	611.11939186
21197 Powell	Kentucky	610.83427102
54037 Jefferson	West Virginia	610.79720477
29203 Shannon	Missouri	610.57516180
54005 Boone	West Virginia	610.45054895
40123 Pontotoc	Oklahoma	609.19810704
17101 Lawrence	Illinois	608.94386299
55023 Crawford	Wisconsin	607.69750169
39025 Clermont	Ohio	606.42636738
31143 Polk	Nebraska	606.29026146
55137 Waushara	Wisconsin	605.86077567
54099 Wayne	West Virginia	605.84818746
39147 Seneca	Ohio	604.99574329
19159 Ringgold	Iowa	603.86473430
42067 Juniata	Pennsylvania	603.14119171
48077 Clay	Texas	602.52486611
55141 Wood	Wisconsin	602.28594894
48337 Montague	Texas	602.16370688
29223 Wayne	Missouri	602.04237159
18075 Jay	Indiana	602.00346754
40093 Major	Oklahoma	601.77917321
5103 Ouachita	Arkansas	601.54198085
55078 Menominee	Wisconsin	601.11635895
26037 Clinton	Michigan	600.01008420
37121 Mitchell	North Carolina	600.00000000
55021 Columbia	Wisconsin	599.74197148
55081 Monroe	Wisconsin	599.33551932
26065 Ingham	Michigan	597.46870036

Counties_Cities

26087 Lapeer	Michigan	596.40114509
20029 Cloud	Kansas	595.71543132
31061 Franklin	Nebraska	595.43499835
26123 Newaygo	Michigan	595.18939704
18009 Blackford	Indiana	595.13830679
42041 Cumberland	Pennsylvania	595.01318495
20015 Butler	Kansas	594.62293118
40083 Logan	Oklahoma	594.19339832
21157 Marshall	Kentucky	593.11981020
18183 Whitley	Indiana	592.82737571
16065 Madison	Idaho	592.81498066
51083 Halifax	Virginia	592.02813599
19073 Greene	Iowa	590.13472887
5105 Perry	Arkansas	589.25811437
51678 Lexington	Virginia	588.56502242
16003 Adams	Idaho	588.23529412
38069 Pierce	North Dakota	588.09115413
40067 Jefferson	Oklahoma	587.94708476
18155 Switzerland	Indiana	587.85107773
39031 Coshocton	Ohio	586.96661116
26131 Ontonagon	Michigan	586.71268335
31091 Hooker	Nebraska	586.51026393
29091 Howell	Missouri	586.38586685
31067 Gage	Nebraska	586.23737961
19093 Ida	Iowa	584.70983774
29045 Clark	Missouri	584.62437884
38049 McHenry	North Dakota	584.59422283
48271 Kinney	Texas	584.01911335
42001 Adams	Pennsylvania	582.62248203
9011 New London	Connecticut	582.49370277
21119 Knott	Kentucky	581.77971704
18165 Vermillion	Indiana	581.43290910
48011 Armstrong	Texas	581.39534884
16057 Latah	Idaho	580.55514028

Counties_Cities

33015 Rockingham	New Hampshire	580.25202474
26137 Otsego	Michigan	579.76890330
39009 Athens	Ohio	578.86900240
36035 Fulton	New York	578.45533765
30017 Custer	Montana	578.28413603
55085 Oneida	Wisconsin	577.95319989
18013 Brown	Indiana	577.65524485
8035 Douglas	Colorado	577.34497164
19107 Keokuk	Iowa	577.01711491
46007 Bennett	South Dakota	576.70126874
55077 Marquette	Wisconsin	576.64895685
46111 Sanborn	South Dakota	576.36887608
46119 Sully	South Dakota	574.71264368
29141 Morgan	Missouri	574.71264368
41071 Yamhill	Oregon	573.82105007
46051 Grant	South Dakota	573.66727298
31101 Keith	Nebraska	573.49457674
21123 Larue	Kentucky	573.14601244
21149 McLean	Kentucky	572.84911371
39139 Richland	Ohio	572.25906077
27113 Pennington	Minnesota	571.30765975
40137 Stephens	Oklahoma	570.90026580
26147 St. Clair	Michigan	569.86136302
56021 Laramie	Wyoming	568.82476560
29111 Lewis	Missouri	568.23947235
17125 Mason	Illinois	567.63730188
55031 Douglas	Wisconsin	564.71023884
29186 Ste. Genevieve	Missouri	564.62432916
55073 Marathon	Wisconsin	564.13740142
51031 Campbell	Virginia	563.91319375
17191 Wayne	Illinois	563.31129072
17047 Edwards	Illinois	563.20400501
39057 Greene	Ohio	562.51674157
39085 Lake	Ohio	562.22181733

Counties_Cities

26069 Iosco	Michigan	562.17854153
51037 Charlotte	Virginia	561.23303736
48197 Hardeman	Texas	560.93829679
31059 Fillmore	Nebraska	560.88293830
56023 Lincoln	Wyoming	560.87269733
53075 Whitman	Washington	560.34223052
20011 Bourbon	Kansas	559.61236607
26093 Livingston	Michigan	559.55319416
51125 Nelson	Virginia	559.44998652
23001 Androscoggin	Maine	559.06908497
27121 Pope	Minnesota	558.70956114
20121 Miami	Kansas	558.19477435
32019 Lyon	Nevada	557.26777523
39027 Clinton	Ohio	556.38775947
17129 Menard	Illinois	553.38541667
31167 Stanton	Nebraska	552.76381910
26091 Lenawee	Michigan	552.58176785
16029 Caribou	Idaho	552.40793201
24001 Allegany	Maryland	552.30715041
29073 Gasconade	Missouri	550.83304998
21033 Caldwell	Kentucky	550.53086905
18045 Fountain	Indiana	550.42505046
44009 Washington	Rhode Island	550.01228414
27005 Becker	Minnesota	549.88216811
18025 Crawford	Indiana	549.34646713
19003 Adams	Iowa	548.69684499
40009 Beckham	Oklahoma	548.15974941
29151 Osage	Missouri	546.88639347
29047 Clay	Missouri	546.34383943
48009 Archer	Texas	546.32369679
54019 Fayette	West Virginia	546.28295132
54011 Cabell	West Virginia	545.99673904
56029 Park	Wyoming	545.62815441
30029 Flathead	Montana	545.51152724

Counties_Cities

25011 Franklin	Massachusetts	545.35462142
29035 Carter	Missouri	545.09415263
19053 Decatur	Iowa	544.99366286
21017 Bourbon	Kentucky	544.98612763
21137 Lincoln	Kentucky	543.74289888
54043 Lincoln	West Virginia	543.71571436
8069 Larimer	Colorado	543.48136187
17025 Clay	Illinois	543.27322116
27049 Goodhue	Minnesota	543.06833610
31179 Wayne	Nebraska	542.38009146
29177 Ray	Missouri	541.88699034
20131 Nemaha	Kansas	541.60512063
17013 Calhoun	Illinois	541.44106622
27157 Wabasha	Minnesota	540.54054054
48087 Collingsworth	Texas	540.17555706
29227 Worth	Missouri	539.21568627
35049 Santa Fe	New Mexico	539.13205737
17065 Hamilton	Illinois	539.01751807
21055 Crittenden	Kentucky	538.41839596
5049 Fulton	Arkansas	537.94115250
51043 Clarke	Virginia	537.07911589
21089 Greenup	Kentucky	535.89656346
31169 Thayer	Nebraska	535.82059933
51073 Gloucester	Virginia	535.48957134
54057 Mineral	West Virginia	534.52115813
21153 Magoffin	Kentucky	533.89419188
27129 Renville	Minnesota	533.80782918
20095 Kingman	Kansas	533.51573187
20107 Linn	Kansas	533.33333333
30039 Granite	Montana	532.85968028
31027 Cedar	Nebraska	532.79659010
21221 Trigg	Kentucky	532.67772997
21235 Whitley	Kentucky	532.53131726
2110 Juneau	Alaska	532.49462834

Counties_Cities

55037 Florence	Wisconsin	532.28419347
39039 Defiance	Ohio	531.90095637
40053 Grant	Oklahoma	531.66897827
21081 Grant	Kentucky	529.43752239
26005 Allegan	Michigan	528.43761453
48191 Hall	Texas	528.40158520
17053 Ford	Illinois	527.74427021
44005 Newport	Rhode Island	525.79292966
42073 Lawrence	Pennsylvania	525.61960457
38047 Logan	North Dakota	525.48607462
30105 Valley	Montana	524.40500202
29225 Webster	Missouri	524.17602086
30083 Richland	Montana	522.31283790
42051 Fayette	Pennsylvania	522.07511442
8115 Sedgwick	Colorado	521.05948762
55001 Adams	Wisconsin	520.93571850
27025 Chisago	Minnesota	520.36765495
20115 Marion	Kansas	518.82845188
25003 Berkshire	Massachusetts	518.40947225
51197 Wythe	Virginia	518.18877374
36083 Rensselaer	New York	518.05672282
51735 Poquoson	Virginia	516.81706317
55017 Chippewa	Wisconsin	516.09885398
54031 Hardy	West Virginia	515.42649728
20033 Comanche	Kansas	514.87414188
39133 Portage	Ohio	514.34077839
29083 Henry	Missouri	513.95007342
21007 Ballard	Kentucky	513.84885324
21115 Johnson	Kentucky	513.71392835
21195 Pike	Kentucky	513.68103832
8107 Routt	Colorado	512.96001244
20101 Lane	Kansas	512.82051282
8101 Pueblo	Colorado	512.74704678
38065 Oliver	North Dakota	512.29508197

Counties_Cities

31015 Boyd	Nebraska	511.50895141
51119 Middlesex	Virginia	510.72522983
27017 Carlton	Minnesota	510.64542233
42129 Westmoreland	Pennsylvania	510.25210276
36037 Genesee	New York	509.46775399
26075 Jackson	Michigan	509.37206828
31077 Greeley	Nebraska	509.33786078
20191 Sumner	Kansas	508.78413637
46025 Clark	South Dakota	508.15726130
31165 Sioux	Nebraska	505.47598989
27115 Pine	Minnesota	505.37597938
21223 Trimble	Kentucky	504.99119201
39091 Logan	Ohio	504.87234887
17105 Livingston	Illinois	503.34162915
21005 Anderson	Kentucky	503.02254777
21161 Mason	Kentucky	501.45772595
54075 Pocahontas	West Virginia	499.16805324
20163 Rooks	Kansas	498.70337123
36113 Warren	New York	497.93822454
39105 Meigs	Ohio	497.70622349
18001 Adams	Indiana	496.68874172
16007 Bear Lake	Idaho	495.86776860
20133 Neosho	Kansas	495.26675444
29121 Macon	Missouri	494.95149475
42063 Indiana	Pennsylvania	494.66870215
8029 Delta	Colorado	494.29780635
6017 El Dorado	California	494.02657884
31163 Sherman	Nebraska	493.74588545
20089 Jewell	Kansas	492.78423090
38045 LaMoure	North Dakota	492.36829148
42125 Washington	Pennsylvania	491.44907546
21167 Mercer	Kentucky	491.41177551
39079 Jackson	Ohio	490.98320158
53015 Cowlitz	Washington	490.88423390

Counties_Cities

42049 Erie	Pennsylvania	490.69877711
54055 Mercer	West Virginia	490.43648847
48461 Upton	Texas	490.32961046
38021 Dickey	North Dakota	489.49622680
6033 Lake	California	489.26718648
56035 Sublette	Wyoming	489.14704983
26111 Midland	Michigan	489.12978163
6009 Calaveras	California	489.01363975
42085 Mercer	Pennsylvania	488.78328199
20123 Mitchell	Kansas	487.80487805
46067 Hutchinson	South Dakota	487.80487805
31065 Furnas	Nebraska	487.80487805
38011 Bowman	North Dakota	487.64629389
21139 Livingston	Kentucky	486.90759576
53059 Skamania	Washington	486.41395505
48345 Motley	Texas	486.22366288
39073 Hocking	Ohio	486.17227409
37199 Yancey	North Carolina	485.95207507
48379 Rains	Texas	485.23727280
20165 Rush	Kansas	484.96605238
32005 Douglas	Nevada	484.86599129
29229 Wright	Missouri	484.27467624
55049 Iowa	Wisconsin	483.78276051
30109 Wibaux	Montana	483.55899420
29005 Atchison	Missouri	483.46548056
30041 Hill	Montana	483.26910136
29063 DeKalb	Missouri	482.97703880
21019 Boyd	Kentucky	480.52497883
8017 Cheyenne	Colorado	479.74413646
46105 Perkins	South Dakota	479.12388775
41053 Polk	Oregon	478.68221602
30055 McCone	Montana	477.61194030
48019 Bandera	Texas	477.56747284
29139 Montgomery	Missouri	476.85104907

Counties_Cities

53073 Whatcom	Washington	475.88452932
36043 Herkimer	New York	475.47426132
38067 Pembina	North Dakota	475.02519073
46047 Fall River	South Dakota	473.51287363
50007 Chittenden	Vermont	473.34905087
42005 Armstrong	Pennsylvania	471.93662565
38057 Mercer	North Dakota	471.75517116
16017 Bonner	Idaho	471.75084401
36017 Chenango	New York	471.22181084
21069 Fleming	Kentucky	471.17516630
21147 McCreary	Kentucky	471.04779412
8083 Montezuma	Colorado	470.21943574
51015 Augusta	Virginia	469.14136528
29117 Livingston	Missouri	468.77063251
21159 Martin	Kentucky	468.07383202
16071 Oneida	Idaho	467.91443850
39015 Brown	Ohio	467.86844640
29125 Maries	Missouri	467.55616376
54079 Putnam	West Virginia	467.52055326
53045 Mason	Washington	467.12565069
48299 Llano	Texas	466.59890973
56033 Sheridan	Wyoming	466.37779909
27015 Brown	Minnesota	465.93126518
26007 Alpena	Michigan	465.44428773
55047 Green Lake	Wisconsin	465.16545089
21165 Menifee	Kentucky	465.04417920
39033 Crawford	Ohio	464.50060168
55029 Door	Wisconsin	463.60014488
17147 Piatt	Illinois	463.52768968
26045 Eaton	Michigan	463.46038279
38075 Renville	North Dakota	463.35299073
29171 Putnam	Missouri	462.47635064
29093 Iron	Missouri	461.82568537
20159 Rice	Kansas	461.65145315

Counties_Cities

39019 Carroll	Ohio	461.57822828
17069 Hardin	Illinois	460.35805627
35053 Socorro	New Mexico	460.11353451
18171 Warren	Indiana	459.88139901
21231 Wayne	Kentucky	459.25346883
40075 Kiowa	Oklahoma	458.24263948
54081 Raleigh	West Virginia	457.88779056
27035 Crow Wing	Minnesota	457.70469571
41005 Clackamas	Oregon	457.60980592
51027 Buchanan	Virginia	457.09438763
8039 Elbert	Colorado	456.58625675
21027 Breckinridge	Kentucky	456.15067687
27111 Otter Tail	Minnesota	455.68931511
55119 Taylor	Wisconsin	455.61434450
27135 Roseau	Minnesota	455.44554455
51185 Tazewell	Virginia	455.26863297
8091 Ouray	Colorado	455.20380716
17045 Edgar	Illinois	455.06912442
18121 Parke	Indiana	454.89454717
26067 Ionia	Michigan	454.75782588
17127 Massac	Illinois	454.54545455
21011 Bath	Kentucky	452.23289994
29165 Platte	Missouri	451.52206632
26057 Gratiot	Michigan	450.75001847
29025 Caldwell	Missouri	450.15371102
40033 Cotton	Oklahoma	450.13850416
30053 Lincoln	Montana	449.63120137
30021 Dawson	Montana	449.30875576
21023 Bracken	Kentucky	449.08362665
39145 Scioto	Ohio	448.99472862
40059 Harper	Oklahoma	447.72188570
51600 Fairfax City	Virginia	447.62757386
39053 Gallia	Ohio	446.97955235
51610 Falls Church	Virginia	446.79122665

Counties_Cities

55125 Vilas	Wisconsin	446.71346522
8009 Baca	Colorado	446.30404463
29149 Oregon	Missouri	445.87800019
27093 Meeker	Minnesota	445.09744609
8089 Otero	Colorado	444.87847222
53011 Clark	Washington	444.32269325
42081 Lycoming	Pennsylvania	444.29194820
8095 Phillips	Colorado	443.30377975
55011 Buffalo	Wisconsin	441.90476190
30103 Treasure	Montana	441.82621502
31149 Rock	Nebraska	441.17647059
29129 Mercer	Missouri	439.43971436
6015 Del Norte	California	438.40735949
39071 Highland	Ohio	436.62037252
6057 Nevada	California	436.32643235
36115 Washington	New York	436.29589686
5013 Calhoun	Arkansas	435.85370476
2170 Matanuska-Susit	Alaska	435.83310101
17149 Pike	Illinois	435.59028890
38007 Billings	North Dakota	435.25571273
51051 Dickenson	Virginia	433.79467052
21191 Pendleton	Kentucky	433.61552757
18069 Huntington	Indiana	433.22295806
48173 Glasscock	Texas	432.27665706
29175 Randolph	Missouri	432.09627266
54051 Marshall	West Virginia	432.02858535
51121 Montgomery	Virginia	431.37849169
46019 Butte	South Dakota	430.44414009
31175 Valley	Nebraska	429.59427208
48259 Kendall	Texas	429.43844350
51005 Alleghany	Virginia	429.24211938
31097 Johnson	Nebraska	428.51577717
21163 Meade	Kentucky	428.34755354
46077 Kingsbury	South Dakota	426.91603985

Counties_Cities

20151 Pratt	Kansas	426.53017701
36107 Tioga	New York	426.27677100
56015 Goshen	Wyoming	426.13636364
39051 Fulton	Ohio	425.77348850
41001 Baker	Oregon	424.84068474
29161 Phelps	Missouri	424.75185549
21143 Lyon	Kentucky	424.52241229
21025 Breathitt	Kentucky	424.32814710
39171 Williams	Ohio	423.86697098
20137 Norton	Kansas	423.57274401
27059 Isanti	Minnesota	422.85943052
8067 La Plata	Colorado	422.66027349
51580 Covington	Virginia	421.24542125
39125 Paulding	Ohio	421.10874200
31011 Boone	Nebraska	419.92746707
48023 Baylor	Texas	418.76046901
21043 Carter	Kentucky	418.45652496
31171 Thomas	Nebraska	416.66666667
17183 Vermilion	Illinois	416.63411713
27137 St. Louis	Minnesota	416.51231014
2220 Sitka	Alaska	416.32936278
5147 Woodruff	Arkansas	416.02465331
46089 McPherson	South Dakota	415.45492314
55067 Langlade	Wisconsin	415.19618020
51045 Craig	Virginia	414.69194313
31105 Kimball	Nebraska	414.59369818
53041 Lewis	Washington	414.55203256
27061 Itasca	Minnesota	410.12680677
27041 Douglas	Minnesota	408.28152987
42019 Butler	Pennsylvania	408.22191944
16041 Franklin	Idaho	407.98484628
54077 Preston	West Virginia	407.81346967
20071 Greeley	Kansas	407.49796251
6043 Mariposa	California	406.38772824

Counties_Cities

20003 Anderson	Kansas	406.19446560
54029 Hancock	West Virginia	405.58190692
38009 Bottineau	North Dakota	405.55295586
31161 Sheridan	Nebraska	404.62427746
29013 Bates	Missouri	404.41176471
36057 Montgomery	New York	404.40804772
35057 Torrance	New Mexico	404.07927651
20053 Ellsworth	Kansas	403.48612008
31147 Richardson	Nebraska	403.17500315
39081 Jefferson	Ohio	402.93764350
40153 Woodward	Oklahoma	400.55385224
31113 Logan	Nebraska	400.53404539
2275 Wrangell	Alaska	399.52057531
8049 Grand	Colorado	399.35587762
21071 Floyd	Kentucky	398.93988004
27045 Fillmore	Minnesota	398.89828094
56005 Campbell	Wyoming	398.78630256
26105 Mason	Michigan	398.62542955
46059 Hand	South Dakota	398.52851012
26041 Delta	Michigan	396.01751401
31057 Dundy	Nebraska	395.48022599
26089 Leelanau	Michigan	395.14795074
27065 Kanabec	Minnesota	394.89109644
20179 Sheridan	Kansas	394.78878800
21131 Leslie	Kentucky	394.36064281
8111 San Juan	Colorado	393.70078740
39083 Knox	Ohio	390.99736642
46069 Hyde	South Dakota	390.01560062
55095 Polk	Wisconsin	389.92614340
54027 Hampshire	West Virginia	389.77170514
29217 Vernon	Missouri	389.71161341
54047 McDowell	West Virginia	389.61751633
20139 Osage	Kansas	388.93419484
54033 Harrison	West Virginia	387.83787785

Counties_Cities

38081 Sargent	North Dakota	387.59689922
54009 Brooke	West Virginia	387.33504481
20041 Dickinson	Kansas	384.67703158
29079 Grundy	Missouri	383.29634860
54049 Marion	West Virginia	383.26470221
16023 Butte	Idaho	382.99502106
20063 Gove	Kansas	382.84839204
17033 Crawford	Illinois	382.83617802
53051 Pend Oreille	Washington	382.29672107
29115 Linn	Missouri	382.15502202
54053 Mason	West Virginia	381.76510218
17123 Marshall	Illinois	381.48083926
23031 York	Maine	381.12971503
41037 Lake	Oregon	380.75897957
17159 Richland	Illinois	380.63820339
31133 Pawnee	Nebraska	379.93920973
46053 Gregory	South Dakota	379.86704653
20073 Greenwood	Kansas	379.85136251
38037 Grant	North Dakota	379.10699242
31003 Antelope	Nebraska	378.78787879
8021 Conejos	Colorado	378.04878049
55129 Washburn	Wisconsin	377.88134526
30095 Stillwater	Montana	377.59597231
40149 Washita	Oklahoma	377.46023187
42099 Perry	Pennsylvania	377.12130735
20207 Woodson	Kansas	377.00282752
27055 Houston	Minnesota	376.78975132
30067 Park	Montana	376.43403442
39167 Washington	Ohio	375.69611836
20027 Clay	Kansas	375.14067775
20129 Morton	Kansas	374.95313086
2185 North Slope	Alaska	374.79740681
55033 Dunn	Wisconsin	374.46544504
42059 Greene	Pennsylvania	372.54150003

Counties_Cities

42109 Snyder	Pennsylvania	372.47163296
8053 Hinsdale	Colorado	369.91368681
51155 Pulaski	Virginia	369.87025186
51163 Rockbridge	Virginia	369.19831224
31069 Garden	Nebraska	369.00369004
31181 Webster	Nebraska	367.95924144
40043 Dewey	Oklahoma	367.79730282
48267 Kimble	Texas	366.80421825
55053 Jackson	Wisconsin	366.24670378
46123 Tripp	South Dakota	365.09675064
48443 Terrell	Texas	364.52004860
39131 Pike	Ohio	363.41611145
30037 Golden Valley	Montana	363.19612591
8103 Rio Blanco	Colorado	363.00505051
26055 Grand Traverse	Michigan	362.95680166
46071 Jackson	South Dakota	362.86664651
29199 Scotland	Missouri	362.46476037
21237 Wolfe	Kentucky	362.26835725
54107 Wood	West Virginia	362.21987340
36091 Saratoga	New York	361.48294904
30023 Deer Lodge	Montana	361.40619866
16021 Boundary	Idaho	359.89286910
53035 Kitsap	Washington	359.88954986
30063 Missoula	Montana	359.45484085
2198 Prince of Wales-	Alaska	358.14388041
41017 Deschutes	Oregon	357.81995458
26103 Marquette	Michigan	357.80864754
29215 Texas	Missouri	355.87188612
27095 Mille Lacs	Minnesota	355.79019855
40129 Roger Mills	Oklahoma	355.57986871
48243 Jeff Davis	Texas	355.23978686
16025 Camas	Idaho	354.92457853
42013 Blair	Pennsylvania	354.30885282
27127 Redwood	Minnesota	354.12158174

Counties_Cities

8019 Clear Creek	Colorado	353.98230088
26079 Kalkaska	Michigan	353.45601436
41029 Jackson	Oregon	353.42770217
26011 Arenac	Michigan	352.37018815
27089 Marshall	Minnesota	351.43769968
56025 Natrona	Wyoming	351.38722113
37053 Currituck	North Carolina	350.91607565
36069 Ontario	New York	350.43326294
26135 Oscoda	Michigan	350.41082649
35055 Taos	New Mexico	350.23602863
2180 Nome	Alaska	349.72022382
29197 Schuyler	Missouri	347.90171776
26015 Barry	Michigan	346.64878918
42009 Bedford	Pennsylvania	346.64563268
6109 Tuolumne	California	346.54100735
41035 Klamath	Oregon	345.88266596
51067 Franklin	Virginia	345.22644363
56001 Albany	Wyoming	344.55065931
20127 Morris	Kansas	344.14055425
26117 Montcalm	Michigan	343.92196098
32001 Churchill	Nevada	343.69885434
39119 Muskingum	Ohio	343.45520578
42127 Wayne	Pennsylvania	343.24050238
8027 Custer	Colorado	343.15704481
42021 Cambria	Pennsylvania	341.60783421
42035 Clinton	Pennsylvania	341.22634681
29039 Cedar	Missouri	338.86339569
27149 Stevens	Minnesota	338.35742848
36031 Essex	New York	337.80160858
27097 Morrison	Minnesota	337.66468691
35051 Sierra	New Mexico	337.34500365
56003 Big Horn	Wyoming	336.67199731
26047 Emmet	Michigan	336.25555422
29179 Reynolds	Missouri	335.78509754

Counties_Cities

27021 Cass	Minnesota	335.37721468
42087 Mifflin	Pennsylvania	335.33815066
8007 Archuleta	Colorado	334.18089357
17151 Pope	Illinois	332.38366572
31031 Cherry	Nebraska	329.80385350
33013 Merrimack	New Hampshire	328.85159993
39059 Guernsey	Ohio	328.02009123
53019 Ferry	Washington	326.84010982
27159 Wadena	Minnesota	326.72620344
35035 Otero	New Mexico	326.44015513
36101 Steuben	New York	325.69209570
26133 Osceola	Michigan	325.60730046
8043 Fremont	Colorado	324.85787468
30013 Cascade	Montana	324.58385900
46075 Jones	South Dakota	323.27586207
21175 Morgan	Kentucky	322.21805920
26035 Clare	Michigan	321.87794648
39001 Adams	Ohio	321.02149762
53013 Columbia	Washington	320.27593003
21133 Letcher	Kentucky	319.64929905
56019 Johnson	Wyoming	319.14893617
53029 Island	Washington	318.49396164
2050 Bethel	Alaska	318.40140536
26095 Luce	Michigan	318.31927423
20097 Kiowa	Kansas	317.96502385
48119 Delta	Texas	317.81641428
30093 Silver Bow	Montana	317.20629840
46107 Potter	South Dakota	317.17263253
5005 Baxter	Arkansas	317.16283428
29057 Dade	Missouri	317.08283789
2130 Ketchikan Gateway	Alaska	316.13737606
53067 Thurston	Washington	315.97065837
36041 Hamilton	New York	315.74199369
26097 Mackinac	Michigan	315.19421526

Counties_Cities

30043 Jefferson	Montana	314.12746962
26143 Roscommon	Michigan	314.01775247
17175 Stark	Illinois	313.24857196
46091 Marshall	South Dakota	312.98904538
46055 Haakon	South Dakota	312.82586027
6089 Shasta	California	312.15285492
36121 Wyoming	New York	311.83734564
31125 Nance	Nebraska	311.43827860
41063 Wallowa	Oregon	310.69058043
36117 Wayne	New York	309.77971220
29041 Chariton	Missouri	308.68339820
54109 Wyoming	West Virginia	307.89954777
39161 Van Wert	Ohio	307.62702875
30085 Roosevelt	Montana	307.44190252
21181 Nicholas	Kentucky	307.00530282
35021 Harding	New Mexico	305.34351145
55123 Vernon	Wisconsin	305.34351145
17009 Brown	Illinois	305.06406345
39005 Ashland	Ohio	303.28402642
31071 Garfield	Nebraska	301.96275793
27001 Aitkin	Minnesota	301.84882405
31033 Cheyenne	Nebraska	300.75187970
53027 Grays Harbor	Washington	300.40188901
26001 Alcona	Michigan	299.17004439
26151 Sanilac	Michigan	298.67417804
26113 Missaukee	Michigan	297.75689803
54025 Greenbrier	West Virginia	296.09613063
41043 Linn	Oregon	296.06942318
26051 Gladwin	Michigan	296.00978806
54103 Wetzel	West Virginia	294.69548134
39115 Morgan	Ohio	294.43987949
37115 Madison	North Carolina	294.07710334
33017 Strafford	New Hampshire	293.64286263
56009 Converse	Wyoming	293.25513196

Counties_Cities

55069 Lincoln	Wisconsin	292.53494167
30099 Teton	Montana	292.11295034
46021 Campbell	South Dakota	290.48656500
6093 Siskiyou	California	290.45832952
35017 Grant	New Mexico	288.89051415
53043 Lincoln	Washington	288.64059590
20181 Sherman	Kansas	288.18443804
30027 Fergus	Montana	287.95104832
36051 Livingston	New York	286.27010613
55007 Bayfield	Wisconsin	285.86624119
36099 Seneca	New York	285.71428571
32027 Pershing	Nevada	285.02850285
30049 Lewis and Clark	Montana	283.84279476
26031 Cheboygan	Michigan	283.31956085
48065 Carson	Texas	283.09741882
21127 Lawrence	Kentucky	282.57658468
42033 Clearfield	Pennsylvania	282.15851262
39163 Vinton	Ohio	281.60438390
50025 Windham	Vermont	280.66236318
50003 Bennington	Vermont	280.65448626
21063 Elliott	Kentucky	279.70165157
35047 San Miguel	New Mexico	279.07651046
17155 Putnam	Illinois	278.74564460
26165 Wexford	Michigan	277.89398195
8047 Gilpin	Colorado	277.73239667
36013 Chautauqua	New York	277.47598465
29185 St. Clair	Missouri	276.74294838
31029 Chase	Nebraska	276.59039477
17169 Schuyler	Illinois	275.08324888
53065 Stevens	Washington	273.97260274
31007 Banner	Nebraska	273.97260274
38095 Towner	North Dakota	273.72262774
53049 Pacific	Washington	272.28172082
26129 Ogemaw	Michigan	272.05040092

Counties_Cities

51091 Highland	Virginia	271.49321267
42027 Centre	Pennsylvania	271.49043334
6023 Humboldt	California	269.84813709
40151 Woods	Oklahoma	269.75384961
53009 Clallam	Washington	269.75253137
30097 Sweet Grass	Montana	269.54177898
55099 Price	Wisconsin	268.71687691
31095 Jefferson	Nebraska	267.71875440
26029 Charlevoix	Michigan	266.72763298
32021 Mineral	Nevada	265.83961010
55103 Richland	Wisconsin	264.71773033
29061 Daviess	Missouri	264.64573559
48447 Throckmorton	Texas	264.02640264
32033 White Pine	Nevada	263.85224274
5089 Marion	Arkansas	263.12642028
8077 Mesa	Colorado	263.04281136
30007 Broadwater	Montana	262.94165982
27075 Lake	Minnesota	262.71345468
30089 Sanders	Montana	261.73590003
51115 Mathews	Virginia	261.30424903
20167 Russell	Kansas	260.60518315
2240 Southeast Fairbanks	Alaska	260.19080659
26019 Benzie	Michigan	259.11113615
8081 Moffat	Colorado	257.81013042
36009 Cattaraugus	New York	256.37688704
30045 Judith Basin	Montana	256.14754098
17039 De Witt	Illinois	253.66224872
42031 Clarion	Pennsylvania	252.71409784
26043 Dickinson	Michigan	252.13725722
36025 Delaware	New York	251.53277787
30073 Pondera	Montana	251.17213664
48155 Foard	Texas	250.00000000
36089 St. Lawrence	New York	249.89125103
32011 Eureka	Nevada	249.62556166

Counties_Cities

55013 Burnett	Wisconsin	246.88149688
50011 Franklin	Vermont	246.85862285
41009 Columbia	Oregon	244.38207610
36075 Oswego	New York	244.27895299
36109 Tompkins	New York	244.18005117
26085 Lake	Michigan	244.08719805
42131 Wyoming	Pennsylvania	244.02869186
26071 Iron	Michigan	242.87127822
16049 Idaho	Idaho	242.23339187
20019 Chautauqua	Kansas	241.76488365
36123 Yates	New York	241.53617004
30081 Ravalli	Montana	240.89687761
16035 Clearwater	Idaho	239.78077187
21065 Estill	Kentucky	239.47034794
41007 Clatsop	Oregon	238.90956644
42039 Crawford	Pennsylvania	238.64665013
31129 Nuckolls	Nebraska	238.37902265
42057 Fulton	Pennsylvania	234.11140949
29153 Ozark	Missouri	232.89342353
36015 Chemung	New York	232.62990481
8093 Park	Colorado	231.73097650
54015 Clay	West Virginia	231.69601483
20105 Lincoln	Kansas	231.55805491
26009 Antrim	Michigan	231.11491547
31063 Frontier	Nebraska	230.06134969
36011 Cayuga	New York	229.43807116
41013 Crook	Oregon	226.25382327
41003 Benton	Oregon	225.83902455
20023 Cheyenne	Kansas	225.56390977
53003 Asotin	Washington	225.56390977
54021 Gilmer	West Virginia	224.27111886
42065 Jefferson	Pennsylvania	222.26805069
36095 Schoharie	New York	221.88635560
17057 Fulton	Illinois	220.98496154

Counties_Cities

30005 Blaine	Montana	220.36139268
51071 Giles	Virginia	219.66278794
42111 Somerset	Pennsylvania	219.06101255
38023 Divide	North Dakota	219.01007446
38001 Adams	North Dakota	217.95989538
55003 Ashland	Wisconsin	217.94871795
53031 Jefferson	Washington	217.46667087
2195 Petersburg	Alaska	217.32381248
26101 Manistee	Michigan	216.07958252
24023 Garrett	Maryland	216.02715770
31005 Arthur	Nebraska	215.05376344
30059 Meagher	Montana	214.36227224
29065 Dent	Missouri	213.71672819
50001 Addison	Vermont	213.66943445
31013 Box Butte	Nebraska	213.51652432
33003 Carroll	New Hampshire	213.20650280
6063 Plumas	California	212.72069772
42047 Elk	Pennsylvania	212.13828765
41021 Gilliam	Oregon	211.19324182
36077 Otsego	New York	209.20852232
20039 Decatur	Kansas	208.98641588
40003 Alfalfa	Oklahoma	208.55057351
54065 Morgan	West Virginia	208.01709113
30051 Liberty	Montana	205.76131687
36023 Cortland	New York	204.92231771
27029 Clearwater	Minnesota	204.31328036
2100 Haines	Alaska	202.10185934
33001 Belknap	New Hampshire	201.56664809
6091 Sierra	California	200.87043857
54041 Lewis	West Virginia	199.70044933
54001 Barbour	West Virginia	199.57665558
27057 Hubbard	Minnesota	196.88730546
27073 Lac qui Parle	Minnesota	195.25382998
15009 Maui	Hawaii	193.77179185

Counties_Cities

30065 Musselshell	Montana	193.50677274
42053 Forest	Pennsylvania	192.33411183
26107 Mecosta	Michigan	190.60741761
20203 Wichita	Kansas	190.02375297
54067 Nicholas	West Virginia	189.19571693
50021 Rutland	Vermont	189.18734660
56011 Crook	Wyoming	187.91946309
36003 Allegany	New York	187.37884988
21201 Robertson	Kentucky	187.35362998
8011 Bent	Colorado	187.01122067
26003 Alger	Michigan	186.87479389
31089 Holt	Nebraska	186.67714679
54087 Roane	West Virginia	186.62072926
54073 Pleasants	West Virginia	186.49260690
27077 Lake of the Woo	Minnesota	186.26929218
26153 Schoolcraft	Michigan	185.91968270
21129 Lee	Kentucky	184.84288355
20205 Wilson	Kansas	184.65089440
36019 Clinton	New York	184.64588884
39067 Harrison	Ohio	184.52616317
50013 Grand Isle	Vermont	183.35684062
6003 Alpine	California	181.65304269
36049 Lewis	New York	181.49506560
41039 Lane	Oregon	179.65759686
42023 Cameron	Pennsylvania	178.09439003
53023 Garfield	Washington	178.01513129
50015 Lamoille	Vermont	177.86561265
26061 Houghton	Michigan	176.70283553
41033 Josephine	Oregon	176.21548637
54097 Upshur	West Virginia	176.12123694
30015 Chouteau	Montana	174.06440383
23027 Waldo	Maine	173.82979795
30019 Daniels	Montana	171.72295363
54095 Tyler	West Virginia	171.50697462

Counties_Cities

41011 Coos	Oregon	170.83663359
55107 Rusk	Wisconsin	169.64727504
53055 San Juan	Washington	169.31340495
23023 Sagadahoc	Maine	168.37851490
31145 Red Willow	Nebraska	167.81652060
23007 Franklin	Maine	167.24086029
26141 Presque Isle	Michigan	164.86104569
42113 Sullivan	Pennsylvania	164.71750947
33005 Cheshire	New Hampshire	163.41364569
31115 Loup	Nebraska	161.81229773
42015 Bradford	Pennsylvania	161.09677313
20001 Allen	Kansas	160.72002572
41019 Douglas	Oregon	160.49617801
46063 Harding	South Dakota	160.12810248
54093 Tucker	West Virginia	158.15959741
56045 Weston	Wyoming	157.88718243
35007 Colfax	New Mexico	156.89512799
54105 Wirt	West Virginia	154.37392796
48431 Sterling	Texas	152.55530130
40045 Ellis	Oklahoma	151.82186235
23011 Kennebec	Maine	151.53624993
41025 Harney	Oregon	150.08868877
26033 Chippewa	Michigan	149.26566623
32029 Storey	Nevada	148.92032762
23019 Penobscot	Maine	148.91195002
54089 Summers	West Virginia	148.90282132
39121 Noble	Ohio	146.30068274
30091 Sheridan	Montana	146.02803738
42105 Potter	Pennsylvania	144.38695704
20117 Marshall	Kansas	144.00329150
30077 Powell	Montana	143.51320321
8073 Lincoln	Colorado	142.60249554
41057 Tillamook	Oregon	141.85985739
35028 Los Alamos	New Mexico	141.35385582

Counties_Cities

35003 Catron	New Mexico	139.74287311
36097 Schuyler	New York	139.57123716
50027 Windsor	Vermont	139.27576602
15001 Hawaii	Hawaii	138.81771095
8071 Las Animas	Colorado	137.90250293
42121 Venango	Pennsylvania	136.54273788
53069 Wahkiakum	Washington	135.56258473
30107 Wheatland	Montana	134.16815742
36045 Jefferson	New York	133.32736790
35033 Mora	New Mexico	133.15579228
20199 Wallace	Kansas	133.06719894
8055 Huerfano	Colorado	130.64305414
26119 Montmorency	Michigan	129.51969779
33009 Grafton	New Hampshire	125.85481033
56027 Niobrara	Wyoming	125.62814070
31183 Wheeler	Nebraska	124.22360248
54013 Calhoun	West Virginia	124.06947891
31103 Keya Paha	Nebraska	123.45679012
31083 Harlan	Nebraska	117.61246692
30075 Powder River	Montana	116.55011655
32017 Lincoln	Nevada	115.36243030
36033 Franklin	New York	115.32420019
42117 Tioga	Pennsylvania	115.30064029
20141 Osborne	Kansas	115.10791367
20007 Barber	Kansas	111.80679785
41023 Grant	Oregon	111.48272018
27031 Cook	Minnesota	111.25533098
31049 Deuel	Nebraska	109.58904110
33019 Sullivan	New Hampshire	108.93751159
50023 Washington	Vermont	106.63914689
50005 Caledonia	Vermont	105.60359052
2150 Kodiak Island	Alaska	104.90820532
2016 Aleutians West	Alaska	104.84011882
23017 Oxford	Maine	102.39855601

Counties_Cities

23015 Lincoln	Maine	101.91602120
31017 Brown	Nebraska	100.90817356
2070 Dillingham	Alaska	100.00000000
23025 Somerset	Maine	98.82985452
8033 Dolores	Colorado	96.43201543
2158 Kusilvak	Alaska	96.35071661
26013 Baraga	Michigan	96.15384615
50009 Essex	Vermont	96.00000000
26083 Keweenaw	Michigan	94.65215334
27069 Kittson	Minnesota	94.16195857
51017 Bath	Virginia	93.19664492
20201 Washington	Kansas	92.25092251
30079 Prairie	Montana	91.99632015
42083 McKean	Pennsylvania	90.31439172
6105 Trinity	California	87.75428799
41015 Curry	Oregon	87.66931136
54101 Webster	West Virginia	84.49004225
20183 Smith	Kansas	83.26394671
23009 Hancock	Maine	82.10030833
56031 Platte	Wyoming	81.71842167
6049 Modoc	California	79.75390224
15007 Kauai	Hawaii	77.63436984
23013 Knox	Maine	72.91745242
54017 Doddridge	West Virginia	71.37758744
31087 Hitchcock	Nebraska	71.27583749
20109 Logan	Kansas	70.32348805
50017 Orange	Vermont	68.96789544
30025 Fallon	Montana	68.49315068
42123 Warren	Pennsylvania	68.35789154
54007 Braxton	West Virginia	63.87962240
33007 Coos	New Hampshire	56.98186077
2013 Aleutians East	Alaska	56.89900427
23003 Aroostook	Maine	56.62261030
50019 Orleans	Vermont	55.74757498

Counties_Cities

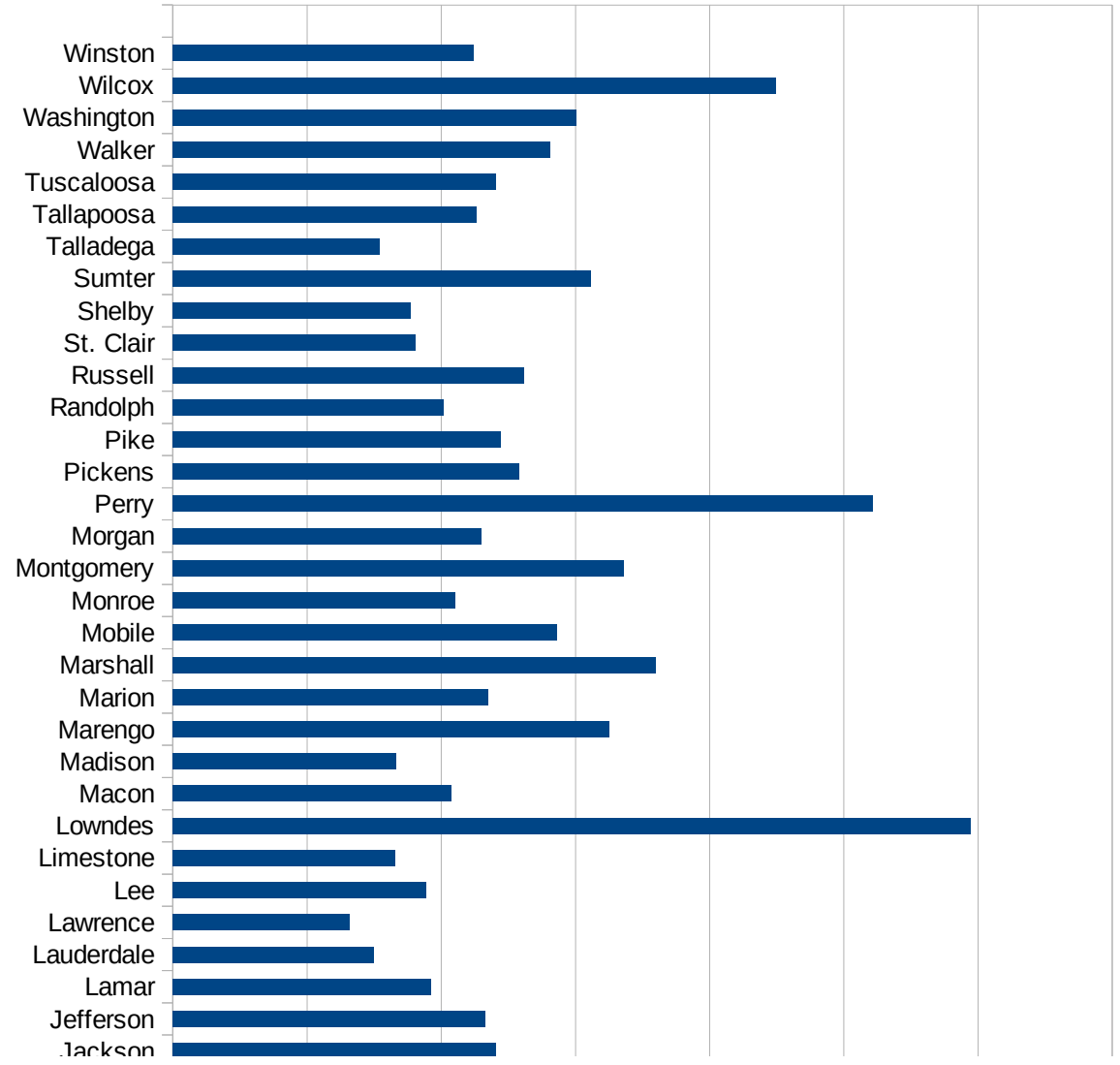
54085 Ritchie	West Virginia	51.43503755
2068 Denali	Alaska	48.56726566
23029 Washington	Maine	47.63416958
23021 Piscataquis	Maine	47.61904762
30061 Mineral	Montana	46.33920297
20049 Elk	Kansas	39.87240829
20153 Rawlins	Kansas	39.87240829
16061 Lewis	Idaho	0.00000000
25007 Dukes	Massachusetts	0.00000000
25019 Nantucket	Massachusetts	0.00000000
35011 De Baca	New Mexico	0.00000000
15005 Kalawao	Hawaii	0.00000000
8061 Kiowa	Colorado	0.00000000
48033 Borden	Texas	0.00000000
41069 Wheeler	Oregon	0.00000000
2105 Hoonah-Angoon	Alaska	0.00000000
2230 Skagway	Alaska	0.00000000
49019 Grand	Utah	0.00000000
31085 Hayes	Nebraska	0.00000000
48269 King	Texas	0.00000000
49015 Emery	Utah	0.00000000
31075 Grant	Nebraska	0.00000000
49055 Wayne	Utah	0.00000000
2164 Lake and Penins	Alaska	0.00000000
49033 Rich	Utah	0.00000000
49001 Beaver	Utah	0.00000000
49017 Garfield	Utah	0.00000000
49047 Uintah	Utah	0.00000000
36085 Richmond	New York	0.00000000
49023 Juab	Utah	0.00000000
49041 Sevier	Utah	0.00000000
49003 Box Elder	Utah	0.00000000
36005 Bronx	New York	0.00000000
49025 Kane	Utah	0.00000000

Counties_Cities

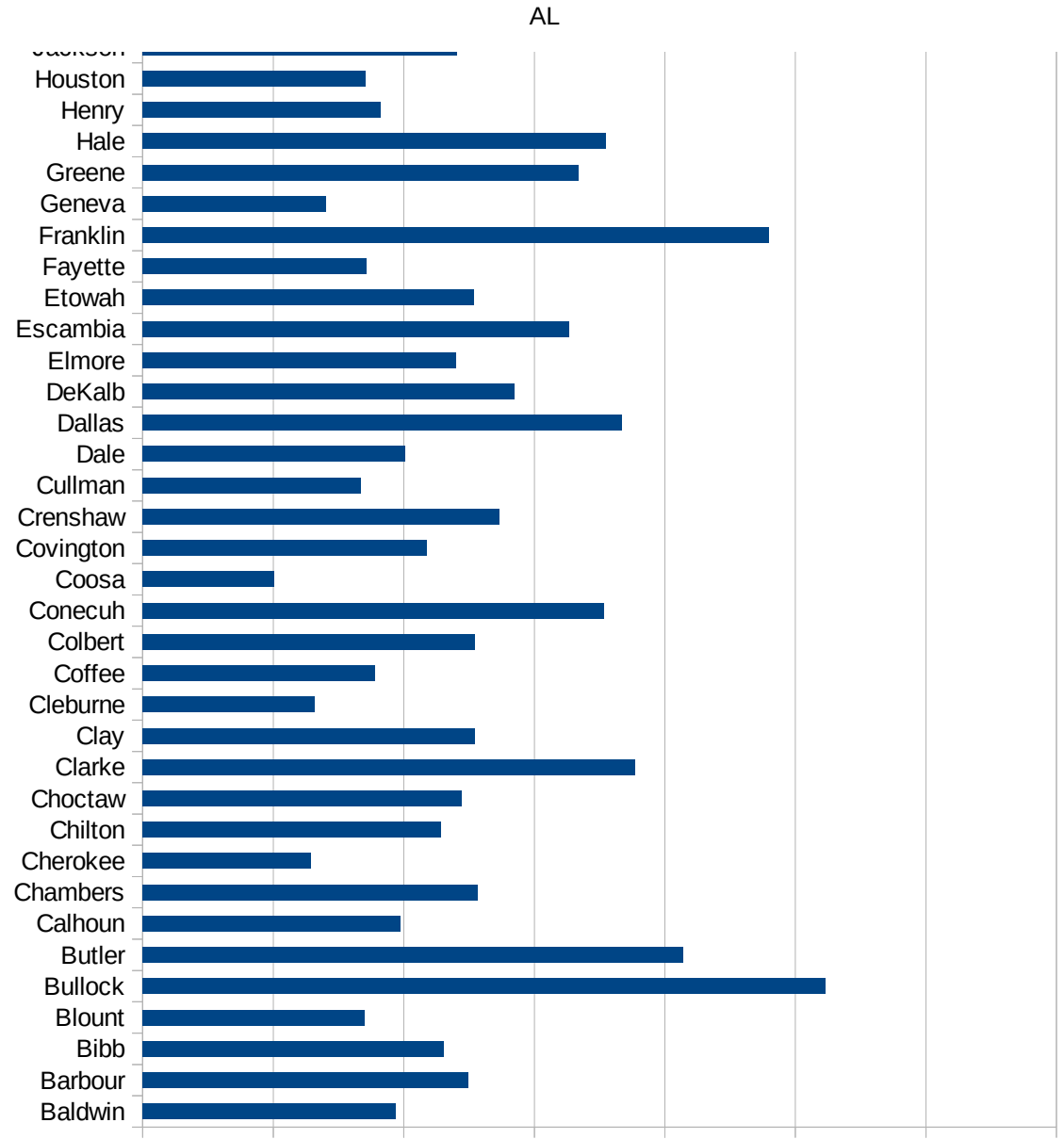
49005 Cache	Utah	0.00000000
49053 Washington	Utah	0.00000000
36081 Queens	New York	0.00000000
36047 Kings	New York	0.00000000
49057 Weber	Utah	0.00000000
49021 Iron	Utah	0.00000000
49013 Duchesne	Utah	0.00000000
49007 Carbon	Utah	0.00000000
48301 Loving	Texas	0.00000000
49009 Daggett	Utah	0.00000000
30011 Carter	Montana	0.00000000
30069 Petroleum	Montana	0.00000000
31009 Blaine	Nebraska	0.00000000
32009 Esmeralda	Nevada	0.00000000
49027 Millard	Utah	0.00000000
49029 Morgan	Utah	0.00000000
49031 Piute	Utah	0.00000000
49039 Sanpete	Utah	0.00000000

AL

FIPS	County	Current Inf. P/C
1001	Autauga	2330.893329257
1003	Baldwin	1940.171175386
1005	Barbour	2491.861259596
1007	Bibb	2308.035714286
1009	Blount	1699.515905947
1011	Bullock	5227.855592819
1013	Butler	4136.178861789
1015	Calhoun	1973.275462254
1017	Chambers	2567.306262085
1019	Cherokee	1290.719114935
1021	Chilton	2280.70572781
1023	Choctaw	2445.292422709
1025	Clarke	3770.903010033
1027	Clay	2546.139359699
1029	Cleburne	1314.47254287
1031	Coffee	1780.038143675
1033	Colbert	2543.734706548
1035	Conecuh	3535.065569765
1037	Coosa	1007.93280448
1039	Covington	2176.49921592
1041	Crenshaw	2734.375
1043	Cullman	1673.018384027
1045	Dale	2014.053435738
1047	Dallas	3667.449752023
1049	DeKalb	2850.73895076
1051	Elmore	2400.869490884
1053	Escambia	3262.762599325
1055	Etowah	2536.560618921
1057	Fayette	1716.059149273
1059	Franklin	4795.459618021
1061	Geneva	1406.095614502
1063	Greene	3340.216203085
1065	Hale	3544.750780932



1067 Henry	1824.626648847
1069 Houston	1704.512900823
1071 Jackson	2410.313901345
1073 Jefferson	2324.435006825
1075 Lamar	1921.409997111
1077 Lauderdale	1498.04626192
1079 Lawrence	1313.833176563
1081 Lee	1885.434394081
1083 Limestone	1659.492170441
1085 Lowndes	5945.458191297
1087 Macon	2077.119149629
1089 Madison	1661.032579484
1091 Marengo	3251.861953215
1093 Marion	2348.553573229
1095 Marshall	3596.957621034
1097 Mobile	2859.166128911
1099 Monroe	2102.814828879
1101 Montgomery	3358.389107161
1103 Morgan	2302.479658071
1105 Perry	5218.818380744
1107 Pickens	2583.0073227
1109 Pike	2441.658167857
1111 Randolph	2015.401540154
1113 Russell	2616.777141275
1115 St. Clair	1808.546623069
1117 Shelby	1772.775106974
1119 Sumter	3112.441887952
1121 Talladega	1543.318133988
1123 Tallapoosa	2259.426624194
1125 Tuscaloosa	2404.851826855
1127 Walker	2809.561928082
1129 Washington	3004.029796068
1131 Wilcox	4497.976851416
1133 Winston	2244.294167371



AL
0 1000 2000 3000 4000 5000 6000 7000

AL

FIPS

29001
29003
29005
29007
29009
29011
29013
29015
29017
29019
29021
29023
29025
29027
29029
29031
29033
29035
29037

AL

29039
29041
29043
29045
29047
29049
29051
29053
29055
29057
29059
29061
29063
29065
29067
29069
29071
29073
29075
29077
29079
29081
29083
29085
29087
29089
29091
29093
29095
29097
29099
29101

29103

AL

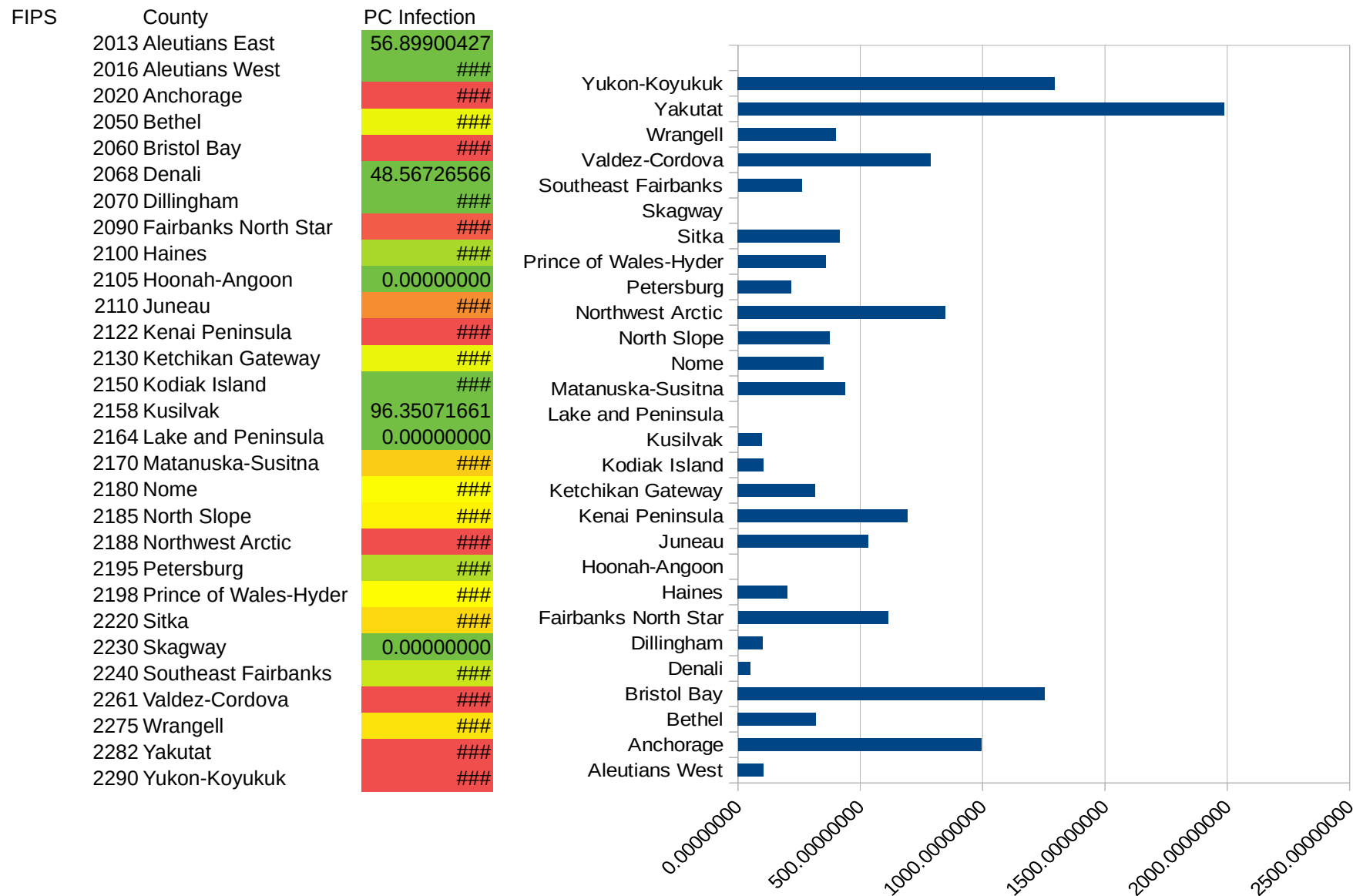
29105
29107
29109
29111
29113
29115
29117
29121
29123
29125
29127
29119
29129
29131
29133
29135
29137
29139
29141
29143
29145
29147
29149
29151
29153
29155
29157
29159
29161
29163
29165
29167
29169
29171

AL

29173
29175
29177
29179
29181
29195
29197
29199
29201
29203
29205
29183
29185
29187
29189
29510
29186
29207
29209
29211
29213
29215

29217
29219
29221
29223
29225
29227
29229

AK



AK

AK

FIPS

29001
29003
29005
29007
29009
29011
29013
29015
29017
29019
29021
29023
29025
29027
29029
29031
29033
29035
29037

AK

29039
29041
29043
29045
29047
29049
29051
29053
29055
29057
29059
29061
29063
29065
29067
29069
29071
29073
29075
29077
29079
29081
29083
29085
29087
29089
29091
29093
29095
29097
29099
29101

29103

AK

29105
29107
29109
29111
29113
29115
29117
29121
29123
29125
29127
29119
29129
29131
29133
29135
29137
29139
29141
29143
29145
29147
29149
29151
29153
29155
29157
29159
29161
29163
29165
29167
29169
29171

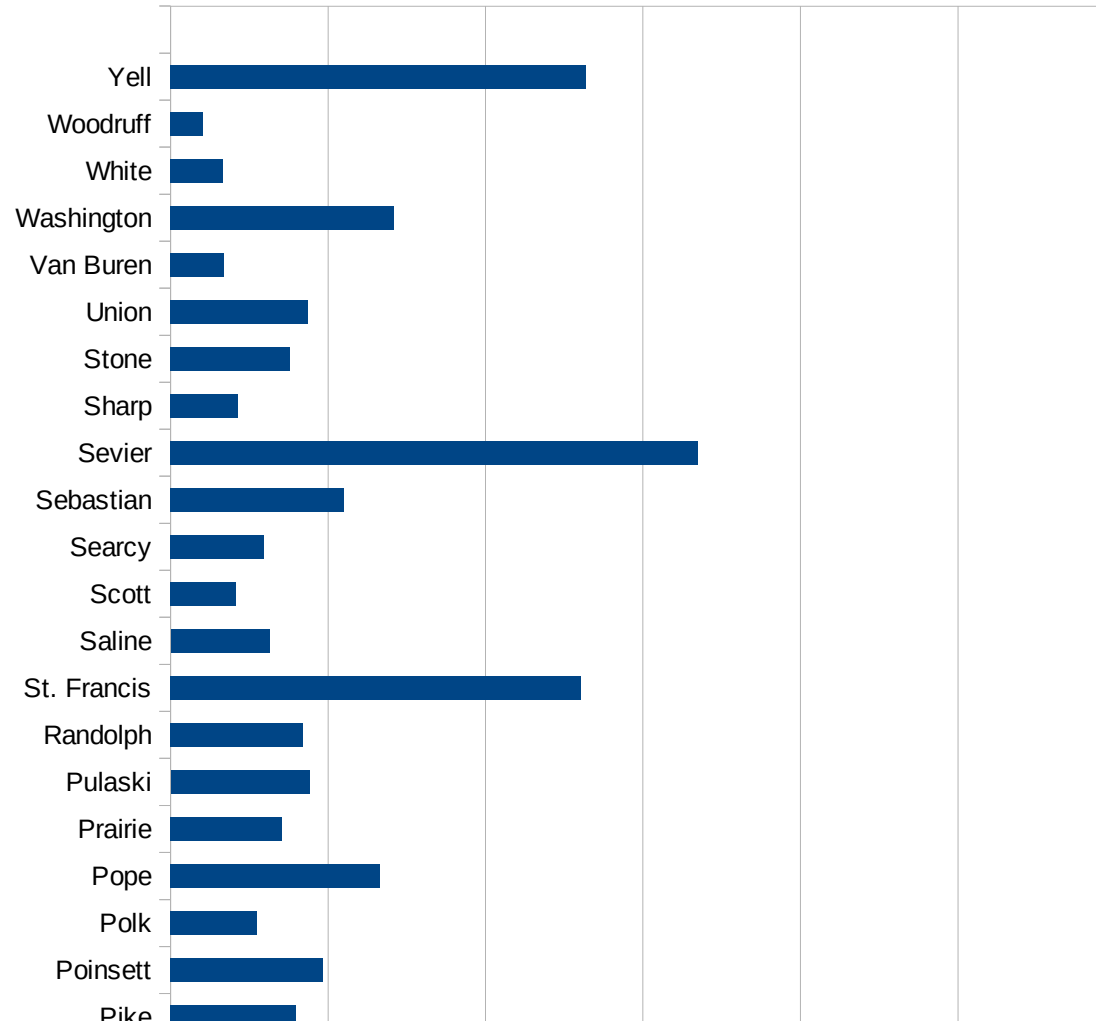
AK

29173
29175
29177
29179
29181
29195
29197
29199
29201
29203
29205
29183
29185
29187
29189
29510
29186
29207
29209
29211
29213
29215

29217
29219
29221
29223
29225
29227
29229

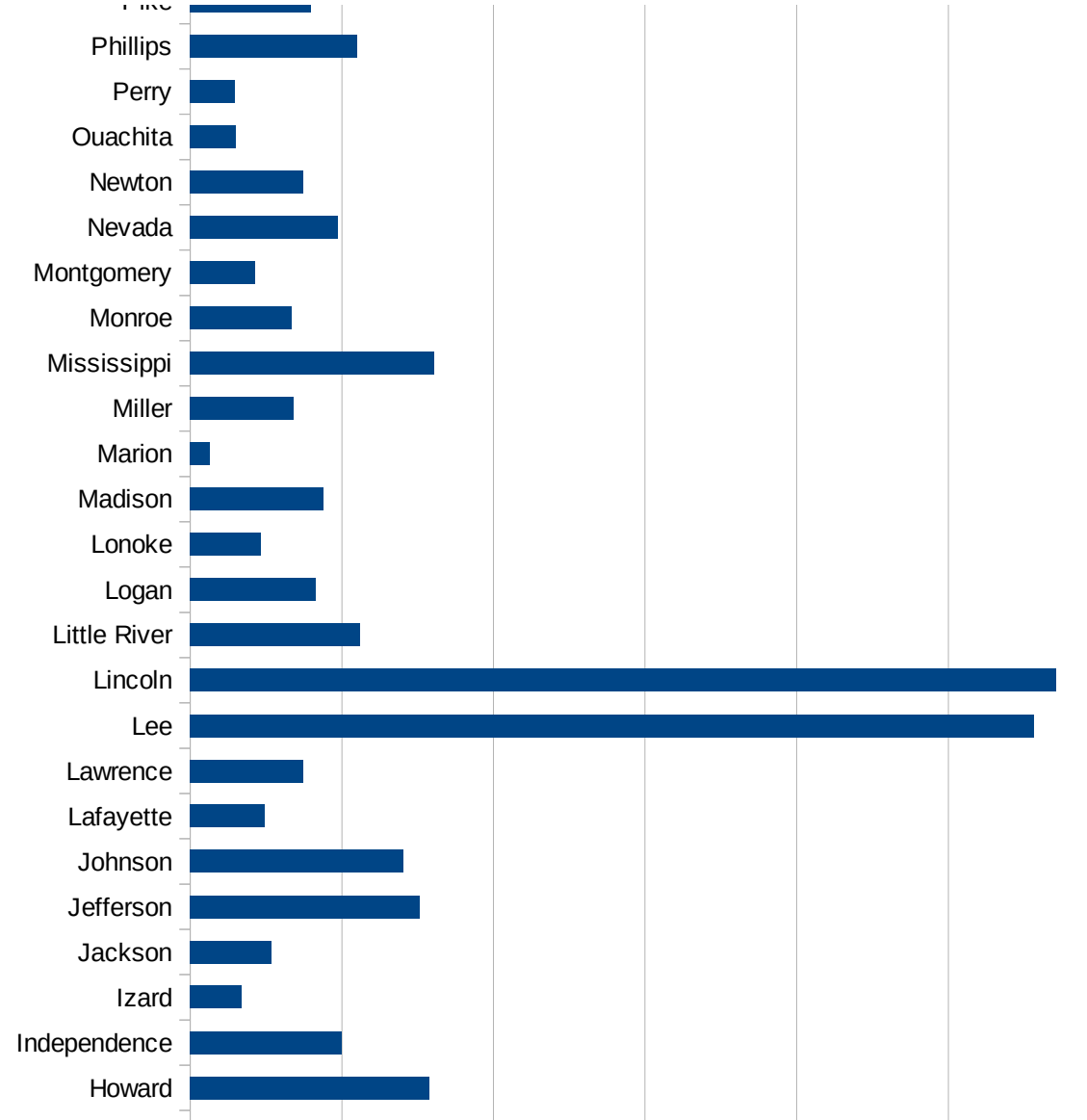
AR

FIPS	County	PC Infection
5001	Arkansas	1547.63914683
5003	Ashley	1930.55971266
5005	Baxter	317.162834282
5007	Benton	1921.4403099
5009	Boone	824.439701174
5011	Bradley	2606.22189593
5013	Calhoun	435.853704756
5015	Carroll	1612.1602948
5017	Chicot	9149.26231079
5019	Clark	1015.36648384
5021	Clay	1158.48319526
5023	Cleburne	1021.430002
5025	Cleveland	1683.71164879
5027	Columbia	1232.1026469
5029	Conway	957.350055048
5031	Craighead	1632.30715378
5033	Crawford	1413.11547803
5035	Crittenden	3359.39762525
5037	Cross	1565.12353082
5039	Dallas	1559.45419103
5041	Desha	2032.66157054
5043	Drew	1625.92754256
5045	Faulkner	1314.03938913
5047	Franklin	887.142055025
5049	Fulton	537.941152498
5051	Garland	1402.86826553
5053	Grant	989.663514405
5055	Greene	1356.86707115
5057	Hempstead	1508.67025436
5059	Hot Spring	5065.13159847
5061	Howard	3148.18979087
5063	Independence	1993.20558416



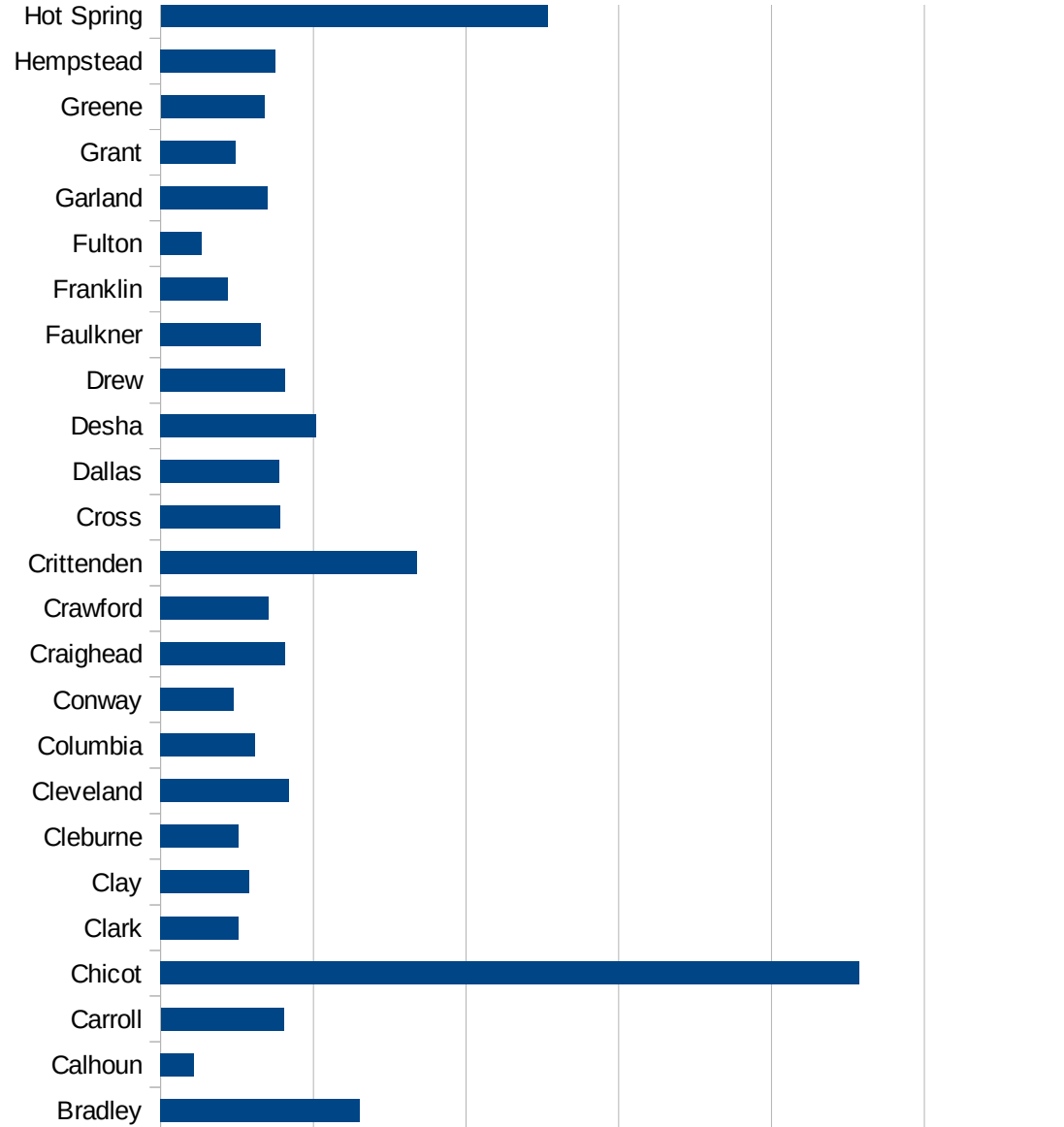
AR

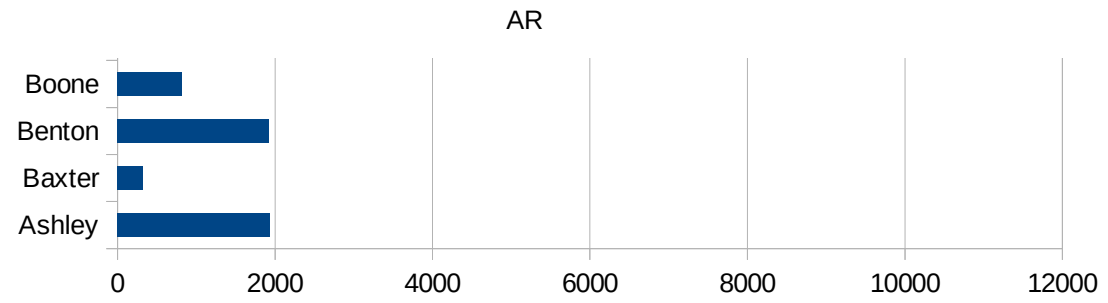
5065 Izard	684.175678658
5067 Jackson	1076.67598596
5069 Jefferson	3022.87341809
5071 Johnson	2815.79537806
5073 Lafayette	987.728225082
5075 Lawrence	1490.81173178
5077 Lee	11129.6605454
5079 Lincoln	11424.9420907
5081 Little River	2239.16923576
5083 Logan	1656.16230391
5085 Lonoke	935.416864656
5087 Madison	1759.6019659
5089 Marion	263.126420285
5091 Miller	1369.51734263
5093 Mississippi	3212.97800626
5095 Monroe	1333.33333333
5097 Montgomery	851.636037651
5099 Nevada	1945.71222676
5101 Newton	1486.22677771
5103 Ouachita	601.541980852
5105 Perry	589.258114374
5107 Phillips	2196.46125686
5109 Pike	1592.80427246
5111 Poinsett	1939.60123467
5113 Polk	1097.31158661
5115 Pope	2654.6875
5117 Prairie	1411.93955908
5119 Pulaski	1764.28644189
5121 Randolph	1688.21038556
5123 St. Francis	5208.53807147
5125 Saline	1258.43140808
5127 Scott	833.414090513
5129 Searcy	1181.20130686
5131 Sebastian	2205.03628095



AR

5133 Sevier	6698.17375576
5135 Sharp	857.998387654
5137 Stone	1517.21923417
5139 Union	1745.6422839
5141 Van Buren	674.576883696
5143 Washington	2833.7996548
5145 White	661.780583536
5147 Woodruff	416.024653313
5149 Yell	5275.1335036





AR

FIPS

29001
29003
29005
29007
29009
29011
29013
29015
29017
29019
29021
29023
29025
29027
29029
29031
29033
29035

AR

29037
29039
29041
29043
29045
29047
29049
29051
29053
29055
29057
29059
29061
29063
29065
29067
29069
29071
29073
29075
29077
29079
29081
29083
29085
29087
29089
29091
29093
29095
29097
29099
29101

AR

29103
29105
29107
29109
29111
29113
29115
29117
29121
29123
29125
29127
29119
29129
29131
29133
29135
29137
29139
29141
29143
29145
29147
29149
29151
29153
29155
29157
29159
29161
29163
29165
29167
29169

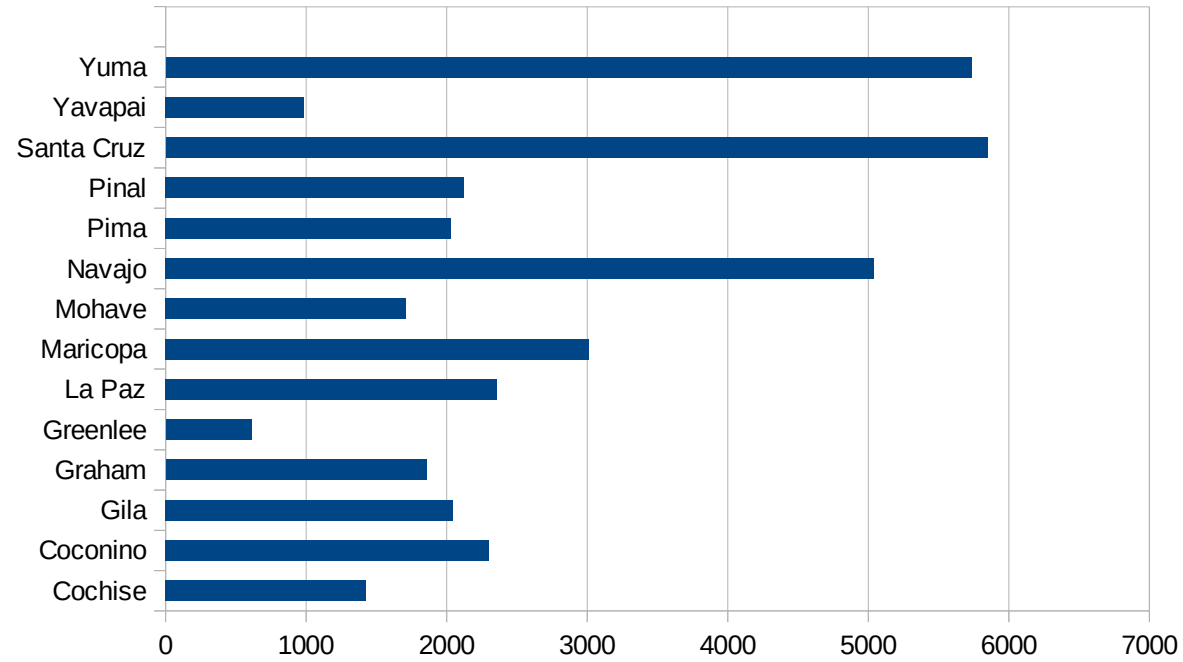
AR

29171
29173
29175
29177
29179
29181
29195
29197
29199
29201
29203
29205
29183
29185
29187
29189
29510
29186
29207
29209
29211
29213
29215

29217
29219
29221
29223
29225
29227
29229

AZ

FIPS	County	PC Infection
4001	Apache	4635.328191
4003	Cochise	1426.993768
4005	Coconino	2300.950621
4007	Gila	2043.088571
4009	Graham	1857.007775
4011	Greenlee	611.6207951
4012	La Paz	2360.413309
4013	Maricopa	3014.99221
4015	Mohave	1710.808876
4017	Navajo	5042.328761
4019	Pima	2027.961462
4021	Pinal	2121.939983
4023	Santa Cruz	5848.078949
4025	Yavapai	984.5124637
4027	Yuma	5734.74506



AZ

FIPS

29001
29003
29005
29007
29009
29011
29013
29015
29017
29019
29021
29023
29025
29027
29029
29031
29033
29035
29037

AZ

29039
29041
29043
29045
29047
29049
29051
29053
29055
29057
29059
29061
29063
29065
29067
29069
29071
29073
29075
29077
29079
29081
29083
29085
29087
29089
29091
29093
29095
29097
29099
29101

29103

AZ

29105
29107
29109
29111
29113
29115
29117
29121
29123
29125
29127
29119
29129
29131
29133
29135
29137
29139
29141
29143
29145
29147
29149
29151
29153
29155
29157
29159
29161
29163
29165
29167
29169
29171

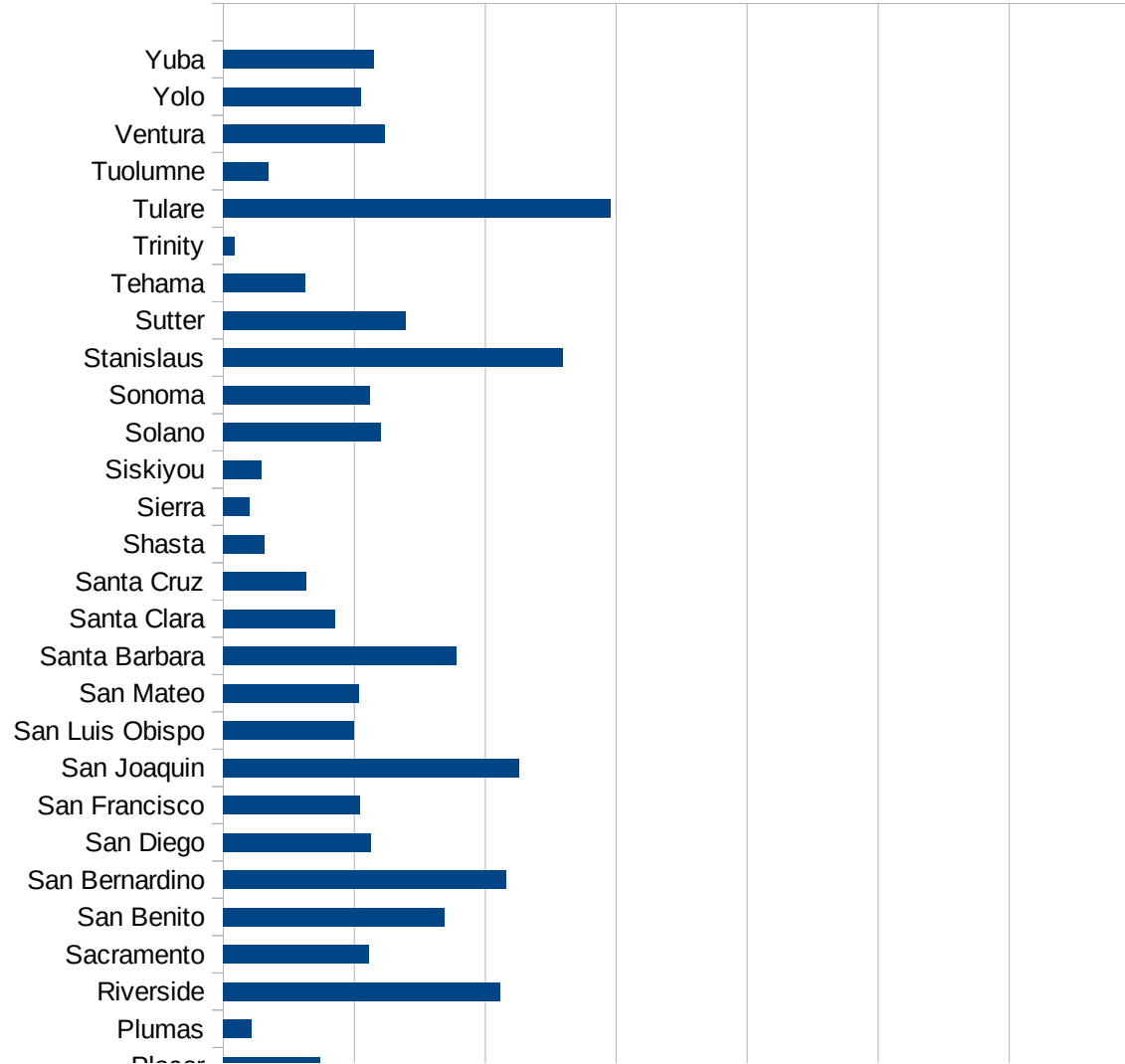
AZ

29173
29175
29177
29179
29181
29195
29197
29199
29201
29203
29205
29183
29185
29187
29189
29510
29186
29207
29209
29211
29213
29215

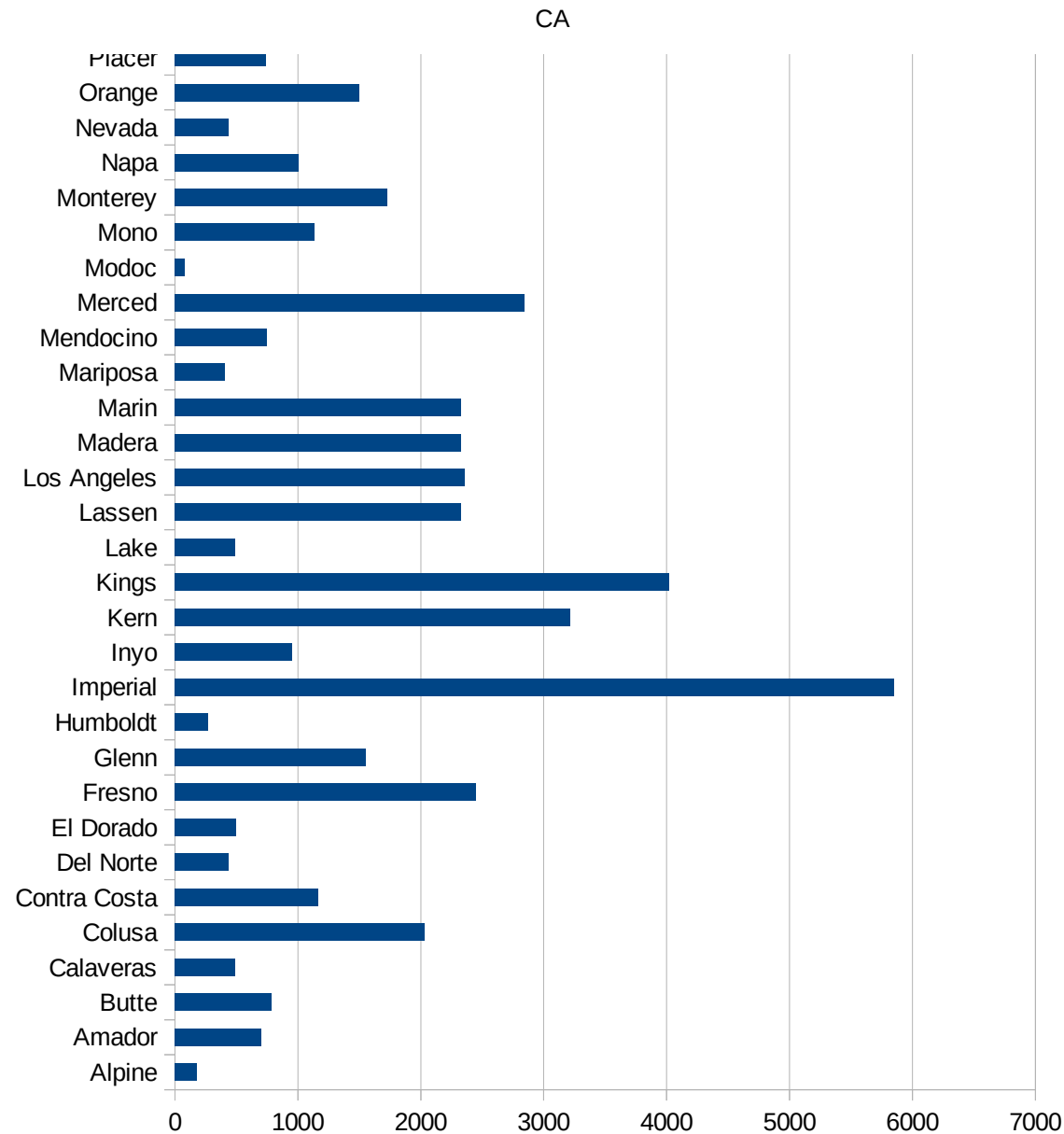
29217
29219
29221
29223
29225
29227
29229

CA

FIPS	County	PC Infection
6001	Alameda	1070.764534
6003	Alpine	181.6530427
6005	Amador	700.8099942
6007	Butte	784.8445013
6009	Calaveras	489.0136398
6011	Colusa	2029.87007
6013	Contra Costa	1164.825706
6015	Del Norte	438.4073595
6017	El Dorado	494.0265788
6019	Fresno	2450.422365
6021	Glenn	1550.968018
6023	Humboldt	269.8481371
6025	Imperial	5852.266165
6027	Inyo	956.2461778
6029	Kern	3217.568948
6031	Kings	4023.360596
6033	Lake	489.2671865
6035	Lassen	2324.524382
6037	Los Angeles	2359.681117
6039	Madera	2330.153737
6041	Marin	2331.456563
6043	Mariposa	406.3877282
6045	Mendocino	752.2315823
6047	Merced	2843.884774
6049	Modoc	79.75390224
6051	Mono	1136.842105
6053	Monterey	1726.837376
6055	Napa	1002.029882
6057	Nevada	436.3264324
6059	Orange	1499.763965
6061	Placer	737.3794668
6063	Plumas	212.7206977
6065	Riverside	2116.080005



6067 Sacramento	1112.931748
6069 San Benito	1693.290216
6071 San Bernardino	2159.326544
6073 San Diego	1130.119245
6075 San Francisco	1043.24101
6077 San Joaquin	2257.194484
6079 San Luis Obispo	1000.668991
6081 San Mateo	1036.716501
6083 Santa Barbara	1780.631406
6085 Santa Clara	857.1045175
6087 Santa Cruz	632.2582998
6089 Shasta	312.1528549
6091 Sierra	200.8704386
6093 Siskiyou	290.4583295
6095 Solano	1206.42171
6097 Sonoma	1117.729657
6099 Stanislaus	2593.054027
6101 Sutter	1391.428306
6103 Tehama	628.9504975
6105 Trinity	87.75428799
6107 Tulare	2956.890575
6109 Tuolumne	346.5410074
6111 Ventura	1231.892659
6113 Yolo	1048.056332
6115 Yuba	1153.239964



CA

CA

FIPS

29001
29003
29005
29007
29009
29011
29013
29015
29017
29019
29021
29023
29025
29027
29029
29031
29033
29035
29037

CA

29039
29041
29043
29045
29047
29049
29051
29053
29055
29057
29059
29061
29063
29065
29067
29069
29071
29073
29075
29077
29079
29081
29083
29085
29087
29089
29091
29093
29095
29097
29099
29101

29103

CA

29105
29107
29109
29111
29113
29115
29117
29121
29123
29125
29127
29119
29129
29131
29133
29135
29137
29139
29141
29143
29145
29147
29149
29151
29153
29155
29157
29159
29161
29163
29165
29167
29169
29171

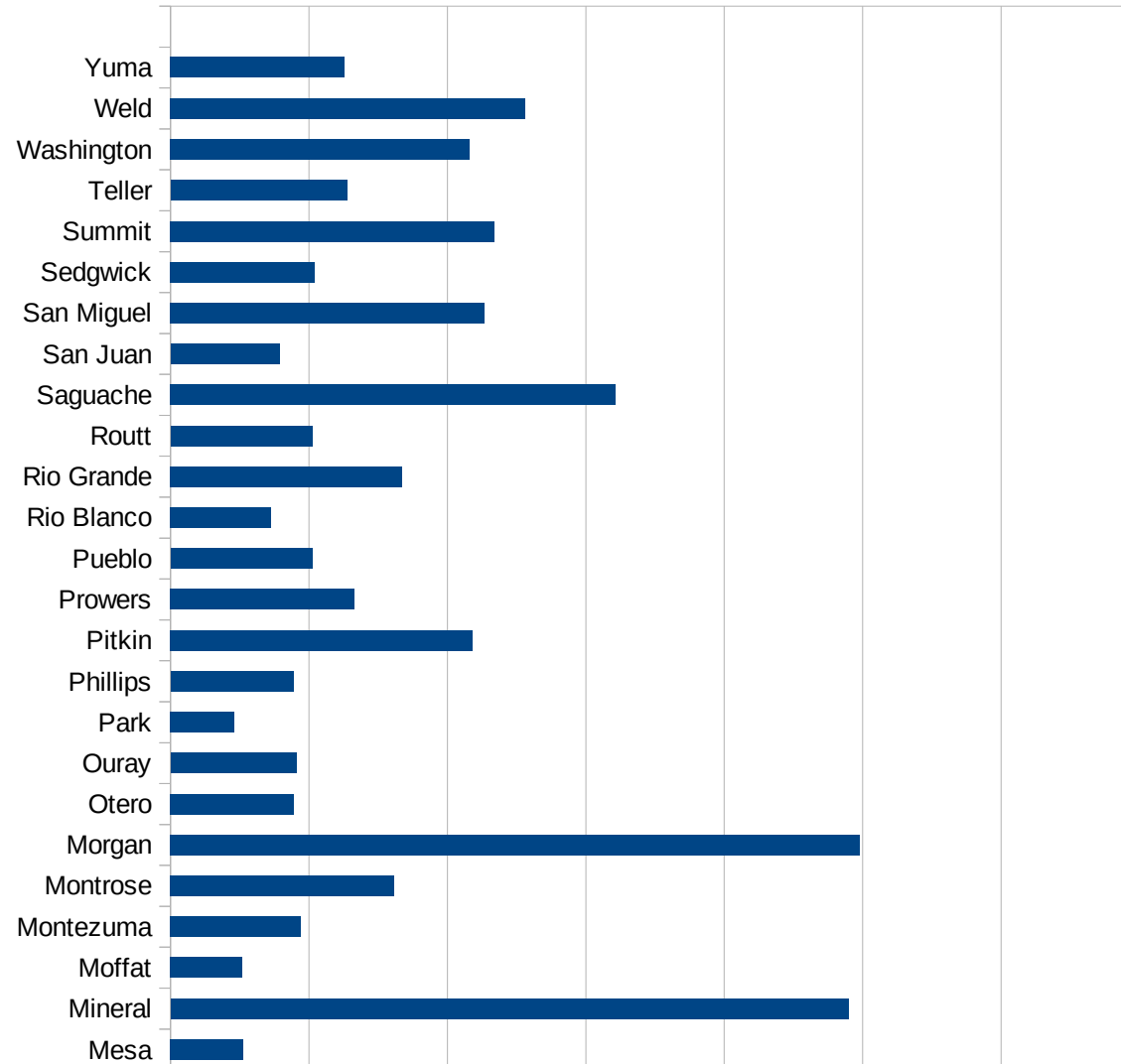
CA

29173
29175
29177
29179
29181
29195
29197
29199
29201
29203
29205
29183
29185
29187
29189
29510
29186
29207
29209
29211
29213
29215

29217
29219
29221
29223
29225
29227
29229

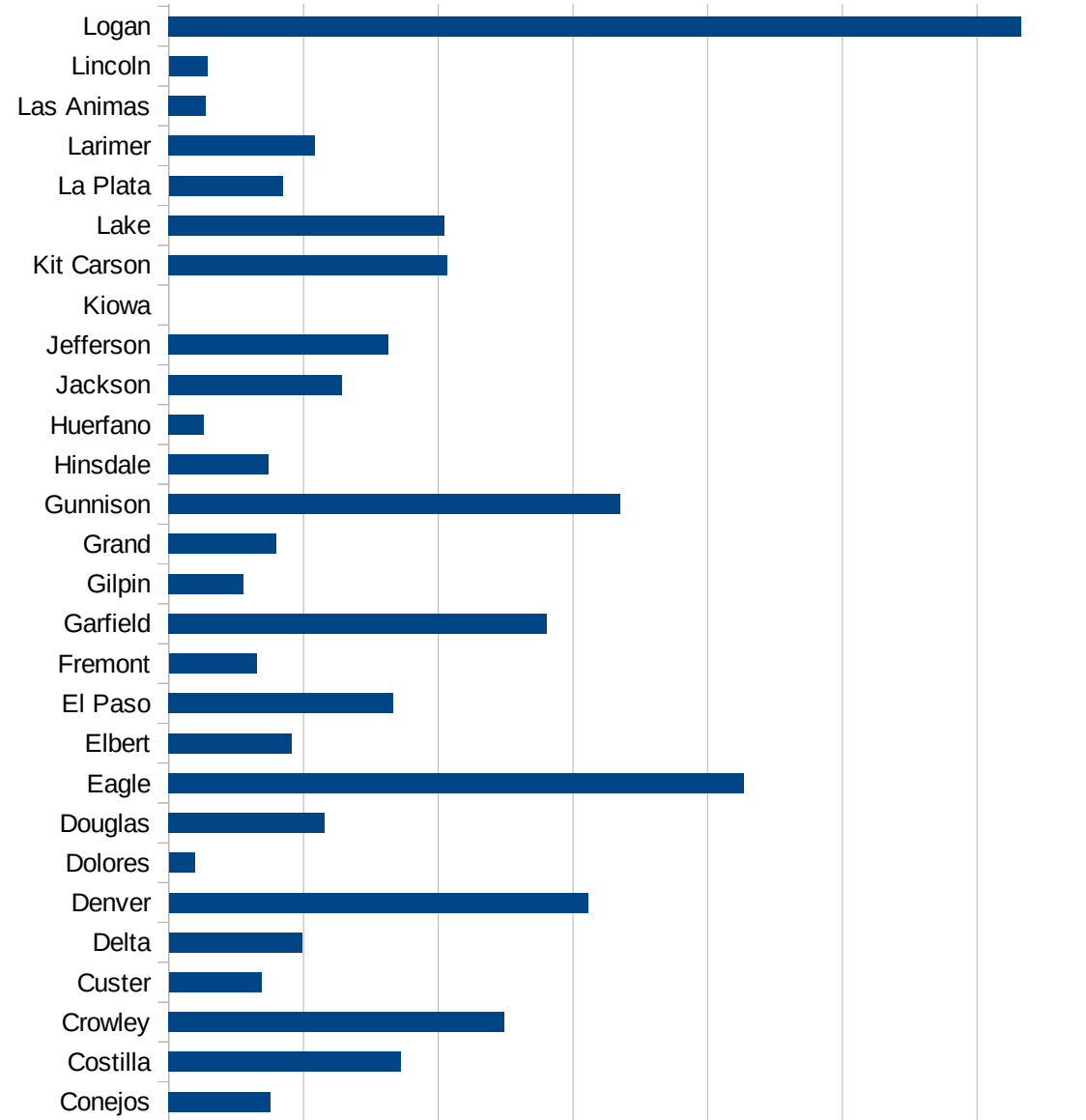
CO

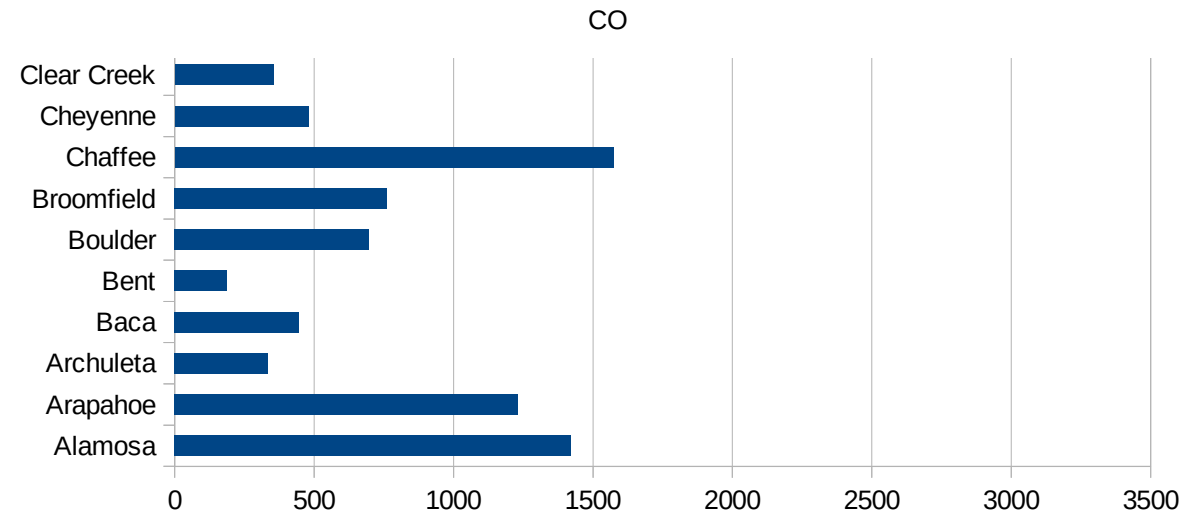
FIPS	County	PC Infection
8001	Adams	1446.4666672
8003	Alamosa	1420.6078044
8005	Arapahoe	1230.622759
8007	Archuleta	334.18089357
8009	Baca	446.30404463
8011	Bent	187.01122067
8013	Boulder	696.7658045
8014	Broomfield	762.26774655
8015	Chaffee	1572.8766166
8017	Cheyenne	479.74413646
8019	Clear Creek	353.98230088
8021	Conejos	378.04878049
8023	Costilla	862.06896552
8025	Crowley	1246.1590987
8027	Custer	343.15704481
8029	Delta	494.29780635
8031	Denver	1555.7745237
8033	Dolores	96.432015429
8035	Douglas	577.34497164
8037	Eagle	2134.8171585
8039	Elbert	456.58625675
8041	El Paso	833.22126591
8043	Fremont	324.85787468
8045	Garfield	1403.7142379
8047	Gilpin	277.73239667
8049	Grand	399.35587762
8051	Gunnison	1675.7508988
8053	Hinsdale	369.91368681
8055	Huerfano	130.64305414
8057	Jackson	643.31665475
8059	Jefferson	815.53444909
8061	Kiowa	0
8063	Kit Carson	1033.0866955



CO

8065 Lake	1022.4948875
8067 La Plata	422.66027349
8069 Larimer	543.48136187
8071 Las Animas	137.90250293
8073 Lincoln	142.60249554
8075 Logan	3163.3221851
8077 Mesa	263.04281136
8079 Mineral	2448.4536082
8081 Moffat	257.81013042
8083 Montezuma	470.21943574
8085 Montrose	807.7888852
8087 Morgan	2489.670145
8089 Otero	444.87847222
8091 Ouray	455.20380716
8093 Park	231.7309765
8095 Phillips	443.30377975
8097 Pitkin	1091.9220056
8099 Prowers	665.89937521
8101 Pueblo	512.74704678
8103 Rio Blanco	363.00505051
8105 Rio Grande	835.55555556
8107 Routt	512.96001244
8109 Saguache	1607.4820985
8111 San Juan	393.7007874
8113 San Miguel	1135.392504
8115 Sedgwick	521.05948762
8117 Summit	1170.7033896
8119 Teller	637.88223099
8121 Washington	1079.6496231
8123 Weld	1281.8758849
8125 Yuma	628.74251497





CO

FIPS

29001
29003
29005
29007
29009
29011
29013
29015
29017
29019
29021
29023
29025
29027
29029
29031
29033
29035
29037

CO

29039
29041
29043
29045
29047
29049
29051
29053
29055
29057
29059
29061
29063
29065
29067
29069
29071
29073
29075
29077
29079
29081
29083
29085
29087
29089
29091
29093
29095
29097
29099
29101

29103

CO

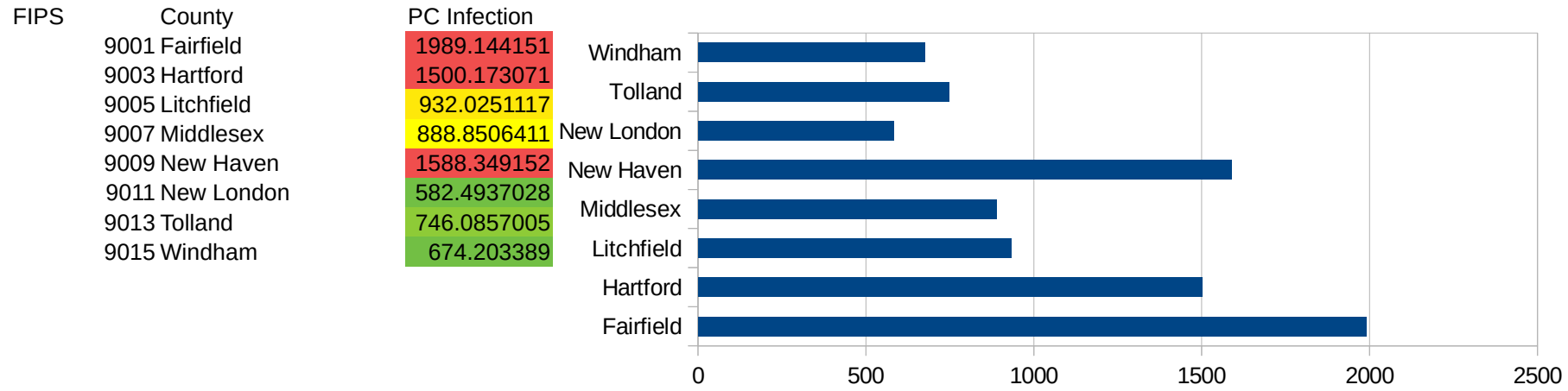
29105
29107
29109
29111
29113
29115
29117
29121
29123
29125
29127
29119
29129
29131
29133
29135
29137
29139
29141
29143
29145
29147
29149
29151
29153
29155
29157
29159
29161
29163
29165
29167
29169
29171

CO

29173
29175
29177
29179
29181
29195
29197
29199
29201
29203
29205
29183
29185
29187
29189
29510
29186
29207
29209
29211
29213
29215

29217
29219
29221
29223
29225
29227
29229

CT



CT

FIPS

29001
29003
29005
29007
29009
29011
29013
29015
29017
29019
29021
29023
29025
29027
29029
29031
29033
29035
29037

CT

29039
29041
29043
29045
29047
29049
29051
29053
29055
29057
29059
29061
29063
29065
29067
29069
29071
29073
29075
29077
29079
29081
29083
29085
29087
29089
29091
29093
29095
29097
29099
29101

29103

CT

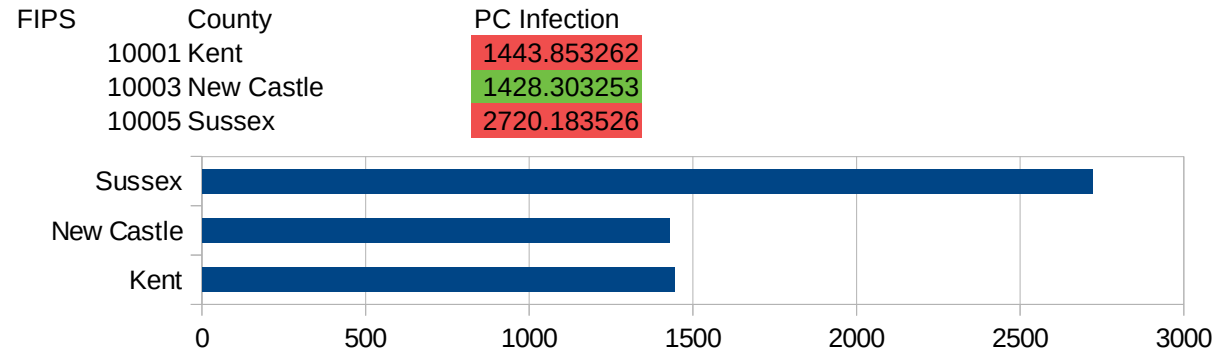
29105
29107
29109
29111
29113
29115
29117
29121
29123
29125
29127
29119
29129
29131
29133
29135
29137
29139
29141
29143
29145
29147
29149
29151
29153
29155
29157
29159
29161
29163
29165
29167
29169
29171

CT

29173
29175
29177
29179
29181
29195
29197
29199
29201
29203
29205
29183
29185
29187
29189
29510
29186
29207
29209
29211
29213
29215

29217
29219
29221
29223
29225
29227
29229

DE



DE

FIPS

29001
29003
29005
29007
29009
29011
29013
29015
29017
29019
29021
29023
29025
29027
29029
29031
29033
29035
29037

DE

29039
29041
29043
29045
29047
29049
29051
29053
29055
29057
29059
29061
29063
29065
29067
29069
29071
29073
29075
29077
29079
29081
29083
29085
29087
29089
29091
29093
29095
29097
29099
29101

29103

DE

29105
29107
29109
29111
29113
29115
29117
29121
29123
29125
29127
29119
29129
29131
29133
29135
29137
29139
29141
29143
29145
29147
29149
29151
29153
29155
29157
29159
29161
29163
29165
29167
29169
29171

DE

29173
29175
29177
29179
29181
29195
29197
29199
29201
29203
29205
29183
29185
29187
29189
29510
29186
29207
29209
29211
29213
29215

29217
29219
29221
29223
29225
29227
29229

DC

FIPS	County	PC Infection
11001	District of Columbia	1971.798905

DC

FIPS

- 29001
- 29003
- 29005
- 29007
- 29009
- 29011
- 29013
- 29015
- 29017
- 29019
- 29021
- 29023
- 29025
- 29027
- 29029
- 29031
- 29033
- 29035
- 29037

DC

29039
29041
29043
29045
29047
29049
29051
29053
29055
29057
29059
29061
29063
29065
29067
29069
29071
29073
29075
29077
29079
29081
29083
29085
29087
29089
29091
29093
29095
29097
29099
29101

29103

DC

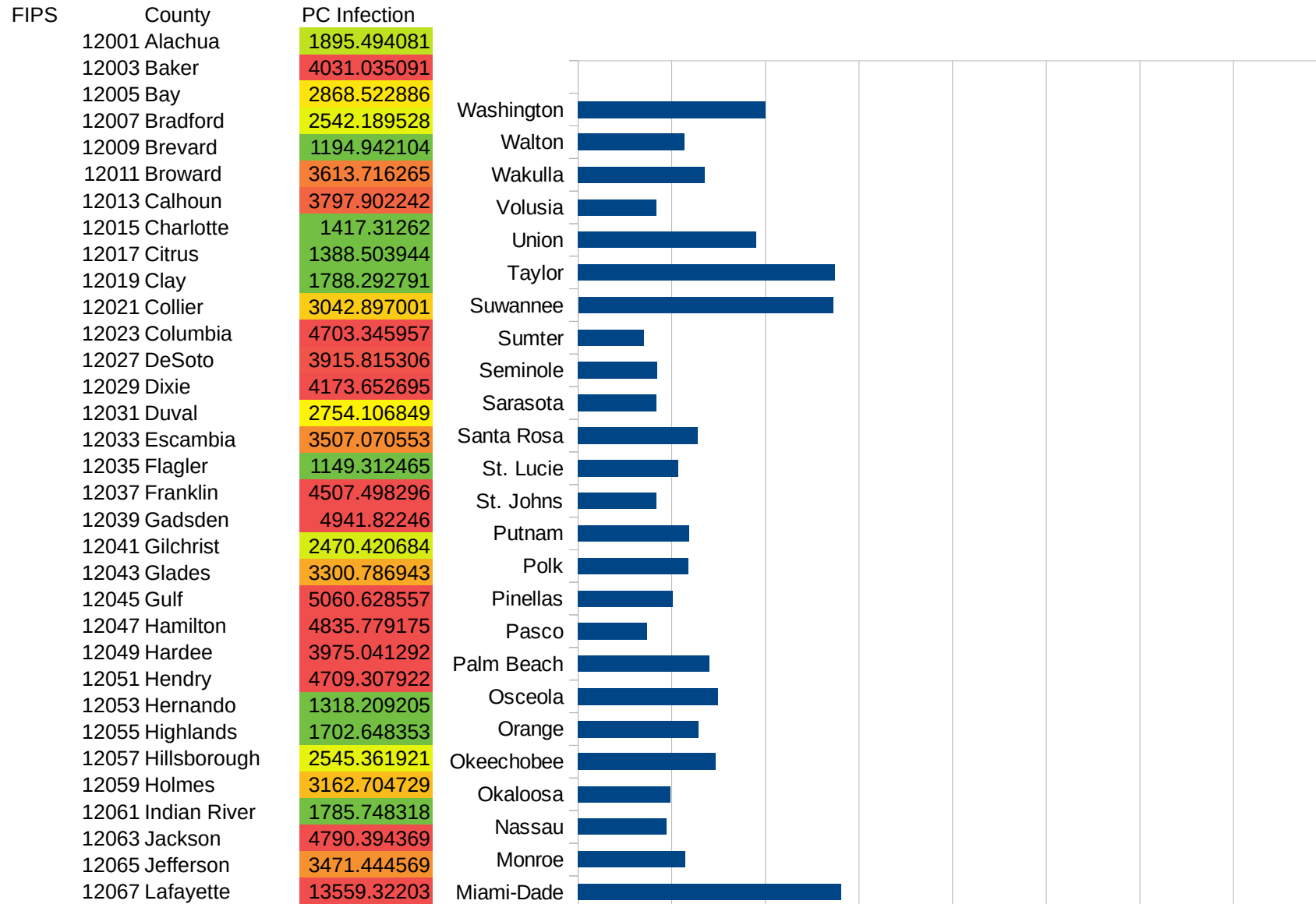
29105
29107
29109
29111
29113
29115
29117
29121
29123
29125
29127
29119
29129
29131
29133
29135
29137
29139
29141
29143
29145
29147
29149
29151
29153
29155
29157
29159
29161
29163
29165
29167
29169
29171

DC

29173
29175
29177
29179
29181
29195
29197
29199
29201
29203
29205
29183
29185
29187
29189
29510
29186
29207
29209
29211
29213
29215

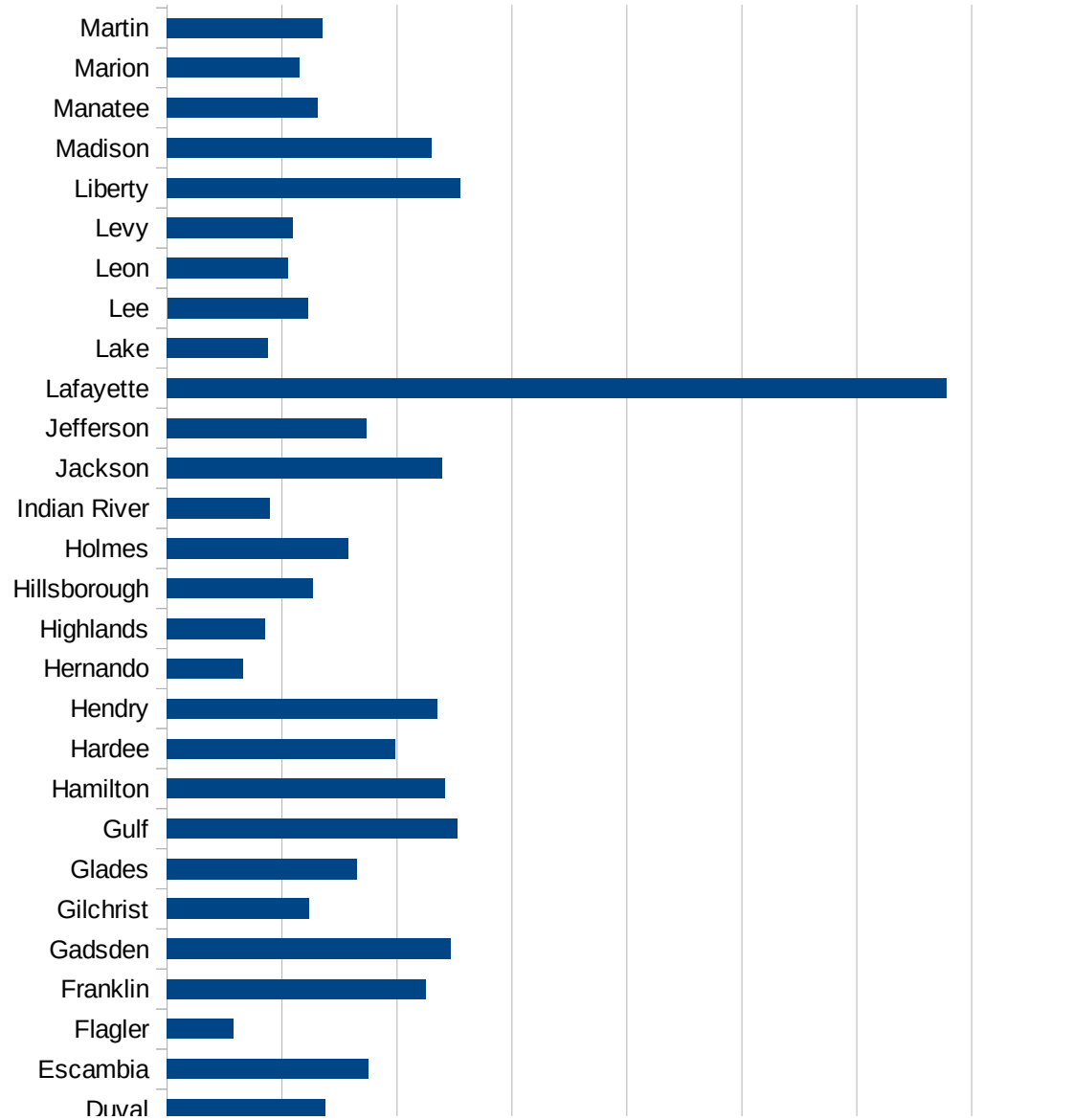
29217
29219
29221
29223
29225
29227
29229

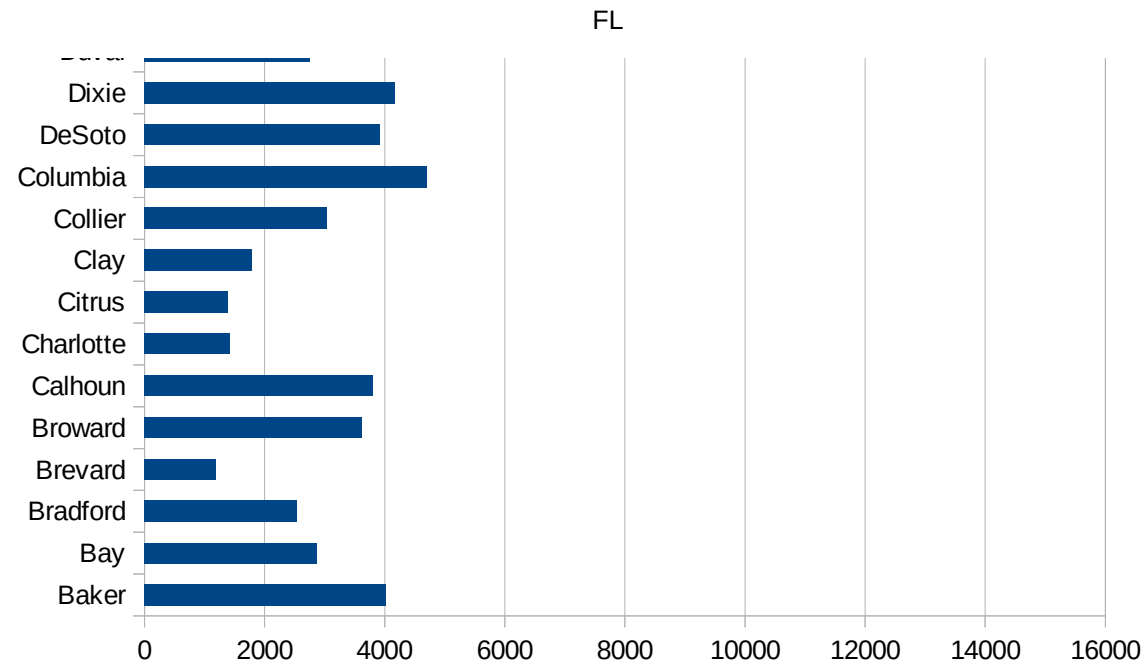
FL



FL

12069 Lake	1760.19299
12071 Lee	2446.429281
12073 Leon	2100.840336
12075 Levy	2185.430464
12077 Liberty	5096.369871
12079 Madison	4598.19742
12081 Manatee	2618.682808
12083 Marion	2311.53657
12085 Martin	2710.798449
12086 Miami-Dade	5627.86317
12087 Monroe	2284.510909
12089 Nassau	1887.40796
12091 Okaloosa	1975.210958
12093 Okeechobee	2934.732889
12095 Orange	2567.568057
12097 Osceola	2985.950705
12099 Palm Beach	2796.746304
12101 Pasco	1473.046347
12103 Pinellas	2024.034124
12105 Polk	2357.597149
12107 Putnam	2369.105888
12109 St. Johns	1676.623627
12111 St. Lucie	2147.430308
12113 Santa Rosa	2560.37112
12115 Sarasota	1672.298802
12117 Seminole	1695.907933
12119 Sumter	1412.771642
12121 Suwannee	5444.547532
12123 Taylor	5480.275632
12125 Union	3808.567604
12127 Volusia	1675.500148
12129 Wakulla	2710.945442
12131 Walton	2272.504378
12133 Washington	4011.254019





FL

FIPS

29001
29003
29005
29007
29009
29011
29013
29015
29017
29019
29021
29023
29025
29027
29029
29031
29033
29035
29037

FL

29039
29041
29043
29045
29047
29049
29051
29053
29055
29057
29059
29061
29063
29065
29067
29069
29071
29073
29075
29077
29079
29081
29083
29085
29087
29089
29091
29093
29095
29097
29099
29101

29103

FL

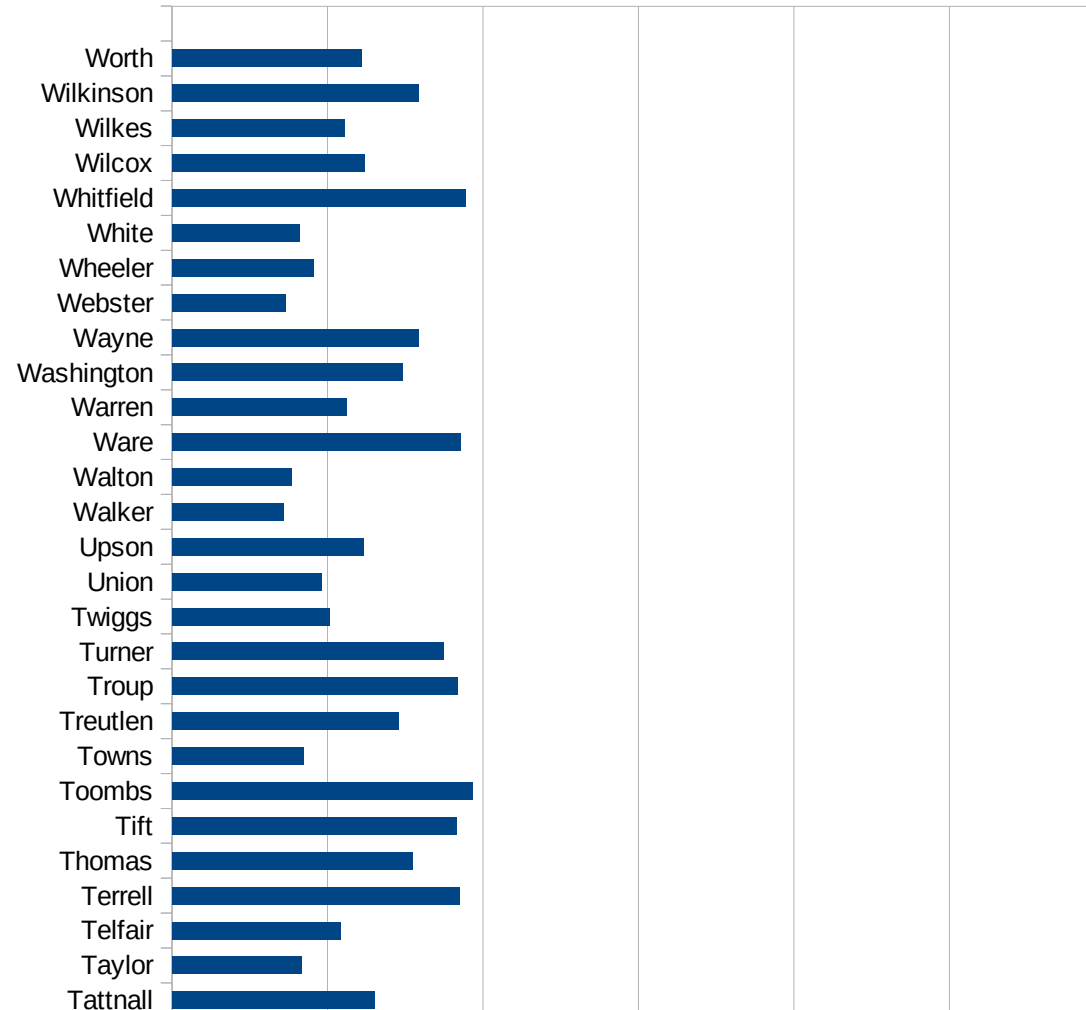
29105
29107
29109
29111
29113
29115
29117
29121
29123
29125
29127
29119
29129
29131
29133
29135
29137
29139
29141
29143
29145
29147
29149
29151
29153
29155
29157
29159
29161
29163
29165
29167
29169
29171

FL

29173
29175
29177
29179
29181
29195
29197
29199
29201
29203
29205
29183
29185
29187
29189
29510
29186
29207
29209
29211
29213
29215

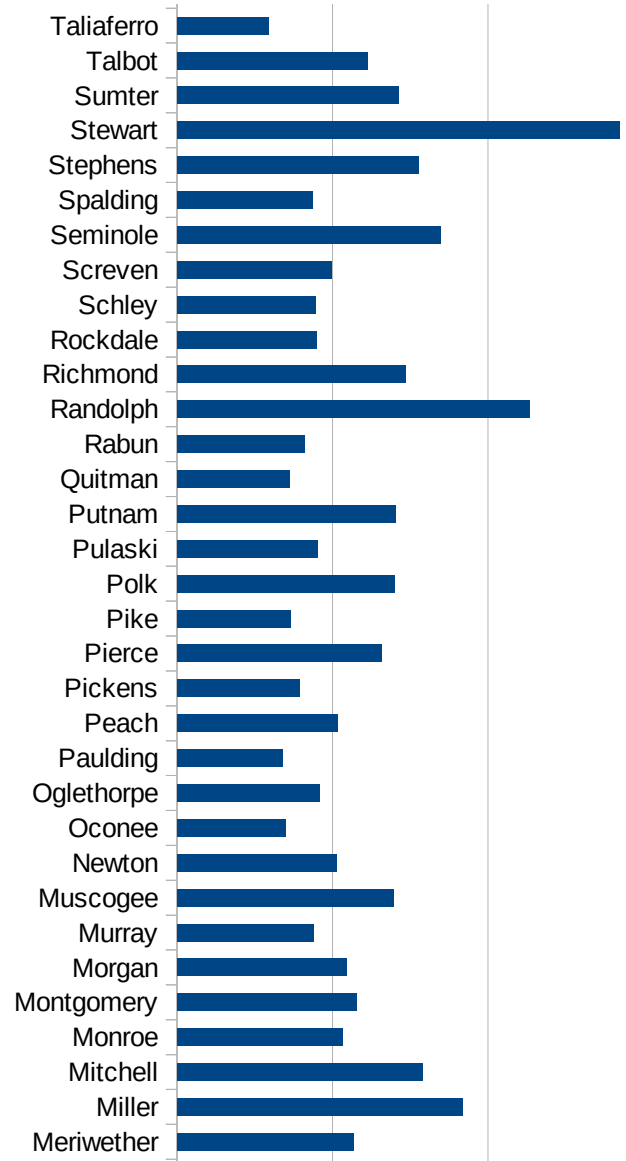
29217
29219
29221
29223
29225
29227
29229

FIPS	County	PC Infection
13001	Appling	4760.360945
13003	Atkinson	4796.914547
13005	Bacon	4568.618686
13007	Baker	2328.589909
13009	Baldwin	3567.364969
13011	Banks	1906.467242
13013	Barrow	2096.301155
13015	Bartow	2232.914818
13017	Ben Hill	3633.764222
13019	Berrien	1942.655309
13021	Bibb	3504.360038
13023	Bleckley	2632.808849
13025	Brantley	1592.845425
13027	Brooks	3029.717012
13029	Bryan	2204.203731
13031	Bulloch	2254.967916
13033	Burke	2849.752486
13035	Butts	2298.185426
13037	Calhoun	3605.163728
13039	Camden	1861.132329
13043	Candler	3008.490218
13045	Carroll	1935.303629
13047	Catoosa	1235.538416
13049	Charlton	4279.765577
13051	Chatham	2398.035927
13053	Chattahoochee	10183.45189
13055	Chattooga	2105.687777
13057	Cherokee	1857.178269
13059	Clarke	2149.53271
13061	Clay	3879.459647
13063	Clayton	2198.090569
13065	Clinch	4271.961492
13067	Cobb	2197.221433



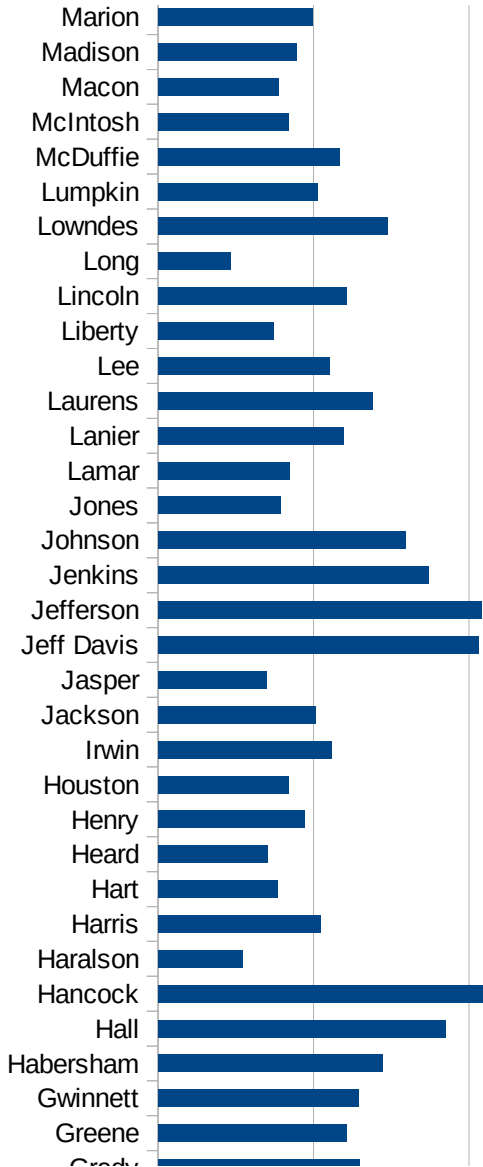
GA

13069 Coffee	4100.433945
13071 Colquitt	3807.685559
13073 Columbia	1999.468537
13075 Cook	2942.547489
13077 Coweta	1508.939834
13079 Crawford	1201.493749
13081 Crisp	2030.883589
13083 Dade	1164.797239
13085 Dawson	2591.396563
13087 Decatur	3642.521167
13089 DeKalb	2163.482509
13091 Dodge	1487.563339
13093 Dooly	2057.493069
13095 Dougherty	3246.276427
13097 Douglas	2148.887711
13099 Early	3962.135259
13101 Echols	5800
13103 Effingham	1654.60685
13105 Elbert	2337.866109
13107 Emanuel	3179.727578
13109 Evans	3320.585766
13111 Fannin	1648.436296
13113 Fayette	1356.437127
13115 Floyd	2261.888958
13117 Forsyth	1274.237993
13119 Franklin	2280.328367
13121 Fulton	2341.269615
13123 Gilmer	2420.820353
13125 Glascock	1168.614357
13127 Glynn	3502.739999
13129 Gordon	2586.460952
13131 Grady	2594.149022
13133 Greene	2418.352356
13135 Gwinnett	2583.79941



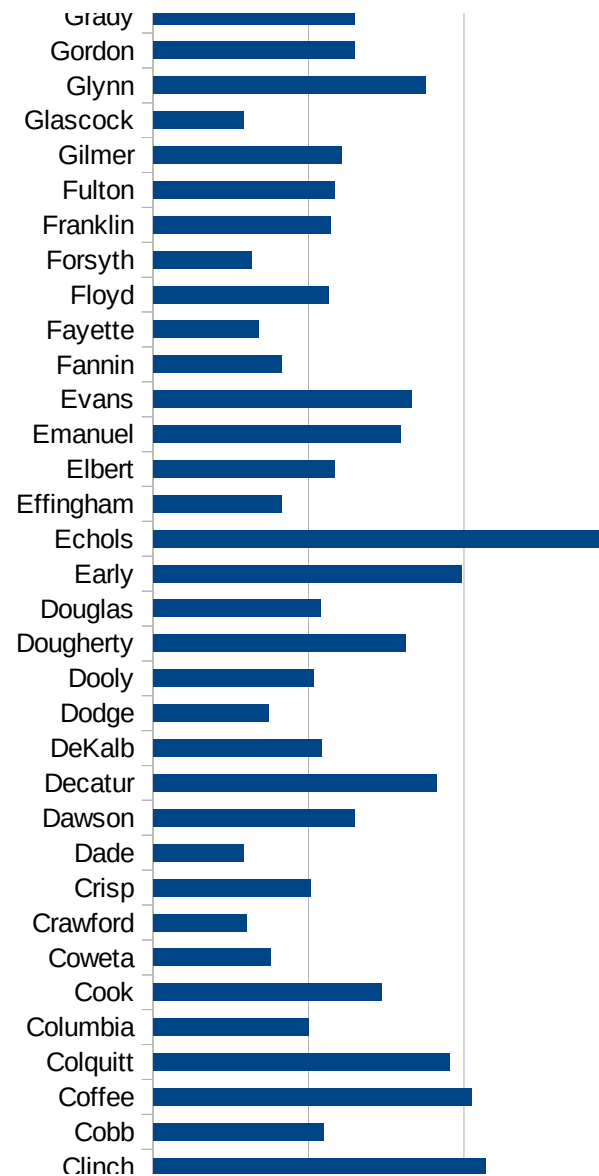
GA

13137 Habersham	2884.022209
13139 Hall	3697.785781
13141 Hancock	4252.515573
13143 Haralson	1080.147631
13145 Harris	2091.370558
13147 Hart	1540.2889
13149 Heard	1414.26046
13151 Henry	1882.981496
13153 Houston	1672.35912
13155 Irwin	2234.517983
13157 Jackson	2026.3554
13159 Jasper	1388.888889
13161 Jeff Davis	4125.357642
13163 Jefferson	4160.725859
13165 Jenkins	3478.060578
13167 Johnson	3182.941904
13169 Jones	1576.041375
13171 Lamar	1694.736842
13173 Lanier	2388.781431
13175 Laurens	2757.527734
13177 Lee	2204.004838
13179 Liberty	1486.251362
13181 Lincoln	2425.773847
13183 Long	926.4133067
13185 Lowndes	2955.614206
13187 Lumpkin	2051.282051
13189 McDuffie	2336.166458
13191 McIntosh	1673.640167
13193 Macon	1544.548429
13195 Madison	1777.403035
13197 Marion	1987.785894
13199 Meriwether	2264.097209
13201 Miller	3675.694689
13205 Mitchell	3154.289834

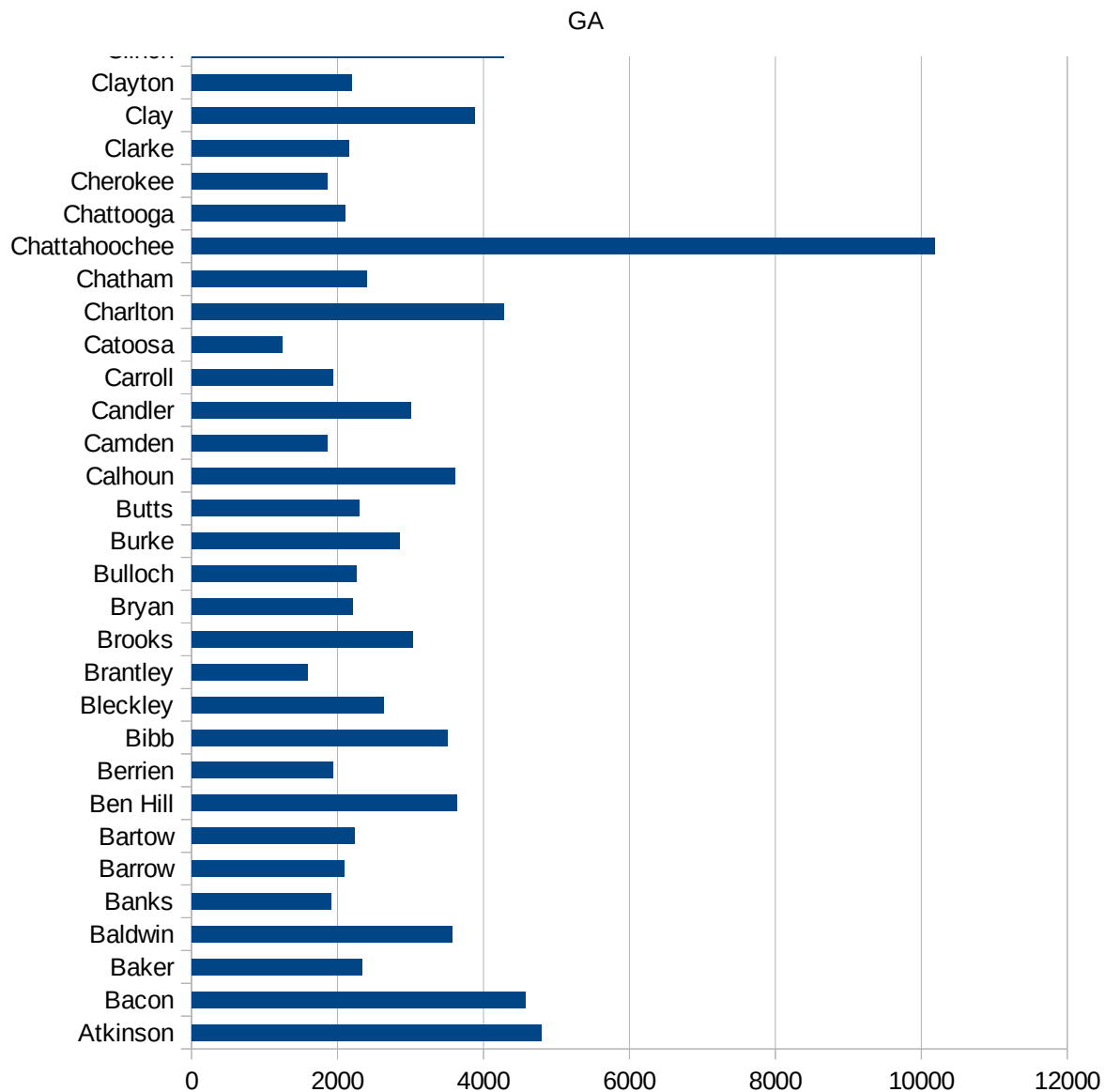


GA

13207 Monroe	2132.994186
13209 Montgomery	2306.102469
13211 Morgan	2174.720204
13213 Murray	1750.958142
13215 Muscogee	2782.24145
13217 Newton	2055.851234
13219 Oconee	1387.757181
13221 Oglethorpe	1833.399761
13223 Paulding	1349.637902
13225 Peach	2062.49771
13227 Pickens	1582.238899
13229 Pierce	2630.357419
13231 Pike	1454.330793
13233 Polk	2799.623263
13235 Pulaski	1806.847954
13237 Putnam	2810.766197
13239 Quitman	1448.00351
13241 Rabun	1636.331298
13243 Randolph	4536.806673
13245 Richmond	2935.193546
13247 Rockdale	1794.820849
13249 Schley	1776.165011
13251 Screven	1994.547281
13253 Seminole	3391.461215
13255 Spalding	1742.813918
13257 Stephens	3103.5145
13259 Stewart	5694.466849
13261 Sumter	2855.413177
13263 Talbot	2455.357143
13265 Taliaferro	1181.59204
13267 Tattnall	2611.161435
13269 Taylor	1666.873989
13271 Telfair	2160.493827
13273 Terrell	3692.950877



13275 Thomas	3098.00216
13277 Tift	3660.249932
13279 Toombs	3860.601778
13281 Towns	1695.916301
13283 Treutlen	2907.915994
13285 Troup	3669.646172
13287 Turner	3488.372093
13289 Twigg	2027.357108
13291 Union	1929.086288
13293 Upson	2464.238032
13295 Walker	1434.951736
13297 Walton	1540.057538
13299 Ware	3710.762332
13301 Warren	2247.191011
13303 Washington	2967.722947
13305 Wayne	3173.644659
13307 Webster	1455.38108
13309 Wheeler	1814.951136
13311 White	1641.641642
13313 Whitfield	3778.516654
13315 Wilcox	2473.899228
13317 Wilkes	2217.496962
13319 Wilkinson	3176.184152
13321 Worth	2443.470122



GA

FIPS

- 29001
- 29003
- 29005
- 29007
- 29009
- 29011
- 29013
- 29015
- 29017
- 29019
- 29021
- 29023
- 29025
- 29027
- 29029
- 29031
- 29033
- 29035
- 29037

GA

29039
29041
29043
29045
29047
29049
29051
29053
29055
29057
29059
29061
29063
29065
29067
29069
29071
29073
29075
29077
29079
29081
29083
29085
29087
29089
29091
29093
29095
29097
29099
29101

29103

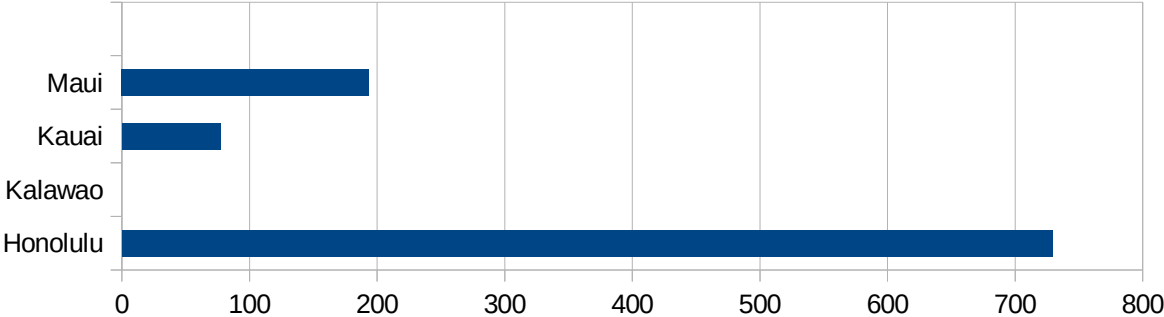
29105
29107
29109
29111
29113
29115
29117
29121
29123
29125
29127
29119
29129
29131
29133
29135
29137
29139
29141
29143
29145
29147
29149
29151
29153
29155
29157
29159
29161
29163
29165
29167
29169
29171

GA

29173
29175
29177
29179
29181
29195
29197
29199
29201
29203
29205
29183
29185
29187
29189
29510
29186
29207
29209
29211
29213
29215

29217
29219
29221
29223
29225
29227
29229

FIPS	County	PC Infection
15001	Hawaii	138.817711
15003	Honolulu	729.2261856
15005	Kalawao	0
15007	Kauai	77.63436984
15009	Maui	193.7717919



HI

FIPS

29001
29003
29005
29007
29009
29011
29013
29015
29017
29019
29021
29023
29025
29027
29029
29031
29033
29035
29037

HI

29039
29041
29043
29045
29047
29049
29051
29053
29055
29057
29059
29061
29063
29065
29067
29069
29071
29073
29075
29077
29079
29081
29083
29085
29087
29089
29091
29093
29095
29097
29099
29101

29103

HI

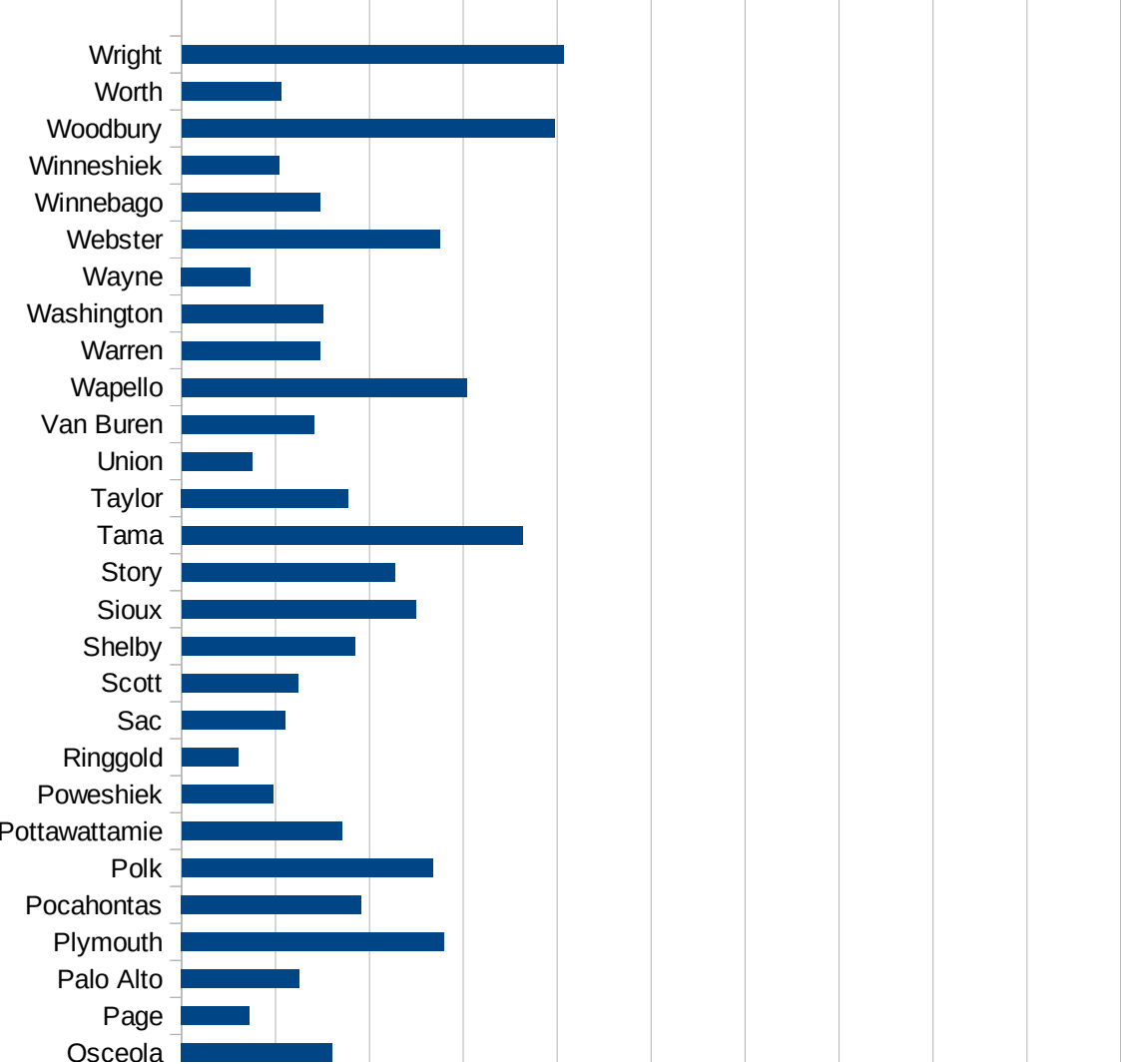
29105
29107
29109
29111
29113
29115
29117
29121
29123
29125
29127
29119
29129
29131
29133
29135
29137
29139
29141
29143
29145
29147
29149
29151
29153
29155
29157
29159
29161
29163
29165
29167
29169
29171

HI

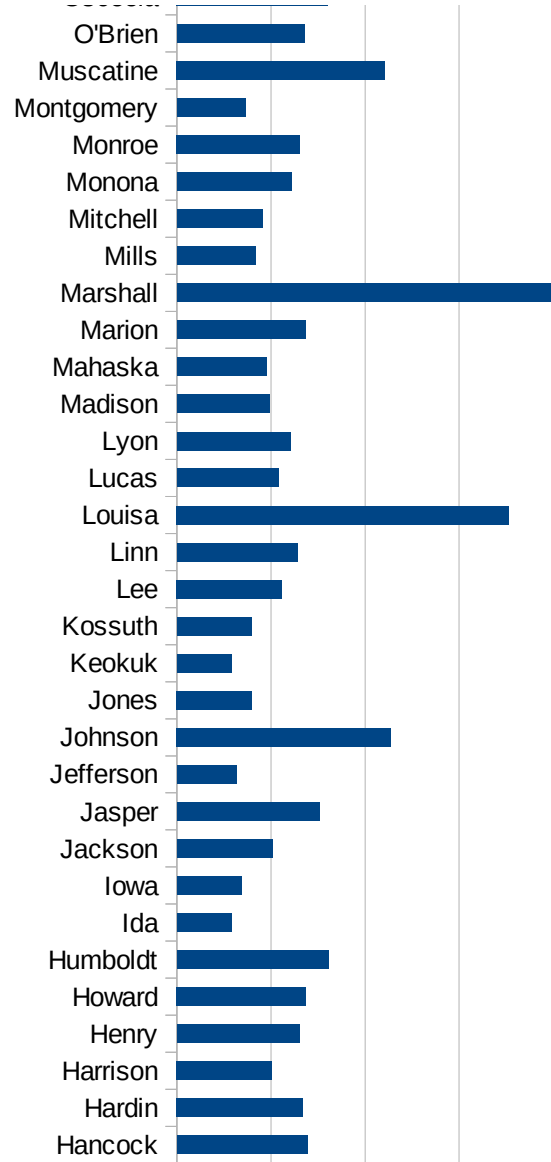
29173
29175
29177
29179
29181
29195
29197
29199
29201
29203
29205
29183
29185
29187
29189
29510
29186
29207
29209
29211
29213
29215

29217
29219
29221
29223
29225
29227
29229

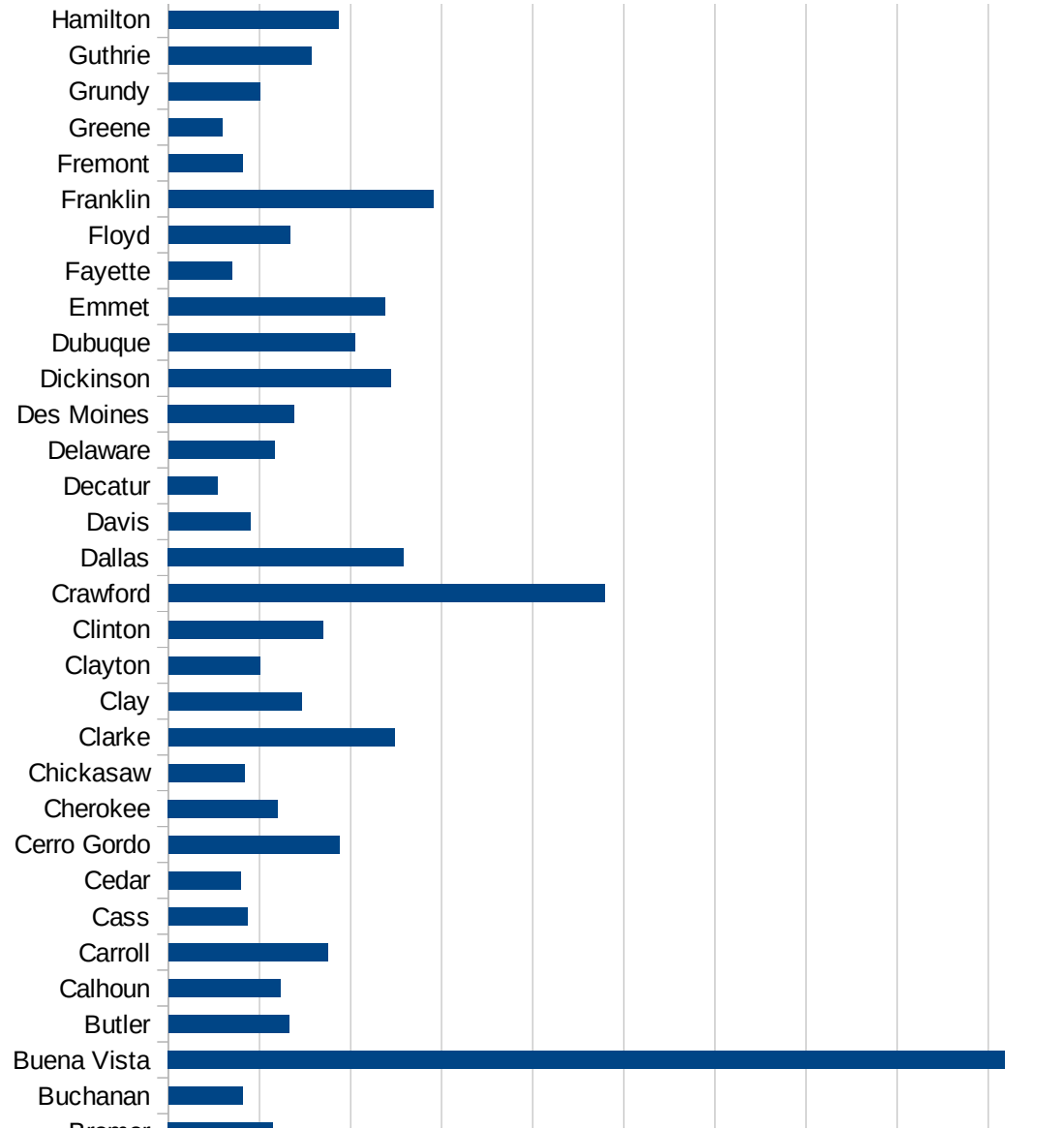
FIPS	County	PC Infection
19001	Adair	707.9144839
19003	Adams	548.696845
19005	Allamakee	1243.493349
19007	Appanoose	643.2419394
19009	Audubon	671.9941882
19011	Benton	756.5712503
19013	Black Hawk	2797.414054
19015	Boone	1282.9272
19017	Bremer	1146.430433
19019	Buchanan	811.3590264
19021	Buena Vista	9182.851967
19023	Butler	1327.464062
19025	Calhoun	1226.930611
19027	Carroll	1746.551553
19029	Cass	866.2026295
19031	Cedar	794.5455522
19033	Cerro Gordo	1878.209487
19035	Cherokee	1201.307305
19037	Chickasaw	835.8408559
19039	Clarke	2483.285578
19041	Clay	1462.749473
19043	Clayton	1008.202324
19045	Clinton	1696.117632
19047	Crawford	4790.768155
19049	Dallas	2585.939233
19051	Davis	898.3032051
19053	Decatur	544.9936629
19055	Delaware	1165.856231
19057	Des Moines	1382.288313
19059	Dickinson	2442.72139
19061	Dubuque	2048.44405
19063	Emmet	2377.607263
19065	Fayette	696.8463886

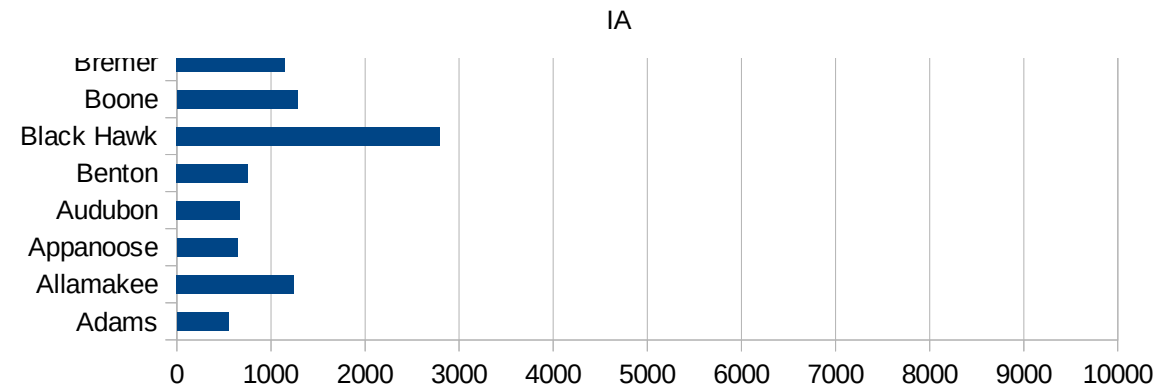


19067 Floyd	1338.747541
19069 Franklin	2903.990518
19071 Fremont	815.1008151
19073 Greene	590.1347289
19075 Grundy	1007.802341
19077 Guthrie	1567.164179
19079 Hamilton	1865.971108
19081 Hancock	1390.963406
19083 Hardin	1339.815034
19085 Harrison	1011.744729
19087 Henry	1300.642846
19089 Howard	1371.503211
19091 Humboldt	1613.072169
19093 Ida	584.7098377
19095 Iowa	687.6897342
19097 Jackson	1018.937834
19099 Jasper	1515.600183
19101 Jefferson	631.086448
19103 Johnson	2276.213143
19105 Jones	800.2313922
19107 Keokuk	577.0171149
19109 Kossuth	798.2291387
19111 Lee	1115.84202
19113 Linn	1285.030698
19115 Louisa	3527.621094
19117 Lucas	1075.766339
19119 Lyon	1210.735755
19121 Madison	984.6759801
19123 Mahaska	954.5454545
19125 Marion	1364.983387
19127 Marshall	4056.92704
19129 Mills	836.4867556
19131 Mitchell	908.3167755
19133 Monona	1221.338864



19135 Monroe	1309.370988
19137 Montgomery	729.7810657
19139 Muscatine	2210.626849
19141 O'Brien	1358.381503
19143 Osceola	1605.960265
19145 Page	721.3587776
19147 Palo Alto	1254.339792
19149 Plymouth	2797.369994
19151 Pocahontas	1913.946588
19153 Polk	2676.291656
19155 Pottawattamie	1703.142206
19157 Poweshiek	973.314081
19159 Ringgold	603.8647343
19161 Sac	1100.93631
19163 Scott	1238.436546
19165 Shelby	1848.333045
19167 Sioux	2495.058581
19169 Story	2267.978187
19171 Tama	3632.276384
19173 Taylor	1776.772735
19175 Union	752.4880654
19177 Van Buren	1410.25641
19179 Wapello	3030.819486
19181 Warren	1474.851144
19183 Washington	1508.513617
19185 Wayne	734.2602718
19187 Webster	2751.054387
19189 Winnebago	1473.664195
19191 Winneshiek	1038.494183
19193 Woodbury	3967.27099
19195 Worth	1059.975849
19197 Wright	4066.193853





FIPS

- 29001
- 29003
- 29005
- 29007
- 29009
- 29011
- 29013
- 29015
- 29017
- 29019
- 29021
- 29023
- 29025
- 29027
- 29029
- 29031
- 29033
- 29035
- 29037

IA

29039
29041
29043
29045
29047
29049
29051
29053
29055
29057
29059
29061
29063
29065
29067
29069
29071
29073
29075
29077
29079
29081
29083
29085
29087
29089
29091
29093
29095
29097
29099
29101

29103

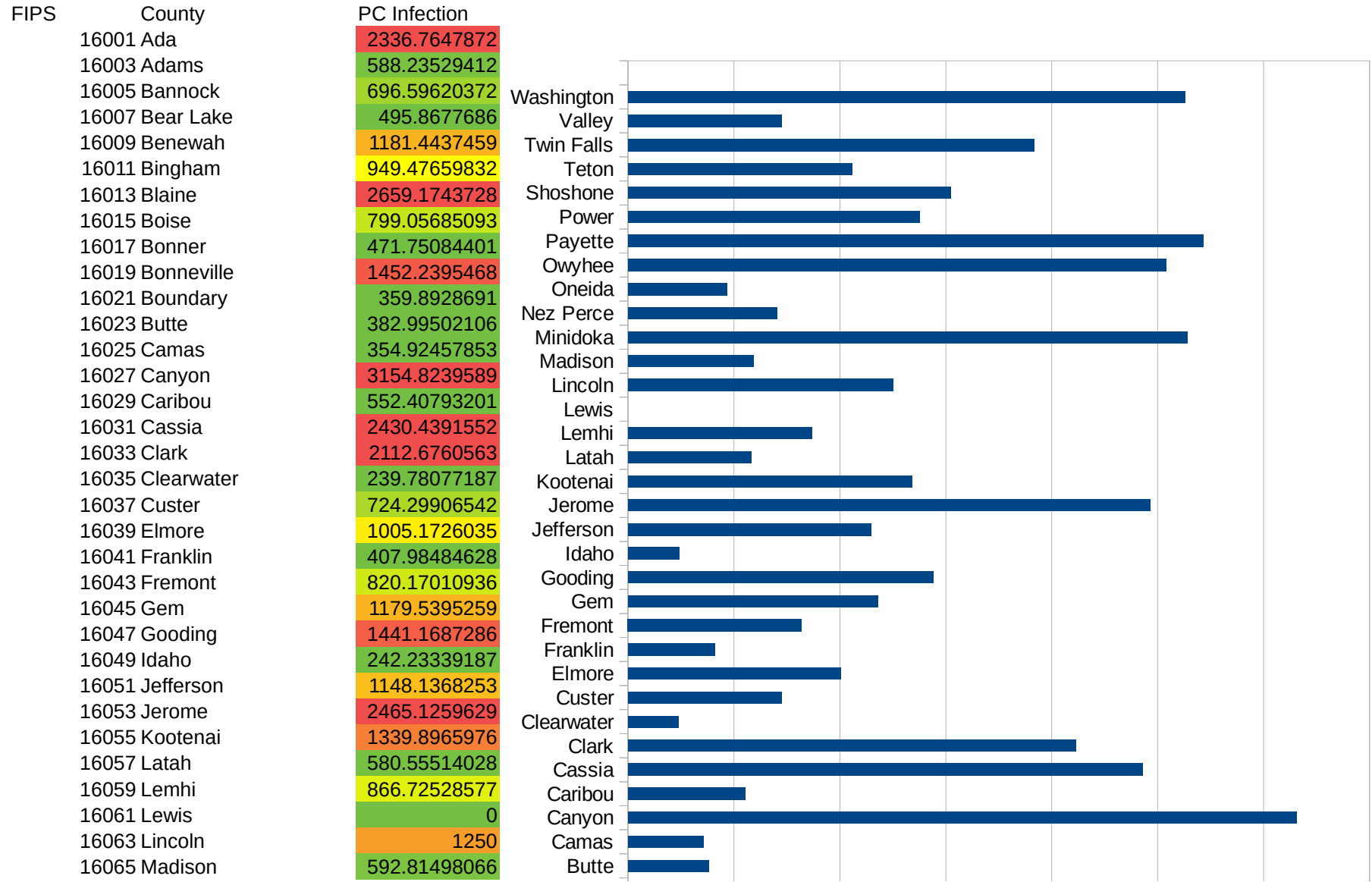
29105
29107
29109
29111
29113
29115
29117
29121
29123
29125
29127
29119
29129
29131
29133
29135
29137
29139
29141
29143
29145
29147
29149
29151
29153
29155
29157
29159
29161
29163
29165
29167
29169
29171

IA

29173
29175
29177
29179
29181
29195
29197
29199
29201
29203
29205
29183
29185
29187
29189
29510
29186
29207
29209
29211
29213
29215

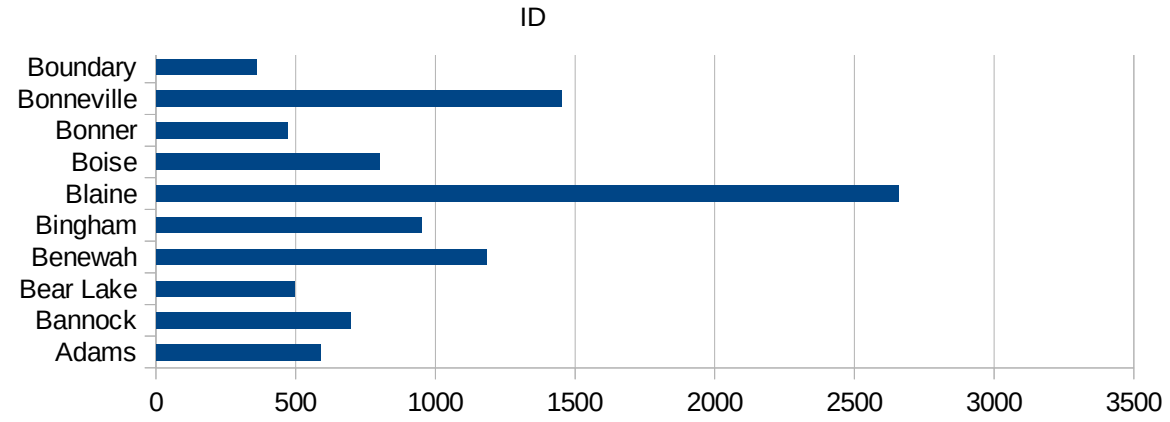
29217
29219
29221
29223
29225
29227
29229

ID



This work is licensed under the Creative Commons Attribution-NoDerivatives 4.0 International License. To view a copy of this license, visit <http://creativecommons.org/licenses/by-nd/4.0/>.

16067 Minidoka	2641.0564226
16069 Nez Perce	702.83112255
16071 Oneida	467.9144385
16073 Owyhee	2539.9811853
16075 Payette	2713.2605834
16077 Power	1377.445932
16079 Shoshone	1523.913723
16081 Teton	1056.7010309
16083 Twin Falls	1916.7992937
16085 Valley	724.57204963
16087 Washington	2627.6941246



ID

FIPS

29001
29003
29005
29007
29009
29011
29013
29015
29017
29019
29021
29023
29025
29027
29029
29031
29033
29035
29037

ID

29039
29041
29043
29045
29047
29049
29051
29053
29055
29057
29059
29061
29063
29065
29067
29069
29071
29073
29075
29077
29079
29081
29083
29085
29087
29089
29091
29093
29095
29097
29099
29101

29103

ID

29105
29107
29109
29111
29113
29115
29117
29121
29123
29125
29127
29119
29129
29131
29133
29135
29137
29139
29141
29143
29145
29147
29149
29151
29153
29155
29157
29159
29161
29163
29165
29167
29169
29171

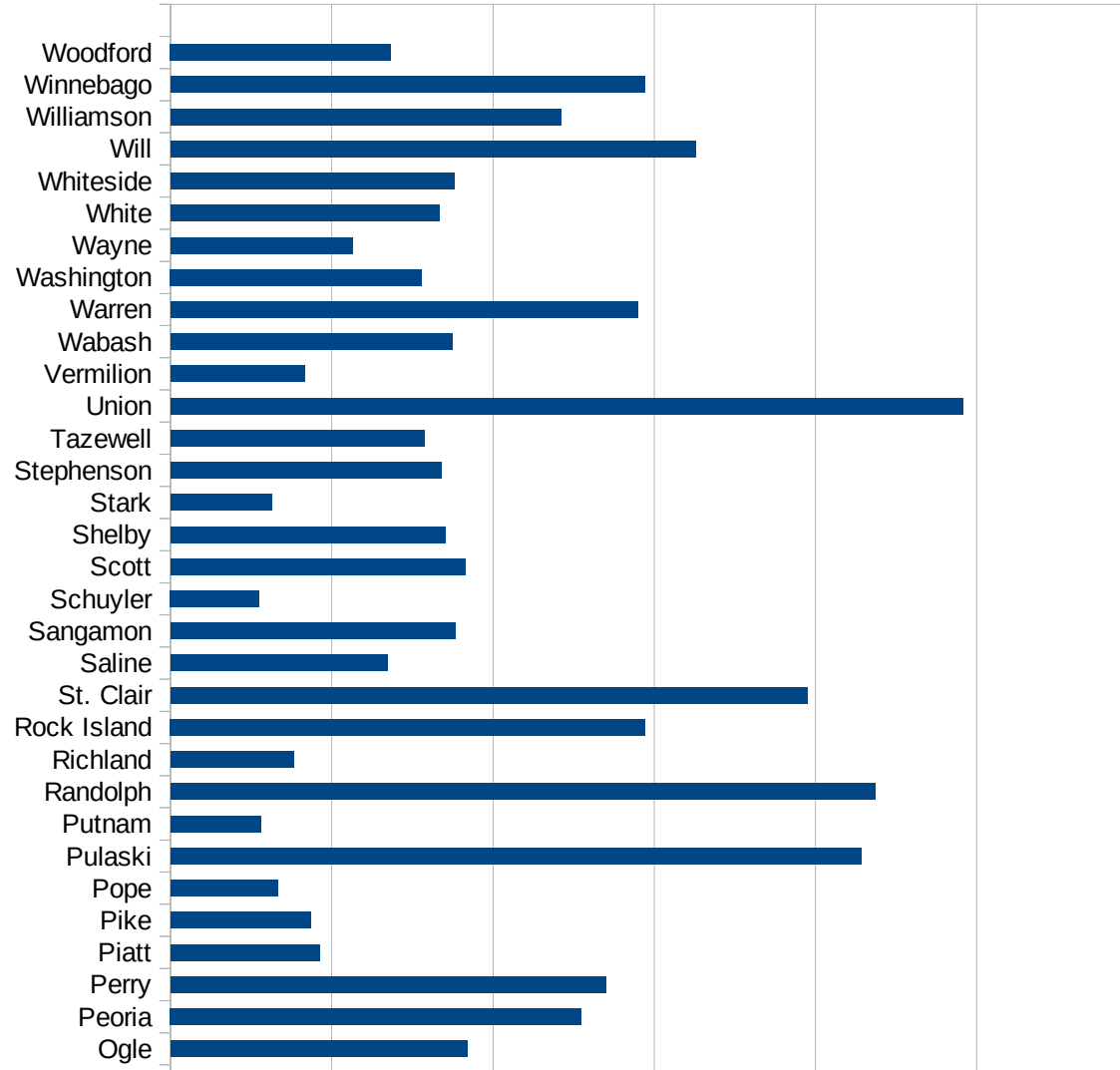
ID

29173
29175
29177
29179
29181
29195
29197
29199
29201
29203
29205
29183
29185
29187
29189
29510
29186
29207
29209
29211
29213
29215

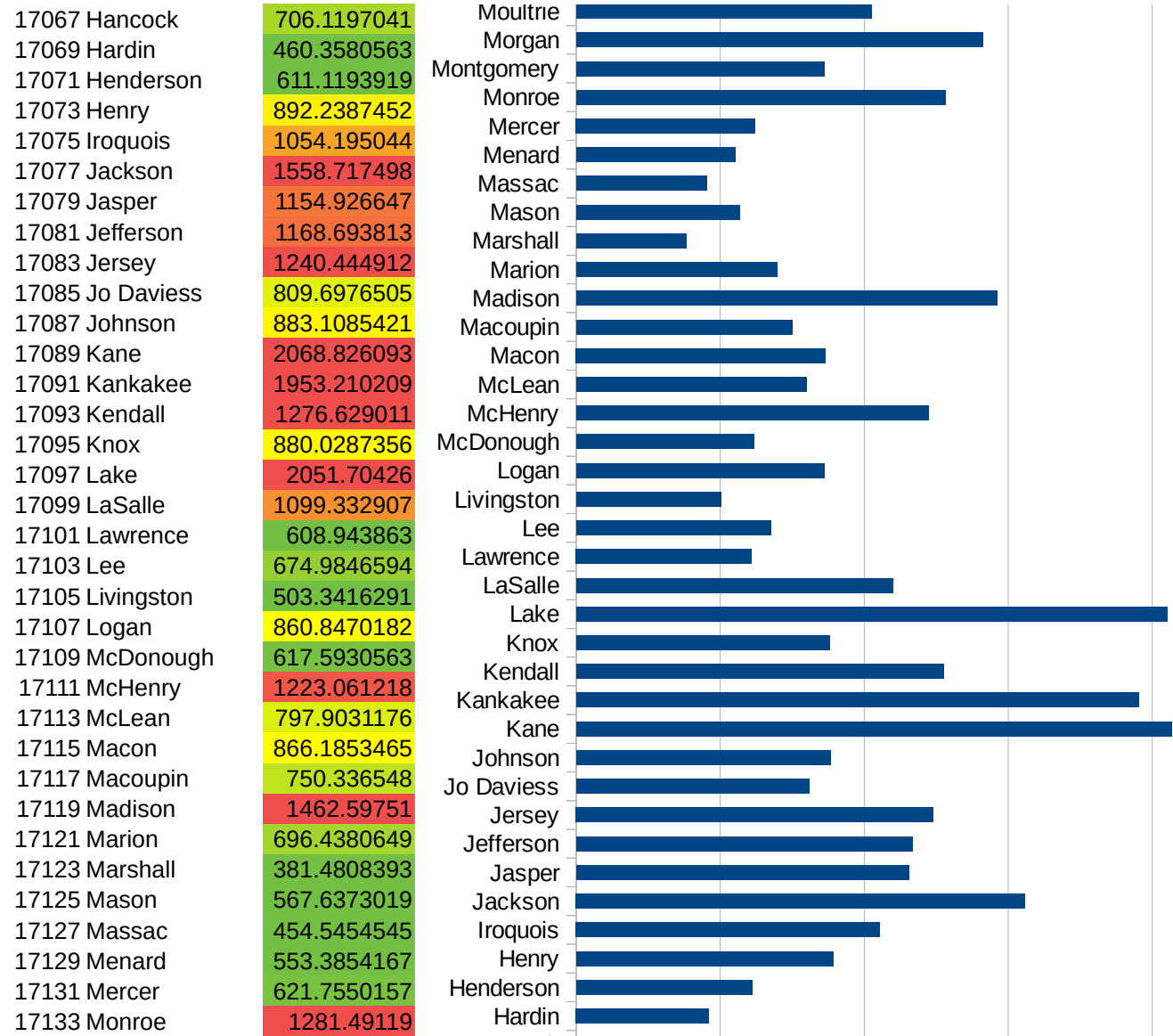
29217
29219
29221
29223
29225
29227
29229

IL

FIPS	County	PC Infection
17001	Adams	1140.186631
17003	Alexander	726.0726073
17005	Bond	751.653638
17007	Boone	1584.635198
17009	Brown	305.0640635
17011	Bureau	1069.923923
17013	Calhoun	541.4410662
17015	Carroll	915.3158189
17017	Cass	2414.355628
17019	Champaign	1100.089055
17021	Christian	661.3392119
17023	Clark	737.368556
17025	Clay	543.2732212
17027	Clinton	1780.068546
17029	Coles	1737.250663
17031	Cook	2404.65531
17033	Crawford	382.836178
17035	Cumberland	1184.30792
17037	DeKalb	1045.677578
17039	De Witt	253.6622487
17041	Douglas	1062.682889
17043	DuPage	1539.863169
17045	Edgar	455.0691244
17047	Edwards	563.204005
17049	Effingham	1397.333957
17051	Fayette	714.4191259
17053	Ford	527.7442702
17055	Franklin	844.9394073
17057	Fulton	220.9849615
17059	Gallatin	1225.780941
17061	Greene	758.9696412
17063	Grundy	918.1511418
17065	Hamilton	539.0175181

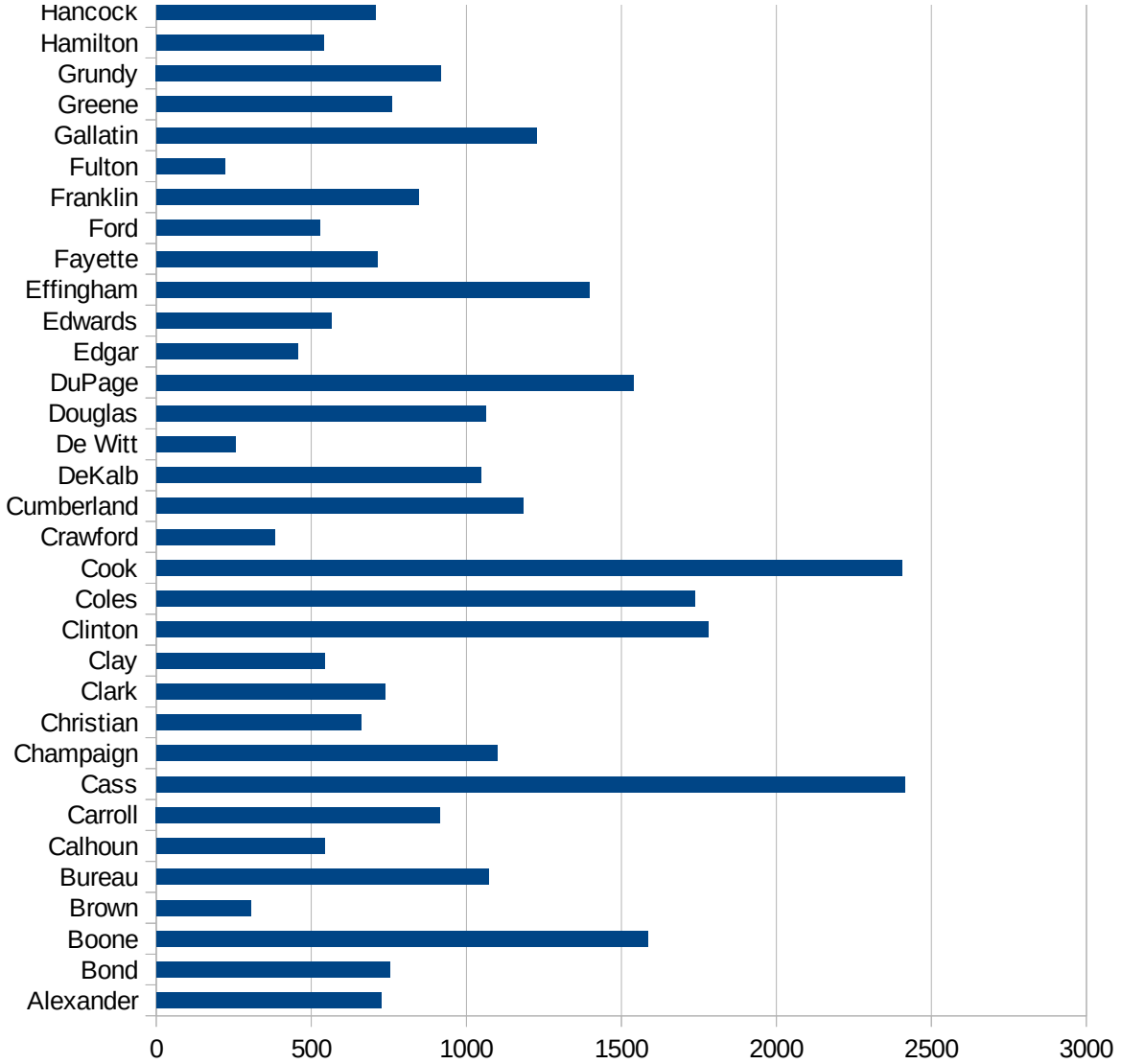


IL



IL

17135 Montgomery	860.1097864
17137 Morgan	1412.76195
17139 Moultrie	1026.024326
17141 Ogle	919.0346209
17143 Peoria	1273.938246
17145 Perry	1350.713139
17147 Piatt	463.5276897
17149 Pike	435.5902889
17151 Pope	332.3836657
17153 Pulaski	2141.680395
17155 Putnam	278.7456446
17157 Randolph	2186.507195
17159 Richland	380.6382034
17161 Rock Island	1472.012936
17163 St. Clair	1975.798574
17165 Saline	673.4710951
17167 Sangamon	882.5275918
17169 Schuyler	275.0832489
17171 Scott	913.5200974
17173 Shelby	850.9268203
17175 Stark	313.248572
17177 Stephenson	840.1671396
17179 Tazewell	785.9258811
17181 Union	2458.286325
17183 Vermilion	416.6341171
17185 Wabash	874.5345917
17187 Warren	1450.211367
17189 Washington	778.8495891
17191 Wayne	563.3112907
17193 White	834.248079
17195 Whiteside	880.8830403
17197 Will	1629.039014
17199 Williamson	1210.928179
17201 Winnebago	1469.651261



IL

17203 Woodford

683.7740166

IL

FIPS

29001
29003
29005
29007
29009
29011
29013
29015
29017
29019
29021
29023
29025
29027
29029
29031
29033
29035
29037

IL

29039
29041
29043
29045
29047
29049
29051
29053
29055
29057
29059
29061
29063
29065
29067
29069
29071
29073
29075
29077
29079
29081
29083
29085
29087
29089
29091
29093
29095
29097
29099
29101

29103

IL

29105
29107
29109
29111
29113
29115
29117
29121
29123
29125
29127
29119
29129
29131
29133
29135
29137
29139
29141
29143
29145
29147
29149
29151
29153
29155
29157
29159
29161
29163
29165
29167
29169
29171

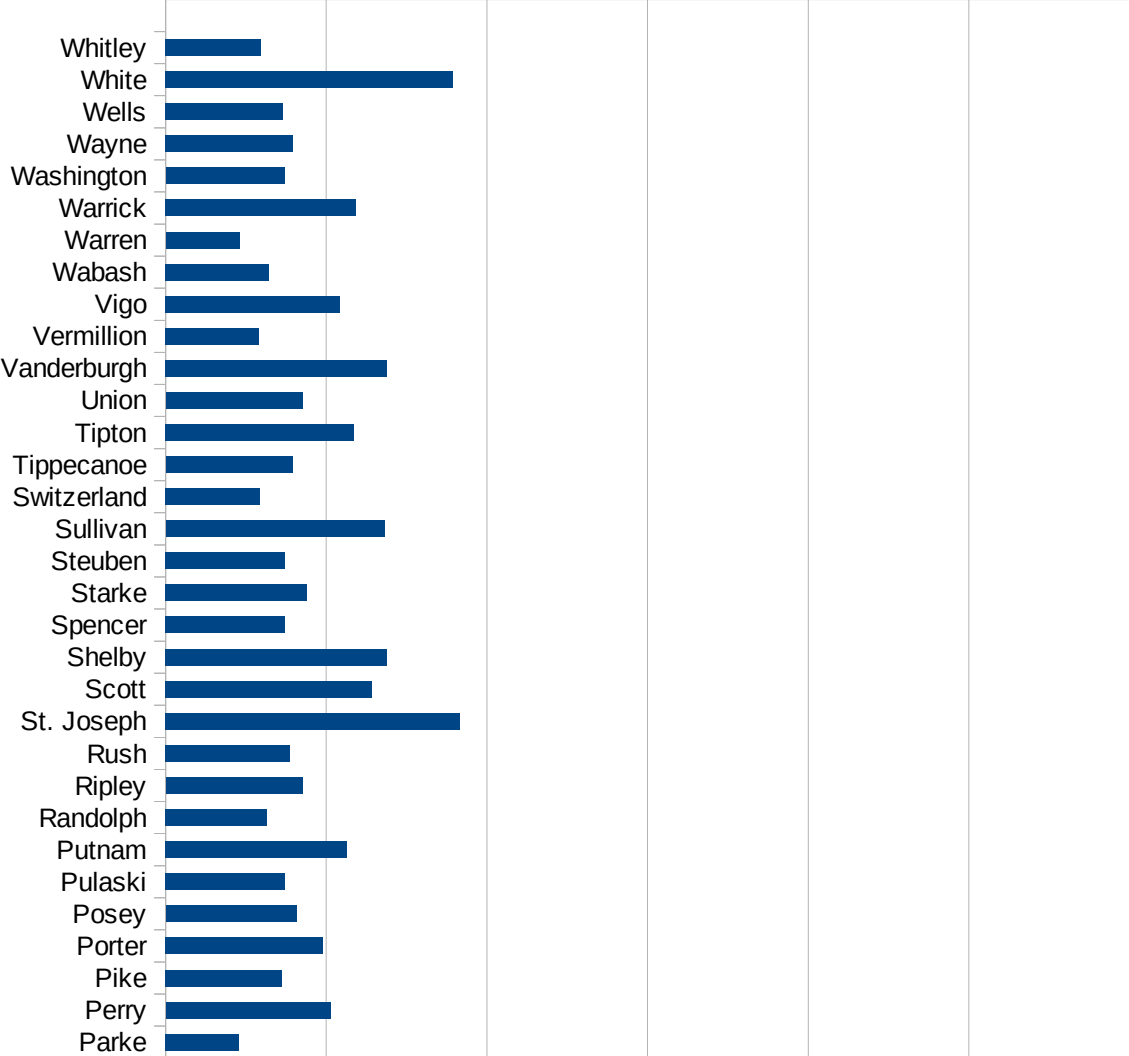
IL

29173
29175
29177
29179
29181
29195
29197
29199
29201
29203
29205
29183
29185
29187
29189
29510
29186
29207
29209
29211
29213
29215

29217
29219
29221
29223
29225
29227
29229

IN

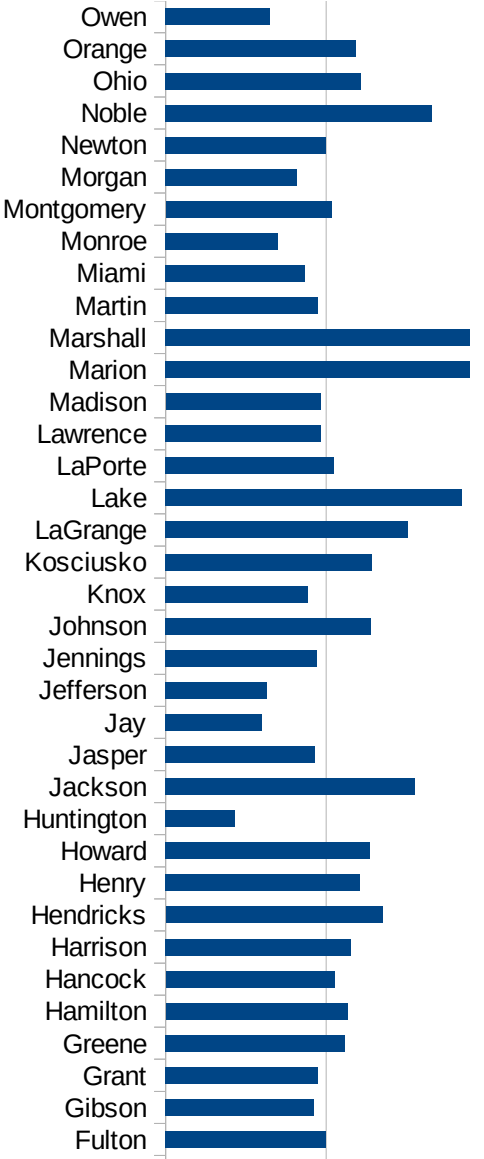
FIPS	County	PC Infection
18001	Adams	496.6887417
18003	Allen	1291.857488
18005	Bartholomew	1255.543606
18007	Benton	901.4214723
18009	Blackford	595.1383068
18011	Boone	1223.898864
18013	Brown	577.6552448
18015	Carroll	1257.017936
18017	Cass	4892.636016
18019	Clark	1440.013633
18021	Clay	833.0149026
18023	Clinton	1680.620155
18025	Crawford	549.3464671
18027	Daviess	1399.825022
18029	Dearborn	1139.848289
18031	Decatur	1466.746286
18033	DeKalb	724.1012354
18035	Delaware	876.5204057
18037	Dubois	1938.212146
18039	Elkhart	2681.455536
18041	Fayette	1327.721612
18043	Floyd	1340.944447
18045	Fountain	550.4250505
18047	Franklin	1200.738916
18049	Fulton	1000.398168
18051	Gibson	923.7115868
18053	Grant	946.3722397
18055	Greene	1115.41586
18057	Hamilton	1133.038057
18059	Hancock	1051.721654
18061	Harrison	1154.894672
18063	Hendricks	1350.226634
18065	Henry	1211.907771



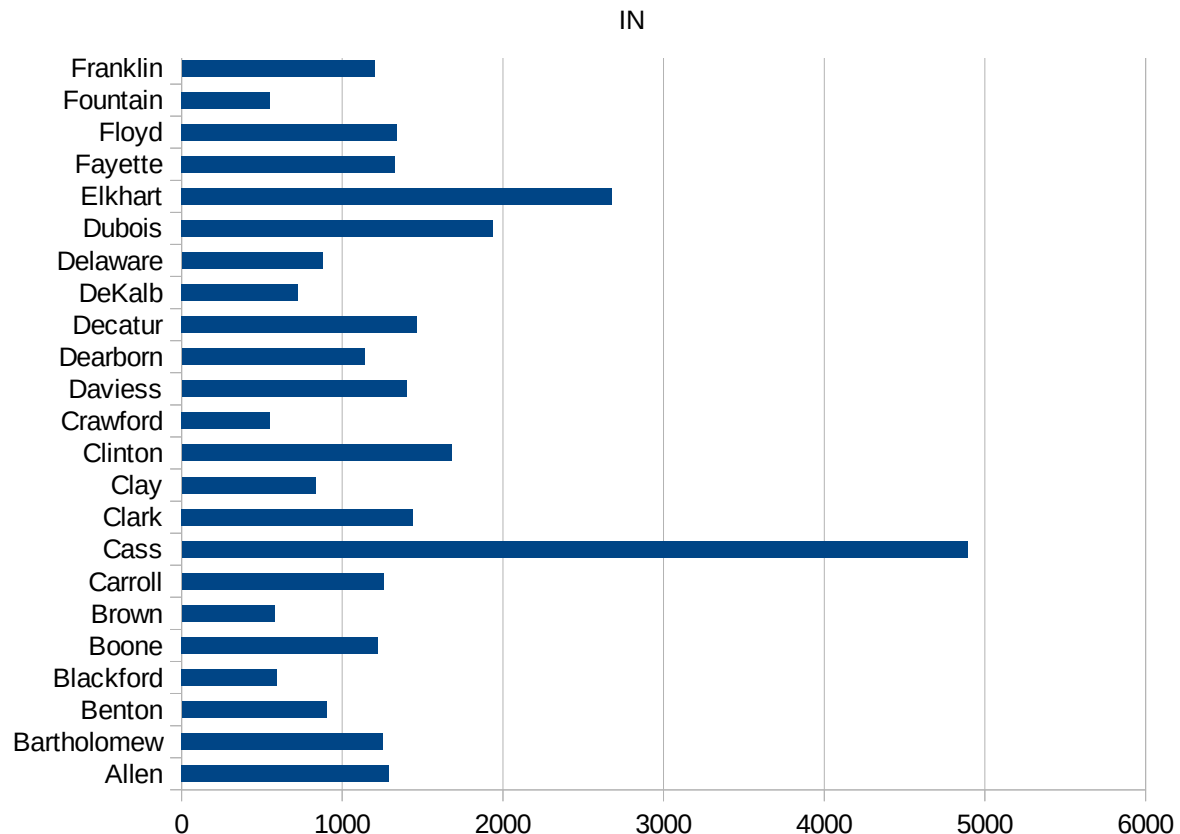
This work is licensed under the Creative Commons Attribution-NoDerivatives 4.0 International License. To view a copy of this license, visit <http://creativecommons.org/licenses/by-nd/4.0/>.

IN

18067 Howard	1269.941481
18069 Huntington	433.2229581
18071 Jackson	1550.633629
18073 Jasper	928.9781241
18075 Jay	602.0034675
18077 Jefferson	633.3830104
18079 Jennings	941.6536887
18081 Johnson	1279.56473
18083 Knox	889.0093509
18085 Kosciusko	1283.02077
18087 LaGrange	1507.754894
18089 Lake	1846.572435
18091 LaPorte	1049.024153
18093 Lawrence	967.8549531
18095 Madison	964.2011401
18097 Marion	1894.581374
18099 Marshall	1896.298218
18101 Martin	949.3980621
18103 Miami	868.7828605
18105 Monroe	701.0761178
18107 Montgomery	1032.702238
18109 Morgan	818.643391
18111 Newton	999.2149026
18113 Noble	1659.93436
18115 Ohio	1214.921287
18117 Orange	1185.284006
18119 Owen	647.6373231
18121 Parke	454.8945472
18123 Perry	1026.070569
18125 Pike	725.2215955
18127 Porter	977.6289256
18129 Posey	814.4087706
18131 Pulaski	745.8497073
18133 Putnam	1130.25755



18135 Randolph	631.7653213
18137 Ripley	851.9440452
18139 Rush	774.1703175
18141 St. Joseph	1835.130055
18143 Scott	1285.70232
18145 Shelby	1376.897719
18147 Spencer	742.8543317
18149 Starke	880.7499455
18151 Steuben	743.0752328
18153 Sullivan	1362.977284
18155 Switzerland	587.8510777
18157 Tippecanoe	790.4769798
18159 Tipton	1170.015865
18161 Union	852.6360665
18163 Vanderburgh	1378.651077
18165 Vermillion	581.4329091
18167 Vigo	1087.665059
18169 Wabash	645.7800512
18171 Warren	459.881399
18173 Warrick	1187.526971
18175 Washington	740.7937587
18177 Wayne	793.1933997
18179 Wells	730.3410622
18181 White	1790.079973
18183 Whitley	592.8273757



IN

FIPS

29001
29003
29005
29007
29009
29011
29013
29015
29017
29019
29021
29023
29025
29027
29029
29031
29033
29035
29037

IN

29039
29041
29043
29045
29047
29049
29051
29053
29055
29057
29059
29061
29063
29065
29067
29069
29071
29073
29075
29077
29079
29081
29083
29085
29087
29089
29091
29093
29095
29097
29099
29101

29103

IN

29105
29107
29109
29111
29113
29115
29117
29121
29123
29125
29127
29119
29129
29131
29133
29135
29137
29139
29141
29143
29145
29147
29149
29151
29153
29155
29157
29159
29161
29163
29165
29167
29169
29171

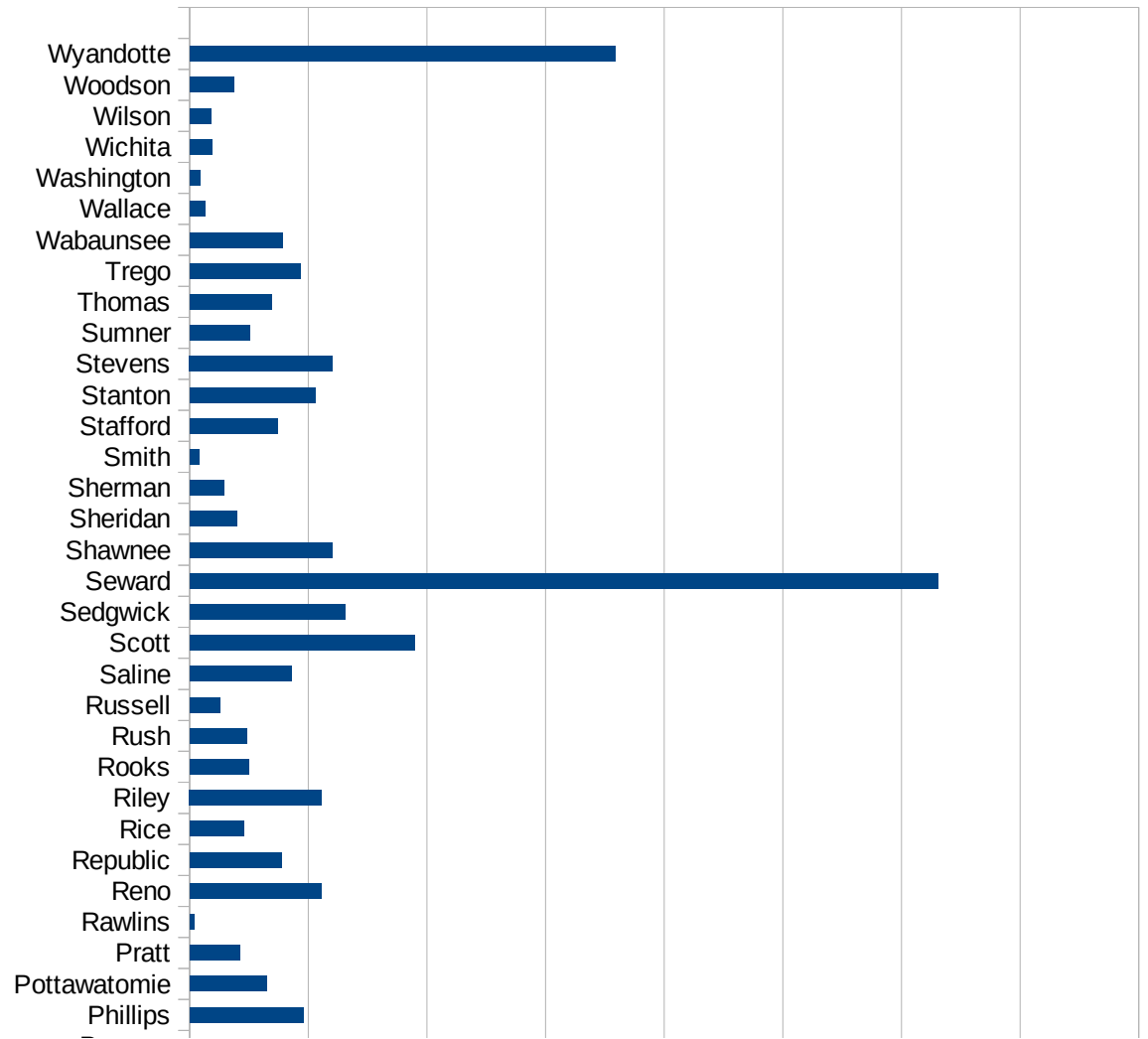
IN

29173
29175
29177
29179
29181
29195
29197
29199
29201
29203
29205
29183
29185
29187
29189
29510
29186
29207
29209
29211
29213
29215

29217
29219
29221
29223
29225
29227
29229

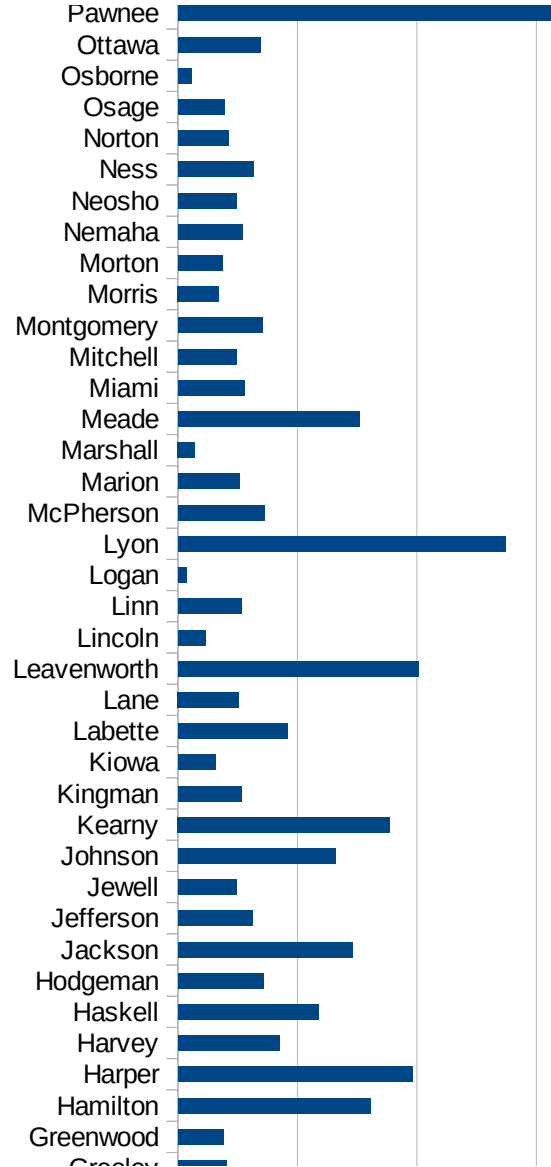
KS

FIPS	County	PC Infection
20001	Allen	160.7200257
20003	Anderson	406.1944656
20005	Atchison	969.5547459
20007	Barber	111.8067979
20009	Barton	1045.536364
20011	Bourbon	559.6123661
20013	Brown	645.96791
20015	Butler	594.6229312
20017	Chase	2472.422975
20019	Chautauqua	241.7648837
20021	Cherokee	1124.156882
20023	Cheyenne	225.5639098
20025	Clark	2294.264339
20027	Clay	375.1406778
20029	Cloud	595.7154313
20031	Coffey	935.2605369
20033	Comanche	514.8741419
20035	Cowley	707.0248169
20037	Crawford	1176.349983
20039	Decatur	208.9864159
20041	Dickinson	384.6770316
20043	Doniphan	872.1687061
20045	Douglas	1075.463619
20047	Edwards	877.5008775
20049	Elk	39.87240829
20051	Ellis	1187.739464
20053	Ellsworth	403.4861201
20055	Finney	5126.874437
20057	Ford	6813.621341
20059	Franklin	998.7905271
20061	Geary	635.0862122
20063	Gove	382.848392
20065	Graham	1003.210273



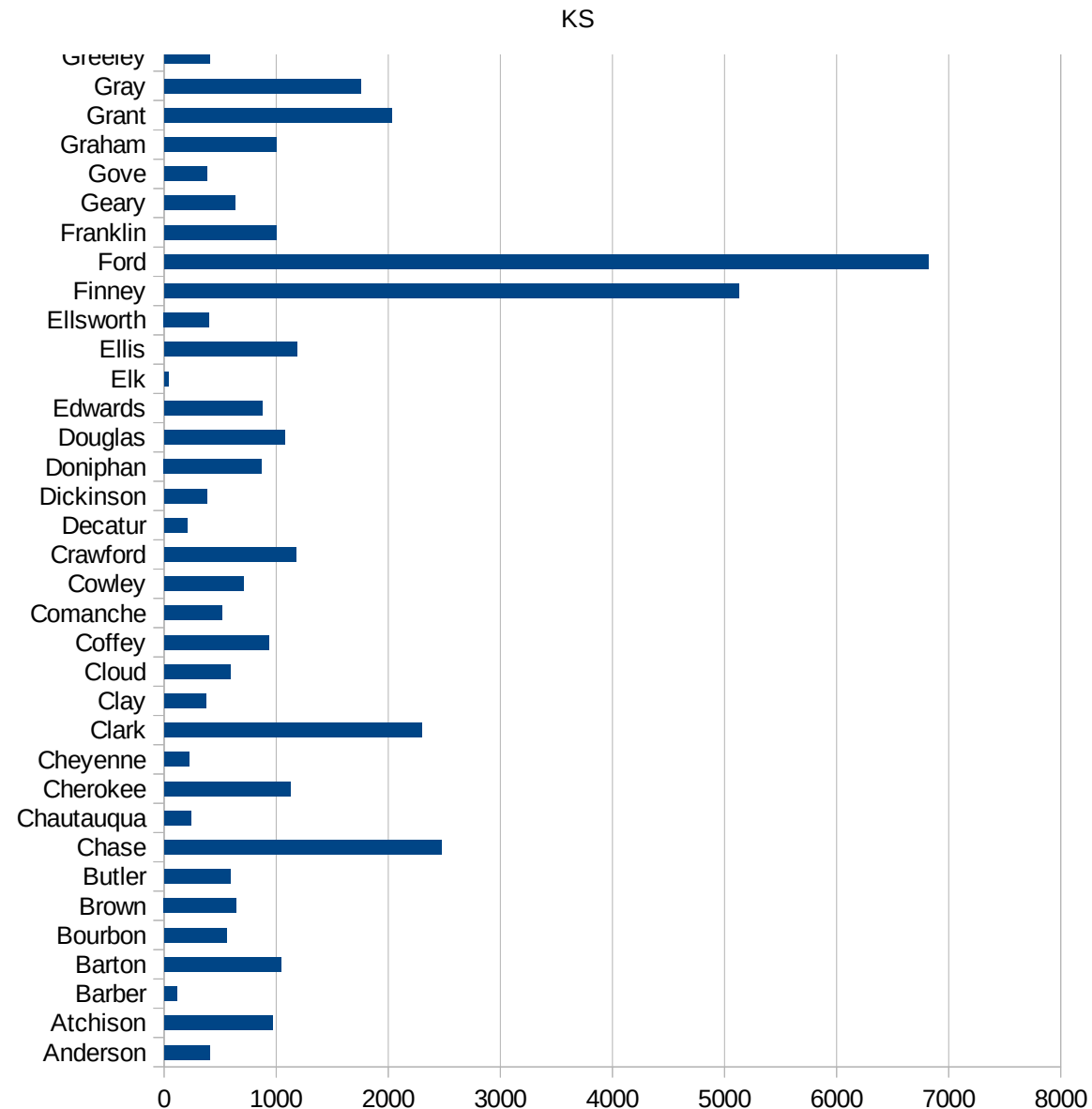
KS

20067 Grant	2031.079607
20069 Gray	1757.003149
20071 Greeley	407.4979625
20073 Greenwood	379.8513625
20075 Hamilton	1611.047181
20077 Harper	1961.496549
20079 Harvey	850.6284712
20081 Haskell	1175.881911
20083 Hodgeman	715.0715072
20085 Jackson	1460.843373
20087 Jefferson	621.8708827
20089 Jewell	492.7842309
20091 Johnson	1317.033578
20093 Kearny	1775.297996
20095 Kingman	533.5157319
20097 Kiowa	317.9650238
20099 Labette	916.6499699
20101 Lane	512.8205128
20103 Leavenworth	2013.472318
20105 Lincoln	231.5580549
20107 Linn	533.3333333
20109 Logan	70.32348805
20111 Lyon	2742.022391
20113 McPherson	725.3740758
20115 Marion	518.8284519
20117 Marshall	144.0032915
20119 Meade	1519.536903
20121 Miami	558.1947743
20123 Mitchell	487.804878
20125 Montgomery	706.7247821
20127 Morris	344.1405542
20129 Morton	374.9531309
20131 Nemaha	541.6051206
20133 Neosho	495.2667544



This work is licensed under the Creative Commons Attribution-NoDerivatives 4.0 International License. To view a copy of this license, visit <http://creativecommons.org/licenses/by-nd/4.0/>.

20135 Ness	633.8028169
20137 Norton	423.572744
20139 Osage	388.9341948
20141 Osborne	115.1079137
20143 Ottawa	689.4174423
20145 Pawnee	3139.286803
20147 Phillips	959.1875118
20149 Pottawatomie	650.8217655
20151 Pratt	426.530177
20153 Rawlins	39.87240829
20155 Reno	1110.006095
20157 Republic	771.8696398
20159 Rice	461.6514532
20161 Riley	1115.28703
20163 Rooks	498.7033712
20165 Rush	484.9660524
20167 Russell	260.6051831
20169 Saline	854.7636992
20171 Scott	1899.121911
20173 Sedgwick	1310.924501
20175 Seward	6303.948577
20177 Shawnee	1199.443377
20179 Sheridan	394.788788
20181 Sherman	288.184438
20183 Smith	83.26394671
20185 Stafford	741.9818095
20187 Stanton	1056.869653
20189 Stevens	1205.252743
20191 Sumner	508.7841364
20193 Thomas	687.3297886
20195 Trego	930.8986753
20197 Wabaunsee	782.7221336
20199 Wallace	133.0671989
20201 Washington	92.25092251



KS

20203 Wichita	190.023753
20205 Wilson	184.6508944
20207 Woodson	377.0028275
20209 Wyandotte	3584.476543

KS

FIPS

29001
29003
29005
29007
29009
29011
29013
29015
29017
29019
29021
29023
29025
29027
29029
29031
29033
29035
29037

KS

29039
29041
29043
29045
29047
29049
29051
29053
29055
29057
29059
29061
29063
29065
29067
29069
29071
29073
29075
29077
29079
29081
29083
29085
29087
29089
29091
29093
29095
29097
29099
29101

29103

KS

29105
29107
29109
29111
29113
29115
29117
29121
29123
29125
29127
29119
29129
29131
29133
29135
29137
29139
29141
29143
29145
29147
29149
29151
29153
29155
29157
29159
29161
29163
29165
29167
29169
29171

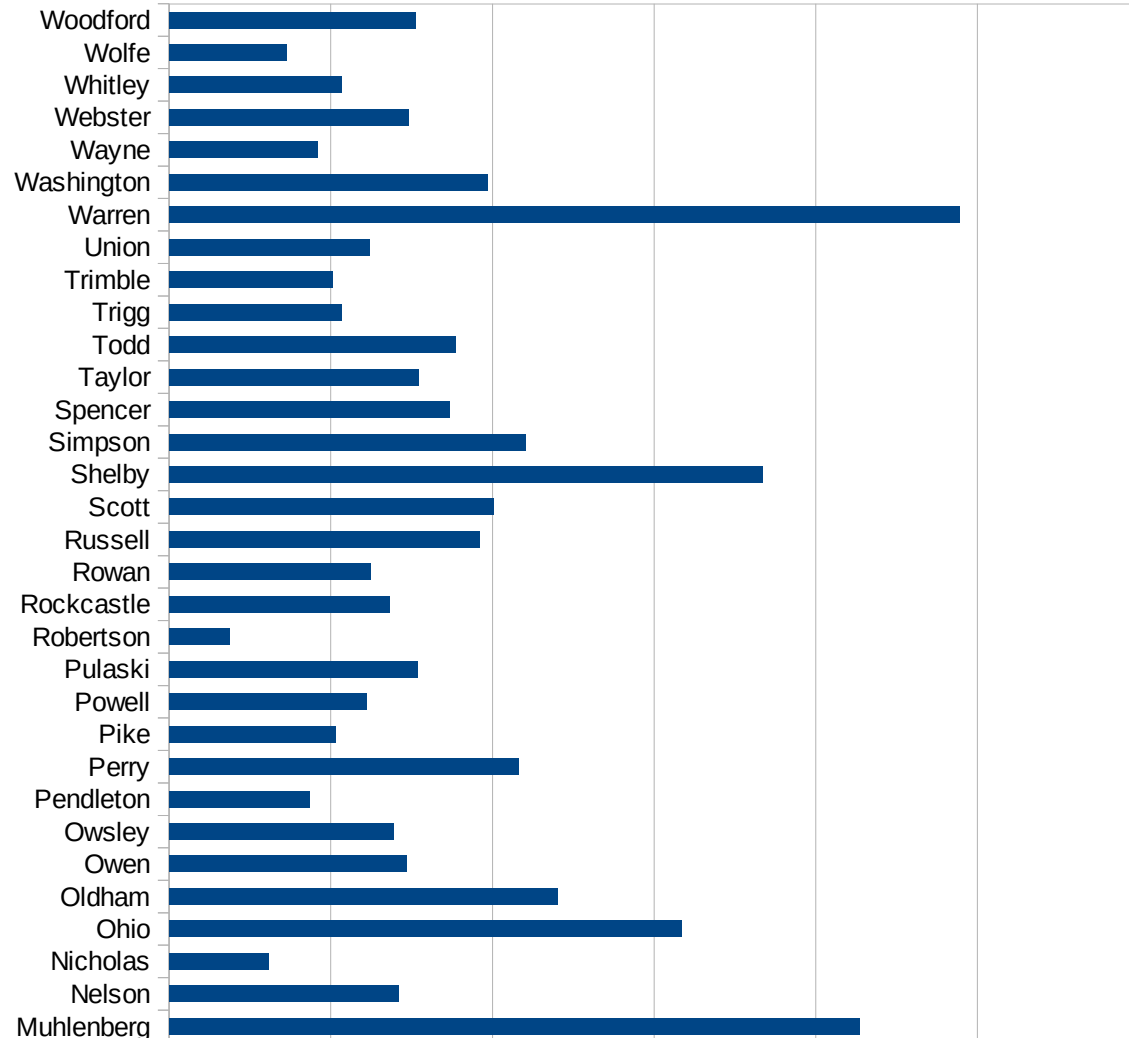
KS

29173
29175
29177
29179
29181
29195
29197
29199
29201
29203
29205
29183
29185
29187
29189
29510
29186
29207
29209
29211
29213
29215

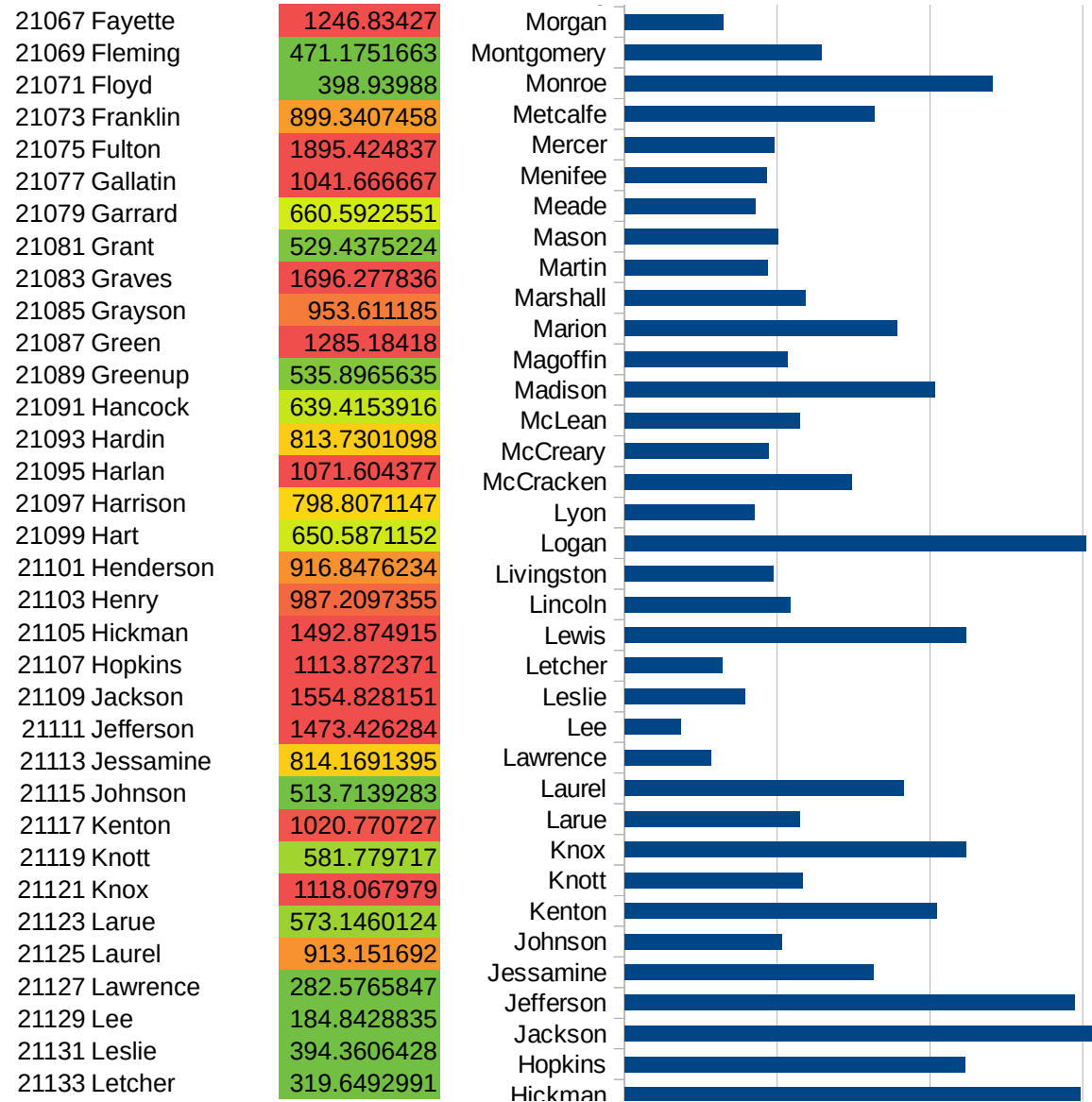
29217
29219
29221
29223
29225
29227
29229

KY

FIPS	County	PC Infection
21001	Adair	1337.496747
21003	Allen	1193.068838
21005	Anderson	503.0225478
21007	Ballard	513.8488532
21009	Barren	1109.199565
21011	Bath	452.2328999
21013	Bell	1456.584742
21015	Boone	962.4961036
21017	Bourbon	544.9861276
21019	Boyd	480.5249788
21021	Boyle	667.7740864
21023	Bracken	449.0836267
21025	Breathitt	424.3281471
21027	Breckinridge	456.1506769
21029	Bullitt	743.8108278
21031	Butler	2481.991857
21033	Caldwell	550.5308691
21035	Calloway	993.995145
21037	Campbell	724.622123
21039	Carlisle	1236.638021
21041	Carroll	1769.58182
21043	Carter	418.456525
21045	Casey	1516.868077
21047	Christian	1187.370066
21049	Clark	653.8111396
21051	Clay	1019.646854
21053	Clinton	676.0728983
21055	Crittenden	538.418396
21057	Cumberland	1291.485208
21059	Daviess	930.7247982
21061	Edmonson	953.2344794
21063	Elliott	279.7016516
21065	Estill	239.4703479

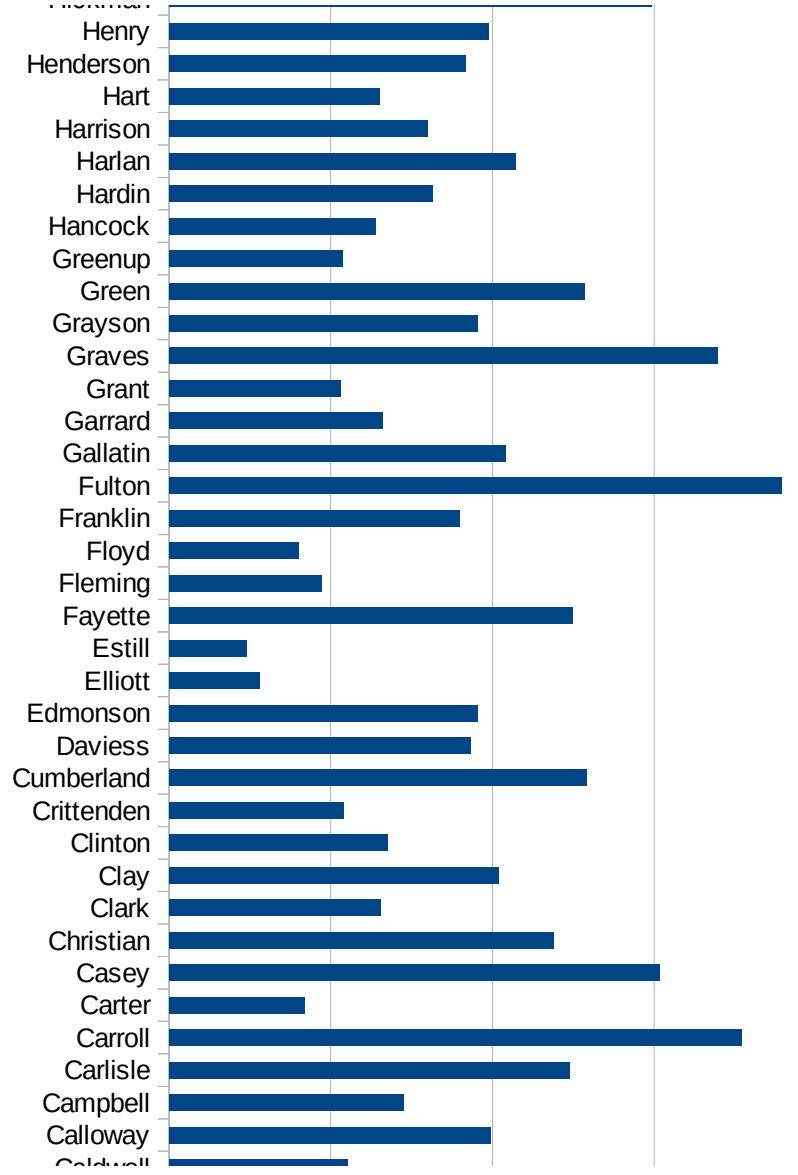


KY

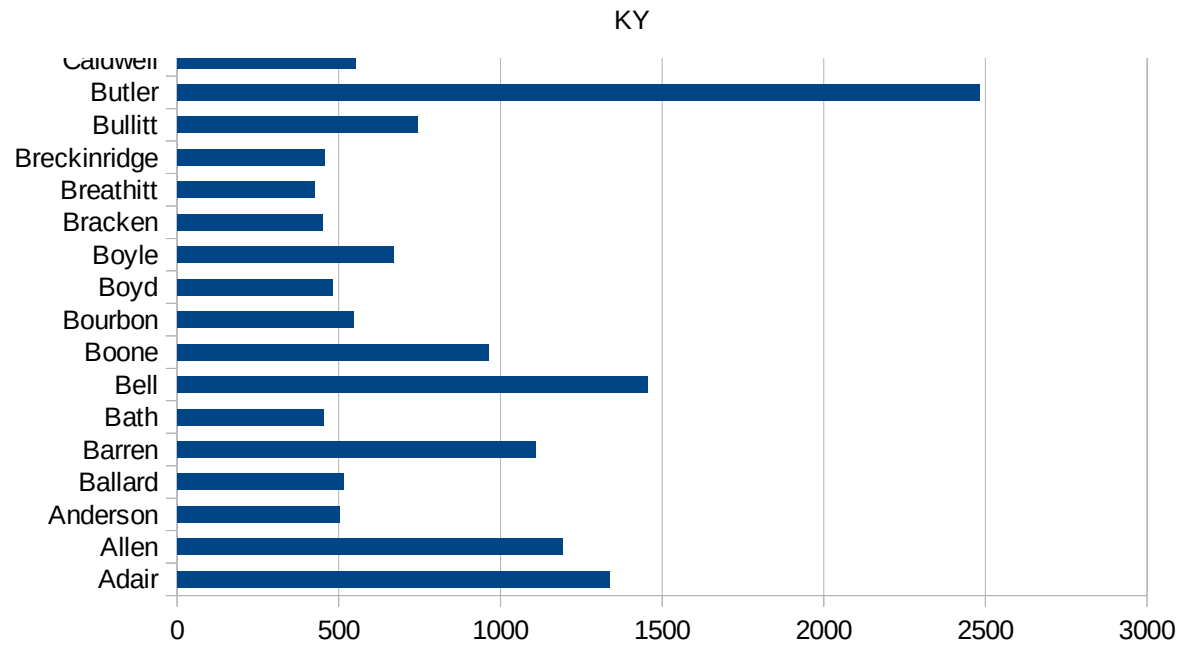


KY

21135 Lewis	1116.39134
21137 Lincoln	543.7428989
21139 Livingston	486.9075958
21141 Logan	1511.727
21143 Lyon	424.5224123
21145 McCracken	743.7333578
21147 McCreary	471.0477941
21149 McLean	572.8491137
21151 Madison	1014.420579
21153 Magoffin	533.8941919
21155 Marion	891.5687487
21157 Marshall	593.1198102
21159 Martin	468.073832
21161 Mason	501.4577259
21163 Meade	428.3475535
21165 Menifee	465.0441792
21167 Mercer	491.4117755
21169 Metcalfe	817.5473579
21171 Monroe	1203.582758
21173 Montgomery	645.3214197
21175 Morgan	322.2180592
21177 Muhlenberg	2134.919088
21179 Nelson	710.9986696
21181 Nicholas	307.0053028
21183 Ohio	1585.917715
21185 Oldham	1202.046036
21187 Owen	735.2941176
21189 Owsley	693.2021467
21191 Pendleton	433.6155276
21193 Perry	1080.791047
21195 Pike	513.6810383
21197 Powell	610.834271
21199 Pulaski	769.0760256
21201 Robertson	187.35363



21203 Rockcastle	680.5970149
21205 Rowan	622.3813204
21207 Russell	959.5421132
21209 Scott	1004.800914
21211 Shelby	1834.370749
21213 Simpson	1100.976847
21215 Spencer	867.2980739
21217 Taylor	771.0673608
21219 Todd	885.3870522
21221 Trigg	532.67773
21223 Trimble	504.991192
21225 Union	620.475698
21227 Warren	2446.215261
21229 Washington	984.7732539
21231 Wayne	459.2534688
21233 Webster	739.8367783
21235 Whitley	532.5313173
21237 Wolfe	362.2683573
21239 Woodford	761.3160969



KY

FIPS

29001
29003
29005
29007
29009
29011
29013
29015
29017
29019
29021
29023
29025
29027
29029
29031
29033
29035
29037

KY

29039
29041
29043
29045
29047
29049
29051
29053
29055
29057
29059
29061
29063
29065
29067
29069
29071
29073
29075
29077
29079
29081
29083
29085
29087
29089
29091
29093
29095
29097
29099
29101

29103

KY

29105
29107
29109
29111
29113
29115
29117
29121
29123
29125
29127
29119
29129
29131
29133
29135
29137
29139
29141
29143
29145
29147
29149
29151
29153
29155
29157
29159
29161
29163
29165
29167
29169
29171

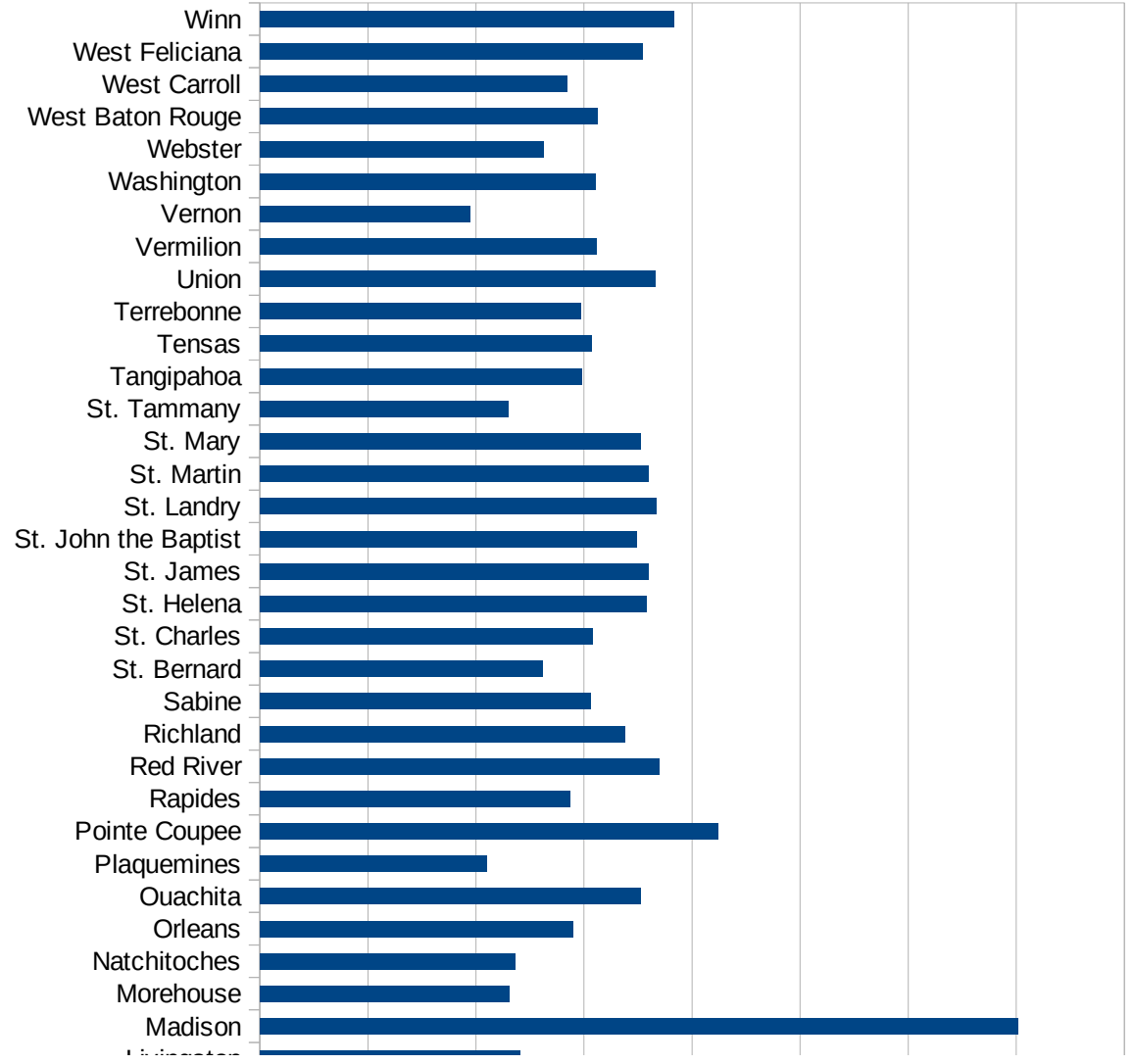
KY

29173
29175
29177
29179
29181
29195
29197
29199
29201
29203
29205
29183
29185
29187
29189
29510
29186
29207
29209
29211
29213
29215

29217
29219
29221
29223
29225
29227
29229

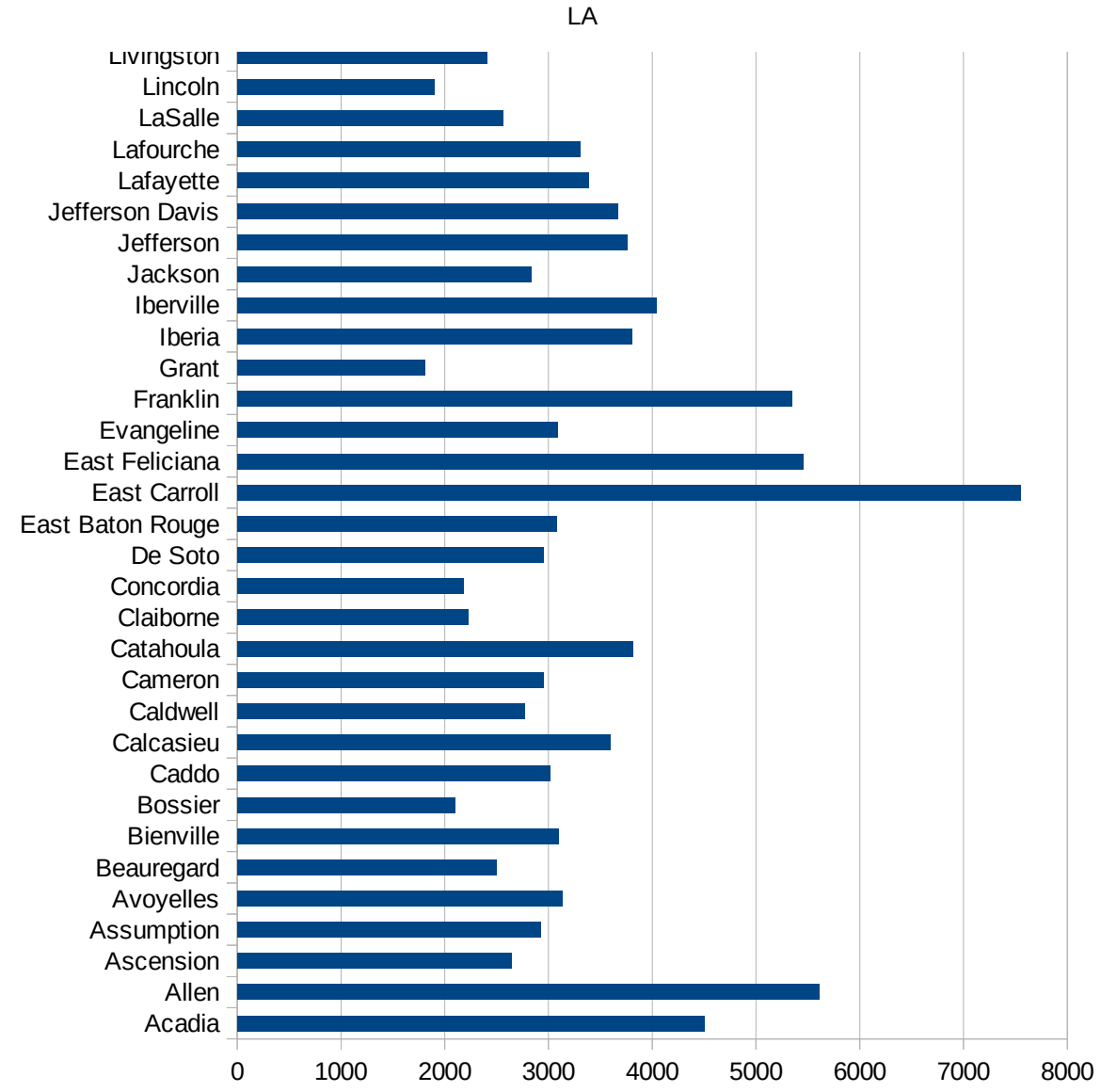
LA

FIPS	County	PC Infection
22001	Acadia	4500.723589
22003	Allen	5612.18512
22005	Ascension	2639.726643
22007	Assumption	2928.251121
22009	Avoyelles	3133.804557
22011	Beauregard	2501.811935
22013	Bienville	3095.882176
22015	Bossier	2102.449188
22017	Caddo	3013.312915
22019	Calcasieu	3593.091496
22021	Caldwell	2771.084337
22023	Cameron	2956.371986
22025	Catahoula	3809.325562
22027	Claiborne	2226.5429
22029	Concordia	2181.688126
22031	De Soto	2952.325412
22033	East Baton Rouge	3078.084888
22035	East Carroll	7545.829189
22037	East Feliciana	5459.72546
22039	Evangeline	3088.837724
22041	Franklin	5343.322088
22043	Grant	1805.889156
22045	Iberia	3807.389239
22047	Iberville	4037.162678
22049	Jackson	2836.121243
22051	Jefferson	3758.774891
22053	Jefferson Davis	3663.479197
22055	Lafayette	3384.105906
22057	Lafourche	3307.343424
22059	LaSalle	2560.836629
22061	Lincoln	1898.465972
22063	Livingston	2404.579879
22065	Madison	7015.500403



This work is licensed under the Creative Commons Attribution-NoDerivatives 4.0 International License. To view a copy of this license, visit <http://creativecommons.org/licenses/by-nd/4.0/>.

22067 Morehouse	2311.205607
22069 Natchitoches	2359.08844
22071 Orleans	2896.630742
22073 Ouachita	3522.252792
22075 Plaquemines	2097.394276
22077 Pointe Coupee	4238.833181
22079 Rapides	2866.071292
22081 Red River	3692.34399
22083 Richland	3377.575277
22085 Sabine	3058.422104
22087 St. Bernard	2613.385844
22089 St. Charles	3078.726905
22091 St. Helena	3576.300916
22093 St. James	3598.421828
22095 St. John the Baptist	3485.087069
22097 St. Landry	3663.428544
22099 St. Martin	3599.336081
22101 St. Mary	3523.928155
22103 St. Tammany	2301.335472
22105 Tangipahoa	2978.837917
22107 Tensas	3070.37203
22109 Terrebonne	2967.006242
22111 Union	3663.233318
22113 Vermilion	3115.493899
22115 Vernon	1946.377405
22117 Washington	3104.20334
22119 Webster	2629.001495
22121 West Baton Rouge	3125.591251
22123 West Carroll	2841.012566
22125 West Feliciana	3538.163001
22127 Winn	3834.724777



LA

FIPS

29001
29003
29005
29007
29009
29011
29013
29015
29017
29019
29021
29023
29025
29027
29029
29031
29033
29035
29037

LA

29039
29041
29043
29045
29047
29049
29051
29053
29055
29057
29059
29061
29063
29065
29067
29069
29071
29073
29075
29077
29079
29081
29083
29085
29087
29089
29091
29093
29095
29097
29099
29101

29103

LA

29105
29107
29109
29111
29113
29115
29117
29121
29123
29125
29127
29119
29129
29131
29133
29135
29137
29139
29141
29143
29145
29147
29149
29151
29153
29155
29157
29159
29161
29163
29165
29167
29169
29171

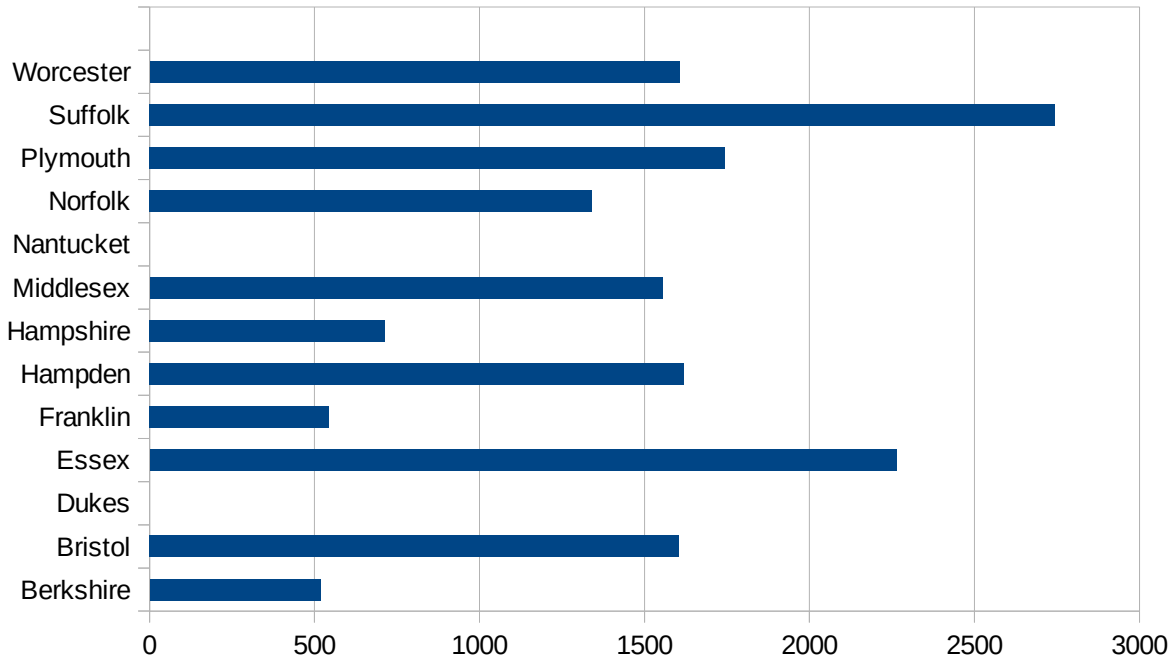
LA

29173
29175
29177
29179
29181
29195
29197
29199
29201
29203
29205
29183
29185
29187
29189
29510
29186
29207
29209
29211
29213
29215

29217
29219
29221
29223
29225
29227
29229

MA

FIPS	County	PC Infection
25001	Barnstable	752.0629015
25003	Berkshire	518.4094723
25005	Bristol	1604.54734
25007	Dukes	0
25009	Essex	2263.994394
25011	Franklin	545.3546214
25013	Hampden	1619.239551
25015	Hampshire	714.573456
25017	Middlesex	1554.764497
25019	Nantucket	0
25021	Norfolk	1342.098249
25023	Plymouth	1744.150139
25025	Suffolk	2743.009618
25027	Worcester	1606.568782



MA

FIPS

29001
29003
29005
29007
29009
29011
29013
29015
29017
29019
29021
29023
29025
29027
29029
29031
29033
29035
29037

MA

29039
29041
29043
29045
29047
29049
29051
29053
29055
29057
29059
29061
29063
29065
29067
29069
29071
29073
29075
29077
29079
29081
29083
29085
29087
29089
29091
29093
29095
29097
29099
29101

29103

MA

29105
29107
29109
29111
29113
29115
29117
29121
29123
29125
29127
29119
29129
29131
29133
29135
29137
29139
29141
29143
29145
29147
29149
29151
29153
29155
29157
29159
29161
29163
29165
29167
29169
29171

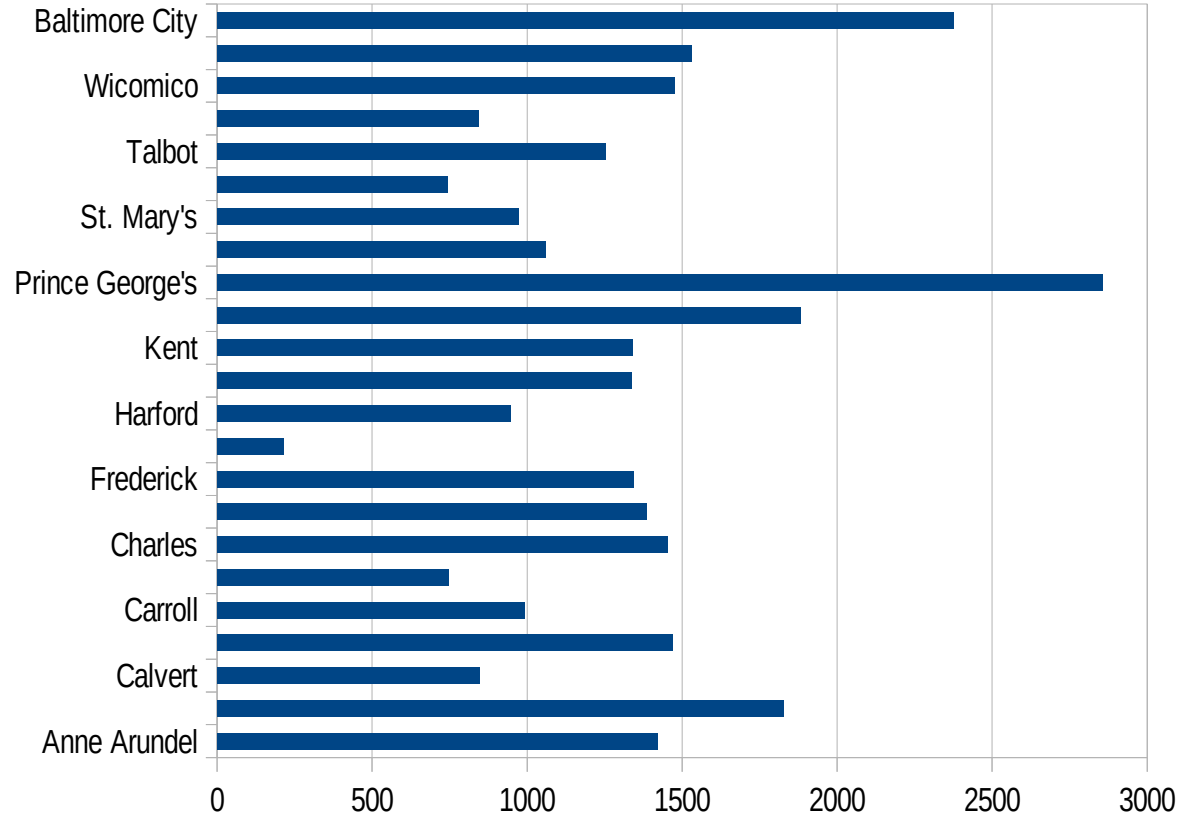
MA

29173
29175
29177
29179
29181
29195
29197
29199
29201
29203
29205
29183
29185
29187
29189
29510
29186
29207
29209
29211
29213
29215

29217
29219
29221
29223
29225
29227
29229

MD

FIPS	County	PC Infection
24001	Allegany	552.3071504
24003	Anne Arundel	1421.79848
24005	Baltimore	1828.637509
24009	Calvert	846.7115203
24011	Caroline	1468.292097
24013	Carroll	990.9219909
24015	Cecil	747.8653259
24017	Charles	1452.604596
24019	Dorchester	1384.461529
24021	Frederick	1341.688572
24023	Garrett	216.0271577
24025	Harford	948.1957504
24027	Howard	1338.197255
24029	Kent	1341.381623
24031	Montgomery	1881.685441
24033	Prince George's	2855.248167
24035	Queen Anne's	1060.675409
24037	St. Mary's	972.80409
24039	Somerset	743.9143135
24041	Talbot	1252.434538
24043	Washington	843.4597087
24045	Wicomico	1474.877659
24047	Worcester	1530.208595
24510	Baltimore City	2375.455398



MD

FIPS

29001
29003
29005
29007
29009
29011
29013
29015
29017
29019
29021
29023
29025
29027
29029
29031
29033
29035
29037

MD

29039
29041
29043
29045
29047
29049
29051
29053
29055
29057
29059
29061
29063
29065
29067
29069
29071
29073
29075
29077
29079
29081
29083
29085
29087
29089
29091
29093
29095
29097
29099
29101

29103

MD

29105
29107
29109
29111
29113
29115
29117
29121
29123
29125
29127
29119
29129
29131
29133
29135
29137
29139
29141
29143
29145
29147
29149
29151
29153
29155
29157
29159
29161
29163
29165
29167
29169
29171

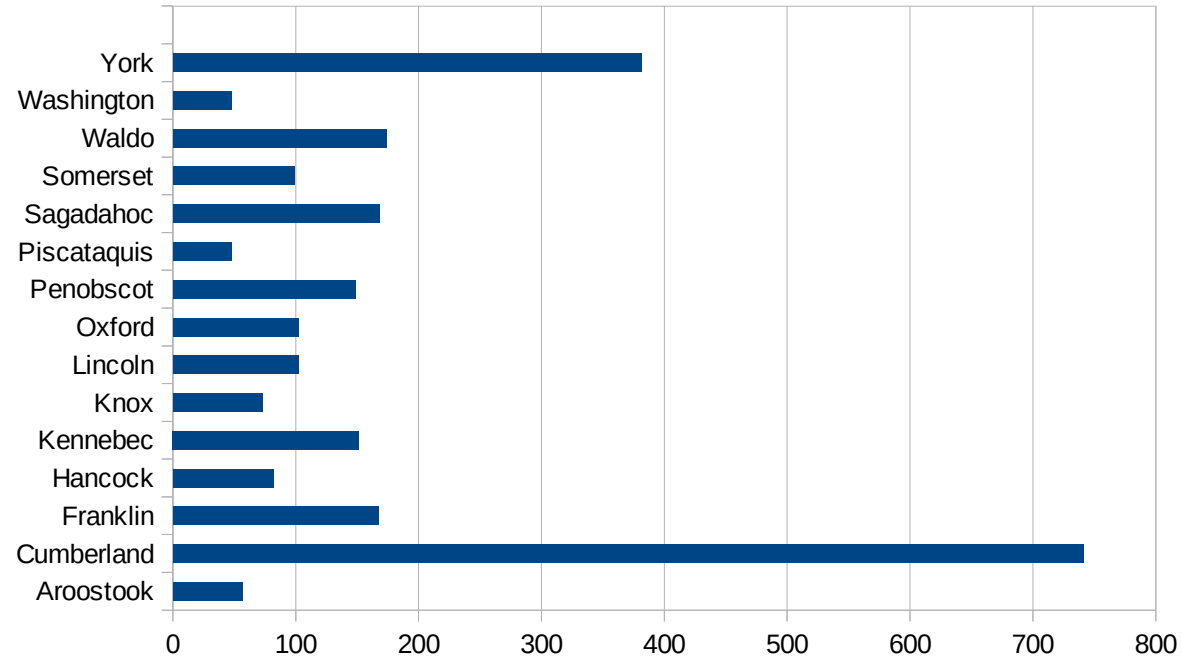
MD

29173
29175
29177
29179
29181
29195
29197
29199
29201
29203
29205
29183
29185
29187
29189
29510
29186
29207
29209
29211
29213
29215

29217
29219
29221
29223
29225
29227
29229

ME

FIPS	County	PC Infection
23001	Androscoggin	559.069085
23003	Aroostook	56.6226103
23005	Cumberland	741.5936258
23007	Franklin	167.2408603
23009	Hancock	82.10030833
23011	Kennebec	151.5362499
23013	Knox	72.91745242
23015	Lincoln	101.9160212
23017	Oxford	102.398556
23019	Penobscot	148.91195
23021	Piscataquis	47.61904762
23023	Sagadahoc	168.3785149
23025	Somerset	98.82985452
23027	Waldo	173.829798
23029	Washington	47.63416958
23031	York	381.129715



ME

FIPS

29001
29003
29005
29007
29009
29011
29013
29015
29017
29019
29021
29023
29025
29027
29029
29031
29033
29035
29037

ME

29039
29041
29043
29045
29047
29049
29051
29053
29055
29057
29059
29061
29063
29065
29067
29069
29071
29073
29075
29077
29079
29081
29083
29085
29087
29089
29091
29093
29095
29097
29099
29101

29103

ME

29105
29107
29109
29111
29113
29115
29117
29121
29123
29125
29127
29119
29129
29131
29133
29135
29137
29139
29141
29143
29145
29147
29149
29151
29153
29155
29157
29159
29161
29163
29165
29167
29169
29171

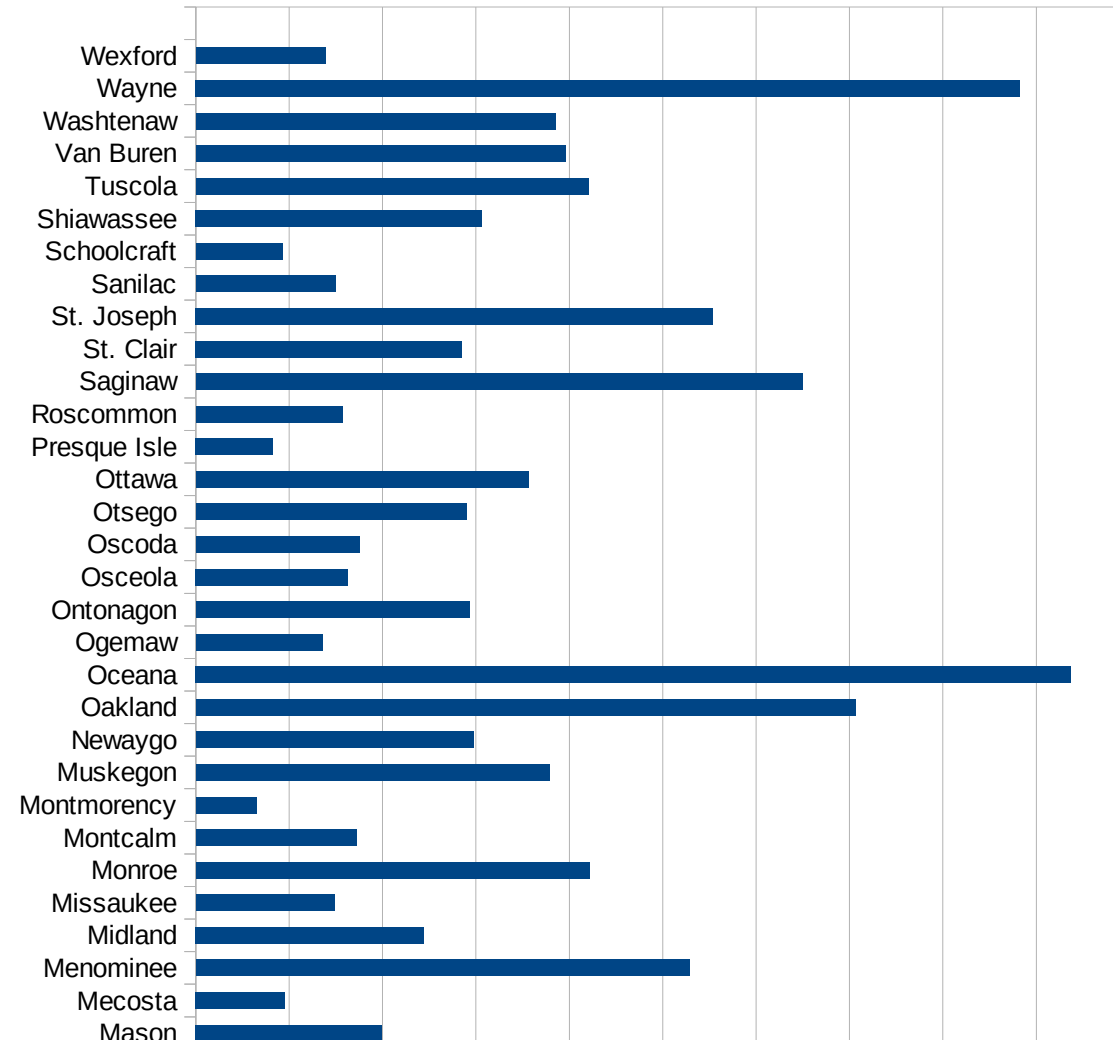
ME

29173
29175
29177
29179
29181
29195
29197
29199
29201
29203
29205
29183
29185
29187
29189
29510
29186
29207
29209
29211
29213
29215

29217
29219
29221
29223
29225
29227
29229

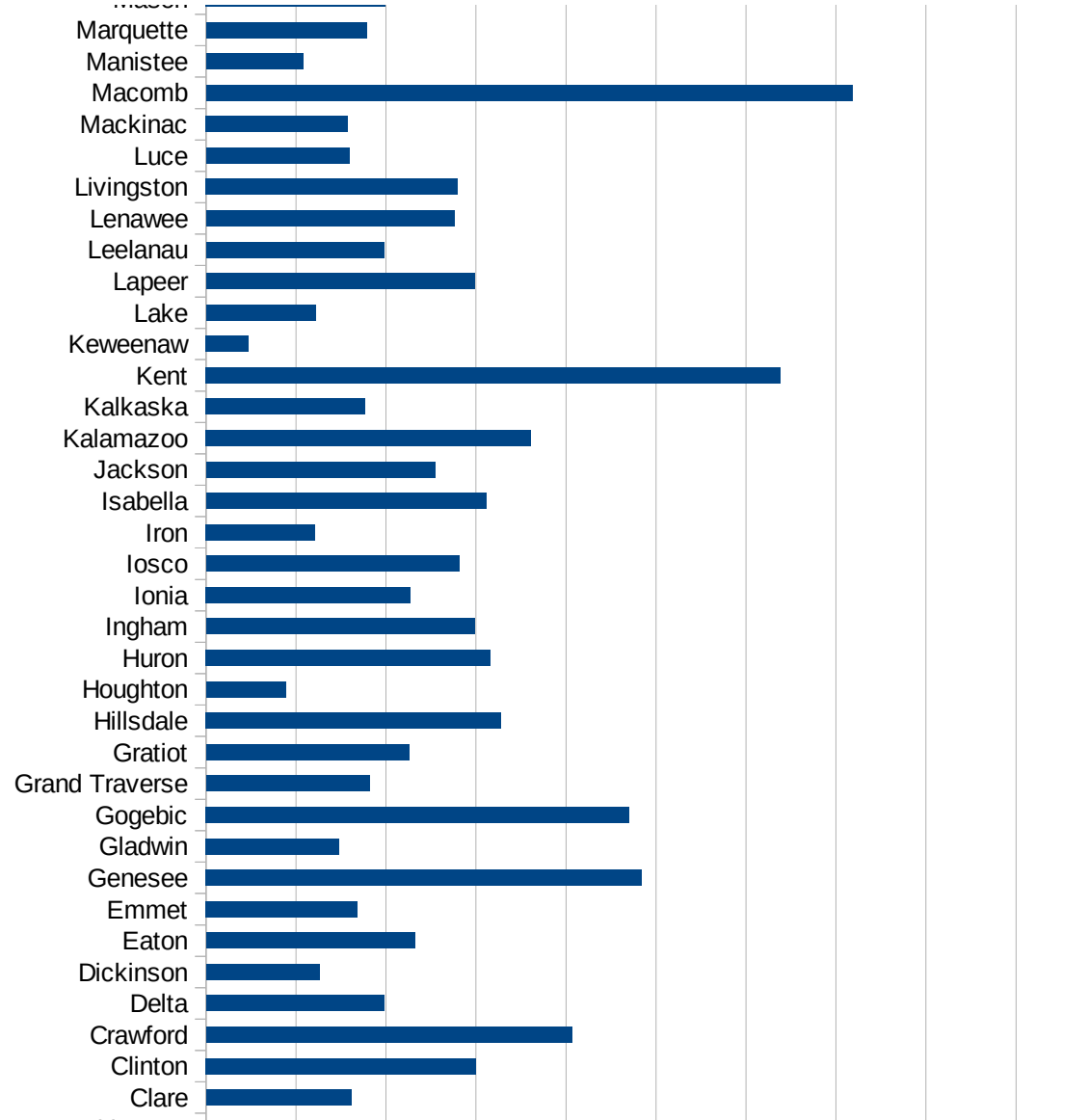
MI

FIPS	County	PC Infection
26001	Alcona	299.1700444
26003	Alger	186.8747939
26005	Allegan	528.4376145
26007	Alpena	465.4442877
26009	Antrim	231.1149155
26011	Arenac	352.3701882
26013	Baraga	96.15384615
26015	Barry	346.6487892
26017	Bay	772.6874705
26019	Benzie	259.1111361
26021	Berrien	1033.469356
26023	Branch	1059.09862
26025	Calhoun	712.3365084
26027	Cass	778.2703812
26029	Charlevoix	266.727633
26031	Cheboygan	283.3195609
26033	Chippewa	149.2656662
26035	Clare	321.8779465
26037	Clinton	600.0100842
26039	Crawford	812.8911589
26041	Delta	396.017514
26043	Dickinson	252.1372572
26045	Eaton	463.4603828
26047	Emmet	336.2555542
26049	Genesee	968.8074477
26051	Gladwin	296.0097881
26053	Gogebic	940.6465289
26055	Grand Traverse	362.9568017
26057	Gratiot	450.7500185
26059	Hillsdale	655.7520383
26061	Houghton	176.7028355
26063	Huron	632.0990823
26065	Ingham	597.4687004

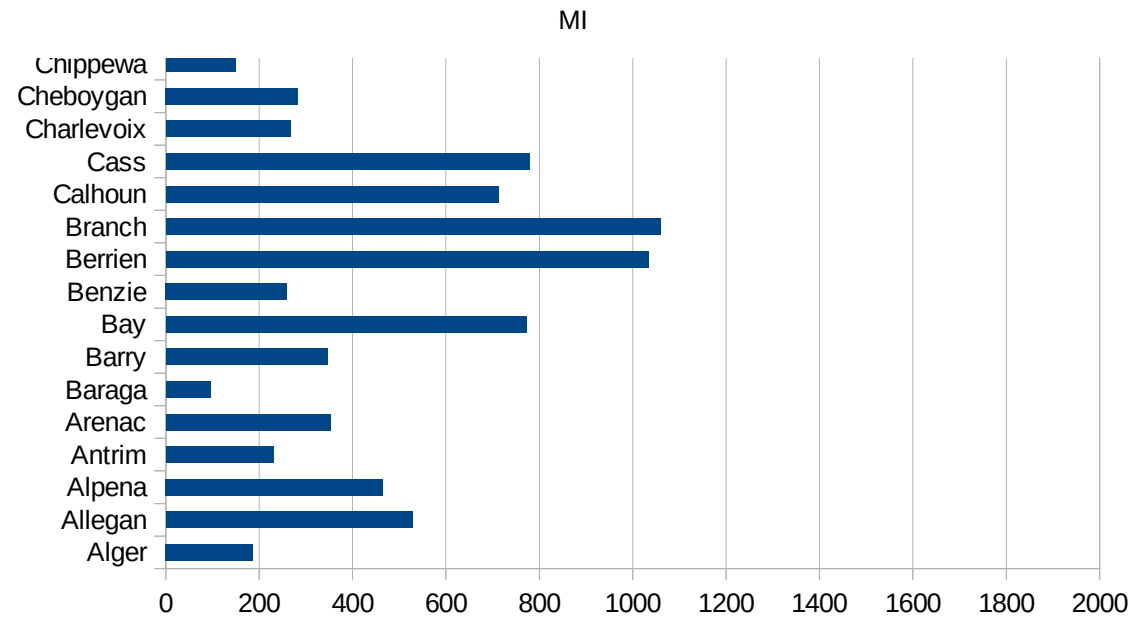


MI

26067 Ionia	454.7578259
26069 Iosco	562.1785415
26071 Iron	242.8712782
26073 Isabella	622.1478983
26075 Jackson	509.3720683
26077 Kalamazoo	721.8635557
26079 Kalkaska	353.4560144
26081 Kent	1276.717458
26083 Keweenaw	94.65215334
26085 Lake	244.087198
26087 Lapeer	596.4011451
26089 Leelanau	395.1479507
26091 Lenawee	552.5817679
26093 Livingston	559.5531942
26095 Luce	318.3192742
26097 Mackinac	315.1942153
26099 Macomb	1436.052673
26101 Manistee	216.0795825
26103 Marquette	357.8086475
26105 Mason	398.6254296
26107 Mecosta	190.6074176
26109 Menominee	1057.303224
26111 Midland	489.1297816
26113 Missaukee	297.756898
26115 Monroe	843.5312652
26117 Montcalm	343.921961
26119 Montmorency	129.5196978
26121 Muskegon	758.1169205
26123 Newaygo	595.189397
26125 Oakland	1413.118319
26127 Oceana	1874.178404
26129 Ogemaw	272.0504009
26131 Ontonagon	586.7126833
26133 Osceola	325.6073005



26135 Oscoda	350.4108265
26137 Otsego	579.7689033
26139 Ottawa	711.8907792
26141 Presque Isle	164.8610457
26143 Roscommon	314.0177525
26145 Saginaw	1299.266247
26147 St. Clair	569.861363
26149 St. Joseph	1107.416084
26151 Sanilac	298.674178
26153 Schoolcraft	185.9196827
26155 Shiawassee	612.975129
26157 Tuscola	841.6482596
26159 Van Buren	791.2734599
26161 Washtenaw	770.4272394
26163 Wayne	1764.930928
26165 Wexford	277.893982



FIPS

- 29001
- 29003
- 29005
- 29007
- 29009
- 29011
- 29013
- 29015
- 29017
- 29019
- 29021
- 29023
- 29025
- 29027
- 29029
- 29031
- 29033
- 29035
- 29037

MI

29039
29041
29043
29045
29047
29049
29051
29053
29055
29057
29059
29061
29063
29065
29067
29069
29071
29073
29075
29077
29079
29081
29083
29085
29087
29089
29091
29093
29095
29097
29099
29101

29103

MI

29105
29107
29109
29111
29113
29115
29117
29121
29123
29125
29127
29119
29129
29131
29133
29135
29137
29139
29141
29143
29145
29147
29149
29151
29153
29155
29157
29159
29161
29163
29165
29167
29169
29171

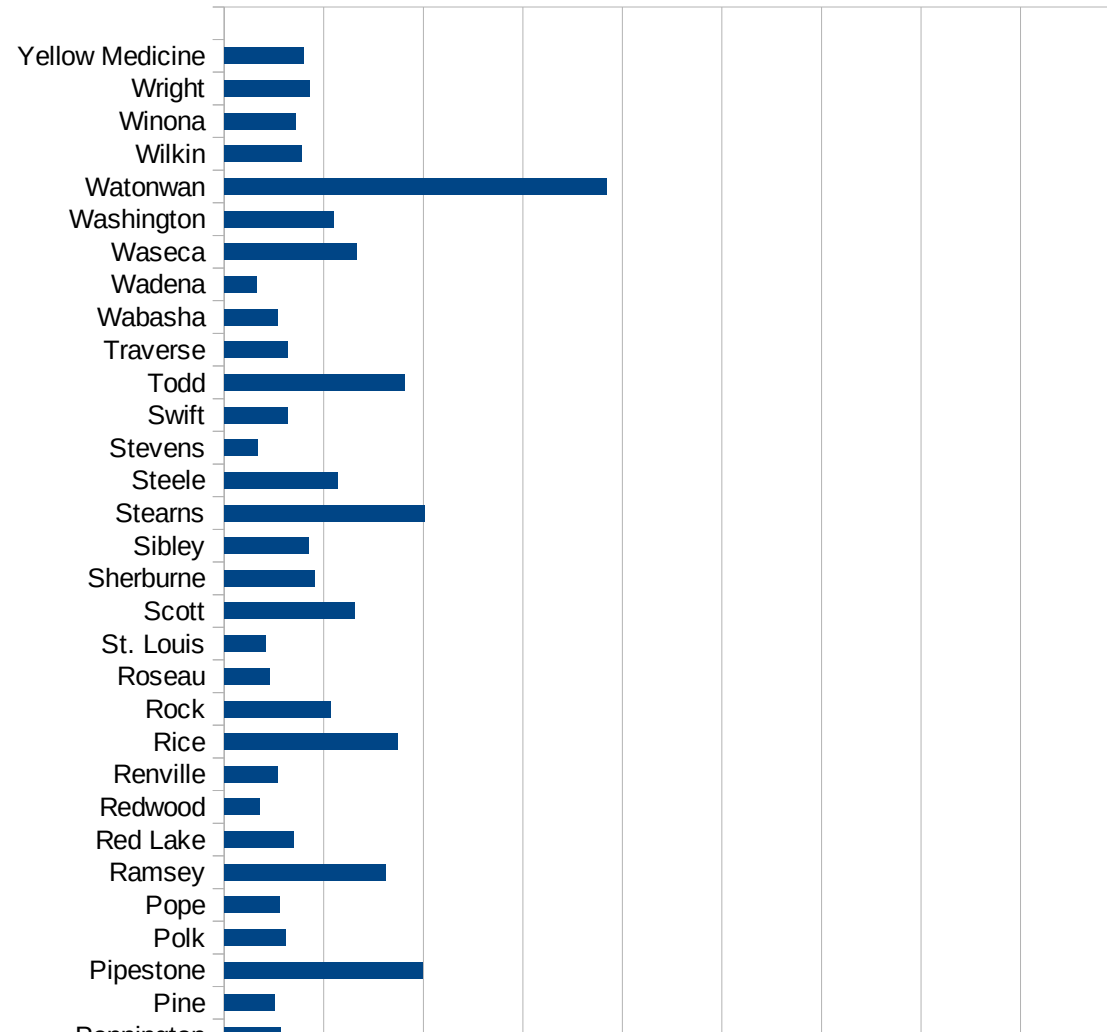
MI

29173
29175
29177
29179
29181
29195
29197
29199
29201
29203
29205
29183
29185
29187
29189
29510
29186
29207
29209
29211
29213
29215

29217
29219
29221
29223
29225
29227
29229

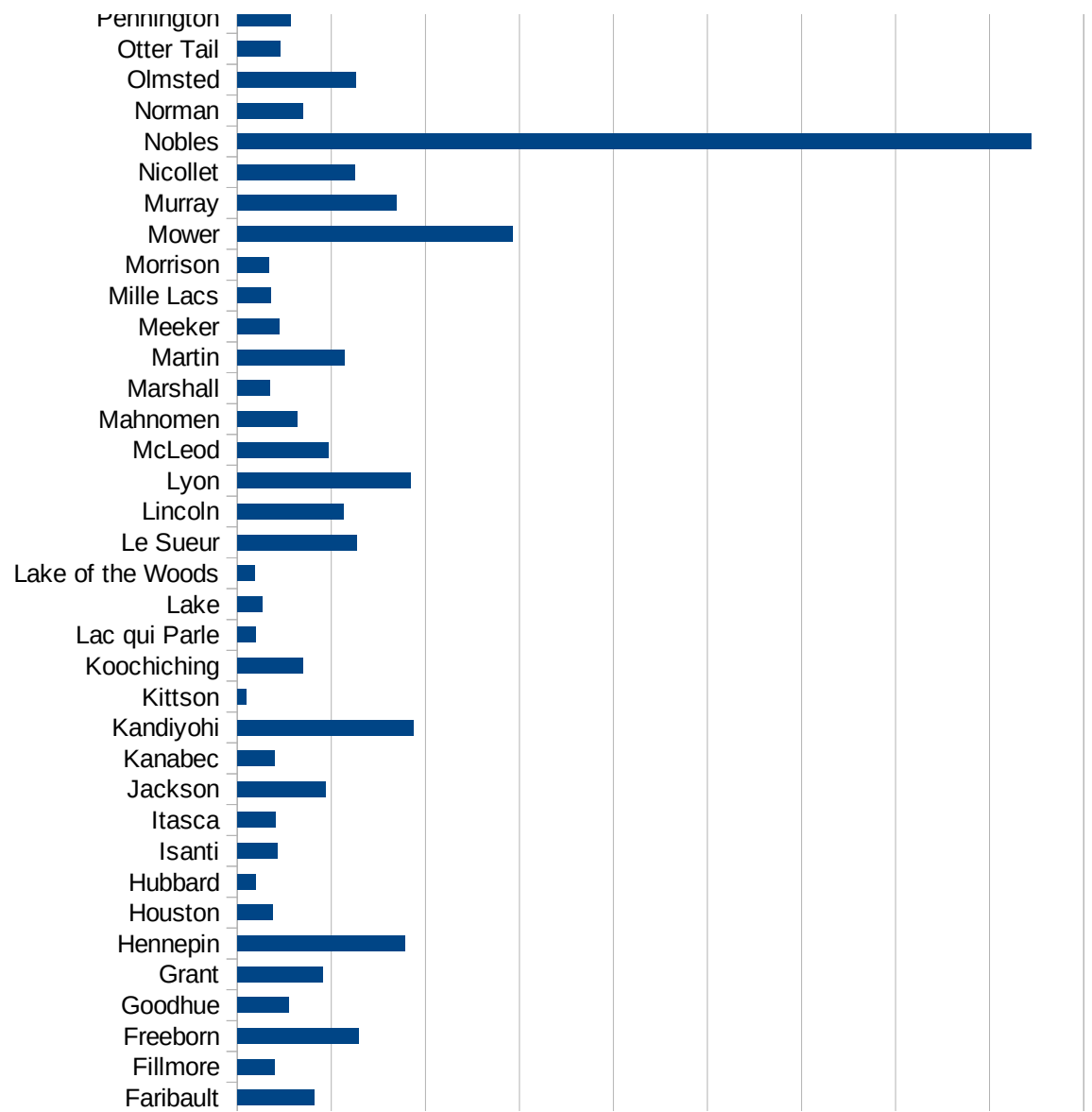
MN

FIPS	County	PC Infection
27001	Aitkin	301.848824
27003	Anoka	1290.794855
27005	Becker	549.8821681
27007	Beltrami	668.1324311
27009	Benton	939.6966334
27011	Big Stone	641.4111044
27013	Blue Earth	1709.997479
27015	Brown	465.9312652
27017	Carlton	510.6454223
27019	Carver	1056.484244
27021	Cass	335.3772147
27023	Chippewa	1090.238175
27025	Chisago	520.3676549
27027	Clay	1338.441091
27029	Clearwater	204.3132804
27031	Cook	111.255331
27033	Cottonwood	1746.918507
27035	Crow Wing	457.7046957
27037	Dakota	1334.436549
27039	Dodge	739.6023437
27041	Douglas	408.2815299
27043	Faribault	814.0718128
27045	Fillmore	398.8982809
27047	Freeborn	1294.179477
27049	Goodhue	543.0683361
27051	Grant	913.4695233
27053	Hennepin	1788.113334
27055	Houston	376.7897513
27057	Hubbard	196.8873055
27059	Isanti	422.8594305
27061	Itasca	410.1268068
27063	Jackson	938.3513268
27065	Kanabec	394.8910964

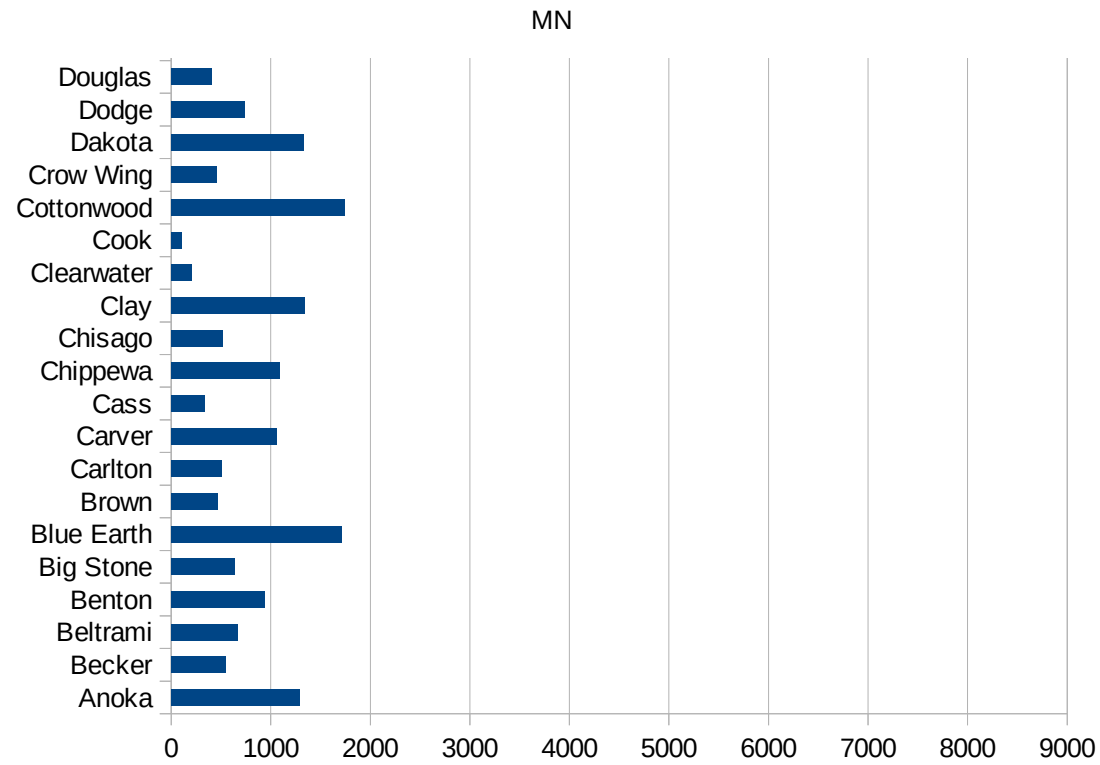


MN

27067 Kandiyohi	1873.760355
27069 Kittson	94.16195857
27071 Koochiching	699.3569132
27073 Lac qui Parle	195.25383
27075 Lake	262.7134547
27077 Lake of the Woo	186.2692922
27079 Le Sueur	1266.933389
27081 Lincoln	1128.15089
27083 Lyon	1845.56557
27085 McLeod	967.301313
27087 Mahnomen	634.1728574
27089 Marshall	351.4376997
27091 Martin	1142.279505
27093 Meeker	445.0974461
27095 Mille Lacs	355.7901986
27097 Morrison	337.6646869
27099 Mower	2924.195846
27101 Murray	1691.638473
27103 Nicollet	1247.808299
27105 Nobles	8438.241197
27107 Norman	694.980695
27109 Olmsted	1265.061397
27111 Otter Tail	455.6893151
27113 Pennington	571.3076598
27115 Pine	505.3759794
27117 Pipestone	1989.609815
27119 Polk	615.3065432
27121 Pope	558.7095611
27123 Ramsey	1626.833391
27125 Red Lake	700.1750438
27127 Redwood	354.1215817
27129 Renville	533.8078292
27131 Rice	1748.267516
27133 Rock	1072.870193



27135 Roseau	455.4455446
27137 St. Louis	416.5123101
27139 Scott	1316.994728
27141 Sherburne	912.1579408
27143 Sibley	851.7434123
27145 Stearns	2016.878485
27147 Steele	1135.776975
27149 Stevens	338.3574285
27151 Swift	642.0545746
27153 Todd	1814.335693
27155 Traverse	634.8246675
27157 Wabasha	540.5405405
27159 Wadena	326.7262034
27161 Waseca	1326.841796
27163 Washington	1103.776606
27165 Watonwan	3843.351548
27167 Wilkin	783.4985609
27169 Winona	718.1505165
27171 Wright	856.6252778
27173 Yellow Medicine	796.3246554



MN

FIPS

29001
29003
29005
29007
29009
29011
29013
29015
29017
29019
29021
29023
29025
29027
29029
29031
29033
29035
29037

MN

29039
29041
29043
29045
29047
29049
29051
29053
29055
29057
29059
29061
29063
29065
29067
29069
29071
29073
29075
29077
29079
29081
29083
29085
29087
29089
29091
29093
29095
29097
29099
29101

29103

MN

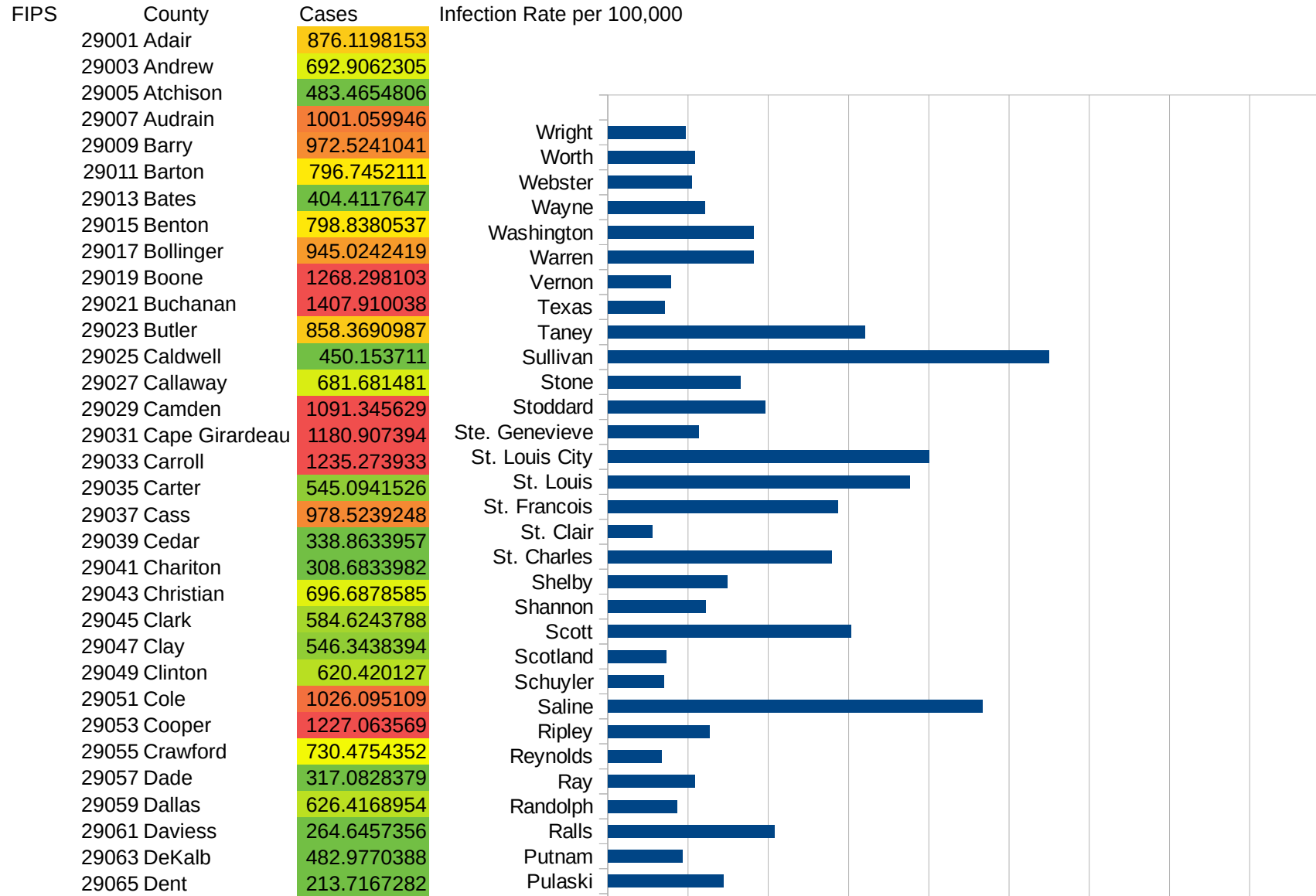
29105
29107
29109
29111
29113
29115
29117
29121
29123
29125
29127
29119
29129
29131
29133
29135
29137
29139
29141
29143
29145
29147
29149
29151
29153
29155
29157
29159
29161
29163
29165
29167
29169
29171

MN

29173
29175
29177
29179
29181
29195
29197
29199
29201
29203
29205
29183
29185
29187
29189
29510
29186
29207
29209
29211
29213
29215

29217
29219
29221
29223
29225
29227
29229

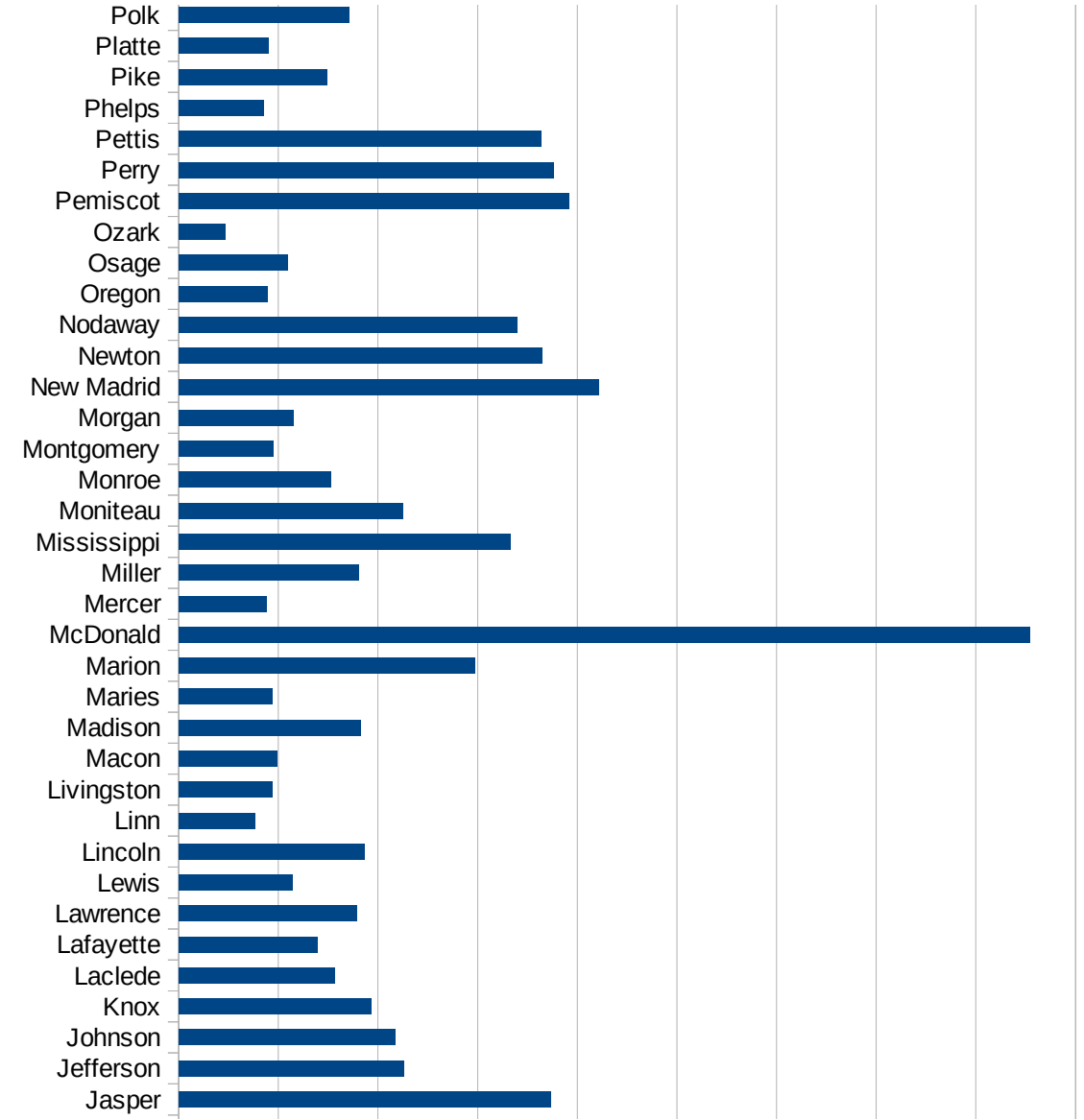
MO



This work is licensed under the Creative Commons Attribution-NoDerivatives 4.0 International License. To view a copy of this license, visit <http://creativecommons.org/licenses/by-nd/4.0/>.

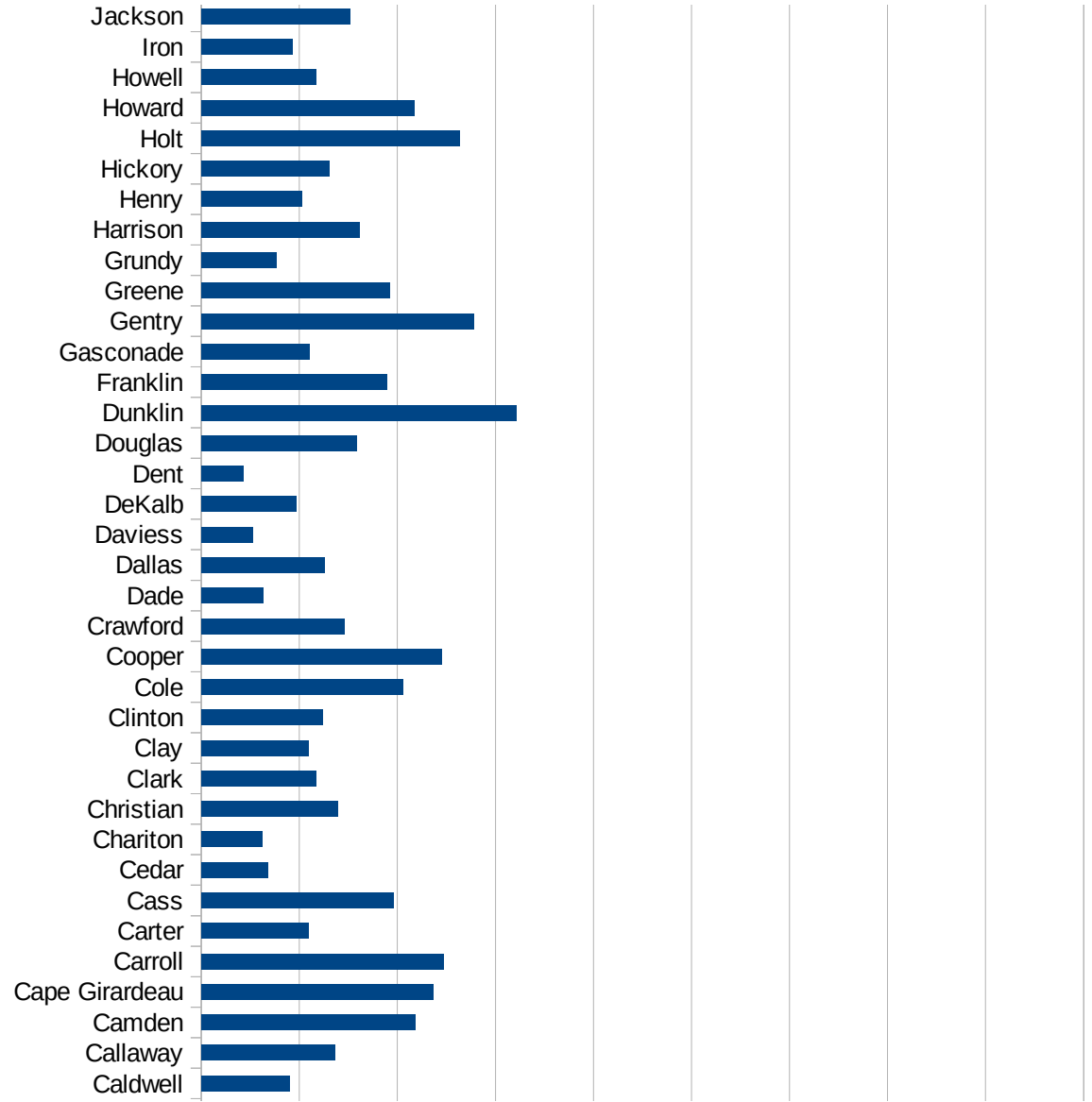
MO

29067 Douglas	792.6418904
29069 Dunklin	1607.585902
29071 Franklin	946.2718241
29073 Gasconade	550.83305
29075 Gentry	1388.050694
29077 Greene	960.8698184
29079 Grundy	383.2963486
29081 Harrison	808.1768481
29083 Henry	513.9500734
29085 Hickory	652.0138816
29087 Holt	1316.984559
29089 Howard	1085.133669
29091 Howell	586.3858669
29093 Iron	461.8256854
29095 Jackson	760.2380099
29097 Jasper	1865.943831
29099 Jefferson	1130.391759
29101 Johnson	1084.768508
29103 Knox	962.7565239
29105 Laclede	784.028225
29107 Lafayette	693.2940671
29109 Lawrence	891.5769441
29111 Lewis	568.2394723
29113 Lincoln	930.9017786
29115 Linn	382.155022
29117 Livingston	468.7706325
29121 Macon	494.9514948
29123 Madison	910.7318674
29125 Maries	467.5561638
29127 Marion	1486.429771
29119 McDonald	4272.467285
29129 Mercer	439.4397144
29131 Miller	903.8522261
29133 Mississippi	1664.667067

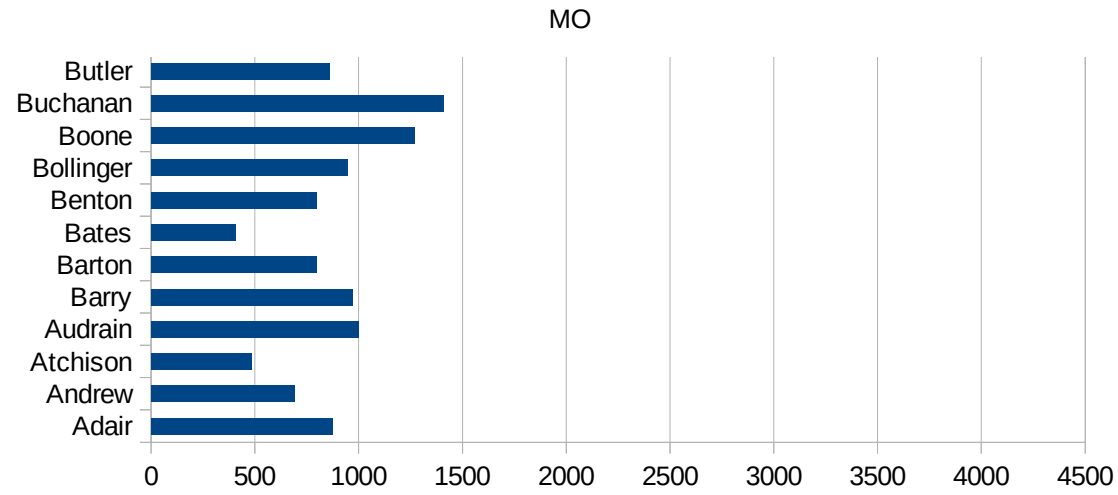


MO

29135 Moniteau	1122.759134
29137 Monroe	761.7728532
29139 Montgomery	476.8510491
29141 Morgan	574.7126437
29143 New Madrid	2110.314524
29145 Newton	1824.391583
29147 Nodaway	1699.246772
29149 Oregon	445.8780002
29151 Osage	546.8863935
29153 Ozark	232.8934235
29155 Pemiscot	1960.422812
29157 Perry	1879.895561
29159 Pettis	1819.378497
29161 Phelps	424.7518555
29163 Pike	745.7846952
29165 Platte	451.5220663
29167 Polk	857.1162386
29169 Pulaski	719.0371823
29171 Putnam	462.4763506
29173 Ralls	1037.994516
29175 Randolph	432.0962727
29177 Ray	541.8869903
29179 Reynolds	335.7850975
29181 Ripley	634.2810238
29195 Saline	2332.386984
29197 Schuyler	347.9017178
29199 Scotland	362.4647604
29201 Scott	1513.339227
29203 Shannon	610.5751618
29205 Shelby	743.8016529
29183 St. Charles	1392.34735
29185 St. Clair	276.7429484
29187 St. Francois	1433.455287
29189 St. Louis	1883.153033



29510 St. Louis City	2000.739669
29186 Ste. Genevieve	564.6243292
29207 Stoddard	979.2508389
29209 Stone	825.2228417
29211 Sullivan	2748.75422
29213 Taney	1598.868438
29215 Texas	355.8718861
29217 Vernon	389.7116134
29219 Warren	907.4933018
29221 Washington	910.0749709
29223 Wayne	602.0423716
29225 Webster	524.1760209
29227 Worth	539.2156863
29229 Wright	484.2746762



MO

FIPS

29001
29003
29005
29007
29009
29011
29013
29015
29017
29019
29021
29023
29025
29027
29029
29031
29033
29035
29037

MO

29039
29041
29043
29045
29047
29049
29051
29053
29055
29057
29059
29061
29063
29065
29067
29069
29071
29073
29075
29077
29079
29081
29083
29085
29087
29089
29091
29093
29095
29097
29099
29101

29103

MO

29105
29107
29109
29111
29113
29115
29117
29121
29123
29125
29127
29119
29129
29131
29133
29135
29137
29139
29141
29143
29145
29147
29149
29151
29153
29155
29157
29159
29161
29163
29165
29167
29169
29171

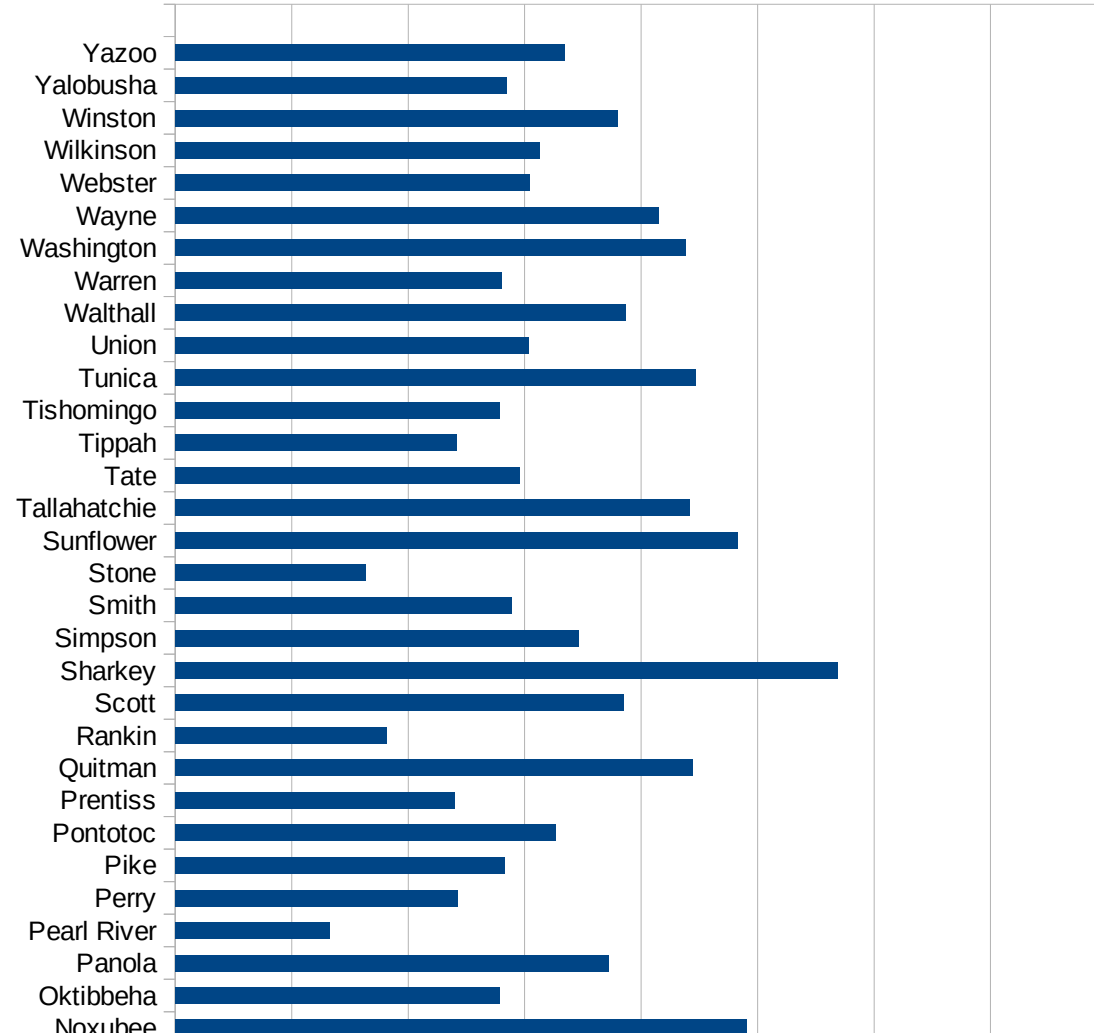
MO

29173
29175
29177
29179
29181
29195
29197
29199
29201
29203
29205
29183
29185
29187
29189
29510
29186
29207
29209
29211
29213
29215

29217
29219
29221
29223
29225
29227
29229

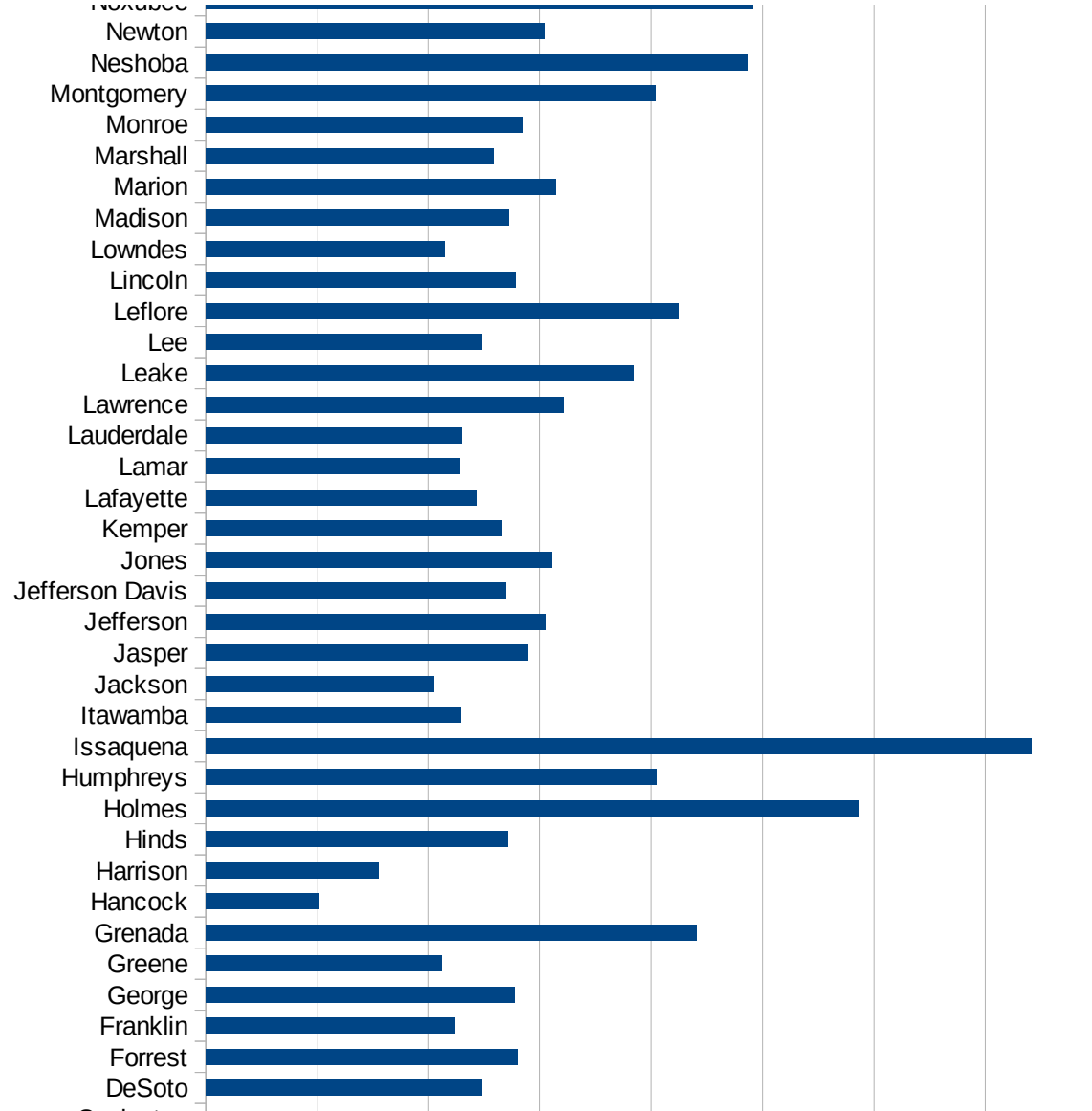
MS

FIPS	County	PC Infection
28001	Adams	2478.199538
28003	Alcorn	1651.997292
28005	Amite	2198.604576
28007	Attala	3147.291043
28009	Benton	2333.454238
28011	Bolivar	4583.027479
28013	Calhoun	3228.041009
28015	Carroll	2915.951973
28017	Chickasaw	3366.140586
28019	Choctaw	1860.352742
28021	Claiborne	4798.93357
28023	Clarke	2762.112279
28025	Clay	2408.954916
28027	Coahoma	4238.112074
28029	Copiah	3682.163753
28031	Covington	3765.978889
28033	DeSoto	2477.458915
28035	Forrest	2803.987419
28037	Franklin	2234.206471
28039	George	2779.381443
28041	Greene	2112.468718
28043	Grenada	4407.504156
28045	Hancock	1014.070224
28047	Harrison	1548.511977
28049	Hinds	2709.998524
28051	Holmes	5856.315969
28053	Humphreys	4045.052683
28055	Issaquena	7415.902141
28057	Itawamba	2287.706765
28059	Jackson	2046.385673
28061	Jasper	2885.31775
28063	Jefferson	3053.757388
28065	Jefferson Davis	2688.267759

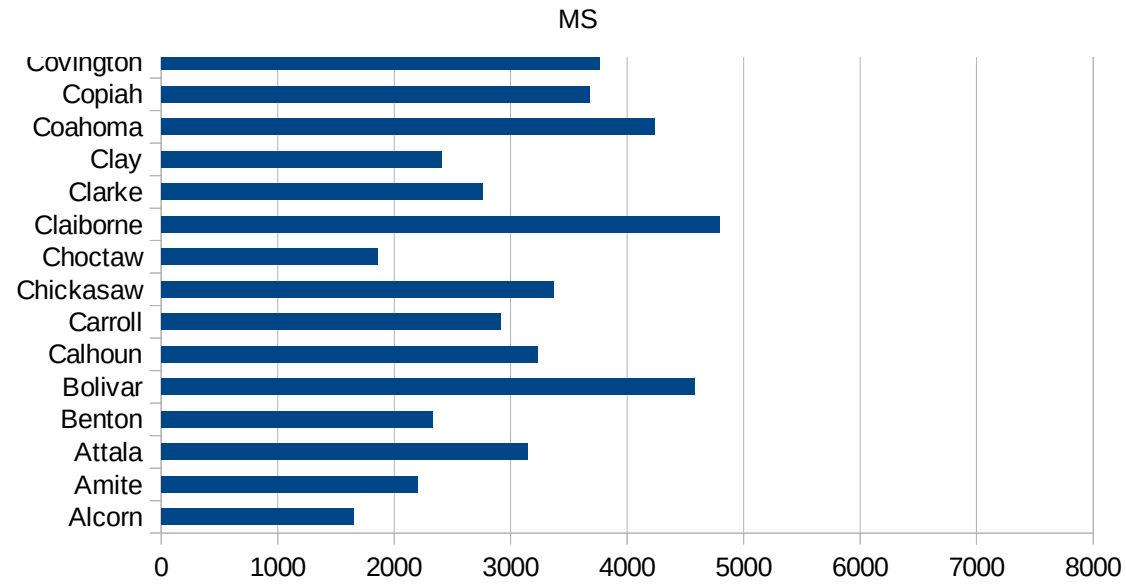


MS

28067 Jones	3106.878369
28069 Kemper	2652.837339
28071 Lafayette	2436.442611
28073 Lamar	2283.536439
28075 Lauderdale	2299.613633
28077 Lawrence	3211.561622
28079 Leake	3843.957299
28081 Lee	2477.64137
28083 Leflore	4249.801169
28085 Lincoln	2789.065926
28087 Lowndes	2141.523842
28089 Madison	2712.297643
28091 Marion	3135.747522
28093 Marshall	2592.310513
28095 Monroe	2845.574176
28097 Montgomery	4040.706375
28099 Neshoba	4861.802575
28101 Newton	3045.282843
28103 Noxubee	4907.451353
28105 Oktibbeha	2784.330329
28107 Panola	3724.618175
28109 Pearl River	1323.415242
28111 Perry	2422.261336
28113 Pike	2825.872659
28115 Pontotoc	3270.191311
28117 Prentiss	2401.7381
28119 Quitman	4439.086654
28121 Rankin	1817.390287
28123 Scott	3846.289815
28125 Sharkey	5688.827964
28127 Simpson	3464.384483
28129 Smith	2887.139108
28131 Stone	1634.877384
28133 Sunflower	4833.883816



28135 Tallahatchie	4418.388504
28137 Tate	2959.073681
28139 Tippah	2414.185042
28141 Tishomingo	2780.919091
28143 Tunica	4465.004023
28145 Union	3030.832692
28147 Walthall	3864.500518
28149 Warren	2800.155925
28151 Washington	4380.533919
28153 Wayne	4153.118534
28155 Webster	3044.54434
28157 Wilkinson	3127.843494
28159 Winston	3798.513625
28161 Yalobusha	2848.612008
28163 Yazoo	3341.82951



MS

FIPS

29001
29003
29005
29007
29009
29011
29013
29015
29017
29019
29021
29023
29025
29027
29029
29031
29033
29035
29037

MS

29039
29041
29043
29045
29047
29049
29051
29053
29055
29057
29059
29061
29063
29065
29067
29069
29071
29073
29075
29077
29079
29081
29083
29085
29087
29089
29091
29093
29095
29097
29099
29101

29103

MS

29105
29107
29109
29111
29113
29115
29117
29121
29123
29125
29127
29119
29129
29131
29133
29135
29137
29139
29141
29143
29145
29147
29149
29151
29153
29155
29157
29159
29161
29163
29165
29167
29169
29171

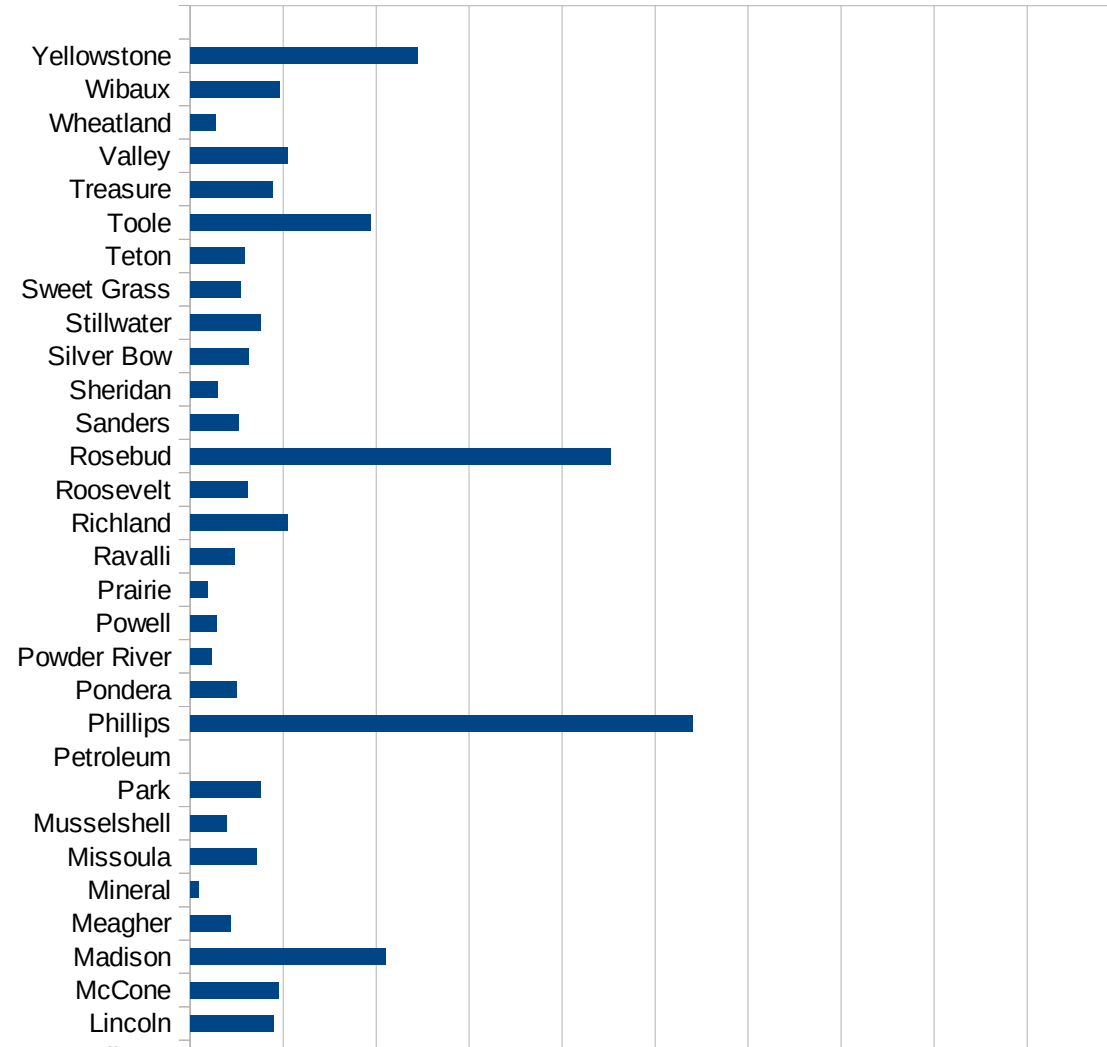
MS

29173
29175
29177
29179
29181
29195
29197
29199
29201
29203
29205
29183
29185
29187
29189
29510
29186
29207
29209
29211
29213
29215

29217
29219
29221
29223
29225
29227
29229

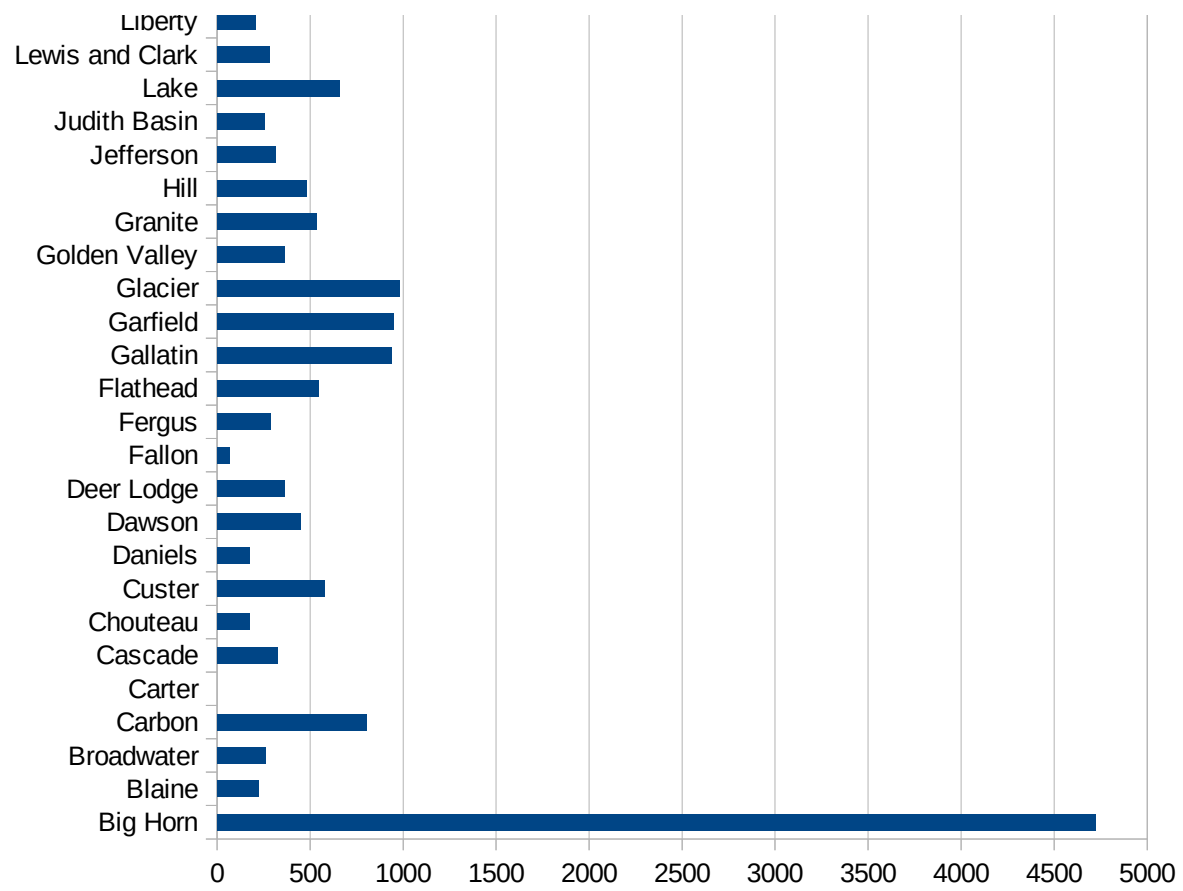
MT

FIPS	County	PC Infection
30001	Beaverhead	744.3641004
30003	Big Horn	4723.346829
30005	Blaine	220.3613927
30007	Broadwater	262.9416598
30009	Carbon	802.6880717
30011	Carter	0
30013	Cascade	324.583859
30015	Chouteau	174.0644038
30017	Custer	578.284136
30019	Daniels	171.7229536
30021	Dawson	449.3087558
30023	Deer Lodge	361.4061987
30025	Fallon	68.49315068
30027	Fergus	287.9510483
30029	Flathead	545.5115272
30031	Gallatin	939.4329436
30033	Garfield	946.3722397
30035	Glacier	982.0324434
30037	Golden Valley	363.1961259
30039	Granite	532.8596803
30041	Hill	483.2691014
30043	Jefferson	314.1274696
30045	Judith Basin	256.147541
30047	Lake	657.8512397
30049	Lewis and Clark	283.8427948
30051	Liberty	205.7613169
30053	Lincoln	449.6312014
30055	McCone	477.6119403
30057	Madison	1049.270073
30059	Meagher	214.3622722
30061	Mineral	46.33920297
30063	Missoula	359.4548409
30065	Musselshell	193.5067727



MT

30067 Park	376.4340344
30069 Petroleum	0
30071 Phillips	2700.049092
30073 Pondera	251.1721366
30075 Powder River	116.5501166
30077 Powell	143.5132032
30079 Prairie	91.99632015
30081 Ravalli	240.8968776
30083 Richland	522.3128379
30085 Roosevelt	307.4419025
30087 Rosebud	2261.944169
30089 Sanders	261.7359
30091 Sheridan	146.0280374
30093 Silver Bow	317.2062984
30095 Stillwater	377.5959723
30097 Sweet Grass	269.541779
30099 Teton	292.1129503
30101 Toole	968.4731094
30103 Treasure	441.826215
30105 Valley	524.405002
30107 Wheatland	134.1681574
30109 Wibaux	483.5589942
30111 Yellowstone	1222.703061



MT

FIPS

29001
29003
29005
29007
29009
29011
29013
29015
29017
29019
29021
29023
29025
29027
29029
29031
29033
29035
29037

MT

29039
29041
29043
29045
29047
29049
29051
29053
29055
29057
29059
29061
29063
29065
29067
29069
29071
29073
29075
29077
29079
29081
29083
29085
29087
29089
29091
29093
29095
29097
29099
29101

29103

MT

29105
29107
29109
29111
29113
29115
29117
29121
29123
29125
29127
29119
29129
29131
29133
29135
29137
29139
29141
29143
29145
29147
29149
29151
29153
29155
29157
29159
29161
29163
29165
29167
29169
29171

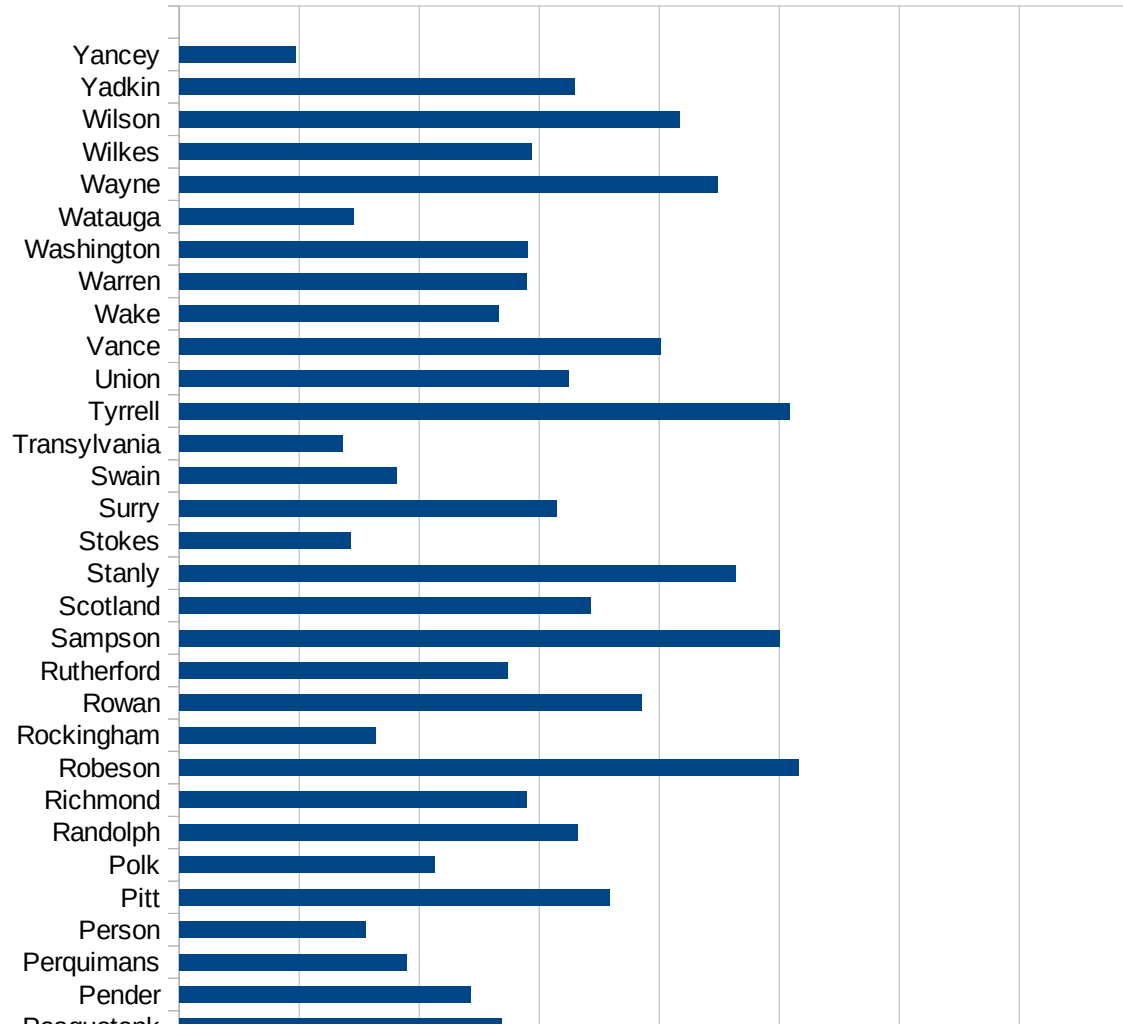
MT

29173
29175
29177
29179
29181
29195
29197
29199
29201
29203
29205
29183
29185
29187
29189
29510
29186
29207
29209
29211
29213
29215

29217
29219
29221
29223
29225
29227
29229

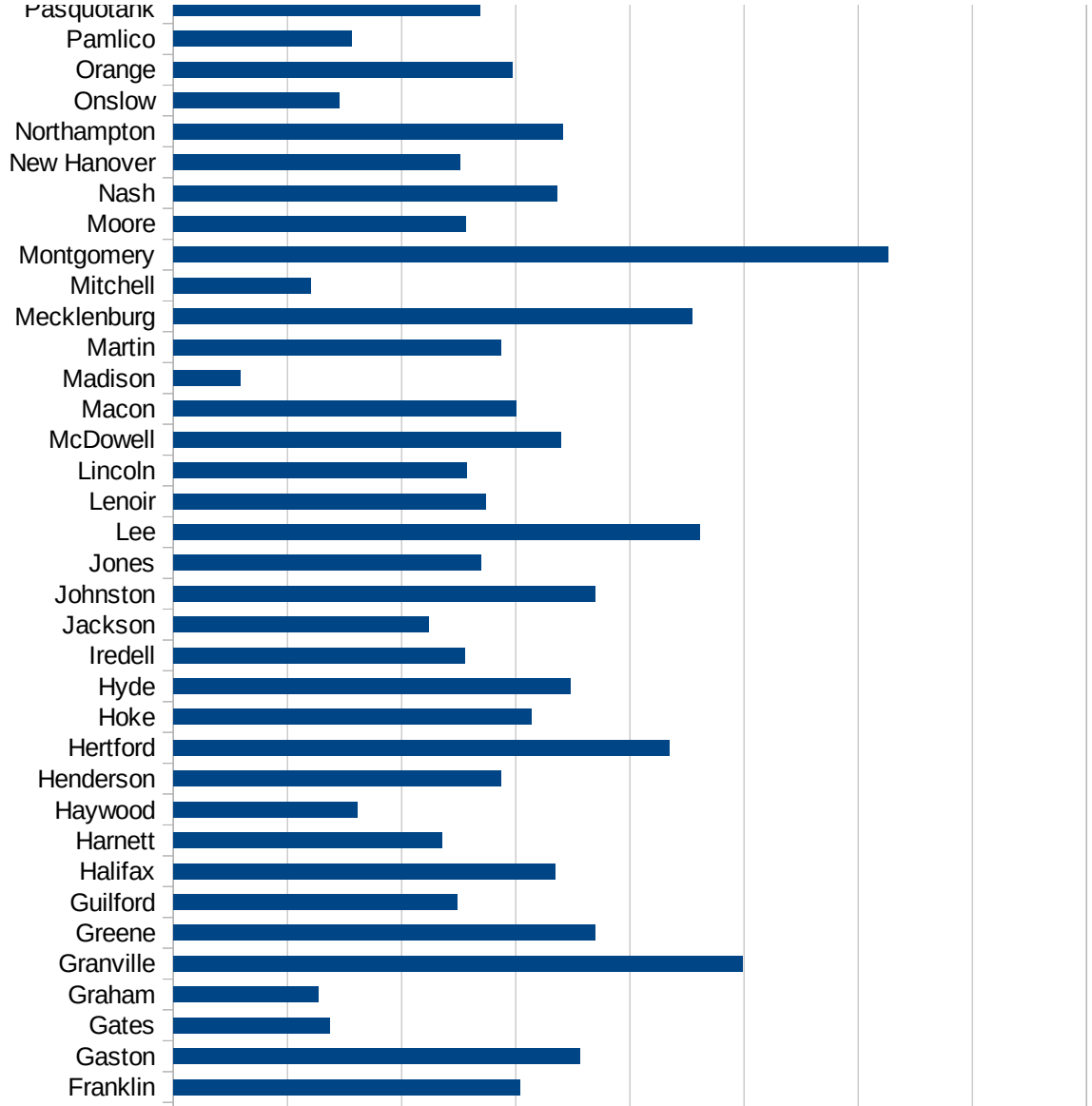
NC

FIPS	County	PC Infection
37001	Alamance	1818.717104
37003	Alexander	1033.384199
37005	Alleghany	1782.994355
37007	Anson	1736.543795
37009	Ashe	708.2518721
37011	Avery	754.0702656
37013	Beaufort	1149.13231
37015	Bertie	2086.618312
37017	Bladen	2090.991262
37019	Brunswick	1002.603405
37021	Buncombe	920.8693068
37023	Burke	2015.888119
37025	Cabarrus	1463.977818
37027	Caldwell	1710.370723
37029	Camden	868.3473389
37031	Carteret	670.2721362
37033	Caswell	1048.550533
37035	Catawba	1597.836775
37037	Chatham	1993.464499
37039	Cherokee	1381.10841
37041	Chowan	1447.002637
37043	Clay	781.0395906
37045	Cleveland	1605.81699
37047	Columbus	1945.916809
37049	Craven	862.8731343
37051	Cumberland	1188.276713
37053	Currituck	350.9160757
37055	Dare	660.2558834
37057	Davidson	1277.203596
37059	Davie	1099.852573
37061	Duplin	3518.757646
37063	Durham	2143.720855
37065	Edgecombe	1753.677531

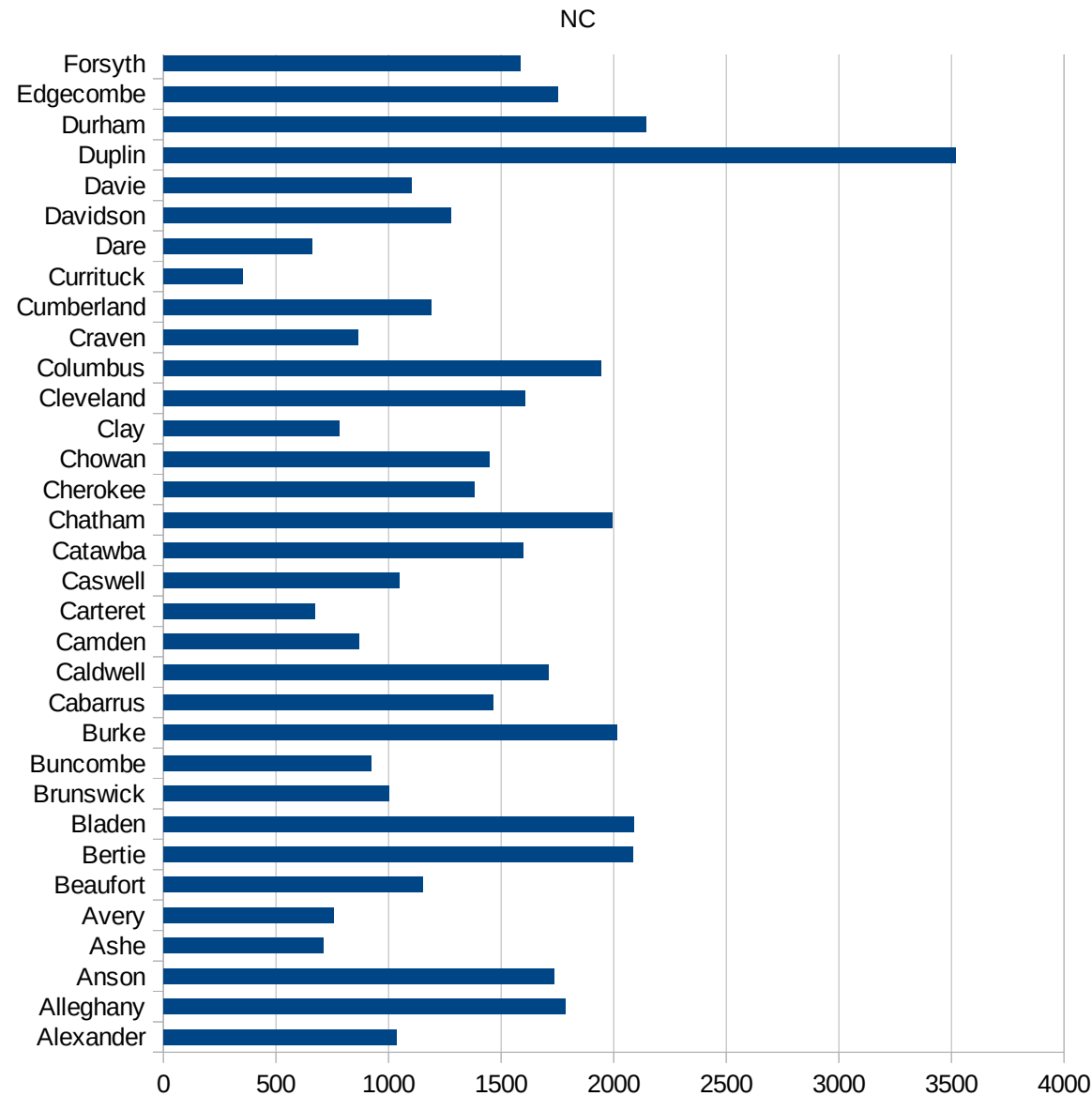


NC

37067 Forsyth	1586.393
37069 Franklin	1518.650089
37071 Gaston	1781.050591
37073 Gates	682.6233474
37075 Graham	636.4922207
37077 Granville	2495.2175
37079 Greene	1846.563868
37081 Guilford	1243.465063
37083 Halifax	1672.796298
37085 Harnett	1175.734275
37087 Haywood	803.6016847
37089 Henderson	1434.714085
37091 Hertford	2172.534765
37093 Hoke	1566.722665
37095 Hyde	1739.961759
37097 Iredell	1278.897077
37099 Jackson	1117.086343
37101 Johnston	1848.279265
37103 Jones	1348.967521
37105 Lee	2304.237454
37107 Lenoir	1366.657139
37109 Lincoln	1284.46938
37111 McDowell	1698.63977
37113 Macon	1499.220632
37115 Madison	294.0771033
37117 Martin	1433.549468
37119 Mecklenburg	2271.41213
37121 Mitchell	600
37123 Montgomery	3131.531664
37125 Moore	1280.882025
37127 Nash	1680.56501
37129 New Hanover	1255.844391
37131 Northampton	1707.664159
37133 Onslow	728.4389654



37135 Orange	1486.026557
37137 Pamlico	781.3733228
37139 Pasquotank	1342.112566
37141 Pender	1212.959686
37143 Perquimans	946.2077187
37145 Person	777.0774799
37147 Pitt	1794.746379
37149 Polk	1062.539421
37151 Randolph	1659.562891
37153 Richmond	1445.85292
37155 Robeson	2582.093741
37157 Rockingham	819.2744514
37159 Rowan	1929.039657
37161 Rutherford	1369.227546
37163 Sampson	2500.55009
37165 Scotland	1715.024418
37167 Stanly	2319.774466
37169 Stokes	714.8041437
37171 Surry	1571.968644
37173 Swain	905.5809056
37175 Transylvania	680.9878708
37177 Tyrrell	2541.757444
37179 Union	1623.514251
37181 Vance	2005.293616
37183 Wake	1330.763843
37185 Warren	1448.982683
37187 Washington	1450.375242
37189 Watauga	727.5002234
37191 Wayne	2245.066857
37193 Wilkes	1465.933457
37195 Wilson	2084.586582
37197 Yadkin	1646.112458
37199 Yancey	485.9520751



NC

NC

FIPS

29001
29003
29005
29007
29009
29011
29013
29015
29017
29019
29021
29023
29025
29027
29029
29031
29033
29035
29037

NC

29039
29041
29043
29045
29047
29049
29051
29053
29055
29057
29059
29061
29063
29065
29067
29069
29071
29073
29075
29077
29079
29081
29083
29085
29087
29089
29091
29093
29095
29097
29099
29101

29103

NC

29105
29107
29109
29111
29113
29115
29117
29121
29123
29125
29127
29119
29129
29131
29133
29135
29137
29139
29141
29143
29145
29147
29149
29151
29153
29155
29157
29159
29161
29163
29165
29167
29169
29171

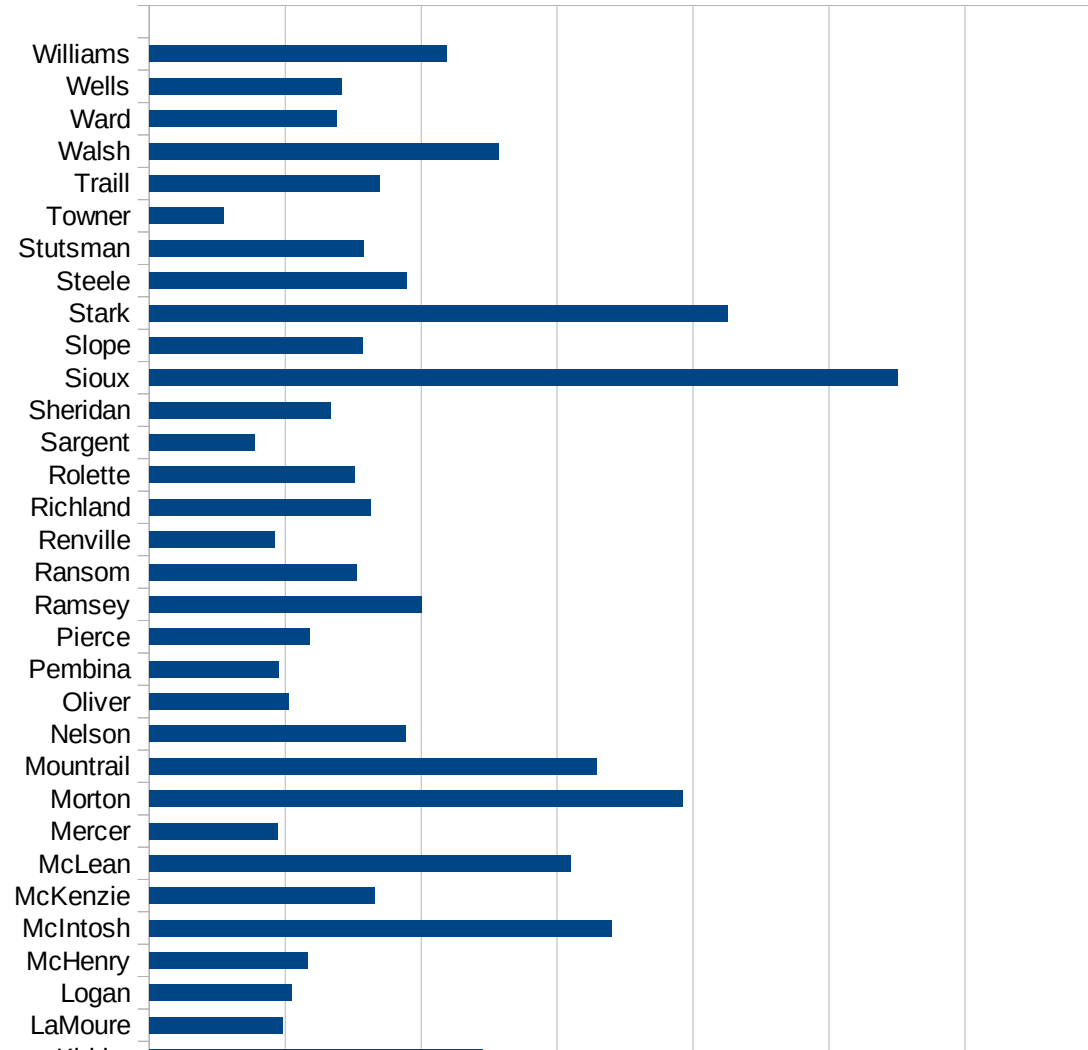
NC

29173
29175
29177
29179
29181
29195
29197
29199
29201
29203
29205
29183
29185
29187
29189
29510
29186
29207
29209
29211
29213
29215

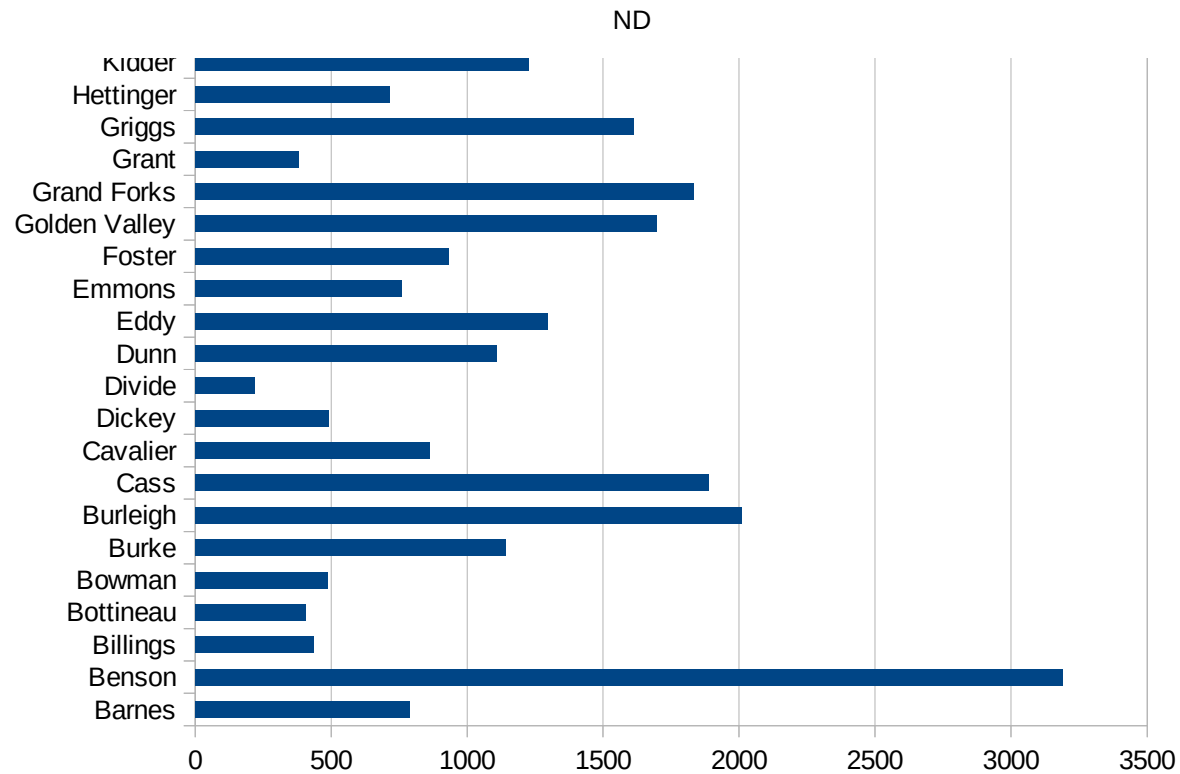
29217
29219
29221
29223
29225
29227
29229

ND

FIPS	County	PC Infection
38001	Adams	217.9598954
38003	Barnes	787.3268829
38005	Benson	3188.738868
38007	Billings	435.2557127
38009	Bottineau	405.5529559
38011	Bowman	487.6462939
38013	Burke	1142.857143
38015	Burleigh	2010.01333
38017	Cass	1889.640583
38019	Cavalier	861.8438235
38021	Dickey	489.4962268
38023	Divide	219.0100745
38025	Dunn	1108.033241
38027	Eddy	1297.016861
38029	Emmons	758.7253414
38031	Foster	932.8358209
38033	Golden Valley	1695.873375
38035	Grand Forks	1832.697471
38037	Grant	379.1069924
38039	Griggs	1612.903226
38041	Hettinger	715.9904535
38043	Kidder	1224.489796
38045	LaMoure	492.3682915
38047	Logan	525.4860746
38049	McHenry	584.5942228
38051	McIntosh	1702.12766
38053	McKenzie	828.9319249
38055	McLean	1551.200084
38057	Mercer	471.7551712
38059	Morton	1961.730182
38061	Mountrail	1644.157369
38063	Nelson	941.094458
38065	Oliver	512.295082



38067 Pembina	475.0251907
38069 Pierce	588.0911541
38071 Ramsey	1001.654908
38073 Ransom	763.7960665
38075 Renville	463.3529907
38077 Richland	812.8579346
38079 Rolette	755.1919446
38081 Sargent	387.5968992
38083 Sheridan	667.1608599
38085 Sioux	2753.556677
38087 Slope	786.3695937
38089 Stark	2126.012195
38091 Steele	945.8749343
38093 Stutsman	788.8320505
38095 Towner	273.7226277
38097 Traill	846.0868483
38099 Walsh	1284.334865
38101 Ward	690.8360888
38103 Wells	707.6067728
38105 Williams	1091.937765



ND

FIPS

29001
29003
29005
29007
29009
29011
29013
29015
29017
29019
29021
29023
29025
29027
29029
29031
29033
29035
29037

ND

29039
29041
29043
29045
29047
29049
29051
29053
29055
29057
29059
29061
29063
29065
29067
29069
29071
29073
29075
29077
29079
29081
29083
29085
29087
29089
29091
29093
29095
29097
29099
29101

29103

ND

29105
29107
29109
29111
29113
29115
29117
29121
29123
29125
29127
29119
29129
29131
29133
29135
29137
29139
29141
29143
29145
29147
29149
29151
29153
29155
29157
29159
29161
29163
29165
29167
29169
29171

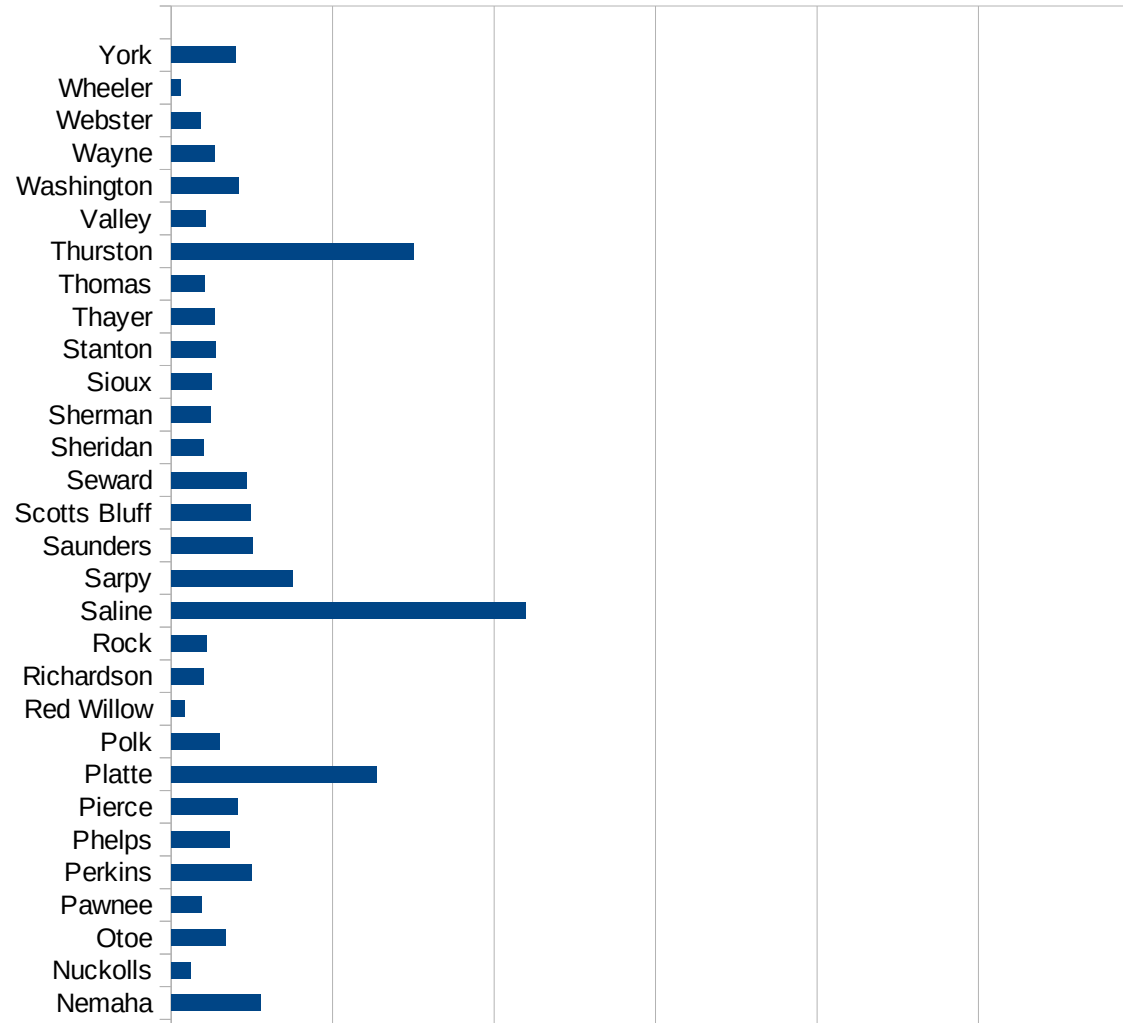
ND

29173
29175
29177
29179
29181
29195
29197
29199
29201
29203
29205
29183
29185
29187
29189
29510
29186
29207
29209
29211
29213
29215

29217
29219
29221
29223
29225
29227
29229

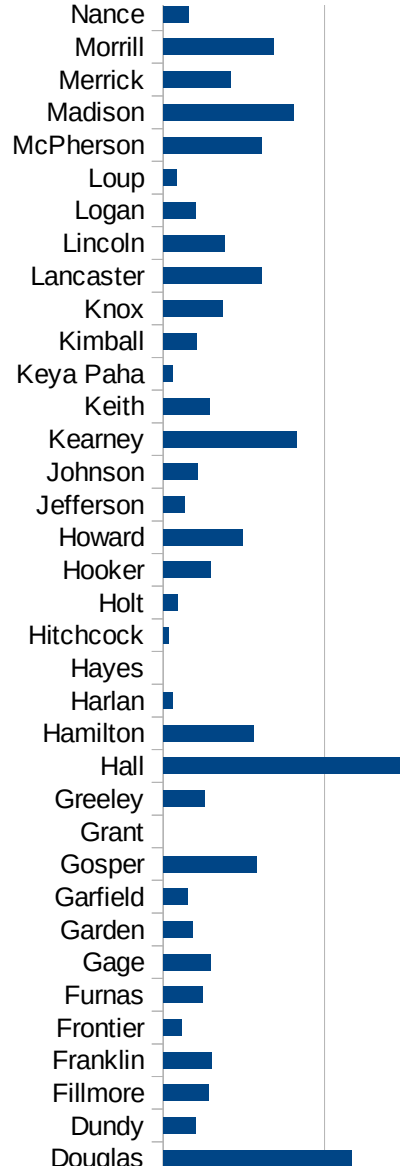
NE

FIPS	County	PC Infection
31001	Adams	1266.224493
31003	Antelope	378.7878788
31005	Arthur	215.0537634
31007	Banner	273.9726027
31009	Blaine	0
31011	Boone	419.9274671
31013	Box Butte	213.5165243
31015	Boyd	511.5089514
31017	Brown	100.9081736
31019	Buffalo	1318.149753
31021	Burt	971.0234279
31023	Butler	1030.032266
31025	Cass	955.694025
31027	Cedar	532.7965901
31029	Chase	276.5903948
31031	Cherry	329.8038535
31033	Cheyenne	300.7518797
31035	Clay	917.2835533
31037	Colfax	6626.229207
31039	Cuming	883.6689038
31041	Custer	664.2066421
31043	Dakota	9888.960813
31045	Dawes	814.5938504
31047	Dawson	4209.371968
31049	Deuel	109.5890411
31051	Dixon	1050.972149
31053	Dodge	2435.378217
31055	Douglas	2329.769969
31057	Dundy	395.480226
31059	Fillmore	560.8829383
31061	Franklin	595.4349983
31063	Frontier	230.0613497
31065	Furnas	487.804878

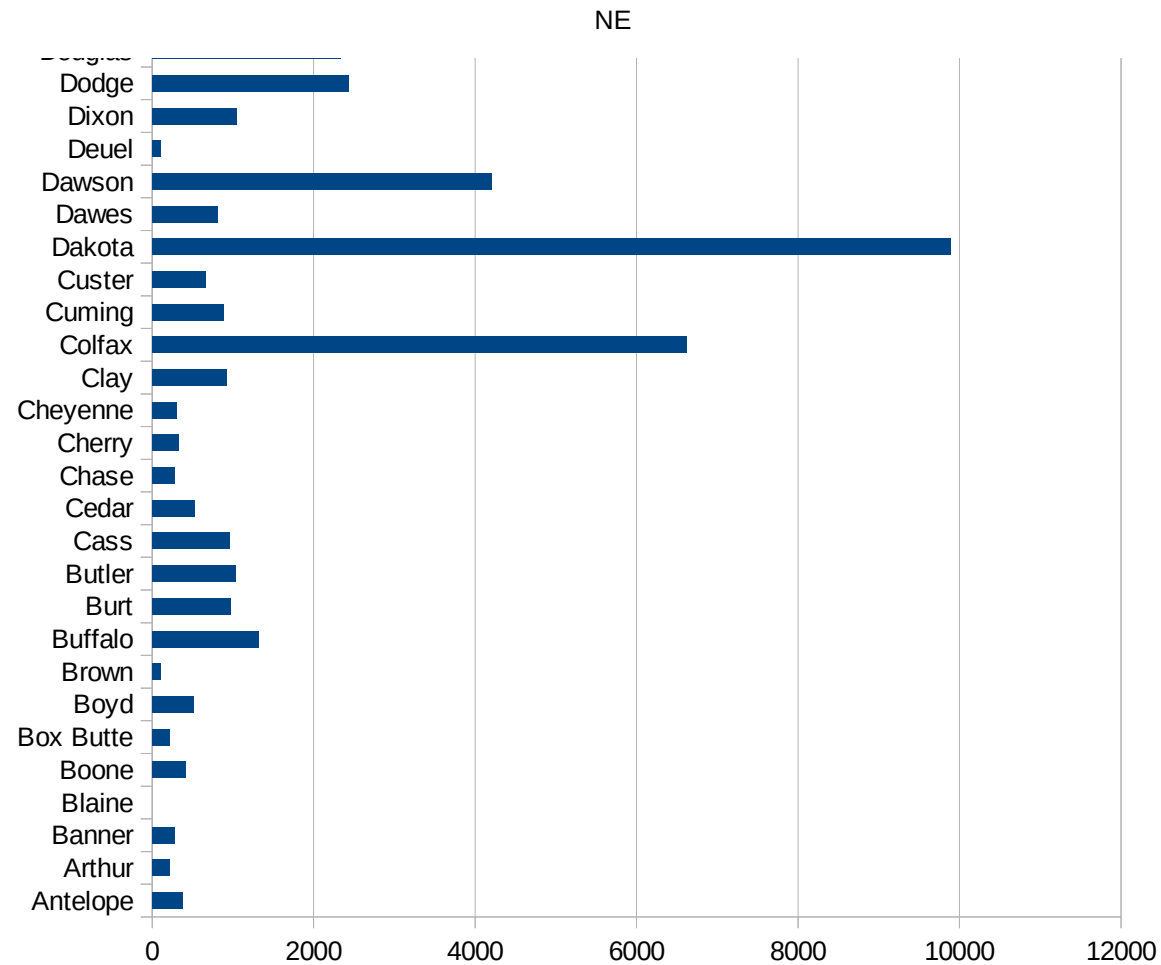


NE

31067 Gage	586.2373796
31069 Garden	369.00369
31071 Garfield	301.9627579
31073 Gosper	1152.304609
31075 Grant	0
31077 Greeley	509.3378608
31079 Hall	2970.441671
31081 Hamilton	1120.689655
31083 Harlan	117.6124669
31085 Hayes	0
31087 Hitchcock	71.27583749
31089 Holt	186.6771468
31091 Hooker	586.5102639
31093 Howard	989.4867038
31095 Jefferson	267.7187544
31097 Johnson	428.5157772
31099 Kearney	1650.366748
31101 Keith	573.4945767
31103 Keya Paha	123.4567901
31105 Kimball	414.5936982
31107 Knox	736.4295047
31109 Lancaster	1216.6217
31111 Lincoln	758.8460992
31113 Logan	400.5340454
31115 Loup	161.8122977
31117 McPherson	1219.512195
31119 Madison	1619.009946
31121 Merrick	840.5534721
31123 Morrill	1365.77038
31125 Nance	311.4382786
31127 Nemaha	1106.639839
31129 Nuckolls	238.3790226
31131 Otoe	681.8892712
31133 Pawnee	379.9392097



31135 Perkins	990.0990099
31137 Phelps	722.5433526
31139 Pierce	826.0991319
31141 Platte	2541.737853
31143 Polk	606.2902615
31145 Red Willow	167.8165206
31147 Richardson	403.1750031
31149 Rock	441.1764706
31151 Saline	4390.243902
31153 Sarpy	1502.772974
31155 Saunders	1004.553349
31157 Scotts Bluff	983.6338881
31159 Seward	935.4428918
31161 Sheridan	404.6242775
31163 Sherman	493.7458855
31165 Sioux	505.4759899
31167 Stanton	552.7638191
31169 Thayer	535.8205993
31171 Thomas	416.6666667
31173 Thurston	2998.76763
31175 Valley	429.5942721
31177 Washington	837.0832729
31179 Wayne	542.3800915
31181 Webster	367.9592414
31183 Wheeler	124.2236025
31185 York	791.4609352



NE

FIPS

29001
29003
29005
29007
29009
29011
29013
29015
29017
29019
29021
29023
29025
29027
29029
29031
29033
29035
29037

NE

29039
29041
29043
29045
29047
29049
29051
29053
29055
29057
29059
29061
29063
29065
29067
29069
29071
29073
29075
29077
29079
29081
29083
29085
29087
29089
29091
29093
29095
29097
29099
29101

29103

NE

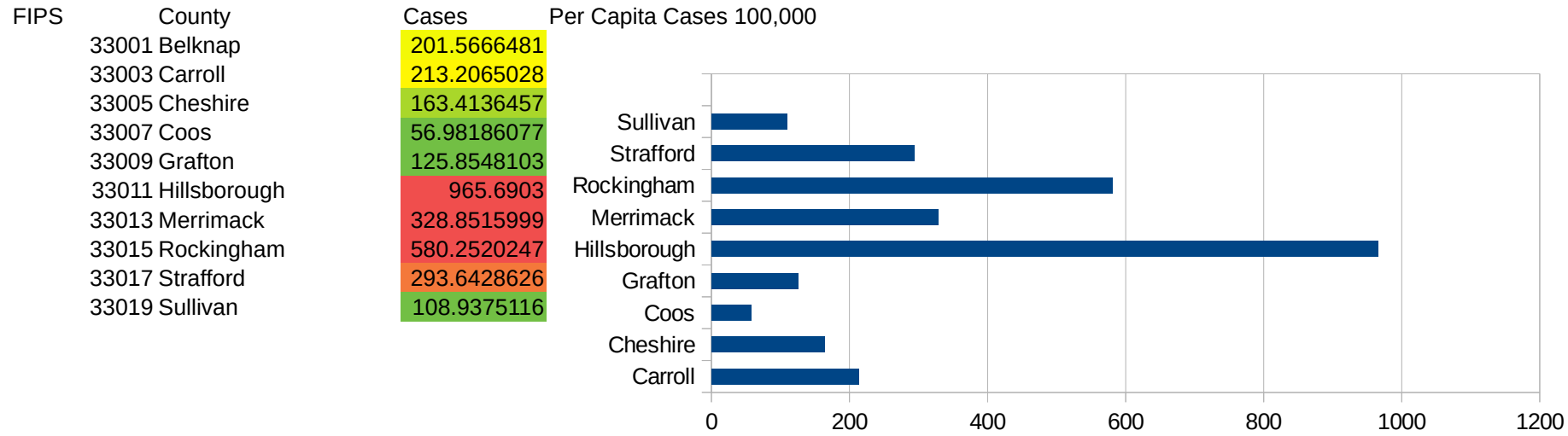
29105
29107
29109
29111
29113
29115
29117
29121
29123
29125
29127
29119
29129
29131
29133
29135
29137
29139
29141
29143
29145
29147
29149
29151
29153
29155
29157
29159
29161
29163
29165
29167
29169
29171

NE

29173
29175
29177
29179
29181
29195
29197
29199
29201
29203
29205
29183
29185
29187
29189
29510
29186
29207
29209
29211
29213
29215

29217
29219
29221
29223
29225
29227
29229

NH



NH

FIPS

29001
29003
29005
29007
29009
29011
29013
29015
29017
29019
29021
29023
29025
29027
29029
29031
29033
29035
29037

NH

29039
29041
29043
29045
29047
29049
29051
29053
29055
29057
29059
29061
29063
29065
29067
29069
29071
29073
29075
29077
29079
29081
29083
29085
29087
29089
29091
29093
29095
29097
29099
29101

29103

NH

29105
29107
29109
29111
29113
29115
29117
29121
29123
29125
29127
29119
29129
29131
29133
29135
29137
29139
29141
29143
29145
29147
29149
29151
29153
29155
29157
29159
29161
29163
29165
29167
29169
29171

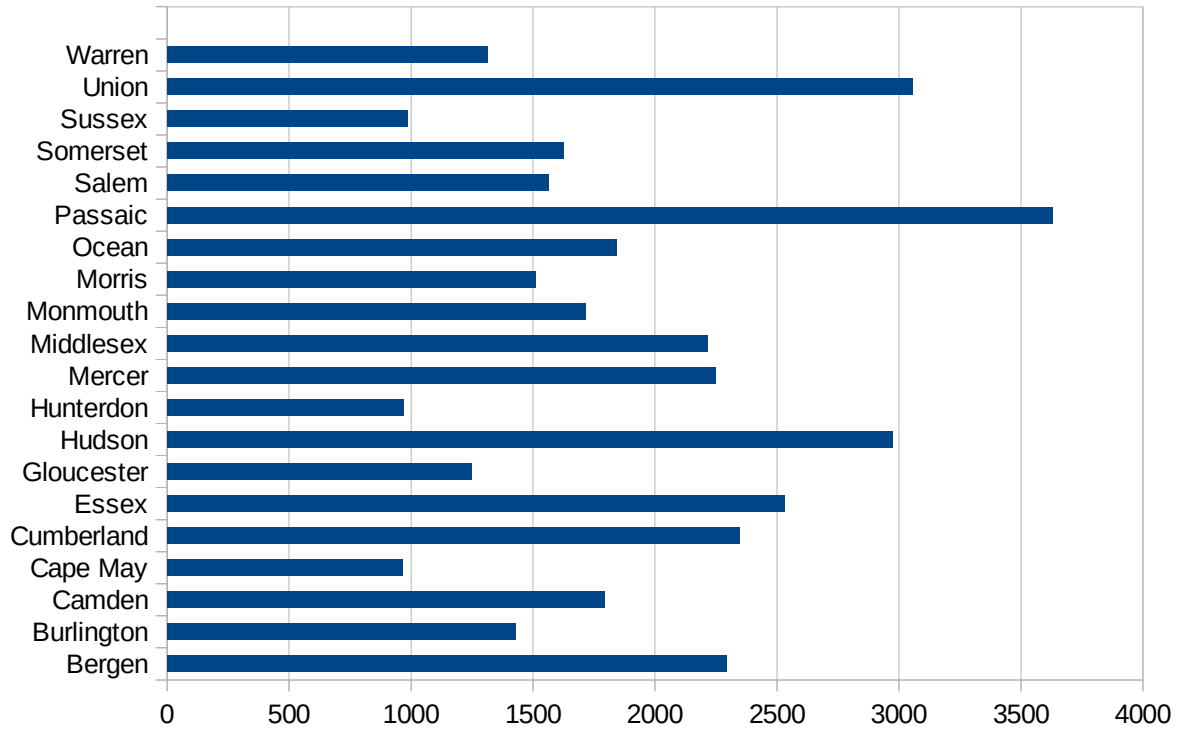
NH

29173
29175
29177
29179
29181
29195
29197
29199
29201
29203
29205
29183
29185
29187
29189
29510
29186
29207
29209
29211
29213
29215

29217
29219
29221
29223
29225
29227
29229

NJ

FIPS	County	PC Infection
34001	Atlantic	1401.504734
34003	Bergen	2292.53586
34005	Burlington	1426.634096
34007	Camden	1793.215245
34009	Cape May	965.8599827
34011	Cumberland	2346.130408
34013	Essex	2533.237806
34015	Gloucester	1247.048811
34017	Hudson	2973.104498
34019	Hunterdon	969.4180284
34021	Mercer	2247.093786
34023	Middlesex	2214.936994
34025	Monmouth	1717.056622
34027	Morris	1508.413121
34029	Ocean	1843.593711
34031	Passaic	3630.963025
34033	Salem	1562.125641
34035	Somerset	1624.270754
34037	Sussex	984.3819913
34039	Union	3055.547094
34041	Warren	1314.060447



FIPS

- 29001
- 29003
- 29005
- 29007
- 29009
- 29011
- 29013
- 29015
- 29017
- 29019
- 29021
- 29023
- 29025
- 29027
- 29029
- 29031
- 29033
- 29035
- 29037

NJ

29039
29041
29043
29045
29047
29049
29051
29053
29055
29057
29059
29061
29063
29065
29067
29069
29071
29073
29075
29077
29079
29081
29083
29085
29087
29089
29091
29093
29095
29097
29099
29101

29103

NJ

29105
29107
29109
29111
29113
29115
29117
29121
29123
29125
29127
29119
29129
29131
29133
29135
29137
29139
29141
29143
29145
29147
29149
29151
29153
29155
29157
29159
29161
29163
29165
29167
29169
29171

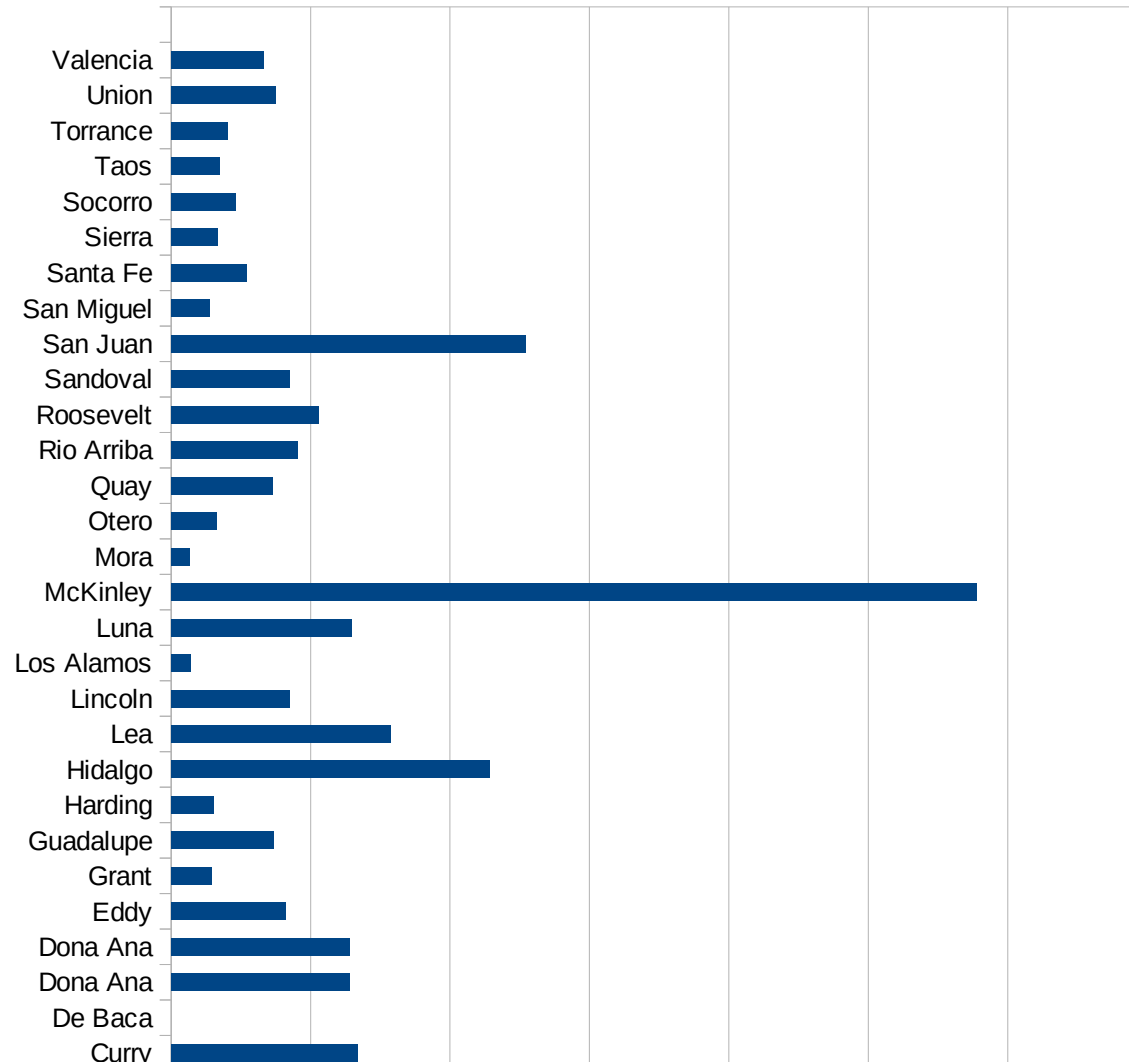
NJ

29173
29175
29177
29179
29181
29195
29197
29199
29201
29203
29205
29183
29185
29187
29189
29510
29186
29207
29209
29211
29213
29215

29217
29219
29221
29223
29225
29227
29229

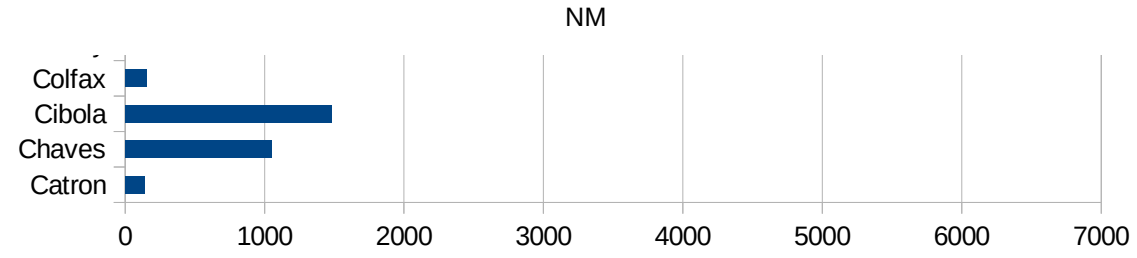
NM

FIPS	County	PC Infection
35001	Bernalillo	846.1752672
35003	Catron	139.7428731
35005	Chaves	1049.637496
35006	Cibola	1480.595229
35007	Colfax	156.895128
35009	Curry	1335.032466
35011	De Baca	0
35013	Dona Ana	1284.008054
35013	Dona Ana	1284.008054
35015	Eddy	822.1070812
35017	Grant	288.8905142
35019	Guadalupe	737.157337
35021	Harding	305.3435115
35023	Hidalgo	2287.735849
35025	Lea	1575.900361
35027	Lincoln	848.8443444
35028	Los Alamos	141.3538558
35029	Luna	1297.834161
35031	McKinley	5779.499239
35033	Mora	133.1557923
35035	Otero	326.4401551
35037	Quay	727.0083606
35039	Rio Arriba	904.9889761
35041	Roosevelt	1056.394387
35043	Sandoval	851.3628004
35045	San Juan	2540.72599
35047	San Miguel	279.0765105
35049	Santa Fe	539.1320574
35051	Sierra	337.3450036
35053	Socorro	460.1135345
35055	Taos	350.2360286
35057	Torrance	404.0792765
35059	Union	752.7926178



35061 Valencia

661.8185623



NM

FIPS

29001
29003
29005
29007
29009
29011
29013
29015
29017
29019
29021
29023
29025
29027
29029
29031
29033
29035
29037

NM

29039
29041
29043
29045
29047
29049
29051
29053
29055
29057
29059
29061
29063
29065
29067
29069
29071
29073
29075
29077
29079
29081
29083
29085
29087
29089
29091
29093
29095
29097
29099
29101

29103

NM

29105
29107
29109
29111
29113
29115
29117
29121
29123
29125
29127
29119
29129
29131
29133
29135
29137
29139
29141
29143
29145
29147
29149
29151
29153
29155
29157
29159
29161
29163
29165
29167
29169
29171

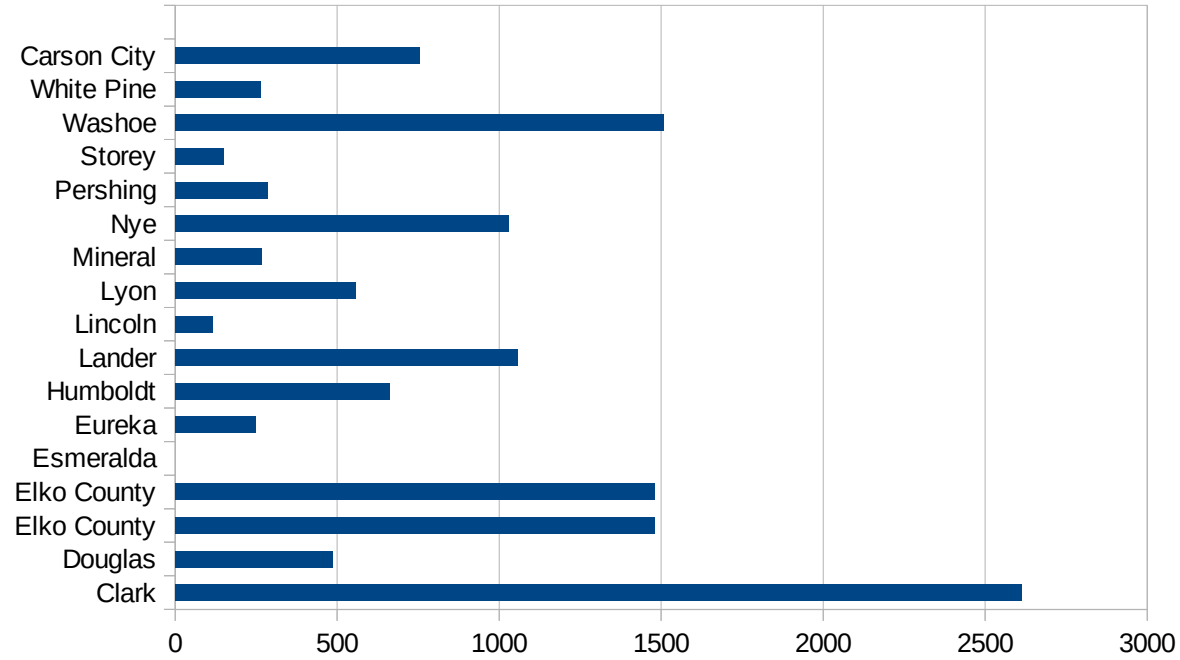
NM

29173
29175
29177
29179
29181
29195
29197
29199
29201
29203
29205
29183
29185
29187
29189
29510
29186
29207
29209
29211
29213
29215

29217
29219
29221
29223
29225
29227
29229

NV

FIPS	County	PC Infection
32001	Churchill	343.6988543
32003	Clark	2612.061854
32005	Douglas	484.8659913
32007	Elko County	1481.128479
32007	Elko County	1481.128479
32009	Esmeralda	0
32011	Eureka	249.6255617
32013	Humboldt	661.2653402
32015	Lander	1058.295964
32017	Lincoln	115.3624303
32019	Lyon	557.2677752
32021	Mineral	265.8396101
32023	Nye	1029.859304
32027	Pershing	285.0285029
32029	Storey	148.9203276
32031	Washoe	1508.153778
32033	White Pine	263.8522427
32510	Carson City	756.1266106



NV

FIPS

29001
29003
29005
29007
29009
29011
29013
29015
29017
29019
29021
29023
29025
29027
29029
29031
29033
29035
29037

NV

29039
29041
29043
29045
29047
29049
29051
29053
29055
29057
29059
29061
29063
29065
29067
29069
29071
29073
29075
29077
29079
29081
29083
29085
29087
29089
29091
29093
29095
29097
29099
29101

29103

NV

29105
29107
29109
29111
29113
29115
29117
29121
29123
29125
29127
29119
29129
29131
29133
29135
29137
29139
29141
29143
29145
29147
29149
29151
29153
29155
29157
29159
29161
29163
29165
29167
29169
29171

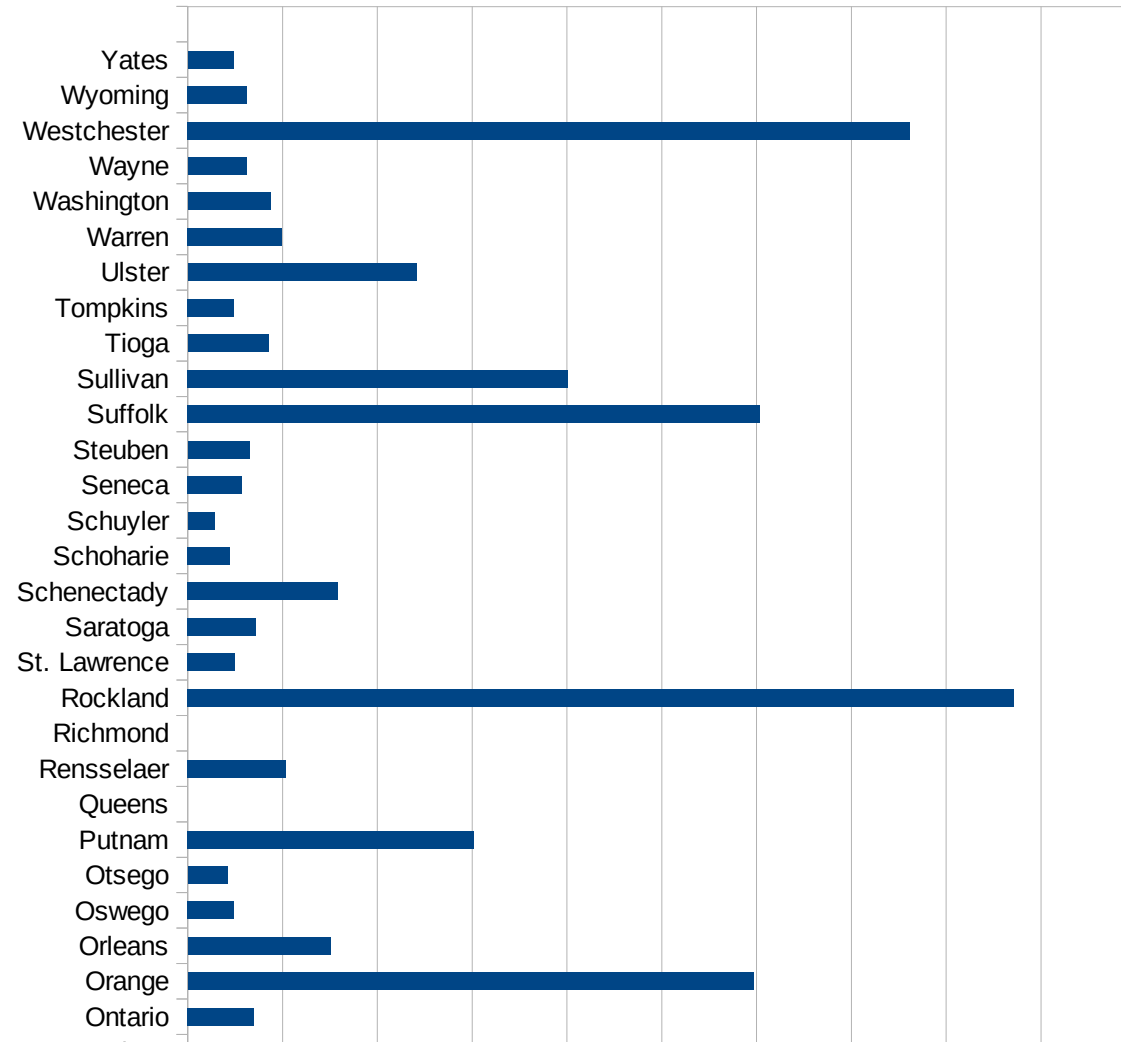
NV

29173
29175
29177
29179
29181
29195
29197
29199
29201
29203
29205
29183
29185
29187
29189
29510
29186
29207
29209
29211
29213
29215

29217
29219
29221
29223
29225
29227
29229

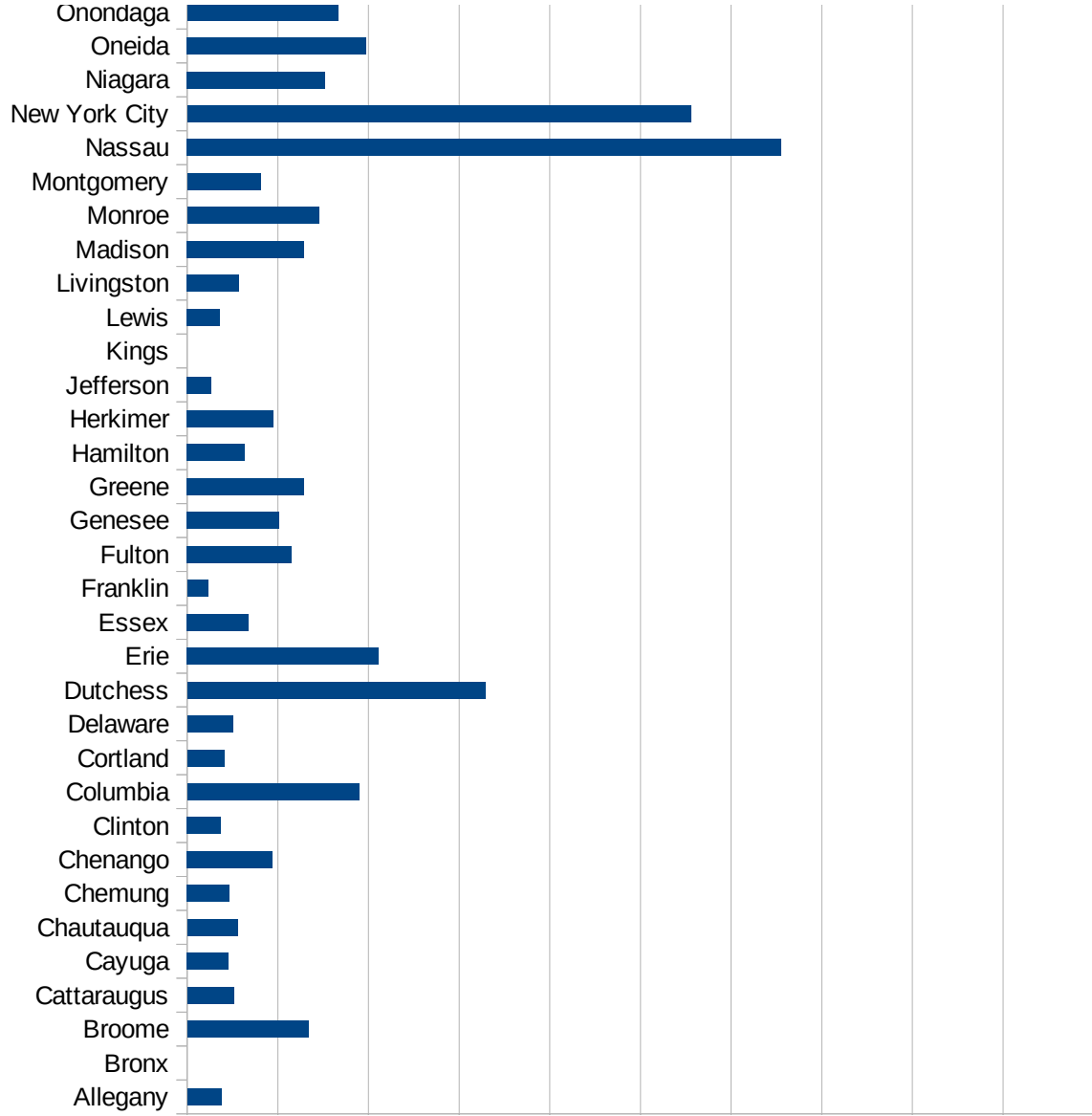
NY

FIPS	County	PC Infection
36001	Albany	894.121784206
36003	Allegany	187.378849882
36005	Bronx	0
36007	Broome	669.418081071
36009	Cattaraugus	256.376887038
36011	Cayuga	229.438071165
36013	Chautauqua	277.475984649
36015	Chemung	232.629904812
36017	Chenango	471.221810838
36019	Clinton	184.645888841
36021	Columbia	947.993858068
36023	Cortland	204.922317713
36025	Delaware	251.532777865
36027	Dutchess	1643.41306968
36029	Erie	1056.08343418
36031	Essex	337.801608579
36033	Franklin	115.324200187
36035	Fulton	578.45533765
36037	Genesee	509.467753995
36039	Greene	644.332610389
36041	Hamilton	315.741993685
36043	Herkimer	475.474261317
36045	Jefferson	133.327367903
36047	Kings	0
36049	Lewis	181.495065603
36051	Livingston	286.270106126
36053	Madison	644.113284837
36055	Monroe	727.028825252
36057	Montgomery	404.40804772
36059	Nassau	3276.27116273
36061	New York City	2779.10469513
36063	Niagara	760.337019384
36065	Oneida	986.59708943



NY

36067 Onondaga	833.028373202
36069 Ontario	350.433262943
36071 Orange	2984.41423114
36073 Orleans	753.471880232
36075 Oswego	244.278952993
36077 Otsego	209.208522318
36079 Putnam	1508.7165797
36081 Queens	0
36083 Rensselaer	518.056722821
36085 Richmond	0
36087 Rockland	4358.98616804
36089 St. Lawrence	249.89125103
36091 Saratoga	361.48294904
36093 Schenectady	793.691663985
36095 Schoharie	221.886355597
36097 Schuyler	139.571237159
36099 Seneca	285.714285714
36101 Steuben	325.692095703
36103 Suffolk	3016.5560164
36105 Sullivan	2006.67567353
36107 Tioga	426.276771005
36109 Tompkins	244.180051171
36111 Ulster	1206.61369884
36113 Warren	497.938224539
36115 Washington	436.295896858
36117 Wayne	309.779712205
36119 Westchester	3809.6881808
36121 Wyoming	311.837345641
36123 Yates	241.536170041





NY

FIPS

29001
29003
29005
29007
29009
29011
29013
29015
29017
29019
29021
29023
29025
29027
29029
29031
29033
29035
29037

NY

29039
29041
29043
29045
29047
29049
29051
29053
29055
29057
29059
29061
29063
29065
29067
29069
29071
29073
29075
29077
29079
29081
29083
29085
29087
29089
29091
29093
29095
29097
29099
29101

29103

NY

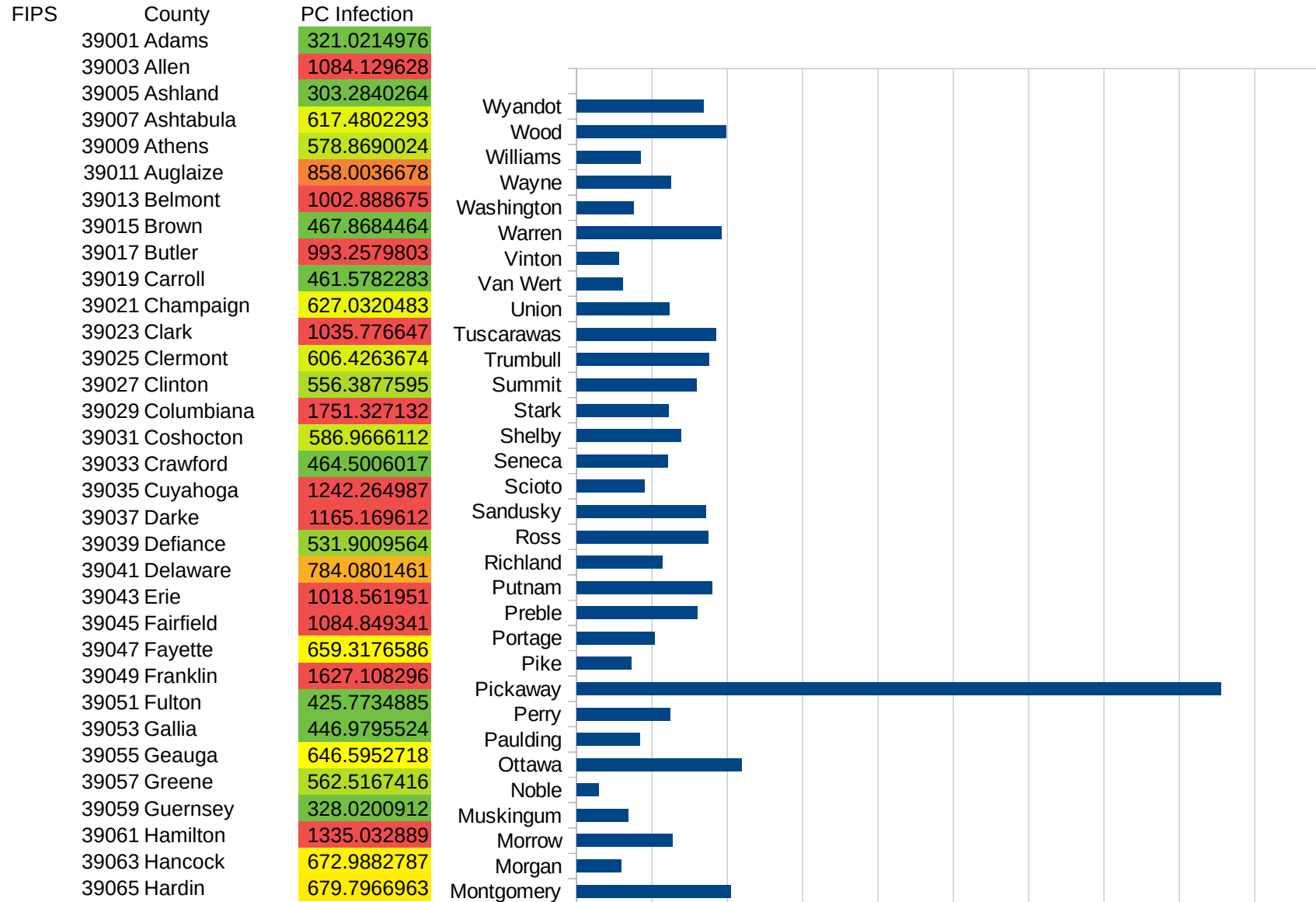
29105
29107
29109
29111
29113
29115
29117
29121
29123
29125
29127
29119
29129
29131
29133
29135
29137
29139
29141
29143
29145
29147
29149
29151
29153
29155
29157
29159
29161
29163
29165
29167
29169
29171

NY

29173
29175
29177
29179
29181
29195
29197
29199
29201
29203
29205
29183
29185
29187
29189
29510
29186
29207
29209
29211
29213
29215

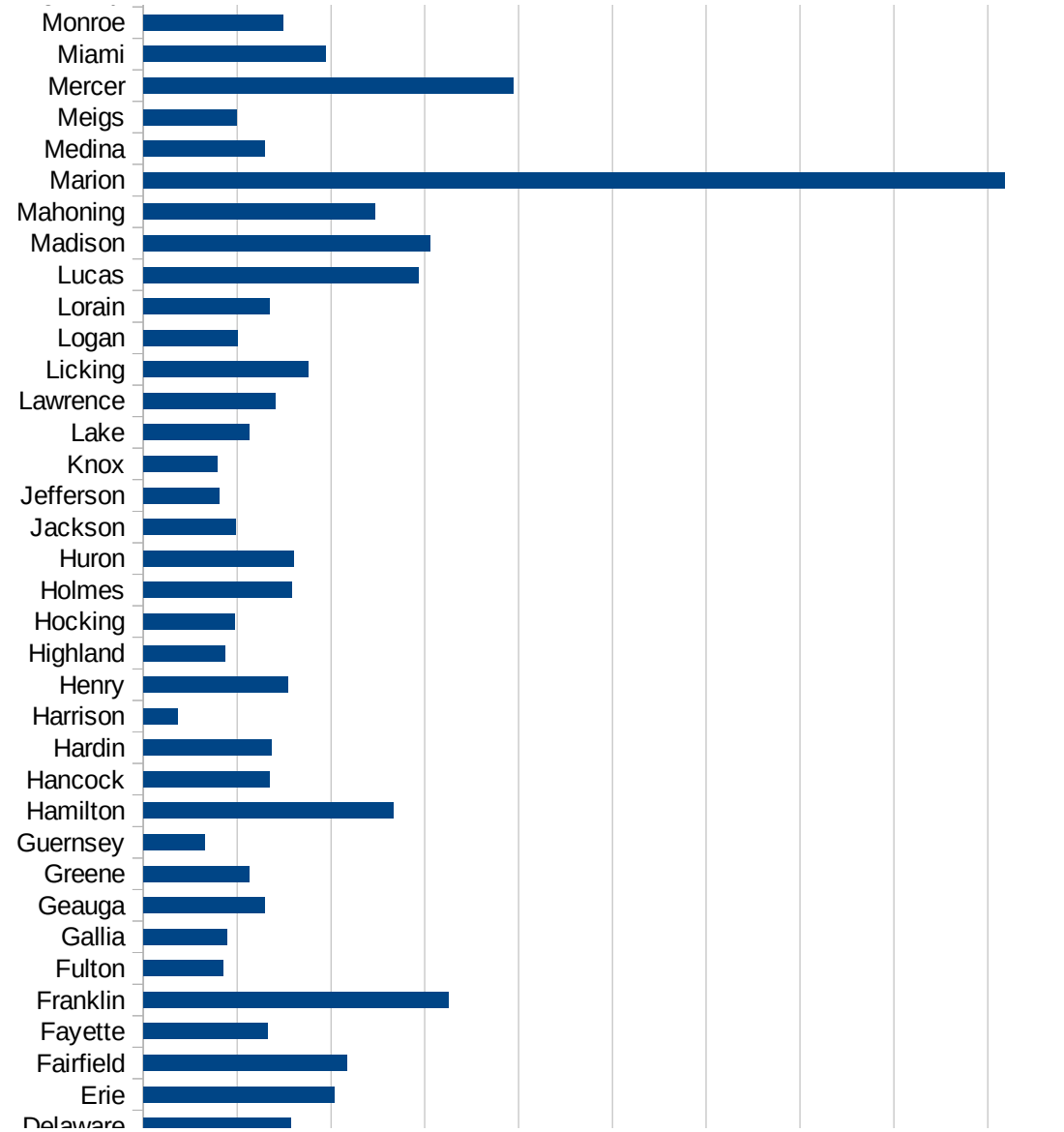
29217
29219
29221
29223
29225
29227
29229

OH

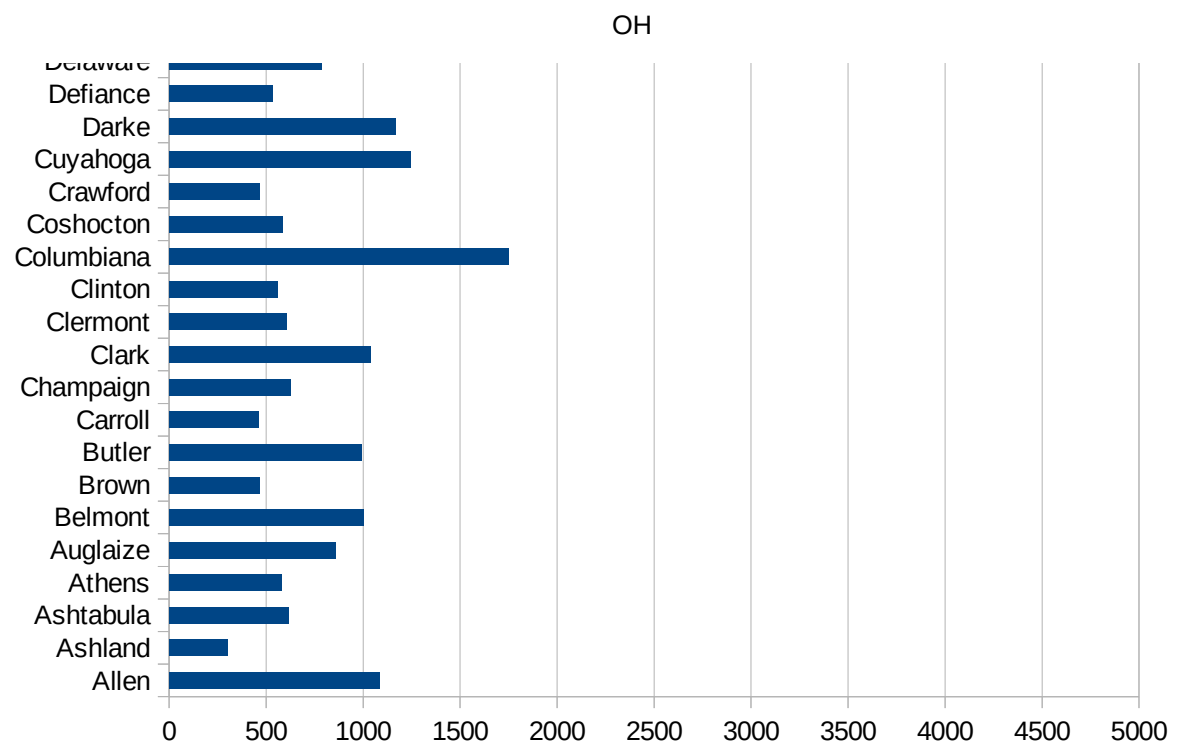


OH

39067 Harrison	184.5261632
39069 Henry	767.924389
39071 Highland	436.6203725
39073 Hocking	486.1722741
39075 Holmes	792.85519
39077 Huron	799.9453029
39079 Jackson	490.9832016
39081 Jefferson	402.9376435
39083 Knox	390.9973664
39085 Lake	562.2218173
39087 Lawrence	704.907627
39089 Licking	880.1324466
39091 Logan	504.8723489
39093 Lorain	670.5206795
39095 Lucas	1463.59959
39097 Madison	1528.831648
39099 Mahoning	1234.530269
39101 Marion	4591.148707
39103 Medina	644.7255311
39105 Meigs	497.7062235
39107 Mercer	1972.704412
39109 Miami	969.6673006
39111 Monroe	746.9180566
39113 Montgomery	1021.16916
39115 Morgan	294.4398795
39117 Morrow	635.1105035
39119 Muskingum	343.4552058
39121 Noble	146.3006827
39123 Ottawa	1093.968456
39125 Paulding	421.108742
39127 Perry	621.6523742
39129 Pickaway	4276.417725
39131 Pike	363.4161114
39133 Portage	514.3407784



39135 Preble	802.4977437
39137 Putnam	896.9804618
39139 Richland	572.2590608
39141 Ross	873.5100285
39143 Sandusky	858.8581438
39145 Scioto	448.9947286
39147 Seneca	604.9957433
39149 Shelby	690.9741502
39151 Stark	612.5294019
39153 Summit	796.7995158
39155 Trumbull	876.013835
39157 Tuscarawas	925.4035758
39159 Union	613.8151638
39161 Van Wert	307.6270287
39163 Vinton	281.6043839
39165 Warren	962.2135218
39167 Washington	375.6961184
39169 Wayne	623.4532238
39171 Williams	423.866971
39173 Wood	991.6141274
39175 Wyandot	843.4009574



OH

FIPS

29001
29003
29005
29007
29009
29011
29013
29015
29017
29019
29021
29023
29025
29027
29029
29031
29033
29035
29037

OH

29039
29041
29043
29045
29047
29049
29051
29053
29055
29057
29059
29061
29063
29065
29067
29069
29071
29073
29075
29077
29079
29081
29083
29085
29087
29089
29091
29093
29095
29097
29099
29101

29103

OH

29105
29107
29109
29111
29113
29115
29117
29121
29123
29125
29127
29119
29129
29131
29133
29135
29137
29139
29141
29143
29145
29147
29149
29151
29153
29155
29157
29159
29161
29163
29165
29167
29169
29171

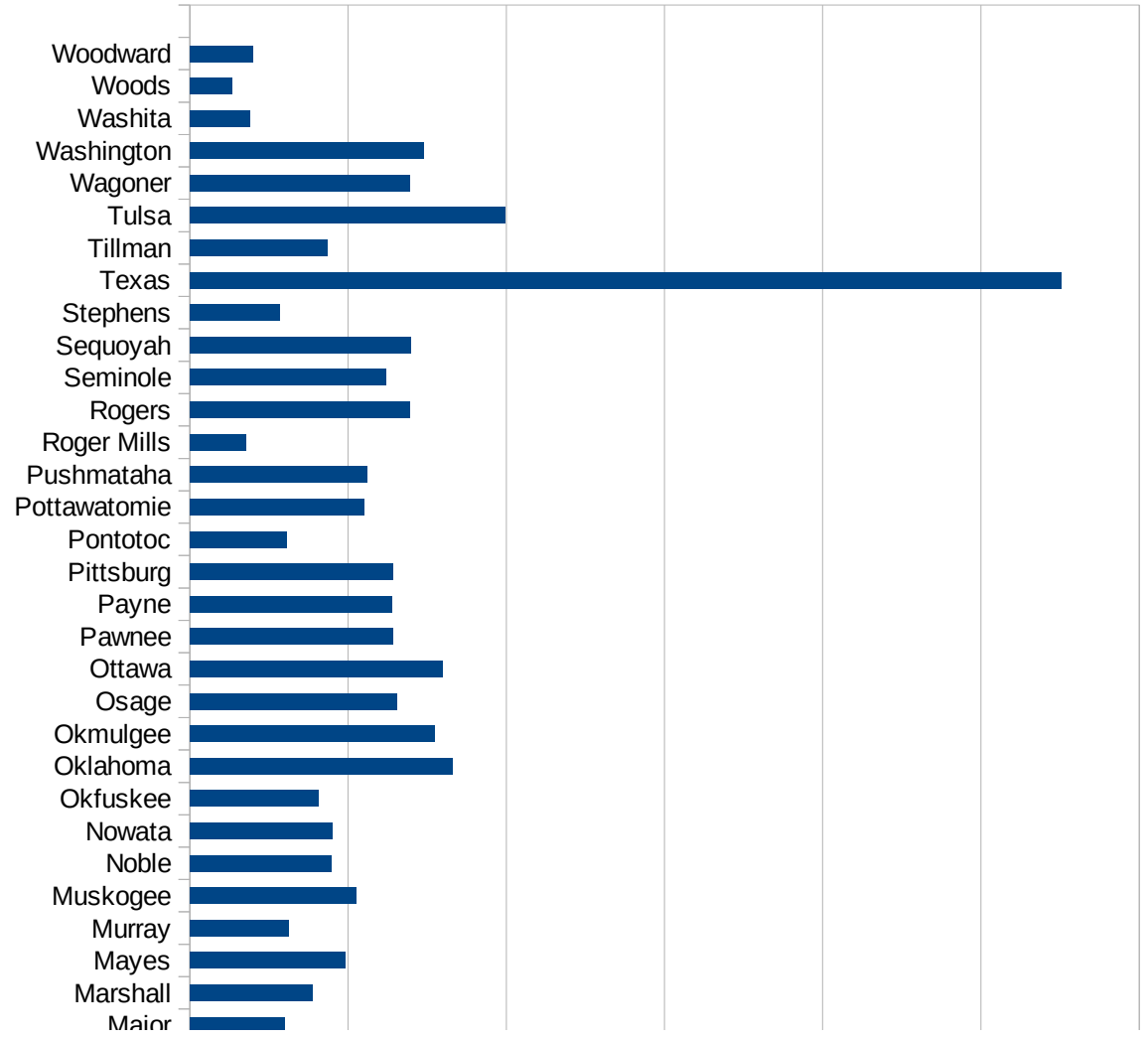
OH

29173
29175
29177
29179
29181
29195
29197
29199
29201
29203
29205
29183
29185
29187
29189
29510
29186
29207
29209
29211
29213
29215

29217
29219
29221
29223
29225
29227
29229

OK

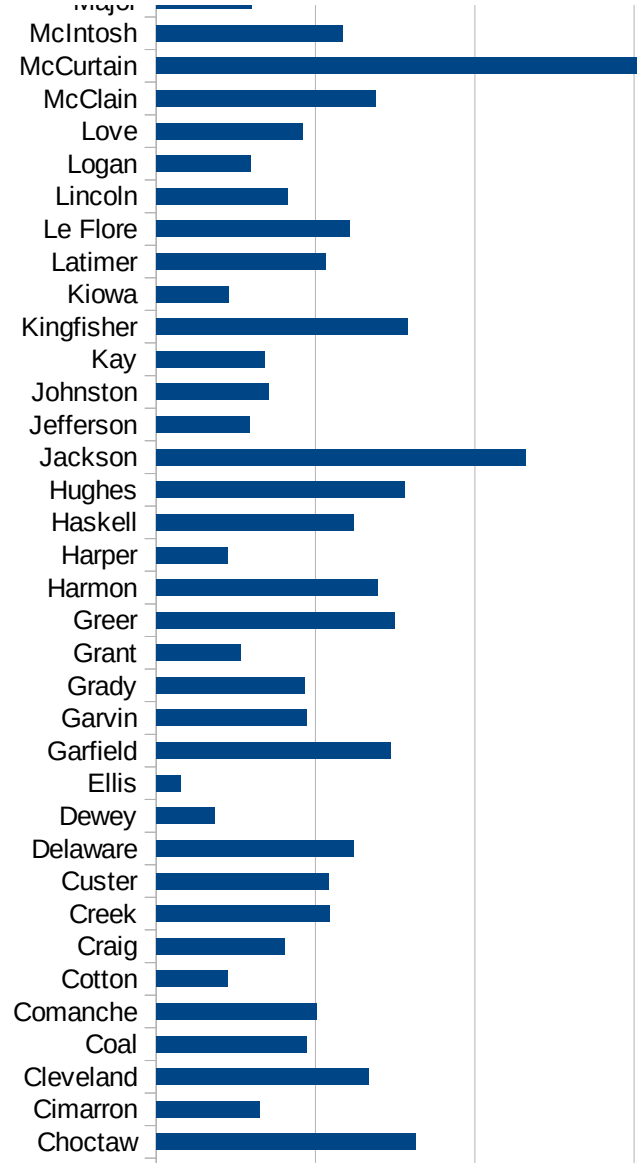
FIPS	County	PC Infection
40001	Adair	1956.344534
40003	Alfalfa	208.5505735
40005	Atoka	773.2331262
40007	Beaver	789.6221094
40009	Beckham	548.1597494
40011	Blaine	738.0073801
40013	Bryan	1243.854891
40015	Caddo	1860.095938
40017	Canadian	1039.827757
40019	Carter	828.1960271
40021	Cherokee	1310.734463
40023	Choctaw	1629.397328
40025	Cimarron	650.2554575
40027	Cleveland	1330.994891
40029	Coal	942.0289855
40031	Comanche	1006.460614
40033	Cotton	450.1385042
40035	Craig	803.8585209
40037	Creek	1087.928049
40039	Custer	1084.860174
40041	Delaware	1240.259284
40043	Dewey	367.7973028
40045	Ellis	151.8218623
40047	Garfield	1469.308686
40049	Garvin	942.0732804
40051	Grady	928.8761678
40053	Grant	531.6689783
40055	Greer	1494.588559
40057	Harmon	1388.888889
40059	Harper	447.7218857
40061	Haskell	1239.343227
40063	Hughes	1559.805024
40065	Jackson	2320.734298



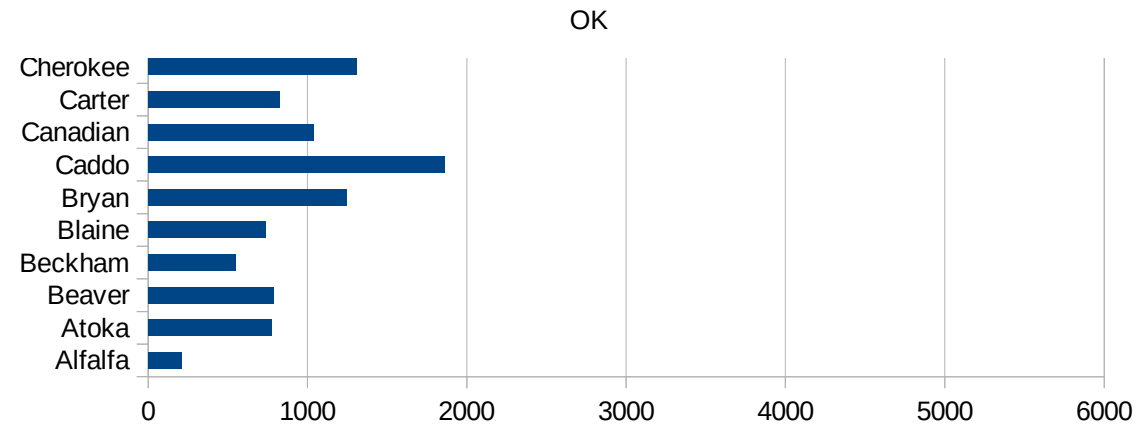
This work is licensed under the Creative Commons Attribution-NoDerivatives 4.0 International License. To view a copy of this license, visit <http://creativecommons.org/licenses/by-nd/4.0/>.

OK

40067 Jefferson	587.9470848
40069 Johnston	703.2605717
40071 Kay	679.3324427
40073 Kingfisher	1580.677795
40075 Kiowa	458.2426395
40077 Latimer	1065.389502
40079 Le Flore	1216.486595
40081 Lincoln	827.6059565
40083 Logan	594.1933983
40085 Love	917.7027827
40087 McClain	1378.016756
40089 McCurtain	3070.054735
40091 McIntosh	1170.830179
40093 Major	601.7791732
40095 Marshall	773.5332619
40097 Mayes	985.2336585
40099 Murray	623.5218233
40101 Muskogee	1053.216699
40103 Noble	894.6762335
40105 Nowata	900.3718927
40107 Okfuskee	810.0512481
40109 Oklahoma	1658.377304
40111 Okmulgee	1544.280683
40113 Osage	1305.993959
40115 Ottawa	1600.64154
40117 Pawnee	1281.269067
40119 Payne	1276.206728
40121 Pittsburg	1285.411491
40123 Pontotoc	609.198107
40125 Pottawatomie	1102.106523
40127 Pushmataha	1118.167994
40129 Roger Mills	355.5798687
40131 Rogers	1390.45921
40133 Seminole	1240.947189



40135 Sequoyah	1396.342796
40137 Stephens	570.9002658
40139 Texas	5509.655341
40141 Tillman	870.9853021
40143 Tulsa	1995.959035
40145 Wagoner	1390.587942
40147 Washington	1477.537951
40149 Washita	377.4602319
40151 Woods	269.7538496
40153 Woodward	400.5538522



OK

FIPS

- 29001
- 29003
- 29005
- 29007
- 29009
- 29011
- 29013
- 29015
- 29017
- 29019
- 29021
- 29023
- 29025
- 29027
- 29029
- 29031
- 29033
- 29035
- 29037

OK

29039
29041
29043
29045
29047
29049
29051
29053
29055
29057
29059
29061
29063
29065
29067
29069
29071
29073
29075
29077
29079
29081
29083
29085
29087
29089
29091
29093
29095
29097
29099
29101

29103

OK

29105
29107
29109
29111
29113
29115
29117
29121
29123
29125
29127
29119
29129
29131
29133
29135
29137
29139
29141
29143
29145
29147
29149
29151
29153
29155
29157
29159
29161
29163
29165
29167
29169
29171

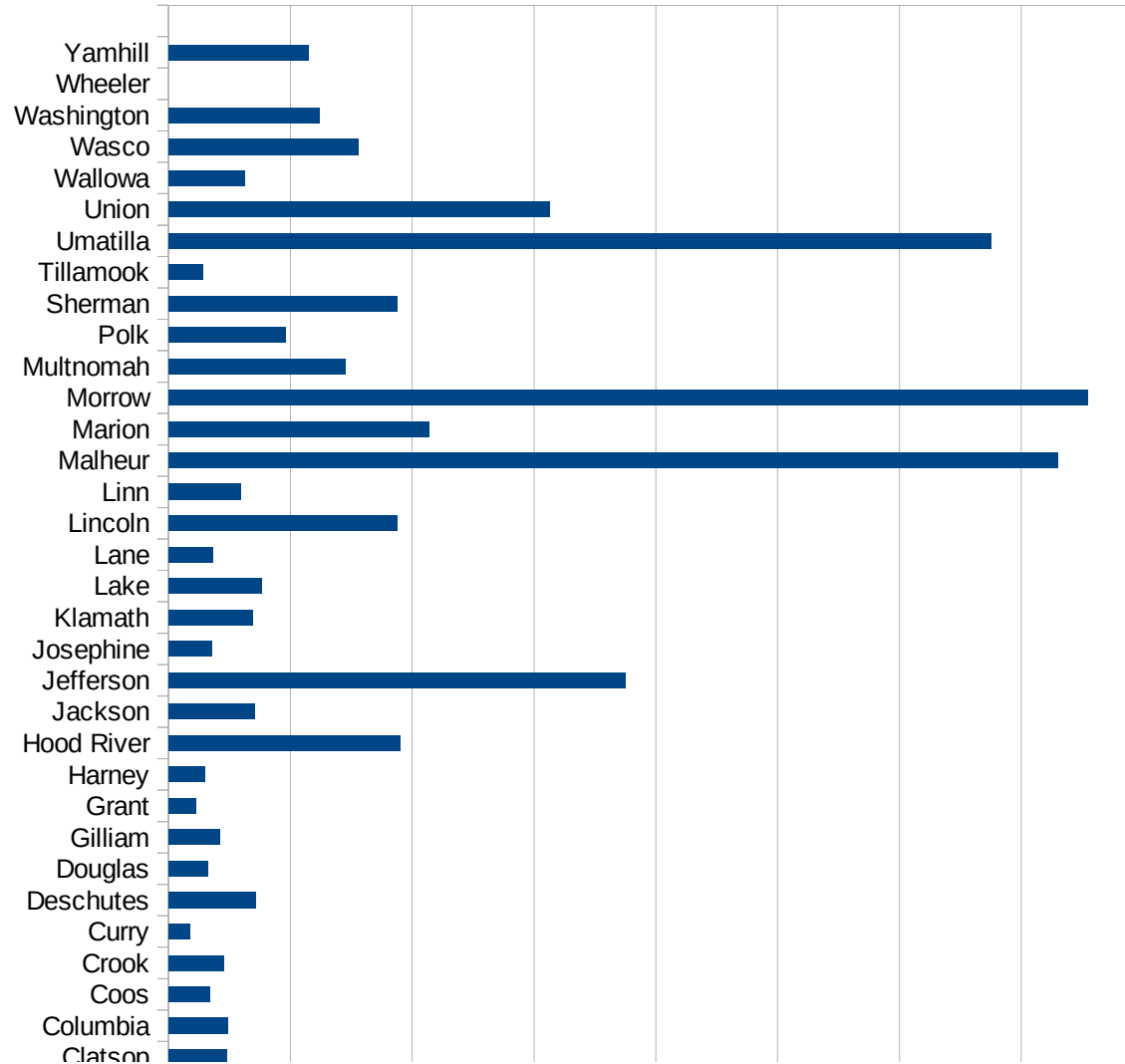
OK

29173
29175
29177
29179
29181
29195
29197
29199
29201
29203
29205
29183
29185
29187
29189
29510
29186
29207
29209
29211
29213
29215

29217
29219
29221
29223
29225
29227
29229

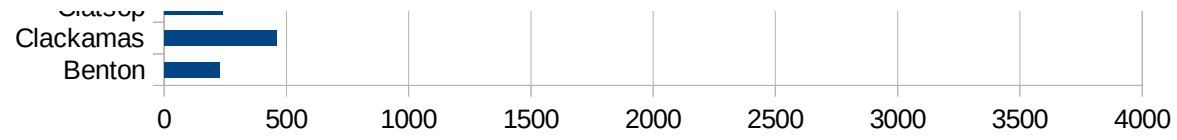
OR

FIPS	County	PC Infection
41001	Baker	424.8406847
41003	Benton	225.8390245
41005	Clackamas	457.6098059
41007	Clatsop	238.9095664
41009	Columbia	244.3820761
41011	Coos	170.8366336
41013	Crook	226.2538233
41015	Curry	87.66931136
41017	Deschutes	357.8199546
41019	Douglas	160.496178
41021	Gilliam	211.1932418
41023	Grant	111.4827202
41025	Harney	150.0886888
41027	Hood River	951.8524842
41029	Jackson	353.4277022
41031	Jefferson	1876.653439
41033	Josephine	176.2154864
41035	Klamath	345.882666
41037	Lake	380.7589796
41039	Lane	179.6575969
41041	Lincoln	937.4746902
41043	Linn	296.0694232
41045	Malheur	3651.74939
41047	Marion	1068.417957
41049	Morrow	3772.423496
41051	Multnomah	726.9547224
41053	Polk	478.682216
41055	Sherman	936.7681499
41057	Tillamook	141.8598574
41059	Umatilla	3374.787141
41061	Union	1564.566721
41063	Wallowa	310.6905804
41065	Wasco	777.2118468



41067 Washington
41069 Wheeler
41071 Yamhill

618.0409741
0
573.8210501



OR

FIPS

29001
29003
29005
29007
29009
29011
29013
29015
29017
29019
29021
29023
29025
29027
29029
29031
29033
29035
29037

This work is licensed under the Creative Commons Attribution-NoDerivatives 4.0 International License. To view a copy of this license, visit <http://creativecommons.org/licenses/by-nd/4.0/>.

Tom McKellips, DM
www.creatingtomorrow.us
Page 339

OR

29039
29041
29043
29045
29047
29049
29051
29053
29055
29057
29059
29061
29063
29065
29067
29069
29071
29073
29075
29077
29079
29081
29083
29085
29087
29089
29091
29093
29095
29097
29099
29101

29103

OR

29105
29107
29109
29111
29113
29115
29117
29121
29123
29125
29127
29119
29129
29131
29133
29135
29137
29139
29141
29143
29145
29147
29149
29151
29153
29155
29157
29159
29161
29163
29165
29167
29169
29171

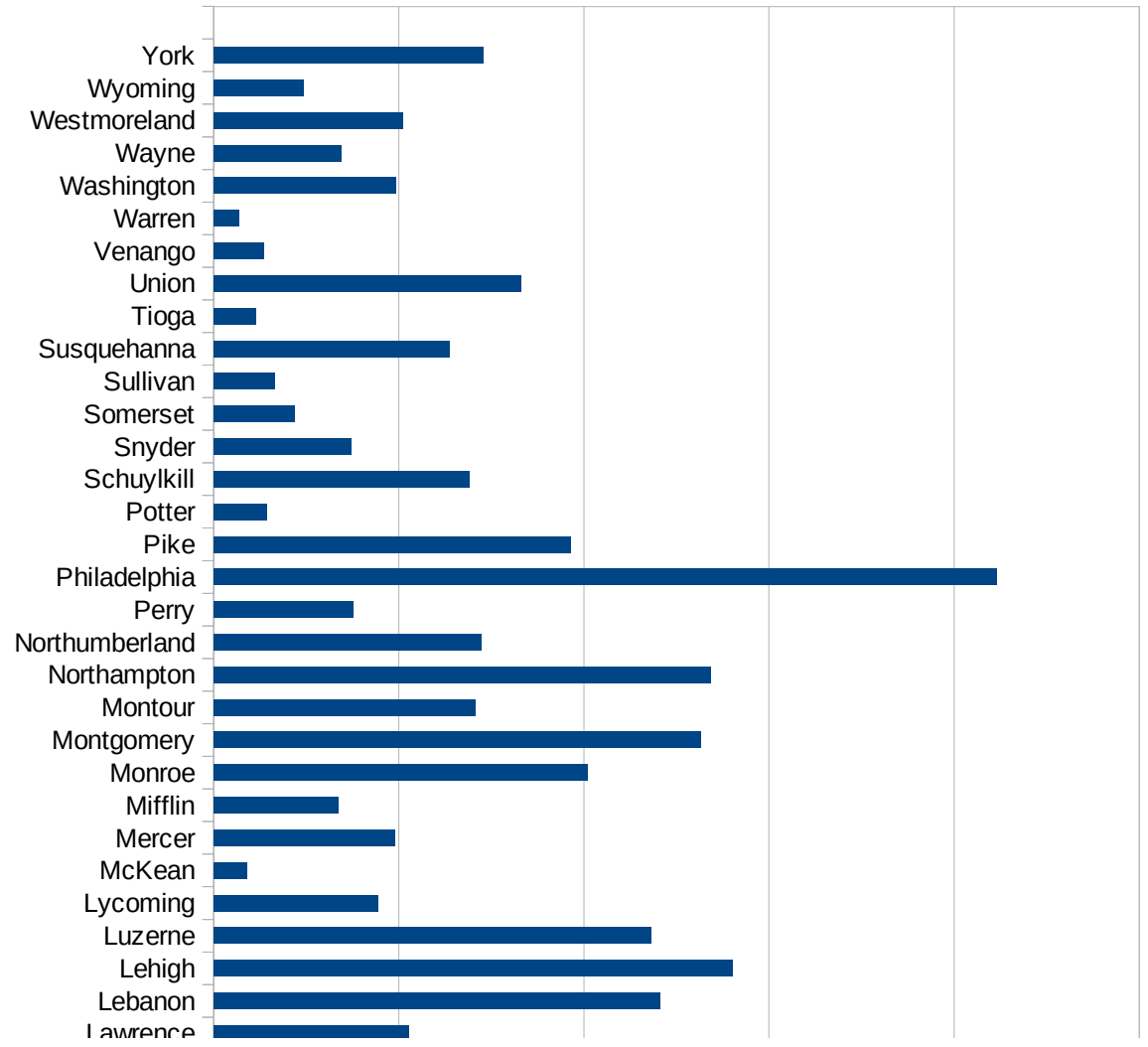
OR

29173
29175
29177
29179
29181
29195
29197
29199
29201
29203
29205
29183
29185
29187
29189
29510
29186
29207
29209
29211
29213
29215

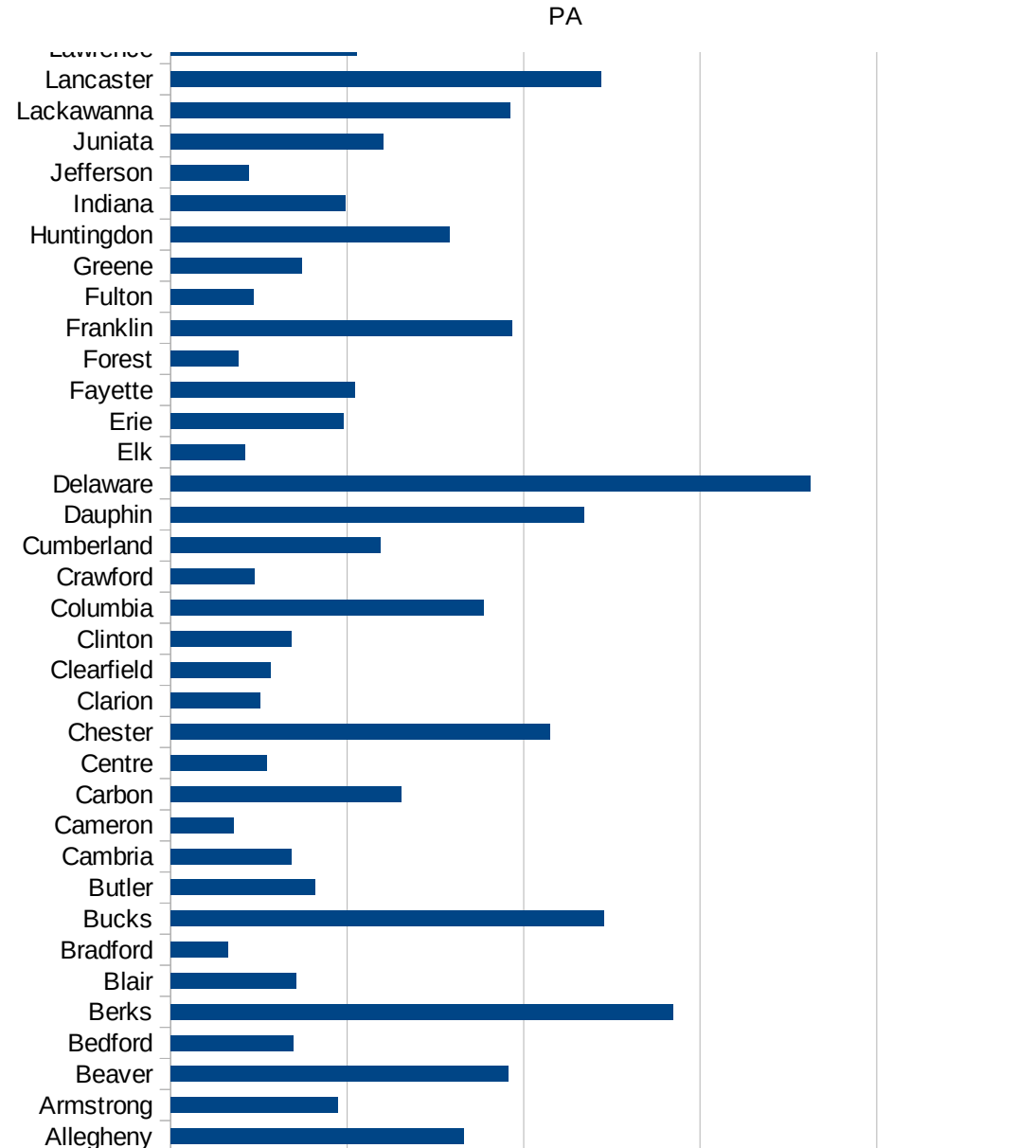
29217
29219
29221
29223
29225
29227
29229


PA

FIPS	County	PC Infection
42001	Adams	582.622482
42003	Allegheny	831.2186282
42005	Armstrong	471.9366257
42007	Beaver	954.8263345
42009	Bedford	346.6456327
42011	Berks	1423.294427
42013	Blair	354.3088528
42015	Bradford	161.0967731
42017	Bucks	1226.529979
42019	Butler	408.2219194
42021	Cambria	341.6078342
42023	Cameron	178.09439
42025	Carbon	653.9305899
42027	Centre	271.4904333
42029	Chester	1073.468622
42031	Clarion	252.7140978
42033	Clearfield	282.1585126
42035	Clinton	341.2263468
42037	Columbia	886.0914202
42039	Crawford	238.6466501
42041	Cumberland	595.013185
42043	Dauphin	1171.430943
42045	Delaware	1812.48019
42047	Elk	212.1382876
42049	Erie	490.6987771
42051	Fayette	522.0751144
42053	Forest	192.3341118
42055	Franklin	968.1273614
42057	Fulton	234.1114095
42059	Greene	372.5415
42061	Huntingdon	790.3825717
42063	Indiana	494.6687021
42065	Jefferson	222.2680507



42067 Juniata	603.1411917
42069 Lackawanna	961.6068845
42071 Lancaster	1218.45547
42073 Lawrence	525.6196046
42075 Lebanon	1206.532969
42077 Lehigh	1403.151318
42079 Luzerne	1181.503938
42081 Lycoming	444.2919482
42083 McKean	90.31439172
42085 Mercer	488.783282
42087 Mifflin	335.3381507
42089 Monroe	1009.397842
42091 Montgomery	1316.913749
42093 Montour	707.2368421
42095 Northampton	1342.488854
42097 Northumberland	723.5159141
42099 Perry	377.1213074
42101 Philadelphia	2114.399124
42103 Pike	963.6529419
42105 Potter	144.386957
42107 Schuylkill	691.9270485
42109 Snyder	372.471633
42111 Somerset	219.0610125
42113 Sullivan	164.7175095
42115 Susquehanna	638.1039198
42117 Tioga	115.3006403
42119 Union	830.6352573
42121 Venango	136.5427379
42123 Warren	68.35789154
42125 Washington	491.4490755
42127 Wayne	343.2405024
42129 Westmoreland	510.2521028
42131 Wyoming	244.0286919
42133 York	729.2431175





FIPS

- 29001
- 29003
- 29005
- 29007
- 29009
- 29011
- 29013
- 29015
- 29017
- 29019
- 29021
- 29023
- 29025
- 29027
- 29029
- 29031
- 29033
- 29035
- 29037

PA

29039
29041
29043
29045
29047
29049
29051
29053
29055
29057
29059
29061
29063
29065
29067
29069
29071
29073
29075
29077
29079
29081
29083
29085
29087
29089
29091
29093
29095
29097
29099
29101

29103

PA

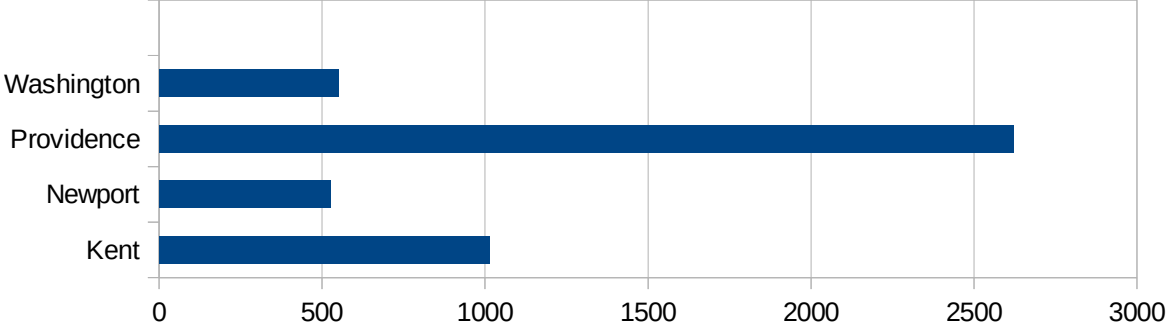
29105
29107
29109
29111
29113
29115
29117
29121
29123
29125
29127
29119
29129
29131
29133
29135
29137
29139
29141
29143
29145
29147
29149
29151
29153
29155
29157
29159
29161
29163
29165
29167
29169
29171

PA

29173
29175
29177
29179
29181
29195
29197
29199
29201
29203
29205
29183
29185
29187
29189
29510
29186
29207
29209
29211
29213
29215

29217
29219
29221
29223
29225
29227
29229

FIPS	County	PC Infection
44001	Bristol	717.3837078
44003	Kent	1015.49484
44005	Newport	525.7929297
44007	Providence	2620.408625
44009	Washington	550.0122841



RI

FIPS

29001
29003
29005
29007
29009
29011
29013
29015
29017
29019
29021
29023
29025
29027
29029
29031
29033
29035
29037

RI

29039
29041
29043
29045
29047
29049
29051
29053
29055
29057
29059
29061
29063
29065
29067
29069
29071
29073
29075
29077
29079
29081
29083
29085
29087
29089
29091
29093
29095
29097
29099
29101

29103

RI

29105
29107
29109
29111
29113
29115
29117
29121
29123
29125
29127
29119
29129
29131
29133
29135
29137
29139
29141
29143
29145
29147
29149
29151
29153
29155
29157
29159
29161
29163
29165
29167
29169
29171

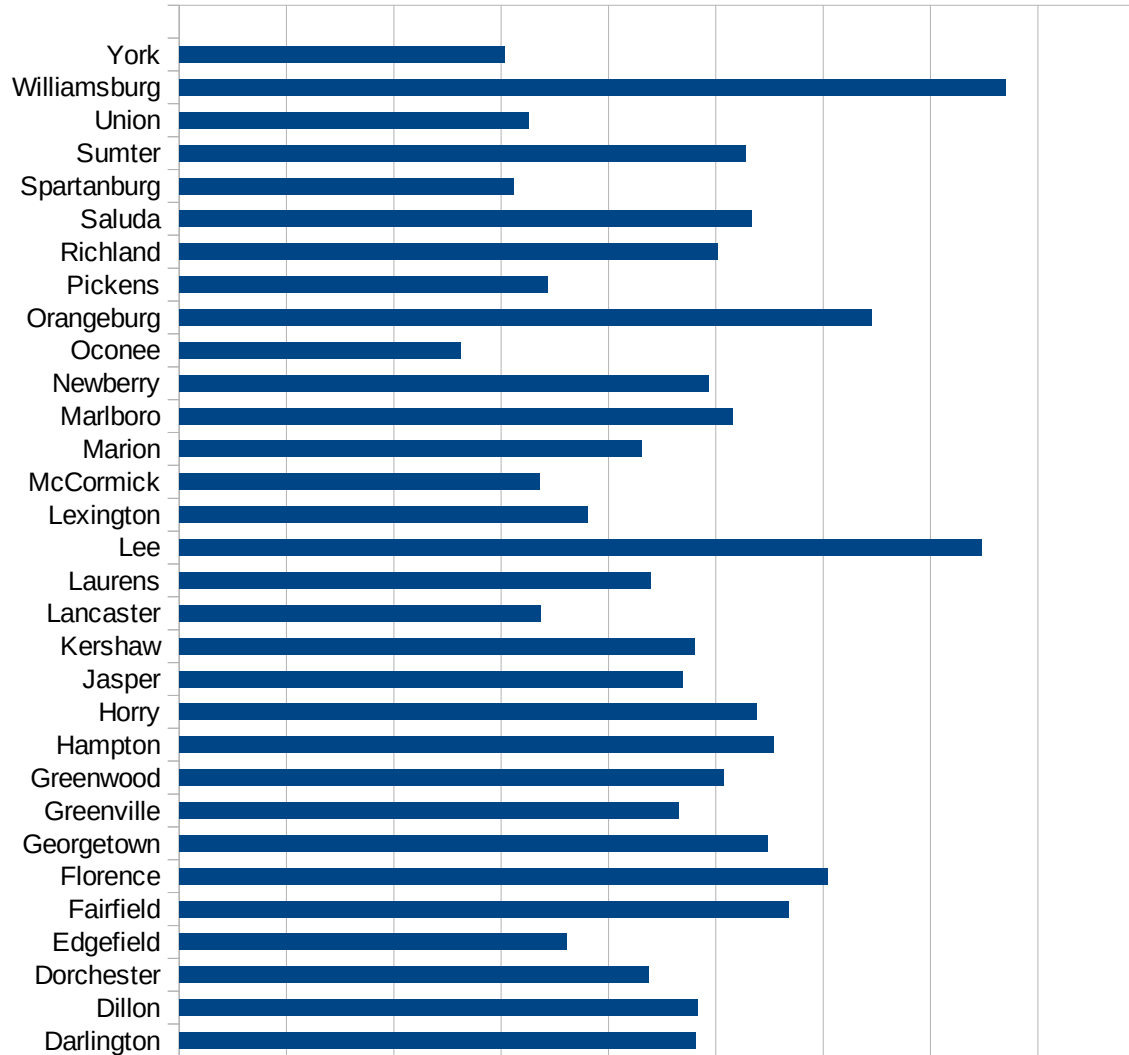
RI

29173
29175
29177
29179
29181
29195
29197
29199
29201
29203
29205
29183
29185
29187
29189
29510
29186
29207
29209
29211
29213
29215

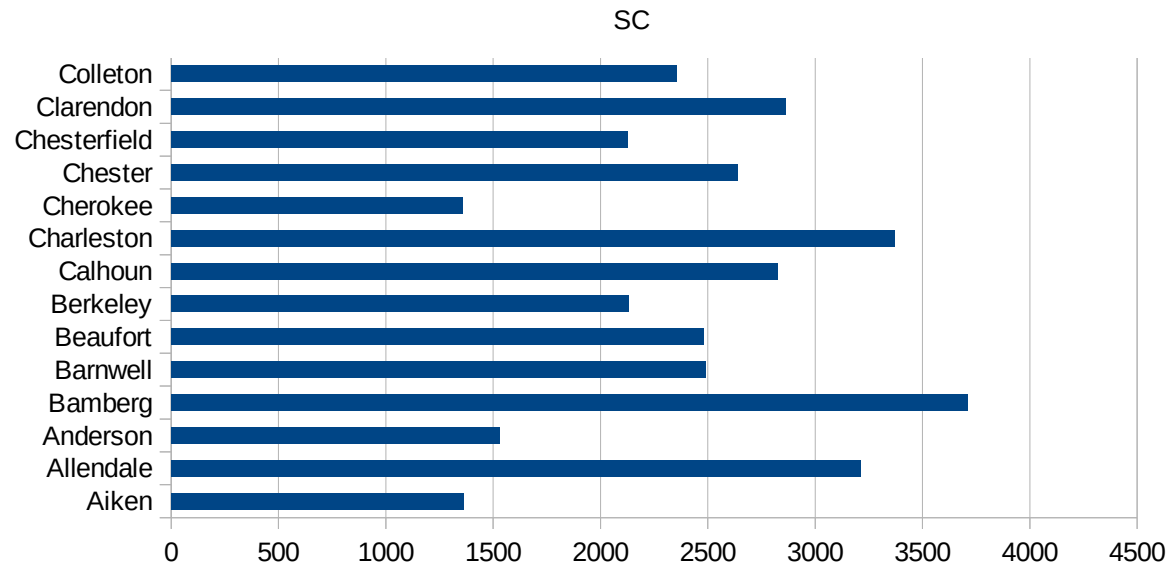
29217
29219
29221
29223
29225
29227
29229

SC

FIPS	County	PC Infection
45001	Abbeville	1646.224685
45003	Aiken	1364.808944
45005	Allendale	3212.400315
45007	Anderson	1528.815555
45009	Bamberg	3712.784588
45011	Barnwell	2491.474043
45013	Beaufort	2479.400154
45015	Berkeley	2133.962938
45017	Calhoun	2823.69146
45019	Charleston	3370.00037
45021	Cherokee	1359.543081
45023	Chester	2641.77855
45025	Chesterfield	2126.590025
45027	Clarendon	2863.501484
45029	Colleton	2355.284121
45031	Darlington	2404.119637
45033	Dillon	2418.379686
45035	Dorchester	2189.894614
45037	Edgefield	1803.933166
45039	Fairfield	2839.032229
45041	Florence	3020.432979
45043	Georgetown	2742.212726
45045	Greenville	2326.273354
45047	Greenwood	2536.011648
45049	Hampton	2769.882693
45051	Horry	2691.001229
45053	Jasper	2347.174761
45055	Kershaw	2402.73204
45057	Lancaster	1683.791151
45059	Laurens	2195.71902
45061	Lee	3739.353634
45063	Lexington	1901.488652
45065	McCormick	1679.064825



45067 Marion	2155.352943
45069 Marlboro	2579.740889
45071 Newberry	2466.251298
45073 Oconee	1311.659479
45075 Orangeburg	3227.735984
45077 Pickens	1718.466107
45079 Richland	2509.551928
45081 Saluda	2667.445483
45083 Spartanburg	1559.792028
45085 Sumter	2641.955836
45087 Union	1627.143378
45089 Williamsburg	3852.185846
45091 York	1516.865



SC

FIPS

29001
29003
29005
29007
29009
29011
29013
29015
29017
29019
29021
29023
29025
29027
29029
29031
29033
29035
29037

SC

29039
29041
29043
29045
29047
29049
29051
29053
29055
29057
29059
29061
29063
29065
29067
29069
29071
29073
29075
29077
29079
29081
29083
29085
29087
29089
29091
29093
29095
29097
29099
29101

29103

SC

29105
29107
29109
29111
29113
29115
29117
29121
29123
29125
29127
29119
29129
29131
29133
29135
29137
29139
29141
29143
29145
29147
29149
29151
29153
29155
29157
29159
29161
29163
29165
29167
29169
29171

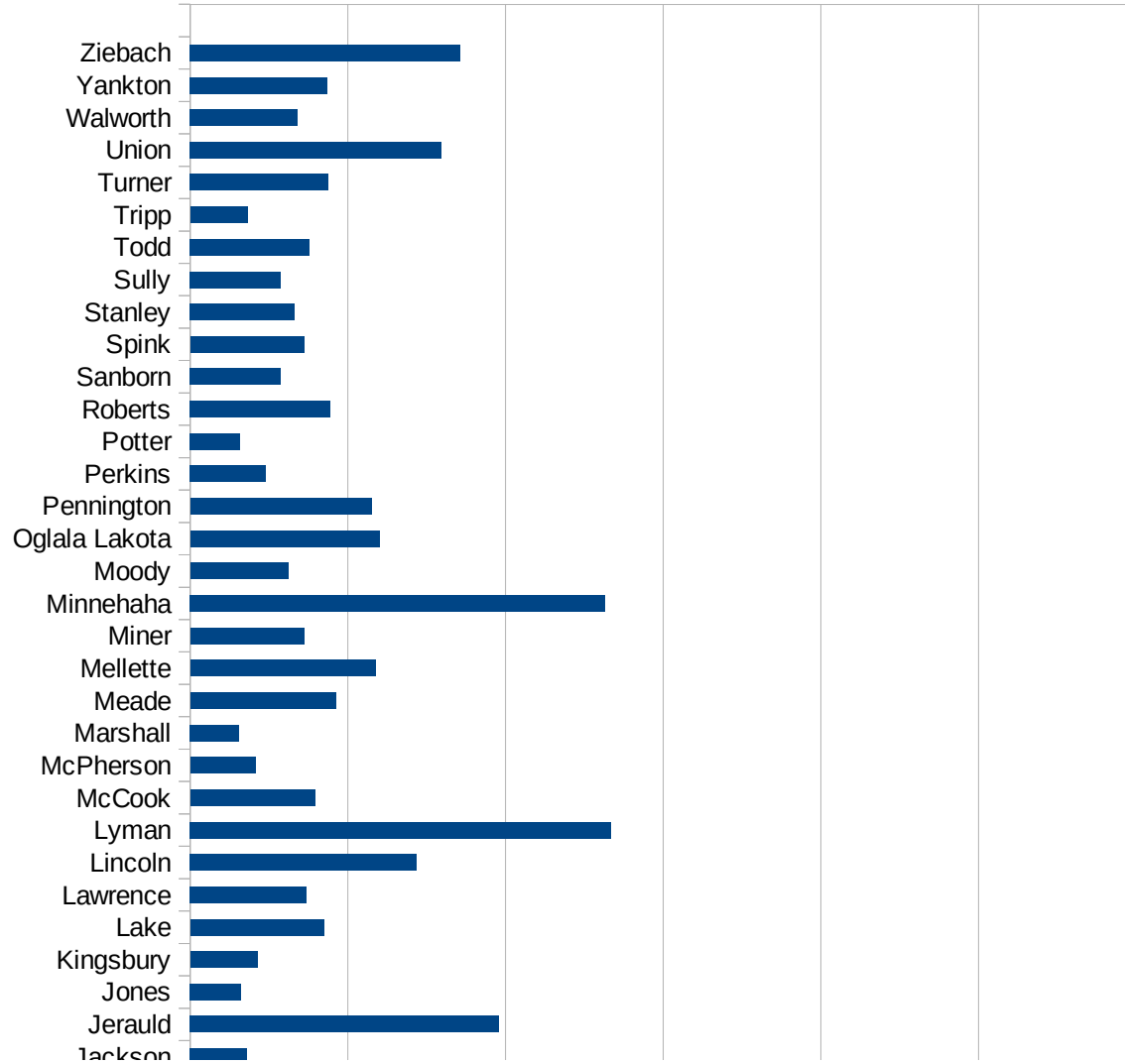
SC

29173
29175
29177
29179
29181
29195
29197
29199
29201
29203
29205
29183
29185
29187
29189
29510
29186
29207
29209
29211
29213
29215

29217
29219
29221
29223
29225
29227
29229

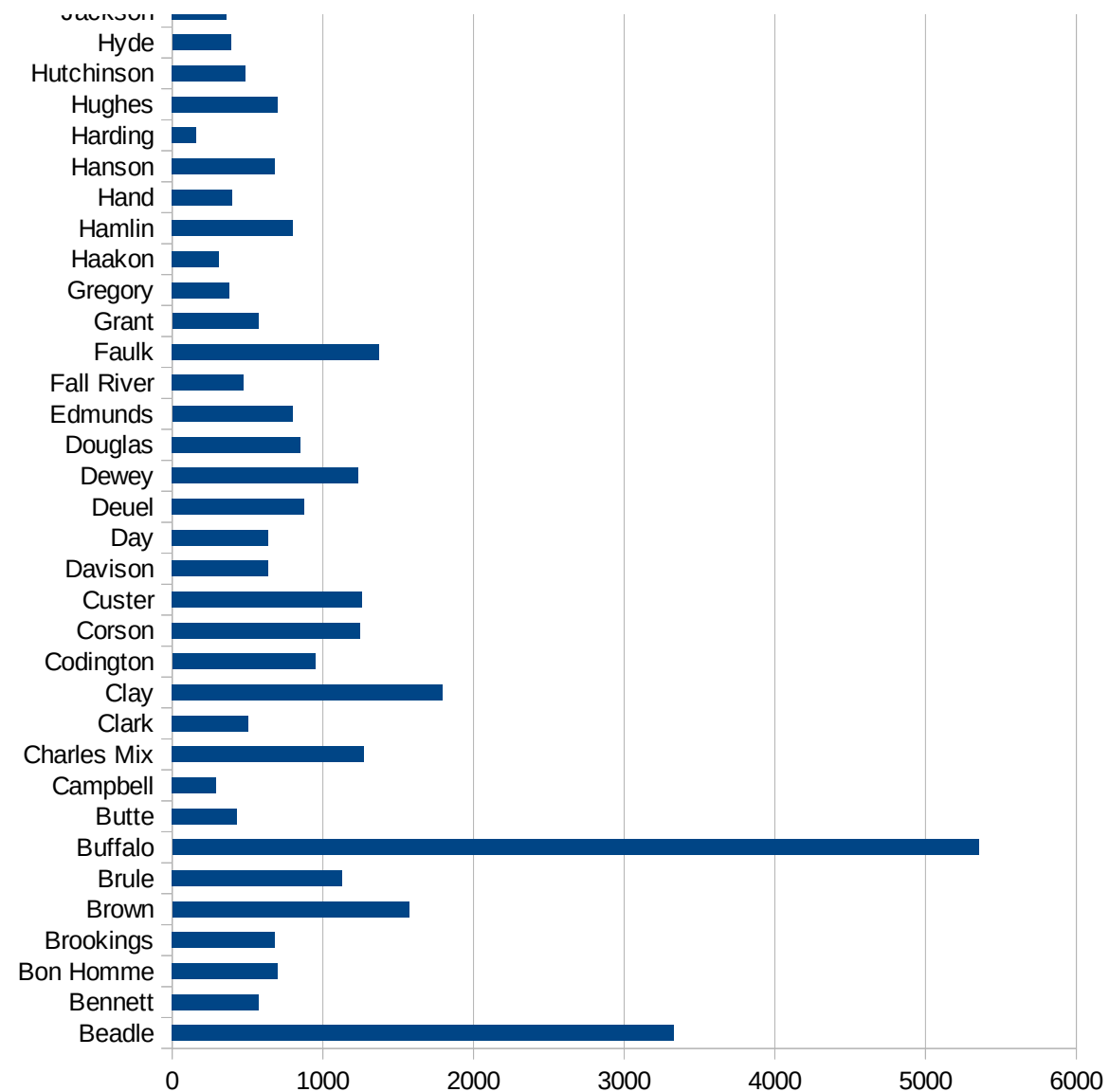
SD

FIPS	County	PC Infection
46003	Aurora	1499.464477
46005	Beadle	3331.0385
46007	Bennett	576.7012687
46009	Bon Homme	702.0057307
46011	Brookings	681.1989101
46013	Brown	1571.879133
46015	Brule	1128.322815
46017	Buffalo	5353.634578
46019	Butte	430.4441401
46021	Campbell	290.486565
46023	Charles Mix	1274.362819
46025	Clark	508.1572613
46027	Clay	1794.743964
46029	Codington	949.4913439
46031	Corson	1248.4994
46033	Custer	1260.600504
46035	Davison	636.6851945
46037	Day	635.7856494
46039	Deuel	876.1816924
46041	Dewey	1236.449864
46043	Douglas	851.7887564
46045	Edmunds	800
46047	Fall River	473.5128736
46049	Faulk	1373.390558
46051	Grant	573.667273
46053	Gregory	379.8670465
46055	Haakon	312.8258603
46057	Hamlin	801.8327606
46059	Hand	398.5285101
46061	Hanson	681.2796209
46063	Harding	160.1281025
46065	Hughes	702.5495751
46067	Hutchinson	487.804878



SD

46069 Hyde	390.0156006
46071 Jackson	362.8666465
46073 Jerauld	1957.905042
46075 Jones	323.2758621
46077 Kingsbury	426.9160398
46079 Lake	850.1187103
46081 Lawrence	738.1220621
46083 Lincoln	1435.203292
46085 Lyman	2669.458257
46087 McCook	793.3645871
46089 McPherson	415.4549231
46091 Marshall	312.9890454
46093 Meade	922.457058
46095 Mellette	1175.318315
46097 Miner	723.0004519
46099 Minnehaha	2633.298078
46101 Moody	623.1950144
46102 Oglala Lakota	1202.040674
46103 Pennington	1149.209247
46105 Perkins	479.1238877
46107 Potter	317.1726325
46109 Roberts	890.2077151
46111 Sanborn	576.3688761
46115 Spink	723.6335643
46117 Stanley	661.8133686
46119 Sully	574.7126437
46121 Todd	758.5335019
46123 Tripp	365.0967506
46125 Turner	878.4425451
46127 Union	1594.212177
46129 Walworth	680.150349
46135 Yankton	870.1735974
46137 Ziebach	1714.077316



SD

SD

FIPS

29001
29003
29005
29007
29009
29011
29013
29015
29017
29019
29021
29023
29025
29027
29029
29031
29033
29035
29037

SD

29039
29041
29043
29045
29047
29049
29051
29053
29055
29057
29059
29061
29063
29065
29067
29069
29071
29073
29075
29077
29079
29081
29083
29085
29087
29089
29091
29093
29095
29097
29099
29101

29103

SD

29105
29107
29109
29111
29113
29115
29117
29121
29123
29125
29127
29119
29129
29131
29133
29135
29137
29139
29141
29143
29145
29147
29149
29151
29153
29155
29157
29159
29161
29163
29165
29167
29169
29171

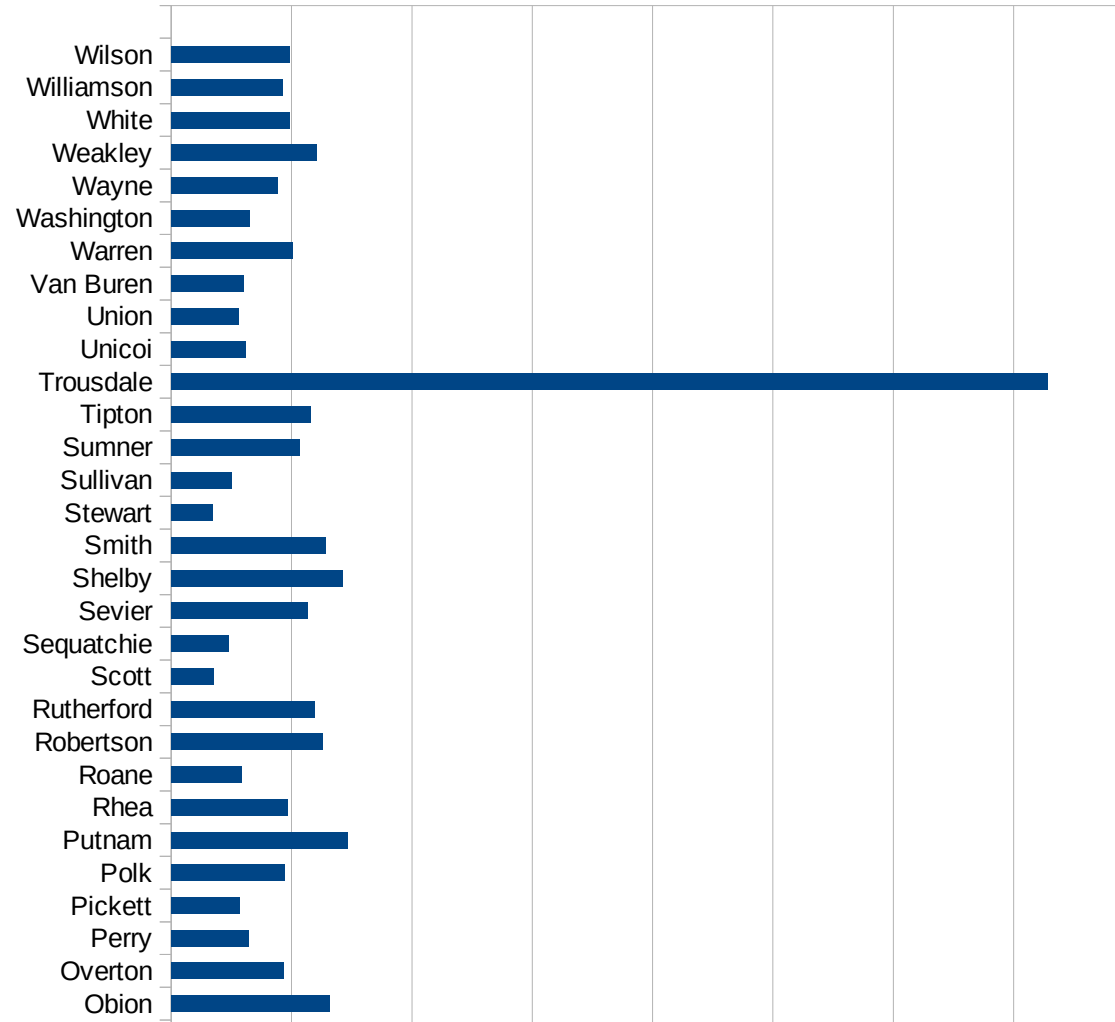
SD

29173
29175
29177
29179
29181
29195
29197
29199
29201
29203
29205
29183
29185
29187
29189
29510
29186
29207
29209
29211
29213
29215

29217
29219
29221
29223
29225
29227
29229

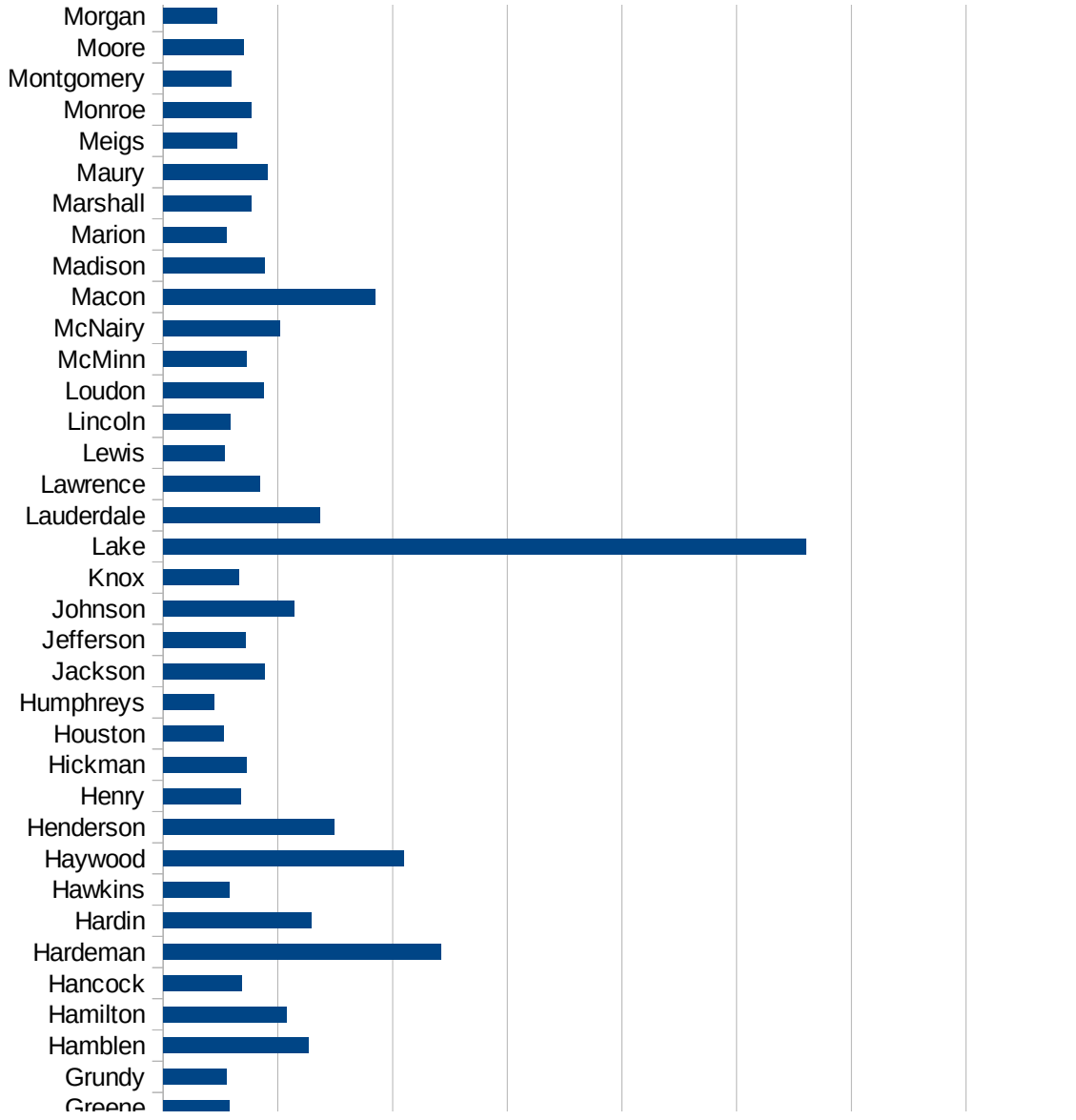
TN

FIPS	County	PC Infection
47001	Anderson	1112.680108
47003	Bedford	2239.079897
47005	Benton	1501.482946
47007	Bledsoe	5238.902067
47009	Blount	1493.730443
47011	Bradley	2285.269894
47013	Campbell	808.4278604
47015	Cannon	1341.44655
47017	Carroll	2127.052106
47019	Carter	1423.222303
47021	Cheatham	1733.475111
47023	Chester	2141.699467
47025	Claiborne	1114.749969
47027	Clay	1412.465984
47029	Cocke	1761.055515
47031	Coffee	1350.089767
47033	Crockett	2701.005025
47035	Cumberland	1307.123825
47037	Davidson	3367.230398
47039	Decatur	2485.904664
47041	DeKalb	2199.821233
47043	Dickson	1695.168956
47045	Dyer	2475.884244
47047	Fayette	2155.183055
47049	Fentress	1086.896855
47051	Franklin	1121.986154
47053	Gibson	2173.51412
47055	Giles	1484.594787
47057	Grainger	1153.596889
47059	Greene	1157.960253
47061	Grundy	1101.453619
47063	Hamblen	2530.626152
47065	Hamilton	2158.468895



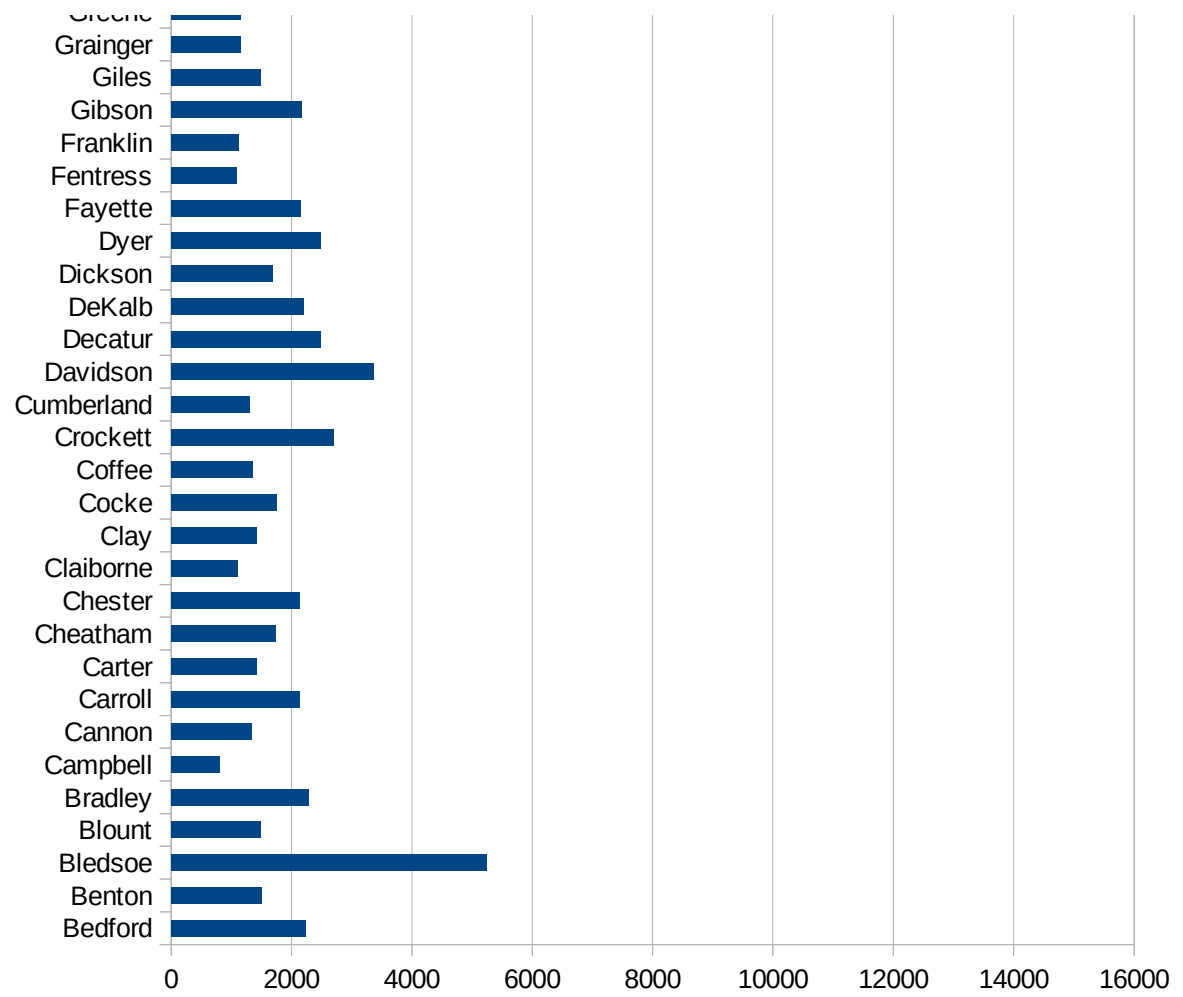
TN

47067 Hancock	1374.255612
47069 Hardeman	4849.325932
47071 Hardin	2587.678461
47073 Hawkins	1156.907837
47075 Haywood	4199.596193
47077 Henderson	2987.754516
47079 Henry	1359.787379
47081 Hickman	1456.330048
47083 Houston	1052.886361
47085 Humphreys	892.5673483
47087 Jackson	1769.008335
47089 Jefferson	1445.974969
47091 Johnson	2278.096524
47093 Knox	1326.057569
47095 Lake	11213.06167
47097 Lauderdale	2729.912875
47099 Lawrence	1692.047377
47101 Lewis	1067.350654
47103 Lincoln	1172.436029
47105 Loudon	1760.470464
47107 McMinn	1454.443089
47109 McNairy	2036.234128
47111 Macon	3700.803627
47113 Madison	1762.204805
47115 Marion	1112.860892
47117 Marshall	1540.836624
47119 Maury	1813.652745
47121 Meigs	1292.052657
47123 Monroe	1533.748948
47125 Montgomery	1184.753581
47127 Moore	1403.837155
47129 Morgan	945.3635479
47131 Obion	2629.926983
47133 Overton	1871.488128



TN

47135 Perry	1289.68254
47137 Pickett	1141.282959
47139 Polk	1887.797372
47141 Putnam	2934.946666
47143 Rhea	1933.785256
47145 Roane	1174.25668
47147 Robertson	2520.700727
47149 Rutherford	2377.727846
47151 Scott	707.8361087
47153 Sequatchie	947.8354396
47155 Sevier	2258.611531
47157 Shelby	2847.833428
47159 Smith	2572.460134
47161 Stewart	685.7901335
47163 Sullivan	996.3974935
47165 Sumner	2141.074759
47167 Tipton	2323.768695
47169 Trousdale	14556.84708
47171 Unicoi	1238.668994
47173 Union	1117.431938
47175 Van Buren	1196.87771
47177 Warren	2015.754195
47179 Washington	1299.307192
47181 Wayne	1763.498007
47183 Weakley	2415.083047
47185 White	1977.349024
47187 Williamson	1853.458134
47189 Wilson	1965.511111



TN

FIPS

29001
29003
29005
29007
29009
29011
29013
29015
29017
29019
29021
29023
29025
29027
29029
29031
29033
29035
29037

TN

29039
29041
29043
29045
29047
29049
29051
29053
29055
29057
29059
29061
29063
29065
29067
29069
29071
29073
29075
29077
29079
29081
29083
29085
29087
29089
29091
29093
29095
29097
29099
29101

29103

TN

29105
29107
29109
29111
29113
29115
29117
29121
29123
29125
29127
29119
29129
29131
29133
29135
29137
29139
29141
29143
29145
29147
29149
29151
29153
29155
29157
29159
29161
29163
29165
29167
29169
29171

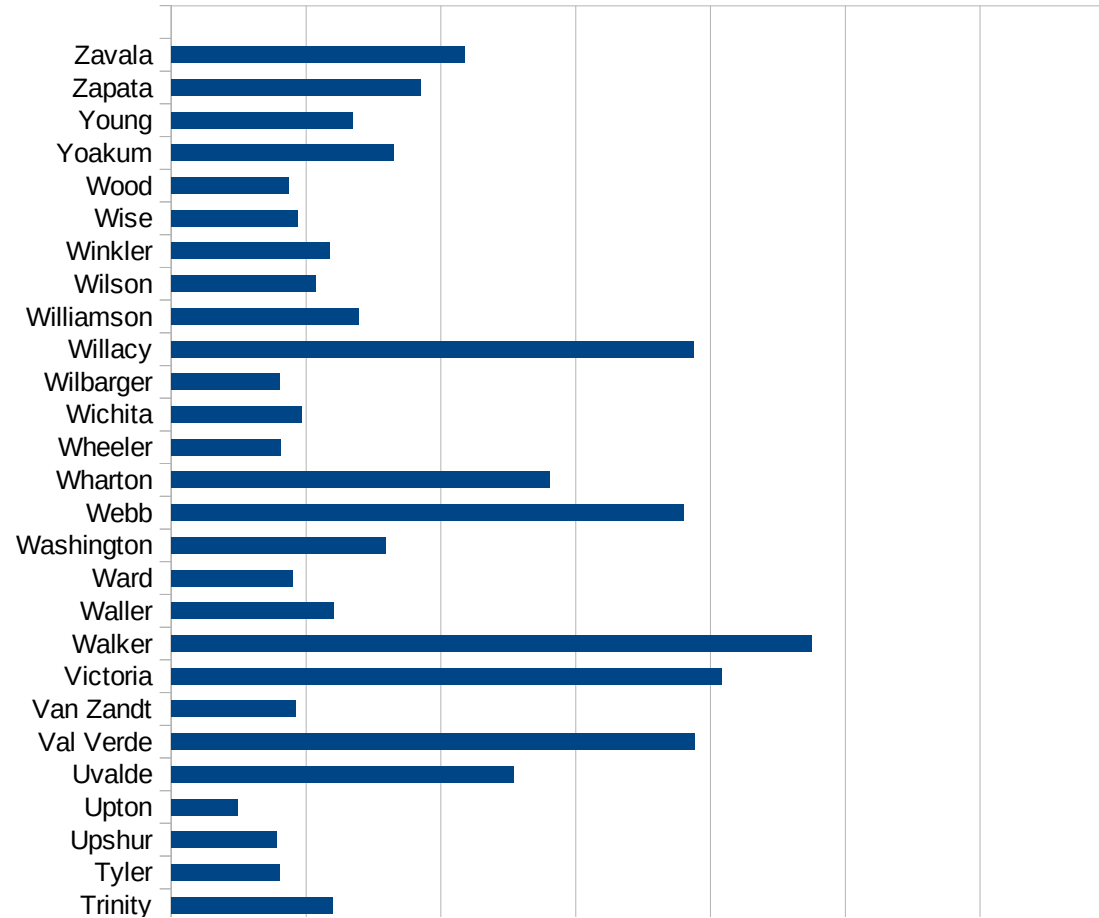
TN

29173
29175
29177
29179
29181
29195
29197
29199
29201
29203
29205
29183
29185
29187
29189
29510
29186
29207
29209
29211
29213
29215

29217
29219
29221
29223
29225
29227
29229

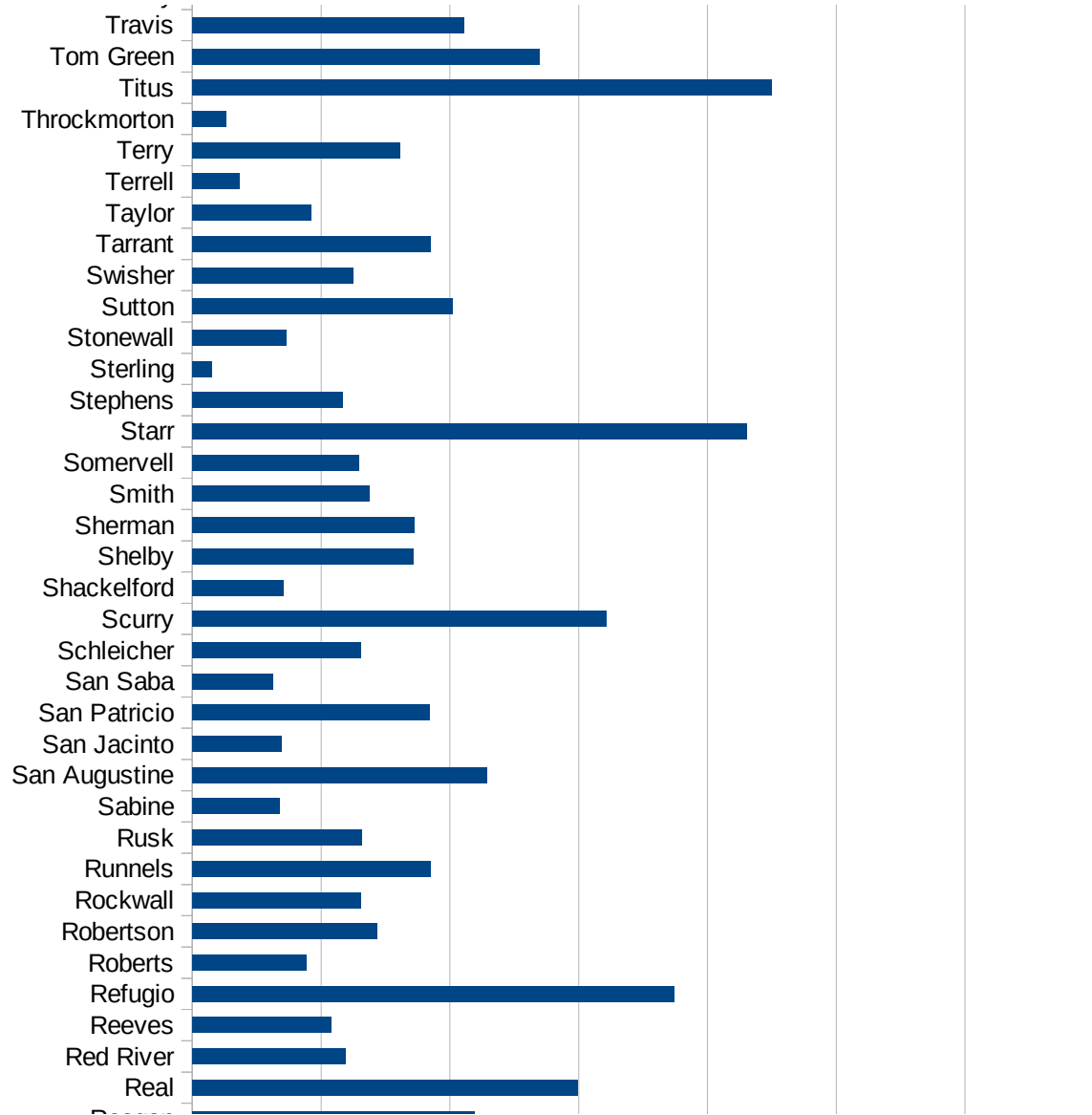
TX

FIPS	County	PC Infection
48001	Anderson	4297.500732
48003	Andrews	1996.910856
48005	Angelina	2298.718596
48007	Aransas	874.2434432
48009	Archer	546.3236968
48011	Armstrong	581.3953488
48013	Atascosa	1123.03717
48015	Austin	1337.156958
48017	Bailey	2874.626441
48019	Bandera	477.5674728
48021	Bastrop	1808.544886
48023	Baylor	418.760469
48025	Bee	4652.161905
48027	Bell	1334.769234
48029	Bexar	2320.3355
48031	Blanco	1059.647923
48033	Borden	0
48035	Bosque	1128.88556
48037	Bowie	969.0004665
48039	Brazoria	2456.23987
48041	Brazos	2034.327345
48043	Brewster	2061.07694
48045	Briscoe	791.5567282
48047	Brooks	2937.868991
48049	Brown	1228.773336
48051	Burleson	1495.459242
48053	Burnet	1339.867906
48055	Caldwell	2848.752515
48057	Calhoun	2741.060248
48059	Callahan	621.6950121
48061	Cameron	4892.335129
48063	Camp	2240.466508
48065	Carson	283.0974188



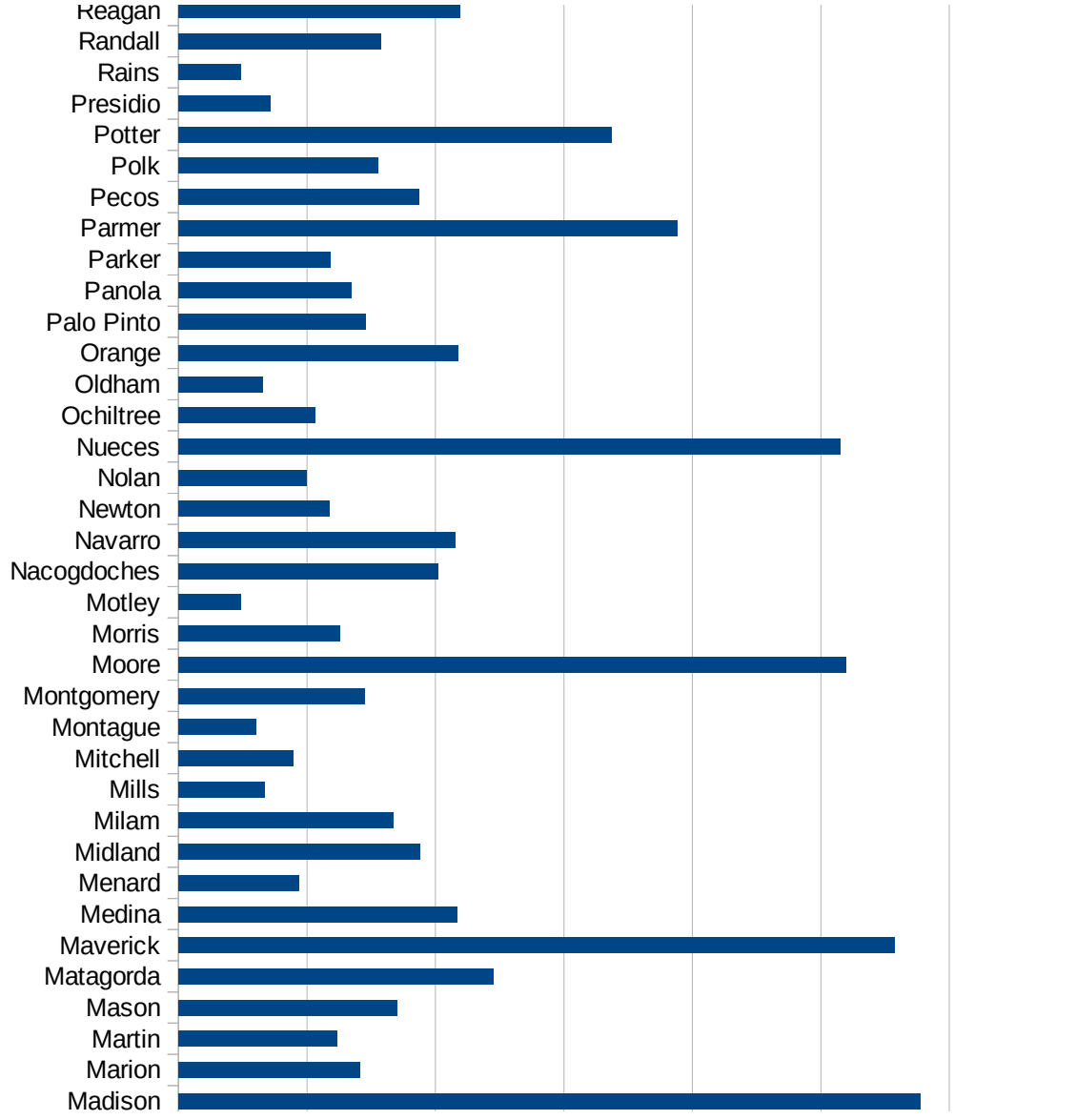
TX

48067 Cass	846.6416548
48069 Castro	2909.328115
48071 Chambers	2645.215998
48073 Cherokee	2665.804685
48075 Childress	768.0702236
48077 Clay	602.5248661
48079 Cochran	1304.654443
48081 Coke	1424.332344
48083 Coleman	619.2687865
48085 Collin	1075.66463
48087 Collingsworth	540.1755571
48089 Colorado	1988.971108
48091 Comal	1555.539081
48093 Comanche	1573.814098
48095 Concho	1122.544434
48097 Cooke	768.9653473
48099 Coryell	1221.79446
48101 Cottle	1295.896328
48103 Crane	1460.158531
48105 Crockett	4629.894256
48107 Crosby	1401.626579
48109 Culberson	1043.557169
48111 Dallam	2861.111111
48113 Dallas	2657.545838
48115 Dawson	1584.911641
48117 Deaf Smith	4253.731343
48119 Delta	317.8164143
48121 Denton	1149.506905
48123 DeWitt	4047.159063
48125 Dickens	978.2125389
48127 Dimmit	1746.216531
48129 Donley	1626.996083
48131 Duval	2167.320728
48133 Eastland	709.5295273



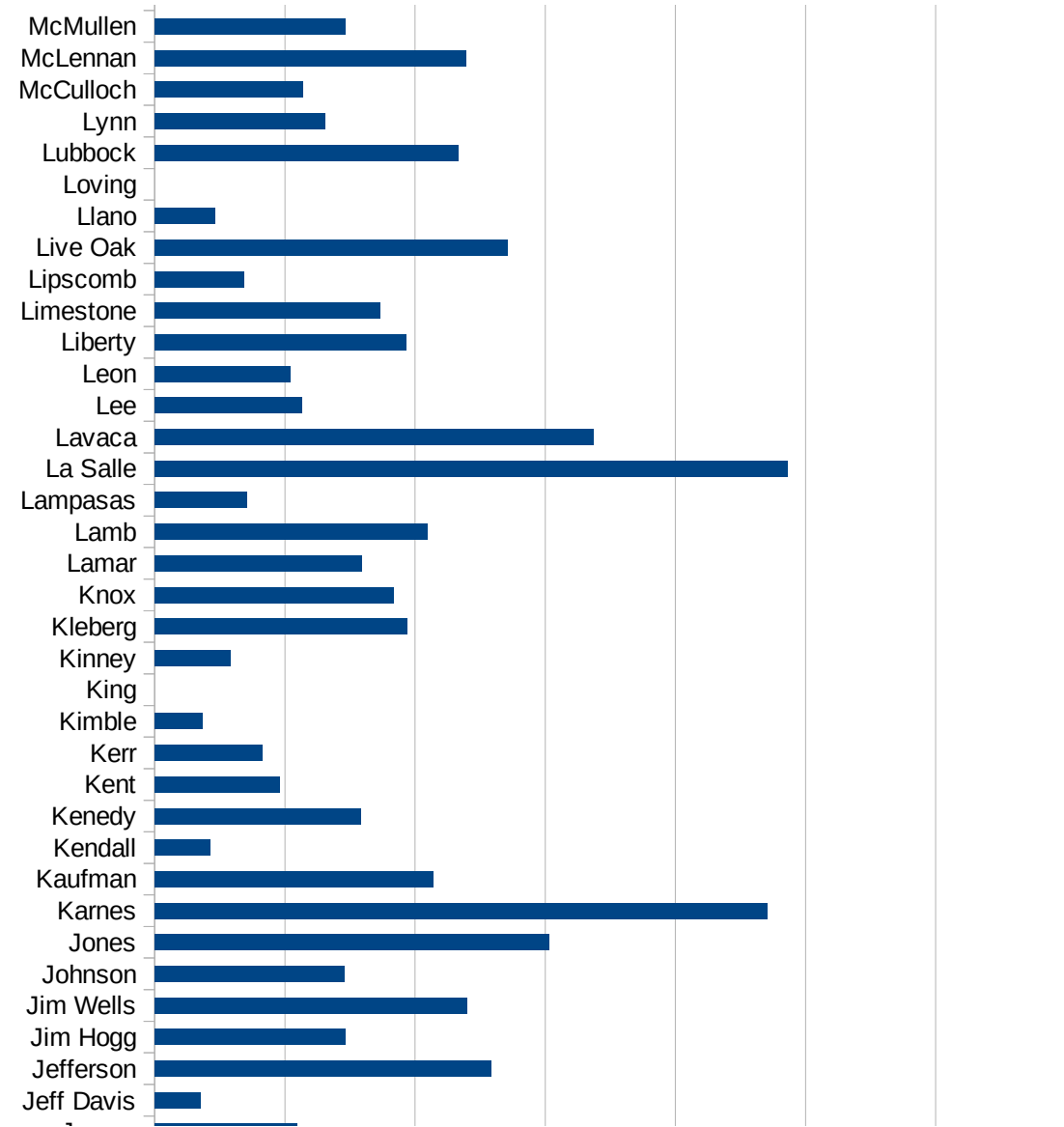
TX

48135 Ector	2601.095458
48137 Edwards	1763.485477
48139 Ellis	2084.308611
48141 El Paso	2387.369493
48143 Erath	1554.916836
48145 Falls	922.9881742
48147 Fannin	1655.047328
48149 Fayette	1802.832459
48151 Fisher	1354.519406
48153 Floyd	1696.076752
48155 Foard	250
48157 Fort Bend	1884.222791
48159 Franklin	1012.446591
48161 Freestone	1923.465267
48163 Frio	3174.202665
48165 Gaines	1167.408258
48167 Galveston	3110.183788
48169 Garza	1550.62329
48171 Gillespie	738.6957171
48173 Glasscock	432.2766571
48175 Goliad	1595.464135
48177 Gonzales	3879.765678
48179 Gray	1100.707924
48181 Grayson	1070.967453
48183 Gregg	1502.744388
48185 Grimes	3455.571227
48187 Guadalupe	1155.204223
48189 Hale	4747.26574
48191 Hall	528.4015852
48193 Hamilton	1178.689298
48195 Hansford	1848.801025
48197 Hardeman	560.9382968
48199 Hardin	2108.13362
48201 Harris	2194.006367



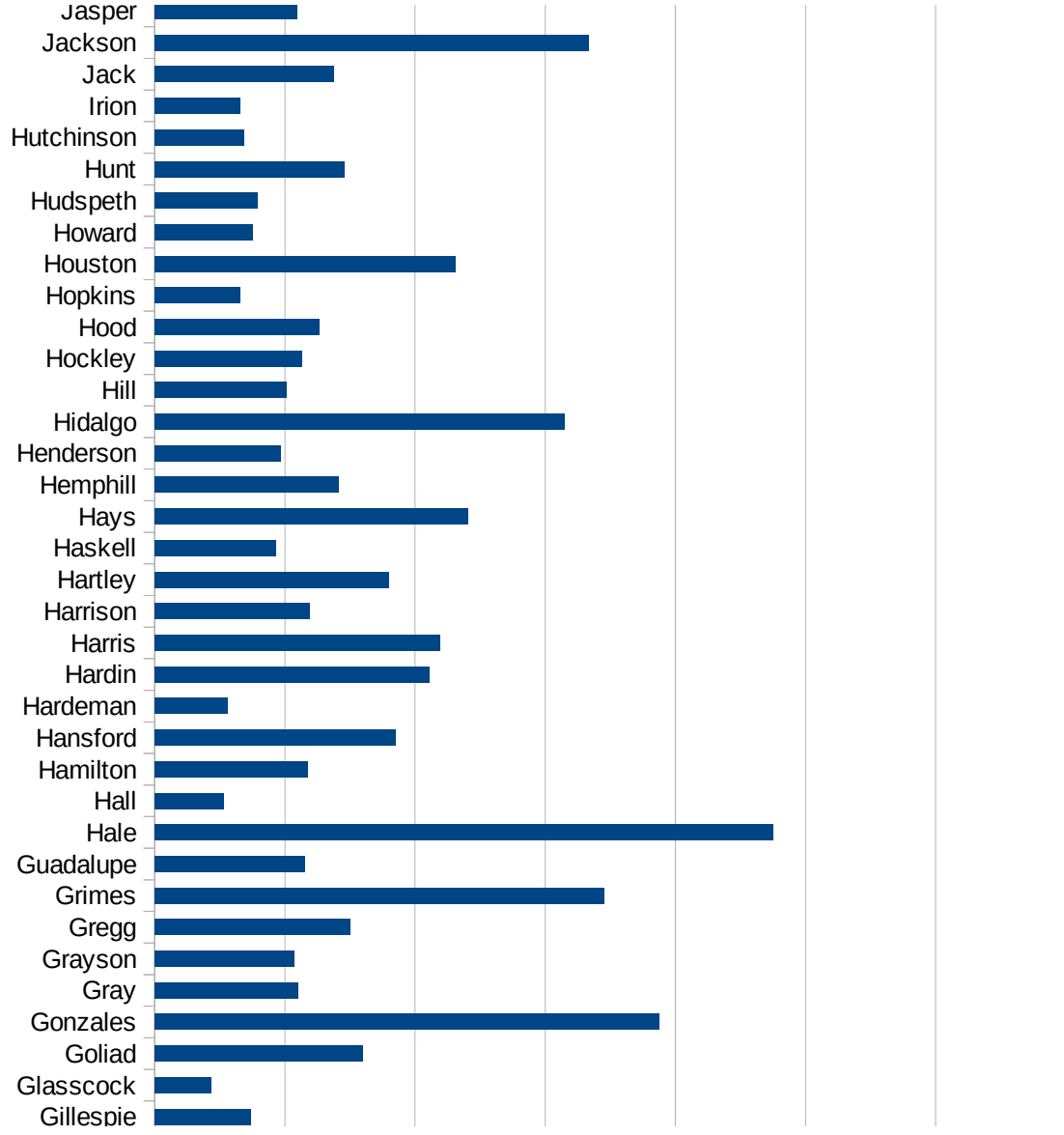
TX

48203 Harrison	1188.442286
48205 Hartley	1797.47286
48207 Haskell	928.9523482
48209 Hays	2408.020446
48211 Hemphill	1411.764706
48213 Henderson	964.7747846
48215 Hidalgo	3147.103895
48217 Hill	1015.01898
48219 Hockley	1127.067015
48221 Hood	1263.689975
48223 Hopkins	654.7133931
48225 Houston	2309.119945
48227 Howard	757.0147289
48229 Hudspeth	792.4921794
48231 Hunt	1456.06417
48233 Hutchinson	688.7442212
48235 Irion	657.0302234
48237 Jack	1379.6223
48239 Jackson	3334.677962
48241 Jasper	1095.561998
48243 Jeff Davis	355.2397869
48245 Jefferson	2584.303591
48247 Jim Hogg	1467.22561
48249 Jim Wells	2400.666307
48251 Johnson	1454.823443
48253 Jones	3032.749659
48255 Karnes	4702.875399
48257 Kaufman	2139.602867
48259 Kendall	429.4384435
48261 Kenedy	1583.710407
48263 Kent	964.1873278
48265 Kerr	828.1652514
48267 Kimble	366.8042182
48269 King	0



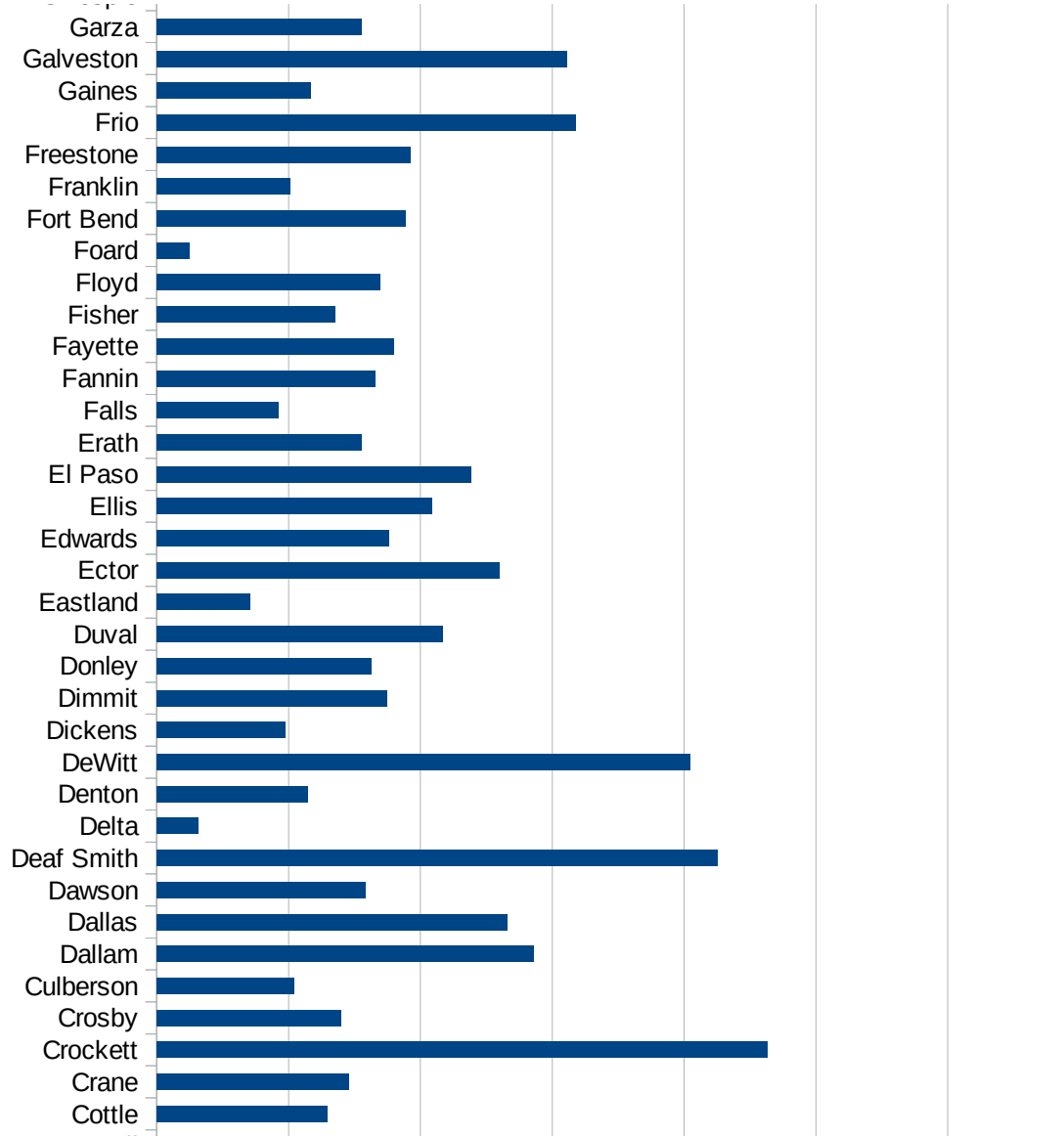
TX

48271 Kinney	584.0191134
48273 Kleberg	1940.312892
48275 Knox	1834.108952
48277 Lamar	1590.653153
48279 Lamb	2097.583219
48281 Lampasas	711.2911583
48283 La Salle	4859.912362
48285 Lavaca	3371.456987
48287 Lee	1131.591227
48289 Leon	1042.269832
48291 Liberty	1934.594488
48293 Limestone	1734.767635
48295 Lipscomb	685.5439642
48297 Live Oak	2712.477396
48299 Llano	466.5989097
48301 Loving	0
48303 Lubbock	2333.350682
48305 Lynn	1310.192275
48307 McCulloch	1139.351446
48309 McLennan	2395.849289
48311 McMullen	1468.624833
48313 Madison	5775.897934
48315 Marion	1410.153102
48317 Martin	1234.13871
48319 Mason	1705.607477
48321 Matagorda	2448.566426
48323 Maverick	5570.659143
48325 Medina	2166.10043
48327 Menard	935.0163628
48329 Midland	1876.832505
48331 Milam	1671.242688
48333 Mills	670.5954074
48335 Mitchell	896.2553714
48337 Montague	602.1637069



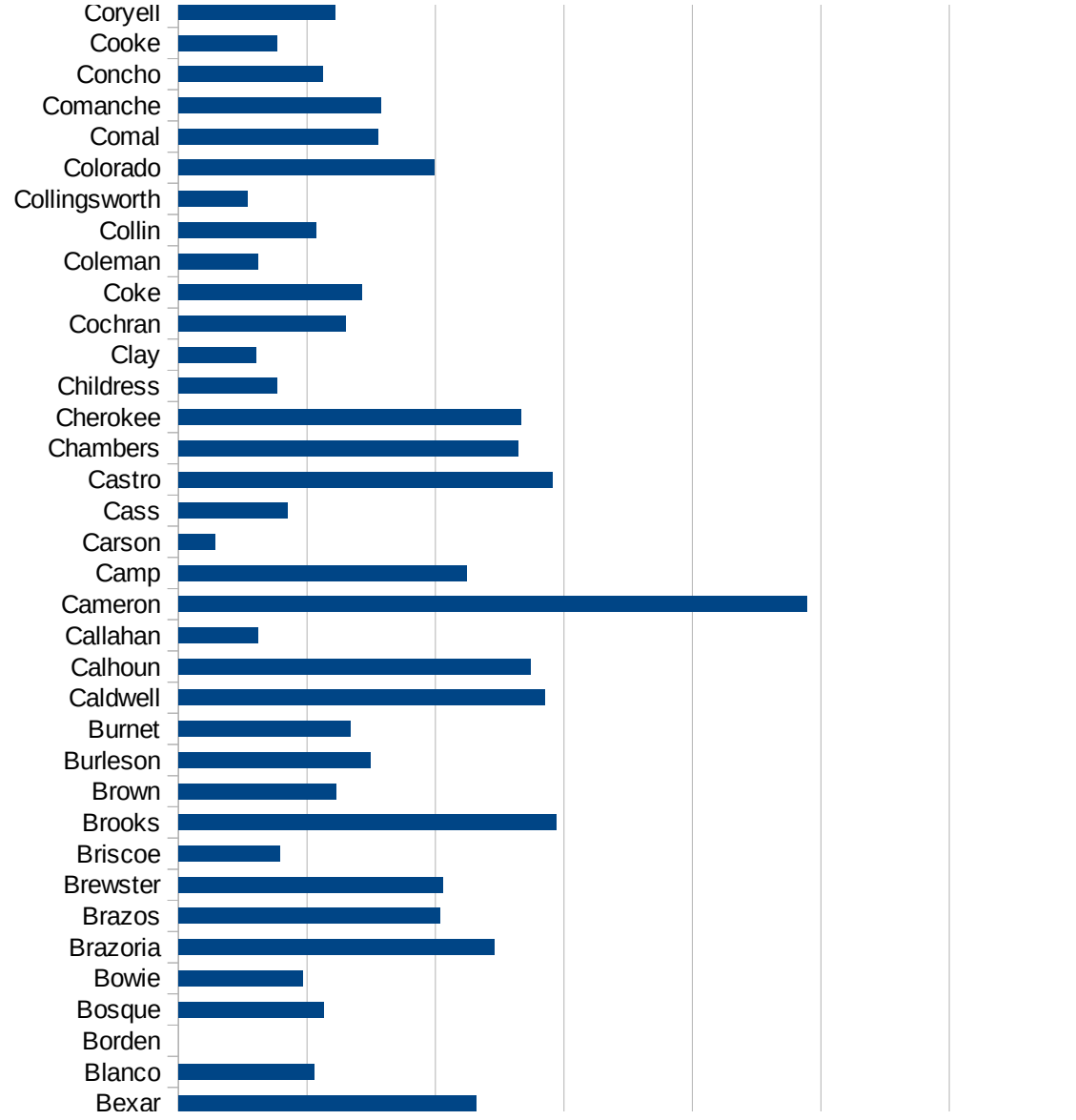
TX

48339 Montgomery	1451.960909
48341 Moore	5198.97603
48343 Morris	1256.179593
48345 Motley	486.2236629
48347 Nacogdoches	2020.970614
48349 Navarro	2154.746293
48351 Newton	1178.524662
48353 Nolan	996.5426073
48355 Nueces	5152.029592
48357 Ochiltree	1065.647934
48359 Oldham	656.9685594
48361 Orange	2174.173168
48363 Palo Pinto	1454.545455
48365 Panola	1347.848626
48367 Parker	1184.496751
48369 Parmer	3882.806164
48371 Pecos	1875.837427
48373 Polk	1555.035878
48375 Potter	3371.556566
48377 Presidio	719.6315486
48379 Rains	485.2372728
48381 Randall	1579.206141
48383 Reagan	2191.927292
48385 Real	2990.224267
48387 Red River	1190.965092
48389 Reeves	1076.776043
48391 Refugio	3740.045506
48393 Roberts	885.9357697
48395 Robertson	1434.853043
48397 Rockwall	1309.39726
48399 Runnels	1846.785226
48401 Rusk	1318.640955
48403 Sabine	679.9508924
48405 San Augustine	2283.770651

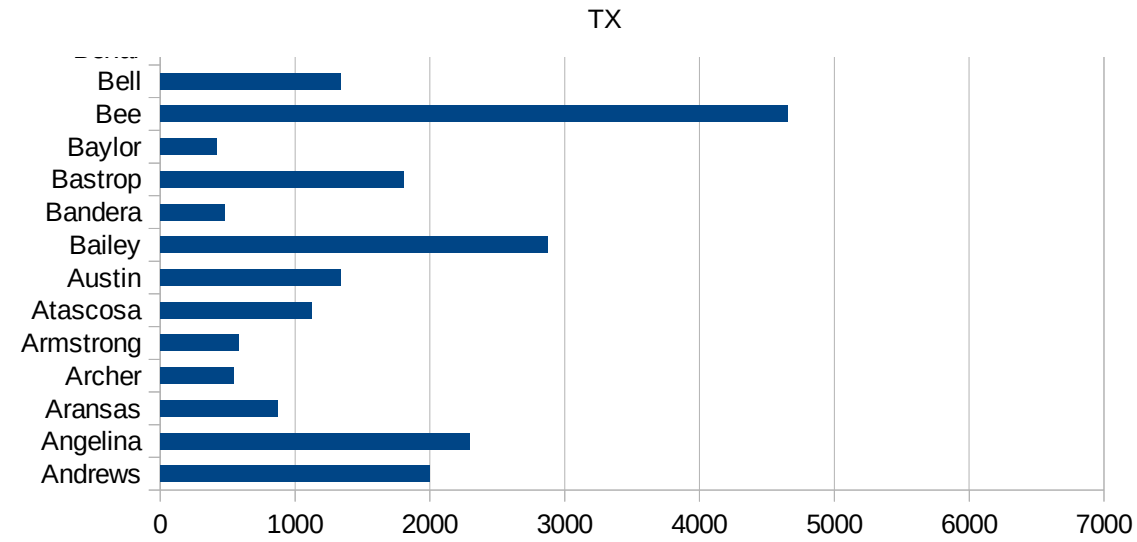


TX

48407 San Jacinto	696.4030781
48409 San Patricio	1838.757419
48411 San Saba	627.6841758
48413 Schleicher	1312.607945
48415 Scurry	3219.494842
48417 Shackelford	707.0396557
48419 Shelby	1715.319852
48421 Sherman	1721.338097
48423 Smith	1377.806542
48425 Somervell	1297.69299
48427 Starr	4308.407594
48429 Stephens	1166.118944
48431 Sterling	152.5553013
48433 Stonewall	734.2143906
48435 Sutton	2022.352315
48437 Swisher	1246.314661
48439 Tarrant	1853.490595
48441 Taylor	922.6968904
48443 Terrell	364.5200486
48445 Terry	1611.459266
48447 Throckmorton	264.0264026
48449 Titus	4501.559047
48451 Tom Green	2693.144032
48453 Travis	2106.678476
48455 Trinity	1194.029851
48457 Tyler	806.600295
48459 Upshur	782.8405235
48461 Upton	490.3296105
48463 Uvalde	2540.415704
48465 Val Verde	3885.547066
48467 Van Zandt	919.3309413
48469 Victoria	4083.229206
48471 Walker	4750.275938
48473 Waller	1204.683206



48475 Ward	904.4368601
48477 Washington	1595.078045
48479 Webb	3799.064912
48481 Wharton	2808.813282
48483 Wheeler	809.0926604
48485 Wichita	966.1982069
48487 Wilbarger	803.4321373
48489 Willacy	3876.365327
48491 Williamson	1392.753728
48493 Wilson	1071.201019
48495 Winkler	1178.756477
48497 Wise	941.3659322
48499 Wood	875.2686742
48501 Yoakum	1652.892562
48503 Young	1346.633416
48505 Zapata	1853.4179
48507 Zavala	2178.085621



TX

FIPS

29001
29003
29005
29007
29009
29011
29013
29015
29017
29019
29021
29023
29025
29027
29029
29031
29033
29035
29037

TX

29039
29041
29043
29045
29047
29049
29051
29053
29055
29057
29059
29061
29063
29065
29067
29069
29071
29073
29075
29077
29079
29081
29083
29085
29087
29089
29091
29093
29095
29097
29099
29101

29103

TX

29105
29107
29109
29111
29113
29115
29117
29121
29123
29125
29127
29119
29129
29131
29133
29135
29137
29139
29141
29143
29145
29147
29149
29151
29153
29155
29157
29159
29161
29163
29165
29167
29169
29171

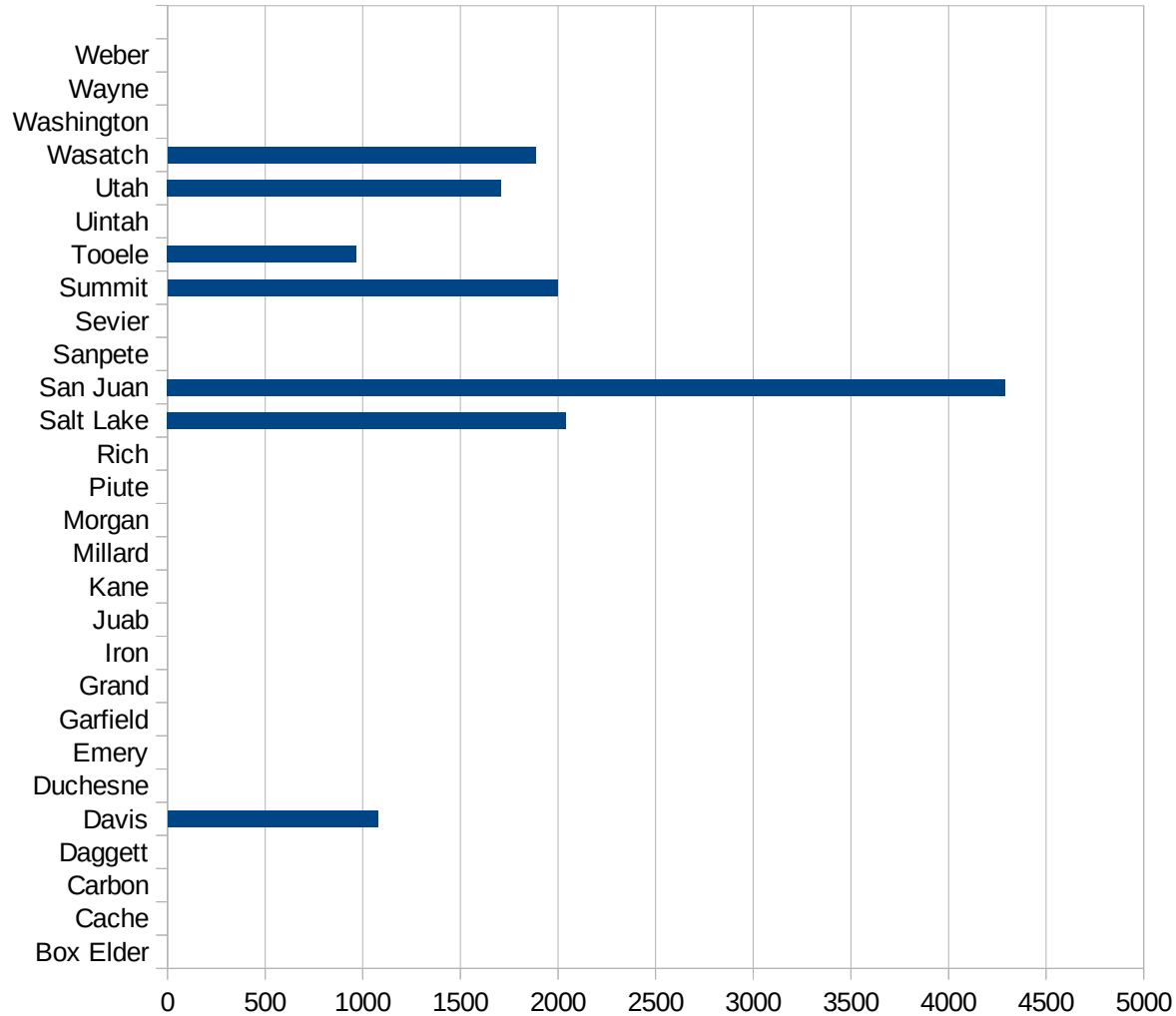
TX

29173
29175
29177
29179
29181
29195
29197
29199
29201
29203
29205
29183
29185
29187
29189
29510
29186
29207
29209
29211
29213
29215

29217
29219
29221
29223
29225
29227
29229

UT

FIPS	County	PC Infection
49001	Beaver	0
49003	Box Elder	0
49005	Cache	0
49007	Carbon	0
49009	Daggett	0
49011	Davis	1078.1517885
49013	Duchesne	0
49015	Emery	0
49017	Garfield	0
49019	Grand	0
49021	Iron	0
49023	Juab	0
49025	Kane	0
49027	Millard	0
49029	Morgan	0
49031	Piute	0
49033	Rich	0
49035	Salt Lake	2041.4997662
49037	San Juan	4291.5399055
49039	Sanpete	0
49041	Sevier	0
49043	Summit	1996.041304
49045	Tooele	966.99901297
49047	Uintah	0
49049	Utah	1707.7753117
49051	Wasatch	1886.2815884
49053	Washington	0
49055	Wayne	0
49057	Weber	0



UT

FIPS

29001
29003
29005
29007
29009
29011
29013
29015
29017
29019
29021
29023
29025
29027
29029
29031
29033
29035
29037

UT

29039
29041
29043
29045
29047
29049
29051
29053
29055
29057
29059
29061
29063
29065
29067
29069
29071
29073
29075
29077
29079
29081
29083
29085
29087
29089
29091
29093
29095
29097
29099
29101

29103

UT

29105
29107
29109
29111
29113
29115
29117
29121
29123
29125
29127
29119
29129
29131
29133
29135
29137
29139
29141
29143
29145
29147
29149
29151
29153
29155
29157
29159
29161
29163
29165
29167
29169
29171

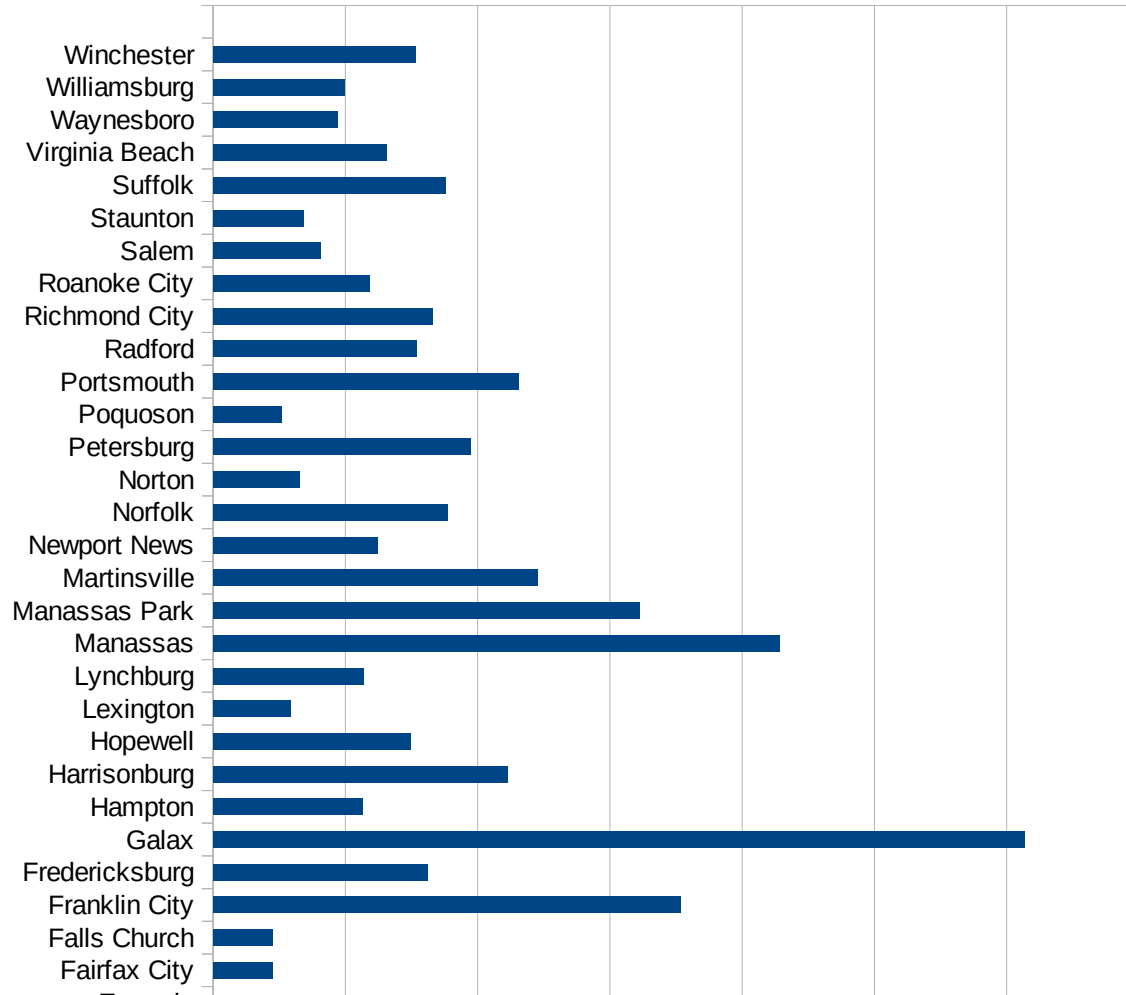
UT

29173
29175
29177
29179
29181
29195
29197
29199
29201
29203
29205
29183
29185
29187
29189
29510
29186
29207
29209
29211
29213
29215

29217
29219
29221
29223
29225
29227
29229

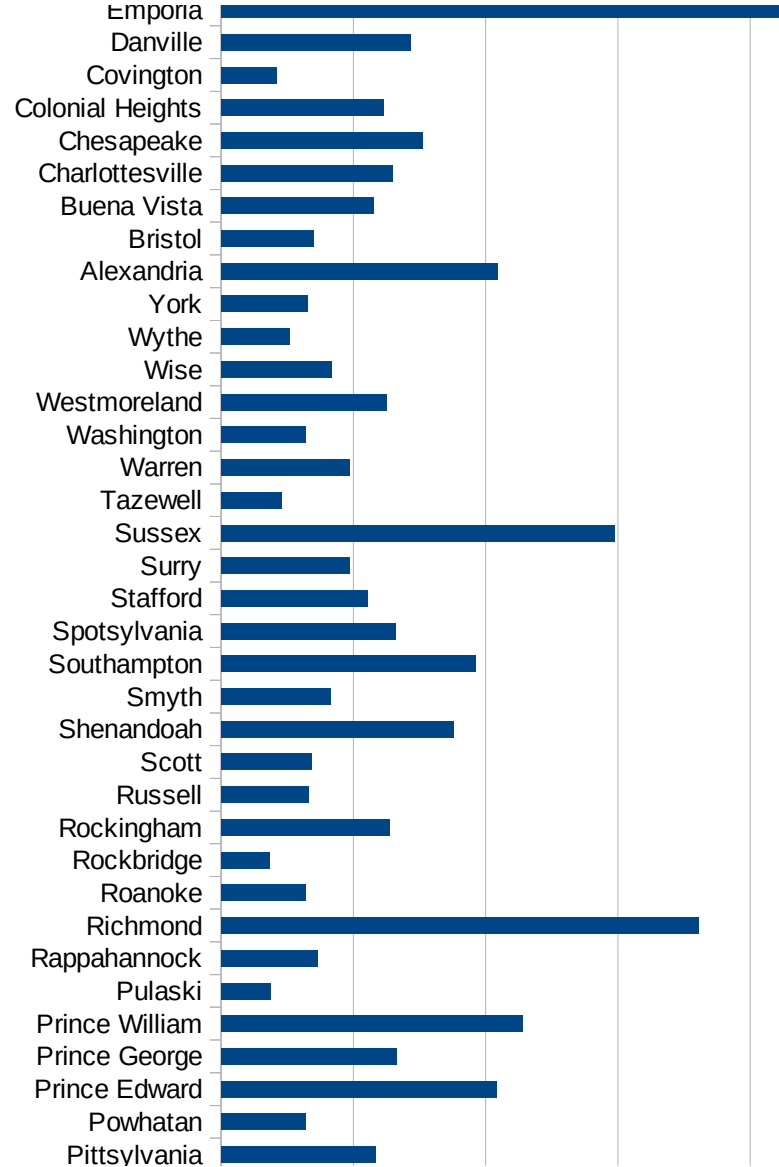
VA

FIPS	County	PC Infection
51001	Accomack	3520.301123
51003	Albemarle	921.6505087
51005	Alleghany	429.2421194
51007	Amelia	753.0930608
51009	Amherst	874.755258
51011	Appomattox	991.0990468
51013	Arlington	1470.185794
51015	Augusta	469.1413653
51017	Bath	93.19664492
51019	Bedford	667.9619541
51021	Bland	667.4082314
51023	Botetourt	742.25441
51025	Brunswick	1715.087891
51027	Buchanan	457.0943876
51029	Buckingham	3788.458145
51031	Campbell	563.9131937
51033	Caroline	831.9251267
51035	Carroll	1309.218518
51036	Charles City	950.8716323
51037	Charlotte	561.2330374
51041	Chesterfield	1427.030377
51043	Clarke	537.0791159
51045	Craig	414.6919431
51047	Culpeper	2128.84938
51049	Cumberland	978.693037
51051	Dickenson	433.7946705
51053	Dinwiddie	984.9626696
51057	Essex	1062.368349
51059	Fairfax	1571.435399
51061	Fauquier	1049.876194
51063	Floyd	886.3564419
51065	Fluvanna	828.8839936
51067	Franklin	345.2264436



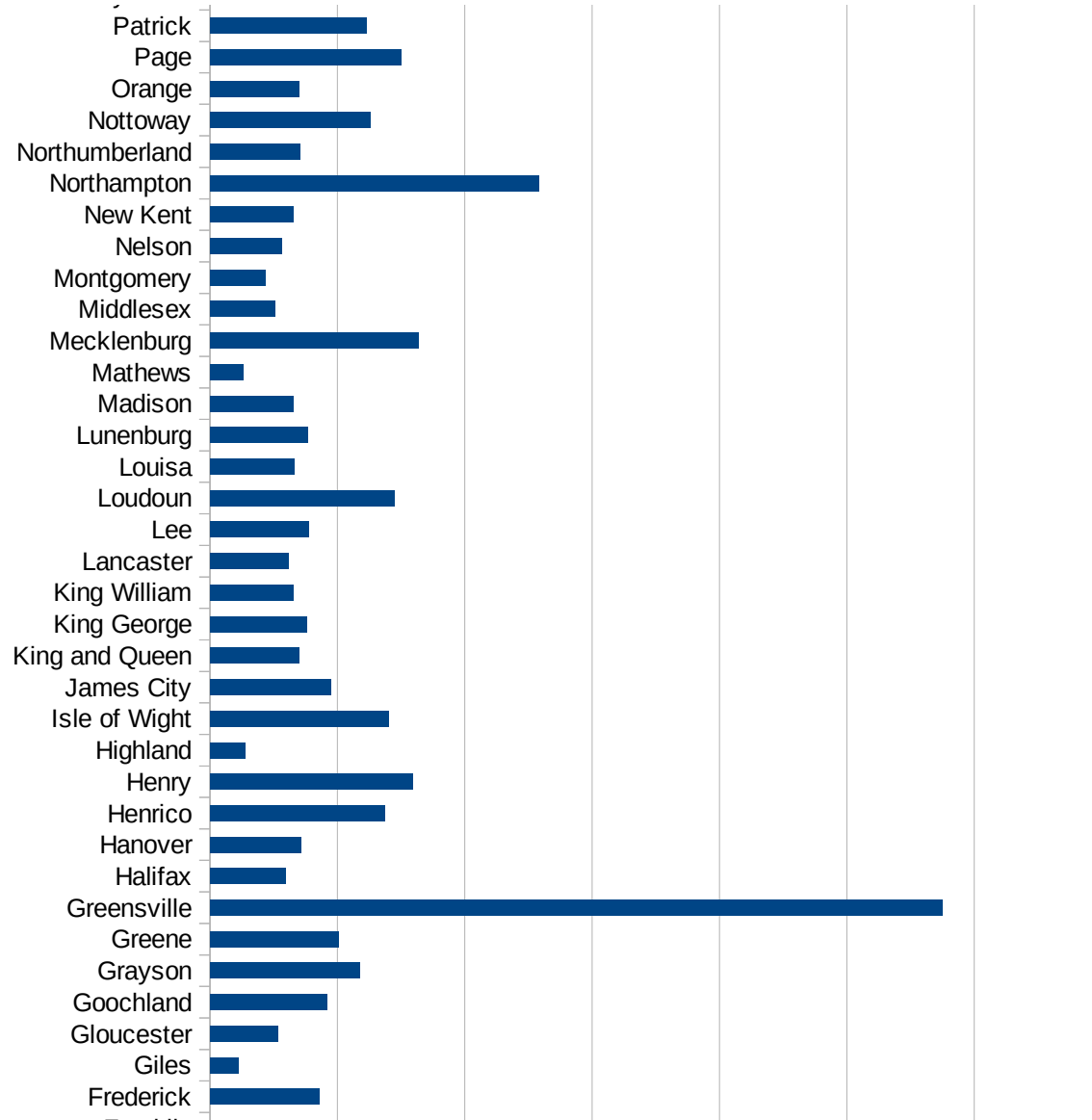
VA

51069 Frederick	856.7709807
51071 Giles	219.6627879
51073 Gloucester	535.4895713
51075 Goochland	920.6676992
51077 Grayson	1177.147975
51079 Greene	1006.117599
51081 Greensville	5745.248129
51083 Halifax	592.028136
51085 Hanover	716.1573681
51087 Henrico	1369.734041
51089 Henry	1587.737719
51091 Highland	271.4932127
51093 Isle of Wight	1404.486781
51095 James City	950.2990955
51097 King and Queen	695.8250497
51099 King George	760.1128881
51101 King William	655.2925202
51103 Lancaster	612.0745618
51105 Lee	777.3671467
51107 Loudoun	1444.758511
51109 Louisa	660.7210833
51111 Lunenburg	769.485355
51113 Madison	654.3813464
51115 Mathews	261.304249
51117 Mecklenburg	1634.584013
51119 Middlesex	510.7252298
51121 Montgomery	431.3784917
51125 Nelson	559.4499865
51127 New Kent	656.5137779
51131 Northampton	2582.019599
51133 Northumberland	707.9937433
51135 Nottoway	1258.106355
51137 Orange	701.3426482
51139 Page	1504.199223



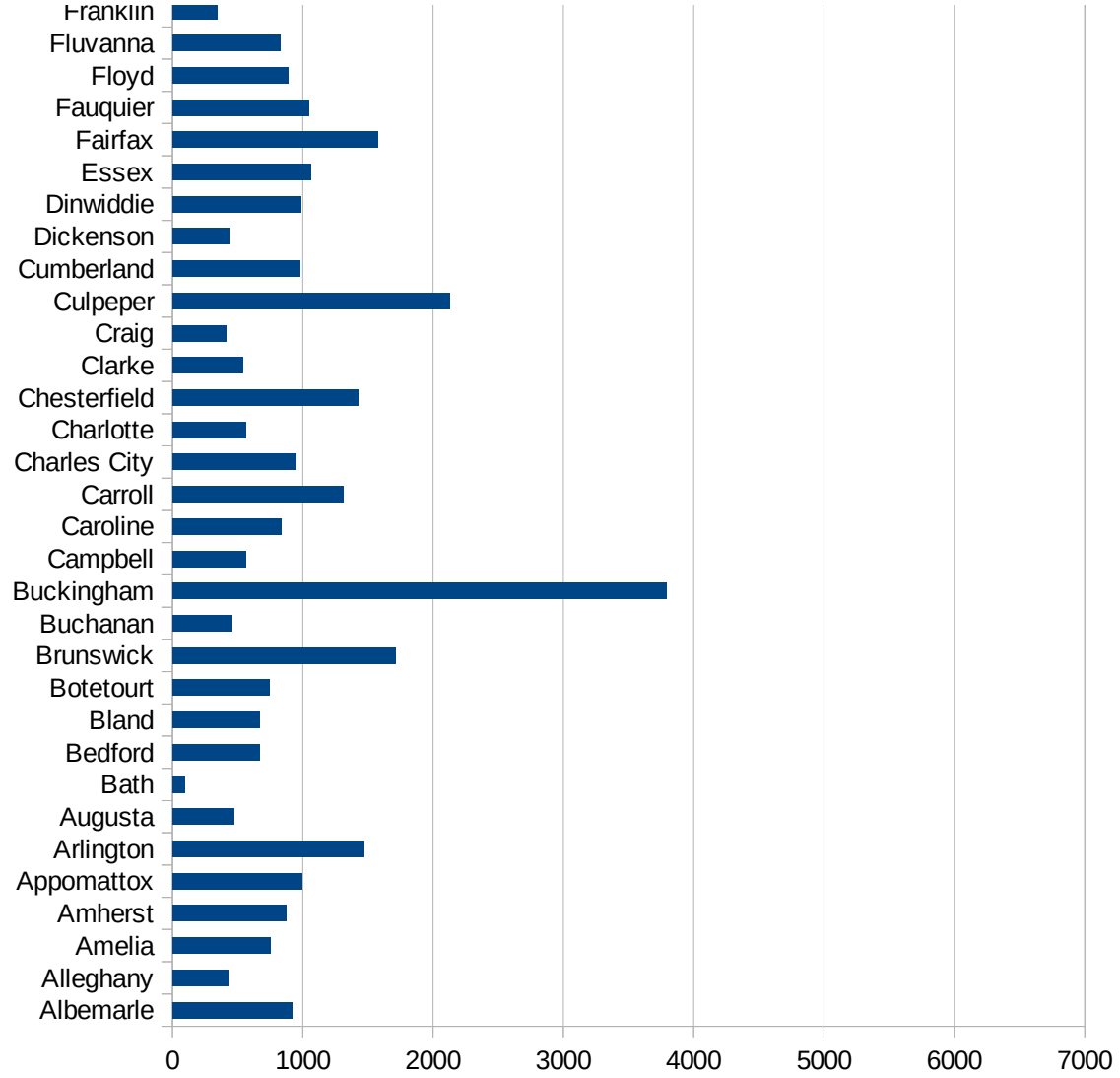
VA

51141 Patrick	1227.86171
51143 Pittsylvania	1171.47123
51145 Powhatan	633.8004043
51147 Prince Edward	2082.788671
51149 Prince George	1328.711727
51153 Prince William	2275.160199
51155 Pulaski	369.8702519
51157 Rappahannock	730.8328737
51159 Richmond	3606.992697
51161 Roanoke	635.6765491
51163 Rockbridge	369.1983122
51165 Rockingham	1270.247649
51167 Russell	661.7317183
51169 Scott	687.2852234
51171 Shenandoah	1756.442973
51173 Smyth	830.2704122
51175 Southampton	1921.983396
51177 Spotsylvania	1317.808668
51179 Stafford	1106.961856
51181 Surry	973.1232623
51183 Sussex	2972.323574
51185 Tazewell	455.268633
51187 Warren	972.427068
51191 Washington	634.1678615
51193 Westmoreland	1250.701066
51195 Wise	833.9471746
51197 Wythe	518.1887737
51199 York	654.4232527
51510 Alexandria	2088.083224
51520 Bristol	697.7308579
51530 Buena Vista	1154.401154
51540 Charlottesville	1294.760687
51550 Chesapeake	1518.748403
51570 Colonial Heights	1228.060338



VA

51580 Covington	421.2454212
51590 Danville	1430.221414
51595 Emporia	4276.508494
51600 Fairfax City	447.6275739
51610 Falls Church	446.7912266
51620 Franklin City	3531.760889
51630 Fredericksburg	1619.544332
51640 Galax	6134.2052
51650 Hampton	1130.940415
51660 Harrisonburg	2226.417189
51670 Hopewell	1495.839972
51678 Lexington	588.5650224
51680 Lynchburg	1139.71215
51683 Manassas	4279.436133
51685 Manassas Park	3224.128965
51690 Martinsville	2449.232677
51700 Newport News	1240.580878
51710 Norfolk	1773.218178
51720 Norton	655.2419355
51730 Petersburg	1945.069218
51735 Poquoson	516.8170632
51740 Portsmouth	2310.000845
51750 Radford	1537.706527
51760 Richmond City	1658.777094
51770 Roanoke City	1179.943955
51775 Salem	811.1375424
51790 Staunton	682.1282401
51800 Suffolk	1757.964578
51810 Virginia Beach	1311.893449
51820 Waynesboro	941.3116493
51830 Williamsburg	993.5553169
51840 Winchester	1533.371282



VA

VA

FIPS

29001
29003
29005
29007
29009
29011
29013
29015
29017
29019
29021
29023
29025
29027
29029
29031
29033
29035
29037

VA

29039
29041
29043
29045
29047
29049
29051
29053
29055
29057
29059
29061
29063
29065
29067
29069
29071
29073
29075
29077
29079
29081
29083
29085
29087
29089
29091
29093
29095
29097
29099
29101

29103

VA

29105
29107
29109
29111
29113
29115
29117
29121
29123
29125
29127
29119
29129
29131
29133
29135
29137
29139
29141
29143
29145
29147
29149
29151
29153
29155
29157
29159
29161
29163
29165
29167
29169
29171

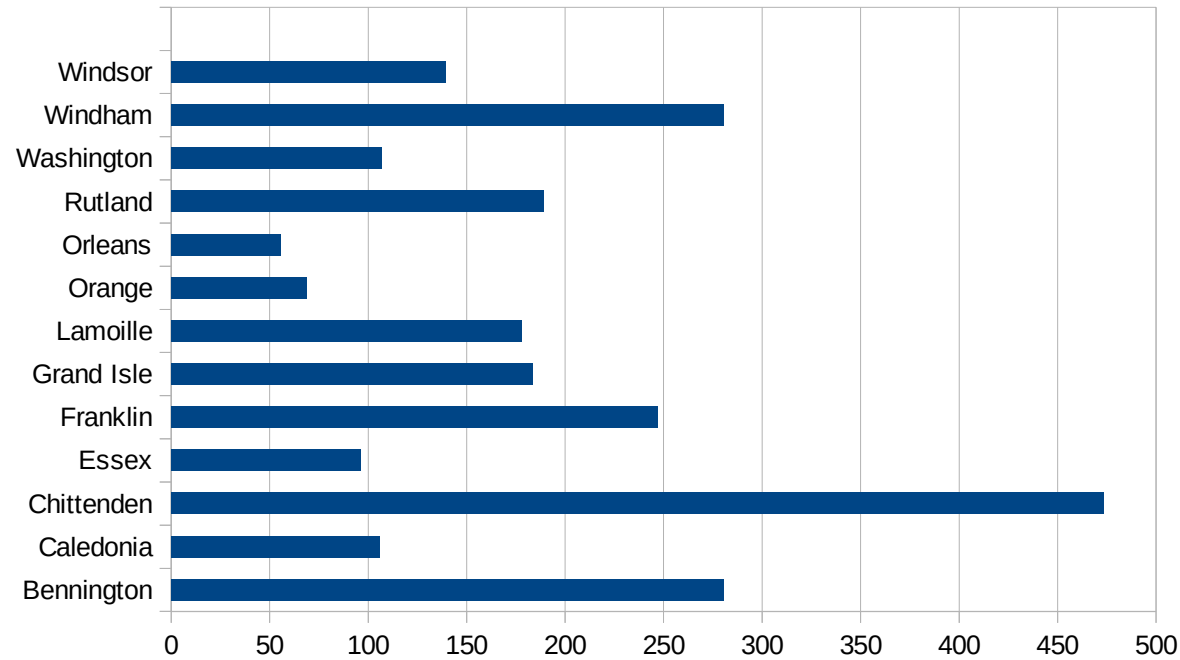
VA

29173
29175
29177
29179
29181
29195
29197
29199
29201
29203
29205
29183
29185
29187
29189
29510
29186
29207
29209
29211
29213
29215

29217
29219
29221
29223
29225
29227
29229

VT

FIPS	County	PC Infection
50001	Addison	213.6694345
50003	Bennington	280.6544863
50005	Caledonia	105.6035905
50007	Chittenden	473.3490509
50009	Essex	96
50011	Franklin	246.8586229
50013	Grand Isle	183.3568406
50015	Lamoille	177.8656126
50017	Orange	68.96789544
50019	Orleans	55.74757498
50021	Rutland	189.1873466
50023	Washington	106.6391469
50025	Windham	280.6623632
50027	Windsor	139.275766



FIPS

- 29001
- 29003
- 29005
- 29007
- 29009
- 29011
- 29013
- 29015
- 29017
- 29019
- 29021
- 29023
- 29025
- 29027
- 29029
- 29031
- 29033
- 29035
- 29037

VT

29039
29041
29043
29045
29047
29049
29051
29053
29055
29057
29059
29061
29063
29065
29067
29069
29071
29073
29075
29077
29079
29081
29083
29085
29087
29089
29091
29093
29095
29097
29099
29101

29103

VT

29105
29107
29109
29111
29113
29115
29117
29121
29123
29125
29127
29119
29129
29131
29133
29135
29137
29139
29141
29143
29145
29147
29149
29151
29153
29155
29157
29159
29161
29163
29165
29167
29169
29171

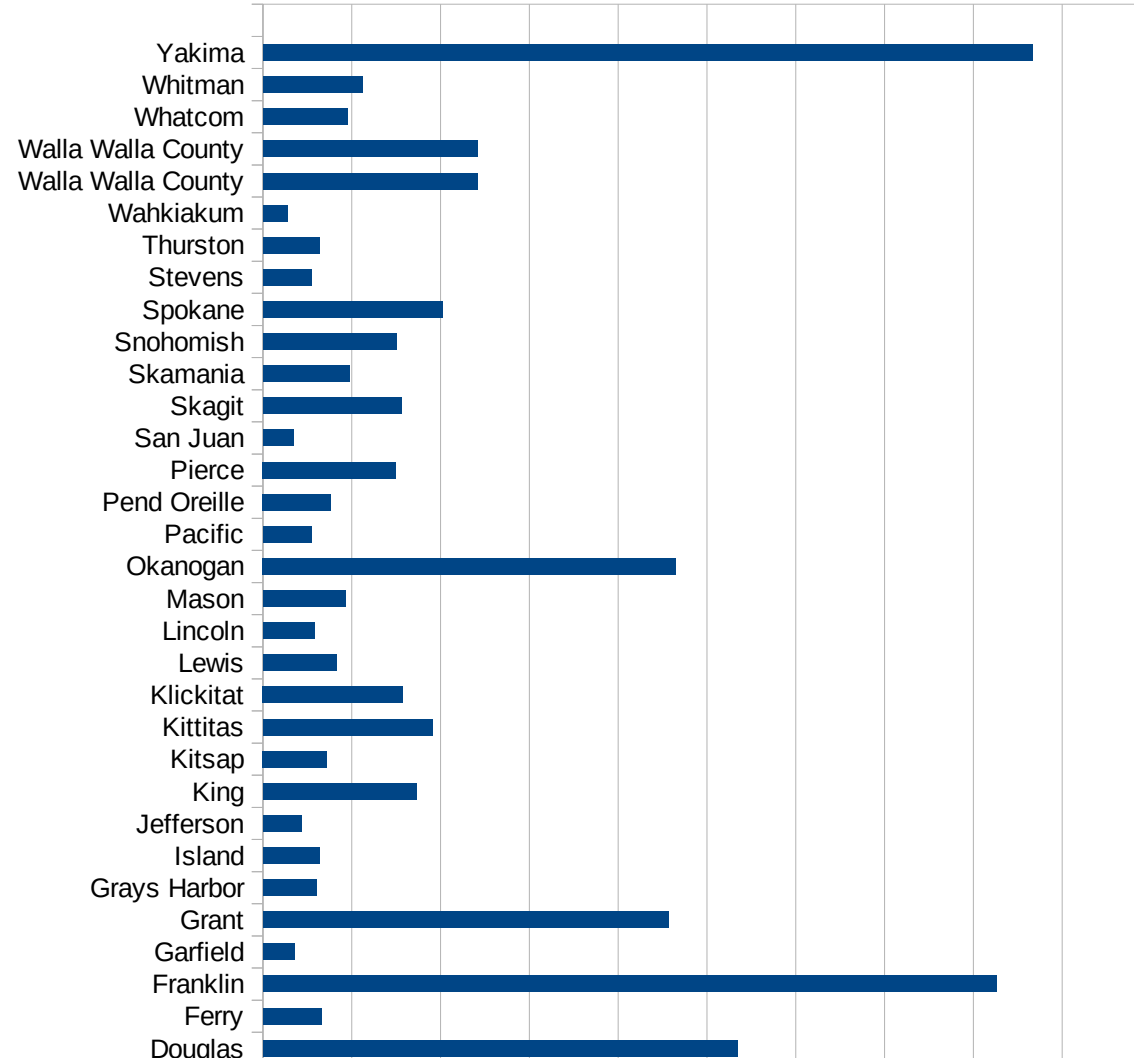
VT

29173
29175
29177
29179
29181
29195
29197
29199
29201
29203
29205
29183
29185
29187
29189
29510
29186
29207
29209
29211
29213
29215

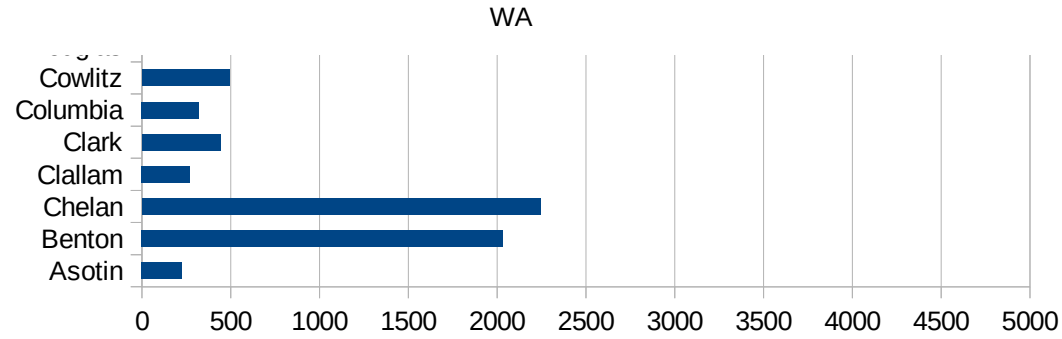
29217
29219
29221
29223
29225
29227
29229

WA

FIPS	County	PC Infection
53001	Adams	3132.749633
53003	Asotin	225.5639098
53005	Benton	2033.416387
53007	Chelan	2244.405213
53009	Clallam	269.7525314
53011	Clark	444.3226932
53013	Columbia	320.27593
53015	Cowlitz	490.8842339
53017	Douglas	2670.892861
53019	Ferry	326.8401098
53021	Franklin	4132.616829
53023	Garfield	178.0151313
53025	Grant	2284.986284
53027	Grays Harbor	300.401889
53029	Island	318.4939616
53031	Jefferson	217.4666709
53033	King	865.230169
53035	Kitsap	359.8895499
53037	Kittitas	952.1999831
53039	Klickitat	787.0810151
53041	Lewis	414.5520326
53043	Lincoln	288.6405959
53045	Mason	467.1256507
53047	Okanogan	2326.022975
53049	Pacific	272.2817208
53051	Pend Oreille	382.2967211
53053	Pierce	749.2435199
53055	San Juan	169.313405
53057	Skagit	782.3346801
53059	Skamania	486.413955
53061	Snohomish	750.2751868
53063	Spokane	1011.98723
53065	Stevens	273.9726027



53067 Thurston	315.9706584
53069 Wahkiakum	135.5625847
53071 Walla Walla Cou	1209.743607
53071 Walla Walla Cou	1209.743607
53073 Whatcom	475.8845293
53075 Whitman	560.3422305
53077 Yakima	4334.529084



WA

FIPS

29001
29003
29005
29007
29009
29011
29013
29015
29017
29019
29021
29023
29025
29027
29029
29031
29033
29035
29037

WA

29039
29041
29043
29045
29047
29049
29051
29053
29055
29057
29059
29061
29063
29065
29067
29069
29071
29073
29075
29077
29079
29081
29083
29085
29087
29089
29091
29093
29095
29097
29099
29101

29103

WA

29105
29107
29109
29111
29113
29115
29117
29121
29123
29125
29127
29119
29129
29131
29133
29135
29137
29139
29141
29143
29145
29147
29149
29151
29153
29155
29157
29159
29161
29163
29165
29167
29169
29171

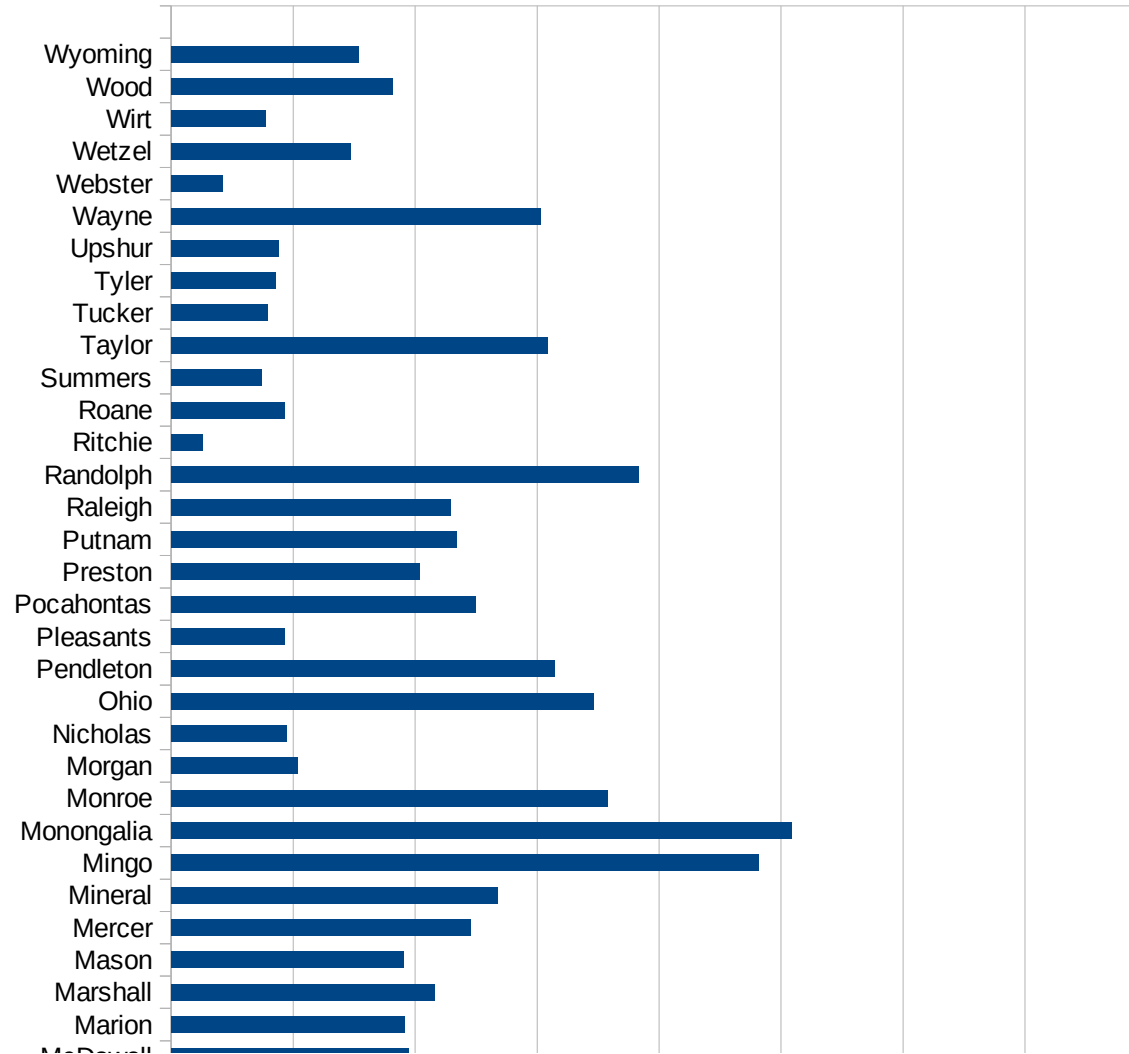
WA

29173
29175
29177
29179
29181
29195
29197
29199
29201
29203
29205
29183
29185
29187
29189
29510
29186
29207
29209
29211
29213
29215

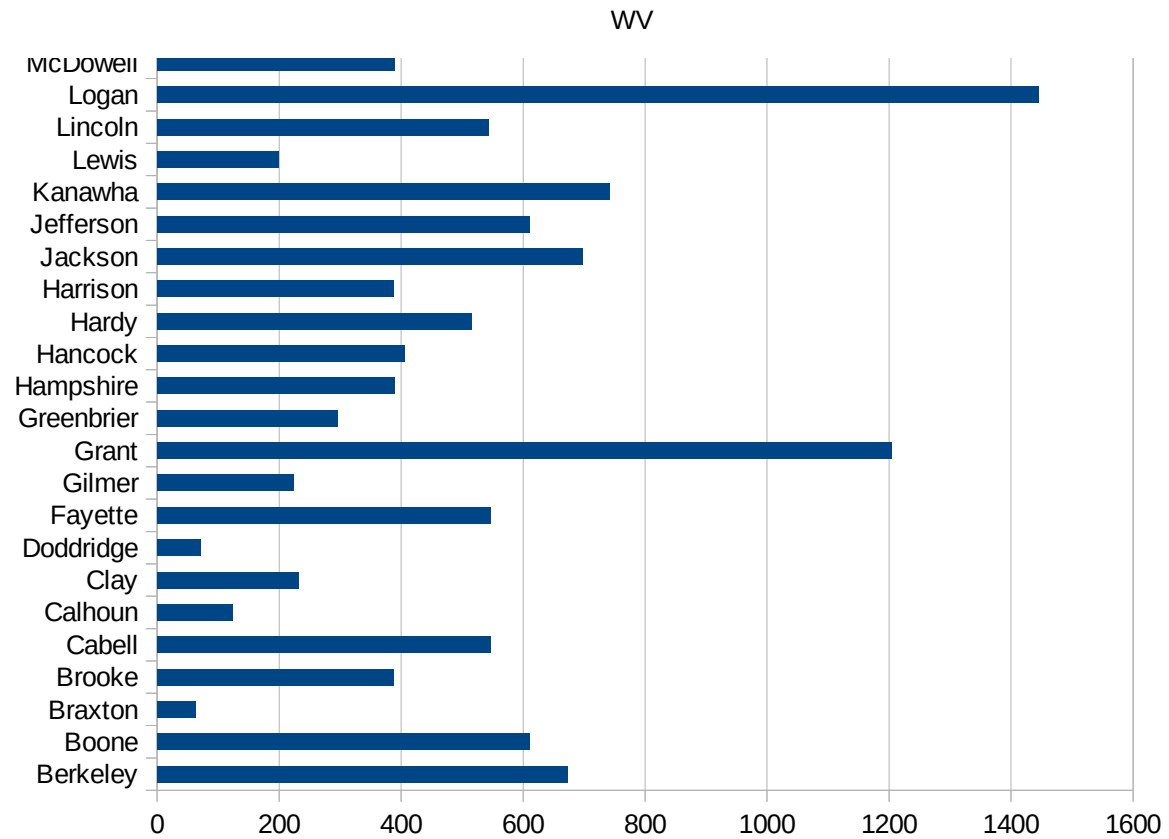
29217
29219
29221
29223
29225
29227
29229

WV

FIPS	County	PC Infection
54001	Barbour	199.5766556
54003	Berkeley	672.7969741
54005	Boone	610.4505489
54007	Braxton	63.8796224
54009	Brooke	387.3350448
54011	Cabell	545.996739
54013	Calhoun	124.0694789
54015	Clay	231.6960148
54017	Doddridge	71.37758744
54019	Fayette	546.2829513
54021	Gilmer	224.2711189
54023	Grant	1204.197488
54025	Greenbrier	296.0961306
54027	Hampshire	389.7717051
54029	Hancock	405.5819069
54031	Hardy	515.4264973
54033	Harrison	387.8378778
54035	Jackson	696.7184561
54037	Jefferson	610.7972048
54039	Kanawha	741.4631984
54041	Lewis	199.7004493
54043	Lincoln	543.7157144
54045	Logan	1444.475113
54047	McDowell	389.6175163
54049	Marion	383.2647022
54051	Marshall	432.0285854
54053	Mason	381.7651022
54055	Mercer	490.4364885
54057	Mineral	534.5211581
54059	Mingo	962.7916754
54061	Monongalia	1017.665852
54063	Monroe	715.3614458
54065	Morgan	208.0170911



54067 Nicholas	189.1957169
54069 Ohio	692.1326787
54071 Pendleton	628.8409318
54073 Pleasants	186.4926069
54075 Pocahontas	499.1680532
54077 Preston	407.8134697
54079 Putnam	467.5205533
54081 Raleigh	457.8877906
54083 Randolph	766.748777
54085 Ritchie	51.43503755
54087 Roane	186.6207293
54089 Summers	148.9028213
54091 Taylor	616.7714387
54093 Tucker	158.1595974
54095 Tyler	171.5069746
54097 Upshur	176.1212369
54099 Wayne	605.8481875
54101 Webster	84.49004225
54103 Wetzel	294.6954813
54105 Wirt	154.373928
54107 Wood	362.2198734
54109 Wyoming	307.8995478



FIPS

- 29001
- 29003
- 29005
- 29007
- 29009
- 29011
- 29013
- 29015
- 29017
- 29019
- 29021
- 29023
- 29025
- 29027
- 29029
- 29031
- 29033
- 29035
- 29037

WV

29039
29041
29043
29045
29047
29049
29051
29053
29055
29057
29059
29061
29063
29065
29067
29069
29071
29073
29075
29077
29079
29081
29083
29085
29087
29089
29091
29093
29095
29097
29099
29101

29103

29105
29107
29109
29111
29113
29115
29117
29121
29123
29125
29127
29119
29129
29131
29133
29135
29137
29139
29141
29143
29145
29147
29149
29151
29153
29155
29157
29159
29161
29163
29165
29167
29169
29171

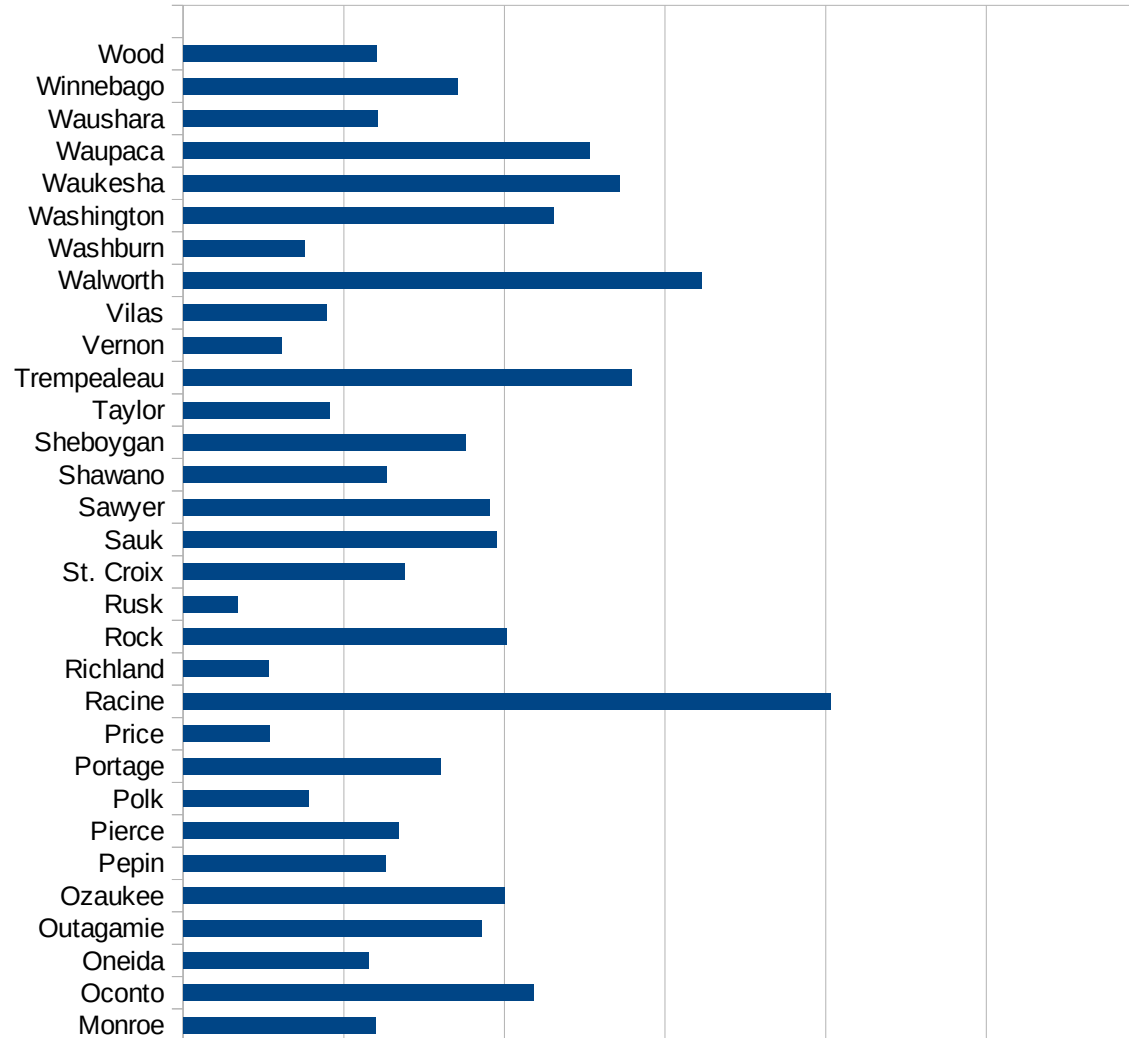
WV

29173
29175
29177
29179
29181
29195
29197
29199
29201
29203
29205
29183
29185
29187
29189
29510
29186
29207
29209
29211
29213
29215

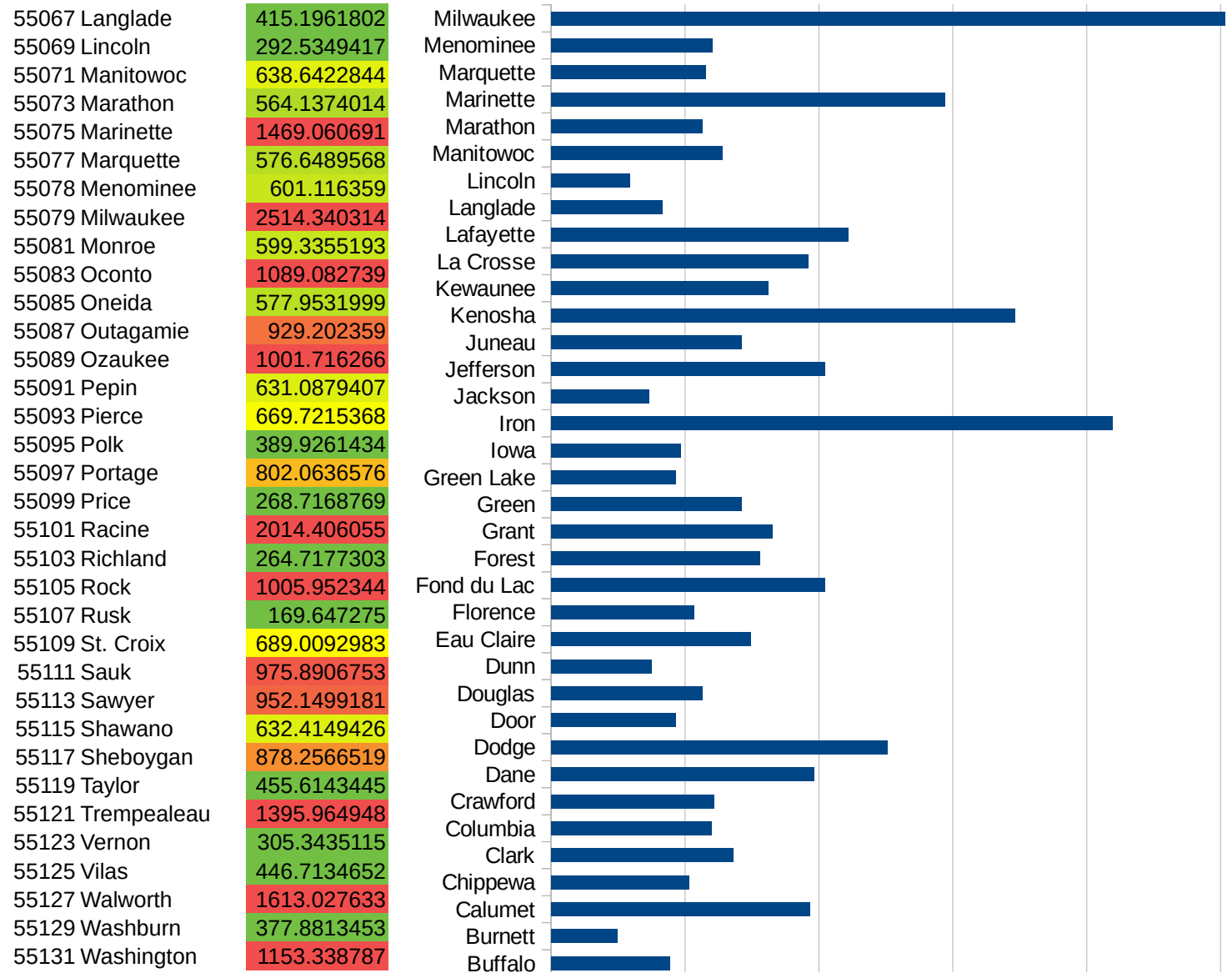
29217
29219
29221
29223
29225
29227
29229

WI

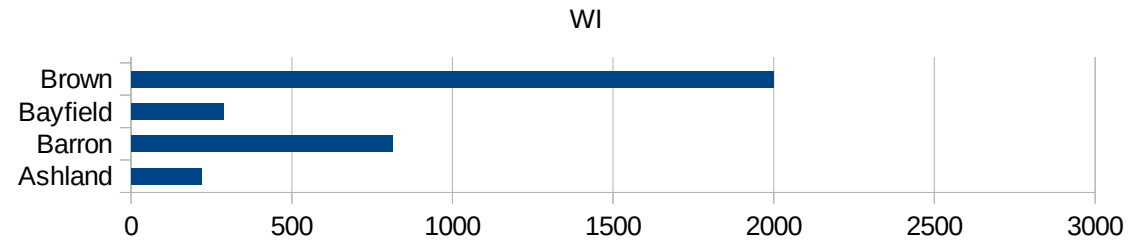
FIPS	County	PC Infection
55001	Adams	520.9357185
55003	Ashland	217.9487179
55005	Barron	812.5941015
55007	Bayfield	285.8662412
55009	Brown	1997.888966
55011	Buffalo	441.9047619
55013	Burnett	246.8814969
55015	Calumet	964.9315178
55017	Chippewa	516.098854
55019	Clark	679.9389207
55021	Columbia	599.7419715
55023	Crawford	607.6975017
55025	Dane	982.7348423
55027	Dodge	1254.453766
55029	Door	463.6001449
55031	Douglas	564.7102388
55033	Dunn	374.465445
55035	Eau Claire	746.1687107
55037	Florence	532.2841935
55039	Fond du Lac	1021.675431
55041	Forest	778.5563341
55043	Grant	826.3180355
55045	Green	709.4695226
55047	Green Lake	465.1654509
55049	Iowa	483.7827605
55051	Iron	2096.546864
55053	Jackson	366.2467038
55055	Jefferson	1021.978409
55057	Juneau	710.07251
55059	Kenosha	1730.167169
55061	Kewaunee	809.4981112
55063	La Crosse	958.3016155
55065	Lafayette	1110.111011



WI



55133 Waukesha	1358.318117
55135 Waupaca	1265.451416
55137 Waushara	605.8607757
55139 Winnebago	854.2860484
55141 Wood	602.2859489



FIPS

- 29001
- 29003
- 29005
- 29007
- 29009
- 29011
- 29013
- 29015
- 29017
- 29019
- 29021
- 29023
- 29025
- 29027
- 29029
- 29031
- 29033
- 29035
- 29037

29039
29041
29043
29045
29047
29049
29051
29053
29055
29057
29059
29061
29063
29065
29067
29069
29071
29073
29075
29077
29079
29081
29083
29085
29087
29089
29091
29093
29095
29097
29099
29101

29103

29105
29107
29109
29111
29113
29115
29117
29121
29123
29125
29127
29119
29129
29131
29133
29135
29137
29139
29141
29143
29145
29147
29149
29151
29153
29155
29157
29159
29161
29163
29165
29167
29169
29171

WI

29173
29175
29177
29179
29181
29195
29197
29199
29201
29203
29205
29183
29185
29187
29189
29510
29186
29207
29209
29211
29213
29215

29217
29219
29221
29223
29225
29227
29229