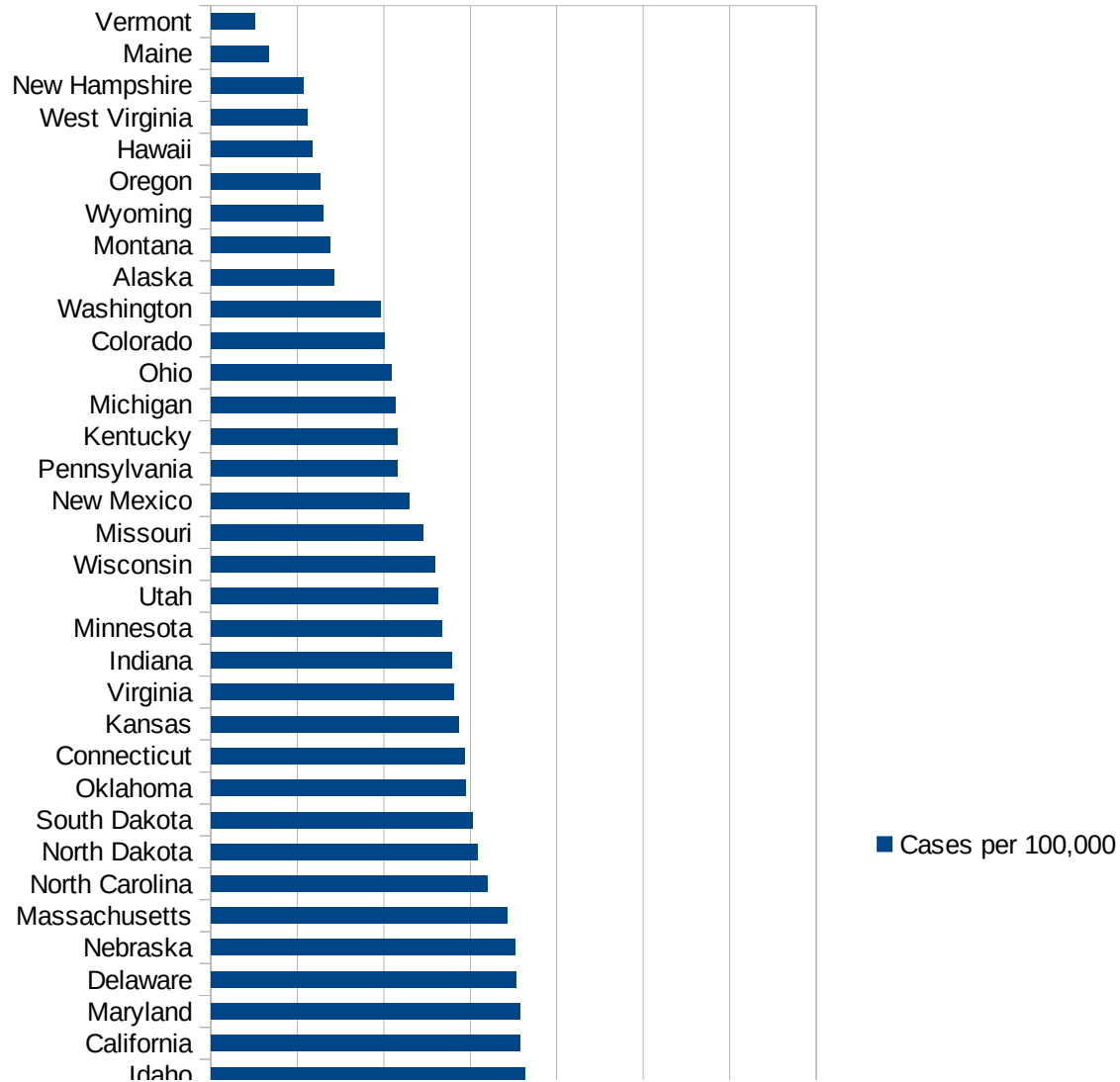
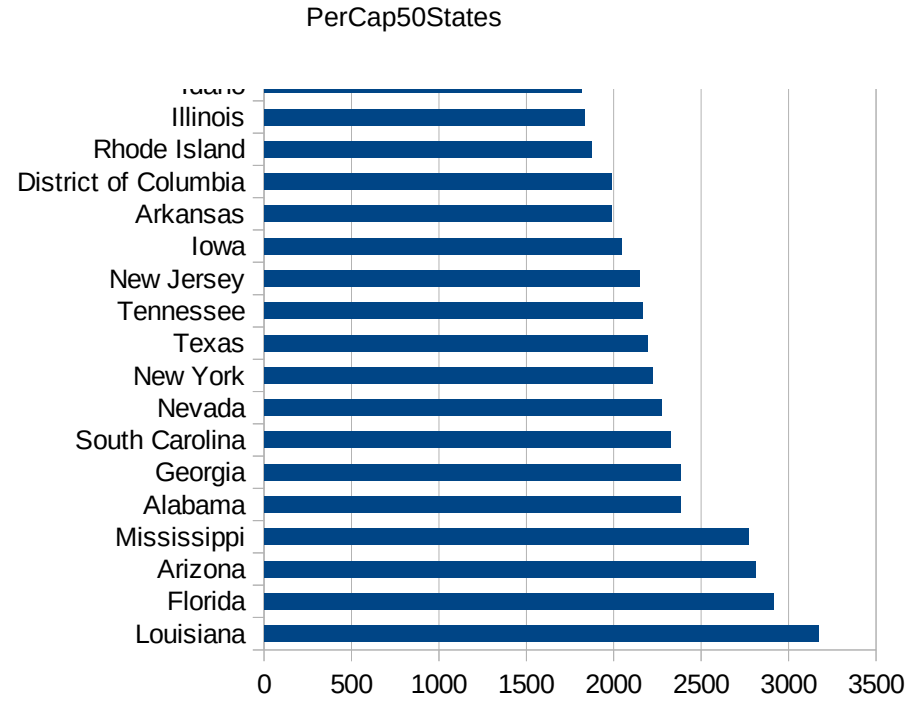


PerCap50States

Idx	State	Population	Cases per 100,000
19	Louisiana	4659978	3169.09221459844
10	Florida	21299325	2913.65101945719
3	Arizona	7171646	2811.92072224424
25	Mississippi	2986530	2768.29631713058
1	Alabama	4887871	2382.55060331993
11	Georgia	10519475	2378.58828506175
41	South Carolina	5084127	2327.32187846606
29	Nevada	3034392	2270.89973872855
33	New York	19542209	2221.34560120609
44	Texas	28701845	2193.48268377869
43	Tennessee	6770010	2167.81068270209
31	New Jersey	8908520	2146.78756965242
16	Iowa	3156145	2046.1670804098
4	Arkansas	3013825	1989.23295148192
9	District of Columbia	702455	1987.17355560143
40	Rhode Island	1057315	1873.5192445014
14	Illinois	12741080	1830.87305000832
13	Idaho	1754208	1815.91920684434
5	California	39557045	1784.64038453833
21	Maryland	6042718	1783.81648787847
8	Delaware	967171	1764.32089051471
28	Nebraska	1929268	1758.2316194536
22	Massachusetts	6902149	1710.52522917138
34	North Carolina	10383620	1599.89483436412
35	North Dakota	760077	1539.58085825515
42	South Dakota	882235	1510.02850714379
37	Oklahoma	3943079	1471.33750046601
7	Connecticut	3572665	1466.44031836178
17	Kansas	2911505	1434.34409351864
47	Virginia	8517685	1405.65188780754
15	Indiana	6691878	1394.42171539888
24	Minnesota	5611179	1337.24124644749
45	Utah	3161105	1313.0851395319



Idx	State	Population	Cases per 100,000
50	Wisconsin	5813568	1295.88232218149
26	Missouri	6126452	1228.94948005795
32	New Mexico	2095428	1143.584985979
39	Pennsylvania	12807060	1078.57697238867
18	Kentucky	4468402	1074.9032875735
23	Michigan	9995915	1069.68696712607
36	Ohio	11689442	1045.90107893944
6	Colorado	5695564	1004.34302906613
48	Washington	7535591	982.524131153084
2	Alaska	737438	708.534141175258
27	Montana	1062305	690.950339121062
51	Wyoming	577737	650.122806744245
38	Oregon	4190713	633.639192185196
12	Hawaii	1420491	585.360977295879
49	West Virginia	1805832	559.797367639958
30	New Hampshire	1356458	534.553963336867
20	Maine	1338404	337.043224616782
46	Vermont	626299	256.746378327285



Counties_Cities

FIPS	County	State	Cases Per 100,000
47169	Trousdale	Tennessee	14693.06211406
12067	Lafayette	Florida	13765.46037563
5079	Lincoln	Arkansas	11955.46588956
47095	Lake	Tennessee	11253.54203211
5077	Lee	Arkansas	11151.91986644
13053	Chattahoochee	Georgia	10417.44664920
31043	Dakota	Nebraska	9958.67151322
5017	Chicot	Arkansas	9216.32496647
19021	Buena Vista	Iowa	9187.88366710
27105	Nobles	Minnesota	8497.53694581
22035	East Carroll	Louisiana	7560.03978968
28055	Issaquena	Mississippi	7415.90214067
22065	Madison	Louisiana	7078.21879760
20057	Ford	Kansas	6813.62134089
5133	Sevier	Arkansas	6750.68557092
31037	Colfax	Nebraska	6672.18086573
20175	Seward	Kansas	6336.08815427
51640	Galax	Virginia	6165.34329752
51081	Greensville	Virginia	6072.07362174
1085	Lowndes	Alabama	6015.64066573
28051	Holmes	Mississippi	5896.03904211
6025	Imperial	California	5866.56547157
4023	Santa Cruz	Arizona	5854.52903614
13101	Echols	Georgia	5850.00000000
35031	McKinley	New Mexico	5803.01563148
4027	Yuma	Arizona	5765.38693619
48313	Madison	Texas	5755.09638053
28125	Sharkey	Mississippi	5711.67466301
13259	Stewart	Georgia	5710.59848363
12086	Miami-Dade	Florida	5669.18008199
22003	Allen	Louisiana	5635.61804335
40139	Texas	Oklahoma	5592.76460523
22037	East Feliciana	Louisiana	5589.22558923

This work is licensed under the Creative Commons Attribution-NoDerivatives 4.0 International License. To view a copy of this license, visit <http://creativecommons.org/licenses/by-nd/4.0/>.

Counties_Cities

48323 Maverick	Texas	5570.65914337
12123 Taylor	Florida	5545.02150488
12121 Suwannee	Florida	5501.12013758
46017 Buffalo	South Dakota	5402.75049116
22041 Franklin	Louisiana	5363.16729510
5149 Yell	Arkansas	5307.63872765
1011 Bullock	Alabama	5287.03886368
5123 St. Francis	Arkansas	5283.22654192
47007 Bledsoe	Tennessee	5252.45679431
1105 Perry	Alabama	5218.81838074
48341 Moore	Texas	5203.63043984
48355 Nueces	Texas	5197.85240087
20055 Finney	Kansas	5126.87443664
12077 Liberty	Florida	5120.01891924
12045 Gulf	Florida	5097.74808216
5059 Hot Spring	Arkansas	5094.80430848
4017 Navajo	Arizona	5068.58617411
12039 Gadsden	Florida	5048.59022966
48471 Walker	Texas	5031.73289183
18017 Cass	Indiana	4924.25240416
48061 Cameron	Texas	4919.22775697
28103 Noxubee	Mississippi	4916.94352159
28099 Neshoba	Mississippi	4906.43776824
47069 Hardeman	Tennessee	4904.83743061
1059 Franklin	Alabama	4897.49067372
30003 Big Horn	Montana	4888.28909882
28133 Sunflower	Mississippi	4888.28443754
48025 Bee	Texas	4882.31503360
13003 Atkinson	Georgia	4881.28239123
28021 Claiborne	Mississippi	4876.69406798
12047 Hamilton	Florida	4870.71977638
19047 Crawford	Iowa	4849.05000583
48283 La Salle	Texas	4846.63391316
12063 Jackson	Florida	4833.86812959

Counties_Cities

13001 Appling	Georgia	4781.97438807
28011 Bolivar	Mississippi	4748.98669135
48189 Hale	Texas	4747.26574047
12051 Hendry	Florida	4738.18461835
12023 Columbia	Florida	4730.29516474
48255 Karnes	Texas	4728.43450479
12079 Madison	Florida	4679.15160019
4001 Apache	Arizona	4647.85986800
48105 Crockett	Texas	4629.89425550
12037 Franklin	Florida	4618.26857532
13005 Bacon	Georgia	4613.32141261
39101 Marion	Ohio	4598.81083732
28119 Quitman	Mississippi	4538.36335272
13243 Randolph	Georgia	4536.80667350
28143 Tunica	Mississippi	4515.28559936
22001 Acadia	Louisiana	4515.19536903
1131 Wilcox	Alabama	4507.38684483
48449 Titus	Texas	4501.55904701
28135 Tallahatchie	Mississippi	4497.03295918
51595 Emporia	Virginia	4491.31029096
28043 Grenada	Mississippi	4469.24720969
31151 Saline	Nebraska	4411.14982578
28151 Washington	Mississippi	4400.50595833
36087 Rockland	New York	4370.03945409
53077 Yakima	Washington	4351.63017109
48427 Starr	Texas	4311.50716776
49037 San Juan	Utah	4310.95863810
51683 Manassas	Virginia	4310.65536370
48001 Anderson	Texas	4309.55784832
28027 Coahoma	Mississippi	4308.82092982
13049 Charlton	Georgia	4302.89944479
39129 Pickaway	Ohio	4291.91199256
22077 Pointe Coupee	Louisiana	4288.96991796
13065 Clinch	Georgia	4287.00361011

Counties_Cities

29119 McDonald	Missouri	4276.80041598
48117 Deaf Smith	Texas	4269.72281450
47075 Haywood	Tennessee	4268.82030574
28083 Leflore	Mississippi	4267.09083993
13141 Hancock	Georgia	4264.49448970
12029 Dixie	Florida	4263.47305389
13161 Jeff Davis	Georgia	4251.77989221
1013 Butler	Alabama	4242.88617886
13163 Jefferson	Georgia	4238.49643552
31047 Dawson	Nebraska	4226.24319879
48123 DeWitt	Texas	4180.90850547
28153 Wayne	Mississippi	4167.89831510
53021 Franklin	Washington	4165.47425991
13069 Coffee	Georgia	4118.99844522
19127 Marshall	Iowa	4099.44723744
48469 Victoria	Texas	4094.09463791
19197 Wright	Iowa	4089.83451537
28097 Montgomery	Mississippi	4070.63753367
22047 Iberville	Louisiana	4067.72409156
12003 Baker	Florida	4059.24880973
6031 Kings	California	4057.71441407
28053 Humphreys	Mississippi	4057.16361875
12133 Washington	Florida	4043.40836013
19193 Woodbury	Iowa	4023.83483358
48489 Willacy	Texas	4015.80292819
12049 Hardee	Florida	4008.07487612
13099 Early	Georgia	3991.41212062
27165 Watonwan	Minnesota	3989.07103825
12125 Union	Florida	3962.51673360
12027 DeSoto	Florida	3942.48979701
13279 Toombs	Georgia	3927.54862945
48479 Webb	Texas	3919.39400529
48177 Gonzales	Texas	3903.77412849
48369 Parmer	Texas	3903.08191403

Counties_Cities

45089 Williamsburg	South Carolina	3894.66117755
12013 Calhoun	Florida	3893.87811065
28147 Walthall	Mississippi	3892.15347390
48465 Val Verde	Texas	3885.54706552
22127 Winn	Louisiana	3863.02532899
28123 Scott	Mississippi	3860.43058649
28079 Leake	Mississippi	3857.13658129
1025 Clarke	Alabama	3850.33444816
13061 Clay	Georgia	3844.82161413
41049 Morrow	Oregon	3842.77172001
13071 Colquitt	Georgia	3840.58606773
22025 Catahoula	Louisiana	3840.54954205
28029 Copiah	Mississippi	3825.80667764
22045 Iberia	Louisiana	3821.48545975
28159 Winston	Mississippi	3820.53399394
36119 Westchester	New York	3818.57604081
13313 Whitfield	Georgia	3815.99431108
28031 Covington	Mississippi	3813.71664987
41045 Malheur	Oregon	3807.97396257
51029 Buckingham	Virginia	3788.45814460
22051 Jefferson	Louisiana	3787.11257433
28107 Panola	Mississippi	3783.13535023
48391 Refugio	Texas	3782.70762230
45061 Lee	South Carolina	3780.18900945
45009 Bamberg	South Carolina	3768.82661996
13139 Hall	Georgia	3762.09509864
22081 Red River	Louisiana	3751.32712044
22097 St. Landry	Louisiana	3740.75685080
47111 Macon	Tennessee	3737.89408613
13299 Ware	Georgia	3735.98654709
13201 Miller	Georgia	3728.45585649
51620 Franklin City	Virginia	3718.95669537
13087 Decatur	Georgia	3710.25399812
1047 Dallas	Alabama	3709.21430436

Counties_Cities

13285 Troup	Georgia	3695.34797384
13277 Tift	Georgia	3694.75733899
13017 Ben Hill	Georgia	3693.33412760
13273 Terrell	Georgia	3692.95087679
22111 Union	Louisiana	3685.62472011
13009 Baldwin	Georgia	3685.60783526
19171 Tama	Iowa	3679.60246096
51159 Richmond	Virginia	3673.37906617
22053 Jefferson Davis	Louisiana	3672.97827877
22099 St. Martin	Louisiana	3662.74407415
22019 Calcasieu	Louisiana	3662.51132380
34031 Passaic	New Jersey	3641.29462955
12011 Broward	Florida	3636.11205067
20209 Wyandotte	Kansas	3635.28586291
1095 Marshall	Alabama	3618.80781196
22093 St. James	Louisiana	3607.92888720
1065 Hale	Alabama	3592.28575309
22091 St. Helena	Louisiana	3576.30091600
13037 Calhoun	Georgia	3573.67758186
13165 Jenkins	Georgia	3558.67787631
13127 Glynn	Georgia	3557.89201939
19115 Louisa	Iowa	3554.48115319
22125 West Feliciana	Louisiana	3551.09961190
1035 Conecuh	Alabama	3543.21088214
22073 Ouachita	Louisiana	3539.73134811
12033 Escambia	Florida	3534.00901329
37061 Duplin	North Carolina	3530.65108060
22101 St. Mary	Louisiana	3529.95539840
51001 Accomack	Virginia	3526.47167716
13021 Bibb	Georgia	3510.89192985
28127 Simpson	Mississippi	3505.49368413
22095 St. John the Baptist	Louisiana	3503.61244906
13287 Turner	Georgia	3501.01112235
12065 Jefferson	Florida	3485.44232923

Counties_Cities

41059 Umatilla	Oregon	3449.61040301
45019 Charleston	South Carolina	3449.08291349
1101 Montgomery	Alabama	3427.04517569
48185 Grimes	Texas	3420.31029619
28017 Chickasaw	Mississippi	3401.08322171
22055 Lafayette	Louisiana	3398.52213097
22083 Richland	Louisiana	3397.38510301
5035 Crittenden	Arkansas	3394.56373340
13253 Seminole	Georgia	3391.46121467
48285 Lavaca	Texas	3391.34758826
13107 Emanuel	Georgia	3383.15938440
47037 Davidson	Tennessee	3382.96849349
28163 Yazoo	Mississippi	3377.23024639
48375 Potter	Texas	3371.55656593
48239 Jackson	Texas	3368.29366680
46005 Beadle	South Dakota	3368.10888100
1063 Greene	Alabama	3364.50868456
13109 Evans	Georgia	3357.89571868
22039 Evangeline	Louisiana	3334.03103789
22057 Lafourche	Louisiana	3325.68924222
28115 Pontotoc	Mississippi	3323.59501147
12043 Glades	Florida	3308.07344797
1053 Escambia	Alabama	3300.85991074
22107 Tensas	Louisiana	3294.48677723
36059 Nassau	New York	3284.14840729
1091 Marengo	Alabama	3272.84170775
5093 Mississippi	Arkansas	3271.17534373
45005 Allendale	South Carolina	3268.56115916
13095 Dougherty	Georgia	3262.71604397
38005 Benson	North Dakota	3260.55731112
28013 Calhoun	Mississippi	3255.74951510
51685 Manassas Park	Virginia	3247.24100075
6029 Kern	California	3245.55847469
45075 Orangeburg	South Carolina	3242.68985667

Counties_Cities

48415 Scurry	Texas	3237.28210601
37123 Montgomery	North Carolina	3230.53793407
28077 Lawrence	Mississippi	3227.61942995
16027 Canyon	Idaho	3223.72807037
13167 Johnson	Georgia	3213.84425216
13043 Candler	Georgia	3211.51716501
13319 Wilkinson	Georgia	3209.38468349
13305 Wayne	Georgia	3200.48309179
13205 Mitchell	Georgia	3199.35111752
48163 Frio	Texas	3194.38837303
12059 Holmes	Florida	3193.51029419
8075 Logan	Colorado	3177.25752508
28007 Attala	Mississippi	3174.51674381
5061 Howard	Arkansas	3170.67686081
48215 Hidalgo	Texas	3165.11902109
53001 Adams	Washington	3163.11554228
22009 Avoyelles	Louisiana	3160.99055904
28091 Marion	Mississippi	3160.02427676
28157 Wilkinson	Mississippi	3150.59144677
13257 Stephens	Georgia	3149.60629921
22121 West Baton Rou	Louisiana	3148.29530405
28067 Jones	Mississippi	3144.85619550
13275 Thomas	Georgia	3140.74874010
20145 Pawnee	Kansas	3139.28680280
47077 Henderson	Tennessee	3134.98761087
22117 Washington	Louisiana	3134.25786785
22013 Bienville	Louisiana	3133.45356177
40089 McCurtain	Oklahoma	3122.03773354
1119 Sumter	Alabama	3120.32148767
48167 Galveston	Texas	3120.24623398
22033 East Baton Rouç	Louisiana	3113.00900770
22113 Vermilion	Louisiana	3110.47969246
22089 St. Charles	Louisiana	3107.09355321
28101 Newton	Mississippi	3096.58163503

Counties_Cities

28155 Webster	Mississippi	3095.62729873
22085 Sabine	Louisiana	3087.54993342
28063 Jefferson	Mississippi	3081.90261751
19179 Wapello	Iowa	3073.42707002
5069 Jefferson	Arkansas	3069.85348093
28145 Union	Mississippi	3069.28616374
13027 Brooks	Georgia	3068.39424998
12021 Collier	Florida	3065.88319841
34039 Union	New Jersey	3060.02684266
45041 Florence	South Carolina	3058.79457726
22017 Caddo	Louisiana	3049.12688023
1129 Washington	Alabama	3040.66430578
4013 Maricopa	Arizona	3029.84204312
31173 Thurston	Nebraska	3026.15363549
36103 Suffolk	New York	3022.29502131
48047 Brooks	Texas	3022.20972730
48253 Jones	Texas	3017.61114195
12097 Osceola	Florida	3013.94059621
22105 Tangipahoa	Louisiana	3012.47598616
22109 Terrebonne	Louisiana	3002.13473127
51183 Sussex	Virginia	2999.02109104
13283 Treutlen	Georgia	2996.03466001
47141 Putnam	Tennessee	2995.82715016
31079 Hall	Nebraska	2991.54316880
48385 Real	Texas	2990.22426682
36071 Orange	New York	2989.38869122
13303 Washington	Georgia	2987.34425586
12093 Okeechobee	Florida	2982.88273106
6107 Tulare	California	2981.57604951
13185 Lowndes	Georgia	2981.40490539
2282 Yakutat	Alaska	2980.13245033
34017 Hudson	New Jersey	2977.68988301
22007 Assumption	Louisiana	2977.57847534
22031 De Soto	Louisiana	2974.19448899

Counties_Cities

28137 Tate	Mississippi	2969.50519837
48069 Castro	Texas	2961.51337247
28023 Clarke	Mississippi	2960.77928736
13075 Cook	Georgia	2960.02796877
13245 Richmond	Georgia	2959.50464888
22049 Jackson	Louisiana	2955.60306880
22071 Orleans	Louisiana	2939.59683483
27099 Mower	Minnesota	2939.19172228
19149 Plymouth	Iowa	2936.84000797
28015 Carroll	Mississippi	2936.13157098
22079 Rapides	Louisiana	2931.17446118
28161 Yalobusha	Mississippi	2929.30923176
19069 Franklin	Iowa	2923.74555512
13137 Habersham	Georgia	2923.68026791
28061 Jasper	Mississippi	2921.84075968
28129 Smith	Mississippi	2918.38520185
22023 Cameron	Louisiana	2913.31802526
28095 Monroe	Mississippi	2910.24631650
5143 Washington	Arkansas	2904.69739746
13033 Burke	Georgia	2898.80925835
1097 Mobile	Alabama	2895.66097975
12005 Bay	Florida	2890.11101696
48111 Dallam	Texas	2888.88888889
45027 Clarendon	South Carolina	2884.27299703
47157 Shelby	Tennessee	2882.77813637
48481 Wharton	Texas	2878.49299599
24033 Prince George's	Maryland	2875.92322953
28105 Oktibbeha	Mississippi	2875.05796488
45039 Fairfield	South Carolina	2874.74332649
48017 Bailey	Texas	2874.62644087
1049 DeKalb	Alabama	2873.15262310
6047 Merced	California	2871.54477463
30087 Rosebud	Montana	2868.80723822
13261 Sumter	Georgia	2865.50297649

Counties_Cities

45017 Calhoun	South Carolina	2865.01377410
19013 Black Hawk	Iowa	2860.09908767
13233 Polk	Georgia	2853.77913822
28113 Pike	Mississippi	2853.67641483
1127 Walker	Alabama	2848.80161981
28149 Warren	Mississippi	2843.46846847
22123 West Carroll	Louisiana	2841.01256602
28085 Lincoln	Mississippi	2835.84271305
48055 Caldwell	Texas	2832.56642079
28141 Tishomingo	Mississippi	2832.32240156
28035 Forrest	Mississippi	2831.97398582
1041 Crenshaw	Alabama	2821.18055556
28039 George	Mississippi	2820.61855670
5071 Johnson	Arkansas	2819.53481415
12099 Palm Beach	Florida	2817.40661305
16075 Payette	Idaho	2815.16708420
28089 Madison	Mississippi	2808.86111900
13215 Muscogee	Georgia	2801.81293778
45049 Hampton	South Carolina	2800.88884295
47033 Crockett	Tennessee	2798.71580123
13237 Putnam	Georgia	2797.01040855
48057 Calhoun	Texas	2796.71629331
13175 Laurens	Georgia	2795.56259905
22021 Caldwell	Louisiana	2791.16465863
47097 Lauderdale	Tennessee	2787.99612778
36061 New York City	New York	2785.76044906
29211 Sullivan	Missouri	2780.90339174
12031 Duval	Florida	2777.47081872
19187 Webster	Iowa	2773.10692725
45043 Georgetown	South Carolina	2771.12885348
12085 Martin	Florida	2765.48672566
25025 Suffolk	Massachusetts	2760.60015955
10005 Sussex	Delaware	2755.07444851
28049 Hinds	Mississippi	2751.33390978

Counties_Cities

46085 Lyman	South Dakota	2747.97173515
20111 Lyon	Kansas	2742.02239119
38085 Sioux	North Dakota	2730.61037173
12129 Wakulla	Florida	2729.42916115
19153 Polk	Iowa	2728.22062216
48451 Tom Green	Texas	2721.91151461
45051 Horry	South Carolina	2719.18685910
13023 Bleckley	Georgia	2718.49197694
45081 Saluda	South Carolina	2716.12149533
46099 Minnehaha	South Dakota	2714.17905805
18039 Elkhart	Indiana	2713.07647402
48297 Live Oak	Texas	2712.47739602
47131 Obion	Tennessee	2709.22126408
5115 Pope	Arkansas	2706.25000000
30071 Phillips	Montana	2700.04909180
45023 Chester	South Carolina	2697.59077238
28065 Jefferson Davis	Mississippi	2697.16930746
28069 Kemper	Mississippi	2692.72963000
53017 Douglas	Washington	2684.87659356
48113 Dallas	Texas	2684.46249335
48073 Cherokee	Texas	2677.21326437
16013 Blaine	Idaho	2676.87270475
13131 Grady	Georgia	2674.96363342
13229 Pierce	Georgia	2671.61792769
45069 Marlboro	South Carolina	2670.65686794
13085 Dawson	Georgia	2667.14507834
16087 Washington	Idaho	2667.06032871
22005 Ascension	Louisiana	2666.19609856
37155 Robeson	North Carolina	2663.25826247
1107 Pickens	Alabama	2663.25609389
47071 Hardin	Tennessee	2657.51086282
45085 Sumter	South Carolina	2656.97761755
1113 Russell	Alabama	2656.58261366
45079 Richland	South Carolina	2655.96657790

Counties_Cities

16067 Minidoka	Idaho	2655.46218487
22119 Webster	Louisiana	2654.77601938
47147 Robertson	Tennessee	2654.48093280
5011 Bradley	Arkansas	2652.10608424
1027 Clay	Alabama	2651.60075330
28093 Marshall	Mississippi	2651.54720600
32003 Clark	Nevada	2650.64322449
6099 Stanislaus	California	2645.25340342
48071 Chambers	Texas	2645.21599849
13267 Tattnall	Georgia	2642.66866212
22087 St. Bernard	Louisiana	2639.07022538
13129 Gordon	Georgia	2638.46753922
12081 Manatee	Florida	2638.43689456
19049 Dallas	Iowa	2636.94832557
12007 Bradford	Florida	2628.73215058
44007 Providence	Rhode Island	2620.40862528
13135 Gwinnett	Georgia	2606.43406149
1033 Colbert	Alabama	2603.99547131
48135 Ector	Texas	2601.09545780
12113 Santa Rosa	Florida	2597.72845123
48245 Jefferson	Texas	2594.10747409
1055 Etowah	Alabama	2592.16983249
16073 Owyhee	Idaho	2591.29393654
12095 Orange	Florida	2590.81805968
51131 Northampton	Virginia	2590.54111632
37177 Tyrrell	North Carolina	2590.17187122
28071 Lafayette	Mississippi	2589.74686548
31141 Platte	Nebraska	2589.69517130
45047 Greenwood	South Carolina	2586.90151397
47159 Smith	Tennessee	2582.48921873
1017 Chambers	Alabama	2582.18057415
47039 Decatur	Tennessee	2579.87356911
12057 Hillsborough	Florida	2575.91405872
48463 Uvalde	Texas	2566.49035238

Counties_Cities

22059 LaSalle	Louisiana	2560.83662935
19167 Sioux	Iowa	2558.07957833
47063 Hamblen	Tennessee	2553.85711410
47045 Dyer	Tennessee	2550.91103966
35045 San Juan	New Mexico	2548.72323921
34013 Essex	New Jersey	2538.36429860
28081 Lee	Mississippi	2537.49911974
19039 Clarke	Iowa	2536.34723549
55079 Milwaukee	Wisconsin	2535.32742530
48249 Jim Wells	Texas	2532.94792024
28001 Adams	Mississippi	2532.70069249
37077 Granville	North Carolina	2531.81402312
19103 Johnson	Iowa	2530.74176914
51690 Martinsville	Virginia	2526.74004030
37163 Sampson	North Carolina	2525.69704209
1005 Barbour	Alabama	2524.01430811
22011 Beauregard	Louisiana	2523.28671516
45011 Barnwell	South Carolina	2519.89389920
12041 Gilchrist	Florida	2519.71954426
13315 Wilcox	Georgia	2519.29187472
28033 DeSoto	Mississippi	2519.21692738
17181 Union	Illinois	2517.66522178
45013 Beaufort	South Carolina	2516.49312455
48039 Brazoria	Texas	2514.58670989
13293 Upson	Georgia	2513.82796109
45071 Newberry	South Carolina	2507.78816199
21031 Butler	Kentucky	2505.48073912
21227 Warren	Kentucky	2501.82837640
48321 Matagorda	Texas	2497.81133727
8087 Morgan	Colorado	2496.67343652
6019 Fresno	California	2496.07803701
47183 Weakley	Tennessee	2486.90707766
16053 Jerome	Idaho	2485.94628357
13031 Bulloch	Georgia	2482.66404471

Counties_Cities

28139 Tippah	Mississippi	2477.83587179
31053 Dodge	Nebraska	2476.14905819
45033 Dillon	South Carolina	2473.93705677
20017 Chase	Kansas	2472.42297452
19059 Dickinson	Iowa	2471.87080977
12071 Lee	Florida	2469.35503108
16033 Clark	Idaho	2464.78873239
1109 Pike	Alabama	2462.65522827
1071 Jackson	Alabama	2462.50193289
1023 Choctaw	Alabama	2460.86753368
1051 Elmore	Alabama	2459.48685384
28111 Perry	Mississippi	2455.78744447
13263 Talbot	Georgia	2455.35714286
1125 Tuscaloosa	Alabama	2452.24042774
46027 Clay	South Dakota	2449.96795100
8079 Mineral	Colorado	2448.45360825
13321 Worth	Georgia	2448.39647273
13133 Greene	Georgia	2446.60413606
48309 McLennan	Texas	2446.12284815
1021 Chilton	Alabama	2443.77505492
45031 Darlington	South Carolina	2441.54366636
45055 Kershaw	South Carolina	2439.32186852
28025 Clay	Mississippi	2434.74672444
16031 Cassia	Idaho	2434.62956755
17031 Cook	Illinois	2432.25886031
28117 Prentiss	Mississippi	2429.38968991
13105 Elbert	Georgia	2426.77824268
13181 Lincoln	Georgia	2425.77384713
13051 Chatham	Georgia	2424.66156054
17017 Cass	Illinois	2422.51223491
48141 El Paso	Texas	2420.43489327
1001 Autauga	Alabama	2419.02124063
13123 Gilmer	Georgia	2417.57528557
22063 Livingston	Louisiana	2413.17790022

Counties_Cities

48209 Hays	Texas	2408.02044639
19169 Story	Iowa	2407.62448397
47149 Rutherford	Tennessee	2400.50478624
1093 Marion	Alabama	2395.59184222
24510 Baltimore City	Maryland	2394.04476386
12107 Putnam	Florida	2392.02836994
48303 Lubbock	Texas	2388.97635746
13173 Lanier	Georgia	2388.78143133
19063 Emmet	Iowa	2388.41456825
12105 Polk	Florida	2386.12785996
1073 Jefferson	Alabama	2386.01547095
6037 Los Angeles	California	2382.35189923
22069 Natchitoches	Louisiana	2379.78219819
1007 Bibb	Alabama	2379.46428571
51660 Harrisonburg	Virginia	2378.17629967
13189 McDuffie	Georgia	2377.96665273
37167 Stanly	North Carolina	2376.15787354
29195 Saline	Missouri	2371.69687705
45053 Jasper	South Carolina	2371.33685410
31055 Douglas	Nebraska	2369.28450466
40065 Jackson	Oklahoma	2368.83241813
53047 Okanogan	Washington	2363.99886072
16001 Ada	Idaho	2363.78801871
47167 Tipton	Tennessee	2362.74175476
13121 Fulton	Georgia	2361.74358213
45029 Colleton	South Carolina	2360.59479554
4012 La Paz	Arizona	2360.41330932
28057 Itawamba	Mississippi	2359.99489731
34011 Cumberland	New Jersey	2358.05314893
29143 New Madrid	Missouri	2353.14523589
1103 Morgan	Alabama	2352.86214512
12083 Marion	Florida	2352.65030821
45045 Greenville	South Carolina	2350.97129011
28009 Benton	Mississippi	2345.54467416

Counties_Cities

22067 Morehouse	Louisiana	2342.70414993
13155 Irwin	Georgia	2340.92360077
22027 Claiborne	Louisiana	2339.43803312
22103 St. Tammany	Louisiana	2338.91620272
51740 Portsmouth	Virginia	2338.53242032
6041 Marin	California	2336.84810487
48029 Bexar	Texas	2336.34718982
13119 Franklin	Georgia	2332.45015854
13035 Butts	Georgia	2331.25284173
6039 Madera	California	2330.15373687
28075 Lauderdale	Mississippi	2330.15122748
53025 Grant	Washington	2329.16542520
47041 DeKalb	Tennessee	2328.93038038
6035 Lassen	California	2324.52438153
6077 San Joaquin	California	2324.15698988
4005 Coconino	Arizona	2322.65109832
37105 Lee	North Carolina	2322.13760333
48225 Houston	Texas	2322.06828089
13115 Floyd	Georgia	2317.03207491
13209 Montgomery	Georgia	2316.98031111
47011 Bradley	Tennessee	2312.44202498
37119 Mecklenburg	North Carolina	2303.49912835
28073 Lamar	Mississippi	2302.75273432
12087 Monroe	Florida	2301.83800498
34003 Bergen	New Jersey	2301.39683055
51153 Prince William	Virginia	2300.58695202
48005 Angelina	Texas	2298.71859643
13007 Baker	Georgia	2296.24838292
1133 Winston	Alabama	2295.01267963
20025 Clark	Kansas	2294.26433915
48131 Duval	Texas	2292.18694256
12131 Walton	Florida	2292.11908932
37091 Hertford	North Carolina	2290.88296209
47091 Johnson	Tennessee	2289.34638317

Counties_Cities

35023 Hidalgo	New Mexico	2287.73584906
48405 San Augustine	Texas	2283.77065112
13199 Meriwether	Georgia	2283.08334916
1123 Tallapoosa	Alabama	2281.65049263
37191 Wayne	North Carolina	2281.57860574
47155 Sevier	Tennessee	2280.06374372
13015 Bartow	Georgia	2279.90376663
25009 Essex	Massachusetts	2273.98632497
17157 Randolph	Illinois	2273.71830810
48063 Camp	Texas	2271.15783012
47003 Bedford	Tennessee	2257.43301113
45035 Dorchester	South Carolina	2256.50027700
5081 Little River	Arkansas	2255.39509979
34021 Mercer	New Jersey	2251.42032011
47053 Gibson	Tennessee	2250.99398512
48201 Harris	Texas	2250.81029128
13317 Wilkes	Georgia	2247.87363305
28037 Franklin	Mississippi	2247.04673857
37015 Bertie	North Carolina	2244.29727741
13029 Bryan	Georgia	2243.56451232
53007 Chelan	Washington	2243.10711875
5107 Phillips	Arkansas	2240.83421155
5131 Sebastian	Arkansas	2240.26050269
19139 Muscatine	Iowa	2233.92112558
13067 Cobb	Georgia	2232.36640616
13059 Clarke	Georgia	2231.99560198
13055 Chattooga	Georgia	2230.73820089
13063 Clayton	Georgia	2229.85687896
13301 Warren	Georgia	2228.14701962
47017 Carroll	Tennessee	2226.98072805
22075 Plaquemines	Louisiana	2225.54463904
12075 Levy	Florida	2224.67500613
34023 Middlesex	New Jersey	2221.56601602
48383 Reagan	Texas	2218.65811280

Counties_Cities

13177 Lee	Georgia	2217.44389195
17153 Pulaski	Illinois	2214.90023796
28005 Amite	Mississippi	2214.83043972
45059 Laurens	South Carolina	2213.63107144
45067 Marion	South Carolina	2213.34450208
22029 Concordia	Louisiana	2212.34416513
1039 Covington	Alabama	2198.12902179
13211 Morgan	Georgia	2195.93698616
48199 Hardin	Texas	2192.03943573
47065 Hamilton	Tennessee	2186.46887336
13271 Telfair	Georgia	2185.68909045
38089 Stark	North Dakota	2184.08233055
48325 Medina	Texas	2181.81104063
6071 San Bernardino	California	2181.47608011
13089 DeKalb	Georgia	2180.66559338
45025 Chesterfield	South Carolina	2179.04445513
48507 Zavala	Texas	2178.08562130
47047 Fayette	Tennessee	2177.40143679
47023 Chester	Tennessee	2176.42972910
45015 Berkeley	South Carolina	2173.31325110
47165 Sumner	Tennessee	2172.06610775
12111 St. Lucie	Florida	2172.03109041
37063 Durham	North Carolina	2171.50398277
28087 Lowndes	Mississippi	2170.37162735
13097 Douglas	Georgia	2170.21832919
20067 Grant	Kansas	2167.39367503
48349 Navarro	Texas	2166.85160900
28041 Greene	Mississippi	2163.99234506
12073 Leon	Florida	2151.78015877
55051 Iron	Wisconsin	2149.40098661
13207 Monroe	Georgia	2147.52906977
51047 Culpeper	Virginia	2146.20413043
8037 Eagle	Colorado	2143.90922481
48257 Kaufman	Texas	2143.49022718

Counties_Cities

21177 Muhlenberg	Kentucky	2141.41808020
13013 Barrow	Georgia	2134.66321821
37017 Bladen	North Carolina	2133.17264236
48361 Orange	Texas	2132.29311253
1087 Macon	Alabama	2131.35202560
4021 Pinal	Arizona	2129.99118840
13187 Lumpkin	Georgia	2127.14307389
51147 Prince Edward	Virginia	2126.36165577
42101 Philadelphia	Pennsylvania	2121.46921543
6065 Riverside	California	2118.44661937
22015 Bossier	Louisiana	2117.38805677
48453 Travis	Texas	2116.84870306
48291 Liberty	Texas	2115.31109901
37195 Wilson	North Carolina	2112.82303112
48279 Lamb	Texas	2112.78309774
47109 McNairy	Tennessee	2105.91514401
1099 Monroe	Alabama	2102.81482888
13157 Jackson	Georgia	2101.61597228
51510 Alexandria	Virginia	2098.67314521
13145 Harris	Georgia	2097.17186367
13217 Newton	Georgia	2095.10594207
48139 Ellis	Texas	2094.34004325
51750 Radford	Virginia	2093.89824963
19061 Dubuque	Iowa	2092.84077064
48089 Colorado	Texas	2092.66154499
17089 Kane	Illinois	2088.10668344
28059 Jackson	Mississippi	2086.86669877
38015 Burleigh	North Dakota	2085.58563287
47177 Warren	Tennessee	2081.80439356
5041 Desha	Arkansas	2076.09451008
38035 Grand Forks	North Dakota	2074.32527907
48041 Brazos	Texas	2074.01723423
17097 Lake	Illinois	2072.10857952
49035 Salt Lake	Utah	2070.21662576

Counties_Cities

1045 Dale	Alabama	2067.16234987
27117 Pipestone	Minnesota	2066.98353045
13225 Peach	Georgia	2066.16111661
47185 White	Tennessee	2065.88704025
13093 Dooly	Georgia	2064.78914344
1111 Randolph	Alabama	2063.80638064
13081 Crisp	Georgia	2061.85567010
48043 Brewster	Texas	2061.07693968
53005 Benton	Washington	2057.19324143
1015 Calhoun	Alabama	2052.90653412
4007 Gila	Arizona	2052.36690234
37023 Burke	North Carolina	2042.44207918
4019 Pima	Arizona	2039.22149839
12103 Pinellas	Florida	2039.20925273
6011 Colusa	California	2039.11776945
55009 Brown	Wisconsin	2038.89466850
27145 Stearns	Minnesota	2036.97191943
48347 Nacogdoches	Texas	2036.18876596
55101 Racine	Wisconsin	2033.73621454
38059 Morton	North Dakota	2032.48110629
40143 Tulsa	Oklahoma	2032.05009563
48273 Kleberg	Texas	2030.26117126
29510 St. Louis City	Missouri	2029.79810988
37181 Vance	North Carolina	2027.72419362
5111 Poinsett	Arkansas	2027.19612914
29157 Perry	Missouri	2026.10966057
13197 Marion	Georgia	2023.70973536
37037 Chatham	North Carolina	2023.54421034
48435 Sutton	Texas	2022.35231506
1003 Baldwin	Alabama	2019.06229647
5063 Independence	Arkansas	2017.09220235
13251 Screven	Georgia	2016.07117233
29155 Pemiscot	Missouri	2015.73254671
13289 Twiggs	Georgia	2015.14411334

Counties_Cities

13073 Columbia	Georgia	2015.02355938
36105 Sullivan	New York	2014.62290392
17091 Kankakee	Illinois	2014.10601323
20103 Leavenworth	Kansas	2013.47231783
27083 Lyon	Minnesota	2013.34425846
17163 St. Clair	Illinois	2008.74131901
49043 Summit	Utah	2005.58033053
48311 McMullen	Texas	2002.67022697
40001 Adair	Oklahoma	2001.63028711
47189 Wilson	Tennessee	1998.93333333
48003 Andrews	Texas	1996.91085613
39107 Mercer	Ohio	1994.67760443
12091 Okaloosa	Florida	1994.50955039
48439 Tarrant	Texas	1989.80206060
9001 Fairfield	Connecticut	1989.14415097
11001 District of Colum	District of Col	1987.17355560
51730 Petersburg	Virginia	1986.25146514
1081 Lee	Alabama	1980.59057832
38033 Golden Valley	North Dakota	1978.51893725
13291 Union	Georgia	1974.91771176
37047 Columbus	North Carolina	1969.27499775
13019 Berrien	Georgia	1968.62663619
18037 Dubois	Indiana	1966.40432280
37159 Rowan	North Carolina	1965.85068879
47133 Overton	Tennessee	1962.11709262
20077 Harper	Kansas	1961.49654922
21075 Fulton	Kentucky	1960.78431373
47143 Rhea	Tennessee	1957.99540007
46073 Jerauld	South Dakota	1957.90504161
1075 Lamar	Alabama	1957.52672638
5007 Benton	Arkansas	1956.65571076
22115 Vernon	Louisiana	1956.61072452
51175 Southampton	Virginia	1956.10144433
13045 Carroll	Georgia	1955.62177767

Counties_Cities

37079 Greene	North Carolina	1951.26594327
13011 Banks	Georgia	1948.59911523
5099 Nevada	Arkansas	1945.71222676
45063 Lexington	South Carolina	1944.19588384
16083 Twin Falls	Idaho	1943.51831415
48293 Limestone	Texas	1943.10982610
13269 Taylor	Georgia	1940.53986814
20171 Scott	Kansas	1939.96324280
37147 Pitt	North Carolina	1939.81568972
48161 Freestone	Texas	1938.61066236
40015 Caddo	Oklahoma	1936.01822135
5003 Ashley	Arkansas	1935.54823905
38017 Cass	North Dakota	1933.71383239
29189 St. Louis	Missouri	1933.70747634
12089 Nassau	Florida	1932.84555877
29097 Jasper	Missouri	1929.77220730
47139 Polk	Tennessee	1929.22239318
19151 Pocahontas	Iowa	1928.78338279
19033 Cerro Gordo	Iowa	1927.45093442
12001 Alachua	Florida	1923.64681652
18097 Marion	Indiana	1920.55893660
19027 Carroll	Iowa	1920.21434951
18099 Marshall	Indiana	1920.08303062
22061 Lincoln	Louisiana	1917.53538435
48505 Zapata	Texas	1916.84284708
22043 Grant	Louisiana	1912.64122409
13151 Henry	Georgia	1910.78099209
49051 Wasatch	Utah	1904.33212996
27067 Kandiyohi	Minnesota	1899.42830475
13235 Pulaski	Georgia	1897.19035143
48157 Fort Bend	Texas	1895.39231689
13057 Cherokee	Georgia	1895.34485676
24031 Montgomery	Maryland	1894.98625741
41031 Jefferson	Oregon	1889.05423280

Counties_Cities

48371 Pecos	Texas	1888.59822625
13039 Camden	Georgia	1887.21426309
1117 Shelby	Alabama	1885.89151024
47181 Wayne	Tennessee	1884.28554173
18141 St. Joseph	Indiana	1883.51042024
48409 San Patricio	Texas	1879.12038629
26127 Oceana	Michigan	1877.93427230
1067 Henry	Alabama	1876.92486490
48329 Midland	Texas	1876.83250472
4009 Graham	Arizona	1875.39399033
18089 Lake	Indiana	1873.40915049
28019 Choctaw	Mississippi	1872.43295482
37101 Johnston	North Carolina	1871.46910078
17029 Coles	Illinois	1870.88532966
47187 Williamson	Tennessee	1870.28813830
48195 Hansford	Texas	1867.10598572
48399 Runnels	Texas	1866.32792652
19079 Hamilton	Iowa	1865.97110754
13309 Wheeler	Georgia	1865.71899987
37001 Alamance	North Carolina	1862.57780769
13221 Oglethorpe	Georgia	1859.97077189
56039 Teton	Wyoming	1858.67163468
29159 Pettis	Missouri	1856.98838795
19165 Shelby	Iowa	1856.97011574
24005 Baltimore	Maryland	1856.76296517
21211 Shelby	Kentucky	1854.98165629
37165 Scotland	North Carolina	1852.91582878
34029 Ocean	New Jersey	1852.40280495
1115 St. Clair	Alabama	1850.26496787
29145 Newton	Missouri	1848.41931830
28121 Rankin	Mississippi	1846.62967343
47087 Jackson	Tennessee	1845.55196462
47119 Maury	Tennessee	1839.09264363
17027 Clinton	Illinois	1838.51855788

Counties_Cities

1031 Coffee	Alabama	1837.83158990
48275 Knox	Texas	1834.10895155
12019 Clay	Florida	1832.72242586
42045 Delaware	Pennsylvania	1826.82279447
27153 Todd	Minnesota	1826.53974453
45037 Edgefield	South Carolina	1826.11267189
37071 Gaston	North Carolina	1825.47588918
19173 Taylor	Iowa	1825.23017283
27053 Hennepin	Minnesota	1824.95545597
47113 Madison	Tennessee	1824.70160340
37065 Edgecombe	North Carolina	1822.90164407
18181 White	Indiana	1819.08589898
37005 Alleghany	North Carolina	1818.83343786
48021 Bastrop	Texas	1816.59308315
27013 Blue Earth	Minnesota	1813.81345752
13247 Rockdale	Georgia	1808.06675939
6083 Santa Barbara	California	1803.25041935
34007 Camden	New Jersey	1802.87845262
48149 Fayette	Texas	1802.83245887
12061 Indian River	Florida	1800.35956370
48205 Hartley	Texas	1797.47285994
37095 Hyde	North Carolina	1797.32313576
13249 Schley	Georgia	1795.26355997
13195 Madison	Georgia	1794.26644182
47029 Cocke	Tennessee	1791.80410354
12069 Lake	Florida	1791.04896282
5087 Madison	Arkansas	1789.93993083
5119 Pulaski	Arkansas	1788.73382907
51800 Suffolk	Virginia	1788.67138235
51710 Norfolk	Virginia	1786.73855684
27131 Rice	Minnesota	1781.33878508
47105 Loudon	Tennessee	1779.31918423
21041 Carroll	Kentucky	1778.89540840
26163 Wayne	Michigan	1776.22010009

Counties_Cities

20093 Kearny	Kansas	1775.29799645
27033 Cottonwood	Minnesota	1773.52132659
13213 Murray	Georgia	1773.50266777
39029 Columbiana	Ohio	1772.75605123
1009 Blount	Alabama	1772.13001383
6069 San Benito	California	1771.29206819
5039 Dallas	Arkansas	1768.30966305
19045 Clinton	Iowa	1764.90820758
6053 Monterey	California	1764.25754257
5139 Union	Arkansas	1763.53320043
48137 Edwards	Texas	1763.48547718
51171 Shenandoah	Virginia	1761.04099133
37007 Anson	North Carolina	1760.66245930
13255 Spalding	Georgia	1759.45537065
49049 Utah	Utah	1759.36536202
29147 Nodaway	Missouri	1757.53228121
37127 Nash	North Carolina	1757.14771954
20069 Gray	Kansas	1757.00314935
47021 Cheatham	Tennessee	1755.73085388
29133 Mississippi	Missouri	1754.64907019
25023 Plymouth	Massachusetts	1753.22118688
46137 Ziebach	South Dakota	1750.54704595
55059 Kenosha	Wisconsin	1749.06964381
1069 Houston	Alabama	1748.43872348
48127 Dimmit	Texas	1746.21653085
45077 Pickens	South Carolina	1744.87941923
19155 Pottawattamie	Iowa	1743.76957865
51025 Brunswick	Virginia	1739.50195313
47099 Lawrence	Tennessee	1735.49183701
37111 McDowell	North Carolina	1731.60173160
37027 Caldwell	North Carolina	1729.87601946
1057 Fayette	Alabama	1728.22978154
12055 Highlands	Florida	1727.31066930
34025 Monmouth	New Jersey	1723.65511448

Counties_Cities

21083 Graves	Kentucky	1723.07527400
5121 Randolph	Arkansas	1721.64029418
48421 Sherman	Texas	1721.33809678
13281 Towns	Georgia	1721.22848464
4015 Mohave	Arizona	1720.83035075
38055 McLean	North Dakota	1718.89739021
1043 Cullman	Alabama	1718.55899907
45057 Lancaster	South Carolina	1718.38959950
48419 Shelby	Texas	1715.31985207
48153 Floyd	Texas	1713.20884016
37131 Northampton	North Carolina	1712.74649319
12117 Seminole	Florida	1711.29807281
13191 McIntosh	Georgia	1708.50767085
48319 Mason	Texas	1705.60747664
5031 Craighead	Arkansas	1705.07931244
13311 White	Georgia	1705.03837171
37083 Halifax	North Carolina	1704.43310792
27101 Murray	Minnesota	1703.72160464
1083 Limestone	Alabama	1703.16301703
38039 Griggs	North Dakota	1702.50896057
38051 McIntosh	North Dakota	1702.12765957
13171 Lamar	Georgia	1700.00000000
12109 St. Johns	Florida	1699.43483271
1089 Madison	Alabama	1697.04708351
47043 Dickson	Tennessee	1697.04000299
5025 Cleveland	Arkansas	1696.18358693
51760 Richmond City	Virginia	1695.49310919
13103 Effingham	Georgia	1694.80623895
48331 Milam	Texas	1691.13843460
45001 Abbeville	South Carolina	1691.04763457
13111 Fannin	Georgia	1690.80264982
18023 Clinton	Indiana	1689.92248062
28003 Alcorn	Mississippi	1689.91198375
45065 McCormick	South Carolina	1689.69181722

Counties_Cities

12127 Volusia	Florida	1688.28464874
48501 Yoakum	Texas	1687.81282738
12115 Sarasota	Florida	1685.65656944
40109 Oklahoma	Oklahoma	1685.25149448
18113 Noble	Indiana	1685.18050997
46127 Union	South Dakota	1683.84659709
46013 Brown	South Dakota	1683.79285787
37197 Yadkin	North Carolina	1683.40303119
38061 Mountrail	North Dakota	1683.30397338
37151 Randolph	North Carolina	1683.28089794
13153 Houston	Georgia	1682.65056056
8051 Gunnison	Colorado	1681.54934478
31099 Kearney	Nebraska	1680.92909535
5083 Logan	Arkansas	1674.56410728
40115 Ottawa	Oklahoma	1668.00320770
28131 Stone	Mississippi	1666.93380349
31119 Madison	Nebraska	1661.39240506
45087 Union	South Carolina	1659.97811018
27123 Ramsey	Minnesota	1659.72992130
21109 Jackson	Kentucky	1658.97931855
48147 Fannin	Texas	1657.88131270
48129 Donley	Texas	1657.12564025
37179 Union	North Carolina	1656.57798803
51089 Henry	Virginia	1656.42847330
29069 Dunklin	Missouri	1655.16772593
17197 Will	Illinois	1653.45004406
5043 Drew	Arkansas	1653.20820602
36027 Dutchess	New York	1651.92463519
51117 Mecklenburg	Virginia	1650.89722675
39049 Franklin	Ohio	1649.92749752
5037 Cross	Arkansas	1649.07651715
13241 Rabun	Georgia	1648.18877097
5015 Carroll	Arkansas	1647.59238919
40101 Muskogee	Oklahoma	1647.11389368

Counties_Cities

51630 Fredericksburg	Virginia	1643.56299753
48115 Dawson	Texas	1640.38354862
19143 Osceola	Iowa	1639.07284768
40023 Choctaw	Oklahoma	1636.21488956
37035 Catawba	North Carolina	1635.02508635
55127 Walworth	Wisconsin	1634.23899420
34035 Somerset	New Jersey	1630.61202305
37045 Cleveland	North Carolina	1630.39582160
5109 Pike	Arkansas	1630.28202005
40073 Kingfisher	Oklahoma	1624.93677289
25013 Hampden	Massachusetts	1623.70377929
1121 Talladega	Alabama	1623.49050458
29213 Taney	Missouri	1622.14423834
37067 Forsyth	North Carolina	1619.89348429
48445 Terry	Texas	1619.59794905
29127 Marion	Missouri	1619.33407946
35025 Lea	New Mexico	1617.56044303
13227 Pickens	Georgia	1616.63539712
25005 Bristol	Massachusetts	1614.83062717
19077 Guthrie	Iowa	1613.80597015
25027 Worcester	Massachusetts	1612.22571401
20075 Hamilton	Kansas	1611.04718067
29201 Scott	Missouri	1609.54807842
13025 Brantley	Georgia	1608.72096100
8109 Saguache	Colorado	1607.48209849
48477 Washington	Texas	1606.47145950
37171 Surry	North Carolina	1605.32606883
17007 Boone	Illinois	1605.16639603
40063 Hughes	Oklahoma	1604.79940007
19091 Humboldt	Iowa	1602.59767466
40111 Okmulgee	Oklahoma	1601.66949263
21183 Ohio	Kentucky	1598.37256611
48175 Goliad	Texas	1595.46413502
17077 Jackson	Illinois	1593.54917362

Counties_Cities

37093 Hoke	North Carolina	1592.28690381
47123 Monroe	Tennessee	1591.99257933
51059 Fairfax	Virginia	1591.07399667
45083 Spartanburg	South Carolina	1591.01335508
48381 Randall	Texas	1590.94745030
48277 Lamar	Texas	1590.65315315
28047 Harrison	Mississippi	1589.64432616
9009 New Haven	Connecticut	1588.34915231
5001 Arkansas	Arkansas	1587.03359784
48091 Comal	Texas	1585.86804877
48261 Kenedy	Texas	1583.71040724
41061 Union	Oregon	1583.46245418
48093 Comanche	Texas	1581.20289641
47117 Marshall	Tennessee	1579.43176083
8015 Chaffee	Colorado	1577.86987567
18071 Jackson	Indiana	1577.83772755
40047 Garfield	Oklahoma	1576.01825554
19099 Jasper	Iowa	1574.82434652
48143 Erath	Texas	1571.40837770
45007 Anderson	South Carolina	1569.21818418
13169 Jones	Georgia	1569.05227845
6021 Glenn	California	1568.79523657
8031 Denver	Colorado	1566.66089782
34033 Salem	New Jersey	1565.32017187
13147 Hart	Georgia	1563.27828652
47005 Benton	Tennessee	1563.27236777
25017 Middlesex	Massachusetts	1562.93931929
29187 St. Francois	Missouri	1560.90685539
17043 DuPage	Illinois	1560.75508110
48051 Burleson	Texas	1560.71564522
13091 Dodge	Georgia	1560.00965950
13193 Macon	Georgia	1559.76565472
13297 Walton	Georgia	1559.30825749
51840 Winchester	Virginia	1558.27522414

Counties_Cities

5137 Stone	Arkansas	1557.35730914
51550 Chesapeake	Virginia	1557.07773849
48373 Polk	Texas	1555.03587776
37069 Franklin	North Carolina	1554.17406750
21141 Logan	Kentucky	1552.48434547
39097 Madison	Ohio	1551.34757841
48169 Garza	Texas	1550.62328975
37135 Orange	North Carolina	1544.23497025
24047 Worcester	Maryland	1543.71611061
45091 York	South Carolina	1542.40144755
21045 Casey	Kentucky	1542.04431017
32031 Washoe	Nevada	1540.36093487
51670 Hopewell	Virginia	1540.09559214
13077 Coweta	Georgia	1538.41934953
5101 Newton	Arkansas	1537.47597694
20085 Jackson	Kansas	1536.14457831
31153 Sarpy	Nebraska	1535.30052749
16079 Shoshone	Idaho	1531.72866521
19189 Winnebago	Iowa	1530.70926032
17049 Effingham	Illinois	1528.88213283
56013 Fremont	Wyoming	1527.91480104
37113 Macon	North Carolina	1527.56128667
17161 Rock Island	Illinois	1525.68007416
37041 Chowan	North Carolina	1525.41164730
47009 Blount	Tennessee	1524.94499387
40147 Washington	Oklahoma	1523.83156839
21111 Jefferson	Kentucky	1523.78208398
18087 LaGrange	Indiana	1523.01042461
1077 Lauderdale	Alabama	1520.77673266
6059 Orange	California	1520.54257921
48183 Gregg	Texas	1519.71998351
20119 Meade	Kansas	1519.53690304
19181 Warren	Iowa	1517.94108430
5057 Hempstead	Arkansas	1517.86946323

Counties_Cities

19183 Washington	Iowa	1517.54663294
36079 Putnam	New York	1516.80621284
24011 Caroline	Maryland	1513.33173192
34027 Morris	New Jersey	1512.25750059
40055 Greer	Oklahoma	1511.76773750
48151 Fisher	Texas	1510.81010680
13179 Liberty	Georgia	1510.64279558
46083 Lincoln	South Dakota	1510.02431683
32007 Elko County	Nevada	1509.72169272
32007 Elko County	Nevada	1509.72169272
5075 Lawrence	Arkansas	1509.06656931
55075 Marinette	Wisconsin	1508.63134985
37117 Martin	North Carolina	1508.53513299
17119 Madison	Illinois	1505.70405466
51139 Page	Virginia	1504.19922283
16019 Bonneville	Idaho	1501.87413353
9003 Hartford	Connecticut	1500.17307104
46003 Aurora	South Dakota	1499.46447697
24045 Wicomico	Maryland	1499.10363874
17187 Warren	Illinois	1497.18177548
47055 Giles	Tennessee	1494.76324442
16047 Gooding	Idaho	1493.81416162
21105 Hickman	Kentucky	1492.87491518
47089 Jefferson	Tennessee	1490.40953862
51013 Arlington	Virginia	1490.39453354
37193 Wilkes	North Carolina	1489.27170092
12101 Pasco	Florida	1487.68600708
21013 Bell	Kentucky	1486.69502051
37025 Cabarrus	North Carolina	1486.68982029
39095 Lucas	Ohio	1486.16302899
18031 Decatur	Indiana	1485.40718071
17201 Winnebago	Illinois	1484.78778940
47107 McMinn	Tennessee	1484.47030121
35006 Cibola	New Mexico	1484.33410603

Counties_Cities

51590 Danville	Virginia	1484.28476642
37153 Richmond	North Carolina	1481.49798383
13231 Pike	Georgia	1481.16346463
47081 Hickman	Tennessee	1480.26972030
51093 Isle of Wight	Virginia	1477.55256677
13295 Walker	Georgia	1476.73245930
18019 Clark	Indiana	1475.80095433
37187 Washington	North Carolina	1475.67248503
24017 Charles	Maryland	1474.89520319
54045 Logan	West Virginia	1469.00972184
48247 Jim Hogg	Texas	1467.22560976
48231 Hunt	Texas	1466.42761651
29021 Buchanan	Missouri	1465.49096205
48363 Palo Pinto	Texas	1464.93506494
40057 Harmon	Oklahoma	1463.96396396
19041 Clay	Iowa	1462.74947316
8001 Adams	Colorado	1461.70497081
51107 Loudoun	Virginia	1461.22649625
10001 Kent	Delaware	1460.65527863
48103 Crane	Texas	1460.15853150
48251 Johnson	Texas	1458.90838639
26099 Macomb	Michigan	1458.11589249
13307 Webster	Georgia	1455.38108005
10003 New Castle	Delaware	1455.12081311
16077 Power	Idaho	1454.68589083
48081 Coke	Texas	1454.00593472
56041 Uinta	Wyoming	1453.27356027
48339 Montgomery	Texas	1451.96090874
1061 Geneva	Alabama	1451.69871551
47019 Carter	Tennessee	1451.61576547
37089 Henderson	North Carolina	1450.98845376
47127 Moore	Tennessee	1450.63172672
37185 Warren	North Carolina	1448.98268289
19057 Des Moines	Iowa	1448.71991415

Counties_Cities

18027 Daviess	Indiana	1448.09485021
13239 Quitman	Georgia	1448.00351031
5033 Crawford	Arkansas	1444.65823424
37039 Cherokee	North Carolina	1444.52665328
51041 Chesterfield	Virginia	1442.23596782
24003 Anne Arundel	Maryland	1440.89467407
19177 Van Buren	Iowa	1438.74643875
47027 Clay	Tennessee	1438.38279124
48211 Hemphill	Texas	1437.90849673
42011 Berks	Pennsylvania	1437.81298197
19081 Hancock	Iowa	1437.64002987
19089 Howard	Iowa	1436.81288778
12015 Charlotte	Florida	1435.69119666
12119 Sumter	Florida	1435.29521413
48395 Robertson	Texas	1434.85304328
34005 Burlington	New Jersey	1432.92080542
4003 Cochise	Arizona	1431.72674923
24019 Dorchester	Maryland	1431.33945872
26125 Oakland	Michigan	1429.16023733
38027 Eddy	North Dakota	1426.71854734
8003 Alamosa	Colorado	1426.60193011
29183 St. Charles	Missouri	1426.16651051
40087 McClain	Oklahoma	1425.53457547
5117 Prairie	Arkansas	1424.32499381
13149 Heard	Georgia	1422.67867666
40131 Rogers	Oklahoma	1421.98643242
19125 Marion	Iowa	1421.85769450
40145 Wagoner	Oklahoma	1419.29846461
5051 Garland	Arkansas	1419.00478044
19141 O'Brien	Iowa	1416.18497110
17137 Morgan	Illinois	1415.70520367
18163 Vanderburgh	Indiana	1414.56783847
6101 Sutter	California	1413.12095200
42077 Lehigh	Pennsylvania	1411.57294214

Counties_Cities

48315 Marion	Texas	1410.15310234
34001 Atlantic	New Jersey	1408.66295695
40135 Sequoyah	Oklahoma	1408.48490736
29087 Holt	Missouri	1407.81108084
37107 Lenoir	North Carolina	1407.74617693
12017 Citrus	Florida	1407.43194370
47079 Henry	Tennessee	1406.14376661
47067 Hancock	Tennessee	1404.79462513
8045 Garfield	Colorado	1403.71423791
29075 Gentry	Missouri	1403.13820157
13219 Oconee	Georgia	1403.03524139
21087 Green	Kentucky	1402.84188614
48107 Crosby	Texas	1401.62657899
37103 Jones	North Carolina	1400.85088721
51540 Charlottesville	Virginia	1400.75233286
48053 Burnet	Texas	1398.76319886
18041 Fayette	Indiana	1397.14496464
18153 Sullivan	Indiana	1396.81005317
29019 Boone	Missouri	1396.62787145
55121 Trempealeau	Wisconsin	1395.96494803
40119 Payne	Oklahoma	1395.66065334
5055 Greene	Arkansas	1394.37396580
48423 Smith	Texas	1393.00932582
48491 Williamson	Texas	1392.75372804
1079 Lawrence	Alabama	1392.72385229
51087 Henrico	Virginia	1390.69006047
48015 Austin	Texas	1390.50985361
19087 Henry	Iowa	1390.34235312
45003 Aiken	South Carolina	1389.60218653
51149 Prince George	Virginia	1389.10771493
13159 Jasper	Georgia	1388.88888889
38043 Kidder	North Dakota	1387.75510204
18145 Shelby	Indiana	1385.86773709
37161 Rutherford	North Carolina	1385.68820519

Counties_Cities

45021 Cherokee	South Carolina	1384.07092049
19023 Butler	Iowa	1382.48847926
13113 Fayette	Georgia	1381.99702095
55133 Waukesha	Wisconsin	1380.64663385
27161 Waseca	Minnesota	1380.34348082
18063 Hendricks	Indiana	1379.56637067
27037 Dakota	Minnesota	1379.09798013
13223 Paulding	Georgia	1378.89834435
5091 Miller	Arkansas	1378.69333823
40027 Cleveland	Oklahoma	1378.21343492
37139 Pasquotank	North Carolina	1377.43131764
18043 Floyd	Indiana	1376.94295522
19135 Monroe	Iowa	1373.55584082
46049 Faulk	South Dakota	1373.39055794
56043 Washakie	Wyoming	1369.68928345
47015 Cannon	Tennessee	1369.10524132
48237 Jack	Texas	1368.31392062
31123 Morrill	Nebraska	1365.77037985
48307 McCulloch	Texas	1364.71766621
47031 Coffee	Tennessee	1364.45242370
19067 Floyd	Iowa	1364.12664171
19083 Hardin	Iowa	1363.52857482
27027 Clay	Minnesota	1363.45868189
12053 Hernando	Florida	1362.74330024
31019 Buffalo	Nebraska	1362.49118210
5095 Monroe	Arkansas	1362.31884058
47093 Knox	Tennessee	1361.73431996
37183 Wake	North Carolina	1361.15828455
47035 Cumberland	Tennessee	1360.74941766
24021 Frederick	Maryland	1360.07322569
40021 Cherokee	Oklahoma	1360.04108885
20091 Johnson	Kansas	1359.54012601
39061 Hamilton	Ohio	1359.39971886
35009 Curry	New Mexico	1357.28300665

Counties_Cities

24029 Kent	Maryland	1356.85910334
17145 Perry	Illinois	1355.43591197
45073 Oconee	South Carolina	1355.04121265
21001 Adair	Kentucky	1353.10954983
40113 Osage	Oklahoma	1352.78853108
20005 Atchison	Kansas	1352.43623788
48503 Young	Texas	1352.17511776
48365 Panola	Texas	1352.16865388
27139 Scott	Minnesota	1351.59891709
24027 Howard	Maryland	1351.19246525
28109 Pearl River	Mississippi	1350.49740914
42095 Northampton	Pennsylvania	1349.70653561
25021 Norfolk	Massachusetts	1347.20182368
5045 Faulkner	Arkansas	1345.28788680
48305 Lynn	Texas	1344.22324315
16055 Kootenai	Idaho	1343.61165289
48027 Bell	Texas	1340.67404862
46041 Dewey	South Dakota	1338.07588076
47179 Washington	Tennessee	1335.85263633
51177 Spotsylvania	Virginia	1335.68736125
1029 Cleburne	Alabama	1334.48989124
51035 Carroll	Virginia	1332.83843974
2290 Yukon-Koyukuk	Alaska	1332.83273888
20173 Sedgwick	Kansas	1329.81053607
51810 Virginia Beach	Virginia	1329.44163451
46033 Custer	South Dakota	1329.36053174
20037 Crawford	Kansas	1327.55836900
42091 Montgomery	Pennsylvania	1327.05128143
47135 Perry	Tennessee	1326.88492063
1019 Cherokee	Alabama	1325.29194837
40117 Pawnee	Oklahoma	1323.97803539
27003 Anoka	Minnesota	1323.01526513
48401 Rusk	Texas	1322.31404959
38099 Walsh	North Dakota	1321.83369270

Counties_Cities

46031 Corson	South Dakota	1320.52821128
18003 Allen	Indiana	1319.56488727
17143 Peoria	Illinois	1318.78353015
37109 Lincoln	North Carolina	1316.70048944
47121 Meigs	Tennessee	1316.43100926
27079 Le Sueur	Minnesota	1316.06654032
34041 Warren	New Jersey	1315.95118124
19113 Linn	Iowa	1315.13131394
35029 Luna	New Mexico	1314.52656178
27047 Freeborn	Minnesota	1313.88779398
26145 Saginaw	Michigan	1313.41719078
40121 Pittsburg	Oklahoma	1312.76067188
48413 Schleicher	Texas	1312.60794473
17199 Williamson	Illinois	1310.84466714
37125 Moore	North Carolina	1310.26935003
48425 Somervell	Texas	1308.78438332
48397 Rockwall	Texas	1307.41031424
18143 Scott	Indiana	1306.64209733
21057 Cumberland	Kentucky	1306.50247785
46023 Charles Mix	South Dakota	1306.48961234
19015 Boone	Iowa	1305.70105519
17133 Monroe	Illinois	1304.79102956
48079 Cochran	Texas	1304.65444288
37097 Iredell	North Carolina	1301.87463222
13117 Forsyth	Georgia	1301.28649435
19025 Calhoun	Iowa	1299.10300031
40133 Seminole	Oklahoma	1297.90869884
21171 Monroe	Kentucky	1296.88374697
35013 Dona Ana	New Mexico	1295.96086833
35013 Dona Ana	New Mexico	1295.96086833
48101 Cottle	Texas	1295.89632829
37057 Davidson	North Carolina	1295.80947579
18081 Johnson	Indiana	1295.56729077
18067 Howard	Indiana	1295.43743778

Counties_Cities

55135 Waupaca	Wisconsin	1294.78954780
37129 New Hanover	North Carolina	1293.30015413
51165 Rockingham	Virginia	1292.40313131
26081 Kent	Michigan	1291.40116185
18085 Kosciusko	Indiana	1290.58277879
5125 Saline	Arkansas	1290.55105789
17079 Jasper	Illinois	1290.18832588
27109 Olmsted	Minnesota	1290.01708505
55027 Dodge	Wisconsin	1289.74239302
8123 Weld	Colorado	1288.87545537
51700 Newport News	Virginia	1287.60650745
40061 Haskell	Oklahoma	1286.70666246
17093 Kendall	Illinois	1285.22847203
51135 Nottoway	Virginia	1284.04669261
21067 Fayette	Kentucky	1282.66106616
40079 Le Flore	Oklahoma	1282.51300520
30111 Yellowstone	Montana	1282.02726416
27103 Nicollet	Minnesota	1279.95324372
31001 Adams	Nebraska	1278.91847291
24041 Talbot	Maryland	1276.77991777
37081 Guilford	North Carolina	1276.06948114
13047 Catoosa	Georgia	1275.58587956
19163 Scott	Iowa	1274.21616662
40041 Delaware	Oklahoma	1270.68073854
56007 Carbon	Wyoming	1269.12029925
18005 Bartholomew	Indiana	1268.83617512
17035 Cumberland	Illinois	1267.57957069
51141 Patrick	Virginia	1267.47015221
48221 Hood	Texas	1266.99373937
18015 Carroll	Indiana	1266.95483679
29053 Cooper	Missouri	1266.82951770
48343 Morris	Texas	1264.28397763
46015 Brule	South Dakota	1262.19162364
40013 Bryan	Oklahoma	1260.80691643

Counties_Cities

51143 Pittsylvania	Virginia	1260.06989450
17083 Jersey	Illinois	1258.75406234
34015 Gloucester	New Jersey	1258.71630154
46103 Pennington	South Dakota	1258.40202633
29033 Carroll	Missouri	1258.14937664
6111 Ventura	California	1257.98062675
19005 Allamakee	Iowa	1257.95257374
21039 Carlisle	Kentucky	1257.59798784
31109 Lancaster	Nebraska	1257.59600595
48473 Waller	Texas	1257.38809622
5129 Searcy	Arkansas	1256.59713496
39035 Cuyahoga	Ohio	1256.09294316
19147 Palo Alto	Iowa	1254.33979169
19119 Lyon	Iowa	1253.06917281
51193 Westmoreland	Virginia	1250.70106562
16063 Lincoln	Idaho	1250.00000000
18115 Ohio	Indiana	1249.14442163
18065 Henry	Indiana	1247.12560336
48437 Swisher	Texas	1246.31466095
8025 Crowley	Colorado	1246.15909867
5027 Columbia	Arkansas	1244.84853635
47171 Unicoi	Tennessee	1244.29930747
18011 Boone	Indiana	1243.30213884
53071 Walla Walla Cou	Washington	1242.57246972
53071 Walla Walla Cou	Washington	1242.57246972
17111 McHenry	Illinois	1242.50575234
19055 Delaware	Iowa	1242.01769289
39099 Mahoning	Ohio	1239.75579380
48095 Concho	Texas	1239.47614593
48049 Brown	Texas	1239.32074676
8005 Arapahoe	Colorado	1238.76139217
42017 Bucks	Pennsylvania	1237.99138802
19035 Cherokee	Iowa	1236.63987280
48317 Martin	Texas	1234.13871024

Counties_Cities

37141 Pender	North Carolina	1233.87278402
19133 Monona	Iowa	1232.86092868
42071 Lancaster	Pennsylvania	1232.06949777
47175 Van Buren	Tennessee	1231.56981787
20021 Cherokee	Kansas	1229.07819136
51570 Colonial Heights	Virginia	1228.06033758
13079 Crawford	Georgia	1225.84835201
17059 Gallatin	Illinois	1225.78094108
18159 Tipton	Indiana	1222.89793760
21135 Lewis	Kentucky	1221.99592668
31117 McPherson	Nebraska	1219.51219512
18173 Warrick	Indiana	1219.49270382
29031 Cape Girardeau	Missouri	1219.00118091
21185 Oldham	Kentucky	1218.59485482
42075 Lebanon	Pennsylvania	1217.85527266
37013 Beaufort	North Carolina	1217.10316702
18117 Orange	Indiana	1216.07060393
51077 Grayson	Virginia	1215.53323524
36111 Ulster	New York	1213.89257499
5021 Clay	Arkansas	1212.36613457
47145 Roane	Tennessee	1210.01129093
46102 Oglala Lakota	South Dakota	1209.02928227
37051 Cumberland	North Carolina	1208.43739656
38105 Williams	North Dakota	1207.92079208
48455 Trinity	Texas	1207.59837178
12009 Brevard	Florida	1206.50281730
6095 Solano	California	1206.42171022
20189 Stevens	Kansas	1205.25274330
48495 Winkler	Texas	1204.66321244
20155 Reno	Kansas	1204.64534343
17081 Jefferson	Illinois	1203.06716023
21047 Christian	Kentucky	1201.32271072
19111 Lee	Iowa	1200.99838497
18047 Franklin	Indiana	1200.73891626

Counties_Cities

48125 Dickens	Texas	1200.53357048
47137 Pickett	Tennessee	1200.31483668
39037 Darke	Ohio	1200.24160708
20177 Shawnee	Kansas	1199.44337715
47103 Lincoln	Tennessee	1198.81583961
27081 Lincoln	Minnesota	1198.66032082
47125 Montgomery	Tennessee	1197.86355912
21003 Allen	Kentucky	1197.80323833
47049 Fentress	Tennessee	1196.68441566
37085 Harnett	North Carolina	1196.59648025
54023 Grant	West Virginia	1195.59607776
55131 Washington	Wisconsin	1195.34537522
19017 Bremer	Iowa	1194.53240871
51680 Lynchburg	Virginia	1193.28836179
48203 Harrison	Texas	1192.93828493
16009 Benewah	Idaho	1192.28267938
42043 Dauphin	Pennsylvania	1191.64047247
6013 Contra Costa	California	1191.08166734
48387 Red River	Texas	1190.96509240
16045 Gem	Idaho	1190.88125213
48193 Hamilton	Texas	1190.47619048
51770 Roanoke City	Virginia	1189.95196157
48367 Parker	Texas	1188.83292019
29099 Jefferson	Missouri	1187.89197092
20051 Ellis	Kansas	1187.73946360
42079 Luzerne	Pennsylvania	1187.17062390
40091 McIntosh	Oklahoma	1185.97022458
16051 Jefferson	Idaho	1185.50222494
47057 Grainger	Tennessee	1183.84100238
13083 Dade	Georgia	1183.28608406
18061 Harrison	Indiana	1182.15613383
48165 Gaines	Texas	1181.76163820
13265 Taliaferro	Georgia	1181.59203980
47073 Hawkins	Tennessee	1179.90447550

Counties_Cities

48351 Newton	Texas	1178.52466172
47059 Greene	Tennessee	1178.22455744
20081 Haskell	Kansas	1175.88191143
46095 Mellette	South Dakota	1175.31831538
19161 Sac	Iowa	1172.96018109
40125 Pottawatomie	Oklahoma	1172.27809959
8117 Summit	Colorado	1170.70338956
17001 Adams	Illinois	1170.63220228
51530 Buena Vista	Virginia	1170.43450377
12035 Flagler	Florida	1168.94357840
27091 Martin	Minnesota	1167.55117513
18057 Hamilton	Indiana	1166.96860818
31023 Butler	Nebraska	1166.54256639
29135 Moniteau	Missouri	1166.18075802
48429 Stephens	Texas	1166.11894413
47051 Franklin	Tennessee	1164.95583672
6115 Yuba	California	1164.77236324
48121 Denton	Texas	1163.35919093
18167 Vigo	Indiana	1163.09388561
27147 Steele	Minnesota	1162.94867266
48099 Coryell	Texas	1160.30371083
48187 Guadalupe	Texas	1160.09139003
48035 Bosque	Texas	1155.63640255
17019 Champaign	Illinois	1153.90293500
37137 Pamlico	North Carolina	1152.32833465
31073 Gosper	Nebraska	1152.30460922
18029 Dearborn	Indiana	1151.95287282
48287 Lee	Texas	1149.09006066
51650 Hampton	Virginia	1148.06459539
6073 San Diego	California	1145.55280251
18055 Greene	Indiana	1143.53558708
18133 Putnam	Indiana	1143.49241642
47025 Claiborne	Tennessee	1143.09106940
38013 Burke	North Dakota	1142.85714286

Counties_Cities

27163 Washington	Minnesota	1142.74250485
31081 Hamilton	Nebraska	1142.24137931
6067 Sacramento	California	1141.35531076
2060 Bristol Bay	Alaska	1140.25085519
48219 Hockley	Texas	1140.12184508
47115 Marion	Tennessee	1137.35783027
21121 Knox	Kentucky	1137.23485817
6051 Mono	California	1136.84210526
21107 Hopkins	Kentucky	1136.06106328
8113 San Miguel	Colorado	1135.39250397
13125 Glascock	Georgia	1135.22537563
29029 Camden	Missouri	1132.81676307
27023 Chippewa	Minnesota	1132.17041261
38025 Dunn	North Dakota	1131.11726685
6097 Sonoma	California	1130.93118802
17099 LaSalle	Illinois	1130.40299735
21009 Barren	Kentucky	1129.57261862
21219 Todd	Kentucky	1129.07156202
48013 Atascosa	Texas	1129.00019877
37099 Jackson	North Carolina	1128.62649156
51179 Stafford	Virginia	1127.63403574
47173 Union	Tennessee	1127.59041040
40127 Pushmataha	Oklahoma	1127.11333751
47001 Anderson	Tennessee	1127.06257682
47083 Houston	Tennessee	1125.49921336
29089 Howard	Missouri	1124.59307487
40037 Creek	Oklahoma	1121.44572929
31127 Nemaha	Nebraska	1121.01178500
55083 Oconto	Wisconsin	1120.80359503
13143 Haralson	Georgia	1117.39410151
51057 Essex	Virginia	1117.31843575
5113 Polk	Arkansas	1117.26270637
21213 Simpson	Kentucky	1117.16768309
47061 Grundy	Tennessee	1116.43938259

Counties_Cities

35005 Chaves	New Mexico	1116.10938490
40039 Custer	Oklahoma	1115.85617854
20161 Riley	Kansas	1115.28703038
17041 Douglas	Illinois	1114.02022691
26149 St. Joseph	Michigan	1113.96884164
55065 Lafayette	Wisconsin	1110.11101110
21095 Harlan	Kentucky	1109.47025635
37059 Davie	North Carolina	1109.21302038
46029 Codington	South Dakota	1106.55006247
39003 Allen	Ohio	1105.55896477
48179 Gray	Texas	1105.27517698
29101 Johnson	Missouri	1103.40714232
18107 Montgomery	Indiana	1103.11375372
49011 Davis	Utah	1100.32896140
48181 Grayson	Texas	1100.07388556
21193 Perry	Kentucky	1099.95400889
39123 Ottawa	Ohio	1098.87414457
8097 Pitkin	Colorado	1097.49303621
39045 Fairfield	Ohio	1097.04587180
48357 Ochiltree	Texas	1095.80778124
48241 Jasper	Texas	1095.56199822
27133 Rock	Minnesota	1094.11514765
41047 Marion	Oregon	1093.78783860
47101 Lewis	Tennessee	1092.17276187
37149 Polk	North Carolina	1091.65008976
17011 Bureau	Illinois	1091.14054496
48085 Collin	Texas	1088.99602645
48289 Leon	Texas	1088.59293573
21151 Madison	Kentucky	1083.70864369
19191 Winneshiek	Iowa	1083.42902791
5067 Jackson	Arkansas	1082.62447207
6113 Yolo	California	1082.53783892
6001 Alameda	California	1082.34393458
29051 Cole	Missouri	1082.08760873

Counties_Cities

26023 Branch	Michigan	1082.02283252
24035 Queen Anne's	Maryland	1080.57551094
8121 Washington	Colorado	1079.64962314
37033 Caswell	North Carolina	1079.39025465
48389 Reeves	Texas	1076.77604333
39113 Montgomery	Ohio	1076.02224931
19117 Lucas	Iowa	1075.76633892
5097 Montgomery	Arkansas	1075.75078440
20045 Douglas	Kansas	1075.46361870
27019 Carver	Minnesota	1074.83269114
29123 Madison	Missouri	1074.82769938
16081 Teton	Idaho	1073.88316151
42029 Chester	Pennsylvania	1073.46862154
48493 Wilson	Texas	1073.19209939
35041 Roosevelt	New Mexico	1072.40036280
17075 Iroquois	Illinois	1072.30836111
18059 Hancock	Indiana	1071.36776205
19097 Jackson	Iowa	1070.39934129
26109 Menominee	Michigan	1070.35635035
51061 Fauquier	Virginia	1069.68517863
31051 Dixon	Nebraska	1068.48835173
29173 Ralls	Missouri	1067.37171955
6075 San Francisco	California	1067.35499063
36029 Erie	New York	1066.30394718
18091 LaPorte	Indiana	1066.29578118
40077 Latimer	Oklahoma	1065.38950249
21051 Clay	Kentucky	1064.41183785
37003 Alexander	North Carolina	1062.83297192
30057 Madison	Montana	1060.67518248
55039 Fond du Lac	Wisconsin	1060.48551414
17139 Moultrie	Illinois	1059.99864103
19195 Worth	Iowa	1059.97584865
48031 Blanco	Texas	1059.64792343
17037 DeKalb	Illinois	1059.12063221

Counties_Cities

32015 Lander	Nevada	1058.29596413
55055 Jefferson	Wisconsin	1057.21904404
18101 Martin	Indiana	1057.06175981
20187 Stanton	Kansas	1056.86965274
5053 Grant	Arkansas	1055.64108203
21077 Gallatin	Kentucky	1052.98913043
40017 Canadian	Oklahoma	1050.90448400
6081 San Mateo	California	1049.19140531
51011 Appomattox	Virginia	1047.91364182
54061 Monongalia	West Virginia	1045.85604210
20009 Barton	Kansas	1045.53636398
39023 Clark	Ohio	1045.43596983
38071 Ramsey	North Dakota	1045.20512151
48109 Culberson	Texas	1043.55716878
31155 Saunders	Nebraska	1042.10674553
29077 Greene	Missouri	1041.02794230
26021 Berrien	Michigan	1040.60567922
19075 Grundy	Iowa	1040.31209363
19085 Harrison	Iowa	1040.04528088
46093 Meade	South Dakota	1039.08955962
39017 Butler	Ohio	1038.76269032
5019 Clark	Arkansas	1038.03091428
29007 Audrain	Missouri	1036.39147332
1037 Coosa	Alabama	1035.93093794
28045 Hancock	Mississippi	1035.19668737
39043 Erie	Ohio	1034.64450848
51830 Williamsburg	Virginia	1033.83458647
5023 Cleburne	Arkansas	1033.44682556
8063 Kit Carson	Colorado	1033.08669552
19131 Mitchell	Iowa	1031.31800549
48159 Franklin	Texas	1031.02359279
32023 Nye	Nevada	1029.85930402
21117 Kenton	Kentucky	1029.80409633
48037 Bowie	Texas	1028.37029812

Counties_Cities

29017 Bollinger	Missouri	1027.20026296
53063 Spokane	Washington	1027.14372045
6079 San Luis Obispo	California	1027.07651139
18123 Perry	Indiana	1026.07056853
30033 Garfield	Montana	1025.23659306
47163 Sullivan	Tennessee	1024.30423421
16039 Elmore	Idaho	1023.51516930
8065 Lake	Colorado	1022.49488753
55105 Rock	Wisconsin	1021.89065096
21209 Scott	Kentucky	1020.86345059
18111 Newton	Indiana	1020.62665049
18049 Fulton	Indiana	1020.30658969
55089 Ozaukee	Wisconsin	1019.66415022
19043 Clayton	Iowa	1019.59444065
51181 Surry	Virginia	1019.46246525
2020 Anchorage	Alaska	1019.42113893
40031 Comanche	Oklahoma	1017.25598313
48353 Nolan	Texas	1016.88021151
44003 Kent	Rhode Island	1015.49484014
48217 Hill	Texas	1015.01898003
38003 Barnes	North Dakota	1014.98766837
29037 Cass	Missouri	1014.73026278
46039 Deuel	South Dakota	1014.52617016
6055 Napa	California	1013.50624386
37019 Brunswick	North Carolina	1012.84151407
38063 Nelson	North Dakota	1010.80515859
39013 Belmont	Ohio	1010.29553366
42089 Monroe	Pennsylvania	1009.98778811
39173 Wood	Ohio	1009.97735202
21229 Washington	Kentucky	1009.59947037
21035 Calloway	Kentucky	1009.32668966
19121 Madison	Iowa	1009.29287956
51036 Charles City	Virginia	1008.50021611
42037 Columbia	Pennsylvania	1006.78318260

Counties_Cities

29207 Stoddard	Missouri	1006.64247073
40085 Love	Oklahoma	1006.51272943
51079 Greene	Virginia	1006.11759947
37143 Perquimans	North Carolina	1005.81135449
18127 Porter	Indiana	1004.75252662
40097 Mayes	Oklahoma	1004.69506410
27085 McLeod	Minnesota	1003.54026705
20065 Graham	Kansas	1003.21027287
51053 Dinwiddie	Virginia	1002.48869571
55111 Sauk	Wisconsin	1002.35023113
24013 Carroll	Maryland	1001.01526459
55025 Dane	Wisconsin	1000.43513213
21103 Henry	Kentucky	999.62746802
20059 Franklin	Kansas	998.79052710
55015 Calumet	Wisconsin	996.83008034
55063 La Crosse	Wisconsin	995.51721221
41055 Sherman	Oregon	995.31615925
38031 Foster	North Dakota	995.02487562
41027 Hood River	Oregon	994.53645211
18035 Delaware	Indiana	993.27362074
4025 Yavapai	Arizona	992.70236602
39109 Miami	Ohio	992.26149009
54059 Mingo	West Virginia	992.22198865
31157 Scotts Bluff	Nebraska	991.96976854
48213 Henderson	Texas	990.29149807
31135 Perkins	Nebraska	990.09900990
34037 Sussex	New Jersey	990.06384989
36065 Oneida	New York	989.64617536
38093 Stutsman	North Dakota	989.62566334
31093 Howard	Nebraska	989.48670377
51049 Cumberland	Virginia	988.88775614
5073 Lafayette	Arkansas	987.72822508
18093 Lawrence	Indiana	987.56240694
18095 Madison	Indiana	986.57060652

Counties_Cities

31021 Burt	Nebraska	986.43649815
42069 Lackawanna	Pennsylvania	986.27563534
49045 Tooele	Utah	985.59514784
55087 Outagamie	Wisconsin	984.70899047
39165 Warren	Ohio	984.61061364
18053 Grant	Indiana	984.28779422
19157 Poweshiek	Iowa	984.00984010
29009 Barry	Missouri	983.67051218
24037 St. Mary's	Maryland	983.45522971
30035 Glacier	Montana	982.03244344
29071 Franklin	Missouri	981.96199479
19123 Mahaska	Iowa	981.81818182
27009 Benton	Minnesota	981.62535454
21015 Boone	Kentucky	980.74247527
48485 Wichita	Texas	980.58517083
21085 Grayson	Kentucky	980.20591923
40029 Coal	Oklahoma	978.26086957
51187 Warren	Virginia	977.42669300
21207 Russell	Kentucky	976.37618540
42055 Franklin	Pennsylvania	973.94000065
5085 Lonoke	Arkansas	973.43090270
26049 Genesee	Michigan	973.23122598
42007 Beaver	Pennsylvania	973.03662697
34019 Hunterdon	New Jersey	971.82353224
34009 Cape May	New Jersey	970.18150389
33011 Hillsborough	New Hampshire	969.78424889
29113 Lincoln	Missouri	969.03928163
42103 Pike	Pennsylvania	969.01650189
51063 Floyd	Virginia	968.66096866
17113 McLean	Illinois	968.59305205
13183 Long	Georgia	968.52300242
30101 Toole	Montana	968.47310942
24025 Harford	Maryland	968.27796941
6027 Inyo	California	967.36531940

Counties_Cities

31025 Cass	Nebraska	967.16235330
18079 Jennings	Indiana	967.00590344
29131 Miller	Missouri	967.00347332
5029 Conway	Arkansas	966.92355560
16011 Bingham	Idaho	964.61631629
55113 Sawyer	Wisconsin	964.27921645
48263 Kent	Texas	964.18732782
29103 Knox	Missouri	962.75652394
39137 Putnam	Ohio	962.10775607
51095 James City	Virginia	962.07966281
46125 Turner	South Dakota	961.53846154
30031 Gallatin	Montana	959.99141907
20031 Coffey	Kansas	959.55301834
47129 Morgan	Tennessee	959.26595301
20147 Phillips	Kansas	959.18751175
18073 Jasper	Indiana	958.94516032
27063 Jackson	Minnesota	958.53092523
48145 Falls	Texas	957.60023075
48441 Taylor	Texas	956.84394071
47153 Sequatchie	Tennessee	954.55767679
40051 Grady	Oklahoma	954.07823442
26053 Gogebic	Michigan	953.89507154
46135 Yankton	South Dakota	953.25549871
21061 Edmonson	Kentucky	953.23447939
53037 Kittitas	Washington	952.19998311
29221 Washington	Missouri	950.16637934
51820 Waynesboro	Virginia	950.15025632
5009 Boone	Arkansas	949.83991462
36021 Columbia	New York	949.66286134
40105 Nowata	Oklahoma	949.30514778
40049 Garvin	Oklahoma	949.26467944
27141 Sherburne	Minnesota	947.56133117
53075 Whitman	Washington	945.95408809
38091 Steele	North Dakota	945.87493431

Counties_Cities

48497 Wise	Texas	945.75799722
51003 Albemarle	Virginia	944.64578083
21059 Daviess	Kentucky	942.59376484
51075 Goochland	Virginia	942.17862674
37021 Buncombe	North Carolina	941.71043948
41041 Lincoln	Oregon	941.52425690
31159 Seward	Nebraska	941.21723063
37049 Craven	North Carolina	939.63774876
17073 Henry	Illinois	937.05438990
18051 Gibson	Indiana	935.66901829
48327 Menard	Texas	935.01636279
9005 Litchfield	Connecticut	932.02511167
20195 Trego	Kansas	930.89867526
39157 Tuscarawas	Ohio	930.82798125
17063 Grundy	Illinois	929.92231029
17015 Carroll	Illinois	929.29010620
48207 Haskell	Texas	928.95234819
17141 Ogle	Illinois	928.85336685
46109 Roberts	South Dakota	928.49621901
21101 Henderson	Kentucky	927.81470027
40141 Tillman	Oklahoma	925.42188351
27143 Sibley	Minnesota	924.94011179
29219 Warren	Missouri	924.77888854
21125 Laurel	Kentucky	924.68970974
17087 Johnson	Illinois	923.24983943
40103 Noble	Oklahoma	921.25077509
48467 Van Zandt	Texas	921.11604991
37173 Swain	North Carolina	919.62091962
18083 Knox	Indiana	918.82368885
17185 Wabash	Illinois	917.82838341
35039 Rio Arriba	New Mexico	917.80751679
29109 Lawrence	Missouri	917.64644542
31035 Clay	Nebraska	917.28355327
31039 Cuming	Nebraska	917.22595078

Counties_Cities

21073 Franklin	Kentucky	917.05205156
20099 Labette	Kansas	916.64996995
38041 Hettinger	North Dakota	914.87669053
47085 Humphreys	Tennessee	914.20534459
17171 Scott	Illinois	913.52009744
27051 Grant	Minnesota	913.46952333
18007 Benton	Indiana	912.97815786
18149 Starke	Indiana	911.27098321
5047 Franklin	Arkansas	909.60134756
39011 Auglaize	Ohio	908.21762292
37029 Camden	North Carolina	905.69561158
48475 Ward	Texas	904.43686007
17195 Whiteside	Illinois	904.25340668
51009 Amherst	Virginia	903.17690899
27171 Wright	Minnesota	901.36341301
36001 Albany	New York	899.98274273
29001 Adair	Missouri	899.79872923
39141 Ross	Ohio	899.50735074
21215 Spencer	Kentucky	899.22315633
17107 Logan	Illinois	898.87640449
19051 Davis	Iowa	898.30320506
21155 Marion	Kentucky	896.72232529
39089 Licking	Ohio	896.63137413
17167 Sangamon	Illinois	896.34907959
48335 Mitchell	Texas	896.25537139
17095 Knox	Illinois	895.99297573
19037 Chickasaw	Iowa	894.34971581
17115 Macon	Illinois	893.88035755
55117 Sheboygan	Wisconsin	893.84700665
17173 Shelby	Illinois	892.32326020
9007 Middlesex	Connecticut	888.85064113
18103 Miami	Indiana	888.46402564
46079 Lake	South Dakota	888.41234587
37157 Rockingham	North Carolina	886.53655309

Counties_Cities

48393 Roberts	Texas	885.93576966
46043 Douglas	South Dakota	885.86030664
17193 White	Illinois	885.47383827
20043 Doniphan	Kansas	885.18614944
55139 Winnebago	Wisconsin	884.10712197
46057 Hamlin	South Dakota	883.65243004
46087 McCook	South Dakota	883.51965380
48007 Aransas	Texas	882.64963013
48499 Wood	Texas	881.91628443
18161 Union	Indiana	881.05726872
54063 Monroe	West Virginia	881.02409639
51173 Smyth	Virginia	879.49593069
16059 Lemhi	Idaho	879.28652179
39143 Sandusky	Ohio	879.26665419
6085 Santa Clara	California	878.05859917
39155 Trumbull	Ohio	878.02765989
20047 Edwards	Kansas	877.50087750
53033 King	Washington	875.57424156
29023 Butler	Missouri	874.78599404
46011 Brookings	South Dakota	874.20526794
29167 Polk	Missouri	872.64370672
26115 Monroe	Michigan	870.78483638
17055 Franklin	Illinois	870.77853285
27173 Yellow Medicine	Minnesota	867.78968862
18021 Clay	Indiana	867.40542606
17135 Montgomery	Illinois	867.10254886
24043 Washington	Maryland	866.64988140
19029 Cass	Iowa	866.20262954
38053 McKenzie	North Dakota	865.61032864
29011 Barton	Missouri	864.55331412
51069 Frederick	Virginia	863.56176787
29209 Stone	Missouri	863.01930769
51195 Wise	Virginia	862.88540461
38019 Cavalier	North Dakota	861.84382345

Counties_Cities

2188 Northwest Arctic	Alaska	860.38326163
17005 Bond	Illinois	859.89176188
35027 Lincoln	New Mexico	859.07138474
26157 Tuscola	Michigan	858.78589382
35043 Sandoval	New Mexico	858.25084895
55041 Forest	Wisconsin	856.41196752
17101 Lawrence	Illinois	856.32730733
18137 Ripley	Indiana	855.44998773
20169 Saline	Kansas	854.76369920
24009 Calvert	Maryland	854.31996783
35001 Bernalillo	New Mexico	853.83696208
31121 Merrick	Nebraska	853.48506401
48067 Cass	Texas	853.28198147
20079 Harvey	Kansas	850.62847121
16043 Fremont	Idaho	850.54678007
19129 Mills	Iowa	849.76432318
51033 Caroline	Virginia	848.17366437
39175 Wyandot	Ohio	847.95988147
21113 Jessamine	Kentucky	847.55192878
31177 Washington	Nebraska	846.76053612
5135 Sharp	Arkansas	846.48163077
42003 Allegheny	Pennsylvania	846.15561384
38097 Traill	North Dakota	846.08684833
17177 Stephenson	Illinois	844.63611378
29081 Harrison	Missouri	843.83170906
55043 Grant	Wisconsin	843.77545874
46081 Lawrence	South Dakota	843.01309195
6007 Butte	California	842.35652264
40081 Lincoln	Oklahoma	841.92439863
39135 Preble	Ohio	841.52498963
8041 El Paso	Colorado	841.48623812
36067 Onondaga	New York	840.82380378
40019 Carter	Oklahoma	840.65010275
27169 Winona	Minnesota	840.13772750

Counties_Cities

55097 Portage	Wisconsin	840.12291731
31139 Pierce	Nebraska	840.10081210
51065 Fluvanna	Virginia	840.08512863
35015 Eddy	New Mexico	839.37823834
55061 Kewaunee	Wisconsin	838.93440612
31045 Dawes	Nebraska	837.54015603
18109 Morgan	Indiana	837.18409493
8023 Costilla	Colorado	835.94566353
27043 Faribault	Minnesota	835.87730775
8105 Rio Grande	Colorado	835.55555556
40107 Okfuskee	Oklahoma	834.84873533
5127 Scott	Arkansas	833.41409051
38079 Rolette	North Dakota	832.10964268
38077 Richland	North Dakota	831.33197857
48265 Kerr	Texas	830.07346627
18129 Posey	Indiana	830.07047768
19071 Fremont	Iowa	829.40082940
21093 Hardin	Kentucky	829.13480010
42119 Union	Pennsylvania	828.40236686
40007 Beaver	Oklahoma	827.22316225
26159 Van Buren	Michigan	827.05969674
19031 Cedar	Iowa	826.75685832
40035 Craig	Oklahoma	824.82874318
51105 Lee	Virginia	824.09413364
8059 Jefferson	Colorado	823.28995421
29067 Douglas	Missouri	822.55290511
47013 Campbell	Tennessee	821.05954576
19019 Buchanan	Iowa	820.79343365
31185 York	Nebraska	820.50537322
19105 Jones	Iowa	819.51407636
55005 Barron	Wisconsin	819.23656009
51775 Salem	Virginia	818.93694186
21169 Metcalfe	Kentucky	817.54735793
18177 Wayne	Indiana	817.45935453

Counties_Cities

27167 Wilkin	Minnesota	815.47809402
39153 Summit	Ohio	815.25249207
37145 Person	North Carolina	815.04543499
37087 Haywood	North Carolina	814.89729067
18157 Tippecanoe	Indiana	813.26923874
26039 Crawford	Michigan	812.89115891
40069 Johnston	Oklahoma	812.85962188
29105 Laclede	Missouri	812.02923305
19109 Kossuth	Iowa	811.64475449
36093 Schenectady	New York	811.07177341
8085 Montrose	Colorado	810.15776757
17085 Jo Daviess	Illinois	809.69765047
29015 Benton	Missouri	809.21257392
48483 Wheeler	Texas	809.09266037
17179 Tazewell	Illinois	807.08542410
48457 Tyler	Texas	806.60029499
42061 Huntingdon	Pennsylvania	805.88026922
17061 Greene	Illinois	804.96780129
21097 Harrison	Kentucky	804.13249547
48487 Wilbarger	Texas	803.43213729
39077 Huron	Ohio	803.36387256
39041 Delaware	Ohio	803.12069757
30009 Carbon	Montana	802.68807168
46115 Spink	South Dakota	800.61585835
46045 Edmunds	South Dakota	800.00000000
16015 Boise	Idaho	799.05685093
21199 Pulaski	Kentucky	798.47732232
18125 Pike	Indiana	797.74375504
2261 Valdez-Cordova	Alaska	796.59537320
26027 Cass	Michigan	795.69434496
39075 Holmes	Ohio	795.13350952
21217 Taylor	Kentucky	794.55164586
18131 Pulaski	Indiana	793.96904323
53057 Skagit	Washington	793.25460587

Counties_Cities

17189 Washington	Illinois	793.14040729
48459 Upshur	Texas	792.53514300
48229 Hudspeth	Texas	792.49217935
18139 Rush	Indiana	792.17427834
53039 Klickitat	Washington	791.60446917
48045 Briscoe	Texas	791.55672823
37043 Clay	North Carolina	790.01705719
38029 Emmons	North Dakota	789.07435508
6045 Mendocino	California	786.47581216
38087 Slope	North Dakota	786.36959371
29137 Monroe	Missouri	784.85687904
48097 Cooke	Texas	783.75314241
18151 Steuben	Indiana	783.55403921
26017 Bay	Michigan	783.27223040
38073 Ransom	North Dakota	782.89096811
20197 Wabaunsee	Kansas	782.72213364
48075 Childress	Texas	781.78576327
40005 Atoka	Oklahoma	780.45960399
21239 Woodford	Kentucky	780.16055478
18175 Washington	Indiana	780.15961064
19011 Benton	Iowa	779.97036113
29095 Jackson	Missouri	779.94365328
26161 Washtenaw	Michigan	779.05343660
18147 Spencer	Indiana	777.29128745
41065 Wasco	Oregon	777.21184682
37011 Avery	North Carolina	776.92087975
39069 Henry	Ohio	775.30827734
15003 Honolulu	Hawaii	773.81438250
54083 Randolph	West Virginia	773.68767998
40095 Marshall	Oklahoma	773.53326193
29163 Pike	Missouri	772.80587981
54039 Kanawha	West Virginia	771.94187993
20157 Republic	Kansas	771.86963979
21145 McCracken	Kentucky	771.27903774

Counties_Cities

17051 Fayette	Illinois	770.45199851
40011 Blaine	Oklahoma	769.63626779
51111 Lunenburg	Virginia	769.48535496
26121 Muskegon	Michigan	769.06237758
20125 Montgomery	Kansas	768.99128269
8014 Broomfield	Colorado	768.04250220
48227 Howard	Texas	767.98595683
32510 Carson City	Nevada	766.95419930
55035 Eau Claire	Wisconsin	766.25786825
36063 Niagara	New York	766.03954703
18033 DeKalb	Indiana	765.74283996
31111 Lincoln	Nebraska	764.53033963
17067 Hancock	Illinois	762.16095046
37189 Watauga	North Carolina	761.46215033
17117 Macoupin	Illinois	761.37090901
21029 Bullitt	Kentucky	761.08006760
16085 Valley	Idaho	760.80065211
24015 Cecil	Maryland	760.50804271
29205 Shelby	Missouri	760.33057851
21189 Owsley	Kentucky	760.28622540
19137 Montgomery	Iowa	759.77206838
25001 Barnstable	Massachusetts	758.62295174
46121 Todd	South Dakota	758.53350190
53061 Snohomish	Washington	758.12890155
53053 Pierce	Washington	757.99479187
51099 King George	Virginia	756.34995296
6061 Placer	California	756.20184714
27039 Dodge	Minnesota	754.01018154
46065 Hughes	South Dakota	753.54107649
36073 Orleans	New York	753.47188023
51007 Amelia	Virginia	753.09306079
35059 Union	New Mexico	752.79261778
19175 Union	Iowa	752.48806538
29043 Christian	Missouri	751.87105526

Counties_Cities

46129 Walworth	South Dakota	751.74512261
35037 Quay	New Mexico	751.24197262
5065 Izard	Arkansas	750.38622821
20013 Brown	Kansas	750.15628256
19185 Wayne	Iowa	749.88283081
31107 Knox	Nebraska	748.30739993
24039 Somerset	Maryland	747.80915287
16037 Custer	Idaho	747.66355140
21233 Webster	Kentucky	747.46396156
29055 Crawford	Missouri	747.17201653
39111 Monroe	Ohio	746.91805656
51021 Bland	Virginia	746.86159225
9013 Tolland	Connecticut	746.08570047
51023 Botetourt	Virginia	745.25948854
48295 Lipscomb	Texas	745.15648286
23005 Cumberland	Maine	745.00011923
31137 Phelps	Nebraska	744.77545576
19009 Audubon	Iowa	744.64220850
30001 Beaverhead	Montana	744.36410038
18105 Monroe	Indiana	743.95747259
17023 Clark	Illinois	743.78045653
20113 McPherson	Kansas	742.89518870
21037 Campbell	Kentucky	742.87186534
42133 York	Pennsylvania	742.40473997
20185 Stafford	Kansas	741.98180948
38101 Ward	North Dakota	741.02503543
18179 Wells	Indiana	740.97709707
29169 Pulaski	Missouri	740.18533472
55057 Juneau	Wisconsin	740.12848931
48171 Gillespie	Texas	738.69571706
37133 Onslow	North Carolina	738.55617327
39149 Shelby	Ohio	738.27297592
42097 Northumberland	Pennsylvania	737.78861039
35019 Guadalupe	New Mexico	737.15733702

Counties_Cities

41051 Multnomah	Oregon	735.94619895
21187 Owen	Kentucky	735.29411765
19145 Page	Iowa	734.47439176
37073 Gates	North Carolina	734.46815865
48433 Stonewall	Texas	734.21439060
51520 Bristol	Virginia	734.13420701
51085 Hanover	Virginia	733.87480301
36055 Monroe	New York	733.08964354
26025 Calhoun	Michigan	730.92566568
51157 Rappahannock	Virginia	730.83287369
46009 Bon Homme	South Dakota	730.65902579
26077 Kalamazoo	Michigan	730.54706082
42093 Montour	Pennsylvania	729.16666667
37169 Stokes	North Carolina	728.00052786
26139 Ottawa	Michigan	727.03739148
17003 Alexander	Illinois	726.07260726
55045 Green	Wisconsin	725.71691624
48281 Lampasas	Texas	725.42277074
27125 Red Lake	Minnesota	725.18129532
46107 Potter	South Dakota	724.96601722
51133 Northumberland	Virginia	724.45871409
29027 Callaway	Missouri	724.00810889
37009 Ashe	North Carolina	723.00711941
46097 Miner	South Dakota	723.00045188
21203 Rockcastle	Kentucky	722.38805970
19001 Adair	Iowa	722.07277361
25015 Hampshire	Massachusetts	722.01047380
21179 Nelson	Kentucky	721.90355717
29003 Andrew	Missouri	721.30402681
48377 Presidio	Texas	719.63154865
29107 Lafayette	Missouri	717.83545003
44001 Bristol	Rhode Island	717.38370778
39087 Lawrence	Ohio	716.60040758
30055 McCone	Montana	716.41791045

Counties_Cities

20083 Hodgeman	Kansas	715.07150715
51137 Orange	Virginia	714.98744679
31131 Otoe	Nebraska	713.16859556
37175 Transylvania	North Carolina	713.13751279
5141 Van Buren	Arkansas	710.71493104
27107 Norman	Minnesota	710.42471042
17203 Woodford	Illinois	709.77302862
48133 Eastland	Texas	709.52952734
55109 St. Croix	Wisconsin	709.07753027
47161 Stewart	Tennessee	707.91239584
37031 Carteret	North Carolina	707.66929406
38103 Wells	North Dakota	707.60677281
17021 Christian	Illinois	707.26554606
17121 Marion	Illinois	707.07070707
48417 Shackelford	Texas	707.03965570
20035 Cowley	Kansas	707.02481686
6005 Amador	California	705.88832745
17103 Lee	Illinois	704.20477457
48359 Oldham	Texas	703.89488503
48407 San Jacinto	Texas	703.36710888
47151 Scott	Tennessee	703.29869776
16069 Nez Perce	Idaho	702.83112255
16005 Bannock	Idaho	702.33422847
19065 Fayette	Iowa	701.93285860
8013 Boulder	Colorado	701.36593085
51169 Scott	Virginia	701.21668060
2122 Kenai Peninsula	Alaska	700.45956982
54035 Jackson	West Virginia	700.20204835
19095 Iowa	Iowa	700.08054024
40071 Kay	Oklahoma	699.71241593
27071 Koochiching	Minnesota	699.35691318
56037 Sweetwater	Wyoming	699.17075097
51097 King and Queen	Virginia	695.82504970
39065 Hardin	Ohio	695.67979670

Counties_Cities

21053 Clinton	Kentucky	695.66921419
46117 Stanley	South Dakota	694.90403706
54069 Ohio	West Virginia	694.52760148
48233 Hutchinson	Texas	693.46164733
42107 Schuylkill	Pennsylvania	693.33483497
55019 Clark	Wisconsin	691.46330923
21021 Boyle	Kentucky	691.02990033
48333 Mills	Texas	690.91648039
8099 Prowers	Colorado	690.56231503
20143 Ottawa	Kansas	689.41744226
21099 Hart	Kentucky	687.61239818
20193 Thomas	Kansas	687.32978861
51113 Madison	Virginia	684.46784505
55093 Pierce	Wisconsin	683.82093761
39063 Hancock	Ohio	683.52429870
46035 Davison	South Dakota	682.16270844
51790 Staunton	Virginia	682.12824011
51019 Bedford	Virginia	681.93074022
27011 Big Stone	Minnesota	681.49929846
54003 Berkeley	West Virginia	681.33500679
46061 Hanson	South Dakota	681.27962085
27007 Beltrami	Minnesota	680.94008154
48403 Sabine	Texas	679.95089244
39093 Lorain	Ohio	679.56866940
21079 Garrard	Kentucky	677.67653759
17165 Saline	Illinois	677.65414540
36007 Broome	New York	675.67920108
51109 Louisa	Virginia	674.31616727
9015 Windham	Connecticut	674.20338896
27151 Swift	Minnesota	674.15730337
21173 Montgomery	Kentucky	673.68719640
31041 Custer	Nebraska	673.43173432
51101 King William	Virginia	673.00312887
46037 Day	South Dakota	672.11625795

Counties_Cities

18119 Owen	Indiana	671.62389062
21049 Clark	Kentucky	670.36332037
51127 New Kent	Virginia	669.91201822
51167 Russell	Virginia	669.20891282
51199 York	Virginia	669.16251511
26073 Isabella	Michigan	668.91528018
35061 Valencia	New Mexico	668.35827142
18135 Randolph	Indiana	667.98116776
30047 Lake	Montana	667.76859504
38083 Sheridan	North Dakota	667.16085990
5145 White	Arkansas	665.59122029
51191 Washington	Virginia	665.41671262
5103 Ouachita	Arkansas	665.08514784
39103 Medina	Ohio	664.26266844
37055 Dare	North Carolina	662.99553437
48223 Hopkins	Texas	662.86335235
29085 Hickory	Missouri	662.53023451
31149 Rock	Nebraska	661.76470588
32013 Humboldt	Nevada	661.26534016
26059 Hillsdale	Michigan	660.12371855
19007 Appanoose	Iowa	659.32298786
39047 Fayette	Ohio	659.31765855
18169 Wabash	Indiana	658.56777494
42025 Carbon	Pennsylvania	657.04454513
48235 Irion	Texas	657.03022339
55115 Shawano	Wisconsin	656.92714972
17071 Henderson	Illinois	655.83544492
51720 Norton	Virginia	655.24193548
21225 Union	Kentucky	654.94657015
17109 McDonough	Illinois	654.31480554
55071 Manitowoc	Wisconsin	653.81794269
38049 McHenry	North Dakota	653.37001376
42115 Susquehanna	Pennsylvania	652.88624997
6103 Tehama	California	652.41879967

Counties_Cities

39169 Wayne	Ohio	651.90959497
36053 Madison	New York	651.17593050
20149 Pottawatomie	Kansas	650.82176546
40025 Cimarron	Oklahoma	650.25545750
29181 Ripley	Missouri	649.20528319
37075 Graham	North Carolina	648.27911363
21205 Rowan	Kentucky	646.78843103
39055 Geauga	Ohio	646.59527177
36039 Greene	New York	646.43827251
8119 Teller	Colorado	645.85575888
29049 Clinton	Missouri	644.84611627
29059 Dallas	Missouri	644.31452094
19159 Ringgold	Iowa	644.12238325
39117 Morrow	Ohio	643.65459102
8057 Jackson	Colorado	643.31665475
26063 Huron	Michigan	641.72495668
2090 Fairbanks North	Alaska	641.60208546
40093 Major	Oklahoma	641.02564103
51145 Powhatan	Virginia	640.65230052
29223 Wayne	Missouri	640.14631916
51103 Lancaster	Virginia	639.89613280
21091 Hancock	Kentucky	639.41539164
29073 Gasconade	Missouri	639.23835430
40099 Murray	Oklahoma	637.85565828
56017 Hot Springs	Wyoming	636.66300768
6087 Santa Cruz	California	636.63378972
19101 Jefferson	Iowa	636.52684838
18077 Jefferson	Indiana	636.48782911
29091 Howell	Missouri	636.29104701
20061 Geary	Kansas	635.08621219
29203 Shannon	Missouri	634.99816827
27155 Traverse	Minnesota	634.82466747
39021 Champaign	Ohio	634.77318470
55137 Waushara	Wisconsin	634.71128879

Counties_Cities

17131 Mercer	Illinois	634.57470675
46007 Bennett	South Dakota	634.37139562
27087 Mahanomen	Minnesota	634.17285740
20135 Ness	Kansas	633.80281690
54005 Boone	West Virginia	633.22855451
27119 Polk	Minnesota	631.16495924
55091 Pepin	Wisconsin	631.08794073
41067 Washington	Oregon	629.08339538
54071 Pendleton	West Virginia	628.84093183
48059 Callahan	Texas	628.84093183
8125 Yuma	Colorado	628.74251497
39147 Seneca	Ohio	628.54348180
31061 Franklin	Nebraska	628.51472048
48411 San Saba	Texas	627.68417575
39127 Perry	Ohio	627.20284184
51161 Roanoke	Virginia	627.17251496
55023 Crawford	Wisconsin	626.11257750
39159 Union	Ohio	625.91856142
31143 Polk	Nebraska	625.23683213
54037 Jefferson	West Virginia	624.87898470
39007 Ashtabula	Ohio	624.66023202
55141 Wood	Wisconsin	624.18725618
46101 Moody	South Dakota	623.19501444
54019 Fayette	West Virginia	622.99502534
54091 Taylor	West Virginia	622.70193334
55078 Menominee	Wisconsin	622.58480034
48337 Montague	Texas	622.57603593
20087 Jefferson	Kansas	621.87088274
21033 Caldwell	Kentucky	621.31340936
39151 Stark	Ohio	621.14141463
54099 Wayne	West Virginia	620.86921690
37121 Mitchell	North Carolina	620.00000000
42001 Adams	Pennsylvania	619.58350760
48083 Coleman	Texas	619.26878647

Counties_Cities

17125 Mason	Illinois	619.24069296
18183 Whitley	Indiana	619.24047661
17191 Wayne	Illinois	618.41783003
46111 Sanborn	South Dakota	617.53808152
40083 Logan	Oklahoma	617.45363811
18075 Jay	Indiana	616.45155076
39025 Clermont	Ohio	615.67363943
26037 Clinton	Michigan	615.13638885
26155 Shiawassee	Michigan	614.44157672
40123 Pontotoc	Oklahoma	614.42727534
29045 Clark	Missouri	613.85559778
27113 Pennington	Minnesota	613.62674566
38069 Pierce	North Dakota	612.59495222
55021 Columbia	Wisconsin	611.94602322
18009 Blackford	Indiana	611.90276614
4011 Greenlee	Arizona	611.62079511
21197 Powell	Kentucky	610.83427102
55081 Monroe	Wisconsin	610.19304684
17047 Edwards	Illinois	610.13767209
29186 Ste. Genevieve	Missouri	609.34704830
5105 Perry	Arkansas	608.57805255
18165 Vermillion	Indiana	607.27437173
42041 Cumberland	Pennsylvania	605.75205928
26087 Lapeer	Michigan	605.48916254
26123 Newaygo	Michigan	605.41601898
26065 Ingham	Michigan	605.32563581
31067 Gage	Nebraska	604.84809008
19003 Adams	Iowa	603.56652949
16065 Madison	Idaho	602.99206188
51678 Lexington	Virginia	602.57847534
48077 Clay	Texas	602.52486611
19073 Greene	Iowa	601.26934640
51083 Halifax	Virginia	600.82063306
21157 Marshall	Kentucky	599.53191626

Counties_Cities

42067 Juniata	Pennsylvania	599.09326425
29111 Lewis	Missouri	598.68087265
18155 Switzerland	Indiana	597.18204721
20029 Cloud	Kansas	595.71543132
29035 Carter	Missouri	594.64816650
20015 Butler	Kansas	594.62293118
39031 Coshocton	Ohio	592.42676568
55085 Oneida	Wisconsin	592.04961940
41071 Yamhill	Oregon	588.77404161
17025 Clay	Illinois	588.54598959
21119 Knott	Kentucky	588.39085019
16003 Adams	Idaho	588.23529412
29227 Worth	Missouri	588.23529412
39009 Athens	Ohio	587.98504968
40067 Jefferson	Oklahoma	587.94708476
46051 Grant	South Dakota	587.65915769
18025 Crawford	Indiana	587.23243038
19107 Keokuk	Iowa	586.79706601
26131 Ontonagon	Michigan	586.71268335
31091 Hooker	Nebraska	586.51026393
19093 Ida	Iowa	584.70983774
18013 Brown	Indiana	584.21950899
48271 Kinney	Texas	584.01911335
26137 Otsego	Michigan	583.82323130
33015 Rockingham	New Hampshire	583.80986881
9011 New London	Connecticut	582.49370277
8035 Douglas	Colorado	581.72100731
48011 Armstrong	Texas	581.39534884
32019 Lyon	Nevada	580.56192661
16057 Latah	Idaho	580.55514028
21221 Trigg	Kentucky	580.48214164
36035 Fulton	New York	580.32132261
40137 Stephens	Oklahoma	580.14561424
21123 Larue	Kentucky	580.13559796

Counties_Cities

29141 Morgan	Missouri	579.62471756
55037 Florence	Wisconsin	578.56977551
38047 Logan	North Dakota	578.03468208
51037 Charlotte	Virginia	577.98626236
39027 Clinton	Ohio	577.78728868
39057 Greene	Ohio	576.80288104
26147 St. Clair	Michigan	576.76496984
27121 Pope	Minnesota	576.73245021
55077 Marquette	Wisconsin	576.64895685
51031 Campbell	Virginia	576.64671748
56023 Lincoln	Wyoming	576.30956056
55031 Douglas	Wisconsin	576.28216997
30029 Flathead	Montana	575.87213288
27129 Renville	Minnesota	574.86996989
39139 Richland	Ohio	574.73637272
46119 Sully	South Dakota	574.71264368
56021 Laramie	Wyoming	573.87649531
31101 Keith	Nebraska	573.49457674
27005 Becker	Minnesota	573.15760379
26093 Livingston	Michigan	573.14981383
51125 Nelson	Virginia	572.93070909
21149 McLean	Kentucky	572.84911371
26091 Lenawee	Michigan	570.89939552
55073 Marathon	Wisconsin	570.78299908
26069 Iosco	Michigan	570.15270524
30017 Custer	Montana	569.65302952
18045 Fountain	Indiana	568.77255214
29151 Osage	Missouri	568.76184921
54011 Cabell	West Virginia	568.52312709
23001 Androscoggin	Maine	568.35594684
39085 Lake	Ohio	568.29520116
27049 Goodhue	Minnesota	566.77369998
40009 Beckham	Oklahoma	566.58528721
27157 Wabasha	Minnesota	563.64056364

Counties_Cities

30039 Granite	Montana	562.46299586
5049 Fulton	Arkansas	562.39302307
46047 Fall River	South Dakota	562.29653744
48197 Hardeman	Texas	560.93829679
31059 Fillmore	Nebraska	560.88293830
21055 Crittenden	Kentucky	560.85249579
21137 Lincoln	Kentucky	559.97403019
21017 Bourbon	Kentucky	559.84938565
20011 Bourbon	Kansas	559.61236607
54043 Lincoln	West Virginia	558.27952813
20121 Miami	Kansas	558.19477435
48009 Archer	Texas	557.70544047
19053 Decatur	Iowa	557.66793409
27025 Chisago	Minnesota	556.13175494
29225 Webster	Missouri	554.85949526
40053 Grant	Oklahoma	554.78502080
17129 Menard	Illinois	553.38541667
29047 Clay	Missouri	553.24417024
31179 Wayne	Nebraska	553.01499521
51197 Wythe	Virginia	552.96654379
21089 Greenup	Kentucky	552.90915277
8069 Larimer	Colorado	552.89599963
31167 Stanton	Nebraska	552.76381910
16029 Caribou	Idaho	552.40793201
31065 Furnas	Nebraska	551.43160127
17065 Hamilton	Illinois	551.26791621
24001 Allegany	Maryland	550.89820359
51043 Clarke	Virginia	550.85037527
44009 Washington	Rhode Island	550.01228414
39105 Meigs	Ohio	549.64078594
51735 Poquoson	Virginia	549.63084495
25011 Franklin	Massachusetts	548.17299156
39039 Defiance	Ohio	547.62216691
29177 Ray	Missouri	546.25704672

Counties_Cities

46069 Hyde	South Dakota	546.02184087
56029 Park	Wyoming	545.62815441
35049 Santa Fe	New Mexico	545.12981820
31027 Cedar	Nebraska	544.63651433
26005 Allegan	Michigan	542.92703299
21153 Magoffin	Kentucky	541.98349782
2110 Juneau	Alaska	541.83663937
20131 Nemaha	Kansas	541.60512063
29005 Atchison	Missouri	541.48133823
17013 Calhoun	Illinois	541.44106622
21081 Grant	Kentucky	541.37972214
55001 Adams	Wisconsin	540.59367014
21223 Trimble	Kentucky	540.22313564
48087 Collingsworth	Texas	540.17555706
51073 Gloucester	Virginia	538.16701920
21235 Whitley	Kentucky	538.04977650
55017 Chippewa	Wisconsin	537.92780853
30105 Valley	Montana	537.85128412
21195 Pike	Kentucky	537.65282011
31169 Thayer	Nebraska	535.82059933
54057 Mineral	West Virginia	534.52115813
20095 Kingman	Kansas	533.51573187
20107 Linn	Kansas	533.33333333
30083 Richland	Montana	531.47622102
38021 Dickey	North Dakota	530.28757903
54031 Hardy	West Virginia	529.94555354
17105 Livingston	Illinois	528.50871061
46067 Hutchinson	South Dakota	528.45528455
48191 Hall	Texas	528.40158520
42051 Fayette	Pennsylvania	528.20815541
42073 Lawrence	Pennsylvania	527.94022092
17053 Ford	Illinois	527.74427021
21007 Ballard	Kentucky	526.38175210
44005 Newport	Rhode Island	525.79292966

Counties_Cities

8111 San Juan	Colorado	524.93438320
21011 Bath	Kentucky	524.91318743
27017 Carlton	Minnesota	524.59748305
29125 Maries	Missouri	524.57520812
8029 Delta	Colorado	523.37414790
25003 Berkshire	Massachusetts	523.15826131
29083 Henry	Missouri	523.12775330
21115 Johnson	Kentucky	522.64808362
36083 Rensselaer	New York	522.44703403
39133 Portage	Ohio	521.70604013
8115 Sedgwick	Colorado	521.05948762
20133 Neosho	Kansas	520.34355213
18001 Adams	Indiana	519.13795039
21161 Mason	Kentucky	518.95043732
20115 Marion	Kansas	518.82845188
27015 Brown	Minnesota	517.70140576
48461 Upton	Texas	517.57014437
6009 Calaveras	California	517.52116135
8101 Pueblo	Colorado	516.92542784
26075 Jackson	Michigan	516.29801729
42129 Westmoreland	Pennsylvania	515.95643035
6033 Lake	California	515.67208226
27115 Pine	Minnesota	515.55133467
20033 Comanche	Kansas	514.87414188
29063 DeKalb	Missouri	514.64766429
39091 Logan	Ohio	513.69107985
8107 Routt	Colorado	512.96001244
20101 Lane	Kansas	512.82051282
38065 Oliver	North Dakota	512.29508197
21165 Menifee	Kentucky	511.54859712
31015 Boyd	Nebraska	511.50895141
21147 McCreary	Kentucky	511.25919118
36037 Genesee	New York	511.20655179
51119 Middlesex	Virginia	510.72522983

Counties_Cities

21167 Mercer	Kentucky	509.78230918
39079 Jackson	Ohio	509.51086957
31077 Greeley	Nebraska	509.33786078
20191 Sumner	Kansas	508.78413637
37199 Yancey	North Carolina	508.29469921
46025 Clark	South Dakota	508.15726130
21005 Anderson	Kentucky	507.43502625
30021 Dawson	Montana	506.91244240
21019 Boyd	Kentucky	505.92718036
31165 Sioux	Nebraska	505.47598989
55049 Iowa	Wisconsin	504.81679357
55119 Taylor	Wisconsin	504.60513423
42063 Indiana	Pennsylvania	504.13604573
32005 Douglas	Nevada	503.43532713
42125 Washington	Pennsylvania	502.54164537
6017 El Dorado	California	502.41768846
54055 Mercer	West Virginia	502.27461061
29121 Macon	Missouri	501.55084802
36113 Warren	New York	499.49428149
54075 Pocahontas	West Virginia	499.16805324
20163 Rooks	Kansas	498.70337123
27111 Otter Tail	Minnesota	498.19764674
21139 Livingston	Kentucky	497.72776455
26111 Midland	Michigan	496.34054009
16007 Bear Lake	Idaho	495.86776860
30041 Hill	Montana	495.50376216
42049 Erie	Pennsylvania	495.47711726
53015 Cowlitz	Washington	494.55439640
31163 Sherman	Nebraska	493.74588545
20089 Jewell	Kansas	492.78423090
40075 Kiowa	Oklahoma	492.61083744
42085 Mercer	Pennsylvania	492.39720644
38045 LaMoure	North Dakota	492.36829148
41053 Polk	Oregon	491.58786400

Counties_Cities

54079 Putnam	West Virginia	490.45552380
39073 Hocking	Ohio	489.69526158
56033 Sheridan	Wyoming	489.53130685
38067 Pembina	North Dakota	489.41989348
56035 Sublette	Wyoming	489.14704983
29117 Livingston	Missouri	488.57784233
51600 Fairfax City	Virginia	488.32098966
20123 Mitchell	Kansas	487.80487805
38011 Bowman	North Dakota	487.64629389
55011 Buffalo	Wisconsin	487.61904762
53059 Skamania	Washington	486.41395505
48345 Motley	Texas	486.22366288
21159 Martin	Kentucky	485.73699550
29139 Montgomery	Missouri	485.52106815
48379 Rains	Texas	485.23727280
21069 Fleming	Kentucky	485.03325942
20165 Rush	Kansas	484.96605238
40033 Cotton	Oklahoma	484.76454294
29229 Wright	Missouri	484.27467624
30109 Wibaux	Montana	483.55899420
29171 Putnam	Missouri	483.49800294
53073 Whatcom	Washington	482.08786583
51121 Montgomery	Virginia	481.89119564
27135 Roseau	Minnesota	481.84818482
51015 Augusta	Virginia	481.06868813
55047 Green Lake	Wisconsin	481.02336399
36043 Herkimer	New York	480.32603949
8017 Cheyenne	Colorado	479.74413646
42005 Armstrong	Pennsylvania	479.59793451
54081 Raleigh	West Virginia	479.43545129
50007 Chittenden	Vermont	479.42541866
39015 Brown	Ohio	479.33581028
17045 Edgar	Illinois	478.11059908
53045 Mason	Washington	477.81153159

Counties_Cities

48019 Bandera	Texas	477.56747284
36017 Chenango	New York	477.53281723
29175 Randolph	Missouri	476.51738481
16017 Bonner	Idaho	476.22241599
8091 Ouray	Colorado	475.89488930
17147 Piatt	Illinois	475.72578678
29149 Oregon	Missouri	474.33829807
55125 Vilas	Wisconsin	474.06326921
8083 Montezuma	Colorado	474.04235798
18121 Parke	Indiana	472.61771135
29093 Iron	Missouri	471.65176378
16071 Oneida	Idaho	467.91443850
46077 Kingsbury	South Dakota	467.57471031
39053 Gallia	Ohio	466.99356216
27035 Crow Wing	Minnesota	466.95125522
29129 Mercer	Missouri	466.90469651
27093 Meeker	Minnesota	466.70411823
48299 Llano	Texas	466.59890973
41005 Clackamas	Oregon	466.02175089
21027 Breckinridge	Kentucky	465.96036884
26007 Alpena	Michigan	465.44428773
29161 Phelps	Missouri	464.99150496
39033 Crawford	Ohio	464.50060168
26045 Eaton	Michigan	464.37091399
29165 Platte	Missouri	464.14526387
21231 Wayne	Kentucky	464.13914403
55029 Door	Wisconsin	463.60014488
39145 Scioto	Ohio	463.56387910
38075 Renville	North Dakota	463.35299073
51185 Tazewell	Virginia	462.61167544
26067 Ionia	Michigan	462.54477496
21143 Lyon	Kentucky	461.98027219
20159 Rice	Kansas	461.65145315
17127 Massac	Illinois	461.64772727

Counties_Cities

39019 Carroll	Ohio	461.57822828
27149 Stevens	Minnesota	461.39649339
8039 Elbert	Colorado	460.39114223
17069 Hardin	Illinois	460.35805627
35053 Socorro	New Mexico	460.11353451
18171 Warren	Indiana	459.88139901
46059 Hand	South Dakota	459.84058860
38057 Mercer	North Dakota	459.65888472
31011 Boone	Nebraska	458.10269135
51027 Buchanan	Virginia	457.09438763
46089 McPherson	South Dakota	457.00041545
42081 Lycoming	Pennsylvania	455.72916667
26057 Gratiot	Michigan	455.67624818
17149 Pike	Illinois	454.80750753
31057 Dundy	Nebraska	451.97740113
17151 Pope	Illinois	451.09211776
46053 Gregory	South Dakota	451.09211776
53011 Clark	Washington	450.96366764
29025 Caldwell	Missouri	450.15371102
46019 Butte	South Dakota	450.00978282
18069 Huntington	Indiana	449.77924945
30053 Lincoln	Montana	449.63120137
21023 Bracken	Kentucky	449.08362665
56015 Goshen	Wyoming	448.56459330
31097 Johnson	Nebraska	447.99376704
40059 Harper	Oklahoma	447.72188570
51051 Dickenson	Virginia	447.56592990
51610 Falls Church	Virginia	446.79122665
48023 Baylor	Texas	446.67783361
8009 Baca	Colorado	446.30404463
46105 Perkins	South Dakota	444.90075291
8089 Otero	Colorado	444.87847222
6057 Nevada	California	443.34777724
8095 Phillips	Colorado	443.30377975

Counties_Cities

30103 Treasure	Montana	441.82621502
39071 Highland	Ohio	441.26527010
29013 Bates	Missouri	441.17647059
2275 Wrangell	Alaska	439.47263284
2220 Sitka	Alaska	439.45877183
2170 Matanuska-Susit	Alaska	438.62094601
6015 Del Norte	California	438.40735949
41001 Baker	Oregon	437.33599900
27041 Douglas	Minnesota	437.25634812
38009 Bottineau	North Dakota	436.74933708
36115 Washington	New York	436.29589686
5013 Calhoun	Arkansas	435.85370476
27059 Isanti	Minnesota	435.37006455
38007 Billings	North Dakota	435.25571273
40153 Woodward	Oklahoma	435.16961725
27061 Itasca	Minnesota	434.51272502
27137 St. Louis	Minnesota	434.03386165
29079 Grundy	Missouri	433.73007868
21191 Pendleton	Kentucky	433.61552757
48173 Glasscock	Texas	432.27665706
21025 Breathitt	Kentucky	432.18607575
54051 Marshall	West Virginia	432.02858535
39171 Williams	Ohio	432.01825888
21163 Meade	Kentucky	431.83005398
48259 Kendall	Texas	431.62945597
55067 Langlade	Wisconsin	430.76603695
31175 Valley	Nebraska	429.59427208
51005 Alleghany	Virginia	429.24211938
40043 Dewey	Oklahoma	429.09685329
31147 Richardson	Nebraska	428.37344085
17183 Vermilion	Illinois	428.35195167
36107 Tioga	New York	428.33607908
39051 Fulton	Ohio	428.13889677
20151 Pratt	Kansas	426.53017701

Counties_Cities

8067 La Plata	Colorado	426.21204049
53041 Lewis	Washington	424.60177881
20137 Norton	Kansas	423.57274401
51580 Covington	Virginia	421.24542125
26041 Delta	Michigan	421.11721561
39125 Paulding	Ohio	421.10874200
54029 Hancock	West Virginia	419.33044614
21043 Carter	Kentucky	418.45652496
31171 Thomas	Nebraska	416.66666667
5147 Woodruff	Arkansas	416.02465331
42019 Butler	Pennsylvania	415.14093503
51045 Craig	Virginia	414.69194313
31105 Kimball	Nebraska	414.59369818
54077 Preston	West Virginia	413.72380981
26089 Leelanau	Michigan	413.52692520
56005 Campbell	Wyoming	409.62288687
17033 Crawford	Illinois	409.42202371
27055 Houston	Minnesota	409.08601572
26105 Mason	Michigan	408.93470790
36057 Montgomery	New York	408.45212820
27045 Fillmore	Minnesota	408.39585906
16041 Franklin	Idaho	407.98484628
20071 Greeley	Kansas	407.49796251
6043 Mariposa	California	406.38772824
20003 Anderson	Kansas	406.19446560
20041 Dickinson	Kansas	406.04797777
39081 Jefferson	Ohio	405.97868232
17175 Stark	Illinois	405.38050488
31161 Sheridan	Nebraska	404.62427746
42109 Snyder	Pennsylvania	404.53872718
21071 Floyd	Kentucky	404.51945878
35057 Torrance	New Mexico	404.07927651
20053 Ellsworth	Kansas	403.48612008
55129 Washburn	Wisconsin	403.07343494

Counties_Cities

23031 York	Maine	402.46522070
46123 Tripp	South Dakota	401.60642570
27065 Kanabec	Minnesota	401.06126982
31113 Logan	Nebraska	400.53404539
27127 Redwood	Minnesota	400.02623123
29217 Vernon	Missouri	399.45440374
8049 Grand	Colorado	399.35587762
17123 Marshall	Illinois	398.82087741
54009 Brooke	West Virginia	396.34283655
39083 Knox	Ohio	395.84444121
2185 North Slope	Alaska	395.05672609
20179 Sheridan	Kansas	394.78878800
31003 Antelope	Nebraska	394.57070707
21131 Leslie	Kentucky	394.36064281
54027 Hampshire	West Virginia	394.05491070
17159 Richland	Illinois	393.32614350
54033 Harrison	West Virginia	392.27876958
55095 Polk	Wisconsin	392.21982660
29197 Schuyler	Missouri	391.38943249
29115 Linn	Missouri	390.46273989
55033 Dunn	Wisconsin	389.97584809
2180 Nome	Alaska	389.68824940
53051 Pend Oreille	Washington	389.64858109
2198 Prince of Wales-	Alaska	389.28682653
20139 Osage	Kansas	388.93419484
38081 Sargent	North Dakota	387.59689922
51155 Pulaski	Virginia	387.48312100
54049 Marion	West Virginia	386.82995526
40149 Washita	Oklahoma	386.44738025
54047 McDowell	West Virginia	384.12994567
29215 Texas	Missouri	383.24664659
16023 Butte	Idaho	382.99502106
20063 Gove	Kansas	382.84839204
54053 Mason	West Virginia	381.76510218

Counties_Cities

42059 Greene	Pennsylvania	380.75932723
41037 Lake	Oregon	380.75897957
31133 Pawnee	Nebraska	379.93920973
20073 Greenwood	Kansas	379.85136251
42099 Perry	Pennsylvania	379.28867119
38037 Grant	North Dakota	379.10699242
27095 Mille Lacs	Minnesota	378.74440491
8021 Conejos	Colorado	378.04878049
30095 Stillwater	Montana	377.59597231
39167 Washington	Ohio	377.35849057
30097 Sweet Grass	Montana	377.35849057
20207 Woodson	Kansas	377.00282752
30067 Park	Montana	376.43403442
21237 Wolfe	Kentucky	376.20175561
20027 Clay	Kansas	375.14067775
20129 Morton	Kansas	374.95313086
26055 Grand Traverse	Michigan	374.83931600
51163 Rockbridge	Virginia	373.59353024
27089 Marshall	Minnesota	372.73695421
42013 Blair	Pennsylvania	372.26920942
46091 Marshall	South Dakota	371.67449139
55053 Jackson	Wisconsin	371.12999316
39131 Pike	Ohio	370.54191755
8053 Hinsdale	Colorado	369.91368681
31069 Garden	Nebraska	369.00369004
31181 Webster	Nebraska	367.95924144
48267 Kimble	Texas	366.80421825
41029 Jackson	Oregon	366.63569620
26047 Emmet	Michigan	366.27837156
53035 Kitsap	Washington	366.19039677
36091 Saratoga	New York	365.82769602
26011 Arenac	Michigan	365.66717638
26103 Marquette	Michigan	365.32563594
26079 Kalkaska	Michigan	364.67684022

Counties_Cities

48443 Terrell	Texas	364.52004860
31031 Cherry	Nebraska	364.52004860
30063 Missoula	Montana	364.50572855
8019 Clear Creek	Colorado	364.39354503
30037 Golden Valley	Montana	363.19612591
46021 Campbell	South Dakota	363.10820625
8103 Rio Blanco	Colorado	363.00505051
46071 Jackson	South Dakota	362.86664651
29199 Scotland	Missouri	362.46476037
54107 Wood	West Virginia	362.21987340
30023 Deer Lodge	Montana	361.40619866
29039 Cedar	Missouri	360.04235792
16021 Boundary	Idaho	359.89286910
41017 Deschutes	Oregon	359.38248714
29057 Dade	Missouri	356.71819263
27159 Wadena	Minnesota	355.76853264
40129 Roger Mills	Oklahoma	355.57986871
48243 Jeff Davis	Texas	355.23978686
16025 Camas	Idaho	354.92457853
37053 Currituck	North Carolina	354.60992908
36069 Ontario	New York	354.07412801
56003 Big Horn	Wyoming	353.50559717
42009 Bedford	Pennsylvania	352.87279973
29179 Reynolds	Missouri	351.77486409
26117 Montcalm	Michigan	351.73836918
26015 Barry	Michigan	351.55419658
26135 Oscoda	Michigan	350.41082649
35055 Taos	New Mexico	350.23602863
42021 Cambria	Pennsylvania	349.19911941
42035 Clinton	Pennsylvania	348.98149106
29041 Chariton	Missouri	348.94645014
27021 Cass	Minnesota	348.92780921
41035 Klamath	Oregon	347.36079701
56001 Albany	Wyoming	347.14126577

Counties_Cities

6109 Tuolumne	California	346.54100735
42087 Mifflin	Pennsylvania	346.15551036
51067 Franklin	Virginia	345.22644363
20127 Morris	Kansas	344.14055425
32001 Churchill	Nevada	343.69885434
27097 Morrison	Minnesota	343.69441346
39119 Muskingum	Ohio	343.45520578
36031 Essex	New York	343.16353887
8027 Custer	Colorado	343.15704481
30013 Cascade	Montana	342.95653026
8007 Archuleta	Colorado	341.44569560
42127 Wayne	Pennsylvania	341.29027225
35051 Sierra	New Mexico	337.34500365
21175 Morgan	Kentucky	337.20494567
26097 Mackinac	Michigan	333.73505145
21133 Letcher	Kentucky	333.34855473
39059 Guernsey	Ohio	333.14540516
21063 Elliott	Kentucky	332.97815663
17155 Putnam	Illinois	331.01045296
33013 Merrimack	New Hampshire	330.83661964
2130 Ketchikan Gateway	Alaska	330.50725679
26133 Osceola	Michigan	329.89160704
5005 Baxter	Arkansas	329.17657801
36101 Steuben	New York	328.82375047
39001 Adams	Ohio	328.23546386
8043 Fremont	Colorado	326.94029695
53019 Ferry	Washington	326.84010982
35035 Otero	New Mexico	326.44015513
26035 Clare	Michigan	325.12923887
2050 Bethel	Alaska	323.89108476
31115 Loup	Nebraska	323.62459547
46075 Jones	South Dakota	323.27586207
30043 Jefferson	Montana	322.39398198
53067 Thurston	Washington	322.25515765

Counties_Cities

53013 Columbia	Washington	320.27593003
53029 Island	Washington	319.67795406
53027 Grays Harbor	Washington	319.34615228
38095 Towner	North Dakota	319.34306569
56019 Johnson	Wyoming	319.14893617
26001 Alcona	Michigan	318.47133758
55123 Vernon	Wisconsin	318.33685236
26143 Roscommon	Michigan	318.20465584
20097 Kiowa	Kansas	317.96502385
48119 Delta	Texas	317.81641428
54109 Wyoming	West Virginia	317.52140864
30093 Silver Bow	Montana	317.20629840
36041 Hamilton	New York	315.74199369
32027 Pershing	Nevada	315.03150315
36121 Wyoming	New York	314.33204441
46055 Haakon	South Dakota	312.82586027
37115 Madison	North Carolina	312.45692230
6089 Shasta	California	312.15285492
31125 Nance	Nebraska	311.43827860
39161 Van Wert	Ohio	311.16297161
56025 Natrona	Wyoming	310.93977122
36117 Wayne	New York	310.89003375
26031 Cheboygan	Michigan	310.86451816
41063 Wallowa	Oregon	310.69058043
27075 Lake	Minnesota	309.62657159
30085 Roosevelt	Montana	307.44190252
30045 Judith Basin	Montana	307.37704918
21181 Nicholas	Kentucky	307.00530282
39005 Ashland	Ohio	307.00530282
35021 Harding	New Mexico	305.34351145
17009 Brown	Illinois	305.06406345
54025 Greenbrier	West Virginia	304.72028977
17169 Schuyler	Illinois	304.03938034
26151 Sanilac	Michigan	303.53066874

Counties_Cities

41043 Linn	Oregon	302.35206345
31071 Garfield	Nebraska	301.96275793
27001 Aitkin	Minnesota	301.84882405
54015 Clay	West Virginia	301.20481928
31033 Cheyenne	Nebraska	300.75187970
55007 Bayfield	Wisconsin	299.16234543
36013 Chautauqua	New York	298.57979193
26071 Iron	Michigan	296.84267338
55069 Lincoln	Wisconsin	296.14648416
26051 Gladwin	Michigan	296.00978806
26165 Wexford	Michigan	295.82262595
54103 Wetzel	West Virginia	294.69548134
39115 Morgan	Ohio	294.43987949
33017 Strafford	New Hampshire	294.41156123
6093 Siskiyou	California	292.74540298
30099 Teton	Montana	292.11295034
36099 Seneca	New York	291.54518950
26113 Missaukee	Michigan	291.14007808
39163 Vinton	Ohio	289.21531319
35017 Grant	New Mexico	288.89051415
21065 Estill	Kentucky	288.77306663
29061 Daviess	Missouri	288.70443883
53043 Lincoln	Washington	288.64059590
20181 Sherman	Kansas	288.18443804
42027 Centre	Pennsylvania	288.07469058
36051 Livingston	New York	287.85170892
50025 Windham	Vermont	287.67892226
29185 St. Clair	Missouri	287.38690793
50003 Bennington	Vermont	286.26757599
42033 Clearfield	Pennsylvania	285.93742127
30049 Lewis and Clark	Montana	285.29839884
48065 Carson	Texas	283.09741882
35047 San Miguel	New Mexico	282.70088072
55103 Richland	Wisconsin	281.98193014

Counties_Cities

21201 Robertson	Kentucky	281.03044496
30027 Fergus	Montana	278.95257806
26029 Charlevoix	Michigan	278.15881725
8047 Gilpin	Colorado	277.73239667
29153 Ozark	Missouri	277.25407563
31029 Chase	Nebraska	276.59039477
53065 Stevens	Washington	276.18205921
21127 Lawrence	Kentucky	276.15438957
31007 Banner	Nebraska	273.97260274
53009 Clallam	Washington	272.35883602
53049 Pacific	Washington	272.28172082
26129 Ogemaw	Michigan	272.05040092
51091 Highland	Virginia	271.49321267
6023 Humboldt	California	269.84813709
40151 Woods	Oklahoma	269.75384961
55099 Price	Wisconsin	268.71687691
31095 Jefferson	Nebraska	267.71875440
17039 De Witt	Illinois	266.34536115
32021 Mineral	Nevada	265.83961010
8077 Mesa	Colorado	265.65365812
48447 Throckmorton	Texas	264.02640264
32033 White Pine	Nevada	263.85224274
5089 Marion	Arkansas	263.12642028
30007 Broadwater	Montana	262.94165982
30089 Sanders	Montana	261.73590003
36009 Cattaraugus	New York	261.58250911
51115 Mathews	Virginia	261.30424903
20167 Russell	Kansas	260.60518315
2240 Southeast Fairbanks	Alaska	260.19080659
55013 Burnett	Wisconsin	259.87525988
26019 Benzie	Michigan	259.11113615
36025 Delaware	New York	258.27026299
30065 Musselshell	Montana	258.00903032
8081 Moffat	Colorado	257.81013042

Counties_Cities

36109 Tompkins	New York	256.82682673
26043 Dickinson	Michigan	256.07690186
42031 Clarion	Pennsylvania	255.29281312
36089 St. Lawrence	New York	253.59334364
42039 Crawford	Pennsylvania	251.57824201
30073 Pondera	Montana	251.17213664
36075 Oswego	New York	250.21628866
48155 Foard	Texas	250.00000000
32011 Eureka	Nevada	249.62556166
26009 Antrim	Michigan	248.23453884
41009 Columbia	Oregon	248.20054604
30081 Ravalli	Montana	247.84582600
50011 Franklin	Vermont	246.85862285
29065 Dent	Missouri	246.09805064
36123 Yates	New York	245.56177288
26085 Lake	Michigan	244.08719805
42131 Wyoming	Pennsylvania	244.02869186
51071 Giles	Virginia	243.41011636
16049 Idaho	Idaho	242.23339187
20019 Chautauqua	Kansas	241.76488365
17057 Fulton	Illinois	241.07450350
16035 Clearwater	Idaho	239.78077187
36077 Otsego	New York	239.33454953
41007 Clatsop	Oregon	238.90956644
31129 Nuckolls	Nebraska	238.37902265
36015 Chemung	New York	237.37745389
42057 Fulton	Pennsylvania	234.11140949
8093 Park	Colorado	231.73097650
20105 Lincoln	Kansas	231.55805491
41003 Benton	Oregon	231.26784725
31063 Frontier	Nebraska	230.06134969
53003 Asotin	Washington	229.98673153
36011 Cayuga	New York	229.43807116
56009 Converse	Wyoming	227.27272727

Counties_Cities

41013 Crook	Oregon	226.25382327
20023 Cheyenne	Kansas	225.56390977
27073 Lac qui Parle	Minnesota	225.29288074
54021 Gilmer	West Virginia	224.27111886
42065 Jefferson	Pennsylvania	222.26805069
36095 Schoharie	New York	221.88635560
42111 Somerset	Pennsylvania	221.76546949
30005 Blaine	Montana	220.36139268
26101 Manistee	Michigan	220.15655577
50001 Addison	Vermont	219.07878722
38023 Divide	North Dakota	219.01007446
55003 Ashland	Wisconsin	217.94871795
53031 Jefferson	Washington	217.46667087
2195 Petersburg	Alaska	217.32381248
24023 Garrett	Maryland	216.02715770
27029 Clearwater	Minnesota	215.66401816
31005 Arthur	Nebraska	215.05376344
30059 Meagher	Montana	214.36227224
31013 Box Butte	Nebraska	213.51652432
33003 Carroll	New Hampshire	213.20650280
6063 Plumas	California	212.72069772
42047 Elk	Pennsylvania	212.13828765
41021 Gilliam	Oregon	211.19324182
54067 Nicholas	West Virginia	209.32292086
20039 Decatur	Kansas	208.98641588
40003 Alfalfa	Oklahoma	208.55057351
54087 Roane	West Virginia	208.15389032
54065 Morgan	West Virginia	208.01709113
36023 Cortland	New York	207.01336177
27057 Hubbard	Minnesota	206.26289143
30051 Liberty	Montana	205.76131687
33001 Belknap	New Hampshire	204.84415457
2100 Haines	Alaska	202.10185934
6091 Sierra	California	200.87043857

Counties_Cities

54073 Pleasants	West Virginia	199.81350739
15009 Maui	Hawaii	199.75240271
54041 Lewis	West Virginia	199.70044933
54001 Barbour	West Virginia	199.57665558
50021 Rutland	Vermont	199.41368966
26061 Houghton	Michigan	198.79068997
26107 Mecosta	Michigan	197.49684235
31089 Holt	Nebraska	196.50225978
42053 Forest	Pennsylvania	192.33411183
36003 Allegany	New York	191.68640965
20203 Wichita	Kansas	190.02375297
56011 Crook	Wyoming	187.91946309
8011 Bent	Colorado	187.01122067
26003 Alger	Michigan	186.87479389
27077 Lake of the Woo	Minnesota	186.26929218
26153 Schoolcraft	Michigan	185.91968270
36019 Clinton	New York	185.88512299
36049 Lewis	New York	185.27621280
41039 Lane	Oregon	184.92614808
20205 Wilson	Kansas	184.65089440
39067 Harrison	Ohio	184.52616317
50013 Grand Isle	Vermont	183.35684062
6003 Alpine	California	181.65304269
41011 Coos	Oregon	178.60193511
42023 Cameron	Pennsylvania	178.09439003
53023 Garfield	Washington	178.01513129
50015 Lamoille	Vermont	177.86561265
23007 Franklin	Maine	177.27531190
41033 Josephine	Oregon	176.21548637
54097 Upshur	West Virginia	176.12123694
38001 Adams	North Dakota	174.36791630
30015 Chouteau	Montana	174.06440383
23027 Waldo	Maine	173.82979795
30019 Daniels	Montana	171.72295363

Counties_Cities

54095 Tyler	West Virginia	171.50697462
21129 Lee	Kentucky	170.62420020
55107 Rusk	Wisconsin	169.64727504
53055 San Juan	Washington	169.31340495
15001 Hawaii	Hawaii	169.16853664
33005 Cheshire	New Hampshire	168.64288236
23023 Sagadahoc	Maine	168.37851490
31145 Red Willow	Nebraska	167.81652060
26141 Presque Isle	Michigan	164.86104569
27069 Kittson	Minnesota	164.78342750
42113 Sullivan	Pennsylvania	164.71750947
41025 Harney	Oregon	163.73311502
42015 Bradford	Pennsylvania	161.09677313
20001 Allen	Kansas	160.72002572
41019 Douglas	Oregon	160.49617801
46063 Harding	South Dakota	160.12810248
54093 Tucker	West Virginia	158.15959741
56045 Weston	Wyoming	157.88718243
35007 Colfax	New Mexico	156.89512799
54105 Wirt	West Virginia	154.37392796
23011 Kennebec	Maine	153.99359452
39121 Noble	Ohio	153.26738191
48431 Sterling	Texas	152.55530130
26033 Chippewa	Michigan	151.93112456
40045 Ellis	Oklahoma	151.82186235
23019 Penobscot	Maine	151.55927357
42105 Potter	Pennsylvania	150.40308026
32029 Storey	Nevada	148.92032762
54089 Summers	West Virginia	148.90282132
31083 Harlan	Nebraska	147.01558365
30091 Sheridan	Montana	146.02803738
36097 Schuyler	New York	145.15408665
20117 Marshall	Kansas	144.00329150
30077 Powell	Montana	143.51320321

Counties_Cities

50027 Windsor	Vermont	142.89331838
8073 Lincoln	Colorado	142.60249554
41057 Tillamook	Oregon	141.85985739
35028 Los Alamos	New Mexico	141.35385582
35003 Catron	New Mexico	139.74287311
8071 Las Animas	Colorado	137.90250293
42121 Venango	Pennsylvania	136.54273788
53069 Wahkiakum	Washington	135.56258473
36045 Jefferson	New York	134.22218245
30107 Wheatland	Montana	134.16815742
35033 Mora	New Mexico	133.15579228
20199 Wallace	Kansas	133.06719894
8055 Huerfano	Colorado	130.64305414
26119 Montmorency	Michigan	129.51969779
33009 Grafton	New Hampshire	125.85481033
56027 Niobrara	Wyoming	125.62814070
31183 Wheeler	Nebraska	124.22360248
54013 Calhoun	West Virginia	124.06947891
31103 Keya Paha	Nebraska	123.45679012
2016 Aleutians West	Alaska	122.31347196
42117 Tioga	Pennsylvania	117.75384540
30075 Powder River	Montana	116.55011655
32017 Lincoln	Nevada	115.36243030
36033 Franklin	New York	115.32420019
20141 Osborne	Kansas	115.10791367
6049 Modoc	California	113.93414606
50005 Caledonia	Vermont	112.20381493
20007 Barber	Kansas	111.80679785
41023 Grant	Oregon	111.48272018
27031 Cook	Minnesota	111.25533098
31049 Deuel	Nebraska	109.58904110
33019 Sullivan	New Hampshire	108.93751159
50023 Washington	Vermont	106.63914689
23017 Oxford	Maine	105.86969350

Counties_Cities

2150 Kodiak Island	Alaska	104.90820532
23015 Lincoln	Maine	104.82790752
6105 Trinity	California	103.70961308
31017 Brown	Nebraska	100.90817356
23025 Somerset	Maine	100.80645161
2070 Dillingham	Alaska	100.00000000
8033 Dolores	Colorado	96.43201543
2158 Kusilvak	Alaska	96.35071661
26013 Baraga	Michigan	96.15384615
50009 Essex	Vermont	96.00000000
26083 Keweenaw	Michigan	94.65215334
51017 Bath	Virginia	93.19664492
20201 Washington	Kansas	92.25092251
30079 Prairie	Montana	91.99632015
42083 McKean	Pennsylvania	90.31439172
41015 Curry	Oregon	87.66931136
54101 Webster	West Virginia	84.49004225
20183 Smith	Kansas	83.26394671
23009 Hancock	Maine	82.10030833
56031 Platte	Wyoming	81.71842167
26095 Luce	Michigan	79.57981856
15007 Kauai	Hawaii	79.02069788
23013 Knox	Maine	72.91745242
54017 Doddridge	West Virginia	71.37758744
31087 Hitchcock	Nebraska	71.27583749
20109 Logan	Kansas	70.32348805
50017 Orange	Vermont	68.96789544
30025 Fallon	Montana	68.49315068
42123 Warren	Pennsylvania	68.35789154
54007 Braxton	West Virginia	63.87962240
33007 Coos	New Hampshire	56.98186077
2013 Aleutians East	Alaska	56.89900427
23003 Aroostook	Maine	56.62261030
50019 Orleans	Vermont	55.74757498

Counties_Cities

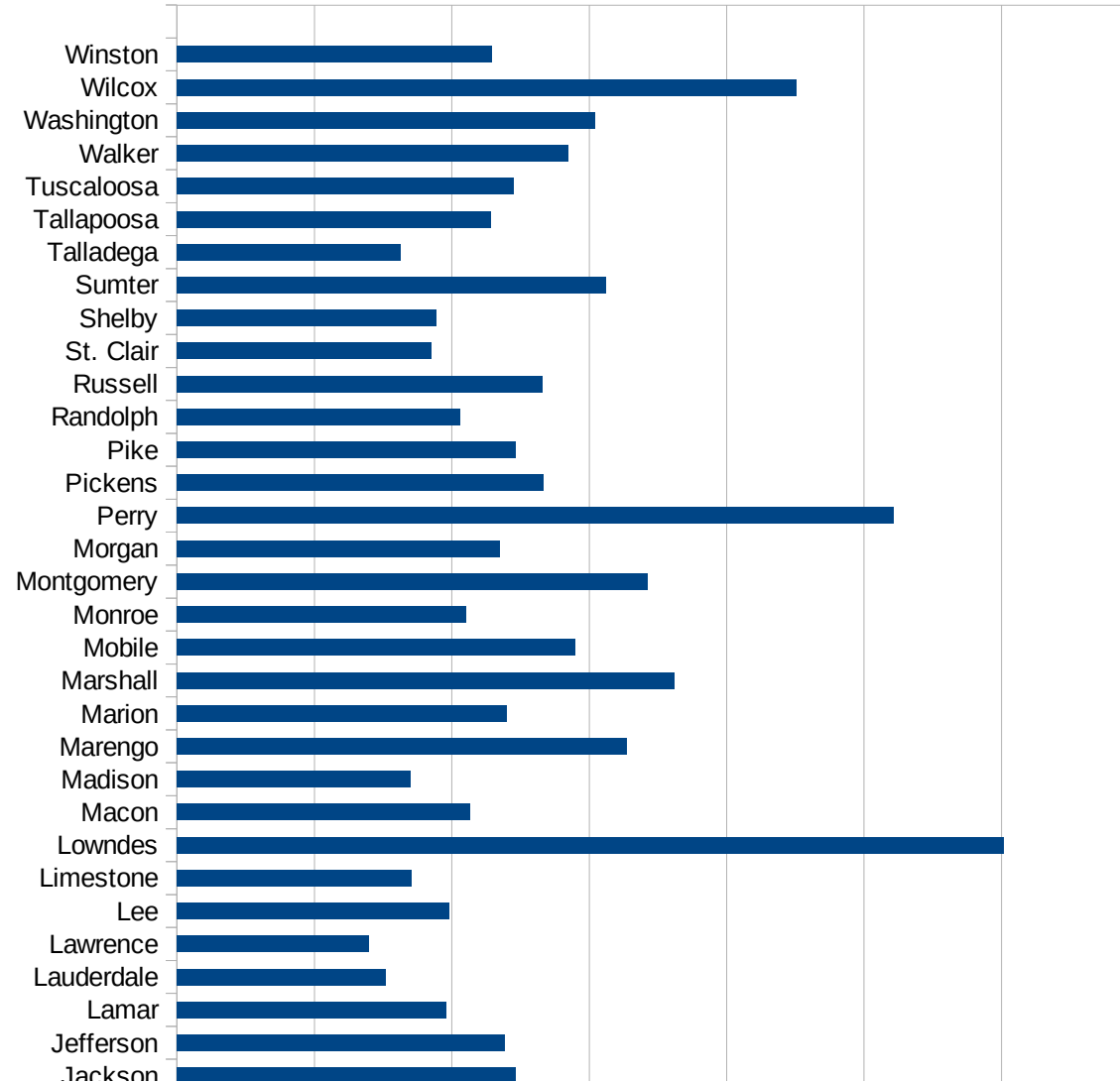
54085 Ritchie	West Virginia	51.43503755
2068 Denali	Alaska	48.56726566
23029 Washington	Maine	47.63416958
23021 Piscataquis	Maine	47.61904762
30061 Mineral	Montana	46.33920297
20049 Elk	Kansas	39.87240829
20153 Rawlins	Kansas	39.87240829
16061 Lewis	Idaho	0.00000000
25007 Dukes	Massachusetts	0.00000000
25019 Nantucket	Massachusetts	0.00000000
35011 De Baca	New Mexico	0.00000000
15005 Kalawao	Hawaii	0.00000000
8061 Kiowa	Colorado	0.00000000
48033 Borden	Texas	0.00000000
41069 Wheeler	Oregon	0.00000000
2105 Hoonah-Angoon	Alaska	0.00000000
2230 Skagway	Alaska	0.00000000
49019 Grand	Utah	0.00000000
31085 Hayes	Nebraska	0.00000000
48269 King	Texas	0.00000000
49015 Emery	Utah	0.00000000
31075 Grant	Nebraska	0.00000000
49055 Wayne	Utah	0.00000000
2164 Lake and Penins	Alaska	0.00000000
49033 Rich	Utah	0.00000000
49001 Beaver	Utah	0.00000000
49017 Garfield	Utah	0.00000000
49047 Uintah	Utah	0.00000000
36085 Richmond	New York	0.00000000
49023 Juab	Utah	0.00000000
49041 Sevier	Utah	0.00000000
49003 Box Elder	Utah	0.00000000
36005 Bronx	New York	0.00000000
49025 Kane	Utah	0.00000000

Counties_Cities

49005 Cache	Utah	0.00000000
49053 Washington	Utah	0.00000000
36081 Queens	New York	0.00000000
36047 Kings	New York	0.00000000
49057 Weber	Utah	0.00000000
49021 Iron	Utah	0.00000000
49013 Duchesne	Utah	0.00000000
49007 Carbon	Utah	0.00000000
48301 Loving	Texas	0.00000000
49009 Daggett	Utah	0.00000000
30011 Carter	Montana	0.00000000
30069 Petroleum	Montana	0.00000000
31009 Blaine	Nebraska	0.00000000
32009 Esmeralda	Nevada	0.00000000
49027 Millard	Utah	0.00000000
49029 Morgan	Utah	0.00000000
49031 Piute	Utah	0.00000000
49039 Sanpete	Utah	0.00000000

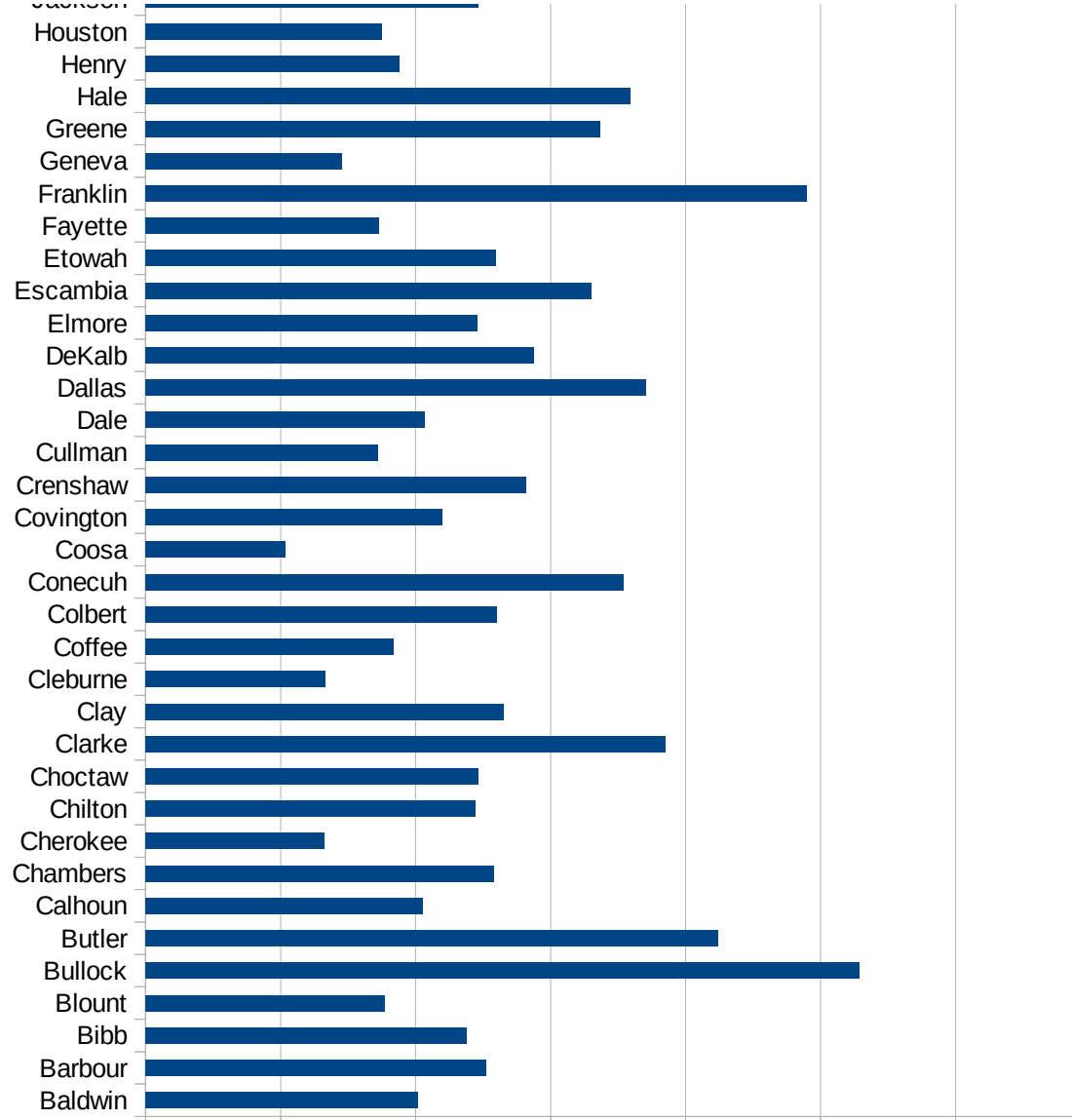
AL

FIPS	County	Current Inf. P/C
1001	Autauga	2419.021240625
1003	Baldwin	2019.062296466
1005	Barbour	2524.014308107
1007	Bibb	2379.464285714
1009	Blount	1772.130013831
1011	Bullock	5287.038863681
1013	Butler	4242.886178862
1015	Calhoun	2052.906534123
1017	Chambers	2582.180574148
1019	Cherokee	1325.291948371
1021	Chilton	2443.775054923
1023	Choctaw	2460.867533681
1025	Clarke	3850.334448161
1027	Clay	2651.600753296
1029	Cleburne	1334.489891239
1031	Coffee	1837.831589898
1033	Colbert	2603.995471312
1035	Conecuh	3543.210882137
1037	Coosa	1035.930937937
1039	Covington	2198.129021792
1041	Crenshaw	2821.180555556
1043	Cullman	1718.558999065
1045	Dale	2067.162349865
1047	Dallas	3709.214304359
1049	DeKalb	2873.1526231
1051	Elmore	2459.486853835
1053	Escambia	3300.859910743
1055	Etowah	2592.169832489
1057	Fayette	1728.229781537
1059	Franklin	4897.490673724
1061	Geneva	1451.698715513
1063	Greene	3364.508684562
1065	Hale	3592.28575309



AL

1067 Henry	1876.924864896
1069 Houston	1748.438723477
1071 Jackson	2462.50193289
1073 Jefferson	2386.015470954
1075 Lamar	1957.52672638
1077 Lauderdale	1520.776732657
1079 Lawrence	1392.723852292
1081 Lee	1980.590578318
1083 Limestone	1703.163017032
1085 Lowndes	6015.640665731
1087 Macon	2131.352025598
1089 Madison	1697.047083507
1091 Marengo	3272.841707752
1093 Marion	2395.59184222
1095 Marshall	3618.807811964
1097 Mobile	2895.660979754
1099 Monroe	2102.814828879
1101 Montgomery	3427.045175693
1103 Morgan	2352.862145118
1105 Perry	5218.818380744
1107 Pickens	2663.256093891
1109 Pike	2462.655228268
1111 Randolph	2063.806380638
1113 Russell	2656.582613662
1115 St. Clair	1850.264967866
1117 Shelby	1885.891510243
1119 Sumter	3120.321487668
1121 Talladega	1623.490504585
1123 Tallapoosa	2281.650492629
1125 Tuscaloosa	2452.240427742
1127 Walker	2848.801619814
1129 Washington	3040.664305776
1131 Wilcox	4507.386844829
1133 Winston	2295.012679628



AL
0 1000 2000 3000 4000 5000 6000 7000

AL

FIPS

29001
29003
29005
29007
29009
29011
29013
29015
29017
29019
29021
29023
29025
29027
29029
29031
29033
29035
29037

AL

29039
29041
29043
29045
29047
29049
29051
29053
29055
29057
29059
29061
29063
29065
29067
29069
29071
29073
29075
29077
29079
29081
29083
29085
29087
29089
29091
29093
29095
29097
29099
29101

29103

AL

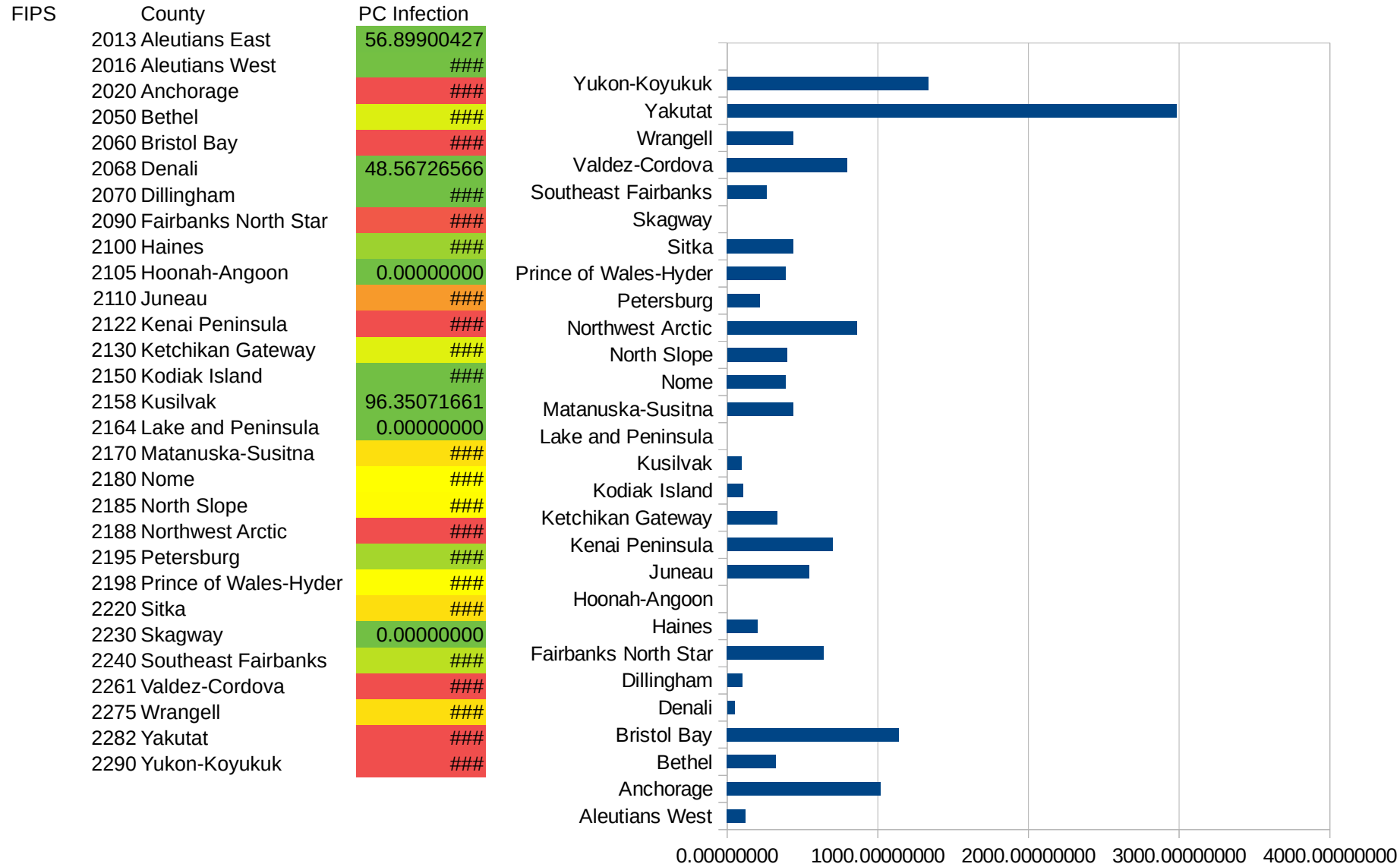
29105
29107
29109
29111
29113
29115
29117
29121
29123
29125
29127
29119
29129
29131
29133
29135
29137
29139
29141
29143
29145
29147
29149
29151
29153
29155
29157
29159
29161
29163
29165
29167
29169
29171

AL

29173
29175
29177
29179
29181
29195
29197
29199
29201
29203
29205
29183
29185
29187
29189
29510
29186
29207
29209
29211
29213
29215

29217
29219
29221
29223
29225
29227
29229

AK



AK

AK

FIPS

29001
29003
29005
29007
29009
29011
29013
29015
29017
29019
29021
29023
29025
29027
29029
29031
29033
29035
29037

AK

29039
29041
29043
29045
29047
29049
29051
29053
29055
29057
29059
29061
29063
29065
29067
29069
29071
29073
29075
29077
29079
29081
29083
29085
29087
29089
29091
29093
29095
29097
29099
29101

29103

AK

29105
29107
29109
29111
29113
29115
29117
29121
29123
29125
29127
29119
29129
29131
29133
29135
29137
29139
29141
29143
29145
29147
29149
29151
29153
29155
29157
29159
29161
29163
29165
29167
29169
29171

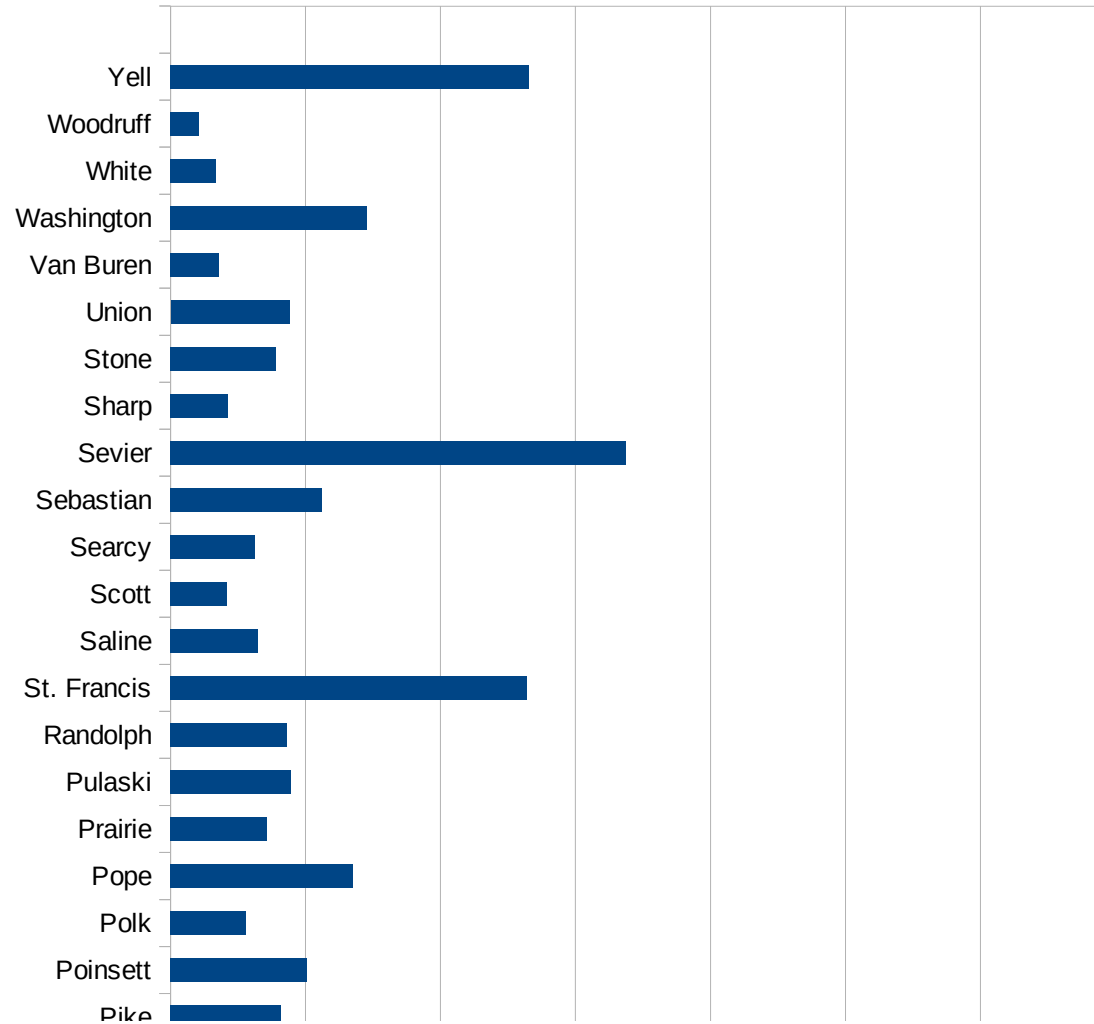
AK

29173
29175
29177
29179
29181
29195
29197
29199
29201
29203
29205
29183
29185
29187
29189
29510
29186
29207
29209
29211
29213
29215

29217
29219
29221
29223
29225
29227
29229

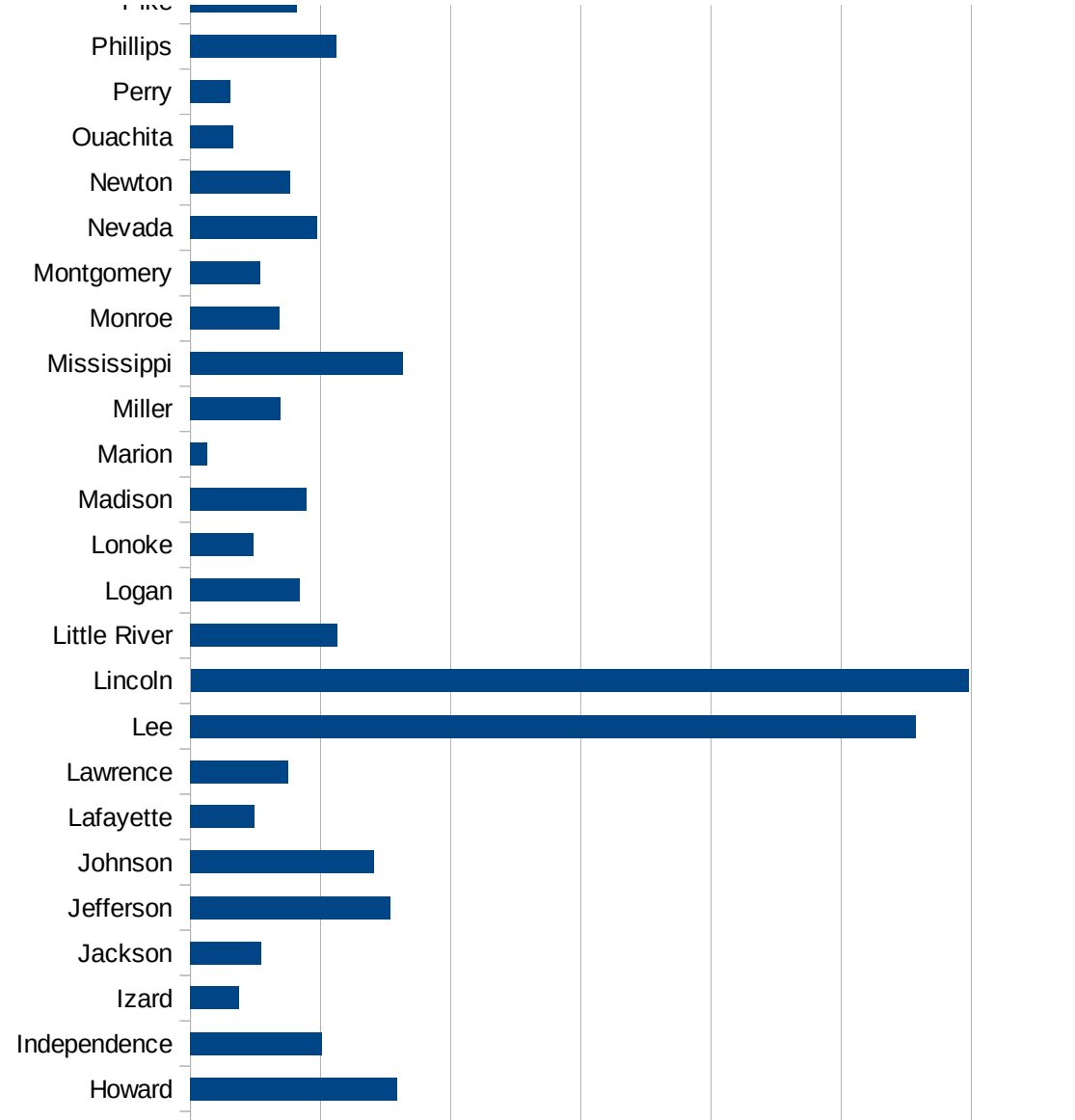
AR

FIPS	County	PC Infection
5001	Arkansas	1587.03359784
5003	Ashley	1935.54823905
5005	Baxter	329.176578005
5007	Benton	1956.65571076
5009	Boone	949.839914621
5011	Bradley	2652.10608424
5013	Calhoun	435.853704756
5015	Carroll	1647.59238919
5017	Chicot	9216.32496647
5019	Clark	1038.03091428
5021	Clay	1212.36613457
5023	Cleburne	1033.44682556
5025	Cleveland	1696.18358693
5027	Columbia	1244.84853635
5029	Conway	966.923555598
5031	Craighead	1705.07931244
5033	Crawford	1444.65823424
5035	Crittenden	3394.5637334
5037	Cross	1649.07651715
5039	Dallas	1768.30966305
5041	Desha	2076.09451008
5043	Drew	1653.20820602
5045	Faulkner	1345.2878868
5047	Franklin	909.601347558
5049	Fulton	562.393023066
5051	Garland	1419.00478044
5053	Grant	1055.64108203
5055	Greene	1394.3739658
5057	Hempstead	1517.86946323
5059	Hot Spring	5094.80430848
5061	Howard	3170.67686081
5063	Independence	2017.09220235



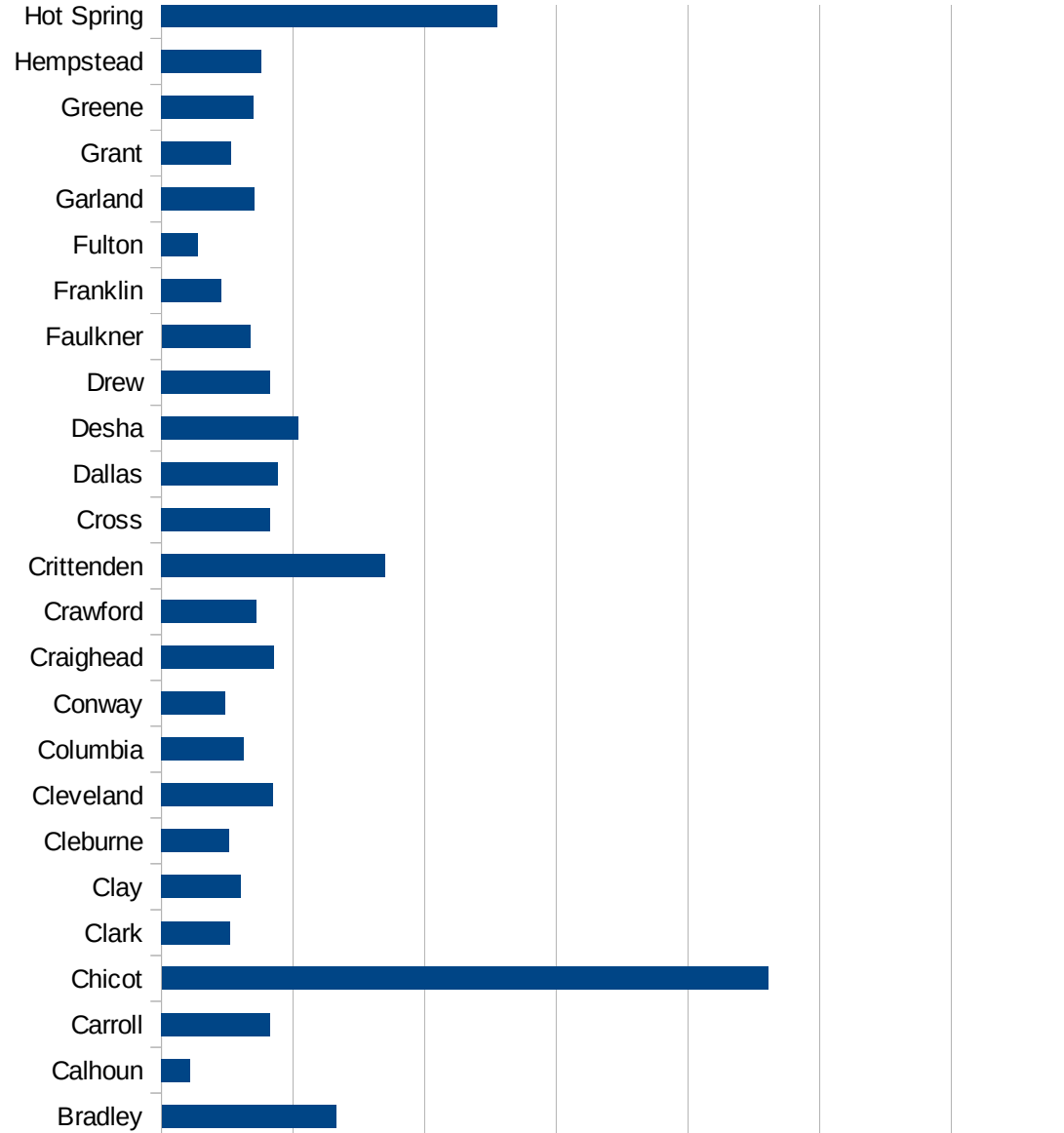
AR

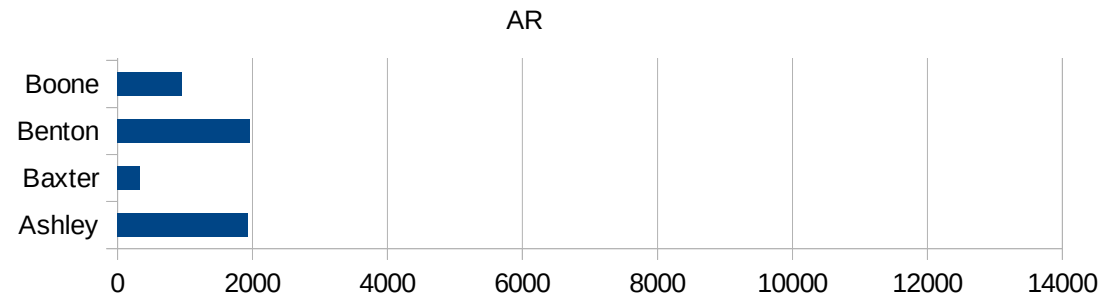
5065 IZARD	750.386228206
5067 JACKSON	1082.62447207
5069 JEFFERSON	3069.85348093
5071 JOHNSON	2819.53481415
5073 LAFAYETTE	987.728225082
5075 LAWRENCE	1509.06656931
5077 LEE	11151.9198664
5079 LINCOLN	11955.4658896
5081 LITTLE RIVER	2255.39509979
5083 LOGAN	1674.56410728
5085 LONOKE	973.430902698
5087 MADISON	1789.93993083
5089 MARION	263.126420285
5091 MILLER	1378.69333823
5093 MISSISSIPPI	3271.17534373
5095 MONROE	1362.31884058
5097 MONTGOMERY	1075.7507844
5099 NEVADA	1945.71222676
5101 NEWTON	1537.47597694
5103 OUACHITA	665.085147844
5105 PERRY	608.57805255
5107 PHILLIPS	2240.83421155
5109 PIKE	1630.28202005
5111 POINSETT	2027.19612914
5113 POLK	1117.26270637
5115 POPE	2706.25
5117 PRAIRIE	1424.32499381
5119 PULASKI	1788.73382907
5121 RANDOLPH	1721.64029418
5123 ST. FRANCIS	5283.22654192
5125 SALINE	1290.55105789
5127 SCOTT	833.414090513
5129 SEARCY	1256.59713496
5131 SEBASTIAN	2240.26050269



AR

5133 Sevier	6750.68557092
5135 Sharp	846.481630773
5137 Stone	1557.35730914
5139 Union	1763.53320043
5141 Van Buren	710.714931037
5143 Washington	2904.69739746
5145 White	665.591220293
5147 Woodruff	416.024653313
5149 Yell	5307.63872765





AR

FIPS

29001
29003
29005
29007
29009
29011
29013
29015
29017
29019
29021
29023
29025
29027
29029
29031
29033
29035

AR

29037
29039
29041
29043
29045
29047
29049
29051
29053
29055
29057
29059
29061
29063
29065
29067
29069
29071
29073
29075
29077
29079
29081
29083
29085
29087
29089
29091
29093
29095
29097
29099
29101

AR

29103
29105
29107
29109
29111
29113
29115
29117
29121
29123
29125
29127
29119
29129
29131
29133
29135
29137
29139
29141
29143
29145
29147
29149
29151
29153
29155
29157
29159
29161
29163
29165
29167
29169

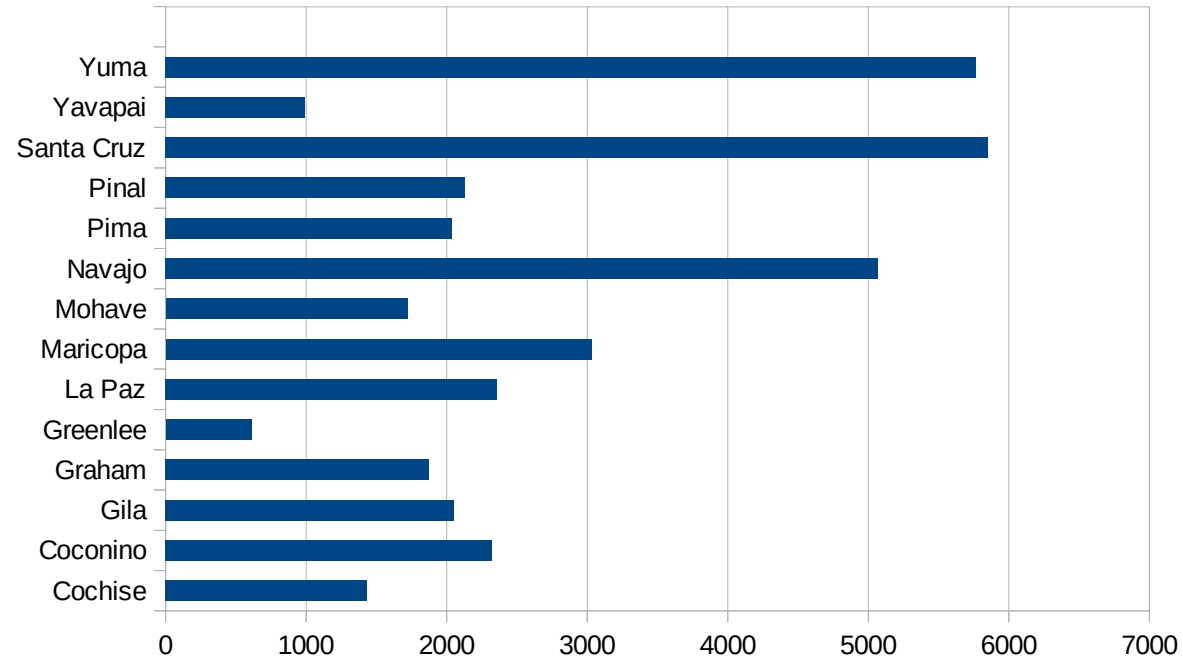
AR

29171
29173
29175
29177
29179
29181
29195
29197
29199
29201
29203
29205
29183
29185
29187
29189
29510
29186
29207
29209
29211
29213
29215

29217
29219
29221
29223
29225
29227
29229

AZ

FIPS	County	PC Infection
4001	Apache	4647.859868
4003	Cochise	1431.726749
4005	Coconino	2322.651098
4007	Gila	2052.366902
4009	Graham	1875.39399
4011	Greenlee	611.6207951
4012	La Paz	2360.413309
4013	Maricopa	3029.842043
4015	Mohave	1720.830351
4017	Navajo	5068.586174
4019	Pima	2039.221498
4021	Pinal	2129.991188
4023	Santa Cruz	5854.529036
4025	Yavapai	992.702366
4027	Yuma	5765.386936



AZ

FIPS

29001
29003
29005
29007
29009
29011
29013
29015
29017
29019
29021
29023
29025
29027
29029
29031
29033
29035
29037

AZ

29039
29041
29043
29045
29047
29049
29051
29053
29055
29057
29059
29061
29063
29065
29067
29069
29071
29073
29075
29077
29079
29081
29083
29085
29087
29089
29091
29093
29095
29097
29099
29101

29103

AZ

29105
29107
29109
29111
29113
29115
29117
29121
29123
29125
29127
29119
29129
29131
29133
29135
29137
29139
29141
29143
29145
29147
29149
29151
29153
29155
29157
29159
29161
29163
29165
29167
29169
29171

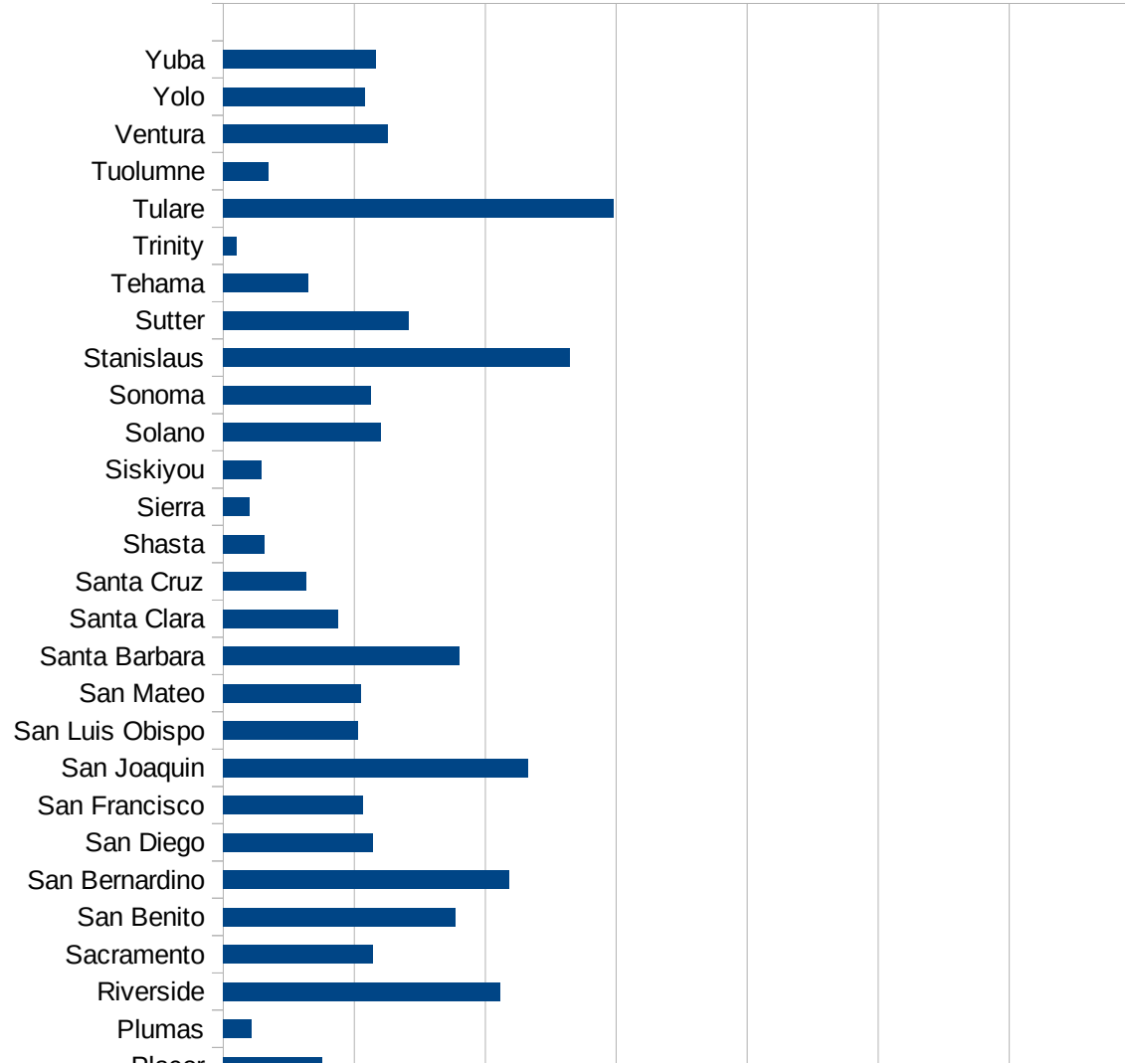
AZ

29173
29175
29177
29179
29181
29195
29197
29199
29201
29203
29205
29183
29185
29187
29189
29510
29186
29207
29209
29211
29213
29215

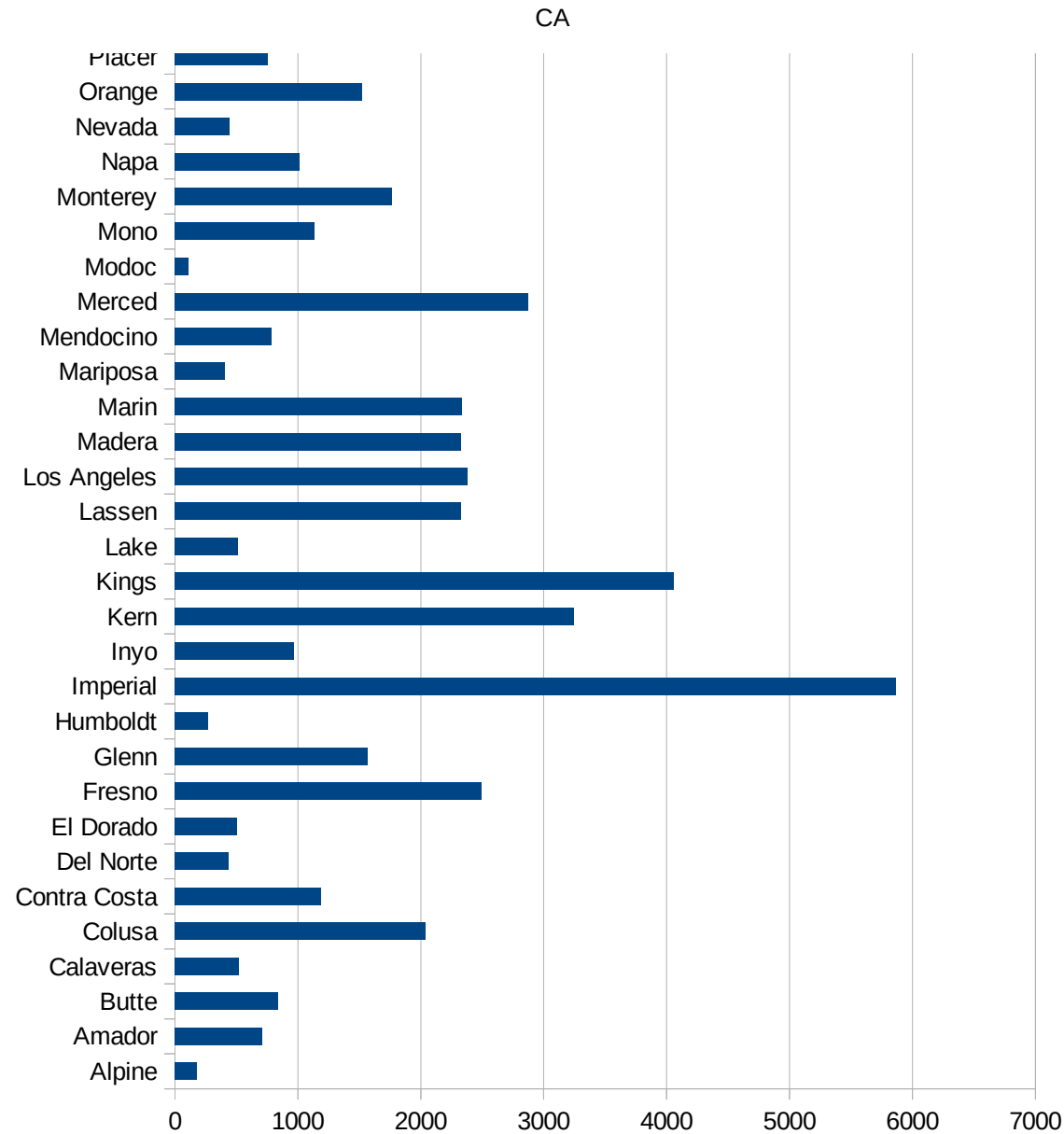
29217
29219
29221
29223
29225
29227
29229

CA

FIPS	County	PC Infection
6001	Alameda	1082.343935
6003	Alpine	181.6530427
6005	Amador	705.8883275
6007	Butte	842.3565226
6009	Calaveras	517.5211614
6011	Colusa	2039.117769
6013	Contra Costa	1191.081667
6015	Del Norte	438.4073595
6017	El Dorado	502.4176885
6019	Fresno	2496.078037
6021	Glenn	1568.795237
6023	Humboldt	269.8481371
6025	Imperial	5866.565472
6027	Inyo	967.3653194
6029	Kern	3245.558475
6031	Kings	4057.714414
6033	Lake	515.6720823
6035	Lassen	2324.524382
6037	Los Angeles	2382.351899
6039	Madera	2330.153737
6041	Marin	2336.848105
6043	Mariposa	406.3877282
6045	Mendocino	786.4758122
6047	Merced	2871.544775
6049	Modoc	113.9341461
6051	Mono	1136.842105
6053	Monterey	1764.257543
6055	Napa	1013.506244
6057	Nevada	443.3477772
6059	Orange	1520.542579
6061	Placer	756.2018471
6063	Plumas	212.7206977
6065	Riverside	2118.446619



6067 Sacramento	1141.355311
6069 San Benito	1771.292068
6071 San Bernardino	2181.47608
6073 San Diego	1145.552803
6075 San Francisco	1067.354991
6077 San Joaquin	2324.15699
6079 San Luis Obispo	1027.076511
6081 San Mateo	1049.191405
6083 Santa Barbara	1803.250419
6085 Santa Clara	878.0585992
6087 Santa Cruz	636.6337897
6089 Shasta	312.1528549
6091 Sierra	200.8704386
6093 Siskiyou	292.745403
6095 Solano	1206.42171
6097 Sonoma	1130.931188
6099 Stanislaus	2645.253403
6101 Sutter	1413.120952
6103 Tehama	652.4187997
6105 Trinity	103.7096131
6107 Tulare	2981.57605
6109 Tuolumne	346.5410074
6111 Ventura	1257.980627
6113 Yolo	1082.537839
6115 Yuba	1164.772363



CA

CA

FIPS

29001
29003
29005
29007
29009
29011
29013
29015
29017
29019
29021
29023
29025
29027
29029
29031
29033
29035
29037

CA

29039
29041
29043
29045
29047
29049
29051
29053
29055
29057
29059
29061
29063
29065
29067
29069
29071
29073
29075
29077
29079
29081
29083
29085
29087
29089
29091
29093
29095
29097
29099
29101

29103

CA

29105
29107
29109
29111
29113
29115
29117
29121
29123
29125
29127
29119
29129
29131
29133
29135
29137
29139
29141
29143
29145
29147
29149
29151
29153
29155
29157
29159
29161
29163
29165
29167
29169
29171

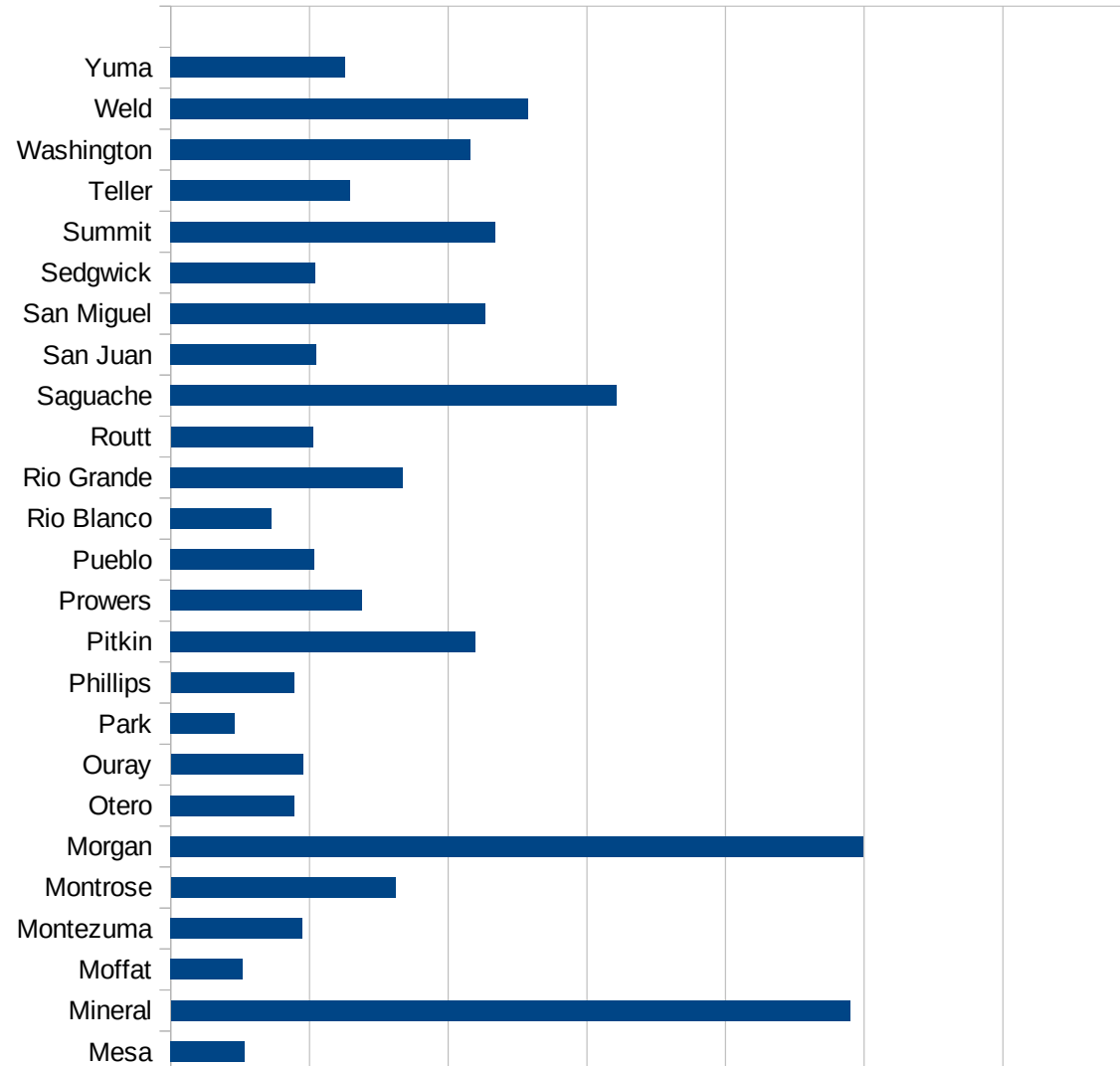
CA

29173
29175
29177
29179
29181
29195
29197
29199
29201
29203
29205
29183
29185
29187
29189
29510
29186
29207
29209
29211
29213
29215

29217
29219
29221
29223
29225
29227
29229

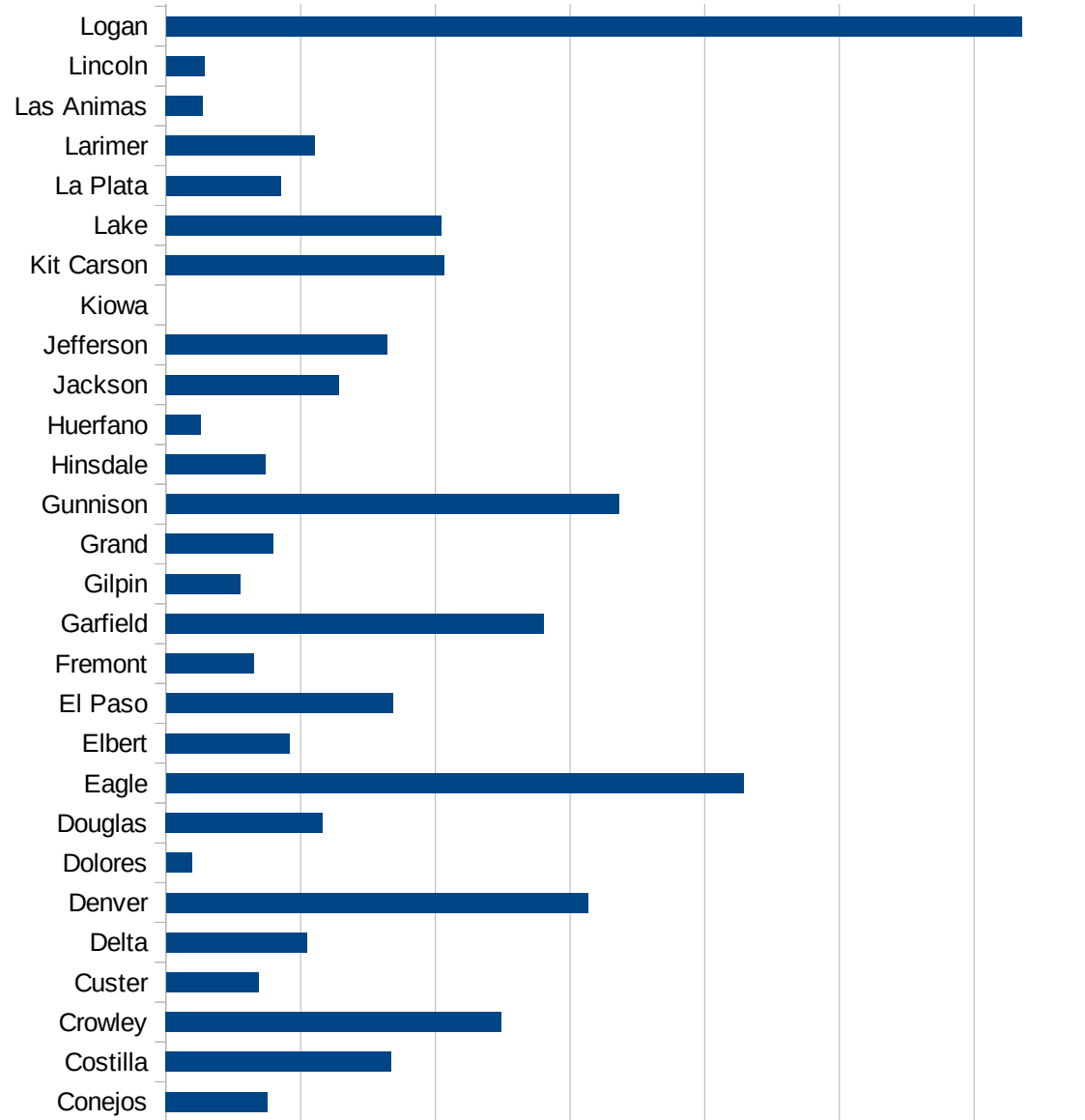
CO

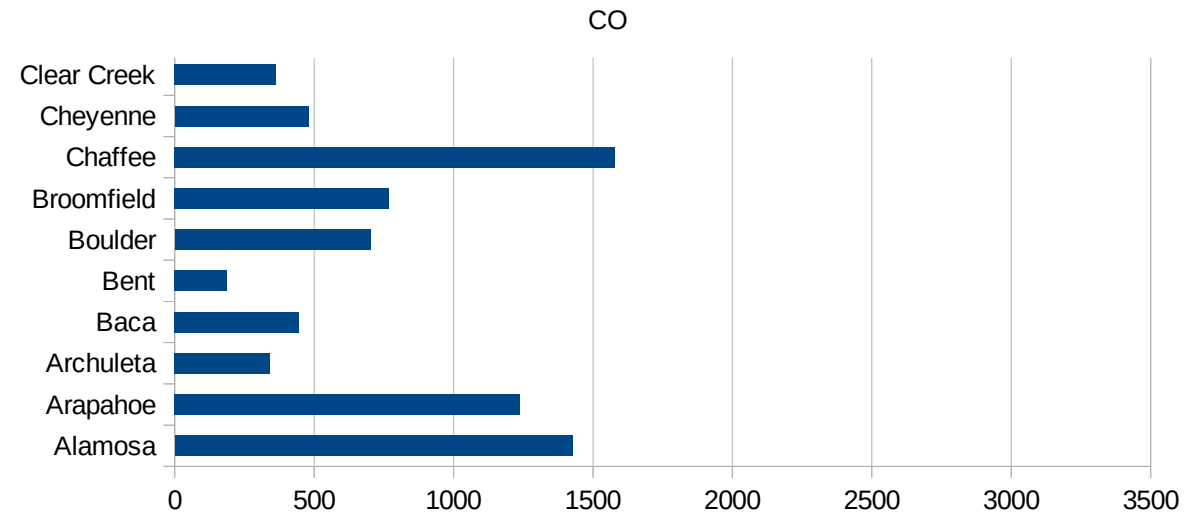
FIPS	County	PC Infection
8001	Adams	1461.7049708
8003	Alamosa	1426.6019301
8005	Arapahoe	1238.7613922
8007	Archuleta	341.4456956
8009	Baca	446.30404463
8011	Bent	187.01122067
8013	Boulder	701.36593085
8014	Broomfield	768.0425022
8015	Chaffee	1577.8698757
8017	Cheyenne	479.74413646
8019	Clear Creek	364.39354503
8021	Conejos	378.04878049
8023	Costilla	835.94566353
8025	Crowley	1246.1590987
8027	Custer	343.15704481
8029	Delta	523.3741479
8031	Denver	1566.6608978
8033	Dolores	96.432015429
8035	Douglas	581.72100731
8037	Eagle	2143.9092248
8039	Elbert	460.39114223
8041	El Paso	841.48623812
8043	Fremont	326.94029695
8045	Garfield	1403.7142379
8047	Gilpin	277.73239667
8049	Grand	399.35587762
8051	Gunnison	1681.5493448
8053	Hinsdale	369.91368681
8055	Huerfano	130.64305414
8057	Jackson	643.31665475
8059	Jefferson	823.28995421
8061	Kiowa	0
8063	Kit Carson	1033.0866955



CO

8065 Lake	1022.4948875
8067 La Plata	426.21204049
8069 Larimer	552.89599963
8071 Las Animas	137.90250293
8073 Lincoln	142.60249554
8075 Logan	3177.2575251
8077 Mesa	265.65365812
8079 Mineral	2448.4536082
8081 Moffat	257.81013042
8083 Montezuma	474.04235798
8085 Montrose	810.15776757
8087 Morgan	2496.6734365
8089 Otero	444.87847222
8091 Ouray	475.8948893
8093 Park	231.7309765
8095 Phillips	443.30377975
8097 Pitkin	1097.4930362
8099 Prowers	690.56231503
8101 Pueblo	516.92542784
8103 Rio Blanco	363.00505051
8105 Rio Grande	835.55555556
8107 Routt	512.96001244
8109 Saguache	1607.4820985
8111 San Juan	524.9343832
8113 San Miguel	1135.392504
8115 Sedgwick	521.05948762
8117 Summit	1170.7033896
8119 Teller	645.85575888
8121 Washington	1079.6496231
8123 Weld	1288.8754554
8125 Yuma	628.74251497





CO

FIPS

29001
29003
29005
29007
29009
29011
29013
29015
29017
29019
29021
29023
29025
29027
29029
29031
29033
29035
29037

CO

29039
29041
29043
29045
29047
29049
29051
29053
29055
29057
29059
29061
29063
29065
29067
29069
29071
29073
29075
29077
29079
29081
29083
29085
29087
29089
29091
29093
29095
29097
29099
29101

29103

CO

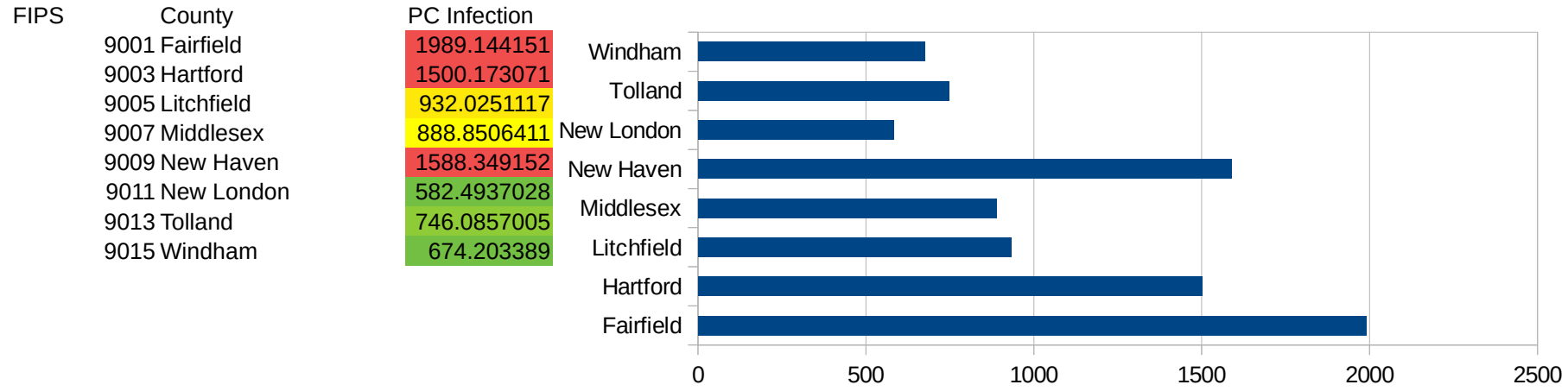
29105
29107
29109
29111
29113
29115
29117
29121
29123
29125
29127
29119
29129
29131
29133
29135
29137
29139
29141
29143
29145
29147
29149
29151
29153
29155
29157
29159
29161
29163
29165
29167
29169
29171

CO

29173
29175
29177
29179
29181
29195
29197
29199
29201
29203
29205
29183
29185
29187
29189
29510
29186
29207
29209
29211
29213
29215

29217
29219
29221
29223
29225
29227
29229

CT



CT

FIPS

29001
29003
29005
29007
29009
29011
29013
29015
29017
29019
29021
29023
29025
29027
29029
29031
29033
29035
29037

CT

29039
29041
29043
29045
29047
29049
29051
29053
29055
29057
29059
29061
29063
29065
29067
29069
29071
29073
29075
29077
29079
29081
29083
29085
29087
29089
29091
29093
29095
29097
29099
29101

29103

CT

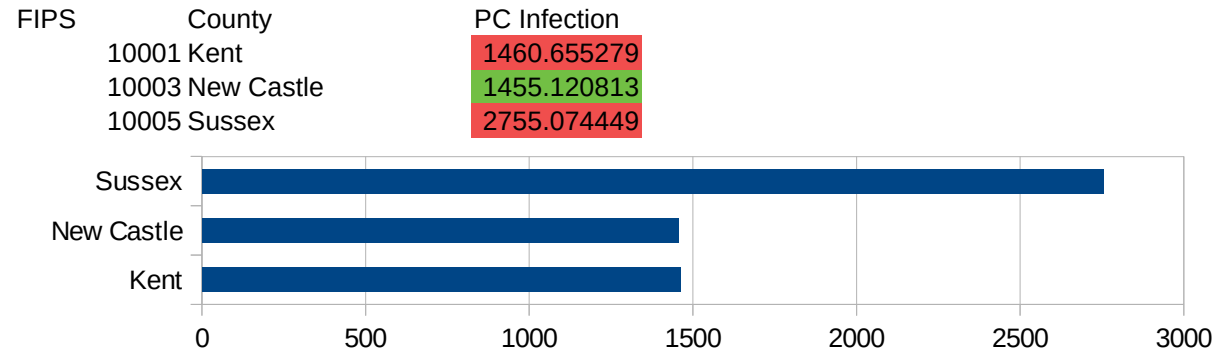
29105
29107
29109
29111
29113
29115
29117
29121
29123
29125
29127
29119
29129
29131
29133
29135
29137
29139
29141
29143
29145
29147
29149
29151
29153
29155
29157
29159
29161
29163
29165
29167
29169
29171

CT

29173
29175
29177
29179
29181
29195
29197
29199
29201
29203
29205
29183
29185
29187
29189
29510
29186
29207
29209
29211
29213
29215

29217
29219
29221
29223
29225
29227
29229

DE



DE

FIPS

29001
29003
29005
29007
29009
29011
29013
29015
29017
29019
29021
29023
29025
29027
29029
29031
29033
29035
29037

DE

29039
29041
29043
29045
29047
29049
29051
29053
29055
29057
29059
29061
29063
29065
29067
29069
29071
29073
29075
29077
29079
29081
29083
29085
29087
29089
29091
29093
29095
29097
29099
29101

29103

DE

29105
29107
29109
29111
29113
29115
29117
29121
29123
29125
29127
29119
29129
29131
29133
29135
29137
29139
29141
29143
29145
29147
29149
29151
29153
29155
29157
29159
29161
29163
29165
29167
29169
29171

DE

29173
29175
29177
29179
29181
29195
29197
29199
29201
29203
29205
29183
29185
29187
29189
29510
29186
29207
29209
29211
29213
29215

29217
29219
29221
29223
29225
29227
29229

DC

FIPS	County	PC Infection
11001	District of Columbia	1987.173556

DC

FIPS

- 29001
- 29003
- 29005
- 29007
- 29009
- 29011
- 29013
- 29015
- 29017
- 29019
- 29021
- 29023
- 29025
- 29027
- 29029
- 29031
- 29033
- 29035
- 29037

This work is licensed under the Creative Commons Attribution-NoDerivatives 4.0 International License. To view a copy of this license, visit <http://creativecommons.org/licenses/by-nd/4.0/>.

Tom McKellips, DM
www.creatingtomorrow.us
Page 147

DC

29039
29041
29043
29045
29047
29049
29051
29053
29055
29057
29059
29061
29063
29065
29067
29069
29071
29073
29075
29077
29079
29081
29083
29085
29087
29089
29091
29093
29095
29097
29099
29101

29103

DC

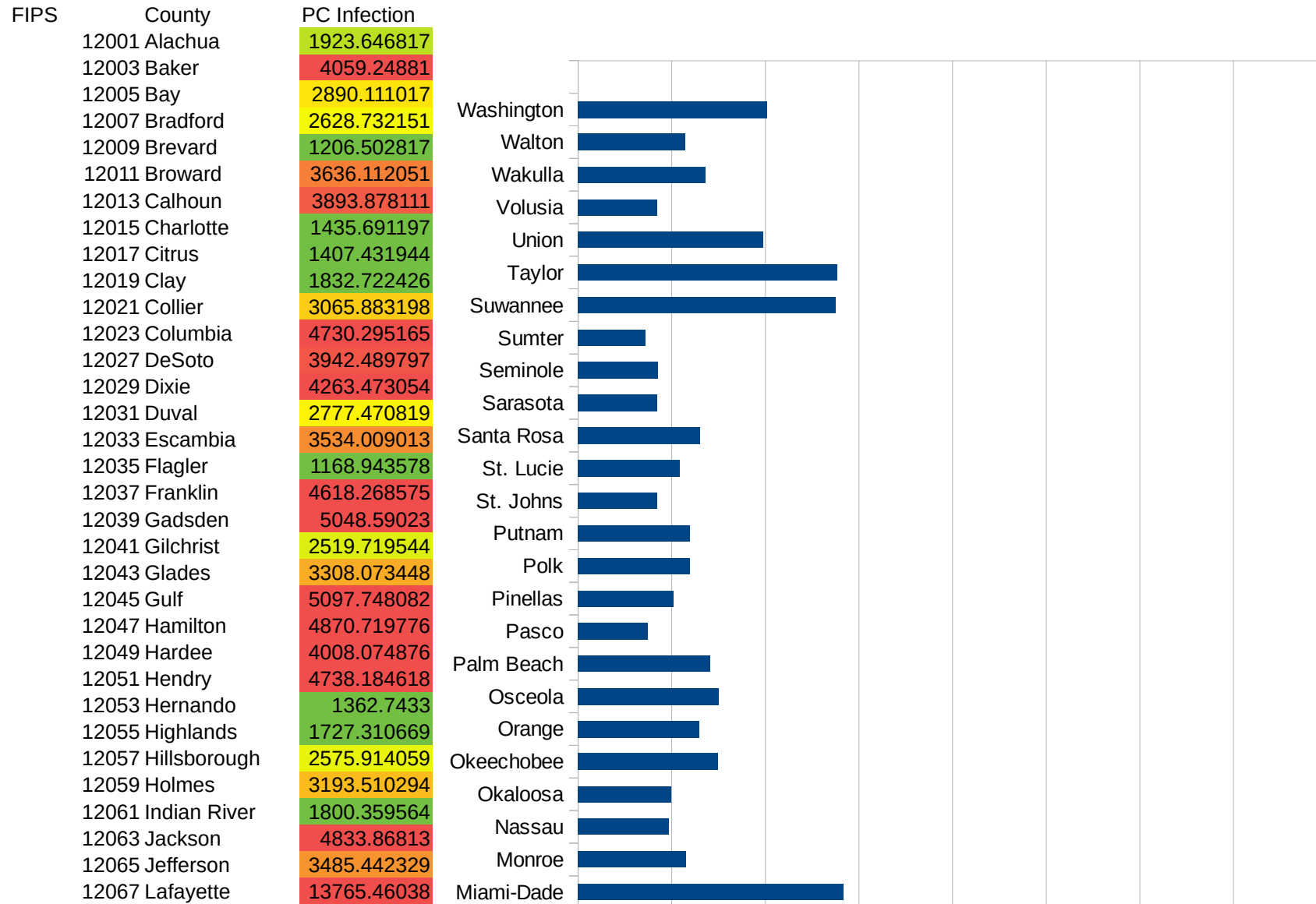
29105
29107
29109
29111
29113
29115
29117
29121
29123
29125
29127
29119
29129
29131
29133
29135
29137
29139
29141
29143
29145
29147
29149
29151
29153
29155
29157
29159
29161
29163
29165
29167
29169
29171

DC

29173
29175
29177
29179
29181
29195
29197
29199
29201
29203
29205
29183
29185
29187
29189
29510
29186
29207
29209
29211
29213
29215

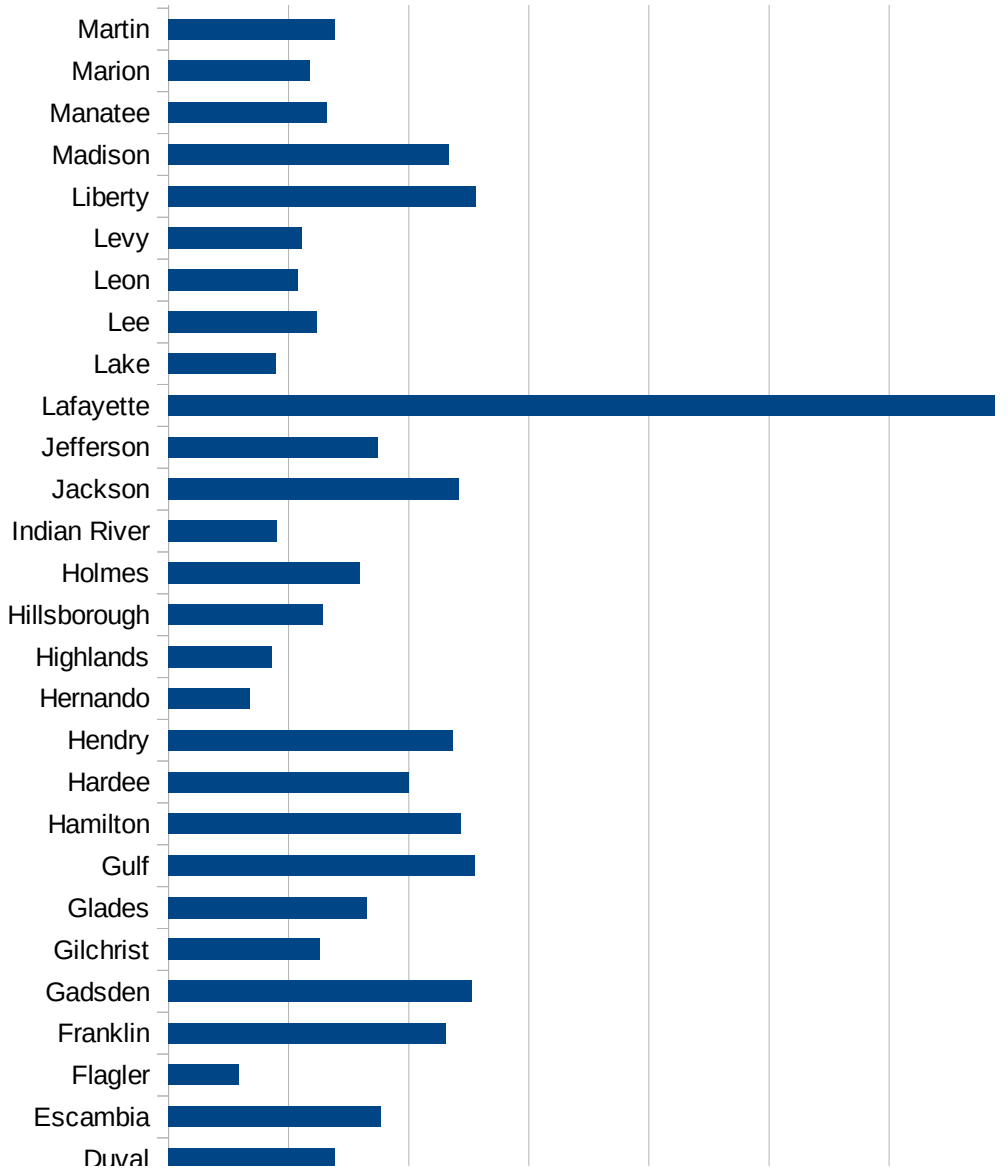
29217
29219
29221
29223
29225
29227
29229

FL

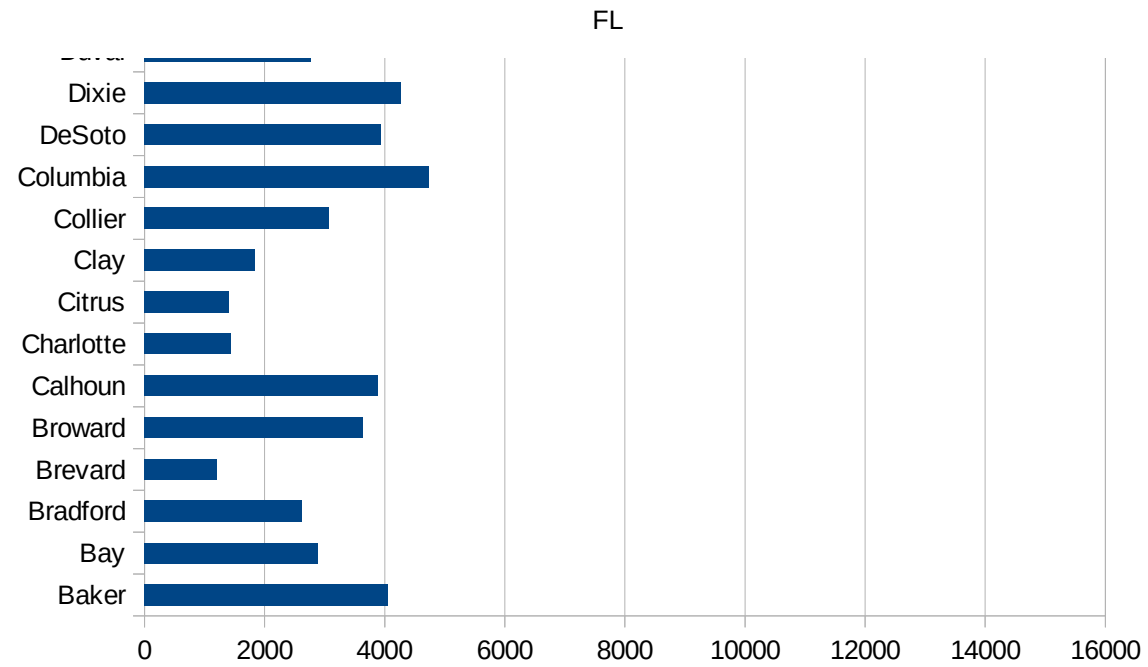


FL

12069 Lake	1791.048963
12071 Lee	2469.355031
12073 Leon	2151.780159
12075 Levy	2224.675006
12077 Liberty	5120.018919
12079 Madison	4679.1516
12081 Manatee	2638.436895
12083 Marion	2352.650308
12085 Martin	2765.486726
12086 Miami-Dade	5669.180082
12087 Monroe	2301.838005
12089 Nassau	1932.845559
12091 Okaloosa	1994.50955
12093 Okeechobee	2982.882731
12095 Orange	2590.81806
12097 Osceola	3013.940596
12099 Palm Beach	2817.406613
12101 Pasco	1487.686007
12103 Pinellas	2039.209253
12105 Polk	2386.12786
12107 Putnam	2392.02837
12109 St. Johns	1699.434833
12111 St. Lucie	2172.03109
12113 Santa Rosa	2597.728451
12115 Sarasota	1685.656569
12117 Seminole	1711.298073
12119 Sumter	1435.295214
12121 Suwannee	5501.120138
12123 Taylor	5545.021505
12125 Union	3962.516734
12127 Volusia	1688.284649
12129 Wakulla	2729.429161
12131 Walton	2292.119089
12133 Washington	4043.40836



This work is licensed under the Creative Commons Attribution-NoDerivatives 4.0 International License. To view a copy of this license, visit <http://creativecommons.org/licenses/by-nd/4.0/>.



FL

FIPS

29001
29003
29005
29007
29009
29011
29013
29015
29017
29019
29021
29023
29025
29027
29029
29031
29033
29035
29037

FL

29039
29041
29043
29045
29047
29049
29051
29053
29055
29057
29059
29061
29063
29065
29067
29069
29071
29073
29075
29077
29079
29081
29083
29085
29087
29089
29091
29093
29095
29097
29099
29101

29103

FL

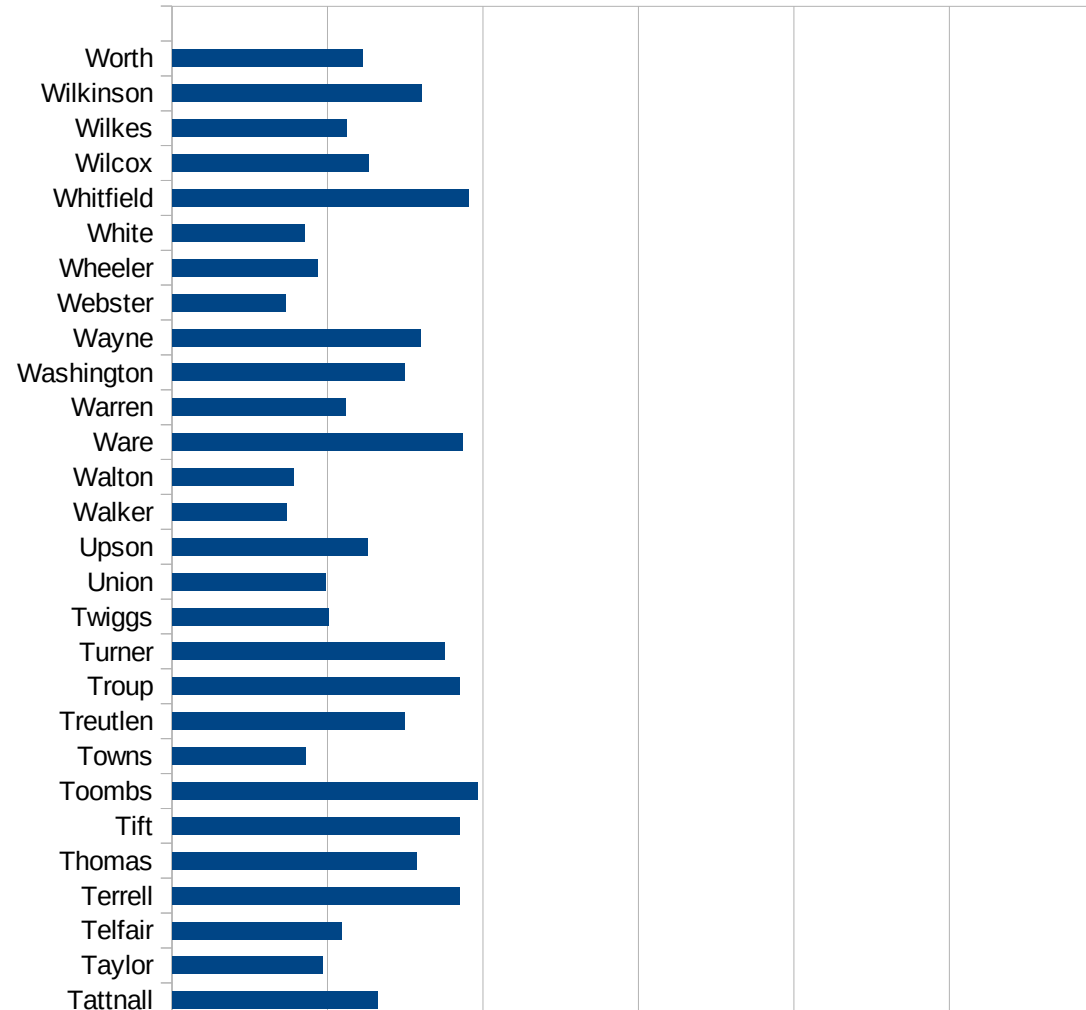
29105
29107
29109
29111
29113
29115
29117
29121
29123
29125
29127
29119
29129
29131
29133
29135
29137
29139
29141
29143
29145
29147
29149
29151
29153
29155
29157
29159
29161
29163
29165
29167
29169
29171

FL

29173
29175
29177
29179
29181
29195
29197
29199
29201
29203
29205
29183
29185
29187
29189
29510
29186
29207
29209
29211
29213
29215

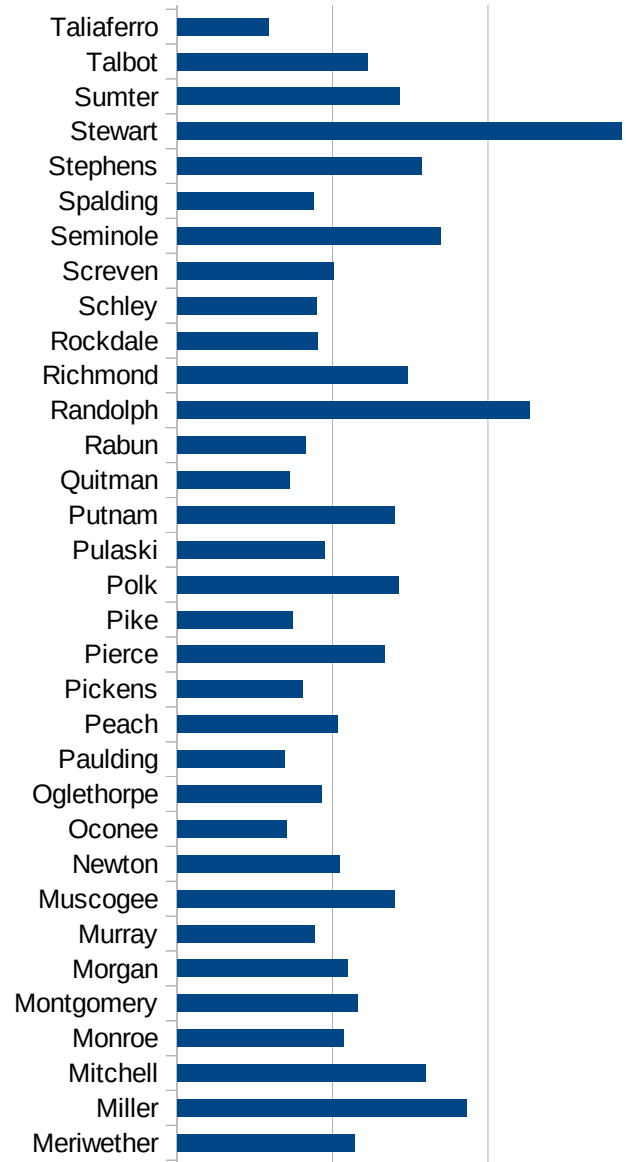
29217
29219
29221
29223
29225
29227
29229

FIPS	County	PC Infection
13001	Appling	4781.974388
13003	Atkinson	4881.282391
13005	Bacon	4613.321413
13007	Baker	2296.248383
13009	Baldwin	3685.607835
13011	Banks	1948.599115
13013	Barrow	2134.663218
13015	Bartow	2279.903767
13017	Ben Hill	3693.334128
13019	Berrien	1968.626636
13021	Bibb	3510.89193
13023	Bleckley	2718.491977
13025	Brantley	1608.720961
13027	Brooks	3068.39425
13029	Bryan	2243.564512
13031	Bulloch	2482.664045
13033	Burke	2898.809258
13035	Butts	2331.252842
13037	Calhoun	3573.677582
13039	Camden	1887.214263
13043	Candler	3211.517165
13045	Carroll	1955.621778
13047	Catoosa	1275.58588
13049	Charlton	4302.899445
13051	Chatham	2424.661561
13053	Chattahoochee	10417.44665
13055	Chattooga	2230.738201
13057	Cherokee	1895.344857
13059	Clarke	2231.995602
13061	Clay	3844.821614
13063	Clayton	2229.856879
13065	Clinch	4287.00361
13067	Cobb	2232.366406



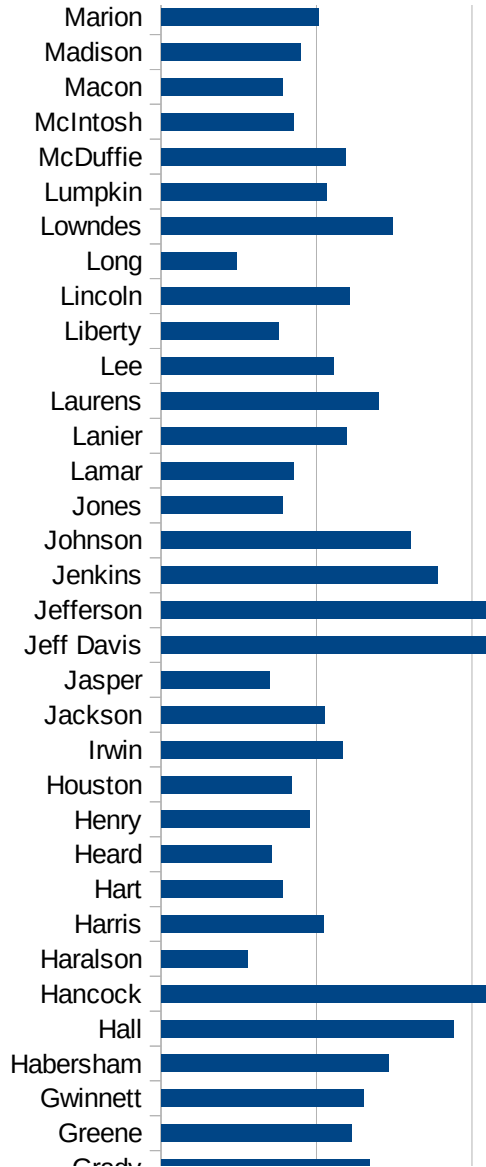
GA

13069 Coffee	4118.998445
13071 Colquitt	3840.586068
13073 Columbia	2015.023559
13075 Cook	2960.027969
13077 Coweta	1538.41935
13079 Crawford	1225.848352
13081 Crisp	2061.85567
13083 Dade	1183.286084
13085 Dawson	2667.145078
13087 Decatur	3710.253998
13089 DeKalb	2180.665593
13091 Dodge	1560.00966
13093 Dooly	2064.789143
13095 Dougherty	3262.716044
13097 Douglas	2170.218329
13099 Early	3991.412121
13101 Echols	5850
13103 Effingham	1694.806239
13105 Elbert	2426.778243
13107 Emanuel	3383.159384
13109 Evans	3357.895719
13111 Fannin	1690.80265
13113 Fayette	1381.997021
13115 Floyd	2317.032075
13117 Forsyth	1301.286494
13119 Franklin	2332.450159
13121 Fulton	2361.743582
13123 Gilmer	2417.575286
13125 Glascock	1135.225376
13127 Glynn	3557.892019
13129 Gordon	2638.467539
13131 Grady	2674.963633
13133 Greene	2446.604136
13135 Gwinnett	2606.434061



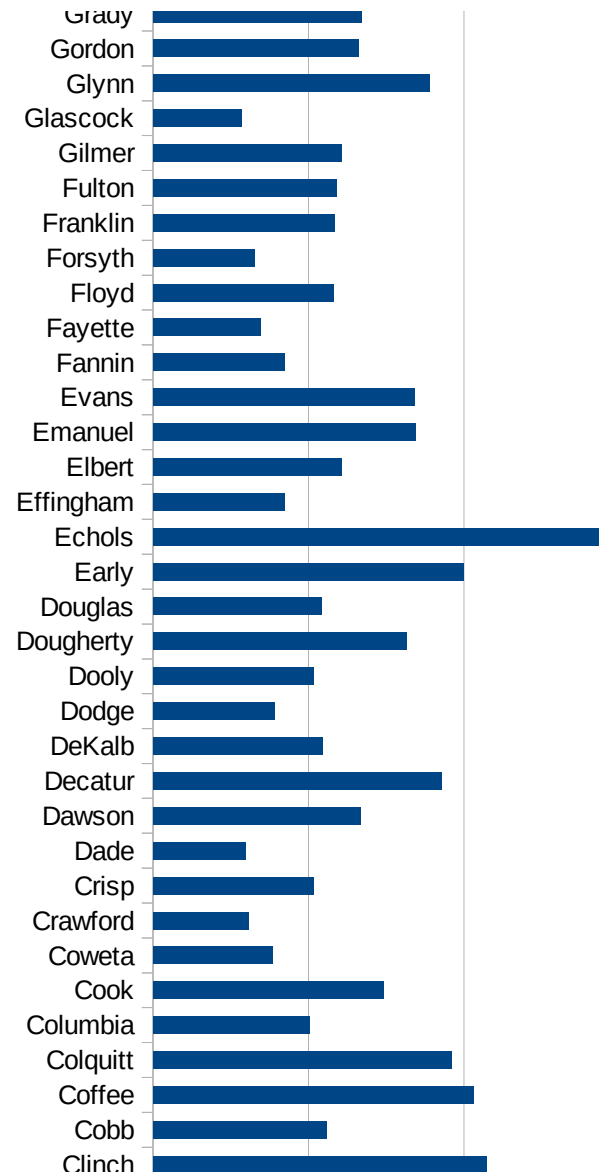
GA

13137 Habersham	2923.680268
13139 Hall	3762.095099
13141 Hancock	4264.49449
13143 Haralson	1117.394102
13145 Harris	2097.171864
13147 Hart	1563.278287
13149 Heard	1422.678677
13151 Henry	1910.780992
13153 Houston	1682.650561
13155 Irwin	2340.923601
13157 Jackson	2101.615972
13159 Jasper	1388.888889
13161 Jeff Davis	4251.779892
13163 Jefferson	4238.496436
13165 Jenkins	3558.677876
13167 Johnson	3213.844252
13169 Jones	1569.052278
13171 Lamar	1700
13173 Lanier	2388.781431
13175 Laurens	2795.562599
13177 Lee	2217.443892
13179 Liberty	1510.642796
13181 Lincoln	2425.773847
13183 Long	968.5230024
13185 Lowndes	2981.404905
13187 Lumpkin	2127.143074
13189 McDuffie	2377.966653
13191 McIntosh	1708.507671
13193 Macon	1559.765655
13195 Madison	1794.266442
13197 Marion	2023.709735
13199 Meriwether	2283.083349
13201 Miller	3728.455856
13205 Mitchell	3199.351118

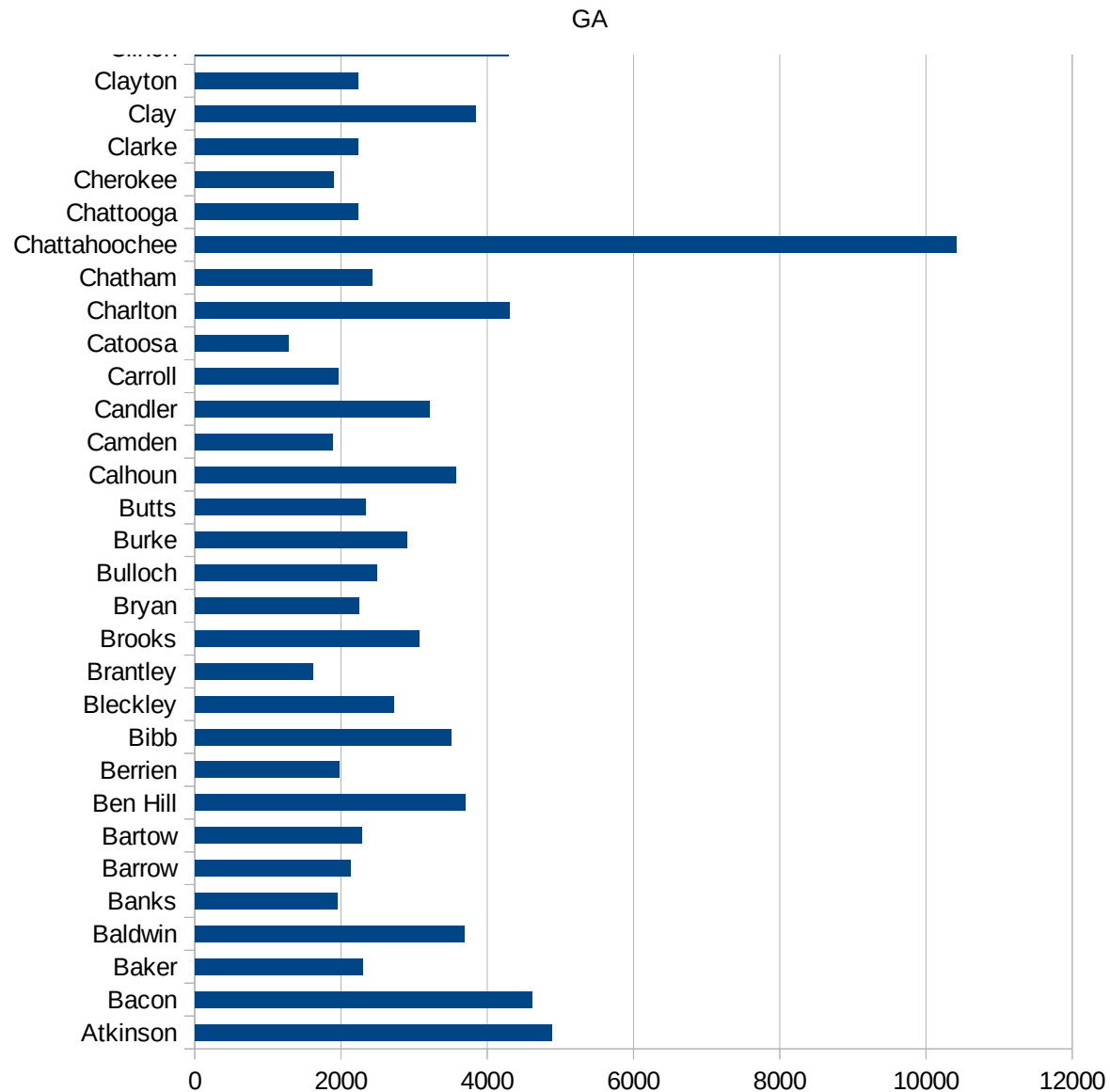


GA

13207 Monroe	2147.52907
13209 Montgomery	2316.980311
13211 Morgan	2195.936986
13213 Murray	1773.502668
13215 Muscogee	2801.812938
13217 Newton	2095.105942
13219 Oconee	1403.035241
13221 Oglethorpe	1859.970772
13223 Paulding	1378.898344
13225 Peach	2066.161117
13227 Pickens	1616.635397
13229 Pierce	2671.617928
13231 Pike	1481.163465
13233 Polk	2853.779138
13235 Pulaski	1897.190351
13237 Putnam	2797.010409
13239 Quitman	1448.00351
13241 Rabun	1648.188771
13243 Randolph	4536.806673
13245 Richmond	2959.504649
13247 Rockdale	1808.066759
13249 Schley	1795.26356
13251 Screven	2016.071172
13253 Seminole	3391.461215
13255 Spalding	1759.455371
13257 Stephens	3149.606299
13259 Stewart	5710.598484
13261 Sumter	2865.502976
13263 Talbot	2455.357143
13265 Taliaferro	1181.59204
13267 Tattnall	2642.668662
13269 Taylor	1940.539868
13271 Telfair	2185.68909
13273 Terrell	3692.950877



13275 Thomas	3140.74874
13277 Tift	3694.757339
13279 Toombs	3927.548629
13281 Towns	1721.228485
13283 Treutlen	2996.03466
13285 Troup	3695.347974
13287 Turner	3501.011122
13289 Twigg	2015.144113
13291 Union	1974.917712
13293 Upson	2513.827961
13295 Walker	1476.732459
13297 Walton	1559.308257
13299 Ware	3735.986547
13301 Warren	2228.14702
13303 Washington	2987.344256
13305 Wayne	3200.483092
13307 Webster	1455.38108
13309 Wheeler	1865.719
13311 White	1705.038372
13313 Whitfield	3815.994311
13315 Wilcox	2519.291875
13317 Wilkes	2247.873633
13319 Wilkinson	3209.384683
13321 Worth	2448.396473



GA

FIPS

- 29001
- 29003
- 29005
- 29007
- 29009
- 29011
- 29013
- 29015
- 29017
- 29019
- 29021
- 29023
- 29025
- 29027
- 29029
- 29031
- 29033
- 29035
- 29037

GA

29039
29041
29043
29045
29047
29049
29051
29053
29055
29057
29059
29061
29063
29065
29067
29069
29071
29073
29075
29077
29079
29081
29083
29085
29087
29089
29091
29093
29095
29097
29099
29101

29103

29105
29107
29109
29111
29113
29115
29117
29121
29123
29125
29127
29119
29129
29131
29133
29135
29137
29139
29141
29143
29145
29147
29149
29151
29153
29155
29157
29159
29161
29163
29165
29167
29169
29171

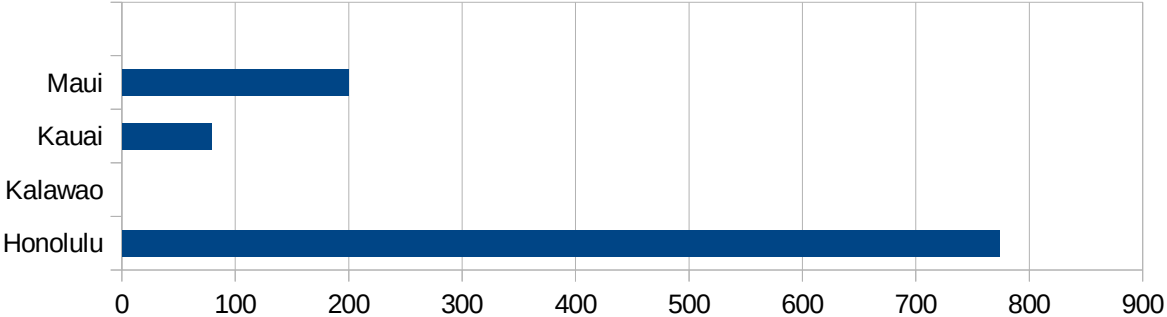
GA

29173
29175
29177
29179
29181
29195
29197
29199
29201
29203
29205
29183
29185
29187
29189
29510
29186
29207
29209
29211
29213
29215

29217
29219
29221
29223
29225
29227
29229

HI

FIPS	County	PC Infection
15001	Hawaii	169.1685366
15003	Honolulu	773.8143825
15005	Kalawao	0
15007	Kauai	79.02069788
15009	Maui	199.7524027



HI

FIPS

29001
29003
29005
29007
29009
29011
29013
29015
29017
29019
29021
29023
29025
29027
29029
29031
29033
29035
29037

HI

29039
29041
29043
29045
29047
29049
29051
29053
29055
29057
29059
29061
29063
29065
29067
29069
29071
29073
29075
29077
29079
29081
29083
29085
29087
29089
29091
29093
29095
29097
29099
29101

29103

HI

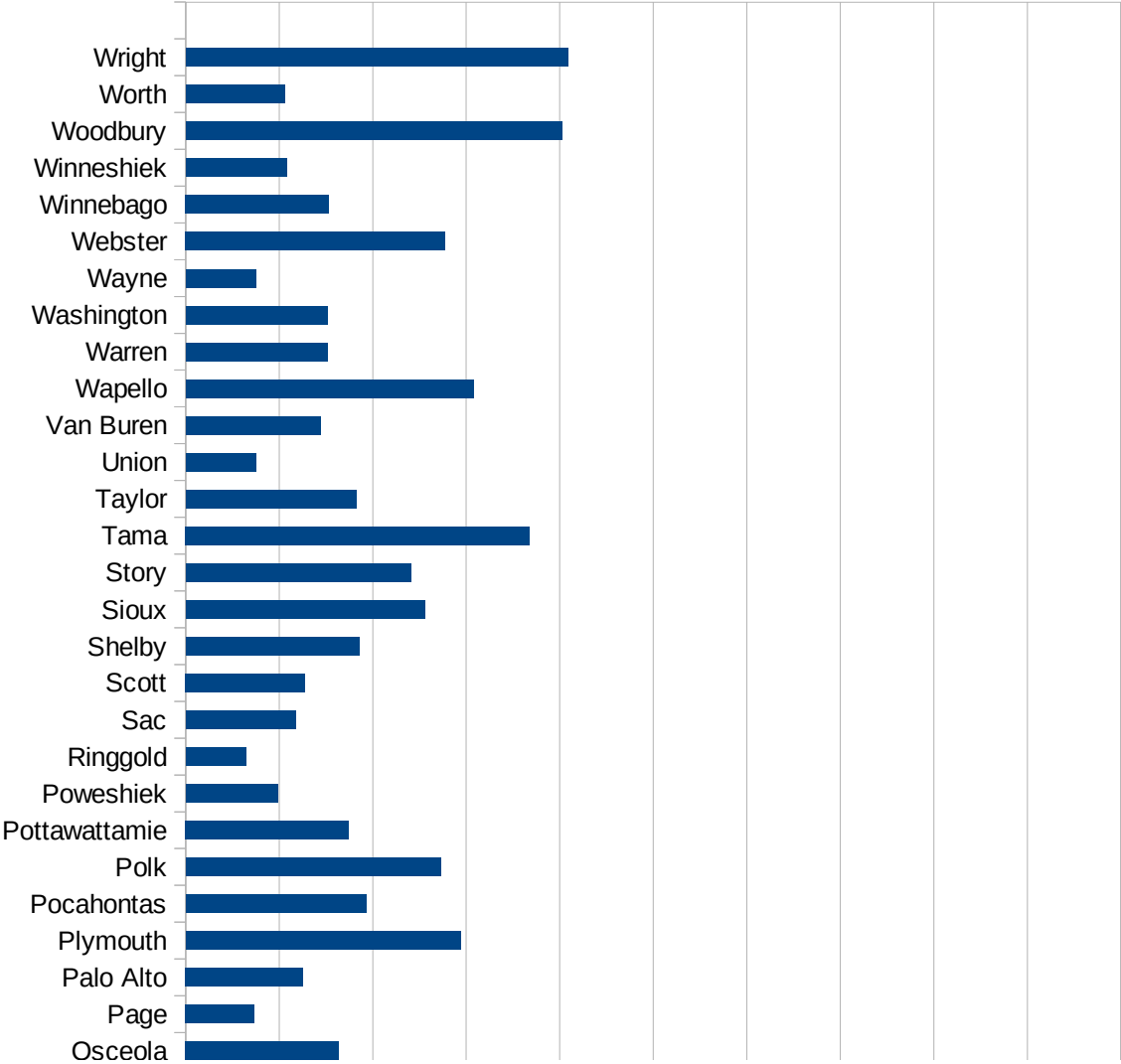
29105
29107
29109
29111
29113
29115
29117
29121
29123
29125
29127
29119
29129
29131
29133
29135
29137
29139
29141
29143
29145
29147
29149
29151
29153
29155
29157
29159
29161
29163
29165
29167
29169
29171

HI

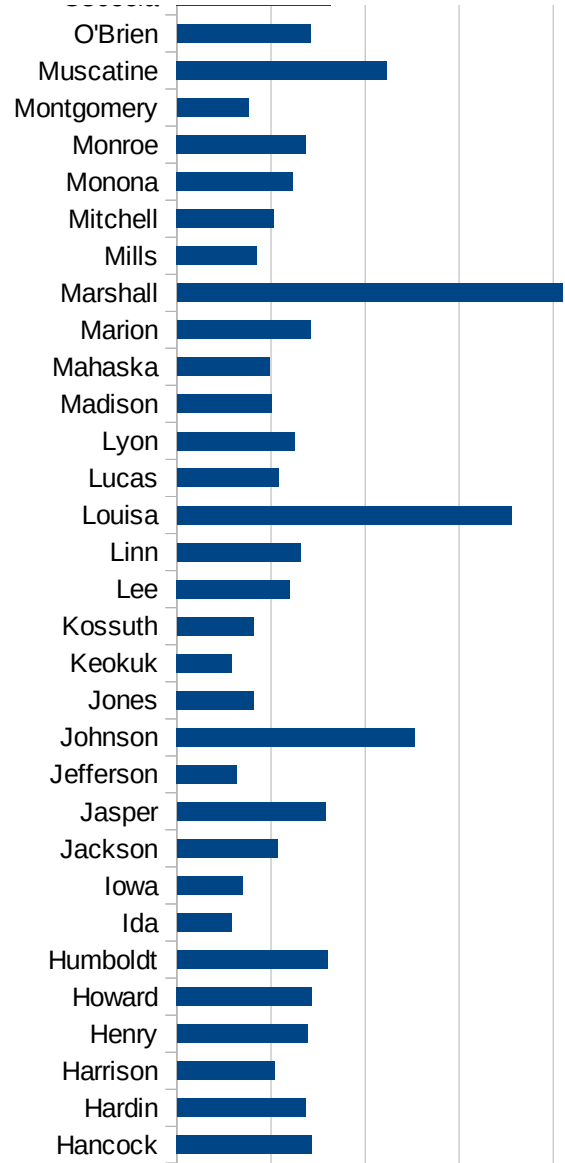
29173
29175
29177
29179
29181
29195
29197
29199
29201
29203
29205
29183
29185
29187
29189
29510
29186
29207
29209
29211
29213
29215

29217
29219
29221
29223
29225
29227
29229

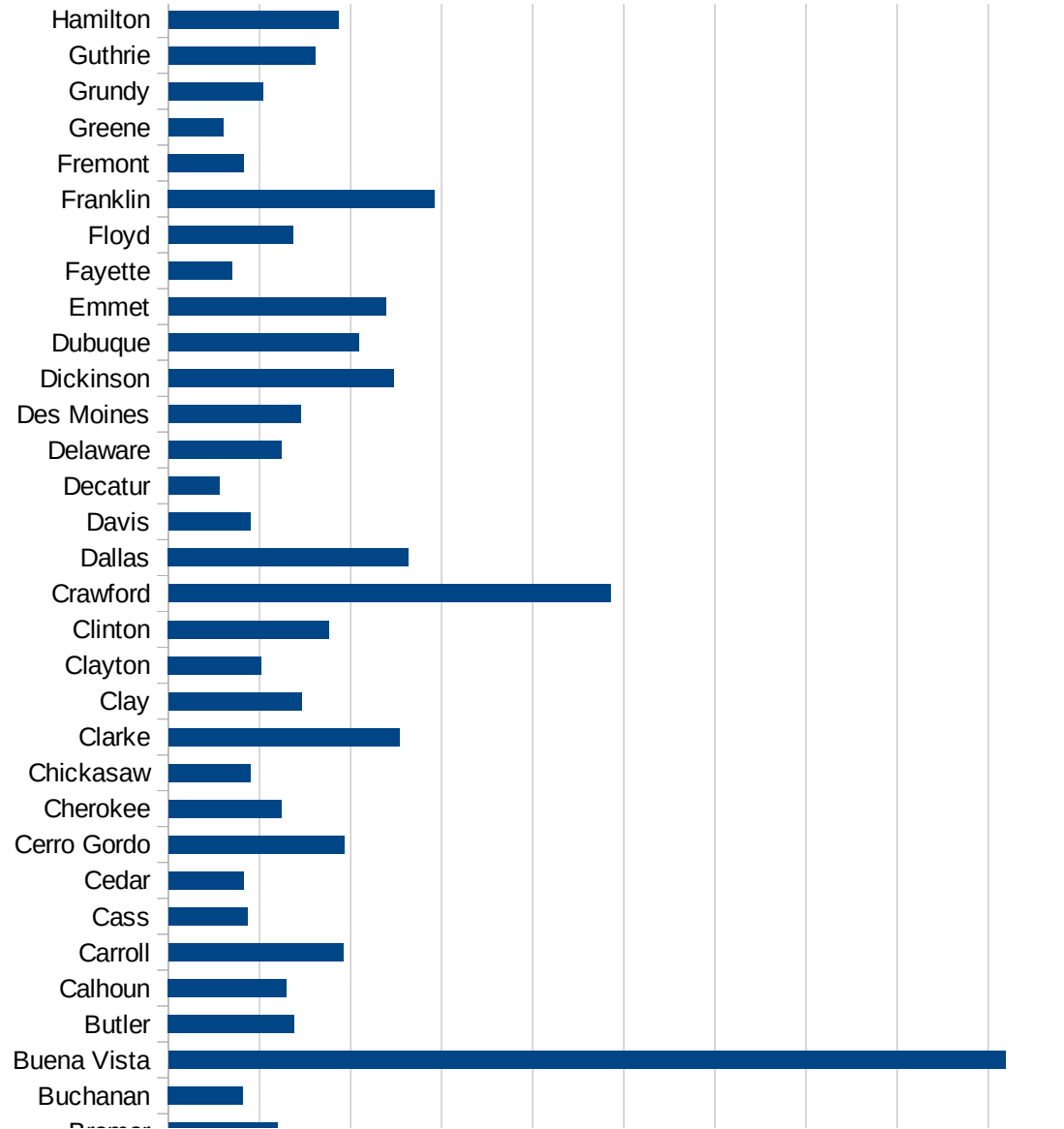
FIPS	County	PC Infection
19001	Adair	722.0727736
19003	Adams	603.5665295
19005	Allamakee	1257.952574
19007	Appanoose	659.3229879
19009	Audubon	744.6422085
19011	Benton	779.9703611
19013	Black Hawk	2860.099088
19015	Boone	1305.701055
19017	Bremer	1194.532409
19019	Buchanan	820.7934337
19021	Buena Vista	9187.883667
19023	Butler	1382.488479
19025	Calhoun	1299.103
19027	Carroll	1920.21435
19029	Cass	866.2026295
19031	Cedar	826.7568583
19033	Cerro Gordo	1927.450934
19035	Cherokee	1236.639873
19037	Chickasaw	894.3497158
19039	Clarke	2536.347235
19041	Clay	1462.749473
19043	Clayton	1019.594441
19045	Clinton	1764.908208
19047	Crawford	4849.050006
19049	Dallas	2636.948326
19051	Davis	898.3032051
19053	Decatur	557.6679341
19055	Delaware	1242.017693
19057	Des Moines	1448.719914
19059	Dickinson	2471.87081
19061	Dubuque	2092.840771
19063	Emmet	2388.414568
19065	Fayette	701.9328586

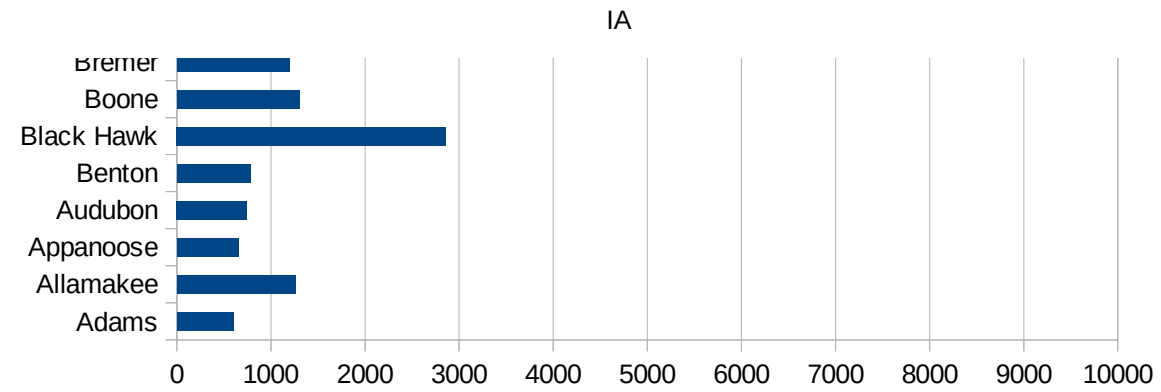


19067 Floyd	1364.126642
19069 Franklin	2923.745555
19071 Fremont	829.4008294
19073 Greene	601.2693464
19075 Grundy	1040.312094
19077 Guthrie	1613.80597
19079 Hamilton	1865.971108
19081 Hancock	1437.64003
19083 Hardin	1363.528575
19085 Harrison	1040.045281
19087 Henry	1390.342353
19089 Howard	1436.812888
19091 Humboldt	1602.597675
19093 Ida	584.7098377
19095 Iowa	700.0805402
19097 Jackson	1070.399341
19099 Jasper	1574.824347
19101 Jefferson	636.5268484
19103 Johnson	2530.741769
19105 Jones	819.5140764
19107 Keokuk	586.797066
19109 Kossuth	811.6447545
19111 Lee	1200.998385
19113 Linn	1315.131314
19115 Louisa	3554.481153
19117 Lucas	1075.766339
19119 Lyon	1253.069173
19121 Madison	1009.29288
19123 Mahaska	981.8181818
19125 Marion	1421.857694
19127 Marshall	4099.447237
19129 Mills	849.7643232
19131 Mitchell	1031.318005
19133 Monona	1232.860929



19135 Monroe	1373.555841
19137 Montgomery	759.7720684
19139 Muscatine	2233.921126
19141 O'Brien	1416.184971
19143 Osceola	1639.072848
19145 Page	734.4743918
19147 Palo Alto	1254.339792
19149 Plymouth	2936.840008
19151 Pocahontas	1928.783383
19153 Polk	2728.220622
19155 Pottawattamie	1743.769579
19157 Poweshiek	984.0098401
19159 Ringgold	644.1223833
19161 Sac	1172.960181
19163 Scott	1274.216167
19165 Shelby	1856.970116
19167 Sioux	2558.079578
19169 Story	2407.624484
19171 Tama	3679.602461
19173 Taylor	1825.230173
19175 Union	752.4880654
19177 Van Buren	1438.746439
19179 Wapello	3073.42707
19181 Warren	1517.941084
19183 Washington	1517.546633
19185 Wayne	749.8828308
19187 Webster	2773.106927
19189 Winnebago	1530.70926
19191 Winneshiek	1083.429028
19193 Woodbury	4023.834834
19195 Worth	1059.975849
19197 Wright	4089.834515





FIPS

- 29001
- 29003
- 29005
- 29007
- 29009
- 29011
- 29013
- 29015
- 29017
- 29019
- 29021
- 29023
- 29025
- 29027
- 29029
- 29031
- 29033
- 29035
- 29037

IA

29039
29041
29043
29045
29047
29049
29051
29053
29055
29057
29059
29061
29063
29065
29067
29069
29071
29073
29075
29077
29079
29081
29083
29085
29087
29089
29091
29093
29095
29097
29099
29101

29103

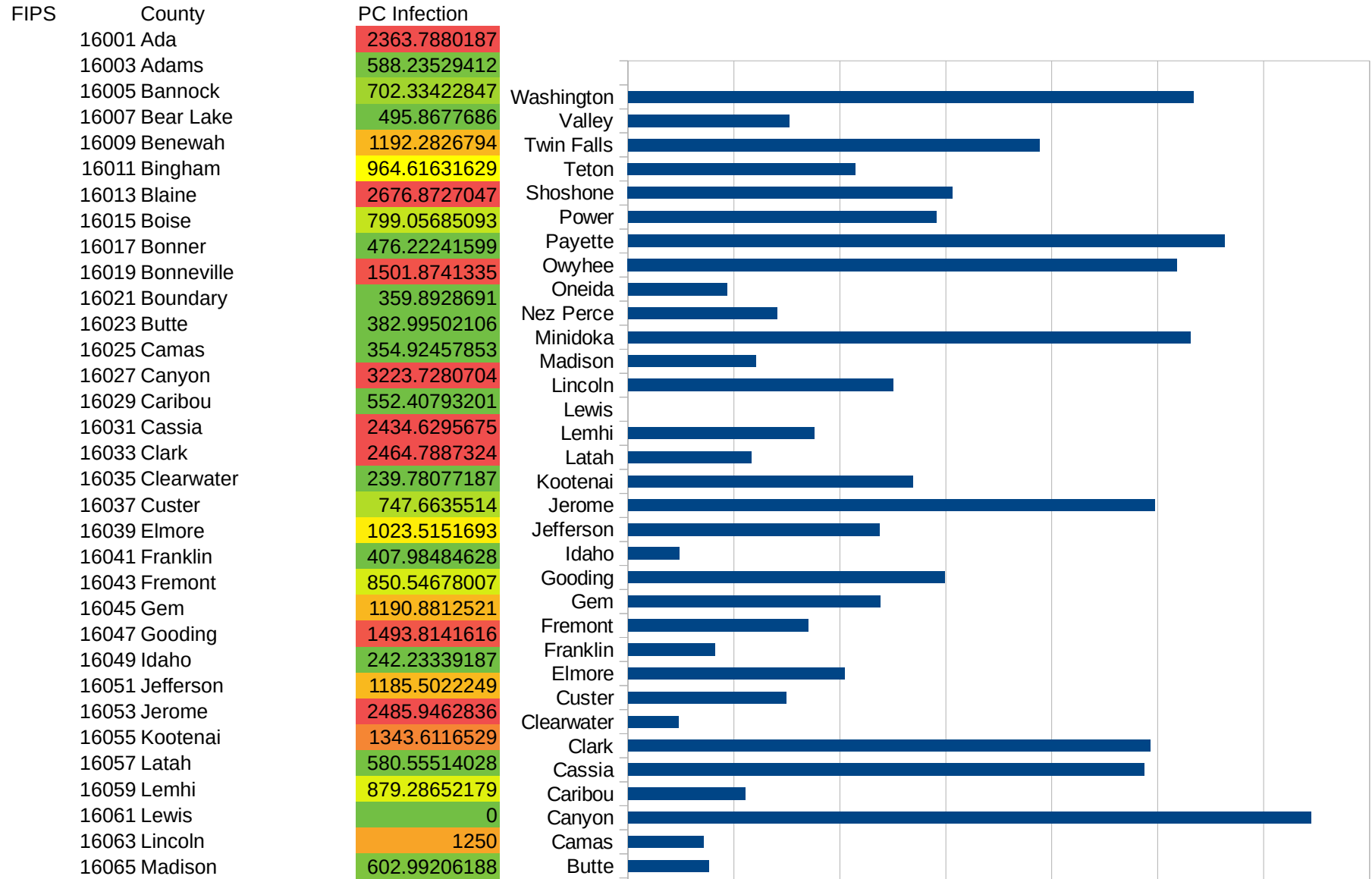
29105
29107
29109
29111
29113
29115
29117
29121
29123
29125
29127
29119
29129
29131
29133
29135
29137
29139
29141
29143
29145
29147
29149
29151
29153
29155
29157
29159
29161
29163
29165
29167
29169
29171

IA

29173
29175
29177
29179
29181
29195
29197
29199
29201
29203
29205
29183
29185
29187
29189
29510
29186
29207
29209
29211
29213
29215

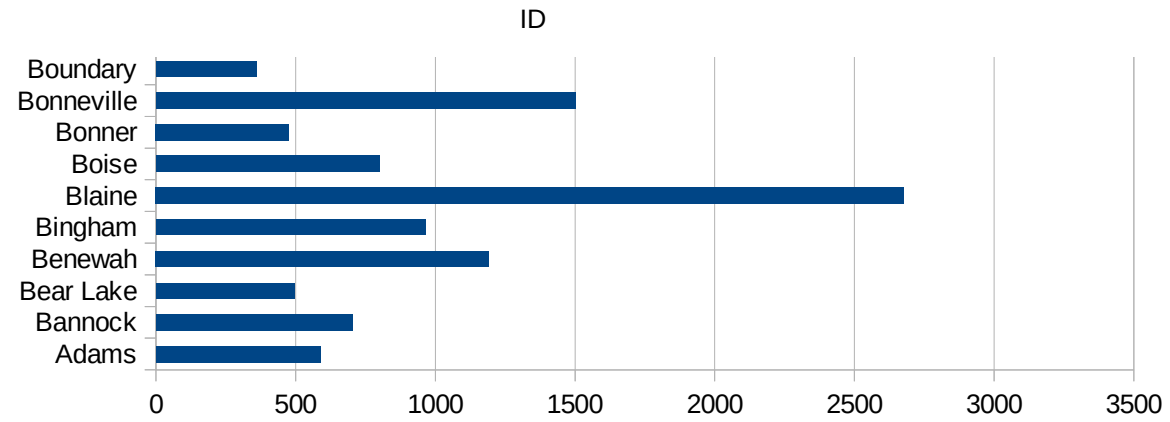
29217
29219
29221
29223
29225
29227
29229

ID



This work is licensed under the Creative Commons Attribution-NoDerivatives 4.0 International License. To view a copy of this license, visit <http://creativecommons.org/licenses/by-nd/4.0/>.

16067 Minidoka	2655.4621849
16069 Nez Perce	702.83112255
16071 Oneida	467.9144385
16073 Owyhee	2591.2939365
16075 Payette	2815.1670842
16077 Power	1454.6858908
16079 Shoshone	1531.7286652
16081 Teton	1073.8831615
16083 Twin Falls	1943.5183141
16085 Valley	760.80065211
16087 Washington	2667.0603287



ID

FIPS

29001
29003
29005
29007
29009
29011
29013
29015
29017
29019
29021
29023
29025
29027
29029
29031
29033
29035
29037

ID

29039
29041
29043
29045
29047
29049
29051
29053
29055
29057
29059
29061
29063
29065
29067
29069
29071
29073
29075
29077
29079
29081
29083
29085
29087
29089
29091
29093
29095
29097
29099
29101

29103

ID

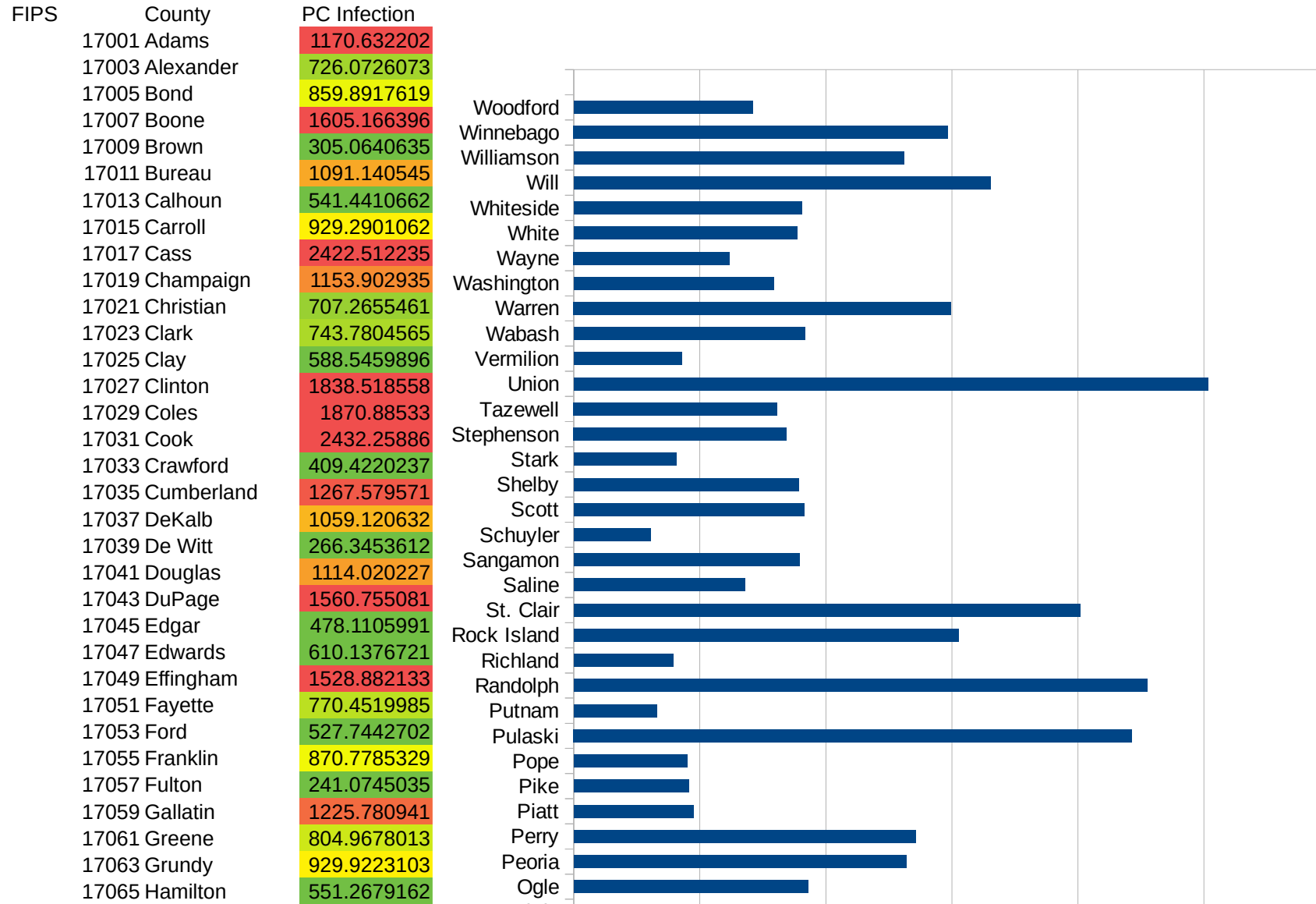
29105
29107
29109
29111
29113
29115
29117
29121
29123
29125
29127
29119
29129
29131
29133
29135
29137
29139
29141
29143
29145
29147
29149
29151
29153
29155
29157
29159
29161
29163
29165
29167
29169
29171

ID

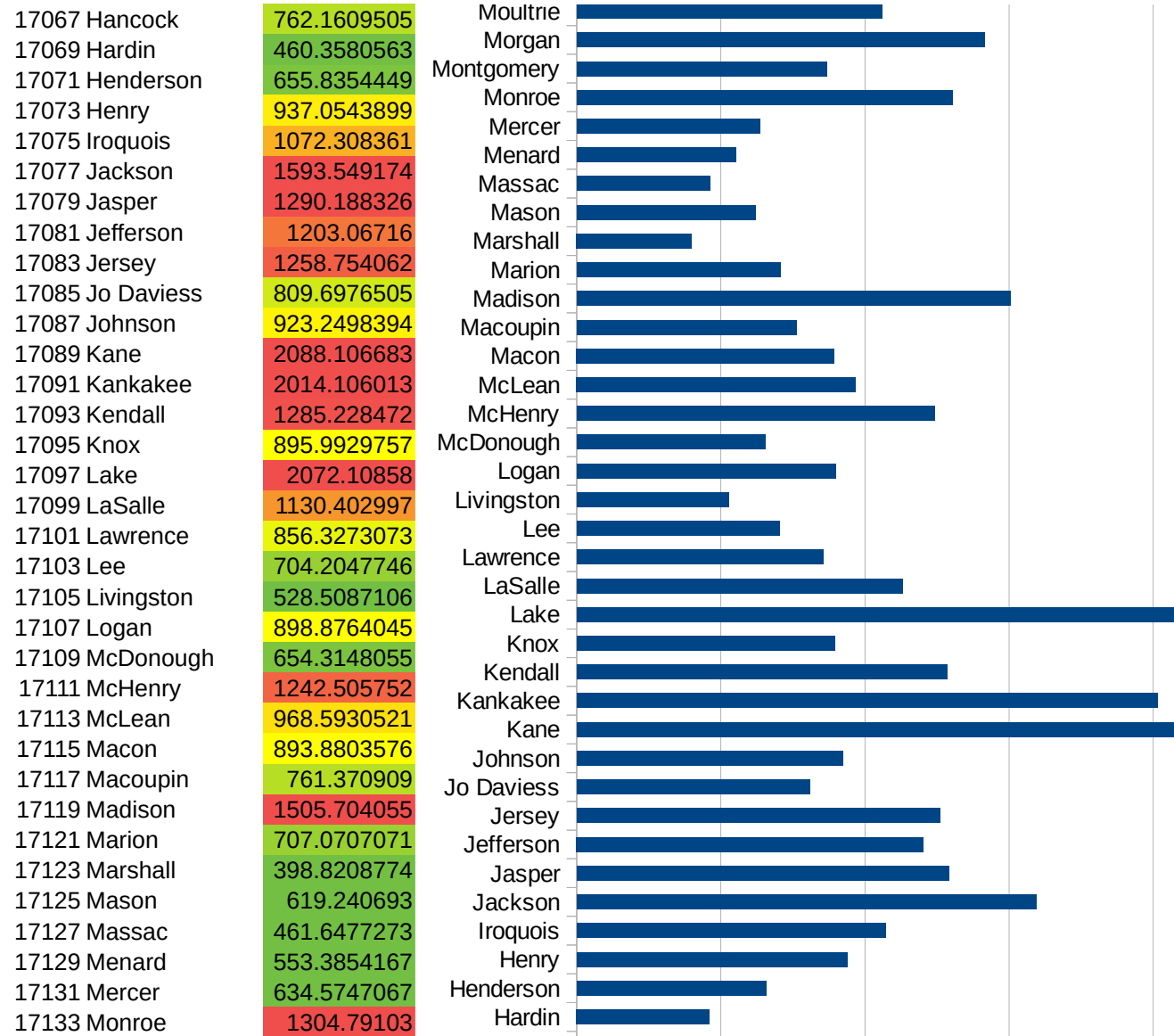
29173
29175
29177
29179
29181
29195
29197
29199
29201
29203
29205
29183
29185
29187
29189
29510
29186
29207
29209
29211
29213
29215

29217
29219
29221
29223
29225
29227
29229

IL

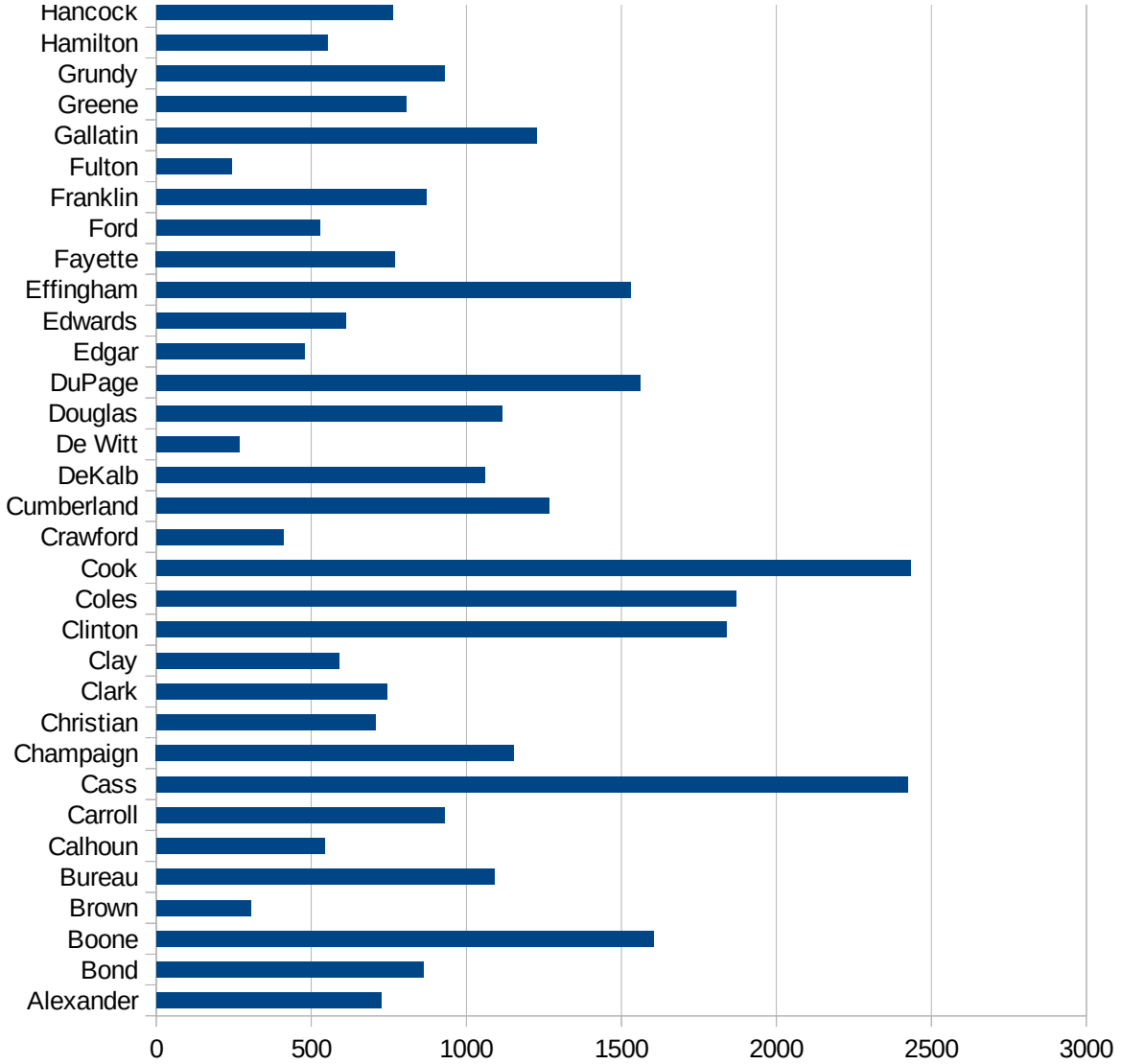


IL



IL

17135 Montgomery	867.1025489
17137 Morgan	1415.705204
17139 Moultrie	1059.998641
17141 Ogle	928.8533668
17143 Peoria	1318.78353
17145 Perry	1355.435912
17147 Piatt	475.7257868
17149 Pike	454.8075075
17151 Pope	451.0921178
17153 Pulaski	2214.900238
17155 Putnam	331.010453
17157 Randolph	2273.718308
17159 Richland	393.3261435
17161 Rock Island	1525.680074
17163 St. Clair	2008.741319
17165 Saline	677.6541454
17167 Sangamon	896.3490796
17169 Schuyler	304.0393803
17171 Scott	913.5200974
17173 Shelby	892.3232602
17175 Stark	405.3805049
17177 Stephenson	844.6361138
17179 Tazewell	807.0854241
17181 Union	2517.665222
17183 Vermilion	428.3519517
17185 Wabash	917.8283834
17187 Warren	1497.181775
17189 Washington	793.1404073
17191 Wayne	618.41783
17193 White	885.4738383
17195 Whiteside	904.2534067
17197 Will	1653.450044
17199 Williamson	1310.844667
17201 Winnebago	1484.787789



17203 Woodford

709.7730286

IL

IL

FIPS

29001
29003
29005
29007
29009
29011
29013
29015
29017
29019
29021
29023
29025
29027
29029
29031
29033
29035
29037

IL

29039
29041
29043
29045
29047
29049
29051
29053
29055
29057
29059
29061
29063
29065
29067
29069
29071
29073
29075
29077
29079
29081
29083
29085
29087
29089
29091
29093
29095
29097
29099
29101

29103

IL

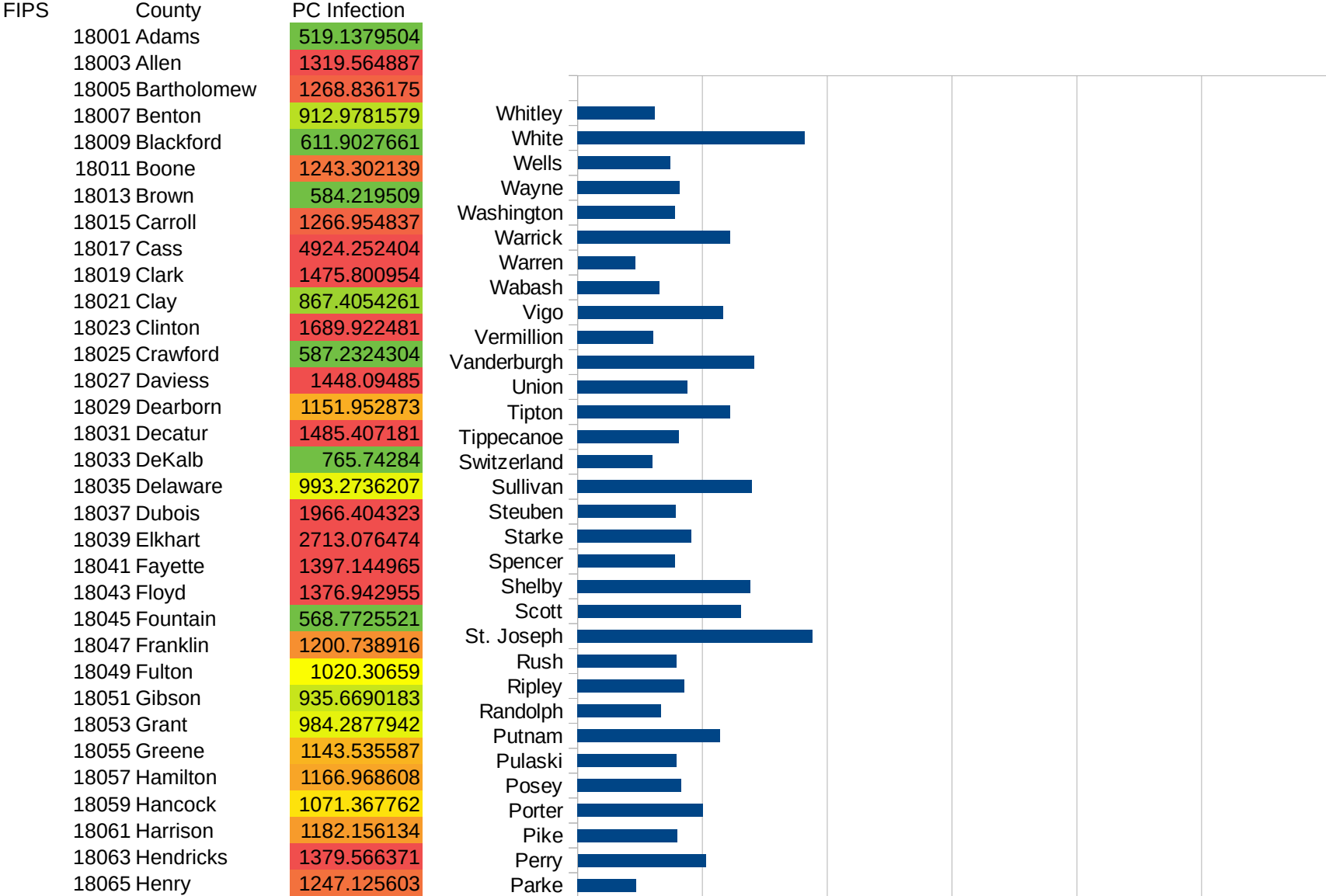
29105
29107
29109
29111
29113
29115
29117
29121
29123
29125
29127
29119
29129
29131
29133
29135
29137
29139
29141
29143
29145
29147
29149
29151
29153
29155
29157
29159
29161
29163
29165
29167
29169
29171

IL

29173
29175
29177
29179
29181
29195
29197
29199
29201
29203
29205
29183
29185
29187
29189
29510
29186
29207
29209
29211
29213
29215

29217
29219
29221
29223
29225
29227
29229

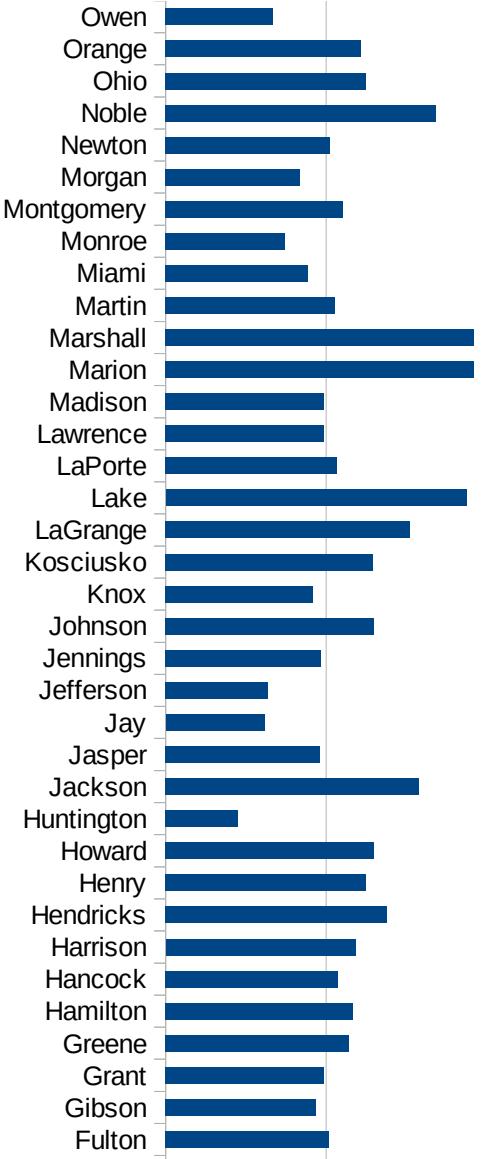
IN



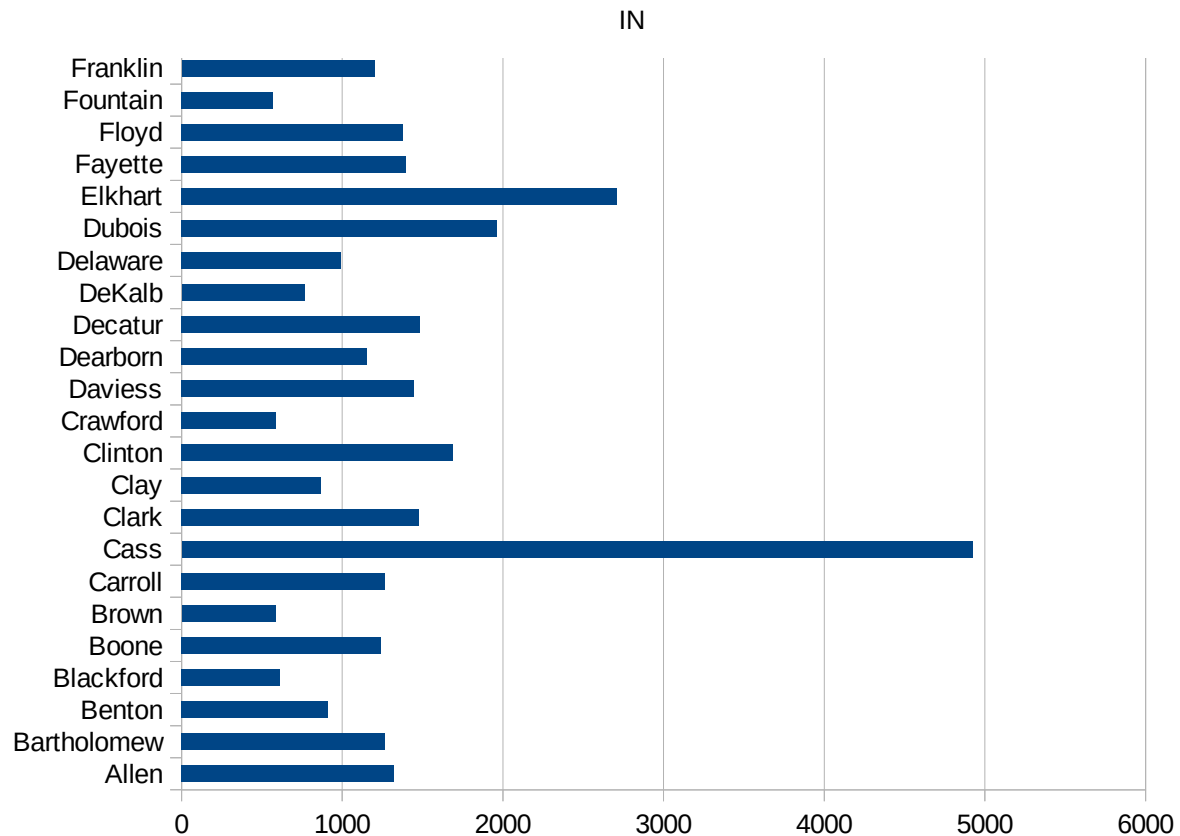
This work is licensed under the Creative Commons Attribution-NoDerivatives 4.0 International License. To view a copy of this license, visit <http://creativecommons.org/licenses/by-nd/4.0/>.

IN

18067 Howard	1295.437438
18069 Huntington	449.7792494
18071 Jackson	1577.837728
18073 Jasper	958.9451603
18075 Jay	616.4515508
18077 Jefferson	636.4878291
18079 Jennings	967.0059034
18081 Johnson	1295.567291
18083 Knox	918.8236888
18085 Kosciusko	1290.582779
18087 LaGrange	1523.010425
18089 Lake	1873.40915
18091 LaPorte	1066.295781
18093 Lawrence	987.5624069
18095 Madison	986.5706065
18097 Marion	1920.558937
18099 Marshall	1920.083031
18101 Martin	1057.06176
18103 Miami	888.4640256
18105 Monroe	743.9574726
18107 Montgomery	1103.113754
18109 Morgan	837.1840949
18111 Newton	1020.62665
18113 Noble	1685.18051
18115 Ohio	1249.144422
18117 Orange	1216.070604
18119 Owen	671.6238906
18121 Parke	472.6177113
18123 Perry	1026.070569
18125 Pike	797.743755
18127 Porter	1004.752527
18129 Posey	830.0704777
18131 Pulaski	793.9690432
18133 Putnam	1143.492416



18135 Randolph	667.9811678
18137 Ripley	855.4499877
18139 Rush	792.1742783
18141 St. Joseph	1883.51042
18143 Scott	1306.642097
18145 Shelby	1385.867737
18147 Spencer	777.2912875
18149 Starke	911.2709832
18151 Steuben	783.5540392
18153 Sullivan	1396.810053
18155 Switzerland	597.1820472
18157 Tippecanoe	813.2692387
18159 Tipton	1222.897938
18161 Union	881.0572687
18163 Vanderburgh	1414.567838
18165 Vermillion	607.2743717
18167 Vigo	1163.093886
18169 Wabash	658.5677749
18171 Warren	459.881399
18173 Warrick	1219.492704
18175 Washington	780.1596106
18177 Wayne	817.4593545
18179 Wells	740.9770971
18181 White	1819.085899
18183 Whitley	619.2404766



IN

FIPS

29001
29003
29005
29007
29009
29011
29013
29015
29017
29019
29021
29023
29025
29027
29029
29031
29033
29035
29037

IN

29039
29041
29043
29045
29047
29049
29051
29053
29055
29057
29059
29061
29063
29065
29067
29069
29071
29073
29075
29077
29079
29081
29083
29085
29087
29089
29091
29093
29095
29097
29099
29101

29103

IN

29105
29107
29109
29111
29113
29115
29117
29121
29123
29125
29127
29119
29129
29131
29133
29135
29137
29139
29141
29143
29145
29147
29149
29151
29153
29155
29157
29159
29161
29163
29165
29167
29169
29171

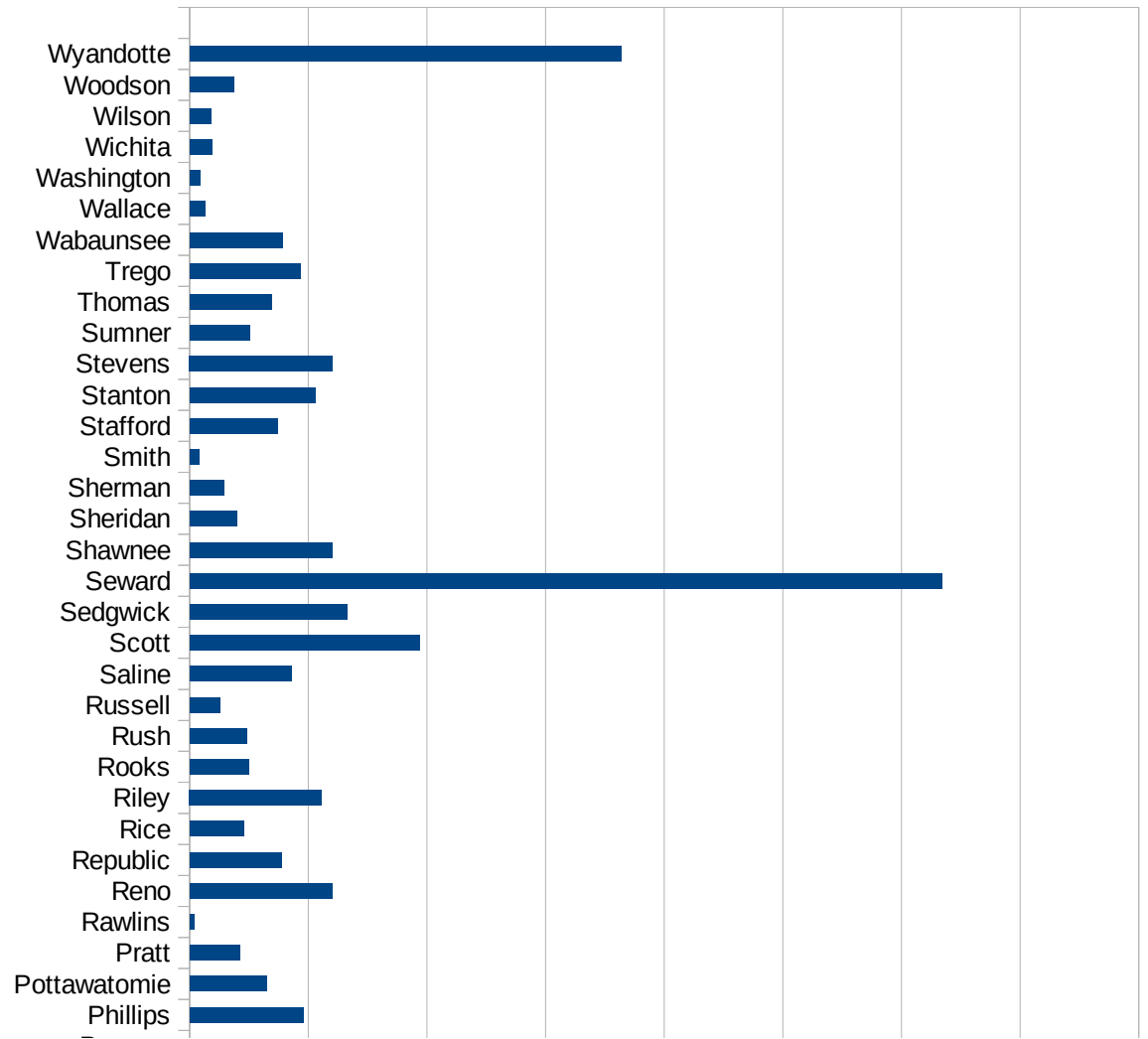
IN

29173
29175
29177
29179
29181
29195
29197
29199
29201
29203
29205
29183
29185
29187
29189
29510
29186
29207
29209
29211
29213
29215

29217
29219
29221
29223
29225
29227
29229

KS

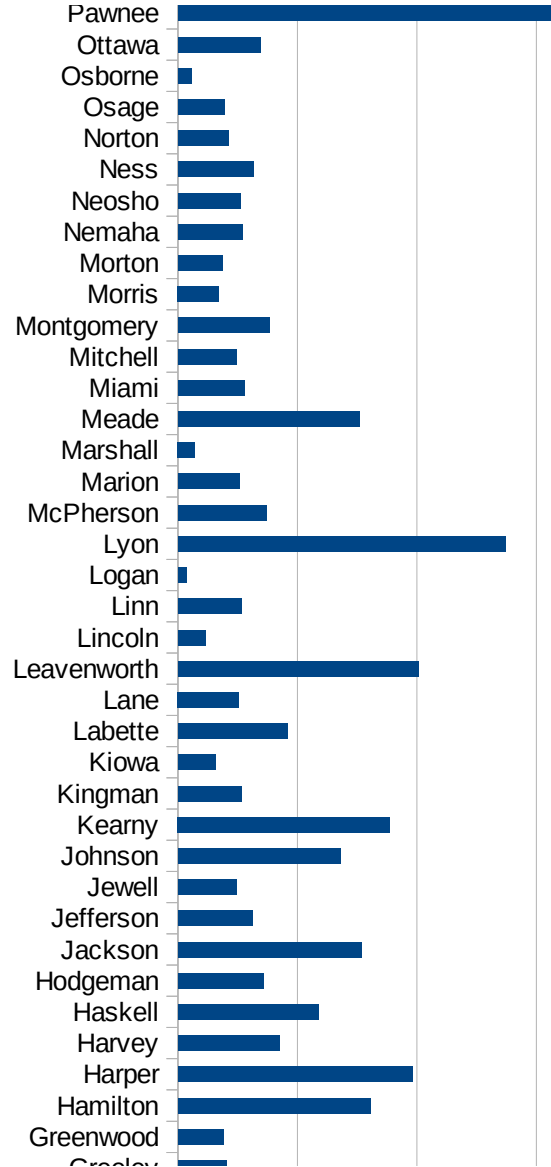
FIPS	County	PC Infection
20001	Allen	160.7200257
20003	Anderson	406.1944656
20005	Atchison	1352.436238
20007	Barber	111.8067979
20009	Barton	1045.536364
20011	Bourbon	559.6123661
20013	Brown	750.1562826
20015	Butler	594.6229312
20017	Chase	2472.422975
20019	Chautauqua	241.7648837
20021	Cherokee	1229.078191
20023	Cheyenne	225.5639098
20025	Clark	2294.264339
20027	Clay	375.1406778
20029	Cloud	595.7154313
20031	Coffey	959.5530183
20033	Comanche	514.8741419
20035	Cowley	707.0248169
20037	Crawford	1327.558369
20039	Decatur	208.9864159
20041	Dickinson	406.0479778
20043	Doniphan	885.1861494
20045	Douglas	1075.463619
20047	Edwards	877.5008775
20049	Elk	39.87240829
20051	Ellis	1187.739464
20053	Ellsworth	403.4861201
20055	Finney	5126.874437
20057	Ford	6813.621341
20059	Franklin	998.7905271
20061	Geary	635.0862122
20063	Gove	382.848392
20065	Graham	1003.210273



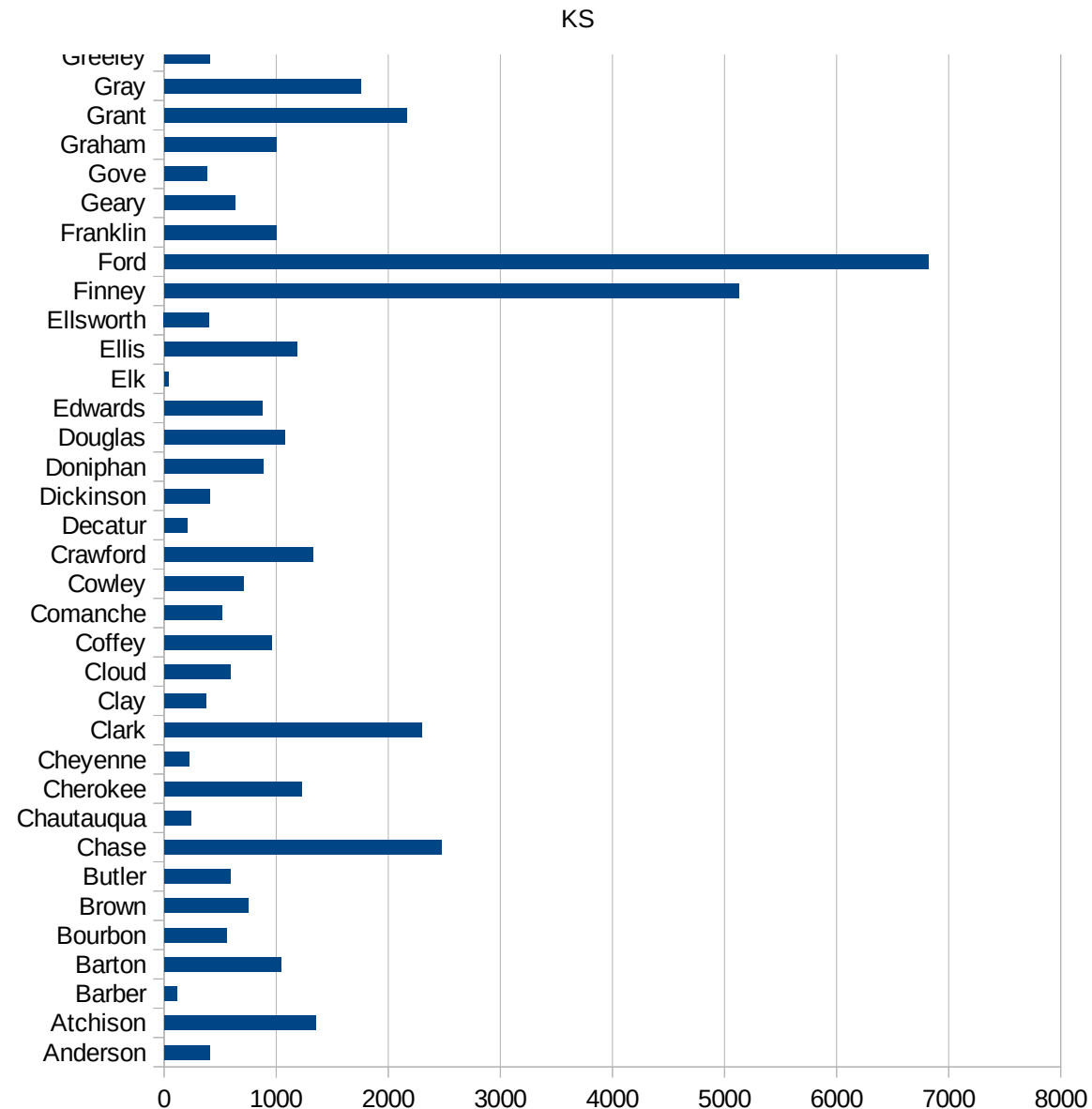
This work is licensed under the Creative Commons Attribution-NoDerivatives 4.0 International License. To view a copy of this license, visit <http://creativecommons.org/licenses/by-nd/4.0/>.

KS

20067 Grant	2167.393675
20069 Gray	1757.003149
20071 Greeley	407.4979625
20073 Greenwood	379.8513625
20075 Hamilton	1611.047181
20077 Harper	1961.496549
20079 Harvey	850.6284712
20081 Haskell	1175.881911
20083 Hodgeman	715.0715072
20085 Jackson	1536.144578
20087 Jefferson	621.8708827
20089 Jewell	492.7842309
20091 Johnson	1359.540126
20093 Kearny	1775.297996
20095 Kingman	533.5157319
20097 Kiowa	317.9650238
20099 Labette	916.6499699
20101 Lane	512.8205128
20103 Leavenworth	2013.472318
20105 Lincoln	231.5580549
20107 Linn	533.3333333
20109 Logan	70.32348805
20111 Lyon	2742.022391
20113 McPherson	742.8951887
20115 Marion	518.8284519
20117 Marshall	144.0032915
20119 Meade	1519.536903
20121 Miami	558.1947743
20123 Mitchell	487.804878
20125 Montgomery	768.9912827
20127 Morris	344.1405542
20129 Morton	374.9531309
20131 Nemaha	541.6051206
20133 Neosho	520.3435521



20135 Ness	633.8028169
20137 Norton	423.572744
20139 Osage	388.9341948
20141 Osborne	115.1079137
20143 Ottawa	689.4174423
20145 Pawnee	3139.286803
20147 Phillips	959.1875118
20149 Pottawatomie	650.8217655
20151 Pratt	426.530177
20153 Rawlins	39.87240829
20155 Reno	1204.645343
20157 Republic	771.8696398
20159 Rice	461.6514532
20161 Riley	1115.28703
20163 Rooks	498.7033712
20165 Rush	484.9660524
20167 Russell	260.6051831
20169 Saline	854.7636992
20171 Scott	1939.963243
20173 Sedgwick	1329.810536
20175 Seward	6336.088154
20177 Shawnee	1199.443377
20179 Sheridan	394.788788
20181 Sherman	288.184438
20183 Smith	83.26394671
20185 Stafford	741.9818095
20187 Stanton	1056.869653
20189 Stevens	1205.252743
20191 Sumner	508.7841364
20193 Thomas	687.3297886
20195 Trego	930.8986753
20197 Wabaunsee	782.7221336
20199 Wallace	133.0671989
20201 Washington	92.25092251



KS

20203 Wichita	190.023753
20205 Wilson	184.6508944
20207 Woodson	377.0028275
20209 Wyandotte	3635.285863

KS

FIPS

29001
29003
29005
29007
29009
29011
29013
29015
29017
29019
29021
29023
29025
29027
29029
29031
29033
29035
29037

KS

29039
29041
29043
29045
29047
29049
29051
29053
29055
29057
29059
29061
29063
29065
29067
29069
29071
29073
29075
29077
29079
29081
29083
29085
29087
29089
29091
29093
29095
29097
29099
29101

29103

KS

29105
29107
29109
29111
29113
29115
29117
29121
29123
29125
29127
29119
29129
29131
29133
29135
29137
29139
29141
29143
29145
29147
29149
29151
29153
29155
29157
29159
29161
29163
29165
29167
29169
29171

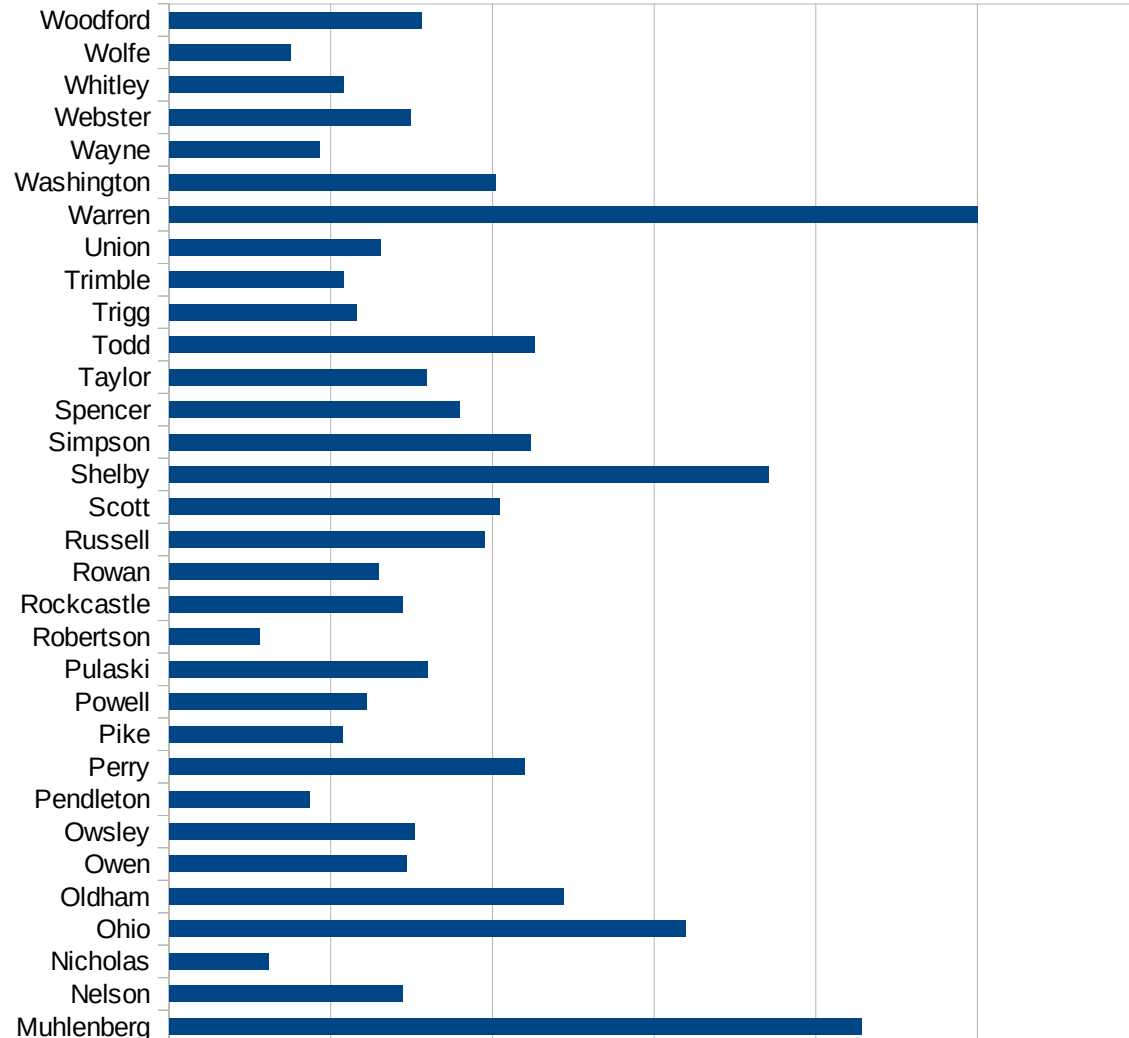
KS

29173
29175
29177
29179
29181
29195
29197
29199
29201
29203
29205
29183
29185
29187
29189
29510
29186
29207
29209
29211
29213
29215

29217
29219
29221
29223
29225
29227
29229

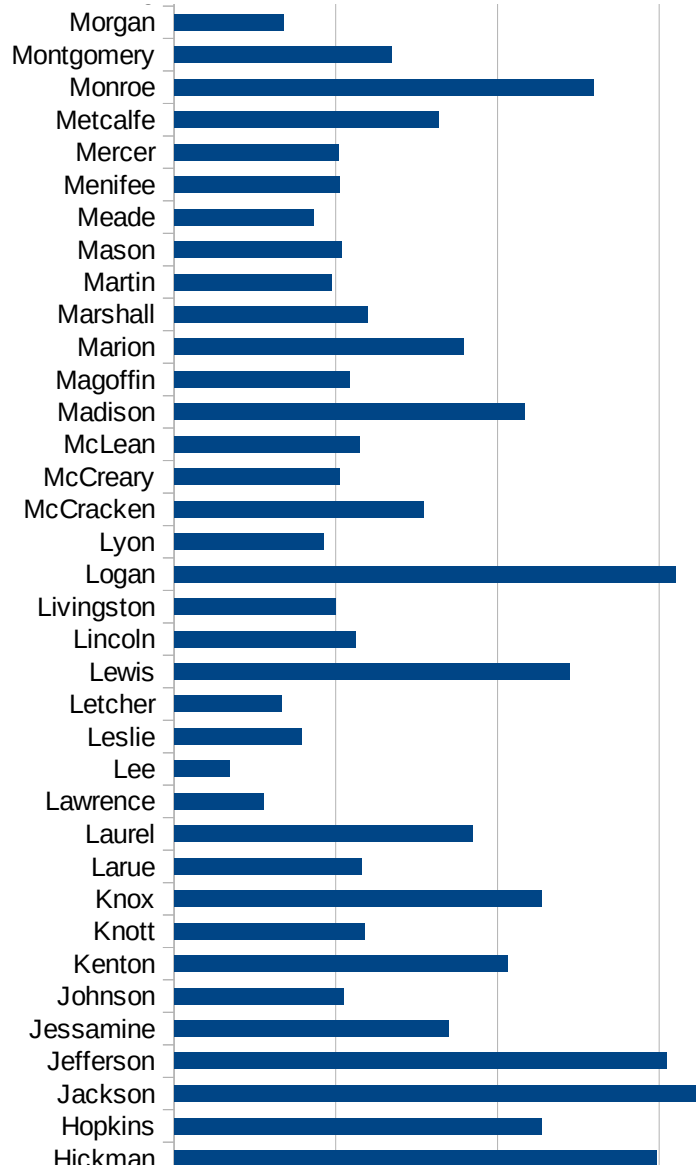
KY

FIPS	County	PC Infection
21001	Adair	1353.10955
21003	Allen	1197.803238
21005	Anderson	507.4350263
21007	Ballard	526.3817521
21009	Barren	1129.572619
21011	Bath	524.9131874
21013	Bell	1486.695021
21015	Boone	980.7424753
21017	Bourbon	559.8493857
21019	Boyd	505.9271804
21021	Boyle	691.0299003
21023	Bracken	449.0836267
21025	Breathitt	432.1860758
21027	Breckinridge	465.9603688
21029	Bullitt	761.0800676
21031	Butler	2505.480739
21033	Caldwell	621.3134094
21035	Calloway	1009.32669
21037	Campbell	742.8718653
21039	Carlisle	1257.597988
21041	Carroll	1778.895408
21043	Carter	418.456525
21045	Casey	1542.04431
21047	Christian	1201.322711
21049	Clark	670.3633204
21051	Clay	1064.411838
21053	Clinton	695.6692142
21055	Crittenden	560.8524958
21057	Cumberland	1306.502478
21059	Daviess	942.5937648
21061	Edmonson	953.2344794
21063	Elliott	332.9781566
21065	Estill	288.7730666



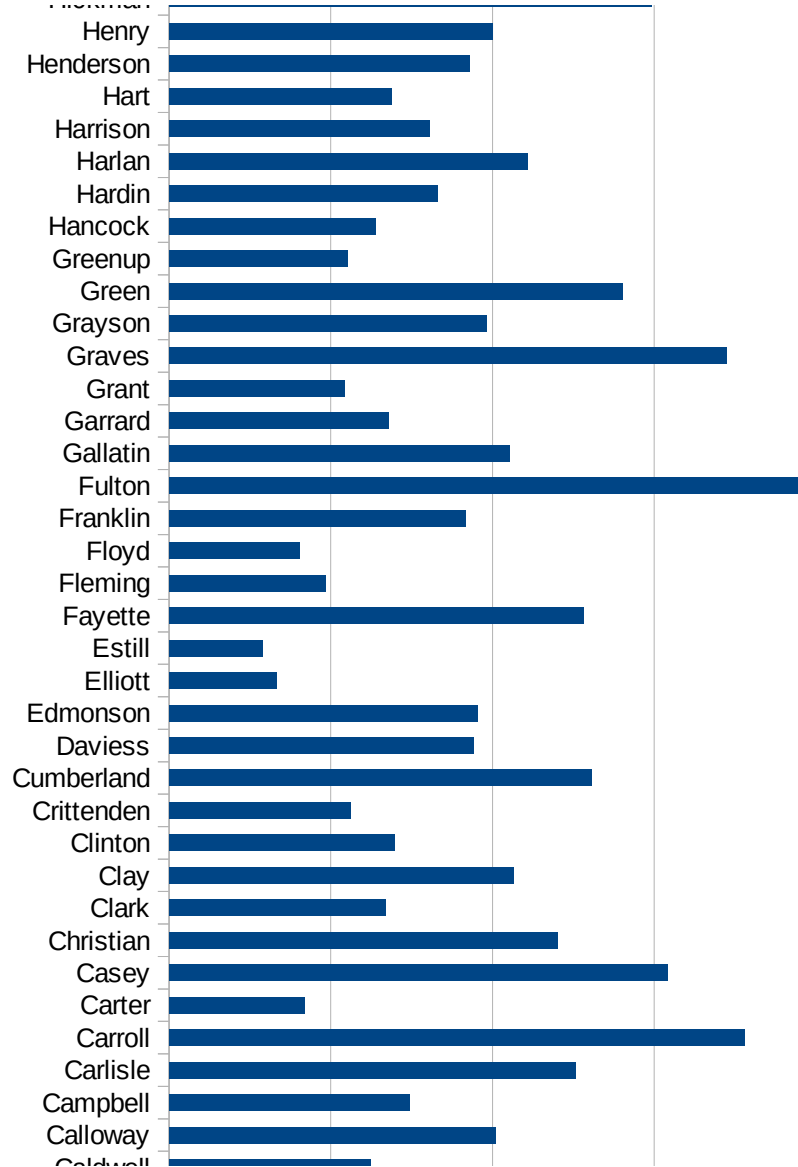
KY

21067 Fayette	1282.661066
21069 Fleming	485.0332594
21071 Floyd	404.5194588
21073 Franklin	917.0520516
21075 Fulton	1960.784314
21077 Gallatin	1052.98913
21079 Garrard	677.6765376
21081 Grant	541.3797221
21083 Graves	1723.075274
21085 Grayson	980.2059192
21087 Green	1402.841886
21089 Greenup	552.9091528
21091 Hancock	639.4153916
21093 Hardin	829.1348001
21095 Harlan	1109.470256
21097 Harrison	804.1324955
21099 Hart	687.6123982
21101 Henderson	927.8147003
21103 Henry	999.627468
21105 Hickman	1492.874915
21107 Hopkins	1136.061063
21109 Jackson	1658.979319
21111 Jefferson	1523.782084
21113 Jessamine	847.5519288
21115 Johnson	522.6480836
21117 Kenton	1029.804096
21119 Knott	588.3908502
21121 Knox	1137.234858
21123 Larue	580.135598
21125 Laurel	924.6897097
21127 Lawrence	276.1543896
21129 Lee	170.6242002
21131 Leslie	394.3606428
21133 Letcher	333.3485547

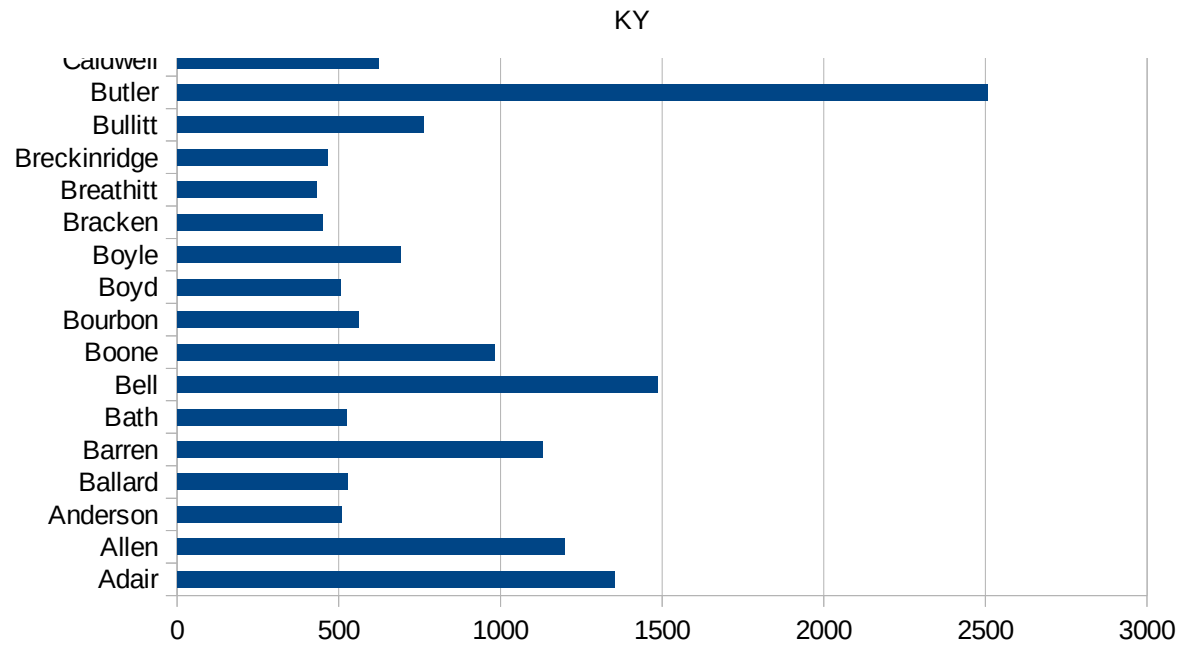


KY

21135 Lewis	1221.995927
21137 Lincoln	559.9740302
21139 Livingston	497.7277646
21141 Logan	1552.484345
21143 Lyon	461.9802722
21145 McCracken	771.2790377
21147 McCreary	511.2591912
21149 McLean	572.8491137
21151 Madison	1083.708644
21153 Magoffin	541.9834978
21155 Marion	896.7223253
21157 Marshall	599.5319163
21159 Martin	485.7369955
21161 Mason	518.9504373
21163 Meade	431.830054
21165 Menifee	511.5485971
21167 Mercer	509.7823092
21169 Metcalfe	817.5473579
21171 Monroe	1296.883747
21173 Montgomery	673.6871964
21175 Morgan	337.2049457
21177 Muhlenberg	2141.41808
21179 Nelson	721.9035572
21181 Nicholas	307.0053028
21183 Ohio	1598.372566
21185 Oldham	1218.594855
21187 Owen	735.2941176
21189 Owsley	760.2862254
21191 Pendleton	433.6155276
21193 Perry	1099.954009
21195 Pike	537.6528201
21197 Powell	610.834271
21199 Pulaski	798.4773223
21201 Robertson	281.030445



21203 Rockcastle	722.3880597
21205 Rowan	646.788431
21207 Russell	976.3761854
21209 Scott	1020.863451
21211 Shelby	1854.981656
21213 Simpson	1117.167683
21215 Spencer	899.2231563
21217 Taylor	794.5516459
21219 Todd	1129.071562
21221 Trigg	580.4821416
21223 Trimble	540.2231356
21225 Union	654.9465701
21227 Warren	2501.828376
21229 Washington	1009.59947
21231 Wayne	464.139144
21233 Webster	747.4639616
21235 Whitley	538.0497765
21237 Wolfe	376.2017556
21239 Woodford	780.1605548



KY

FIPS

29001
29003
29005
29007
29009
29011
29013
29015
29017
29019
29021
29023
29025
29027
29029
29031
29033
29035
29037

KY

29039
29041
29043
29045
29047
29049
29051
29053
29055
29057
29059
29061
29063
29065
29067
29069
29071
29073
29075
29077
29079
29081
29083
29085
29087
29089
29091
29093
29095
29097
29099
29101

29103

KY

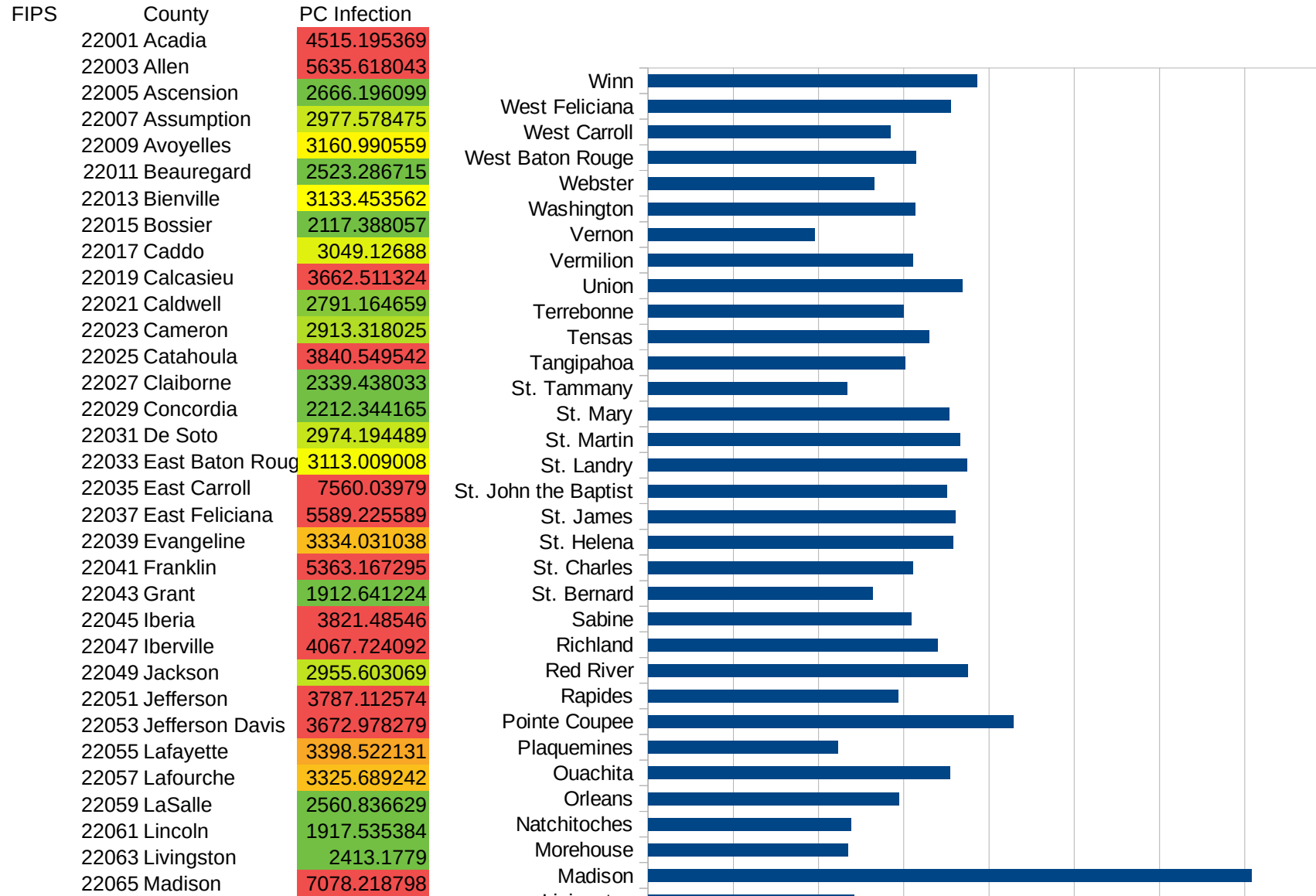
29105
29107
29109
29111
29113
29115
29117
29121
29123
29125
29127
29119
29129
29131
29133
29135
29137
29139
29141
29143
29145
29147
29149
29151
29153
29155
29157
29159
29161
29163
29165
29167
29169
29171

KY

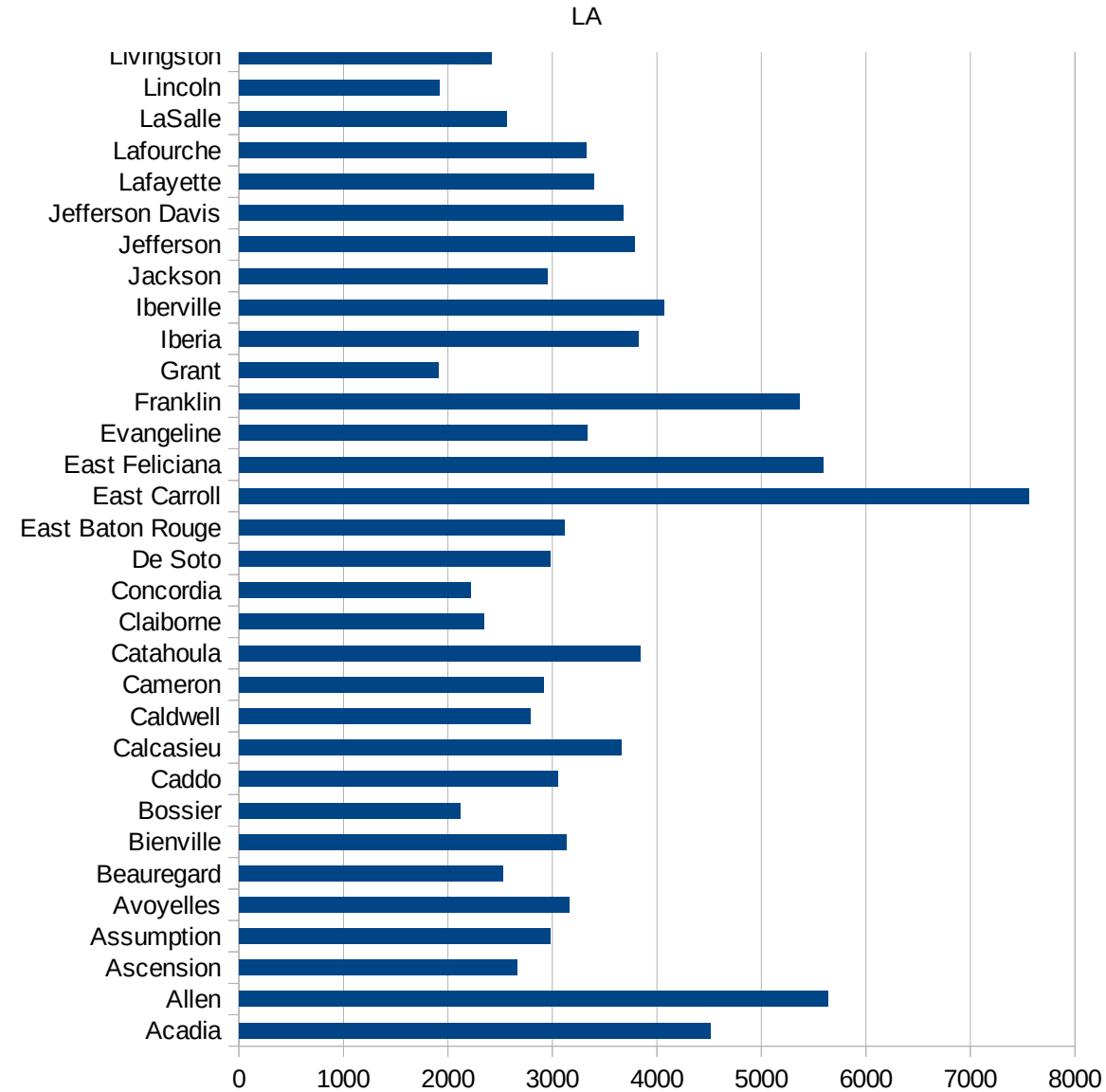
29173
29175
29177
29179
29181
29195
29197
29199
29201
29203
29205
29183
29185
29187
29189
29510
29186
29207
29209
29211
29213
29215

29217
29219
29221
29223
29225
29227
29229

LA



22067 Morehouse	2342.70415
22069 Natchitoches	2379.782198
22071 Orleans	2939.596835
22073 Ouachita	3539.731348
22075 Plaquemines	2225.544639
22077 Pointe Coupee	4288.969918
22079 Rapides	2931.174461
22081 Red River	3751.32712
22083 Richland	3397.385103
22085 Sabine	3087.549933
22087 St. Bernard	2639.070225
22089 St. Charles	3107.093553
22091 St. Helena	3576.300916
22093 St. James	3607.928887
22095 St. John the Baptist	3503.612449
22097 St. Landry	3740.756851
22099 St. Martin	3662.744074
22101 St. Mary	3529.955398
22103 St. Tammany	2338.916203
22105 Tangipahoa	3012.475986
22107 Tensas	3294.486777
22109 Terrebonne	3002.134731
22111 Union	3685.62472
22113 Vermilion	3110.479692
22115 Vernon	1956.610725
22117 Washington	3134.257868
22119 Webster	2654.776019
22121 West Baton Rouge	3148.295304
22123 West Carroll	2841.012566
22125 West Feliciana	3551.099612
22127 Winn	3863.025329



LA

FIPS

29001
29003
29005
29007
29009
29011
29013
29015
29017
29019
29021
29023
29025
29027
29029
29031
29033
29035
29037

LA

29039
29041
29043
29045
29047
29049
29051
29053
29055
29057
29059
29061
29063
29065
29067
29069
29071
29073
29075
29077
29079
29081
29083
29085
29087
29089
29091
29093
29095
29097
29099
29101

29103

LA

29105
29107
29109
29111
29113
29115
29117
29121
29123
29125
29127
29119
29129
29131
29133
29135
29137
29139
29141
29143
29145
29147
29149
29151
29153
29155
29157
29159
29161
29163
29165
29167
29169
29171

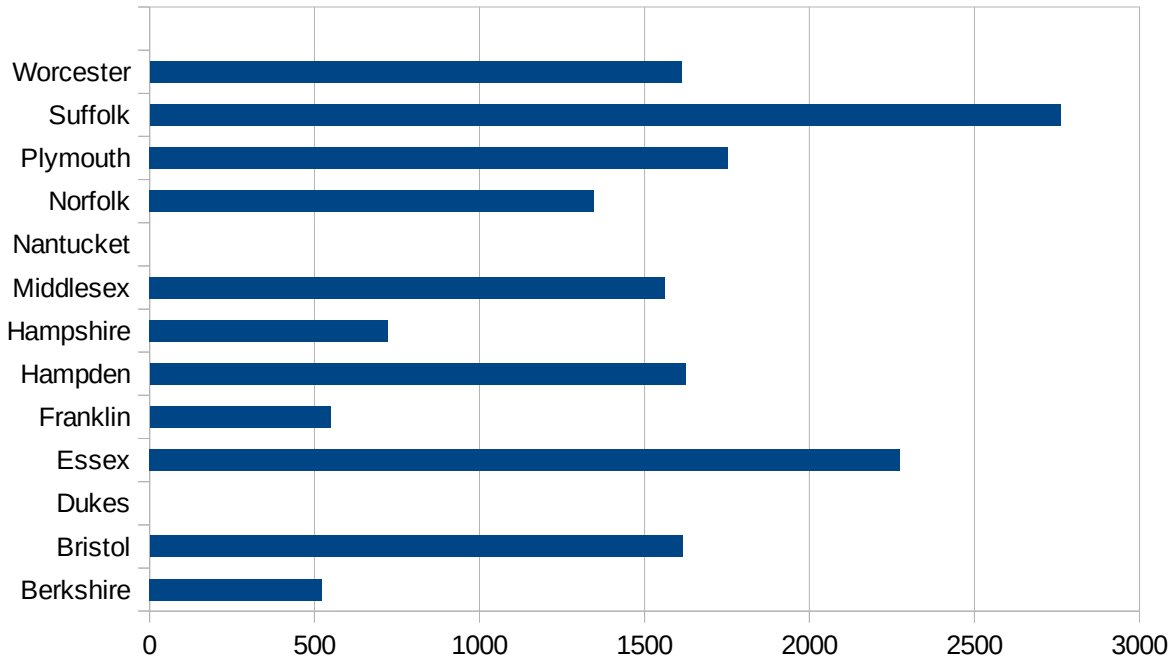
LA

29173
29175
29177
29179
29181
29195
29197
29199
29201
29203
29205
29183
29185
29187
29189
29510
29186
29207
29209
29211
29213
29215

29217
29219
29221
29223
29225
29227
29229

MA

FIPS	County	PC Infection
25001	Barnstable	758.6229517
25003	Berkshire	523.1582613
25005	Bristol	1614.830627
25007	Dukes	0
25009	Essex	2273.986325
25011	Franklin	548.1729916
25013	Hampden	1623.703779
25015	Hampshire	722.0104738
25017	Middlesex	1562.939319
25019	Nantucket	0
25021	Norfolk	1347.201824
25023	Plymouth	1753.221187
25025	Suffolk	2760.60016
25027	Worcester	1612.225714



MA

FIPS

29001
29003
29005
29007
29009
29011
29013
29015
29017
29019
29021
29023
29025
29027
29029
29031
29033
29035
29037

MA

29039
29041
29043
29045
29047
29049
29051
29053
29055
29057
29059
29061
29063
29065
29067
29069
29071
29073
29075
29077
29079
29081
29083
29085
29087
29089
29091
29093
29095
29097
29099
29101

29103

MA

29105
29107
29109
29111
29113
29115
29117
29121
29123
29125
29127
29119
29129
29131
29133
29135
29137
29139
29141
29143
29145
29147
29149
29151
29153
29155
29157
29159
29161
29163
29165
29167
29169
29171

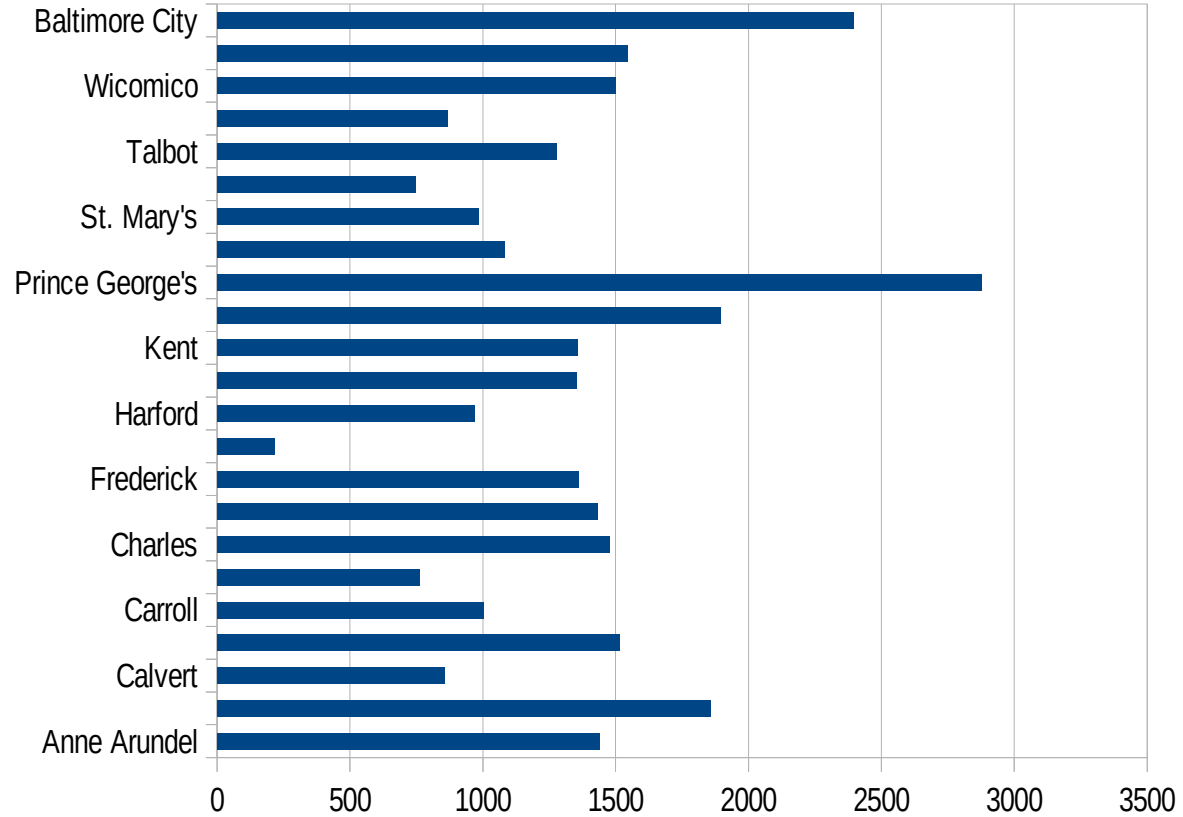
MA

29173
29175
29177
29179
29181
29195
29197
29199
29201
29203
29205
29183
29185
29187
29189
29510
29186
29207
29209
29211
29213
29215

29217
29219
29221
29223
29225
29227
29229

MD

FIPS	County	PC Infection
24001	Allegany	550.8982036
24003	Anne Arundel	1440.894674
24005	Baltimore	1856.762965
24009	Calvert	854.3199678
24011	Caroline	1513.331732
24013	Carroll	1001.015265
24015	Cecil	760.5080427
24017	Charles	1474.895203
24019	Dorchester	1431.339459
24021	Frederick	1360.073226
24023	Garrett	216.0271577
24025	Harford	968.2779694
24027	Howard	1351.192465
24029	Kent	1356.859103
24031	Montgomery	1894.986257
24033	Prince George's	2875.92323
24035	Queen Anne's	1080.575511
24037	St. Mary's	983.4552297
24039	Somerset	747.8091529
24041	Talbot	1276.779918
24043	Washington	866.6498814
24045	Wicomico	1499.103639
24047	Worcester	1543.716111
24510	Baltimore City	2394.044764



MD

FIPS

29001
29003
29005
29007
29009
29011
29013
29015
29017
29019
29021
29023
29025
29027
29029
29031
29033
29035
29037

MD

29039
29041
29043
29045
29047
29049
29051
29053
29055
29057
29059
29061
29063
29065
29067
29069
29071
29073
29075
29077
29079
29081
29083
29085
29087
29089
29091
29093
29095
29097
29099
29101

29103

MD

29105
29107
29109
29111
29113
29115
29117
29121
29123
29125
29127
29119
29129
29131
29133
29135
29137
29139
29141
29143
29145
29147
29149
29151
29153
29155
29157
29159
29161
29163
29165
29167
29169
29171

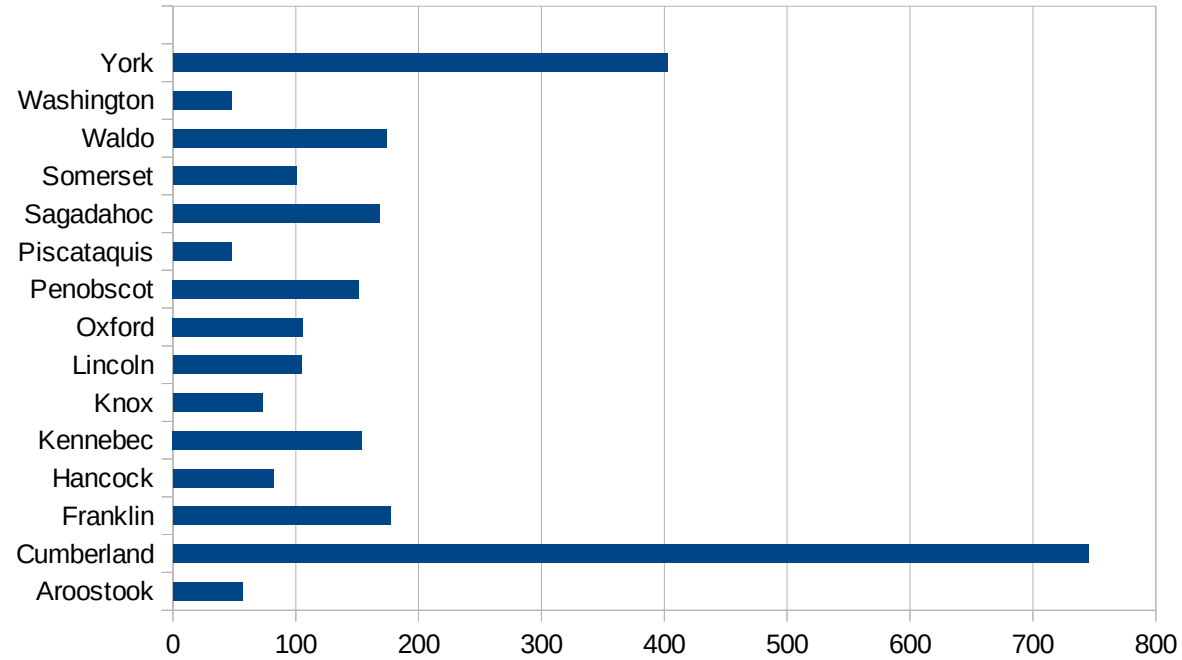
MD

29173
29175
29177
29179
29181
29195
29197
29199
29201
29203
29205
29183
29185
29187
29189
29510
29186
29207
29209
29211
29213
29215

29217
29219
29221
29223
29225
29227
29229

ME

FIPS	County	PC Infection
23001	Androscoggin	568.3559468
23003	Aroostook	56.6226103
23005	Cumberland	745.0001192
23007	Franklin	177.2753119
23009	Hancock	82.10030833
23011	Kennebec	153.9935945
23013	Knox	72.91745242
23015	Lincoln	104.8279075
23017	Oxford	105.8696935
23019	Penobscot	151.5592736
23021	Piscataquis	47.61904762
23023	Sagadahoc	168.3785149
23025	Somerset	100.8064516
23027	Waldo	173.829798
23029	Washington	47.63416958
23031	York	402.4652207



ME

FIPS

29001
29003
29005
29007
29009
29011
29013
29015
29017
29019
29021
29023
29025
29027
29029
29031
29033
29035
29037

ME

29039
29041
29043
29045
29047
29049
29051
29053
29055
29057
29059
29061
29063
29065
29067
29069
29071
29073
29075
29077
29079
29081
29083
29085
29087
29089
29091
29093
29095
29097
29099
29101

29103

ME

29105
29107
29109
29111
29113
29115
29117
29121
29123
29125
29127
29119
29129
29131
29133
29135
29137
29139
29141
29143
29145
29147
29149
29151
29153
29155
29157
29159
29161
29163
29165
29167
29169
29171

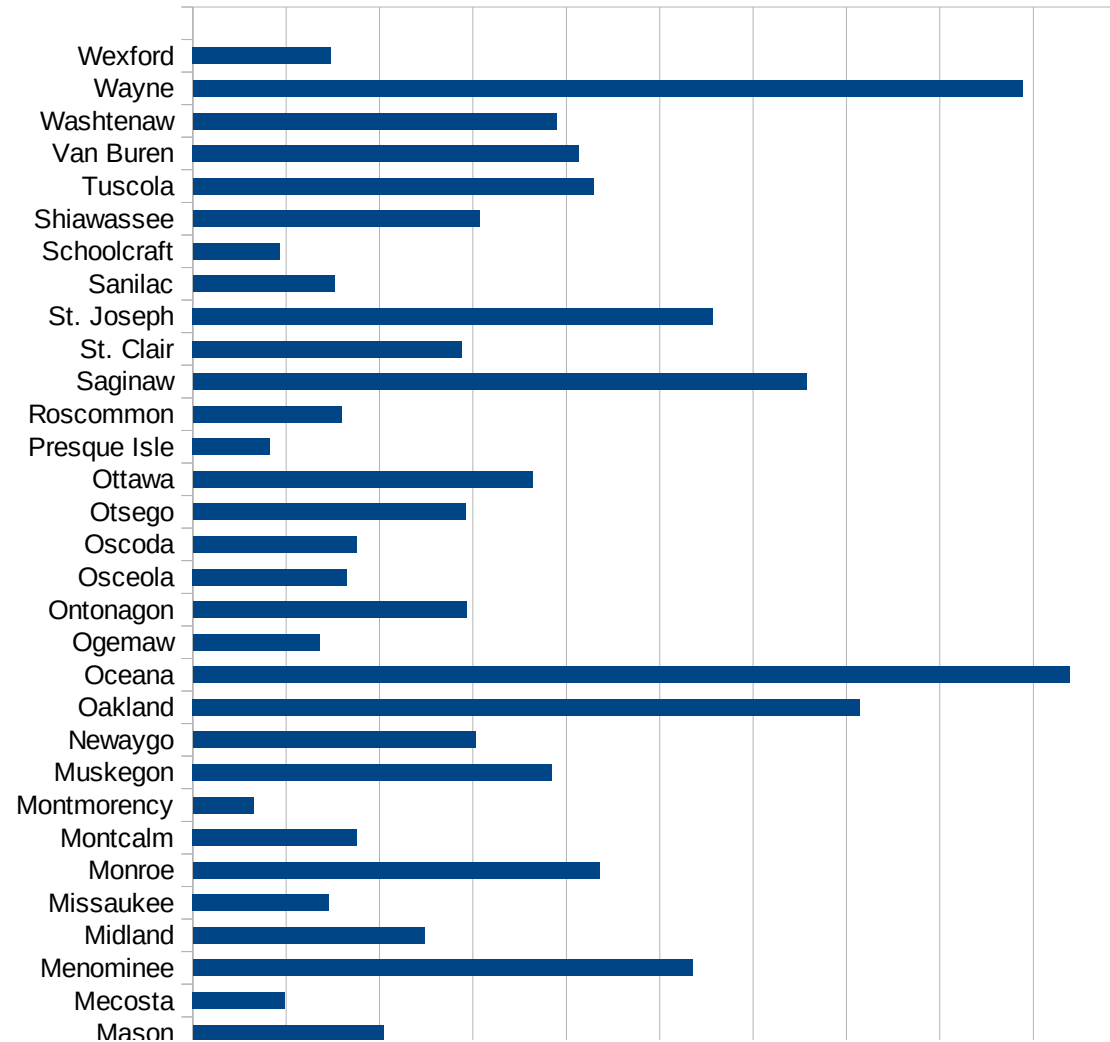
ME

29173
29175
29177
29179
29181
29195
29197
29199
29201
29203
29205
29183
29185
29187
29189
29510
29186
29207
29209
29211
29213
29215

29217
29219
29221
29223
29225
29227
29229

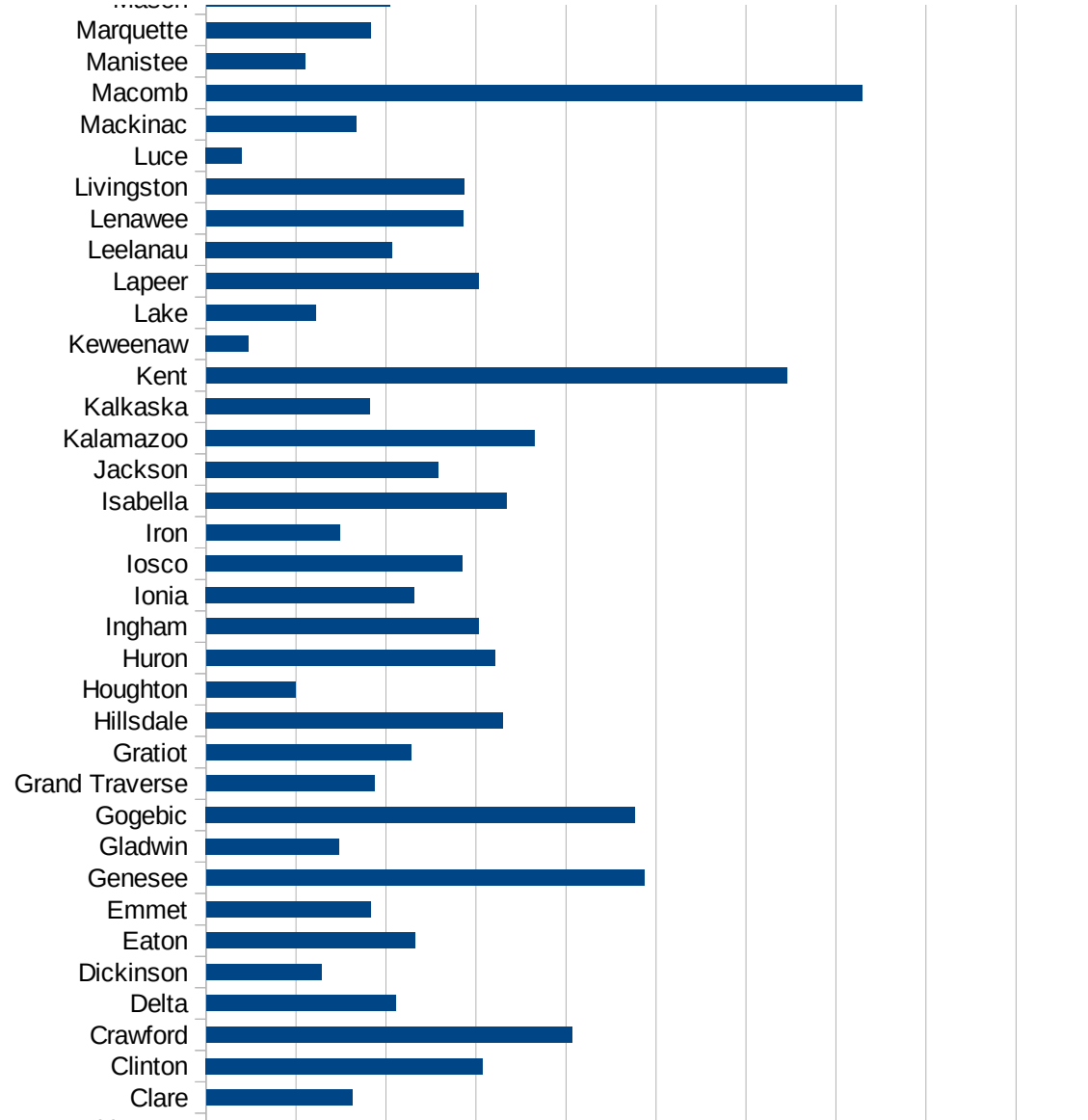
MI

FIPS	County	PC Infection
26001	Alcona	318.4713376
26003	Alger	186.8747939
26005	Allegan	542.927033
26007	Alpena	465.4442877
26009	Antrim	248.2345388
26011	Arenac	365.6671764
26013	Baraga	96.15384615
26015	Barry	351.5541966
26017	Bay	783.2722304
26019	Benzie	259.1111361
26021	Berrien	1040.605679
26023	Branch	1082.022833
26025	Calhoun	730.9256657
26027	Cass	795.694345
26029	Charlevoix	278.1588173
26031	Cheboygan	310.8645182
26033	Chippewa	151.9311246
26035	Clare	325.1292389
26037	Clinton	615.1363888
26039	Crawford	812.8911589
26041	Delta	421.1172156
26043	Dickinson	256.0769019
26045	Eaton	464.370914
26047	Emmet	366.2783716
26049	Genesee	973.231226
26051	Gladwin	296.0097881
26053	Gogebic	953.8950715
26055	Grand Traverse	374.839316
26057	Gratiot	455.6762482
26059	Hillsdale	660.1237186
26061	Houghton	198.79069
26063	Huron	641.7249567
26065	Ingham	605.3256358

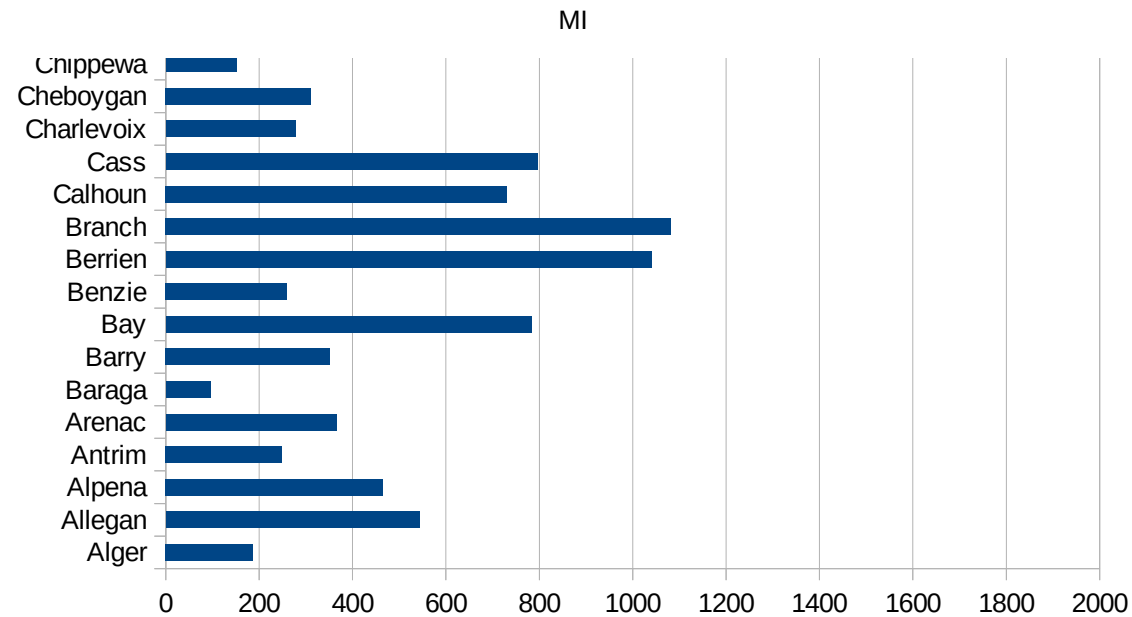


MI

26067 Ionia	462.544775
26069 Iosco	570.1527052
26071 Iron	296.8426734
26073 Isabella	668.9152802
26075 Jackson	516.2980173
26077 Kalamazoo	730.5470608
26079 Kalkaska	364.6768402
26081 Kent	1291.401162
26083 Keweenaw	94.65215334
26085 Lake	244.087198
26087 Lapeer	605.4891625
26089 Leelanau	413.5269252
26091 Lenawee	570.8993955
26093 Livingston	573.1498138
26095 Luce	79.57981856
26097 Mackinac	333.7350515
26099 Macomb	1458.115892
26101 Manistee	220.1565558
26103 Marquette	365.3256359
26105 Mason	408.9347079
26107 Mecosta	197.4968423
26109 Menominee	1070.35635
26111 Midland	496.3405401
26113 Missaukee	291.1400781
26115 Monroe	870.7848364
26117 Montcalm	351.7383692
26119 Montmorency	129.5196978
26121 Muskegon	769.0623776
26123 Newaygo	605.416019
26125 Oakland	1429.160237
26127 Oceana	1877.934272
26129 Ogemaw	272.0504009
26131 Ontonagon	586.7126833
26133 Osceola	329.891607



26135 Oscoda	350.4108265
26137 Otsego	583.8232313
26139 Ottawa	727.0373915
26141 Presque Isle	164.8610457
26143 Roscommon	318.2046558
26145 Saginaw	1313.417191
26147 St. Clair	576.7649698
26149 St. Joseph	1113.968842
26151 Sanilac	303.5306687
26153 Schoolcraft	185.9196827
26155 Shiawassee	614.4415767
26157 Tuscola	858.7858938
26159 Van Buren	827.0596967
26161 Washtenaw	779.0534366
26163 Wayne	1776.2201
26165 Wexford	295.8226259



FIPS

- 29001
- 29003
- 29005
- 29007
- 29009
- 29011
- 29013
- 29015
- 29017
- 29019
- 29021
- 29023
- 29025
- 29027
- 29029
- 29031
- 29033
- 29035
- 29037

MI

29039
29041
29043
29045
29047
29049
29051
29053
29055
29057
29059
29061
29063
29065
29067
29069
29071
29073
29075
29077
29079
29081
29083
29085
29087
29089
29091
29093
29095
29097
29099
29101

29103

MI

29105
29107
29109
29111
29113
29115
29117
29121
29123
29125
29127
29119
29129
29131
29133
29135
29137
29139
29141
29143
29145
29147
29149
29151
29153
29155
29157
29159
29161
29163
29165
29167
29169
29171

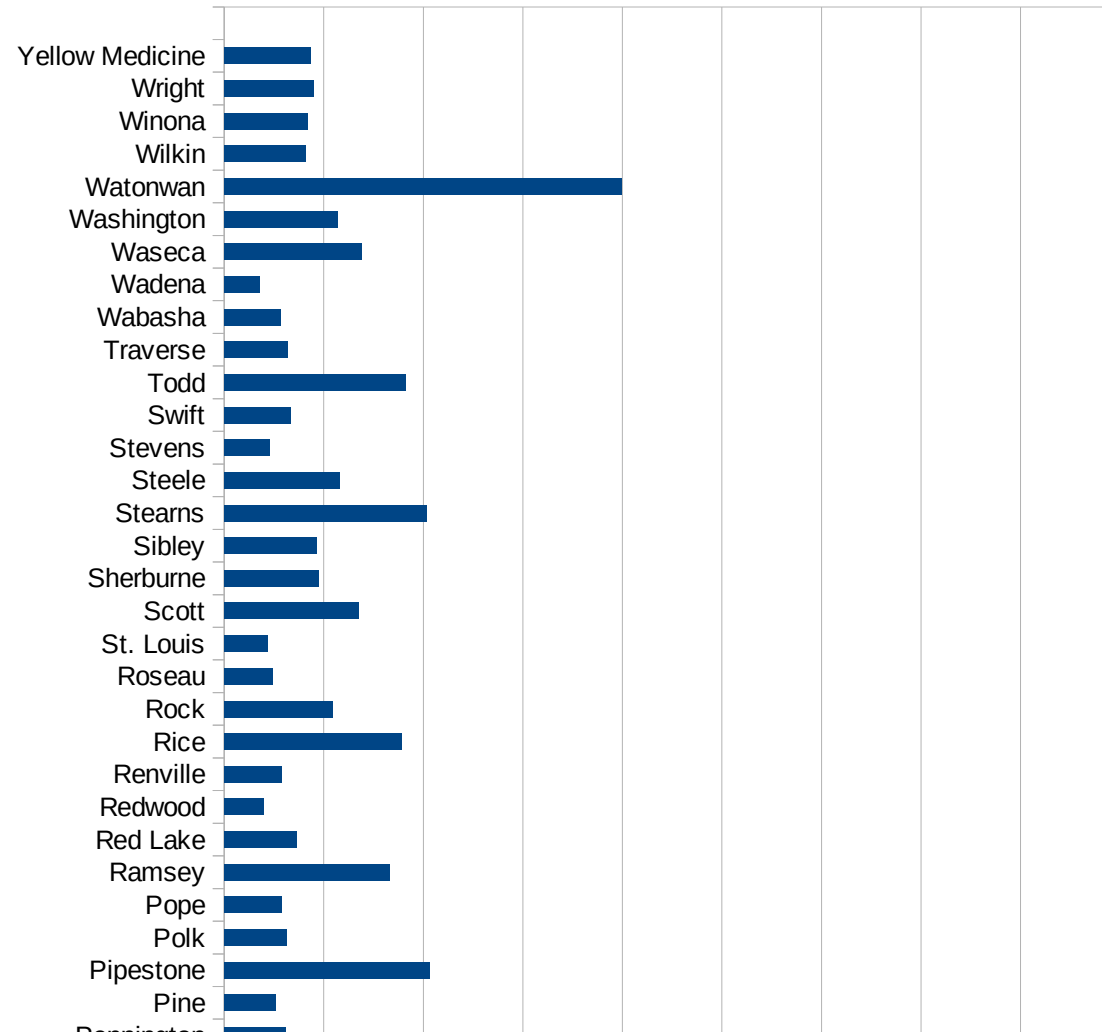
MI

29173
29175
29177
29179
29181
29195
29197
29199
29201
29203
29205
29183
29185
29187
29189
29510
29186
29207
29209
29211
29213
29215

29217
29219
29221
29223
29225
29227
29229

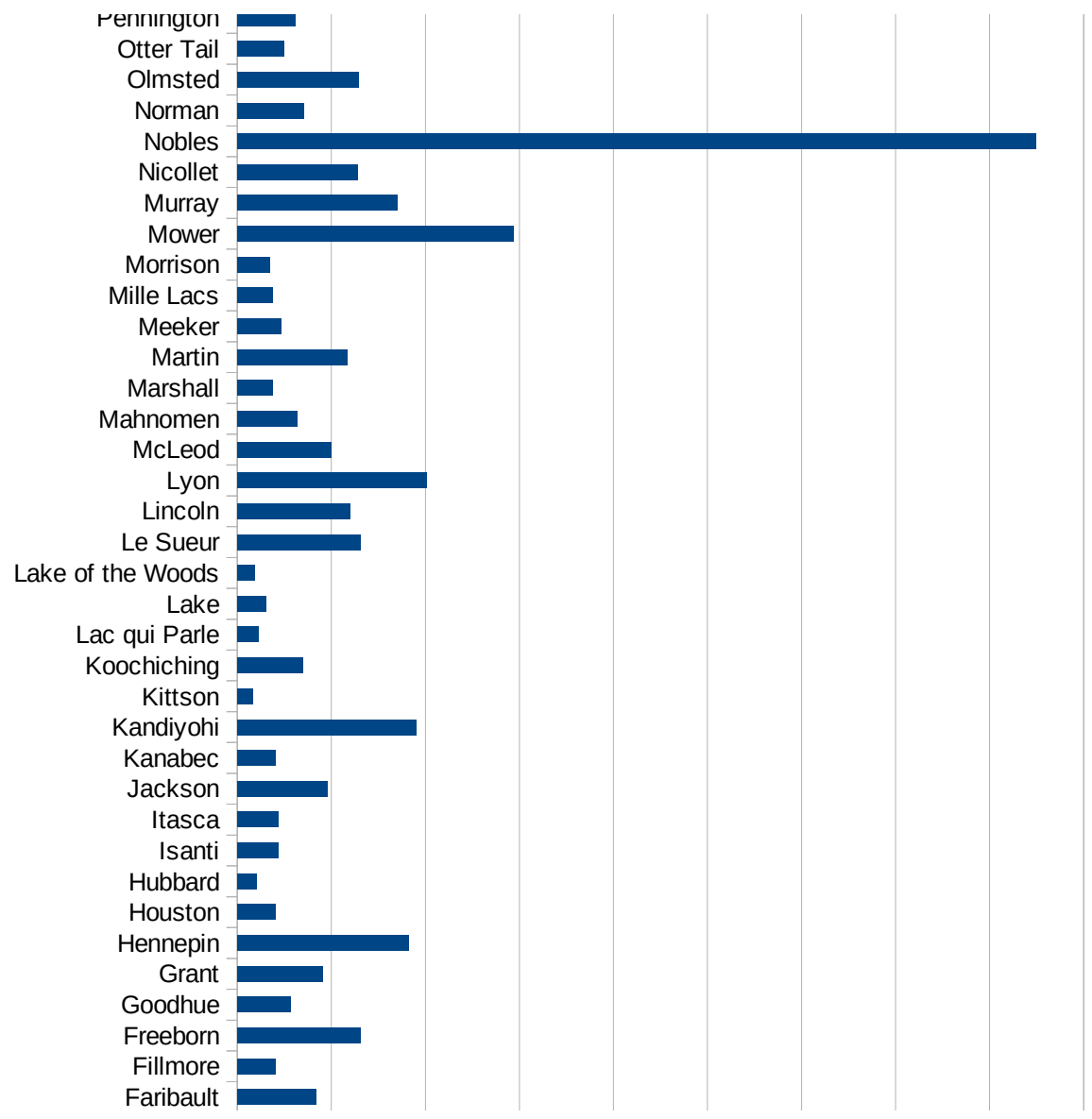
MN

FIPS	County	PC Infection
27001	Aitkin	301.848824
27003	Anoka	1323.015265
27005	Becker	573.1576038
27007	Beltrami	680.9400815
27009	Benton	981.6253545
27011	Big Stone	681.4992985
27013	Blue Earth	1813.813458
27015	Brown	517.7014058
27017	Carlton	524.597483
27019	Carver	1074.832691
27021	Cass	348.9278092
27023	Chippewa	1132.170413
27025	Chisago	556.1317549
27027	Clay	1363.458682
27029	Clearwater	215.6640182
27031	Cook	111.255331
27033	Cottonwood	1773.521327
27035	Crow Wing	466.9512552
27037	Dakota	1379.09798
27039	Dodge	754.0101815
27041	Douglas	437.2563481
27043	Faribault	835.8773077
27045	Fillmore	408.3958591
27047	Freeborn	1313.887794
27049	Goodhue	566.7737
27051	Grant	913.4695233
27053	Hennepin	1824.955456
27055	Houston	409.0860157
27057	Hubbard	206.2628914
27059	Isanti	435.3700646
27061	Itasca	434.512725
27063	Jackson	958.5309252
27065	Kanabec	401.0612698

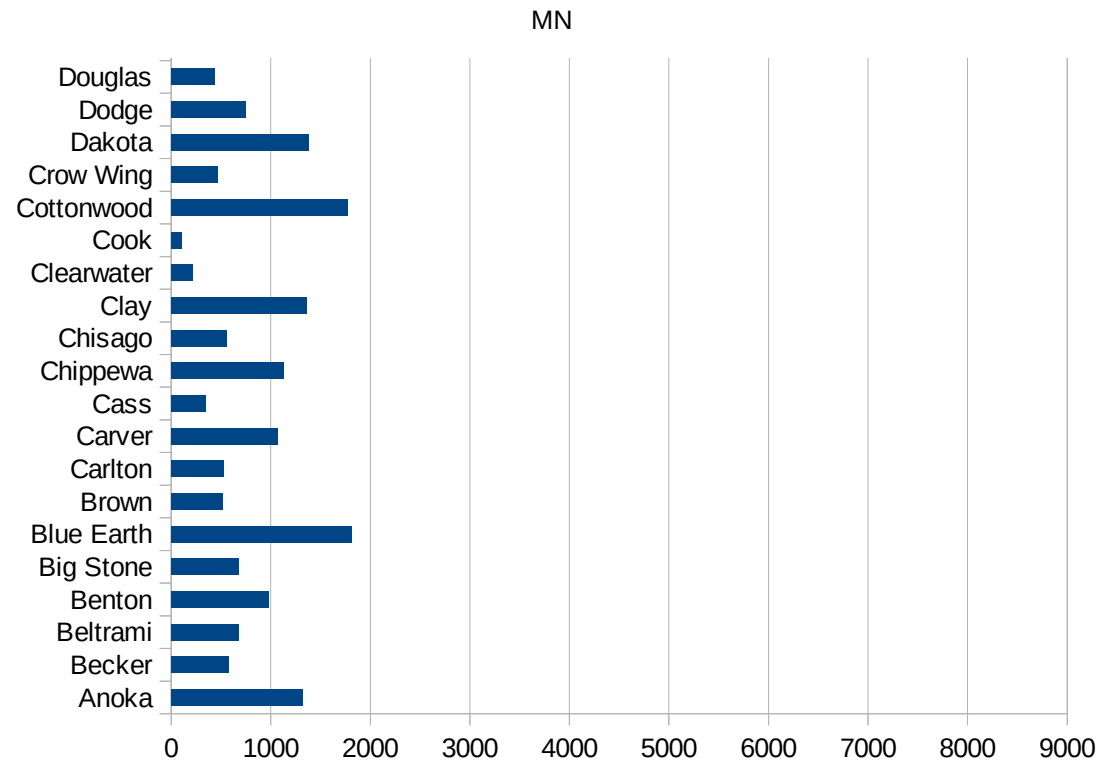


MN

27067 Kandiyohi	1899.428305
27069 Kittson	164.7834275
27071 Koochiching	699.3569132
27073 Lac qui Parle	225.2928807
27075 Lake	309.6265716
27077 Lake of the Woo	186.2692922
27079 Le Sueur	1316.06654
27081 Lincoln	1198.660321
27083 Lyon	2013.344258
27085 McLeod	1003.540267
27087 Mahnomen	634.1728574
27089 Marshall	372.7369542
27091 Martin	1167.551175
27093 Meeker	466.7041182
27095 Mille Lacs	378.7444049
27097 Morrison	343.6944135
27099 Mower	2939.191722
27101 Murray	1703.721605
27103 Nicollet	1279.953244
27105 Nobles	8497.536946
27107 Norman	710.4247104
27109 Olmsted	1290.017085
27111 Otter Tail	498.1976467
27113 Pennington	613.6267457
27115 Pine	515.5513347
27117 Pipestone	2066.98353
27119 Polk	631.1649592
27121 Pope	576.7324502
27123 Ramsey	1659.729921
27125 Red Lake	725.1812953
27127 Redwood	400.0262312
27129 Renville	574.8699699
27131 Rice	1781.338785
27133 Rock	1094.115148



27135 Roseau	481.8481848
27137 St. Louis	434.0338616
27139 Scott	1351.598917
27141 Sherburne	947.5613312
27143 Sibley	924.9401118
27145 Stearns	2036.971919
27147 Steele	1162.948673
27149 Stevens	461.3964934
27151 Swift	674.1573034
27153 Todd	1826.539745
27155 Traverse	634.8246675
27157 Wabasha	563.6405636
27159 Wadena	355.7685326
27161 Waseca	1380.343481
27163 Washington	1142.742505
27165 Watonwan	3989.071038
27167 Wilkin	815.478094
27169 Winona	840.1377275
27171 Wright	901.363413
27173 Yellow Medicine	867.7896886



MN

FIPS

29001
29003
29005
29007
29009
29011
29013
29015
29017
29019
29021
29023
29025
29027
29029
29031
29033
29035
29037

MN

29039
29041
29043
29045
29047
29049
29051
29053
29055
29057
29059
29061
29063
29065
29067
29069
29071
29073
29075
29077
29079
29081
29083
29085
29087
29089
29091
29093
29095
29097
29099
29101

29103

MN

29105
29107
29109
29111
29113
29115
29117
29121
29123
29125
29127
29119
29129
29131
29133
29135
29137
29139
29141
29143
29145
29147
29149
29151
29153
29155
29157
29159
29161
29163
29165
29167
29169
29171

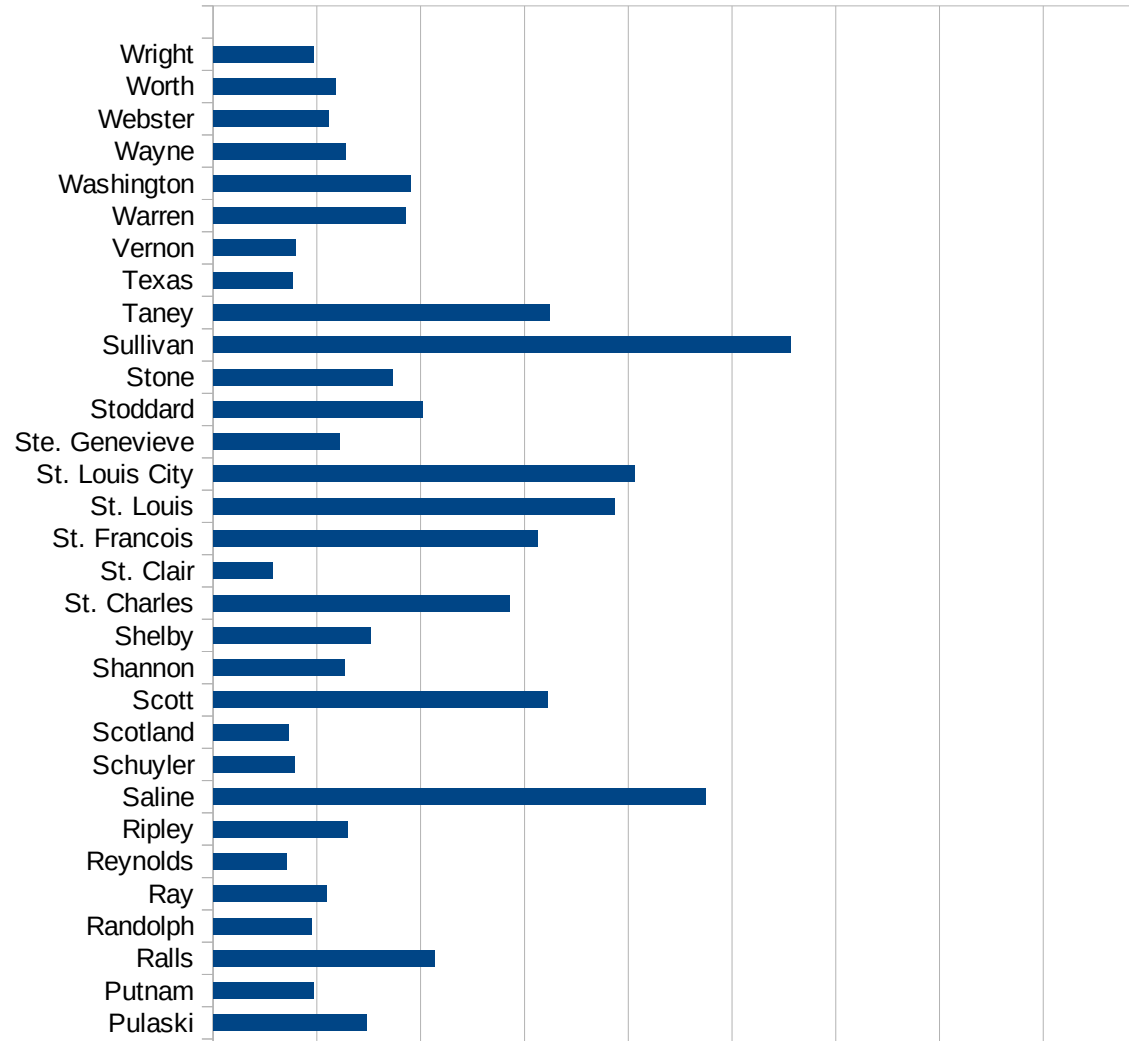
MN

29173
29175
29177
29179
29181
29195
29197
29199
29201
29203
29205
29183
29185
29187
29189
29510
29186
29207
29209
29211
29213
29215

29217
29219
29221
29223
29225
29227
29229

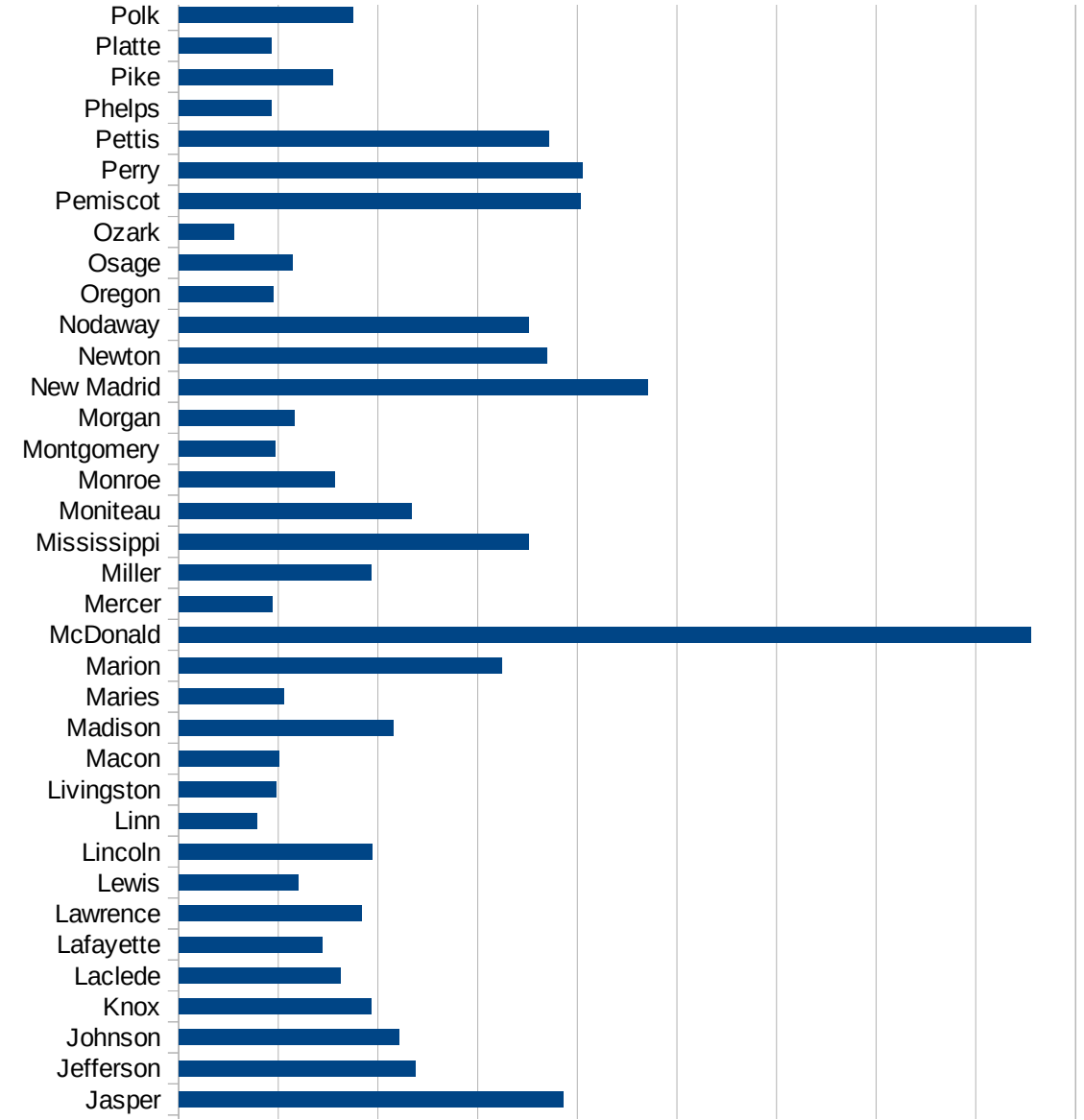
MO

FIPS	County	Cases	Infection Rate per 100,000
29001	Adair	899.7987292	
29003	Andrew	721.3040268	
29005	Atchison	541.4813382	
29007	Audrain	1036.391473	
29009	Barry	983.6705122	
29011	Barton	864.5533141	
29013	Bates	441.1764706	
29015	Benton	809.2125739	
29017	Bollinger	1027.200263	
29019	Boone	1396.627871	
29021	Buchanan	1465.490962	
29023	Butler	874.785994	
29025	Caldwell	450.153711	
29027	Callaway	724.0081089	
29029	Camden	1132.816763	
29031	Cape Girardeau	1219.001181	
29033	Carroll	1258.149377	
29035	Carter	594.6481665	
29037	Cass	1014.730263	
29039	Cedar	360.0423579	
29041	Chariton	348.9464501	
29043	Christian	751.8710553	
29045	Clark	613.8555978	
29047	Clay	553.2441702	
29049	Clinton	644.8461163	
29051	Cole	1082.087609	
29053	Cooper	1266.829518	
29055	Crawford	747.1720165	
29057	Dade	356.7181926	
29059	Dallas	644.3145209	
29061	Daviess	288.7044388	
29063	DeKalb	514.6476643	
29065	Dent	246.0980506	



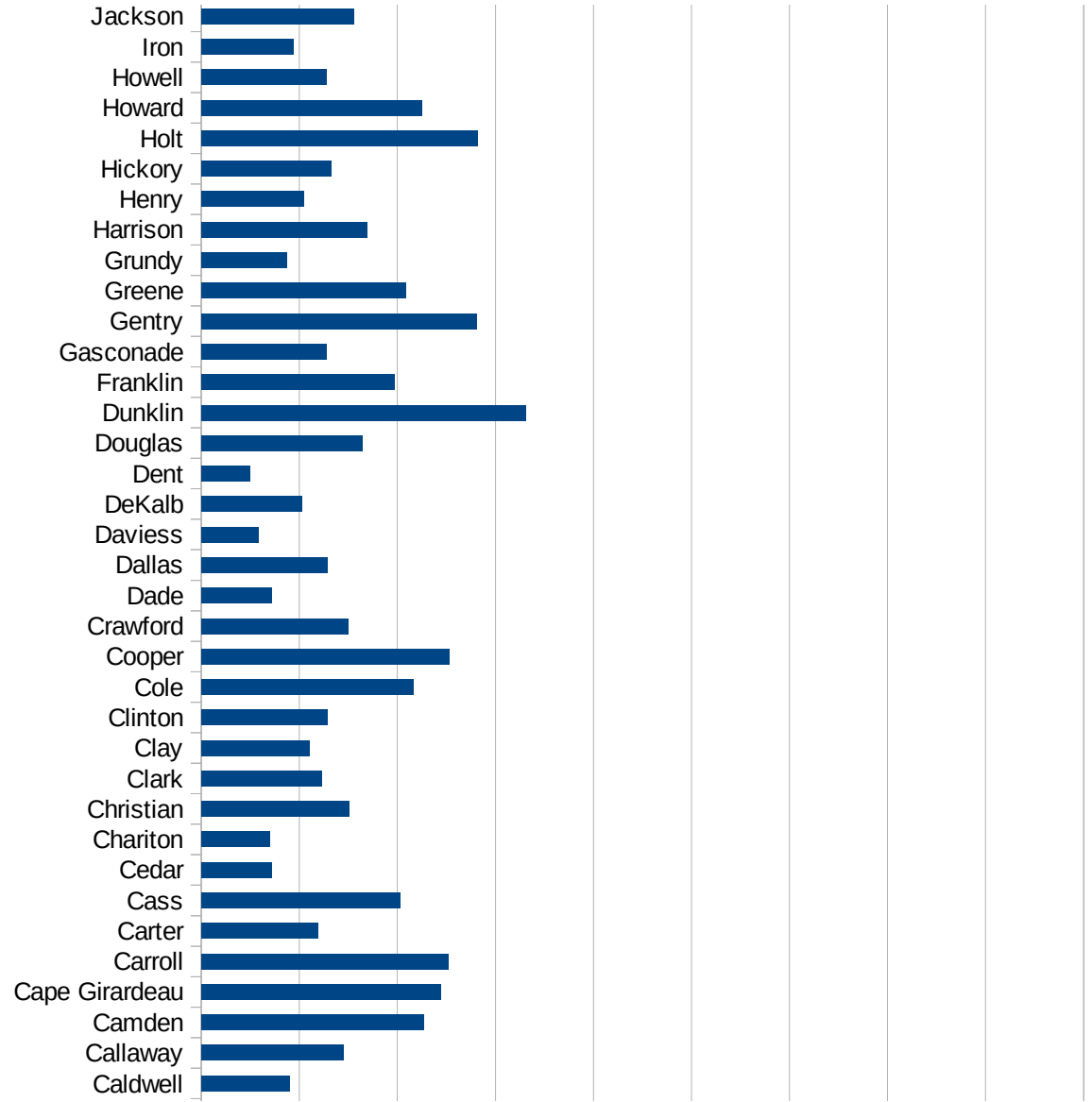
MO

29067 Douglas	822.5529051
29069 Dunklin	1655.167726
29071 Franklin	981.9619948
29073 Gasconade	639.2383543
29075 Gentry	1403.138202
29077 Greene	1041.027942
29079 Grundy	433.7300787
29081 Harrison	843.8317091
29083 Henry	523.1277533
29085 Hickory	662.5302345
29087 Holt	1407.811081
29089 Howard	1124.593075
29091 Howell	636.291047
29093 Iron	471.6517638
29095 Jackson	779.9436533
29097 Jasper	1929.772207
29099 Jefferson	1187.891971
29101 Johnson	1103.407142
29103 Knox	962.7565239
29105 Laclede	812.0292331
29107 Lafayette	717.83545
29109 Lawrence	917.6464454
29111 Lewis	598.6808727
29113 Lincoln	969.0392816
29115 Linn	390.4627399
29117 Livingston	488.5778423
29121 Macon	501.550848
29123 Madison	1074.827699
29125 Maries	524.5752081
29127 Marion	1619.334079
29119 McDonald	4276.800416
29129 Mercer	466.9046965
29131 Miller	967.0034733
29133 Mississippi	1754.64907

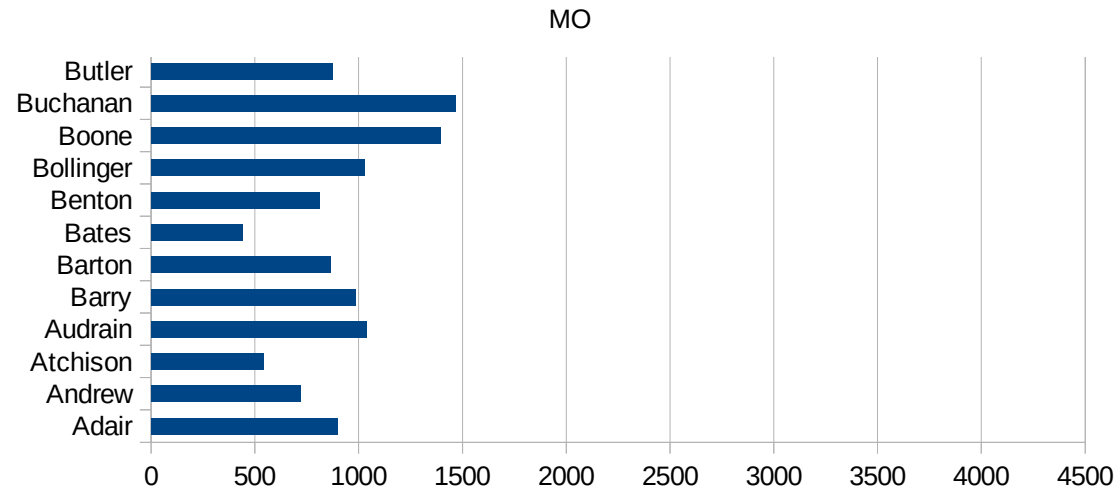


MO

29135 Moniteau	1166.180758
29137 Monroe	784.856879
29139 Montgomery	485.5210681
29141 Morgan	579.6247176
29143 New Madrid	2353.145236
29145 Newton	1848.419318
29147 Nodaway	1757.532281
29149 Oregon	474.3382981
29151 Osage	568.7618492
29153 Ozark	277.2540756
29155 Pemiscot	2015.732547
29157 Perry	2026.109661
29159 Pettis	1856.988388
29161 Phelps	464.991505
29163 Pike	772.8058798
29165 Platte	464.1452639
29167 Polk	872.6437067
29169 Pulaski	740.1853347
29171 Putnam	483.4980029
29173 Ralls	1067.37172
29175 Randolph	476.5173848
29177 Ray	546.2570467
29179 Reynolds	351.7748641
29181 Ripley	649.2052832
29195 Saline	2371.696877
29197 Schuyler	391.3894325
29199 Scotland	362.4647604
29201 Scott	1609.548078
29203 Shannon	634.9981683
29205 Shelby	760.3305785
29183 St. Charles	1426.166511
29185 St. Clair	287.3869079
29187 St. Francois	1560.906855
29189 St. Louis	1933.707476



29510 St. Louis City	2029.79811
29186 Ste. Genevieve	609.3470483
29207 Stoddard	1006.642471
29209 Stone	863.0193077
29211 Sullivan	2780.903392
29213 Taney	1622.144238
29215 Texas	383.2466466
29217 Vernon	399.4544037
29219 Warren	924.7788885
29221 Washington	950.1663793
29223 Wayne	640.1463192
29225 Webster	554.8594953
29227 Worth	588.2352941
29229 Wright	484.2746762



MO

FIPS

29001
29003
29005
29007
29009
29011
29013
29015
29017
29019
29021
29023
29025
29027
29029
29031
29033
29035
29037

MO

29039
29041
29043
29045
29047
29049
29051
29053
29055
29057
29059
29061
29063
29065
29067
29069
29071
29073
29075
29077
29079
29081
29083
29085
29087
29089
29091
29093
29095
29097
29099
29101

29103

MO

29105
29107
29109
29111
29113
29115
29117
29121
29123
29125
29127
29119
29129
29131
29133
29135
29137
29139
29141
29143
29145
29147
29149
29151
29153
29155
29157
29159
29161
29163
29165
29167
29169
29171

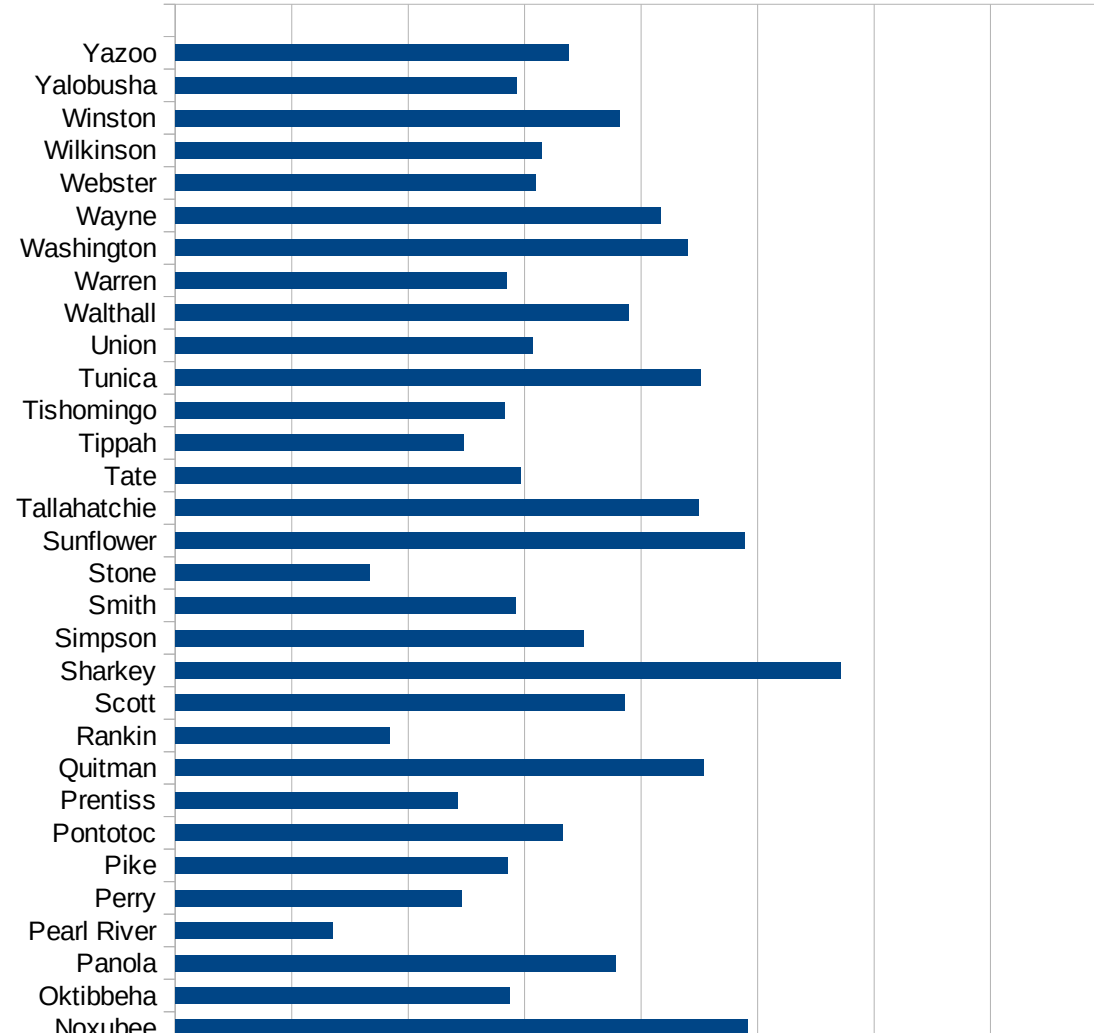
MO

29173
29175
29177
29179
29181
29195
29197
29199
29201
29203
29205
29183
29185
29187
29189
29510
29186
29207
29209
29211
29213
29215

29217
29219
29221
29223
29225
29227
29229

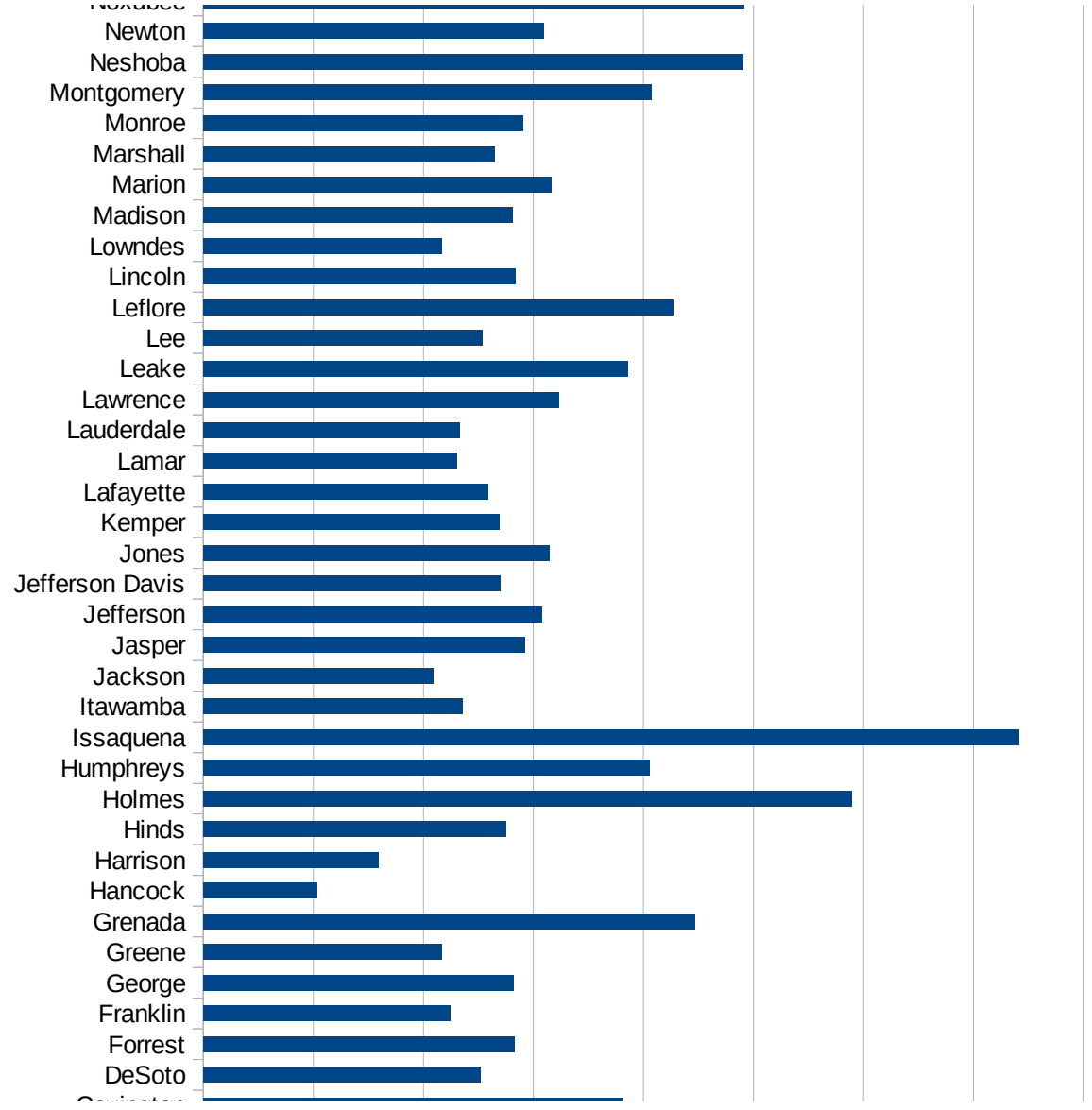
MS

FIPS	County	PC Infection
28001	Adams	2532.700692
28003	Alcorn	1689.911984
28005	Amite	2214.83044
28007	Attala	3174.516744
28009	Benton	2345.544674
28011	Bolivar	4748.986691
28013	Calhoun	3255.749515
28015	Carroll	2936.131571
28017	Chickasaw	3401.083222
28019	Choctaw	1872.432955
28021	Claiborne	4876.694068
28023	Clarke	2960.779287
28025	Clay	2434.746724
28027	Coahoma	4308.82093
28029	Copiah	3825.806678
28031	Covington	3813.71665
28033	DeSoto	2519.216927
28035	Forrest	2831.973986
28037	Franklin	2247.046739
28039	George	2820.618557
28041	Greene	2163.992345
28043	Grenada	4469.24721
28045	Hancock	1035.196687
28047	Harrison	1589.644326
28049	Hinds	2751.33391
28051	Holmes	5896.039042
28053	Humphreys	4057.163619
28055	Issaquena	7415.902141
28057	Itawamba	2359.994897
28059	Jackson	2086.866699
28061	Jasper	2921.84076
28063	Jefferson	3081.902618
28065	Jefferson Davis	2697.169307

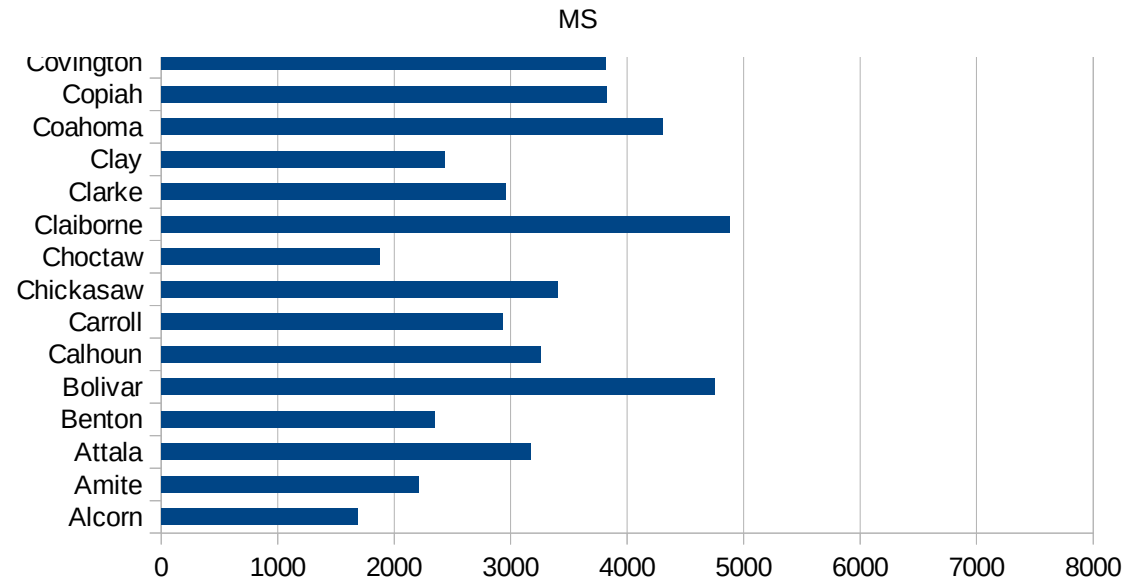


MS

28067 Jones	3144.856195
28069 Kemper	2692.72963
28071 Lafayette	2589.746865
28073 Lamar	2302.752734
28075 Lauderdale	2330.151227
28077 Lawrence	3227.61943
28079 Leake	3857.136581
28081 Lee	2537.49912
28083 Leflore	4267.09084
28085 Lincoln	2835.842713
28087 Lowndes	2170.371627
28089 Madison	2808.861119
28091 Marion	3160.024277
28093 Marshall	2651.547206
28095 Monroe	2910.246316
28097 Montgomery	4070.637534
28099 Neshoba	4906.437768
28101 Newton	3096.581635
28103 Noxubee	4916.943522
28105 Oktibbeha	2875.057965
28107 Panola	3783.13535
28109 Pearl River	1350.497409
28111 Perry	2455.787444
28113 Pike	2853.676415
28115 Pontotoc	3323.595011
28117 Prentiss	2429.38969
28119 Quitman	4538.363353
28121 Rankin	1846.629673
28123 Scott	3860.430586
28125 Sharkey	5711.674663
28127 Simpson	3505.493684
28129 Smith	2918.385202
28131 Stone	1666.933803
28133 Sunflower	4888.284438



28135 Tallahatchie	4497.032959
28137 Tate	2969.505198
28139 Tippah	2477.835872
28141 Tishomingo	2832.322402
28143 Tunica	4515.285599
28145 Union	3069.286164
28147 Walthall	3892.153474
28149 Warren	2843.468468
28151 Washington	4400.505958
28153 Wayne	4167.898315
28155 Webster	3095.627299
28157 Wilkinson	3150.591447
28159 Winston	3820.533994
28161 Yalobusha	2929.309232
28163 Yazoo	3377.230246



MS

FIPS

29001
29003
29005
29007
29009
29011
29013
29015
29017
29019
29021
29023
29025
29027
29029
29031
29033
29035
29037

MS

29039
29041
29043
29045
29047
29049
29051
29053
29055
29057
29059
29061
29063
29065
29067
29069
29071
29073
29075
29077
29079
29081
29083
29085
29087
29089
29091
29093
29095
29097
29099
29101

29103

MS

29105
29107
29109
29111
29113
29115
29117
29121
29123
29125
29127
29119
29129
29131
29133
29135
29137
29139
29141
29143
29145
29147
29149
29151
29153
29155
29157
29159
29161
29163
29165
29167
29169
29171

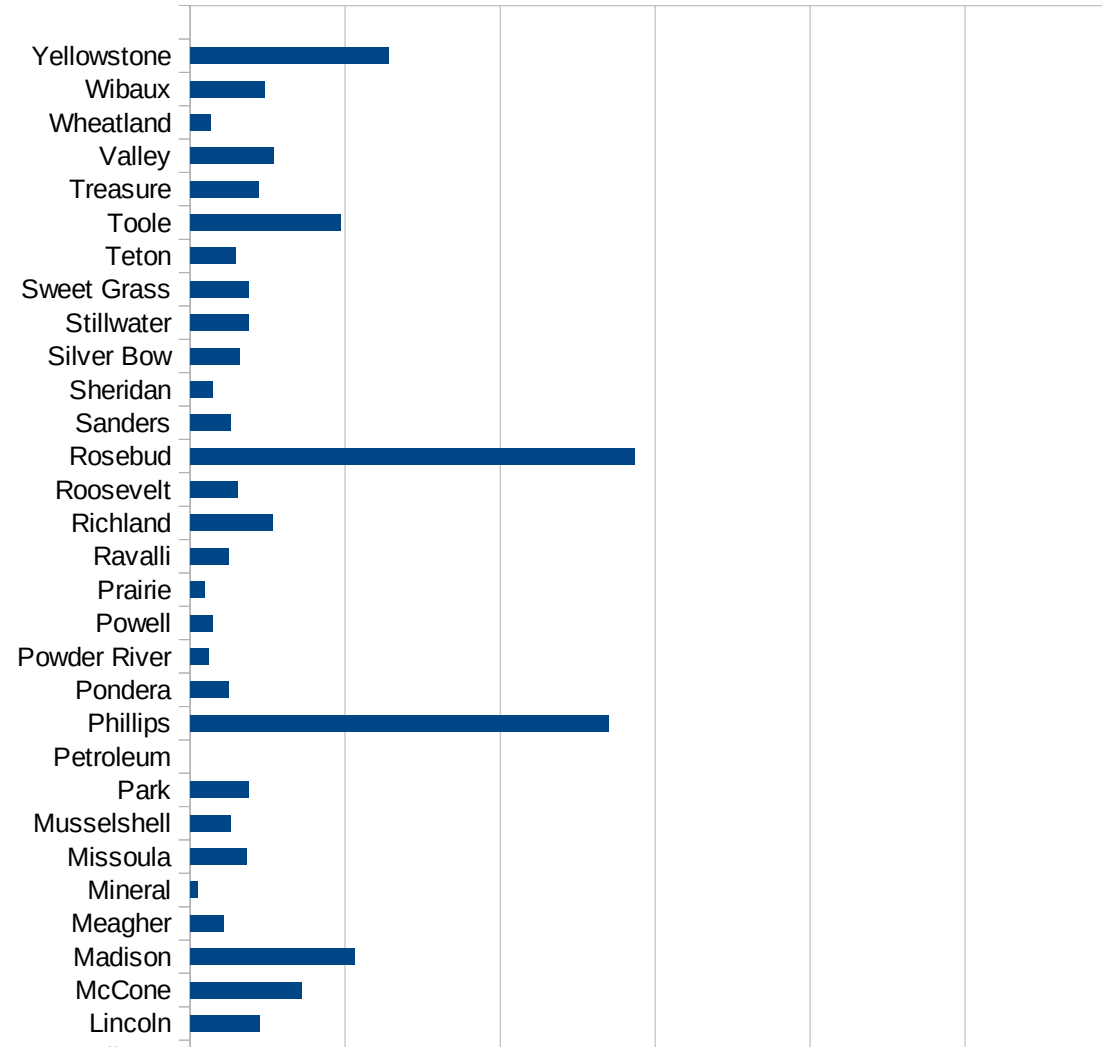
MS

29173
29175
29177
29179
29181
29195
29197
29199
29201
29203
29205
29183
29185
29187
29189
29510
29186
29207
29209
29211
29213
29215

29217
29219
29221
29223
29225
29227
29229

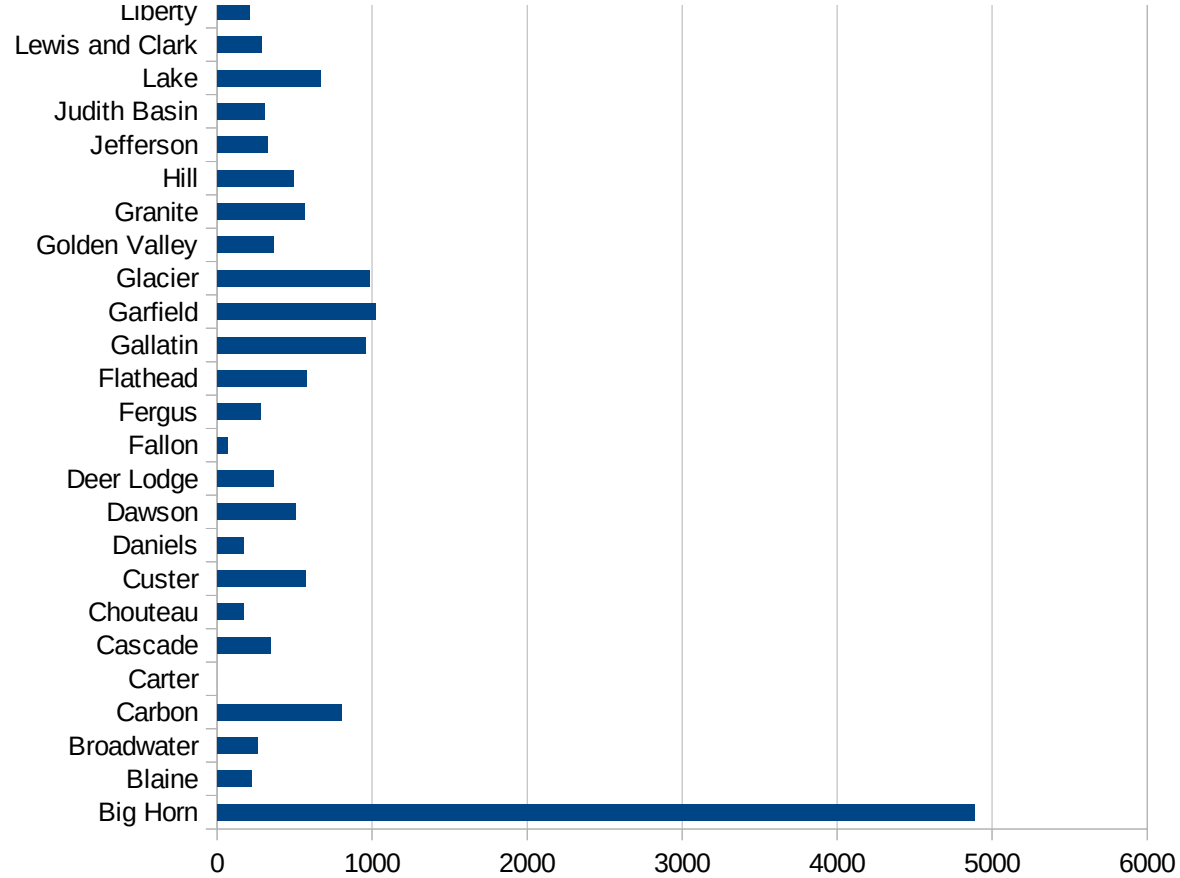
MT

FIPS	County	PC Infection
30001	Beaverhead	744.3641004
30003	Big Horn	4888.289099
30005	Blaine	220.3613927
30007	Broadwater	262.9416598
30009	Carbon	802.6880717
30011	Carter	0
30013	Cascade	342.9565303
30015	Chouteau	174.0644038
30017	Custer	569.6530295
30019	Daniels	171.7229536
30021	Dawson	506.9124424
30023	Deer Lodge	361.4061987
30025	Fallon	68.49315068
30027	Fergus	278.9525781
30029	Flathead	575.8721329
30031	Gallatin	959.9914191
30033	Garfield	1025.236593
30035	Glacier	982.0324434
30037	Golden Valley	363.1961259
30039	Granite	562.4629959
30041	Hill	495.5037622
30043	Jefferson	322.393982
30045	Judith Basin	307.3770492
30047	Lake	667.768595
30049	Lewis and Clark	285.2983988
30051	Liberty	205.7613169
30053	Lincoln	449.6312014
30055	McCone	716.4179104
30057	Madison	1060.675182
30059	Meagher	214.3622722
30061	Mineral	46.33920297
30063	Missoula	364.5057285
30065	Musselshell	258.0090303



MT

30067 Park	376.4340344
30069 Petroleum	0
30071 Phillips	2700.049092
30073 Pondera	251.1721366
30075 Powder River	116.5501166
30077 Powell	143.5132032
30079 Prairie	91.99632015
30081 Ravalli	247.845826
30083 Richland	531.476221
30085 Roosevelt	307.4419025
30087 Rosebud	2868.807238
30089 Sanders	261.7359
30091 Sheridan	146.0280374
30093 Silver Bow	317.2062984
30095 Stillwater	377.5959723
30097 Sweet Grass	377.3584906
30099 Teton	292.1129503
30101 Toole	968.4731094
30103 Treasure	441.826215
30105 Valley	537.8512841
30107 Wheatland	134.1681574
30109 Wibaux	483.5589942
30111 Yellowstone	1282.027264



MT

FIPS

29001
29003
29005
29007
29009
29011
29013
29015
29017
29019
29021
29023
29025
29027
29029
29031
29033
29035
29037

MT

29039
29041
29043
29045
29047
29049
29051
29053
29055
29057
29059
29061
29063
29065
29067
29069
29071
29073
29075
29077
29079
29081
29083
29085
29087
29089
29091
29093
29095
29097
29099
29101

29103

MT

29105
29107
29109
29111
29113
29115
29117
29121
29123
29125
29127
29119
29129
29131
29133
29135
29137
29139
29141
29143
29145
29147
29149
29151
29153
29155
29157
29159
29161
29163
29165
29167
29169
29171

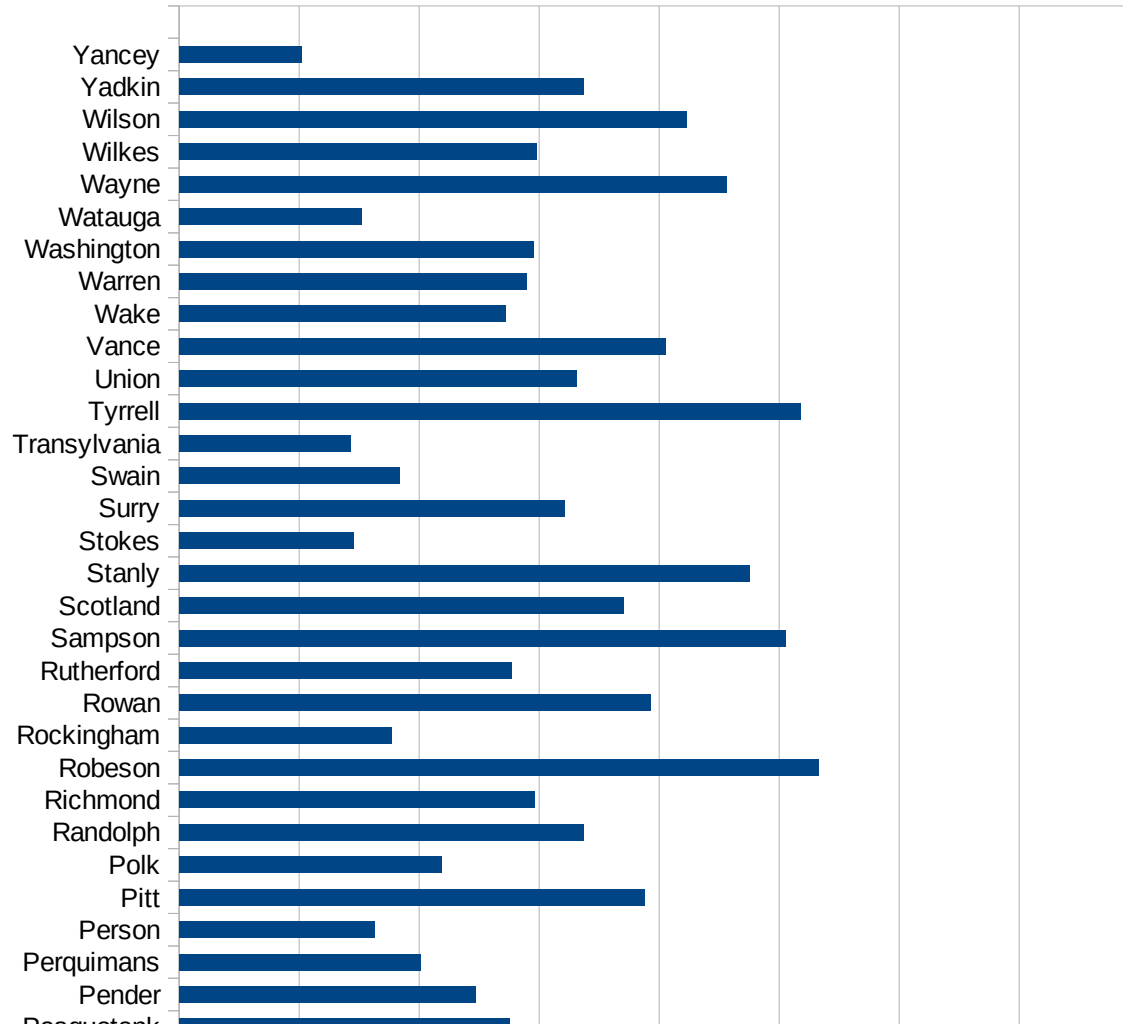
MT

29173
29175
29177
29179
29181
29195
29197
29199
29201
29203
29205
29183
29185
29187
29189
29510
29186
29207
29209
29211
29213
29215

29217
29219
29221
29223
29225
29227
29229

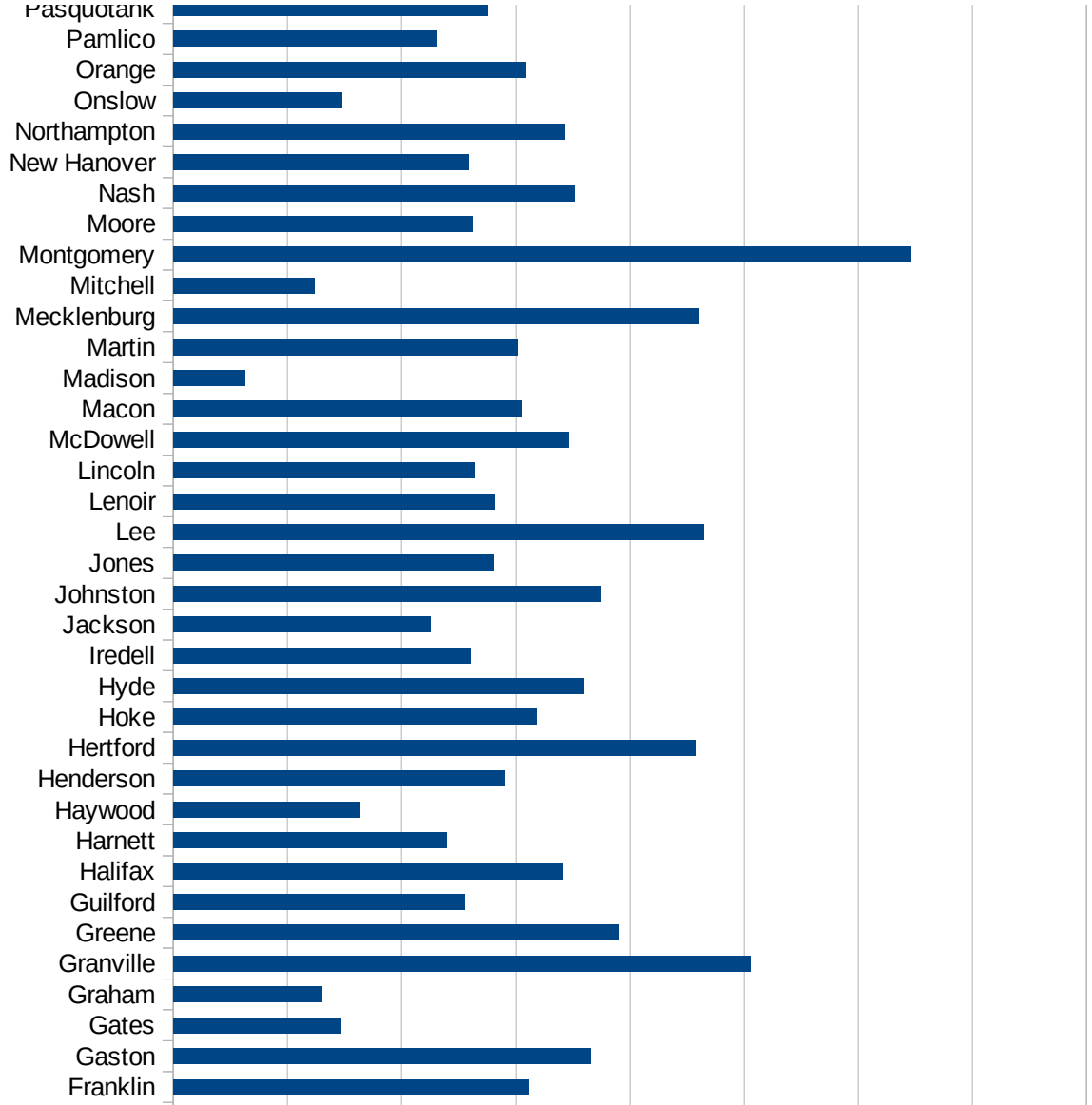
NC

FIPS	County	PC Infection
37001	Alamance	1862.577808
37003	Alexander	1062.832972
37005	Alleghany	1818.833438
37007	Anson	1760.662459
37009	Ashe	723.0071194
37011	Avery	776.9208797
37013	Beaufort	1217.103167
37015	Bertie	2244.297277
37017	Bladen	2133.172642
37019	Brunswick	1012.841514
37021	Buncombe	941.7104395
37023	Burke	2042.442079
37025	Cabarrus	1486.68982
37027	Caldwell	1729.876019
37029	Camden	905.6956116
37031	Carteret	707.6692941
37033	Caswell	1079.390255
37035	Catawba	1635.025086
37037	Chatham	2023.54421
37039	Cherokee	1444.526653
37041	Chowan	1525.411647
37043	Clay	790.0170572
37045	Cleveland	1630.395822
37047	Columbus	1969.274998
37049	Craven	939.6377488
37051	Cumberland	1208.437397
37053	Currituck	354.6099291
37055	Dare	662.9955344
37057	Davidson	1295.809476
37059	Davie	1109.21302
37061	Duplin	3530.651081
37063	Durham	2171.503983
37065	Edgecombe	1822.901644

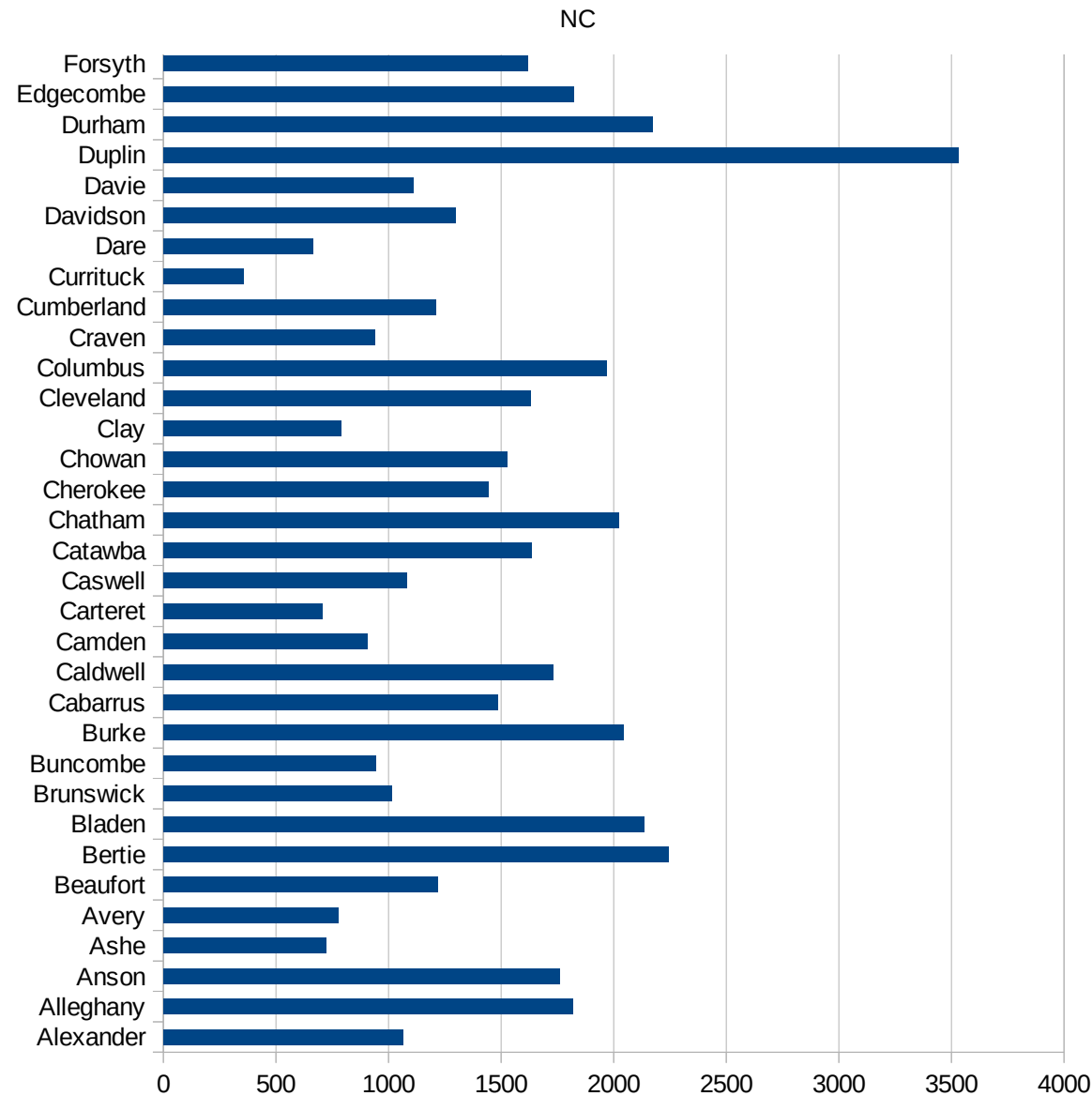


NC

37067 Forsyth	1619.893484
37069 Franklin	1554.174067
37071 Gaston	1825.475889
37073 Gates	734.4681586
37075 Graham	648.2791136
37077 Granville	2531.814023
37079 Greene	1951.265943
37081 Guilford	1276.069481
37083 Halifax	1704.433108
37085 Harnett	1196.59648
37087 Haywood	814.8972907
37089 Henderson	1450.988454
37091 Hertford	2290.882962
37093 Hoke	1592.286904
37095 Hyde	1797.323136
37097 Iredell	1301.874632
37099 Jackson	1128.626492
37101 Johnston	1871.469101
37103 Jones	1400.850887
37105 Lee	2322.137603
37107 Lenoir	1407.746177
37109 Lincoln	1316.700489
37111 McDowell	1731.601732
37113 Macon	1527.561287
37115 Madison	312.4569223
37117 Martin	1508.535133
37119 Mecklenburg	2303.499128
37121 Mitchell	620
37123 Montgomery	3230.537934
37125 Moore	1310.26935
37127 Nash	1757.14772
37129 New Hanover	1293.300154
37131 Northampton	1712.746493
37133 Onslow	738.5561733



37135 Orange	1544.23497
37137 Pamlico	1152.328335
37139 Pasquotank	1377.431318
37141 Pender	1233.872784
37143 Perquimans	1005.811354
37145 Person	815.045435
37147 Pitt	1939.81569
37149 Polk	1091.65009
37151 Randolph	1683.280898
37153 Richmond	1481.497984
37155 Robeson	2663.258262
37157 Rockingham	886.5365531
37159 Rowan	1965.850689
37161 Rutherford	1385.688205
37163 Sampson	2525.697042
37165 Scotland	1852.915829
37167 Stanly	2376.157874
37169 Stokes	728.0005279
37171 Surry	1605.326069
37173 Swain	919.6209196
37175 Transylvania	713.1375128
37177 Tyrrell	2590.171871
37179 Union	1656.577988
37181 Vance	2027.724194
37183 Wake	1361.158285
37185 Warren	1448.982683
37187 Washington	1475.672485
37189 Watauga	761.4621503
37191 Wayne	2281.578606
37193 Wilkes	1489.271701
37195 Wilson	2112.823031
37197 Yadkin	1683.403031
37199 Yancey	508.2946992



NC

NC

FIPS

29001
29003
29005
29007
29009
29011
29013
29015
29017
29019
29021
29023
29025
29027
29029
29031
29033
29035
29037

NC

29039
29041
29043
29045
29047
29049
29051
29053
29055
29057
29059
29061
29063
29065
29067
29069
29071
29073
29075
29077
29079
29081
29083
29085
29087
29089
29091
29093
29095
29097
29099
29101

29103

NC

29105
29107
29109
29111
29113
29115
29117
29121
29123
29125
29127
29119
29129
29131
29133
29135
29137
29139
29141
29143
29145
29147
29149
29151
29153
29155
29157
29159
29161
29163
29165
29167
29169
29171

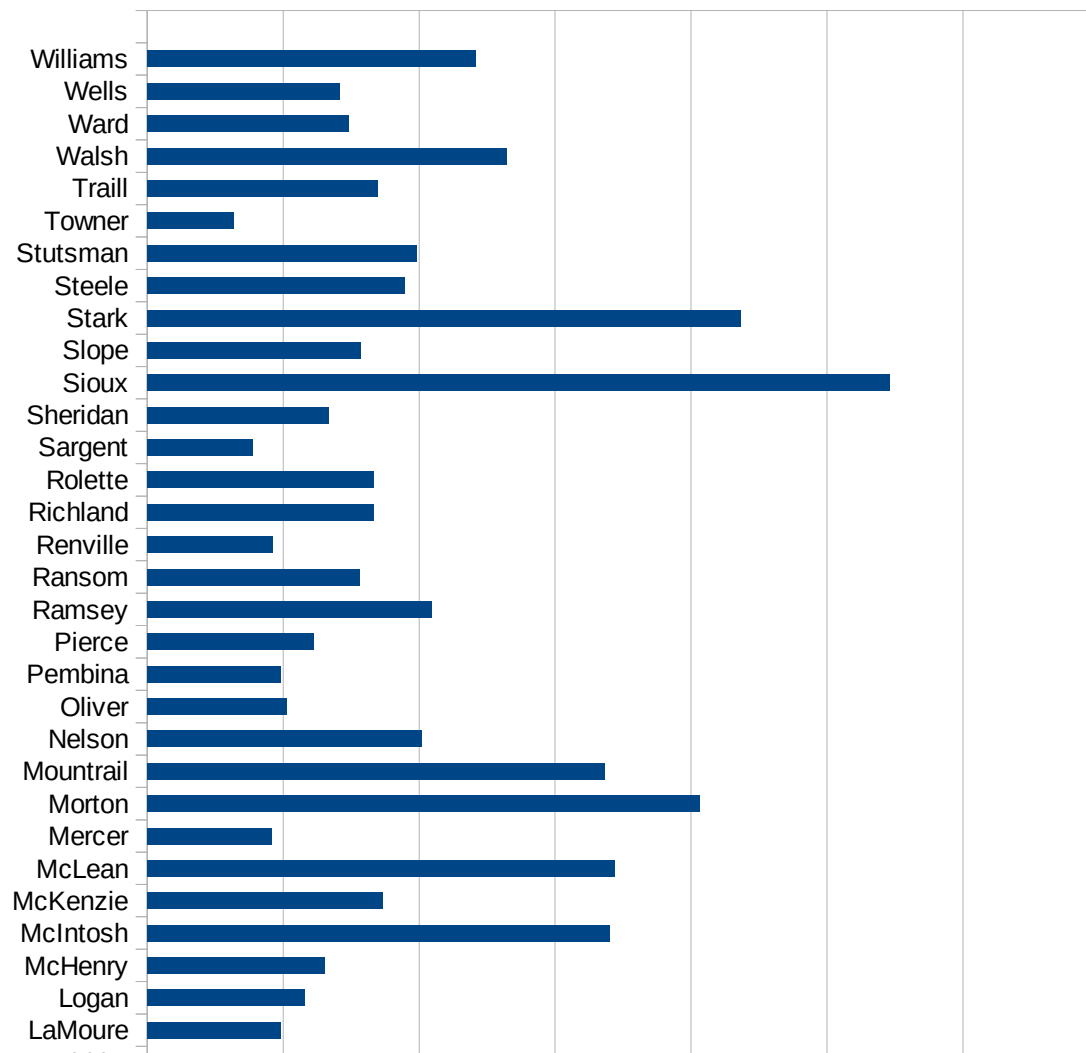
NC

29173
29175
29177
29179
29181
29195
29197
29199
29201
29203
29205
29183
29185
29187
29189
29510
29186
29207
29209
29211
29213
29215

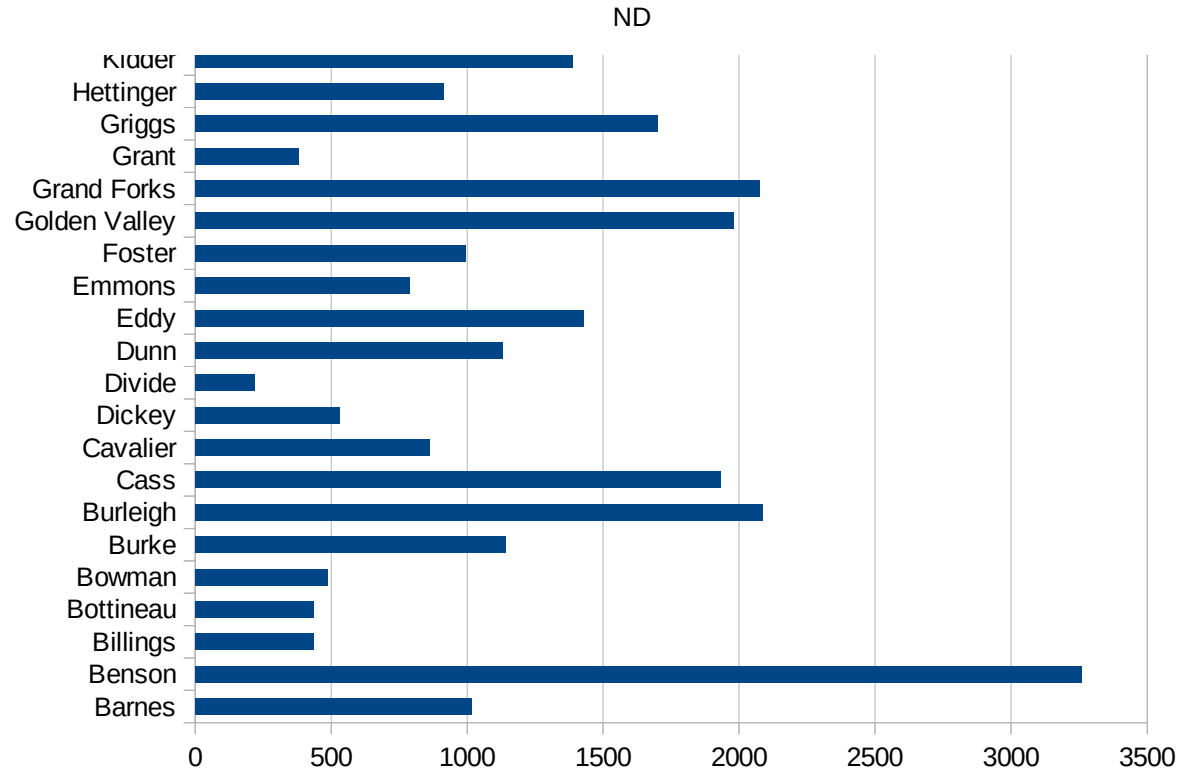
29217
29219
29221
29223
29225
29227
29229

ND

FIPS	County	PC Infection
38001	Adams	174.3679163
38003	Barnes	1014.987668
38005	Benson	3260.557311
38007	Billings	435.2557127
38009	Bottineau	436.7493371
38011	Bowman	487.6462939
38013	Burke	1142.857143
38015	Burleigh	2085.585633
38017	Cass	1933.713832
38019	Cavalier	861.8438235
38021	Dickey	530.287579
38023	Divide	219.0100745
38025	Dunn	1131.117267
38027	Eddy	1426.718547
38029	Emmons	789.0743551
38031	Foster	995.0248756
38033	Golden Valley	1978.518937
38035	Grand Forks	2074.325279
38037	Grant	379.1069924
38039	Griggs	1702.508961
38041	Hettinger	914.8766905
38043	Kidder	1387.755102
38045	LaMoure	492.3682915
38047	Logan	578.0346821
38049	McHenry	653.3700138
38051	McIntosh	1702.12766
38053	McKenzie	865.6103286
38055	McLean	1718.89739
38057	Mercer	459.6588847
38059	Morton	2032.481106
38061	Mountrail	1683.303973
38063	Nelson	1010.805159
38065	Oliver	512.295082



38067 Pembina	489.4198935
38069 Pierce	612.5949522
38071 Ramsey	1045.205122
38073 Ransom	782.8909681
38075 Renville	463.3529907
38077 Richland	831.3319786
38079 Rolette	832.1096427
38081 Sargent	387.5968992
38083 Sheridan	667.1608599
38085 Sioux	2730.610372
38087 Slope	786.3695937
38089 Stark	2184.082331
38091 Steele	945.8749343
38093 Stutsman	989.6256633
38095 Towner	319.3430657
38097 Traill	846.0868483
38099 Walsh	1321.833693
38101 Ward	741.0250354
38103 Wells	707.6067728
38105 Williams	1207.920792



ND

FIPS

29001
29003
29005
29007
29009
29011
29013
29015
29017
29019
29021
29023
29025
29027
29029
29031
29033
29035
29037

ND

29039
29041
29043
29045
29047
29049
29051
29053
29055
29057
29059
29061
29063
29065
29067
29069
29071
29073
29075
29077
29079
29081
29083
29085
29087
29089
29091
29093
29095
29097
29099
29101

29103

ND

29105
29107
29109
29111
29113
29115
29117
29121
29123
29125
29127
29119
29129
29131
29133
29135
29137
29139
29141
29143
29145
29147
29149
29151
29153
29155
29157
29159
29161
29163
29165
29167
29169
29171

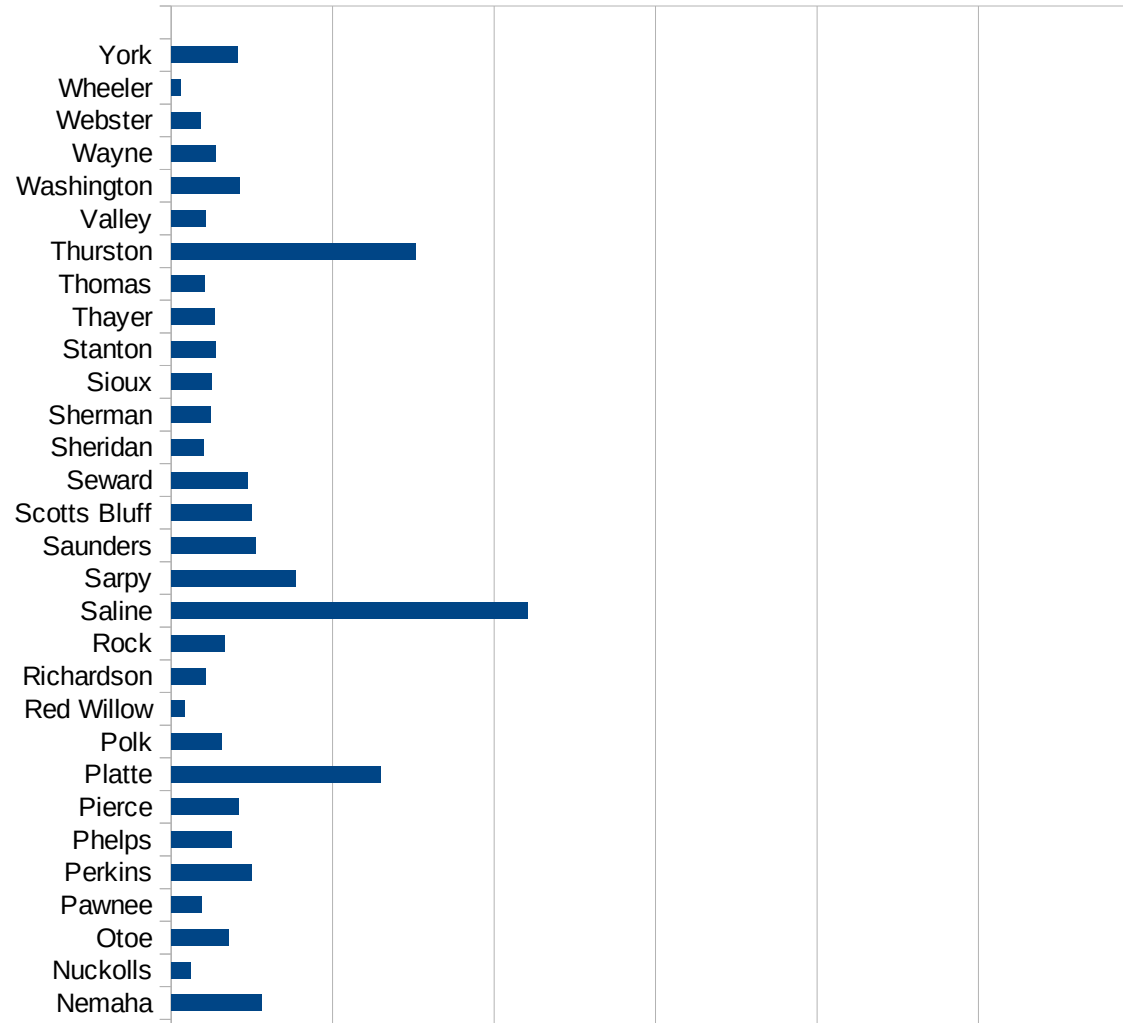
ND

29173
29175
29177
29179
29181
29195
29197
29199
29201
29203
29205
29183
29185
29187
29189
29510
29186
29207
29209
29211
29213
29215

29217
29219
29221
29223
29225
29227
29229

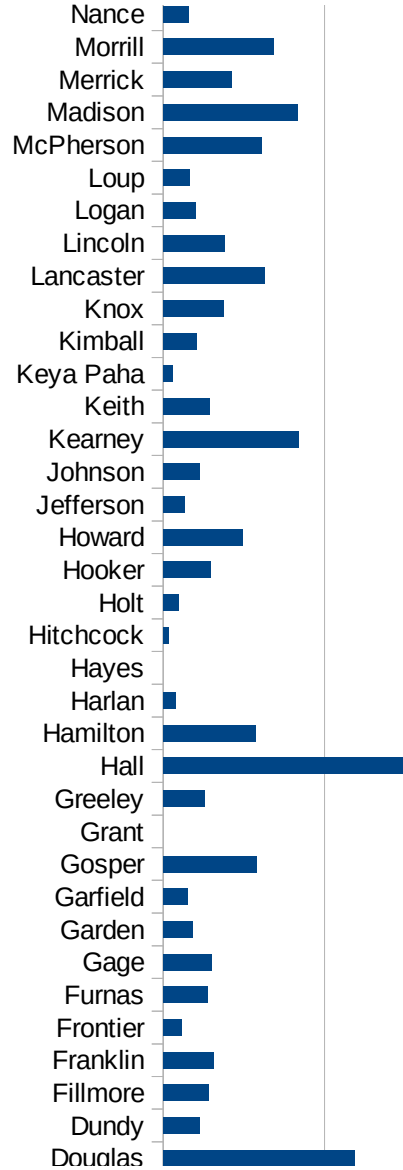
NE

FIPS	County	PC Infection
31001	Adams	1278.918473
31003	Antelope	394.5707071
31005	Arthur	215.0537634
31007	Banner	273.9726027
31009	Blaine	0
31011	Boone	458.1026914
31013	Box Butte	213.5165243
31015	Boyd	511.5089514
31017	Brown	100.9081736
31019	Buffalo	1362.491182
31021	Burt	986.4364982
31023	Butler	1166.542566
31025	Cass	967.1623533
31027	Cedar	544.6365143
31029	Chase	276.5903948
31031	Cherry	364.5200486
31033	Cheyenne	300.7518797
31035	Clay	917.2835533
31037	Colfax	6672.180866
31039	Cuming	917.2259508
31041	Custer	673.4317343
31043	Dakota	9958.671513
31045	Dawes	837.540156
31047	Dawson	4226.243199
31049	Deuel	109.5890411
31051	Dixon	1068.488352
31053	Dodge	2476.149058
31055	Douglas	2369.284505
31057	Dundy	451.9774011
31059	Fillmore	560.8829383
31061	Franklin	628.5147205
31063	Frontier	230.0613497
31065	Furnas	551.4316013

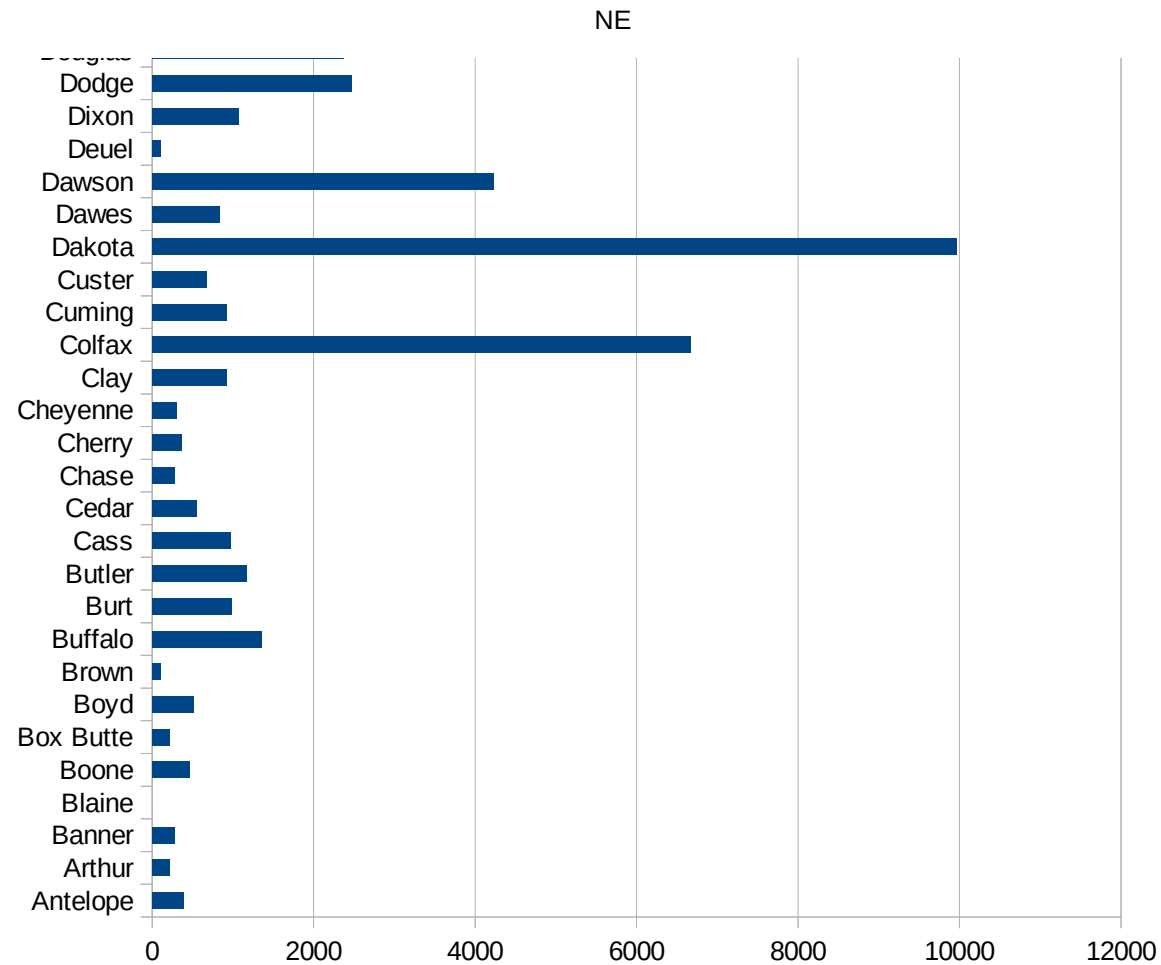


NE

31067 Gage	604.8480901
31069 Garden	369.00369
31071 Garfield	301.9627579
31073 Gosper	1152.304609
31075 Grant	0
31077 Greeley	509.3378608
31079 Hall	2991.543169
31081 Hamilton	1142.241379
31083 Harlan	147.0155837
31085 Hayes	0
31087 Hitchcock	71.27583749
31089 Holt	196.5022598
31091 Hooker	586.5102639
31093 Howard	989.4867038
31095 Jefferson	267.7187544
31097 Johnson	447.993767
31099 Kearney	1680.929095
31101 Keith	573.4945767
31103 Keya Paha	123.4567901
31105 Kimball	414.5936982
31107 Knox	748.3073999
31109 Lancaster	1257.596006
31111 Lincoln	764.5303396
31113 Logan	400.5340454
31115 Loup	323.6245955
31117 McPherson	1219.512195
31119 Madison	1661.392405
31121 Merrick	853.485064
31123 Morrill	1365.77038
31125 Nance	311.4382786
31127 Nemaha	1121.011785
31129 Nuckolls	238.3790226
31131 Otoe	713.1685956
31133 Pawnee	379.9392097



31135 Perkins	990.0990099
31137 Phelps	744.7754558
31139 Pierce	840.1008121
31141 Platte	2589.695171
31143 Polk	625.2368321
31145 Red Willow	167.8165206
31147 Richardson	428.3734408
31149 Rock	661.7647059
31151 Saline	4411.149826
31153 Sarpy	1535.300527
31155 Saunders	1042.106746
31157 Scotts Bluff	991.9697685
31159 Seward	941.2172306
31161 Sheridan	404.6242775
31163 Sherman	493.7458855
31165 Sioux	505.4759899
31167 Stanton	552.7638191
31169 Thayer	535.8205993
31171 Thomas	416.6666667
31173 Thurston	3026.153635
31175 Valley	429.5942721
31177 Washington	846.7605361
31179 Wayne	553.0149952
31181 Webster	367.9592414
31183 Wheeler	124.2236025
31185 York	820.5053732



NE

FIPS

29001
29003
29005
29007
29009
29011
29013
29015
29017
29019
29021
29023
29025
29027
29029
29031
29033
29035
29037

NE

29039
29041
29043
29045
29047
29049
29051
29053
29055
29057
29059
29061
29063
29065
29067
29069
29071
29073
29075
29077
29079
29081
29083
29085
29087
29089
29091
29093
29095
29097
29099
29101

29103

NE

29105
29107
29109
29111
29113
29115
29117
29121
29123
29125
29127
29119
29129
29131
29133
29135
29137
29139
29141
29143
29145
29147
29149
29151
29153
29155
29157
29159
29161
29163
29165
29167
29169
29171

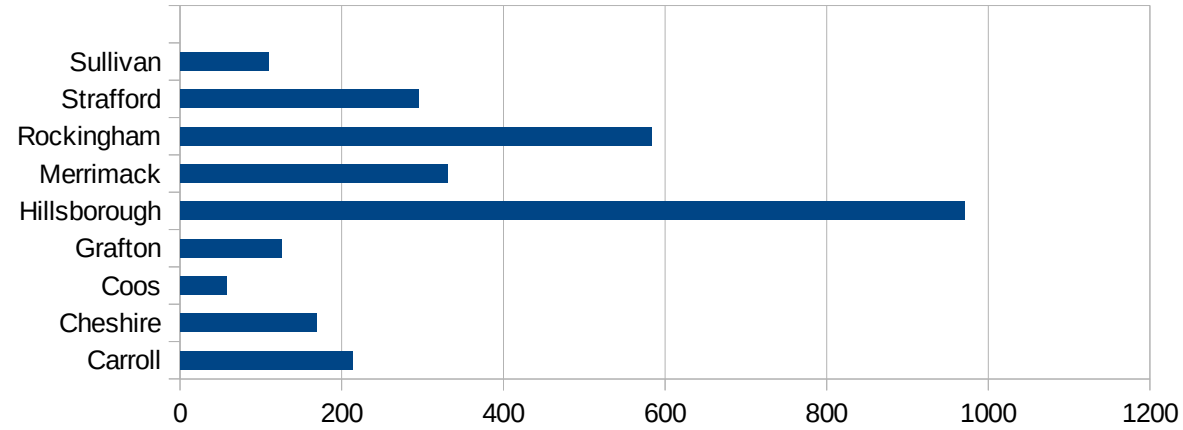
NE

29173
29175
29177
29179
29181
29195
29197
29199
29201
29203
29205
29183
29185
29187
29189
29510
29186
29207
29209
29211
29213
29215

29217
29219
29221
29223
29225
29227
29229

NH

FIPS	County	Cases	Per Capita Cases 100,000
33001	Belknap	204.8441546	
33003	Carroll	213.2065028	
33005	Cheshire	168.6428824	
33007	Coos	56.98186077	
33009	Grafton	125.8548103	
33011	Hillsborough	969.7842489	
33013	Merrimack	330.8366196	
33015	Rockingham	583.8098688	
33017	Strafford	294.4115612	
33019	Sullivan	108.9375116	



NH

FIPS

29001
29003
29005
29007
29009
29011
29013
29015
29017
29019
29021
29023
29025
29027
29029
29031
29033
29035
29037

NH

29039
29041
29043
29045
29047
29049
29051
29053
29055
29057
29059
29061
29063
29065
29067
29069
29071
29073
29075
29077
29079
29081
29083
29085
29087
29089
29091
29093
29095
29097
29099
29101

29103

NH

29105
29107
29109
29111
29113
29115
29117
29121
29123
29125
29127
29119
29129
29131
29133
29135
29137
29139
29141
29143
29145
29147
29149
29151
29153
29155
29157
29159
29161
29163
29165
29167
29169
29171

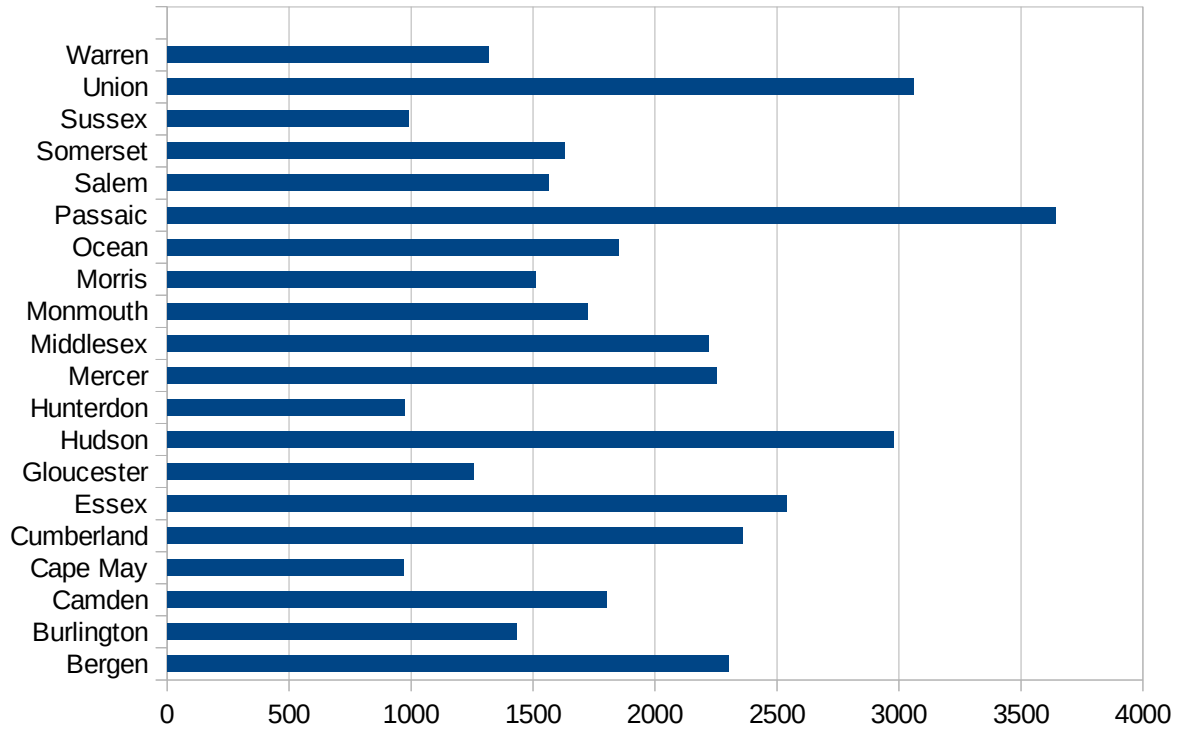
NH

29173
29175
29177
29179
29181
29195
29197
29199
29201
29203
29205
29183
29185
29187
29189
29510
29186
29207
29209
29211
29213
29215

29217
29219
29221
29223
29225
29227
29229

NJ

FIPS	County	PC Infection
34001	Atlantic	1408.662957
34003	Bergen	2301.396831
34005	Burlington	1432.920805
34007	Camden	1802.878453
34009	Cape May	970.1815039
34011	Cumberland	2358.053149
34013	Essex	2538.364299
34015	Gloucester	1258.716302
34017	Hudson	2977.689883
34019	Hunterdon	971.8235322
34021	Mercer	2251.42032
34023	Middlesex	2221.566016
34025	Monmouth	1723.655114
34027	Morris	1512.257501
34029	Ocean	1852.402805
34031	Passaic	3641.29463
34033	Salem	1565.320172
34035	Somerset	1630.612023
34037	Sussex	990.0638499
34039	Union	3060.026843
34041	Warren	1315.951181



NJ

FIPS

29001
29003
29005
29007
29009
29011
29013
29015
29017
29019
29021
29023
29025
29027
29029
29031
29033
29035
29037

NJ

29039
29041
29043
29045
29047
29049
29051
29053
29055
29057
29059
29061
29063
29065
29067
29069
29071
29073
29075
29077
29079
29081
29083
29085
29087
29089
29091
29093
29095
29097
29099
29101

29103

NJ

29105
29107
29109
29111
29113
29115
29117
29121
29123
29125
29127
29119
29129
29131
29133
29135
29137
29139
29141
29143
29145
29147
29149
29151
29153
29155
29157
29159
29161
29163
29165
29167
29169
29171

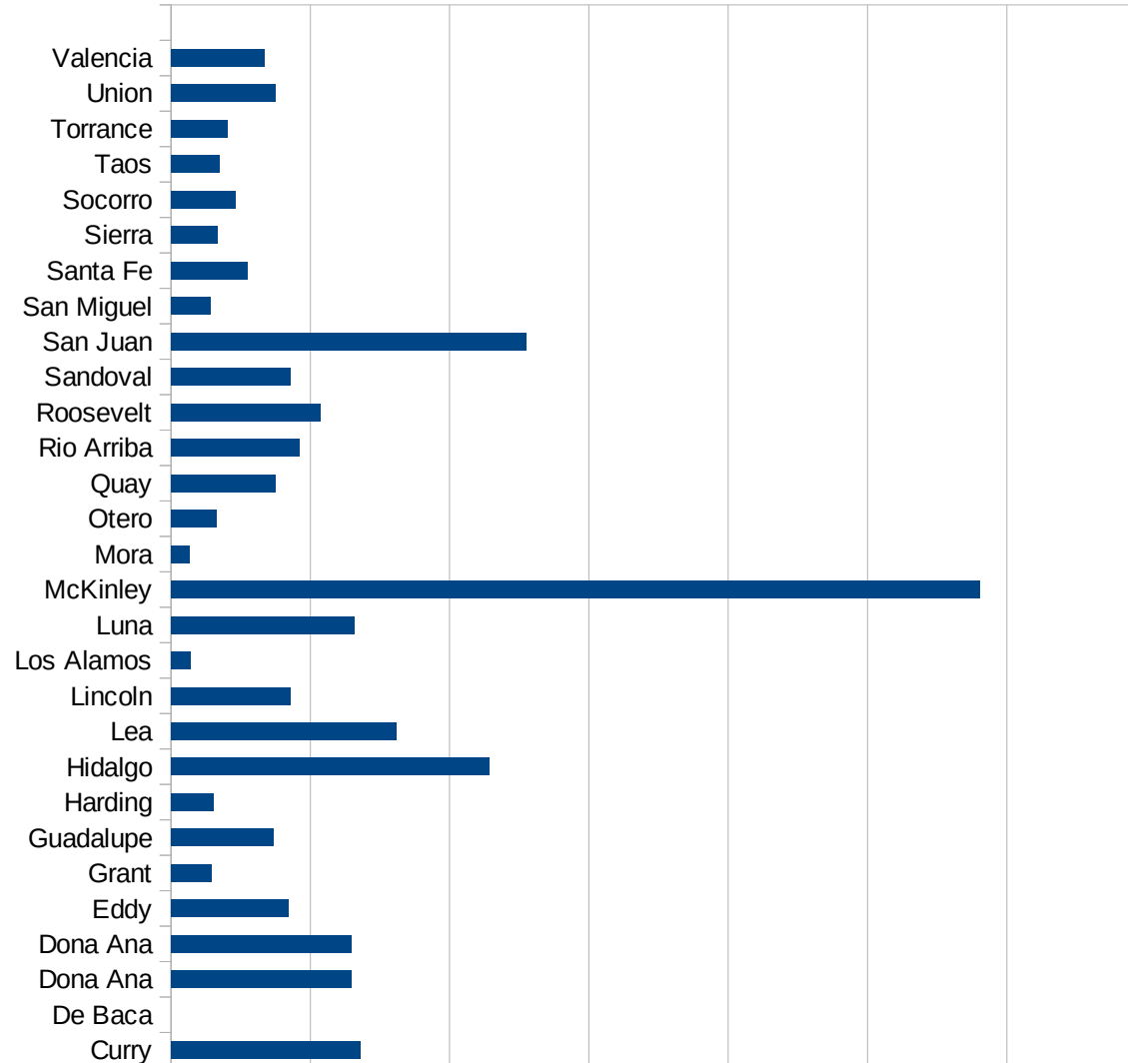
NJ

29173
29175
29177
29179
29181
29195
29197
29199
29201
29203
29205
29183
29185
29187
29189
29510
29186
29207
29209
29211
29213
29215

29217
29219
29221
29223
29225
29227
29229

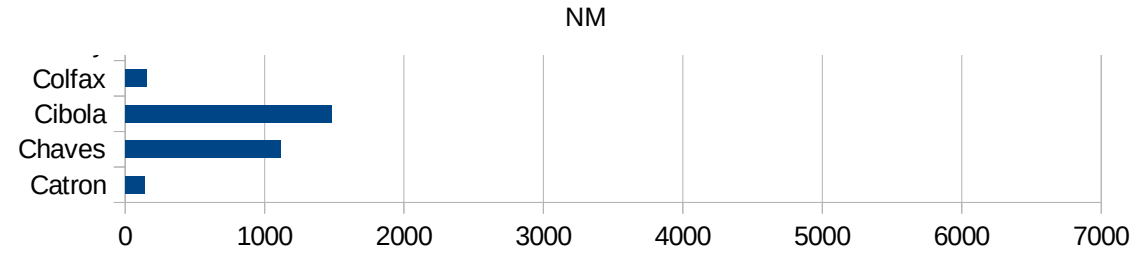
NM

FIPS	County	PC Infection
35001	Bernalillo	853.8369621
35003	Catron	139.7428731
35005	Chaves	1116.109385
35006	Cibola	1484.334106
35007	Colfax	156.895128
35009	Curry	1357.283007
35011	De Baca	0
35013	Dona Ana	1295.960868
35013	Dona Ana	1295.960868
35015	Eddy	839.3782383
35017	Grant	288.8905142
35019	Guadalupe	737.157337
35021	Harding	305.3435115
35023	Hidalgo	2287.735849
35025	Lea	1617.560443
35027	Lincoln	859.0713847
35028	Los Alamos	141.3538558
35029	Luna	1314.526562
35031	McKinley	5803.015631
35033	Mora	133.1557923
35035	Otero	326.4401551
35037	Quay	751.2419726
35039	Rio Arriba	917.8075168
35041	Roosevelt	1072.400363
35043	Sandoval	858.250849
35045	San Juan	2548.723239
35047	San Miguel	282.7008807
35049	Santa Fe	545.1298182
35051	Sierra	337.3450036
35053	Socorro	460.1135345
35055	Taos	350.2360286
35057	Torrance	404.0792765
35059	Union	752.7926178



35061 Valencia

668.3582714



NM

FIPS

29001
29003
29005
29007
29009
29011
29013
29015
29017
29019
29021
29023
29025
29027
29029
29031
29033
29035
29037

NM

29039
29041
29043
29045
29047
29049
29051
29053
29055
29057
29059
29061
29063
29065
29067
29069
29071
29073
29075
29077
29079
29081
29083
29085
29087
29089
29091
29093
29095
29097
29099
29101

29103

NM

29105
29107
29109
29111
29113
29115
29117
29121
29123
29125
29127
29119
29129
29131
29133
29135
29137
29139
29141
29143
29145
29147
29149
29151
29153
29155
29157
29159
29161
29163
29165
29167
29169
29171

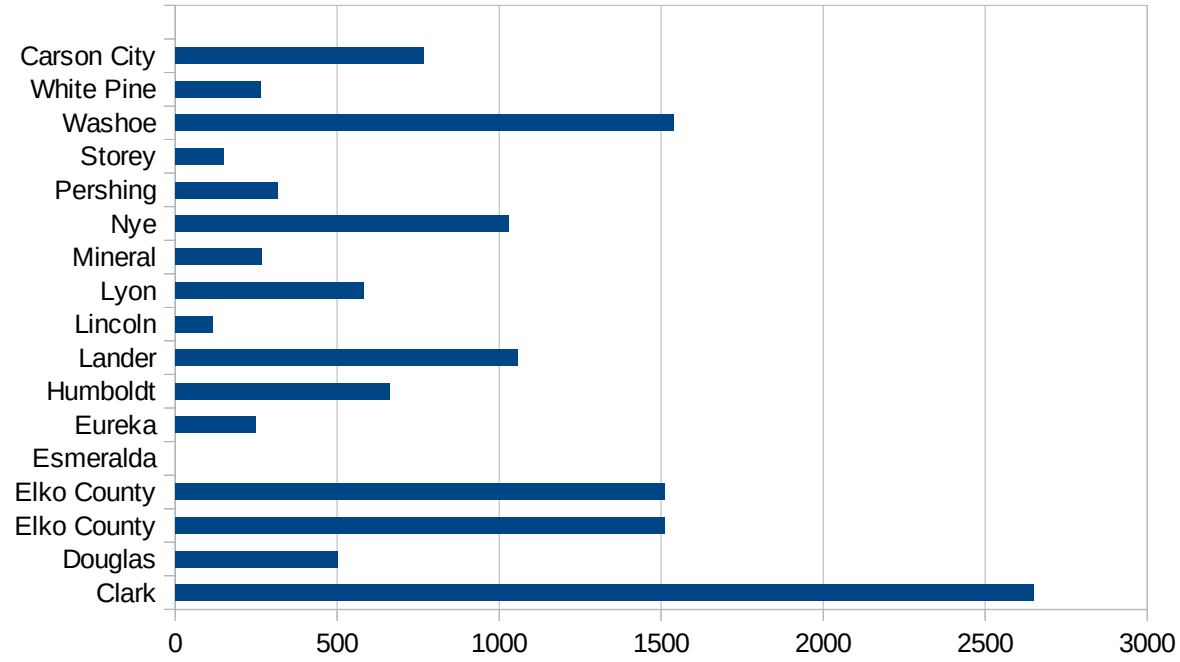
NM

29173
29175
29177
29179
29181
29195
29197
29199
29201
29203
29205
29183
29185
29187
29189
29510
29186
29207
29209
29211
29213
29215

29217
29219
29221
29223
29225
29227
29229

NV

FIPS	County	PC Infection
32001	Churchill	343.6988543
32003	Clark	2650.643224
32005	Douglas	503.4353271
32007	Elko County	1509.721693
32007	Elko County	1509.721693
32009	Esmeralda	0
32011	Eureka	249.6255617
32013	Humboldt	661.2653402
32015	Lander	1058.295964
32017	Lincoln	115.3624303
32019	Lyon	580.5619266
32021	Mineral	265.8396101
32023	Nye	1029.859304
32027	Pershing	315.0315032
32029	Storey	148.9203276
32031	Washoe	1540.360935
32033	White Pine	263.8522427
32510	Carson City	766.9541993



NV

FIPS

29001
29003
29005
29007
29009
29011
29013
29015
29017
29019
29021
29023
29025
29027
29029
29031
29033
29035
29037

NV

29039
29041
29043
29045
29047
29049
29051
29053
29055
29057
29059
29061
29063
29065
29067
29069
29071
29073
29075
29077
29079
29081
29083
29085
29087
29089
29091
29093
29095
29097
29099
29101

29103

NV

29105
29107
29109
29111
29113
29115
29117
29121
29123
29125
29127
29119
29129
29131
29133
29135
29137
29139
29141
29143
29145
29147
29149
29151
29153
29155
29157
29159
29161
29163
29165
29167
29169
29171

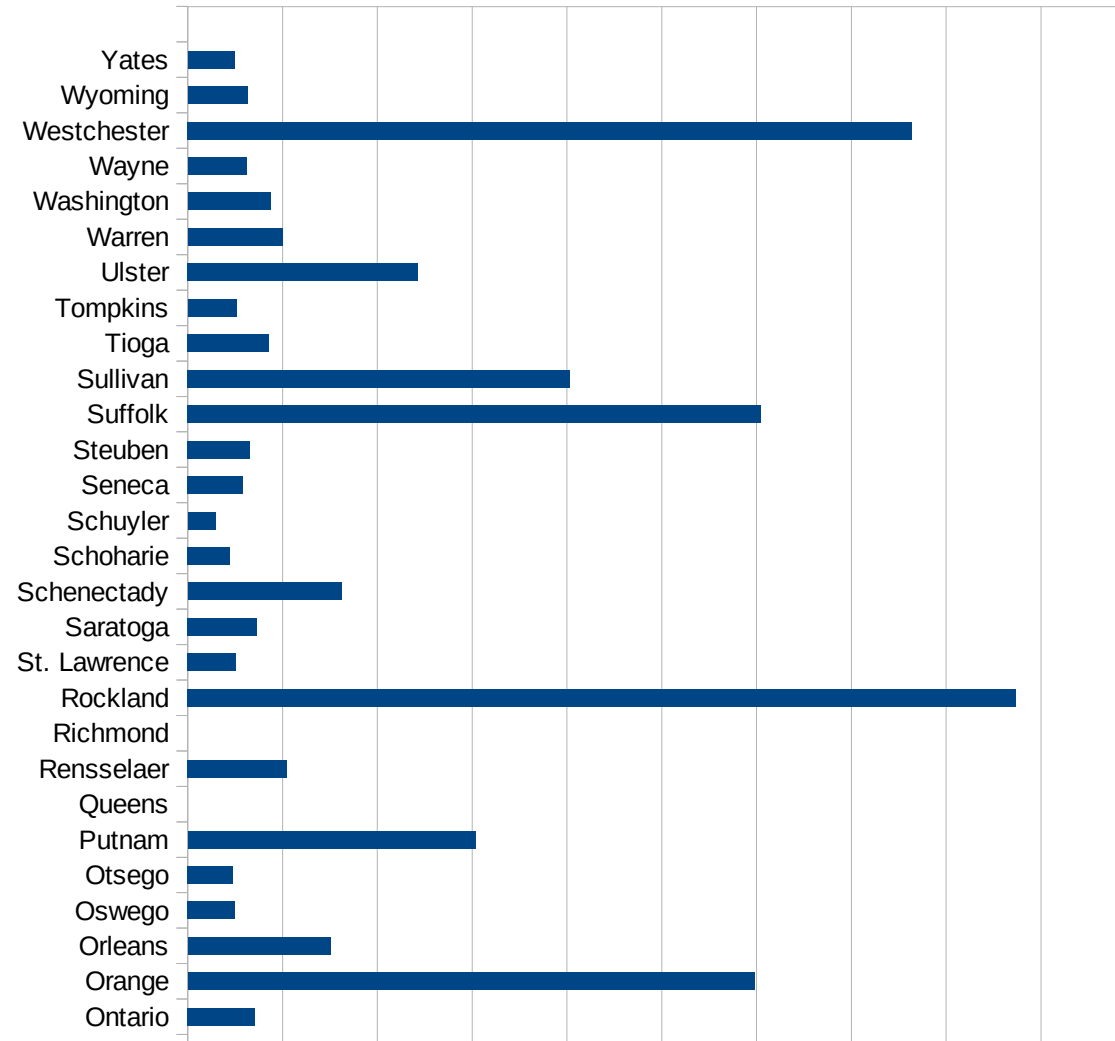
NV

29173
29175
29177
29179
29181
29195
29197
29199
29201
29203
29205
29183
29185
29187
29189
29510
29186
29207
29209
29211
29213
29215

29217
29219
29221
29223
29225
29227
29229

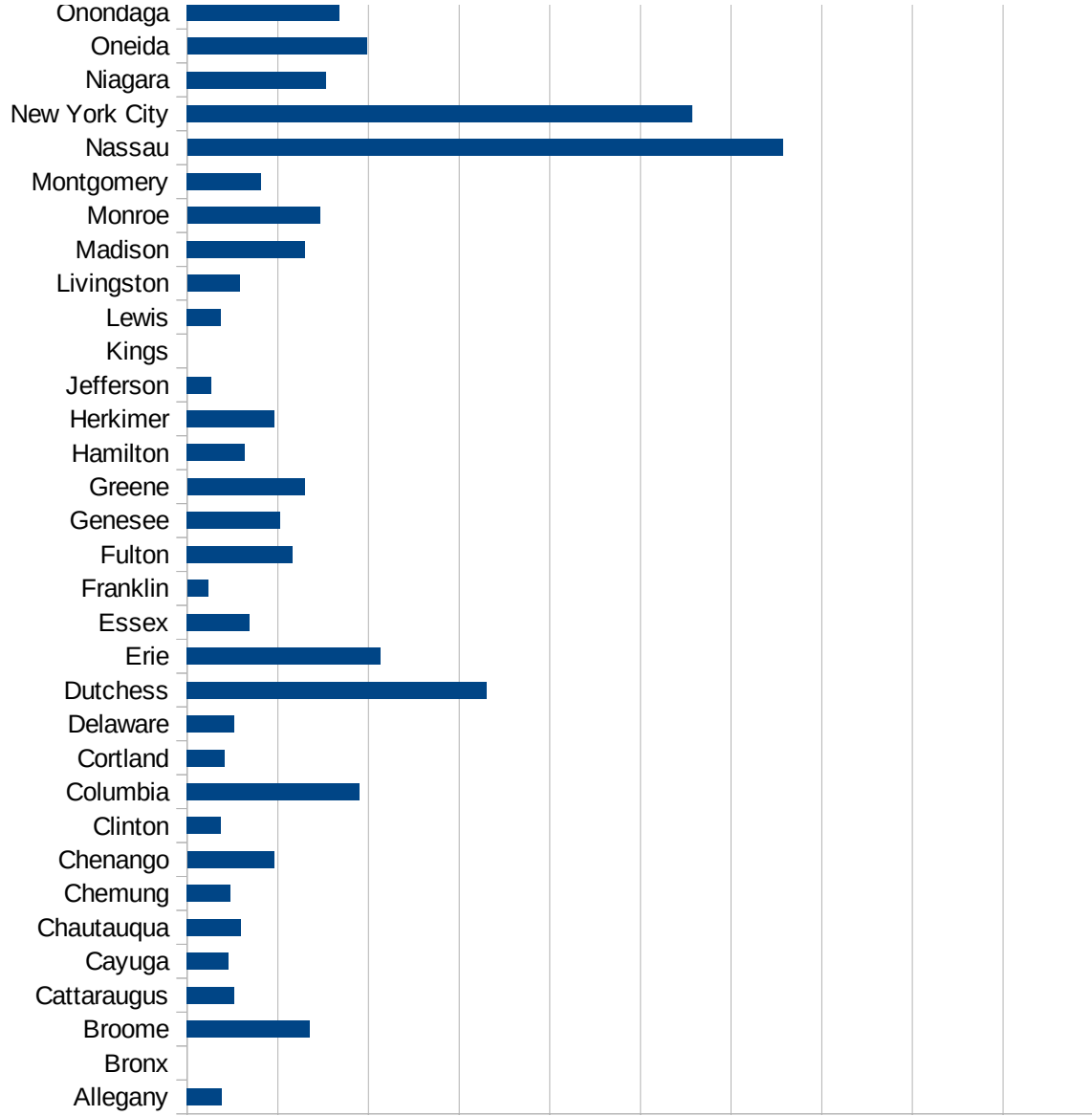
NY

FIPS	County	PC Infection
36001	Albany	899.982742733
36003	Allegany	191.686409649
36005	Bronx	0
36007	Broome	675.679201081
36009	Cattaraugus	261.58250911
36011	Cayuga	229.438071165
36013	Chautauqua	298.579791932
36015	Chemung	237.377453889
36017	Chenango	477.532817233
36019	Clinton	185.885122994
36021	Columbia	949.662861339
36023	Cortland	207.013361772
36025	Delaware	258.270262987
36027	Dutchess	1651.92463519
36029	Erie	1066.30394718
36031	Essex	343.163538874
36033	Franklin	115.324200187
36035	Fulton	580.32132261
36037	Genesee	511.20655179
36039	Greene	646.438272515
36041	Hamilton	315.741993685
36043	Herkimer	480.326039493
36045	Jefferson	134.222182453
36047	Kings	0
36049	Lewis	185.276212803
36051	Livingston	287.851708922
36053	Madison	651.175930504
36055	Monroe	733.089643543
36057	Montgomery	408.452128197
36059	Nassau	3284.14840729
36061	New York City	2785.76044906
36063	Niagara	766.039547029
36065	Oneida	989.646175357



NY

36067 Onondaga	840.82380378
36069 Ontario	354.074128013
36071 Orange	2989.38869122
36073 Orleans	753.471880232
36075 Oswego	250.216288656
36077 Otsego	239.334549532
36079 Putnam	1516.80621284
36081 Queens	0
36083 Rensselaer	522.447034031
36085 Richmond	0
36087 Rockland	4370.03945409
36089 St. Lawrence	253.593343637
36091 Saratoga	365.827696024
36093 Schenectady	811.071773415
36095 Schoharie	221.886355597
36097 Schuyler	145.154086646
36099 Seneca	291.545189504
36101 Steuben	328.82375047
36103 Suffolk	3022.29502131
36105 Sullivan	2014.62290392
36107 Tioga	428.336079077
36109 Tompkins	256.826826729
36111 Ulster	1213.89257499
36113 Warren	499.494281491
36115 Washington	436.295896858
36117 Wayne	310.890033754
36119 Westchester	3818.57604081
36121 Wyoming	314.332044406
36123 Yates	245.561772875





NY

FIPS

29001
29003
29005
29007
29009
29011
29013
29015
29017
29019
29021
29023
29025
29027
29029
29031
29033
29035
29037

NY

29039
29041
29043
29045
29047
29049
29051
29053
29055
29057
29059
29061
29063
29065
29067
29069
29071
29073
29075
29077
29079
29081
29083
29085
29087
29089
29091
29093
29095
29097
29099
29101

29103

NY

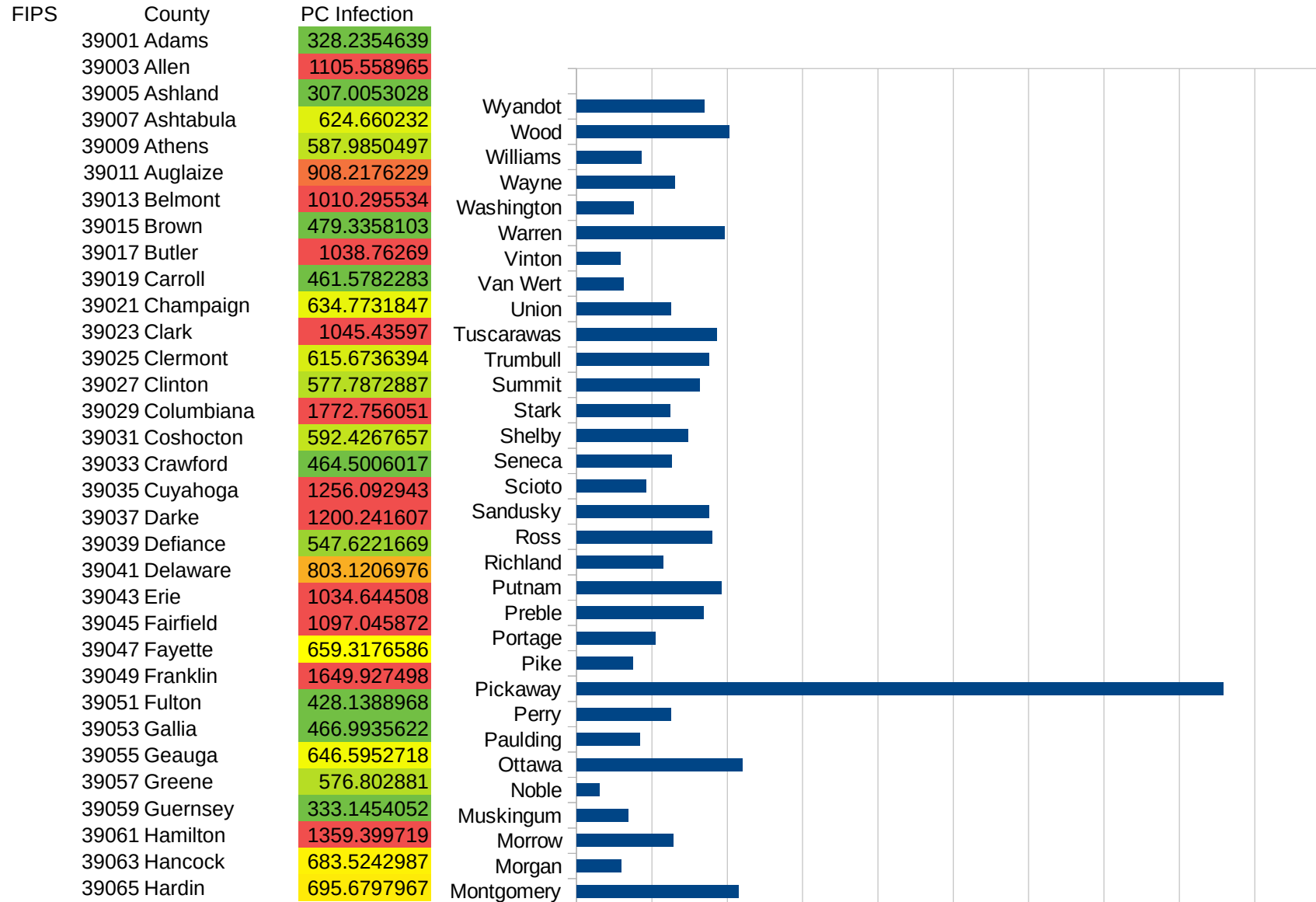
29105
29107
29109
29111
29113
29115
29117
29121
29123
29125
29127
29119
29129
29131
29133
29135
29137
29139
29141
29143
29145
29147
29149
29151
29153
29155
29157
29159
29161
29163
29165
29167
29169
29171

NY

29173
29175
29177
29179
29181
29195
29197
29199
29201
29203
29205
29183
29185
29187
29189
29510
29186
29207
29209
29211
29213
29215

29217
29219
29221
29223
29225
29227
29229

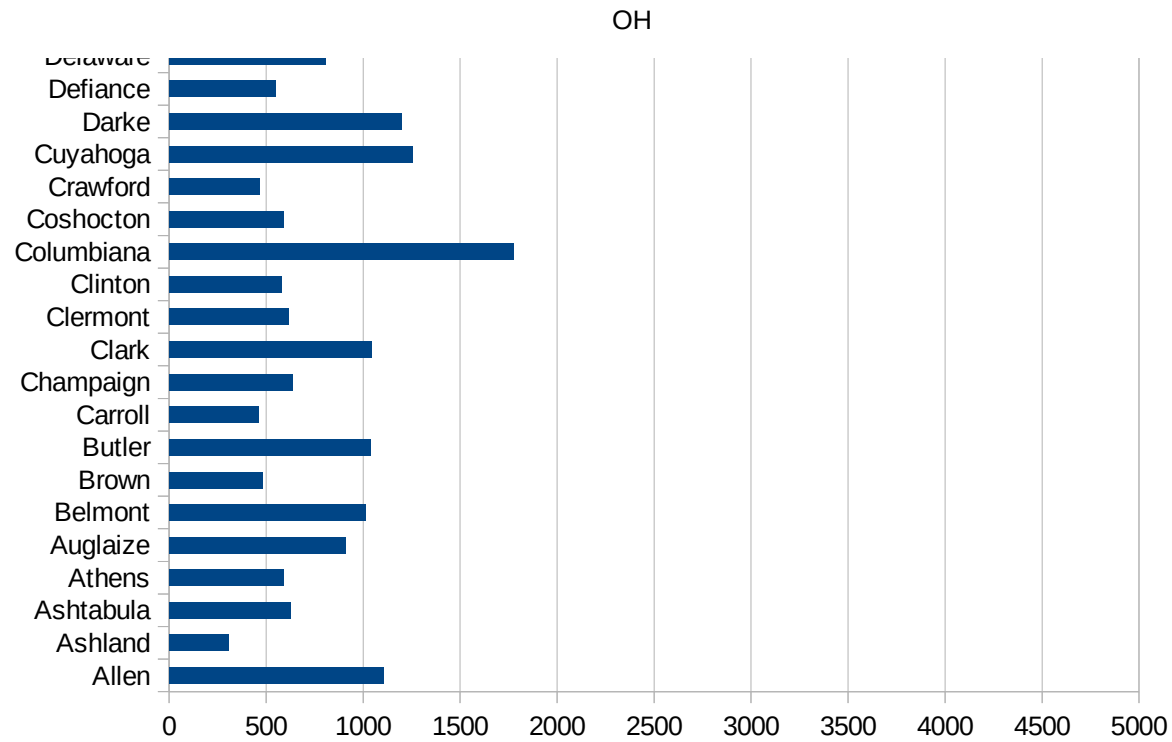
OH



OH



39135 Preble	841.5249896
39137 Putnam	962.1077561
39139 Richland	574.7363727
39141 Ross	899.5073507
39143 Sandusky	879.2666542
39145 Scioto	463.5638791
39147 Seneca	628.5434818
39149 Shelby	738.2729759
39151 Stark	621.1414146
39153 Summit	815.2524921
39155 Trumbull	878.0276599
39157 Tuscarawas	930.8279813
39159 Union	625.9185614
39161 Van Wert	311.1629716
39163 Vinton	289.2153132
39165 Warren	984.6106136
39167 Washington	377.3584906
39169 Wayne	651.909595
39171 Williams	432.0182589
39173 Wood	1009.977352
39175 Wyandot	847.9598815



OH

FIPS

29001
29003
29005
29007
29009
29011
29013
29015
29017
29019
29021
29023
29025
29027
29029
29031
29033
29035
29037

OH

29039
29041
29043
29045
29047
29049
29051
29053
29055
29057
29059
29061
29063
29065
29067
29069
29071
29073
29075
29077
29079
29081
29083
29085
29087
29089
29091
29093
29095
29097
29099
29101

29103

OH

29105
29107
29109
29111
29113
29115
29117
29121
29123
29125
29127
29119
29129
29131
29133
29135
29137
29139
29141
29143
29145
29147
29149
29151
29153
29155
29157
29159
29161
29163
29165
29167
29169
29171

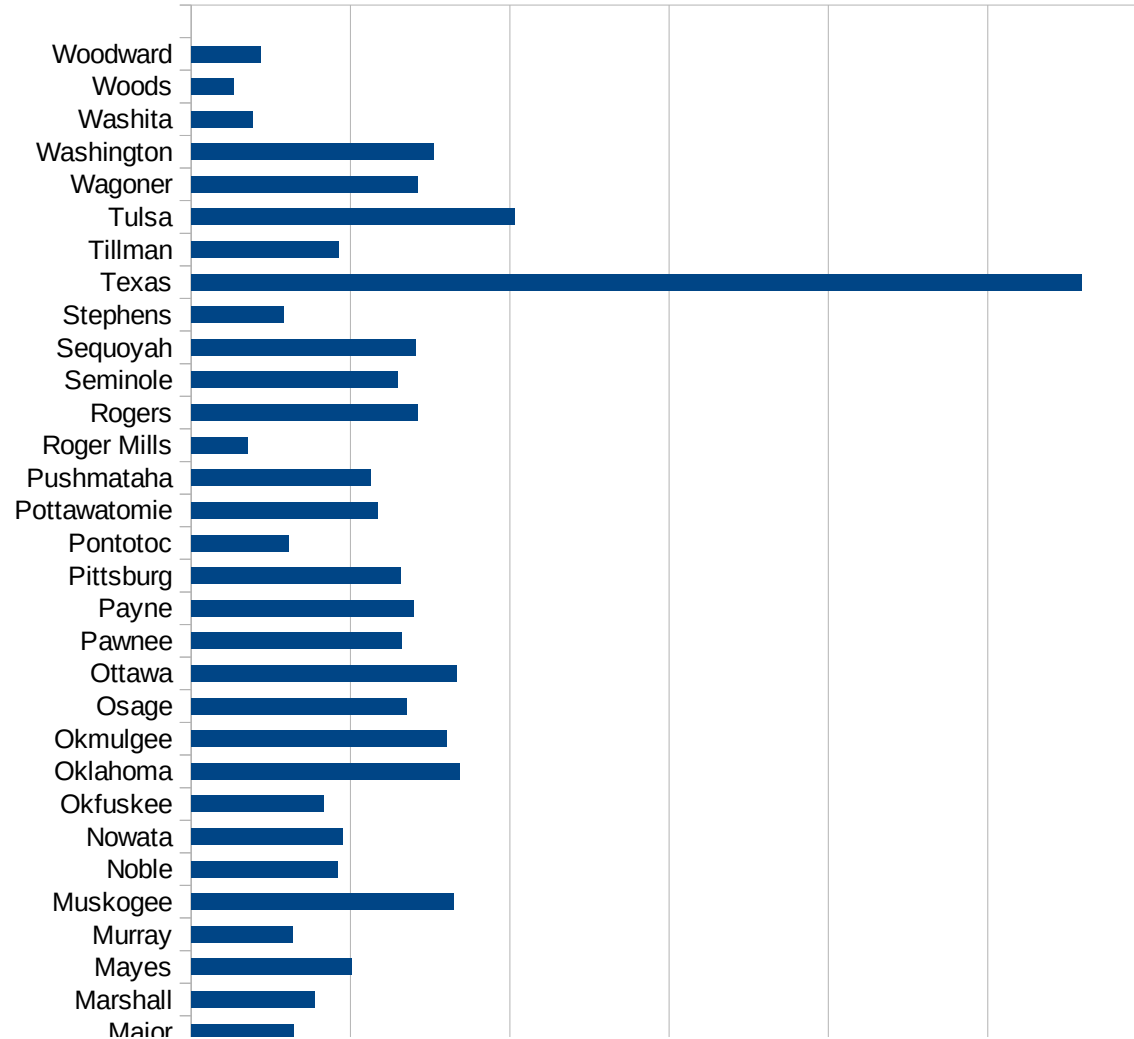
OH

29173
29175
29177
29179
29181
29195
29197
29199
29201
29203
29205
29183
29185
29187
29189
29510
29186
29207
29209
29211
29213
29215

29217
29219
29221
29223
29225
29227
29229

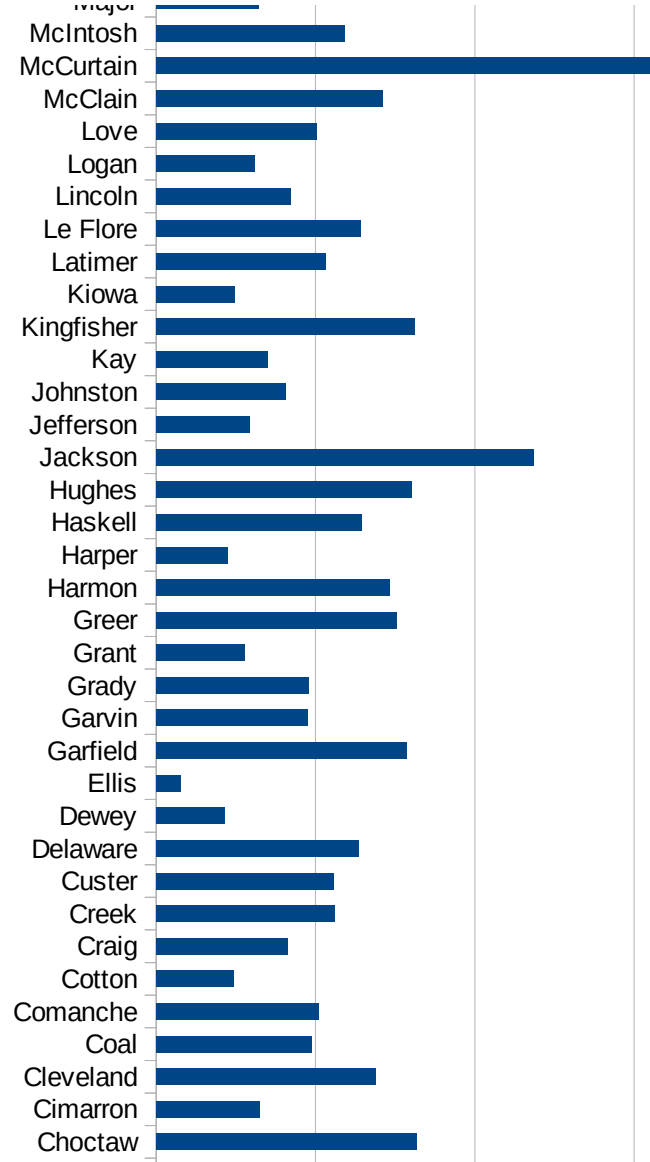
OK

FIPS	County	PC Infection
40001	Adair	2001.630287
40003	Alfalfa	208.5505735
40005	Atoka	780.459604
40007	Beaver	827.2231622
40009	Beckham	566.5852872
40011	Blaine	769.6362678
40013	Bryan	1260.806916
40015	Caddo	1936.018221
40017	Canadian	1050.904484
40019	Carter	840.6501027
40021	Cherokee	1360.041089
40023	Choctaw	1636.21489
40025	Cimarron	650.2554575
40027	Cleveland	1378.213435
40029	Coal	978.2608696
40031	Comanche	1017.255983
40033	Cotton	484.7645429
40035	Craig	824.8287432
40037	Creek	1121.445729
40039	Custer	1115.856179
40041	Delaware	1270.680739
40043	Dewey	429.0968533
40045	Ellis	151.8218623
40047	Garfield	1576.018256
40049	Garvin	949.2646794
40051	Grady	954.0782344
40053	Grant	554.7850208
40055	Greer	1511.767738
40057	Harmon	1463.963964
40059	Harper	447.7218857
40061	Haskell	1286.706662
40063	Hughes	1604.7994
40065	Jackson	2368.832418

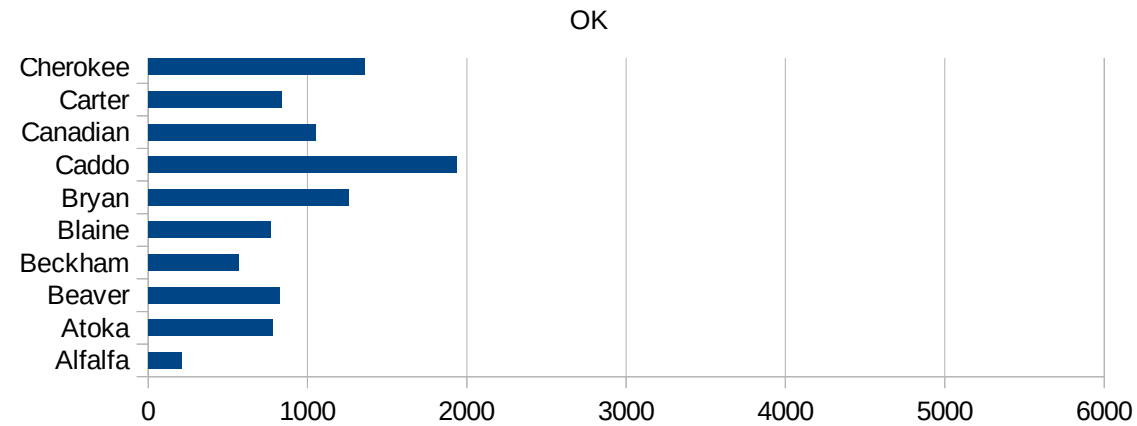


This work is licensed under the Creative Commons Attribution-NoDerivatives 4.0 International License. To view a copy of this license, visit <http://creativecommons.org/licenses/by-nd/4.0/>.

40067 Jefferson	587.9470848
40069 Johnston	812.8596219
40071 Kay	699.7124159
40073 Kingfisher	1624.936773
40075 Kiowa	492.6108374
40077 Latimer	1065.389502
40079 Le Flore	1282.513005
40081 Lincoln	841.9243986
40083 Logan	617.4536381
40085 Love	1006.512729
40087 McClain	1425.534575
40089 McCurtain	3122.037734
40091 McIntosh	1185.970225
40093 Major	641.025641
40095 Marshall	773.5332619
40097 Mayes	1004.695064
40099 Murray	637.8556583
40101 Muskogee	1647.113894
40103 Noble	921.2507751
40105 Nowata	949.3051478
40107 Okfuskee	834.8487353
40109 Oklahoma	1685.251494
40111 Okmulgee	1601.669493
40113 Osage	1352.788531
40115 Ottawa	1668.003208
40117 Pawnee	1323.978035
40119 Payne	1395.660653
40121 Pittsburg	1312.760672
40123 Pontotoc	614.4272753
40125 Pottawatomie	1172.2781
40127 Pushmataha	1127.113338
40129 Roger Mills	355.5798687
40131 Rogers	1421.986432
40133 Seminole	1297.908699



40135 Sequoyah	1408.484907
40137 Stephens	580.1456142
40139 Texas	5592.764605
40141 Tillman	925.4218835
40143 Tulsa	2032.050096
40145 Wagoner	1419.298465
40147 Washington	1523.831568
40149 Washita	386.4473802
40151 Woods	269.7538496
40153 Woodward	435.1696172



OK

FIPS

29001
29003
29005
29007
29009
29011
29013
29015
29017
29019
29021
29023
29025
29027
29029
29031
29033
29035
29037

OK

29039
29041
29043
29045
29047
29049
29051
29053
29055
29057
29059
29061
29063
29065
29067
29069
29071
29073
29075
29077
29079
29081
29083
29085
29087
29089
29091
29093
29095
29097
29099
29101

29103

OK

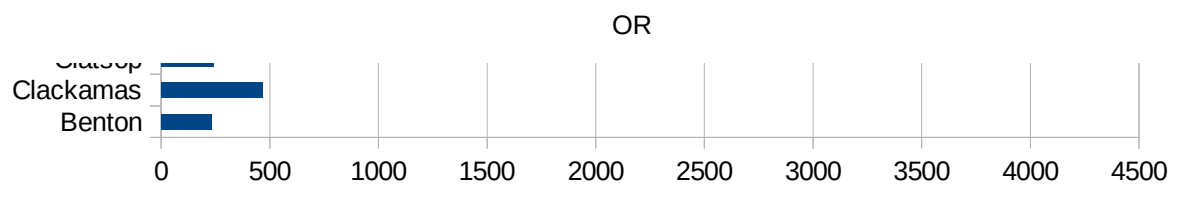
29105
29107
29109
29111
29113
29115
29117
29121
29123
29125
29127
29119
29129
29131
29133
29135
29137
29139
29141
29143
29145
29147
29149
29151
29153
29155
29157
29159
29161
29163
29165
29167
29169
29171

OK

29173
29175
29177
29179
29181
29195
29197
29199
29201
29203
29205
29183
29185
29187
29189
29510
29186
29207
29209
29211
29213
29215

29217
29219
29221
29223
29225
29227
29229

41067 Washington	629.0833954
41069 Wheeler	0
41071 Yamhill	588.7740416



OR

FIPS

29001
29003
29005
29007
29009
29011
29013
29015
29017
29019
29021
29023
29025
29027
29029
29031
29033
29035
29037

This work is licensed under the Creative Commons Attribution-NoDerivatives 4.0 International License. To view a copy of this license, visit <http://creativecommons.org/licenses/by-nd/4.0/>.

Tom McKellips, DM
www.creatingtomorrow.us
Page 339

OR

29039
29041
29043
29045
29047
29049
29051
29053
29055
29057
29059
29061
29063
29065
29067
29069
29071
29073
29075
29077
29079
29081
29083
29085
29087
29089
29091
29093
29095
29097
29099
29101

29103

OR

29105
29107
29109
29111
29113
29115
29117
29121
29123
29125
29127
29119
29129
29131
29133
29135
29137
29139
29141
29143
29145
29147
29149
29151
29153
29155
29157
29159
29161
29163
29165
29167
29169
29171

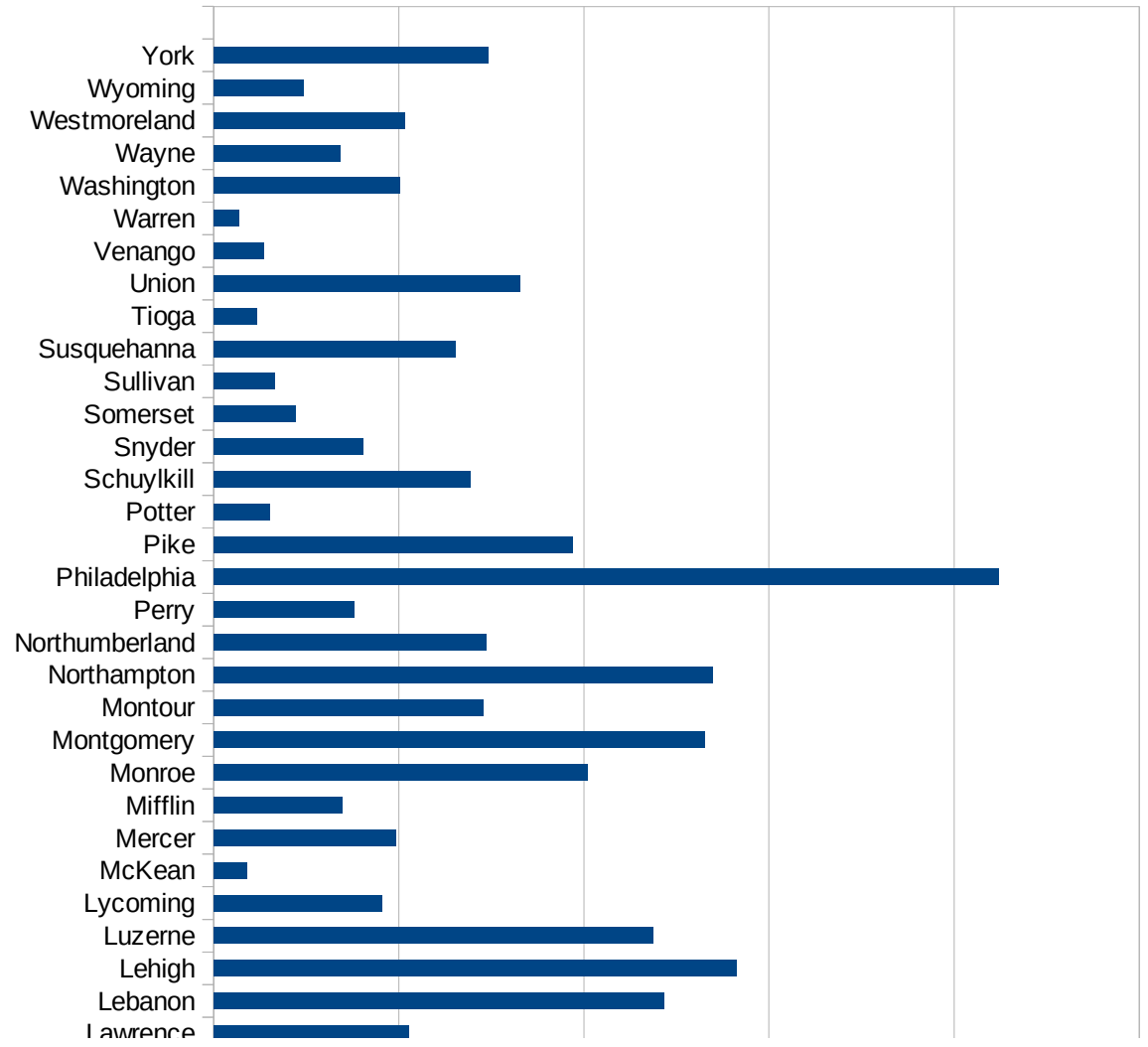
OR

29173
29175
29177
29179
29181
29195
29197
29199
29201
29203
29205
29183
29185
29187
29189
29510
29186
29207
29209
29211
29213
29215

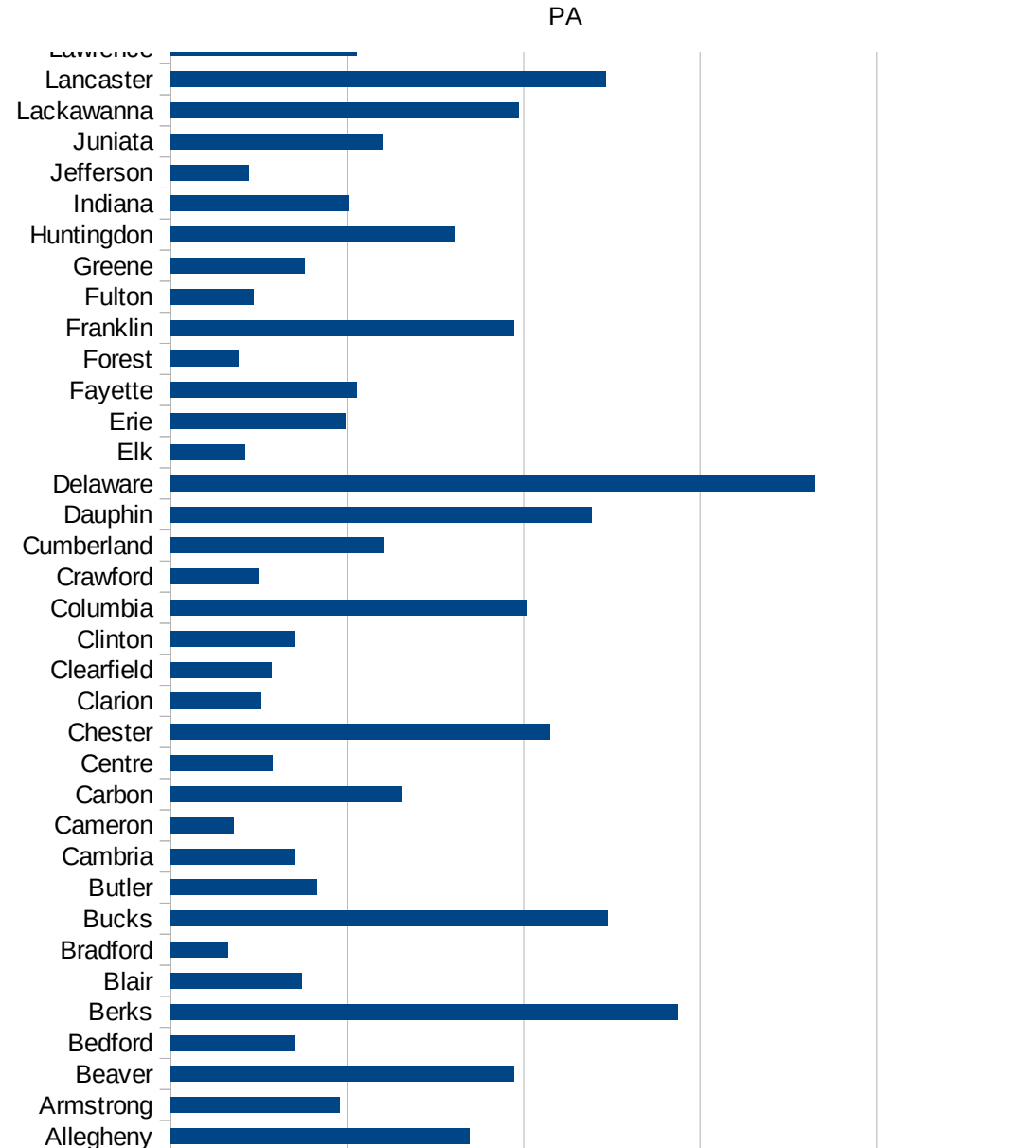
29217
29219
29221
29223
29225
29227
29229


PA

FIPS	County	PC Infection
42001	Adams	619.5835076
42003	Allegheny	846.1556138
42005	Armstrong	479.5979345
42007	Beaver	973.036627
42009	Bedford	352.8727997
42011	Berks	1437.812982
42013	Blair	372.2692094
42015	Bradford	161.0967731
42017	Bucks	1237.991388
42019	Butler	415.140935
42021	Cambria	349.1991194
42023	Cameron	178.09439
42025	Carbon	657.0445451
42027	Centre	288.0746906
42029	Chester	1073.468622
42031	Clarion	255.2928131
42033	Clearfield	285.9374213
42035	Clinton	348.9814911
42037	Columbia	1006.783183
42039	Crawford	251.578242
42041	Cumberland	605.7520593
42043	Dauphin	1191.640472
42045	Delaware	1826.822794
42047	Elk	212.1382876
42049	Erie	495.4771173
42051	Fayette	528.2081554
42053	Forest	192.3341118
42055	Franklin	973.9400006
42057	Fulton	234.1114095
42059	Greene	380.7593272
42061	Huntingdon	805.8802692
42063	Indiana	504.1360457
42065	Jefferson	222.2680507



42067 Juniata	599.0932642
42069 Lackawanna	986.2756353
42071 Lancaster	1232.069498
42073 Lawrence	527.9402209
42075 Lebanon	1217.855273
42077 Lehigh	1411.572942
42079 Luzerne	1187.170624
42081 Lycoming	455.7291667
42083 McKean	90.31439172
42085 Mercer	492.3972064
42087 Mifflin	346.1555104
42089 Monroe	1009.987788
42091 Montgomery	1327.051281
42093 Montour	729.1666667
42095 Northampton	1349.706536
42097 Northumberland	737.7886104
42099 Perry	379.2886712
42101 Philadelphia	2121.469215
42103 Pike	969.0165019
42105 Potter	150.4030803
42107 Schuylkill	693.334835
42109 Snyder	404.5387272
42111 Somerset	221.7654695
42113 Sullivan	164.7175095
42115 Susquehanna	652.88625
42117 Tioga	117.7538454
42119 Union	828.4023669
42121 Venango	136.5427379
42123 Warren	68.35789154
42125 Washington	502.5416454
42127 Wayne	341.2902723
42129 Westmoreland	515.9564303
42131 Wyoming	244.0286919
42133 York	742.40474





FIPS

- 29001
- 29003
- 29005
- 29007
- 29009
- 29011
- 29013
- 29015
- 29017
- 29019
- 29021
- 29023
- 29025
- 29027
- 29029
- 29031
- 29033
- 29035
- 29037

PA

29039
29041
29043
29045
29047
29049
29051
29053
29055
29057
29059
29061
29063
29065
29067
29069
29071
29073
29075
29077
29079
29081
29083
29085
29087
29089
29091
29093
29095
29097
29099
29101

29103

PA

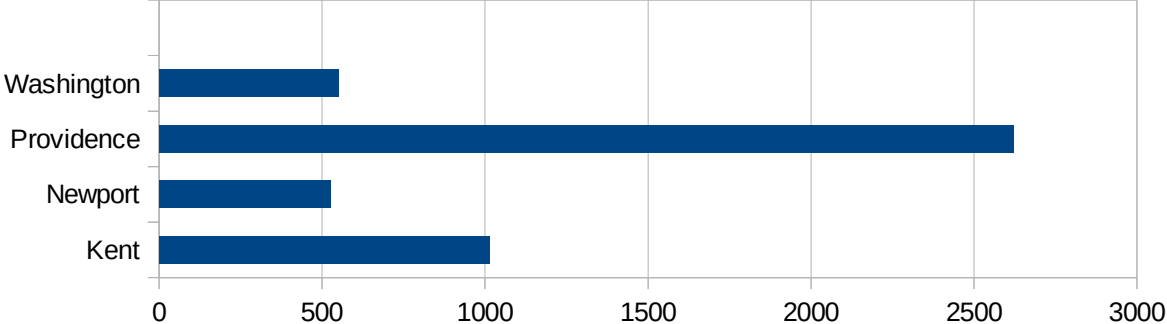
29105
29107
29109
29111
29113
29115
29117
29121
29123
29125
29127
29119
29129
29131
29133
29135
29137
29139
29141
29143
29145
29147
29149
29151
29153
29155
29157
29159
29161
29163
29165
29167
29169
29171

PA

29173
29175
29177
29179
29181
29195
29197
29199
29201
29203
29205
29183
29185
29187
29189
29510
29186
29207
29209
29211
29213
29215

29217
29219
29221
29223
29225
29227
29229

FIPS	County	PC Infection
44001	Bristol	717.3837078
44003	Kent	1015.49484
44005	Newport	525.7929297
44007	Providence	2620.408625
44009	Washington	550.0122841



RI

FIPS

29001
29003
29005
29007
29009
29011
29013
29015
29017
29019
29021
29023
29025
29027
29029
29031
29033
29035
29037

RI

29039
29041
29043
29045
29047
29049
29051
29053
29055
29057
29059
29061
29063
29065
29067
29069
29071
29073
29075
29077
29079
29081
29083
29085
29087
29089
29091
29093
29095
29097
29099
29101

29103

RI

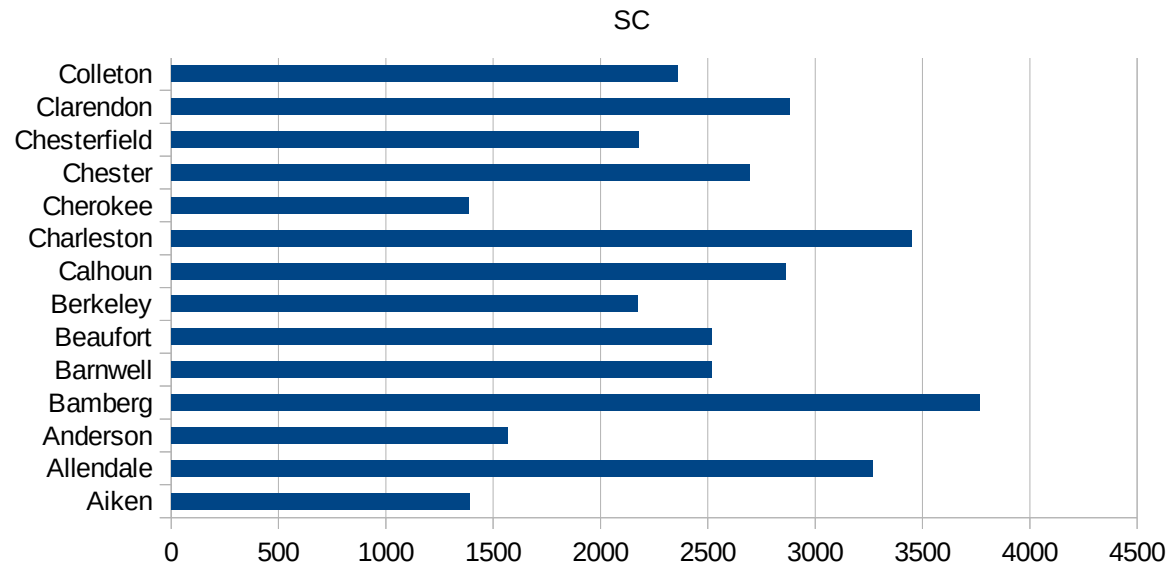
29105
29107
29109
29111
29113
29115
29117
29121
29123
29125
29127
29119
29129
29131
29133
29135
29137
29139
29141
29143
29145
29147
29149
29151
29153
29155
29157
29159
29161
29163
29165
29167
29169
29171

RI

29173
29175
29177
29179
29181
29195
29197
29199
29201
29203
29205
29183
29185
29187
29189
29510
29186
29207
29209
29211
29213
29215

29217
29219
29221
29223
29225
29227
29229

45067 Marion	2213.344502
45069 Marlboro	2670.656868
45071 Newberry	2507.788162
45073 Oconee	1355.041213
45075 Orangeburg	3242.689857
45077 Pickens	1744.879419
45079 Richland	2655.966578
45081 Saluda	2716.121495
45083 Spartanburg	1591.013355
45085 Sumter	2656.977618
45087 Union	1659.97811
45089 Williamsburg	3894.661178
45091 York	1542.401448



SC

FIPS

29001
29003
29005
29007
29009
29011
29013
29015
29017
29019
29021
29023
29025
29027
29029
29031
29033
29035
29037

SC

29039
29041
29043
29045
29047
29049
29051
29053
29055
29057
29059
29061
29063
29065
29067
29069
29071
29073
29075
29077
29079
29081
29083
29085
29087
29089
29091
29093
29095
29097
29099
29101

29103

SC

29105
29107
29109
29111
29113
29115
29117
29121
29123
29125
29127
29119
29129
29131
29133
29135
29137
29139
29141
29143
29145
29147
29149
29151
29153
29155
29157
29159
29161
29163
29165
29167
29169
29171

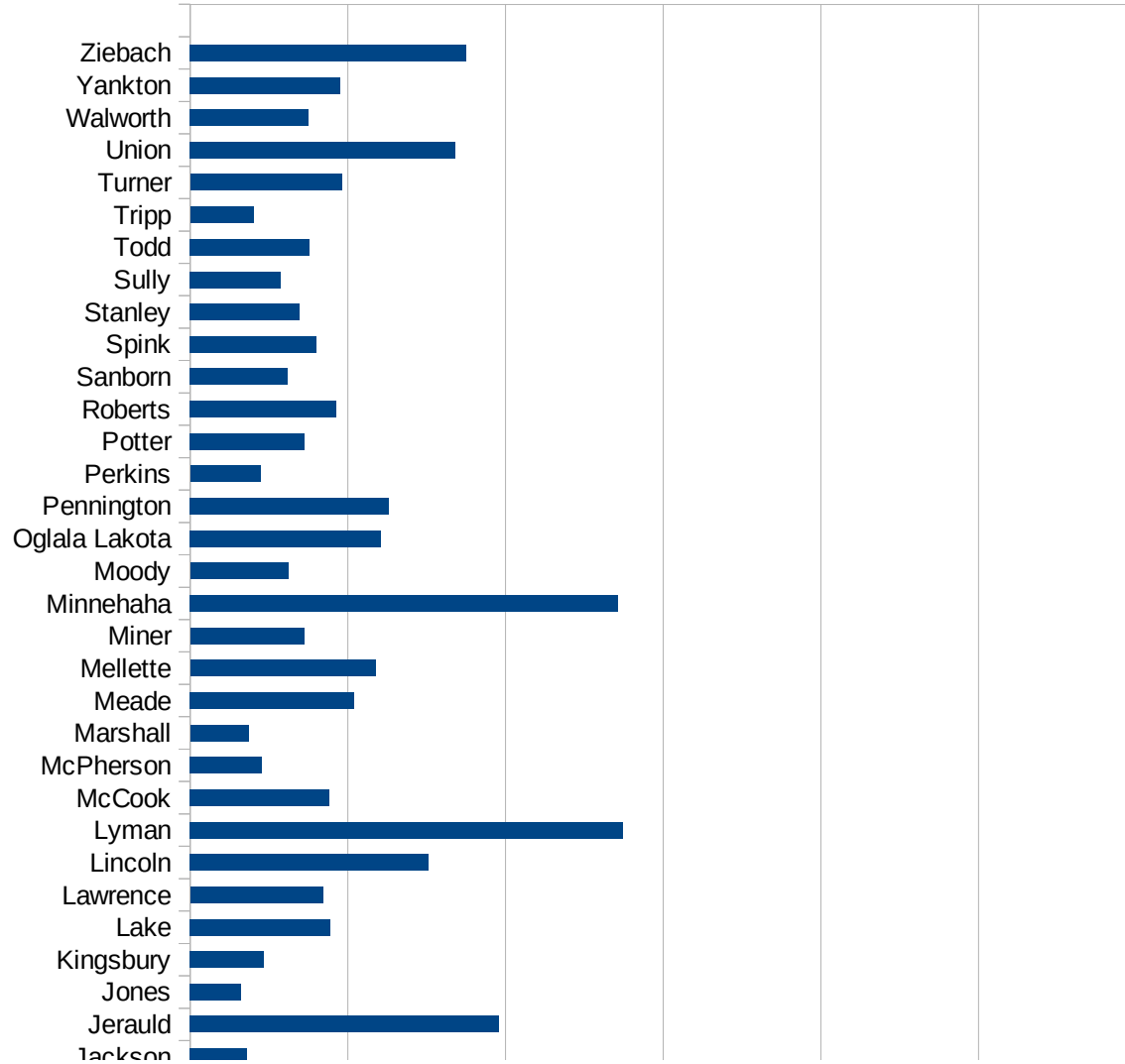
SC

29173
29175
29177
29179
29181
29195
29197
29199
29201
29203
29205
29183
29185
29187
29189
29510
29186
29207
29209
29211
29213
29215

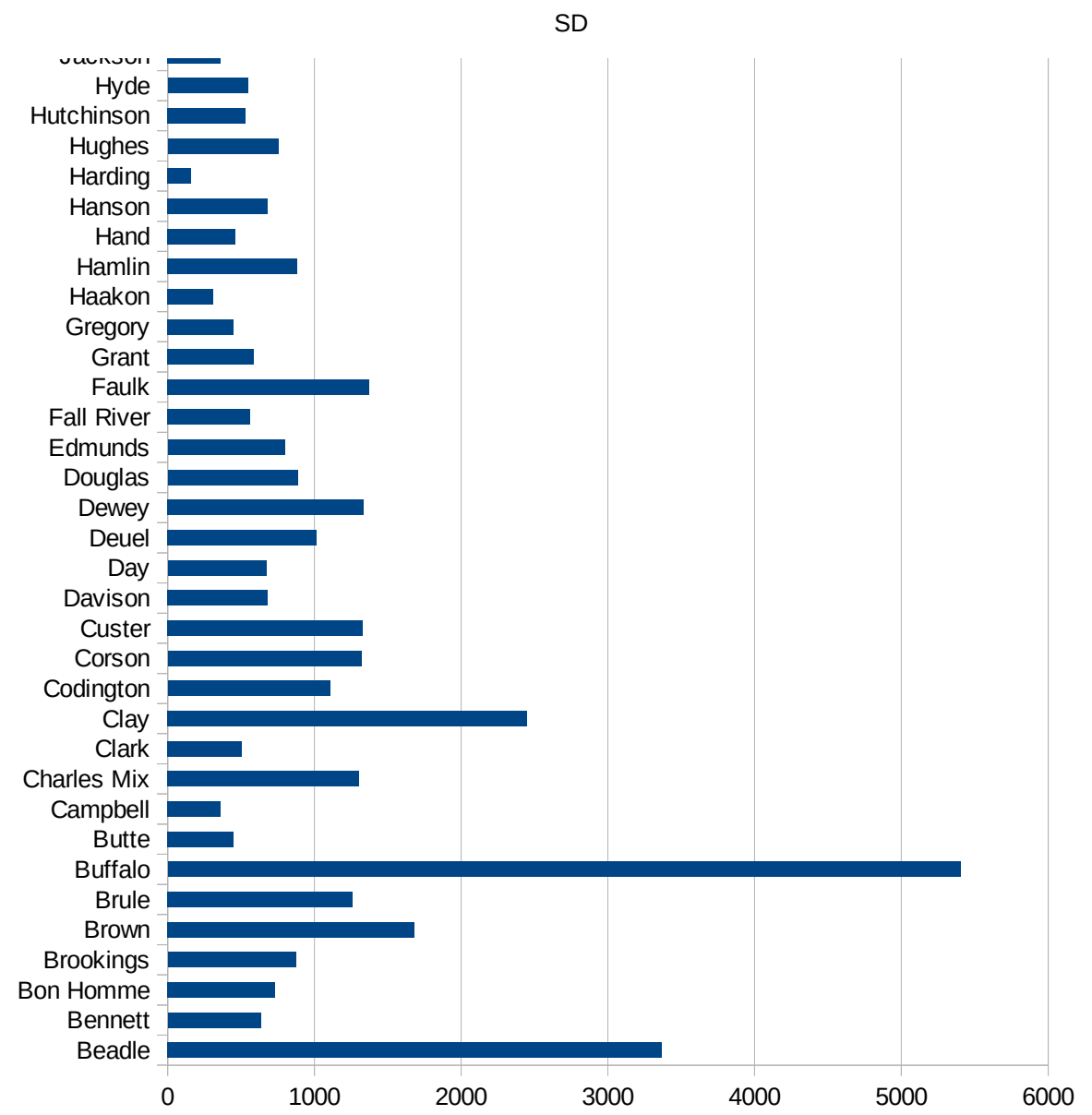
29217
29219
29221
29223
29225
29227
29229

SD

FIPS	County	PC Infection
46003	Aurora	1499.464477
46005	Beadle	3368.108881
46007	Bennett	634.3713956
46009	Bon Homme	730.6590258
46011	Brookings	874.2052679
46013	Brown	1683.792858
46015	Brule	1262.191624
46017	Buffalo	5402.750491
46019	Butte	450.0097828
46021	Campbell	363.1082062
46023	Charles Mix	1306.489612
46025	Clark	508.1572613
46027	Clay	2449.967951
46029	Codington	1106.550062
46031	Corson	1320.528211
46033	Custer	1329.360532
46035	Davison	682.1627084
46037	Day	672.1162579
46039	Deuel	1014.52617
46041	Dewey	1338.075881
46043	Douglas	885.8603066
46045	Edmunds	800
46047	Fall River	562.2965374
46049	Faulk	1373.390558
46051	Grant	587.6591577
46053	Gregory	451.0921178
46055	Haakon	312.8258603
46057	Hamlin	883.65243
46059	Hand	459.8405886
46061	Hanson	681.2796209
46063	Harding	160.1281025
46065	Hughes	753.5410765
46067	Hutchinson	528.4552846



46069 Hyde	546.0218409
46071 Jackson	362.8666465
46073 Jerauld	1957.905042
46075 Jones	323.2758621
46077 Kingsbury	467.5747103
46079 Lake	888.4123459
46081 Lawrence	843.013092
46083 Lincoln	1510.024317
46085 Lyman	2747.971735
46087 McCook	883.5196538
46089 McPherson	457.0004155
46091 Marshall	371.6744914
46093 Meade	1039.08956
46095 Mellette	1175.318315
46097 Miner	723.0004519
46099 Minnehaha	2714.179058
46101 Moody	623.1950144
46102 Oglala Lakota	1209.029282
46103 Pennington	1258.402026
46105 Perkins	444.9007529
46107 Potter	724.9660172
46109 Roberts	928.496219
46111 Sanborn	617.5380815
46115 Spink	800.6158584
46117 Stanley	694.9040371
46119 Sully	574.7126437
46121 Todd	758.5335019
46123 Tripp	401.6064257
46125 Turner	961.5384615
46127 Union	1683.846597
46129 Walworth	751.7451226
46135 Yankton	953.2554987
46137 Ziebach	1750.547046



SD

SD

FIPS

29001
29003
29005
29007
29009
29011
29013
29015
29017
29019
29021
29023
29025
29027
29029
29031
29033
29035
29037

SD

29039
29041
29043
29045
29047
29049
29051
29053
29055
29057
29059
29061
29063
29065
29067
29069
29071
29073
29075
29077
29079
29081
29083
29085
29087
29089
29091
29093
29095
29097
29099
29101

29103

SD

29105
29107
29109
29111
29113
29115
29117
29121
29123
29125
29127
29119
29129
29131
29133
29135
29137
29139
29141
29143
29145
29147
29149
29151
29153
29155
29157
29159
29161
29163
29165
29167
29169
29171

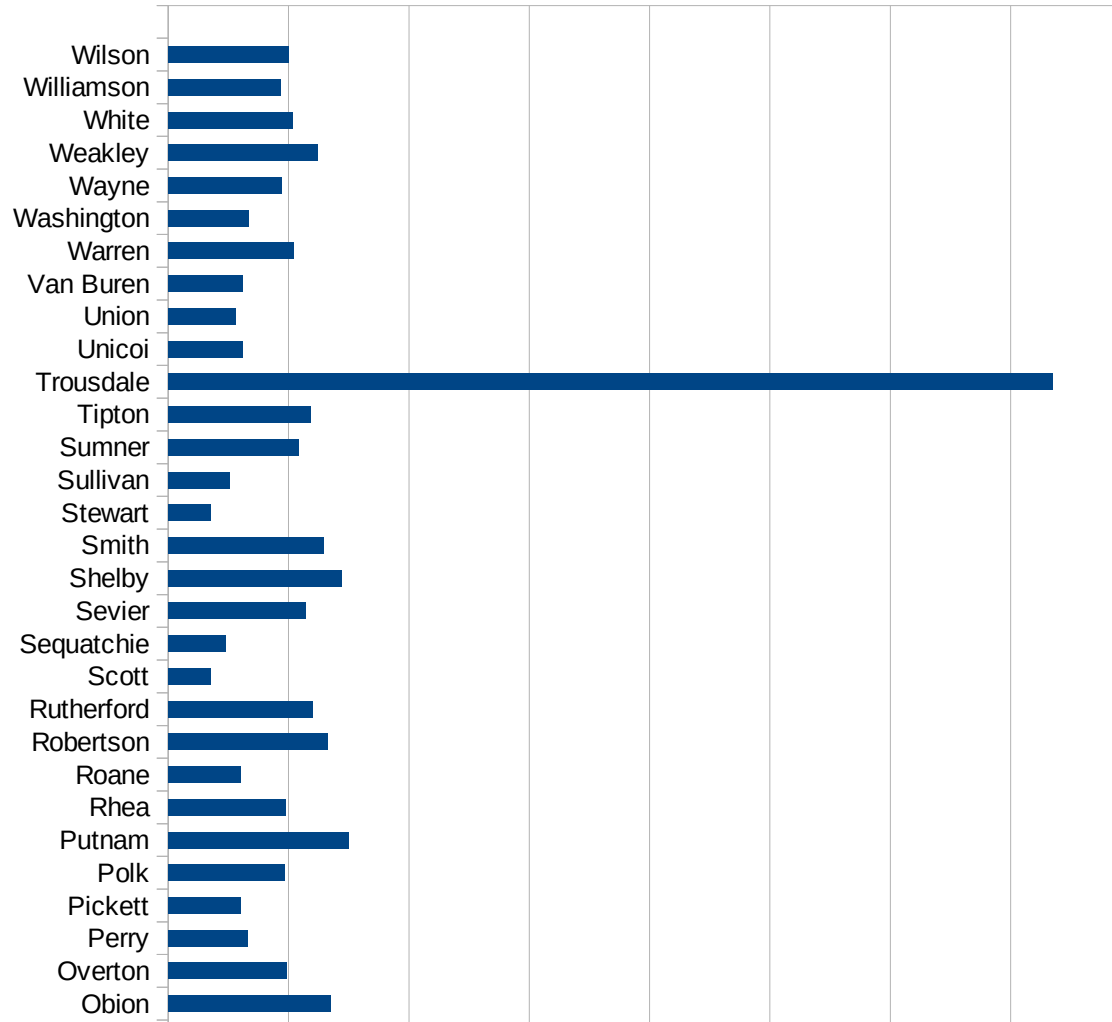
SD

29173
29175
29177
29179
29181
29195
29197
29199
29201
29203
29205
29183
29185
29187
29189
29510
29186
29207
29209
29211
29213
29215

29217
29219
29221
29223
29225
29227
29229

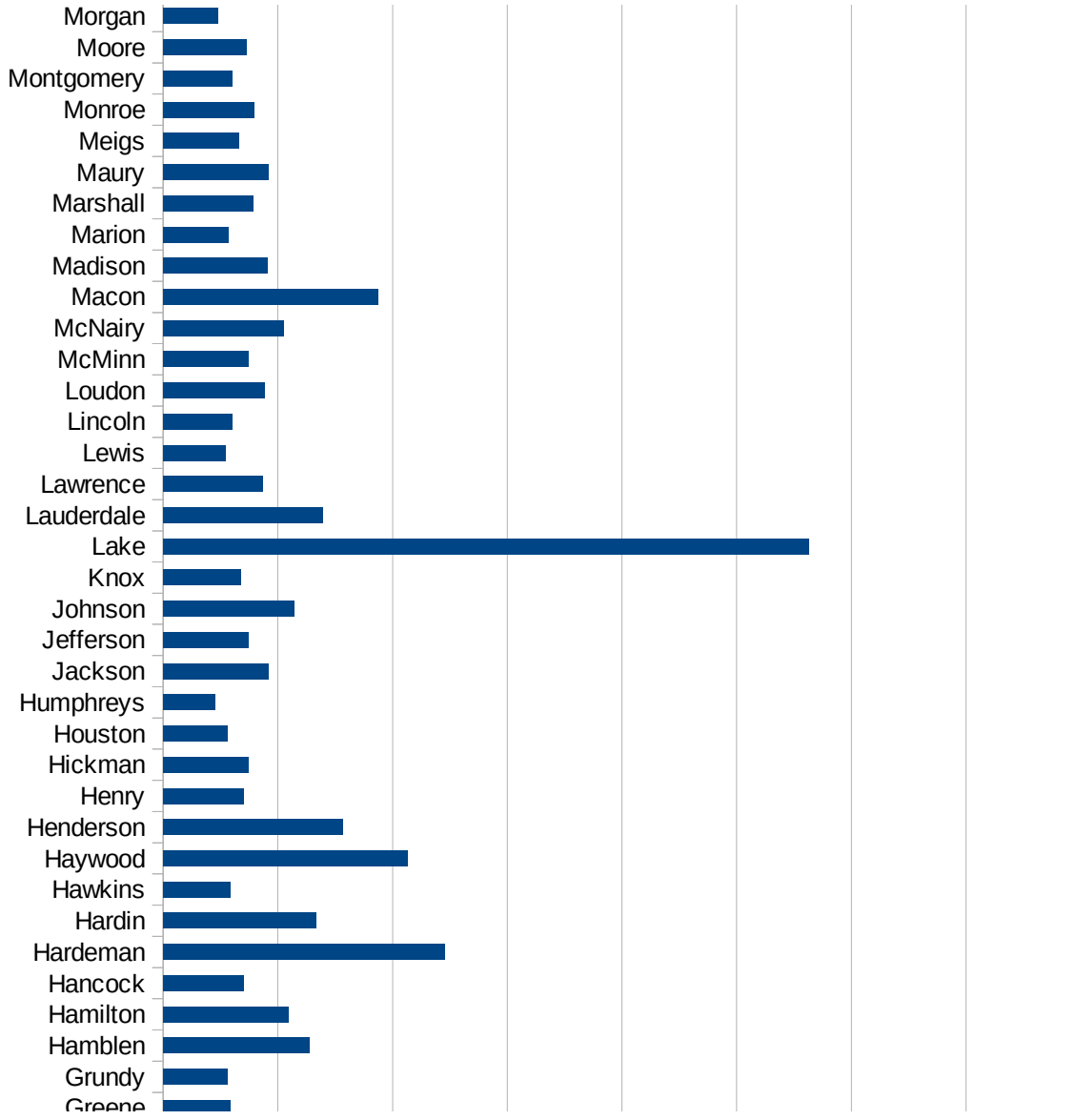
TN

FIPS	County	PC Infection
47001	Anderson	1127.062577
47003	Bedford	2257.433011
47005	Benton	1563.272368
47007	Bledsoe	5252.456794
47009	Blount	1524.944994
47011	Bradley	2312.442025
47013	Campbell	821.0595458
47015	Cannon	1369.105241
47017	Carroll	2226.980728
47019	Carter	1451.615765
47021	Cheatham	1755.730854
47023	Chester	2176.429729
47025	Claiborne	1143.091069
47027	Clay	1438.382791
47029	Cocke	1791.804104
47031	Coffee	1364.452424
47033	Crockett	2798.715801
47035	Cumberland	1360.749418
47037	Davidson	3382.968493
47039	Decatur	2579.873569
47041	DeKalb	2328.93038
47043	Dickson	1697.040003
47045	Dyer	2550.91104
47047	Fayette	2177.401437
47049	Fentress	1196.684416
47051	Franklin	1164.955837
47053	Gibson	2250.993985
47055	Giles	1494.763244
47057	Grainger	1183.841002
47059	Greene	1178.224557
47061	Grundy	1116.439383
47063	Hamblen	2553.857114
47065	Hamilton	2186.468873



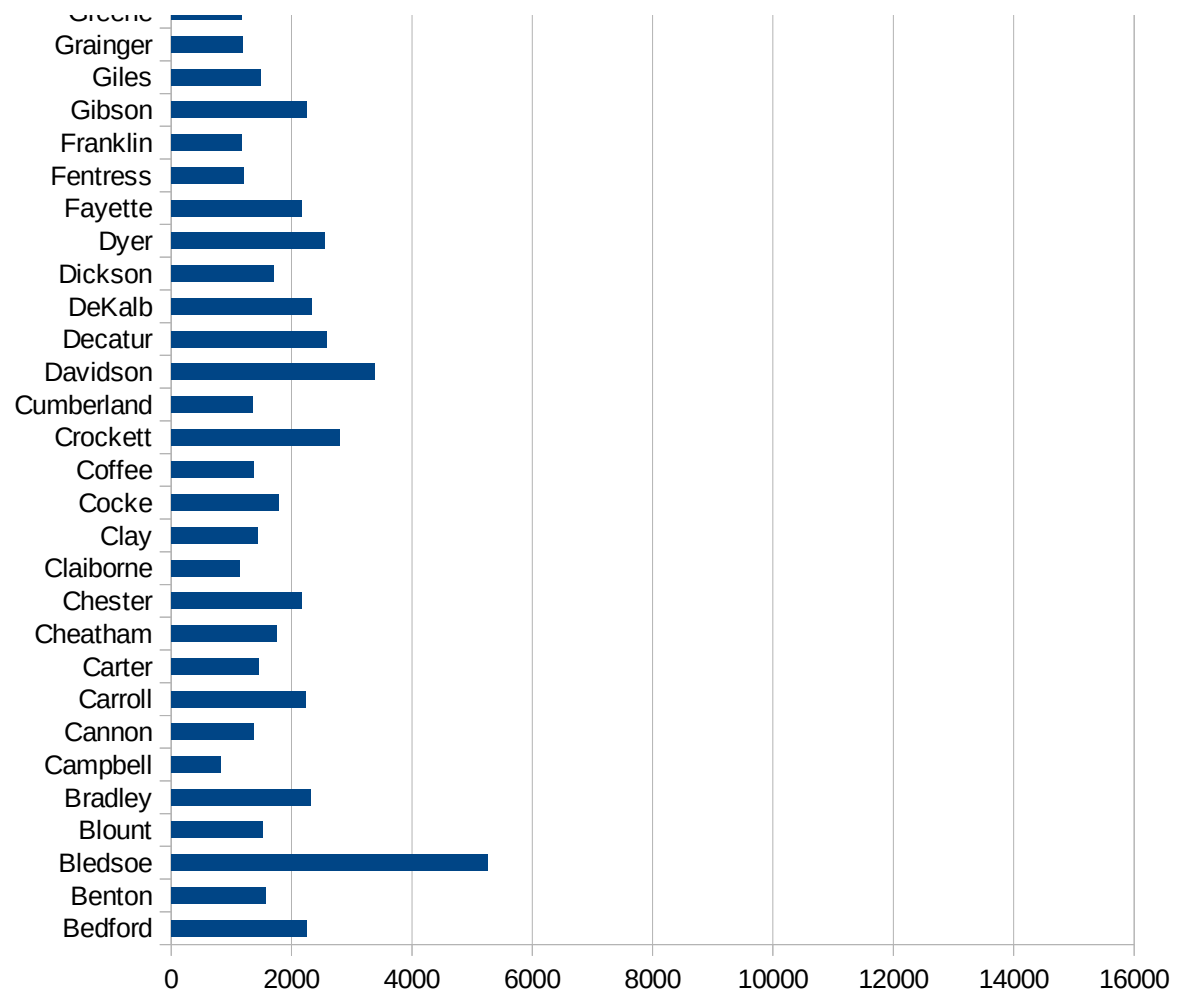
TN

47067 Hancock	1404.794625
47069 Hardeman	4904.837431
47071 Hardin	2657.510863
47073 Hawkins	1179.904475
47075 Haywood	4268.820306
47077 Henderson	3134.987611
47079 Henry	1406.143767
47081 Hickman	1480.26972
47083 Houston	1125.499213
47085 Humphreys	914.2053446
47087 Jackson	1845.551965
47089 Jefferson	1490.409539
47091 Johnson	2289.346383
47093 Knox	1361.73432
47095 Lake	11253.54203
47097 Lauderdale	2787.996128
47099 Lawrence	1735.491837
47101 Lewis	1092.172762
47103 Lincoln	1198.81584
47105 Loudon	1779.319184
47107 McMinn	1484.470301
47109 McNairy	2105.915144
47111 Macon	3737.894086
47113 Madison	1824.701603
47115 Marion	1137.35783
47117 Marshall	1579.431761
47119 Maury	1839.092644
47121 Meigs	1316.431009
47123 Monroe	1591.992579
47125 Montgomery	1197.863559
47127 Moore	1450.631727
47129 Morgan	959.265953
47131 Obion	2709.221264
47133 Overton	1962.117093



TN

47135 Perry	1326.884921
47137 Pickett	1200.314837
47139 Polk	1929.222393
47141 Putnam	2995.82715
47143 Rhea	1957.9954
47145 Roane	1210.011291
47147 Robertson	2654.480933
47149 Rutherford	2400.504786
47151 Scott	703.2986978
47153 Sequatchie	954.5576768
47155 Sevier	2280.063744
47157 Shelby	2882.778136
47159 Smith	2582.489219
47161 Stewart	707.9123958
47163 Sullivan	1024.304234
47165 Sumner	2172.066108
47167 Tipton	2362.741755
47169 Trousdale	14693.06211
47171 Unicoi	1244.299307
47173 Union	1127.59041
47175 Van Buren	1231.569818
47177 Warren	2081.804394
47179 Washington	1335.852636
47181 Wayne	1884.285542
47183 Weakley	2486.907078
47185 White	2065.88704
47187 Williamson	1870.288138
47189 Wilson	1998.933333



TN

FIPS

29001
29003
29005
29007
29009
29011
29013
29015
29017
29019
29021
29023
29025
29027
29029
29031
29033
29035
29037

TN

29039
29041
29043
29045
29047
29049
29051
29053
29055
29057
29059
29061
29063
29065
29067
29069
29071
29073
29075
29077
29079
29081
29083
29085
29087
29089
29091
29093
29095
29097
29099
29101

29103

TN

29105
29107
29109
29111
29113
29115
29117
29121
29123
29125
29127
29119
29129
29131
29133
29135
29137
29139
29141
29143
29145
29147
29149
29151
29153
29155
29157
29159
29161
29163
29165
29167
29169
29171

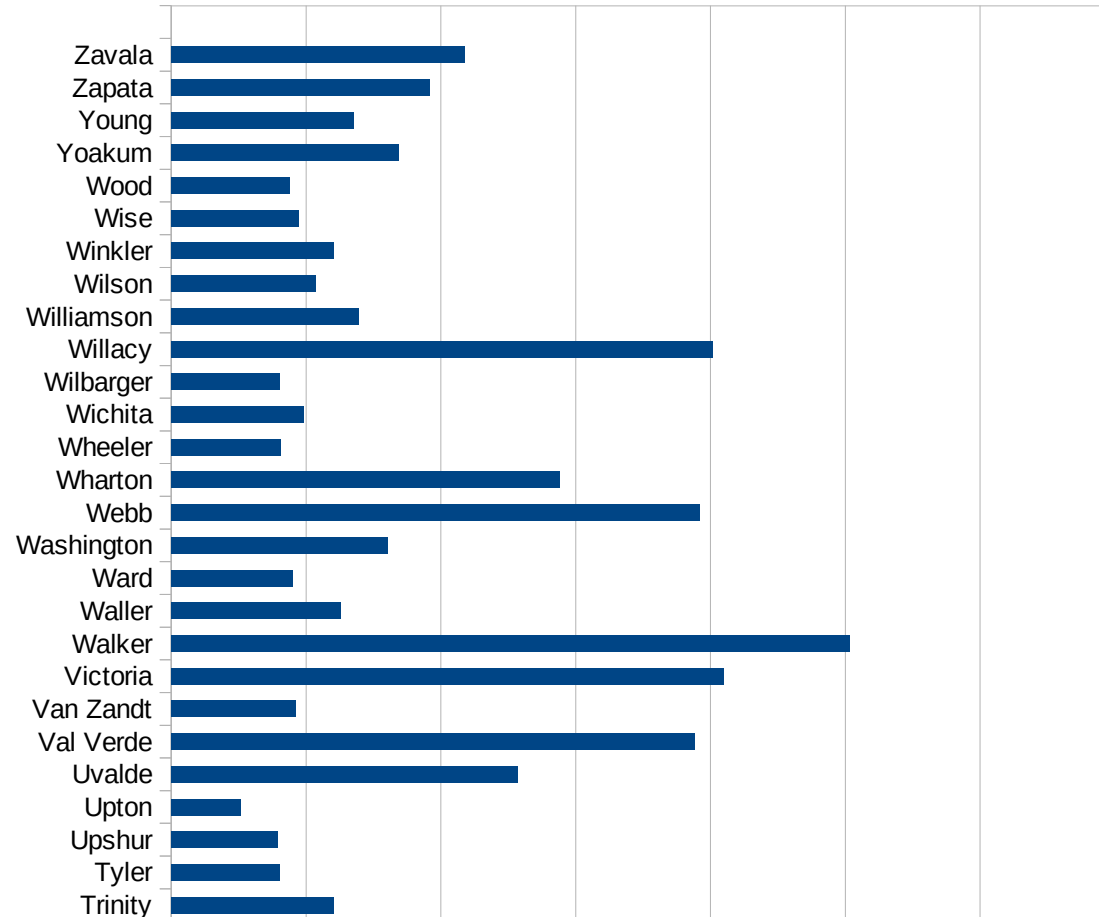
TN

29173
29175
29177
29179
29181
29195
29197
29199
29201
29203
29205
29183
29185
29187
29189
29510
29186
29207
29209
29211
29213
29215

29217
29219
29221
29223
29225
29227
29229

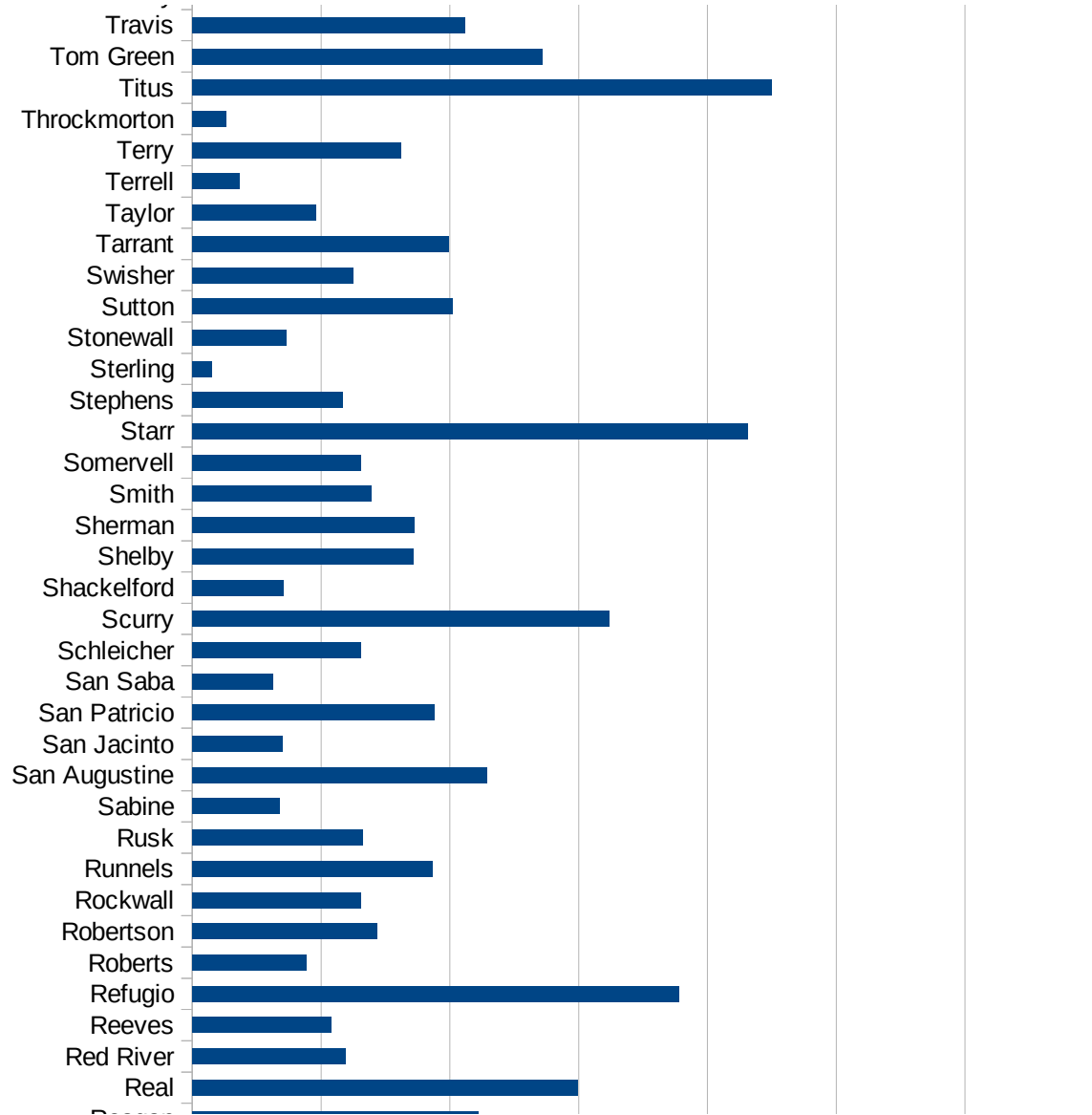
TX

FIPS	County	PC Infection
48001	Anderson	4309.557848
48003	Andrews	1996.910856
48005	Angelina	2298.718596
48007	Aransas	882.6496301
48009	Archer	557.7054405
48011	Armstrong	581.3953488
48013	Atascosa	1129.000199
48015	Austin	1390.509854
48017	Bailey	2874.626441
48019	Bandera	477.5674728
48021	Bastrop	1816.593083
48023	Baylor	446.6778336
48025	Bee	4882.315034
48027	Bell	1340.674049
48029	Bexar	2336.34719
48031	Blanco	1059.647923
48033	Borden	0
48035	Bosque	1155.636403
48037	Bowie	1028.370298
48039	Brazoria	2514.58671
48041	Brazos	2074.017234
48043	Brewster	2061.07694
48045	Briscoe	791.5567282
48047	Brooks	3022.209727
48049	Brown	1239.320747
48051	Burleson	1560.715645
48053	Burnet	1398.763199
48055	Caldwell	2832.566421
48057	Calhoun	2796.716293
48059	Callahan	628.8409318
48061	Cameron	4919.227757
48063	Camp	2271.15783
48065	Carson	283.0974188



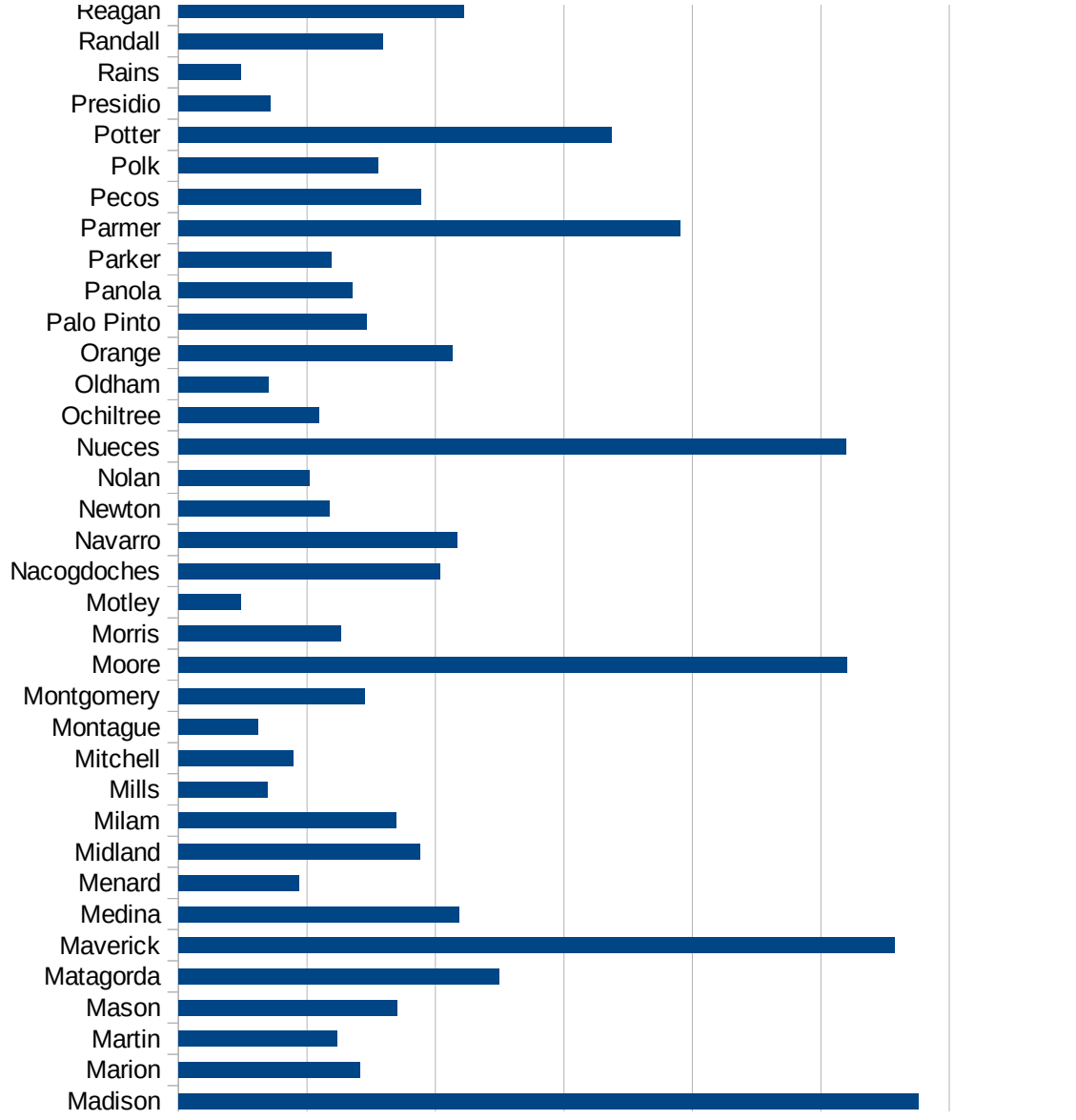
TX

48067 Cass	853.2819815
48069 Castro	2961.513372
48071 Chambers	2645.215998
48073 Cherokee	2677.213264
48075 Childress	781.7857633
48077 Clay	602.5248661
48079 Cochran	1304.654443
48081 Coke	1454.005935
48083 Coleman	619.2687865
48085 Collin	1088.996026
48087 Collingsworth	540.1755571
48089 Colorado	2092.661545
48091 Comal	1585.868049
48093 Comanche	1581.202896
48095 Concho	1239.476146
48097 Cooke	783.7531424
48099 Coryell	1160.303711
48101 Cottle	1295.896328
48103 Crane	1460.158531
48105 Crockett	4629.894256
48107 Crosby	1401.626579
48109 Culberson	1043.557169
48111 Dallam	2888.888889
48113 Dallas	2684.462493
48115 Dawson	1640.383549
48117 Deaf Smith	4269.722814
48119 Delta	317.8164143
48121 Denton	1163.359191
48123 DeWitt	4180.908505
48125 Dickens	1200.53357
48127 Dimmit	1746.216531
48129 Donley	1657.12564
48131 Duval	2292.186943
48133 Eastland	709.5295273



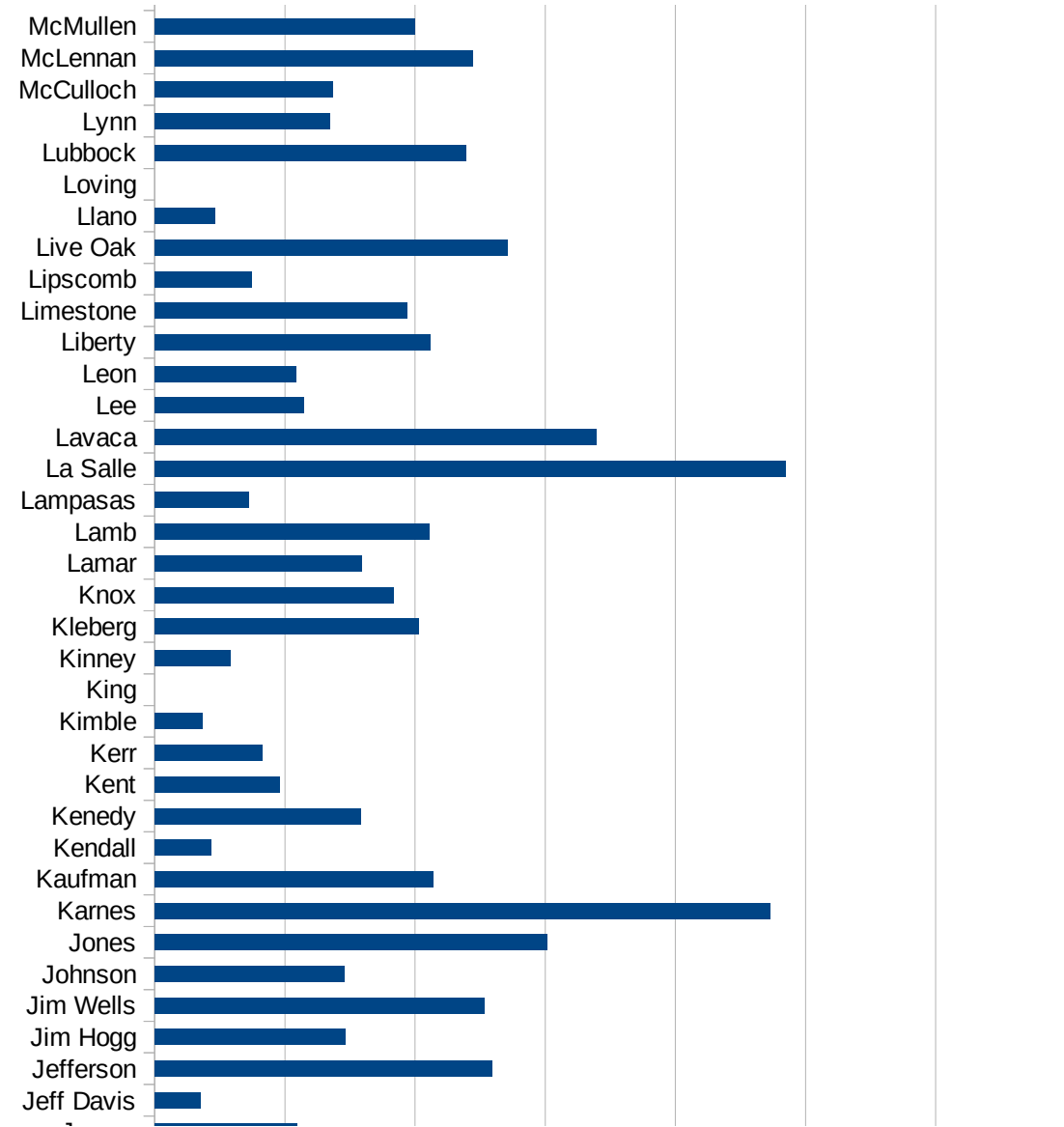
TX

48135 Ector	2601.095458
48137 Edwards	1763.485477
48139 Ellis	2094.340043
48141 El Paso	2420.434893
48143 Erath	1571.408378
48145 Falls	957.6002307
48147 Fannin	1657.881313
48149 Fayette	1802.832459
48151 Fisher	1510.810107
48153 Floyd	1713.20884
48155 Foard	250
48157 Fort Bend	1895.392317
48159 Franklin	1031.023593
48161 Freestone	1938.610662
48163 Frio	3194.388373
48165 Gaines	1181.761638
48167 Galveston	3120.246234
48169 Garza	1550.62329
48171 Gillespie	738.6957171
48173 Glasscock	432.2766571
48175 Goliad	1595.464135
48177 Gonzales	3903.774128
48179 Gray	1105.275177
48181 Grayson	1100.073886
48183 Gregg	1519.719984
48185 Grimes	3420.310296
48187 Guadalupe	1160.09139
48189 Hale	4747.26574
48191 Hall	528.4015852
48193 Hamilton	1190.47619
48195 Hansford	1867.105986
48197 Hardeman	560.9382968
48199 Hardin	2192.039436
48201 Harris	2250.810291



TX

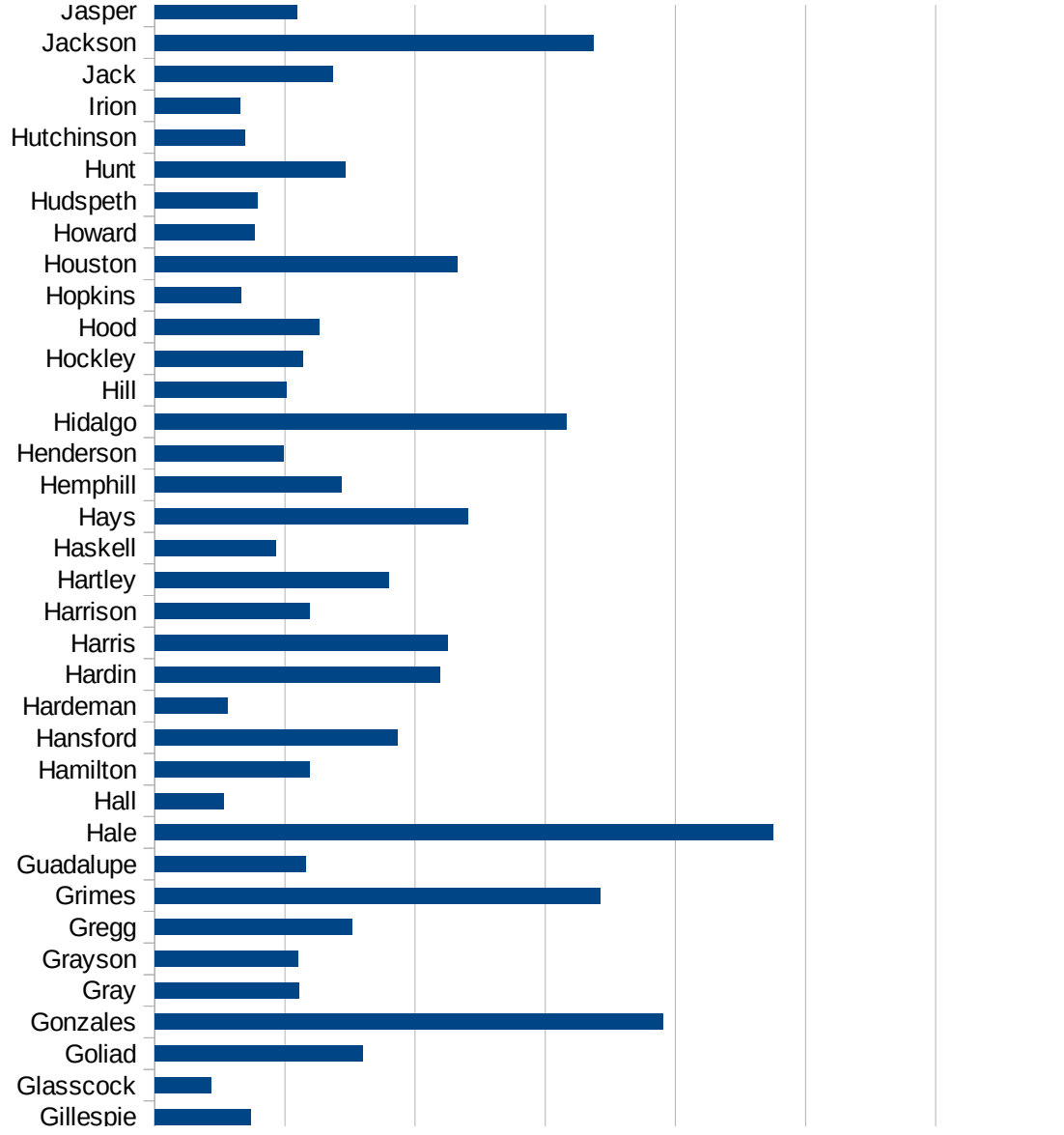
48203 Harrison	1192.938285
48205 Hartley	1797.47286
48207 Haskell	928.9523482
48209 Hays	2408.020446
48211 Hemphill	1437.908497
48213 Henderson	990.2914981
48215 Hidalgo	3165.119021
48217 Hill	1015.01898
48219 Hockley	1140.121845
48221 Hood	1266.993739
48223 Hopkins	662.8633523
48225 Houston	2322.068281
48227 Howard	767.9859568
48229 Hudspeth	792.4921794
48231 Hunt	1466.427617
48233 Hutchinson	693.4616473
48235 Irion	657.0302234
48237 Jack	1368.313921
48239 Jackson	3368.293667
48241 Jasper	1095.561998
48243 Jeff Davis	355.2397869
48245 Jefferson	2594.107474
48247 Jim Hogg	1467.22561
48249 Jim Wells	2532.94792
48251 Johnson	1458.908386
48253 Jones	3017.611142
48255 Karnes	4728.434505
48257 Kaufman	2143.490227
48259 Kendall	431.629456
48261 Kenedy	1583.710407
48263 Kent	964.1873278
48265 Kerr	830.0734663
48267 Kimble	366.8042182
48269 King	0



This work is licensed under the Creative Commons Attribution-NoDerivatives 4.0 International License. To view a copy of this license, visit <http://creativecommons.org/licenses/by-nd/4.0/>.

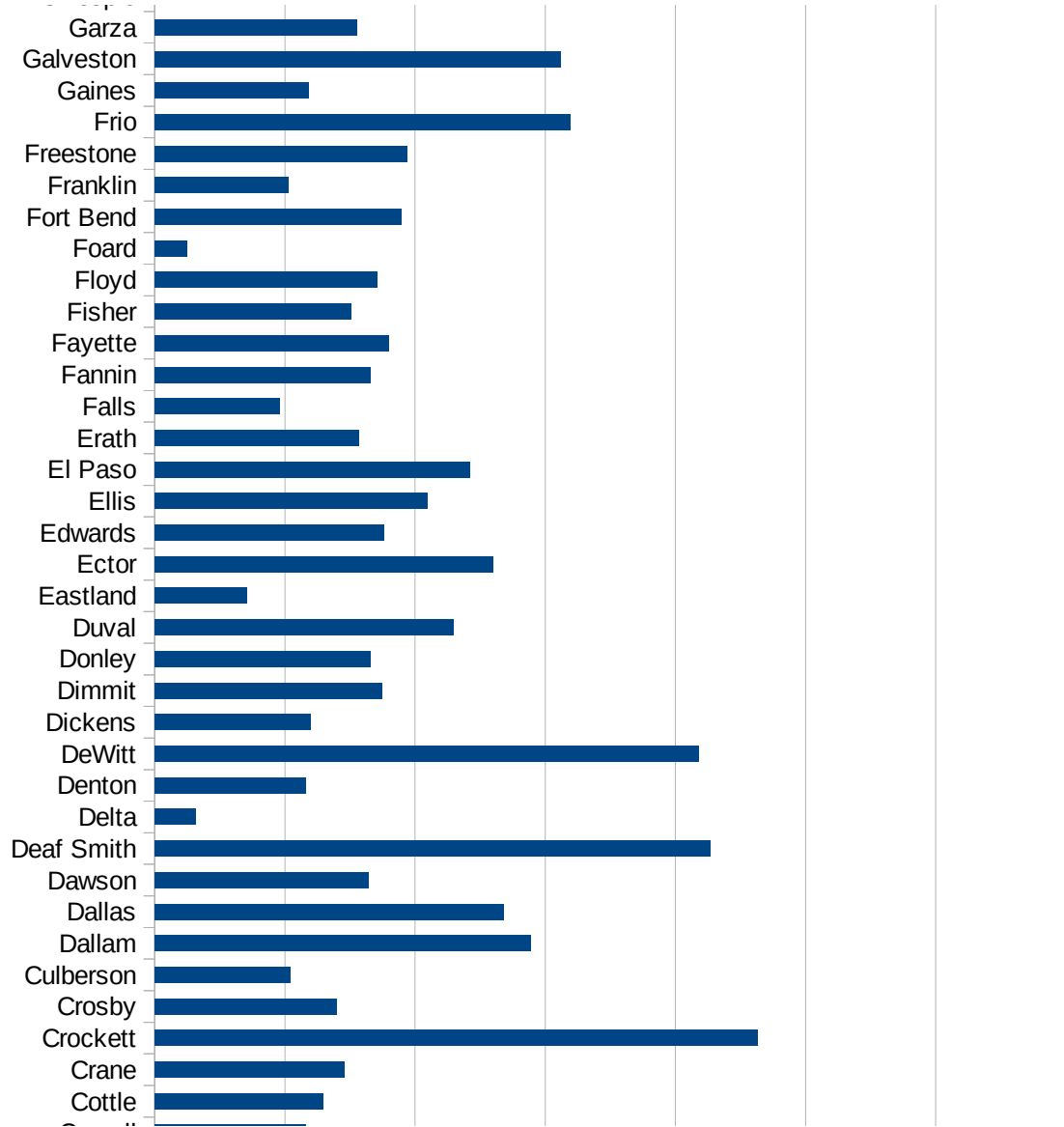
TX

48271 Kinney	584.0191134
48273 Kleberg	2030.261171
48275 Knox	1834.108952
48277 Lamar	1590.653153
48279 Lamb	2112.783098
48281 Lampasas	725.4227707
48283 La Salle	4846.633913
48285 Lavaca	3391.347588
48287 Lee	1149.090061
48289 Leon	1088.592936
48291 Liberty	2115.311099
48293 Limestone	1943.109826
48295 Lipscomb	745.1564829
48297 Live Oak	2712.477396
48299 Llano	466.5989097
48301 Loving	0
48303 Lubbock	2388.976357
48305 Lynn	1344.223243
48307 McCulloch	1364.717666
48309 McLennan	2446.122848
48311 McMullen	2002.670227
48313 Madison	5755.096381
48315 Marion	1410.153102
48317 Martin	1234.13871
48319 Mason	1705.607477
48321 Matagorda	2497.811337
48323 Maverick	5570.659143
48325 Medina	2181.811041
48327 Menard	935.0163628
48329 Midland	1876.832505
48331 Milam	1691.138435
48333 Mills	690.9164804
48335 Mitchell	896.2553714
48337 Montague	622.5760359



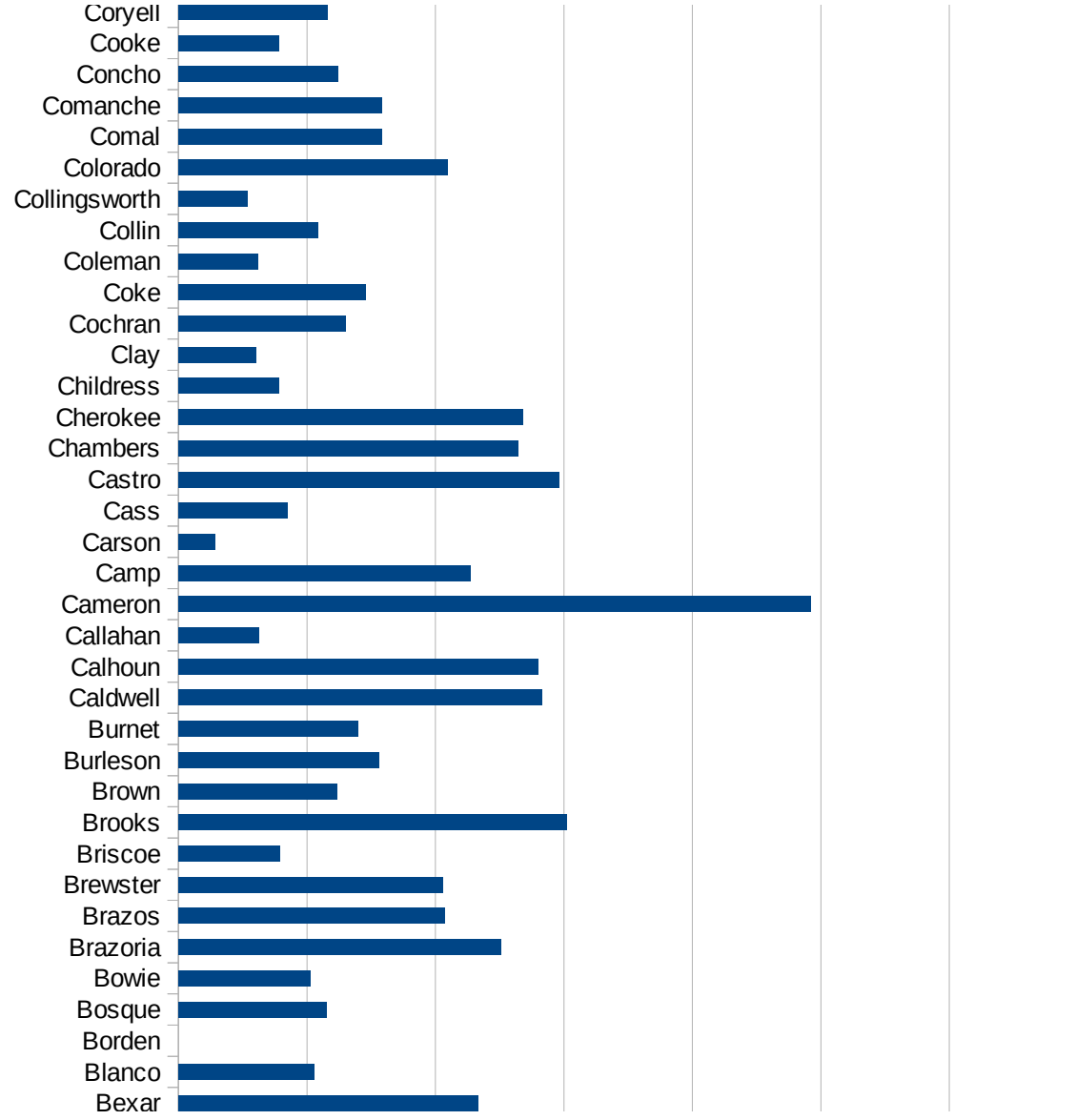
TX

48339 Montgomery	1451.960909
48341 Moore	5203.63044
48343 Morris	1264.283978
48345 Motley	486.2236629
48347 Nacogdoches	2036.188766
48349 Navarro	2166.851609
48351 Newton	1178.524662
48353 Nolan	1016.880212
48355 Nueces	5197.852401
48357 Ochiltree	1095.807781
48359 Oldham	703.894885
48361 Orange	2132.293113
48363 Palo Pinto	1464.935065
48365 Panola	1352.168654
48367 Parker	1188.83292
48369 Parmer	3903.081914
48371 Pecos	1888.598226
48373 Polk	1555.035878
48375 Potter	3371.556566
48377 Presidio	719.6315486
48379 Rains	485.2372728
48381 Randall	1590.94745
48383 Reagan	2218.658113
48385 Real	2990.224267
48387 Red River	1190.965092
48389 Reeves	1076.776043
48391 Refugio	3782.707622
48393 Roberts	885.9357697
48395 Robertson	1434.853043
48397 Rockwall	1307.410314
48399 Runnels	1866.327927
48401 Rusk	1322.31405
48403 Sabine	679.9508924
48405 San Augustine	2283.770651

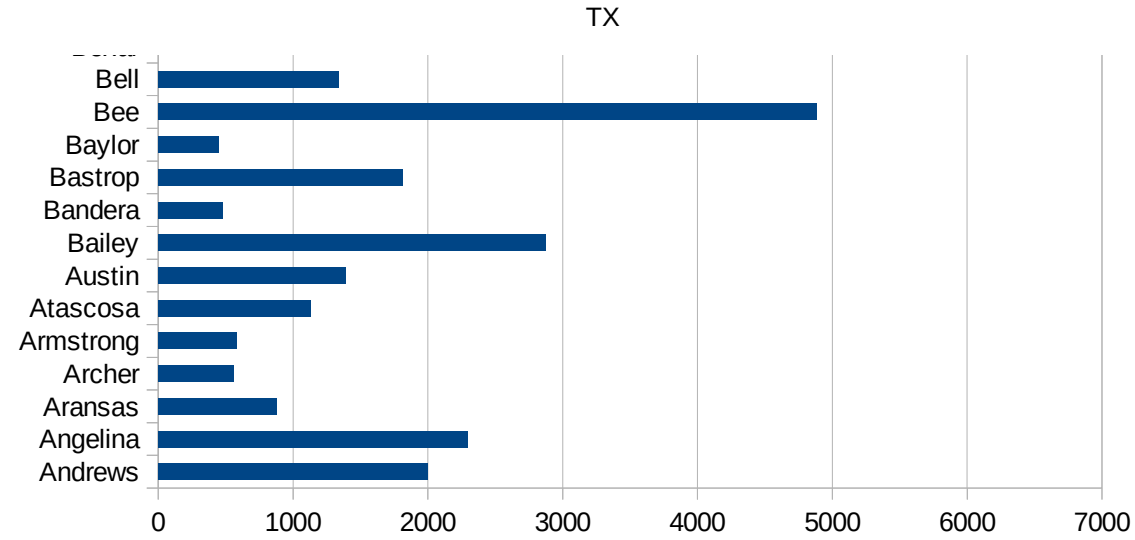


TX

48407 San Jacinto	703.3671089
48409 San Patricio	1879.120386
48411 San Saba	627.6841758
48413 Schleicher	1312.607945
48415 Scurry	3237.282106
48417 Shackelford	707.0396557
48419 Shelby	1715.319852
48421 Sherman	1721.338097
48423 Smith	1393.009326
48425 Somervell	1308.784383
48427 Starr	4311.507168
48429 Stephens	1166.118944
48431 Sterling	152.5553013
48433 Stonewall	734.2143906
48435 Sutton	2022.352315
48437 Swisher	1246.314661
48439 Tarrant	1989.802061
48441 Taylor	956.8439407
48443 Terrell	364.5200486
48445 Terry	1619.597949
48447 Throckmorton	264.0264026
48449 Titus	4501.559047
48451 Tom Green	2721.911515
48453 Travis	2116.848703
48455 Trinity	1207.598372
48457 Tyler	806.600295
48459 Upshur	792.535143
48461 Upton	517.5701444
48463 Uvalde	2566.490352
48465 Val Verde	3885.547066
48467 Van Zandt	921.1160499
48469 Victoria	4094.094638
48471 Walker	5031.732892
48473 Waller	1257.388096



48475 Ward	904.4368601
48477 Washington	1606.471459
48479 Webb	3919.394005
48481 Wharton	2878.492996
48483 Wheeler	809.0926604
48485 Wichita	980.5851708
48487 Wilbarger	803.4321373
48489 Willacy	4015.802928
48491 Williamson	1392.753728
48493 Wilson	1073.192099
48495 Winkler	1204.663212
48497 Wise	945.7579972
48499 Wood	881.9162844
48501 Yoakum	1687.812827
48503 Young	1352.175118
48505 Zapata	1916.842847
48507 Zavala	2178.085621



TX

FIPS

29001
29003
29005
29007
29009
29011
29013
29015
29017
29019
29021
29023
29025
29027
29029
29031
29033
29035
29037

TX

29039
29041
29043
29045
29047
29049
29051
29053
29055
29057
29059
29061
29063
29065
29067
29069
29071
29073
29075
29077
29079
29081
29083
29085
29087
29089
29091
29093
29095
29097
29099
29101

29103

TX

29105
29107
29109
29111
29113
29115
29117
29121
29123
29125
29127
29119
29129
29131
29133
29135
29137
29139
29141
29143
29145
29147
29149
29151
29153
29155
29157
29159
29161
29163
29165
29167
29169
29171

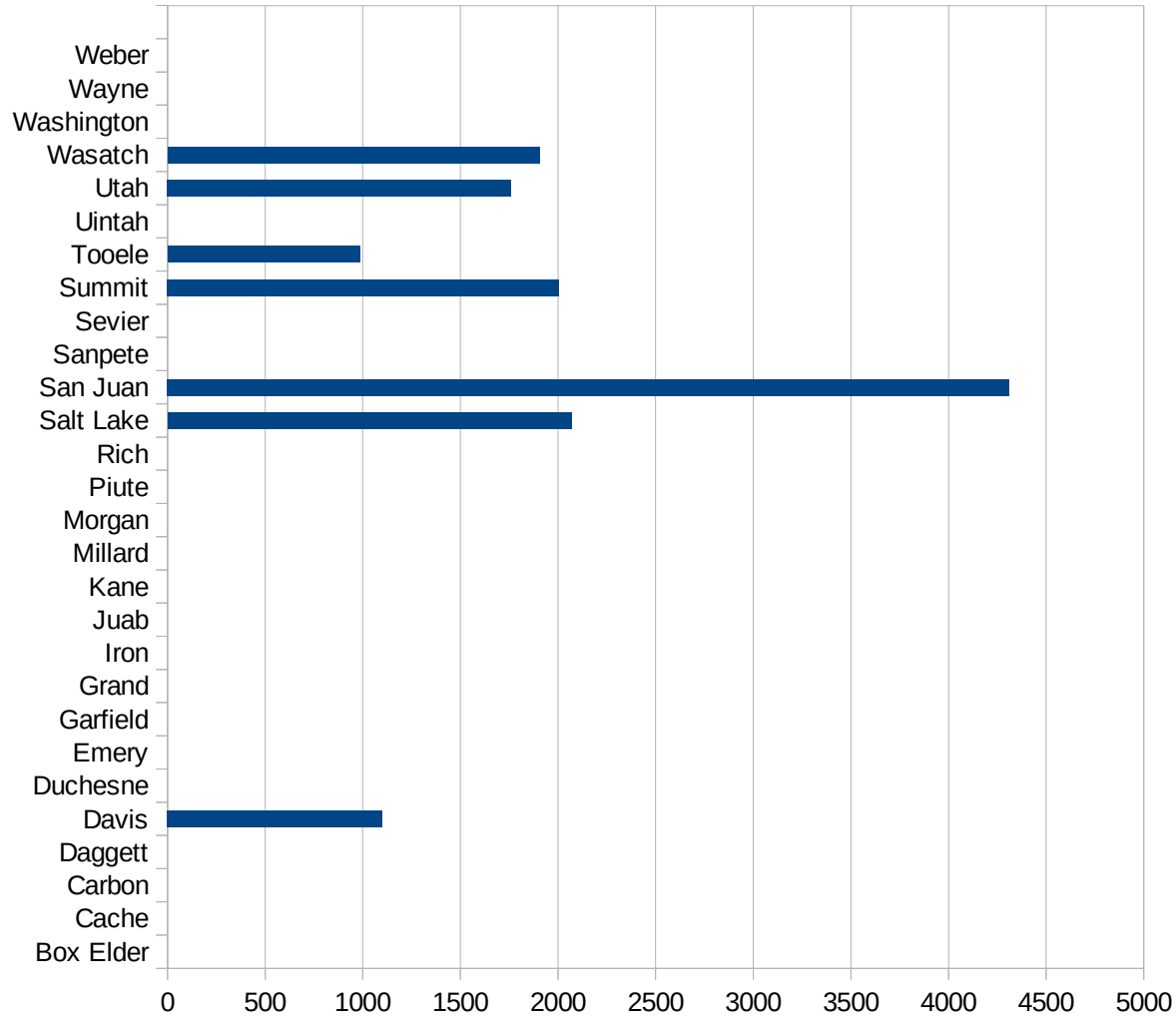
TX

29173
29175
29177
29179
29181
29195
29197
29199
29201
29203
29205
29183
29185
29187
29189
29510
29186
29207
29209
29211
29213
29215

29217
29219
29221
29223
29225
29227
29229

UT

FIPS	County	PC Infection
49001	Beaver	0
49003	Box Elder	0
49005	Cache	0
49007	Carbon	0
49009	Daggett	0
49011	Davis	1100.3289614
49013	Duchesne	0
49015	Emery	0
49017	Garfield	0
49019	Grand	0
49021	Iron	0
49023	Juab	0
49025	Kane	0
49027	Millard	0
49029	Morgan	0
49031	Piute	0
49033	Rich	0
49035	Salt Lake	2070.2166258
49037	San Juan	4310.9586381
49039	Sanpete	0
49041	Sevier	0
49043	Summit	2005.5803305
49045	Tooele	985.59514784
49047	Uintah	0
49049	Utah	1759.365362
49051	Wasatch	1904.33213
49053	Washington	0
49055	Wayne	0
49057	Weber	0



UT

FIPS

29001
29003
29005
29007
29009
29011
29013
29015
29017
29019
29021
29023
29025
29027
29029
29031
29033
29035
29037

UT

29039
29041
29043
29045
29047
29049
29051
29053
29055
29057
29059
29061
29063
29065
29067
29069
29071
29073
29075
29077
29079
29081
29083
29085
29087
29089
29091
29093
29095
29097
29099
29101

29103

UT

29105
29107
29109
29111
29113
29115
29117
29121
29123
29125
29127
29119
29129
29131
29133
29135
29137
29139
29141
29143
29145
29147
29149
29151
29153
29155
29157
29159
29161
29163
29165
29167
29169
29171

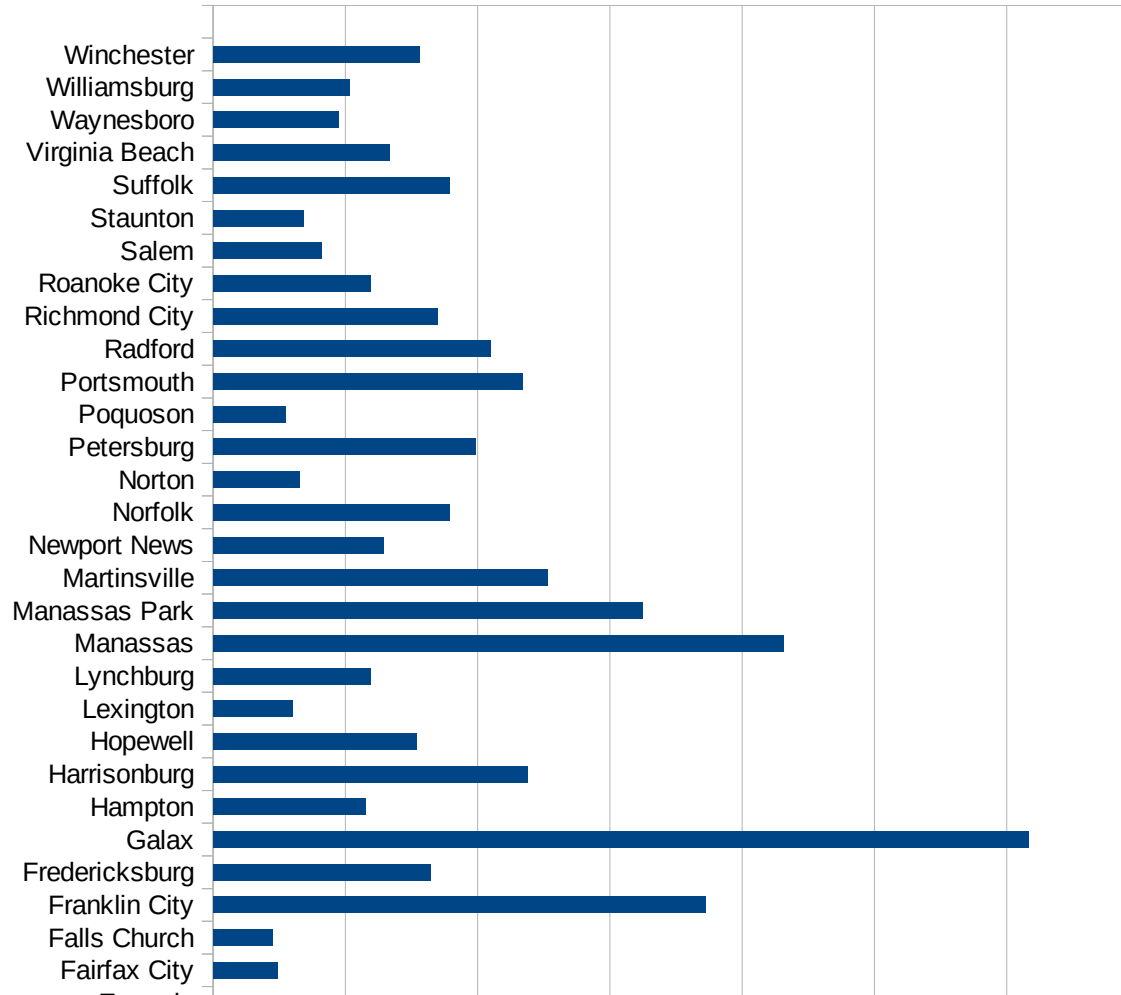
UT

29173
29175
29177
29179
29181
29195
29197
29199
29201
29203
29205
29183
29185
29187
29189
29510
29186
29207
29209
29211
29213
29215

29217
29219
29221
29223
29225
29227
29229

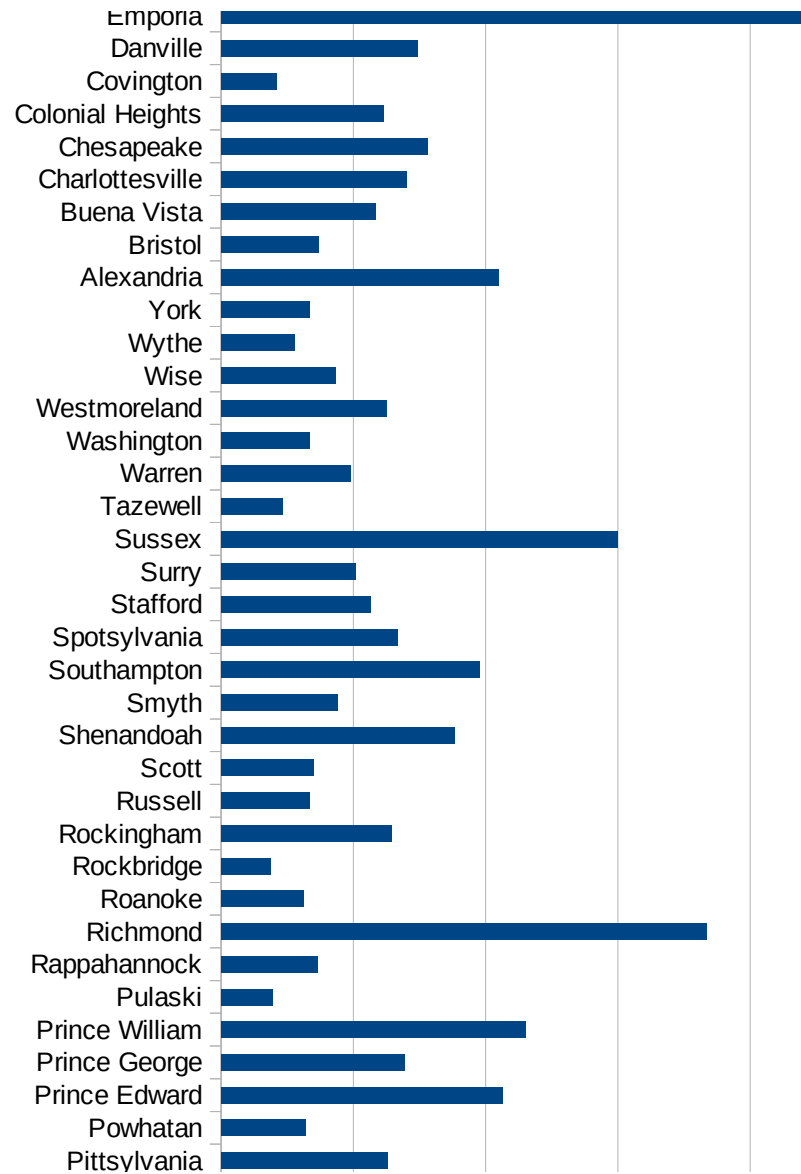
VA

FIPS	County	PC Infection
51001	Accomack	3526.471677
51003	Albemarle	944.6457808
51005	Alleghany	429.2421194
51007	Amelia	753.0930608
51009	Amherst	903.176909
51011	Appomattox	1047.913642
51013	Arlington	1490.394534
51015	Augusta	481.0686881
51017	Bath	93.19664492
51019	Bedford	681.9307402
51021	Bland	746.8615922
51023	Botetourt	745.2594885
51025	Brunswick	1739.501953
51027	Buchanan	457.0943876
51029	Buckingham	3788.458145
51031	Campbell	576.6467175
51033	Caroline	848.1736644
51035	Carroll	1332.83844
51036	Charles City	1008.500216
51037	Charlotte	577.9862624
51041	Chesterfield	1442.235968
51043	Clarke	550.8503753
51045	Craig	414.6919431
51047	Culpeper	2146.20413
51049	Cumberland	988.8877561
51051	Dickenson	447.5659299
51053	Dinwiddie	1002.488696
51057	Essex	1117.318436
51059	Fairfax	1591.073997
51061	Fauquier	1069.685179
51063	Floyd	968.6609687
51065	Fluvanna	840.0851286
51067	Franklin	345.2264436



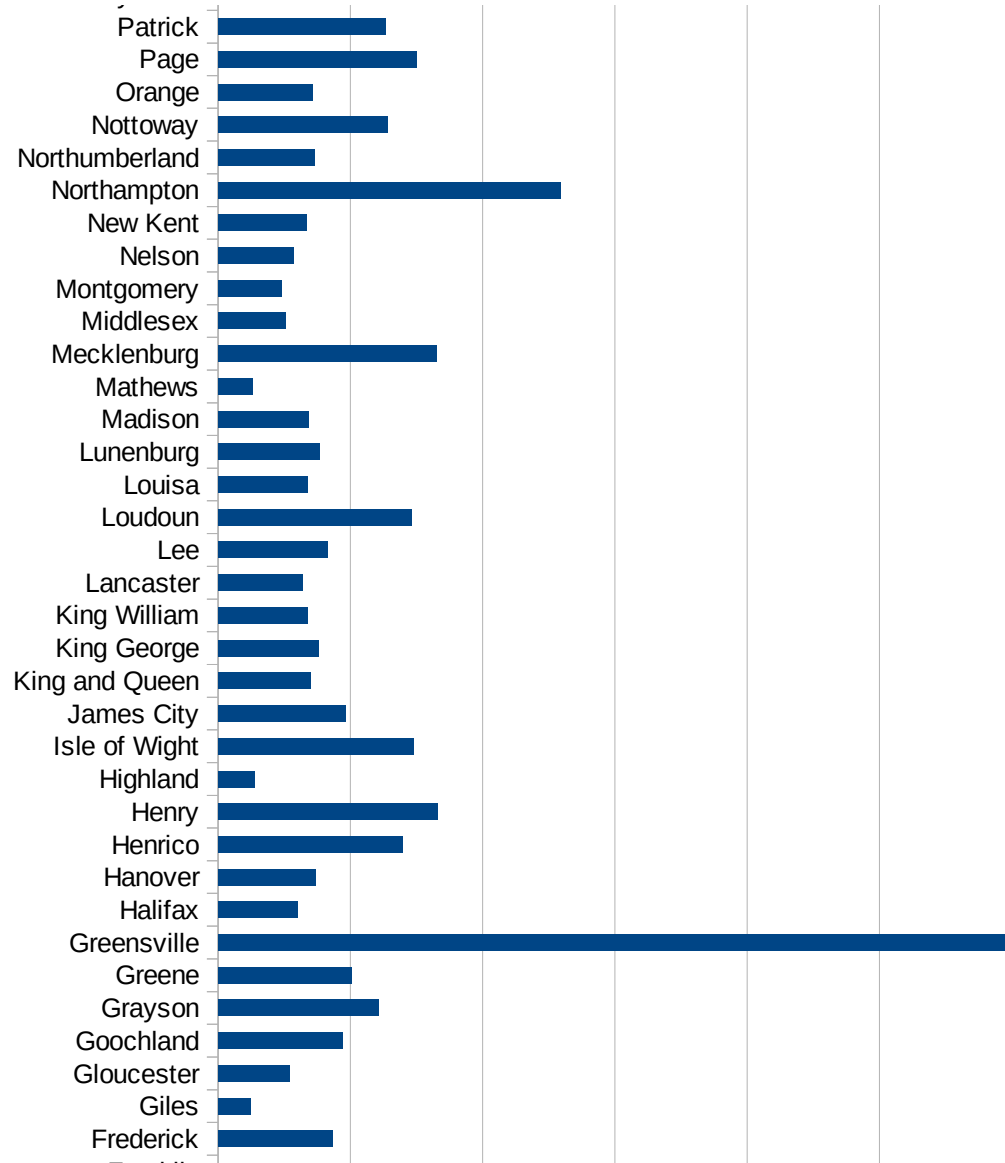
VA

51069 Frederick	863.5617679
51071 Giles	243.4101164
51073 Gloucester	538.1670192
51075 Goochland	942.1786267
51077 Grayson	1215.533235
51079 Greene	1006.117599
51081 Greensville	6072.073622
51083 Halifax	600.8206331
51085 Hanover	733.874803
51087 Henrico	1390.69006
51089 Henry	1656.428473
51091 Highland	271.4932127
51093 Isle of Wight	1477.552567
51095 James City	962.0796628
51097 King and Queen	695.8250497
51099 King George	756.349953
51101 King William	673.0031289
51103 Lancaster	639.8961328
51105 Lee	824.0941336
51107 Loudoun	1461.226496
51109 Louisa	674.3161673
51111 Lunenburg	769.485355
51113 Madison	684.4678451
51115 Mathews	261.304249
51117 Mecklenburg	1650.897227
51119 Middlesex	510.7252298
51121 Montgomery	481.8911956
51125 Nelson	572.9307091
51127 New Kent	669.9120182
51131 Northampton	2590.541116
51133 Northumberland	724.4587141
51135 Nottoway	1284.046693
51137 Orange	714.9874468
51139 Page	1504.199223



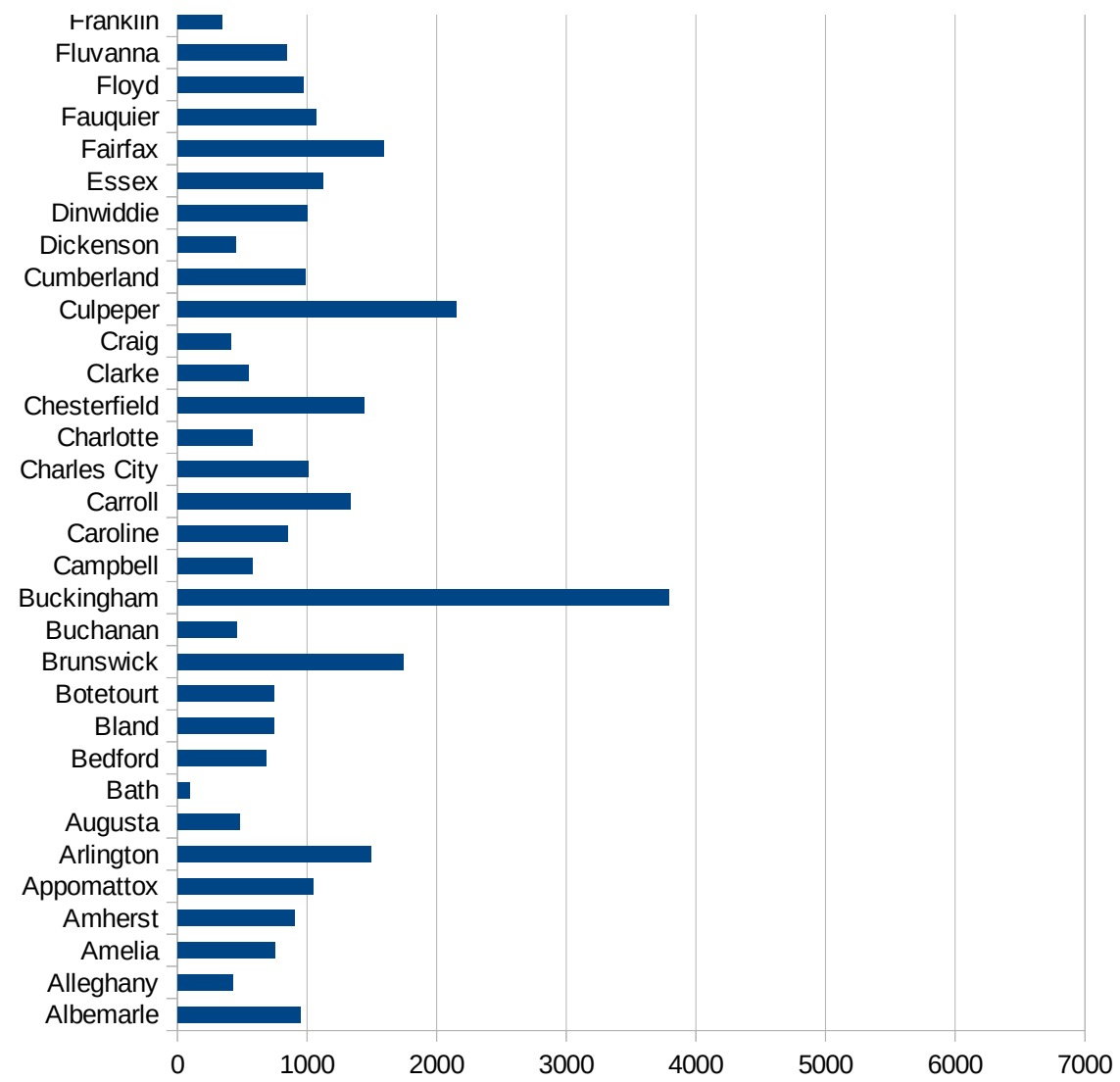
VA

51141 Patrick	1267.470152
51143 Pittsylvania	1260.069895
51145 Powhatan	640.6523005
51147 Prince Edward	2126.361656
51149 Prince George	1389.107715
51153 Prince William	2300.586952
51155 Pulaski	387.483121
51157 Rappahannock	730.8328737
51159 Richmond	3673.379066
51161 Roanoke	627.172515
51163 Rockbridge	373.5935302
51165 Rockingham	1292.403131
51167 Russell	669.2089128
51169 Scott	701.2166806
51171 Shenandoah	1761.040991
51173 Smyth	879.4959307
51175 Southampton	1956.101444
51177 Spotsylvania	1335.687361
51179 Stafford	1127.634036
51181 Surry	1019.462465
51183 Sussex	2999.021091
51185 Tazewell	462.6116754
51187 Warren	977.426693
51191 Washington	665.4167126
51193 Westmoreland	1250.701066
51195 Wise	862.8854046
51197 Wythe	552.9665438
51199 York	669.1625151
51510 Alexandria	2098.673145
51520 Bristol	734.134207
51530 Buena Vista	1170.434504
51540 Charlottesville	1400.752333
51550 Chesapeake	1557.077738
51570 Colonial Heights	1228.060338



VA

51580 Covington	421.2454212
51590 Danville	1484.284766
51595 Emporia	4491.310291
51600 Fairfax City	488.3209897
51610 Falls Church	446.7912266
51620 Franklin City	3718.956695
51630 Fredericksburg	1643.562998
51640 Galax	6165.343298
51650 Hampton	1148.064595
51660 Harrisonburg	2378.1763
51670 Hopewell	1540.095592
51678 Lexington	602.5784753
51680 Lynchburg	1193.288362
51683 Manassas	4310.655364
51685 Manassas Park	3247.241001
51690 Martinsville	2526.74004
51700 Newport News	1287.606507
51710 Norfolk	1786.738557
51720 Norton	655.2419355
51730 Petersburg	1986.251465
51735 Poquoson	549.630845
51740 Portsmouth	2338.53242
51750 Radford	2093.89825
51760 Richmond City	1695.493109
51770 Roanoke City	1189.951962
51775 Salem	818.9369419
51790 Staunton	682.1282401
51800 Suffolk	1788.671382
51810 Virginia Beach	1329.441635
51820 Waynesboro	950.1502563
51830 Williamsburg	1033.834586
51840 Winchester	1558.275224



VA

VA

FIPS

29001
29003
29005
29007
29009
29011
29013
29015
29017
29019
29021
29023
29025
29027
29029
29031
29033
29035
29037

VA

29039
29041
29043
29045
29047
29049
29051
29053
29055
29057
29059
29061
29063
29065
29067
29069
29071
29073
29075
29077
29079
29081
29083
29085
29087
29089
29091
29093
29095
29097
29099
29101

29103

VA

29105
29107
29109
29111
29113
29115
29117
29121
29123
29125
29127
29119
29129
29131
29133
29135
29137
29139
29141
29143
29145
29147
29149
29151
29153
29155
29157
29159
29161
29163
29165
29167
29169
29171

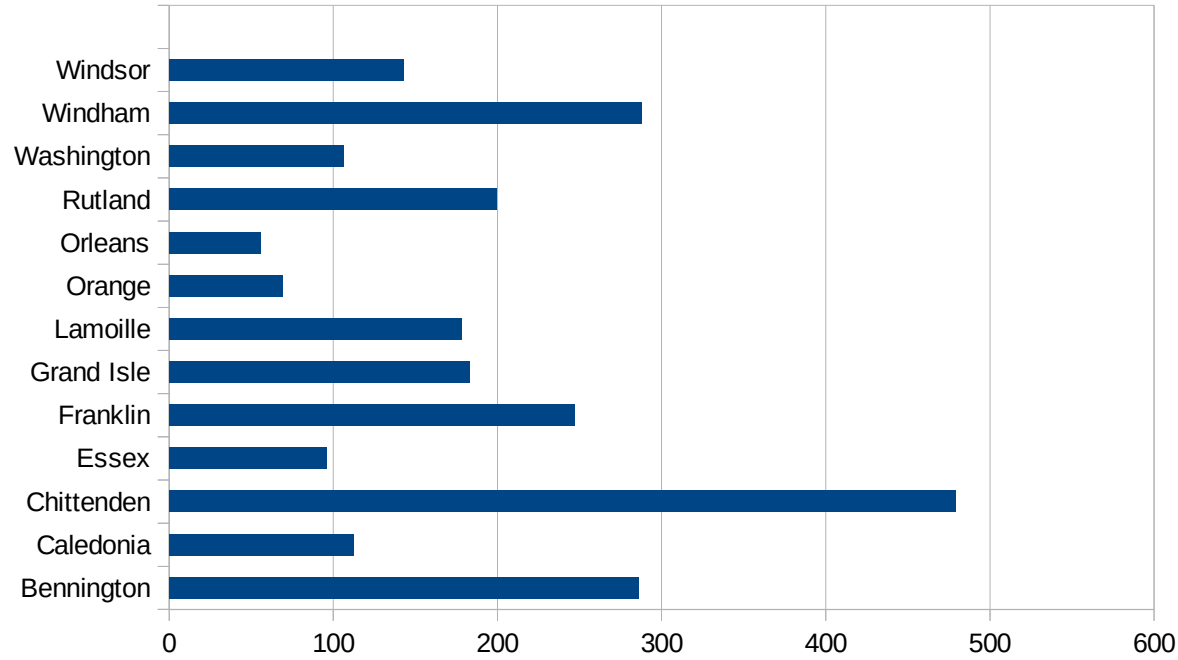
VA

29173
29175
29177
29179
29181
29195
29197
29199
29201
29203
29205
29183
29185
29187
29189
29510
29186
29207
29209
29211
29213
29215

29217
29219
29221
29223
29225
29227
29229

VT

FIPS	County	PC Infection
50001	Addison	219.0787872
50003	Bennington	286.267576
50005	Caledonia	112.2038149
50007	Chittenden	479.4254187
50009	Essex	96
50011	Franklin	246.8586229
50013	Grand Isle	183.3568406
50015	Lamoille	177.8656126
50017	Orange	68.96789544
50019	Orleans	55.74757498
50021	Rutland	199.4136897
50023	Washington	106.6391469
50025	Windham	287.6789223
50027	Windsor	142.8933184



FIPS

- 29001
- 29003
- 29005
- 29007
- 29009
- 29011
- 29013
- 29015
- 29017
- 29019
- 29021
- 29023
- 29025
- 29027
- 29029
- 29031
- 29033
- 29035
- 29037

VT

29039
29041
29043
29045
29047
29049
29051
29053
29055
29057
29059
29061
29063
29065
29067
29069
29071
29073
29075
29077
29079
29081
29083
29085
29087
29089
29091
29093
29095
29097
29099
29101

29103

VT

29105
29107
29109
29111
29113
29115
29117
29121
29123
29125
29127
29119
29129
29131
29133
29135
29137
29139
29141
29143
29145
29147
29149
29151
29153
29155
29157
29159
29161
29163
29165
29167
29169
29171

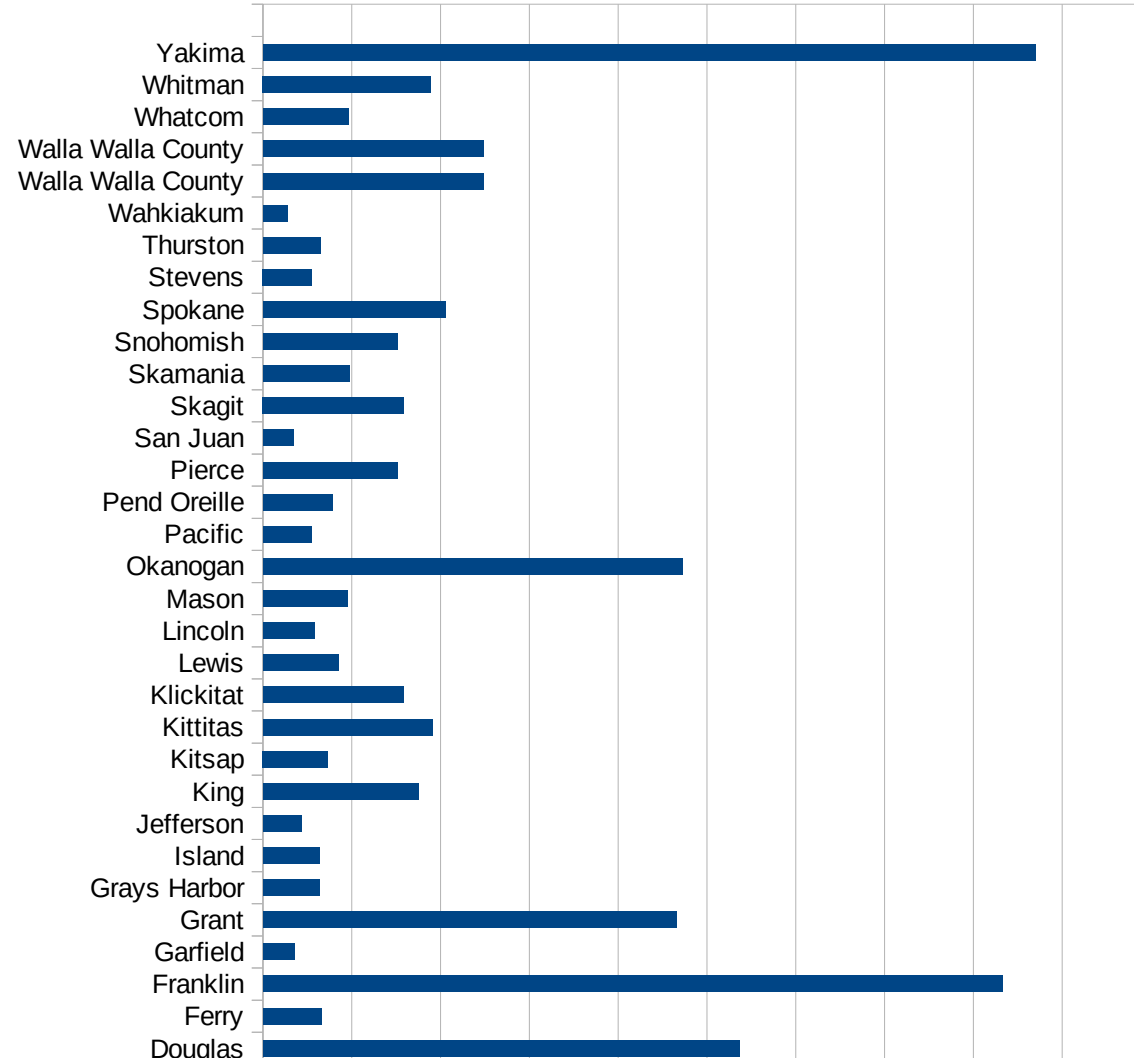
VT

29173
29175
29177
29179
29181
29195
29197
29199
29201
29203
29205
29183
29185
29187
29189
29510
29186
29207
29209
29211
29213
29215

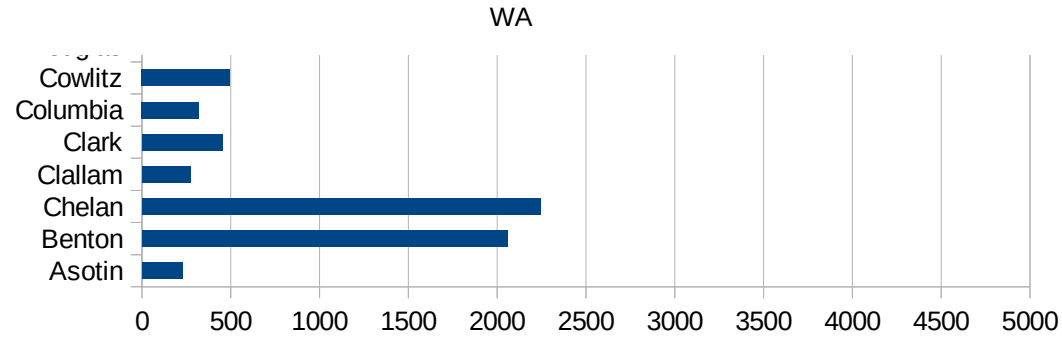
29217
29219
29221
29223
29225
29227
29229

WA

FIPS	County	PC Infection
53001	Adams	3163.115542
53003	Asotin	229.9867315
53005	Benton	2057.193241
53007	Chelan	2243.107119
53009	Clallam	272.358836
53011	Clark	450.9636676
53013	Columbia	320.27593
53015	Cowlitz	494.5543964
53017	Douglas	2684.876594
53019	Ferry	326.8401098
53021	Franklin	4165.47426
53023	Garfield	178.0151313
53025	Grant	2329.165425
53027	Grays Harbor	319.3461523
53029	Island	319.6779541
53031	Jefferson	217.4666709
53033	King	875.5742416
53035	Kitsap	366.1903968
53037	Kittitas	952.1999831
53039	Klickitat	791.6044692
53041	Lewis	424.6017788
53043	Lincoln	288.6405959
53045	Mason	477.8115316
53047	Okanogan	2363.998861
53049	Pacific	272.2817208
53051	Pend Oreille	389.6485811
53053	Pierce	757.9947919
53055	San Juan	169.313405
53057	Skagit	793.2546059
53059	Skamania	486.413955
53061	Snohomish	758.1289015
53063	Spokane	1027.14372
53065	Stevens	276.1820592



53067 Thurston	322.2551577
53069 Wahkiakum	135.5625847
53071 Walla Walla Cou	1242.57247
53071 Walla Walla Cou	1242.57247
53073 Whatcom	482.0878658
53075 Whitman	945.9540881
53077 Yakima	4351.630171



WA

FIPS

29001
29003
29005
29007
29009
29011
29013
29015
29017
29019
29021
29023
29025
29027
29029
29031
29033
29035
29037

WA

29039
29041
29043
29045
29047
29049
29051
29053
29055
29057
29059
29061
29063
29065
29067
29069
29071
29073
29075
29077
29079
29081
29083
29085
29087
29089
29091
29093
29095
29097
29099
29101

29103

WA

29105
29107
29109
29111
29113
29115
29117
29121
29123
29125
29127
29119
29129
29131
29133
29135
29137
29139
29141
29143
29145
29147
29149
29151
29153
29155
29157
29159
29161
29163
29165
29167
29169
29171

WA

29173
29175
29177
29179
29181
29195
29197
29199
29201
29203
29205
29183
29185
29187
29189
29510
29186
29207
29209
29211
29213
29215

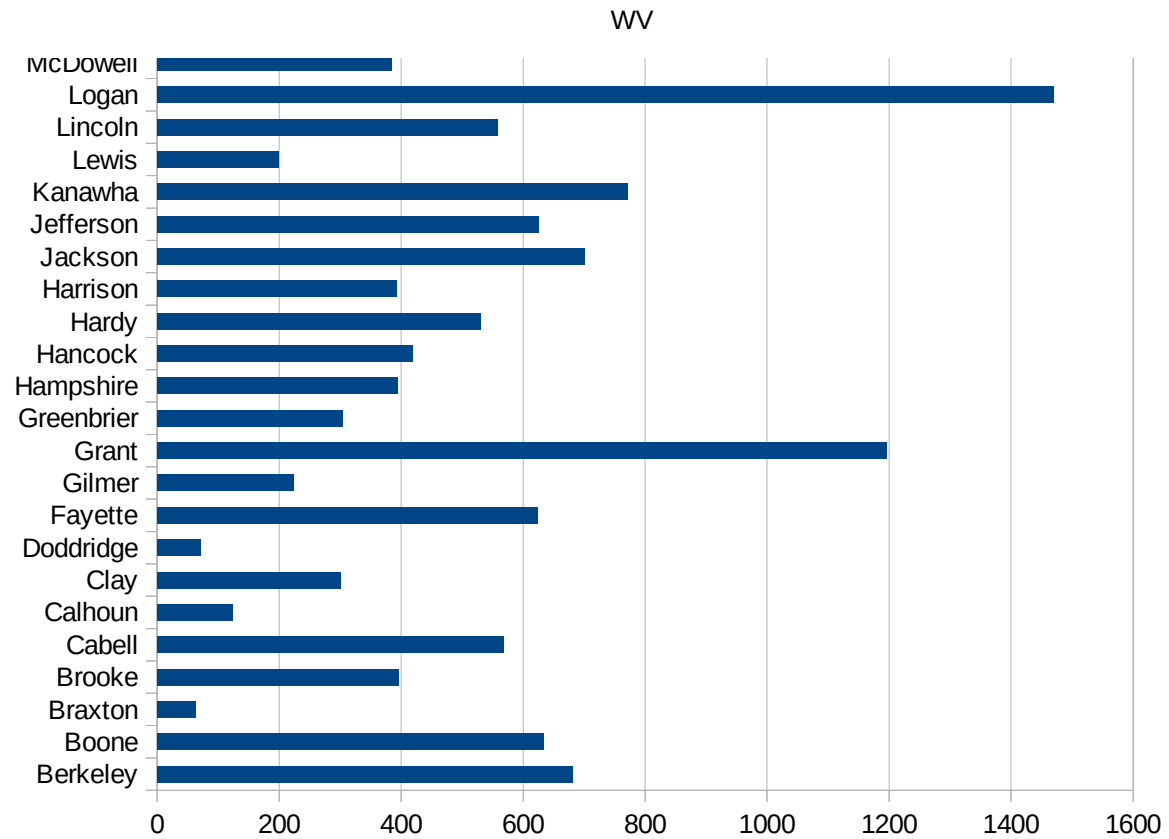
29217
29219
29221
29223
29225
29227
29229

WV



This work is licensed under the Creative Commons Attribution-NoDerivatives 4.0 International License. To view a copy of this license, visit <http://creativecommons.org/licenses/by-nd/4.0/>.

54067 Nicholas	209.3229209
54069 Ohio	694.5276015
54071 Pendleton	628.8409318
54073 Pleasants	199.8135074
54075 Pocahontas	499.1680532
54077 Preston	413.7238098
54079 Putnam	490.4555238
54081 Raleigh	479.4354513
54083 Randolph	773.68768
54085 Ritchie	51.43503755
54087 Roane	208.1538903
54089 Summers	148.9028213
54091 Taylor	622.7019333
54093 Tucker	158.1595974
54095 Tyler	171.5069746
54097 Upshur	176.1212369
54099 Wayne	620.8692169
54101 Webster	84.49004225
54103 Wetzel	294.6954813
54105 Wirt	154.373928
54107 Wood	362.2198734
54109 Wyoming	317.5214086



FIPS

- 29001
- 29003
- 29005
- 29007
- 29009
- 29011
- 29013
- 29015
- 29017
- 29019
- 29021
- 29023
- 29025
- 29027
- 29029
- 29031
- 29033
- 29035
- 29037

WV

29039
29041
29043
29045
29047
29049
29051
29053
29055
29057
29059
29061
29063
29065
29067
29069
29071
29073
29075
29077
29079
29081
29083
29085
29087
29089
29091
29093
29095
29097
29099
29101

29103

29105
29107
29109
29111
29113
29115
29117
29121
29123
29125
29127
29119
29129
29131
29133
29135
29137
29139
29141
29143
29145
29147
29149
29151
29153
29155
29157
29159
29161
29163
29165
29167
29169
29171

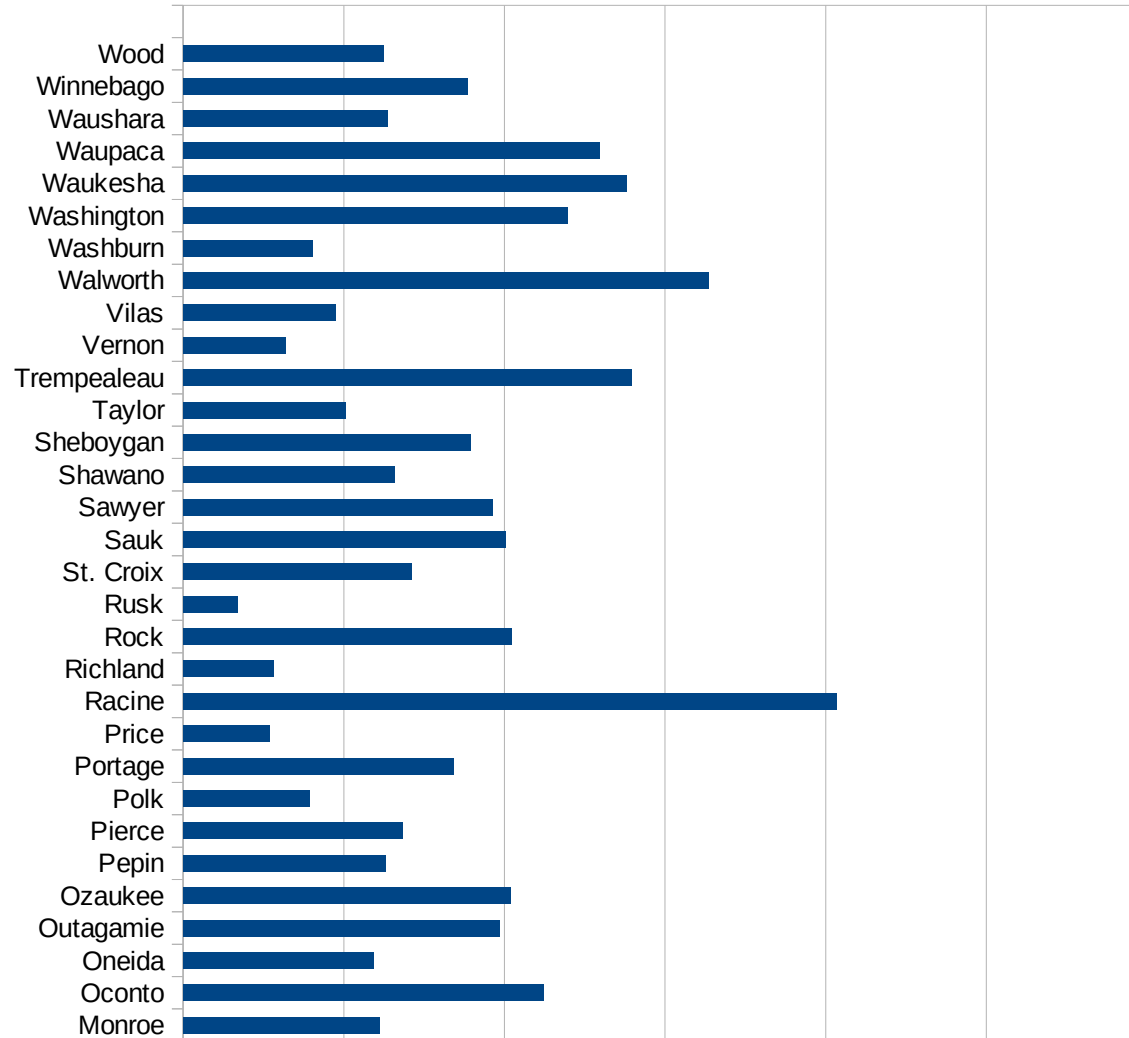
WV

29173
29175
29177
29179
29181
29195
29197
29199
29201
29203
29205
29183
29185
29187
29189
29510
29186
29207
29209
29211
29213
29215

29217
29219
29221
29223
29225
29227
29229

WI

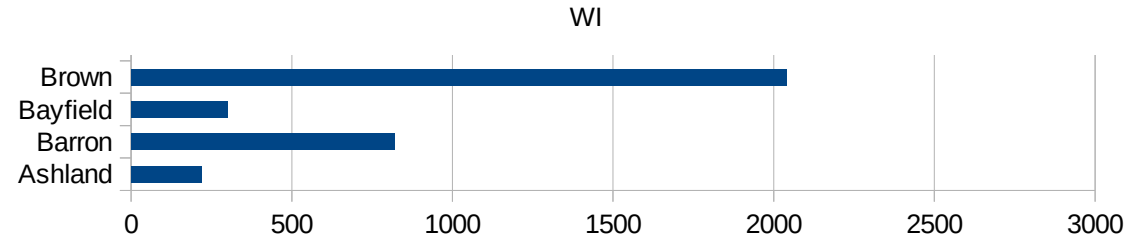
FIPS	County	PC Infection
55001	Adams	540.5936701
55003	Ashland	217.9487179
55005	Barron	819.2365601
55007	Bayfield	299.1623454
55009	Brown	2038.894668
55011	Buffalo	487.6190476
55013	Burnett	259.8752599
55015	Calumet	996.8300803
55017	Chippewa	537.9278085
55019	Clark	691.4633092
55021	Columbia	611.9460232
55023	Crawford	626.1125775
55025	Dane	1000.435132
55027	Dodge	1289.742393
55029	Door	463.6001449
55031	Douglas	576.28217
55033	Dunn	389.9758481
55035	Eau Claire	766.2578683
55037	Florence	578.5697755
55039	Fond du Lac	1060.485514
55041	Forest	856.4119675
55043	Grant	843.7754587
55045	Green	725.7169162
55047	Green Lake	481.023364
55049	Iowa	504.8167936
55051	Iron	2149.400987
55053	Jackson	371.1299932
55055	Jefferson	1057.219044
55057	Juneau	740.1284893
55059	Kenosha	1749.069644
55061	Kewaunee	838.9344061
55063	La Crosse	995.5172122
55065	Lafayette	1110.111011



WI



55133 Waukesha	1380.646634
55135 Waupaca	1294.789548
55137 Waushara	634.7112888
55139 Winnebago	884.107122
55141 Wood	624.1872562



FIPS

- 29001
- 29003
- 29005
- 29007
- 29009
- 29011
- 29013
- 29015
- 29017
- 29019
- 29021
- 29023
- 29025
- 29027
- 29029
- 29031
- 29033
- 29035
- 29037

29039
29041
29043
29045
29047
29049
29051
29053
29055
29057
29059
29061
29063
29065
29067
29069
29071
29073
29075
29077
29079
29081
29083
29085
29087
29089
29091
29093
29095
29097
29099
29101

29103

29105
29107
29109
29111
29113
29115
29117
29121
29123
29125
29127
29119
29129
29131
29133
29135
29137
29139
29141
29143
29145
29147
29149
29151
29153
29155
29157
29159
29161
29163
29165
29167
29169
29171

WI

29173
29175
29177
29179
29181
29195
29197
29199
29201
29203
29205
29183
29185
29187
29189
29510
29186
29207
29209
29211
29213
29215

29217
29219
29221
29223
29225
29227
29229