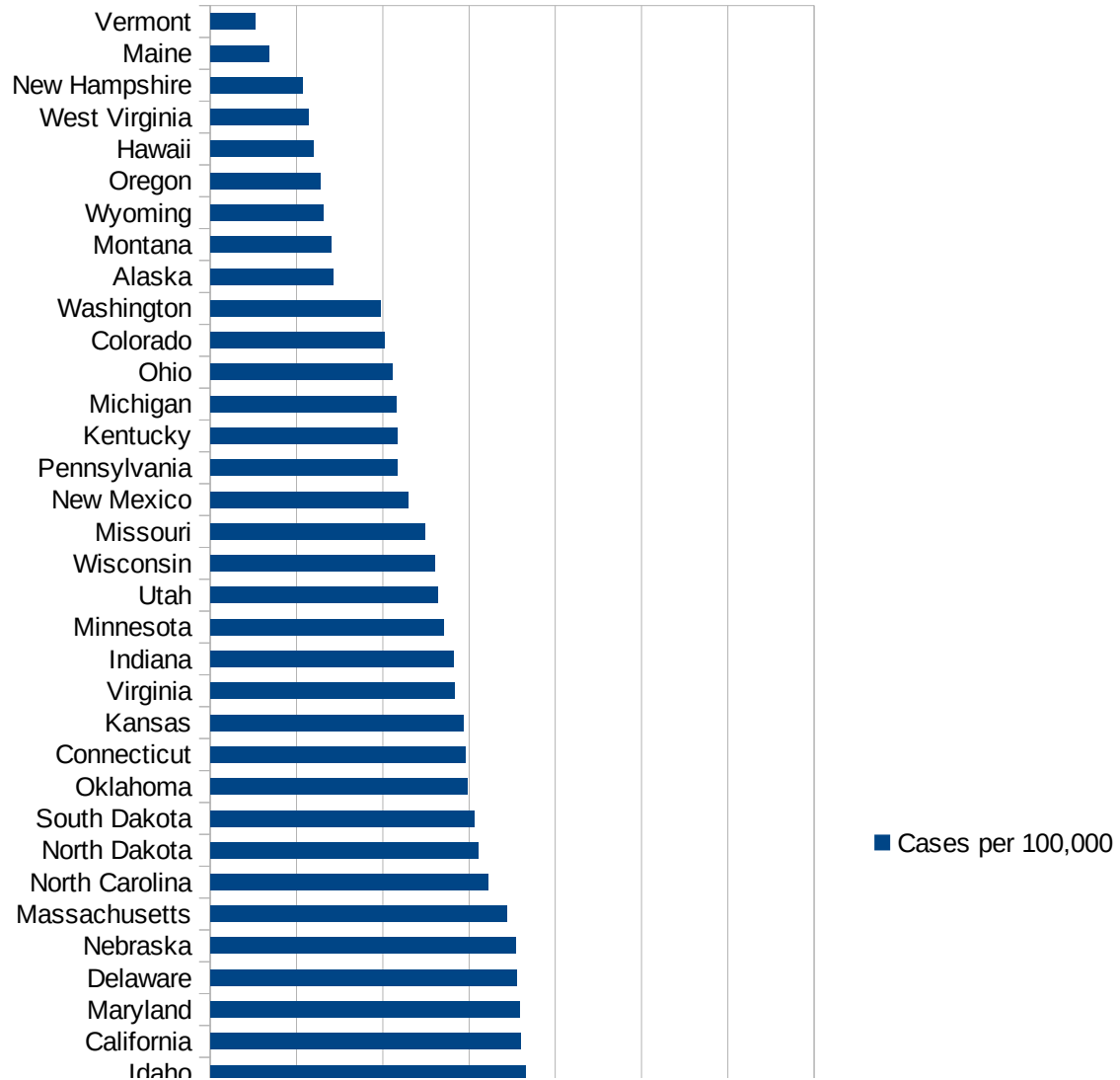
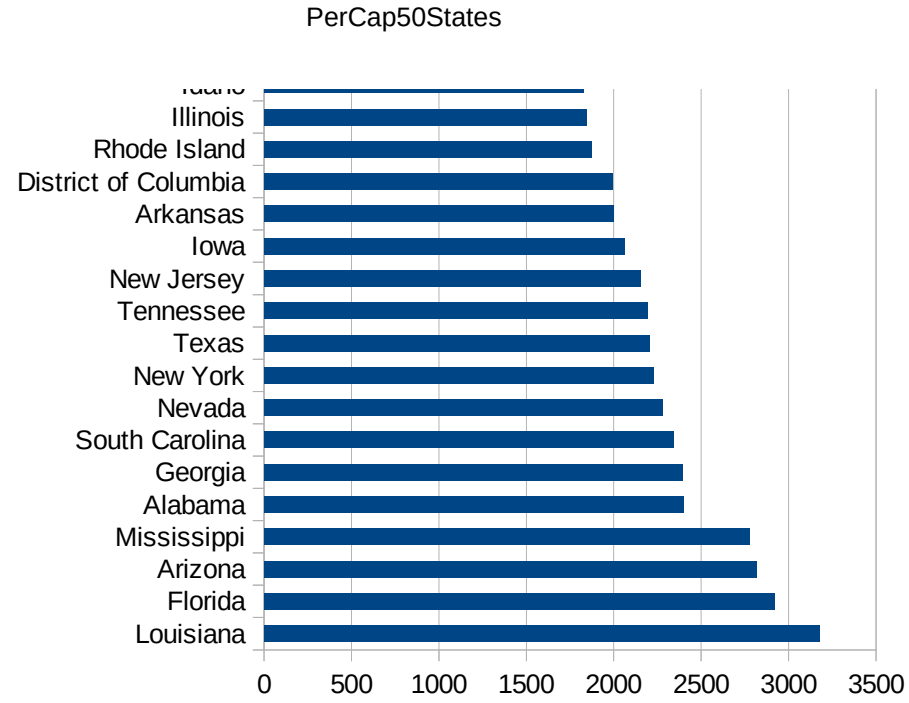


PerCap50States

Idx	State	Population	Cases per 100,000
19	Louisiana	4659978	3176.04503712249
10	Florida	21299325	2922.49167520567
3	Arizona	7171646	2814.34694350502
25	Mississippi	2986530	2777.47084408996
1	Alabama	4887871	2396.78993164918
11	Georgia	10519475	2393.35137922758
41	South Carolina	5084127	2340.46081067605
29	Nevada	3034392	2281.4455086884
33	New York	19542209	2224.70243768245
44	Texas	28701845	2204.52378584025
43	Tennessee	6770010	2194.30990500753
31	New Jersey	8908520	2150.66026680077
16	Iowa	3156145	2063.59340271122
4	Arkansas	3013825	2001.44334856868
9	District of Columbia	702455	1991.87136542554
40	Rhode Island	1057315	1873.5192445014
14	Illinois	12741080	1844.11368580999
13	Idaho	1754208	1828.63149637899
5	California	39557045	1801.13302194337
21	Maryland	6042718	1791.39585861859
8	Delaware	967171	1772.59243711815
28	Nebraska	1929268	1770.36057198896
22	Massachusetts	6902149	1714.84272507012
34	North Carolina	10383620	1611.27814769801
35	North Dakota	760077	1554.57933867227
42	South Dakota	882235	1531.22467369805
37	Oklahoma	3943079	1487.44166677868
7	Connecticut	3572665	1477.02065544908
17	Kansas	2911505	1463.12645865283
47	Virginia	8517685	1415.584164007
15	Indiana	6691878	1407.61681548887
24	Minnesota	5611179	1349.18169603928
45	Utah	3161105	1319.94982767102



Idx	State	Population	Cases per 100,000
50	Wisconsin	5813568	1300.45782555567
26	Missouri	6126452	1246.07195159613
32	New Mexico	2095428	1146.87786934221
39	Pennsylvania	12807060	1083.7381881556
18	Kentucky	4468402	1083.07175585366
23	Michigan	9995915	1074.56896142074
36	Ohio	11689442	1053.55756074584
6	Colorado	5695564	1007.87209133283
48	Washington	7535591	986.87680899879
2	Alaska	737438	713.551512127121
27	Montana	1062305	698.575267931526
51	Wyoming	577737	653.757678666937
38	Oregon	4190713	637.433295957036
12	Hawaii	1420491	594.65353881158
49	West Virginia	1805832	567.55002680205
30	New Hampshire	1356458	536.175834415809
20	Maine	1338404	338.1639624508
46	Vermont	626299	258.023723493092



Counties_Cities

FIPS	County	State	Cases Per 100,000
47169	Trousdale	Tennessee	14693.06211406
12067	Lafayette	Florida	13788.36463582
5079	Lincoln	Arkansas	11985.35455429
47095	Lake	Tennessee	11294.02239914
5077	Lee	Arkansas	11163.04952699
13053	Chattahoochee	Georgia	10782.47847248
31043	Dakota	Nebraska	10008.46487079
5017	Chicot	Arkansas	9216.32496647
19021	Buena Vista	Iowa	9187.88366710
27105	Nobles	Minnesota	8506.65936873
47181	Wayne	Tennessee	7724.36284575
22035	East Carroll	Louisiana	7574.25039079
28055	Issaquena	Mississippi	7415.90214067
22065	Madison	Louisiana	7087.17856823
20057	Ford	Kansas	6872.63928234
5133	Sevier	Arkansas	6750.68557092
31037	Colfax	Nebraska	6699.75186104
20175	Seward	Kansas	6336.08815427
51640	Galax	Virginia	6165.34329752
51081	Greensville	Virginia	6097.87563430
1085	Lowndes	Alabama	6015.64066573
28051	Holmes	Mississippi	5907.38849166
6025	Imperial	California	5895.16408454
13101	Echols	Georgia	5875.00000000
4023	Santa Cruz	Arizona	5865.27918127
35031	McKinley	New Mexico	5814.08216904
4027	Yuma	Arizona	5765.38693619
28125	Sharkey	Mississippi	5734.52136166
13259	Stewart	Georgia	5726.73011776
12086	Miami-Dade	Florida	5681.89019261
22037	East Feliciana	Louisiana	5656.56565657
22003	Allen	Louisiana	5651.23999219
40139	Texas	Oklahoma	5587.87582498

This work is licensed under the Creative Commons Attribution-NoDerivatives 4.0 International License. To view a copy of this license, visit <http://creativecommons.org/licenses/by-nd/4.0/>.

Counties_Cities

48323 Maverick	Texas	5570.65914337
12123 Taylor	Florida	5549.64621005
12121 Suwannee	Florida	5519.22337127
46017 Buffalo	South Dakota	5402.75049116
5149 Yell	Arkansas	5395.86719294
22041 Franklin	Louisiana	5387.97380433
1011 Bullock	Alabama	5296.90274216
5123 St. Francis	Arkansas	5287.15751405
47007 Bledsoe	Tennessee	5252.45679431
1105 Perry	Alabama	5229.75929978
48355 Nueces	Texas	5213.31069797
48341 Moore	Texas	5203.63043984
20055 Finney	Kansas	5159.65147087
12077 Liberty	Florida	5120.01891924
12045 Gulf	Florida	5097.74808216
5059 Hot Spring	Arkansas	5094.80430848
4017 Navajo	Arizona	5068.58617411
12039 Gadsden	Florida	5063.84276812
48471 Walker	Texas	5031.73289183
30003 Big Horn	Montana	4985.75498575
48061 Cameron	Texas	4944.23318267
18017 Cass	Indiana	4932.15650112
28103 Noxubee	Mississippi	4926.43569056
48025 Bee	Texas	4925.27695093
28099 Neshoba	Mississippi	4909.87124464
47069 Hardeman	Tennessee	4908.80253767
1059 Franklin	Alabama	4907.05608520
28133 Sunflower	Mississippi	4896.05595493
13003 Atkinson	Georgia	4893.33494034
28021 Claiborne	Mississippi	4887.80271051
12047 Hamilton	Florida	4884.69601677
19047 Crawford	Iowa	4872.36274624
48283 La Salle	Texas	4846.63391316
12063 Jackson	Florida	4835.93830866

Counties_Cities

48313 Madison	Texas	4798.22493413
13001 Appling	Georgia	4787.37774896
48189 Hale	Texas	4782.73721549
28011 Bolivar	Mississippi	4761.75278460
12051 Hendry	Florida	4752.62296660
12023 Columbia	Florida	4737.38706154
48255 Karnes	Texas	4728.43450479
12079 Madison	Florida	4684.54854552
4001 Apache	Arizona	4647.85986800
12037 Franklin	Florida	4635.31015678
48105 Crockett	Texas	4629.89425550
13005 Bacon	Georgia	4622.26195798
39101 Marion	Ohio	4600.34326345
28119 Quitman	Mississippi	4566.72812367
13243 Randolph	Georgia	4566.07639397
48449 Titus	Texas	4546.96818333
28143 Tunica	Mississippi	4525.34191472
22001 Acadia	Louisiana	4516.80334459
51595 Emporia	Virginia	4510.83772701
1131 Wilcox	Alabama	4507.38684483
28135 Tallahatchie	Mississippi	4504.18245514
28043 Grenada	Mississippi	4497.74400380
31151 Saline	Nebraska	4418.11846690
28151 Washington	Mississippi	4413.82065109
36087 Rockland	New York	4376.79424001
53077 Yakima	Washington	4354.01636932
28027 Coahoma	Mississippi	4348.59466148
51683 Manassas	Virginia	4334.67015682
13065 Clinch	Georgia	4332.12996390
13049 Charlton	Georgia	4326.03331277
22077 Pointe Coupee	Louisiana	4320.87511395
49037 San Juan	Utah	4317.43154897
48427 Starr	Texas	4311.50716776
48001 Anderson	Texas	4309.55784832

Counties_Cities

12029 Dixie	Florida	4305.38922156
13141 Hancock	Georgia	4300.43124102
39129 Pickaway	Ohio	4291.91199256
47075 Haywood	Tennessee	4291.89501010
13163 Jefferson	Georgia	4283.86260531
29119 McDonald	Missouri	4281.13354710
28083 Leflore	Mississippi	4270.54877416
48117 Deaf Smith	Texas	4269.72281450
13161 Jeff Davis	Georgia	4265.08749750
1013 Butler	Alabama	4253.04878049
31047 Dawson	Nebraska	4238.89662154
6031 Kings	California	4188.52318222
48123 DeWitt	Texas	4180.90850547
53021 Franklin	Washington	4180.31309952
28153 Wayne	Mississippi	4172.82490886
13069 Coffee	Georgia	4160.76857030
19127 Marshall	Iowa	4109.45198970
48469 Victoria	Texas	4094.09463791
28097 Montgomery	Mississippi	4090.59163923
19197 Wright	Iowa	4089.83451537
22047 Iberville	Louisiana	4070.78023288
28053 Humphreys	Mississippi	4069.27455492
12003 Baker	Florida	4066.30223946
12133 Washington	Florida	4043.40836013
19193 Woodbury	Iowa	4040.41389130
13099 Early	Georgia	4040.20688982
27165 Watonwan	Minnesota	4034.60837887
12049 Hardee	Florida	4026.42686732
48489 Willacy	Texas	4015.80292819
13279 Toombs	Georgia	3987.05694202
12125 Union	Florida	3975.90361446
12027 DeSoto	Florida	3971.83173731
48479 Webb	Texas	3930.62955312
45089 Williamsburg	South Carolina	3920.79984317

Counties_Cities

12013 Calhoun	Florida	3907.58894906
48177 Gonzales	Texas	3903.77412849
48369 Parmer	Texas	3903.08191403
28147 Walthall	Mississippi	3899.06671275
48465 Val Verde	Texas	3885.54706552
22127 Winn	Louisiana	3877.17560492
28123 Scott	Mississippi	3863.96577933
22025 Catahoula	Louisiana	3861.36552873
1025 Clarke	Alabama	3858.69565217
28079 Leake	Mississippi	3857.13658129
13071 Colquitt	Georgia	3855.93963853
13061 Clay	Georgia	3844.82161413
41049 Morrow	Oregon	3842.77172001
41045 Malheur	Oregon	3837.26606998
28029 Copiah	Mississippi	3836.31713555
13313 Whitfield	Georgia	3833.29169149
22045 Iberia	Louisiana	3827.12394807
28159 Winston	Mississippi	3826.03908615
36119 Westchester	New York	3822.19319314
13139 Hall	Georgia	3816.01598829
45009 Bamberg	South Carolina	3810.85814361
28031 Covington	Mississippi	3808.41245425
22051 Jefferson	Louisiana	3792.41149082
45061 Lee	South Carolina	3791.85625948
51029 Buckingham	Virginia	3788.45814460
28107 Panola	Mississippi	3786.06120896
48391 Refugio	Texas	3782.70762230
22081 Red River	Louisiana	3774.92037277
13299 Ware	Georgia	3755.60538117
13009 Baldwin	Georgia	3745.84476720
22097 St. Landry	Louisiana	3743.17336040
47111 Macon	Tennessee	3733.77292396
13201 Miller	Georgia	3728.45585649
13087 Decatur	Georgia	3725.30573848

Counties_Cities

51620 Franklin City	Virginia	3718.95669537
1047 Dallas	Alabama	3711.82458888
13273 Terrell	Georgia	3704.56392986
13277 Tift	Georgia	3699.68696852
13285 Troup	Georgia	3696.77585173
22111 Union	Louisiana	3694.58128079
13017 Ben Hill	Georgia	3687.37713707
19171 Tama	Iowa	3685.51822054
51159 Richmond	Virginia	3684.44346094
22053 Jefferson Davis	Louisiana	3672.97827877
22019 Calcasieu	Louisiana	3663.49600221
22099 St. Martin	Louisiana	3659.01419220
20209 Wyandotte	Kansas	3646.77844717
34031 Passaic	New Jersey	3646.06306253
12011 Broward	Florida	3644.87561883
1095 Marshall	Alabama	3624.01023838
22093 St. James	Louisiana	3617.43594619
13165 Jenkins	Georgia	3616.26166072
36005 Bronx	New York	3603.71809302
1065 Hale	Alabama	3592.28575309
22125 West Feliciana	Louisiana	3576.97283312
13037 Calhoun	Georgia	3573.67758186
13127 Glynn	Georgia	3568.45304451
22091 St. Helena	Louisiana	3556.81153771
1035 Conecuh	Alabama	3551.35619451
22073 Ouachita	Louisiana	3548.14694934
19115 Louisa	Iowa	3545.52780016
12033 Escambia	Florida	3544.15055113
22101 St. Mary	Louisiana	3540.00080363
37061 Duplin	North Carolina	3539.14639119
51001 Accomack	Virginia	3532.64223127
13021 Bibb	Georgia	3529.83441654
28127 Simpson	Mississippi	3505.49368413
22095 St. John the Bap	Louisiana	3501.29677658

Counties_Cities

13287 Turner	Georgia	3501.01112235
12065 Jefferson	Florida	3499.44008959
48185 Grimes	Texas	3466.14950635
45019 Charleston	South Carolina	3462.14015595
13167 Johnson	Georgia	3461.06304079
41059 Umatilla	Oregon	3457.35074049
28017 Chickasaw	Mississippi	3447.67340283
1101 Montgomery	Alabama	3432.80342660
13253 Seminole	Georgia	3427.54058930
22055 Lafayette	Louisiana	3408.40754257
13109 Evans	Georgia	3404.53315922
22083 Richland	Louisiana	3402.33755943
5035 Crittenden	Arkansas	3398.70092259
48285 Lavaca	Texas	3391.34758826
47037 Davidson	Tennessee	3389.32148596
48375 Potter	Texas	3389.10805028
46005 Beadle	South Dakota	3383.99618705
28163 Yazoo	Mississippi	3377.23024639
1063 Greene	Alabama	3376.65492530
48239 Jackson	Texas	3368.29366680
13107 Emanuel	Georgia	3352.20237042
22039 Evangeline	Louisiana	3345.99168735
22057 Lafourche	Louisiana	3330.78530296
28115 Pontotoc	Mississippi	3326.73640562
12043 Glades	Florida	3322.64645876
1053 Escambia	Alabama	3303.58114727
45005 Allendale	South Carolina	3302.25766596
38005 Benson	North Dakota	3289.28468831
36059 Nassau	New York	3289.08088752
1091 Marengo	Alabama	3278.08664639
22107 Tensas	Louisiana	3272.07530255
13095 Dougherty	Georgia	3271.48383986
5093 Mississippi	Arkansas	3271.17534373
6029 Kern	California	3269.97961560

Counties_Cities

51685 Manassas Park	Virginia	3264.57502745
45075 Orangeburg	South Carolina	3258.79402765
13043 Candler	Georgia	3257.65965301
28013 Calhoun	Mississippi	3255.74951510
13257 Stephens	Georgia	3245.63088151
37123 Montgomery	North Carolina	3245.20552968
48415 Scurry	Texas	3237.28210601
16027 Canyon	Idaho	3231.33436839
28077 Lawrence	Mississippi	3227.61942995
13319 Wilkinson	Georgia	3220.45152722
36085 Richmond	New York	3210.55737443
13305 Wayne	Georgia	3210.54750403
53001 Adams	Washington	3208.66440609
13205 Mitchell	Georgia	3199.35111752
8075 Logan	Colorado	3195.83797845
48163 Frio	Texas	3194.38837303
12059 Holmes	Florida	3193.51029419
5061 Howard	Arkansas	3185.66824076
48215 Hidalgo	Texas	3180.13162590
22009 Avoyelles	Louisiana	3175.81928723
28007 Attala	Mississippi	3174.51674381
13275 Thomas	Georgia	3165.49676026
28091 Marion	Mississippi	3160.02427676
28067 Jones	Mississippi	3153.62030937
47077 Henderson	Tennessee	3152.94286638
22121 West Baton Rou	Louisiana	3152.07931282
28157 Wilkinson	Mississippi	3150.59144677
20145 Pawnee	Kansas	3139.28680280
40089 McCurtain	Oklahoma	3134.26902731
22117 Washington	Louisiana	3134.25786785
48167 Galveston	Texas	3129.71677173
22033 East Baton Rou	Louisiana	3124.57478751
22113 Vermilion	Louisiana	3120.50810630
1119 Sumter	Alabama	3120.32148767

Counties_Cities

22089 St. Charles	Louisiana	3116.54910267
22013 Bienville	Louisiana	3110.91073039
28063 Jefferson	Mississippi	3110.04784689
28155 Webster	Mississippi	3105.84389048
28101 Newton	Mississippi	3101.24516159
22085 Sabine	Louisiana	3091.71105193
5069 Jefferson	Arkansas	3088.93913146
45041 Florence	South Carolina	3081.95629673
19179 Wapello	Iowa	3081.94858685
36081 Queens	New York	3081.39080769
13027 Brooks	Georgia	3081.28666280
28145 Union	Mississippi	3079.77347410
12021 Collier	Florida	3067.20424426
1129 Washington	Alabama	3065.08731225
34039 Union	New Jersey	3064.68578146
13283 Treutlen	Georgia	3054.78043766
31173 Thurston	Nebraska	3053.53964124
22017 Caddo	Louisiana	3053.24342793
4013 Maricopa	Arizona	3031.81446369
36103 Suffolk	New York	3026.14353049
12097 Osceola	Florida	3025.62569635
22105 Tangipahoa	Louisiana	3024.43618858
48047 Brooks	Texas	3022.20972730
6107 Tulare	California	3022.14609079
48253 Jones	Texas	3017.61114195
51183 Sussex	Virginia	3016.81943579
13303 Washington	Georgia	3011.87089179
22109 Terrebonne	Louisiana	3011.14203619
47141 Putnam	Tennessee	3003.43721066
13185 Lowndes	Georgia	3002.03746529
31079 Hall	Nebraska	3001.28232181
22049 Jackson	Louisiana	2999.62268897
13245 Richmond	Georgia	2996.71552041
36071 Orange	New York	2993.31589654

Counties_Cities

12093 Okeechobee	Florida	2992.51269952
22007 Assumption	Louisiana	2991.03139013
48385 Real	Texas	2990.22426682
2282 Yakutat	Alaska	2980.13245033
34017 Hudson	New Jersey	2979.61278642
22031 De Soto	Louisiana	2977.83933518
28137 Tate	Mississippi	2976.45954310
13075 Cook	Georgia	2971.68162219
19149 Plymouth	Iowa	2964.73401076
48069 Castro	Texas	2961.51337247
28023 Clarke	Mississippi	2960.77928736
13137 Habersham	Georgia	2954.52542522
27099 Mower	Minnesota	2946.68966034
28015 Carroll	Mississippi	2946.22137019
28161 Yalobusha	Mississippi	2945.44867657
22071 Orleans	Louisiana	2944.71184585
22079 Rapides	Louisiana	2935.76997901
30087 Rosebud	Montana	2935.01048218
28061 Jasper	Mississippi	2927.92792793
6047 Merced	California	2923.22530162
28129 Smith	Mississippi	2918.38520185
13033 Burke	Georgia	2916.64808456
28095 Monroe	Mississippi	2915.86998088
19069 Franklin	Iowa	2913.86803635
5143 Washington	Arkansas	2911.87157380
1097 Mobile	Alabama	2910.64562050
28105 Oktibbeha	Mississippi	2901.26817073
45027 Clarendon	South Carolina	2899.10979228
22023 Cameron	Louisiana	2898.96670494
47157 Shelby	Tennessee	2898.16663176
12005 Bay	Florida	2894.42864313
48111 Dallam	Texas	2888.88888889
45017 Calhoun	South Carolina	2885.67493113
1049 DeKalb	Alabama	2884.35945927

Counties_Cities

24033 Prince George's	Maryland	2882.96154878
13261 Sumter	Georgia	2878.95604211
48481 Wharton	Texas	2878.49299599
48017 Bailey	Texas	2874.62644087
19013 Black Hawk	Iowa	2869.91722555
22123 West Carroll	Louisiana	2868.32999454
1041 Crenshaw	Alabama	2864.58333333
13233 Polk	Georgia	2863.19755121
1127 Walker	Alabama	2861.35832117
45039 Fairfield	South Carolina	2861.35166503
28113 Pike	Mississippi	2861.25925739
5071 Johnson	Arkansas	2860.66861117
28141 Tishomingo	Mississippi	2858.02405675
16075 Payette	Idaho	2853.38202199
28149 Warren	Mississippi	2845.63409563
48055 Caldwell	Texas	2841.81561727
28085 Lincoln	Mississippi	2838.76626224
28035 Forrest	Mississippi	2835.97206674
13175 Laurens	Georgia	2835.71051241
28039 George	Mississippi	2824.74226804
12099 Palm Beach	Florida	2824.13635535
19187 Webster	Iowa	2819.96857513
13215 Muscogee	Georgia	2815.20395550
47033 Crockett	Tennessee	2812.67448353
28089 Madison	Mississippi	2812.64792199
45049 Hampton	South Carolina	2811.22422614
47097 Lauderdale	Tennessee	2807.35721200
13237 Putnam	Georgia	2801.59567151
22021 Caldwell	Louisiana	2801.20481928
48057 Calhoun	Texas	2796.71629331
12085 Martin	Florida	2794.69523715
20111 Lyon	Kansas	2786.92450458
12031 Duval	Florida	2784.73259305
29211 Sullivan	Missouri	2780.90339174

Counties_Cities

45043 Georgetown	South Carolina	2780.76756253
38085 Sioux	North Dakota	2776.50298302
5115 Pope	Arkansas	2771.87500000
25025 Suffolk	Massachusetts	2769.14767631
10005 Sussex	Delaware	2760.74422337
28049 Hinds	Mississippi	2754.70822701
46085 Lyman	South Dakota	2747.97173515
19153 Polk	Iowa	2744.23034294
13023 Bleckley	Georgia	2741.86010282
47131 Obion	Tennessee	2738.95661942
16087 Washington	Idaho	2735.95118591
12129 Wakulla	Florida	2735.59040079
48451 Tom Green	Texas	2735.44915347
46099 Minnehaha	South Dakota	2730.77002841
45023 Chester	South Carolina	2725.49688382
18039 Elkhart	Indiana	2725.23837322
30071 Phillips	Montana	2724.59499264
45051 Horry	South Carolina	2724.41718219
45081 Saluda	South Carolina	2720.98909657
45069 Marlboro	South Carolina	2719.90302296
47071 Hardin	Tennessee	2715.70453135
48113 Dallas	Texas	2715.54933482
48297 Live Oak	Texas	2712.47739602
5011 Bradley	Arkansas	2707.16711021
45079 Richland	South Carolina	2700.10806221
28065 Jefferson Davis	Mississippi	2697.16930746
13131 Grady	Georgia	2695.16728625
28069 Kemper	Mississippi	2692.72963000
53017 Douglas	Washington	2689.53783765
37155 Robeson	North Carolina	2684.49757644
22005 Ascension	Louisiana	2682.23819302
1027 Clay	Alabama	2681.73258004
16013 Blaine	Idaho	2681.29728773
1113 Russell	Alabama	2679.08135892

Counties_Cities

48073 Cherokee	Texas	2677.21326437
13229 Pierce	Georgia	2676.77549126
6099 Stanislaus	California	2675.44537708
1107 Pickens	Alabama	2673.28719029
13085 Dawson	Georgia	2671.13184228
28093 Marshall	Mississippi	2665.65118050
32003 Clark	Nevada	2662.60748228
13267 Tattnall	Georgia	2662.36067898
12007 Bradford	Florida	2661.18563392
22119 Webster	Louisiana	2659.93092427
45085 Sumter	South Carolina	2658.85534024
47147 Robertson	Tennessee	2655.88914550
16067 Minidoka	Idaho	2655.46218487
22087 St. Bernard	Louisiana	2649.77205111
13129 Gordon	Georgia	2647.13530381
48071 Chambers	Texas	2645.21599849
12081 Manatee	Florida	2640.46295476
19049 Dallas	Iowa	2638.05721890
28071 Lafayette	Mississippi	2620.77272644
1033 Colbert	Alabama	2620.43022534
44007 Providence	Rhode Island	2620.40862528
48135 Ector	Texas	2615.89894155
45047 Greenwood	South Carolina	2615.17366167
13135 Gwinnett	Georgia	2613.97894546
31141 Platte	Nebraska	2613.67383029
48463 Uvalde	Texas	2607.46479923
1055 Etowah	Alabama	2606.80383606
12113 Santa Rosa	Florida	2604.41931653
12095 Orange	Florida	2600.37880846
16073 Owyhee	Idaho	2599.84606175
1017 Chambers	Alabama	2597.05488621
19103 Johnson	Iowa	2595.53087399
48245 Jefferson	Texas	2594.10747409
13031 Bulloch	Georgia	2591.33719727

Counties_Cities

51131 Northampton	Virginia	2590.54111632
37177 Tyrrell	North Carolina	2590.17187122
47039 Decatur	Tennessee	2588.41619682
47159 Smith	Tennessee	2587.50376091
12057 Hillsborough	Florida	2584.47422485
47045 Dyer	Tennessee	2583.06538049
47063 Hamblen	Tennessee	2569.34442225
19167 Sioux	Iowa	2566.67335071
19039 Clarke	Iowa	2557.57189855
48249 Jim Wells	Texas	2557.44451521
28081 Lee	Mississippi	2555.10434027
22059 LaSalle	Louisiana	2554.13286854
35045 San Juan	New Mexico	2552.72186368
37077 Granville	North Carolina	2543.45837145
12041 Gilchrist	Florida	2541.63014899
34013 Essex	New Jersey	2541.24013619
28033 DeSoto	Mississippi	2540.64538107
55079 Milwaukee	Wisconsin	2539.44047728
48039 Brazoria	Texas	2536.19665046
28001 Adams	Mississippi	2535.90664273
51690 Martinsville	Virginia	2534.49077662
45011 Barnwell	South Carolina	2534.10382721
17181 Union	Illinois	2529.54100113
37163 Sampson	North Carolina	2528.84041115
22011 Beauregard	Louisiana	2528.65541030
1005 Barbour	Alabama	2524.01430811
45013 Beaufort	South Carolina	2522.85191956
13293 Upton	Georgia	2521.45718100
45071 Newberry	South Carolina	2520.76843198
47183 Weakley	Tennessee	2519.82642526
13315 Wilcox	Georgia	2519.29187472
21227 Warren	Kentucky	2517.82666992
36047 Kings	New York	2516.54193269
46027 Clay	South Dakota	2514.06594972

Counties_Cities

6019 Fresno	California	2510.35800483
21031 Butler	Kentucky	2505.48073912
16053 Jerome	Idaho	2502.60254008
48321 Matagorda	Texas	2497.81133727
8087 Morgan	Colorado	2496.67343652
28139 Tippah	Mississippi	2491.47533530
19169 Story	Iowa	2491.20839916
51660 Harrisonburg	Virginia	2491.07027187
45033 Dillon	South Carolina	2487.00937939
31053 Dodge	Nebraska	2478.86711424
1021 Chilton	Alabama	2477.74783140
13181 Lincoln	Georgia	2476.31080227
12071 Lee	Florida	2474.52326367
20017 Chase	Kansas	2472.42297452
19059 Dickinson	Iowa	2471.87080977
1109 Pike	Alabama	2471.65396844
1051 Elmore	Alabama	2470.47760939
28117 Prentiss	Mississippi	2464.94173415
16033 Clark	Idaho	2464.78873239
1071 Jackson	Alabama	2464.43482295
28111 Perry	Mississippi	2464.16897159
13105 Elbert	Georgia	2463.38912134
45031 Darlington	South Carolina	2461.00416155
1023 Choctaw	Alabama	2460.86753368
48309 McLennan	Texas	2460.26228658
13133 Greene	Georgia	2457.90484801
1125 Tuscaloosa	Alabama	2455.59113690
13263 Talbot	Georgia	2455.35714286
13321 Worth	Georgia	2453.32282378
45055 Kershaw	South Carolina	2448.46932553
8079 Mineral	Colorado	2448.45360825
17031 Cook	Illinois	2443.33888686
13051 Chatham	Georgia	2442.98829510
28025 Clay	Mississippi	2439.90508614

Counties_Cities

17017 Cass	Illinois	2438.82544861
16031 Cassia	Idaho	2434.62956755
13123 Gilmer	Georgia	2433.80062305
48141 El Paso	Texas	2433.51832513
1001 Autauga	Alabama	2424.41682704
48209 Hays	Texas	2423.74152746
22063 Livingston	Louisiana	2410.31189321
47149 Rutherford	Tennessee	2408.50749484
1073 Jefferson	Alabama	2407.40178978
13119 Franklin	Georgia	2406.28936281
48303 Lubbock	Texas	2406.21706375
1093 Marion	Alabama	2405.67147129
24510 Baltimore City	Maryland	2403.00749384
12105 Polk	Florida	2402.65307362
13189 McDuffie	Georgia	2401.18898333
37167 Stanly	North Carolina	2400.32219090
12107 Putnam	Florida	2400.11865755
6039 Madera	California	2399.28459080
6037 Los Angeles	California	2392.43549910
40065 Jackson	Oklahoma	2388.87330154
13173 Lanier	Georgia	2388.78143133
19063 Emmet	Iowa	2388.41456825
1007 Bibb	Alabama	2388.39285714
29195 Saline	Missouri	2384.80017471
31055 Douglas	Nebraska	2378.28111770
16001 Ada	Idaho	2378.04436917
22069 Natchitoches	Louisiana	2377.19547841
47167 Tipton	Tennessee	2374.10889722
6041 Marin	California	2373.81867476
45053 Jasper	South Carolina	2371.33685410
29143 New Madrid	Missouri	2370.49028677
13121 Fulton	Georgia	2370.31408019
28057 Itawamba	Mississippi	2368.49938342
34011 Cumberland	New Jersey	2366.66401717

Counties_Cities

53047 Okanogan	Washington	2363.99886072
45029 Colleton	South Carolina	2363.25013277
13209 Montgomery	Georgia	2360.49167845
1103 Morgan	Alabama	2360.41951818
4012 La Paz	Arizona	2360.41330932
45045 Greenville	South Carolina	2360.30594326
12083 Marion	Florida	2360.15078741
22027 Claiborne	Louisiana	2358.25388861
53025 Grant	Washington	2351.76870678
13155 Irwin	Georgia	2351.56416259
22067 Morehouse	Louisiana	2350.57878573
22103 St. Tammany	Louisiana	2345.11508615
6077 San Joaquin	California	2343.28913454
13035 Butts	Georgia	2339.51969578
51740 Portsmouth	Virginia	2338.53242032
48029 Bexar	Texas	2338.36123882
28009 Benton	Mississippi	2333.45423770
28075 Lauderdale	Mississippi	2331.47894898
37105 Lee	North Carolina	2330.27403502
47041 DeKalb	Tennessee	2328.93038038
13007 Baker	Georgia	2328.58990944
4005 Coconino	Arizona	2326.85119073
13115 Floyd	Georgia	2325.20142555
6035 Lassen	California	2324.52438153
37091 Hertford	North Carolina	2320.47001141
47011 Bradley	Tennessee	2317.12687511
37119 Mecklenburg	North Carolina	2316.93727312
51153 Prince William	Virginia	2315.33019523
35023 Hidalgo	New Mexico	2311.32075472
12087 Monroe	Florida	2311.16797953
48131 Duval	Texas	2310.02497324
48405 San Augustine	Texas	2308.06608358
34003 Bergen	New Jersey	2305.98745372
1133 Winston	Alabama	2303.46576500

Counties_Cities

48005 Angelina	Texas	2302.16322969
17157 Randolph	Illinois	2301.75045163
28073 Lamar	Mississippi	2301.15137637
13199 Meriwether	Georgia	2297.32295424
1123 Tallapoosa	Alabama	2296.46640492
12131 Walton	Florida	2294.92119089
20025 Clark	Kansas	2294.26433915
13059 Clarke	Georgia	2290.11230660
47091 Johnson	Tennessee	2289.34638317
37191 Wayne	North Carolina	2288.06958328
37015 Bertie	North Carolina	2286.34500158
13015 Bartow	Georgia	2284.60266145
45067 Marion	South Carolina	2284.22307420
47155 Sevier	Tennessee	2284.14987946
5081 Little River	Arkansas	2279.73389583
13317 Wilkes	Georgia	2278.25030377
25009 Essex	Massachusetts	2277.52776871
47053 Gibson	Tennessee	2273.42236721
47017 Carroll	Tennessee	2273.37615989
29147 Nodaway	Missouri	2273.13486370
47003 Bedford	Tennessee	2271.70765529
48063 Camp	Texas	2271.15783012
48201 Harris	Texas	2268.64531898
34021 Mercer	New Jersey	2253.31317889
45035 Dorchester	South Carolina	2252.14289716
5131 Sebastian	Arkansas	2252.00190994
13055 Chattooga	Georgia	2250.90762404
53007 Chelan	Washington	2250.89568513
19139 Muscatine	Iowa	2250.22711920
13029 Bryan	Georgia	2248.81261644
28037 Franklin	Mississippi	2247.04673857
5107 Phillips	Arkansas	2246.38083088
22075 Plaquemines	Louisiana	2242.63135412
13067 Cobb	Georgia	2241.61508327

Counties_Cities

13063 Clayton	Georgia	2236.76259862
12075 Levy	Florida	2234.48614177
28005 Amite	Mississippi	2231.05630375
13301 Warren	Georgia	2228.14701962
13177 Lee	Georgia	2227.52318237
45059 Laurens	South Carolina	2227.06511031
34023 Middlesex	New Jersey	2224.45868010
48383 Reagan	Texas	2218.65811280
38089 Stark	North Dakota	2216.34351711
17153 Pulaski	Illinois	2214.90023796
22029 Concordia	Louisiana	2212.34416513
1039 Covington	Alabama	2206.24019899
13211 Morgan	Georgia	2201.24118177
47065 Hamilton	Tennessee	2195.52768978
6071 San Bernardino	California	2193.86324296
48199 Hardin	Texas	2192.03943573
13271 Telfair	Georgia	2191.98790627
13089 DeKalb	Georgia	2188.19971503
45025 Chesterfield	South Carolina	2187.78686017
47165 Sumner	Tennessee	2187.56178232
47047 Fayette	Tennessee	2187.27627324
47023 Chester	Tennessee	2182.21810604
48325 Medina	Texas	2181.81104063
45015 Berkeley	South Carolina	2181.45469513
37063 Durham	North Carolina	2180.97550349
28087 Lowndes	Mississippi	2180.55319871
13097 Douglas	Georgia	2179.16342694
48507 Zavala	Texas	2178.08562130
12111 St. Lucie	Florida	2177.32492962
51750 Radford	Virginia	2175.69115001
28041 Greene	Mississippi	2171.35286324
20067 Grant	Kansas	2167.39367503
48349 Navarro	Texas	2166.85160900
12073 Leon	Florida	2161.01086488

Counties_Cities

6065 Riverside	California	2158.88308842
13207 Monroe	Georgia	2158.43023256
37017 Bladen	North Carolina	2157.27628804
51047 Culpeper	Virginia	2153.91735282
55051 Iron	Wisconsin	2149.40098661
8037 Eagle	Colorado	2149.36446457
1087 Macon	Alabama	2147.62188839
13013 Barrow	Georgia	2145.80059152
21177 Muhlenberg	Kentucky	2144.66757653
48257 Kaufman	Texas	2143.49022718
4021 Pinal	Arizona	2135.80594805
48361 Orange	Texas	2132.29311253
42101 Philadelphia	Pennsylvania	2132.26372955
37195 Wilson	North Carolina	2127.55509177
13187 Lumpkin	Georgia	2127.14307389
51147 Prince Edward	Virginia	2126.36165577
13157 Jackson	Georgia	2125.75615575
47109 McNairy	Tennessee	2125.27098173
22015 Bossier	Louisiana	2125.25061918
48453 Travis	Texas	2123.41530643
38015 Burleigh	North Dakota	2116.02447703
48291 Liberty	Texas	2115.31109901
48279 Lamb	Texas	2112.78309774
5041 Desha	Arkansas	2110.84086171
13217 Newton	Georgia	2105.14784419
51510 Alexandria	Virginia	2104.27957391
1111 Randolph	Alabama	2103.41034103
13145 Harris	Georgia	2102.97316896
1099 Monroe	Alabama	2102.81482888
13251 Screven	Georgia	2102.16673841
19061 Dubuque	Iowa	2102.13310756
28059 Jackson	Mississippi	2097.33592970
17089 Kane	Illinois	2097.27900325
48139 Ellis	Texas	2094.34004325

Counties_Cities

38035 Grand Forks	North Dakota	2094.10767274
48089 Colorado	Texas	2092.66154499
47177 Warren	Tennessee	2086.69700083
13093 Dooly	Georgia	2086.67736758
17097 Lake	Illinois	2082.38208301
48041 Brazos	Texas	2081.07321462
49035 Salt Lake	Utah	2081.06136125
47185 White	Tennessee	2080.64337625
1015 Calhoun	Alabama	2080.03360256
1045 Dale	Alabama	2077.37560258
13225 Peach	Georgia	2077.15133531
27117 Pipestone	Minnesota	2066.98353045
48273 Kleberg	Texas	2062.38555688
13081 Crisp	Georgia	2061.85567010
38059 Morton	North Dakota	2061.42466635
48043 Brewster	Texas	2061.07693968
53005 Benton	Washington	2060.16534821
6011 Colusa	California	2057.61316872
29157 Perry	Missouri	2057.44125326
29155 Pemiscot	Missouri	2052.60570305
4007 Gila	Arizona	2052.36690234
27145 Stearns	Minnesota	2052.04199528
20103 Leavenworth	Kansas	2051.57832629
27083 Lyon	Minnesota	2048.46072808
37023 Burke	North Carolina	2046.86773915
37181 Vance	North Carolina	2043.42559777
12103 Pinellas	Florida	2043.41317365
4019 Pima	Arizona	2042.30116652
1081 Lee	Alabama	2042.19810786
55009 Brown	Wisconsin	2041.17276310
40143 Tulsa	Oklahoma	2040.99574311
5111 Poinsett	Arkansas	2039.70968549
29510 St. Louis City	Missouri	2038.71376776
55101 Racine	Wisconsin	2037.80572173

Counties_Cities

13073 Columbia	Georgia	2036.41171552
48347 Nacogdoches	Texas	2036.18876596
13197 Marion	Georgia	2035.68434918
20077 Harper	Kansas	2034.14456956
17091 Kankakee	Illinois	2033.19275794
5063 Independence	Arkansas	2030.36254578
1003 Baldwin	Alabama	2028.23568264
13289 Twiggs	Georgia	2027.35710796
37037 Chatham	North Carolina	2026.27872954
36105 Sullivan	New York	2025.21921110
48003 Andrews	Texas	2024.49249779
40001 Adair	Oklahoma	2024.27316366
48435 Sutton	Texas	2022.35231506
49043 Summit	Utah	2019.88887034
39107 Mercer	Ohio	2019.09226299
17163 St. Clair	Illinois	2016.40242244
13235 Pulaski	Georgia	2014.63546843
47189 Wilson	Tennessee	2011.02222222
12091 Okaloosa	Florida	2004.15884672
9001 Fairfield	Connecticut	2002.81196792
48311 McMullen	Texas	2002.67022697
13291 Union	Georgia	1999.91667014
51730 Petersburg	Virginia	1998.92292584
48439 Tarrant	Texas	1996.08524215
51175 Southampton	Virginia	1995.90583419
11001 District of Colum	District of Col	1991.87136543
37159 Rowan	North Carolina	1985.67201371
13011 Banks	Georgia	1985.46450390
12089 Nassau	Florida	1985.27355765
37047 Columbus	North Carolina	1980.05570030
38033 Golden Valley	North Dakota	1978.51893725
13019 Berrien	Georgia	1973.82090172
47143 Rhea	Tennessee	1973.12674010
1075 Lamar	Alabama	1971.97341809

Counties_Cities

47133 Overton	Tennessee	1971.17998912
18037 Dubois	Indiana	1971.10301891
37079 Greene	North Carolina	1970.30268418
5007 Benton	Arkansas	1967.66052354
13045 Carroll	Georgia	1964.08767281
37147 Pitt	North Carolina	1961.49271319
21075 Fulton	Kentucky	1960.78431373
46073 Jerauld	South Dakota	1957.90504161
16083 Twin Falls	Idaho	1957.45867265
45063 Lexington	South Carolina	1954.36427235
13269 Taylor	Georgia	1952.97922627
22115 Vernon	Louisiana	1952.51739664
29097 Jasper	Missouri	1950.49570609
29189 St. Louis	Missouri	1949.15466751
19033 Cerro Gordo	Iowa	1946.20958098
5099 Nevada	Arkansas	1945.71222676
48505 Zapata	Texas	1945.03171247
19151 Pocahontas	Iowa	1943.62017804
38017 Cass	North Dakota	1942.52848234
20171 Scott	Kansas	1939.96324280
40015 Caddo	Oklahoma	1939.46923422
48161 Freestone	Texas	1938.61066236
5003 Ashley	Arkansas	1935.54823905
18099 Marshall	Indiana	1935.21882027
47139 Polk	Tennessee	1935.14025328
19027 Carroll	Iowa	1935.09973206
48293 Limestone	Texas	1934.60606318
18097 Marion	Indiana	1934.28095572
37001 Alamance	North Carolina	1928.06844673
12001 Alachua	Florida	1924.75810873
49051 Wasatch	Utah	1922.38267148
22061 Lincoln	Louisiana	1919.65420798
13151 Henry	Georgia	1918.59960038
17029 Coles	Illinois	1914.12007468

Counties_Cities

22043 Grant	Louisiana	1912.64122409
13057 Cherokee	Georgia	1910.69018568
1067 Henry	Alabama	1905.97942937
27067 Kandiyohi	Minnesota	1904.09520476
18141 St. Joseph	Indiana	1902.34552445
24031 Montgomery	Maryland	1900.68660712
17027 Clinton	Illinois	1899.62538856
48157 Fort Bend	Texas	1898.43855111
1117 Shelby	Alabama	1898.40848929
13039 Camden	Georgia	1898.39223504
48329 Midland	Texas	1895.95429313
12019 Clay	Florida	1893.81317339
37165 Scotland	North Carolina	1893.13415685
13309 Wheeler	Georgia	1891.10293184
41031 Jefferson	Oregon	1889.05423280
48371 Pecos	Texas	1888.59822625
18089 Lake	Indiana	1887.44681686
47187 Williamson	Tennessee	1885.39198806
40101 Muskogee	Oklahoma	1882.62485006
26127 Oceana	Michigan	1881.69014085
48409 San Patricio	Texas	1879.12038629
37101 Johnston	North Carolina	1876.40310842
4009 Graham	Arizona	1875.39399033
29159 Pettis	Missouri	1873.44271543
19079 Hamilton	Iowa	1872.65917603
28019 Choctaw	Mississippi	1872.43295482
24005 Baltimore	Maryland	1868.47184618
48195 Hansford	Texas	1867.10598572
13221 Oglethorpe	Georgia	1866.61352464
48399 Runnels	Texas	1866.32792652
29145 Newton	Missouri	1863.86571929
56039 Teton	Wyoming	1863.00420259
1115 St. Clair	Alabama	1861.54019619
21211 Shelby	Kentucky	1859.10383775

Counties_Cities

34029 Ocean	New Jersey	1858.38634025
19165 Shelby	Iowa	1856.97011574
47119 Maury	Tennessee	1853.93258427
28121 Rankin	Mississippi	1851.82778651
1031 Coffee	Alabama	1851.31672735
47113 Madison	Tennessee	1848.26596998
47087 Jackson	Tennessee	1845.55196462
27013 Blue Earth	Minnesota	1843.47516573
27053 Hennepin	Minnesota	1836.86562471
37065 Edgecombe	North Carolina	1836.36188828
37071 Gaston	North Carolina	1835.79691805
37095 Hyde	North Carolina	1835.56405354
48275 Knox	Texas	1834.10895155
42045 Delaware	Pennsylvania	1833.90556192
6053 Monterey	California	1831.98115677
27153 Todd	Minnesota	1826.53974453
45037 Edgefield	South Carolina	1826.11267189
19173 Taylor	Iowa	1825.23017283
6083 Santa Barbara	California	1823.62992607
18181 White	Indiana	1823.22960262
48149 Fayette	Texas	1822.55710284
13247 Rockdale	Georgia	1822.41649557
48021 Bastrop	Texas	1818.89256806
37005 Alleghany	North Carolina	1818.83343786
34007 Camden	New Jersey	1805.83657741
13195 Madison	Georgia	1804.38448567
12061 Indian River	Florida	1800.99483524
5119 Pulaski	Arkansas	1800.95752266
20093 Kearny	Kansas	1800.65939640
51710 Norfolk	Virginia	1800.25893574
27033 Cottonwood	Minnesota	1800.12414649
48205 Hartley	Texas	1797.47285994
5087 Madison	Arkansas	1796.00752382
13249 Schley	Georgia	1795.26355997

Counties_Cities

19045 Clinton	Iowa	1795.00408444
47029 Cocke	Tennessee	1794.59942975
47105 Loudon	Tennessee	1794.39816036
12069 Lake	Florida	1794.13456009
27131 Rice	Minnesota	1793.36470093
51800 Suffolk	Virginia	1793.05806876
51025 Brunswick	Virginia	1788.33007813
1009 Blount	Alabama	1787.69017981
13213 Murray	Georgia	1786.02740412
6069 San Benito	California	1782.66733835
26163 Wayne	Michigan	1780.66734972
39029 Columbiana	Ohio	1780.54838553
13255 Spalding	Georgia	1773.07110439
37007 Anson	North Carolina	1772.72179121
5039 Dallas	Arkansas	1768.30966305
49049 Utah	Utah	1768.04406208
51171 Shenandoah	Virginia	1767.93801871
37127 Nash	North Carolina	1766.72055820
5139 Union	Arkansas	1766.08904565
48137 Edwards	Texas	1763.48547718
13281 Towns	Georgia	1763.41545731
21041 Carroll	Kentucky	1760.26823135
20069 Gray	Kansas	1757.00314935
45077 Pickens	South Carolina	1756.08506687
47021 Cheatham	Tennessee	1755.73085388
25023 Plymouth	Massachusetts	1755.73020003
1069 Houston	Alabama	1755.12308779
29133 Mississippi	Missouri	1754.64907019
55059 Kenosha	Wisconsin	1752.61385788
46137 Ziebach	South Dakota	1750.54704595
19155 Pottawattamie	Iowa	1746.97700277
48127 Dimmit	Texas	1746.21653085
47099 Lawrence	Tennessee	1742.35148854
45057 Lancaster	South Carolina	1738.30991822

Counties_Cities

1043 Cullman	Alabama	1737.73399487
37027 Caldwell	North Carolina	1735.97142474
5121 Randolph	Arkansas	1732.78359706
37111 McDowell	North Carolina	1731.60173160
21083 Graves	Kentucky	1731.11450545
13191 McIntosh	Georgia	1729.42817294
38055 McLean	North Dakota	1729.37847186
12055 Highlands	Florida	1729.20777053
1057 Fayette	Alabama	1728.22978154
34025 Monmouth	New Jersey	1727.51764695
4015 Mohave	Arizona	1725.12526843
13311 White	Georgia	1725.05839173
5031 Craighead	Arkansas	1721.66031062
48421 Sherman	Texas	1721.33809678
37131 Northampton	North Carolina	1717.82882700
13111 Fannin	Georgia	1717.76305654
13103 Effingham	Georgia	1717.31789677
46013 Brown	South Dakota	1716.85827653
12117 Seminole	Florida	1716.21436755
48419 Shelby	Texas	1715.31985207
48153 Floyd	Texas	1713.20884016
1083 Limestone	Alabama	1712.52105559
48331 Milam	Texas	1711.03418089
18023 Clinton	Indiana	1708.52713178
47043 Dickson	Tennessee	1708.26628747
1089 Madison	Alabama	1707.41489527
28003 Alcorn	Mississippi	1706.16113744
48319 Mason	Texas	1705.60747664
37083 Halifax	North Carolina	1704.43310792
12109 St. Johns	Florida	1703.76109588
27101 Murray	Minnesota	1703.72160464
51760 Richmond City	Virginia	1703.36082663
45001 Abbeville	South Carolina	1703.27207530
38039 Griggs	North Dakota	1702.50896057

Counties_Cities

38051 McIntosh	North Dakota	1702.12765957
31119 Madison	Nebraska	1700.94936709
45065 McCormick	South Carolina	1700.31880978
13171 Lamar	Georgia	1700.00000000
46127 Union	South Dakota	1696.65151418
31099 Kearney	Nebraska	1696.21026895
5025 Cleveland	Arkansas	1696.18358693
12127 Volusia	Florida	1695.40744204
40109 Oklahoma	Oklahoma	1695.21891741
18113 Noble	Indiana	1691.49204746
13153 Houston	Georgia	1691.01235616
12115 Sarasota	Florida	1688.93742472
28131 Stone	Mississippi	1688.30474969
48501 Yoakum	Texas	1687.81282738
8051 Gunnison	Colorado	1687.34779079
37151 Randolph	North Carolina	1686.07125168
37197 Yadkin	North Carolina	1686.06664358
51117 Mecklenburg	Virginia	1683.52365416
38061 Mountrail	North Dakota	1683.30397338
21109 Jackson	Kentucky	1681.29742598
40115 Ottawa	Oklahoma	1680.83400160
5083 Logan	Arkansas	1679.16455813
5037 Cross	Arkansas	1673.06308467
27123 Ramsey	Minnesota	1672.63408517
45087 Union	South Carolina	1670.92302080
40023 Choctaw	Oklahoma	1670.30269975
29069 Dunklin	Missouri	1668.76253271
17197 Will	Illinois	1667.74999639
37179 Union	North Carolina	1665.90365736
39049 Franklin	Ohio	1662.59635198
5015 Carroll	Arkansas	1661.76522694
5043 Drew	Arkansas	1658.66433872
48147 Fannin	Texas	1657.88131270
48129 Donley	Texas	1657.12564025

Counties_Cities

40073 Kingfisher	Oklahoma	1656.55032878
51089 Henry	Virginia	1656.42847330
36027 Dutchess	New York	1656.35064926
51630 Fredericksburg	Virginia	1650.42547351
5109 Pike	Arkansas	1649.02089384
37035 Catawba	North Carolina	1648.89191438
13241 Rabun	Georgia	1648.18877097
29127 Marion	Missouri	1647.31393397
37045 Cleveland	North Carolina	1642.68523734
55127 Walworth	Wisconsin	1641.95221659
48115 Dawson	Texas	1640.38354862
19143 Osceola	Iowa	1639.07284768
34035 Somerset	New Jersey	1636.65132684
29213 Taney	Missouri	1634.67736160
1121 Talladega	Alabama	1632.25935762
13025 Brantley	Georgia	1629.88834206
25013 Hampden	Massachusetts	1629.23091967
13227 Pickens	Georgia	1629.14321451
29187 St. Francois	Missouri	1626.88178492
29201 Scott	Missouri	1625.14951376
37067 Forsyth	North Carolina	1624.90536773
35025 Lea	New Mexico	1624.74321587
8109 Saguache	Colorado	1622.09557212
25005 Bristol	Massachusetts	1620.68146278
48445 Terry	Texas	1619.59794905
17077 Jackson	Illinois	1617.93134677
47123 Monroe	Tennessee	1615.72146601
6021 Glenn	California	1615.14600492
25027 Worcester	Massachusetts	1614.87363978
17007 Boone	Illinois	1614.49875880
19077 Guthrie	Iowa	1613.80597015
40063 Hughes	Oklahoma	1612.29846269
20075 Hamilton	Kansas	1611.04718067
48477 Washington	Texas	1609.31981315

Counties_Cities

40047 Garfield	Oklahoma	1608.85196920
37171 Surry	North Carolina	1608.10585423
19091 Humboldt	Iowa	1602.59767466
21183 Ohio	Kentucky	1602.52418317
51059 Fairfax	Virginia	1600.37191681
40111 Okmulgee	Oklahoma	1599.06091040
45083 Spartanburg	South Carolina	1598.02222449
28047 Harrison	Mississippi	1596.90297605
37093 Hoke	North Carolina	1595.93893799
48175 Goliad	Texas	1595.46413502
9009 New Haven	Connecticut	1594.52904550
5001 Arkansas	Arkansas	1592.66137655
48381 Randall	Texas	1590.94745030
48277 Lamar	Texas	1590.65315315
47005 Benton	Tennessee	1587.98813643
48091 Comal	Texas	1585.86804877
18071 Jackson	Indiana	1584.63875224
48261 Kenedy	Texas	1583.71040724
41061 Union	Oregon	1583.46245418
19099 Jasper	Iowa	1582.90036881
47117 Marshall	Tennessee	1582.40061752
48093 Comanche	Texas	1581.20289641
45007 Anderson	South Carolina	1579.69294001
13169 Jones	Georgia	1579.53592396
13147 Hart	Georgia	1578.60454424
8015 Chaffee	Colorado	1577.86987567
17043 DuPage	Illinois	1573.89329402
8031 Denver	Colorado	1572.24365380
48143 Erath	Texas	1571.40837770
13091 Dodge	Georgia	1569.66916204
37041 Chowan	North Carolina	1568.18019816
13297 Walton	Georgia	1567.86413270
25017 Middlesex	Massachusetts	1567.27445232
39097 Madison	Ohio	1567.10872943

Counties_Cities

34033 Salem	New Jersey	1566.91743735
51550 Chesapeake	Virginia	1566.55703652
48051 Burleson	Texas	1566.15367883
17049 Effingham	Illinois	1563.96164640
37069 Franklin	North Carolina	1563.05506217
51840 Winchester	Virginia	1561.83293013
24047 Worcester	Maryland	1559.15327171
21141 Logan	Kentucky	1556.18955871
48373 Polk	Texas	1555.03587776
21045 Casey	Kentucky	1554.63242699
37135 Orange	North Carolina	1553.13743349
13193 Macon	Georgia	1552.15704177
48169 Garza	Texas	1550.62328975
5137 Stone	Arkansas	1549.32969415
51670 Hopewell	Virginia	1548.94671623
45091 York	South Carolina	1548.23834991
32031 Washoe	Nevada	1546.80236615
20119 Meade	Kansas	1543.65653642
20037 Crawford	Kansas	1542.83810451
46083 Lincoln	South Dakota	1542.33339568
13077 Coweta	Georgia	1541.84720013
17161 Rock Island	Illinois	1541.71051806
31153 Sarpy	Nebraska	1540.17966052
16079 Shoshone	Idaho	1539.54360738
48099 Coryell	Texas	1538.60549674
21111 Jefferson	Kentucky	1538.05821286
5101 Newton	Arkansas	1537.47597694
20085 Jackson	Kansas	1536.14457831
19183 Washington	Iowa	1535.61266429
40147 Washington	Oklahoma	1533.47607199
56013 Fremont	Wyoming	1532.97412158
16077 Power	Idaho	1531.92584964
24011 Caroline	Maryland	1531.34758588
32007 Elko County	Nevada	1530.69004956

Counties_Cities

32007 Elko County	Nevada	1530.69004956
37117 Martin	North Carolina	1530.58974020
37113 Macon	North Carolina	1530.39535213
47009 Blount	Tennessee	1530.27430738
17119 Madison	Illinois	1527.63545476
1077 Lauderdale	Alabama	1527.27115287
37039 Cherokee	North Carolina	1525.56107529
18087 LaGrange	Indiana	1525.55301297
6059 Orange	California	1523.49301688
19181 Warren	Iowa	1521.85835161
19189 Winnebago	Iowa	1521.20174938
16019 Bonneville	Idaho	1520.70104575
16047 Gooding	Idaho	1520.13687813
48183 Gregg	Texas	1519.71998351
5057 Hempstead	Arkansas	1517.86946323
36079 Putnam	New York	1517.81741698
24045 Wicomico	Maryland	1516.54634430
34027 Morris	New Jersey	1515.69720858
5075 Lawrence	Arkansas	1515.15151515
17187 Warren	Illinois	1514.79567872
9003 Hartford	Connecticut	1512.71932134
13179 Liberty	Georgia	1512.26889117
40055 Greer	Oklahoma	1511.76773750
48151 Fisher	Texas	1510.81010680
47089 Jefferson	Tennessee	1508.92394283
55075 Marinette	Wisconsin	1508.63134985
51139 Page	Virginia	1508.37755400
48247 Jim Hogg	Texas	1505.33536585
47081 Hickman	Tennessee	1500.21944699
37025 Cabarrus	North Carolina	1499.46532161
46003 Aurora	South Dakota	1499.46447697
47055 Giles	Tennessee	1498.15273023
18019 Clark	Indiana	1497.95501022
37153 Richmond	North Carolina	1497.09269945

Counties_Cities

51013 Arlington	Virginia	1496.70976461
37193 Wilkes	North Carolina	1496.56490220
17201 Winnebago	Illinois	1495.34815774
51093 Isle of Wight	Virginia	1493.78940817
18027 Daviess	Indiana	1493.34781428
39095 Lucas	Ohio	1492.90879951
21105 Hickman	Kentucky	1492.87491518
37187 Washington	North Carolina	1492.53731343
12101 Pasco	Florida	1491.39225025
51590 Danville	Virginia	1489.19961664
18031 Decatur	Indiana	1489.13935956
35006 Cibola	New Mexico	1488.07298288
21013 Bell	Kentucky	1486.69502051
13231 Pike	Georgia	1486.52999893
47107 McMinn	Tennessee	1484.47030121
54045 Logan	West Virginia	1484.34385255
24017 Charles	Maryland	1482.32540572
48339 Montgomery	Texas	1478.36019799
13295 Walker	Georgia	1476.73245930
48225 Houston	Texas	1471.79420778
47019 Carter	Tennessee	1471.13627087
1061 Geneva	Alabama	1470.70000760
10001 Kent	Delaware	1469.61635396
51107 Loudoun	Virginia	1469.58338454
56041 Uinta	Wyoming	1468.05261343
29021 Buchanan	Missouri	1467.74903750
8001 Adams	Colorado	1466.58904249
48231 Hunt	Texas	1466.42761651
19081 Hancock	Iowa	1465.64600448
48363 Palo Pinto	Texas	1464.93506494
10003 New Castle	Delaware	1464.23878356
40057 Harmon	Oklahoma	1463.96396396
19041 Clay	Iowa	1462.74947316
26099 Macomb	Michigan	1460.97382250

Counties_Cities

48103 Crane	Texas	1460.15853150
20051 Ellis	Kansas	1459.42180425
48251 Johnson	Texas	1458.90838639
6101 Sutter	California	1455.47326123
13307 Webster	Georgia	1455.38108005
51149 Prince George	Virginia	1454.75552755
29019 Boone	Missouri	1454.40404433
37185 Warren	North Carolina	1454.03140304
48081 Coke	Texas	1454.00593472
37089 Henderson	North Carolina	1453.55809093
5033 Crawford	Arkansas	1452.54392329
19141 O'Brien	Iowa	1452.31213873
47027 Clay	Tennessee	1451.34119476
19057 Des Moines	Iowa	1451.27497573
47127 Moore	Tennessee	1450.63172672
24003 Anne Arundel	Maryland	1449.74836424
19125 Marion	Iowa	1448.79815608
19089 Howard	Iowa	1447.69783390
51041 Chesterfield	Virginia	1447.68702877
12015 Charlotte	Florida	1447.04267073
42011 Berks	Pennsylvania	1441.38311849
24019 Dorchester	Maryland	1440.71504469
5051 Garland	Arkansas	1440.18395627
13149 Heard	Georgia	1439.51511070
12119 Sumter	Florida	1438.40191373
40119 Payne	Oklahoma	1438.32276938
48211 Hemphill	Texas	1437.90849673
34005 Burlington	New Jersey	1435.83963501
40087 McClain	Oklahoma	1435.53832687
29183 St. Charles	Missouri	1435.18495323
48395 Robertson	Texas	1434.85304328
26125 Oakland	Michigan	1433.68691734
4003 Cochise	Arizona	1432.51557940
40145 Wagoner	Oklahoma	1431.78130071

Counties_Cities

19023 Butler	Iowa	1430.63484421
18163 Vanderburgh	Indiana	1430.03967421
21087 Green	Kentucky	1429.99366459
40131 Rogers	Oklahoma	1428.50930597
8003 Alamosa	Colorado	1426.60193011
19177 Van Buren	Iowa	1424.50142450
5117 Prairie	Arkansas	1424.32499381
37107 Lenoir	North Carolina	1423.82449621
27161 Waseca	Minnesota	1423.14482906
47079 Henry	Tennessee	1421.59589591
12017 Citrus	Florida	1416.21994335
17137 Morgan	Illinois	1415.70520367
51540 Charlottesville	Virginia	1415.30020575
19087 Henry	Iowa	1415.25888274
18041 Fayette	Indiana	1414.50080271
42077 Lehigh	Pennsylvania	1413.74626460
34001 Atlantic	New Jersey	1413.56068855
8045 Garfield	Colorado	1412.07963861
19135 Monroe	Iowa	1412.06675225
37103 Jones	North Carolina	1411.22756044
40135 Sequoyah	Oklahoma	1410.91332961
48315 Marion	Texas	1410.15310234
31123 Morrill	Nebraska	1408.45070423
29087 Holt	Missouri	1407.81108084
13219 Oconee	Georgia	1405.58158484
40021 Cherokee	Oklahoma	1405.23882897
1079 Lawrence	Alabama	1404.86087933
47067 Hancock	Tennessee	1404.79462513
37161 Rutherford	North Carolina	1403.64528776
29075 Gentry	Missouri	1403.13820157
48491 Williamson	Texas	1402.63516840
18153 Sullivan	Indiana	1401.64330594
48107 Crosby	Texas	1401.62657899
48053 Burnet	Texas	1400.86660216

Counties_Cities

51087 Henrico	Virginia	1399.49766295
5055 Greene	Arkansas	1398.78654164
55121 Trempealeau	Wisconsin	1395.96494803
45003 Aiken	South Carolina	1395.50533940
27037 Dakota	Minnesota	1395.31713142
40027 Cleveland	Oklahoma	1395.25471387
18063 Hendricks	Indiana	1394.53562383
48423 Smith	Texas	1393.00932582
46031 Corson	South Dakota	1392.55702281
48015 Austin	Texas	1390.50985361
13159 Jasper	Georgia	1388.88888889
18145 Shelby	Indiana	1388.11024152
38043 Kidder	North Dakota	1387.75510204
13113 Fayette	Georgia	1386.40389921
18043 Floyd	Indiana	1385.94258238
47035 Cumberland	Tennessee	1384.21061452
38027 Eddy	North Dakota	1383.48465197
13223 Paulding	Georgia	1383.16549219
47015 Cannon	Tennessee	1382.93458719
37139 Pasquotank	North Carolina	1382.47685360
45021 Cherokee	South Carolina	1382.31893199
47093 Knox	Tennessee	1381.72189757
55133 Waukesha	Wisconsin	1381.39091775
5091 Miller	Arkansas	1380.98733713
27027 Clay	Minnesota	1375.96747713
20091 Johnson	Kansas	1374.93619834
31019 Buffalo	Nebraska	1374.58429910
17145 Perry	Illinois	1374.32700482
45073 Oconee	South Carolina	1374.18021283
46049 Faulk	South Dakota	1373.39055794
47031 Coffee	Tennessee	1371.63375224
37183 Wake	North Carolina	1370.22168717
12053 Hernando	Florida	1370.07832761
56043 Washakie	Wyoming	1369.68928345

Counties_Cities

48237 Jack	Texas	1368.31392062
39061 Hamilton	Ohio	1368.21585828
24021 Frederick	Maryland	1365.94066842
48307 McCulloch	Texas	1364.71766621
19067 Floyd	Iowa	1364.12664171
47135 Perry	Tennessee	1364.08730159
27139 Scott	Minnesota	1363.81216032
19083 Hardin	Iowa	1363.52857482
5095 Monroe	Arkansas	1362.31884058
40113 Osage	Oklahoma	1361.29663504
48365 Panola	Texas	1360.80870918
13239 Quitman	Georgia	1360.24572181
35009 Curry	New Mexico	1359.30578312
24029 Kent	Maryland	1356.85910334
5045 Faulkner	Arkansas	1356.50529622
28109 Pearl River	Mississippi	1355.91384260
24027 Howard	Maryland	1355.52420203
16055 Kootenai	Idaho	1354.13764280
17199 Williamson	Illinois	1354.09210212
47179 Washington	Tennessee	1353.73657732
21001 Adair	Kentucky	1353.10954983
20005 Atchison	Kansas	1352.43623788
48503 Young	Texas	1352.17511776
25021 Norfolk	Massachusetts	1351.02950433
42095 Northampton	Pennsylvania	1350.69076498
1029 Cleburne	Alabama	1347.83479015
20173 Sedgwick	Kansas	1346.74955754
48305 Lynn	Texas	1344.22324315
17079 Jasper	Illinois	1342.21204869
51177 Spotsylvania	Virginia	1341.64692561
46033 Custer	South Dakota	1340.82053633
48027 Bell	Texas	1340.67404862
27003 Anoka	Minnesota	1339.97337577
51810 Virginia Beach	Virginia	1338.99317842

Counties_Cities

46041 Dewey	South Dakota	1338.07588076
51035 Carroll	Virginia	1336.21271427
40117 Pawnee	Oklahoma	1336.18059793
2290 Yukon-Koyukuk	Alaska	1332.83273888
17143 Peoria	Illinois	1332.07102164
42091 Montgomery	Pennsylvania	1331.75799296
19025 Calhoun	Iowa	1330.03402413
1019 Cherokee	Alabama	1329.13337431
27079 Le Sueur	Minnesota	1326.59507265
18003 Allen	Indiana	1326.49173707
26145 Saginaw	Michigan	1324.94758910
40121 Pittsburg	Oklahoma	1324.15616382
19017 Bremer	Iowa	1322.80434521
55027 Dodge	Wisconsin	1322.75433424
37125 Moore	North Carolina	1322.42962242
17133 Monroe	Illinois	1322.26590942
38099 Walsh	North Dakota	1321.83369270
21057 Cumberland	Kentucky	1321.51974771
19113 Linn	Iowa	1320.88584341
18143 Scott	Indiana	1319.20596365
37109 Lincoln	North Carolina	1319.08797899
34041 Warren	New Jersey	1318.78728292
35029 Luna	New Mexico	1318.69966198
29053 Cooper	Missouri	1317.95716639
27047 Freeborn	Minnesota	1317.17251347
47121 Meigs	Tennessee	1316.43100926
40133 Seminole	Oklahoma	1314.18341606
48413 Schleicher	Texas	1312.60794473
18067 Howard	Indiana	1310.00655610
19015 Boone	Iowa	1309.49669779
37097 Iredell	North Carolina	1309.16019839
48425 Somervell	Texas	1308.78438332
48397 Rockwall	Texas	1307.41031424
46023 Charles Mix	South Dakota	1306.48961234

Counties_Cities

13117 Forsyth	Georgia	1306.35808835
21171 Monroe	Kentucky	1306.21384587
37129 New Hanover	North Carolina	1304.92435658
48079 Cochran	Texas	1304.65444288
37057 Davidson	North Carolina	1303.01175171
27109 Olmsted	Minnesota	1302.81487359
51165 Rockingham	Virginia	1302.25001231
18081 Johnson	Indiana	1301.96831493
31001 Adams	Nebraska	1301.13293770
35013 Dona Ana	New Mexico	1299.63865724
35013 Dona Ana	New Mexico	1299.63865724
19147 Palo Alto	Iowa	1299.13764139
30111 Yellowstone	Montana	1298.88782730
5125 Saline	Arkansas	1297.96328477
26081 Kent	Michigan	1297.67232703
51700 Newport News	Virginia	1297.12359903
18085 Kosciusko	Indiana	1296.88445251
55135 Waupaca	Wisconsin	1296.74542325
40079 Le Flore	Oklahoma	1296.51860744
48101 Cottle	Texas	1295.89632829
17035 Cumberland	Illinois	1295.33678756
48401 Rusk	Texas	1294.76584022
40061 Haskell	Oklahoma	1294.60056836
21067 Fayette	Kentucky	1293.47087529
17093 Kendall	Illinois	1292.26439432
8123 Weld	Colorado	1291.73891602
27103 Nicollet	Minnesota	1291.64231444
19163 Scott	Iowa	1289.22052365
19005 Allamakee	Iowa	1286.87102371
48095 Concho	Texas	1286.24883068
37081 Guilford	North Carolina	1285.62594862
51135 Nottoway	Virginia	1284.04669261
18005 Bartholomew	Indiana	1283.33715998
46103 Pennington	South Dakota	1281.67261857

Counties_Cities

29033 Carroll	Missouri	1281.02481986
24041 Talbot	Maryland	1279.48495997
21039 Carlisle	Kentucky	1278.55795431
31109 Lancaster	Nebraska	1276.50722409
56007 Carbon	Wyoming	1275.79987977
13047 Catoosa	Georgia	1275.58587956
19055 Delaware	Iowa	1271.31056301
19119 Lyon	Iowa	1270.00254001
40013 Bryan	Oklahoma	1269.28292931
51141 Patrick	Virginia	1267.47015221
20161 Riley	Kansas	1267.24828026
48221 Hood	Texas	1266.99373937
18015 Carroll	Indiana	1266.95483679
47171 Unicoi	Tennessee	1266.82056191
6111 Ventura	California	1266.20656265
34015 Gloucester	New Jersey	1264.55004667
48343 Morris	Texas	1264.28397763
40041 Delaware	Oklahoma	1263.66040297
51143 Pittsylvania	Virginia	1263.35132652
17083 Jersey	Illinois	1263.33134984
39035 Cuyahoga	Ohio	1263.32850159
46015 Brule	South Dakota	1262.19162364
18065 Henry	Indiana	1259.55542665
18011 Boone	Indiana	1258.22773474
48473 Waller	Texas	1257.38809622
5129 Searcy	Arkansas	1256.59713496
5027 Columbia	Arkansas	1253.34579598
53071 Walla Walla Cou	Washington	1252.42112866
53071 Walla Walla Cou	Washington	1252.42112866
51193 Westmoreland	Virginia	1250.70106562
16063 Lincoln	Idaho	1250.00000000
17111 McHenry	Illinois	1249.31133940
18115 Ohio	Indiana	1249.14442163
48437 Swisher	Texas	1246.31466095

Counties_Cities

8025 Crowley	Colorado	1246.15909867
17059 Gallatin	Illinois	1245.55160142
37013 Beaufort	North Carolina	1244.71632787
8005 Arapahoe	Colorado	1243.21460654
39099 Mahoning	Ohio	1242.80401669
42017 Bucks	Pennsylvania	1242.44860274
51077 Grayson	Virginia	1241.12340861
47137 Pickett	Tennessee	1239.66942149
48049 Brown	Texas	1239.32074676
19111 Lee	Iowa	1239.17192776
42071 Lancaster	Pennsylvania	1238.32459153
19035 Cherokee	Iowa	1236.63987280
18159 Tipton	Indiana	1236.11845584
37141 Pender	North Carolina	1235.48148386
6095 Solano	California	1234.18642664
48317 Martin	Texas	1234.13871024
51570 Colonial Heights	Virginia	1233.66791903
19133 Monona	Iowa	1232.86092868
21185 Oldham	Kentucky	1232.13479765
20177 Shawnee	Kansas	1232.11961758
47175 Van Buren	Tennessee	1231.56981787
18117 Orange	Indiana	1231.46390271
21135 Lewis	Kentucky	1229.53911141
29031 Cape Girardeau	Missouri	1229.15952408
20021 Cherokee	Kansas	1229.07819136
18173 Warrick	Indiana	1227.48413701
13079 Crawford	Georgia	1225.84835201
5021 Clay	Arkansas	1225.83686940
47145 Roane	Tennessee	1225.06586376
47049 Fentress	Tennessee	1224.13130592
37137 Pamlico	North Carolina	1223.36227309
20189 Stevens	Kansas	1223.24159021
42075 Lebanon	Pennsylvania	1222.80878045
31117 McPherson	Nebraska	1219.51219512

Counties_Cities

37051 Cumberland	North Carolina	1218.06637980
36111 Ulster	New York	1217.81196983
27081 Lincoln	Minnesota	1216.28767848
46102 Oglala Lakota	South Dakota	1216.01789084
38105 Williams	North Dakota	1213.57850071
54023 Grant	West Virginia	1212.79889902
12009 Brevard	Florida	1212.03185395
39037 Darke	Ohio	1211.93227208
6013 Contra Costa	California	1211.77345105
37085 Harnett	North Carolina	1210.75297659
17081 Jefferson	Illinois	1208.35536753
29099 Jefferson	Missouri	1207.95018431
13083 Dade	Georgia	1207.93787748
20155 Reno	Kansas	1207.85345353
47103 Lincoln	Tennessee	1207.60910983
48455 Trinity	Texas	1207.59837178
18047 Franklin	Indiana	1205.13722730
48495 Winkler	Texas	1204.66321244
16009 Benewah	Idaho	1203.12161283
51530 Buena Vista	Virginia	1202.50120250
31073 Gosper	Nebraska	1202.40480962
18061 Harrison	Indiana	1201.98265180
47125 Montgomery	Tennessee	1201.74799709
42043 Dauphin	Pennsylvania	1201.38435277
21047 Christian	Kentucky	1201.32271072
47057 Grainger	Tennessee	1201.12335278
51770 Roanoke City	Virginia	1200.96076861
51680 Lynchburg	Virginia	1200.59420890
48125 Dickens	Texas	1200.53357048
21003 Allen	Kentucky	1197.80323833
40091 McIntosh	Oklahoma	1196.06358819
16051 Jefferson	Idaho	1195.69278848
55131 Washington	Wisconsin	1195.34537522
48203 Harrison	Texas	1192.93828493

Counties_Cities

27091 Martin	Minnesota	1192.82284559
48387 Red River	Texas	1190.96509240
16045 Gem	Idaho	1190.88125213
48193 Hamilton	Texas	1190.47619048
42079 Luzerne	Pennsylvania	1189.37433495
48367 Parker	Texas	1188.83292019
6115 Yuba	California	1187.83716252
40125 Pottawatomie	Oklahoma	1187.41314548
47059 Greene	Tennessee	1186.90925934
18057 Hamilton	Indiana	1185.75159201
47073 Hawkins	Tennessee	1183.44241995
48165 Gaines	Texas	1181.76163820
13265 Taliaferro	Georgia	1181.59203980
48121 Denton	Texas	1178.60834583
48351 Newton	Texas	1178.52466172
27147 Steele	Minnesota	1176.53452164
20081 Haskell	Kansas	1175.88191143
46095 Mellette	South Dakota	1175.31831538
47051 Franklin	Tennessee	1174.50465505
17001 Adams	Illinois	1173.67675937
18167 Vigo	Indiana	1173.33730654
29123 Madison	Missouri	1173.28519856
19161 Sac	Iowa	1172.96018109
17019 Champaign	Illinois	1172.47586709
51057 Essex	Virginia	1172.26852276
6067 Sacramento	California	1171.46611723
12035 Flagler	Florida	1170.72822508
8117 Summit	Colorado	1170.70338956
31023 Butler	Nebraska	1166.54256639
29135 Moniteau	Missouri	1166.18075802
48429 Stephens	Texas	1166.11894413
29089 Howard	Missouri	1164.05248101
48187 Guadalupe	Texas	1160.09139003
18055 Greene	Indiana	1159.15765794

Counties_Cities

18029 Dearborn	Indiana	1158.00516462
51650 Hampton	Virginia	1156.99895021
27163 Washington	Minnesota	1155.85973820
48035 Bosque	Texas	1155.63640255
6073 San Diego	California	1154.64544094
47025 Claiborne	Tennessee	1152.53810304
29029 Camden	Missouri	1152.46098439
31127 Nemaha	Nebraska	1149.75567692
17099 LaSalle	Illinois	1147.76569496
18133 Putnam	Indiana	1146.13938961
18101 Martin	Indiana	1145.15023980
6097 Sonoma	California	1143.73267299
48287 Lee	Texas	1143.25711619
38013 Burke	North Dakota	1142.85714286
47173 Union	Tennessee	1142.82811865
47001 Anderson	Tennessee	1142.75254308
31081 Hamilton	Nebraska	1142.24137931
21107 Hopkins	Kentucky	1140.49880181
21121 Knox	Kentucky	1140.42933810
2060 Bristol Bay	Alaska	1140.25085519
48219 Hockley	Texas	1140.12184508
17041 Douglas	Illinois	1139.68889573
47115 Marion	Tennessee	1137.35783027
6051 Mono	California	1136.84210526
51179 Stafford	Virginia	1136.30301414
37099 Jackson	North Carolina	1135.55058047
8113 San Miguel	Colorado	1135.39250397
46029 Codington	South Dakota	1135.10619311
20045 Douglas	Kansas	1134.75410916
55083 Oconto	Wisconsin	1134.02061856
40037 Creek	Oklahoma	1134.01485951
21095 Harlan	Kentucky	1132.18978379
27023 Chippewa	Minnesota	1132.17041261
5097 Montgomery	Arkansas	1131.77947109

Counties_Cities

38025 Dunn	North Dakota	1131.11726685
21009 Barren	Kentucky	1129.57261862
21219 Todd	Kentucky	1129.07156202
48013 Atascosa	Texas	1129.00019877
40127 Pushmataha	Oklahoma	1127.11333751
47083 Houston	Tennessee	1125.49921336
13143 Haralson	Georgia	1124.16618698
35005 Chaves	New Mexico	1123.83867427
40039 Custer	Oklahoma	1122.74417964
17011 Bureau	Illinois	1121.45000455
39003 Allen	Ohio	1120.16987620
26149 St. Joseph	Michigan	1118.88341006
37059 Davie	North Carolina	1118.57346781
5113 Polk	Arkansas	1117.26270637
21213 Simpson	Kentucky	1117.16768309
47061 Grundy	Tennessee	1116.43938259
39123 Ottawa	Ohio	1111.13836493
19117 Lucas	Iowa	1110.46847889
55065 Lafayette	Wisconsin	1110.11101110
29101 Johnson	Missouri	1108.99873257
18107 Montgomery	Indiana	1108.32942158
26023 Branch	Michigan	1107.23946632
48181 Grayson	Texas	1106.79075460
39045 Fairfield	Ohio	1106.67471210
49011 Davis	Utah	1106.58406144
48179 Gray	Texas	1105.27517698
27133 Rock	Minnesota	1104.73762481
40077 Latimer	Oklahoma	1104.48636497
21151 Madison	Kentucky	1104.27853802
41047 Marion	Oregon	1104.16642642
13125 Glascock	Georgia	1101.83639399
29051 Cole	Missouri	1101.61987604
37149 Polk	North Carolina	1101.35364611
24035 Queen Anne's	Maryland	1100.47561243

Counties_Cities

21193 Perry	Kentucky	1099.95400889
6113 Yolo	California	1099.77859243
8097 Pitkin	Colorado	1097.49303621
37033 Caswell	North Carolina	1097.01295268
29173 Ralls	Missouri	1096.74892284
48357 Ochiltree	Texas	1095.80778124
48241 Jasper	Texas	1095.56199822
17139 Moultrie	Illinois	1093.97295644
19191 Winneshiek	Iowa	1093.41454890
48085 Collin	Texas	1093.27401193
47101 Lewis	Tennessee	1092.17276187
6001 Alameda	California	1091.16347773
48289 Leon	Texas	1088.59293573
5067 Jackson	Arkansas	1088.57295818
26109 Menominee	Michigan	1087.76051864
20009 Barton	Kansas	1087.66420283
42029 Chester	Pennsylvania	1087.64361761
39113 Montgomery	Ohio	1086.91772600
55039 Fond du Lac	Wisconsin	1086.68232007
19097 Jackson	Iowa	1085.83779333
27019 Carver	Minnesota	1084.48976833
16081 Teton	Idaho	1082.47422680
29077 Greene	Missouri	1081.79211641
8121 Washington	Colorado	1079.64962314
17075 Iroquois	Illinois	1079.55368787
51061 Fauquier	Virginia	1078.17474354
18059 Hancock	Indiana	1077.91646475
18091 LaPorte	Indiana	1077.20417792
48389 Reeves	Texas	1076.77604333
6075 San Francisco	California	1074.82692841
37003 Alexander	North Carolina	1073.54161647
36029 Erie	New York	1073.37132320
48493 Wilson	Texas	1073.19209939
35041 Roosevelt	New Mexico	1072.40036280

Counties_Cities

31051 Dixon	Nebraska	1068.48835173
48031 Blanco	Texas	1068.19347120
51011 Appomattox	Virginia	1066.85184016
40017 Canadian	Oklahoma	1066.82727921
17037 DeKalb	Illinois	1065.84215934
21051 Clay	Kentucky	1064.41183785
38003 Barnes	North Dakota	1062.41699867
6081 San Mateo	California	1061.53636240
31155 Saunders	Nebraska	1060.88344365
30057 Madison	Montana	1060.67518248
46093 Meade	South Dakota	1060.29546900
29017 Bollinger	Missouri	1060.07067138
19195 Worth	Iowa	1059.97584865
55055 Jefferson	Wisconsin	1059.56841969
32015 Lander	Nevada	1058.29596413
54061 Monongalia	West Virginia	1058.07179102
20187 Stanton	Kansas	1056.86965274
5019 Clark	Arkansas	1056.16245864
40085 Love	Oklahoma	1055.85158871
5053 Grant	Arkansas	1055.64108203
21035 Calloway	Kentucky	1055.32132362
39023 Clark	Ohio	1055.09529294
38071 Ramsey	North Dakota	1053.91516418
39017 Butler	Ohio	1053.66940567
21077 Gallatin	Kentucky	1052.98913043
29007 Audrain	Missouri	1052.09437444
51181 Surry	Virginia	1050.35526722
6079 San Luis Obispo	California	1049.61092919
19075 Grundy	Iowa	1048.43953186
26021 Berrien	Michigan	1047.09324579
28045 Hancock	Mississippi	1045.75991887
38063 Nelson	North Dakota	1045.66050889
48109 Culberson	Texas	1043.55716878
51830 Williamsburg	Virginia	1040.54779807

Counties_Cities

47163 Sullivan	Tennessee	1040.16033691
19085 Harrison	Iowa	1040.04528088
39043 Erie	Ohio	1040.00536085
40031 Comanche	Oklahoma	1038.84672236
46039 Deuel	South Dakota	1037.58358312
5023 Cleburne	Arkansas	1037.45243341
1037 Coosa	Alabama	1035.93093794
18111 Newton	Indiana	1034.90114910
17113 McLean	Illinois	1034.55458606
32023 Nye	Nevada	1034.26983637
55105 Rock	Wisconsin	1033.53787493
21117 Kenton	Kentucky	1033.41744404
8063 Kit Carson	Colorado	1033.08669552
40029 Coal	Oklahoma	1032.60869565
53063 Spokane	Washington	1031.22431412
48159 Franklin	Texas	1031.02359279
16039 Elmore	Idaho	1030.85219561
2020 Anchorage	Alaska	1029.36838422
37143 Perquimans	North Carolina	1028.16271793
38093 Stutsman	North Dakota	1027.87206578
48037 Bowie	Texas	1027.31012256
6055 Napa	California	1026.41715142
18123 Perry	Indiana	1026.07056853
39173 Wood	Ohio	1026.04517353
19043 Clayton	Iowa	1025.29049897
30033 Garfield	Montana	1025.23659306
29037 Cass	Missouri	1024.25824647
31135 Perkins	Nebraska	1024.24035507
18035 Delaware	Indiana	1023.76886349
51053 Dinwiddie	Virginia	1023.51992709
8065 Lake	Colorado	1022.49488753
20059 Franklin	Kansas	1022.19968007
54059 Mingo	West Virginia	1021.65230187
21209 Scott	Kentucky	1020.86345059

Counties_Cities

18049 Fulton	Indiana	1020.30658969
55089 Ozaukee	Wisconsin	1019.66415022
5073 Lafayette	Arkansas	1017.65938342
31021 Burt	Nebraska	1017.26263872
48353 Nolan	Texas	1016.88021151
42037 Columbia	Pennsylvania	1015.94964556
37019 Brunswick	North Carolina	1015.76668812
44003 Kent	Rhode Island	1015.49484014
48217 Hill	Texas	1015.01898003
18127 Porter	Indiana	1013.59717915
19131 Mitchell	Iowa	1012.39473933
42089 Monroe	Pennsylvania	1011.16768039
39013 Belmont	Ohio	1010.29553366
46135 Yankton	South Dakota	1010.10101010
29207 Stoddard	Missouri	1010.06642471
21229 Washington	Kentucky	1009.59947037
19121 Madison	Iowa	1009.29287956
27085 McLeod	Minnesota	1009.11549076
51036 Charles City	Virginia	1008.50021611
40097 Mayes	Oklahoma	1007.12773980
51079 Greene	Virginia	1006.11759947
21103 Henry	Kentucky	1005.83633429
24013 Carroll	Maryland	1005.76504046
20065 Graham	Kansas	1003.21027287
55111 Sauk	Wisconsin	1002.35023113
55025 Dane	Wisconsin	1000.98826618
18053 Grant	Indiana	1000.97063819
55015 Calumet	Wisconsin	1000.81740067
18095 Madison	Indiana	1000.45510294
53075 Whitman	Washington	1000.18075556
55063 La Crosse	Wisconsin	999.74625730
41027 Hood River	Oregon	998.80484890
39109 Miami	Ohio	997.91003747
39165 Warren	Ohio	996.23987285

Counties_Cities

4025 Yavapai	Arizona	996.15074593
55087 Outagamie	Wisconsin	995.91706028
19123 Mahaska	Iowa	995.45454545
41055 Sherman	Oregon	995.31615925
6027 Inyo	California	995.16317340
38031 Foster	North Dakota	995.02487562
31157 Scotts Bluff	Nebraska	994.74839534
29131 Miller	Missouri	994.63214398
18093 Lawrence	Indiana	994.13155820
34037 Sussex	New Jersey	993.61501147
39137 Putnam	Ohio	991.71107164
27009 Benton	Minnesota	991.49093600
36065 Oneida	New York	990.51734277
48213 Henderson	Texas	990.29149807
49045 Tooele	Utah	989.88656358
31093 Howard	Nebraska	989.48670377
29009 Barry	Missouri	989.24371621
42069 Lackawanna	Pennsylvania	989.12202967
51049 Cumberland	Virginia	988.88775614
29071 Franklin	Missouri	988.71418925
24037 St. Mary's	Maryland	987.00560960
5029 Conway	Arkansas	986.07055670
5085 Lonoke	Arkansas	985.64970064
21015 Boone	Kentucky	985.30406818
46125 Turner	South Dakota	985.28015195
21085 Grayson	Kentucky	984.00516698
30035 Glacier	Montana	982.03244344
21207 Russell	Kentucky	981.98754279
48485 Wichita	Texas	980.58517083
19157 Poweshiek	Iowa	978.66196053
31025 Cass	Nebraska	978.63068160
42007 Beaver	Pennsylvania	977.89270496
42055 Franklin	Pennsylvania	977.81509349
34009 Cape May	New Jersey	977.74416595

Counties_Cities

29113 Lincoln	Missouri	977.70689595
51187 Warren	Virginia	977.42669300
16011 Bingham	Idaho	975.43040055
26049 Genesee	Michigan	974.95158420
24025 Harford	Maryland	974.57827340
18079 Jennings	Indiana	974.24939336
5009 Boone	Arkansas	973.85272145
33011 Hillsborough	New Hampshire	972.91491570
34019 Hunterdon	New Jersey	972.62536684
51095 James City	Virginia	972.55127819
55113 Sawyer	Wisconsin	970.34386561
42103 Pike	Pennsylvania	969.01650189
40105 Nowata	Oklahoma	968.87844979
51063 Floyd	Virginia	968.66096866
27063 Jackson	Minnesota	968.62072445
47129 Morgan	Tennessee	968.53422309
30101 Toole	Montana	968.47310942
18073 Jasper	Indiana	967.93527120
48263 Kent	Texas	964.18732782
13183 Long	Georgia	963.25929045
29103 Knox	Missouri	962.75652394
20031 Coffey	Kansas	959.55301834
40051 Grady	Oklahoma	959.47867725
20147 Phillips	Kansas	959.18751175
30031 Gallatin	Montana	959.09757231
48145 Falls	Texas	957.60023075
46109 Roberts	South Dakota	957.21259692
48441 Taylor	Texas	956.84394071
38041 Hettinger	North Dakota	954.65393795
47153 Sequatchie	Tennessee	954.55767679
29221 Washington	Missouri	954.17552019
26053 Gogebic	Michigan	953.89507154
21061 Edmonson	Kentucky	953.23447939
27141 Sherburne	Minnesota	952.76771211

Counties_Cities

37021 Buncombe	North Carolina	952.51695272
53037 Kittitas	Washington	952.19998311
51003 Albemarle	Virginia	951.08445704
21059 Daviess	Kentucky	950.50640924
51820 Waynesboro	Virginia	950.15025632
36021 Columbia	New York	949.66286134
18051 Gibson	Indiana	947.62644984
17073 Henry	Illinois	947.23976370
31159 Seward	Nebraska	946.99156947
51075 Goochland	Virginia	946.48081225
38091 Steele	North Dakota	945.87493431
48497 Wise	Texas	945.75799722
17063 Grundy	Illinois	943.65534019
9005 Litchfield	Connecticut	943.62021081
41041 Lincoln	Oregon	943.54904025
37049 Craven	North Carolina	943.52456468
40049 Garvin	Oklahoma	938.47758081
46087 McCook	South Dakota	937.61269383
17015 Carroll	Illinois	936.27724986
17185 Wabash	Illinois	935.14590008
18083 Knox	Indiana	935.08605502
48327 Menard	Texas	935.01636279
17141 Ogle	Illinois	934.74461442
17171 Scott	Illinois	933.82054405
46057 Hamlin	South Dakota	932.74423171
5047 Franklin	Arkansas	932.06064009
39157 Tuscarawas	Ohio	931.91286235
27143 Sibley	Minnesota	931.59435720
21125 Laurel	Kentucky	931.28286275
17087 Johnson	Illinois	931.27809891
20195 Trego	Kansas	930.89867526
29219 Warren	Missouri	930.54075077
40103 Noble	Oklahoma	930.10895562
21101 Henderson	Kentucky	930.00811564

Counties_Cities

48207 Haskell	Texas	928.95234819
31039 Cuming	Nebraska	928.41163311
54063 Monroe	West Virginia	926.20481928
40141 Tillman	Oklahoma	925.42188351
18007 Benton	Indiana	924.53484341
17173 Shelby	Illinois	924.52049124
29109 Lawrence	Missouri	922.86034568
48467 Van Zandt	Texas	921.11604991
19051 Davis	Iowa	920.48353111
46043 Douglas	South Dakota	919.93185690
37173 Swain	North Carolina	919.62091962
19037 Chickasaw	Iowa	919.42494149
35039 Rio Arriba	New Mexico	917.80751679
27171 Wright	Minnesota	917.49847817
31035 Clay	Nebraska	917.28355327
21073 Franklin	Kentucky	917.05205156
20099 Labette	Kansas	916.64996995
51009 Amherst	Virginia	915.80875387
18149 Starke	Indiana	915.63113146
39011 Auglaize	Ohio	914.76726923
17095 Knox	Illinois	913.95274585
27051 Grant	Minnesota	913.46952333
17167 Sangamon	Illinois	913.24200913
17195 Whiteside	Illinois	911.44428864
46011 Brookings	South Dakota	911.10354223
17107 Logan	Illinois	909.24805532
47085 Humphreys	Tennessee	908.79584550
37029 Camden	North Carolina	905.69561158
48475 Ward	Texas	904.43686007
39089 Licking	Ohio	904.02744511
29001 Adair	Missouri	903.74521489
29167 Polk	Missouri	903.69864290
39141 Ross	Ohio	903.40694908
36001 Albany	New York	901.93639558

Counties_Cities

17193 White	Illinois	900.10976948
17115 Macon	Illinois	899.61035984
21215 Spencer	Kentucky	899.22315633
55117 Sheboygan	Wisconsin	898.17766075
37157 Rockingham	North Carolina	896.46046973
48335 Mitchell	Texas	896.25537139
46079 Lake	South Dakota	896.07107299
51173 Smyth	Virginia	895.90443686
6085 Santa Clara	California	895.39990813
18161 Union	Indiana	895.26786983
38053 McKenzie	North Dakota	894.95305164
9007 Middlesex	Connecticut	894.38290653
18103 Miami	Indiana	894.08721568
55139 Winnebago	Wisconsin	893.46275289
21155 Marion	Kentucky	891.56874871
48007 Aransas	Texas	891.05581708
27173 Yellow Medicine	Minnesota	888.20826953
55061 Kewaunee	Wisconsin	887.99489771
17055 Franklin	Illinois	886.28200822
48393 Roberts	Texas	885.93576966
20043 Doniphan	Kansas	885.18614944
20169 Saline	Kansas	884.17492326
48499 Wood	Texas	881.91628443
29023 Butler	Missouri	881.82180633
17061 Greene	Illinois	881.63140141
17135 Montgomery	Illinois	881.08807384
39143 Sandusky	Ohio	880.96736339
39155 Trumbull	Ohio	880.54494102
53033 King	Washington	879.60439968
16059 Lemhi	Idaho	879.28652179
29209 Stone	Missouri	878.76783521
27169 Winona	Minnesota	877.52090507
20047 Edwards	Kansas	877.50087750
26115 Monroe	Michigan	877.43204887

Counties_Cities

6007 Butte	California	876.08537724
18021 Clay	Indiana	875.04776462
46081 Lawrence	South Dakota	874.09191562
29011 Barton	Missouri	873.02932700
31045 Dawes	Nebraska	871.95961450
38097 Traill	North Dakota	870.97175563
24043 Washington	Maryland	869.30018685
17101 Lawrence	Illinois	869.01363781
29081 Harrison	Missouri	867.60161635
55041 Forest	Wisconsin	867.53420087
31121 Merrick	Nebraska	866.41665589
19029 Cass	Iowa	866.20262954
17005 Bond	Illinois	865.90499098
51195 Wise	Virginia	865.51615279
51069 Frederick	Virginia	864.69356573
26157 Tuscola	Michigan	864.49843857
35027 Lincoln	New Mexico	864.18490489
38019 Cavalier	North Dakota	861.84382345
2188 Northwest Arctic	Alaska	860.38326163
18137 Ripley	Indiana	858.95593030
35043 Sandoval	New Mexico	858.93965381
16043 Fremont	Idaho	858.14094775
5135 Sharp	Arkansas	857.99838765
24009 Calvert	Maryland	856.49380998
20079 Harvey	Kansas	856.47471500
35001 Bernalillo	New Mexico	855.89972609
51033 Caroline	Virginia	854.67307942
51105 Lee	Virginia	853.82948898
48067 Cass	Texas	853.28198147
40019 Carter	Oklahoma	853.10417834
31177 Washington	Nebraska	851.59916776
27043 Faribault	Minnesota	850.41430440
55097 Portage	Wisconsin	849.99013278
19129 Mills	Iowa	849.76432318

Counties_Cities

35015 Eddy	New Mexico	849.74093264
42003 Allegheny	Pennsylvania	849.19225378
17177 Stephenson	Illinois	849.10508793
18109 Morgan	Indiana	848.59375891
39175 Wyandot	Ohio	847.95988147
40081 Lincoln	Oklahoma	847.65177549
21113 Jessamine	Kentucky	847.55192878
39135 Preble	Ohio	846.40339537
51065 Fluvanna	Virginia	843.81884031
19071 Fremont	Iowa	843.70084370
8041 El Paso	Colorado	843.02716514
36067 Onondaga	New York	842.77266142
55043 Grant	Wisconsin	841.83574504
42119 Union	Pennsylvania	841.79970972
16037 Custer	Idaho	841.12149533
31139 Pierce	Nebraska	840.10081210
38079 Rolette	North Dakota	839.10216069
18129 Posey	Indiana	837.90133125
29067 Douglas	Missouri	837.50841247
38077 Richland	North Dakota	837.48999323
8023 Costilla	Colorado	835.94566353
8105 Rio Grande	Colorado	835.55555556
40107 Okfuskee	Oklahoma	834.84873533
18177 Wayne	Indiana	834.14219850
5127 Scott	Arkansas	833.41409051
26159 Van Buren	Michigan	832.36136147
40035 Craig	Oklahoma	831.81881728
21093 Hardin	Kentucky	830.94711660
48265 Kerr	Texas	830.07346627
21199 Pulaski	Kentucky	829.42605574
47013 Campbell	Tennessee	828.63855696
40007 Beaver	Oklahoma	827.22316225
19031 Cedar	Iowa	826.75685832
51775 Salem	Virginia	826.73634130

Counties_Cities

8059 Jefferson	Colorado	825.87512258
19019 Buchanan	Iowa	825.51063729
39153 Summit	Ohio	825.03256950
37087 Haywood	North Carolina	824.57923868
17085 Jo Daviess	Illinois	823.73865019
17179 Tazewell	Illinois	822.95508131
18157 Tippecanoe	Indiana	820.52132112
31185 York	Nebraska	820.50537322
29105 Laclede	Missouri	820.42953546
19105 Jones	Iowa	819.51407636
38029 Emmons	North Dakota	819.42336874
55005 Barron	Wisconsin	819.23656009
19109 Kossuth	Iowa	818.35256238
37145 Person	North Carolina	817.57663199
27167 Wilkin	Minnesota	815.47809402
17189 Washington	Illinois	814.57663451
18125 Pike	Indiana	813.85979049
36093 Schenectady	New York	813.00289668
26039 Crawford	Michigan	812.89115891
8085 Montrose	Colorado	812.52664993
30009 Carbon	Montana	812.02165391
39077 Huron	Ohio	811.91029673
20197 Wabaunsee	Kansas	811.71184230
29015 Benton	Missouri	809.21257392
48483 Wheeler	Texas	809.09266037
21169 Metcalfe	Kentucky	807.57726820
18151 Steuben	Indiana	806.68478575
48457 Tyler	Texas	806.60029499
39041 Delaware	Ohio	806.05001318
42061 Huntingdon	Pennsylvania	805.88026922
18175 Washington	Indiana	805.21060731
21097 Harrison	Kentucky	804.13249547
40069 Johnston	Oklahoma	803.72636770
6045 Mendocino	California	803.59792708

Counties_Cities

48487 Wilbarger	Texas	803.43213729
40005 Atoka	Oklahoma	802.13903743
18131 Pulaski	Indiana	801.98893255
46115 Spink	South Dakota	800.61585835
46045 Edmunds	South Dakota	800.00000000
16015 Boise	Idaho	799.05685093
37043 Clay	North Carolina	798.99452375
18139 Rush	Indiana	798.17559863
26027 Cass	Michigan	797.63034093
39069 Henry	Ohio	797.45994241
39075 Holmes	Ohio	797.41182903
2261 Valdez-Cordova	Alaska	796.59537320
29137 Monroe	Missouri	796.39889197
53039 Klickitat	Washington	796.12792328
53057 Skagit	Washington	795.59458996
21217 Taylor	Kentucky	794.55164586
20125 Montgomery	Kansas	793.89788294
26017 Bay	Michigan	793.85699027
18033 DeKalb	Indiana	793.50390968
48459 Upshur	Texas	792.53514300
48229 Hudspeth	Texas	792.49217935
20013 Brown	Kansas	791.83163159
19011 Benton	Iowa	791.66991654
48045 Briscoe	Texas	791.55672823
21239 Woodford	Kentucky	791.46722949
40011 Blaine	Oklahoma	790.72219294
17051 Fayette	Illinois	789.12962271
29095 Jackson	Missouri	788.36852980
37011 Avery	North Carolina	788.34618680
8111 San Juan	Colorado	787.40157480
38087 Slope	North Dakota	786.36959371
54039 Kanawha	West Virginia	785.24166824
15003 Honolulu	Hawaii	784.73185862
31107 Knox	Nebraska	783.94108564

Counties_Cities

48097 Cooke	Texas	783.75314241
29163 Pike	Missouri	783.61435365
38073 Ransom	North Dakota	782.89096811
18105 Monroe	Indiana	782.75488881
26161 Washtenaw	Michigan	782.55782922
48075 Childress	Texas	781.78576327
19185 Wayne	Iowa	781.12794876
41065 Wasco	Oregon	780.98471986
21145 McCracken	Kentucky	780.46093104
18147 Spencer	Indiana	777.29128745
54083 Randolph	West Virginia	777.15713146
29055 Crawford	Missouri	776.39103394
29043 Christian	Missouri	776.01370383
37189 Watauga	North Carolina	775.76190902
20135 Ness	Kansas	774.64788732
40095 Marshall	Oklahoma	773.53326193
17067 Hancock	Illinois	773.36919973
8014 Broomfield	Colorado	772.37356894
20157 Republic	Kansas	771.86963979
26121 Muskegon	Michigan	771.36668433
32510 Carson City	Nevada	770.56339553
17117 Macoupin	Illinois	770.19839781
19137 Montgomery	Iowa	769.76906928
46129 Walworth	South Dakota	769.64381600
51111 Lunenburg	Virginia	769.48535496
36063 Niagara	New York	768.89081085
48227 Howard	Texas	767.98595683
31111 Lincoln	Nebraska	767.37245986
24015 Cecil	Maryland	766.34314278
55035 Eau Claire	Wisconsin	766.25786825
21029 Bullitt	Kentucky	766.01413611
6061 Placer	California	763.83254186
35037 Quay	New Mexico	763.35877863
53053 Pierce	Washington	762.25823209

Counties_Cities

25001 Barnstable	Massachusetts	760.96582682
16085 Valley	Idaho	760.80065211
53061 Snohomish	Washington	760.58318741
29205 Shelby	Missouri	760.33057851
21189 Owsley	Kentucky	760.28622540
24039 Somerset	Maryland	759.49367089
27039 Dodge	Minnesota	758.81279416
9013 Tolland	Connecticut	758.67506841
46121 Todd	South Dakota	758.53350190
51099 King George	Virginia	756.34995296
31137 Phelps	Nebraska	755.89150734
21233 Webster	Kentucky	755.09114484
29169 Pulaski	Missouri	753.64324989
46065 Hughes	South Dakota	753.54107649
36073 Orleans	New York	753.47188023
51007 Amelia	Virginia	753.09306079
35059 Union	New Mexico	752.79261778
21037 Campbell	Kentucky	752.53349364
19175 Union	Iowa	752.48806538
42133 York	Pennsylvania	751.32787386
5065 Izard	Arkansas	750.38622821
39149 Shelby	Ohio	748.55532934
51023 Botetourt	Virginia	748.26456712
18179 Wells	Indiana	748.06778700
42097 Northumberland	Pennsylvania	747.66970785
55057 Juneau	Wisconsin	747.64248413
39111 Monroe	Ohio	746.91805656
51021 Bland	Virginia	746.86159225
23005 Cumberland	Maine	746.36271661
37133 Onslow	North Carolina	745.63821876
48295 Lipscomb	Texas	745.15648286
46009 Bon Homme	South Dakota	744.98567335
21187 Owen	Kentucky	744.48529412
30001 Beaverhead	Montana	744.36410038

Counties_Cities

17023 Clark	Illinois	743.78045653
20113 McPherson	Kansas	742.89518870
20185 Stafford	Kansas	741.98180948
20143 Ottawa	Kansas	741.12375043
38101 Ward	North Dakota	741.02503543
51085 Hanover	Virginia	740.40227902
41051 Multnomah	Oregon	739.88766813
26139 Ottawa	Michigan	739.77431548
29027 Callaway	Missouri	739.60212970
26025 Calhoun	Michigan	739.10489490
48171 Gillespie	Texas	738.69571706
37009 Ashe	North Carolina	737.76236674
16069 Nez Perce	Idaho	737.47772718
35019 Guadalupe	New Mexico	737.15733702
19145 Page	Iowa	734.47439176
36055 Monroe	New York	734.30180720
48433 Stonewall	Texas	734.21439060
51520 Bristol	Virginia	734.13420701
26077 Kalamazoo	Michigan	733.18986673
29107 Lafayette	Missouri	733.17381434
51133 Northumberland	Virginia	732.69119947
55045 Green	Wisconsin	731.13271413
51157 Rappahannock	Virginia	730.83287369
21203 Rockcastle	Kentucky	728.35820896
37169 Stokes	North Carolina	728.00052786
17003 Alexander	Illinois	726.07260726
37073 Gates	North Carolina	725.82735678
48281 Lampasas	Texas	725.42277074
27125 Red Lake	Minnesota	725.18129532
46107 Potter	South Dakota	724.96601722
39087 Lawrence	Ohio	724.95239368
37175 Transylvania	North Carolina	724.82829168
21179 Nelson	Kentucky	724.08453469
20035 Cowley	Kansas	724.06155943

Counties_Cities

42093 Montour	Pennsylvania	723.68421053
25015 Hampshire	Massachusetts	723.24997676
17121 Marion	Illinois	723.01967039
46097 Miner	South Dakota	723.00045188
17203 Woodford	Illinois	722.77253464
48377 Presidio	Texas	719.63154865
37031 Carteret	North Carolina	719.17611185
44001 Bristol	Rhode Island	717.38370778
30055 McCone	Montana	716.41791045
29003 Andrew	Missouri	715.62446754
20083 Hodgeman	Kansas	715.07150715
51137 Orange	Virginia	714.98744679
31131 Otoe	Nebraska	713.16859556
17103 Lee	Illinois	712.97080910
19095 Iowa	Iowa	712.47134626
19065 Fayette	Iowa	712.10579858
48333 Mills	Texas	711.23755334
6005 Amador	California	710.96666074
5141 Van Buren	Arkansas	710.71493104
51169 Scott	Virginia	710.50431875
27107 Norman	Minnesota	710.42471042
16005 Bannock	Idaho	710.36746310
17021 Christian	Illinois	710.32730167
55109 St. Croix	Wisconsin	710.19243205
48133 Eastland	Texas	709.52952734
19009 Audubon	Iowa	708.31819833
47161 Stewart	Tennessee	707.91239584
38103 Wells	North Dakota	707.60677281
27071 Koochiching	Minnesota	707.39549839
48417 Shackelford	Texas	707.03965570
8013 Boulder	Colorado	705.35270702
48359 Oldham	Texas	703.89488503
54035 Jackson	West Virginia	703.68564063
48407 San Jacinto	Texas	703.36710888

Counties_Cities

47151 Scott	Tennessee	703.29869776
54069 Ohio	West Virginia	701.71236978
27011 Big Stone	Minnesota	701.54339547
56037 Sweetwater	Wyoming	701.49357738
2122 Kenai Peninsula	Alaska	700.45956982
40071 Kay	Oklahoma	699.71241593
51167 Russell	Virginia	699.11769104
39065 Hardin	Ohio	698.85641677
8099 Prowers	Colorado	698.78329497
26073 Isabella	Michigan	695.84195459
51097 King and Queen	Virginia	695.82504970
21053 Clinton	Kentucky	695.66921419
27151 Swift	Minnesota	695.55912253
46117 Stanley	South Dakota	694.90403706
21079 Garrard	Kentucky	694.76082005
42107 Schuylkill	Pennsylvania	694.74262144
55019 Clark	Wisconsin	694.34440635
19001 Adair	Iowa	693.75619425
48233 Hutchinson	Texas	693.46164733
51019 Bedford	Virginia	693.35974704
18135 Randolph	Indiana	692.12506539
21021 Boyle	Kentucky	691.02990033
39063 Hancock	Ohio	690.10931121
21099 Hart	Kentucky	687.61239818
20193 Thomas	Kansas	687.32978861
46035 Davison	South Dakota	687.21576554
21049 Clark	Kentucky	686.91550112
17165 Saline	Illinois	686.02024596
27007 Beltrami	Minnesota	685.20929835
51113 Madison	Virginia	684.46784505
9015 Windham	Connecticut	684.45743290
54003 Berkeley	West Virginia	683.89641659
55093 Pierce	Wisconsin	683.82093761
19007 Appanoose	Iowa	683.44456059

Counties_Cities

31041 Custer	Nebraska	682.65682657
51790 Staunton	Virginia	682.12824011
36007 Broome	New York	681.94032109
46061 Hanson	South Dakota	681.27962085
18119 Owen	Indiana	681.21851763
39093 Lorain	Ohio	680.86123938
21173 Montgomery	Kentucky	680.77864057
40093 Major	Oklahoma	680.27210884
48403 Sabine	Texas	679.95089244
51109 Louisa	Virginia	679.75420088
17191 Wayne	Illinois	679.64731815
51199 York	Virginia	679.47999882
51101 King William	Virginia	678.90666509
54019 Fayette	West Virginia	678.78562462
17109 McDonough	Illinois	677.68319145
51191 Washington	Virginia	676.44571891
20029 Cloud	Kansas	675.90789323
51127 New Kent	Virginia	674.37809834
29085 Hickory	Missouri	673.04658744
46037 Day	South Dakota	672.11625795
20149 Pottawatomie	Kansas	671.41739095
35061 Valencia	New Mexico	670.97415507
17071 Henderson	Illinois	670.74079595
5145 White	Arkansas	670.67206930
5103 Ouachita	Arkansas	669.32135898
39103 Medina	Ohio	669.28650375
18169 Wabash	Indiana	668.15856777
30047 Lake	Montana	667.76859504
38083 Sheridan	North Dakota	667.16085990
37055 Dare	North Carolina	665.73518534
55115 Shawano	Wisconsin	664.28081184
46007 Bennett	South Dakota	663.20645905
48223 Hopkins	Texas	662.86335235
20061 Geary	Kansas	662.69865619

Counties_Cities

26059 Hillsdale	Michigan	662.30955868
31149 Rock	Nebraska	661.76470588
31061 Franklin	Nebraska	661.59444261
32013 Humboldt	Nevada	661.26534016
39047 Fayette	Ohio	659.31765855
29091 Howell	Missouri	658.74837808
51103 Lancaster	Virginia	658.44384680
39117 Morrow	Ohio	657.89473684
42115 Susquehanna	Pennsylvania	657.81369337
42025 Carbon	Pennsylvania	657.04454513
48235 Irion	Texas	657.03022339
29181 Ripley	Missouri	656.66741288
6103 Tehama	California	655.54790663
51720 Norton	Virginia	655.24193548
39055 Geauga	Ohio	655.10310430
55071 Manitowoc	Wisconsin	655.08258087
21225 Union	Kentucky	654.94657015
39169 Wayne	Ohio	654.49653781
38049 McHenry	North Dakota	653.37001376
36053 Madison	New York	651.17593050
21091 Hancock	Kentucky	650.83352364
29059 Dallas	Missouri	650.28039613
40025 Cimarron	Oklahoma	650.25545750
37075 Graham	North Carolina	648.27911363
29223 Wayne	Missouri	647.76710867
51145 Powhatan	Virginia	647.50419679
21205 Rowan	Kentucky	646.78843103
2090 Fairbanks North	Alaska	646.65407038
36039 Greene	New York	646.43827251
29073 Gasconade	Missouri	646.03876233
8119 Teller	Colorado	645.85575888
26063 Huron	Michigan	644.93358147
51161 Roanoke	Virginia	644.18058316
8057 Jackson	Colorado	643.31665475

Counties_Cities

18077 Jefferson	Indiana	642.69746647
39021 Champaign	Ohio	642.51432110
19101 Jefferson	Iowa	641.96724879
17131 Mercer	Illinois	640.98455227
39159 Union	Ohio	638.02195902
40099 Murray	Oklahoma	637.85565828
56017 Hot Springs	Wyoming	636.66300768
40083 Logan	Oklahoma	636.48474340
6087 Santa Cruz	California	635.90454139
39147 Seneca	Ohio	635.78893981
39127 Perry	Ohio	635.52854328
29203 Shannon	Missouri	634.99816827
27155 Traverse	Minnesota	634.82466747
55137 Waushara	Wisconsin	634.71128879
27119 Polk	Minnesota	634.33664246
27087 Mahanomen	Minnesota	634.17285740
17125 Mason	Illinois	633.98451898
54005 Boone	West Virginia	633.22855451
41067 Washington	Oregon	632.93151189
55091 Pepin	Wisconsin	631.08794073
40123 Pontotoc	Oklahoma	630.11478024
54071 Pendleton	West Virginia	628.84093183
48059 Callahan	Texas	628.84093183
8125 Yuma	Colorado	628.74251497
19093 Ida	Iowa	628.56307557
29045 Clark	Missouri	628.47120725
48411 San Saba	Texas	627.68417575
20087 Jefferson	Kansas	627.14097497
55141 Wood	Wisconsin	626.92491958
39007 Ashtabula	Ohio	626.71166135
54037 Jefferson	West Virginia	626.63920720
55023 Crawford	Wisconsin	626.11257750
39151 Stark	Ohio	625.98567176
31143 Polk	Nebraska	625.23683213

Counties_Cities

18183 Whitley	Indiana	625.11005459
42001 Adams	Pennsylvania	624.44680044
19159 Ringgold	Iowa	623.99355878
46101 Moody	South Dakota	623.19501444
39025 Clermont	Ohio	622.97411737
54091 Taylor	West Virginia	622.70193334
55078 Menominee	Wisconsin	622.58480034
48337 Montague	Texas	622.57603593
46047 Fall River	South Dakota	621.48564664
21033 Caldwell	Kentucky	621.31340936
18075 Jay	Indiana	621.26757850
54099 Wayne	West Virginia	620.86921690
27113 Pennington	Minnesota	620.67992665
29049 Clinton	Missouri	620.42012702
18009 Blackford	Indiana	620.28499581
37121 Mitchell	North Carolina	620.00000000
48083 Coleman	Texas	619.26878647
46111 Sanborn	South Dakota	617.53808152
26155 Shiawassee	Michigan	617.37447208
19107 Keokuk	Iowa	616.13691932
51083 Halifax	Virginia	615.47479484
26037 Clinton	Michigan	615.13638885
31065 Furnas	Nebraska	615.05832450
31067 Gage	Nebraska	614.15344531
38069 Pierce	North Dakota	612.59495222
55081 Monroe	Wisconsin	612.36455234
55021 Columbia	Wisconsin	611.94602322
4011 Greenlee	Arizona	611.62079511
29035 Carter	Missouri	611.16617113
16065 Madison	Idaho	610.62487279
17047 Edwards	Illinois	610.13767209
42041 Cumberland	Pennsylvania	609.72942014
26123 Newaygo	Michigan	609.50666776
29186 Ste. Genevieve	Missouri	609.34704830

Counties_Cities

26065 Ingham	Michigan	609.08330060
26087 Lapeer	Michigan	608.89716908
29111 Lewis	Missouri	608.82800609
5105 Perry	Arkansas	608.57805255
18165 Vermillion	Indiana	607.27437173
42067 Juniata	Pennsylvania	607.18911917
18025 Crawford	Indiana	606.17541201
17025 Clay	Illinois	603.63691240
19003 Adams	Iowa	603.56652949
16057 Latah	Idaho	602.98001694
21197 Powell	Kentucky	602.79697798
21157 Marshall	Kentucky	602.73796929
51678 Lexington	Virginia	602.57847534
48077 Clay	Texas	602.52486611
55085 Oneida	Wisconsin	597.68818720
20015 Butler	Kansas	597.61851269
18155 Switzerland	Indiana	597.18204721
20121 Miami	Kansas	593.82422803
39031 Coshocton	Ohio	592.42676568
9011 New London	Connecticut	591.11490944
39009 Athens	Ohio	591.02373211
19073 Greene	Iowa	590.13472887
55077 Marquette	Wisconsin	589.60736037
29141 Morgan	Missouri	589.44886531
51031 Campbell	Virginia	589.38024121
41071 Yamhill	Oregon	588.77404161
21119 Knott	Kentucky	588.39085019
16003 Adams	Idaho	588.23529412
29227 Worth	Missouri	588.23529412
40067 Jefferson	Oklahoma	587.94708476
46051 Grant	South Dakota	587.65915769
21221 Trigg	Kentucky	587.31134330
26131 Ontonagon	Michigan	586.71268335
30029 Flathead	Montana	586.64525101

Counties_Cities

31091 Hooker	Nebraska	586.51026393
33015 Rockingham	New Hampshire	585.10363029
8035 Douglas	Colorado	584.63836441
18013 Brown	Indiana	584.21950899
32019 Lyon	Nevada	584.14564220
48271 Kinney	Texas	584.01911335
26137 Otsego	Michigan	583.82323130
29151 Osage	Missouri	583.34548636
21055 Crittenden	Kentucky	583.28659563
55031 Douglas	Wisconsin	583.22532864
40137 Stephens	Oklahoma	582.45695135
39057 Greene	Ohio	581.56492753
48011 Armstrong	Texas	581.39534884
54011 Cabell	West Virginia	580.32266369
36035 Fulton	New York	580.32132261
39027 Clinton	Ohio	580.16501415
21123 Larue	Kentucky	580.13559796
26091 Lenawee	Michigan	580.05820935
26093 Livingston	Michigan	579.94812367
26147 St. Clair	Michigan	579.27537232
55037 Florence	Wisconsin	578.56977551
20163 Rooks	Kansas	578.49591063
38047 Logan	North Dakota	578.03468208
51037 Charlotte	Virginia	577.98626236
40053 Grant	Oklahoma	577.90106334
27121 Pope	Minnesota	576.73245021
39139 Richland	Ohio	576.38791402
56023 Lincoln	Wyoming	576.30956056
27005 Becker	Minnesota	576.06703325
56021 Laramie	Wyoming	575.89718720
27049 Goodhue	Minnesota	575.39383230
18045 Fountain	Indiana	574.88838603
27129 Renville	Minnesota	574.86996989
46119 Sully	South Dakota	574.71264368

Counties_Cities

55073 Marathon	Wisconsin	574.47499778
31179 Wayne	Nebraska	574.28480272
31101 Keith	Nebraska	573.49457674
51125 Nelson	Virginia	572.93070909
21149 McLean	Kentucky	572.84911371
39085 Lake	Ohio	572.63333247
5049 Fulton	Arkansas	570.54364659
26069 Iosco	Michigan	570.15270524
17129 Menard	Illinois	569.66145833
30017 Custer	Montana	569.65302952
31167 Stanton	Nebraska	569.51423786
23001 Androscoggin	Maine	569.28463303
31027 Cedar	Nebraska	568.31636278
27157 Wabasha	Minnesota	568.26056826
40009 Beckham	Oklahoma	566.58528721
16029 Caribou	Idaho	566.57223796
27025 Chisago	Minnesota	565.07277994
21017 Bourbon	Kentucky	564.80380499
21089 Greenup	Kentucky	564.25087898
20107 Linn	Kansas	564.10256410
21137 Lincoln	Kentucky	564.03181302
30039 Granite	Montana	562.46299586
48197 Hardeman	Texas	560.93829679
31059 Fillmore	Nebraska	560.88293830
20095 Kingman	Kansas	560.87551300
29047 Clay	Missouri	560.55040286
20011 Bourbon	Kansas	559.61236607
56029 Park	Wyoming	559.26885827
54043 Lincoln	West Virginia	558.27952813
51043 Clarke	Virginia	557.73600496
48009 Archer	Texas	557.70544047
19053 Decatur	Iowa	557.66793409
8069 Larimer	Colorado	557.17538044
51197 Wythe	Virginia	556.44432079

Counties_Cities

46067 Hutchinson	South Dakota	555.55555556
29225 Webster	Missouri	554.85949526
24001 Allegany	Maryland	553.71609722
17065 Hamilton	Illinois	551.26791621
25011 Franklin	Massachusetts	550.99136170
55001 Adams	Wisconsin	550.42264596
39039 Defiance	Ohio	550.24236866
44009 Washington	Rhode Island	550.01228414
39105 Meigs	Ohio	549.64078594
51735 Poquoson	Virginia	549.63084495
20165 Rush	Kansas	549.62819269
29129 Mercer	Missouri	549.29964296
26005 Allegan	Michigan	548.04094539
46105 Perkins	South Dakota	547.57015743
35049 Santa Fe	New Mexico	547.12907181
46069 Hyde	South Dakota	546.02184087
2110 Juneau	Alaska	544.95064304
38007 Billings	North Dakota	544.06964091
21235 Whitley	Kentucky	543.56823575
21195 Pike	Kentucky	542.78963049
21153 Magoffin	Kentucky	541.98349782
29177 Ray	Missouri	541.88699034
20131 Nemaha	Kansas	541.60512063
29005 Atchison	Missouri	541.48133823
17013 Calhoun	Illinois	541.44106622
21081 Grant	Kentucky	541.37972214
55017 Chippewa	Wisconsin	541.04623061
21115 Johnson	Kentucky	540.51639417
21223 Trimble	Kentucky	540.22313564
48087 Collingsworth	Texas	540.17555706
21147 McCreary	Kentucky	539.98161765
17105 Livingston	Illinois	539.69408014
54057 Mineral	West Virginia	538.23311062
51073 Gloucester	Virginia	538.16701920

Counties_Cities

30105 Valley	Montana	537.85128412
8029 Delta	Colorado	536.29696637
6033 Lake	California	535.86406138
31169 Thayer	Nebraska	535.82059933
20115 Marion	Kansas	535.56485356
27017 Carlton	Minnesota	532.96871948
42073 Lawrence	Pennsylvania	532.58145363
30083 Richland	Montana	531.47622102
42051 Fayette	Pennsylvania	530.50804578
38021 Dickey	North Dakota	530.28757903
54031 Hardy	West Virginia	529.94555354
48191 Hall	Texas	528.40158520
17053 Ford	Illinois	527.74427021
29083 Henry	Missouri	527.71659325
18001 Adams	Indiana	527.55640364
31163 Sherman	Nebraska	526.66227781
39133 Portage	Ohio	526.61621462
21007 Ballard	Kentucky	526.38175210
20191 Sumner	Kansas	526.17846582
44005 Newport	Rhode Island	525.79292966
27115 Pine	Minnesota	525.72668996
36083 Rensselaer	New York	525.58297061
39079 Jackson	Ohio	524.95059289
21011 Bath	Kentucky	524.91318743
29125 Maries	Missouri	524.57520812
54055 Mercer	West Virginia	524.25969458
25003 Berkshire	Massachusetts	523.94972615
46053 Gregory	South Dakota	522.31718898
29121 Macon	Missouri	521.34890781
8115 Sedgwick	Colorado	521.05948762
8107 Routt	Colorado	520.73213384
26075 Jackson	Michigan	520.70543939
20133 Neosho	Kansas	520.34355213
20123 Mitchell	Kansas	520.32520325

Counties_Cities

21161 Mason	Kentucky	518.95043732
8101 Pueblo	Colorado	518.11925100
39091 Logan	Ohio	518.10044535
42129 Westmoreland	Pennsylvania	517.66772862
48461 Upton	Texas	517.57014437
6009 Calaveras	California	517.52116135
8091 Ouray	Colorado	517.27705359
29175 Randolph	Missouri	516.90021403
20033 Comanche	Kansas	514.87414188
29063 DeKalb	Missouri	514.64766429
21167 Mercer	Kentucky	514.37494259
37199 Yancey	North Carolina	513.88035525
36037 Genesee	New York	512.94534959
38065 Oliver	North Dakota	512.29508197
30097 Sweet Grass	Montana	512.12938005
21165 Menifee	Kentucky	511.54859712
31015 Boyd	Nebraska	511.50895141
51119 Middlesex	Virginia	510.72522983
21019 Boyd	Kentucky	510.16088061
27015 Brown	Minnesota	509.73676875
32005 Douglas	Nevada	509.62510574
55119 Taylor	Wisconsin	509.50421321
31077 Greeley	Nebraska	509.33786078
55049 Iowa	Wisconsin	509.02360019
21139 Livingston	Kentucky	508.54793335
42125 Washington	Pennsylvania	508.32907314
46025 Clark	South Dakota	508.15726130
21005 Anderson	Kentucky	507.43502625
6017 El Dorado	California	507.13768762
30021 Dawson	Montana	506.91244240
31165 Sioux	Nebraska	505.47598989
42063 Indiana	Pennsylvania	505.31946367
40075 Kiowa	Oklahoma	504.06690343
38067 Pembina	North Dakota	503.81459623

Counties_Cities

40033 Cotton	Oklahoma	502.07756233
30041 Hill	Montana	501.62109256
26111 Midland	Michigan	501.14771239
27111 Otter Tail	Minnesota	499.89798000
36113 Warren	New York	499.49428149
54079 Putnam	West Virginia	499.27666631
54075 Pocahontas	West Virginia	499.16805324
41053 Polk	Oregon	498.62730835
51121 Montgomery	Virginia	498.05526090
53015 Cowlitz	Washington	497.30701827
31011 Boone	Nebraska	496.27791563
16007 Bear Lake	Idaho	495.86776860
42049 Erie	Pennsylvania	495.84468189
29079 Grundy	Missouri	494.25055477
42085 Mercer	Pennsylvania	493.30068755
56033 Sheridan	Wyoming	492.83895082
20089 Jewell	Kansas	492.78423090
38045 LaMoure	North Dakota	492.36829148
21069 Fleming	Kentucky	491.96230599
39073 Hocking	Ohio	489.69526158
56035 Sublette	Wyoming	489.14704983
54081 Raleigh	West Virginia	488.86255286
29117 Livingston	Missouri	488.57784233
51600 Fairfax City	Virginia	488.32098966
53073 Whatcom	Washington	488.29120234
38011 Bowman	North Dakota	487.64629389
55011 Buffalo	Wisconsin	487.61904762
53045 Mason	Washington	486.97085808
53059 Skamania	Washington	486.41395505
55047 Green Lake	Wisconsin	486.30933502
48345 Motley	Texas	486.22366288
21159 Martin	Kentucky	485.73699550
21027 Breckinridge	Kentucky	485.57975280
29139 Montgomery	Missouri	485.52106815

Counties_Cities

48379 Rains	Texas	485.23727280
50007 Chittenden	Vermont	484.28651289
29229 Wright	Missouri	484.27467624
39015 Brown	Ohio	483.92275584
30109 Wibaux	Montana	483.55899420
29171 Putnam	Missouri	483.49800294
51015 Augusta	Virginia	482.39394622
27149 Stevens	Minnesota	481.90300420
27135 Roseau	Minnesota	481.84818482
17147 Piatt	Illinois	481.82483533
29093 Iron	Missouri	481.47784219
42005 Armstrong	Pennsylvania	481.13019628
39053 Gallia	Ohio	480.33623536
36043 Herkimer	New York	480.32603949
8017 Cheyenne	Colorado	479.74413646
40153 Woodward	Oklahoma	479.67560083
36017 Chenango	New York	479.63648603
55125 Vilas	Wisconsin	478.62156988
17045 Edgar	Illinois	478.11059908
48019 Bandera	Texas	477.56747284
51185 Tazewell	Virginia	477.29776037
16017 Bonner	Idaho	476.22241599
27035 Crow Wing	Minnesota	476.19781473
21143 Lyon	Kentucky	474.46622550
29149 Oregon	Missouri	474.33829807
8083 Montezuma	Colorado	474.04235798
39145 Scioto	Ohio	472.83515668
29013 Bates	Missouri	471.81372549
29161 Phelps	Missouri	469.46257713
41005 Clackamas	Oregon	469.38652887
18069 Huntington	Indiana	469.09492274
16071 Oneida	Idaho	467.91443850
46077 Kingsbury	South Dakota	467.57471031
39033 Crawford	Ohio	466.90734055

Counties_Cities

18121 Parke	Indiana	466.70998996
27093 Meeker	Minnesota	466.70411823
48299 Llano	Texas	466.59890973
51027 Buchanan	Virginia	466.51901418
26045 Eaton	Michigan	466.19197640
26007 Alpena	Michigan	465.44428773
21231 Wayne	Kentucky	464.13914403
26067 Ionia	Michigan	464.10216477
55029 Door	Wisconsin	463.60014488
38075 Renville	North Dakota	463.35299073
29165 Platte	Missouri	463.17424868
26057 Gratiot	Michigan	463.06559275
20159 Rice	Kansas	461.65145315
17127 Massac	Illinois	461.64772727
39019 Carroll	Ohio	461.57822828
51051 Dickenson	Virginia	461.33718929
17149 Pike	Illinois	461.21324707
29025 Caldwell	Missouri	461.13306983
8039 Elbert	Colorado	460.39114223
17069 Hardin	Illinois	460.35805627
35053 Socorro	New Mexico	460.11353451
18171 Warren	Indiana	459.88139901
46059 Hand	South Dakota	459.84058860
46019 Butte	South Dakota	459.79260419
38057 Mercer	North Dakota	459.65888472
42081 Lycoming	Pennsylvania	459.24831081
51580 Covington	Virginia	457.87545788
56015 Goshen	Wyoming	456.04066986
5013 Calhoun	Arkansas	454.80386583
31175 Valley	Nebraska	453.46062053
53011 Clark	Washington	453.03897214
31057 Dundy	Nebraska	451.97740113
17151 Pope	Illinois	451.09211776
30053 Lincoln	Montana	449.63120137

Counties_Cities

21023 Bracken	Kentucky	449.08362665
20101 Lane	Kansas	448.71794872
31097 Johnson	Nebraska	447.99376704
20151 Pratt	Kansas	447.85668586
40059 Harper	Oklahoma	447.72188570
6057 Nevada	California	447.35997432
51610 Falls Church	Virginia	446.79122665
48023 Baylor	Texas	446.67783361
8009 Baca	Colorado	446.30404463
8089 Otero	Colorado	444.87847222
17183 Vermilion	Illinois	443.97573106
8095 Phillips	Colorado	443.30377975
31161 Sheridan	Nebraska	443.15992293
27137 St. Louis	Minnesota	443.04494528
17175 Stark	Illinois	442.23327805
17123 Marshall	Illinois	442.17097278
6015 Del Norte	California	442.00086244
30103 Treasure	Montana	441.82621502
39071 Highland	Ohio	441.26527010
27041 Douglas	Minnesota	439.89042251
2275 Wrangell	Alaska	439.47263284
2220 Sitka	Alaska	439.45877183
38081 Sargent	North Dakota	439.27648579
27061 Itasca	Minnesota	438.94652833
2170 Matanuska-Susit	Alaska	438.62094601
27059 Isanti	Minnesota	437.87219136
26041 Delta	Michigan	437.85035000
41001 Baker	Oregon	437.33599900
38009 Bottineau	North Dakota	436.74933708
36115 Washington	New York	436.29589686
51005 Alleghany	Virginia	435.94902750
21163 Meade	Kentucky	435.31255441
39051 Fulton	Ohio	435.23512158
21191 Pendleton	Kentucky	433.61552757

Counties_Cities

48173 Glasscock	Texas	432.27665706
21025 Breathitt	Kentucky	432.18607575
54051 Marshall	West Virginia	432.02858535
48259 Kendall	Texas	431.62945597
20003 Anderson	Kansas	431.58161970
55067 Langlade	Wisconsin	430.76603695
36107 Tioga	New York	430.39538715
21043 Carter	Kentucky	429.56599022
39171 Williams	Ohio	429.30116292
40043 Dewey	Oklahoma	429.09685329
31147 Richardson	Nebraska	428.37344085
53041 Lewis	Washington	428.37043365
20041 Dickinson	Kansas	427.41892397
8067 La Plata	Colorado	426.21204049
20137 Norton	Kansas	423.57274401
16023 Butte	Idaho	421.29452317
20063 Gove	Kansas	421.13323124
39125 Paulding	Ohio	421.10874200
54029 Hancock	West Virginia	419.33044614
56005 Campbell	Wyoming	418.29215431
26089 Leelanau	Michigan	418.12166881
42019 Butler	Pennsylvania	417.80209487
31171 Thomas	Nebraska	416.66666667
36057 Montgomery	New York	416.54028915
5147 Woodruff	Arkansas	416.02465331
46089 McPherson	South Dakota	415.45492314
16041 Franklin	Idaho	415.27028996
17033 Crawford	Illinois	414.73919285
51045 Craig	Virginia	414.69194313
31105 Kimball	Nebraska	414.59369818
27055 Houston	Minnesota	414.46872645
54077 Preston	West Virginia	413.72380981
20073 Greenwood	Kansas	412.88191577
26105 Mason	Michigan	412.37113402

Counties_Cities

39081 Jefferson	Ohio	410.54024055
2180 Nome	Alaska	409.67226219
55129 Washburn	Wisconsin	409.37145736
27045 Fillmore	Minnesota	408.39585906
20139 Osage	Kansas	407.75359137
20071 Greeley	Kansas	407.49796251
27127 Redwood	Minnesota	406.58403830
6043 Mariposa	California	406.38772824
8049 Grand	Colorado	405.79710145
42109 Snyder	Pennsylvania	404.53872718
21071 Floyd	Kentucky	404.51945878
23031 York	Maine	404.40481213
35057 Torrance	New Mexico	404.07927651
20053 Ellsworth	Kansas	403.48612008
46123 Tripp	South Dakota	401.60642570
27065 Kanabec	Minnesota	401.06126982
39083 Knox	Ohio	400.69151600
31113 Logan	Nebraska	400.53404539
17159 Richland	Illinois	399.67011356
29217 Vernon	Missouri	399.45440374
29057 Dade	Missouri	396.35354736
54009 Brooke	West Virginia	396.34283655
51155 Pulaski	Virginia	396.28955557
37053 Currituck	North Carolina	395.24231678
2185 North Slope	Alaska	395.05672609
20179 Sheridan	Kansas	394.78878800
31003 Antelope	Nebraska	394.57070707
21131 Leslie	Kentucky	394.36064281
54027 Hampshire	West Virginia	394.05491070
54033 Harrison	West Virginia	392.27876958
26011 Arenac	Michigan	392.26115285
55095 Polk	Wisconsin	392.21982660
54049 Marion	West Virginia	392.17783482
29197 Schuyler	Missouri	391.38943249

Counties_Cities

29115 Linn	Missouri	390.46273989
27095 Mille Lacs	Minnesota	390.22150809
53051 Pend Oreille	Washington	389.64858109
2198 Prince of Wales-	Alaska	389.28682653
54053 Mason	West Virginia	389.25069242
55033 Dunn	Wisconsin	387.76007622
20027 Clay	Kansas	387.64536701
54047 McDowell	West Virginia	384.12994567
42059 Greene	Pennsylvania	383.49860297
27089 Marshall	Minnesota	383.38658147
29215 Texas	Missouri	383.24664659
36061 New York City	New York	382.42604731
42099 Perry	Pennsylvania	381.45603502
26055 Grand Traverse	Michigan	381.32068746
41037 Lake	Oregon	380.75897957
31133 Pawnee	Nebraska	379.93920973
30085 Roosevelt	Montana	379.78117370
38037 Grant	North Dakota	379.10699242
8021 Conejos	Colorado	378.04878049
30095 Stillwater	Montana	377.59597231
40149 Washita	Oklahoma	377.46023187
39167 Washington	Ohio	377.35849057
20207 Woodson	Kansas	377.00282752
30067 Park	Montana	376.43403442
42013 Blair	Pennsylvania	376.35110864
21237 Wolfe	Kentucky	376.20175561
29041 Chariton	Missouri	375.78848477
26047 Emmet	Michigan	375.28521676
20129 Morton	Kansas	374.95313086
51163 Rockbridge	Virginia	373.59353024
46091 Marshall	South Dakota	371.67449139
55053 Jackson	Wisconsin	371.12999316
39131 Pike	Ohio	370.54191755
53035 Kitsap	Washington	370.26741536

Counties_Cities

8053 Hinsdale	Colorado	369.91368681
41029 Jackson	Oregon	369.36838462
31069 Garden	Nebraska	369.00369004
31181 Webster	Nebraska	367.95924144
26103 Marquette	Michigan	366.82903362
48267 Kimble	Texas	366.80421825
36091 Saratoga	New York	366.69664542
30063 Missoula	Montana	366.18935778
54107 Wood	West Virginia	365.78269183
38095 Towner	North Dakota	364.96350365
26079 Kalkaska	Michigan	364.67684022
48443 Terrell	Texas	364.52004860
31031 Cherry	Nebraska	364.52004860
8019 Clear Creek	Colorado	364.39354503
30037 Golden Valley	Montana	363.19612591
46021 Campbell	South Dakota	363.10820625
8103 Rio Blanco	Colorado	363.00505051
46071 Jackson	South Dakota	362.86664651
29199 Scotland	Missouri	362.46476037
20127 Morris	Kansas	362.25321500
56003 Big Horn	Wyoming	361.92239710
30023 Deer Lodge	Montana	361.40619866
41017 Deschutes	Oregon	360.94501969
29039 Cedar	Missouri	360.04235792
16021 Boundary	Idaho	359.89286910
36069 Ontario	New York	355.89456055
27159 Wadena	Minnesota	355.76853264
27021 Cass	Minnesota	355.70310647
40129 Roger Mills	Oklahoma	355.57986871
48243 Jeff Davis	Texas	355.23978686
16025 Camas	Idaho	354.92457853
42009 Bedford	Pennsylvania	352.87279973
27097 Morrison	Minnesota	352.73900329
29179 Reynolds	Missouri	351.77486409

Counties_Cities

42035 Clinton	Pennsylvania	351.56653914
26135 Oscoda	Michigan	350.41082649
35055 Taos	New Mexico	350.23602863
26117 Montcalm	Michigan	350.17508754
42021 Cambria	Pennsylvania	349.95824793
26015 Barry	Michigan	349.91906078
8007 Archuleta	Colorado	348.71049764
17155 Putnam	Illinois	348.43205575
42087 Mifflin	Pennsylvania	348.31898230
30013 Cascade	Montana	347.85590926
55123 Vernon	Wisconsin	347.57186942
41035 Klamath	Oregon	347.36079701
56001 Albany	Wyoming	347.14126577
39119 Muskingum	Ohio	346.93617071
6109 Tuolumne	California	346.54100735
36031 Essex	New York	345.84450402
51067 Franklin	Virginia	345.22644363
21175 Morgan	Kentucky	344.69838891
32001 Churchill	Nevada	343.69885434
8027 Custer	Colorado	343.15704481
26097 Mackinac	Michigan	343.00546955
42127 Wayne	Pennsylvania	341.29027225
26133 Osceola	Michigan	338.46022021
35051 Sierra	New Mexico	337.34500365
39059 Guernsey	Ohio	335.70806212
39001 Adams	Ohio	335.44943010
21133 Letcher	Kentucky	333.34855473
21063 Elliott	Kentucky	332.97815663
33013 Merrimack	New Hampshire	332.15996612
5005 Baxter	Arkansas	331.57932675
2130 Ketchikan Gateway	Alaska	330.50725679
32027 Pershing	Nevada	330.03300330
36101 Steuben	New York	328.82375047
26001 Alcona	Michigan	328.12198417

Counties_Cities

53027 Grays Harbor	Washington	327.46512226
8043 Fremont	Colorado	326.94029695
53019 Ferry	Washington	326.84010982
35035 Otero	New Mexico	326.44015513
2050 Bethel	Alaska	323.89108476
31115 Loup	Nebraska	323.62459547
46075 Jones	South Dakota	323.27586207
53067 Thurston	Washington	322.95343535
30043 Jefferson	Montana	322.39398198
54109 Wyoming	West Virginia	322.33233907
26035 Clare	Michigan	321.87794648
53013 Columbia	Washington	320.27593003
30093 Silver Bow	Montana	320.06401280
53029 Island	Washington	319.67795406
56019 Johnson	Wyoming	319.14893617
27075 Lake	Minnesota	319.00919497
26143 Roscommon	Michigan	318.20465584
20097 Kiowa	Kansas	317.96502385
48119 Delta	Texas	317.81641428
37115 Madison	North Carolina	317.05187704
6089 Shasta	California	316.59631193
36041 Hamilton	New York	315.74199369
26071 Iron	Michigan	314.83313844
39161 Van Wert	Ohio	314.69891447
36121 Wyoming	New York	314.33204441
6093 Siskiyou	California	313.32906413
46055 Haakon	South Dakota	312.82586027
54015 Clay	West Virginia	312.78962002
29061 Daviess	Missouri	312.76314207
31125 Nance	Nebraska	311.43827860
56025 Natrona	Wyoming	310.93977122
36117 Wayne	New York	310.89003375
26031 Cheboygan	Michigan	310.86451816
39005 Ashland	Ohio	310.72657922

Counties_Cities

41063	Wallowa	Oregon	310.69058043
36013	Chautauqua	New York	307.95926184
26051	Gladwin	Michigan	307.85017958
30045	Judith Basin	Montana	307.37704918
21181	Nicholas	Kentucky	307.00530282
41043	Linn	Oregon	305.49338359
35021	Harding	New Mexico	305.34351145
20181	Sherman	Kansas	305.13646381
17009	Brown	Illinois	305.06406345
26165	Wexford	Michigan	304.78694795
26113	Missaukee	Michigan	304.37371799
17169	Schuyler	Illinois	304.03938034
26151	Sanilac	Michigan	303.53066874
21065	Estill	Kentucky	302.85955768
31071	Garfield	Nebraska	301.96275793
27001	Aitkin	Minnesota	301.84882405
54025	Greenbrier	West Virginia	301.84557006
39115	Morgan	Ohio	301.28731854
31033	Cheyenne	Nebraska	300.75187970
35017	Grant	New Mexico	299.86104001
55069	Lincoln	Wisconsin	299.75802665
32011	Eureka	Nevada	299.55067399
55007	Bayfield	Wisconsin	299.16234543
42027	Centre	Pennsylvania	298.51663032
54103	Wetzel	West Virginia	294.69548134
33017	Strafford	New Hampshire	294.41156123
35047	San Miguel	New Mexico	293.57399152
30099	Teton	Montana	292.11295034
36099	Seneca	New York	291.54518950
36051	Livingston	New York	289.43331172
39163	Vinton	Ohio	289.21531319
53043	Lincoln	Washington	288.64059590
29153	Ozark	Missouri	288.34423866
50025	Windham	Vermont	287.67892226

Counties_Cities

29185 St. Clair	Missouri	287.38690793
50003 Bennington	Vermont	286.26757599
42033 Clearfield	Pennsylvania	285.93742127
30049 Lewis and Clark	Montana	285.29839884
6023 Humboldt	California	284.51379672
48065 Carson	Texas	283.09741882
55103 Richland	Wisconsin	281.98193014
21201 Robertson	Kentucky	281.03044496
40151 Woods	Oklahoma	280.99359335
30027 Fergus	Montana	278.95257806
20039 Decatur	Kansas	278.64855451
53065 Stevens	Washington	278.39151569
8047 Gilpin	Colorado	277.73239667
26129 Ogemaw	Michigan	276.82321497
31029 Chase	Nebraska	276.59039477
21127 Lawrence	Kentucky	276.15438957
26029 Charlevoix	Michigan	274.34842250
31007 Banner	Nebraska	273.97260274
17039 De Witt	Illinois	272.68691737
53009 Clallam	Washington	272.35883602
53049 Pacific	Washington	272.28172082
20019 Chautauqua	Kansas	271.98549411
51091 Highland	Virginia	271.49321267
5089 Marion	Arkansas	269.10656620
55099 Price	Wisconsin	268.71687691
30073 Pondera	Montana	267.91694575
31095 Jefferson	Nebraska	267.71875440
36009 Cattaraugus	New York	266.78813118
8077 Mesa	Colorado	266.30636981
20199 Wallace	Kansas	266.13439787
32021 Mineral	Nevada	265.83961010
26019 Benzie	Michigan	264.74398693
48447 Throckmorton	Texas	264.02640264
32033 White Pine	Nevada	263.85224274

Counties_Cities

20023 Cheyenne	Kansas	263.15789474
30007 Broadwater	Montana	262.94165982
30089 Sanders	Montana	261.73590003
51115 Mathews	Virginia	261.30424903
20167 Russell	Kansas	260.60518315
2240 Southeast Fairbanks	Alaska	260.19080659
55013 Burnett	Wisconsin	259.87525988
36025 Delaware	New York	258.27026299
30065 Musselshell	Montana	258.00903032
8081 Moffat	Colorado	257.81013042
36109 Tompkins	New York	257.79965562
36075 Oswego	New York	257.00181513
26009 Antrim	Michigan	256.79435052
26043 Dickinson	Michigan	256.07690186
51071 Giles	Virginia	255.28378057
36089 St. Lawrence	New York	254.51886679
16049 Idaho	Idaho	254.34506147
42031 Clarion	Pennsylvania	252.71409784
29065 Dent	Missouri	252.57431514
42039 Crawford	Pennsylvania	251.57824201
48155 Foard	Texas	250.00000000
36123 Yates	New York	249.58737571
41009 Columbia	Oregon	248.20054604
30081 Ravalli	Montana	247.84582600
42131 Wyoming	Pennsylvania	247.72609628
30051 Liberty	Montana	246.91358025
50011 Franklin	Vermont	246.85862285
17057 Fulton	Illinois	246.81437263
26085 Lake	Michigan	244.08719805
36077 Otsego	New York	241.00821771
36015 Chemung	New York	240.93811570
16035 Clearwater	Idaho	239.78077187
41007 Clatsop	Oregon	238.90956644
31129 Nuckolls	Nebraska	238.37902265

Counties_Cities

42057 Fulton	Pennsylvania	234.11140949
31013 Box Butte	Nebraska	232.08317861
8093 Park	Colorado	231.73097650
20105 Lincoln	Kansas	231.55805491
41003 Benton	Oregon	231.26784725
36011 Cayuga	New York	230.73433145
41013 Crook	Oregon	230.44370889
31063 Frontier	Nebraska	230.06134969
53003 Asotin	Washington	229.98673153
48431 Sterling	Texas	228.83295195
56009 Converse	Wyoming	227.27272727
40003 Alfalfa	Oklahoma	225.92978797
27073 Lac qui Parle	Minnesota	225.29288074
54021 Gilmer	West Virginia	224.27111886
42111 Somerset	Pennsylvania	223.11769797
54087 Roane	West Virginia	222.50933104
42065 Jefferson	Pennsylvania	222.26805069
36095 Schoharie	New York	221.88635560
53031 Jefferson	Washington	220.61836175
30005 Blaine	Montana	220.36139268
26101 Manistee	Michigan	220.15655577
50001 Addison	Vermont	219.07878722
38023 Divide	North Dakota	219.01007446
6063 Plumas	California	218.03871517
55003 Ashland	Wisconsin	217.94871795
2195 Petersburg	Alaska	217.32381248
24023 Garrett	Maryland	216.02715770
27029 Clearwater	Minnesota	215.66401816
33003 Carroll	New Hampshire	215.25656533
31005 Arthur	Nebraska	215.05376344
30059 Meagher	Montana	214.36227224
54065 Morgan	West Virginia	213.63917468
42047 Elk	Pennsylvania	212.13828765
41021 Gilliam	Oregon	211.19324182

Counties_Cities

27057 Hubbard	Minnesota	210.95068442
54067 Nicholas	West Virginia	209.32292086
36023 Cortland	New York	209.10440583
33001 Belknap	New Hampshire	204.84415457
26061 Houghton	Michigan	204.31265358
2100 Haines	Alaska	202.10185934
26107 Mecosta	Michigan	202.08979217
50021 Rutland	Vermont	201.11808017
6091 Sierra	California	200.87043857
15009 Maui	Hawaii	200.35046380
54073 Pleasants	West Virginia	199.81350739
54041 Lewis	West Virginia	199.70044933
54001 Barbour	West Virginia	199.57665558
31089 Holt	Nebraska	196.50225978
42053 Forest	Pennsylvania	192.33411183
36003 Allegany	New York	191.68640965
39067 Harrison	Ohio	191.11638329
20203 Wichita	Kansas	190.02375297
41039 Lane	Oregon	188.87756150
56011 Crook	Wyoming	187.91946309
8011 Bent	Colorado	187.01122067
26003 Alger	Michigan	186.87479389
31145 Red Willow	Nebraska	186.46280067
27077 Lake of the Woo	Minnesota	186.26929218
26153 Schoolcraft	Michigan	185.91968270
36019 Clinton	New York	185.88512299
36049 Lewis	New York	185.27621280
20205 Wilson	Kansas	184.65089440
50013 Grand Isle	Vermont	183.35684062
6003 Alpine	California	181.65304269
15001 Hawaii	Hawaii	181.10984511
41011 Coos	Oregon	180.15499542
42023 Cameron	Pennsylvania	178.09439003
53023 Garfield	Washington	178.01513129

Counties_Cities

50015 Lamoille	Vermont	177.86561265
23007 Franklin	Maine	177.27531190
31083 Harlan	Nebraska	176.41870038
41033 Josephine	Oregon	176.21548637
54097 Upshur	West Virginia	176.12123694
20117 Marshall	Kansas	174.86113968
38001 Adams	North Dakota	174.36791630
30015 Chouteau	Montana	174.06440383
23027 Waldo	Maine	173.82979795
32029 Storey	Nevada	173.74038223
30019 Daniels	Montana	171.72295363
54095 Tyler	West Virginia	171.50697462
23023 Sagadahoc	Maine	171.18482348
21129 Lee	Kentucky	170.62420020
55107 Rusk	Wisconsin	169.64727504
53055 San Juan	Washington	169.31340495
20001 Allen	Kansas	168.75602700
33005 Cheshire	New Hampshire	168.64288236
20201 Washington	Kansas	166.05166052
26141 Presque Isle	Michigan	164.86104569
27069 Kittson	Minnesota	164.78342750
42113 Sullivan	Pennsylvania	164.71750947
31049 Deuel	Nebraska	164.38356164
41025 Harney	Oregon	163.73311502
42015 Bradford	Pennsylvania	162.74061776
41019 Douglas	Oregon	160.49617801
46063 Harding	South Dakota	160.12810248
54093 Tucker	West Virginia	158.15959741
56045 Weston	Wyoming	157.88718243
35007 Colfax	New Mexico	156.89512799
23011 Kennebec	Maine	155.63182425
54105 Wirt	West Virginia	154.37392796
39121 Noble	Ohio	153.26738191
26033 Chippewa	Michigan	151.93112456

Counties_Cities

40045 Ellis	Oklahoma	151.82186235
23019 Penobscot	Maine	151.55927357
42105 Potter	Pennsylvania	150.40308026
54089 Summers	West Virginia	148.90282132
30091 Sheridan	Montana	146.02803738
36097 Schuyler	New York	145.15408665
30077 Powell	Montana	143.51320321
50027 Windsor	Vermont	142.89331838
8073 Lincoln	Colorado	142.60249554
41057 Tillamook	Oregon	141.85985739
35028 Los Alamos	New Mexico	141.35385582
35003 Catron	New Mexico	139.74287311
8071 Las Animas	Colorado	137.90250293
54013 Calhoun	West Virginia	137.85497656
6049 Modoc	California	136.72097528
42121 Venango	Pennsylvania	136.54273788
53069 Wahkiakum	Washington	135.56258473
36045 Jefferson	New York	134.22218245
30107 Wheatland	Montana	134.16815742
20007 Barber	Kansas	134.16815742
35033 Mora	New Mexico	133.15579228
8055 Huerfano	Colorado	130.64305414
26119 Montmorency	Michigan	129.51969779
33009 Grafton	New Hampshire	126.96856971
56027 Niobrara	Wyoming	125.62814070
31183 Wheeler	Nebraska	124.22360248
31103 Keya Paha	Nebraska	123.45679012
2016 Aleutians West	Alaska	122.31347196
42117 Tioga	Pennsylvania	120.20705051
30075 Powder River	Montana	116.55011655
32017 Lincoln	Nevada	115.36243030
36033 Franklin	New York	115.32420019
20141 Osborne	Kansas	115.10791367
41023 Grant	Oregon	111.48272018

Counties_Cities

27031 Cook	Minnesota	111.25533098
33019 Sullivan	New Hampshire	111.25533098
23017 Oxford	Maine	111.07639974
20183 Smith	Kansas	111.01859561
50005 Caledonia	Vermont	108.90370273
50023 Washington	Vermont	106.63914689
2150 Kodiak Island	Alaska	104.90820532
23015 Lincoln	Maine	104.82790752
6105 Trinity	California	103.70961308
31017 Brown	Nebraska	100.90817356
23025 Somerset	Maine	100.80645161
2070 Dillingham	Alaska	100.00000000
8033 Dolores	Colorado	96.43201543
2158 Kusilvak	Alaska	96.35071661
26013 Baraga	Michigan	96.15384615
50009 Essex	Vermont	96.00000000
26083 Keweenaw	Michigan	94.65215334
51017 Bath	Virginia	93.19664492
30079 Prairie	Montana	91.99632015
42083 McKean	Pennsylvania	90.31439172
41015 Curry	Oregon	87.66931136
54101 Webster	West Virginia	84.49004225
23009 Hancock	Maine	82.10030833
56031 Platte	Wyoming	81.71842167
26095 Luce	Michigan	79.57981856
15007 Kauai	Hawaii	79.02069788
23013 Knox	Maine	72.91745242
54017 Doddridge	West Virginia	71.37758744
31087 Hitchcock	Nebraska	71.27583749
20109 Logan	Kansas	70.32348805
50017 Orange	Vermont	68.96789544
30025 Fallon	Montana	68.49315068
42123 Warren	Pennsylvania	68.35789154
54007 Braxton	West Virginia	63.87962240

Counties_Cities

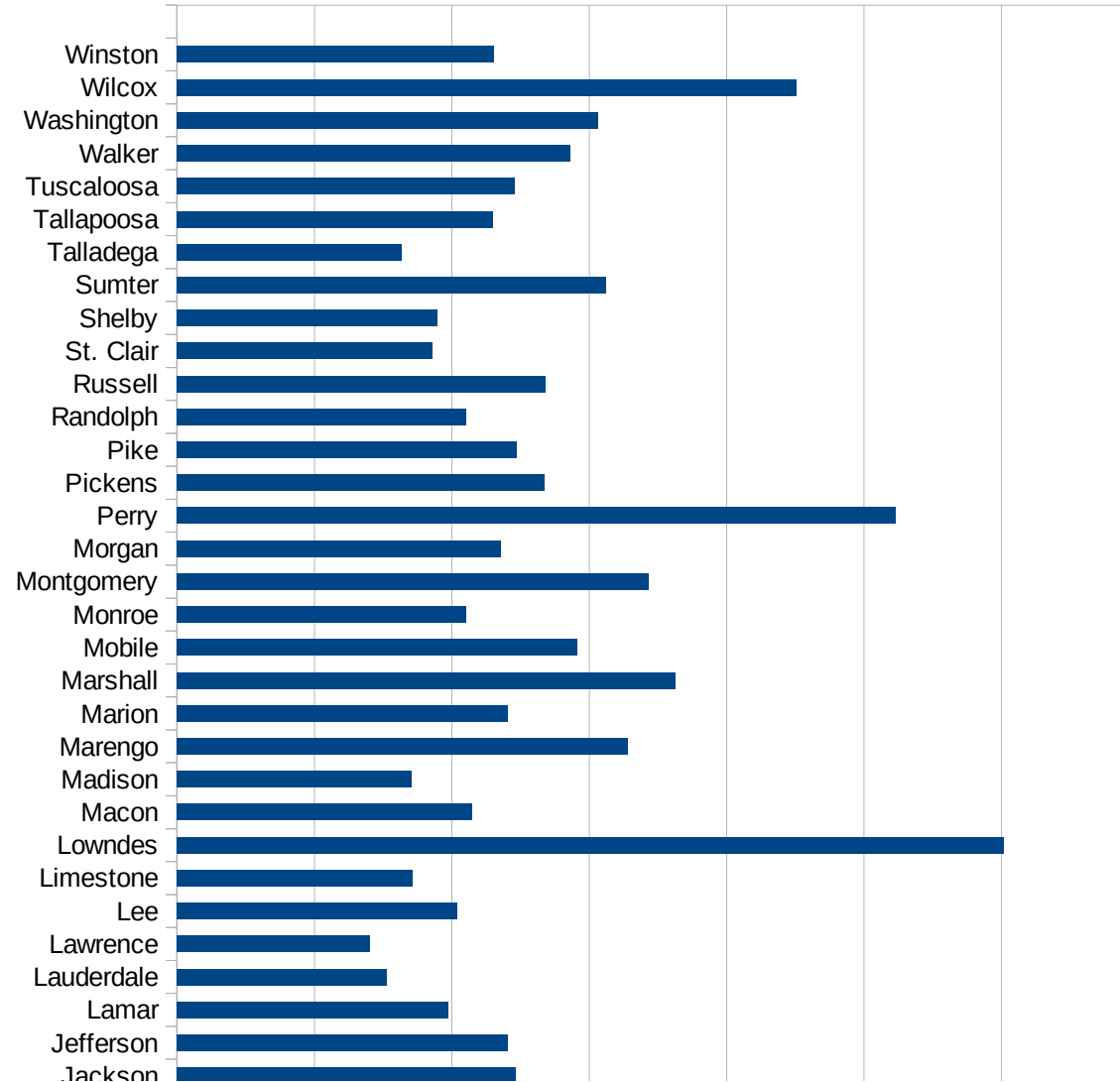
33007 Coos	New Hampshire	56.98186077
2013 Aleutians East	Alaska	56.89900427
23003 Aroostook	Maine	56.62261030
50019 Orleans	Vermont	55.74757498
54085 Ritchie	West Virginia	51.43503755
2068 Denali	Alaska	48.56726566
23029 Washington	Maine	47.63416958
23021 Piscataquis	Maine	47.61904762
30061 Mineral	Montana	46.33920297
20049 Elk	Kansas	39.87240829
20153 Rawlins	Kansas	39.87240829
16061 Lewis	Idaho	0.00000000
25007 Dukes	Massachusetts	0.00000000
25019 Nantucket	Massachusetts	0.00000000
35011 De Baca	New Mexico	0.00000000
15005 Kalawao	Hawaii	0.00000000
8061 Kiowa	Colorado	0.00000000
48033 Borden	Texas	0.00000000
41069 Wheeler	Oregon	0.00000000
2105 Hoonah-Angoon	Alaska	0.00000000
2230 Skagway	Alaska	0.00000000
49019 Grand	Utah	0.00000000
31085 Hayes	Nebraska	0.00000000
48269 King	Texas	0.00000000
49015 Emery	Utah	0.00000000
31075 Grant	Nebraska	0.00000000
49055 Wayne	Utah	0.00000000
2164 Lake and Penins	Alaska	0.00000000
49033 Rich	Utah	0.00000000
49001 Beaver	Utah	0.00000000
49017 Garfield	Utah	0.00000000
49047 Uintah	Utah	0.00000000
49023 Juab	Utah	0.00000000
49041 Sevier	Utah	0.00000000

Counties_Cities

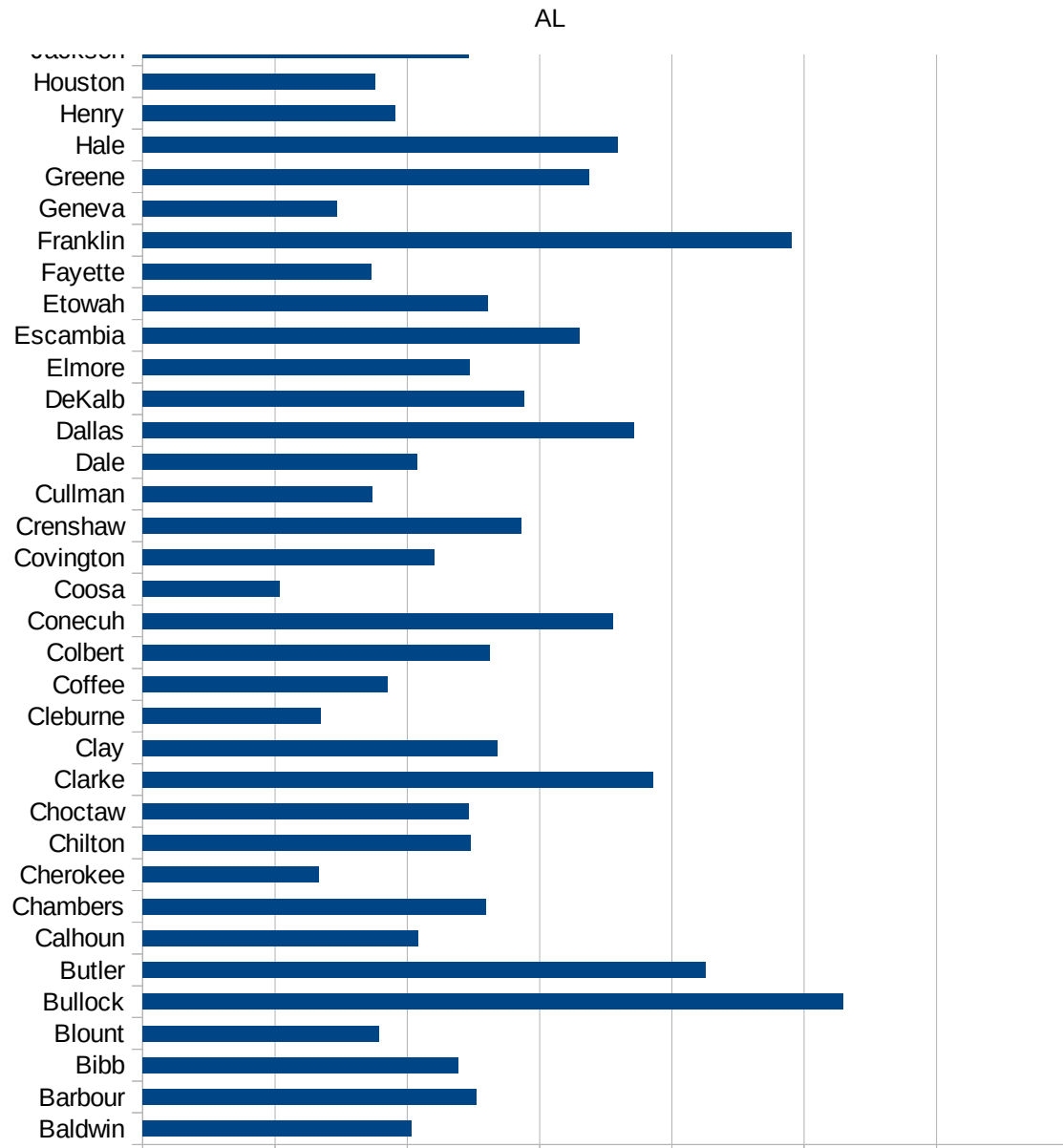
49003 Box Elder	Utah	0.00000000
49025 Kane	Utah	0.00000000
49005 Cache	Utah	0.00000000
49053 Washington	Utah	0.00000000
49057 Weber	Utah	0.00000000
49021 Iron	Utah	0.00000000
49013 Duchesne	Utah	0.00000000
49007 Carbon	Utah	0.00000000
48301 Loving	Texas	0.00000000
49009 Daggett	Utah	0.00000000
30011 Carter	Montana	0.00000000
30069 Petroleum	Montana	0.00000000
31009 Blaine	Nebraska	0.00000000
32009 Esmeralda	Nevada	0.00000000
49027 Millard	Utah	0.00000000
49029 Morgan	Utah	0.00000000
49031 Piute	Utah	0.00000000
49039 Sanpete	Utah	0.00000000

AL

FIPS	County	Current Inf. P/C
1001	Autauga	2424.416827035
1003	Baldwin	2028.235682638
1005	Barbour	2524.014308107
1007	Bibb	2388.392857143
1009	Blount	1787.690179806
1011	Bullock	5296.902742158
1013	Butler	4253.048780488
1015	Calhoun	2080.033602562
1017	Chambers	2597.054886212
1019	Cherokee	1329.133374309
1021	Chilton	2477.747831404
1023	Choctaw	2460.867533681
1025	Clarke	3858.695652174
1027	Clay	2681.732580038
1029	Cleburne	1347.834790151
1031	Coffee	1851.31672735
1033	Colbert	2620.430225339
1035	Conecuh	3551.35619451
1037	Coosa	1035.930937937
1039	Covington	2206.240198994
1041	Crenshaw	2864.583333333
1043	Cullman	1737.733994871
1045	Dale	2077.375602582
1047	Dallas	3711.82458888
1049	DeKalb	2884.35945927
1051	Elmore	2470.477609389
1053	Escambia	3303.581147273
1055	Etowah	2606.80383606
1057	Fayette	1728.229781537
1059	Franklin	4907.056085196
1061	Geneva	1470.700007601
1063	Greene	3376.654925301
1065	Hale	3592.28575309



1067 Henry	1905.979429368
1069 Houston	1755.123087794
1071 Jackson	2464.434822947
1073 Jefferson	2407.401789777
1075 Lamar	1971.973418087
1077 Lauderdale	1527.271152868
1079 Lawrence	1404.860879328
1081 Lee	2042.198107856
1083 Limestone	1712.521055587
1085 Lowndes	6015.640665731
1087 Macon	2147.621888389
1089 Madison	1707.414895271
1091 Marengo	3278.086646386
1093 Marion	2405.67147129
1095 Marshall	3624.010238375
1097 Mobile	2910.645620497
1099 Monroe	2102.814828879
1101 Montgomery	3432.803426602
1103 Morgan	2360.419518175
1105 Perry	5229.759299781
1107 Pickens	2673.28719029
1109 Pike	2471.653968444
1111 Randolph	2103.410341034
1113 Russell	2679.081358924
1115 St. Clair	1861.540196189
1117 Shelby	1898.408489293
1119 Sumter	3120.321487668
1121 Talladega	1632.259357619
1123 Tallapoosa	2296.466404919
1125 Tuscaloosa	2455.591136896
1127 Walker	2861.358321169
1129 Washington	3065.087312248
1131 Wilcox	4507.386844829
1133 Winston	2303.465765004



AL
0 1000 2000 3000 4000 5000 6000 7000

AL

FIPS

29001
29003
29005
29007
29009
29011
29013
29015
29017
29019
29021
29023
29025
29027
29029
29031
29033
29035
29037

AL

29039
29041
29043
29045
29047
29049
29051
29053
29055
29057
29059
29061
29063
29065
29067
29069
29071
29073
29075
29077
29079
29081
29083
29085
29087
29089
29091
29093
29095
29097
29099
29101

29103

AL

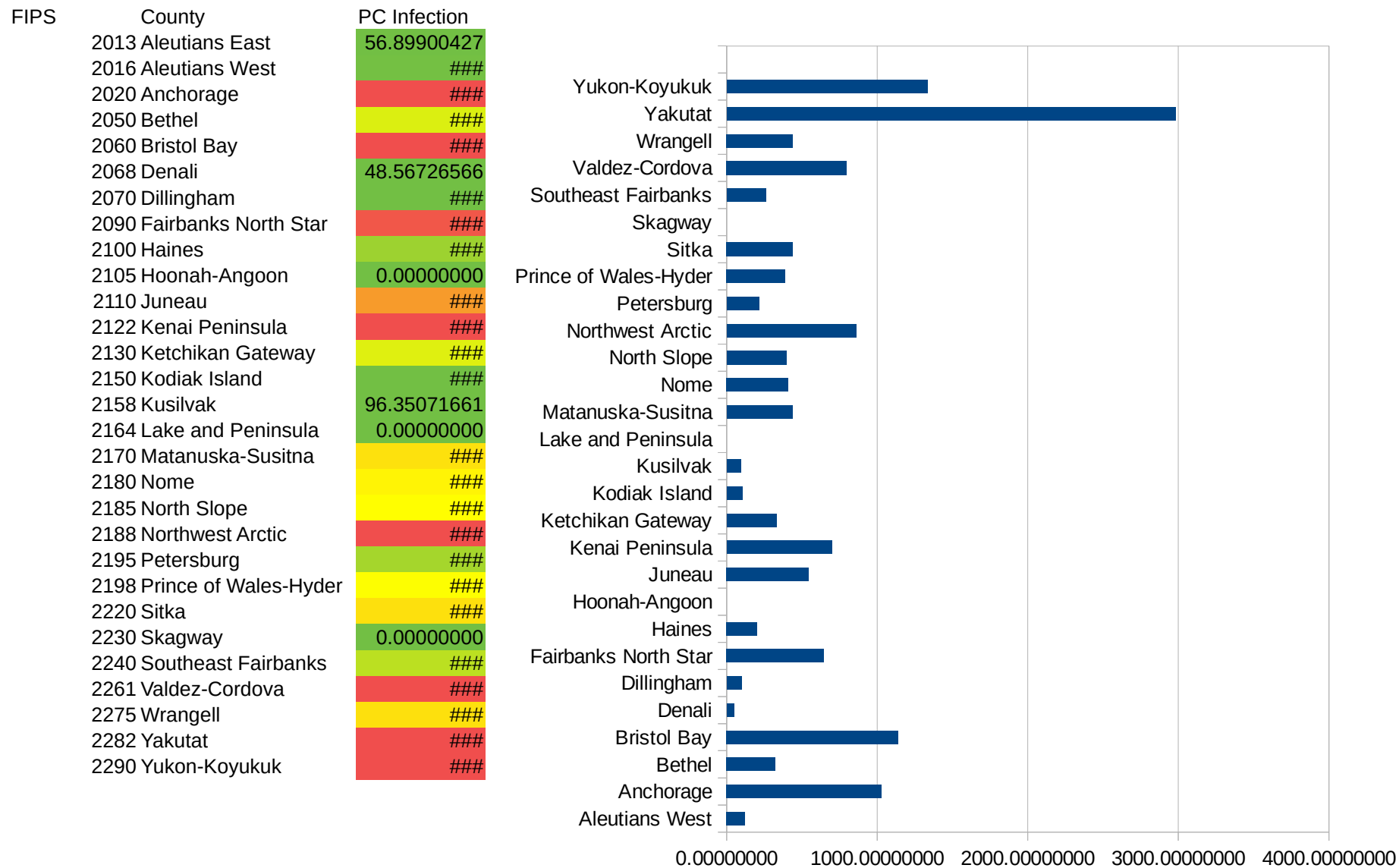
29105
29107
29109
29111
29113
29115
29117
29121
29123
29125
29127
29119
29129
29131
29133
29135
29137
29139
29141
29143
29145
29147
29149
29151
29153
29155
29157
29159
29161
29163
29165
29167
29169
29171

AL

29173
29175
29177
29179
29181
29195
29197
29199
29201
29203
29205
29183
29185
29187
29189
29510
29186
29207
29209
29211
29213
29215

29217
29219
29221
29223
29225
29227
29229

AK



AK

AK

FIPS

29001
29003
29005
29007
29009
29011
29013
29015
29017
29019
29021
29023
29025
29027
29029
29031
29033
29035
29037

AK

29039
29041
29043
29045
29047
29049
29051
29053
29055
29057
29059
29061
29063
29065
29067
29069
29071
29073
29075
29077
29079
29081
29083
29085
29087
29089
29091
29093
29095
29097
29099
29101

29103

AK

29105
29107
29109
29111
29113
29115
29117
29121
29123
29125
29127
29119
29129
29131
29133
29135
29137
29139
29141
29143
29145
29147
29149
29151
29153
29155
29157
29159
29161
29163
29165
29167
29169
29171

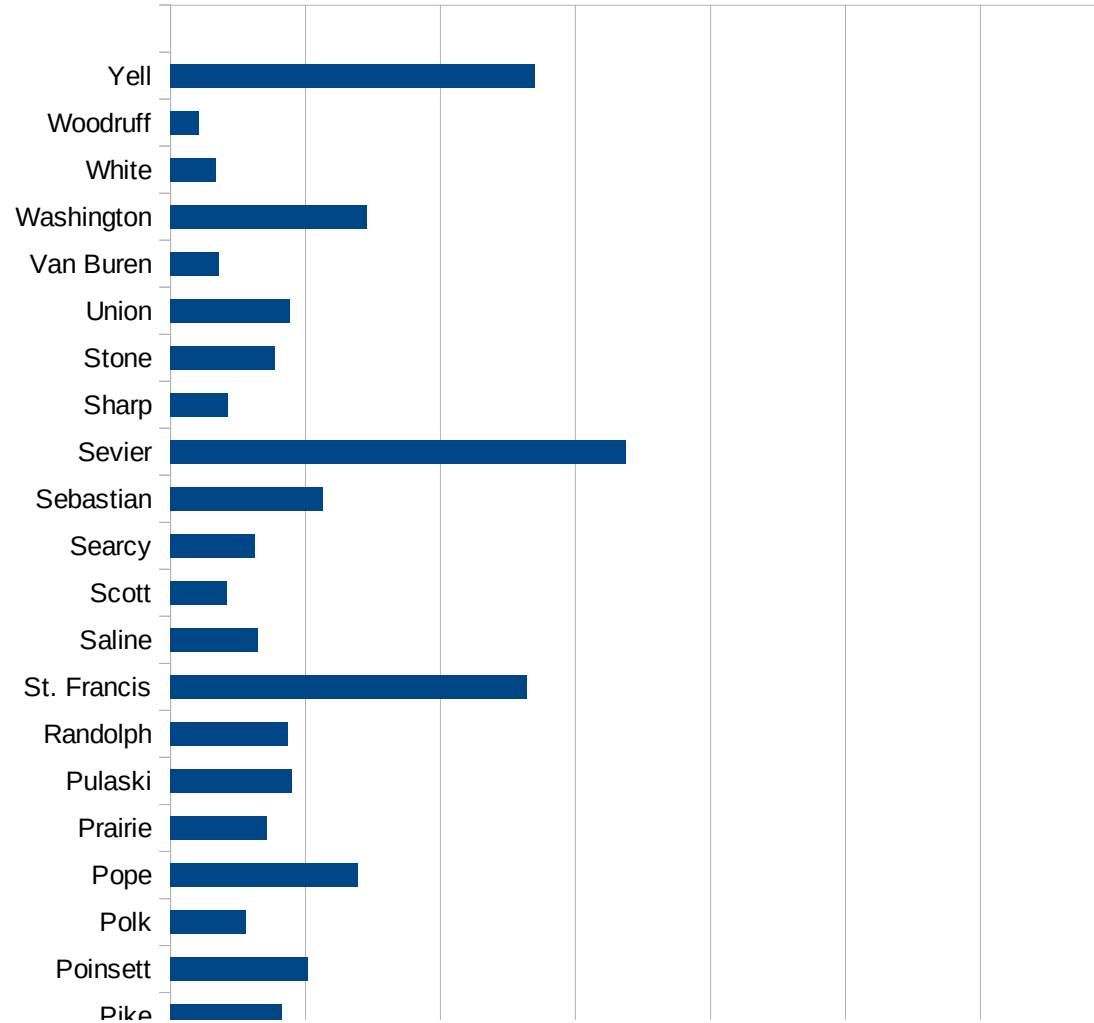
AK

29173
29175
29177
29179
29181
29195
29197
29199
29201
29203
29205
29183
29185
29187
29189
29510
29186
29207
29209
29211
29213
29215

29217
29219
29221
29223
29225
29227
29229

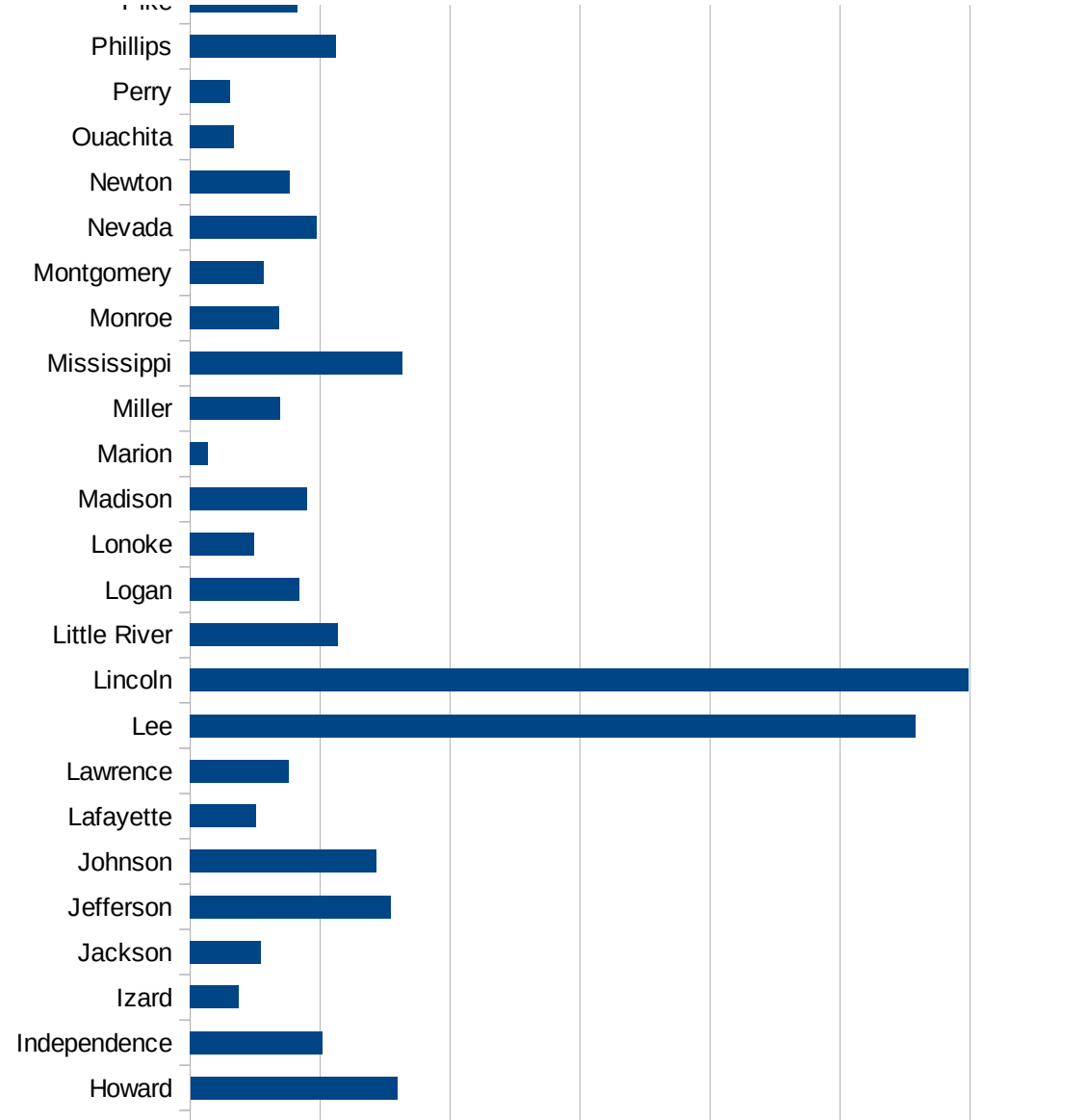
AR

FIPS	County	PC Infection
5001	Arkansas	1592.66137655
5003	Ashley	1935.54823905
5005	Baxter	331.57932675
5007	Benton	1967.66052354
5009	Boone	973.852721451
5011	Bradley	2707.16711021
5013	Calhoun	454.803865833
5015	Carroll	1661.76522694
5017	Chicot	9216.32496647
5019	Clark	1056.16245864
5021	Clay	1225.8368694
5023	Cleburne	1037.45243341
5025	Cleveland	1696.18358693
5027	Columbia	1253.34579598
5029	Conway	986.070556699
5031	Craighead	1721.66031062
5033	Crawford	1452.54392329
5035	Crittenden	3398.70092259
5037	Cross	1673.06308467
5039	Dallas	1768.30966305
5041	Desha	2110.84086171
5043	Drew	1658.66433872
5045	Faulkner	1356.50529622
5047	Franklin	932.06064009
5049	Fulton	570.543646589
5051	Garland	1440.18395627
5053	Grant	1055.64108203
5055	Greene	1398.78654164
5057	Hempstead	1517.86946323
5059	Hot Spring	5094.80430848
5061	Howard	3185.66824076
5063	Independence	2030.36254578



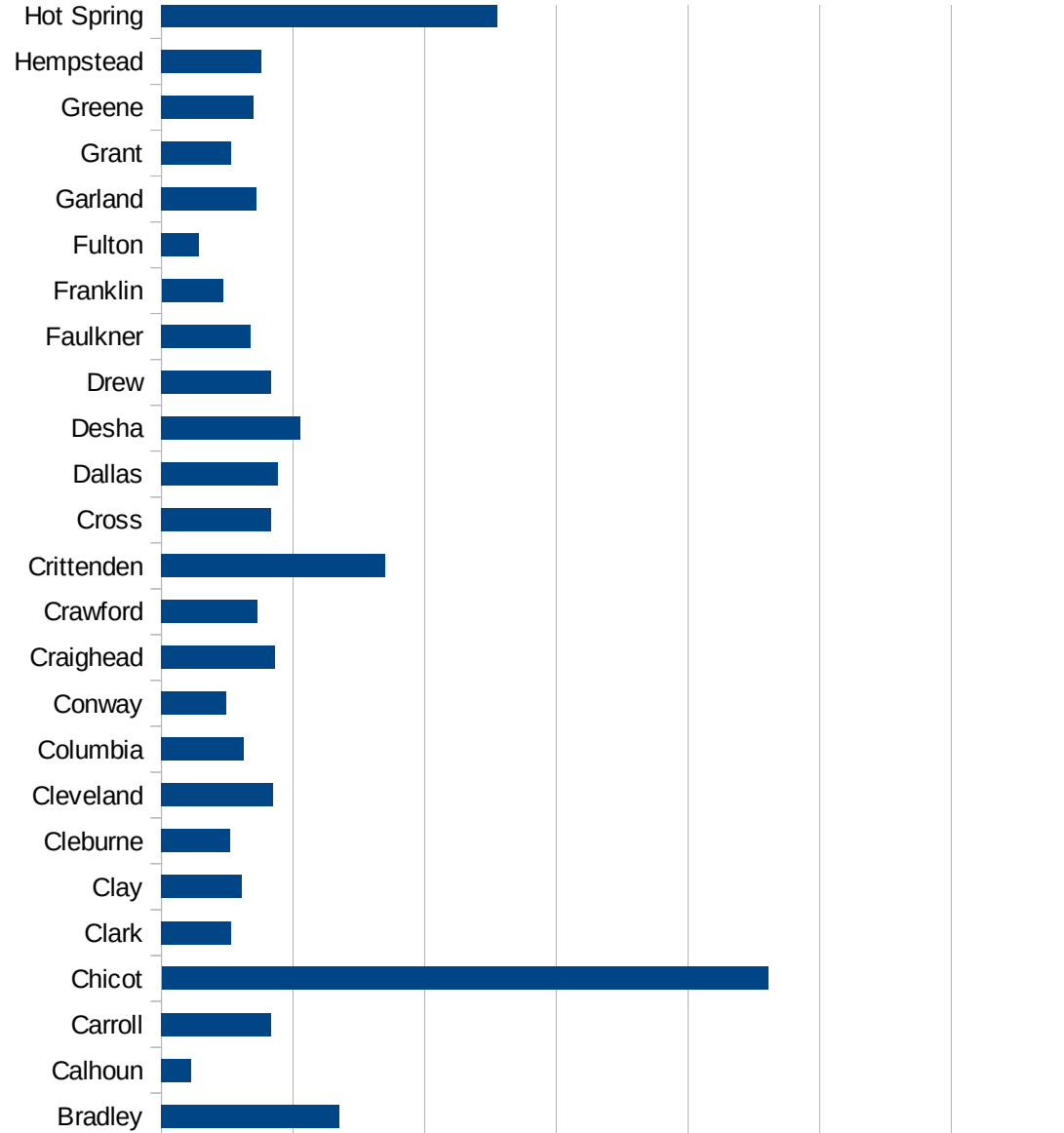
AR

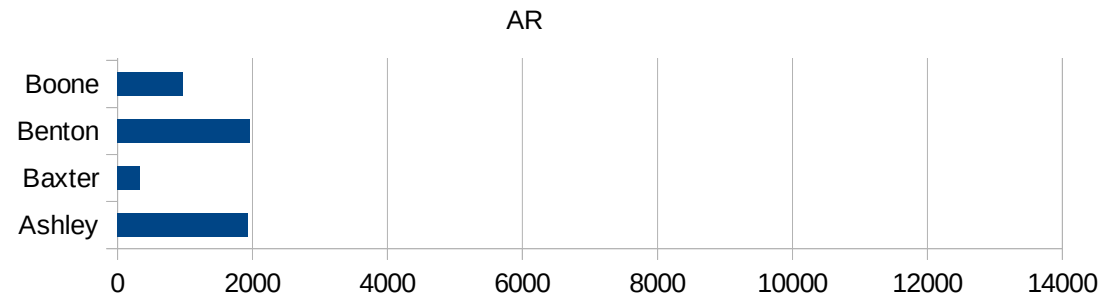
5065 IZARD	750.386228206
5067 JACKSON	1088.57295818
5069 JEFFERSON	3088.93913146
5071 JOHNSON	2860.66861117
5073 LAFAYETTE	1017.65938342
5075 LAWRENCE	1515.15151515
5077 LEE	11163.049527
5079 LINCOLN	11985.3545543
5081 LITTLE RIVER	2279.73389583
5083 LOGAN	1679.16455813
5085 LONOKE	985.649700639
5087 MADISON	1796.00752382
5089 MARION	269.1065662
5091 MILLER	1380.98733713
5093 MISSISSIPPI	3271.17534373
5095 MONROE	1362.31884058
5097 MONTGOMERY	1131.77947109
5099 NEVADA	1945.71222676
5101 NEWTON	1537.47597694
5103 OUACHITA	669.321358977
5105 PERRY	608.57805255
5107 PHILLIPS	2246.38083088
5109 PIKE	1649.02089384
5111 POINSETT	2039.70968549
5113 POLK	1117.26270637
5115 POPE	2771.875
5117 PRAIRIE	1424.32499381
5119 PULASKI	1800.95752266
5121 RANDOLPH	1732.78359706
5123 ST. FRANCIS	5287.15751405
5125 SALINE	1297.96328477
5127 SCOTT	833.414090513
5129 SEARCY	1256.59713496
5131 SEBASTIAN	2252.00190994



AR

5133 Sevier	6750.68557092
5135 Sharp	857.998387654
5137 Stone	1549.32969415
5139 Union	1766.08904565
5141 Van Buren	710.714931037
5143 Washington	2911.8715738
5145 White	670.672069303
5147 Woodruff	416.024653313
5149 Yell	5395.86719294





AR

FIPS

29001
29003
29005
29007
29009
29011
29013
29015
29017
29019
29021
29023
29025
29027
29029
29031
29033
29035

AR

29037
29039
29041
29043
29045
29047
29049
29051
29053
29055
29057
29059
29061
29063
29065
29067
29069
29071
29073
29075
29077
29079
29081
29083
29085
29087
29089
29091
29093
29095
29097
29099
29101

AR

29103
29105
29107
29109
29111
29113
29115
29117
29121
29123
29125
29127
29119
29129
29131
29133
29135
29137
29139
29141
29143
29145
29147
29149
29151
29153
29155
29157
29159
29161
29163
29165
29167
29169

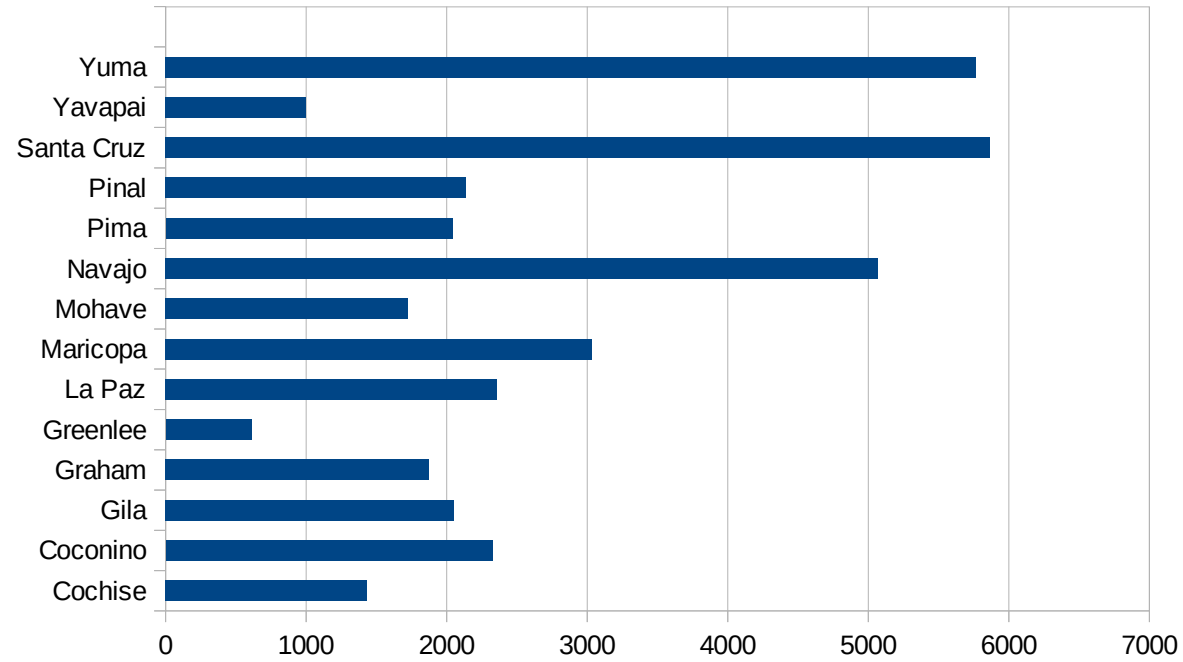
AR

29171
29173
29175
29177
29179
29181
29195
29197
29199
29201
29203
29205
29183
29185
29187
29189
29510
29186
29207
29209
29211
29213
29215

29217
29219
29221
29223
29225
29227
29229

AZ

FIPS	County	PC Infection
4001	Apache	4647.859868
4003	Cochise	1432.515579
4005	Coconino	2326.851191
4007	Gila	2052.366902
4009	Graham	1875.39399
4011	Greenlee	611.6207951
4012	La Paz	2360.413309
4013	Maricopa	3031.814464
4015	Mohave	1725.125268
4017	Navajo	5068.586174
4019	Pima	2042.301167
4021	Pinal	2135.805948
4023	Santa Cruz	5865.279181
4025	Yavapai	996.1507459
4027	Yuma	5765.386936



AZ

FIPS

29001
29003
29005
29007
29009
29011
29013
29015
29017
29019
29021
29023
29025
29027
29029
29031
29033
29035
29037

AZ

29039
29041
29043
29045
29047
29049
29051
29053
29055
29057
29059
29061
29063
29065
29067
29069
29071
29073
29075
29077
29079
29081
29083
29085
29087
29089
29091
29093
29095
29097
29099
29101

29103

AZ

29105
29107
29109
29111
29113
29115
29117
29121
29123
29125
29127
29119
29129
29131
29133
29135
29137
29139
29141
29143
29145
29147
29149
29151
29153
29155
29157
29159
29161
29163
29165
29167
29169
29171

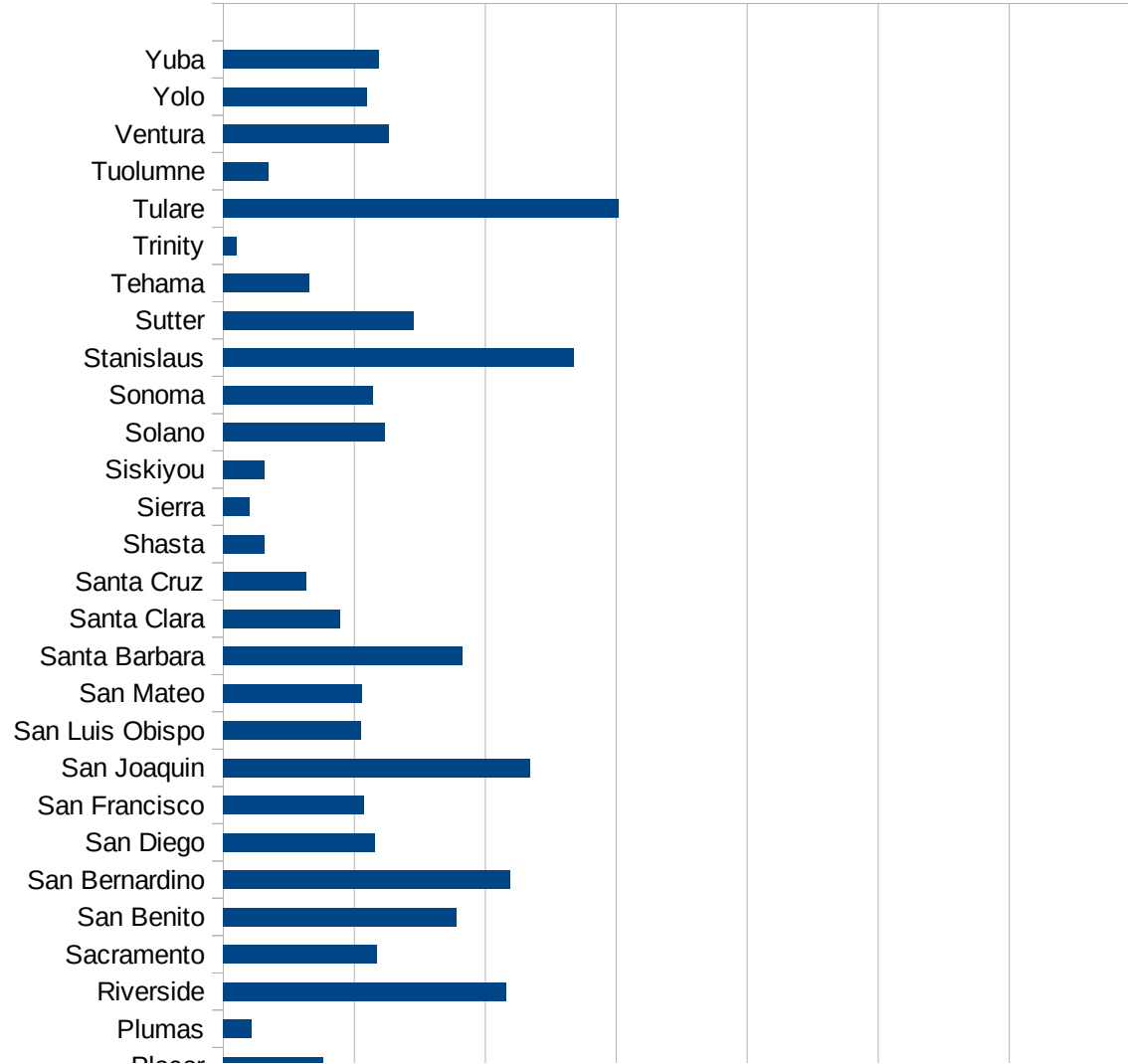
AZ

29173
29175
29177
29179
29181
29195
29197
29199
29201
29203
29205
29183
29185
29187
29189
29510
29186
29207
29209
29211
29213
29215

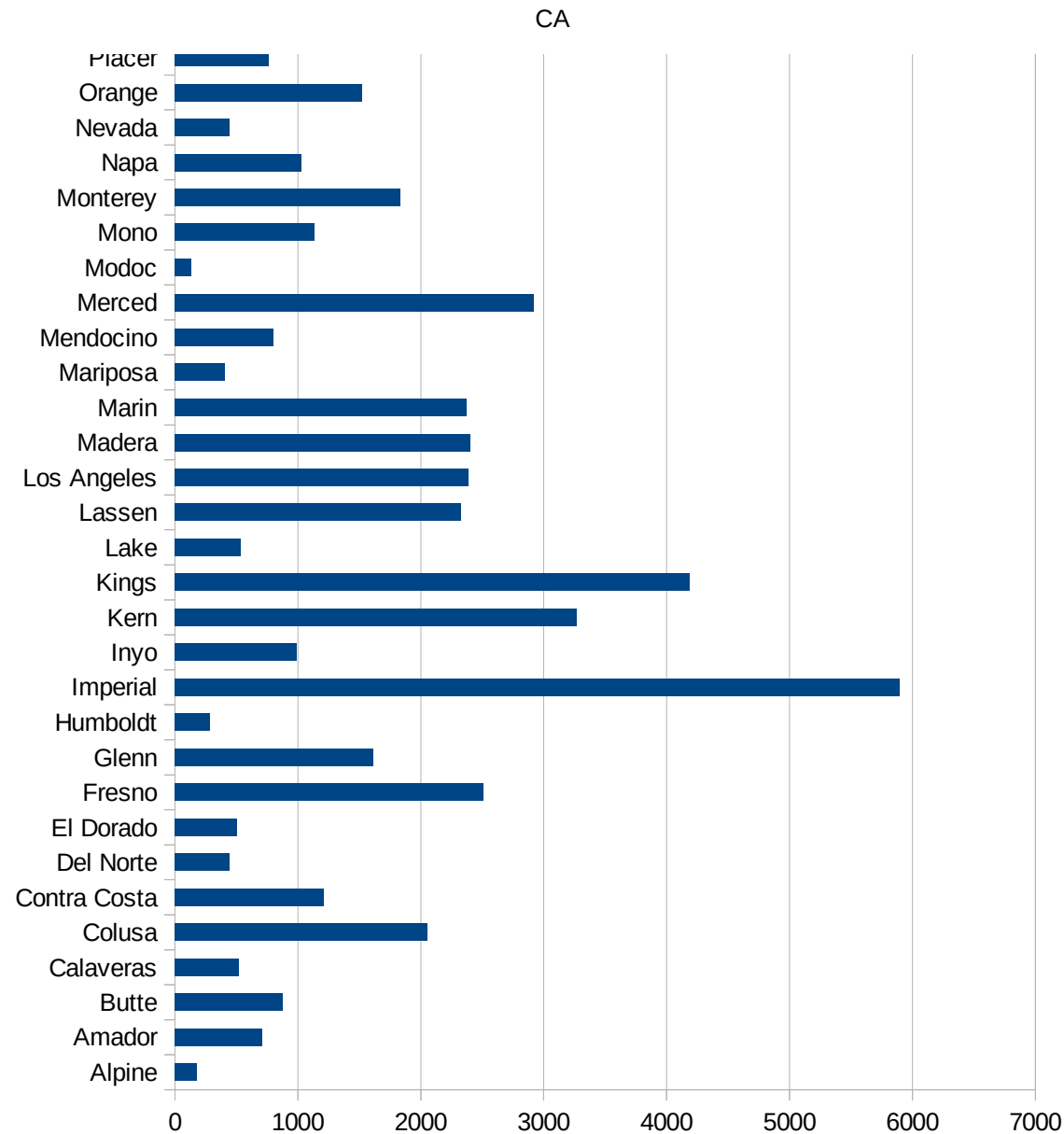
29217
29219
29221
29223
29225
29227
29229

CA

FIPS	County	PC Infection
6001	Alameda	1091.163478
6003	Alpine	181.6530427
6005	Amador	710.9666607
6007	Butte	876.0853772
6009	Calaveras	517.5211614
6011	Colusa	2057.613169
6013	Contra Costa	1211.773451
6015	Del Norte	442.0008624
6017	El Dorado	507.1376876
6019	Fresno	2510.358005
6021	Glenn	1615.146005
6023	Humboldt	284.5137967
6025	Imperial	5895.164085
6027	Inyo	995.1631734
6029	Kern	3269.979616
6031	Kings	4188.523182
6033	Lake	535.8640614
6035	Lassen	2324.524382
6037	Los Angeles	2392.435499
6039	Madera	2399.284591
6041	Marin	2373.818675
6043	Mariposa	406.3877282
6045	Mendocino	803.5979271
6047	Merced	2923.225302
6049	Modoc	136.7209753
6051	Mono	1136.842105
6053	Monterey	1831.981157
6055	Napa	1026.417151
6057	Nevada	447.3599743
6059	Orange	1523.493017
6061	Placer	763.8325419
6063	Plumas	218.0387152
6065	Riverside	2158.883088



6067 Sacramento	1171.466117
6069 San Benito	1782.667338
6071 San Bernardino	2193.863243
6073 San Diego	1154.645441
6075 San Francisco	1074.826928
6077 San Joaquin	2343.289135
6079 San Luis Obispo	1049.610929
6081 San Mateo	1061.536362
6083 Santa Barbara	1823.629926
6085 Santa Clara	895.3999081
6087 Santa Cruz	635.9045414
6089 Shasta	316.5963119
6091 Sierra	200.8704386
6093 Siskiyou	313.3290641
6095 Solano	1234.186427
6097 Sonoma	1143.732673
6099 Stanislaus	2675.445377
6101 Sutter	1455.473261
6103 Tehama	655.5479066
6105 Trinity	103.7096131
6107 Tulare	3022.146091
6109 Tuolumne	346.5410074
6111 Ventura	1266.206563
6113 Yolo	1099.778592
6115 Yuba	1187.837163



CA

CA

FIPS

29001
29003
29005
29007
29009
29011
29013
29015
29017
29019
29021
29023
29025
29027
29029
29031
29033
29035
29037

CA

29039
29041
29043
29045
29047
29049
29051
29053
29055
29057
29059
29061
29063
29065
29067
29069
29071
29073
29075
29077
29079
29081
29083
29085
29087
29089
29091
29093
29095
29097
29099
29101

29103

CA

29105
29107
29109
29111
29113
29115
29117
29121
29123
29125
29127
29119
29129
29131
29133
29135
29137
29139
29141
29143
29145
29147
29149
29151
29153
29155
29157
29159
29161
29163
29165
29167
29169
29171

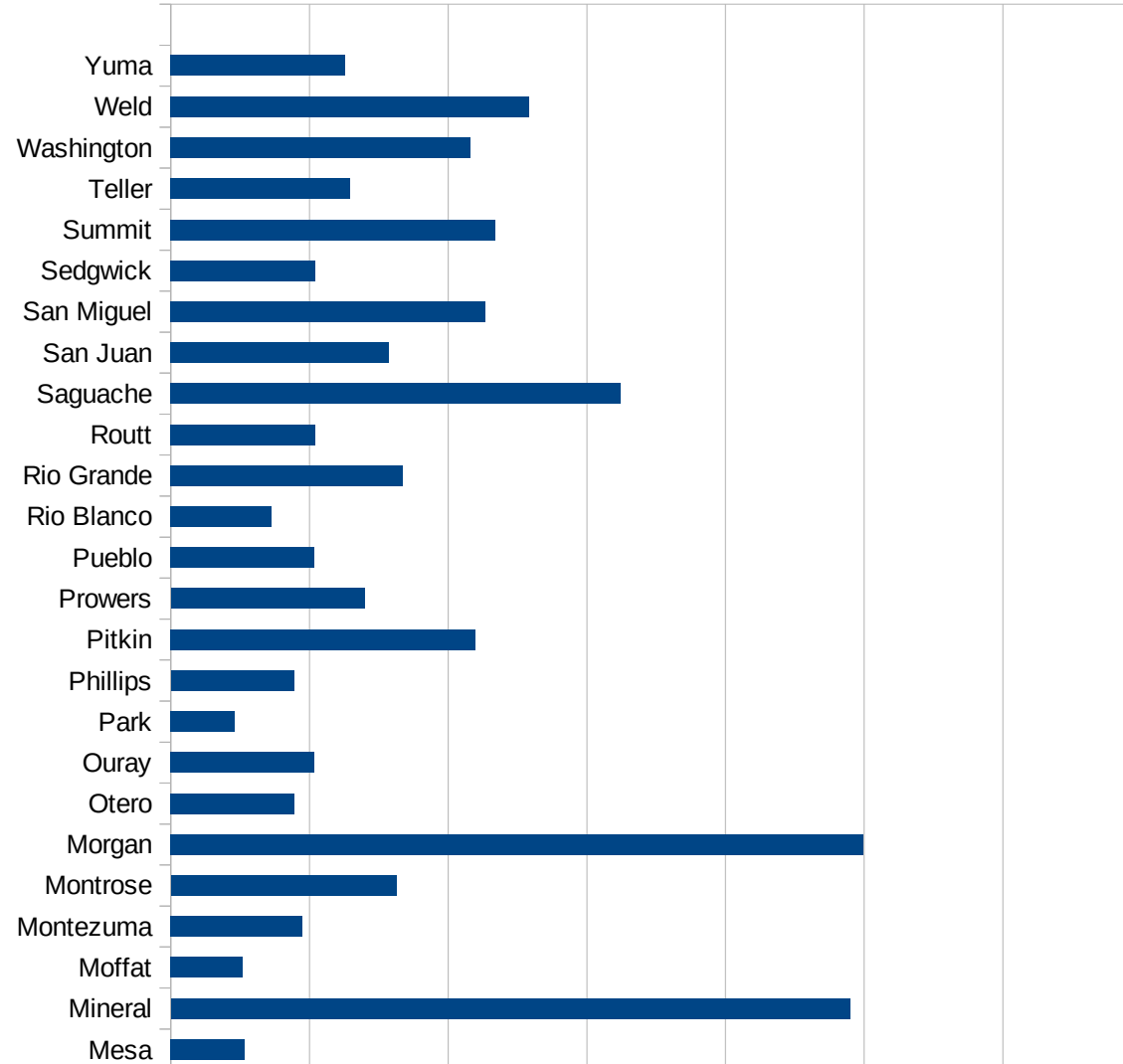
CA

29173
29175
29177
29179
29181
29195
29197
29199
29201
29203
29205
29183
29185
29187
29189
29510
29186
29207
29209
29211
29213
29215

29217
29219
29221
29223
29225
29227
29229

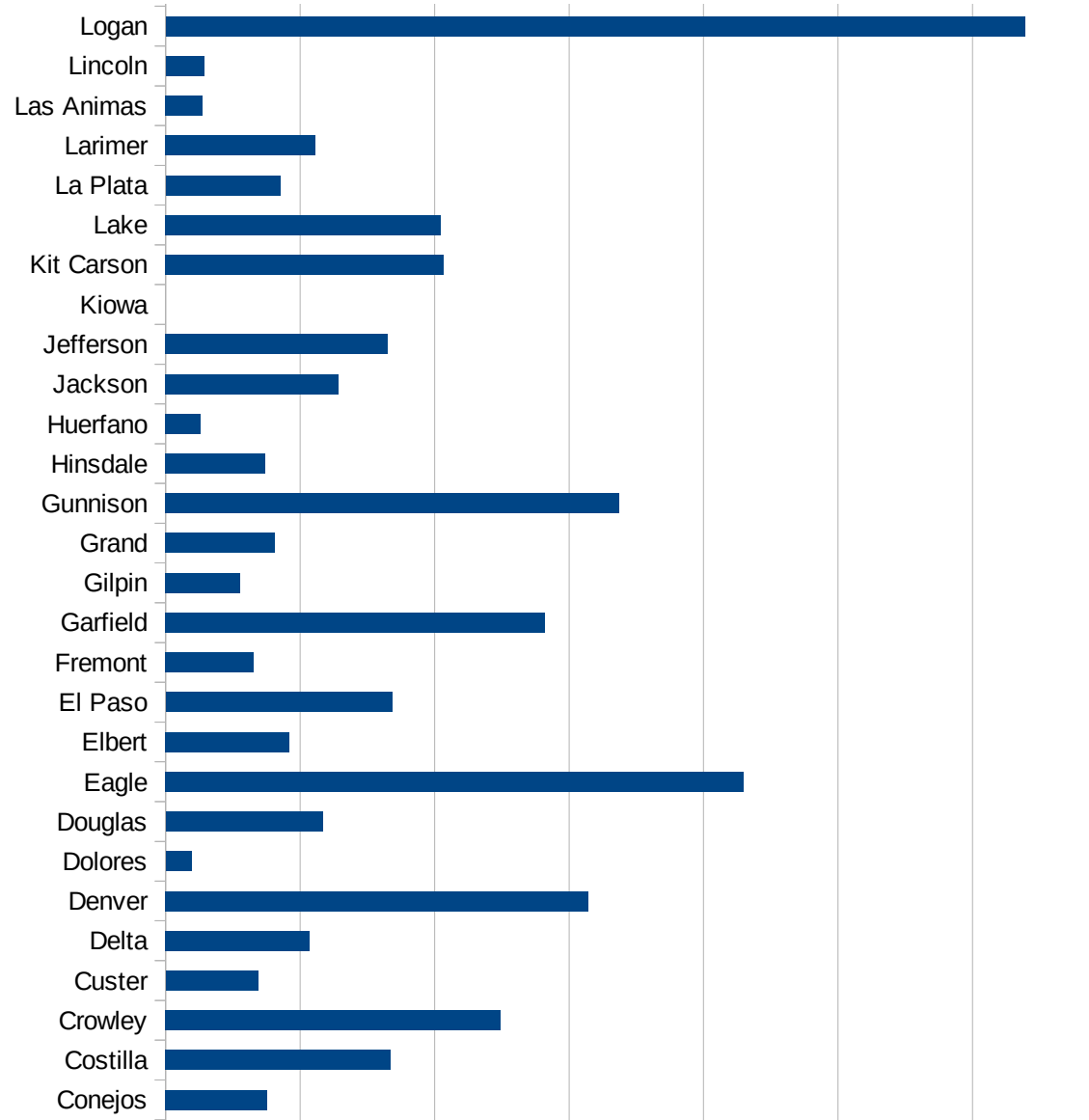
CO

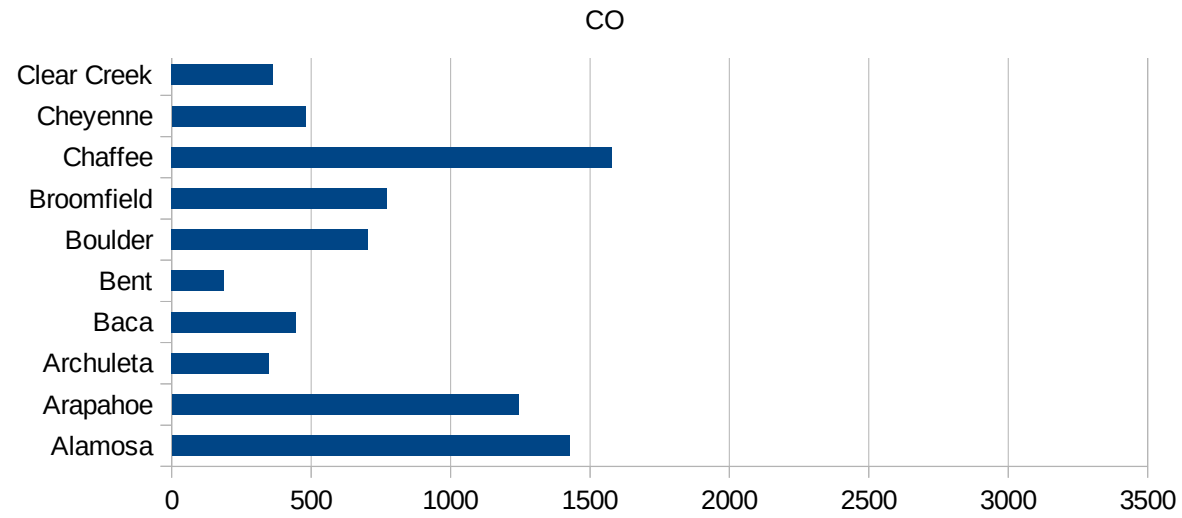
FIPS	County	PC Infection
8001	Adams	1466.5890425
8003	Alamosa	1426.6019301
8005	Arapahoe	1243.2146065
8007	Archuleta	348.71049764
8009	Baca	446.30404463
8011	Bent	187.01122067
8013	Boulder	705.35270702
8014	Broomfield	772.37356894
8015	Chaffee	1577.8698757
8017	Cheyenne	479.74413646
8019	Clear Creek	364.39354503
8021	Conejos	378.04878049
8023	Costilla	835.94566353
8025	Crowley	1246.1590987
8027	Custer	343.15704481
8029	Delta	536.29696637
8031	Denver	1572.2436538
8033	Dolores	96.432015429
8035	Douglas	584.63836441
8037	Eagle	2149.3644646
8039	Elbert	460.39114223
8041	El Paso	843.02716514
8043	Fremont	326.94029695
8045	Garfield	1412.0796386
8047	Gilpin	277.73239667
8049	Grand	405.79710145
8051	Gunnison	1687.3477908
8053	Hinsdale	369.91368681
8055	Huerfano	130.64305414
8057	Jackson	643.31665475
8059	Jefferson	825.87512258
8061	Kiowa	0
8063	Kit Carson	1033.0866955



CO

8065 Lake	1022.4948875
8067 La Plata	426.21204049
8069 Larimer	557.17538044
8071 Las Animas	137.90250293
8073 Lincoln	142.60249554
8075 Logan	3195.8379784
8077 Mesa	266.30636981
8079 Mineral	2448.4536082
8081 Moffat	257.81013042
8083 Montezuma	474.04235798
8085 Montrose	812.52664993
8087 Morgan	2496.6734365
8089 Otero	444.87847222
8091 Ouray	517.27705359
8093 Park	231.7309765
8095 Phillips	443.30377975
8097 Pitkin	1097.4930362
8099 Prowers	698.78329497
8101 Pueblo	518.119251
8103 Rio Blanco	363.00505051
8105 Rio Grande	835.55555556
8107 Routt	520.73213384
8109 Saguache	1622.0955721
8111 San Juan	787.4015748
8113 San Miguel	1135.392504
8115 Sedgwick	521.05948762
8117 Summit	1170.7033896
8119 Teller	645.85575888
8121 Washington	1079.6496231
8123 Weld	1291.738916
8125 Yuma	628.74251497





CO

FIPS

29001
29003
29005
29007
29009
29011
29013
29015
29017
29019
29021
29023
29025
29027
29029
29031
29033
29035
29037

CO

29039
29041
29043
29045
29047
29049
29051
29053
29055
29057
29059
29061
29063
29065
29067
29069
29071
29073
29075
29077
29079
29081
29083
29085
29087
29089
29091
29093
29095
29097
29099
29101

29103

CO

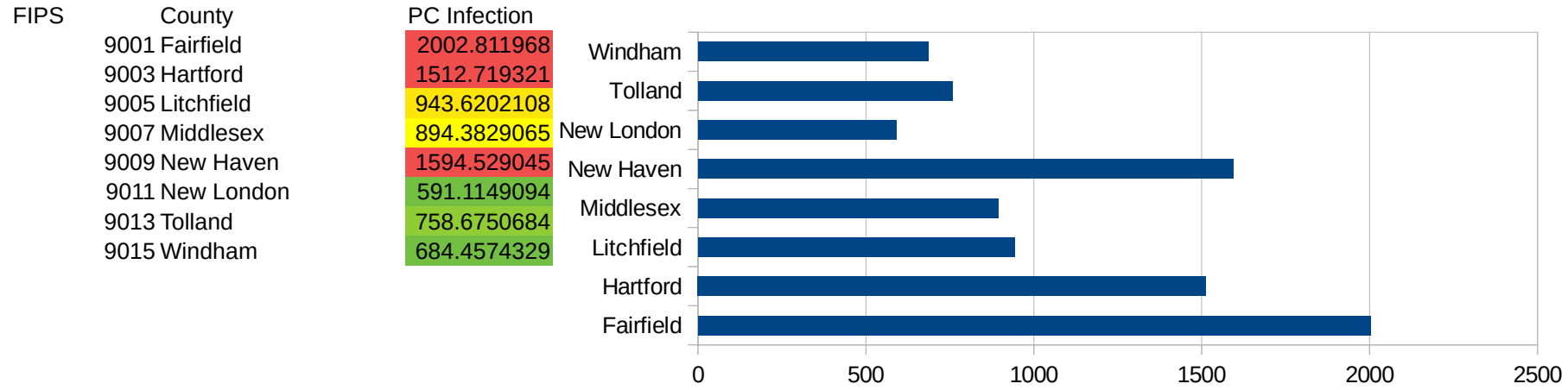
29105
29107
29109
29111
29113
29115
29117
29121
29123
29125
29127
29119
29129
29131
29133
29135
29137
29139
29141
29143
29145
29147
29149
29151
29153
29155
29157
29159
29161
29163
29165
29167
29169
29171

CO

29173
29175
29177
29179
29181
29195
29197
29199
29201
29203
29205
29183
29185
29187
29189
29510
29186
29207
29209
29211
29213
29215

29217
29219
29221
29223
29225
29227
29229

CT



CT

FIPS

29001
29003
29005
29007
29009
29011
29013
29015
29017
29019
29021
29023
29025
29027
29029
29031
29033
29035
29037

CT

29039
29041
29043
29045
29047
29049
29051
29053
29055
29057
29059
29061
29063
29065
29067
29069
29071
29073
29075
29077
29079
29081
29083
29085
29087
29089
29091
29093
29095
29097
29099
29101

29103

CT

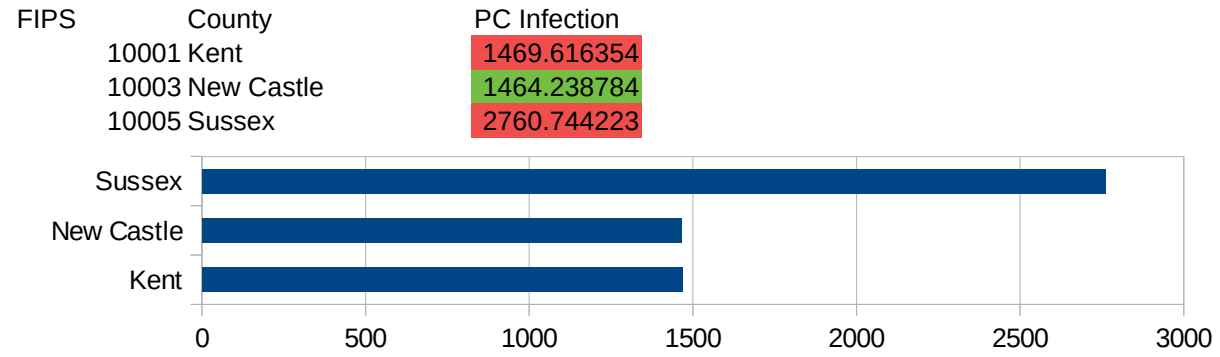
29105
29107
29109
29111
29113
29115
29117
29121
29123
29125
29127
29119
29129
29131
29133
29135
29137
29139
29141
29143
29145
29147
29149
29151
29153
29155
29157
29159
29161
29163
29165
29167
29169
29171

CT

29173
29175
29177
29179
29181
29195
29197
29199
29201
29203
29205
29183
29185
29187
29189
29510
29186
29207
29209
29211
29213
29215

29217
29219
29221
29223
29225
29227
29229

DE



DE

FIPS

29001
29003
29005
29007
29009
29011
29013
29015
29017
29019
29021
29023
29025
29027
29029
29031
29033
29035
29037

DE

29039
29041
29043
29045
29047
29049
29051
29053
29055
29057
29059
29061
29063
29065
29067
29069
29071
29073
29075
29077
29079
29081
29083
29085
29087
29089
29091
29093
29095
29097
29099
29101

29103

DE

29105
29107
29109
29111
29113
29115
29117
29121
29123
29125
29127
29119
29129
29131
29133
29135
29137
29139
29141
29143
29145
29147
29149
29151
29153
29155
29157
29159
29161
29163
29165
29167
29169
29171

DE

29173
29175
29177
29179
29181
29195
29197
29199
29201
29203
29205
29183
29185
29187
29189
29510
29186
29207
29209
29211
29213
29215

29217
29219
29221
29223
29225
29227
29229

DC

FIPS	County	PC Infection
11001	District of Columbia	1991.871365

DC

FIPS

- 29001
- 29003
- 29005
- 29007
- 29009
- 29011
- 29013
- 29015
- 29017
- 29019
- 29021
- 29023
- 29025
- 29027
- 29029
- 29031
- 29033
- 29035
- 29037

This work is licensed under the Creative Commons Attribution-NoDerivatives 4.0 International License. To view a copy of this license, visit <http://creativecommons.org/licenses/by-nd/4.0/>.

Tom McKellips, DM
www.creatingtomorrow.us
Page 147

DC

29039
29041
29043
29045
29047
29049
29051
29053
29055
29057
29059
29061
29063
29065
29067
29069
29071
29073
29075
29077
29079
29081
29083
29085
29087
29089
29091
29093
29095
29097
29099
29101

29103

DC

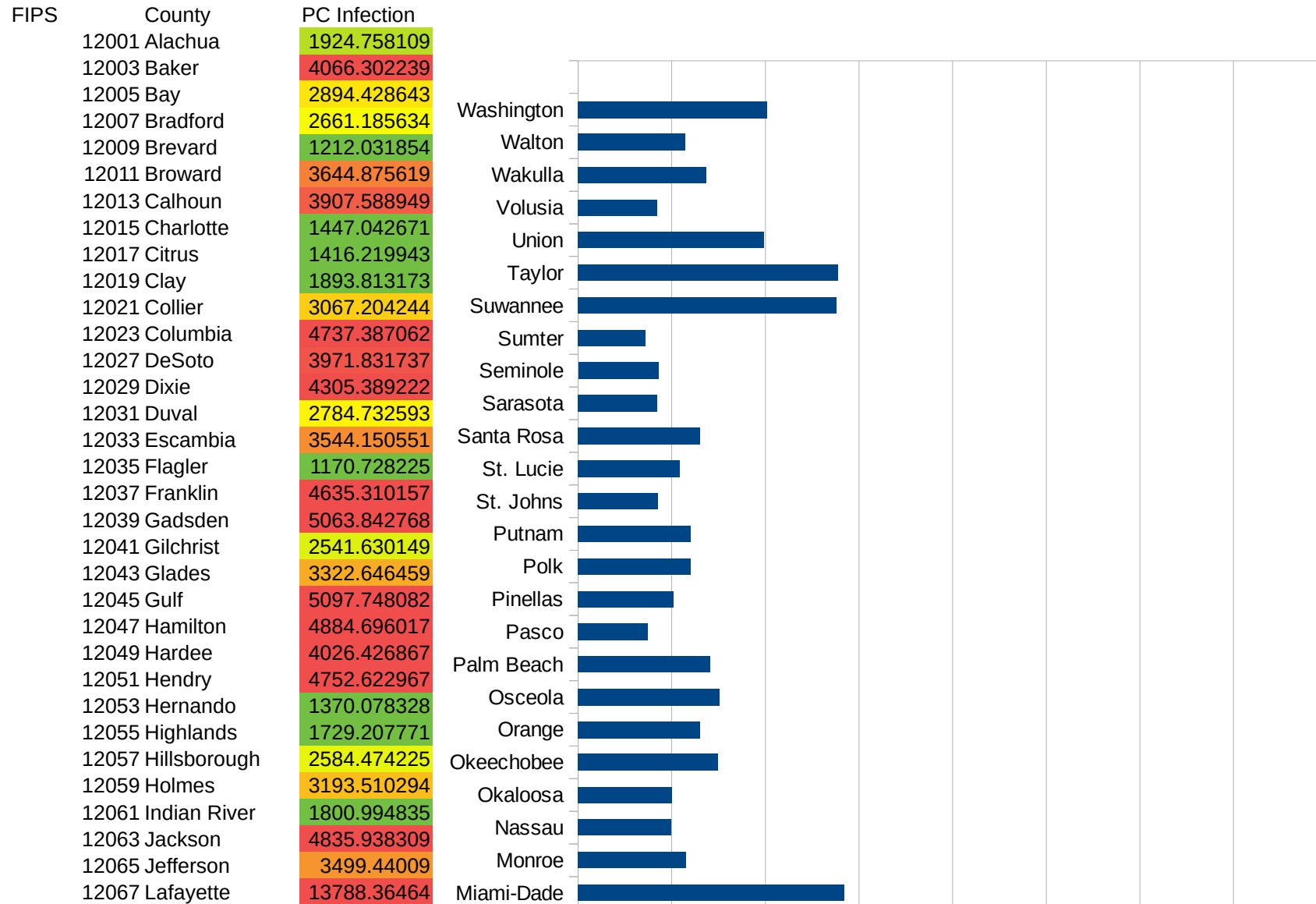
29105
29107
29109
29111
29113
29115
29117
29121
29123
29125
29127
29119
29129
29131
29133
29135
29137
29139
29141
29143
29145
29147
29149
29151
29153
29155
29157
29159
29161
29163
29165
29167
29169
29171

DC

29173
29175
29177
29179
29181
29195
29197
29199
29201
29203
29205
29183
29185
29187
29189
29510
29186
29207
29209
29211
29213
29215

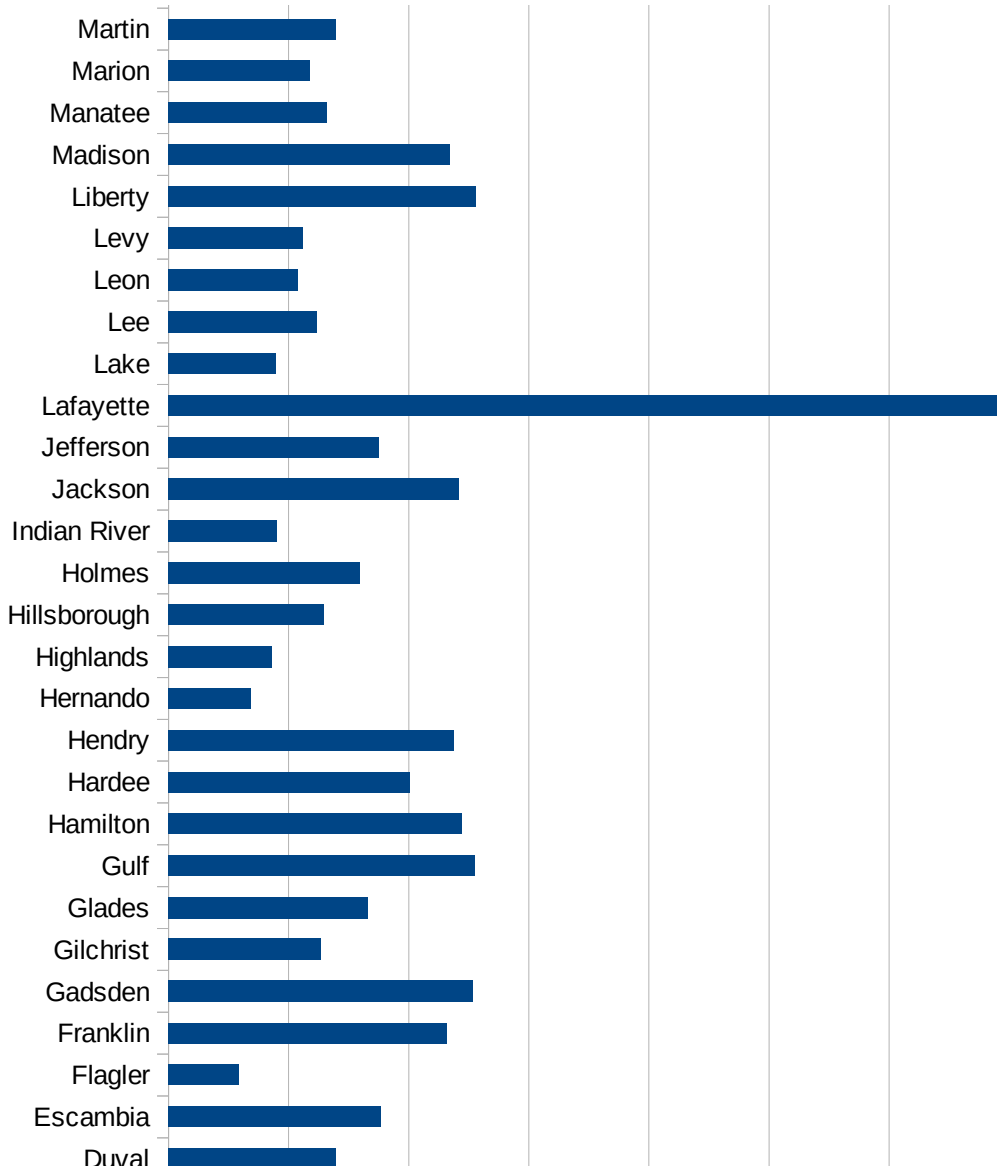
29217
29219
29221
29223
29225
29227
29229

FL

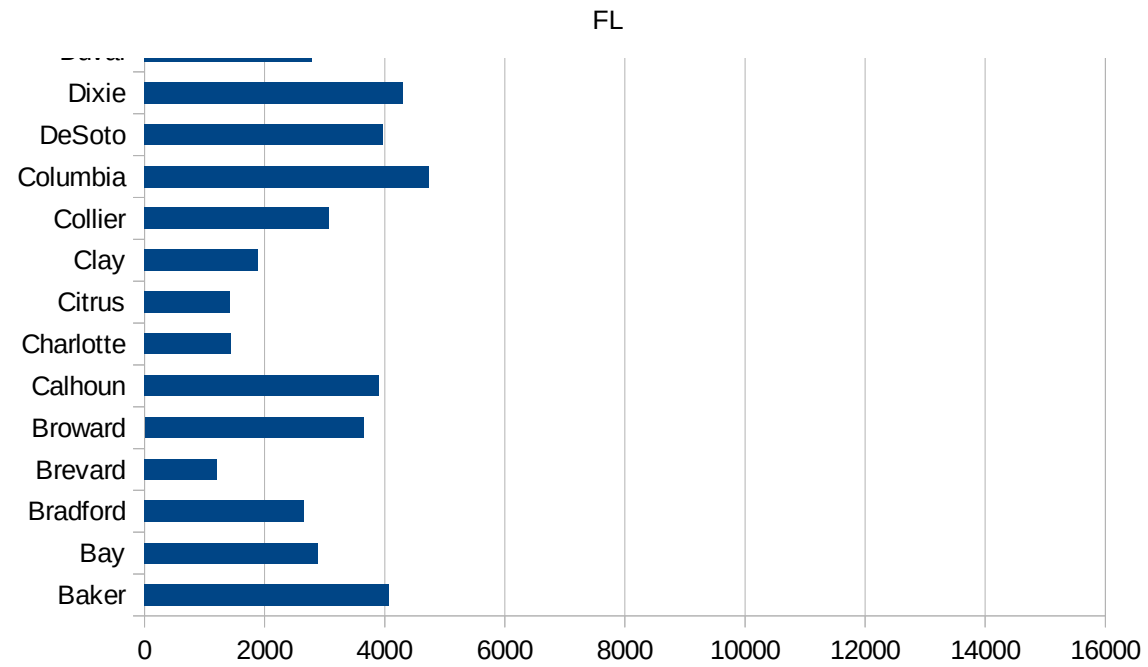


FL

12069 Lake	1794.13456
12071 Lee	2474.523264
12073 Leon	2161.010865
12075 Levy	2234.486142
12077 Liberty	5120.018919
12079 Madison	4684.548546
12081 Manatee	2640.462955
12083 Marion	2360.150787
12085 Martin	2794.695237
12086 Miami-Dade	5681.890193
12087 Monroe	2311.16798
12089 Nassau	1985.273558
12091 Okaloosa	2004.158847
12093 Okeechobee	2992.5127
12095 Orange	2600.378808
12097 Osceola	3025.625696
12099 Palm Beach	2824.136355
12101 Pasco	1491.39225
12103 Pinellas	2043.413174
12105 Polk	2402.653074
12107 Putnam	2400.118658
12109 St. Johns	1703.761096
12111 St. Lucie	2177.32493
12113 Santa Rosa	2604.419317
12115 Sarasota	1688.937425
12117 Seminole	1716.214368
12119 Sumter	1438.401914
12121 Suwannee	5519.223371
12123 Taylor	5549.64621
12125 Union	3975.903614
12127 Volusia	1695.407442
12129 Wakulla	2735.590401
12131 Walton	2294.921191
12133 Washington	4043.40836



This work is licensed under the Creative Commons Attribution-NoDerivatives 4.0 International License. To view a copy of this license, visit <http://creativecommons.org/licenses/by-nd/4.0/>.



FL

FIPS

29001
29003
29005
29007
29009
29011
29013
29015
29017
29019
29021
29023
29025
29027
29029
29031
29033
29035
29037

FL

29039
29041
29043
29045
29047
29049
29051
29053
29055
29057
29059
29061
29063
29065
29067
29069
29071
29073
29075
29077
29079
29081
29083
29085
29087
29089
29091
29093
29095
29097
29099
29101

29103

FL

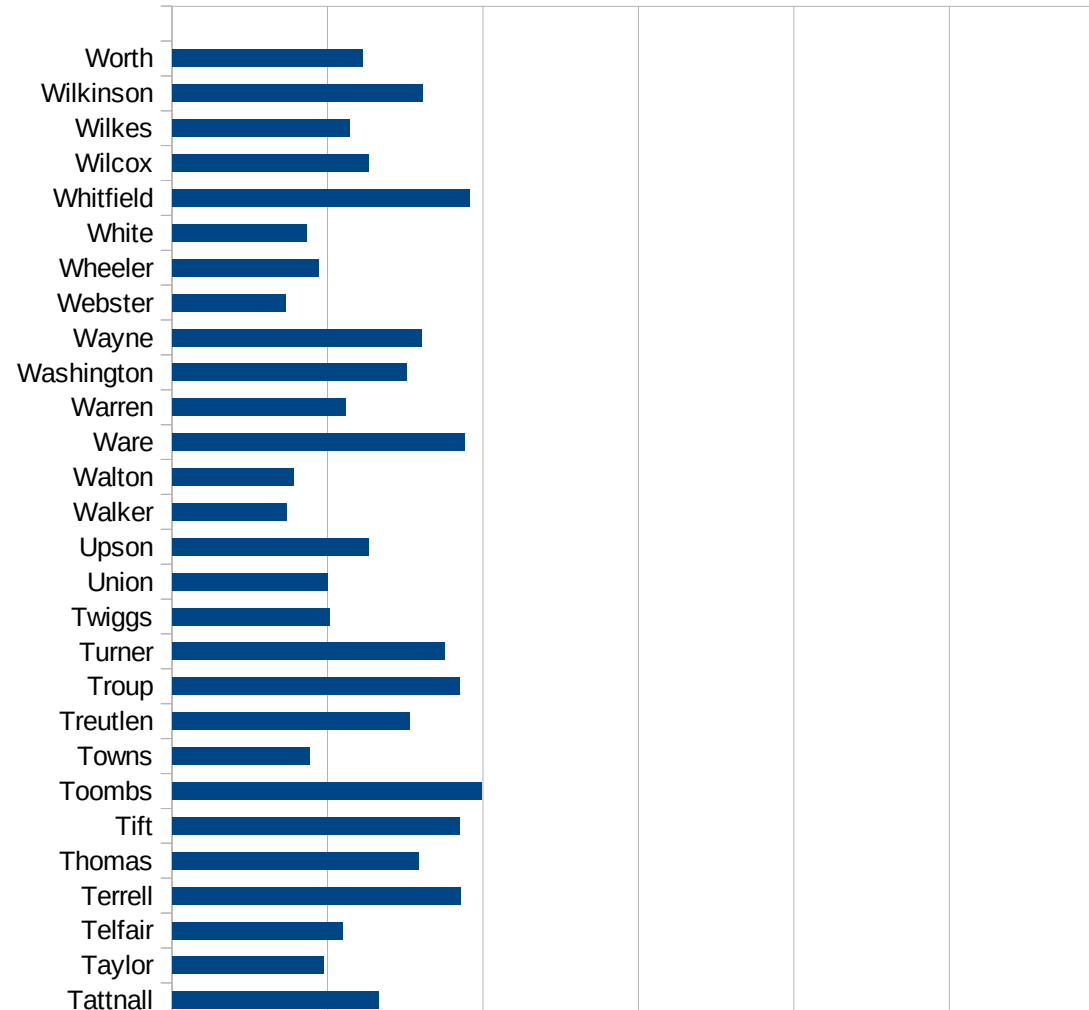
29105
29107
29109
29111
29113
29115
29117
29121
29123
29125
29127
29119
29129
29131
29133
29135
29137
29139
29141
29143
29145
29147
29149
29151
29153
29155
29157
29159
29161
29163
29165
29167
29169
29171

FL

29173
29175
29177
29179
29181
29195
29197
29199
29201
29203
29205
29183
29185
29187
29189
29510
29186
29207
29209
29211
29213
29215

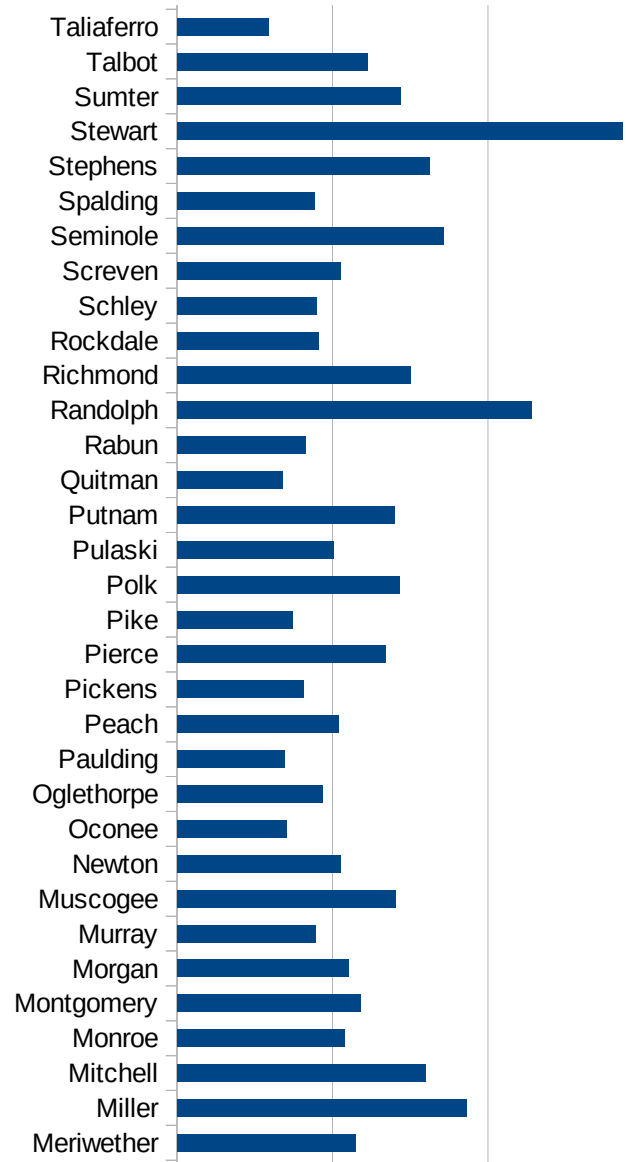
29217
29219
29221
29223
29225
29227
29229

FIPS	County	PC Infection
13001	Appling	4787.377749
13003	Atkinson	4893.33494
13005	Bacon	4622.261958
13007	Baker	2328.589909
13009	Baldwin	3745.844767
13011	Banks	1985.464504
13013	Barrow	2145.800592
13015	Bartow	2284.602661
13017	Ben Hill	3687.377137
13019	Berrien	1973.820902
13021	Bibb	3529.834417
13023	Bleckley	2741.860103
13025	Brantley	1629.888342
13027	Brooks	3081.286663
13029	Bryan	2248.812616
13031	Bulloch	2591.337197
13033	Burke	2916.648085
13035	Butts	2339.519696
13037	Calhoun	3573.677582
13039	Camden	1898.392235
13043	Candler	3257.659653
13045	Carroll	1964.087673
13047	Catoosa	1275.58588
13049	Charlton	4326.033313
13051	Chatham	2442.988295
13053	Chattahoochee	10782.47847
13055	Chattooga	2250.907624
13057	Cherokee	1910.690186
13059	Clarke	2290.112307
13061	Clay	3844.821614
13063	Clayton	2236.762599
13065	Clinch	4332.129964
13067	Cobb	2241.615083



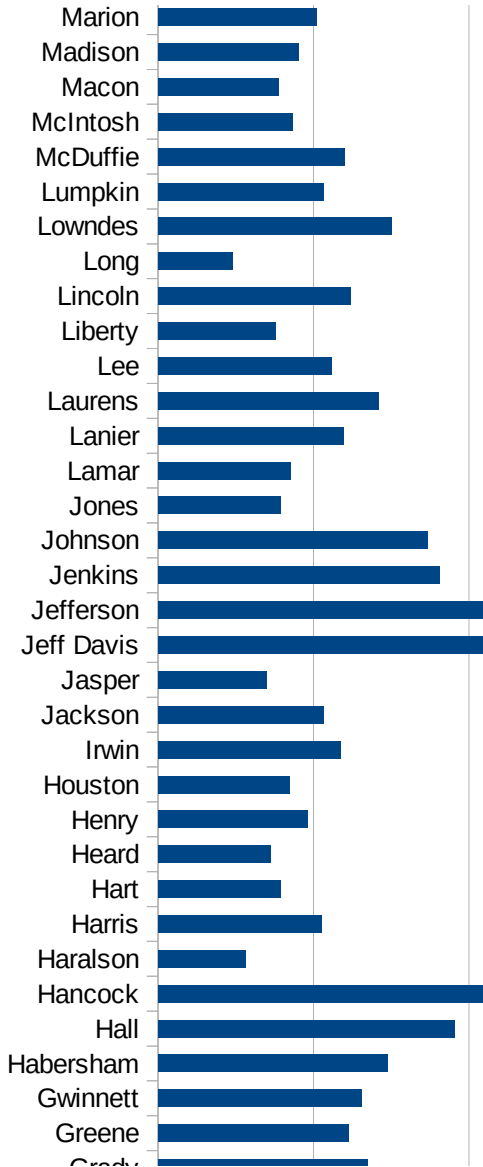
GA

13069 Coffee	4160.76857
13071 Colquitt	3855.939639
13073 Columbia	2036.411716
13075 Cook	2971.681622
13077 Coweta	1541.8472
13079 Crawford	1225.848352
13081 Crisp	2061.85567
13083 Dade	1207.937877
13085 Dawson	2671.131842
13087 Decatur	3725.305738
13089 DeKalb	2188.199715
13091 Dodge	1569.669162
13093 Dooly	2086.677368
13095 Dougherty	3271.48384
13097 Douglas	2179.163427
13099 Early	4040.20689
13101 Echols	5875
13103 Effingham	1717.317897
13105 Elbert	2463.389121
13107 Emanuel	3352.20237
13109 Evans	3404.533159
13111 Fannin	1717.763057
13113 Fayette	1386.403899
13115 Floyd	2325.201426
13117 Forsyth	1306.358088
13119 Franklin	2406.289363
13121 Fulton	2370.31408
13123 Gilmer	2433.800623
13125 Glascock	1101.836394
13127 Glynn	3568.453045
13129 Gordon	2647.135304
13131 Grady	2695.167286
13133 Greene	2457.904848
13135 Gwinnett	2613.978945



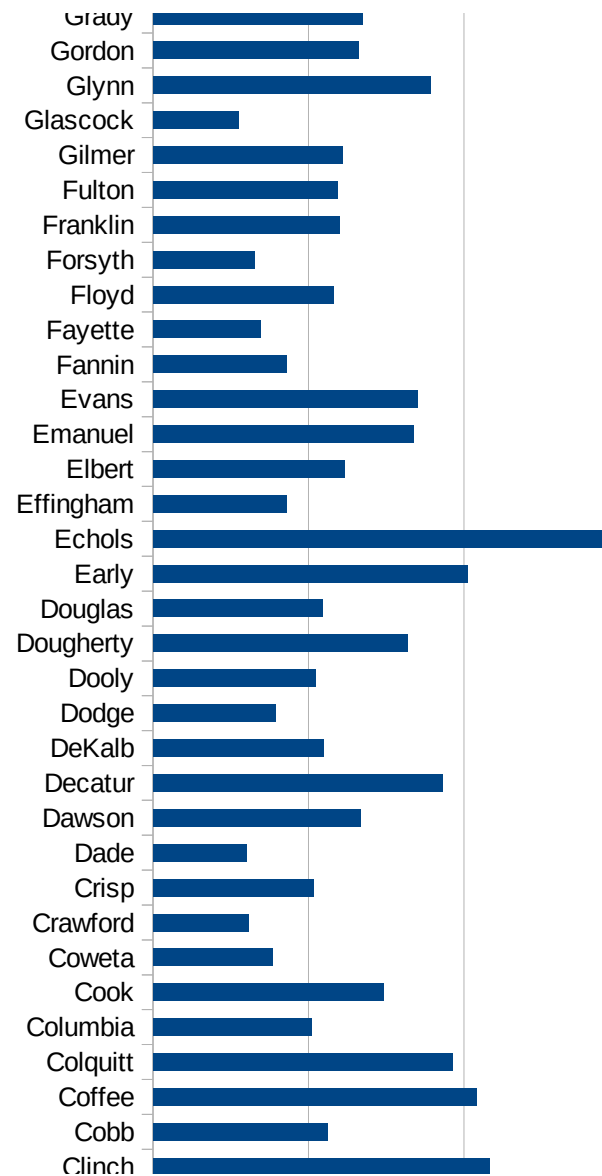
GA

13137 Habersham	2954.525425
13139 Hall	3816.015988
13141 Hancock	4300.431241
13143 Haralson	1124.166187
13145 Harris	2102.973169
13147 Hart	1578.604544
13149 Heard	1439.515111
13151 Henry	1918.5996
13153 Houston	1691.012356
13155 Irwin	2351.564163
13157 Jackson	2125.756156
13159 Jasper	1388.888889
13161 Jeff Davis	4265.087498
13163 Jefferson	4283.862605
13165 Jenkins	3616.261661
13167 Johnson	3461.063041
13169 Jones	1579.535924
13171 Lamar	1700
13173 Lanier	2388.781431
13175 Laurens	2835.710512
13177 Lee	2227.523182
13179 Liberty	1512.268891
13181 Lincoln	2476.310802
13183 Long	963.2592905
13185 Lowndes	3002.037465
13187 Lumpkin	2127.143074
13189 McDuffie	2401.188983
13191 McIntosh	1729.428173
13193 Macon	1552.157042
13195 Madison	1804.384486
13197 Marion	2035.684349
13199 Meriwether	2297.322954
13201 Miller	3728.455856
13205 Mitchell	3199.351118

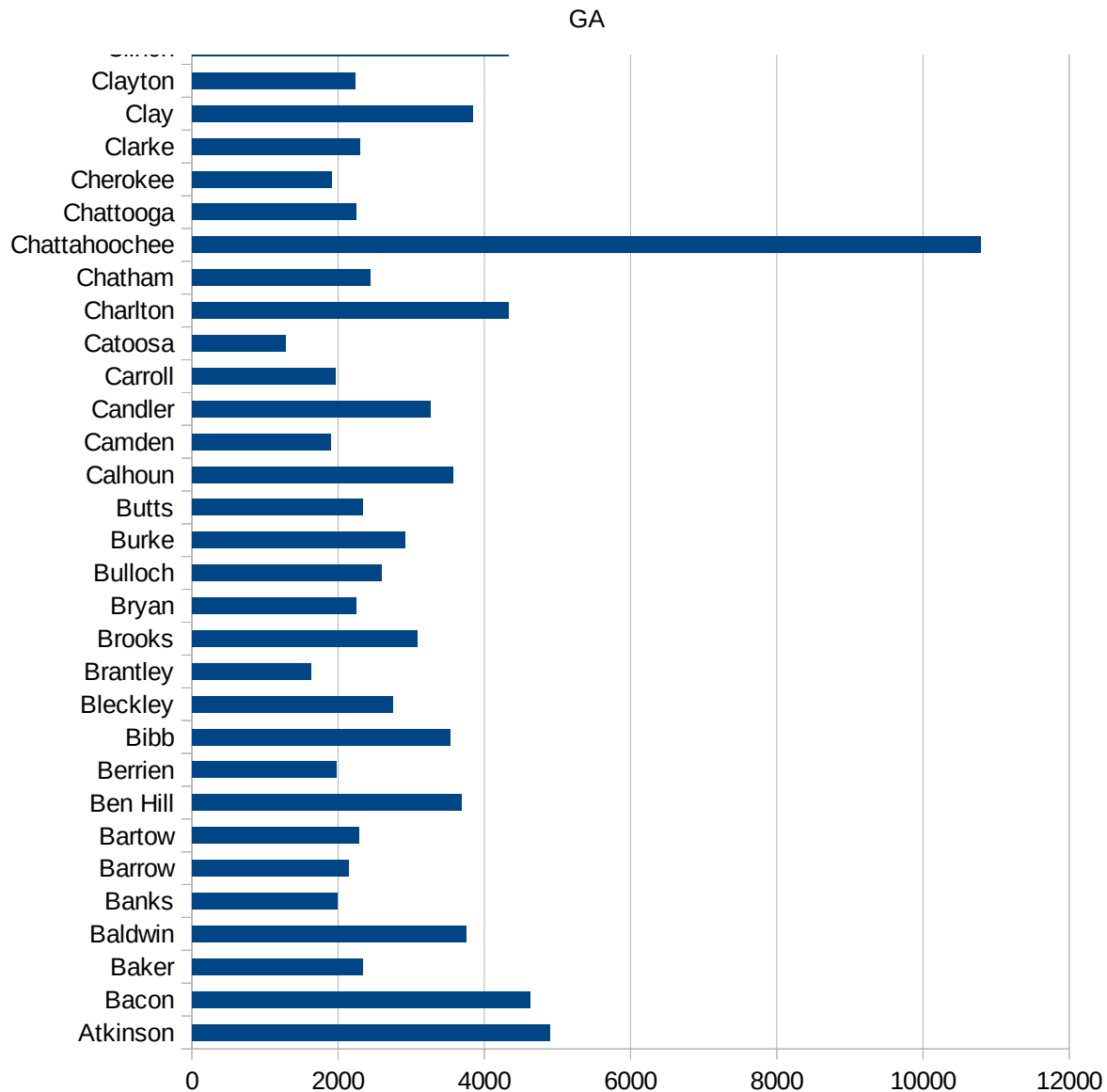


GA

13207 Monroe	2158.430233
13209 Montgomery	2360.491678
13211 Morgan	2201.241182
13213 Murray	1786.027404
13215 Muscogee	2815.203956
13217 Newton	2105.147844
13219 Oconee	1405.581585
13221 Oglethorpe	1866.613525
13223 Paulding	1383.165492
13225 Peach	2077.151335
13227 Pickens	1629.143215
13229 Pierce	2676.775491
13231 Pike	1486.529999
13233 Polk	2863.197551
13235 Pulaski	2014.635468
13237 Putnam	2801.595672
13239 Quitman	1360.245722
13241 Rabun	1648.188771
13243 Randolph	4566.076394
13245 Richmond	2996.71552
13247 Rockdale	1822.416496
13249 Schley	1795.26356
13251 Screven	2102.166738
13253 Seminole	3427.540589
13255 Spalding	1773.071104
13257 Stephens	3245.630882
13259 Stewart	5726.730118
13261 Sumter	2878.956042
13263 Talbot	2455.357143
13265 Taliaferro	1181.59204
13267 Tattnall	2662.360679
13269 Taylor	1952.979226
13271 Telfair	2191.987906
13273 Terrell	3704.56393



13275 Thomas	3165.49676
13277 Tift	3699.686969
13279 Toombs	3987.056942
13281 Towns	1763.415457
13283 Treutlen	3054.780438
13285 Troup	3696.775852
13287 Turner	3501.011122
13289 Twigg	2027.357108
13291 Union	1999.91667
13293 Upson	2521.457181
13295 Walker	1476.732459
13297 Walton	1567.864133
13299 Ware	3755.605381
13301 Warren	2228.14702
13303 Washington	3011.870892
13305 Wayne	3210.547504
13307 Webster	1455.38108
13309 Wheeler	1891.102932
13311 White	1725.058392
13313 Whitfield	3833.291691
13315 Wilcox	2519.291875
13317 Wilkes	2278.250304
13319 Wilkinson	3220.451527
13321 Worth	2453.322824



GA

GA

FIPS

29001
29003
29005
29007
29009
29011
29013
29015
29017
29019
29021
29023
29025
29027
29029
29031
29033
29035
29037

GA

29039
29041
29043
29045
29047
29049
29051
29053
29055
29057
29059
29061
29063
29065
29067
29069
29071
29073
29075
29077
29079
29081
29083
29085
29087
29089
29091
29093
29095
29097
29099
29101

29103

29105
29107
29109
29111
29113
29115
29117
29121
29123
29125
29127
29119
29129
29131
29133
29135
29137
29139
29141
29143
29145
29147
29149
29151
29153
29155
29157
29159
29161
29163
29165
29167
29169
29171

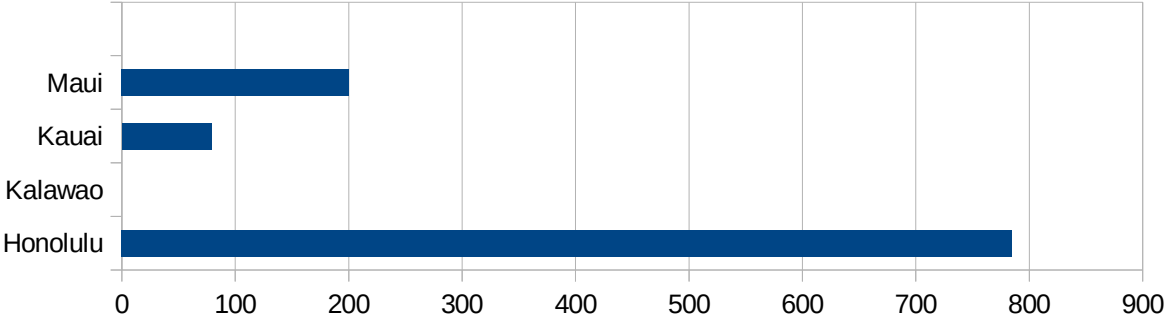
GA

29173
29175
29177
29179
29181
29195
29197
29199
29201
29203
29205
29183
29185
29187
29189
29510
29186
29207
29209
29211
29213
29215

29217
29219
29221
29223
29225
29227
29229

HI

FIPS	County	PC Infection
15001	Hawaii	181.1098451
15003	Honolulu	784.7318586
15005	Kalawao	0
15007	Kauai	79.02069788
15009	Maui	200.3504638



HI

FIPS

29001
29003
29005
29007
29009
29011
29013
29015
29017
29019
29021
29023
29025
29027
29029
29031
29033
29035
29037

HI

29039
29041
29043
29045
29047
29049
29051
29053
29055
29057
29059
29061
29063
29065
29067
29069
29071
29073
29075
29077
29079
29081
29083
29085
29087
29089
29091
29093
29095
29097
29099
29101

29103

HI

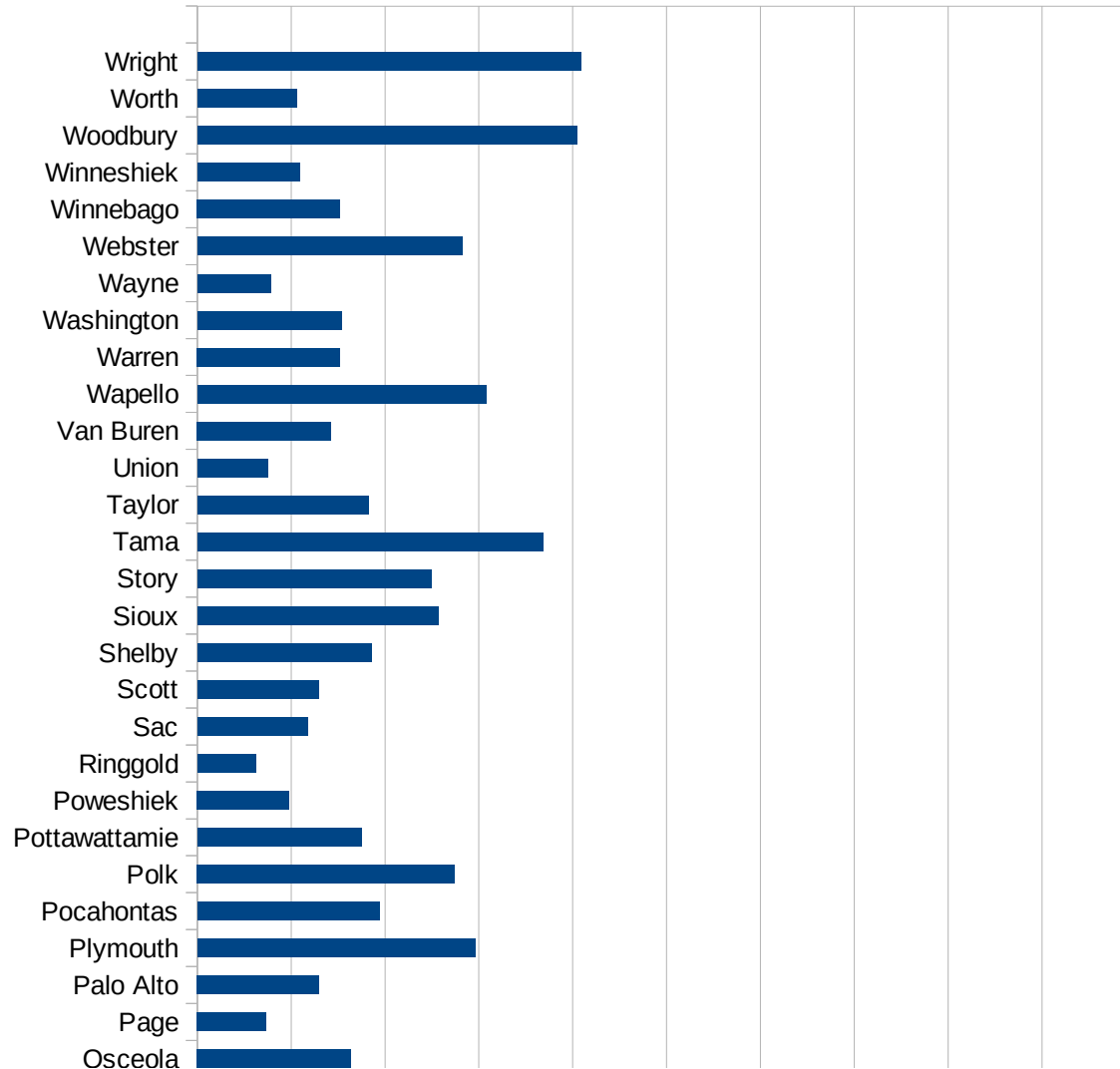
29105
29107
29109
29111
29113
29115
29117
29121
29123
29125
29127
29119
29129
29131
29133
29135
29137
29139
29141
29143
29145
29147
29149
29151
29153
29155
29157
29159
29161
29163
29165
29167
29169
29171

HI

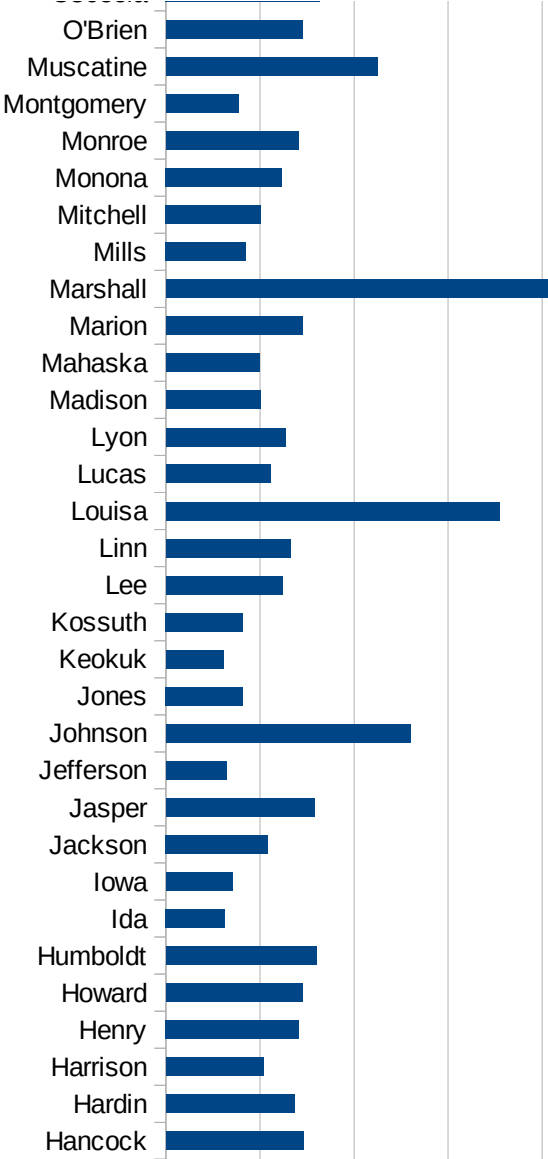
29173
29175
29177
29179
29181
29195
29197
29199
29201
29203
29205
29183
29185
29187
29189
29510
29186
29207
29209
29211
29213
29215

29217
29219
29221
29223
29225
29227
29229

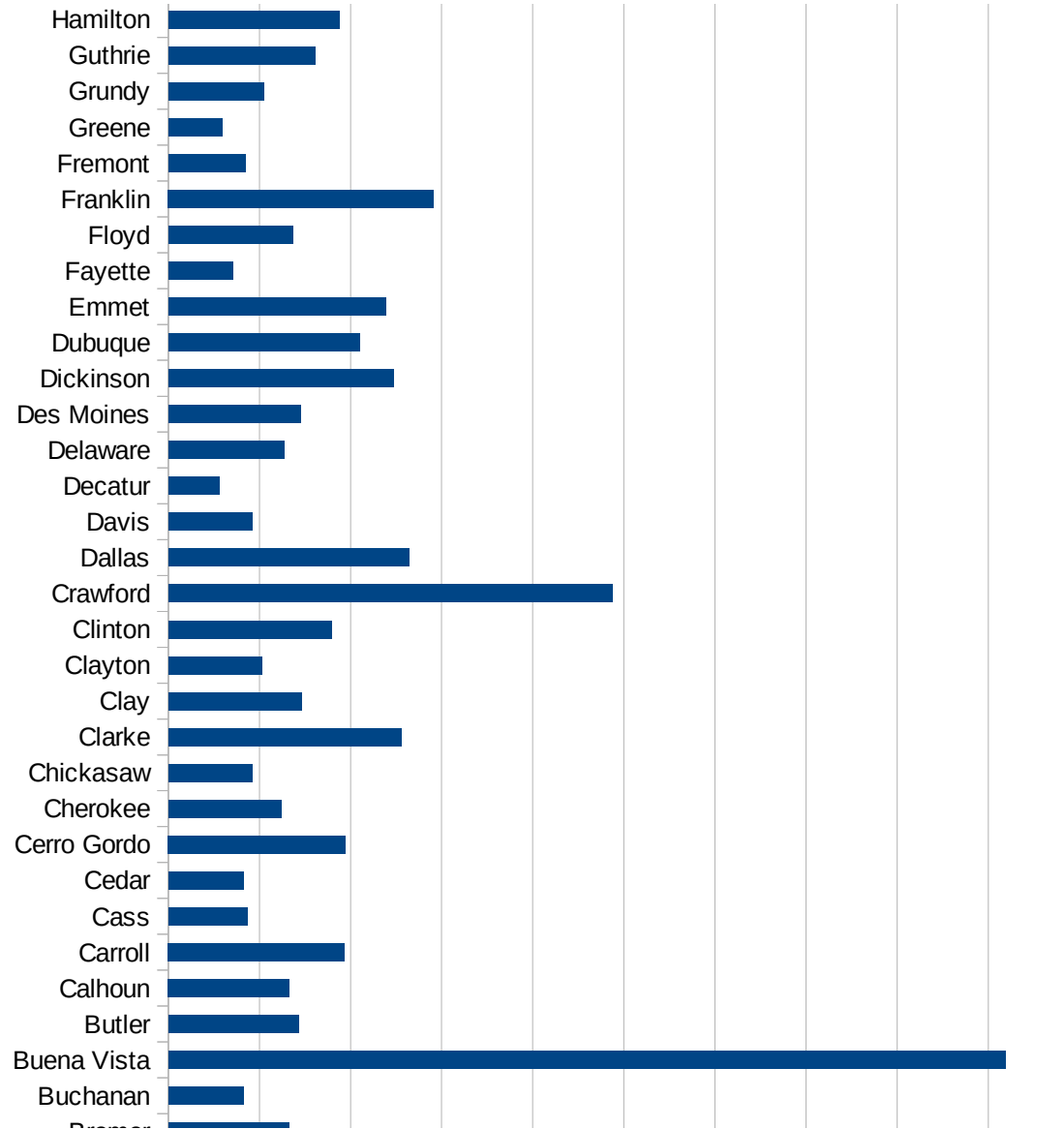
FIPS	County	PC Infection
19001	Adair	693.7561943
19003	Adams	603.5665295
19005	Allamakee	1286.871024
19007	Appanoose	683.4445606
19009	Audubon	708.3181983
19011	Benton	791.6699165
19013	Black Hawk	2869.917226
19015	Boone	1309.496698
19017	Bremer	1322.804345
19019	Buchanan	825.5106373
19021	Buena Vista	9187.883667
19023	Butler	1430.634844
19025	Calhoun	1330.034024
19027	Carroll	1935.099732
19029	Cass	866.2026295
19031	Cedar	826.7568583
19033	Cerro Gordo	1946.209581
19035	Cherokee	1236.639873
19037	Chickasaw	919.4249415
19039	Clarke	2557.571899
19041	Clay	1462.749473
19043	Clayton	1025.290499
19045	Clinton	1795.004084
19047	Crawford	4872.362746
19049	Dallas	2638.057219
19051	Davis	920.4835311
19053	Decatur	557.6679341
19055	Delaware	1271.310563
19057	Des Moines	1451.274976
19059	Dickinson	2471.87081
19061	Dubuque	2102.133108
19063	Emmet	2388.414568
19065	Fayette	712.1057986

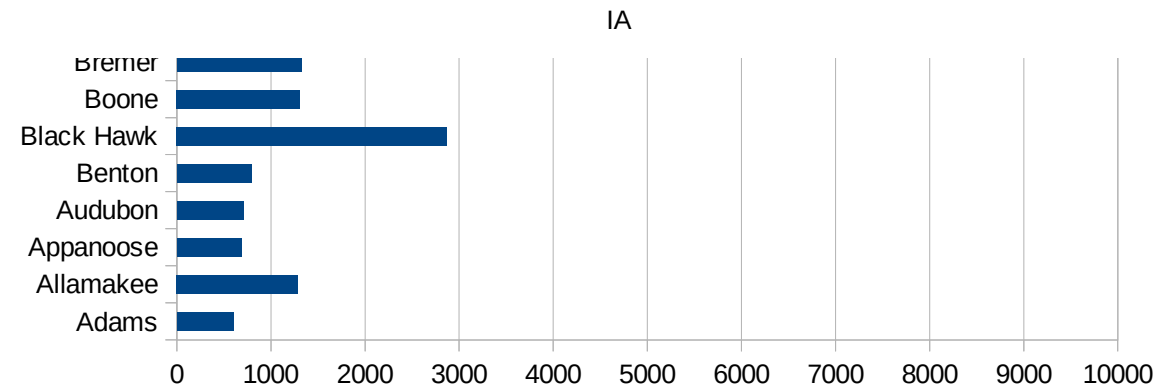


19067 Floyd	1364.126642
19069 Franklin	2913.868036
19071 Fremont	843.7008437
19073 Greene	590.1347289
19075 Grundy	1048.439532
19077 Guthrie	1613.80597
19079 Hamilton	1872.659176
19081 Hancock	1465.646004
19083 Hardin	1363.528575
19085 Harrison	1040.045281
19087 Henry	1415.258883
19089 Howard	1447.697834
19091 Humboldt	1602.597675
19093 Ida	628.5630756
19095 Iowa	712.4713463
19097 Jackson	1085.837793
19099 Jasper	1582.900369
19101 Jefferson	641.9672488
19103 Johnson	2595.530874
19105 Jones	819.5140764
19107 Keokuk	616.1369193
19109 Kossuth	818.3525624
19111 Lee	1239.171928
19113 Linn	1320.885843
19115 Louisa	3545.5278
19117 Lucas	1110.468479
19119 Lyon	1270.00254
19121 Madison	1009.29288
19123 Mahaska	995.4545455
19125 Marion	1448.798156
19127 Marshall	4109.45199
19129 Mills	849.7643232
19131 Mitchell	1012.394739
19133 Monona	1232.860929



19135 Monroe	1412.066752
19137 Montgomery	769.7690693
19139 Muscatine	2250.227119
19141 O'Brien	1452.312139
19143 Osceola	1639.072848
19145 Page	734.4743918
19147 Palo Alto	1299.137641
19149 Plymouth	2964.734011
19151 Pocahontas	1943.620178
19153 Polk	2744.230343
19155 Pottawattamie	1746.977003
19157 Poweshiek	978.6619605
19159 Ringgold	623.9935588
19161 Sac	1172.960181
19163 Scott	1289.220524
19165 Shelby	1856.970116
19167 Sioux	2566.673351
19169 Story	2491.208399
19171 Tama	3685.518221
19173 Taylor	1825.230173
19175 Union	752.4880654
19177 Van Buren	1424.501425
19179 Wapello	3081.948587
19181 Warren	1521.858352
19183 Washington	1535.612664
19185 Wayne	781.1279488
19187 Webster	2819.968575
19189 Winnebago	1521.201749
19191 Winneshiek	1093.414549
19193 Woodbury	4040.413891
19195 Worth	1059.975849
19197 Wright	4089.834515





FIPS

- 29001
- 29003
- 29005
- 29007
- 29009
- 29011
- 29013
- 29015
- 29017
- 29019
- 29021
- 29023
- 29025
- 29027
- 29029
- 29031
- 29033
- 29035
- 29037

IA

29039
29041
29043
29045
29047
29049
29051
29053
29055
29057
29059
29061
29063
29065
29067
29069
29071
29073
29075
29077
29079
29081
29083
29085
29087
29089
29091
29093
29095
29097
29099
29101

29103

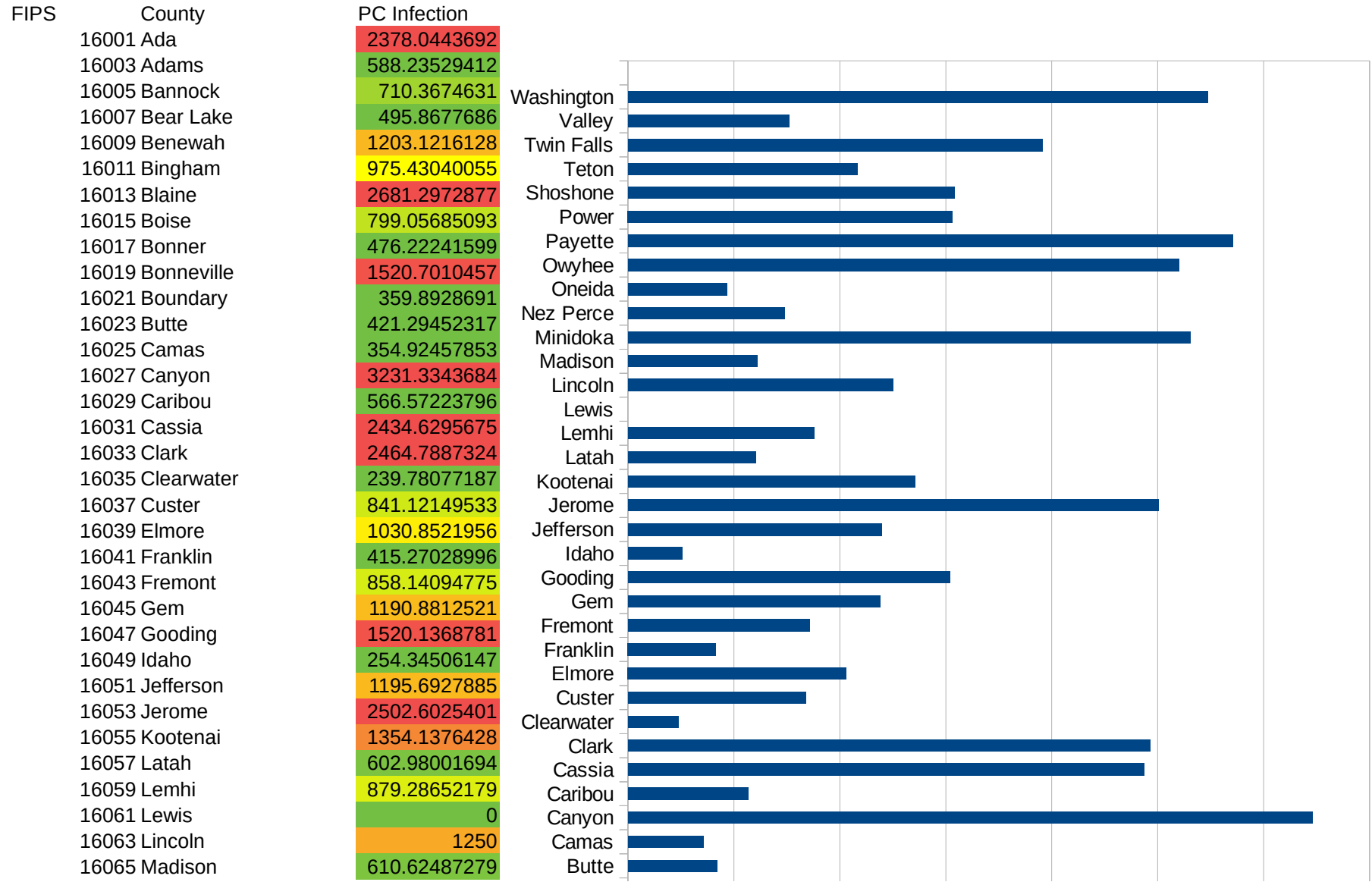
29105
29107
29109
29111
29113
29115
29117
29121
29123
29125
29127
29119
29129
29131
29133
29135
29137
29139
29141
29143
29145
29147
29149
29151
29153
29155
29157
29159
29161
29163
29165
29167
29169
29171

IA

29173
29175
29177
29179
29181
29195
29197
29199
29201
29203
29205
29183
29185
29187
29189
29510
29186
29207
29209
29211
29213
29215

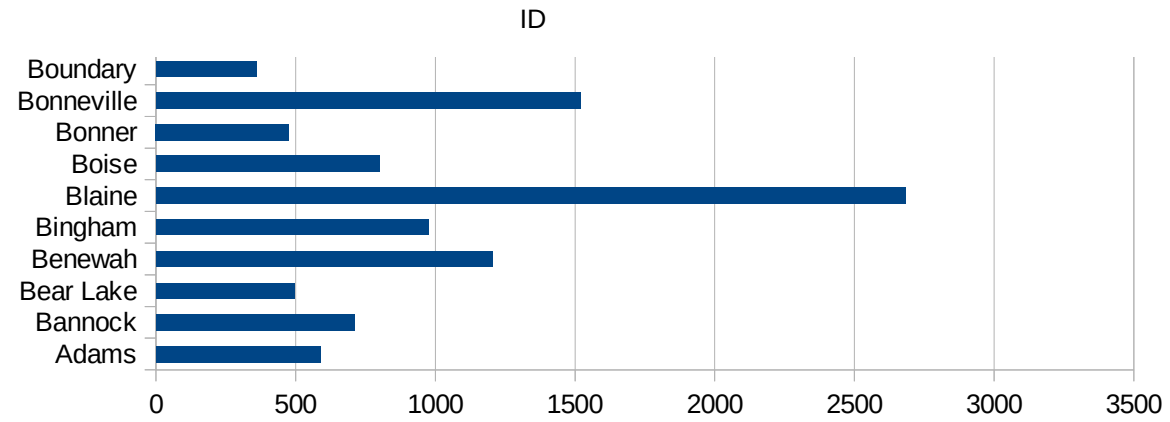
29217
29219
29221
29223
29225
29227
29229

ID



This work is licensed under the Creative Commons Attribution-NoDerivatives 4.0 International License. To view a copy of this license, visit <http://creativecommons.org/licenses/by-nd/4.0/>.

16067 Minidoka	2655.4621849
16069 Nez Perce	737.47772718
16071 Oneida	467.9144385
16073 Owyhee	2599.8460617
16075 Payette	2853.382022
16077 Power	1531.9258496
16079 Shoshone	1539.5436074
16081 Teton	1082.4742268
16083 Twin Falls	1957.4586726
16085 Valley	760.80065211
16087 Washington	2735.9511859



ID

FIPS

29001
29003
29005
29007
29009
29011
29013
29015
29017
29019
29021
29023
29025
29027
29029
29031
29033
29035
29037

ID

29039
29041
29043
29045
29047
29049
29051
29053
29055
29057
29059
29061
29063
29065
29067
29069
29071
29073
29075
29077
29079
29081
29083
29085
29087
29089
29091
29093
29095
29097
29099
29101

29103

ID

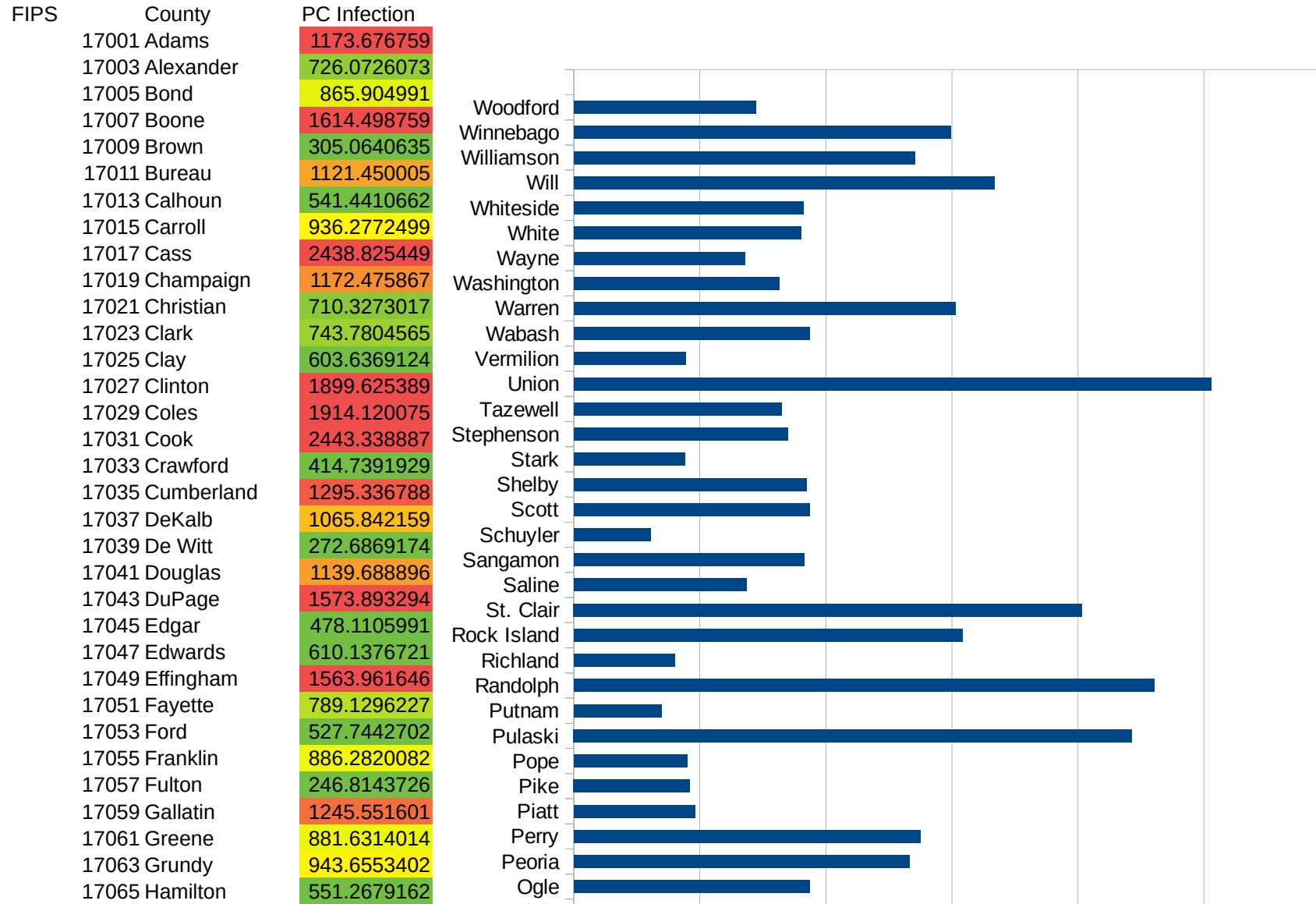
29105
29107
29109
29111
29113
29115
29117
29121
29123
29125
29127
29119
29129
29131
29133
29135
29137
29139
29141
29143
29145
29147
29149
29151
29153
29155
29157
29159
29161
29163
29165
29167
29169
29171

ID

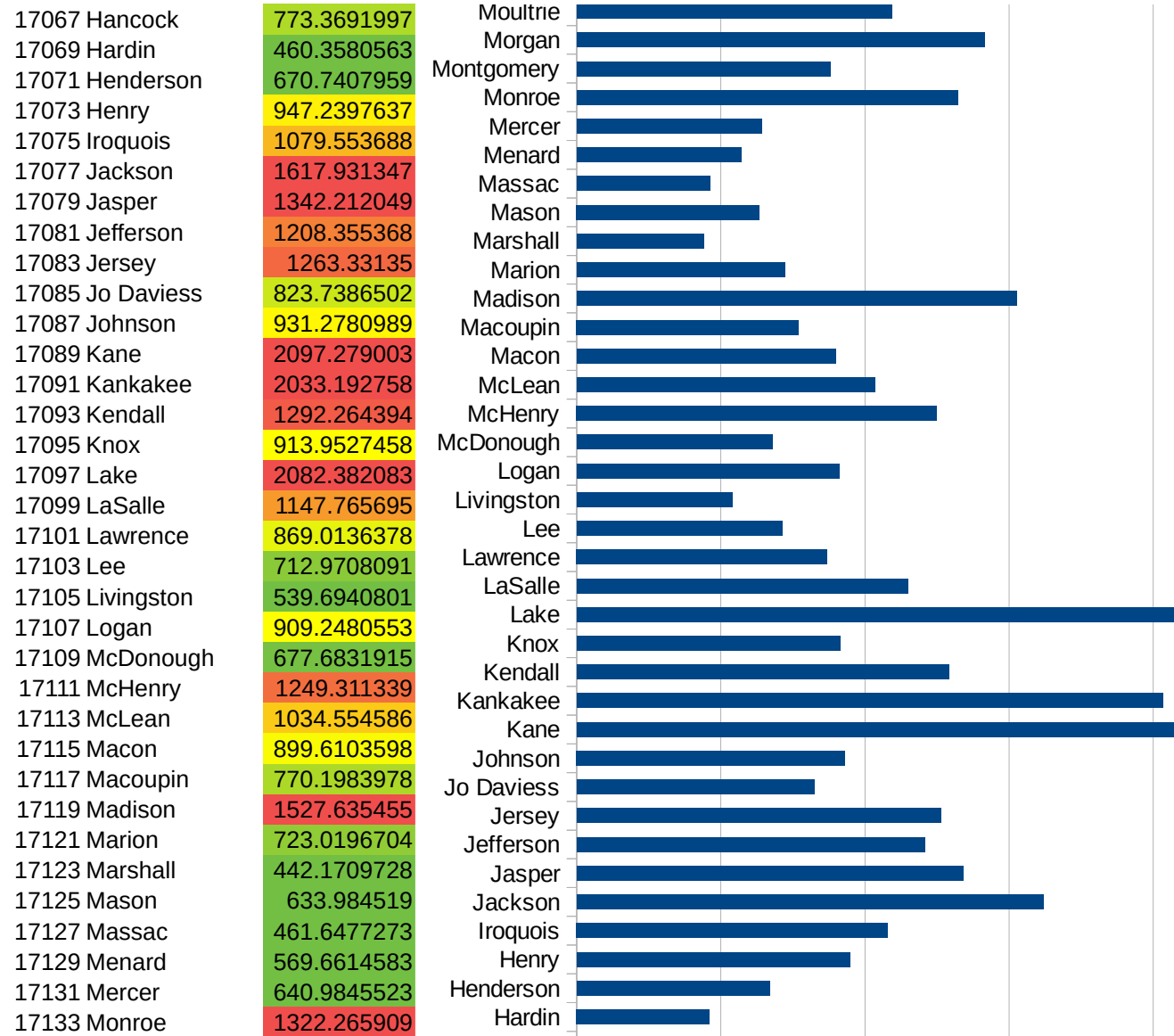
29173
29175
29177
29179
29181
29195
29197
29199
29201
29203
29205
29183
29185
29187
29189
29510
29186
29207
29209
29211
29213
29215

29217
29219
29221
29223
29225
29227
29229

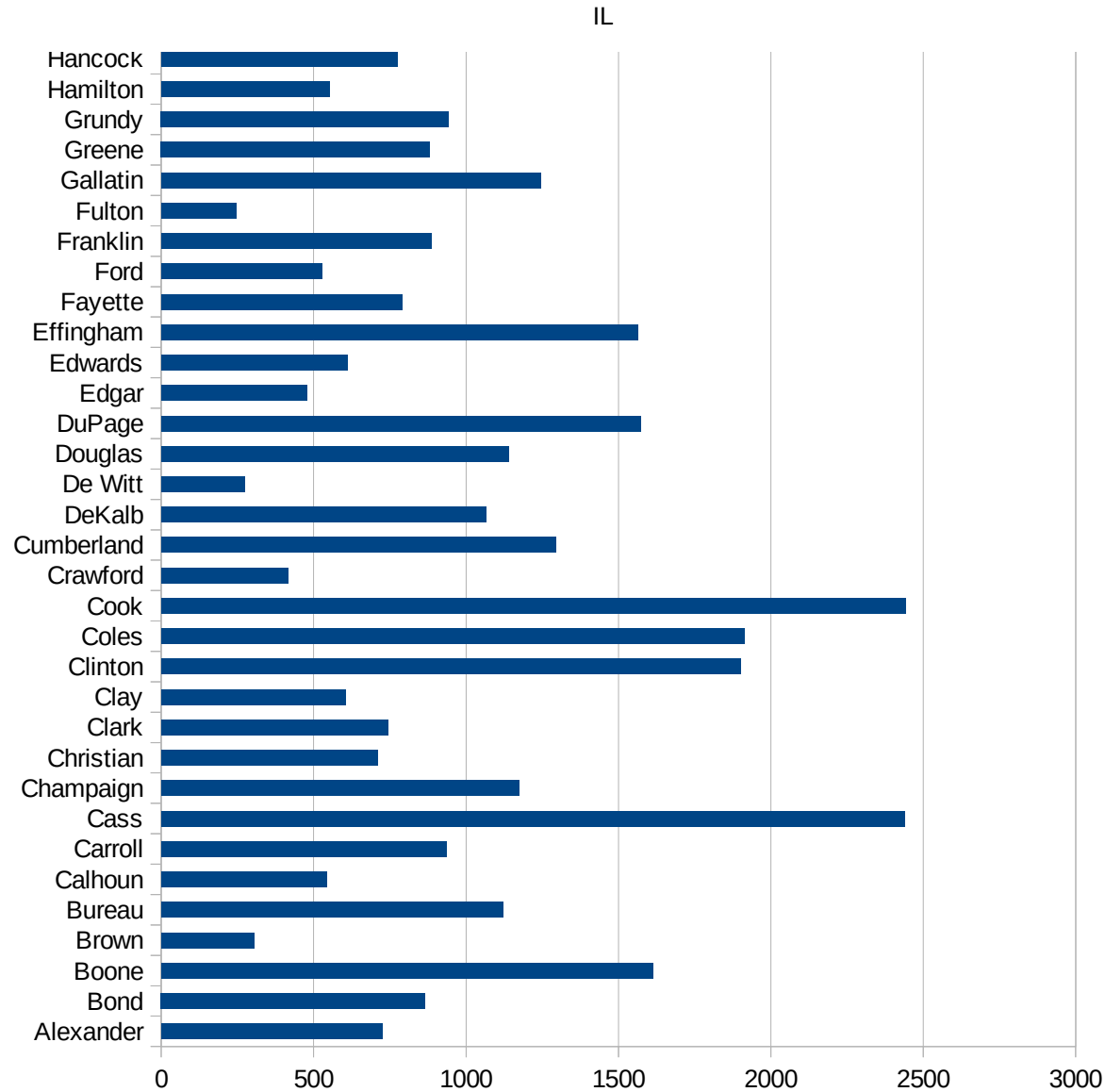
IL



IL



17135 Montgomery	881.0880738
17137 Morgan	1415.705204
17139 Moultrie	1093.972956
17141 Ogle	934.7446144
17143 Peoria	1332.071022
17145 Perry	1374.327005
17147 Piatt	481.8248353
17149 Pike	461.2132471
17151 Pope	451.0921178
17153 Pulaski	2214.900238
17155 Putnam	348.4320557
17157 Randolph	2301.750452
17159 Richland	399.6701136
17161 Rock Island	1541.710518
17163 St. Clair	2016.402422
17165 Saline	686.020246
17167 Sangamon	913.2420091
17169 Schuyler	304.0393803
17171 Scott	933.8205441
17173 Shelby	924.5204912
17175 Stark	442.2332781
17177 Stephenson	849.1050879
17179 Tazewell	822.9550813
17181 Union	2529.541001
17183 Vermilion	443.9757311
17185 Wabash	935.1459001
17187 Warren	1514.795679
17189 Washington	814.5766345
17191 Wayne	679.6473181
17193 White	900.1097695
17195 Whiteside	911.4442886
17197 Will	1667.749996
17199 Williamson	1354.092102
17201 Winnebago	1495.348158



IL

17203 Woodford

722.7725346

IL

FIPS

29001
29003
29005
29007
29009
29011
29013
29015
29017
29019
29021
29023
29025
29027
29029
29031
29033
29035
29037

IL

29039
29041
29043
29045
29047
29049
29051
29053
29055
29057
29059
29061
29063
29065
29067
29069
29071
29073
29075
29077
29079
29081
29083
29085
29087
29089
29091
29093
29095
29097
29099
29101

29103

IL

29105
29107
29109
29111
29113
29115
29117
29121
29123
29125
29127
29119
29129
29131
29133
29135
29137
29139
29141
29143
29145
29147
29149
29151
29153
29155
29157
29159
29161
29163
29165
29167
29169
29171

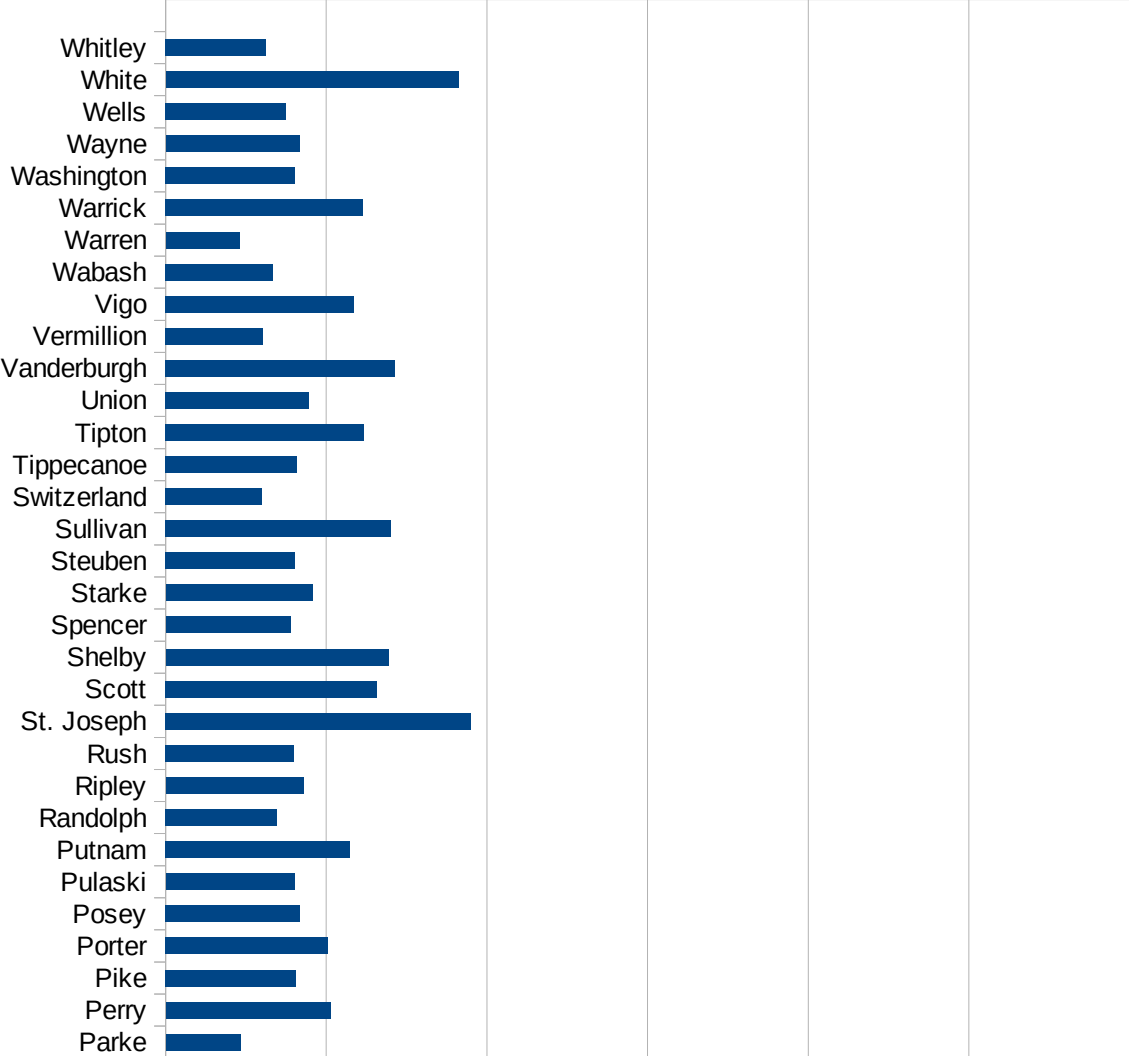
IL

29173
29175
29177
29179
29181
29195
29197
29199
29201
29203
29205
29183
29185
29187
29189
29510
29186
29207
29209
29211
29213
29215

29217
29219
29221
29223
29225
29227
29229

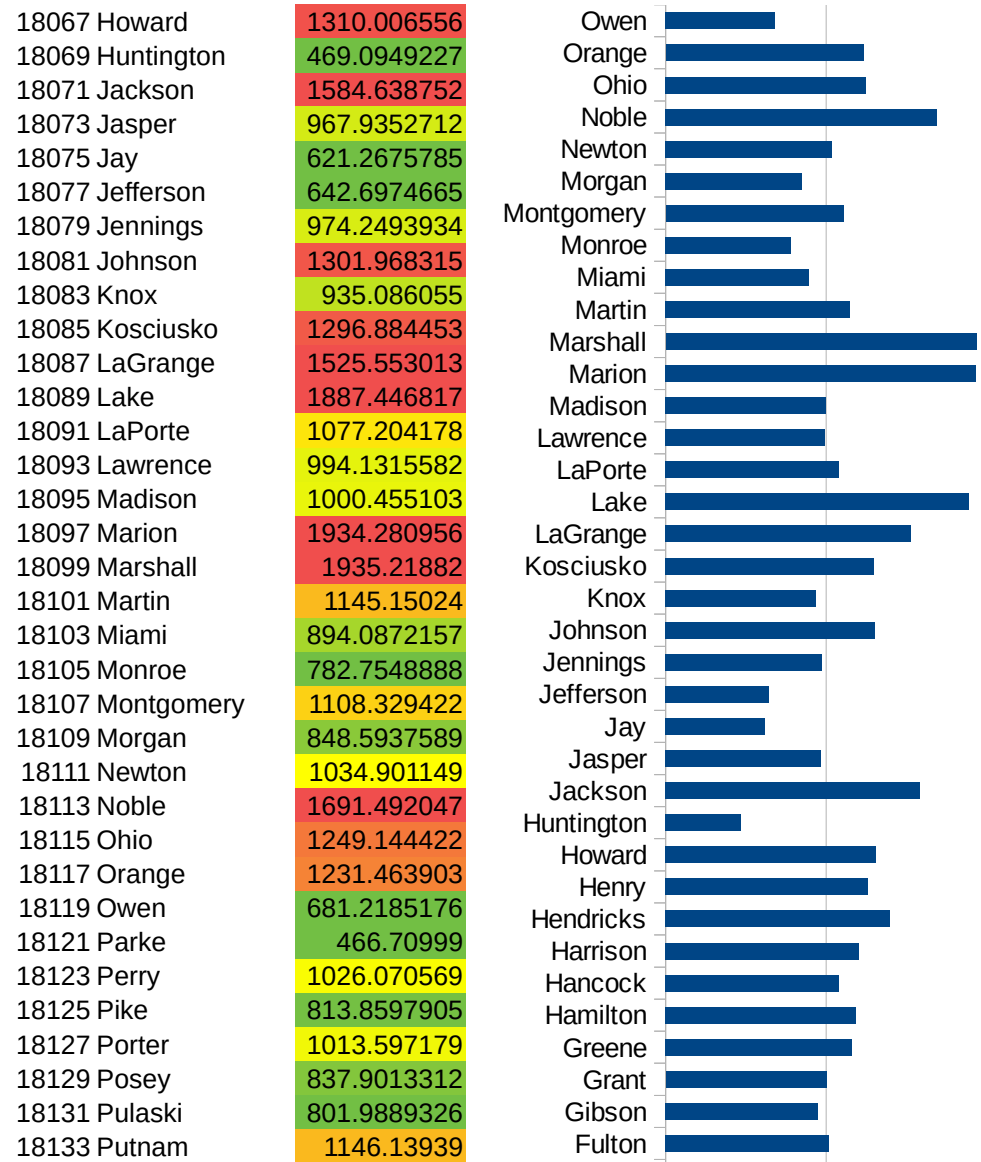
IN

FIPS	County	PC Infection
18001	Adams	527.5564036
18003	Allen	1326.491737
18005	Bartholomew	1283.33716
18007	Benton	924.5348434
18009	Blackford	620.2849958
18011	Boone	1258.227735
18013	Brown	584.219509
18015	Carroll	1266.954837
18017	Cass	4932.156501
18019	Clark	1497.95501
18021	Clay	875.0477646
18023	Clinton	1708.527132
18025	Crawford	606.175412
18027	Daviess	1493.347814
18029	Dearborn	1158.005165
18031	Decatur	1489.13936
18033	DeKalb	793.5039097
18035	Delaware	1023.768863
18037	Dubois	1971.103019
18039	Elkhart	2725.238373
18041	Fayette	1414.500803
18043	Floyd	1385.942582
18045	Fountain	574.888386
18047	Franklin	1205.137227
18049	Fulton	1020.30659
18051	Gibson	947.6264498
18053	Grant	1000.970638
18055	Greene	1159.157658
18057	Hamilton	1185.751592
18059	Hancock	1077.916465
18061	Harrison	1201.982652
18063	Hendricks	1394.535624
18065	Henry	1259.555427

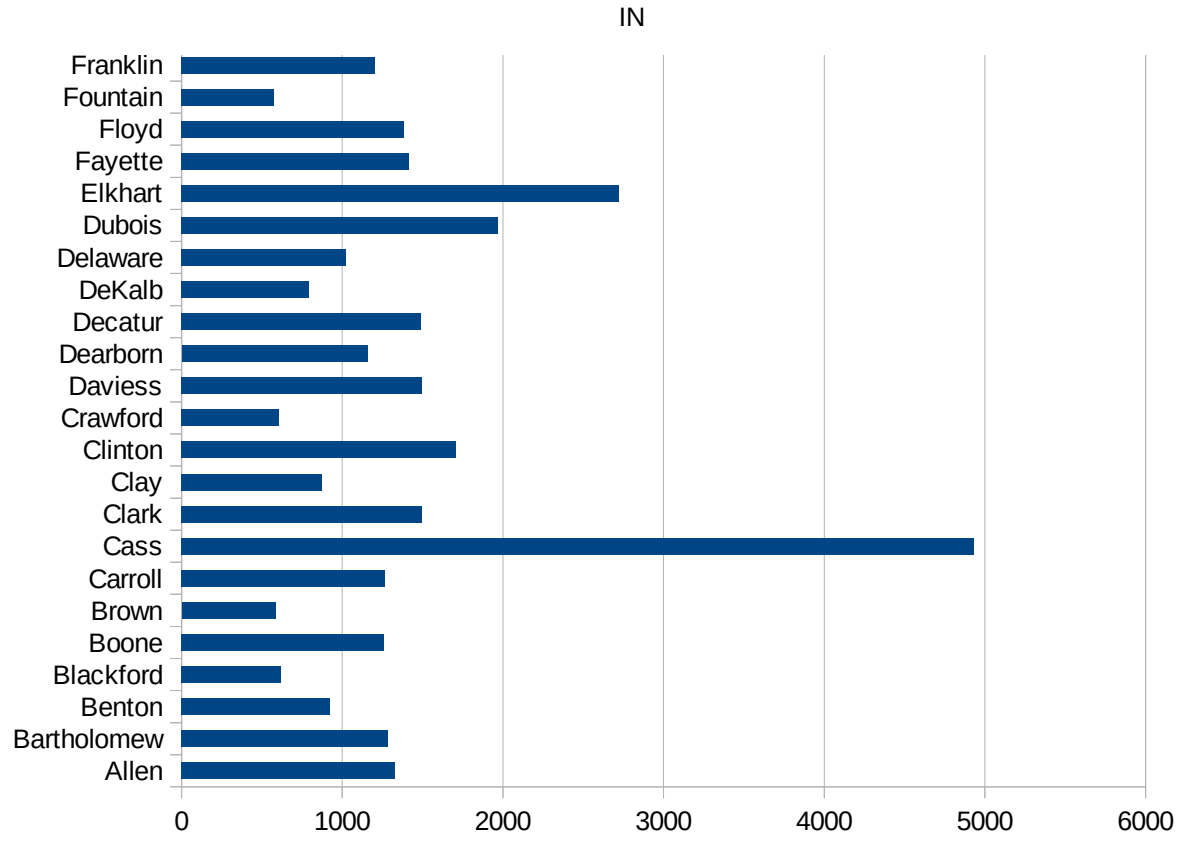


This work is licensed under the Creative Commons Attribution-NoDerivatives 4.0 International License. To view a copy of this license, visit <http://creativecommons.org/licenses/by-nd/4.0/>.

IN



18135 Randolph	692.1250654
18137 Ripley	858.9559303
18139 Rush	798.1755986
18141 St. Joseph	1902.345524
18143 Scott	1319.205964
18145 Shelby	1388.110242
18147 Spencer	777.2912875
18149 Starke	915.6311315
18151 Steuben	806.6847858
18153 Sullivan	1401.643306
18155 Switzerland	597.1820472
18157 Tippecanoe	820.5213211
18159 Tipton	1236.118456
18161 Union	895.2678698
18163 Vanderburgh	1430.039674
18165 Vermillion	607.2743717
18167 Vigo	1173.337307
18169 Wabash	668.1585678
18171 Warren	459.881399
18173 Warrick	1227.484137
18175 Washington	805.2106073
18177 Wayne	834.1421985
18179 Wells	748.067787
18181 White	1823.229603
18183 Whitley	625.1100546



IN

FIPS

29001
29003
29005
29007
29009
29011
29013
29015
29017
29019
29021
29023
29025
29027
29029
29031
29033
29035
29037

IN

29039
29041
29043
29045
29047
29049
29051
29053
29055
29057
29059
29061
29063
29065
29067
29069
29071
29073
29075
29077
29079
29081
29083
29085
29087
29089
29091
29093
29095
29097
29099
29101

29103

IN

29105
29107
29109
29111
29113
29115
29117
29121
29123
29125
29127
29119
29129
29131
29133
29135
29137
29139
29141
29143
29145
29147
29149
29151
29153
29155
29157
29159
29161
29163
29165
29167
29169
29171

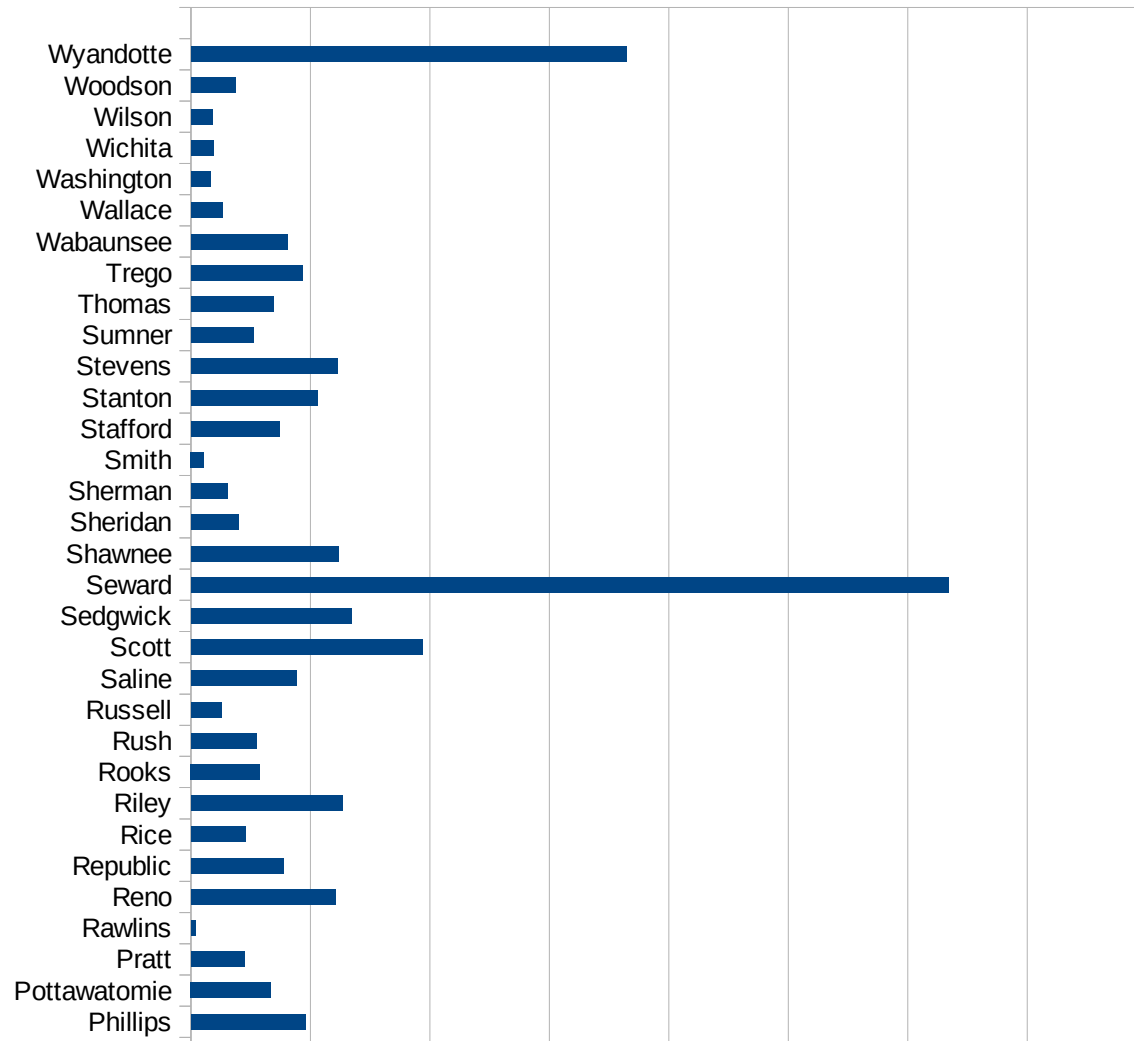
IN

29173
29175
29177
29179
29181
29195
29197
29199
29201
29203
29205
29183
29185
29187
29189
29510
29186
29207
29209
29211
29213
29215

29217
29219
29221
29223
29225
29227
29229

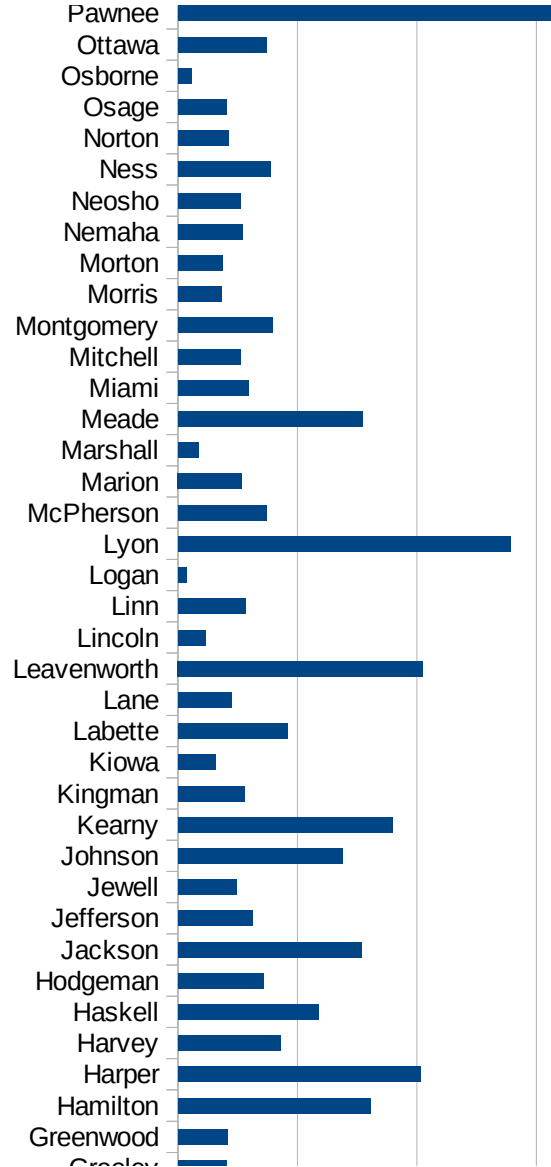
KS

FIPS	County	PC Infection
20001	Allen	168.756027
20003	Anderson	431.5816197
20005	Atchison	1352.436238
20007	Barber	134.1681574
20009	Barton	1087.664203
20011	Bourbon	559.6123661
20013	Brown	791.8316316
20015	Butler	597.6185127
20017	Chase	2472.422975
20019	Chautauqua	271.9854941
20021	Cherokee	1229.078191
20023	Cheyenne	263.1578947
20025	Clark	2294.264339
20027	Clay	387.645367
20029	Cloud	675.9078932
20031	Coffey	959.5530183
20033	Comanche	514.8741419
20035	Cowley	724.0615594
20037	Crawford	1542.838105
20039	Decatur	278.6485545
20041	Dickinson	427.418924
20043	Doniphan	885.1861494
20045	Douglas	1134.754109
20047	Edwards	877.5008775
20049	Elk	39.87240829
20051	Ellis	1459.421804
20053	Ellsworth	403.4861201
20055	Finney	5159.651471
20057	Ford	6872.639282
20059	Franklin	1022.19968
20061	Geary	662.6986562
20063	Gove	421.1332312
20065	Graham	1003.210273

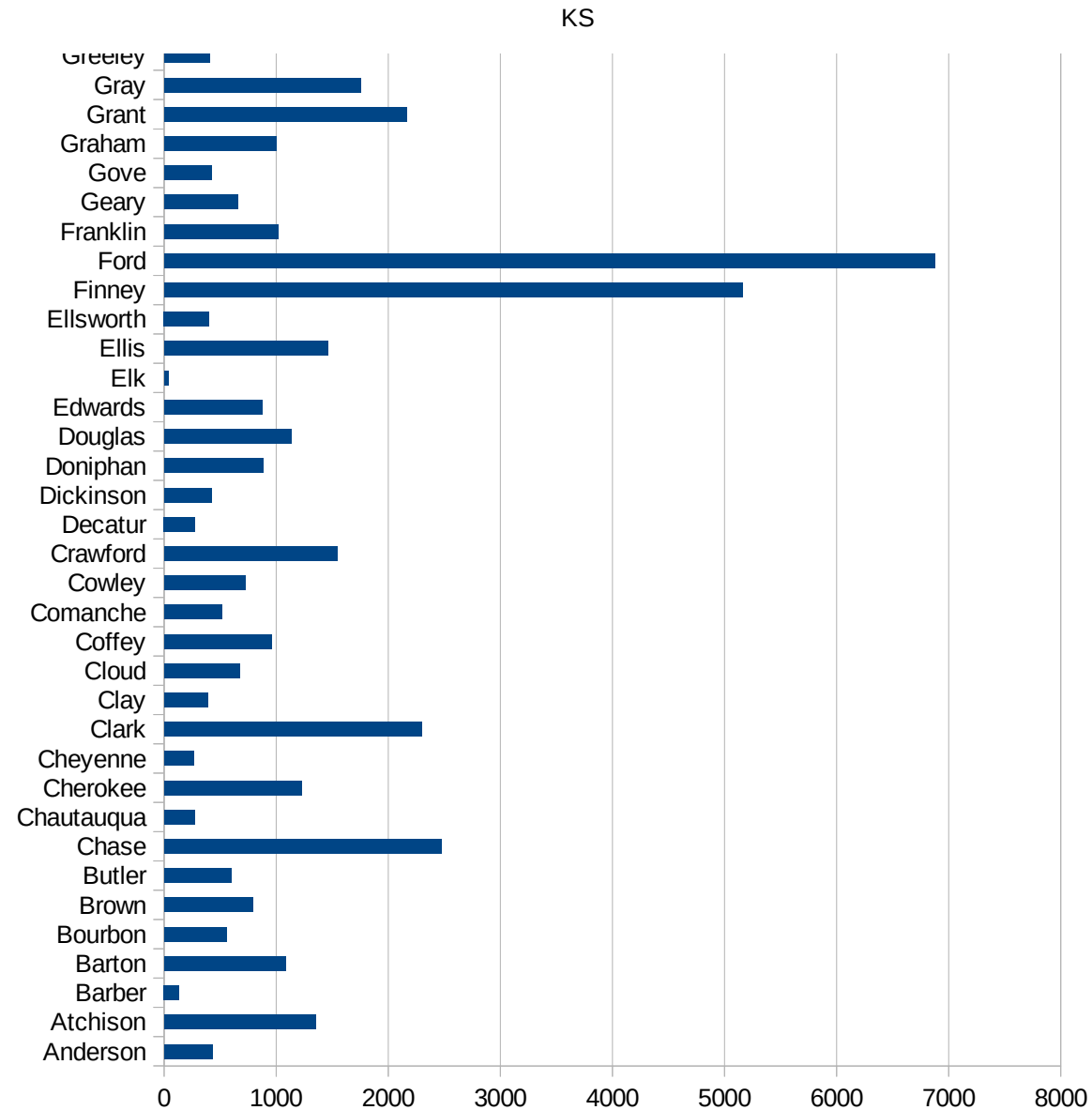


KS

20067 Grant	2167.393675
20069 Gray	1757.003149
20071 Greeley	407.4979625
20073 Greenwood	412.8819158
20075 Hamilton	1611.047181
20077 Harper	2034.14457
20079 Harvey	856.474715
20081 Haskell	1175.881911
20083 Hodgeman	715.0715072
20085 Jackson	1536.144578
20087 Jefferson	627.140975
20089 Jewell	492.7842309
20091 Johnson	1374.936198
20093 Kearny	1800.659396
20095 Kingman	560.875513
20097 Kiowa	317.9650238
20099 Labette	916.6499699
20101 Lane	448.7179487
20103 Leavenworth	2051.578326
20105 Lincoln	231.5580549
20107 Linn	564.1025641
20109 Logan	70.32348805
20111 Lyon	2786.924505
20113 McPherson	742.8951887
20115 Marion	535.5648536
20117 Marshall	174.8611397
20119 Meade	1543.656536
20121 Miami	593.824228
20123 Mitchell	520.3252033
20125 Montgomery	793.8978829
20127 Morris	362.253215
20129 Morton	374.9531309
20131 Nemaha	541.6051206
20133 Neosho	520.3435521



20135 Ness	774.6478873
20137 Norton	423.572744
20139 Osage	407.7535914
20141 Osborne	115.1079137
20143 Ottawa	741.1237504
20145 Pawnee	3139.286803
20147 Phillips	959.1875118
20149 Pottawatomie	671.4173909
20151 Pratt	447.8566859
20153 Rawlins	39.87240829
20155 Reno	1207.853454
20157 Republic	771.8696398
20159 Rice	461.6514532
20161 Riley	1267.24828
20163 Rooks	578.4959106
20165 Rush	549.6281927
20167 Russell	260.6051831
20169 Saline	884.1749233
20171 Scott	1939.963243
20173 Sedgwick	1346.749558
20175 Seward	6336.088154
20177 Shawnee	1232.119618
20179 Sheridan	394.788788
20181 Sherman	305.1364638
20183 Smith	111.0185956
20185 Stafford	741.9818095
20187 Stanton	1056.869653
20189 Stevens	1223.24159
20191 Sumner	526.1784658
20193 Thomas	687.3297886
20195 Trego	930.8986753
20197 Wabaunsee	811.7118423
20199 Wallace	266.1343979
20201 Washington	166.0516605



KS

20203 Wichita	190.023753
20205 Wilson	184.6508944
20207 Woodson	377.0028275
20209 Wyandotte	3646.778447

KS

FIPS

29001
29003
29005
29007
29009
29011
29013
29015
29017
29019
29021
29023
29025
29027
29029
29031
29033
29035
29037

KS

29039
29041
29043
29045
29047
29049
29051
29053
29055
29057
29059
29061
29063
29065
29067
29069
29071
29073
29075
29077
29079
29081
29083
29085
29087
29089
29091
29093
29095
29097
29099
29101

29103

KS

29105
29107
29109
29111
29113
29115
29117
29121
29123
29125
29127
29119
29129
29131
29133
29135
29137
29139
29141
29143
29145
29147
29149
29151
29153
29155
29157
29159
29161
29163
29165
29167
29169
29171

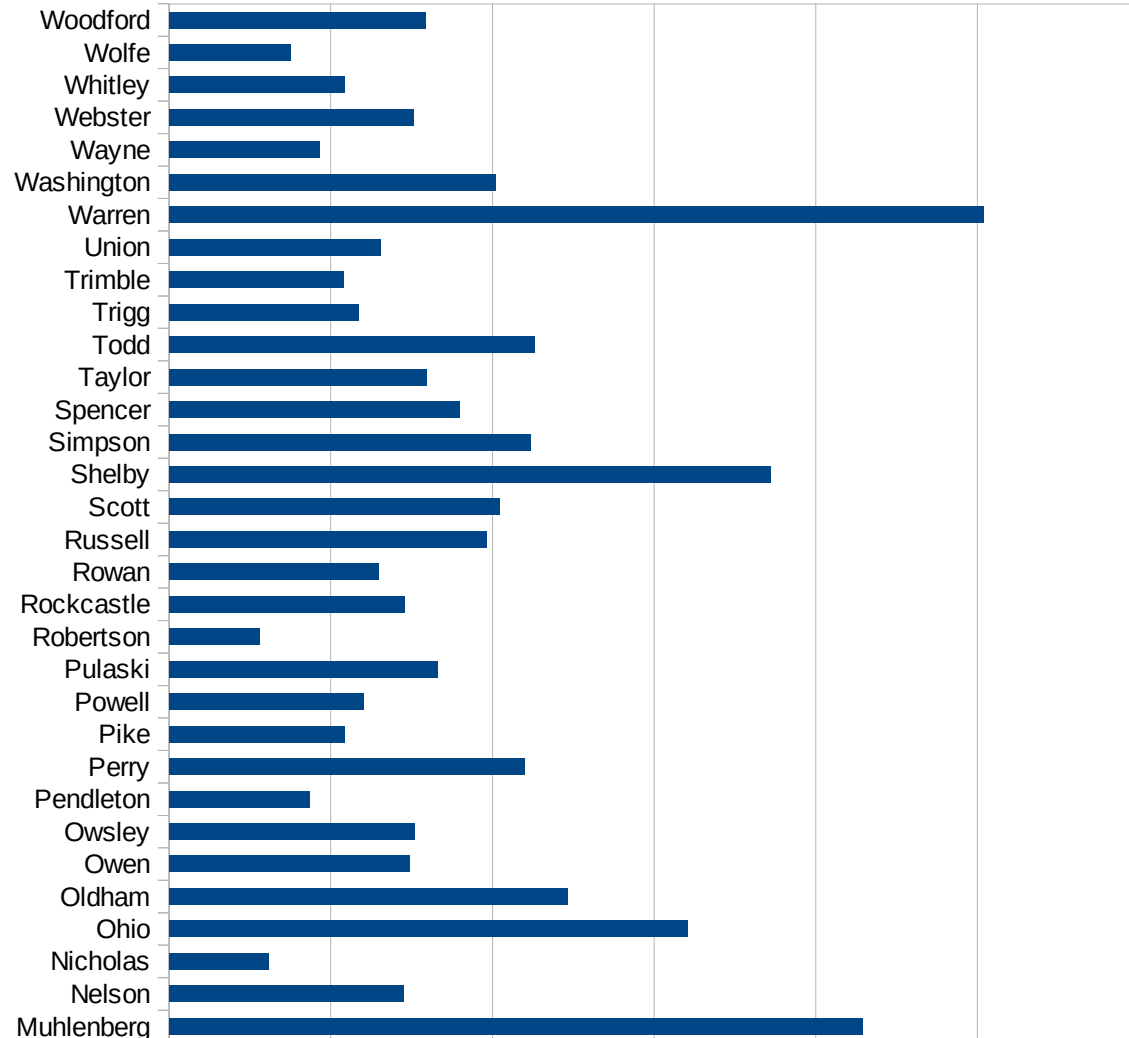
KS

29173
29175
29177
29179
29181
29195
29197
29199
29201
29203
29205
29183
29185
29187
29189
29510
29186
29207
29209
29211
29213
29215

29217
29219
29221
29223
29225
29227
29229

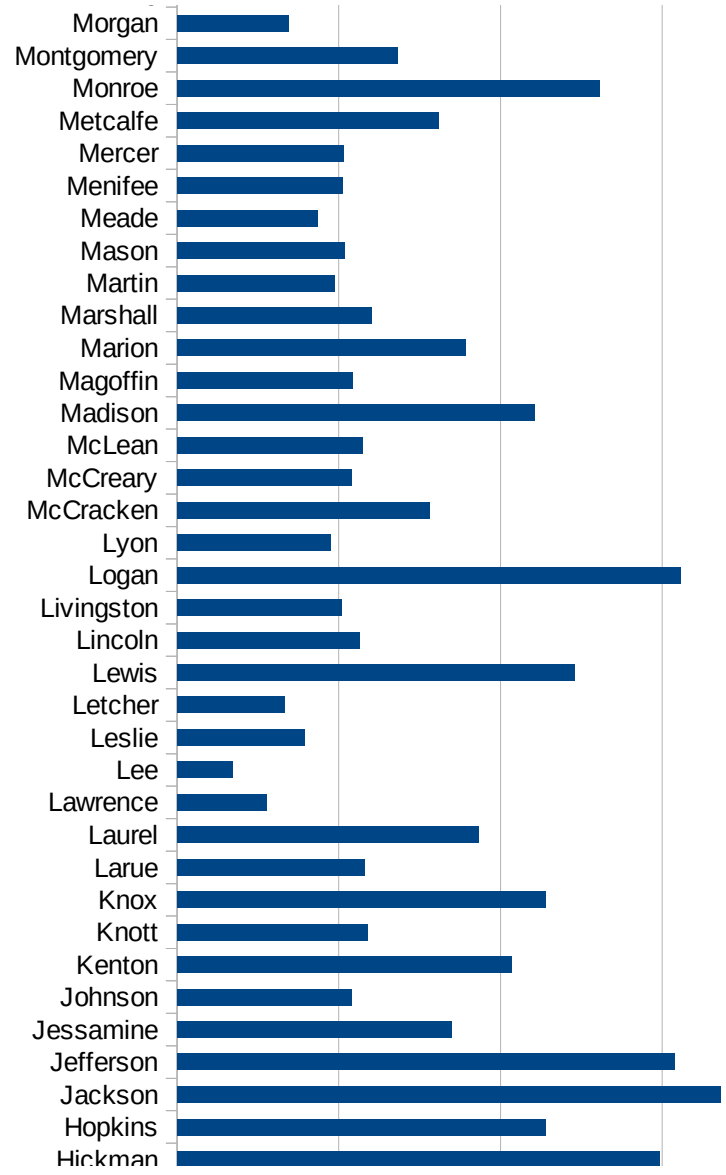
KY

FIPS	County	PC Infection
21001	Adair	1353.10955
21003	Allen	1197.803238
21005	Anderson	507.4350263
21007	Ballard	526.3817521
21009	Barren	1129.572619
21011	Bath	524.9131874
21013	Bell	1486.695021
21015	Boone	985.3040682
21017	Bourbon	564.803805
21019	Boyd	510.1608806
21021	Boyle	691.0299003
21023	Bracken	449.0836267
21025	Breathitt	432.1860758
21027	Breckinridge	485.5797528
21029	Bullitt	766.0141361
21031	Butler	2505.480739
21033	Caldwell	621.3134094
21035	Calloway	1055.321324
21037	Campbell	752.5334936
21039	Carlisle	1278.557954
21041	Carroll	1760.268231
21043	Carter	429.5659902
21045	Casey	1554.632427
21047	Christian	1201.322711
21049	Clark	686.9155011
21051	Clay	1064.411838
21053	Clinton	695.6692142
21055	Crittenden	583.2865956
21057	Cumberland	1321.519748
21059	Daviess	950.5064092
21061	Edmonson	953.2344794
21063	Elliott	332.9781566
21065	Estill	302.8595577



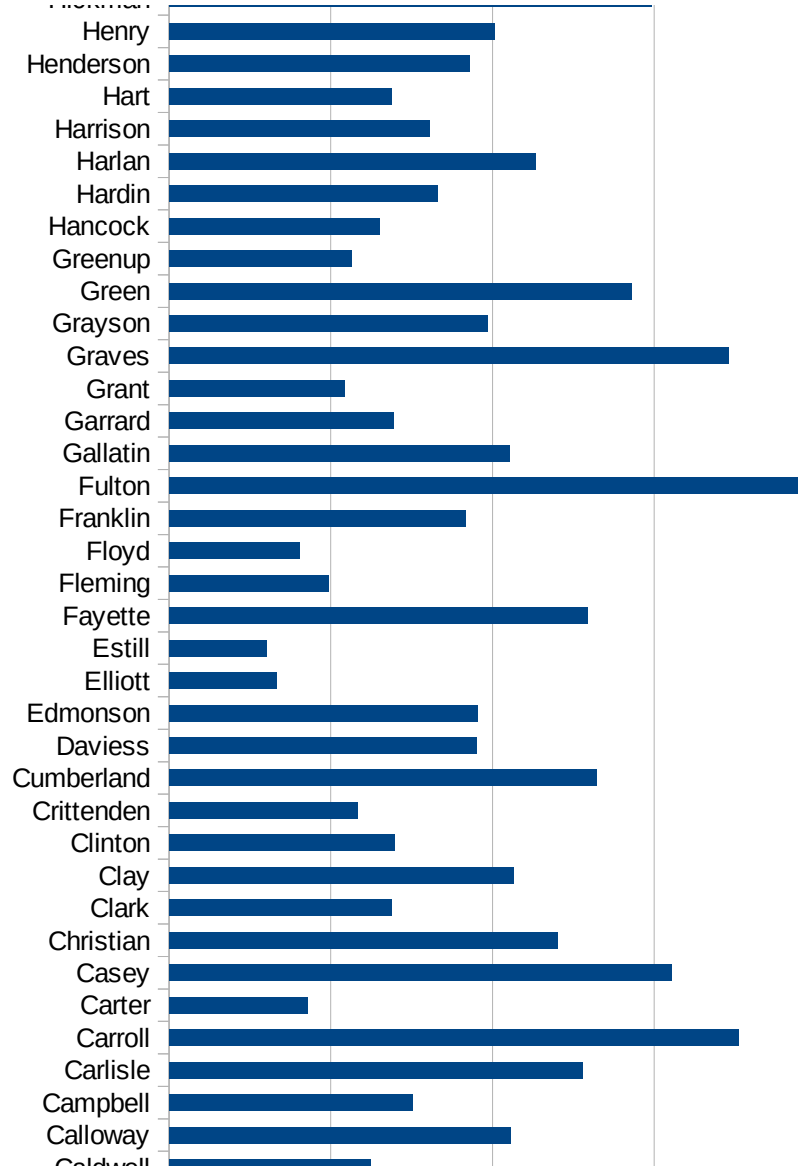
KY

21067 Fayette	1293.470875
21069 Fleming	491.962306
21071 Floyd	404.5194588
21073 Franklin	917.0520516
21075 Fulton	1960.784314
21077 Gallatin	1052.98913
21079 Garrard	694.76082
21081 Grant	541.3797221
21083 Graves	1731.114505
21085 Grayson	984.005167
21087 Green	1429.993665
21089 Greenup	564.250879
21091 Hancock	650.8335236
21093 Hardin	830.9471166
21095 Harlan	1132.189784
21097 Harrison	804.1324955
21099 Hart	687.6123982
21101 Henderson	930.0081156
21103 Henry	1005.836334
21105 Hickman	1492.874915
21107 Hopkins	1140.498802
21109 Jackson	1681.297426
21111 Jefferson	1538.058213
21113 Jessamine	847.5519288
21115 Johnson	540.5163942
21117 Kenton	1033.417444
21119 Knott	588.3908502
21121 Knox	1140.429338
21123 Larue	580.135598
21125 Laurel	931.2828627
21127 Lawrence	276.1543896
21129 Lee	170.6242002
21131 Leslie	394.3606428
21133 Letcher	333.3485547

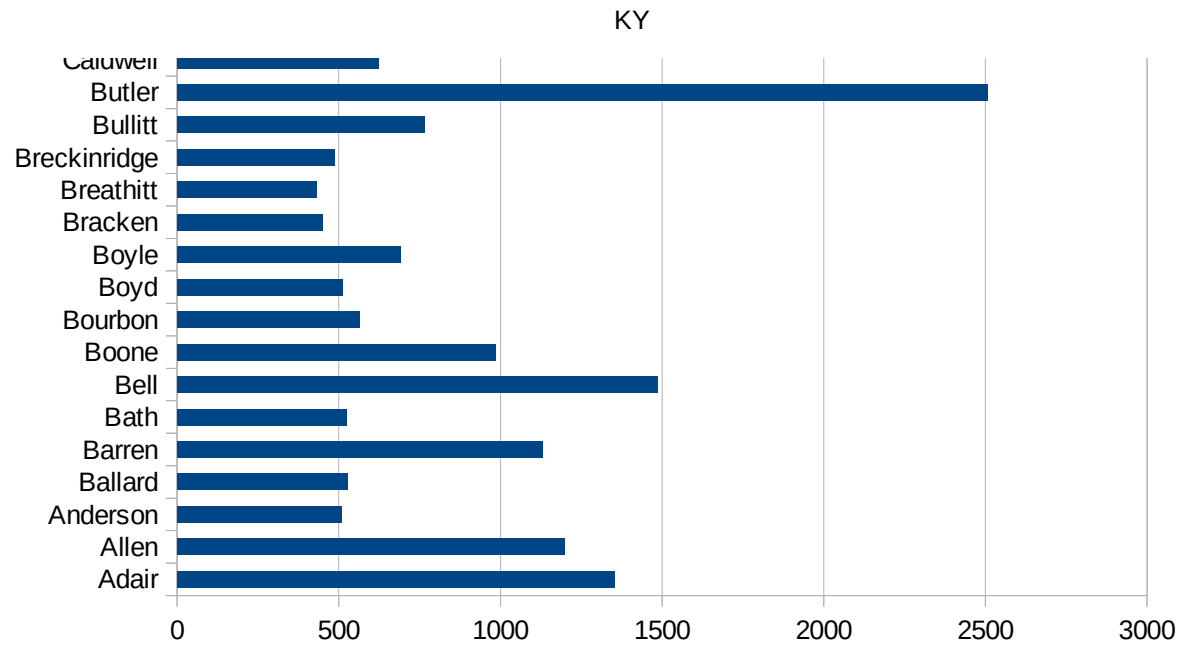


KY

21135 Lewis	1229.539111
21137 Lincoln	564.031813
21139 Livingston	508.5479333
21141 Logan	1556.189559
21143 Lyon	474.4662255
21145 McCracken	780.460931
21147 McCreary	539.9816176
21149 McLean	572.8491137
21151 Madison	1104.278538
21153 Magoffin	541.9834978
21155 Marion	891.5687487
21157 Marshall	602.7379693
21159 Martin	485.7369955
21161 Mason	518.9504373
21163 Meade	435.3125544
21165 Menifee	511.5485971
21167 Mercer	514.3749426
21169 Metcalfe	807.5772682
21171 Monroe	1306.213846
21173 Montgomery	680.7786406
21175 Morgan	344.6983889
21177 Muhlenberg	2144.667577
21179 Nelson	724.0845347
21181 Nicholas	307.0053028
21183 Ohio	1602.524183
21185 Oldham	1232.134798
21187 Owen	744.4852941
21189 Owsley	760.2862254
21191 Pendleton	433.6155276
21193 Perry	1099.954009
21195 Pike	542.7896305
21197 Powell	602.796978
21199 Pulaski	829.4260557
21201 Robertson	281.030445



21203 Rockcastle	728.358209
21205 Rowan	646.788431
21207 Russell	981.9875428
21209 Scott	1020.863451
21211 Shelby	1859.103838
21213 Simpson	1117.167683
21215 Spencer	899.2231563
21217 Taylor	794.5516459
21219 Todd	1129.071562
21221 Trigg	587.3113433
21223 Trimble	540.2231356
21225 Union	654.9465701
21227 Warren	2517.82667
21229 Washington	1009.59947
21231 Wayne	464.139144
21233 Webster	755.0911448
21235 Whitley	543.5682357
21237 Wolfe	376.2017556
21239 Woodford	791.4672295



KY

FIPS

29001
29003
29005
29007
29009
29011
29013
29015
29017
29019
29021
29023
29025
29027
29029
29031
29033
29035
29037

KY

29039
29041
29043
29045
29047
29049
29051
29053
29055
29057
29059
29061
29063
29065
29067
29069
29071
29073
29075
29077
29079
29081
29083
29085
29087
29089
29091
29093
29095
29097
29099
29101

29103

KY

29105
29107
29109
29111
29113
29115
29117
29121
29123
29125
29127
29119
29129
29131
29133
29135
29137
29139
29141
29143
29145
29147
29149
29151
29153
29155
29157
29159
29161
29163
29165
29167
29169
29171

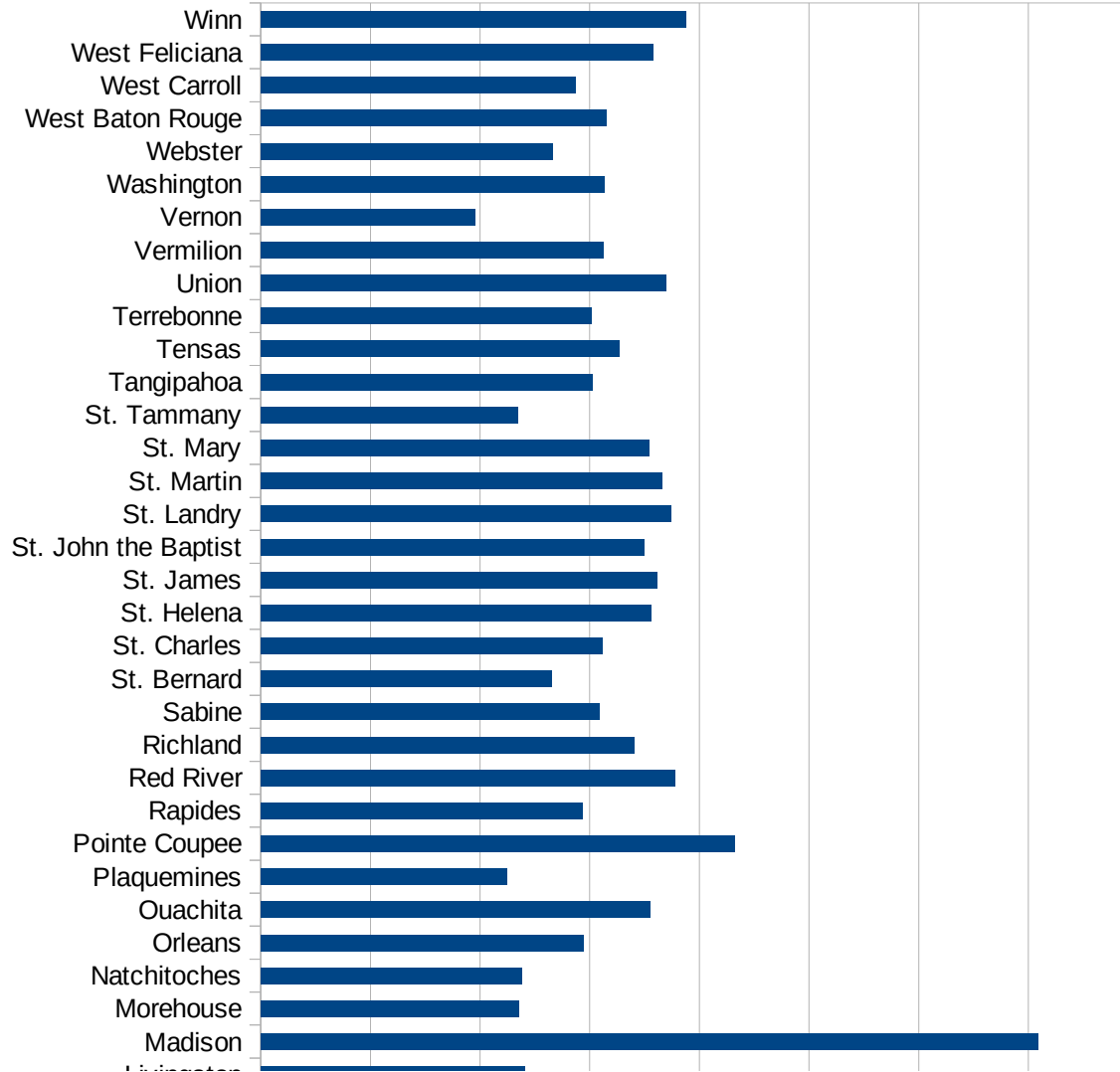
KY

29173
29175
29177
29179
29181
29195
29197
29199
29201
29203
29205
29183
29185
29187
29189
29510
29186
29207
29209
29211
29213
29215

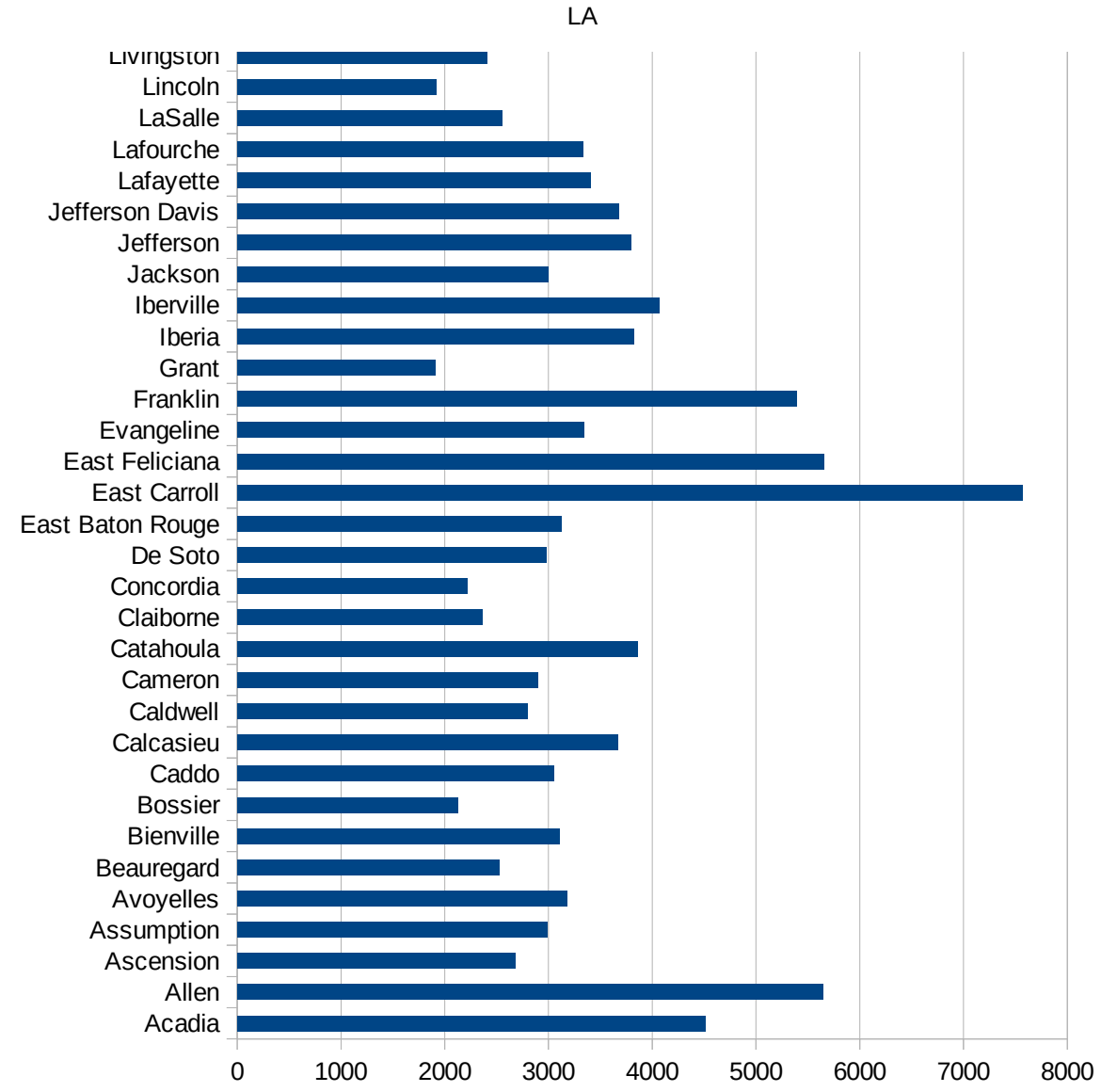
29217
29219
29221
29223
29225
29227
29229

LA

FIPS	County	PC Infection
22001	Acadia	4516.803345
22003	Allen	5651.239992
22005	Ascension	2682.238193
22007	Assumption	2991.03139
22009	Avoyelles	3175.819287
22011	Beauregard	2528.65541
22013	Bienville	3110.91073
22015	Bossier	2125.250619
22017	Caddo	3053.243428
22019	Calcasieu	3663.496002
22021	Caldwell	2801.204819
22023	Cameron	2898.966705
22025	Catahoula	3861.365529
22027	Claiborne	2358.253889
22029	Concordia	2212.344165
22031	De Soto	2977.839335
22033	East Baton Rouge	3124.574788
22035	East Carroll	7574.250391
22037	East Feliciana	5656.565657
22039	Evangeline	3345.991687
22041	Franklin	5387.973804
22043	Grant	1912.641224
22045	Iberia	3827.123948
22047	Iberville	4070.780233
22049	Jackson	2999.622689
22051	Jefferson	3792.411491
22053	Jefferson Davis	3672.978279
22055	Lafayette	3408.407543
22057	Lafourche	3330.785303
22059	LaSalle	2554.132869
22061	Lincoln	1919.654208
22063	Livingston	2410.311893
22065	Madison	7087.178568



22067 Morehouse	2350.578786
22069 Natchitoches	2377.195478
22071 Orleans	2944.711846
22073 Ouachita	3548.146949
22075 Plaquemines	2242.631354
22077 Pointe Coupee	4320.875114
22079 Rapides	2935.769979
22081 Red River	3774.920373
22083 Richland	3402.337559
22085 Sabine	3091.711052
22087 St. Bernard	2649.772051
22089 St. Charles	3116.549103
22091 St. Helena	3556.811538
22093 St. James	3617.435946
22095 St. John the Baptist	3501.296777
22097 St. Landry	3743.17336
22099 St. Martin	3659.014192
22101 St. Mary	3540.000804
22103 St. Tammany	2345.115086
22105 Tangipahoa	3024.436189
22107 Tensas	3272.075303
22109 Terrebonne	3011.142036
22111 Union	3694.581281
22113 Vermilion	3120.508106
22115 Vernon	1952.517397
22117 Washington	3134.257868
22119 Webster	2659.930924
22121 West Baton Rouge	3152.079313
22123 West Carroll	2868.329995
22125 West Feliciana	3576.972833
22127 Winn	3877.175605



LA

FIPS

29001
29003
29005
29007
29009
29011
29013
29015
29017
29019
29021
29023
29025
29027
29029
29031
29033
29035
29037

LA

29039
29041
29043
29045
29047
29049
29051
29053
29055
29057
29059
29061
29063
29065
29067
29069
29071
29073
29075
29077
29079
29081
29083
29085
29087
29089
29091
29093
29095
29097
29099
29101

29103

LA

29105
29107
29109
29111
29113
29115
29117
29121
29123
29125
29127
29119
29129
29131
29133
29135
29137
29139
29141
29143
29145
29147
29149
29151
29153
29155
29157
29159
29161
29163
29165
29167
29169
29171

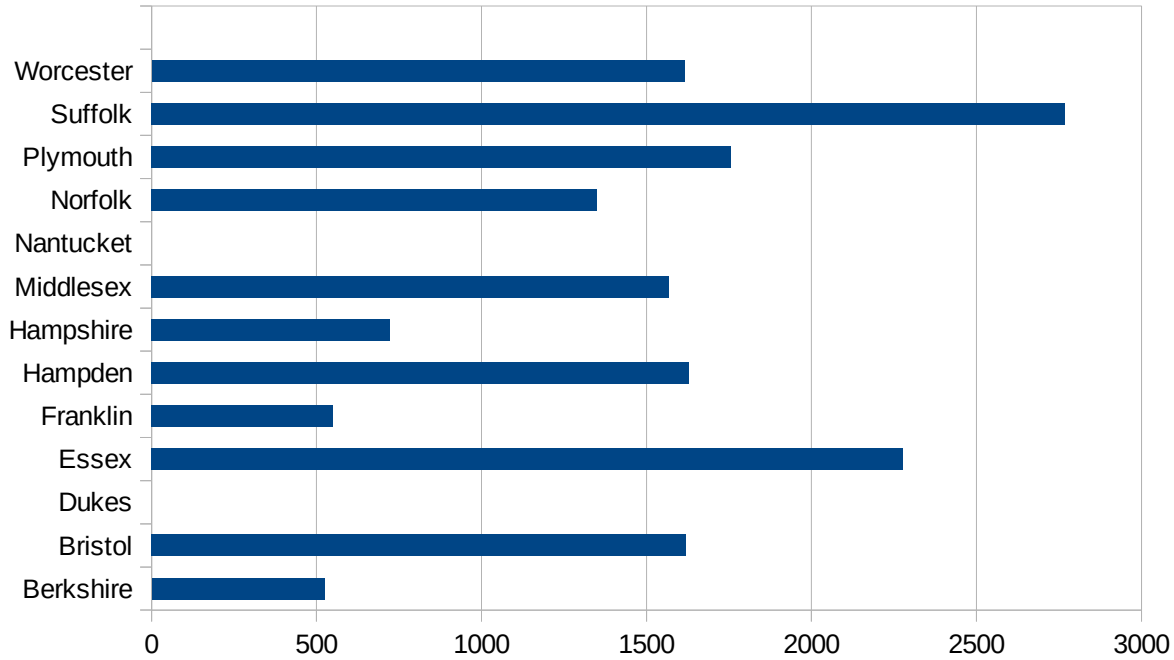
LA

29173
29175
29177
29179
29181
29195
29197
29199
29201
29203
29205
29183
29185
29187
29189
29510
29186
29207
29209
29211
29213
29215

29217
29219
29221
29223
29225
29227
29229

MA

FIPS	County	PC Infection
25001	Barnstable	760.9658268
25003	Berkshire	523.9497262
25005	Bristol	1620.681463
25007	Dukes	0
25009	Essex	2277.527769
25011	Franklin	550.9913617
25013	Hampden	1629.23092
25015	Hampshire	723.2499768
25017	Middlesex	1567.274452
25019	Nantucket	0
25021	Norfolk	1351.029504
25023	Plymouth	1755.7302
25025	Suffolk	2769.147676
25027	Worcester	1614.87364



MA

FIPS

29001
29003
29005
29007
29009
29011
29013
29015
29017
29019
29021
29023
29025
29027
29029
29031
29033
29035
29037

MA

29039
29041
29043
29045
29047
29049
29051
29053
29055
29057
29059
29061
29063
29065
29067
29069
29071
29073
29075
29077
29079
29081
29083
29085
29087
29089
29091
29093
29095
29097
29099
29101

29103

MA

29105
29107
29109
29111
29113
29115
29117
29121
29123
29125
29127
29119
29129
29131
29133
29135
29137
29139
29141
29143
29145
29147
29149
29151
29153
29155
29157
29159
29161
29163
29165
29167
29169
29171

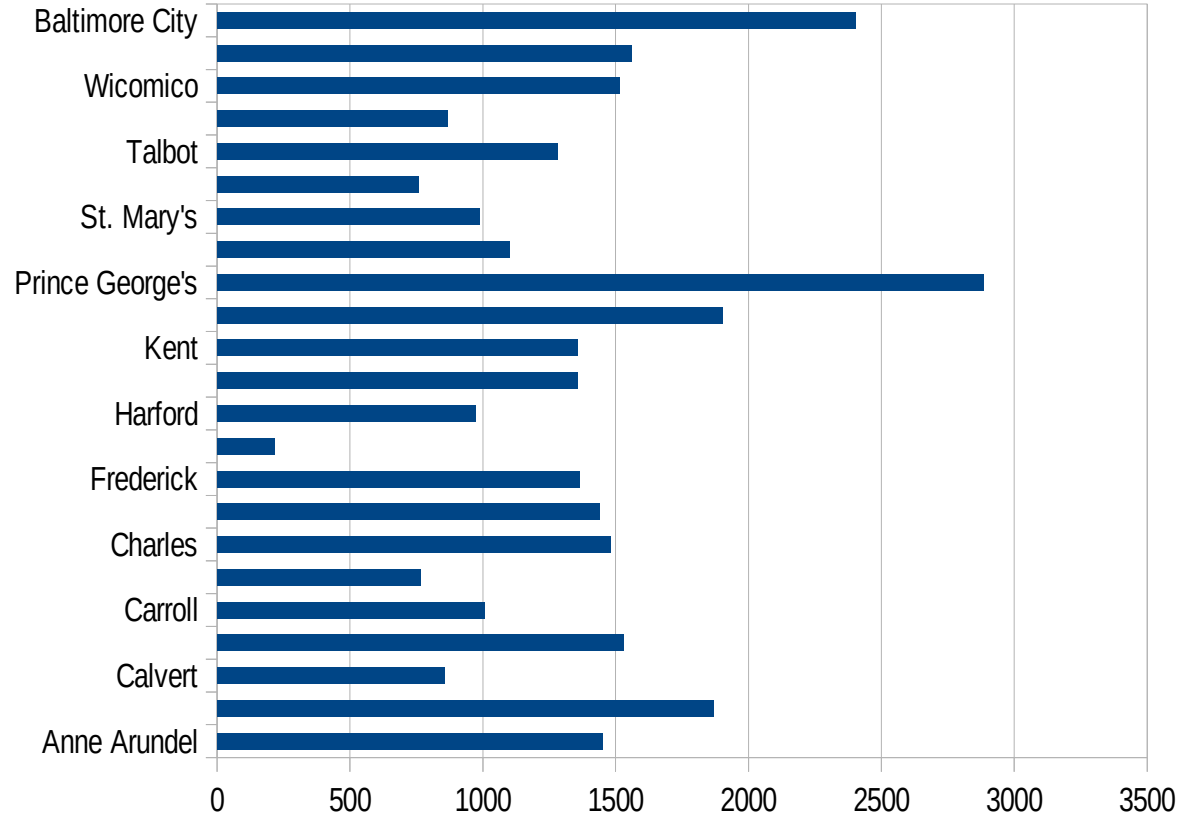
MA

29173
29175
29177
29179
29181
29195
29197
29199
29201
29203
29205
29183
29185
29187
29189
29510
29186
29207
29209
29211
29213
29215

29217
29219
29221
29223
29225
29227
29229

MD

FIPS	County	PC Infection
24001	Allegany	553.7160972
24003	Anne Arundel	1449.748364
24005	Baltimore	1868.471846
24009	Calvert	856.49381
24011	Caroline	1531.347586
24013	Carroll	1005.76504
24015	Cecil	766.3431428
24017	Charles	1482.325406
24019	Dorchester	1440.715045
24021	Frederick	1365.940668
24023	Garrett	216.0271577
24025	Harford	974.5782734
24027	Howard	1355.524202
24029	Kent	1356.859103
24031	Montgomery	1900.686607
24033	Prince George's	2882.961549
24035	Queen Anne's	1100.475612
24037	St. Mary's	987.0056096
24039	Somerset	759.4936709
24041	Talbot	1279.48496
24043	Washington	869.3001868
24045	Wicomico	1516.546344
24047	Worcester	1559.153272
24510	Baltimore City	2403.007494



MD

FIPS

29001
29003
29005
29007
29009
29011
29013
29015
29017
29019
29021
29023
29025
29027
29029
29031
29033
29035
29037

MD

29039
29041
29043
29045
29047
29049
29051
29053
29055
29057
29059
29061
29063
29065
29067
29069
29071
29073
29075
29077
29079
29081
29083
29085
29087
29089
29091
29093
29095
29097
29099
29101

29103

MD

29105
29107
29109
29111
29113
29115
29117
29121
29123
29125
29127
29119
29129
29131
29133
29135
29137
29139
29141
29143
29145
29147
29149
29151
29153
29155
29157
29159
29161
29163
29165
29167
29169
29171

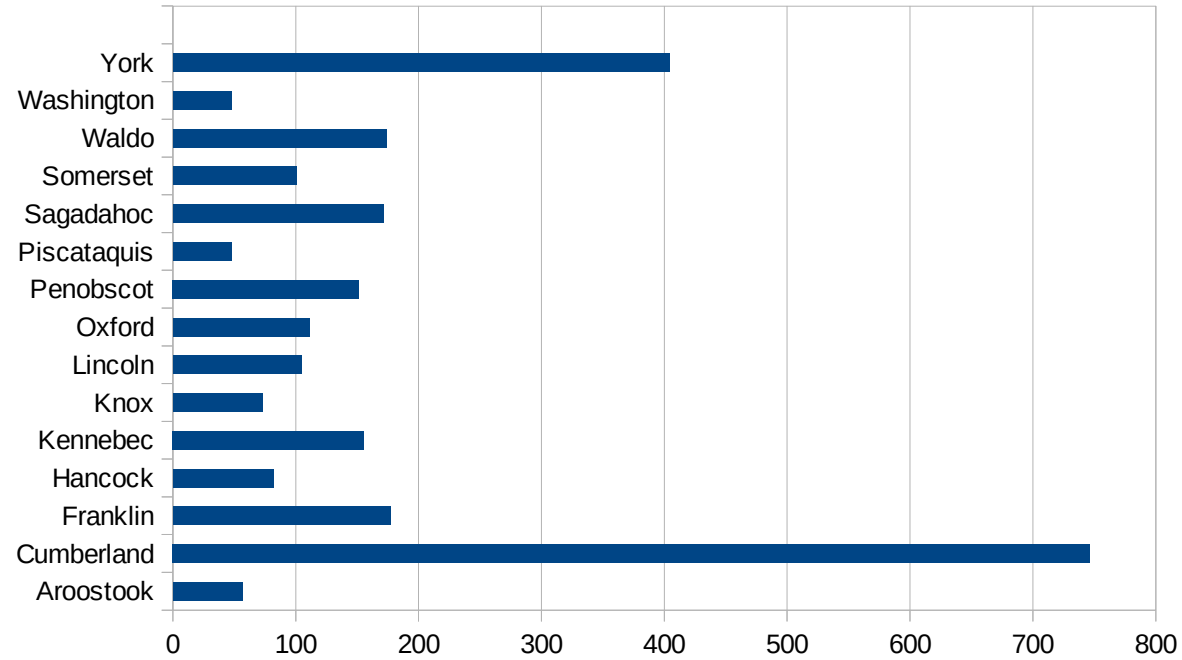
MD

29173
29175
29177
29179
29181
29195
29197
29199
29201
29203
29205
29183
29185
29187
29189
29510
29186
29207
29209
29211
29213
29215

29217
29219
29221
29223
29225
29227
29229

ME

FIPS	County	PC Infection
23001	Androscoggin	569.284633
23003	Aroostook	56.6226103
23005	Cumberland	746.3627166
23007	Franklin	177.2753119
23009	Hancock	82.10030833
23011	Kennebec	155.6318243
23013	Knox	72.91745242
23015	Lincoln	104.8279075
23017	Oxford	111.0763997
23019	Penobscot	151.5592736
23021	Piscataquis	47.61904762
23023	Sagadahoc	171.1848235
23025	Somerset	100.8064516
23027	Waldo	173.829798
23029	Washington	47.63416958
23031	York	404.4048121



ME

FIPS

29001
29003
29005
29007
29009
29011
29013
29015
29017
29019
29021
29023
29025
29027
29029
29031
29033
29035
29037

ME

29039
29041
29043
29045
29047
29049
29051
29053
29055
29057
29059
29061
29063
29065
29067
29069
29071
29073
29075
29077
29079
29081
29083
29085
29087
29089
29091
29093
29095
29097
29099
29101

29103

ME

29105
29107
29109
29111
29113
29115
29117
29121
29123
29125
29127
29119
29129
29131
29133
29135
29137
29139
29141
29143
29145
29147
29149
29151
29153
29155
29157
29159
29161
29163
29165
29167
29169
29171

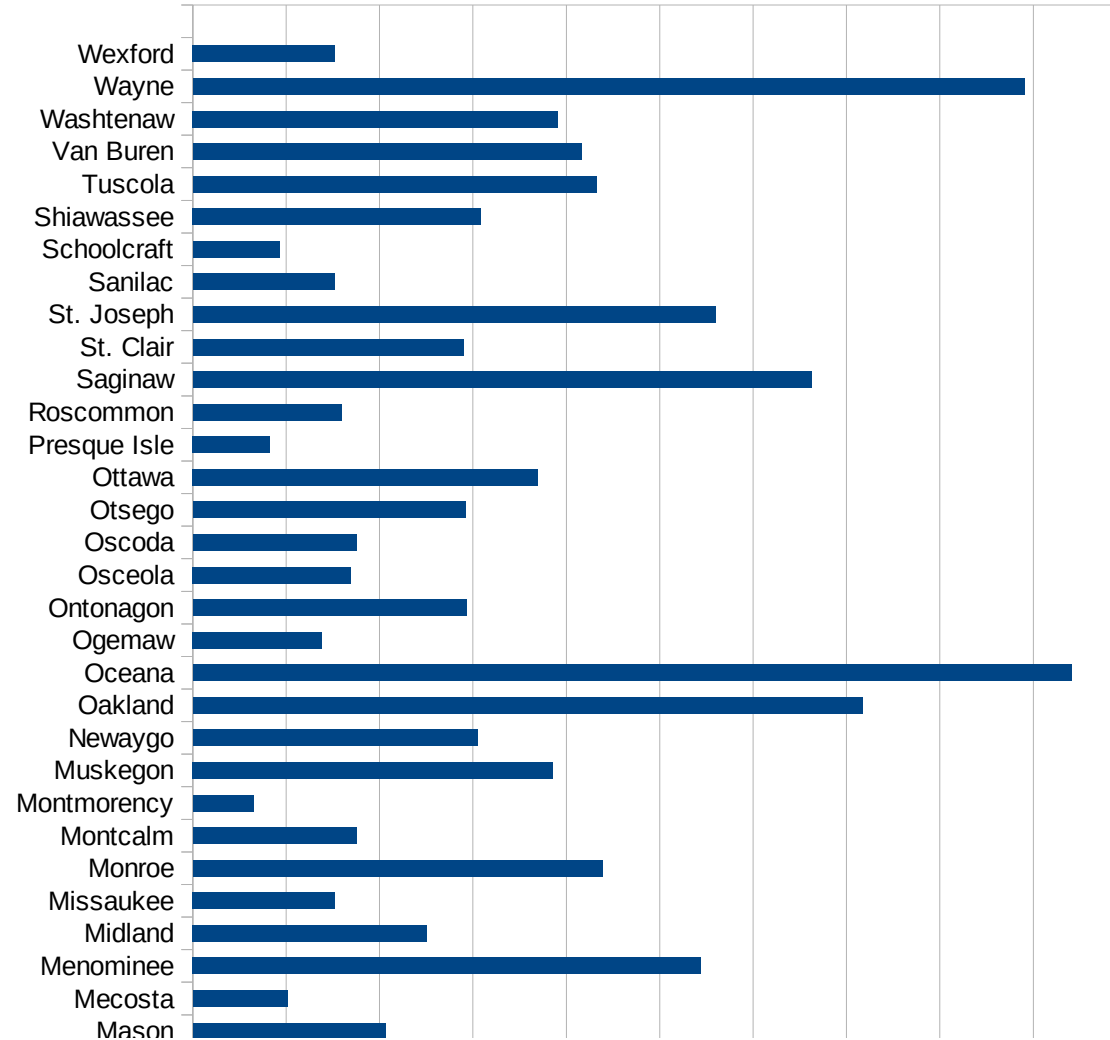
ME

29173
29175
29177
29179
29181
29195
29197
29199
29201
29203
29205
29183
29185
29187
29189
29510
29186
29207
29209
29211
29213
29215

29217
29219
29221
29223
29225
29227
29229

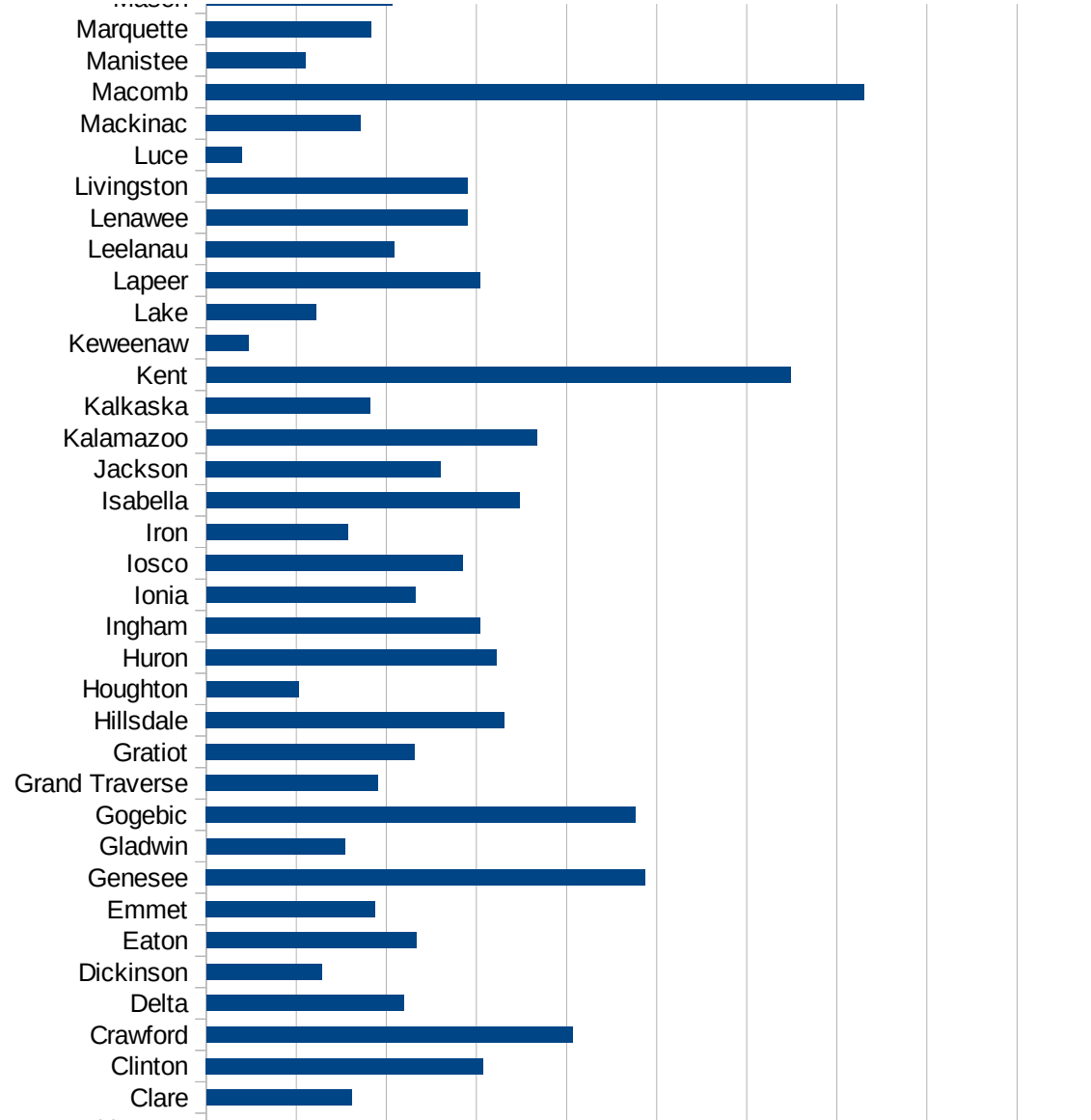
MI

FIPS	County	PC Infection
26001	Alcona	328.1219842
26003	Alger	186.8747939
26005	Allegan	548.0409454
26007	Alpena	465.4442877
26009	Antrim	256.7943505
26011	Arenac	392.2611528
26013	Baraga	96.15384615
26015	Barry	349.9190608
26017	Bay	793.8569903
26019	Benzie	264.7439869
26021	Berrien	1047.093246
26023	Branch	1107.239466
26025	Calhoun	739.1048949
26027	Cass	797.6303409
26029	Charlevoix	274.3484225
26031	Cheboygan	310.8645182
26033	Chippewa	151.9311246
26035	Clare	321.8779465
26037	Clinton	615.1363888
26039	Crawford	812.8911589
26041	Delta	437.85035
26043	Dickinson	256.0769019
26045	Eaton	466.1919764
26047	Emmet	375.2852168
26049	Genesee	974.9515842
26051	Gladwin	307.8501796
26053	Gogebic	953.8950715
26055	Grand Traverse	381.3206875
26057	Gratiot	463.0655927
26059	Hillsdale	662.3095587
26061	Houghton	204.3126536
26063	Huron	644.9335815
26065	Ingham	609.0833006

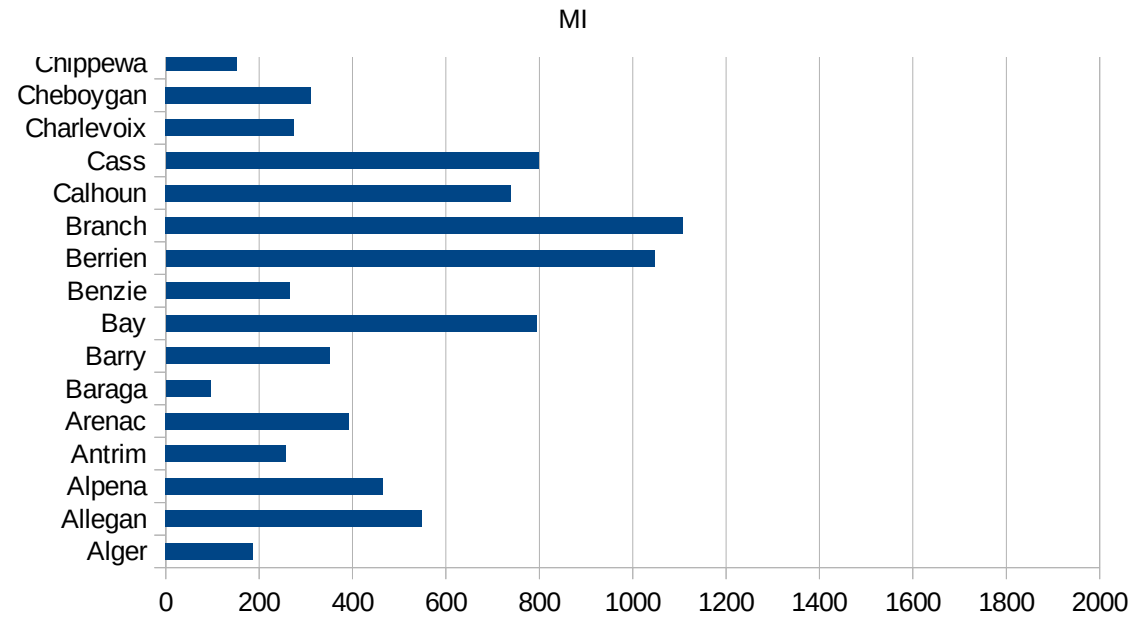


MI

26067 Ionia	464.1021648
26069 Iosco	570.1527052
26071 Iron	314.8331384
26073 Isabella	695.8419546
26075 Jackson	520.7054394
26077 Kalamazoo	733.1898667
26079 Kalkaska	364.6768402
26081 Kent	1297.672327
26083 Keweenaw	94.65215334
26085 Lake	244.087198
26087 Lapeer	608.8971691
26089 Leelanau	418.1216688
26091 Lenawee	580.0582094
26093 Livingston	579.9481237
26095 Luce	79.57981856
26097 Mackinac	343.0054695
26099 Macomb	1460.973823
26101 Manistee	220.1565558
26103 Marquette	366.8290336
26105 Mason	412.371134
26107 Mecosta	202.0897922
26109 Menominee	1087.760519
26111 Midland	501.1477124
26113 Missaukee	304.373718
26115 Monroe	877.4320489
26117 Montcalm	350.1750875
26119 Montmorency	129.5196978
26121 Muskegon	771.3666843
26123 Newaygo	609.5066678
26125 Oakland	1433.686917
26127 Oceana	1881.690141
26129 Ogemaw	276.823215
26131 Ontonagon	586.7126833
26133 Osceola	338.4602202



26135 Oscoda	350.4108265
26137 Otsego	583.8232313
26139 Ottawa	739.7743155
26141 Presque Isle	164.8610457
26143 Roscommon	318.2046558
26145 Saginaw	1324.947589
26147 St. Clair	579.2753723
26149 St. Joseph	1118.88341
26151 Sanilac	303.5306687
26153 Schoolcraft	185.9196827
26155 Shiawassee	617.3744721
26157 Tuscola	864.4984386
26159 Van Buren	832.3613615
26161 Washtenaw	782.5578292
26163 Wayne	1780.66735
26165 Wexford	304.7869479



MI

FIPS

29001
29003
29005
29007
29009
29011
29013
29015
29017
29019
29021
29023
29025
29027
29029
29031
29033
29035
29037

MI

29039
29041
29043
29045
29047
29049
29051
29053
29055
29057
29059
29061
29063
29065
29067
29069
29071
29073
29075
29077
29079
29081
29083
29085
29087
29089
29091
29093
29095
29097
29099
29101

29103

MI

29105
29107
29109
29111
29113
29115
29117
29121
29123
29125
29127
29119
29129
29131
29133
29135
29137
29139
29141
29143
29145
29147
29149
29151
29153
29155
29157
29159
29161
29163
29165
29167
29169
29171

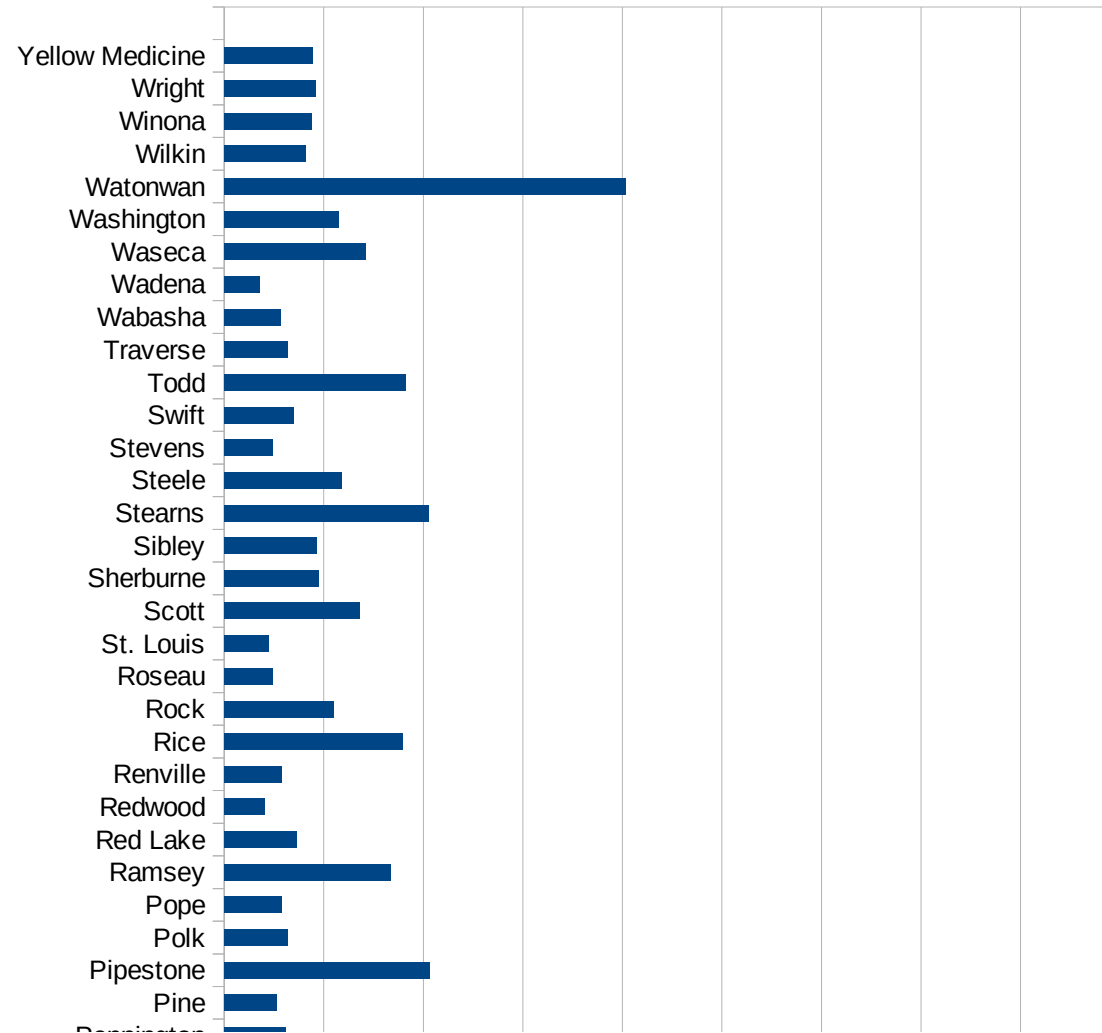
MI

29173
29175
29177
29179
29181
29195
29197
29199
29201
29203
29205
29183
29185
29187
29189
29510
29186
29207
29209
29211
29213
29215

29217
29219
29221
29223
29225
29227
29229

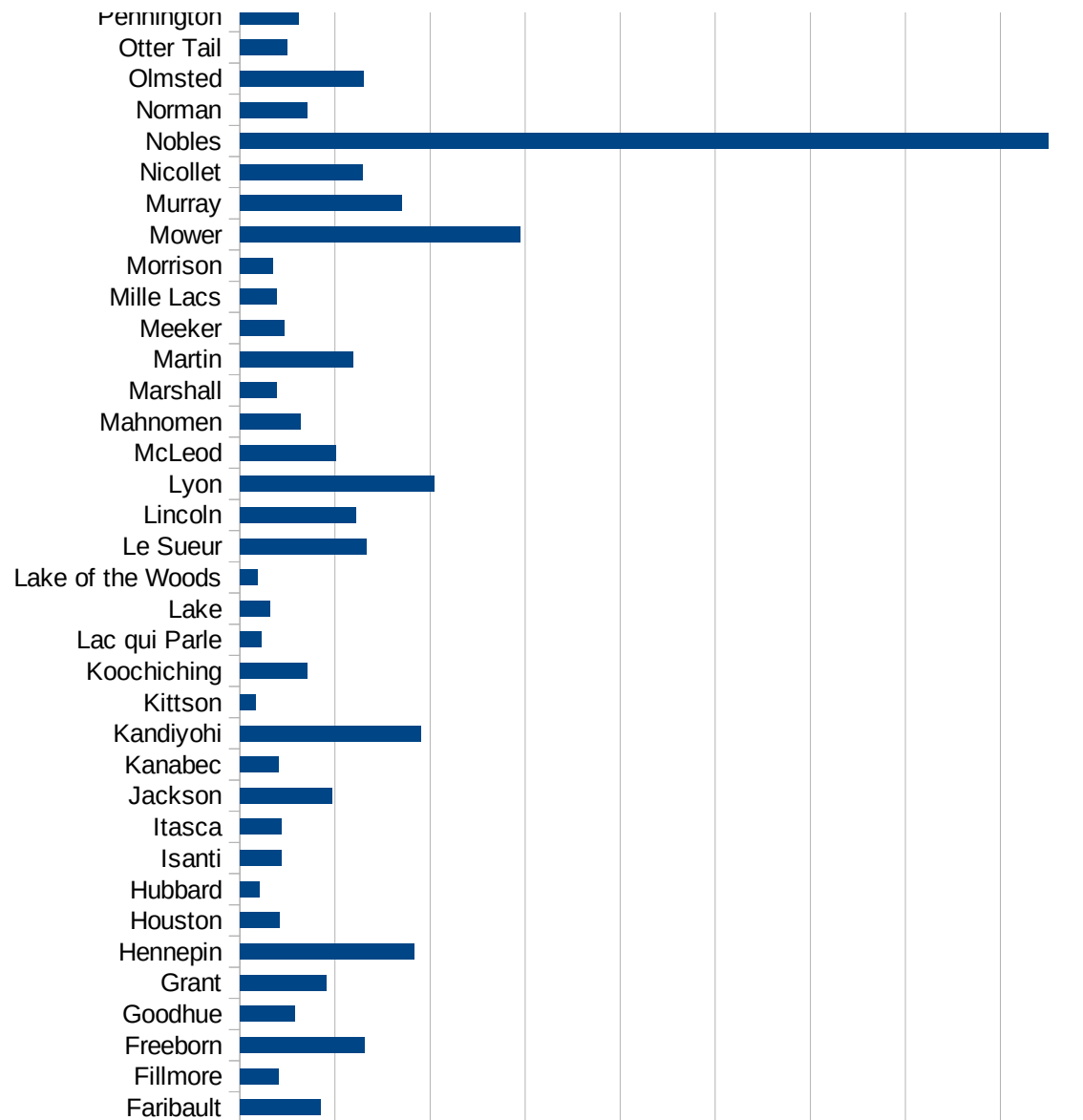
MN

FIPS	County	PC Infection
27001	Aitkin	301.848824
27003	Anoka	1339.973376
27005	Becker	576.0670333
27007	Beltrami	685.2092984
27009	Benton	991.490936
27011	Big Stone	701.5433955
27013	Blue Earth	1843.475166
27015	Brown	509.7367687
27017	Carlton	532.9687195
27019	Carver	1084.489768
27021	Cass	355.7031065
27023	Chippewa	1132.170413
27025	Chisago	565.0727799
27027	Clay	1375.967477
27029	Clearwater	215.6640182
27031	Cook	111.255331
27033	Cottonwood	1800.124146
27035	Crow Wing	476.1978147
27037	Dakota	1395.317131
27039	Dodge	758.8127942
27041	Douglas	439.8904225
27043	Faribault	850.4143044
27045	Fillmore	408.3958591
27047	Freeborn	1317.172513
27049	Goodhue	575.3938323
27051	Grant	913.4695233
27053	Hennepin	1836.865625
27055	Houston	414.4687265
27057	Hubbard	210.9506844
27059	Isanti	437.8721914
27061	Itasca	438.9465283
27063	Jackson	968.6207244
27065	Kanabec	401.0612698

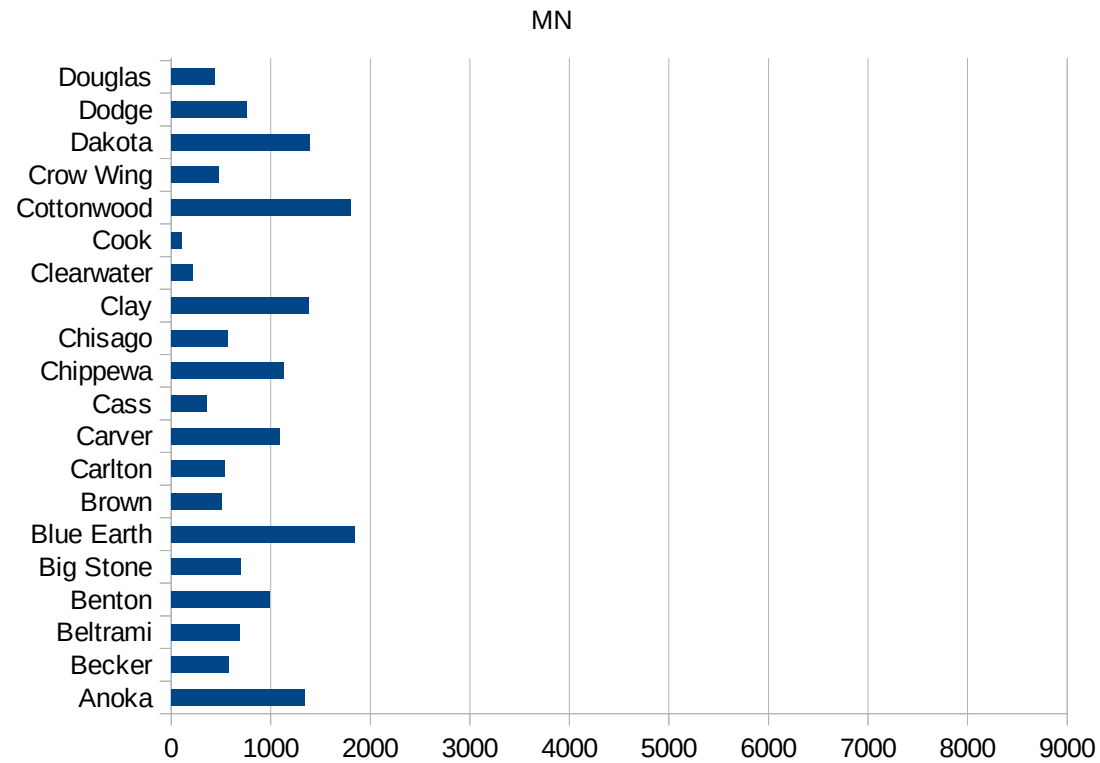


MN

27067 Kandiyohi	1904.095205
27069 Kittson	164.7834275
27071 Koochiching	707.3954984
27073 Lac qui Parle	225.2928807
27075 Lake	319.009195
27077 Lake of the Woo	186.2692922
27079 Le Sueur	1326.595073
27081 Lincoln	1216.287678
27083 Lyon	2048.460728
27085 McLeod	1009.115491
27087 Mahnomen	634.1728574
27089 Marshall	383.3865815
27091 Martin	1192.822846
27093 Meeker	466.7041182
27095 Mille Lacs	390.2215081
27097 Morrison	352.7390033
27099 Mower	2946.68966
27101 Murray	1703.721605
27103 Nicollet	1291.642314
27105 Nobles	8506.659369
27107 Norman	710.4247104
27109 Olmsted	1302.814874
27111 Otter Tail	499.89798
27113 Pennington	620.6799266
27115 Pine	525.72669
27117 Pipestone	2066.98353
27119 Polk	634.3366425
27121 Pope	576.7324502
27123 Ramsey	1672.634085
27125 Red Lake	725.1812953
27127 Redwood	406.5840383
27129 Renville	574.8699699
27131 Rice	1793.364701
27133 Rock	1104.737625



27135 Roseau	481.8481848
27137 St. Louis	443.0449453
27139 Scott	1363.81216
27141 Sherburne	952.7677121
27143 Sibley	931.5943572
27145 Stearns	2052.041995
27147 Steele	1176.534522
27149 Stevens	481.9030042
27151 Swift	695.5591225
27153 Todd	1826.539745
27155 Traverse	634.8246675
27157 Wabasha	568.2605683
27159 Wadena	355.7685326
27161 Waseca	1423.144829
27163 Washington	1155.859738
27165 Watonwan	4034.608379
27167 Wilkin	815.478094
27169 Winona	877.5209051
27171 Wright	917.4984782
27173 Yellow Medicine	888.2082695



MN

FIPS

29001
29003
29005
29007
29009
29011
29013
29015
29017
29019
29021
29023
29025
29027
29029
29031
29033
29035
29037

MN

29039
29041
29043
29045
29047
29049
29051
29053
29055
29057
29059
29061
29063
29065
29067
29069
29071
29073
29075
29077
29079
29081
29083
29085
29087
29089
29091
29093
29095
29097
29099
29101

29103

MN

29105
29107
29109
29111
29113
29115
29117
29121
29123
29125
29127
29119
29129
29131
29133
29135
29137
29139
29141
29143
29145
29147
29149
29151
29153
29155
29157
29159
29161
29163
29165
29167
29169
29171

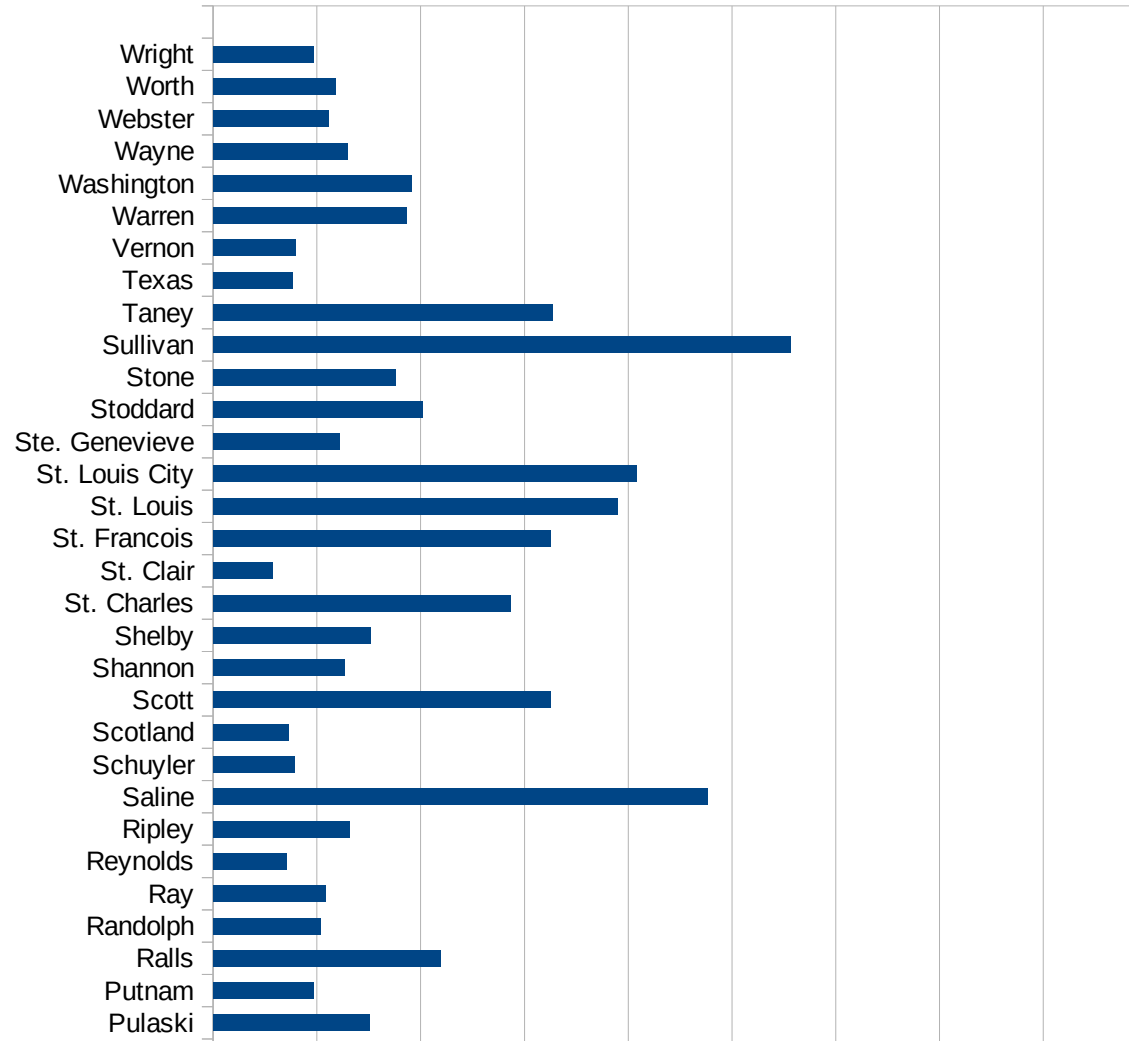
MN

29173
29175
29177
29179
29181
29195
29197
29199
29201
29203
29205
29183
29185
29187
29189
29510
29186
29207
29209
29211
29213
29215

29217
29219
29221
29223
29225
29227
29229

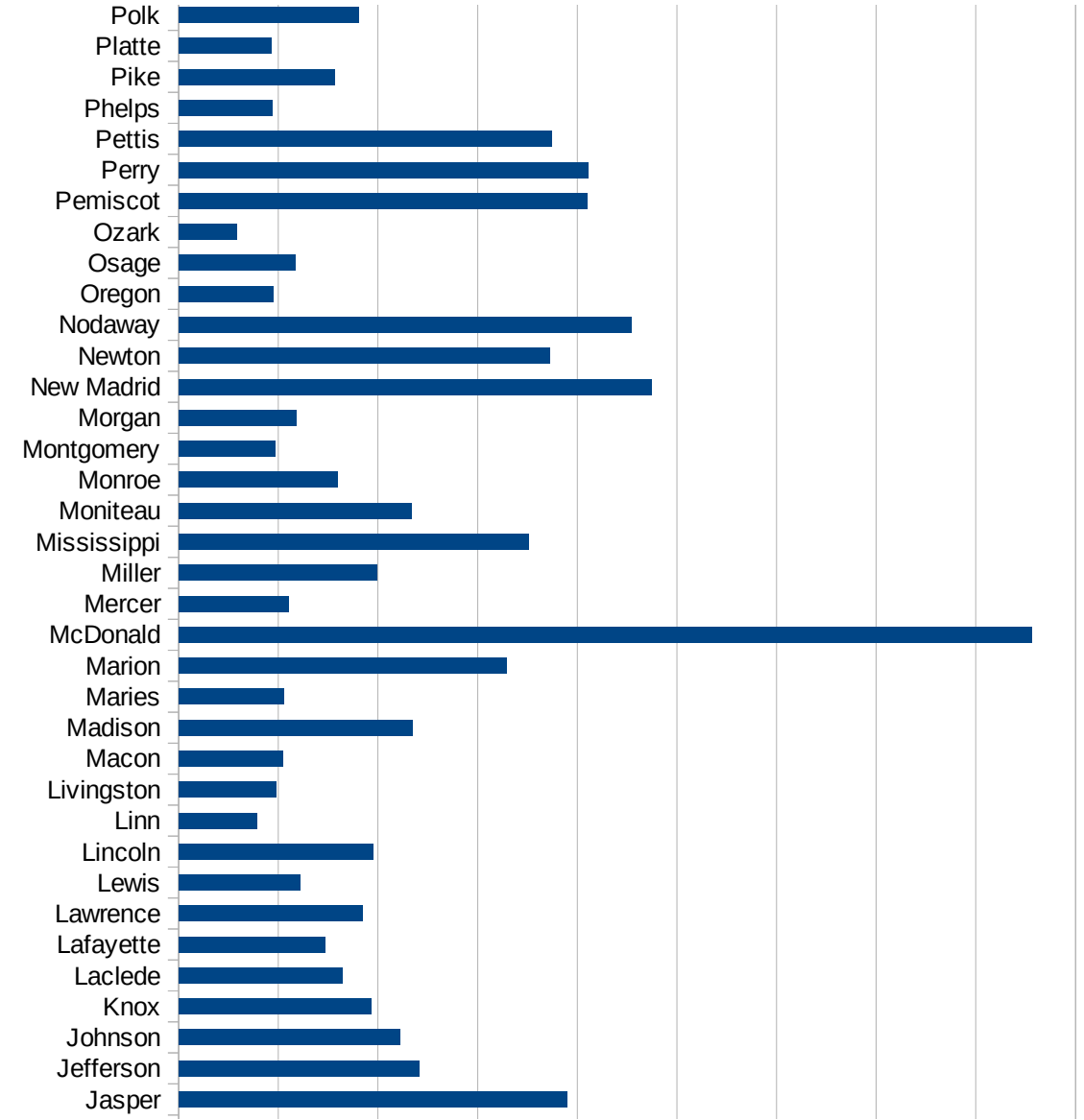
MO

FIPS	County	Cases	Infection Rate per 100,000
29001	Adair	903.7452149	
29003	Andrew	715.6244675	
29005	Atchison	541.4813382	
29007	Audrain	1052.094374	
29009	Barry	989.2437162	
29011	Barton	873.029327	
29013	Bates	471.8137255	
29015	Benton	809.2125739	
29017	Bollinger	1060.070671	
29019	Boone	1454.404044	
29021	Buchanan	1467.749037	
29023	Butler	881.8218063	
29025	Caldwell	461.1330698	
29027	Callaway	739.6021297	
29029	Camden	1152.460984	
29031	Cape Girardeau	1229.159524	
29033	Carroll	1281.02482	
29035	Carter	611.1661711	
29037	Cass	1024.258246	
29039	Cedar	360.0423579	
29041	Chariton	375.7884848	
29043	Christian	776.0137038	
29045	Clark	628.4712072	
29047	Clay	560.5504029	
29049	Clinton	620.420127	
29051	Cole	1101.619876	
29053	Cooper	1317.957166	
29055	Crawford	776.3910339	
29057	Dade	396.3535474	
29059	Dallas	650.2803961	
29061	Daviess	312.7631421	
29063	DeKalb	514.6476643	
29065	Dent	252.5743151	



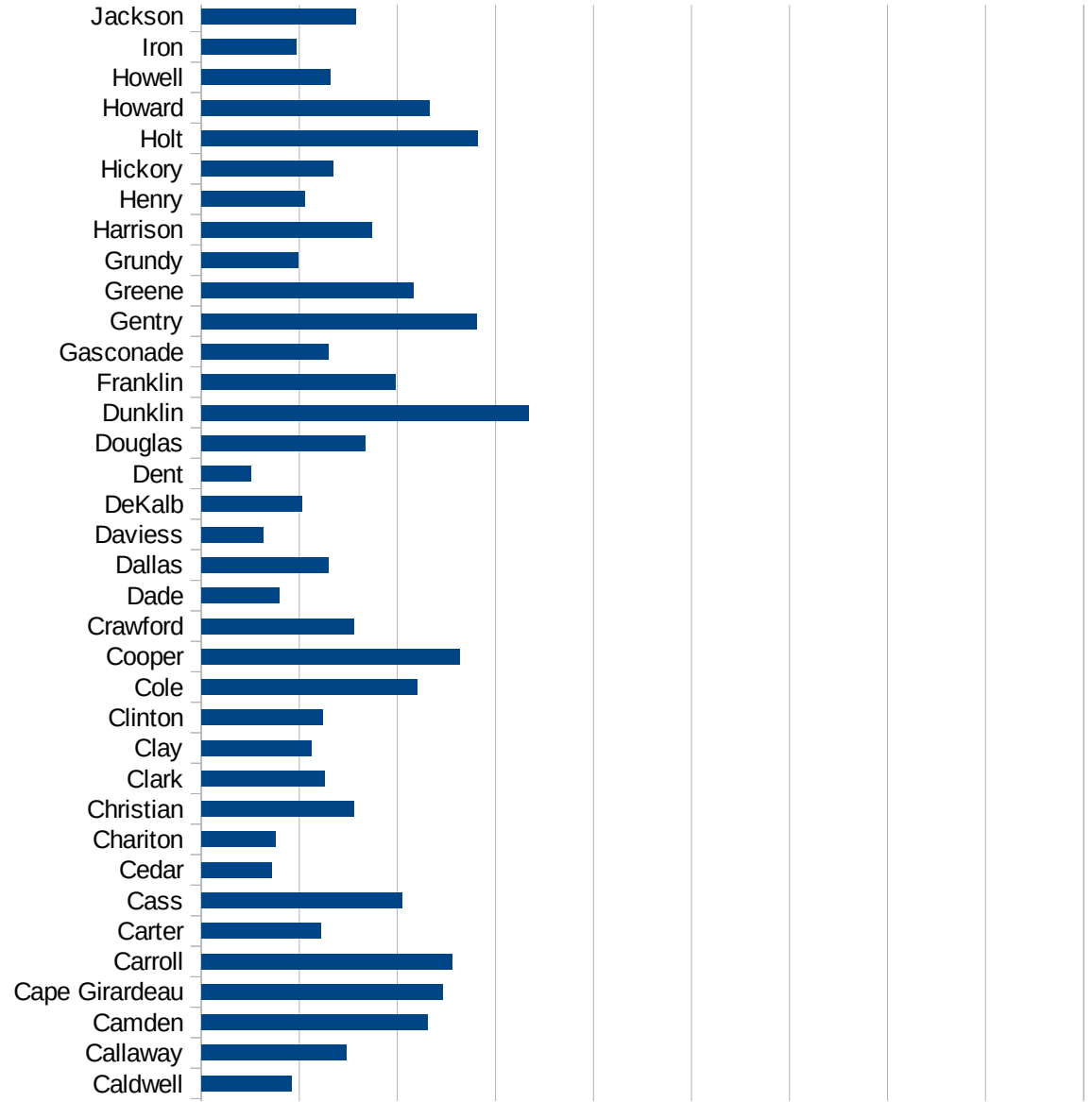
MO

29067 Douglas	837.5084125
29069 Dunklin	1668.762533
29071 Franklin	988.7141893
29073 Gasconade	646.0387623
29075 Gentry	1403.138202
29077 Greene	1081.792116
29079 Grundy	494.2505548
29081 Harrison	867.6016164
29083 Henry	527.7165932
29085 Hickory	673.0465874
29087 Holt	1407.811081
29089 Howard	1164.052481
29091 Howell	658.7483781
29093 Iron	481.4778422
29095 Jackson	788.3685298
29097 Jasper	1950.495706
29099 Jefferson	1207.950184
29101 Johnson	1108.998733
29103 Knox	962.7565239
29105 Laclede	820.4295355
29107 Lafayette	733.1738143
29109 Lawrence	922.8603457
29111 Lewis	608.8280061
29113 Lincoln	977.706896
29115 Linn	390.4627399
29117 Livingston	488.5778423
29121 Macon	521.3489078
29123 Madison	1173.285199
29125 Maries	524.5752081
29127 Marion	1647.313934
29119 McDonald	4281.133547
29129 Mercer	549.299643
29131 Miller	994.632144
29133 Mississippi	1754.64907

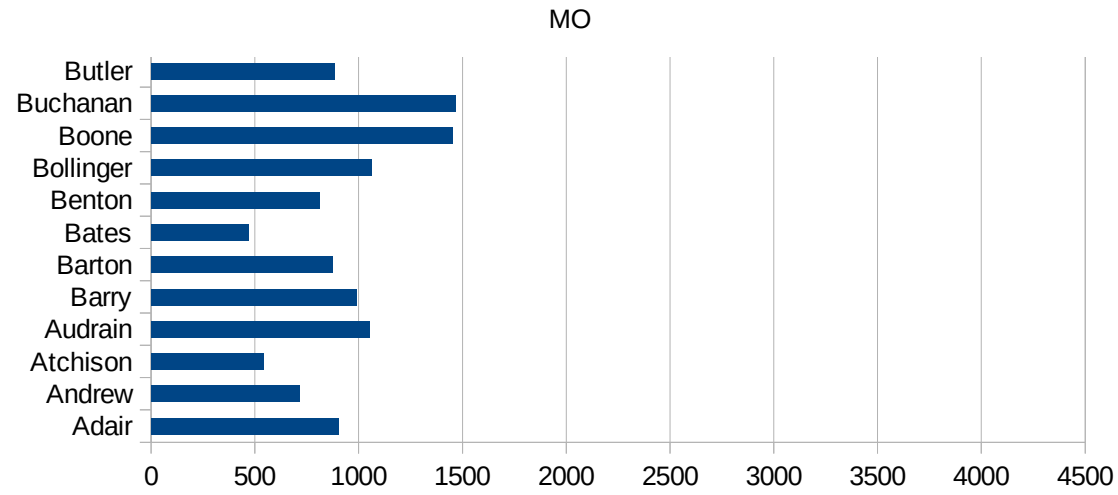


MO

29135 Moniteau	1166.180758
29137 Monroe	796.398892
29139 Montgomery	485.5210681
29141 Morgan	589.4488653
29143 New Madrid	2370.490287
29145 Newton	1863.865719
29147 Nodaway	2273.134864
29149 Oregon	474.3382981
29151 Osage	583.3454864
29153 Ozark	288.3442387
29155 Pemiscot	2052.605703
29157 Perry	2057.441253
29159 Pettis	1873.442715
29161 Phelps	469.4625771
29163 Pike	783.6143537
29165 Platte	463.1742487
29167 Polk	903.6986429
29169 Pulaski	753.6432499
29171 Putnam	483.4980029
29173 Ralls	1096.748923
29175 Randolph	516.900214
29177 Ray	541.8869903
29179 Reynolds	351.7748641
29181 Ripley	656.6674129
29195 Saline	2384.800175
29197 Schuyler	391.3894325
29199 Scotland	362.4647604
29201 Scott	1625.149514
29203 Shannon	634.9981683
29205 Shelby	760.3305785
29183 St. Charles	1435.184953
29185 St. Clair	287.3869079
29187 St. Francois	1626.881785
29189 St. Louis	1949.154668



29510 St. Louis City	2038.713768
29186 Ste. Genevieve	609.3470483
29207 Stoddard	1010.066425
29209 Stone	878.7678352
29211 Sullivan	2780.903392
29213 Taney	1634.677362
29215 Texas	383.2466466
29217 Vernon	399.4544037
29219 Warren	930.5407508
29221 Washington	954.1755202
29223 Wayne	647.7671087
29225 Webster	554.8594953
29227 Worth	588.2352941
29229 Wright	484.2746762



MO

FIPS

29001
29003
29005
29007
29009
29011
29013
29015
29017
29019
29021
29023
29025
29027
29029
29031
29033
29035
29037

MO

29039
29041
29043
29045
29047
29049
29051
29053
29055
29057
29059
29061
29063
29065
29067
29069
29071
29073
29075
29077
29079
29081
29083
29085
29087
29089
29091
29093
29095
29097
29099
29101

29103

MO

29105
29107
29109
29111
29113
29115
29117
29121
29123
29125
29127
29119
29129
29131
29133
29135
29137
29139
29141
29143
29145
29147
29149
29151
29153
29155
29157
29159
29161
29163
29165
29167
29169
29171

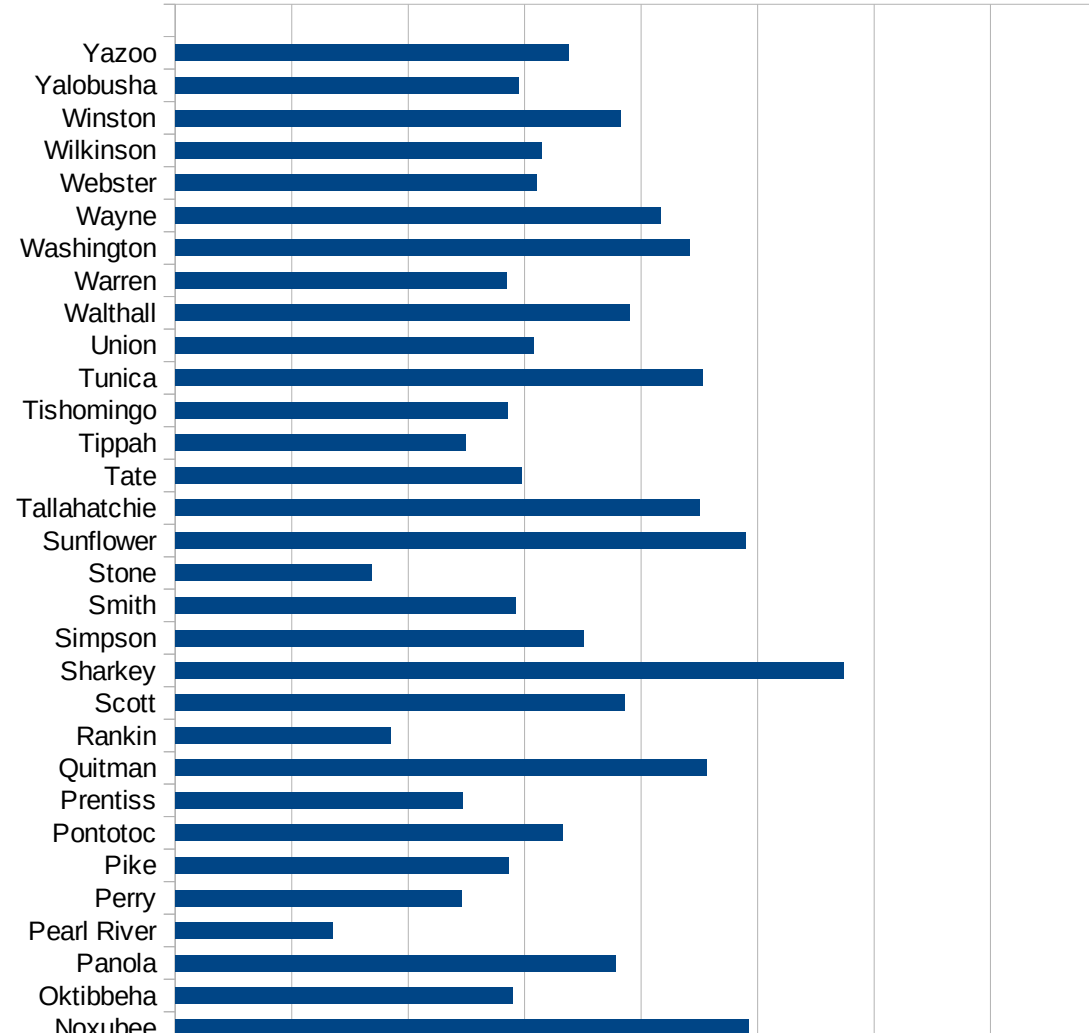
MO

29173
29175
29177
29179
29181
29195
29197
29199
29201
29203
29205
29183
29185
29187
29189
29510
29186
29207
29209
29211
29213
29215

29217
29219
29221
29223
29225
29227
29229

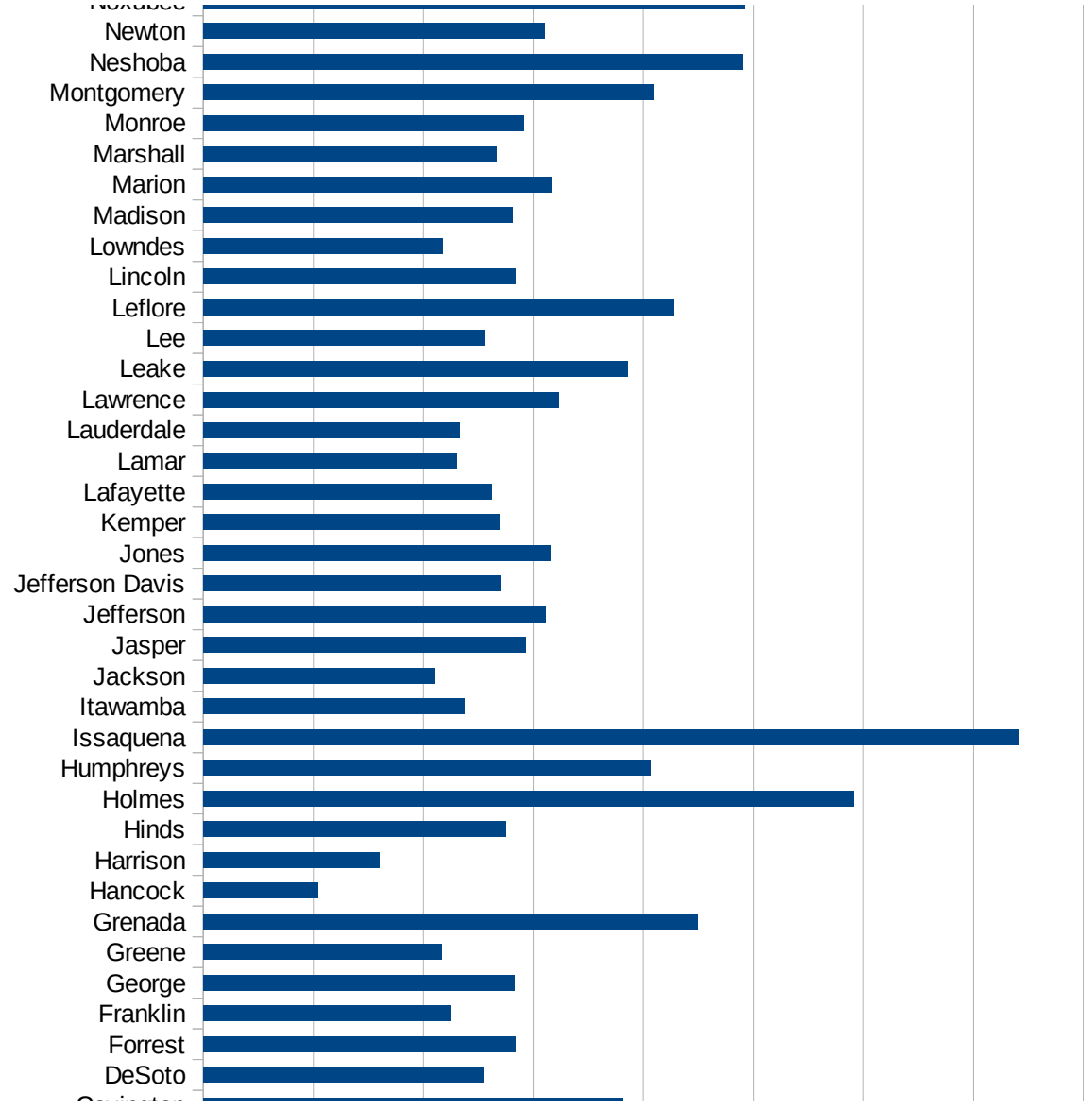
MS

FIPS	County	PC Infection
28001	Adams	2535.906643
28003	Alcorn	1706.161137
28005	Amite	2231.056304
28007	Attala	3174.516744
28009	Benton	2333.454238
28011	Bolivar	4761.752785
28013	Calhoun	3255.749515
28015	Carroll	2946.22137
28017	Chickasaw	3447.673403
28019	Choctaw	1872.432955
28021	Claiborne	4887.802711
28023	Clarke	2960.779287
28025	Clay	2439.905086
28027	Coahoma	4348.594661
28029	Copiah	3836.317136
28031	Covington	3808.412454
28033	DeSoto	2540.645381
28035	Forrest	2835.972067
28037	Franklin	2247.046739
28039	George	2824.742268
28041	Greene	2171.352863
28043	Grenada	4497.744004
28045	Hancock	1045.759919
28047	Harrison	1596.902976
28049	Hinds	2754.708227
28051	Holmes	5907.388492
28053	Humphreys	4069.274555
28055	Issaquena	7415.902141
28057	Itawamba	2368.499383
28059	Jackson	2097.33593
28061	Jasper	2927.927928
28063	Jefferson	3110.047847
28065	Jefferson Davis	2697.169307

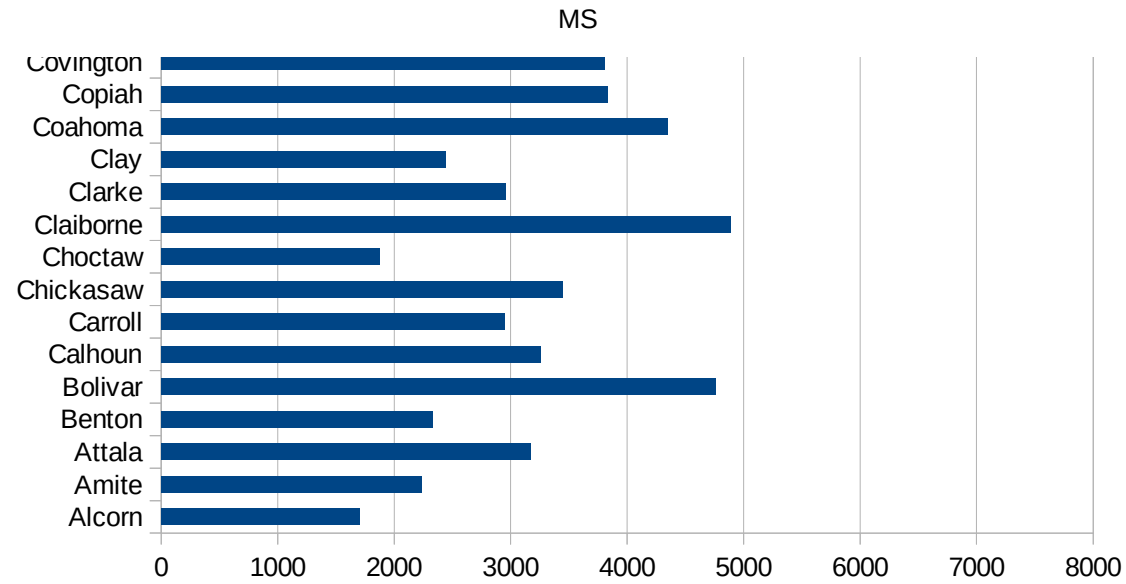


MS

28067 Jones	3153.620309
28069 Kemper	2692.72963
28071 Lafayette	2620.772726
28073 Lamar	2301.151376
28075 Lauderdale	2331.478949
28077 Lawrence	3227.61943
28079 Leake	3857.136581
28081 Lee	2555.10434
28083 Leflore	4270.548774
28085 Lincoln	2838.766262
28087 Lowndes	2180.553199
28089 Madison	2812.647922
28091 Marion	3160.024277
28093 Marshall	2665.651181
28095 Monroe	2915.869981
28097 Montgomery	4090.591639
28099 Neshoba	4909.871245
28101 Newton	3101.245162
28103 Noxubee	4926.435691
28105 Oktibbeha	2901.268171
28107 Panola	3786.061209
28109 Pearl River	1355.913843
28111 Perry	2464.168972
28113 Pike	2861.259257
28115 Pontotoc	3326.736406
28117 Prentiss	2464.941734
28119 Quitman	4566.728124
28121 Rankin	1851.827787
28123 Scott	3863.965779
28125 Sharkey	5734.521362
28127 Simpson	3505.493684
28129 Smith	2918.385202
28131 Stone	1688.30475
28133 Sunflower	4896.055955



28135 Tallahatchie	4504.182455
28137 Tate	2976.459543
28139 Tippah	2491.475335
28141 Tishomingo	2858.024057
28143 Tunica	4525.341915
28145 Union	3079.773474
28147 Walthall	3899.066713
28149 Warren	2845.634096
28151 Washington	4413.820651
28153 Wayne	4172.824909
28155 Webster	3105.84389
28157 Wilkinson	3150.591447
28159 Winston	3826.039086
28161 Yalobusha	2945.448677
28163 Yazoo	3377.230246



MS

FIPS

29001
29003
29005
29007
29009
29011
29013
29015
29017
29019
29021
29023
29025
29027
29029
29031
29033
29035
29037

MS

29039
29041
29043
29045
29047
29049
29051
29053
29055
29057
29059
29061
29063
29065
29067
29069
29071
29073
29075
29077
29079
29081
29083
29085
29087
29089
29091
29093
29095
29097
29099
29101

29103

MS

29105
29107
29109
29111
29113
29115
29117
29121
29123
29125
29127
29119
29129
29131
29133
29135
29137
29139
29141
29143
29145
29147
29149
29151
29153
29155
29157
29159
29161
29163
29165
29167
29169
29171

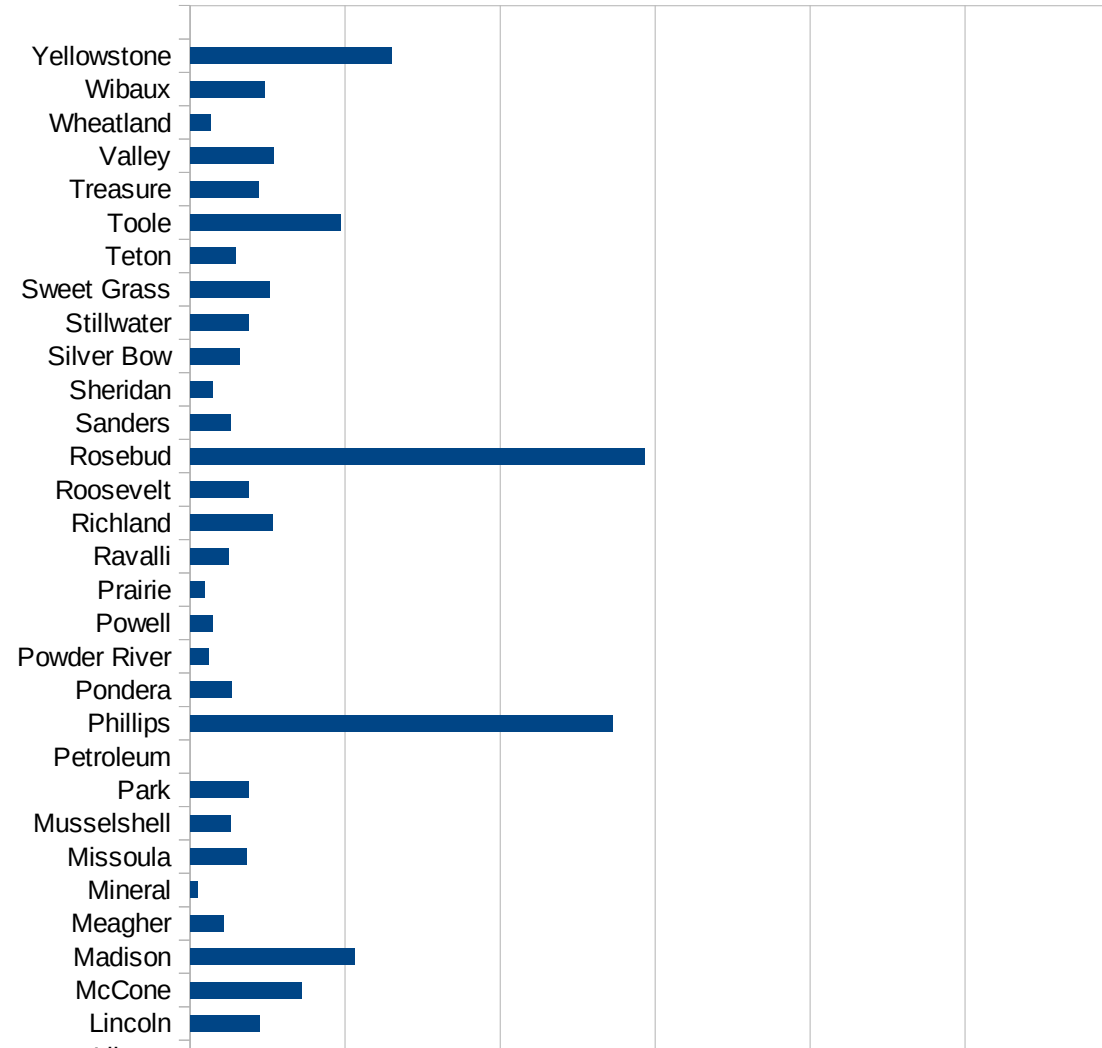
MS

29173
29175
29177
29179
29181
29195
29197
29199
29201
29203
29205
29183
29185
29187
29189
29510
29186
29207
29209
29211
29213
29215

29217
29219
29221
29223
29225
29227
29229

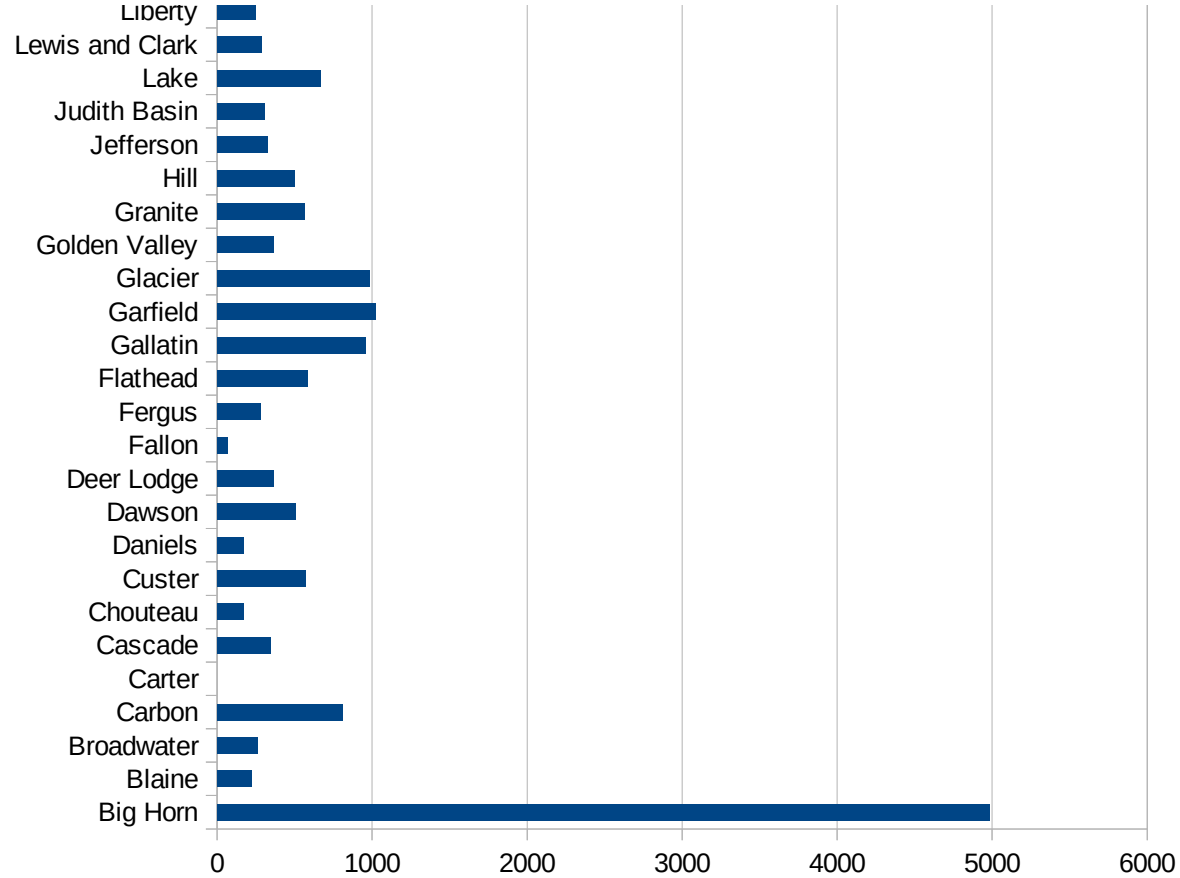
MT

FIPS	County	PC Infection
30001	Beaverhead	744.3641004
30003	Big Horn	4985.754986
30005	Blaine	220.3613927
30007	Broadwater	262.9416598
30009	Carbon	812.0216539
30011	Carter	0
30013	Cascade	347.8559093
30015	Chouteau	174.0644038
30017	Custer	569.6530295
30019	Daniels	171.7229536
30021	Dawson	506.9124424
30023	Deer Lodge	361.4061987
30025	Fallon	68.49315068
30027	Fergus	278.9525781
30029	Flathead	586.645251
30031	Gallatin	959.0975723
30033	Garfield	1025.236593
30035	Glacier	982.0324434
30037	Golden Valley	363.1961259
30039	Granite	562.4629959
30041	Hill	501.6210926
30043	Jefferson	322.393982
30045	Judith Basin	307.3770492
30047	Lake	667.768595
30049	Lewis and Clark	285.2983988
30051	Liberty	246.9135802
30053	Lincoln	449.6312014
30055	McCone	716.4179104
30057	Madison	1060.675182
30059	Meagher	214.3622722
30061	Mineral	46.33920297
30063	Missoula	366.1893578
30065	Musselshell	258.0090303



MT

30067 Park	376.4340344
30069 Petroleum	0
30071 Phillips	2724.594993
30073 Pondera	267.9169457
30075 Powder River	116.5501166
30077 Powell	143.5132032
30079 Prairie	91.99632015
30081 Ravalli	247.845826
30083 Richland	531.476221
30085 Roosevelt	379.7811737
30087 Rosebud	2935.010482
30089 Sanders	261.7359
30091 Sheridan	146.0280374
30093 Silver Bow	320.0640128
30095 Stillwater	377.5959723
30097 Sweet Grass	512.1293801
30099 Teton	292.1129503
30101 Toole	968.4731094
30103 Treasure	441.826215
30105 Valley	537.8512841
30107 Wheatland	134.1681574
30109 Wibaux	483.5589942
30111 Yellowstone	1298.887827



MT

FIPS

29001
29003
29005
29007
29009
29011
29013
29015
29017
29019
29021
29023
29025
29027
29029
29031
29033
29035
29037

MT

29039
29041
29043
29045
29047
29049
29051
29053
29055
29057
29059
29061
29063
29065
29067
29069
29071
29073
29075
29077
29079
29081
29083
29085
29087
29089
29091
29093
29095
29097
29099
29101

29103

MT

29105
29107
29109
29111
29113
29115
29117
29121
29123
29125
29127
29119
29129
29131
29133
29135
29137
29139
29141
29143
29145
29147
29149
29151
29153
29155
29157
29159
29161
29163
29165
29167
29169
29171

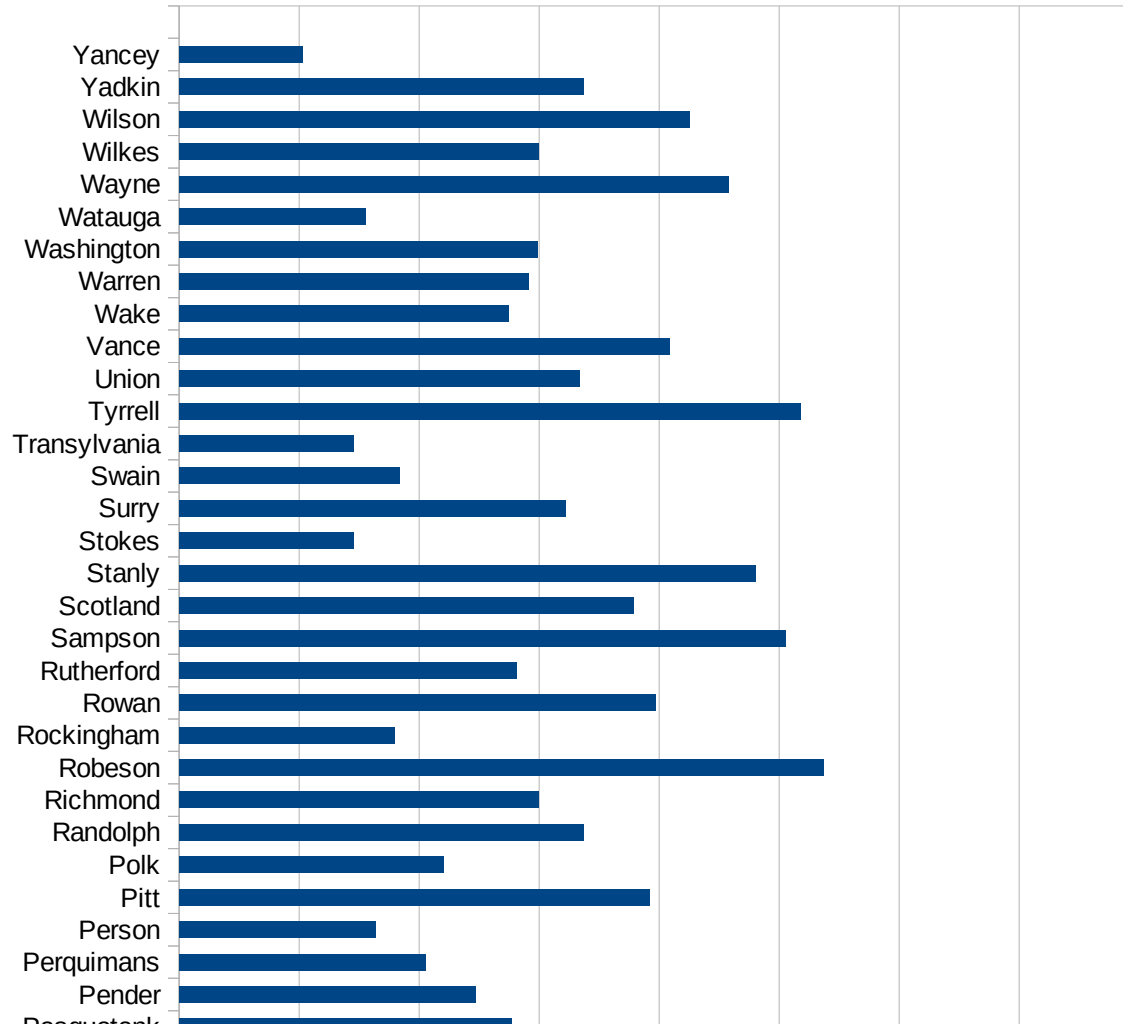
MT

29173
29175
29177
29179
29181
29195
29197
29199
29201
29203
29205
29183
29185
29187
29189
29510
29186
29207
29209
29211
29213
29215

29217
29219
29221
29223
29225
29227
29229

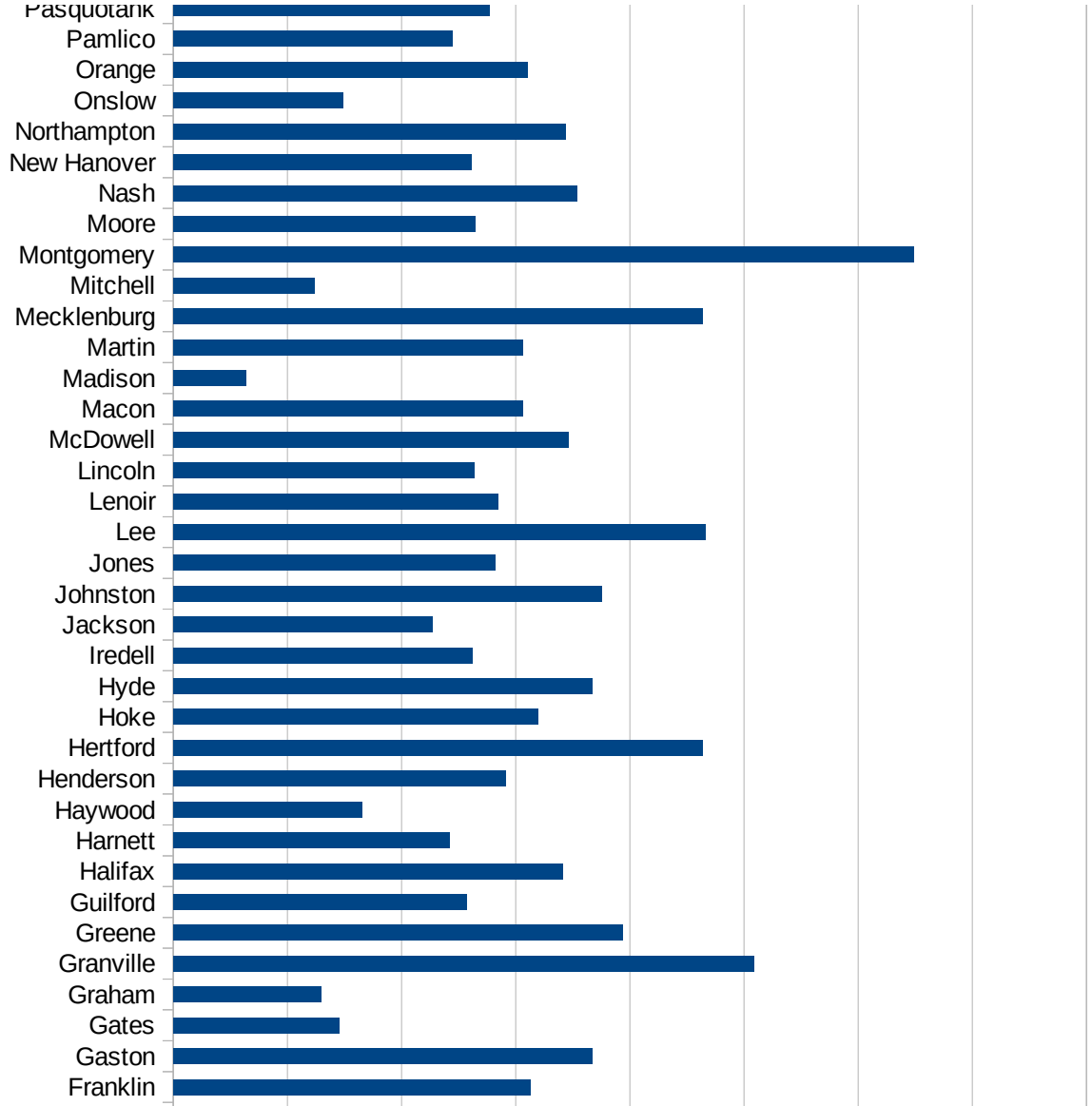
NC

FIPS	County	PC Infection
37001	Alamance	1928.068447
37003	Alexander	1073.541616
37005	Alleghany	1818.833438
37007	Anson	1772.721791
37009	Ashe	737.7623667
37011	Avery	788.3461868
37013	Beaufort	1244.716328
37015	Bertie	2286.345002
37017	Bladen	2157.276288
37019	Brunswick	1015.766688
37021	Buncombe	952.5169527
37023	Burke	2046.867739
37025	Cabarrus	1499.465322
37027	Caldwell	1735.971425
37029	Camden	905.6956116
37031	Carteret	719.1761118
37033	Caswell	1097.012953
37035	Catawba	1648.891914
37037	Chatham	2026.27873
37039	Cherokee	1525.561075
37041	Chowan	1568.180198
37043	Clay	798.9945237
37045	Cleveland	1642.685237
37047	Columbus	1980.0557
37049	Craven	943.5245647
37051	Cumberland	1218.06638
37053	Currituck	395.2423168
37055	Dare	665.7351853
37057	Davidson	1303.011752
37059	Davie	1118.573468
37061	Duplin	3539.146391
37063	Durham	2180.975503
37065	Edgecombe	1836.361888

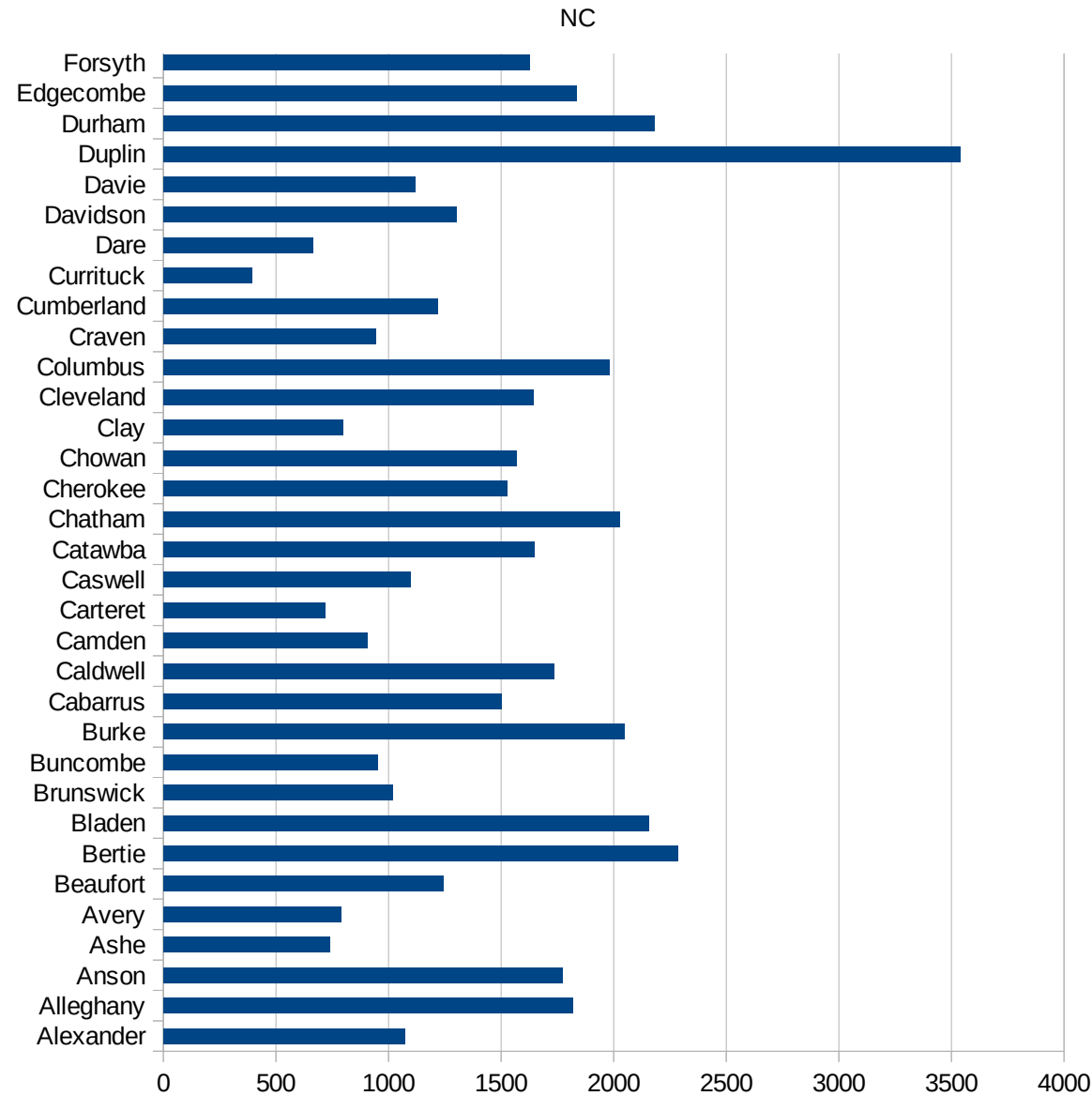


NC

37067 Forsyth	1624.905368
37069 Franklin	1563.055062
37071 Gaston	1835.796918
37073 Gates	725.8273568
37075 Graham	648.2791136
37077 Granville	2543.458371
37079 Greene	1970.302684
37081 Guilford	1285.625949
37083 Halifax	1704.433108
37085 Harnett	1210.752977
37087 Haywood	824.5792387
37089 Henderson	1453.558091
37091 Hertford	2320.470011
37093 Hoke	1595.938938
37095 Hyde	1835.564054
37097 Iredell	1309.160198
37099 Jackson	1135.55058
37101 Johnston	1876.403108
37103 Jones	1411.22756
37105 Lee	2330.274035
37107 Lenoir	1423.824496
37109 Lincoln	1319.087979
37111 McDowell	1731.601732
37113 Macon	1530.395352
37115 Madison	317.051877
37117 Martin	1530.58974
37119 Mecklenburg	2316.937273
37121 Mitchell	620
37123 Montgomery	3245.20553
37125 Moore	1322.429622
37127 Nash	1766.720558
37129 New Hanover	1304.924357
37131 Northampton	1717.828827
37133 Onslow	745.6382188



37135 Orange	1553.137433
37137 Pamlico	1223.362273
37139 Pasquotank	1382.476854
37141 Pender	1235.481484
37143 Perquimans	1028.162718
37145 Person	817.576632
37147 Pitt	1961.492713
37149 Polk	1101.353646
37151 Randolph	1686.071252
37153 Richmond	1497.092699
37155 Robeson	2684.497576
37157 Rockingham	896.4604697
37159 Rowan	1985.672014
37161 Rutherford	1403.645288
37163 Sampson	2528.840411
37165 Scotland	1893.134157
37167 Stanly	2400.322191
37169 Stokes	728.0005279
37171 Surry	1608.105854
37173 Swain	919.6209196
37175 Transylvania	724.8282917
37177 Tyrrell	2590.171871
37179 Union	1665.903657
37181 Vance	2043.425598
37183 Wake	1370.221687
37185 Warren	1454.031403
37187 Washington	1492.537313
37189 Watauga	775.761909
37191 Wayne	2288.069583
37193 Wilkes	1496.564902
37195 Wilson	2127.555092
37197 Yadkin	1686.066644
37199 Yancey	513.8803552



NC

NC

FIPS

29001
29003
29005
29007
29009
29011
29013
29015
29017
29019
29021
29023
29025
29027
29029
29031
29033
29035
29037

NC

29039
29041
29043
29045
29047
29049
29051
29053
29055
29057
29059
29061
29063
29065
29067
29069
29071
29073
29075
29077
29079
29081
29083
29085
29087
29089
29091
29093
29095
29097
29099
29101

29103

NC

29105
29107
29109
29111
29113
29115
29117
29121
29123
29125
29127
29119
29129
29131
29133
29135
29137
29139
29141
29143
29145
29147
29149
29151
29153
29155
29157
29159
29161
29163
29165
29167
29169
29171

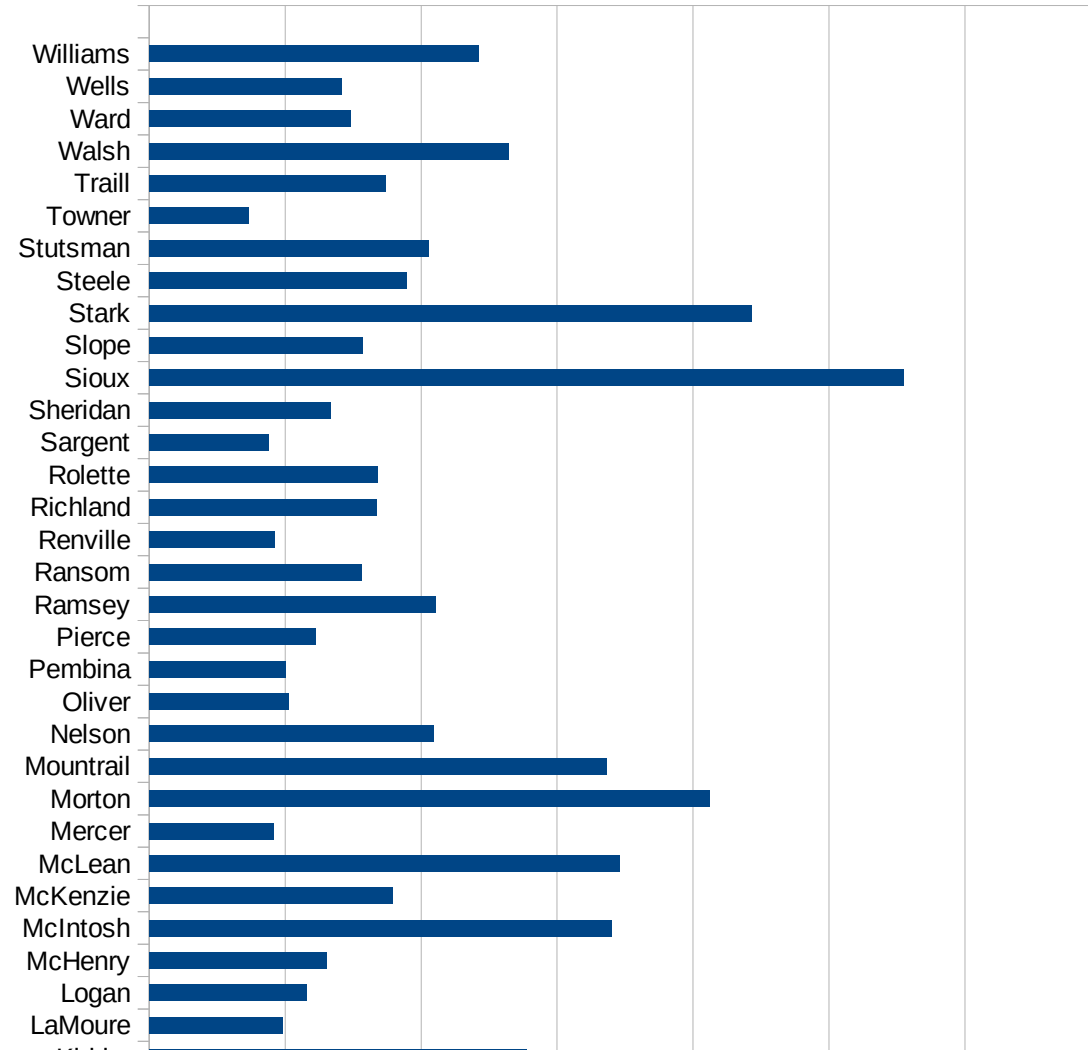
NC

29173
29175
29177
29179
29181
29195
29197
29199
29201
29203
29205
29183
29185
29187
29189
29510
29186
29207
29209
29211
29213
29215

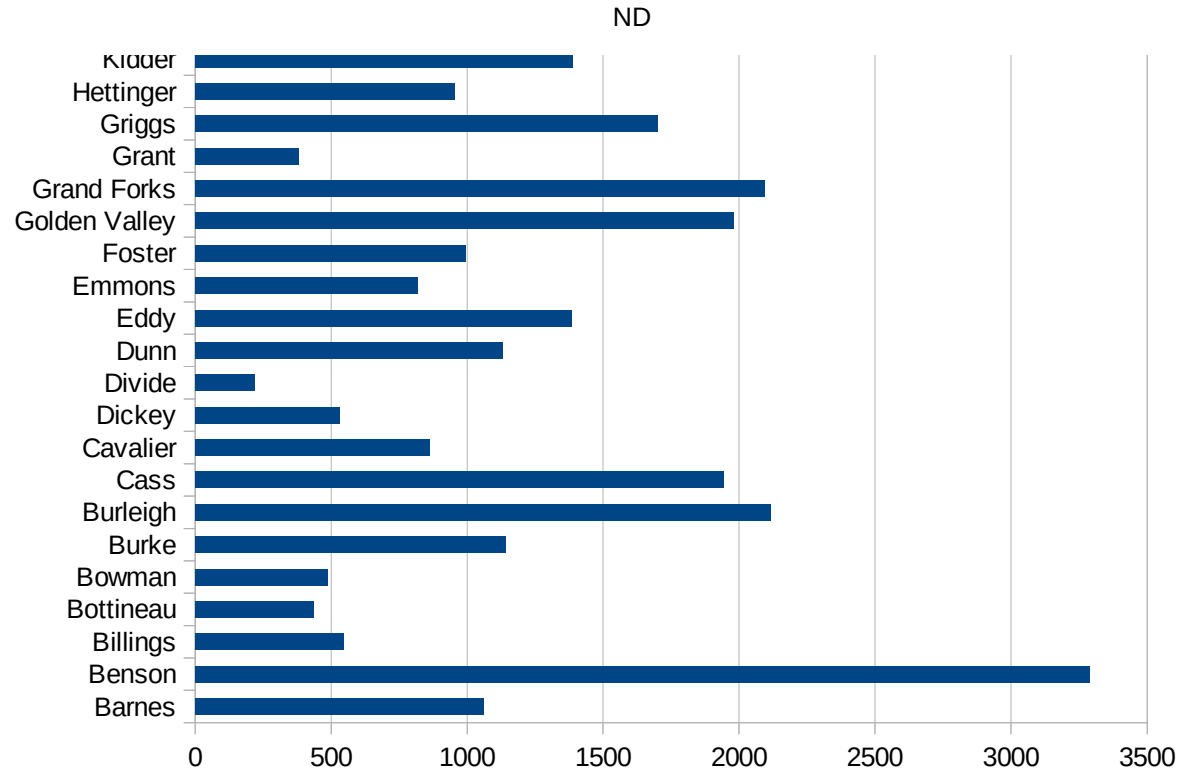
29217
29219
29221
29223
29225
29227
29229

ND

FIPS	County	PC Infection
38001	Adams	174.3679163
38003	Barnes	1062.416999
38005	Benson	3289.284688
38007	Billings	544.0696409
38009	Bottineau	436.7493371
38011	Bowman	487.6462939
38013	Burke	1142.857143
38015	Burleigh	2116.024477
38017	Cass	1942.528482
38019	Cavalier	861.8438235
38021	Dickey	530.287579
38023	Divide	219.0100745
38025	Dunn	1131.117267
38027	Eddy	1383.484652
38029	Emmons	819.4233687
38031	Foster	995.0248756
38033	Golden Valley	1978.518937
38035	Grand Forks	2094.107673
38037	Grant	379.1069924
38039	Griggs	1702.508961
38041	Hettinger	954.6539379
38043	Kidder	1387.755102
38045	LaMoure	492.3682915
38047	Logan	578.0346821
38049	McHenry	653.3700138
38051	McIntosh	1702.12766
38053	McKenzie	894.9530516
38055	McLean	1729.378472
38057	Mercer	459.6588847
38059	Morton	2061.424666
38061	Mountrail	1683.303973
38063	Nelson	1045.660509
38065	Oliver	512.295082



38067 Pembina	503.8145962
38069 Pierce	612.5949522
38071 Ramsey	1053.915164
38073 Ransom	782.8909681
38075 Renville	463.3529907
38077 Richland	837.4899932
38079 Rolette	839.1021607
38081 Sargent	439.2764858
38083 Sheridan	667.1608599
38085 Sioux	2776.502983
38087 Slope	786.3695937
38089 Stark	2216.343517
38091 Steele	945.8749343
38093 Stutsman	1027.872066
38095 Towner	364.9635036
38097 Traill	870.9717556
38099 Walsh	1321.833693
38101 Ward	741.0250354
38103 Wells	707.6067728
38105 Williams	1213.578501



ND

FIPS

29001
29003
29005
29007
29009
29011
29013
29015
29017
29019
29021
29023
29025
29027
29029
29031
29033
29035
29037

ND

29039
29041
29043
29045
29047
29049
29051
29053
29055
29057
29059
29061
29063
29065
29067
29069
29071
29073
29075
29077
29079
29081
29083
29085
29087
29089
29091
29093
29095
29097
29099
29101

29103

ND

29105
29107
29109
29111
29113
29115
29117
29121
29123
29125
29127
29119
29129
29131
29133
29135
29137
29139
29141
29143
29145
29147
29149
29151
29153
29155
29157
29159
29161
29163
29165
29167
29169
29171

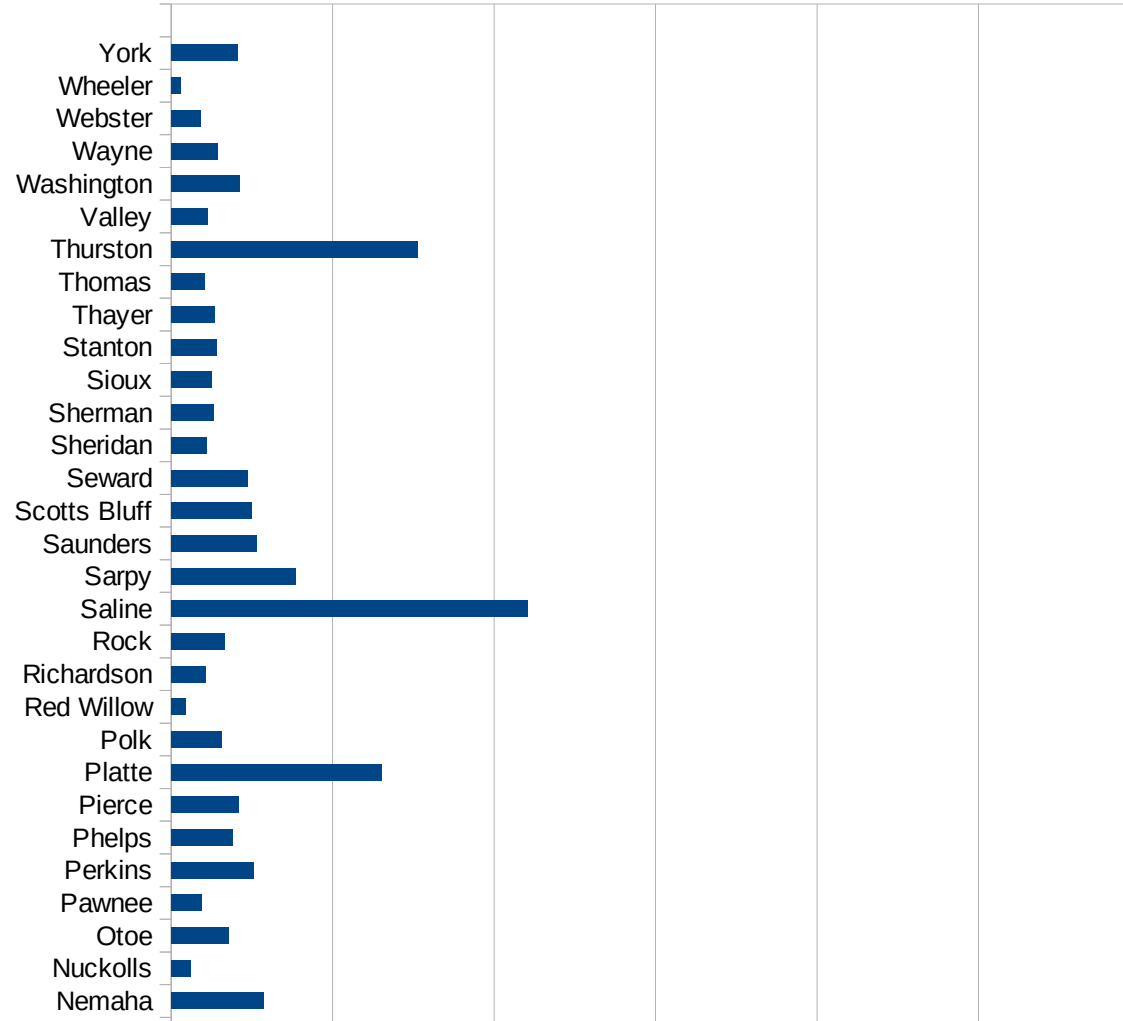
ND

29173
29175
29177
29179
29181
29195
29197
29199
29201
29203
29205
29183
29185
29187
29189
29510
29186
29207
29209
29211
29213
29215

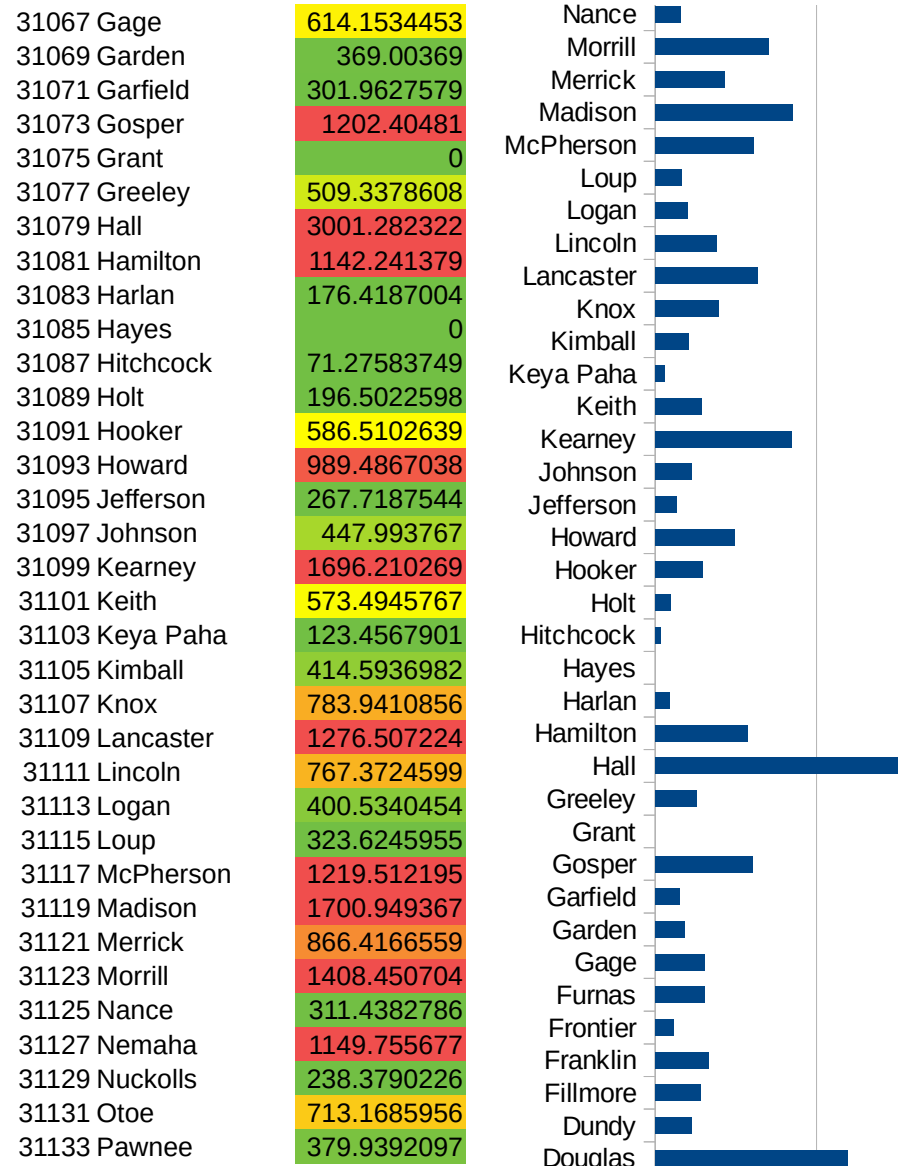
29217
29219
29221
29223
29225
29227
29229

NE

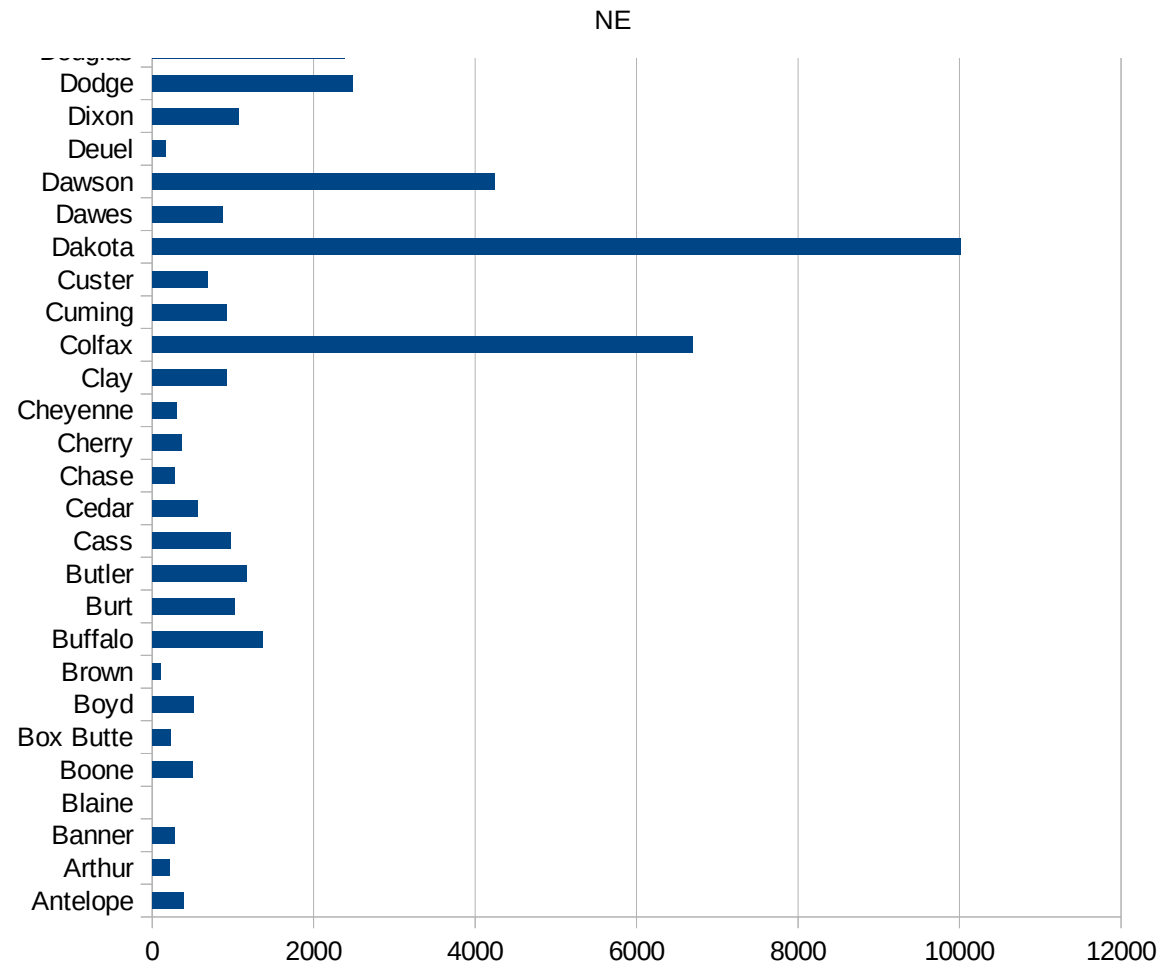
FIPS	County	PC Infection
31001	Adams	1301.132938
31003	Antelope	394.5707071
31005	Arthur	215.0537634
31007	Banner	273.9726027
31009	Blaine	0
31011	Boone	496.2779156
31013	Box Butte	232.0831786
31015	Boyd	511.5089514
31017	Brown	100.9081736
31019	Buffalo	1374.584299
31021	Burt	1017.262639
31023	Butler	1166.542566
31025	Cass	978.6306816
31027	Cedar	568.3163628
31029	Chase	276.5903948
31031	Cherry	364.5200486
31033	Cheyenne	300.7518797
31035	Clay	917.2835533
31037	Colfax	6699.751861
31039	Cuming	928.4116331
31041	Custer	682.6568266
31043	Dakota	10008.46487
31045	Dawes	871.9596145
31047	Dawson	4238.896622
31049	Deuel	164.3835616
31051	Dixon	1068.488352
31053	Dodge	2478.867114
31055	Douglas	2378.281118
31057	Dundy	451.9774011
31059	Fillmore	560.8829383
31061	Franklin	661.5944426
31063	Frontier	230.0613497
31065	Furnas	615.0583245



NE



31135 Perkins	1024.240355
31137 Phelps	755.8915073
31139 Pierce	840.1008121
31141 Platte	2613.67383
31143 Polk	625.2368321
31145 Red Willow	186.4628007
31147 Richardson	428.3734408
31149 Rock	661.7647059
31151 Saline	4418.118467
31153 Sarpy	1540.179661
31155 Saunders	1060.883444
31157 Scotts Bluff	994.7483953
31159 Seward	946.9915695
31161 Sheridan	443.1599229
31163 Sherman	526.6622778
31165 Sioux	505.4759899
31167 Stanton	569.5142379
31169 Thayer	535.8205993
31171 Thomas	416.6666667
31173 Thurston	3053.539641
31175 Valley	453.4606205
31177 Washington	851.5991678
31179 Wayne	574.2848027
31181 Webster	367.9592414
31183 Wheeler	124.2236025
31185 York	820.5053732



NE

FIPS

29001
29003
29005
29007
29009
29011
29013
29015
29017
29019
29021
29023
29025
29027
29029
29031
29033
29035
29037

NE

29039
29041
29043
29045
29047
29049
29051
29053
29055
29057
29059
29061
29063
29065
29067
29069
29071
29073
29075
29077
29079
29081
29083
29085
29087
29089
29091
29093
29095
29097
29099
29101

29103

NE

29105
29107
29109
29111
29113
29115
29117
29121
29123
29125
29127
29119
29129
29131
29133
29135
29137
29139
29141
29143
29145
29147
29149
29151
29153
29155
29157
29159
29161
29163
29165
29167
29169
29171

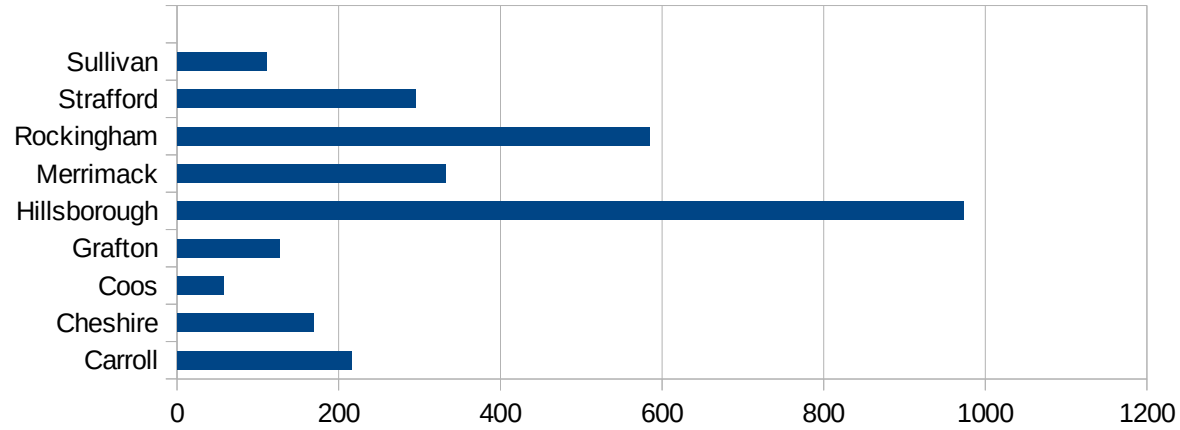
NE

29173
29175
29177
29179
29181
29195
29197
29199
29201
29203
29205
29183
29185
29187
29189
29510
29186
29207
29209
29211
29213
29215

29217
29219
29221
29223
29225
29227
29229

NH

FIPS	County	Cases	Per Capita Cases 100,000
33001	Belknap	204.8441546	
33003	Carroll	215.2565653	
33005	Cheshire	168.6428824	
33007	Coos	56.98186077	
33009	Grafton	126.9685697	
33011	Hillsborough	972.9149157	
33013	Merrimack	332.1599661	
33015	Rockingham	585.1036303	
33017	Strafford	294.4115612	
33019	Sullivan	111.255331	



NH

FIPS

29001
29003
29005
29007
29009
29011
29013
29015
29017
29019
29021
29023
29025
29027
29029
29031
29033
29035
29037

NH

29039
29041
29043
29045
29047
29049
29051
29053
29055
29057
29059
29061
29063
29065
29067
29069
29071
29073
29075
29077
29079
29081
29083
29085
29087
29089
29091
29093
29095
29097
29099
29101

29103

NH

29105
29107
29109
29111
29113
29115
29117
29121
29123
29125
29127
29119
29129
29131
29133
29135
29137
29139
29141
29143
29145
29147
29149
29151
29153
29155
29157
29159
29161
29163
29165
29167
29169
29171

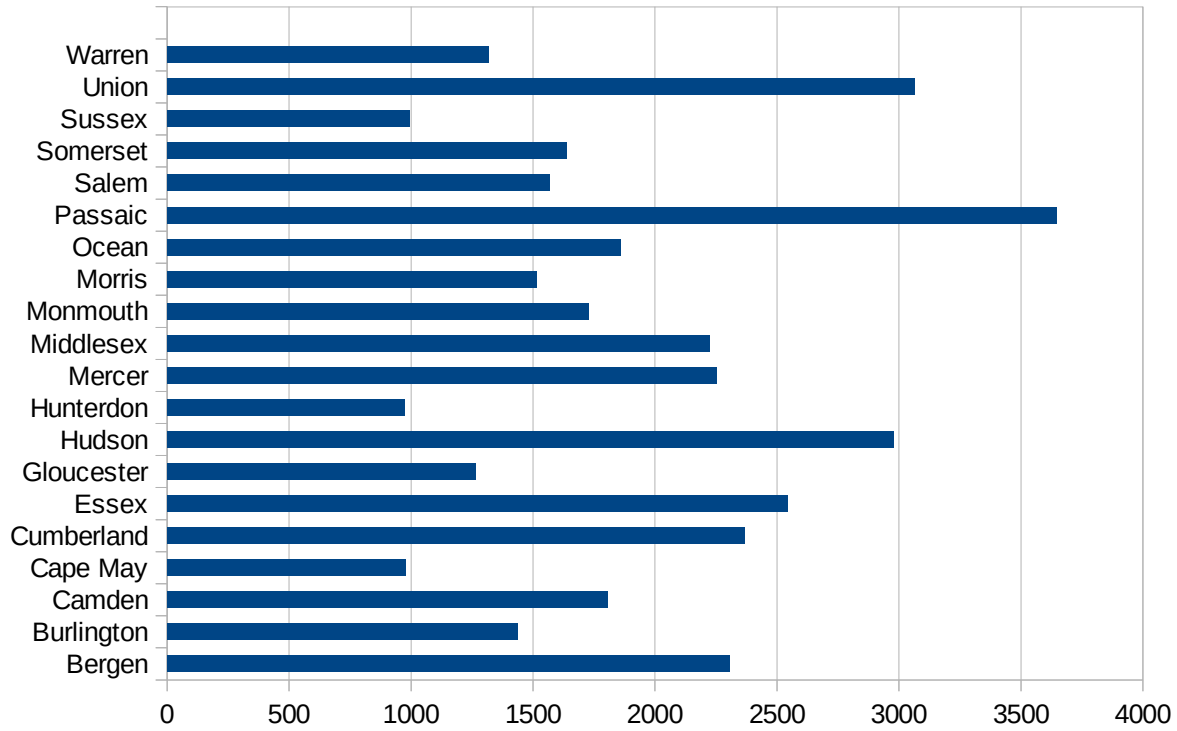
NH

29173
29175
29177
29179
29181
29195
29197
29199
29201
29203
29205
29183
29185
29187
29189
29510
29186
29207
29209
29211
29213
29215

29217
29219
29221
29223
29225
29227
29229

NJ

FIPS	County	PC Infection
34001	Atlantic	1413.560689
34003	Bergen	2305.987454
34005	Burlington	1435.839635
34007	Camden	1805.836577
34009	Cape May	977.7441659
34011	Cumberland	2366.664017
34013	Essex	2541.240136
34015	Gloucester	1264.550047
34017	Hudson	2979.612786
34019	Hunterdon	972.6253668
34021	Mercer	2253.313179
34023	Middlesex	2224.45868
34025	Monmouth	1727.517647
34027	Morris	1515.697209
34029	Ocean	1858.38634
34031	Passaic	3646.063063
34033	Salem	1566.917437
34035	Somerset	1636.651327
34037	Sussex	993.6150115
34039	Union	3064.685781
34041	Warren	1318.787283



FIPS

- 29001
- 29003
- 29005
- 29007
- 29009
- 29011
- 29013
- 29015
- 29017
- 29019
- 29021
- 29023
- 29025
- 29027
- 29029
- 29031
- 29033
- 29035
- 29037

NJ

29039
29041
29043
29045
29047
29049
29051
29053
29055
29057
29059
29061
29063
29065
29067
29069
29071
29073
29075
29077
29079
29081
29083
29085
29087
29089
29091
29093
29095
29097
29099
29101

29103

NJ

29105
29107
29109
29111
29113
29115
29117
29121
29123
29125
29127
29119
29129
29131
29133
29135
29137
29139
29141
29143
29145
29147
29149
29151
29153
29155
29157
29159
29161
29163
29165
29167
29169
29171

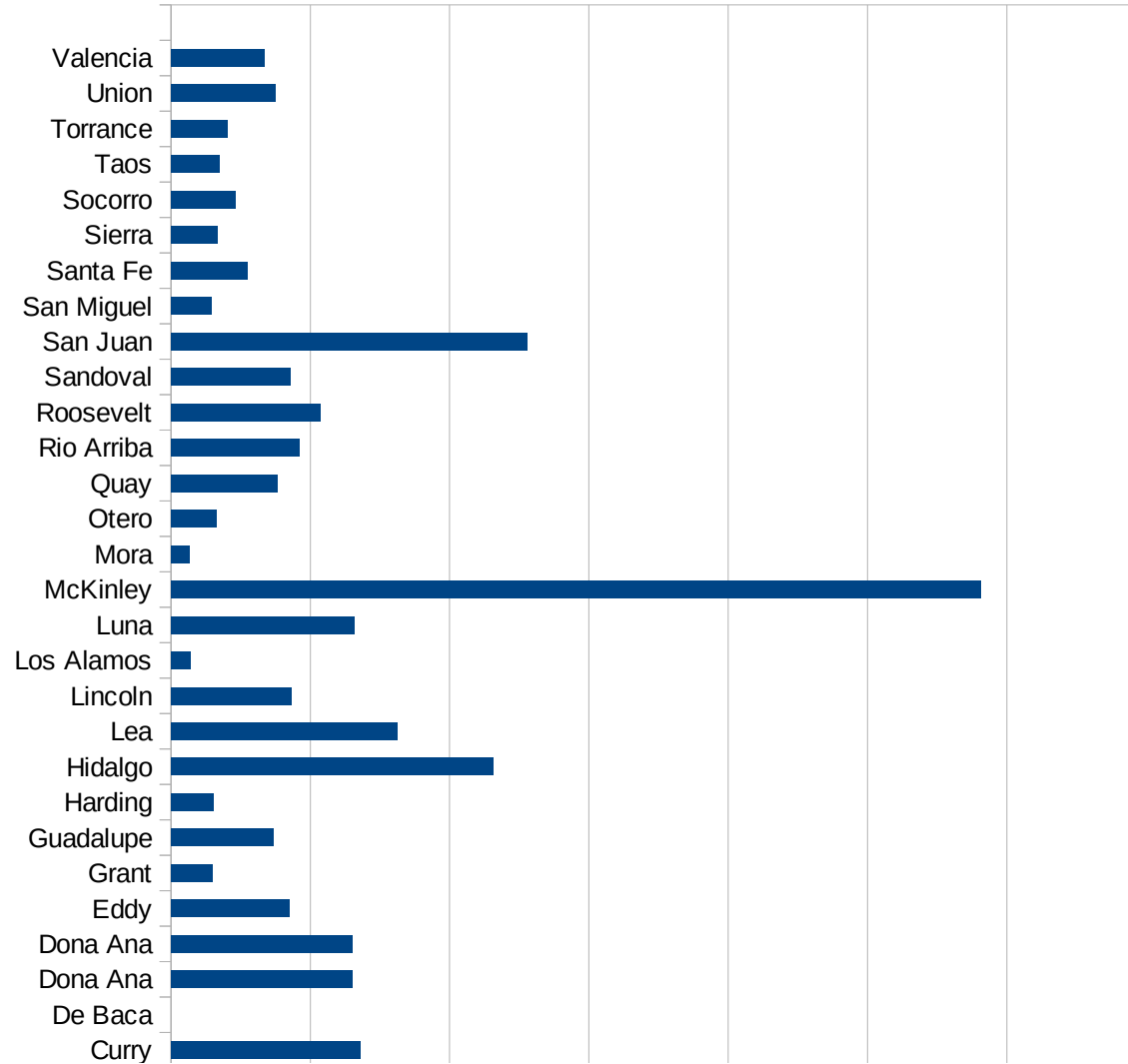
NJ

29173
29175
29177
29179
29181
29195
29197
29199
29201
29203
29205
29183
29185
29187
29189
29510
29186
29207
29209
29211
29213
29215

29217
29219
29221
29223
29225
29227
29229

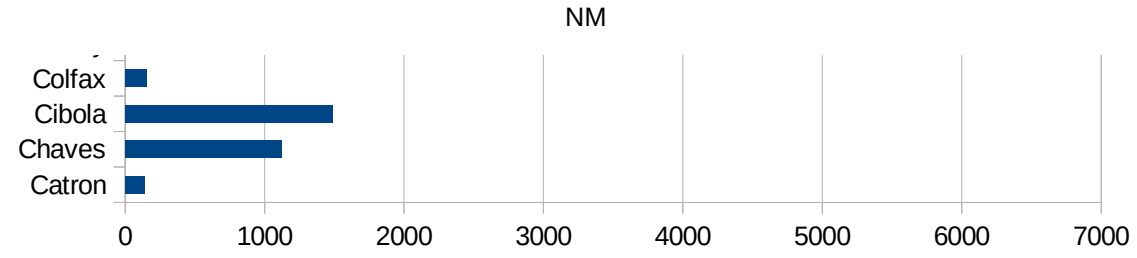
NM

FIPS	County	PC Infection
35001	Bernalillo	855.8997261
35003	Catron	139.7428731
35005	Chaves	1123.838674
35006	Cibola	1488.072983
35007	Colfax	156.895128
35009	Curry	1359.305783
35011	De Baca	0
35013	Dona Ana	1299.638657
35013	Dona Ana	1299.638657
35015	Eddy	849.7409326
35017	Grant	299.86104
35019	Guadalupe	737.157337
35021	Harding	305.3435115
35023	Hidalgo	2311.320755
35025	Lea	1624.743216
35027	Lincoln	864.1849049
35028	Los Alamos	141.3538558
35029	Luna	1318.699662
35031	McKinley	5814.082169
35033	Mora	133.1557923
35035	Otero	326.4401551
35037	Quay	763.3587786
35039	Rio Arriba	917.8075168
35041	Roosevelt	1072.400363
35043	Sandoval	858.9396538
35045	San Juan	2552.721864
35047	San Miguel	293.5739915
35049	Santa Fe	547.1290718
35051	Sierra	337.3450036
35053	Socorro	460.1135345
35055	Taos	350.2360286
35057	Torrance	404.0792765
35059	Union	752.7926178



35061 Valencia

670.9741551



NM

FIPS

29001
29003
29005
29007
29009
29011
29013
29015
29017
29019
29021
29023
29025
29027
29029
29031
29033
29035
29037

NM

29039
29041
29043
29045
29047
29049
29051
29053
29055
29057
29059
29061
29063
29065
29067
29069
29071
29073
29075
29077
29079
29081
29083
29085
29087
29089
29091
29093
29095
29097
29099
29101

29103

NM

29105
29107
29109
29111
29113
29115
29117
29121
29123
29125
29127
29119
29129
29131
29133
29135
29137
29139
29141
29143
29145
29147
29149
29151
29153
29155
29157
29159
29161
29163
29165
29167
29169
29171

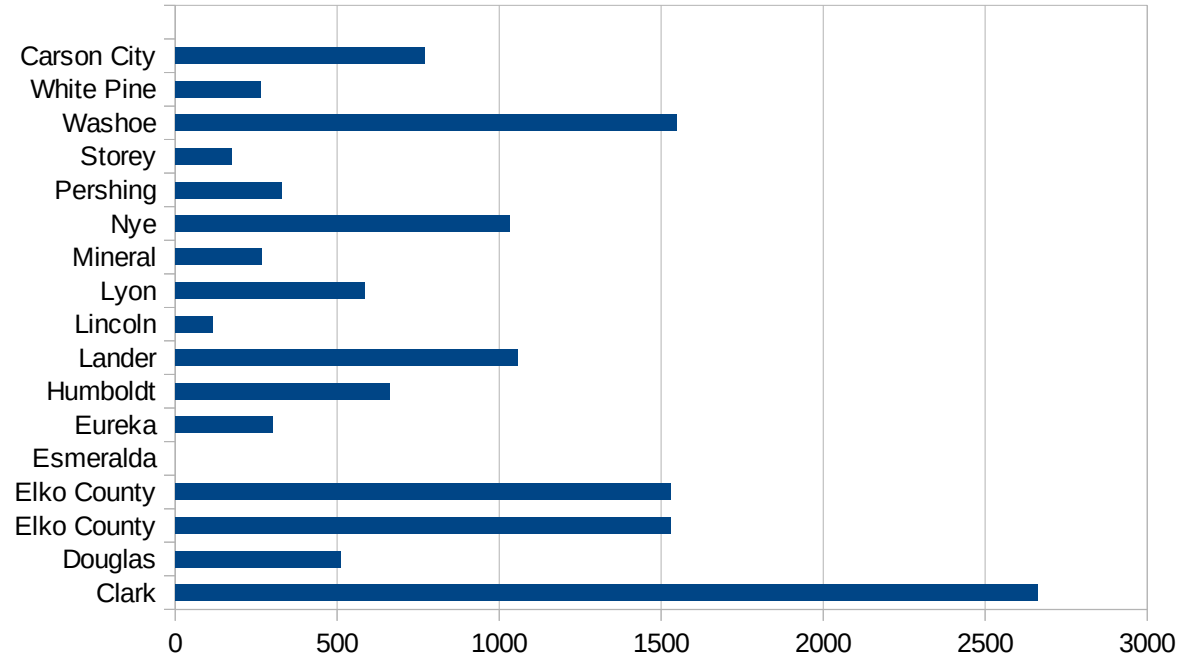
NM

29173
29175
29177
29179
29181
29195
29197
29199
29201
29203
29205
29183
29185
29187
29189
29510
29186
29207
29209
29211
29213
29215

29217
29219
29221
29223
29225
29227
29229

NV

FIPS	County	PC Infection
32001	Churchill	343.6988543
32003	Clark	2662.607482
32005	Douglas	509.6251057
32007	Elko County	1530.69005
32007	Elko County	1530.69005
32009	Esmeralda	0
32011	Eureka	299.550674
32013	Humboldt	661.2653402
32015	Lander	1058.295964
32017	Lincoln	115.3624303
32019	Lyon	584.1456422
32021	Mineral	265.8396101
32023	Nye	1034.269836
32027	Pershing	330.0330033
32029	Storey	173.7403822
32031	Washoe	1546.802366
32033	White Pine	263.8522427
32510	Carson City	770.5633955



NV

FIPS

29001
29003
29005
29007
29009
29011
29013
29015
29017
29019
29021
29023
29025
29027
29029
29031
29033
29035
29037

NV

29039
29041
29043
29045
29047
29049
29051
29053
29055
29057
29059
29061
29063
29065
29067
29069
29071
29073
29075
29077
29079
29081
29083
29085
29087
29089
29091
29093
29095
29097
29099
29101

29103

NV

29105
29107
29109
29111
29113
29115
29117
29121
29123
29125
29127
29119
29129
29131
29133
29135
29137
29139
29141
29143
29145
29147
29149
29151
29153
29155
29157
29159
29161
29163
29165
29167
29169
29171

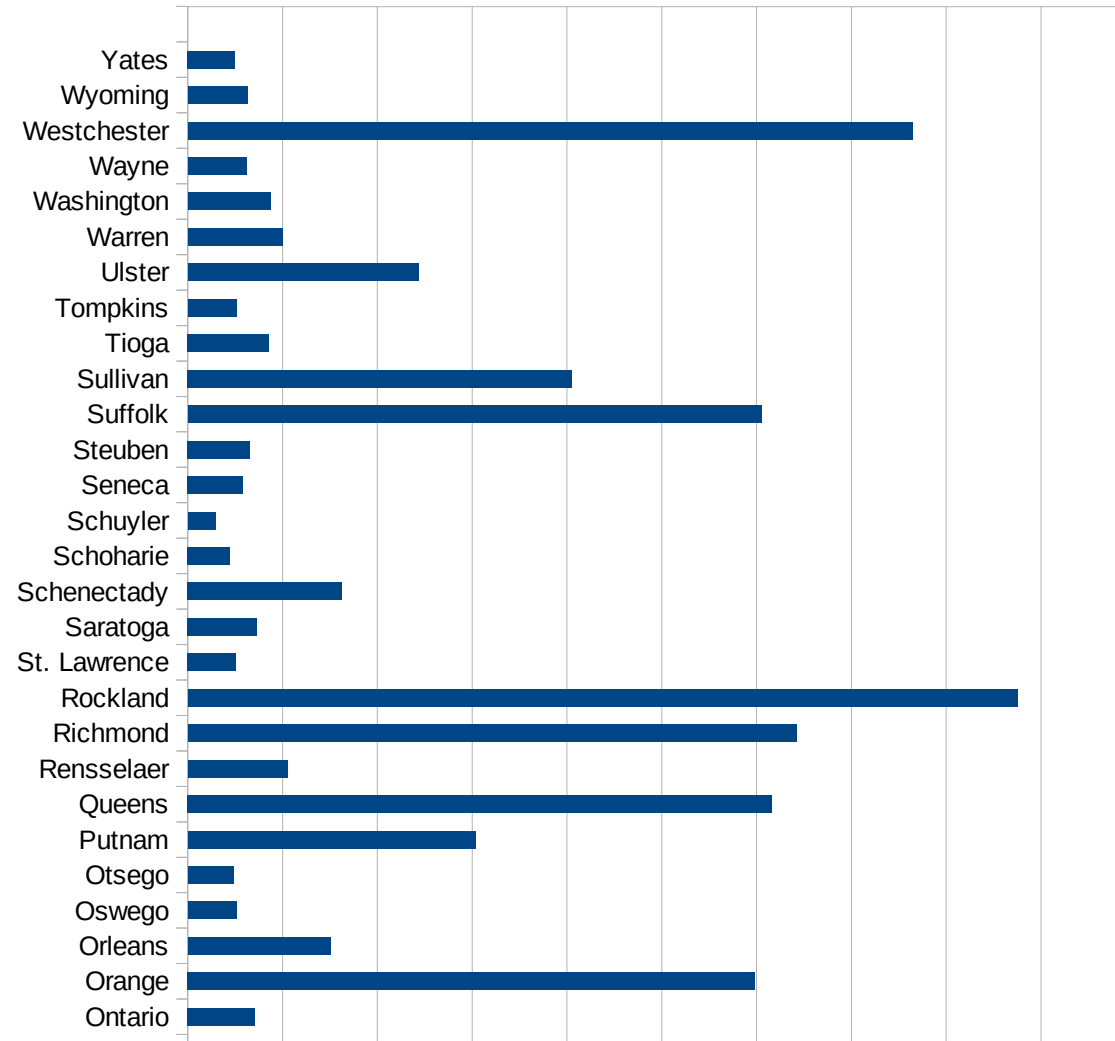
NV

29173
29175
29177
29179
29181
29195
29197
29199
29201
29203
29205
29183
29185
29187
29189
29510
29186
29207
29209
29211
29213
29215

29217
29219
29221
29223
29225
29227
29229

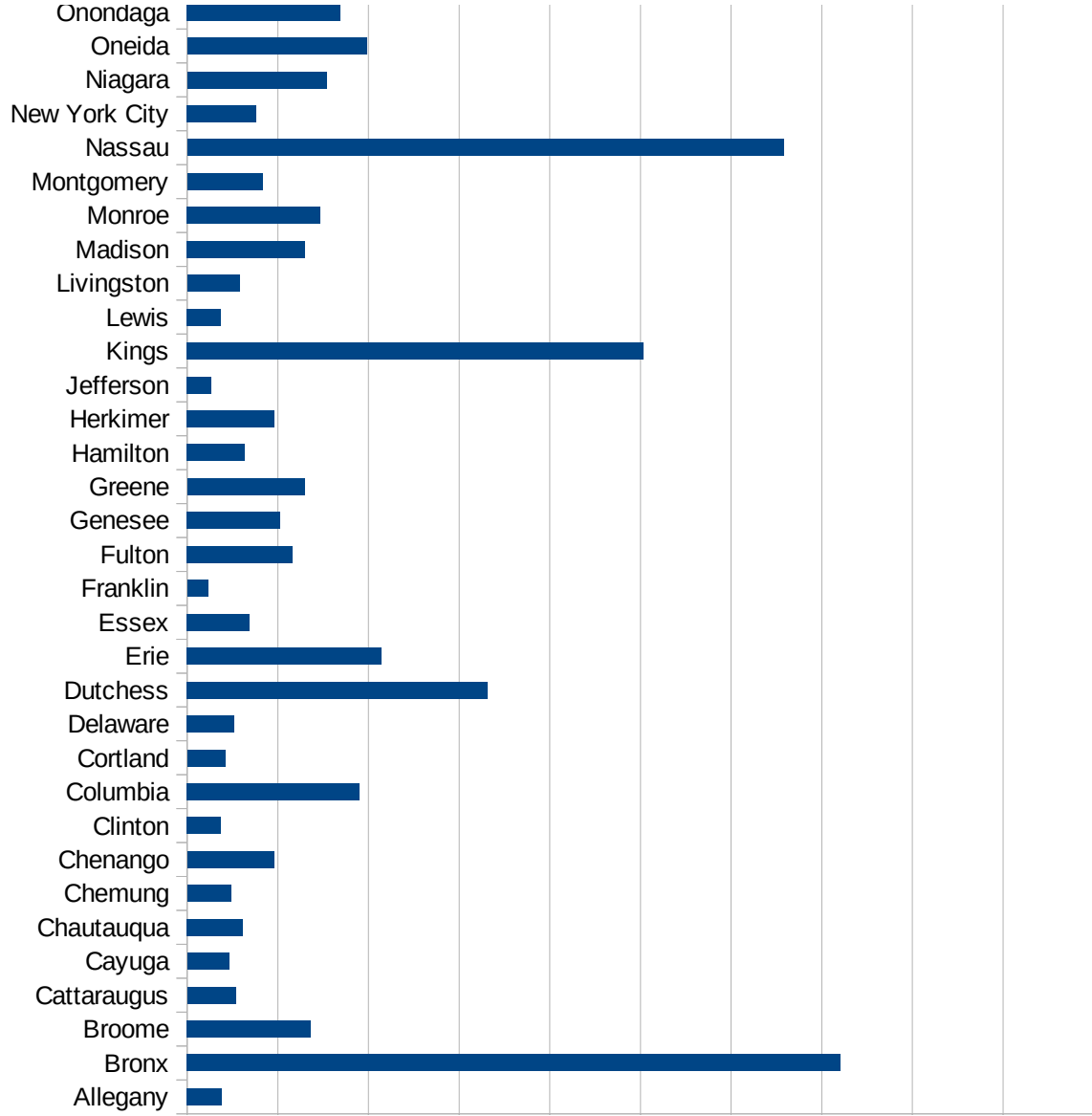
NY

FIPS	County	PC Infection
36001	Albany	901.936395576
36003	Allegany	191.686409649
36005	Bronx	3603.71809302
36007	Broome	681.940321091
36009	Cattaraugus	266.788131182
36011	Cayuga	230.734331454
36013	Chautauqua	307.959261836
36015	Chemung	240.938115698
36017	Chenango	479.636486032
36019	Clinton	185.885122994
36021	Columbia	949.662861339
36023	Cortland	209.10440583
36025	Delaware	258.270262987
36027	Dutchess	1656.35064926
36029	Erie	1073.3713232
36031	Essex	345.844504021
36033	Franklin	115.324200187
36035	Fulton	580.32132261
36037	Genesee	512.945349585
36039	Greene	646.438272515
36041	Hamilton	315.741993685
36043	Herkimer	480.326039493
36045	Jefferson	134.222182453
36047	Kings	2516.54193269
36049	Lewis	185.276212803
36051	Livingston	289.433311718
36053	Madison	651.175930504
36055	Monroe	734.301807201
36057	Montgomery	416.540289152
36059	Nassau	3289.08088752
36061	New York City	382.426047311
36063	Niagara	768.890810852
36065	Oneida	990.517342765



NY

36067 Onondaga	842.772661425
36069 Ontario	355.894560548
36071 Orange	2993.31589654
36073 Orleans	753.471880232
36075 Oswego	257.001815128
36077 Otsego	241.008217711
36079 Putnam	1517.81741698
36081 Queens	3081.39080769
36083 Rensselaer	525.58297061
36085 Richmond	3210.55737443
36087 Rockland	4376.79424001
36089 St. Lawrence	254.518866789
36091 Saratoga	366.696645421
36093 Schenectady	813.002896685
36095 Schoharie	221.886355597
36097 Schuyler	145.154086646
36099 Seneca	291.545189504
36101 Steuben	328.82375047
36103 Suffolk	3026.14353049
36105 Sullivan	2025.2192111
36107 Tioga	430.39538715
36109 Tompkins	257.799655619
36111 Ulster	1217.81196983
36113 Warren	499.494281491
36115 Washington	436.295896858
36117 Wayne	310.890033754
36119 Westchester	3822.19319314
36121 Wyoming	314.332044406
36123 Yates	249.58737571





NY

FIPS

29001
29003
29005
29007
29009
29011
29013
29015
29017
29019
29021
29023
29025
29027
29029
29031
29033
29035
29037

NY

29039
29041
29043
29045
29047
29049
29051
29053
29055
29057
29059
29061
29063
29065
29067
29069
29071
29073
29075
29077
29079
29081
29083
29085
29087
29089
29091
29093
29095
29097
29099
29101

29103

NY

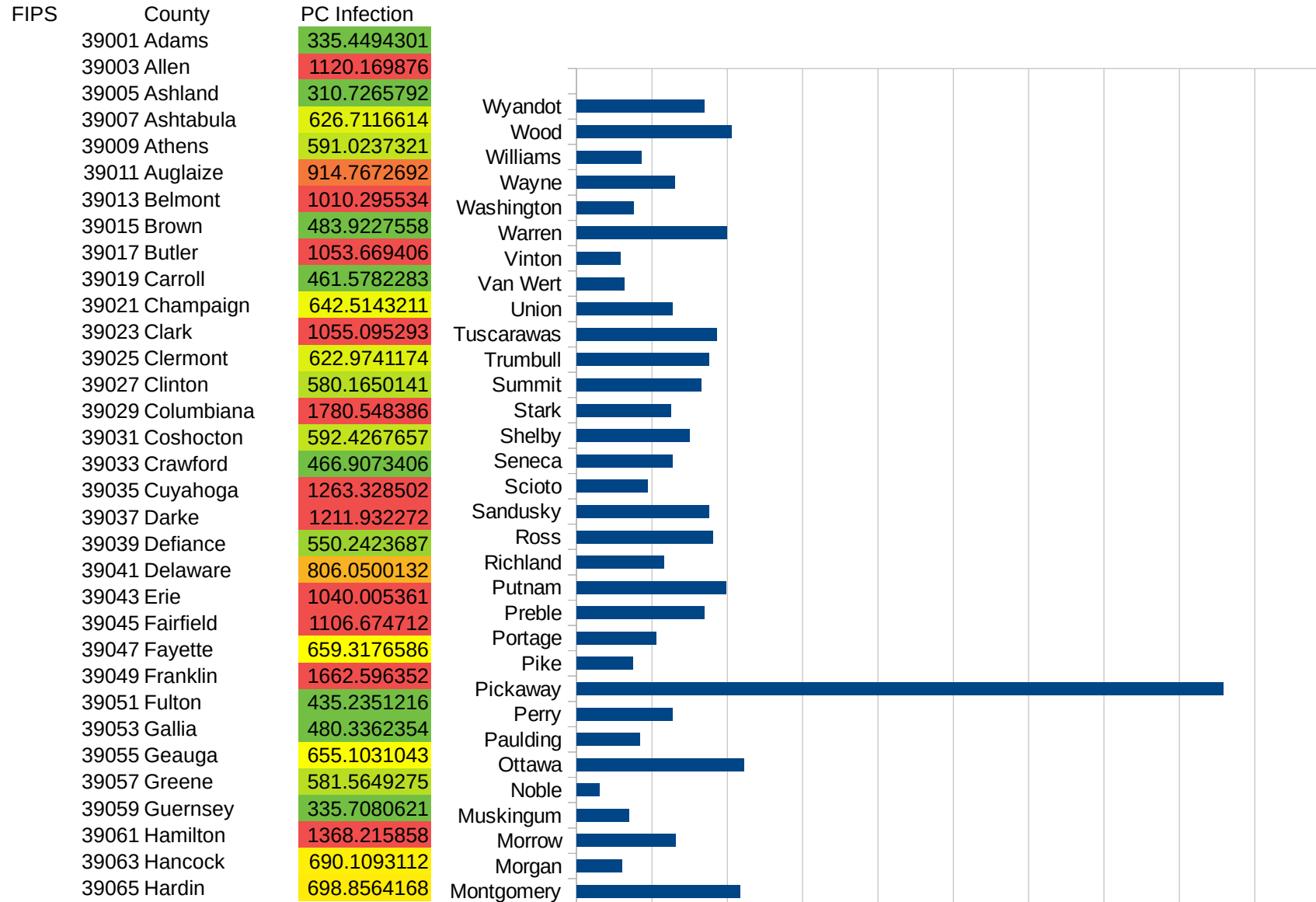
29105
29107
29109
29111
29113
29115
29117
29121
29123
29125
29127
29119
29129
29131
29133
29135
29137
29139
29141
29143
29145
29147
29149
29151
29153
29155
29157
29159
29161
29163
29165
29167
29169
29171

NY

29173
29175
29177
29179
29181
29195
29197
29199
29201
29203
29205
29183
29185
29187
29189
29510
29186
29207
29209
29211
29213
29215

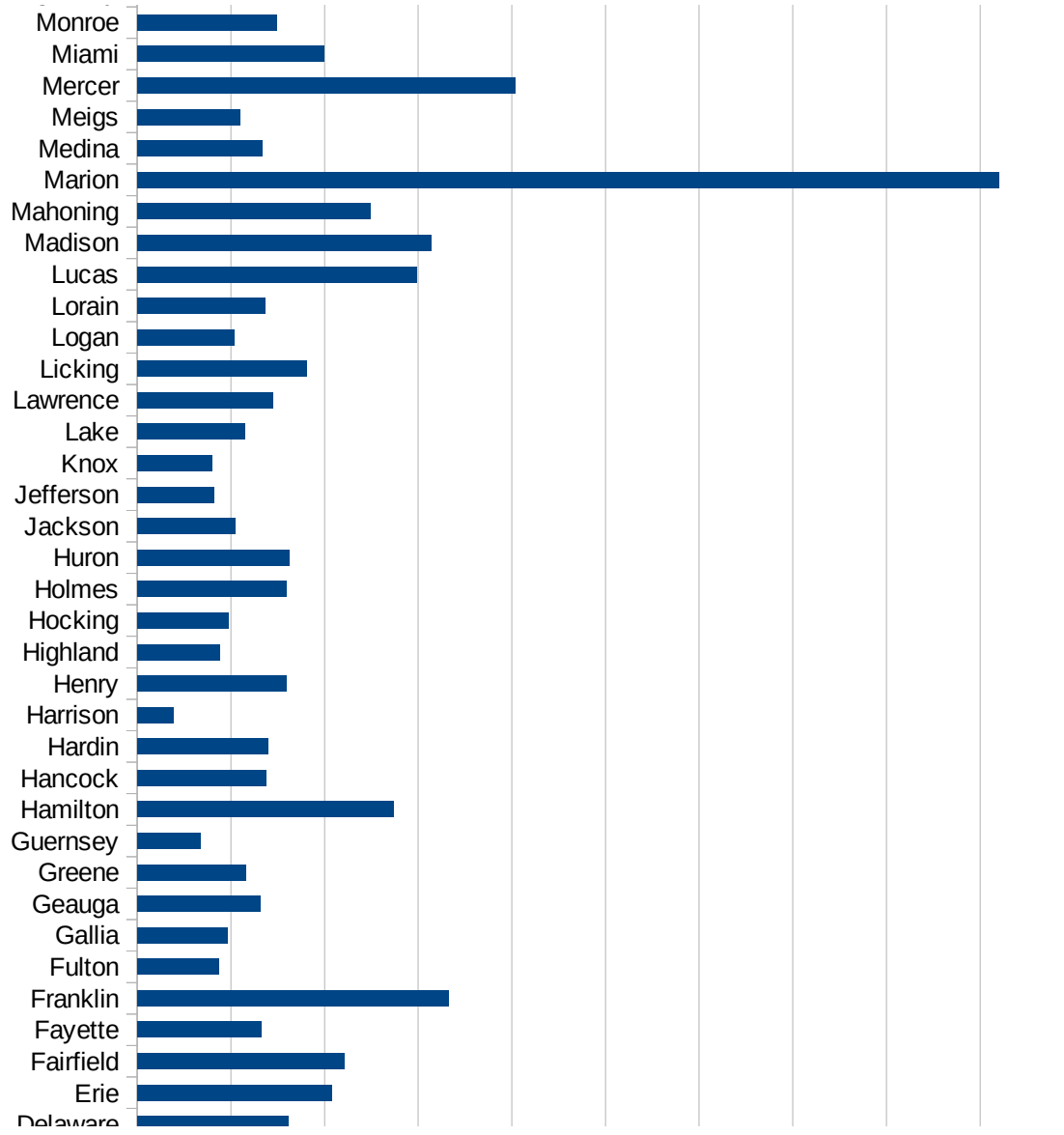
29217
29219
29221
29223
29225
29227
29229

OH

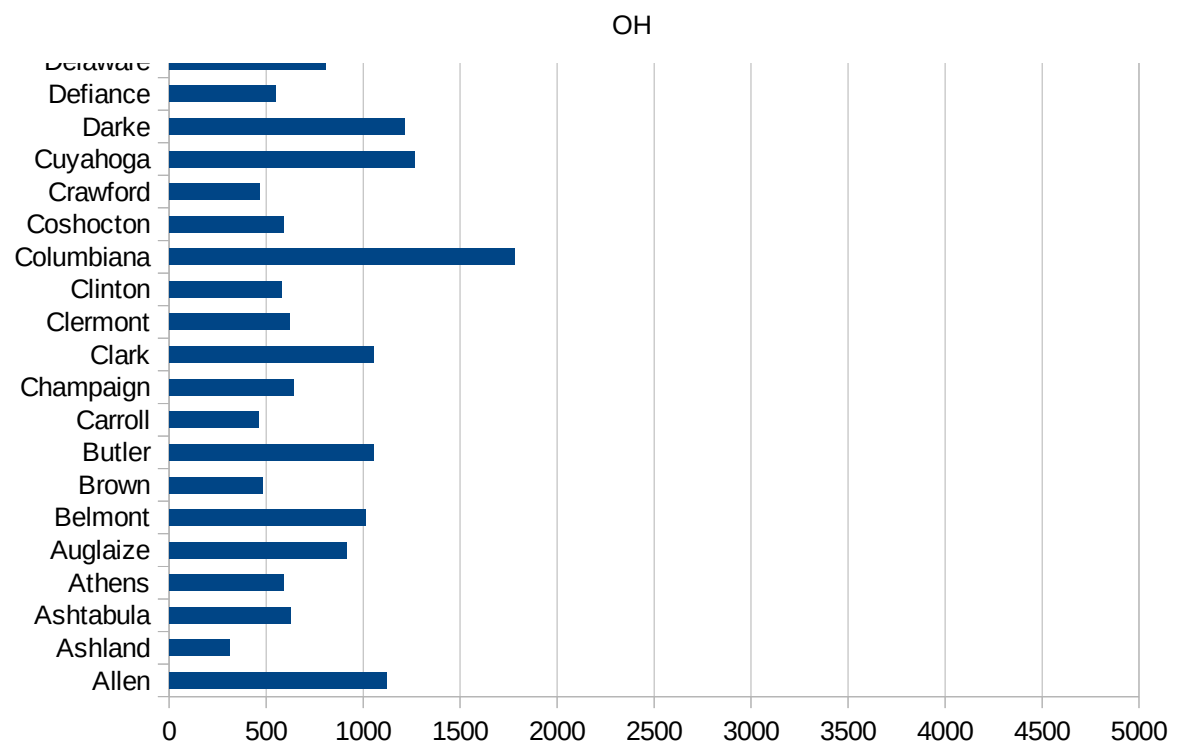


OH

39067 Harrison	191.1163833
39069 Henry	797.4599424
39071 Highland	441.2652701
39073 Hocking	489.6952616
39075 Holmes	797.411829
39077 Huron	811.9102967
39079 Jackson	524.9505929
39081 Jefferson	410.5402405
39083 Knox	400.691516
39085 Lake	572.6333325
39087 Lawrence	724.9523937
39089 Licking	904.0274451
39091 Logan	518.1004453
39093 Lorain	680.8612394
39095 Lucas	1492.9088
39097 Madison	1567.108729
39099 Mahoning	1242.804017
39101 Marion	4600.343263
39103 Medina	669.2865037
39105 Meigs	549.6407859
39107 Mercer	2019.092263
39109 Miami	997.9100375
39111 Monroe	746.9180566
39113 Montgomery	1086.917726
39115 Morgan	301.2873185
39117 Morrow	657.8947368
39119 Muskingum	346.9361707
39121 Noble	153.2673819
39123 Ottawa	1111.138365
39125 Paulding	421.108742
39127 Perry	635.5285433
39129 Pickaway	4291.911993
39131 Pike	370.5419176
39133 Portage	526.6162146



39135 Preble	846.4033954
39137 Putnam	991.7110716
39139 Richland	576.387914
39141 Ross	903.4069491
39143 Sandusky	880.9673634
39145 Scioto	472.8351567
39147 Seneca	635.7889398
39149 Shelby	748.5553293
39151 Stark	625.9856718
39153 Summit	825.0325695
39155 Trumbull	880.544941
39157 Tuscarawas	931.9128624
39159 Union	638.021959
39161 Van Wert	314.6989145
39163 Vinton	289.2153132
39165 Warren	996.2398729
39167 Washington	377.3584906
39169 Wayne	654.4965378
39171 Williams	429.3011629
39173 Wood	1026.045174
39175 Wyandot	847.9598815



OH

FIPS

29001
29003
29005
29007
29009
29011
29013
29015
29017
29019
29021
29023
29025
29027
29029
29031
29033
29035
29037

OH

29039
29041
29043
29045
29047
29049
29051
29053
29055
29057
29059
29061
29063
29065
29067
29069
29071
29073
29075
29077
29079
29081
29083
29085
29087
29089
29091
29093
29095
29097
29099
29101

29103

OH

29105
29107
29109
29111
29113
29115
29117
29121
29123
29125
29127
29119
29129
29131
29133
29135
29137
29139
29141
29143
29145
29147
29149
29151
29153
29155
29157
29159
29161
29163
29165
29167
29169
29171

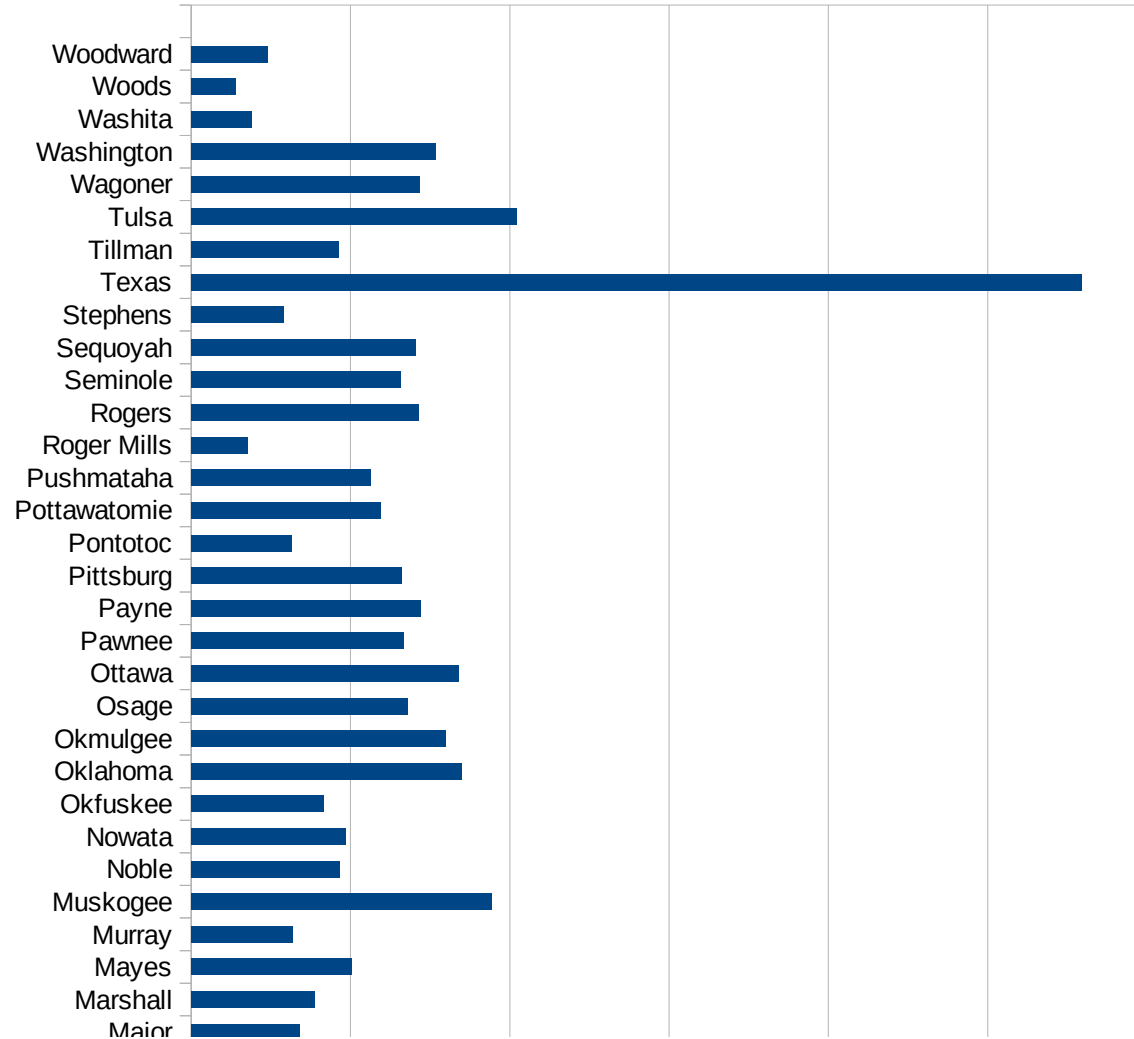
OH

29173
29175
29177
29179
29181
29195
29197
29199
29201
29203
29205
29183
29185
29187
29189
29510
29186
29207
29209
29211
29213
29215

29217
29219
29221
29223
29225
29227
29229

OK

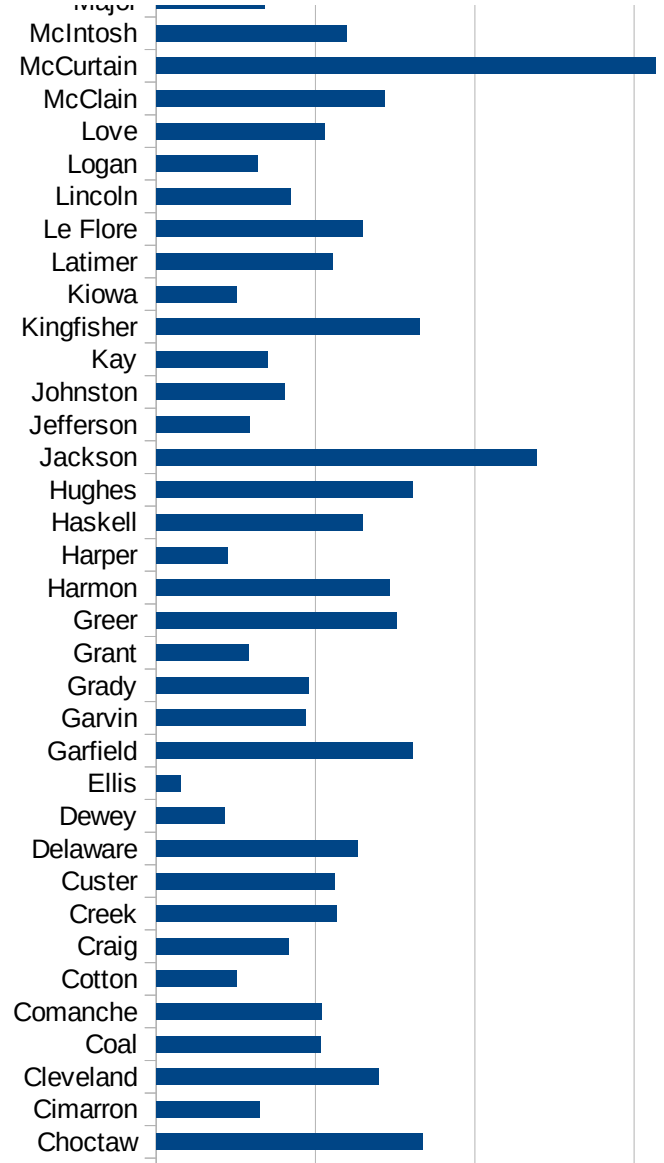
FIPS	County	PC Infection
40001	Adair	2024.273164
40003	Alfalfa	225.929788
40005	Atoka	802.1390374
40007	Beaver	827.2231622
40009	Beckham	566.5852872
40011	Blaine	790.7221929
40013	Bryan	1269.282929
40015	Caddo	1939.469234
40017	Canadian	1066.827279
40019	Carter	853.1041783
40021	Cherokee	1405.238829
40023	Choctaw	1670.3027
40025	Cimarron	650.2554575
40027	Cleveland	1395.254714
40029	Coal	1032.608696
40031	Comanche	1038.846722
40033	Cotton	502.0775623
40035	Craig	831.8188173
40037	Creek	1134.01486
40039	Custer	1122.74418
40041	Delaware	1263.660403
40043	Dewey	429.0968533
40045	Ellis	151.8218623
40047	Garfield	1608.851969
40049	Garvin	938.4775808
40051	Grady	959.4786773
40053	Grant	577.9010633
40055	Greer	1511.767738
40057	Harmon	1463.963964
40059	Harper	447.7218857
40061	Haskell	1294.600568
40063	Hughes	1612.298463
40065	Jackson	2388.873302



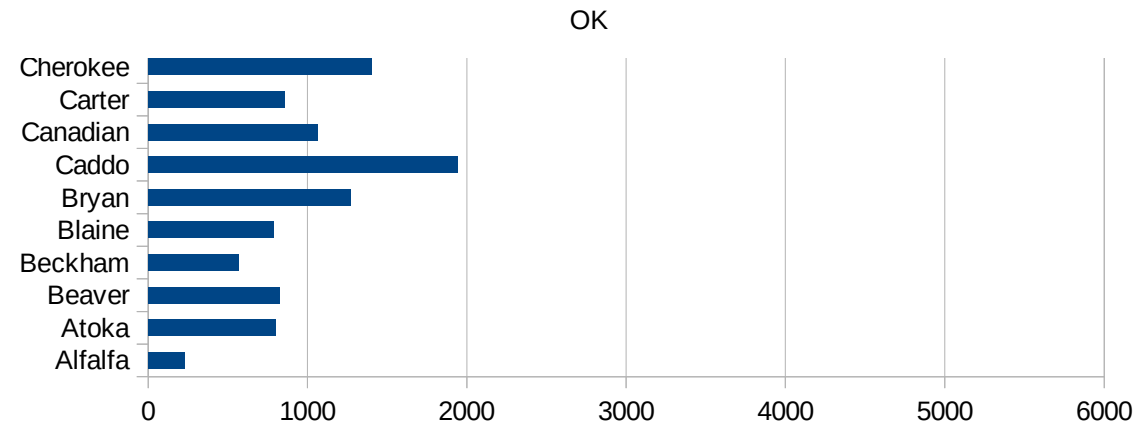
This work is licensed under the Creative Commons Attribution-NoDerivatives 4.0 International License. To view a copy of this license, visit <http://creativecommons.org/licenses/by-nd/4.0/>.

OK

40067 Jefferson	587.9470848
40069 Johnston	803.7263677
40071 Kay	699.7124159
40073 Kingfisher	1656.550329
40075 Kiowa	504.0669034
40077 Latimer	1104.486365
40079 Le Flore	1296.518607
40081 Lincoln	847.6517755
40083 Logan	636.4847434
40085 Love	1055.851589
40087 McClain	1435.538327
40089 McCurtain	3134.269027
40091 McIntosh	1196.063588
40093 Major	680.2721088
40095 Marshall	773.5332619
40097 Mayes	1007.12774
40099 Murray	637.8556583
40101 Muskogee	1882.62485
40103 Noble	930.1089556
40105 Nowata	968.8784498
40107 Okfuskee	834.8487353
40109 Oklahoma	1695.218917
40111 Okmulgee	1599.06091
40113 Osage	1361.296635
40115 Ottawa	1680.834002
40117 Pawnee	1336.180598
40119 Payne	1438.322769
40121 Pittsburg	1324.156164
40123 Pontotoc	630.1147802
40125 Pottawatomie	1187.413145
40127 Pushmataha	1127.113338
40129 Roger Mills	355.5798687
40131 Rogers	1428.509306
40133 Seminole	1314.183416



40135 Sequoyah	1410.91333
40137 Stephens	582.4569513
40139 Texas	5587.875825
40141 Tillman	925.4218835
40143 Tulsa	2040.995743
40145 Wagoner	1431.781301
40147 Washington	1533.476072
40149 Washita	377.4602319
40151 Woods	280.9935933
40153 Woodward	479.6756008



OK

FIPS

- 29001
- 29003
- 29005
- 29007
- 29009
- 29011
- 29013
- 29015
- 29017
- 29019
- 29021
- 29023
- 29025
- 29027
- 29029
- 29031
- 29033
- 29035
- 29037

OK

29039
29041
29043
29045
29047
29049
29051
29053
29055
29057
29059
29061
29063
29065
29067
29069
29071
29073
29075
29077
29079
29081
29083
29085
29087
29089
29091
29093
29095
29097
29099
29101

29103

OK

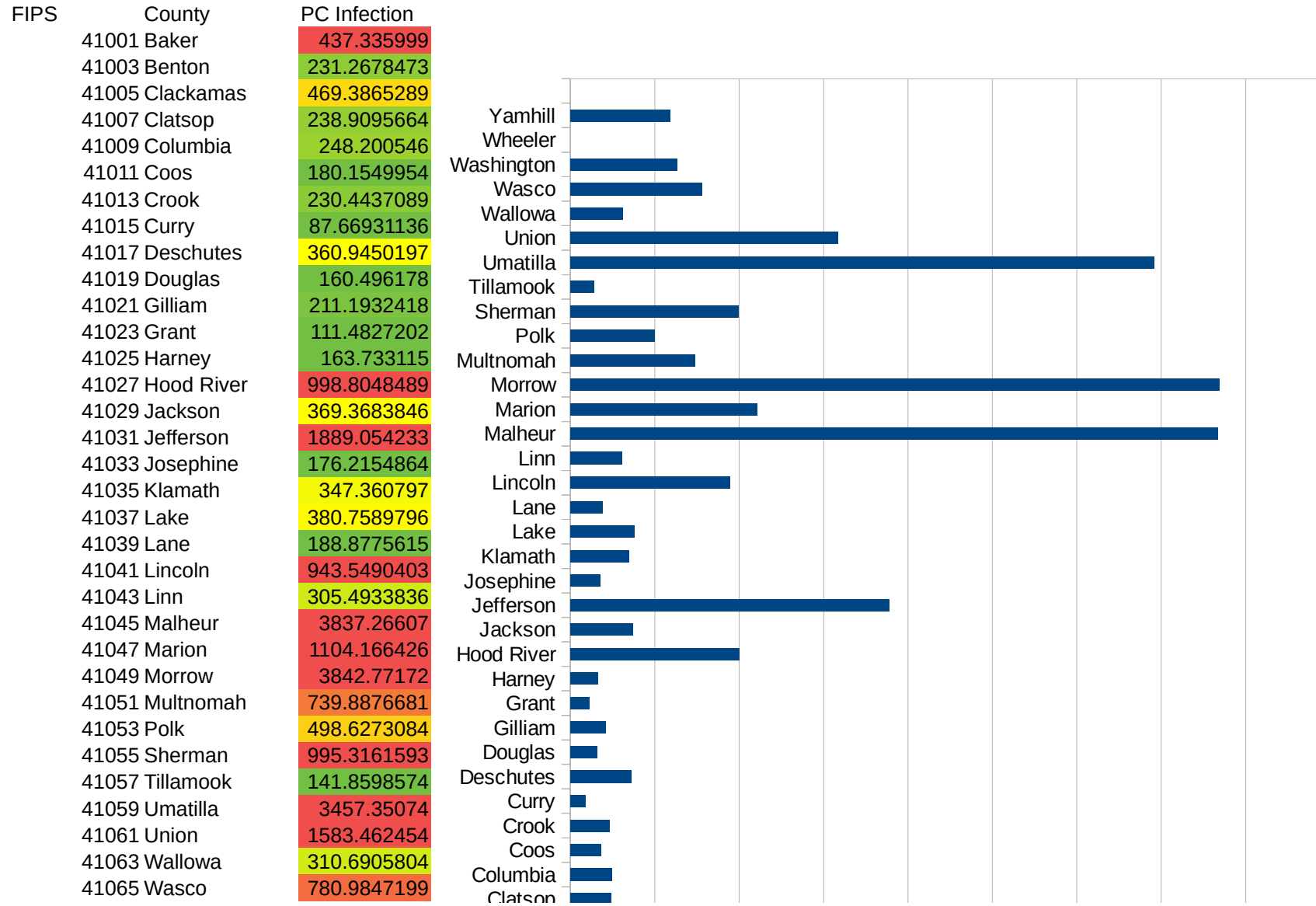
29105
29107
29109
29111
29113
29115
29117
29121
29123
29125
29127
29119
29129
29131
29133
29135
29137
29139
29141
29143
29145
29147
29149
29151
29153
29155
29157
29159
29161
29163
29165
29167
29169
29171

OK

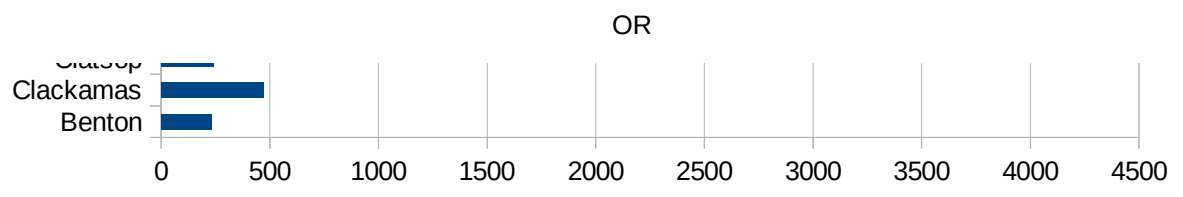
29173
29175
29177
29179
29181
29195
29197
29199
29201
29203
29205
29183
29185
29187
29189
29510
29186
29207
29209
29211
29213
29215

29217
29219
29221
29223
29225
29227
29229

OR



41067 Washington	632.9315119
41069 Wheeler	0
41071 Yamhill	588.7740416



OR

FIPS

29001
29003
29005
29007
29009
29011
29013
29015
29017
29019
29021
29023
29025
29027
29029
29031
29033
29035
29037

This work is licensed under the Creative Commons Attribution-NoDerivatives 4.0 International License. To view a copy of this license, visit <http://creativecommons.org/licenses/by-nd/4.0/>.

Tom McKellips, DM
www.creatingtomorrow.us
Page 339

OR

29039
29041
29043
29045
29047
29049
29051
29053
29055
29057
29059
29061
29063
29065
29067
29069
29071
29073
29075
29077
29079
29081
29083
29085
29087
29089
29091
29093
29095
29097
29099
29101

29103

OR

29105
29107
29109
29111
29113
29115
29117
29121
29123
29125
29127
29119
29129
29131
29133
29135
29137
29139
29141
29143
29145
29147
29149
29151
29153
29155
29157
29159
29161
29163
29165
29167
29169
29171

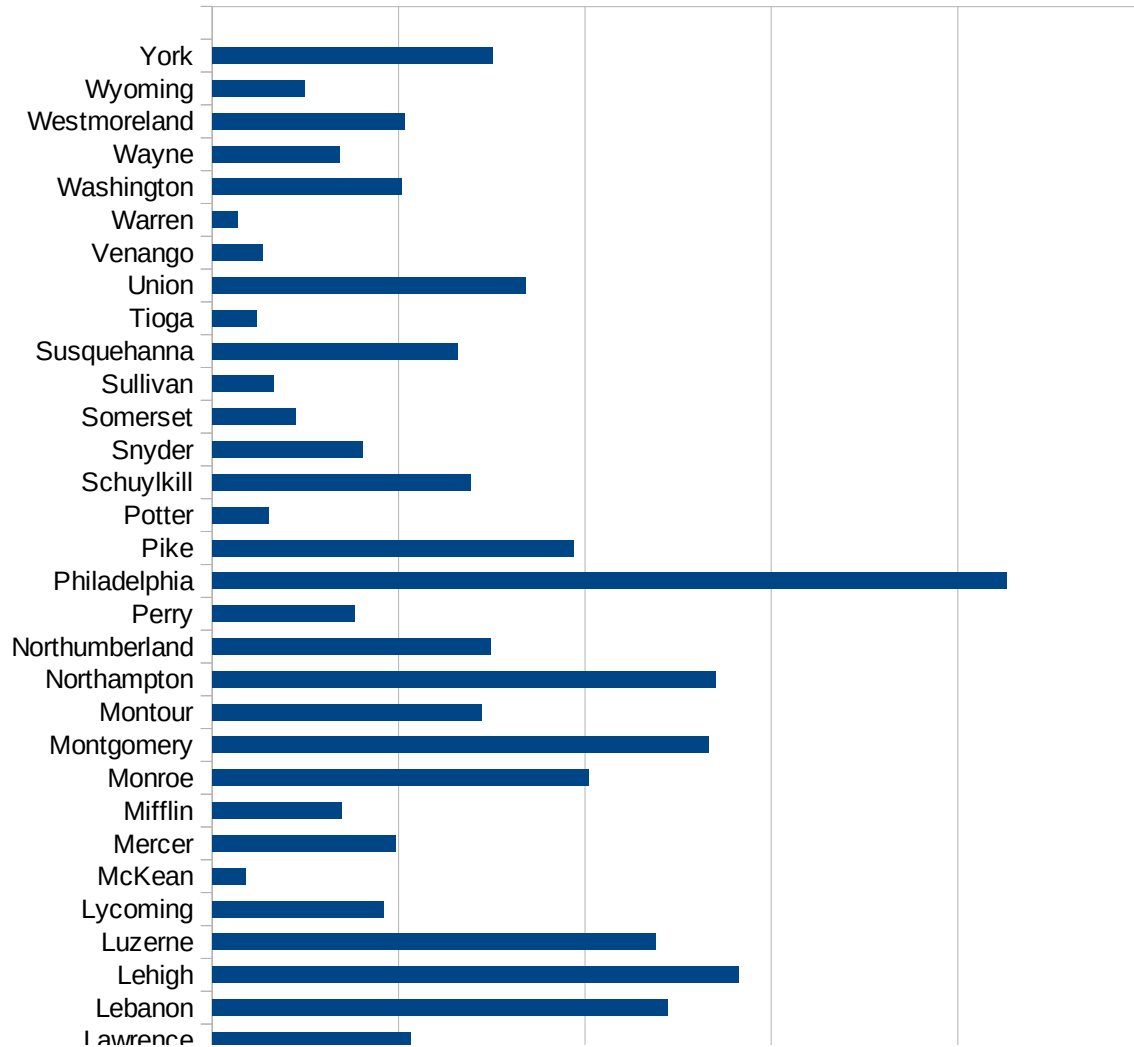
OR

29173
29175
29177
29179
29181
29195
29197
29199
29201
29203
29205
29183
29185
29187
29189
29510
29186
29207
29209
29211
29213
29215

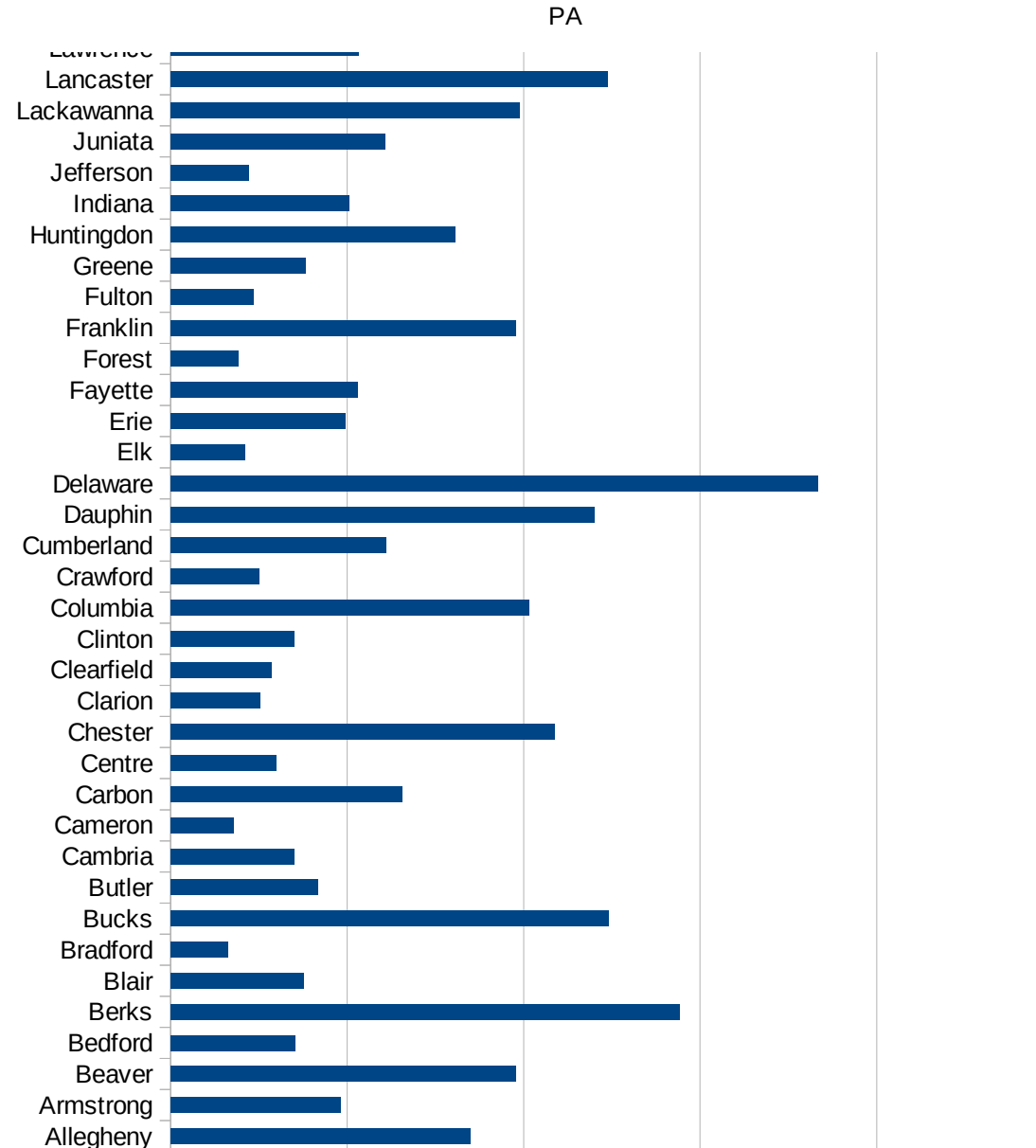
29217
29219
29221
29223
29225
29227
29229


PA

FIPS	County	PC Infection
42001	Adams	624.4468004
42003	Allegheny	849.1922538
42005	Armstrong	481.1301963
42007	Beaver	977.892705
42009	Bedford	352.8727997
42011	Berks	1441.383118
42013	Blair	376.3511086
42015	Bradford	162.7406178
42017	Bucks	1242.448603
42019	Butler	417.8020949
42021	Cambria	349.9582479
42023	Cameron	178.09439
42025	Carbon	657.0445451
42027	Centre	298.5166303
42029	Chester	1087.643618
42031	Clarion	252.7140978
42033	Clearfield	285.9374213
42035	Clinton	351.5665391
42037	Columbia	1015.949646
42039	Crawford	251.578242
42041	Cumberland	609.7294201
42043	Dauphin	1201.384353
42045	Delaware	1833.905562
42047	Elk	212.1382876
42049	Erie	495.8446819
42051	Fayette	530.5080458
42053	Forest	192.3341118
42055	Franklin	977.8150935
42057	Fulton	234.1114095
42059	Greene	383.498603
42061	Huntingdon	805.8802692
42063	Indiana	505.3194637
42065	Jefferson	222.2680507



42067 Juniata	607.1891192
42069 Lackawanna	989.1220297
42071 Lancaster	1238.324592
42073 Lawrence	532.5814536
42075 Lebanon	1222.80878
42077 Lehigh	1413.746265
42079 Luzerne	1189.374335
42081 Lycoming	459.2483108
42083 McKean	90.31439172
42085 Mercer	493.3006875
42087 Mifflin	348.3189823
42089 Monroe	1011.16768
42091 Montgomery	1331.757993
42093 Montour	723.6842105
42095 Northampton	1350.690765
42097 Northumberland	747.6697078
42099 Perry	381.456035
42101 Philadelphia	2132.26373
42103 Pike	969.0165019
42105 Potter	150.4030803
42107 Schuylkill	694.7426214
42109 Snyder	404.5387272
42111 Somerset	223.117698
42113 Sullivan	164.7175095
42115 Susquehanna	657.8136934
42117 Tioga	120.2070505
42119 Union	841.7997097
42121 Venango	136.5427379
42123 Warren	68.35789154
42125 Washington	508.3290731
42127 Wayne	341.2902723
42129 Westmoreland	517.6677286
42131 Wyoming	247.7260963
42133 York	751.3278739





FIPS

- 29001
- 29003
- 29005
- 29007
- 29009
- 29011
- 29013
- 29015
- 29017
- 29019
- 29021
- 29023
- 29025
- 29027
- 29029
- 29031
- 29033
- 29035
- 29037

PA

29039
29041
29043
29045
29047
29049
29051
29053
29055
29057
29059
29061
29063
29065
29067
29069
29071
29073
29075
29077
29079
29081
29083
29085
29087
29089
29091
29093
29095
29097
29099
29101

29103

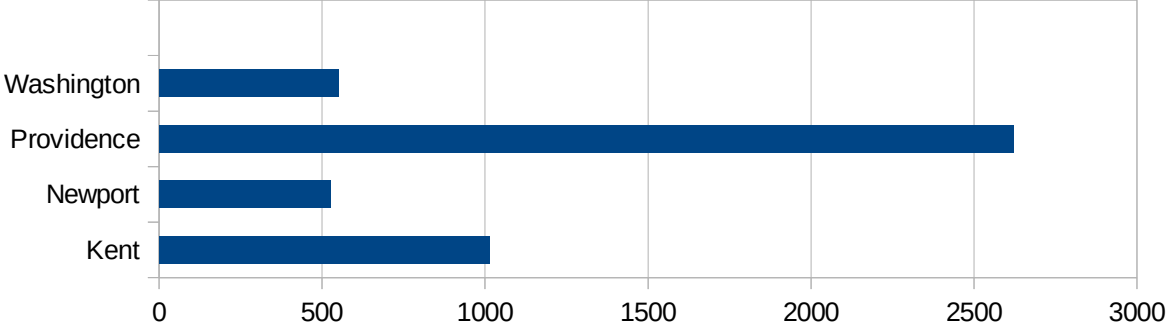
29105
29107
29109
29111
29113
29115
29117
29121
29123
29125
29127
29119
29129
29131
29133
29135
29137
29139
29141
29143
29145
29147
29149
29151
29153
29155
29157
29159
29161
29163
29165
29167
29169
29171

PA

29173
29175
29177
29179
29181
29195
29197
29199
29201
29203
29205
29183
29185
29187
29189
29510
29186
29207
29209
29211
29213
29215

29217
29219
29221
29223
29225
29227
29229

FIPS	County	PC Infection
44001	Bristol	717.3837078
44003	Kent	1015.49484
44005	Newport	525.7929297
44007	Providence	2620.408625
44009	Washington	550.0122841



RI

FIPS

29001
29003
29005
29007
29009
29011
29013
29015
29017
29019
29021
29023
29025
29027
29029
29031
29033
29035
29037

RI

29039
29041
29043
29045
29047
29049
29051
29053
29055
29057
29059
29061
29063
29065
29067
29069
29071
29073
29075
29077
29079
29081
29083
29085
29087
29089
29091
29093
29095
29097
29099
29101

29103

RI

29105
29107
29109
29111
29113
29115
29117
29121
29123
29125
29127
29119
29129
29131
29133
29135
29137
29139
29141
29143
29145
29147
29149
29151
29153
29155
29157
29159
29161
29163
29165
29167
29169
29171

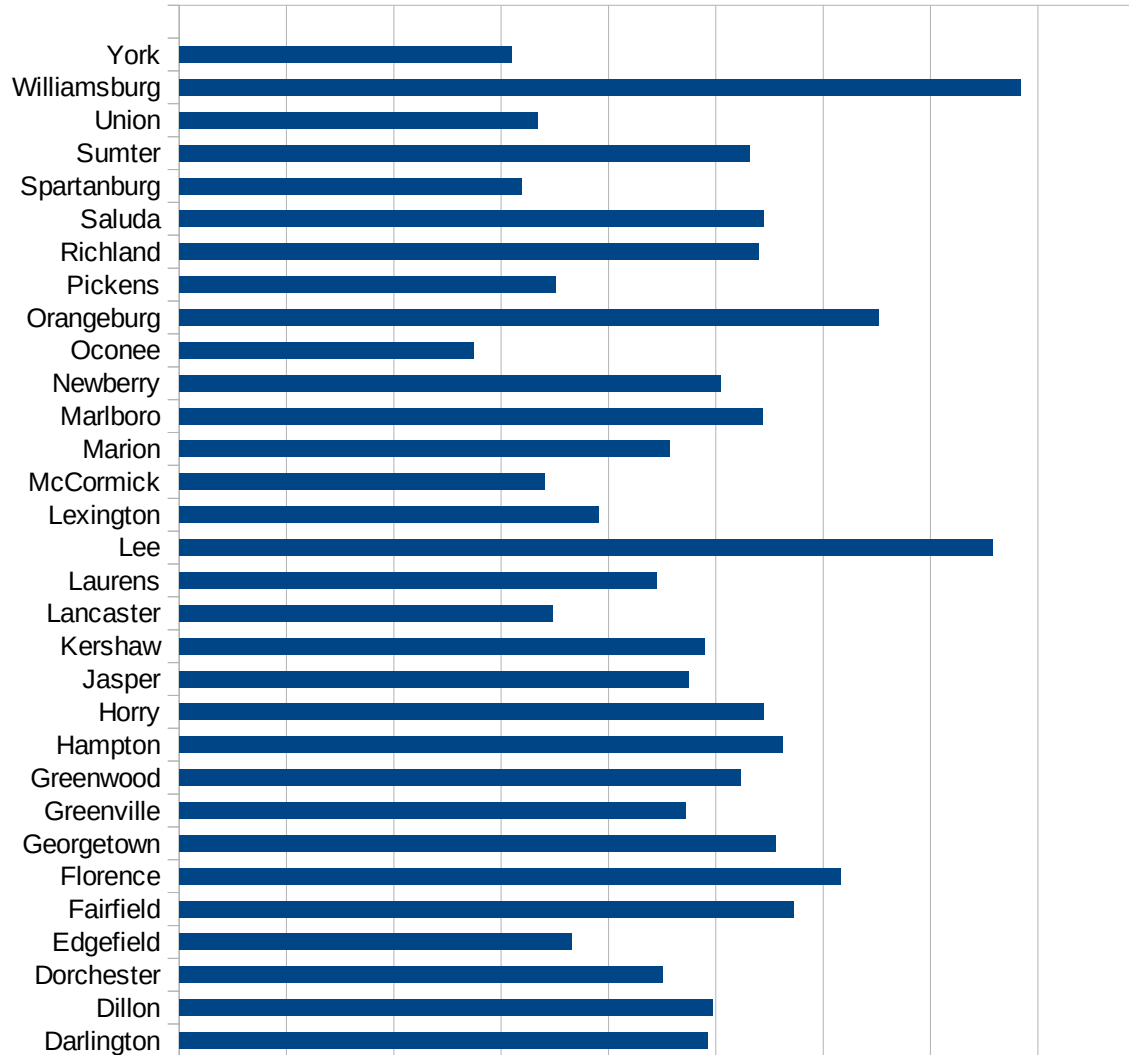
RI

29173
29175
29177
29179
29181
29195
29197
29199
29201
29203
29205
29183
29185
29187
29189
29510
29186
29207
29209
29211
29213
29215

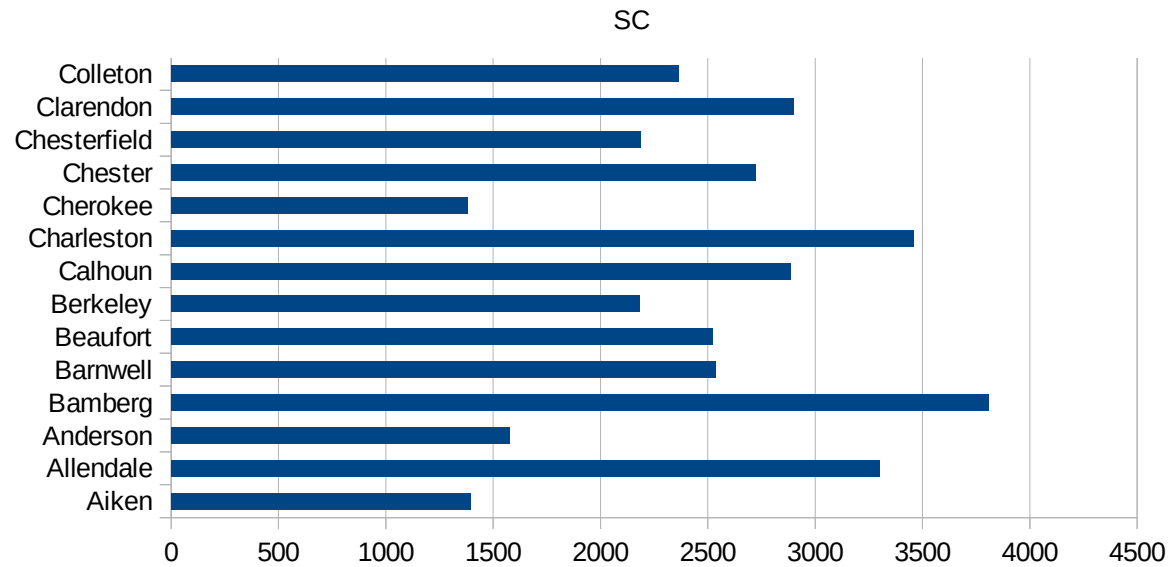
29217
29219
29221
29223
29225
29227
29229

SC

FIPS	County	PC Infection
45001	Abbeville	1703.272075
45003	Aiken	1395.505339
45005	Allendale	3302.257666
45007	Anderson	1579.69294
45009	Bamberg	3810.858144
45011	Barnwell	2534.103827
45013	Beaufort	2522.85192
45015	Berkeley	2181.454695
45017	Calhoun	2885.674931
45019	Charleston	3462.140156
45021	Cherokee	1382.318932
45023	Chester	2725.496884
45025	Chesterfield	2187.78686
45027	Clarendon	2899.109792
45029	Colleton	2363.250133
45031	Darlington	2461.004162
45033	Dillon	2487.009379
45035	Dorchester	2252.142897
45037	Edgefield	1826.112672
45039	Fairfield	2861.351665
45041	Florence	3081.956297
45043	Georgetown	2780.767563
45045	Greenville	2360.305943
45047	Greenwood	2615.173662
45049	Hampton	2811.224226
45051	Horry	2724.417182
45053	Jasper	2371.336854
45055	Kershaw	2448.469326
45057	Lancaster	1738.309918
45059	Laurens	2227.06511
45061	Lee	3791.856259
45063	Lexington	1954.364272
45065	McCormick	1700.31881



45067 Marion	2284.223074
45069 Marlboro	2719.903023
45071 Newberry	2520.768432
45073 Oconee	1374.180213
45075 Orangeburg	3258.794028
45077 Pickens	1756.085067
45079 Richland	2700.108062
45081 Saluda	2720.989097
45083 Spartanburg	1598.022224
45085 Sumter	2658.85534
45087 Union	1670.923021
45089 Williamsburg	3920.799843
45091 York	1548.23835



SC

FIPS

29001
29003
29005
29007
29009
29011
29013
29015
29017
29019
29021
29023
29025
29027
29029
29031
29033
29035
29037

SC

29039
29041
29043
29045
29047
29049
29051
29053
29055
29057
29059
29061
29063
29065
29067
29069
29071
29073
29075
29077
29079
29081
29083
29085
29087
29089
29091
29093
29095
29097
29099
29101

29103

SC

29105
29107
29109
29111
29113
29115
29117
29121
29123
29125
29127
29119
29129
29131
29133
29135
29137
29139
29141
29143
29145
29147
29149
29151
29153
29155
29157
29159
29161
29163
29165
29167
29169
29171

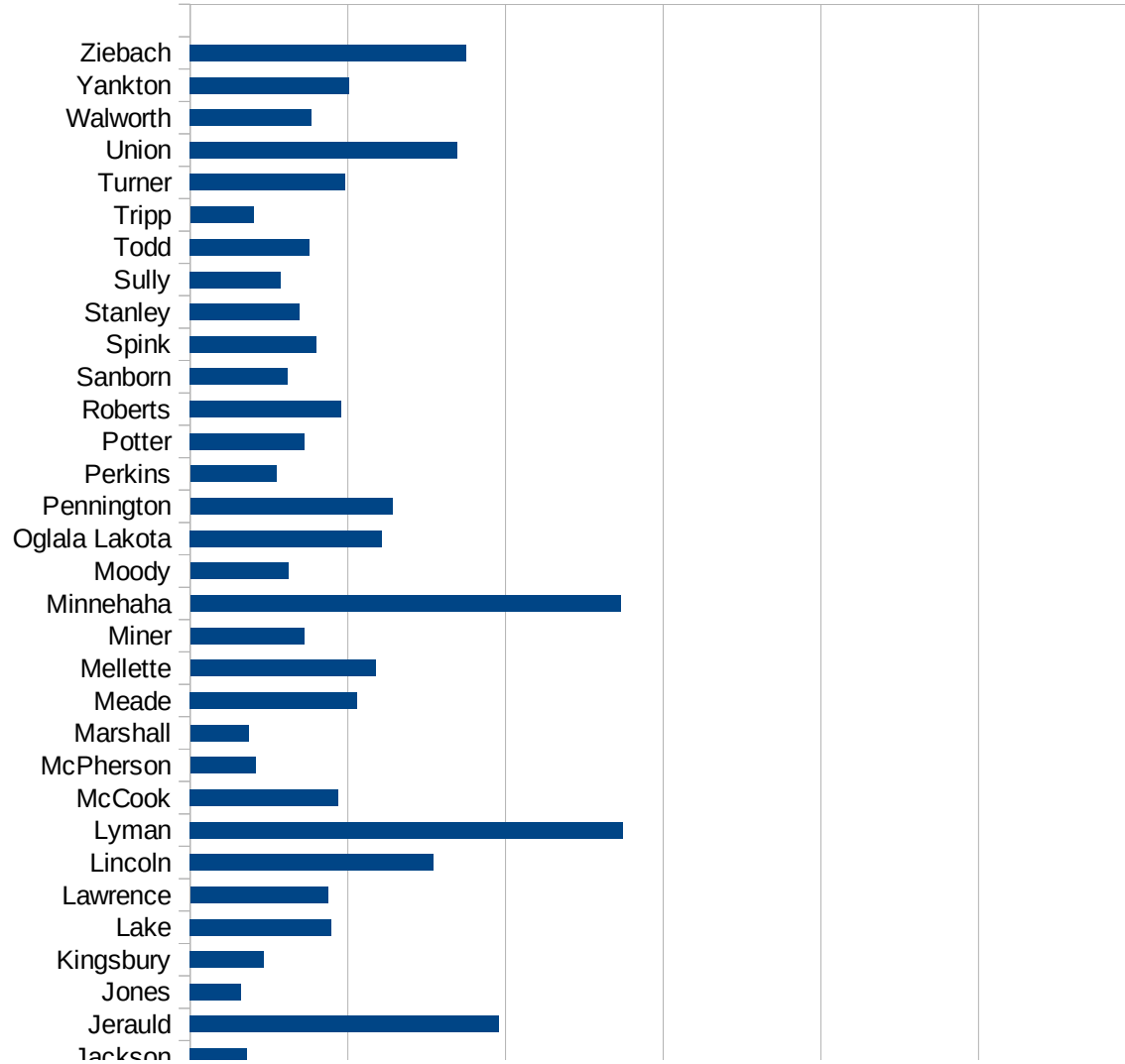
SC

29173
29175
29177
29179
29181
29195
29197
29199
29201
29203
29205
29183
29185
29187
29189
29510
29186
29207
29209
29211
29213
29215

29217
29219
29221
29223
29225
29227
29229

SD

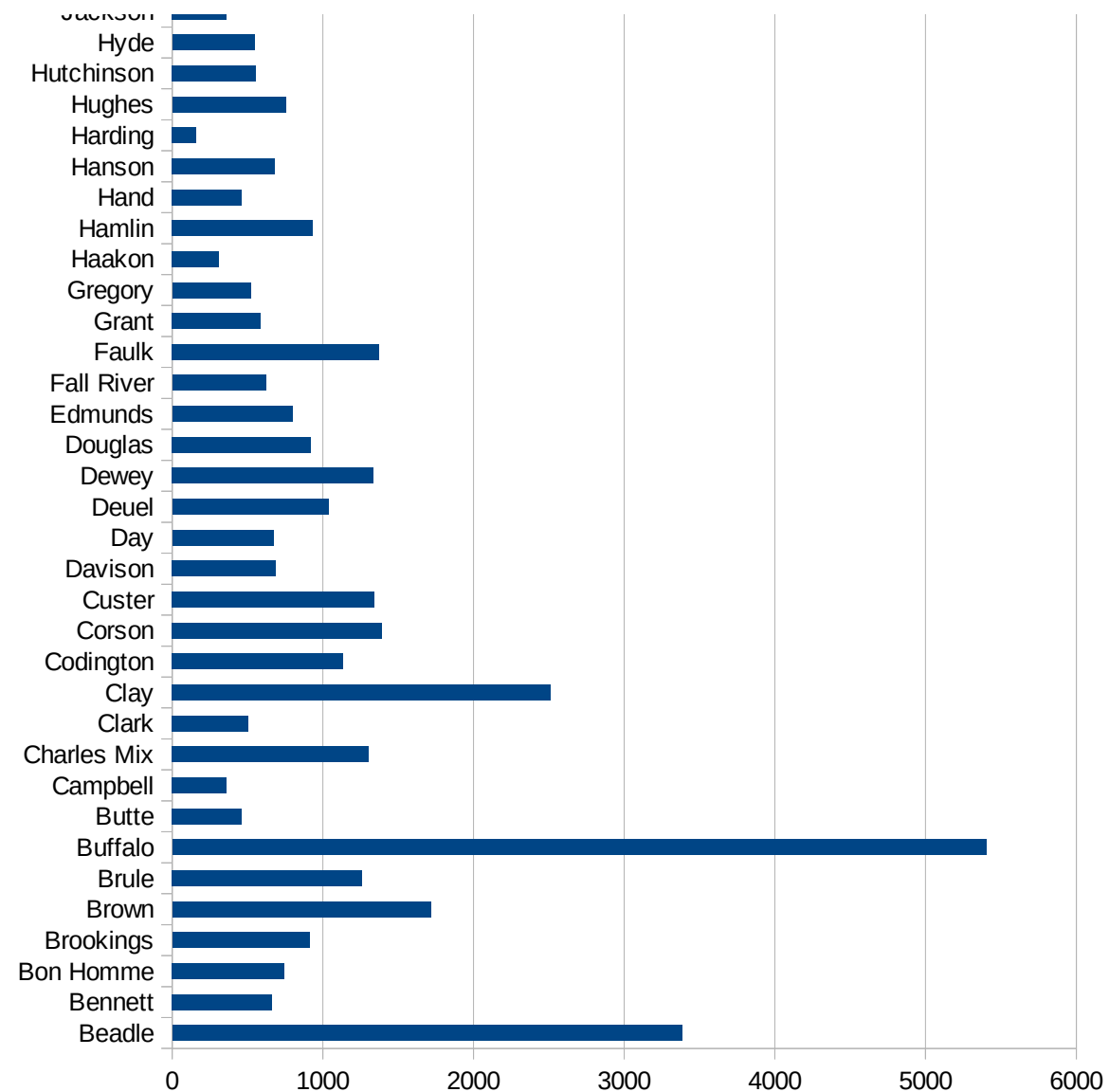
FIPS	County	PC Infection
46003	Aurora	1499.464477
46005	Beadle	3383.996187
46007	Bennett	663.2064591
46009	Bon Homme	744.9856734
46011	Brookings	911.1035422
46013	Brown	1716.858277
46015	Brule	1262.191624
46017	Buffalo	5402.750491
46019	Butte	459.7926042
46021	Campbell	363.1082062
46023	Charles Mix	1306.489612
46025	Clark	508.1572613
46027	Clay	2514.06595
46029	Codington	1135.106193
46031	Corson	1392.557023
46033	Custer	1340.820536
46035	Davison	687.2157655
46037	Day	672.1162579
46039	Deuel	1037.583583
46041	Dewey	1338.075881
46043	Douglas	919.9318569
46045	Edmunds	800
46047	Fall River	621.4856466
46049	Faulk	1373.390558
46051	Grant	587.6591577
46053	Gregory	522.317189
46055	Haakon	312.8258603
46057	Hamlin	932.7442317
46059	Hand	459.8405886
46061	Hanson	681.2796209
46063	Harding	160.1281025
46065	Hughes	753.5410765
46067	Hutchinson	555.5555556



This work is licensed under the Creative Commons Attribution-NoDerivatives 4.0 International License. To view a copy of this license, visit <http://creativecommons.org/licenses/by-nd/4.0/>.

SD

46069 Hyde	546.0218409
46071 Jackson	362.8666465
46073 Jerauld	1957.905042
46075 Jones	323.2758621
46077 Kingsbury	467.5747103
46079 Lake	896.071073
46081 Lawrence	874.0919156
46083 Lincoln	1542.333396
46085 Lyman	2747.971735
46087 McCook	937.6126938
46089 McPherson	415.4549231
46091 Marshall	371.6744914
46093 Meade	1060.295469
46095 Mellette	1175.318315
46097 Miner	723.0004519
46099 Minnehaha	2730.770028
46101 Moody	623.1950144
46102 Oglala Lakota	1216.017891
46103 Pennington	1281.672619
46105 Perkins	547.5701574
46107 Potter	724.9660172
46109 Roberts	957.2125969
46111 Sanborn	617.5380815
46115 Spink	800.6158584
46117 Stanley	694.9040371
46119 Sully	574.7126437
46121 Todd	758.5335019
46123 Tripp	401.6064257
46125 Turner	985.2801519
46127 Union	1696.651514
46129 Walworth	769.643816
46135 Yankton	1010.10101
46137 Ziebach	1750.547046



SD

SD

FIPS

29001
29003
29005
29007
29009
29011
29013
29015
29017
29019
29021
29023
29025
29027
29029
29031
29033
29035
29037

SD

29039
29041
29043
29045
29047
29049
29051
29053
29055
29057
29059
29061
29063
29065
29067
29069
29071
29073
29075
29077
29079
29081
29083
29085
29087
29089
29091
29093
29095
29097
29099
29101

29103

SD

29105
29107
29109
29111
29113
29115
29117
29121
29123
29125
29127
29119
29129
29131
29133
29135
29137
29139
29141
29143
29145
29147
29149
29151
29153
29155
29157
29159
29161
29163
29165
29167
29169
29171

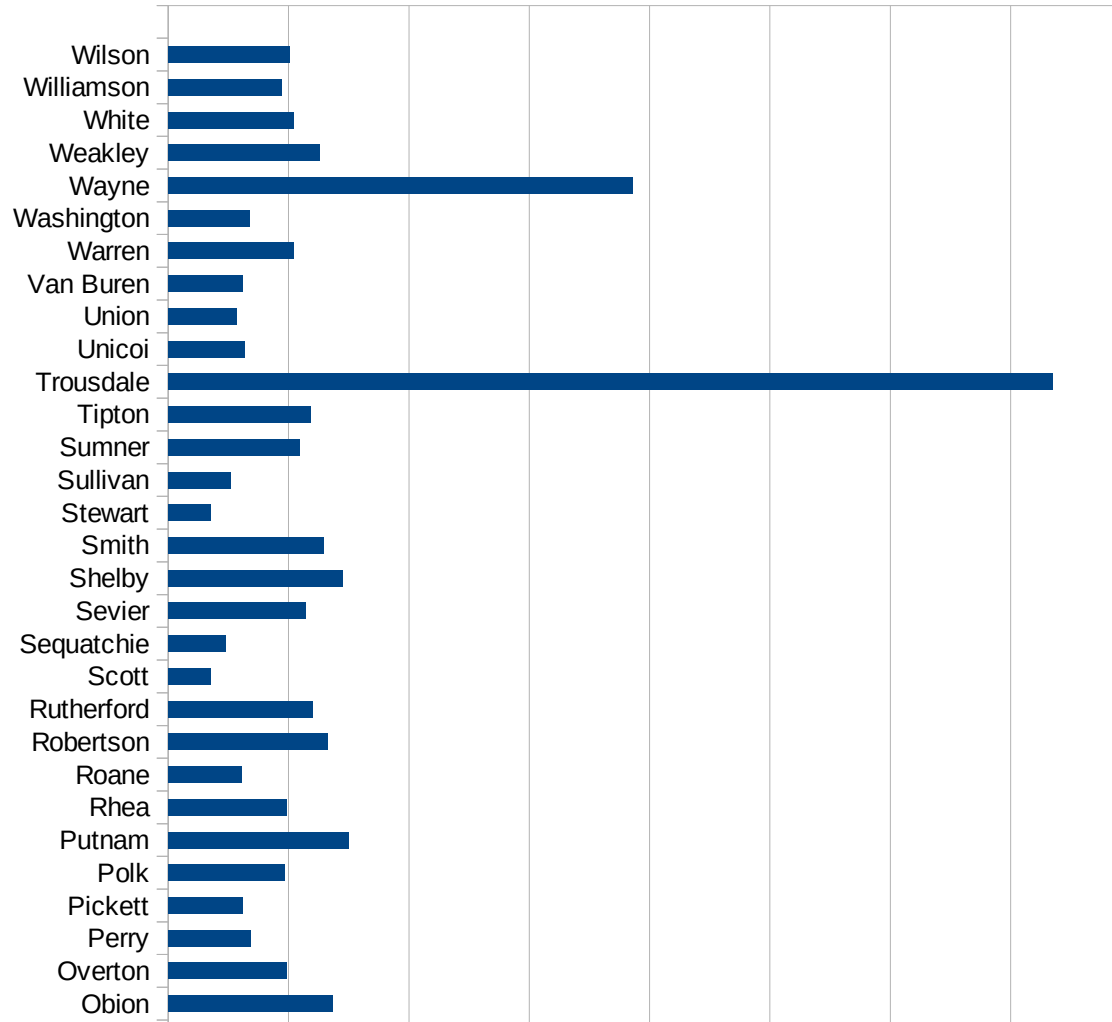
SD

29173
29175
29177
29179
29181
29195
29197
29199
29201
29203
29205
29183
29185
29187
29189
29510
29186
29207
29209
29211
29213
29215

29217
29219
29221
29223
29225
29227
29229

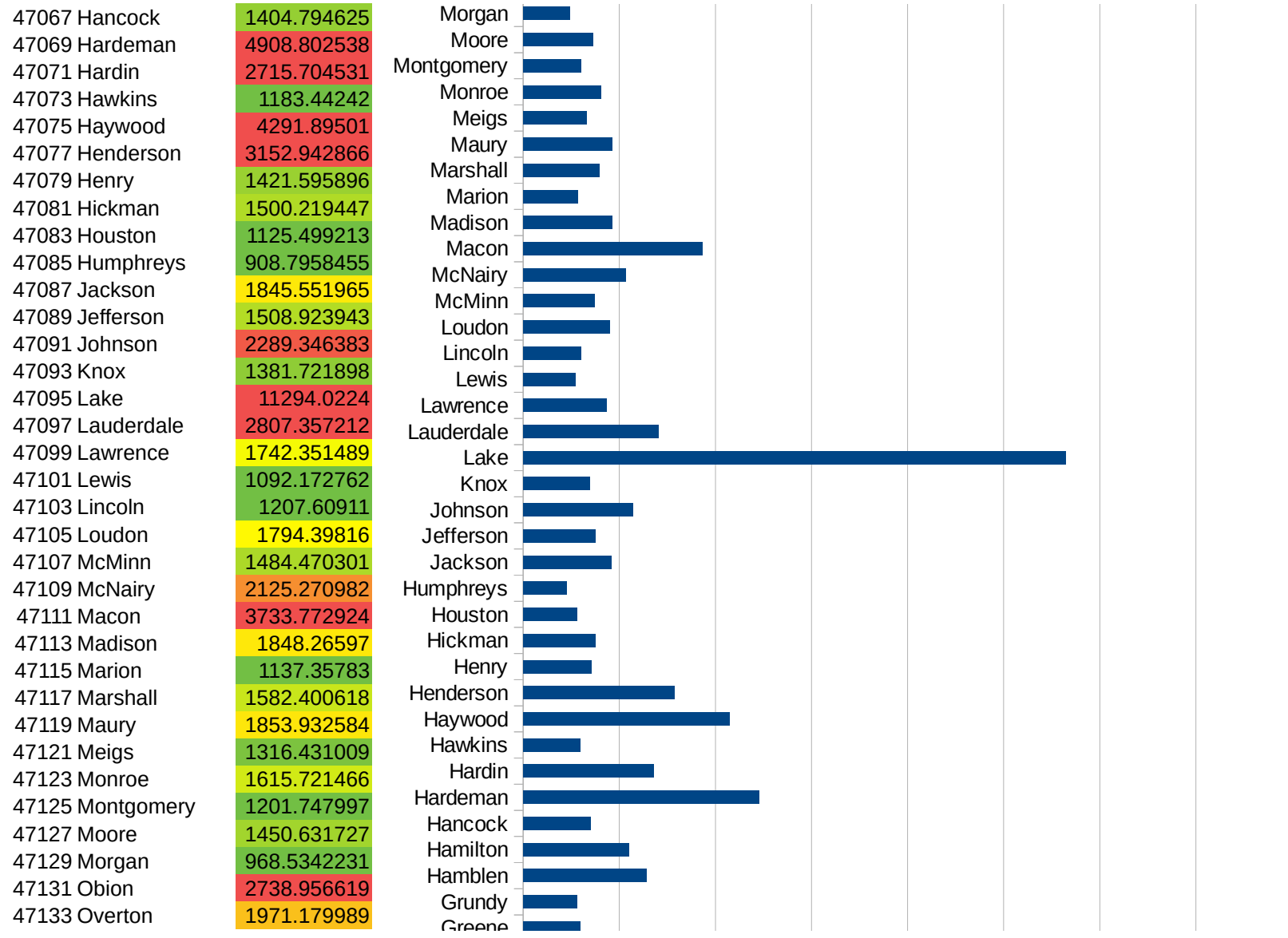
TN

FIPS	County	PC Infection
47001	Anderson	1142.752543
47003	Bedford	2271.707655
47005	Benton	1587.988136
47007	Bledsoe	5252.456794
47009	Blount	1530.274307
47011	Bradley	2317.126875
47013	Campbell	828.638557
47015	Cannon	1382.934587
47017	Carroll	2273.37616
47019	Carter	1471.136271
47021	Cheatham	1755.730854
47023	Chester	2182.218106
47025	Claiborne	1152.538103
47027	Clay	1451.341195
47029	Cocke	1794.59943
47031	Coffee	1371.633752
47033	Crockett	2812.674484
47035	Cumberland	1384.210615
47037	Davidson	3389.321486
47039	Decatur	2588.416197
47041	DeKalb	2328.93038
47043	Dickson	1708.266287
47045	Dyer	2583.06538
47047	Fayette	2187.276273
47049	Fentress	1224.131306
47051	Franklin	1174.504655
47053	Gibson	2273.422367
47055	Giles	1498.15273
47057	Grainger	1201.123353
47059	Greene	1186.909259
47061	Grundy	1116.439383
47063	Hamblen	2569.344422
47065	Hamilton	2195.52769



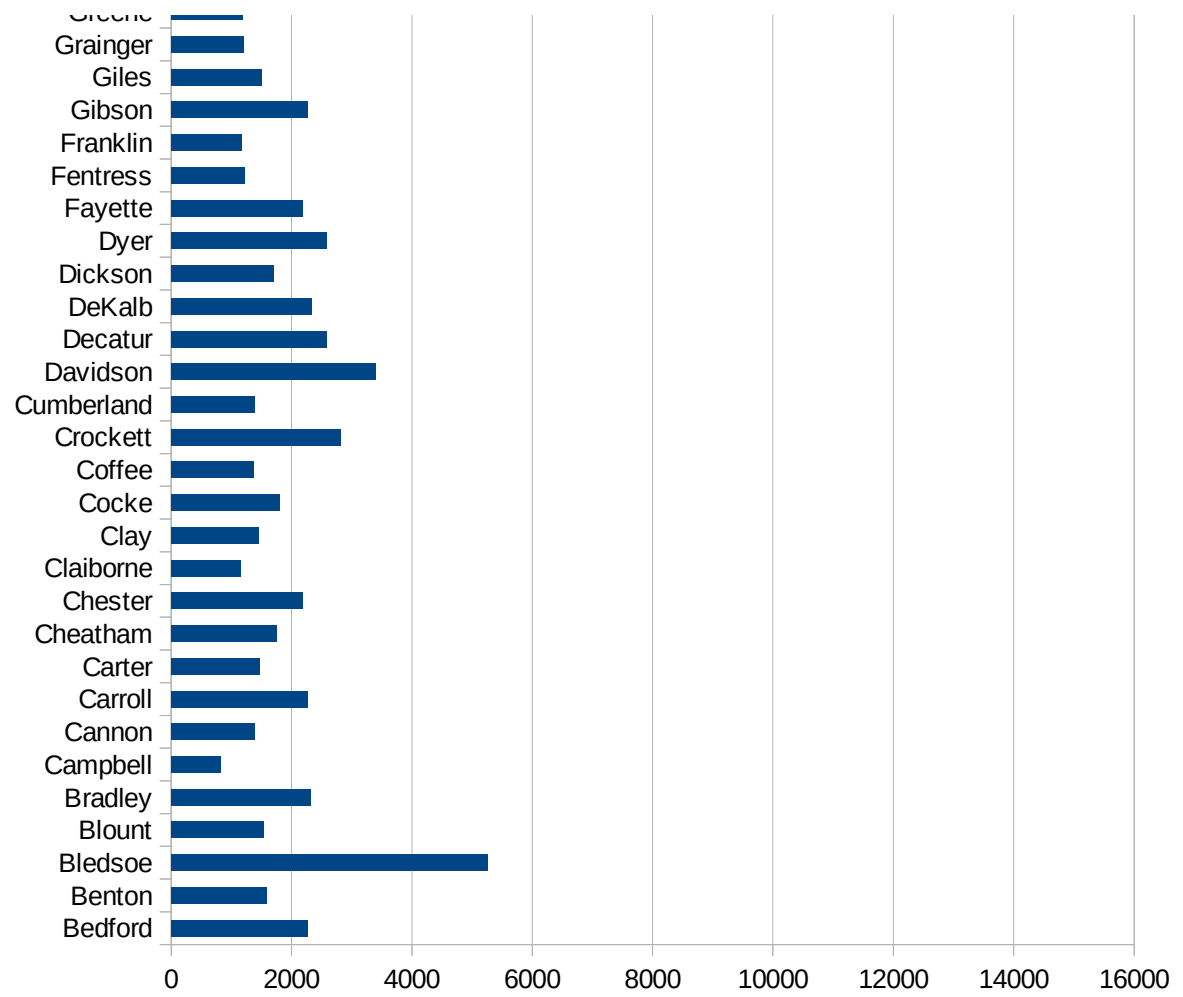
This work is licensed under the Creative Commons Attribution-NoDerivatives 4.0 International License. To view a copy of this license, visit <http://creativecommons.org/licenses/by-nd/4.0/>.

TN



TN

47135 Perry	1364.087302
47137 Pickett	1239.669421
47139 Polk	1935.140253
47141 Putnam	3003.437211
47143 Rhea	1973.12674
47145 Roane	1225.065864
47147 Robertson	2655.889145
47149 Rutherford	2408.507495
47151 Scott	703.2986978
47153 Sequatchie	954.5576768
47155 Sevier	2284.149879
47157 Shelby	2898.166632
47159 Smith	2587.503761
47161 Stewart	707.9123958
47163 Sullivan	1040.160337
47165 Sumner	2187.561782
47167 Tipton	2374.108897
47169 Trousdale	14693.06211
47171 Unicoi	1266.820562
47173 Union	1142.828119
47175 Van Buren	1231.569818
47177 Warren	2086.697001
47179 Washington	1353.736577
47181 Wayne	7724.362846
47183 Weakley	2519.826425
47185 White	2080.643376
47187 Williamson	1885.391988
47189 Wilson	2011.022222



TN

FIPS

29001
29003
29005
29007
29009
29011
29013
29015
29017
29019
29021
29023
29025
29027
29029
29031
29033
29035
29037

TN

29039
29041
29043
29045
29047
29049
29051
29053
29055
29057
29059
29061
29063
29065
29067
29069
29071
29073
29075
29077
29079
29081
29083
29085
29087
29089
29091
29093
29095
29097
29099
29101

29103

TN

29105
29107
29109
29111
29113
29115
29117
29121
29123
29125
29127
29119
29129
29131
29133
29135
29137
29139
29141
29143
29145
29147
29149
29151
29153
29155
29157
29159
29161
29163
29165
29167
29169
29171

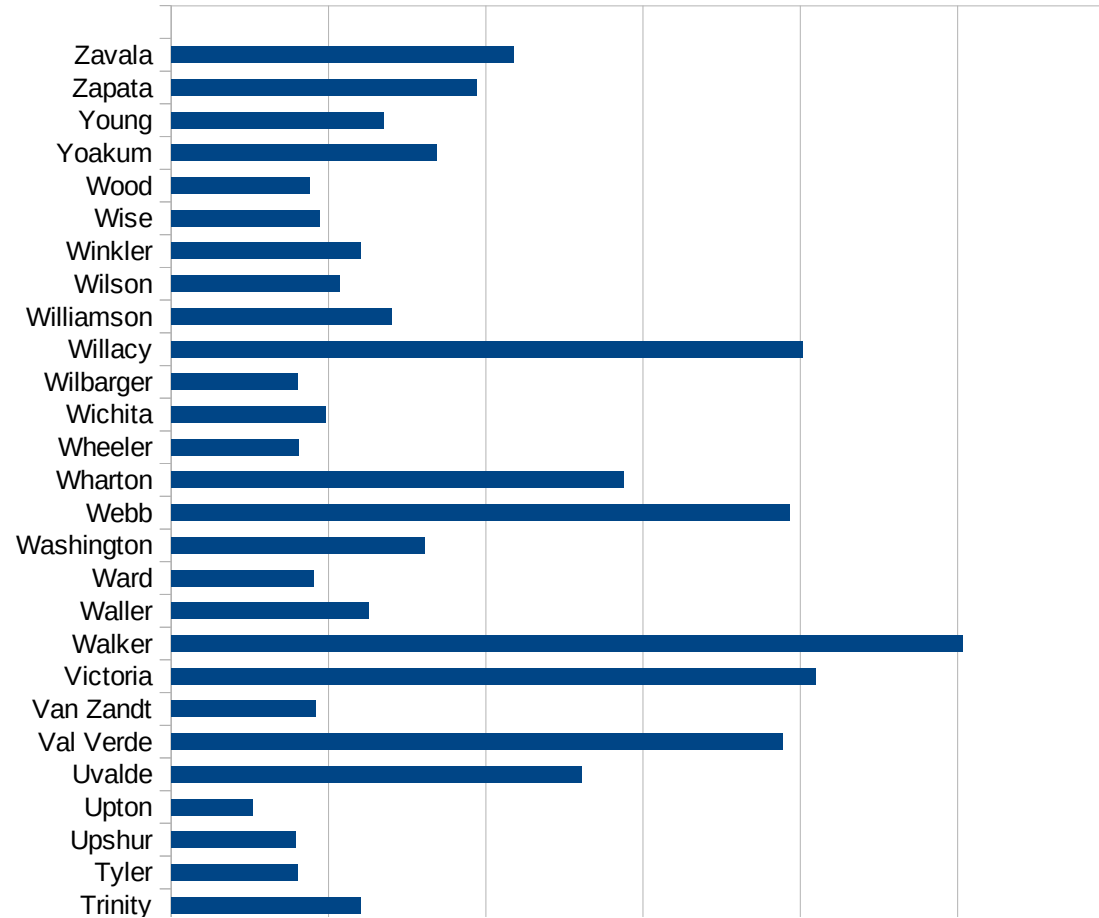
TN

29173
29175
29177
29179
29181
29195
29197
29199
29201
29203
29205
29183
29185
29187
29189
29510
29186
29207
29209
29211
29213
29215

29217
29219
29221
29223
29225
29227
29229

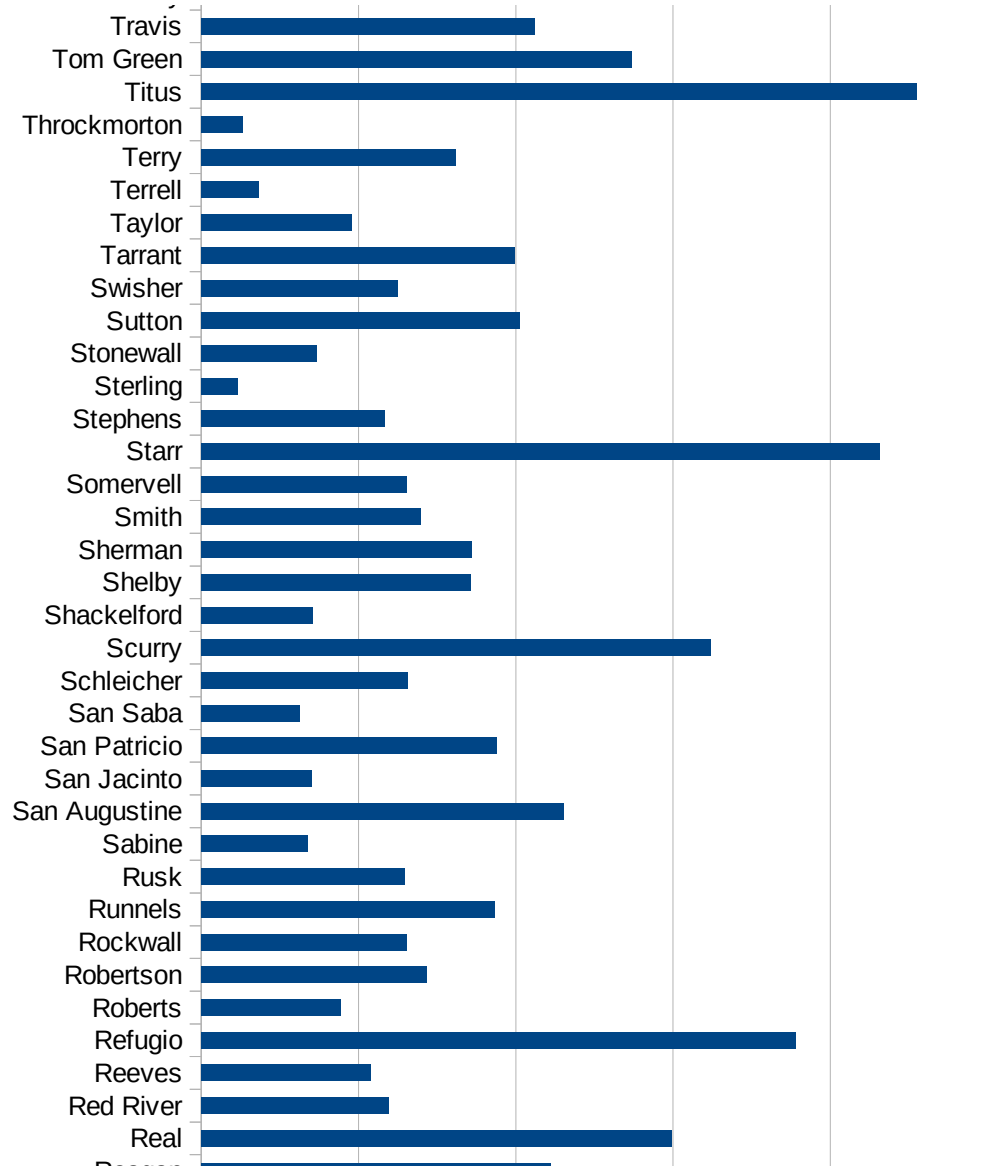
TX

FIPS	County	PC Infection
48001	Anderson	4309.557848
48003	Andrews	2024.492498
48005	Angelina	2302.16323
48007	Aransas	891.0558171
48009	Archer	557.7054405
48011	Armstrong	581.3953488
48013	Atascosa	1129.000199
48015	Austin	1390.509854
48017	Bailey	2874.626441
48019	Bandera	477.5674728
48021	Bastrop	1818.892568
48023	Baylor	446.6778336
48025	Bee	4925.276951
48027	Bell	1340.674049
48029	Bexar	2338.361239
48031	Blanco	1068.193471
48033	Borden	0
48035	Bosque	1155.636403
48037	Bowie	1027.310123
48039	Brazoria	2536.19665
48041	Brazos	2081.073215
48043	Brewster	2061.07694
48045	Briscoe	791.5567282
48047	Brooks	3022.209727
48049	Brown	1239.320747
48051	Burleson	1566.153679
48053	Burnet	1400.866602
48055	Caldwell	2841.815617
48057	Calhoun	2796.716293
48059	Callahan	628.8409318
48061	Cameron	4944.233183
48063	Camp	2271.15783
48065	Carson	283.0974188



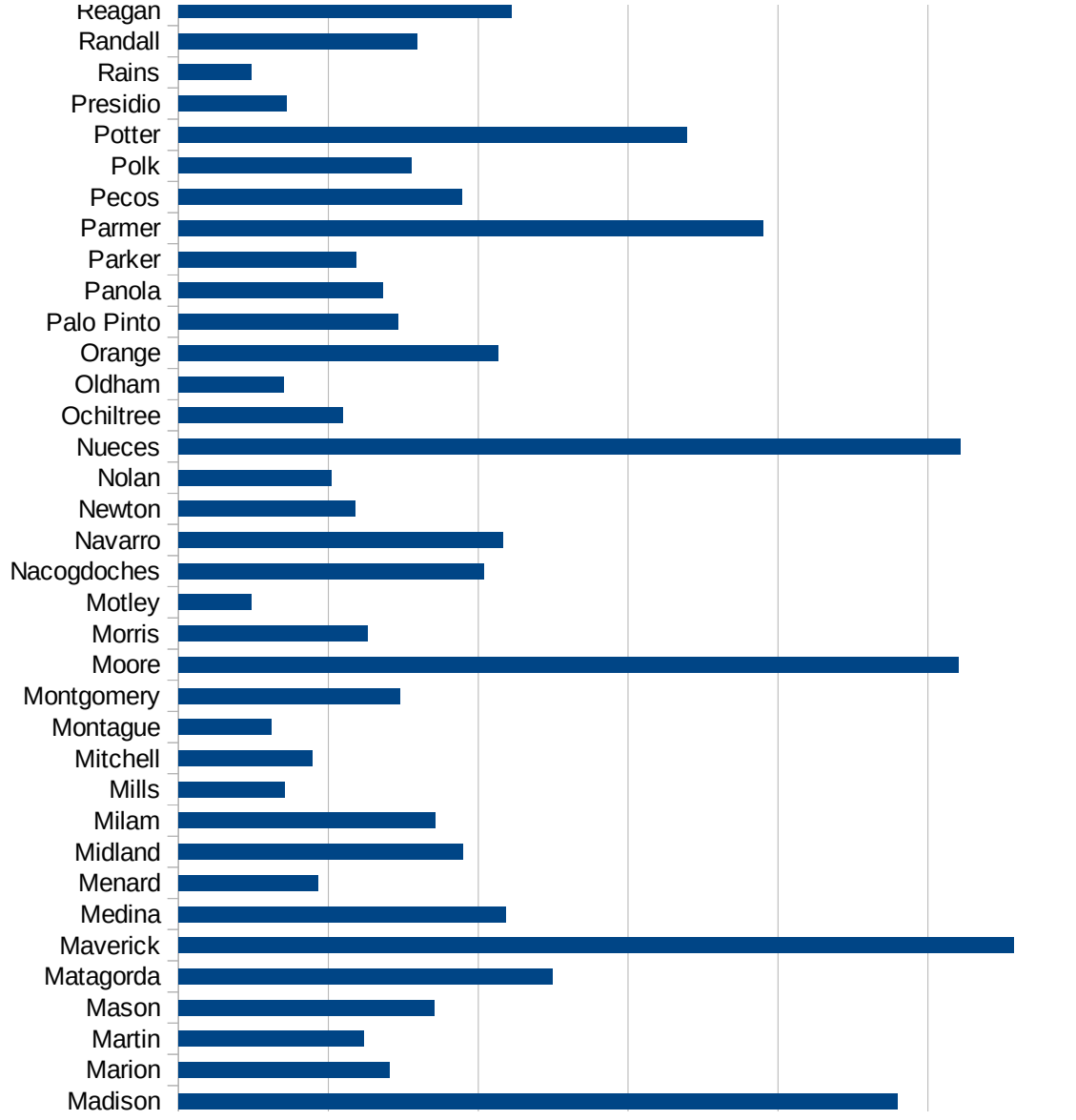
TX

48067 Cass	853.2819815
48069 Castro	2961.513372
48071 Chambers	2645.215998
48073 Cherokee	2677.213264
48075 Childress	781.7857633
48077 Clay	602.5248661
48079 Cochran	1304.654443
48081 Coke	1454.005935
48083 Coleman	619.2687865
48085 Collin	1093.274012
48087 Collingsworth	540.1755571
48089 Colorado	2092.661545
48091 Comal	1585.868049
48093 Comanche	1581.202896
48095 Concho	1286.248831
48097 Cooke	783.7531424
48099 Coryell	1538.605497
48101 Cottle	1295.896328
48103 Crane	1460.158531
48105 Crockett	4629.894256
48107 Crosby	1401.626579
48109 Culberson	1043.557169
48111 Dallam	2888.888889
48113 Dallas	2715.549335
48115 Dawson	1640.383549
48117 Deaf Smith	4269.722814
48119 Delta	317.8164143
48121 Denton	1178.608346
48123 DeWitt	4180.908505
48125 Dickens	1200.53357
48127 Dimmit	1746.216531
48129 Donley	1657.12564
48131 Duval	2310.024973
48133 Eastland	709.5295273



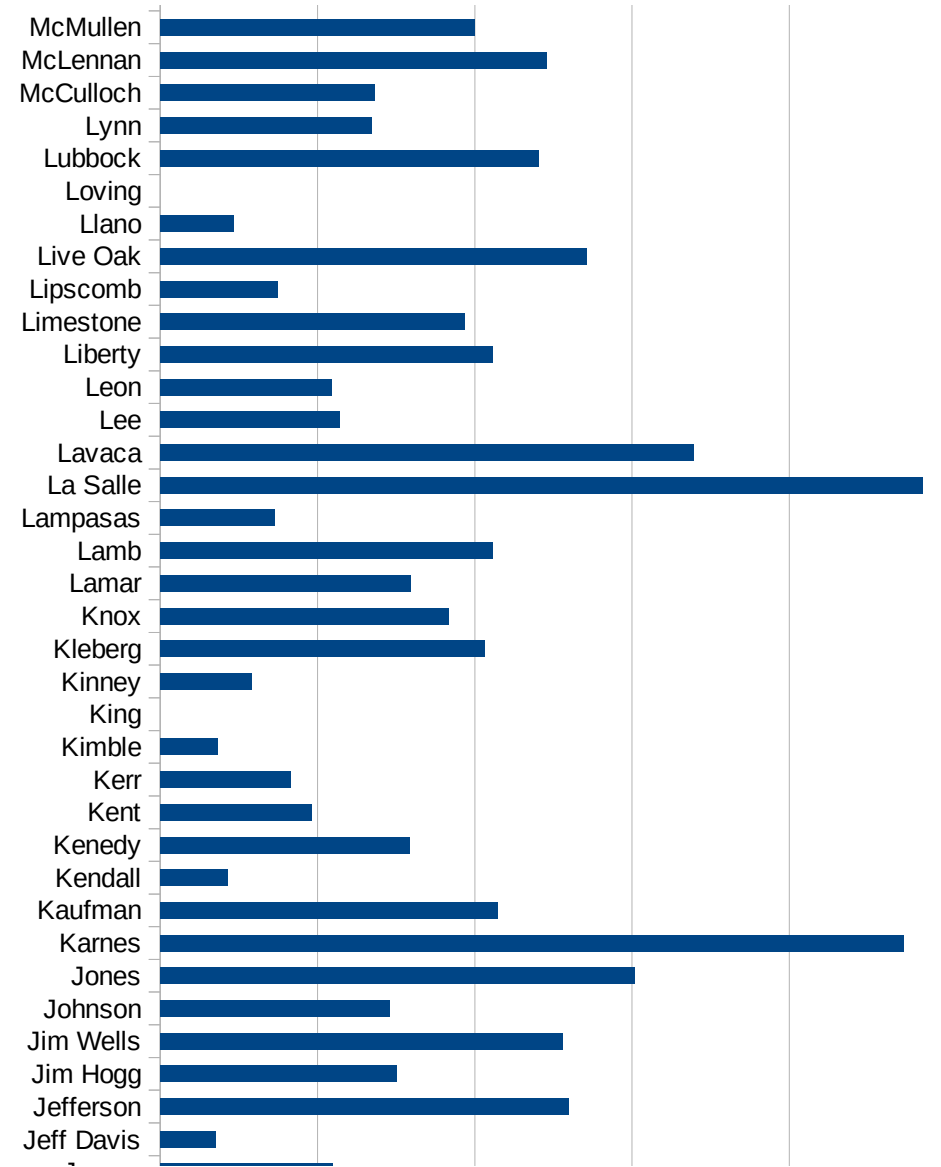
TX

48135 Ector	2615.898942
48137 Edwards	1763.485477
48139 Ellis	2094.340043
48141 El Paso	2433.518325
48143 Erath	1571.408378
48145 Falls	957.6002307
48147 Fannin	1657.881313
48149 Fayette	1822.557103
48151 Fisher	1510.810107
48153 Floyd	1713.20884
48155 Foard	250
48157 Fort Bend	1898.438551
48159 Franklin	1031.023593
48161 Freestone	1938.610662
48163 Frio	3194.388373
48165 Gaines	1181.761638
48167 Galveston	3129.716772
48169 Garza	1550.62329
48171 Gillespie	738.6957171
48173 Glasscock	432.2766571
48175 Goliad	1595.464135
48177 Gonzales	3903.774128
48179 Gray	1105.275177
48181 Grayson	1106.790755
48183 Gregg	1519.719984
48185 Grimes	3466.149506
48187 Guadalupe	1160.09139
48189 Hale	4782.737215
48191 Hall	528.4015852
48193 Hamilton	1190.47619
48195 Hansford	1867.105986
48197 Hardeman	560.9382968
48199 Hardin	2192.039436
48201 Harris	2268.645319



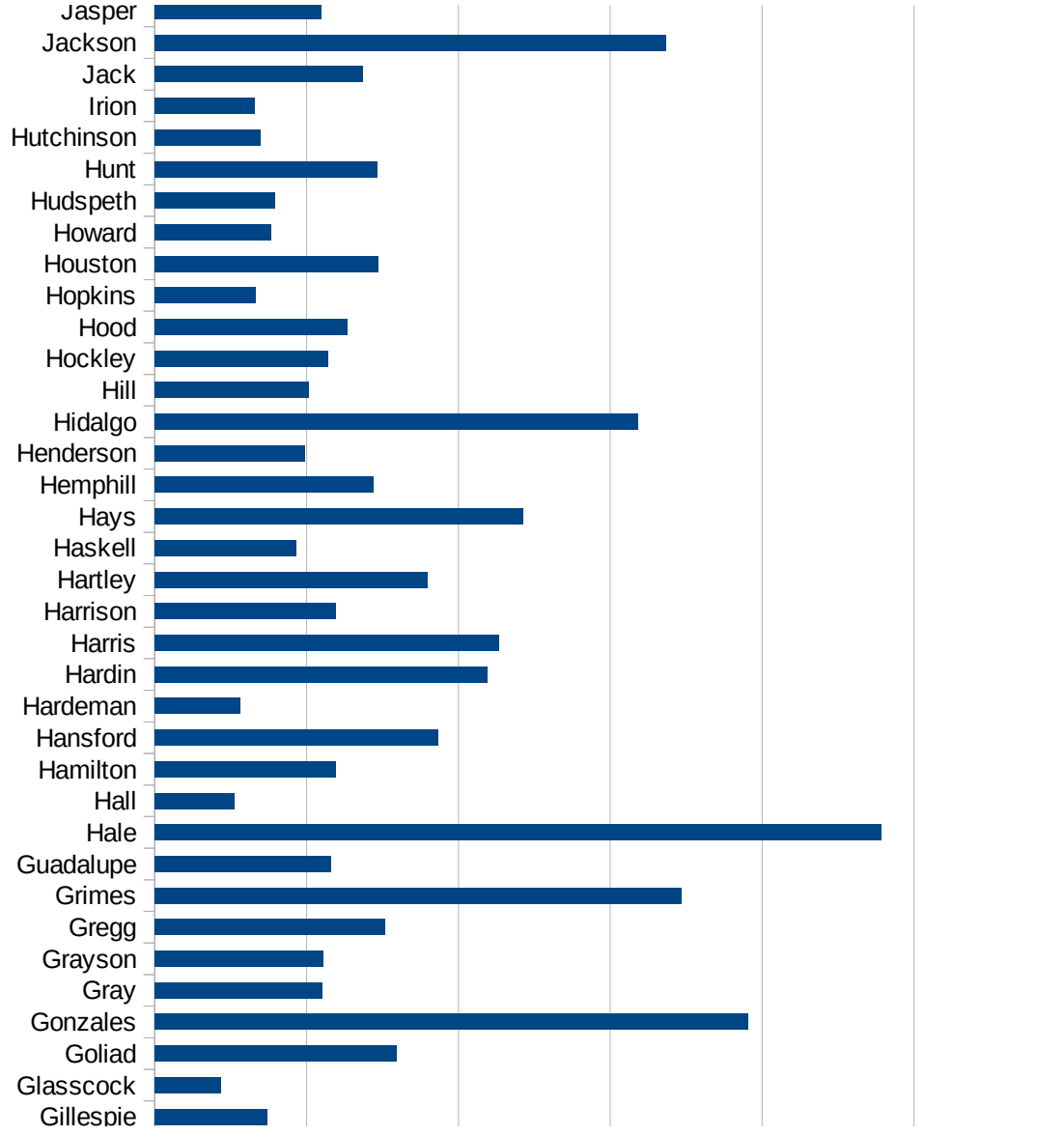
TX

48203 Harrison	1192.938285
48205 Hartley	1797.47286
48207 Haskell	928.9523482
48209 Hays	2423.741527
48211 Hemphill	1437.908497
48213 Henderson	990.2914981
48215 Hidalgo	3180.131626
48217 Hill	1015.01898
48219 Hockley	1140.121845
48221 Hood	1266.993739
48223 Hopkins	662.8633523
48225 Houston	1471.794208
48227 Howard	767.9859568
48229 Hudspeth	792.4921794
48231 Hunt	1466.427617
48233 Hutchinson	693.4616473
48235 Irion	657.0302234
48237 Jack	1368.313921
48239 Jackson	3368.293667
48241 Jasper	1095.561998
48243 Jeff Davis	355.2397869
48245 Jefferson	2594.107474
48247 Jim Hogg	1505.335366
48249 Jim Wells	2557.444515
48251 Johnson	1458.908386
48253 Jones	3017.611142
48255 Karnes	4728.434505
48257 Kaufman	2143.490227
48259 Kendall	431.629456
48261 Kenedy	1583.710407
48263 Kent	964.1873278
48265 Kerr	830.0734663
48267 Kimble	366.8042182
48269 King	0

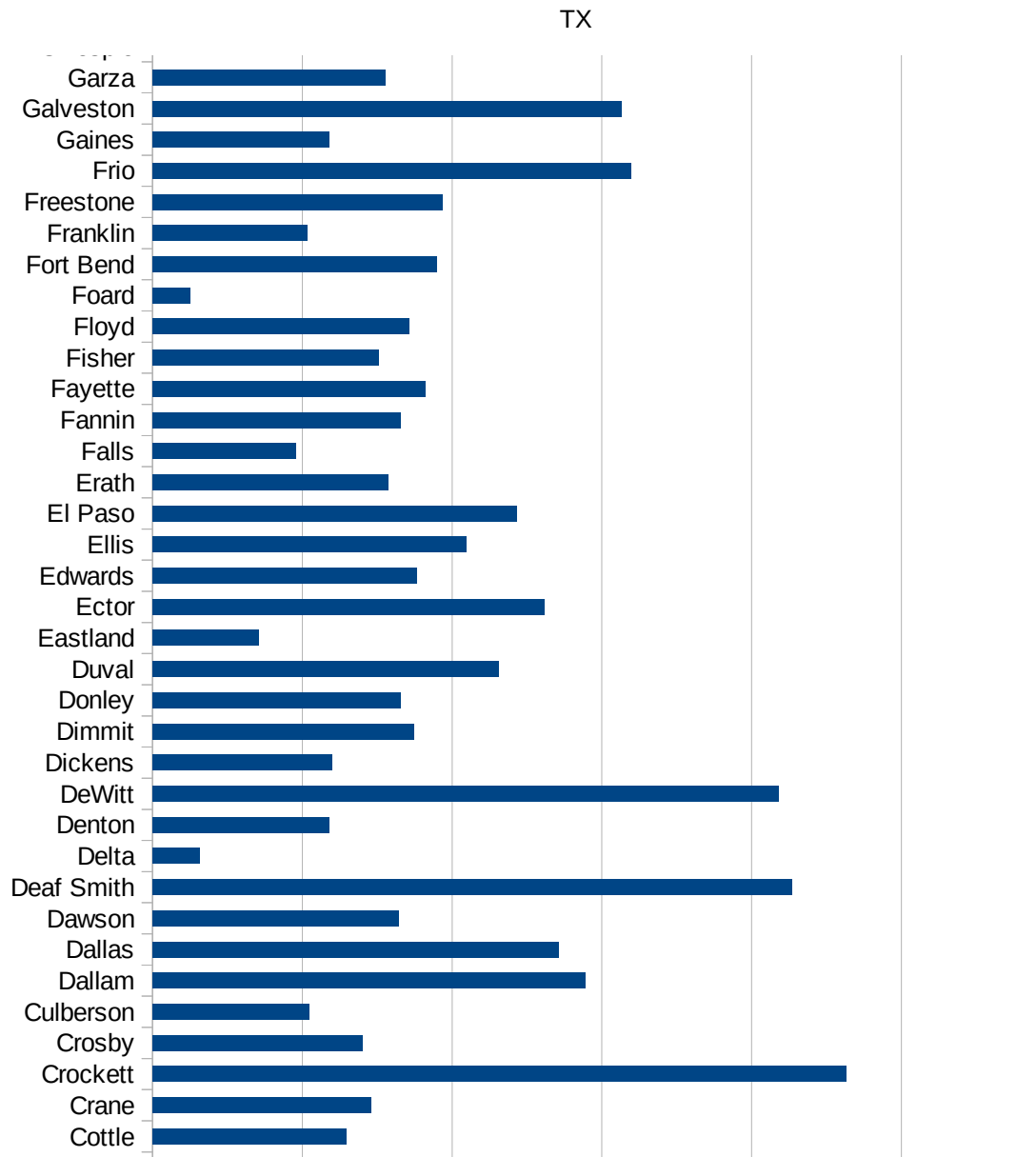


TX

48271 Kinney	584.0191134
48273 Kleberg	2062.385557
48275 Knox	1834.108952
48277 Lamar	1590.653153
48279 Lamb	2112.783098
48281 Lampasas	725.4227707
48283 La Salle	4846.633913
48285 Lavaca	3391.347588
48287 Lee	1143.257116
48289 Leon	1088.592936
48291 Liberty	2115.311099
48293 Limestone	1934.606063
48295 Lipscomb	745.1564829
48297 Live Oak	2712.477396
48299 Llano	466.5989097
48301 Loving	0
48303 Lubbock	2406.217064
48305 Lynn	1344.223243
48307 McCulloch	1364.717666
48309 McLennan	2460.262287
48311 McMullen	2002.670227
48313 Madison	4798.224934
48315 Marion	1410.153102
48317 Martin	1234.13871
48319 Mason	1705.607477
48321 Matagorda	2497.811337
48323 Maverick	5570.659143
48325 Medina	2181.811041
48327 Menard	935.0163628
48329 Midland	1895.954293
48331 Milam	1711.034181
48333 Mills	711.2375533
48335 Mitchell	896.2553714
48337 Montague	622.5760359

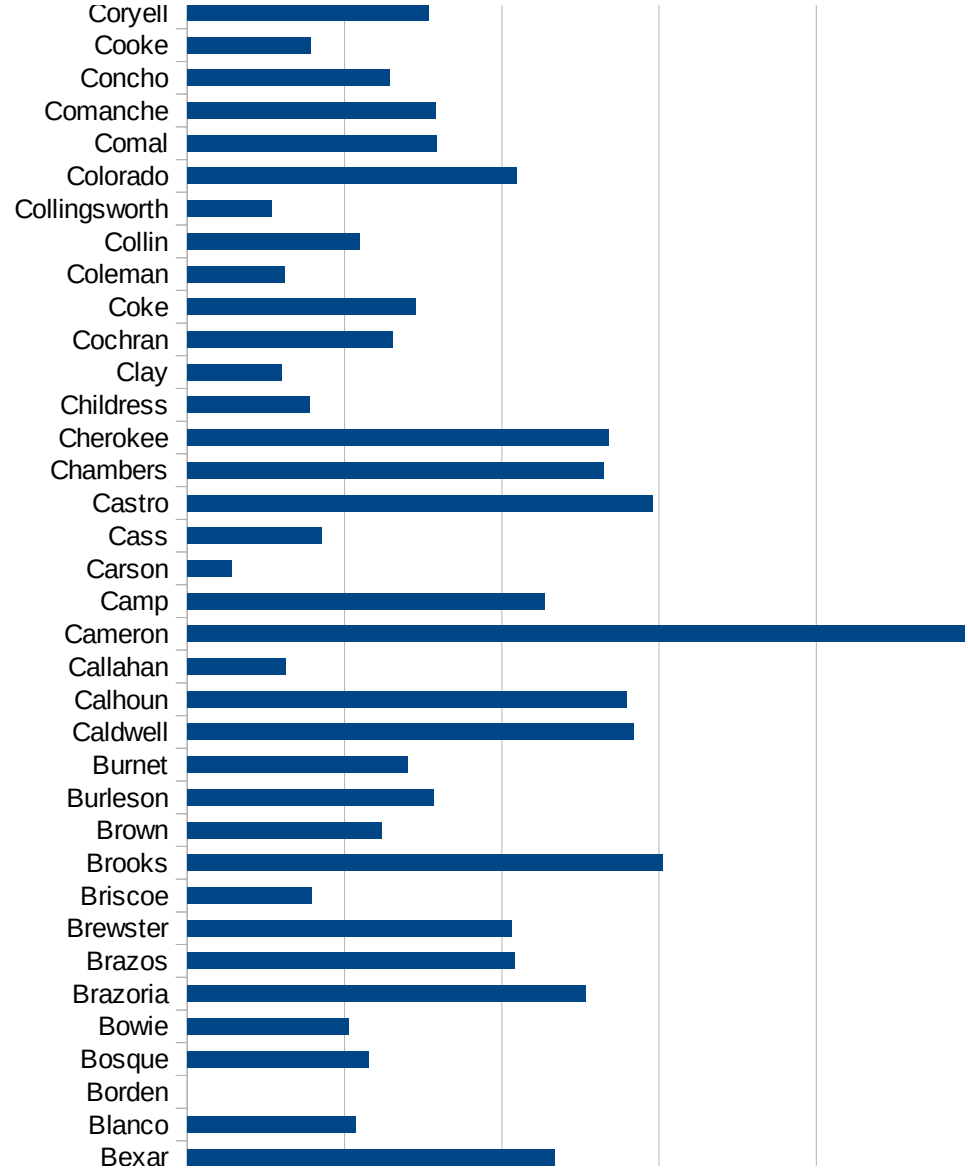


48339 Montgomery	1478.360198
48341 Moore	5203.63044
48343 Morris	1264.283978
48345 Motley	486.2236629
48347 Nacogdoches	2036.188766
48349 Navarro	2166.851609
48351 Newton	1178.524662
48353 Nolan	1016.880212
48355 Nueces	5213.310698
48357 Ochiltree	1095.807781
48359 Oldham	703.894885
48361 Orange	2132.293113
48363 Palo Pinto	1464.935065
48365 Panola	1360.808709
48367 Parker	1188.83292
48369 Parmer	3903.081914
48371 Pecos	1888.598226
48373 Polk	1555.035878
48375 Potter	3389.10805
48377 Presidio	719.6315486
48379 Rains	485.2372728
48381 Randall	1590.94745
48383 Reagan	2218.658113
48385 Real	2990.224267
48387 Red River	1190.965092
48389 Reeves	1076.776043
48391 Refugio	3782.707622
48393 Roberts	885.9357697
48395 Robertson	1434.853043
48397 Rockwall	1307.410314
48399 Runnels	1866.327927
48401 Rusk	1294.76584
48403 Sabine	679.9508924
48405 San Augustine	2308.066084

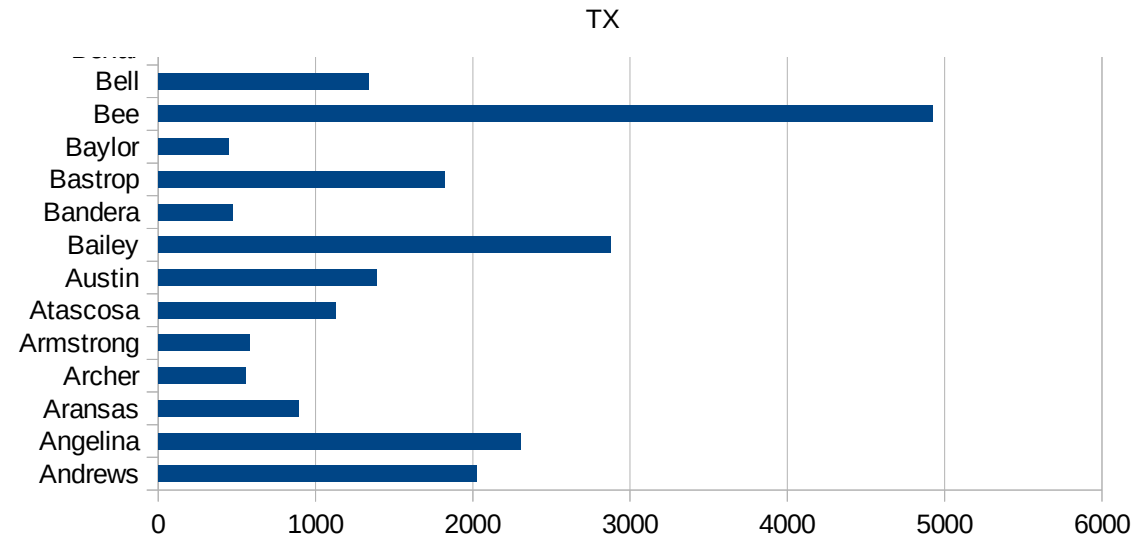


TX

48407 San Jacinto	703.3671089
48409 San Patricio	1879.120386
48411 San Saba	627.6841758
48413 Schleicher	1312.607945
48415 Scurry	3237.282106
48417 Shackelford	707.0396557
48419 Shelby	1715.319852
48421 Sherman	1721.338097
48423 Smith	1393.009326
48425 Somervell	1308.784383
48427 Starr	4311.507168
48429 Stephens	1166.118944
48431 Sterling	228.8329519
48433 Stonewall	734.2143906
48435 Sutton	2022.352315
48437 Swisher	1246.314661
48439 Tarrant	1996.085242
48441 Taylor	956.8439407
48443 Terrell	364.5200486
48445 Terry	1619.597949
48447 Throckmorton	264.0264026
48449 Titus	4546.968183
48451 Tom Green	2735.449153
48453 Travis	2123.415306
48455 Trinity	1207.598372
48457 Tyler	806.600295
48459 Upshur	792.535143
48461 Upton	517.5701444
48463 Uvalde	2607.464799
48465 Val Verde	3885.547066
48467 Van Zandt	921.1160499
48469 Victoria	4094.094638
48471 Walker	5031.732892
48473 Waller	1257.388096



48475 Ward	904.4368601
48477 Washington	1609.319813
48479 Webb	3930.629553
48481 Wharton	2878.492996
48483 Wheeler	809.0926604
48485 Wichita	980.5851708
48487 Wilbarger	803.4321373
48489 Willacy	4015.802928
48491 Williamson	1402.635168
48493 Wilson	1073.192099
48495 Winkler	1204.663212
48497 Wise	945.7579972
48499 Wood	881.9162844
48501 Yoakum	1687.812827
48503 Young	1352.175118
48505 Zapata	1945.031712
48507 Zavala	2178.085621



TX

FIPS

29001
29003
29005
29007
29009
29011
29013
29015
29017
29019
29021
29023
29025
29027
29029
29031
29033
29035
29037

TX

29039
29041
29043
29045
29047
29049
29051
29053
29055
29057
29059
29061
29063
29065
29067
29069
29071
29073
29075
29077
29079
29081
29083
29085
29087
29089
29091
29093
29095
29097
29099
29101

29103

TX

29105
29107
29109
29111
29113
29115
29117
29121
29123
29125
29127
29119
29129
29131
29133
29135
29137
29139
29141
29143
29145
29147
29149
29151
29153
29155
29157
29159
29161
29163
29165
29167
29169
29171

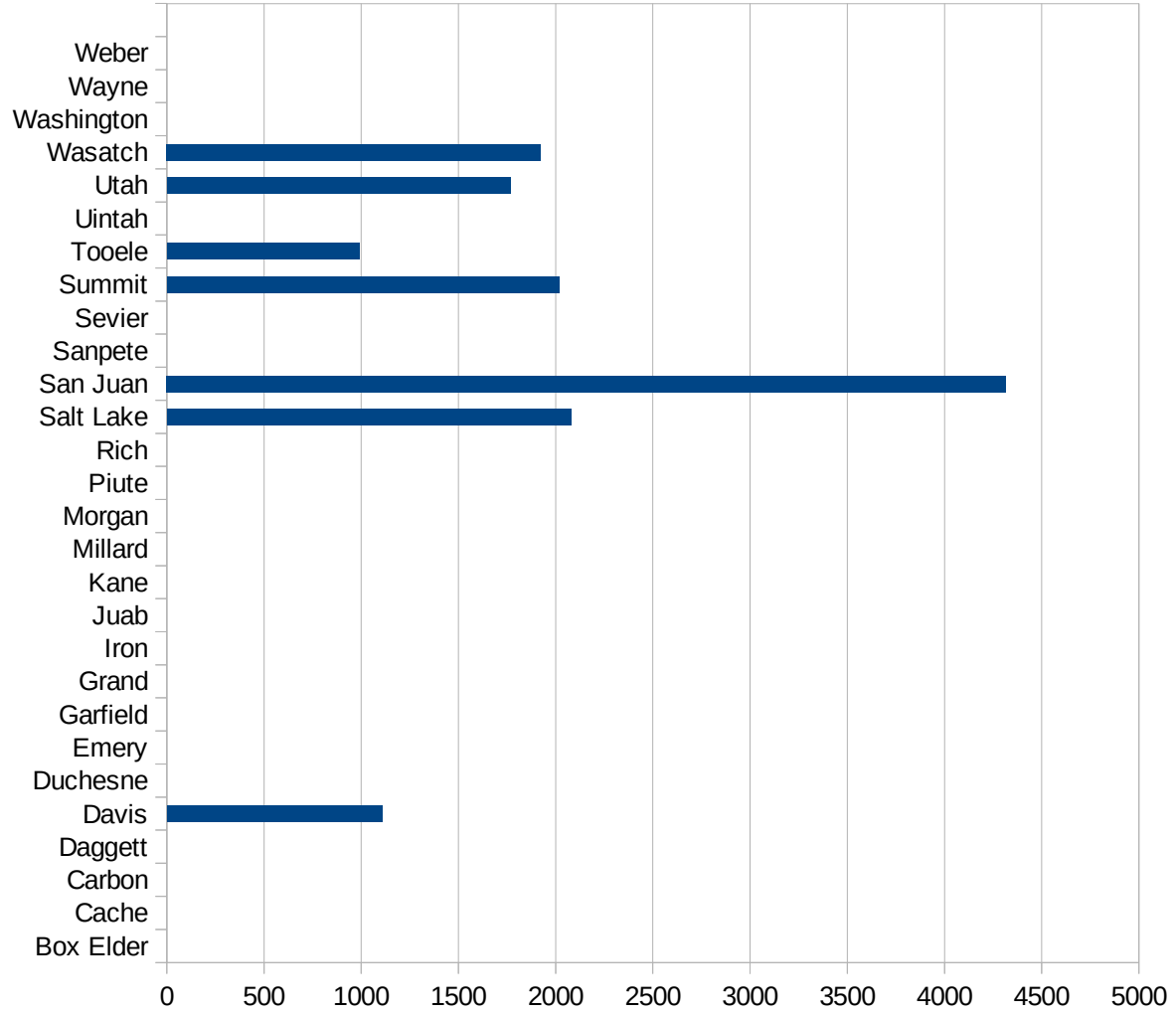
TX

29173
29175
29177
29179
29181
29195
29197
29199
29201
29203
29205
29183
29185
29187
29189
29510
29186
29207
29209
29211
29213
29215

29217
29219
29221
29223
29225
29227
29229

UT

FIPS	County	PC Infection
49001	Beaver	0
49003	Box Elder	0
49005	Cache	0
49007	Carbon	0
49009	Daggett	0
49011	Davis	1106.5840614
49013	Duchesne	0
49015	Emery	0
49017	Garfield	0
49019	Grand	0
49021	Iron	0
49023	Juab	0
49025	Kane	0
49027	Millard	0
49029	Morgan	0
49031	Piute	0
49033	Rich	0
49035	Salt Lake	2081.0613612
49037	San Juan	4317.431549
49039	Sanpete	0
49041	Sevier	0
49043	Summit	2019.8888703
49045	Tooele	989.88656358
49047	Uintah	0
49049	Utah	1768.0440621
49051	Wasatch	1922.3826715
49053	Washington	0
49055	Wayne	0
49057	Weber	0



UT

FIPS

29001
29003
29005
29007
29009
29011
29013
29015
29017
29019
29021
29023
29025
29027
29029
29031
29033
29035
29037

UT

29039
29041
29043
29045
29047
29049
29051
29053
29055
29057
29059
29061
29063
29065
29067
29069
29071
29073
29075
29077
29079
29081
29083
29085
29087
29089
29091
29093
29095
29097
29099
29101

29103

UT

29105
29107
29109
29111
29113
29115
29117
29121
29123
29125
29127
29119
29129
29131
29133
29135
29137
29139
29141
29143
29145
29147
29149
29151
29153
29155
29157
29159
29161
29163
29165
29167
29169
29171

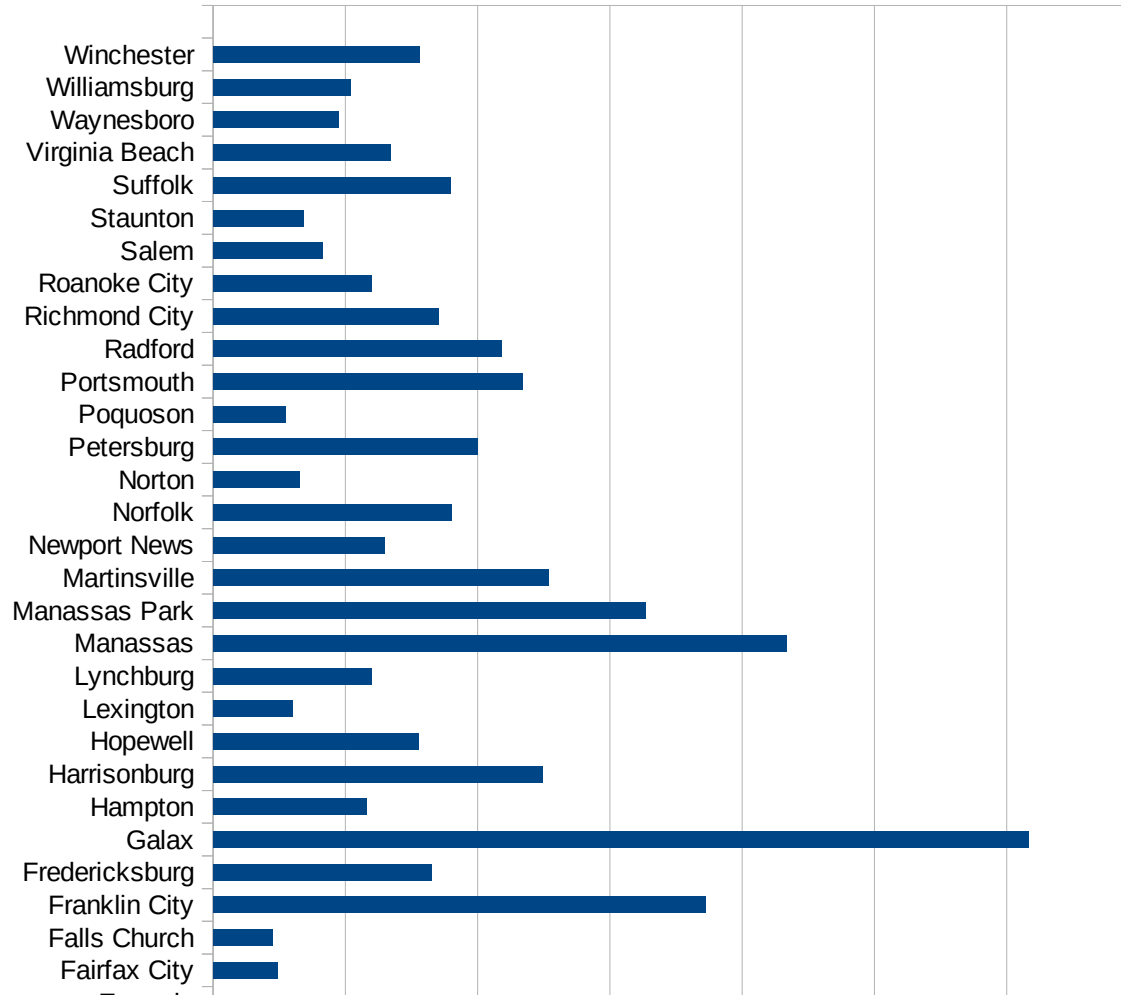
UT

29173
29175
29177
29179
29181
29195
29197
29199
29201
29203
29205
29183
29185
29187
29189
29510
29186
29207
29209
29211
29213
29215

29217
29219
29221
29223
29225
29227
29229

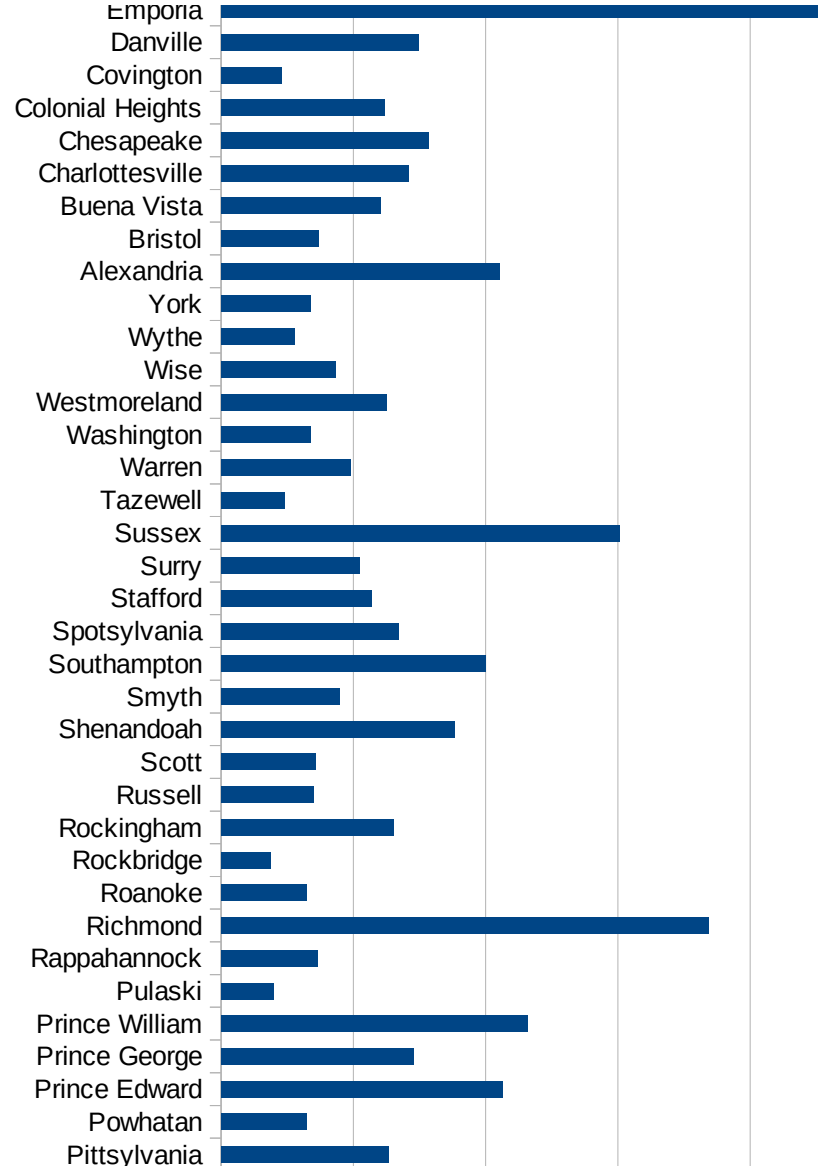
VA

FIPS	County	PC Infection
51001	Accomack	3532.642231
51003	Albemarle	951.084457
51005	Alleghany	435.9490275
51007	Amelia	753.0930608
51009	Amherst	915.8087539
51011	Appomattox	1066.85184
51013	Arlington	1496.709765
51015	Augusta	482.3939462
51017	Bath	93.19664492
51019	Bedford	693.359747
51021	Bland	746.8615922
51023	Botetourt	748.2645671
51025	Brunswick	1788.330078
51027	Buchanan	466.5190142
51029	Buckingham	3788.458145
51031	Campbell	589.3802412
51033	Caroline	854.6730794
51035	Carroll	1336.212714
51036	Charles City	1008.500216
51037	Charlotte	577.9862624
51041	Chesterfield	1447.687029
51043	Clarke	557.736005
51045	Craig	414.6919431
51047	Culpeper	2153.917353
51049	Cumberland	988.8877561
51051	Dickenson	461.3371893
51053	Dinwiddie	1023.519927
51057	Essex	1172.268523
51059	Fairfax	1600.371917
51061	Fauquier	1078.174744
51063	Floyd	968.6609687
51065	Fluvanna	843.8188403
51067	Franklin	345.2264436



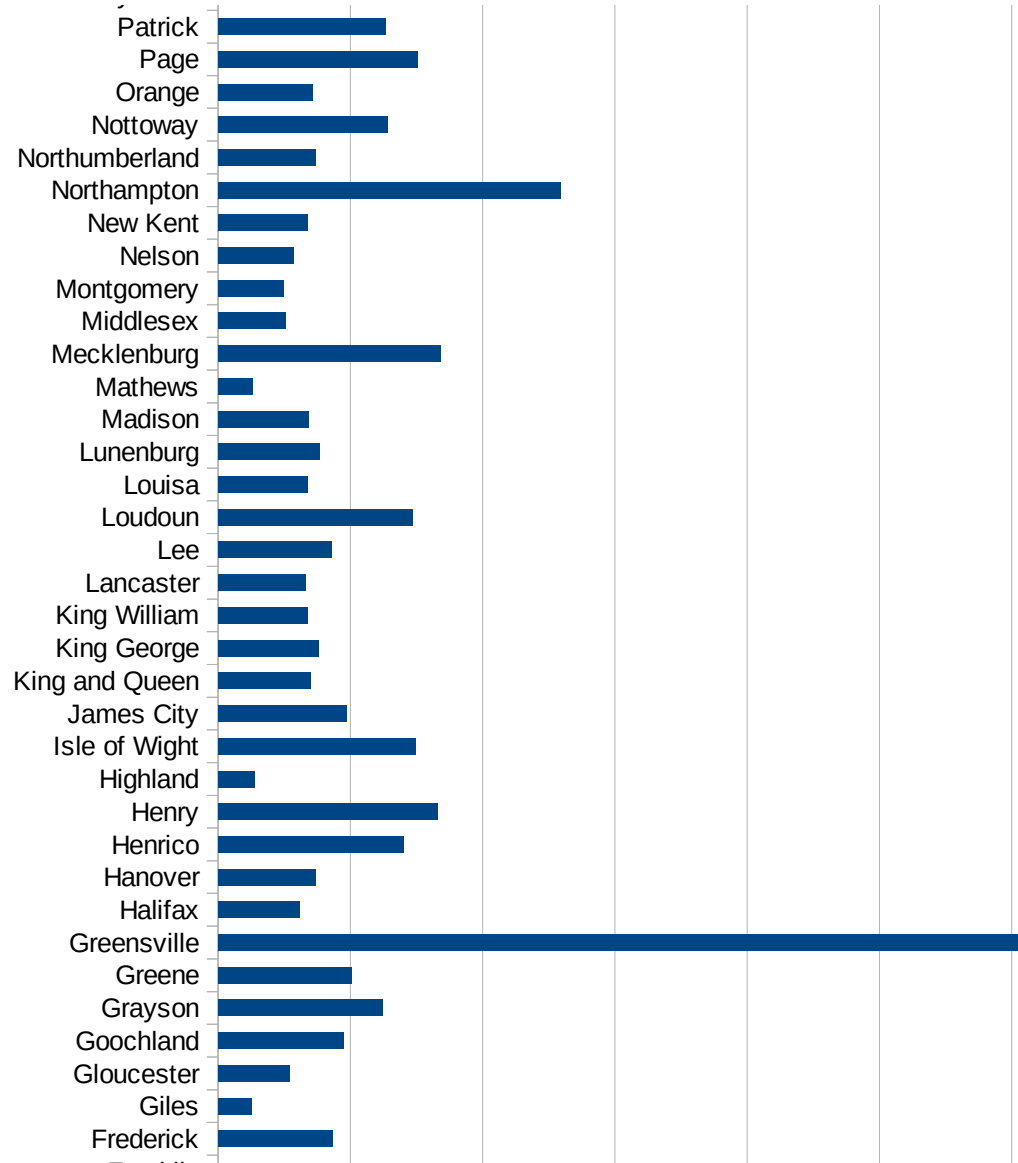
VA

51069 Frederick	864.6935657
51071 Giles	255.2837806
51073 Gloucester	538.1670192
51075 Goochland	946.4808123
51077 Grayson	1241.123409
51079 Greene	1006.117599
51081 Greensville	6097.875634
51083 Halifax	615.4747948
51085 Hanover	740.402279
51087 Henrico	1399.497663
51089 Henry	1656.428473
51091 Highland	271.4932127
51093 Isle of Wight	1493.789408
51095 James City	972.5512782
51097 King and Queen	695.8250497
51099 King George	756.349953
51101 King William	678.9066651
51103 Lancaster	658.4438468
51105 Lee	853.829489
51107 Loudoun	1469.583385
51109 Louisa	679.7542009
51111 Lunenburg	769.485355
51113 Madison	684.4678451
51115 Mathews	261.304249
51117 Mecklenburg	1683.523654
51119 Middlesex	510.7252298
51121 Montgomery	498.0552609
51125 Nelson	572.9307091
51127 New Kent	674.3780983
51131 Northampton	2590.541116
51133 Northumberland	732.6911995
51135 Nottoway	1284.046693
51137 Orange	714.9874468
51139 Page	1508.377554



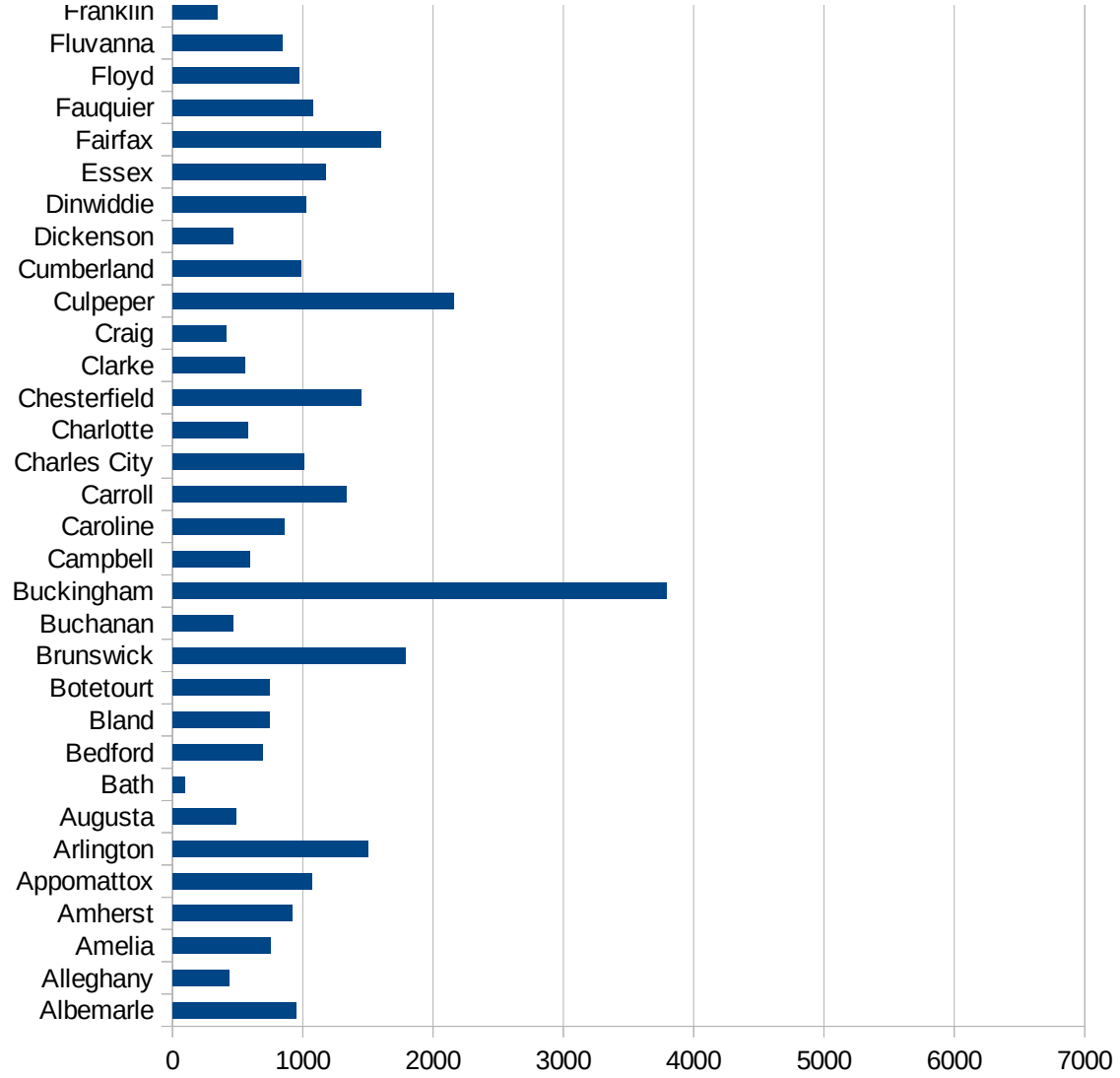
VA

51141 Patrick	1267.470152
51143 Pittsylvania	1263.351327
51145 Powhatan	647.5041968
51147 Prince Edward	2126.361656
51149 Prince George	1454.755528
51153 Prince William	2315.330195
51155 Pulaski	396.2895556
51157 Rappahannock	730.8328737
51159 Richmond	3684.443461
51161 Roanoke	644.1805832
51163 Rockbridge	373.5935302
51165 Rockingham	1302.250012
51167 Russell	699.117691
51169 Scott	710.5043188
51171 Shenandoah	1767.938019
51173 Smyth	895.9044369
51175 Southampton	1995.905834
51177 Spotsylvania	1341.646926
51179 Stafford	1136.303014
51181 Surry	1050.355267
51183 Sussex	3016.819436
51185 Tazewell	477.2977604
51187 Warren	977.426693
51191 Washington	676.4457189
51193 Westmoreland	1250.701066
51195 Wise	865.5161528
51197 Wythe	556.4443208
51199 York	679.4799988
51510 Alexandria	2104.279574
51520 Bristol	734.134207
51530 Buena Vista	1202.501203
51540 Charlottesville	1415.300206
51550 Chesapeake	1566.557037
51570 Colonial Heights	1233.667919



VA

51580 Covington	457.8754579
51590 Danville	1489.199617
51595 Emporia	4510.837727
51600 Fairfax City	488.3209897
51610 Falls Church	446.7912266
51620 Franklin City	3718.956695
51630 Fredericksburg	1650.425474
51640 Galax	6165.343298
51650 Hampton	1156.99895
51660 Harrisonburg	2491.070272
51670 Hopewell	1548.946716
51678 Lexington	602.5784753
51680 Lynchburg	1200.594209
51683 Manassas	4334.670157
51685 Manassas Park	3264.575027
51690 Martinsville	2534.490777
51700 Newport News	1297.123599
51710 Norfolk	1800.258936
51720 Norton	655.2419355
51730 Petersburg	1998.922926
51735 Poquoson	549.630845
51740 Portsmouth	2338.53242
51750 Radford	2175.69115
51760 Richmond City	1703.360827
51770 Roanoke City	1200.960769
51775 Salem	826.7363413
51790 Staunton	682.1282401
51800 Suffolk	1793.058069
51810 Virginia Beach	1338.993178
51820 Waynesboro	950.1502563
51830 Williamsburg	1040.547798
51840 Winchester	1561.83293



VA

VA

FIPS

29001
29003
29005
29007
29009
29011
29013
29015
29017
29019
29021
29023
29025
29027
29029
29031
29033
29035
29037

VA

29039
29041
29043
29045
29047
29049
29051
29053
29055
29057
29059
29061
29063
29065
29067
29069
29071
29073
29075
29077
29079
29081
29083
29085
29087
29089
29091
29093
29095
29097
29099
29101

29103

VA

29105
29107
29109
29111
29113
29115
29117
29121
29123
29125
29127
29119
29129
29131
29133
29135
29137
29139
29141
29143
29145
29147
29149
29151
29153
29155
29157
29159
29161
29163
29165
29167
29169
29171

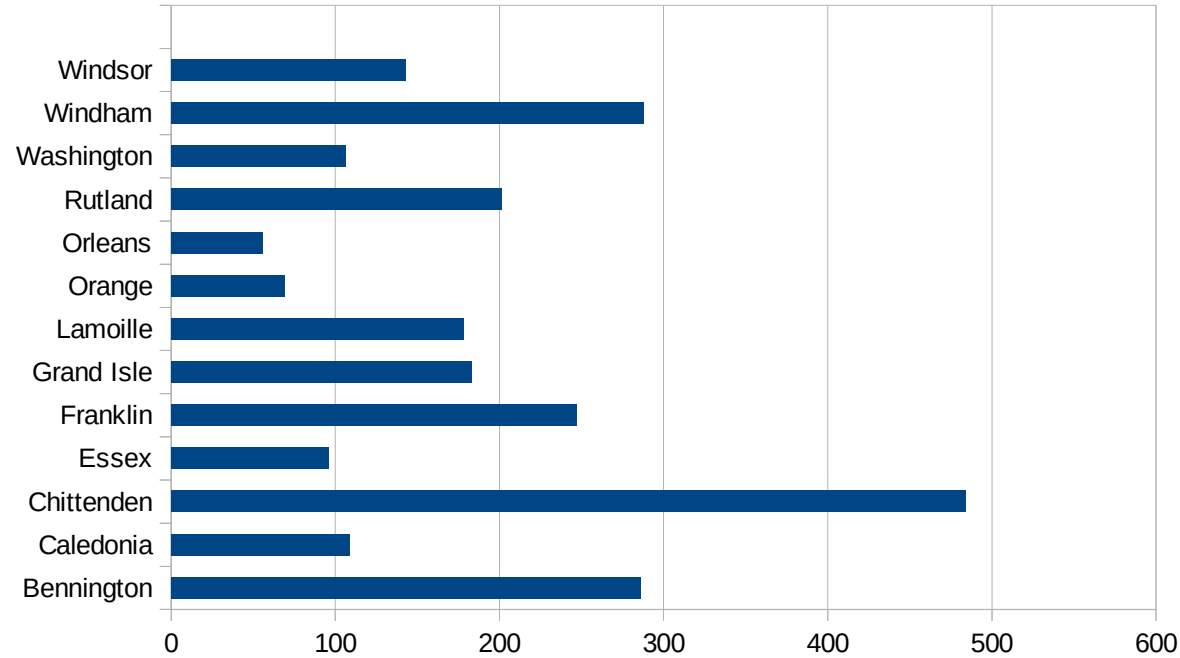
VA

29173
29175
29177
29179
29181
29195
29197
29199
29201
29203
29205
29183
29185
29187
29189
29510
29186
29207
29209
29211
29213
29215

29217
29219
29221
29223
29225
29227
29229

VT

FIPS	County	PC Infection
50001	Addison	219.0787872
50003	Bennington	286.267576
50005	Caledonia	108.9037027
50007	Chittenden	484.2865129
50009	Essex	96
50011	Franklin	246.8586229
50013	Grand Isle	183.3568406
50015	Lamoille	177.8656126
50017	Orange	68.96789544
50019	Orleans	55.74757498
50021	Rutland	201.1180802
50023	Washington	106.6391469
50025	Windham	287.6789223
50027	Windsor	142.8933184



FIPS

- 29001
- 29003
- 29005
- 29007
- 29009
- 29011
- 29013
- 29015
- 29017
- 29019
- 29021
- 29023
- 29025
- 29027
- 29029
- 29031
- 29033
- 29035
- 29037

VT

29039
29041
29043
29045
29047
29049
29051
29053
29055
29057
29059
29061
29063
29065
29067
29069
29071
29073
29075
29077
29079
29081
29083
29085
29087
29089
29091
29093
29095
29097
29099
29101

29103

VT

29105
29107
29109
29111
29113
29115
29117
29121
29123
29125
29127
29119
29129
29131
29133
29135
29137
29139
29141
29143
29145
29147
29149
29151
29153
29155
29157
29159
29161
29163
29165
29167
29169
29171

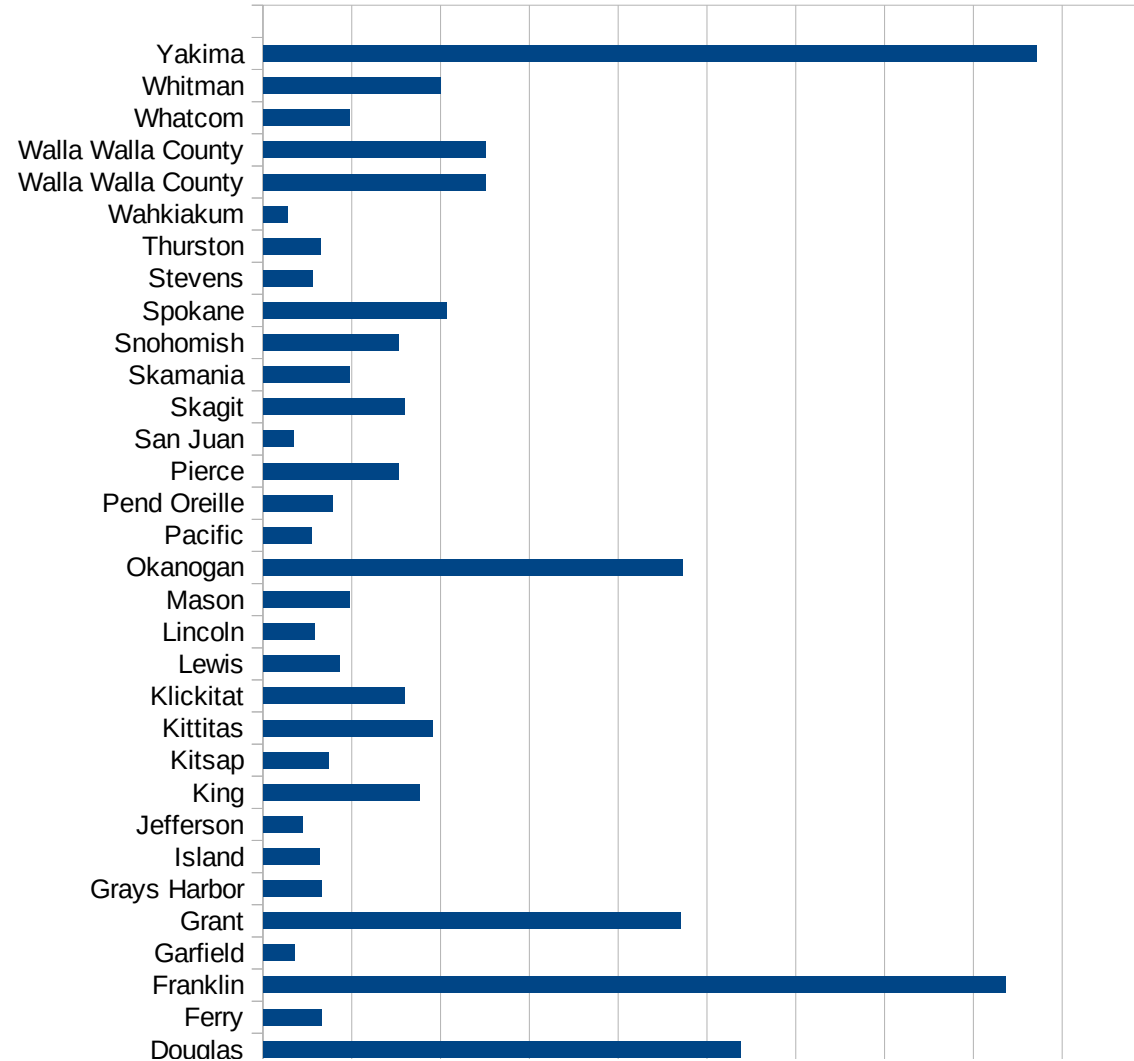
VT

29173
29175
29177
29179
29181
29195
29197
29199
29201
29203
29205
29183
29185
29187
29189
29510
29186
29207
29209
29211
29213
29215

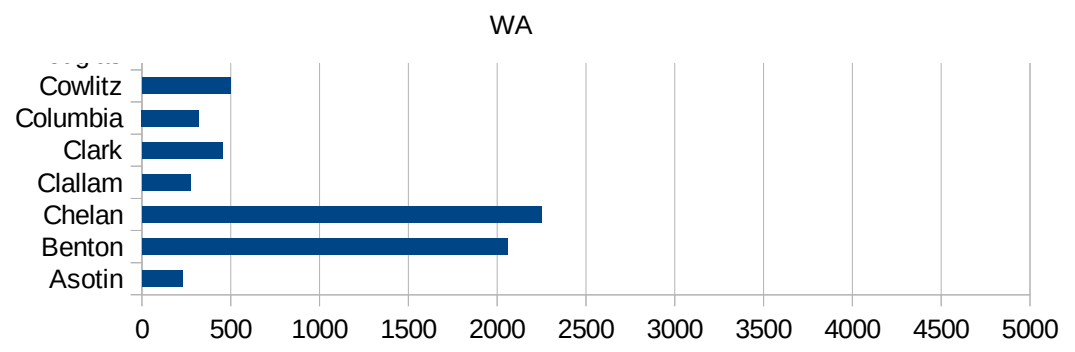
29217
29219
29221
29223
29225
29227
29229

WA

FIPS	County	PC Infection
53001	Adams	3208.664406
53003	Asotin	229.9867315
53005	Benton	2060.165348
53007	Chelan	2250.895685
53009	Clallam	272.358836
53011	Clark	453.0389721
53013	Columbia	320.27593
53015	Cowlitz	497.3070183
53017	Douglas	2689.537838
53019	Ferry	326.8401098
53021	Franklin	4180.3131
53023	Garfield	178.0151313
53025	Grant	2351.768707
53027	Grays Harbor	327.4651223
53029	Island	319.6779541
53031	Jefferson	220.6183618
53033	King	879.6043997
53035	Kitsap	370.2674154
53037	Kittitas	952.1999831
53039	Klickitat	796.1279233
53041	Lewis	428.3704336
53043	Lincoln	288.6405959
53045	Mason	486.9708581
53047	Okanogan	2363.998861
53049	Pacific	272.2817208
53051	Pend Oreille	389.6485811
53053	Pierce	762.2582321
53055	San Juan	169.313405
53057	Skagit	795.59459
53059	Skamania	486.413955
53061	Snohomish	760.5831874
53063	Spokane	1031.224314
53065	Stevens	278.3915157



53067 Thurston	322.9534354
53069 Wahkiakum	135.5625847
53071 Walla Walla Cou	1252.421129
53071 Walla Walla Cou	1252.421129
53073 Whatcom	488.2912023
53075 Whitman	1000.180756
53077 Yakima	4354.016369



WA

FIPS

29001
29003
29005
29007
29009
29011
29013
29015
29017
29019
29021
29023
29025
29027
29029
29031
29033
29035
29037

WA

29039
29041
29043
29045
29047
29049
29051
29053
29055
29057
29059
29061
29063
29065
29067
29069
29071
29073
29075
29077
29079
29081
29083
29085
29087
29089
29091
29093
29095
29097
29099
29101

29103

WA

29105
29107
29109
29111
29113
29115
29117
29121
29123
29125
29127
29119
29129
29131
29133
29135
29137
29139
29141
29143
29145
29147
29149
29151
29153
29155
29157
29159
29161
29163
29165
29167
29169
29171

WA

29173
29175
29177
29179
29181
29195
29197
29199
29201
29203
29205
29183
29185
29187
29189
29510
29186
29207
29209
29211
29213
29215

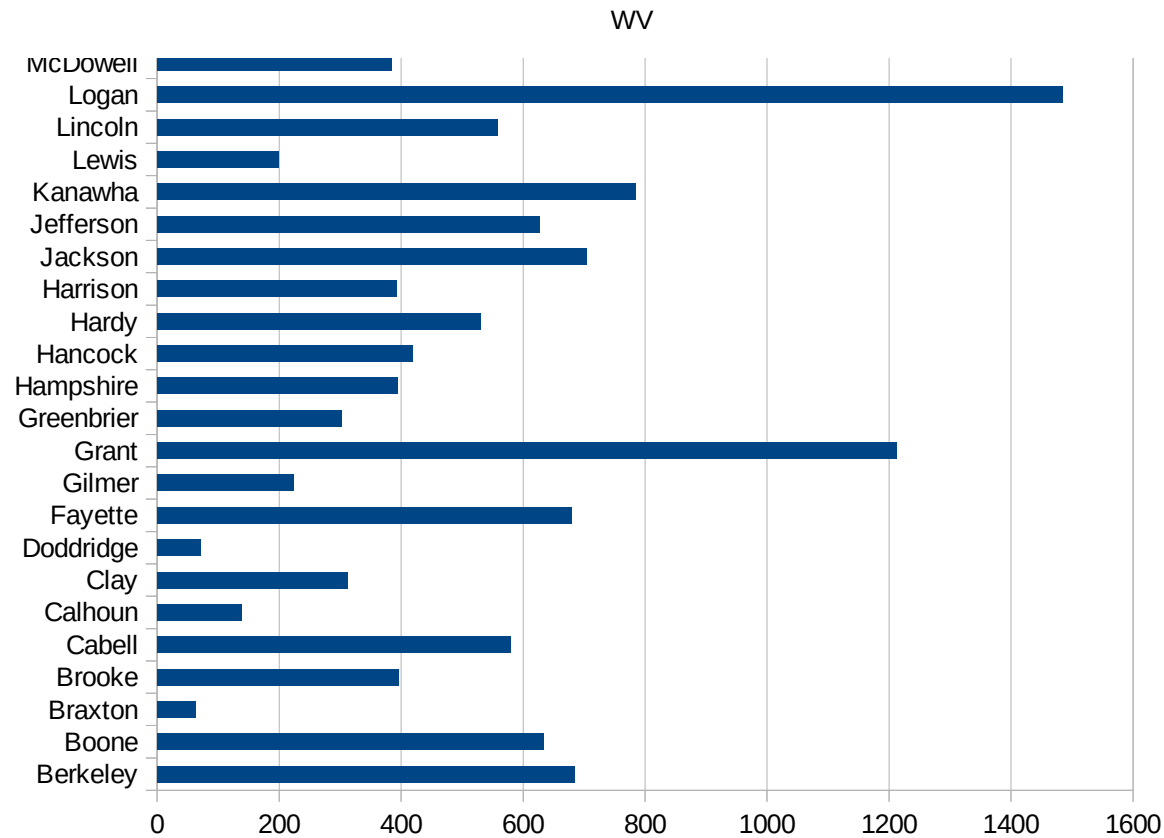
29217
29219
29221
29223
29225
29227
29229

WV



This work is licensed under the Creative Commons Attribution-NoDerivatives 4.0 International License. To view a copy of this license, visit <http://creativecommons.org/licenses/by-nd/4.0/>.

54067 Nicholas	209.3229209
54069 Ohio	701.7123698
54071 Pendleton	628.8409318
54073 Pleasants	199.8135074
54075 Pocahontas	499.1680532
54077 Preston	413.7238098
54079 Putnam	499.2766663
54081 Raleigh	488.8625529
54083 Randolph	777.1571315
54085 Ritchie	51.43503755
54087 Roane	222.509331
54089 Summers	148.9028213
54091 Taylor	622.7019333
54093 Tucker	158.1595974
54095 Tyler	171.5069746
54097 Upshur	176.1212369
54099 Wayne	620.8692169
54101 Webster	84.49004225
54103 Wetzel	294.6954813
54105 Wirt	154.373928
54107 Wood	365.7826918
54109 Wyoming	322.3323391



FIPS

- 29001
- 29003
- 29005
- 29007
- 29009
- 29011
- 29013
- 29015
- 29017
- 29019
- 29021
- 29023
- 29025
- 29027
- 29029
- 29031
- 29033
- 29035
- 29037

WV

29039
29041
29043
29045
29047
29049
29051
29053
29055
29057
29059
29061
29063
29065
29067
29069
29071
29073
29075
29077
29079
29081
29083
29085
29087
29089
29091
29093
29095
29097
29099
29101

29103

29105
29107
29109
29111
29113
29115
29117
29121
29123
29125
29127
29119
29129
29131
29133
29135
29137
29139
29141
29143
29145
29147
29149
29151
29153
29155
29157
29159
29161
29163
29165
29167
29169
29171

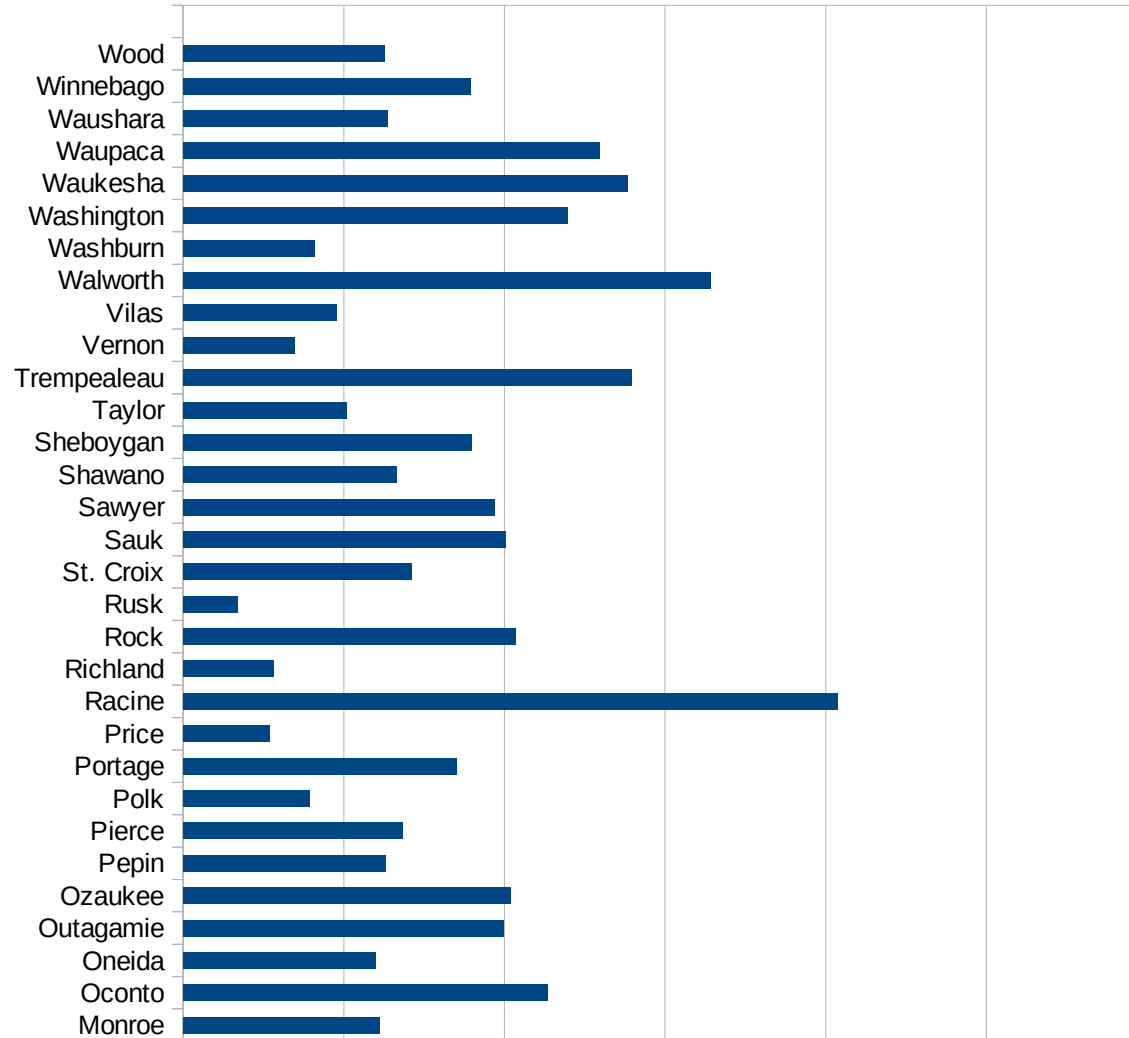
WV

29173
29175
29177
29179
29181
29195
29197
29199
29201
29203
29205
29183
29185
29187
29189
29510
29186
29207
29209
29211
29213
29215

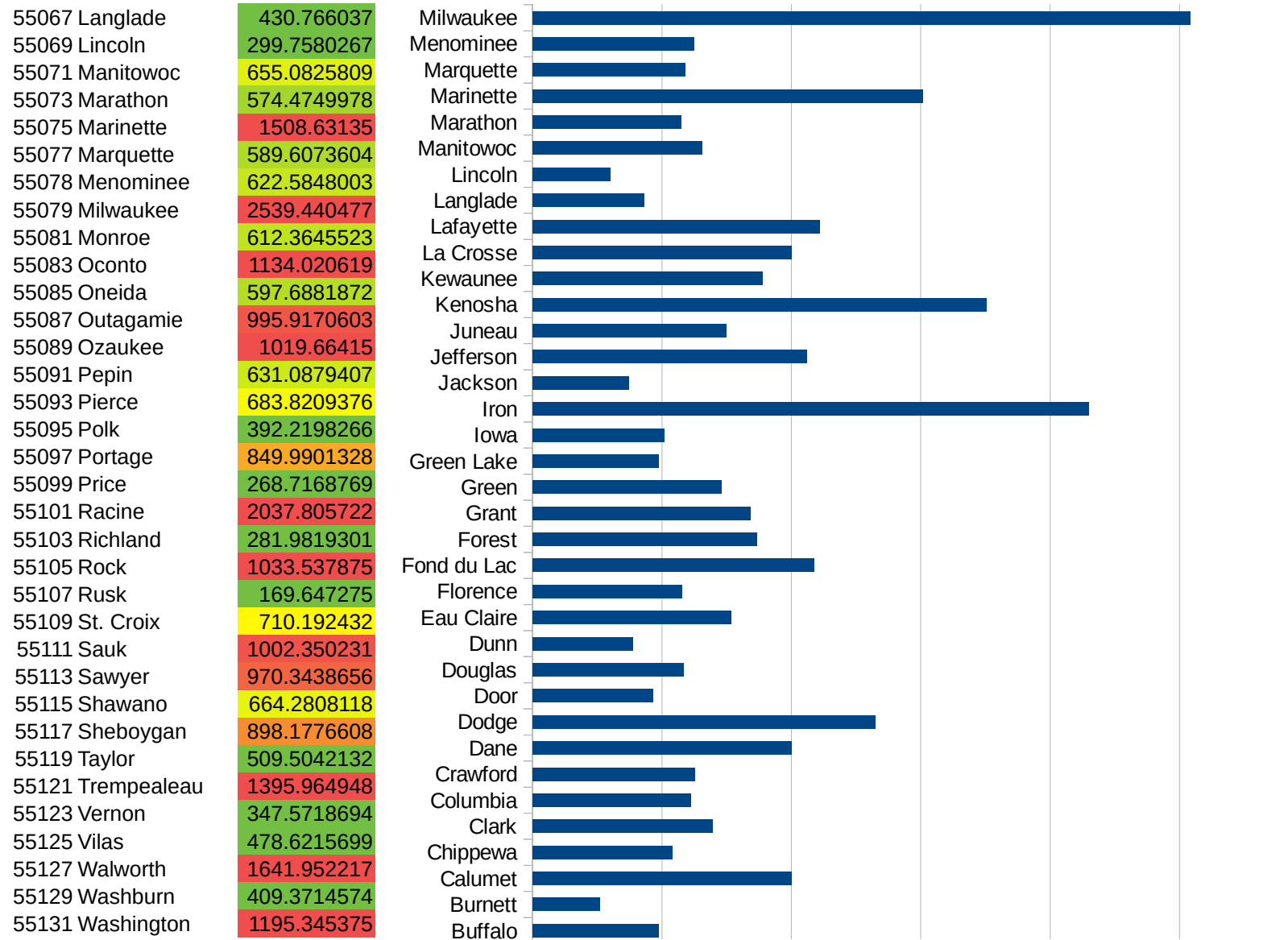
29217
29219
29221
29223
29225
29227
29229

WI

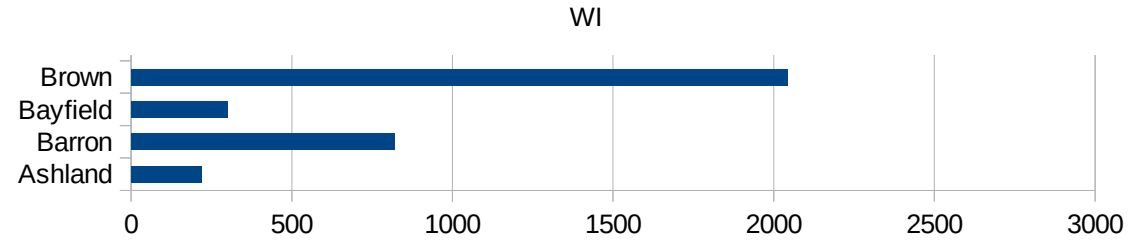
FIPS	County	PC Infection
55001	Adams	550.422646
55003	Ashland	217.9487179
55005	Barron	819.2365601
55007	Bayfield	299.1623454
55009	Brown	2041.172763
55011	Buffalo	487.6190476
55013	Burnett	259.8752599
55015	Calumet	1000.817401
55017	Chippewa	541.0462306
55019	Clark	694.3444063
55021	Columbia	611.9460232
55023	Crawford	626.1125775
55025	Dane	1000.988266
55027	Dodge	1322.754334
55029	Door	463.6001449
55031	Douglas	583.2253286
55033	Dunn	387.7600762
55035	Eau Claire	766.2578683
55037	Florence	578.5697755
55039	Fond du Lac	1086.68232
55041	Forest	867.5342009
55043	Grant	841.835745
55045	Green	731.1327141
55047	Green Lake	486.309335
55049	Iowa	509.0236002
55051	Iron	2149.400987
55053	Jackson	371.1299932
55055	Jefferson	1059.56842
55057	Juneau	747.6424841
55059	Kenosha	1752.613858
55061	Kewaunee	887.9948977
55063	La Crosse	999.7462573
55065	Lafayette	1110.111011



WI



55133 Waukesha	1381.390918
55135 Waupaca	1296.745423
55137 Waushara	634.7112888
55139 Winnebago	893.4627529
55141 Wood	626.9249196



FIPS

- 29001
- 29003
- 29005
- 29007
- 29009
- 29011
- 29013
- 29015
- 29017
- 29019
- 29021
- 29023
- 29025
- 29027
- 29029
- 29031
- 29033
- 29035
- 29037

29039
29041
29043
29045
29047
29049
29051
29053
29055
29057
29059
29061
29063
29065
29067
29069
29071
29073
29075
29077
29079
29081
29083
29085
29087
29089
29091
29093
29095
29097
29099
29101

29103

29105
29107
29109
29111
29113
29115
29117
29121
29123
29125
29127
29119
29129
29131
29133
29135
29137
29139
29141
29143
29145
29147
29149
29151
29153
29155
29157
29159
29161
29163
29165
29167
29169
29171

WI

29173
29175
29177
29179
29181
29195
29197
29199
29201
29203
29205
29183
29185
29187
29189
29510
29186
29207
29209
29211
29213
29215

29217
29219
29221
29223
29225
29227
29229