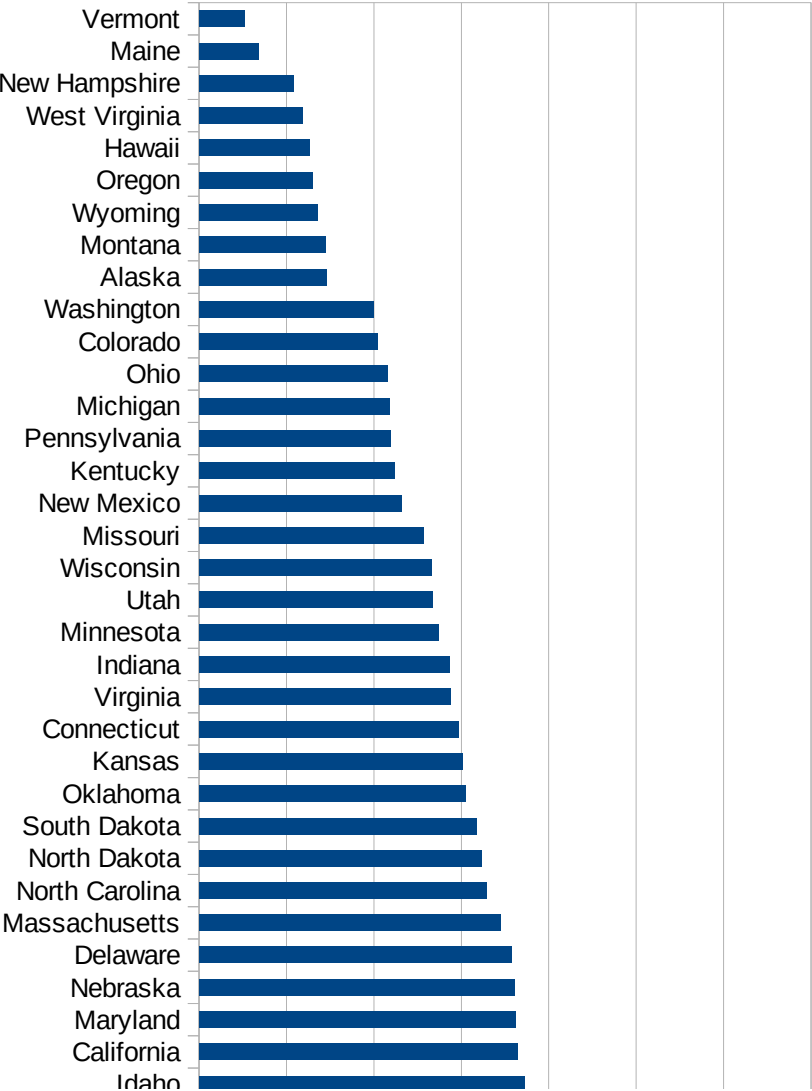


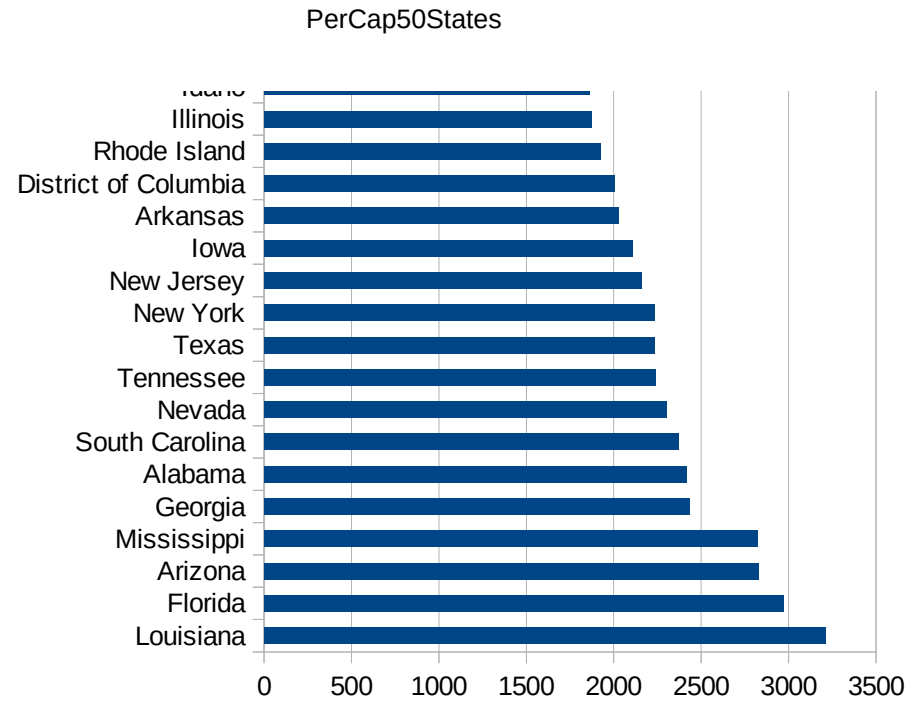
PerCap50States

Idx	State	Population	Cases per 100,000
19	Louisiana	4659978	3211.32417363344
10	Florida	21299325	2969.03775119634
3	Arizona	7171646	2828.65328266342
25	Mississippi	2986530	2824.85024426341
11	Georgia	10519475	2433.33436316926
1	Alabama	4887871	2418.63993546475
41	South Carolina	5084127	2370.18076063009
29	Nevada	3034392	2302.66887073259
43	Tennessee	6770010	2237.82535033183
44	Texas	28701845	2236.2848102622
33	New York	19542209	2232.18367995143
31	New Jersey	8908520	2158.5066879796
16	Iowa	3156145	2105.57499734645
4	Arkansas	3013825	2029.18218542882
9	District of Columbia	702455	2003.97178466948
40	Rhode Island	1057315	1924.68658819746
14	Illinois	12741080	1872.43153641607
13	Idaho	1754208	1861.86586767362
5	California	39557045	1823.39454324761
21	Maryland	6042718	1809.10312213808
28	Nebraska	1929268	1806.07359889865
8	Delaware	967171	1784.4827853606
22	Massachusetts	6902149	1724.04275827717
34	North Carolina	10383620	1642.51966077341
35	North Dakota	760077	1613.91543225226
42	South Dakota	882235	1587.21882491626
37	Oklahoma	3943079	1524.26568171726
17	Kansas	2911505	1505.99088787414
7	Connecticut	3572665	1483.51440731219
47	Virginia	8517685	1438.39552648402
15	Indiana	6691878	1430.83899616819
24	Minnesota	5611179	1370.97747193593
45	Utah	3161105	1337.76005542366



This work is licensed under the Creative Commons Attribution-NoDerivatives 4.0 International License. To view a copy of this license, visit <http://creativecommons.org/licenses/by-nd/4.0/>.

Idx	State	Population	Cases per 100,000
50	Wisconsin	5813568	1326.70676596541
26	Missouri	6126452	1286.09511671682
32	New Mexico	2095428	1159.23811269106
18	Kentucky	4468402	1118.7668432697
39	Pennsylvania	12807060	1097.30101990621
23	Michigan	9995915	1088.91482170467
36	Ohio	11689442	1075.90251100095
6	Colorado	5695564	1018.31881794323
48	Washington	7535591	996.497819480914
2	Alaska	737438	726.976369538863
27	Montana	1062305	723.99169729974
51	Wyoming	577737	676.951623316492
38	Oregon	4190713	646.071444167138
12	Hawaii	1420491	631.190201134678
49	West Virginia	1805832	590.198866782735
30	New Hampshire	1356458	538.608641034223
20	Maine	1338404	341.227312530447
46	Vermont	626299	260.099409387529



Counties\_Cities

FIPS	County	State	Cases Per 100,000
47169	Trousdale	Tennessee	14702.14311660
12067	Lafayette	Florida	13799.81676592
5079	Lincoln	Arkansas	12030.18755137
13053	Chattahoochee	Georgia	11952.45226507
47095	Lake	Tennessee	11442.45041155
5077	Lee	Arkansas	11196.43850863
31043	Dakota	Nebraska	10063.23756411
5017	Chicot	Arkansas	9225.90534585
19021	Buena Vista	Iowa	9208.01046594
47181	Wayne	Tennessee	8757.09626767
27105	Nobles	Minnesota	8529.46542602
28055	Issaquena	Mississippi	7568.80733945
22035	East Carroll	Louisiana	7531.61858747
22065	Madison	Louisiana	7445.56939342
20057	Ford	Kansas	6984.77337110
5133	Sevier	Arkansas	6768.18950931
31037	Colfax	Nebraska	6708.94219281
20175	Seward	Kansas	6501.37741047
51640	Galax	Virginia	6196.48139499
51081	Greensville	Virginia	6132.27831771
22037	East Feliciana	Louisiana	6117.58611759
1085	Lowndes	Alabama	6035.69280128
28051	Holmes	Mississippi	5941.43684031
13101	Echols	Georgia	5925.00000000
13259	Stewart	Georgia	5920.30972738
6025	Imperial	California	5910.01336435
4023	Santa Cruz	Arizona	5873.87929737
35031	McKinley	New Mexico	5841.74851293
4027	Yuma	Arizona	5781.41499472
40139	Texas	Oklahoma	5773.64947446
12086	Miami-Dade	Florida	5772.05593463
48323	Maverick	Texas	5702.31683338
22003	Allen	Louisiana	5651.23999219

This work is licensed under the Creative Commons Attribution-NoDerivatives 4.0 International License. To view a copy of this license, visit <http://creativecommons.org/licenses/by-nd/4.0/>.

Counties\_Cities

28125 Sharkey	Mississippi	5597.44116975
12123 Taylor	Florida	5582.01914628
12121 Suwannee	Florida	5575.79597656
22041 Franklin	Louisiana	5422.70291725
5149 Yell	Arkansas	5419.08521012
46017 Buffalo	South Dakota	5402.75049116
1011 Bullock	Alabama	5326.49437759
5123 St. Francis	Arkansas	5306.81237470
47007 Bledsoe	Tennessee	5299.89833955
1105 Perry	Alabama	5251.64113786
48355 Nueces	Texas	5249.47207155
48341 Moore	Texas	5226.90249011
20055 Finney	Kansas	5192.42850509
12039 Gadsden	Florida	5157.53693293
12077 Liberty	Florida	5155.49249143
12045 Gulf	Florida	5128.68101955
5059 Hot Spring	Arkansas	5127.44428949
30003 Big Horn	Montana	5113.21037637
4017 Navajo	Arizona	5093.03273122
48471 Walker	Texas	5053.80794702
48061 Cameron	Texas	5003.68004378
12063 Jackson	Florida	4997.41227616
47069 Hardeman	Tennessee	4980.17446471
48025 Bee	Texas	4974.37628502
28011 Bolivar	Mississippi	4966.01027671
28133 Sunflower	Mississippi	4965.99961142
28103 Noxubee	Mississippi	4964.40436640
1059 Franklin	Alabama	4958.07161305
18017 Cass	Indiana	4942.69529706
13003 Atkinson	Georgia	4941.54513680
28099 Neshoba	Mississippi	4940.77253219
12047 Hamilton	Florida	4912.64849755
19047 Crawford	Iowa	4901.50367176
28021 Claiborne	Mississippi	4898.91135303

Counties\_Cities

48189 Hale	Texas	4859.59207804
13001 Appling	Georgia	4857.62144054
48283 La Salle	Texas	4846.63391316
48313 Madison	Texas	4812.09263625
12023 Columbia	Florida	4795.54061529
28119 Quitman	Mississippi	4779.46390583
48255 Karnes	Texas	4773.16293930
12051 Hendry	Florida	4767.06131485
12079 Madison	Florida	4733.12105348
13005 Bacon	Georgia	4702.72686634
12037 Franklin	Florida	4694.95569189
4001 Apache	Arizona	4665.96117965
13243 Randolph	Georgia	4639.25069516
48105 Crockett	Texas	4629.89425550
28135 Tallahatchie	Mississippi	4625.72388647
39101 Marion	Ohio	4611.07024641
28043 Grenada	Mississippi	4587.98385182
51595 Emporia	Virginia	4569.42003515
48449 Titus	Texas	4546.96818333
22001 Acadia	Louisiana	4536.09905129
28143 Tunica	Mississippi	4535.39823009
13065 Clinch	Georgia	4512.63537906
28151 Washington	Mississippi	4478.17499945
28027 Coahoma	Mississippi	4476.75446350
31151 Saline	Nebraska	4466.89895470
1131 Wilcox	Alabama	4460.33687776
13049 Charlton	Georgia	4426.28007403
12029 Dixie	Florida	4419.16167665
36087 Rockland	New York	4392.14602619
22077 Pointe Coupee	Louisiana	4389.24339107
13163 Jefferson	Georgia	4374.59494491
53077 Yakima	Washington	4364.75426135
51683 Manassas	Virginia	4353.88199131
48001 Anderson	Texas	4352.61897790

Counties\_Cities

47075 Haywood	Tennessee	4338.04441881
49037 San Juan	Utah	4336.85028157
13161 Jeff Davis	Georgia	4331.62552399
28083 Leflore	Mississippi	4315.50191915
13141 Hancock	Georgia	4312.41015812
48427 Starr	Texas	4311.50716776
29119 McDonald	Missouri	4307.13233382
48117 Deaf Smith	Texas	4307.03624733
39129 Pickaway	Ohio	4303.96308921
12003 Baker	Florida	4274.37841651
31047 Dawson	Nebraska	4268.42127462
1013 Butler	Alabama	4263.21138211
6031 Kings	California	4222.87700012
53021 Franklin	Washington	4211.05069584
48123 DeWitt	Texas	4210.63060385
13069 Coffee	Georgia	4193.25644536
28153 Wayne	Mississippi	4187.60469012
19127 Marshall	Iowa	4169.48050324
12125 Union	Florida	4143.23962517
28053 Humphreys	Mississippi	4141.94017198
48479 Webb	Texas	4127.79529557
48469 Victoria	Texas	4124.51784647
28097 Montgomery	Mississippi	4100.56869201
19197 Wright	Iowa	4097.71473601
22047 Iberville	Louisiana	4092.17322209
13099 Early	Georgia	4089.00165902
12133 Washington	Florida	4087.62057878
19193 Woodbury	Iowa	4073.57200675
12049 Hardee	Florida	4066.80124794
13279 Toombs	Georgia	4054.00379365
27165 Watonwan	Minnesota	4052.82331512
48489 Willacy	Texas	4025.09876830
12027 DeSoto	Florida	4003.84112673
48465 Val Verde	Texas	3976.99561047

Counties\_Cities

22025 Catahoula	Louisiana	3965.44546211
45089 Williamsburg	South Carolina	3943.67117559
48369 Parmer	Texas	3943.63341444
28147 Walthall	Mississippi	3933.63290702
12013 Calhoun	Florida	3928.15520669
22127 Winn	Louisiana	3926.70157068
48177 Gonzales	Texas	3922.98088927
28123 Scott	Mississippi	3916.99367200
13061 Clay	Georgia	3914.09767925
13071 Colquitt	Georgia	3912.96718723
28079 Leake	Mississippi	3909.85370997
51620 Franklin City	Virginia	3906.15250218
13139 Hall	Georgia	3892.69248274
41045 Malheur	Oregon	3892.59560618
13313 Whitfield	Georgia	3872.69128020
41049 Morrow	Oregon	3869.15230390
48391 Refugio	Texas	3868.03185438
28029 Copiah	Mississippi	3864.34502330
22045 Iberia	Louisiana	3859.54525592
28159 Winston	Mississippi	3859.06963942
1025 Clarke	Alabama	3854.51505017
28031 Covington	Mississippi	3845.54182358
45009 Bamberg	South Carolina	3838.87915937
13165 Jenkins	Georgia	3835.08004146
36119 Westchester	New York	3829.73753943
13009 Baldwin	Georgia	3826.16067644
28107 Panola	Mississippi	3824.09737258
45061 Lee	South Carolina	3821.02438455
22051 Jefferson	Louisiana	3818.67568558
51029 Buckingham	Virginia	3817.87163951
13201 Miller	Georgia	3816.39113612
13017 Ben Hill	Georgia	3800.55995711
22081 Red River	Louisiana	3798.51362510
22111 Union	Louisiana	3784.14688760

Counties\_Cities

22097 St. Landry	Louisiana	3781.83751389
13299 Ware	Georgia	3780.82959641
13277 Tift	Georgia	3771.16659683
47111 Macon	Tennessee	3770.86338347
13087 Decatur	Georgia	3759.17215428
13285 Troup	Georgia	3732.47279893
1047 Dallas	Alabama	3730.09658053
19171 Tama	Iowa	3721.01277804
13273 Terrell	Georgia	3716.17698293
12011 Broward	Florida	3708.93678956
22125 West Feliciana	Louisiana	3699.87063389
22099 St. Martin	Louisiana	3696.31301169
22053 Jefferson Davis	Louisiana	3695.14280286
20209 Wyandotte	Kansas	3684.28056423
22019 Calcasieu	Louisiana	3663.98834141
34031 Passaic	New Jersey	3658.97756850
20145 Pawnee	Kansas	3657.42151783
22093 St. James	Louisiana	3645.95712316
22091 St. Helena	Louisiana	3634.76905087
1095 Marshall	Alabama	3633.37460592
1065 Hale	Alabama	3633.03001494
51159 Richmond	Virginia	3618.05709228
36005 Bronx	New York	3610.77051557
13127 Glynn	Georgia	3610.69714500
12033 Escambia	Florida	3585.03362554
22073 Ouachita	Louisiana	3577.92523062
13167 Johnson	Georgia	3574.37165225
13037 Calhoun	Georgia	3573.67758186
22101 St. Mary	Louisiana	3562.10069514
13021 Bibb	Georgia	3547.47052484
19115 Louisa	Iowa	3545.52780016
37061 Duplin	North Carolina	3542.54451543
51001 Accomack	Virginia	3541.89806245
12065 Jefferson	Florida	3527.43561030



Counties\_Cities

1035 Conecuh	Alabama	3526.92025739
13287 Turner	Georgia	3526.28918099
28127 Simpson	Mississippi	3520.44248449
22095 St. John the Baptist	Louisiana	3515.19081141
13253 Seminole	Georgia	3511.72579675
48185 Grimes	Texas	3508.46262341
28017 Chickasaw	Mississippi	3494.26358395
41059 Umatilla	Oregon	3492.18225915
45019 Charleston	South Carolina	3486.28373634
22083 Richland	Louisiana	3481.57686212
13109 Evans	Georgia	3479.15306408
1101 Montgomery	Alabama	3456.72231499
48375 Potter	Texas	3438.41936347
22055 Lafayette	Louisiana	3434.76864018
38005 Benson	North Dakota	3432.92157426
5035 Crittenden	Arkansas	3431.79843614
22107 Tensas	Louisiana	3428.95562528
13107 Emanuel	Georgia	3427.38369008
47037 Davidson	Tennessee	3422.38592408
48285 Lavaca	Texas	3411.23818996
28115 Pontotoc	Mississippi	3408.41265354
28163 Yazoo	Mississippi	3402.01076182
46005 Beadle	South Dakota	3394.58772441
22039 Evangeline	Louisiana	3390.84412284
1063 Greene	Alabama	3388.80116604
48239 Jackson	Texas	3381.73994890
1053 Escambia	Alabama	3366.16958746
22057 Lafourche	Louisiana	3361.36166743
48047 Brooks	Texas	3359.57267360
12059 Holmes	Florida	3357.80664373
12043 Glades	Florida	3344.50597493
28013 Calhoun	Mississippi	3338.87503464
5093 Mississippi	Arkansas	3331.79757026
1091 Marengo	Alabama	3314.80121683

Counties\_Cities

2282 Yakutat	Alaska	3311.25827815
13257 Stephens	Georgia	3310.92759746
45005 Allendale	South Carolina	3302.25766596
36059 Nassau	New York	3301.44889766
51685 Manassas Park	Virginia	3299.24308083
13095 Dougherty	Georgia	3293.40332957
37123 Montgomery	North Carolina	3285.54141762
13043 Candler	Georgia	3285.34514581
6029 Kern	California	3285.03374355
30087 Rosebud	Montana	3277.06057597
45075 Orangeburg	South Carolina	3272.59760278
16027 Canyon	Idaho	3268.02357058
13305 Wayne	Georgia	3264.22436930
28077 Lawrence	Mississippi	3259.73504617
48415 Scurry	Texas	3249.14028222
53001 Adams	Washington	3244.09130017
47077 Henderson	Tennessee	3235.53704169
48163 Frio	Texas	3234.75979007
13205 Mitchell	Georgia	3230.89401586
28007 Attala	Mississippi	3223.52300572
48215 Hidalgo	Texas	3222.85980883
22009 Avoyelles	Louisiana	3220.30547180
36085 Richmond	New York	3219.79759712
8075 Logan	Colorado	3209.77331847
5061 Howard	Arkansas	3200.65962072
13275 Thomas	Georgia	3199.24406048
13319 Wilkinson	Georgia	3198.31783975
28157 Wilkinson	Mississippi	3196.08735214
28091 Marion	Mississippi	3184.30103176
28067 Jones	Mississippi	3181.37333664
22117 Washington	Louisiana	3177.19290713
22121 West Baton Rou	Louisiana	3170.99935672
40089 McCurtain	Oklahoma	3170.96290860
28101 Newton	Mississippi	3166.53453341

Counties\_Cities

22013 Bienville	Louisiana	3163.51067027
45041 Florence	South Carolina	3155.78427754
22033 East Baton Rouge	Louisiana	3154.73652700
22085 Sabine	Louisiana	3154.12782956
22113 Vermilion	Louisiana	3153.93615243
48167 Galveston	Texas	3150.72952736
1119 Sumter	Alabama	3143.96028682
13283 Treutlen	Georgia	3142.89910413
22089 St. Charles	Louisiana	3139.24242138
28155 Webster	Mississippi	3136.49366571
5069 Jefferson	Arkansas	3125.64230555
28145 Union	Mississippi	3125.21848563
28063 Jefferson	Mississippi	3124.12046158
12021 Collier	Florida	3122.68816977
31173 Thurston	Nebraska	3122.00465562
19179 Wapello	Iowa	3110.35364295
36081 Queens	New York	3086.74425360
13027 Brooks	Georgia	3081.28666280
47141 Putnam	Tennessee	3080.80615908
22017 Caddo	Louisiana	3080.00098797
19149 Plymouth	Iowa	3076.31002192
28161 Yalobusha	Mississippi	3074.56423499
34039 Union	New Jersey	3070.77823989
6107 Tulare	California	3070.65841528
51183 Sussex	Virginia	3070.21447005
12097 Osceola	Florida	3070.19212479
22105 Tangipahoa	Louisiana	3061.06430851
28023 Clarke	Mississippi	3056.90848500
1129 Washington	Alabama	3052.87580901
22049 Jackson	Louisiana	3049.93082631
4013 Maricopa	Arizona	3045.82545121
36103 Suffolk	New York	3034.24565507
22109 Terrebonne	Louisiana	3031.85883752
31079 Hall	Nebraska	3028.87658870

Counties\_Cities

13245 Richmond	Georgia	3027.47650754
13185 Lowndes	Georgia	3026.96847517
13303 Washington	Georgia	3021.68154616
13137 Habersham	Georgia	3020.62219089
48385 Real	Texas	3018.97642323
28105 Oktibbeha	Mississippi	3018.20601222
48253 Jones	Texas	3017.61114195
12093 Okeechobee	Florida	3009.36514433
22007 Assumption	Louisiana	3004.48430493
28137 Tate	Mississippi	3004.27692201
36071 Orange	New York	3000.38486612
28129 Smith	Mississippi	2993.37582802
19069 Franklin	Iowa	2992.88818649
13075 Cook	Georgia	2989.16210232
22071 Orleans	Louisiana	2988.95669120
22031 De Soto	Louisiana	2988.77387374
48069 Castro	Texas	2987.60600130
34017 Hudson	New Jersey	2987.45231569
16075 Payette	Idaho	2980.76514798
28095 Monroe	Mississippi	2977.73028906
27099 Mower	Minnesota	2966.68416186
28015 Carroll	Mississippi	2966.40096862
28061 Jasper	Mississippi	2958.36376917
22023 Cameron	Louisiana	2956.37198622
48131 Duval	Texas	2952.19407777
5143 Washington	Arkansas	2950.27451775
22079 Rapides	Louisiana	2948.02469325
13033 Burke	Georgia	2943.40632386
6047 Merced	California	2941.05872291
1097 Mobile	Alabama	2923.93844696
12005 Bay	Florida	2923.57261977
45027 Clarendon	South Carolina	2922.84866469
48111 Dallam	Texas	2916.66666667
47157 Shelby	Tennessee	2913.55512715

Counties\_Cities

13233 Polk	Georgia	2910.28961620
28141 Tishomingo	Mississippi	2909.42736712
24033 Prince George's	Maryland	2906.38595503
1127 Walker	Alabama	2903.73718824
47033 Crockett	Tennessee	2903.40591848
19013 Black Hawk	Iowa	2902.39260468
1049 DeKalb	Alabama	2901.16971353
13261 Sumter	Georgia	2899.13564053
28113 Pike	Mississippi	2894.11824179
45039 Fairfield	South Carolina	2892.59887510
20017 Chase	Kansas	2890.83301636
19187 Webster	Iowa	2888.88276318
48055 Caldwell	Texas	2885.74930053
48481 Wharton	Texas	2885.70124222
28035 Forrest	Mississippi	2885.28173144
22123 West Carroll	Louisiana	2877.43580404
48017 Bailey	Texas	2874.62644087
48297 Live Oak	Texas	2868.65033700
28085 Lincoln	Mississippi	2868.00175413
45017 Calhoun	South Carolina	2865.01377410
1041 Crenshaw	Alabama	2864.58333333
5071 Johnson	Arkansas	2864.40804727
12099 Palm Beach	Florida	2861.35183025
12129 Wakulla	Florida	2858.81519362
13175 Laurens	Georgia	2852.61489699
28149 Warren	Mississippi	2852.13097713
28089 Madison	Mississippi	2848.62255041
20111 Lyon	Kansas	2846.79398910
13215 Muscogee	Georgia	2846.10630408
13237 Putnam	Georgia	2838.27777523
47071 Hardin	Tennessee	2835.97144631
16087 Washington	Idaho	2834.36669619
48057 Calhoun	Texas	2833.82032373
28039 George	Mississippi	2832.98969072

Counties\_Cities

22021 Caldwell	Louisiana	2831.32530120
12031 Duval	Florida	2821.25195094
47097 Lauderdale	Tennessee	2818.97386254
45049 Hampton	South Carolina	2816.39191773
45043 Georgetown	South Carolina	2809.68368970
45081 Saluda	South Carolina	2808.60591900
45069 Marlboro	South Carolina	2803.24266990
12085 Martin	Florida	2802.15272944
38085 Sioux	North Dakota	2799.44928866
30071 Phillips	Montana	2798.23269514
29211 Sullivan	Missouri	2796.97797782
13023 Bleckley	Georgia	2796.38572986
46099 Minnehaha	South Dakota	2794.02310293
5115 Pope	Arkansas	2792.18750000
25025 Suffolk	Massachusetts	2788.22474271
28071 Lafayette	Mississippi	2786.85233515
19153 Polk	Iowa	2780.56009392
51660 Harrisonburg	Virginia	2768.67840024
28049 Hinds	Mississippi	2768.62728557
13085 Dawson	Georgia	2766.81417693
45023 Chester	South Carolina	2765.80571145
47131 Obion	Tennessee	2765.38804639
13031 Bulloch	Georgia	2764.69675016
10005 Sussex	Delaware	2762.92490601
45079 Richland	South Carolina	2759.44579522
48451 Tom Green	Texas	2759.14002149
1027 Clay	Alabama	2757.06214689
12007 Bradford	Florida	2754.94014135
19103 Johnson	Iowa	2752.87584292
48113 Dallas	Texas	2752.70190145
37155 Robeson	North Carolina	2749.73261221
51750 Radford	Virginia	2748.24145264
28069 Kemper	Mississippi	2742.59499352
18039 Elkhart	Indiana	2739.34617630

Counties\_Cities

28093 Marshall	Mississippi	2738.99184790
45051 Horry	South Carolina	2737.78356342
28065 Jefferson Davis	Mississippi	2732.77550294
22005 Ascension	Louisiana	2723.14553388
46085 Lyman	South Dakota	2721.80057577
13267 Tattnall	Georgia	2721.43672955
48071 Chambers	Texas	2720.59169925
5011 Bradley	Arkansas	2716.34394788
46027 Clay	South Dakota	2713.48194573
48073 Cherokee	Texas	2713.34043200
13131 Grady	Georgia	2711.33020850
6099 Stanislaus	California	2710.36621409
47039 Decatur	Tennessee	2708.01298479
16067 Minidoka	Idaho	2703.48139256
22119 Webster	Louisiana	2698.59271096
13229 Pierce	Georgia	2697.40574553
45085 Sumter	South Carolina	2693.59321015
1107 Pickens	Alabama	2693.34938309
53017 Douglas	Washington	2691.86845969
28111 Perry	Mississippi	2690.47020367
44007 Providence	Rhode Island	2689.42466718
47147 Robertson	Tennessee	2686.86982482
13129 Gordon	Georgia	2685.27346797
32003 Clark	Nevada	2682.18943229
1113 Russell	Alabama	2679.08135892
16013 Blaine	Idaho	2672.44812176
12081 Manatee	Florida	2667.30825240
22087 St. Bernard	Louisiana	2662.61424199
19049 Dallas	Iowa	2658.01729874
12113 Santa Rosa	Florida	2655.71595047
48135 Ector	Texas	2653.52446276
45047 Greenwood	South Carolina	2653.34106105
13135 Gwinnett	Georgia	2652.35006968
22059 LaSalle	Louisiana	2647.98551988

Counties\_Cities

47045 Dyer	Tennessee	2647.37406217
12095 Orange	Florida	2642.82273865
1033 Colbert	Alabama	2642.34323071
31141 Platte	Nebraska	2634.65515691
1055 Etowah	Alabama	2634.12064273
19169 Story	Iowa	2633.91264462
47159 Smith	Tennessee	2632.63464046
28081 Lee	Mississippi	2629.04626652
19167 Sioux	Iowa	2626.82975737
48463 Uvalde	Texas	2622.36459808
12057 Hillsborough	Florida	2621.49868327
13173 Lanier	Georgia	2620.88974855
16073 Owyhee	Idaho	2616.95031215
37177 Tyrrell	North Carolina	2614.37908497
48245 Jefferson	Texas	2611.36230838
47183 Weakley	Tennessee	2597.63579231
48039 Brazoria	Texas	2591.03187466
51131 Northampton	Virginia	2590.54111632
28033 DeSoto	Mississippi	2589.54621128
48249 Jim Wells	Texas	2589.29008868
47063 Hamblen	Tennessee	2583.28299958
17181 Union	Illinois	2582.98200819
21227 Warren	Kentucky	2581.05802048
37077 Granville	North Carolina	2580.05489479
6019 Fresno	California	2568.58407080
12041 Gilchrist	Florida	2563.54075372
45011 Barnwell	South Carolina	2562.52368321
1017 Chambers	Alabama	2561.35653726
55079 Milwaukee	Wisconsin	2558.84564560
35045 San Juan	New Mexico	2558.31993794
19039 Clarke	Iowa	2557.57189855
37163 Sampson	North Carolina	2557.13073272
28001 Adams	Mississippi	2555.14234419
13315 Wilcox	Georgia	2553.33635951



Counties\_Cities

51690 Martinsville	Virginia	2549.99224926
34013 Essex	New Jersey	2549.74261254
45013 Beaufort	South Carolina	2548.81699918
16053 Jerome	Idaho	2548.40724547
13293 Upson	Georgia	2544.34484074
28117 Prentiss	Mississippi	2543.94627691
29147 Nodaway	Missouri	2542.14490674
48309 McLennan	Texas	2534.88710051
22011 Beauregard	Louisiana	2534.02410544
45071 Newberry	South Carolina	2528.55659398
36047 Kings	New York	2524.40152856
28139 Tippah	Mississippi	2523.30075017
48303 Lubbock	Texas	2522.34785890
21031 Butler	Kentucky	2521.13999374
17017 Cass	Illinois	2520.39151713
22075 Plaquemines	Louisiana	2520.29047416
13133 Greene	Georgia	2520.05876370
48321 Matagorda	Texas	2519.69796454
28057 Itawamba	Mississippi	2517.32789046
13181 Lincoln	Georgia	2514.21351864
45033 Dillon	South Carolina	2513.15402464
19059 Dickinson	Iowa	2512.67999767
45031 Darlington	South Carolina	2510.40388012
13321 Worth	Georgia	2507.51268535
8087 Morgan	Colorado	2507.17837384
13105 Elbert	Georgia	2505.23012552
31053 Dodge	Nebraska	2503.32961866
12071 Lee	Florida	2501.68961450
1051 Elmore	Alabama	2501.00748593
1109 Pike	Alabama	2498.65018897
45055 Kershaw	South Carolina	2494.20661056
28025 Clay	Mississippi	2491.48870319
1125 Tuscaloosa	Alabama	2489.57690117
1071 Jackson	Alabama	2489.56239369

Counties\_Cities

1021 Chilton	Alabama	2482.27753494
1005 Barbour	Alabama	2479.80386640
13051 Chatham	Georgia	2476.18388976
13059 Clarke	Georgia	2473.10139009
13119 Franklin	Georgia	2471.44160188
13263 Talbot	Georgia	2471.30102041
37167 Stanly	North Carolina	2471.20418848
16033 Clark	Idaho	2464.78873239
17031 Cook	Illinois	2463.39489311
1023 Choctaw	Alabama	2460.86753368
6039 Madera	California	2458.26779644
22063 Livingston	Louisiana	2456.88450708
1073 Jefferson	Alabama	2452.60124374
48141 El Paso	Texas	2451.47830886
13123 Gilmer	Georgia	2450.02596054
8079 Mineral	Colorado	2448.45360825
16031 Cassia	Idaho	2447.20080456
12105 Polk	Florida	2442.34183464
47149 Rutherford	Tennessee	2440.82612577
22027 Claiborne	Louisiana	2439.78926242
48209 Hays	Texas	2436.76756606
29143 New Madrid	Missouri	2434.08880666
12107 Putnam	Florida	2433.82818926
13189 McDuffie	Georgia	2433.70024616
13155 Irwin	Georgia	2426.04809534
13209 Montgomery	Georgia	2425.75872947
48063 Camp	Texas	2424.61444027
6041 Marin	California	2424.26809825
38089 Stark	North Dakota	2422.81511114
22067 Morehouse	Louisiana	2421.45050791
16001 Ada	Idaho	2420.17507649
1093 Marion	Alabama	2419.11097672
1001 Autauga	Alabama	2419.02124063
24510 Baltimore City	Maryland	2418.11135362

Counties\_Cities

17153 Pulaski	Illinois	2416.25480505
1007 Bibb	Alabama	2415.17857143
6037 Los Angeles	California	2413.87922915
28075 Lauderdale	Mississippi	2412.46996030
31055 Douglas	Nebraska	2411.62150720
19063 Emmet	Iowa	2410.02917973
29195 Saline	Missouri	2406.63900415
47167 Tipton	Tennessee	2404.96256962
47091 Johnson	Tennessee	2401.84497694
12083 Marion	Florida	2398.20877445
13121 Fulton	Georgia	2394.97806905
53025 Grant	Washington	2394.92042617
47041 DeKalb	Tennessee	2393.48495382
40065 Jackson	Oklahoma	2392.88147822
13115 Floyd	Georgia	2392.59856832
13055 Chattooga	Georgia	2392.09358612
22069 Natchitoches	Louisiana	2390.12907732
22103 St. Tammany	Louisiana	2381.92095649
45029 Colleton	South Carolina	2381.83749336
34011 Cumberland	New Jersey	2380.57388125
6077 San Joaquin	California	2380.22480270
1103 Morgan	Alabama	2377.21368052
47017 Carroll	Tennessee	2376.87366167
45045 Greenville	South Carolina	2374.89133880
45053 Jasper	South Carolina	2371.33685410
37091 Hertford	North Carolina	2371.19066740
28009 Benton	Mississippi	2369.72554709
51740 Portsmouth	Virginia	2369.17744526
53047 Okanogan	Washington	2368.74584639
47053 Gibson	Tennessee	2365.17483943
47011 Bradley	Tennessee	2364.91234645
48029 Bexar	Texas	2362.12701701
37105 Lee	North Carolina	2361.19247543
4012 La Paz	Arizona	2360.41330932

Counties\_Cities

37015 Bertie	North Carolina	2354.67255335
13035 Butts	Georgia	2351.91997685
12131 Walton	Florida	2350.96322242
1133 Winston	Alabama	2349.95773457
37119 Mecklenburg	North Carolina	2349.66418350
4005 Coconino	Arizona	2342.25152953
51153 Prince William	Virginia	2338.40657591
17157 Randolph	Illinois	2336.01196038
13199 Meriwether	Georgia	2335.29523448
48405 San Augustine	Texas	2332.36151603
13015 Bartow	Georgia	2329.71205173
12087 Monroe	Florida	2328.49507511
5081 Little River	Arkansas	2328.41148791
47155 Sevier	Tennessee	2327.05430474
6035 Lassen	California	2324.52438153
45067 Marion	South Carolina	2319.66236026
47003 Bedford	Tennessee	2318.61005751
28073 Lamar	Mississippi	2317.16495588
34003 Bergen	New Jersey	2315.70249346
48005 Angelina	Texas	2311.34891839
35023 Hidalgo	New Mexico	2311.32075472
1123 Tallapoosa	Alabama	2306.34367978
37191 Wayne	North Carolina	2305.10839932
13301 Warren	Georgia	2304.32298610
48201 Harris	Texas	2300.35676440
22029 Concordia	Louisiana	2299.20294298
48383 Reagan	Texas	2298.85057471
13007 Baker	Georgia	2296.24838292
20025 Clark	Kansas	2294.26433915
25009 Essex	Massachusetts	2292.45242450
13317 Wilkes	Georgia	2288.37586067
28037 Franklin	Mississippi	2285.56753980
13029 Bryan	Georgia	2285.54934530
47023 Chester	Tennessee	2280.62051401

Counties\_Cities

5131 Sebastian	Arkansas	2277.83300588
13067 Cobb	Georgia	2273.85332919
19139 Muscatine	Iowa	2273.52139579
45035 Dorchester	South Carolina	2267.70496804
13063 Clayton	Georgia	2265.42133522
12075 Levy	Florida	2263.91954869
28005 Amite	Mississippi	2263.50803180
34021 Mercer	New Jersey	2257.63971326
5107 Phillips	Arkansas	2257.47406955
47109 McNairy	Tennessee	2256.89067823
47065 Hamilton	Tennessee	2255.64528969
12073 Leon	Florida	2255.36919406
45059 Laurens	South Carolina	2247.96250410
53007 Chelan	Washington	2245.70330754
13177 Lee	Georgia	2244.32199973
47047 Fayette	Tennessee	2244.05658281
13013 Barrow	Georgia	2238.61203579
13187 Lumpkin	Georgia	2236.38294644
12111 St. Lucie	Florida	2228.39490795
13211 Morgan	Georgia	2227.76215987
34023 Middlesex	New Jersey	2227.71292720
48349 Navarro	Texas	2225.36063755
48325 Medina	Texas	2223.05139333
6071 San Bernardino	California	2221.63074927
55051 Iron	Wisconsin	2219.87315011
13157 Jackson	Georgia	2219.47686802
47165 Sumner	Tennessee	2210.00379377
13089 DeKalb	Georgia	2209.48030422
28041 Greene	Mississippi	2208.15545414
45025 Chesterfield	South Carolina	2207.45727150
48279 Lamb	Texas	2203.98236814
38015 Burleigh	North Dakota	2203.14254826
48507 Zavala	Texas	2203.12108821
45015 Berkeley	South Carolina	2201.35600273

Counties\_Cities

28087 Lowndes	Mississippi	2200.91634142
37063 Durham	North Carolina	2199.91854492
13271 Telfair	Georgia	2198.28672210
48257 Kaufman	Texas	2197.91326523
37017 Bladen	North Carolina	2196.44471226
13097 Douglas	Georgia	2196.36553798
51147 Prince Edward	Virginia	2191.72113290
48043 Brewster	Texas	2190.56868458
20067 Grant	Kansas	2181.02508179
1039 Covington	Alabama	2179.20294165
6065 Riverside	California	2175.08215825
38059 Morton	North Dakota	2173.98295546
4021 Pinal	Arizona	2167.11619232
1087 Macon	Alabama	2163.89175118
51047 Culpeper	Virginia	2163.55888081
38035 Grand Forks	North Dakota	2163.34605059
47185 White	Tennessee	2161.80322426
42101 Philadelphia	Pennsylvania	2155.36777730
8037 Eagle	Colorado	2154.81970433
13207 Monroe	Georgia	2154.79651163
37195 Wilson	North Carolina	2153.33619790
29157 Perry	Missouri	2151.43603133
21177 Muhlenberg	Kentucky	2151.16656918
47177 Warren	Tennessee	2150.30089535
48041 Brazos	Texas	2148.54602704
22015 Bossier	Louisiana	2148.05205016
28059 Jackson	Mississippi	2144.79644325
13251 Screven	Georgia	2138.03989095
13217 Newton	Georgia	2138.01225112
48311 McMullen	Texas	2136.18157543
48139 Ellis	Texas	2133.35116699
48361 Orange	Texas	2132.29311253
48453 Travis	Texas	2131.90384250
19061 Dubuque	Iowa	2131.04260020

Counties\_Cities

19027 Carroll	Iowa	2128.60970527
51510 Alexandria	Virginia	2127.32822525
29155 Pemiscot	Missouri	2126.35201573
13145 Harris	Georgia	2126.17839014
48291 Liberty	Texas	2125.73705733
17089 Kane	Illinois	2125.35753328
40001 Adair	Oklahoma	2123.90182049
5041 Desha	Arkansas	2119.52744962
1015 Calhoun	Alabama	2111.53600462
48089 Colorado	Texas	2111.51435170
6011 Colusa	California	2108.47551672
1111 Randolph	Alabama	2107.81078108
27083 Lyon	Minnesota	2106.98817746
13081 Crisp	Georgia	2106.10149993
49035 Salt Lake	Utah	2103.87868472
17097 Lake	Illinois	2097.07890051
13225 Peach	Georgia	2095.46836649
13093 Dooly	Georgia	2093.97344229
5063 Independence	Arkansas	2091.40612559
55009 Brown	Wisconsin	2091.29084434
40143 Tulsa	Oklahoma	2090.96798075
27117 Pipestone	Minnesota	2089.09030618
20077 Harper	Kansas	2088.63058482
48347 Nacogdoches	Texas	2084.88685304
13073 Columbia	Georgia	2080.48427971
1045 Dale	Alabama	2079.41825313
1099 Monroe	Alabama	2079.08102720
27145 Stearns	Minnesota	2075.90294871
17163 St. Clair	Illinois	2073.47764298
4007 Gila	Arizona	2072.77923138
53005 Benton	Washington	2071.55842419
13291 Union	Georgia	2070.74705221
29510 St. Louis City	Missouri	2070.74409420
17091 Kankakee	Illinois	2066.82178434

Counties\_Cities

20103 Leavenworth	Kansas	2065.09981316
48003 Andrews	Texas	2063.10679612
48273 Kleberg	Texas	2062.38555688
37023 Burke	North Carolina	2062.35754907
47189 Wilson	Tennessee	2062.22222222
37181 Vance	North Carolina	2061.37005967
55101 Racine	Wisconsin	2059.67932283
13197 Marion	Georgia	2059.63357682
37037 Chatham	North Carolina	2059.09295998
12103 Pinellas	Florida	2058.89590682
5111 Poinsett	Arkansas	2056.39442730
1081 Lee	Alabama	2056.22754528
46073 Jerauld	South Dakota	2055.80029369
51175 Southampton	Virginia	2052.76924827
4019 Pima	Arizona	2049.32665944
13011 Banks	Georgia	2048.66231304
12091 Okaloosa	Florida	2048.06314500
1003 Baldwin	Alabama	2044.74777775
39107 Mercer	Ohio	2043.50692156
47133 Overton	Tennessee	2039.15171289
48199 Hardin	Texas	2038.21210691
37147 Pitt	North Carolina	2038.19602699
49043 Summit	Utah	2036.58216679
47143 Rhea	Tennessee	2033.65210023
17027 Clinton	Illinois	2032.46632482
48399 Runnels	Texas	2032.44088333
36105 Sullivan	New York	2031.84190310
13269 Taylor	Georgia	2027.61537505
37047 Columbus	North Carolina	2026.77207798
13235 Pulaski	Georgia	2023.66970819
29097 Jasper	Missouri	2022.61348188
48435 Sutton	Texas	2022.35231506
40101 Muskogee	Oklahoma	2020.12814137
37159 Rowan	North Carolina	2019.65142784



Counties\_Cities

17029 Coles	Illinois	2018.27650585
51730 Petersburg	Virginia	2017.93011689
48439 Tarrant	Texas	2017.81257989
13019 Berrien	Georgia	2015.37502597
13289 Twiggs	Georgia	2015.14411334
12089 Nassau	Florida	2014.40022369
9001 Fairfield	Connecticut	2009.38099622
37079 Greene	North Carolina	2008.37616600
18037 Dubois	Indiana	2006.34323975
11001 District of Colum	District of Col	2003.97178467
1075 Lamar	Alabama	2000.86680150
5007 Benton	Arkansas	2000.30813476
21075 Fulton	Kentucky	1993.46405229
29189 St. Louis	Missouri	1991.28337070
19033 Cerro Gordo	Iowa	1988.41653575
13045 Carroll	Georgia	1986.09900018
38017 Cass	North Dakota	1985.49990084
45063 Lexington	South Carolina	1983.85259904
47139 Polk	Tennessee	1982.48313410
20171 Scott	Kansas	1980.80457423
48505 Zapata	Texas	1980.26779422
48293 Limestone	Texas	1977.12487776
22061 Lincoln	Louisiana	1970.50597508
16083 Twin Falls	Idaho	1969.07563806
22115 Vernon	Louisiana	1968.89070815
37165 Scotland	North Carolina	1964.95259983
12001 Alachua	Florida	1964.39419757
48409 San Patricio	Texas	1962.83617120
18097 Marion	Indiana	1960.99175631
40015 Caddo	Oklahoma	1960.17531145
37001 Alamance	North Carolina	1958.11002427
1067 Henry	Alabama	1952.46673252
13057 Cherokee	Georgia	1952.39800275
48161 Freestone	Texas	1948.70759289

Counties\_Cities

22043 Grant	Louisiana	1948.22524686
18099 Marshall	Indiana	1948.19235426
5099 Nevada	Arkansas	1945.71222676
19151 Pocahontas	Iowa	1943.62017804
49051 Wasatch	Utah	1943.44163658
13151 Henry	Georgia	1940.31795674
5003 Ashley	Arkansas	1935.54823905
48371 Pecos	Texas	1933.26102214
27013 Blue Earth	Minnesota	1932.46029039
4009 Graham	Arizona	1930.55263711
13309 Wheeler	Georgia	1929.17882980
47113 Madison	Tennessee	1928.17990882
1117 Shelby	Alabama	1927.61477374
47187 Williamson	Tennessee	1926.81969024
18141 St. Joseph	Indiana	1926.35104941
27067 Kandiyohi	Minnesota	1925.09625481
48329 Midland	Texas	1924.92669981
13039 Camden	Georgia	1922.61117425
38033 Golden Valley	North Dakota	1921.98982476
24031 Montgomery	Maryland	1918.16767959
29159 Pettis	Missouri	1918.10446147
37101 Johnston	North Carolina	1915.87516961
47119 Maury	Tennessee	1915.41233835
37065 Edgecombe	North Carolina	1915.20046149
48099 Coryell	Texas	1914.23377179
19079 Hamilton	Iowa	1912.78758694
37095 Hyde	North Carolina	1912.04588910
12019 Clay	Florida	1910.01147766
28019 Choctaw	Mississippi	1908.67359266
48157 Fort Bend	Texas	1908.46573875
41031 Jefferson	Oregon	1905.58862434
18089 Lake	Indiana	1900.45230187
21109 Jackson	Kentucky	1897.03913108
29145 Newton	Missouri	1894.75852126

Counties\_Cities

19165 Shelby	Iowa	1891.51839696
24005 Baltimore	Maryland	1890.92392728
21211 Shelby	Kentucky	1885.89801723
1115 St. Clair	Alabama	1882.96313000
26127 Oceana	Michigan	1881.69014085
13221 Oglethorpe	Georgia	1879.89903016
47087 Jackson	Tennessee	1879.57135567
20093 Kearny	Kansas	1876.74359625
56039 Teton	Wyoming	1876.00190633
20069 Gray	Kansas	1873.03165921
28121 Rankin	Mississippi	1872.62023885
34029 Ocean	New Jersey	1871.35066675
48195 Hansford	Texas	1867.10598572
37071 Gaston	North Carolina	1861.82386042
27053 Hennepin	Minnesota	1855.76309245
42045 Delaware	Pennsylvania	1855.50800264
13247 Rockdale	Georgia	1852.21979381
6053 Monterey	California	1852.18345524
48149 Fayette	Texas	1850.17160440
48021 Bastrop	Texas	1848.78587196
13195 Madison	Georgia	1848.22934233
1031 Coffee	Alabama	1847.46383093
12069 Lake	Florida	1846.02869605
19045 Clinton	Iowa	1842.29760523
18181 White	Indiana	1839.80441719
13281 Towns	Georgia	1839.35200810
27153 Todd	Minnesota	1838.74379627
45037 Edgefield	South Carolina	1837.20242496
51025 Brunswick	Virginia	1837.15820313
51800 Suffolk	Virginia	1835.82826123
48275 Knox	Texas	1834.10895155
47105 Loudon	Tennessee	1833.98047273
13249 Schley	Georgia	1833.46065699
37127 Nash	North Carolina	1832.66678012

Counties\_Cities

5119 Pulaski	Arkansas	1828.97015381
6083 Santa Barbara	California	1828.33288916
19173 Taylor	Iowa	1825.23017283
6069 San Benito	California	1824.91834181
46137 Ziebach	South Dakota	1823.48650620
47029 Cocke	Tennessee	1822.55269190
13111 Fannin	Georgia	1821.75319673
12061 Indian River	Florida	1818.78243855
37007 Anson	North Carolina	1816.93934156
48205 Hartley	Texas	1815.26962093
51710 Norfolk	Virginia	1814.59873154
27131 Rice	Minnesota	1814.41005367
5087 Madison	Arkansas	1814.21030277
34007 Camden	New Jersey	1813.92211849
37005 Alleghany	North Carolina	1809.87366723
29069 Dunklin	Missouri	1808.10930225
48115 Dawson	Texas	1806.79927094
48501 Yoakum	Texas	1804.21371202
1057 Fayette	Alabama	1801.25357512
13255 Spalding	Georgia	1800.30257186
13213 Murray	Georgia	1796.04719321
39029 Columbiana	Ohio	1795.15901232
13311 White	Georgia	1795.12846180
26163 Wayne	Michigan	1795.03538699
49049 Utah	Utah	1794.88374560
45077 Pickens	South Carolina	1793.70402683
27033 Cottonwood	Minnesota	1791.25653986
1009 Blount	Alabama	1791.14799447
47021 Cheatham	Tennessee	1790.35089888
45001 Abbeville	South Carolina	1788.84316043
5139 Union	Arkansas	1783.97996217
1069 Houston	Alabama	1782.81545425
5039 Dallas	Arkansas	1782.23336118
38055 McLean	North Dakota	1781.78388010

Counties\_Cities

51171 Shenandoah	Virginia	1781.73207348
19155 Pottawattamie	Iowa	1781.18952669
5031 Craighead	Arkansas	1779.69380423
21041 Carroll	Kentucky	1778.89540840
29133 Mississippi	Missouri	1777.14457109
48127 Dimmit	Texas	1775.32013970
47099 Lawrence	Tennessee	1774.36319568
28003 Alcorn	Mississippi	1771.15775220
46013 Brown	South Dakota	1770.27164513
55059 Kenosha	Wisconsin	1766.79071416
37111 McDowell	North Carolina	1766.76115762
45057 Lancaster	South Carolina	1766.61773957
20037 Crawford	Kansas	1765.80640201
48137 Edwards	Texas	1763.48547718
25023 Plymouth	Massachusetts	1763.06423846
21083 Graves	Kentucky	1757.91194362
37027 Caldwell	North Carolina	1756.69580270
48421 Sherman	Texas	1753.81617408
12117 Seminole	Florida	1752.33844628
51117 Mecklenburg	Virginia	1752.03915171
12055 Highlands	Florida	1751.02443466
48331 Milam	Texas	1750.82567347
13191 McIntosh	Georgia	1750.34867503
46127 Union	South Dakota	1747.87118253
40115 Ottawa	Oklahoma	1744.98797113
47043 Dickson	Tennessee	1743.81618830
37131 Northampton	North Carolina	1743.24049604
1043 Cullman	Alabama	1742.52774382
4015 Mohave	Arizona	1742.30493916
31099 Kearney	Nebraska	1742.05378973
13103 Effingham	Georgia	1741.43753015
48419 Shelby	Texas	1738.92517114
12109 St. Johns	Florida	1735.61812468
34025 Monmouth	New Jersey	1734.92083418

Counties\_Cities

48125 Dickens	Texas	1734.10404624
5121 Randolph	Arkansas	1732.78359706
45065 McCormick	South Carolina	1732.19978746
12127 Volusia	Florida	1731.93458719
1089 Madison	Alabama	1731.15172747
37083 Halifax	North Carolina	1730.13801558
27101 Murray	Minnesota	1727.88786854
40109 Oklahoma	Oklahoma	1727.13990477
1083 Limestone	Alabama	1727.07800445
51760 Richmond City	Virginia	1726.52688355
28131 Stone	Mississippi	1725.70390554
31119 Madison	Nebraska	1723.55334539
5025 Cleveland	Arkansas	1721.12746321
18023 Clinton	Indiana	1720.93023256
37197 Yadkin	North Carolina	1720.69360467
40023 Choctaw	Oklahoma	1718.02563403
48147 Fannin	Texas	1717.39500085
13153 Houston	Georgia	1717.38417305
37179 Union	North Carolina	1710.83642776
13171 Lamar	Georgia	1710.52631579
29127 Marion	Missouri	1710.26860660
12115 Sarasota	Florida	1706.27908830
48319 Mason	Texas	1705.60747664
18113 Noble	Indiana	1704.11512244
38039 Griggs	North Dakota	1702.50896057
38051 McIntosh	North Dakota	1702.12765957
13241 Rabun	Georgia	1701.54740025
37151 Randolph	North Carolina	1700.72060886
5037 Cross	Arkansas	1697.04965219
48153 Floyd	Texas	1696.07675176
29201 Scott	Missouri	1695.35597275
17077 Jackson	Illinois	1694.56103380
8051 Gunnison	Colorado	1693.14623681
38061 Mountrail	North Dakota	1693.09062439

Counties\_Cities

45087 Union	South Carolina	1692.81284203
27123 Ramsey	Minnesota	1692.26295414
39049 Franklin	Ohio	1691.29207052
47123 Monroe	Tennessee	1691.22246910
17197 Will	Illinois	1686.52771157
47117 Marshall	Tennessee	1686.31060179
40047 Garfield	Oklahoma	1686.01119630
51089 Henry	Virginia	1683.90477499
5043 Drew	Arkansas	1680.48886949
5015 Carroll	Arkansas	1679.48127414
5083 Logan	Arkansas	1679.16455813
17049 Effingham	Illinois	1677.97006548
48445 Terry	Texas	1676.56873118
37045 Cleveland	North Carolina	1669.31230478
40073 Kingfisher	Oklahoma	1669.19575114
29187 St. Francois	Missouri	1668.86583098
51630 Fredericksburg	Virginia	1667.58166346
37035 Catawba	North Carolina	1667.17091496
55127 Walworth	Wisconsin	1664.12773096
29213 Taney	Missouri	1663.32450047
36027 Dutchess	New York	1660.77666333
48143 Erath	Texas	1658.57795788
5109 Pike	Arkansas	1658.39033074
40063 Hughes	Oklahoma	1657.29283840
48129 Donley	Texas	1657.12564025
35025 Lea	New Mexico	1653.47430722
37067 Forsyth	North Carolina	1652.86640165
6021 Glenn	California	1650.80044212
17007 Boone	Illinois	1649.96173731
13227 Pickens	Georgia	1647.90494059
16077 Power	Idaho	1647.78578785
40111 Okmulgee	Oklahoma	1643.40680840
48381 Randall	Texas	1640.84801609
13025 Brantley	Georgia	1640.47203260

Counties\_Cities

19143 Osceola	Iowa	1639.07284768
34035 Somerset	New Jersey	1638.46311797
25013 Hampden	Massachusetts	1633.90773077
45083 Spartanburg	South Carolina	1633.70374146
28047 Harrison	Mississippi	1633.19622550
13297 Walton	Georgia	1633.10268120
25005 Bristol	Massachusetts	1633.09232619
48477 Washington	Texas	1632.10664236
37171 Surry	North Carolina	1630.34413743
20051 Ellis	Kansas	1626.61093696
24047 Worcester	Maryland	1624.76120641
19077 Guthrie	Iowa	1623.13432836
25027 Worcester	Massachusetts	1622.81741709
8109 Saguache	Colorado	1622.09557212
5137 Stone	Arkansas	1621.57822911
13147 Hart	Georgia	1620.75175294
45007 Anderson	South Carolina	1619.09797388
37041 Chowan	North Carolina	1618.07684083
51059 Fairfax	Virginia	1616.79534583
1121 Talladega	Alabama	1615.97434484
13091 Dodge	Georgia	1613.13692345
47005 Benton	Tennessee	1612.70390509
37093 Hoke	North Carolina	1612.37309181
20075 Hamilton	Kansas	1611.04718067
21183 Ohio	Kentucky	1610.82741728
48093 Comanche	Texas	1610.75809073
5001 Arkansas	Arkansas	1609.54471270
48091 Comal	Texas	1605.41338384
13169 Jones	Georgia	1603.99776349
9009 New Haven	Connecticut	1601.64175276
18071 Jackson	Indiana	1598.24080161
37069 Franklin	North Carolina	1595.61870930
48175 Goliad	Texas	1595.46413502
19099 Jasper	Iowa	1593.66839852



Counties\_Cities

48051 Burleson	Texas	1593.34384686
19091 Humboldt	Iowa	1592.12318006
20119 Meade	Kansas	1591.89580318
37135 Orange	North Carolina	1590.80170106
48277 Lamar	Texas	1590.65315315
17043 DuPage	Illinois	1590.58528585
51840 Winchester	Virginia	1590.29457806
46083 Lincoln	South Dakota	1589.94677504
20085 Jackson	Kansas	1588.85542169
48109 Culberson	Texas	1588.02177858
39097 Madison	Ohio	1587.37306644
41061 Union	Oregon	1587.24160085
48261 Kenedy	Texas	1583.71040724
17137 Morgan	Illinois	1583.47068519
45091 York	South Carolina	1583.25976404
8031 Denver	Colorado	1582.57175237
21111 Jefferson	Kentucky	1582.31421241
21141 Logan	Kentucky	1582.12605135
17161 Rock Island	Illinois	1581.43813991
17119 Madison	Illinois	1581.32957222
19189 Winnebago	Iowa	1578.24681498
8015 Chaffee	Colorado	1577.86987567
51550 Chesapeake	Virginia	1576.86062135
19183 Washington	Iowa	1576.26123481
13193 Macon	Georgia	1574.98288062
25017 Middlesex	Massachusetts	1573.71522140
32031 Washoe	Nevada	1572.99752005
47081 Hickman	Tennessee	1572.03846307
37039 Cherokee	North Carolina	1571.36313991
32007 Elko County	Nevada	1570.72054899
32007 Elko County	Nevada	1570.72054899
34033 Salem	New Jersey	1568.51470283
31153 Sarpy	Nebraska	1567.82808104
21045 Casey	Kentucky	1567.22054381

Counties\_Cities

16019 Bonneville	Idaho	1566.91255755
13077 Coweta	Georgia	1565.84215434
29019 Boone	Missouri	1564.95652899
24011 Caroline	Maryland	1561.37400913
47175 Van Buren	Tennessee	1561.14483955
16047 Gooding	Idaho	1559.62095288
48183 Gregg	Texas	1556.90462140
48373 Polk	Texas	1555.03587776
37117 Martin	North Carolina	1552.64434740
19181 Warren	Iowa	1551.23785647
1077 Lauderdale	Alabama	1551.08402697
48169 Garza	Texas	1550.62328975
5101 Newton	Arkansas	1550.28827675
17187 Warren	Illinois	1550.02348520
51670 Hopewell	Virginia	1548.94671623
40147 Washington	Oklahoma	1548.90727774
47009 Blount	Tennessee	1547.02357841
37113 Macon	North Carolina	1544.56567947
56013 Fremont	Wyoming	1543.09276264
6059 Orange	California	1542.45114829
37025 Cabarrus	North Carolina	1540.15765915
13295 Walker	Georgia	1540.12390146
16079 Shoshone	Idaho	1539.54360738
5075 Lawrence	Arkansas	1539.49129853
21013 Bell	Kentucky	1539.38800858
18027 Daviess	Indiana	1538.60077835
21105 Hickman	Kentucky	1538.11354897
48151 Fisher	Texas	1536.85855692
47019 Carter	Tennessee	1536.79615269
47089 Jefferson	Tennessee	1536.69554914
54045 Logan	West Virginia	1536.47989695
5057 Hempstead	Arkansas	1536.26788096
18031 Decatur	Indiana	1533.92550571
47107 McMinn	Tennessee	1533.26452097

Counties\_Cities

18087 LaGrange	Indiana	1533.18077803
37193 Wilkes	North Carolina	1533.03090859
51093 Isle of Wight	Virginia	1531.67537142
19125 Marion	Iowa	1529.61954081
47027 Clay	Tennessee	1529.09161591
55075 Marinette	Wisconsin	1528.41667903
36079 Putnam	New York	1526.91825426
24045 Wicomico	Maryland	1526.23673628
17201 Winnebago	Illinois	1522.80511544
29087 Holt	Missouri	1521.34423252
18019 Clark	Indiana	1520.96114519
21087 Green	Kentucky	1520.49959272
34027 Morris	New Jersey	1520.35093115
9003 Hartford	Connecticut	1519.10446658
13231 Pike	Georgia	1518.72920468
47055 Giles	Tennessee	1518.48964512
39095 Lucas	Ohio	1518.26359215
13179 Liberty	Georgia	1517.14717791
37153 Richmond	North Carolina	1517.14304810
48211 Hemphill	Texas	1516.33986928
51590 Danville	Virginia	1513.77386774
38027 Eddy	North Dakota	1513.18633809
12101 Pasco	Florida	1513.07377277
47127 Moore	Tennessee	1513.02448916
51139 Page	Virginia	1512.55588518
40055 Greer	Oklahoma	1511.76773750
40119 Payne	Oklahoma	1510.23890785
37187 Washington	North Carolina	1509.40214183
29075 Gentry	Missouri	1508.75075438
48339 Montgomery	Texas	1506.79020180
48247 Jim Hogg	Texas	1505.33536585
51149 Prince George	Virginia	1504.64786513
51013 Arlington	Virginia	1502.60398028
40057 Harmon	Oklahoma	1501.50150150

Counties\_Cities

46003 Aurora	South Dakota	1499.46447697
24017 Charles	Maryland	1492.85152598
56041 Uinta	Wyoming	1492.68436869
29021 Buchanan	Missouri	1492.58786736
19089 Howard	Iowa	1491.23761837
48251 Johnson	Texas	1490.42080753
46033 Custer	South Dakota	1489.80059592
1061 Geneva	Alabama	1489.70129969
8001 Adams	Colorado	1489.25113506
35006 Cibola	New Mexico	1488.07298288
51107 Loudoun	Virginia	1487.77190611
12119 Sumter	Florida	1486.55575749
19057 Des Moines	Iowa	1484.49077623
6101 Sutter	California	1483.36380634
48363 Palo Pinto	Texas	1482.25108225
10003 New Castle	Delaware	1481.22323831
48103 Crane	Texas	1481.01793909
48231 Hunt	Texas	1480.93644099
5033 Crawford	Arkansas	1480.93240387
26099 Macomb	Michigan	1478.80730578
10001 Kent	Delaware	1478.01736208
51041 Chesterfield	Virginia	1476.37682324
12015 Charlotte	Florida	1475.15108271
19041 Clay	Iowa	1475.14565514
19087 Henry	Iowa	1475.05855384
19081 Hancock	Iowa	1474.98132935
19141 O'Brien	Iowa	1473.98843931
48225 Houston	Texas	1471.79420778
40145 Wagoner	Oklahoma	1471.72637623
40087 McClain	Oklahoma	1470.55145680
5051 Garland	Arkansas	1470.43992174
24003 Anne Arundel	Maryland	1470.23337286
37185 Warren	North Carolina	1469.17756349
29183 St. Charles	Missouri	1468.25257652

Counties\_Cities

19177 Van Buren	Iowa	1467.23646724
19023 Butler	Iowa	1465.02510489
47079 Henry	Tennessee	1464.86185796
37089 Henderson	North Carolina	1464.69318532
46031 Corson	South Dakota	1464.58583433
19135 Monroe	Iowa	1463.41463415
18041 Fayette	Indiana	1462.22935740
42011 Berks	Pennsylvania	1458.75778290
13149 Heard	Georgia	1456.35154474
13307 Webster	Georgia	1455.38108005
48081 Coke	Texas	1454.00593472
51540 Charlottesville	Virginia	1452.70902176
48395 Robertson	Texas	1452.21013654
48423 Smith	Texas	1450.34553755
40131 Rogers	Oklahoma	1450.25221778
12017 Citrus	Florida	1450.01994200
27161 Waseca	Minnesota	1449.89567171
34005 Burlington	New Jersey	1449.76020692
26125 Oakland	Michigan	1449.09351247
18163 Vanderburgh	Indiana	1448.27433775
55121 Trempealeau	Wisconsin	1446.91257387
13219 Oconee	Georgia	1446.32308006
17079 Jasper	Illinois	1446.25949433
4003 Cochise	Arizona	1443.55920170
37107 Lenoir	North Carolina	1443.47577533
37139 Pasquotank	North Carolina	1443.02328515
24019 Dorchester	Maryland	1440.71504469
51077 Grayson	Virginia	1439.44725226
40021 Cherokee	Oklahoma	1438.10991269
31019 Buffalo	Nebraska	1437.06540361
48237 Jack	Texas	1436.16419767
47035 Cumberland	Tennessee	1434.48460778
20161 Riley	Kansas	1434.13429575
17199 Williamson	Illinois	1431.63922691

Counties\_Cities

18153 Sullivan	Indiana	1430.64282262
48315 Marion	Texas	1430.29814666
27037 Dakota	Minnesota	1430.10603564
5055 Greene	Arkansas	1429.67457253
27027 Clay	Minnesota	1427.56625752
48307 McCulloch	Texas	1427.31939402
19017 Bremer	Iowa	1427.02529362
40027 Cleveland	Oklahoma	1426.85208525
8003 Alamosa	Colorado	1426.60193011
47093 Knox	Tennessee	1424.70593545
5091 Miller	Arkansas	1424.57331620
47015 Cannon	Tennessee	1424.42262481
5117 Prairie	Arkansas	1424.32499381
13223 Paulding	Georgia	1424.00819292
1079 Lawrence	Alabama	1423.06641988
46041 Dewey	South Dakota	1422.76422764
40135 Sequoyah	Oklahoma	1420.62701863
18063 Hendricks	Indiana	1420.28273925
34001 Atlantic	New Jersey	1419.96541448
12053 Hernando	Florida	1419.85172766
48053 Burnet	Texas	1419.79723192
42077 Lehigh	Pennsylvania	1418.90790546
51087 Henrico	Virginia	1418.32770963
46049 Faulk	South Dakota	1416.30901288
8045 Garfield	Colorado	1415.42579890
45021 Cherokee	South Carolina	1413.85472511
20091 Johnson	Kansas	1411.75289304
37161 Rutherford	North Carolina	1411.12740550
47031 Coffee	Tennessee	1409.33572711
47179 Washington	Tennessee	1408.94352562
48491 Williamson	Texas	1408.81106862
31123 Morrill	Nebraska	1408.45070423
17145 Perry	Illinois	1407.38641730
13113 Fayette	Georgia	1405.79416353

Counties\_Cities

47067 Hancock	Tennessee	1404.79462513
45003 Aiken	South Carolina	1403.76975343
27139 Scott	Minnesota	1403.16594405
55133 Waukesha	Wisconsin	1401.73467768
48107 Crosby	Texas	1401.62657899
18145 Shelby	Indiana	1401.56526809
47135 Perry	Tennessee	1401.28968254
37183 Wake	North Carolina	1400.43302924
21171 Monroe	Kentucky	1399.51483486
18043 Floyd	Indiana	1397.51353158
48015 Austin	Texas	1397.17896562
19067 Floyd	Iowa	1395.85051710
48305 Lynn	Texas	1395.26969542
29123 Madison	Missouri	1394.81457171
45073 Oconee	South Carolina	1394.59514635
5095 Monroe	Arkansas	1391.30434783
39061 Hamilton	Ohio	1390.50109957
37103 Jones	North Carolina	1390.47421397
21001 Adair	Kentucky	1389.53942233
40079 Le Flore	Oklahoma	1388.55542217
51035 Carroll	Virginia	1386.82683223
29053 Cooper	Missouri	1386.12736465
48365 Panola	Texas	1382.40884742
56043 Washakie	Wyoming	1382.37159163
1029 Cleburne	Alabama	1381.19703743
40113 Osage	Oklahoma	1380.43986898
24029 Kent	Maryland	1377.49574369
5045 Faulkner	Arkansas	1377.33762800
48027 Bell	Texas	1376.66529825
35009 Curry	New Mexico	1375.48799482
19083 Hardin	Iowa	1375.38534503
17133 Monroe	Illinois	1374.69054900
16055 Kootenai	Idaho	1374.57044674
24021 Frederick	Maryland	1374.15508825

Counties\_Cities

24027 Howard	Maryland	1370.99469053
38099 Walsh	North Dakota	1368.70722790
28109 Pearl River	Mississippi	1368.55218734
51177 Spotsylvania	Virginia	1367.72001967
55027 Dodge	Wisconsin	1366.01136066
31127 Nemaha	Nebraska	1365.33486634
40121 Pittsburg	Oklahoma	1365.17993482
48397 Rockwall	Texas	1365.03174146
20173 Sedgwick	Kansas	1361.74156505
27003 Anoka	Minnesota	1361.17101407
13239 Quitman	Georgia	1360.24572181
1019 Cherokee	Alabama	1359.86478181
37129 New Hanover	North Carolina	1357.87905663
47121 Meigs	Tennessee	1357.06159597
25021 Norfolk	Massachusetts	1356.55837638
48095 Concho	Texas	1356.40785781
47049 Fentress	Tennessee	1355.87637921
42095 Northampton	Pennsylvania	1354.95575889
37109 Lincoln	North Carolina	1354.90032231
27079 Le Sueur	Minnesota	1354.67115884
19055 Delaware	Iowa	1353.33059933
13159 Jasper	Georgia	1353.27635328
30111 Yellowstone	Montana	1352.59184323
20005 Atchison	Kansas	1352.43623788
13117 Forsyth	Georgia	1352.42506720
17143 Peoria	Illinois	1351.44861339
17035 Cumberland	Illinois	1350.85122132
40133 Seminole	Oklahoma	1350.80152982
51810 Virginia Beach	Virginia	1350.76601161
40061 Haskell	Oklahoma	1349.85790969
55135 Waupaca	Wisconsin	1349.55406040
18003 Allen	Indiana	1348.60437297
38043 Kidder	North Dakota	1346.93877551
38105 Williams	North Dakota	1343.70579915



Counties\_Cities

42091 Montgomery	Pennsylvania	1342.74031986
51141 Patrick	Virginia	1341.02868783
26145 Saginaw	Michigan	1340.67085954
37125 Moore	North Carolina	1340.67003101
19025 Calhoun	Iowa	1340.34436540
37097 Iredell	North Carolina	1339.42331942
47137 Pickett	Tennessee	1338.05588351
21057 Cumberland	Kentucky	1336.53701757
21067 Fayette	Kentucky	1336.09240843
19113 Linn	Iowa	1335.93615128
37137 Pamlico	North Carolina	1333.85951066
2290 Yukon-Koyukuk	Alaska	1332.83273888
19147 Palo Alto	Iowa	1332.73602867
37057 Davidson	North Carolina	1332.42104505
18143 Scott	Indiana	1331.76982997
5125 Saline	Arkansas	1331.73009611
19005 Allamakee	Iowa	1330.24869867
40117 Pawnee	Oklahoma	1330.07931666
31001 Adams	Nebraska	1329.69439243
35013 Dona Ana	New Mexico	1329.52069216
35013 Dona Ana	New Mexico	1329.52069216
51165 Rockingham	Virginia	1329.32893506
19015 Boone	Iowa	1328.47491080
31109 Lancaster	Nebraska	1327.88270002
21135 Lewis	Kentucky	1327.60051294
18067 Howard	Indiana	1327.00386082
51700 Newport News	Virginia	1323.43555809
34041 Warren	New Jersey	1320.67801738
27047 Freeborn	Minnesota	1320.45723295
46103 Pennington	South Dakota	1320.15859804
48425 Somervell	Texas	1319.87577640
35029 Luna	New Mexico	1318.69966198
27109 Olmsted	Minnesota	1316.89244099
51135 Nottoway	Virginia	1316.47211414

Counties\_Cities

37081 Guilford	North Carolina	1314.10796934
18081 Johnson	Indiana	1313.49015843
13047 Catoosa	Georgia	1312.66686443
48413 Schleicher	Texas	1312.60794473
19111 Lee	Iowa	1312.58258699
48401 Rusk	Texas	1311.29476584
26081 Kent	Michigan	1309.60283640
46023 Charles Mix	South Dakota	1306.48961234
47171 Unicoi	Tennessee	1306.23275716
17093 Kendall	Illinois	1305.55446977
48079 Cochran	Texas	1304.65444288
17083 Jersey	Illinois	1304.52693734
18085 Kosciusko	Indiana	1304.44646098
29033 Carroll	Missouri	1303.90026307
8123 Weld	Colorado	1303.82908322
19163 Scott	Iowa	1303.64779003
48221 Hood	Texas	1303.33515040
46015 Brule	South Dakota	1300.43985466
27103 Nicollet	Minnesota	1300.40911748
20021 Cherokee	Kansas	1299.02573070
40013 Bryan	Oklahoma	1298.94897440
18005 Bartholomew	Indiana	1297.83814484
51143 Pittsylvania	Virginia	1297.80636270
48101 Cottle	Texas	1295.89632829
20189 Stevens	Kansas	1295.19697787
18065 Henry	Indiana	1294.77325931
46102 Oglala Lakota	South Dakota	1292.89258509
16009 Benewah	Idaho	1289.83308042
40041 Delaware	Oklahoma	1289.40163340
18167 Vigo	Indiana	1287.87737694
5027 Columbia	Arkansas	1287.33483452
19119 Lyon	Iowa	1286.93590721
24041 Talbot	Maryland	1284.89504436
51570 Colonial Heights	Virginia	1284.13615208

Counties\_Cities

18011 Boone	Indiana	1283.60124778
13083 Dade	Georgia	1281.89325773
18015 Carroll	Indiana	1281.86018781
6111 Ventura	California	1280.77822054
48343 Morris	Texas	1280.49274658
39035 Cuyahoga	Ohio	1280.29186635
51193 Westmoreland	Virginia	1278.74369041
21039 Carlisle	Kentucky	1278.55795431
34015 Gloucester	New Jersey	1276.21753692
56007 Carbon	Wyoming	1275.79987977
47051 Franklin	Tennessee	1274.76724755
46029 Codington	South Dakota	1274.31733000
48049 Brown	Texas	1273.59983124
37013 Beaufort	North Carolina	1272.32948873
48473 Waller	Texas	1270.56431879
53071 Walla Walla Cou	Washington	1270.47700338
53071 Walla Walla Cou	Washington	1270.47700338
5129 Searcy	Arkansas	1269.16310631
48317 Martin	Texas	1268.90318095
16063 Lincoln	Idaho	1268.65671642
21185 Oldham	Kentucky	1266.73687378
18115 Ohio	Indiana	1266.25598905
17111 McHenry	Illinois	1266.16326927
17059 Gallatin	Illinois	1265.32226176
42071 Lancaster	Pennsylvania	1263.34496658
47145 Roane	Tennessee	1262.70229582
29089 Howard	Missouri	1262.70099635
18173 Warrick	Indiana	1262.64644301
37085 Harnett	North Carolina	1262.16341067
48437 Swisher	Texas	1259.71589386
29099 Jefferson	Missouri	1256.53563453
8005 Arapahoe	Colorado	1255.96001321
18159 Tipton	Indiana	1255.94923321
29031 Cape Girardeau	Missouri	1255.82517491

Counties\_Cities

37051 Cumberland	North Carolina	1253.87416123
48503 Young	Texas	1252.42449432
6095 Solano	California	1251.20351089
42017 Bucks	Pennsylvania	1250.56710098
39099 Mahoning	Ohio	1248.90046246
47083 Houston	Tennessee	1246.52063415
8025 Crowley	Colorado	1246.15909867
5021 Clay	Arkansas	1246.04297164
19035 Cherokee	Iowa	1245.47301475
19161 Sac	Iowa	1244.98405186
12009 Brevard	Florida	1243.69815481
37141 Pender	North Carolina	1243.52498311
47103 Lincoln	Tennessee	1242.78219070
18117 Orange	Indiana	1241.72610190
20177 Shawnee	Kansas	1241.13375287
47059 Greene	Tennessee	1240.46492104
16051 Jefferson	Idaho	1239.85189714
48193 Hamilton	Texas	1237.62376238
48165 Gaines	Texas	1234.39069901
13079 Crawford	Georgia	1233.96655301
27081 Lincoln	Minnesota	1233.91503614
39037 Darke	Ohio	1233.36515792
19133 Monona	Iowa	1232.86092868
42075 Lebanon	Pennsylvania	1230.59286412
48495 Winkler	Texas	1230.56994819
55131 Washington	Wisconsin	1229.98238671
20155 Reno	Kansas	1228.70616920
51680 Lynchburg	Virginia	1227.38231498
21219 Todd	Kentucky	1226.54536593
48035 Bosque	Texas	1225.18859344
46095 Mellette	South Dakota	1224.28991185
17081 Jefferson	Illinois	1224.21998942
18061 Harrison	Indiana	1221.80916976
6013 Contra Costa	California	1220.20665702

Counties\_Cities

31117 McPherson	Nebraska	1219.51219512
36111 Ulster	New York	1219.49171048
47057 Grainger	Tennessee	1218.40570318
17019 Champaign	Illinois	1217.71762476
42043 Dauphin	Pennsylvania	1216.90238436
21047 Christian	Kentucky	1216.67061992
40091 McIntosh	Oklahoma	1216.25031542
47125 Montgomery	Tennessee	1215.82908473
20045 Douglas	Kansas	1215.45505451
48455 Trinity	Texas	1214.38263229
18047 Franklin	Indiana	1213.93384940
29029 Camden	Missouri	1213.57633963
16045 Gem	Idaho	1213.56470455
6097 Sonoma	California	1213.54077073
54023 Grant	West Virginia	1212.79889902
48203 Harrison	Texas	1212.42094536
18057 Hamilton	Indiana	1211.19950558
6115 Yuba	California	1209.62058405
29135 Moniteau	Missouri	1209.60238199
21003 Allen	Kentucky	1207.27203863
40125 Pottawatomie	Oklahoma	1206.67593115
53075 Whitman	Washington	1205.03705489
51181 Surry	Virginia	1204.81927711
51770 Roanoke City	Virginia	1203.96317054
48121 Denton	Texas	1203.63558478
51530 Buena Vista	Virginia	1202.50120250
31073 Gosper	Nebraska	1202.40480962
47073 Hawkins	Tennessee	1201.13214223
48367 Parker	Texas	1201.11873153
51057 Essex	Virginia	1199.74356626
48387 Red River	Texas	1199.17864476
21151 Madison	Kentucky	1198.46700156
27147 Steele	Minnesota	1198.27188001
48429 Stephens	Texas	1197.92218806

Counties\_Cities

27091 Martin	Minnesota	1197.87717968
47115 Marion	Tennessee	1196.85039370
42079 Luzerne	Pennsylvania	1196.61509983
17001 Adams	Illinois	1196.51093757
6067 Sacramento	California	1194.89284382
17113 McLean	Illinois	1193.67232161
21095 Harlan	Kentucky	1192.77519028
17011 Bureau	Illinois	1191.16176159
27023 Chippewa	Minnesota	1190.87554512
12035 Flagler	Florida	1185.89772190
17041 Douglas	Illinois	1185.89249961
48351 Newton	Texas	1185.79950531
27163 Washington	Minnesota	1184.79481175
48219 Hockley	Texas	1183.63794604
21213 Simpson	Kentucky	1181.93102704
13265 Taliaferro	Georgia	1181.59203980
17099 LaSalle	Illinois	1179.74961162
38025 Dunn	North Dakota	1177.28531856
8117 Summit	Colorado	1177.15354597
20081 Haskell	Kansas	1175.88191143
31155 Saunders	Nebraska	1173.54363235
21121 Knox	Kentucky	1172.37413749
20009 Barton	Kansas	1171.91988051
47025 Claiborne	Tennessee	1171.43217030
6073 San Diego	California	1170.10890827
51650 Hampton	Virginia	1168.91142332
27133 Rock	Minnesota	1168.47248778
40037 Creek	Oklahoma	1167.53254008
39113 Montgomery	Ohio	1166.56741764
31023 Butler	Nebraska	1166.54256639
35005 Chaves	New Mexico	1165.57683687
18055 Greene	Indiana	1165.40648628
5097 Montgomery	Arkansas	1165.39668310
18029 Dearborn	Indiana	1164.05745642

Counties\_Cities

48289 Leon	Texas	1163.86797915
47173 Union	Tennessee	1163.14506298
18107 Montgomery	Indiana	1163.09393418
48187 Guadalupe	Texas	1161.31318191
47001 Anderson	Tennessee	1161.05750373
21107 Hopkins	Kentucky	1160.46862519
21009 Barren	Kentucky	1159.00036219
29077 Greene	Missouri	1155.09911860
18133 Putnam	Indiana	1154.08030917
51179 Stafford	Virginia	1152.97412643
55083 Oconto	Wisconsin	1152.52445149
17139 Moultrie	Illinois	1148.33186111
29051 Cole	Missouri	1147.19516641
18101 Martin	Indiana	1145.15023980
37059 Davie	North Carolina	1144.31469824
40039 Custer	Oklahoma	1143.40818295
48287 Lee	Texas	1143.25711619
38013 Burke	North Dakota	1142.85714286
26023 Branch	Michigan	1141.62578515
2060 Bristol Bay	Alaska	1140.25085519
39003 Allen	Ohio	1139.65109144
48181 Grayson	Texas	1139.62878104
47061 Grundy	Tennessee	1138.91802787
48013 Atascosa	Texas	1136.95090439
6051 Mono	California	1136.84210526
49011 Davis	Utah	1136.72227072
54061 Monongalia	West Virginia	1136.06464950
40127 Pushmataha	Oklahoma	1136.05868146
37099 Jackson	North Carolina	1135.55058047
8113 San Miguel	Colorado	1135.39250397
13125 Glascock	Georgia	1135.22537563
55039 Fond du Lac	Wisconsin	1135.19492364
48241 Jasper	Texas	1131.80196253
31081 Hamilton	Nebraska	1131.46551724

Counties\_Cities

37149 Polk	North Carolina	1130.46431517
32015 Lander	Nevada	1130.04484305
46039 Deuel	South Dakota	1129.81323496
13143 Haralson	Georgia	1127.55222971
5113 Polk	Arkansas	1127.23826625
19097 Jackson	Iowa	1127.00699876
20135 Ness	Kansas	1126.76056338
39017 Butler	Ohio	1126.63385446
29173 Ralls	Missouri	1126.12612613
39045 Fairfield	Ohio	1125.29047002
17075 Iroquois	Illinois	1123.02564846
19117 Lucas	Iowa	1122.03585888
6001 Alameda	California	1121.64189895
31051 Dixon	Nebraska	1121.03695919
41047 Marion	Oregon	1120.59919047
26149 St. Joseph	Michigan	1120.52159953
46093 Meade	South Dakota	1120.37887891
19191 Winneshiek	Iowa	1118.37835139
29101 Johnson	Missouri	1116.45418624
21193 Perry	Kentucky	1115.28437835
48179 Gray	Texas	1114.40968258
40077 Latimer	Oklahoma	1114.26058059
26109 Menominee	Michigan	1113.86677109
38041 Hettinger	North Dakota	1113.76292761
5067 Jackson	Arkansas	1112.36690262
6113 Yolo	California	1112.02860150
39123 Ottawa	Ohio	1111.13836493
51011 Appomattox	Virginia	1111.04096964
24035 Queen Anne's	Maryland	1110.42566317
55065 Lafayette	Wisconsin	1110.11101110
38003 Barnes	North Dakota	1109.84632897
47101 Lewis	Tennessee	1108.72083402
8097 Pitkin	Colorado	1108.63509749
37003 Alexander	North Carolina	1108.34471127



Counties\_Cities

20187 Stanton	Kansas	1107.19677906
48085 Collin	Texas	1106.20745643
48357 Ochiltree	Texas	1105.86106364
18035 Delaware	Indiana	1104.79907991
30033 Garfield	Montana	1104.10094637
38091 Steele	North Dakota	1103.52075670
17037 DeKalb	Illinois	1103.29066764
48031 Blanco	Texas	1102.37566228
51061 Fauquier	Virginia	1102.22851079
42029 Chester	Pennsylvania	1101.05239768
27019 Carver	Minnesota	1100.90679955
21051 Clay	Kentucky	1099.22904750
40005 Atoka	Oklahoma	1098.42462784
47163 Sullivan	Tennessee	1097.24230662
48389 Reeves	Texas	1095.89041096
55055 Jefferson	Wisconsin	1094.80905449
29017 Bollinger	Missouri	1092.94107979
37033 Caswell	North Carolina	1092.60727817
16081 Teton	Idaho	1091.06529210
36029 Erie	New York	1089.13700815
8063 Kit Carson	Colorado	1088.92921960
6075 San Francisco	California	1088.75190336
35041 Roosevelt	New Mexico	1088.40633837
38031 Foster	North Dakota	1088.30845771
40029 Coal	Oklahoma	1086.95652174
18091 LaPorte	Indiana	1085.38547547
5019 Clark	Arkansas	1083.35977517
19075 Grundy	Iowa	1080.94928479
21035 Calloway	Kentucky	1080.87389805
38063 Nelson	North Dakota	1080.51585918
6081 San Mateo	California	1079.98882457
8121 Washington	Colorado	1079.64962314
18059 Hancock	Indiana	1079.22620529
19131 Mitchell	Iowa	1078.62617088

Counties\_Cities

21209 Scott	Kentucky	1077.97469258
5073 Lafayette	Arkansas	1077.52170009
48159 Franklin	Texas	1077.46609697
40017 Canadian	Oklahoma	1077.21171087
48493 Wilson	Texas	1077.17425932
39023 Clark	Ohio	1076.64301371
40085 Love	Oklahoma	1075.58713243
19195 Worth	Iowa	1073.39326446
21207 Russell	Kentucky	1071.76926098
29007 Audrain	Missouri	1071.72300082
46135 Yankton	South Dakota	1071.31925314
20031 Coffey	Kansas	1068.86918499
16039 Elmore	Idaho	1067.53732712
37143 Perquimans	North Carolina	1065.41499031
31021 Burt	Nebraska	1063.50184957
40031 Comanche	Oklahoma	1062.92870074
39137 Putnam	Ohio	1062.75902901
38071 Ramsey	North Dakota	1062.62520686
19085 Harrison	Iowa	1061.27069478
5053 Grant	Arkansas	1061.13921267
30057 Madison	Montana	1060.67518248
28045 Hancock	Mississippi	1060.54844298
6079 San Luis Obispo	California	1058.41343615
21117 Kenton	Kentucky	1057.50642875
42037 Columbia	Pennsylvania	1057.19872892
38093 Stutsman	North Dakota	1056.55686762
46043 Douglas	South Dakota	1056.21805792
26021 Berrien	Michigan	1055.52708235
41055 Sherman	Oregon	1053.86416862
55087 Outagamie	Wisconsin	1053.55856216
20147 Phillips	Kansas	1053.22550310
55105 Rock	Wisconsin	1053.15425216
21077 Gallatin	Kentucky	1052.98913043
54059 Mingo	West Virginia	1051.08261509

Counties\_Cities

30101 Toole	Montana	1050.89635277
39173 Wood	Ohio	1048.99920426
55089 Ozaukee	Wisconsin	1048.82946145
53063 Spokane	Washington	1048.32394473
19043 Clayton	Iowa	1048.07473229
2020 Anchorage	Alaska	1046.17579870
29131 Miller	Missouri	1045.94253237
19123 Mahaska	Iowa	1045.45454545
1037 Coosa	Alabama	1045.26364909
51053 Dinwiddie	Virginia	1044.55115847
48353 Nolan	Texas	1043.99701715
18111 Newton	Indiana	1042.03839840
44003 Kent	Rhode Island	1041.12632048
32023 Nye	Nevada	1040.88563490
29037 Cass	Missouri	1040.45581874
48217 Hill	Texas	1039.77554052
18053 Grant	Indiana	1037.36957049
39043 Erie	Ohio	1037.32493466
6055 Napa	California	1037.17624106
55015 Calumet	Wisconsin	1036.70328356
8065 Lake	Colorado	1035.27607362
20059 Franklin	Kansas	1033.90425656
51830 Williamsburg	Virginia	1033.83458647
18095 Madison	Indiana	1031.30953942
29207 Stoddard	Missouri	1030.61014860
18049 Fulton	Indiana	1030.26080032
5023 Cleburne	Arkansas	1029.44121770
31149 Rock	Nebraska	1029.41176471
18127 Porter	Indiana	1028.92791019
27085 McLeod	Minnesota	1028.62877373
39165 Warren	Ohio	1028.54337068
19121 Madison	Iowa	1027.75555419
46011 Brookings	South Dakota	1027.47502271
48037 Bowie	Texas	1027.31012256

Counties\_Cities

21229 Washington	Kentucky	1026.15028136
18123 Perry	Indiana	1026.07056853
55025 Dane	Wisconsin	1025.87929877
37019 Brunswick	North Carolina	1025.27350377
39109 Miami	Ohio	1024.26992525
31157 Scotts Bluff	Nebraska	1022.53466337
55063 La Crosse	Wisconsin	1021.73729172
40097 Mayes	Oklahoma	1021.72379400
48485 Wichita	Texas	1019.96001938
47129 Morgan	Tennessee	1019.50970851
21103 Henry	Kentucky	1018.25406681
21085 Grayson	Kentucky	1018.19839672
55111 Sauk	Wisconsin	1017.91467571
29071 Franklin	Missouri	1017.65216553
17173 Shelby	Illinois	1016.51257992
27009 Benton	Minnesota	1016.15488963
18093 Lawrence	Indiana	1016.02872909
24013 Carroll	Maryland	1015.85831419
29113 Lincoln	Missouri	1015.84439899
5029 Conway	Arkansas	1014.79105835
39013 Belmont	Ohio	1014.73964891
42089 Monroe	Pennsylvania	1014.70735722
31045 Dawes	Nebraska	1009.63744837
51049 Cumberland	Virginia	1009.27719441
46125 Turner	South Dakota	1009.02184236
48213 Henderson	Texas	1008.51772197
41027 Hood River	Oregon	1007.34164248
6027 Inyo	California	1006.28231501
51079 Greene	Virginia	1006.11759947
31025 Cass	Nebraska	1005.39011430
20185 Stafford	Kansas	1005.26567736
5085 Lonoke	Arkansas	1004.65671966
21015 Boone	Kentucky	1004.31070530
42069 Lackawanna	Pennsylvania	1004.30279943

Counties\_Cities

49045 Tooele	Utah	1004.19128270
30035 Glacier	Montana	1003.85538663
20065 Graham	Kansas	1003.21027287
29009 Barry	Missouri	1003.17672630
4025 Yavapai	Arizona	1001.75436328
47153 Sequatchie	Tennessee	1001.61333692
18079 Jennings	Indiana	999.60160805
5009 Boone	Arkansas	997.86552828
27169 Winona	Minnesota	997.54058042
24037 St. Mary's	Maryland	995.88155933
34037 Sussex	New Jersey	995.74570842
42055 Franklin	Pennsylvania	994.60716246
36065 Oneida	New York	994.43759610
51036 Charles City	Virginia	994.09307016
24025 Harford	Maryland	993.47918537
31135 Perkins	Nebraska	990.09900990
42007 Beaver	Pennsylvania	989.42589018
19157 Poweshiek	Iowa	989.35771966
17061 Greene	Illinois	988.96044158
40105 Nowata	Oklahoma	988.45175181
29103 Knox	Missouri	988.09222194
34009 Cape May	New Jersey	986.38720830
29221 Washington	Missouri	986.24864691
51187 Warren	Virginia	984.92613054
40103 Noble	Oklahoma	983.25803880
18073 Jasper	Indiana	982.91878933
17063 Grundy	Illinois	982.89256847
55113 Sawyer	Wisconsin	982.47316393
16011 Bingham	Idaho	981.91885111
46057 Hamlin	South Dakota	981.83603338
26049 Genesee	Michigan	981.58725165
51095 James City	Virginia	980.40498972
21059 Daviess	Kentucky	980.17882576
13183 Long	Georgia	979.05042636

Counties\_Cities

27063 Jackson	Minnesota	978.71052366
5047 Franklin	Arkansas	976.97922515
33011 Hillsborough	New Hampshire	975.80476199
40051 Grady	Oklahoma	975.68000576
34019 Hunterdon	New Jersey	975.03087063
48145 Falls	Texas	974.90625901
31093 Howard	Nebraska	974.02597403
48497 Wise	Texas	973.57440890
31039 Cuming	Nebraska	973.15436242
42103 Pike	Pennsylvania	972.59220854
37049 Craven	North Carolina	971.70398010
18051 Gibson	Indiana	971.54131293
37021 Buncombe	North Carolina	971.42835089
29219 Warren	Missouri	970.87378641
30031 Gallatin	Montana	970.71758018
51009 Amherst	Virginia	969.49409461
21125 Laurel	Kentucky	969.19349256
51063 Floyd	Virginia	968.66096866
27141 Sherburne	Minnesota	968.38685493
17005 Bond	Illinois	968.12988575
51003 Albemarle	Virginia	967.64105300
20099 Labette	Kansas	966.74013224
31159 Seward	Nebraska	964.31458598
17015 Carroll	Illinois	964.22582448
48263 Kent	Texas	964.18732782
51820 Waynesboro	Virginia	963.40816687
17115 Macon	Illinois	961.68538467
17073 Henry	Illinois	961.49928702
21061 Edmonson	Kentucky	961.38178263
21101 Henderson	Kentucky	960.71593078
48441 Taylor	Texas	960.47660564
17141 Ogle	Illinois	960.27335389
27173 Yellow Medicine	Minnesota	959.67330271
29167 Polk	Missouri	959.59752803

Counties\_Cities

46109 Roberts	South Dakota	957.21259692
46087 McCook	South Dakota	955.64370718
17087 Johnson	Illinois	955.36287733
51075 Goochland	Virginia	955.08518327
29001 Adair	Missouri	955.04952839
53037 Kittitas	Washington	954.31129128
17107 Logan	Illinois	954.19187554
18083 Knox	Indiana	954.05881556
26053 Gogebic	Michigan	953.89507154
19051 Davis	Iowa	953.75402018
39011 Auglaize	Ohio	951.88193171
36021 Columbia	New York	951.33186461
21073 Franklin	Kentucky	950.50674014
20043 Doniphan	Kansas	950.27336631
48377 Presidio	Texas	949.91364421
31035 Clay	Nebraska	949.46894110
40049 Garvin	Oklahoma	949.26467944
54063 Monroe	West Virginia	948.79518072
9005 Litchfield	Connecticut	948.03739143
29109 Lawrence	Missouri	946.32289684
48207 Haskell	Texas	946.15516945
39141 Ross	Ohio	945.00266473
55117 Sheboygan	Wisconsin	944.94872506
41041 Lincoln	Oregon	943.54904025
37157 Rockingham	North Carolina	942.77208071
17195 Whiteside	Illinois	942.00553698
39157 Tuscarawas	Ohio	941.67679222
17167 Sangamon	Illinois	940.37307779
40141 Tillman	Oklahoma	939.03102885
55061 Kewaunee	Wisconsin	937.05538930
17193 White	Illinois	936.69959751
27171 Wright	Minnesota	936.56719155
19037 Chickasaw	Iowa	936.14175861
18007 Benton	Indiana	936.09152895

Counties\_Cities

17185 Wabash	Illinois	935.14590008
48327 Menard	Texas	935.01636279
16037 Custer	Idaho	934.57943925
17171 Scott	Illinois	933.82054405
20169 Saline	Kansas	933.80636385
37173 Swain	North Carolina	933.66093366
27143 Sibley	Minnesota	931.59435720
20195 Trego	Kansas	930.89867526
48467 Van Zandt	Texas	930.04159303
48475 Ward	Texas	930.03412969
18149 Starke	Indiana	928.71157619
6007 Butte	California	927.97592279
29081 Harrison	Missouri	927.02638460
51173 Smyth	Virginia	925.43974797
47085 Humphreys	Tennessee	925.02434275
18103 Miami	Indiana	925.01476087
37029 Camden	North Carolina	924.36974790
18161 Union	Indiana	923.68907205
39089 Licking	Ohio	922.80208683
18021 Clay	Indiana	920.90179595
35039 Rio Arriba	New Mexico	920.37122494
55097 Portage	Wisconsin	919.06064109
6085 Santa Clara	California	918.77970860
31121 Merrick	Nebraska	918.14302341
17095 Knox	Illinois	917.94380587
55139 Winnebago	Wisconsin	917.43655713
38087 Slope	North Dakota	917.43119266
38053 McKenzie	North Dakota	916.96009390
29011 Barton	Missouri	915.40939142
27051 Grant	Minnesota	913.46952333
48007 Aransas	Texas	912.07128447
21215 Spencer	Kentucky	909.86485048
51105 Lee	Virginia	909.05229175
36001 Albany	New York	908.77418052



Counties\_Cities

46081 Lawrence	South Dakota	905.17073929
48499 Wood	Texas	904.07498504
46079 Lake	South Dakota	903.72980011
9007 Middlesex	Connecticut	902.98865271
17055 Franklin	Illinois	901.78548358
40035 Craig	Oklahoma	901.71955823
55057 Juneau	Wisconsin	901.67937784
55041 Forest	Wisconsin	900.90090090
29209 Stone	Missouri	900.81577373
17101 Lawrence	Illinois	900.72946400
29023 Butler	Missouri	898.23870166
21155 Marion	Kentucky	896.72232529
48335 Mitchell	Texas	896.25537139
39143 Sandusky	Ohio	892.87232776
26115 Monroe	Michigan	890.72647385
17135 Montgomery	Illinois	888.08083633
38019 Cavalier	North Dakota	887.96030295
53033 King	Washington	886.50044802
35015 Eddy	New Mexico	886.01036269
48393 Roberts	Texas	885.93576966
24043 Washington	Maryland	885.86459589
39155 Trumbull	Ohio	885.07604706
40107 Okfuskee	Oklahoma	884.44370970
38097 Traill	North Dakota	883.41420928
38079 Rolette	North Dakota	881.05726872
16043 Fremont	Idaho	880.92345079
16059 Lemhi	Idaho	879.28652179
51195 Wise	Virginia	878.66989372
20047 Edwards	Kansas	877.50087750
19129 Mills	Iowa	876.31945828
39135 Preble	Ohio	875.67382979
35027 Lincoln	New Mexico	874.41194518
26157 Tuscola	Michigan	874.01934648
20079 Harvey	Kansas	874.01344636

Counties\_Cities

51069 Frederick	Virginia	873.74794862
21113 Jessamine	Kentucky	873.51632047
40081 Lincoln	Oklahoma	873.42497136
19071 Fremont	Iowa	872.30087230
42119 Union	Pennsylvania	870.82728592
31139 Pierce	Nebraska	868.10417250
48067 Cass	Texas	866.56263488
19029 Cass	Iowa	866.20262954
40019 Carter	Oklahoma	865.55825394
21199 Pulaski	Kentucky	865.01709918
17177 Stephenson	Illinois	864.74649744
35043 Sandoval	New Mexico	864.45009264
35001 Bernalillo	New Mexico	863.56142101
18177 Wayne	Indiana	862.95801990
18137 Ripley	Indiana	862.46187287
24009 Calvert	Maryland	861.92841538
18129 Posey	Indiana	861.39389193
51033 Caroline	Virginia	861.17249448
17179 Tazewell	Illinois	860.73997945
2188 Northwest Arctic	Alaska	860.38326163
29105 Laclede	Missouri	859.63094671
5135 Sharp	Arkansas	857.99838765
42003 Allegheny	Pennsylvania	857.15317468
39175 Wyandot	Ohio	857.07772966
21093 Hardin	Kentucky	856.31954765
18109 Morgan	Indiana	854.29859091
18125 Pike	Indiana	854.14987913
48457 Tyler	Texas	852.69174041
29067 Douglas	Missouri	852.46391984
26159 Van Buren	Michigan	852.24260418
31177 Washington	Nebraska	851.59916776
37145 Person	North Carolina	850.48219303
8041 El Paso	Colorado	850.31154743
40069 Johnston	Oklahoma	849.39263860

Counties\_Cities

36067 Onondaga	New York	849.26885357
54019 Fayette	West Virginia	848.48203078
19105 Jones	Iowa	848.43810258
51065 Fluvanna	Virginia	847.55255199
55043 Grant	Wisconsin	843.77545874
19185 Wayne	Iowa	843.61818466
27043 Faribault	Minnesota	843.14580608
5127 Scott	Arkansas	843.10495203
21097 Harrison	Kentucky	841.41016083
47013 Campbell	Tennessee	841.27024228
20197 Wabaunsee	Kansas	840.70155095
18105 Monroe	Indiana	840.61068494
54039 Kanawha	West Virginia	839.54913718
18151 Steuben	Indiana	838.48956225
39153 Summit	Ohio	838.13418266
18157 Tippecanoe	Indiana	838.13352120
8059 Jefferson	Colorado	837.93924165
38077 Richland	North Dakota	837.48999323
20125 Montgomery	Kansas	837.48443337
18175 Washington	Indiana	837.41903160
8023 Costilla	Colorado	835.94566353
30055 McCone	Montana	835.82089552
48265 Kerr	Texas	835.79811087
8105 Rio Grande	Colorado	835.55555556
37011 Avery	North Carolina	834.04741502
31137 Phelps	Nebraska	833.70386839
19031 Cedar	Iowa	832.12540935
15003 Honolulu	Hawaii	831.46273774
31107 Knox	Nebraska	831.45266659
46115 Spink	South Dakota	831.40877598
21233 Webster	Kentucky	831.36297765
29137 Monroe	Missouri	831.02493075
30009 Carbon	Montana	830.68881837
55005 Barron	Wisconsin	830.30732442

Counties\_Cities

19019 Buchanan	Iowa	830.22784094
17189 Washington	Illinois	828.86745266
46047 Fall River	South Dakota	828.64752885
17085 Jo Daviess	Illinois	828.41898343
37087 Haywood	North Carolina	827.80655468
31185 York	Nebraska	827.76648272
40007 Beaver	Oklahoma	827.22316225
48487 Wilbarger	Texas	826.83307332
29043 Christian	Missouri	826.59830082
29055 Crawford	Missouri	826.48077806
46045 Edmunds	South Dakota	825.80645161
42061 Huntingdon	Pennsylvania	825.80588027
16015 Boise	Idaho	825.25543621
39041 Delaware	Ohio	824.11412614
19011 Benton	Iowa	822.86873099
36093 Schenectady	New York	822.65851304
37189 Watauga	North Carolina	822.23612477
39077 Huron	Ohio	822.16600574
17051 Fayette	Illinois	821.81546507
19137 Montgomery	Iowa	819.75407378
38029 Emmons	North Dakota	819.42336874
51775 Salem	Virginia	818.93694186
19109 Kossuth	Iowa	818.35256238
17067 Hancock	Illinois	818.20219682
21169 Metcalfe	Kentucky	817.54735793
8085 Montrose	Colorado	817.26441465
48097 Cooke	Texas	815.79336521
46107 Potter	South Dakota	815.58676937
27167 Wilkin	Minnesota	815.47809402
6045 Mendocino	California	815.01267037
29095 Jackson	Missouri	814.92831001
20157 Republic	Kansas	814.75128645
48229 Hudspeth	Texas	813.34723670
26039 Crawford	Michigan	812.89115891

Counties\_Cities

21239 Woodford	Kentucky	810.31168733
21217 Taylor	Kentucky	810.20783592
29015 Benton	Missouri	809.21257392
48483 Wheeler	Texas	809.09266037
18033 DeKalb	Indiana	807.38444455
46129 Walworth	South Dakota	805.44120279
26017 Bay	Michigan	805.40400104
39069 Henry	Ohio	804.84383076
18139 Rush	Indiana	804.17691892
26027 Cass	Michigan	803.43832885
21145 McCracken	Kentucky	803.41566431
51111 Lunenburg	Virginia	802.58149926
20013 Brown	Kansas	802.25046885
18131 Pulaski	Indiana	801.98893255
38073 Ransom	North Dakota	801.98586977
55035 Eau Claire	Wisconsin	801.65305068
53039 Klickitat	Washington	800.65137739
53057 Skagit	Washington	800.27455813
29163 Pike	Missouri	799.82706442
39075 Holmes	Ohio	799.69014855
37043 Clay	North Carolina	798.99452375
17117 Macoupin	Illinois	798.88773641
46121 Todd	South Dakota	797.43265584
48459 Upshur	Texas	797.38245274
2261 Valdez-Cordova	Alaska	796.59537320
51021 Bland	Virginia	794.53360877
26161 Washtenaw	Michigan	793.61014441
21029 Bullitt	Kentucky	793.15151291
20143 Ottawa	Kansas	792.83005860
18147 Spencer	Indiana	792.04998278
21179 Nelson	Kentucky	791.69483763
48045 Briscoe	Texas	791.55672823
54083 Randolph	West Virginia	787.56548590
8111 San Juan	Colorado	787.40157480

Counties\_Cities

40095 Marshall	Oklahoma	785.43377365
26139 Ottawa	Michigan	784.86991125
41065 Wasco	Oregon	784.75759291
31111 Lincoln	Nebraska	784.42518119
32510 Carson City	Nevada	783.19558234
48075 Childress	Texas	781.78576327
8014 Broomfield	Colorado	781.03570243
40011 Blaine	Oklahoma	780.17923036
24015 Cecil	Maryland	779.95837629
5065 IZard	Arkansas	779.81313912
6061 Placer	California	778.83957482
42133 York	Pennsylvania	778.54343224
20113 McPherson	Kansas	777.93741458
36063 Niagara	New York	775.54375977
26121 Muskegon	Michigan	775.39922114
16069 Nez Perce	Idaho	774.59908929
30109 Wibaux	Montana	773.69439072
39149 Shelby	Ohio	773.23297756
42097 Northumberland	Pennsylvania	771.82350164
24039 Somerset	Maryland	771.17818890
17109 McDonough	Illinois	771.15673510
53053 Pierce	Washington	771.12169990
21203 Rockcastle	Kentucky	770.14925373
31131 Otoe	Nebraska	769.47137942
29169 Pulaski	Missouri	769.02372438
51007 Amelia	Virginia	768.46230692
46097 Miner	South Dakota	768.18798012
48227 Howard	Texas	767.98595683
51099 King George	Virginia	767.63875823
38101 Ward	North Dakota	767.59565423
29107 Lafayette	Missouri	766.91821584
53061 Snohomish	Washington	766.71890205
29027 Callaway	Missouri	766.33473680
25001 Barnstable	Massachusetts	766.12015201

Counties\_Cities

9013 Tolland	Connecticut	763.97585492
37133 Onslow	North Carolina	763.34333251
21037 Campbell	Kentucky	763.26863621
17023 Clark	Illinois	763.01615799
21187 Owen	Kentucky	762.86764706
17021 Christian	Illinois	762.37714706
39111 Monroe	Ohio	761.42131980
51085 Hanover	Virginia	760.91720363
16085 Valley	Idaho	760.80065211
29205 Shelby	Missouri	760.33057851
21189 Owsley	Kentucky	760.28622540
17121 Marion	Illinois	760.23391813
37009 Ashe	North Carolina	759.89523774
46053 Gregory	South Dakota	759.73409307
46009 Bon Homme	South Dakota	759.31232092
5141 Van Buren	Arkansas	758.89899416
27039 Dodge	Minnesota	758.81279416
18179 Wells	Indiana	758.70382188
51520 Bristol	Virginia	758.40310642
39087 Lawrence	Ohio	758.36033809
37175 Transylvania	North Carolina	756.97793365
26025 Calhoun	Michigan	756.95048592
38049 McHenry	North Dakota	756.53370014
20035 Cowley	Kansas	755.29558748
30001 Beaverhead	Montana	754.99787325
30097 Sweet Grass	Montana	754.71698113
51023 Botetourt	Virginia	754.27472428
48171 Gillespie	Texas	753.61886286
46065 Hughes	South Dakota	753.54107649
36073 Orleans	New York	753.47188023
35059 Union	New Mexico	752.79261778
37073 Gates	North Carolina	751.74976238
21055 Crittenden	Kentucky	751.54234436
35037 Quay	New Mexico	751.24197262

Counties\_Cities

26073 Isabella	Michigan	751.11249681
42093 Montour	Pennsylvania	751.09649123
48359 Oldham	Texas	750.82121070
51133 Northumberland	Virginia	749.15617025
41051 Multnomah	Oregon	749.00231561
17203 Woodford	Illinois	748.77154668
23005 Cumberland	Maine	748.06596334
19145 Page	Iowa	747.59000590
26077 Kalamazoo	Michigan	747.15898365
21079 Garrard	Kentucky	746.01366743
48295 Lipscomb	Texas	745.15648286
19175 Union	Iowa	744.39679586
29003 Andrew	Missouri	744.02226387
17003 Alexander	Illinois	742.57425743
37169 Stokes	North Carolina	741.19691205
40071 Kay	Oklahoma	740.47236249
37031 Carteret	North Carolina	737.87469075
35019 Guadalupe	New Mexico	737.15733702
36055 Monroe	New York	736.45676482
44001 Bristol	Rhode Island	735.88357417
48433 Stonewall	Texas	734.21439060
38103 Wells	North Dakota	732.87844327
19065 Fayette	Iowa	732.45167854
16005 Bannock	Idaho	732.17195713
51157 Rappahannock	Virginia	730.83287369
48281 Lampasas	Texas	730.13330821
25015 Hampshire	Massachusetts	728.82774008
55045 Green	Wisconsin	728.42481519
47151 Scott	Tennessee	725.98575253
27125 Red Lake	Minnesota	725.18129532
51169 Scott	Virginia	724.43577598
51137 Orange	Virginia	723.17432595
47161 Stewart	Tennessee	722.66057075
55109 St. Croix	Wisconsin	720.22654804



Counties\_Cities

18119 Owen	Indiana	719.59702567
37075 Graham	North Carolina	719.00047148
19095 Iowa	Iowa	718.66674927
21021 Boyle	Kentucky	717.60797342
46035 Davison	South Dakota	717.53410814
17191 Wayne	Illinois	716.38501102
27071 Koochiching	Minnesota	715.43408360
8099 Prowers	Colorado	715.22525485
20083 Hodgeman	Kansas	715.07150715
21049 Clark	Kentucky	714.50246903
46101 Moody	South Dakota	714.39428485
54035 Jackson	West Virginia	714.13641747
8013 Boulder	Colorado	713.63293445
17103 Lee	Illinois	712.97080910
21173 Montgomery	Kentucky	712.69013935
21205 Rowan	Kentucky	711.87405931
55019 Clark	Wisconsin	711.63098908
39065 Hardin	Ohio	711.56289708
48333 Mills	Texas	711.23755334
29091 Howell	Missouri	711.14881725
6005 Amador	California	710.96666074
2122 Kenai Peninsula	Alaska	710.71019767
27107 Norman	Minnesota	710.42471042
21225 Union	Kentucky	710.09996553
51019 Bedford	Virginia	709.86831244
21099 Hart	Kentucky	708.76970274
19009 Audubon	Iowa	708.31819833
48417 Shackelford	Texas	707.03965570
51167 Russell	Virginia	706.59488560
56037 Sweetwater	Wyoming	706.13923022
39063 Hancock	Ohio	705.91334124
55115 Shawano	Wisconsin	703.50034317
48407 San Jacinto	Texas	703.36710888
17165 Saline	Illinois	702.75244708

Counties\_Cities

54069 Ohio	West Virginia	701.71236978
29045 Clark	Missouri	701.54925460
27011 Big Stone	Minnesota	701.54339547
31041 Custer	Nebraska	701.10701107
42107 Schuylkill	Pennsylvania	701.07766054
51191 Washington	Virginia	700.34189919
20193 Thomas	Kansas	700.29827519
20149 Pottawatomie	Kansas	700.25126663
18135 Randolph	Indiana	700.17303127
19007 Appanoose	Iowa	699.52560907
20061 Geary	Kansas	699.51524821
48233 Hutchinson	Texas	698.17907350
27007 Beltrami	Minnesota	698.01694879
51097 King and Queen	Virginia	695.82504970
21053 Clinton	Kentucky	695.66921419
27151 Swift	Minnesota	695.55912253
46117 Stanley	South Dakota	694.90403706
51790 Staunton	Virginia	694.16579729
19001 Adair	Iowa	693.75619425
40093 Major	Oklahoma	693.35426478
9015 Windham	Connecticut	692.14796585
46007 Bennett	South Dakota	692.04152249
39103 Medina	Ohio	691.61466067
55093 Pierce	Wisconsin	690.87063800
46037 Day	South Dakota	690.28156222
54003 Berkeley	West Virginia	689.87303945
51199 York	Virginia	689.79748253
48403 Sabine	Texas	689.39465483
5145 White	Arkansas	688.45504084
55137 Waushara	Wisconsin	688.29081317
20029 Cloud	Kansas	687.36395922
17025 Clay	Illinois	686.63698785
29181 Ripley	Missouri	686.51593165
36007 Broome	New York	686.11440110

Counties\_Cities

51109 Louisa	Virginia	685.19223449
51113 Madison	Virginia	684.46784505
55071 Manitowoc	Wisconsin	684.16925917
18169 Wabash	Indiana	684.14322251
48337 Montague	Texas	683.81302307
39093 Lorain	Ohio	683.44637935
51127 New Kent	Virginia	683.31025859
46061 Hanson	South Dakota	681.27962085
51720 Norton	Virginia	680.44354839
48223 Hopkins	Texas	679.16327085
20165 Rush	Kansas	678.95247333
51101 King William	Virginia	678.90666509
29223 Wayne	Missouri	678.25026673
51103 Lancaster	Virginia	676.99156079
19107 Keokuk	Iowa	674.81662592
30047 Lake	Montana	674.38016529
21091 Hancock	Kentucky	673.66978762
35061 Valencia	New Mexico	673.59003872
5103 Ouachita	Arkansas	673.55757011
39047 Fayette	Ohio	673.27147143
29073 Gasconade	Missouri	673.24039442
29085 Hickory	Missouri	673.04658744
2090 Fairbanks North	Alaska	672.92439199
17071 Henderson	Illinois	670.74079595
27087 Mahanomen	Minnesota	670.41130640
39117 Morrow	Ohio	669.28685350
37055 Dare	North Carolina	668.47483631
38083 Sheridan	North Dakota	667.16085990
39055 Geauga	Ohio	666.80137401
39147 Seneca	Ohio	666.58213632
42115 Susquehanna	Pennsylvania	665.20485846
39169 Wayne	Ohio	663.98199488
27113 Pennington	Minnesota	662.99901255
26059 Hillsdale	Michigan	662.30955868

Counties\_Cities

42025 Carbon	Pennsylvania	661.71547791
38069 Pierce	North Dakota	661.60254840
31061 Franklin	Nebraska	661.59444261
42001 Adams	Pennsylvania	661.40782601
32013 Humboldt	Nevada	661.26534016
21033 Caldwell	Kentucky	660.63704286
6103 Tehama	California	660.24156706
17131 Mercer	Illinois	660.21408884
48077 Clay	Texas	659.90818669
29049 Clinton	Missouri	659.50170982
29203 Shannon	Missouri	659.42117475
39159 Union	Ohio	658.77064062
46111 Sanborn	South Dakota	658.70728695
56017 Hot Springs	Wyoming	658.61690450
55091 Pepin	Wisconsin	658.52654685
19093 Ida	Iowa	657.79856746
17047 Edwards	Illinois	657.07133917
48235 Irion	Texas	657.03022339
55023 Crawford	Wisconsin	656.80437051
18077 Jefferson	Indiana	655.11674118
51145 Powhatan	Virginia	654.35609305
55141 Wood	Wisconsin	654.30155362
19101 Jefferson	Iowa	652.84804962
36039 Greene	New York	652.75525889
39127 Perry	Ohio	652.17994616
20133 Neosho	Kansas	651.99674002
54005 Boone	West Virginia	651.45095895
26063 Huron	Michigan	651.35083103
16065 Madison	Idaho	651.33319764
40083 Logan	Oklahoma	651.28671417
36053 Madison	New York	651.17593050
40025 Cimarron	Oklahoma	650.25545750
46105 Perkins	South Dakota	650.23956194
17125 Mason	Illinois	648.72834501

Counties\_Cities

51161 Roanoke	Virginia	648.43260021
54099 Wayne	West Virginia	648.40777088
20087 Jefferson	Kansas	648.22134387
20121 Miami	Kansas	647.26840855
27119 Polk	Minnesota	647.02337531
29225 Webster	Missouri	646.90991843
26091 Lenawee	Michigan	646.20519814
8119 Teller	Colorado	645.85575888
19073 Greene	Iowa	645.80781650
39021 Champaign	Ohio	645.09469990
29059 Dallas	Missouri	644.31452094
8057 Jackson	Colorado	643.31665475
54071 Pendleton	West Virginia	643.13277119
48083 Coleman	Texas	643.08681672
54037 Jefferson	West Virginia	642.48120962
39025 Clermont	Ohio	642.44205854
41067 Washington	Oregon	642.13352964
21221 Trigg	Kentucky	641.94495663
6087 Santa Cruz	California	639.91540719
26155 Shiawassee	Michigan	639.37118724
8125 Yuma	Colorado	638.72255489
48133 Eastland	Texas	638.57657461
20163 Rooks	Kansas	638.34031518
29005 Atchison	Missouri	638.17443435
55021 Columbia	Wisconsin	638.09756268
21157 Marshall	Kentucky	638.00455260
21089 Greenup	Kentucky	637.97209935
40123 Pontotoc	Oklahoma	637.95853270
40099 Murray	Oklahoma	637.85565828
31067 Gage	Nebraska	637.41683339
29227 Worth	Missouri	637.25490196
39151 Stark	Ohio	636.75068762
26037 Clinton	Michigan	636.56532043
27155 Traverse	Minnesota	634.82466747

Counties\_Cities

18025 Crawford	Indiana	634.58988445
18183 Whitley	Indiana	633.91442155
29186 Ste. Genevieve	Missouri	631.70840787
39007 Ashtabula	Ohio	629.78880535
55081 Monroe	Wisconsin	629.73659638
21123 Larue	Kentucky	629.06269658
29141 Morgan	Missouri	628.74545633
54091 Taylor	West Virginia	628.63242794
48411 San Saba	Texas	627.68417575
20015 Butler	Kansas	627.57432787
51083 Halifax	Virginia	627.19812427
37121 Mitchell	North Carolina	626.66666667
18075 Jay	Indiana	626.08360624
31143 Polk	Nebraska	625.23683213
55037 Florence	Wisconsin	624.85535756
40053 Grant	Oklahoma	624.13314840
19159 Ringgold	Iowa	623.99355878
46067 Hutchinson	South Dakota	623.30623306
55078 Menominee	Wisconsin	622.58480034
16057 Latah	Idaho	620.42158768
18009 Blackford	Indiana	620.28499581
18165 Vermillion	Indiana	620.19510304
51037 Charlotte	Virginia	619.86932485
29151 Osage	Missouri	619.80457926
26065 Ingham	Michigan	619.67308316
30105 Valley	Montana	618.52897674
26087 Lapeer	Michigan	617.98518653
42041 Cumberland	Pennsylvania	617.68414186
46051 Grant	South Dakota	615.64292710
26123 Newaygo	Michigan	615.64264092
55085 Oneida	Wisconsin	614.60389061
30029 Flathead	Montana	613.08835916
4011 Greenlee	Arizona	611.62079511
42067 Juniata	Pennsylvania	611.23704663

Counties\_Cities

29035 Carter	Missouri	611.16617113
21197 Powell	Kentucky	610.83427102
51031 Campbell	Virginia	609.39006421
29111 Lewis	Missouri	608.82800609
5105 Perry	Arkansas	608.57805255
21119 Knott	Kentucky	608.22424964
39057 Greene	Ohio	607.16092741
39009 Athens	Ohio	606.21714425
51121 Montgomery	Virginia	606.15244734
19003 Adams	Iowa	603.56652949
48009 Archer	Texas	603.23241521
51678 Lexington	Virginia	602.57847534
32019 Lyon	Nevada	602.06422018
41071 Yamhill	Oregon	600.92334723
18045 Fountain	Indiana	599.35172161
18155 Switzerland	Indiana	597.18204721
54043 Lincoln	West Virginia	597.11636487
55031 Douglas	Wisconsin	597.11164599
39027 Clinton	Ohio	596.80909242
9011 New London	Connecticut	595.98776538
26137 Otsego	Michigan	595.98621528
19053 Decatur	Iowa	595.69074778
31179 Wayne	Nebraska	595.55461023
54011 Cabell	West Virginia	595.34025573
55001 Adams	Wisconsin	594.65303715
26093 Livingston	Michigan	594.59063716
31065 Furnas	Nebraska	593.84941676
8035 Douglas	Colorado	593.09870003
31163 Sherman	Nebraska	592.49506254
39031 Coshocton	Ohio	592.42676568
30039 Granite	Montana	592.06631143
21147 McCreary	Kentucky	591.68198529
18013 Brown	Indiana	590.78377314
55077 Marquette	Wisconsin	589.60736037

Counties\_Cities

21017 Bourbon	Kentucky	589.57590170
16003 Adams	Idaho	588.23529412
20095 Kingman	Kansas	588.23529412
40067 Jefferson	Oklahoma	587.94708476
33015 Rockingham	New Hampshire	587.69115326
5049 Fulton	Arkansas	586.84489363
26131 Ontonagon	Michigan	586.71268335
56023 Lincoln	Wyoming	586.60080272
31091 Hooker	Nebraska	586.51026393
26147 St. Clair	Michigan	586.17897914
31101 Keith	Nebraska	585.96185014
17129 Menard	Illinois	585.93750000
29079 Grundy	Missouri	585.03126891
27005 Becker	Minnesota	584.79532164
48271 Kinney	Texas	584.01911335
39139 Richland	Ohio	583.81984987
21149 McLean	Kentucky	583.65758755
56021 Laramie	Wyoming	582.96960879
40137 Stephens	Oklahoma	582.45695135
55073 Marathon	Wisconsin	581.85899519
48011 Armstrong	Texas	581.39534884
39085 Lake	Ohio	580.87578195
40009 Beckham	Oklahoma	580.40444055
36035 Fulton	New York	580.32132261
31027 Cedar	Nebraska	580.15628700
20011 Bourbon	Kansas	580.08598922
56029 Park	Wyoming	579.72991406
51125 Nelson	Virginia	579.67107037
31059 Fillmore	Nebraska	578.97593631
17105 Livingston	Illinois	578.84287352
38047 Logan	North Dakota	578.03468208
31161 Sheridan	Nebraska	578.03468208
27157 Wabasha	Minnesota	577.50057750
48243 Jeff Davis	Texas	577.26465364



Counties\_Cities

21161 Mason	Kentucky	577.25947522
27121 Pope	Minnesota	576.73245021
27129 Renville	Minnesota	574.86996989
46119 Sully	South Dakota	574.71264368
20107 Linn	Kansas	574.35897436
27025 Chisago	Minnesota	574.01380494
51197 Wythe	Virginia	573.83320581
29047 Clay	Missouri	573.13335904
44009 Washington	Rhode Island	572.20298148
21137 Lincoln	Kentucky	572.14737867
23001 Androscoggin	Maine	572.07069159
39105 Meigs	Ohio	571.28018696
21235 Whitley	Kentucky	571.16053198
38021 Dickey	North Dakota	571.07893127
26069 Iosco	Michigan	570.15270524
30017 Custer	Montana	569.65302952
31167 Stanton	Nebraska	569.51423786
21167 Mercer	Kentucky	569.48654358
21115 Johnson	Kentucky	567.31886000
48345 Motley	Texas	567.26094003
16029 Caribou	Idaho	566.57223796
8069 Larimer	Colorado	566.30472615
51043 Clarke	Virginia	564.62163465
27049 Goodhue	Minnesota	564.61866690
21223 Trimble	Kentucky	563.71109806
6009 Calaveras	California	563.57177317
21139 Livingston	Kentucky	562.64877732
17013 Calhoun	Illinois	562.26572262
29063 DeKalb	Missouri	562.15360253
46025 Clark	South Dakota	561.64749933
48197 Hardeman	Texas	560.93829679
20115 Marion	Kansas	560.66945607
24001 Allegany	Maryland	557.94293765
51735 Poquoson	Virginia	557.83429040

Counties\_Cities

30041 Hill	Montana	556.67706613
20191 Sumner	Kansas	556.61854236
39039 Defiance	Ohio	555.48277217
21195 Pike	Kentucky	554.77552139
2110 Juneau	Alaska	554.29265407
40033 Cotton	Oklahoma	554.01662050
27149 Stevens	Minnesota	553.67579206
44005 Newport	Rhode Island	553.65753192
55119 Taylor	Wisconsin	553.59592397
25011 Franklin	Massachusetts	552.40054676
26005 Allegan	Michigan	552.30253906
55017 Chippewa	Wisconsin	551.96070788
35049 Santa Fe	New Mexico	551.79399691
51073 Gloucester	Virginia	551.55425848
17065 Hamilton	Illinois	551.26791621
21153 Magoffin	Kentucky	550.07280375
30083 Richland	Montana	549.80298726
29129 Mercer	Missouri	549.29964296
21011 Bath	Kentucky	549.13994993
27017 Carlton	Minnesota	546.92078020
29171 Putnam	Missouri	546.56295985
29177 Ray	Missouri	546.25704672
46069 Hyde	South Dakota	546.02184087
54057 Mineral	West Virginia	545.65701559
21081 Grant	Kentucky	545.36045540
54031 Hardy	West Virginia	544.46460980
20151 Pratt	Kansas	543.82597569
39079 Jackson	Ohio	543.47826087
17053 Ford	Illinois	542.82267793
20131 Nemaha	Kansas	541.60512063
29083 Henry	Missouri	541.48311307
30021 Dawson	Montana	541.47465438
39133 Portage	Ohio	541.34673811
29121 Macon	Missouri	541.14696760

Counties\_Cities

42073 Lawrence	Pennsylvania	540.70361088
48087 Collingsworth	Texas	540.17555706
21007 Ballard	Kentucky	538.91465096
46075 Jones	South Dakota	538.79310345
54055 Mercer	West Virginia	537.78897702
21019 Boyd	Kentucky	537.67993226
6033 Lake	California	537.41729055
26075 Jackson	Michigan	537.07586433
20123 Mitchell	Kansas	536.58536585
8029 Delta	Colorado	536.29696637
42051 Fayette	Pennsylvania	535.87445665
31169 Thayer	Nebraska	535.82059933
39091 Logan	Ohio	535.73790732
54075 Pocahontas	West Virginia	534.82291419
31011 Boone	Nebraska	534.45313991
18001 Adams	Indiana	533.16870580
38067 Pembina	North Dakota	532.60400173
27115 Pine	Minnesota	532.51026015
17045 Edgar	Illinois	529.95391705
27015 Brown	Minnesota	529.64836128
36083 Rensselaer	New York	529.34609450
8101 Pueblo	Colorado	528.86365943
48191 Hall	Texas	528.40158520
21165 Menifee	Kentucky	527.05006976
25003 Berkshire	Massachusetts	526.32412068
32005 Douglas	Nevada	526.13118204
31097 Johnson	Nebraska	525.90572653
55011 Buffalo	Wisconsin	525.71428571
21005 Anderson	Kentucky	525.08494021
37199 Yancey	North Carolina	525.05166732
29175 Randolph	Missouri	524.97677987
29125 Maries	Missouri	524.57520812
42129 Westmoreland	Pennsylvania	523.94248897
42125 Washington	Pennsylvania	523.76221388

Counties\_Cities

21159 Martin	Kentucky	521.06332244
8115 Sedgwick	Colorado	521.05948762
8107 Routt	Colorado	520.73213384
42063 Indiana	Pennsylvania	520.70389700
38011 Bowman	North Dakota	520.15604681
55125 Vilas	Wisconsin	519.64627587
54079 Putnam	West Virginia	518.68317985
48461 Upton	Texas	517.57014437
36037 Genesee	New York	516.42294518
17175 Stark	Illinois	515.93882440
40075 Kiowa	Oklahoma	515.52296941
20033 Comanche	Kansas	514.87414188
26111 Midland	Michigan	514.36743621
55049 Iowa	Wisconsin	513.23040680
16007 Bear Lake	Idaho	512.39669421
38065 Oliver	North Dakota	512.29508197
21143 Lyon	Kentucky	511.92408540
53059 Skamania	Washington	511.57329755
41053 Polk	Oregon	511.53295633
31015 Boyd	Nebraska	511.50895141
17069 Hardin	Illinois	511.50895141
51119 Middlesex	Virginia	510.72522983
6017 El Dorado	California	510.28435373
56033 Sheridan	Wyoming	509.37717064
31077 Greeley	Nebraska	509.33786078
31057 Dundy	Nebraska	508.47457627
48059 Callahan	Texas	507.36029727
39015 Brown	Ohio	506.85748360
31165 Sioux	Nebraska	505.47598989
27111 Otter Tail	Minnesota	504.99897980
39073 Hocking	Ohio	503.78721156
42049 Erie	Pennsylvania	503.19597443
53015 Cowlitz	Washington	502.81226201
8009 Baca	Colorado	502.09205021

Counties\_Cities

29117 Livingston	Missouri	501.78264888
29093 Iron	Missouri	501.12999902
36113 Warren	New York	501.05033844
54081 Raleigh	West Virginia	500.98311202
29161 Phelps	Missouri	500.76008227
39145 Scioto	Ohio	500.64898943
39053 Gallia	Ohio	500.35024517
20027 Clay	Kansas	500.18757034
17147 Piatt	Illinois	500.12198097
42085 Mercer	Pennsylvania	499.62505534
21069 Fleming	Kentucky	498.89135255
16023 Butte	Idaho	497.89352738
55047 Green Lake	Wisconsin	496.88127709
8091 Ouray	Colorado	496.58597145
42005 Armstrong	Pennsylvania	496.45281400
29229 Wright	Missouri	495.15725324
20003 Anderson	Kansas	495.04950495
53073 Whatcom	Washington	493.60834792
48379 Rains	Texas	493.46163336
29149 Oregon	Missouri	493.31183000
51015 Augusta	Virginia	492.99601097
20089 Jewell	Kansas	492.78423090
51600 Fairfax City	Virginia	492.39033124
38045 LaMoure	North Dakota	492.36829148
53045 Mason	Washington	491.55052132
21027 Breckinridge	Kentucky	490.48459878
16071 Oneida	Idaho	490.19607843
36043 Herkimer	New York	490.02959585
40153 Woodward	Oklahoma	489.56581940
56035 Sublette	Wyoming	489.14704983
50007 Chittenden	Vermont	487.93233357
16017 Bonner	Idaho	487.40134594
27035 Crow Wing	Minnesota	485.44437424
55029 Door	Wisconsin	485.33140167

Counties\_Cities

51185 Tazewell	Virginia	484.64080284
27093 Meeker	Minnesota	483.98945594
38057 Mercer	North Dakota	483.85145760
29025 Caldwell	Missouri	483.09178744
27135 Roseau	Minnesota	481.84818482
36017 Chenango	New York	481.74015483
8083 Montezuma	Colorado	481.68820246
29165 Platte	Missouri	480.65252221
17149 Pike	Illinois	480.43046570
8017 Cheyenne	Colorado	479.74413646
46019 Butte	South Dakota	479.35824692
48019 Bandera	Texas	477.56747284
29139 Montgomery	Missouri	476.85104907
41005 Clackamas	Oregon	476.11608484
26045 Eaton	Michigan	475.29728844
39033 Crawford	Ohio	474.12755716
21231 Wayne	Kentucky	473.91049443
18121 Parke	Indiana	472.61771135
29013 Bates	Missouri	471.81372549
26067 Ionia	Michigan	470.33172403
21043 Carter	Kentucky	470.30069619
18069 Huntington	Indiana	469.09492274
26007 Alpena	Michigan	468.97038082
41001 Baker	Oregon	468.57428464
51051 Dickenson	Virginia	468.22281898
26057 Gratiot	Michigan	467.99182246
46077 Kingsbury	South Dakota	467.57471031
42081 Lycoming	Pennsylvania	467.16638514
48299 Llano	Texas	466.59890973
51027 Buchanan	Virginia	466.51901418
35053 Socorro	New Mexico	466.08903496
26041 Delta	Michigan	465.73890733
27127 Redwood	Minnesota	465.60430192
39019 Carroll	Ohio	465.27085410

Counties\_Cities

38081 Sargent	North Dakota	465.11627907
8039 Elbert	Colorado	464.19602770
38075 Renville	North Dakota	463.35299073
32001 Churchill	Nevada	462.35679214
20159 Rice	Kansas	461.65145315
17127 Massac	Illinois	461.64772727
53011 Clark	Washington	461.34019014
18171 Warren	Indiana	459.88139901
46059 Hand	South Dakota	459.84058860
17183 Vermilion	Illinois	459.59951045
17123 Marshall	Illinois	459.51101092
51580 Covington	Virginia	457.87545788
51005 Alleghany	Virginia	456.06975184
56015 Goshen	Wyoming	456.04066986
31133 Pawnee	Nebraska	455.92705167
27041 Douglas	Minnesota	455.69486882
27137 St. Louis	Minnesota	454.55910770
39051 Fulton	Ohio	454.15838774
31147 Richardson	Nebraska	453.57187854
31175 Valley	Nebraska	453.46062053
6057 Nevada	California	451.37217140
17151 Pope	Illinois	451.09211776
30053 Lincoln	Montana	449.63120137
21023 Bracken	Kentucky	449.08362665
20041 Dickinson	Kansas	448.78987017
20101 Lane	Kansas	448.71794872
27059 Isanti	Minnesota	447.88069859
40059 Harper	Oklahoma	447.72188570
21191 Pendleton	Kentucky	447.38109987
2170 Matanuska-Susit	Alaska	446.98448100
51610 Falls Church	Virginia	446.79122665
39071 Highland	Ohio	445.91016768
21163 Meade	Kentucky	445.76005572
27061 Itasca	Minnesota	445.59723331

Counties\_Cities

8089 Otero	Colorado	444.87847222
8095 Phillips	Colorado	443.30377975
39125 Paulding	Ohio	442.43070362
6015 Del Norte	California	442.00086244
20137 Norton	Kansas	441.98895028
30103 Treasure	Montana	441.82621502
39171 Williams	Ohio	440.16954679
21025 Breathitt	Kentucky	440.04400440
2275 Wrangell	Alaska	439.47263284
2220 Sitka	Alaska	439.45877183
36115 Washington	New York	437.92996389
53041 Lewis	Washington	437.16396161
38009 Bottineau	North Dakota	436.74933708
26089 Leelanau	Michigan	436.50064326
55067 Langlade	Wisconsin	435.95598920
5013 Calhoun	Arkansas	435.85370476
38007 Billings	North Dakota	435.25571273
55129 Washburn	Wisconsin	434.56354705
56005 Campbell	Wyoming	433.46337235
48173 Glasscock	Texas	432.27665706
54051 Marshall	West Virginia	432.02858535
17033 Crawford	Illinois	430.69070027
27055 Houston	Minnesota	430.61685865
36107 Tioga	New York	430.39538715
8067 La Plata	Colorado	429.76380749
20073 Greenwood	Kansas	429.39719240
40043 Dewey	Oklahoma	429.09685329
29217 Vernon	Missouri	428.68277475
54009 Brooke	West Virginia	427.87010764
48259 Kendall	Texas	427.24743104
42019 Butler	Pennsylvania	426.31780635
31003 Antelope	Nebraska	426.13636364
8049 Grand	Colorado	425.12077295
31069 Garden	Nebraska	421.71850290



Counties\_Cities

20063 Gove	Kansas	421.13323124
36057 Montgomery	New York	420.58436963
46123 Tripp	South Dakota	419.86126323
54029 Hancock	West Virginia	419.33044614
48023 Baylor	Texas	418.76046901
17159 Richland	Illinois	418.70202373
21071 Floyd	Kentucky	418.46840564
29215 Texas	Missouri	418.44276720
39081 Jefferson	Ohio	418.14283759
6043 Mariposa	California	417.83526988
31171 Thomas	Nebraska	416.66666667
31031 Cherry	Nebraska	416.59434126
5147 Woodruff	Arkansas	416.02465331
46089 McPherson	South Dakota	415.45492314
2185 North Slope	Alaska	415.31604538
16041 Franklin	Idaho	415.27028996
51045 Craig	Virginia	414.69194313
31105 Kimball	Nebraska	414.59369818
54077 Preston	West Virginia	413.72380981
37053 Currituck	North Carolina	413.71158392
23031 York	Maine	412.64807568
26105 Mason	Michigan	412.37113402
42109 Snyder	Pennsylvania	411.93882585
38095 Towner	North Dakota	410.58394161
2180 Nome	Alaska	409.67226219
27045 Fillmore	Minnesota	408.39585906
54053 Mason	West Virginia	407.96466801
20139 Osage	Kansas	407.75359137
20071 Greeley	Kansas	407.49796251
39083 Knox	Ohio	407.15428239
29115 Linn	Missouri	407.07817563
51155 Pulaski	Virginia	405.09599014
27089 Marshall	Minnesota	404.68583600
21131 Leslie	Kentucky	404.21965888

Counties\_Cities

35057 Torrance	New Mexico	404.07927651
55095 Polk	Wisconsin	403.68824258
20053 Ellsworth	Kansas	403.48612008
29199 Scotland	Missouri	402.73862263
54033 Harrison	West Virginia	402.64085028
29041 Chariton	Missouri	402.63051939
27065 Kanabec	Minnesota	401.06126982
31113 Logan	Nebraska	400.53404539
30095 Stillwater	Montana	398.57352633
27095 Mille Lacs	Minnesota	397.87291021
30085 Roosevelt	Montana	397.86599150
53051 Pend Oreille	Washington	397.00044111
55033 Dunn	Wisconsin	396.62316368
29057 Dade	Missouri	396.35354736
20179 Sheridan	Kansas	394.78878800
54027 Hampshire	West Virginia	394.05491070
26055 Grand Traverse	Michigan	393.20320180
26011 Arenac	Michigan	392.26115285
54049 Marion	West Virginia	392.17783482
29197 Schuyler	Missouri	391.38943249
54047 McDowell	West Virginia	389.61751633
2198 Prince of Wales-	Alaska	389.28682653
30067 Park	Montana	388.38432122
56003 Big Horn	Wyoming	387.17279690
40149 Washita	Oklahoma	386.44738025
42099 Perry	Pennsylvania	385.79076270
39131 Pike	Ohio	384.79352977
26047 Emmet	Michigan	384.29206197
36061 New York City	New York	383.60479443
42059 Greene	Pennsylvania	383.49860297
56001 Albany	Wyoming	383.40975622
40129 Roger Mills	Oklahoma	382.93216630
42013 Blair	Pennsylvania	382.06576756
26103 Marquette	Michigan	381.86301040

Counties\_Cities

29039 Cedar	Missouri	381.22132016
20127 Morris	Kansas	380.36587575
41029 Jackson	Oregon	380.29913829
38037 Grant	North Dakota	379.10699242
8021 Conejos	Colorado	378.04878049
39167 Washington	Ohio	377.35849057
20207 Woodson	Kansas	377.00282752
53035 Kitsap	Washington	376.93890032
56025 Natrona	Wyoming	376.66687733
21237 Wolfe	Kentucky	376.20175561
20129 Morton	Kansas	374.95313086
21201 Robertson	Kentucky	374.70725995
21065 Estill	Kentucky	373.29201296
21063 Elliott	Kentucky	372.93553543
46091 Marshall	South Dakota	371.67449139
55053 Jackson	Wisconsin	371.12999316
26079 Kalkaska	Michigan	370.28725314
36091 Saratoga	New York	370.17244301
8053 Hinsdale	Colorado	369.91368681
42035 Clinton	Pennsylvania	369.66187571
51163 Rockbridge	Virginia	369.19831224
16021 Boundary	Idaho	368.26247071
54107 Wood	West Virginia	368.15790411
41037 Lake	Oregon	368.06701358
31181 Webster	Nebraska	367.95924144
29179 Reynolds	Missouri	367.76463064
21175 Morgan	Kentucky	367.17871862
30063 Missoula	Montana	367.03117240
48267 Kimble	Texas	366.80421825
30013 Cascade	Montana	366.22858053
27097 Morrison	Minnesota	364.79845639
48443 Terrell	Texas	364.52004860
8019 Clear Creek	Colorado	364.39354503
30037 Golden Valley	Montana	363.19612591

Counties\_Cities

46021 Campbell	South Dakota	363.10820625
8103 Rio Blanco	Colorado	363.00505051
46071 Jackson	South Dakota	362.86664651
36031 Essex	New York	361.93029491
41017 Deschutes	Oregon	361.46586387
30023 Deer Lodge	Montana	361.40619866
29061 Daviess	Missouri	360.88054854
42021 Cambria	Pennsylvania	359.06779018
36069 Ontario	New York	357.71499308
39119 Muskingum	Ohio	357.37906548
42009 Bedford	Pennsylvania	357.02424444
26117 Montcalm	Michigan	356.42821411
27159 Wadena	Minnesota	355.76853264
27021 Cass	Minnesota	355.70310647
16025 Camas	Idaho	354.92457853
35055 Taos	New Mexico	353.28155931
26015 Barry	Michigan	353.18933237
42127 Wayne	Pennsylvania	352.99165302
42087 Mifflin	Pennsylvania	352.64592618
39059 Guernsey	Ohio	351.08400390
17009 Brown	Illinois	350.82367297
26135 Oscoda	Michigan	350.41082649
32011 Eureka	Nevada	349.47578632
21181 Nicholas	Kentucky	348.86966229
8007 Archuleta	Colorado	348.71049764
17155 Putnam	Illinois	348.43205575
17169 Schuyler	Illinois	347.47357753
26001 Alcona	Michigan	347.42327736
41035 Klamath	Oregon	347.36079701
6109 Tuolumne	California	346.54100735
35051 Sierra	New Mexico	346.46243618
27077 Lake of the Woo	Minnesota	345.92868547
51067 Franklin	Virginia	345.22644363
53013 Columbia	Washington	344.91254003

Counties\_Cities

8027 Custer	Colorado	343.15704481
26097 Mackinac	Michigan	343.00546955
21133 Letcher	Kentucky	342.48139184
55123 Vernon	Wisconsin	341.07519896
31125 Nance	Nebraska	339.75084938
39001 Adams	Ohio	339.05641322
26133 Osceola	Michigan	338.46022021
2130 Ketchikan Gatew	Alaska	337.69219715
5005 Baxter	Arkansas	336.38482424
35035 Otero	New Mexico	335.42474656
26035 Clare	Michigan	334.88311604
36013 Chautauqua	New York	334.53442656
53027 Grays Harbor	Washington	334.23093057
33013 Merrimack	New Hampshire	333.48331260
8043 Fremont	Colorado	333.18756377
20199 Wallace	Kansas	332.66799734
42027 Centre	Pennsylvania	330.45668131
48447 Throckmorton	Texas	330.03300330
56009 Converse	Wyoming	329.91202346
30089 Sanders	Montana	329.28064843
36101 Steuben	New York	328.82375047
30093 Silver Bow	Montana	328.63715600
54109 Wyoming	West Virginia	327.14326951
31029 Chase	Nebraska	326.87955746
53019 Ferry	Washington	326.84010982
37115 Madison	North Carolina	326.24178652
39161 Van Wert	Ohio	325.30674304
41063 Wallowa	Oregon	324.81287954
53067 Thurston	Washington	324.34999075
2050 Bethel	Alaska	323.89108476
31115 Loup	Nebraska	323.62459547
30065 Musselshell	Montana	322.51128790
30043 Jefferson	Montana	322.39398198
53029 Island	Washington	322.04593891

Counties\_Cities

27001 Aitkin	Minnesota	320.71437555
39005 Ashland	Ohio	320.02977021
26165 Wexford	Michigan	319.72748461
6089 Shasta	California	319.37347256
56019 Johnson	Wyoming	319.14893617
27075 Lake	Minnesota	319.00919497
26143 Roscommon	Michigan	318.20465584
20097 Kiowa	Kansas	317.96502385
48119 Delta	Texas	317.81641428
26113 Missaukee	Michigan	317.60735790
36077 Otsego	New York	316.32328575
36041 Hamilton	New York	315.74199369
6093 Siskiyou	California	315.61613759
32027 Pershing	Nevada	315.03150315
26071 Iron	Michigan	314.83313844
26031 Cheboygan	Michigan	314.79951206
36121 Wyoming	New York	314.33204441
46055 Haakon	South Dakota	312.82586027
54015 Clay	West Virginia	312.78962002
55007 Bayfield	Wisconsin	312.45844967
36117 Wayne	New York	312.00035530
26051 Gladwin	Michigan	311.79697675
31033 Cheyenne	Nebraska	311.49301826
31095 Jefferson	Nebraska	309.99013668
30045 Judith Basin	Montana	307.37704918
35017 Grant	New Mexico	307.17472391
41043 Linn	Oregon	307.06404366
55069 Lincoln	Wisconsin	306.98111163
35021 Harding	New Mexico	305.34351145
20181 Sherman	Kansas	305.13646381
48431 Sterling	Texas	305.11060259
17039 De Witt	Illinois	304.39469846
26151 Sanilac	Michigan	303.53066874
51071 Giles	Virginia	302.77843743

Counties\_Cities

31071 Garfield	Nebraska	301.96275793
54025 Greenbrier	West Virginia	301.84557006
39115 Morgan	Ohio	301.28731854
35047 San Miguel	New Mexico	300.82273205
20023 Cheyenne	Kansas	300.75187970
33017 Strafford	New Hampshire	300.56114997
29153 Ozark	Missouri	299.43440169
39163 Vinton	Ohio	296.82624248
42033 Clearfield	Pennsylvania	296.01451101
32033 White Pine	Nevada	295.51451187
21127 Lawrence	Kentucky	295.42097489
54103 Wetzel	West Virginia	294.69548134
8047 Gilpin	Colorado	294.06959647
55103 Richland	Wisconsin	293.49139667
30099 Teton	Montana	292.11295034
50003 Bennington	Vermont	291.88066571
36099 Seneca	New York	291.54518950
6023 Humboldt	California	291.11334355
36051 Livingston	New York	291.01491451
30049 Lewis and Clark	Montana	289.66521106
53043 Lincoln	Washington	288.64059590
30051 Liberty	Montana	288.06584362
30027 Fergus	Montana	287.95104832
50025 Windham	Vermont	287.67892226
29185 St. Clair	Missouri	287.38690793
48065 Carson	Texas	283.09741882
53065 Stevens	Washington	282.81042863
26019 Benzie	Michigan	281.64253929
36009 Cattaraugus	New York	281.10359188
40151 Woods	Oklahoma	280.99359335
55013 Burnett	Wisconsin	279.36590437
20039 Decatur	Kansas	278.64855451
29065 Dent	Missouri	278.47937310
26029 Charlevoix	Michigan	278.15881725

Counties\_Cities

26129 Ogemaw	Michigan	276.82321497
5089 Marion	Arkansas	275.08671212
53009 Clallam	Washington	274.96514068
2240 Southeast Fairbanks	Alaska	274.64585140
31007 Banner	Nebraska	273.97260274
8077 Mesa	Colorado	273.48619841
56045 Weston	Wyoming	272.71422420
36109 Tompkins	New York	272.39208896
53049 Pacific	Washington	272.28172082
20019 Chautauqua	Kansas	271.98549411
51091 Highland	Virginia	271.49321267
27073 Lac qui Parle	Minnesota	270.35145689
17057 Fulton	Illinois	269.77384916
36025 Delaware	New York	269.49940486
31013 Box Butte	Nebraska	269.21648719
55099 Price	Wisconsin	268.71687691
31063 Frontier	Nebraska	268.40490798
30073 Pondera	Montana	267.91694575
16049 Idaho	Idaho	266.45673106
32021 Mineral	Nevada	265.83961010
30007 Broadwater	Montana	262.94165982
51115 Mathews	Virginia	261.30424903
20167 Russell	Kansas	260.60518315
36075 Oswego	New York	260.39457836
26043 Dickinson	Michigan	260.01654651
36089 St. Lawrence	New York	258.22095940
8081 Moffat	Colorado	257.81013042
26009 Antrim	Michigan	256.79435052
42039 Crawford	Pennsylvania	256.28063906
30081 Ravalli	Montana	254.79477439
42031 Clarion	Pennsylvania	252.71409784
48155 Foard	Texas	250.00000000
36123 Yates	New York	249.58737571
41009 Columbia	Oregon	248.20054604



Counties\_Cities

42057 Fulton	Pennsylvania	247.88266887
42131 Wyoming	Pennsylvania	247.72609628
50011 Franklin	Vermont	246.85862285
26085 Lake	Michigan	244.08719805
36015 Chemung	New York	243.31189024
40003 Alfalfa	Oklahoma	243.30900243
41007 Clatsop	Oregon	241.42440398
16035 Clearwater	Idaho	239.78077187
31129 Nuckolls	Nebraska	238.37902265
54087 Roane	West Virginia	236.86477175
54021 Gilmer	West Virginia	236.73062547
41003 Benton	Oregon	235.61090542
26061 Houghton	Michigan	234.68345344
36011 Cayuga	New York	233.32685203
16061 Lewis	Idaho	233.10023310
42111 Somerset	Pennsylvania	232.58329727
8093 Park	Colorado	231.73097650
20105 Lincoln	Kansas	231.55805491
41013 Crook	Oregon	230.44370889
53003 Asotin	Washington	229.98673153
36095 Schoharie	New York	225.10209988
55003 Ashland	Wisconsin	224.35897436
26101 Manistee	Michigan	224.23352903
35003 Catron	New Mexico	223.58859698
6063 Plumas	California	223.35673261
42065 Jefferson	Pennsylvania	222.26805069
20201 Washington	Kansas	221.40221402
53031 Jefferson	Washington	220.61836175
30005 Blaine	Montana	220.36139268
50001 Addison	Vermont	219.07878722
38023 Divide	North Dakota	219.01007446
2195 Petersburg	Alaska	217.32381248
31089 Holt	Nebraska	216.15248575
24023 Garrett	Maryland	216.02715770

Counties\_Cities

27029 Clearwater	Minnesota	215.66401816
27057 Hubbard	Minnesota	215.63847740
42047 Elk	Pennsylvania	215.45294839
33003 Carroll	New Hampshire	215.25656533
31005 Arthur	Nebraska	215.05376344
30059 Meagher	Montana	214.36227224
54065 Morgan	West Virginia	213.63917468
54067 Nicholas	West Virginia	213.34836165
36023 Cortland	New York	213.28649395
26107 Mecosta	Michigan	211.27569181
41021 Gilliam	Oregon	211.19324182
50021 Rutland	Vermont	209.64003272
15001 Hawaii	Hawaii	207.97778917
54041 Lewis	West Virginia	205.94108837
31083 Harlan	Nebraska	205.82181711
54001 Barbour	West Virginia	205.62443302
33001 Belknap	New Hampshire	204.84415457
15009 Maui	Hawaii	204.53689140
39067 Harrison	Ohio	204.29682351
20001 Allen	Kansas	200.90003214
6091 Sierra	California	200.87043857
54073 Pleasants	West Virginia	199.81350739
41039 Lane	Oregon	193.88268517
42053 Forest	Pennsylvania	192.33411183
36003 Allegany	New York	191.68640965
30015 Chouteau	Montana	191.47084421
20203 Wichita	Kansas	190.02375297
27069 Kittson	Minnesota	188.32391714
56011 Crook	Wyoming	187.91946309
36019 Clinton	New York	187.12435715
8011 Bent	Colorado	187.01122067
26003 Alger	Michigan	186.87479389
26153 Schoolcraft	Michigan	185.91968270
36049 Lewis	New York	185.27621280

Counties\_Cities

21129 Lee	Kentucky	184.84288355
20205 Wilson	Kansas	184.65089440
54097 Upshur	West Virginia	184.31292238
41033 Josephine	Oregon	184.22528120
50013 Grand Isle	Vermont	183.35684062
41011 Coos	Oregon	183.26111603
6003 Alpine	California	181.65304269
42023 Cameron	Pennsylvania	178.09439003
53023 Garfield	Washington	178.01513129
50015 Lamoille	Vermont	177.86561265
23007 Franklin	Maine	177.27531190
31145 Red Willow	Nebraska	177.13966064
55107 Rusk	Wisconsin	176.71591150
20117 Marshall	Kansas	174.86113968
38001 Adams	North Dakota	174.36791630
23027 Waldo	Maine	173.82979795
32029 Storey	Nevada	173.74038223
30019 Daniels	Montana	171.72295363
54095 Tyler	West Virginia	171.50697462
33005 Cheshire	New Hampshire	171.25750069
23023 Sagadahoc	Maine	171.18482348
53055 San Juan	Washington	169.31340495
31017 Brown	Nebraska	168.18028927
26033 Chippewa	Michigan	165.25841618
35007 Colfax	New Mexico	165.15276631
26141 Presque Isle	Michigan	164.86104569
42113 Sullivan	Pennsylvania	164.71750947
31049 Deuel	Nebraska	164.38356164
41025 Harney	Oregon	163.73311502
42015 Bradford	Pennsylvania	162.74061776
41019 Douglas	Oregon	162.30969415
2100 Haines	Alaska	161.68148747
39121 Noble	Ohio	160.23408109
46063 Harding	South Dakota	160.12810248

Counties\_Cities

54093 Tucker	West Virginia	158.15959741
54089 Summers	West Virginia	156.73981191
23011 Kennebec	Maine	156.45093912
23019 Penobscot	Maine	154.86842802
54105 Wirt	West Virginia	154.37392796
40045 Ellis	Oklahoma	151.82186235
42105 Potter	Pennsylvania	150.40308026
6049 Modoc	California	148.11438988
30091 Sheridan	Montana	146.02803738
36097 Schuyler	New York	145.15408665
30077 Powell	Montana	143.51320321
50027 Windsor	Vermont	142.89331838
8073 Lincoln	Colorado	142.60249554
41057 Tillamook	Oregon	141.85985739
35028 Los Alamos	New Mexico	141.35385582
20183 Smith	Kansas	138.77324452
8071 Las Animas	Colorado	137.90250293
54013 Calhoun	West Virginia	137.85497656
42121 Venango	Pennsylvania	136.54273788
53069 Wahkiakum	Washington	135.56258473
36045 Jefferson	New York	134.22218245
30107 Wheatland	Montana	134.16815742
35033 Mora	New Mexico	133.15579228
8055 Huerfano	Colorado	130.64305414
26119 Montmorency	Michigan	129.51969779
33009 Grafton	New Hampshire	126.96856971
56027 Niobrara	Wyoming	125.62814070
31183 Wheeler	Nebraska	124.22360248
31103 Keya Paha	Nebraska	123.45679012
42117 Tioga	Pennsylvania	120.20705051
30075 Powder River	Montana	116.55011655
23017 Oxford	Maine	116.28310597
32017 Lincoln	Nevada	115.36243030
36033 Franklin	New York	115.32420019

Counties\_Cities

20141 Osborne	Kansas	115.10791367
2150 Kodiak Island	Alaska	112.40164856
20007 Barber	Kansas	111.80679785
41023 Grant	Oregon	111.48272018
27031 Cook	Minnesota	111.25533098
33019 Sullivan	New Hampshire	111.25533098
50005 Caledonia	Vermont	108.90370273
23015 Lincoln	Maine	107.73979384
23025 Somerset	Maine	106.73624288
50023 Washington	Vermont	106.63914689
2016 Aleutians West	Alaska	104.84011882
6105 Trinity	California	103.70961308
2070 Dillingham	Alaska	100.00000000
42083 McKean	Pennsylvania	97.63718024
2068 Denali	Alaska	97.13453133
8033 Dolores	Colorado	96.43201543
2158 Kusilvak	Alaska	96.35071661
26013 Baraga	Michigan	96.15384615
50009 Essex	Vermont	96.00000000
26083 Keweenaw	Michigan	94.65215334
51017 Bath	Virginia	93.19664492
41015 Curry	Oregon	92.05277693
30079 Prairie	Montana	91.99632015
23009 Hancock	Maine	85.74921092
54101 Webster	West Virginia	84.49004225
56031 Platte	Wyoming	81.71842167
26095 Luce	Michigan	79.57981856
15007 Kauai	Hawaii	79.02069788
42123 Warren	Pennsylvania	78.48498658
23013 Knox	Maine	75.43184733
54017 Doddridge	West Virginia	71.37758744
31087 Hitchcock	Nebraska	71.27583749
20109 Logan	Kansas	70.32348805
50017 Orange	Vermont	68.96789544

Counties\_Cities

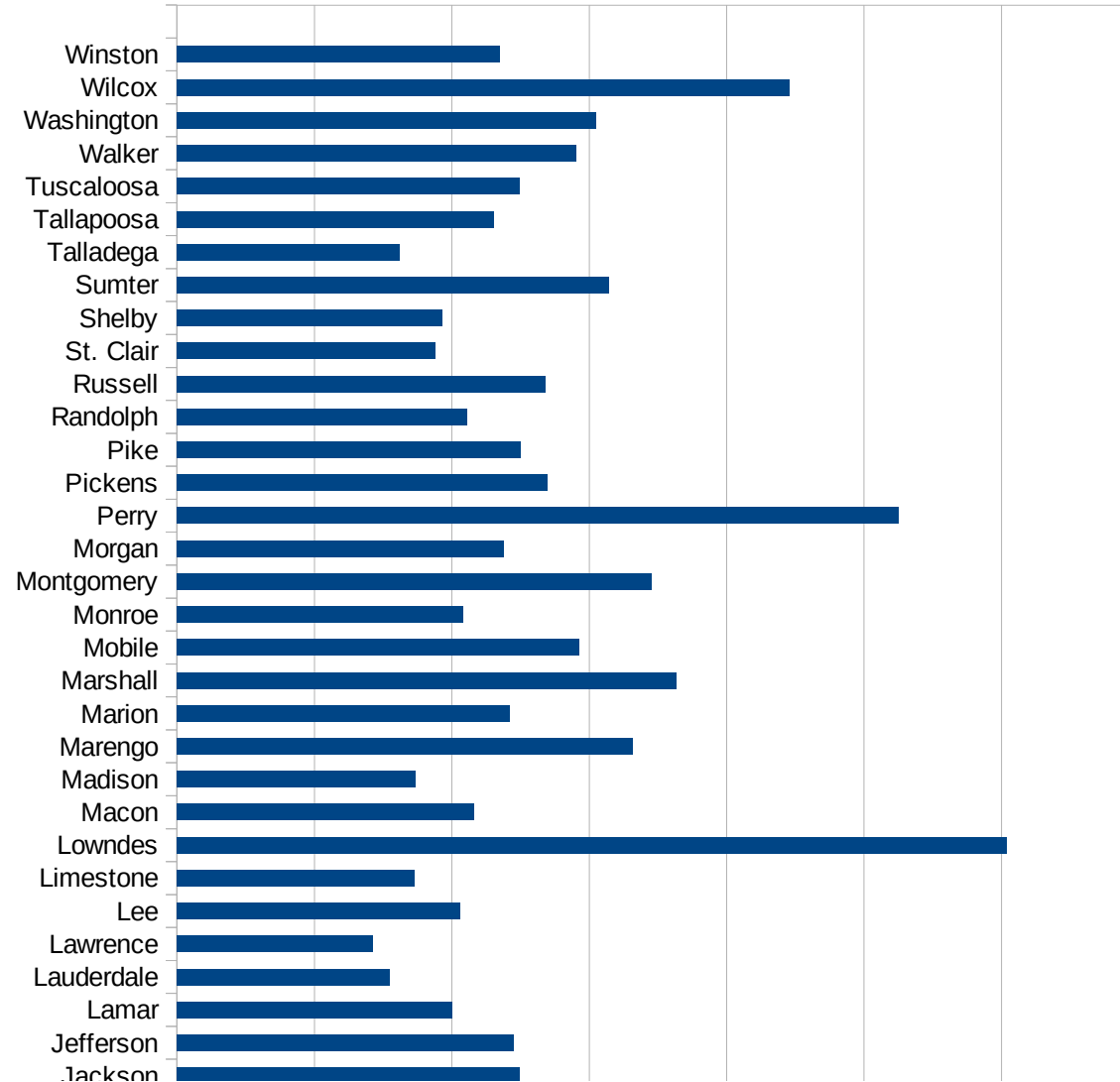
30025 Fallon	Montana	68.49315068
54007 Braxton	West Virginia	63.87962240
33007 Coos	New Hampshire	60.14751971
2013 Aleutians East	Alaska	56.89900427
23003 Aroostook	Maine	56.62261030
50019 Orleans	Vermont	55.74757498
54085 Ritchie	West Virginia	51.43503755
23029 Washington	Maine	47.63416958
23021 Piscataquis	Maine	47.61904762
30061 Mineral	Montana	46.33920297
20049 Elk	Kansas	39.87240829
20153 Rawlins	Kansas	39.87240829
25007 Dukes	Massachusetts	0.00000000
25019 Nantucket	Massachusetts	0.00000000
35011 De Baca	New Mexico	0.00000000
15005 Kalawao	Hawaii	0.00000000
8061 Kiowa	Colorado	0.00000000
48033 Borden	Texas	0.00000000
41069 Wheeler	Oregon	0.00000000
2105 Hoonah-Angoon	Alaska	0.00000000
2230 Skagway	Alaska	0.00000000
49019 Grand	Utah	0.00000000
31085 Hayes	Nebraska	0.00000000
48269 King	Texas	0.00000000
49015 Emery	Utah	0.00000000
31075 Grant	Nebraska	0.00000000
49055 Wayne	Utah	0.00000000
2164 Lake and Penins	Alaska	0.00000000
49033 Rich	Utah	0.00000000
49001 Beaver	Utah	0.00000000
49017 Garfield	Utah	0.00000000
49047 Uintah	Utah	0.00000000
49023 Juab	Utah	0.00000000
49041 Sevier	Utah	0.00000000

Counties\_Cities

49003 Box Elder	Utah	0.00000000
49025 Kane	Utah	0.00000000
49005 Cache	Utah	0.00000000
49053 Washington	Utah	0.00000000
49057 Weber	Utah	0.00000000
49021 Iron	Utah	0.00000000
49013 Duchesne	Utah	0.00000000
49007 Carbon	Utah	0.00000000
48301 Loving	Texas	0.00000000
49009 Daggett	Utah	0.00000000
30011 Carter	Montana	0.00000000
30069 Petroleum	Montana	0.00000000
31009 Blaine	Nebraska	0.00000000
32009 Esmeralda	Nevada	0.00000000
49027 Millard	Utah	0.00000000
49029 Morgan	Utah	0.00000000
49031 Piute	Utah	0.00000000
49039 Sanpete	Utah	0.00000000

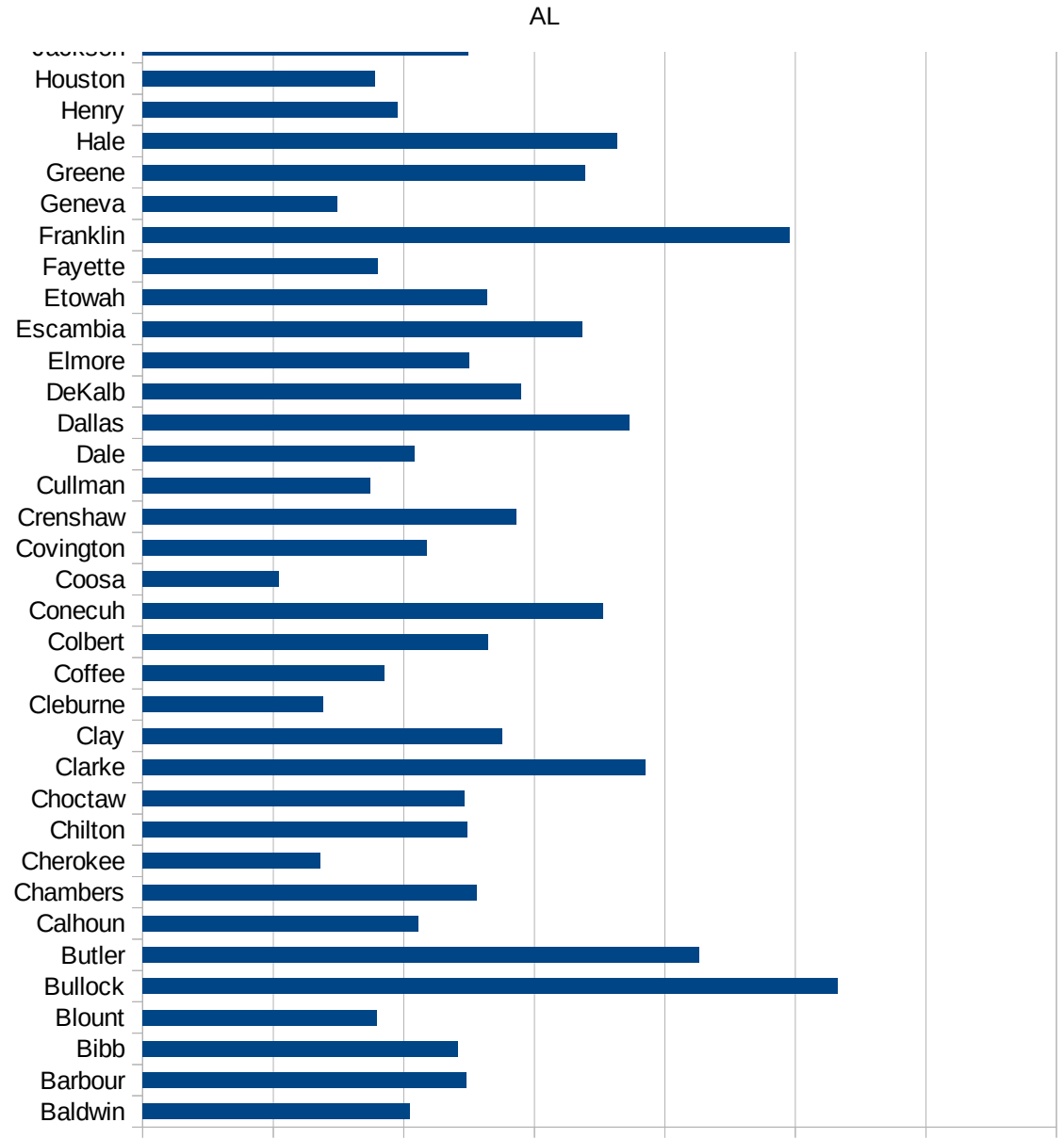
AL

FIPS	County	Current Inf. P/C
1001	Autauga	2419.021240625
1003	Baldwin	2044.747777747
1005	Barbour	2479.803866404
1007	Bibb	2415.178571429
1009	Blount	1791.147994468
1011	Bullock	5326.494377589
1013	Butler	4263.211382114
1015	Calhoun	2111.53600462
1017	Chambers	2561.35653726
1019	Cherokee	1359.864781807
1021	Chilton	2482.277534935
1023	Choctaw	2460.867533681
1025	Clarke	3854.515050167
1027	Clay	2757.062146893
1029	Cleburne	1381.197037432
1031	Coffee	1847.463830935
1033	Colbert	2642.343230707
1035	Conecuh	3526.920257392
1037	Coosa	1045.26364909
1039	Covington	2179.202941654
1041	Crenshaw	2864.583333333
1043	Cullman	1742.527743822
1045	Dale	2079.418253125
1047	Dallas	3730.096580527
1049	DeKalb	2901.169713525
1051	Elmore	2501.007485926
1053	Escambia	3366.169587461
1055	Etowah	2634.120642725
1057	Fayette	1801.253575123
1059	Franklin	4958.071613047
1061	Geneva	1489.701299688
1063	Greene	3388.801166039
1065	Hale	3633.03001494





1067 Henry	1952.466732524
1069 Houston	1782.81545425
1071 Jackson	2489.562393691
1073 Jefferson	2452.601243743
1075 Lamar	2000.866801502
1077 Lauderdale	1551.084026974
1079 Lawrence	1423.06641988
1081 Lee	2056.227545275
1083 Limestone	1727.07800445
1085 Lowndes	6035.692801283
1087 Macon	2163.89175118
1089 Madison	1731.151727468
1091 Marengo	3314.801216826
1093 Marion	2419.110976716
1095 Marshall	3633.374605916
1097 Mobile	2923.938446963
1099 Monroe	2079.081027199
1101 Montgomery	3456.722314994
1103 Morgan	2377.213680525
1105 Perry	5251.641137856
1107 Pickens	2693.349383088
1109 Pike	2498.650188974
1111 Randolph	2107.810781078
1113 Russell	2679.081358924
1115 St. Clair	1882.963130003
1117 Shelby	1927.614773744
1119 Sumter	3143.960286817
1121 Talladega	1615.974344841
1123 Tallapoosa	2306.343679779
1125 Tuscaloosa	2489.576901168
1127 Walker	2903.737188241
1129 Washington	3052.875809012
1131 Wilcox	4460.336877764
1133 Winston	2349.957734573



AL  
0 1000 2000 3000 4000 5000 6000 7000

AL

FIPS

29001  
29003  
29005  
29007  
29009  
29011  
29013  
29015  
29017  
29019  
29021  
29023  
29025  
29027  
29029  
29031  
29033  
29035  
29037

AL

29039  
29041  
29043  
29045  
29047  
29049  
29051  
29053  
29055  
29057  
29059  
29061  
29063  
29065  
29067  
29069  
29071  
29073  
29075  
29077  
29079  
29081  
29083  
29085  
29087  
29089  
29091  
29093  
29095  
29097  
29099  
29101

29103

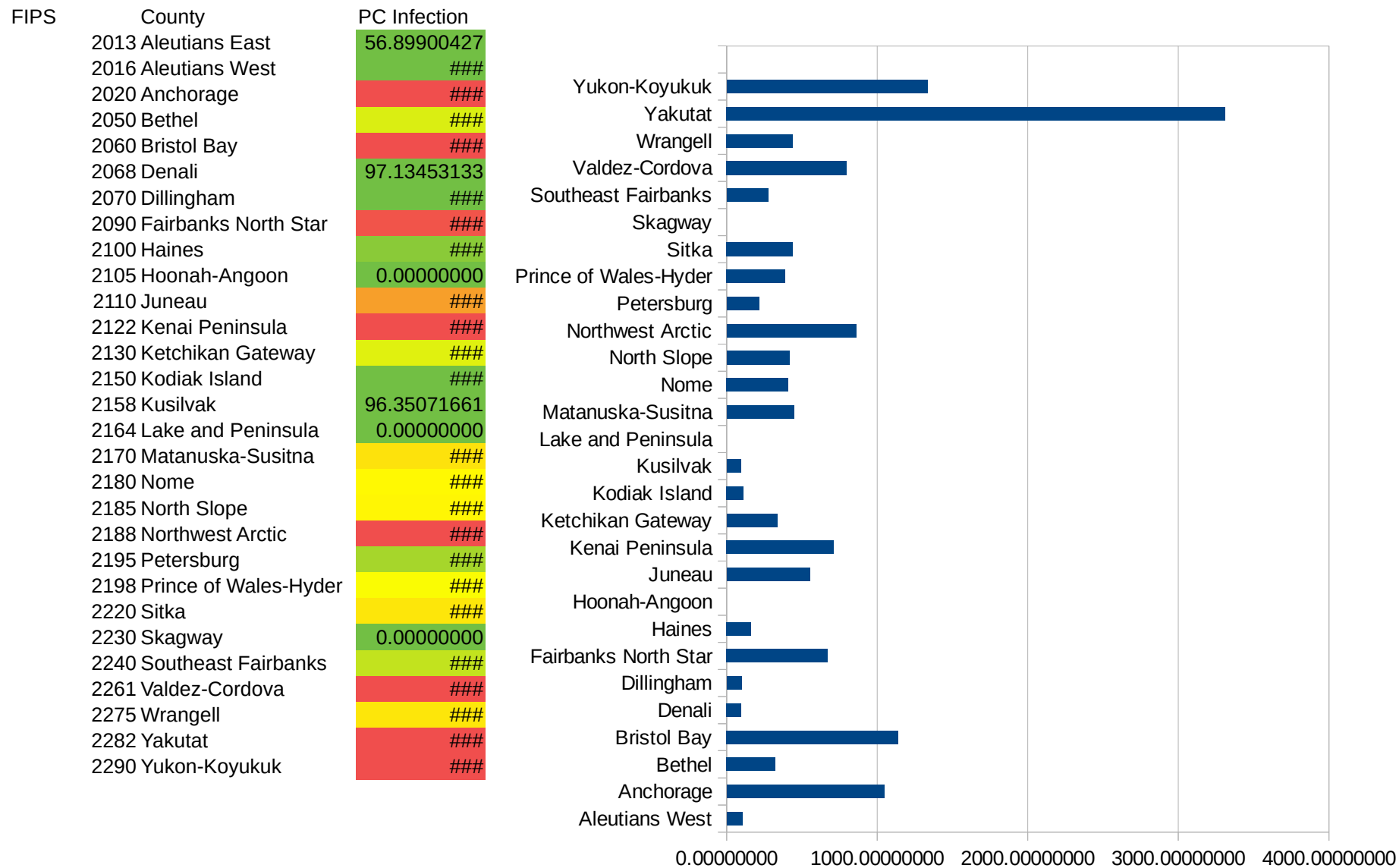
AL

29105  
29107  
29109  
29111  
29113  
29115  
29117  
29121  
29123  
29125  
29127  
29119  
29129  
29131  
29133  
29135  
29137  
29139  
29141  
29143  
29145  
29147  
29149  
29151  
29153  
29155  
29157  
29159  
29161  
29163  
29165  
29167  
29169  
29171

AL

29173  
29175  
29177  
29179  
29181  
29195  
29197  
29199  
29201  
29203  
29205  
29183  
29185  
29187  
29189  
29510  
29186  
29207  
29209  
29211  
29213  
29215  
  
29217  
29219  
29221  
29223  
29225  
29227  
29229

AK



AK



AK

FIPS

29001  
29003  
29005  
29007  
29009  
29011  
29013  
29015  
29017  
29019  
29021  
29023  
29025  
29027  
29029  
29031  
29033  
29035  
29037

AK

29039  
29041  
29043  
29045  
29047  
29049  
29051  
29053  
29055  
29057  
29059  
29061  
29063  
29065  
29067  
29069  
29071  
29073  
29075  
29077  
29079  
29081  
29083  
29085  
29087  
29089  
29091  
29093  
29095  
29097  
29099  
29101

29103

AK

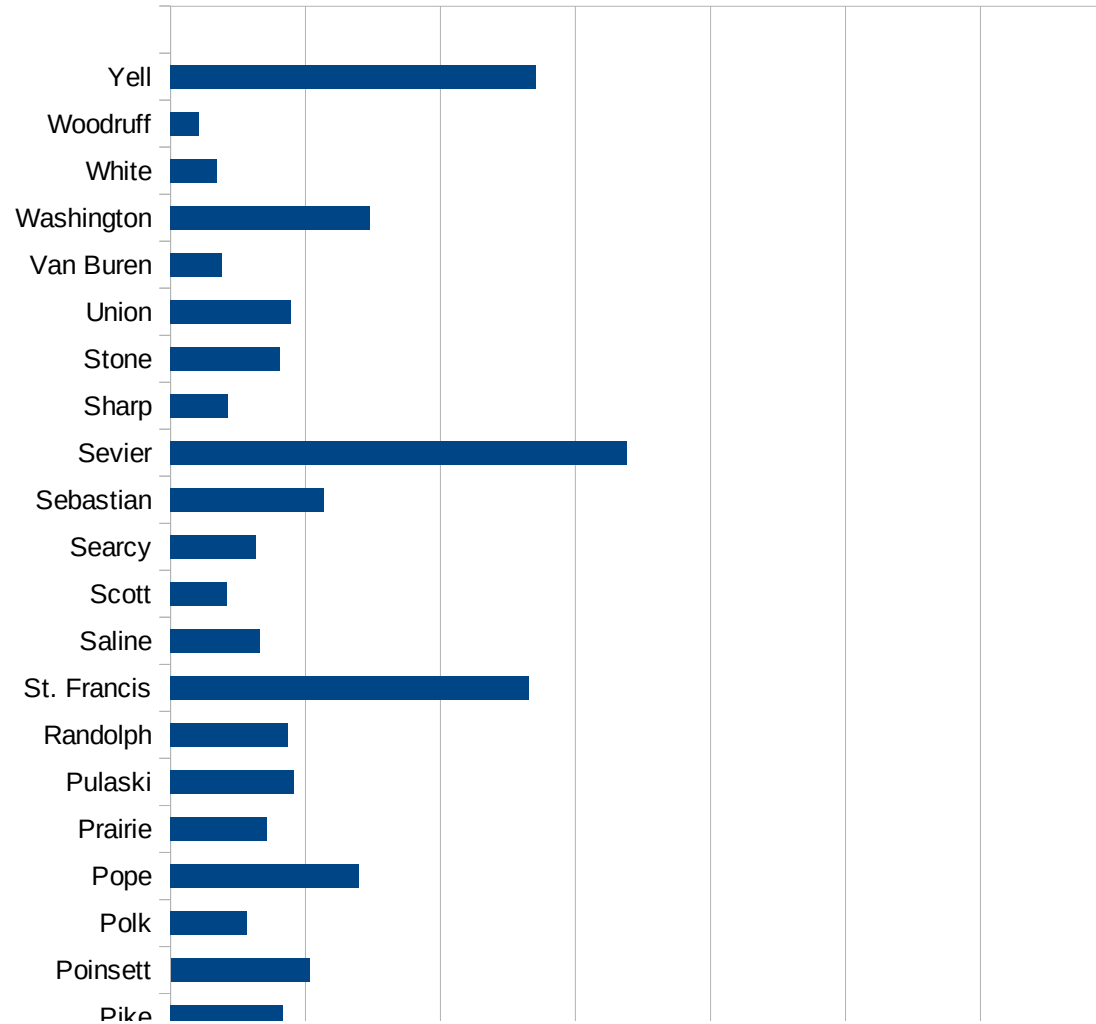
29105  
29107  
29109  
29111  
29113  
29115  
29117  
29121  
29123  
29125  
29127  
29119  
29129  
29131  
29133  
29135  
29137  
29139  
29141  
29143  
29145  
29147  
29149  
29151  
29153  
29155  
29157  
29159  
29161  
29163  
29165  
29167  
29169  
29171

AK

29173  
29175  
29177  
29179  
29181  
29195  
29197  
29199  
29201  
29203  
29205  
29183  
29185  
29187  
29189  
29510  
29186  
29207  
29209  
29211  
29213  
29215  
  
29217  
29219  
29221  
29223  
29225  
29227  
29229

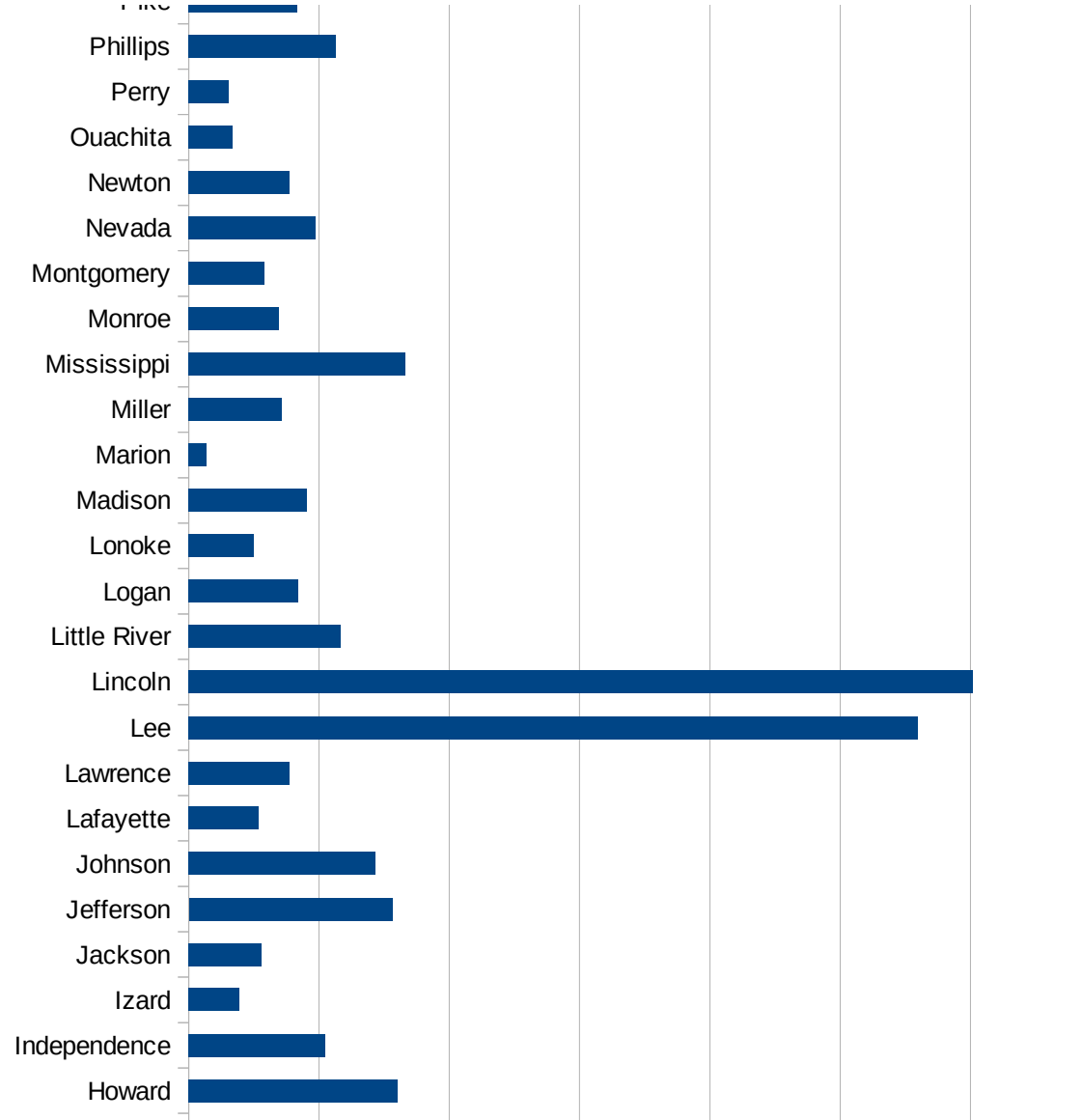
AR

FIPS	County	PC Infection
5001	Arkansas	1609.5447127
5003	Ashley	1935.54823905
5005	Baxter	336.384824239
5007	Benton	2000.30813476
5009	Boone	997.865528282
5011	Bradley	2716.34394788
5013	Calhoun	435.853704756
5015	Carroll	1679.48127414
5017	Chicot	9225.90534585
5019	Clark	1083.35977517
5021	Clay	1246.04297164
5023	Cleburne	1029.4412177
5025	Cleveland	1721.12746321
5027	Columbia	1287.33483452
5029	Conway	1014.79105835
5031	Craighead	1779.69380423
5033	Crawford	1480.93240387
5035	Crittenden	3431.79843614
5037	Cross	1697.04965219
5039	Dallas	1782.23336118
5041	Desha	2119.52744962
5043	Drew	1680.48886949
5045	Faulkner	1377.337628
5047	Franklin	976.979225154
5049	Fulton	586.844893634
5051	Garland	1470.43992174
5053	Grant	1061.13921267
5055	Greene	1429.67457253
5057	Hempstead	1536.26788096
5059	Hot Spring	5127.44428949
5061	Howard	3200.65962072
5063	Independence	2091.40612559



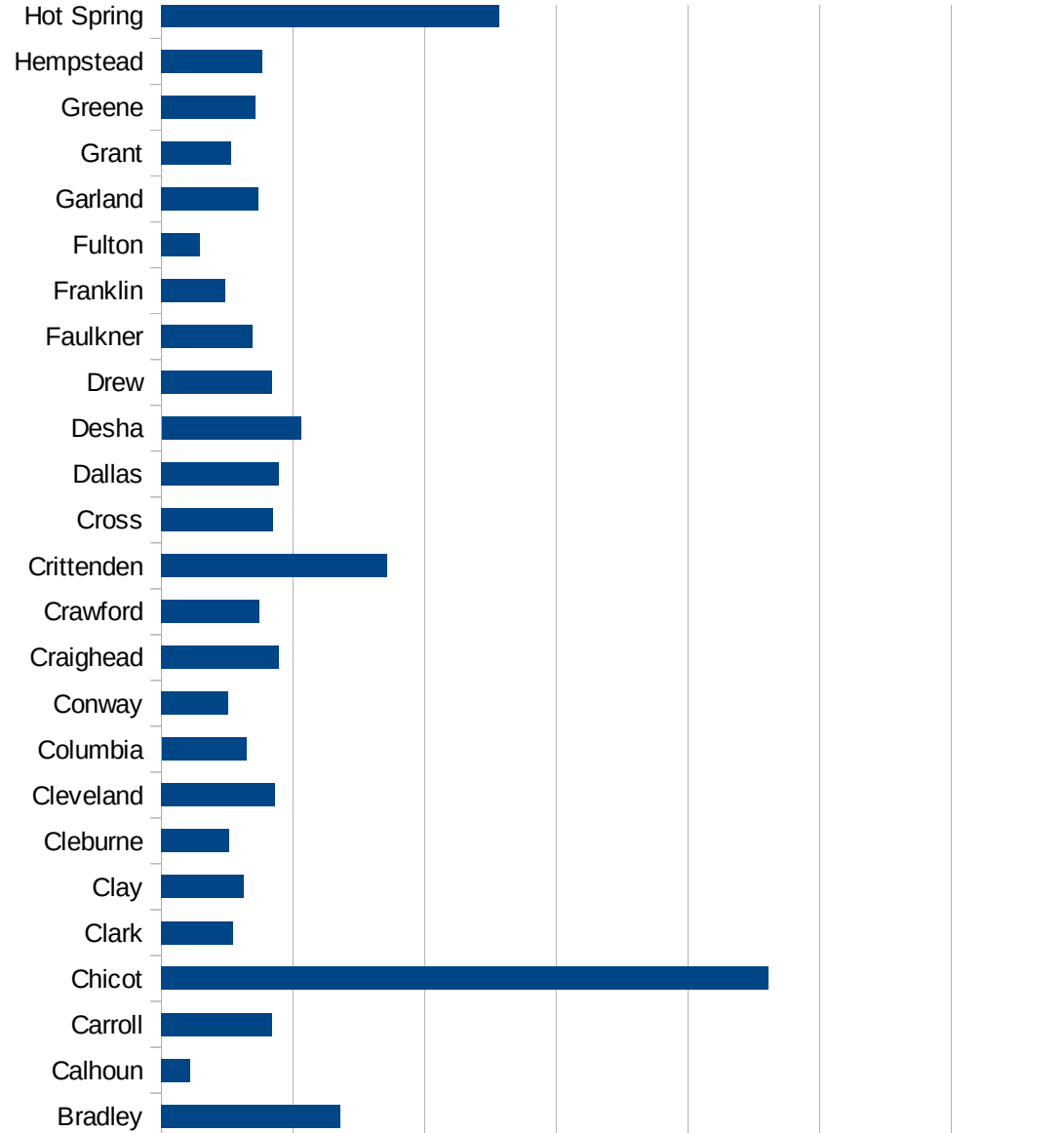
AR

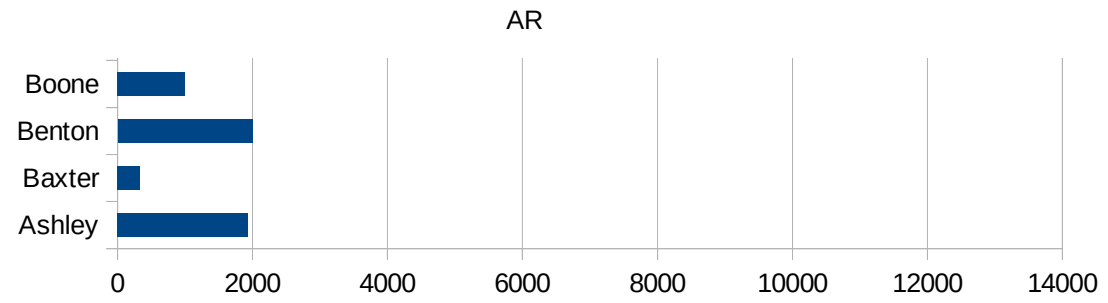
5065 IZARD	779.813139116
5067 JACKSON	1112.36690262
5069 JEFFERSON	3125.64230555
5071 JOHNSON	2864.40804727
5073 LAFAYETTE	1077.52170009
5075 LAWRENCE	1539.49129853
5077 LEE	11196.4385086
5079 LINCOLN	12030.1875514
5081 LITTLE RIVER	2328.41148791
5083 LOGAN	1679.16455813
5085 LONOKE	1004.65671966
5087 MADISON	1814.21030277
5089 MARION	275.086712116
5091 MILLER	1424.5733162
5093 MISSISSIPPI	3331.79757026
5095 MONROE	1391.30434783
5097 MONTGOMERY	1165.3966831
5099 NEVADA	1945.71222676
5101 NEWTON	1550.28827675
5103 OUACHITA	673.557570109
5105 PERRY	608.57805255
5107 PHILLIPS	2257.47406955
5109 PIKE	1658.39033074
5111 POINSETT	2056.3944273
5113 POLK	1127.23826625
5115 POPE	2792.1875
5117 PRAIRIE	1424.32499381
5119 PULASKI	1828.97015381
5121 RANDOLPH	1732.78359706
5123 ST. FRANCIS	5306.8123747
5125 SALINE	1331.73009611
5127 SCOTT	843.10495203
5129 SEARCY	1269.16310631
5131 SEBASTIAN	2277.83300588



AR

5133 Sevier	6768.18950931
5135 Sharp	857.998387654
5137 Stone	1621.57822911
5139 Union	1783.97996217
5141 Van Buren	758.898994158
5143 Washington	2950.27451775
5145 White	688.455040837
5147 Woodruff	416.024653313
5149 Yell	5419.08521012







AR

FIPS

29001  
29003  
29005  
29007  
29009  
29011  
29013  
29015  
29017  
29019  
29021  
29023  
29025  
29027  
29029  
29031  
29033  
29035

AR

29037  
29039  
29041  
29043  
29045  
29047  
29049  
29051  
29053  
29055  
29057  
29059  
29061  
29063  
29065  
29067  
29069  
29071  
29073  
29075  
29077  
29079  
29081  
29083  
29085  
29087  
29089  
29091  
29093  
29095  
29097  
29099  
29101

AR

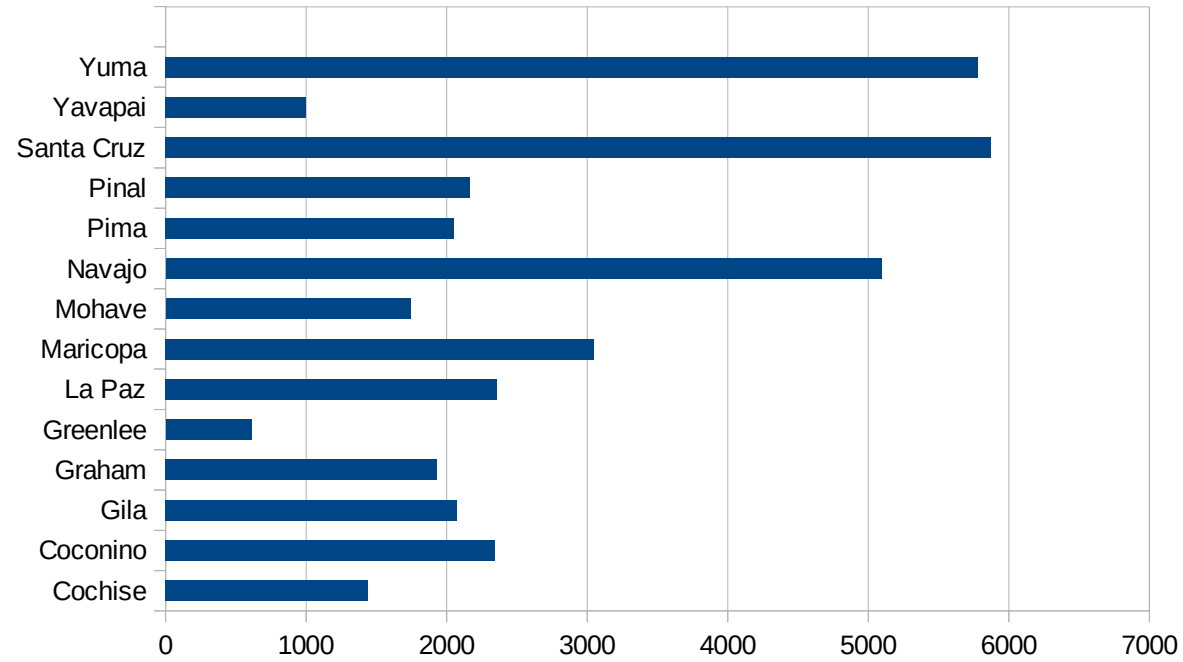
29103  
29105  
29107  
29109  
29111  
29113  
29115  
29117  
29121  
29123  
29125  
29127  
29119  
29129  
29131  
29133  
29135  
29137  
29139  
29141  
29143  
29145  
29147  
29149  
29151  
29153  
29155  
29157  
29159  
29161  
29163  
29165  
29167  
29169

AR

29171  
29173  
29175  
29177  
29179  
29181  
29195  
29197  
29199  
29201  
29203  
29205  
29183  
29185  
29187  
29189  
29510  
29186  
29207  
29209  
29211  
29213  
29215  
  
29217  
29219  
29221  
29223  
29225  
29227  
29229

AZ

FIPS	County	PC Infection
4001	Apache	4665.96118
4003	Cochise	1443.559202
4005	Coconino	2342.25153
4007	Gila	2072.779231
4009	Graham	1930.552637
4011	Greenlee	611.6207951
4012	La Paz	2360.413309
4013	Maricopa	3045.825451
4015	Mohave	1742.304939
4017	Navajo	5093.032731
4019	Pima	2049.326659
4021	Pinal	2167.116192
4023	Santa Cruz	5873.879297
4025	Yavapai	1001.754363
4027	Yuma	5781.414995



AZ

FIPS

29001  
29003  
29005  
29007  
29009  
29011  
29013  
29015  
29017  
29019  
29021  
29023  
29025  
29027  
29029  
29031  
29033  
29035  
29037

AZ

29039  
29041  
29043  
29045  
29047  
29049  
29051  
29053  
29055  
29057  
29059  
29061  
29063  
29065  
29067  
29069  
29071  
29073  
29075  
29077  
29079  
29081  
29083  
29085  
29087  
29089  
29091  
29093  
29095  
29097  
29099  
29101

29103

AZ

29105  
29107  
29109  
29111  
29113  
29115  
29117  
29121  
29123  
29125  
29127  
29119  
29129  
29131  
29133  
29135  
29137  
29139  
29141  
29143  
29145  
29147  
29149  
29151  
29153  
29155  
29157  
29159  
29161  
29163  
29165  
29167  
29169  
29171

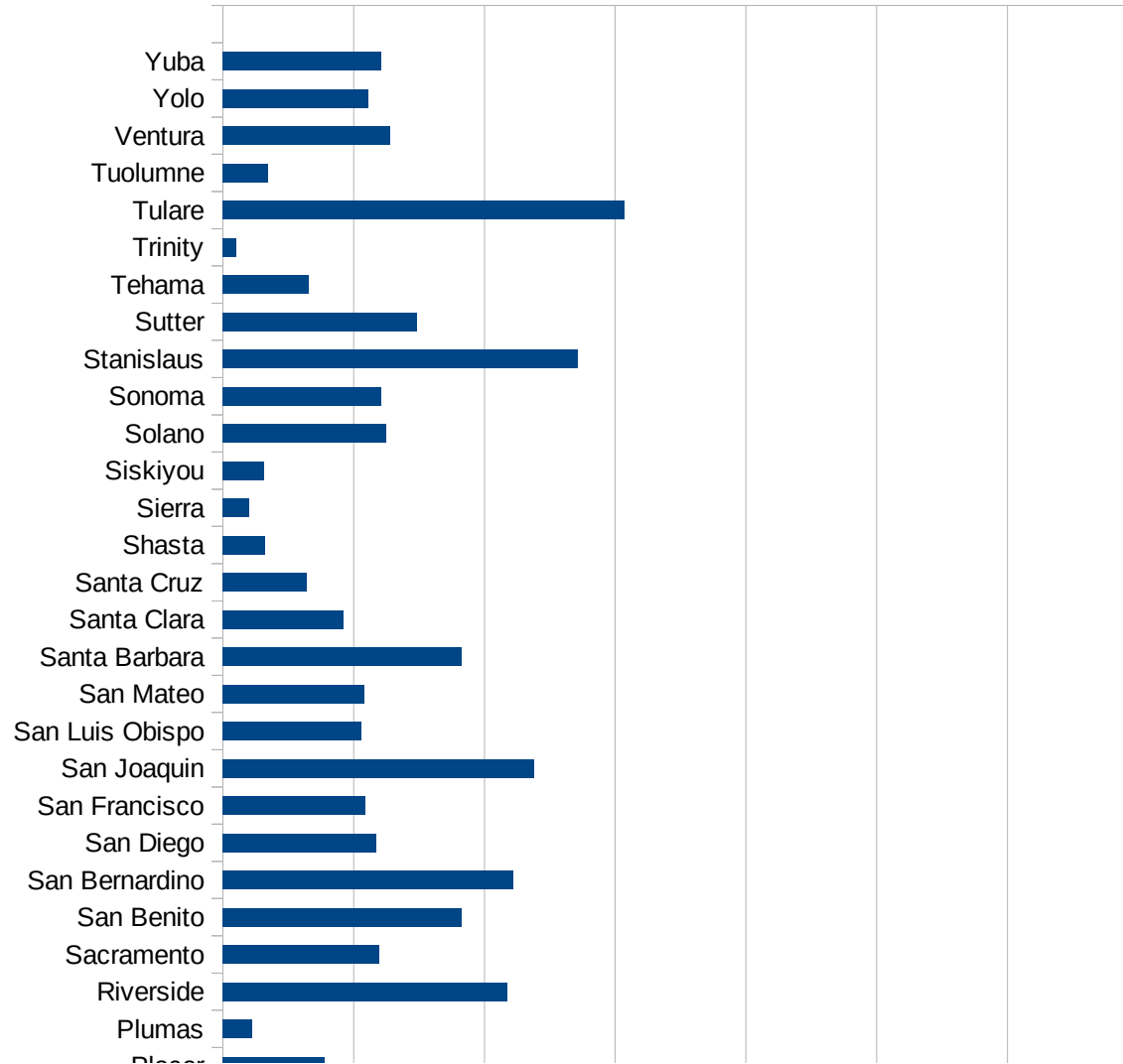


AZ

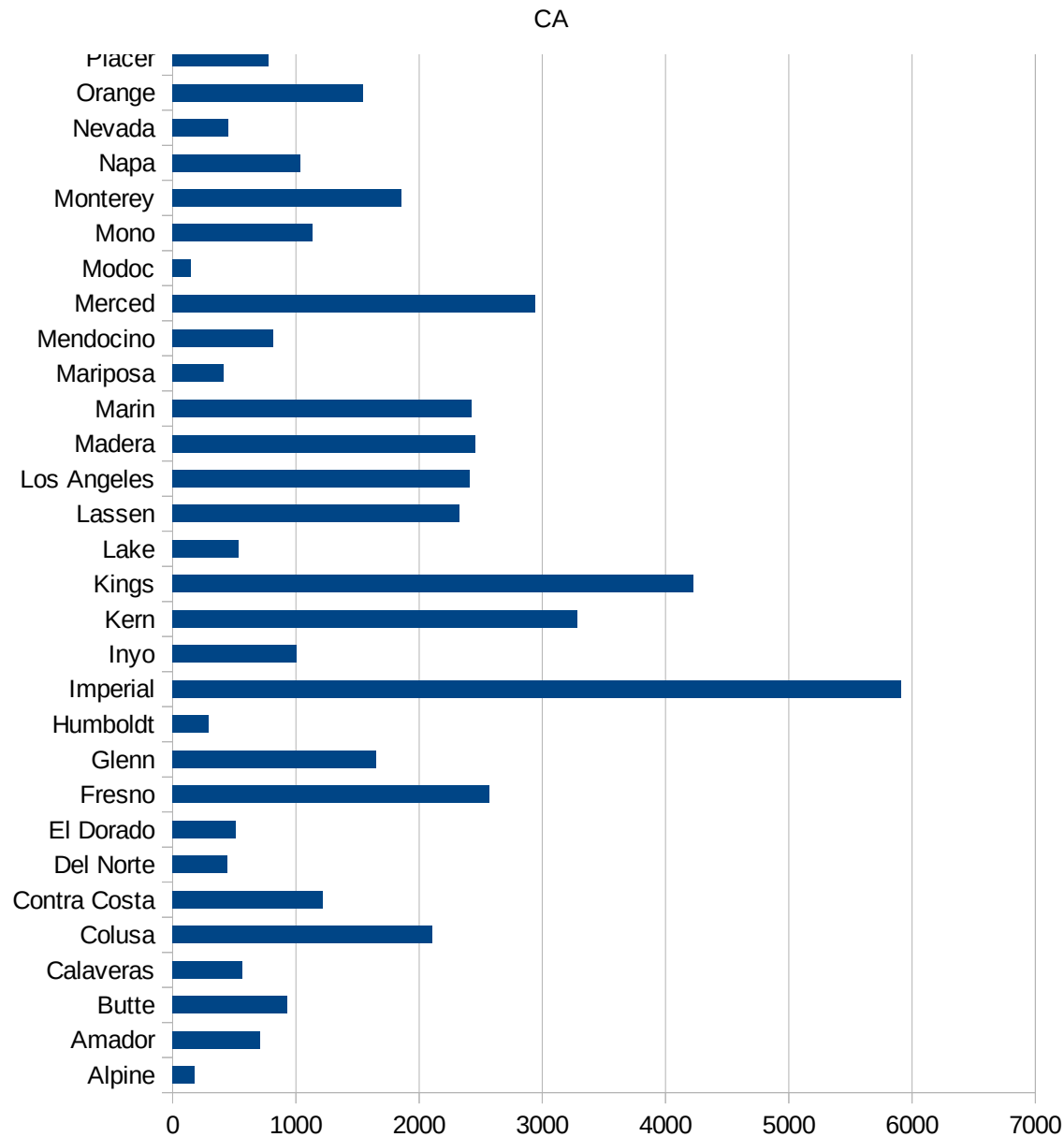
29173  
29175  
29177  
29179  
29181  
29195  
29197  
29199  
29201  
29203  
29205  
29183  
29185  
29187  
29189  
29510  
29186  
29207  
29209  
29211  
29213  
29215  
  
29217  
29219  
29221  
29223  
29225  
29227  
29229

CA

FIPS	County	PC Infection
6001	Alameda	1121.641899
6003	Alpine	181.6530427
6005	Amador	710.9666607
6007	Butte	927.9759228
6009	Calaveras	563.5717732
6011	Colusa	2108.475517
6013	Contra Costa	1220.206657
6015	Del Norte	442.0008624
6017	El Dorado	510.2843537
6019	Fresno	2568.584071
6021	Glenn	1650.800442
6023	Humboldt	291.1133436
6025	Imperial	5910.013364
6027	Inyo	1006.282315
6029	Kern	3285.033744
6031	Kings	4222.877
6033	Lake	537.4172905
6035	Lassen	2324.524382
6037	Los Angeles	2413.879229
6039	Madera	2458.267796
6041	Marin	2424.268098
6043	Mariposa	417.8352699
6045	Mendocino	815.0126704
6047	Merced	2941.058723
6049	Modoc	148.1143899
6051	Mono	1136.842105
6053	Monterey	1852.183455
6055	Napa	1037.176241
6057	Nevada	451.3721714
6059	Orange	1542.451148
6061	Placer	778.8395748
6063	Plumas	223.3567326
6065	Riverside	2175.082158



6067 Sacramento	1194.892844
6069 San Benito	1824.918342
6071 San Bernardino	2221.630749
6073 San Diego	1170.108908
6075 San Francisco	1088.751903
6077 San Joaquin	2380.224803
6079 San Luis Obispo	1058.413436
6081 San Mateo	1079.988825
6083 Santa Barbara	1828.332889
6085 Santa Clara	918.7797086
6087 Santa Cruz	639.9154072
6089 Shasta	319.3734726
6091 Sierra	200.8704386
6093 Siskiyou	315.6161376
6095 Solano	1251.203511
6097 Sonoma	1213.540771
6099 Stanislaus	2710.366214
6101 Sutter	1483.363806
6103 Tehama	660.2415671
6105 Trinity	103.7096131
6107 Tulare	3070.658415
6109 Tuolumne	346.5410074
6111 Ventura	1280.778221
6113 Yolo	1112.028602
6115 Yuba	1209.620584



CA

CA

FIPS

29001  
29003  
29005  
29007  
29009  
29011  
29013  
29015  
29017  
29019  
29021  
29023  
29025  
29027  
29029  
29031  
29033  
29035  
29037

CA

29039  
29041  
29043  
29045  
29047  
29049  
29051  
29053  
29055  
29057  
29059  
29061  
29063  
29065  
29067  
29069  
29071  
29073  
29075  
29077  
29079  
29081  
29083  
29085  
29087  
29089  
29091  
29093  
29095  
29097  
29099  
29101

29103

CA

29105  
29107  
29109  
29111  
29113  
29115  
29117  
29121  
29123  
29125  
29127  
29119  
29129  
29131  
29133  
29135  
29137  
29139  
29141  
29143  
29145  
29147  
29149  
29151  
29153  
29155  
29157  
29159  
29161  
29163  
29165  
29167  
29169  
29171

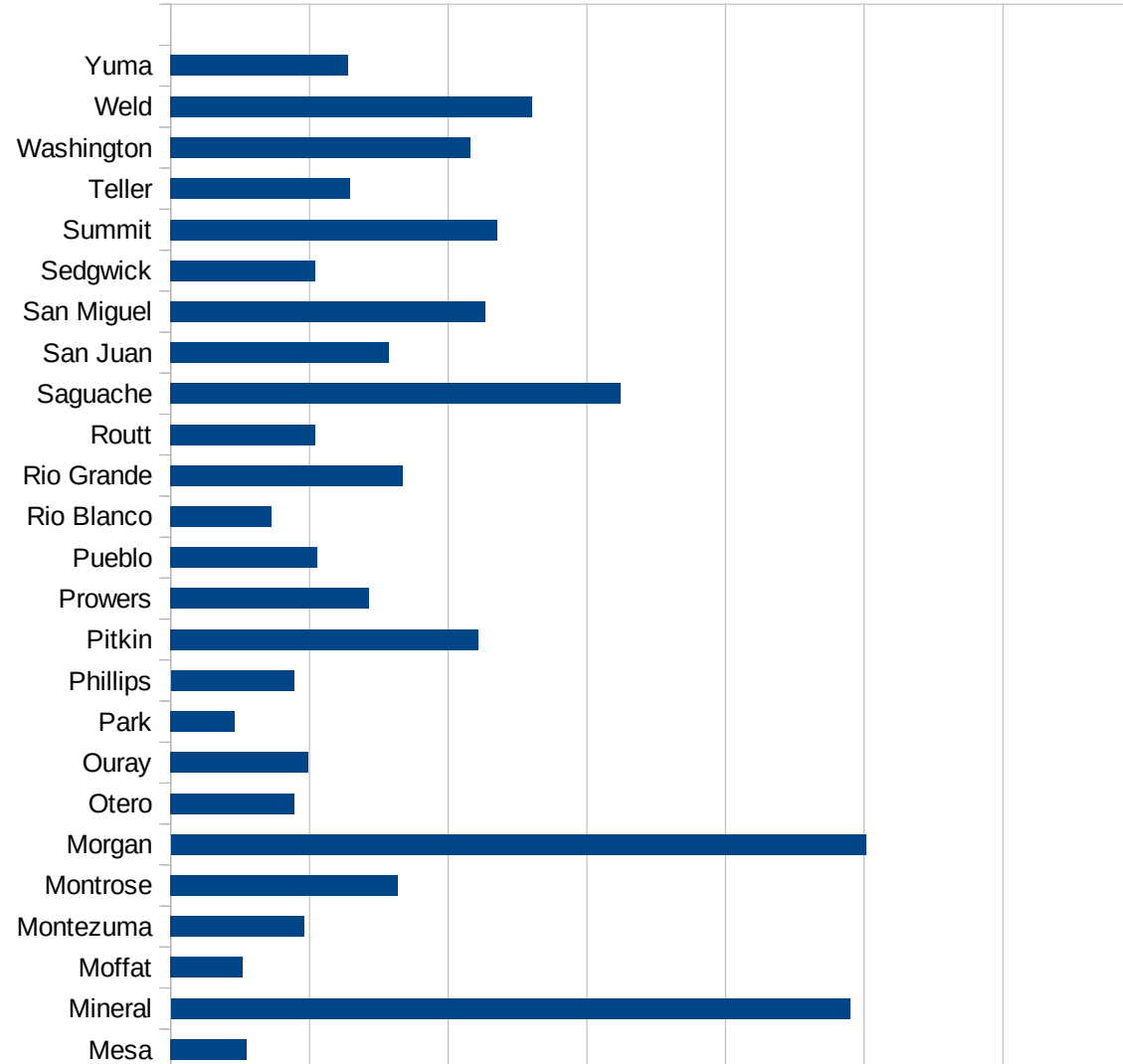
CA

29173  
29175  
29177  
29179  
29181  
29195  
29197  
29199  
29201  
29203  
29205  
29183  
29185  
29187  
29189  
29510  
29186  
29207  
29209  
29211  
29213  
29215  
  
29217  
29219  
29221  
29223  
29225  
29227  
29229



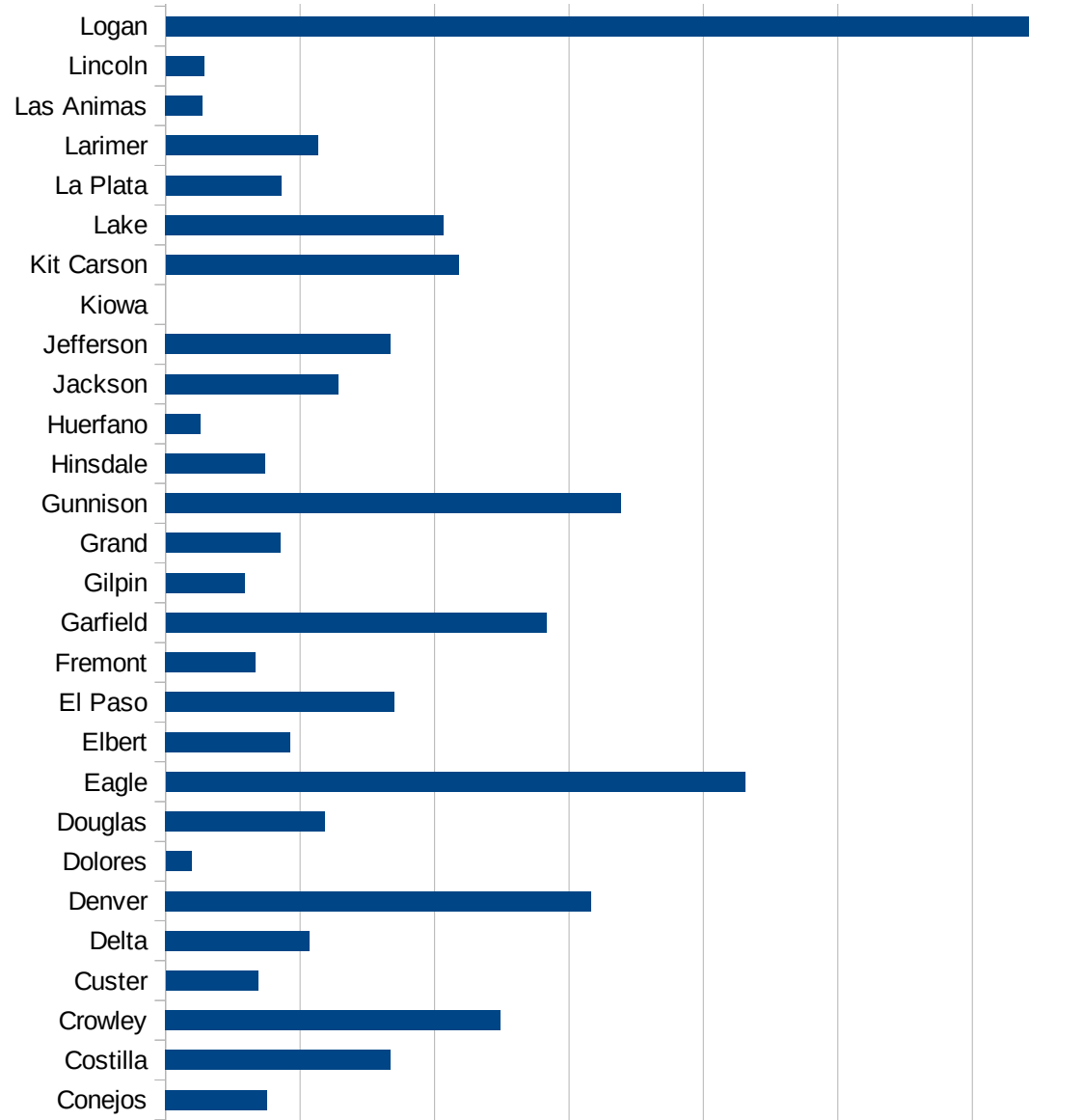
CO

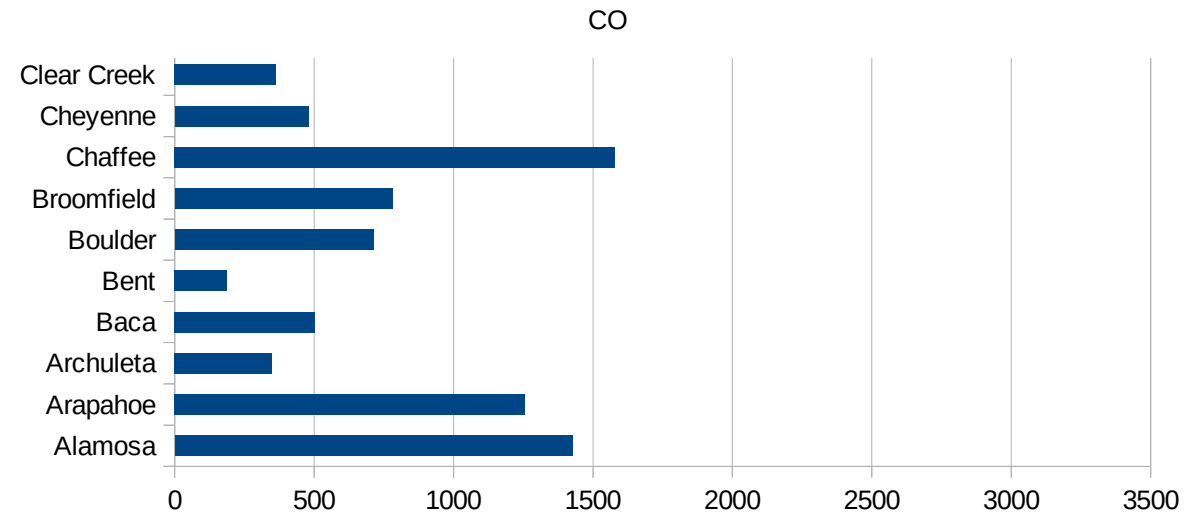
FIPS	County	PC Infection
8001	Adams	1489.2511351
8003	Alamosa	1426.6019301
8005	Arapahoe	1255.9600132
8007	Archuleta	348.71049764
8009	Baca	502.09205021
8011	Bent	187.01122067
8013	Boulder	713.63293445
8014	Broomfield	781.03570243
8015	Chaffee	1577.8698757
8017	Cheyenne	479.74413646
8019	Clear Creek	364.39354503
8021	Conejos	378.04878049
8023	Costilla	835.94566353
8025	Crowley	1246.1590987
8027	Custer	343.15704481
8029	Delta	536.29696637
8031	Denver	1582.5717524
8033	Dolores	96.432015429
8035	Douglas	593.09870003
8037	Eagle	2154.8197043
8039	Elbert	464.1960277
8041	El Paso	850.31154743
8043	Fremont	333.18756377
8045	Garfield	1415.4257989
8047	Gilpin	294.06959647
8049	Grand	425.12077295
8051	Gunnison	1693.1462368
8053	Hinsdale	369.91368681
8055	Huerfano	130.64305414
8057	Jackson	643.31665475
8059	Jefferson	837.93924165
8061	Kiowa	0
8063	Kit Carson	1088.9292196



CO

8065 Lake	1035.2760736
8067 La Plata	429.76380749
8069 Larimer	566.30472615
8071 Las Animas	137.90250293
8073 Lincoln	142.60249554
8075 Logan	3209.7733185
8077 Mesa	273.48619841
8079 Mineral	2448.4536082
8081 Moffat	257.81013042
8083 Montezuma	481.68820246
8085 Montrose	817.26441465
8087 Morgan	2507.1783738
8089 Otero	444.87847222
8091 Ouray	496.58597145
8093 Park	231.7309765
8095 Phillips	443.30377975
8097 Pitkin	1108.6350975
8099 Prowers	715.22525485
8101 Pueblo	528.86365943
8103 Rio Blanco	363.00505051
8105 Rio Grande	835.55555556
8107 Routt	520.73213384
8109 Saguache	1622.0955721
8111 San Juan	787.4015748
8113 San Miguel	1135.392504
8115 Sedgwick	521.05948762
8117 Summit	1177.153546
8119 Teller	645.85575888
8121 Washington	1079.6496231
8123 Weld	1303.8290832
8125 Yuma	638.72255489





FIPS

- 29001
- 29003
- 29005
- 29007
- 29009
- 29011
- 29013
- 29015
- 29017
- 29019
- 29021
- 29023
- 29025
- 29027
- 29029
- 29031
- 29033
- 29035
- 29037

CO

29039  
29041  
29043  
29045  
29047  
29049  
29051  
29053  
29055  
29057  
29059  
29061  
29063  
29065  
29067  
29069  
29071  
29073  
29075  
29077  
29079  
29081  
29083  
29085  
29087  
29089  
29091  
29093  
29095  
29097  
29099  
29101

29103

29105  
29107  
29109  
29111  
29113  
29115  
29117  
29121  
29123  
29125  
29127  
29119  
29129  
29131  
29133  
29135  
29137  
29139  
29141  
29143  
29145  
29147  
29149  
29151  
29153  
29155  
29157  
29159  
29161  
29163  
29165  
29167  
29169  
29171

CO

29173  
29175  
29177  
29179  
29181  
29195  
29197  
29199  
29201  
29203  
29205  
29183  
29185  
29187  
29189  
29510  
29186  
29207  
29209  
29211  
29213  
29215  
  
29217  
29219  
29221  
29223  
29225  
29227  
29229

CT





CT

FIPS

29001  
29003  
29005  
29007  
29009  
29011  
29013  
29015  
29017  
29019  
29021  
29023  
29025  
29027  
29029  
29031  
29033  
29035  
29037

CT

29039  
29041  
29043  
29045  
29047  
29049  
29051  
29053  
29055  
29057  
29059  
29061  
29063  
29065  
29067  
29069  
29071  
29073  
29075  
29077  
29079  
29081  
29083  
29085  
29087  
29089  
29091  
29093  
29095  
29097  
29099  
29101

29103

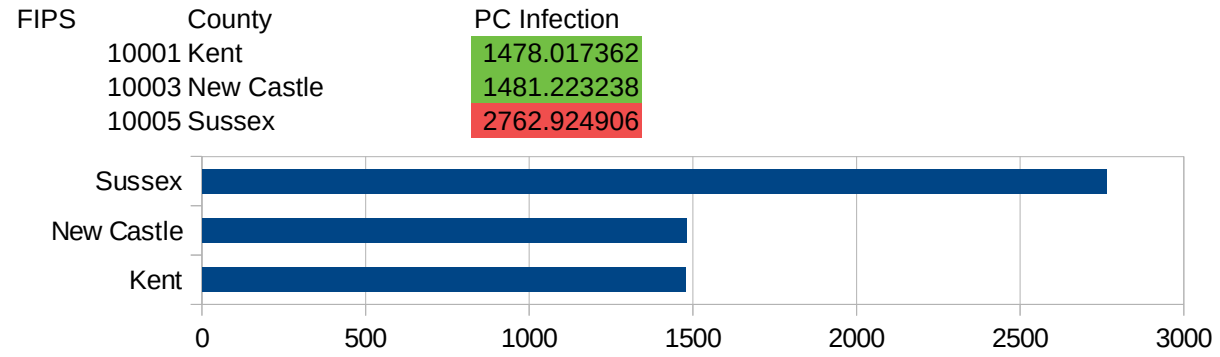
CT

29105  
29107  
29109  
29111  
29113  
29115  
29117  
29121  
29123  
29125  
29127  
29119  
29129  
29131  
29133  
29135  
29137  
29139  
29141  
29143  
29145  
29147  
29149  
29151  
29153  
29155  
29157  
29159  
29161  
29163  
29165  
29167  
29169  
29171

CT

29173  
29175  
29177  
29179  
29181  
29195  
29197  
29199  
29201  
29203  
29205  
29183  
29185  
29187  
29189  
29510  
29186  
29207  
29209  
29211  
29213  
29215  
  
29217  
29219  
29221  
29223  
29225  
29227  
29229

DE



DE

FIPS

29001  
29003  
29005  
29007  
29009  
29011  
29013  
29015  
29017  
29019  
29021  
29023  
29025  
29027  
29029  
29031  
29033  
29035  
29037

DE

29039  
29041  
29043  
29045  
29047  
29049  
29051  
29053  
29055  
29057  
29059  
29061  
29063  
29065  
29067  
29069  
29071  
29073  
29075  
29077  
29079  
29081  
29083  
29085  
29087  
29089  
29091  
29093  
29095  
29097  
29099  
29101

29103

DE

29105  
29107  
29109  
29111  
29113  
29115  
29117  
29121  
29123  
29125  
29127  
29119  
29129  
29131  
29133  
29135  
29137  
29139  
29141  
29143  
29145  
29147  
29149  
29151  
29153  
29155  
29157  
29159  
29161  
29163  
29165  
29167  
29169  
29171



DE

29173  
29175  
29177  
29179  
29181  
29195  
29197  
29199  
29201  
29203  
29205  
29183  
29185  
29187  
29189  
29510  
29186  
29207  
29209  
29211  
29213  
29215  
  
29217  
29219  
29221  
29223  
29225  
29227  
29229

DC

FIPS	County	PC Infection
11001	District of Columbia	2003.971785

DC

FIPS

29001  
29003  
29005  
29007  
29009  
29011  
29013  
29015  
29017  
29019  
29021  
29023  
29025  
29027  
29029  
29031  
29033  
29035  
29037

DC

29039  
29041  
29043  
29045  
29047  
29049  
29051  
29053  
29055  
29057  
29059  
29061  
29063  
29065  
29067  
29069  
29071  
29073  
29075  
29077  
29079  
29081  
29083  
29085  
29087  
29089  
29091  
29093  
29095  
29097  
29099  
29101

29103


DC

29105  
29107  
29109  
29111  
29113  
29115  
29117  
29121  
29123  
29125  
29127  
29119  
29129  
29131  
29133  
29135  
29137  
29139  
29141  
29143  
29145  
29147  
29149  
29151  
29153  
29155  
29157  
29159  
29161  
29163  
29165  
29167  
29169  
29171

DC

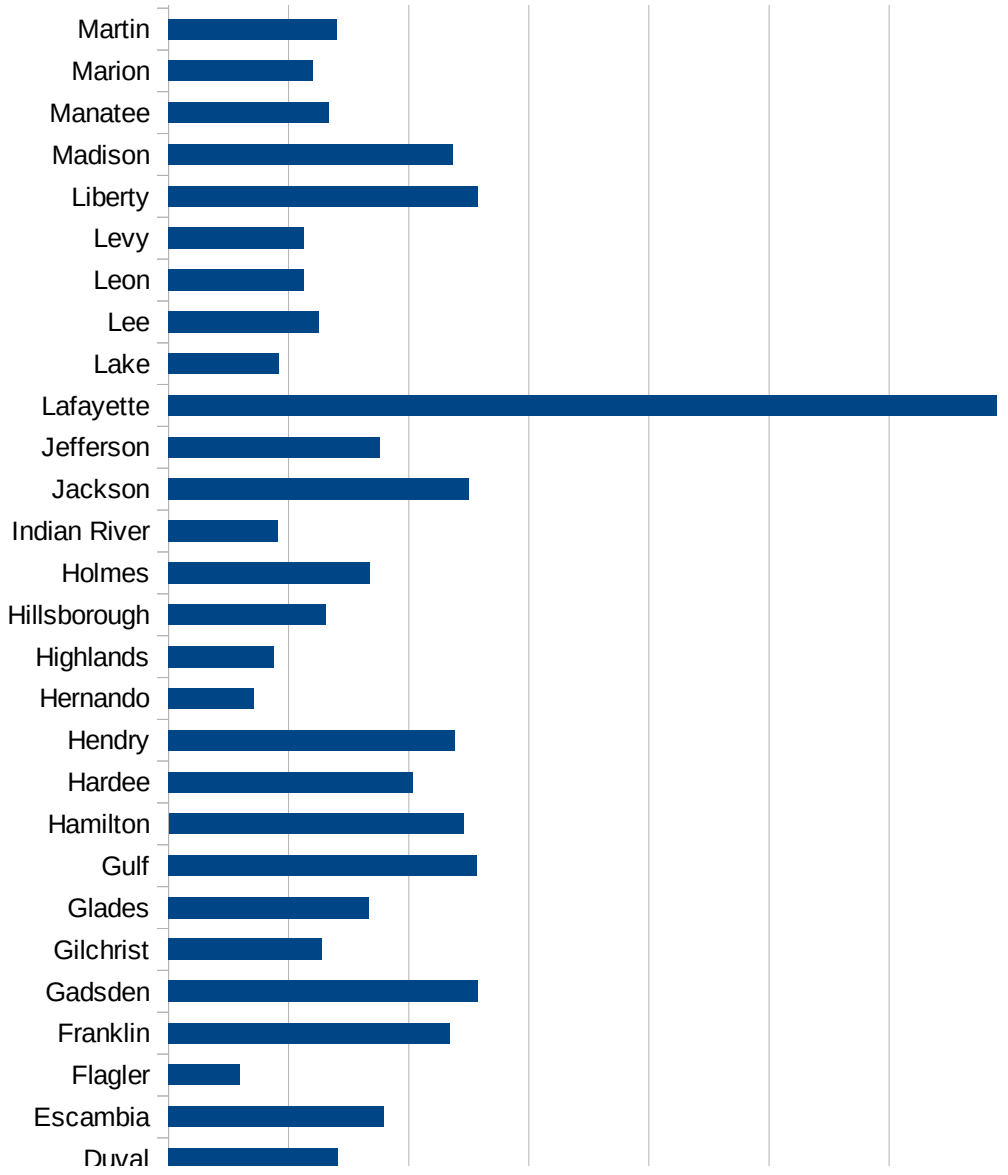
29173  
29175  
29177  
29179  
29181  
29195  
29197  
29199  
29201  
29203  
29205  
29183  
29185  
29187  
29189  
29510  
29186  
29207  
29209  
29211  
29213  
29215  
  
29217  
29219  
29221  
29223  
29225  
29227  
29229

FL



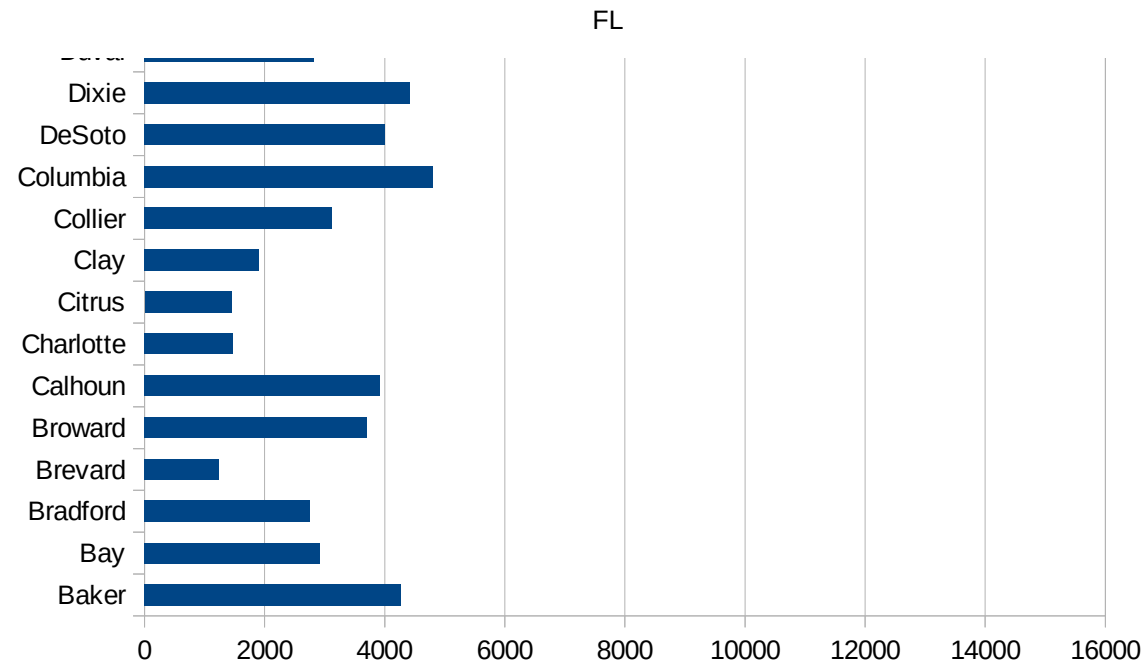
FL

12069 Lake	1846.028696
12071 Lee	2501.689615
12073 Leon	2255.369194
12075 Levy	2263.919549
12077 Liberty	5155.492491
12079 Madison	4733.121053
12081 Manatee	2667.308252
12083 Marion	2398.208774
12085 Martin	2802.152729
12086 Miami-Dade	5772.055935
12087 Monroe	2328.495075
12089 Nassau	2014.400224
12091 Okaloosa	2048.063145
12093 Okeechobee	3009.365144
12095 Orange	2642.822739
12097 Osceola	3070.192125
12099 Palm Beach	2861.35183
12101 Pasco	1513.073773
12103 Pinellas	2058.895907
12105 Polk	2442.341835
12107 Putnam	2433.828189
12109 St. Johns	1735.618125
12111 St. Lucie	2228.394908
12113 Santa Rosa	2655.71595
12115 Sarasota	1706.279088
12117 Seminole	1752.338446
12119 Sumter	1486.555757
12121 Suwannee	5575.795977
12123 Taylor	5582.019146
12125 Union	4143.239625
12127 Volusia	1731.934587
12129 Wakulla	2858.815194
12131 Walton	2350.963222
12133 Washington	4087.620579



This work is licensed under the Creative Commons Attribution-NoDerivatives 4.0 International License. To view a copy of this license, visit <http://creativecommons.org/licenses/by-nd/4.0/>.





FL

FIPS

29001  
29003  
29005  
29007  
29009  
29011  
29013  
29015  
29017  
29019  
29021  
29023  
29025  
29027  
29029  
29031  
29033  
29035  
29037

FL

29039  
29041  
29043  
29045  
29047  
29049  
29051  
29053  
29055  
29057  
29059  
29061  
29063  
29065  
29067  
29069  
29071  
29073  
29075  
29077  
29079  
29081  
29083  
29085  
29087  
29089  
29091  
29093  
29095  
29097  
29099  
29101

29103

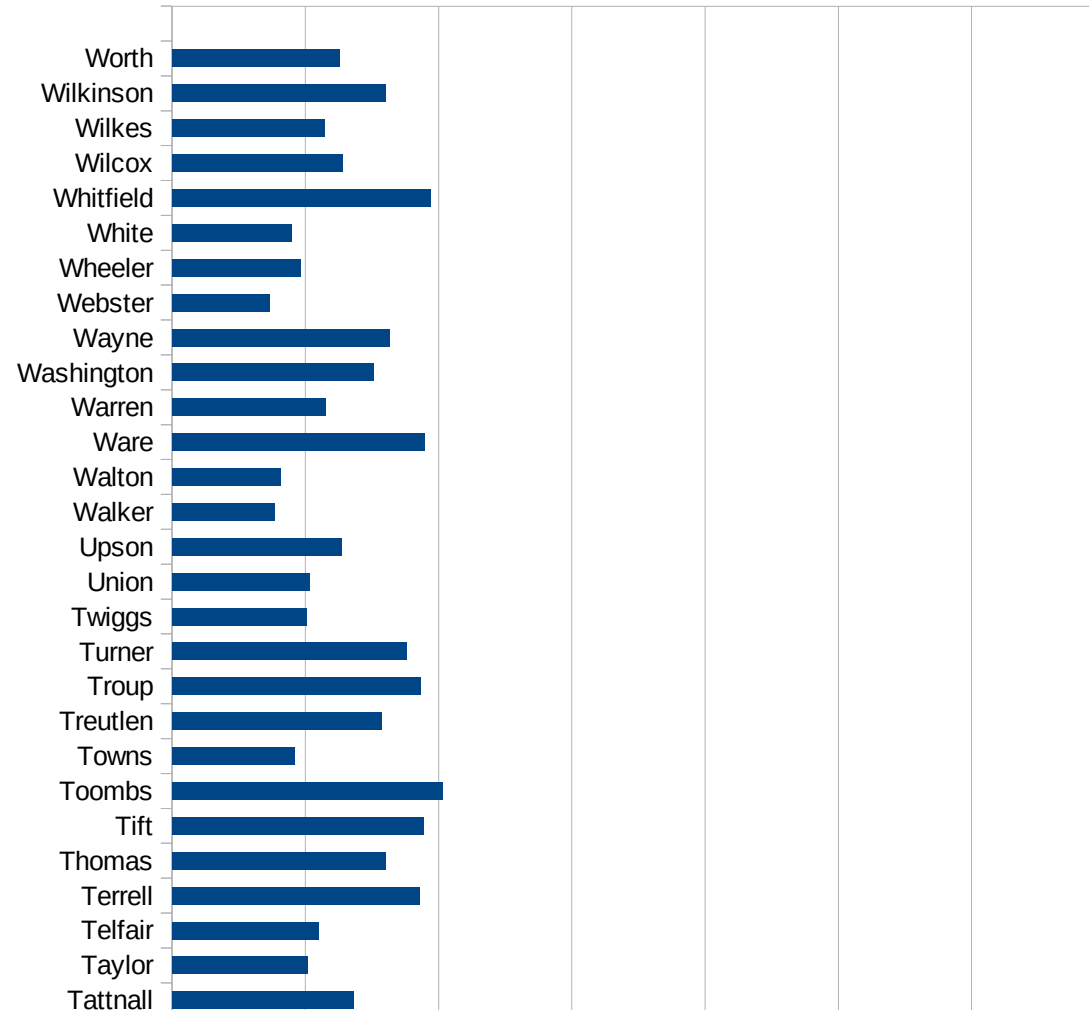
FL

29105  
29107  
29109  
29111  
29113  
29115  
29117  
29121  
29123  
29125  
29127  
29119  
29129  
29131  
29133  
29135  
29137  
29139  
29141  
29143  
29145  
29147  
29149  
29151  
29153  
29155  
29157  
29159  
29161  
29163  
29165  
29167  
29169  
29171

FL

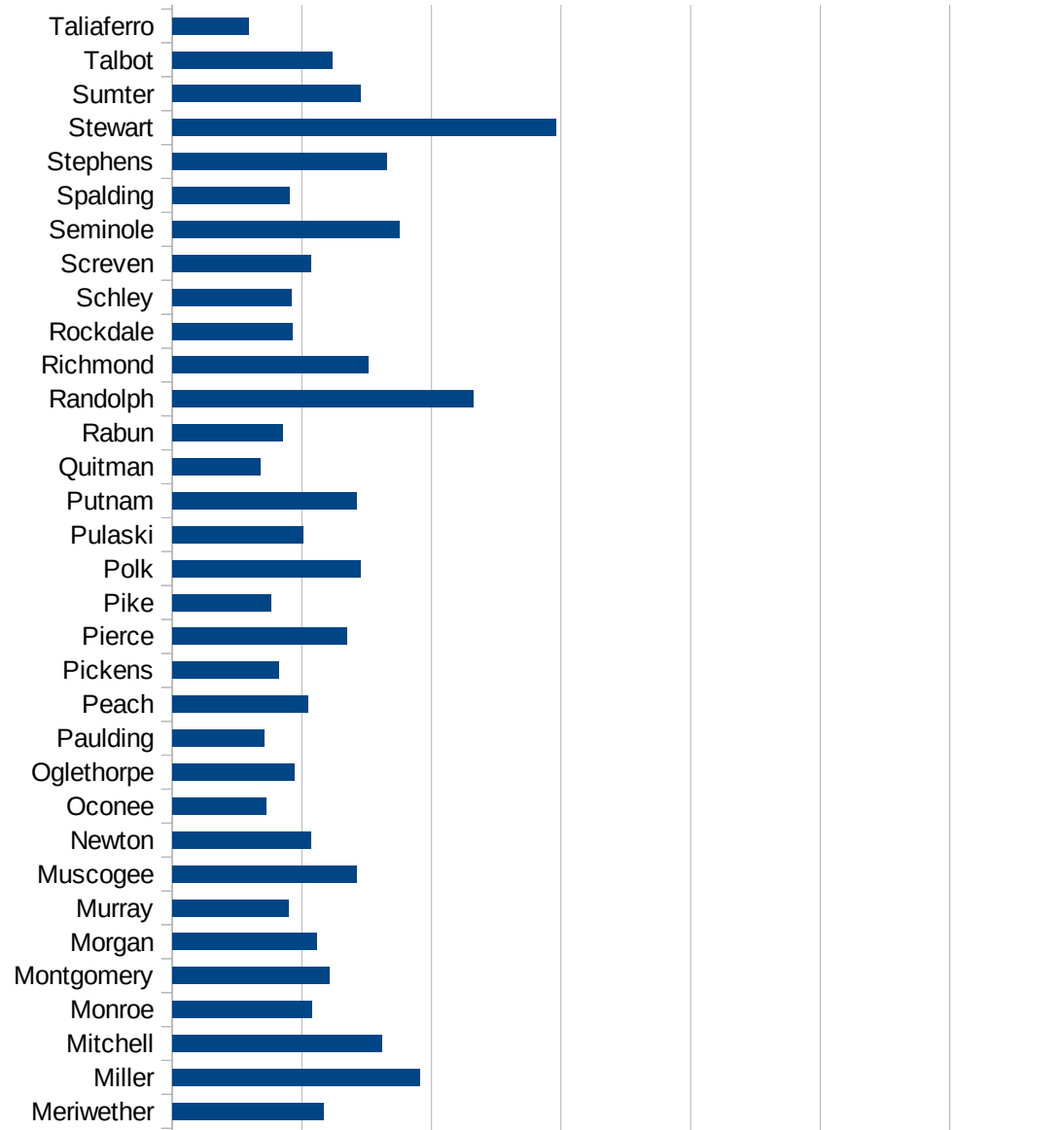
29173  
29175  
29177  
29179  
29181  
29195  
29197  
29199  
29201  
29203  
29205  
29183  
29185  
29187  
29189  
29510  
29186  
29207  
29209  
29211  
29213  
29215  
  
29217  
29219  
29221  
29223  
29225  
29227  
29229

FIPS	County	PC Infection
13001	Appling	4857.621441
13003	Atkinson	4941.545137
13005	Bacon	4702.726866
13007	Baker	2296.248383
13009	Baldwin	3826.160676
13011	Banks	2048.662313
13013	Barrow	2238.612036
13015	Bartow	2329.712052
13017	Ben Hill	3800.559957
13019	Berrien	2015.375026
13021	Bibb	3547.470525
13023	Bleckley	2796.38573
13025	Brantley	1640.472033
13027	Brooks	3081.286663
13029	Bryan	2285.549345
13031	Bulloch	2764.69675
13033	Burke	2943.406324
13035	Butts	2351.919977
13037	Calhoun	3573.677582
13039	Camden	1922.611174
13043	Candler	3285.345146
13045	Carroll	1986.099
13047	Catoosa	1312.666864
13049	Charlton	4426.280074
13051	Chatham	2476.18389
13053	Chattahoochee	11952.45227
13055	Chattooga	2392.093586
13057	Cherokee	1952.398003
13059	Clarke	2473.10139
13061	Clay	3914.097679
13063	Clayton	2265.421335
13065	Clinch	4512.635379
13067	Cobb	2273.853329



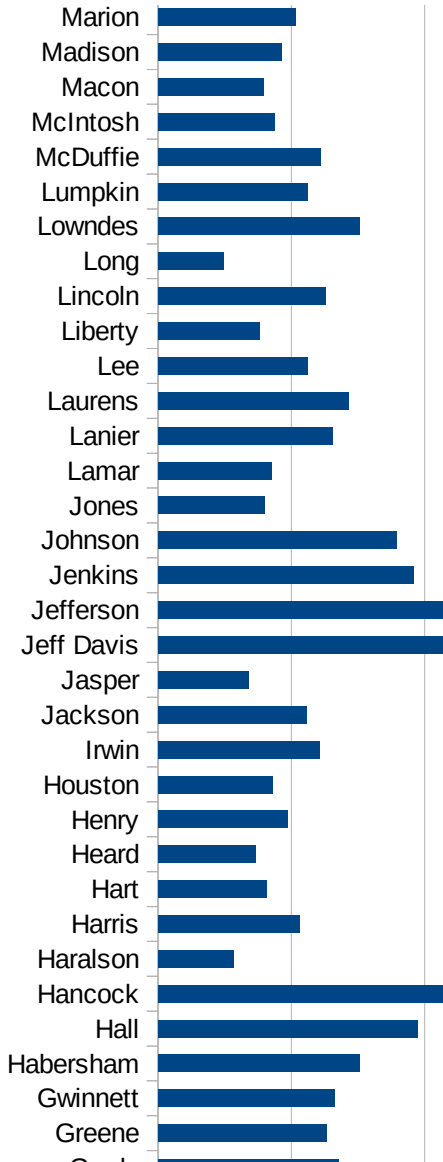
GA

13069 Coffee	4193.256445
13071 Colquitt	3912.967187
13073 Columbia	2080.48428
13075 Cook	2989.162102
13077 Coweta	1565.842154
13079 Crawford	1233.966553
13081 Crisp	2106.1015
13083 Dade	1281.893258
13085 Dawson	2766.814177
13087 Decatur	3759.172154
13089 DeKalb	2209.480304
13091 Dodge	1613.136923
13093 Dooly	2093.973442
13095 Dougherty	3293.40333
13097 Douglas	2196.365538
13099 Early	4089.001659
13101 Echols	5925
13103 Effingham	1741.43753
13105 Elbert	2505.230126
13107 Emanuel	3427.38369
13109 Evans	3479.153064
13111 Fannin	1821.753197
13113 Fayette	1405.794164
13115 Floyd	2392.598568
13117 Forsyth	1352.425067
13119 Franklin	2471.441602
13121 Fulton	2394.978069
13123 Gilmer	2450.025961
13125 Glascock	1135.225376
13127 Glynn	3610.697145
13129 Gordon	2685.273468
13131 Grady	2711.330209
13133 Greene	2520.058764
13135 Gwinnett	2652.35007



GA

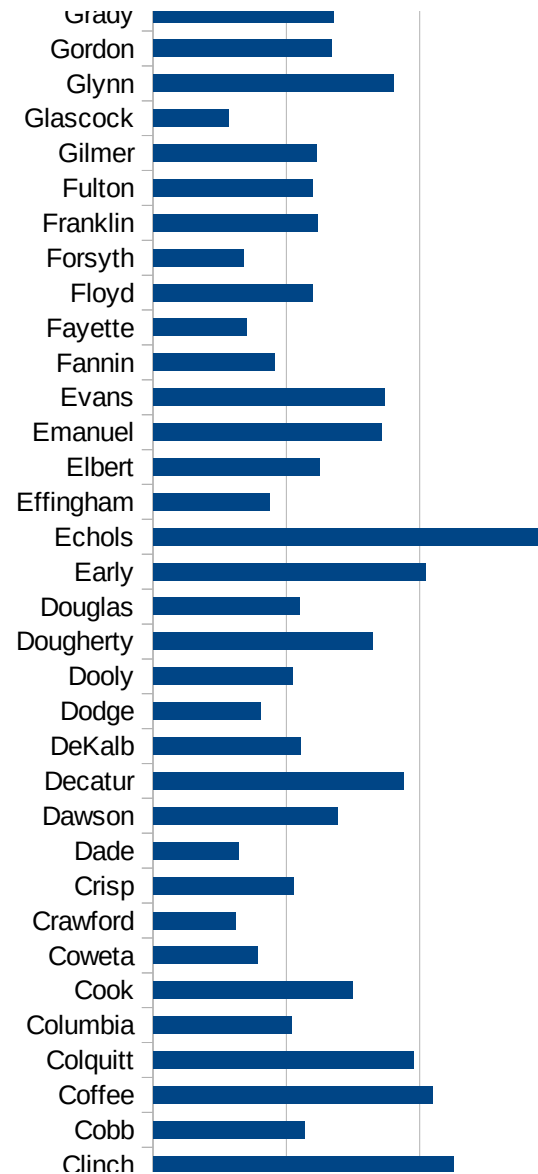
13137 Habersham	3020.622191
13139 Hall	3892.692483
13141 Hancock	4312.410158
13143 Haralson	1127.55223
13145 Harris	2126.17839
13147 Hart	1620.751753
13149 Heard	1456.351545
13151 Henry	1940.317957
13153 Houston	1717.384173
13155 Irwin	2426.048095
13157 Jackson	2219.476868
13159 Jasper	1353.276353
13161 Jeff Davis	4331.625524
13163 Jefferson	4374.594945
13165 Jenkins	3835.080041
13167 Johnson	3574.371652
13169 Jones	1603.997763
13171 Lamar	1710.526316
13173 Lanier	2620.889749
13175 Laurens	2852.614897
13177 Lee	2244.322
13179 Liberty	1517.147178
13181 Lincoln	2514.213519
13183 Long	979.0504264
13185 Lowndes	3026.968475
13187 Lumpkin	2236.382946
13189 McDuffie	2433.700246
13191 McIntosh	1750.348675
13193 Macon	1574.982881
13195 Madison	1848.229342
13197 Marion	2059.633577
13199 Meriwether	2335.295234
13201 Miller	3816.391136
13205 Mitchell	3230.894016



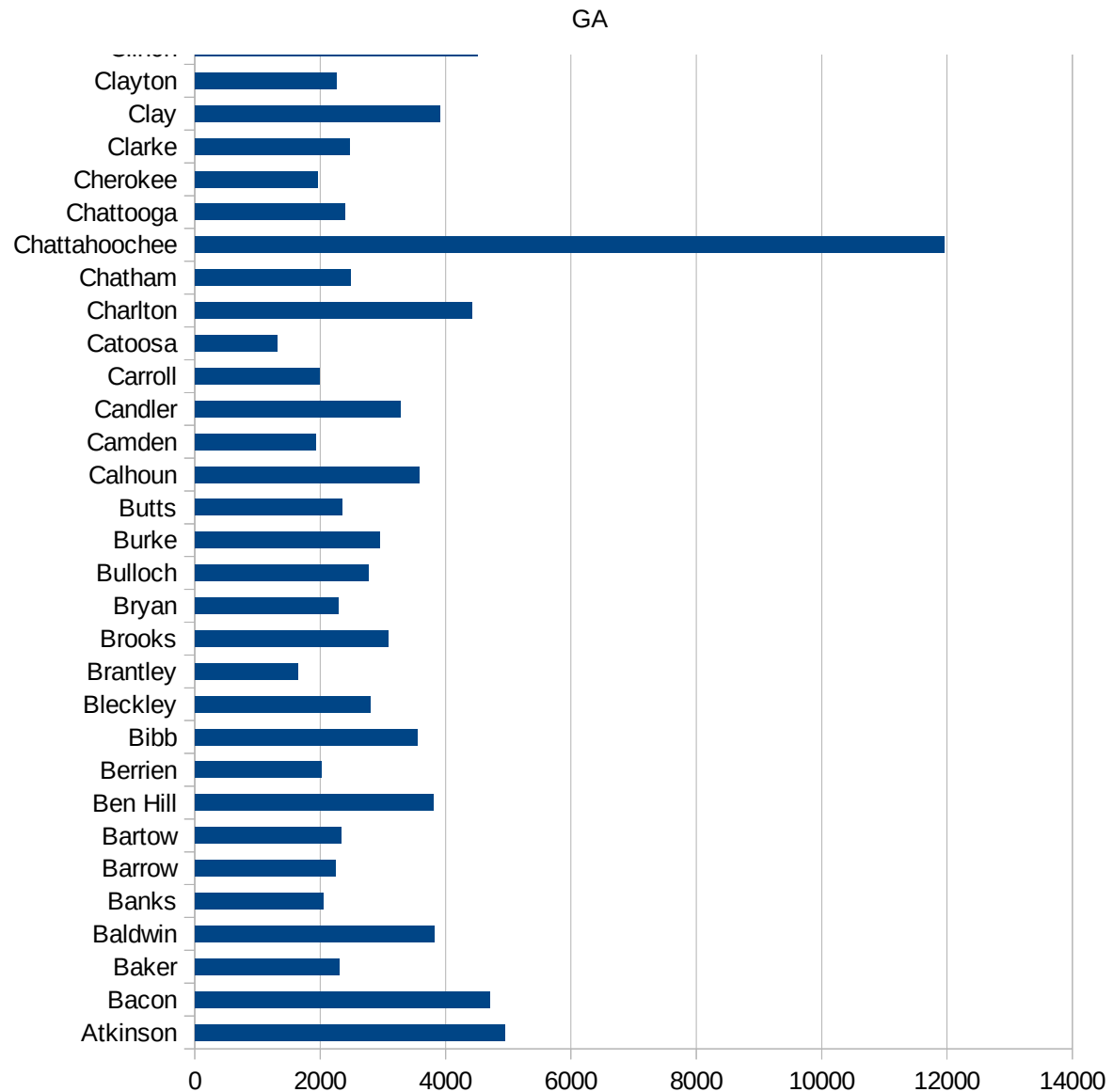


GA

13207 Monroe	2154.796512
13209 Montgomery	2425.758729
13211 Morgan	2227.76216
13213 Murray	1796.047193
13215 Muscogee	2846.106304
13217 Newton	2138.012251
13219 Oconee	1446.32308
13221 Oglethorpe	1879.89903
13223 Paulding	1424.008193
13225 Peach	2095.468366
13227 Pickens	1647.904941
13229 Pierce	2697.405746
13231 Pike	1518.729205
13233 Polk	2910.289616
13235 Pulaski	2023.669708
13237 Putnam	2838.277775
13239 Quitman	1360.245722
13241 Rabun	1701.5474
13243 Randolph	4639.250695
13245 Richmond	3027.476508
13247 Rockdale	1852.219794
13249 Schley	1833.460657
13251 Screven	2138.039891
13253 Seminole	3511.725797
13255 Spalding	1800.302572
13257 Stephens	3310.927597
13259 Stewart	5920.309727
13261 Sumter	2899.135641
13263 Talbot	2471.30102
13265 Taliaferro	1181.59204
13267 Tattnall	2721.43673
13269 Taylor	2027.615375
13271 Telfair	2198.286722
13273 Terrell	3716.176983



13275 Thomas	3199.24406
13277 Tift	3771.166597
13279 Toombs	4054.003794
13281 Towns	1839.352008
13283 Treutlen	3142.899104
13285 Troup	3732.472799
13287 Turner	3526.289181
13289 Twiggs	2015.144113
13291 Union	2070.747052
13293 Upson	2544.344841
13295 Walker	1540.123901
13297 Walton	1633.102681
13299 Ware	3780.829596
13301 Warren	2304.322986
13303 Washington	3021.681546
13305 Wayne	3264.224369
13307 Webster	1455.38108
13309 Wheeler	1929.17883
13311 White	1795.128462
13313 Whitfield	3872.69128
13315 Wilcox	2553.33636
13317 Wilkes	2288.375861
13319 Wilkinson	3198.31784
13321 Worth	2507.512685



GA

FIPS

- 29001
- 29003
- 29005
- 29007
- 29009
- 29011
- 29013
- 29015
- 29017
- 29019
- 29021
- 29023
- 29025
- 29027
- 29029
- 29031
- 29033
- 29035
- 29037

29039  
29041  
29043  
29045  
29047  
29049  
29051  
29053  
29055  
29057  
29059  
29061  
29063  
29065  
29067  
29069  
29071  
29073  
29075  
29077  
29079  
29081  
29083  
29085  
29087  
29089  
29091  
29093  
29095  
29097  
29099  
29101

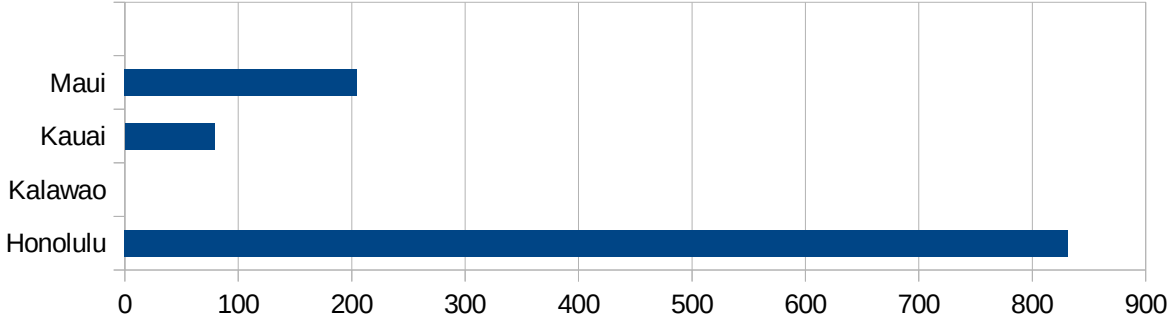
29103

29105  
29107  
29109  
29111  
29113  
29115  
29117  
29121  
29123  
29125  
29127  
29119  
29129  
29131  
29133  
29135  
29137  
29139  
29141  
29143  
29145  
29147  
29149  
29151  
29153  
29155  
29157  
29159  
29161  
29163  
29165  
29167  
29169  
29171

GA

29173  
29175  
29177  
29179  
29181  
29195  
29197  
29199  
29201  
29203  
29205  
29183  
29185  
29187  
29189  
29510  
29186  
29207  
29209  
29211  
29213  
29215  
  
29217  
29219  
29221  
29223  
29225  
29227  
29229

FIPS	County	PC Infection
15001	Hawaii	207.9777892
15003	Honolulu	831.4627377
15005	Kalawao	0
15007	Kauai	79.02069788
15009	Maui	204.5368914





HI

FIPS

29001  
29003  
29005  
29007  
29009  
29011  
29013  
29015  
29017  
29019  
29021  
29023  
29025  
29027  
29029  
29031  
29033  
29035  
29037

HI

29039  
29041  
29043  
29045  
29047  
29049  
29051  
29053  
29055  
29057  
29059  
29061  
29063  
29065  
29067  
29069  
29071  
29073  
29075  
29077  
29079  
29081  
29083  
29085  
29087  
29089  
29091  
29093  
29095  
29097  
29099  
29101

29103

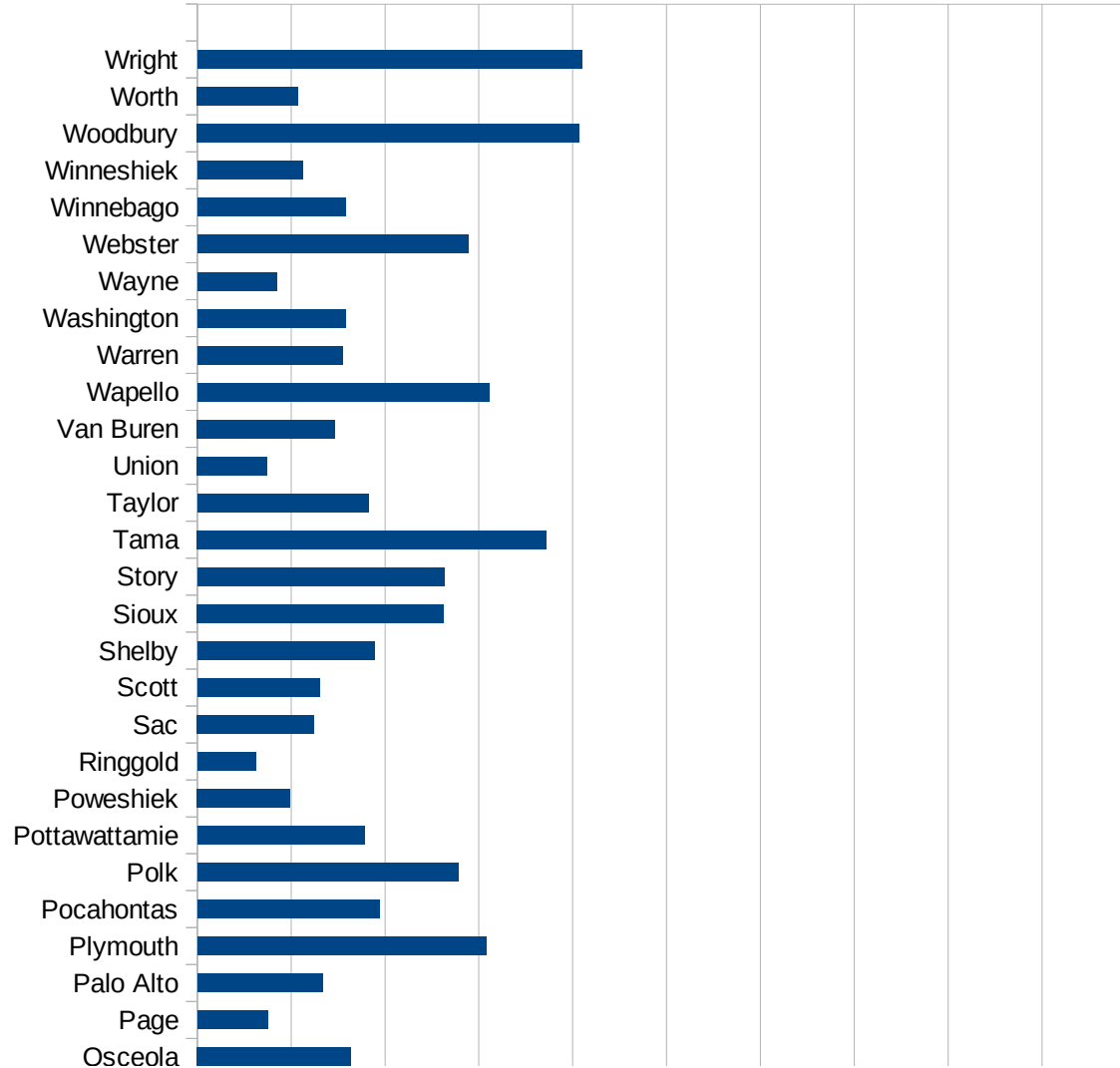
HI

29105  
29107  
29109  
29111  
29113  
29115  
29117  
29121  
29123  
29125  
29127  
29119  
29129  
29131  
29133  
29135  
29137  
29139  
29141  
29143  
29145  
29147  
29149  
29151  
29153  
29155  
29157  
29159  
29161  
29163  
29165  
29167  
29169  
29171

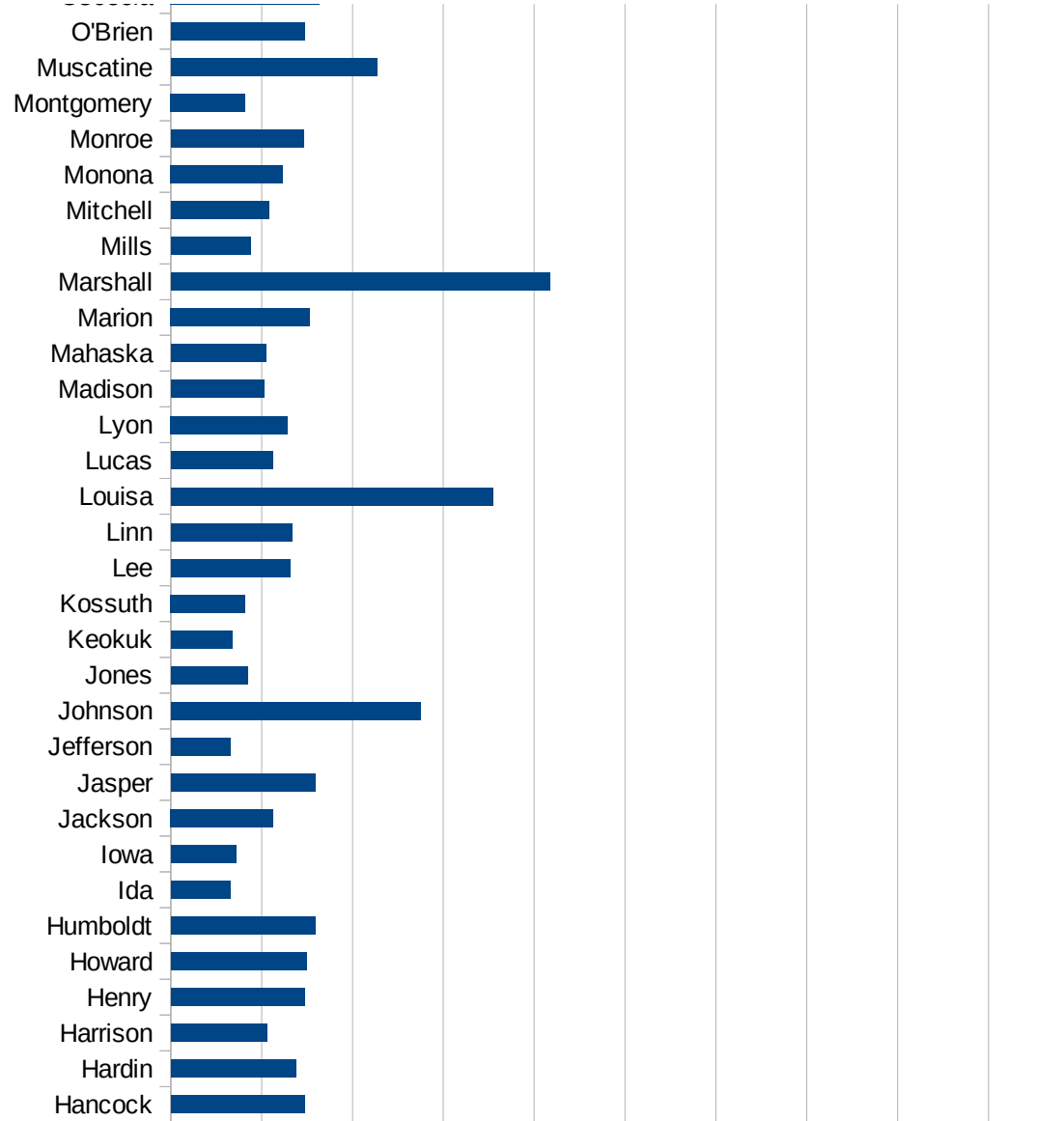
HI

29173  
29175  
29177  
29179  
29181  
29195  
29197  
29199  
29201  
29203  
29205  
29183  
29185  
29187  
29189  
29510  
29186  
29207  
29209  
29211  
29213  
29215  
  
29217  
29219  
29221  
29223  
29225  
29227  
29229

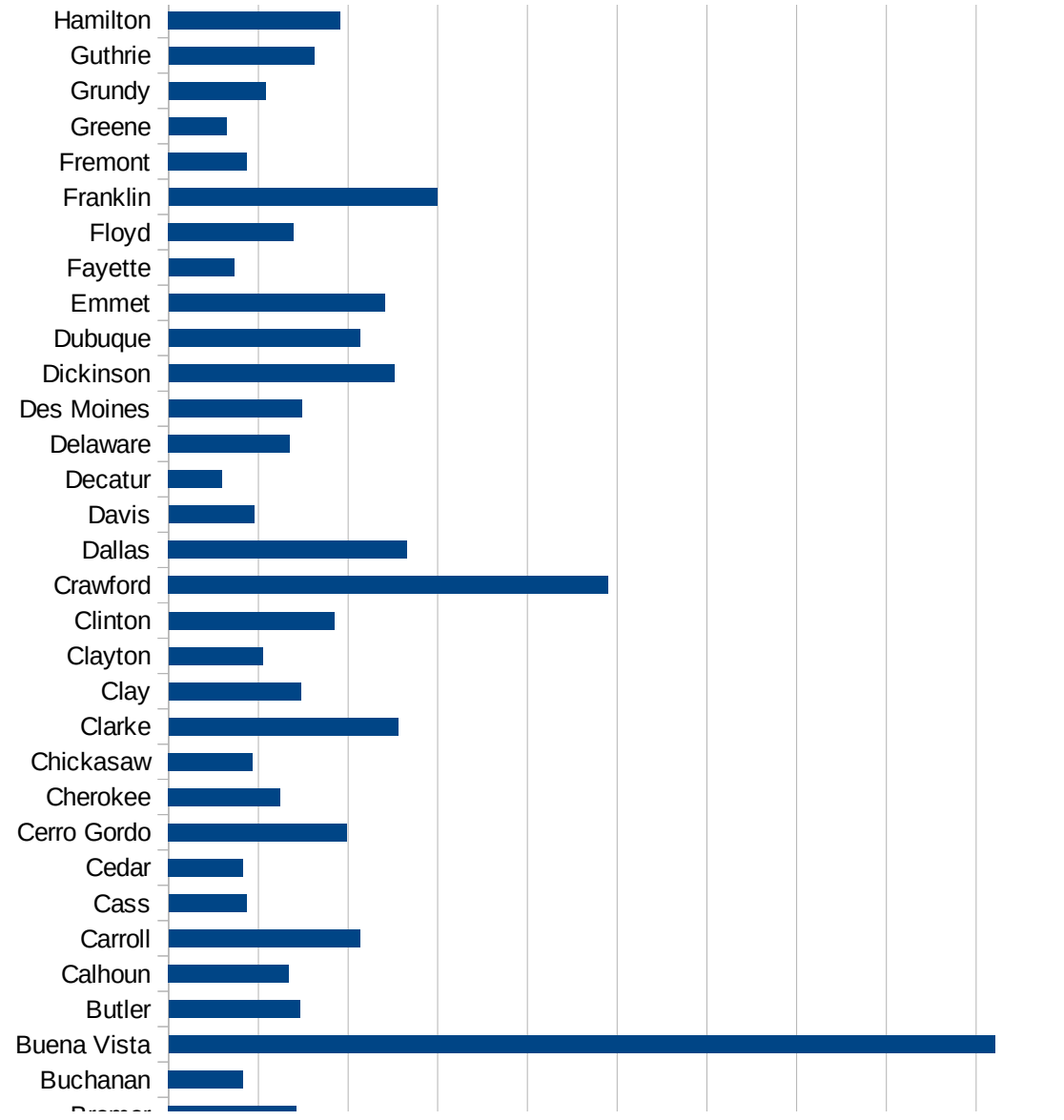
FIPS	County	PC Infection
19001	Adair	693.7561943
19003	Adams	603.5665295
19005	Allamakee	1330.248699
19007	Appanoose	699.5256091
19009	Audubon	708.3181983
19011	Benton	822.868731
19013	Black Hawk	2902.392605
19015	Boone	1328.474911
19017	Bremer	1427.025294
19019	Buchanan	830.2278409
19021	Buena Vista	9208.010466
19023	Butler	1465.025105
19025	Calhoun	1340.344365
19027	Carroll	2128.609705
19029	Cass	866.2026295
19031	Cedar	832.1254094
19033	Cerro Gordo	1988.416536
19035	Cherokee	1245.473015
19037	Chickasaw	936.1417586
19039	Clarke	2557.571899
19041	Clay	1475.145655
19043	Clayton	1048.074732
19045	Clinton	1842.297605
19047	Crawford	4901.503672
19049	Dallas	2658.017299
19051	Davis	953.7540202
19053	Decatur	595.6907478
19055	Delaware	1353.330599
19057	Des Moines	1484.490776
19059	Dickinson	2512.679998
19061	Dubuque	2131.0426
19063	Emmet	2410.02918
19065	Fayette	732.4516785

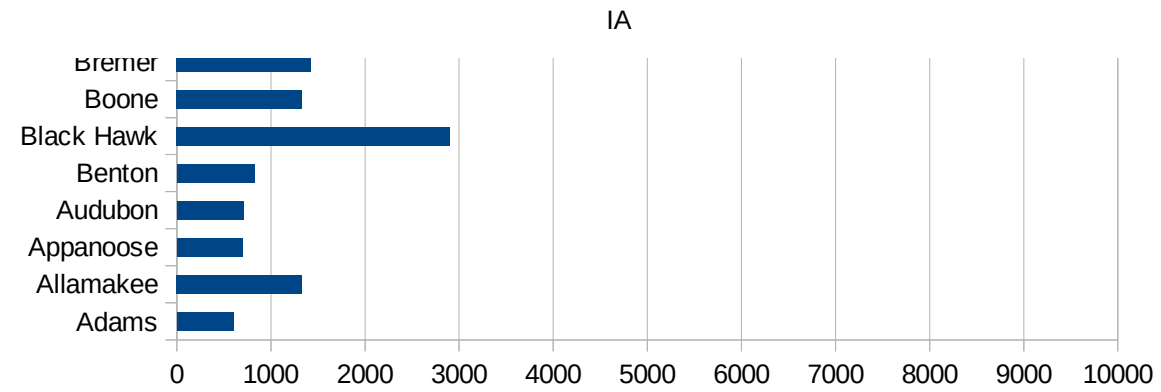


19067 Floyd	1395.850517
19069 Franklin	2992.888186
19071 Fremont	872.3008723
19073 Greene	645.8078165
19075 Grundy	1080.949285
19077 Guthrie	1623.134328
19079 Hamilton	1912.787587
19081 Hancock	1474.981329
19083 Hardin	1375.385345
19085 Harrison	1061.270695
19087 Henry	1475.058554
19089 Howard	1491.237618
19091 Humboldt	1592.12318
19093 Ida	657.7985675
19095 Iowa	718.6667493
19097 Jackson	1127.006999
19099 Jasper	1593.668399
19101 Jefferson	652.8480496
19103 Johnson	2752.875843
19105 Jones	848.4381026
19107 Keokuk	674.8166259
19109 Kossuth	818.3525624
19111 Lee	1312.582587
19113 Linn	1335.936151
19115 Louisa	3545.5278
19117 Lucas	1122.035859
19119 Lyon	1286.935907
19121 Madison	1027.755554
19123 Mahaska	1045.454545
19125 Marion	1529.619541
19127 Marshall	4169.480503
19129 Mills	876.3194583
19131 Mitchell	1078.626171
19133 Monona	1232.860929



19135 Monroe	1463.414634
19137 Montgomery	819.7540738
19139 Muscatine	2273.521396
19141 O'Brien	1473.988439
19143 Osceola	1639.072848
19145 Page	747.5900059
19147 Palo Alto	1332.736029
19149 Plymouth	3076.310022
19151 Pocahontas	1943.620178
19153 Polk	2780.560094
19155 Pottawattamie	1781.189527
19157 Poweshiek	989.3577197
19159 Ringgold	623.9935588
19161 Sac	1244.984052
19163 Scott	1303.64779
19165 Shelby	1891.518397
19167 Sioux	2626.829757
19169 Story	2633.912645
19171 Tama	3721.012778
19173 Taylor	1825.230173
19175 Union	744.3967959
19177 Van Buren	1467.236467
19179 Wapello	3110.353643
19181 Warren	1551.237856
19183 Washington	1576.261235
19185 Wayne	843.6181847
19187 Webster	2888.882763
19189 Winnebago	1578.246815
19191 Winneshiek	1118.378351
19193 Woodbury	4073.572007
19195 Worth	1073.393264
19197 Wright	4097.714736







FIPS

- 29001
- 29003
- 29005
- 29007
- 29009
- 29011
- 29013
- 29015
- 29017
- 29019
- 29021
- 29023
- 29025
- 29027
- 29029
- 29031
- 29033
- 29035
- 29037

IA

29039  
29041  
29043  
29045  
29047  
29049  
29051  
29053  
29055  
29057  
29059  
29061  
29063  
29065  
29067  
29069  
29071  
29073  
29075  
29077  
29079  
29081  
29083  
29085  
29087  
29089  
29091  
29093  
29095  
29097  
29099  
29101

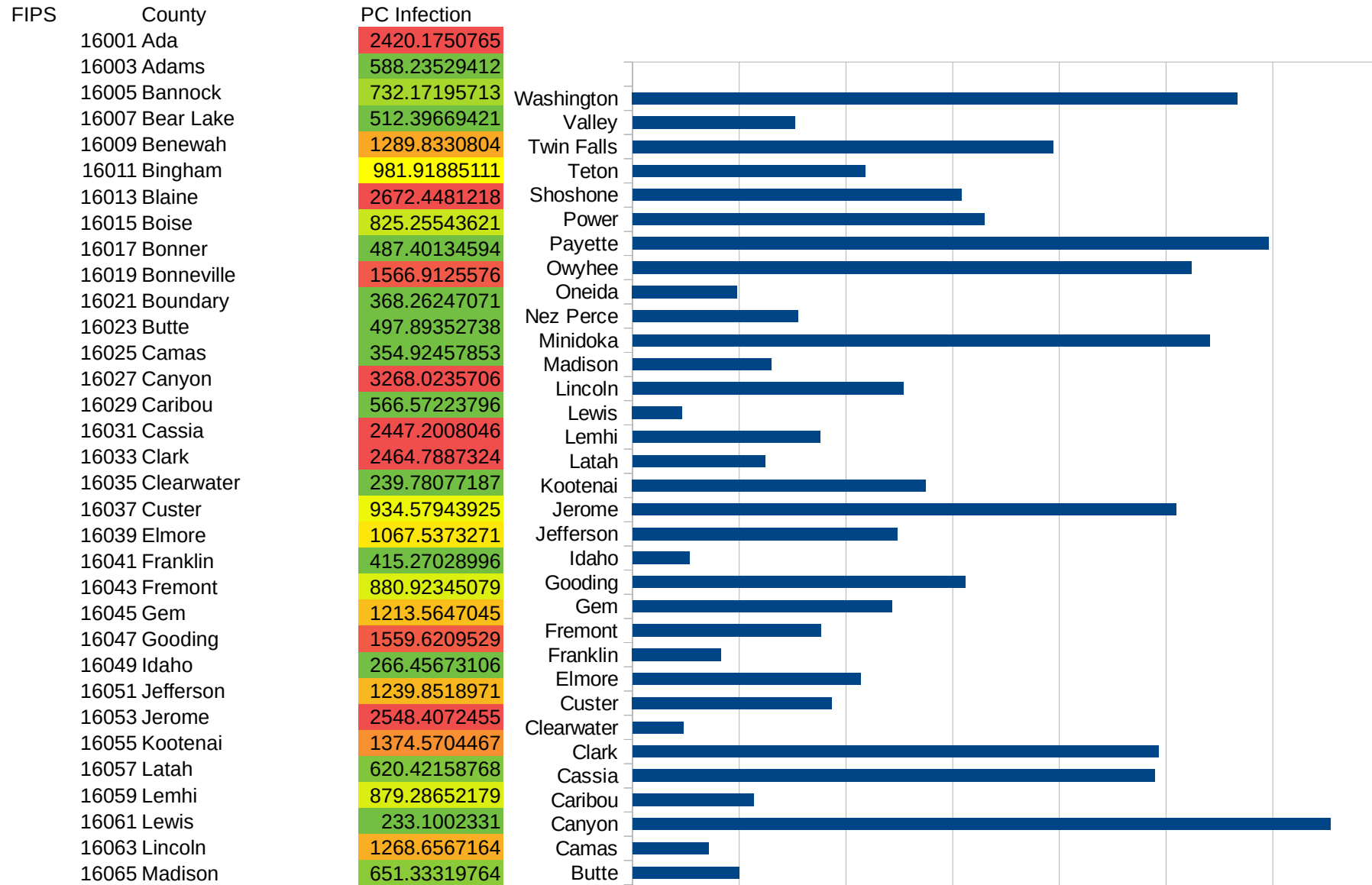
29103

29105  
29107  
29109  
29111  
29113  
29115  
29117  
29121  
29123  
29125  
29127  
29119  
29129  
29131  
29133  
29135  
29137  
29139  
29141  
29143  
29145  
29147  
29149  
29151  
29153  
29155  
29157  
29159  
29161  
29163  
29165  
29167  
29169  
29171

IA

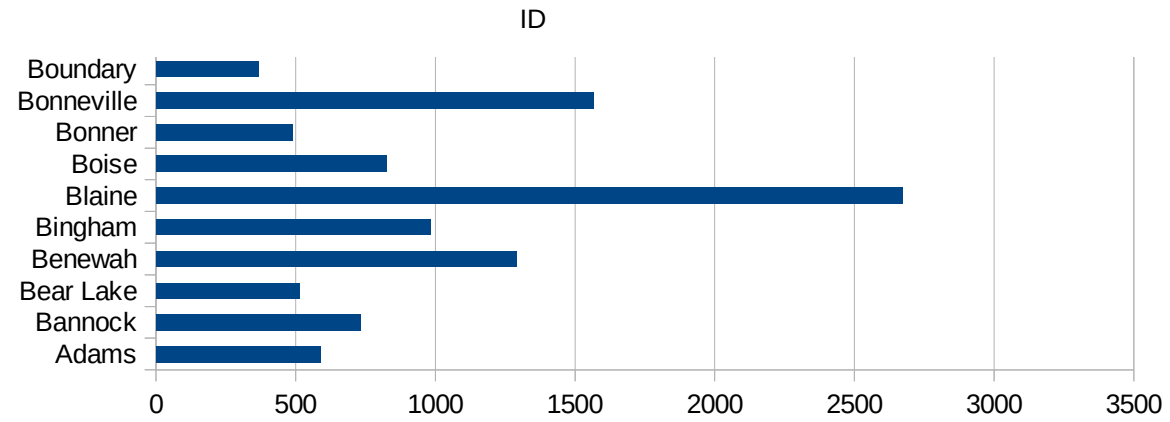
29173  
29175  
29177  
29179  
29181  
29195  
29197  
29199  
29201  
29203  
29205  
29183  
29185  
29187  
29189  
29510  
29186  
29207  
29209  
29211  
29213  
29215  
  
29217  
29219  
29221  
29223  
29225  
29227  
29229

ID



This work is licensed under the Creative Commons Attribution-NoDerivatives 4.0 International License. To view a copy of this license, visit <http://creativecommons.org/licenses/by-nd/4.0/>.

16067 Minidoka	2703.4813926
16069 Nez Perce	774.59908929
16071 Oneida	490.19607843
16073 Owyhee	2616.9503122
16075 Payette	2980.765148
16077 Power	1647.7857878
16079 Shoshone	1539.5436074
16081 Teton	1091.0652921
16083 Twin Falls	1969.0756381
16085 Valley	760.80065211
16087 Washington	2834.3666962



ID

FIPS

29001  
29003  
29005  
29007  
29009  
29011  
29013  
29015  
29017  
29019  
29021  
29023  
29025  
29027  
29029  
29031  
29033  
29035  
29037

ID

29039  
29041  
29043  
29045  
29047  
29049  
29051  
29053  
29055  
29057  
29059  
29061  
29063  
29065  
29067  
29069  
29071  
29073  
29075  
29077  
29079  
29081  
29083  
29085  
29087  
29089  
29091  
29093  
29095  
29097  
29099  
29101

29103



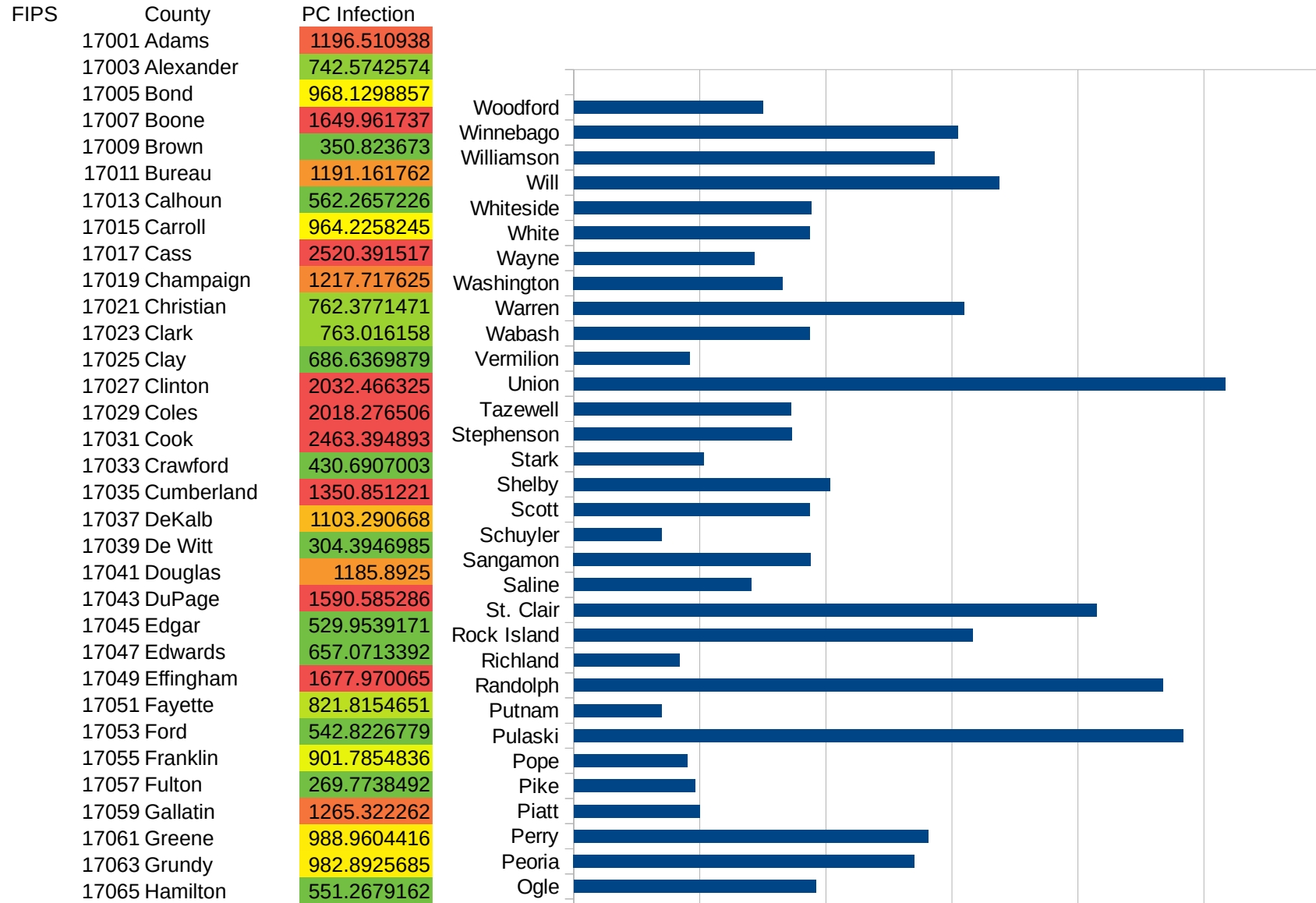
ID

29105  
29107  
29109  
29111  
29113  
29115  
29117  
29121  
29123  
29125  
29127  
29119  
29129  
29131  
29133  
29135  
29137  
29139  
29141  
29143  
29145  
29147  
29149  
29151  
29153  
29155  
29157  
29159  
29161  
29163  
29165  
29167  
29169  
29171

ID

29173  
29175  
29177  
29179  
29181  
29195  
29197  
29199  
29201  
29203  
29205  
29183  
29185  
29187  
29189  
29510  
29186  
29207  
29209  
29211  
29213  
29215  
  
29217  
29219  
29221  
29223  
29225  
29227  
29229

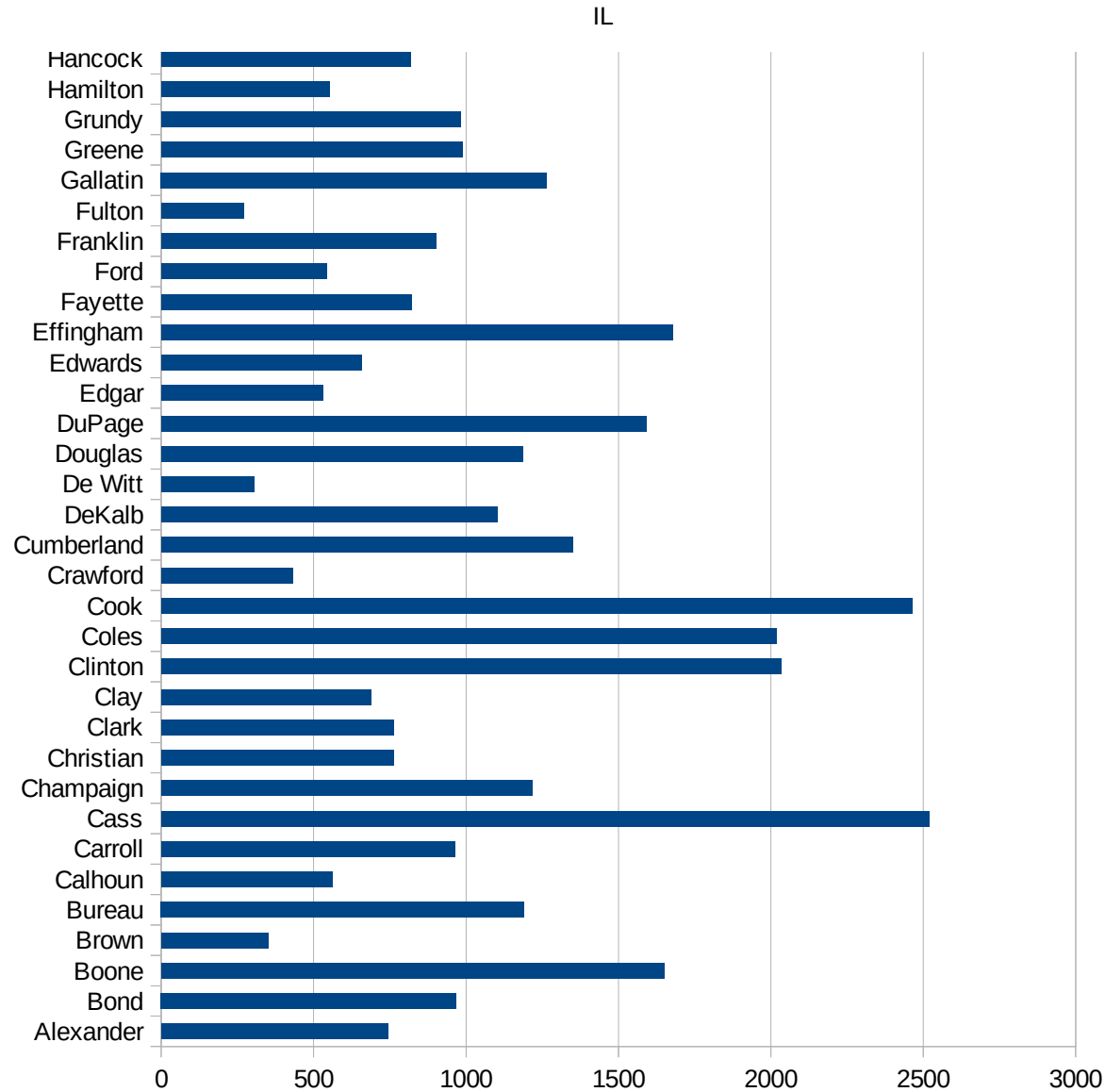
IL



IL



17135 Montgomery	888.0808363
17137 Morgan	1583.470685
17139 Moultrie	1148.331861
17141 Ogle	960.2733539
17143 Peoria	1351.448613
17145 Perry	1407.386417
17147 Piatt	500.121981
17149 Pike	480.4304657
17151 Pope	451.0921178
17153 Pulaski	2416.254805
17155 Putnam	348.4320557
17157 Randolph	2336.01196
17159 Richland	418.7020237
17161 Rock Island	1581.43814
17163 St. Clair	2073.477643
17165 Saline	702.7524471
17167 Sangamon	940.3730778
17169 Schuyler	347.4735775
17171 Scott	933.8205441
17173 Shelby	1016.51258
17175 Stark	515.9388244
17177 Stephenson	864.7464974
17179 Tazewell	860.7399794
17181 Union	2582.982008
17183 Vermilion	459.5995105
17185 Wabash	935.1459001
17187 Warren	1550.023485
17189 Washington	828.8674527
17191 Wayne	716.385011
17193 White	936.6995975
17195 Whiteside	942.005537
17197 Will	1686.527712
17199 Williamson	1431.639227
17201 Winnebago	1522.805115



IL

17203 Woodford

748.7715467

IL

FIPS

29001  
29003  
29005  
29007  
29009  
29011  
29013  
29015  
29017  
29019  
29021  
29023  
29025  
29027  
29029  
29031  
29033  
29035  
29037

IL

29039  
29041  
29043  
29045  
29047  
29049  
29051  
29053  
29055  
29057  
29059  
29061  
29063  
29065  
29067  
29069  
29071  
29073  
29075  
29077  
29079  
29081  
29083  
29085  
29087  
29089  
29091  
29093  
29095  
29097  
29099  
29101

29103



IL

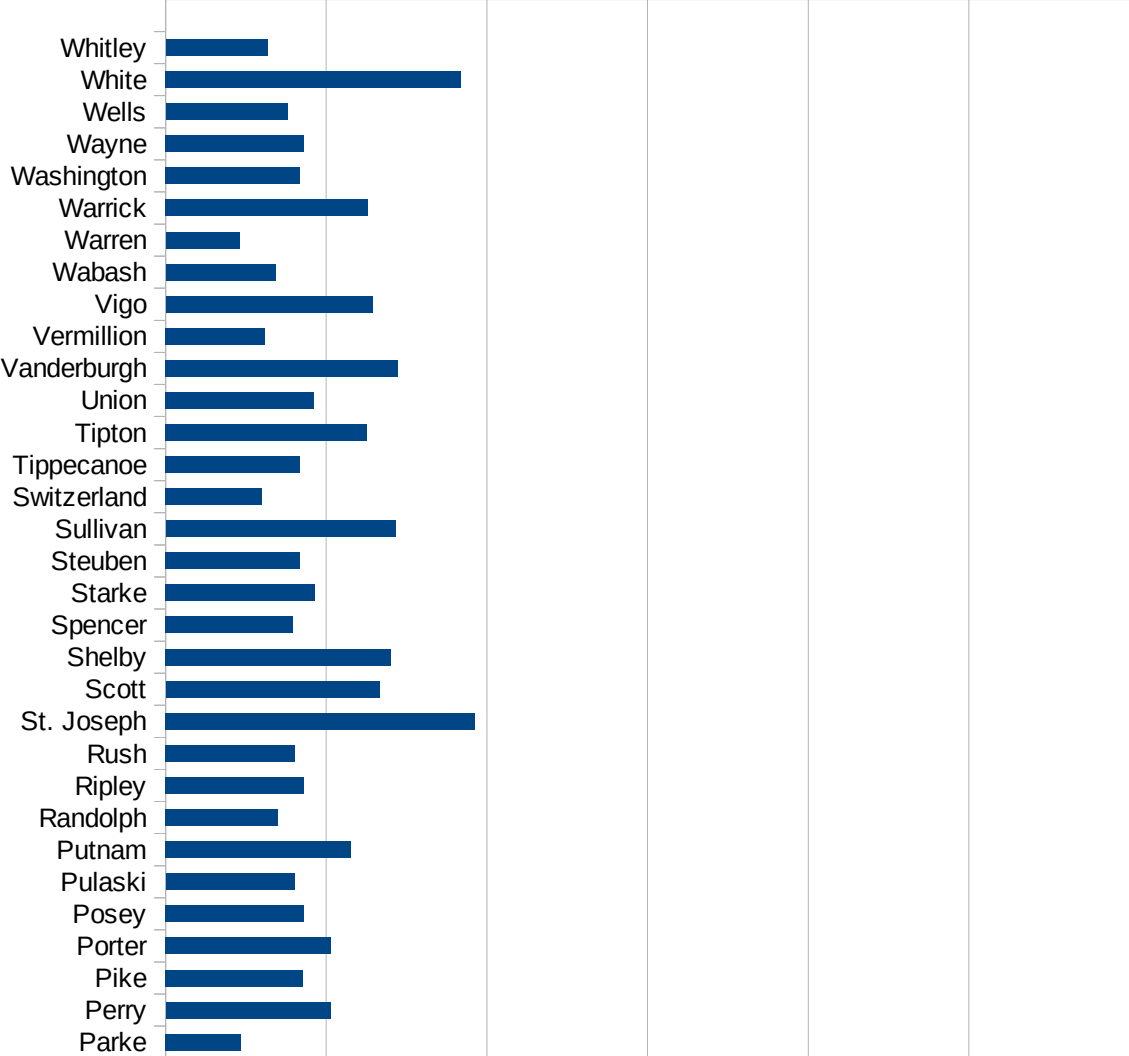
29105  
29107  
29109  
29111  
29113  
29115  
29117  
29121  
29123  
29125  
29127  
29119  
29129  
29131  
29133  
29135  
29137  
29139  
29141  
29143  
29145  
29147  
29149  
29151  
29153  
29155  
29157  
29159  
29161  
29163  
29165  
29167  
29169  
29171

IL

29173  
29175  
29177  
29179  
29181  
29195  
29197  
29199  
29201  
29203  
29205  
29183  
29185  
29187  
29189  
29510  
29186  
29207  
29209  
29211  
29213  
29215  
  
29217  
29219  
29221  
29223  
29225  
29227  
29229

IN

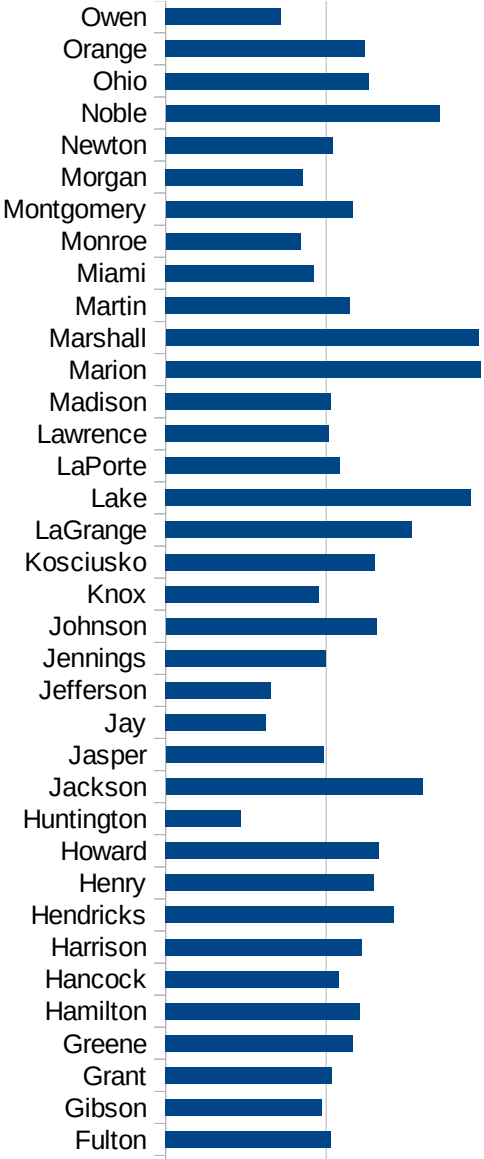
FIPS	County	PC Infection
18001	Adams	533.1687058
18003	Allen	1348.604373
18005	Bartholomew	1297.838145
18007	Benton	936.0915289
18009	Blackford	620.2849958
18011	Boone	1283.601248
18013	Brown	590.7837731
18015	Carroll	1281.860188
18017	Cass	4942.695297
18019	Clark	1520.961145
18021	Clay	920.9017959
18023	Clinton	1720.930233
18025	Crawford	634.5898844
18027	Daviess	1538.600778
18029	Dearborn	1164.057456
18031	Decatur	1533.925506
18033	DeKalb	807.3844445
18035	Delaware	1104.79908
18037	Dubois	2006.34324
18039	Elkhart	2739.346176
18041	Fayette	1462.229357
18043	Floyd	1397.513532
18045	Fountain	599.3517216
18047	Franklin	1213.933849
18049	Fulton	1030.2608
18051	Gibson	971.5413129
18053	Grant	1037.36957
18055	Greene	1165.406486
18057	Hamilton	1211.199506
18059	Hancock	1079.226205
18061	Harrison	1221.80917
18063	Hendricks	1420.282739
18065	Henry	1294.773259



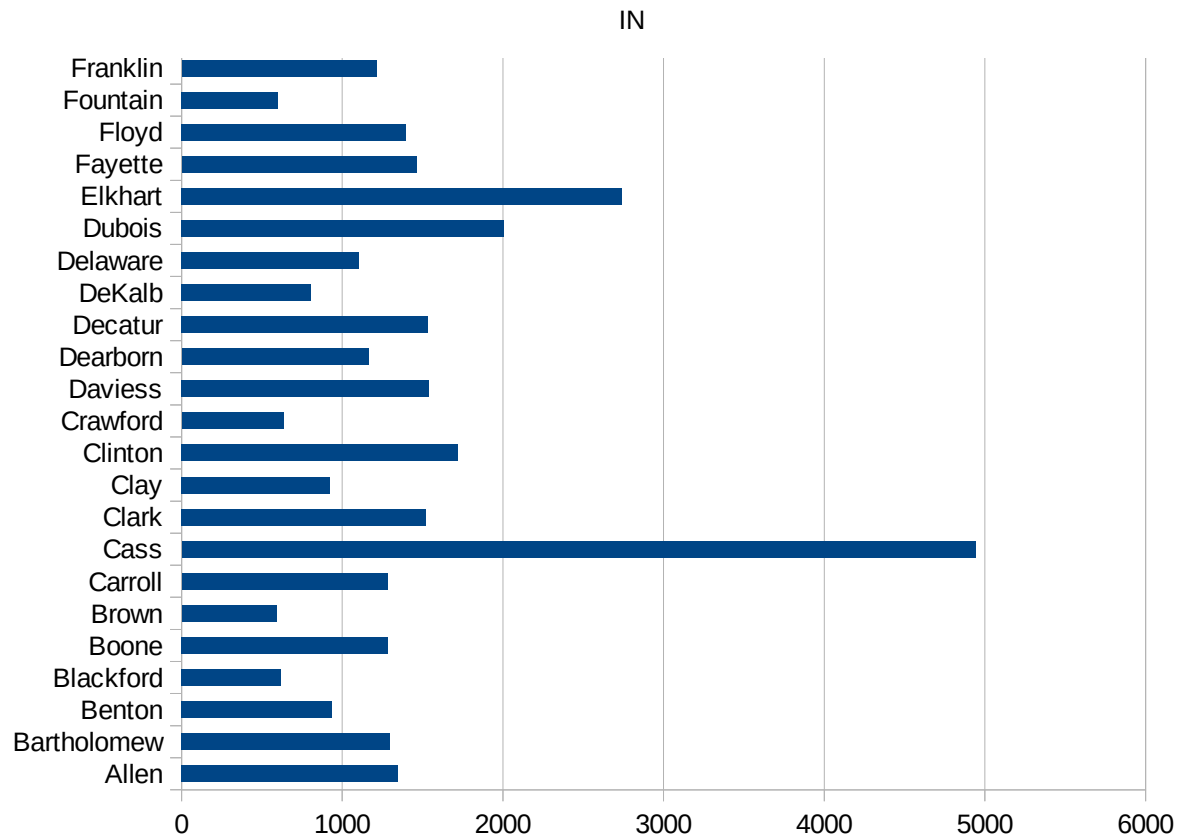
This work is licensed under the Creative Commons Attribution-NoDerivatives 4.0 International License. To view a copy of this license, visit <http://creativecommons.org/licenses/by-nd/4.0/>.

IN

18067 Howard	1327.003861
18069 Huntington	469.0949227
18071 Jackson	1598.240802
18073 Jasper	982.9187893
18075 Jay	626.0836062
18077 Jefferson	655.1167412
18079 Jennings	999.6016081
18081 Johnson	1313.490158
18083 Knox	954.0588156
18085 Kosciusko	1304.446461
18087 LaGrange	1533.180778
18089 Lake	1900.452302
18091 LaPorte	1085.385475
18093 Lawrence	1016.028729
18095 Madison	1031.309539
18097 Marion	1960.991756
18099 Marshall	1948.192354
18101 Martin	1145.15024
18103 Miami	925.0147609
18105 Monroe	840.6106849
18107 Montgomery	1163.093934
18109 Morgan	854.2985909
18111 Newton	1042.038398
18113 Noble	1704.115122
18115 Ohio	1266.255989
18117 Orange	1241.726102
18119 Owen	719.5970257
18121 Parke	472.6177113
18123 Perry	1026.070569
18125 Pike	854.1498791
18127 Porter	1028.92791
18129 Posey	861.3938919
18131 Pulaski	801.9889326
18133 Putnam	1154.080309



18135 Randolph	700.1730313
18137 Ripley	862.4618729
18139 Rush	804.1769189
18141 St. Joseph	1926.351049
18143 Scott	1331.76983
18145 Shelby	1401.565268
18147 Spencer	792.0499828
18149 Starke	928.7115762
18151 Steuben	838.4895623
18153 Sullivan	1430.642823
18155 Switzerland	597.1820472
18157 Tippecanoe	838.1335212
18159 Tipton	1255.949233
18161 Union	923.689072
18163 Vanderburgh	1448.274338
18165 Vermillion	620.195103
18167 Vigo	1287.877377
18169 Wabash	684.1432225
18171 Warren	459.881399
18173 Warrick	1262.646443
18175 Washington	837.4190316
18177 Wayne	862.9580199
18179 Wells	758.7038219
18181 White	1839.804417
18183 Whitley	633.9144216



IN

FIPS

29001  
29003  
29005  
29007  
29009  
29011  
29013  
29015  
29017  
29019  
29021  
29023  
29025  
29027  
29029  
29031  
29033  
29035  
29037

IN

29039  
29041  
29043  
29045  
29047  
29049  
29051  
29053  
29055  
29057  
29059  
29061  
29063  
29065  
29067  
29069  
29071  
29073  
29075  
29077  
29079  
29081  
29083  
29085  
29087  
29089  
29091  
29093  
29095  
29097  
29099  
29101

29103

IN

29105  
29107  
29109  
29111  
29113  
29115  
29117  
29121  
29123  
29125  
29127  
29119  
29129  
29131  
29133  
29135  
29137  
29139  
29141  
29143  
29145  
29147  
29149  
29151  
29153  
29155  
29157  
29159  
29161  
29163  
29165  
29167  
29169  
29171

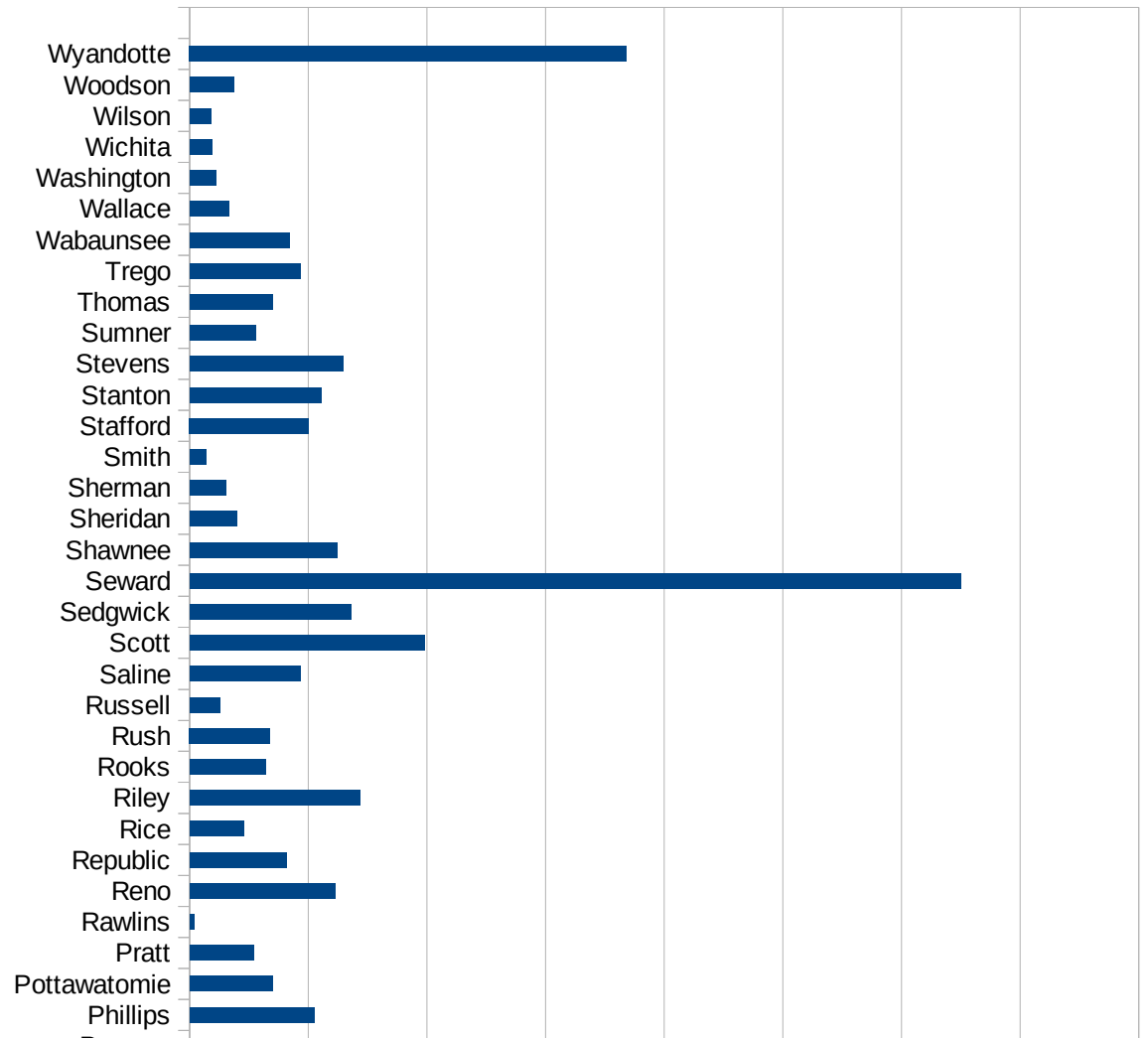


IN

29173  
29175  
29177  
29179  
29181  
29195  
29197  
29199  
29201  
29203  
29205  
29183  
29185  
29187  
29189  
29510  
29186  
29207  
29209  
29211  
29213  
29215  
  
29217  
29219  
29221  
29223  
29225  
29227  
29229

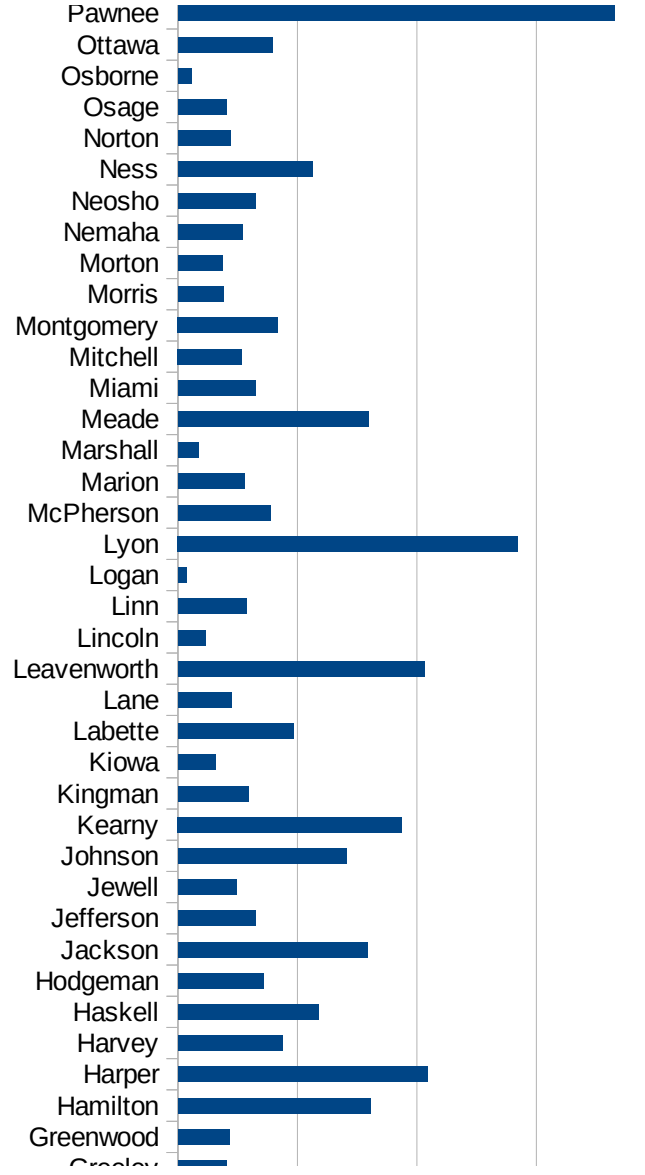
KS

FIPS	County	PC Infection
20001	Allen	200.9000321
20003	Anderson	495.049505
20005	Atchison	1352.436238
20007	Barber	111.8067979
20009	Barton	1171.919881
20011	Bourbon	580.0859892
20013	Brown	802.2504688
20015	Butler	627.5743279
20017	Chase	2890.833016
20019	Chautauqua	271.9854941
20021	Cherokee	1299.025731
20023	Cheyenne	300.7518797
20025	Clark	2294.264339
20027	Clay	500.1875703
20029	Cloud	687.3639592
20031	Coffey	1068.869185
20033	Comanche	514.8741419
20035	Cowley	755.2955875
20037	Crawford	1765.806402
20039	Decatur	278.6485545
20041	Dickinson	448.7898702
20043	Doniphan	950.2733663
20045	Douglas	1215.455055
20047	Edwards	877.5008775
20049	Elk	39.87240829
20051	Ellis	1626.610937
20053	Ellsworth	403.4861201
20055	Finney	5192.428505
20057	Ford	6984.773371
20059	Franklin	1033.904257
20061	Geary	699.5152482
20063	Gove	421.1332312
20065	Graham	1003.210273



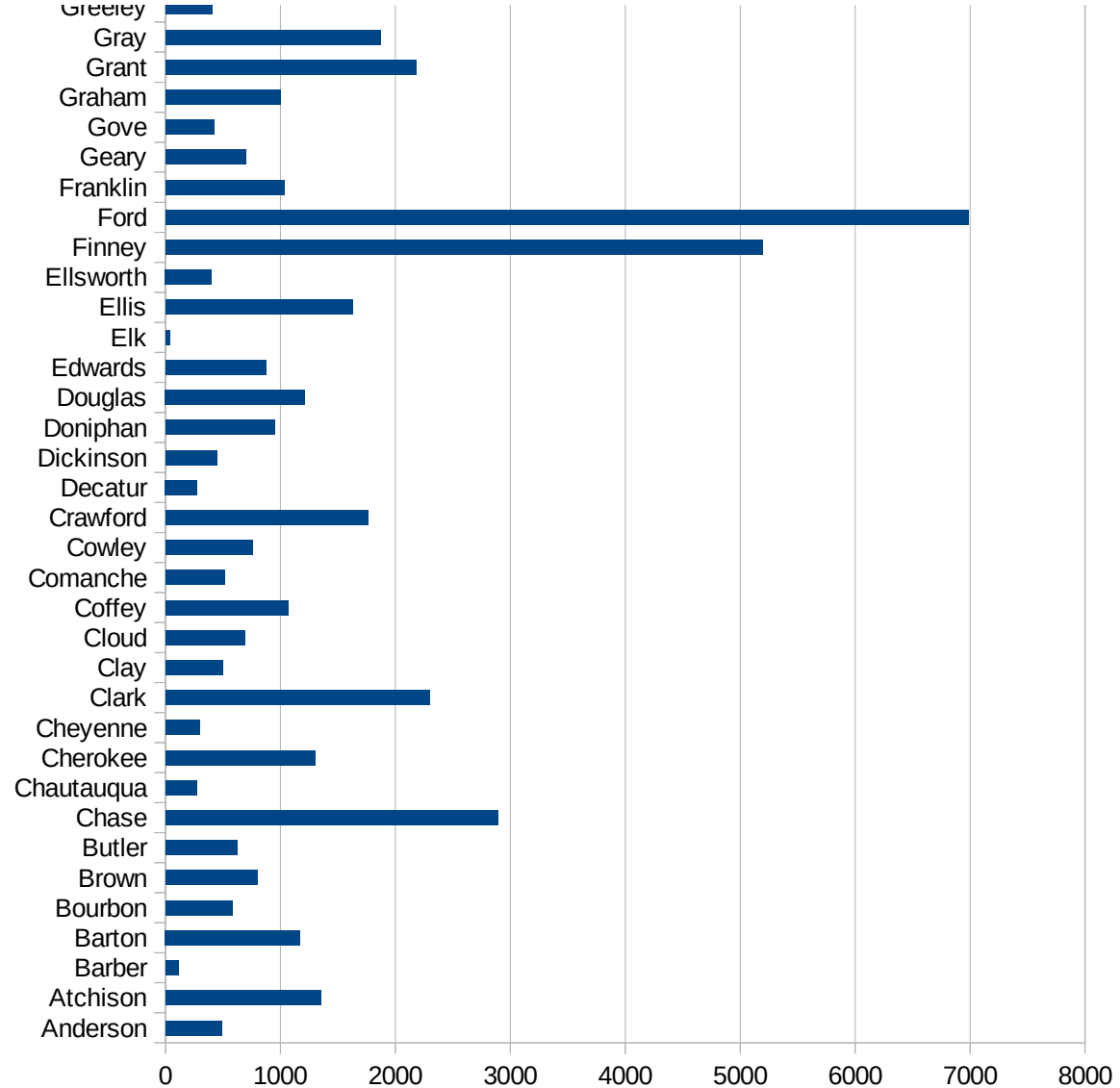
KS

20067 Grant	2181.025082
20069 Gray	1873.031659
20071 Greeley	407.4979625
20073 Greenwood	429.3971924
20075 Hamilton	1611.047181
20077 Harper	2088.630585
20079 Harvey	874.0134464
20081 Haskell	1175.881911
20083 Hodgeman	715.0715072
20085 Jackson	1588.855422
20087 Jefferson	648.2213439
20089 Jewell	492.7842309
20091 Johnson	1411.752893
20093 Kearny	1876.743596
20095 Kingman	588.2352941
20097 Kiowa	317.9650238
20099 Labette	966.7401322
20101 Lane	448.7179487
20103 Leavenworth	2065.099813
20105 Lincoln	231.5580549
20107 Linn	574.3589744
20109 Logan	70.32348805
20111 Lyon	2846.793989
20113 McPherson	777.9374146
20115 Marion	560.6694561
20117 Marshall	174.8611397
20119 Meade	1591.895803
20121 Miami	647.2684086
20123 Mitchell	536.5853659
20125 Montgomery	837.4844334
20127 Morris	380.3658757
20129 Morton	374.9531309
20131 Nemaha	541.6051206
20133 Neosho	651.99674



KS

20135 Ness	1126.760563
20137 Norton	441.9889503
20139 Osage	407.7535914
20141 Osborne	115.1079137
20143 Ottawa	792.8300586
20145 Pawnee	3657.421518
20147 Phillips	1053.225503
20149 Pottawatomie	700.2512666
20151 Pratt	543.8259757
20153 Rawlins	39.87240829
20155 Reno	1228.706169
20157 Republic	814.7512864
20159 Rice	461.6514532
20161 Riley	1434.134296
20163 Rooks	638.3403152
20165 Rush	678.9524733
20167 Russell	260.6051831
20169 Saline	933.8063639
20171 Scott	1980.804574
20173 Sedgwick	1361.741565
20175 Seward	6501.37741
20177 Shawnee	1241.133753
20179 Sheridan	394.788788
20181 Sherman	305.1364638
20183 Smith	138.7732445
20185 Stafford	1005.265677
20187 Stanton	1107.196779
20189 Stevens	1295.196978
20191 Sumner	556.6185424
20193 Thomas	700.2982752
20195 Trego	930.8986753
20197 Wabaunsee	840.7015509
20199 Wallace	332.6679973
20201 Washington	221.402214



KS

20203 Wichita	190.023753
20205 Wilson	184.6508944
20207 Woodson	377.0028275
20209 Wyandotte	3684.280564

KS

FIPS

29001  
29003  
29005  
29007  
29009  
29011  
29013  
29015  
29017  
29019  
29021  
29023  
29025  
29027  
29029  
29031  
29033  
29035  
29037

KS

29039  
29041  
29043  
29045  
29047  
29049  
29051  
29053  
29055  
29057  
29059  
29061  
29063  
29065  
29067  
29069  
29071  
29073  
29075  
29077  
29079  
29081  
29083  
29085  
29087  
29089  
29091  
29093  
29095  
29097  
29099  
29101

29103

KS

29105  
29107  
29109  
29111  
29113  
29115  
29117  
29121  
29123  
29125  
29127  
29119  
29129  
29131  
29133  
29135  
29137  
29139  
29141  
29143  
29145  
29147  
29149  
29151  
29153  
29155  
29157  
29159  
29161  
29163  
29165  
29167  
29169  
29171

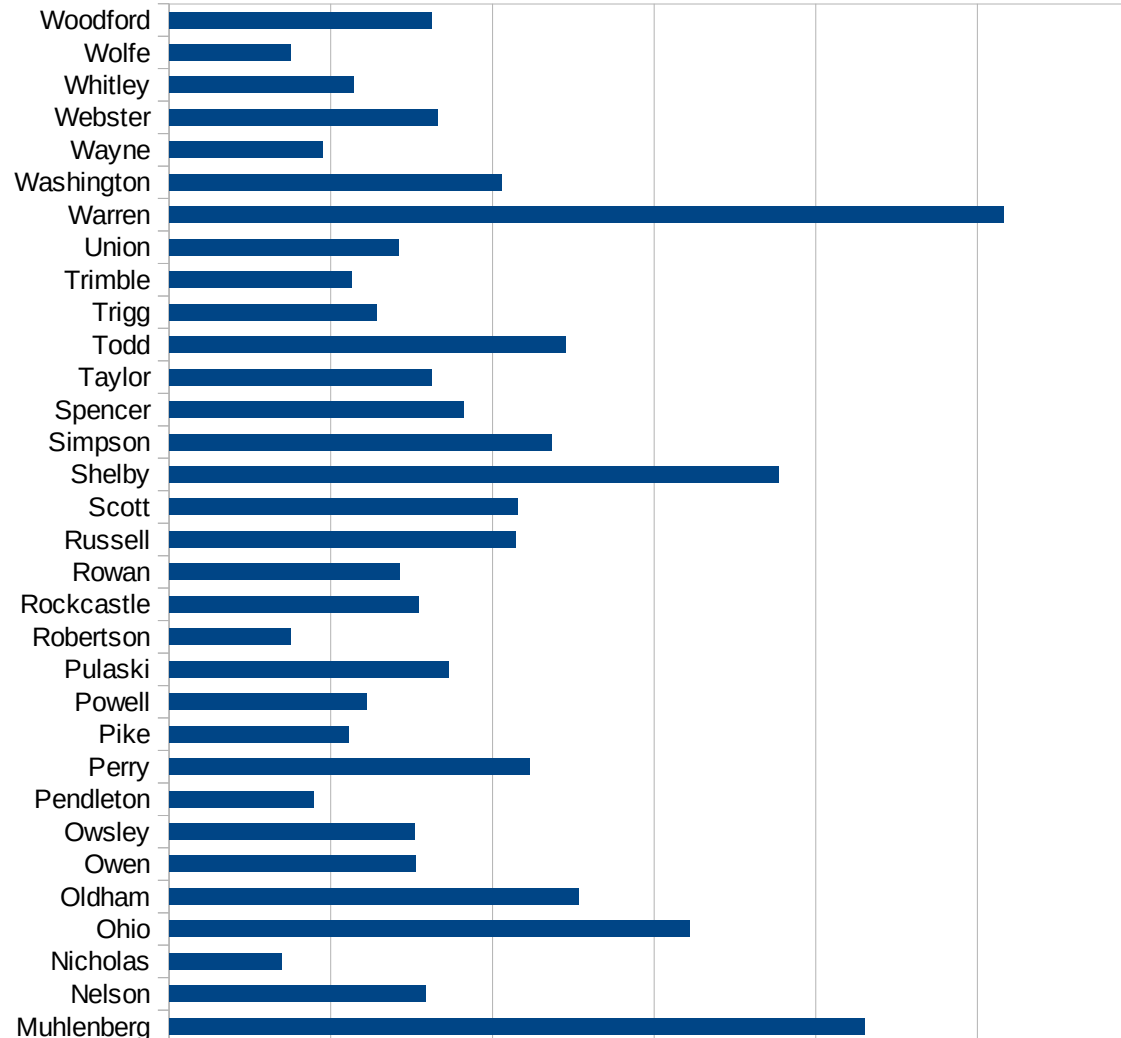


KS

29173  
29175  
29177  
29179  
29181  
29195  
29197  
29199  
29201  
29203  
29205  
29183  
29185  
29187  
29189  
29510  
29186  
29207  
29209  
29211  
29213  
29215  
  
29217  
29219  
29221  
29223  
29225  
29227  
29229

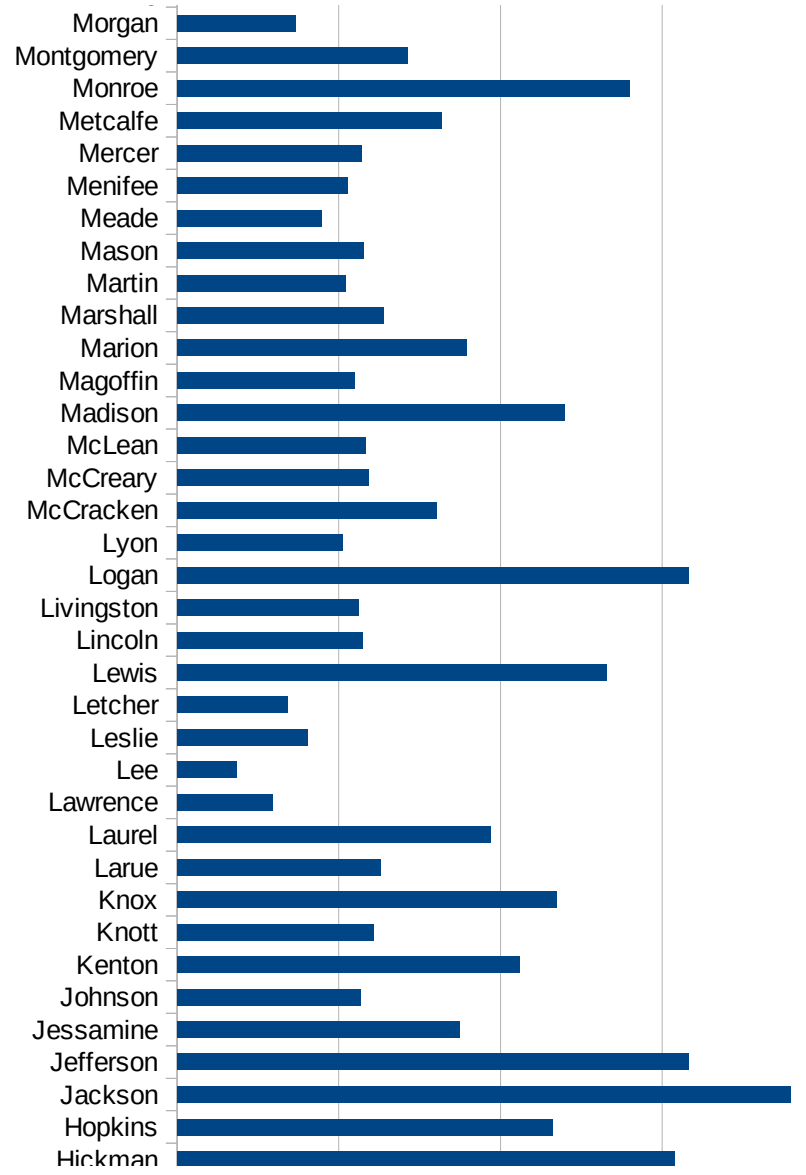
KY

FIPS	County	PC Infection
21001	Adair	1389.539422
21003	Allen	1207.272039
21005	Anderson	525.0849402
21007	Ballard	538.914651
21009	Barren	1159.000362
21011	Bath	549.1399499
21013	Bell	1539.388009
21015	Boone	1004.310705
21017	Bourbon	589.5759017
21019	Boyd	537.6799323
21021	Boyle	717.6079734
21023	Bracken	449.0836267
21025	Breathitt	440.0440044
21027	Breckinridge	490.4845988
21029	Bullitt	793.1515129
21031	Butler	2521.139994
21033	Caldwell	660.6370429
21035	Calloway	1080.873898
21037	Campbell	763.2686362
21039	Carlisle	1278.557954
21041	Carroll	1778.895408
21043	Carter	470.3006962
21045	Casey	1567.220544
21047	Christian	1216.67062
21049	Clark	714.502469
21051	Clay	1099.229048
21053	Clinton	695.6692142
21055	Crittenden	751.5423444
21057	Cumberland	1336.537018
21059	Daviess	980.1788258
21061	Edmonson	961.3817826
21063	Elliott	372.9355354
21065	Estill	373.292013



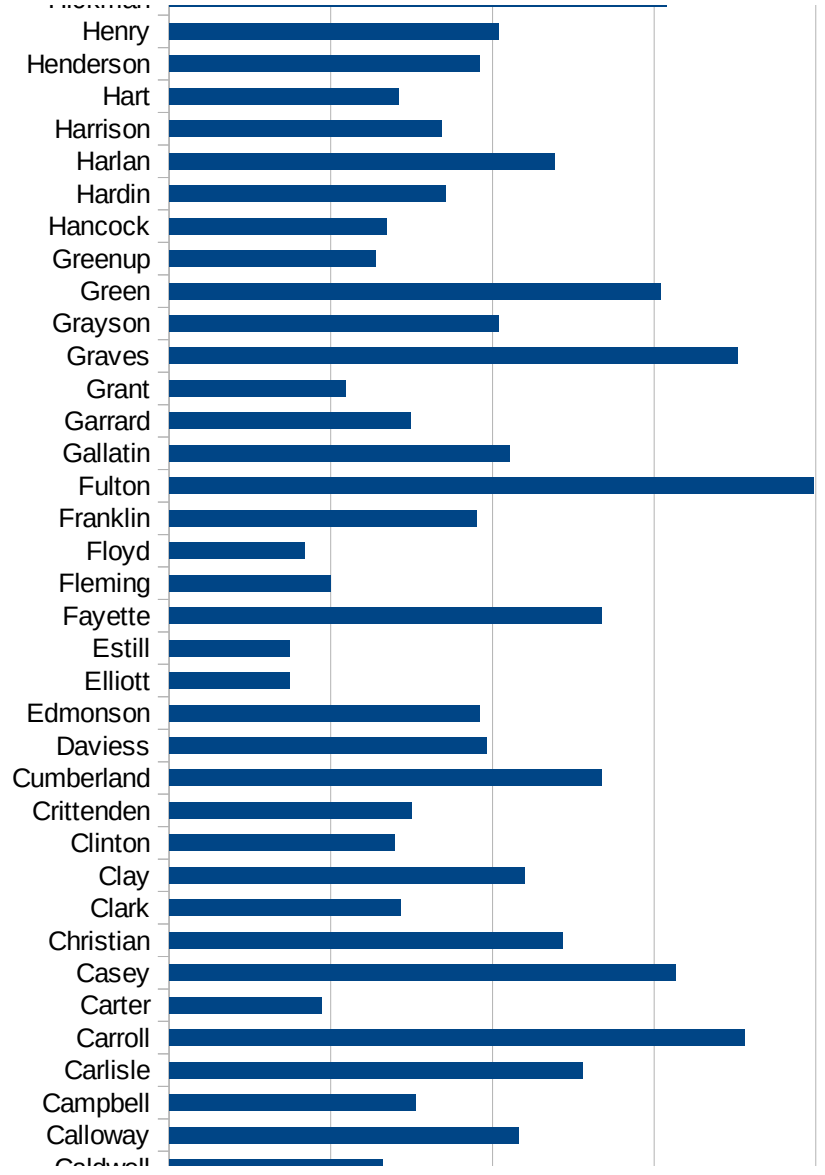
KY

21067 Fayette	1336.092408
21069 Fleming	498.8913525
21071 Floyd	418.4684056
21073 Franklin	950.5067401
21075 Fulton	1993.464052
21077 Gallatin	1052.98913
21079 Garrard	746.0136674
21081 Grant	545.3604554
21083 Graves	1757.911944
21085 Grayson	1018.198397
21087 Green	1520.499593
21089 Greenup	637.9720994
21091 Hancock	673.6697876
21093 Hardin	856.3195476
21095 Harlan	1192.77519
21097 Harrison	841.4101608
21099 Hart	708.7697027
21101 Henderson	960.7159308
21103 Henry	1018.254067
21105 Hickman	1538.113549
21107 Hopkins	1160.468625
21109 Jackson	1897.039131
21111 Jefferson	1582.314212
21113 Jessamine	873.5163205
21115 Johnson	567.31886
21117 Kenton	1057.506429
21119 Knott	608.2242496
21121 Knox	1172.374137
21123 Larue	629.0626966
21125 Laurel	969.1934926
21127 Lawrence	295.4209749
21129 Lee	184.8428835
21131 Leslie	404.2196589
21133 Letcher	342.4813918

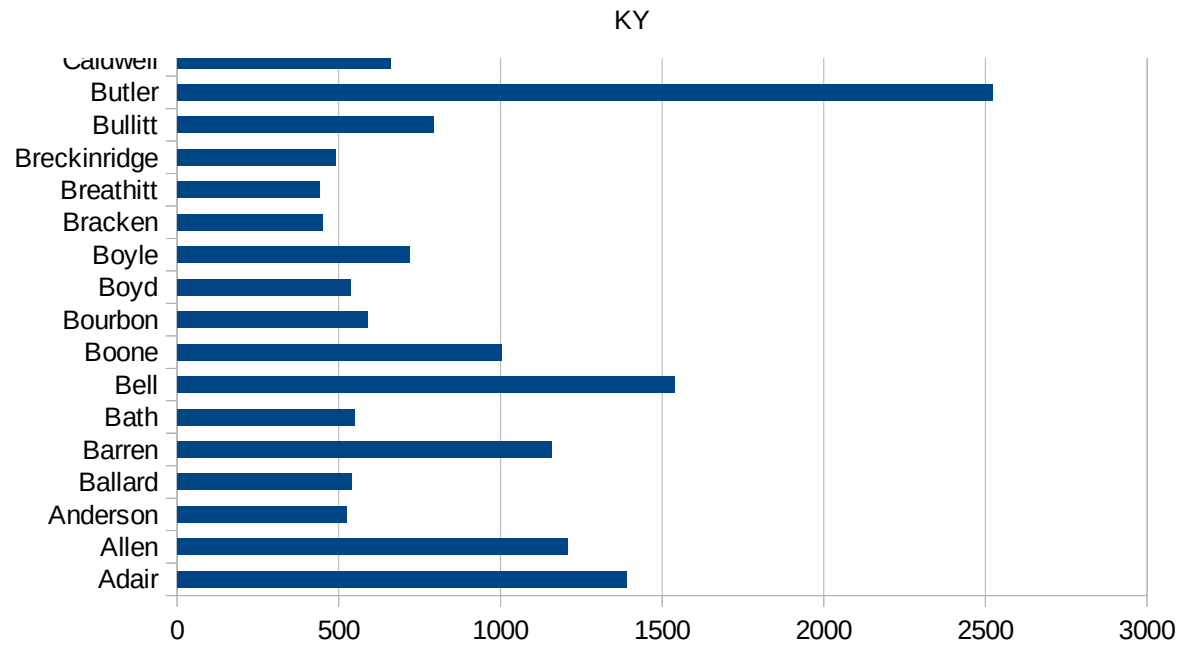


KY

21135 Lewis	1327.600513
21137 Lincoln	572.1473787
21139 Livingston	562.6487773
21141 Logan	1582.126051
21143 Lyon	511.9240854
21145 McCracken	803.4156643
21147 McCreary	591.6819853
21149 McLean	583.6575875
21151 Madison	1198.467002
21153 Magoffin	550.0728038
21155 Marion	896.7223253
21157 Marshall	638.0045526
21159 Martin	521.0633224
21161 Mason	577.2594752
21163 Meade	445.7600557
21165 Menifee	527.0500698
21167 Mercer	569.4865436
21169 Metcalfe	817.5473579
21171 Monroe	1399.514835
21173 Montgomery	712.6901393
21175 Morgan	367.1787186
21177 Muhlenberg	2151.166569
21179 Nelson	791.6948376
21181 Nicholas	348.8696623
21183 Ohio	1610.827417
21185 Oldham	1266.736874
21187 Owen	762.8676471
21189 Owsley	760.2862254
21191 Pendleton	447.3810999
21193 Perry	1115.284378
21195 Pike	554.7755214
21197 Powell	610.834271
21199 Pulaski	865.0170992
21201 Robertson	374.70726



21203 Rockcastle	770.1492537
21205 Rowan	711.8740593
21207 Russell	1071.769261
21209 Scott	1077.974693
21211 Shelby	1885.898017
21213 Simpson	1181.931027
21215 Spencer	909.8648505
21217 Taylor	810.2078359
21219 Todd	1226.545366
21221 Trigg	641.9449566
21223 Trimble	563.7110981
21225 Union	710.0999655
21227 Warren	2581.05802
21229 Washington	1026.150281
21231 Wayne	473.9104944
21233 Webster	831.3629777
21235 Whitley	571.160532
21237 Wolfe	376.2017556
21239 Woodford	810.3116873



KY

FIPS

29001  
29003  
29005  
29007  
29009  
29011  
29013  
29015  
29017  
29019  
29021  
29023  
29025  
29027  
29029  
29031  
29033  
29035  
29037

KY

29039  
29041  
29043  
29045  
29047  
29049  
29051  
29053  
29055  
29057  
29059  
29061  
29063  
29065  
29067  
29069  
29071  
29073  
29075  
29077  
29079  
29081  
29083  
29085  
29087  
29089  
29091  
29093  
29095  
29097  
29099  
29101

29103

KY

29105  
29107  
29109  
29111  
29113  
29115  
29117  
29121  
29123  
29125  
29127  
29119  
29129  
29131  
29133  
29135  
29137  
29139  
29141  
29143  
29145  
29147  
29149  
29151  
29153  
29155  
29157  
29159  
29161  
29163  
29165  
29167  
29169  
29171

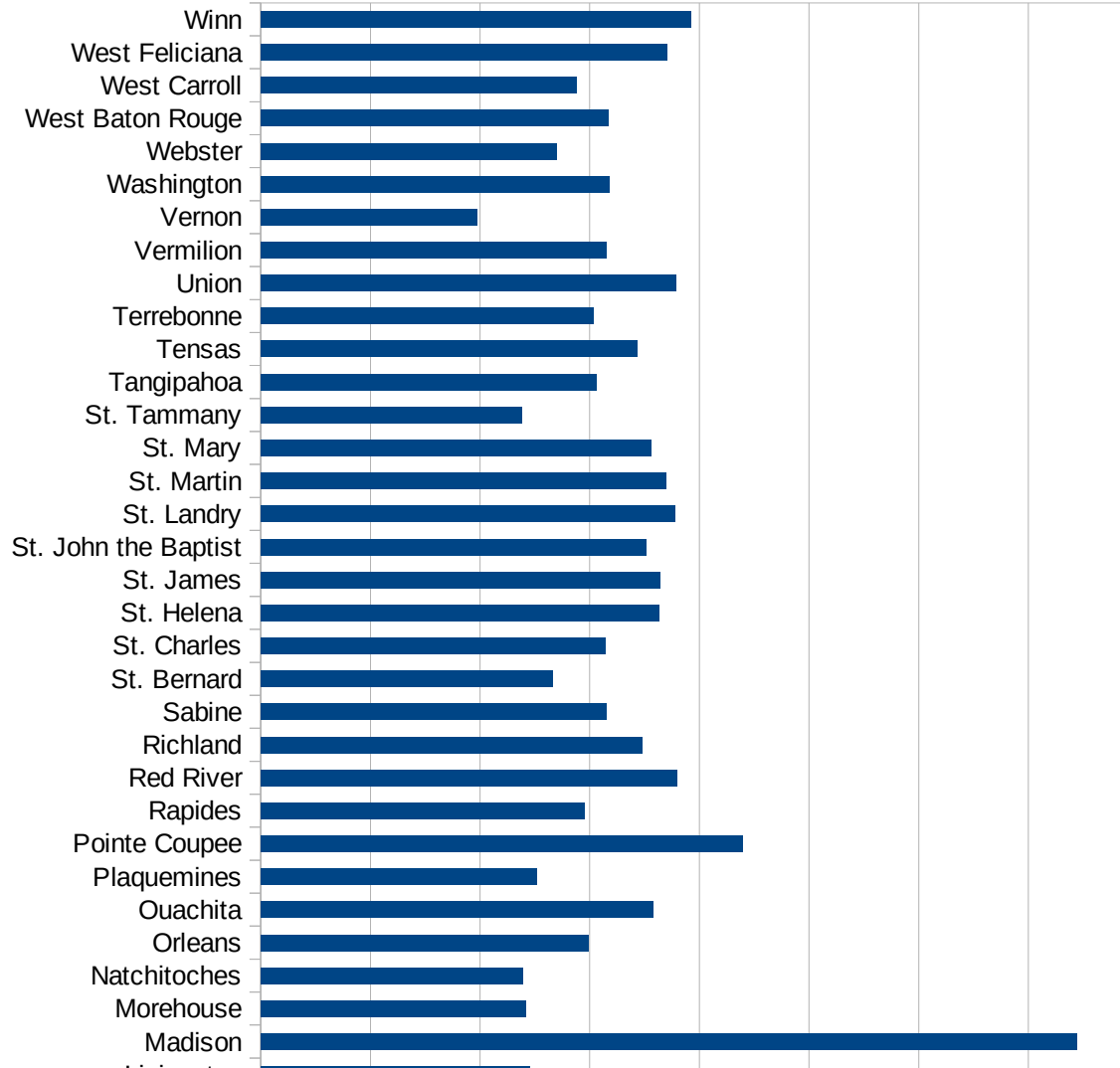


KY

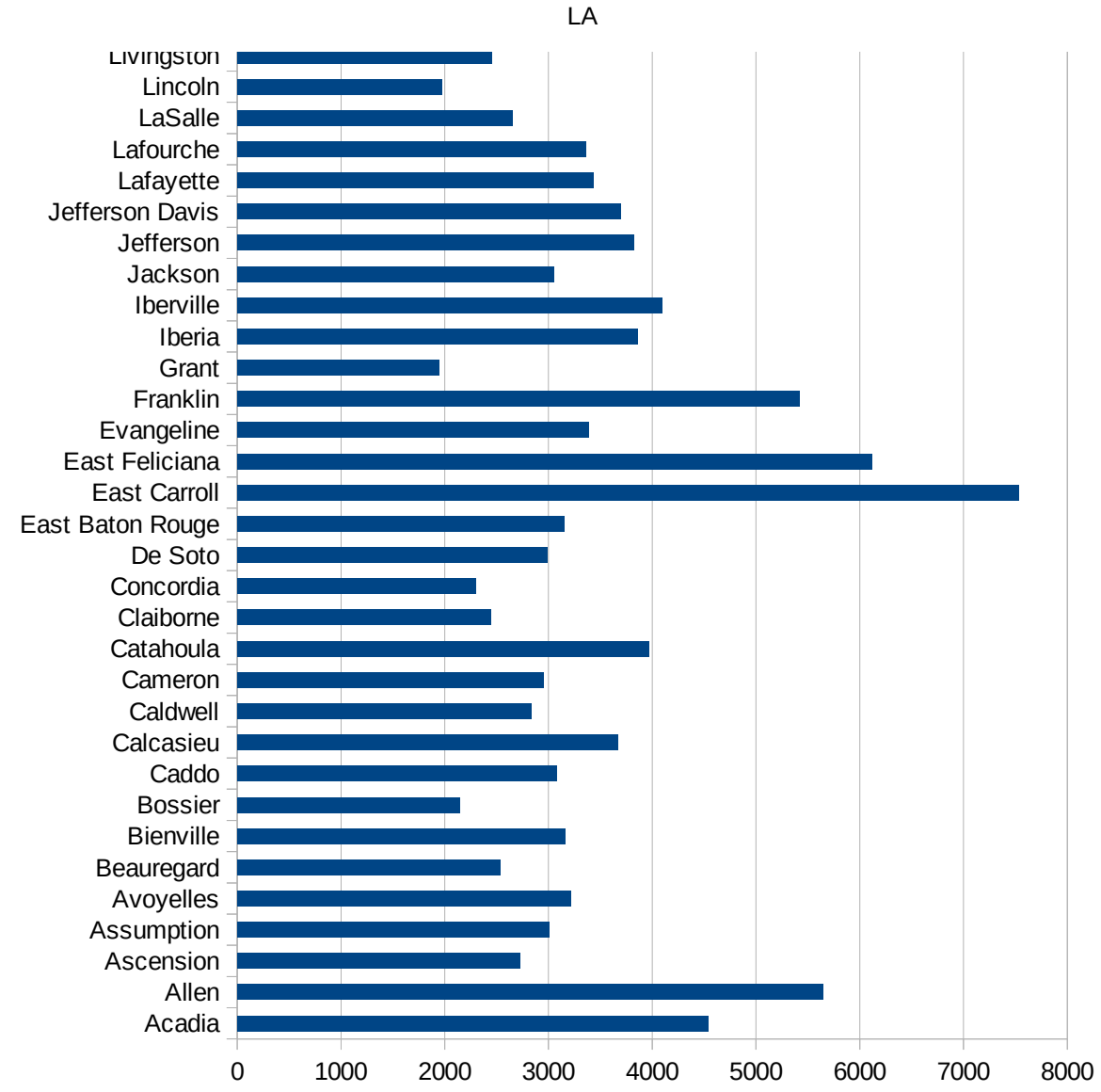
29173  
29175  
29177  
29179  
29181  
29195  
29197  
29199  
29201  
29203  
29205  
29183  
29185  
29187  
29189  
29510  
29186  
29207  
29209  
29211  
29213  
29215  
  
29217  
29219  
29221  
29223  
29225  
29227  
29229

LA

FIPS	County	PC Infection
22001	Acadia	4536.099051
22003	Allen	5651.239992
22005	Ascension	2723.145534
22007	Assumption	3004.484305
22009	Avoyelles	3220.305472
22011	Beauregard	2534.024105
22013	Bienville	3163.51067
22015	Bossier	2148.05205
22017	Caddo	3080.000988
22019	Calcasieu	3663.988341
22021	Caldwell	2831.325301
22023	Cameron	2956.371986
22025	Catahoula	3965.445462
22027	Claiborne	2439.789262
22029	Concordia	2299.202943
22031	De Soto	2988.773874
22033	East Baton Rouge	3154.736527
22035	East Carroll	7531.618587
22037	East Feliciana	6117.586118
22039	Evangeline	3390.844123
22041	Franklin	5422.702917
22043	Grant	1948.225247
22045	Iberia	3859.545256
22047	Iberville	4092.173222
22049	Jackson	3049.930826
22051	Jefferson	3818.675686
22053	Jefferson Davis	3695.142803
22055	Lafayette	3434.76864
22057	Lafourche	3361.361667
22059	LaSalle	2647.98552
22061	Lincoln	1970.505975
22063	Livingston	2456.884507
22065	Madison	7445.569393



22067 Morehouse	2421.450508
22069 Natchitoches	2390.129077
22071 Orleans	2988.956691
22073 Ouachita	3577.925231
22075 Plaquemines	2520.290474
22077 Pointe Coupee	4389.243391
22079 Rapides	2948.024693
22081 Red River	3798.513625
22083 Richland	3481.576862
22085 Sabine	3154.12783
22087 St. Bernard	2662.614242
22089 St. Charles	3139.242421
22091 St. Helena	3634.769051
22093 St. James	3645.957123
22095 St. John the Baptist	3515.190811
22097 St. Landry	3781.837514
22099 St. Martin	3696.313012
22101 St. Mary	3562.100695
22103 St. Tammany	2381.920956
22105 Tangipahoa	3061.064309
22107 Tensas	3428.955625
22109 Terrebonne	3031.858838
22111 Union	3784.146888
22113 Vermilion	3153.936152
22115 Vernon	1968.890708
22117 Washington	3177.192907
22119 Webster	2698.592711
22121 West Baton Rouge	3170.999357
22123 West Carroll	2877.435804
22125 West Feliciana	3699.870634
22127 Winn	3926.701571



LA

FIPS

29001  
29003  
29005  
29007  
29009  
29011  
29013  
29015  
29017  
29019  
29021  
29023  
29025  
29027  
29029  
29031  
29033  
29035  
29037

LA

29039  
29041  
29043  
29045  
29047  
29049  
29051  
29053  
29055  
29057  
29059  
29061  
29063  
29065  
29067  
29069  
29071  
29073  
29075  
29077  
29079  
29081  
29083  
29085  
29087  
29089  
29091  
29093  
29095  
29097  
29099  
29101

29103

LA

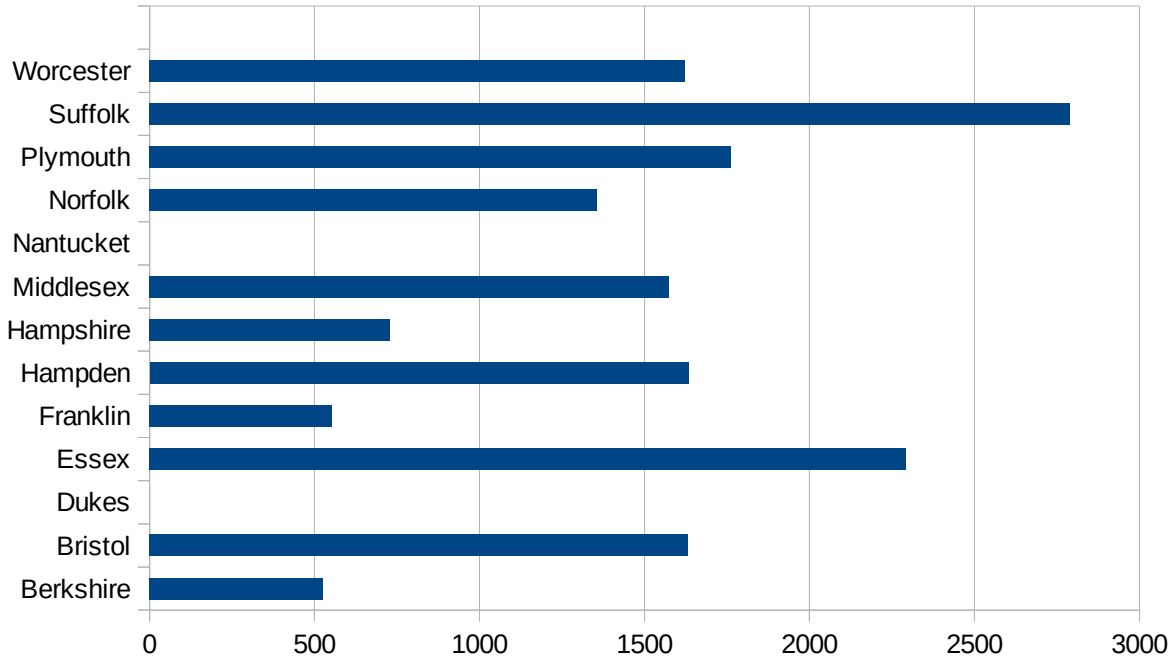
29105  
29107  
29109  
29111  
29113  
29115  
29117  
29121  
29123  
29125  
29127  
29119  
29129  
29131  
29133  
29135  
29137  
29139  
29141  
29143  
29145  
29147  
29149  
29151  
29153  
29155  
29157  
29159  
29161  
29163  
29165  
29167  
29169  
29171

LA

29173  
29175  
29177  
29179  
29181  
29195  
29197  
29199  
29201  
29203  
29205  
29183  
29185  
29187  
29189  
29510  
29186  
29207  
29209  
29211  
29213  
29215  
  
29217  
29219  
29221  
29223  
29225  
29227  
29229

MA

FIPS	County	PC Infection
25001	Barnstable	766.120152
25003	Berkshire	526.3241207
25005	Bristol	1633.092326
25007	Dukes	0
25009	Essex	2292.452424
25011	Franklin	552.4005468
25013	Hampden	1633.907731
25015	Hampshire	728.8277401
25017	Middlesex	1573.715221
25019	Nantucket	0
25021	Norfolk	1356.558376
25023	Plymouth	1763.064238
25025	Suffolk	2788.224743
25027	Worcester	1622.817417





MA

FIPS

29001  
29003  
29005  
29007  
29009  
29011  
29013  
29015  
29017  
29019  
29021  
29023  
29025  
29027  
29029  
29031  
29033  
29035  
29037

MA

29039  
29041  
29043  
29045  
29047  
29049  
29051  
29053  
29055  
29057  
29059  
29061  
29063  
29065  
29067  
29069  
29071  
29073  
29075  
29077  
29079  
29081  
29083  
29085  
29087  
29089  
29091  
29093  
29095  
29097  
29099  
29101

29103

MA

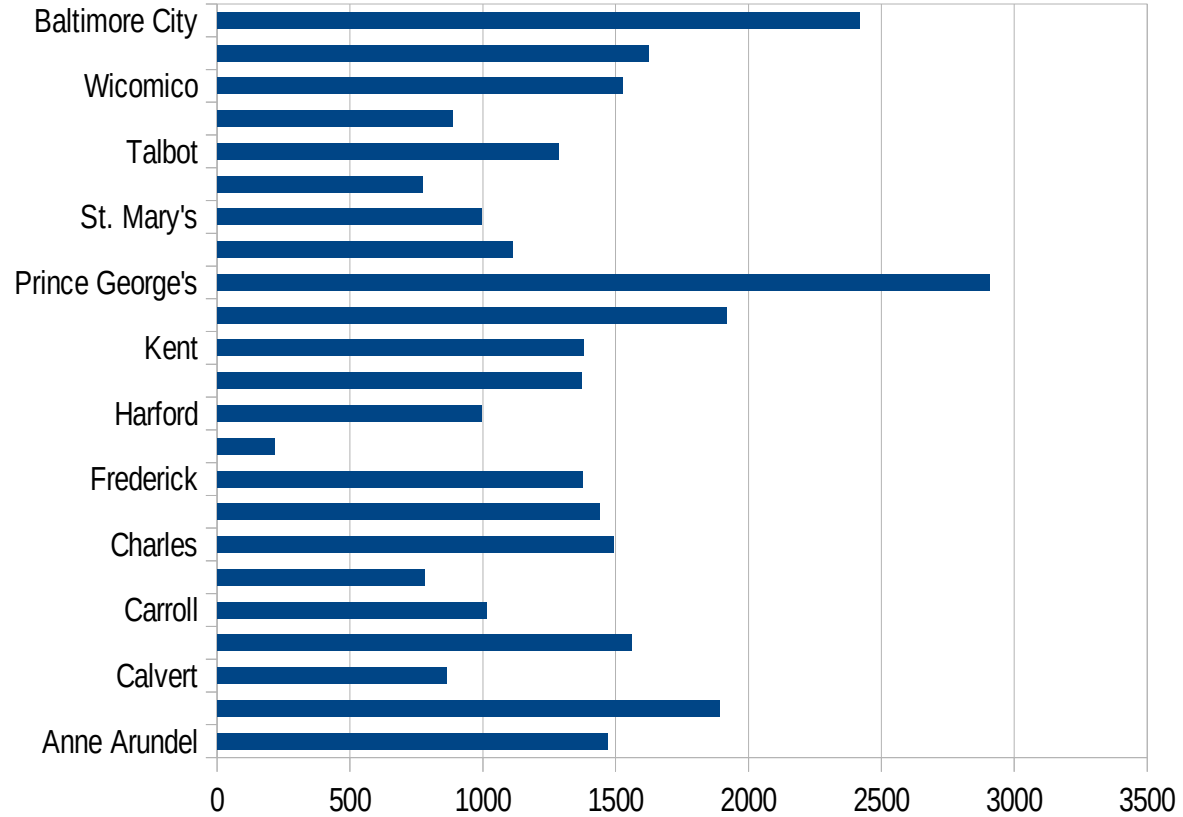
29105  
29107  
29109  
29111  
29113  
29115  
29117  
29121  
29123  
29125  
29127  
29119  
29129  
29131  
29133  
29135  
29137  
29139  
29141  
29143  
29145  
29147  
29149  
29151  
29153  
29155  
29157  
29159  
29161  
29163  
29165  
29167  
29169  
29171

MA

29173  
29175  
29177  
29179  
29181  
29195  
29197  
29199  
29201  
29203  
29205  
29183  
29185  
29187  
29189  
29510  
29186  
29207  
29209  
29211  
29213  
29215  
  
29217  
29219  
29221  
29223  
29225  
29227  
29229

MD

FIPS	County	PC Infection
24001	Allegany	557.9429377
24003	Anne Arundel	1470.233373
24005	Baltimore	1890.923927
24009	Calvert	861.9284154
24011	Caroline	1561.374009
24013	Carroll	1015.858314
24015	Cecil	779.9583763
24017	Charles	1492.851526
24019	Dorchester	1440.715045
24021	Frederick	1374.155088
24023	Garrett	216.0271577
24025	Harford	993.4791854
24027	Howard	1370.994691
24029	Kent	1377.495744
24031	Montgomery	1918.16768
24033	Prince George's	2906.385955
24035	Queen Anne's	1110.425663
24037	St. Mary's	995.8815593
24039	Somerset	771.1781889
24041	Talbot	1284.895044
24043	Washington	885.8645959
24045	Wicomico	1526.236736
24047	Worcester	1624.761206
24510	Baltimore City	2418.111354



MD

FIPS

29001  
29003  
29005  
29007  
29009  
29011  
29013  
29015  
29017  
29019  
29021  
29023  
29025  
29027  
29029  
29031  
29033  
29035  
29037

MD

29039  
29041  
29043  
29045  
29047  
29049  
29051  
29053  
29055  
29057  
29059  
29061  
29063  
29065  
29067  
29069  
29071  
29073  
29075  
29077  
29079  
29081  
29083  
29085  
29087  
29089  
29091  
29093  
29095  
29097  
29099  
29101

29103

MD

29105  
29107  
29109  
29111  
29113  
29115  
29117  
29121  
29123  
29125  
29127  
29119  
29129  
29131  
29133  
29135  
29137  
29139  
29141  
29143  
29145  
29147  
29149  
29151  
29153  
29155  
29157  
29159  
29161  
29163  
29165  
29167  
29169  
29171

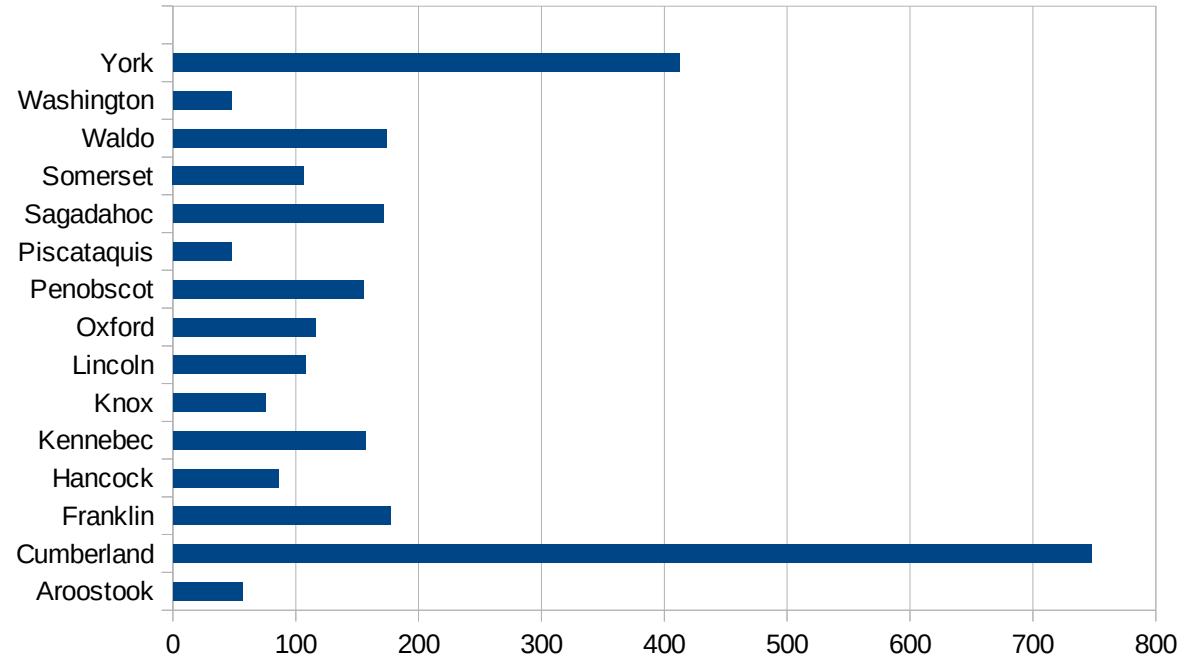


MD

29173  
29175  
29177  
29179  
29181  
29195  
29197  
29199  
29201  
29203  
29205  
29183  
29185  
29187  
29189  
29510  
29186  
29207  
29209  
29211  
29213  
29215  
  
29217  
29219  
29221  
29223  
29225  
29227  
29229

ME

FIPS	County	PC Infection
23001	Androscoggin	572.0706916
23003	Aroostook	56.6226103
23005	Cumberland	748.0659633
23007	Franklin	177.2753119
23009	Hancock	85.74921092
23011	Kennebec	156.4509391
23013	Knox	75.43184733
23015	Lincoln	107.7397938
23017	Oxford	116.283106
23019	Penobscot	154.868428
23021	Piscataquis	47.61904762
23023	Sagadahoc	171.1848235
23025	Somerset	106.7362429
23027	Waldo	173.829798
23029	Washington	47.63416958
23031	York	412.6480757



ME

FIPS

29001  
29003  
29005  
29007  
29009  
29011  
29013  
29015  
29017  
29019  
29021  
29023  
29025  
29027  
29029  
29031  
29033  
29035  
29037

ME

29039  
29041  
29043  
29045  
29047  
29049  
29051  
29053  
29055  
29057  
29059  
29061  
29063  
29065  
29067  
29069  
29071  
29073  
29075  
29077  
29079  
29081  
29083  
29085  
29087  
29089  
29091  
29093  
29095  
29097  
29099  
29101

29103

ME

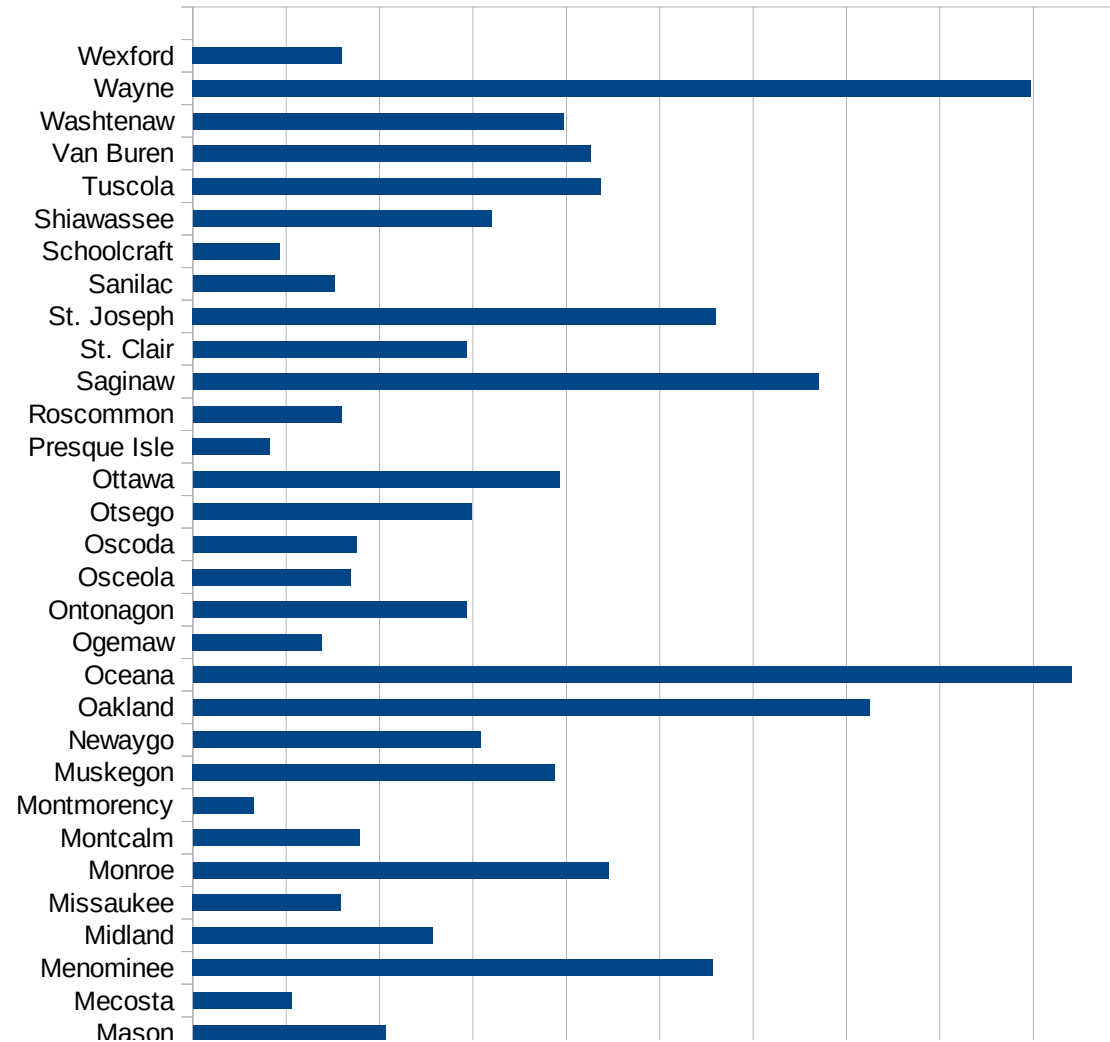
29105  
29107  
29109  
29111  
29113  
29115  
29117  
29121  
29123  
29125  
29127  
29119  
29129  
29131  
29133  
29135  
29137  
29139  
29141  
29143  
29145  
29147  
29149  
29151  
29153  
29155  
29157  
29159  
29161  
29163  
29165  
29167  
29169  
29171

ME

29173  
29175  
29177  
29179  
29181  
29195  
29197  
29199  
29201  
29203  
29205  
29183  
29185  
29187  
29189  
29510  
29186  
29207  
29209  
29211  
29213  
29215  
  
29217  
29219  
29221  
29223  
29225  
29227  
29229

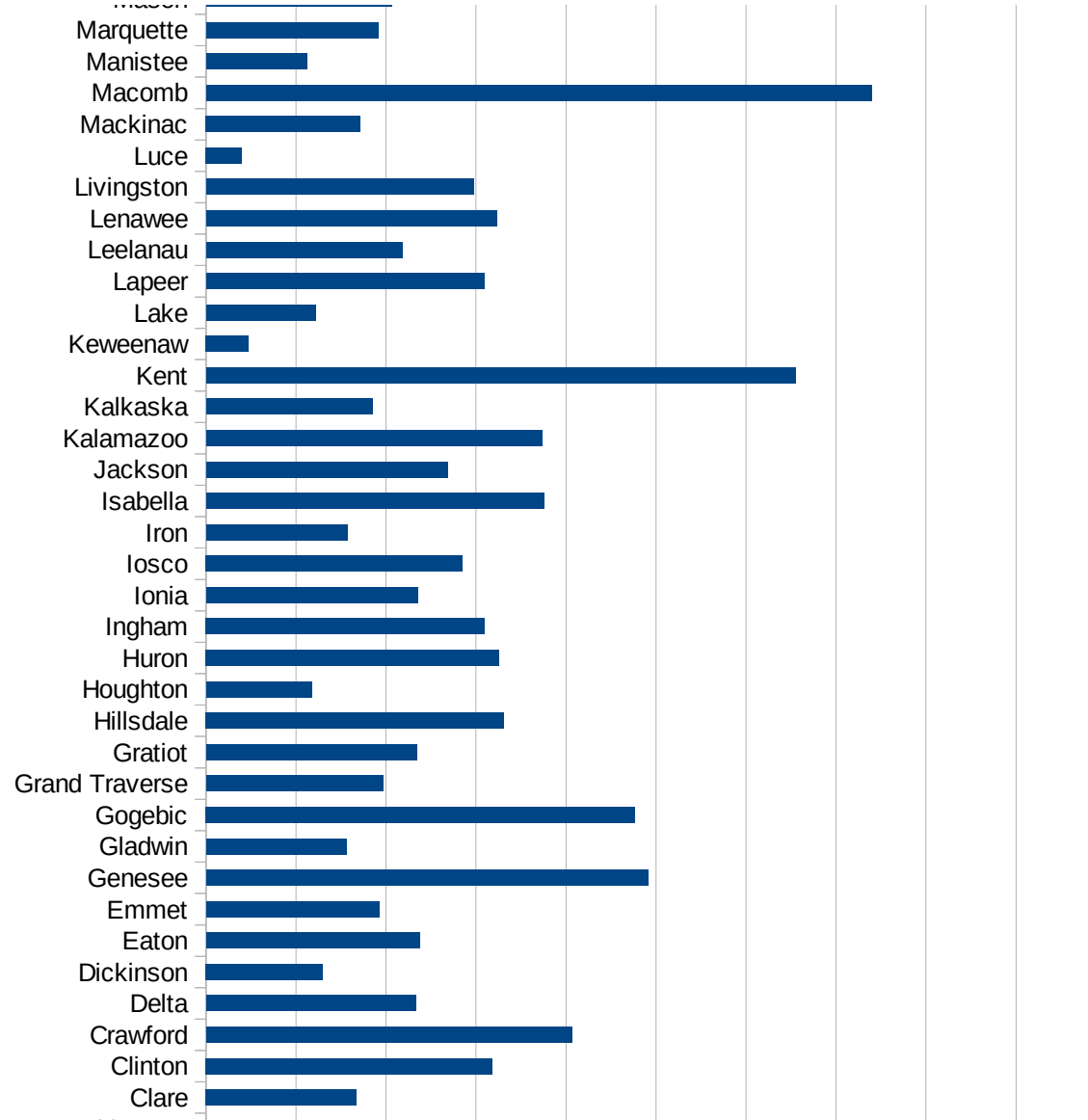
MI

FIPS	County	PC Infection
26001	Alcona	347.4232774
26003	Alger	186.8747939
26005	Allegan	552.3025391
26007	Alpena	468.9703808
26009	Antrim	256.7943505
26011	Arenac	392.2611528
26013	Baraga	96.15384615
26015	Barry	353.1893324
26017	Bay	805.404001
26019	Benzie	281.6425393
26021	Berrien	1055.527082
26023	Branch	1141.625785
26025	Calhoun	756.9504859
26027	Cass	803.4383288
26029	Charlevoix	278.1588173
26031	Cheboygan	314.7995121
26033	Chippewa	165.2584162
26035	Clare	334.883116
26037	Clinton	636.5653204
26039	Crawford	812.8911589
26041	Delta	465.7389073
26043	Dickinson	260.0165465
26045	Eaton	475.2972884
26047	Emmet	384.292062
26049	Genesee	981.5872517
26051	Gladwin	311.7969768
26053	Gogebic	953.8950715
26055	Grand Traverse	393.2032018
26057	Gratiot	467.9918225
26059	Hillsdale	662.3095587
26061	Houghton	234.6834534
26063	Huron	651.350831
26065	Ingham	619.6730832



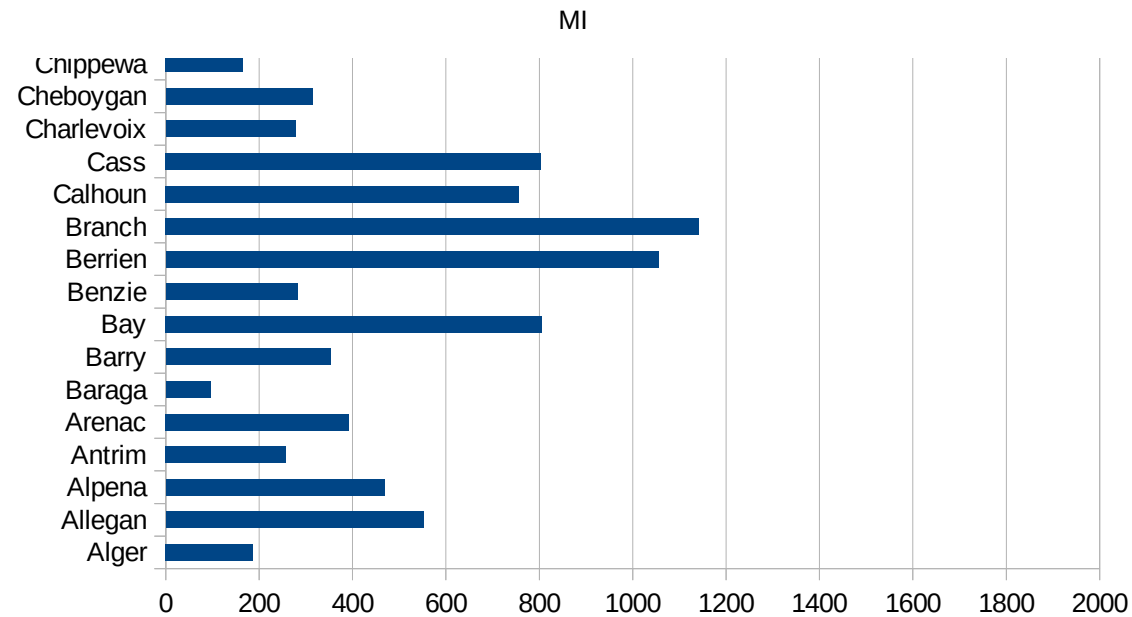
MI

26067 Ionia	470.331724
26069 Iosco	570.1527052
26071 Iron	314.8331384
26073 Isabella	751.1124968
26075 Jackson	537.0758643
26077 Kalamazoo	747.1589837
26079 Kalkaska	370.2872531
26081 Kent	1309.602836
26083 Keweenaw	94.65215334
26085 Lake	244.087198
26087 Lapeer	617.9851865
26089 Leelanau	436.5006433
26091 Lenawee	646.2051981
26093 Livingston	594.5906372
26095 Luce	79.57981856
26097 Mackinac	343.0054695
26099 Macomb	1478.807306
26101 Manistee	224.233529
26103 Marquette	381.8630104
26105 Mason	412.371134
26107 Mecosta	211.2756918
26109 Menominee	1113.866771
26111 Midland	514.3674362
26113 Missaukee	317.6073579
26115 Monroe	890.7264739
26117 Montcalm	356.4282141
26119 Montmorency	129.5196978
26121 Muskegon	775.3992211
26123 Newaygo	615.6426409
26125 Oakland	1449.093512
26127 Oceana	1881.690141
26129 Ogemaw	276.823215
26131 Ontonagon	586.7126833
26133 Osceola	338.4602202





26135 Oscoda	350.4108265
26137 Otsego	595.9862153
26139 Ottawa	784.8699113
26141 Presque Isle	164.8610457
26143 Roscommon	318.2046558
26145 Saginaw	1340.67086
26147 St. Clair	586.1789791
26149 St. Joseph	1120.5216
26151 Sanilac	303.5306687
26153 Schoolcraft	185.9196827
26155 Shiawassee	639.3711872
26157 Tuscola	874.0193465
26159 Van Buren	852.2426042
26161 Washtenaw	793.6101444
26163 Wayne	1795.035387
26165 Wexford	319.7274846



MI

FIPS

29001  
29003  
29005  
29007  
29009  
29011  
29013  
29015  
29017  
29019  
29021  
29023  
29025  
29027  
29029  
29031  
29033  
29035  
29037

MI

29039  
29041  
29043  
29045  
29047  
29049  
29051  
29053  
29055  
29057  
29059  
29061  
29063  
29065  
29067  
29069  
29071  
29073  
29075  
29077  
29079  
29081  
29083  
29085  
29087  
29089  
29091  
29093  
29095  
29097  
29099  
29101

29103

MI

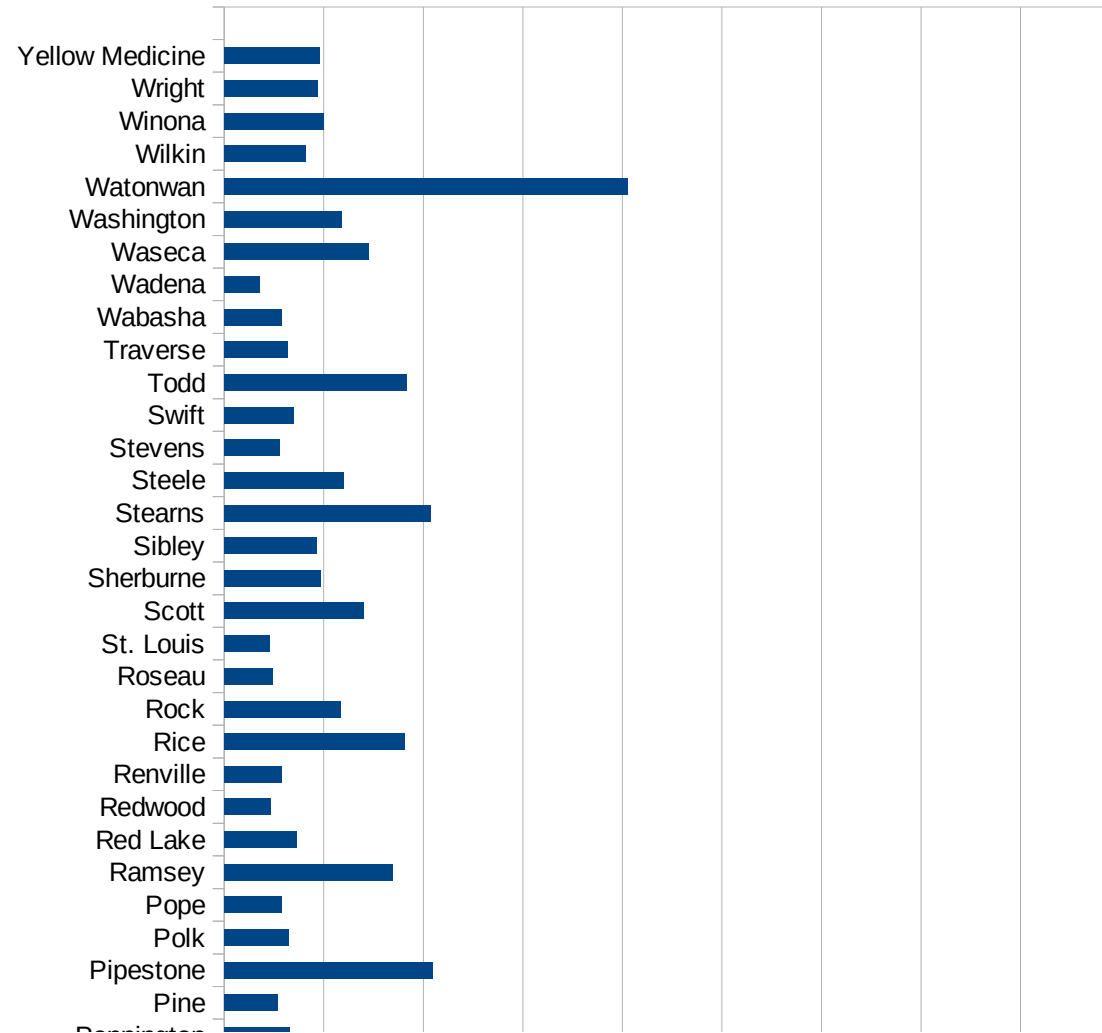
29105  
29107  
29109  
29111  
29113  
29115  
29117  
29121  
29123  
29125  
29127  
29119  
29129  
29131  
29133  
29135  
29137  
29139  
29141  
29143  
29145  
29147  
29149  
29151  
29153  
29155  
29157  
29159  
29161  
29163  
29165  
29167  
29169  
29171

MI

29173  
29175  
29177  
29179  
29181  
29195  
29197  
29199  
29201  
29203  
29205  
29183  
29185  
29187  
29189  
29510  
29186  
29207  
29209  
29211  
29213  
29215  
  
29217  
29219  
29221  
29223  
29225  
29227  
29229

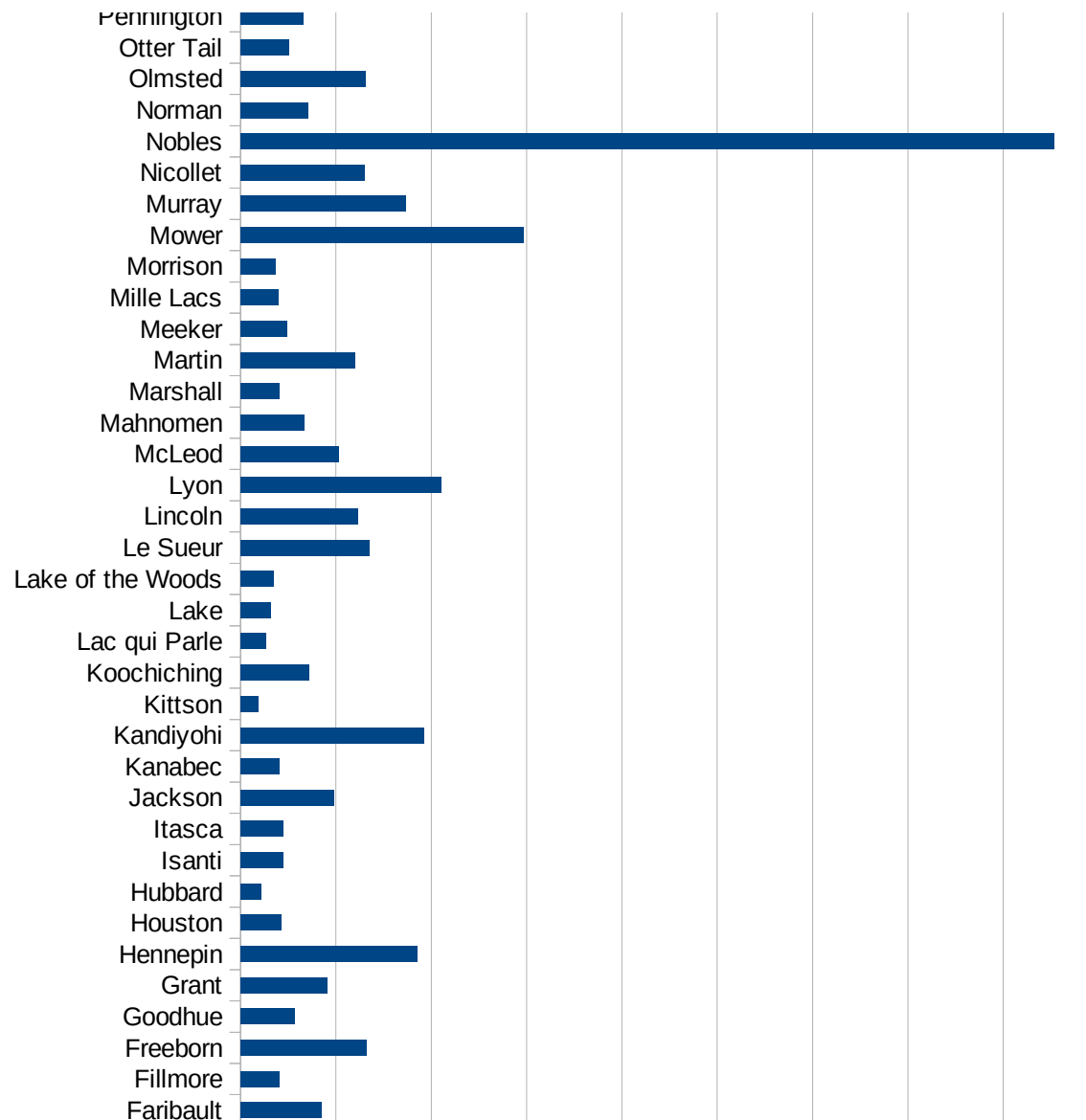
MN

FIPS	County	PC Infection
27001	Aitkin	320.7143756
27003	Anoka	1361.171014
27005	Becker	584.7953216
27007	Beltrami	698.0169488
27009	Benton	1016.15489
27011	Big Stone	701.5433955
27013	Blue Earth	1932.46029
27015	Brown	529.6483613
27017	Carlton	546.9207802
27019	Carver	1100.9068
27021	Cass	355.7031065
27023	Chippewa	1190.875545
27025	Chisago	574.0138049
27027	Clay	1427.566258
27029	Clearwater	215.6640182
27031	Cook	111.255331
27033	Cottonwood	1791.25654
27035	Crow Wing	485.4443742
27037	Dakota	1430.106036
27039	Dodge	758.8127942
27041	Douglas	455.6948688
27043	Faribault	843.1458061
27045	Fillmore	408.3958591
27047	Freeborn	1320.457233
27049	Goodhue	564.6186669
27051	Grant	913.4695233
27053	Hennepin	1855.763092
27055	Houston	430.6168587
27057	Hubbard	215.6384774
27059	Isanti	447.8806986
27061	Itasca	445.5972333
27063	Jackson	978.7105237
27065	Kanabec	401.0612698

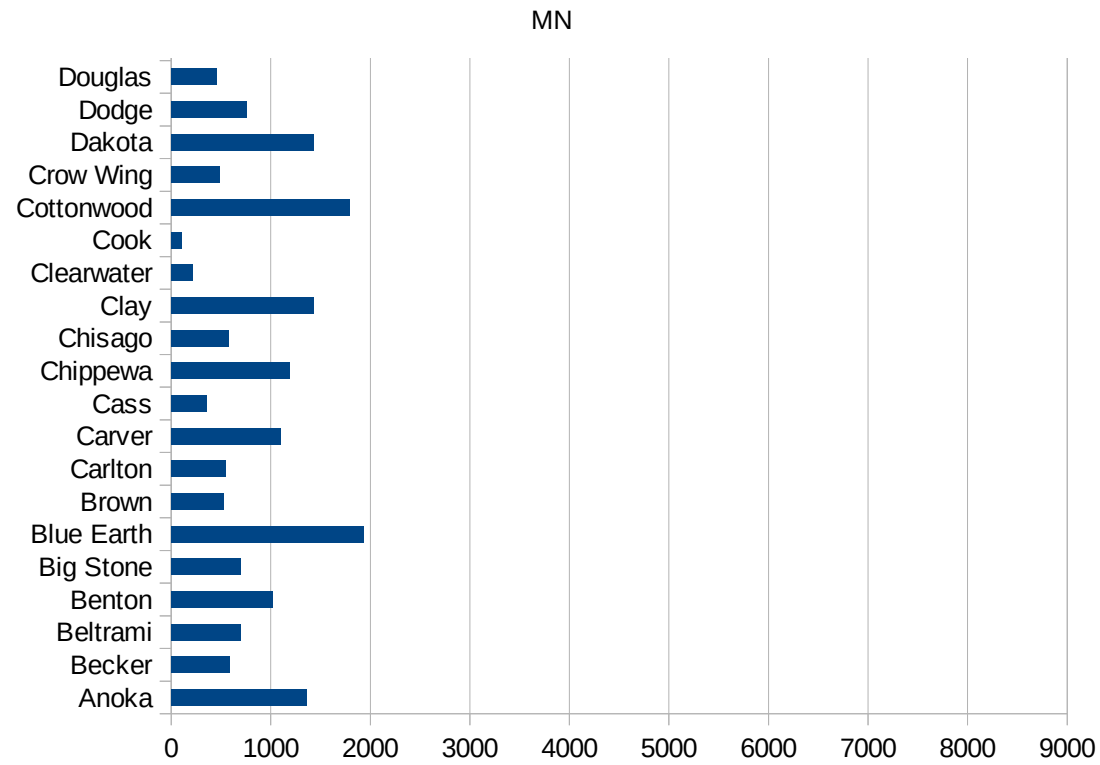


MN

27067 Kandiyohi	1925.096255
27069 Kittson	188.3239171
27071 Koochiching	715.4340836
27073 Lac qui Parle	270.3514569
27075 Lake	319.009195
27077 Lake of the Woo	345.9286855
27079 Le Sueur	1354.671159
27081 Lincoln	1233.915036
27083 Lyon	2106.988177
27085 McLeod	1028.628774
27087 Mahnomen	670.4113064
27089 Marshall	404.685836
27091 Martin	1197.87718
27093 Meeker	483.9894559
27095 Mille Lacs	397.8729102
27097 Morrison	364.7984564
27099 Mower	2966.684162
27101 Murray	1727.887869
27103 Nicollet	1300.409117
27105 Nobles	8529.465426
27107 Norman	710.4247104
27109 Olmsted	1316.892441
27111 Otter Tail	504.9989798
27113 Pennington	662.9990126
27115 Pine	532.5102601
27117 Pipestone	2089.090306
27119 Polk	647.0233753
27121 Pope	576.7324502
27123 Ramsey	1692.262954
27125 Red Lake	725.1812953
27127 Redwood	465.6043019
27129 Renville	574.8699699
27131 Rice	1814.410054
27133 Rock	1168.472488



27135 Roseau	481.8481848
27137 St. Louis	454.5591077
27139 Scott	1403.165944
27141 Sherburne	968.3868549
27143 Sibley	931.5943572
27145 Stearns	2075.902949
27147 Steele	1198.27188
27149 Stevens	553.6757921
27151 Swift	695.5591225
27153 Todd	1838.743796
27155 Traverse	634.8246675
27157 Wabasha	577.5005775
27159 Wadena	355.7685326
27161 Waseca	1449.895672
27163 Washington	1184.794812
27165 Watonwan	4052.823315
27167 Wilkin	815.478094
27169 Winona	997.5405804
27171 Wright	936.5671915
27173 Yellow Medicine	959.6733027





MN

FIPS

29001  
29003  
29005  
29007  
29009  
29011  
29013  
29015  
29017  
29019  
29021  
29023  
29025  
29027  
29029  
29031  
29033  
29035  
29037

MN

29039  
29041  
29043  
29045  
29047  
29049  
29051  
29053  
29055  
29057  
29059  
29061  
29063  
29065  
29067  
29069  
29071  
29073  
29075  
29077  
29079  
29081  
29083  
29085  
29087  
29089  
29091  
29093  
29095  
29097  
29099  
29101

29103

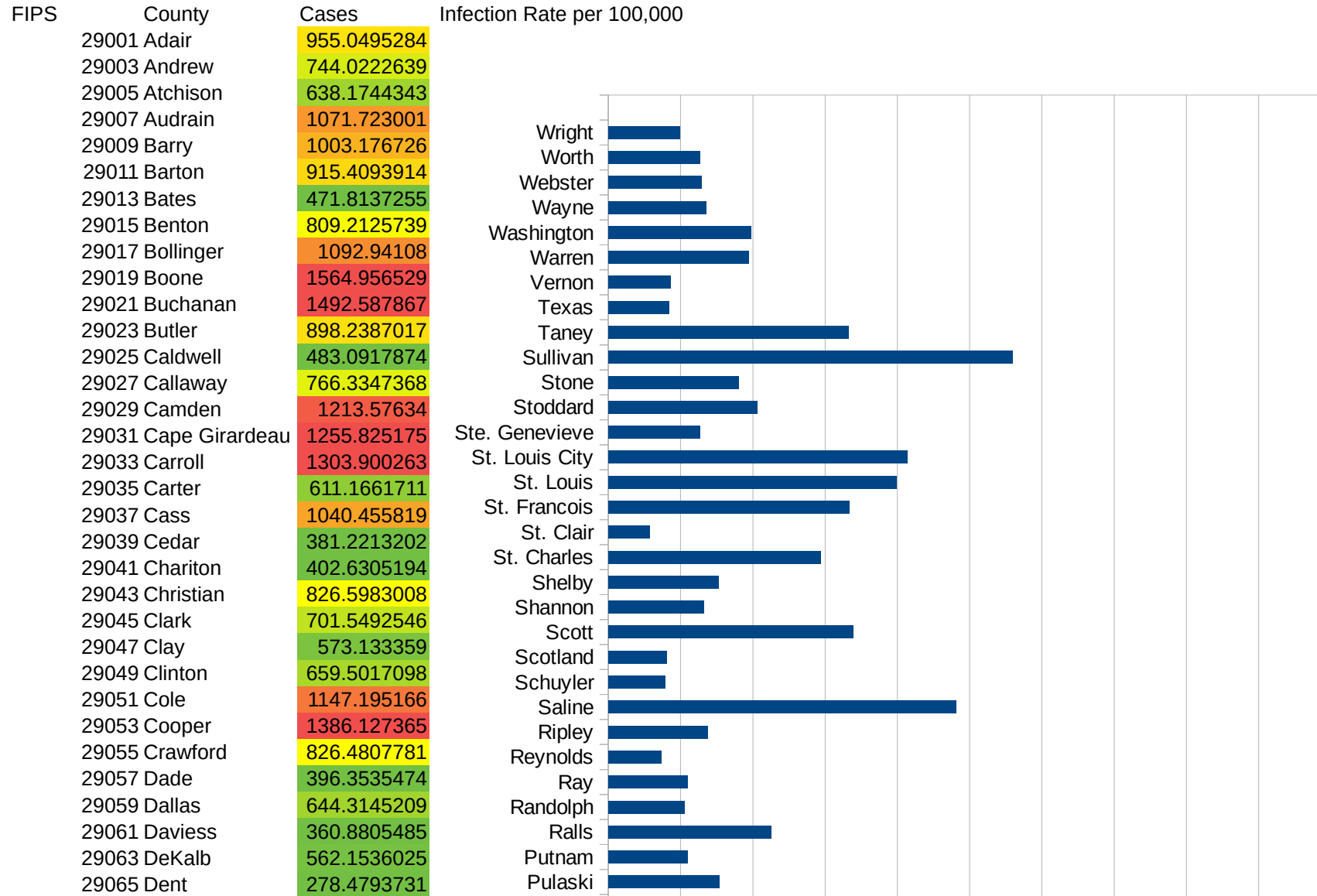
MN

29105  
29107  
29109  
29111  
29113  
29115  
29117  
29121  
29123  
29125  
29127  
29119  
29129  
29131  
29133  
29135  
29137  
29139  
29141  
29143  
29145  
29147  
29149  
29151  
29153  
29155  
29157  
29159  
29161  
29163  
29165  
29167  
29169  
29171

MN

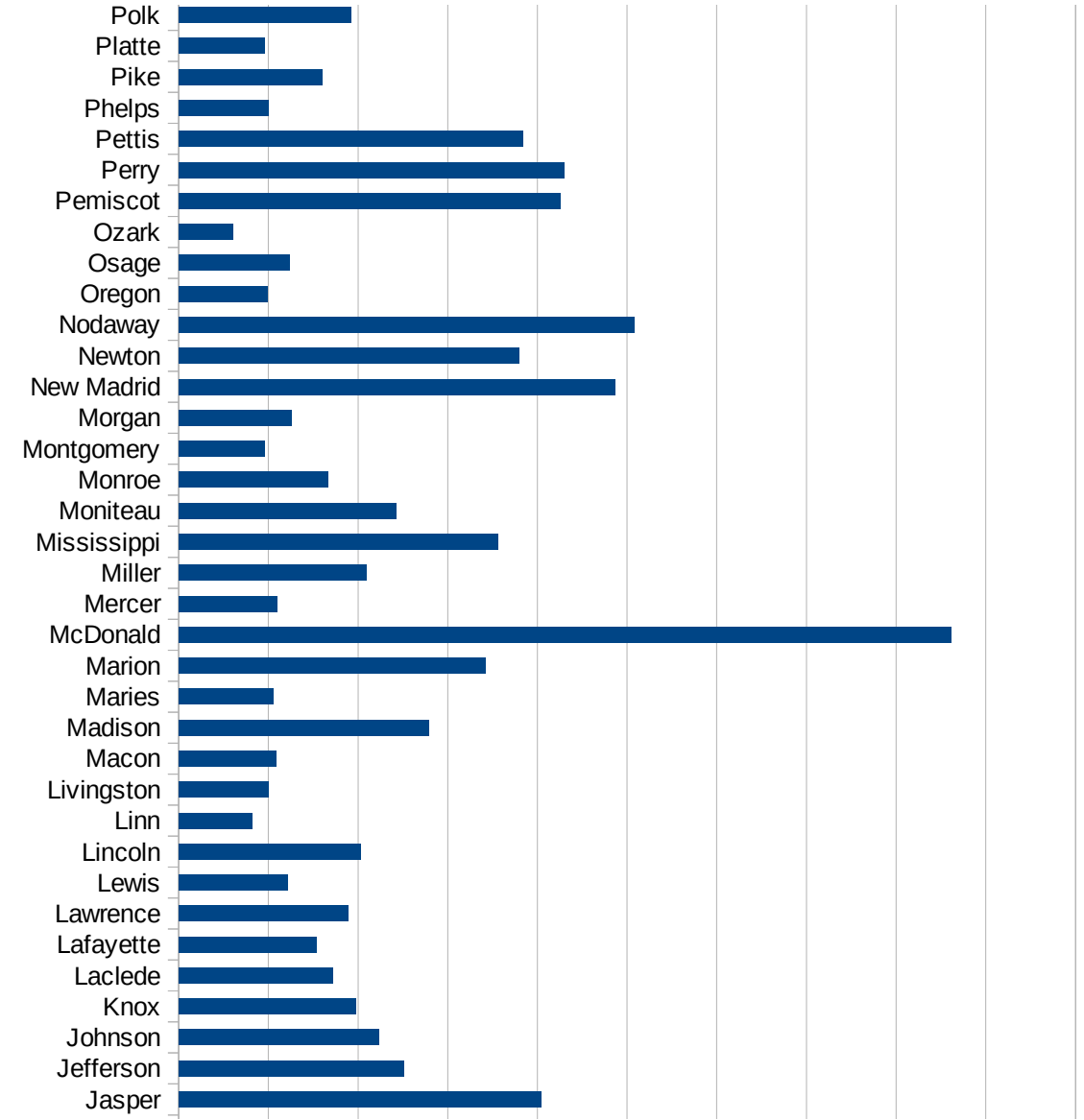
29173  
29175  
29177  
29179  
29181  
29195  
29197  
29199  
29201  
29203  
29205  
29183  
29185  
29187  
29189  
29510  
29186  
29207  
29209  
29211  
29213  
29215  
  
29217  
29219  
29221  
29223  
29225  
29227  
29229

MO



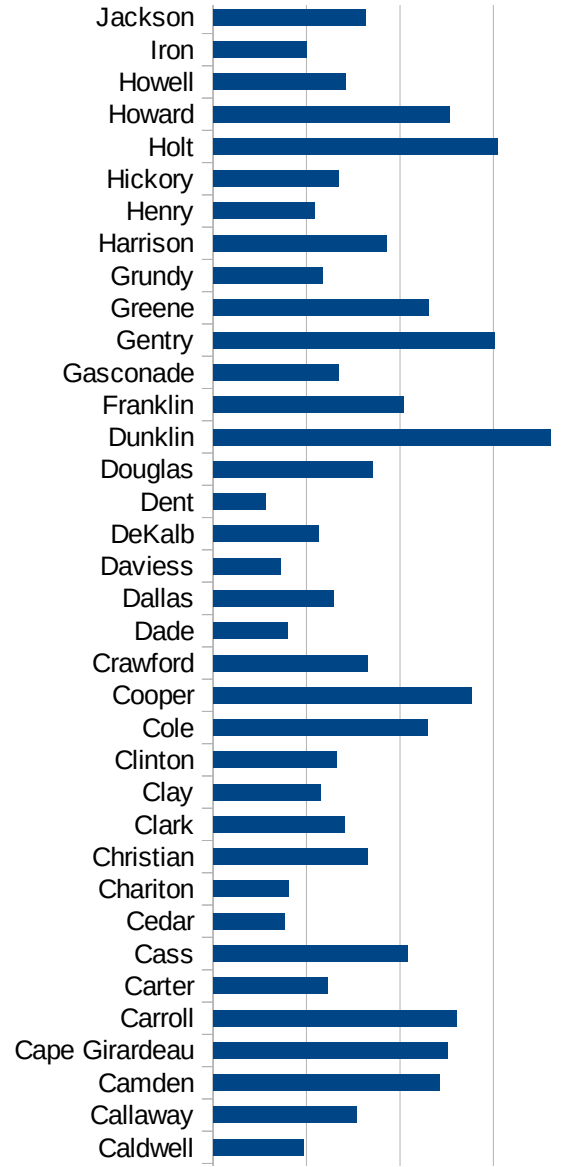
MO

29067 Douglas	852.4639198
29069 Dunklin	1808.109302
29071 Franklin	1017.652166
29073 Gasconade	673.2403944
29075 Gentry	1508.750754
29077 Greene	1155.099119
29079 Grundy	585.0312689
29081 Harrison	927.0263846
29083 Henry	541.4831131
29085 Hickory	673.0465874
29087 Holt	1521.344233
29089 Howard	1262.700996
29091 Howell	711.1488172
29093 Iron	501.129999
29095 Jackson	814.92831
29097 Jasper	2022.613482
29099 Jefferson	1256.535635
29101 Johnson	1116.454186
29103 Knox	988.0922219
29105 Laclede	859.6309467
29107 Lafayette	766.9182158
29109 Lawrence	946.3228968
29111 Lewis	608.8280061
29113 Lincoln	1015.844399
29115 Linn	407.0781756
29117 Livingston	501.7826489
29121 Macon	541.1469676
29123 Madison	1394.814572
29125 Maries	524.5752081
29127 Marion	1710.268607
29119 McDonald	4307.132334
29129 Mercer	549.299643
29131 Miller	1045.942532
29133 Mississippi	1777.144571



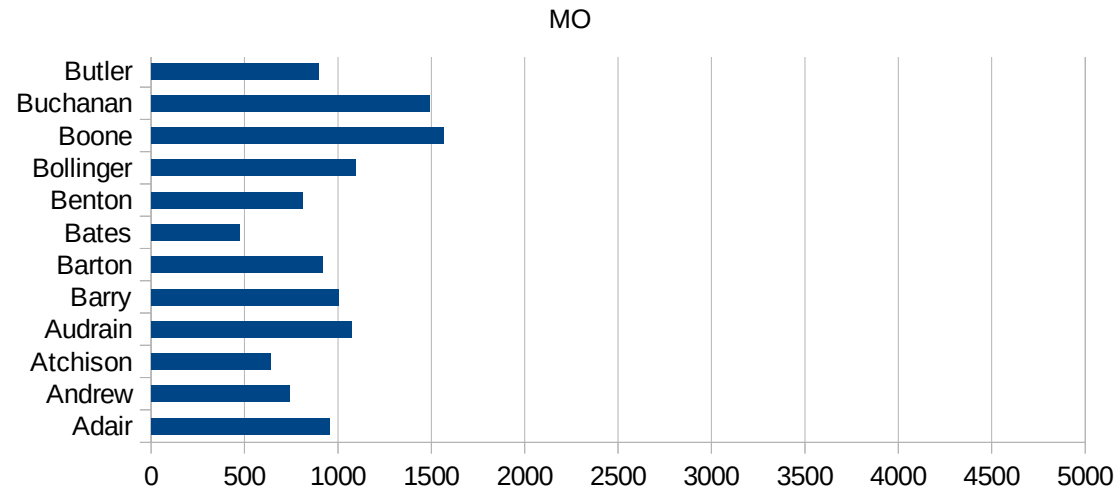
MO

29135 Moniteau	1209.602382
29137 Monroe	831.0249307
29139 Montgomery	476.8510491
29141 Morgan	628.7454563
29143 New Madrid	2434.088807
29145 Newton	1894.758521
29147 Nodaway	2542.144907
29149 Oregon	493.31183
29151 Osage	619.8045793
29153 Ozark	299.4344017
29155 Pemiscot	2126.352016
29157 Perry	2151.436031
29159 Pettis	1918.104461
29161 Phelps	500.7600823
29163 Pike	799.8270644
29165 Platte	480.6525222
29167 Polk	959.597528
29169 Pulaski	769.0237244
29171 Putnam	546.5629598
29173 Ralls	1126.126126
29175 Randolph	524.9767799
29177 Ray	546.2570467
29179 Reynolds	367.7646306
29181 Ripley	686.5159316
29195 Saline	2406.639004
29197 Schuyler	391.3894325
29199 Scotland	402.7386226
29201 Scott	1695.355973
29203 Shannon	659.4211747
29205 Shelby	760.3305785
29183 St. Charles	1468.252577
29185 St. Clair	287.3869079
29187 St. Francois	1668.865831
29189 St. Louis	1991.283371



This work is licensed under the Creative Commons Attribution-NoDerivatives 4.0 International License. To view a copy of this license, visit <http://creativecommons.org/licenses/by-nd/4.0/>.

29510 St. Louis City	2070.744094
29186 Ste. Genevieve	631.7084079
29207 Stoddard	1030.610149
29209 Stone	900.8157737
29211 Sullivan	2796.977978
29213 Taney	1663.3245
29215 Texas	418.4427672
29217 Vernon	428.6827747
29219 Warren	970.8737864
29221 Washington	986.2486469
29223 Wayne	678.2502667
29225 Webster	646.9099184
29227 Worth	637.254902
29229 Wright	495.1572532





MO

FIPS

29001  
29003  
29005  
29007  
29009  
29011  
29013  
29015  
29017  
29019  
29021  
29023  
29025  
29027  
29029  
29031  
29033  
29035  
29037

MO

29039  
29041  
29043  
29045  
29047  
29049  
29051  
29053  
29055  
29057  
29059  
29061  
29063  
29065  
29067  
29069  
29071  
29073  
29075  
29077  
29079  
29081  
29083  
29085  
29087  
29089  
29091  
29093  
29095  
29097  
29099  
29101

29103

MO

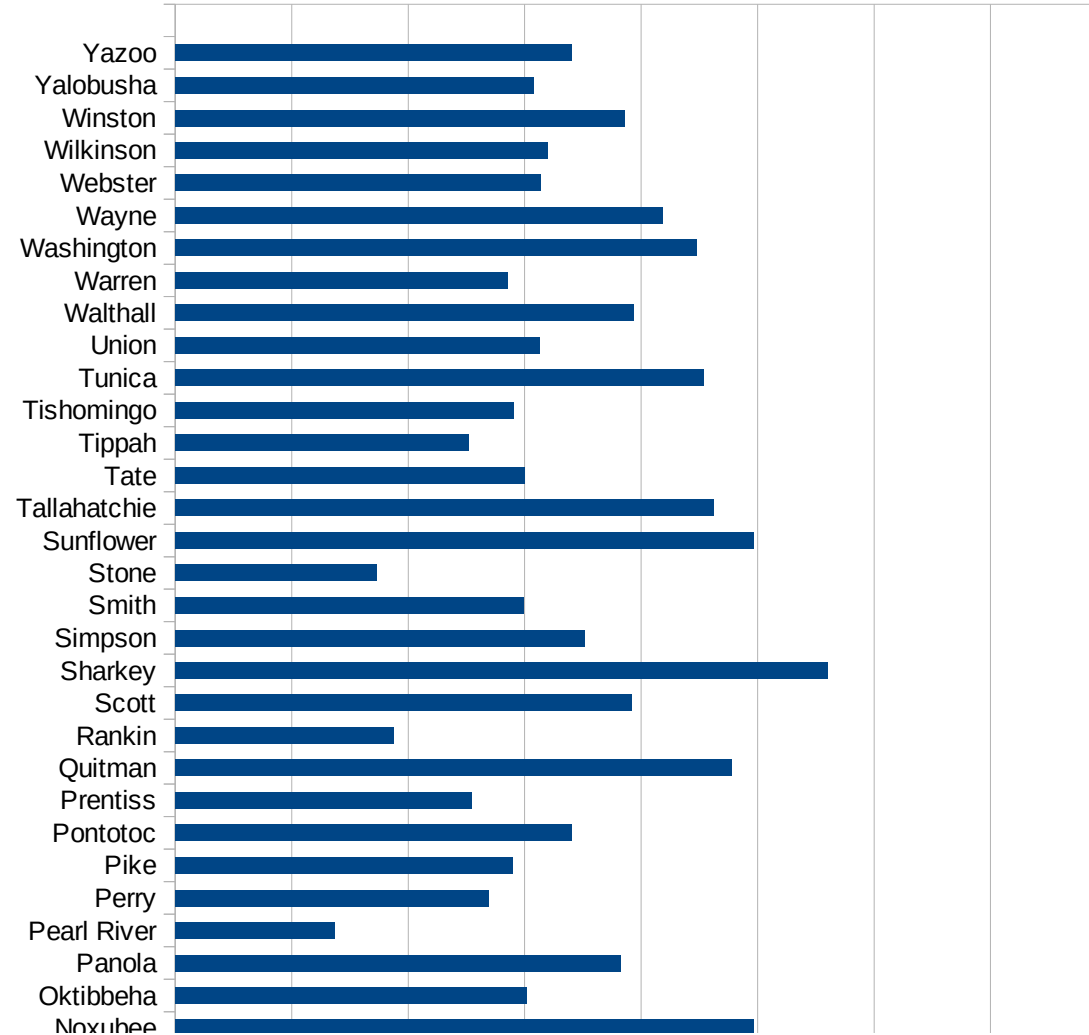
29105  
29107  
29109  
29111  
29113  
29115  
29117  
29121  
29123  
29125  
29127  
29119  
29129  
29131  
29133  
29135  
29137  
29139  
29141  
29143  
29145  
29147  
29149  
29151  
29153  
29155  
29157  
29159  
29161  
29163  
29165  
29167  
29169  
29171

MO

29173  
29175  
29177  
29179  
29181  
29195  
29197  
29199  
29201  
29203  
29205  
29183  
29185  
29187  
29189  
29510  
29186  
29207  
29209  
29211  
29213  
29215  
  
29217  
29219  
29221  
29223  
29225  
29227  
29229

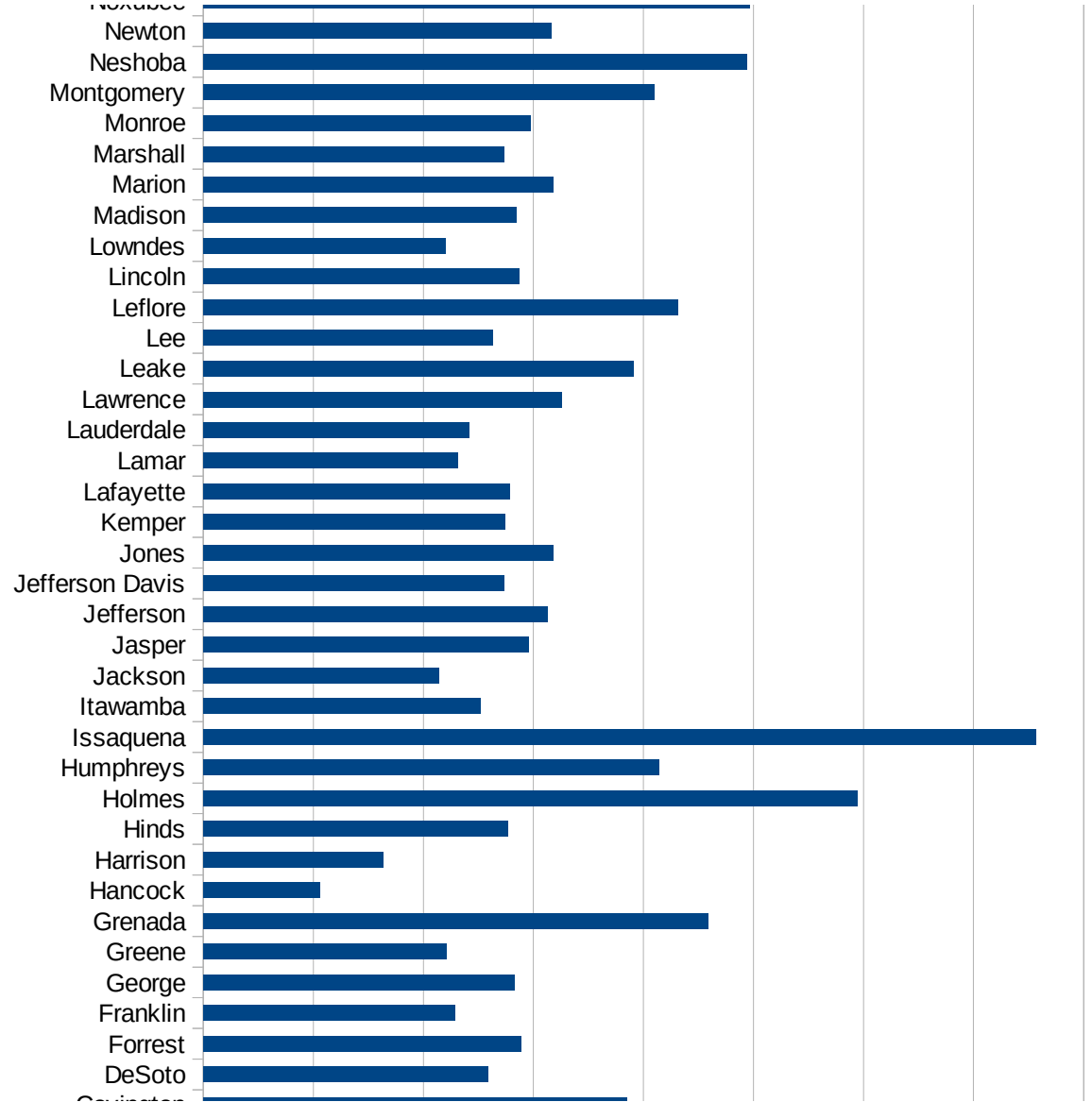
MS

FIPS	County	PC Infection
28001	Adams	2555.142344
28003	Alcorn	1771.157752
28005	Amite	2263.508032
28007	Attala	3223.523006
28009	Benton	2369.725547
28011	Bolivar	4966.010277
28013	Calhoun	3338.875035
28015	Carroll	2966.400969
28017	Chickasaw	3494.263584
28019	Choctaw	1908.673593
28021	Claiborne	4898.911353
28023	Clarke	3056.908485
28025	Clay	2491.488703
28027	Coahoma	4476.754463
28029	Copiah	3864.345023
28031	Covington	3845.541824
28033	DeSoto	2589.546211
28035	Forrest	2885.281731
28037	Franklin	2285.56754
28039	George	2832.989691
28041	Greene	2208.155454
28043	Grenada	4587.983852
28045	Hancock	1060.548443
28047	Harrison	1633.196226
28049	Hinds	2768.627286
28051	Holmes	5941.43684
28053	Humphreys	4141.940172
28055	Issaquena	7568.807339
28057	Itawamba	2517.32789
28059	Jackson	2144.796443
28061	Jasper	2958.363769
28063	Jefferson	3124.120462
28065	Jefferson Davis	2732.775503

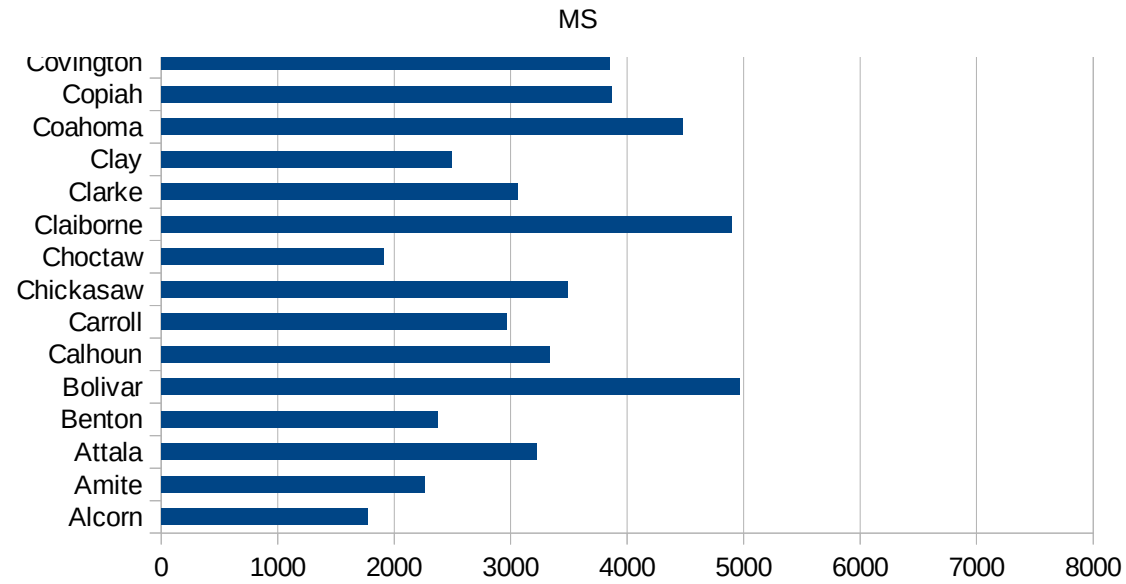


MS

28067 Jones	3181.373337
28069 Kemper	2742.594994
28071 Lafayette	2786.852335
28073 Lamar	2317.164956
28075 Lauderdale	2412.46996
28077 Lawrence	3259.735046
28079 Leake	3909.85371
28081 Lee	2629.046267
28083 Leflore	4315.501919
28085 Lincoln	2868.001754
28087 Lowndes	2200.916341
28089 Madison	2848.62255
28091 Marion	3184.301032
28093 Marshall	2738.991848
28095 Monroe	2977.730289
28097 Montgomery	4100.568692
28099 Neshoba	4940.772532
28101 Newton	3166.534533
28103 Noxubee	4964.404366
28105 Oktibbeha	3018.206012
28107 Panola	3824.097373
28109 Pearl River	1368.552187
28111 Perry	2690.470204
28113 Pike	2894.118242
28115 Pontotoc	3408.412654
28117 Prentiss	2543.946277
28119 Quitman	4779.463906
28121 Rankin	1872.620239
28123 Scott	3916.993672
28125 Sharkey	5597.44117
28127 Simpson	3520.442484
28129 Smith	2993.375828
28131 Stone	1725.703906
28133 Sunflower	4965.999611



28135 Tallahatchie	4625.723886
28137 Tate	3004.276922
28139 Tippah	2523.30075
28141 Tishomingo	2909.427367
28143 Tunica	4535.39823
28145 Union	3125.218486
28147 Walthall	3933.632907
28149 Warren	2852.130977
28151 Washington	4478.174999
28153 Wayne	4187.60469
28155 Webster	3136.493666
28157 Wilkinson	3196.087352
28159 Winston	3859.069639
28161 Yalobusha	3074.564235
28163 Yazoo	3402.010762



MS

FIPS

29001  
29003  
29005  
29007  
29009  
29011  
29013  
29015  
29017  
29019  
29021  
29023  
29025  
29027  
29029  
29031  
29033  
29035  
29037



MS

29039  
29041  
29043  
29045  
29047  
29049  
29051  
29053  
29055  
29057  
29059  
29061  
29063  
29065  
29067  
29069  
29071  
29073  
29075  
29077  
29079  
29081  
29083  
29085  
29087  
29089  
29091  
29093  
29095  
29097  
29099  
29101

29103

MS

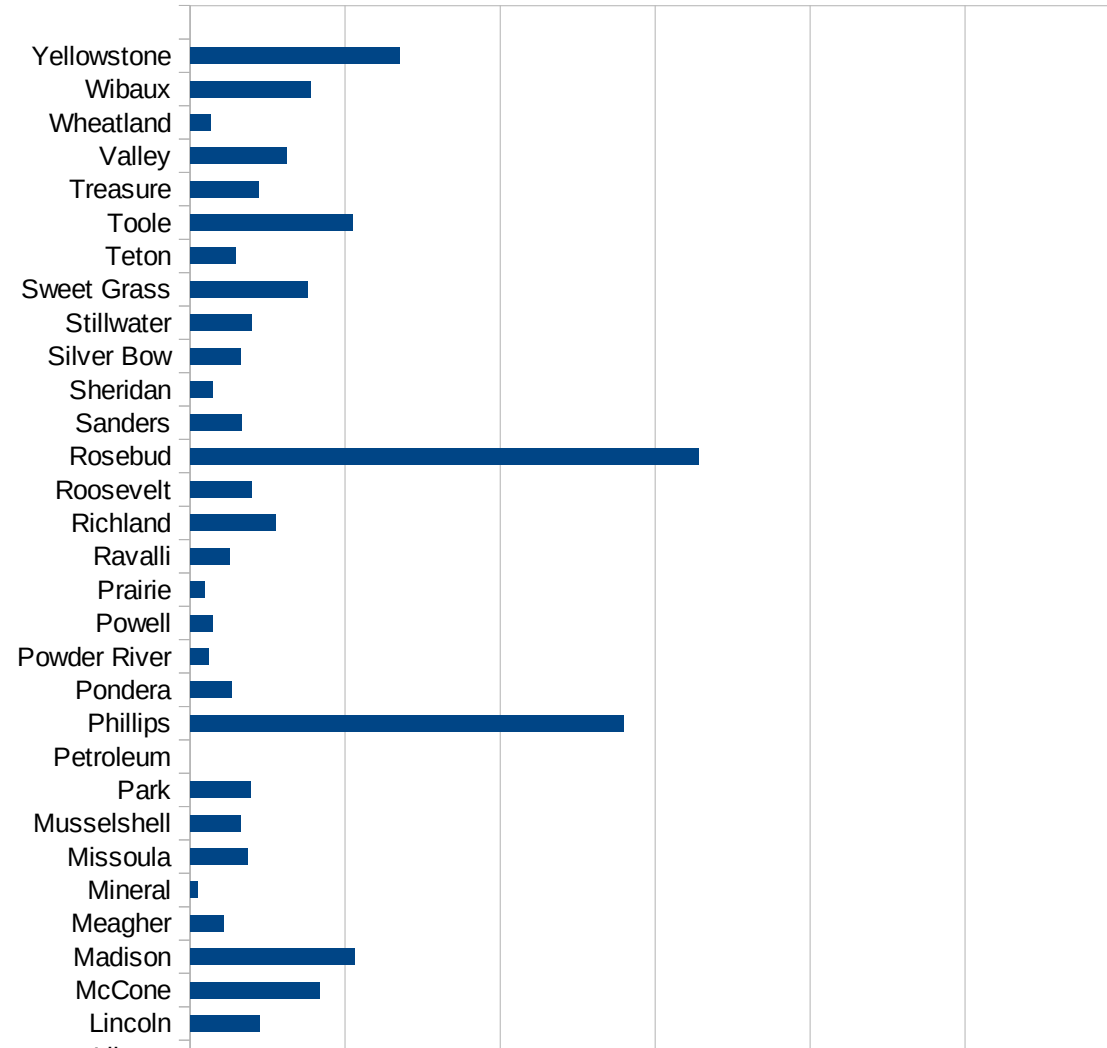
29105  
29107  
29109  
29111  
29113  
29115  
29117  
29121  
29123  
29125  
29127  
29119  
29129  
29131  
29133  
29135  
29137  
29139  
29141  
29143  
29145  
29147  
29149  
29151  
29153  
29155  
29157  
29159  
29161  
29163  
29165  
29167  
29169  
29171

MS

29173  
29175  
29177  
29179  
29181  
29195  
29197  
29199  
29201  
29203  
29205  
29183  
29185  
29187  
29189  
29510  
29186  
29207  
29209  
29211  
29213  
29215  
  
29217  
29219  
29221  
29223  
29225  
29227  
29229

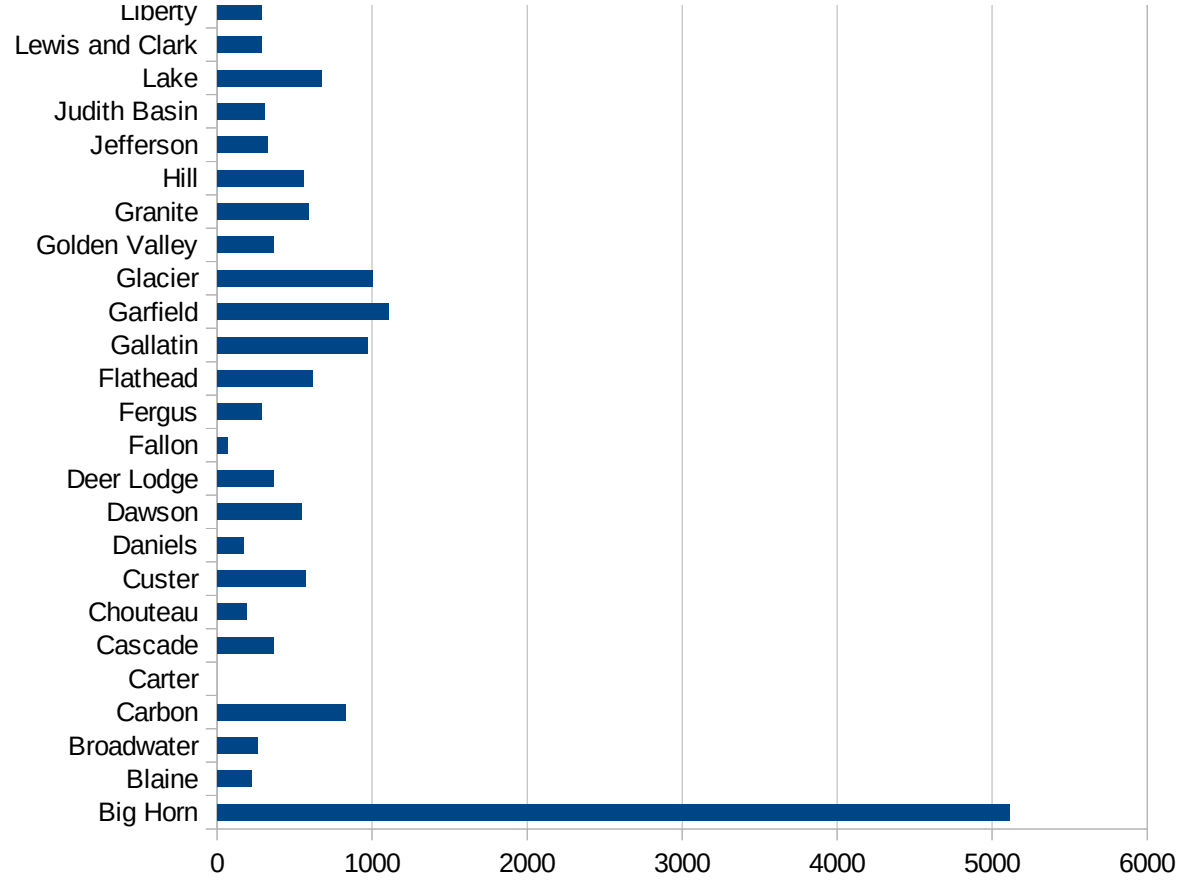
MT

FIPS	County	PC Infection
30001	Beaverhead	754.9978732
30003	Big Horn	5113.210376
30005	Blaine	220.3613927
30007	Broadwater	262.9416598
30009	Carbon	830.6888184
30011	Carter	0
30013	Cascade	366.2285805
30015	Chouteau	191.4708442
30017	Custer	569.6530295
30019	Daniels	171.7229536
30021	Dawson	541.4746544
30023	Deer Lodge	361.4061987
30025	Fallon	68.49315068
30027	Fergus	287.9510483
30029	Flathead	613.0883592
30031	Gallatin	970.7175802
30033	Garfield	1104.100946
30035	Glacier	1003.855387
30037	Golden Valley	363.1961259
30039	Granite	592.0663114
30041	Hill	556.6770661
30043	Jefferson	322.393982
30045	Judith Basin	307.3770492
30047	Lake	674.3801653
30049	Lewis and Clark	289.6652111
30051	Liberty	288.0658436
30053	Lincoln	449.6312014
30055	McCone	835.8208955
30057	Madison	1060.675182
30059	Meagher	214.3622722
30061	Mineral	46.33920297
30063	Missoula	367.0311724
30065	Musselshell	322.5112879



MT

30067 Park	388.3843212
30069 Petroleum	0
30071 Phillips	2798.232695
30073 Pondera	267.9169457
30075 Powder River	116.5501166
30077 Powell	143.5132032
30079 Prairie	91.99632015
30081 Ravalli	254.7947744
30083 Richland	549.8029873
30085 Roosevelt	397.8659915
30087 Rosebud	3277.060576
30089 Sanders	329.2806484
30091 Sheridan	146.0280374
30093 Silver Bow	328.637156
30095 Stillwater	398.5735263
30097 Sweet Grass	754.7169811
30099 Teton	292.1129503
30101 Toole	1050.896353
30103 Treasure	441.826215
30105 Valley	618.5289767
30107 Wheatland	134.1681574
30109 Wibaux	773.6943907
30111 Yellowstone	1352.591843



MT

FIPS

29001  
29003  
29005  
29007  
29009  
29011  
29013  
29015  
29017  
29019  
29021  
29023  
29025  
29027  
29029  
29031  
29033  
29035  
29037

MT

29039  
29041  
29043  
29045  
29047  
29049  
29051  
29053  
29055  
29057  
29059  
29061  
29063  
29065  
29067  
29069  
29071  
29073  
29075  
29077  
29079  
29081  
29083  
29085  
29087  
29089  
29091  
29093  
29095  
29097  
29099  
29101

29103

MT

29105  
29107  
29109  
29111  
29113  
29115  
29117  
29121  
29123  
29125  
29127  
29119  
29129  
29131  
29133  
29135  
29137  
29139  
29141  
29143  
29145  
29147  
29149  
29151  
29153  
29155  
29157  
29159  
29161  
29163  
29165  
29167  
29169  
29171

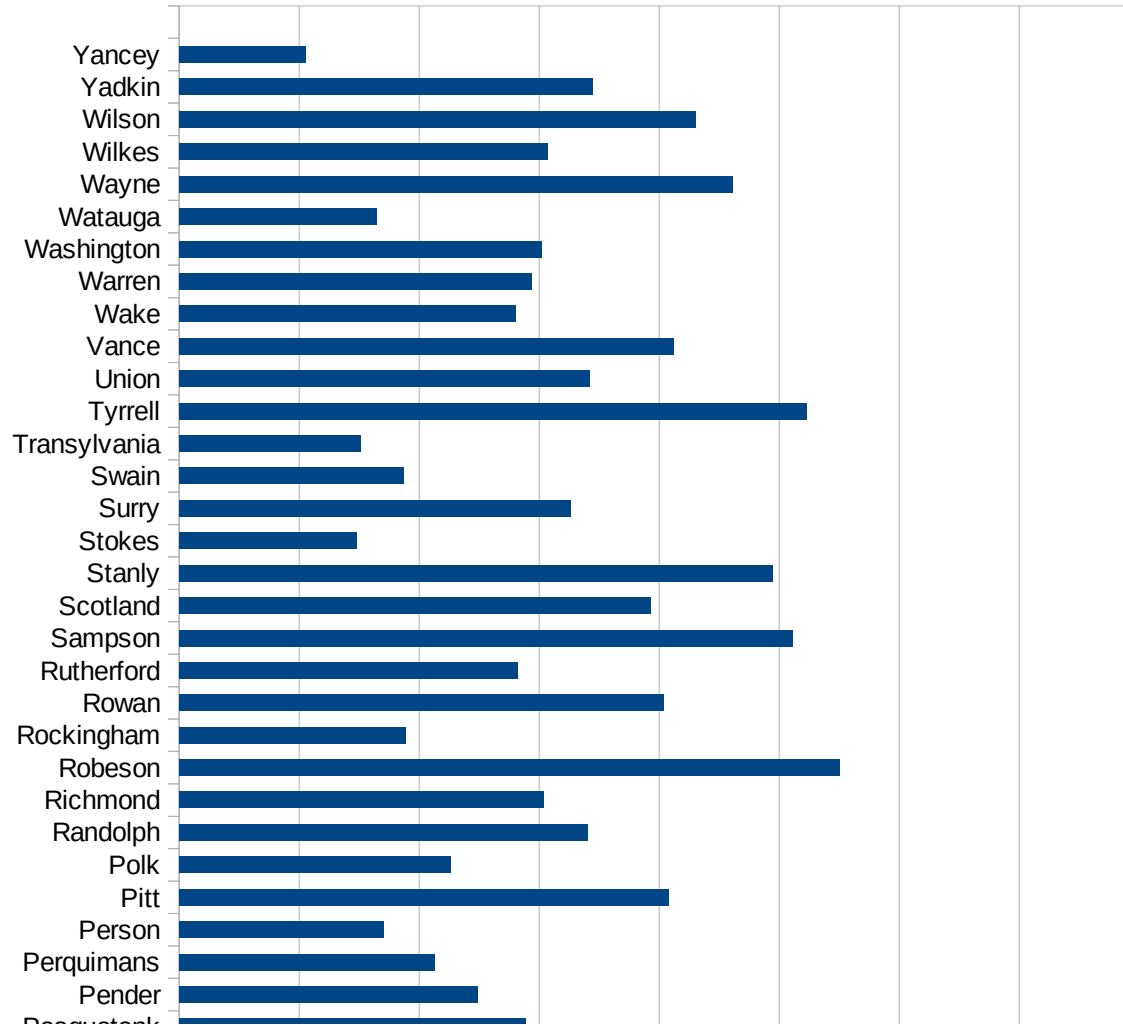


MT

29173  
29175  
29177  
29179  
29181  
29195  
29197  
29199  
29201  
29203  
29205  
29183  
29185  
29187  
29189  
29510  
29186  
29207  
29209  
29211  
29213  
29215  
  
29217  
29219  
29221  
29223  
29225  
29227  
29229

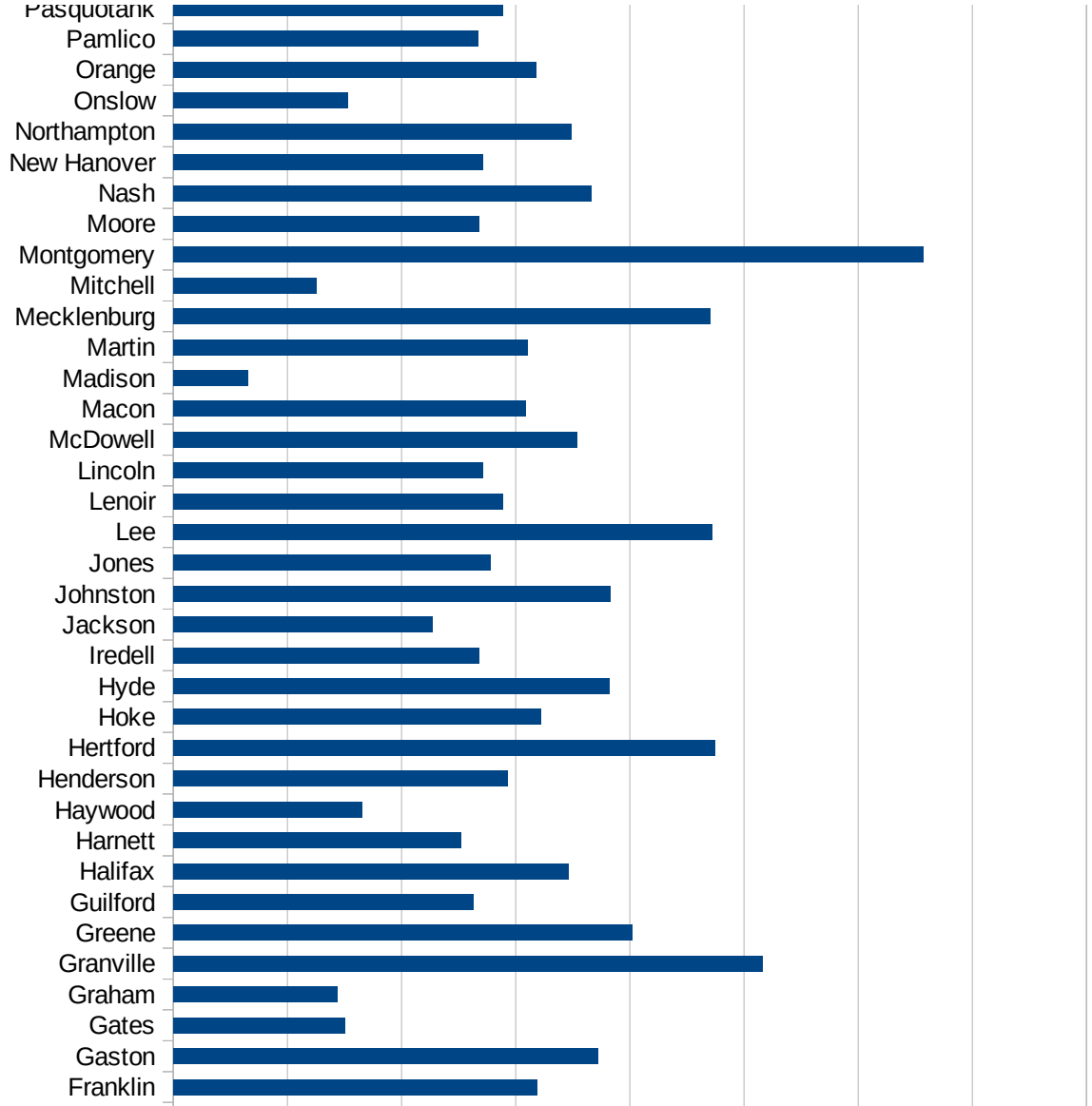
NC

FIPS	County	PC Infection
37001	Alamance	1958.110024
37003	Alexander	1108.344711
37005	Alleghany	1809.873667
37007	Anson	1816.939342
37009	Ashe	759.8952377
37011	Avery	834.047415
37013	Beaufort	1272.329489
37015	Bertie	2354.672553
37017	Bladen	2196.444712
37019	Brunswick	1025.273504
37021	Buncombe	971.4283509
37023	Burke	2062.357549
37025	Cabarrus	1540.157659
37027	Caldwell	1756.695803
37029	Camden	924.3697479
37031	Carteret	737.8746908
37033	Caswell	1092.607278
37035	Catawba	1667.170915
37037	Chatham	2059.09296
37039	Cherokee	1571.36314
37041	Chowan	1618.076841
37043	Clay	798.9945237
37045	Cleveland	1669.312305
37047	Columbus	2026.772078
37049	Craven	971.7039801
37051	Cumberland	1253.874161
37053	Currituck	413.7115839
37055	Dare	668.4748363
37057	Davidson	1332.421045
37059	Davie	1144.314698
37061	Duplin	3542.544515
37063	Durham	2199.918545
37065	Edgecombe	1915.200461

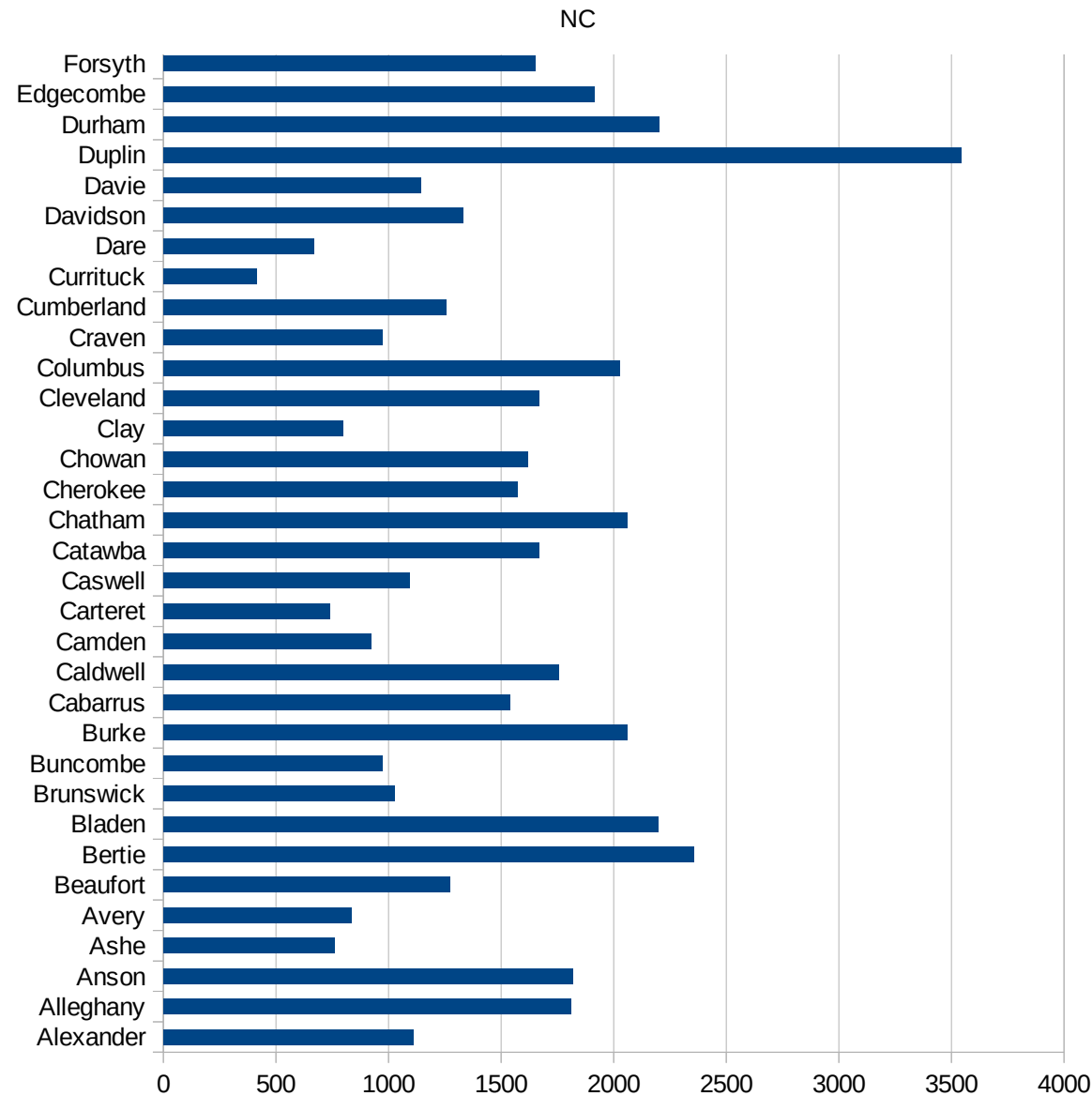


NC

37067 Forsyth	1652.866402
37069 Franklin	1595.618709
37071 Gaston	1861.82386
37073 Gates	751.7497624
37075 Graham	719.0004715
37077 Granville	2580.054895
37079 Greene	2008.376166
37081 Guilford	1314.107969
37083 Halifax	1730.138016
37085 Harnett	1262.163411
37087 Haywood	827.8065547
37089 Henderson	1464.693185
37091 Hertford	2371.190667
37093 Hoke	1612.373092
37095 Hyde	1912.045889
37097 Iredell	1339.423319
37099 Jackson	1135.55058
37101 Johnston	1915.87517
37103 Jones	1390.474214
37105 Lee	2361.192475
37107 Lenoir	1443.475775
37109 Lincoln	1354.900322
37111 McDowell	1766.761158
37113 Macon	1544.565679
37115 Madison	326.2417865
37117 Martin	1552.644347
37119 Mecklenburg	2349.664184
37121 Mitchell	626.6666667
37123 Montgomery	3285.541418
37125 Moore	1340.670031
37127 Nash	1832.66678
37129 New Hanover	1357.879057
37131 Northampton	1743.240496
37133 Onslow	763.3433325



37135 Orange	1590.801701
37137 Pamlico	1333.859511
37139 Pasquotank	1443.023285
37141 Pender	1243.524983
37143 Perquimans	1065.41499
37145 Person	850.482193
37147 Pitt	2038.196027
37149 Polk	1130.464315
37151 Randolph	1700.720609
37153 Richmond	1517.143048
37155 Robeson	2749.732612
37157 Rockingham	942.7720807
37159 Rowan	2019.651428
37161 Rutherford	1411.127406
37163 Sampson	2557.130733
37165 Scotland	1964.9526
37167 Stanly	2471.204188
37169 Stokes	741.196912
37171 Surry	1630.344137
37173 Swain	933.6609337
37175 Transylvania	756.9779337
37177 Tyrrell	2614.379085
37179 Union	1710.836428
37181 Vance	2061.37006
37183 Wake	1400.433029
37185 Warren	1469.177563
37187 Washington	1509.402142
37189 Watauga	822.2361248
37191 Wayne	2305.108399
37193 Wilkes	1533.030909
37195 Wilson	2153.336198
37197 Yadkin	1720.693605
37199 Yancey	525.0516673



NC

NC

FIPS

29001  
29003  
29005  
29007  
29009  
29011  
29013  
29015  
29017  
29019  
29021  
29023  
29025  
29027  
29029  
29031  
29033  
29035  
29037

NC

29039  
29041  
29043  
29045  
29047  
29049  
29051  
29053  
29055  
29057  
29059  
29061  
29063  
29065  
29067  
29069  
29071  
29073  
29075  
29077  
29079  
29081  
29083  
29085  
29087  
29089  
29091  
29093  
29095  
29097  
29099  
29101

29103

NC

29105  
29107  
29109  
29111  
29113  
29115  
29117  
29121  
29123  
29125  
29127  
29119  
29129  
29131  
29133  
29135  
29137  
29139  
29141  
29143  
29145  
29147  
29149  
29151  
29153  
29155  
29157  
29159  
29161  
29163  
29165  
29167  
29169  
29171

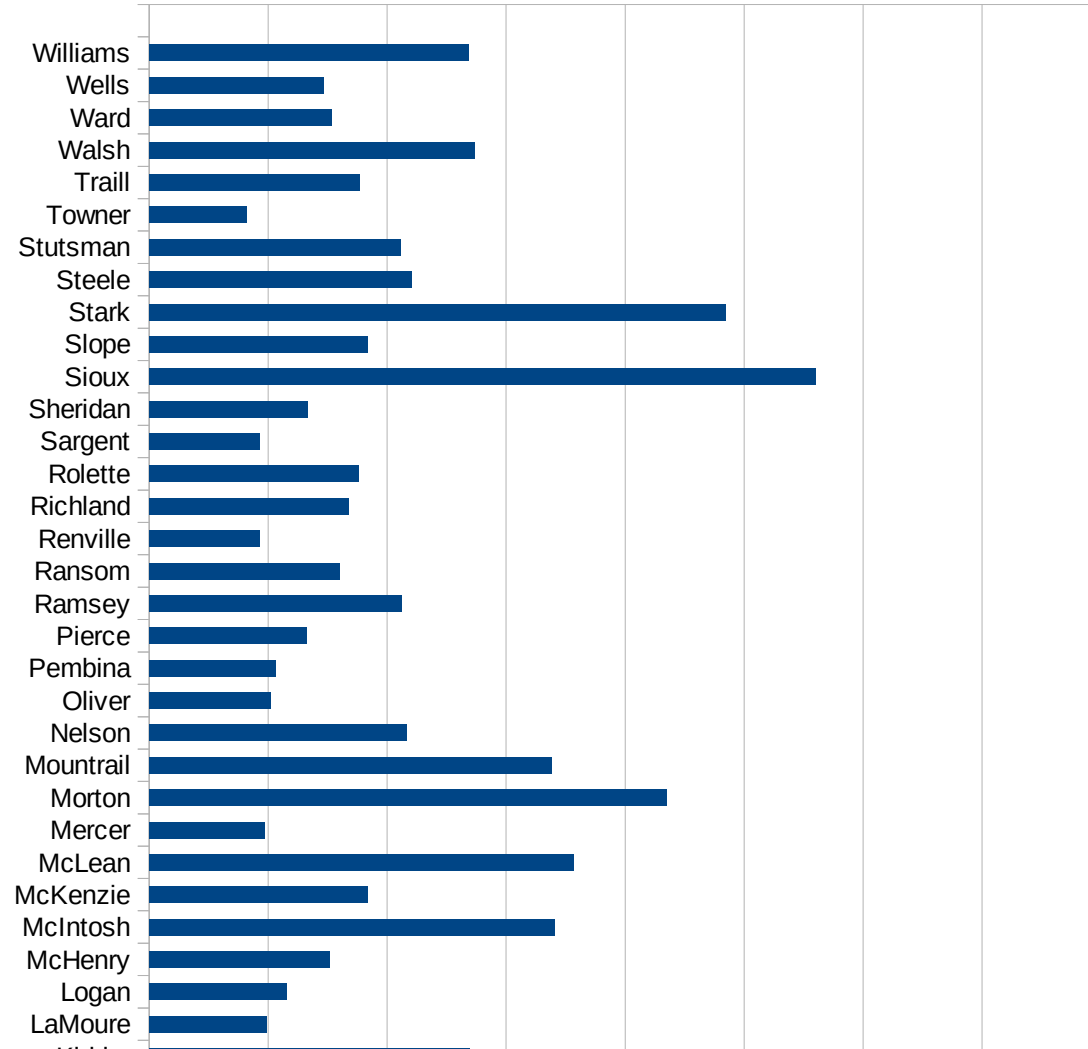


NC

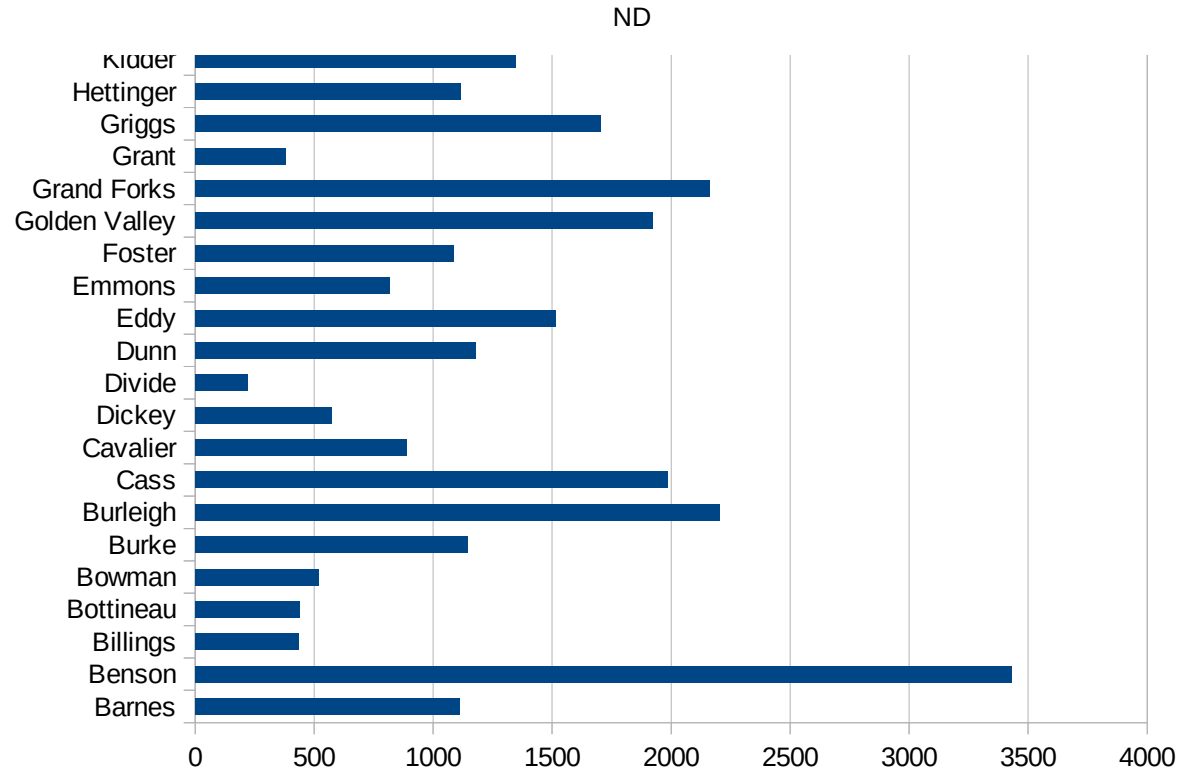
29173  
29175  
29177  
29179  
29181  
29195  
29197  
29199  
29201  
29203  
29205  
29183  
29185  
29187  
29189  
29510  
29186  
29207  
29209  
29211  
29213  
29215  
  
29217  
29219  
29221  
29223  
29225  
29227  
29229

ND

FIPS	County	PC Infection
38001	Adams	174.3679163
38003	Barnes	1109.846329
38005	Benson	3432.921574
38007	Billings	435.2557127
38009	Bottineau	436.7493371
38011	Bowman	520.1560468
38013	Burke	1142.857143
38015	Burleigh	2203.142548
38017	Cass	1985.499901
38019	Cavalier	887.960303
38021	Dickey	571.0789313
38023	Divide	219.0100745
38025	Dunn	1177.285319
38027	Eddy	1513.186338
38029	Emmons	819.4233687
38031	Foster	1088.308458
38033	Golden Valley	1921.989825
38035	Grand Forks	2163.346051
38037	Grant	379.1069924
38039	Griggs	1702.508961
38041	Hettinger	1113.762928
38043	Kidder	1346.938776
38045	LaMoure	492.3682915
38047	Logan	578.0346821
38049	McHenry	756.5337001
38051	McIntosh	1702.12766
38053	McKenzie	916.9600939
38055	McLean	1781.78388
38057	Mercer	483.8514576
38059	Morton	2173.982955
38061	Mountrail	1693.090624
38063	Nelson	1080.515859
38065	Oliver	512.295082



38067 Pembina	532.6040017
38069 Pierce	661.6025484
38071 Ramsey	1062.625207
38073 Ransom	801.9858698
38075 Renville	463.3529907
38077 Richland	837.4899932
38079 Rolette	881.0572687
38081 Sargent	465.1162791
38083 Sheridan	667.1608599
38085 Sioux	2799.449289
38087 Slope	917.4311927
38089 Stark	2422.815111
38091 Steele	1103.520757
38093 Stutsman	1056.556868
38095 Towner	410.5839416
38097 Traill	883.4142093
38099 Walsh	1368.707228
38101 Ward	767.5956542
38103 Wells	732.8784433
38105 Williams	1343.705799



ND

FIPS

29001  
29003  
29005  
29007  
29009  
29011  
29013  
29015  
29017  
29019  
29021  
29023  
29025  
29027  
29029  
29031  
29033  
29035  
29037

ND

29039  
29041  
29043  
29045  
29047  
29049  
29051  
29053  
29055  
29057  
29059  
29061  
29063  
29065  
29067  
29069  
29071  
29073  
29075  
29077  
29079  
29081  
29083  
29085  
29087  
29089  
29091  
29093  
29095  
29097  
29099  
29101

29103

ND

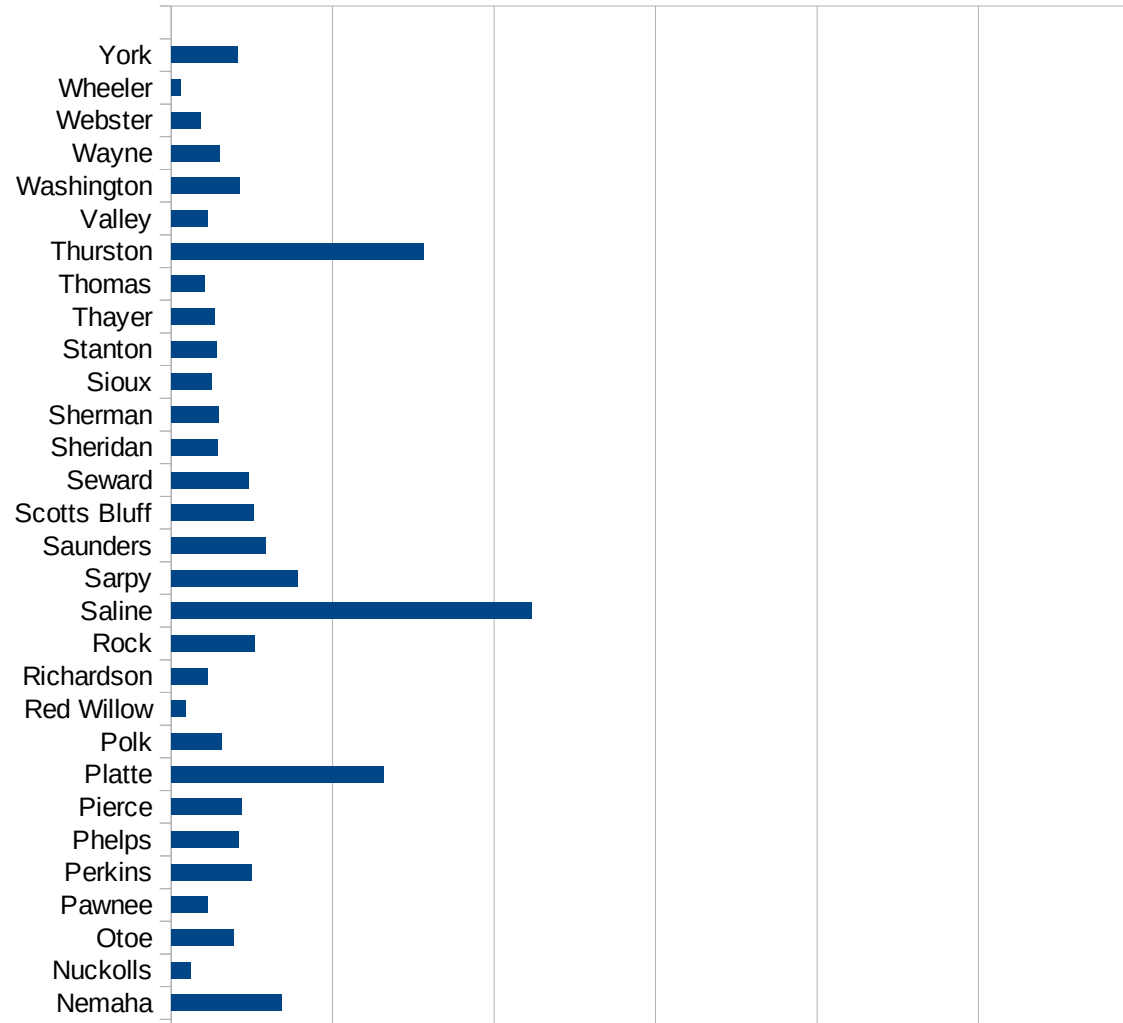
29105  
29107  
29109  
29111  
29113  
29115  
29117  
29121  
29123  
29125  
29127  
29119  
29129  
29131  
29133  
29135  
29137  
29139  
29141  
29143  
29145  
29147  
29149  
29151  
29153  
29155  
29157  
29159  
29161  
29163  
29165  
29167  
29169  
29171

ND

29173  
29175  
29177  
29179  
29181  
29195  
29197  
29199  
29201  
29203  
29205  
29183  
29185  
29187  
29189  
29510  
29186  
29207  
29209  
29211  
29213  
29215  
  
29217  
29219  
29221  
29223  
29225  
29227  
29229

NE

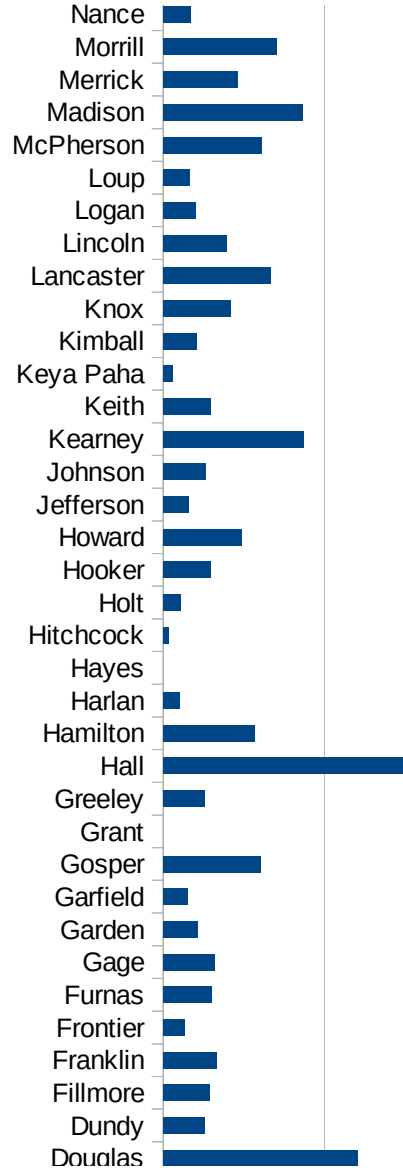
FIPS	County	PC Infection
31001	Adams	1329.694392
31003	Antelope	426.1363636
31005	Arthur	215.0537634
31007	Banner	273.9726027
31009	Blaine	0
31011	Boone	534.4531399
31013	Box Butte	269.2164872
31015	Boyd	511.5089514
31017	Brown	168.1802893
31019	Buffalo	1437.065404
31021	Burt	1063.50185
31023	Butler	1166.542566
31025	Cass	1005.390114
31027	Cedar	580.156287
31029	Chase	326.8795575
31031	Cherry	416.5943413
31033	Cheyenne	311.4930183
31035	Clay	949.4689411
31037	Colfax	6708.942193
31039	Cuming	973.1543624
31041	Custer	701.1070111
31043	Dakota	10063.23756
31045	Dawes	1009.637448
31047	Dawson	4268.421275
31049	Deuel	164.3835616
31051	Dixon	1121.036959
31053	Dodge	2503.329619
31055	Douglas	2411.621507
31057	Dundy	508.4745763
31059	Fillmore	578.9759363
31061	Franklin	661.5944426
31063	Frontier	268.404908
31065	Furnas	593.8494168



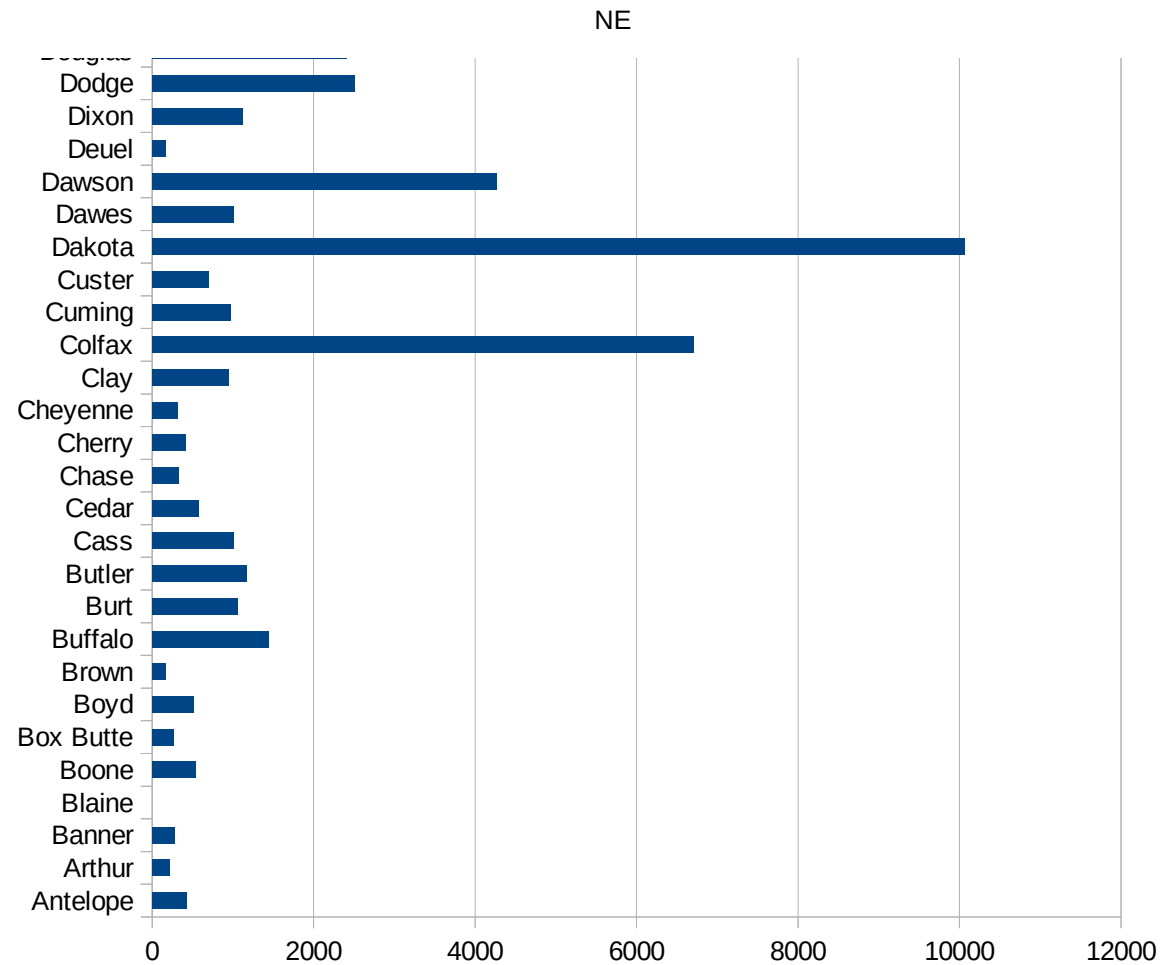


NE

31067 Gage	637.4168334
31069 Garden	421.7185029
31071 Garfield	301.9627579
31073 Gosper	1202.40481
31075 Grant	0
31077 Greeley	509.3378608
31079 Hall	3028.876589
31081 Hamilton	1131.465517
31083 Harlan	205.8218171
31085 Hayes	0
31087 Hitchcock	71.27583749
31089 Holt	216.1524858
31091 Hooker	586.5102639
31093 Howard	974.025974
31095 Jefferson	309.9901367
31097 Johnson	525.9057265
31099 Kearney	1742.05379
31101 Keith	585.9618501
31103 Keya Paha	123.4567901
31105 Kimball	414.5936982
31107 Knox	831.4526666
31109 Lancaster	1327.8827
31111 Lincoln	784.4251812
31113 Logan	400.5340454
31115 Loup	323.6245955
31117 McPherson	1219.512195
31119 Madison	1723.553345
31121 Merrick	918.1430234
31123 Morrill	1408.450704
31125 Nance	339.7508494
31127 Nemaha	1365.334866
31129 Nuckolls	238.3790226
31131 Otoe	769.4713794
31133 Pawnee	455.9270517



31135 Perkins	990.0990099
31137 Phelps	833.7038684
31139 Pierce	868.1041725
31141 Platte	2634.655157
31143 Polk	625.2368321
31145 Red Willow	177.1396606
31147 Richardson	453.5718785
31149 Rock	1029.411765
31151 Saline	4466.898955
31153 Sarpy	1567.828081
31155 Saunders	1173.543632
31157 Scotts Bluff	1022.534663
31159 Seward	964.314586
31161 Sheridan	578.0346821
31163 Sherman	592.4950625
31165 Sioux	505.4759899
31167 Stanton	569.5142379
31169 Thayer	535.8205993
31171 Thomas	416.6666667
31173 Thurston	3122.004656
31175 Valley	453.4606205
31177 Washington	851.5991678
31179 Wayne	595.5546102
31181 Webster	367.9592414
31183 Wheeler	124.2236025
31185 York	827.7664827



NE

FIPS

29001  
29003  
29005  
29007  
29009  
29011  
29013  
29015  
29017  
29019  
29021  
29023  
29025  
29027  
29029  
29031  
29033  
29035  
29037

NE

29039  
29041  
29043  
29045  
29047  
29049  
29051  
29053  
29055  
29057  
29059  
29061  
29063  
29065  
29067  
29069  
29071  
29073  
29075  
29077  
29079  
29081  
29083  
29085  
29087  
29089  
29091  
29093  
29095  
29097  
29099  
29101

29103

NE

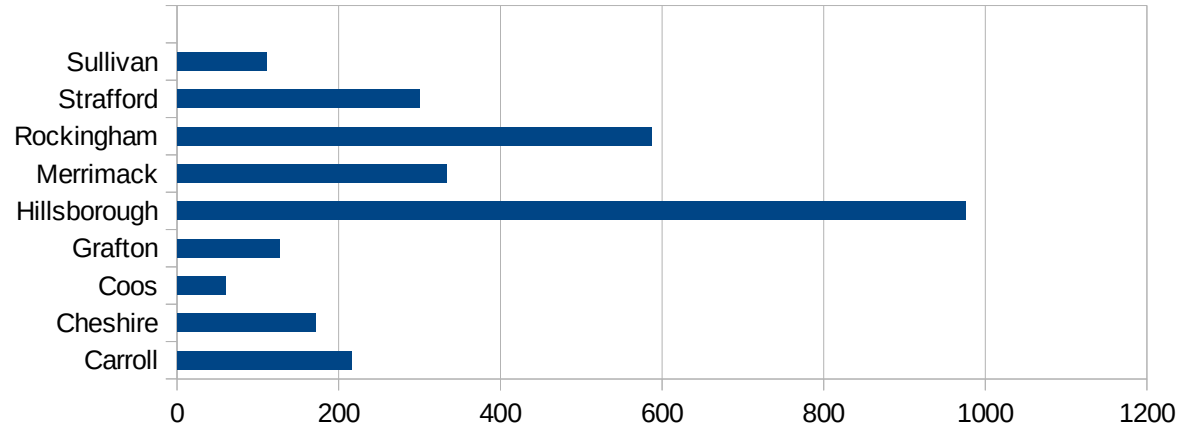
29105  
29107  
29109  
29111  
29113  
29115  
29117  
29121  
29123  
29125  
29127  
29119  
29129  
29131  
29133  
29135  
29137  
29139  
29141  
29143  
29145  
29147  
29149  
29151  
29153  
29155  
29157  
29159  
29161  
29163  
29165  
29167  
29169  
29171

NE

29173  
29175  
29177  
29179  
29181  
29195  
29197  
29199  
29201  
29203  
29205  
29183  
29185  
29187  
29189  
29510  
29186  
29207  
29209  
29211  
29213  
29215  
  
29217  
29219  
29221  
29223  
29225  
29227  
29229

NH

FIPS	County	Cases	Per Capita Cases 100,000
33001	Belknap	204.8441546	
33003	Carroll	215.2565653	
33005	Cheshire	171.2575007	
33007	Coos	60.14751971	
33009	Grafton	126.9685697	
33011	Hillsborough	975.804762	
33013	Merrimack	333.4833126	
33015	Rockingham	587.6911533	
33017	Strafford	300.56115	
33019	Sullivan	111.255331	



NH

FIPS

29001  
29003  
29005  
29007  
29009  
29011  
29013  
29015  
29017  
29019  
29021  
29023  
29025  
29027  
29029  
29031  
29033  
29035  
29037



NH

29039  
29041  
29043  
29045  
29047  
29049  
29051  
29053  
29055  
29057  
29059  
29061  
29063  
29065  
29067  
29069  
29071  
29073  
29075  
29077  
29079  
29081  
29083  
29085  
29087  
29089  
29091  
29093  
29095  
29097  
29099  
29101

29103

NH

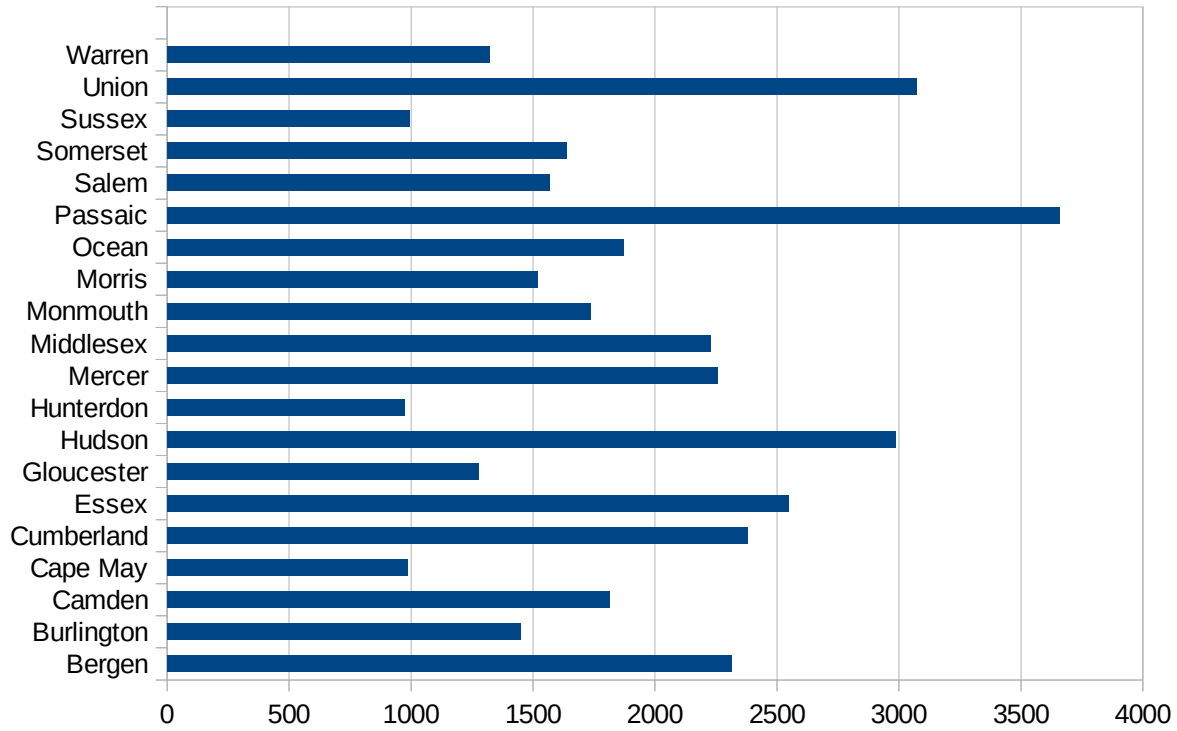
29105  
29107  
29109  
29111  
29113  
29115  
29117  
29121  
29123  
29125  
29127  
29119  
29129  
29131  
29133  
29135  
29137  
29139  
29141  
29143  
29145  
29147  
29149  
29151  
29153  
29155  
29157  
29159  
29161  
29163  
29165  
29167  
29169  
29171

NH

29173  
29175  
29177  
29179  
29181  
29195  
29197  
29199  
29201  
29203  
29205  
29183  
29185  
29187  
29189  
29510  
29186  
29207  
29209  
29211  
29213  
29215  
  
29217  
29219  
29221  
29223  
29225  
29227  
29229

NJ

FIPS	County	PC Infection
34001	Atlantic	1419.965414
34003	Bergen	2315.702493
34005	Burlington	1449.760207
34007	Camden	1813.922118
34009	Cape May	986.3872083
34011	Cumberland	2380.573881
34013	Essex	2549.742613
34015	Gloucester	1276.217537
34017	Hudson	2987.452316
34019	Hunterdon	975.0308706
34021	Mercer	2257.639713
34023	Middlesex	2227.712927
34025	Monmouth	1734.920834
34027	Morris	1520.350931
34029	Ocean	1871.350667
34031	Passaic	3658.977568
34033	Salem	1568.514703
34035	Somerset	1638.463118
34037	Sussex	995.7457084
34039	Union	3070.77824
34041	Warren	1320.678017



FIPS

- 29001
- 29003
- 29005
- 29007
- 29009
- 29011
- 29013
- 29015
- 29017
- 29019
- 29021
- 29023
- 29025
- 29027
- 29029
- 29031
- 29033
- 29035
- 29037

NJ

29039  
29041  
29043  
29045  
29047  
29049  
29051  
29053  
29055  
29057  
29059  
29061  
29063  
29065  
29067  
29069  
29071  
29073  
29075  
29077  
29079  
29081  
29083  
29085  
29087  
29089  
29091  
29093  
29095  
29097  
29099  
29101

29103

NJ

29105  
29107  
29109  
29111  
29113  
29115  
29117  
29121  
29123  
29125  
29127  
29119  
29129  
29131  
29133  
29135  
29137  
29139  
29141  
29143  
29145  
29147  
29149  
29151  
29153  
29155  
29157  
29159  
29161  
29163  
29165  
29167  
29169  
29171

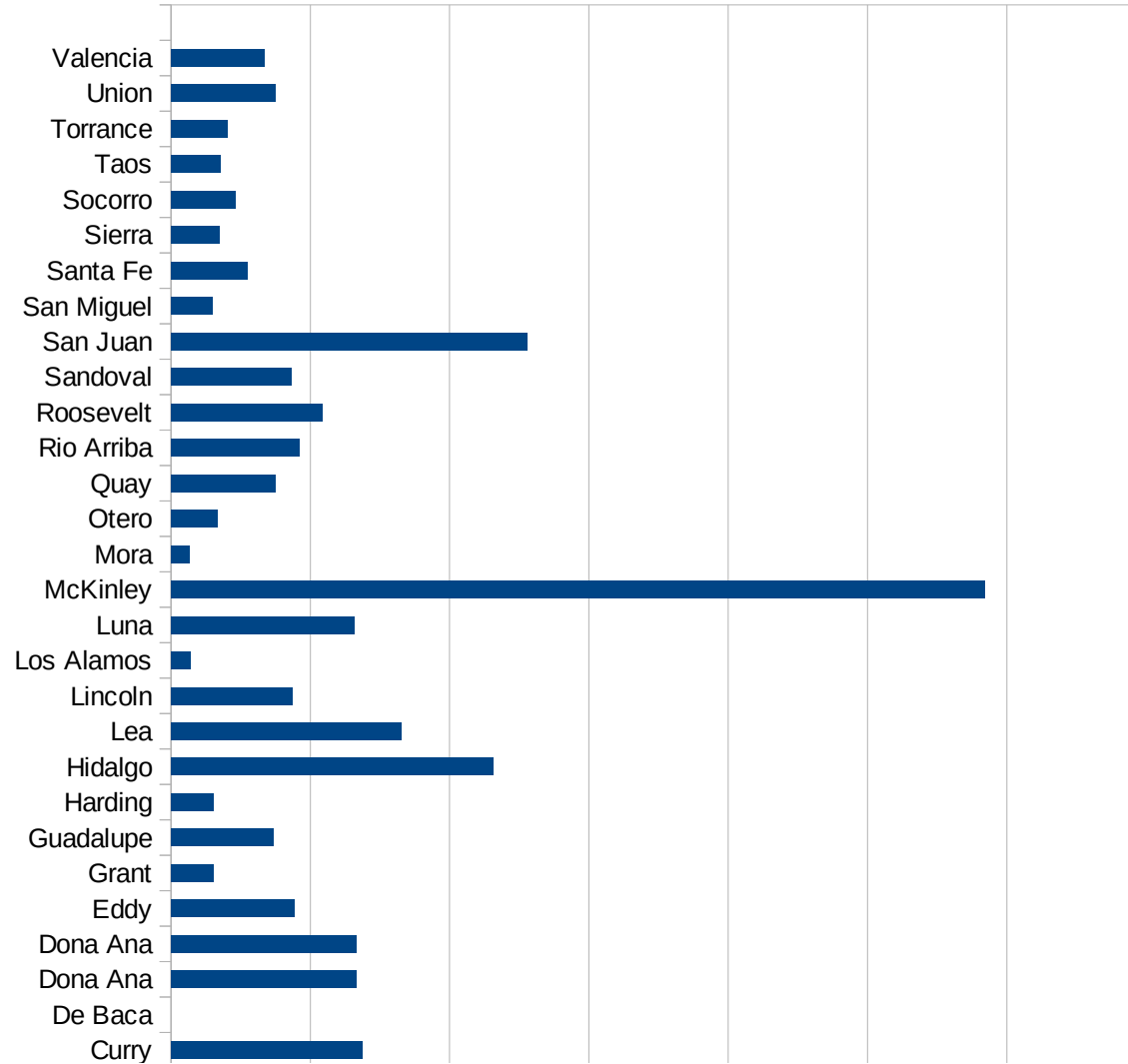
NJ

29173  
29175  
29177  
29179  
29181  
29195  
29197  
29199  
29201  
29203  
29205  
29183  
29185  
29187  
29189  
29510  
29186  
29207  
29209  
29211  
29213  
29215  
  
29217  
29219  
29221  
29223  
29225  
29227  
29229



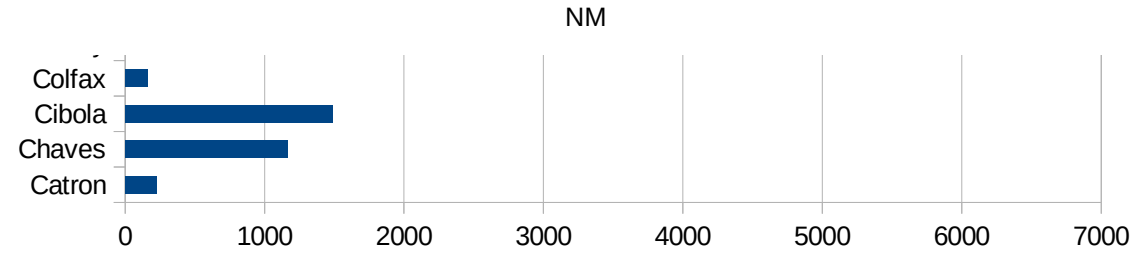
NM

FIPS	County	PC Infection
35001	Bernalillo	863.561421
35003	Catron	223.588597
35005	Chaves	1165.576837
35006	Cibola	1488.072983
35007	Colfax	165.1527663
35009	Curry	1375.487995
35011	De Baca	0
35013	Dona Ana	1329.520692
35013	Dona Ana	1329.520692
35015	Eddy	886.0103627
35017	Grant	307.1747239
35019	Guadalupe	737.157337
35021	Harding	305.3435115
35023	Hidalgo	2311.320755
35025	Lea	1653.474307
35027	Lincoln	874.4119452
35028	Los Alamos	141.3538558
35029	Luna	1318.699662
35031	McKinley	5841.748513
35033	Mora	133.1557923
35035	Otero	335.4247466
35037	Quay	751.2419726
35039	Rio Arriba	920.3712249
35041	Roosevelt	1088.406338
35043	Sandoval	864.4500926
35045	San Juan	2558.319938
35047	San Miguel	300.8227321
35049	Santa Fe	551.7939969
35051	Sierra	346.4624362
35053	Socorro	466.089035
35055	Taos	353.2815593
35057	Torrance	404.0792765
35059	Union	752.7926178



35061 Valencia

673.5900387



NM

FIPS

29001  
29003  
29005  
29007  
29009  
29011  
29013  
29015  
29017  
29019  
29021  
29023  
29025  
29027  
29029  
29031  
29033  
29035  
29037

NM

29039  
29041  
29043  
29045  
29047  
29049  
29051  
29053  
29055  
29057  
29059  
29061  
29063  
29065  
29067  
29069  
29071  
29073  
29075  
29077  
29079  
29081  
29083  
29085  
29087  
29089  
29091  
29093  
29095  
29097  
29099  
29101

29103

NM

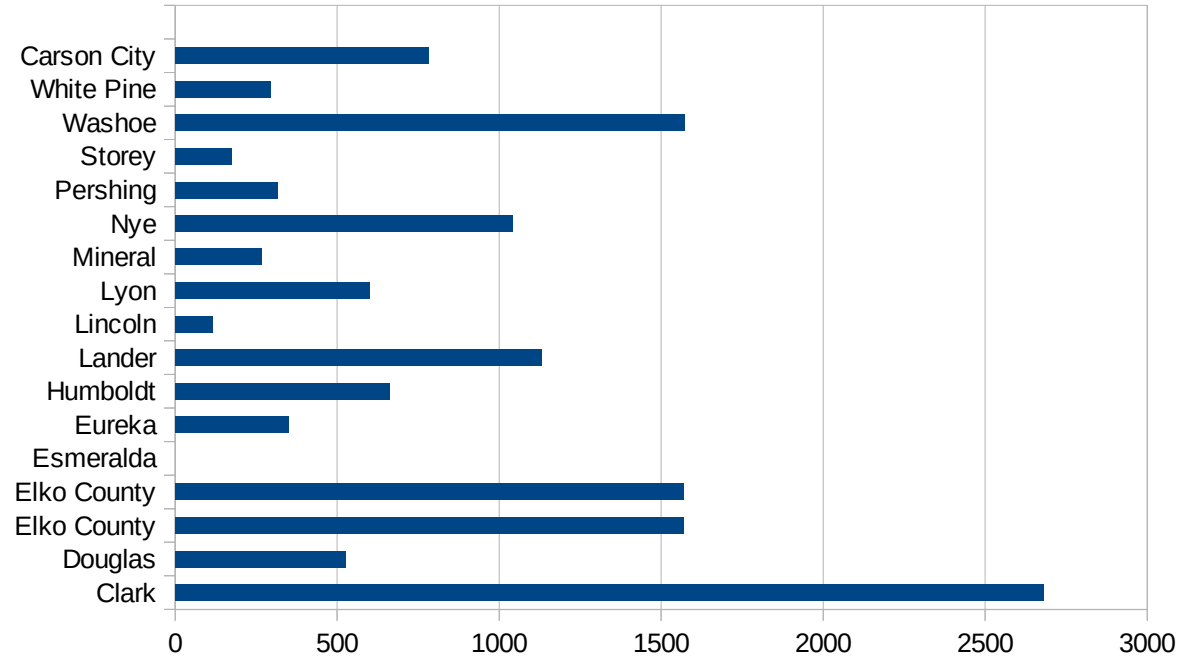
29105  
29107  
29109  
29111  
29113  
29115  
29117  
29121  
29123  
29125  
29127  
29119  
29129  
29131  
29133  
29135  
29137  
29139  
29141  
29143  
29145  
29147  
29149  
29151  
29153  
29155  
29157  
29159  
29161  
29163  
29165  
29167  
29169  
29171

NM

29173  
29175  
29177  
29179  
29181  
29195  
29197  
29199  
29201  
29203  
29205  
29183  
29185  
29187  
29189  
29510  
29186  
29207  
29209  
29211  
29213  
29215  
  
29217  
29219  
29221  
29223  
29225  
29227  
29229

NV

FIPS	County	PC Infection
32001	Churchill	462.3567921
32003	Clark	2682.189432
32005	Douglas	526.131182
32007	Elko County	1570.720549
32007	Elko County	1570.720549
32009	Esmeralda	0
32011	Eureka	349.4757863
32013	Humboldt	661.2653402
32015	Lander	1130.044843
32017	Lincoln	115.3624303
32019	Lyon	602.0642202
32021	Mineral	265.8396101
32023	Nye	1040.885635
32027	Pershing	315.0315032
32029	Storey	173.7403822
32031	Washoe	1572.99752
32033	White Pine	295.5145119
32510	Carson City	783.1955823



NV

FIPS

29001  
29003  
29005  
29007  
29009  
29011  
29013  
29015  
29017  
29019  
29021  
29023  
29025  
29027  
29029  
29031  
29033  
29035  
29037



NV

29039  
29041  
29043  
29045  
29047  
29049  
29051  
29053  
29055  
29057  
29059  
29061  
29063  
29065  
29067  
29069  
29071  
29073  
29075  
29077  
29079  
29081  
29083  
29085  
29087  
29089  
29091  
29093  
29095  
29097  
29099  
29101

29103

NV

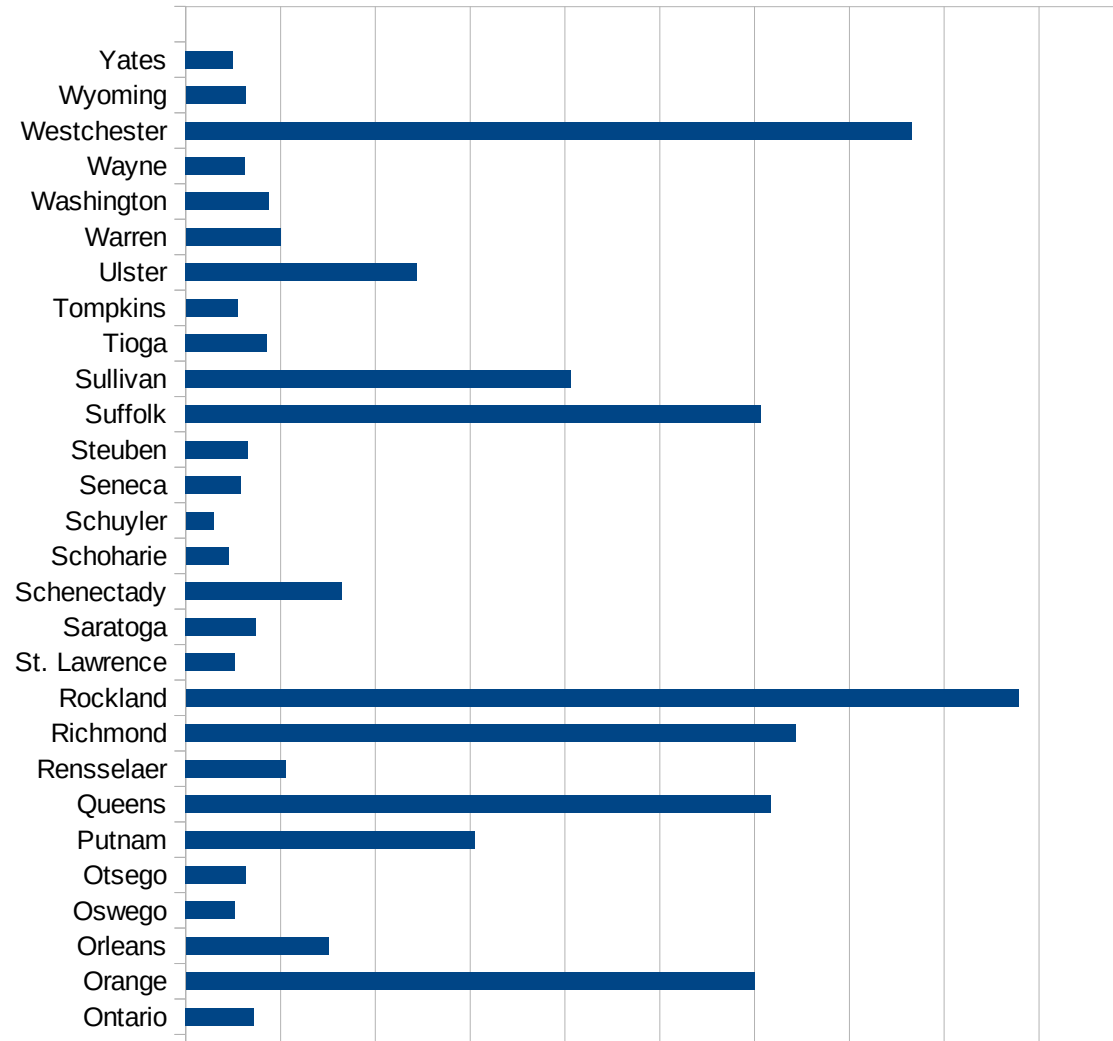
29105  
29107  
29109  
29111  
29113  
29115  
29117  
29121  
29123  
29125  
29127  
29119  
29129  
29131  
29133  
29135  
29137  
29139  
29141  
29143  
29145  
29147  
29149  
29151  
29153  
29155  
29157  
29159  
29161  
29163  
29165  
29167  
29169  
29171

NV

29173  
29175  
29177  
29179  
29181  
29195  
29197  
29199  
29201  
29203  
29205  
29183  
29185  
29187  
29189  
29510  
29186  
29207  
29209  
29211  
29213  
29215  
  
29217  
29219  
29221  
29223  
29225  
29227  
29229

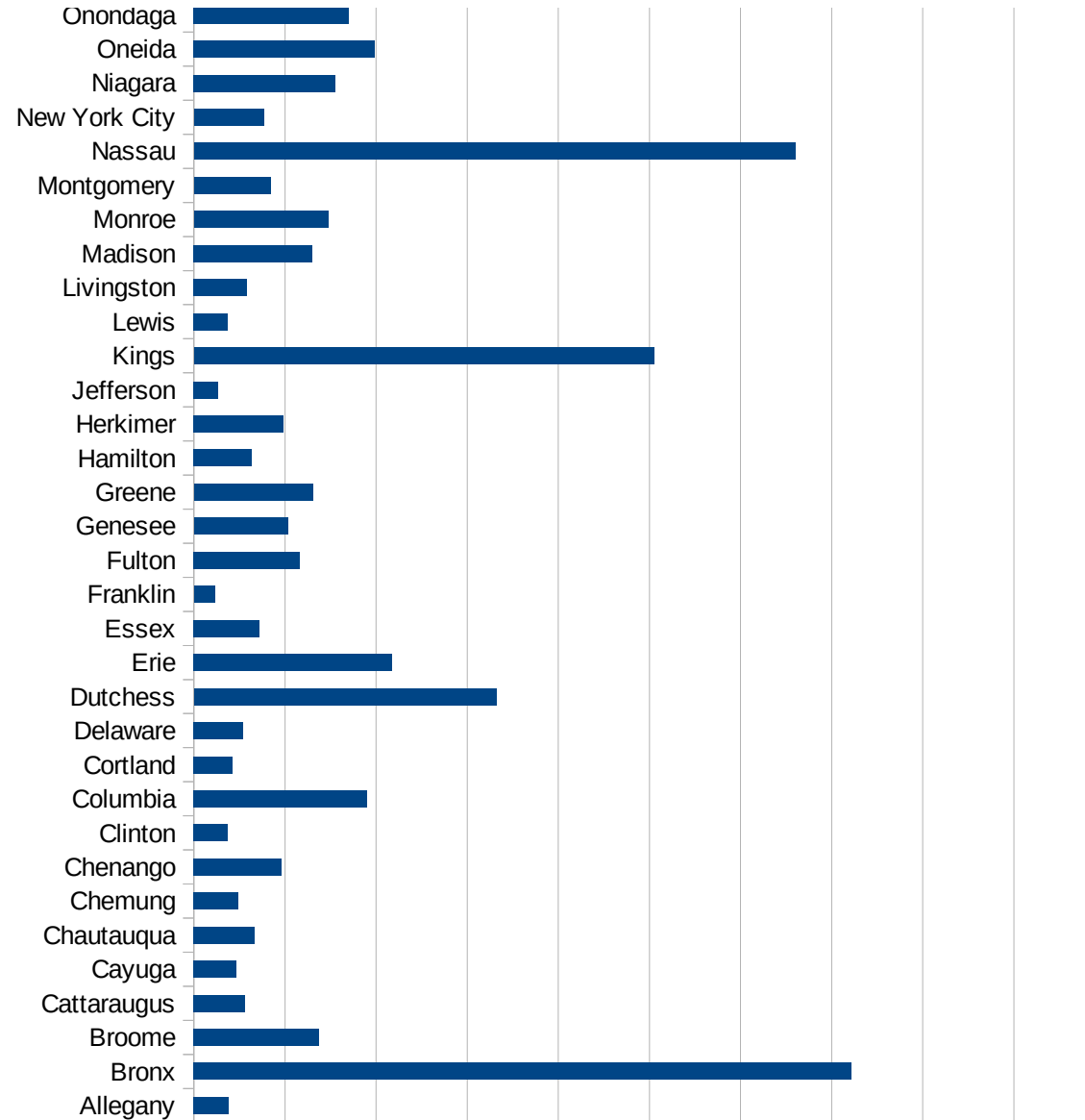
NY

FIPS	County	PC Infection
36001	Albany	908.774180524
36003	Allegany	191.686409649
36005	Bronx	3610.77051557
36007	Broome	686.114401098
36009	Cattaraugus	281.103591879
36011	Cayuga	233.326852032
36013	Chautauqua	334.534426563
36015	Chemung	243.311890237
36017	Chenango	481.74015483
36019	Clinton	187.124357147
36021	Columbia	951.33186461
36023	Cortland	213.286493946
36025	Delaware	269.499404855
36027	Dutchess	1660.77666333
36029	Erie	1089.13700815
36031	Essex	361.930294906
36033	Franklin	115.324200187
36035	Fulton	580.32132261
36037	Genesee	516.422945176
36039	Greene	652.755258891
36041	Hamilton	315.741993685
36043	Herkimer	490.029595847
36045	Jefferson	134.222182453
36047	Kings	2524.40152856
36049	Lewis	185.276212803
36051	Livingston	291.014914514
36053	Madison	651.175930504
36055	Monroe	736.456764816
36057	Montgomery	420.584369629
36059	Nassau	3301.44889766
36061	New York City	383.604794429
36063	Niagara	775.543759772
36065	Oneida	994.437596101



NY

36067 Onondaga	849.268853574
36069 Ontario	357.714993082
36071 Orange	3000.38486612
36073 Orleans	753.471880232
36075 Oswego	260.394578364
36077 Otsego	316.323285745
36079 Putnam	1526.91825426
36081 Queens	3086.7442536
36083 Rensselaer	529.346094505
36085 Richmond	3219.79759712
36087 Rockland	4392.14602619
36089 St. Lawrence	258.220959397
36091 Saratoga	370.172443008
36093 Schenectady	822.658513035
36095 Schoharie	225.102099881
36097 Schuyler	145.154086646
36099 Seneca	291.545189504
36101 Steuben	328.82375047
36103 Suffolk	3034.24565507
36105 Sullivan	2031.8419031
36107 Tioga	430.39538715
36109 Tompkins	272.392088955
36111 Ulster	1219.49171048
36113 Warren	501.050338442
36115 Washington	437.929963887
36117 Wayne	312.000355303
36119 Westchester	3829.73753943
36121 Wyoming	314.332044406
36123 Yates	249.58737571





NY

FIPS

29001  
29003  
29005  
29007  
29009  
29011  
29013  
29015  
29017  
29019  
29021  
29023  
29025  
29027  
29029  
29031  
29033  
29035  
29037

NY

29039  
29041  
29043  
29045  
29047  
29049  
29051  
29053  
29055  
29057  
29059  
29061  
29063  
29065  
29067  
29069  
29071  
29073  
29075  
29077  
29079  
29081  
29083  
29085  
29087  
29089  
29091  
29093  
29095  
29097  
29099  
29101

29103



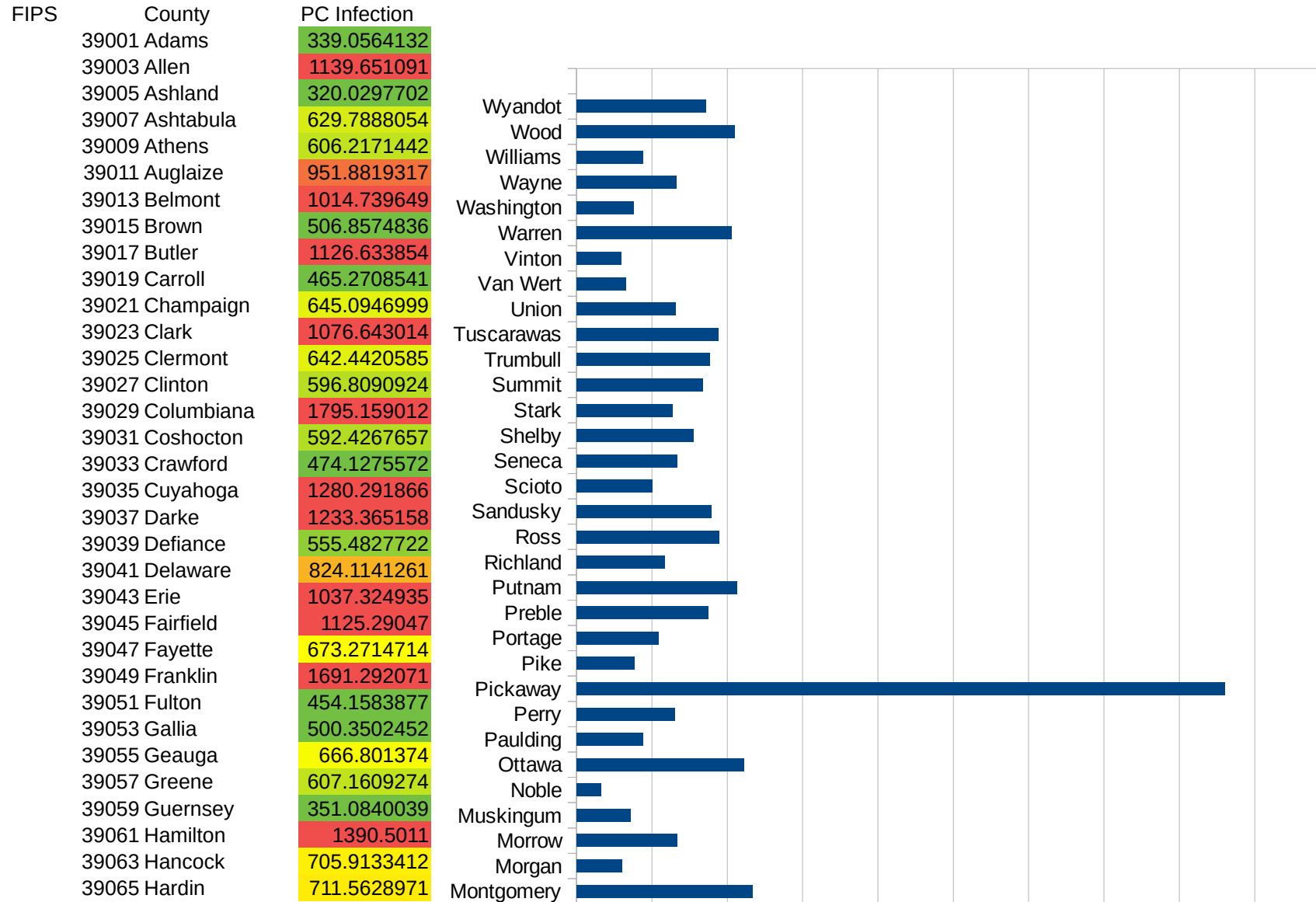
NY

29105  
29107  
29109  
29111  
29113  
29115  
29117  
29121  
29123  
29125  
29127  
29119  
29129  
29131  
29133  
29135  
29137  
29139  
29141  
29143  
29145  
29147  
29149  
29151  
29153  
29155  
29157  
29159  
29161  
29163  
29165  
29167  
29169  
29171

NY

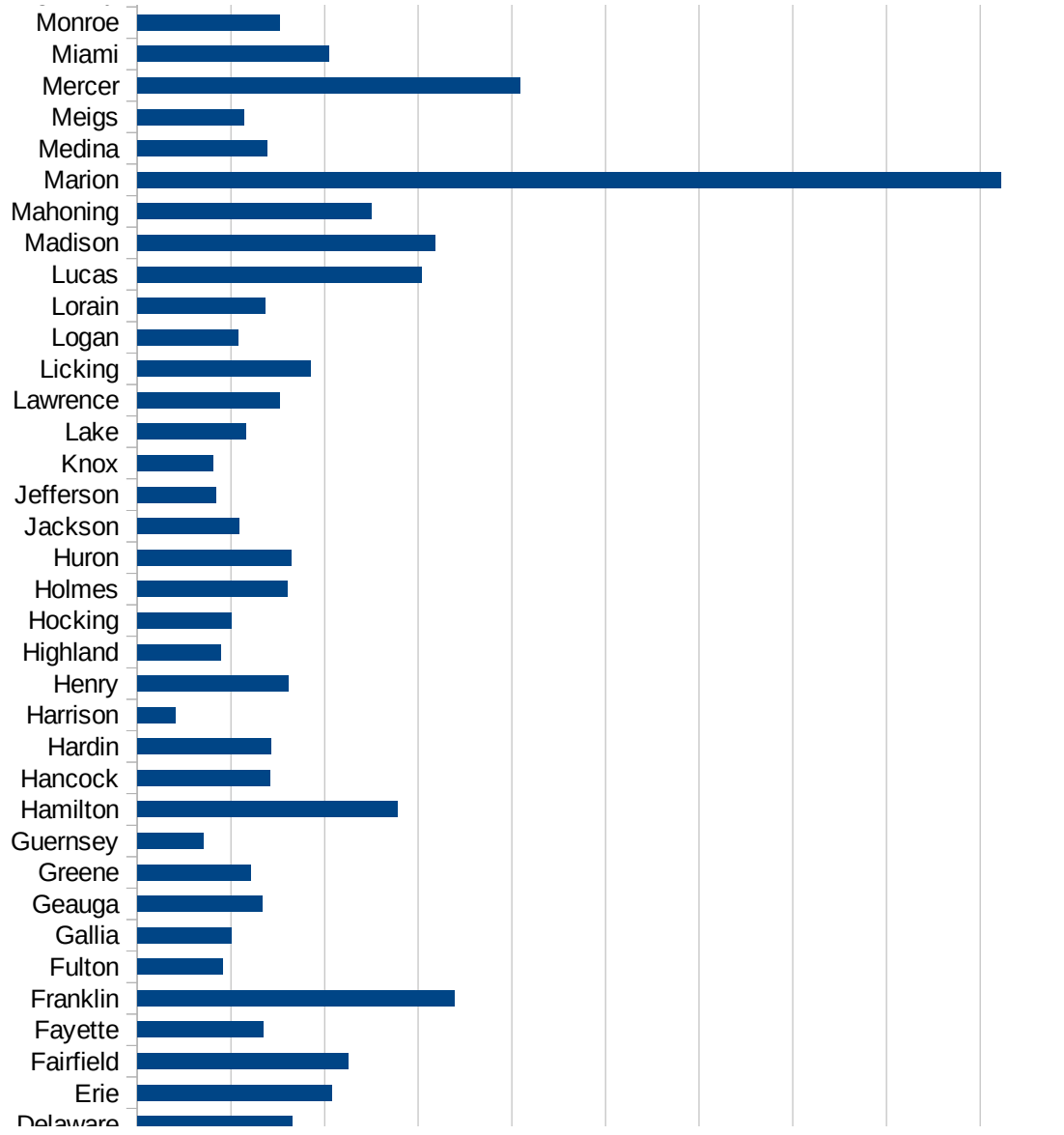
29173  
29175  
29177  
29179  
29181  
29195  
29197  
29199  
29201  
29203  
29205  
29183  
29185  
29187  
29189  
29510  
29186  
29207  
29209  
29211  
29213  
29215  
  
29217  
29219  
29221  
29223  
29225  
29227  
29229

OH

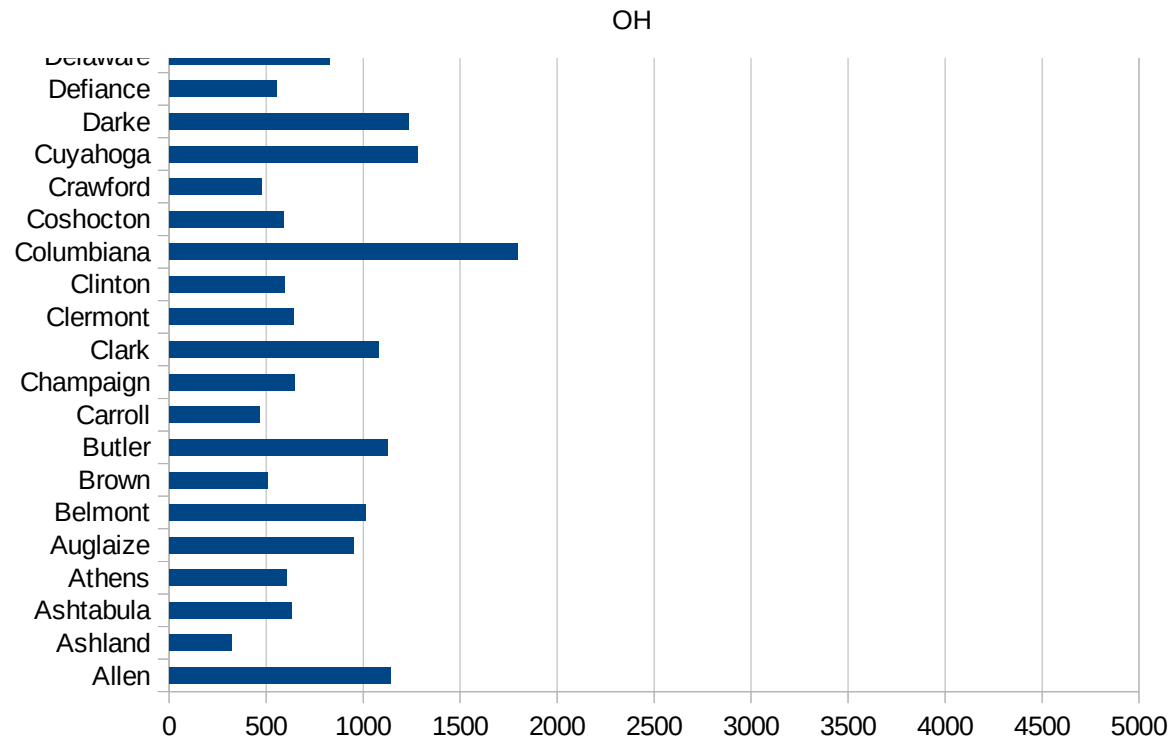


OH

39067 Harrison	204.2968235
39069 Henry	804.8438308
39071 Highland	445.9101677
39073 Hocking	503.7872116
39075 Holmes	799.6901485
39077 Huron	822.1660057
39079 Jackson	543.4782609
39081 Jefferson	418.1428376
39083 Knox	407.1542824
39085 Lake	580.8757819
39087 Lawrence	758.3603381
39089 Licking	922.8020868
39091 Logan	535.7379073
39093 Lorain	683.4463793
39095 Lucas	1518.263592
39097 Madison	1587.373066
39099 Mahoning	1248.900462
39101 Marion	4611.070246
39103 Medina	691.6146607
39105 Meigs	571.280187
39107 Mercer	2043.506922
39109 Miami	1024.269925
39111 Monroe	761.4213198
39113 Montgomery	1166.567418
39115 Morgan	301.2873185
39117 Morrow	669.2868535
39119 Muskingum	357.3790655
39121 Noble	160.2340811
39123 Ottawa	1111.138365
39125 Paulding	442.4307036
39127 Perry	652.1799462
39129 Pickaway	4303.963089
39131 Pike	384.7935298
39133 Portage	541.3467381



39135 Preble	875.6738298
39137 Putnam	1062.759029
39139 Richland	583.8198499
39141 Ross	945.0026647
39143 Sandusky	892.8723278
39145 Scioto	500.6489894
39147 Seneca	666.5821363
39149 Shelby	773.2329776
39151 Stark	636.7506876
39153 Summit	838.1341827
39155 Trumbull	885.0760471
39157 Tuscarawas	941.6767922
39159 Union	658.7706406
39161 Van Wert	325.306743
39163 Vinton	296.8262425
39165 Warren	1028.543371
39167 Washington	377.3584906
39169 Wayne	663.9819949
39171 Williams	440.1695468
39173 Wood	1048.999204
39175 Wyandot	857.0777297



OH

FIPS

- 29001
- 29003
- 29005
- 29007
- 29009
- 29011
- 29013
- 29015
- 29017
- 29019
- 29021
- 29023
- 29025
- 29027
- 29029
- 29031
- 29033
- 29035
- 29037

OH

29039  
29041  
29043  
29045  
29047  
29049  
29051  
29053  
29055  
29057  
29059  
29061  
29063  
29065  
29067  
29069  
29071  
29073  
29075  
29077  
29079  
29081  
29083  
29085  
29087  
29089  
29091  
29093  
29095  
29097  
29099  
29101

29103

OH

29105  
29107  
29109  
29111  
29113  
29115  
29117  
29121  
29123  
29125  
29127  
29119  
29129  
29131  
29133  
29135  
29137  
29139  
29141  
29143  
29145  
29147  
29149  
29151  
29153  
29155  
29157  
29159  
29161  
29163  
29165  
29167  
29169  
29171

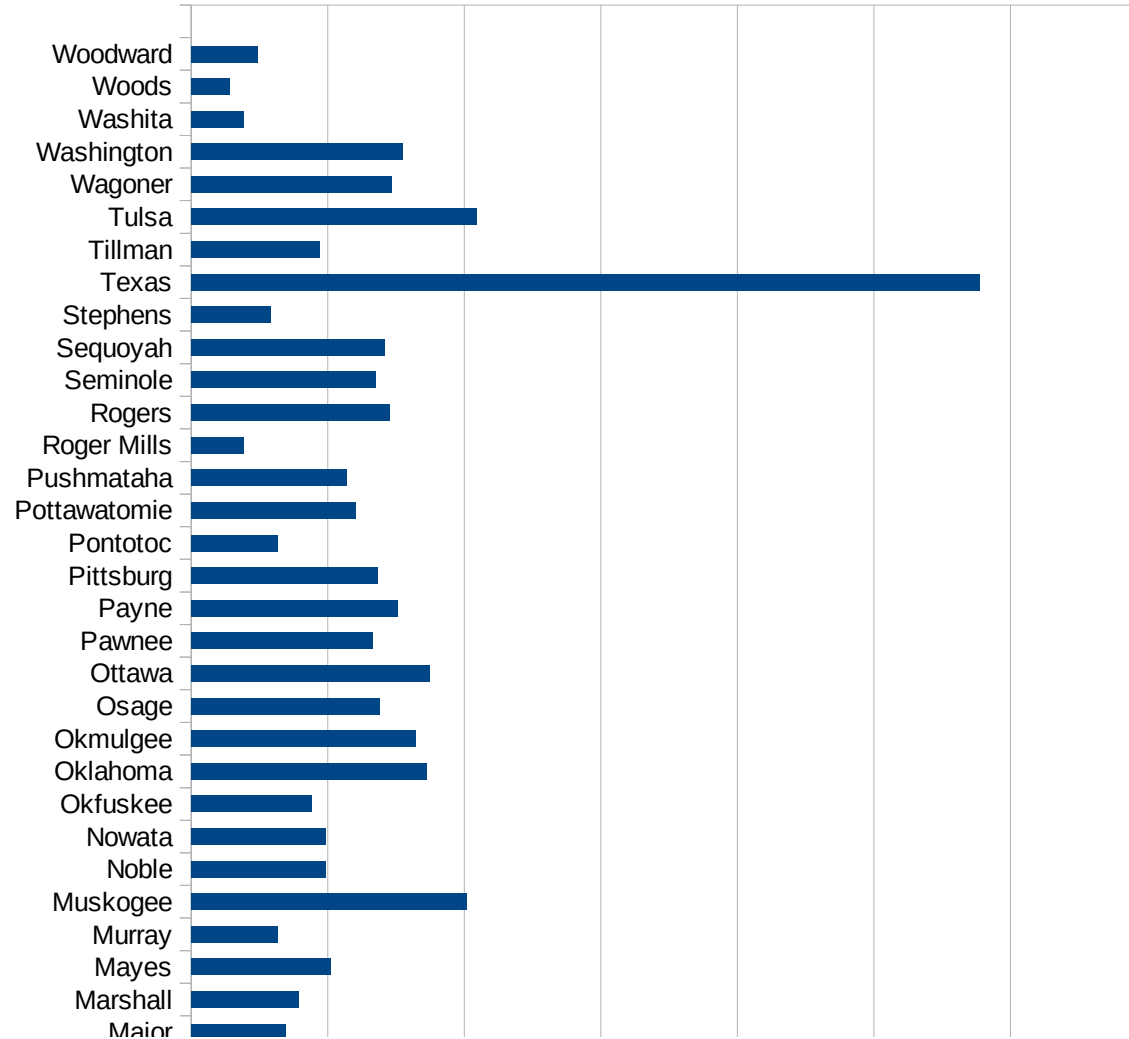


OH

29173  
29175  
29177  
29179  
29181  
29195  
29197  
29199  
29201  
29203  
29205  
29183  
29185  
29187  
29189  
29510  
29186  
29207  
29209  
29211  
29213  
29215  
  
29217  
29219  
29221  
29223  
29225  
29227  
29229

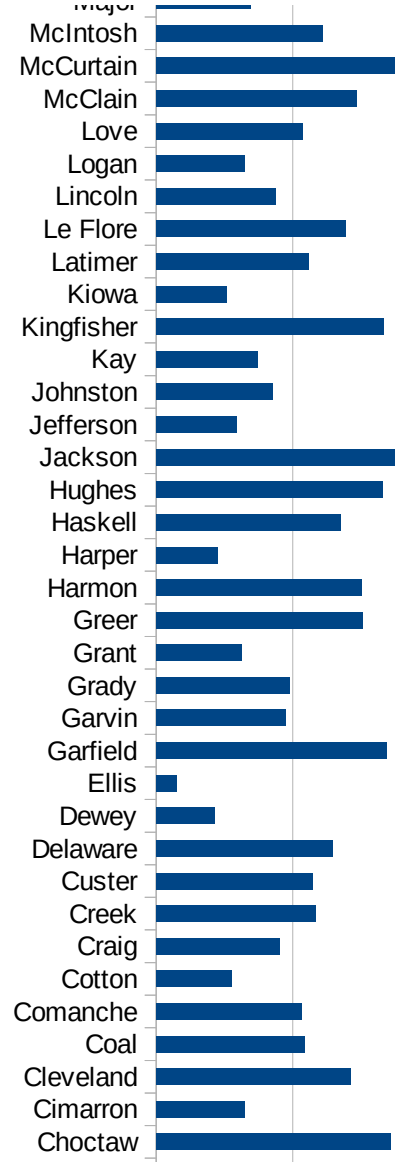
OK

FIPS	County	PC Infection
40001	Adair	2123.90182
40003	Alfalfa	243.3090024
40005	Atoka	1098.424628
40007	Beaver	827.2231622
40009	Beckham	580.4044406
40011	Blaine	780.1792304
40013	Bryan	1298.948974
40015	Caddo	1960.175311
40017	Canadian	1077.211711
40019	Carter	865.5582539
40021	Cherokee	1438.109913
40023	Choctaw	1718.025634
40025	Cimarron	650.2554575
40027	Cleveland	1426.852085
40029	Coal	1086.956522
40031	Comanche	1062.928701
40033	Cotton	554.0166205
40035	Craig	901.7195582
40037	Creek	1167.53254
40039	Custer	1143.408183
40041	Delaware	1289.401633
40043	Dewey	429.0968533
40045	Ellis	151.8218623
40047	Garfield	1686.011196
40049	Garvin	949.2646794
40051	Grady	975.6800058
40053	Grant	624.1331484
40055	Greer	1511.767738
40057	Harmon	1501.501502
40059	Harper	447.7218857
40061	Haskell	1349.85791
40063	Hughes	1657.292838
40065	Jackson	2392.881478

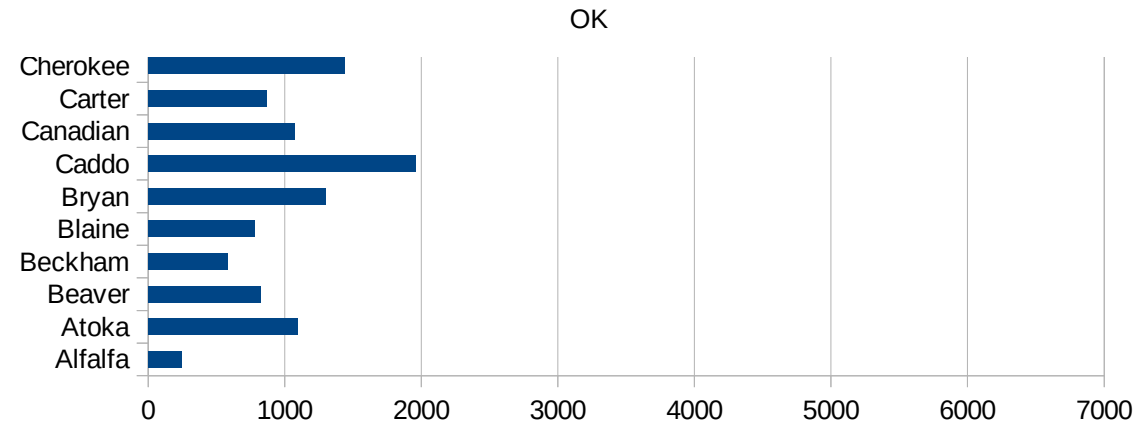


OK

40067 Jefferson	587.9470848
40069 Johnston	849.3926386
40071 Kay	740.4723625
40073 Kingfisher	1669.195751
40075 Kiowa	515.5229694
40077 Latimer	1114.260581
40079 Le Flore	1388.555422
40081 Lincoln	873.4249714
40083 Logan	651.2867142
40085 Love	1075.587132
40087 McClain	1470.551457
40089 McCurtain	3170.962909
40091 McIntosh	1216.250315
40093 Major	693.3542648
40095 Marshall	785.4337737
40097 Mayes	1021.723794
40099 Murray	637.8556583
40101 Muskogee	2020.128141
40103 Noble	983.2580388
40105 Nowata	988.4517518
40107 Okfuskee	884.4437097
40109 Oklahoma	1727.139905
40111 Okmulgee	1643.406808
40113 Osage	1380.439869
40115 Ottawa	1744.987971
40117 Pawnee	1330.079317
40119 Payne	1510.238908
40121 Pittsburg	1365.179935
40123 Pontotoc	637.9585327
40125 Pottawatomie	1206.675931
40127 Pushmataha	1136.058681
40129 Roger Mills	382.9321663
40131 Rogers	1450.252218
40133 Seminole	1350.80153



40135 Sequoyah	1420.627019
40137 Stephens	582.4569513
40139 Texas	5773.649474
40141 Tillman	939.0310289
40143 Tulsa	2090.967981
40145 Wagoner	1471.726376
40147 Washington	1548.907278
40149 Washita	386.4473802
40151 Woods	280.9935933
40153 Woodward	489.5658194



OK

FIPS

- 29001
- 29003
- 29005
- 29007
- 29009
- 29011
- 29013
- 29015
- 29017
- 29019
- 29021
- 29023
- 29025
- 29027
- 29029
- 29031
- 29033
- 29035
- 29037

OK

29039  
29041  
29043  
29045  
29047  
29049  
29051  
29053  
29055  
29057  
29059  
29061  
29063  
29065  
29067  
29069  
29071  
29073  
29075  
29077  
29079  
29081  
29083  
29085  
29087  
29089  
29091  
29093  
29095  
29097  
29099  
29101

29103

OK

29105  
29107  
29109  
29111  
29113  
29115  
29117  
29121  
29123  
29125  
29127  
29119  
29129  
29131  
29133  
29135  
29137  
29139  
29141  
29143  
29145  
29147  
29149  
29151  
29153  
29155  
29157  
29159  
29161  
29163  
29165  
29167  
29169  
29171

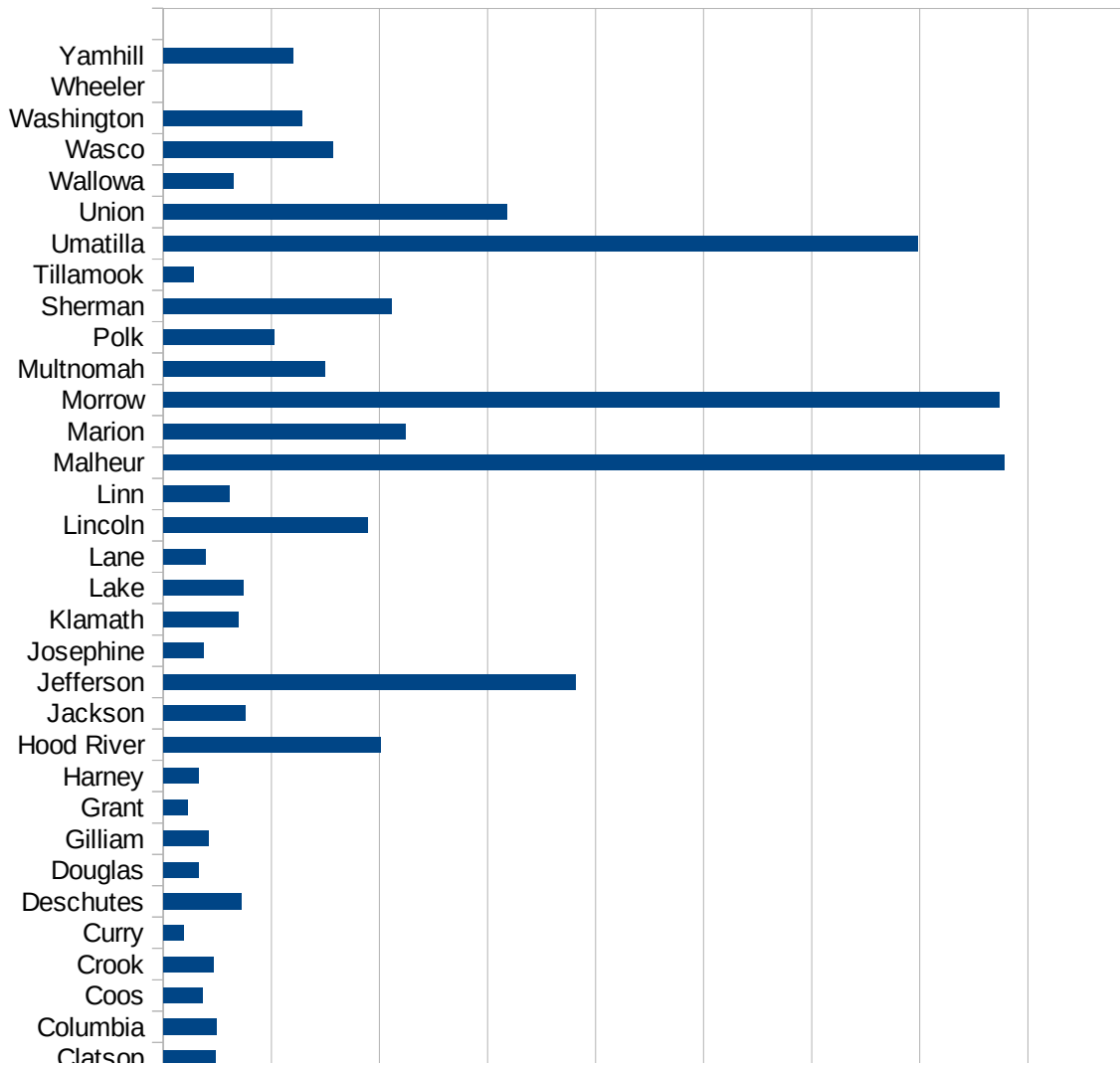
OK

29173  
29175  
29177  
29179  
29181  
29195  
29197  
29199  
29201  
29203  
29205  
29183  
29185  
29187  
29189  
29510  
29186  
29207  
29209  
29211  
29213  
29215  
  
29217  
29219  
29221  
29223  
29225  
29227  
29229

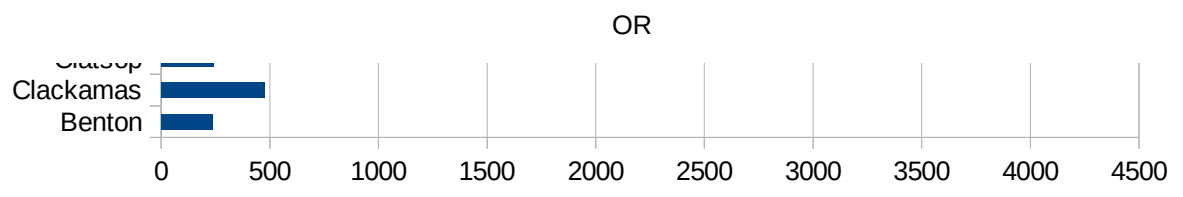


OR

FIPS	County	PC Infection
41001	Baker	468.5742846
41003	Benton	235.6109054
41005	Clackamas	476.1160848
41007	Clatsop	241.424404
41009	Columbia	248.200546
41011	Coos	183.261116
41013	Crook	230.4437089
41015	Curry	92.05277693
41017	Deschutes	361.4658639
41019	Douglas	162.3096942
41021	Gilliam	211.1932418
41023	Grant	111.4827202
41025	Harney	163.733115
41027	Hood River	1007.341642
41029	Jackson	380.2991383
41031	Jefferson	1905.588624
41033	Josephine	184.2252812
41035	Klamath	347.360797
41037	Lake	368.0670136
41039	Lane	193.8826852
41041	Lincoln	943.5490403
41043	Linn	307.0640437
41045	Malheur	3892.595606
41047	Marion	1120.59919
41049	Morrow	3869.152304
41051	Multnomah	749.0023156
41053	Polk	511.5329563
41055	Sherman	1053.864169
41057	Tillamook	141.8598574
41059	Umatilla	3492.182259
41061	Union	1587.241601
41063	Wallowa	324.8128795
41065	Wasco	784.7575929



41067 Washington	642.1335296
41069 Wheeler	0
41071 Yamhill	600.9233472



OR

FIPS

29001  
29003  
29005  
29007  
29009  
29011  
29013  
29015  
29017  
29019  
29021  
29023  
29025  
29027  
29029  
29031  
29033  
29035  
29037

This work is licensed under the Creative Commons Attribution-NoDerivatives 4.0 International License. To view a copy of this license, visit <http://creativecommons.org/licenses/by-nd/4.0/>.

Tom McKellips, DM  
[www.creatingtomorrow.us](http://www.creatingtomorrow.us)  
Page 339

OR

29039  
29041  
29043  
29045  
29047  
29049  
29051  
29053  
29055  
29057  
29059  
29061  
29063  
29065  
29067  
29069  
29071  
29073  
29075  
29077  
29079  
29081  
29083  
29085  
29087  
29089  
29091  
29093  
29095  
29097  
29099  
29101

29103

OR

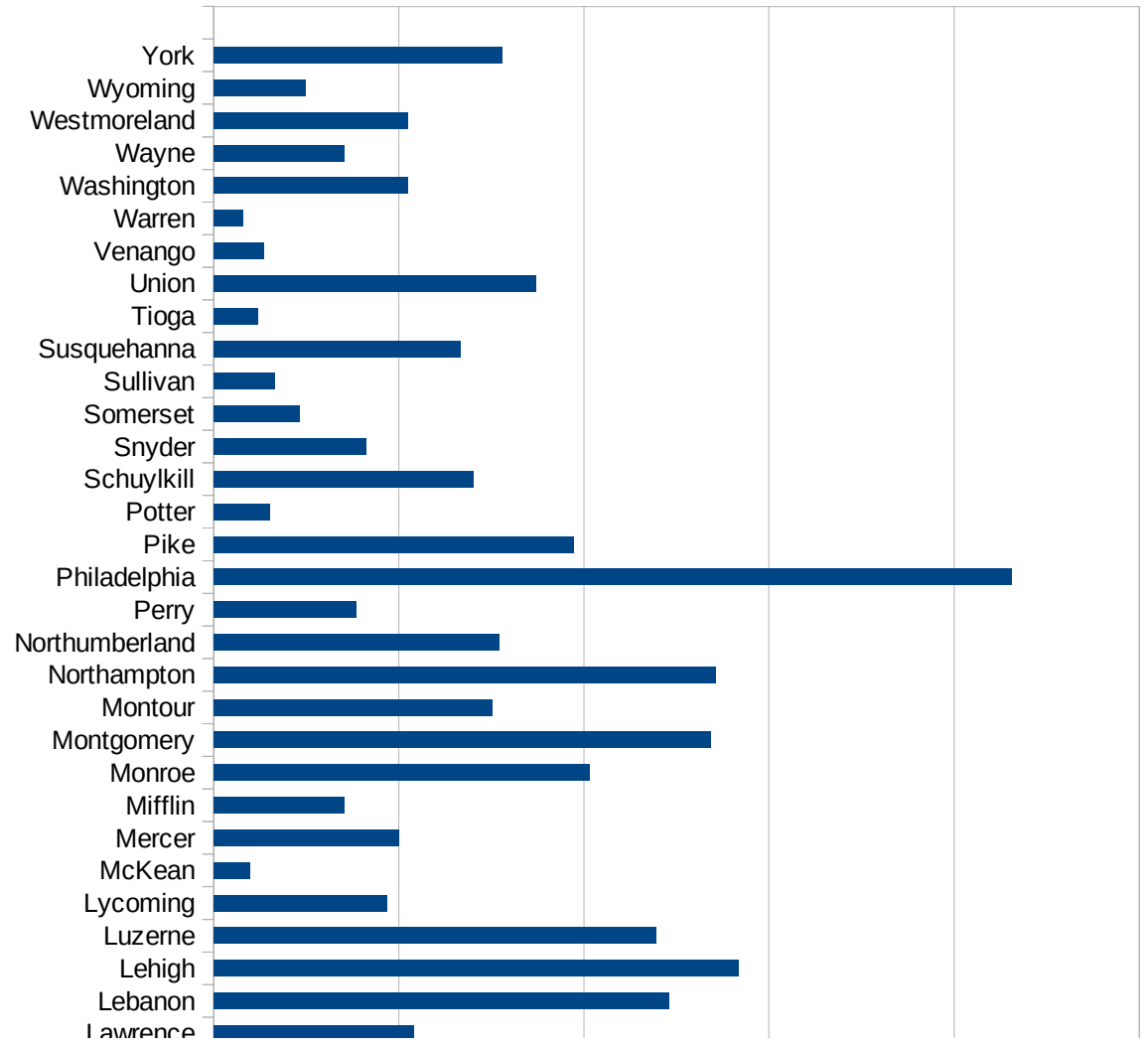
29105  
29107  
29109  
29111  
29113  
29115  
29117  
29121  
29123  
29125  
29127  
29119  
29129  
29131  
29133  
29135  
29137  
29139  
29141  
29143  
29145  
29147  
29149  
29151  
29153  
29155  
29157  
29159  
29161  
29163  
29165  
29167  
29169  
29171

OR

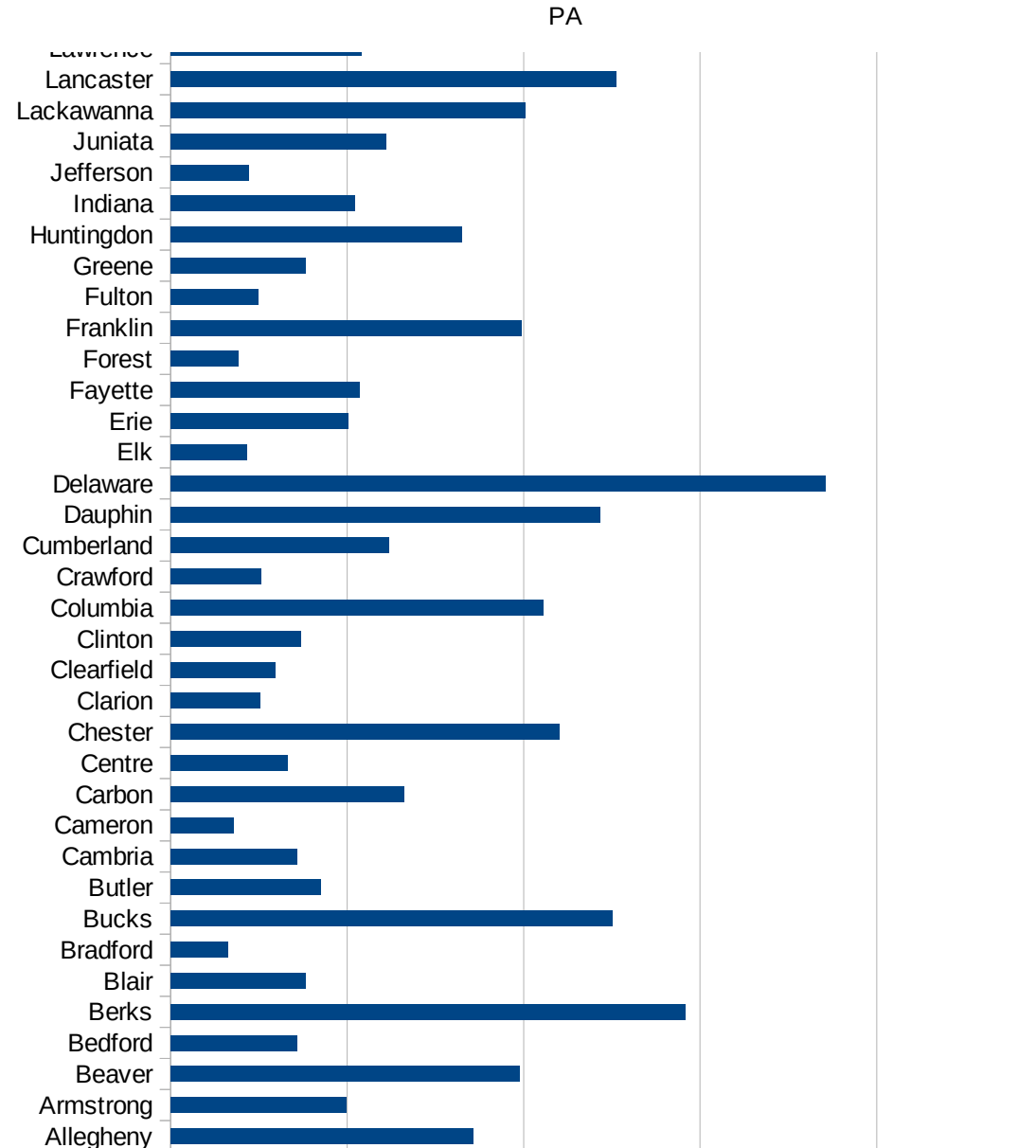
29173  
29175  
29177  
29179  
29181  
29195  
29197  
29199  
29201  
29203  
29205  
29183  
29185  
29187  
29189  
29510  
29186  
29207  
29209  
29211  
29213  
29215  
  
29217  
29219  
29221  
29223  
29225  
29227  
29229

PA


FIPS	County	PC Infection
42001	Adams	661.407826
42003	Allegheny	857.1531747
42005	Armstrong	496.452814
42007	Beaver	989.4258902
42009	Bedford	357.0242444
42011	Berks	1458.757783
42013	Blair	382.0657676
42015	Bradford	162.7406178
42017	Bucks	1250.567101
42019	Butler	426.3178064
42021	Cambria	359.0677902
42023	Cameron	178.09439
42025	Carbon	661.7154779
42027	Centre	330.4566813
42029	Chester	1101.052398
42031	Clarion	252.7140978
42033	Clearfield	296.014511
42035	Clinton	369.6618757
42037	Columbia	1057.198729
42039	Crawford	256.2806391
42041	Cumberland	617.6841419
42043	Dauphin	1216.902384
42045	Delaware	1855.508003
42047	Elk	215.4529484
42049	Erie	503.1959744
42051	Fayette	535.8744567
42053	Forest	192.3341118
42055	Franklin	994.6071625
42057	Fulton	247.8826689
42059	Greene	383.498603
42061	Huntingdon	825.8058803
42063	Indiana	520.703897
42065	Jefferson	222.2680507



42067 Juniata	611.2370466
42069 Lackawanna	1004.302799
42071 Lancaster	1263.344967
42073 Lawrence	540.7036109
42075 Lebanon	1230.592864
42077 Lehigh	1418.907905
42079 Luzerne	1196.6151
42081 Lycoming	467.1663851
42083 McKean	97.63718024
42085 Mercer	499.6250553
42087 Mifflin	352.6459262
42089 Monroe	1014.707357
42091 Montgomery	1342.74032
42093 Montour	751.0964912
42095 Northampton	1354.955759
42097 Northumberland	771.8235016
42099 Perry	385.7907627
42101 Philadelphia	2155.367777
42103 Pike	972.5922085
42105 Potter	150.4030803
42107 Schuylkill	701.0776605
42109 Snyder	411.9388259
42111 Somerset	232.5832973
42113 Sullivan	164.7175095
42115 Susquehanna	665.2048585
42117 Tioga	120.2070505
42119 Union	870.8272859
42121 Venango	136.5427379
42123 Warren	78.48498658
42125 Washington	523.7622139
42127 Wayne	352.991653
42129 Westmoreland	523.942489
42131 Wyoming	247.7260963
42133 York	778.5434322







FIPS

- 29001
- 29003
- 29005
- 29007
- 29009
- 29011
- 29013
- 29015
- 29017
- 29019
- 29021
- 29023
- 29025
- 29027
- 29029
- 29031
- 29033
- 29035
- 29037

PA

29039  
29041  
29043  
29045  
29047  
29049  
29051  
29053  
29055  
29057  
29059  
29061  
29063  
29065  
29067  
29069  
29071  
29073  
29075  
29077  
29079  
29081  
29083  
29085  
29087  
29089  
29091  
29093  
29095  
29097  
29099  
29101

29103

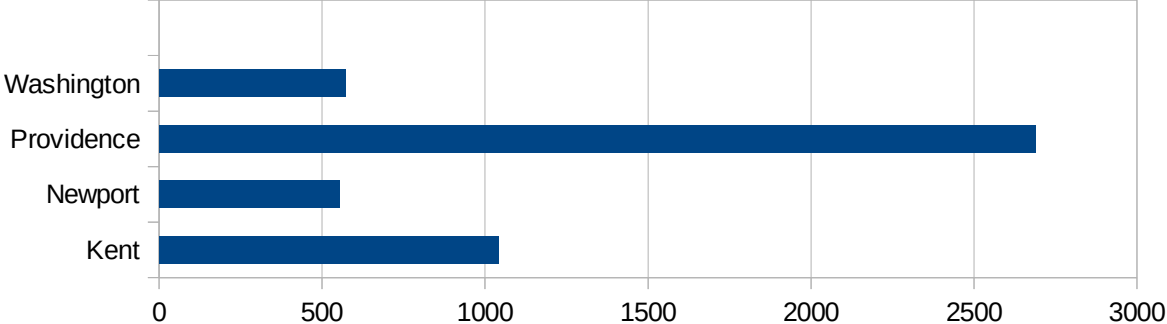
PA

29105  
29107  
29109  
29111  
29113  
29115  
29117  
29121  
29123  
29125  
29127  
29119  
29129  
29131  
29133  
29135  
29137  
29139  
29141  
29143  
29145  
29147  
29149  
29151  
29153  
29155  
29157  
29159  
29161  
29163  
29165  
29167  
29169  
29171

PA

29173  
29175  
29177  
29179  
29181  
29195  
29197  
29199  
29201  
29203  
29205  
29183  
29185  
29187  
29189  
29510  
29186  
29207  
29209  
29211  
29213  
29215  
  
29217  
29219  
29221  
29223  
29225  
29227  
29229

FIPS	County	PC Infection
44001	Bristol	735.8835742
44003	Kent	1041.12632
44005	Newport	553.6575319
44007	Providence	2689.424667
44009	Washington	572.2029815



RI

FIPS

29001  
29003  
29005  
29007  
29009  
29011  
29013  
29015  
29017  
29019  
29021  
29023  
29025  
29027  
29029  
29031  
29033  
29035  
29037

RI

29039  
29041  
29043  
29045  
29047  
29049  
29051  
29053  
29055  
29057  
29059  
29061  
29063  
29065  
29067  
29069  
29071  
29073  
29075  
29077  
29079  
29081  
29083  
29085  
29087  
29089  
29091  
29093  
29095  
29097  
29099  
29101

29103



RI

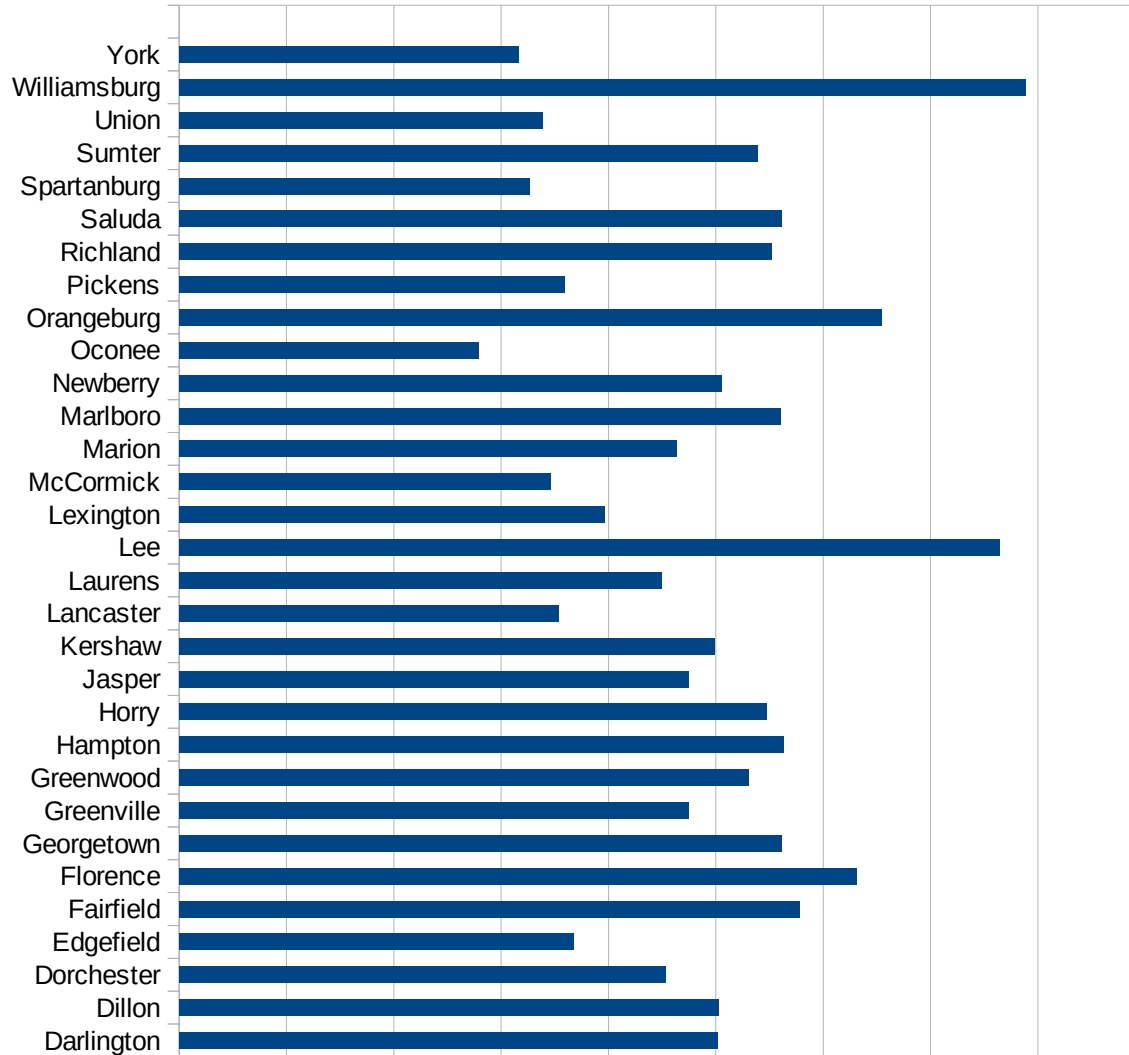
29105  
29107  
29109  
29111  
29113  
29115  
29117  
29121  
29123  
29125  
29127  
29119  
29129  
29131  
29133  
29135  
29137  
29139  
29141  
29143  
29145  
29147  
29149  
29151  
29153  
29155  
29157  
29159  
29161  
29163  
29165  
29167  
29169  
29171

RI

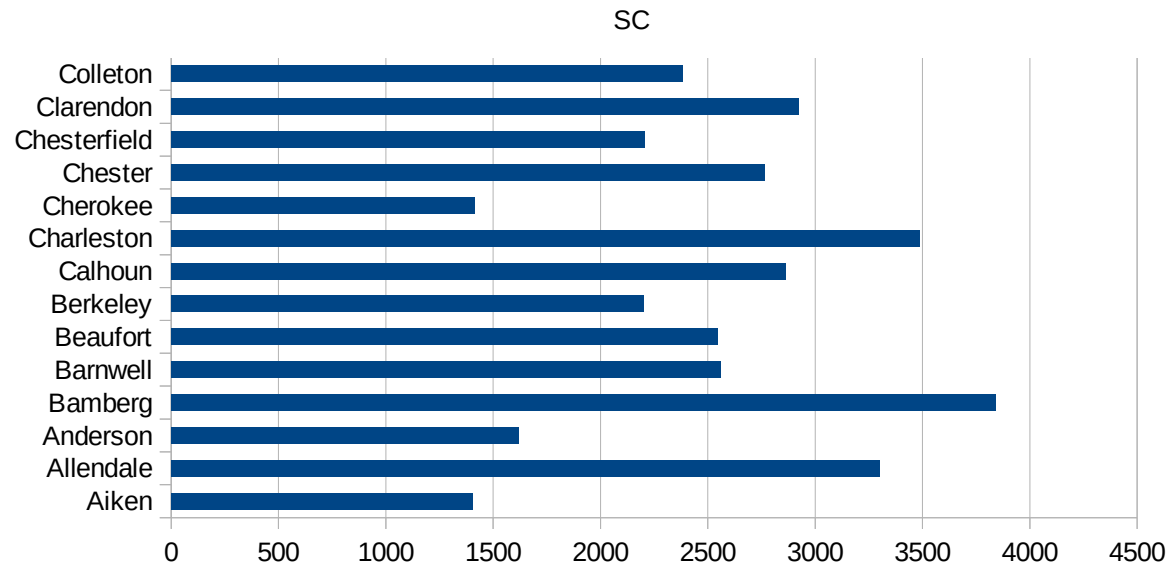
29173  
29175  
29177  
29179  
29181  
29195  
29197  
29199  
29201  
29203  
29205  
29183  
29185  
29187  
29189  
29510  
29186  
29207  
29209  
29211  
29213  
29215  
  
29217  
29219  
29221  
29223  
29225  
29227  
29229

SC

FIPS	County	PC Infection
45001	Abbeville	1788.84316
45003	Aiken	1403.769753
45005	Allendale	3302.257666
45007	Anderson	1619.097974
45009	Bamberg	3838.879159
45011	Barnwell	2562.523683
45013	Beaufort	2548.816999
45015	Berkeley	2201.356003
45017	Calhoun	2865.013774
45019	Charleston	3486.283736
45021	Cherokee	1413.854725
45023	Chester	2765.805711
45025	Chesterfield	2207.457271
45027	Clarendon	2922.848665
45029	Colleton	2381.837493
45031	Darlington	2510.40388
45033	Dillon	2513.154025
45035	Dorchester	2267.704968
45037	Edgefield	1837.202425
45039	Fairfield	2892.598875
45041	Florence	3155.784278
45043	Georgetown	2809.68369
45045	Greenville	2374.891339
45047	Greenwood	2653.341061
45049	Hampton	2816.391918
45051	Horry	2737.783563
45053	Jasper	2371.336854
45055	Kershaw	2494.206611
45057	Lancaster	1766.61774
45059	Laurens	2247.962504
45061	Lee	3821.024385
45063	Lexington	1983.852599
45065	McCormick	1732.199787



45067 Marion	2319.66236
45069 Marlboro	2803.24267
45071 Newberry	2528.556594
45073 Oconee	1394.595146
45075 Orangeburg	3272.597603
45077 Pickens	1793.704027
45079 Richland	2759.445795
45081 Saluda	2808.605919
45083 Spartanburg	1633.703741
45085 Sumter	2693.59321
45087 Union	1692.812842
45089 Williamsburg	3943.671176
45091 York	1583.259764



FIPS

- 29001
- 29003
- 29005
- 29007
- 29009
- 29011
- 29013
- 29015
- 29017
- 29019
- 29021
- 29023
- 29025
- 29027
- 29029
- 29031
- 29033
- 29035
- 29037

SC

29039  
29041  
29043  
29045  
29047  
29049  
29051  
29053  
29055  
29057  
29059  
29061  
29063  
29065  
29067  
29069  
29071  
29073  
29075  
29077  
29079  
29081  
29083  
29085  
29087  
29089  
29091  
29093  
29095  
29097  
29099  
29101

29103

SC

29105  
29107  
29109  
29111  
29113  
29115  
29117  
29121  
29123  
29125  
29127  
29119  
29129  
29131  
29133  
29135  
29137  
29139  
29141  
29143  
29145  
29147  
29149  
29151  
29153  
29155  
29157  
29159  
29161  
29163  
29165  
29167  
29169  
29171

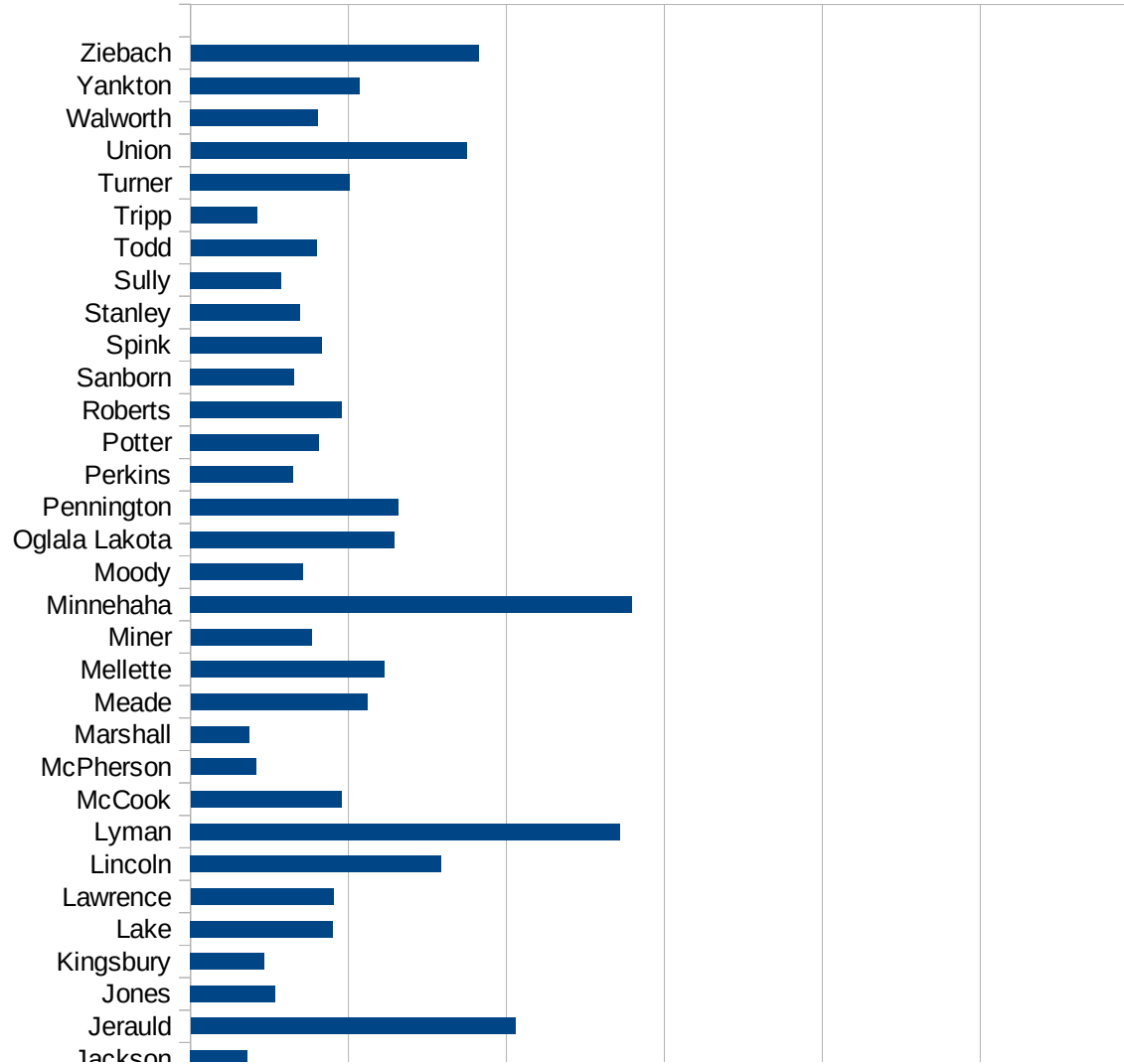
SC

29173  
29175  
29177  
29179  
29181  
29195  
29197  
29199  
29201  
29203  
29205  
29183  
29185  
29187  
29189  
29510  
29186  
29207  
29209  
29211  
29213  
29215  
  
29217  
29219  
29221  
29223  
29225  
29227  
29229



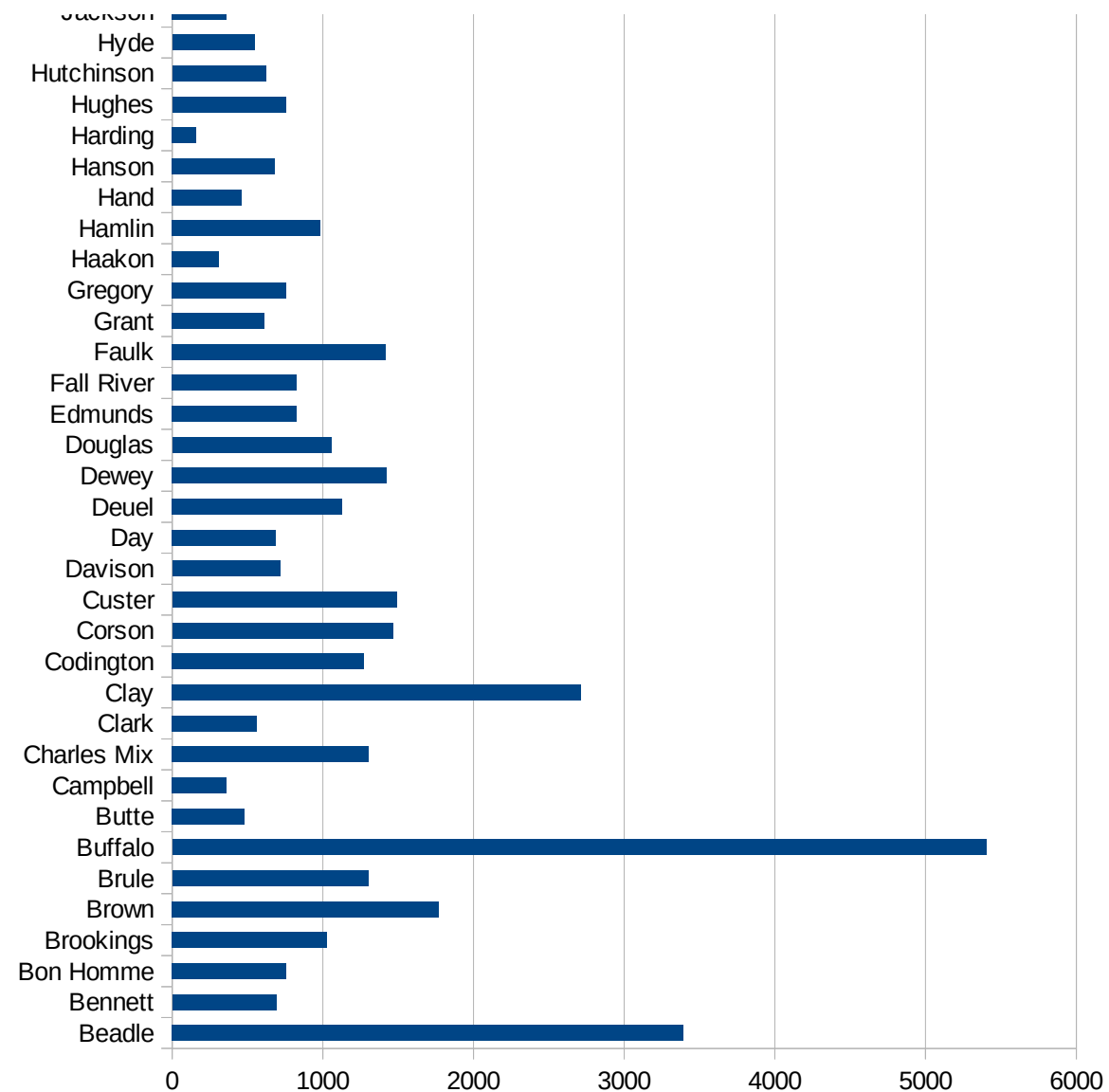
SD

FIPS	County	PC Infection
46003	Aurora	1499.464477
46005	Beadle	3394.587724
46007	Bennett	692.0415225
46009	Bon Homme	759.3123209
46011	Brookings	1027.475023
46013	Brown	1770.271645
46015	Brule	1300.439855
46017	Buffalo	5402.750491
46019	Butte	479.3582469
46021	Campbell	363.1082062
46023	Charles Mix	1306.489612
46025	Clark	561.6474993
46027	Clay	2713.481946
46029	Codington	1274.31733
46031	Corson	1464.585834
46033	Custer	1489.800596
46035	Davison	717.5341081
46037	Day	690.2815622
46039	Deuel	1129.813235
46041	Dewey	1422.764228
46043	Douglas	1056.218058
46045	Edmunds	825.8064516
46047	Fall River	828.6475289
46049	Faulk	1416.309013
46051	Grant	615.6429271
46053	Gregory	759.7340931
46055	Haakon	312.8258603
46057	Hamlin	981.8360334
46059	Hand	459.8405886
46061	Hanson	681.2796209
46063	Harding	160.1281025
46065	Hughes	753.5410765
46067	Hutchinson	623.3062331



SD

46069 Hyde	546.0218409
46071 Jackson	362.8666465
46073 Jerauld	2055.800294
46075 Jones	538.7931034
46077 Kingsbury	467.5747103
46079 Lake	903.7298001
46081 Lawrence	905.1707393
46083 Lincoln	1589.946775
46085 Lyman	2721.800576
46087 McCook	955.6437072
46089 McPherson	415.4549231
46091 Marshall	371.6744914
46093 Meade	1120.378879
46095 Mellette	1224.289912
46097 Miner	768.1879801
46099 Minnehaha	2794.023103
46101 Moody	714.3942848
46102 Oglala Lakota	1292.892585
46103 Pennington	1320.158598
46105 Perkins	650.2395619
46107 Potter	815.5867694
46109 Roberts	957.2125969
46111 Sanborn	658.7072869
46115 Spink	831.408776
46117 Stanley	694.9040371
46119 Sully	574.7126437
46121 Todd	797.4326558
46123 Tripp	419.8612632
46125 Turner	1009.021842
46127 Union	1747.871183
46129 Walworth	805.4412028
46135 Yankton	1071.319253
46137 Ziebach	1823.486506



SD

SD

FIPS

29001  
29003  
29005  
29007  
29009  
29011  
29013  
29015  
29017  
29019  
29021  
29023  
29025  
29027  
29029  
29031  
29033  
29035  
29037

SD

29039  
29041  
29043  
29045  
29047  
29049  
29051  
29053  
29055  
29057  
29059  
29061  
29063  
29065  
29067  
29069  
29071  
29073  
29075  
29077  
29079  
29081  
29083  
29085  
29087  
29089  
29091  
29093  
29095  
29097  
29099  
29101

29103

SD

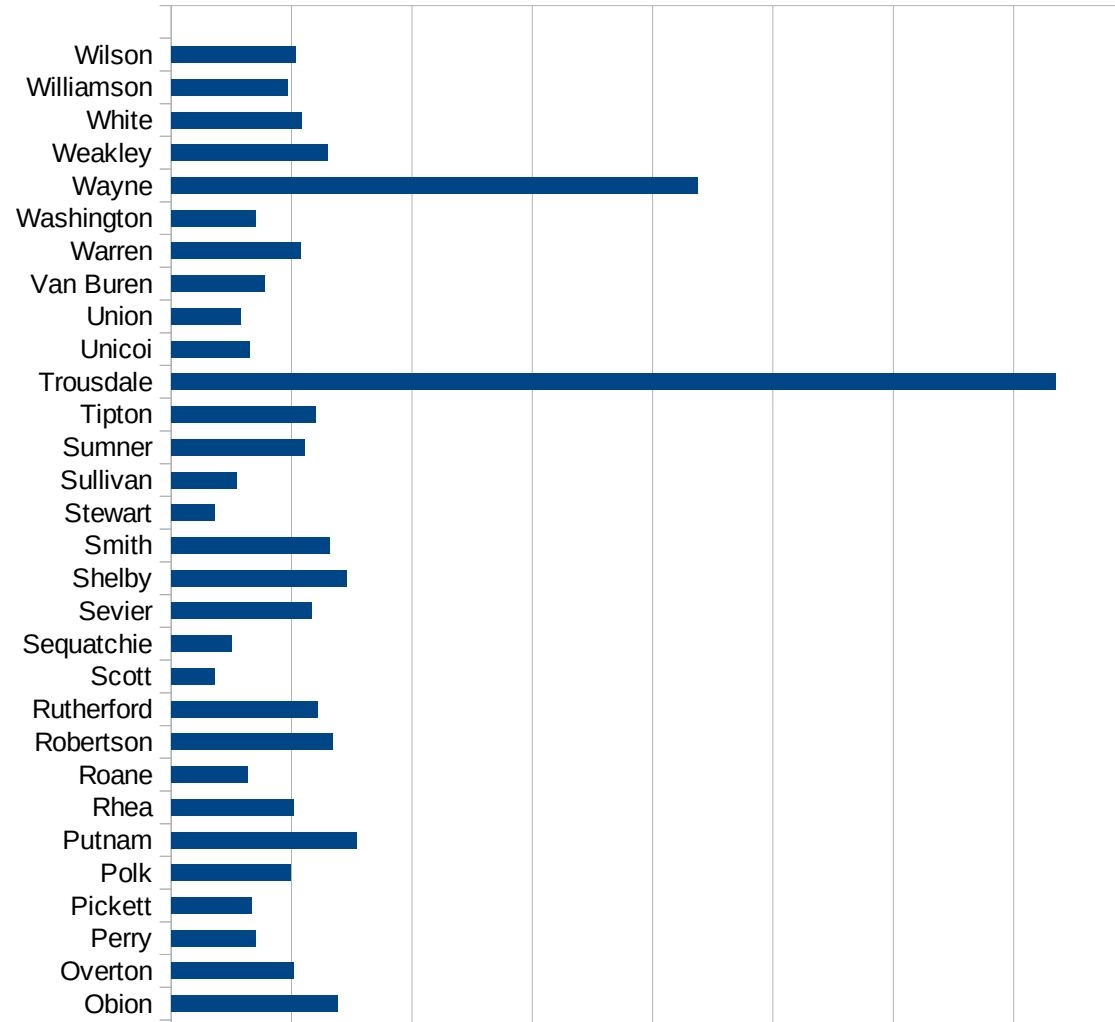
29105  
29107  
29109  
29111  
29113  
29115  
29117  
29121  
29123  
29125  
29127  
29119  
29129  
29131  
29133  
29135  
29137  
29139  
29141  
29143  
29145  
29147  
29149  
29151  
29153  
29155  
29157  
29159  
29161  
29163  
29165  
29167  
29169  
29171

SD

29173  
29175  
29177  
29179  
29181  
29195  
29197  
29199  
29201  
29203  
29205  
29183  
29185  
29187  
29189  
29510  
29186  
29207  
29209  
29211  
29213  
29215  
  
29217  
29219  
29221  
29223  
29225  
29227  
29229

TN

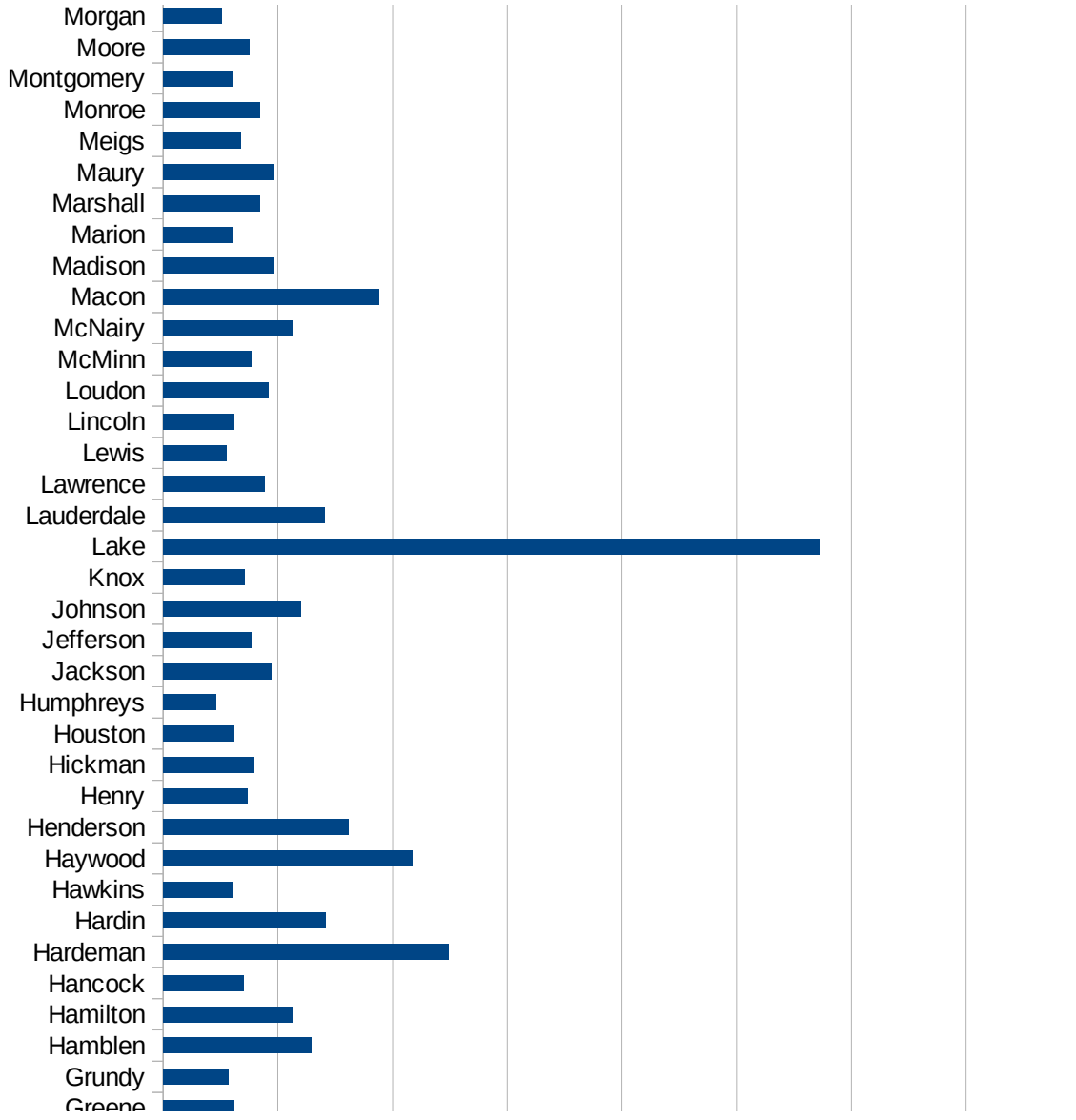
FIPS	County	PC Infection
47001	Anderson	1161.057504
47003	Bedford	2318.610058
47005	Benton	1612.703905
47007	Bledsoe	5299.89834
47009	Blount	1547.023578
47011	Bradley	2364.912346
47013	Campbell	841.2702423
47015	Cannon	1424.422625
47017	Carroll	2376.873662
47019	Carter	1536.796153
47021	Cheatham	1790.350899
47023	Chester	2280.620514
47025	Claiborne	1171.43217
47027	Clay	1529.091616
47029	Cocke	1822.552692
47031	Coffee	1409.335727
47033	Crockett	2903.405918
47035	Cumberland	1434.484608
47037	Davidson	3422.385924
47039	Decatur	2708.012985
47041	DeKalb	2393.484954
47043	Dickson	1743.816188
47045	Dyer	2647.374062
47047	Fayette	2244.056583
47049	Fentress	1355.876379
47051	Franklin	1274.767248
47053	Gibson	2365.174839
47055	Giles	1518.489645
47057	Grainger	1218.405703
47059	Greene	1240.464921
47061	Grundy	1138.918028
47063	Hamblen	2583.283
47065	Hamilton	2255.64529





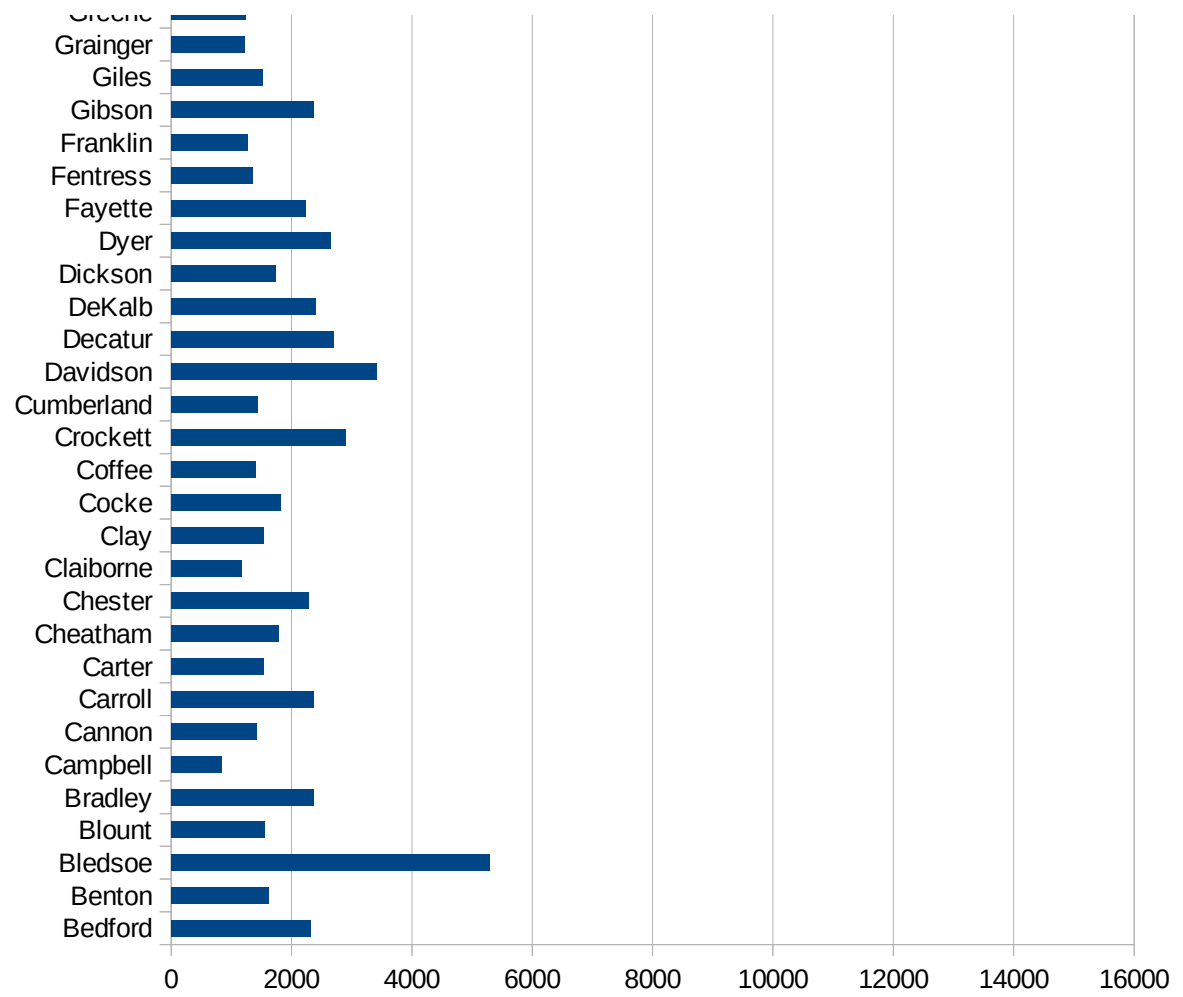
TN

47067 Hancock	1404.794625
47069 Hardeman	4980.174465
47071 Hardin	2835.971446
47073 Hawkins	1201.132142
47075 Haywood	4338.044419
47077 Henderson	3235.537042
47079 Henry	1464.861858
47081 Hickman	1572.038463
47083 Houston	1246.520634
47085 Humphreys	925.0243427
47087 Jackson	1879.571356
47089 Jefferson	1536.695549
47091 Johnson	2401.844977
47093 Knox	1424.705935
47095 Lake	11442.45041
47097 Lauderdale	2818.973863
47099 Lawrence	1774.363196
47101 Lewis	1108.720834
47103 Lincoln	1242.782191
47105 Loudon	1833.980473
47107 McMinn	1533.264521
47109 McNairy	2256.890678
47111 Macon	3770.863383
47113 Madison	1928.179909
47115 Marion	1196.850394
47117 Marshall	1686.310602
47119 Maury	1915.412338
47121 Meigs	1357.061596
47123 Monroe	1691.222469
47125 Montgomery	1215.829085
47127 Moore	1513.024489
47129 Morgan	1019.509709
47131 Obion	2765.388046
47133 Overton	2039.151713



TN

47135 Perry	1401.289683
47137 Pickett	1338.055884
47139 Polk	1982.483134
47141 Putnam	3080.806159
47143 Rhea	2033.6521
47145 Roane	1262.702296
47147 Robertson	2686.869825
47149 Rutherford	2440.826126
47151 Scott	725.9857525
47153 Sequatchie	1001.613337
47155 Sevier	2327.054305
47157 Shelby	2913.555127
47159 Smith	2632.63464
47161 Stewart	722.6605708
47163 Sullivan	1097.242307
47165 Sumner	2210.003794
47167 Tipton	2404.96257
47169 Trousdale	14702.14312
47171 Unicoi	1306.232757
47173 Union	1163.145063
47175 Van Buren	1561.14484
47177 Warren	2150.300895
47179 Washington	1408.943526
47181 Wayne	8757.096268
47183 Weakley	2597.635792
47185 White	2161.803224
47187 Williamson	1926.81969
47189 Wilson	2062.222222



TN

FIPS

29001  
29003  
29005  
29007  
29009  
29011  
29013  
29015  
29017  
29019  
29021  
29023  
29025  
29027  
29029  
29031  
29033  
29035  
29037

TN

29039  
29041  
29043  
29045  
29047  
29049  
29051  
29053  
29055  
29057  
29059  
29061  
29063  
29065  
29067  
29069  
29071  
29073  
29075  
29077  
29079  
29081  
29083  
29085  
29087  
29089  
29091  
29093  
29095  
29097  
29099  
29101

29103

TN

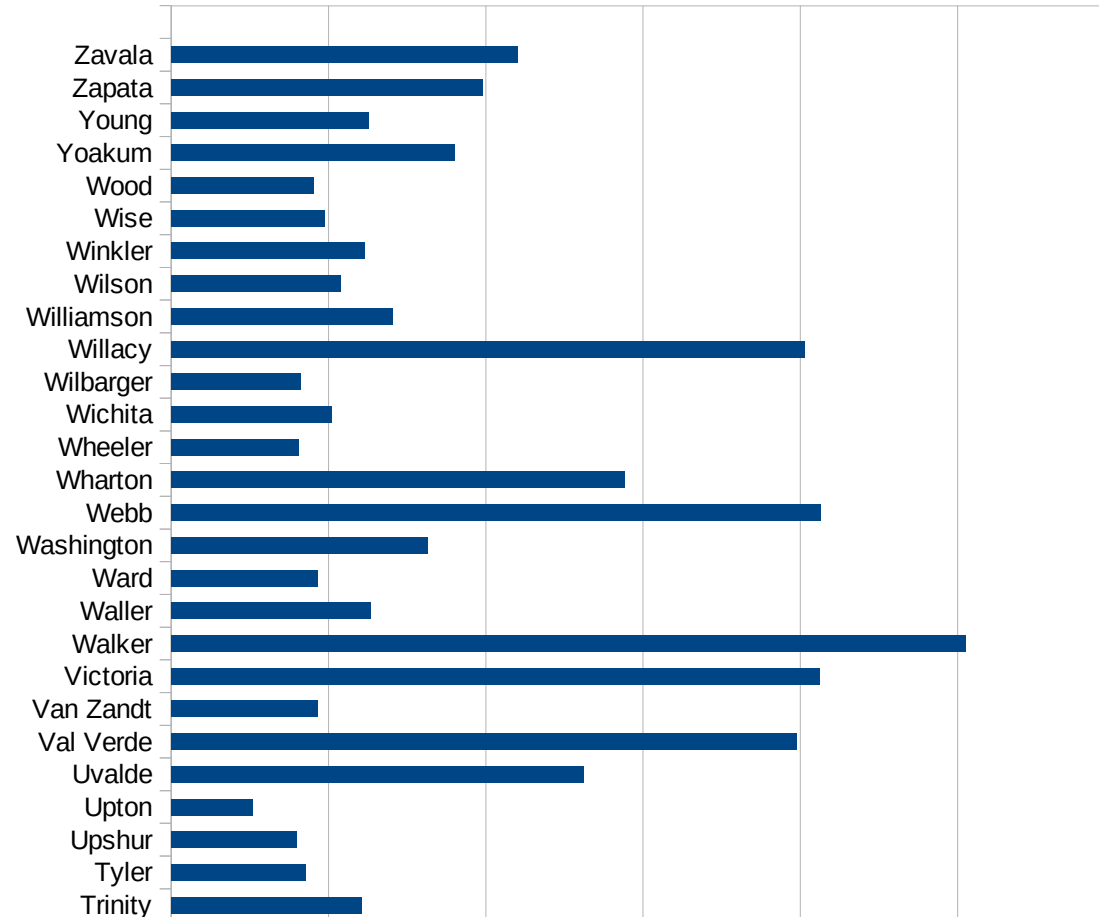
29105  
29107  
29109  
29111  
29113  
29115  
29117  
29121  
29123  
29125  
29127  
29119  
29129  
29131  
29133  
29135  
29137  
29139  
29141  
29143  
29145  
29147  
29149  
29151  
29153  
29155  
29157  
29159  
29161  
29163  
29165  
29167  
29169  
29171

TN

29173  
29175  
29177  
29179  
29181  
29195  
29197  
29199  
29201  
29203  
29205  
29183  
29185  
29187  
29189  
29510  
29186  
29207  
29209  
29211  
29213  
29215  
  
29217  
29219  
29221  
29223  
29225  
29227  
29229

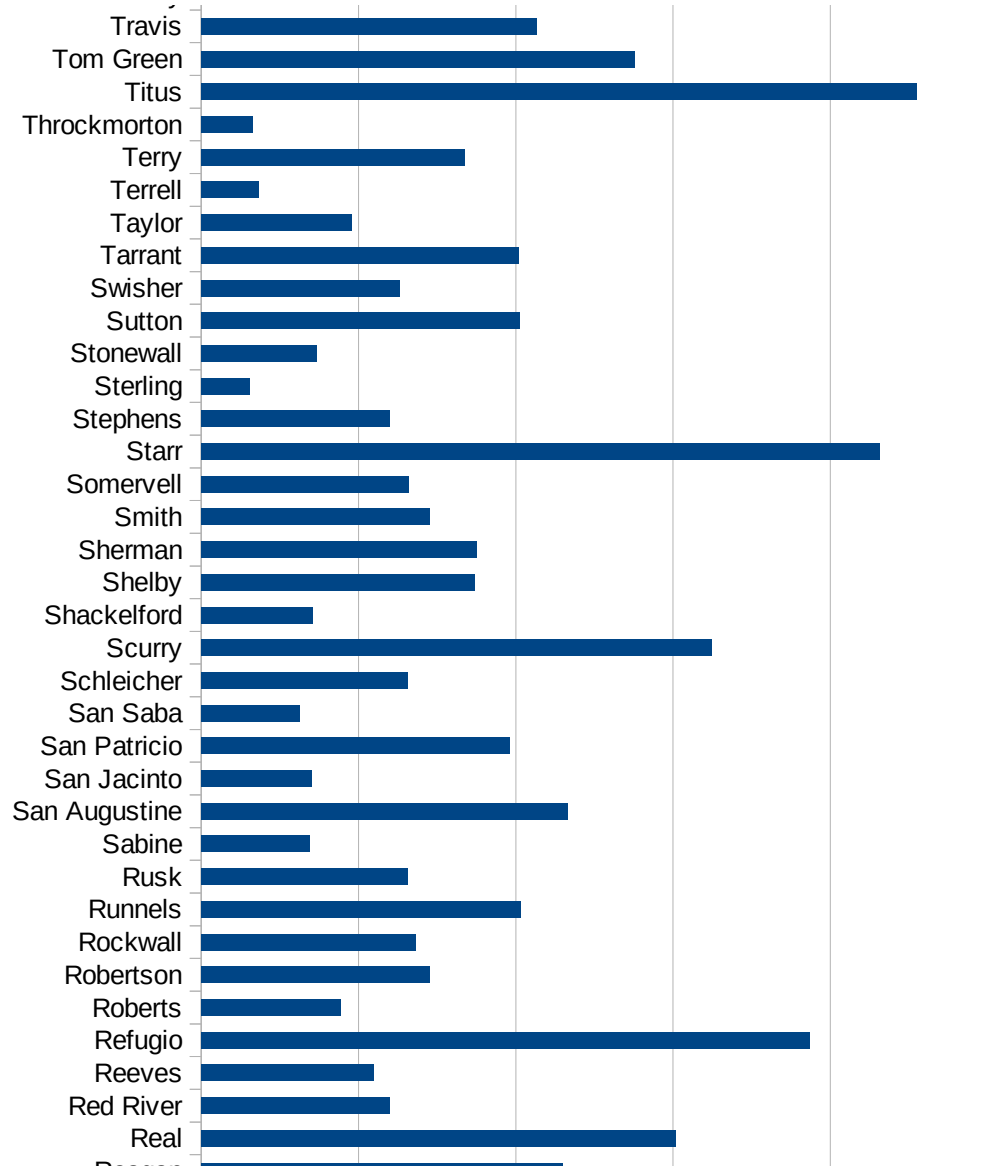
TX

FIPS	County	PC Infection
48001	Anderson	4352.618978
48003	Andrews	2063.106796
48005	Angelina	2311.348918
48007	Aransas	912.0712845
48009	Archer	603.2324152
48011	Armstrong	581.3953488
48013	Atascosa	1136.950904
48015	Austin	1397.178966
48017	Bailey	2874.626441
48019	Bandera	477.5674728
48021	Bastrop	1848.785872
48023	Baylor	418.760469
48025	Bee	4974.376285
48027	Bell	1376.665298
48029	Bexar	2362.127017
48031	Blanco	1102.375662
48033	Borden	0
48035	Bosque	1225.188593
48037	Bowie	1027.310123
48039	Brazoria	2591.031875
48041	Brazos	2148.546027
48043	Brewster	2190.568685
48045	Briscoe	791.5567282
48047	Brooks	3359.572674
48049	Brown	1273.599831
48051	Burleson	1593.343847
48053	Burnet	1419.797232
48055	Caldwell	2885.749301
48057	Calhoun	2833.820324
48059	Callahan	507.3602973
48061	Cameron	5003.680044
48063	Camp	2424.61444
48065	Carson	283.0974188



TX

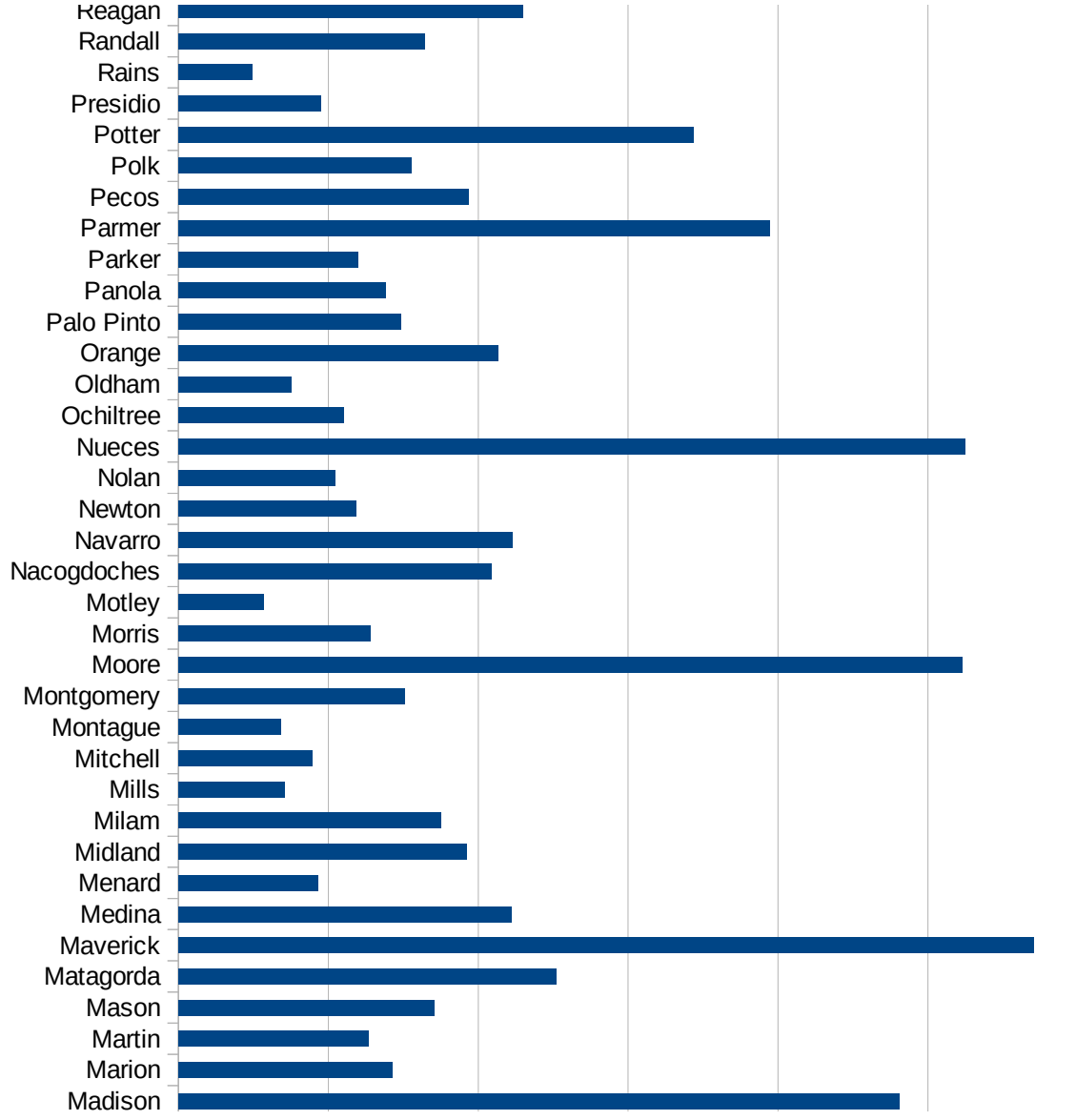
48067 Cass	866.5626349
48069 Castro	2987.606001
48071 Chambers	2720.591699
48073 Cherokee	2713.340432
48075 Childress	781.7857633
48077 Clay	659.9081867
48079 Cochran	1304.654443
48081 Coke	1454.005935
48083 Coleman	643.0868167
48085 Collin	1106.207456
48087 Collingsworth	540.1755571
48089 Colorado	2111.514352
48091 Comal	1605.413384
48093 Comanche	1610.758091
48095 Concho	1356.407858
48097 Cooke	815.7933652
48099 Coryell	1914.233772
48101 Cottle	1295.896328
48103 Crane	1481.017939
48105 Crockett	4629.894256
48107 Crosby	1401.626579
48109 Culberson	1588.021779
48111 Dallam	2916.666667
48113 Dallas	2752.701901
48115 Dawson	1806.799271
48117 Deaf Smith	4307.036247
48119 Delta	317.8164143
48121 Denton	1203.635585
48123 DeWitt	4210.630604
48125 Dickens	1734.104046
48127 Dimmit	1775.32014
48129 Donley	1657.12564
48131 Duval	2952.194078
48133 Eastland	638.5765746



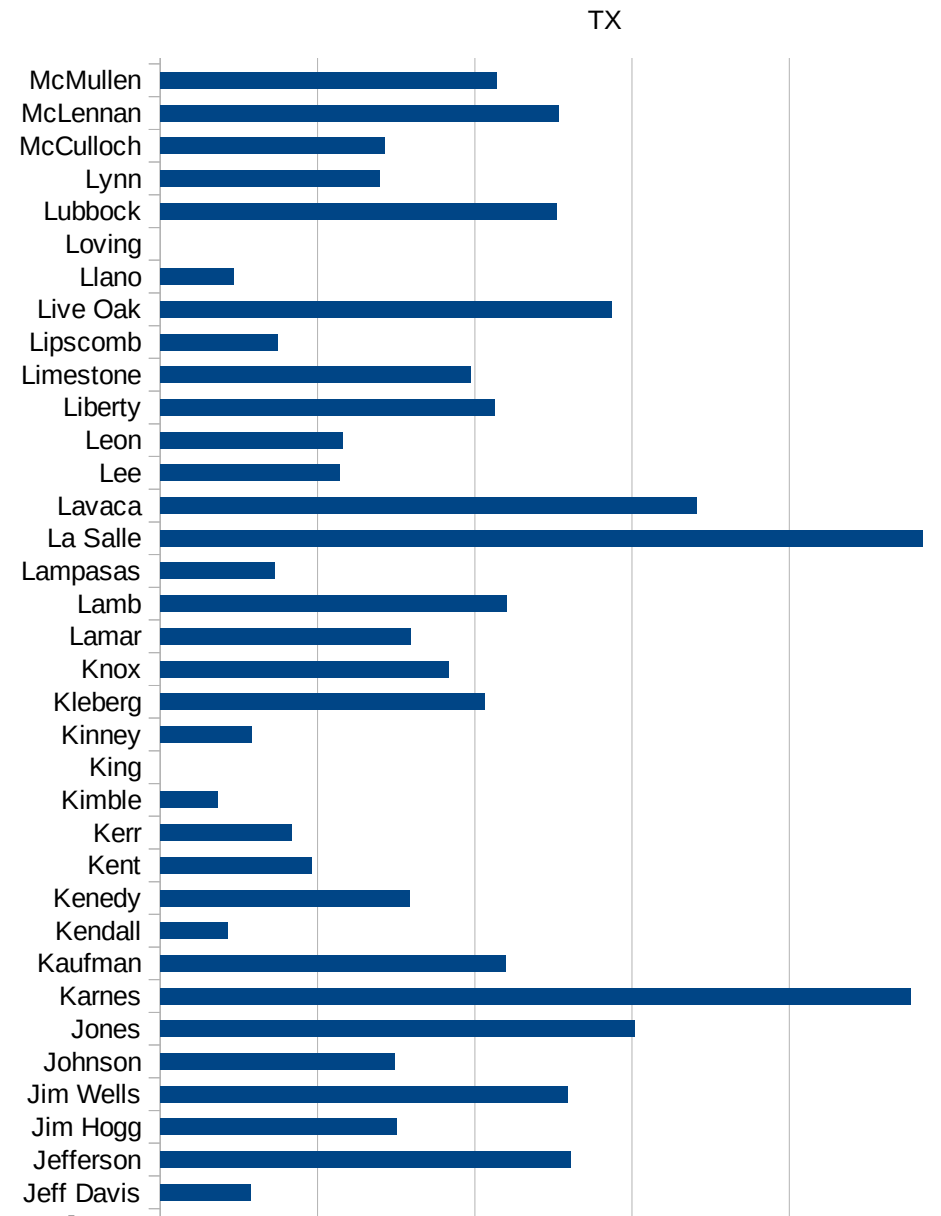


TX

48135 Ector	2653.524463
48137 Edwards	1763.485477
48139 Ellis	2133.351167
48141 El Paso	2451.478309
48143 Erath	1658.577958
48145 Falls	974.906259
48147 Fannin	1717.395001
48149 Fayette	1850.171604
48151 Fisher	1536.858557
48153 Floyd	1696.076752
48155 Foard	250
48157 Fort Bend	1908.465739
48159 Franklin	1077.466097
48161 Freestone	1948.707593
48163 Frio	3234.75979
48165 Gaines	1234.390699
48167 Galveston	3150.729527
48169 Garza	1550.62329
48171 Gillespie	753.6188629
48173 Glasscock	432.2766571
48175 Goliad	1595.464135
48177 Gonzales	3922.980889
48179 Gray	1114.409683
48181 Grayson	1139.628781
48183 Gregg	1556.904621
48185 Grimes	3508.462623
48187 Guadalupe	1161.313182
48189 Hale	4859.592078
48191 Hall	528.4015852
48193 Hamilton	1237.623762
48195 Hansford	1867.105986
48197 Hardeman	560.9382968
48199 Hardin	2038.212107
48201 Harris	2300.356764

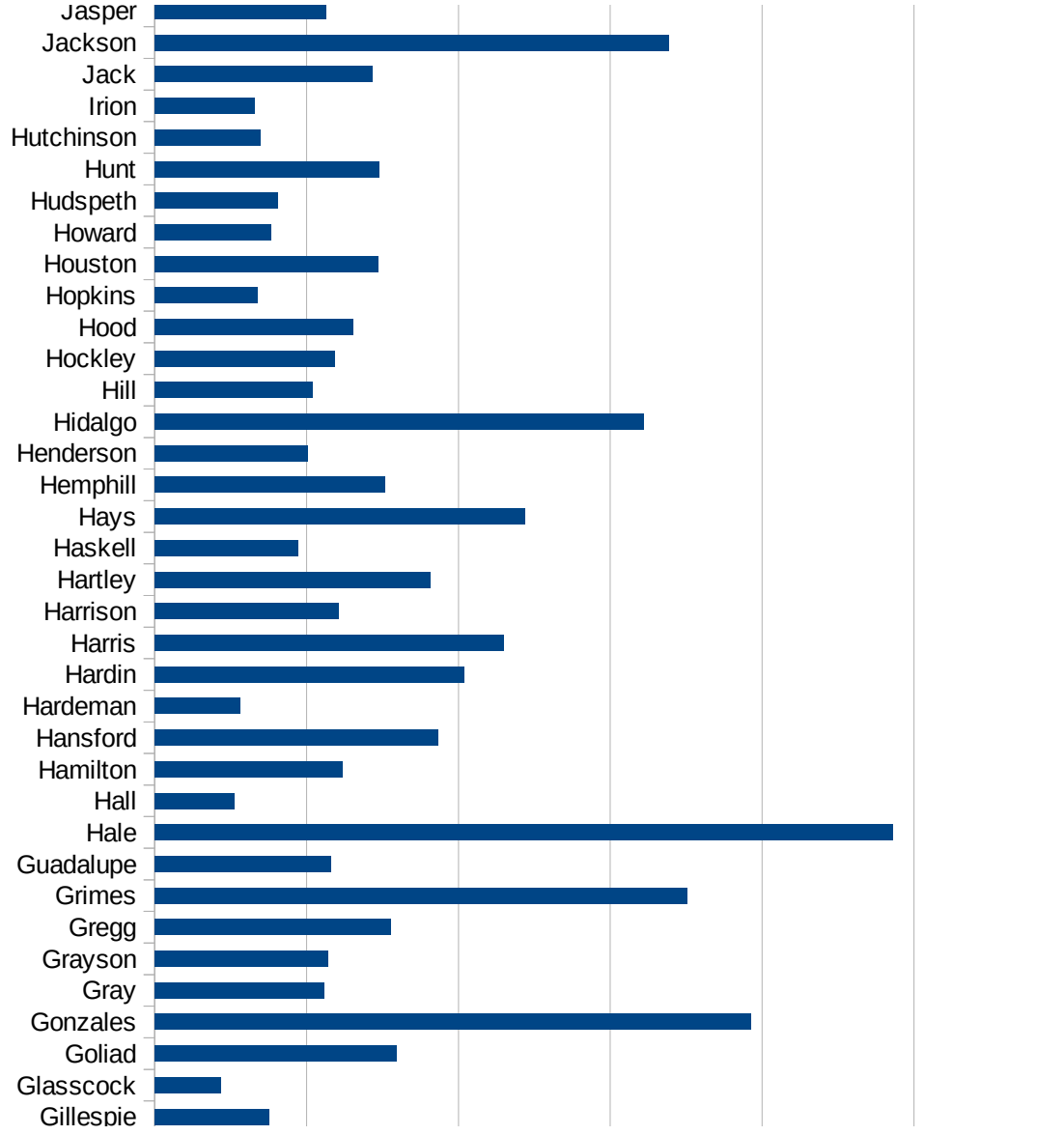


48203 Harrison	1212.420945
48205 Hartley	1815.269621
48207 Haskell	946.1551694
48209 Hays	2436.767566
48211 Hemphill	1516.339869
48213 Henderson	1008.517722
48215 Hidalgo	3222.859809
48217 Hill	1039.775541
48219 Hockley	1183.637946
48221 Hood	1303.33515
48223 Hopkins	679.1632709
48225 Houston	1471.794208
48227 Howard	767.9859568
48229 Hudspeth	813.3472367
48231 Hunt	1480.936441
48233 Hutchinson	698.1790735
48235 Irion	657.0302234
48237 Jack	1436.164198
48239 Jackson	3381.739949
48241 Jasper	1131.801963
48243 Jeff Davis	577.2646536
48245 Jefferson	2611.362308
48247 Jim Hogg	1505.335366
48249 Jim Wells	2589.290089
48251 Johnson	1490.420808
48253 Jones	3017.611142
48255 Karnes	4773.162939
48257 Kaufman	2197.913265
48259 Kendall	427.247431
48261 Kenedy	1583.710407
48263 Kent	964.1873278
48265 Kerr	835.7981109
48267 Kimble	366.8042182
48269 King	0



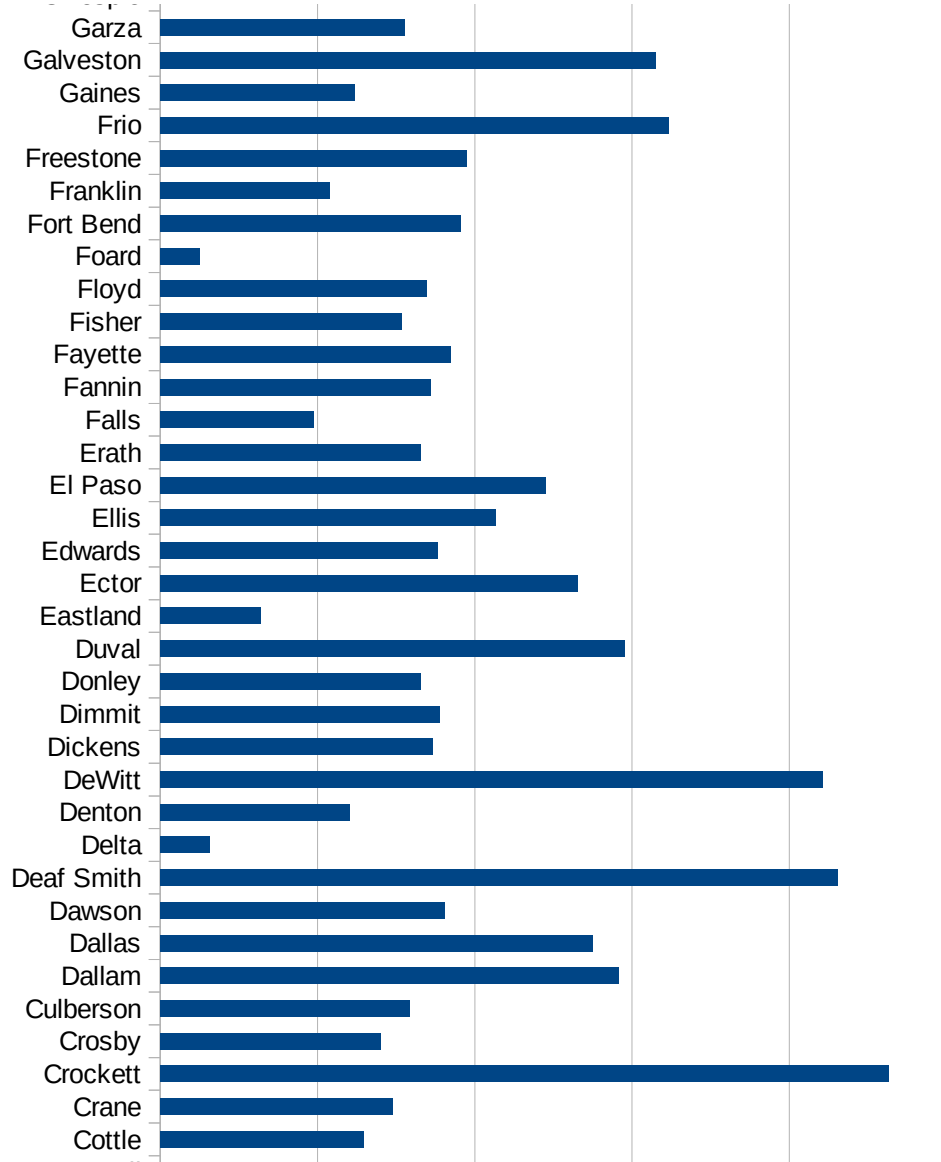
TX

48271 Kinney	584.0191134
48273 Kleberg	2062.385557
48275 Knox	1834.108952
48277 Lamar	1590.653153
48279 Lamb	2203.982368
48281 Lampasas	730.1333082
48283 La Salle	4846.633913
48285 Lavaca	3411.23819
48287 Lee	1143.257116
48289 Leon	1163.867979
48291 Liberty	2125.737057
48293 Limestone	1977.124878
48295 Lipscomb	745.1564829
48297 Live Oak	2868.650337
48299 Llano	466.5989097
48301 Loving	0
48303 Lubbock	2522.347859
48305 Lynn	1395.269695
48307 McCulloch	1427.319394
48309 McLennan	2534.887101
48311 McMullen	2136.181575
48313 Madison	4812.092636
48315 Marion	1430.298147
48317 Martin	1268.903181
48319 Mason	1705.607477
48321 Matagorda	2519.697965
48323 Maverick	5702.316833
48325 Medina	2223.051393
48327 Menard	935.0163628
48329 Midland	1924.9267
48331 Milam	1750.825673
48333 Mills	711.2375533
48335 Mitchell	896.2553714
48337 Montague	683.8130231



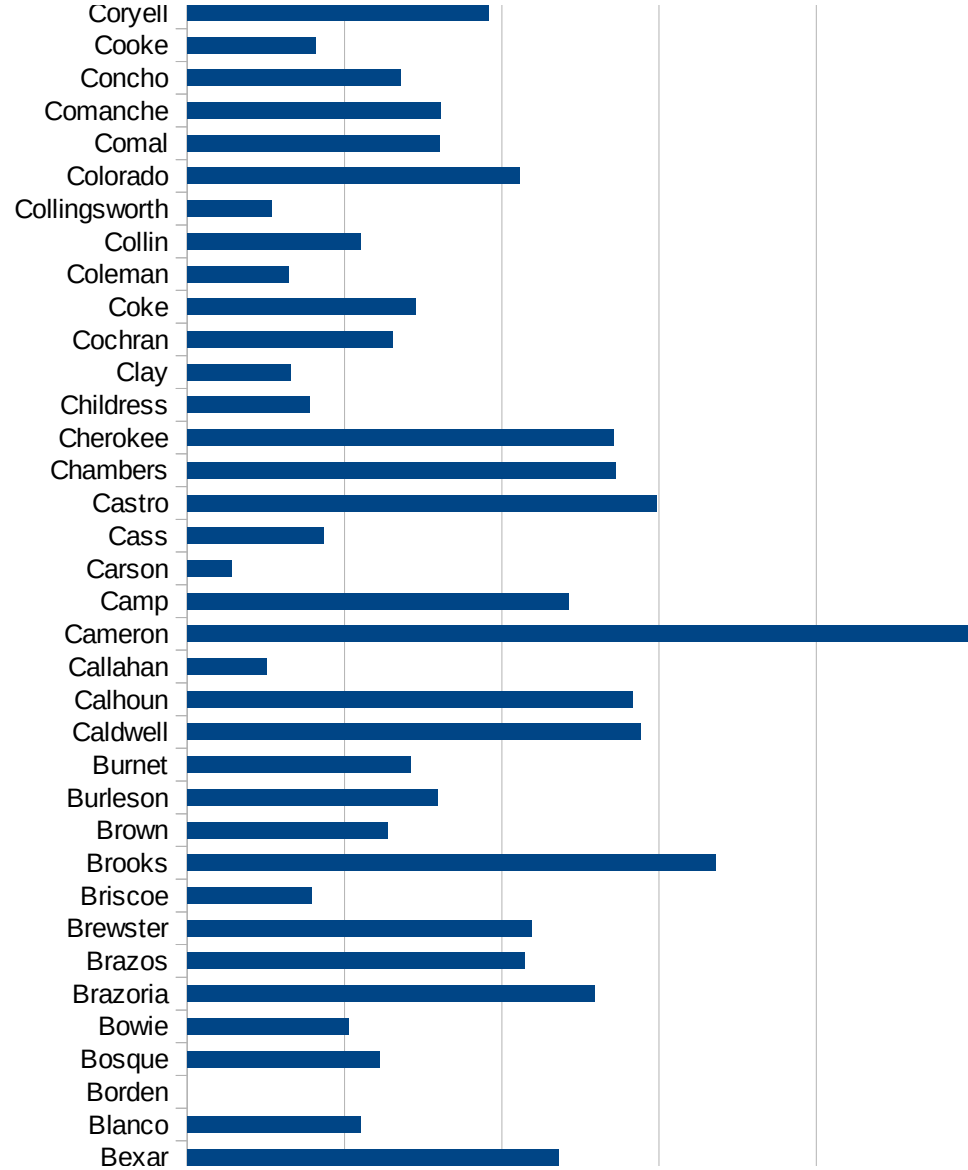
TX

48339 Montgomery	1506.790202
48341 Moore	5226.90249
48343 Morris	1280.492747
48345 Motley	567.26094
48347 Nacogdoches	2084.886853
48349 Navarro	2225.360638
48351 Newton	1185.799505
48353 Nolan	1043.997017
48355 Nueces	5249.472072
48357 Ochiltree	1105.861064
48359 Oldham	750.8212107
48361 Orange	2132.293113
48363 Palo Pinto	1482.251082
48365 Panola	1382.408847
48367 Parker	1201.118732
48369 Parmer	3943.633414
48371 Pecos	1933.261022
48373 Polk	1555.035878
48375 Potter	3438.419363
48377 Presidio	949.9136442
48379 Rains	493.4616334
48381 Randall	1640.848016
48383 Reagan	2298.850575
48385 Real	3018.976423
48387 Red River	1199.178645
48389 Reeves	1095.890411
48391 Refugio	3868.031854
48393 Roberts	885.9357697
48395 Robertson	1452.210137
48397 Rockwall	1365.031741
48399 Runnels	2032.440883
48401 Rusk	1311.294766
48403 Sabine	689.3946548
48405 San Augustine	2332.361516

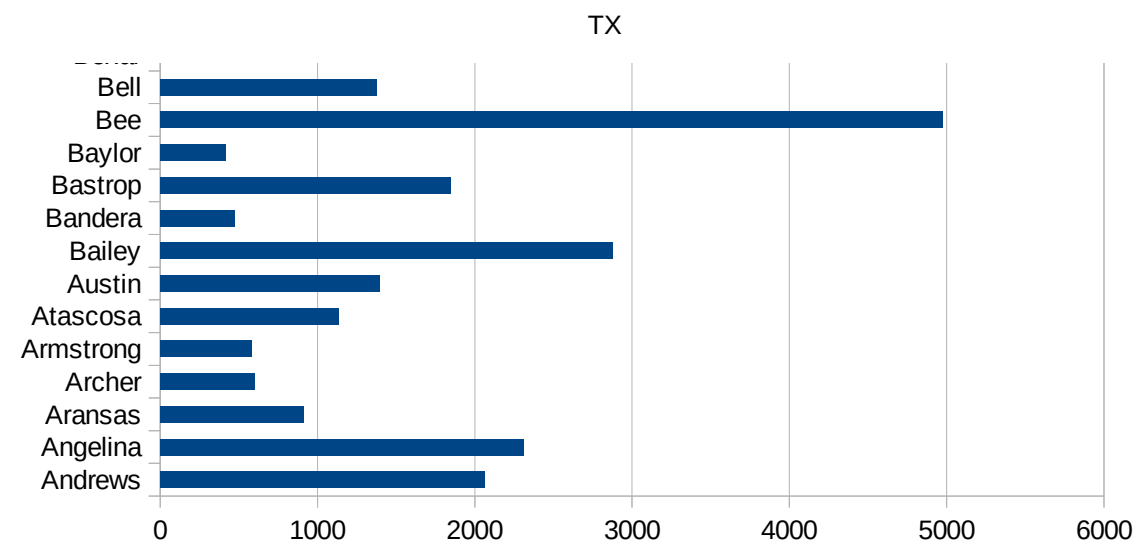


TX

48407 San Jacinto	703.3671089
48409 San Patricio	1962.836171
48411 San Saba	627.6841758
48413 Schleicher	1312.607945
48415 Scurry	3249.140282
48417 Shackelford	707.0396557
48419 Shelby	1738.925171
48421 Sherman	1753.816174
48423 Smith	1450.345538
48425 Somervell	1319.875776
48427 Starr	4311.507168
48429 Stephens	1197.922188
48431 Sterling	305.1106026
48433 Stonewall	734.2143906
48435 Sutton	2022.352315
48437 Swisher	1259.715894
48439 Tarrant	2017.81258
48441 Taylor	960.4766056
48443 Terrell	364.5200486
48445 Terry	1676.568731
48447 Throckmorton	330.0330033
48449 Titus	4546.968183
48451 Tom Green	2759.140021
48453 Travis	2131.903843
48455 Trinity	1214.382632
48457 Tyler	852.6917404
48459 Upshur	797.3824527
48461 Upton	517.5701444
48463 Uvalde	2622.364598
48465 Val Verde	3976.99561
48467 Van Zandt	930.041593
48469 Victoria	4124.517846
48471 Walker	5053.807947
48473 Waller	1270.564319



48475 Ward	930.0341297
48477 Washington	1632.106642
48479 Webb	4127.795296
48481 Wharton	2885.701242
48483 Wheeler	809.0926604
48485 Wichita	1019.960019
48487 Wilbarger	826.8330733
48489 Willacy	4025.098768
48491 Williamson	1408.811069
48493 Wilson	1077.174259
48495 Winkler	1230.569948
48497 Wise	973.5744089
48499 Wood	904.074985
48501 Yoakum	1804.213712
48503 Young	1252.424494
48505 Zapata	1980.267794
48507 Zavala	2203.121088



TX

FIPS

29001  
29003  
29005  
29007  
29009  
29011  
29013  
29015  
29017  
29019  
29021  
29023  
29025  
29027  
29029  
29031  
29033  
29035  
29037

TX

29039  
29041  
29043  
29045  
29047  
29049  
29051  
29053  
29055  
29057  
29059  
29061  
29063  
29065  
29067  
29069  
29071  
29073  
29075  
29077  
29079  
29081  
29083  
29085  
29087  
29089  
29091  
29093  
29095  
29097  
29099  
29101

29103



TX

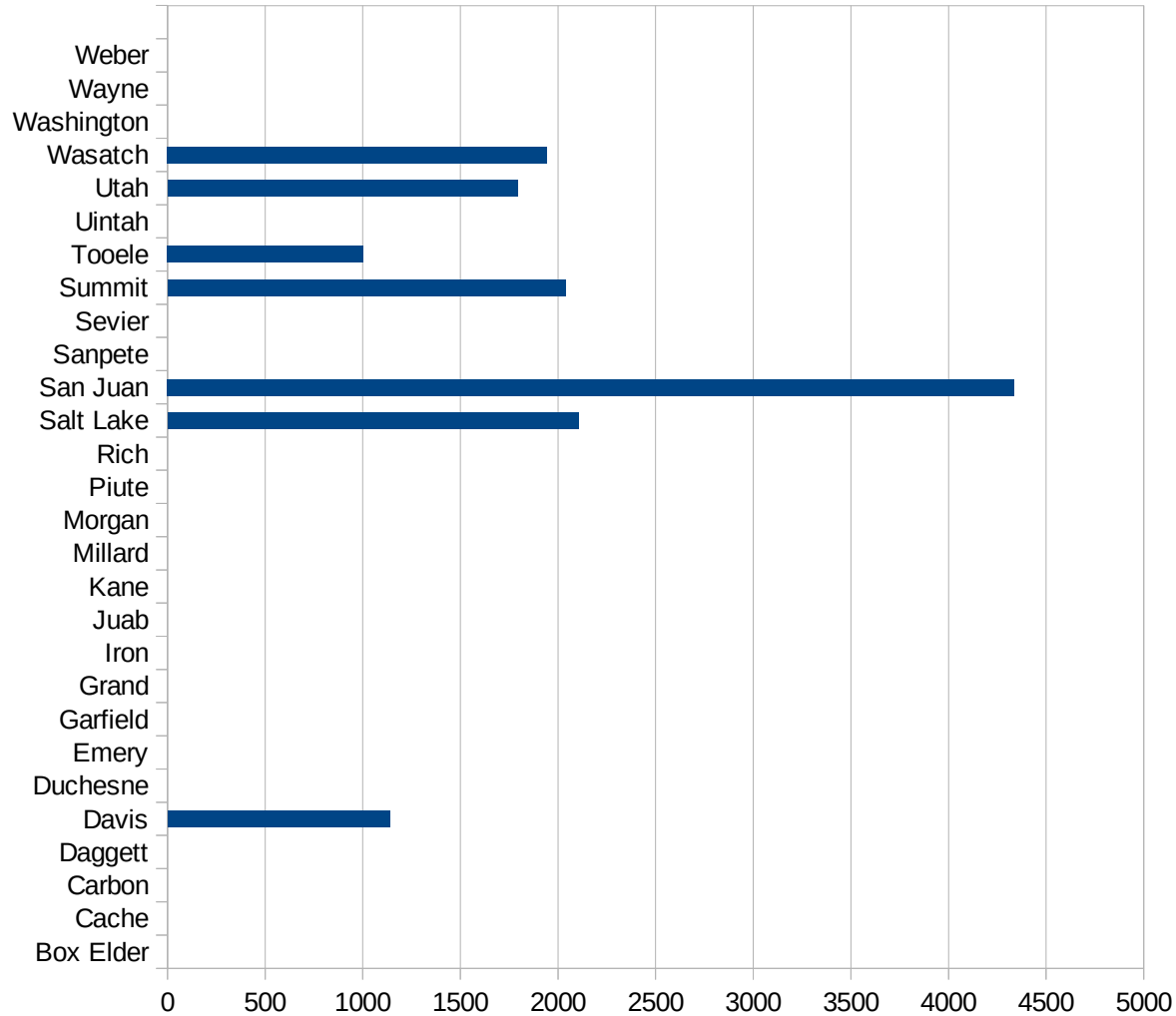
29105  
29107  
29109  
29111  
29113  
29115  
29117  
29121  
29123  
29125  
29127  
29119  
29129  
29131  
29133  
29135  
29137  
29139  
29141  
29143  
29145  
29147  
29149  
29151  
29153  
29155  
29157  
29159  
29161  
29163  
29165  
29167  
29169  
29171

TX

29173  
29175  
29177  
29179  
29181  
29195  
29197  
29199  
29201  
29203  
29205  
29183  
29185  
29187  
29189  
29510  
29186  
29207  
29209  
29211  
29213  
29215  
  
29217  
29219  
29221  
29223  
29225  
29227  
29229

UT

FIPS	County	PC Infection
49001	Beaver	0
49003	Box Elder	0
49005	Cache	0
49007	Carbon	0
49009	Daggett	0
49011	Davis	1136.7222707
49013	Duchesne	0
49015	Emery	0
49017	Garfield	0
49019	Grand	0
49021	Iron	0
49023	Juab	0
49025	Kane	0
49027	Millard	0
49029	Morgan	0
49031	Piute	0
49033	Rich	0
49035	Salt Lake	2103.8786847
49037	San Juan	4336.8502816
49039	Sanpete	0
49041	Sevier	0
49043	Summit	2036.5821668
49045	Tooele	1004.1912827
49047	Uintah	0
49049	Utah	1794.8837456
49051	Wasatch	1943.4416366
49053	Washington	0
49055	Wayne	0
49057	Weber	0



UT

FIPS

29001  
29003  
29005  
29007  
29009  
29011  
29013  
29015  
29017  
29019  
29021  
29023  
29025  
29027  
29029  
29031  
29033  
29035  
29037

UT

29039  
29041  
29043  
29045  
29047  
29049  
29051  
29053  
29055  
29057  
29059  
29061  
29063  
29065  
29067  
29069  
29071  
29073  
29075  
29077  
29079  
29081  
29083  
29085  
29087  
29089  
29091  
29093  
29095  
29097  
29099  
29101

29103

UT

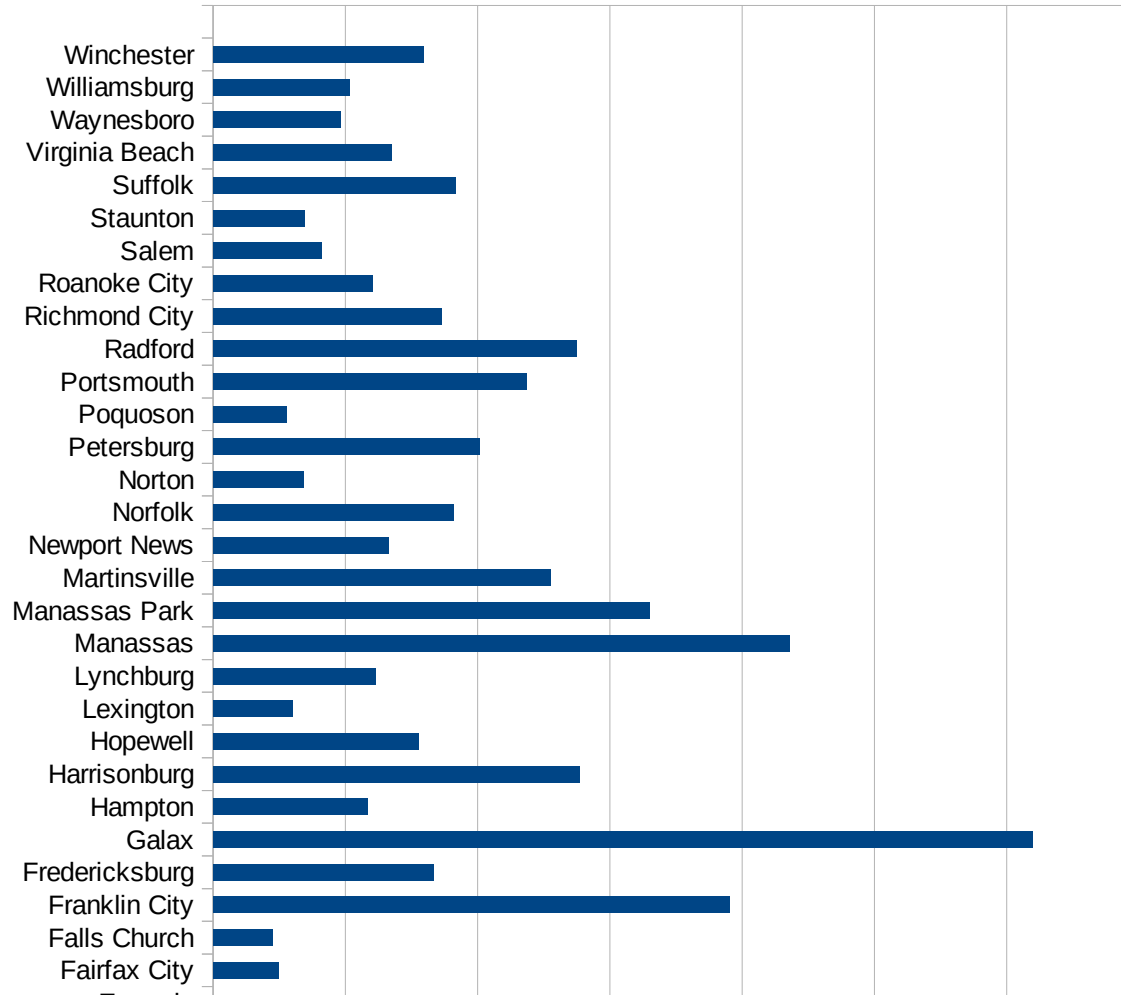
29105  
29107  
29109  
29111  
29113  
29115  
29117  
29121  
29123  
29125  
29127  
29119  
29129  
29131  
29133  
29135  
29137  
29139  
29141  
29143  
29145  
29147  
29149  
29151  
29153  
29155  
29157  
29159  
29161  
29163  
29165  
29167  
29169  
29171

UT

29173  
29175  
29177  
29179  
29181  
29195  
29197  
29199  
29201  
29203  
29205  
29183  
29185  
29187  
29189  
29510  
29186  
29207  
29209  
29211  
29213  
29215  
  
29217  
29219  
29221  
29223  
29225  
29227  
29229

VA

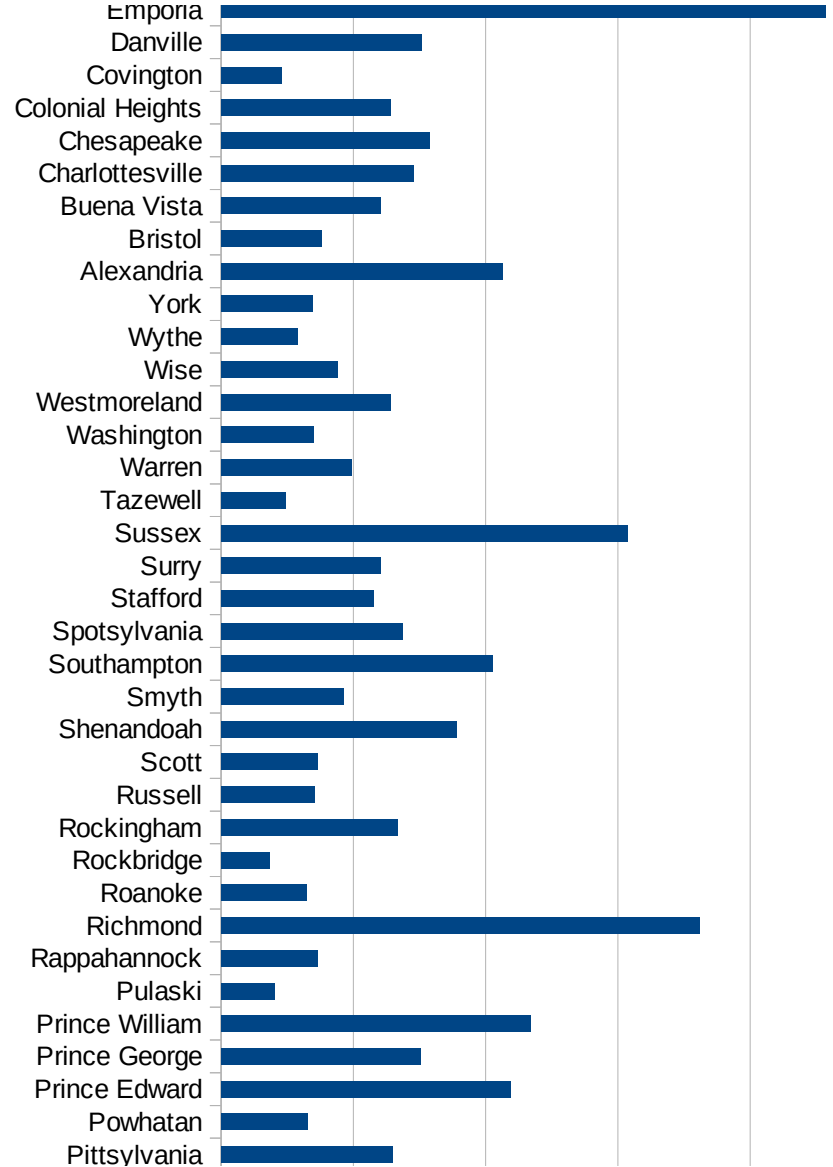
FIPS	County	PC Infection
51001	Accomack	3541.898062
51003	Albemarle	967.641053
51005	Alleghany	456.0697518
51007	Amelia	768.4623069
51009	Amherst	969.4940946
51011	Appomattox	1111.04097
51013	Arlington	1502.60398
51015	Augusta	492.996011
51017	Bath	93.19664492
51019	Bedford	709.8683124
51021	Bland	794.5336088
51023	Botetourt	754.2747243
51025	Brunswick	1837.158203
51027	Buchanan	466.5190142
51029	Buckingham	3817.87164
51031	Campbell	609.3900642
51033	Caroline	861.1724945
51035	Carroll	1386.826832
51036	Charles City	994.0930702
51037	Charlotte	619.8693248
51041	Chesterfield	1476.376823
51043	Clarke	564.6216346
51045	Craig	414.6919431
51047	Culpeper	2163.558881
51049	Cumberland	1009.277194
51051	Dickenson	468.222819
51053	Dinwiddie	1044.551158
51057	Essex	1199.743566
51059	Fairfax	1616.795346
51061	Fauquier	1102.228511
51063	Floyd	968.6609687
51065	Fluvanna	847.552552
51067	Franklin	345.2264436





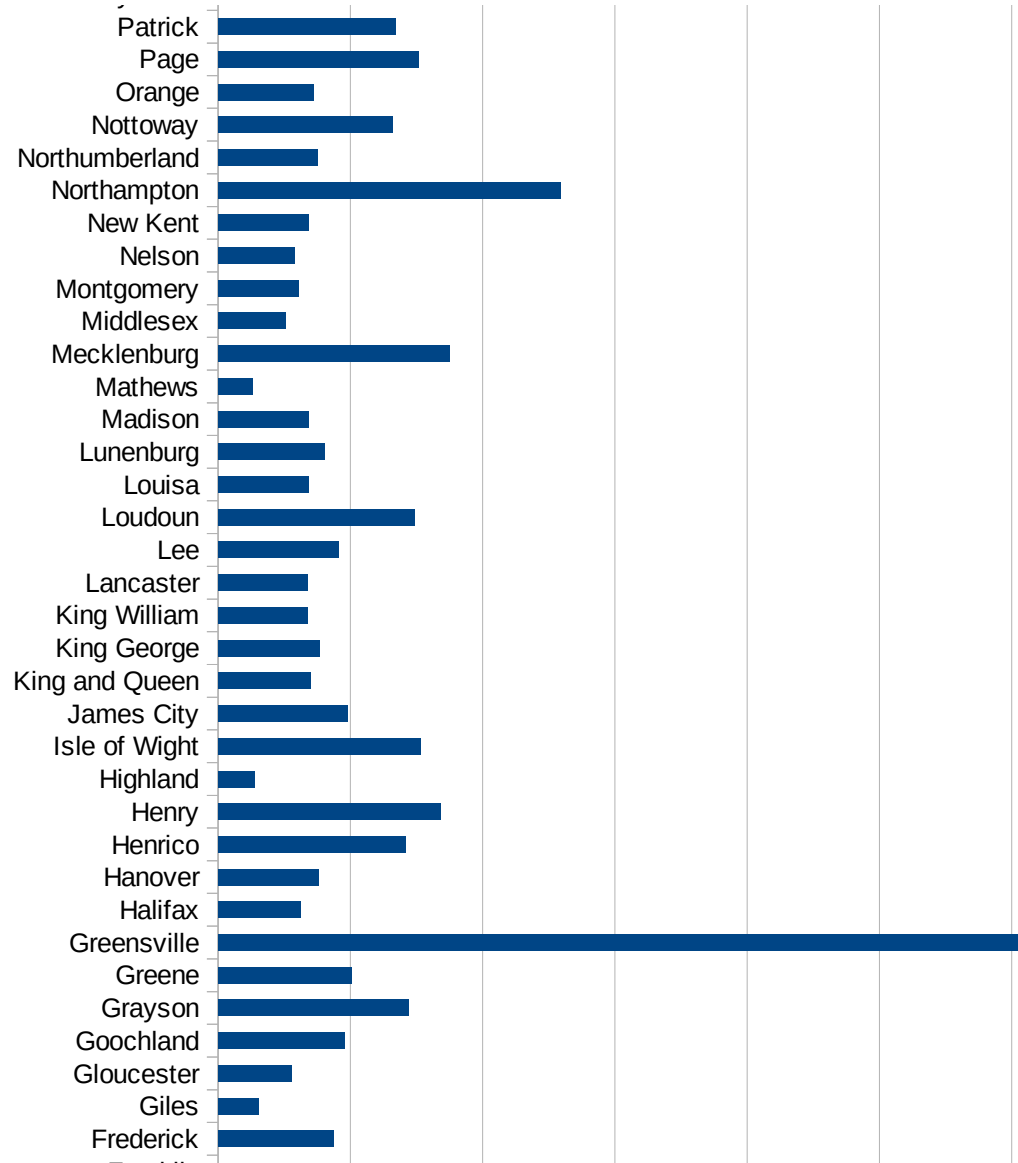
VA

51069 Frederick	873.7479486
51071 Giles	302.7784374
51073 Gloucester	551.5542585
51075 Goochland	955.0851833
51077 Grayson	1439.447252
51079 Greene	1006.117599
51081 Greensville	6132.278318
51083 Halifax	627.1981243
51085 Hanover	760.9172036
51087 Henrico	1418.32771
51089 Henry	1683.904775
51091 Highland	271.4932127
51093 Isle of Wight	1531.675371
51095 James City	980.4049897
51097 King and Queen	695.8250497
51099 King George	767.6387582
51101 King William	678.9066651
51103 Lancaster	676.9915608
51105 Lee	909.0522917
51107 Loudoun	1487.771906
51109 Louisa	685.1922345
51111 Lunenburg	802.5814993
51113 Madison	684.4678451
51115 Mathews	261.304249
51117 Mecklenburg	1752.039152
51119 Middlesex	510.7252298
51121 Montgomery	606.1524473
51125 Nelson	579.6710704
51127 New Kent	683.3102586
51131 Northampton	2590.541116
51133 Northumberland	749.1561702
51135 Nottoway	1316.472114
51137 Orange	723.1743259
51139 Page	1512.555885



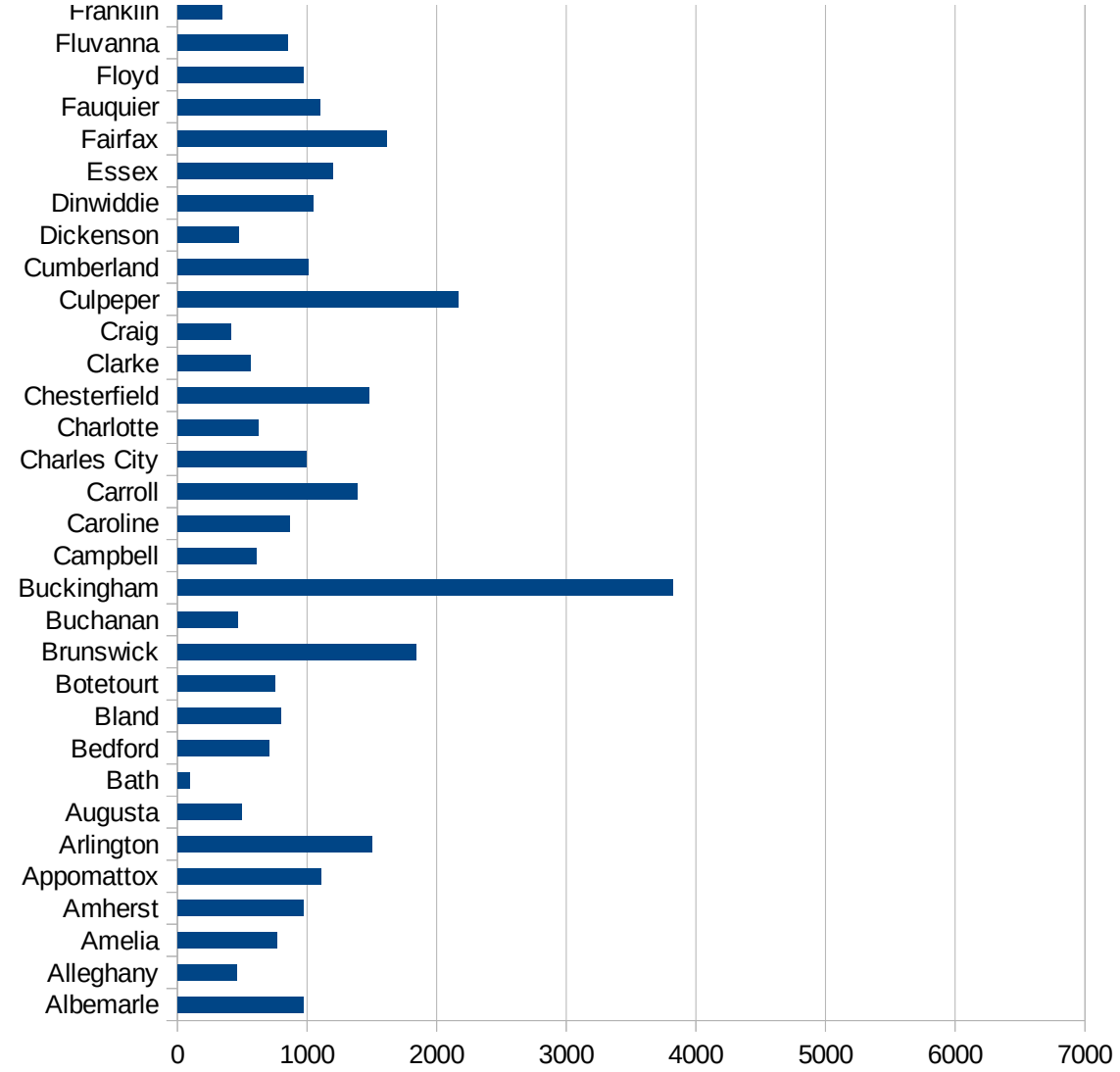
VA

51141 Patrick	1341.028688
51143 Pittsylvania	1297.806363
51145 Powhatan	654.356093
51147 Prince Edward	2191.721133
51149 Prince George	1504.647865
51153 Prince William	2338.406576
51155 Pulaski	405.0959901
51157 Rappahannock	730.8328737
51159 Richmond	3618.057092
51161 Roanoke	648.4326002
51163 Rockbridge	369.1983122
51165 Rockingham	1329.328935
51167 Russell	706.5948856
51169 Scott	724.435776
51171 Shenandoah	1781.732073
51173 Smyth	925.439748
51175 Southampton	2052.769248
51177 Spotsylvania	1367.72002
51179 Stafford	1152.974126
51181 Surry	1204.819277
51183 Sussex	3070.21447
51185 Tazewell	484.6408028
51187 Warren	984.9261305
51191 Washington	700.3418992
51193 Westmoreland	1278.74369
51195 Wise	878.6698937
51197 Wythe	573.8332058
51199 York	689.7974825
51510 Alexandria	2127.328225
51520 Bristol	758.4031064
51530 Buena Vista	1202.501203
51540 Charlottesville	1452.709022
51550 Chesapeake	1576.860621
51570 Colonial Heights	1284.136152



VA

51580 Covington	457.8754579
51590 Danville	1513.773868
51595 Emporia	4569.420035
51600 Fairfax City	492.3903312
51610 Falls Church	446.7912266
51620 Franklin City	3906.152502
51630 Fredericksburg	1667.581663
51640 Galax	6196.481395
51650 Hampton	1168.911423
51660 Harrisonburg	2768.6784
51670 Hopewell	1548.946716
51678 Lexington	602.5784753
51680 Lynchburg	1227.382315
51683 Manassas	4353.881991
51685 Manassas Park	3299.243081
51690 Martinsville	2549.992249
51700 Newport News	1323.435558
51710 Norfolk	1814.598732
51720 Norton	680.4435484
51730 Petersburg	2017.930117
51735 Poquoson	557.8342904
51740 Portsmouth	2369.177445
51750 Radford	2748.241453
51760 Richmond City	1726.526884
51770 Roanoke City	1203.963171
51775 Salem	818.9369419
51790 Staunton	694.1657973
51800 Suffolk	1835.828261
51810 Virginia Beach	1350.766012
51820 Waynesboro	963.4081669
51830 Williamsburg	1033.834586
51840 Winchester	1590.294578



VA

VA

FIPS

29001  
29003  
29005  
29007  
29009  
29011  
29013  
29015  
29017  
29019  
29021  
29023  
29025  
29027  
29029  
29031  
29033  
29035  
29037

VA

29039  
29041  
29043  
29045  
29047  
29049  
29051  
29053  
29055  
29057  
29059  
29061  
29063  
29065  
29067  
29069  
29071  
29073  
29075  
29077  
29079  
29081  
29083  
29085  
29087  
29089  
29091  
29093  
29095  
29097  
29099  
29101

29103

VA

29105  
29107  
29109  
29111  
29113  
29115  
29117  
29121  
29123  
29125  
29127  
29119  
29129  
29131  
29133  
29135  
29137  
29139  
29141  
29143  
29145  
29147  
29149  
29151  
29153  
29155  
29157  
29159  
29161  
29163  
29165  
29167  
29169  
29171

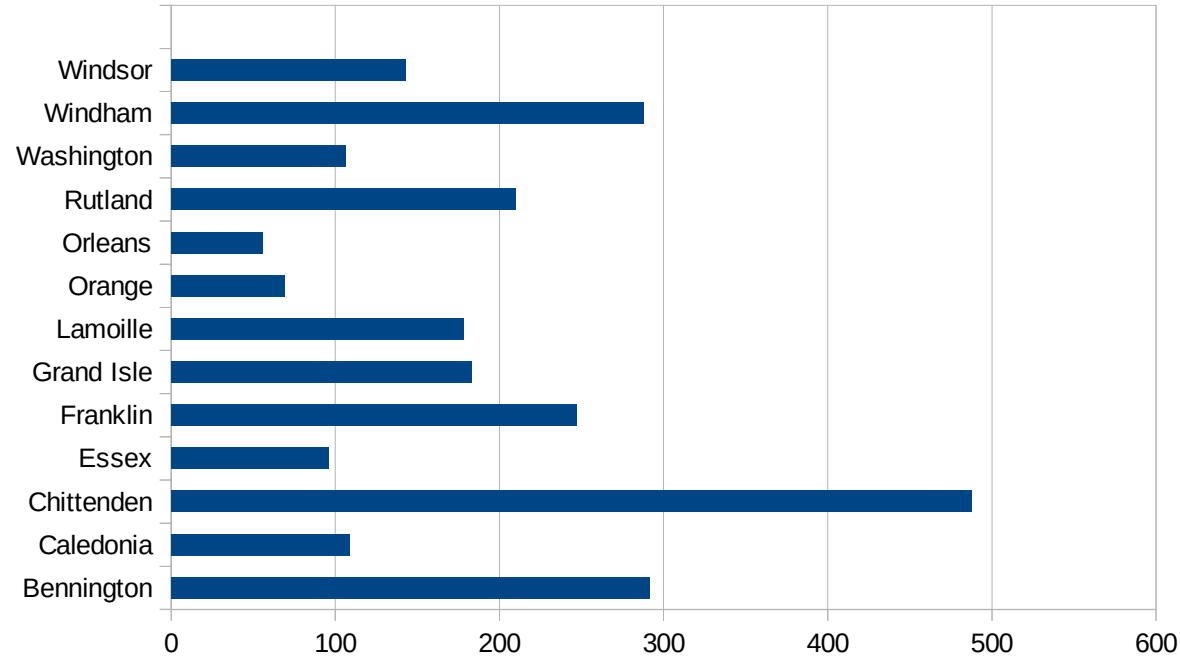
VA

29173  
29175  
29177  
29179  
29181  
29195  
29197  
29199  
29201  
29203  
29205  
29183  
29185  
29187  
29189  
29510  
29186  
29207  
29209  
29211  
29213  
29215  
  
29217  
29219  
29221  
29223  
29225  
29227  
29229



VT

FIPS	County	PC Infection
50001	Addison	219.0787872
50003	Bennington	291.8806657
50005	Caledonia	108.9037027
50007	Chittenden	487.9323336
50009	Essex	96
50011	Franklin	246.8586229
50013	Grand Isle	183.3568406
50015	Lamoille	177.8656126
50017	Orange	68.96789544
50019	Orleans	55.74757498
50021	Rutland	209.6400327
50023	Washington	106.6391469
50025	Windham	287.6789223
50027	Windsor	142.8933184



FIPS

- 29001
- 29003
- 29005
- 29007
- 29009
- 29011
- 29013
- 29015
- 29017
- 29019
- 29021
- 29023
- 29025
- 29027
- 29029
- 29031
- 29033
- 29035
- 29037

VT

29039  
29041  
29043  
29045  
29047  
29049  
29051  
29053  
29055  
29057  
29059  
29061  
29063  
29065  
29067  
29069  
29071  
29073  
29075  
29077  
29079  
29081  
29083  
29085  
29087  
29089  
29091  
29093  
29095  
29097  
29099  
29101

29103

VT

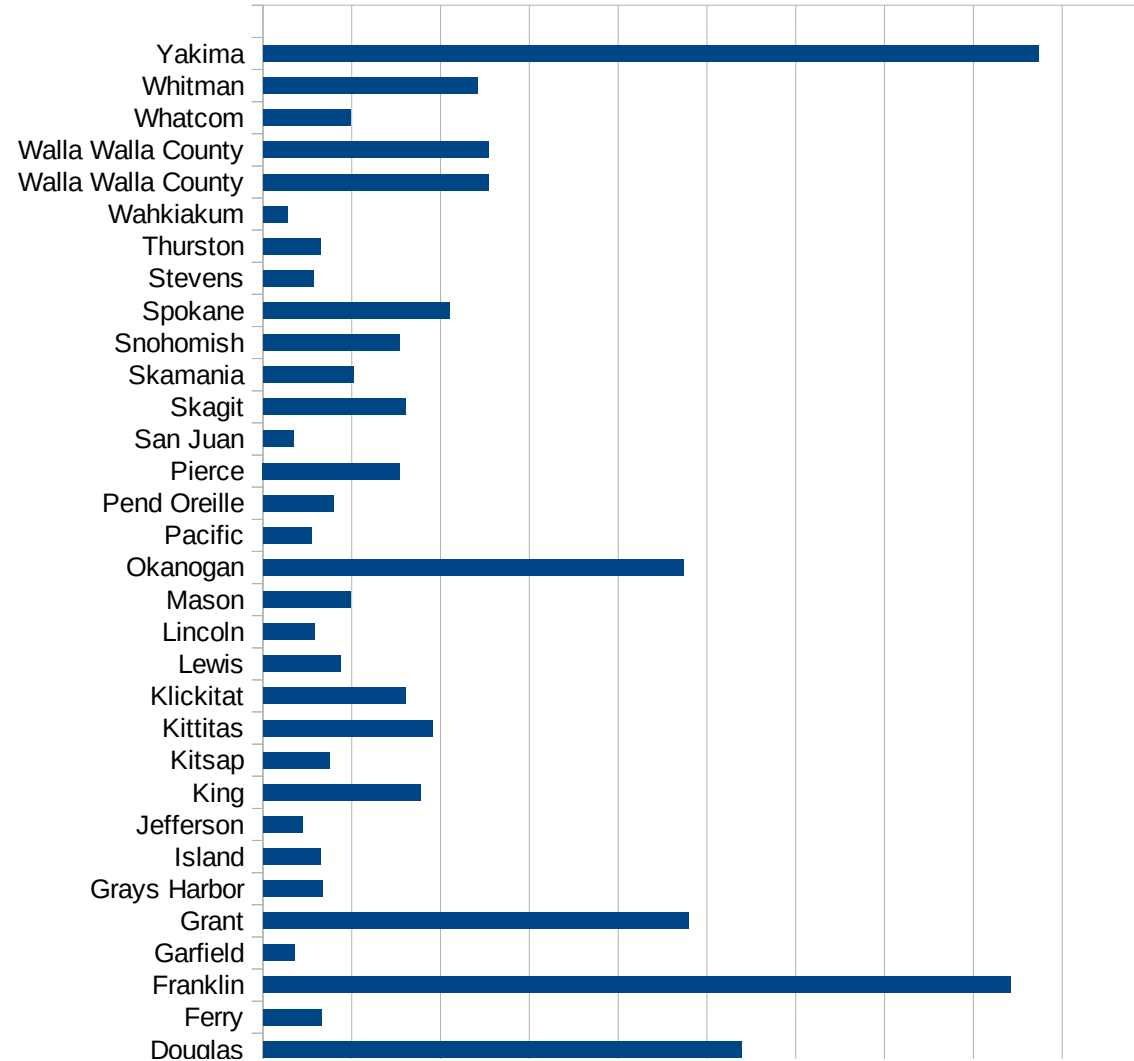
29105  
29107  
29109  
29111  
29113  
29115  
29117  
29121  
29123  
29125  
29127  
29119  
29129  
29131  
29133  
29135  
29137  
29139  
29141  
29143  
29145  
29147  
29149  
29151  
29153  
29155  
29157  
29159  
29161  
29163  
29165  
29167  
29169  
29171

VT

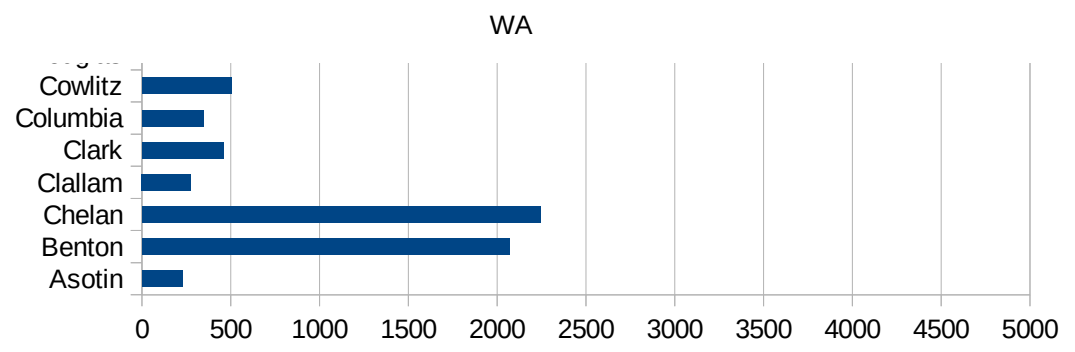
29173  
29175  
29177  
29179  
29181  
29195  
29197  
29199  
29201  
29203  
29205  
29183  
29185  
29187  
29189  
29510  
29186  
29207  
29209  
29211  
29213  
29215  
  
29217  
29219  
29221  
29223  
29225  
29227  
29229

WA

FIPS	County	PC Infection
53001	Adams	3244.0913
53003	Asotin	229.9867315
53005	Benton	2071.558424
53007	Chelan	2245.703308
53009	Clallam	274.9651407
53011	Clark	461.3401901
53013	Columbia	344.91254
53015	Cowlitz	502.812262
53017	Douglas	2691.86846
53019	Ferry	326.8401098
53021	Franklin	4211.050696
53023	Garfield	178.0151313
53025	Grant	2394.920426
53027	Grays Harbor	334.2309306
53029	Island	322.0459389
53031	Jefferson	220.6183618
53033	King	886.500448
53035	Kitsap	376.9389003
53037	Kittitas	954.3112913
53039	Klickitat	800.6513774
53041	Lewis	437.1639616
53043	Lincoln	288.6405959
53045	Mason	491.5505213
53047	Okanogan	2368.745846
53049	Pacific	272.2817208
53051	Pend Oreille	397.0004411
53053	Pierce	771.1216999
53055	San Juan	169.313405
53057	Skagit	800.2745581
53059	Skamania	511.5732976
53061	Snohomish	766.7189021
53063	Spokane	1048.323945
53065	Stevens	282.8104286



53067 Thurston	324.3499907
53069 Wahkiakum	135.5625847
53071 Walla Walla Cou	1270.477003
53071 Walla Walla Cou	1270.477003
53073 Whatcom	493.6083479
53075 Whitman	1205.037055
53077 Yakima	4364.754261



WA

FIPS

29001  
29003  
29005  
29007  
29009  
29011  
29013  
29015  
29017  
29019  
29021  
29023  
29025  
29027  
29029  
29031  
29033  
29035  
29037



WA

29039  
29041  
29043  
29045  
29047  
29049  
29051  
29053  
29055  
29057  
29059  
29061  
29063  
29065  
29067  
29069  
29071  
29073  
29075  
29077  
29079  
29081  
29083  
29085  
29087  
29089  
29091  
29093  
29095  
29097  
29099  
29101

29103

WA

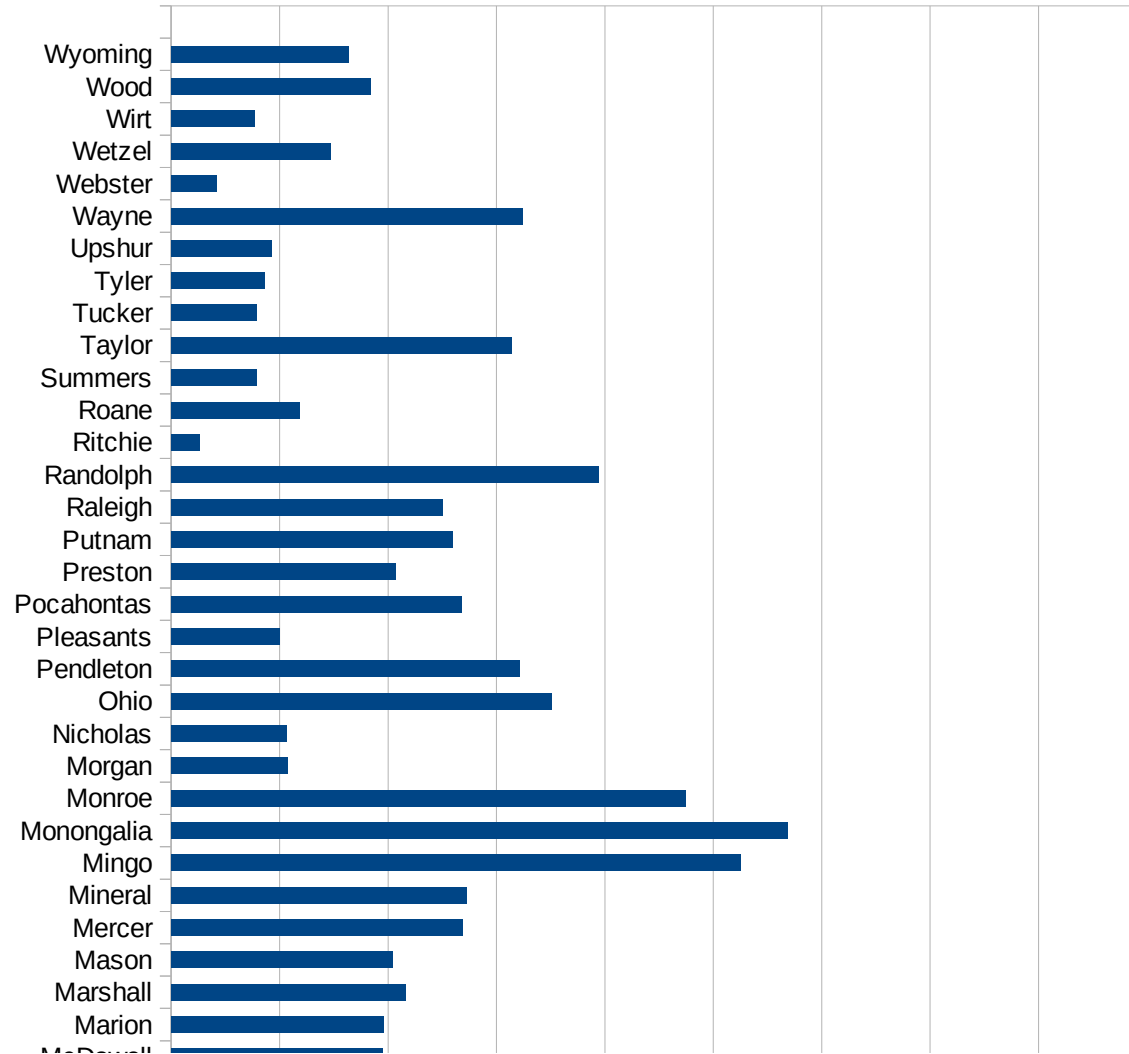
29105  
29107  
29109  
29111  
29113  
29115  
29117  
29121  
29123  
29125  
29127  
29119  
29129  
29131  
29133  
29135  
29137  
29139  
29141  
29143  
29145  
29147  
29149  
29151  
29153  
29155  
29157  
29159  
29161  
29163  
29165  
29167  
29169  
29171

WA

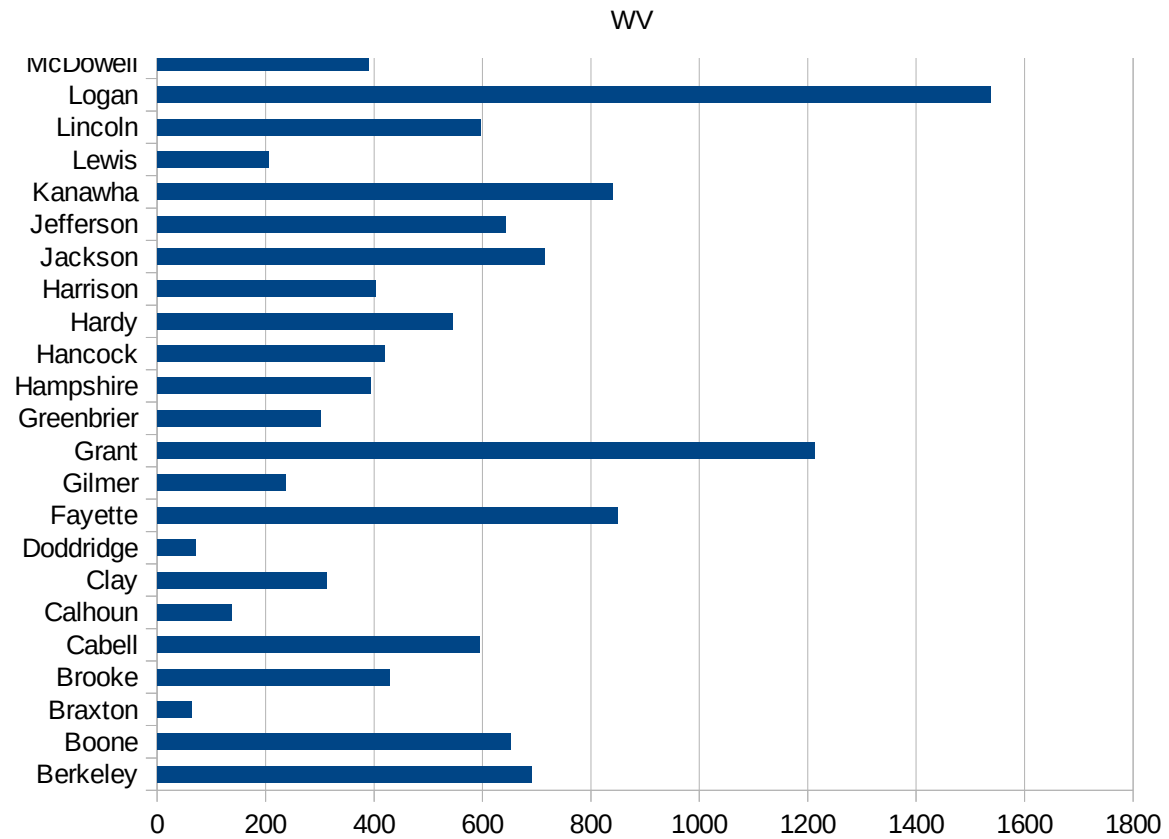
29173  
29175  
29177  
29179  
29181  
29195  
29197  
29199  
29201  
29203  
29205  
29183  
29185  
29187  
29189  
29510  
29186  
29207  
29209  
29211  
29213  
29215  
  
29217  
29219  
29221  
29223  
29225  
29227  
29229

WV

FIPS	County	PC Infection
54001	Barbour	205.624433
54003	Berkeley	689.8730395
54005	Boone	651.450959
54007	Braxton	63.8796224
54009	Brooke	427.8701076
54011	Cabell	595.3402557
54013	Calhoun	137.8549766
54015	Clay	312.78962
54017	Doddridge	71.37758744
54019	Fayette	848.4820308
54021	Gilmer	236.7306255
54023	Grant	1212.798899
54025	Greenbrier	301.8455701
54027	Hampshire	394.0549107
54029	Hancock	419.3304461
54031	Hardy	544.4646098
54033	Harrison	402.6408503
54035	Jackson	714.1364175
54037	Jefferson	642.4812096
54039	Kanawha	839.5491372
54041	Lewis	205.9410884
54043	Lincoln	597.1163649
54045	Logan	1536.479897
54047	McDowell	389.6175163
54049	Marion	392.1778348
54051	Marshall	432.0285854
54053	Mason	407.964668
54055	Mercer	537.788977
54057	Mineral	545.6570156
54059	Mingo	1051.082615
54061	Monongalia	1136.06465
54063	Monroe	948.7951807
54065	Morgan	213.6391747



54067 Nicholas	213.3483616
54069 Ohio	701.7123698
54071 Pendleton	643.1327712
54073 Pleasants	199.8135074
54075 Pocahontas	534.8229142
54077 Preston	413.7238098
54079 Putnam	518.6831798
54081 Raleigh	500.983112
54083 Randolph	787.5654859
54085 Ritchie	51.43503755
54087 Roane	236.8647717
54089 Summers	156.7398119
54091 Taylor	628.6324279
54093 Tucker	158.1595974
54095 Tyler	171.5069746
54097 Upshur	184.3129224
54099 Wayne	648.4077709
54101 Webster	84.49004225
54103 Wetzel	294.6954813
54105 Wirt	154.373928
54107 Wood	368.1579041
54109 Wyoming	327.1432695



FIPS

- 29001
- 29003
- 29005
- 29007
- 29009
- 29011
- 29013
- 29015
- 29017
- 29019
- 29021
- 29023
- 29025
- 29027
- 29029
- 29031
- 29033
- 29035
- 29037

WV

29039  
29041  
29043  
29045  
29047  
29049  
29051  
29053  
29055  
29057  
29059  
29061  
29063  
29065  
29067  
29069  
29071  
29073  
29075  
29077  
29079  
29081  
29083  
29085  
29087  
29089  
29091  
29093  
29095  
29097  
29099  
29101

29103

WV

29105  
29107  
29109  
29111  
29113  
29115  
29117  
29121  
29123  
29125  
29127  
29119  
29129  
29131  
29133  
29135  
29137  
29139  
29141  
29143  
29145  
29147  
29149  
29151  
29153  
29155  
29157  
29159  
29161  
29163  
29165  
29167  
29169  
29171

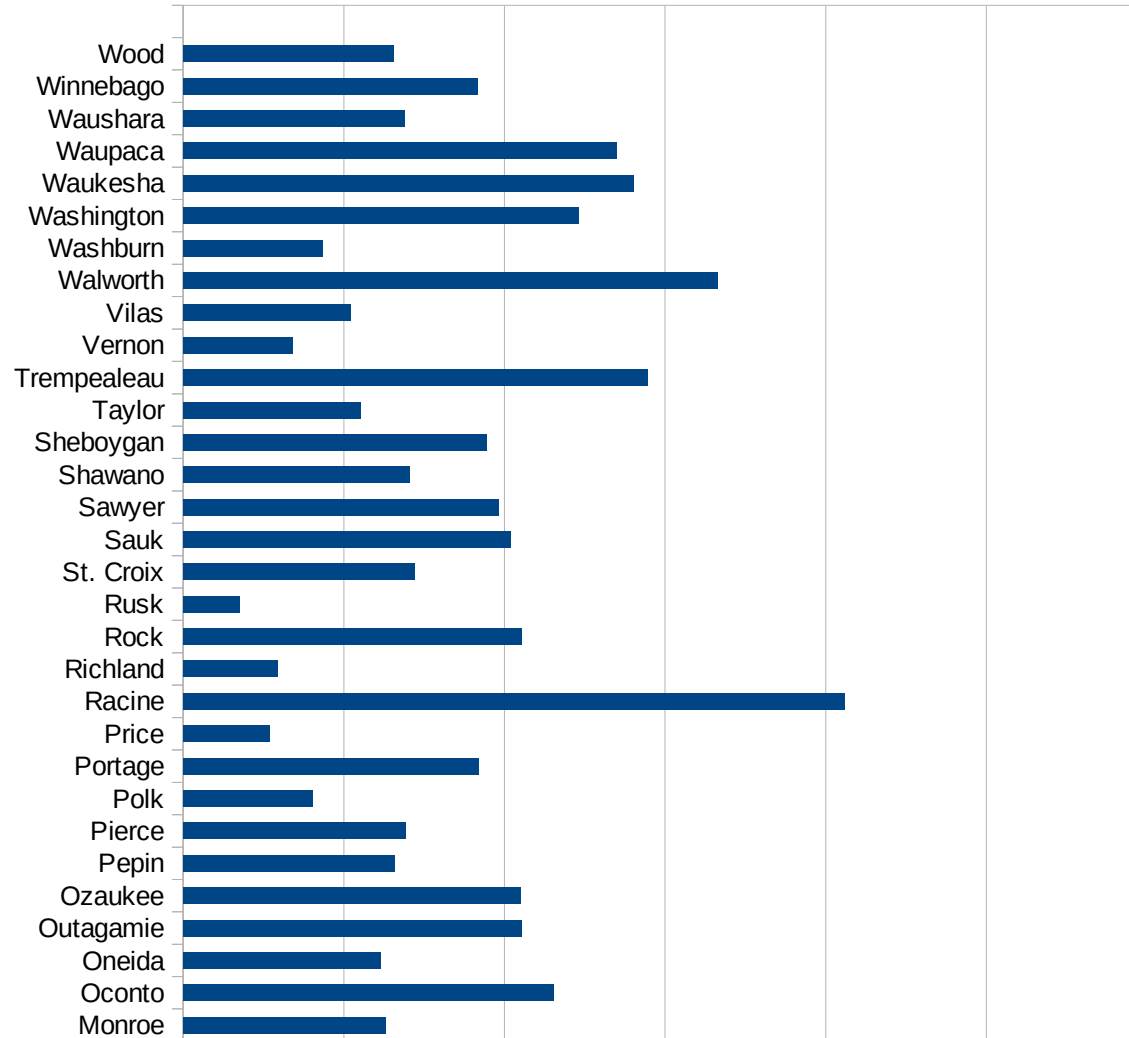


WV

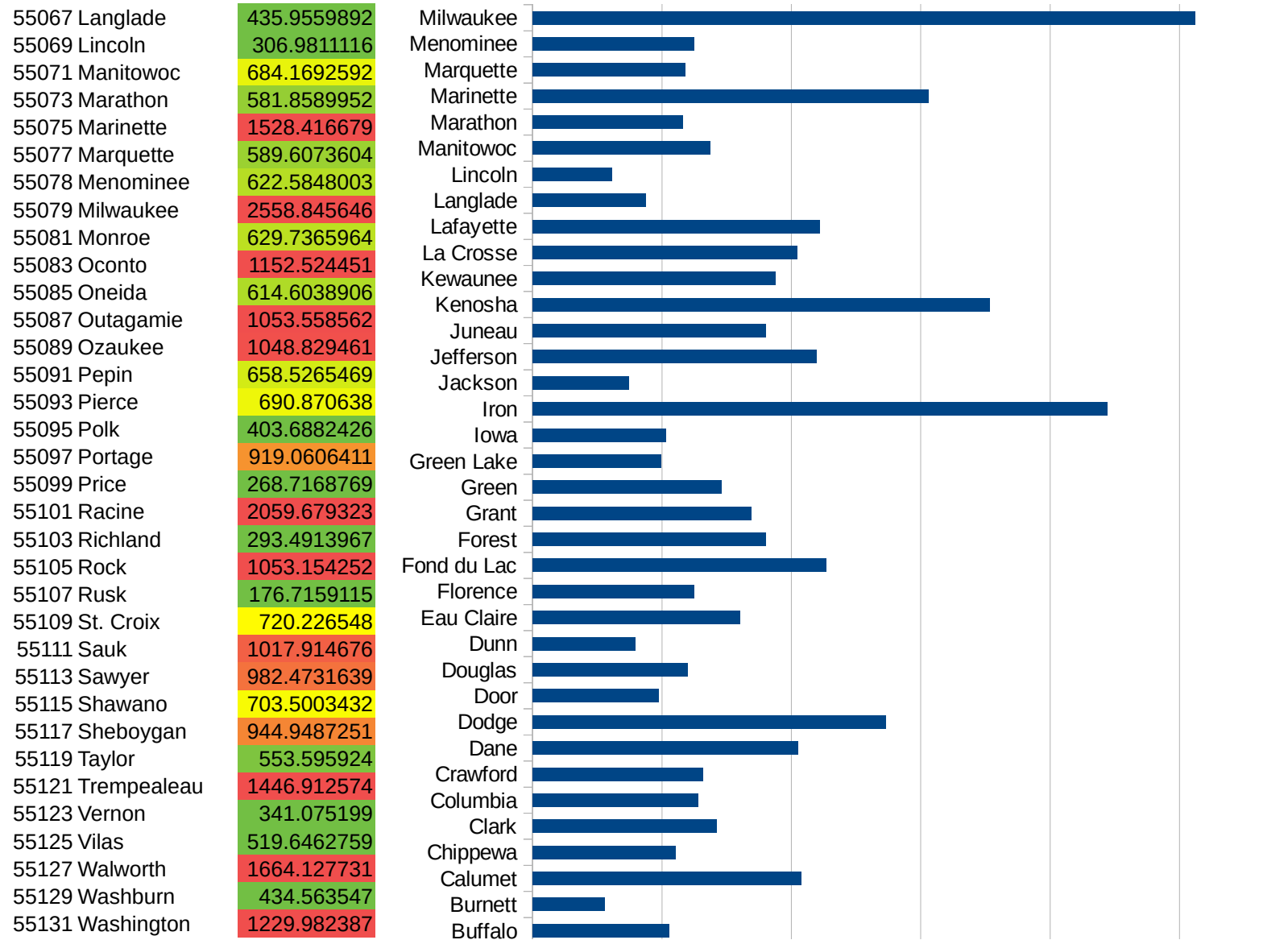
29173  
29175  
29177  
29179  
29181  
29195  
29197  
29199  
29201  
29203  
29205  
29183  
29185  
29187  
29189  
29510  
29186  
29207  
29209  
29211  
29213  
29215  
  
29217  
29219  
29221  
29223  
29225  
29227  
29229

WI

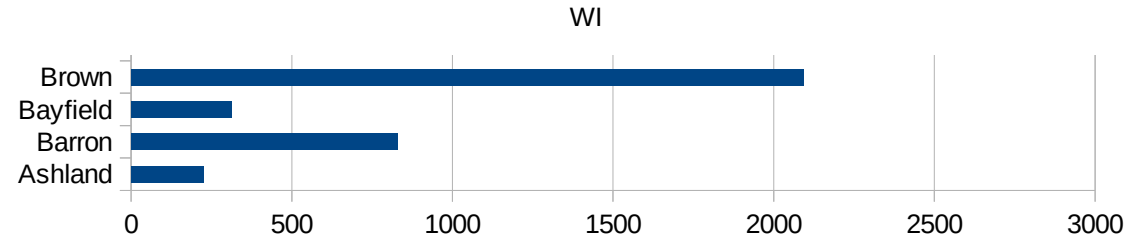
FIPS	County	PC Infection
55001	Adams	594.6530372
55003	Ashland	224.3589744
55005	Barron	830.3073244
55007	Bayfield	312.4584497
55009	Brown	2091.290844
55011	Buffalo	525.7142857
55013	Burnett	279.3659044
55015	Calumet	1036.703284
55017	Chippewa	551.9607079
55019	Clark	711.6309891
55021	Columbia	638.0975627
55023	Crawford	656.8043705
55025	Dane	1025.879299
55027	Dodge	1366.011361
55029	Door	485.3314017
55031	Douglas	597.111646
55033	Dunn	396.6231637
55035	Eau Claire	801.6530507
55037	Florence	624.8553576
55039	Fond du Lac	1135.194924
55041	Forest	900.9009009
55043	Grant	843.7754587
55045	Green	728.4248152
55047	Green Lake	496.8812771
55049	Iowa	513.2304068
55051	Iron	2219.87315
55053	Jackson	371.1299932
55055	Jefferson	1094.809054
55057	Juneau	901.6793778
55059	Kenosha	1766.790714
55061	Kewaunee	937.0553893
55063	La Crosse	1021.737292
55065	Lafayette	1110.111011



WI



55133 Waukesha	1401.734678
55135 Waupaca	1349.55406
55137 Waushara	688.2908132
55139 Winnebago	917.4365571
55141 Wood	654.3015536



FIPS

- 29001
- 29003
- 29005
- 29007
- 29009
- 29011
- 29013
- 29015
- 29017
- 29019
- 29021
- 29023
- 29025
- 29027
- 29029
- 29031
- 29033
- 29035
- 29037

29039  
29041  
29043  
29045  
29047  
29049  
29051  
29053  
29055  
29057  
29059  
29061  
29063  
29065  
29067  
29069  
29071  
29073  
29075  
29077  
29079  
29081  
29083  
29085  
29087  
29089  
29091  
29093  
29095  
29097  
29099  
29101

29103

29105  
29107  
29109  
29111  
29113  
29115  
29117  
29121  
29123  
29125  
29127  
29119  
29129  
29131  
29133  
29135  
29137  
29139  
29141  
29143  
29145  
29147  
29149  
29151  
29153  
29155  
29157  
29159  
29161  
29163  
29165  
29167  
29169  
29171

WI

29173  
29175  
29177  
29179  
29181  
29195  
29197  
29199  
29201  
29203  
29205  
29183  
29185  
29187  
29189  
29510  
29186  
29207  
29209  
29211  
29213  
29215  
  
29217  
29219  
29221  
29223  
29225  
29227  
29229