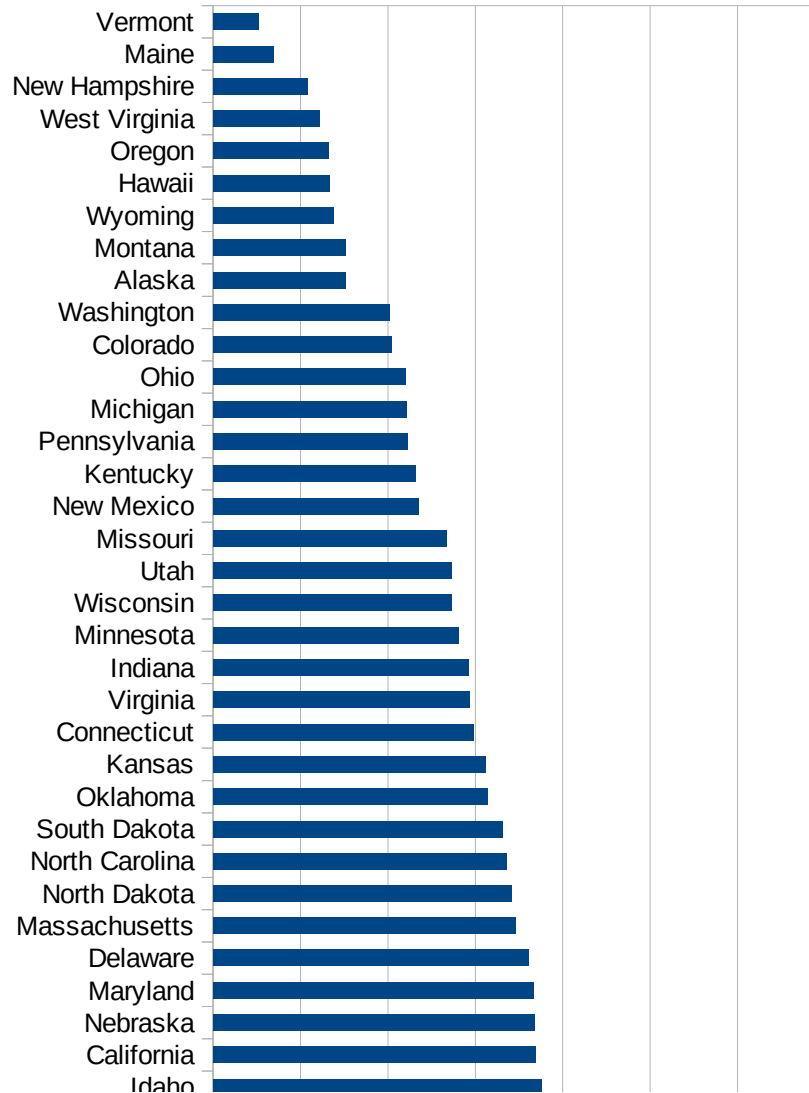


PerCap50States

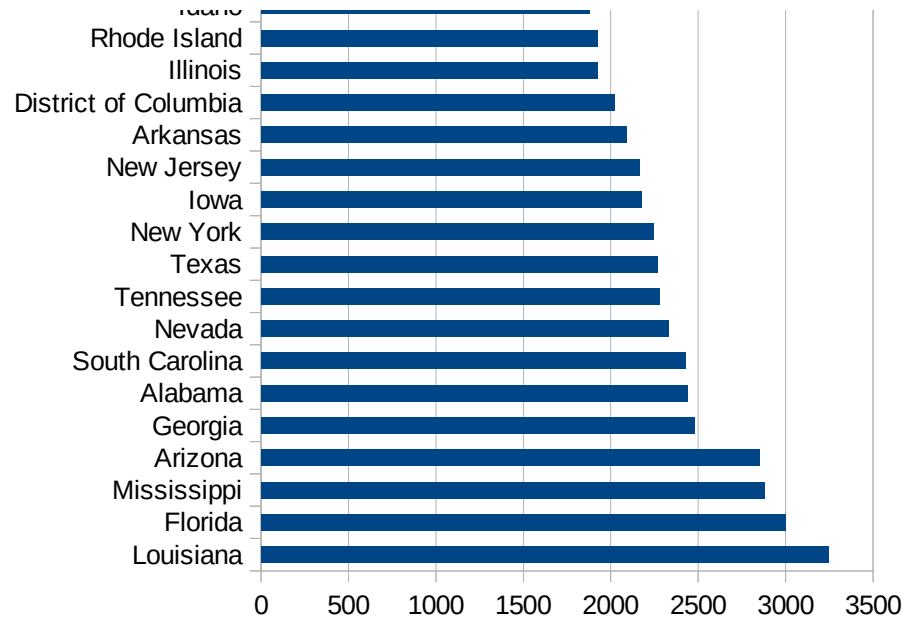
Idx	State	Population	Cases per 100,000
19	Louisiana	4659978	3246.41017618538
10	Florida	21299325	3000.66786154021
25	Mississippi	2986530	2877.5535487673
3	Arizona	7171646	2854.01705549884
11	Georgia	10519475	2476.75858348444
1	Alabama	4887871	2440.51039808538
41	South Carolina	5084127	2425.68684849926
29	Nevada	3034392	2330.35151687719
43	Tennessee	6770010	2280.91243587528
44	Texas	28701845	2269.36630728791
33	New York	19542209	2241.15400669392
16	Iowa	3156145	2177.18133989408
31	New Jersey	8908520	2167.75626029913
4	Arkansas	3013825	2088.54196909243
9	District of Columbia	702455	2019.48879287641
14	Illinois	12741080	1925.33913922525
40	Rhode Island	1057315	1924.68658819746
13	Idaho	1754208	1876.85838851493
5	California	39557045	1847.10966150277
28	Nebraska	1929268	1841.11279511193
21	Maryland	6042718	1834.12497488713
8	Delaware	967171	1805.05825753667
22	Massachusetts	6902149	1732.72121479846
35	North Dakota	760077	1706.80075834422
34	North Carolina	10383620	1678.1527058964
42	South Dakota	882235	1654.43447607497
37	Oklahoma	3943079	1572.02024103499
17	Kansas	2911505	1558.1288714943
7	Connecticut	3572665	1490.90384908745
47	Virginia	8517685	1464.4589462982
15	Indiana	6691878	1462.72840000968
24	Minnesota	5611179	1404.33944452672
50	Wisconsin	5813568	1364.97930358775



This work is licensed under the Creative Commons Attribution-NoDerivatives 4.0 International License. To view a copy of this license, visit <http://creativecommons.org/licenses/by-nd/4.0/>.

Idx	State	Population	Cases per 100,000
45	Utah	3161105	1363.06766146648
26	Missouri	6126452	1332.72895960011
32	New Mexico	2095428	1173.07776740599
18	Kentucky	4468402	1156.49845291449
39	Pennsylvania	12807060	1112.62850334113
23	Michigan	9995915	1106.55202650283
36	Ohio	11689442	1098.80351859396
6	Colorado	5695564	1023.02423429883
48	Washington	7535591	1009.14447188018
2	Alaska	737438	757.080595250041
27	Montana	1062305	754.86795223594
51	Wyoming	577737	690.625665311379
12	Hawaii	1420491	665.122130305648
38	Oregon	4190713	658.623007588446
49	West Virginia	1805832	611.463303341618
30	New Hampshire	1356458	543.031925794975
20	Maine	1338404	346.083843144521
46	Vermont	626299	260.897750116159

PerCap50States



Counties\_Cities

FIPS	County	State	Cases Per 100,000
47169	Trousdale	Tennessee	14802.03414457
12067	Lafayette	Florida	13857.07741640
5079	Lincoln	Arkansas	12979.15265636
13053	Chattahoochee	Georgia	12879.07150880
47095	Lake	Tennessee	11388.47658885
5077	Lee	Arkansas	11229.82749026
31043	Dakota	Nebraska	10157.84494348
19021	Buena Vista	Iowa	9323.73955922
5017	Chicot	Arkansas	9273.80724277
47181	Wayne	Tennessee	8968.47445344
27105	Nobles	Minnesota	8584.19996351
22035	East Carroll	Louisiana	7531.61858747
28055	Issaquena	Mississippi	7492.35474006
22065	Madison	Louisiana	7454.52916405
20057	Ford	Kansas	7046.74220963
22037	East Feliciana	Louisiana	6879.04687905
5133	Sevier	Arkansas	6791.52809382
31037	Colfax	Nebraska	6727.32285636
20175	Seward	Kansas	6662.07529844
51640	Galax	Virginia	6243.18854118
51081	Greensville	Virginia	6158.08033027
6025	Imperial	California	6050.25656256
1085	Lowndes	Alabama	6025.66673351
13259	Stewart	Georgia	6017.09953218
28051	Holmes	Mississippi	5992.50936330
4023	Santa Cruz	Arizona	5957.73042936
13101	Echols	Georgia	5950.00000000
40139	Texas	Oklahoma	5930.09044243
35031	McKinley	New Mexico	5851.43173330
12086	Miami-Dade	Florida	5810.76564475
28125	Sharkey	Mississippi	5803.06145762
4027	Yuma	Arizona	5796.97163976
48323	Maverick	Texas	5702.31683338

This work is licensed under the Creative Commons Attribution-NoDerivatives 4.0 International License. To view a copy of this license, visit <http://creativecommons.org/licenses/by-nd/4.0/>.

Counties\_Cities

22003 Allen	Louisiana	5694.20035149
12121 Suwannee	Florida	5634.63148605
12123 Taylor	Florida	5628.26619803
48025 Bee	Texas	5499.12541811
22041 Franklin	Louisiana	5482.23853939
5149 Yell	Arkansas	5446.94683074
46017 Buffalo	South Dakota	5402.75049116
47007 Bledsoe	Tennessee	5401.55879363
5123 St. Francis	Arkansas	5353.98404025
1011 Bullock	Alabama	5336.35825607
48489 Willacy	Texas	5307.92470370
48355 Nueces	Texas	5265.75849171
12039 Gadsden	Florida	5259.94683401
30003 Big Horn	Montana	5248.16314290
1105 Perry	Alabama	5240.70021882
48341 Moore	Texas	5231.55690016
20055 Finney	Kansas	5217.01128076
12077 Liberty	Florida	5202.79058768
12045 Gulf	Florida	5171.98713190
5059 Hot Spring	Arkansas	5151.18245749
28011 Bolivar	Mississippi	5122.39491909
4017 Navajo	Arizona	5107.51957988
47069 Hardeman	Tennessee	5063.44171293
48061 Cameron	Texas	5062.41920417
12063 Jackson	Florida	5061.58782735
28133 Sunflower	Mississippi	5051.48630270
1059 Franklin	Alabama	5037.78337531
19047 Crawford	Iowa	5023.89555892
28103 Noxubee	Mississippi	5021.35738016
13003 Atkinson	Georgia	5013.86043148
28099 Neshoba	Mississippi	4981.97424893
13001 Appling	Georgia	4971.09201924
18017 Cass	Indiana	4966.40758793
12047 Hamilton	Florida	4954.57721873

Counties\_Cities

48189 Hale	Texas	4951.22672184
28021 Claiborne	Mississippi	4921.12863808
28119 Quitman	Mississippi	4907.10537512
48427 Starr	Texas	4863.23130570
48283 La Salle	Texas	4859.91236224
12079 Madison	Florida	4846.45690539
12023 Columbia	Florida	4825.32658185
48313 Madison	Texas	4805.15878519
48255 Karnes	Texas	4792.33226837
12037 Franklin	Florida	4788.68438991
12051 Hendry	Florida	4781.49966311
28135 Tallahatchie	Mississippi	4775.86330164
13005 Bacon	Georgia	4765.31068395
48471 Walker	Texas	4711.64459161
4001 Apache	Arizona	4678.49285694
13243 Randolph	Georgia	4653.88555539
48105 Crockett	Texas	4629.89425550
39101 Marion	Ohio	4627.92693392
28043 Grenada	Mississippi	4625.97957730
48449 Titus	Texas	4616.59552569
51595 Emporia	Virginia	4608.47490724
13065 Clinch	Georgia	4602.88808664
28143 Tunica	Mississippi	4595.73612228
28151 Washington	Mississippi	4575.81607971
28027 Coahoma	Mississippi	4565.14053385
22001 Acadia	Louisiana	4547.35488021
47075 Haywood	Tennessee	4539.94808192
13163 Jefferson	Georgia	4536.61697991
12029 Dixie	Florida	4532.93413174
31151 Saline	Nebraska	4487.80487805
13049 Charlton	Georgia	4472.54780999
1131 Wilcox	Alabama	4460.33687776
22077 Pointe Coupee	Louisiana	4421.14858706
36087 Rockland	New York	4408.41891954

Counties\_Cities

13141 Hancock	Georgia	4408.24149497
51683 Manassas	Virginia	4385.10122235
13161 Jeff Davis	Georgia	4384.85594517
53077 Yakima	Washington	4377.48065191
48001 Anderson	Texas	4371.56587492
12003 Baker	Florida	4366.07300300
28083 Leflore	Mississippi	4363.91299837
48117 Deaf Smith	Texas	4349.68017058
49037 San Juan	Utah	4336.85028157
39129 Pickaway	Ohio	4322.90052681
29119 McDonald	Missouri	4311.46546494
12125 Union	Florida	4310.57563588
48123 DeWitt	Texas	4309.70426512
1013 Butler	Alabama	4308.94308943
31047 Dawson	Nebraska	4306.38154287
48479 Webb	Texas	4286.90515023
13069 Coffee	Georgia	4281.43782053
48391 Refugio	Texas	4280.43230944
53021 Franklin	Washington	4247.08787773
6031 Kings	California	4242.69651044
19127 Marshall	Iowa	4239.51376904
28153 Wayne	Mississippi	4197.45787762
13279 Toombs	Georgia	4195.33603600
28053 Humphreys	Mississippi	4190.38391668
28097 Montgomery	Mississippi	4170.40806146
48469 Victoria	Texas	4167.97957299
19193 Woodbury	Iowa	4158.41777275
12049 Hardee	Florida	4129.19801798
13099 Early	Georgia	4128.03747438
19197 Wright	Iowa	4121.35539795
22047 Iberville	Louisiana	4116.62235262
12133 Washington	Florida	4115.75562701
27165 Watonwan	Minnesota	4089.25318761
51620 Franklin City	Virginia	4068.38886809

Counties\_Cities

41045 Malheur	Oregon	4065.09357201
22127 Winn	Louisiana	4054.05405405
12027 DeSoto	Florida	4009.17602497
12013 Calhoun	Florida	3996.70939878
22025 Catahoula	Louisiana	3996.66944213
45089 Williamsburg	South Carolina	3989.41384042
41049 Morrow	Oregon	3983.46816743
48465 Val Verde	Texas	3976.99561047
13139 Hall	Georgia	3968.87429012
28147 Walthall	Mississippi	3968.19910128
48369 Parmer	Texas	3963.90916464
13071 Colquitt	Georgia	3956.83453237
28079 Leake	Mississippi	3953.78465053
22125 West Feliciana	Louisiana	3952.13454075
13061 Clay	Georgia	3948.73571181
28123 Scott	Mississippi	3945.27521476
13165 Jenkins	Georgia	3938.73085339
13009 Baldwin	Georgia	3937.71055039
48177 Gonzales	Texas	3932.58426966
13313 Whitfield	Georgia	3919.77859353
13201 Miller	Georgia	3904.32641576
28159 Winston	Mississippi	3897.60528489
45061 Lee	South Carolina	3896.86150974
28029 Copiah	Mississippi	3892.37291105
22081 Red River	Louisiana	3881.09000826
22045 Iberia	Louisiana	3879.27996504
28031 Covington	Mississippi	3877.36699729
45009 Bamberg	South Carolina	3873.90542907
13017 Ben Hill	Georgia	3872.04384345
28107 Panola	Mississippi	3859.20767745
1025 Clarke	Alabama	3858.69565217
47111 Macon	Tennessee	3853.28662683
51029 Buckingham	Virginia	3847.28513442
13277 Tift	Georgia	3845.11103991

Counties\_Cities

22051 Jefferson	Louisiana	3842.40561593
36119 Westchester	New York	3839.55552432
13299 Ware	Georgia	3831.27802691
22111 Union	Louisiana	3828.92969100
19171 Tama	Iowa	3815.66493138
13087 Decatur	Georgia	3808.09031044
22097 St. Landry	Louisiana	3795.12831666
48047 Brooks	Texas	3781.27635648
13285 Troup	Georgia	3761.03035668
20209 Wyandotte	Kansas	3740.53373981
1047 Dallas	Alabama	3735.31714957
12011 Broward	Florida	3735.02249828
13273 Terrell	Georgia	3727.79003600
22099 St. Martin	Louisiana	3722.42218534
20145 Pawnee	Kansas	3718.37854313
22053 Jefferson Davis	Louisiana	3701.47552403
13127 Glynn	Georgia	3685.79776810
22019 Calcasieu	Louisiana	3675.31214305
34031 Passaic	New Jersey	3669.50785798
22093 St. James	Louisiana	3655.46418216
13253 Seminole	Georgia	3644.01683704
13167 Johnson	Georgia	3636.17634940
30087 Rosebud	Montana	3630.14454375
1095 Marshall	Alabama	3627.13169422
1065 Hale	Alabama	3619.44859432
12033 Escambia	Florida	3618.62746962
36005 Bronx	New York	3618.38154584
51159 Richmond	Virginia	3618.05709228
22091 St. Helena	Louisiana	3615.27967258
22073 Ouachita	Louisiana	3611.58763554
13037 Calhoun	Georgia	3589.42065491
13021 Bibb	Georgia	3583.39593063
13107 Emanuel	Georgia	3582.16875995
19115 Louisa	Iowa	3572.38785925



Counties\_Cities

22101 St. Mary	Louisiana	3572.14610037
12065 Jefferson	Florida	3569.42889138
28127 Simpson	Mississippi	3569.02608566
13287 Turner	Georgia	3551.56723964
41059 Umatilla	Oregon	3551.52484648
51001 Accomack	Virginia	3551.15389362
37061 Duplin	North Carolina	3549.34076390
22083 Richland	Louisiana	3545.95879556
13109 Evans	Georgia	3544.44548083
22095 St. John the Bap	Louisiana	3538.34753612
45019 Charleston	South Carolina	3529.15090970
48185 Grimes	Texas	3519.04090268
28017 Chickasaw	Mississippi	3517.55867451
1035 Conecuh	Alabama	3510.62963265
5035 Crittenden	Arkansas	3502.13065243
48375 Potter	Texas	3494.41695641
1101 Montgomery	Alabama	3478.42649150
38005 Benson	North Dakota	3476.01264005
12059 Holmes	Florida	3470.76038404
28115 Pontotoc	Mississippi	3461.81635410
22055 Lafayette	Louisiana	3460.71784564
22039 Evangeline	Louisiana	3450.64737015
47037 Davidson	Tennessee	3440.72297054
48285 Lavaca	Texas	3421.18349080
28163 Yazoo	Mississippi	3416.17105636
46005 Beadle	South Dakota	3410.47503045
5093 Mississippi	Arkansas	3397.26957492
53001 Adams	Washington	3395.92084620
48239 Jackson	Texas	3395.18623101
45005 Allendale	South Carolina	3392.11501741
22057 Lafourche	Louisiana	3389.89960760
13257 Stephens	Georgia	3387.74726330
13043 Candler	Georgia	3386.85861942
37123 Montgomery	North Carolina	3384.54768802

Counties\_Cities

22107 Tensas	Louisiana	3384.13267593
1053 Escambia	Alabama	3379.77577011
1063 Greene	Alabama	3376.65492530
47077 Henderson	Tennessee	3375.58803462
1091 Marengo	Alabama	3362.00566453
28013 Calhoun	Mississippi	3359.65641452
12043 Glades	Florida	3351.79248033
13305 Wayne	Georgia	3348.09447128
6029 Kern	California	3318.93340946
48415 Scurry	Texas	3314.36025139
36059 Nassau	New York	3313.44881227
2282 Yakutat	Alaska	3311.25827815
28077 Lawrence	Mississippi	3307.90847049
51685 Manassas Park	Virginia	3305.02108973
13283 Treutlen	Georgia	3304.44999266
45075 Orangeburg	South Carolina	3295.60356132
19149 Plymouth	Iowa	3291.49232915
40089 McCurtain	Oklahoma	3290.21802281
13095 Dougherty	Georgia	3289.01943163
16027 Canyon	Idaho	3280.55159083
48215 Hidalgo	Texas	3276.09681513
13319 Wilkinson	Georgia	3264.71890217
22009 Avoyelles	Louisiana	3262.32020167
28007 Attala	Mississippi	3261.63898720
13275 Thomas	Georgia	3253.23974082
48163 Frio	Texas	3249.89907146
13205 Mitchell	Georgia	3248.91852920
28067 Jones	Mississippi	3231.03664860
5061 Howard	Arkansas	3230.64238063
28157 Wilkinson	Mississippi	3230.20928116
28091 Marion	Mississippi	3228.80841594
22117 Washington	Louisiana	3228.71495427
36085 Richmond	New York	3227.56778438
28101 Newton	Mississippi	3227.16037868

Counties\_Cities

22049 Jackson	Louisiana	3226.00930701
5069 Jefferson	Arkansas	3216.66617729
48249 Jim Wells	Texas	3213.95326050
8075 Logan	Colorado	3209.77331847
45041 Florence	South Carolina	3209.34575381
22013 Bienville	Louisiana	3201.08205591
22085 Sabine	Louisiana	3199.90013316
22033 East Baton Rouge	Louisiana	3195.10336632
48131 Duval	Texas	3193.00749197
31173 Thurston	Nebraska	3190.46967000
48167 Galveston	Texas	3190.38740418
28155 Webster	Mississippi	3187.57662444
22121 West Baton Rouge	Louisiana	3182.35138306
22113 Vermilion	Louisiana	3177.33578472
19179 Wapello	Iowa	3167.16375515
1119 Sumter	Alabama	3159.71948625
28145 Union	Mississippi	3156.68041670
22089 St. Charles	Louisiana	3156.26241041
28063 Jefferson	Mississippi	3152.26569097
12021 Collier	Florida	3142.23964828
5143 Washington	Arkansas	3135.11506113
28105 Oktibbeha	Mississippi	3125.06300530
6107 Tulare	California	3123.67852213
22017 Caddo	Louisiana	3120.75481019
28161 Yalobusha	Mississippi	3114.91284700
13027 Brooks	Georgia	3113.51769484
51183 Sussex	Virginia	3105.81115956
12097 Osceola	Florida	3099.54074839
36081 Queens	New York	3093.41412064
22105 Tangipahoa	Louisiana	3090.21730193
28023 Clarke	Mississippi	3088.95155088
34039 Union	New Jersey	3079.73773758
4013 Maricopa	Arizona	3071.87500567
13245 Richmond	Georgia	3071.63340842

Counties\_Cities

13185 Lowndes	Georgia	3064.79483498
47141 Putnam	Tennessee	3063.04935124
13137 Habersham	Georgia	3062.48347581
28129 Smith	Mississippi	3062.11723535
12093 Okeechobee	Florida	3059.92247875
28095 Monroe	Mississippi	3053.64975818
31079 Hall	Nebraska	3049.97808691
28061 Jasper	Mississippi	3049.67129291
22109 Terrebonne	Louisiana	3048.97271687
13033 Burke	Georgia	3045.97957454
36103 Suffolk	New York	3045.18352325
19069 Franklin	Iowa	3042.27578032
46027 Clay	South Dakota	3041.09393918
1129 Washington	Alabama	3040.66430578
28137 Tate	Mississippi	3039.04864564
28071 Lafayette	Mississippi	3036.88427354
13303 Washington	Georgia	3036.39752772
48253 Jones	Texas	3032.74965938
16075 Payette	Idaho	3027.47229417
22007 Assumption	Louisiana	3026.90582960
45039 Fairfield	South Carolina	3026.51548969
22071 Orleans	Louisiana	3021.94851230
48385 Real	Texas	3018.97642323
48069 Castro	Texas	3013.69863014
13075 Cook	Georgia	3012.46940916
22031 De Soto	Louisiana	3010.64295087
36071 Orange	New York	3007.45383570
47131 Obion	Tennessee	2999.96696072
51750 Radford	Virginia	2999.07301380
47071 Hardin	Tennessee	2995.03414029
27099 Mower	Minnesota	2994.17660143
34017 Hudson	New Jersey	2991.88978509
28015 Carroll	Mississippi	2986.58056705
1127 Walker	Alabama	2985.35574705

Counties\_Cities

6047 Merced	California	2985.09635507
19013 Black Hawk	Iowa	2983.20343182
13233 Polk	Georgia	2978.57311043
13031 Bulloch	Georgia	2974.28068723
28141 Tishomingo	Mississippi	2971.11133957
22079 Rapides	Louisiana	2967.93860388
45069 Marlboro	South Carolina	2966.13379802
48055 Caldwell	Texas	2962.05517146
28035 Forrest	Mississippi	2957.24718802
22023 Cameron	Louisiana	2956.37198622
12005 Bay	Florida	2953.79600296
12007 Bradford	Florida	2949.66104140
13261 Sumter	Georgia	2949.58463660
45027 Clarendon	South Carolina	2946.58753709
1097 Mobile	Alabama	2940.61490198
28113 Pike	Mississippi	2939.61529712
19187 Webster	Iowa	2938.50097858
51660 Harrisonburg	Virginia	2937.09399811
1049 DeKalb	Alabama	2936.19107656
47157 Shelby	Tennessee	2935.99668292
24033 Prince George's	Maryland	2935.96889063
19103 Johnson	Iowa	2921.45973820
13023 Bleckley	Georgia	2921.01573454
45081 Saluda	South Carolina	2920.56074766
48481 Wharton	Texas	2919.33972465
48111 Dallam	Texas	2916.66666667
20111 Lyon	Kansas	2915.64389631
28039 George	Mississippi	2915.46391753
13175 Laurens	Georgia	2913.89329107
47033 Crockett	Tennessee	2910.38525963
28085 Lincoln	Mississippi	2908.93144277
13237 Putnam	Georgia	2907.05671970
12129 Wakulla	Florida	2901.94387111
48297 Live Oak	Texas	2901.52885090

Counties\_Cities

45017 Calhoun	South Carolina	2899.44903581
5071 Johnson	Arkansas	2898.06297210
48273 Kleberg	Texas	2897.61958303
45079 Richland	South Carolina	2897.41808498
28149 Warren	Mississippi	2891.11226611
20017 Chase	Kansas	2890.83301636
48017 Bailey	Texas	2888.85726484
22123 West Carroll	Louisiana	2886.54161355
12031 Duval	Florida	2884.18732852
16087 Washington	Idaho	2883.57445133
1041 Crenshaw	Alabama	2879.05092593
12099 Palm Beach	Florida	2877.77240146
28089 Madison	Mississippi	2877.02357285
13215 Muscogee	Georgia	2873.91841780
22021 Caldwell	Louisiana	2871.48594378
19169 Story	Iowa	2871.41328169
38085 Sioux	North Dakota	2868.28820560
45049 Hampton	South Carolina	2862.90114206
29211 Sullivan	Missouri	2861.27632213
28111 Perry	Mississippi	2858.10074596
45023 Chester	South Carolina	2852.62472481
46099 Minnehaha	South Dakota	2849.49916008
37155 Robeson	North Carolina	2849.10225971
48057 Calhoun	Texas	2847.73433514
19153 Polk	Iowa	2843.98321853
45043 Georgetown	South Carolina	2843.41917139
5115 Pope	Arkansas	2842.18750000
47097 Lauderdale	Tennessee	2838.33494676
47039 Decatur	Tennessee	2836.15240048
13085 Dawson	Georgia	2834.58916398
1027 Clay	Alabama	2832.39171375
12085 Martin	Florida	2815.20334096
47183 Weakley	Tennessee	2810.11521772
48451 Tom Green	Texas	2805.67565509

Counties\_Cities

47159 Smith	Tennessee	2803.12907432
28049 Hinds	Mississippi	2798.57435097
30071 Phillips	Montana	2798.23269514
18039 Elkhart	Indiana	2795.77738860
25025 Suffolk	Massachusetts	2790.82616085
28093 Marshall	Mississippi	2786.94536120
38089 Stark	North Dakota	2780.91428203
10005 Sussex	Delaware	2776.00900186
13267 Tattnall	Georgia	2772.63597338
13131 Grady	Georgia	2771.94116696
48113 Dallas	Texas	2769.57219957
28069 Kemper	Mississippi	2762.54113892
45051 Horry	South Carolina	2761.61059082
6099 Stanislaus	California	2757.65484754
47147 Robertson	Tennessee	2754.46403425
5011 Bradley	Arkansas	2753.05129852
22005 Ascension	Louisiana	2750.41709446
22075 Plaquemines	Louisiana	2746.68944895
47045 Dyer	Tennessee	2746.51661308
48071 Chambers	Texas	2746.50209639
48073 Cherokee	Texas	2745.66473988
13229 Pierce	Georgia	2743.82381763
22119 Webster	Louisiana	2742.40940255
28065 Jefferson Davis	Mississippi	2741.67705181
45047 Greenwood	South Carolina	2736.74389675
13129 Gordon	Georgia	2733.81294964
19167 Sioux	Iowa	2729.95502592
19049 Dallas	Iowa	2723.44200488
46085 Lyman	South Dakota	2721.80057577
45085 Sumter	South Carolina	2721.75905062
22087 St. Bernard	Louisiana	2713.98300550
32003 Clark	Nevada	2711.62957224
48303 Lubbock	Texas	2710.04384995
1107 Pickens	Alabama	2708.39602769

Counties\_Cities

16067 Minidoka	Idaho	2708.28331333
17017 Cass	Illinois	2707.99347471
29147 Nodaway	Missouri	2703.55093257
12113 Santa Rosa	Florida	2701.43686332
53017 Douglas	Washington	2696.52970378
1113 Russell	Alabama	2696.38808605
28081 Lee	Mississippi	2692.42506044
44007 Providence	Rhode Island	2689.42466718
48135 Ector	Texas	2684.98186573
12081 Manatee	Florida	2684.78302162
16013 Blaine	Idaho	2681.29728773
13135 Gwinnett	Georgia	2680.58949256
13059 Clarke	Georgia	2678.08057803
13105 Elbert	Georgia	2677.82426778
31141 Platte	Nebraska	2676.61781015
1033 Colbert	Alabama	2671.56057120
12095 Orange	Florida	2667.37647983
21227 Warren	Kentucky	2664.85860556
48463 Uvalde	Texas	2663.33904492
1055 Etowah	Alabama	2660.46184915
13173 Lanier	Georgia	2659.57446809
28033 DeSoto	Mississippi	2649.98543964
22059 LaSalle	Louisiana	2647.98551988
12057 Hillsborough	Florida	2643.28187026
28057 Itawamba	Mississippi	2640.64293915
48245 Jefferson	Texas	2636.06809385
13133 Greene	Georgia	2627.41552718
37077 Granville	North Carolina	2626.63228811
17181 Union	Illinois	2624.54723591
45071 Newberry	South Carolina	2619.41848390
28117 Prentiss	Mississippi	2619.00059253
16073 Owyhee	Idaho	2616.95031215
37177 Tyrrell	North Carolina	2614.37908497
6019 Fresno	California	2612.42960579



Counties\_Cities

48039 Brazoria	Texas	2612.10156672
48309 McLennan	Texas	2603.62048176
37163 Sampson	North Carolina	2599.56621507
12041 Gilchrist	Florida	2596.40666082
55079 Milwaukee	Wisconsin	2594.49209609
47063 Hamblen	Tennessee	2594.12411529
28001 Adams	Mississippi	2593.61374711
45013 Beaufort	South Carolina	2592.26876507
37167 Stanly	North Carolina	2592.02577527
45011 Barnwell	South Carolina	2590.94353922
51131 Northampton	Virginia	2590.54111632
19039 Clarke	Iowa	2589.40889313
51690 Martinsville	Virginia	2588.74593086
13119 Franklin	Georgia	2588.71563219
45033 Dillon	South Carolina	2588.31987973
48321 Matagorda	Texas	2571.67870431
45055 Kershaw	South Carolina	2570.43541895
16053 Jerome	Idaho	2569.22756610
13209 Montgomery	Georgia	2567.17067334
13315 Wilcox	Georgia	2564.68452111
45031 Darlington	South Carolina	2564.29448220
35045 San Juan	New Mexico	2563.91801220
13293 Upson	Georgia	2563.41789052
28139 Tippah	Mississippi	2559.67265288
22027 Claiborne	Louisiana	2558.95634722
34013 Essex	New Jersey	2558.62019813
19059 Dickinson	Iowa	2553.48918557
47023 Chester	Tennessee	2552.67423015
22011 Beauregard	Louisiana	2547.44584329
31053 Dodge	Nebraska	2538.66434726
28025 Clay	Mississippi	2537.91395853
21031 Butler	Kentucky	2536.79924836
36047 Kings	New York	2533.65494438
1051 Elmore	Alabama	2532.75855752

Counties\_Cities

1017 Chambers	Alabama	2528.63305072
13181 Lincoln	Georgia	2526.84775742
1071 Jackson	Alabama	2526.28730478
12071 Lee	Florida	2520.24224434
13051 Chatham	Georgia	2518.02417054
13321 Worth	Georgia	2517.36538746
8087 Morgan	Colorado	2510.68001961
1109 Pike	Alabama	2510.64850921
6039 Madera	California	2507.10335380
1125 Tuscaloosa	Alabama	2503.45841052
1021 Chilton	Alabama	2502.66120082
17031 Cook	Illinois	2500.63073148
13115 Floyd	Georgia	2497.77895780
1023 Choctaw	Alabama	2492.01775563
17153 Pulaski	Illinois	2489.47464763
29143 New Madrid	Missouri	2486.12395930
29195 Saline	Missouri	2485.25879013
12105 Polk	Florida	2481.04190766
13055 Chattooga	Georgia	2480.83904800
47149 Rutherford	Tennessee	2480.53187233
1073 Jefferson	Alabama	2479.75125133
13155 Irwin	Georgia	2479.25090445
22063 Livingston	Louisiana	2476.94655613
13123 Gilmer	Georgia	2475.98650052
1005 Barbour	Alabama	2475.78473534
47041 DeKalb	Tennessee	2472.93673652
47167 Tipton	Tennessee	2471.54154691
13263 Talbot	Georgia	2471.30102041
12107 Putnam	Florida	2466.18933970
16033 Clark	Idaho	2464.78873239
40065 Jackson	Oklahoma	2461.02048178
22067 Morehouse	Louisiana	2460.82368690
48141 El Paso	Texas	2460.39883058
48209 Hays	Texas	2457.42955833

Counties\_Cities

53025 Grant	Washington	2456.56573959
16031 Cassia	Idaho	2455.58162923
13189 McDuffie	Georgia	2452.27811063
8079 Mineral	Colorado	2448.45360825
28075 Lauderdale	Mississippi	2444.33527623
12073 Leon	Florida	2444.08585240
31055 Douglas	Nebraska	2443.55066328
37091 Hertford	North Carolina	2443.04493005
19063 Emmet	Iowa	2442.45109694
48063 Camp	Texas	2439.96010128
17157 Randolph	Illinois	2438.79648664
24510 Baltimore City	Maryland	2438.52646080
6037 Los Angeles	California	2438.34111225
1001 Autauga	Alabama	2437.00652866
22069 Natchitoches	Louisiana	2436.69003337
4012 La Paz	Arizona	2436.24988151
6077 San Joaquin	California	2435.49544283
37015 Bertie	North Carolina	2433.51203616
1007 Bibb	Alabama	2433.03571429
16001 Ada	Idaho	2428.04798645
22103 St. Tammany	Louisiana	2428.02515197
12083 Marion	Florida	2427.37730466
5081 Little River	Arkansas	2425.76667208
13121 Fulton	Georgia	2422.49889060
45045 Greenville	South Carolina	2420.59224485
6041 Marin	California	2420.41699722
47091 Johnson	Tennessee	2418.71976600
28009 Benton	Mississippi	2418.08729295
45053 Jasper	South Carolina	2412.75758517
45029 Colleton	South Carolina	2411.04620287
28073 Lamar	Mississippi	2410.04371707
47047 Fayette	Tennessee	2409.46009332
1093 Marion	Alabama	2405.67147129
48311 McMullen	Texas	2403.20427236

Counties\_Cities

51740 Portsmouth	Virginia	2397.70902020
1103 Morgan	Alabama	2397.36667534
37105 Lee	North Carolina	2395.36548851
34011 Cumberland	New Jersey	2388.52237501
12131 Walton	Florida	2385.98949212
53047 Okanogan	Washington	2380.61331055
47017 Carroll	Tennessee	2380.44254104
37119 Mecklenburg	North Carolina	2378.73445586
48029 Bexar	Texas	2375.77219897
47011 Bradley	Tennessee	2375.21901674
38035 Grand Forks	North Dakota	2372.47421224
1133 Winston	Alabama	2371.09044801
51153 Prince William	Virginia	2368.53407292
13199 Meriwether	Georgia	2368.52097968
13015 Bartow	Georgia	2368.24298925
47109 McNairy	Tennessee	2361.41220192
4005 Coconino	Arizona	2361.15194534
13035 Butts	Georgia	2360.18683090
45067 Marion	South Carolina	2355.10164632
47133 Overton	Tennessee	2351.82164220
47155 Sevier	Tennessee	2351.57111919
47053 Gibson	Tennessee	2348.86328882
38059 Morton	North Dakota	2344.42836469
13187 Lumpkin	Georgia	2342.58837809
13301 Warren	Georgia	2342.41096934
22029 Concordia	Louisiana	2340.07766197
37191 Wayne	North Carolina	2339.18603142
13317 Wilkes	Georgia	2339.00364520
13029 Bryan	Georgia	2338.03038652
12087 Monroe	Florida	2337.82504965
48201 Harris	Texas	2337.58046779
47003 Bedford	Tennessee	2332.88470166
48405 San Augustine	Texas	2332.36151603
6035 Lassen	California	2324.52438153

Counties\_Cities

5131 Sebastian	Arkansas	2322.45035342
34003 Bergen	New Jersey	2322.21477284
48005 Angelina	Texas	2311.34891839
35023 Hidalgo	New Mexico	2311.32075472
1123 Tallapoosa	Alabama	2311.28231721
13067 Cobb	Georgia	2309.39467408
25009 Essex	Massachusetts	2308.13596108
19139 Muscatine	Iowa	2306.13338303
48383 Reagan	Texas	2298.85057471
28037 Franklin	Mississippi	2298.40780688
13013 Barrow	Georgia	2298.01136012
45035 Dorchester	South Carolina	2296.33917845
5107 Phillips	Arkansas	2296.30040490
13007 Baker	Georgia	2296.24838292
20025 Clark	Kansas	2294.26433915
55051 Iron	Wisconsin	2290.34531360
28005 Amite	Mississippi	2287.84682784
47065 Hamilton	Tennessee	2285.56683485
13063 Clayton	Georgia	2285.10263626
13157 Jackson	Georgia	2284.79736446
45025 Chesterfield	South Carolina	2281.76771430
12075 Levy	Florida	2281.08903606
19027 Carroll	Iowa	2277.46353081
13211 Morgan	Georgia	2275.49992044
34021 Mercer	New Jersey	2268.72645757
45059 Laurens	South Carolina	2265.87455593
48279 Lamb	Texas	2264.78188174
38015 Burleigh	North Dakota	2264.02023658
20067 Grant	Kansas	2262.81352236
53007 Chelan	Washington	2261.28044031
47165 Sumner	Tennessee	2254.88781666
37017 Bladen	North Carolina	2253.69087074
12111 St. Lucie	Florida	2252.68428789
48041 Brazos	Texas	2249.09374752

Counties\_Cities

47185 White	Tennessee	2242.96307227
48349 Navarro	Texas	2239.48350651
6071 San Bernardino	California	2238.66885430
13271 Telfair	Georgia	2236.07961703
13089 DeKalb	Georgia	2233.80097759
34023 Middlesex	New Jersey	2233.49825536
40001 Adair	Oklahoma	2232.58762793
48325 Medina	Texas	2226.97904597
37063 Durham	North Carolina	2226.12308557
29155 Pemiscot	Missouri	2224.68043265
28041 Greene	Mississippi	2222.87649050
28087 Lowndes	Mississippi	2221.27948413
45015 Berkeley	South Carolina	2220.80500789
13097 Douglas	Georgia	2220.44849344
48507 Zavala	Texas	2219.81139948
37195 Wilson	North Carolina	2209.80909705
29157 Perry	Missouri	2208.87728460
48257 Kaufman	Texas	2207.24292889
19061 Dubuque	Iowa	2206.41377744
51147 Prince Edward	Virginia	2204.79302832
6065 Riverside	California	2202.86947957
1087 Macon	Alabama	2201.85476436
4021 Pinal	Arizona	2200.43923800
48089 Colorado	Texas	2196.35198190
47087 Jackson	Tennessee	2194.25072291
48043 Brewster	Texas	2190.56868458
1015 Calhoun	Alabama	2190.29200977
5041 Desha	Arkansas	2189.02015288
13251 Screven	Georgia	2188.26230449
47177 Warren	Tennessee	2186.99544988
13207 Monroe	Georgia	2183.86627907
22015 Bossier	Louisiana	2182.64732476
28059 Jackson	Mississippi	2181.78772587
51047 Culpeper	Virginia	2175.12871440

Counties\_Cities

42101 Philadelphia	Pennsylvania	2174.36864718
1039 Covington	Alabama	2173.79549019
27083 Lyon	Minnesota	2169.41745679
21177 Muhlenberg	Kentucky	2167.41405082
48361 Orange	Texas	2164.60058393
13217 Newton	Georgia	2164.48635671
17089 Kane	Illinois	2162.42119293
55009 Brown	Wisconsin	2160.01336482
6011 Colusa	California	2159.33786471
8037 Eagle	Colorado	2158.45653083
51510 Alexandria	Virginia	2154.73743226
46073 Jerauld	South Dakota	2153.69554577
13177 Lee	Georgia	2153.60838597
48453 Travis	Texas	2150.48252523
13235 Pulaski	Georgia	2150.14906496
17029 Coles	Illinois	2149.94595657
17027 Clinton	Illinois	2149.36634873
48139 Ellis	Texas	2148.95561649
40143 Tulsa	Oklahoma	2147.41810105
37147 Pitt	North Carolina	2143.80203875
29097 Jasper	Missouri	2143.63871481
17097 Lake	Illinois	2141.16935300
17091 Kankakee	Illinois	2139.53319276
13145 Harris	Georgia	2137.78100073
17163 St. Clair	Illinois	2137.44785661
48291 Liberty	Texas	2135.00457584
27117 Pipestone	Minnesota	2133.30385763
49035 Salt Lake	Utah	2132.85581794
13197 Marion	Georgia	2131.48125973
5063 Independence	Arkansas	2131.21715590
13093 Dooly	Georgia	2130.45381585
1111 Randolph	Alabama	2129.81298130
48003 Andrews	Texas	2129.30273610
13291 Union	Georgia	2129.07795509

Counties\_Cities

20081 Haskell	Kansas	2126.59494621
20077 Harper	Kansas	2124.95459499
27145 Stearns	Minnesota	2124.88069523
13081 Crisp	Georgia	2123.79983187
5111 Poinsett	Arkansas	2123.13339451
13225 Peach	Georgia	2117.44880390
13073 Columbia	Georgia	2116.77933256
51175 Southampton	Virginia	2115.31900375
39107 Mercer	Ohio	2114.30943138
48347 Nacogdoches	Texas	2109.23589658
37079 Greene	North Carolina	2103.55987055
47189 Wilson	Tennessee	2100.62222222
55101 Racine	Wisconsin	2100.37439466
13019 Berrien	Georgia	2098.48327446
37165 Scotland	North Carolina	2097.09853490
20103 Leavenworth	Kansas	2094.60123906
37023 Burke	North Carolina	2092.23075391
29510 St. Louis City	Missouri	2091.87750546
38033 Golden Valley	North Dakota	2091.57716224
37181 Vance	North Carolina	2090.52981024
37047 Columbus	North Carolina	2089.65950948
48199 Hardin	Texas	2088.90520391
12091 Okaloosa	Florida	2088.10772474
4007 Gila	Arizona	2087.62456160
40101 Muskogee	Oklahoma	2087.41698604
1081 Lee	Alabama	2084.28642011
37037 Chatham	North Carolina	2080.96911361
53005 Benton	Washington	2080.47474452
13011 Banks	Georgia	2080.26121761
12103 Pinellas	Florida	2077.24961037
4019 Pima	Arizona	2076.27375555
21109 Jackson	Kentucky	2075.58399048
1045 Dale	Alabama	2073.29030150
12089 Nassau	Florida	2070.32342250



Counties\_Cities

1003 Baldwin	Alabama	2069.97458972
51730 Petersburg	Virginia	2065.44809453
38017 Cass	North Dakota	2060.42442540
1099 Monroe	Alabama	2060.09398585
49043 Summit	Utah	2058.04497651
37159 Rowan	North Carolina	2052.21503306
13289 Twiggs	Georgia	2051.78309722
48435 Sutton	Texas	2048.96221394
48399 Runnels	Texas	2042.21223373
48371 Pecos	Texas	2041.72781216
5007 Benton	Arkansas	2041.02594201
36105 Sullivan	New York	2039.78913349
48439 Tarrant	Texas	2038.96435901
19033 Cerro Gordo	Iowa	2037.65798298
47113 Madison	Tennessee	2036.78090262
47139 Polk	Tennessee	2035.74387501
13045 Carroll	Georgia	2035.20119200
45063 Lexington	South Carolina	2027.91561593
13269 Taylor	Georgia	2027.61537505
18037 Dubois	Indiana	2027.48737225
37095 Hyde	North Carolina	2026.76864245
21075 Fulton	Kentucky	2026.14379085
40015 Caddo	Oklahoma	2025.74455603
29189 St. Louis	Missouri	2023.58204314
27013 Blue Earth	Minnesota	2021.44541504
11001 District of Colum	District of Col	2019.48879288
19151 Pocahontas	Iowa	2017.80415430
9001 Fairfield	Connecticut	2016.37383281
16083 Twin Falls	Idaho	2014.38180319
37065 Edgecombe	North Carolina	2011.34506297
48293 Limestone	Texas	2011.13992942
1075 Lamar	Alabama	2008.09014736
47143 Rhea	Tennessee	2006.41568817
13057 Cherokee	Georgia	2004.72950907

Counties\_Cities

12001 Alachua	Florida	2003.65985568
37001 Alamance	North Carolina	2003.17239059
48125 Dickens	Texas	2000.88928413
13039 Camden	Georgia	1995.26799188
22061 Lincoln	Louisiana	1993.81303500
48409 San Patricio	Texas	1992.73466581
38027 Eddy	North Dakota	1988.75918720
1067 Henry	Alabama	1987.33220989
48505 Zapata	Texas	1987.31501057
18097 Marion	Indiana	1985.60759215
5099 Nevada	Arkansas	1981.74393466
20171 Scott	Kansas	1980.80457423
18099 Marshall	Indiana	1980.62618924
22115 Vernon	Louisiana	1977.07736390
18141 St. Joseph	Indiana	1971.03825742
20037 Crawford	Kansas	1970.83472155
4009 Graham	Arizona	1969.95167052
13151 Henry	Georgia	1967.24871862
27067 Kandiyohi	Minnesota	1964.76490491
48161 Freestone	Texas	1963.85298869
13309 Wheeler	Georgia	1954.56276177
1117 Shelby	Alabama	1952.64873184
49051 Wasatch	Utah	1952.46690734
12019 Clay	Florida	1950.27583398
48329 Midland	Texas	1948.10462516
19045 Clinton	Iowa	1947.63317426
37101 Johnston	North Carolina	1947.45281855
28019 Choctaw	Mississippi	1944.91423049
47119 Maury	Tennessee	1940.85223659
5003 Ashley	Arkansas	1940.53676544
19079 Hamilton	Iowa	1939.53986089
22043 Grant	Louisiana	1939.32924117
24031 Montgomery	Maryland	1938.02389777
29159 Pettis	Missouri	1936.90940717

Counties\_Cities

41031 Jefferson	Oregon	1934.52380952
29145 Newton	Missouri	1934.23265712
46137 Ziebach	South Dakota	1932.89569657
18089 Lake	Indiana	1929.35337967
48099 Coryell	Texas	1928.93808149
24005 Baltimore	Maryland	1926.41270064
21211 Shelby	Kentucky	1922.99765036
47187 Williamson	Tennessee	1922.50430460
28121 Rankin	Mississippi	1920.70278489
19165 Shelby	Iowa	1917.42960788
48157 Fort Bend	Texas	1916.58903000
56039 Teton	Wyoming	1906.32988172
37071 Gaston	North Carolina	1905.80041823
13311 White	Georgia	1905.23857191
48195 Hansford	Texas	1903.71590701
20093 Kearny	Kansas	1902.10499620
13221 Oglethorpe	Georgia	1899.82728843
48501 Yoakum	Texas	1897.33441974
1115 St. Clair	Alabama	1893.11083549
6053 Monterey	California	1892.58805218
27053 Hennepin	Minnesota	1889.58797168
6069 San Benito	California	1888.29484700
37127 Nash	North Carolina	1887.97651464
34029 Ocean	New Jersey	1887.80538884
46013 Brown	South Dakota	1887.27235731
45001 Abbeville	South Carolina	1886.63868628
18181 White	Indiana	1885.38515725
26127 Oceana	Michigan	1881.69014085
48115 Dawson	Texas	1878.12029479
48021 Bastrop	Texas	1877.52943341
5119 Pulaski	Arkansas	1876.08230620
12069 Lake	Florida	1874.64059804
20069 Gray	Kansas	1873.03165921
45077 Pickens	South Carolina	1871.34315695

Counties\_Cities

13247 Rockdale	Georgia	1870.98483343
48149 Fayette	Texas	1869.89624837
51800 Suffolk	Virginia	1869.82508088
51117 Mecklenburg	Virginia	1869.49429038
5087 Madison	Arkansas	1868.81863965
13195 Madison	Georgia	1868.46543002
1057 Fayette	Alabama	1868.19205258
51025 Brunswick	Virginia	1867.67578125
42045 Delaware	Pennsylvania	1867.37163812
13281 Towns	Georgia	1864.66419170
13111 Fannin	Georgia	1864.11955015
45037 Edgefield	South Carolina	1863.07851545
20051 Ellis	Kansas	1859.97910136
6083 Santa Barbara	California	1858.79017394
1031 Coffee	Alabama	1855.16962376
37007 Anson	North Carolina	1853.11733730
29069 Dunklin	Missouri	1852.29242429
49049 Utah	Utah	1852.25959599
48205 Hartley	Texas	1850.86314291
5031 Craighead	Arkansas	1850.62362976
19087 Henry	Iowa	1848.80649823
40115 Ottawa	Oklahoma	1847.63432237
37005 Alleghany	North Carolina	1845.71274975
46127 Union	South Dakota	1843.90806070
5139 Union	Arkansas	1842.76440219
19173 Taylor	Iowa	1841.38265224
27153 Todd	Minnesota	1838.74379627
5039 Dallas	Arkansas	1837.92815372
48275 Knox	Texas	1834.10895155
13249 Schley	Georgia	1833.46065699
13103 Effingham	Georgia	1833.09213700
12061 Indian River	Florida	1832.12314104
47029 Cocke	Tennessee	1830.93867054
51710 Norfolk	Virginia	1830.57736115

Counties\_Cities

47123 Monroe	Tennessee	1829.28144617
34007 Camden	New Jersey	1828.12111746
27131 Rice	Minnesota	1827.93920900
48277 Lamar	Texas	1825.93307593
38055 McLean	North Dakota	1823.70820669
29117 Livingston	Missouri	1822.26330384
13191 McIntosh	Georgia	1820.08368201
13255 Spalding	Georgia	1818.45688351
19155 Pottawattamie	Iowa	1817.54033336
45065 McCormick	South Carolina	1817.21572795
39029 Columbiana	Ohio	1816.58793162
13213 Murray	Georgia	1816.08677137
47043 Dickson	Tennessee	1814.91598997
26163 Wayne	Michigan	1814.53486615
1009 Blount	Alabama	1813.62378976
28003 Alcorn	Mississippi	1811.78063643
45057 Lancaster	South Carolina	1811.70056616
48261 Kenedy	Texas	1809.95475113
29187 St. Francois	Missouri	1809.81227134
31119 Madison	Nebraska	1808.31826401
29133 Mississippi	Missouri	1807.13857229
21041 Carroll	Kentucky	1806.83617398
1069 Houston	Alabama	1806.68818395
48127 Dimmit	Texas	1804.42374854
47175 Van Buren	Tennessee	1803.98959237
17049 Effingham	Illinois	1800.74836296
47105 Loudon	Tennessee	1800.05277642
47127 Moore	Tennessee	1793.79192014
27033 Cottonwood	Minnesota	1791.25653986
37111 McDowell	North Carolina	1790.93326301
48421 Sherman	Texas	1786.29425138
55059 Kenosha	Wisconsin	1786.28389155
51171 Shenandoah	Virginia	1784.03108260
12109 St. Johns	Florida	1783.60031621

Counties\_Cities

40047 Garfield	Oklahoma	1779.58728022
17077 Jackson	Illinois	1778.15705603
21083 Graves	Kentucky	1776.67015033
12055 Highlands	Florida	1776.63530126
37027 Caldwell	North Carolina	1776.20109961
47021 Cheatham	Tennessee	1775.51373674
5037 Cross	Arkansas	1775.00599664
12117 Seminole	Florida	1773.92739274
21087 Green	Kentucky	1773.91619151
51760 Richmond City	Virginia	1771.11061574
48331 Milam	Texas	1770.72141976
25023 Plymouth	Massachusetts	1770.59127790
29127 Marion	Missouri	1766.22831561
5121 Randolph	Arkansas	1766.21350568
4015 Mohave	Arizona	1765.68837986
48137 Edwards	Texas	1763.48547718
45087 Union	South Carolina	1762.13060927
12127 Volusia	Florida	1762.06948194
48413 Schleicher	Texas	1761.65803109
29019 Boone	Missouri	1760.50665259
13153 Houston	Georgia	1759.19315105
37131 Northampton	North Carolina	1758.48749746
28131 Stone	Mississippi	1757.76032484
31099 Kearney	Nebraska	1757.33496333
40109 Oklahoma	Oklahoma	1756.66366382
47099 Lawrence	Tennessee	1756.07079160
1089 Madison	Alabama	1755.97990827
48319 Mason	Texas	1752.33644860
38061 Mountrail	North Dakota	1751.81053044
48419 Shelby	Texas	1750.72783067
37083 Halifax	North Carolina	1749.91102147
34025 Monmouth	New Jersey	1748.11782012
5025 Cleveland	Arkansas	1746.07133949
18023 Clinton	Indiana	1745.73643411

Counties\_Cities

40023 Choctaw	Oklahoma	1745.29588219
5101 Newton	Arkansas	1742.47277386
37197 Yadkin	North Carolina	1742.00250380
37179 Union	North Carolina	1741.35680011
17197 Will	Illinois	1740.11642183
27101 Murray	Minnesota	1739.97100048
1083 Limestone	Alabama	1738.51560713
13241 Rabun	Georgia	1737.11981977
1043 Cullman	Alabama	1736.53555763
18113 Noble	Indiana	1735.67280990
48147 Fannin	Texas	1734.39891175
45083 Spartanburg	South Carolina	1733.73942298
40073 Kingfisher	Oklahoma	1732.42286292
51089 Henry	Virginia	1727.08182050
39049 Franklin	Ohio	1727.00908189
13171 Lamar	Georgia	1726.31578947
37151 Randolph	North Carolina	1725.83379258
27123 Ramsey	Minnesota	1725.15948456
29201 Scott	Missouri	1721.35836497
12115 Sarasota	Florida	1719.63685619
47005 Benton	Tennessee	1717.74592190
47117 Marshall	Tennessee	1710.06145533
5015 Carroll	Arkansas	1707.82694965
5109 Pike	Arkansas	1705.23751523
38039 Griggs	North Dakota	1702.50896057
38051 McIntosh	North Dakota	1702.12765957
5137 Stone	Arkansas	1701.85437906
47019 Carter	Tennessee	1701.83315292
55127 Walworth	Wisconsin	1701.72969012
40119 Payne	Oklahoma	1701.60897123
48445 Terry	Texas	1700.98478066
48153 Floyd	Texas	1696.07675176
37045 Cleveland	North Carolina	1694.91525424
37035 Catawba	North Carolina	1694.90457101

Counties\_Cities

40063 Hughes	Oklahoma	1694.78815148
8051 Gunnison	Colorado	1693.14623681
40111 Okmulgee	Oklahoma	1692.96987088
17137 Morgan	Illinois	1692.37108547
35025 Lea	New Mexico	1692.26128054
48381 Randall	Texas	1690.01475002
37041 Chowan	North Carolina	1689.35775893
5083 Logan	Arkansas	1688.36545982
16077 Power	Idaho	1686.40576725
5043 Drew	Arkansas	1685.94500218
24047 Worcester	Maryland	1682.65056056
29213 Taney	Missouri	1681.22896226
48109 Culberson	Texas	1678.76588022
48143 Erath	Texas	1677.42543467
19125 Marion	Iowa	1676.29538719
17007 Boone	Illinois	1676.09235306
6021 Glenn	California	1675.75854815
51630 Fredericksburg	Virginia	1674.44413945
37039 Cherokee	North Carolina	1673.53697636
48211 Hemphill	Texas	1673.20261438
47027 Clay	Tennessee	1671.63405468
37067 Forsyth	North Carolina	1671.06745204
13297 Walton	Georgia	1670.53463525
36027 Dutchess	New York	1668.94776622
28047 Harrison	Mississippi	1667.06992499
13025 Brantley	Georgia	1666.93125893
13227 Pickens	Georgia	1666.66666667
13091 Dodge	Georgia	1661.43443613
37171 Surry	North Carolina	1660.92177684
13169 Jones	Georgia	1659.91053956
48129 Donley	Texas	1657.12564025
17119 Madison	Illinois	1656.19883461
45007 Anderson	South Carolina	1656.00901827
13147 Hart	Georgia	1651.40426836



Counties\_Cities

19077 Guthrie	Iowa	1651.11940299
5001 Arkansas	Arkansas	1648.93916371
25005 Bristol	Massachusetts	1648.16266032
21141 Logan	Kentucky	1645.11467635
48091 Comal	Texas	1644.50405397
34035 Somerset	New Jersey	1644.50242176
25013 Hampden	Massachusetts	1640.71036509
48477 Washington	Texas	1640.65170332
19099 Jasper	Iowa	1639.43252483
19143 Osceola	Iowa	1639.07284768
37093 Hoke	North Carolina	1637.93733109
21111 Jefferson	Kentucky	1637.47198310
40147 Washington	Oklahoma	1631.85000868
21183 Ohio	Kentucky	1631.58550255
25027 Worcester	Massachusetts	1631.00191493
46083 Lincoln	South Dakota	1629.05776523
51059 Fairfax	Virginia	1628.43947011
17043 DuPage	Illinois	1627.09228733
20085 Jackson	Kansas	1626.50602410
32007 Elko County	Nevada	1626.00076249
32007 Elko County	Nevada	1626.00076249
47035 Cumberland	Tennessee	1625.52578218
17161 Rock Island	Illinois	1624.65064087
37069 Franklin	North Carolina	1623.74185909
37135 Orange	North Carolina	1623.67233457
37117 Martin	North Carolina	1623.21909047
8109 Saguache	Colorado	1622.09557212
51840 Winchester	Virginia	1618.75622599
45091 York	South Carolina	1617.91637178
19183 Washington	Iowa	1616.90980534
39097 Madison	Ohio	1616.64377547
18071 Jackson	Indiana	1616.37686745
19181 Warren	Iowa	1613.91413350
17079 Jasper	Illinois	1612.73540735

Counties\_Cities

16019 Bonneville	Idaho	1612.26830061
20075 Hamilton	Kansas	1611.04718067
48093 Comanche	Texas	1610.75809073
51093 Isle of Wight	Virginia	1610.15343815
48051 Burleson	Texas	1609.65794769
20161 Riley	Kansas	1609.16109249
46031 Corson	South Dakota	1608.64345738
9009 New Haven	Connecticut	1608.28805298
47009 Blount	Tennessee	1607.16868800
24011 Caroline	Maryland	1606.41364401
13193 Macon	Georgia	1605.41733242
21045 Casey	Kentucky	1604.98489426
1121 Talladega	Alabama	1604.70010523
19141 O'Brien	Iowa	1604.04624277
19091 Humboldt	Iowa	1602.59767466
51550 Chesapeake	Virginia	1602.00136832
32031 Washoe	Nevada	1598.76324519
18027 Daviess	Indiana	1595.92119951
48175 Goliad	Texas	1595.46413502
37025 Cabarrus	North Carolina	1595.04499815
13295 Walker	Georgia	1594.87105604
27161 Waseca	Minnesota	1594.35022203
5075 Lawrence	Arkansas	1594.25581112
21013 Bell	Kentucky	1592.08099665
47081 Hickman	Tennessee	1591.98818976
20119 Meade	Kansas	1591.89580318
47089 Jefferson	Tennessee	1590.38732134
51590 Danville	Virginia	1589.95404615
31153 Sarpy	Nebraska	1588.42886495
19189 Winnebago	Iowa	1587.75432592
41061 Union	Oregon	1587.24160085
8031 Denver	Colorado	1586.34011266
47079 Henry	Tennessee	1585.38846653
17187 Warren	Illinois	1585.25129169

Counties\_Cities

47055 Giles	Tennessee	1582.88987561
25017 Middlesex	Massachusetts	1582.81900076
13077 Coweta	Georgia	1582.29583722
16047 Gooding	Idaho	1579.36299026
34033 Salem	New Jersey	1578.09829572
48183 Gregg	Texas	1577.92202543
8015 Chaffee	Colorado	1577.86987567
47107 McMinn	Tennessee	1576.42863845
51540 Charlottesville	Virginia	1575.32680757
1077 Lauderdale	Alabama	1573.81449771
18031 Decatur	Indiana	1571.24729417
19089 Howard	Iowa	1567.43224121
54045 Logan	West Virginia	1567.14815837
29087 Holt	Missouri	1566.75749319
24045 Wicomico	Maryland	1564.02926498
40055 Greer	Oklahoma	1563.30527401
48151 Fisher	Texas	1562.90700703
18019 Clark	Indiana	1561.86094070
21105 Hickman	Kentucky	1560.73286587
46041 Dewey	South Dakota	1558.26558266
17201 Winnebago	Illinois	1556.59829415
18087 LaGrange	Indiana	1556.06407323
48373 Polk	Texas	1555.03587776
37193 Wilkes	North Carolina	1554.91051242
51670 Hopewell	Virginia	1553.37227828
37113 Macon	North Carolina	1553.06787587
37153 Richmond	North Carolina	1552.78811237
51149 Prince George	Virginia	1551.91429022
37187 Washington	North Carolina	1551.56421283
48339 Montgomery	Texas	1550.78901722
55075 Marinette	Wisconsin	1550.67517436
48169 Garza	Texas	1550.62328975
16079 Shoshone	Idaho	1547.35854955
6059 Orange	California	1546.09211392

Counties\_Cities

19057 Des Moines	Iowa	1545.81225408
56013 Fremont	Wyoming	1545.62242291
46049 Faulk	South Dakota	1545.06437768
12119 Sumter	Florida	1541.69967535
39095 Lucas	Ohio	1541.05964424
5057 Hempstead	Arkansas	1540.86748540
13231 Pike	Georgia	1540.19534185
36079 Putnam	New York	1540.06390810
45021 Cherokee	South Carolina	1539.99789761
13179 Liberty	Georgia	1536.66032489
17019 Champaign	Illinois	1535.83861551
47015 Cannon	Tennessee	1535.05739179
29021 Buchanan	Missouri	1534.36226304
13307 Webster	Georgia	1531.98008426
48363 Palo Pinto	Texas	1530.73593074
1029 Cleburne	Alabama	1527.99092547
19135 Monroe	Iowa	1527.59948652
9003 Hartford	Connecticut	1527.39395338
34027 Morris	New Jersey	1527.23034713
47049 Fentress	Tennessee	1526.04709886
12101 Pasco	Florida	1525.11906306
51139 Page	Virginia	1525.09087870
29075 Gentry	Missouri	1523.83826192
5033 Crawford	Arkansas	1523.51512475
40021 Cherokee	Oklahoma	1518.23317925
51013 Arlington	Virginia	1517.76053486
56041 Uinta	Wyoming	1517.31612395
17199 Williamson	Illinois	1516.64280601
18041 Fayette	Indiana	1514.29687161
5051 Garland	Arkansas	1511.78974121
21171 Monroe	Kentucky	1511.47602165
51107 Loudoun	Virginia	1510.63045348
38043 Kidder	North Dakota	1510.20408163
24017 Charles	Maryland	1510.18866523

Counties\_Cities

13219 Oconee	Georgia	1509.98166633
19177 Van Buren	Iowa	1509.97150997
6101 Sutter	California	1509.18838514
40087 McClain	Oklahoma	1505.56458672
29053 Cooper	Missouri	1505.42521161
48247 Jim Hogg	Texas	1505.33536585
10003 New Castle	Delaware	1504.46512376
48251 Johnson	Texas	1503.84276469
29183 St. Charles	Missouri	1503.57481049
48231 Hunt	Texas	1502.69967770
48307 McCulloch	Texas	1502.44146738
40057 Harmon	Oklahoma	1501.50150150
46033 Custer	South Dakota	1501.26060050
27027 Clay	Minnesota	1501.05542960
10001 Kent	Delaware	1499.85998320
46003 Aurora	South Dakota	1499.46447697
19023 Butler	Iowa	1499.41536557
26099 Macomb	Michigan	1498.01259547
40145 Wagoner	Oklahoma	1497.94033204
24003 Anne Arundel	Maryland	1497.31524866
8001 Adams	Colorado	1497.06564974
12017 Citrus	Florida	1494.63594021
51041 Chesterfield	Virginia	1494.45139375
19041 Clay	Iowa	1493.73992810
19081 Hancock	Iowa	1493.65197909
29123 Madison	Missouri	1493.27207089
12015 Charlotte	Florida	1492.98911340
35006 Cibola	New Mexico	1491.81185972
31019 Buffalo	Nebraska	1491.48443011
40135 Sequoyah	Oklahoma	1488.62284174
40131 Rogers	Oklahoma	1488.30231345
37107 Lenoir	North Carolina	1486.35129341
5117 Prairie	Arkansas	1486.25216745
18163 Vanderburgh	Indiana	1484.74366484

Counties\_Cities

37185 Warren	North Carolina	1484.32372394
55121 Trempealeau	Wisconsin	1484.27416616
40027 Cleveland	Oklahoma	1483.65634841
37089 Henderson	North Carolina	1482.68064549
13149 Heard	Georgia	1481.60619581
27037 Dakota	Minnesota	1481.58421148
47067 Hancock	Tennessee	1481.14215911
48103 Crane	Texas	1481.01793909
37139 Pasquotank	North Carolina	1480.86480486
1079 Lawrence	Alabama	1480.71729830
42011 Berks	Pennsylvania	1478.98855652
24019 Dorchester	Maryland	1478.21738859
48225 Houston	Texas	1476.11031982
19017 Bremer	Iowa	1475.12726981
47093 Knox	Tennessee	1474.99725977
1061 Geneva	Alabama	1474.50026602
5091 Miller	Arkansas	1472.74729308
48423 Smith	Texas	1472.06379957
48315 Marion	Texas	1470.58823529
48395 Robertson	Texas	1469.56722981
26125 Oakland	Michigan	1465.61192375
13223 Paulding	Georgia	1464.85089366
40079 Le Flore	Oklahoma	1464.58583433
34005 Burlington	New Jersey	1464.12982954
19067 Floyd	Iowa	1459.29826788
19055 Delaware	Iowa	1458.78493175
51077 Grayson	Virginia	1458.63988229
18153 Sullivan	Indiana	1454.80908652
48081 Coke	Texas	1454.00593472
17133 Monroe	Illinois	1453.32750837
37103 Jones	North Carolina	1452.73425340
27139 Scott	Minnesota	1452.69743047
19083 Hardin	Iowa	1452.45435143
5055 Greene	Arkansas	1451.73745174

Counties\_Cities

47135 Perry	Tennessee	1450.89285714
4003 Cochise	Arizona	1449.86984302
45073 Oconee	South Carolina	1449.46028019
20021 Cherokee	Kansas	1448.91331501
48237 Jack	Texas	1447.47257718
48015 Austin	Texas	1447.19730568
17145 Perry	Illinois	1445.16860300
18063 Hendricks	Indiana	1444.83231443
17083 Jersey	Illinois	1441.84556232
20091 Johnson	Kansas	1441.54094602
51087 Henrico	Virginia	1438.98001889
12053 Hernando	Florida	1436.61750452
47137 Pickett	Tennessee	1436.44234553
55135 Waupaca	Wisconsin	1435.61258019
31123 Morrill	Nebraska	1429.79086641
37161 Rutherford	North Carolina	1429.08448807
45003 Aiken	South Carolina	1428.56299550
18043 Floyd	Indiana	1428.36939613
55133 Waukesha	Wisconsin	1427.53651953
8003 Alamosa	Colorado	1426.60193011
42077 Lehigh	Pennsylvania	1425.97120348
34001 Atlantic	New Jersey	1425.61664325
17035 Cumberland	Illinois	1424.87046632
46029 Codington	South Dakota	1424.23701588
37183 Wake	North Carolina	1424.05280576
35009 Curry	New Mexico	1422.01185347
13113 Fayette	Georgia	1421.65892525
51035 Carroll	Virginia	1420.56957754
5129 Searcy	Arkansas	1419.95476250
17113 McLean	Illinois	1419.90881107
28109 Pearl River	Mississippi	1419.10556629
47031 Coffee	Tennessee	1418.31238779
39061 Hamilton	Ohio	1417.92908885
53075 Whitman	Washington	1417.92693459

Counties\_Cities

8045 Garfield	Colorado	1417.09887904
48365 Panola	Texas	1416.96906860
40113 Osage	Oklahoma	1416.59931084
48491 Williamson	Texas	1415.86924031
21001 Adair	Kentucky	1415.56075982
18145 Shelby	Indiana	1412.77779024
37129 New Hanover	North Carolina	1412.55586075
48305 Lynn	Texas	1412.28517951
20173 Sedgwick	Kansas	1410.80631689
40121 Pittsburg	Oklahoma	1410.76190259
48079 Cochran	Texas	1410.43723554
5045 Faulkner	Arkansas	1408.58612567
17143 Peoria	Illinois	1408.47409770
37109 Lincoln	North Carolina	1407.42509252
27079 Le Sueur	Minnesota	1407.31382045
5095 Monroe	Arkansas	1405.79710145
40061 Haskell	Oklahoma	1405.11525103
55027 Dodge	Wisconsin	1403.57667308
48107 Crosby	Texas	1401.62657899
48027 Bell	Texas	1398.59746599
38105 Williams	North Dakota	1397.45403112
48053 Burnet	Texas	1396.65979555
46103 Pennington	South Dakota	1396.23553419
48397 Rockwall	Texas	1395.82940084
56043 Washakie	Wyoming	1395.05389981
31127 Nemaha	Nebraska	1394.07875826
24021 Frederick	Maryland	1393.32206784
24029 Kent	Maryland	1392.97322396
24027 Howard	Maryland	1392.96278419
30111 Yellowstone	Montana	1392.55762254
19111 Lee	Iowa	1391.86609896
27003 Anoka	Minnesota	1391.41297804
1019 Cherokee	Alabama	1390.59618931
47121 Meigs	Tennessee	1389.56606533



Counties\_Cities

51177 Spotsylvania	Virginia	1387.83354937
38099 Walsh	North Dakota	1387.45664198
13117 Forsyth	Georgia	1386.65832671
16055 Kootenai	Idaho	1385.09643664
18003 Allen	Indiana	1381.37370088
37137 Pamlico	North Carolina	1381.21546961
21135 Lewis	Kentucky	1380.40280606
40133 Seminole	Oklahoma	1379.28228497
47179 Washington	Tennessee	1378.61858219
19113 Linn	Iowa	1378.43113820
26145 Saginaw	Michigan	1374.73794549
19015 Boone	Iowa	1374.02262203
21067 Fayette	Kentucky	1373.15461116
18067 Howard	Indiana	1373.13940218
31109 Lancaster	Nebraska	1372.32406263
5125 Saline	Arkansas	1372.08555357
19119 Lyon	Iowa	1371.60274321
47051 Franklin	Tennessee	1370.25543089
51141 Patrick	Virginia	1369.32043230
51810 Virginia Beach	Virginia	1368.31419693
37125 Moore	North Carolina	1368.03064389
47083 Houston	Tennessee	1367.54205494
13159 Jasper	Georgia	1367.52136752
20189 Stevens	Kansas	1367.15236553
19147 Palo Alto	Iowa	1366.33441595
37097 Iredell	North Carolina	1365.20301510
51700 Newport News	Virginia	1364.86289790
40013 Bryan	Oklahoma	1364.63807425
48425 Somervell	Texas	1364.24134871
51165 Rockingham	Virginia	1363.79301856
25021 Norfolk	Massachusetts	1363.78843984
31001 Adams	Nebraska	1361.42934213
19025 Calhoun	Iowa	1360.96504794
40117 Pawnee	Oklahoma	1360.58572300

Counties\_Cities

13239 Quitman	Georgia	1360.24572181
42095 Northampton	Pennsylvania	1358.56459989
51143 Pittsylvania	Virginia	1356.87213900
27047 Freeborn	Minnesota	1356.58914729
48095 Concho	Texas	1356.40785781
42091 Montgomery	Pennsylvania	1356.13634499
37057 Davidson	North Carolina	1355.82844179
13047 Catoosa	Georgia	1355.68080688
20005 Atchison	Kansas	1352.43623788
21057 Cumberland	Kentucky	1351.55428743
18167 Vigo	Indiana	1351.20034269
18085 Kosciusko	Indiana	1349.81851180
35013 Dona Ana	New Mexico	1348.36936034
35013 Dona Ana	New Mexico	1348.36936034
19163 Scott	Iowa	1346.92958917
19005 Allamakee	Iowa	1344.70792366
37013 Beaufort	North Carolina	1344.54852482
48401 Rusk	Texas	1344.35261708
37081 Guilford	North Carolina	1343.52689865
18143 Scott	Indiana	1340.14574085
35029 Luna	New Mexico	1339.56516296
46015 Brule	South Dakota	1338.68808568
5021 Clay	Arkansas	1333.60274803
17093 Kendall	Illinois	1332.91638979
2290 Yukon-Koyukuk	Alaska	1332.83273888
27109 Olmsted	Minnesota	1330.97000838
51135 Nottoway	Virginia	1329.44228275
5027 Columbia	Arkansas	1325.57250287
20195 Trego	Kansas	1324.74042248
18065 Henry	Indiana	1323.77618032
34041 Warren	New Jersey	1322.56875183
5097 Montgomery	Arkansas	1322.27700583
18081 Johnson	Indiana	1321.81148984
26081 Kent	Michigan	1321.53334577

Counties\_Cities

27103 Nicollet	Minnesota	1320.86499123
40041 Delaware	Oklahoma	1319.82308754
13083 Dade	Georgia	1318.87094786
29033 Carroll	Missouri	1315.33798467
51181 Surry	Virginia	1312.94408403
48221 Hood	Texas	1311.59456200
48377 Presidio	Texas	1309.72941854
24041 Talbot	Maryland	1309.24042415
8123 Weld	Colorado	1308.60151763
46102 Oglala Lakota	South Dakota	1306.86980222
46023 Charles Mix	South Dakota	1306.48961234
47171 Unicoi	Tennessee	1306.23275716
16063 Lincoln	Idaho	1305.97014925
18173 Warrick	Indiana	1305.80018220
6111 Ventura	California	1305.45602826
29031 Cape Girardeau	Missouri	1305.34709789
18005 Bartholomew	Indiana	1305.08863727
18011 Boone	Indiana	1303.00452246
48473 Waller	Texas	1302.56371645
18159 Tipton	Indiana	1302.22104707
37051 Cumberland	North Carolina	1301.71817170
17111 McHenry	Illinois	1300.51528016
17011 Bureau	Illinois	1300.27581608
20155 Reno	Kansas	1299.28459145
16045 Gem	Idaho	1298.62765113
29099 Jefferson	Missouri	1298.43501362
48101 Cottle	Texas	1295.89632829
51193 Westmoreland	Virginia	1295.56926528
51570 Colonial Heights	Virginia	1295.35131498
21185 Oldham	Kentucky	1295.32119753
21151 Madison	Kentucky	1294.82071713
48049 Brown	Texas	1294.69465246
20177 Shawnee	Kansas	1293.52841424
37085 Harnett	North Carolina	1293.45671838

Counties\_Cities

18117 Orange	Indiana	1293.03709785
29089 Howard	Missouri	1292.29555095
20045 Douglas	Kansas	1292.03860470
39035 Cuyahoga	Ohio	1291.62757455
34015 Gloucester	New Jersey	1290.97348048
16009 Benewah	Idaho	1289.83308042
19035 Cherokee	Iowa	1289.63872449
48343 Morris	Texas	1288.59713105
47059 Greene	Tennessee	1288.23078148
18015 Carroll	Indiana	1286.82863815
48317 Martin	Texas	1286.28541630
17059 Gallatin	Illinois	1285.09292210
48035 Bosque	Texas	1284.04044727
47103 Lincoln	Tennessee	1283.81745171
51057 Essex	Virginia	1282.16869677
39037 Darke	Ohio	1282.07626210
53071 Walla Walla Cou	Washington	1281.96710548
53071 Walla Walla Cou	Washington	1281.96710548
38093 Stutsman	North Dakota	1281.25448200
42071 Lancaster	Pennsylvania	1280.45448775
48503 Young	Texas	1280.13300083
55131 Washington	Wisconsin	1280.09550972
21039 Carlisle	Kentucky	1278.55795431
51680 Lynchburg	Virginia	1276.08796240
56007 Carbon	Wyoming	1275.79987977
37141 Pender	North Carolina	1275.69898008
21219 Todd	Kentucky	1275.28226789
38031 Foster	North Dakota	1274.87562189
48437 Swisher	Texas	1273.11712678
6095 Solano	California	1269.78795817
48495 Winkler	Texas	1269.43005181
42017 Bucks	Pennsylvania	1267.28165617
17081 Jefferson	Illinois	1266.52564781
18115 Ohio	Indiana	1266.25598905

Counties\_Cities

19161 Sac	Iowa	1265.56230065
18035 Delaware	Indiana	1263.37434217
47115 Marion	Tennessee	1263.34208224
48165 Gaines	Texas	1263.09745945
12009 Brevard	Florida	1261.96073044
8005 Arapahoe	Colorado	1261.33458228
29029 Camden	Missouri	1259.41285605
47145 Roane	Tennessee	1258.93865262
47057 Grainger	Tennessee	1257.29099157
16051 Jefferson	Idaho	1256.83616971
39099 Mahoning	Ohio	1253.69052699
27091 Martin	Minnesota	1253.47485469
40125 Pottawatomie	Oklahoma	1253.45698207
27081 Lincoln	Minnesota	1251.54239380
13079 Crawford	Georgia	1250.20295503
31149 Rock	Nebraska	1250.00000000
27023 Chippewa	Minnesota	1249.58067762
6115 Yuba	California	1249.34329391
21213 Simpson	Kentucky	1246.69437099
18061 Harrison	Indiana	1246.59231722
8025 Crowley	Colorado	1246.15909867
29077 Greene	Missouri	1244.50625679
27147 Steele	Minnesota	1244.46376654
47173 Union	Tennessee	1244.41284031
19133 Monona	Iowa	1244.38299343
18057 Hamilton	Indiana	1242.40349485
47125 Montgomery	Tennessee	1240.59237679
48387 Red River	Texas	1240.24640657
17099 LaSalle	Illinois	1240.06214018
48193 Hamilton	Texas	1237.62376238
42075 Lebanon	Pennsylvania	1236.96165985
6013 Contra Costa	California	1235.59508440
21047 Christian	Kentucky	1234.80905806
48007 Aransas	Texas	1231.50638870

Counties\_Cities

42043 Dauphin	Pennsylvania	1230.61599368
54023 Grant	West Virginia	1230.00172028
36111 Ulster	New York	1229.57015437
6097 Sonoma	California	1228.54251093
18047 Franklin	Indiana	1227.12878255
17001 Adams	Illinois	1225.43422996
46095 Mellette	South Dakota	1224.28991185
48121 Denton	Texas	1223.89018746
46011 Brookings	South Dakota	1223.31970936
48203 Harrison	Texas	1222.91160867
48219 Hockley	Texas	1222.80243690
27163 Washington	Minnesota	1222.21750688
46039 Deuel	South Dakota	1222.04288679
29135 Moniteau	Missouri	1222.00856026
21003 Allen	Kentucky	1221.47523909
40091 McIntosh	Oklahoma	1221.29699722
48455 Trinity	Texas	1221.16689281
51770 Roanoke City	Virginia	1220.97678143
6067 Sacramento	California	1220.85043560
19131 Mitchell	Iowa	1220.55066705
12035 Flagler	Florida	1219.80600891
31117 McPherson	Nebraska	1219.51219512
51530 Buena Vista	Virginia	1218.53455187
35005 Chaves	New Mexico	1216.59014670
54061 Monongalia	West Virginia	1215.93685397
20009 Barton	Kansas	1214.04771935
18101 Martin	Indiana	1213.66350201
29051 Cole	Missouri	1212.30272410
48367 Parker	Texas	1211.95915329
21095 Harlan	Kentucky	1211.70812980
47073 Hawkins	Tennessee	1209.97700336
39113 Montgomery	Ohio	1209.96147134
17139 Moultrie	Illinois	1209.48562886
38091 Steele	North Dakota	1208.61797162

Counties\_Cities

39017 Butler	Ohio	1208.49002819
47101 Lewis	Tennessee	1208.00926692
17041 Douglas	Illinois	1206.42743467
42079 Luzerne	Pennsylvania	1206.05957575
47001 Anderson	Tennessee	1202.89741377
55083 Oconto	Wisconsin	1202.74914089
31073 Gosper	Nebraska	1202.40480962
38071 Ramsey	North Dakota	1201.98588973
40037 Creek	Oklahoma	1201.05022066
38025 Dunn	North Dakota	1200.36934441
40039 Custer	Oklahoma	1198.51219176
31155 Saunders	Nebraska	1197.01450500
51650 Hampton	Virginia	1193.48089909
29007 Audrain	Missouri	1193.42048443
6073 San Diego	California	1193.37888426
38041 Hettinger	North Dakota	1193.31742243
48351 Newton	Texas	1193.07434890
31023 Butler	Nebraska	1191.36262100
27133 Rock	Minnesota	1189.71744211
55039 Fond du Lac	Wisconsin	1188.55878757
48429 Stephens	Texas	1187.32110675
48289 Leon	Texas	1187.02953098
18107 Montgomery	Indiana	1186.56443958
18133 Putnam	Indiana	1185.84398740
38003 Barnes	North Dakota	1185.73325745
21121 Knox	Kentucky	1185.15205725
13143 Haralson	Georgia	1185.11495615
21009 Barren	Kentucky	1183.90076059
47129 Morgan	Tennessee	1181.70443487
13265 Taliaferro	Georgia	1181.59203980
19097 Jackson	Iowa	1178.46850556
8117 Summit	Colorado	1177.15354597
18029 Dearborn	Indiana	1176.16204003
21107 Hopkins	Kentucky	1176.00071004

Counties\_Cities

31051 Dixon	Nebraska	1173.58556665
46093 Meade	South Dakota	1173.39365236
19191 Winneshiek	Iowa	1173.29871686
40127 Pushmataha	Oklahoma	1171.84005725
13125 Glascock	Georgia	1168.61435726
18055 Greene	Indiana	1168.53090046
51179 Stafford	Virginia	1168.31154975
29017 Bollinger	Missouri	1166.89949873
32015 Lander	Nevada	1165.91928251
17061 Greene	Illinois	1165.28672186
39003 Allen	Ohio	1164.00261048
40005 Atoka	Oklahoma	1163.46292817
48187 Guadalupe	Texas	1162.53497379
37059 Davie	North Carolina	1160.69548124
49011 Davis	Utah	1160.32105723
29101 Johnson	Missouri	1159.32304481
37003 Alexander	North Carolina	1159.21077290
47025 Claiborne	Tennessee	1158.83612546
37099 Jackson	North Carolina	1158.63087682
26023 Branch	Michigan	1157.67273394
5113 Polk	Arkansas	1157.16494588
48181 Grayson	Texas	1156.79411304
40085 Love	Oklahoma	1154.52930728
47163 Sullivan	Tennessee	1154.32427633
5067 Jackson	Arkansas	1154.00630540
31081 Hamilton	Nebraska	1153.01724138
42037 Columbia	Pennsylvania	1151.91884625
48287 Lee	Texas	1149.09006066
17005 Bond	Illinois	1148.52675887
5019 Clark	Arkansas	1146.82018041
48241 Jasper	Texas	1145.74041035
48013 Atascosa	Texas	1144.90161002
17075 Iroquois	Illinois	1144.76162875
39045 Fairfield	Ohio	1143.90622793



Counties\_Cities

38013 Burke	North Dakota	1142.85714286
41047 Marion	Oregon	1142.79783664
17037 DeKalb	Illinois	1142.65961226
55087 Outagamie	Wisconsin	1140.55453260
2060 Bristol Bay	Alaska	1140.25085519
37149 Polk	North Carolina	1140.16787152
39137 Putnam	Ohio	1139.72764950
47061 Grundy	Tennessee	1138.91802787
6001 Alameda	California	1138.56102254
48179 Gray	Texas	1137.24594656
6051 Mono	California	1136.84210526
24035 Queen Anne's	Maryland	1136.29579511
29173 Ralls	Missouri	1135.91852722
8113 San Miguel	Colorado	1135.39250397
19117 Lucas	Iowa	1133.60323887
30101 Toole	Montana	1133.31959613
6113 Yolo	California	1131.99157925
26149 St. Joseph	Michigan	1131.98892584
26109 Menominee	Michigan	1131.27093939
55055 Jefferson	Wisconsin	1131.22437712
51011 Appomattox	Virginia	1129.97916798
47153 Sequatchie	Tennessee	1129.33584297
27019 Carver	Minnesota	1128.91232340
48031 Blanco	Texas	1128.01230559
48389 Reeves	Texas	1127.74769035
19123 Mahaska	Iowa	1127.27272727
20135 Ness	Kansas	1126.76056338
48085 Collin	Texas	1124.81171889
21035 Calloway	Kentucky	1124.31327456
37033 Caswell	North Carolina	1123.44699974
40029 Coal	Oklahoma	1123.18840580
21193 Perry	Kentucky	1122.94956308
51061 Fauquier	Virginia	1120.62256809
21051 Clay	Kentucky	1119.12459587

Counties\_Cities

54059 Mingo	West Virginia	1118.35190246
55065 Lafayette	Wisconsin	1116.11161116
39123 Ottawa	Ohio	1116.04405308
21209 Scott	Kentucky	1115.45394514
38063 Nelson	North Dakota	1115.37120948
42029 Chester	Pennsylvania	1115.03583975
40077 Latimer	Oklahoma	1114.26058059
19195 Worth	Iowa	1113.64551187
17173 Shelby	Illinois	1113.10427303
48353 Nolan	Texas	1111.78903125
17101 Lawrence	Illinois	1110.05391690
8097 Pitkin	Colorado	1108.63509749
5073 Lafayette	Arkansas	1107.45285843
20187 Stanton	Kansas	1107.19677906
40017 Canadian	Oklahoma	1106.98041496
48357 Ochiltree	Texas	1105.86106364
39023 Clark	Ohio	1105.62098302
19075 Grundy	Iowa	1105.33159948
29131 Miller	Missouri	1105.14682665
55015 Calumet	Wisconsin	1104.48772902
6075 San Francisco	California	1104.37504599
36029 Erie	New York	1104.25031993
30033 Garfield	Montana	1104.10094637
46135 Yankton	South Dakota	1101.92837466
18091 LaPorte	Indiana	1101.74807058
8121 Washington	Colorado	1100.02037075
16081 Teton	Idaho	1099.65635739
35041 Roosevelt	New Mexico	1099.07698874
6081 San Mateo	California	1098.31133982
18059 Hancock	Indiana	1094.94309177
21207 Russell	Kentucky	1094.21469053
21085 Grayson	Kentucky	1094.18335170
5053 Grant	Arkansas	1094.12799648
2020 Anchorage	Alaska	1093.85397444

Counties\_Cities

20031 Coffey	Kansas	1093.16166646
55089 Ozaukee	Wisconsin	1092.57742829
20147 Phillips	Kansas	1090.84069964
46043 Douglas	South Dakota	1090.28960818
8063 Kit Carson	Colorado	1088.92921960
20047 Edwards	Kansas	1088.10108810
55063 La Crosse	Wisconsin	1087.71039499
48159 Franklin	Texas	1086.75459781
48493 Wilson	Texas	1085.13857917
30057 Madison	Montana	1083.48540146
51053 Dinwiddie	Virginia	1083.10841600
19085 Harrison	Iowa	1082.49610867
27169 Winona	Minnesota	1082.14461387
18053 Grant	Indiana	1081.35161369
55105 Rock	Wisconsin	1080.73978263
37143 Perquimans	North Carolina	1080.31589927
21117 Kenton	Kentucky	1079.18651499
28045 Hancock	Mississippi	1077.44961339
19043 Clayton	Iowa	1076.55502392
40035 Craig	Oklahoma	1076.47141060
16039 Elmore	Idaho	1074.87435342
26021 Berrien	Michigan	1074.34102542
39173 Wood	Ohio	1074.24863806
48037 Bowie	Texas	1073.95784742
6079 San Luis Obispo	California	1072.84954755
48217 Hill	Texas	1072.78428784
27173 Yellow Medicine	Minnesota	1071.97549770
39043 Erie	Ohio	1070.83026201
29071 Franklin	Missouri	1070.70512202
55025 Dane	Wisconsin	1069.20813328
29037 Cass	Missouri	1069.03976980
40031 Comanche	Oklahoma	1067.91117902
46057 Hamlin	South Dakota	1063.65570283
31021 Burt	Nebraska	1063.50184957

Counties\_Cities

18111 Newton	Indiana	1063.45014631
40097 Mayes	Oklahoma	1063.07928090
53063 Spokane	Washington	1062.70317956
31039 Cuming	Nebraska	1062.63982103
18095 Madison	Indiana	1059.84989317
17107 Logan	Illinois	1057.90838375
18127 Porter	Indiana	1057.82044176
29207 Stoddard	Missouri	1054.57782647
32023 Nye	Nevada	1054.11723195
41055 Sherman	Oregon	1053.86416862
39165 Warren	Ohio	1052.66331572
19121 Madison	Iowa	1052.37245369
6055 Napa	California	1051.52169391
21229 Washington	Kentucky	1050.97649785
20059 Franklin	Kansas	1049.51035855
19157 Poweshiek	Iowa	1048.18439489
39109 Miami	Ohio	1047.80553934
37157 Rockingham	North Carolina	1047.52453413
55111 Sauk	Wisconsin	1047.48712042
51830 Williamsburg	Virginia	1047.26100967
40105 Nowata	Oklahoma	1047.17165786
17073 Henry	Illinois	1047.05642697
5009 Boone	Arkansas	1045.89114194
55041 Forest	Wisconsin	1045.48993438
27085 McLeod	Minnesota	1045.35444485
46125 Turner	South Dakota	1044.63437797
21101 Henderson	Kentucky	1044.06571472
31045 Dawes	Nebraska	1044.05690684
29113 Lincoln	Missouri	1043.58076483
48485 Wichita	Texas	1042.67627817
21077 Gallatin	Kentucky	1041.66666667
5023 Cleburne	Arkansas	1041.45804126
44003 Kent	Rhode Island	1041.12632048
17185 Wabash	Illinois	1039.05100009

Counties\_Cities

37019 Brunswick	North Carolina	1038.43678699
24013 Carroll	Maryland	1035.45113965
8065 Lake	Colorado	1035.27607362
18049 Fulton	Indiana	1035.23790563
5085 Lonoke	Arkansas	1034.52489241
17195 Whiteside	Illinois	1033.68928199
27009 Benton	Minnesota	1033.41965717
17063 Grundy	Illinois	1031.93910382
18123 Perry	Indiana	1031.30562245
31157 Scotts Bluff	Nebraska	1030.87054378
21103 Henry	Kentucky	1030.67179933
20185 Stafford	Kansas	1029.20057444
21059 Daviess	Kentucky	1028.64377275
42007 Beaver	Pennsylvania	1028.27451409
18093 Lawrence	Indiana	1026.97731453
31025 Cass	Nebraska	1024.50399480
31135 Perkins	Nebraska	1024.24035507
49045 Tooele	Utah	1024.21788948
17115 Macon	Illinois	1023.76040950
39013 Belmont	Ohio	1023.62787942
48213 Henderson	Texas	1023.09870108
29009 Barry	Missouri	1022.68294042
5047 Franklin	Arkansas	1021.89781022
42069 Lackawanna	Pennsylvania	1021.85556446
42089 Monroe	Pennsylvania	1021.19676474
17015 Carroll	Illinois	1020.12297373
5029 Conway	Arkansas	1019.57780863
51049 Cumberland	Virginia	1019.47191355
40103 Noble	Oklahoma	1018.69076092
29167 Polk	Missouri	1018.60190677
30035 Glacier	Montana	1018.40401542
24025 Harford	Maryland	1018.28663233
21015 Boone	Kentucky	1017.99548402
18079 Jennings	Indiana	1017.71033284

Counties\_Cities

1037 Coosa	Alabama	1017.26551563
17193 White	Illinois	1017.19721917
41027 Hood River	Oregon	1015.87843606
20043 Doniphan	Kansas	1015.36058318
29221 Washington	Missouri	1014.31263280
31035 Clay	Nebraska	1013.83971677
29103 Knox	Missouri	1013.42791994
6027 Inyo	California	1011.84188581
24037 St. Mary's	Maryland	1010.97067386
4025 Yavapai	Arizona	1010.80636054
17141 Ogle	Illinois	1009.36708364
51009 Amherst	Virginia	1007.38962926
21125 Laurel	Kentucky	1007.10412237
18073 Jasper	Indiana	1006.89241834
42055 Franklin	Pennsylvania	1006.87828979
51079 Greene	Virginia	1006.11759947
29219 Warren	Missouri	1005.44495981
13183 Long	Georgia	1005.36898621
18051 Gibson	Indiana	1004.42424967
20065 Graham	Kansas	1003.21027287
19037 Chickasaw	Iowa	1003.00902708
18083 Knox	Indiana	1002.84591408
29001 Adair	Missouri	1002.40735625
55113 Sawyer	Wisconsin	1000.66711141
34037 Sussex	New Jersey	1000.00710232
36065 Oneida	New York	999.66460055
48145 Falls	Texas	997.98096337
37049 Craven	North Carolina	997.93998756
21073 Franklin	Kentucky	997.73688871
37021 Buncombe	North Carolina	996.12895258
39141 Ross	Ohio	995.69744316
46109 Roberts	South Dakota	995.50110079
34009 Cape May	New Jersey	995.03025065
17171 Scott	Illinois	994.72188388

Counties\_Cities

51036 Charles City	Virginia	994.09307016
51095 James City	Virginia	993.49450895
31159 Seward	Nebraska	993.18628017
55061 Kewaunee	Wisconsin	991.02193004
16011 Bingham	Idaho	990.57011852
31093 Howard	Nebraska	989.48670377
27063 Jackson	Minnesota	988.80032287
40051 Grady	Oklahoma	988.28103905
55117 Sheboygan	Wisconsin	988.25526608
26049 Genesee	Michigan	988.22291910
19051 Davis	Iowa	987.02450926
27141 Sherburne	Minnesota	986.08855013
29109 Lawrence	Missouri	985.42714878
39011 Auglaize	Ohio	984.63016330
6007 Butte	California	983.32583803
33011 Hillsborough	New Hampshire	982.54773665
51187 Warren	Virginia	982.42631803
51003 Albemarle	Virginia	981.43821630
17167 Sangamon	Illinois	981.32563425
16037 Custer	Idaho	981.30841121
48497 Wise	Texas	980.89451724
34019 Hunterdon	New Jersey	980.64371281
30031 Gallatin	Montana	980.54989453
17087 Johnson	Illinois	979.44765575
46081 Lawrence	South Dakota	978.98294550
21225 Union	Kentucky	978.97276801
40069 Johnston	Oklahoma	977.25819710
51820 Waynesboro	Virginia	976.66607743
48441 Taylor	Texas	975.00726533
51173 Smyth	Virginia	974.66526647
17055 Franklin	Illinois	974.13503527
46087 McCook	South Dakota	973.67472052
20099 Labette	Kansas	971.74914847
42103 Pike	Pennsylvania	970.80435521

Counties\_Cities

18007 Benton	Indiana	970.76158558
27171 Wright	Minnesota	968.83732187
20169 Saline	Kansas	968.73219242
51063 Floyd	Virginia	968.66096866
40049 Garvin	Oklahoma	967.24317716
26053 Gogebic	Michigan	967.14361420
55097 Portage	Wisconsin	966.98711624
48263 Kent	Texas	964.18732782
17095 Knox	Illinois	963.84099617
51075 Goochland	Virginia	963.68955429
48207 Haskell	Texas	963.35799071
29081 Harrison	Missouri	962.68124554
55139 Winnebago	Wisconsin	961.87580400
21061 Edmonson	Kentucky	961.38178263
27143 Sibley	Minnesota	958.21133883
36021 Columbia	New York	958.00787770
29209 Stone	Missouri	957.51047277
31121 Merrick	Nebraska	956.93779904
54063 Monroe	West Virginia	956.32530120
18103 Miami	Indiana	955.94230607
35015 Eddy	New Mexico	955.09499136
53037 Kittitas	Washington	954.31129128
9005 Litchfield	Connecticut	954.11101479
38053 McKenzie	North Dakota	953.63849765
40141 Tillman	Oklahoma	952.64017420
37029 Camden	North Carolina	952.38095238
21199 Pulaski	Kentucky	950.12611609
21155 Marion	Kentucky	948.25809112
37173 Swain	North Carolina	947.70094770
48475 Ward	Texas	947.09897611
39157 Tuscarawas	Ohio	946.01631661
41041 Lincoln	Oregon	945.57382360
31111 Lincoln	Nebraska	943.58391360
51105 Lee	Virginia	943.03555499



Counties\_Cities

39089 Licking	Ohio	941.00780001
29011 Barton	Missouri	940.83743007
48467 Van Zandt	Texas	940.75224477
18021 Clay	Indiana	940.00764234
6085 Santa Clara	California	938.80479157
51021 Bland	Virginia	937.54965835
18149 Starke	Indiana	937.43187268
19185 Wayne	Iowa	937.35353851
47085 Humphreys	Tennessee	935.84334091
48327 Menard	Texas	935.01636279
46079 Lake	South Dakota	934.36470859
29023 Butler	Missouri	933.41776308
38097 Traill	North Dakota	933.18402389
55057 Juneau	Wisconsin	931.73535710
27051 Grant	Minnesota	930.07806012
17109 McDonough	Illinois	928.05875480
31107 Knox	Nebraska	926.47582848
48499 Wood	Texas	926.23368566
35039 Rio Arriba	New Mexico	925.49864123
31139 Pierce	Nebraska	924.11089331
18161 Union	Indiana	923.68907205
48335 Mitchell	Texas	920.81031308
21215 Spencer	Kentucky	920.50654464
17135 Montgomery	Illinois	919.54826754
19031 Cedar	Iowa	918.02222580
36001 Albany	New York	917.89122712
38087 Slope	North Dakota	917.43119266
17051 Fayette	Illinois	915.20358610
17179 Tazewell	Illinois	913.63883683
40081 Lincoln	Oklahoma	913.51660939
19029 Cass	Iowa	912.60634184
9007 Middlesex	Connecticut	912.20909504
51195 Wise	Virginia	910.23887194
39135 Preble	Ohio	909.82266995

Counties\_Cities

26115 Monroe	Michigan	908.67394758
24043 Washington	Maryland	907.06703948
46107 Potter	South Dakota	906.20752152
39143 Sandusky	Ohio	903.07658294
19129 Mills	Iowa	902.87459337
18177 Wayne	Indiana	902.39019655
40107 Okfuskee	Oklahoma	900.97536783
17189 Washington	Illinois	900.32154341
2188 Northwest Arctic	Alaska	899.49159171
29055 Crawford	Missouri	897.44124890
53033 King	Washington	896.57584332
40011 Blaine	Oklahoma	896.15181866
16043 Fremont	Idaho	896.11178615
38079 Rolette	North Dakota	895.04230473
21233 Webster	Kentucky	892.38044390
39155 Trumbull	Ohio	892.12443424
19105 Jones	Iowa	891.82414192
20079 Harvey	Kansas	891.55217773
17085 Jo Daviess	Illinois	889.26331555
48487 Wilbarger	Texas	889.23556942
38019 Cavalier	North Dakota	887.96030295
46047 Fall River	South Dakota	887.83663806
26157 Tuscola	Michigan	887.34861756
18105 Monroe	Indiana	886.89532185
38077 Richland	North Dakota	886.75411047
47013 Campbell	Tennessee	886.74430943
42119 Union	Pennsylvania	886.45751926
18125 Pike	Indiana	886.38195004
48393 Roberts	Texas	885.93576966
48457 Tyler	Texas	884.95575221
21113 Jessamine	Kentucky	884.64391691
35027 Lincoln	New Mexico	884.63898548
20125 Montgomery	Kansas	884.18430884
37075 Graham	North Carolina	884.01697313

Counties\_Cities

18137 Ripley	Indiana	883.49752831
17177 Stephenson	Illinois	882.62239403
21093 Hardin	Kentucky	881.69197869
5135 Sharp	Arkansas	881.03190142
18129 Posey	Indiana	880.97102584
40019 Carter	Oklahoma	880.08800880
31091 Hooker	Nebraska	879.76539589
16059 Lemhi	Idaho	879.28652179
29105 Laclede	Missouri	879.23165234
37145 Person	North Carolina	878.32536006
46115 Spink	South Dakota	877.59815242
51033 Caroline	Virginia	877.42103211
46045 Edmunds	South Dakota	877.41935484
24009 Calvert	Maryland	877.14531048
51069 Frederick	Virginia	877.14334220
46129 Walworth	South Dakota	877.03597637
54039 Kanawha	West Virginia	876.67771288
54019 Fayette	West Virginia	876.37733042
18157 Tippecanoe	Indiana	875.42994488
21055 Crittenden	Kentucky	874.92989344
15003 Honolulu	Hawaii	874.92857726
29067 Douglas	Missouri	874.89718089
42003 Allegheny	Pennsylvania	873.32123054
19071 Fremont	Iowa	872.30087230
26159 Van Buren	Michigan	872.12384689
35001 Bernalillo	New Mexico	871.37045621
31185 York	Nebraska	871.33313970
31177 Washington	Nebraska	870.95369430
39175 Wyandot	Ohio	870.75450194
18151 Steuben	Indiana	870.29433875
48067 Cass	Texas	869.88279823
20197 Wabaunsee	Kansas	869.69125960
17067 Hancock	Illinois	868.63931854
18109 Morgan	Indiana	868.56067089

Counties\_Cities

37011 Avery	North Carolina	868.32333619
19019 Buchanan	Iowa	867.96547007
35043 Sandoval	New Mexico	867.20531206
31137 Phelps	Nebraska	867.05202312
29043 Christian	Missouri	865.68639849
46007 Bennett	South Dakota	865.05190311
5127 Scott	Arkansas	862.48667507
55043 Grant	Wisconsin	859.29316833
21169 Metcalfe	Kentucky	857.42771685
17117 Macoupin	Illinois	856.26641361
18175 Washington	Indiana	855.31260065
51065 Fluvanna	Virginia	855.01997536
36067 Onondaga	New York	854.68234703
8041 El Paso	Colorado	854.23390712
29137 Monroe	Missouri	854.10895660
39041 Delaware	Ohio	853.40728228
39153 Summit	Ohio	851.60485535
39149 Shelby	Ohio	851.37886359
29027 Callaway	Missouri	850.98799260
27043 Faribault	Minnesota	850.41430440
51775 Salem	Virginia	850.13453964
30009 Carbon	Montana	849.35598283
37189 Watauga	North Carolina	847.26070248
19011 Benton	Iowa	846.26784182
55005 Barron	Wisconsin	845.80639447
42061 Huntingdon	Pennsylvania	845.73149132
37043 Clay	North Carolina	843.88185654
55035 Eau Claire	Wisconsin	843.74461898
21097 Harrison	Kentucky	841.41016083
37087 Haywood	North Carolina	840.71581869
8059 Jefferson	Colorado	840.69675458
38073 Ransom	North Dakota	840.17567310
19137 Montgomery	Iowa	839.74807558
48265 Kerr	Texas	837.70632573

Counties\_Cities

46121 Todd	South Dakota	836.33180978
8023 Costilla	Colorado	835.94566353
30055 McCone	Montana	835.82089552
8105 Rio Grande	Colorado	835.55555556
36093 Schenectady	New York	835.53266817
39069 Henry	Ohio	834.37938418
21145 McCracken	Kentucky	834.02197533
26017 Bay	Michigan	833.30927706
18033 DeKalb	Indiana	832.83209180
39077 Huron	Ohio	832.42171475
19109 Kossuth	Iowa	831.76817816
5141 Van Buren	Arkansas	831.17508884
46053 Gregory	South Dakota	830.95916429
21179 Nelson	Kentucky	830.95243288
29095 Jackson	Missouri	830.92129595
37073 Gates	North Carolina	829.51697918
48227 Howard	Texas	828.32771058
40007 Beaver	Oklahoma	827.22316225
17121 Marion	Illinois	826.68793195
26027 Cass	Michigan	826.67028053
18147 Spencer	Indiana	826.48693855
6045 Mendocino	California	826.42741365
18131 Pulaski	Indiana	826.04860053
48097 Cooke	Texas	825.65189530
21239 Woodford	Kentucky	825.38725361
16015 Boise	Idaho	825.25543621
20083 Hodgeman	Kansas	825.08250825
8085 Montrose	Colorado	824.37106173
21029 Bullitt	Kentucky	823.98944109
48075 Childress	Texas	822.93238239
21217 Taylor	Kentucky	821.94997847
29015 Benton	Missouri	819.58709410
38029 Emmons	North Dakota	819.42336874
2261 Valdez-Cordova	Alaska	818.41990397

Counties\_Cities

42133 York	Pennsylvania	818.02829972
26139 Ottawa	Michigan	816.19585947
27167 Wilkin	Minnesota	815.47809402
17025 Clay	Illinois	814.90983174
20157 Republic	Kansas	814.75128645
48229 Hudspeth	Texas	813.34723670
26039 Crawford	Michigan	812.89115891
53057 Skagit	Washington	812.75447327
42097 Northumberland	Pennsylvania	812.44579120
51111 Lunenburg	Virginia	810.85553533
18139 Rush	Indiana	810.17823921
29205 Shelby	Missouri	809.91735537
53039 Klickitat	Washington	809.69828561
48483 Wheeler	Texas	809.09266037
30097 Sweet Grass	Montana	808.62533693
17021 Christian	Illinois	808.30348122
41065 Wasco	Oregon	807.39483116
29003 Andrew	Missouri	806.49741580
21189 Owsley	Kentucky	805.00894454
32510 Carson City	Nevada	804.85075974
48459 Upshur	Texas	804.65341735
39075 Holmes	Ohio	804.24678757
37009 Ashe	North Carolina	804.16097975
20193 Thomas	Kansas	804.04616781
26161 Washtenaw	Michigan	803.85375361
20013 Brown	Kansas	802.25046885
5065 Izard	Arkansas	801.88332230
38101 Ward	North Dakota	801.54700047
24015 Cecil	Maryland	801.35374322
27125 Red Lake	Minnesota	800.20005001
19145 Page	Iowa	800.05246246
21203 Rockcastle	Kentucky	800.00000000
51133 Northumberland	Virginia	798.55108257
37133 Onslow	North Carolina	797.23597881

Counties\_Cities

20167 Russell	Kansas	796.29361517
29107 Lafayette	Missouri	794.52727161
20143 Ottawa	Kansas	792.83005860
6061 Placer	California	792.32046883
20113 McPherson	Kansas	791.95430494
48045 Briscoe	Texas	791.55672823
40095 Marshall	Oklahoma	791.38402951
24039 Somerset	Maryland	790.65238559
29169 Pulaski	Missouri	790.17187680
26073 Isabella	Michigan	789.37671835
51085 Hanover	Virginia	788.89210082
40071 Kay	Oklahoma	788.02563348
54083 Randolph	West Virginia	787.56548590
8111 San Juan	Colorado	787.40157480
46105 Perkins	South Dakota	787.13210130
26121 Muskegon	Michigan	785.19252483
17203 Woodford	Illinois	785.17016353
39087 Lawrence	Ohio	785.08669362
16069 Nez Perce	Idaho	784.49811918
53053 Pierce	Washington	784.24860793
26025 Calhoun	Michigan	783.71887246
29163 Pike	Missouri	783.61435365
17103 Lee	Illinois	783.09908541
8014 Broomfield	Colorado	782.47939134
31131 Otoe	Nebraska	781.98310916
46065 Hughes	South Dakota	781.86968839
21037 Campbell	Kentucky	781.51837856
21187 Owen	Kentucky	781.25000000
46037 Day	South Dakota	781.10808356
36063 Niagara	New York	778.39502359
19065 Fayette	Iowa	778.22990844
20133 Neosho	Kansas	777.38072848
51007 Amelia	Virginia	776.14692999
20165 Rush	Kansas	775.94568380

Counties\_Cities

17003 Alexander	Illinois	775.57755776
35037 Quay	New Mexico	775.47558464
51099 King George	Virginia	775.16462841
25001 Barnstable	Massachusetts	775.02307732
53061 Snohomish	Washington	774.32718821
51121 Montgomery	Virginia	773.85462444
30109 Wibaux	Montana	773.69439072
46009 Bon Homme	South Dakota	773.63896848
42093 Montour	Pennsylvania	773.02631579
51157 Rappahannock	Virginia	772.20077220
16085 Valley	Idaho	769.85780274
17023 Clark	Illinois	769.42805848
18179 Wells	Indiana	769.33985677
9013 Tolland	Connecticut	769.27664142
26077 Kalamazoo	Michigan	769.05651829
27039 Dodge	Minnesota	768.41801940
46097 Miner	South Dakota	768.18798012
37031 Carteret	North Carolina	768.08008745
20035 Cowley	Kansas	766.65341587
51023 Botetourt	Virginia	766.29503862
37175 Transylvania	North Carolina	765.74601783
17191 Wayne	Illinois	765.36860152
48171 Gillespie	Texas	764.81122221
37169 Stokes	North Carolina	763.19088570
41051 Multnomah	Oregon	761.81209046
27011 Big Stone	Minnesota	761.67568651
39111 Monroe	Ohio	761.42131980
17071 Henderson	Illinois	760.17290207
47161 Stewart	Tennessee	759.53100804
38049 McHenry	North Dakota	756.53370014
36073 Orleans	New York	755.93420664
30001 Beaverhead	Montana	754.99787325
23005 Cumberland	Maine	753.51635287
47151 Scott	Tennessee	753.21021825



Counties\_Cities

51019 Bedford	Virginia	753.04456043
55045 Green	Wisconsin	752.79590566
35059 Union	New Mexico	752.79261778
51097 King and Queen	Virginia	752.62709458
55115 Shawano	Wisconsin	752.52475733
19175 Union	Iowa	752.48806538
19095 Iowa	Iowa	749.64376433
27151 Swift	Minnesota	749.06367041
46035 Davison	South Dakota	747.85245073
51169 Scott	Virginia	747.65487137
29079 Grundy	Missouri	746.41920516
29181 Ripley	Missouri	746.21296918
21079 Garrard	Kentucky	746.01366743
21099 Hart	Kentucky	745.79498572
40093 Major	Oklahoma	745.68288854
48295 Lipscomb	Texas	745.15648286
36055 Monroe	New York	744.67254072
48281 Lampasas	Texas	744.26492063
55109 St. Croix	Wisconsin	741.40968181
5103 Ouachita	Arkansas	741.33694823
27107 Norman	Minnesota	741.31274131
55037 Florence	Wisconsin	740.56931266
55019 Clark	Wisconsin	740.44196030
21205 Rowan	Kentucky	740.34902168
51191 Washington	Virginia	738.94342120
18119 Owen	Indiana	738.78627968
55137 Waushara	Wisconsin	737.74883568
35019 Guadalupe	New Mexico	737.15733702
16005 Bannock	Idaho	736.76237692
17165 Saline	Illinois	736.21684933
44001 Bristol	Rhode Island	735.88357417
48337 Montague	Texas	734.84384568
51520 Bristol	Virginia	734.13420701
51137 Orange	Virginia	734.09016483

Counties\_Cities

39065 Hardin	Ohio	733.79923761
20061 Geary	Kansas	733.26379088
25015 Hampshire	Massachusetts	733.16600043
18135 Randolph	Indiana	732.36489477
39063 Hancock	Ohio	732.25339128
29091 Howell	Missouri	731.11088931
21091 Hancock	Kentucky	730.76044759
17131 Mercer	Illinois	730.72238959
46101 Moody	South Dakota	729.59416325
46117 Stanley	South Dakota	727.99470549
21021 Boyle	Kentucky	727.57475083
40033 Cotton	Oklahoma	727.14681440
19009 Audubon	Iowa	726.48020341
54035 Jackson	West Virginia	724.58719431
29223 Wayne	Missouri	723.97500381
19007 Appanoose	Iowa	723.64718180
27071 Koochiching	Minnesota	723.47266881
21049 Clark	Kentucky	722.77855941
51167 Russell	Virginia	721.54927471
55071 Manitowoc	Wisconsin	720.84376660
21173 Montgomery	Kentucky	719.78158352
8013 Boulder	Colorado	719.76643625
2090 Fairbanks North	Alaska	719.40265330
20121 Miami	Kansas	718.52731591
30047 Lake	Montana	717.35537190
5145 White	Arkansas	716.39971039
2122 Kenai Peninsula	Alaska	715.83551159
8099 Prowers	Colorado	715.22525485
48407 San Jacinto	Texas	713.81315505
29049 Clinton	Missouri	713.23888617
56037 Sweetwater	Wyoming	713.10770946
48333 Mills	Texas	711.23755334
6005 Amador	California	710.96666074
46061 Hanson	South Dakota	710.90047393

Counties\_Cities

48403 Sabine	Texas	708.28217962
48233 Hutchinson	Texas	707.61392584
38103 Wells	North Dakota	707.60677281
51199 York	Virginia	707.48459747
48417 Shackelford	Texas	707.03965570
39103 Medina	Ohio	706.68616659
18169 Wabash	Indiana	706.52173913
51103 Lancaster	Virginia	704.81313178
17047 Edwards	Illinois	704.00500626
29059 Dallas	Missouri	703.97327288
48359 Oldham	Texas	703.89488503
21089 Greenup	Kentucky	703.18702507
27007 Beltrami	Minnesota	702.28616560
42107 Schuylkill	Pennsylvania	701.78155377
54069 Ohio	West Virginia	701.71236978
19093 Ida	Iowa	701.65180529
29045 Clark	Missouri	701.54925460
39047 Fayette	Ohio	701.17909719
51127 New Kent	Virginia	701.17457907
31041 Custer	Nebraska	701.10701107
54099 Wayne	West Virginia	700.98137392
17125 Mason	Illinois	700.33173609
20149 Pottawatomie	Kansas	700.25126663
36007 Broome	New York	700.20192112
54003 Berkeley	West Virginia	699.26487539
20029 Cloud	Kansas	698.82002520
51109 Louisa	Virginia	698.78731851
51790 Staunton	Virginia	698.17831635
21053 Clinton	Kentucky	695.66921419
55093 Pierce	Wisconsin	695.57043826
9015 Windham	Connecticut	694.71147684
31171 Thomas	Nebraska	694.44444444
29085 Hickory	Missouri	694.07929330
19001 Adair	Iowa	693.75619425

Counties\_Cities

55023 Crawford	Wisconsin	693.63452213
55141 Wood	Wisconsin	692.62884128
51113 Madison	Virginia	691.98946973
39093 Lorain	Ohio	691.52494175
27119 Polk	Minnesota	691.42694028
6087 Santa Cruz	California	691.32741427
27113 Pennington	Minnesota	691.21173649
46067 Hutchinson	South Dakota	691.05691057
51101 King William	Virginia	690.71373753
39169 Wayne	Ohio	690.71373753
19073 Greene	Iowa	690.34628661
21221 Trigg	Kentucky	689.74936830
54005 Boone	West Virginia	687.89576785
48223 Hopkins	Texas	687.31323010
38069 Pierce	North Dakota	686.10634648
30105 Valley	Montana	685.76038725
19107 Keokuk	Iowa	684.59657702
21033 Caldwell	Kentucky	684.23122297
35061 Valencia	New Mexico	684.05357330
29203 Shannon	Missouri	683.84418122
39055 Geauga	Ohio	682.75356000
42115 Susquehanna	Pennsylvania	682.45091035
6103 Tehama	California	682.14531573
29186 Ste. Genevieve	Missouri	682.02146691
17175 Stark	Illinois	681.77630367
56017 Hot Springs	Wyoming	680.57080132
51720 Norton	Virginia	680.44354839
29225 Webster	Missouri	680.15034902
29073 Gasconade	Missouri	680.04080245
39127 Perry	Ohio	679.93228429
42001 Adams	Pennsylvania	677.94302166
29141 Morgan	Missouri	677.86619511
26091 Lenawee	Michigan	676.73457758
39117 Morrow	Ohio	674.98291183

Counties\_Cities

26037 Clinton	Michigan	674.38108203
51161 Roanoke	Virginia	673.94470252
18077 Jefferson	Indiana	673.74565325
18025 Crawford	Indiana	672.47584770
39147 Seneca	Ohio	672.01622983
18165 Vermillion	Indiana	671.87802830
37055 Dare	North Carolina	671.21448727
21149 McLean	Kentucky	670.12537830
36053 Madison	New York	669.53880924
48077 Clay	Texas	669.47207345
20087 Jefferson	Kansas	669.30171278
40083 Logan	Oklahoma	668.20325220
31113 Logan	Nebraska	667.55674232
38083 Sheridan	North Dakota	667.16085990
48083 Coleman	Texas	666.90484697
26059 Hillsdale	Michigan	666.68123893
17013 Calhoun	Illinois	666.38900458
39159 Union	Ohio	665.68686781
54037 Jefferson	West Virginia	665.36410202
20199 Wallace	Kansas	665.33599468
42025 Carbon	Pennsylvania	664.82943310
51145 Powhatan	Virginia	664.63393744
18075 Jay	Indiana	664.61182816
19159 Ringgold	Iowa	664.25120773
26155 Shiawassee	Michigan	662.83435007
31061 Franklin	Nebraska	661.59444261
16065 Madison	Idaho	661.51027885
40123 Pontotoc	Oklahoma	661.48979005
32013 Humboldt	Nevada	661.26534016
48433 Stonewall	Texas	660.79295154
48411 San Saba	Texas	660.72018500
48009 Archer	Texas	660.14113362
36039 Greene	New York	659.07224527
46111 Sanborn	South Dakota	658.70728695

Counties\_Cities

55001 Adams	Wisconsin	658.54137999
55091 Pepin	Wisconsin	658.52654685
19101 Jefferson	Iowa	658.28845003
20163 Rooks	Kansas	658.28845003
39021 Champaign	Ohio	657.99659390
26063 Huron	Michigan	657.76808060
46051 Grant	South Dakota	657.61858122
29005 Atchison	Missouri	657.51305357
48235 Irion	Texas	657.03022339
39025 Clermont	Ohio	656.55631589
27149 Stevens	Minnesota	656.20834615
48133 Eastland	Texas	654.95033293
18009 Blackford	Indiana	653.81391450
51037 Charlotte	Virginia	653.37577484
27087 Mahanomen	Minnesota	652.29208190
40099 Murray	Oklahoma	652.18949330
41067 Washington	Oregon	652.17209446
5049 Fulton	Arkansas	652.04988182
18183 Whitley	Indiana	651.52315549
21197 Powell	Kentucky	651.02073622
20063 Gove	Kansas	650.84226646
20123 Mitchell	Kansas	650.40650407
40025 Cimarron	Oklahoma	650.25545750
39151 Stark	Ohio	650.20695743
8119 Teller	Colorado	649.84252282
30029 Flathead	Montana	649.32521106
8125 Yuma	Colorado	648.70259481
55021 Columbia	Wisconsin	648.55817846
55077 Marquette	Wisconsin	647.92017623
21157 Marshall	Kentucky	647.62271168
55081 Monroe	Wisconsin	647.10864042
30023 Deer Lodge	Montana	646.15047640
20015 Butler	Kansas	645.54781697
26065 Ingham	Michigan	645.29352486

Counties\_Cities

29035 Carter	Missouri	644.20218038
31143 Polk	Nebraska	644.18340280
51197 Wythe	Virginia	643.38874591
21147 McCreary	Kentucky	643.38235294
8057 Jackson	Colorado	643.31665475
54071 Pendleton	West Virginia	643.13277119
21123 Larue	Kentucky	643.04186762
31067 Gage	Nebraska	642.06951100
51083 Halifax	Virginia	641.85228605
29151 Osage	Missouri	641.68003500
20011 Bourbon	Kansas	641.50685866
54091 Taylor	West Virginia	640.49341715
55011 Buffalo	Wisconsin	640.00000000
29227 Worth	Missouri	637.25490196
39007 Ashtabula	Ohio	634.91737868
27155 Traverse	Minnesota	634.82466747
21017 Bourbon	Kentucky	634.16567578
39057 Greene	Ohio	632.75692729
39105 Meigs	Ohio	631.87050982
19003 Adams	Iowa	631.00137174
38047 Logan	North Dakota	630.58328954
42041 Cumberland	Pennsylvania	627.62754402
26087 Lapeer	Michigan	627.07320398
17129 Menard	Illinois	626.62760417
17105 Livingston	Illinois	626.38069405
55085 Oneida	Wisconsin	625.88102622
55031 Douglas	Wisconsin	624.88428069
40053 Grant	Oklahoma	624.13314840
46069 Hyde	South Dakota	624.02496100
21161 Mason	Kentucky	623.90670554
16057 Latah	Idaho	622.91324064
27129 Renville	Minnesota	622.77580071
55078 Menominee	Wisconsin	622.58480034
51031 Campbell	Virginia	622.12358794

Counties\_Cities

32019 Lyon	Nevada	621.77465596
48243 Jeff Davis	Texas	621.66962700
26131 Ontonagon	Michigan	621.22519413
37121 Mitchell	North Carolina	620.00000000
39009 Athens	Ohio	619.89121517
29111 Lewis	Missouri	618.97513952
26123 Newaygo	Michigan	617.68796531
38011 Bowman	North Dakota	617.68530559
31027 Cedar	Nebraska	615.67605967
31059 Fillmore	Nebraska	615.16193233
21119 Knott	Kentucky	614.83538278
16023 Butte	Idaho	612.79203370
26137 Otsego	Michigan	612.20352727
4011 Greenlee	Arizona	611.62079511
18045 Fountain	Indiana	611.58338940
42067 Juniata	Pennsylvania	611.23704663
39027 Clinton	Ohio	611.07544523
48271 Kinney	Texas	610.56543669
41071 Yamhill	Oregon	609.33440496
26093 Livingston	Michigan	608.71020374
19053 Decatur	Iowa	608.36501901
9011 New London	Connecticut	607.23281756
31179 Wayne	Nebraska	606.18951398
54011 Cabell	West Virginia	604.99442204
29129 Mercer	Missouri	604.22960725
27121 Pope	Minnesota	603.76678382
51678 Lexington	Virginia	602.57847534
54043 Lincoln	West Virginia	601.97096946
20095 Kingman	Kansas	601.91518468
21167 Mercer	Kentucky	601.63497750
26067 Ionia	Michigan	599.59507865
8035 Douglas	Colorado	598.93341424
5105 Perry	Arkansas	598.91808346
31101 Keith	Nebraska	598.42912355



Counties\_Cities

18013 Brown	Indiana	597.34803729
18155 Switzerland	Indiana	597.18204721
56023 Lincoln	Wyoming	596.89204487
27005 Becker	Minnesota	596.43303948
40137 Stephens	Oklahoma	596.32497400
20097 Kiowa	Kansas	596.18441971
27157 Wabasha	Minnesota	595.98059598
20191 Sumner	Kansas	595.75578361
39085 Lake	Ohio	595.62542839
40009 Beckham	Oklahoma	594.22359390
26069 Iosco	Michigan	594.07519636
31065 Furnas	Nebraska	593.84941676
29063 DeKalb	Missouri	593.82422803
55073 Marathon	Wisconsin	593.67339103
31163 Sherman	Nebraska	592.49506254
39031 Coshocton	Ohio	592.42676568
30039 Granite	Montana	592.06631143
33015 Rockingham	New Hampshire	591.57243771
29047 Clay	Missouri	590.58713697
21235 Whitley	Kentucky	590.47513934
17033 Crawford	Illinois	590.20577445
39139 Richland	Ohio	589.60024443
26147 St. Clair	Michigan	589.31698225
56021 Laramie	Wyoming	589.03168445
29171 Putnam	Missouri	588.60626445
27025 Chisago	Minnesota	588.31944494
16003 Adams	Idaho	588.23529412
30041 Hill	Montana	587.26371811
56029 Park	Wyoming	586.55026599
51125 Nelson	Virginia	586.41143165
21137 Lincoln	Kentucky	584.32072715
39039 Defiance	Ohio	584.30499148
21139 Livingston	Kentucky	584.28911491
36035 Fulton	New York	582.18730757

Counties\_Cities

48011 Armstrong	Texas	581.39534884
16029 Caribou	Idaho	580.73654391
17053 Ford	Illinois	580.51869723
27049 Goodhue	Minnesota	579.70389845
55017 Chippewa	Wisconsin	578.46729555
30017 Custer	Montana	578.28413603
31161 Sheridan	Nebraska	578.03468208
20115 Marion	Kansas	577.40585774
23001 Androscoggin	Maine	575.78543634
17065 Hamilton	Illinois	575.76871248
8069 Larimer	Colorado	575.71936391
21223 Trimble	Kentucky	575.45507927
46119 Sully	South Dakota	574.71264368
20107 Linn	Kansas	574.35897436
48087 Collingsworth	Texas	573.93652937
55119 Taylor	Wisconsin	573.19223986
31011 Boone	Nebraska	572.62836419
44009 Washington	Rhode Island	572.20298148
21115 Johnson	Kentucky	571.78593764
40067 Jefferson	Oklahoma	571.61522130
21019 Boyd	Kentucky	571.54953429
38021 Dickey	North Dakota	571.07893127
2110 Juneau	Alaska	569.86267244
54079 Putnam	West Virginia	569.84580643
31167 Stanton	Nebraska	569.51423786
48345 Motley	Texas	567.26094003
51119 Middlesex	Virginia	566.44070944
38045 LaMoure	North Dakota	566.22353520
51735 Poquoson	Virginia	566.03773585
35049 Santa Fe	New Mexico	565.78877219
55125 Vilas	Wisconsin	565.22928252
20151 Pratt	Kansas	565.15248454
24001 Allegany	Maryland	564.98767172
51043 Clarke	Virginia	564.62163465

Counties\_Cities

30021 Dawson	Montana	564.51612903
37199 Yancey	North Carolina	564.15125957
21007 Ballard	Kentucky	563.98044868
27017 Carlton	Minnesota	563.66325306
6009 Calaveras	California	563.57177317
21195 Pike	Kentucky	563.33687202
56033 Sheridan	Wyoming	562.29947408
46025 Clark	South Dakota	561.64749933
38067 Pembina	North Dakota	561.39340723
17147 Piatt	Illinois	561.11246646
48197 Hardeman	Texas	560.93829679
26005 Allegan	Michigan	560.82572639
54055 Mercer	West Virginia	559.77406098
39133 Portage	Ohio	559.75989247
29149 Oregon	Missouri	559.71919173
29177 Ray	Missouri	559.36721584
21153 Magoffin	Kentucky	558.16210969
39079 Jackson	Ohio	555.83003953
29083 Henry	Missouri	555.24963289
25011 Franklin	Massachusetts	555.21891690
51073 Gloucester	Virginia	554.23170634
44005 Newport	Rhode Island	553.65753192
21081 Grant	Kentucky	553.32192190
40075 Kiowa	Oklahoma	549.89116737
30083 Richland	Montana	549.80298726
21011 Bath	Kentucky	549.13994993
39091 Logan	Ohio	548.96600379
29125 Maries	Missouri	547.38282586
20003 Anderson	Kansas	545.82381315
54057 Mineral	West Virginia	545.65701559
29161 Phelps	Missouri	545.47080390
31097 Johnson	Nebraska	545.38371640
42073 Lawrence	Pennsylvania	545.34484359
29175 Randolph	Missouri	545.16819448

Counties\_Cities

48461 Upton	Texas	544.81067829
54031 Hardy	West Virginia	544.46460980
38057 Mercer	North Dakota	544.33288980
6033 Lake	California	543.63020720
27115 Pine	Minnesota	542.68561544
21165 Menifee	Kentucky	542.55154240
20131 Nemaha	Kansas	541.60512063
27015 Brown	Minnesota	541.59531679
29121 Macon	Missouri	541.14696760
26075 Jackson	Michigan	540.85365470
42051 Fayette	Pennsylvania	540.47423739
42063 Indiana	Pennsylvania	539.63858416
26111 Midland	Michigan	539.60509080
46075 Jones	South Dakota	538.79310345
18001 Adams	Indiana	538.78100797
42125 Washington	Pennsylvania	538.71306898
21143 Lyon	Kentucky	536.89599201
8029 Delta	Colorado	536.29696637
31169 Thayer	Nebraska	535.82059933
17045 Edgar	Illinois	535.71428571
36083 Rensselaer	New York	535.61796766
54075 Pocahontas	West Virginia	534.82291419
8101 Pueblo	Colorado	534.23586364
21005 Anderson	Kentucky	533.90989719
55047 Green Lake	Wisconsin	533.88307432
42129 Westmoreland	Pennsylvania	530.78768208
32005 Douglas	Nevada	530.25770112
39015 Brown	Ohio	529.79221137
25003 Berkshire	Massachusetts	529.48998006
48191 Hall	Texas	528.40158520
27111 Otter Tail	Minnesota	527.10331225
42005 Armstrong	Pennsylvania	525.56578766
8107 Routt	Colorado	524.61819454
40153 Woodward	Oklahoma	524.18158441

Counties\_Cities

29229 Wright	Missouri	522.36369572
17151 Pope	Illinois	522.31718898
48059 Callahan	Texas	521.65213663
36037 Genesee	New York	521.63933856
8115 Sedgwick	Colorado	521.05948762
31031 Cherry	Nebraska	520.74292658
54081 Raleigh	West Virginia	519.83731516
6017 El Dorado	California	518.15101900
55029 Door	Wisconsin	517.92828685
55049 Iowa	Wisconsin	517.43721341
41053 Polk	Oregon	516.22591923
29025 Caldwell	Missouri	516.02986386
20033 Comanche	Kansas	514.87414188
27093 Meeker	Minnesota	514.23879694
39145 Scioto	Ohio	512.56920346
16007 Bear Lake	Idaho	512.39669421
38065 Oliver	North Dakota	512.29508197
21159 Martin	Kentucky	512.23174070
53059 Skamania	Washington	511.57329755
31015 Boyd	Nebraska	511.50895141
17069 Hardin	Illinois	511.50895141
42085 Mercer	Pennsylvania	510.46682869
31077 Greeley	Nebraska	509.33786078
31057 Dundy	Nebraska	508.47457627
53045 Mason	Washington	508.34261987
46077 Kingsbury	South Dakota	508.23338077
39073 Hocking	Ohio	507.31019905
39053 Gallia	Ohio	507.02158177
53015 Cowlitz	Washington	506.48242451
21069 Fleming	Kentucky	505.82039911
42049 Erie	Pennsylvania	505.76892682
31165 Sioux	Nebraska	505.47598989
51600 Fairfax City	Virginia	504.59835599
36113 Warren	New York	504.16245235

Counties\_Cities

27035 Crow Wing	Minnesota	503.93749326
51015 Augusta	Virginia	503.59807573
8009 Baca	Colorado	502.09205021
27135 Roseau	Minnesota	501.65016502
17183 Vermilion	Illinois	501.26292217
40059 Harper	Oklahoma	500.39504872
21027 Breckinridge	Kentucky	500.29429076
20027 Clay	Kansas	500.18757034
17149 Pike	Illinois	499.64768433
46019 Butte	South Dakota	498.92388965
53073 Whatcom	Washington	498.48239803
17127 Massac	Illinois	497.15909091
8091 Ouray	Colorado	496.58597145
20073 Greenwood	Kansas	495.45829893
29165 Platte	Missouri	495.21775016
36043 Herkimer	New York	494.88137402
51185 Tazewell	Virginia	494.43152613
16017 Bonner	Idaho	494.10870391
48379 Rains	Texas	493.46163336
20089 Jewell	Kansas	492.78423090
26041 Delta	Michigan	490.83860892
40043 Dewey	Oklahoma	490.39640376
16071 Oneida	Idaho	490.19607843
56035 Sublette	Wyoming	489.14704983
21231 Wayne	Kentucky	488.56752003
50007 Chittenden	Vermont	486.71706001
39033 Crawford	Ohio	486.16125150
41005 Clackamas	Oregon	485.97007751
36017 Chenango	New York	485.94749243
18069 Huntington	Indiana	485.65121413
29139 Montgomery	Missouri	485.52106815
17159 Richland	Illinois	482.14172429
8083 Montezuma	Colorado	481.68820246
41001 Baker	Oregon	481.06959890

Counties\_Cities

48299 Llano	Texas	480.45828329
8017 Cheyenne	Colorado	479.74413646
2275 Wrangell	Alaska	479.42469037
26045 Eaton	Michigan	478.93941325
27127 Redwood	Minnesota	478.71991606
42081 Lycoming	Pennsylvania	478.60360360
18121 Parke	Indiana	478.52543274
56015 Goshen	Wyoming	478.46889952
48019 Bandera	Texas	477.56747284
31175 Valley	Nebraska	477.32696897
51580 Covington	Virginia	476.19047619
8039 Elbert	Colorado	475.61068412
26057 Gratiot	Michigan	475.38116702
51051 Dickenson	Virginia	475.10844867
27137 St. Louis	Minnesota	474.08312224
20179 Sheridan	Kansas	473.74654560
29215 Texas	Missouri	473.19228814
39019 Carroll	Ohio	472.65610576
27041 Douglas	Minnesota	471.49931514
21043 Carter	Kentucky	470.30069619
53011 Clark	Washington	470.26399949
27061 Itasca	Minnesota	469.98315155
29041 Chariton	Missouri	469.73560596
27089 Marshall	Minnesota	468.58359957
27059 Isanti	Minnesota	467.89771306
51027 Buchanan	Virginia	466.51901418
31147 Richardson	Nebraska	466.17109739
35053 Socorro	New Mexico	466.08903496
29013 Bates	Missouri	465.68627451
26007 Alpena	Michigan	465.44428773
38081 Sargent	North Dakota	465.11627907
39051 Fulton	Ohio	463.62002082
38075 Renville	North Dakota	463.35299073
29217 Vernon	Missouri	462.78254092

Counties\_Cities

51005 Alleghany	Virginia	462.77665996
32001 Churchill	Nevada	462.35679214
20159 Rice	Kansas	461.65145315
30085 Roosevelt	Montana	461.16285378
2170 Matanuska-Susit	Alaska	459.99442431
18171 Warren	Indiana	459.88139901
46059 Hand	South Dakota	459.84058860
30053 Lincoln	Montana	459.73527332
21163 Meade	Kentucky	459.69005746
17123 Marshall	Illinois	459.51101092
46089 McPherson	South Dakota	457.00041545
46123 Tripp	South Dakota	456.37093830
38095 Towner	North Dakota	456.20437956
31133 Pawnee	Nebraska	455.92705167
29153 Ozark	Missouri	454.69668404
6057 Nevada	California	454.38131921
38009 Bottineau	North Dakota	452.34752769
39071 Highland	Ohio	450.55506526
20129 Morton	Kansas	449.94375703
54053 Mason	West Virginia	449.13541433
21023 Bracken	Kentucky	449.08362665
20041 Dickinson	Kansas	448.78987017
20101 Lane	Kansas	448.71794872
21025 Breathitt	Kentucky	447.90193305
39125 Paulding	Ohio	447.76119403
21191 Pendleton	Kentucky	447.38109987
55129 Washburn	Wisconsin	447.15959189
51610 Falls Church	Virginia	446.79122665
27055 Houston	Minnesota	446.76499085
30013 Cascade	Montana	445.84348934
39171 Williams	Ohio	445.60373872
6015 Del Norte	California	445.59436539
29061 Daviess	Missouri	445.08600986
8089 Otero	Colorado	444.87847222



Counties\_Cities

53041 Lewis	Washington	444.70127129
39081 Jefferson	Ohio	443.99166755
42019 Butler	Pennsylvania	443.34922933
8095 Phillips	Colorado	443.30377975
20137 Norton	Kansas	441.98895028
31003 Antelope	Nebraska	441.91919192
30103 Treasure	Montana	441.82621502
54009 Brooke	West Virginia	441.38179525
2180 Nome	Alaska	439.64828137
36115 Washington	New York	439.56403092
2220 Sitka	Alaska	439.45877183
27065 Kanabec	Minnesota	438.08231011
56005 Campbell	Wyoming	437.79800607
26089 Leelanau	Michigan	436.50064326
55067 Langlade	Wisconsin	435.95598920
5013 Calhoun	Arkansas	435.85370476
2185 North Slope	Alaska	435.57536467
38007 Billings	North Dakota	435.25571273
29197 Schuyler	Missouri	434.87714721
36107 Tioga	New York	434.51400329
51045 Craig	Virginia	434.43917852
17169 Schuyler	Illinois	434.34197191
54029 Hancock	West Virginia	433.07898536
20139 Osage	Kansas	432.84612007
48173 Glasscock	Texas	432.27665706
54051 Marshall	West Virginia	432.02858535
48259 Kendall	Texas	431.62945597
5147 Woodruff	Arkansas	431.43297381
8067 La Plata	Colorado	429.76380749
42109 Snyder	Pennsylvania	429.20572274
36057 Montgomery	New York	428.67253058
37053 Currituck	North Carolina	428.48699764
51155 Pulaski	Virginia	425.64433746
8049 Grand	Colorado	425.12077295

Counties\_Cities

56001 Albany	Wyoming	424.85945960
54033 Harrison	West Virginia	424.84530894
6043 Mariposa	California	423.55904070
29199 Scotland	Missouri	422.87555377
29057 Dade	Missouri	422.77711719
16041 Franklin	Idaho	422.55573364
29093 Iron	Missouri	422.52137172
23031 York	Maine	422.34603281
31069 Garden	Nebraska	421.71850290
21201 Robertson	Kentucky	421.54566745
21071 Floyd	Kentucky	421.25819501
56003 Big Horn	Wyoming	420.83999663
2198 Prince of Wales-	Alaska	420.42977266
30095 Stillwater	Montana	419.55108034
26105 Mason	Michigan	419.24398625
48023 Baylor	Texas	418.76046901
27045 Fillmore	Minnesota	417.89343717
29039 Cedar	Missouri	416.51959054
21065 Estill	Kentucky	415.55148612
31105 Kimball	Nebraska	414.59369818
55033 Dunn	Wisconsin	414.34933859
21131 Leslie	Kentucky	414.07867495
54077 Preston	West Virginia	413.72380981
21063 Elliott	Kentucky	412.89291422
39083 Knox	Ohio	412.00135718
55095 Polk	Wisconsin	410.56929217
26055 Grand Traverse	Michigan	410.48685902
27095 Mille Lacs	Minnesota	409.35001339
29115 Linn	Missouri	407.07817563
26011 Arenac	Michigan	405.55814108
53051 Pend Oreille	Washington	404.35230113
35057 Tarrant	New Mexico	404.07927651
20053 Ellsworth	Kansas	403.48612008
54047 McDowell	West Virginia	400.59265763

Counties\_Cities

42013 Blair	Pennsylvania	400.02612416
32011 Eureka	Nevada	399.40089865
54049 Marion	West Virginia	399.30834091
39131 Pike	Ohio	399.04514198
20127 Morris	Kansas	398.47853650
42059 Greene	Pennsylvania	397.19498165
26103 Marquette	Michigan	396.89698719
31181 Webster	Nebraska	396.26379847
40149 Washita	Oklahoma	395.43452862
30067 Park	Montana	394.35946463
54027 Hampshire	West Virginia	394.05491070
41029 Jackson	Oregon	393.50713232
41037 Lake	Oregon	393.45094555
36077 Otsego	New York	393.31202196
21237 Wolfe	Kentucky	390.13515396
26097 Mackinac	Michigan	389.35756003
36031 Essex	New York	388.73994638
56025 Natrona	Wyoming	388.04272262
42035 Clinton	Pennsylvania	387.75721228
26047 Emmet	Michigan	387.29434370
42099 Perry	Pennsylvania	385.79076270
36061 New York City	New York	384.70019579
40129 Roger Mills	Oklahoma	382.93216630
53035 Kitsap	Washington	382.12783306
26079 Kalkaska	Michigan	381.50807899
39167 Washington	Ohio	380.68323498
38037 Grant	North Dakota	379.10699242
8103 Rio Blanco	Colorado	378.78787879
8021 Conejos	Colorado	378.04878049
42027 Centre	Pennsylvania	377.75252603
54107 Wood	West Virginia	377.65875325
31029 Chase	Nebraska	377.16872014
36091 Saratoga	New York	377.12403818
20207 Woodson	Kansas	377.00282752

Counties\_Cities

27097 Morrison	Minnesota	376.85790949
21181 Nicholas	Kentucky	376.77923528
55053 Jackson	Wisconsin	376.01328255
8019 Clear Creek	Colorado	374.80478917
21175 Morgan	Kentucky	374.67216186
55123 Vernon	Wisconsin	373.55855124
27077 Lake of the Woo	Minnesota	372.53858435
26117 Montcalm	Michigan	372.06103052
46091 Marshall	South Dakota	371.67449139
8053 Hinsdale	Colorado	369.91368681
53013 Columbia	Washington	369.54915004
51163 Rockbridge	Virginia	369.19831224
42021 Cambria	Pennsylvania	368.93646094
30063 Missoula	Montana	368.71480163
16021 Boundary	Idaho	368.26247071
31125 Nance	Nebraska	368.06342016
42087 Mifflin	Pennsylvania	367.79022976
29179 Reynolds	Missouri	367.76463064
48267 Kimble	Texas	366.80421825
26015 Barry	Michigan	366.27041876
17009 Brown	Illinois	366.07687614
17155 Putnam	Illinois	365.85365854
42009 Bedford	Pennsylvania	365.32713384
48443 Terrell	Texas	364.52004860
41017 Deschutes	Oregon	364.07008479
30037 Golden Valley	Montana	363.19612591
39119 Muskingum	Ohio	363.18067368
46071 Jackson	South Dakota	362.86664651
36013 Chautauqua	New York	362.67283627
53027 Grays Harbor	Washington	362.64732548
36069 Ontario	New York	362.26607442
42127 Wayne	Pennsylvania	360.79257352
35055 Taos	New Mexico	359.37262068
26001 Alcona	Michigan	357.07392395

Counties\_Cities

27159 Wadena	Minnesota	355.76853264
27021 Cass	Minnesota	355.70310647
16025 Camas	Idaho	354.92457853
6109 Tuolumne	California	353.87520857
39059 Guernsey	Ohio	353.64666086
5005 Baxter	Arkansas	353.20406545
53019 Ferry	Washington	352.98731860
21133 Letcher	Kentucky	351.61422896
26135 Oscoda	Michigan	350.41082649
8007 Archuleta	Colorado	348.71049764
41035 Klamath	Oregon	347.36079701
27075 Lake	Minnesota	347.15706512
35051 Sierra	New Mexico	346.46243618
27001 Aitkin	Minnesota	345.86844422
51067 Franklin	Virginia	345.22644363
30065 Musselshell	Montana	344.01204042
8027 Custer	Colorado	343.15704481
30093 Silver Bow	Montana	342.92572800
26133 Osceola	Michigan	342.74452680
39001 Adams	Ohio	342.66339634
35035 Otero	New Mexico	339.91704227
30043 Jefferson	Montana	338.92700670
26035 Clare	Michigan	338.13440843
30089 Sanders	Montana	337.72374198
2130 Ketchikan Gateway	Alaska	337.69219715
54109 Wyoming	West Virginia	336.76513038
48119 Delta	Texas	336.51149748
33013 Merrimack	New Hampshire	336.13000556
37115 Madison	North Carolina	335.43169600
8043 Fremont	Colorado	335.26998605
26165 Wexford	Michigan	334.66802128
36101 Steuben	New York	332.99929016
55007 Bayfield	Wisconsin	332.40260604
39161 Van Wert	Ohio	332.37862876

Counties\_Cities

53067 Thurston	Washington	331.68190658
20105 Lincoln	Kansas	330.79722130
48447 Throckmorton	Texas	330.03300330
56009 Converse	Wyoming	329.91202346
17039 De Witt	Illinois	329.76092333
39005 Ashland	Ohio	329.33296121
6093 Siskiyou	California	327.05150489
26031 Cheboygan	Michigan	326.60449376
20071 Greeley	Kansas	325.99837001
41063 Wallowa	Oregon	324.81287954
26113 Missaukee	Michigan	324.22417786
2050 Bethel	Alaska	323.89108476
26071 Iron	Michigan	323.82837096
31115 Loup	Nebraska	323.62459547
53029 Island	Washington	323.22993133
6089 Shasta	California	322.70606532
55103 Richland	Wisconsin	322.26506301
51071 Giles	Virginia	320.58893374
36117 Wayne	New York	319.77260615
26051 Gladwin	Michigan	319.69057110
56019 Johnson	Wyoming	319.14893617
26143 Roscommon	Michigan	318.20465584
36041 Hamilton	New York	315.74199369
26019 Benzie	Michigan	315.43964400
30027 Fergus	Montana	314.94645910
36121 Wyoming	New York	314.33204441
55069 Lincoln	Wisconsin	314.20419661
46055 Haakon	South Dakota	312.82586027
54015 Clay	West Virginia	312.78962002
41043 Linn	Oregon	312.56135391
35047 San Miguel	New Mexico	311.69584285
31033 Cheyenne	Nebraska	311.49301826
26151 Sanilac	Michigan	310.81540479
31095 Jefferson	Nebraska	309.99013668

Counties\_Cities

39115 Morgan	Ohio	308.13475760
33017 Strafford	New Hampshire	307.47943731
30045 Judith Basin	Montana	307.37704918
35017 Grant	New Mexico	307.17472391
32033 White Pine	Nevada	306.06860158
35021 Harding	New Mexico	305.34351145
20181 Sherman	Kansas	305.13646381
48431 Sterling	Texas	305.11060259
5089 Marion	Arkansas	304.98744169
54025 Greenbrier	West Virginia	304.72028977
26061 Houghton	Michigan	303.70799856
31071 Garfield	Nebraska	301.96275793
42033 Clearfield	Pennsylvania	301.05305588
20023 Cheyenne	Kansas	300.75187970
27073 Lac qui Parle	Minnesota	300.39050766
32027 Pershing	Nevada	300.03000300
6023 Humboldt	California	299.91273933
30049 Lewis and Clark	Montana	299.85443959
36109 Tompkins	New York	299.63129785
29185 St. Clair	Missouri	298.03086748
53043 Lincoln	Washington	297.95158287
29065 Dent	Missouri	297.90816657
36099 Seneca	New York	297.37609329
36051 Livingston	New York	297.34132570
39163 Vinton	Ohio	296.82624248
21127 Lawrence	Kentucky	295.42097489
54103 Wetzel	West Virginia	294.69548134
50003 Bennington	Vermont	294.68721058
8047 Gilpin	Colorado	294.06959647
55013 Burnett	Wisconsin	292.35966736
40151 Woods	Oklahoma	292.23333708
30099 Teton	Montana	292.11295034
46021 Campbell	South Dakota	290.48656500
53049 Pacific	Washington	290.43383554

Counties\_Cities

36009 Cattaraugus	New York	290.21343050
30051 Liberty	Montana	288.06584362
31013 Box Butte	Nebraska	287.78314148
50025 Windham	Vermont	287.67892226
56045 Weston	Wyoming	287.06760442
17057 Fulton	Illinois	284.12352198
48065 Carson	Texas	283.09741882
53065 Stevens	Washington	282.81042863
26029 Charlevoix	Michigan	281.96921201
53009 Clallam	Washington	281.48090230
8077 Mesa	Colorado	278.05518025
26129 Ogemaw	Michigan	276.82321497
20201 Washington	Kansas	276.75276753
2240 Southeast Fairbanks	Alaska	274.64585140
31007 Banner	Nebraska	273.97260274
20019 Chautauqua	Kansas	271.98549411
36025 Delaware	New York	271.74523323
51091 Highland	Virginia	271.49321267
36089 St. Lawrence	New York	269.32723722
55099 Price	Wisconsin	268.71687691
30073 Pondera	Montana	267.91694575
16049 Idaho	Idaho	266.45673106
36075 Oswego	New York	266.33191403
32021 Mineral	Nevada	265.83961010
26043 Dickinson	Michigan	263.95619115
30007 Broadwater	Montana	262.94165982
31129 Nuckolls	Nebraska	262.21692491
30081 Ravalli	Montana	261.74372278
38001 Adams	North Dakota	261.55187446
51115 Mathews	Virginia	261.30424903
42039 Crawford	Pennsylvania	260.98303610
40003 Alfalfa	Oklahoma	260.68821689
42131 Wyoming	Pennsylvania	258.81830955
42031 Clarion	Pennsylvania	257.87152840



Counties\_Cities

8081 Moffat	Colorado	257.81013042
26009 Antrim	Michigan	256.79435052
53003 Asotin	Washington	252.10084034
41009 Columbia	Oregon	252.01901598
35003 Catron	New Mexico	251.53717160
16035 Clearwater	Idaho	251.19890386
48155 Foard	Texas	250.00000000
36123 Yates	New York	249.58737571
54021 Gilmer	West Virginia	249.19013207
50011 Franklin	Vermont	248.88205419
26101 Manistee	Michigan	248.69536856
42057 Fulton	Pennsylvania	247.88266887
36015 Chemung	New York	244.49877751
26085 Lake	Michigan	244.08719805
54087 Roane	West Virginia	244.04249210
41007 Clatsop	Oregon	243.93924152
20039 Decatur	Kansas	243.81748520
42111 Somerset	Pennsylvania	242.04889658
41003 Benton	Oregon	239.95396358
6063 Plumas	California	239.31078494
41013 Crook	Oregon	238.82348012
55003 Ashland	Wisconsin	237.17948718
31089 Holt	Nebraska	235.80271173
31083 Harlan	Nebraska	235.22493384
36011 Cayuga	New York	234.62311232
15001 Hawaii	Hawaii	233.35306966
16061 Lewis	Idaho	233.10023310
8093 Park	Colorado	231.73097650
31063 Frontier	Nebraska	230.06134969
36095 Schoharie	New York	228.31784417
27029 Clearwater	Minnesota	227.01475596
42065 Jefferson	Pennsylvania	226.85089709
54067 Nicholas	West Virginia	225.42468400
26107 Mecosta	Michigan	225.05454128

Counties\_Cities

54065 Morgan	West Virginia	224.88334177
54041 Lewis	West Virginia	224.66300549
50001 Addison	Vermont	221.78346361
53031 Jefferson	Washington	220.61836175
30005 Blaine	Montana	220.36139268
24023 Garrett	Maryland	219.45616020
33003 Carroll	New Hampshire	219.35669038
38023 Divide	North Dakota	219.01007446
2195 Petersburg	Alaska	217.32381248
27057 Hubbard	Minnesota	215.63847740
31005 Arthur	Nebraska	215.05376344
30059 Meagher	Montana	214.36227224
36023 Cortland	New York	213.28649395
50021 Rutland	Vermont	213.04881374
42047 Elk	Pennsylvania	212.13828765
41021 Gilliam	Oregon	211.19324182
15009 Maui	Hawaii	207.52719683
33001 Belknap	New Hampshire	206.48290780
54001 Barbour	West Virginia	205.62443302
39067 Harrison	Ohio	204.29682351
41039 Lane	Oregon	202.57579470
6091 Sierra	California	200.87043857
54073 Pleasants	West Virginia	199.81350739
21129 Lee	Kentucky	199.06156690
26003 Alger	Michigan	197.86742882
36003 Allegany	New York	193.84018953
20001 Allen	Kansas	192.86403086
42053 Forest	Pennsylvania	192.33411183
41033 Josephine	Oregon	192.23507604
30015 Chouteau	Montana	191.47084421
41011 Coos	Oregon	191.02641756
20203 Wichita	Kansas	190.02375297
35007 Colfax	New Mexico	189.92568126
26083 Keweenaw	Michigan	189.30430667

Counties\_Cities

36019 Clinton	New York	188.36359130
27069 Kittson	Minnesota	188.32391714
56011 Crook	Wyoming	187.91946309
8011 Bent	Colorado	187.01122067
26153 Schoolcraft	Michigan	185.91968270
36049 Lewis	New York	185.27621280
20117 Marshall	Kansas	185.14708908
20205 Wilson	Kansas	184.65089440
54097 Upshur	West Virginia	184.31292238
50013 Grand Isle	Vermont	183.35684062
6049 Modoc	California	182.29463370
6003 Alpine	California	181.65304269
42023 Cameron	Pennsylvania	178.09439003
53023 Garfield	Washington	178.01513129
50015 Lamoille	Vermont	177.86561265
23007 Franklin	Maine	177.27531190
31145 Red Willow	Nebraska	177.13966064
23027 Waldo	Maine	176.34907039
33005 Cheshire	New Hampshire	173.87211902
32029 Storey	Nevada	173.74038223
26141 Presque Isle	Michigan	172.71157168
30019 Daniels	Montana	171.72295363
54095 Tyler	West Virginia	171.50697462
23023 Sagadahoc	Maine	171.18482348
26033 Chippewa	Michigan	170.58933284
55107 Rusk	Wisconsin	169.64727504
53055 San Juan	Washington	169.31340495
31017 Brown	Nebraska	168.18028927
54013 Calhoun	West Virginia	165.42597188
42113 Sullivan	Pennsylvania	164.71750947
54089 Summers	West Virginia	164.57680251
42015 Bradford	Pennsylvania	164.38446238
31049 Deuel	Nebraska	164.38356164
41025 Harney	Oregon	163.73311502

Counties\_Cities

41019 Douglas	Oregon	163.21645222
2100 Haines	Alaska	161.68148747
39121 Noble	Ohio	160.23408109
46063 Harding	South Dakota	160.12810248
23019 Penobscot	Maine	158.83941335
54093 Tucker	West Virginia	158.15959741
23011 Kennebec	Maine	158.08916884
54105 Wirt	West Virginia	154.37392796
40045 Ellis	Oklahoma	151.82186235
36097 Schuyler	New York	150.73693613
42105 Potter	Pennsylvania	150.40308026
41057 Tillamook	Oregon	149.32616568
30091 Sheridan	Montana	146.02803738
50027 Windsor	Vermont	144.70209456
20141 Osborne	Kansas	143.88489209
30077 Powell	Montana	143.51320321
8073 Lincoln	Colorado	142.60249554
35028 Los Alamos	New Mexico	141.35385582
42121 Venango	Pennsylvania	140.44395896
20183 Smith	Kansas	138.77324452
8071 Las Animas	Colorado	137.90250293
36045 Jefferson	New York	137.80144065
53069 Wahkiakum	Washington	135.56258473
30107 Wheatland	Montana	134.16815742
35033 Mora	New Mexico	133.15579228
8055 Huerfano	Colorado	130.64305414
26119 Montmorency	Michigan	129.51969779
33009 Grafton	New Hampshire	128.08232909
2150 Kodiak Island	Alaska	127.38853503
56027 Niobrara	Wyoming	125.62814070
31183 Wheeler	Nebraska	124.22360248
31103 Keya Paha	Nebraska	123.45679012
23017 Oxford	Maine	123.22538096
23025 Somerset	Maine	120.57242252

Counties\_Cities

42117 Tioga	Pennsylvania	117.75384540
36033 Franklin	New York	117.31254847
30075 Powder River	Montana	116.55011655
32017 Lincoln	Nevada	115.36243030
41023 Grant	Oregon	111.48272018
27031 Cook	Minnesota	111.25533098
33019 Sullivan	New Hampshire	111.25533098
50005 Caledonia	Vermont	108.90370273
50023 Washington	Vermont	108.35913313
54017 Doddridge	West Virginia	107.06638116
20109 Logan	Kansas	105.48523207
2016 Aleutians West	Alaska	104.84011882
23015 Lincoln	Maine	104.82790752
6105 Trinity	California	103.70961308
30025 Fallon	Montana	102.73972603
42083 McKean	Pennsylvania	100.07810974
2070 Dillingham	Alaska	100.00000000
2068 Denali	Alaska	97.13453133
41015 Curry	Oregon	96.43624249
8033 Dolores	Colorado	96.43201543
2158 Kusilvak	Alaska	96.35071661
26013 Baraga	Michigan	96.15384615
50009 Essex	Vermont	96.00000000
26095 Luce	Michigan	95.49578227
51017 Bath	Virginia	93.19664492
30079 Prairie	Montana	91.99632015
23009 Hancock	Maine	91.22256481
42123 Warren	Pennsylvania	91.14385539
20007 Barber	Kansas	89.44543828
54101 Webster	West Virginia	84.49004225
23013 Knox	Maine	82.97503206
56031 Platte	Wyoming	81.71842167
20153 Rawlins	Kansas	79.74481659
15007 Kauai	Hawaii	79.02069788

Counties\_Cities

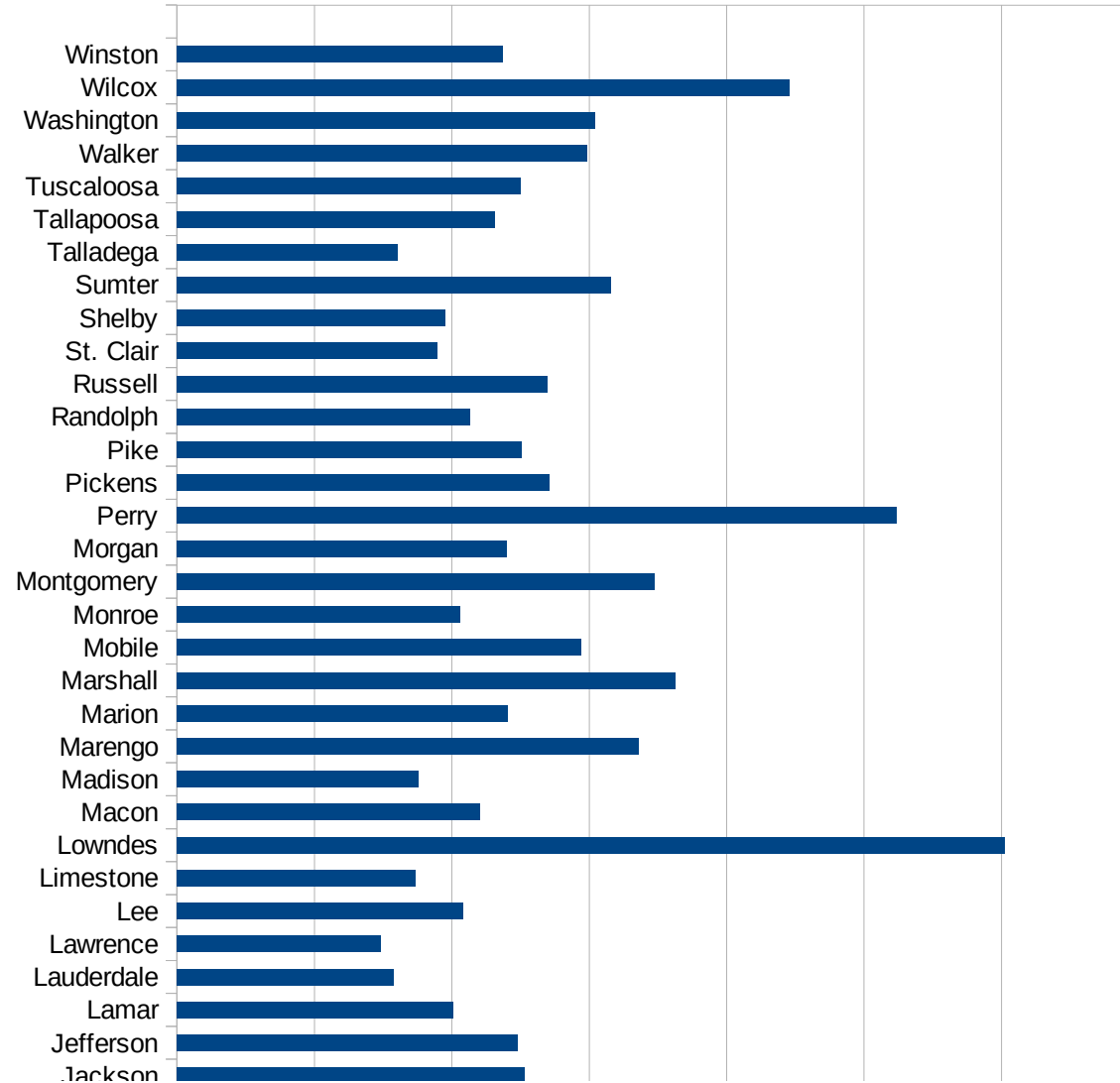
31087 Hitchcock	Nebraska	71.27583749
50017 Orange	Vermont	68.96789544
54007 Braxton	West Virginia	63.87962240
33007 Coos	New Hampshire	63.31317864
54085 Ritchie	West Virginia	61.72204506
2013 Aleutians East	Alaska	56.89900427
23003 Aroostook	Maine	56.62261030
50019 Orleans	Vermont	55.74757498
23029 Washington	Maine	47.63416958
23021 Piscataquis	Maine	47.61904762
30061 Mineral	Montana	46.33920297
20049 Elk	Kansas	39.87240829
25007 Dukes	Massachusetts	0.00000000
25019 Nantucket	Massachusetts	0.00000000
35011 De Baca	New Mexico	0.00000000
15005 Kalawao	Hawaii	0.00000000
8061 Kiowa	Colorado	0.00000000
48033 Borden	Texas	0.00000000
41069 Wheeler	Oregon	0.00000000
2105 Hoonah-Angoon	Alaska	0.00000000
2230 Skagway	Alaska	0.00000000
49019 Grand	Utah	0.00000000
31085 Hayes	Nebraska	0.00000000
48269 King	Texas	0.00000000
49015 Emery	Utah	0.00000000
31075 Grant	Nebraska	0.00000000
49055 Wayne	Utah	0.00000000
2164 Lake and Penins	Alaska	0.00000000
49033 Rich	Utah	0.00000000
49001 Beaver	Utah	0.00000000
49017 Garfield	Utah	0.00000000
49047 Uintah	Utah	0.00000000
49023 Juab	Utah	0.00000000
49041 Sevier	Utah	0.00000000

Counties\_Cities

49003 Box Elder	Utah	0.00000000
49025 Kane	Utah	0.00000000
49005 Cache	Utah	0.00000000
49053 Washington	Utah	0.00000000
49057 Weber	Utah	0.00000000
49021 Iron	Utah	0.00000000
49013 Duchesne	Utah	0.00000000
49007 Carbon	Utah	0.00000000
48301 Loving	Texas	0.00000000
49009 Daggett	Utah	0.00000000
30011 Carter	Montana	0.00000000
30069 Petroleum	Montana	0.00000000
31009 Blaine	Nebraska	0.00000000
32009 Esmeralda	Nevada	0.00000000
49027 Millard	Utah	0.00000000
49029 Morgan	Utah	0.00000000
49031 Piute	Utah	0.00000000
49039 Sanpete	Utah	0.00000000

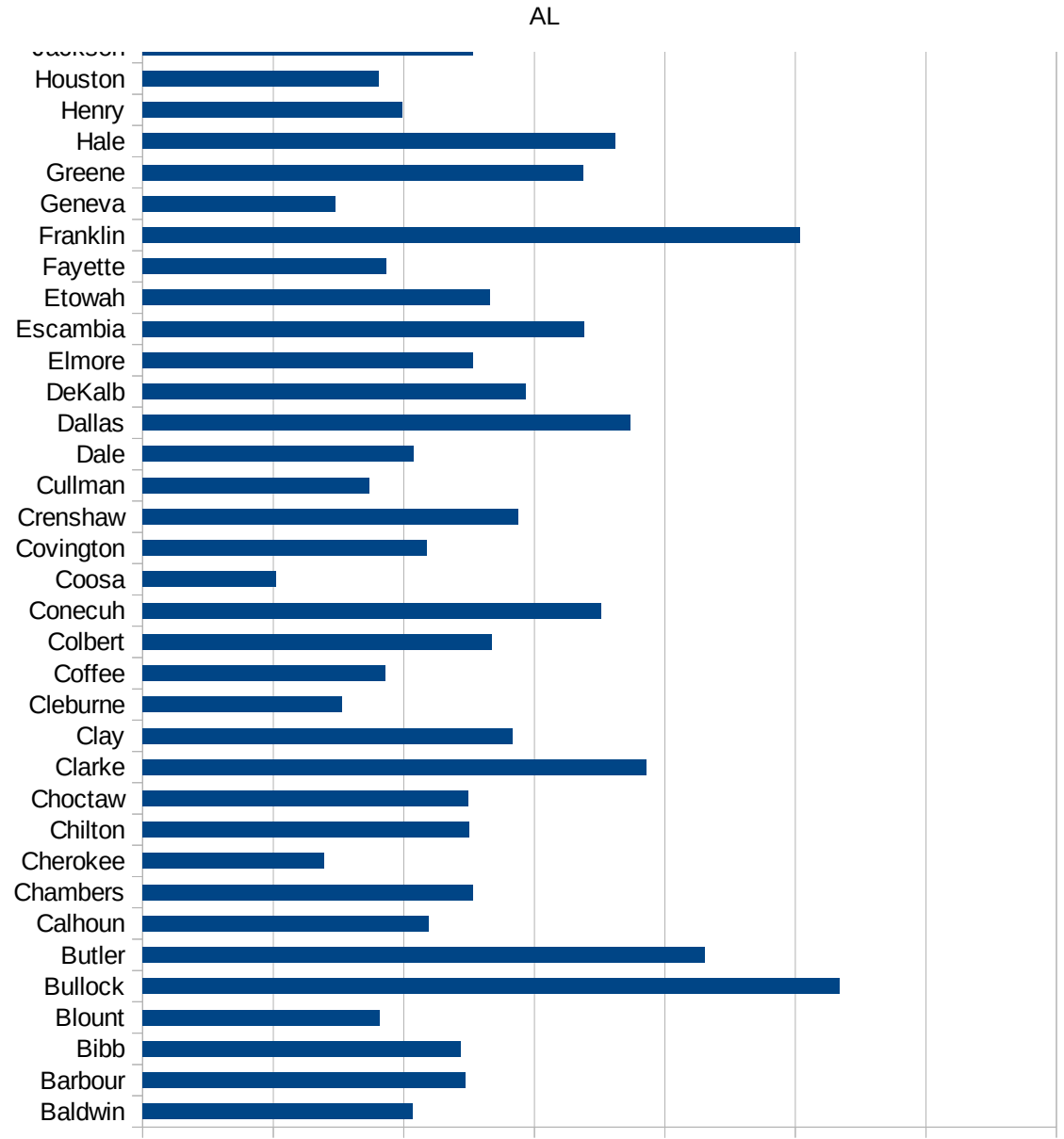
AL

FIPS	County	Current Inf. P/C
1001	Autauga	2437.00652866
1003	Baldwin	2069.97458972
1005	Barbour	2475.78473534
1007	Bibb	2433.035714286
1009	Blount	1813.623789765
1011	Bullock	5336.358256066
1013	Butler	4308.943089431
1015	Calhoun	2190.292009766
1017	Chambers	2528.633050721
1019	Cherokee	1390.596189305
1021	Chilton	2502.661200824
1023	Choctaw	2492.017755627
1025	Clarke	3858.695652174
1027	Clay	2832.391713748
1029	Cleburne	1527.990925469
1031	Coffee	1855.169623765
1033	Colbert	2671.560571199
1035	Conecuh	3510.629632646
1037	Coosa	1017.265515632
1039	Covington	2173.795490185
1041	Crenshaw	2879.050925926
1043	Cullman	1736.535557633
1045	Dale	2073.290301495
1047	Dallas	3735.317149569
1049	DeKalb	2936.191076557
1051	Elmore	2532.758557524
1053	Escambia	3379.77577011
1055	Etowah	2660.461849153
1057	Fayette	1868.192052577
1059	Franklin	5037.783375315
1061	Geneva	1474.500266018
1063	Greene	3376.654925301
1065	Hale	3619.448594323





1067 Henry	1987.33220989
1069 Houston	1806.688183954
1071 Jackson	2526.287304778
1073 Jefferson	2479.751251327
1075 Lamar	2008.090147356
1077 Lauderdale	1573.814497711
1079 Lawrence	1480.717298298
1081 Lee	2084.286420115
1083 Limestone	1738.515607129
1085 Lowndes	6025.666733507
1087 Macon	2201.854764358
1089 Madison	1755.979908272
1091 Marengo	3362.005664534
1093 Marion	2405.67147129
1095 Marshall	3627.131694222
1097 Mobile	2940.614901984
1099 Monroe	2060.093985855
1101 Montgomery	3478.426491498
1103 Morgan	2397.366675344
1105 Perry	5240.700218818
1107 Pickens	2708.396027686
1109 Pike	2510.648509209
1111 Randolph	2129.812981298
1113 Russell	2696.388086049
1115 St. Clair	1893.110835494
1117 Shelby	1952.648731845
1119 Sumter	3159.71948625
1121 Talladega	1604.700105226
1123 Tallapoosa	2311.282317209
1125 Tuscaloosa	2503.458410519
1127 Walker	2985.355747045
1129 Washington	3040.664305776
1131 Wilcox	4460.336877764
1133 Winston	2371.090448014



AL  
0 1000 2000 3000 4000 5000 6000 7000

AL

FIPS

29001  
29003  
29005  
29007  
29009  
29011  
29013  
29015  
29017  
29019  
29021  
29023  
29025  
29027  
29029  
29031  
29033  
29035  
29037

AL

29039  
29041  
29043  
29045  
29047  
29049  
29051  
29053  
29055  
29057  
29059  
29061  
29063  
29065  
29067  
29069  
29071  
29073  
29075  
29077  
29079  
29081  
29083  
29085  
29087  
29089  
29091  
29093  
29095  
29097  
29099  
29101

29103

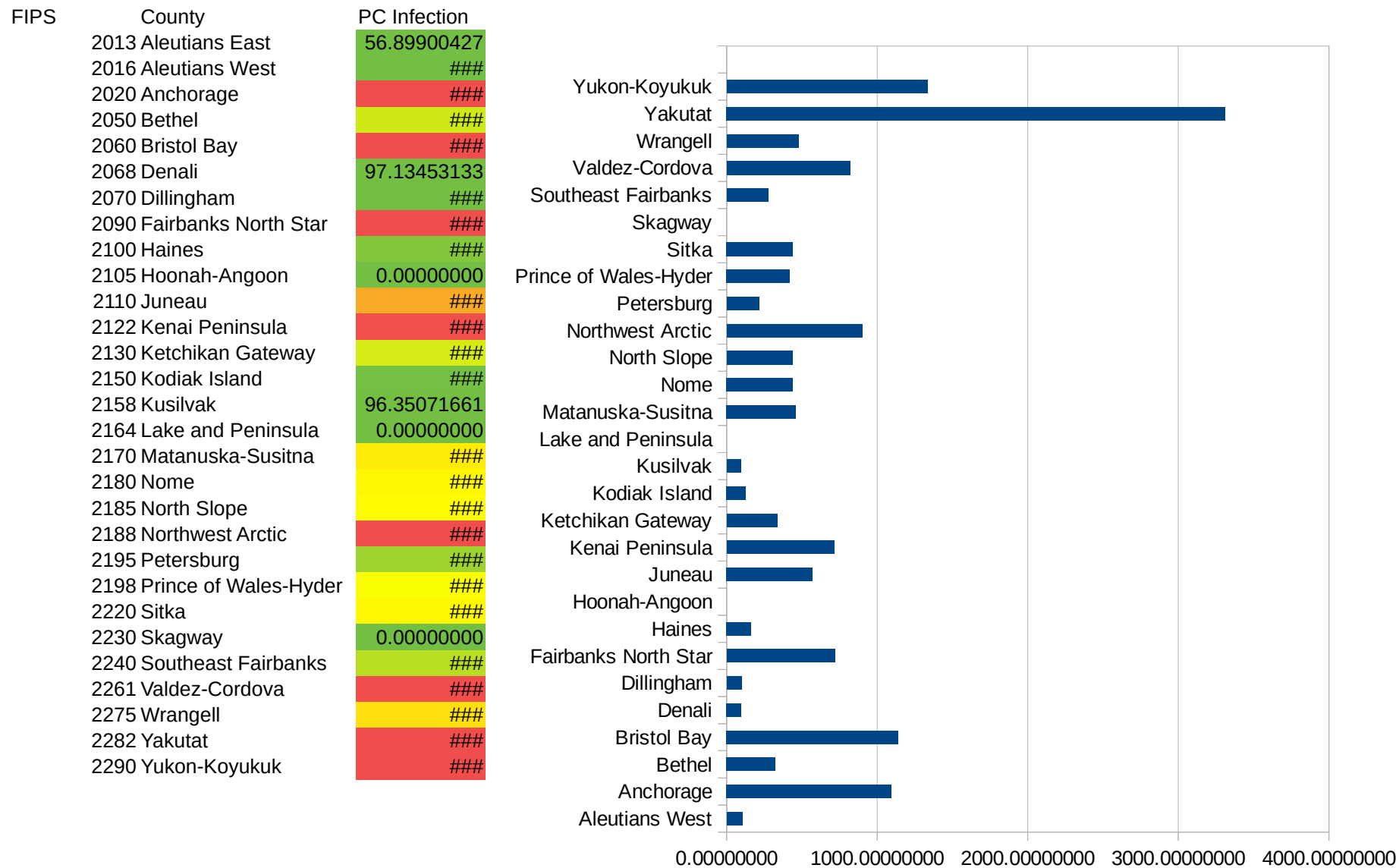
AL

29105  
29107  
29109  
29111  
29113  
29115  
29117  
29121  
29123  
29125  
29127  
29119  
29129  
29131  
29133  
29135  
29137  
29139  
29141  
29143  
29145  
29147  
29149  
29151  
29153  
29155  
29157  
29159  
29161  
29163  
29165  
29167  
29169  
29171

AL

29173  
29175  
29177  
29179  
29181  
29195  
29197  
29199  
29201  
29203  
29205  
29183  
29185  
29187  
29189  
29510  
29186  
29207  
29209  
29211  
29213  
29215  
  
29217  
29219  
29221  
29223  
29225  
29227  
29229

AK



AK



AK

FIPS

29001  
29003  
29005  
29007  
29009  
29011  
29013  
29015  
29017  
29019  
29021  
29023  
29025  
29027  
29029  
29031  
29033  
29035  
29037

AK

29039  
29041  
29043  
29045  
29047  
29049  
29051  
29053  
29055  
29057  
29059  
29061  
29063  
29065  
29067  
29069  
29071  
29073  
29075  
29077  
29079  
29081  
29083  
29085  
29087  
29089  
29091  
29093  
29095  
29097  
29099  
29101

29103

AK

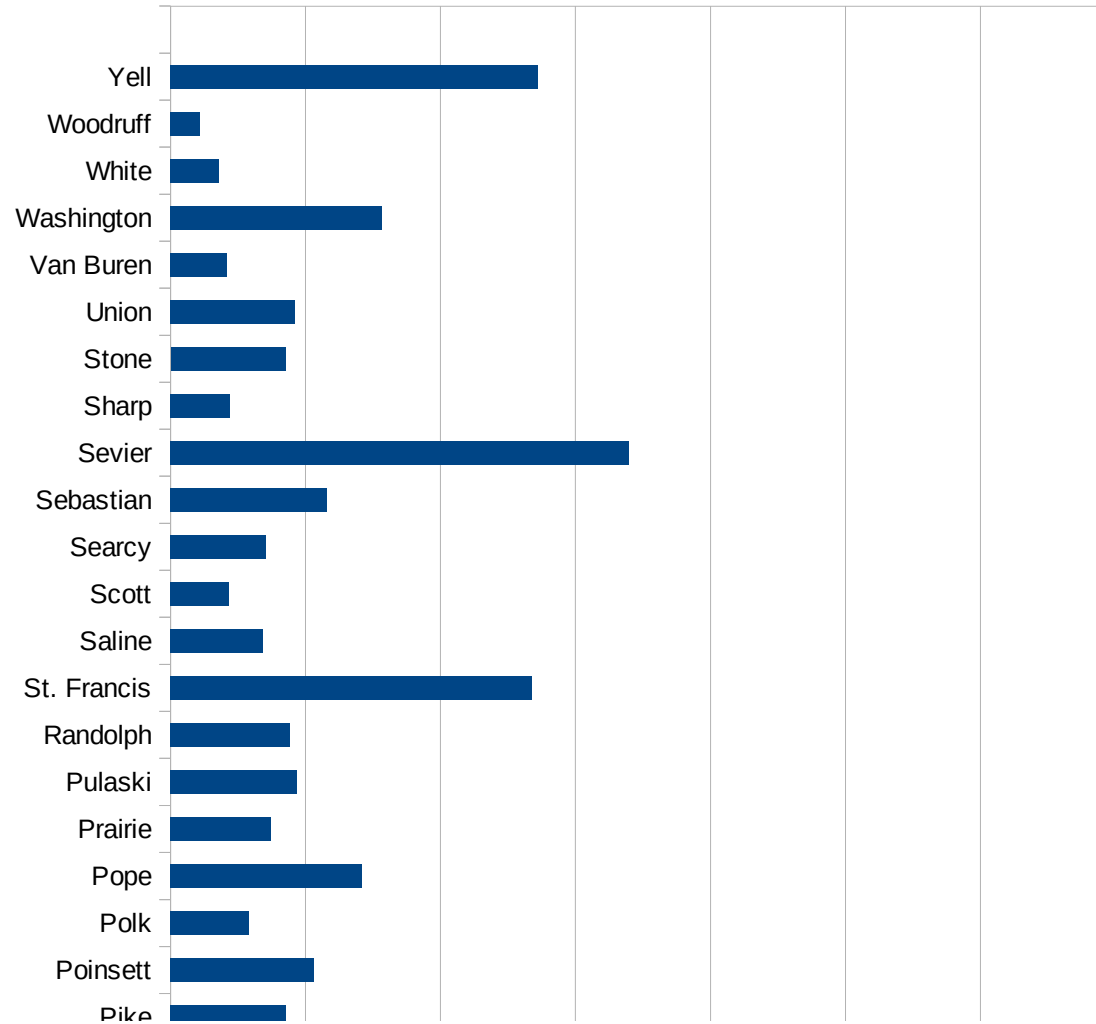
29105  
29107  
29109  
29111  
29113  
29115  
29117  
29121  
29123  
29125  
29127  
29119  
29129  
29131  
29133  
29135  
29137  
29139  
29141  
29143  
29145  
29147  
29149  
29151  
29153  
29155  
29157  
29159  
29161  
29163  
29165  
29167  
29169  
29171

AK

29173  
29175  
29177  
29179  
29181  
29195  
29197  
29199  
29201  
29203  
29205  
29183  
29185  
29187  
29189  
29510  
29186  
29207  
29209  
29211  
29213  
29215  
  
29217  
29219  
29221  
29223  
29225  
29227  
29229

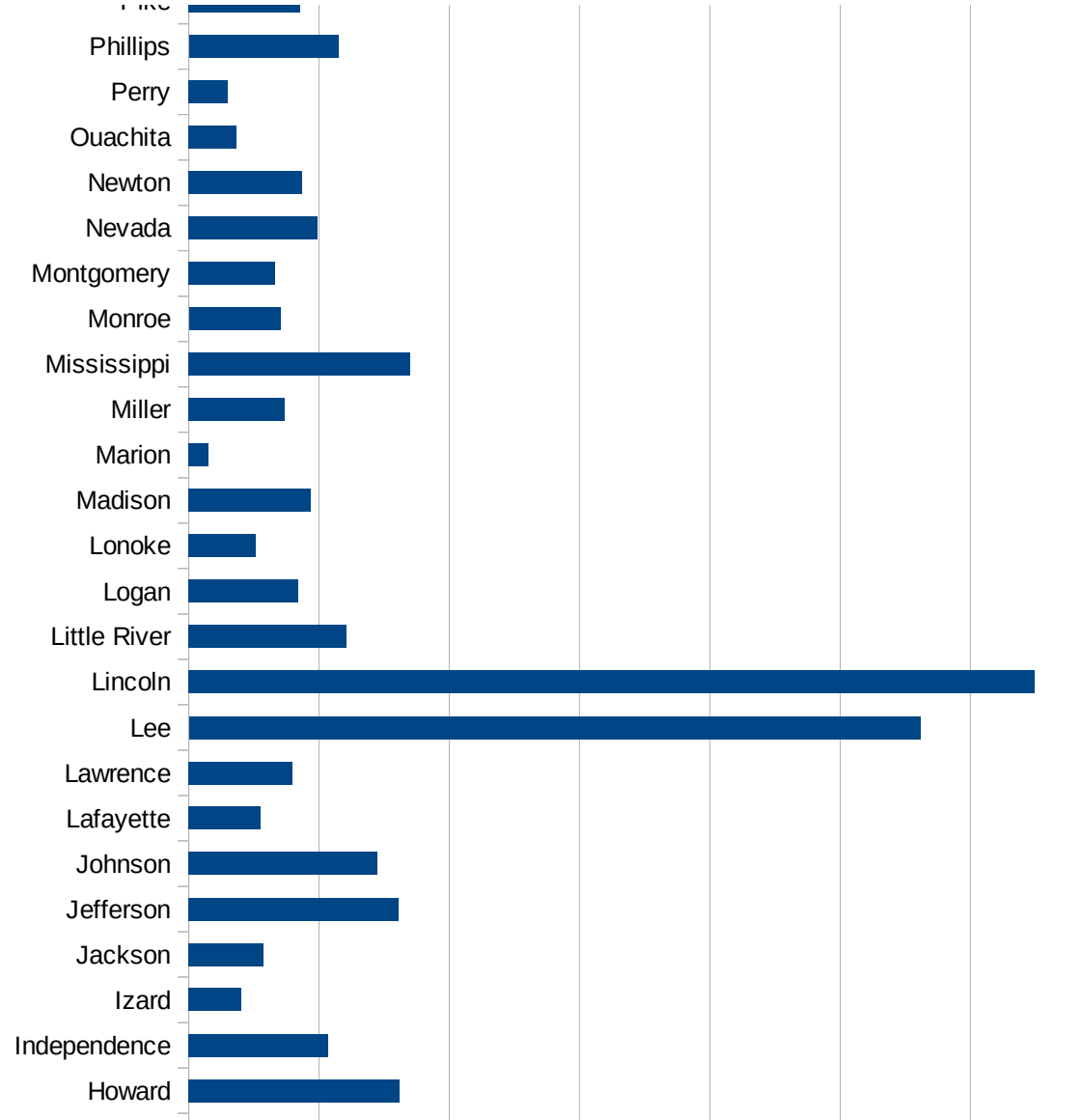
AR

FIPS	County	PC Infection
5001	Arkansas	1648.93916371
5003	Ashley	1940.53676544
5005	Baxter	353.204065451
5007	Benton	2041.02594201
5009	Boone	1045.89114194
5011	Bradley	2753.05129852
5013	Calhoun	435.853704756
5015	Carroll	1707.82694965
5017	Chicot	9273.80724277
5019	Clark	1146.82018041
5021	Clay	1333.60274803
5023	Cleburne	1041.45804126
5025	Cleveland	1746.07133949
5027	Columbia	1325.57250287
5029	Conway	1019.57780863
5031	Craighead	1850.62362976
5033	Crawford	1523.51512475
5035	Crittenden	3502.13065243
5037	Cross	1775.00599664
5039	Dallas	1837.92815372
5041	Desha	2189.02015288
5043	Drew	1685.94500218
5045	Faulkner	1408.58612567
5047	Franklin	1021.89781022
5049	Fulton	652.049881816
5051	Garland	1511.78974121
5053	Grant	1094.12799648
5055	Greene	1451.73745174
5057	Hempstead	1540.8674854
5059	Hot Spring	5151.18245749
5061	Howard	3230.64238063
5063	Independence	2131.2171559



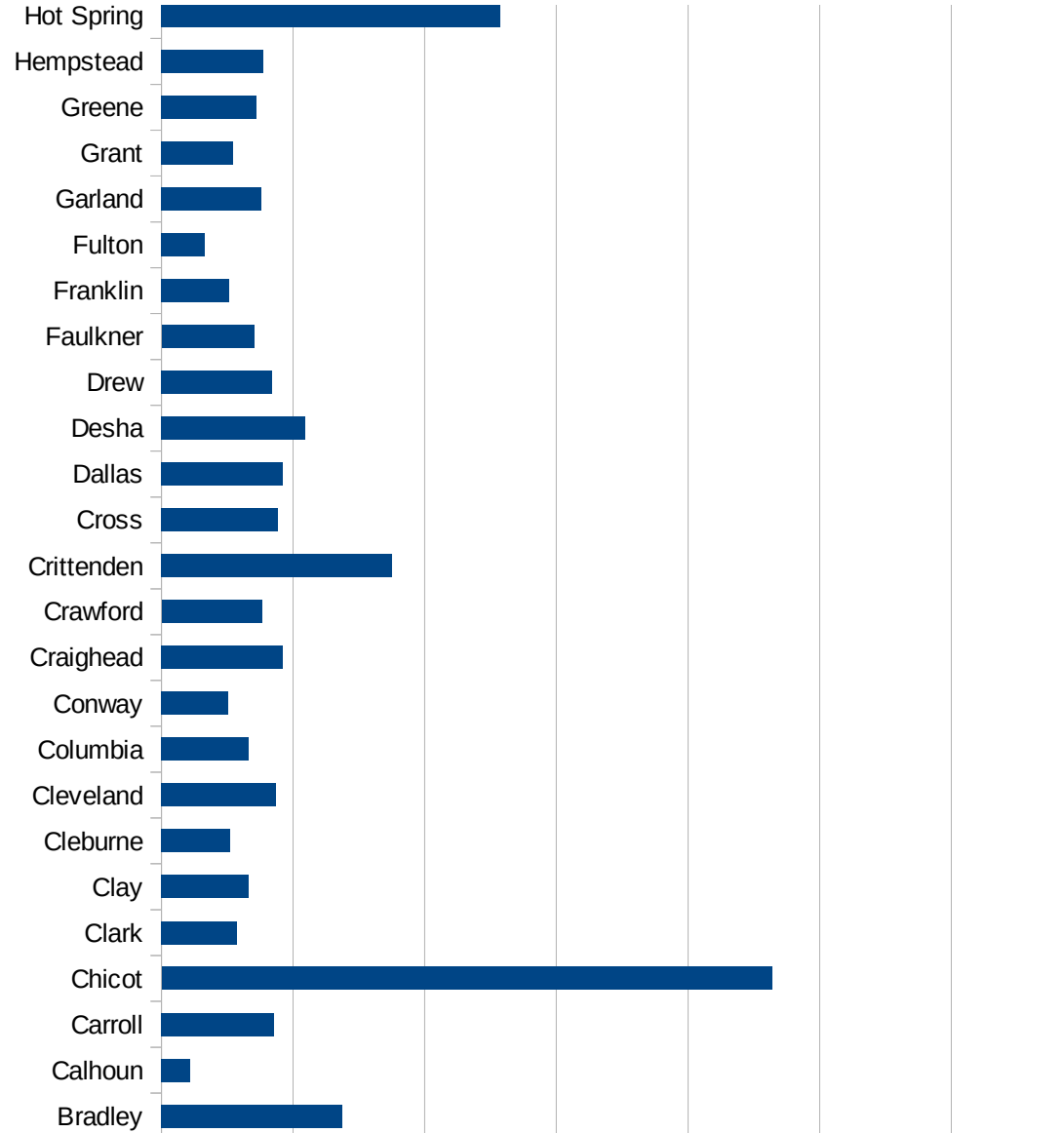
AR

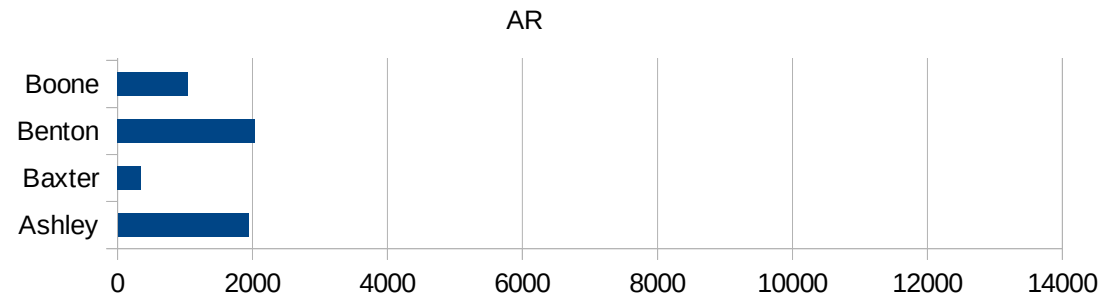
5065 IZARD	801.883322298
5067 JACKSON	1154.0063054
5069 JEFFERSON	3216.66617729
5071 JOHNSON	2898.0629721
5073 LAFAYETTE	1107.45285843
5075 LAWRENCE	1594.25581112
5077 LEE	11229.8274903
5079 LINCOLN	12979.1526564
5081 LITTLE RIVER	2425.76667208
5083 LOGAN	1688.36545982
5085 LONOKE	1034.52489241
5087 MADISON	1868.81863965
5089 MARION	304.987441694
5091 MILLER	1472.74729308
5093 MISSISSIPPI	3397.26957492
5095 MONROE	1405.79710145
5097 MONTGOMERY	1322.27700583
5099 NEVADA	1981.74393466
5101 NEWTON	1742.47277386
5103 OUACHITA	741.336948234
5105 PERRY	598.918083462
5107 PHILLIPS	2296.3004049
5109 PIKE	1705.23751523
5111 POINSETT	2123.13339451
5113 POLK	1157.16494588
5115 POPE	2842.1875
5117 PRAIRIE	1486.25216745
5119 PULASKI	1876.0823062
5121 RANDOLPH	1766.21350568
5123 ST. FRANCIS	5353.98404025
5125 SALINE	1372.08555357
5127 SCOTT	862.486675065
5129 SEARCY	1419.9547625
5131 SEBASTIAN	2322.45035342



AR

5133 Sevier	6791.52809382
5135 Sharp	881.031901417
5137 Stone	1701.85437906
5139 Union	1842.76440219
5141 Van Buren	831.175088839
5143 Washington	3135.11506113
5145 White	716.399710392
5147 Woodruff	431.432973806
5149 Yell	5446.94683074







AR

FIPS

29001  
29003  
29005  
29007  
29009  
29011  
29013  
29015  
29017  
29019  
29021  
29023  
29025  
29027  
29029  
29031  
29033  
29035

AR

29037  
29039  
29041  
29043  
29045  
29047  
29049  
29051  
29053  
29055  
29057  
29059  
29061  
29063  
29065  
29067  
29069  
29071  
29073  
29075  
29077  
29079  
29081  
29083  
29085  
29087  
29089  
29091  
29093  
29095  
29097  
29099  
29101

AR

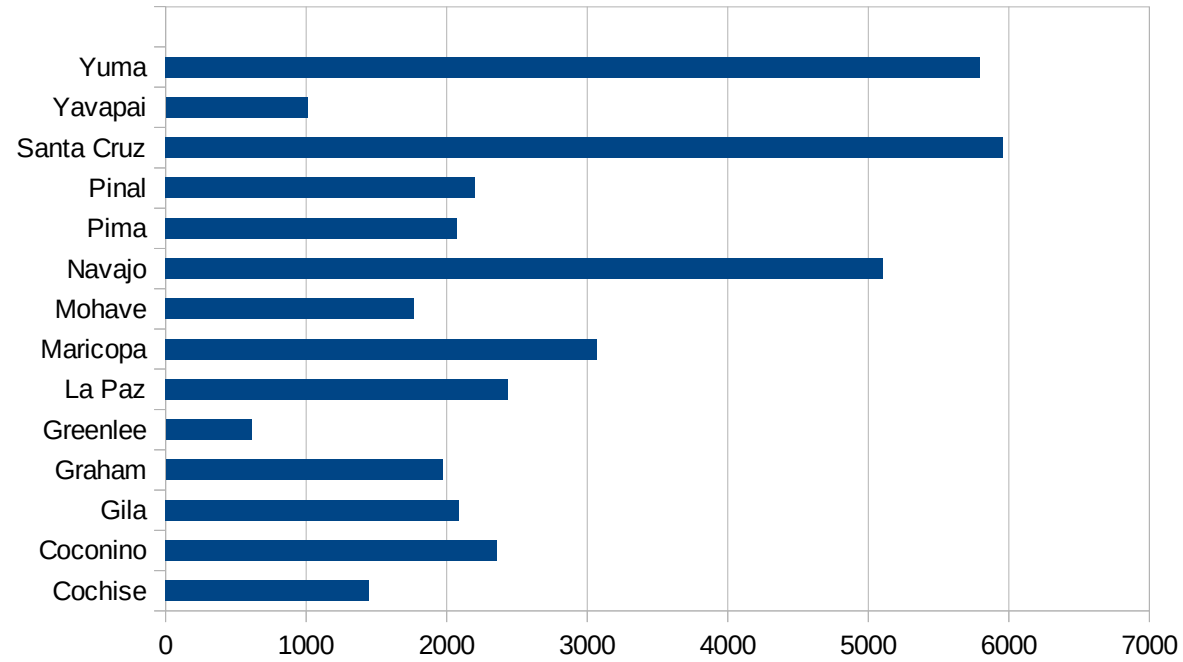
29103  
29105  
29107  
29109  
29111  
29113  
29115  
29117  
29121  
29123  
29125  
29127  
29119  
29129  
29131  
29133  
29135  
29137  
29139  
29141  
29143  
29145  
29147  
29149  
29151  
29153  
29155  
29157  
29159  
29161  
29163  
29165  
29167  
29169

AR

29171  
29173  
29175  
29177  
29179  
29181  
29195  
29197  
29199  
29201  
29203  
29205  
29183  
29185  
29187  
29189  
29510  
29186  
29207  
29209  
29211  
29213  
29215  
  
29217  
29219  
29221  
29223  
29225  
29227  
29229

AZ

FIPS	County	PC Infection
4001	Apache	4678.492857
4003	Cochise	1449.869843
4005	Coconino	2361.151945
4007	Gila	2087.624562
4009	Graham	1969.951671
4011	Greenlee	611.6207951
4012	La Paz	2436.249882
4013	Maricopa	3071.875006
4015	Mohave	1765.68838
4017	Navajo	5107.51958
4019	Pima	2076.273756
4021	Pinal	2200.439238
4023	Santa Cruz	5957.730429
4025	Yavapai	1010.806361
4027	Yuma	5796.97164



AZ

FIPS

29001  
29003  
29005  
29007  
29009  
29011  
29013  
29015  
29017  
29019  
29021  
29023  
29025  
29027  
29029  
29031  
29033  
29035  
29037

AZ

29039  
29041  
29043  
29045  
29047  
29049  
29051  
29053  
29055  
29057  
29059  
29061  
29063  
29065  
29067  
29069  
29071  
29073  
29075  
29077  
29079  
29081  
29083  
29085  
29087  
29089  
29091  
29093  
29095  
29097  
29099  
29101

29103

AZ

29105  
29107  
29109  
29111  
29113  
29115  
29117  
29121  
29123  
29125  
29127  
29119  
29129  
29131  
29133  
29135  
29137  
29139  
29141  
29143  
29145  
29147  
29149  
29151  
29153  
29155  
29157  
29159  
29161  
29163  
29165  
29167  
29169  
29171

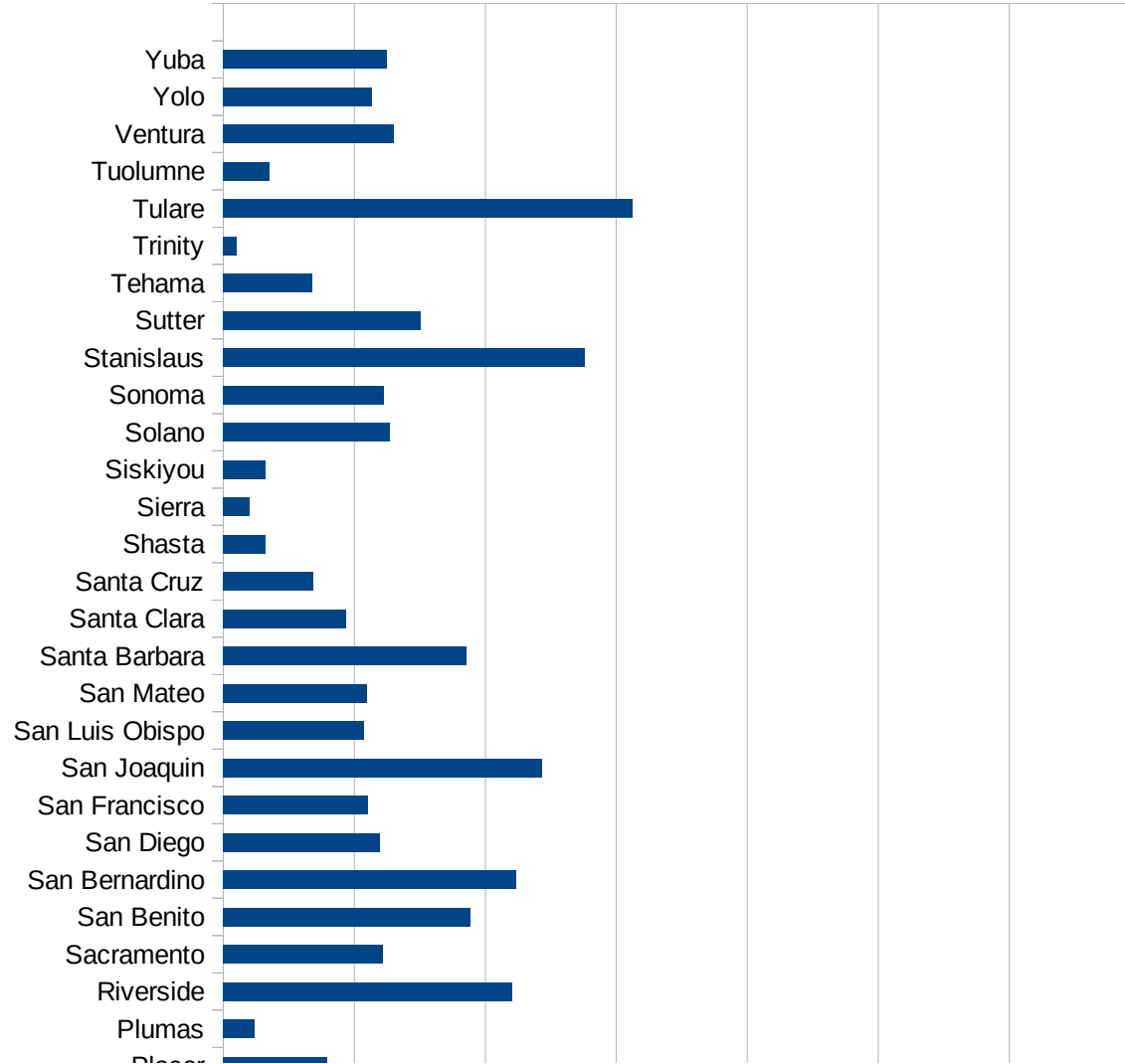


AZ

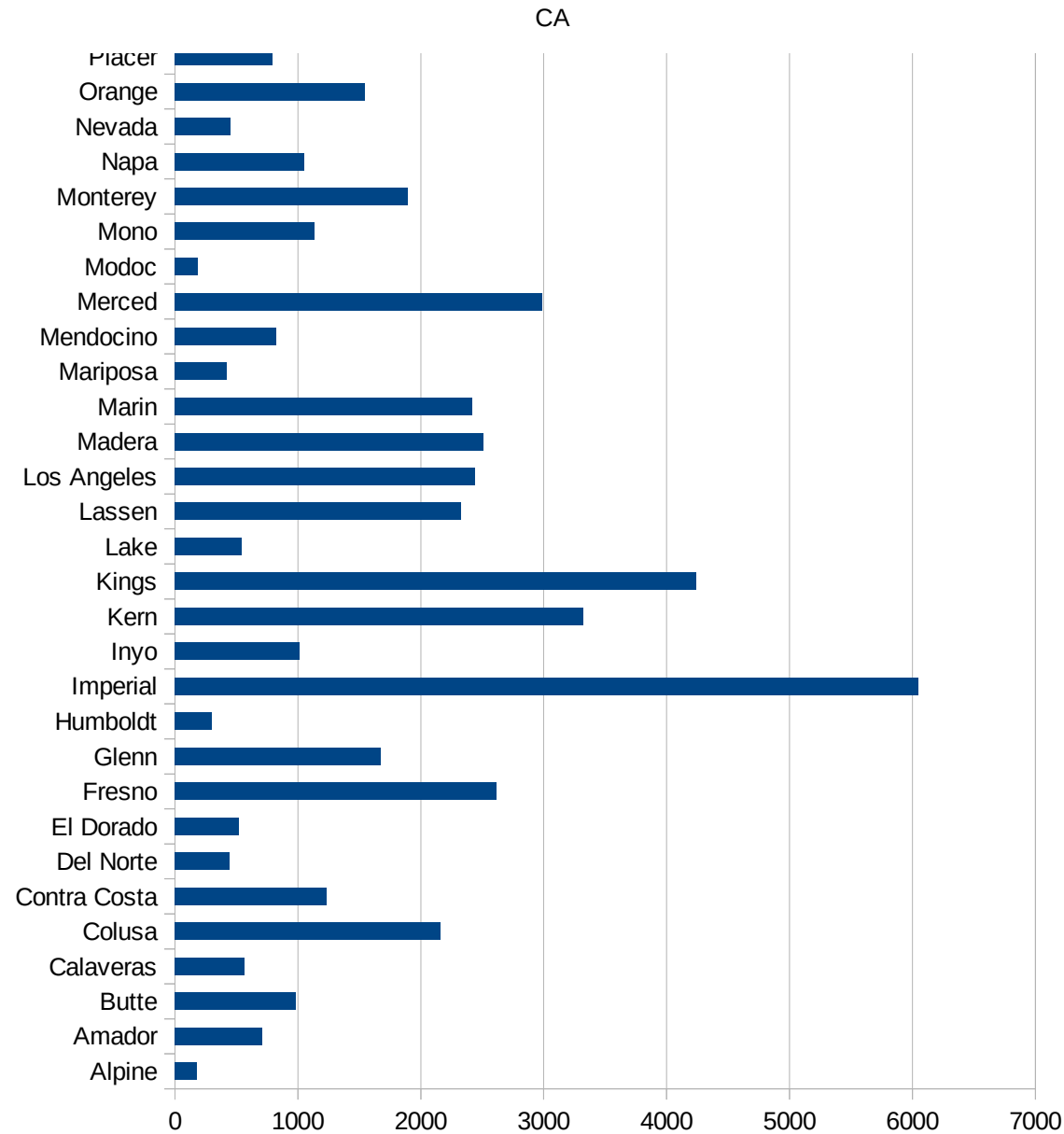
29173  
29175  
29177  
29179  
29181  
29195  
29197  
29199  
29201  
29203  
29205  
29183  
29185  
29187  
29189  
29510  
29186  
29207  
29209  
29211  
29213  
29215  
  
29217  
29219  
29221  
29223  
29225  
29227  
29229

CA

FIPS	County	PC Infection
6001	Alameda	1138.561023
6003	Alpine	181.6530427
6005	Amador	710.9666607
6007	Butte	983.325838
6009	Calaveras	563.5717732
6011	Colusa	2159.337865
6013	Contra Costa	1235.595084
6015	Del Norte	445.5943654
6017	El Dorado	518.151019
6019	Fresno	2612.429606
6021	Glenn	1675.758548
6023	Humboldt	299.9127393
6025	Imperial	6050.256563
6027	Inyo	1011.841886
6029	Kern	3318.933409
6031	Kings	4242.69651
6033	Lake	543.6302072
6035	Lassen	2324.524382
6037	Los Angeles	2438.341112
6039	Madera	2507.103354
6041	Marin	2420.416997
6043	Mariposa	423.5590407
6045	Mendocino	826.4274136
6047	Merced	2985.096355
6049	Modoc	182.2946337
6051	Mono	1136.842105
6053	Monterey	1892.588052
6055	Napa	1051.521694
6057	Nevada	454.3813192
6059	Orange	1546.092114
6061	Placer	792.3204688
6063	Plumas	239.3107849
6065	Riverside	2202.86948



6067 Sacramento	1220.850436
6069 San Benito	1888.294847
6071 San Bernardino	2238.668854
6073 San Diego	1193.378884
6075 San Francisco	1104.375046
6077 San Joaquin	2435.495443
6079 San Luis Obispo	1072.849548
6081 San Mateo	1098.31134
6083 Santa Barbara	1858.790174
6085 Santa Clara	938.8047916
6087 Santa Cruz	691.3274143
6089 Shasta	322.7060653
6091 Sierra	200.8704386
6093 Siskiyou	327.0515049
6095 Solano	1269.787958
6097 Sonoma	1228.542511
6099 Stanislaus	2757.654848
6101 Sutter	1509.188385
6103 Tehama	682.1453157
6105 Trinity	103.7096131
6107 Tulare	3123.678522
6109 Tuolumne	353.8752086
6111 Ventura	1305.456028
6113 Yolo	1131.991579
6115 Yuba	1249.343294



CA

CA

FIPS

29001  
29003  
29005  
29007  
29009  
29011  
29013  
29015  
29017  
29019  
29021  
29023  
29025  
29027  
29029  
29031  
29033  
29035  
29037

CA

29039  
29041  
29043  
29045  
29047  
29049  
29051  
29053  
29055  
29057  
29059  
29061  
29063  
29065  
29067  
29069  
29071  
29073  
29075  
29077  
29079  
29081  
29083  
29085  
29087  
29089  
29091  
29093  
29095  
29097  
29099  
29101

29103

CA

29105  
29107  
29109  
29111  
29113  
29115  
29117  
29121  
29123  
29125  
29127  
29119  
29129  
29131  
29133  
29135  
29137  
29139  
29141  
29143  
29145  
29147  
29149  
29151  
29153  
29155  
29157  
29159  
29161  
29163  
29165  
29167  
29169  
29171

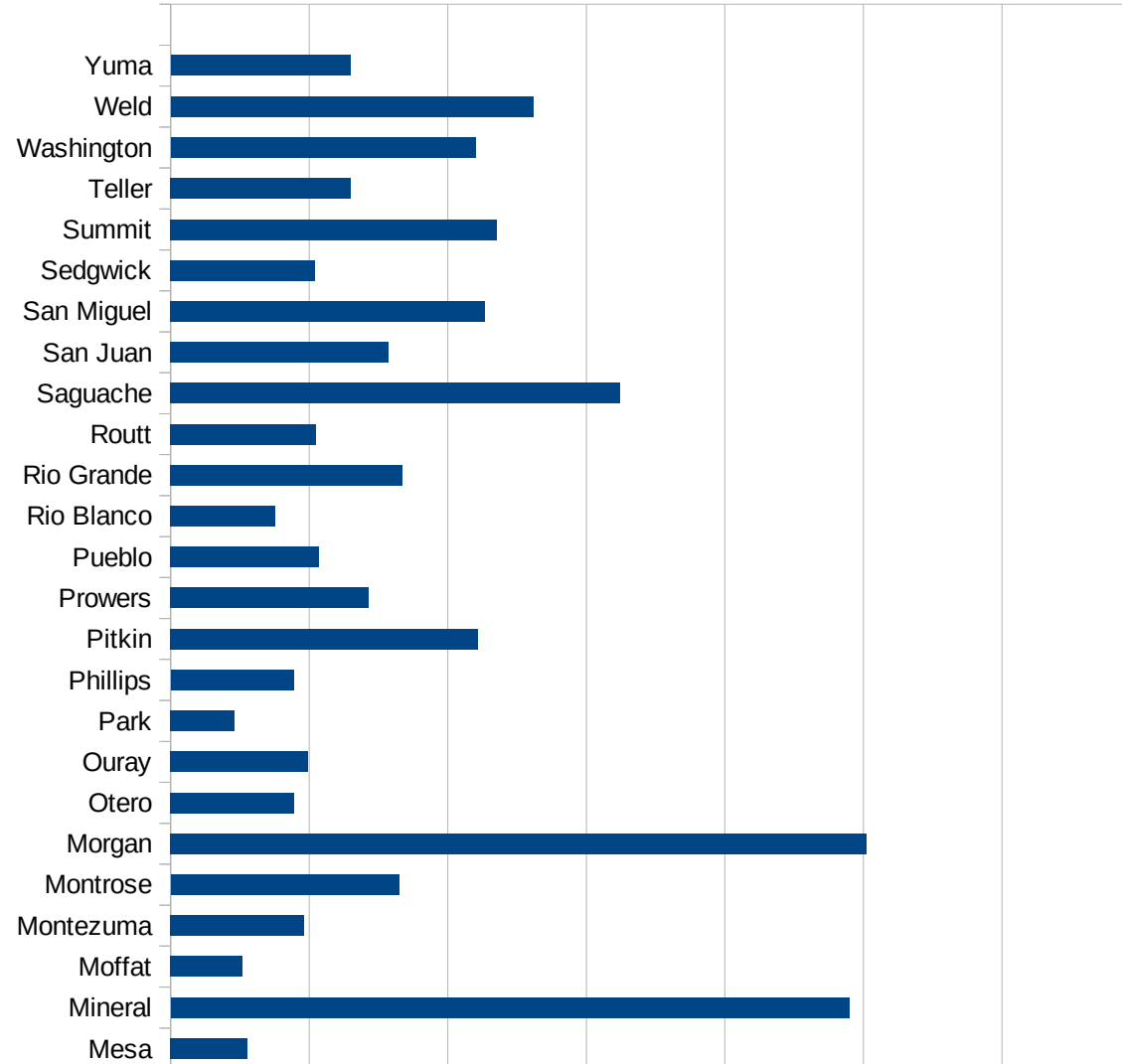
CA

29173  
29175  
29177  
29179  
29181  
29195  
29197  
29199  
29201  
29203  
29205  
29183  
29185  
29187  
29189  
29510  
29186  
29207  
29209  
29211  
29213  
29215  
  
29217  
29219  
29221  
29223  
29225  
29227  
29229



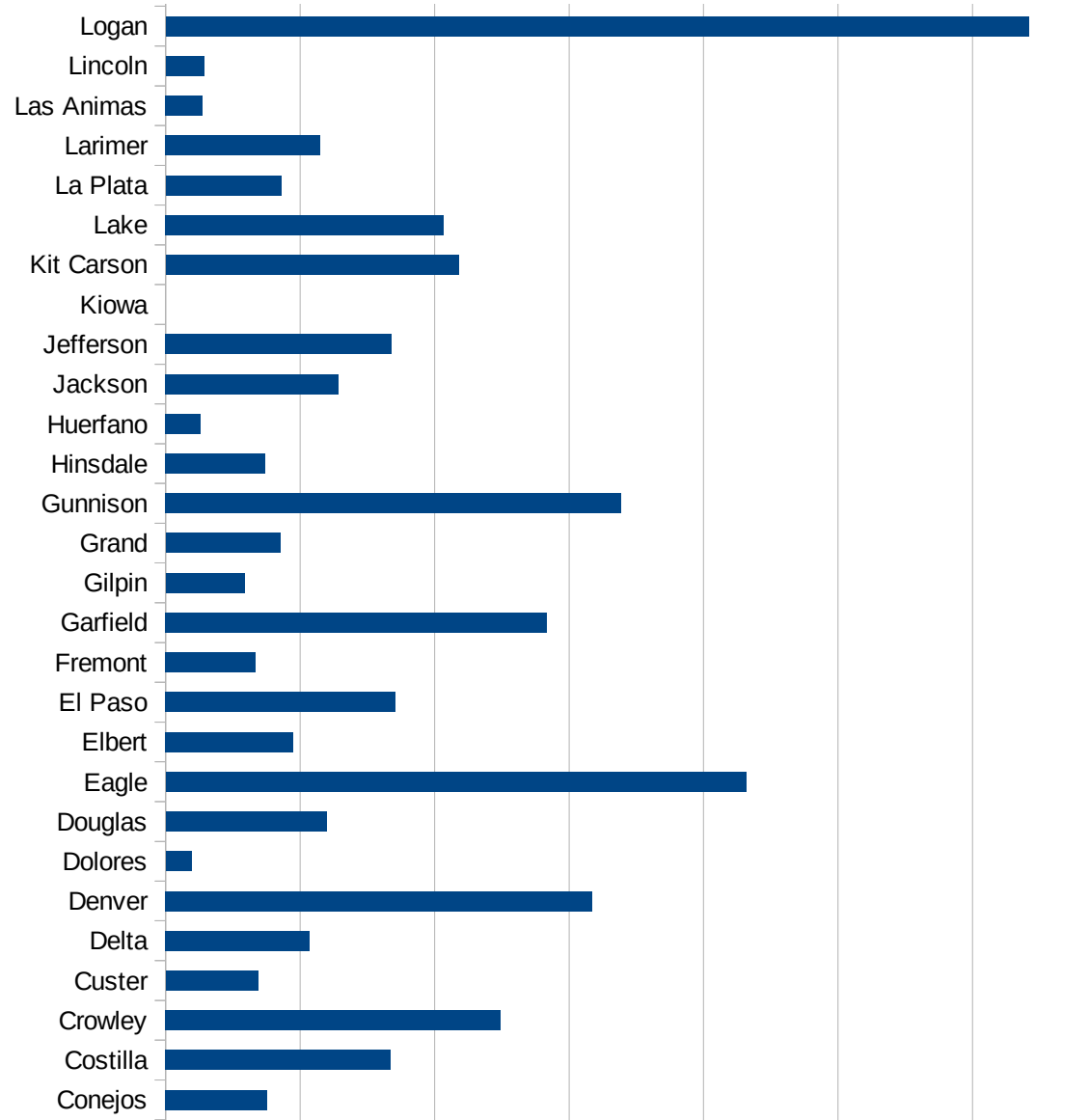
CO

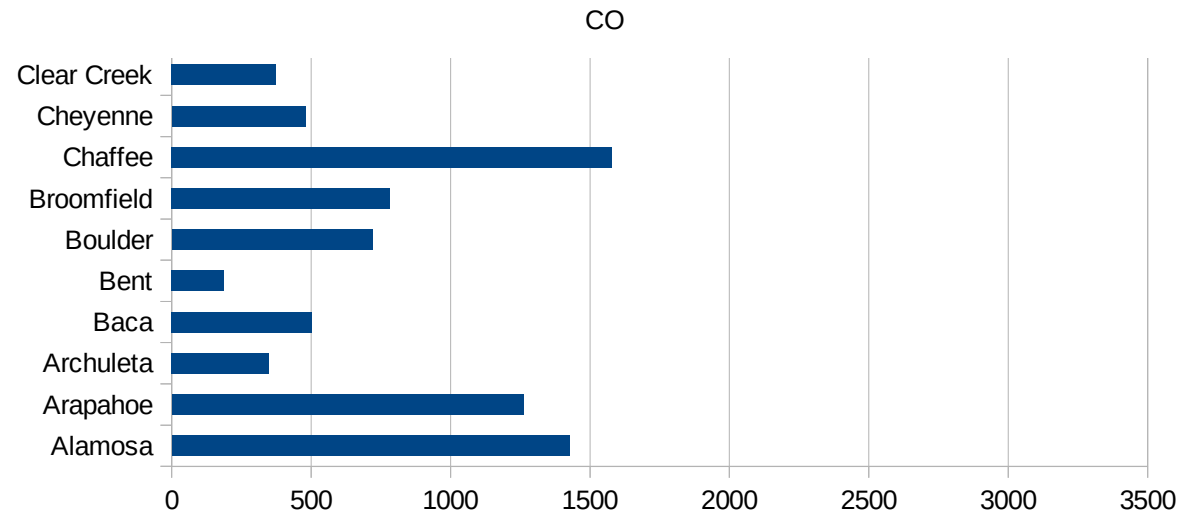
FIPS	County	PC Infection
8001	Adams	1497.0656497
8003	Alamosa	1426.6019301
8005	Arapahoe	1261.3345823
8007	Archuleta	348.71049764
8009	Baca	502.09205021
8011	Bent	187.01122067
8013	Boulder	719.76643625
8014	Broomfield	782.47939134
8015	Chaffee	1577.8698757
8017	Cheyenne	479.74413646
8019	Clear Creek	374.80478917
8021	Conejos	378.04878049
8023	Costilla	835.94566353
8025	Crowley	1246.1590987
8027	Custer	343.15704481
8029	Delta	536.29696637
8031	Denver	1586.3401127
8033	Dolores	96.432015429
8035	Douglas	598.93341424
8037	Eagle	2158.4565308
8039	Elbert	475.61068412
8041	El Paso	854.23390712
8043	Fremont	335.26998605
8045	Garfield	1417.098879
8047	Gilpin	294.06959647
8049	Grand	425.12077295
8051	Gunnison	1693.1462368
8053	Hinsdale	369.91368681
8055	Huerfano	130.64305414
8057	Jackson	643.31665475
8059	Jefferson	840.69675458
8061	Kiowa	0
8063	Kit Carson	1088.9292196



CO

8065 Lake	1035.2760736
8067 La Plata	429.76380749
8069 Larimer	575.71936391
8071 Las Animas	137.90250293
8073 Lincoln	142.60249554
8075 Logan	3209.7733185
8077 Mesa	278.05518025
8079 Mineral	2448.4536082
8081 Moffat	257.81013042
8083 Montezuma	481.68820246
8085 Montrose	824.37106173
8087 Morgan	2510.6800196
8089 Otero	444.87847222
8091 Ouray	496.58597145
8093 Park	231.7309765
8095 Phillips	443.30377975
8097 Pitkin	1108.6350975
8099 Prowers	715.22525485
8101 Pueblo	534.23586364
8103 Rio Blanco	378.78787879
8105 Rio Grande	835.55555556
8107 Routt	524.61819454
8109 Saguache	1622.0955721
8111 San Juan	787.4015748
8113 San Miguel	1135.392504
8115 Sedgwick	521.05948762
8117 Summit	1177.153546
8119 Teller	649.84252282
8121 Washington	1100.0203707
8123 Weld	1308.6015176
8125 Yuma	648.70259481





CO

FIPS

29001  
29003  
29005  
29007  
29009  
29011  
29013  
29015  
29017  
29019  
29021  
29023  
29025  
29027  
29029  
29031  
29033  
29035  
29037

CO

29039  
29041  
29043  
29045  
29047  
29049  
29051  
29053  
29055  
29057  
29059  
29061  
29063  
29065  
29067  
29069  
29071  
29073  
29075  
29077  
29079  
29081  
29083  
29085  
29087  
29089  
29091  
29093  
29095  
29097  
29099  
29101

29103

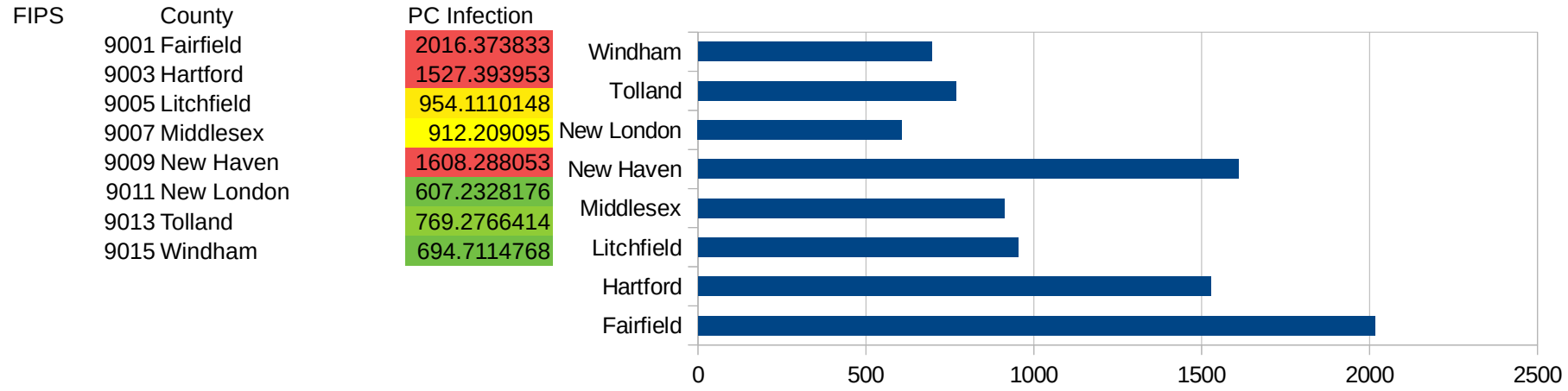
CO

29105  
29107  
29109  
29111  
29113  
29115  
29117  
29121  
29123  
29125  
29127  
29119  
29129  
29131  
29133  
29135  
29137  
29139  
29141  
29143  
29145  
29147  
29149  
29151  
29153  
29155  
29157  
29159  
29161  
29163  
29165  
29167  
29169  
29171

CO

29173  
29175  
29177  
29179  
29181  
29195  
29197  
29199  
29201  
29203  
29205  
29183  
29185  
29187  
29189  
29510  
29186  
29207  
29209  
29211  
29213  
29215  
  
29217  
29219  
29221  
29223  
29225  
29227  
29229

CT





CT

FIPS

29001  
29003  
29005  
29007  
29009  
29011  
29013  
29015  
29017  
29019  
29021  
29023  
29025  
29027  
29029  
29031  
29033  
29035  
29037

CT

29039  
29041  
29043  
29045  
29047  
29049  
29051  
29053  
29055  
29057  
29059  
29061  
29063  
29065  
29067  
29069  
29071  
29073  
29075  
29077  
29079  
29081  
29083  
29085  
29087  
29089  
29091  
29093  
29095  
29097  
29099  
29101

29103

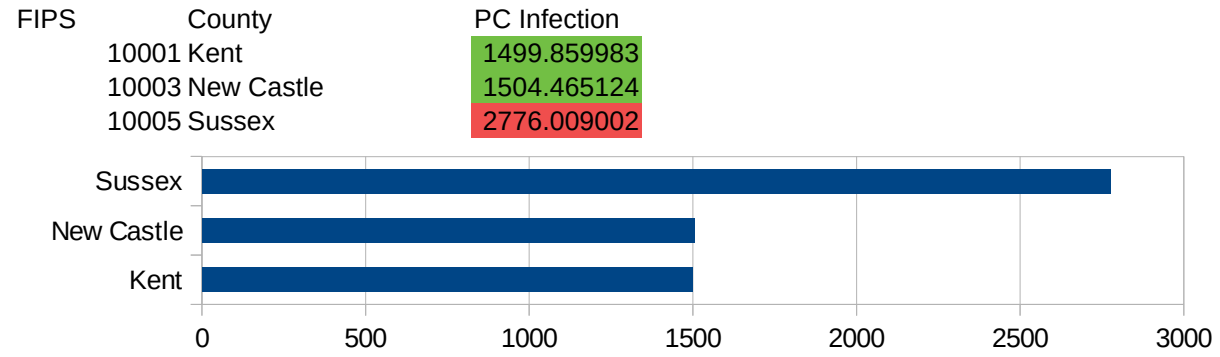
CT

29105  
29107  
29109  
29111  
29113  
29115  
29117  
29121  
29123  
29125  
29127  
29119  
29129  
29131  
29133  
29135  
29137  
29139  
29141  
29143  
29145  
29147  
29149  
29151  
29153  
29155  
29157  
29159  
29161  
29163  
29165  
29167  
29169  
29171

CT

29173  
29175  
29177  
29179  
29181  
29195  
29197  
29199  
29201  
29203  
29205  
29183  
29185  
29187  
29189  
29510  
29186  
29207  
29209  
29211  
29213  
29215  
  
29217  
29219  
29221  
29223  
29225  
29227  
29229

DE



DE

FIPS

29001  
29003  
29005  
29007  
29009  
29011  
29013  
29015  
29017  
29019  
29021  
29023  
29025  
29027  
29029  
29031  
29033  
29035  
29037

DE

29039  
29041  
29043  
29045  
29047  
29049  
29051  
29053  
29055  
29057  
29059  
29061  
29063  
29065  
29067  
29069  
29071  
29073  
29075  
29077  
29079  
29081  
29083  
29085  
29087  
29089  
29091  
29093  
29095  
29097  
29099  
29101

29103

DE

29105  
29107  
29109  
29111  
29113  
29115  
29117  
29121  
29123  
29125  
29127  
29119  
29129  
29131  
29133  
29135  
29137  
29139  
29141  
29143  
29145  
29147  
29149  
29151  
29153  
29155  
29157  
29159  
29161  
29163  
29165  
29167  
29169  
29171



DE

29173  
29175  
29177  
29179  
29181  
29195  
29197  
29199  
29201  
29203  
29205  
29183  
29185  
29187  
29189  
29510  
29186  
29207  
29209  
29211  
29213  
29215  
  
29217  
29219  
29221  
29223  
29225  
29227  
29229

DC

FIPS	County	PC Infection
11001	District of Columbia	2019.488793

DC

FIPS

29001  
29003  
29005  
29007  
29009  
29011  
29013  
29015  
29017  
29019  
29021  
29023  
29025  
29027  
29029  
29031  
29033  
29035  
29037

DC

29039  
29041  
29043  
29045  
29047  
29049  
29051  
29053  
29055  
29057  
29059  
29061  
29063  
29065  
29067  
29069  
29071  
29073  
29075  
29077  
29079  
29081  
29083  
29085  
29087  
29089  
29091  
29093  
29095  
29097  
29099  
29101

29103


DC

29105  
29107  
29109  
29111  
29113  
29115  
29117  
29121  
29123  
29125  
29127  
29119  
29129  
29131  
29133  
29135  
29137  
29139  
29141  
29143  
29145  
29147  
29149  
29151  
29153  
29155  
29157  
29159  
29161  
29163  
29165  
29167  
29169  
29171

DC

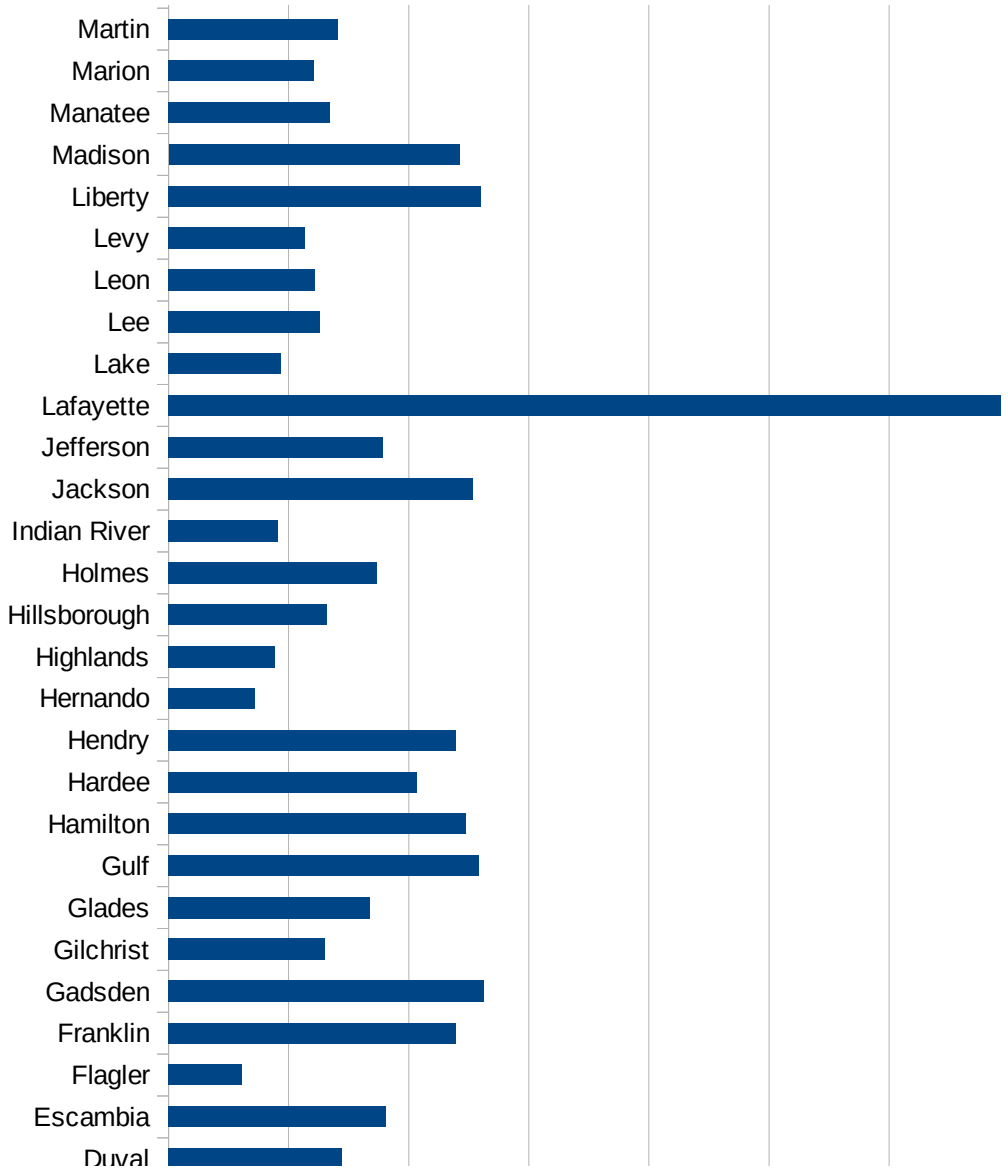
29173  
29175  
29177  
29179  
29181  
29195  
29197  
29199  
29201  
29203  
29205  
29183  
29185  
29187  
29189  
29510  
29186  
29207  
29209  
29211  
29213  
29215  
  
29217  
29219  
29221  
29223  
29225  
29227  
29229

FL



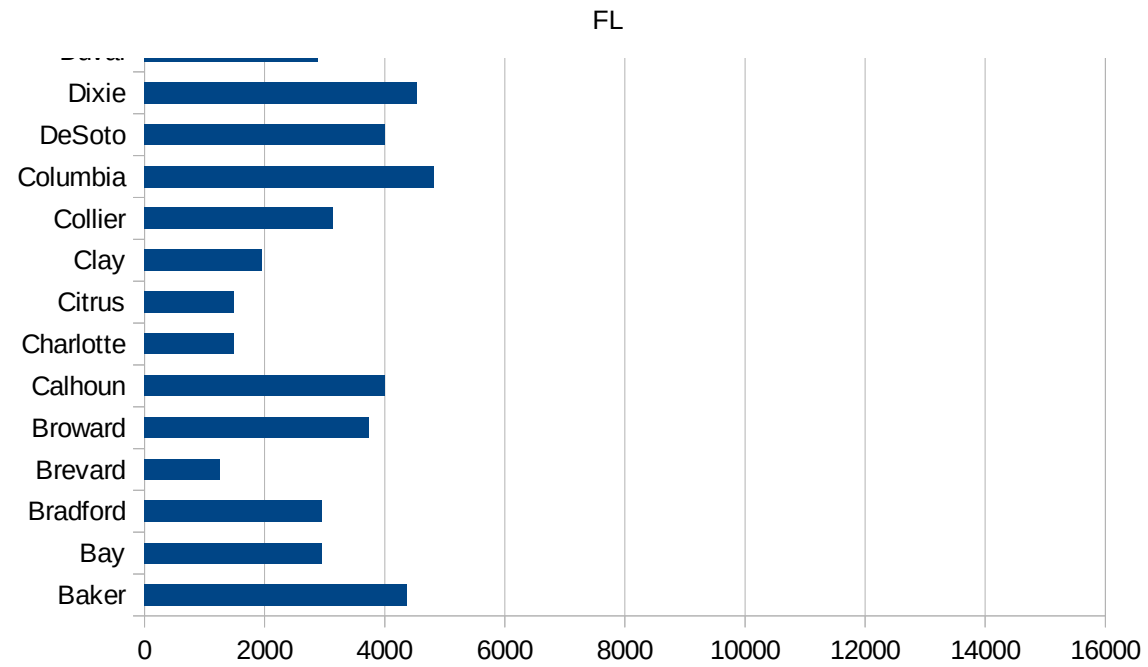
FL

12069 Lake	1874.640598
12071 Lee	2520.242244
12073 Leon	2444.085852
12075 Levy	2281.089036
12077 Liberty	5202.790588
12079 Madison	4846.456905
12081 Manatee	2684.783022
12083 Marion	2427.377305
12085 Martin	2815.203341
12086 Miami-Dade	5810.765645
12087 Monroe	2337.82505
12089 Nassau	2070.323422
12091 Okaloosa	2088.107725
12093 Okeechobee	3059.922479
12095 Orange	2667.37648
12097 Osceola	3099.540748
12099 Palm Beach	2877.772401
12101 Pasco	1525.119063
12103 Pinellas	2077.24961
12105 Polk	2481.041908
12107 Putnam	2466.18934
12109 St. Johns	1783.600316
12111 St. Lucie	2252.684288
12113 Santa Rosa	2701.436863
12115 Sarasota	1719.636856
12117 Seminole	1773.927393
12119 Sumter	1541.699675
12121 Suwannee	5634.631486
12123 Taylor	5628.266198
12125 Union	4310.575636
12127 Volusia	1762.069482
12129 Wakulla	2901.943871
12131 Walton	2385.989492
12133 Washington	4115.755627



This work is licensed under the Creative Commons Attribution-NoDerivatives 4.0 International License. To view a copy of this license, visit <http://creativecommons.org/licenses/by-nd/4.0/>.





FL

FIPS

29001  
29003  
29005  
29007  
29009  
29011  
29013  
29015  
29017  
29019  
29021  
29023  
29025  
29027  
29029  
29031  
29033  
29035  
29037

FL

29039  
29041  
29043  
29045  
29047  
29049  
29051  
29053  
29055  
29057  
29059  
29061  
29063  
29065  
29067  
29069  
29071  
29073  
29075  
29077  
29079  
29081  
29083  
29085  
29087  
29089  
29091  
29093  
29095  
29097  
29099  
29101

29103

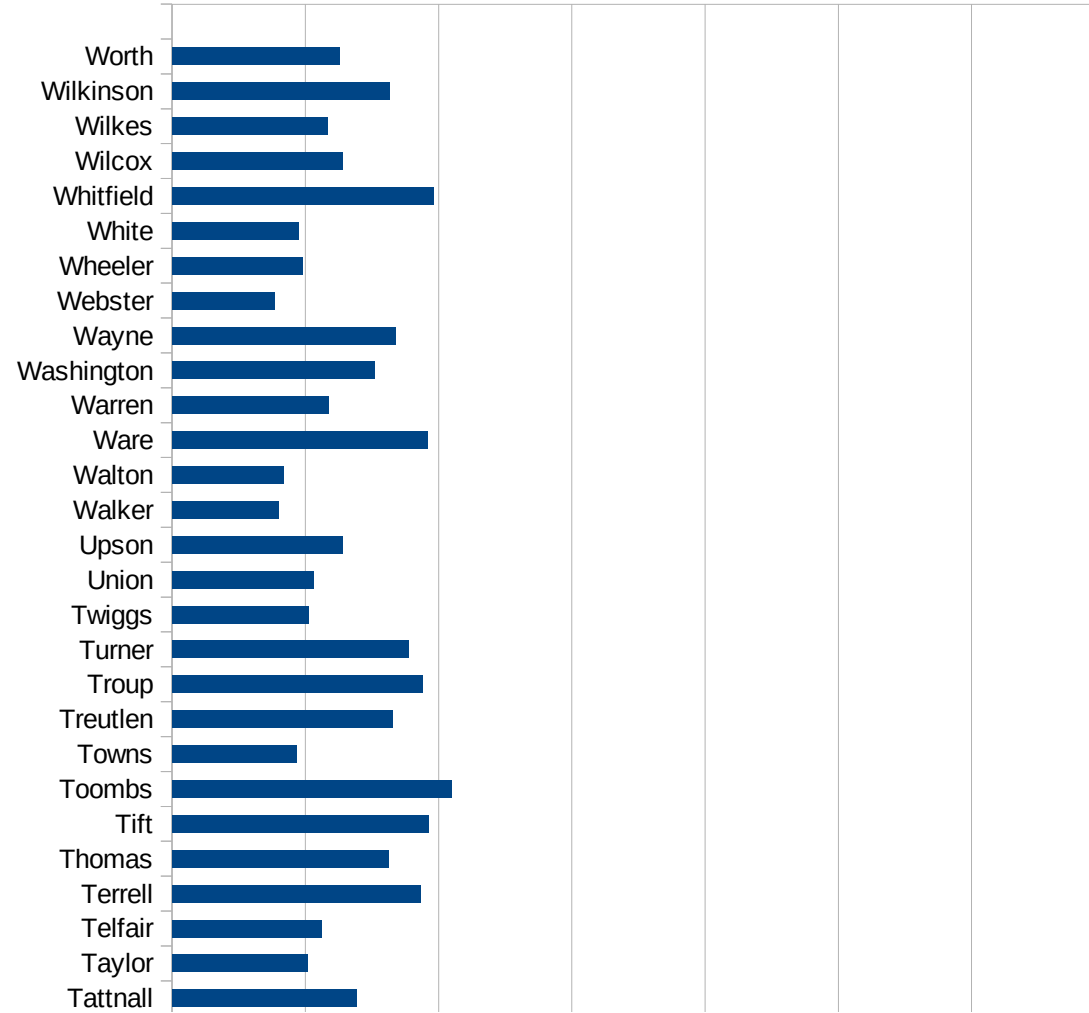
FL

29105  
29107  
29109  
29111  
29113  
29115  
29117  
29121  
29123  
29125  
29127  
29119  
29129  
29131  
29133  
29135  
29137  
29139  
29141  
29143  
29145  
29147  
29149  
29151  
29153  
29155  
29157  
29159  
29161  
29163  
29165  
29167  
29169  
29171

FL

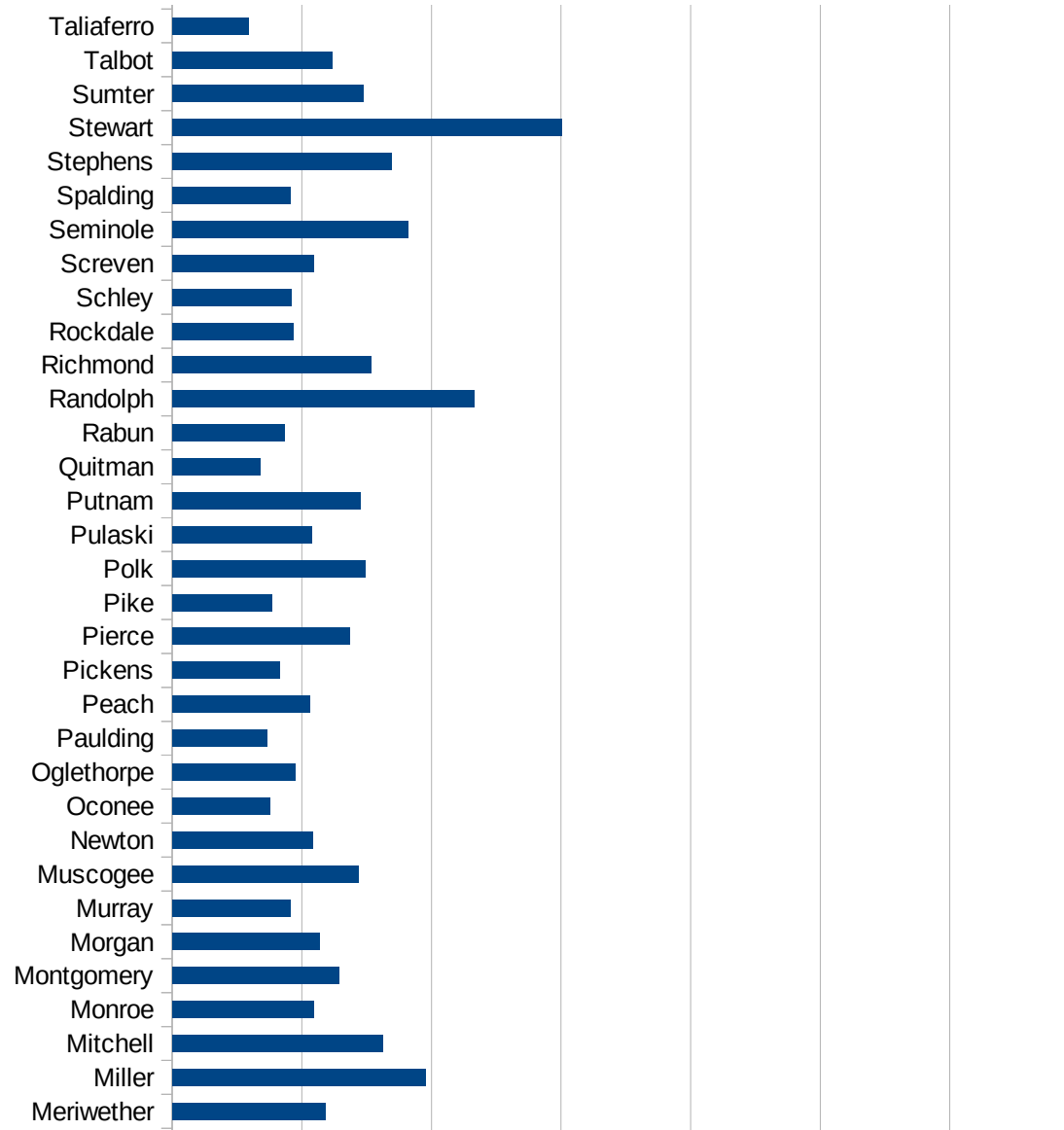
29173  
29175  
29177  
29179  
29181  
29195  
29197  
29199  
29201  
29203  
29205  
29183  
29185  
29187  
29189  
29510  
29186  
29207  
29209  
29211  
29213  
29215  
  
29217  
29219  
29221  
29223  
29225  
29227  
29229

FIPS	County	PC Infection
13001	Appling	4971.092019
13003	Atkinson	5013.860431
13005	Bacon	4765.310684
13007	Baker	2296.248383
13009	Baldwin	3937.71055
13011	Banks	2080.261218
13013	Barrow	2298.01136
13015	Bartow	2368.242989
13017	Ben Hill	3872.043843
13019	Berrien	2098.483274
13021	Bibb	3583.395931
13023	Bleckley	2921.015735
13025	Brantley	1666.931259
13027	Brooks	3113.517695
13029	Bryan	2338.030387
13031	Bulloch	2974.280687
13033	Burke	3045.979575
13035	Butts	2360.186831
13037	Calhoun	3589.420655
13039	Camden	1995.267992
13043	Candler	3386.858619
13045	Carroll	2035.201192
13047	Catoosa	1355.680807
13049	Charlton	4472.54781
13051	Chatham	2518.024171
13053	Chattahoochee	12879.07151
13055	Chattooga	2480.839048
13057	Cherokee	2004.729509
13059	Clarke	2678.080578
13061	Clay	3948.735712
13063	Clayton	2285.102636
13065	Clinch	4602.888087
13067	Cobb	2309.394674



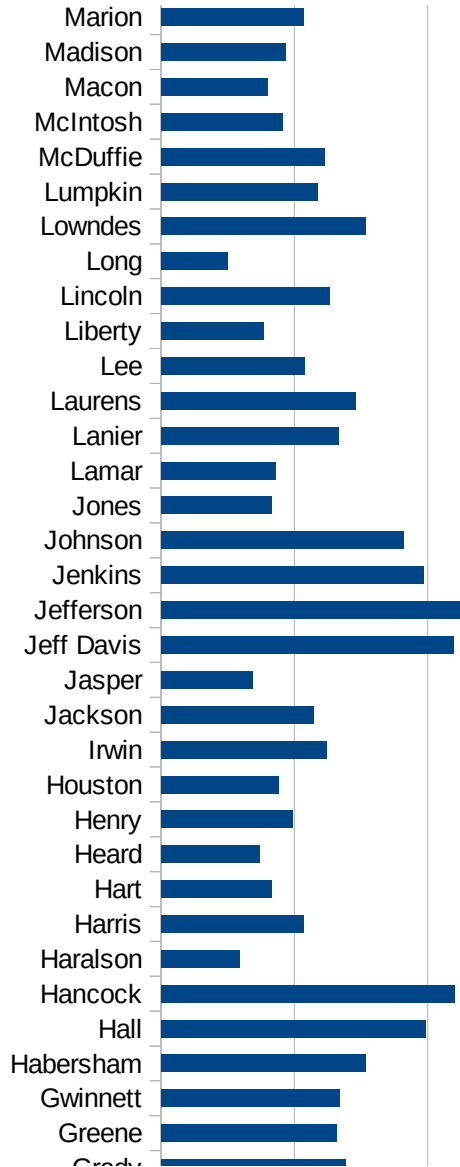
GA

13069 Coffee	4281.437821
13071 Colquitt	3956.834532
13073 Columbia	2116.779333
13075 Cook	3012.469409
13077 Coweta	1582.295837
13079 Crawford	1250.202955
13081 Crisp	2123.799832
13083 Dade	1318.870948
13085 Dawson	2834.589164
13087 Decatur	3808.09031
13089 DeKalb	2233.800978
13091 Dodge	1661.434436
13093 Dooly	2130.453816
13095 Dougherty	3289.019432
13097 Douglas	2220.448493
13099 Early	4128.037474
13101 Echols	5950
13103 Effingham	1833.092137
13105 Elbert	2677.824268
13107 Emanuel	3582.16876
13109 Evans	3544.445481
13111 Fannin	1864.11955
13113 Fayette	1421.658925
13115 Floyd	2497.778958
13117 Forsyth	1386.658327
13119 Franklin	2588.715632
13121 Fulton	2422.498891
13123 Gilmer	2475.986501
13125 Glascock	1168.614357
13127 Glynn	3685.797768
13129 Gordon	2733.81295
13131 Grady	2771.941167
13133 Greene	2627.415527
13135 Gwinnett	2680.589493



GA

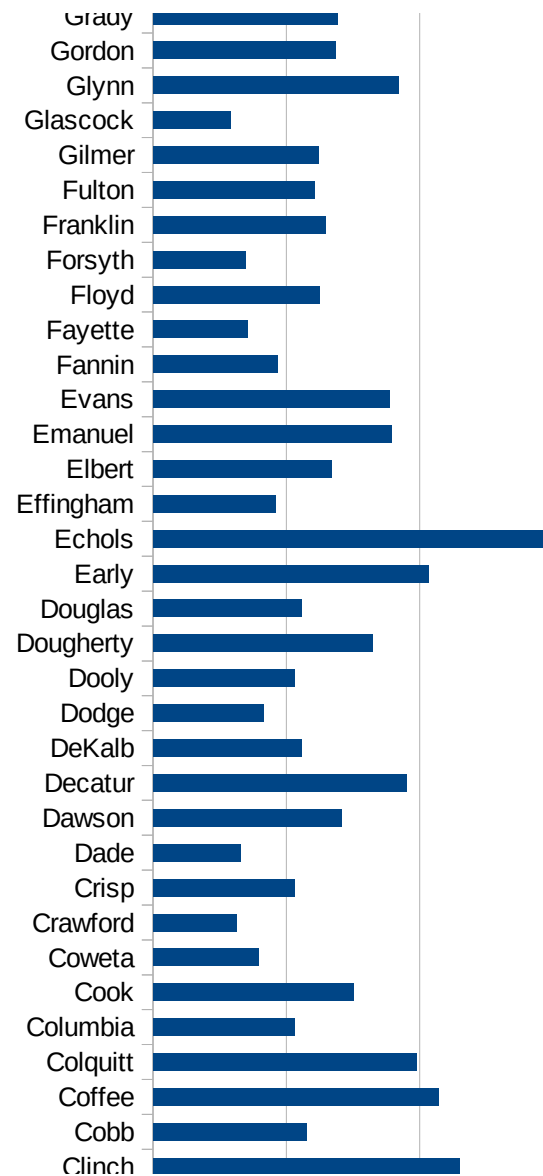
13137 Habersham	3062.483476
13139 Hall	3968.87429
13141 Hancock	4408.241495
13143 Haralson	1185.114956
13145 Harris	2137.781001
13147 Hart	1651.404268
13149 Heard	1481.606196
13151 Henry	1967.248719
13153 Houston	1759.193151
13155 Irwin	2479.250904
13157 Jackson	2284.797364
13159 Jasper	1367.521368
13161 Jeff Davis	4384.855945
13163 Jefferson	4536.61698
13165 Jenkins	3938.730853
13167 Johnson	3636.176349
13169 Jones	1659.91054
13171 Lamar	1726.315789
13173 Lanier	2659.574468
13175 Laurens	2913.893291
13177 Lee	2153.608386
13179 Liberty	1536.660325
13181 Lincoln	2526.847757
13183 Long	1005.368986
13185 Lowndes	3064.794835
13187 Lumpkin	2342.588378
13189 McDuffie	2452.278111
13191 McIntosh	1820.083682
13193 Macon	1605.417332
13195 Madison	1868.46543
13197 Marion	2131.48126
13199 Meriwether	2368.52098
13201 Miller	3904.326416
13205 Mitchell	3248.918529



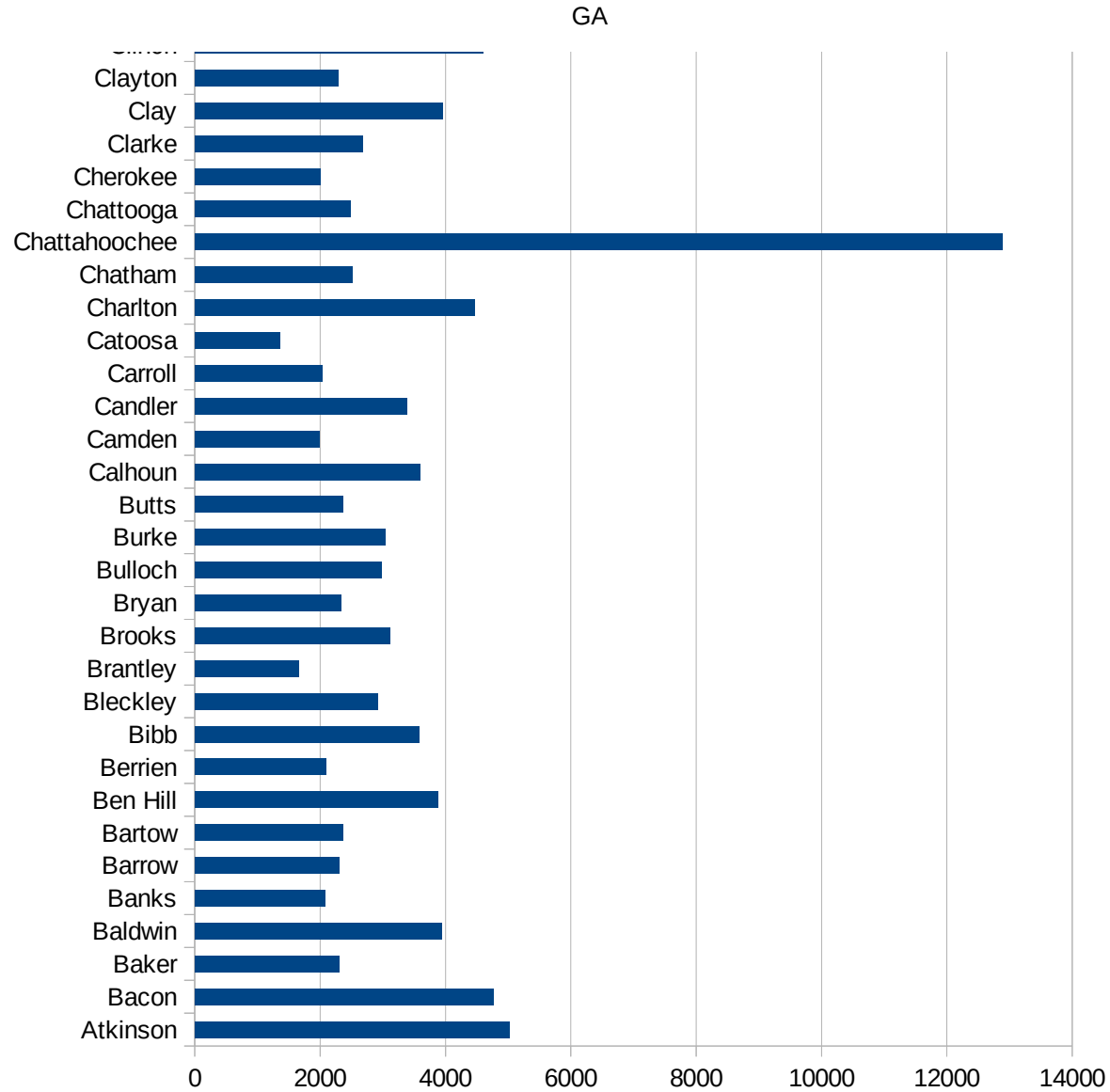


GA

13207 Monroe	2183.866279
13209 Montgomery	2567.170673
13211 Morgan	2275.49992
13213 Murray	1816.086771
13215 Muscogee	2873.918418
13217 Newton	2164.486357
13219 Oconee	1509.981666
13221 Oglethorpe	1899.827288
13223 Paulding	1464.850894
13225 Peach	2117.448804
13227 Pickens	1666.666667
13229 Pierce	2743.823818
13231 Pike	1540.195342
13233 Polk	2978.57311
13235 Pulaski	2150.149065
13237 Putnam	2907.05672
13239 Quitman	1360.245722
13241 Rabun	1737.11982
13243 Randolph	4653.885555
13245 Richmond	3071.633408
13247 Rockdale	1870.984833
13249 Schley	1833.460657
13251 Screven	2188.262304
13253 Seminole	3644.016837
13255 Spalding	1818.456884
13257 Stephens	3387.747263
13259 Stewart	6017.099532
13261 Sumter	2949.584637
13263 Talbot	2471.30102
13265 Taliaferro	1181.59204
13267 Tattnall	2772.635973
13269 Taylor	2027.615375
13271 Telfair	2236.079617
13273 Terrell	3727.790036



13275 Thomas	3253.239741
13277 Tift	3845.11104
13279 Toombs	4195.336036
13281 Towns	1864.664192
13283 Treutlen	3304.449993
13285 Troup	3761.030357
13287 Turner	3551.56724
13289 Twiggs	2051.783097
13291 Union	2129.077955
13293 Upson	2563.417891
13295 Walker	1594.871056
13297 Walton	1670.534635
13299 Ware	3831.278027
13301 Warren	2342.410969
13303 Washington	3036.397528
13305 Wayne	3348.094471
13307 Webster	1531.980084
13309 Wheeler	1954.562762
13311 White	1905.238572
13313 Whitfield	3919.778594
13315 Wilcox	2564.684521
13317 Wilkes	2339.003645
13319 Wilkinson	3264.718902
13321 Worth	2517.365387



GA

GA

FIPS

29001  
29003  
29005  
29007  
29009  
29011  
29013  
29015  
29017  
29019  
29021  
29023  
29025  
29027  
29029  
29031  
29033  
29035  
29037

GA

29039  
29041  
29043  
29045  
29047  
29049  
29051  
29053  
29055  
29057  
29059  
29061  
29063  
29065  
29067  
29069  
29071  
29073  
29075  
29077  
29079  
29081  
29083  
29085  
29087  
29089  
29091  
29093  
29095  
29097  
29099  
29101

29103

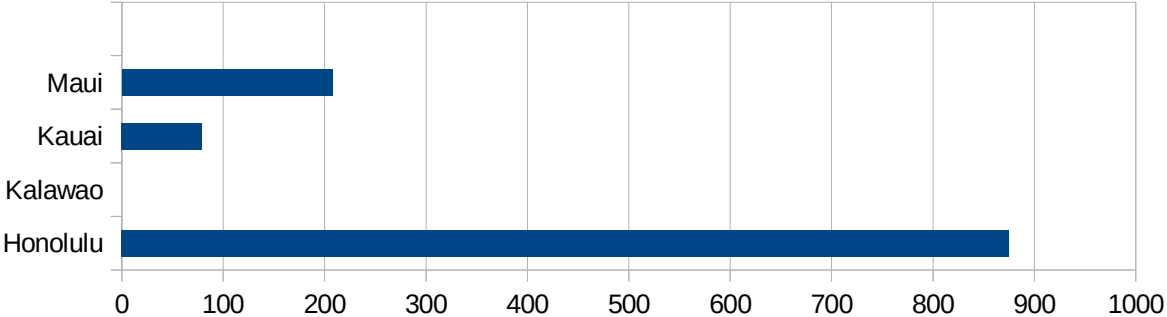
29105  
29107  
29109  
29111  
29113  
29115  
29117  
29121  
29123  
29125  
29127  
29119  
29129  
29131  
29133  
29135  
29137  
29139  
29141  
29143  
29145  
29147  
29149  
29151  
29153  
29155  
29157  
29159  
29161  
29163  
29165  
29167  
29169  
29171

GA

29173  
29175  
29177  
29179  
29181  
29195  
29197  
29199  
29201  
29203  
29205  
29183  
29185  
29187  
29189  
29510  
29186  
29207  
29209  
29211  
29213  
29215  
  
29217  
29219  
29221  
29223  
29225  
29227  
29229

HI

FIPS	County	PC Infection
15001	Hawaii	233.3530697
15003	Honolulu	874.9285773
15005	Kalawao	0
15007	Kauai	79.02069788
15009	Maui	207.5271968





HI

FIPS

29001  
29003  
29005  
29007  
29009  
29011  
29013  
29015  
29017  
29019  
29021  
29023  
29025  
29027  
29029  
29031  
29033  
29035  
29037

HI

29039  
29041  
29043  
29045  
29047  
29049  
29051  
29053  
29055  
29057  
29059  
29061  
29063  
29065  
29067  
29069  
29071  
29073  
29075  
29077  
29079  
29081  
29083  
29085  
29087  
29089  
29091  
29093  
29095  
29097  
29099  
29101

29103

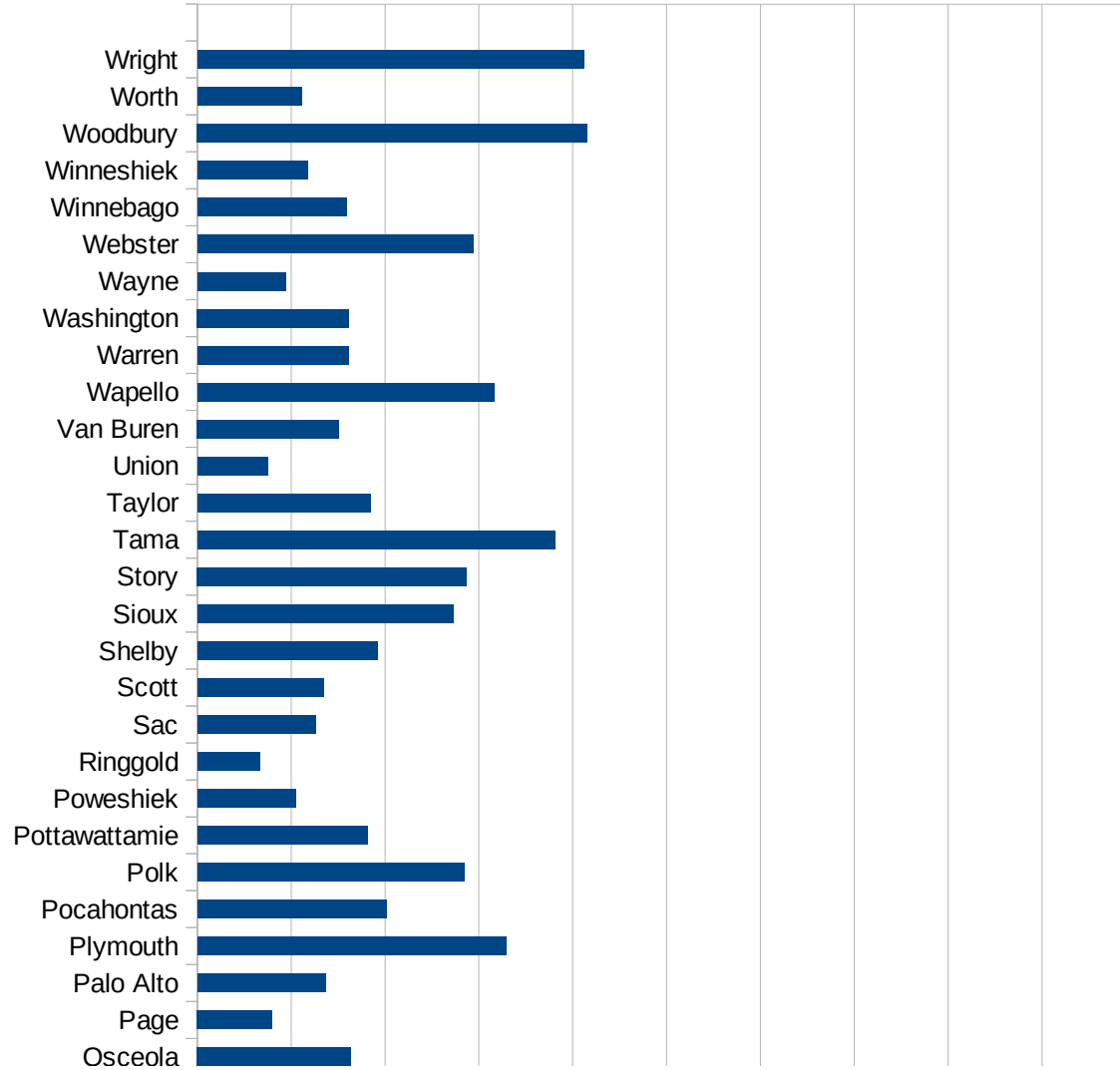
HI

29105  
29107  
29109  
29111  
29113  
29115  
29117  
29121  
29123  
29125  
29127  
29119  
29129  
29131  
29133  
29135  
29137  
29139  
29141  
29143  
29145  
29147  
29149  
29151  
29153  
29155  
29157  
29159  
29161  
29163  
29165  
29167  
29169  
29171

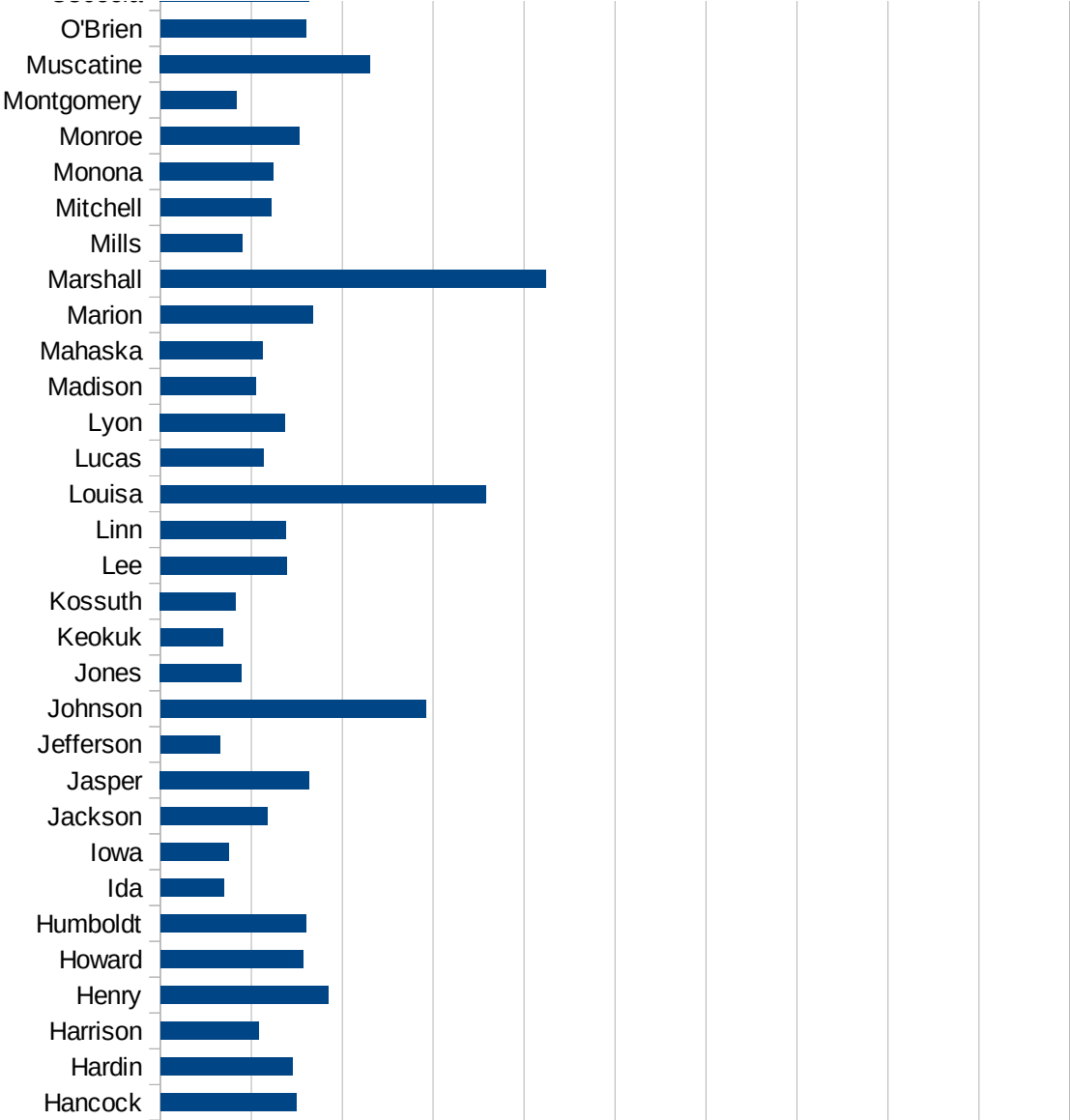
HI

29173  
29175  
29177  
29179  
29181  
29195  
29197  
29199  
29201  
29203  
29205  
29183  
29185  
29187  
29189  
29510  
29186  
29207  
29209  
29211  
29213  
29215  
  
29217  
29219  
29221  
29223  
29225  
29227  
29229

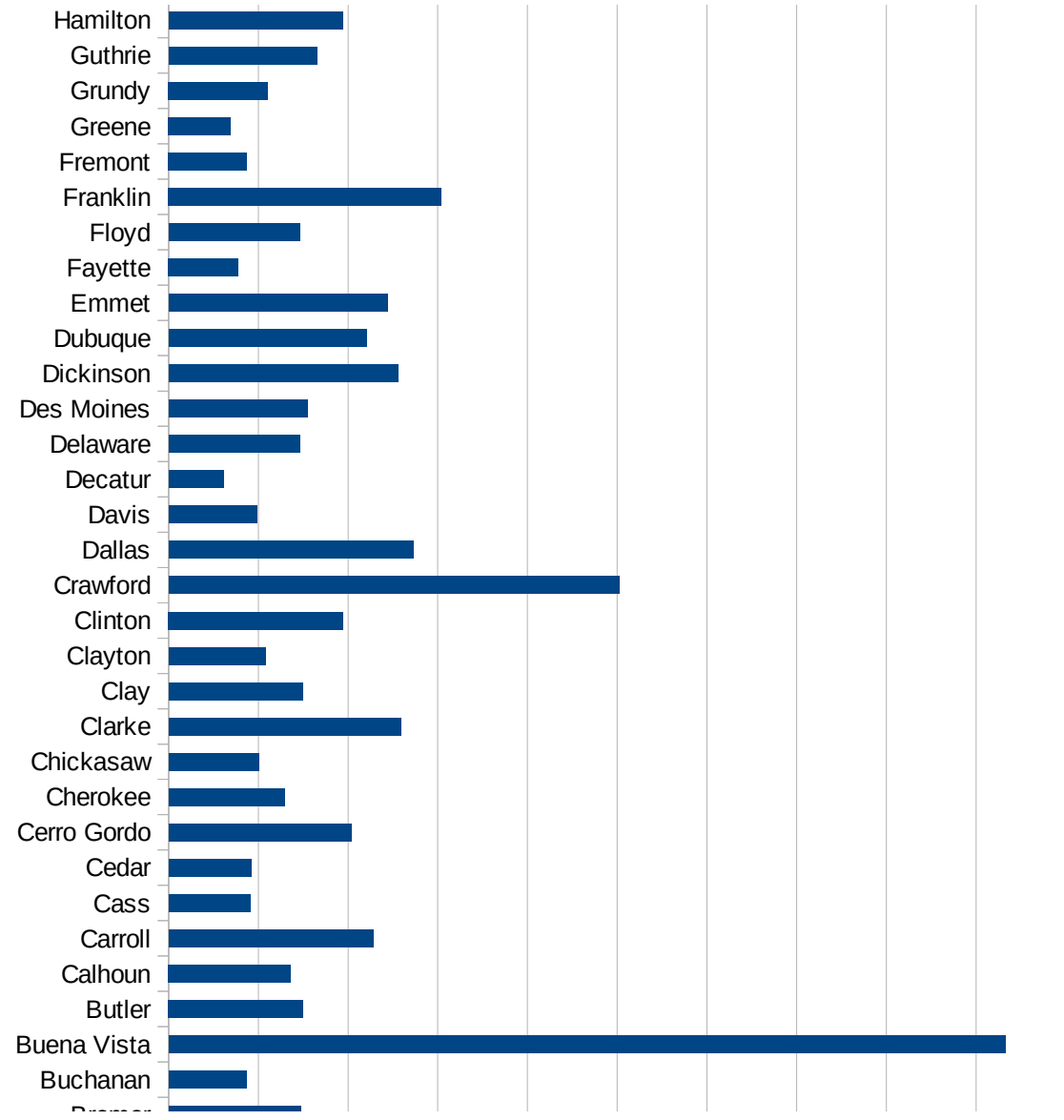
FIPS	County	PC Infection
19001	Adair	693.7561943
19003	Adams	631.0013717
19005	Allamakee	1344.707924
19007	Appanoose	723.6471818
19009	Audubon	726.4802034
19011	Benton	846.2678418
19013	Black Hawk	2983.203432
19015	Boone	1374.022622
19017	Bremer	1475.12727
19019	Buchanan	867.9654701
19021	Buena Vista	9323.739559
19023	Butler	1499.415366
19025	Calhoun	1360.965048
19027	Carroll	2277.463531
19029	Cass	912.6063418
19031	Cedar	918.0222258
19033	Cerro Gordo	2037.657983
19035	Cherokee	1289.638724
19037	Chickasaw	1003.009027
19039	Clarke	2589.408893
19041	Clay	1493.739928
19043	Clayton	1076.555024
19045	Clinton	1947.633174
19047	Crawford	5023.895559
19049	Dallas	2723.442005
19051	Davis	987.0245093
19053	Decatur	608.365019
19055	Delaware	1458.784932
19057	Des Moines	1545.812254
19059	Dickinson	2553.489186
19061	Dubuque	2206.413777
19063	Emmet	2442.451097
19065	Fayette	778.2299084

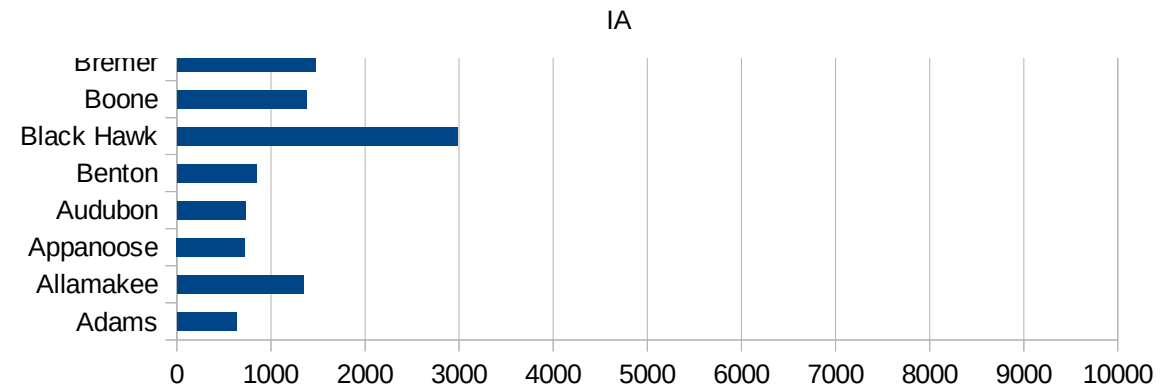


19067 Floyd	1459.298268
19069 Franklin	3042.27578
19071 Fremont	872.3008723
19073 Greene	690.3462866
19075 Grundy	1105.331599
19077 Guthrie	1651.119403
19079 Hamilton	1939.539861
19081 Hancock	1493.651979
19083 Hardin	1452.454351
19085 Harrison	1082.496109
19087 Henry	1848.806498
19089 Howard	1567.432241
19091 Humboldt	1602.597675
19093 Ida	701.6518053
19095 Iowa	749.6437643
19097 Jackson	1178.468506
19099 Jasper	1639.432525
19101 Jefferson	658.28845
19103 Johnson	2921.459738
19105 Jones	891.8241419
19107 Keokuk	684.596577
19109 Kossuth	831.7681782
19111 Lee	1391.866099
19113 Linn	1378.431138
19115 Louisa	3572.387859
19117 Lucas	1133.603239
19119 Lyon	1371.602743
19121 Madison	1052.372454
19123 Mahaska	1127.272727
19125 Marion	1676.295387
19127 Marshall	4239.513769
19129 Mills	902.8745934
19131 Mitchell	1220.550667
19133 Monona	1244.382993



19135 Monroe	1527.599487
19137 Montgomery	839.7480756
19139 Muscatine	2306.133383
19141 O'Brien	1604.046243
19143 Osceola	1639.072848
19145 Page	800.0524625
19147 Palo Alto	1366.334416
19149 Plymouth	3291.492329
19151 Pocahontas	2017.804154
19153 Polk	2843.983219
19155 Pottawattamie	1817.540333
19157 Poweshiek	1048.184395
19159 Ringgold	664.2512077
19161 Sac	1265.562301
19163 Scott	1346.929589
19165 Shelby	1917.429608
19167 Sioux	2729.955026
19169 Story	2871.413282
19171 Tama	3815.664931
19173 Taylor	1841.382652
19175 Union	752.4880654
19177 Van Buren	1509.97151
19179 Wapello	3167.163755
19181 Warren	1613.914134
19183 Washington	1616.909805
19185 Wayne	937.3535385
19187 Webster	2938.500979
19189 Winnebago	1587.754326
19191 Winneshiek	1173.298717
19193 Woodbury	4158.417773
19195 Worth	1113.645512
19197 Wright	4121.355398







FIPS

- 29001
- 29003
- 29005
- 29007
- 29009
- 29011
- 29013
- 29015
- 29017
- 29019
- 29021
- 29023
- 29025
- 29027
- 29029
- 29031
- 29033
- 29035
- 29037

IA

29039  
29041  
29043  
29045  
29047  
29049  
29051  
29053  
29055  
29057  
29059  
29061  
29063  
29065  
29067  
29069  
29071  
29073  
29075  
29077  
29079  
29081  
29083  
29085  
29087  
29089  
29091  
29093  
29095  
29097  
29099  
29101

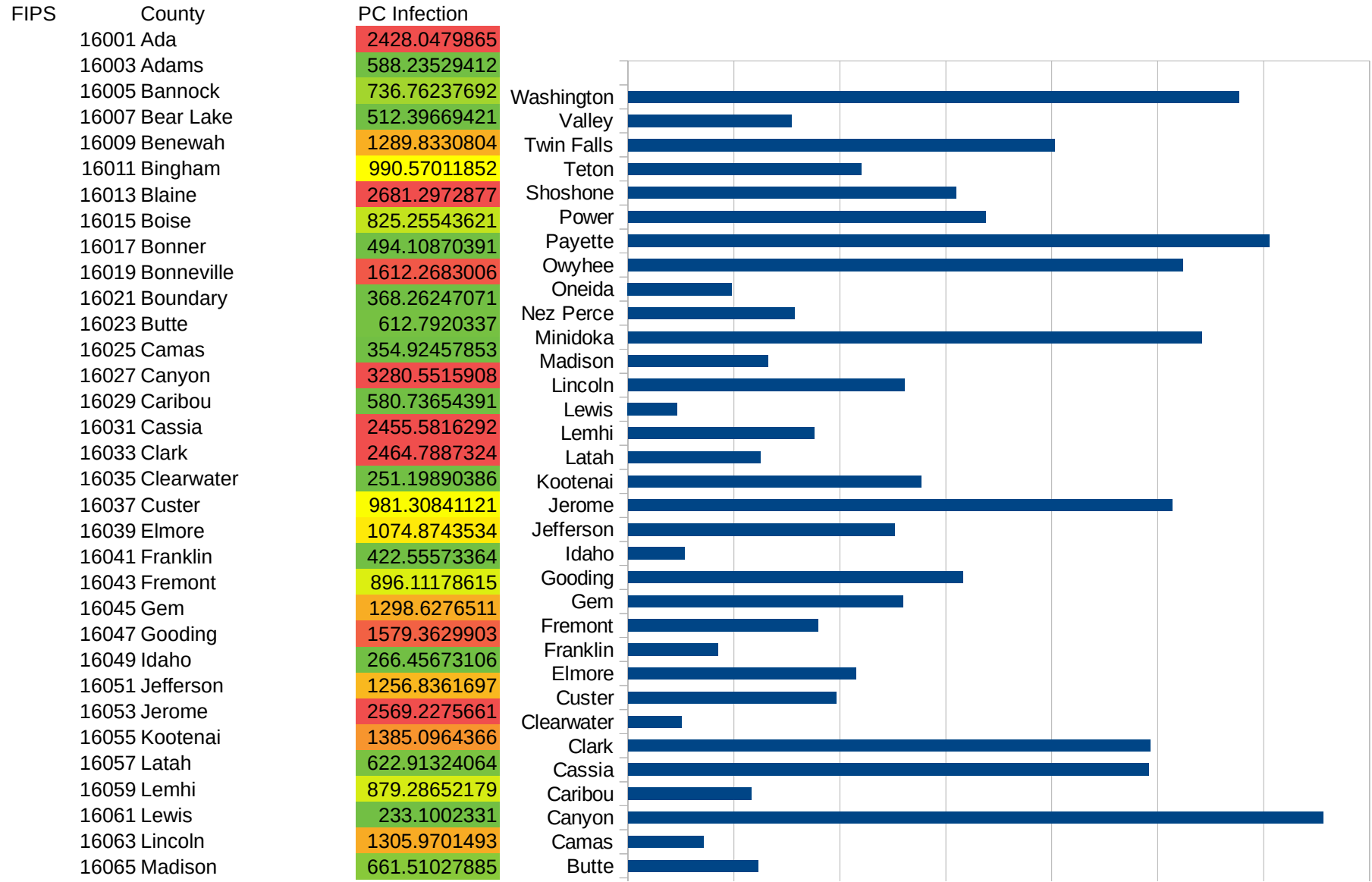
29103

29105  
29107  
29109  
29111  
29113  
29115  
29117  
29121  
29123  
29125  
29127  
29119  
29129  
29131  
29133  
29135  
29137  
29139  
29141  
29143  
29145  
29147  
29149  
29151  
29153  
29155  
29157  
29159  
29161  
29163  
29165  
29167  
29169  
29171

IA

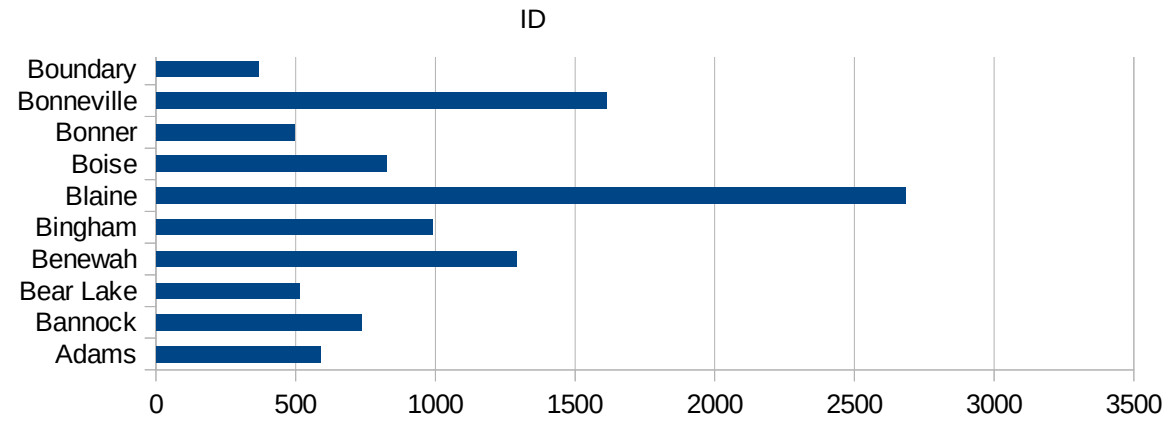
29173  
29175  
29177  
29179  
29181  
29195  
29197  
29199  
29201  
29203  
29205  
29183  
29185  
29187  
29189  
29510  
29186  
29207  
29209  
29211  
29213  
29215  
  
29217  
29219  
29221  
29223  
29225  
29227  
29229

ID



This work is licensed under the Creative Commons Attribution-NoDerivatives 4.0 International License. To view a copy of this license, visit <http://creativecommons.org/licenses/by-nd/4.0/>.

16067 Minidoka	2708.2833133
16069 Nez Perce	784.49811918
16071 Oneida	490.19607843
16073 Owyhee	2616.9503122
16075 Payette	3027.4722942
16077 Power	1686.4057673
16079 Shoshone	1547.3585495
16081 Teton	1099.6563574
16083 Twin Falls	2014.3818032
16085 Valley	769.85780274
16087 Washington	2883.5744513



ID

FIPS

29001  
29003  
29005  
29007  
29009  
29011  
29013  
29015  
29017  
29019  
29021  
29023  
29025  
29027  
29029  
29031  
29033  
29035  
29037

ID

29039  
29041  
29043  
29045  
29047  
29049  
29051  
29053  
29055  
29057  
29059  
29061  
29063  
29065  
29067  
29069  
29071  
29073  
29075  
29077  
29079  
29081  
29083  
29085  
29087  
29089  
29091  
29093  
29095  
29097  
29099  
29101

29103



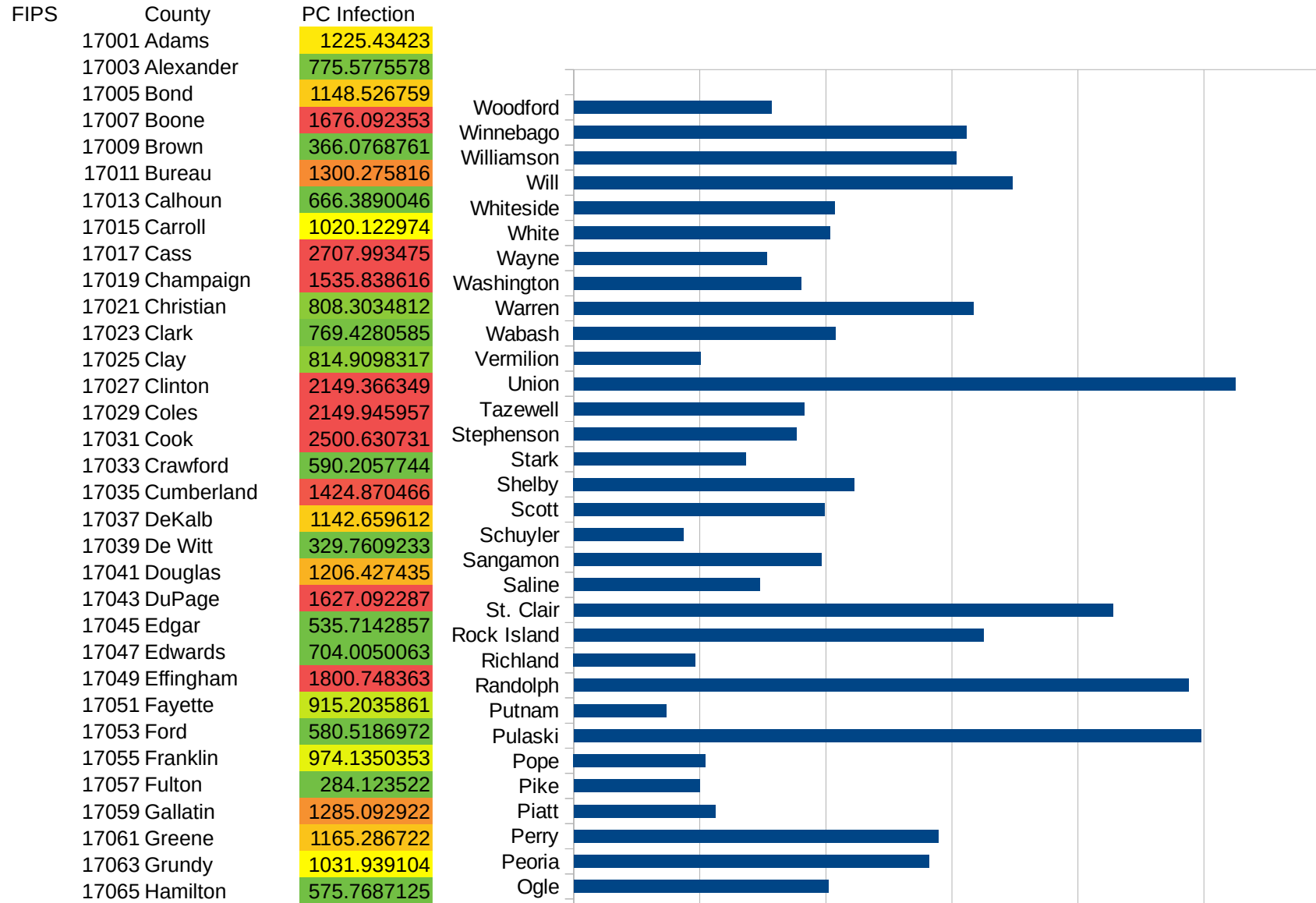
ID

29105  
29107  
29109  
29111  
29113  
29115  
29117  
29121  
29123  
29125  
29127  
29119  
29129  
29131  
29133  
29135  
29137  
29139  
29141  
29143  
29145  
29147  
29149  
29151  
29153  
29155  
29157  
29159  
29161  
29163  
29165  
29167  
29169  
29171

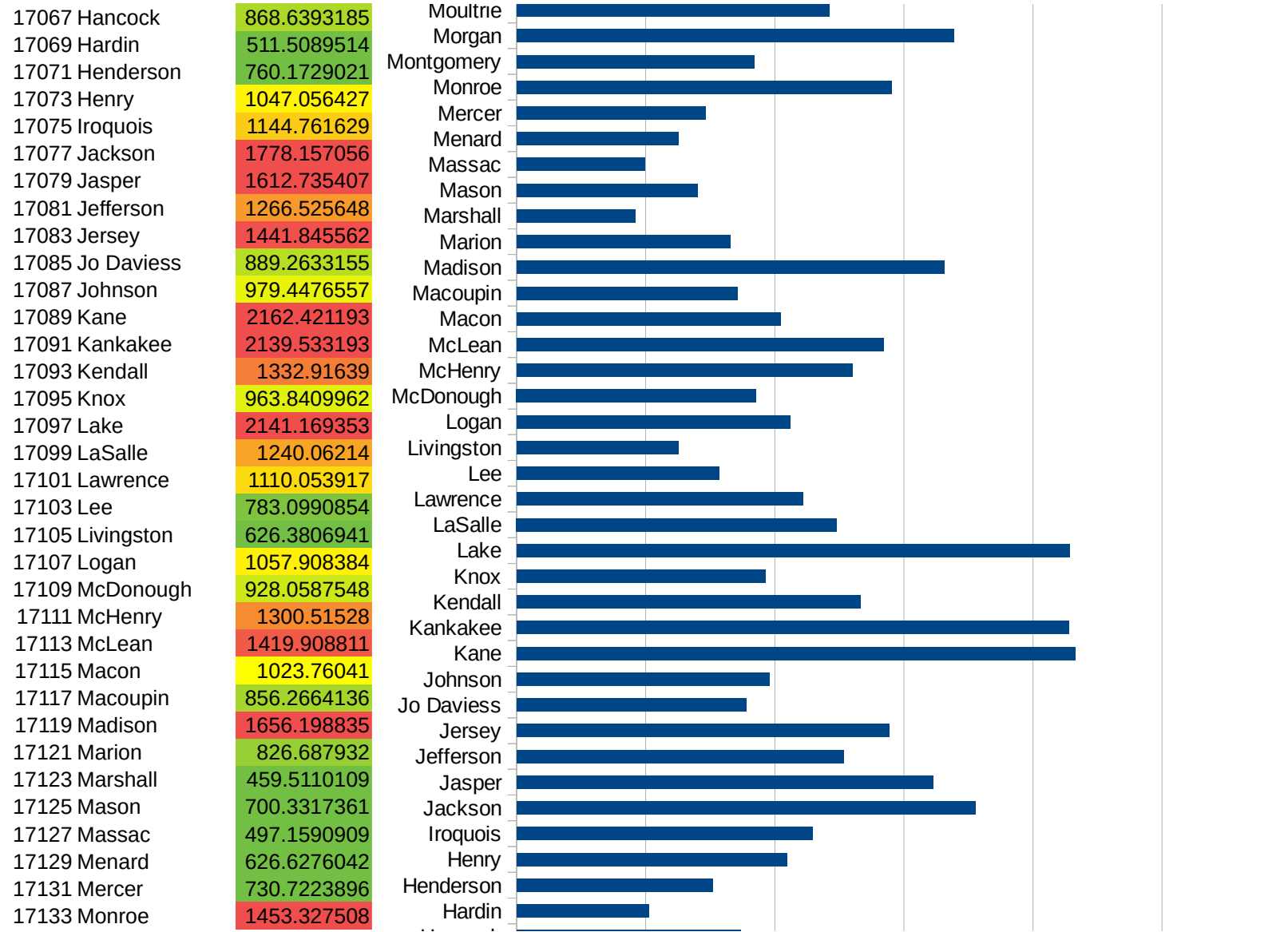
ID

29173  
29175  
29177  
29179  
29181  
29195  
29197  
29199  
29201  
29203  
29205  
29183  
29185  
29187  
29189  
29510  
29186  
29207  
29209  
29211  
29213  
29215  
  
29217  
29219  
29221  
29223  
29225  
29227  
29229

IL

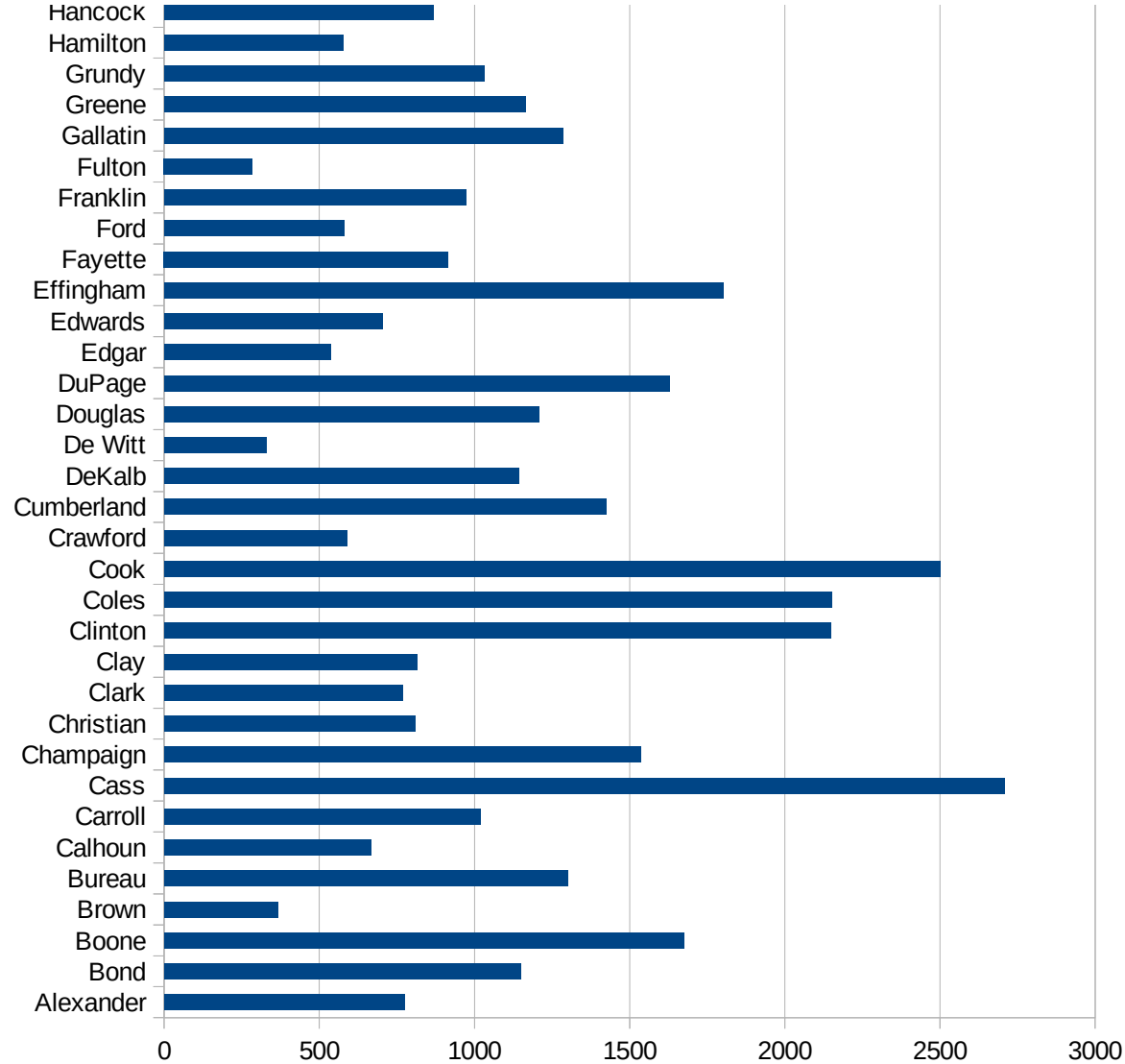


IL



IL

17135 Montgomery	919.5482675
17137 Morgan	1692.371085
17139 Moultrie	1209.485629
17141 Ogle	1009.367084
17143 Peoria	1408.474098
17145 Perry	1445.168603
17147 Piatt	561.1124665
17149 Pike	499.6476843
17151 Pope	522.317189
17153 Pulaski	2489.474648
17155 Putnam	365.8536585
17157 Randolph	2438.796487
17159 Richland	482.1417243
17161 Rock Island	1624.650641
17163 St. Clair	2137.447857
17165 Saline	736.2168493
17167 Sangamon	981.3256343
17169 Schuyler	434.3419719
17171 Scott	994.7218839
17173 Shelby	1113.104273
17175 Stark	681.7763037
17177 Stephenson	882.622394
17179 Tazewell	913.6388368
17181 Union	2624.547236
17183 Vermilion	501.2629222
17185 Wabash	1039.051
17187 Warren	1585.251292
17189 Washington	900.3215434
17191 Wayne	765.3686015
17193 White	1017.197219
17195 Whiteside	1033.689282
17197 Will	1740.116422
17199 Williamson	1516.642806
17201 Winnebago	1556.598294



IL

17203 Woodford

785.1701635

IL

FIPS

29001  
29003  
29005  
29007  
29009  
29011  
29013  
29015  
29017  
29019  
29021  
29023  
29025  
29027  
29029  
29031  
29033  
29035  
29037

IL

29039  
29041  
29043  
29045  
29047  
29049  
29051  
29053  
29055  
29057  
29059  
29061  
29063  
29065  
29067  
29069  
29071  
29073  
29075  
29077  
29079  
29081  
29083  
29085  
29087  
29089  
29091  
29093  
29095  
29097  
29099  
29101

29103



IL

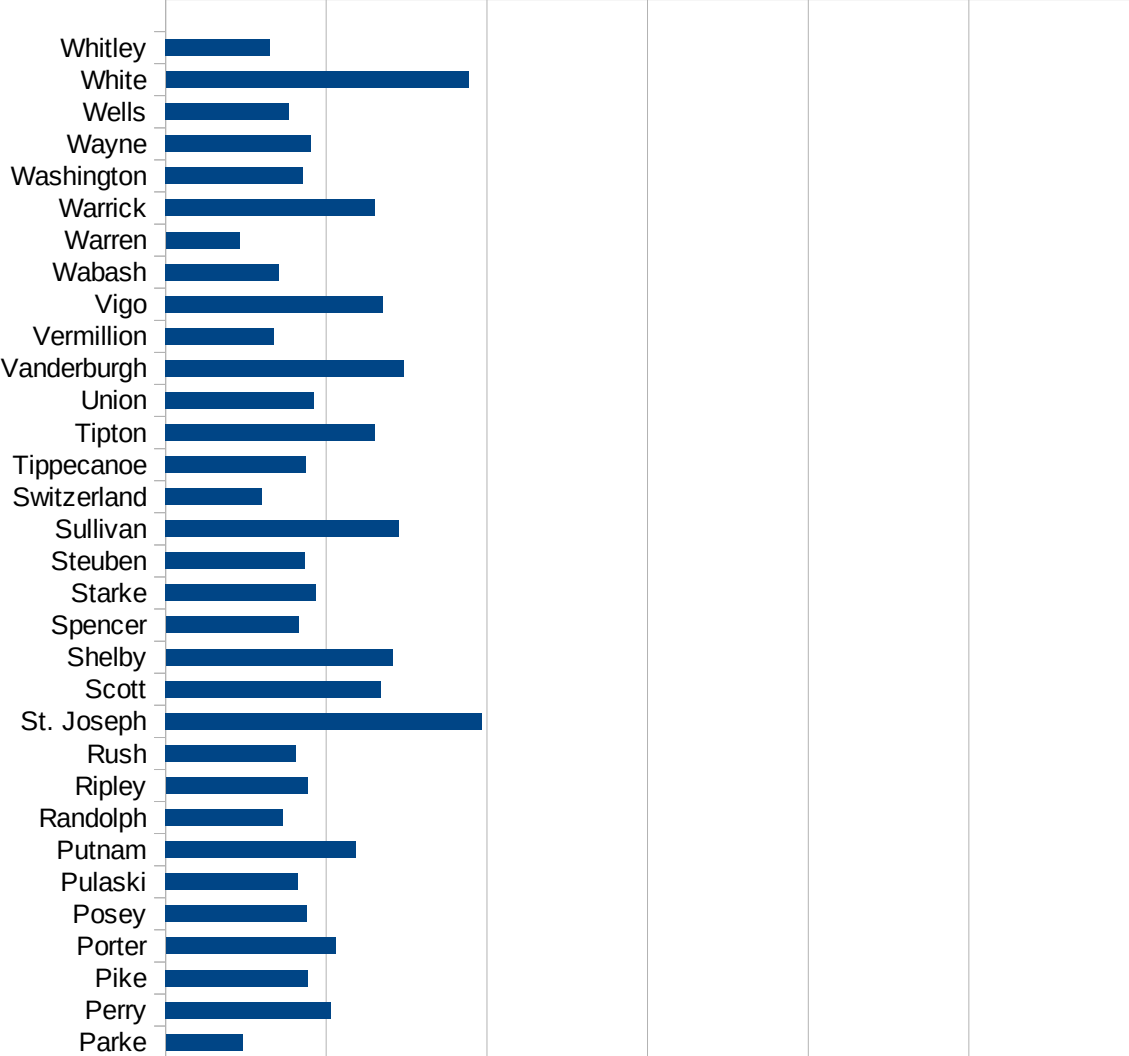
29105  
29107  
29109  
29111  
29113  
29115  
29117  
29121  
29123  
29125  
29127  
29119  
29129  
29131  
29133  
29135  
29137  
29139  
29141  
29143  
29145  
29147  
29149  
29151  
29153  
29155  
29157  
29159  
29161  
29163  
29165  
29167  
29169  
29171

IL

29173  
29175  
29177  
29179  
29181  
29195  
29197  
29199  
29201  
29203  
29205  
29183  
29185  
29187  
29189  
29510  
29186  
29207  
29209  
29211  
29213  
29215  
  
29217  
29219  
29221  
29223  
29225  
29227  
29229

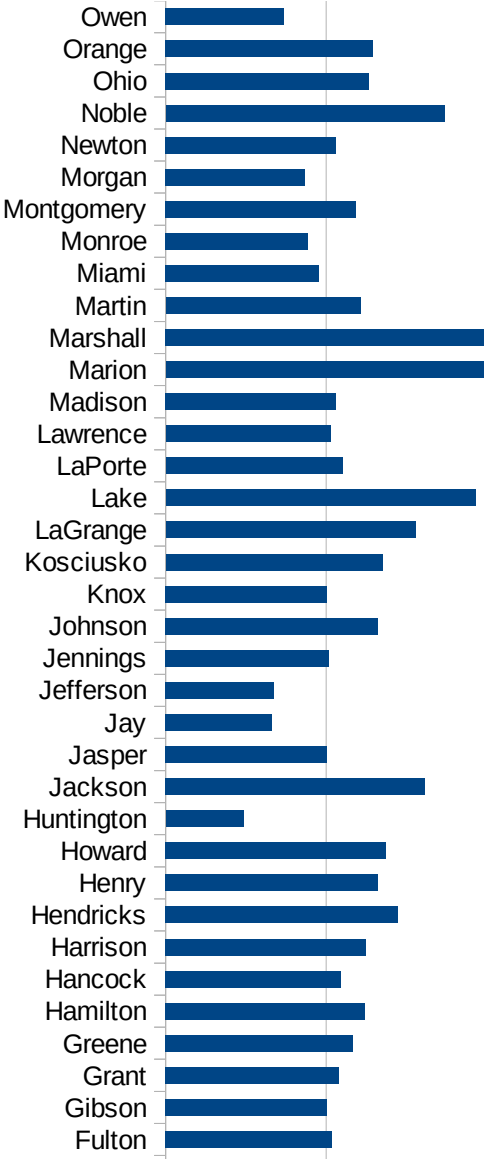
IN

FIPS	County	PC Infection
18001	Adams	538.781008
18003	Allen	1381.373701
18005	Bartholomew	1305.088637
18007	Benton	970.7615856
18009	Blackford	653.8139145
18011	Boone	1303.004522
18013	Brown	597.3480373
18015	Carroll	1286.828638
18017	Cass	4966.407588
18019	Clark	1561.860941
18021	Clay	940.0076423
18023	Clinton	1745.736434
18025	Crawford	672.4758477
18027	Daviess	1595.9212
18029	Dearborn	1176.16204
18031	Decatur	1571.247294
18033	DeKalb	832.8320918
18035	Delaware	1263.374342
18037	Dubois	2027.487372
18039	Elkhart	2795.777389
18041	Fayette	1514.296872
18043	Floyd	1428.369396
18045	Fountain	611.5833894
18047	Franklin	1227.128783
18049	Fulton	1035.237906
18051	Gibson	1004.42425
18053	Grant	1081.351614
18055	Greene	1168.5309
18057	Hamilton	1242.403495
18059	Hancock	1094.943092
18061	Harrison	1246.592317
18063	Hendricks	1444.832314
18065	Henry	1323.77618

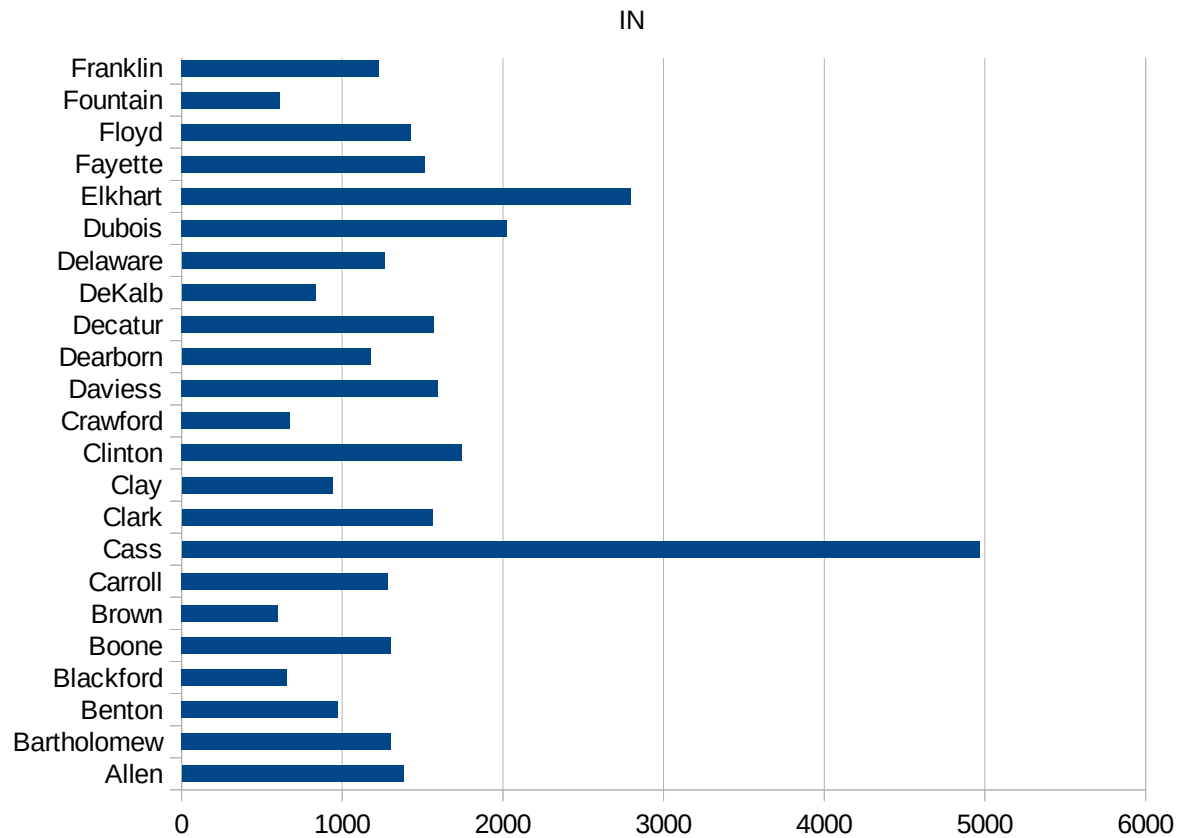


IN

18067 Howard	1373.139402
18069 Huntington	485.6512141
18071 Jackson	1616.376867
18073 Jasper	1006.892418
18075 Jay	664.6118282
18077 Jefferson	673.7456533
18079 Jennings	1017.710333
18081 Johnson	1321.81149
18083 Knox	1002.845914
18085 Kosciusko	1349.818512
18087 LaGrange	1556.064073
18089 Lake	1929.35338
18091 LaPorte	1101.748071
18093 Lawrence	1026.977315
18095 Madison	1059.849893
18097 Marion	1985.607592
18099 Marshall	1980.626189
18101 Martin	1213.663502
18103 Miami	955.9423061
18105 Monroe	886.8953218
18107 Montgomery	1186.56444
18109 Morgan	868.5606709
18111 Newton	1063.450146
18113 Noble	1735.67281
18115 Ohio	1266.255989
18117 Orange	1293.037098
18119 Owen	738.7862797
18121 Parke	478.5254327
18123 Perry	1031.305622
18125 Pike	886.38195
18127 Porter	1057.820442
18129 Posey	880.9710258
18131 Pulaski	826.0486005
18133 Putnam	1185.843987



18135 Randolph	732.3648948
18137 Ripley	883.4975283
18139 Rush	810.1782392
18141 St. Joseph	1971.038257
18143 Scott	1340.145741
18145 Shelby	1412.77779
18147 Spencer	826.4869386
18149 Starke	937.4318727
18151 Steuben	870.2943387
18153 Sullivan	1454.809087
18155 Switzerland	597.1820472
18157 Tippecanoe	875.4299449
18159 Tipton	1302.221047
18161 Union	923.689072
18163 Vanderburgh	1484.743665
18165 Vermillion	671.8780283
18167 Vigo	1351.200343
18169 Wabash	706.5217391
18171 Warren	459.881399
18173 Warrick	1305.800182
18175 Washington	855.3126007
18177 Wayne	902.3901966
18179 Wells	769.3398568
18181 White	1885.385157
18183 Whitley	651.5231555



IN

FIPS

29001  
29003  
29005  
29007  
29009  
29011  
29013  
29015  
29017  
29019  
29021  
29023  
29025  
29027  
29029  
29031  
29033  
29035  
29037

This work is licensed under the Creative Commons Attribution-  
NoDerivatives 4.0 International License. To view a copy of this license, visit  
<http://creativecommons.org/licenses/by-nd/4.0/>.

Tom McKellips, DM  
[www.creatingtomorrow.us](http://www.creatingtomorrow.us)  
Page 198

IN

29039  
29041  
29043  
29045  
29047  
29049  
29051  
29053  
29055  
29057  
29059  
29061  
29063  
29065  
29067  
29069  
29071  
29073  
29075  
29077  
29079  
29081  
29083  
29085  
29087  
29089  
29091  
29093  
29095  
29097  
29099  
29101

29103

IN

29105  
29107  
29109  
29111  
29113  
29115  
29117  
29121  
29123  
29125  
29127  
29119  
29129  
29131  
29133  
29135  
29137  
29139  
29141  
29143  
29145  
29147  
29149  
29151  
29153  
29155  
29157  
29159  
29161  
29163  
29165  
29167  
29169  
29171

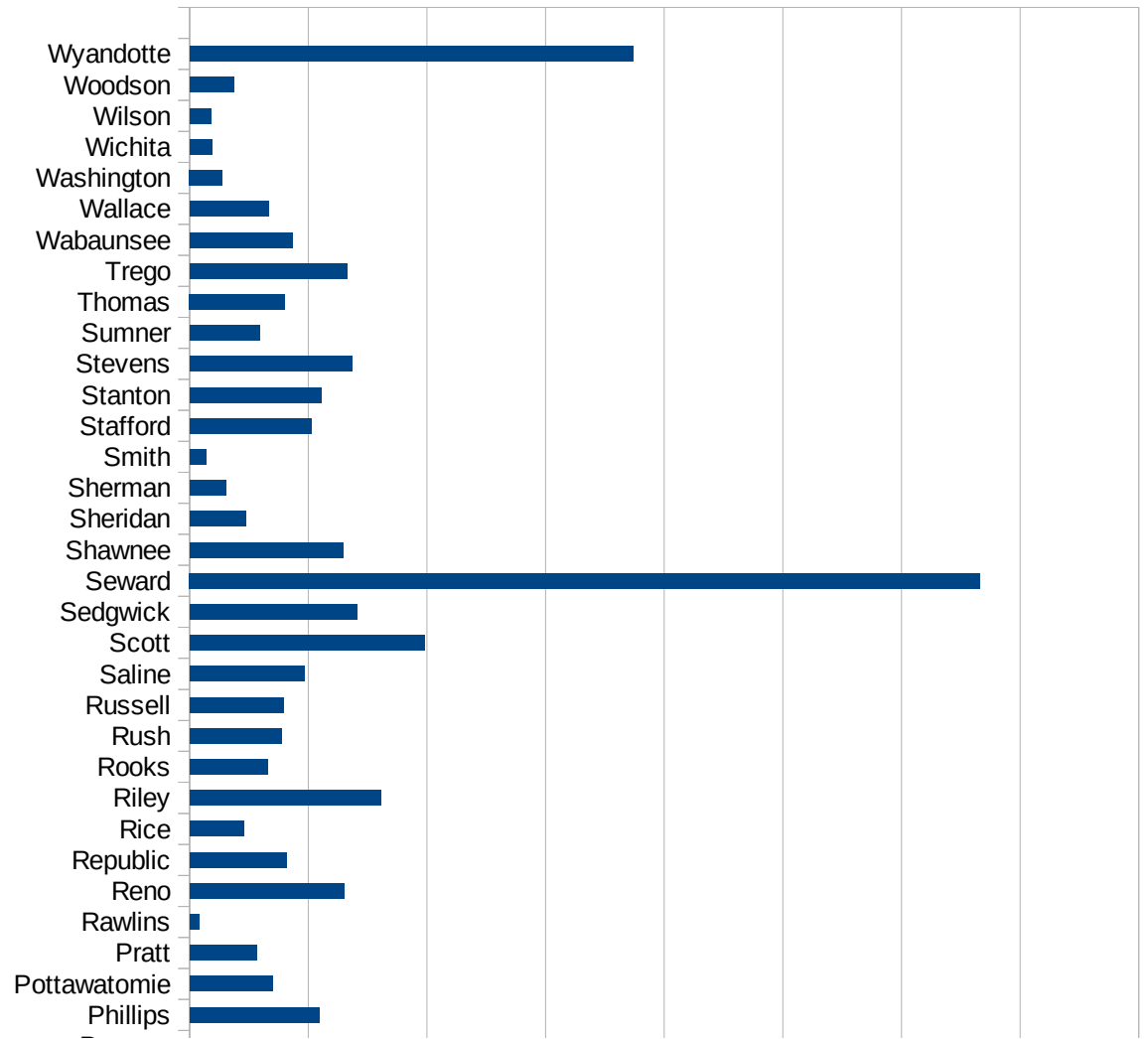


IN

29173  
29175  
29177  
29179  
29181  
29195  
29197  
29199  
29201  
29203  
29205  
29183  
29185  
29187  
29189  
29510  
29186  
29207  
29209  
29211  
29213  
29215  
  
29217  
29219  
29221  
29223  
29225  
29227  
29229

KS

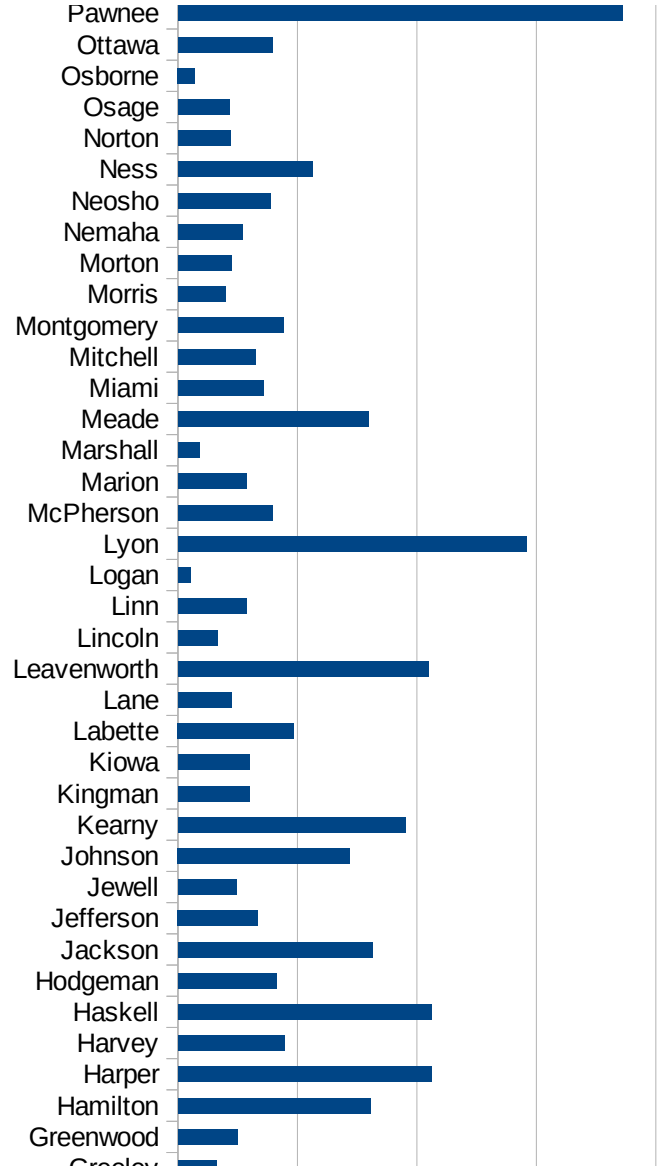
FIPS	County	PC Infection
20001	Allen	192.8640309
20003	Anderson	545.8238132
20005	Atchison	1352.436238
20007	Barber	89.44543828
20009	Barton	1214.047719
20011	Bourbon	641.5068587
20013	Brown	802.2504688
20015	Butler	645.547817
20017	Chase	2890.833016
20019	Chautauqua	271.9854941
20021	Cherokee	1448.913315
20023	Cheyenne	300.7518797
20025	Clark	2294.264339
20027	Clay	500.1875703
20029	Cloud	698.8200252
20031	Coffey	1093.161666
20033	Comanche	514.8741419
20035	Cowley	766.6534159
20037	Crawford	1970.834722
20039	Decatur	243.8174852
20041	Dickinson	448.7898702
20043	Doniphan	1015.360583
20045	Douglas	1292.038605
20047	Edwards	1088.101088
20049	Elk	39.87240829
20051	Ellis	1859.979101
20053	Ellsworth	403.4861201
20055	Finney	5217.011281
20057	Ford	7046.74221
20059	Franklin	1049.510359
20061	Geary	733.2637909
20063	Gove	650.8422665
20065	Graham	1003.210273



This work is licensed under the Creative Commons Attribution-NoDerivatives 4.0 International License. To view a copy of this license, visit <http://creativecommons.org/licenses/by-nd/4.0/>.

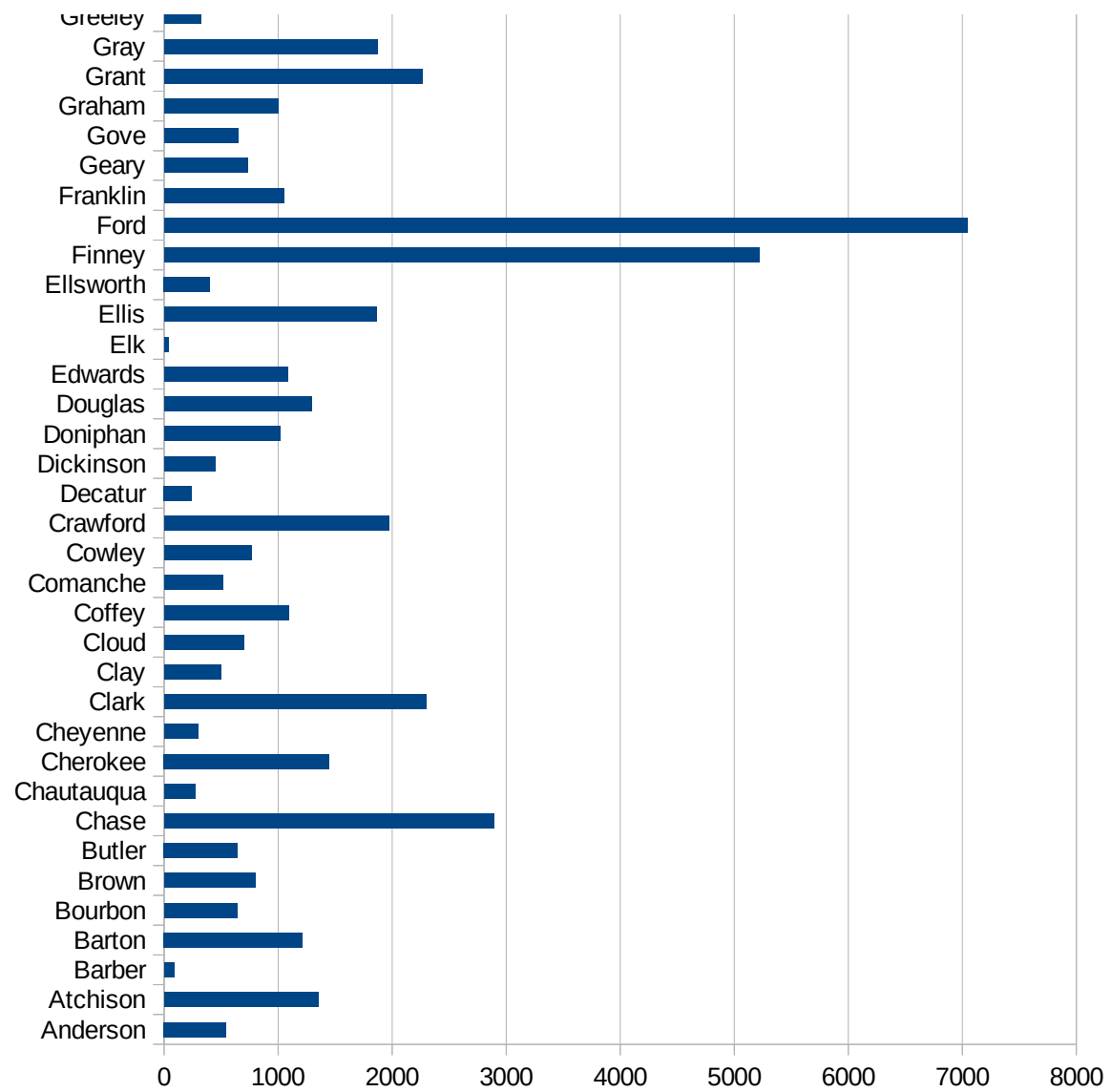
KS

20067 Grant	2262.813522
20069 Gray	1873.031659
20071 Greeley	325.99837
20073 Greenwood	495.4582989
20075 Hamilton	1611.047181
20077 Harper	2124.954595
20079 Harvey	891.5521777
20081 Haskell	2126.594946
20083 Hodgeman	825.0825083
20085 Jackson	1626.506024
20087 Jefferson	669.3017128
20089 Jewell	492.7842309
20091 Johnson	1441.540946
20093 Kearny	1902.104996
20095 Kingman	601.9151847
20097 Kiowa	596.1844197
20099 Labette	971.7491485
20101 Lane	448.7179487
20103 Leavenworth	2094.601239
20105 Lincoln	330.7972213
20107 Linn	574.3589744
20109 Logan	105.4852321
20111 Lyon	2915.643896
20113 McPherson	791.9543049
20115 Marion	577.4058577
20117 Marshall	185.1470891
20119 Meade	1591.895803
20121 Miami	718.5273159
20123 Mitchell	650.4065041
20125 Montgomery	884.1843088
20127 Morris	398.4785365
20129 Morton	449.943757
20131 Nemaha	541.6051206
20133 Neosho	777.3807285



KS

20135 Ness	1126.760563
20137 Norton	441.9889503
20139 Osage	432.8461201
20141 Osborne	143.8848921
20143 Ottawa	792.8300586
20145 Pawnee	3718.378543
20147 Phillips	1090.8407
20149 Pottawatomie	700.2512666
20151 Pratt	565.1524845
20153 Rawlins	79.74481659
20155 Reno	1299.284591
20157 Republic	814.7512864
20159 Rice	461.6514532
20161 Riley	1609.161092
20163 Rooks	658.28845
20165 Rush	775.9456838
20167 Russell	796.2936152
20169 Saline	968.7321924
20171 Scott	1980.804574
20173 Sedgwick	1410.806317
20175 Seward	6662.075298
20177 Shawnee	1293.528414
20179 Sheridan	473.7465456
20181 Sherman	305.1364638
20183 Smith	138.7732445
20185 Stafford	1029.200574
20187 Stanton	1107.196779
20189 Stevens	1367.152366
20191 Sumner	595.7557836
20193 Thomas	804.0461678
20195 Trego	1324.740422
20197 Wabaunsee	869.6912596
20199 Wallace	665.3359947
20201 Washington	276.7527675



KS

20203 Wichita	190.023753
20205 Wilson	184.6508944
20207 Woodson	377.0028275
20209 Wyandotte	3740.53374

KS

FIPS

29001  
29003  
29005  
29007  
29009  
29011  
29013  
29015  
29017  
29019  
29021  
29023  
29025  
29027  
29029  
29031  
29033  
29035  
29037

KS

29039  
29041  
29043  
29045  
29047  
29049  
29051  
29053  
29055  
29057  
29059  
29061  
29063  
29065  
29067  
29069  
29071  
29073  
29075  
29077  
29079  
29081  
29083  
29085  
29087  
29089  
29091  
29093  
29095  
29097  
29099  
29101

29103

KS

29105  
29107  
29109  
29111  
29113  
29115  
29117  
29121  
29123  
29125  
29127  
29119  
29129  
29131  
29133  
29135  
29137  
29139  
29141  
29143  
29145  
29147  
29149  
29151  
29153  
29155  
29157  
29159  
29161  
29163  
29165  
29167  
29169  
29171

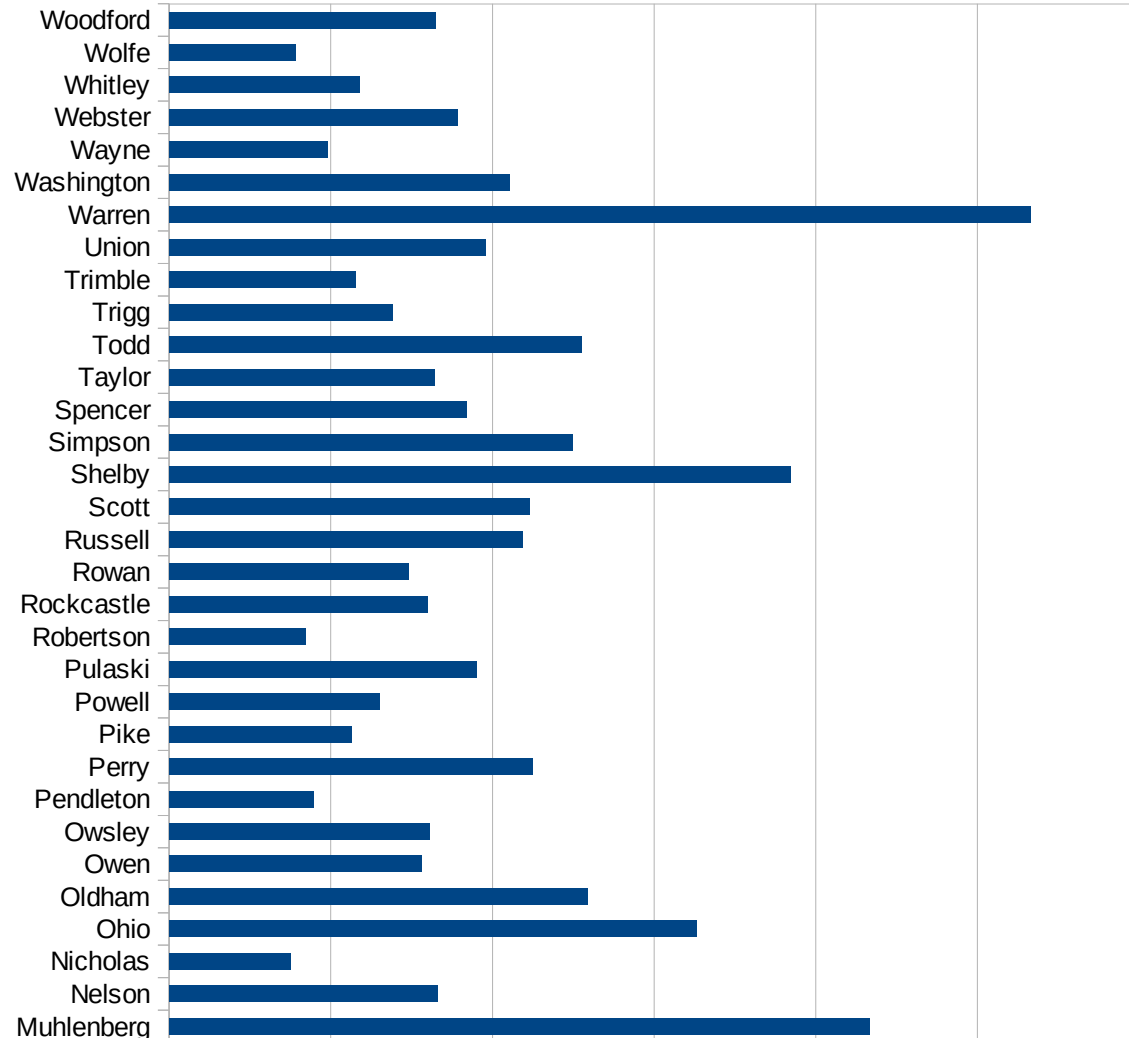


KS

29173  
29175  
29177  
29179  
29181  
29195  
29197  
29199  
29201  
29203  
29205  
29183  
29185  
29187  
29189  
29510  
29186  
29207  
29209  
29211  
29213  
29215  
  
29217  
29219  
29221  
29223  
29225  
29227  
29229

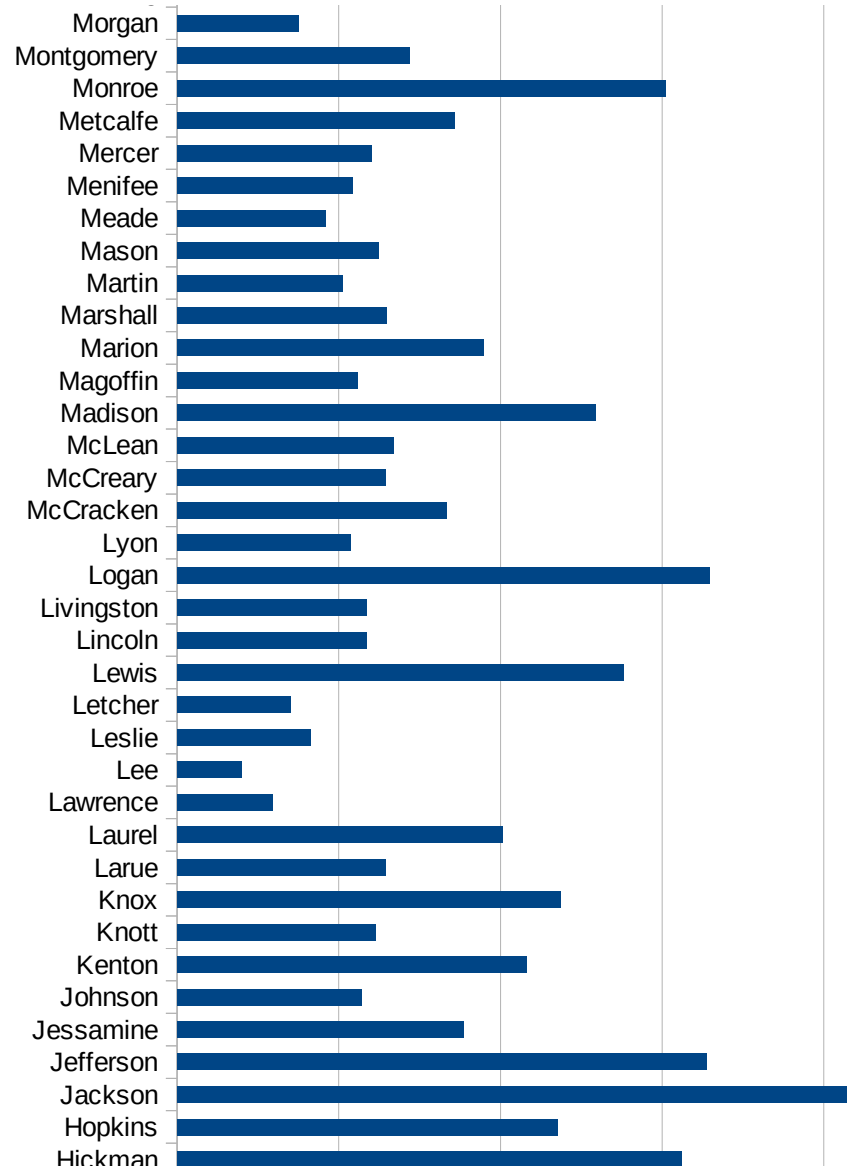
KY

FIPS	County	PC Infection
21001	Adair	1415.56076
21003	Allen	1221.475239
21005	Anderson	533.9098972
21007	Ballard	563.9804487
21009	Barren	1183.900761
21011	Bath	549.1399499
21013	Bell	1592.080997
21015	Boone	1017.995484
21017	Bourbon	634.1656758
21019	Boyd	571.5495343
21021	Boyle	727.5747508
21023	Bracken	449.0836267
21025	Breathitt	447.9019331
21027	Breckinridge	500.2942908
21029	Bullitt	823.9894411
21031	Butler	2536.799248
21033	Caldwell	684.231223
21035	Calloway	1124.313275
21037	Campbell	781.5183786
21039	Carlisle	1278.557954
21041	Carroll	1806.836174
21043	Carter	470.3006962
21045	Casey	1604.984894
21047	Christian	1234.809058
21049	Clark	722.7785594
21051	Clay	1119.124596
21053	Clinton	695.6692142
21055	Crittenden	874.9298934
21057	Cumberland	1351.554287
21059	Daviess	1028.643773
21061	Edmonson	961.3817826
21063	Elliott	412.8929142
21065	Estill	415.5514861



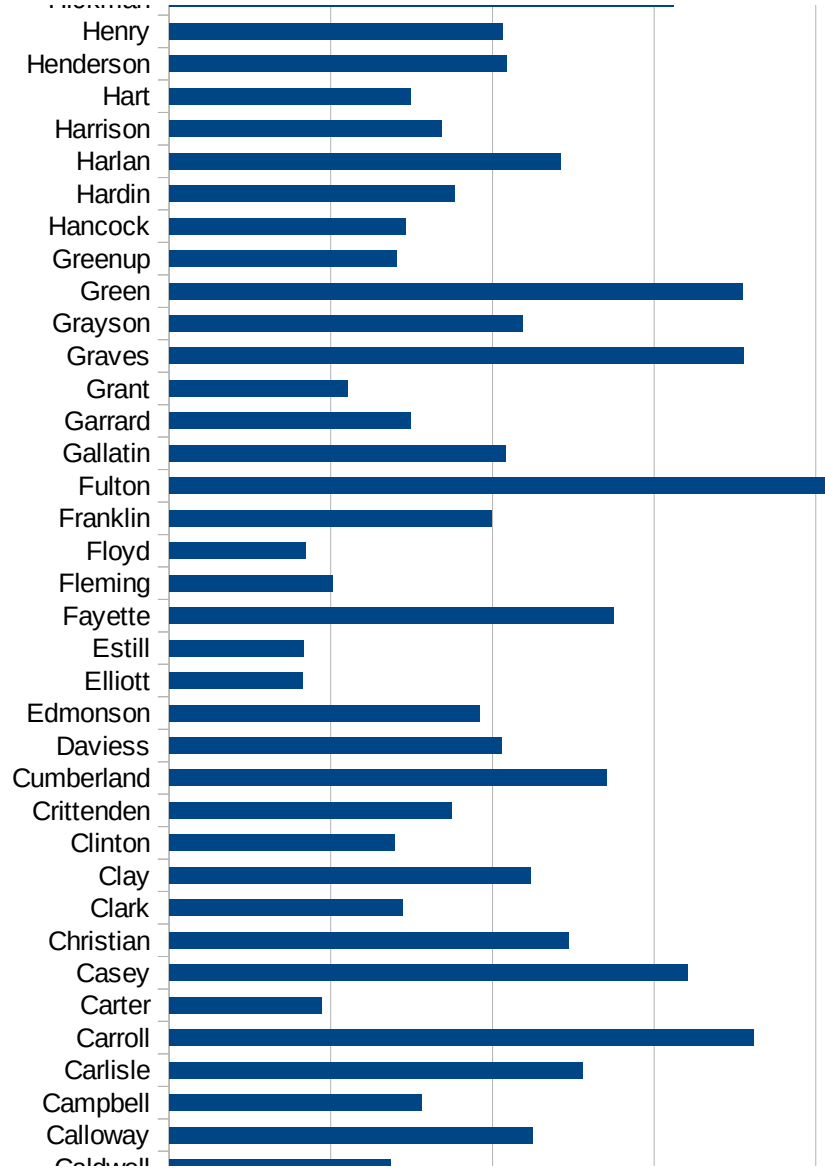
KY

21067 Fayette	1373.154611
21069 Fleming	505.8203991
21071 Floyd	421.258195
21073 Franklin	997.7368887
21075 Fulton	2026.143791
21077 Gallatin	1041.666667
21079 Garrard	746.0136674
21081 Grant	553.3219219
21083 Graves	1776.67015
21085 Grayson	1094.183352
21087 Green	1773.916192
21089 Greenup	703.1870251
21091 Hancock	730.7604476
21093 Hardin	881.6919787
21095 Harlan	1211.70813
21097 Harrison	841.4101608
21099 Hart	745.7949857
21101 Henderson	1044.065715
21103 Henry	1030.671799
21105 Hickman	1560.732866
21107 Hopkins	1176.00071
21109 Jackson	2075.58399
21111 Jefferson	1637.471983
21113 Jessamine	884.6439169
21115 Johnson	571.7859376
21117 Kenton	1079.186515
21119 Knott	614.8353828
21121 Knox	1185.152057
21123 Larue	643.0418676
21125 Laurel	1007.104122
21127 Lawrence	295.4209749
21129 Lee	199.0615669
21131 Leslie	414.0786749
21133 Letcher	351.614229

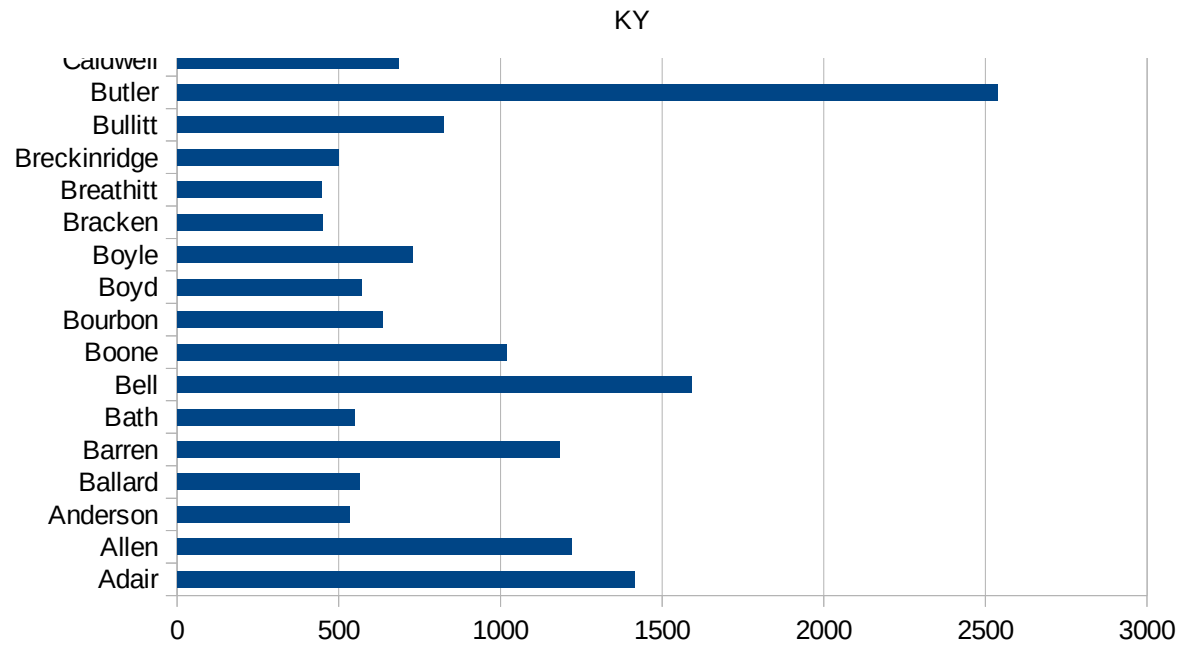


KY

21135 Lewis	1380.402806
21137 Lincoln	584.3207272
21139 Livingston	584.2891149
21141 Logan	1645.114676
21143 Lyon	536.895992
21145 McCracken	834.0219753
21147 McCreary	643.3823529
21149 McLean	670.1253783
21151 Madison	1294.820717
21153 Magoffin	558.1621097
21155 Marion	948.2580911
21157 Marshall	647.6227117
21159 Martin	512.2317407
21161 Mason	623.9067055
21163 Meade	459.6900575
21165 Menifee	542.5515424
21167 Mercer	601.6349775
21169 Metcalfe	857.4277168
21171 Monroe	1511.476022
21173 Montgomery	719.7815835
21175 Morgan	374.6721619
21177 Muhlenberg	2167.414051
21179 Nelson	830.9524329
21181 Nicholas	376.7792353
21183 Ohio	1631.585503
21185 Oldham	1295.321198
21187 Owen	781.25
21189 Owsley	805.0089445
21191 Pendleton	447.3810999
21193 Perry	1122.949563
21195 Pike	563.336872
21197 Powell	651.0207362
21199 Pulaski	950.1261161
21201 Robertson	421.5456674



21203 Rockcastle	800
21205 Rowan	740.3490217
21207 Russell	1094.214691
21209 Scott	1115.453945
21211 Shelby	1922.99765
21213 Simpson	1246.694371
21215 Spencer	920.5065446
21217 Taylor	821.9499785
21219 Todd	1275.282268
21221 Trigg	689.7493683
21223 Trimble	575.4550793
21225 Union	978.972768
21227 Warren	2664.858606
21229 Washington	1050.976498
21231 Wayne	488.56752
21233 Webster	892.3804439
21235 Whitley	590.4751393
21237 Wolfe	390.135154
21239 Woodford	825.3872536



KY

FIPS

29001  
29003  
29005  
29007  
29009  
29011  
29013  
29015  
29017  
29019  
29021  
29023  
29025  
29027  
29029  
29031  
29033  
29035  
29037

KY

29039  
29041  
29043  
29045  
29047  
29049  
29051  
29053  
29055  
29057  
29059  
29061  
29063  
29065  
29067  
29069  
29071  
29073  
29075  
29077  
29079  
29081  
29083  
29085  
29087  
29089  
29091  
29093  
29095  
29097  
29099  
29101

29103

KY

29105  
29107  
29109  
29111  
29113  
29115  
29117  
29121  
29123  
29125  
29127  
29119  
29129  
29131  
29133  
29135  
29137  
29139  
29141  
29143  
29145  
29147  
29149  
29151  
29153  
29155  
29157  
29159  
29161  
29163  
29165  
29167  
29169  
29171

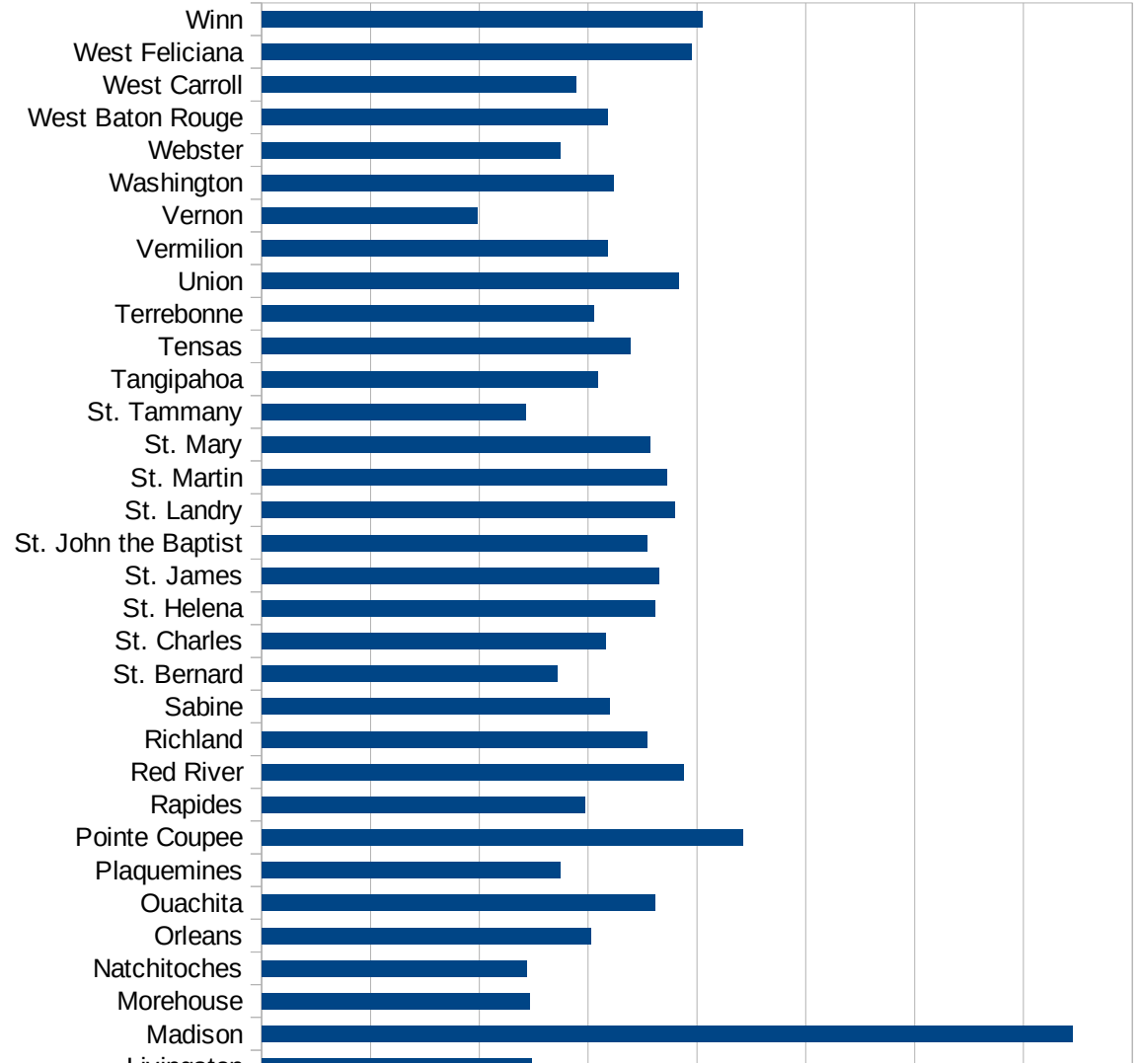


KY

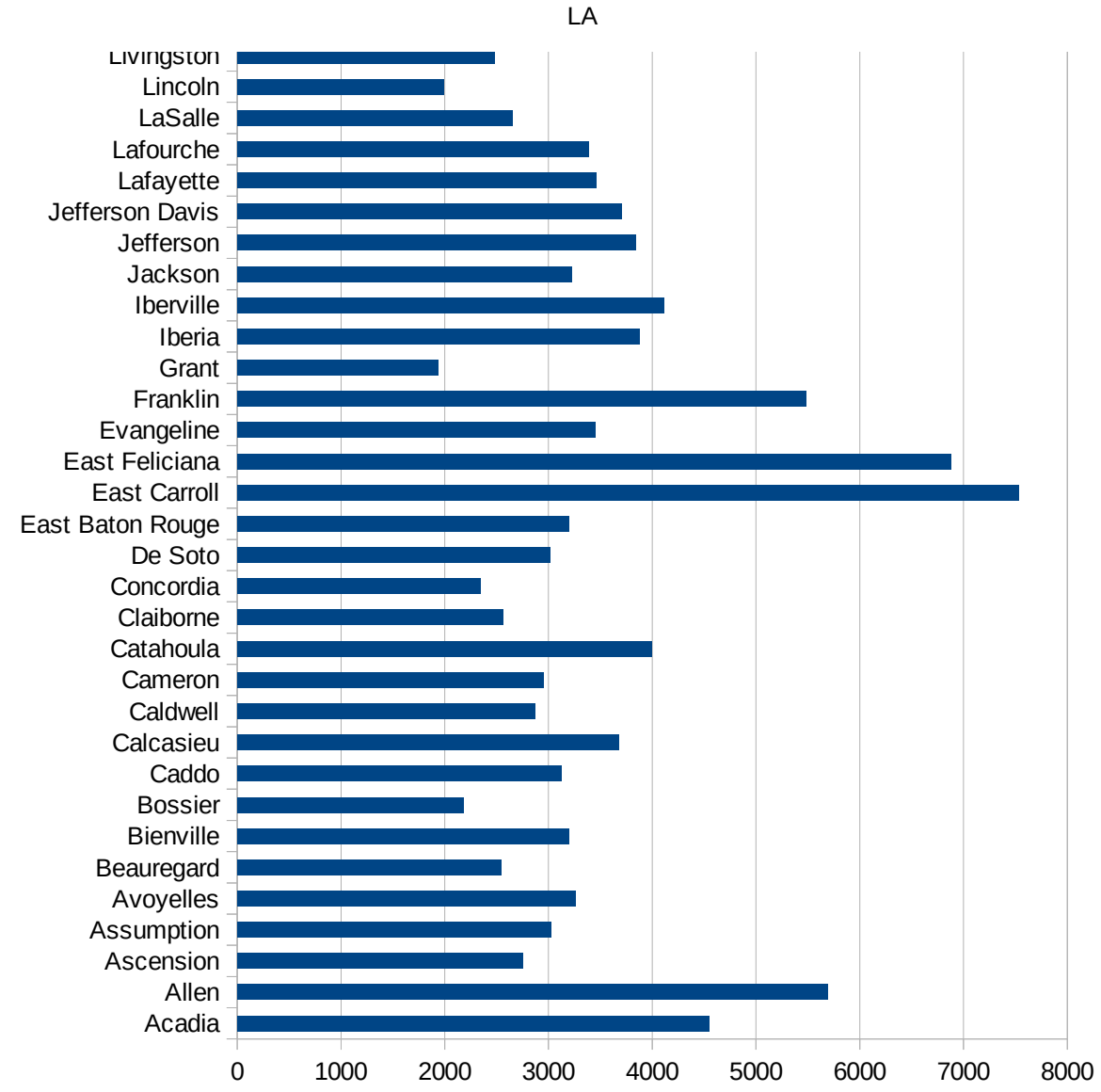
29173  
29175  
29177  
29179  
29181  
29195  
29197  
29199  
29201  
29203  
29205  
29183  
29185  
29187  
29189  
29510  
29186  
29207  
29209  
29211  
29213  
29215  
  
29217  
29219  
29221  
29223  
29225  
29227  
29229

LA

FIPS	County	PC Infection
22001	Acadia	4547.35488
22003	Allen	5694.200351
22005	Ascension	2750.417094
22007	Assumption	3026.90583
22009	Avoyelles	3262.320202
22011	Beauregard	2547.445843
22013	Bienville	3201.082056
22015	Bossier	2182.647325
22017	Caddo	3120.75481
22019	Calcasieu	3675.312143
22021	Caldwell	2871.485944
22023	Cameron	2956.371986
22025	Catahoula	3996.669442
22027	Claiborne	2558.956347
22029	Concordia	2340.077662
22031	De Soto	3010.642951
22033	East Baton Rouge	3195.103366
22035	East Carroll	7531.618587
22037	East Feliciana	6879.046879
22039	Evangeline	3450.64737
22041	Franklin	5482.238539
22043	Grant	1939.329241
22045	Iberia	3879.279965
22047	Iberville	4116.622353
22049	Jackson	3226.009307
22051	Jefferson	3842.405616
22053	Jefferson Davis	3701.475524
22055	Lafayette	3460.717846
22057	Lafourche	3389.899608
22059	LaSalle	2647.98552
22061	Lincoln	1993.813035
22063	Livingston	2476.946556
22065	Madison	7454.529164



22067 Morehouse	2460.823687
22069 Natchitoches	2436.690033
22071 Orleans	3021.948512
22073 Ouachita	3611.587636
22075 Plaquemines	2746.689449
22077 Pointe Coupee	4421.148587
22079 Rapides	2967.938604
22081 Red River	3881.090008
22083 Richland	3545.958796
22085 Sabine	3199.900133
22087 St. Bernard	2713.983006
22089 St. Charles	3156.26241
22091 St. Helena	3615.279673
22093 St. James	3655.464182
22095 St. John the Baptist	3538.347536
22097 St. Landry	3795.128317
22099 St. Martin	3722.422185
22101 St. Mary	3572.1461
22103 St. Tammany	2428.025152
22105 Tangipahoa	3090.217302
22107 Tensas	3384.132676
22109 Terrebonne	3048.972717
22111 Union	3828.929691
22113 Vermilion	3177.335785
22115 Vernon	1977.077364
22117 Washington	3228.714954
22119 Webster	2742.409403
22121 West Baton Rouge	3182.351383
22123 West Carroll	2886.541614
22125 West Feliciana	3952.134541
22127 Winn	4054.054054



LA

FIPS

29001  
29003  
29005  
29007  
29009  
29011  
29013  
29015  
29017  
29019  
29021  
29023  
29025  
29027  
29029  
29031  
29033  
29035  
29037

LA

29039  
29041  
29043  
29045  
29047  
29049  
29051  
29053  
29055  
29057  
29059  
29061  
29063  
29065  
29067  
29069  
29071  
29073  
29075  
29077  
29079  
29081  
29083  
29085  
29087  
29089  
29091  
29093  
29095  
29097  
29099  
29101

29103

LA

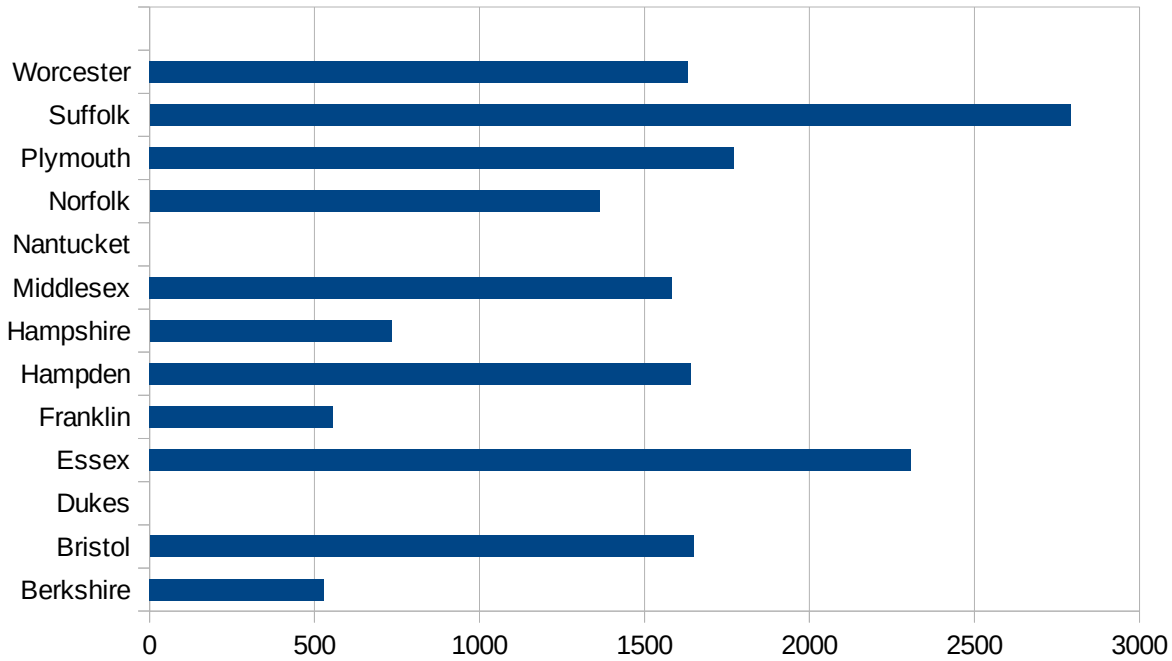
29105  
29107  
29109  
29111  
29113  
29115  
29117  
29121  
29123  
29125  
29127  
29119  
29129  
29131  
29133  
29135  
29137  
29139  
29141  
29143  
29145  
29147  
29149  
29151  
29153  
29155  
29157  
29159  
29161  
29163  
29165  
29167  
29169  
29171

LA

29173  
29175  
29177  
29179  
29181  
29195  
29197  
29199  
29201  
29203  
29205  
29183  
29185  
29187  
29189  
29510  
29186  
29207  
29209  
29211  
29213  
29215  
  
29217  
29219  
29221  
29223  
29225  
29227  
29229

MA

FIPS	County	PC Infection
25001	Barnstable	775.0230773
25003	Berkshire	529.4899801
25005	Bristol	1648.16266
25007	Dukes	0
25009	Essex	2308.135961
25011	Franklin	555.2189169
25013	Hampden	1640.710365
25015	Hampshire	733.1660004
25017	Middlesex	1582.819001
25019	Nantucket	0
25021	Norfolk	1363.78844
25023	Plymouth	1770.591278
25025	Suffolk	2790.826161
25027	Worcester	1631.001915





MA

FIPS

29001  
29003  
29005  
29007  
29009  
29011  
29013  
29015  
29017  
29019  
29021  
29023  
29025  
29027  
29029  
29031  
29033  
29035  
29037

MA

29039  
29041  
29043  
29045  
29047  
29049  
29051  
29053  
29055  
29057  
29059  
29061  
29063  
29065  
29067  
29069  
29071  
29073  
29075  
29077  
29079  
29081  
29083  
29085  
29087  
29089  
29091  
29093  
29095  
29097  
29099  
29101

29103

MA

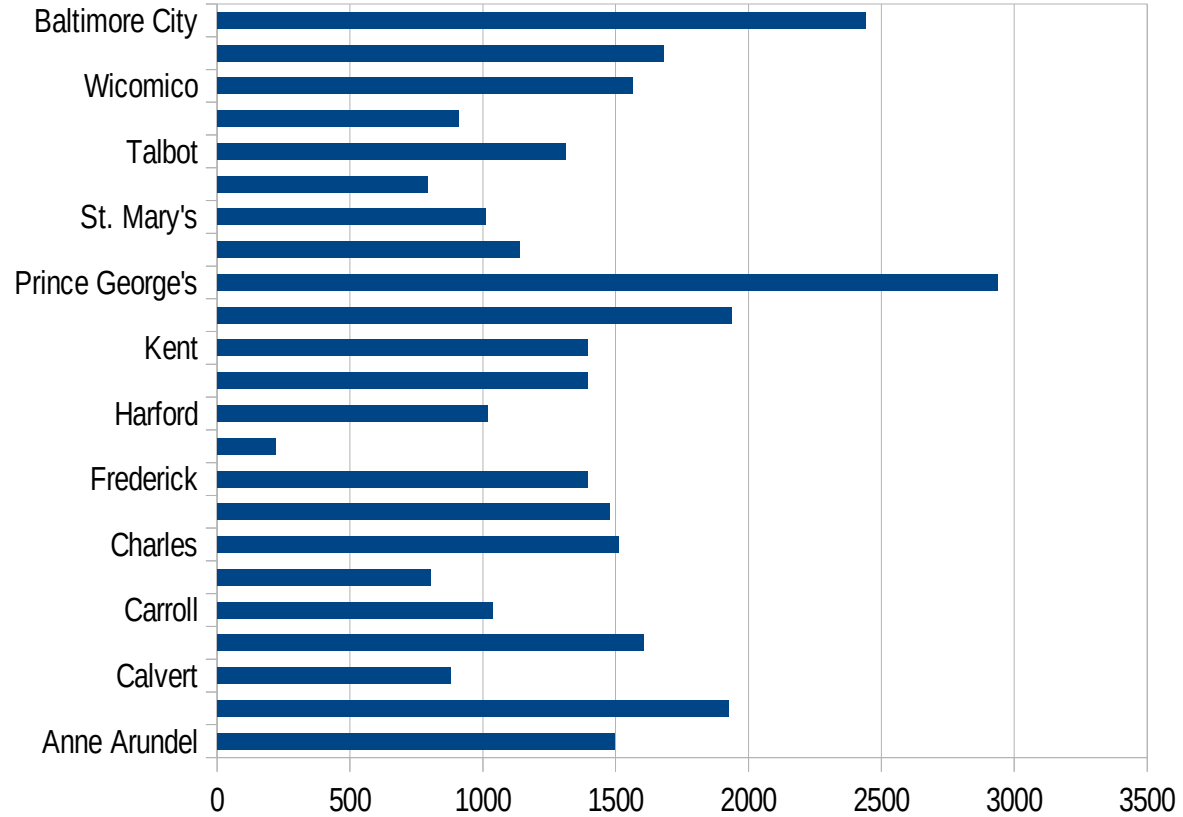
29105  
29107  
29109  
29111  
29113  
29115  
29117  
29121  
29123  
29125  
29127  
29119  
29129  
29131  
29133  
29135  
29137  
29139  
29141  
29143  
29145  
29147  
29149  
29151  
29153  
29155  
29157  
29159  
29161  
29163  
29165  
29167  
29169  
29171

MA

29173  
29175  
29177  
29179  
29181  
29195  
29197  
29199  
29201  
29203  
29205  
29183  
29185  
29187  
29189  
29510  
29186  
29207  
29209  
29211  
29213  
29215  
  
29217  
29219  
29221  
29223  
29225  
29227  
29229

MD

FIPS	County	PC Infection
24001	Allegany	564.9876717
24003	Anne Arundel	1497.315249
24005	Baltimore	1926.412701
24009	Calvert	877.1453105
24011	Caroline	1606.413644
24013	Carroll	1035.45114
24015	Cecil	801.3537432
24017	Charles	1510.188665
24019	Dorchester	1478.217389
24021	Frederick	1393.322068
24023	Garrett	219.4561602
24025	Harford	1018.286632
24027	Howard	1392.962784
24029	Kent	1392.973224
24031	Montgomery	1938.023898
24033	Prince George's	2935.968891
24035	Queen Anne's	1136.295795
24037	St. Mary's	1010.970674
24039	Somerset	790.6523856
24041	Talbot	1309.240424
24043	Washington	907.0670395
24045	Wicomico	1564.029265
24047	Worcester	1682.650561
24510	Baltimore City	2438.526461



MD

FIPS

29001  
29003  
29005  
29007  
29009  
29011  
29013  
29015  
29017  
29019  
29021  
29023  
29025  
29027  
29029  
29031  
29033  
29035  
29037

MD

29039  
29041  
29043  
29045  
29047  
29049  
29051  
29053  
29055  
29057  
29059  
29061  
29063  
29065  
29067  
29069  
29071  
29073  
29075  
29077  
29079  
29081  
29083  
29085  
29087  
29089  
29091  
29093  
29095  
29097  
29099  
29101

29103

MD

29105  
29107  
29109  
29111  
29113  
29115  
29117  
29121  
29123  
29125  
29127  
29119  
29129  
29131  
29133  
29135  
29137  
29139  
29141  
29143  
29145  
29147  
29149  
29151  
29153  
29155  
29157  
29159  
29161  
29163  
29165  
29167  
29169  
29171

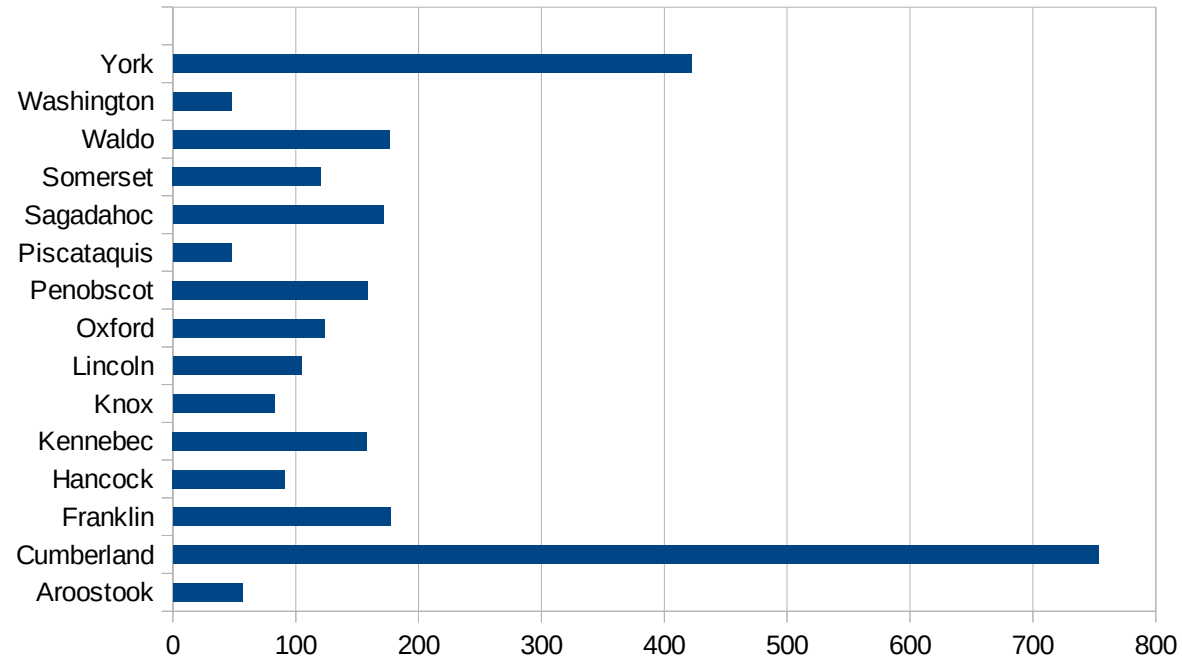


MD

29173  
29175  
29177  
29179  
29181  
29195  
29197  
29199  
29201  
29203  
29205  
29183  
29185  
29187  
29189  
29510  
29186  
29207  
29209  
29211  
29213  
29215  
  
29217  
29219  
29221  
29223  
29225  
29227  
29229

ME

FIPS	County	PC Infection
23001	Androscoggin	575.7854363
23003	Aroostook	56.6226103
23005	Cumberland	753.5163529
23007	Franklin	177.2753119
23009	Hancock	91.22256481
23011	Kennebec	158.0891688
23013	Knox	82.97503206
23015	Lincoln	104.8279075
23017	Oxford	123.225381
23019	Penobscot	158.8394134
23021	Piscataquis	47.61904762
23023	Sagadahoc	171.1848235
23025	Somerset	120.5724225
23027	Waldo	176.3490704
23029	Washington	47.63416958
23031	York	422.3460328



ME

FIPS

29001  
29003  
29005  
29007  
29009  
29011  
29013  
29015  
29017  
29019  
29021  
29023  
29025  
29027  
29029  
29031  
29033  
29035  
29037

ME

29039  
29041  
29043  
29045  
29047  
29049  
29051  
29053  
29055  
29057  
29059  
29061  
29063  
29065  
29067  
29069  
29071  
29073  
29075  
29077  
29079  
29081  
29083  
29085  
29087  
29089  
29091  
29093  
29095  
29097  
29099  
29101

29103

ME

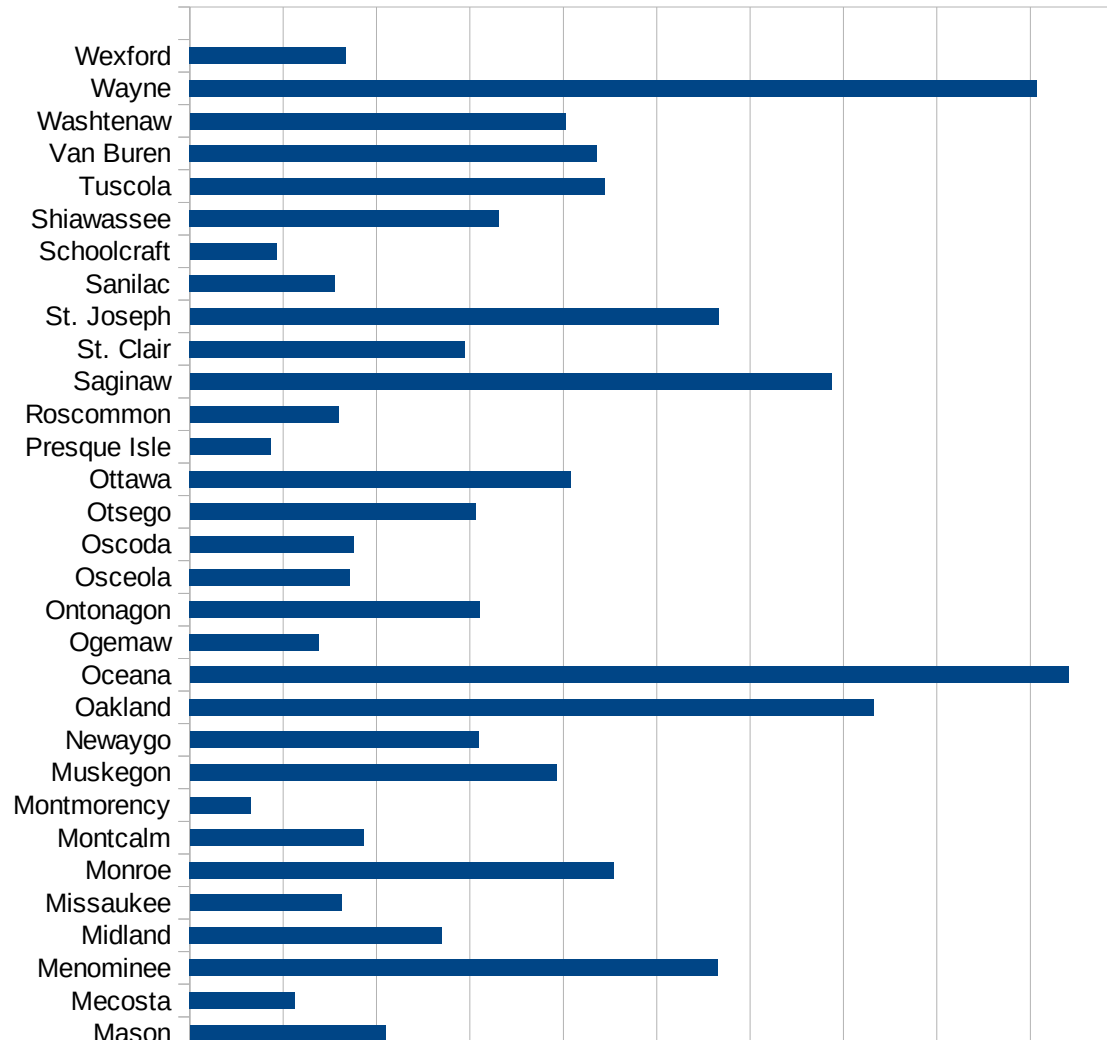
29105  
29107  
29109  
29111  
29113  
29115  
29117  
29121  
29123  
29125  
29127  
29119  
29129  
29131  
29133  
29135  
29137  
29139  
29141  
29143  
29145  
29147  
29149  
29151  
29153  
29155  
29157  
29159  
29161  
29163  
29165  
29167  
29169  
29171

ME

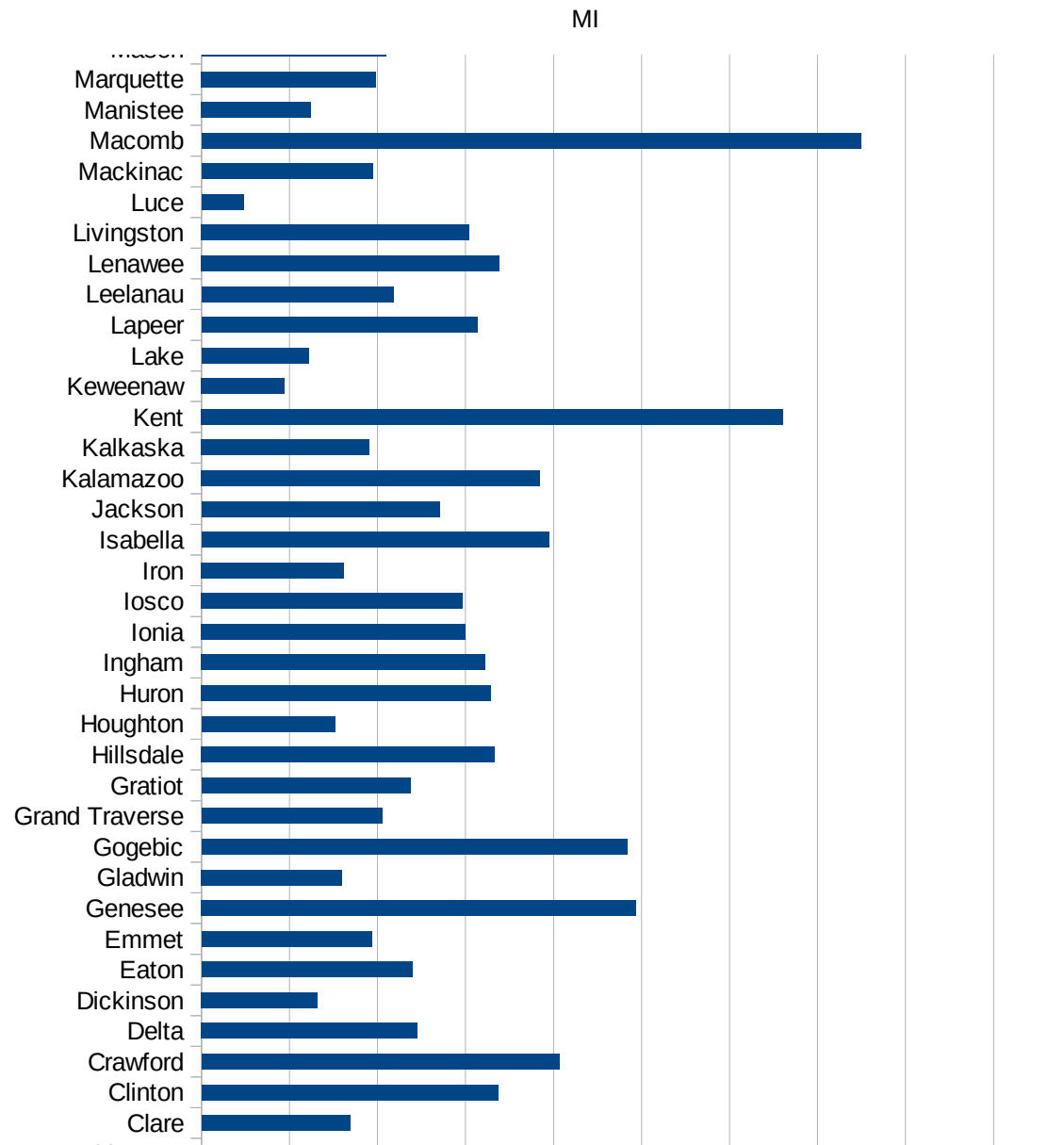
29173  
29175  
29177  
29179  
29181  
29195  
29197  
29199  
29201  
29203  
29205  
29183  
29185  
29187  
29189  
29510  
29186  
29207  
29209  
29211  
29213  
29215  
  
29217  
29219  
29221  
29223  
29225  
29227  
29229

MI

FIPS	County	PC Infection
26001	Alcona	357.073924
26003	Alger	197.8674288
26005	Allegan	560.8257264
26007	Alpena	465.4442877
26009	Antrim	256.7943505
26011	Arenac	405.5581411
26013	Baraga	96.15384615
26015	Barry	366.2704188
26017	Bay	833.3092771
26019	Benzie	315.439644
26021	Berrien	1074.341025
26023	Branch	1157.672734
26025	Calhoun	783.7188725
26027	Cass	826.6702805
26029	Charlevoix	281.969212
26031	Cheboygan	326.6044938
26033	Chippewa	170.5893328
26035	Clare	338.1344084
26037	Clinton	674.381082
26039	Crawford	812.8911589
26041	Delta	490.8386089
26043	Dickinson	263.9561912
26045	Eaton	478.9394133
26047	Emmet	387.2943437
26049	Genesee	988.2229191
26051	Gladwin	319.6905711
26053	Gogebic	967.1436142
26055	Grand Traverse	410.486859
26057	Gratiot	475.381167
26059	Hillsdale	666.6812389
26061	Houghton	303.7079986
26063	Huron	657.7680806
26065	Ingham	645.2935249

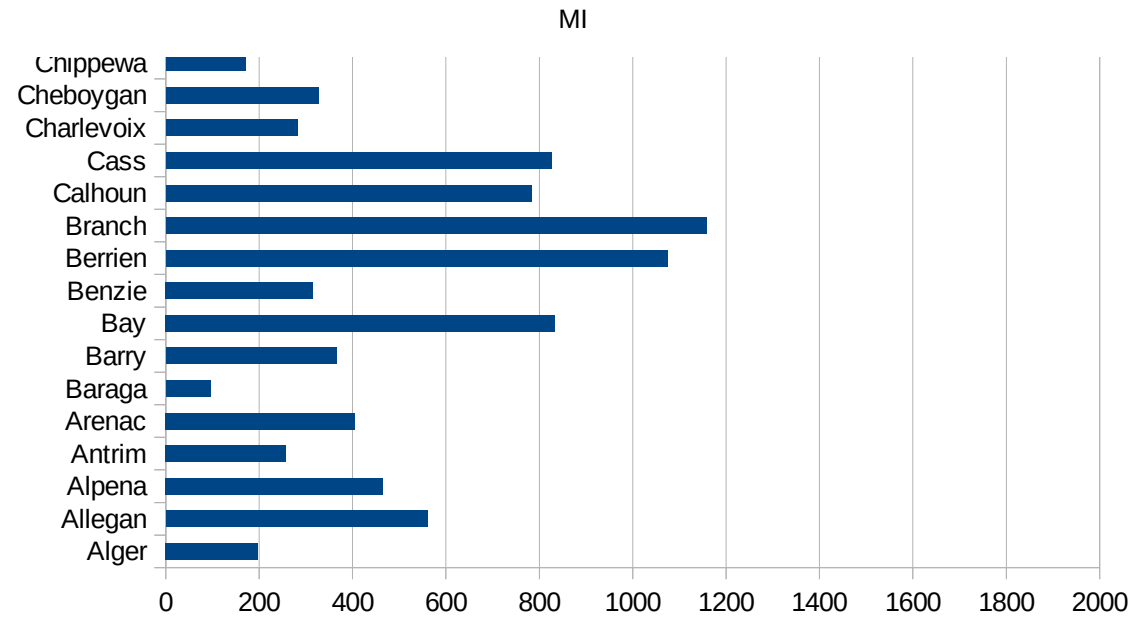


26067 Ionia	599.5950786
26069 Iosco	594.0751964
26071 Iron	323.828371
26073 Isabella	789.3767183
26075 Jackson	540.8536547
26077 Kalamazoo	769.0565183
26079 Kalkaska	381.508079
26081 Kent	1321.533346
26083 Keweenaw	189.3043067
26085 Lake	244.087198
26087 Lapeer	627.073204
26089 Leelanau	436.5006433
26091 Lenawee	676.7345776
26093 Livingston	608.7102037
26095 Luce	95.49578227
26097 Mackinac	389.35756
26099 Macomb	1498.012595
26101 Manistee	248.6953686
26103 Marquette	396.8969872
26105 Mason	419.2439863
26107 Mecosta	225.0545413
26109 Menominee	1131.270939
26111 Midland	539.6050908
26113 Missaukee	324.2241779
26115 Monroe	908.6739476
26117 Montcalm	372.0610305
26119 Montmorency	129.5196978
26121 Muskegon	785.1925248
26123 Newaygo	617.6879653
26125 Oakland	1465.611924
26127 Oceana	1881.690141
26129 Ogemaw	276.823215
26131 Ontonagon	621.2251941
26133 Osceola	342.7445268





26135 Oscoda	350.4108265
26137 Otsego	612.2035273
26139 Ottawa	816.1958595
26141 Presque Isle	172.7115717
26143 Roscommon	318.2046558
26145 Saginaw	1374.737945
26147 St. Clair	589.3169822
26149 St. Joseph	1131.988926
26151 Sanilac	310.8154048
26153 Schoolcraft	185.9196827
26155 Shiawassee	662.8343501
26157 Tuscola	887.3486176
26159 Van Buren	872.1238469
26161 Washtenaw	803.8537536
26163 Wayne	1814.534866
26165 Wexford	334.6680213



MI

FIPS

29001  
29003  
29005  
29007  
29009  
29011  
29013  
29015  
29017  
29019  
29021  
29023  
29025  
29027  
29029  
29031  
29033  
29035  
29037

MI

29039  
29041  
29043  
29045  
29047  
29049  
29051  
29053  
29055  
29057  
29059  
29061  
29063  
29065  
29067  
29069  
29071  
29073  
29075  
29077  
29079  
29081  
29083  
29085  
29087  
29089  
29091  
29093  
29095  
29097  
29099  
29101

29103

MI

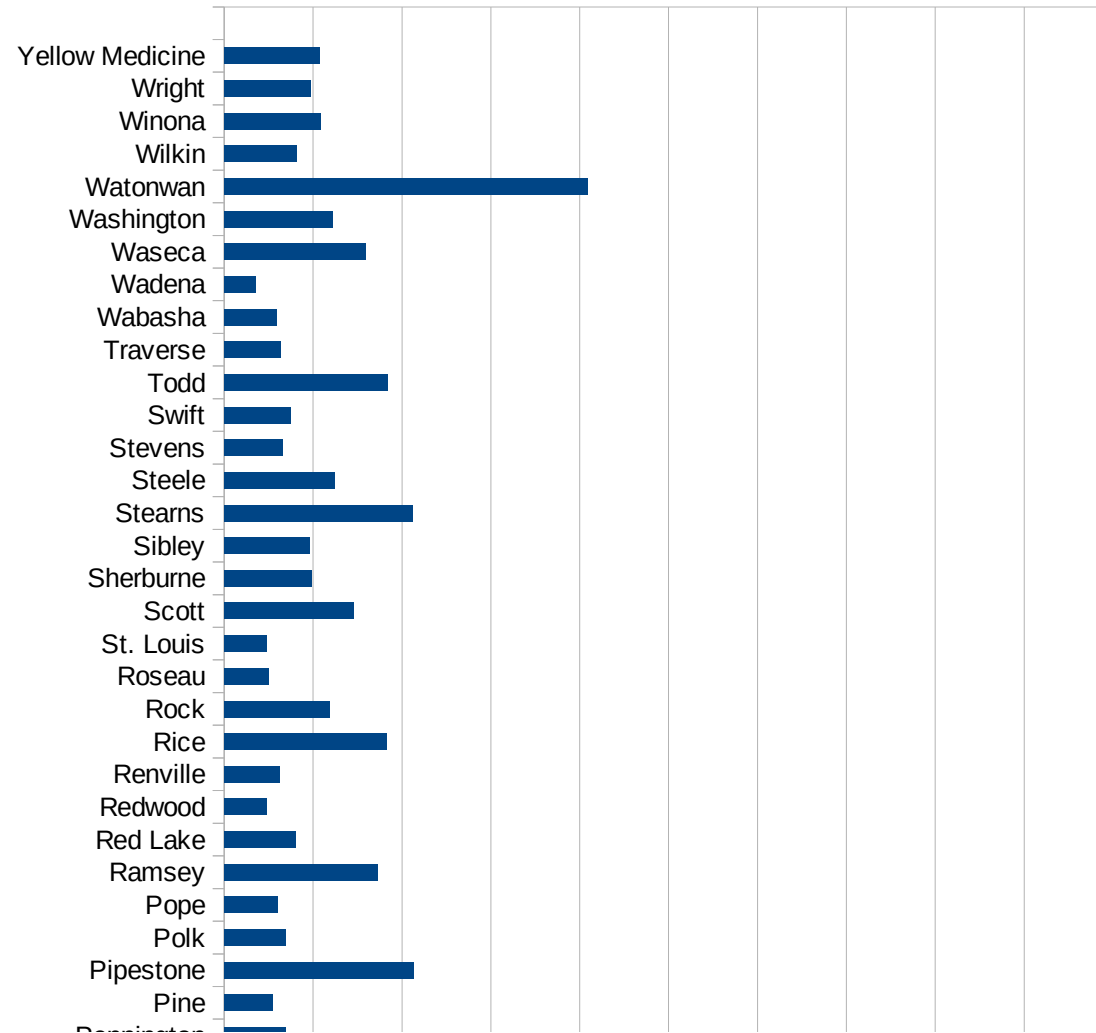
29105  
29107  
29109  
29111  
29113  
29115  
29117  
29121  
29123  
29125  
29127  
29119  
29129  
29131  
29133  
29135  
29137  
29139  
29141  
29143  
29145  
29147  
29149  
29151  
29153  
29155  
29157  
29159  
29161  
29163  
29165  
29167  
29169  
29171

MI

29173  
29175  
29177  
29179  
29181  
29195  
29197  
29199  
29201  
29203  
29205  
29183  
29185  
29187  
29189  
29510  
29186  
29207  
29209  
29211  
29213  
29215  
  
29217  
29219  
29221  
29223  
29225  
29227  
29229

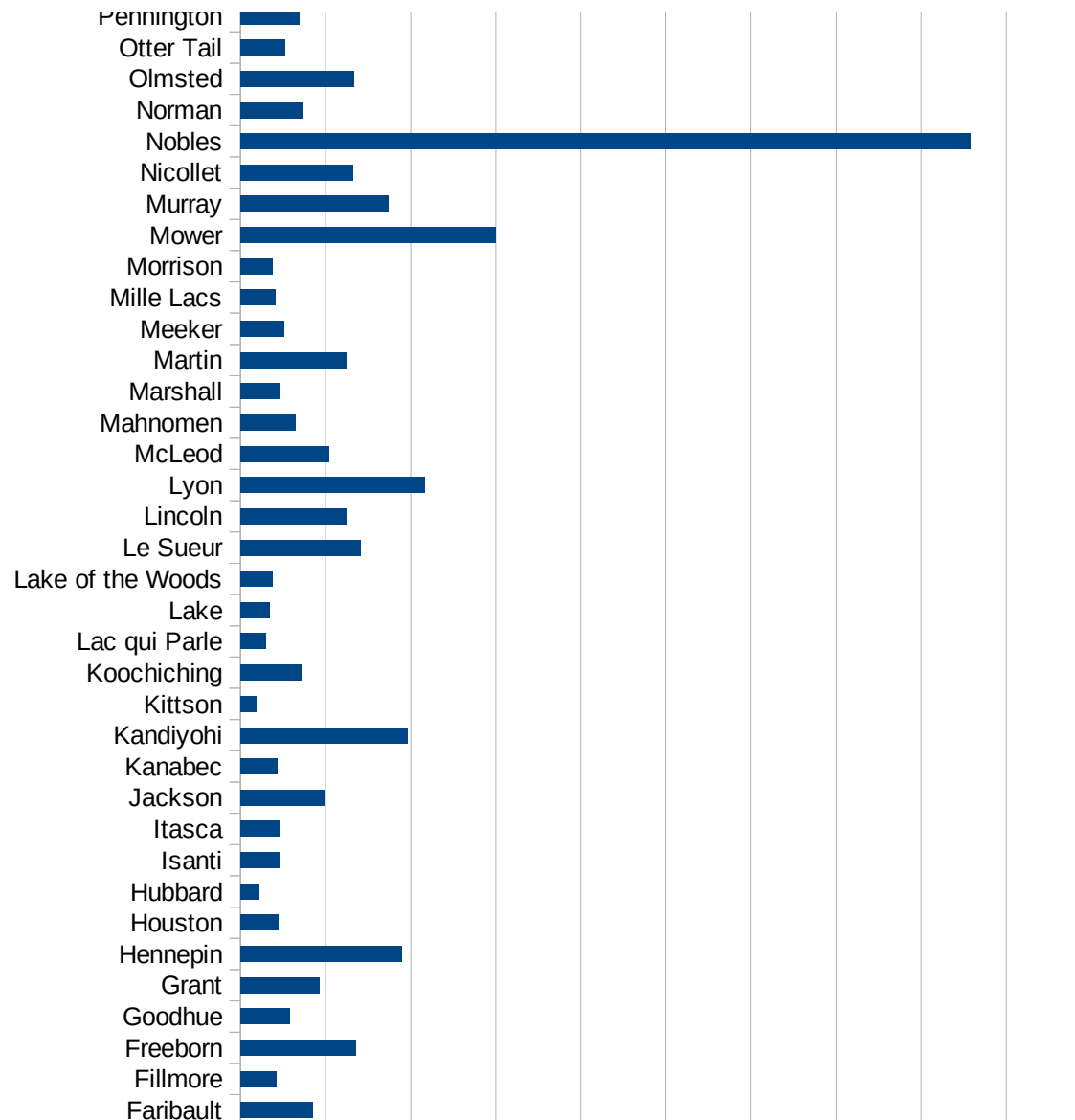
MN

FIPS	County	PC Infection
27001	Aitkin	345.8684442
27003	Anoka	1391.412978
27005	Becker	596.4330395
27007	Beltrami	702.2861656
27009	Benton	1033.419657
27011	Big Stone	761.6756865
27013	Blue Earth	2021.445415
27015	Brown	541.5953168
27017	Carlton	563.6632531
27019	Carver	1128.912323
27021	Cass	355.7031065
27023	Chippewa	1249.580678
27025	Chisago	588.3194449
27027	Clay	1501.05543
27029	Clearwater	227.014756
27031	Cook	111.255331
27033	Cottonwood	1791.25654
27035	Crow Wing	503.9374933
27037	Dakota	1481.584211
27039	Dodge	768.4180194
27041	Douglas	471.4993151
27043	Faribault	850.4143044
27045	Fillmore	417.8934372
27047	Freeborn	1356.589147
27049	Goodhue	579.7038985
27051	Grant	930.0780601
27053	Hennepin	1889.587972
27055	Houston	446.7649908
27057	Hubbard	215.6384774
27059	Isanti	467.8977131
27061	Itasca	469.9831515
27063	Jackson	988.8003229
27065	Kanabec	438.0823101

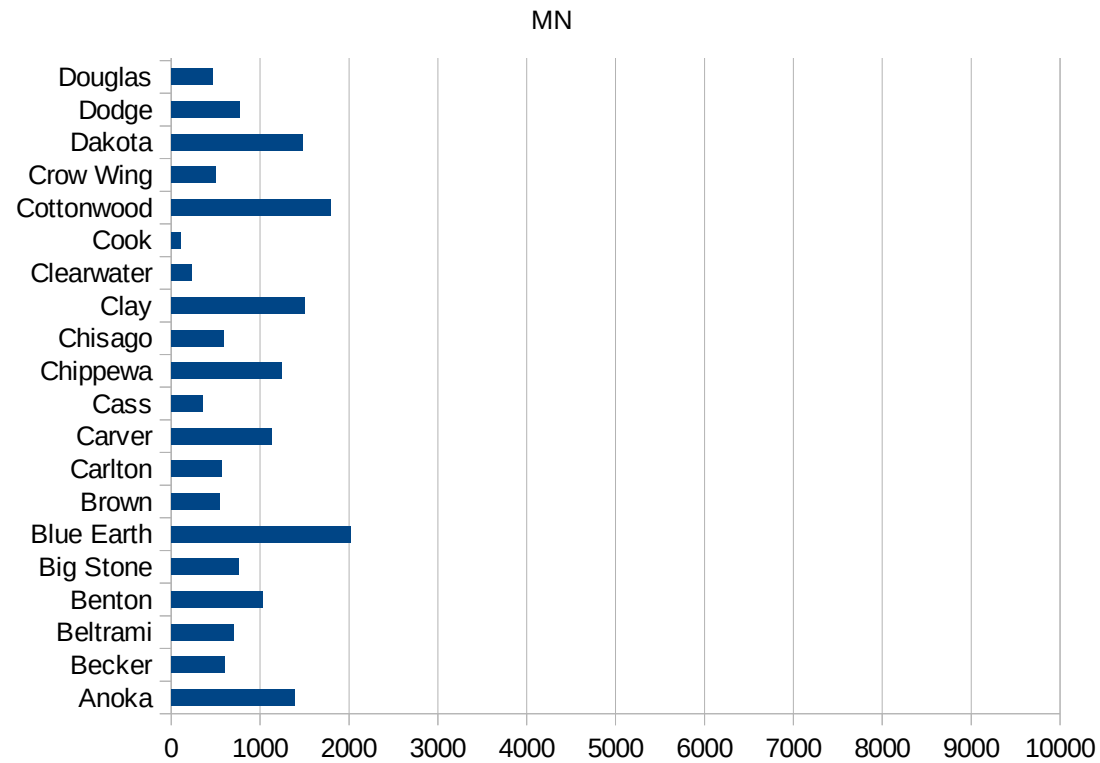


MN

27067 Kandiyohi	1964.764905
27069 Kittson	188.3239171
27071 Koochiching	723.4726688
27073 Lac qui Parle	300.3905077
27075 Lake	347.1570651
27077 Lake of the Woo	372.5385844
27079 Le Sueur	1407.31382
27081 Lincoln	1251.542394
27083 Lyon	2169.417457
27085 McLeod	1045.354445
27087 Mahnomen	652.2920819
27089 Marshall	468.5835996
27091 Martin	1253.474855
27093 Meeker	514.2387969
27095 Mille Lacs	409.3500134
27097 Morrison	376.8579095
27099 Mower	2994.176601
27101 Murray	1739.971
27103 Nicollet	1320.864991
27105 Nobles	8584.199964
27107 Norman	741.3127413
27109 Olmsted	1330.970008
27111 Otter Tail	527.1033122
27113 Pennington	691.2117365
27115 Pine	542.6856154
27117 Pipestone	2133.303858
27119 Polk	691.4269403
27121 Pope	603.7667838
27123 Ramsey	1725.159485
27125 Red Lake	800.20005
27127 Redwood	478.7199161
27129 Renville	622.7758007
27131 Rice	1827.939209
27133 Rock	1189.717442



27135 Roseau	501.650165
27137 St. Louis	474.0831222
27139 Scott	1452.69743
27141 Sherburne	986.0885501
27143 Sibley	958.2113388
27145 Stearns	2124.880695
27147 Steele	1244.463767
27149 Stevens	656.2083461
27151 Swift	749.0636704
27153 Todd	1838.743796
27155 Traverse	634.8246675
27157 Wabasha	595.980596
27159 Wadena	355.7685326
27161 Waseca	1594.350222
27163 Washington	1222.217507
27165 Watonwan	4089.253188
27167 Wilkin	815.478094
27169 Winona	1082.144614
27171 Wright	968.8373219
27173 Yellow Medicine	1071.975498





MN

FIPS

29001  
29003  
29005  
29007  
29009  
29011  
29013  
29015  
29017  
29019  
29021  
29023  
29025  
29027  
29029  
29031  
29033  
29035  
29037

MN

29039  
29041  
29043  
29045  
29047  
29049  
29051  
29053  
29055  
29057  
29059  
29061  
29063  
29065  
29067  
29069  
29071  
29073  
29075  
29077  
29079  
29081  
29083  
29085  
29087  
29089  
29091  
29093  
29095  
29097  
29099  
29101

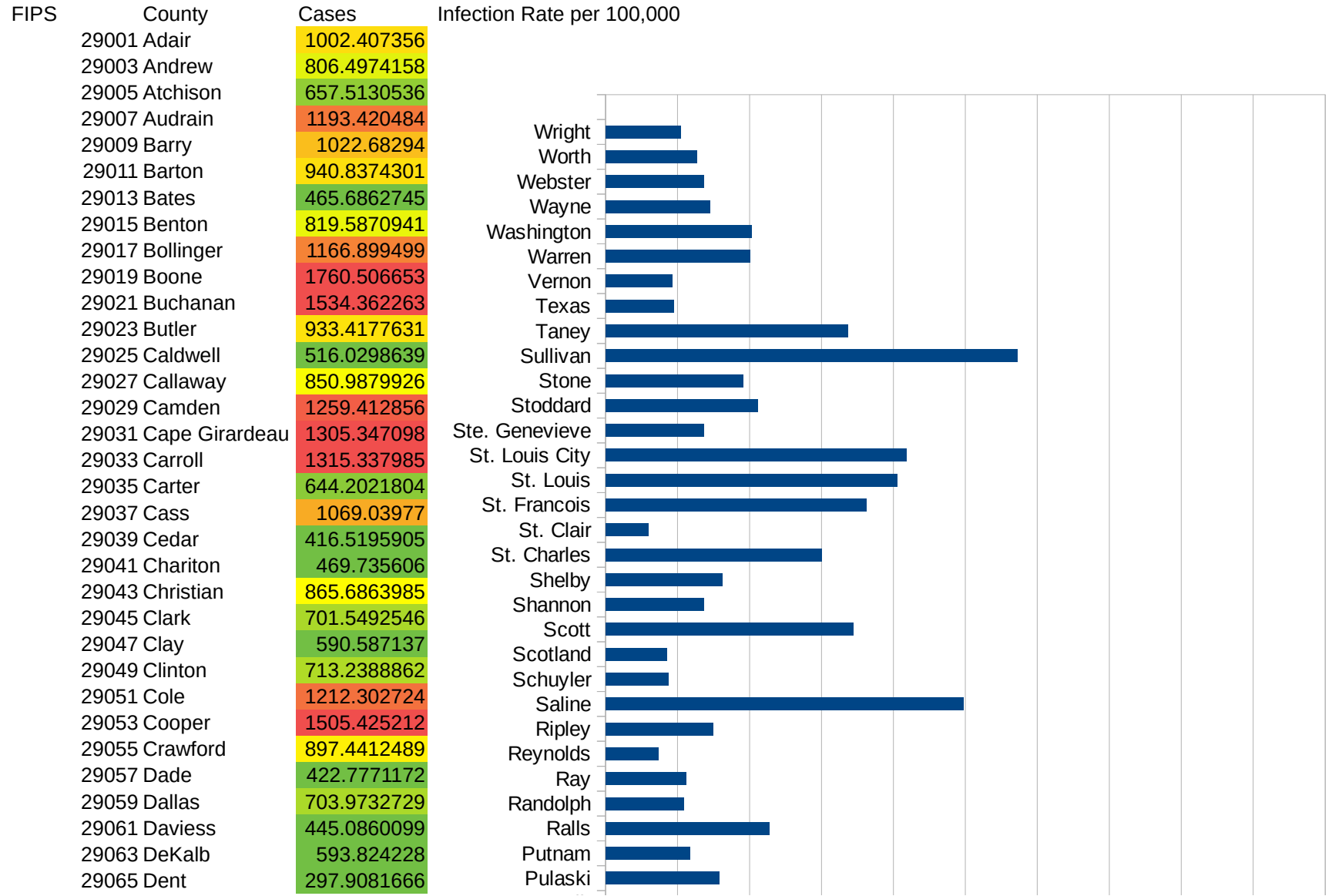
29103

MN

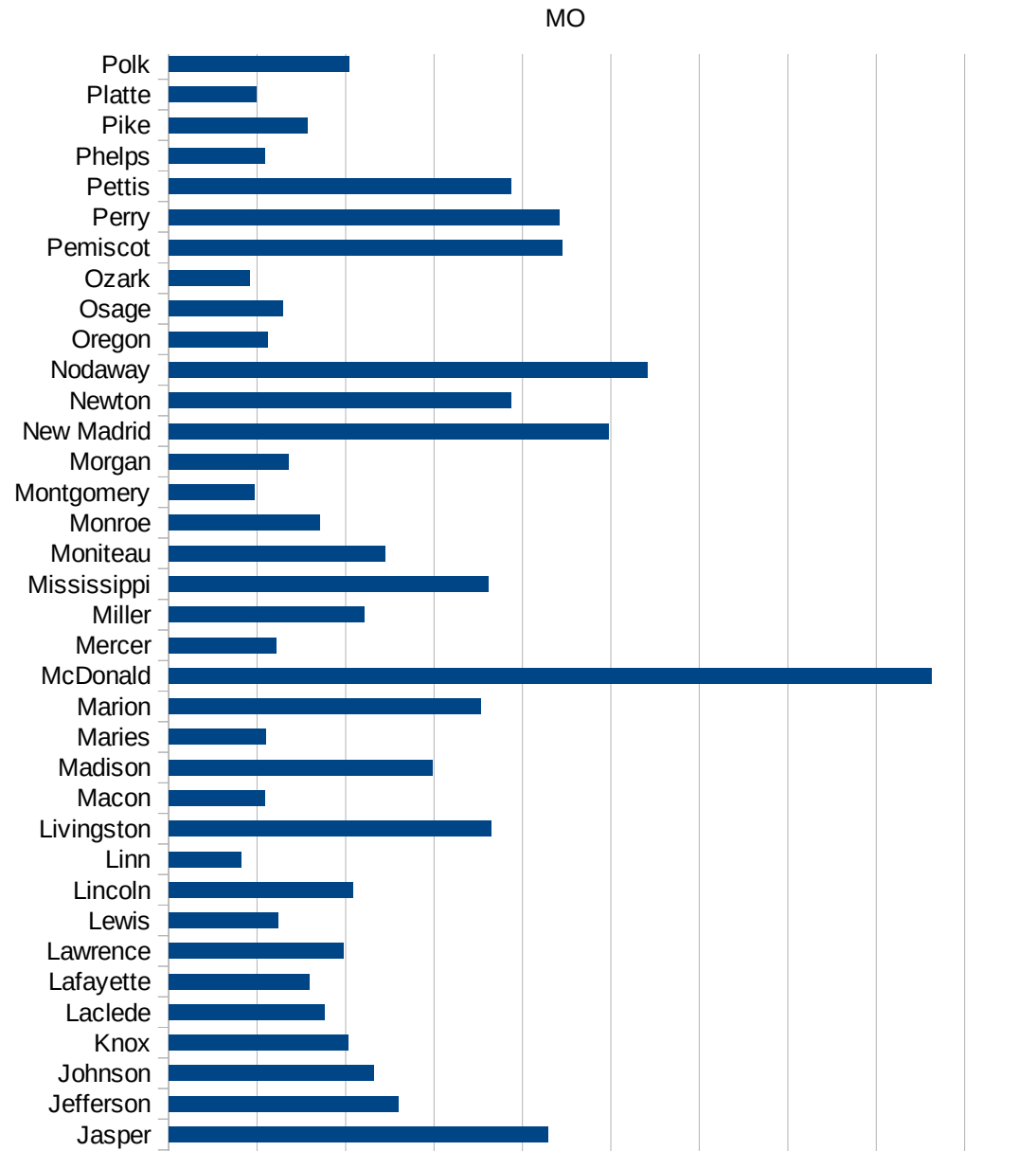
29105  
29107  
29109  
29111  
29113  
29115  
29117  
29121  
29123  
29125  
29127  
29119  
29129  
29131  
29133  
29135  
29137  
29139  
29141  
29143  
29145  
29147  
29149  
29151  
29153  
29155  
29157  
29159  
29161  
29163  
29165  
29167  
29169  
29171

MN

29173  
29175  
29177  
29179  
29181  
29195  
29197  
29199  
29201  
29203  
29205  
29183  
29185  
29187  
29189  
29510  
29186  
29207  
29209  
29211  
29213  
29215  
  
29217  
29219  
29221  
29223  
29225  
29227  
29229

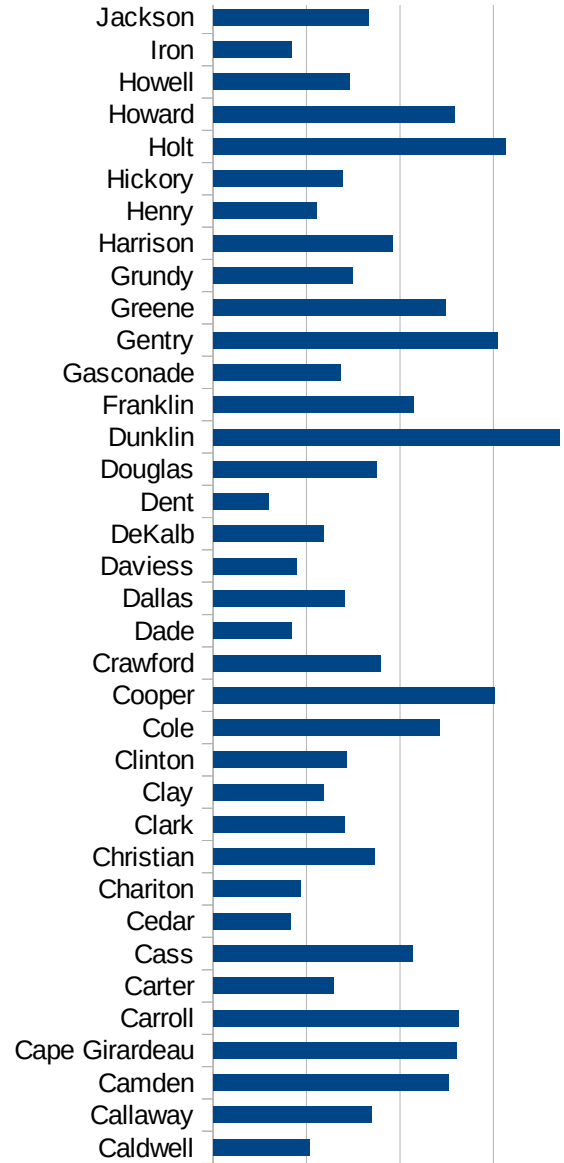


29067 Douglas	874.8971809
29069 Dunklin	1852.292424
29071 Franklin	1070.705122
29073 Gasconade	680.0408024
29075 Gentry	1523.838262
29077 Greene	1244.506257
29079 Grundy	746.4192052
29081 Harrison	962.6812455
29083 Henry	555.2496329
29085 Hickory	694.0792933
29087 Holt	1566.757493
29089 Howard	1292.295551
29091 Howell	731.1108893
29093 Iron	422.5213717
29095 Jackson	830.9212959
29097 Jasper	2143.638715
29099 Jefferson	1298.435014
29101 Johnson	1159.323045
29103 Knox	1013.42792
29105 Laclede	879.2316523
29107 Lafayette	794.5272716
29109 Lawrence	985.4271488
29111 Lewis	618.9751395
29113 Lincoln	1043.580765
29115 Linn	407.0781756
29117 Livingston	1822.263304
29121 Macon	541.1469676
29123 Madison	1493.272071
29125 Maries	547.3828259
29127 Marion	1766.228316
29119 McDonald	4311.465465
29129 Mercer	604.2296073
29131 Miller	1105.146827
29133 Mississippi	1807.138572

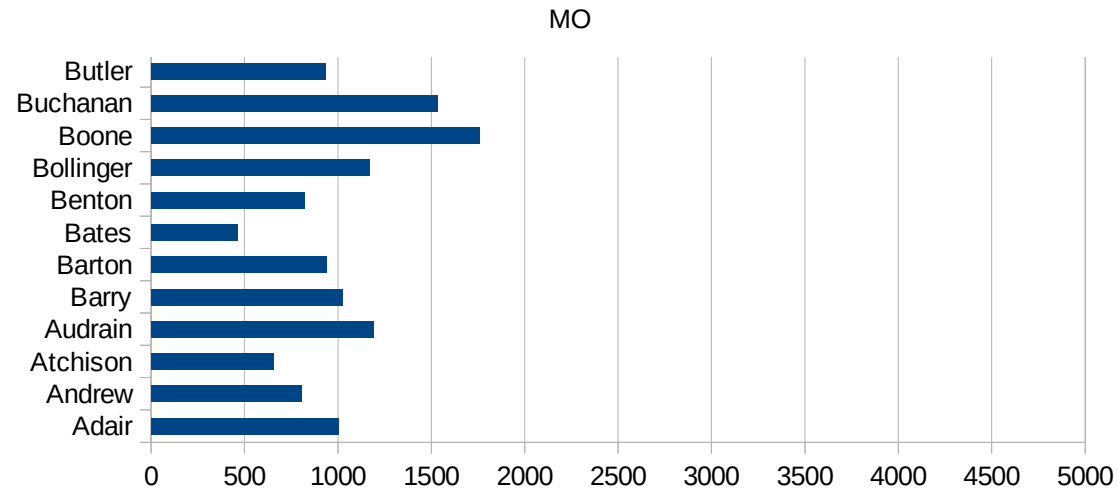


MO

29135 Moniteau	1222.00856
29137 Monroe	854.1089566
29139 Montgomery	485.5210681
29141 Morgan	677.8661951
29143 New Madrid	2486.123959
29145 Newton	1934.232657
29147 Nodaway	2703.550933
29149 Oregon	559.7191917
29151 Osage	641.680035
29153 Ozark	454.696684
29155 Pemiscot	2224.680433
29157 Perry	2208.877285
29159 Pettis	1936.909407
29161 Phelps	545.4708039
29163 Pike	783.6143537
29165 Platte	495.2177502
29167 Polk	1018.601907
29169 Pulaski	790.1718768
29171 Putnam	588.6062645
29173 Ralls	1135.918527
29175 Randolph	545.1681945
29177 Ray	559.3672158
29179 Reynolds	367.7646306
29181 Ripley	746.2129692
29195 Saline	2485.25879
29197 Schuyler	434.8771472
29199 Scotland	422.8755538
29201 Scott	1721.358365
29203 Shannon	683.8441812
29205 Shelby	809.9173554
29183 St. Charles	1503.57481
29185 St. Clair	298.0308675
29187 St. Francois	1809.812271
29189 St. Louis	2023.582043



29510 St. Louis City	2091.877505
29186 Ste. Genevieve	682.0214669
29207 Stoddard	1054.577826
29209 Stone	957.5104728
29211 Sullivan	2861.276322
29213 Taney	1681.228962
29215 Texas	473.1922881
29217 Vernon	462.7825409
29219 Warren	1005.44496
29221 Washington	1014.312633
29223 Wayne	723.9750038
29225 Webster	680.150349
29227 Worth	637.254902
29229 Wright	522.3636957





MO

FIPS

29001  
29003  
29005  
29007  
29009  
29011  
29013  
29015  
29017  
29019  
29021  
29023  
29025  
29027  
29029  
29031  
29033  
29035  
29037

MO

29039  
29041  
29043  
29045  
29047  
29049  
29051  
29053  
29055  
29057  
29059  
29061  
29063  
29065  
29067  
29069  
29071  
29073  
29075  
29077  
29079  
29081  
29083  
29085  
29087  
29089  
29091  
29093  
29095  
29097  
29099  
29101

29103

MO

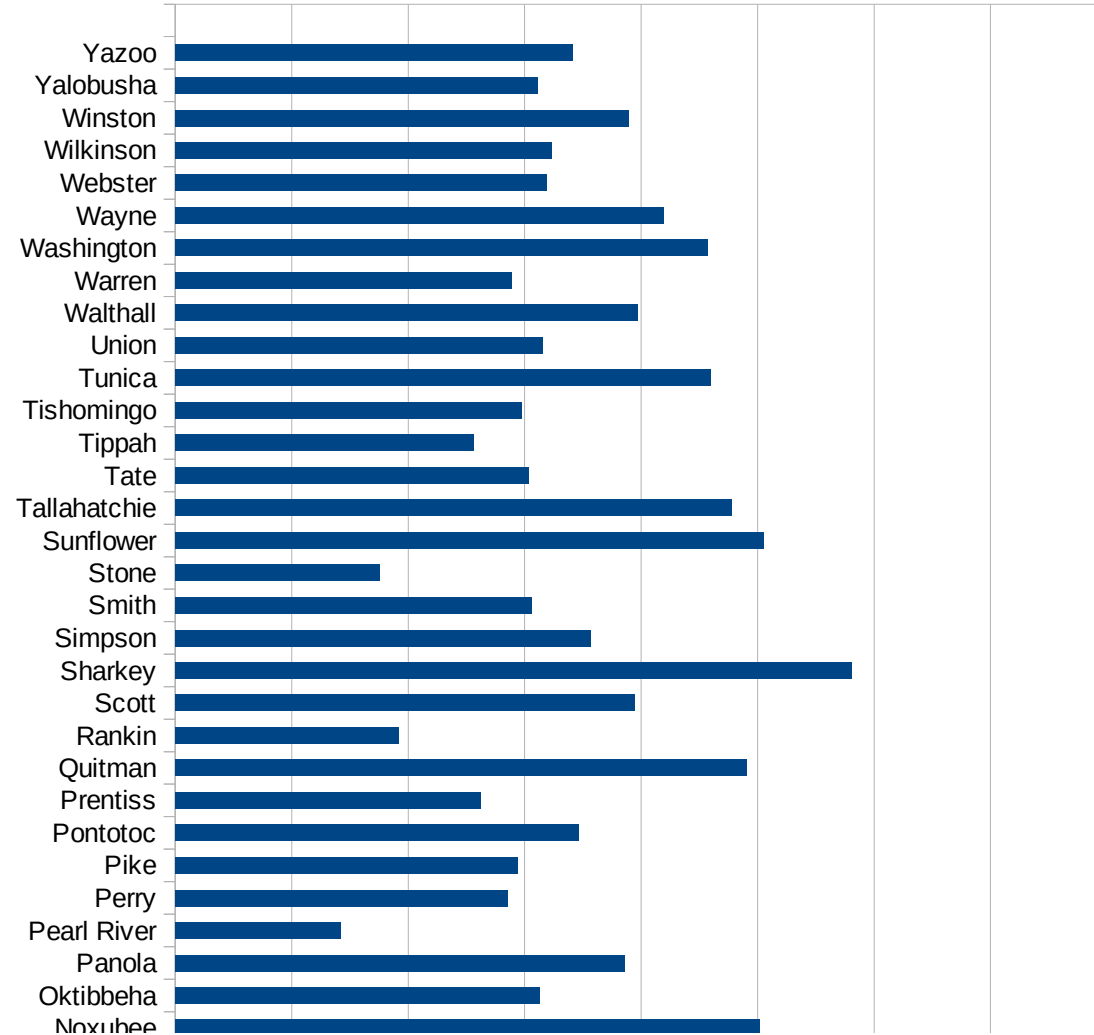
29105  
29107  
29109  
29111  
29113  
29115  
29117  
29121  
29123  
29125  
29127  
29119  
29129  
29131  
29133  
29135  
29137  
29139  
29141  
29143  
29145  
29147  
29149  
29151  
29153  
29155  
29157  
29159  
29161  
29163  
29165  
29167  
29169  
29171

MO

29173  
29175  
29177  
29179  
29181  
29195  
29197  
29199  
29201  
29203  
29205  
29183  
29185  
29187  
29189  
29510  
29186  
29207  
29209  
29211  
29213  
29215  
  
29217  
29219  
29221  
29223  
29225  
29227  
29229

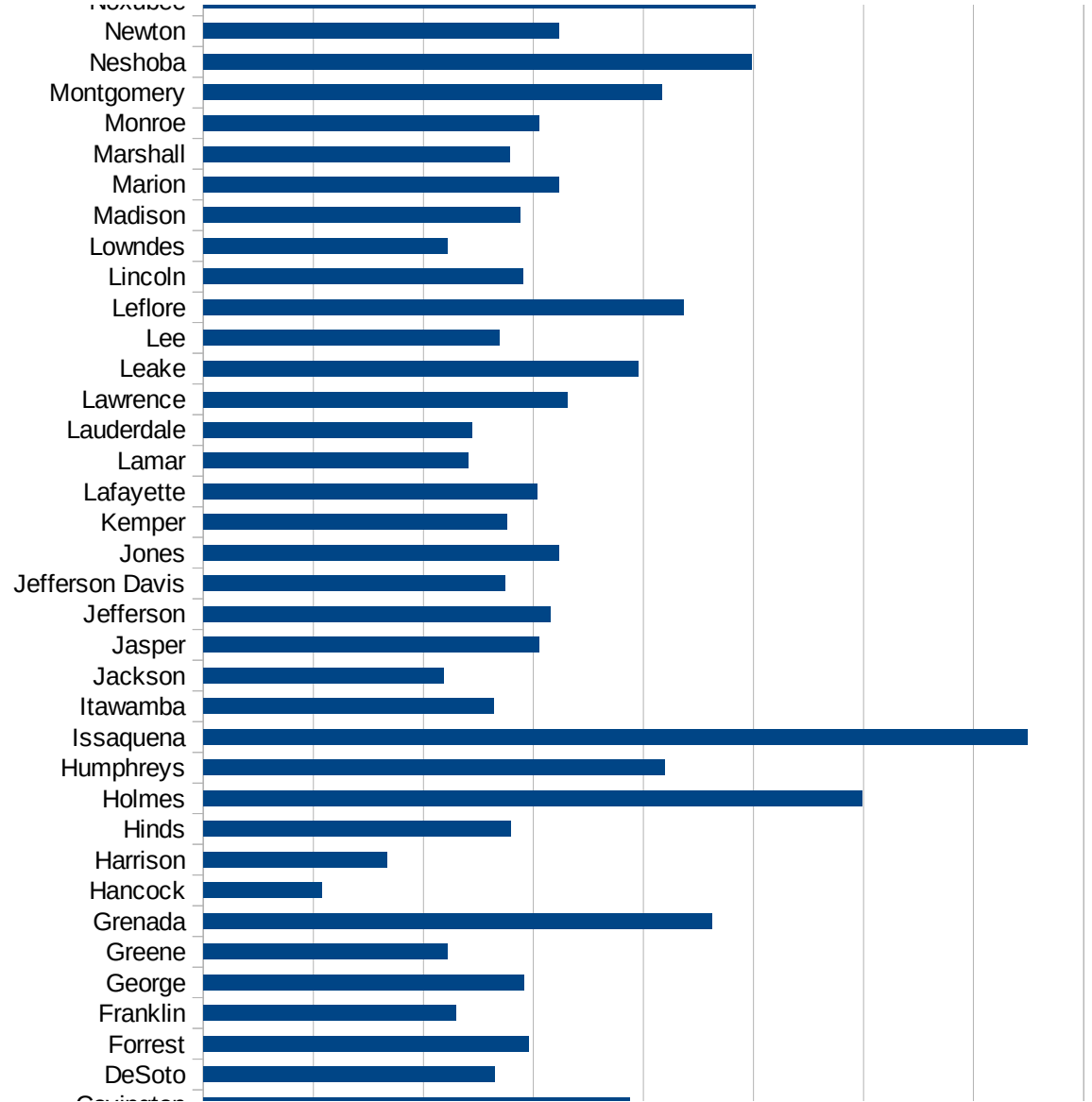
MS

FIPS	County	PC Infection
28001	Adams	2593.613747
28003	Alcorn	1811.780636
28005	Amite	2287.846828
28007	Attala	3261.638987
28009	Benton	2418.087293
28011	Bolivar	5122.394919
28013	Calhoun	3359.656415
28015	Carroll	2986.580567
28017	Chickasaw	3517.558675
28019	Choctaw	1944.91423
28021	Claiborne	4921.128638
28023	Clarke	3088.951551
28025	Clay	2537.913959
28027	Coahoma	4565.140534
28029	Copiah	3892.372911
28031	Covington	3877.366997
28033	DeSoto	2649.98544
28035	Forrest	2957.247188
28037	Franklin	2298.407807
28039	George	2915.463918
28041	Greene	2222.876491
28043	Grenada	4625.979577
28045	Hancock	1077.449613
28047	Harrison	1667.069925
28049	Hinds	2798.574351
28051	Holmes	5992.509363
28053	Humphreys	4190.383917
28055	Issaquena	7492.35474
28057	Itawamba	2640.642939
28059	Jackson	2181.787726
28061	Jasper	3049.671293
28063	Jefferson	3152.265691
28065	Jefferson Davis	2741.677052

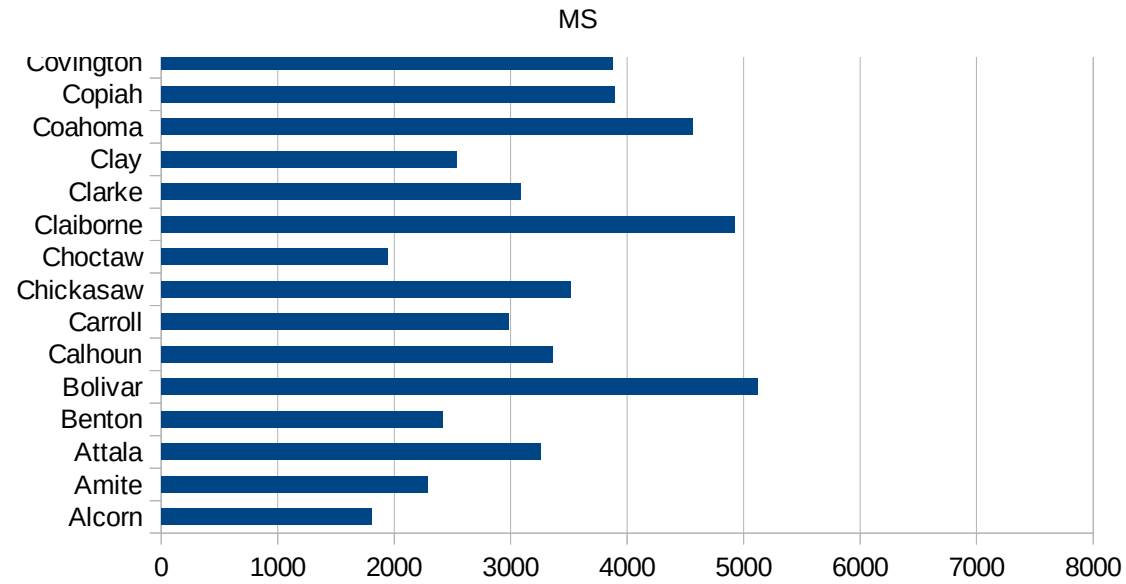


MS

28067 Jones	3231.036649
28069 Kemper	2762.541139
28071 Lafayette	3036.884274
28073 Lamar	2410.043717
28075 Lauderdale	2444.335276
28077 Lawrence	3307.90847
28079 Leake	3953.784651
28081 Lee	2692.42506
28083 Leflore	4363.912998
28085 Lincoln	2908.931443
28087 Lowndes	2221.279484
28089 Madison	2877.023573
28091 Marion	3228.808416
28093 Marshall	2786.945361
28095 Monroe	3053.649758
28097 Montgomery	4170.408061
28099 Neshoba	4981.974249
28101 Newton	3227.160379
28103 Noxubee	5021.35738
28105 Oktibbeha	3125.063005
28107 Panola	3859.207677
28109 Pearl River	1419.105566
28111 Perry	2858.100746
28113 Pike	2939.615297
28115 Pontotoc	3461.816354
28117 Prentiss	2619.000593
28119 Quitman	4907.105375
28121 Rankin	1920.702785
28123 Scott	3945.275215
28125 Sharkey	5803.061458
28127 Simpson	3569.026086
28129 Smith	3062.117235
28131 Stone	1757.760325
28133 Sunflower	5051.486303



28135 Tallahatchie	4775.863302
28137 Tate	3039.048646
28139 Tippah	2559.672653
28141 Tishomingo	2971.11134
28143 Tunica	4595.736122
28145 Union	3156.680417
28147 Walthall	3968.199101
28149 Warren	2891.112266
28151 Washington	4575.81608
28153 Wayne	4197.457878
28155 Webster	3187.576624
28157 Wilkinson	3230.209281
28159 Winston	3897.605285
28161 Yalobusha	3114.912847
28163 Yazoo	3416.171056



MS

FIPS

29001  
29003  
29005  
29007  
29009  
29011  
29013  
29015  
29017  
29019  
29021  
29023  
29025  
29027  
29029  
29031  
29033  
29035  
29037



MS

29039  
29041  
29043  
29045  
29047  
29049  
29051  
29053  
29055  
29057  
29059  
29061  
29063  
29065  
29067  
29069  
29071  
29073  
29075  
29077  
29079  
29081  
29083  
29085  
29087  
29089  
29091  
29093  
29095  
29097  
29099  
29101

29103

MS

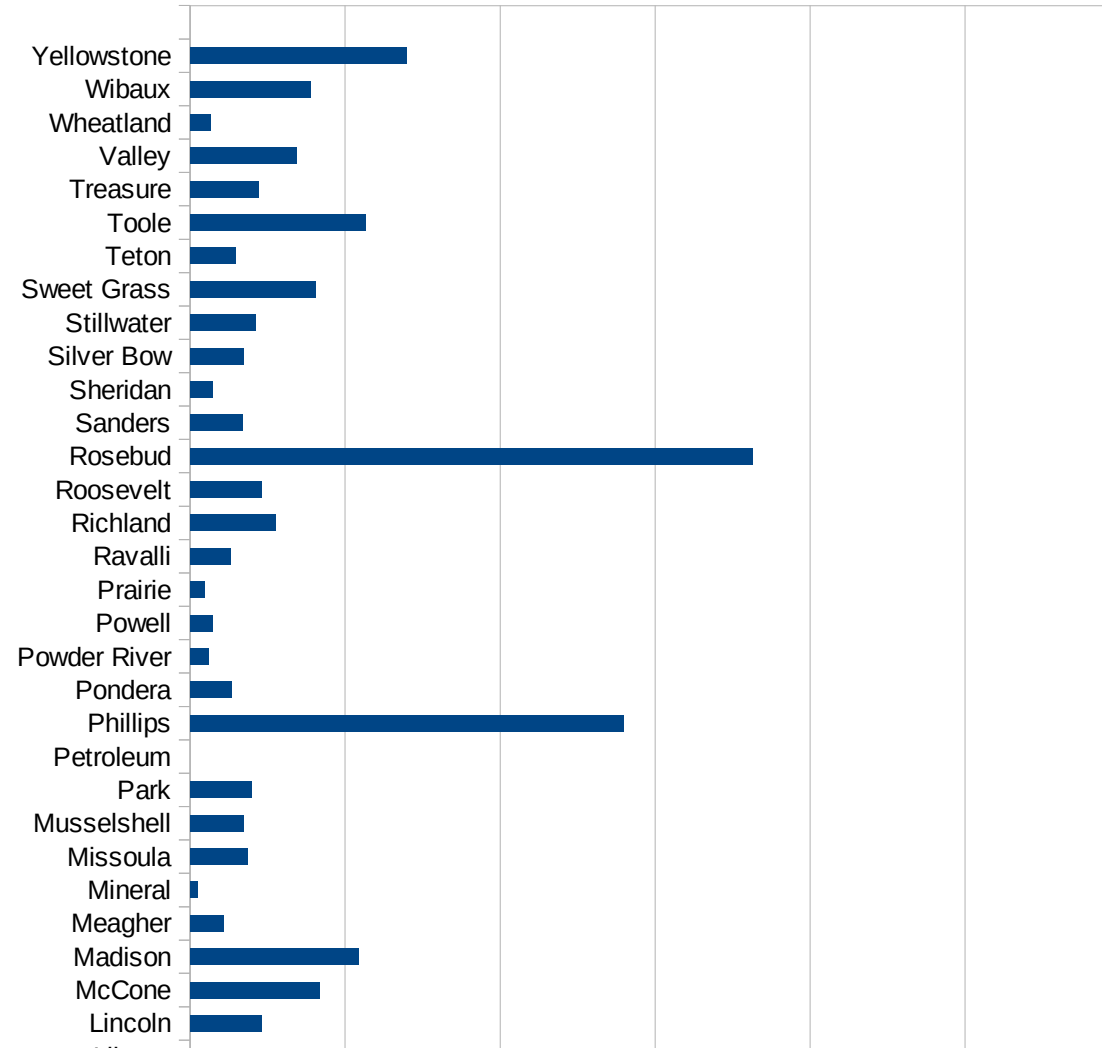
29105  
29107  
29109  
29111  
29113  
29115  
29117  
29121  
29123  
29125  
29127  
29119  
29129  
29131  
29133  
29135  
29137  
29139  
29141  
29143  
29145  
29147  
29149  
29151  
29153  
29155  
29157  
29159  
29161  
29163  
29165  
29167  
29169  
29171

MS

29173  
29175  
29177  
29179  
29181  
29195  
29197  
29199  
29201  
29203  
29205  
29183  
29185  
29187  
29189  
29510  
29186  
29207  
29209  
29211  
29213  
29215  
  
29217  
29219  
29221  
29223  
29225  
29227  
29229

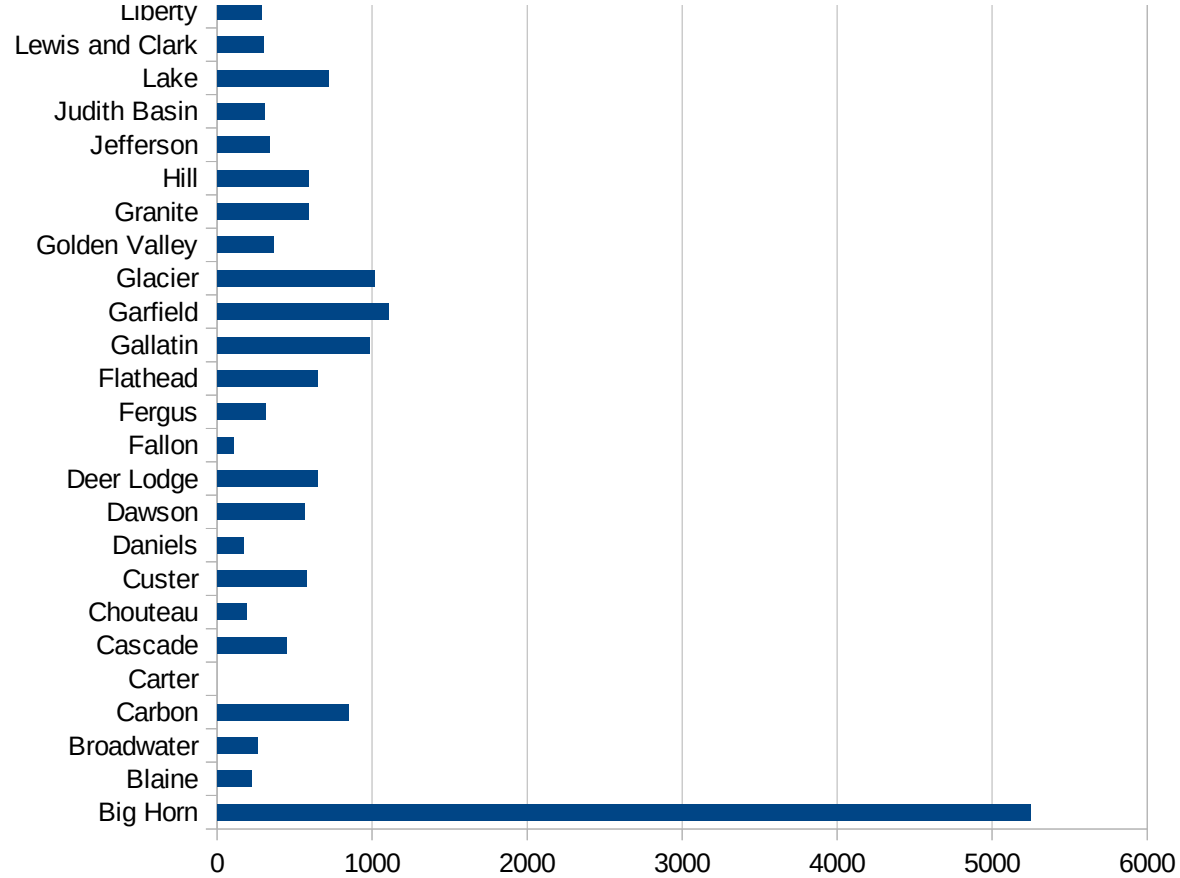
MT

FIPS	County	PC Infection
30001	Beaverhead	754.9978732
30003	Big Horn	5248.163143
30005	Blaine	220.3613927
30007	Broadwater	262.9416598
30009	Carbon	849.3559828
30011	Carter	0
30013	Cascade	445.8434893
30015	Chouteau	191.4708442
30017	Custer	578.284136
30019	Daniels	171.7229536
30021	Dawson	564.516129
30023	Deer Lodge	646.1504764
30025	Fallon	102.739726
30027	Fergus	314.9464591
30029	Flathead	649.3252111
30031	Gallatin	980.5498945
30033	Garfield	1104.100946
30035	Glacier	1018.404015
30037	Golden Valley	363.1961259
30039	Granite	592.0663114
30041	Hill	587.2637181
30043	Jefferson	338.9270067
30045	Judith Basin	307.3770492
30047	Lake	717.3553719
30049	Lewis and Clark	299.8544396
30051	Liberty	288.0658436
30053	Lincoln	459.7352733
30055	McCone	835.8208955
30057	Madison	1083.485401
30059	Meagher	214.3622722
30061	Mineral	46.33920297
30063	Missoula	368.7148016
30065	Musselshell	344.0120404



MT

30067 Park	394.3594646
30069 Petroleum	0
30071 Phillips	2798.232695
30073 Pondera	267.9169457
30075 Powder River	116.5501166
30077 Powell	143.5132032
30079 Prairie	91.99632015
30081 Ravalli	261.7437228
30083 Richland	549.8029873
30085 Roosevelt	461.1628538
30087 Rosebud	3630.144544
30089 Sanders	337.723742
30091 Sheridan	146.0280374
30093 Silver Bow	342.925728
30095 Stillwater	419.5510803
30097 Sweet Grass	808.6253369
30099 Teton	292.1129503
30101 Toole	1133.319596
30103 Treasure	441.826215
30105 Valley	685.7603873
30107 Wheatland	134.1681574
30109 Wibaux	773.6943907
30111 Yellowstone	1392.557623



MT

FIPS

29001  
29003  
29005  
29007  
29009  
29011  
29013  
29015  
29017  
29019  
29021  
29023  
29025  
29027  
29029  
29031  
29033  
29035  
29037

MT

29039  
29041  
29043  
29045  
29047  
29049  
29051  
29053  
29055  
29057  
29059  
29061  
29063  
29065  
29067  
29069  
29071  
29073  
29075  
29077  
29079  
29081  
29083  
29085  
29087  
29089  
29091  
29093  
29095  
29097  
29099  
29101

29103

MT

29105  
29107  
29109  
29111  
29113  
29115  
29117  
29121  
29123  
29125  
29127  
29119  
29129  
29131  
29133  
29135  
29137  
29139  
29141  
29143  
29145  
29147  
29149  
29151  
29153  
29155  
29157  
29159  
29161  
29163  
29165  
29167  
29169  
29171

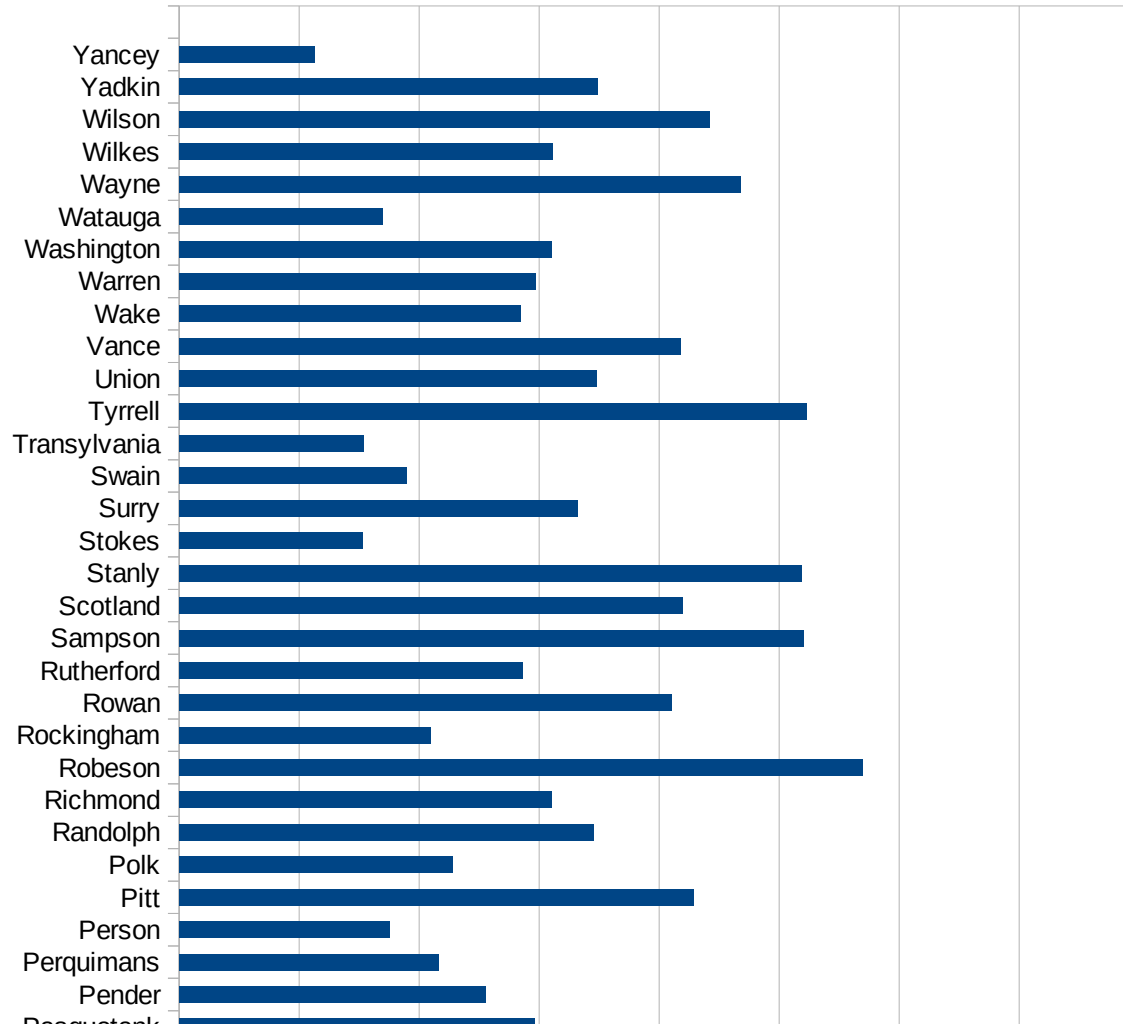


MT

29173  
29175  
29177  
29179  
29181  
29195  
29197  
29199  
29201  
29203  
29205  
29183  
29185  
29187  
29189  
29510  
29186  
29207  
29209  
29211  
29213  
29215  
  
29217  
29219  
29221  
29223  
29225  
29227  
29229

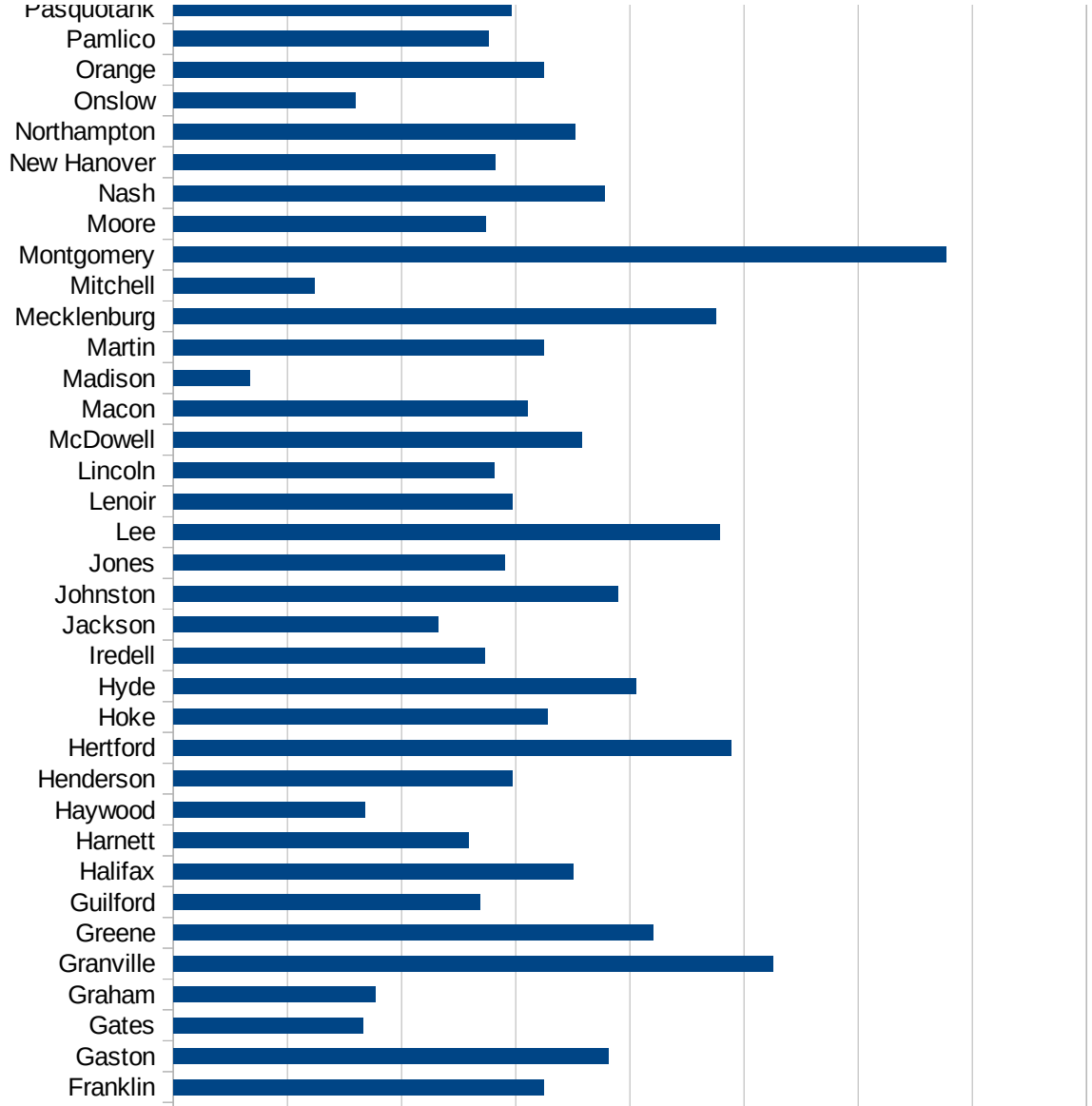
NC

FIPS	County	PC Infection
37001	Alamance	2003.172391
37003	Alexander	1159.210773
37005	Alleghany	1845.71275
37007	Anson	1853.117337
37009	Ashe	804.1609797
37011	Avery	868.3233362
37013	Beaufort	1344.548525
37015	Bertie	2433.512036
37017	Bladen	2253.690871
37019	Brunswick	1038.436787
37021	Buncombe	996.1289526
37023	Burke	2092.230754
37025	Cabarrus	1595.044998
37027	Caldwell	1776.2011
37029	Camden	952.3809524
37031	Carteret	768.0800875
37033	Caswell	1123.447
37035	Catawba	1694.904571
37037	Chatham	2080.969114
37039	Cherokee	1673.536976
37041	Chowan	1689.357759
37043	Clay	843.8818565
37045	Cleveland	1694.915254
37047	Columbus	2089.659509
37049	Craven	997.9399876
37051	Cumberland	1301.718172
37053	Currituck	428.4869976
37055	Dare	671.2144873
37057	Davidson	1355.828442
37059	Davie	1160.695481
37061	Duplin	3549.340764
37063	Durham	2226.123086
37065	Edgecombe	2011.345063

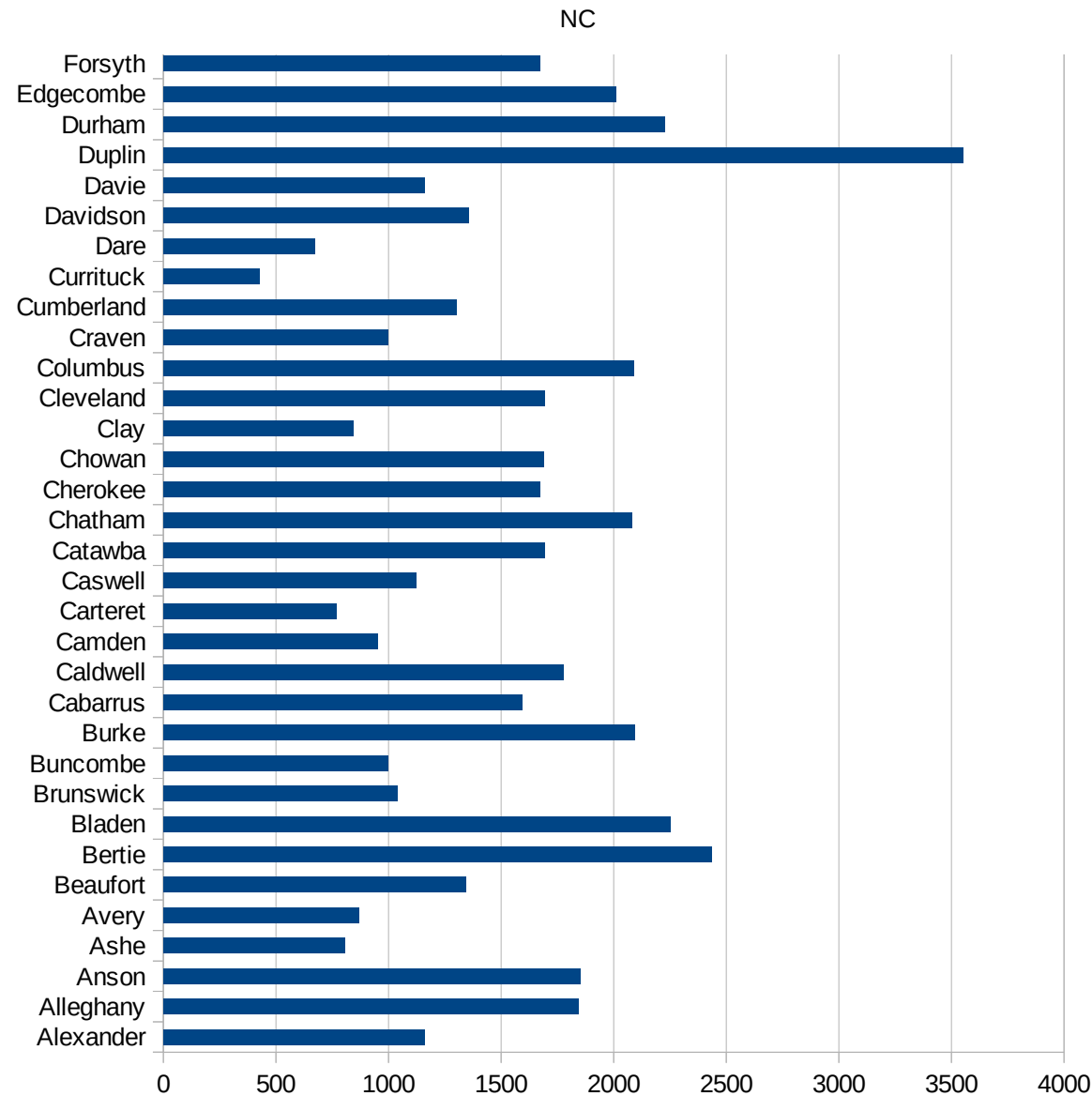


NC

37067 Forsyth	1671.067452
37069 Franklin	1623.741859
37071 Gaston	1905.800418
37073 Gates	829.5169792
37075 Graham	884.0169731
37077 Granville	2626.632288
37079 Greene	2103.559871
37081 Guilford	1343.526899
37083 Halifax	1749.911021
37085 Harnett	1293.456718
37087 Haywood	840.7158187
37089 Henderson	1482.680645
37091 Hertford	2443.04493
37093 Hoke	1637.937331
37095 Hyde	2026.768642
37097 Iredell	1365.203015
37099 Jackson	1158.630877
37101 Johnston	1947.452819
37103 Jones	1452.734253
37105 Lee	2395.365489
37107 Lenoir	1486.351293
37109 Lincoln	1407.425093
37111 McDowell	1790.933263
37113 Macon	1553.067876
37115 Madison	335.431696
37117 Martin	1623.21909
37119 Mecklenburg	2378.734456
37121 Mitchell	620
37123 Montgomery	3384.547688
37125 Moore	1368.030644
37127 Nash	1887.976515
37129 New Hanover	1412.555861
37131 Northampton	1758.487497
37133 Onslow	797.2359788



37135 Orange	1623.672335
37137 Pamlico	1381.21547
37139 Pasquotank	1480.864805
37141 Pender	1275.69898
37143 Perquimans	1080.315899
37145 Person	878.3253601
37147 Pitt	2143.802039
37149 Polk	1140.167872
37151 Randolph	1725.833793
37153 Richmond	1552.788112
37155 Robeson	2849.10226
37157 Rockingham	1047.524534
37159 Rowan	2052.215033
37161 Rutherford	1429.084488
37163 Sampson	2599.566215
37165 Scotland	2097.098535
37167 Stanly	2592.025775
37169 Stokes	763.1908857
37171 Surry	1660.921777
37173 Swain	947.7009477
37175 Transylvania	765.7460178
37177 Tyrrell	2614.379085
37179 Union	1741.3568
37181 Vance	2090.52981
37183 Wake	1424.052806
37185 Warren	1484.323724
37187 Washington	1551.564213
37189 Watauga	847.2607025
37191 Wayne	2339.186031
37193 Wilkes	1554.910512
37195 Wilson	2209.809097
37197 Yadkin	1742.002504
37199 Yancey	564.1512596



NC

NC

FIPS

29001  
29003  
29005  
29007  
29009  
29011  
29013  
29015  
29017  
29019  
29021  
29023  
29025  
29027  
29029  
29031  
29033  
29035  
29037

NC

29039  
29041  
29043  
29045  
29047  
29049  
29051  
29053  
29055  
29057  
29059  
29061  
29063  
29065  
29067  
29069  
29071  
29073  
29075  
29077  
29079  
29081  
29083  
29085  
29087  
29089  
29091  
29093  
29095  
29097  
29099  
29101

29103

NC

29105  
29107  
29109  
29111  
29113  
29115  
29117  
29121  
29123  
29125  
29127  
29119  
29129  
29131  
29133  
29135  
29137  
29139  
29141  
29143  
29145  
29147  
29149  
29151  
29153  
29155  
29157  
29159  
29161  
29163  
29165  
29167  
29169  
29171

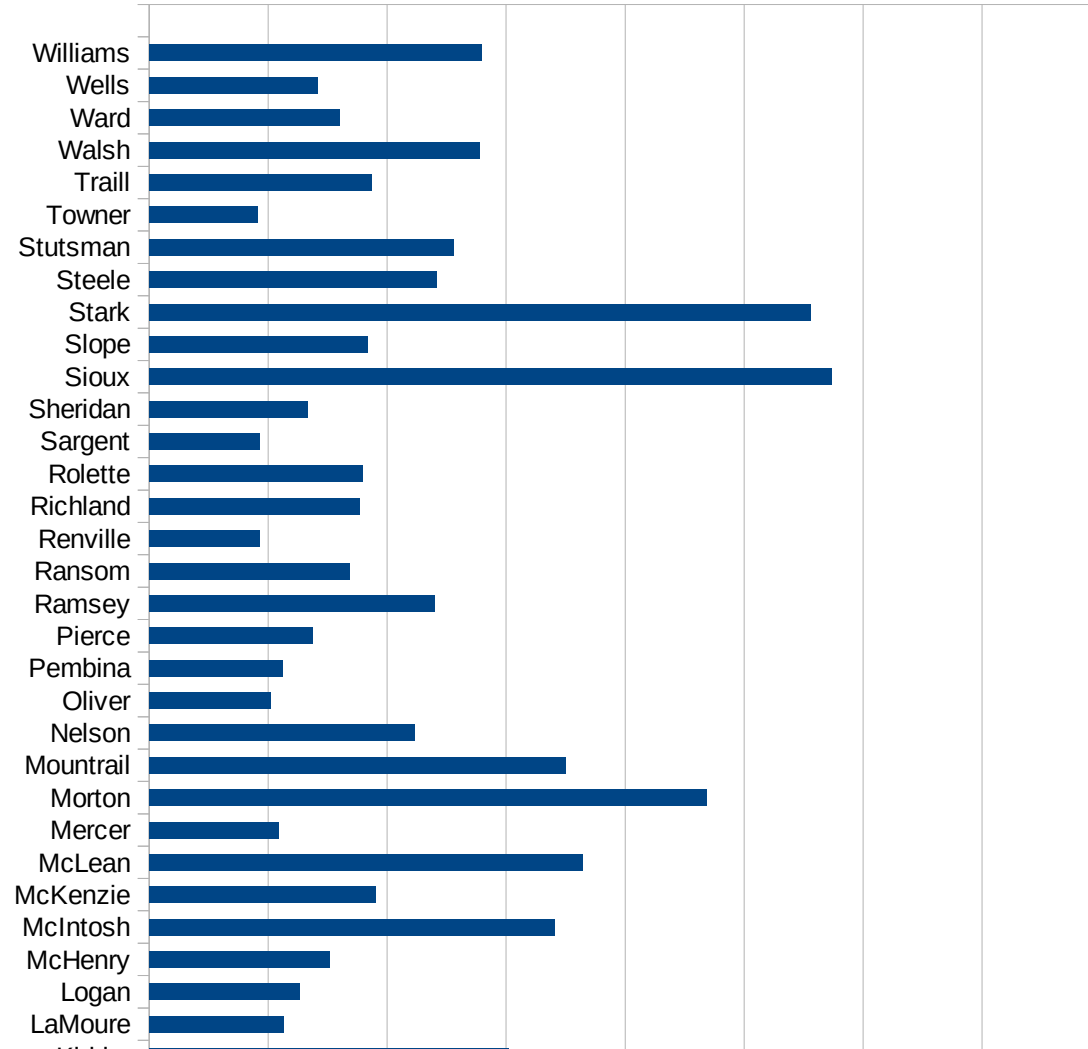


NC

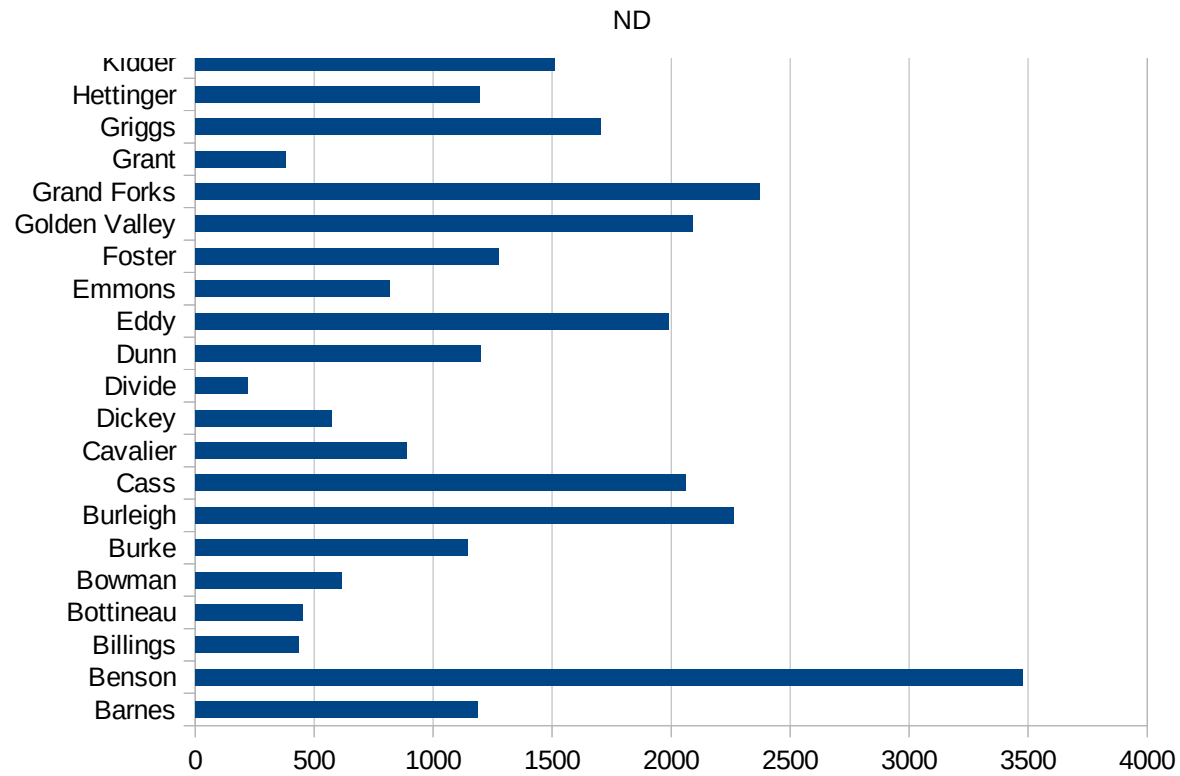
29173  
29175  
29177  
29179  
29181  
29195  
29197  
29199  
29201  
29203  
29205  
29183  
29185  
29187  
29189  
29510  
29186  
29207  
29209  
29211  
29213  
29215  
  
29217  
29219  
29221  
29223  
29225  
29227  
29229

ND

FIPS	County	PC Infection
38001	Adams	261.5518745
38003	Barnes	1185.733257
38005	Benson	3476.01264
38007	Billings	435.2557127
38009	Bottineau	452.3475277
38011	Bowman	617.6853056
38013	Burke	1142.857143
38015	Burleigh	2264.020237
38017	Cass	2060.424425
38019	Cavalier	887.960303
38021	Dickey	571.0789313
38023	Divide	219.0100745
38025	Dunn	1200.369344
38027	Eddy	1988.759187
38029	Emmons	819.4233687
38031	Foster	1274.875622
38033	Golden Valley	2091.577162
38035	Grand Forks	2372.474212
38037	Grant	379.1069924
38039	Griggs	1702.508961
38041	Hettinger	1193.317422
38043	Kidder	1510.204082
38045	LaMoure	566.2235352
38047	Logan	630.5832895
38049	McHenry	756.5337001
38051	McIntosh	1702.12766
38053	McKenzie	953.6384977
38055	McLean	1823.708207
38057	Mercer	544.3328898
38059	Morton	2344.428365
38061	Mountrail	1751.81053
38063	Nelson	1115.371209
38065	Oliver	512.295082



38067 Pembina	561.3934072
38069 Pierce	686.1063465
38071 Ramsey	1201.98589
38073 Ransom	840.1756731
38075 Renville	463.3529907
38077 Richland	886.7541105
38079 Rolette	895.0423047
38081 Sargent	465.1162791
38083 Sheridan	667.1608599
38085 Sioux	2868.288206
38087 Slope	917.4311927
38089 Stark	2780.914282
38091 Steele	1208.617972
38093 Stutsman	1281.254482
38095 Towner	456.2043796
38097 Traill	933.1840239
38099 Walsh	1387.456642
38101 Ward	801.5470005
38103 Wells	707.6067728
38105 Williams	1397.454031



ND

FIPS

29001  
29003  
29005  
29007  
29009  
29011  
29013  
29015  
29017  
29019  
29021  
29023  
29025  
29027  
29029  
29031  
29033  
29035  
29037

ND

29039  
29041  
29043  
29045  
29047  
29049  
29051  
29053  
29055  
29057  
29059  
29061  
29063  
29065  
29067  
29069  
29071  
29073  
29075  
29077  
29079  
29081  
29083  
29085  
29087  
29089  
29091  
29093  
29095  
29097  
29099  
29101

29103

ND

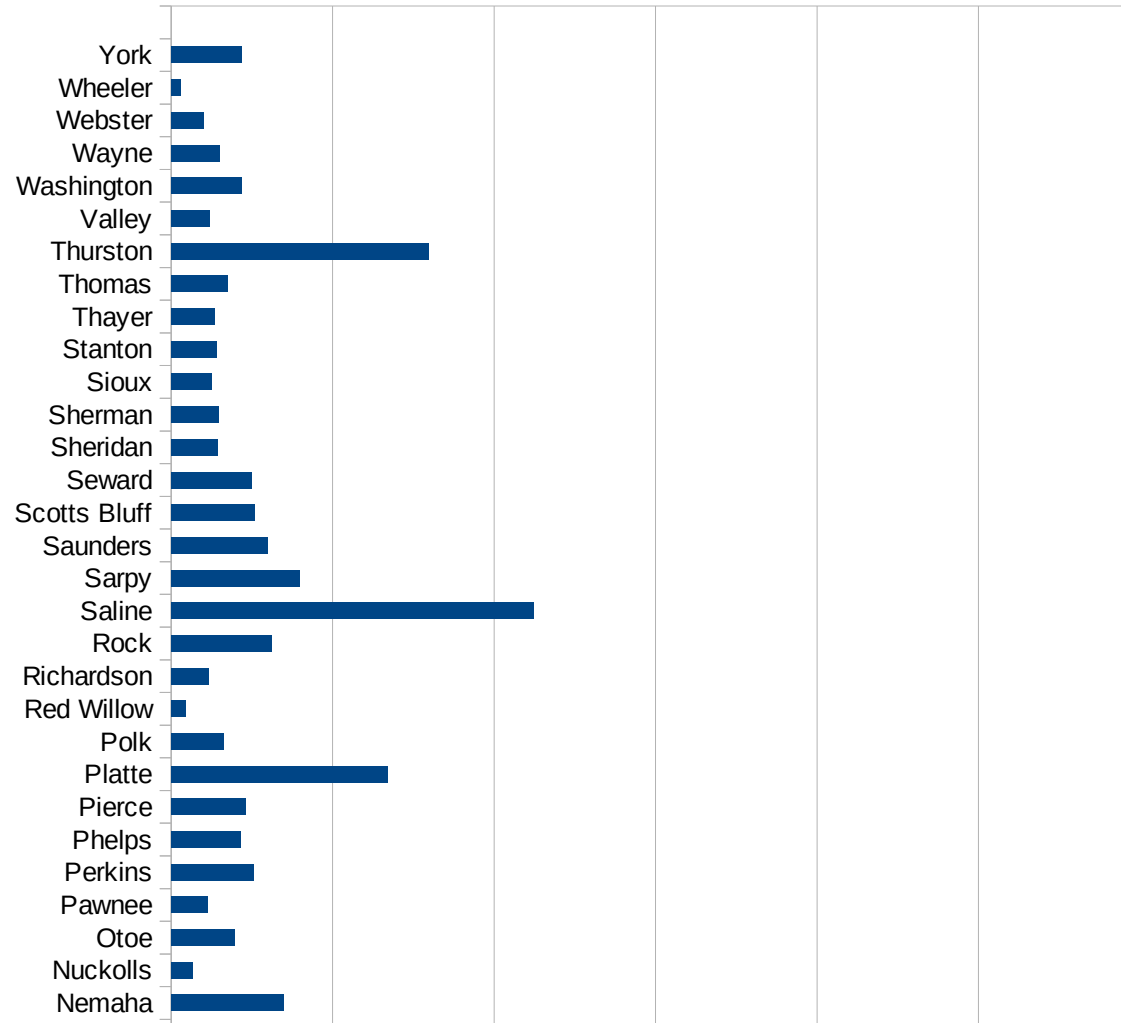
29105  
29107  
29109  
29111  
29113  
29115  
29117  
29121  
29123  
29125  
29127  
29119  
29129  
29131  
29133  
29135  
29137  
29139  
29141  
29143  
29145  
29147  
29149  
29151  
29153  
29155  
29157  
29159  
29161  
29163  
29165  
29167  
29169  
29171

ND

29173  
29175  
29177  
29179  
29181  
29195  
29197  
29199  
29201  
29203  
29205  
29183  
29185  
29187  
29189  
29510  
29186  
29207  
29209  
29211  
29213  
29215  
  
29217  
29219  
29221  
29223  
29225  
29227  
29229

NE

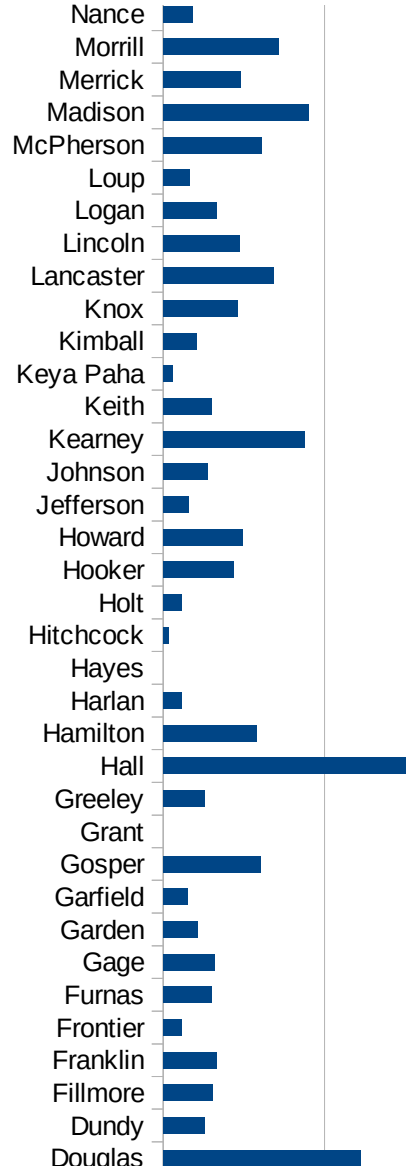
FIPS	County	PC Infection
31001	Adams	1361.429342
31003	Antelope	441.9191919
31005	Arthur	215.0537634
31007	Banner	273.9726027
31009	Blaine	0
31011	Boone	572.6283642
31013	Box Butte	287.7831415
31015	Boyd	511.5089514
31017	Brown	168.1802893
31019	Buffalo	1491.48443
31021	Burt	1063.50185
31023	Butler	1191.362621
31025	Cass	1024.503995
31027	Cedar	615.6760597
31029	Chase	377.1687201
31031	Cherry	520.7429266
31033	Cheyenne	311.4930183
31035	Clay	1013.839717
31037	Colfax	6727.322856
31039	Cuming	1062.639821
31041	Custer	701.1070111
31043	Dakota	10157.84494
31045	Dawes	1044.056907
31047	Dawson	4306.381543
31049	Deuel	164.3835616
31051	Dixon	1173.585567
31053	Dodge	2538.664347
31055	Douglas	2443.550663
31057	Dundy	508.4745763
31059	Fillmore	615.1619323
31061	Franklin	661.5944426
31063	Frontier	230.0613497
31065	Furnas	593.8494168



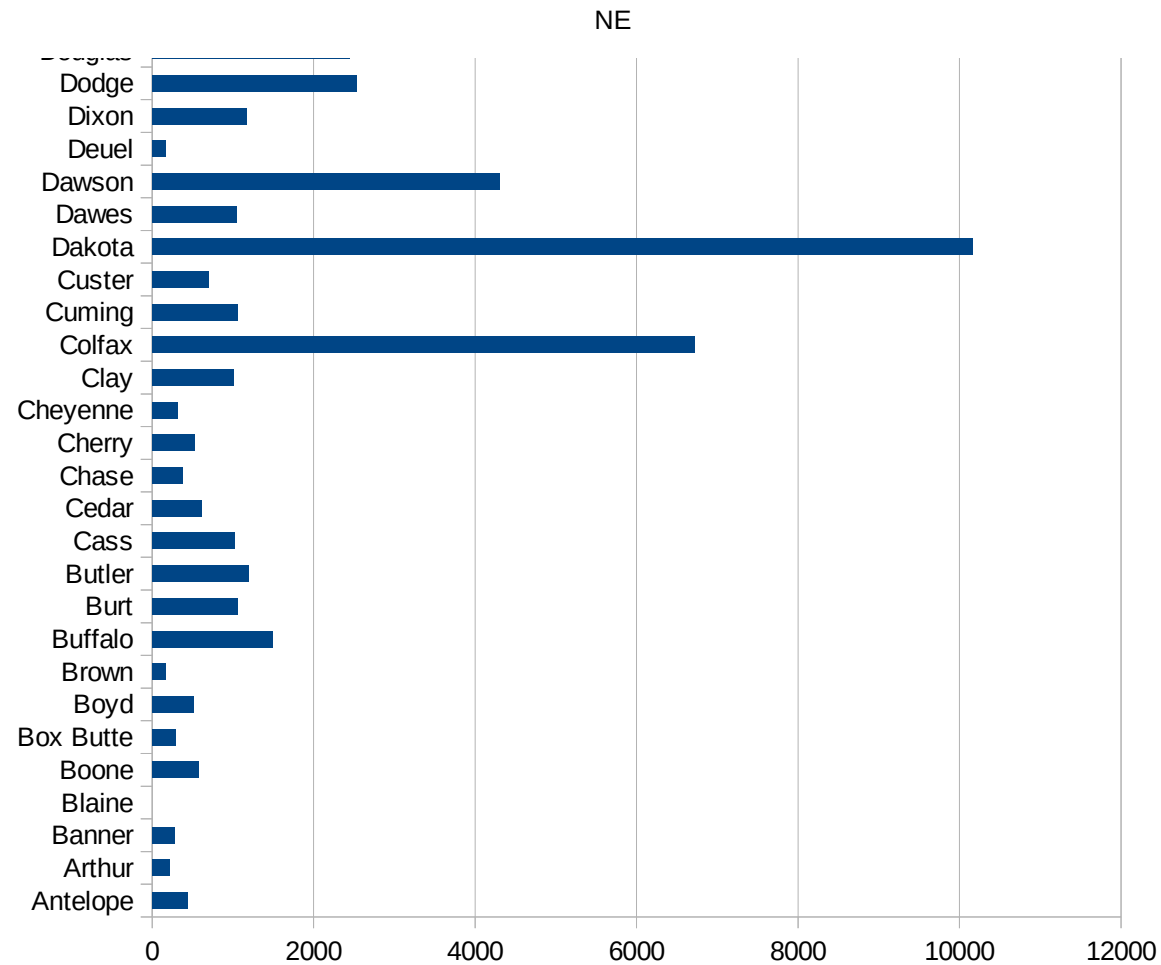


NE

31067 Gage	642.069511
31069 Garden	421.7185029
31071 Garfield	301.9627579
31073 Gosper	1202.40481
31075 Grant	0
31077 Greeley	509.3378608
31079 Hall	3049.978087
31081 Hamilton	1153.017241
31083 Harlan	235.2249338
31085 Hayes	0
31087 Hitchcock	71.27583749
31089 Holt	235.8027117
31091 Hooker	879.7653959
31093 Howard	989.4867038
31095 Jefferson	309.9901367
31097 Johnson	545.3837164
31099 Kearney	1757.334963
31101 Keith	598.4291236
31103 Keya Paha	123.4567901
31105 Kimball	414.5936982
31107 Knox	926.4758285
31109 Lancaster	1372.324063
31111 Lincoln	943.5839136
31113 Logan	667.5567423
31115 Loup	323.6245955
31117 McPherson	1219.512195
31119 Madison	1808.318264
31121 Merrick	956.937799
31123 Morrill	1429.790866
31125 Nance	368.0634202
31127 Nemaha	1394.078758
31129 Nuckolls	262.2169249
31131 Otoe	781.9831092
31133 Pawnee	455.9270517



31135 Perkins	1024.240355
31137 Phelps	867.0520231
31139 Pierce	924.1108933
31141 Platte	2676.61781
31143 Polk	644.1834028
31145 Red Willow	177.1396606
31147 Richardson	466.1710974
31149 Rock	1250
31151 Saline	4487.804878
31153 Sarpy	1588.428865
31155 Saunders	1197.014505
31157 Scotts Bluff	1030.870544
31159 Seward	993.1862802
31161 Sheridan	578.0346821
31163 Sherman	592.4950625
31165 Sioux	505.4759899
31167 Stanton	569.5142379
31169 Thayer	535.8205993
31171 Thomas	694.4444444
31173 Thurston	3190.46967
31175 Valley	477.326969
31177 Washington	870.9536943
31179 Wayne	606.189514
31181 Webster	396.2637985
31183 Wheeler	124.2236025
31185 York	871.3331397



NE

FIPS

29001  
29003  
29005  
29007  
29009  
29011  
29013  
29015  
29017  
29019  
29021  
29023  
29025  
29027  
29029  
29031  
29033  
29035  
29037

NE

29039  
29041  
29043  
29045  
29047  
29049  
29051  
29053  
29055  
29057  
29059  
29061  
29063  
29065  
29067  
29069  
29071  
29073  
29075  
29077  
29079  
29081  
29083  
29085  
29087  
29089  
29091  
29093  
29095  
29097  
29099  
29101

29103

NE

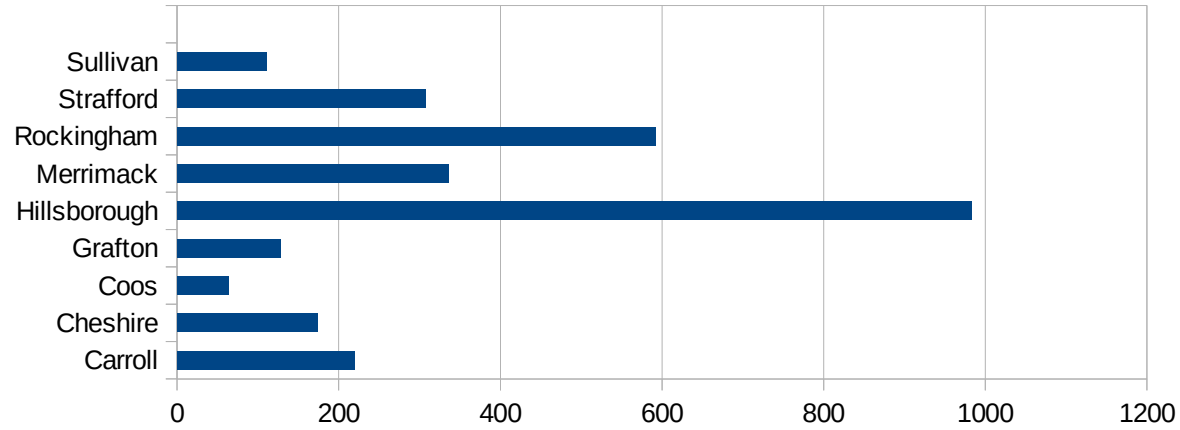
29105  
29107  
29109  
29111  
29113  
29115  
29117  
29121  
29123  
29125  
29127  
29119  
29129  
29131  
29133  
29135  
29137  
29139  
29141  
29143  
29145  
29147  
29149  
29151  
29153  
29155  
29157  
29159  
29161  
29163  
29165  
29167  
29169  
29171

NE

29173  
29175  
29177  
29179  
29181  
29195  
29197  
29199  
29201  
29203  
29205  
29183  
29185  
29187  
29189  
29510  
29186  
29207  
29209  
29211  
29213  
29215  
  
29217  
29219  
29221  
29223  
29225  
29227  
29229

NH

FIPS	County	Cases	Per Capita Cases 100,000
33001	Belknap	206.4829078	
33003	Carroll	219.3566904	
33005	Cheshire	173.872119	
33007	Coos	63.31317864	
33009	Grafton	128.0823291	
33011	Hillsborough	982.5477366	
33013	Merrimack	336.1300056	
33015	Rockingham	591.5724377	
33017	Strafford	307.4794373	
33019	Sullivan	111.255331	



NH

FIPS

29001  
29003  
29005  
29007  
29009  
29011  
29013  
29015  
29017  
29019  
29021  
29023  
29025  
29027  
29029  
29031  
29033  
29035  
29037



NH

29039  
29041  
29043  
29045  
29047  
29049  
29051  
29053  
29055  
29057  
29059  
29061  
29063  
29065  
29067  
29069  
29071  
29073  
29075  
29077  
29079  
29081  
29083  
29085  
29087  
29089  
29091  
29093  
29095  
29097  
29099  
29101

29103

NH

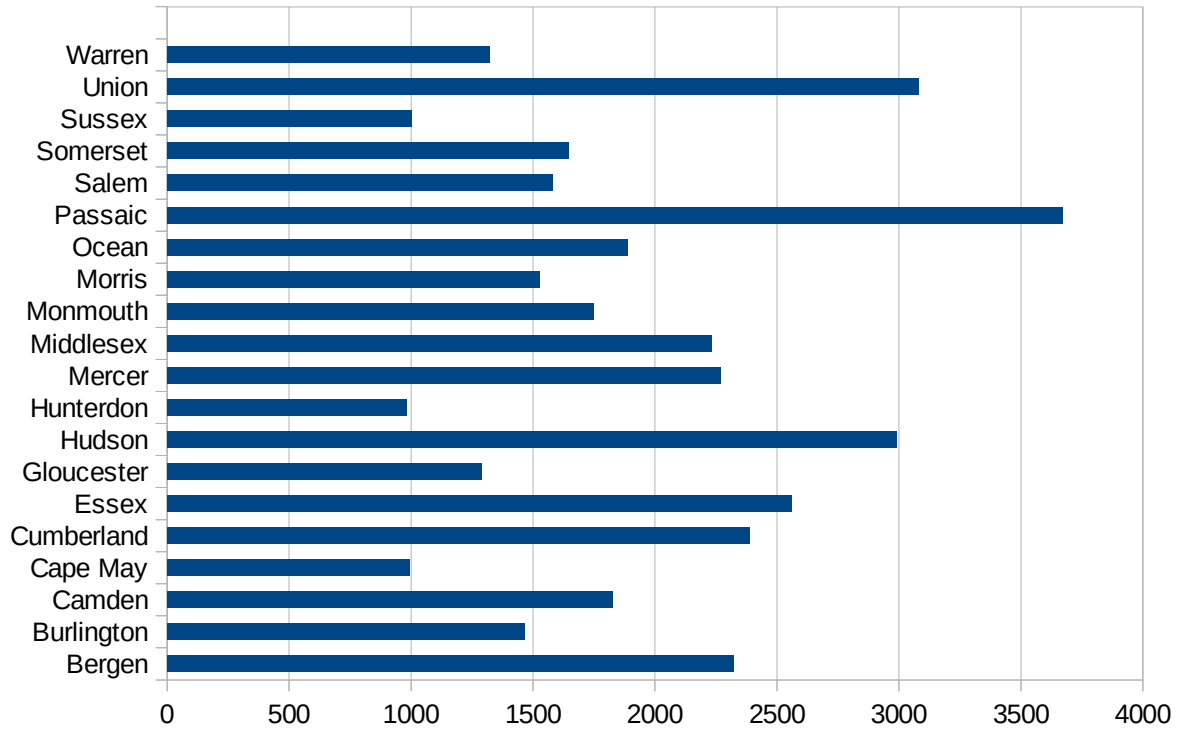
29105  
29107  
29109  
29111  
29113  
29115  
29117  
29121  
29123  
29125  
29127  
29119  
29129  
29131  
29133  
29135  
29137  
29139  
29141  
29143  
29145  
29147  
29149  
29151  
29153  
29155  
29157  
29159  
29161  
29163  
29165  
29167  
29169  
29171

NH

29173  
29175  
29177  
29179  
29181  
29195  
29197  
29199  
29201  
29203  
29205  
29183  
29185  
29187  
29189  
29510  
29186  
29207  
29209  
29211  
29213  
29215  
  
29217  
29219  
29221  
29223  
29225  
29227  
29229

NJ

FIPS	County	PC Infection
34001	Atlantic	1425.616643
34003	Bergen	2322.214773
34005	Burlington	1464.12983
34007	Camden	1828.121117
34009	Cape May	995.0302506
34011	Cumberland	2388.522375
34013	Essex	2558.620198
34015	Gloucester	1290.97348
34017	Hudson	2991.889785
34019	Hunterdon	980.6437128
34021	Mercer	2268.726458
34023	Middlesex	2233.498255
34025	Monmouth	1748.11782
34027	Morris	1527.230347
34029	Ocean	1887.805389
34031	Passaic	3669.507858
34033	Salem	1578.098296
34035	Somerset	1644.502422
34037	Sussex	1000.007102
34039	Union	3079.737738
34041	Warren	1322.568752



NJ

FIPS

29001  
29003  
29005  
29007  
29009  
29011  
29013  
29015  
29017  
29019  
29021  
29023  
29025  
29027  
29029  
29031  
29033  
29035  
29037

NJ

29039  
29041  
29043  
29045  
29047  
29049  
29051  
29053  
29055  
29057  
29059  
29061  
29063  
29065  
29067  
29069  
29071  
29073  
29075  
29077  
29079  
29081  
29083  
29085  
29087  
29089  
29091  
29093  
29095  
29097  
29099  
29101

29103

NJ

29105  
29107  
29109  
29111  
29113  
29115  
29117  
29121  
29123  
29125  
29127  
29119  
29129  
29131  
29133  
29135  
29137  
29139  
29141  
29143  
29145  
29147  
29149  
29151  
29153  
29155  
29157  
29159  
29161  
29163  
29165  
29167  
29169  
29171

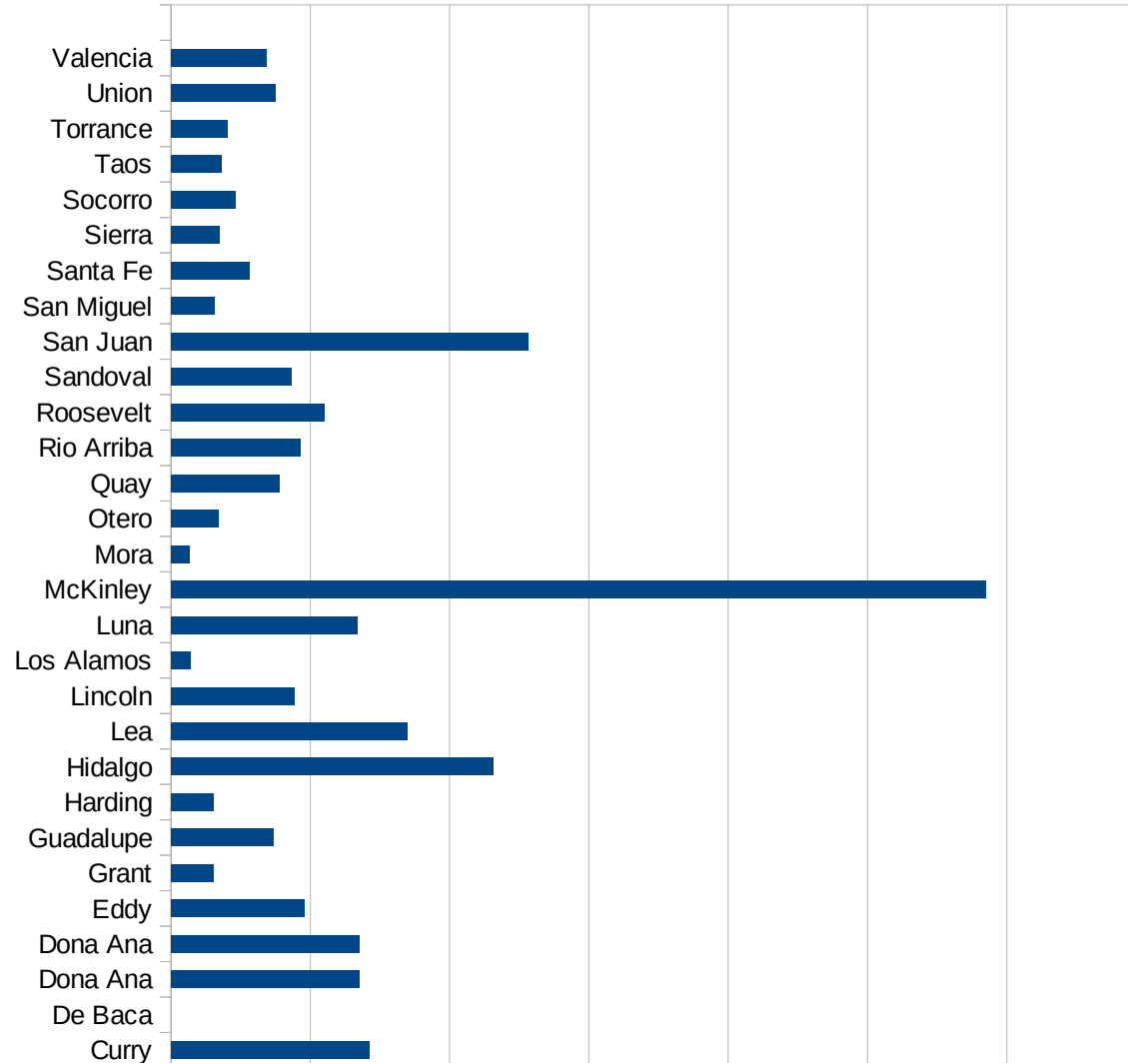
NJ

29173  
29175  
29177  
29179  
29181  
29195  
29197  
29199  
29201  
29203  
29205  
29183  
29185  
29187  
29189  
29510  
29186  
29207  
29209  
29211  
29213  
29215  
  
29217  
29219  
29221  
29223  
29225  
29227  
29229



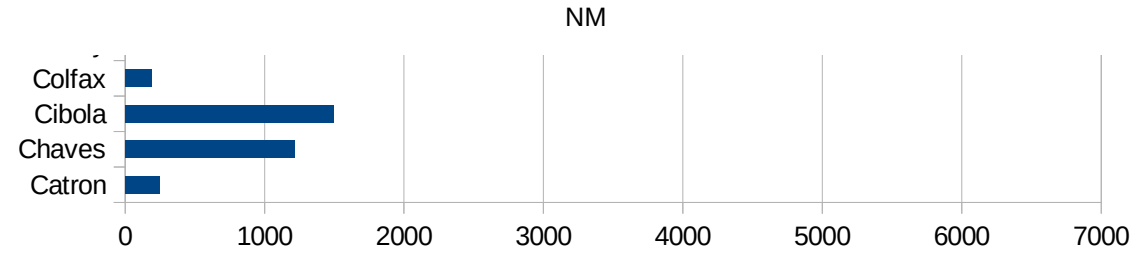
NM

FIPS	County	PC Infection
35001	Bernalillo	871.3704562
35003	Catron	251.5371716
35005	Chaves	1216.590147
35006	Cibola	1491.81186
35007	Colfax	189.9256813
35009	Curry	1422.011853
35011	De Baca	0
35013	Dona Ana	1348.36936
35013	Dona Ana	1348.36936
35015	Eddy	955.0949914
35017	Grant	307.1747239
35019	Guadalupe	737.157337
35021	Harding	305.3435115
35023	Hidalgo	2311.320755
35025	Lea	1692.261281
35027	Lincoln	884.6389855
35028	Los Alamos	141.3538558
35029	Luna	1339.565163
35031	McKinley	5851.431733
35033	Mora	133.1557923
35035	Otero	339.9170423
35037	Quay	775.4755846
35039	Rio Arriba	925.4986412
35041	Roosevelt	1099.076989
35043	Sandoval	867.2053121
35045	San Juan	2563.918012
35047	San Miguel	311.6958428
35049	Santa Fe	565.7887722
35051	Sierra	346.4624362
35053	Socorro	466.089035
35055	Taos	359.3726207
35057	Torrance	404.0792765
35059	Union	752.7926178



35061 Valencia

684.0535733



NM

FIPS

29001  
29003  
29005  
29007  
29009  
29011  
29013  
29015  
29017  
29019  
29021  
29023  
29025  
29027  
29029  
29031  
29033  
29035  
29037

NM

29039  
29041  
29043  
29045  
29047  
29049  
29051  
29053  
29055  
29057  
29059  
29061  
29063  
29065  
29067  
29069  
29071  
29073  
29075  
29077  
29079  
29081  
29083  
29085  
29087  
29089  
29091  
29093  
29095  
29097  
29099  
29101

29103

NM

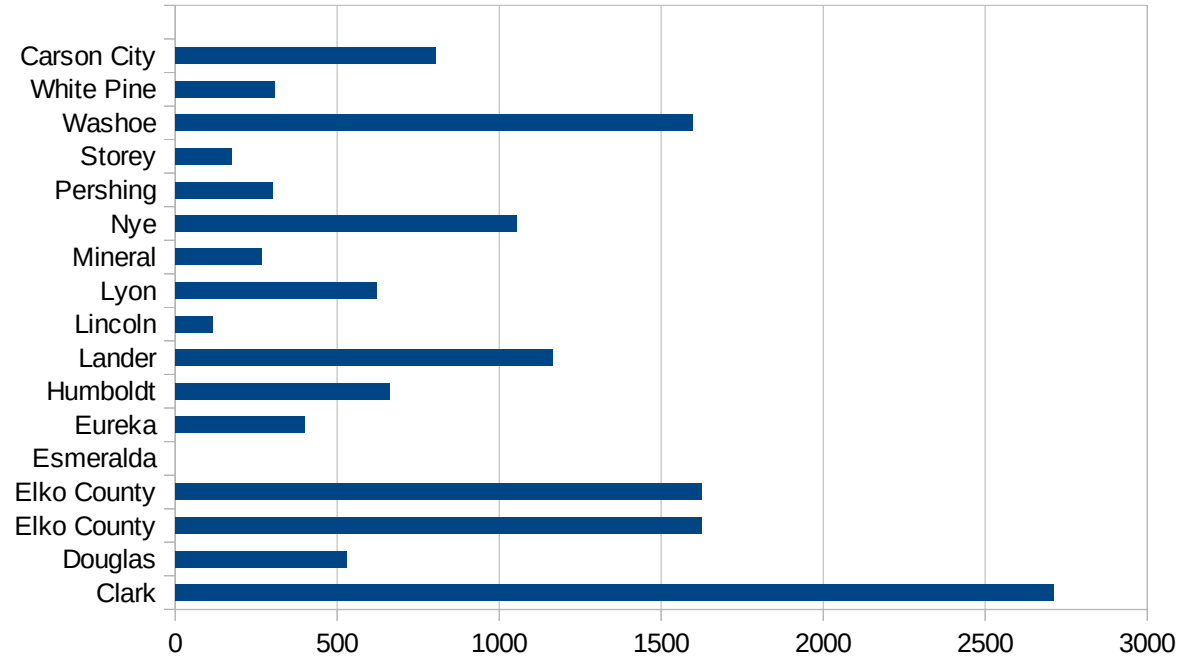
29105  
29107  
29109  
29111  
29113  
29115  
29117  
29121  
29123  
29125  
29127  
29119  
29129  
29131  
29133  
29135  
29137  
29139  
29141  
29143  
29145  
29147  
29149  
29151  
29153  
29155  
29157  
29159  
29161  
29163  
29165  
29167  
29169  
29171

NM

29173  
29175  
29177  
29179  
29181  
29195  
29197  
29199  
29201  
29203  
29205  
29183  
29185  
29187  
29189  
29510  
29186  
29207  
29209  
29211  
29213  
29215  
  
29217  
29219  
29221  
29223  
29225  
29227  
29229

NV

FIPS	County	PC Infection
32001	Churchill	462.3567921
32003	Clark	2711.629572
32005	Douglas	530.2577011
32007	Elko County	1626.000762
32007	Elko County	1626.000762
32009	Esmeralda	0
32011	Eureka	399.4008987
32013	Humboldt	661.2653402
32015	Lander	1165.919283
32017	Lincoln	115.3624303
32019	Lyon	621.774656
32021	Mineral	265.8396101
32023	Nye	1054.117232
32027	Pershing	300.030003
32029	Storey	173.7403822
32031	Washoe	1598.763245
32033	White Pine	306.0686016
32510	Carson City	804.8507597



NV

FIPS

29001  
29003  
29005  
29007  
29009  
29011  
29013  
29015  
29017  
29019  
29021  
29023  
29025  
29027  
29029  
29031  
29033  
29035  
29037



NV

29039  
29041  
29043  
29045  
29047  
29049  
29051  
29053  
29055  
29057  
29059  
29061  
29063  
29065  
29067  
29069  
29071  
29073  
29075  
29077  
29079  
29081  
29083  
29085  
29087  
29089  
29091  
29093  
29095  
29097  
29099  
29101

29103

NV

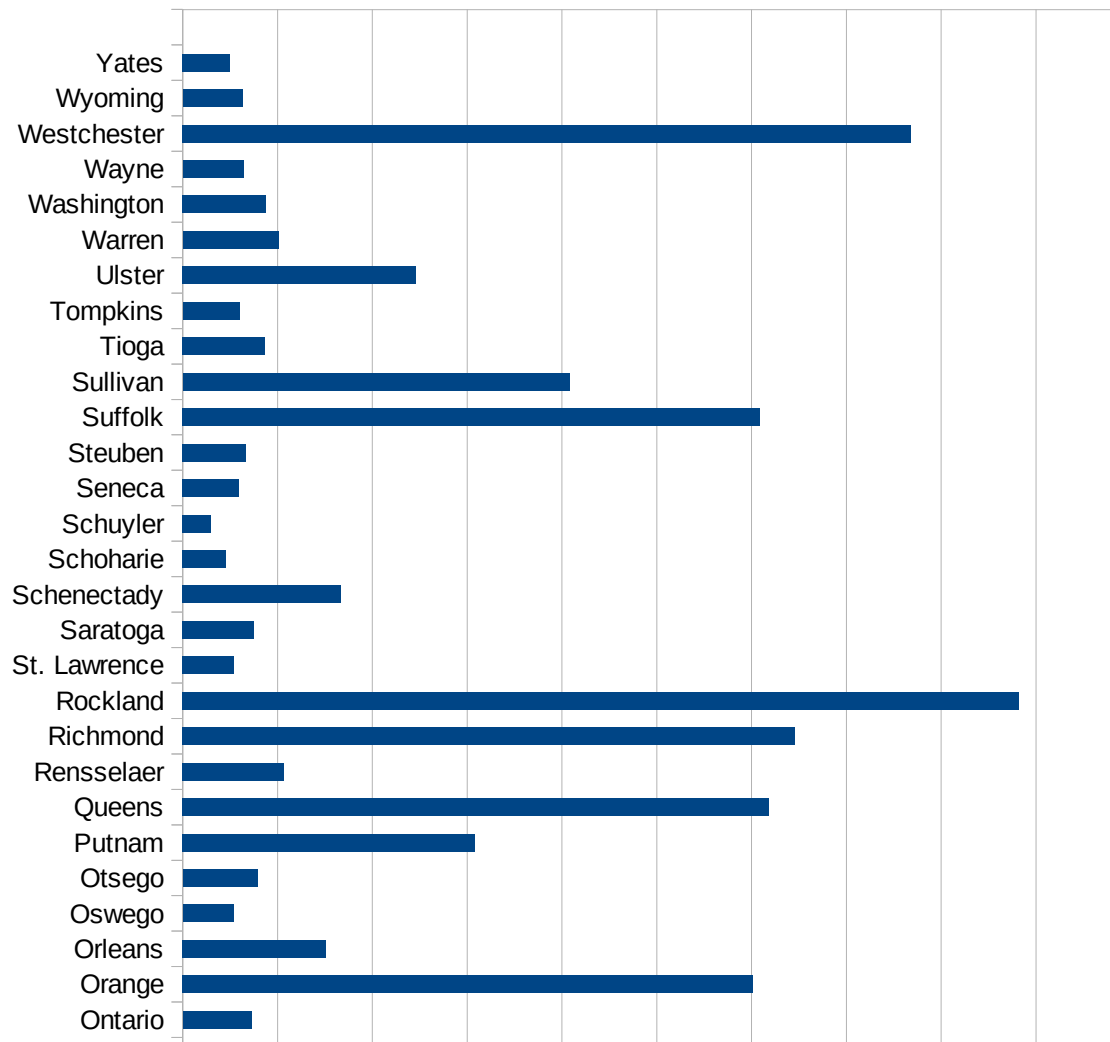
29105  
29107  
29109  
29111  
29113  
29115  
29117  
29121  
29123  
29125  
29127  
29119  
29129  
29131  
29133  
29135  
29137  
29139  
29141  
29143  
29145  
29147  
29149  
29151  
29153  
29155  
29157  
29159  
29161  
29163  
29165  
29167  
29169  
29171

NV

29173  
29175  
29177  
29179  
29181  
29195  
29197  
29199  
29201  
29203  
29205  
29183  
29185  
29187  
29189  
29510  
29186  
29207  
29209  
29211  
29213  
29215  
  
29217  
29219  
29221  
29223  
29225  
29227  
29229

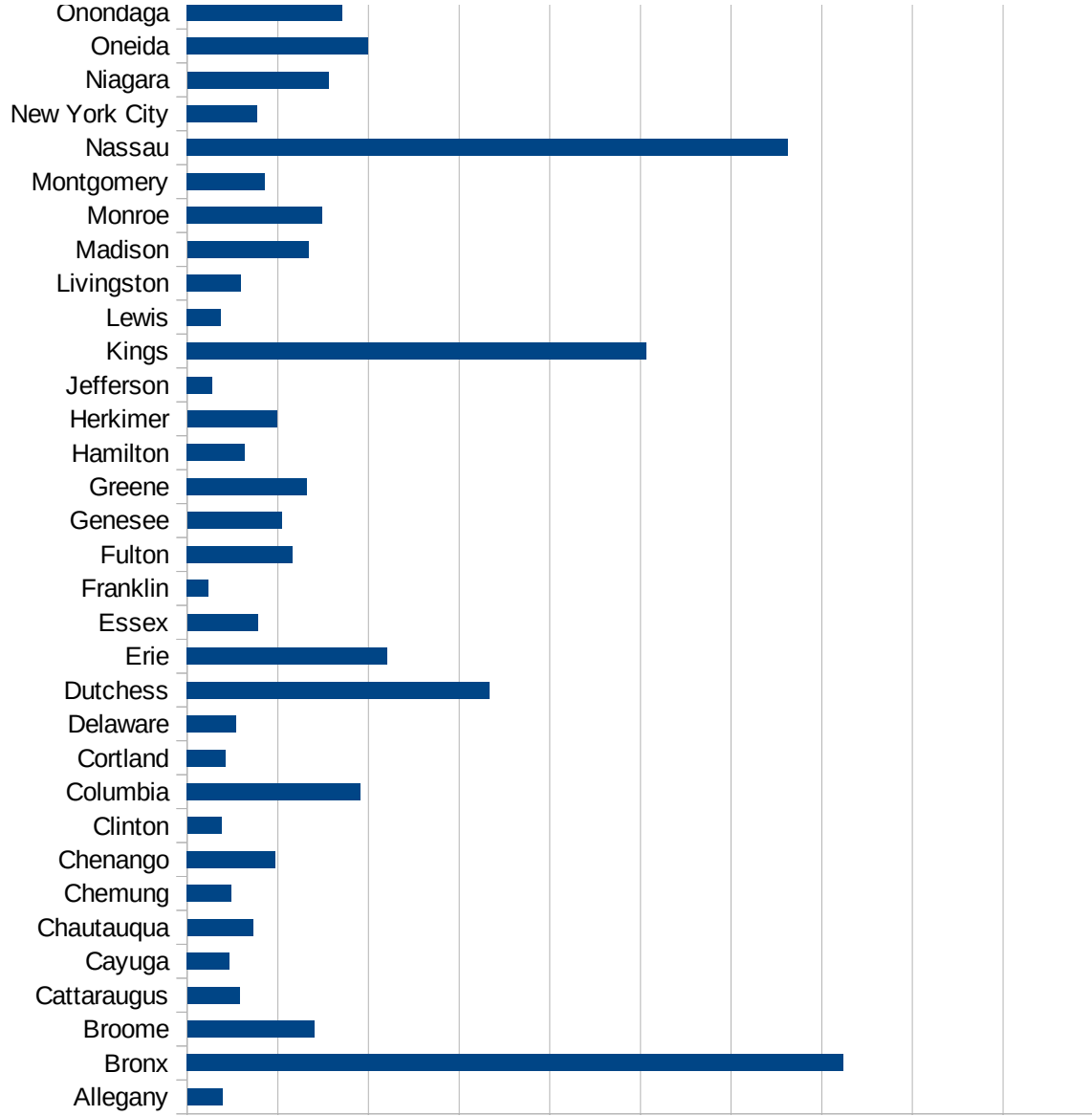
NY

FIPS	County	PC Infection
36001	Albany	917.891227122
36003	Allegany	193.840189533
36005	Bronx	3618.38154584
36007	Broome	700.20192112
36009	Cattaraugus	290.213430505
36011	Cayuga	234.623112321
36013	Chautauqua	362.672836274
36015	Chemung	244.498777506
36017	Chenango	485.947492427
36019	Clinton	188.363591301
36021	Columbia	958.007877695
36023	Cortland	213.286493946
36025	Delaware	271.745233229
36027	Dutchess	1668.94776622
36029	Erie	1104.25031993
36031	Essex	388.739946381
36033	Franklin	117.312548466
36035	Fulton	582.18730757
36037	Genesee	521.639338561
36039	Greene	659.072245268
36041	Hamilton	315.741993685
36043	Herkimer	494.881374024
36045	Jefferson	137.801440651
36047	Kings	2533.65494438
36049	Lewis	185.276212803
36051	Livingston	297.341325699
36053	Madison	669.538809238
36055	Monroe	744.672540722
36057	Montgomery	428.672530583
36059	Nassau	3313.44881227
36061	New York City	384.700195791
36063	Niagara	778.395023594
36065	Oneida	999.664600548



NY

36067 Onondaga	854.682347031
36069 Ontario	362.266074419
36071 Orange	3007.4538357
36073 Orleans	755.934206638
36075 Oswego	266.331914027
36077 Otsego	393.312021959
36079 Putnam	1540.0639081
36081 Queens	3093.41412064
36083 Rensselaer	535.617967662
36085 Richmond	3227.56778438
36087 Rockland	4408.41891954
36089 St. Lawrence	269.327237221
36091 Saratoga	377.124038182
36093 Schenectady	835.532668169
36095 Schoharie	228.317844165
36097 Schuyler	150.736936132
36099 Seneca	297.376093294
36101 Steuben	332.999290158
36103 Suffolk	3045.18352325
36105 Sullivan	2039.78913349
36107 Tioga	434.514003295
36109 Tompkins	299.631297851
36111 Ulster	1229.57015437
36113 Warren	504.162452346
36115 Washington	439.564030917
36117 Wayne	319.772606147
36119 Westchester	3839.5552432
36121 Wyoming	314.332044406
36123 Yates	249.58737571





NY

FIPS

29001  
29003  
29005  
29007  
29009  
29011  
29013  
29015  
29017  
29019  
29021  
29023  
29025  
29027  
29029  
29031  
29033  
29035  
29037

NY

29039  
29041  
29043  
29045  
29047  
29049  
29051  
29053  
29055  
29057  
29059  
29061  
29063  
29065  
29067  
29069  
29071  
29073  
29075  
29077  
29079  
29081  
29083  
29085  
29087  
29089  
29091  
29093  
29095  
29097  
29099  
29101

29103



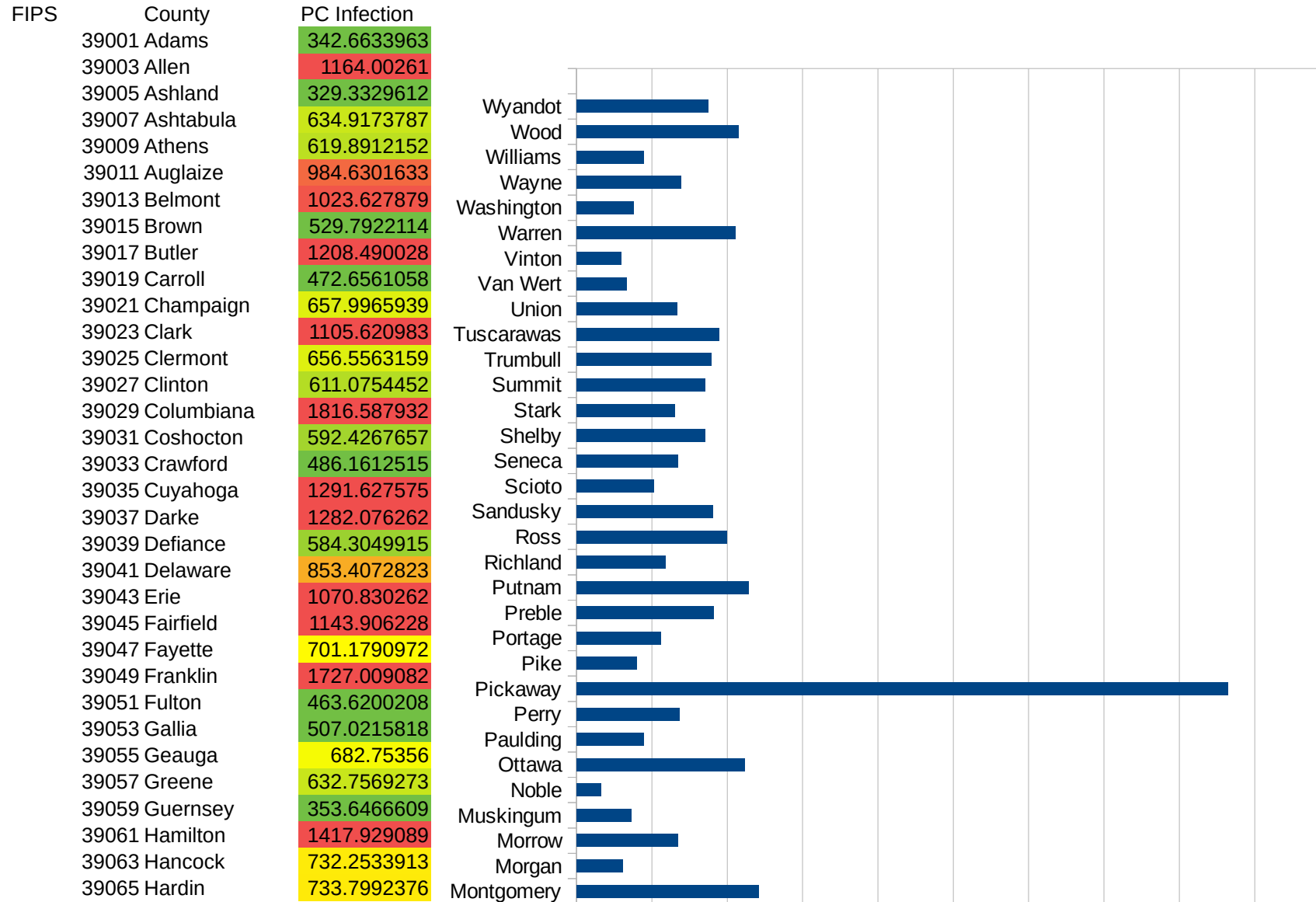
NY

29105  
29107  
29109  
29111  
29113  
29115  
29117  
29121  
29123  
29125  
29127  
29119  
29129  
29131  
29133  
29135  
29137  
29139  
29141  
29143  
29145  
29147  
29149  
29151  
29153  
29155  
29157  
29159  
29161  
29163  
29165  
29167  
29169  
29171

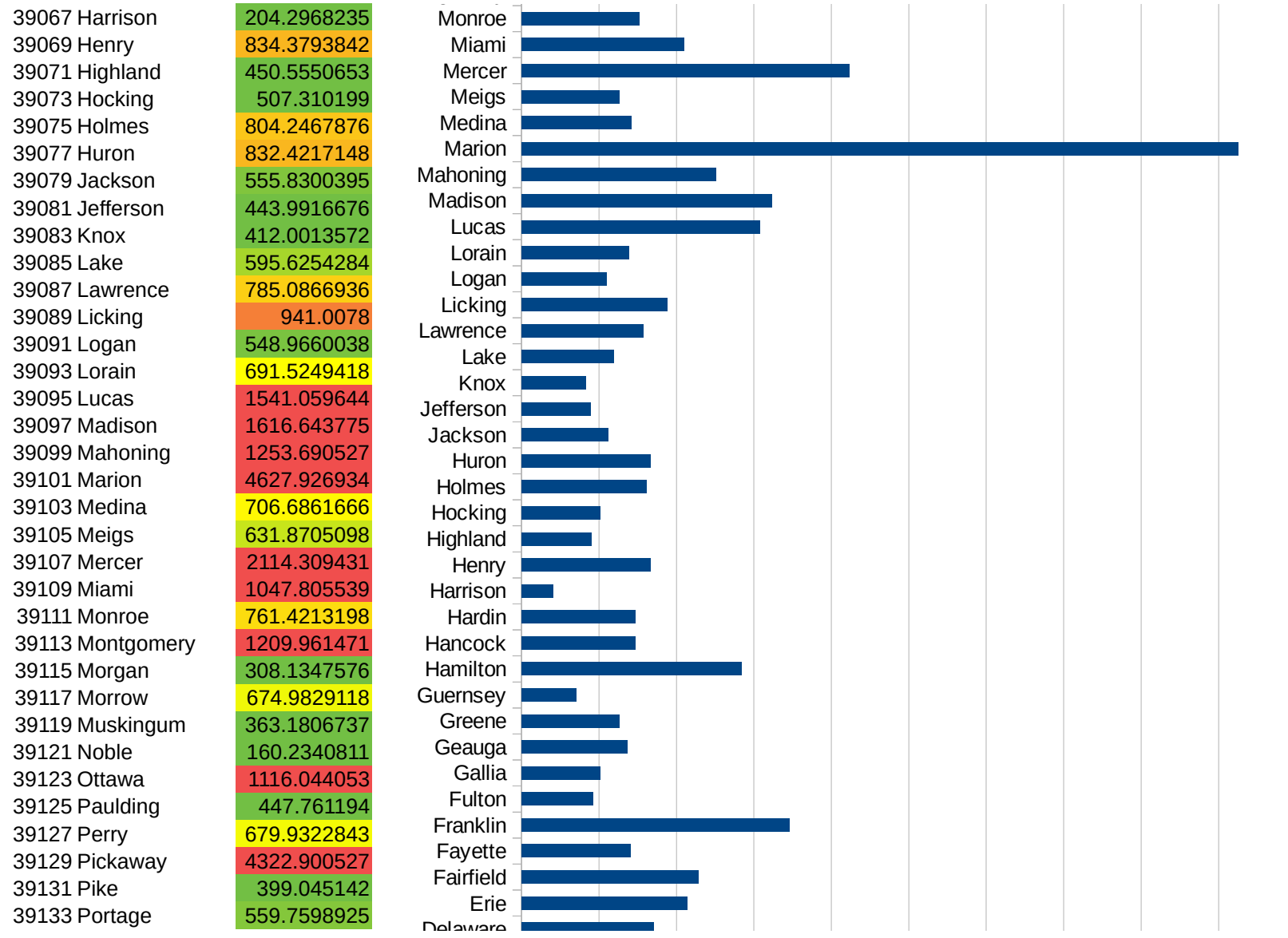
NY

29173  
29175  
29177  
29179  
29181  
29195  
29197  
29199  
29201  
29203  
29205  
29183  
29185  
29187  
29189  
29510  
29186  
29207  
29209  
29211  
29213  
29215  
  
29217  
29219  
29221  
29223  
29225  
29227  
29229

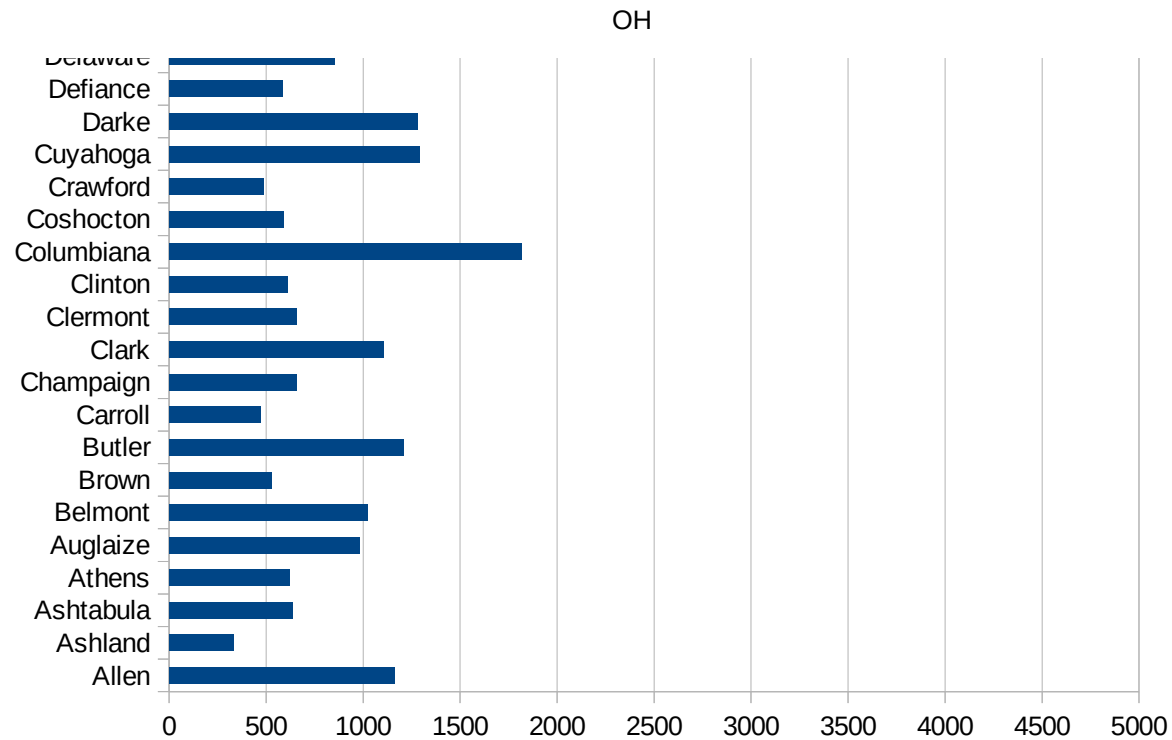
OH



OH



39135 Preble	909.82267
39137 Putnam	1139.727649
39139 Richland	589.6002444
39141 Ross	995.6974432
39143 Sandusky	903.0765829
39145 Scioto	512.5692035
39147 Seneca	672.0162298
39149 Shelby	851.3788636
39151 Stark	650.2069574
39153 Summit	851.6048553
39155 Trumbull	892.1244342
39157 Tuscarawas	946.0163166
39159 Union	665.6868678
39161 Van Wert	332.3786288
39163 Vinton	296.8262425
39165 Warren	1052.663316
39167 Washington	380.683235
39169 Wayne	690.7137375
39171 Williams	445.6037387
39173 Wood	1074.248638
39175 Wyandot	870.7545019



OH

FIPS

29001  
29003  
29005  
29007  
29009  
29011  
29013  
29015  
29017  
29019  
29021  
29023  
29025  
29027  
29029  
29031  
29033  
29035  
29037

OH

29039  
29041  
29043  
29045  
29047  
29049  
29051  
29053  
29055  
29057  
29059  
29061  
29063  
29065  
29067  
29069  
29071  
29073  
29075  
29077  
29079  
29081  
29083  
29085  
29087  
29089  
29091  
29093  
29095  
29097  
29099  
29101

29103

OH

29105  
29107  
29109  
29111  
29113  
29115  
29117  
29121  
29123  
29125  
29127  
29119  
29129  
29131  
29133  
29135  
29137  
29139  
29141  
29143  
29145  
29147  
29149  
29151  
29153  
29155  
29157  
29159  
29161  
29163  
29165  
29167  
29169  
29171

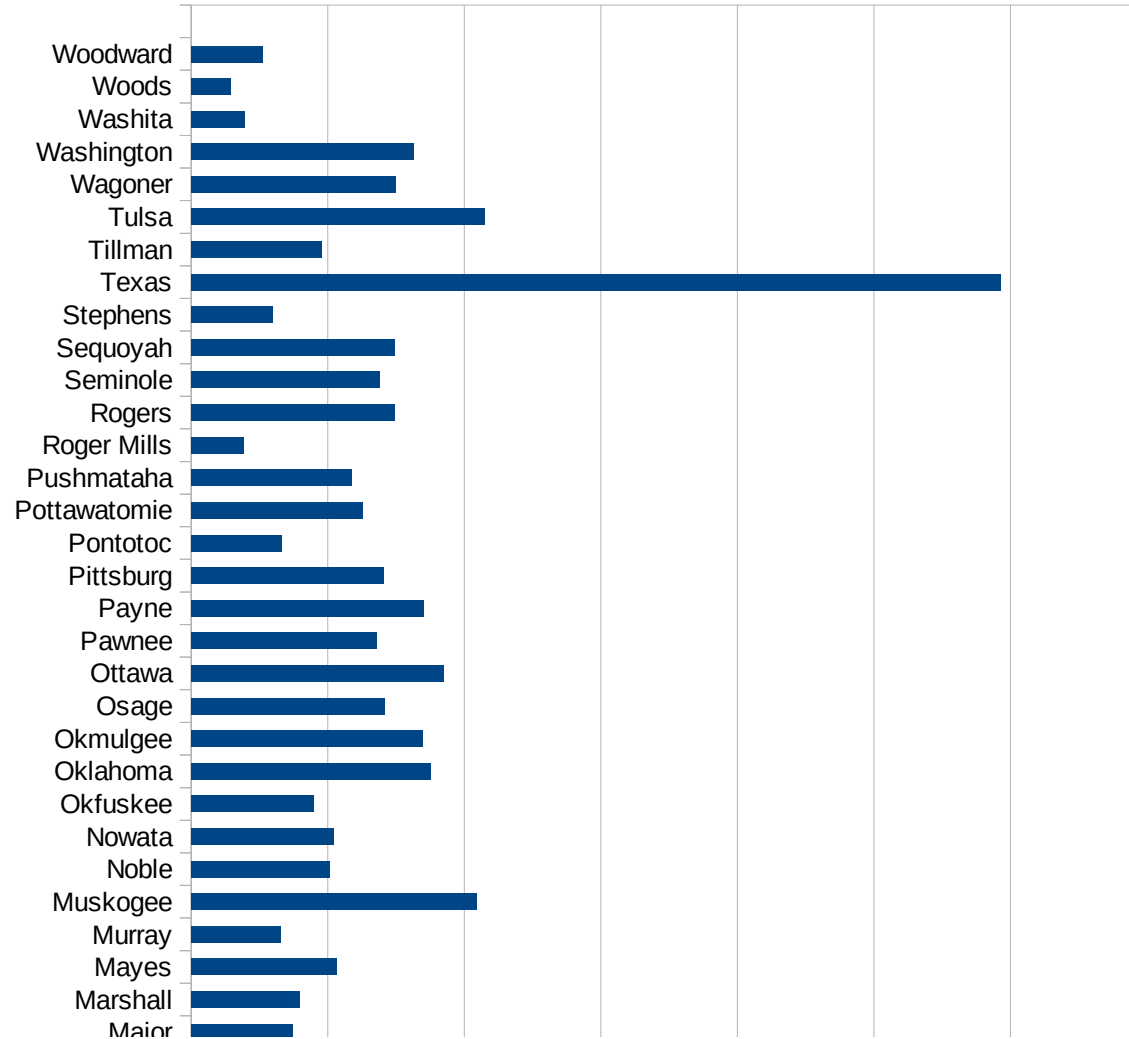


OH

29173  
29175  
29177  
29179  
29181  
29195  
29197  
29199  
29201  
29203  
29205  
29183  
29185  
29187  
29189  
29510  
29186  
29207  
29209  
29211  
29213  
29215  
  
29217  
29219  
29221  
29223  
29225  
29227  
29229

OK

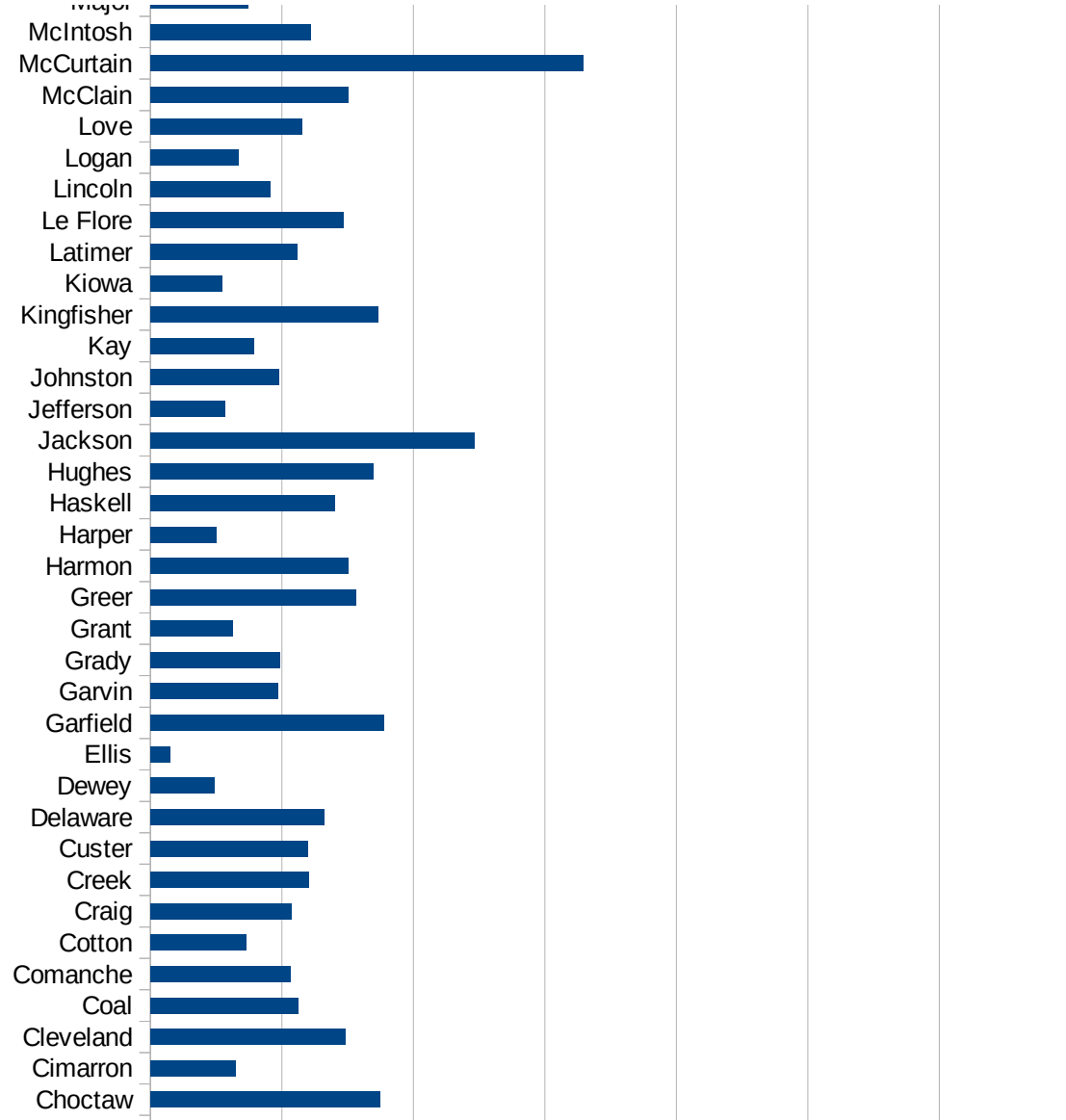
FIPS	County	PC Infection
40001	Adair	2232.587628
40003	Alfalfa	260.6882169
40005	Atoka	1163.462928
40007	Beaver	827.2231622
40009	Beckham	594.2235939
40011	Blaine	896.1518187
40013	Bryan	1364.638074
40015	Caddo	2025.744556
40017	Canadian	1106.980415
40019	Carter	880.0880088
40021	Cherokee	1518.233179
40023	Choctaw	1745.295882
40025	Cimarron	650.2554575
40027	Cleveland	1483.656348
40029	Coal	1123.188406
40031	Comanche	1067.911179
40033	Cotton	727.1468144
40035	Craig	1076.471411
40037	Creek	1201.050221
40039	Custer	1198.512192
40041	Delaware	1319.823088
40043	Dewey	490.3964038
40045	Ellis	151.8218623
40047	Garfield	1779.58728
40049	Garvin	967.2431772
40051	Grady	988.281039
40053	Grant	624.1331484
40055	Greer	1563.305274
40057	Harmon	1501.501502
40059	Harper	500.3950487
40061	Haskell	1405.115251
40063	Hughes	1694.788151
40065	Jackson	2461.020482



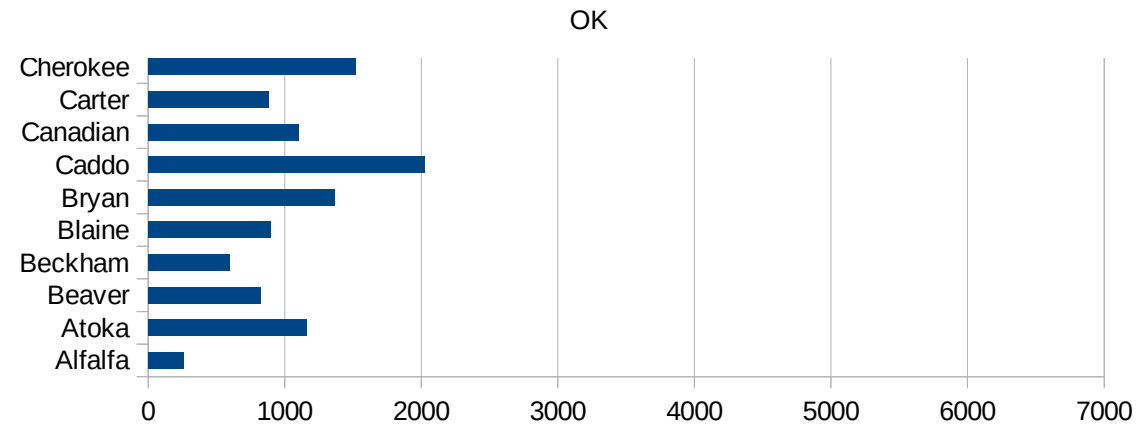
This work is licensed under the Creative Commons Attribution-NoDerivatives 4.0 International License. To view a copy of this license, visit <http://creativecommons.org/licenses/by-nd/4.0/>.

OK

40067 Jefferson	571.6152213
40069 Johnston	977.2581971
40071 Kay	788.0256335
40073 Kingfisher	1732.422863
40075 Kiowa	549.8911674
40077 Latimer	1114.260581
40079 Le Flore	1464.585834
40081 Lincoln	913.5166094
40083 Logan	668.2032522
40085 Love	1154.529307
40087 McClain	1505.564587
40089 McCurtain	3290.218023
40091 McIntosh	1221.296997
40093 Major	745.6828885
40095 Marshall	791.3840295
40097 Mayes	1063.079281
40099 Murray	652.1894933
40101 Muskogee	2087.416986
40103 Noble	1018.690761
40105 Nowata	1047.171658
40107 Okfuskee	900.9753678
40109 Oklahoma	1756.663664
40111 Okmulgee	1692.969871
40113 Osage	1416.599311
40115 Ottawa	1847.634322
40117 Pawnee	1360.585723
40119 Payne	1701.608971
40121 Pittsburg	1410.761903
40123 Pontotoc	661.48979
40125 Pottawatomie	1253.456982
40127 Pushmataha	1171.840057
40129 Roger Mills	382.9321663
40131 Rogers	1488.302313
40133 Seminole	1379.282285



40135 Sequoyah	1488.622842
40137 Stephens	596.324974
40139 Texas	5930.090442
40141 Tillman	952.6401742
40143 Tulsa	2147.418101
40145 Wagoner	1497.940332
40147 Washington	1631.850009
40149 Washita	395.4345286
40151 Woods	292.2333371
40153 Woodward	524.1815844



OK

FIPS

29001  
29003  
29005  
29007  
29009  
29011  
29013  
29015  
29017  
29019  
29021  
29023  
29025  
29027  
29029  
29031  
29033  
29035  
29037

OK

29039  
29041  
29043  
29045  
29047  
29049  
29051  
29053  
29055  
29057  
29059  
29061  
29063  
29065  
29067  
29069  
29071  
29073  
29075  
29077  
29079  
29081  
29083  
29085  
29087  
29089  
29091  
29093  
29095  
29097  
29099  
29101

29103

OK

29105  
29107  
29109  
29111  
29113  
29115  
29117  
29121  
29123  
29125  
29127  
29119  
29129  
29131  
29133  
29135  
29137  
29139  
29141  
29143  
29145  
29147  
29149  
29151  
29153  
29155  
29157  
29159  
29161  
29163  
29165  
29167  
29169  
29171

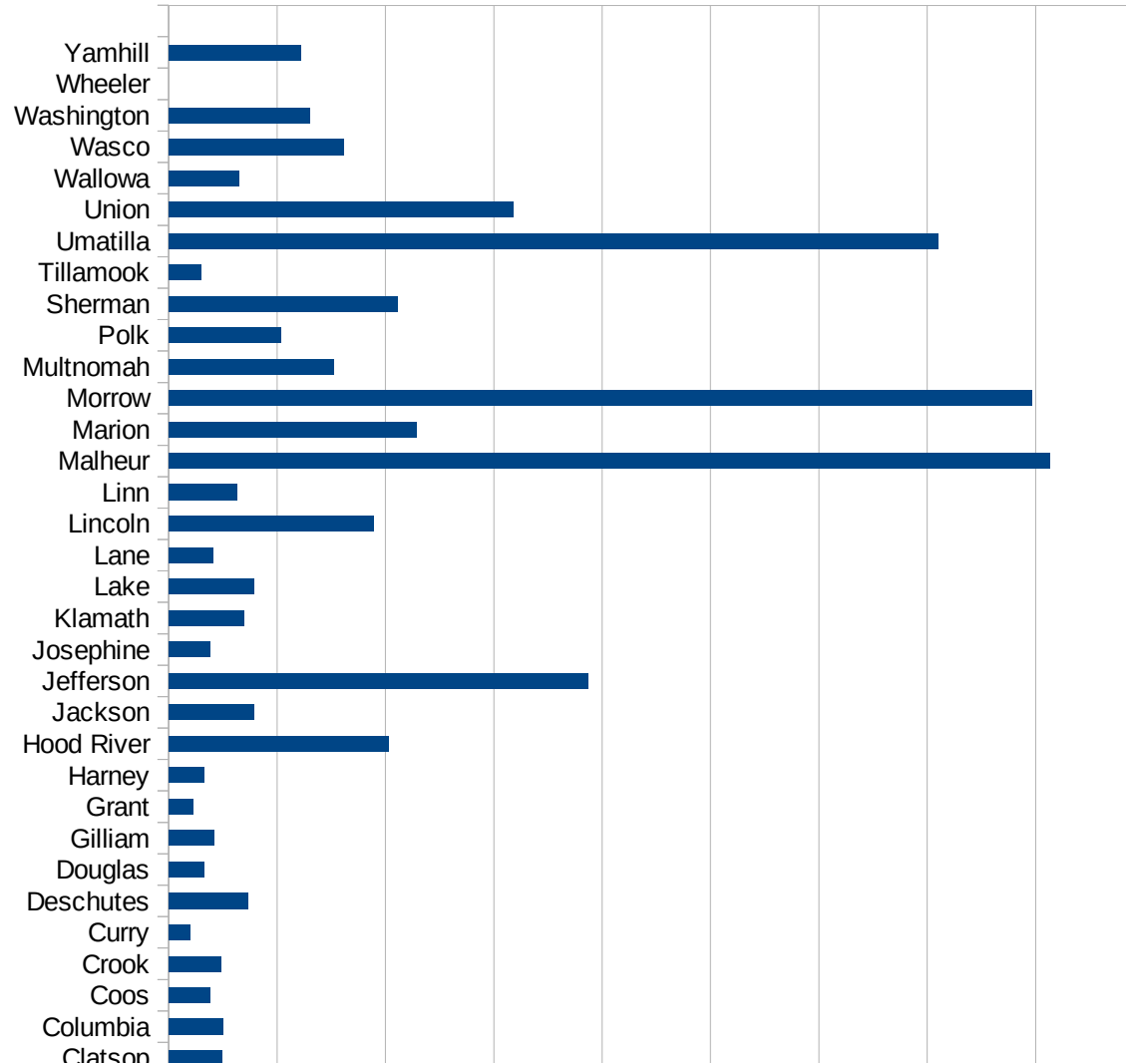
OK

29173  
29175  
29177  
29179  
29181  
29195  
29197  
29199  
29201  
29203  
29205  
29183  
29185  
29187  
29189  
29510  
29186  
29207  
29209  
29211  
29213  
29215  
  
29217  
29219  
29221  
29223  
29225  
29227  
29229



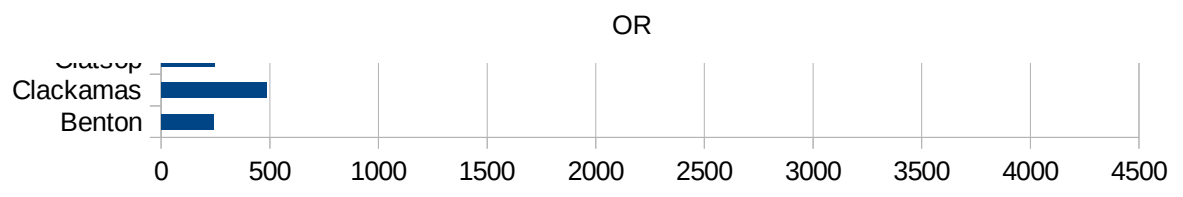
OR

FIPS	County	PC Infection
41001	Baker	481.0695989
41003	Benton	239.9539636
41005	Clackamas	485.9700775
41007	Clatsop	243.9392415
41009	Columbia	252.019016
41011	Coos	191.0264176
41013	Crook	238.8234801
41015	Curry	96.43624249
41017	Deschutes	364.0700848
41019	Douglas	163.2164522
41021	Gilliam	211.1932418
41023	Grant	111.4827202
41025	Harney	163.733115
41027	Hood River	1015.878436
41029	Jackson	393.5071323
41031	Jefferson	1934.52381
41033	Josephine	192.235076
41035	Klamath	347.360797
41037	Lake	393.4509456
41039	Lane	202.5757947
41041	Lincoln	945.5738236
41043	Linn	312.5613539
41045	Malheur	4065.093572
41047	Marion	1142.797837
41049	Morrow	3983.468167
41051	Multnomah	761.8120905
41053	Polk	516.2259192
41055	Sherman	1053.864169
41057	Tillamook	149.3261657
41059	Umatilla	3551.524846
41061	Union	1587.241601
41063	Wallowa	324.8128795
41065	Wasco	807.3948312



41067 Washington  
41069 Wheeler  
41071 Yamhill

652.1720945  
0  
609.334405



OR

FIPS

29001  
29003  
29005  
29007  
29009  
29011  
29013  
29015  
29017  
29019  
29021  
29023  
29025  
29027  
29029  
29031  
29033  
29035  
29037

This work is licensed under the Creative Commons Attribution-NoDerivatives 4.0 International License. To view a copy of this license, visit <http://creativecommons.org/licenses/by-nd/4.0/>.

Tom McKellips, DM  
[www.creatingtomorrow.us](http://www.creatingtomorrow.us)  
Page 339

OR

29039  
29041  
29043  
29045  
29047  
29049  
29051  
29053  
29055  
29057  
29059  
29061  
29063  
29065  
29067  
29069  
29071  
29073  
29075  
29077  
29079  
29081  
29083  
29085  
29087  
29089  
29091  
29093  
29095  
29097  
29099  
29101

29103

OR

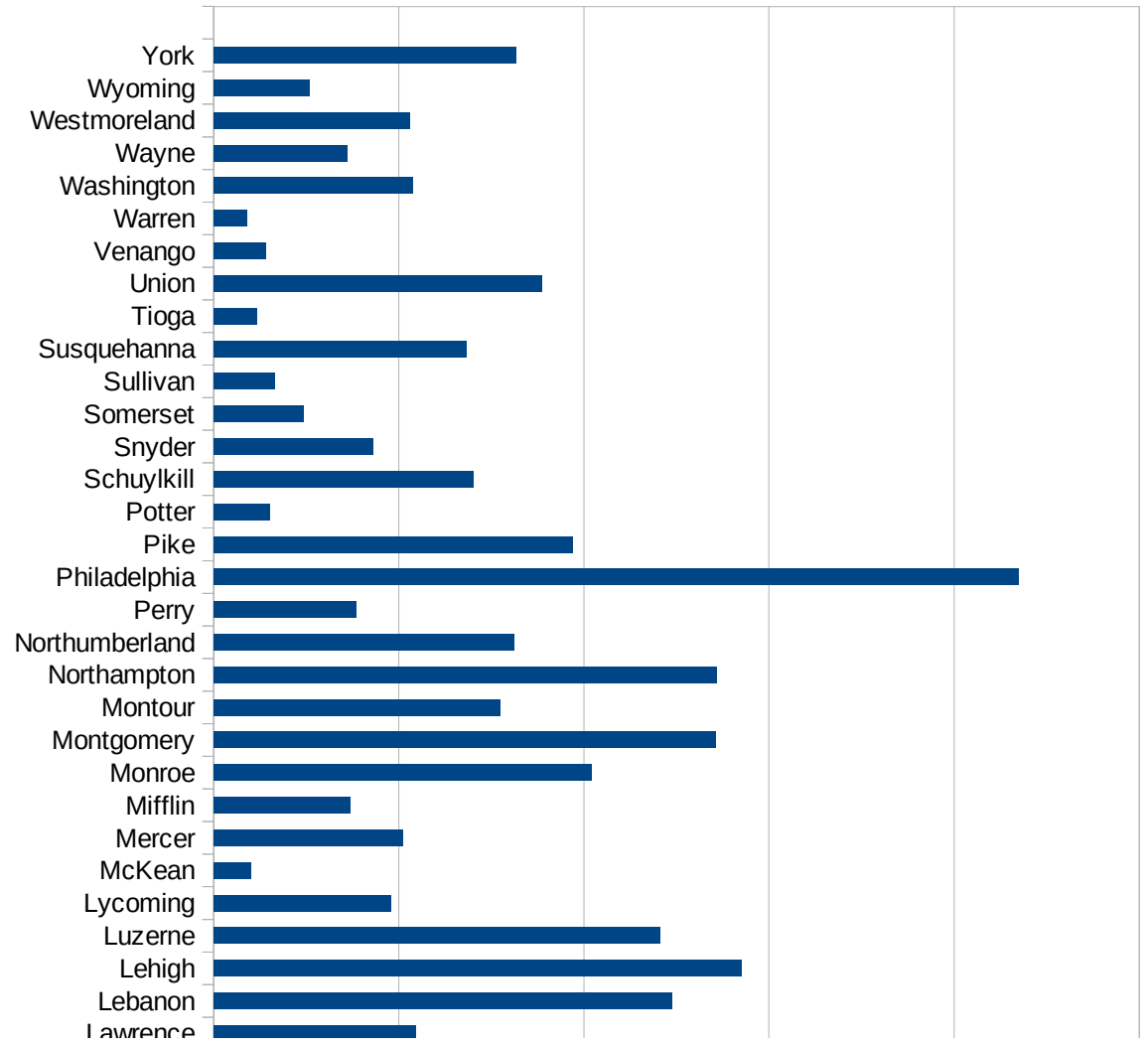
29105  
29107  
29109  
29111  
29113  
29115  
29117  
29121  
29123  
29125  
29127  
29119  
29129  
29131  
29133  
29135  
29137  
29139  
29141  
29143  
29145  
29147  
29149  
29151  
29153  
29155  
29157  
29159  
29161  
29163  
29165  
29167  
29169  
29171

OR

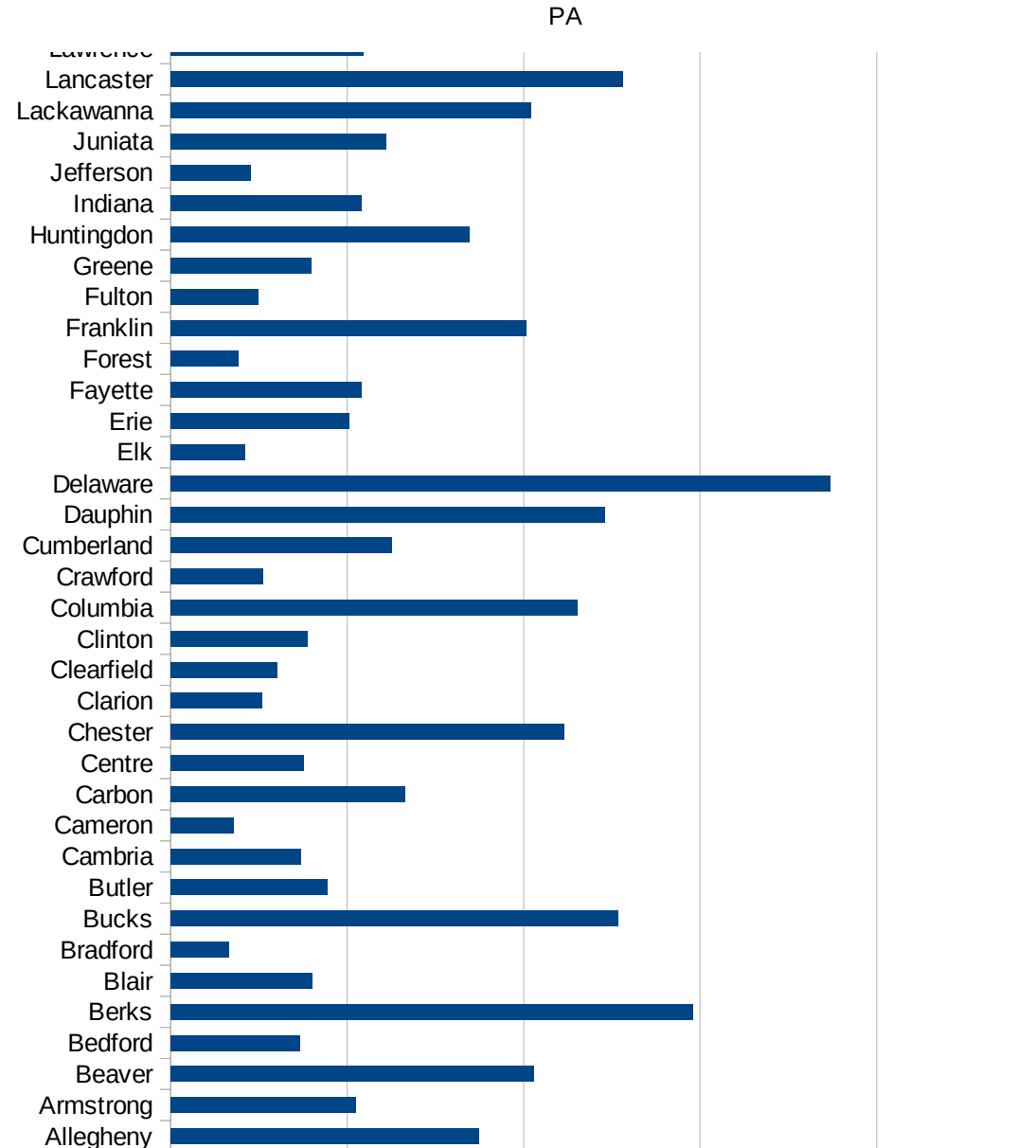
29173  
29175  
29177  
29179  
29181  
29195  
29197  
29199  
29201  
29203  
29205  
29183  
29185  
29187  
29189  
29510  
29186  
29207  
29209  
29211  
29213  
29215  
  
29217  
29219  
29221  
29223  
29225  
29227  
29229

PA


FIPS	County	PC Infection
42001	Adams	677.9430217
42003	Allegheny	873.3212305
42005	Armstrong	525.5657877
42007	Beaver	1028.274514
42009	Bedford	365.3271338
42011	Berks	1478.988557
42013	Blair	400.0261242
42015	Bradford	164.3844624
42017	Bucks	1267.281656
42019	Butler	443.3492293
42021	Cambria	368.9364609
42023	Cameron	178.09439
42025	Carbon	664.8294331
42027	Centre	377.752526
42029	Chester	1115.03584
42031	Clarion	257.8715284
42033	Clearfield	301.0530559
42035	Clinton	387.7572123
42037	Columbia	1151.918846
42039	Crawford	260.9830361
42041	Cumberland	627.627544
42043	Dauphin	1230.615994
42045	Delaware	1867.371638
42047	Elk	212.1382876
42049	Erie	505.7689268
42051	Fayette	540.4742374
42053	Forest	192.3341118
42055	Franklin	1006.87829
42057	Fulton	247.8826689
42059	Greene	397.1949816
42061	Huntingdon	845.7314913
42063	Indiana	539.6385842
42065	Jefferson	226.8508971



42067 Juniata	611.2370466
42069 Lackawanna	1021.855564
42071 Lancaster	1280.454488
42073 Lawrence	545.3448436
42075 Lebanon	1236.96166
42077 Lehigh	1425.971203
42079 Luzerne	1206.059576
42081 Lycoming	478.6036036
42083 McKean	100.0781097
42085 Mercer	510.4668287
42087 Mifflin	367.7902298
42089 Monroe	1021.196765
42091 Montgomery	1356.136345
42093 Montour	773.0263158
42095 Northampton	1358.5646
42097 Northumberland	812.4457912
42099 Perry	385.7907627
42101 Philadelphia	2174.368647
42103 Pike	970.8043552
42105 Potter	150.4030803
42107 Schuylkill	701.7815538
42109 Snyder	429.2057227
42111 Somerset	242.0488966
42113 Sullivan	164.7175095
42115 Susquehanna	682.4509103
42117 Tioga	117.7538454
42119 Union	886.4575193
42121 Venango	140.443959
42123 Warren	91.14385539
42125 Washington	538.713069
42127 Wayne	360.7925735
42129 Westmoreland	530.7876821
42131 Wyoming	258.8183095
42133 York	818.0282997







FIPS

- 29001
- 29003
- 29005
- 29007
- 29009
- 29011
- 29013
- 29015
- 29017
- 29019
- 29021
- 29023
- 29025
- 29027
- 29029
- 29031
- 29033
- 29035
- 29037

PA

29039  
29041  
29043  
29045  
29047  
29049  
29051  
29053  
29055  
29057  
29059  
29061  
29063  
29065  
29067  
29069  
29071  
29073  
29075  
29077  
29079  
29081  
29083  
29085  
29087  
29089  
29091  
29093  
29095  
29097  
29099  
29101

29103

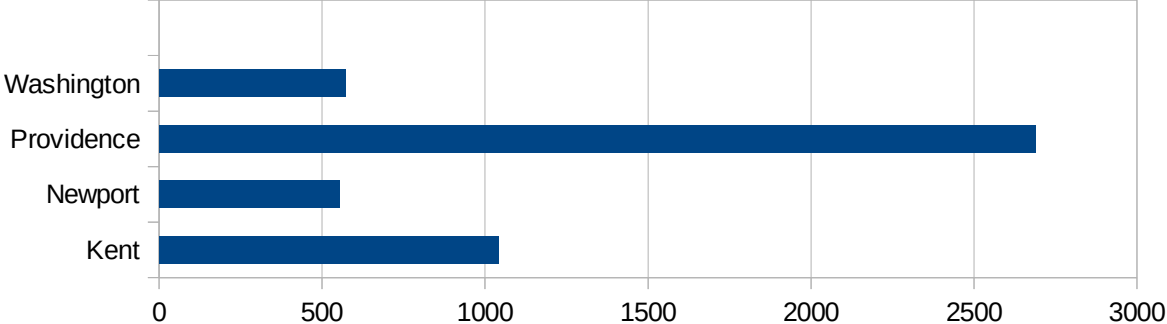
PA

29105  
29107  
29109  
29111  
29113  
29115  
29117  
29121  
29123  
29125  
29127  
29119  
29129  
29131  
29133  
29135  
29137  
29139  
29141  
29143  
29145  
29147  
29149  
29151  
29153  
29155  
29157  
29159  
29161  
29163  
29165  
29167  
29169  
29171

PA

29173  
29175  
29177  
29179  
29181  
29195  
29197  
29199  
29201  
29203  
29205  
29183  
29185  
29187  
29189  
29510  
29186  
29207  
29209  
29211  
29213  
29215  
  
29217  
29219  
29221  
29223  
29225  
29227  
29229

FIPS	County	PC Infection
44001	Bristol	735.8835742
44003	Kent	1041.12632
44005	Newport	553.6575319
44007	Providence	2689.424667
44009	Washington	572.2029815



RI

FIPS

29001  
29003  
29005  
29007  
29009  
29011  
29013  
29015  
29017  
29019  
29021  
29023  
29025  
29027  
29029  
29031  
29033  
29035  
29037

RI

29039  
29041  
29043  
29045  
29047  
29049  
29051  
29053  
29055  
29057  
29059  
29061  
29063  
29065  
29067  
29069  
29071  
29073  
29075  
29077  
29079  
29081  
29083  
29085  
29087  
29089  
29091  
29093  
29095  
29097  
29099  
29101

29103



RI

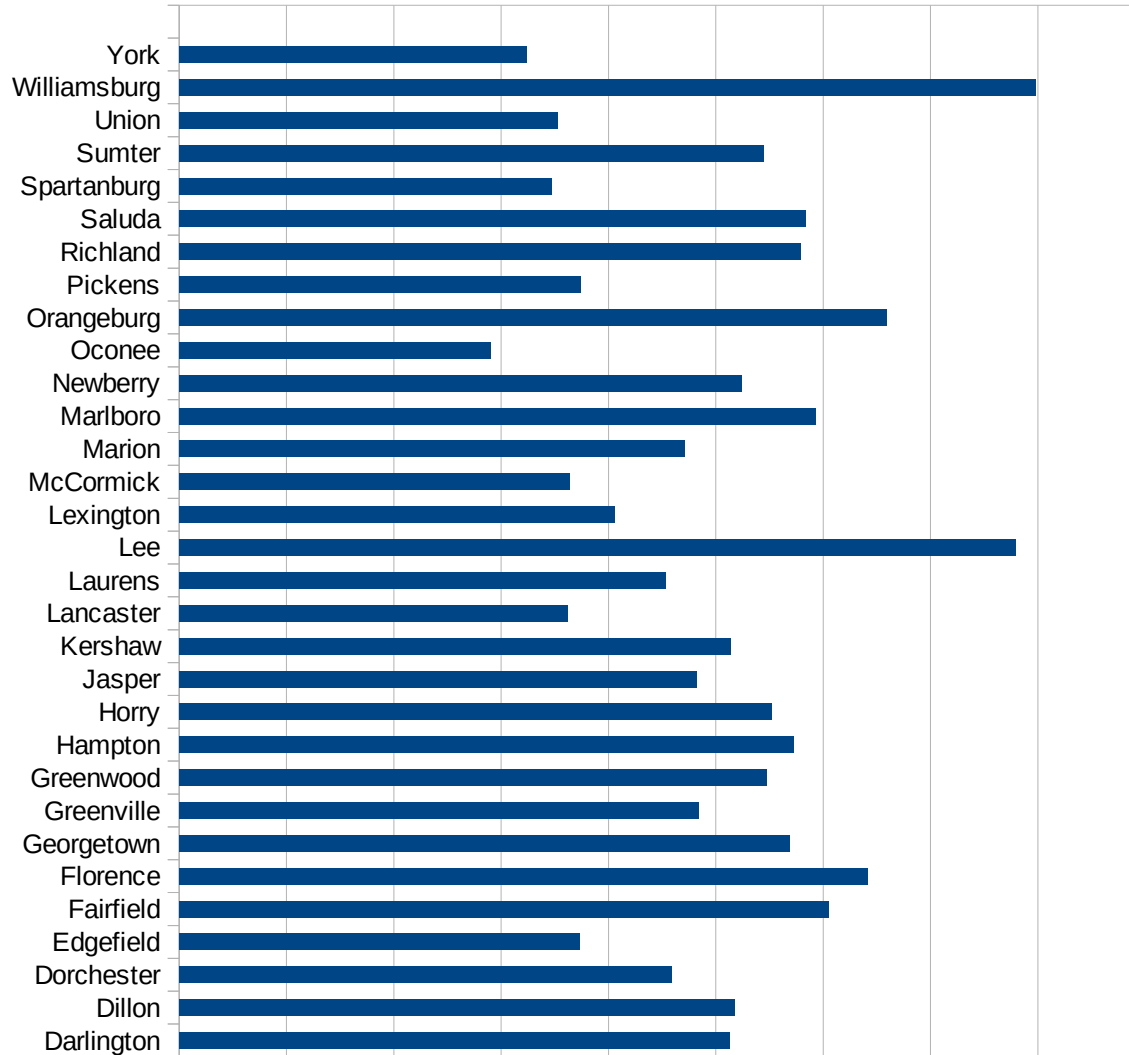
29105  
29107  
29109  
29111  
29113  
29115  
29117  
29121  
29123  
29125  
29127  
29119  
29129  
29131  
29133  
29135  
29137  
29139  
29141  
29143  
29145  
29147  
29149  
29151  
29153  
29155  
29157  
29159  
29161  
29163  
29165  
29167  
29169  
29171

RI

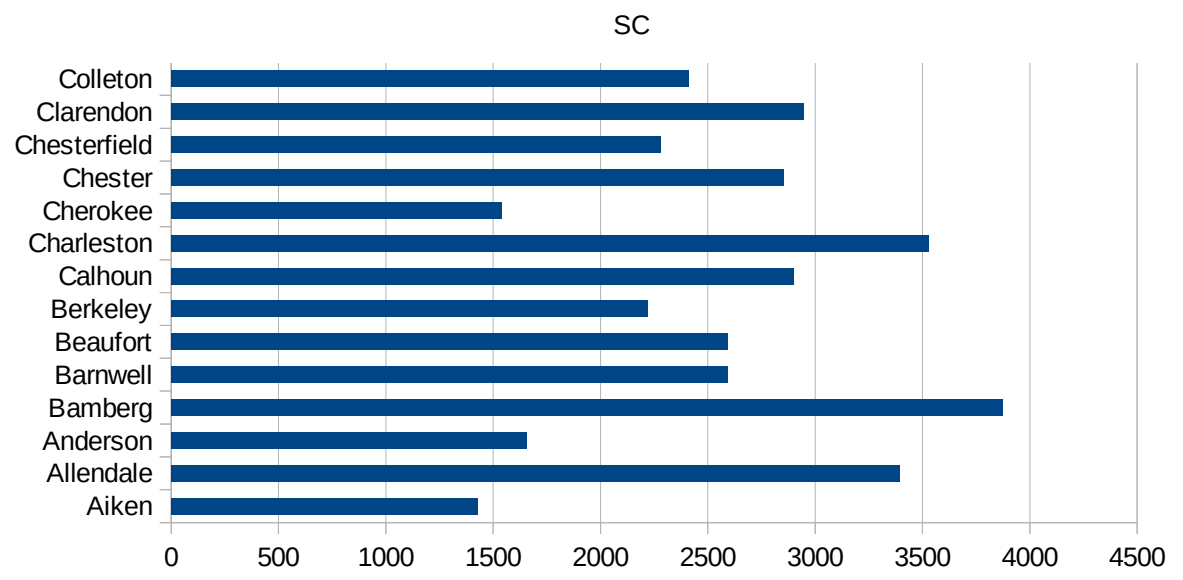
29173  
29175  
29177  
29179  
29181  
29195  
29197  
29199  
29201  
29203  
29205  
29183  
29185  
29187  
29189  
29510  
29186  
29207  
29209  
29211  
29213  
29215  
  
29217  
29219  
29221  
29223  
29225  
29227  
29229

SC

FIPS	County	PC Infection
45001	Abbeville	1886.638686
45003	Aiken	1428.562995
45005	Allendale	3392.115017
45007	Anderson	1656.009018
45009	Bamberg	3873.905429
45011	Barnwell	2590.943539
45013	Beaufort	2592.268765
45015	Berkeley	2220.805008
45017	Calhoun	2899.449036
45019	Charleston	3529.15091
45021	Cherokee	1539.997898
45023	Chester	2852.624725
45025	Chesterfield	2281.767714
45027	Clarendon	2946.587537
45029	Colleton	2411.046203
45031	Darlington	2564.294482
45033	Dillon	2588.31988
45035	Dorchester	2296.339178
45037	Edgefield	1863.078515
45039	Fairfield	3026.51549
45041	Florence	3209.345754
45043	Georgetown	2843.419171
45045	Greenville	2420.592245
45047	Greenwood	2736.743897
45049	Hampton	2862.901142
45051	Horry	2761.610591
45053	Jasper	2412.757585
45055	Kershaw	2570.435419
45057	Lancaster	1811.700566
45059	Laurens	2265.874556
45061	Lee	3896.86151
45063	Lexington	2027.915616
45065	McCormick	1817.215728



45067 Marion	2355.101646
45069 Marlboro	2966.133798
45071 Newberry	2619.418484
45073 Oconee	1449.46028
45075 Orangeburg	3295.603561
45077 Pickens	1871.343157
45079 Richland	2897.418085
45081 Saluda	2920.560748
45083 Spartanburg	1733.739423
45085 Sumter	2721.759051
45087 Union	1762.130609
45089 Williamsburg	3989.41384
45091 York	1617.916372



SC

FIPS

29001  
29003  
29005  
29007  
29009  
29011  
29013  
29015  
29017  
29019  
29021  
29023  
29025  
29027  
29029  
29031  
29033  
29035  
29037

SC

29039  
29041  
29043  
29045  
29047  
29049  
29051  
29053  
29055  
29057  
29059  
29061  
29063  
29065  
29067  
29069  
29071  
29073  
29075  
29077  
29079  
29081  
29083  
29085  
29087  
29089  
29091  
29093  
29095  
29097  
29099  
29101

29103

SC

29105  
29107  
29109  
29111  
29113  
29115  
29117  
29121  
29123  
29125  
29127  
29119  
29129  
29131  
29133  
29135  
29137  
29139  
29141  
29143  
29145  
29147  
29149  
29151  
29153  
29155  
29157  
29159  
29161  
29163  
29165  
29167  
29169  
29171

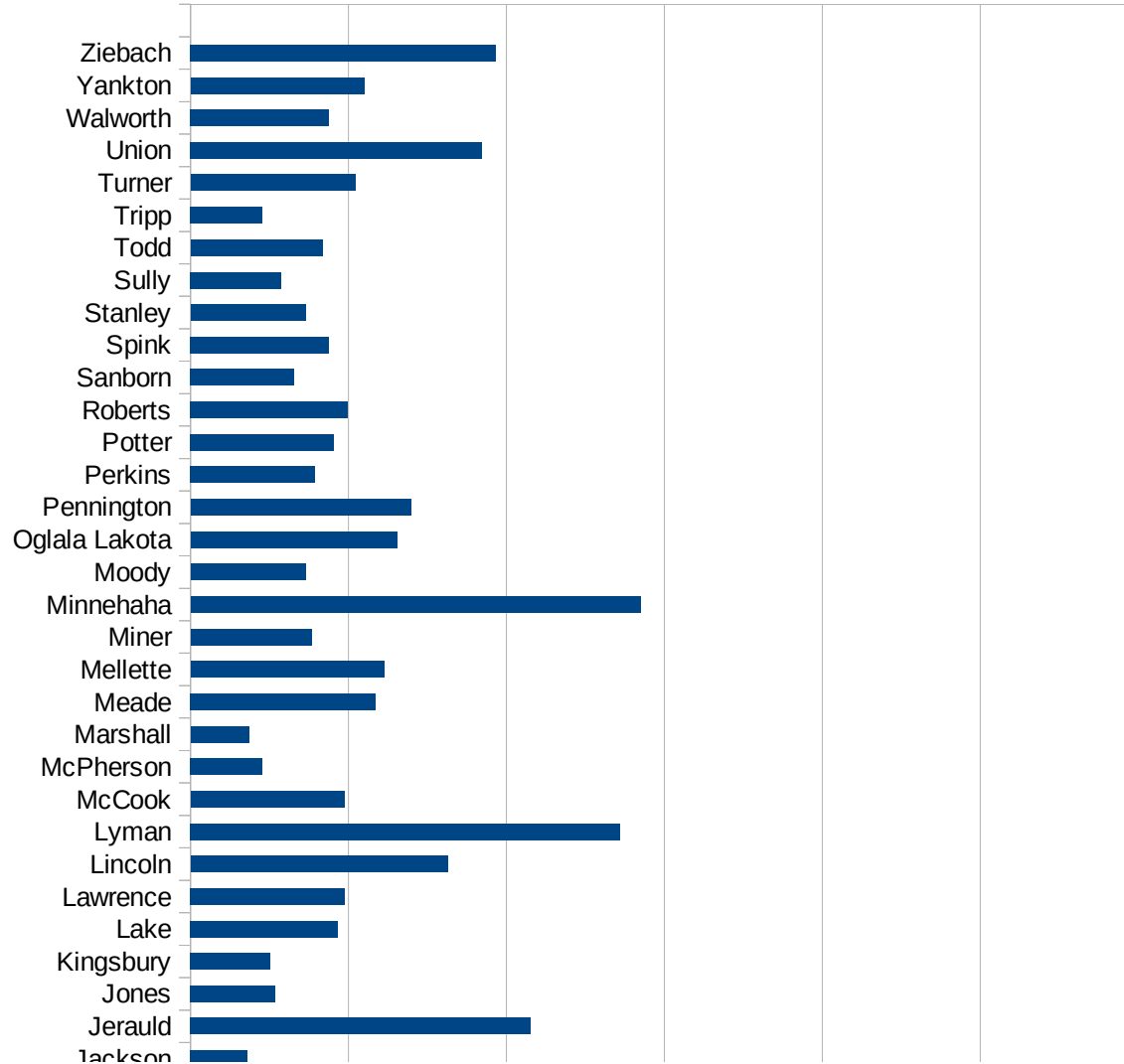
SC

29173  
29175  
29177  
29179  
29181  
29195  
29197  
29199  
29201  
29203  
29205  
29183  
29185  
29187  
29189  
29510  
29186  
29207  
29209  
29211  
29213  
29215  
  
29217  
29219  
29221  
29223  
29225  
29227  
29229



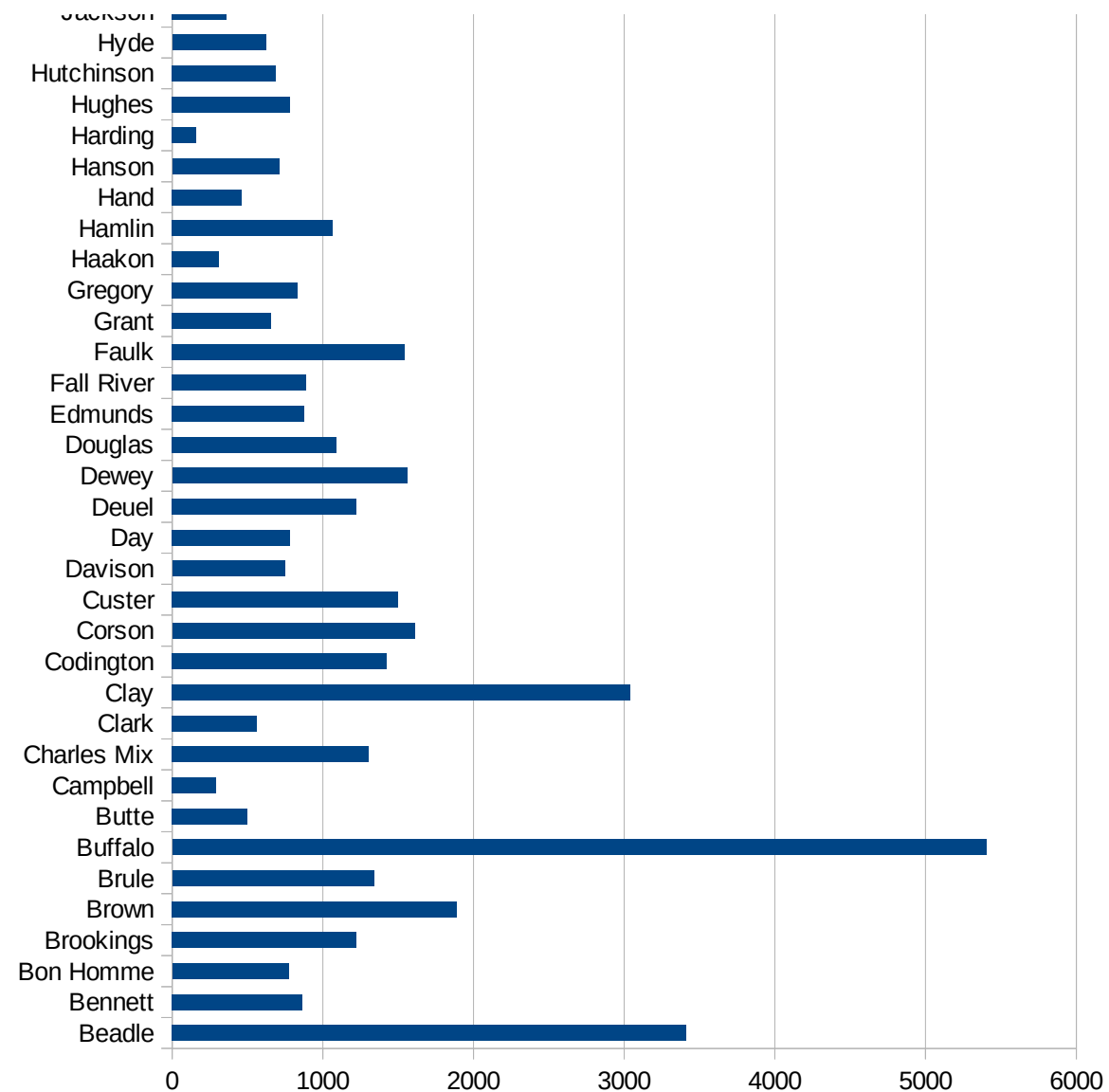
SD

FIPS	County	PC Infection
46003	Aurora	1499.464477
46005	Beadle	3410.47503
46007	Bennett	865.0519031
46009	Bon Homme	773.6389685
46011	Brookings	1223.319709
46013	Brown	1887.272357
46015	Brule	1338.688086
46017	Buffalo	5402.750491
46019	Butte	498.9238896
46021	Campbell	290.486565
46023	Charles Mix	1306.489612
46025	Clark	561.6474993
46027	Clay	3041.093939
46029	Codington	1424.237016
46031	Corson	1608.643457
46033	Custer	1501.260601
46035	Davison	747.8524507
46037	Day	781.1080836
46039	Deuel	1222.042887
46041	Dewey	1558.265583
46043	Douglas	1090.289608
46045	Edmunds	877.4193548
46047	Fall River	887.8366381
46049	Faulk	1545.064378
46051	Grant	657.6185812
46053	Gregory	830.9591643
46055	Haakon	312.8258603
46057	Hamlin	1063.655703
46059	Hand	459.8405886
46061	Hanson	710.9004739
46063	Harding	160.1281025
46065	Hughes	781.8696884
46067	Hutchinson	691.0569106



SD

46069 Hyde	624.024961
46071 Jackson	362.8666465
46073 Jerauld	2153.695546
46075 Jones	538.7931034
46077 Kingsbury	508.2333808
46079 Lake	934.3647086
46081 Lawrence	978.9829455
46083 Lincoln	1629.057765
46085 Lyman	2721.800576
46087 McCook	973.6747205
46089 McPherson	457.0004155
46091 Marshall	371.6744914
46093 Meade	1173.393652
46095 Mellette	1224.289912
46097 Miner	768.1879801
46099 Minnehaha	2849.49916
46101 Moody	729.5941632
46102 Oglala Lakota	1306.869802
46103 Pennington	1396.235534
46105 Perkins	787.1321013
46107 Potter	906.2075215
46109 Roberts	995.5011008
46111 Sanborn	658.7072869
46115 Spink	877.5981524
46117 Stanley	727.9947055
46119 Sully	574.7126437
46121 Todd	836.3318098
46123 Tripp	456.3709383
46125 Turner	1044.634378
46127 Union	1843.908061
46129 Walworth	877.0359764
46135 Yankton	1101.928375
46137 Ziebach	1932.895697



SD

SD

FIPS

29001  
29003  
29005  
29007  
29009  
29011  
29013  
29015  
29017  
29019  
29021  
29023  
29025  
29027  
29029  
29031  
29033  
29035  
29037

SD

29039  
29041  
29043  
29045  
29047  
29049  
29051  
29053  
29055  
29057  
29059  
29061  
29063  
29065  
29067  
29069  
29071  
29073  
29075  
29077  
29079  
29081  
29083  
29085  
29087  
29089  
29091  
29093  
29095  
29097  
29099  
29101

29103

SD

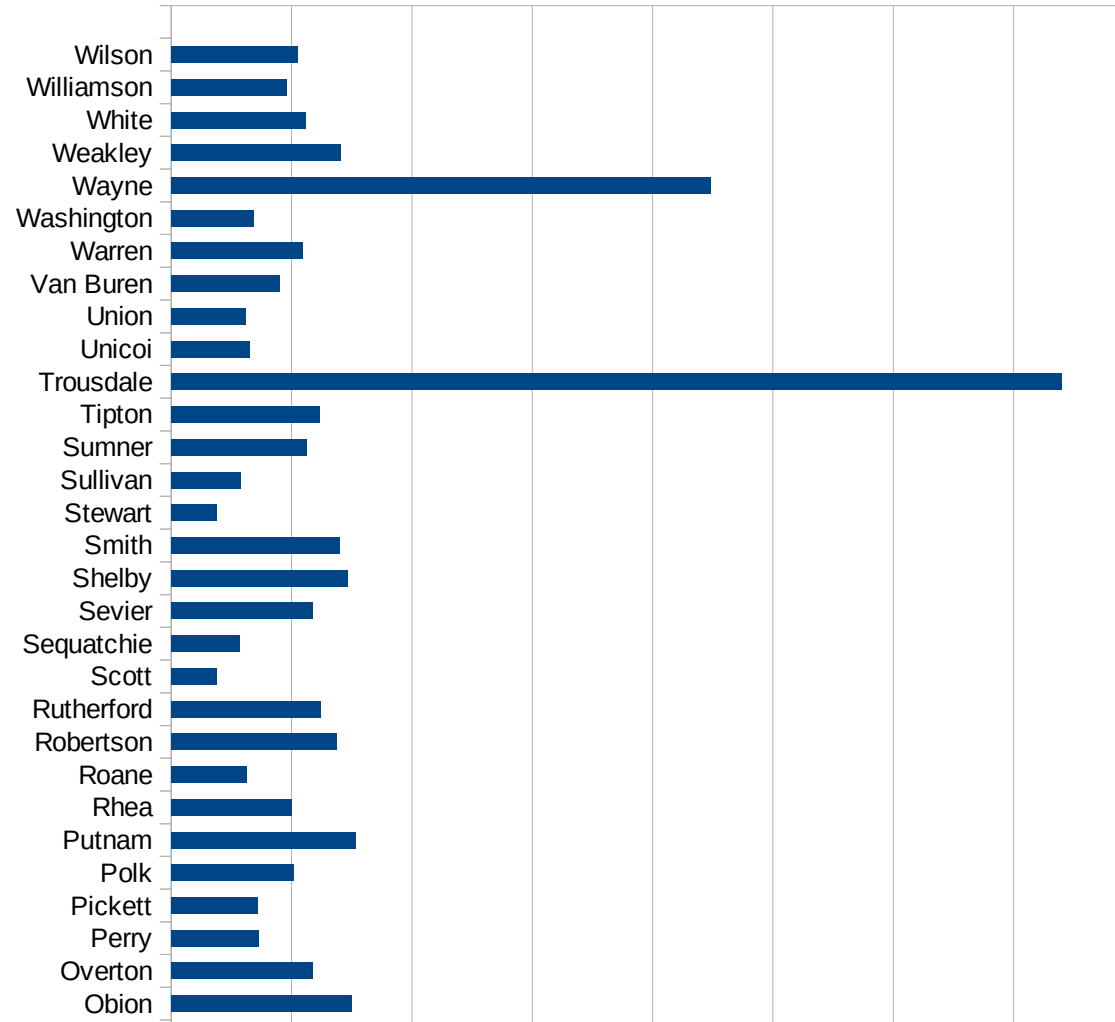
29105  
29107  
29109  
29111  
29113  
29115  
29117  
29121  
29123  
29125  
29127  
29119  
29129  
29131  
29133  
29135  
29137  
29139  
29141  
29143  
29145  
29147  
29149  
29151  
29153  
29155  
29157  
29159  
29161  
29163  
29165  
29167  
29169  
29171

SD

29173  
29175  
29177  
29179  
29181  
29195  
29197  
29199  
29201  
29203  
29205  
29183  
29185  
29187  
29189  
29510  
29186  
29207  
29209  
29211  
29213  
29215  
  
29217  
29219  
29221  
29223  
29225  
29227  
29229

TN

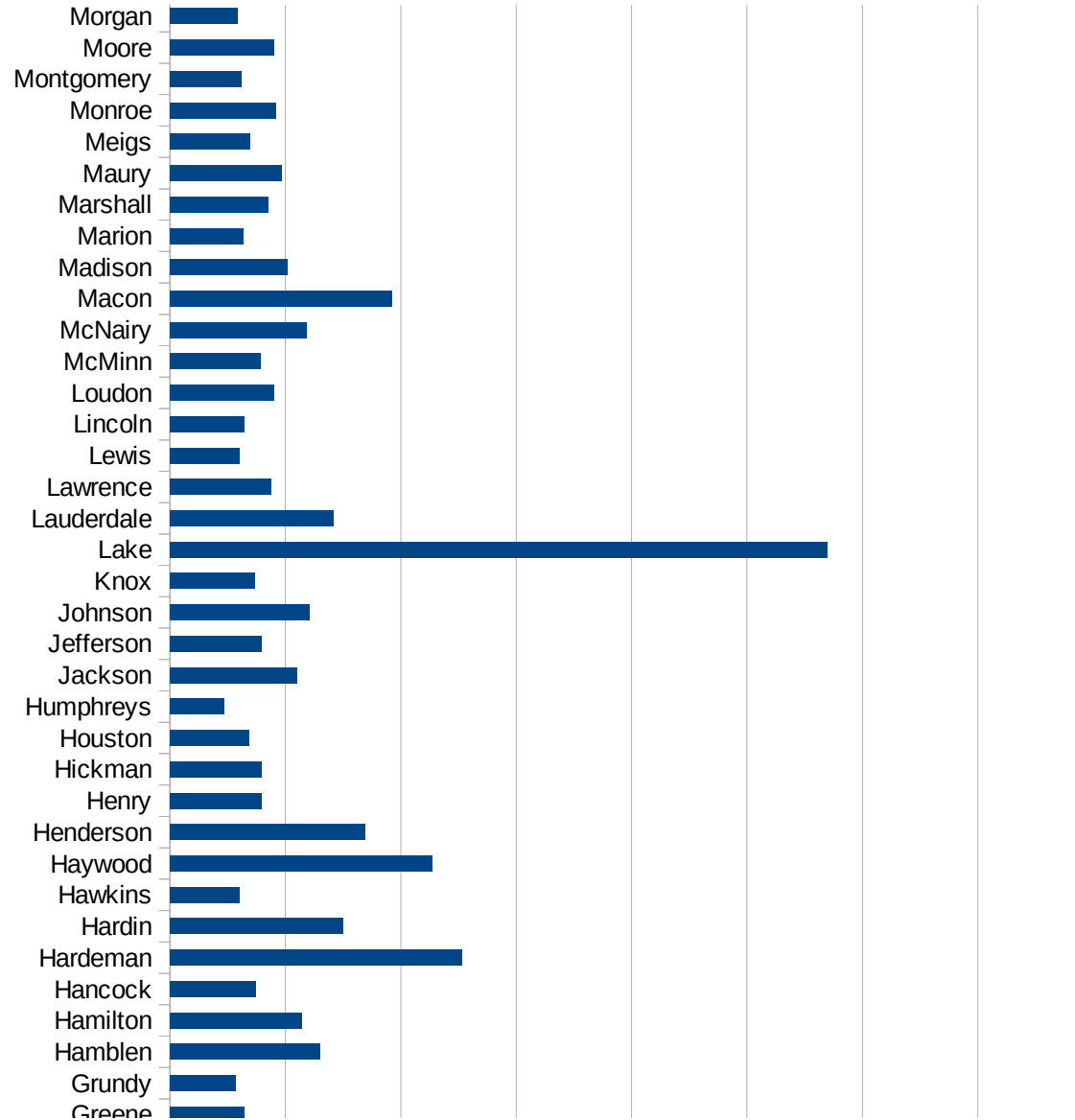
FIPS	County	PC Infection
47001	Anderson	1202.897414
47003	Bedford	2332.884702
47005	Benton	1717.745922
47007	Bledsoe	5401.558794
47009	Blount	1607.168688
47011	Bradley	2375.219017
47013	Campbell	886.7443094
47015	Cannon	1535.057392
47017	Carroll	2380.442541
47019	Carter	1701.833153
47021	Cheatham	1775.513737
47023	Chester	2552.67423
47025	Claiborne	1158.836125
47027	Clay	1671.634055
47029	Cocke	1830.938671
47031	Coffee	1418.312388
47033	Crockett	2910.38526
47035	Cumberland	1625.525782
47037	Davidson	3440.722971
47039	Decatur	2836.1524
47041	DeKalb	2472.936737
47043	Dickson	1814.91599
47045	Dyer	2746.516613
47047	Fayette	2409.460093
47049	Fentress	1526.047099
47051	Franklin	1370.255431
47053	Gibson	2348.863289
47055	Giles	1582.889876
47057	Grainger	1257.290992
47059	Greene	1288.230781
47061	Grundy	1138.918028
47063	Hamblen	2594.124115
47065	Hamilton	2285.566835





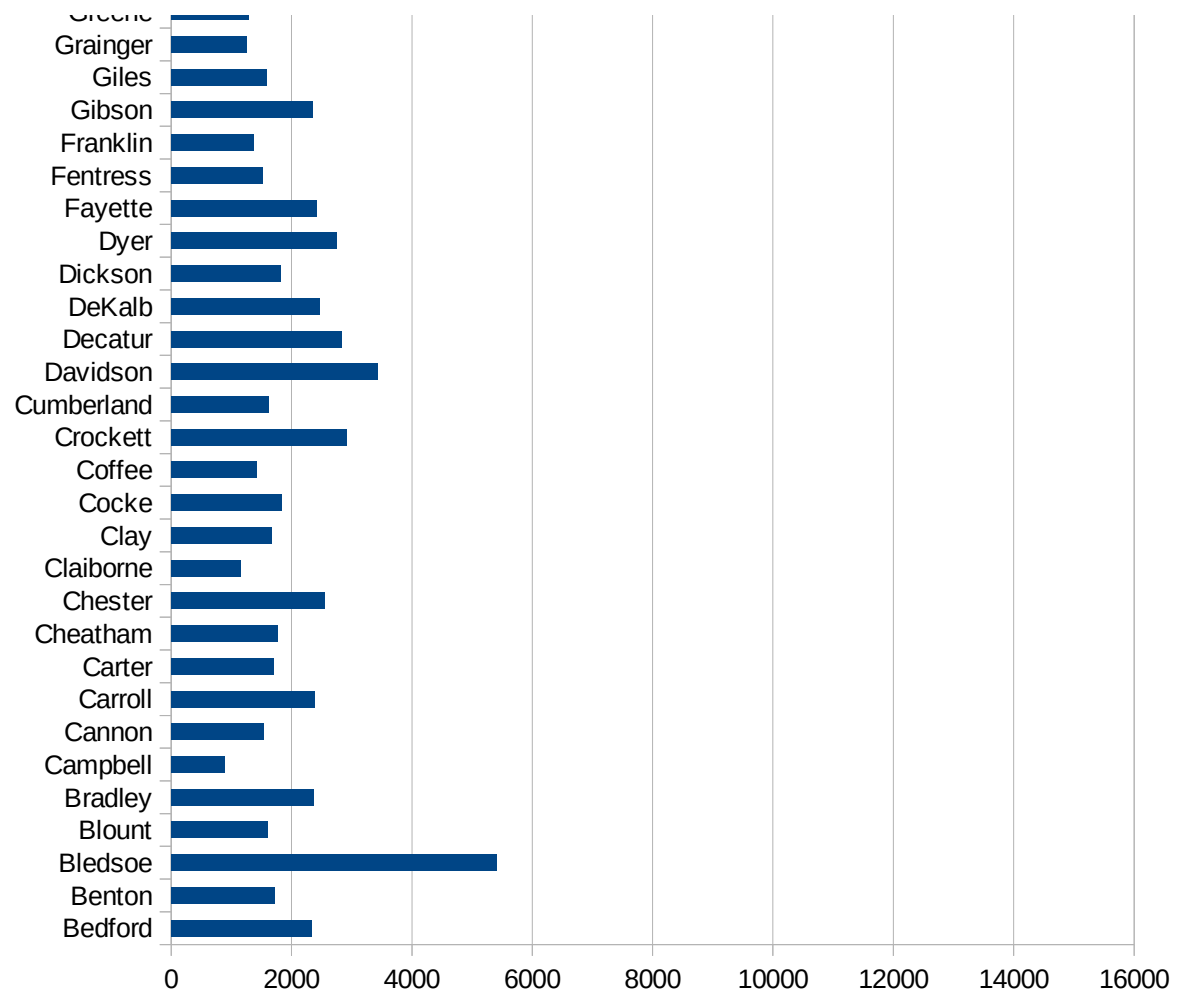
TN

47067 Hancock	1481.142159
47069 Hardeman	5063.441713
47071 Hardin	2995.03414
47073 Hawkins	1209.977003
47075 Haywood	4539.948082
47077 Henderson	3375.588035
47079 Henry	1585.388467
47081 Hickman	1591.98819
47083 Houston	1367.542055
47085 Humphreys	935.8433409
47087 Jackson	2194.250723
47089 Jefferson	1590.387321
47091 Johnson	2418.719766
47093 Knox	1474.99726
47095 Lake	11388.47659
47097 Lauderdale	2838.334947
47099 Lawrence	1756.070792
47101 Lewis	1208.009267
47103 Lincoln	1283.817452
47105 Loudon	1800.052776
47107 McMinn	1576.428638
47109 McNairy	2361.412202
47111 Macon	3853.286627
47113 Madison	2036.780903
47115 Marion	1263.342082
47117 Marshall	1710.061455
47119 Maury	1940.852237
47121 Meigs	1389.566065
47123 Monroe	1829.281446
47125 Montgomery	1240.592377
47127 Moore	1793.79192
47129 Morgan	1181.704435
47131 Obion	2999.966961
47133 Overton	2351.821642



TN

47135 Perry	1450.892857
47137 Pickett	1436.442346
47139 Polk	2035.743875
47141 Putnam	3063.049351
47143 Rhea	2006.415688
47145 Roane	1258.938653
47147 Robertson	2754.464034
47149 Rutherford	2480.531872
47151 Scott	753.2102182
47153 Sequatchie	1129.335843
47155 Sevier	2351.571119
47157 Shelby	2935.996683
47159 Smith	2803.129074
47161 Stewart	759.531008
47163 Sullivan	1154.324276
47165 Sumner	2254.887817
47167 Tipton	2471.541547
47169 Trousdale	14802.03414
47171 Unicoi	1306.232757
47173 Union	1244.41284
47175 Van Buren	1803.989592
47177 Warren	2186.99545
47179 Washington	1378.618582
47181 Wayne	8968.474453
47183 Weakley	2810.115218
47185 White	2242.963072
47187 Williamson	1922.504305
47189 Wilson	2100.622222



TN

FIPS

29001  
29003  
29005  
29007  
29009  
29011  
29013  
29015  
29017  
29019  
29021  
29023  
29025  
29027  
29029  
29031  
29033  
29035  
29037

TN

29039  
29041  
29043  
29045  
29047  
29049  
29051  
29053  
29055  
29057  
29059  
29061  
29063  
29065  
29067  
29069  
29071  
29073  
29075  
29077  
29079  
29081  
29083  
29085  
29087  
29089  
29091  
29093  
29095  
29097  
29099  
29101

29103

TN

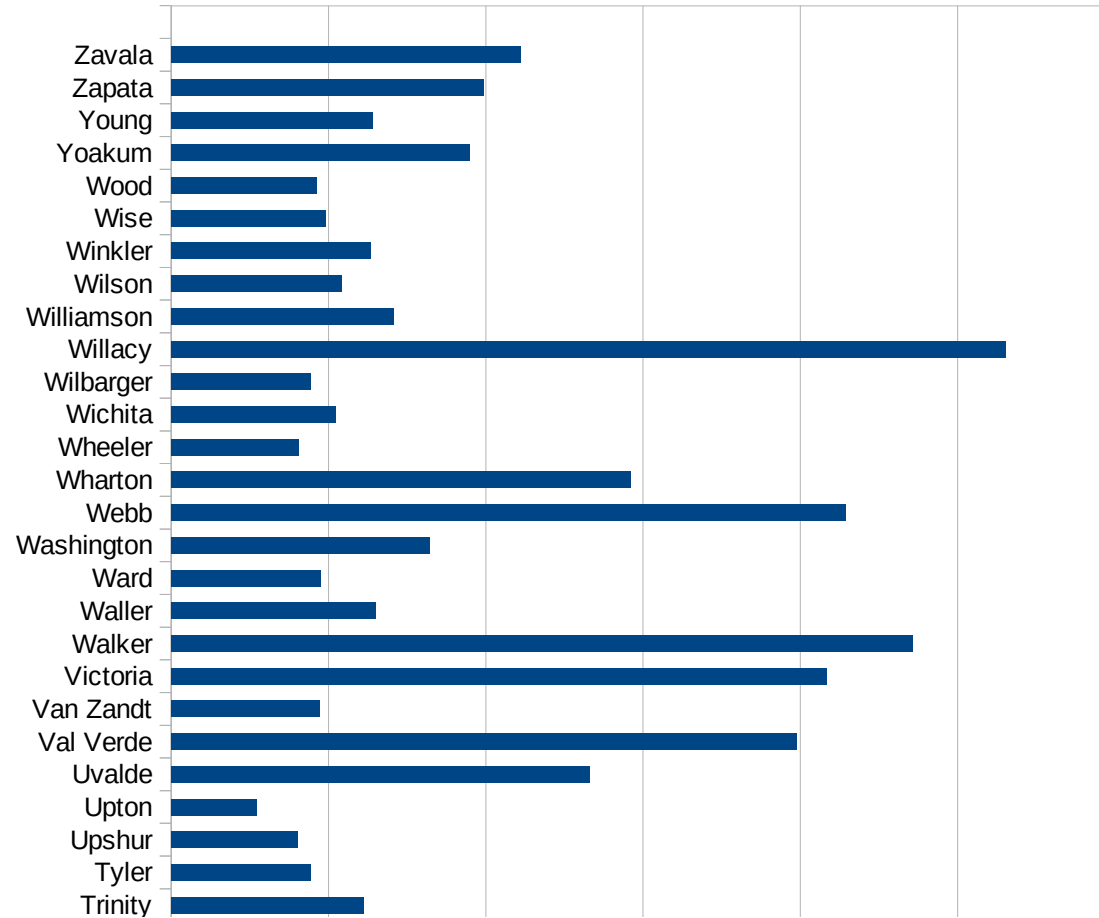
29105  
29107  
29109  
29111  
29113  
29115  
29117  
29121  
29123  
29125  
29127  
29119  
29129  
29131  
29133  
29135  
29137  
29139  
29141  
29143  
29145  
29147  
29149  
29151  
29153  
29155  
29157  
29159  
29161  
29163  
29165  
29167  
29169  
29171

TN

29173  
29175  
29177  
29179  
29181  
29195  
29197  
29199  
29201  
29203  
29205  
29183  
29185  
29187  
29189  
29510  
29186  
29207  
29209  
29211  
29213  
29215  
  
29217  
29219  
29221  
29223  
29225  
29227  
29229

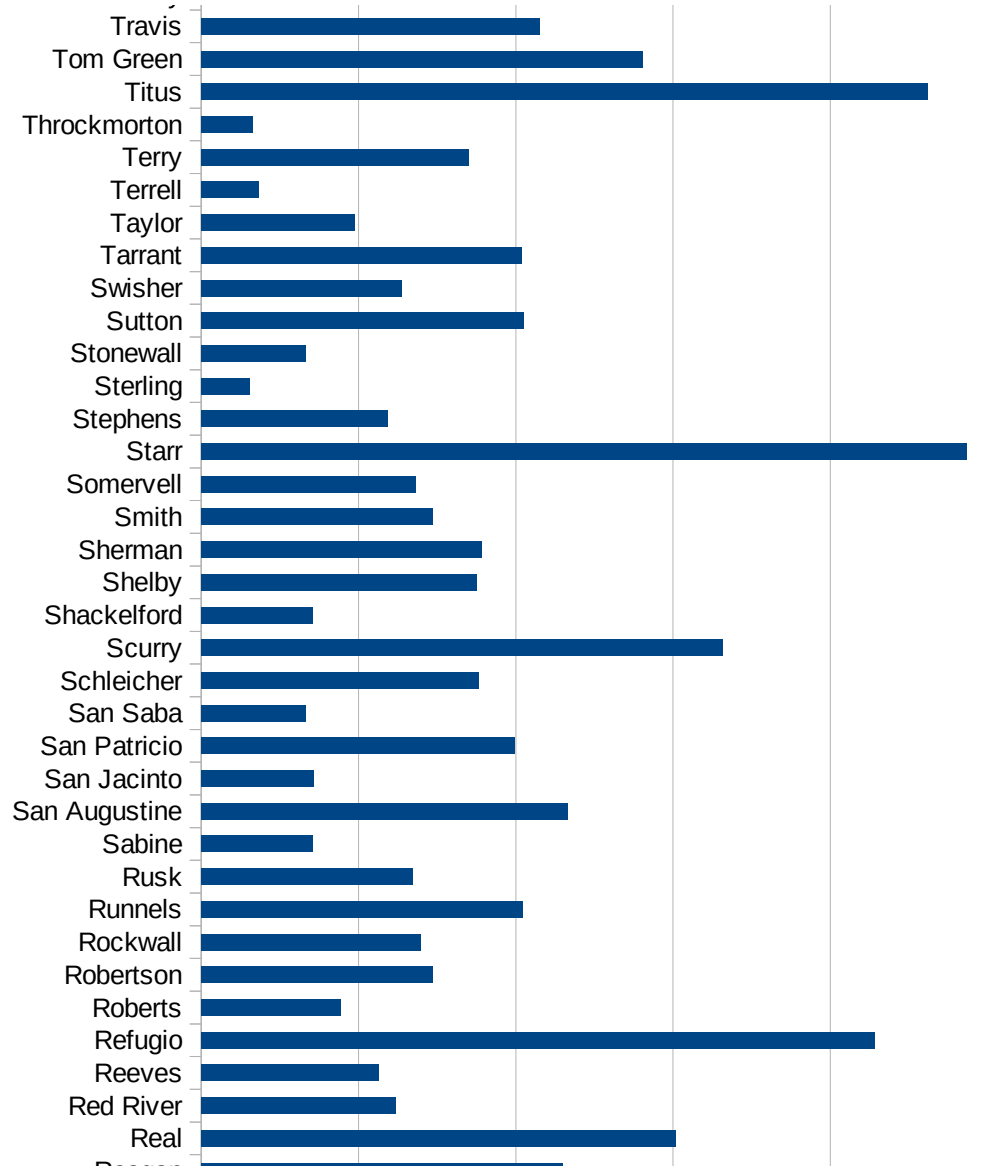
TX

FIPS	County	PC Infection
48001	Anderson	4371.565875
48003	Andrews	2129.302736
48005	Angelina	2311.348918
48007	Aransas	1231.506389
48009	Archer	660.1411336
48011	Armstrong	581.3953488
48013	Atascosa	1144.90161
48015	Austin	1447.197306
48017	Bailey	2888.857265
48019	Bandera	477.5674728
48021	Bastrop	1877.529433
48023	Baylor	418.760469
48025	Bee	5499.125418
48027	Bell	1398.597466
48029	Bexar	2375.772199
48031	Blanco	1128.012306
48033	Borden	0
48035	Bosque	1284.040447
48037	Bowie	1073.957847
48039	Brazoria	2612.101567
48041	Brazos	2249.093748
48043	Brewster	2190.568685
48045	Briscoe	791.5567282
48047	Brooks	3781.276356
48049	Brown	1294.694652
48051	Burleson	1609.657948
48053	Burnet	1396.659796
48055	Caldwell	2962.055171
48057	Calhoun	2847.734335
48059	Callahan	521.6521366
48061	Cameron	5062.419204
48063	Camp	2439.960101
48065	Carson	283.0974188



TX

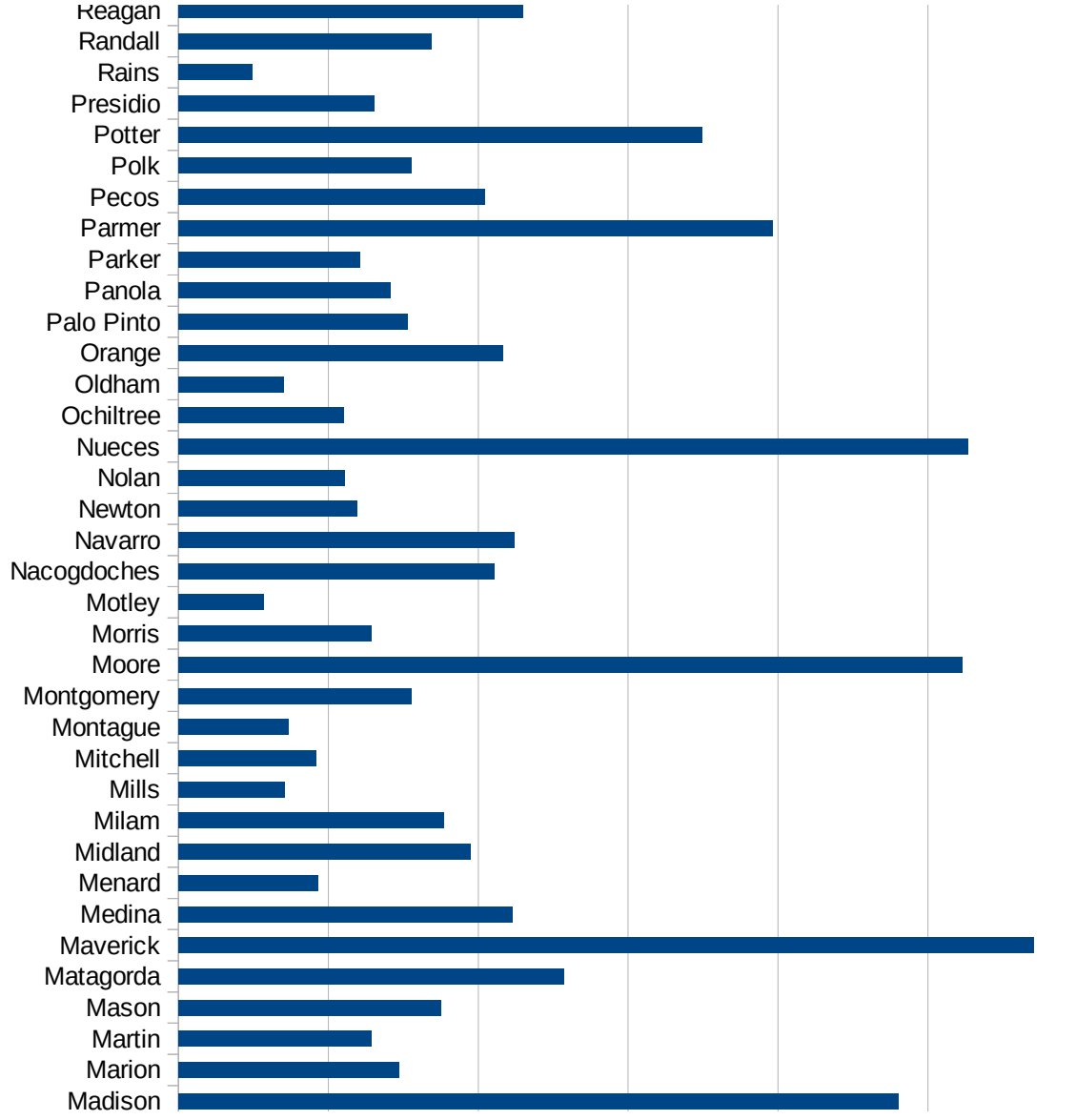
48067 Cass	869.8827982
48069 Castro	3013.69863
48071 Chambers	2746.502096
48073 Cherokee	2745.66474
48075 Childress	822.9323824
48077 Clay	669.4720735
48079 Cochran	1410.437236
48081 Coke	1454.005935
48083 Coleman	666.904847
48085 Collin	1124.811719
48087 Collingsworth	573.9365294
48089 Colorado	2196.351982
48091 Comal	1644.504054
48093 Comanche	1610.758091
48095 Concho	1356.407858
48097 Cooke	825.6518953
48099 Coryell	1928.938081
48101 Cottle	1295.896328
48103 Crane	1481.017939
48105 Crockett	4629.894256
48107 Crosby	1401.626579
48109 Culberson	1678.76588
48111 Dallam	2916.666667
48113 Dallas	2769.5722
48115 Dawson	1878.120295
48117 Deaf Smith	4349.680171
48119 Delta	336.5114975
48121 Denton	1223.890187
48123 DeWitt	4309.704265
48125 Dickens	2000.889284
48127 Dimmit	1804.423749
48129 Donley	1657.12564
48131 Duval	3193.007492
48133 Eastland	654.9503329



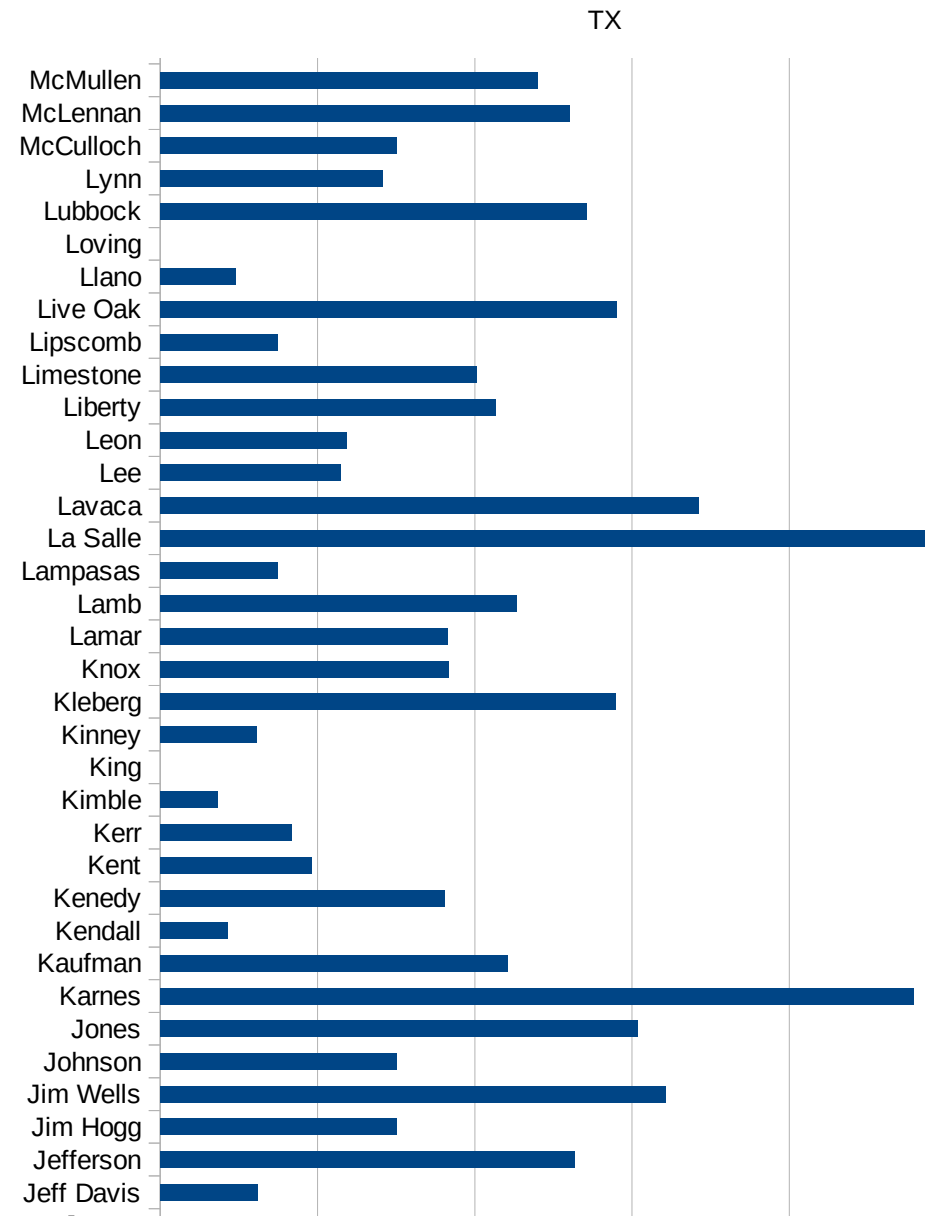


TX

48135 Ector	2684.981866
48137 Edwards	1763.485477
48139 Ellis	2148.955616
48141 El Paso	2460.398831
48143 Erath	1677.425435
48145 Falls	997.9809634
48147 Fannin	1734.398912
48149 Fayette	1869.896248
48151 Fisher	1562.907007
48153 Floyd	1696.076752
48155 Foard	250
48157 Fort Bend	1916.58903
48159 Franklin	1086.754598
48161 Freestone	1963.852989
48163 Frio	3249.899071
48165 Gaines	1263.097459
48167 Galveston	3190.387404
48169 Garza	1550.62329
48171 Gillespie	764.8112222
48173 Glasscock	432.2766571
48175 Goliad	1595.464135
48177 Gonzales	3932.58427
48179 Gray	1137.245947
48181 Grayson	1156.794113
48183 Gregg	1577.922025
48185 Grimes	3519.040903
48187 Guadalupe	1162.534974
48189 Hale	4951.226722
48191 Hall	528.4015852
48193 Hamilton	1237.623762
48195 Hansford	1903.715907
48197 Hardeman	560.9382968
48199 Hardin	2088.905204
48201 Harris	2337.580468

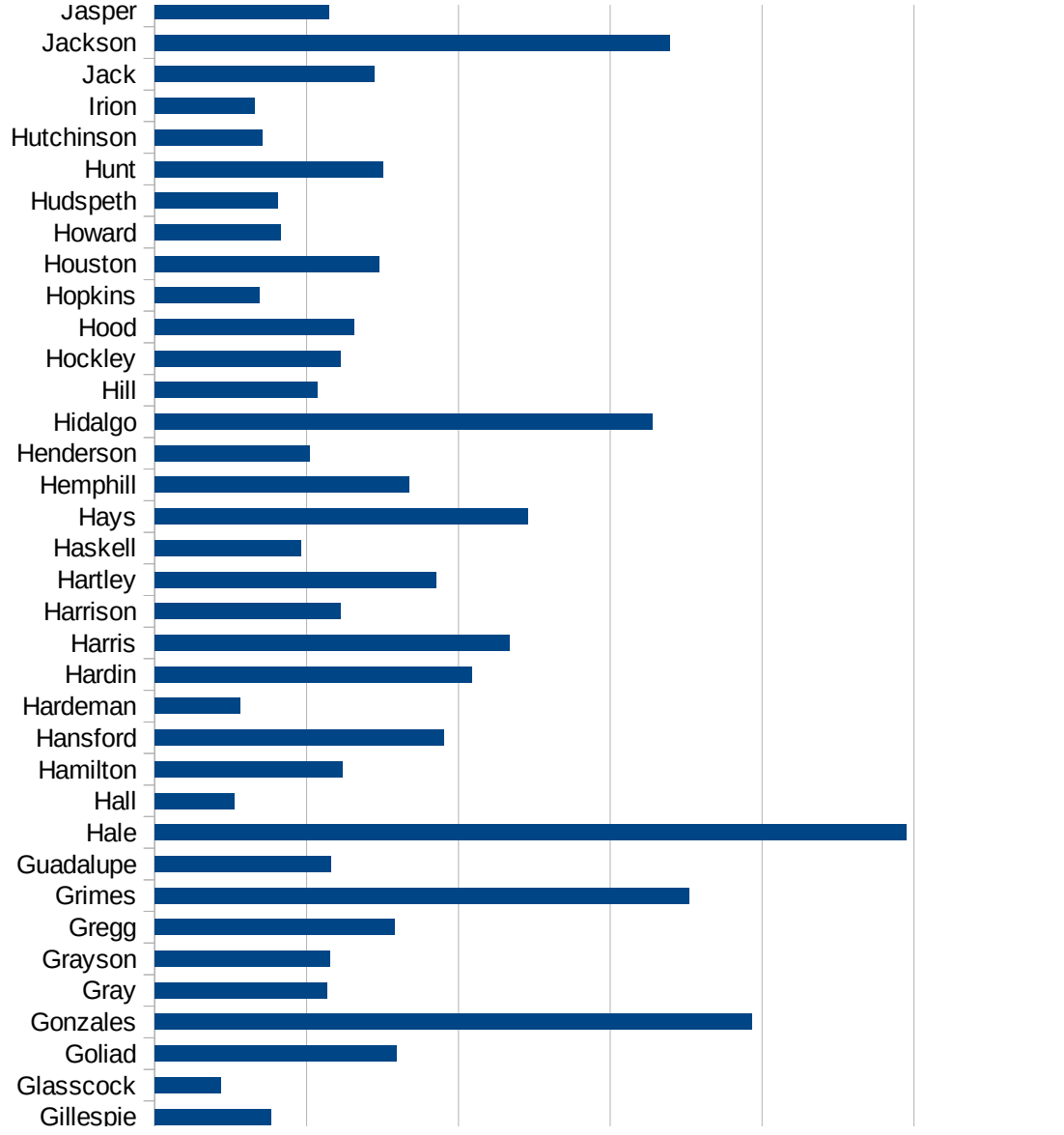


48203 Harrison	1222.911609
48205 Hartley	1850.863143
48207 Haskell	963.3579907
48209 Hays	2457.429558
48211 Hemphill	1673.202614
48213 Henderson	1023.098701
48215 Hidalgo	3276.096815
48217 Hill	1072.784288
48219 Hockley	1222.802437
48221 Hood	1311.594562
48223 Hopkins	687.3132301
48225 Houston	1476.11032
48227 Howard	828.3277106
48229 Hudspeth	813.3472367
48231 Hunt	1502.699678
48233 Hutchinson	707.6139258
48235 Irion	657.0302234
48237 Jack	1447.472577
48239 Jackson	3395.186231
48241 Jasper	1145.74041
48243 Jeff Davis	621.669627
48245 Jefferson	2636.068094
48247 Jim Hogg	1505.335366
48249 Jim Wells	3213.95326
48251 Johnson	1503.842765
48253 Jones	3032.749659
48255 Karnes	4792.332268
48257 Kaufman	2207.242929
48259 Kendall	431.629456
48261 Kenedy	1809.954751
48263 Kent	964.1873278
48265 Kerr	837.7063257
48267 Kimble	366.8042182
48269 King	0



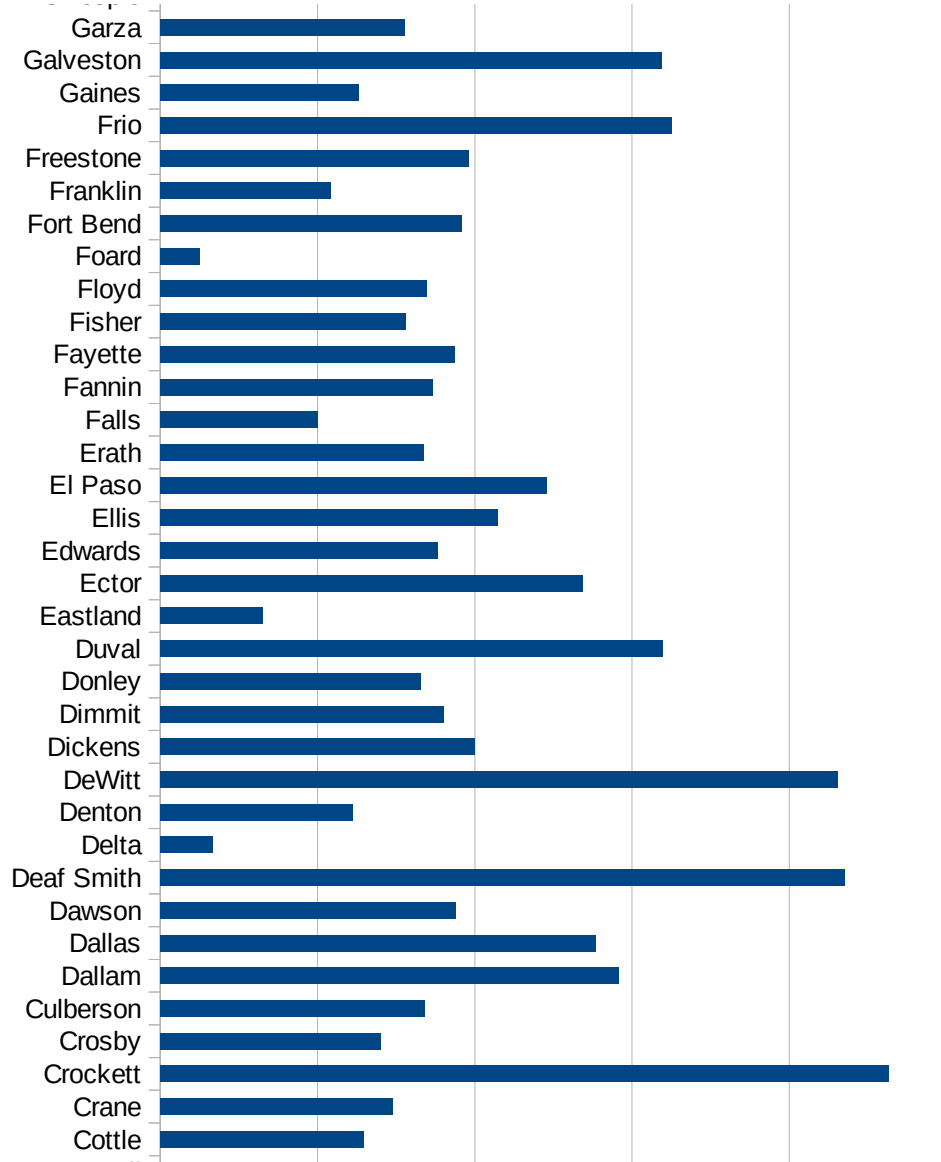
TX

48271 Kinney	610.5654367
48273 Kleberg	2897.619583
48275 Knox	1834.108952
48277 Lamar	1825.933076
48279 Lamb	2264.781882
48281 Lampasas	744.2649206
48283 La Salle	4859.912362
48285 Lavaca	3421.183491
48287 Lee	1149.090061
48289 Leon	1187.029531
48291 Liberty	2135.004576
48293 Limestone	2011.139929
48295 Lipscomb	745.1564829
48297 Live Oak	2901.528851
48299 Llano	480.4582833
48301 Loving	0
48303 Lubbock	2710.04385
48305 Lynn	1412.28518
48307 McCulloch	1502.441467
48309 McLennan	2603.620482
48311 McMullen	2403.204272
48313 Madison	4805.158785
48315 Marion	1470.588235
48317 Martin	1286.285416
48319 Mason	1752.336449
48321 Matagorda	2571.678704
48323 Maverick	5702.316833
48325 Medina	2226.979046
48327 Menard	935.0163628
48329 Midland	1948.104625
48331 Milam	1770.72142
48333 Mills	711.2375533
48335 Mitchell	920.8103131
48337 Montague	734.8438457



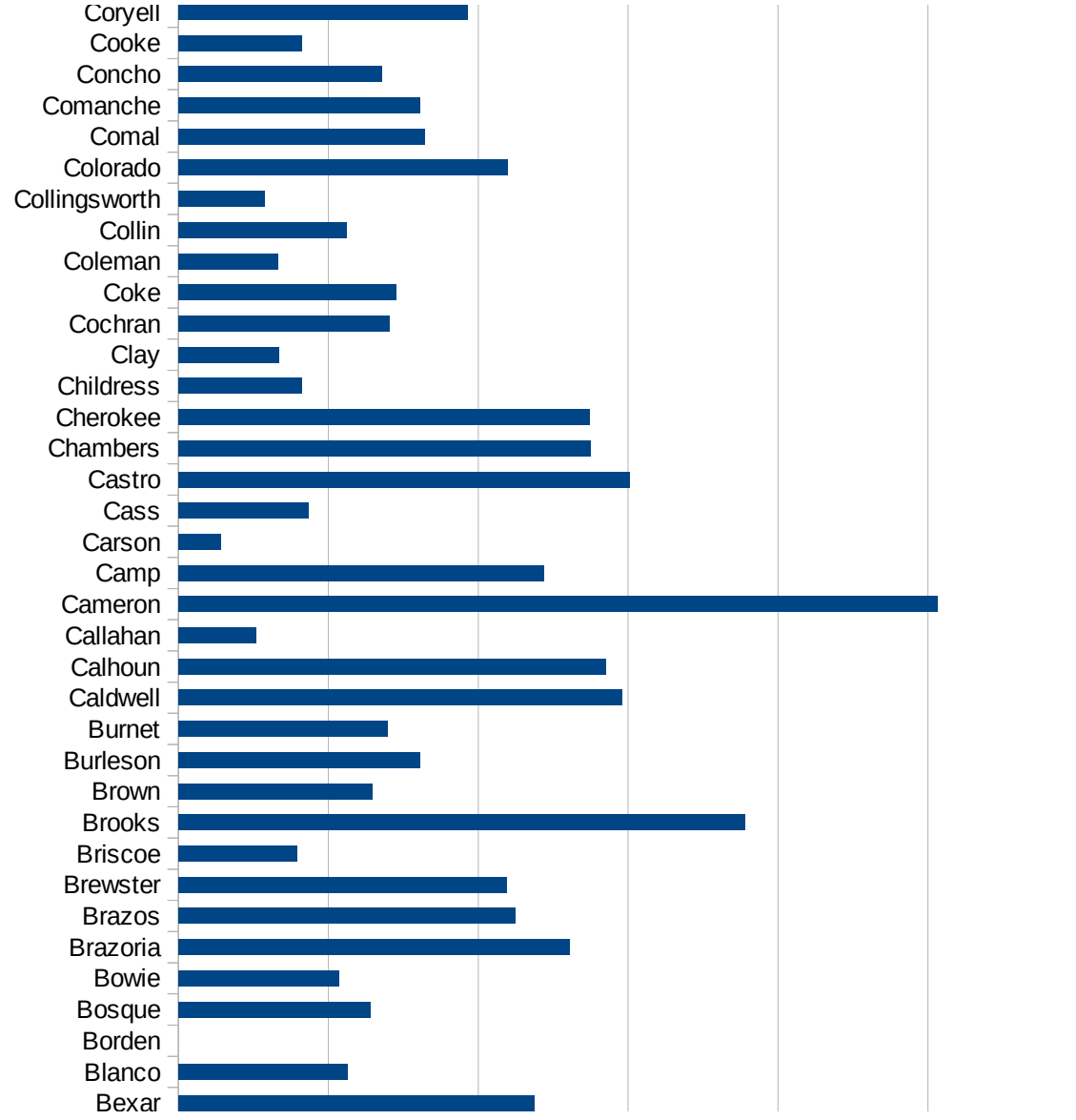
TX

48339 Montgomery	1550.789017
48341 Moore	5231.5569
48343 Morris	1288.597131
48345 Motley	567.26094
48347 Nacogdoches	2109.235897
48349 Navarro	2239.483507
48351 Newton	1193.074349
48353 Nolan	1111.789031
48355 Nueces	5265.758492
48357 Ochiltree	1105.861064
48359 Oldham	703.894885
48361 Orange	2164.600584
48363 Palo Pinto	1530.735931
48365 Panola	1416.969069
48367 Parker	1211.959153
48369 Parmer	3963.909165
48371 Pecos	2041.727812
48373 Polk	1555.035878
48375 Potter	3494.416956
48377 Presidio	1309.729419
48379 Rains	493.4616334
48381 Randall	1690.01475
48383 Reagan	2298.850575
48385 Real	3018.976423
48387 Red River	1240.246407
48389 Reeves	1127.74769
48391 Refugio	4280.432309
48393 Roberts	885.9357697
48395 Robertson	1469.56723
48397 Rockwall	1395.829401
48399 Runnels	2042.212234
48401 Rusk	1344.352617
48403 Sabine	708.2821796
48405 San Augustine	2332.361516

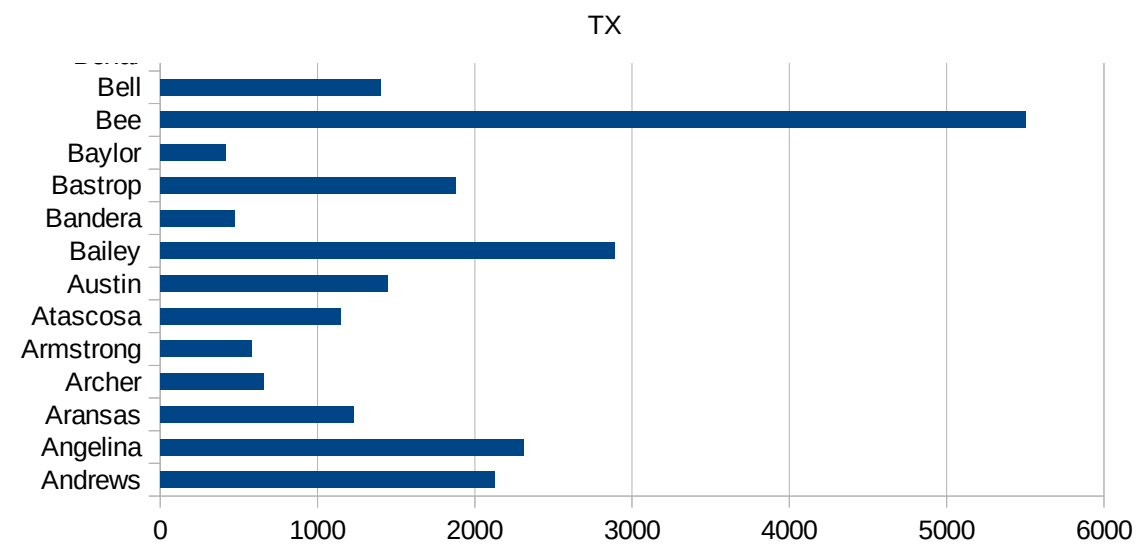


TX

48407 San Jacinto	713.8131551
48409 San Patricio	1992.734666
48411 San Saba	660.720185
48413 Schleicher	1761.658031
48415 Scurry	3314.360251
48417 Shackelford	707.0396557
48419 Shelby	1750.727831
48421 Sherman	1786.294251
48423 Smith	1472.0638
48425 Somervell	1364.241349
48427 Starr	4863.231306
48429 Stephens	1187.321107
48431 Sterling	305.1106026
48433 Stonewall	660.7929515
48435 Sutton	2048.962214
48437 Swisher	1273.117127
48439 Tarrant	2038.964359
48441 Taylor	975.0072653
48443 Terrell	364.5200486
48445 Terry	1700.984781
48447 Throckmorton	330.0330033
48449 Titus	4616.595526
48451 Tom Green	2805.675655
48453 Travis	2150.482525
48455 Trinity	1221.166893
48457 Tyler	884.9557522
48459 Upshur	804.6534174
48461 Upton	544.8106783
48463 Uvalde	2663.339045
48465 Val Verde	3976.99561
48467 Van Zandt	940.7522448
48469 Victoria	4167.979573
48471 Walker	4711.644592
48473 Waller	1302.563716



48475 Ward	947.0989761
48477 Washington	1640.651703
48479 Webb	4286.90515
48481 Wharton	2919.339725
48483 Wheeler	809.0926604
48485 Wichita	1042.676278
48487 Wilbarger	889.2355694
48489 Willacy	5307.924704
48491 Williamson	1415.86924
48493 Wilson	1085.138579
48495 Winkler	1269.430052
48497 Wise	980.8945172
48499 Wood	926.2336857
48501 Yoakum	1897.33442
48503 Young	1280.133001
48505 Zapata	1987.315011
48507 Zavala	2219.811399



TX

FIPS

29001  
29003  
29005  
29007  
29009  
29011  
29013  
29015  
29017  
29019  
29021  
29023  
29025  
29027  
29029  
29031  
29033  
29035  
29037

TX

29039  
29041  
29043  
29045  
29047  
29049  
29051  
29053  
29055  
29057  
29059  
29061  
29063  
29065  
29067  
29069  
29071  
29073  
29075  
29077  
29079  
29081  
29083  
29085  
29087  
29089  
29091  
29093  
29095  
29097  
29099  
29101

29103



TX

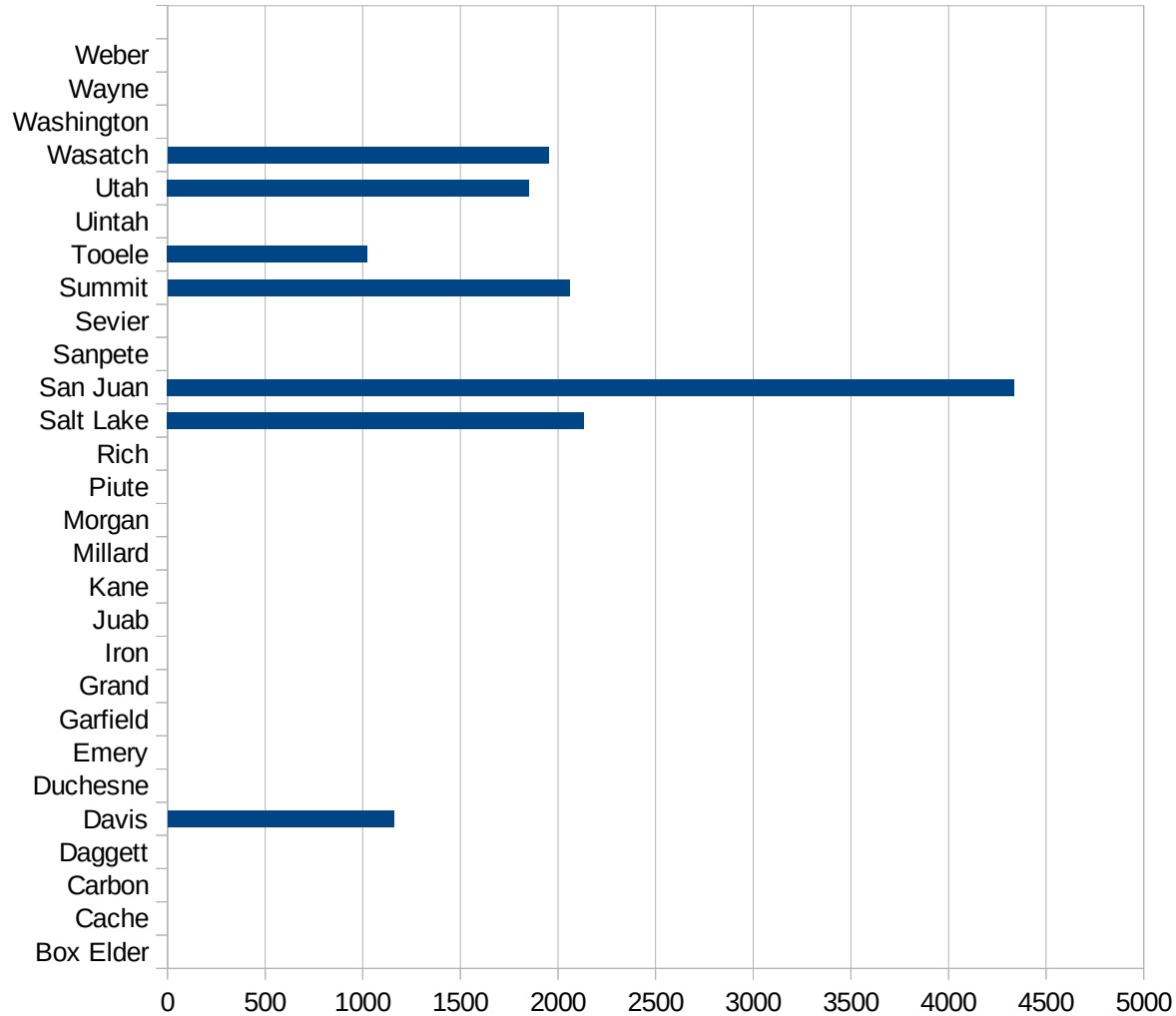
29105  
29107  
29109  
29111  
29113  
29115  
29117  
29121  
29123  
29125  
29127  
29119  
29129  
29131  
29133  
29135  
29137  
29139  
29141  
29143  
29145  
29147  
29149  
29151  
29153  
29155  
29157  
29159  
29161  
29163  
29165  
29167  
29169  
29171

TX

29173  
29175  
29177  
29179  
29181  
29195  
29197  
29199  
29201  
29203  
29205  
29183  
29185  
29187  
29189  
29510  
29186  
29207  
29209  
29211  
29213  
29215  
  
29217  
29219  
29221  
29223  
29225  
29227  
29229

UT

FIPS	County	PC Infection
49001	Beaver	0
49003	Box Elder	0
49005	Cache	0
49007	Carbon	0
49009	Daggett	0
49011	Davis	1160.3210572
49013	Duchesne	0
49015	Emery	0
49017	Garfield	0
49019	Grand	0
49021	Iron	0
49023	Juab	0
49025	Kane	0
49027	Millard	0
49029	Morgan	0
49031	Piute	0
49033	Rich	0
49035	Salt Lake	2132.8558179
49037	San Juan	4336.8502816
49039	Sanpete	0
49041	Sevier	0
49043	Summit	2058.0449765
49045	Tooele	1024.2178895
49047	Uintah	0
49049	Utah	1852.259596
49051	Wasatch	1952.4669073
49053	Washington	0
49055	Wayne	0
49057	Weber	0



UT

FIPS

29001  
29003  
29005  
29007  
29009  
29011  
29013  
29015  
29017  
29019  
29021  
29023  
29025  
29027  
29029  
29031  
29033  
29035  
29037

UT

29039  
29041  
29043  
29045  
29047  
29049  
29051  
29053  
29055  
29057  
29059  
29061  
29063  
29065  
29067  
29069  
29071  
29073  
29075  
29077  
29079  
29081  
29083  
29085  
29087  
29089  
29091  
29093  
29095  
29097  
29099  
29101

29103

UT

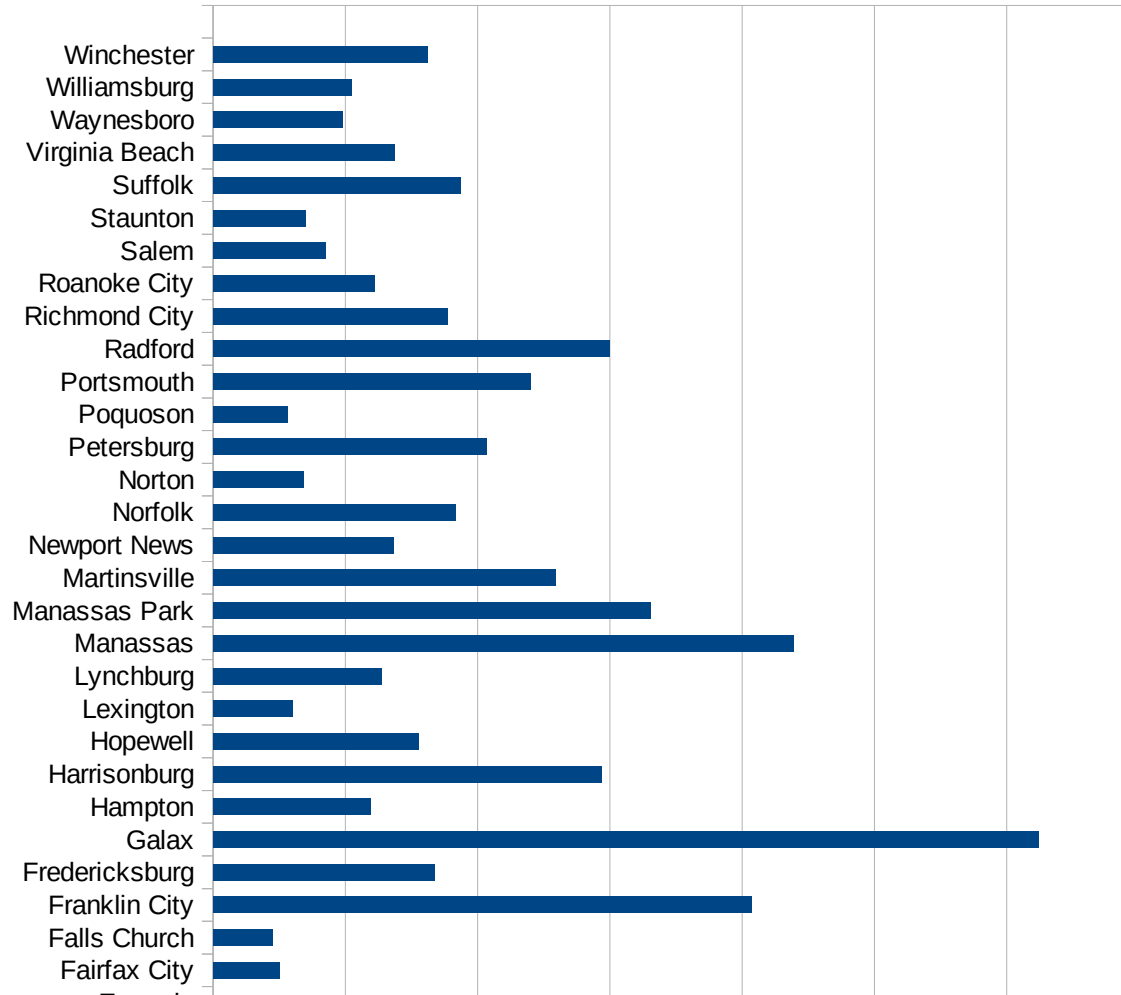
29105  
29107  
29109  
29111  
29113  
29115  
29117  
29121  
29123  
29125  
29127  
29119  
29129  
29131  
29133  
29135  
29137  
29139  
29141  
29143  
29145  
29147  
29149  
29151  
29153  
29155  
29157  
29159  
29161  
29163  
29165  
29167  
29169  
29171

UT

29173  
29175  
29177  
29179  
29181  
29195  
29197  
29199  
29201  
29203  
29205  
29183  
29185  
29187  
29189  
29510  
29186  
29207  
29209  
29211  
29213  
29215  
  
29217  
29219  
29221  
29223  
29225  
29227  
29229

VA

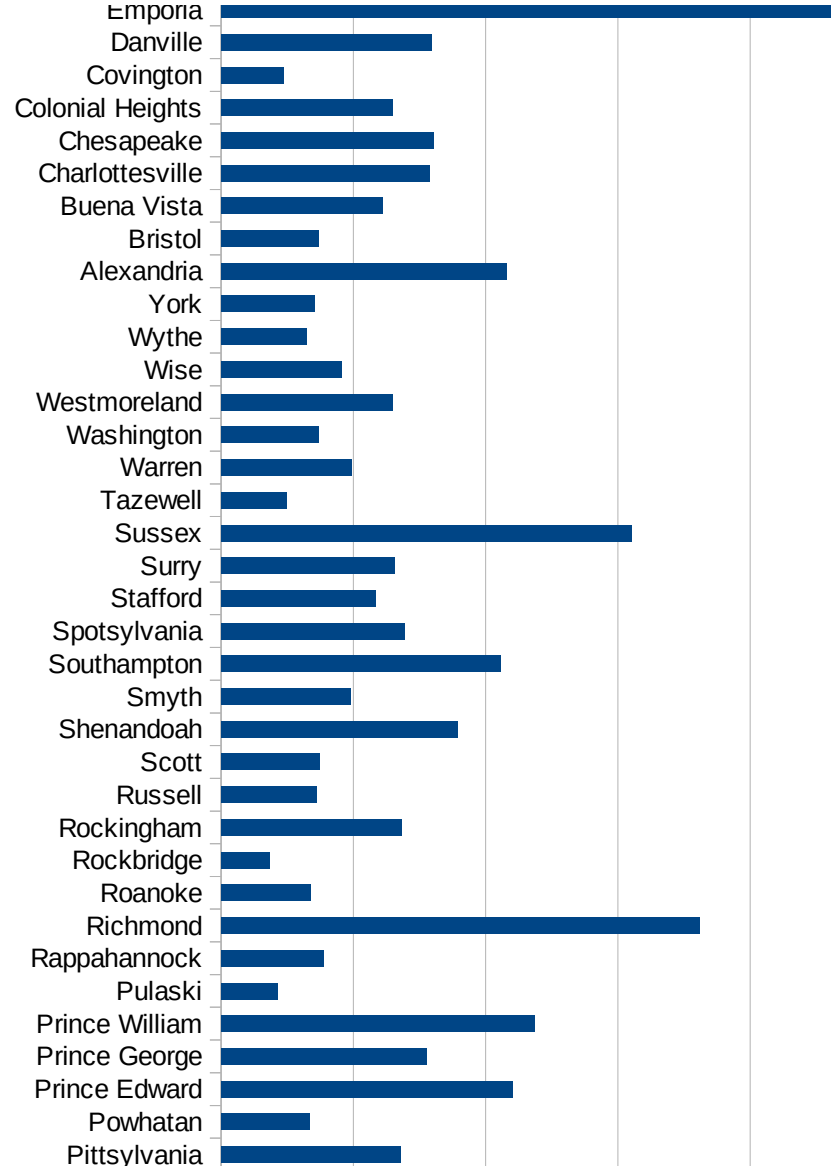
FIPS	County	PC Infection
51001	Accomack	3551.153894
51003	Albemarle	981.4382163
51005	Alleghany	462.77666
51007	Amelia	776.14693
51009	Amherst	1007.389629
51011	Appomattox	1129.979168
51013	Arlington	1517.760535
51015	Augusta	503.5980757
51017	Bath	93.19664492
51019	Bedford	753.0445604
51021	Bland	937.5496584
51023	Botetourt	766.2950386
51025	Brunswick	1867.675781
51027	Buchanan	466.5190142
51029	Buckingham	3847.285134
51031	Campbell	622.1235879
51033	Caroline	877.4210321
51035	Carroll	1420.569578
51036	Charles City	994.0930702
51037	Charlotte	653.3757748
51041	Chesterfield	1494.451394
51043	Clarke	564.6216346
51045	Craig	434.4391785
51047	Culpeper	2175.128714
51049	Cumberland	1019.471914
51051	Dickenson	475.1084487
51053	Dinwiddie	1083.108416
51057	Essex	1282.168697
51059	Fairfax	1628.43947
51061	Fauquier	1120.622568
51063	Floyd	968.6609687
51065	Fluvanna	855.0199754
51067	Franklin	345.2264436





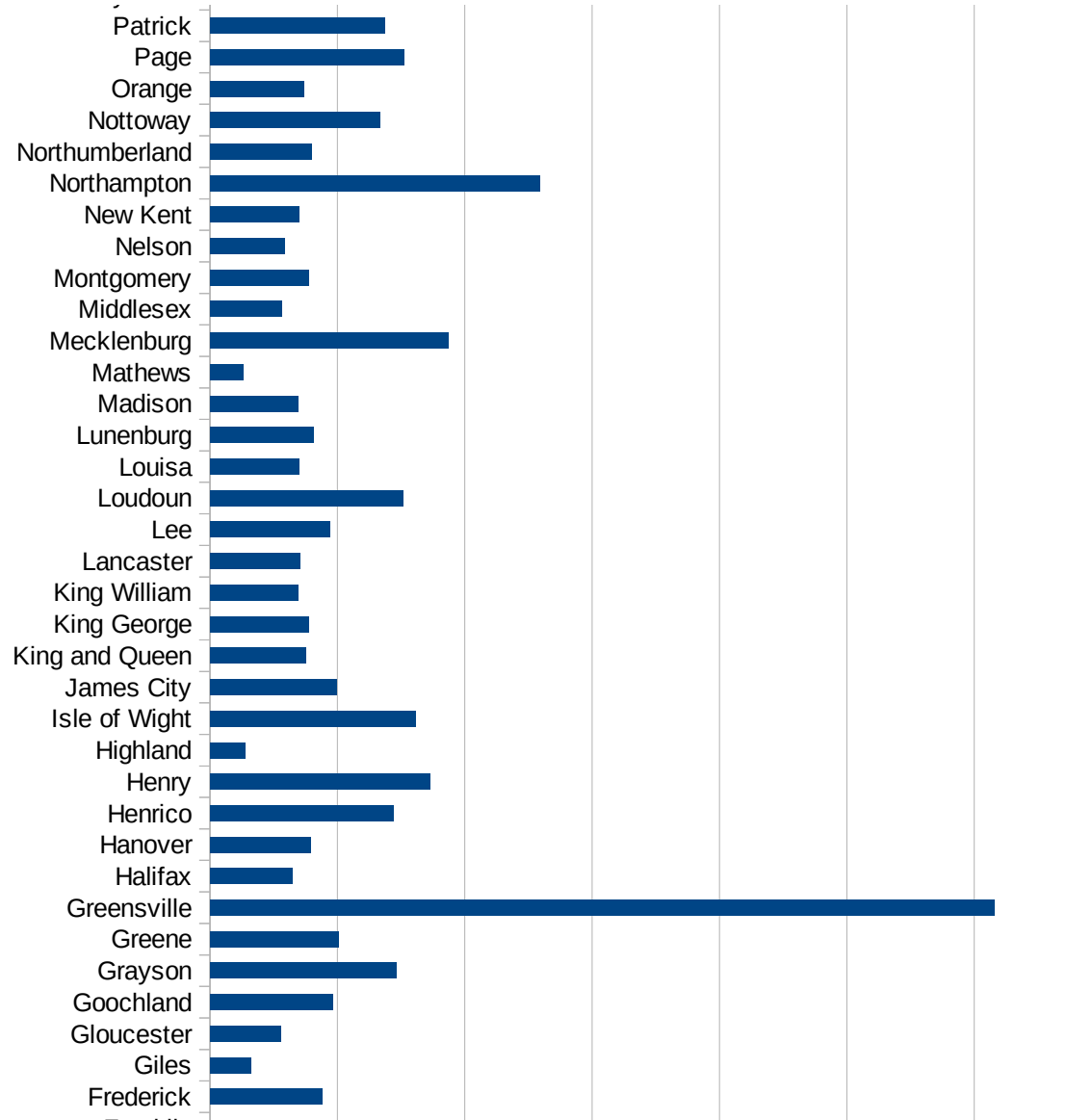
VA

51069 Frederick	877.1433422
51071 Giles	320.5889337
51073 Gloucester	554.2317063
51075 Goochland	963.6895543
51077 Grayson	1458.639882
51079 Greene	1006.117599
51081 Greensville	6158.08033
51083 Halifax	641.852286
51085 Hanover	788.8921008
51087 Henrico	1438.980019
51089 Henry	1727.081821
51091 Highland	271.4932127
51093 Isle of Wight	1610.153438
51095 James City	993.4945089
51097 King and Queen	752.6270946
51099 King George	775.1646284
51101 King William	690.7137375
51103 Lancaster	704.8131318
51105 Lee	943.035555
51107 Loudoun	1510.630453
51109 Louisa	698.7873185
51111 Lunenburg	810.8555353
51113 Madison	691.9894697
51115 Mathews	261.304249
51117 Mecklenburg	1869.49429
51119 Middlesex	566.4407094
51121 Montgomery	773.8546244
51125 Nelson	586.4114317
51127 New Kent	701.1745791
51131 Northampton	2590.541116
51133 Northumberland	798.5510826
51135 Nottoway	1329.442283
51137 Orange	734.0901648
51139 Page	1525.090879



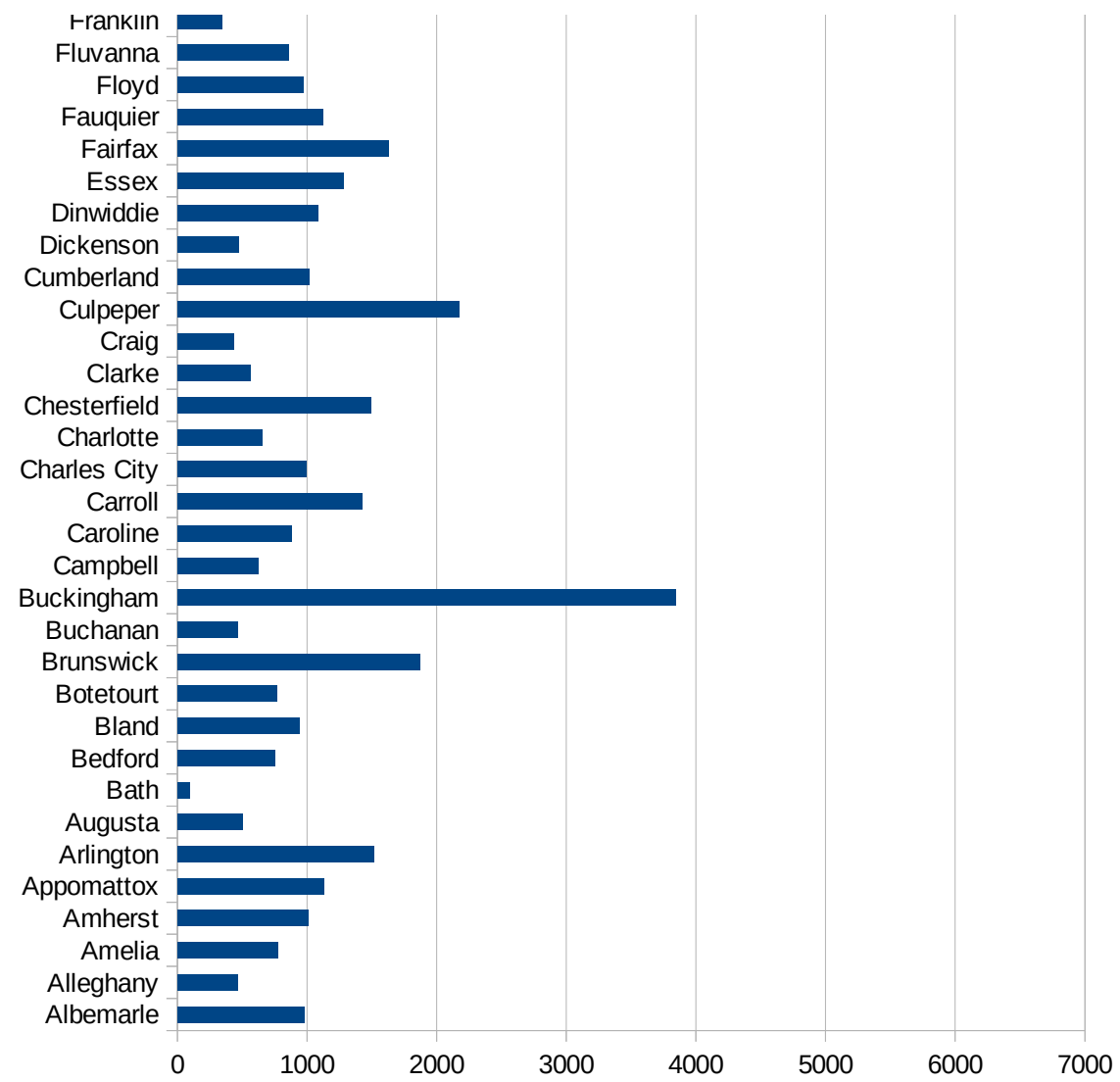
VA

51141 Patrick	1369.320432
51143 Pittsylvania	1356.872139
51145 Powhatan	664.6339374
51147 Prince Edward	2204.793028
51149 Prince George	1551.91429
51153 Prince William	2368.534073
51155 Pulaski	425.6443375
51157 Rappahannock	772.2007722
51159 Richmond	3618.057092
51161 Roanoke	673.9447025
51163 Rockbridge	369.1983122
51165 Rockingham	1363.793019
51167 Russell	721.5492747
51169 Scott	747.6548714
51171 Shenandoah	1784.031083
51173 Smyth	974.6652665
51175 Southampton	2115.319004
51177 Spotsylvania	1387.833549
51179 Stafford	1168.31155
51181 Surry	1312.944084
51183 Sussex	3105.81116
51185 Tazewell	494.4315261
51187 Warren	982.426318
51191 Washington	738.9434212
51193 Westmoreland	1295.569265
51195 Wise	910.2388719
51197 Wythe	643.3887459
51199 York	707.4845975
51510 Alexandria	2154.737432
51520 Bristol	734.134207
51530 Buena Vista	1218.534552
51540 Charlottesville	1575.326808
51550 Chesapeake	1602.001368
51570 Colonial Heights	1295.351315



VA

51580 Covington	476.1904762
51590 Danville	1589.954046
51595 Emporia	4608.474907
51600 Fairfax City	504.598356
51610 Falls Church	446.7912266
51620 Franklin City	4068.388868
51630 Fredericksburg	1674.444139
51640 Galax	6243.188541
51650 Hampton	1193.480899
51660 Harrisonburg	2937.093998
51670 Hopewell	1553.372278
51678 Lexington	602.5784753
51680 Lynchburg	1276.087962
51683 Manassas	4385.101222
51685 Manassas Park	3305.02109
51690 Martinsville	2588.745931
51700 Newport News	1364.862898
51710 Norfolk	1830.577361
51720 Norton	680.4435484
51730 Petersburg	2065.448095
51735 Poquoson	566.0377358
51740 Portsmouth	2397.70902
51750 Radford	2999.073014
51760 Richmond City	1771.110616
51770 Roanoke City	1220.976781
51775 Salem	850.1345396
51790 Staunton	698.1783163
51800 Suffolk	1869.825081
51810 Virginia Beach	1368.314197
51820 Waynesboro	976.6660774
51830 Williamsburg	1047.26101
51840 Winchester	1618.756226



VA

VA

FIPS

29001  
29003  
29005  
29007  
29009  
29011  
29013  
29015  
29017  
29019  
29021  
29023  
29025  
29027  
29029  
29031  
29033  
29035  
29037

VA

29039  
29041  
29043  
29045  
29047  
29049  
29051  
29053  
29055  
29057  
29059  
29061  
29063  
29065  
29067  
29069  
29071  
29073  
29075  
29077  
29079  
29081  
29083  
29085  
29087  
29089  
29091  
29093  
29095  
29097  
29099  
29101

29103

VA

29105  
29107  
29109  
29111  
29113  
29115  
29117  
29121  
29123  
29125  
29127  
29119  
29129  
29131  
29133  
29135  
29137  
29139  
29141  
29143  
29145  
29147  
29149  
29151  
29153  
29155  
29157  
29159  
29161  
29163  
29165  
29167  
29169  
29171

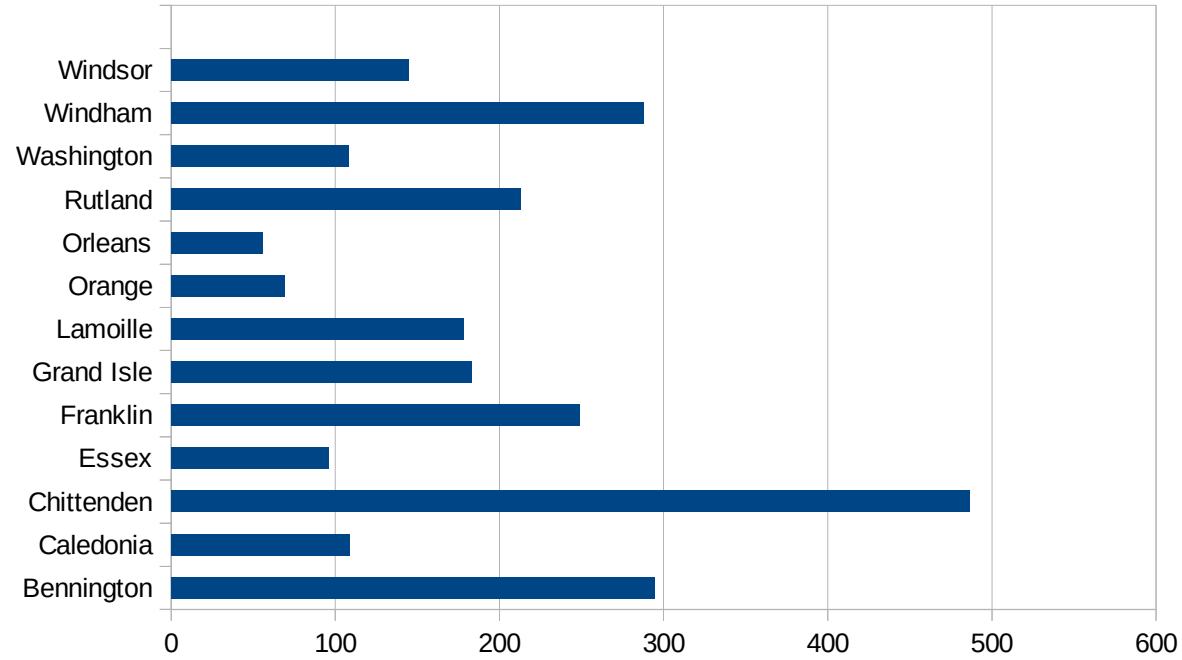
VA

29173  
29175  
29177  
29179  
29181  
29195  
29197  
29199  
29201  
29203  
29205  
29183  
29185  
29187  
29189  
29510  
29186  
29207  
29209  
29211  
29213  
29215  
  
29217  
29219  
29221  
29223  
29225  
29227  
29229



VT

FIPS	County	PC Infection
50001	Addison	221.7834636
50003	Bennington	294.6872106
50005	Caledonia	108.9037027
50007	Chittenden	486.71706
50009	Essex	96
50011	Franklin	248.8820542
50013	Grand Isle	183.3568406
50015	Lamoille	177.8656126
50017	Orange	68.96789544
50019	Orleans	55.74757498
50021	Rutland	213.0488137
50023	Washington	108.3591331
50025	Windham	287.6789223
50027	Windsor	144.7020946



FIPS

- 29001
- 29003
- 29005
- 29007
- 29009
- 29011
- 29013
- 29015
- 29017
- 29019
- 29021
- 29023
- 29025
- 29027
- 29029
- 29031
- 29033
- 29035
- 29037

VT

29039  
29041  
29043  
29045  
29047  
29049  
29051  
29053  
29055  
29057  
29059  
29061  
29063  
29065  
29067  
29069  
29071  
29073  
29075  
29077  
29079  
29081  
29083  
29085  
29087  
29089  
29091  
29093  
29095  
29097  
29099  
29101

29103

VT

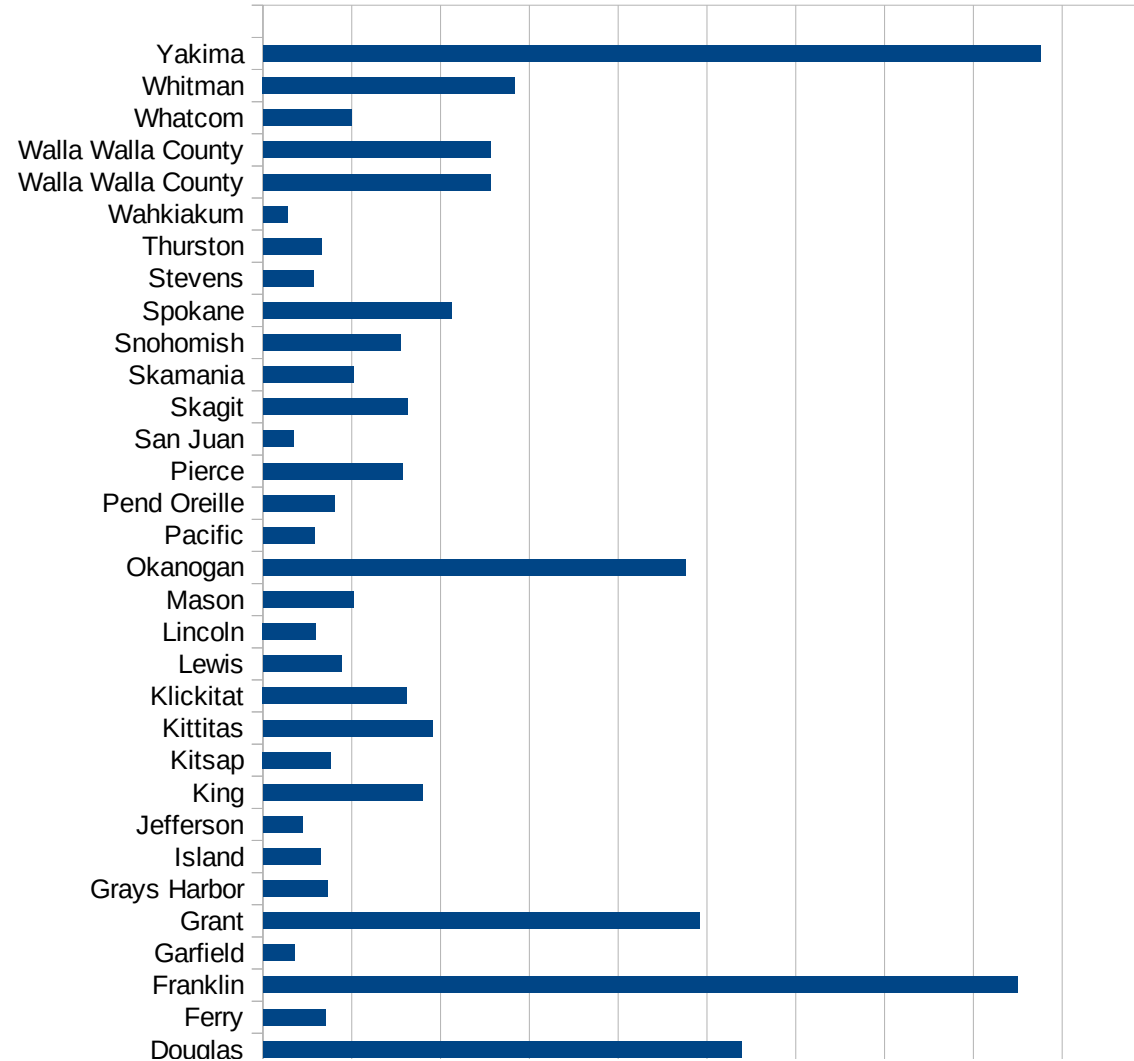
29105  
29107  
29109  
29111  
29113  
29115  
29117  
29121  
29123  
29125  
29127  
29119  
29129  
29131  
29133  
29135  
29137  
29139  
29141  
29143  
29145  
29147  
29149  
29151  
29153  
29155  
29157  
29159  
29161  
29163  
29165  
29167  
29169  
29171

VT

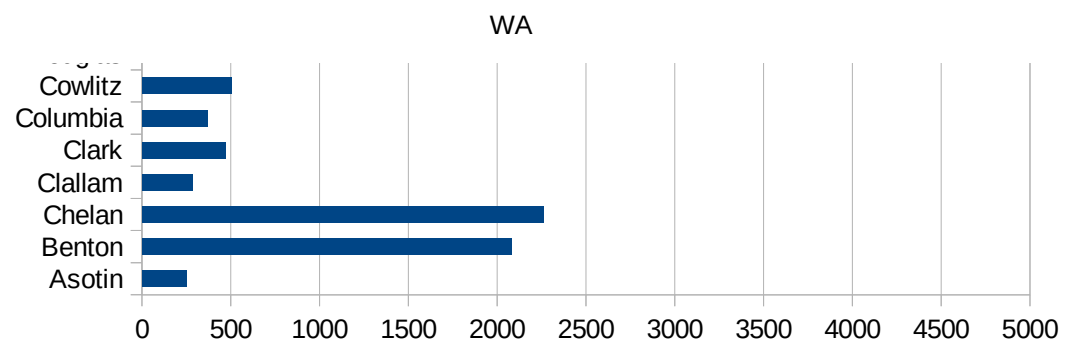
29173  
29175  
29177  
29179  
29181  
29195  
29197  
29199  
29201  
29203  
29205  
29183  
29185  
29187  
29189  
29510  
29186  
29207  
29209  
29211  
29213  
29215  
  
29217  
29219  
29221  
29223  
29225  
29227  
29229

WA

FIPS	County	PC Infection
53001	Adams	3395.920846
53003	Asotin	252.1008403
53005	Benton	2080.474745
53007	Chelan	2261.28044
53009	Clallam	281.4809023
53011	Clark	470.2639995
53013	Columbia	369.54915
53015	Cowlitz	506.4824245
53017	Douglas	2696.529704
53019	Ferry	352.9873186
53021	Franklin	4247.087878
53023	Garfield	178.0151313
53025	Grant	2456.56574
53027	Grays Harbor	362.6473255
53029	Island	323.2299313
53031	Jefferson	220.6183618
53033	King	896.5758433
53035	Kitsap	382.1278331
53037	Kittitas	954.3112913
53039	Klickitat	809.6982856
53041	Lewis	444.7012713
53043	Lincoln	297.9515829
53045	Mason	508.3426199
53047	Okanogan	2380.613311
53049	Pacific	290.4338355
53051	Pend Oreille	404.3523011
53053	Pierce	784.2486079
53055	San Juan	169.313405
53057	Skagit	812.7544733
53059	Skamania	511.5732976
53061	Snohomish	774.3271882
53063	Spokane	1062.70318
53065	Stevens	282.8104286



53067 Thurston	331.6819066
53069 Wahkiakum	135.5625847
53071 Walla Walla Cou	1281.967105
53071 Walla Walla Cou	1281.967105
53073 Whatcom	498.482398
53075 Whitman	1417.926935
53077 Yakima	4377.480652



WA

FIPS

29001  
29003  
29005  
29007  
29009  
29011  
29013  
29015  
29017  
29019  
29021  
29023  
29025  
29027  
29029  
29031  
29033  
29035  
29037



WA

29039  
29041  
29043  
29045  
29047  
29049  
29051  
29053  
29055  
29057  
29059  
29061  
29063  
29065  
29067  
29069  
29071  
29073  
29075  
29077  
29079  
29081  
29083  
29085  
29087  
29089  
29091  
29093  
29095  
29097  
29099  
29101

29103

WA

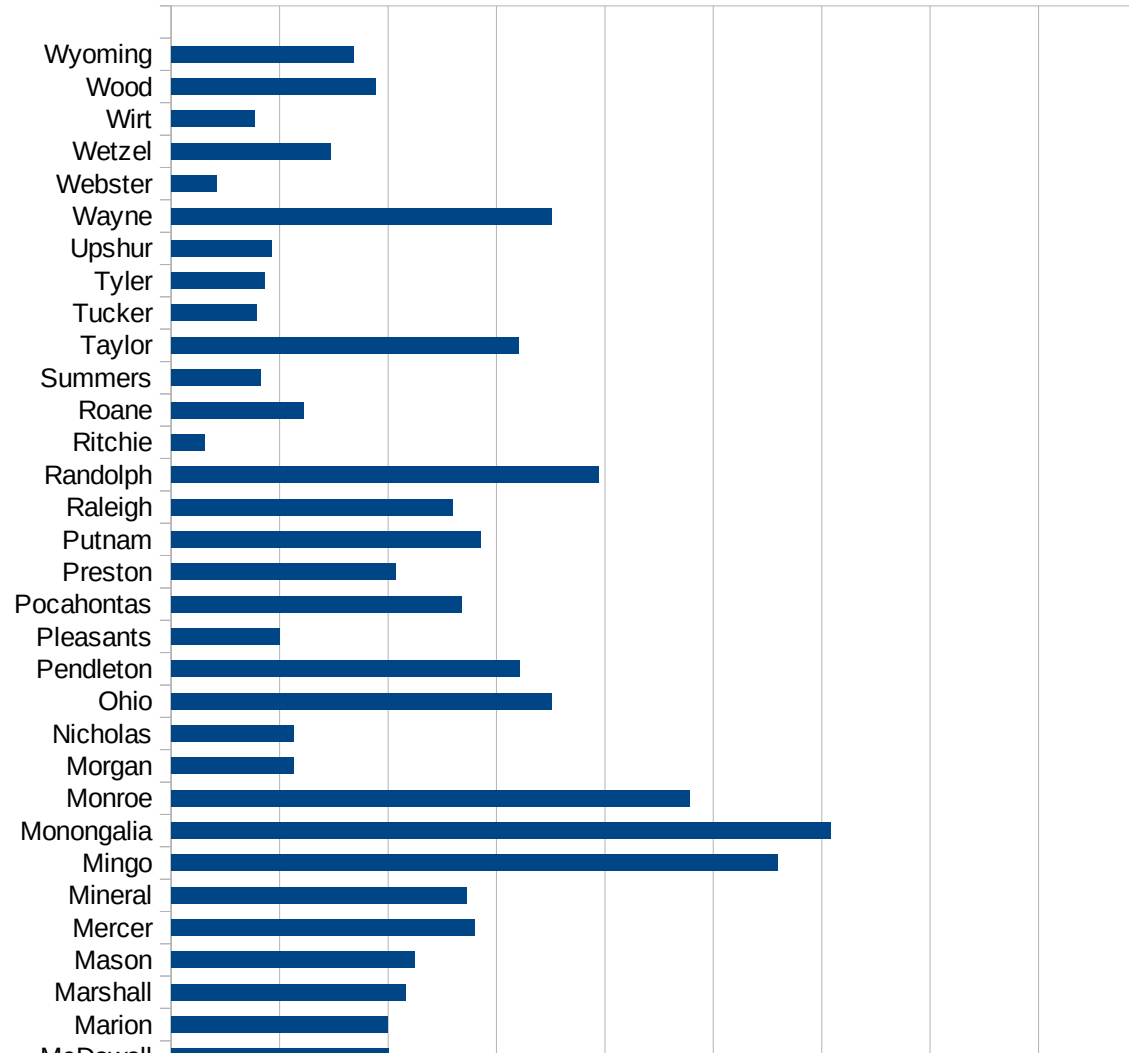
29105  
29107  
29109  
29111  
29113  
29115  
29117  
29121  
29123  
29125  
29127  
29119  
29129  
29131  
29133  
29135  
29137  
29139  
29141  
29143  
29145  
29147  
29149  
29151  
29153  
29155  
29157  
29159  
29161  
29163  
29165  
29167  
29169  
29171

WA

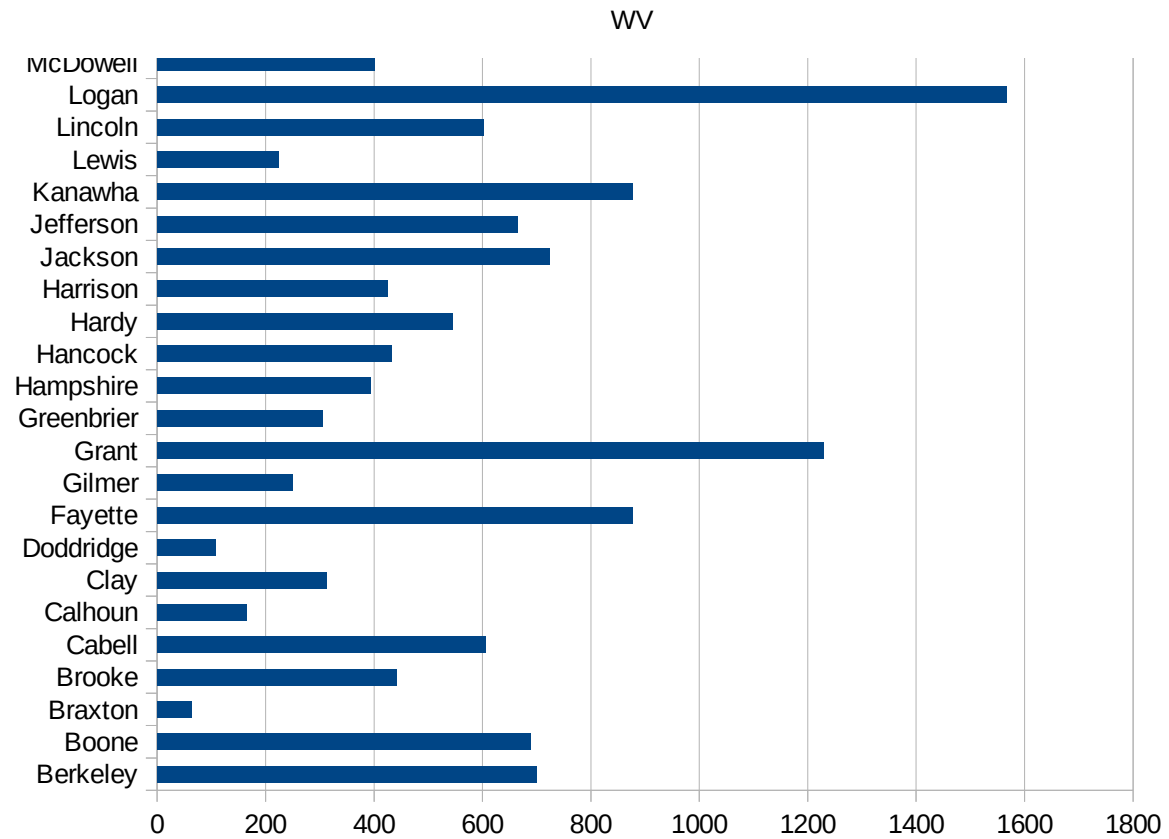
29173  
29175  
29177  
29179  
29181  
29195  
29197  
29199  
29201  
29203  
29205  
29183  
29185  
29187  
29189  
29510  
29186  
29207  
29209  
29211  
29213  
29215  
  
29217  
29219  
29221  
29223  
29225  
29227  
29229

WV

FIPS	County	PC Infection
54001	Barbour	205.624433
54003	Berkeley	699.2648754
54005	Boone	687.8957678
54007	Braxton	63.8796224
54009	Brooke	441.3817953
54011	Cabell	604.994422
54013	Calhoun	165.4259719
54015	Clay	312.78962
54017	Doddridge	107.0663812
54019	Fayette	876.3773304
54021	Gilmer	249.1901321
54023	Grant	1230.00172
54025	Greenbrier	304.7202898
54027	Hampshire	394.0549107
54029	Hancock	433.0789854
54031	Hardy	544.4646098
54033	Harrison	424.8453089
54035	Jackson	724.5871943
54037	Jefferson	665.364102
54039	Kanawha	876.6777129
54041	Lewis	224.6630055
54043	Lincoln	601.9709695
54045	Logan	1567.148158
54047	McDowell	400.5926576
54049	Marion	399.3083409
54051	Marshall	432.0285854
54053	Mason	449.1354143
54055	Mercer	559.774061
54057	Mineral	545.6570156
54059	Mingo	1118.351902
54061	Monongalia	1215.936854
54063	Monroe	956.3253012
54065	Morgan	224.8833418



54067 Nicholas	225.424684
54069 Ohio	701.7123698
54071 Pendleton	643.1327712
54073 Pleasants	199.8135074
54075 Pocahontas	534.8229142
54077 Preston	413.7238098
54079 Putnam	569.8458064
54081 Raleigh	519.8373152
54083 Randolph	787.5654859
54085 Ritchie	61.72204506
54087 Roane	244.0424921
54089 Summers	164.5768025
54091 Taylor	640.4934172
54093 Tucker	158.1595974
54095 Tyler	171.5069746
54097 Upshur	184.3129224
54099 Wayne	700.9813739
54101 Webster	84.49004225
54103 Wetzel	294.6954813
54105 Wirt	154.373928
54107 Wood	377.6587533
54109 Wyoming	336.7651304



FIPS

- 29001
- 29003
- 29005
- 29007
- 29009
- 29011
- 29013
- 29015
- 29017
- 29019
- 29021
- 29023
- 29025
- 29027
- 29029
- 29031
- 29033
- 29035
- 29037

WV

29039  
29041  
29043  
29045  
29047  
29049  
29051  
29053  
29055  
29057  
29059  
29061  
29063  
29065  
29067  
29069  
29071  
29073  
29075  
29077  
29079  
29081  
29083  
29085  
29087  
29089  
29091  
29093  
29095  
29097  
29099  
29101

29103

29105  
29107  
29109  
29111  
29113  
29115  
29117  
29121  
29123  
29125  
29127  
29119  
29129  
29131  
29133  
29135  
29137  
29139  
29141  
29143  
29145  
29147  
29149  
29151  
29153  
29155  
29157  
29159  
29161  
29163  
29165  
29167  
29169  
29171

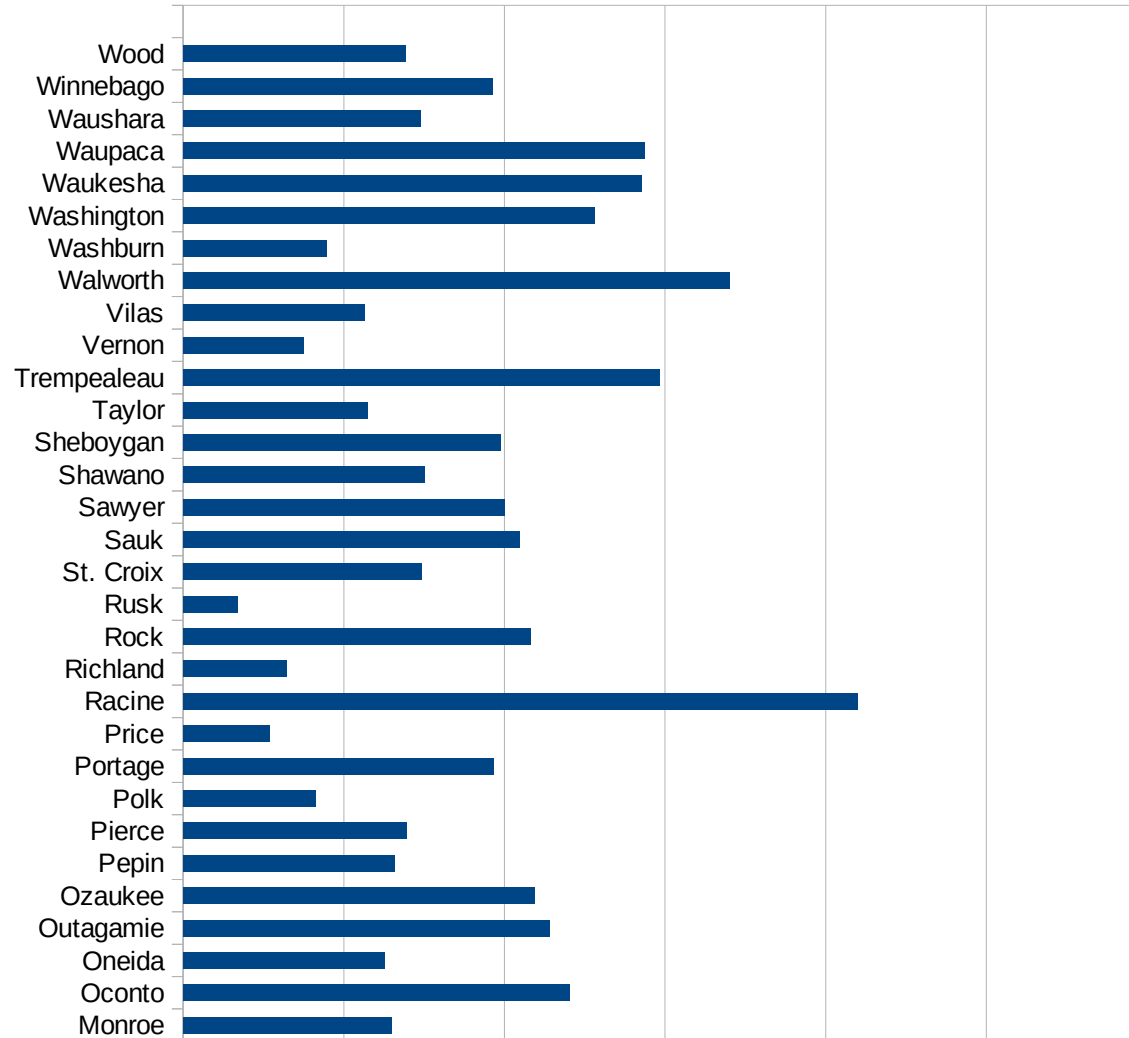


WV

29173  
29175  
29177  
29179  
29181  
29195  
29197  
29199  
29201  
29203  
29205  
29183  
29185  
29187  
29189  
29510  
29186  
29207  
29209  
29211  
29213  
29215  
  
29217  
29219  
29221  
29223  
29225  
29227  
29229

WI

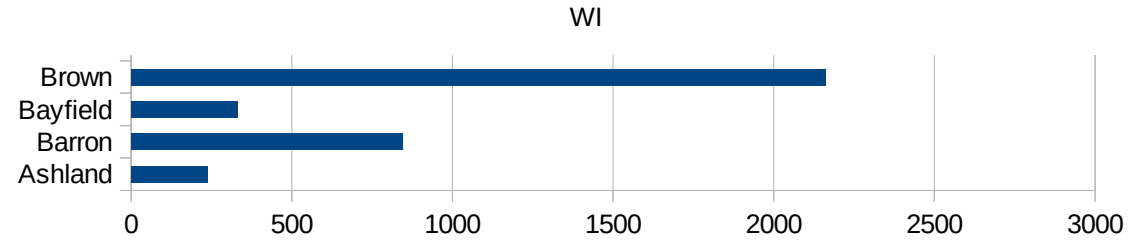
FIPS	County	PC Infection
55001	Adams	658.54138
55003	Ashland	237.1794872
55005	Barron	845.8063945
55007	Bayfield	332.402606
55009	Brown	2160.013365
55011	Buffalo	640
55013	Burnett	292.3596674
55015	Calumet	1104.487729
55017	Chippewa	578.4672955
55019	Clark	740.4419603
55021	Columbia	648.5581785
55023	Crawford	693.6345221
55025	Dane	1069.208133
55027	Dodge	1403.576673
55029	Door	517.9282869
55031	Douglas	624.8842807
55033	Dunn	414.3493386
55035	Eau Claire	843.744619
55037	Florence	740.5693127
55039	Fond du Lac	1188.558788
55041	Forest	1045.489934
55043	Grant	859.2931683
55045	Green	752.7959057
55047	Green Lake	533.8830743
55049	Iowa	517.4372134
55051	Iron	2290.345314
55053	Jackson	376.0132825
55055	Jefferson	1131.224377
55057	Juneau	931.7353571
55059	Kenosha	1786.283892
55061	Kewaunee	991.02193
55063	La Crosse	1087.710395
55065	Lafayette	1116.111611



WI



55133 Waukesha	1427.53652
55135 Waupaca	1435.61258
55137 Waushara	737.7488357
55139 Winnebago	961.875804
55141 Wood	692.6288413



FIPS

- 29001
- 29003
- 29005
- 29007
- 29009
- 29011
- 29013
- 29015
- 29017
- 29019
- 29021
- 29023
- 29025
- 29027
- 29029
- 29031
- 29033
- 29035
- 29037

29039  
29041  
29043  
29045  
29047  
29049  
29051  
29053  
29055  
29057  
29059  
29061  
29063  
29065  
29067  
29069  
29071  
29073  
29075  
29077  
29079  
29081  
29083  
29085  
29087  
29089  
29091  
29093  
29095  
29097  
29099  
29101

29103

29105  
29107  
29109  
29111  
29113  
29115  
29117  
29121  
29123  
29125  
29127  
29119  
29129  
29131  
29133  
29135  
29137  
29139  
29141  
29143  
29145  
29147  
29149  
29151  
29153  
29155  
29157  
29159  
29161  
29163  
29165  
29167  
29169  
29171

WI

29173  
29175  
29177  
29179  
29181  
29195  
29197  
29199  
29201  
29203  
29205  
29183  
29185  
29187  
29189  
29510  
29186  
29207  
29209  
29211  
29213  
29215  
  
29217  
29219  
29221  
29223  
29225  
29227  
29229