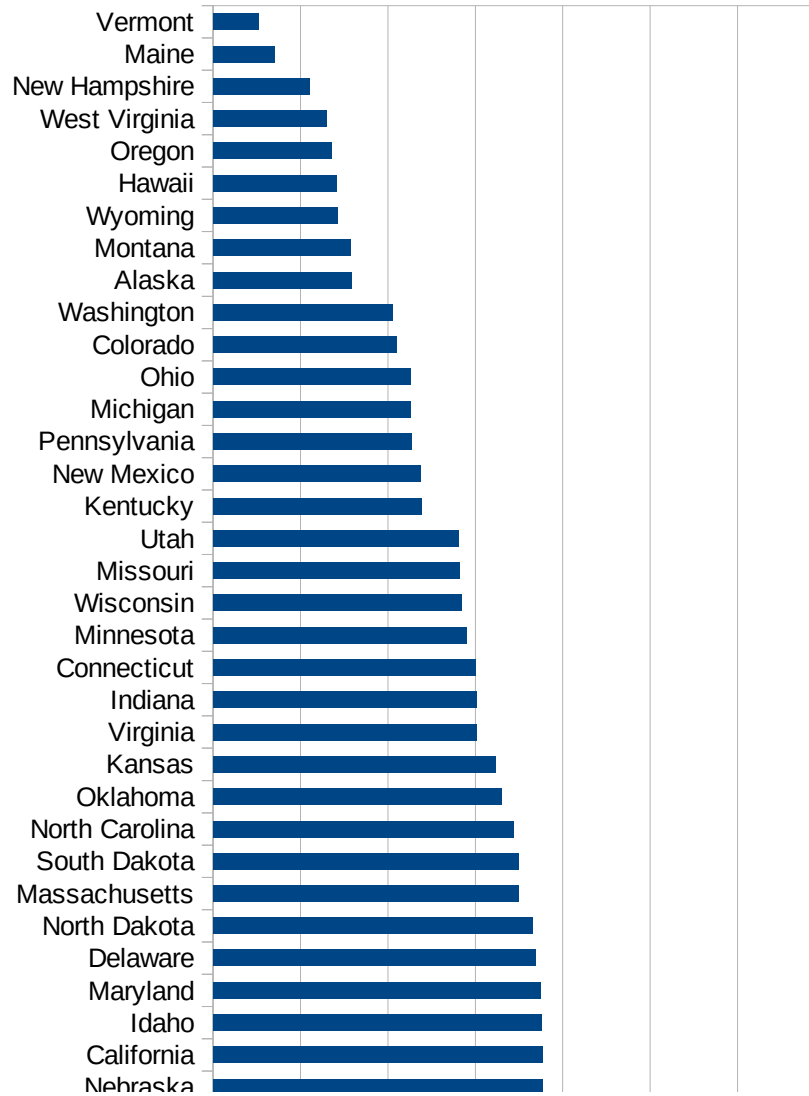


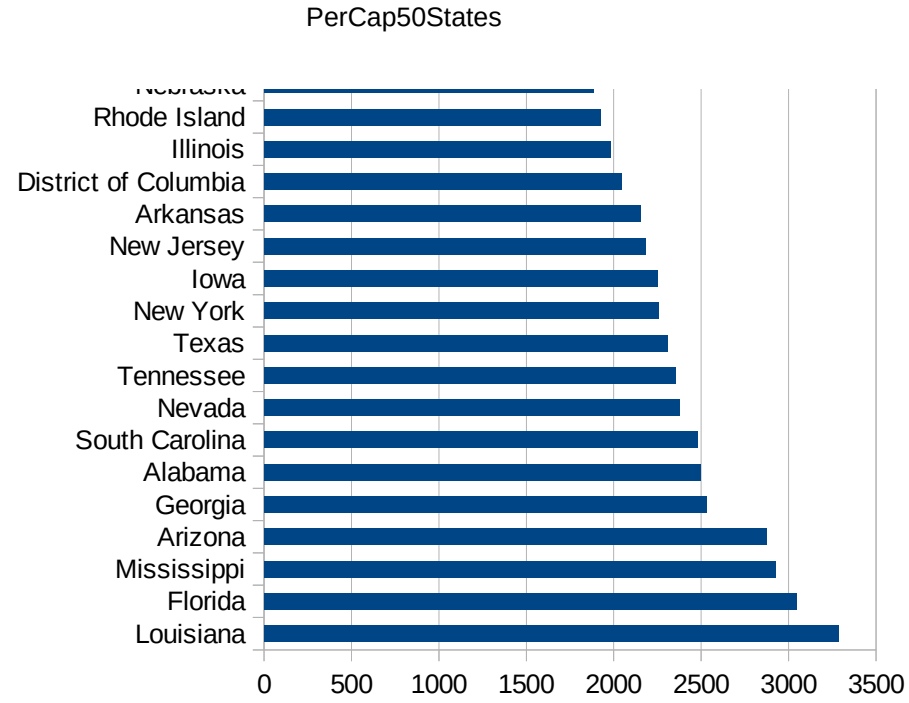
PerCap50States

Idx	State	Population	Cases per 100,000
19	Louisiana	4659978	3288.47046059016
10	Florida	21299325	3046.95101840082
25	Mississippi	2986530	2925.7700408166
3	Arizona	7171646	2873.05034297566
11	Georgia	10519475	2531.47614305847
1	Alabama	4887871	2493.49870321864
41	South Carolina	5084127	2476.49203098192
29	Nevada	3034392	2376.22561620252
43	Tennessee	6770010	2353.86653786331
44	Texas	28701845	2307.95964510295
33	New York	19542209	2254.49436141022
16	Iowa	3156145	2250.11841978109
31	New Jersey	8908520	2181.73164566056
4	Arkansas	3013825	2150.48982605161
9	District of Columbia	702455	2044.54377860504
14	Illinois	12741080	1980.28738537079
40	Rhode Island	1057315	1924.68658819746
28	Nebraska	1929268	1882.8902982893
5	California	39557045	1881.69768495094
13	Idaho	1754208	1876.85838851493
21	Maryland	6042718	1873.9745922282
8	Delaware	967171	1845.89901889118
35	North Dakota	760077	1825.07824865112
22	Massachusetts	6902149	1749.33922753624
42	South Dakota	882235	1745.90670286262
34	North Carolina	10383620	1720.35378798531
37	Oklahoma	3943079	1648.6608561482
17	Kansas	2911505	1614.69755332723
47	Virginia	8517685	1506.86483475264
15	Indiana	6691878	1506.00474186768
7	Connecticut	3572665	1502.23992453812
24	Minnesota	5611179	1450.85373323503
50	Wisconsin	5813568	1418.69846538305



This work is licensed under the Creative Commons Attribution-NoDerivatives 4.0 International License. To view a copy of this license, visit <http://creativecommons.org/licenses/by-nd/4.0/>.

Idx	State	Population	Cases per 100,000
26	Missouri	6126452	1409.28224035706
45	Utah	3161105	1405.01501848246
18	Kentucky	4468402	1193.24537049263
32	New Mexico	2095428	1186.3924697007
39	Pennsylvania	12807060	1133.40610569483
23	Michigan	9995915	1130.96199797617
36	Ohio	11689442	1129.15569451476
6	Colorado	5695564	1047.32384712032
48	Washington	7535591	1024.98928086729
2	Alaska	737438	790.168122608274
27	Montana	1062305	788.944794574063
51	Wyoming	577737	710.530916316594
12	Hawaii	1420491	703.911534814371
38	Oregon	4190713	676.639034932719
49	West Virginia	1805832	645.796508202314
30	New Hampshire	1356458	552.247102379875
20	Maine	1338404	352.210543303816
46	Vermont	626299	262.81376786487



Counties_Cities

FIPS	County	State	Cases Per 100,000
47169	Trousdale	Tennessee	14792.95314203
12067	Lafayette	Florida	13891.43380669
13053	Chattahoochee	Georgia	13468.73830026
5079	Lincoln	Arkansas	13203.31764178
47095	Lake	Tennessee	11442.45041155
5077	Lee	Arkansas	11285.47579299
31043	Dakota	Nebraska	10247.47298710
19021	Buena Vista	Iowa	9363.99315689
5017	Chicot	Arkansas	9292.96800153
47181	Wayne	Tennessee	8992.63196038
27105	Nobles	Minnesota	8634.37328955
22035	East Carroll	Louisiana	7560.03978968
22065	Madison	Louisiana	7553.08664098
22037	East Feliciana	Louisiana	7542.08754209
28055	Issaquena	Mississippi	7492.35474006
20057	Ford	Kansas	7126.41643059
5133	Sevier	Arkansas	6844.03990898
31037	Colfax	Nebraska	6745.70351990
20175	Seward	Kansas	6721.76308540
51640	Galax	Virginia	6274.32663864
51081	Greensville	Virginia	6226.88569708
40139	Texas	Oklahoma	6120.75287216
13259	Stewart	Georgia	6081.62606872
6025	Imperial	California	6080.50509550
1085	Lowndes	Alabama	6055.74493684
28051	Holmes	Mississippi	6043.58188628
4023	Santa Cruz	Arizona	5968.48057449
13101	Echols	Georgia	5950.00000000
35031	McKinley	New Mexico	5870.79817402
12086	Miami-Dade	Florida	5867.14639187
28125	Sharkey	Mississippi	5848.75485492
4027	Yuma	Arizona	5817.24241967
22003	Allen	Louisiana	5709.82230033

This work is licensed under the Creative Commons Attribution-NoDerivatives 4.0 International License. To view a copy of this license, visit <http://creativecommons.org/licenses/by-nd/4.0/>.

Counties_Cities

48323 Maverick	Texas	5702.31683338
12123 Taylor	Florida	5693.01207048
12121 Suwannee	Florida	5682.15247449
22041 Franklin	Louisiana	5541.77416154
12039 Gadsden	Florida	5534.49252626
5149 Yell	Arkansas	5530.53169259
48025 Bee	Texas	5514.46896001
30003 Big Horn	Montana	5510.57130004
46017 Buffalo	South Dakota	5500.98231827
48489 Willacy	Texas	5456.65814548
47007 Bledsoe	Tennessee	5435.44561166
5123 St. Francis	Arkansas	5412.94862219
1011 Bullock	Alabama	5375.81376997
48355 Nueces	Texas	5352.15933088
48471 Walker	Texas	5317.32891832
12077 Liberty	Florida	5309.21130425
1105 Perry	Alabama	5284.46389497
28011 Bolivar	Mississippi	5272.39651486
48341 Moore	Texas	5240.86572027
12045 Gulf	Florida	5233.85300668
20055 Finney	Kansas	5222.47411980
5059 Hot Spring	Arkansas	5192.72425151
12063 Jackson	Florida	5187.86875065
4017 Navajo	Arizona	5122.00642854
48061 Cameron	Texas	5108.18385121
47069 Hardeman	Tennessee	5107.05789056
1059 Franklin	Alabama	5104.74125562
28133 Sunflower	Mississippi	5102.00116573
12047 Hamilton	Florida	5087.35150245
19047 Crawford	Iowa	5076.34922485
13001 Appling	Georgia	5062.94915437
28103 Noxubee	Mississippi	5059.32605600
13003 Atkinson	Georgia	5050.01807882
28099 Neshoba	Mississippi	5040.34334764

Counties_Cities

18017 Cass	Indiana	4998.02397576
12079 Madison	Florida	4997.57137460
48189 Hale	Texas	4983.74224061
28119 Quitman	Mississippi	4978.01730251
28021 Claiborne	Mississippi	4921.12863808
48427 Starr	Texas	4915.92406044
12023 Columbia	Florida	4900.50068791
12037 Franklin	Florida	4848.32992502
20145 Pawnee	Kansas	4846.08351112
28135 Tallahatchie	Mississippi	4833.05926932
48313 Madison	Texas	4825.96033837
12051 Hendry	Florida	4820.00192511
13005 Bacon	Georgia	4810.01341082
48283 La Salle	Texas	4806.79856593
48255 Karnes	Texas	4779.55271565
12125 Union	Florida	4725.56894244
47075 Haywood	Tennessee	4713.00836458
13243 Randolph	Georgia	4712.42499634
51595 Emporia	Virginia	4706.11208748
4001 Apache	Arizona	4693.80935142
13065 Clinch	Georgia	4693.14079422
48105 Crockett	Texas	4687.05344384
28043 Grenada	Mississippi	4654.47637141
48001 Anderson	Texas	4640.26732349
39101 Marion	Ohio	4635.58906461
12029 Dixie	Florida	4628.74251497
28027 Coahoma	Mississippi	4622.59147958
13163 Jefferson	Georgia	4620.86843811
48449 Titus	Texas	4616.59552569
28143 Tunica	Mississippi	4615.84875302
28151 Washington	Mississippi	4615.76015800
22001 Acadia	Louisiana	4568.25856247
13049 Charlton	Georgia	4534.23812461
6031 Kings	California	4523.47290673

Counties_Cities

31151 Saline	Nebraska	4515.67944251
22077 Pointe Coupee	Louisiana	4494.07474932
12003 Baker	Florida	4489.50802328
1131 Wilcox	Alabama	4460.33687776
36087 Rockland	New York	4433.28881315
13141 Hancock	Georgia	4432.19932918
13161 Jeff Davis	Georgia	4418.12495841
51683 Manassas	Virginia	4409.11601547
48123 DeWitt	Texas	4408.77792639
53077 Yakima	Washington	4402.93343302
48479 Webb	Texas	4401.43525063
28083 Leflore	Mississippi	4398.49234068
31047 Dawson	Nebraska	4365.43084904
1013 Butler	Alabama	4364.83739837
39129 Pickaway	Ohio	4350.44589058
49037 San Juan	Utah	4349.79610331
48117 Deaf Smith	Texas	4349.68017058
13069 Coffee	Georgia	4348.73413315
13279 Toombs	Georgia	4325.51046974
29119 McDonald	Missouri	4324.46485831
12049 Hardee	Florida	4320.05872637
19127 Marshall	Iowa	4309.54703484
48391 Refugio	Texas	4280.43230944
53021 Franklin	Washington	4276.76555693
19193 Woodbury	Iowa	4257.89211910
28153 Wayne	Mississippi	4256.57700266
13099 Early	Georgia	4254.90387430
51620 Franklin City	Virginia	4243.10495445
41045 Malheur	Oregon	4227.82750203
28053 Humphreys	Mississippi	4226.71672520
28097 Montgomery	Mississippi	4220.29332535
48469 Victoria	Texas	4185.36426360
22047 Iberville	Louisiana	4168.57675499
19197 Wright	Iowa	4160.75650118

Counties_Cities

12133 Washington	Florida	4143.89067524
27165 Watonwan	Minnesota	4134.79052823
22125 West Feliciana	Louisiana	4120.31047865
22127 Winn	Louisiana	4089.42974388
30087 Rosebud	Montana	4082.53337747
13009 Baldwin	Georgia	4080.49438904
12027 DeSoto	Florida	4070.52735469
22025 Catahoula	Louisiana	4069.52539550
45089 Williamsburg	South Carolina	4064.56250408
13139 Hall	Georgia	4045.05609751
41049 Morrow	Oregon	4036.22933521
12013 Calhoun	Florida	4024.13107562
13201 Miller	Georgia	4009.84875132
13165 Jenkins	Georgia	4007.83139468
13313 Whitfield	Georgia	4001.46066768
28079 Leake	Mississippi	3997.71559109
13017 Ben Hill	Georgia	3997.14064455
28147 Walthall	Mississippi	3995.85205669
13071 Colquitt	Georgia	3987.54167398
22081 Red River	Louisiana	3987.25964374
45061 Lee	South Carolina	3984.36588496
28123 Scott	Mississippi	3977.09195037
48465 Val Verde	Texas	3976.99561047
48369 Parmer	Texas	3974.04703974
28029 Copiah	Mississippi	3965.94611639
13061 Clay	Georgia	3948.73571181
48177 Gonzales	Texas	3932.58426966
45009 Bamberg	South Carolina	3929.94746060
47111 Macon	Tennessee	3923.34638368
28031 Covington	Mississippi	3919.80056224
28107 Panola	Mississippi	3908.94727603
28159 Winston	Mississippi	3908.61546931
13277 Tift	Georgia	3904.26659437
1025 Clarke	Alabama	3896.32107023

Counties_Cities

22045 Iberia	Louisiana	3891.96656376
13167 Johnson	Georgia	3883.39513803
13299 Ware	Georgia	3878.92376682
22051 Jefferson	Louisiana	3876.27260391
13087 Decatur	Georgia	3875.82314205
19171 Tama	Iowa	3874.82252721
22111 Union	Louisiana	3864.75593372
51029 Buckingham	Virginia	3859.05053238
36119 Westchester	New York	3856.29777225
48047 Brooks	Texas	3823.44672477
22097 St. Landry	Louisiana	3818.08515780
13107 Emanuel	Georgia	3812.13514948
13285 Troup	Georgia	3802.43881543
20209 Wyandotte	Kansas	3800.41615252
1047 Dallas	Alabama	3784.91255547
13127 Glynn	Georgia	3776.15320527
12011 Broward	Florida	3769.66677941
13253 Seminole	Georgia	3764.28141912
13273 Terrell	Georgia	3762.62919522
22099 St. Martin	Louisiana	3748.53135898
22091 St. Helena	Louisiana	3741.96063146
22053 Jefferson Davis	Louisiana	3707.80824520
22019 Calcasieu	Louisiana	3686.14360550
51159 Richmond	Virginia	3684.44346094
34031 Passaic	New Jersey	3682.22367924
1065 Hale	Alabama	3680.56498710
22073 Ouachita	Louisiana	3669.20213627
12033 Escambia	Florida	3668.38438964
1095 Marshall	Alabama	3657.30576741
13021 Bibb	Georgia	3641.52976910
22093 St. James	Louisiana	3641.20359367
36005 Bronx	New York	3629.83300422
12065 Jefferson	Florida	3618.42105263
5035 Crittenden	Arkansas	3615.90335526

Counties_Cities

13109 Evans	Georgia	3609.73789758
41059 Umatilla	Oregon	3605.70720883
13037 Calhoun	Georgia	3605.16372796
28127 Simpson	Mississippi	3602.66088646
22101 St. Mary	Louisiana	3594.24599188
22039 Evangeline	Louisiana	3594.17516371
19115 Louisa	Iowa	3590.29456531
53001 Adams	Washington	3588.23827117
51660 Harrisonburg	Virginia	3582.99557678
22095 St. John the Baptist	Louisiana	3577.71396814
13287 Turner	Georgia	3576.84529828
38005 Benson	North Dakota	3576.55846021
45019 Charleston	South Carolina	3574.48171370
1035 Conecuh	Alabama	3567.64681926
37061 Duplin	North Carolina	3566.33138508
22083 Richland	Louisiana	3565.76862124
13043 Candler	Georgia	3562.20007383
51001 Accomack	Virginia	3560.40972479
28115 Pontotoc	Mississippi	3552.91678447
28017 Chickasaw	Mississippi	3552.50131035
12059 Holmes	Florida	3542.64003697
47077 Henderson	Tennessee	3530.00323195
48185 Grimes	Texas	3529.61918195
1101 Montgomery	Alabama	3527.15015304
45005 Allendale	South Carolina	3526.90104459
47037 Davidson	Tennessee	3525.62205181
28163 Yazoo	Mississippi	3515.29311810
48375 Potter	Texas	3505.28216101
5093 Mississippi	Arkansas	3496.69002643
13257 Stephens	Georgia	3491.45381218
22055 Lafayette	Louisiana	3484.60759035
37123 Montgomery	North Carolina	3483.55395842
48131 Duval	Texas	3478.41598288
2282 Yakutat	Alaska	3476.82119205

Counties_Cities

22107 Tensas	Louisiana	3451.36709996
1053 Escambia	Alabama	3434.20050071
46005 Beadle	South Dakota	3426.36233649
1063 Greene	Alabama	3425.23988825
22057 Lafourche	Louisiana	3424.55282067
19149 Plymouth	Iowa	3422.99262801
48285 Lavaca	Texas	3421.18349080
13305 Wayne	Georgia	3418.54535695
5069 Jefferson	Arkansas	3397.24579382
28013 Calhoun	Mississippi	3394.29204766
1091 Marengo	Alabama	3393.47529634
13283 Treutlen	Georgia	3392.56865913
40089 McCurtain	Oklahoma	3391.12619637
48239 Jackson	Texas	3388.46308996
22049 Jackson	Louisiana	3383.22223620
12043 Glades	Florida	3380.93850189
6029 Kern	California	3365.32242597
51685 Manassas Park	Virginia	3362.80117871
45075 Orangeburg	South Carolina	3348.51726597
13319 Wilkinson	Georgia	3342.18680832
48415 Scurry	Texas	3338.07660382
48215 Hidalgo	Texas	3336.60916069
13095 Dougherty	Georgia	3335.05036003
36059 Nassau	New York	3334.50387715
28077 Lawrence	Mississippi	3323.96627860
13205 Mitchell	Georgia	3307.49819755
46027 Clay	South Dakota	3304.60793391
8075 Logan	Colorado	3302.67558528
22009 Avoyelles	Louisiana	3299.39202214
16027 Canyon	Idaho	3280.55159083
22117 Washington	Louisiana	3280.23700142
5061 Howard	Arkansas	3275.61652050
31173 Thurston	Nebraska	3272.62768725
51750 Radford	Virginia	3271.71601505

Counties_Cities

45041 Florence	South Carolina	3270.86907114
28067 Jones	Mississippi	3270.47516104
28071 Lafayette	Mississippi	3268.66570547
19179 Wapello	Iowa	3263.74094589
28091 Marion	Mississippi	3261.17742262
48167 Galveston	Texas	3257.56903134
28007 Attala	Mississippi	3256.19384699
48249 Jim Wells	Texas	3253.14781245
5143 Washington	Arkansas	3250.74590333
28101 Newton	Mississippi	3250.47801147
36085 Richmond	New York	3247.93827531
48163 Frio	Texas	3244.85264433
22033 East Baton Rouge	Louisiana	3239.32546558
22085 Sabine	Louisiana	3237.35019973
28157 Wilkinson	Mississippi	3230.20928116
13275 Thomas	Georgia	3228.49172066
22121 West Baton Rouge	Louisiana	3223.97547962
22089 St. Charles	Louisiana	3218.66903686
28155 Webster	Mississippi	3218.22639967
47097 Lauderdale	Tennessee	3217.81219748
28105 Oktibbeha	Mississippi	3211.75830158
22013 Bienville	Louisiana	3208.59633303
22113 Vermilion	Louisiana	3202.40681932
13031 Bulloch	Georgia	3198.09563237
28145 Union	Mississippi	3195.13388800
28063 Jefferson	Mississippi	3194.48353504
12021 Collier	Florida	3183.45627867
51183 Sussex	Virginia	3177.00453858
1119 Sumter	Alabama	3175.47868568
47141 Putnam	Tennessee	3173.39522849
22017 Caddo	Louisiana	3164.39021579
28161 Yalobusha	Mississippi	3155.26145901
6107 Tulare	California	3150.51056002
28023 Clarke	Mississippi	3146.62906947

Counties_Cities

47071 Hardin	Tennessee	3142.45810056
12097 Osceola	Florida	3141.38971168
13245 Richmond	Georgia	3141.09370194
48055 Caldwell	Texas	3140.10220362
13059 Clarke	Georgia	3136.73132805
13027 Brooks	Georgia	3126.41010765
28095 Monroe	Mississippi	3121.13373074
22105 Tangipahoa	Louisiana	3119.37029534
13033 Burke	Georgia	3117.33487936
36081 Queens	New York	3105.26191076
12007 Bradford	Florida	3104.71657291
22007 Assumption	Louisiana	3103.13901345
22109 Terrebonne	Louisiana	3103.01654642
12093 Okeechobee	Florida	3100.84984472
13023 Bleckley	Georgia	3100.17136626
13185 Lowndes	Georgia	3100.04212481
13137 Habersham	Georgia	3099.93830969
47131 Obion	Tennessee	3095.78088347
19069 Franklin	Iowa	3091.66337416
13303 Washington	Georgia	3090.35612675
34039 Union	New Jersey	3088.87642523
28061 Jasper	Mississippi	3086.19430241
4013 Maricopa	Arizona	3084.23097362
20017 Chase	Kansas	3081.01939901
48069 Castro	Texas	3078.93020222
28137 Tate	Mississippi	3077.29754164
45039 Fairfield	South Carolina	3075.61824837
47039 Decatur	Tennessee	3075.34597642
28129 Smith	Mississippi	3074.61567304
1127 Walker	Alabama	3073.25265653
31079 Hall	Nebraska	3066.21000860
1129 Washington	Alabama	3065.08731225
22071 Orleans	Louisiana	3062.61284993
36103 Suffolk	New York	3062.33302028

Counties_Cities

19013 Black Hawk	Iowa	3060.99329346
28141 Tishomingo	Mississippi	3053.35663617
19103 Johnson	Iowa	3052.36017453
6047 Merced	California	3050.24293487
13075 Cook	Georgia	3047.43036942
45069 Marlboro	South Carolina	3045.68527919
27099 Mower	Minnesota	3034.16560446
22031 De Soto	Louisiana	3028.86718180
1027 Clay	Alabama	3028.24858757
16075 Payette	Idaho	3027.47229417
19169 Story	Iowa	3023.29137149
36071 Orange	New York	3020.02089273
48385 Real	Texas	3018.97642323
13175 Laurens	Georgia	3017.43264659
28111 Perry	Mississippi	3017.34976113
13233 Polk	Georgia	3016.24676242
20111 Lyon	Kansas	3011.43507154
47033 Crockett	Tennessee	3008.09603573
45027 Clarendon	South Carolina	3002.96735905
34017 Hudson	New Jersey	3001.65221777
22079 Rapides	Louisiana	2999.34130911
28015 Carroll	Mississippi	2996.67036626
13261 Sumter	Georgia	2996.67036626
45081 Saluda	South Carolina	2993.57476636
47157 Shelby	Tennessee	2993.38294698
12129 Wakulla	Florida	2991.28184591
45079 Richland	South Carolina	2990.04283895
48481 Wharton	Texas	2989.01943824
12005 Bay	Florida	2986.71790250
24033 Prince George's	Maryland	2980.50825463
28035 Forrest	Mississippi	2977.23759262
19187 Webster	Iowa	2977.09292389
1097 Mobile	Alabama	2975.65962630
28113 Pike	Mississippi	2975.00189571

Counties_Cities

48253 Jones	Texas	2967.14941717
1049 DeKalb	Alabama	2961.40645794
47159 Smith	Tennessee	2958.57988166
13237 Putnam	Georgia	2952.90934935
5071 Johnson	Arkansas	2950.41507741
5115 Pope	Arkansas	2946.87500000
28039 George	Mississippi	2944.32989691
28085 Lincoln	Mississippi	2944.01403304
22021 Caldwell	Louisiana	2941.76706827
22123 West Carroll	Louisiana	2941.17647059
45017 Calhoun	South Carolina	2940.77134986
48297 Live Oak	Texas	2934.40736479
48111 Dallam	Texas	2930.55555556
45049 Hampton	South Carolina	2930.08113276
1041 Crenshaw	Alabama	2929.68750000
37155 Robeson	North Carolina	2929.50823403
22023 Cameron	Louisiana	2927.66934558
48273 Kleberg	Texas	2926.53153008
12031 Duval	Florida	2925.96884173
48303 Lubbock	Texas	2922.13706687
45023 Chester	South Carolina	2920.83966389
46099 Minnehaha	South Dakota	2916.38150936
12099 Palm Beach	Florida	2914.58409183
38085 Sioux	North Dakota	2914.18081689
29211 Sullivan	Missouri	2909.50008037
13085 Dawson	Georgia	2906.35091496
19153 Polk	Iowa	2905.96957332
28149 Warren	Mississippi	2904.10602911
13215 Muscogee	Georgia	2903.27564895
47183 Weakley	Tennessee	2902.88792458
28089 Madison	Mississippi	2898.79769005
5011 Bradley	Arkansas	2890.70386345
38089 Stark	North Dakota	2890.60231635
48017 Bailey	Texas	2888.85726484

Counties_Cities

19167 Sioux	Iowa	2884.64292876
45043 Georgetown	South Carolina	2883.58045912
16087 Washington	Idaho	2883.57445133
29147 Nodaway	Missouri	2873.92395983
47091 Johnson	Tennessee	2863.08921138
47045 Dyer	Tennessee	2848.33869239
28093 Marshall	Mississippi	2846.18205410
6099 Stanislaus	California	2843.68378455
18039 Elkhart	Indiana	2839.56022572
48451 Tom Green	Texas	2838.67364983
48057 Calhoun	Texas	2838.45832754
47147 Robertson	Tennessee	2836.14037064
12085 Martin	Florida	2833.84707169
13267 Tattnall	Georgia	2823.83521720
28049 Hinds	Mississippi	2823.45994053
25025 Suffolk	Massachusetts	2822.91031797
13131 Grady	Georgia	2820.42993373
21227 Warren	Kentucky	2811.89054120
48113 Dallas	Texas	2809.18896705
10005 Sussex	Delaware	2805.23014925
30071 Phillips	Montana	2798.23269514
45051 Horry	South Carolina	2795.02654389
48071 Chambers	Texas	2788.90092806
22005 Ascension	Louisiana	2786.51180698
13129 Gordon	Georgia	2785.81953714
13229 Pierce	Georgia	2785.08432616
22119 Webster	Louisiana	2783.64864168
45047 Greenwood	South Carolina	2777.73851091
22087 St. Bernard	Louisiana	2773.91322960
28069 Kemper	Mississippi	2772.51421163
28081 Lee	Mississippi	2772.23539354
19049 Dallas	Iowa	2767.79773786
12113 Santa Rosa	Florida	2764.44251153
31141 Platte	Nebraska	2760.54311663

Counties_Cities

48073 Cherokee	Texas	2758.97474901
32003 Clark	Nevada	2757.73901518
28057 Itawamba	Mississippi	2755.45350172
28065 Jefferson Davis	Mississippi	2750.57860068
17017 Cass	Illinois	2748.77650897
45085 Sumter	South Carolina	2739.59741625
1107 Pickens	Alabama	2733.47376868
22027 Claiborne	Louisiana	2728.29904666
46085 Lyman	South Dakota	2721.80057577
28033 DeSoto	Mississippi	2721.41361861
13105 Elbert	Georgia	2719.66527197
45033 Dillon	South Carolina	2719.04310598
13135 Gwinnett	Georgia	2717.77499216
28117 Prentiss	Mississippi	2717.75627099
1055 Etowah	Alabama	2716.07106272
12073 Leon	Florida	2715.53698778
1033 Colbert	Alabama	2713.56049816
53017 Douglas	Washington	2712.84405808
22075 Plaquemines	Louisiana	2712.51601880
1113 Russell	Alabama	2711.96414046
48463 Uvalde	Texas	2711.76339119
12081 Manatee	Florida	2709.60225906
13209 Montgomery	Georgia	2708.58261721
16067 Minidoka	Idaho	2708.28331333
48135 Ector	Texas	2702.86940860
12095 Orange	Florida	2697.79704414
12057 Hillsborough	Florida	2689.98001236
13133 Greene	Georgia	2689.56944287
44007 Providence	Rhode Island	2689.42466718
13119 Franklin	Georgia	2688.61573209
51690 Martinsville	Virginia	2681.75476670
22059 LaSalle	Louisiana	2681.50432393
16013 Blaine	Idaho	2681.29728773
48039 Brazoria	Texas	2680.71312804

Counties_Cities

47023 Chester	Tennessee	2680.01852281
17181 Union	Illinois	2677.98824298
45071 Newberry	South Carolina	2673.93561786
6019 Fresno	California	2671.46017699
48245 Jefferson	Texas	2670.96991777
13173 Lanier	Georgia	2669.24564797
37077 Granville	North Carolina	2666.55576811
48309 McLennan	Texas	2657.42890023
28001 Adams	Mississippi	2654.52680174
1021 Chilton	Alabama	2654.40626911
45013 Beaufort	South Carolina	2651.61751848
29143 New Madrid	Missouri	2642.22941721
37163 Sampson	North Carolina	2638.85832836
45011 Barnwell	South Carolina	2638.30996590
45031 Darlington	South Carolina	2636.14861830
12041 Gilchrist	Florida	2634.75021911
13293 Upson	Georgia	2632.08086973
55079 Milwaukee	Wisconsin	2630.66586093
28025 Clay	Mississippi	2625.60610750
37167 Stanly	North Carolina	2622.63391059
47063 Hamblen	Tennessee	2622.00126996
1051 Elmore	Alabama	2619.46340689
48321 Matagorda	Texas	2618.18778726
13155 Irwin	Georgia	2617.57820813
16073 Owyhee	Idaho	2616.95031215
45055 Kershaw	South Carolina	2614.64812782
37177 Tyrrell	North Carolina	2614.37908497
19039 Clarke	Iowa	2610.63355619
31053 Dodge	Nebraska	2603.89769237
13051 Chatham	Georgia	2601.70473210
37015 Bertie	North Carolina	2601.70293283
28139 Tippah	Mississippi	2600.59104342
51131 Northampton	Virginia	2590.54111632
13315 Wilcox	Georgia	2587.38084430

Counties_Cities

19059 Dickinson	Iowa	2582.63860549
13055 Chattooga	Georgia	2581.68616378
29195 Saline	Missouri	2581.34963966
35045 San Juan	New Mexico	2575.11416073
16053 Jerome	Idaho	2569.22756610
34013 Essex	New Jersey	2568.87318431
1125 Tuscaloosa	Alabama	2568.07922991
13115 Floyd	Georgia	2567.21843822
17153 Pulaski	Illinois	2562.69449021
1071 Jackson	Alabama	2561.07932581
1109 Pike	Alabama	2558.64179015
53025 Grant	Washington	2558.28050672
22011 Beauregard	Louisiana	2555.49888600
6039 Madera	California	2552.76777107
1017 Chambers	Alabama	2549.45708761
17031 Cook	Illinois	2549.40987277
1073 Jefferson	Alabama	2546.48870014
36047 Kings	New York	2545.92830345
12071 Lee	Florida	2545.68585097
47167 Tipton	Tennessee	2542.99215667
38035 Grand Forks	North Dakota	2537.79850219
47149 Rutherford	Tennessee	2536.85862907
21031 Butler	Kentucky	2536.79924836
1093 Marion	Alabama	2533.34677284
12105 Polk	Florida	2532.73616578
13321 Worth	Georgia	2532.14444061
1023 Choctaw	Alabama	2530.95553306
13181 Lincoln	Georgia	2526.84775742
8087 Morgan	Colorado	2524.68660270
37091 Hertford	North Carolina	2523.35263536
47053 Gibson	Tennessee	2522.17351412
48141 El Paso	Texas	2519.98791567
47041 DeKalb	Tennessee	2517.62836429
12107 Putnam	Florida	2517.42782789

Counties_Cities

22069 Natchitoches	Louisiana	2516.87834657
40065 Jackson	Oklahoma	2509.11860195
1007 Bibb	Alabama	2508.92857143
13123 Gilmer	Georgia	2508.43717549
22063 Livingston	Louisiana	2504.17362270
22067 Morehouse	Louisiana	2500.19686589
13189 McDuffie	Georgia	2498.72277182
19063 Emmet	Iowa	2496.48762563
17157 Randolph	Illinois	2494.86077369
47017 Carroll	Tennessee	2491.07780157
1001 Autauga	Alabama	2490.96239276
5081 Little River	Arkansas	2490.67012818
24510 Baltimore City	Maryland	2488.65135810
47047 Fayette	Tennessee	2488.45878490
28075 Lauderdale	Mississippi	2486.82236414
13235 Pulaski	Georgia	2484.41593640
48209 Hays	Texas	2482.13411430
22103 St. Tammany	Louisiana	2480.32823088
1005 Barbour	Alabama	2479.80386640
31055 Douglas	Nebraska	2477.06745696
38059 Morton	North Dakota	2473.06640939
1133 Winston	Alabama	2472.52747253
13263 Talbot	Georgia	2471.30102041
19027 Carroll	Iowa	2470.97350402
45045 Greenville	South Carolina	2468.23787030
45053 Jasper	South Carolina	2467.98522661
12083 Marion	Florida	2467.10206485
6037 Los Angeles	California	2466.38519668
6077 San Joaquin	California	2465.65514309
16033 Clark	Idaho	2464.78873239
38015 Burleigh	North Dakota	2464.49676194
48063 Camp	Texas	2462.97859280
47109 McNairy	Tennessee	2458.19139052
45029 Colleton	South Carolina	2456.18693574

Counties_Cities

16031 Cassia	Idaho	2455.58162923
28009 Benton	Mississippi	2454.35860235
13121 Fulton	Georgia	2452.68608932
4012 La Paz	Arizona	2450.46923879
8079 Mineral	Colorado	2448.45360825
12131 Walton	Florida	2447.63572680
6041 Marin	California	2441.21294278
51740 Portsmouth	Virginia	2439.97802012
47133 Overton	Tennessee	2433.38771071
28073 Lamar	Mississippi	2432.46272839
1103 Morgan	Alabama	2431.79470816
47011 Bradley	Tennessee	2431.43721832
16001 Ada	Idaho	2428.04798645
37105 Lee	North Carolina	2427.91121526
45067 Marion	South Carolina	2422.75846516
13029 Bryan	Georgia	2422.00005248
13035 Butts	Georgia	2418.05480924
51153 Prince William	Virginia	2415.32784486
13015 Bartow	Georgia	2413.35237952
37119 Mecklenburg	North Carolina	2409.99871104
34011 Cumberland	New Jersey	2409.71835837
48029 Bexar	Texas	2403.56607516
48311 McMullen	Texas	2403.20427236
13199 Meriwether	Georgia	2401.74672489
48041 Brazos	Texas	2399.91532824
13317 Wilkes	Georgia	2399.75698663
13187 Lumpkin	Georgia	2391.13943256
48201 Harris	Texas	2384.50915045
29155 Pemiscot	Missouri	2384.46411013
47003 Bedford	Tennessee	2383.86557364
53047 Okanogan	Washington	2382.98680338
5131 Sebastian	Arkansas	2381.15738965
47155 Sevier	Tennessee	2379.15253545
37191 Wayne	North Carolina	2378.13189666

Counties_Cities

4005 Coconino	Arizona	2377.95231495
13157 Jackson	Georgia	2364.31796882
13301 Warren	Georgia	2361.45496096
47065 Hamilton	Tennessee	2359.13540460
13067 Cobb	Georgia	2358.41266276
22029 Concordia	Louisiana	2355.40568159
13013 Barrow	Georgia	2353.69822668
12087 Monroe	Florida	2348.48787770
19139 Muscatine	Iowa	2348.06308090
20067 Grant	Kansas	2344.60196292
5107 Phillips	Arkansas	2340.67335959
29157 Perry	Missouri	2339.42558747
6035 Lassen	California	2337.51055126
13211 Morgan	Georgia	2333.84607224
48405 San Augustine	Texas	2332.36151603
34003 Bergen	New Jersey	2332.03657125
45025 Chesterfield	South Carolina	2332.03654325
25009 Essex	Massachusetts	2331.15534543
45035 Dorchester	South Carolina	2329.95325154
13007 Baker	Georgia	2328.58990944
1123 Tallapoosa	Alabama	2326.09822950
28041 Greene	Mississippi	2325.92374503
12075 Levy	Florida	2325.23914643
28037 Franklin	Mississippi	2324.08834104
37017 Bladen	North Carolina	2322.98885206
47185 White	Tennessee	2313.05566828
28005 Amite	Mississippi	2312.18562388
13063 Clayton	Georgia	2311.68965696
48005 Angelina	Texas	2311.34891839
35023 Hidalgo	New Mexico	2311.32075472
17027 Clinton	Illinois	2308.77547225
55051 Iron	Wisconsin	2307.96335447
19061 Dubuque	Iowa	2299.33714663
48383 Reagan	Texas	2298.85057471

Counties_Cities

47165 Sumner	Tennessee	2297.63450513
45059 Laurens	South Carolina	2295.72797564
53007 Chelan	Washington	2295.03089465
20025 Clark	Kansas	2294.26433915
12111 St. Lucie	Florida	2293.78939239
48349 Navarro	Texas	2291.93987693
6071 San Bernardino	California	2288.21750569
40001 Adair	Oklahoma	2286.93053165
37195 Wilson	North Carolina	2285.92474372
34021 Mercer	New Jersey	2280.08361028
1015 Calhoun	Alabama	2276.92361543
13271 Telfair	Georgia	2273.87251197
48279 Lamb	Texas	2272.38182095
13089 DeKalb	Georgia	2269.35674463
13251 Screven	Georgia	2267.18324006
37147 Pitt	North Carolina	2266.08268395
27083 Lyon	Minnesota	2263.06137579
37063 Durham	North Carolina	2255.48479979
17029 Coles	Illinois	2252.13717205
46073 Jerauld	South Dakota	2251.59079785
20051 Ellis	Kansas	2250.08707767
13097 Douglas	Georgia	2249.34803999
51147 Prince Edward	Virginia	2248.36601307
45015 Berkeley	South Carolina	2245.68164240
34023 Middlesex	New Jersey	2244.82785636
28087 Lowndes	Mississippi	2243.33955540
1087 Macon	Alabama	2239.81777754
29097 Jasper	Missouri	2239.79574920
29117 Livingston	Missouri	2238.21471015
55009 Brown	Wisconsin	2237.08889885
47177 Warren	Tennessee	2235.92152258
13207 Monroe	Georgia	2234.73837209
4021 Pinal	Arizona	2232.64406067
40143 Tulsa	Oklahoma	2232.24751681

Counties_Cities

28059 Jackson	Mississippi	2232.04003434
22015 Bossier	Louisiana	2229.82269922
47087 Jackson	Tennessee	2228.27011396
6065 Riverside	California	2226.73964545
13081 Crisp	Georgia	2225.56524048
48325 Medina	Texas	2225.01521965
13291 Union	Georgia	2224.90729553
39107 Mercer	Ohio	2221.73392905
48257 Kaufman	Texas	2211.90776073
1039 Covington	Alabama	2211.64765046
5111 Poinsett	Arkansas	2210.72828898
13177 Lee	Georgia	2207.36460153
5041 Desha	Arkansas	2206.39332870
17091 Kankakee	Illinois	2204.97346034
38033 Golden Valley	North Dakota	2204.63538722
48507 Zavala	Texas	2203.12108821
17163 St. Clair	Illinois	2202.95029093
20081 Haskell	Kansas	2201.65123843
17089 Kane	Illinois	2201.54394477
48043 Brewster	Texas	2201.35966332
51047 Culpeper	Virginia	2200.19668717
51510 Alexandria	Virginia	2197.09711580
21177 Muhlenberg	Kentucky	2196.65951777
48291 Liberty	Texas	2196.40188594
6011 Colusa	California	2196.32866325
42101 Philadelphia	Pennsylvania	2193.11701380
17097 Lake	Illinois	2190.11118214
27117 Pipestone	Minnesota	2188.57079695
5063 Independence	Arkansas	2184.29852965
51175 Southampton	Virginia	2183.55510065
49035 Salt Lake	Utah	2183.52242214
13217 Newton	Georgia	2181.83146037
21109 Jackson	Kentucky	2179.73515846
37079 Greene	North Carolina	2179.70683419

Counties_Cities

47189 Wilson	Tennessee	2175.28888889
27145 Stearns	Minnesota	2175.11428141
13011 Banks	Georgia	2175.05793133
13093 Dooly	Georgia	2174.23026412
1111 Randolph	Alabama	2173.81738174
48453 Travis	Texas	2172.10426805
13073 Columbia	Georgia	2170.57378590
13145 Harris	Georgia	2169.68817984
8037 Eagle	Colorado	2167.54859709
48139 Ellis	Texas	2166.78927306
13225 Peach	Georgia	2165.07308495
38027 Eddy	North Dakota	2161.69476870
40101 Muskogee	Oklahoma	2159.09423364
47113 Madison	Tennessee	2156.65181087
12089 Nassau	Florida	2155.37328735
1081 Lee	Alabama	2152.60368059
37165 Scotland	North Carolina	2145.93507613
38017 Cass	North Dakota	2145.26543115
27013 Blue Earth	Minnesota	2144.54150415
48003 Andrews	Texas	2140.33539276
37047 Columbus	North Carolina	2139.96945468
12091 Okaloosa	Florida	2136.35420637
37181 Vance	North Carolina	2135.39096496
48347 Nacogdoches	Texas	2135.10675534
37023 Burke	North Carolina	2133.16810869
13197 Marion	Georgia	2131.48125973
46013 Brown	South Dakota	2131.44775664
29510 St. Louis City	Missouri	2130.51202293
13019 Berrien	Georgia	2129.64886765
20103 Leavenworth	Kansas	2127.79034320
48089 Colorado	Texas	2125.65395673
20077 Harper	Kansas	2124.95459499
37095 Hyde	North Carolina	2122.37093690
4019 Pima	Arizona	2120.64022451

Counties_Cities

12001 Alachua	Florida	2119.60467632
49043 Summit	Utah	2117.66389240
55101 Racine	Wisconsin	2115.12635820
48361 Orange	Texas	2114.34451730
1003 Baldwin	Alabama	2114.00684335
37037 Chatham	North Carolina	2112.41608444
1045 Dale	Alabama	2108.01536073
51730 Petersburg	Virginia	2106.63034181
48199 Hardin	Texas	2106.38558218
48371 Pecos	Texas	2105.53180629
12103 Pinellas	Florida	2104.62636371
4007 Gila	Arizona	2104.32555809
19033 Cerro Gordo	Iowa	2100.96841513
37159 Rowan	North Carolina	2096.81301412
40015 Caddo	Oklahoma	2091.31380060
53005 Benton	Washington	2090.87711825
29189 St. Louis	Missouri	2090.28582319
47139 Polk	Tennessee	2089.00461593
13289 Twiggs	Georgia	2088.42208109
1099 Monroe	Alabama	2079.08102720
48505 Zapata	Texas	2078.92882311
37065 Edgecombe	North Carolina	2078.64628401
13269 Taylor	Georgia	2077.37280756
19151 Pocahontas	Iowa	2077.15133531
5007 Benton	Arkansas	2076.97499707
47143 Rhea	Tennessee	2076.01985232
45063 Lexington	South Carolina	2075.36809566
21075 Fulton	Kentucky	2075.16339869
13045 Carroll	Georgia	2069.91136208
48439 Tarrant	Texas	2065.05634959
18037 Dubois	Indiana	2060.37824504
37001 Alamance	North Carolina	2059.65055637
13057 Cherokee	Georgia	2056.66754542
13039 Camden	Georgia	2054.88384224

Counties_Cities

22061 Lincoln	Louisiana	2053.14009662
48399 Runnels	Texas	2051.98358413
48435 Sutton	Texas	2048.96221394
40115 Ottawa	Oklahoma	2046.51162791
36105 Sullivan	New York	2045.08728708
11001 District of Colum	District of Col	2044.54377861
48099 Coryell	Texas	2037.21527109
1075 Lamar	Alabama	2036.98353077
48293 Limestone	Texas	2036.65121816
29187 St. Francois	Missouri	2034.72680381
1117 Shelby	Alabama	2034.24089158
19087 Henry	Iowa	2033.18881746
19045 Clinton	Iowa	2031.47168838
9001 Fairfield	Connecticut	2027.39284802
18097 Marion	Indiana	2022.37422355
20171 Scott	Kansas	2021.64590566
29159 Pettis	Missouri	2021.53166283
5037 Cross	Arkansas	2020.86831374
18141 St. Joseph	Indiana	2020.15725465
48409 San Patricio	Texas	2019.64331096
18099 Marshall	Indiana	2019.54679121
27067 Kandiyohi	Minnesota	2018.43425505
47043 Dickson	Tennessee	2015.11806309
16083 Twin Falls	Idaho	2014.38180319
47119 Maury	Tennessee	2013.99194403
48501 Yoakum	Texas	2013.73530439
1067 Henry	Alabama	2010.57586147
4009 Graham	Arizona	2009.35070393
22115 Vernon	Louisiana	2007.77732296
5137 Stone	Arkansas	2006.90374890
46137 Ziebach	South Dakota	2005.83515682
13151 Henry	Georgia	2001.99808878
48125 Dickens	Texas	2000.88928413
12019 Clay	Florida	1997.94512940

Counties_Cities

22043 Grant	Louisiana	1997.15327818
47175 Van Buren	Tennessee	1994.79618387
5099 Nevada	Arkansas	1993.75450396
37101 Johnston	North Carolina	1988.40508203
19079 Hamilton	Iowa	1986.35634029
29019 Boone	Missouri	1982.16716202
6053 Monterey	California	1980.97310799
49051 Wasatch	Utah	1979.54271961
13311 White	Georgia	1978.64531198
47187 Williamson	Tennessee	1978.60431797
20093 Kearny	Kansas	1978.18919604
37127 Nash	North Carolina	1976.25936011
48329 Midland	Texas	1975.33868743
18089 Lake	Indiana	1974.97579535
13281 Towns	Georgia	1974.35032062
24005 Baltimore	Maryland	1973.24822466
24031 Montgomery	Maryland	1972.89103687
20037 Crawford	Kansas	1970.83472155
5031 Craighead	Arkansas	1970.37528326
29127 Marion	Missouri	1969.08226077
28019 Choctaw	Mississippi	1969.07465571
29069 Dunklin	Missouri	1967.84828196
41031 Jefferson	Oregon	1967.59259259
6069 San Benito	California	1961.42158376
28121 Rankin	Mississippi	1960.98816130
51117 Mecklenburg	Virginia	1960.84828711
5003 Ashley	Arkansas	1960.49087100
13195 Madison	Georgia	1959.52782462
45077 Pickens	South Carolina	1955.38551430
13309 Wheeler	Georgia	1954.56276177
37071 Gaston	North Carolina	1951.12319719
56039 Teton	Wyoming	1949.65556085
48161 Freestone	Texas	1948.70759289
1115 St. Clair	Alabama	1948.35945428

Counties_Cities

21211 Shelby	Kentucky	1947.73073911
1057 Fayette	Alabama	1947.30116230
49049 Utah	Utah	1945.15382996
13111 Fannin	Georgia	1945.00077030
29145 Newton	Missouri	1944.53025778
40047 Garfield	Oklahoma	1943.75584851
37007 Anson	North Carolina	1941.55243799
48115 Dawson	Texas	1941.51676044
17049 Effingham	Illinois	1941.06641721
20069 Gray	Kansas	1939.33366484
27053 Hennepin	Minnesota	1936.19643203
51025 Brunswick	Virginia	1934.81445313
19165 Shelby	Iowa	1934.70374849
13221 Oglethorpe	Georgia	1933.04105221
38055 McLean	North Dakota	1928.51902316
5119 Pulaski	Arkansas	1926.75970256
48157 Fort Bend	Texas	1923.95076270
48195 Hansford	Texas	1922.02086766
13103 Effingham	Georgia	1921.53079273
12069 Lake	Florida	1918.96099525
18181 White	Indiana	1918.53478639
51800 Suffolk	Virginia	1916.98195975
34029 Ocean	New Jersey	1915.06371634
5039 Dallas	Arkansas	1907.54664439
45001 Abbeville	South Carolina	1902.93794059
21087 Green	Kentucky	1900.62449090
6083 Santa Barbara	California	1898.87733553
40119 Payne	Oklahoma	1897.85470502
1031 Coffee	Alabama	1897.55148433
13247 Rockdale	Georgia	1896.37282822
42045 Delaware	Pennsylvania	1893.22373931
5139 Union	Arkansas	1891.32546133
13249 Schley	Georgia	1890.75630252
46127 Union	South Dakota	1888.72527050

Counties_Cities

47123 Monroe	Tennessee	1885.36790560
48021 Bastrop	Texas	1883.27814570
45057 Lancaster	South Carolina	1882.99433844
26127 Oceana	Michigan	1881.69014085
37005 Alleghany	North Carolina	1881.55183227
5087 Madison	Arkansas	1880.95382562
48149 Fayette	Texas	1877.78610596
47029 Cocke	Tennessee	1875.66388998
27153 Todd	Minnesota	1871.28793426
5101 Newton	Arkansas	1870.59577194
45037 Edgefield	South Carolina	1870.47168416
48205 Hartley	Texas	1868.65990390
17077 Jackson	Illinois	1866.97782964
45065 McCormick	South Carolina	1859.72369819
29133 Mississippi	Missouri	1859.62807439
51710 Norfolk	Virginia	1858.84724430
47105 Loudon	Tennessee	1858.48380895
48277 Lamar	Texas	1858.10810811
12061 Indian River	Florida	1855.62818827
28003 Alcorn	Mississippi	1855.11171293
27131 Rice	Minnesota	1853.49428017
1009 Blount	Alabama	1851.65975104
12109 St. Johns	Florida	1848.10096712
13191 McIntosh	Georgia	1847.97768480
31119 Madison	Nebraska	1847.87522604
13255 Spalding	Georgia	1847.20121029
26163 Wayne	Michigan	1845.95069369
46049 Faulk	South Dakota	1845.49356223
34007 Camden	New Jersey	1844.88382458
19155 Pottawattamie	Iowa	1843.19972630
19173 Taylor	Iowa	1841.38265224
47127 Moore	Tennessee	1840.58649197
47099 Lawrence	Tennessee	1838.38660996
1069 Houston	Alabama	1838.20018716

Counties_Cities

12055 Highlands	Florida	1835.44543937
48275 Knox	Texas	1834.10895155
31099 Kearney	Nebraska	1833.74083130
13213 Murray	Georgia	1833.62140227
39029 Columbiana	Ohio	1827.30239127
40073 Kingfisher	Oklahoma	1827.26353060
27033 Cottonwood	Minnesota	1826.72696639
37111 McDowell	North Carolina	1826.09268904
51760 Richmond City	Virginia	1825.31044702
40109 Oklahoma	Oklahoma	1818.86542970
21041 Carroll	Kentucky	1816.14976250
37131 Northampton	North Carolina	1814.39316934
48127 Dimmit	Texas	1814.12495149
28131 Stone	Mississippi	1811.18769033
19125 Marion	Iowa	1810.99769509
5121 Randolph	Arkansas	1810.78671718
37041 Chowan	North Carolina	1810.53531969
55059 Kenosha	Wisconsin	1810.50268770
37027 Caldwell	North Carolina	1810.33536920
1089 Madison	Alabama	1809.18315285
47021 Cheatham	Tennessee	1802.71520067
12127 Volusia	Florida	1801.15352724
29201 Scott	Missouri	1799.36554163
37083 Halifax	North Carolina	1799.34353620
48331 Milam	Texas	1798.57546457
12117 Seminole	Florida	1798.08136254
51171 Shenandoah	Virginia	1797.82513737
13153 Houston	Georgia	1796.49962372
51089 Henry	Virginia	1795.77257473
21083 Graves	Kentucky	1795.42835705
17197 Will	Illinois	1793.27180021
4015 Mohave	Arizona	1792.88952517
5015 Carroll	Arkansas	1792.86397619
27161 Waseca	Minnesota	1792.30645765

Counties_Cities

39049 Franklin	Ohio	1791.72708540
27101 Murray	Minnesota	1788.30352827
48421 Sherman	Texas	1786.29425138
45083 Spartanburg	South Carolina	1785.03160363
40063 Hughes	Oklahoma	1784.77690289
45087 Union	South Carolina	1784.02043050
25023 Plymouth	Massachusetts	1783.71534667
5025 Cleveland	Arkansas	1783.48715390
1083 Limestone	Alabama	1783.22623578
18023 Clinton	Indiana	1782.94573643
38061 Mountrail	North Dakota	1781.17048346
47005 Benton	Tennessee	1779.53534355
47117 Marshall	Tennessee	1778.34515928
37179 Union	North Carolina	1777.38779524
1043 Cullman	Alabama	1777.28242372
47019 Carter	Tennessee	1774.59140033
20161 Riley	Kansas	1773.33351424
13241 Rabun	Georgia	1772.69223928
5109 Pike	Arkansas	1770.82357350
55127 Walworth	Wisconsin	1770.18453885
18113 Noble	Indiana	1769.33434318
40111 Okmulgee	Oklahoma	1768.61875571
27123 Ramsey	Minnesota	1767.87044946
40023 Choctaw	Oklahoma	1765.74856831
34025 Monmouth	New Jersey	1764.85546082
48137 Edwards	Texas	1763.48547718
48413 Schleicher	Texas	1761.65803109
37197 Yadkin	North Carolina	1760.64779053
37045 Cleveland	North Carolina	1758.41056890
13171 Lamar	Georgia	1757.89473684
5043 Drew	Arkansas	1756.87472719
48319 Mason	Texas	1752.33644860
37151 Randolph	North Carolina	1750.94697630
48419 Shelby	Texas	1750.72783067

Counties_Cities

37039 Cherokee	North Carolina	1747.52492689
12115 Sarasota	Florida	1747.52412600
29213 Taney	Missouri	1747.47547089
17161 Rock Island	Illinois	1747.31838553
38039 Griggs	North Dakota	1747.31182796
48147 Fannin	Texas	1742.90086720
38051 McIntosh	North Dakota	1740.81237911
6021 Glenn	California	1739.93653510
20005 Atchison	Kansas	1735.31772988
17119 Madison	Illinois	1733.71499011
29053 Cooper	Missouri	1732.65920582
35025 Lea	New Mexico	1731.04825387
19099 Jasper	Iowa	1730.96077745
24047 Worcester	Maryland	1730.89168902
17019 Champaign	Illinois	1727.75891382
17079 Jasper	Illinois	1727.18759754
13297 Walton	Georgia	1725.07833973
17007 Boone	Illinois	1724.62063945
37035 Catawba	North Carolina	1723.26853743
13227 Pickens	Georgia	1722.95184490
24011 Caroline	Maryland	1717.51141004
13147 Hart	Georgia	1716.54086363
8051 Gunnison	Colorado	1716.34002087
13169 Jones	Georgia	1715.82331563
40147 Washington	Oklahoma	1712.86383890
46083 Lincoln	South Dakota	1712.38117911
48445 Terry	Texas	1709.12346382
47089 Jefferson	Tennessee	1708.87950826
28047 Harrison	Mississippi	1706.75054440
29123 Madison	Missouri	1706.59665245
51630 Fredericksburg	Virginia	1705.32528136
48381 Randall	Texas	1704.69138702
37067 Forsyth	North Carolina	1703.24901939
5083 Logan	Arkansas	1702.16681235

Counties_Cities

48143 Erath	Texas	1700.98478066
17137 Morgan	Illinois	1698.25759360
19077 Guthrie	Iowa	1697.76119403
47027 Clay	Tennessee	1697.55086173
38093 Stutsman	North Dakota	1697.18410862
48153 Floyd	Texas	1696.07675176
45007 Anderson	South Carolina	1695.91285003
51077 Grayson	Virginia	1695.34898599
13091 Dodge	Georgia	1695.24269500
51590 Danville	Virginia	1690.70847566
19183 Washington	Iowa	1689.17393072
37171 Surry	North Carolina	1688.71963084
5001 Arkansas	Arkansas	1688.33361472
13025 Brantley	Georgia	1688.09864000
21111 Jefferson	Kentucky	1687.69800017
53075 Whitman	Washington	1687.05187685
16077 Power	Idaho	1686.40576725
19181 Warren	Iowa	1686.38357882
36027 Dutchess	New York	1683.24719629
37093 Hoke	North Carolina	1679.93572420
48109 Culberson	Texas	1678.76588022
21141 Logan	Kentucky	1678.46159546
19089 Howard	Iowa	1676.28170241
19189 Winnebago	Iowa	1673.32192432
48211 Hemphill	Texas	1673.20261438
19143 Osceola	Iowa	1672.18543046
37117 Martin	North Carolina	1671.73922632
18027 Daviess	Indiana	1671.34280629
46029 Codington	South Dakota	1670.53364269
51093 Isle of Wight	Virginia	1669.68852326
17043 DuPage	Illinois	1669.09149258
19141 O'Brien	Iowa	1669.07514451
25005 Bristol	Massachusetts	1668.19733982
37135 Orange	North Carolina	1668.18465078

Counties_Cities

37137 Pamlico	North Carolina	1665.35122336
32031 Washoe	Nevada	1662.96284368
51059 Fairfax	Virginia	1662.76356779
47035 Cumberland	Tennessee	1662.39337724
47055 Giles	Tennessee	1660.84804935
45091 York	South Carolina	1660.23391386
47107 McMinn	Tennessee	1659.00347190
37069 Franklin	North Carolina	1657.78567200
48129 Donley	Texas	1657.12564025
13295 Walker	Georgia	1656.82178360
51540 Charlottesville	Virginia	1656.37924226
25013 Hampden	Massachusetts	1655.80370999
34035 Somerset	New Jersey	1655.07120339
37153 Richmond	North Carolina	1650.81203912
1121 Talladega	Alabama	1649.79706369
48477 Washington	Texas	1649.19676427
5075 Lawrence	Arkansas	1649.02032372
39097 Madison	Ohio	1648.16607750
47081 Hickman	Tennessee	1647.84742449
25027 Worcester	Massachusetts	1644.84334510
48091 Comal	Texas	1644.50405397
21183 Ohio	Kentucky	1644.04035372
51149 Prince George	Virginia	1643.82122788
32007 Elko County	Nevada	1643.15669081
32007 Elko County	Nevada	1643.15669081
21045 Casey	Kentucky	1642.74924471
47049 Fentress	Tennessee	1641.32403799
18041 Fayette	Indiana	1640.12669762
51840 Winchester	Virginia	1640.10246193
48247 Jim Hogg	Texas	1638.71951220
47009 Blount	Tennessee	1638.38323855
48051 Burleson	Texas	1636.84811572
19057 Des Moines	Iowa	1635.23940927
19091 Humboldt	Iowa	1634.02115848

Counties_Cities

48093 Comanche	Texas	1632.92448648
51550 Chesapeake	Virginia	1632.91212279
37025 Cabarrus	North Carolina	1630.05933511
13193 Macon	Georgia	1628.24317127
20085 Jackson	Kansas	1626.50602410
47079 Henry	Tennessee	1625.56400272
40021 Cherokee	Oklahoma	1625.06420134
8109 Saguache	Colorado	1622.09557212
29021 Buchanan	Missouri	1621.29816757
17187 Warren	Illinois	1620.47909817
31153 Sarpy	Nebraska	1618.78791493
21013 Bell	Kentucky	1618.42749068
18071 Jackson	Indiana	1616.37686745
8031 Denver	Colorado	1616.06828827
9009 New Haven	Connecticut	1615.86716728
40027 Cleveland	Oklahoma	1615.72626026
24045 Wicomico	Maryland	1615.38834246
21171 Monroe	Kentucky	1614.10710954
16019 Bonneville	Idaho	1612.26830061
18019 Clark	Indiana	1612.13360600
20075 Hamilton	Kansas	1611.04718067
17201 Winnebago	Illinois	1609.40013588
13219 Oconee	Georgia	1609.28906091
46031 Corson	South Dakota	1608.64345738
13077 Coweta	Georgia	1608.34750178
1077 Lauderdale	Alabama	1607.36900213
21105 Hickman	Kentucky	1605.97149966
18031 Decatur	Indiana	1604.83690378
37187 Washington	North Carolina	1602.15869804
54045 Logan	West Virginia	1600.88324593
41061 Union	Oregon	1598.57904085
40087 McClain	Oklahoma	1598.09928723
25017 Middlesex	Massachusetts	1597.31073119
47015 Cannon	Tennessee	1597.28944821

Counties_Cities

19023 Butler	Iowa	1595.70809547
34033 Salem	New Jersey	1595.66821601
48175 Goliad	Texas	1595.46413502
27027 Clay	Minnesota	1594.87139395
1029 Cleburne	Alabama	1594.71542003
20119 Meade	Kansas	1591.89580318
12119 Sumter	Florida	1591.40686891
55075 Marinette	Wisconsin	1590.24583272
29087 Holt	Missouri	1589.46412352
51670 Hopewell	Virginia	1588.77677465
17199 Williamson	Illinois	1588.22476736
48339 Montgomery	Texas	1586.83420062
48183 Gregg	Texas	1584.38891898
47093 Knox	Tennessee	1583.96179579
48261 Kenedy	Texas	1583.71040724
8015 Chaffee	Colorado	1582.86313477
45021 Cherokee	South Carolina	1582.04562178
46033 Custer	South Dakota	1581.48063259
12017 Citrus	Florida	1581.16393675
40131 Rogers	Oklahoma	1580.70968864
31019 Buffalo	Nebraska	1580.16728812
37193 Wilkes	North Carolina	1579.70739676
16047 Gooding	Idaho	1579.36299026
19135 Monroe	Iowa	1578.94736842
40079 Le Flore	Oklahoma	1578.63145258
5033 Crawford	Arkansas	1577.13781030
46041 Dewey	South Dakota	1575.20325203
47137 Pickett	Tennessee	1574.18339237
13179 Liberty	Georgia	1574.06052328
29183 St. Charles	Missouri	1573.46774153
17035 Cumberland	Illinois	1572.90895633
18087 LaGrange	Indiana	1571.31960336
13307 Webster	Georgia	1570.27958637
6059 Orange	California	1569.25618839

Counties_Cities

24019 Dorchester	Maryland	1568.84805300
39095 Lucas	Ohio	1567.11227521
40055 Greer	Oklahoma	1563.30527401
48151 Fisher	Texas	1562.90700703
37113 Macon	North Carolina	1561.57007227
40145 Wagoner	Oklahoma	1560.35451255
13231 Pike	Georgia	1556.29494472
36079 Putnam	New York	1556.24317437
19017 Bremer	Iowa	1555.29723013
48373 Polk	Texas	1555.03587776
10003 New Castle	Delaware	1554.34578562
19055 Delaware	Iowa	1552.52211612
17133 Monroe	Illinois	1552.35182758
38043 Kidder	North Dakota	1551.02040816
48169 Garza	Texas	1550.62328975
18163 Vanderburgh	Indiana	1550.49896670
5051 Garland	Arkansas	1550.11396414
5057 Hempstead	Arkansas	1550.06669426
12101 Pasco	Florida	1548.65370717
56013 Fremont	Wyoming	1548.15208318
48363 Palo Pinto	Texas	1548.05194805
16079 Shoshone	Idaho	1547.35854955
47051 Franklin	Tennessee	1546.90857006
40135 Sequoyah	Oklahoma	1544.47655358
24017 Charles	Maryland	1544.24376018
9003 Hartford	Connecticut	1542.62868588
45073 Oconee	South Carolina	1542.60341440
19067 Floyd	Iowa	1541.78034389
17113 McLean	Illinois	1540.25968014
48307 McCulloch	Texas	1540.00250407
51107 Loudoun	Virginia	1539.38798083
51013 Arlington	Virginia	1539.23232051
29075 Gentry	Missouri	1538.92576946
27037 Dakota	Minnesota	1537.76359059

Counties_Cities

24003 Anne Arundel	Maryland	1537.59085883
5091 Miller	Arkansas	1536.97926225
8001 Adams	Colorado	1536.13822314
34027 Morris	New Jersey	1536.13312075
1079 Lawrence	Alabama	1535.33391996
37107 Lenoir	North Carolina	1531.01329141
19081 Hancock	Iowa	1530.99327857
51139 Page	Virginia	1529.26920988
38105 Williams	North Dakota	1527.58132956
10001 Kent	Delaware	1527.30327639
47067 Hancock	Tennessee	1526.95067949
37161 Rutherford	North Carolina	1526.35201868
26099 Macomb	Michigan	1525.90599239
12015 Charlotte	Florida	1525.42189645
19177 Van Buren	Iowa	1524.21652422
20021 Cherokee	Kansas	1523.85710717
51041 Chesterfield	Virginia	1522.56739233
48231 Hunt	Texas	1522.39022520
56041 Uinta	Wyoming	1522.24247500
55135 Waupaca	Wisconsin	1521.67109998
37139 Pasquotank	North Carolina	1518.70632458
6101 Sutter	California	1516.41926720
46011 Brookings	South Dakota	1515.66757493
13149 Heard	Georgia	1515.27906389
47135 Perry	Tennessee	1512.89682540
1061 Geneva	Alabama	1512.50285019
19041 Clay	Iowa	1512.33420107
5117 Prairie	Arkansas	1511.02303691
40113 Osage	Oklahoma	1510.18845450
42011 Berks	Pennsylvania	1509.92973971
48251 Johnson	Texas	1509.67839824
40061 Haskell	Oklahoma	1507.73602779
51035 Carroll	Virginia	1504.92644082
37185 Warren	North Carolina	1504.51860453

Counties_Cities

20091 Johnson	Kansas	1504.29667562
37089 Henderson	North Carolina	1502.38119711
13223 Paulding	Georgia	1502.03603911
40057 Harmon	Oklahoma	1501.50150150
21135 Lewis	Kentucky	1501.09376179
47031 Coffee	Tennessee	1500.89766607
46003 Aurora	South Dakota	1499.46447697
55121 Trempealeau	Wisconsin	1497.86019971
27139 Scott	Minnesota	1494.76526825
19111 Lee	Iowa	1494.64102188
20189 Stevens	Kansas	1493.07429394
37129 New Hanover	North Carolina	1490.05054375
38003 Barnes	North Dakota	1489.28097135
48225 Houston	Texas	1489.05865596
26125 Oakland	Michigan	1488.72181645
18153 Sullivan	Indiana	1488.64185597
19083 Hardin	Iowa	1488.02466208
5055 Greene	Arkansas	1487.03805847
18043 Floyd	Indiana	1486.22414214
35006 Cibola	New Mexico	1484.33410603
40121 Pittsburg	Oklahoma	1483.69305103
34005 Burlington	New Jersey	1483.21448458
17083 Jersey	Illinois	1483.04114981
48103 Crane	Texas	1481.01793909
48079 Cochran	Texas	1480.95909732
48315 Marion	Texas	1480.66075745
48305 Lynn	Texas	1480.34711588
48423 Smith	Texas	1479.88237389
47121 Meigs	Tennessee	1478.95335609
48015 Austin	Texas	1477.20830971
18063 Hendricks	Indiana	1477.16590124
37109 Lincoln	North Carolina	1474.27480005
37103 Jones	North Carolina	1473.48759988
17143 Peoria	Illinois	1472.14332774

Counties_Cities

51087 Henrico	Virginia	1471.17332451
46103 Pennington	South Dakota	1469.62740202
48395 Robertson	Texas	1469.56722981
19015 Boone	Iowa	1465.11804448
5095 Monroe	Arkansas	1463.76811594
38099 Walsh	North Dakota	1462.45429830
8045 Garfield	Colorado	1462.27204283
17145 Perry	Illinois	1459.33692264
12053 Hernando	Florida	1459.14651717
19113 Linn	Iowa	1457.22392645
55133 Waukesha	Wisconsin	1457.05978088
4003 Cochise	Arizona	1455.39165418
37013 Beaufort	North Carolina	1455.00116825
37183 Wake	North Carolina	1454.44724688
48081 Coke	Texas	1454.00593472
46015 Brule	South Dakota	1453.43277873
19005 Allamakee	Iowa	1453.15211105
47083 Houston	Tennessee	1452.25704950
45003 Aiken	South Carolina	1450.40466113
5045 Faulkner	Arkansas	1449.44954569
47179 Washington	Tennessee	1448.59922088
39061 Hamilton	Ohio	1448.05089851
55027 Dodge	Wisconsin	1447.97204230
48237 Jack	Texas	1447.47257718
5129 Searcy	Arkansas	1445.08670520
31109 Lancaster	Nebraska	1444.18669155
48365 Panola	Texas	1442.88923449
27003 Anoka	Minnesota	1442.56994514
30111 Yellowstone	Montana	1442.51484666
34001 Atlantic	New Jersey	1441.81683237
42077 Lehigh	Pennsylvania	1441.72779136
21001 Adair	Kentucky	1441.58209732
5021 Clay	Arkansas	1441.36862666
51165 Rockingham	Virginia	1441.33720644

Counties_Cities

20173 Sedgwick	Kansas	1440.79033191
40133 Seminole	Oklahoma	1440.31247457
19119 Lyon	Iowa	1439.33621201
27079 Le Sueur	Minnesota	1438.89941742
13113 Fayette	Georgia	1438.40506262
31127 Nemaha	Nebraska	1437.19459615
21067 Fayette	Kentucky	1436.46920749
20045 Douglas	Kansas	1434.50047762
28109 Pearl River	Mississippi	1433.54938885
18167 Vigo	Indiana	1433.14771013
19025 Calhoun	Iowa	1433.13743685
8003 Alamosa	Colorado	1432.59605587
24027 Howard	Maryland	1431.63900543
18003 Allen	Indiana	1431.46015330
18145 Shelby	Indiana	1430.71782567
13117 Forsyth	Georgia	1430.18950856
35009 Curry	New Mexico	1430.10295932
31123 Morrill	Nebraska	1429.79086641
24029 Kent	Maryland	1429.08734458
37125 Moore	North Carolina	1428.83200584
48491 Williamson	Texas	1427.86813218
35029 Luna	New Mexico	1427.20026708
13159 Jasper	Georgia	1424.50142450
24021 Frederick	Maryland	1423.05044436
51143 Pittsylvania	Virginia	1422.50077934
19147 Palo Alto	Iowa	1422.33172808
51177 Spotsylvania	Virginia	1419.12126224
40013 Bryan	Oklahoma	1417.61315477
1019 Cherokee	Alabama	1409.80331899
56043 Washakie	Wyoming	1407.73620799
13047 Catoosa	Georgia	1407.59418570
18067 Howard	Indiana	1407.13401161
26145 Saginaw	Michigan	1404.08805031
40117 Pawnee	Oklahoma	1403.29469189

Counties_Cities

29099 Jefferson	Missouri	1402.29198518
48027 Bell	Texas	1402.25282728
48397 Rockwall	Texas	1401.79023814
48107 Crosby	Texas	1401.62657899
5125 Saline	Arkansas	1400.91088033
37097 Iredell	North Carolina	1400.50998963
51700 Newport News	Virginia	1399.01246179
31149 Rock	Nebraska	1397.05882353
18173 Warrick	Indiana	1396.90252050
37057 Davidson	North Carolina	1396.64133866
27047 Freeborn	Minnesota	1396.00578111
48053 Burnet	Texas	1394.55639224
29077 Greene	Missouri	1393.17559767
29031 Cape Girardeau	Missouri	1392.96280777
40041 Delaware	Oklahoma	1392.36655512
47115 Marion	Tennessee	1389.32633421
18035 Delaware	Indiana	1388.84048374
48425 Somervell	Texas	1386.42413487
51141 Patrick	Virginia	1386.29547898
18085 Kosciusko	Indiana	1385.10788465
16055 Kootenai	Idaho	1385.09643664
31001 Adams	Nebraska	1383.64380692
51810 Virginia Beach	Virginia	1383.19683511
19163 Scott	Iowa	1380.97793782
37081 Guilford	North Carolina	1380.44109656
42091 Montgomery	Pennsylvania	1379.91127245
38071 Ramsey	North Dakota	1376.18674332
25021 Norfolk	Massachusetts	1375.69677964
51181 Surry	Virginia	1374.72968798
17011 Bureau	Illinois	1373.01851908
48473 Waller	Texas	1372.20946429
42095 Northampton	Pennsylvania	1370.04727582
46102 Oglala Lakota	South Dakota	1369.76727933
47103 Lincoln	Tennessee	1368.81906381

Counties_Cities

13083 Dade	Georgia	1368.17453470
18065 Henry	Indiana	1367.28056183
48401 Rusk	Texas	1366.39118457
29101 Johnson	Missouri	1366.21188399
18143 Scott	Indiana	1365.27347349
17093 Kendall	Illinois	1364.96892468
19131 Mitchell	Iowa	1362.47516321
29033 Carroll	Missouri	1361.08887110
13239 Quitman	Georgia	1360.24572181
5027 Columbia	Arkansas	1359.56154140
27109 Olmsted	Minnesota	1359.12514318
35013 Dona Ana	New Mexico	1358.48327985
35013 Dona Ana	New Mexico	1358.48327985
47059 Greene	Tennessee	1357.70839666
47171 Unicoi	Tennessee	1356.90557964
37051 Cumberland	North Carolina	1356.78391960
48095 Concho	Texas	1356.40785781
38041 Hettinger	North Dakota	1352.42641209
2290 Yukon-Koyukuk	Alaska	1351.60503097
21057 Cumberland	Kentucky	1351.55428743
27023 Chippewa	Minnesota	1350.21804764
51135 Nottoway	Virginia	1348.89753567
21151 Madison	Kentucky	1347.86939200
6111 Ventura	California	1347.05576127
54061 Monongalia	West Virginia	1346.55140011
51057 Essex	Virginia	1346.27713161
24041 Talbot	Maryland	1344.40597273
29051 Cole	Missouri	1343.81999062
8123 Weld	Colorado	1342.32672086
18081 Johnson	Indiana	1341.65466475
26081 Kent	Michigan	1341.57048331
21039 Carlisle	Kentucky	1341.43785370
17111 McHenry	Illinois	1341.34880254
27103 Nicollet	Minnesota	1341.32086499

Counties_Cities

29029 Camden	Missouri	1340.17243261
29017 Bollinger	Missouri	1339.46914290
20177 Shawnee	Kansas	1339.16247415
46023 Charles Mix	South Dakota	1338.61640608
38031 Foster	North Dakota	1337.06467662
55131 Washington	Wisconsin	1336.84125194
48429 Stephens	Texas	1335.73624510
40125 Pottawatomie	Oklahoma	1334.63586456
18117 Orange	Indiana	1334.08589461
34041 Warren	New Jersey	1333.91315857
18011 Boone	Indiana	1331.36315467
51680 Lynchburg	Virginia	1329.66417456
37085 Harnett	North Carolina	1329.22049861
18159 Tipton	Indiana	1328.66208355
48221 Hood	Texas	1324.80962056
20195 Trego	Kansas	1324.74042248
17059 Gallatin	Illinois	1324.63424278
55083 Oconto	Wisconsin	1324.34575734
21185 Oldham	Kentucky	1322.40108320
5097 Montgomery	Arkansas	1322.27700583
34015 Gloucester	New Jersey	1322.20117498
18005 Bartholomew	Indiana	1319.58962213
17081 Jefferson	Illinois	1319.40772078
48049 Brown	Texas	1318.42632634
39037 Darke	Ohio	1317.14825712
19035 Cherokee	Iowa	1316.13815034
21219 Todd	Kentucky	1315.89635286
20155 Reno	Kansas	1315.32514196
39035 Cuyahoga	Ohio	1315.26373208
13079 Crawford	Georgia	1315.14856308
38091 Steele	North Dakota	1313.71518655
48343 Morris	Texas	1312.91028446
47145 Roane	Tennessee	1309.74783591
48377 Presidio	Texas	1309.72941854

Counties_Cities

53071 Walla Walla Cou	Washington	1308.23019599
53071 Walla Walla Cou	Washington	1308.23019599
48503 Young	Texas	1307.84150734
42071 Lancaster	Pennsylvania	1307.68254295
51770 Roanoke City	Virginia	1307.04563651
19161 Sac	Iowa	1306.71879823
12035 Flagler	Florida	1306.36137311
16063 Lincoln	Idaho	1305.97014925
20135 Ness	Kansas	1302.81690141
51193 Westmoreland	Virginia	1301.17779024
51570 Colonial Heights	Virginia	1300.95889643
17101 Lawrence	Illinois	1300.34887409
16045 Gem	Idaho	1298.62765113
6097 Sonoma	California	1297.75053906
48101 Cottle	Texas	1295.89632829
29007 Audrain	Missouri	1295.48934166
18015 Carroll	Indiana	1291.79708849
17099 LaSalle	Illinois	1291.23640684
19133 Monona	Iowa	1290.47125245
29135 Moniteau	Missouri	1290.24254079
37141 Pender	North Carolina	1290.17727872
6095 Solano	California	1290.16367748
21213 Simpson	Kentucky	1289.86993362
16009 Benewah	Idaho	1289.83308042
48035 Bosque	Texas	1289.39061580
42017 Bucks	Pennsylvania	1288.29423985
12009 Brevard	Florida	1288.26554120
27081 Lincoln	Minnesota	1286.79710911
48317 Martin	Texas	1286.28541630
31155 Saunders	Nebraska	1286.20382106
27147 Steele	Minnesota	1285.22131348
18057 Hamilton	Indiana	1284.81668414
20009 Barton	Kansas	1282.98418291
40085 Love	Oklahoma	1282.81034142

Counties_Cities

56007 Carbon	Wyoming	1282.47946029
48165 Gaines	Texas	1282.23529975
47125 Montgomery	Tennessee	1281.37897548
37011 Avery	North Carolina	1279.63439017
8005 Arapahoe	Colorado	1279.45455802
6013 Contra Costa	California	1279.06521824
47057 Grainger	Tennessee	1274.57334197
6115 Yuba	California	1273.68947092
48437 Swisher	Texas	1273.11712678
29089 Howard	Missouri	1272.56584788
19117 Lucas	Iowa	1272.41179873
40091 McIntosh	Oklahoma	1271.76381529
18061 Harrison	Indiana	1271.37546468
40039 Custer	Oklahoma	1270.83620333
19037 Chickasaw	Iowa	1270.47810097
27163 Washington	Minnesota	1270.05682848
48495 Winkler	Texas	1269.43005181
35005 Chaves	New Mexico	1267.60345654
18115 Ohio	Indiana	1266.25598905
39099 Mahoning	Ohio	1265.44795813
39017 Butler	Ohio	1264.97863371
47173 Union	Tennessee	1264.72978464
27091 Martin	Minnesota	1263.58352287
6067 Sacramento	California	1262.83684031
18101 Martin	Indiana	1262.60154644
40037 Creek	Oklahoma	1262.49930171
42075 Lebanon	Pennsylvania	1261.72919881
16051 Jefferson	Idaho	1256.83616971
17005 Bond	Illinois	1256.76488274
42043 Dauphin	Pennsylvania	1255.51702112
39113 Montgomery	Ohio	1254.48264332
55039 Fond du Lac	Wisconsin	1253.56567636
48121 Denton	Texas	1253.22443962
48007 Aransas	Texas	1252.52185609

Counties_Cities

31073 Gosper	Nebraska	1252.50501002
47001 Anderson	Tennessee	1251.27480976
55087 Outagamie	Wisconsin	1251.03407787
19097 Jackson	Iowa	1250.51461507
21003 Allen	Kentucky	1249.88164000
39137 Putnam	Ohio	1249.25991711
17001 Adams	Illinois	1248.26840815
8025 Crowley	Colorado	1246.15909867
47073 Hawkins	Tennessee	1245.35644790
46039 Deuel	South Dakota	1245.10029975
48219 Hockley	Texas	1244.56048738
13143 Haralson	Georgia	1242.67768259
21047 Christian	Kentucky	1241.78538042
18047 Franklin	Indiana	1240.32371569
48387 Red River	Texas	1240.24640657
54023 Grant	West Virginia	1238.60313091
48193 Hamilton	Texas	1237.62376238
48455 Trinity	Texas	1234.73541384
36111 Ulster	New York	1233.48954921
19191 Winneshiek	Iowa	1233.21184283
47101 Lewis	Tennessee	1232.83137514
47129 Morgan	Tennessee	1232.67992029
27133 Rock	Minnesota	1232.20735075
17041 Douglas	Illinois	1232.09610350
48203 Harrison	Texas	1231.90360579
17139 Moultrie	Illinois	1229.87021812
51650 Hampton	Virginia	1229.21831841
40005 Atoka	Oklahoma	1228.50122850
42079 Luzerne	Pennsylvania	1227.15223866
17061 Greene	Illinois	1226.61760196
46095 Mellette	South Dakota	1224.28991185
27169 Winona	Minnesota	1223.80718151
40035 Craig	Oklahoma	1223.26296659
18107 Montgomery	Indiana	1223.07411464

Counties_Cities

46093 Meade	South Dakota	1222.87410758
6073 San Diego	California	1222.36166926
48367 Parker	Texas	1220.63149070
18133 Putnam	Indiana	1220.25463882
31117 McPherson	Nebraska	1219.51219512
42037 Columbia	Pennsylvania	1219.13957468
51530 Buena Vista	Virginia	1218.53455187
55015 Calumet	Wisconsin	1218.12635818
21095 Harlan	Kentucky	1215.49471771
5019 Clark	Arkansas	1214.81347174
17173 Shelby	Illinois	1214.29557058
21121 Knox	Kentucky	1213.90237669
39003 Allen	Ohio	1211.73158782
21009 Barren	Kentucky	1211.06483158
17037 DeKalb	Illinois	1208.91466541
31051 Dixon	Nebraska	1208.61797162
47025 Claiborne	Tennessee	1206.07129361
29173 Ralls	Missouri	1204.46533490
38025 Dunn	North Dakota	1200.36934441
5113 Polk	Arkansas	1197.06718540
26023 Branch	Michigan	1196.64389528
18029 Dearborn	Indiana	1196.33634603
19123 Mahaska	Iowa	1195.45454545
48037 Bowie	Texas	1194.81786184
19075 Grundy	Iowa	1194.73342003
19195 Worth	Iowa	1194.15000671
37003 Alexander	North Carolina	1194.01386769
18055 Greene	Indiana	1193.52621383
48351 Newton	Texas	1193.07434890
29131 Miller	Missouri	1191.97979160
31023 Butler	Nebraska	1191.36262100
38013 Burke	North Dakota	1190.47619048
55041 Forest	Wisconsin	1190.07896786
47153 Sequatchie	Tennessee	1189.83597741

Counties_Cities

51179 Stafford	Virginia	1189.65057349
47163 Sullivan	Tennessee	1189.20770226
49011 Davis	Utah	1189.03765286
21107 Hopkins	Kentucky	1187.09505636
48289 Leon	Texas	1187.02953098
8117 Summit	Colorado	1186.82878060
54059 Mingo	West Virginia	1185.62118983
38063 Nelson	North Dakota	1185.08191007
55025 Dane	Wisconsin	1184.99752933
27173 Yellow Medicine	Minnesota	1184.27769270
47061 Grundy	Tennessee	1183.87531845
30033 Garfield	Montana	1182.96529968
13265 Taliaferro	Georgia	1181.59203980
37099 Jackson	North Carolina	1179.40314354
39045 Fairfield	Ohio	1179.21197571
37149 Polk	North Carolina	1178.98209694
21225 Union	Kentucky	1178.90382627
48287 Lee	Texas	1178.25478301
41047 Marion	Oregon	1177.68142348
48181 Grayson	Texas	1176.94472017
55055 Jefferson	Wisconsin	1175.86251454
30101 Toole	Montana	1174.53121780
37059 Davie	North Carolina	1172.39604053
24035 Queen Anne's	Maryland	1172.11597779
40127 Pushmataha	Oklahoma	1171.84005725
6001 Alameda	California	1169.69940957
13125 Glascock	Georgia	1168.61435726
48187 Guadalupe	Texas	1166.20034943
32015 Lander	Nevada	1165.91928251
31081 Hamilton	Nebraska	1163.79310345
6113 Yolo	California	1163.75086204
5067 Jackson	Arkansas	1159.95479151
27019 Carver	Minnesota	1159.81497040
31045 Dawes	Nebraska	1158.78843506

Counties_Cities

20187 Stanton	Kansas	1157.52390539
48085 Collin	Texas	1157.24481817
17075 Iroquois	Illinois	1155.62961890
51011 Appomattox	Virginia	1155.23009911
42029 Chester	Pennsylvania	1155.07062596
21035 Calloway	Kentucky	1154.97636387
18053 Grant	Indiana	1152.63285610
51061 Fauquier	Virginia	1151.75097276
26149 St. Joseph	Michigan	1151.64719952
46125 Turner	South Dakota	1151.47198481
46135 Yankton	South Dakota	1150.02842276
8113 San Miguel	Colorado	1147.60102552
48389 Reeves	Texas	1146.86205798
48241 Jasper	Texas	1145.74041035
46057 Hamlin	South Dakota	1145.47537228
55089 Ozaukee	Wisconsin	1145.29933705
40105 Nowata	Oklahoma	1145.03816794
48013 Atascosa	Texas	1144.90161002
5053 Grant	Arkansas	1143.61117220
40077 Latimer	Oklahoma	1143.58322745
21085 Grayson	Kentucky	1143.57357243
55063 La Crosse	Wisconsin	1142.68798105
48179 Gray	Texas	1141.81319936
55105 Rock	Wisconsin	1141.42794966
40029 Coal	Oklahoma	1141.30434783
37033 Caswell	North Carolina	1141.06969777
40097 Mayes	Oklahoma	1140.92490330
2060 Bristol Bay	Alaska	1140.25085519
48353 Nolan	Texas	1138.90583689
40017 Canadian	Oklahoma	1138.13370994
5073 Lafayette	Arkansas	1137.38401676
6081 San Mateo	California	1137.03552099
6051 Mono	California	1136.84210526
2020 Anchorage	Alaska	1136.38702330

Counties_Cities

29071 Franklin	Missouri	1136.29786824
18091 LaPorte	Indiana	1136.29132692
26109 Menominee	Michigan	1135.62198146
39023 Clark	Ohio	1134.59895233
46107 Potter	South Dakota	1132.75940190
51173 Smyth	Virginia	1132.18692570
21209 Scott	Kentucky	1131.51648195
31039 Cuming	Nebraska	1129.75391499
6075 San Francisco	California	1129.73434997
51053 Dinwiddie	Virginia	1128.67608398
39173 Wood	Ohio	1128.57317745
55065 Lafayette	Wisconsin	1128.11281128
48031 Blanco	Texas	1128.01230559
21207 Russell	Kentucky	1127.88283486
5009 Boone	Arkansas	1125.93383138
39123 Ottawa	Ohio	1125.85542937
37143 Perquimans	North Carolina	1125.01862614
36029 Erie	New York	1124.90880367
21051 Clay	Kentucky	1124.09848296
21193 Perry	Kentucky	1122.94956308
17109 McDonough	Illinois	1121.68252379
35041 Roosevelt	New Mexico	1120.41828949
8097 Pitkin	Colorado	1119.77715877
17107 Logan	Illinois	1116.68107174
48357 Ochiltree	Texas	1115.91434603
29103 Knox	Missouri	1114.77071193
18059 Hancock	Indiana	1111.96971880
19043 Clayton	Iowa	1105.03531556
29037 Cass	Missouri	1104.29330945
19085 Harrison	Iowa	1103.72152257
39043 Erie	Ohio	1102.99537626
29207 Stoddard	Missouri	1102.51318222
17073 Henry	Illinois	1102.05744551
21101 Henderson	Kentucky	1101.09451427

Counties_Cities

21229 Washington	Kentucky	1100.62893082
8121 Washington	Colorado	1100.02037075
46087 McCook	South Dakota	1099.89181392
16081 Teton	Idaho	1099.65635739
28045 Hancock	Mississippi	1098.57607639
37157 Rockingham	North Carolina	1098.24677473
19051 Davis	Iowa	1097.92613951
6079 San Luis Obispo	California	1097.14446674
19157 Poweshiek	Iowa	1096.31531098
39165 Warren	Ohio	1096.16535945
48159 Franklin	Texas	1096.04309864
40069 Johnston	Oklahoma	1095.99050142
27085 McLeod	Minnesota	1095.53145820
21117 Kenton	Kentucky	1095.44657967
18127 Porter	Indiana	1094.37833886
26021 Berrien	Michigan	1093.80372516
18095 Madison	Indiana	1093.78977330
20031 Coffey	Kansas	1093.16166646
20147 Phillips	Kansas	1090.84069964
46043 Douglas	South Dakota	1090.28960818
55097 Portage	Wisconsin	1089.62250853
48493 Wilson	Texas	1089.12073909
20047 Edwards	Kansas	1088.10108810
6055 Napa	California	1085.95078075
29001 Adair	Missouri	1085.28355499
29113 Lincoln	Missouri	1085.18531359
46045 Edmunds	South Dakota	1083.87096774
30057 Madison	Montana	1083.48540146
20065 Graham	Kansas	1083.46709470
40031 Comanche	Oklahoma	1082.85861387
53063 Spokane	Washington	1082.52320595
39109 Miami	Ohio	1081.69682363
5023 Cleburne	Arkansas	1081.51411977
48217 Hill	Texas	1081.03647467

Counties_Cities

29167 Polk	Missouri	1080.71177914
5085 Lonoke	Arkansas	1080.68479574
17063 Grundy	Illinois	1079.02377776
29221 Washington	Missouri	1078.45888626
17115 Macon	Illinois	1078.19543128
27009 Benton	Minnesota	1077.81477371
46115 Spink	South Dakota	1077.75211701
18111 Newton	Indiana	1077.72464492
20059 Franklin	Kansas	1076.82103703
16039 Elmore	Idaho	1074.87435342
5047 Franklin	Arkansas	1072.43121842
30035 Glacier	Montana	1069.32421619
18083 Knox	Indiana	1067.89537878
24013 Carroll	Maryland	1066.32468280
17185 Wabash	Illinois	1065.02727509
31021 Burt	Nebraska	1063.50184957
32023 Nye	Nevada	1062.93829665
49045 Tooele	Utah	1062.84063112
5029 Conway	Arkansas	1062.65856110
19185 Wayne	Iowa	1062.33401031
55111 Sauk	Wisconsin	1061.49512055
8063 Kit Carson	Colorado	1061.00795756
8065 Lake	Colorado	1060.83844581
17195 Whiteside	Illinois	1060.65508935
6007 Butte	California	1059.43197149
19121 Madison	Iowa	1058.52667856
31135 Perkins	Nebraska	1058.38170024
29009 Barry	Missouri	1056.12216463
17171 Scott	Illinois	1055.62322371
55061 Kewaunee	Wisconsin	1054.80056910
48485 Wichita	Texas	1054.03440756
51830 Williamsburg	Virginia	1053.97422127
41055 Sherman	Oregon	1053.86416862
17193 White	Illinois	1053.78704720

Counties_Cities

24025 Harford	Maryland	1053.72584227
18093 Lawrence	Indiana	1053.25391959
21059 Daviess	Kentucky	1052.38170597
37019 Brunswick	North Carolina	1051.60007020
31157 Scotts Bluff	Nebraska	1050.32093140
40051 Grady	Oklahoma	1049.48605786
18051 Gibson	Indiana	1049.26461796
29219 Warren	Missouri	1048.65892657
42069 Lackawanna	Pennsylvania	1048.42191154
17015 Carroll	Illinois	1048.07154835
37049 Craven	North Carolina	1047.49689055
18073 Jasper	Indiana	1045.84956548
40103 Noble	Oklahoma	1045.26530251
18049 Fulton	Indiana	1045.19211627
31025 Cass	Nebraska	1043.61787530
21077 Gallatin	Kentucky	1041.66666667
39011 Auglaize	Ohio	1041.39376474
44003 Kent	Rhode Island	1041.12632048
42007 Beaver	Pennsylvania	1040.41470906
29109 Lawrence	Missouri	1040.17310149
51049 Cumberland	Virginia	1039.86135182
54063 Monroe	West Virginia	1039.15662651
27143 Sibley	Minnesota	1038.06228374
21015 Boone	Kentucky	1037.00212114
21103 Henry	Kentucky	1036.88066559
18123 Perry	Indiana	1036.54067637
1037 Coosa	Alabama	1035.93093794
31093 Howard	Nebraska	1035.86889301
18105 Monroe	Indiana	1035.27842251
39141 Ross	Ohio	1034.69342658
24037 St. Mary's	Maryland	1033.16054818
17141 Ogle	Illinois	1032.93207392
48213 Henderson	Texas	1032.81935382
38029 Emmons	North Dakota	1031.86646434

Counties_Cities

21125 Laurel	Kentucky	1031.82844616
51079 Greene	Virginia	1031.39693614
20185 Stafford	Kansas	1029.20057444
48327 Menard	Texas	1028.51799906
42089 Monroe	Pennsylvania	1027.68617225
13183 Long	Georgia	1026.42383409
31091 Hooker	Nebraska	1026.39296188
51009 Amherst	Virginia	1026.33739658
17167 Sangamon	Illinois	1025.86153941
46081 Lawrence	South Dakota	1025.60118100
51121 Montgomery	Virginia	1025.40789008
18079 Jennings	Indiana	1024.95382275
39013 Belmont	Ohio	1023.62787942
42055 Franklin	Pennsylvania	1022.37866116
29081 Harrison	Missouri	1022.10601379
31159 Seward	Nebraska	1022.05797436
40049 Garvin	Oklahoma	1021.17867031
4025 Yavapai	Arizona	1021.15150026
34009 Cape May	New Jersey	1019.87899741
37021 Buncombe	North Carolina	1019.28576666
27141 Sherburne	Minnesota	1018.36811196
55117 Sheboygan	Wisconsin	1017.70371397
6027 Inyo	California	1017.40145661
41027 Hood River	Oregon	1015.87843606
21073 Franklin	Kentucky	1015.44819443
20043 Doniphan	Kansas	1015.36058318
31035 Clay	Nebraska	1013.83971677
17051 Fayette	Illinois	1013.26111319
51095 James City	Virginia	1013.12878778
27171 Wright	Minnesota	1012.84204505
55139 Winnebago	Wisconsin	1011.57759326
17087 Johnson	Illinois	1011.56069364
31107 Knox	Nebraska	1009.62109514
34037 Sussex	New Jersey	1009.24012244

Counties_Cities

35015 Eddy	New Mexico	1008.63557858
51036 Charles City	Virginia	1008.50021611
29023 Butler	Missouri	1008.46642745
31139 Pierce	Nebraska	1008.12097452
51003 Albemarle	Virginia	1008.11273202
51820 Waynesboro	Virginia	1007.60120205
55113 Sawyer	Wisconsin	1006.73176057
46047 Fall River	South Dakota	1006.21485647
36065 Oneida	New York	1005.76277240
46109 Roberts	South Dakota	1005.07322676
38053 McKenzie	North Dakota	1004.98826291
48145 Falls	Texas	1003.74963946
46079 Lake	South Dakota	1003.29325266
46129 Walworth	South Dakota	1002.32683014
30031 Gallatin	Montana	1001.10836998
51063 Floyd	Virginia	1000.31655587
17055 Franklin	Illinois	999.97416087
27063 Jackson	Minnesota	998.89012209
18103 Miami	Indiana	998.11623134
20099 Labette	Kansas	996.79422961
26049 Genesee	Michigan	996.57894478
48441 Taylor	Texas	995.35018890
29209 Stone	Missouri	995.30693880
17095 Knox	Illinois	993.77394636
20169 Saline	Kansas	992.62881197
33011 Hillsborough	New Hampshire	992.42137812
29011 Barton	Missouri	991.69350737
16011 Bingham	Idaho	990.57011852
34019 Hunterdon	New Jersey	990.26572799
18177 Wayne	Indiana	988.83766076
51187 Warren	Virginia	987.42594305
17189 Washington	Illinois	986.06645230
51105 Lee	Virginia	985.51463404
51021 Bland	Virginia	985.22167488

Counties_Cities

51075 Goochland	Virginia	985.20048184
21155 Marion	Kentucky	984.33312719
38097 Traill	North Dakota	982.95383850
16037 Custer	Idaho	981.30841121
21199 Pulaski	Kentucky	981.07484951
48497 Wise	Texas	980.89451724
18161 Union	Indiana	980.53147648
46007 Bennett	South Dakota	980.39215686
40141 Tillman	Oklahoma	979.85846489
47085 Humphreys	Tennessee	979.11933355
54019 Fayette	West Virginia	978.66009577
17121 Marion	Illinois	978.20308347
29027 Callaway	Missouri	977.96787632
42103 Pike	Pennsylvania	977.95576851
19031 Cedar	Iowa	977.07628711
26053 Gogebic	Michigan	973.76788553
29043 Christian	Missouri	972.60384213
18007 Benton	Indiana	970.76158558
17179 Tazewell	Illinois	970.31618403
31121 Merrick	Nebraska	969.86939092
21061 Edmonson	Kentucky	969.52908587
9005 Litchfield	Connecticut	966.81040909
18021 Clay	Indiana	966.75582728
37075 Graham	North Carolina	966.52522395
39089 Licking	Ohio	966.04065563
6085 Santa Clara	California	966.00380889
48263 Kent	Texas	964.18732782
48207 Haskell	Texas	963.35799071
54039 Kanawha	West Virginia	962.57217906
36021 Columbia	New York	961.34588424
55043 Grant	Wisconsin	960.15828064
48227 Howard	Texas	959.98244604
51195 Wise	Virginia	957.59233926
55035 Eau Claire	Wisconsin	956.62655213

Counties_Cities

40081 Lincoln	Oklahoma	956.47193585
53037 Kittitas	Washington	956.42259944
48475 Ward	Texas	955.63139932
31111 Lincoln	Nebraska	954.95239449
18149 Starke	Indiana	954.87246566
37029 Camden	North Carolina	952.38095238
41041 Lincoln	Oregon	951.64817365
39157 Tuscarawas	Ohio	951.44072210
55057 Juneau	Wisconsin	950.52034414
19105 Jones	Iowa	949.67219437
46053 Gregory	South Dakota	949.66761633
35039 Rio Arriba	New Mexico	948.57201456
37173 Swain	North Carolina	947.70094770
20193 Thomas	Kansas	946.69952017
17135 Montgomery	Illinois	944.02293626
48467 Van Zandt	Texas	942.53735340
17033 Crawford	Illinois	941.13893763
29105 Laclede	Missouri	940.83387002
38019 Cavalier	North Dakota	940.19326195
19109 Kossuth	Iowa	939.09310437
2188 Northwest Arctic	Alaska	938.59992178
29079 Grundy	Missouri	938.06737946
48487 Wilbarger	Texas	936.03744150
38073 Ransom	North Dakota	935.65018140
24043 Washington	Maryland	934.89524668
47013 Campbell	Tennessee	932.21837658
17085 Jo Daviess	Illinois	931.38631471
48499 Wood	Texas	930.66542578
26115 Monroe	Michigan	930.60974880
27051 Grant	Minnesota	930.07806012
39135 Preble	Ohio	929.33629290
40011 Blaine	Oklahoma	927.78070638
51033 Caroline	Virginia	926.16664500
21215 Spencer	Kentucky	925.82739172

Counties_Cities

36001 Albany	New York	924.72901207
42119 Union	Pennsylvania	924.41665736
15003 Honolulu	Hawaii	924.21026855
18129 Posey	Indiana	924.04072044
38079 Rolette	North Dakota	923.01237676
48335 Mitchell	Texas	920.81031308
19029 Cass	Iowa	920.34029389
21113 Jessamine	Kentucky	919.88130564
9007 Middlesex	Connecticut	919.58544891
18151 Steuben	Indiana	919.44717516
38077 Richland	North Dakota	917.54418376
40107 Okfuskee	Oklahoma	917.50702595
38087 Slope	North Dakota	917.43119266
30097 Sweet Grass	Montana	916.44204852
19129 Mills	Iowa	916.15216092
20079 Harvey	Kansas	914.93715288
20197 Wabaunsee	Kansas	913.17582258
18157 Tippecanoe	Indiana	912.20836269
18125 Pike	Indiana	910.55600322
53033 King	Washington	910.18882186
29055 Crawford	Missouri	909.96368494
51775 Salem	Virginia	908.63003549
21055 Crittenden	Kentucky	908.58104319
39069 Henry	Ohio	908.21826774
21233 Webster	Kentucky	907.63481046
39143 Sandusky	Ohio	906.47800133
37145 Person	North Carolina	906.16852710
19019 Buchanan	Iowa	905.70309920
20165 Rush	Kansas	905.26996444
40019 Carter	Oklahoma	904.99615999
21093 Hardin	Kentucky	904.34593497
5135 Sharp	Arkansas	904.06541518
39149 Shelby	Ohio	902.79063072
26159 Van Buren	Michigan	902.60841904

Counties_Cities

24009 Calvert	Maryland	902.14449529
19071 Fremont	Iowa	900.90090090
20125 Montgomery	Kansas	899.75093400
17177 Stephenson	Illinois	898.26380354
30023 Deer Lodge	Montana	898.03964516
51069 Frederick	Virginia	897.51570370
29067 Douglas	Missouri	897.33044194
48229 Hudspeth	Texas	896.76746611
39155 Trumbull	Ohio	896.15208406
16043 Fremont	Idaho	896.11178615
26139 Ottawa	Michigan	895.71557416
35027 Lincoln	New Mexico	894.86602577
31185 York	Nebraska	893.11646820
26157 Tuscola	Michigan	893.06116231
18109 Morgan	Indiana	891.37999886
17067 Hancock	Illinois	891.05581708
42003 Allegheny	Pennsylvania	890.22792855
37189 Watauga	North Carolina	890.15997855
31137 Phelps	Nebraska	889.28412628
17191 Wayne	Illinois	887.82757776
17117 Macoupin	Illinois	887.16262441
18137 Ripley	Indiana	887.00347088
48067 Cass	Texas	886.48361499
48393 Roberts	Texas	885.93576966
51520 Bristol	Virginia	885.81482830
48457 Tyler	Texas	884.95575221
40033 Cotton	Oklahoma	882.96398892
40025 Cimarron	Oklahoma	882.48954947
6045 Mendocino	California	882.35965573
19011 Benton	Iowa	881.36650807
51065 Fluvanna	Virginia	881.15595714
21179 Nelson	Kentucky	881.11491571
35001 Bernalillo	New Mexico	880.94757485
39041 Delaware	Ohio	879.77112281

Counties_Cities

16059 Lemhi	Idaho	879.28652179
30009 Carbon	Montana	877.35672951
29137 Monroe	Missouri	877.19298246
38049 McHenry	North Dakota	876.89133425
38101 Ward	North Dakota	876.83042041
39175 Wyandot	Ohio	875.31342603
27125 Red Lake	Minnesota	875.21880470
8041 El Paso	Colorado	874.26595840
5141 Van Buren	Arkansas	873.33614407
37073 Gates	North Carolina	872.72098851
5127 Scott	Arkansas	872.17753658
18033 DeKalb	Indiana	872.16027391
39153 Summit	Ohio	871.90312926
31177 Washington	Nebraska	870.95369430
55005 Barron	Wisconsin	870.16207599
35043 Sandoval	New Mexico	869.27172663
21217 Taylor	Kentucky	868.91854867
29095 Jackson	Missouri	868.61904850
21169 Metcalfe	Kentucky	867.39780658
36067 Onondaga	New York	866.59203264
18147 Spencer	Indiana	865.84345944
27043 Faribault	Minnesota	864.95130106
29163 Pike	Missouri	864.67790748
21145 McCracken	Kentucky	863.09797080
37043 Clay	North Carolina	861.83678966
17025 Clay	Illinois	860.18260017
42061 Huntingdon	Pennsylvania	859.01523202
8059 Jefferson	Colorado	858.96527774
18175 Washington	Indiana	858.89131446
21029 Bullitt	Kentucky	856.06088641
46065 Hughes	South Dakota	855.52407932
17203 Woodford	Illinois	855.36749604
37087 Haywood	North Carolina	855.23874070
42133 York	Pennsylvania	854.83622703

Counties_Cities

46101 Moody	South Dakota	851.19319045
36093 Schenectady	New York	850.98165433
17071 Henderson	Illinois	849.60500820
39077 Huron	Ohio	847.80527827
26017 Bay	Michigan	847.74304052
40071 Kay	Oklahoma	846.90111184
20133 Neosho	Kansas	846.34192214
29003 Andrew	Missouri	846.25433066
46121 Todd	South Dakota	846.05659827
40007 Beaver	Oklahoma	846.02368866
29015 Benton	Missouri	845.52339454
51007 Amelia	Virginia	845.30853762
46009 Bon Homme	South Dakota	845.27220630
37009 Ashe	North Carolina	844.73790992
29181 Ripley	Missouri	843.22065517
29205 Shelby	Missouri	842.97520661
19095 Iowa	Iowa	842.57480949
42097 Northumberland	Pennsylvania	842.08908358
27011 Big Stone	Minnesota	841.85207456
17003 Alexander	Illinois	841.58415842
21097 Harrison	Kentucky	841.41016083
41065 Wasco	Oregon	841.35068855
20113 McPherson	Kansas	841.01342117
29091 Howell	Missouri	840.90228566
29107 Lafayette	Missouri	840.54236456
48097 Cooke	Texas	840.43969044
48265 Kerr	Texas	839.61454060
55045 Green	Wisconsin	839.44867178
19065 Fayette	Iowa	839.26754832
26027 Cass	Michigan	838.28625636
51097 King and Queen	Virginia	837.83016189
21239 Woodford	Kentucky	836.69392832
8023 Costilla	Colorado	835.94566353
30055 McCone	Montana	835.82089552

Counties_Cities

21203 Rockcastle	Kentucky	835.82089552
8105 Rio Grande	Colorado	835.55555556
24015 Cecil	Maryland	834.41931029
18139 Rush	Indiana	834.18352037
18131 Pulaski	Indiana	834.06848985
40095 Marshall	Oklahoma	833.03582054
51133 Northumberland	Virginia	831.48102412
8085 Montrose	Colorado	831.47770882
37133 Onslow	North Carolina	830.62276473
32510 Carson City	Nevada	830.11513336
51085 Hanover	Virginia	829.92195004
19137 Montgomery	Iowa	829.75107468
51111 Lunenburg	Virginia	827.40360748
21189 Owsley	Kentucky	827.37030411
20143 Ottawa	Kansas	827.30093071
26039 Crawford	Michigan	827.27861305
17103 Lee	Illinois	826.92925810
16015 Boise	Idaho	825.25543621
39087 Lawrence	Ohio	825.17622691
20083 Hodgeman	Kansas	825.08250825
55137 Waushara	Wisconsin	824.30037506
5065 IZard	Arkansas	823.95350548
26161 Washtenaw	Michigan	822.99312869
48075 Childress	Texas	822.93238239
42093 Montour	Pennsylvania	822.36842105
46105 Perkins	South Dakota	821.35523614
55115 Shawano	Wisconsin	821.15893715
29169 Pulaski	Missouri	820.93282578
19145 Page	Iowa	819.72588366
6061 Placer	California	819.02790036
53057 Skagit	Washington	818.99443084
46035 Davison	South Dakota	818.59525013
2261 Valdez-Cordova	Alaska	818.41990397
17021 Christian	Illinois	817.48874805

Counties_Cities

27167 Wilkin	Minnesota	815.47809402
29223 Wayne	Missouri	815.42447798
20157 Republic	Kansas	814.75128645
48459 Upshur	Texas	814.34803684
26025 Calhoun	Michigan	813.46152416
37175 Transylvania	North Carolina	809.58643870
48483 Wheeler	Texas	809.09266037
39075 Holmes	Ohio	808.80342659
24039 Somerset	Maryland	806.23174294
53039 Klickitat	Washington	805.17483150
26073 Isabella	Michigan	804.96584564
20013 Brown	Kansas	802.25046885
29141 Morgan	Missouri	800.66804205
51157 Rappahannock	Virginia	799.77937121
27149 Stevens	Minnesota	799.75392187
51023 Botetourt	Virginia	799.35090303
37169 Stokes	North Carolina	798.38124354
37031 Carteret	North Carolina	798.28548415
20163 Rooks	Kansas	797.92539398
51099 King George	Virginia	797.74223895
21037 Campbell	Kentucky	797.62109241
53053 Pierce	Washington	797.03892858
26121 Muskegon	Michigan	796.71405858
47161 Stewart	Tennessee	796.40144532
20167 Russell	Kansas	796.29361517
19007 Appanoose	Iowa	796.01189998
20035 Cowley	Kansas	795.04798682
51191 Washington	Virginia	794.08845263
8014 Broomfield	Colorado	794.02890265
55071 Manitowoc	Wisconsin	792.92814326
48045 Briscoe	Texas	791.55672823
29049 Clinton	Missouri	791.40205178
54083 Randolph	West Virginia	791.03493738
26077 Kalamazoo	Michigan	790.95405293

Counties_Cities

18179 Wells	Indiana	790.61192654
19093 Ida	Iowa	789.35828095
9013 Tolland	Connecticut	789.15459081
36063 Niagara	New York	788.37444697
31131 Otoe	Nebraska	788.23897404
8111 San Juan	Colorado	787.40157480
21089 Greenup	Kentucky	785.41454009
16069 Nez Perce	Idaho	784.49811918
29227 Worth	Missouri	784.31372549
20121 Miami	Kansas	783.84798100
27039 Dodge	Minnesota	782.82585727
53061 Snohomish	Washington	782.67176013
51019 Bedford	Virginia	782.25202230
41051 Multnomah	Oregon	781.27309455
21187 Owen	Kentucky	781.25000000
51720 Norton	Virginia	781.25000000
27151 Swift	Minnesota	781.16639914
46037 Day	South Dakota	781.10808356
36073 Orleans	New York	780.55747070
5103 Ouachita	Arkansas	779.46284843
25001 Barnstable	Massachusetts	778.77167745
17165 Saline	Illinois	778.04735213
18135 Randolph	Indiana	776.62870709
17023 Clark	Illinois	775.83995896
51169 Scott	Virginia	775.51778583
35037 Quay	New Mexico	775.47558464
48295 Lipscomb	Texas	774.96274218
30109 Wibaux	Montana	773.69439072
46067 Hutchinson	South Dakota	772.35772358
21099 Hart	Kentucky	772.24161642
29186 Ste. Genevieve	Missouri	771.46690519
16085 Valley	Idaho	769.85780274
51103 Lancaster	Virginia	769.73013076
2090 Fairbanks North	Alaska	768.91210557

Counties_Cities

46097 Miner	South Dakota	768.18798012
30001 Beaverhead	Montana	765.63164611
48171 Gillespie	Texas	764.81122221
29225 Webster	Missouri	764.52990360
54035 Jackson	West Virginia	762.90670940
38007 Billings	North Dakota	761.69749728
39111 Monroe	Ohio	761.42131980
46117 Stanley	South Dakota	761.08537392
20061 Geary	Kansas	760.87623489
19175 Union	Iowa	760.57933490
8013 Boulder	Colorado	759.02084777
47151 Scott	Tennessee	757.74762920
23005 Cumberland	Maine	757.26349568
55109 St. Croix	Wisconsin	757.01830669
17175 Stark	Illinois	755.48185001
48337 Montague	Texas	755.25617473
36055 Monroe	New York	754.50453484
21053 Clinton	Kentucky	754.45816187
29153 Ozark	Missouri	754.13108573
39063 Hancock	Ohio	753.32543132
19107 Keokuk	Iowa	753.05623472
39065 Hardin	Ohio	752.85895807
35059 Union	New Mexico	752.79261778
21205 Rowan	Kentucky	752.55257698
54099 Wayne	West Virginia	751.05147206
17047 Edwards	Illinois	750.93867334
21049 Clark	Kentucky	750.36552732
55019 Clark	Wisconsin	749.08525166
48281 Lampasas	Texas	748.97545810
18119 Owen	Indiana	748.38090669
27071 Koochiching	Minnesota	747.58842444
19073 Greene	Iowa	746.01937423
21079 Garrard	Kentucky	746.01366743
40093 Major	Oklahoma	745.68288854

Counties_Cities

51137 Orange	Virginia	745.00600371
21173 Montgomery	Kentucky	744.60163812
51167 Russell	Virginia	743.98085838
27107 Norman	Minnesota	741.31274131
46061 Hanson	South Dakota	740.52132701
30047 Lake	Montana	740.49586777
29059 Dallas	Missouri	739.76852404
18169 Wabash	Indiana	738.49104859
25015 Hampshire	Massachusetts	738.12401227
51101 King William	Virginia	737.94202727
21221 Trigg	Kentucky	737.55377996
35019 Guadalupe	New Mexico	737.15733702
16005 Bannock	Idaho	736.76237692
55023 Crawford	Wisconsin	736.60303235
19001 Adair	Iowa	736.23106329
44001 Bristol	Rhode Island	735.88357417
38069 Pierce	North Dakota	735.11394266
21021 Boyle	Kentucky	734.21926910
55093 Pierce	Wisconsin	733.16884032
38103 Wells	North Dakota	732.87844327
29203 Shannon	Missouri	732.69019416
55001 Adams	Wisconsin	732.25869864
8099 Prowers	Colorado	731.66721473
5145 White	Arkansas	731.64225742
21033 Caldwell	Kentucky	731.41958317
29045 Clark	Missouri	730.78047355
21091 Hancock	Kentucky	730.76044759
51790 Staunton	Virginia	730.27846882
39103 Medina	Ohio	730.13073136
56037 Sweetwater	Wyoming	729.36749437
18009 Blackford	Indiana	729.25398156
55141 Wood	Wisconsin	726.84963384
19009 Audubon	Iowa	726.48020341
39047 Fayette	Ohio	725.59826973

Counties_Cities

27155 Traverse	Minnesota	725.51390568
51199 York	Virginia	725.17171241
17131 Mercer	Illinois	724.31254407
2122 Kenai Peninsula	Alaska	722.66926349
48233 Hutchinson	Texas	721.76620436
20149 Pottawatomie	Kansas	720.84689212
51109 Louisa	Virginia	720.53945293
51037 Charlotte	Virginia	720.38867482
18025 Crawford	Indiana	719.83330176
27113 Pennington	Minnesota	719.42446043
27007 Beltrami	Minnesota	719.36303285
55037 Florence	Wisconsin	717.42652164
48407 San Jacinto	Texas	717.29517044
42107 Schuylkill	Pennsylvania	717.26720491
18165 Vermillion	Indiana	717.10058789
36007 Broome	New York	716.89824115
39169 Wayne	Ohio	716.58316590
29005 Atchison	Missouri	715.52891124
54005 Boone	West Virginia	715.22937452
29085 Hickory	Missouri	715.11199916
17125 Mason	Illinois	715.07556211
54003 Berkeley	West Virginia	714.63333419
51127 New Kent	Virginia	714.57281944
51113 Madison	Virginia	714.55434374
27119 Polk	Minnesota	713.62872276
46051 Grant	South Dakota	713.58612005
55077 Marquette	Wisconsin	712.71219386
39159 Union	Ohio	712.37140140
51083 Halifax	Virginia	712.19226260
54069 Ohio	West Virginia	711.29206083
48333 Mills	Texas	711.23755334
6005 Amador	California	710.96666074
39127 Perry	Ohio	710.45985624
31041 Custer	Nebraska	710.33210332

Counties_Cities

26037 Clinton	Michigan	709.67579287
6103 Tehama	California	708.74272483
55011 Buffalo	Wisconsin	708.57142857
48403 Sabine	Texas	708.28217962
26091 Lenawee	Michigan	708.28160300
48417 Shackelford	Texas	707.03965570
26065 Ingham	Michigan	705.75776726
21157 Marshall	Kentucky	705.33166619
39055 Geauga	Ohio	705.08662037
9015 Windham	Connecticut	704.96552078
39093 Lorain	Ohio	704.77378410
19159 Ringgold	Iowa	704.50885668
6087 Santa Cruz	California	704.08926000
48359 Oldham	Texas	703.89488503
40123 Pontotoc	Oklahoma	703.32313646
51161 Roanoke	Virginia	702.64581761
20087 Jefferson	Kansas	700.92226614
40083 Logan	Oklahoma	699.92176101
20029 Cloud	Kansas	698.82002520
31027 Cedar	Nebraska	698.55552924
48223 Hopkins	Texas	698.17984243
37055 Dare	North Carolina	695.87134599
42001 Adams	Pennsylvania	695.45087588
40099 Murray	Oklahoma	695.19099835
31171 Thomas	Nebraska	694.44444444
29035 Carter	Missouri	693.75619425
26155 Shiawassee	Michigan	693.62975129
54037 Jefferson	West Virginia	693.52766190
40053 Grant	Oklahoma	693.48127601
5049 Fulton	Arkansas	692.80299943
18077 Jefferson	Indiana	692.37456533
42115 Susquehanna	Pennsylvania	692.30579714
39147 Seneca	Ohio	691.94123934
32013 Humboldt	Nevada	691.05206720

Counties_Cities

38045 LaMoure	North Dakota	689.31560807
35061 Valencia	New Mexico	689.28534059
20063 Gove	Kansas	689.12710567
18075 Jay	Indiana	688.69196687
27087 Mahnomen	Minnesota	688.53053089
48133 Eastland	Texas	687.69784958
31059 Fillmore	Nebraska	687.53392437
17013 Calhoun	Illinois	687.21366097
55021 Columbia	Wisconsin	686.91376966
29073 Gasconade	Missouri	686.84121047
29129 Mercer	Missouri	686.62455369
30105 Valley	Montana	685.76038725
29151 Osage	Missouri	685.43094648
17105 Livingston	Illinois	685.10388412
18183 Whitley	Indiana	683.80583436
48009 Archer	Texas	682.90462099
38011 Bowman	North Dakota	682.70481144
21149 McLean	Kentucky	680.93385214
56017 Hot Springs	Wyoming	680.57080132
39025 Clermont	Ohio	680.40454382
31067 Gage	Nebraska	679.29093193
48077 Clay	Texas	679.03596021
8125 Yuma	Colorado	678.64271457
27129 Renville	Minnesota	677.52532165
48411 San Saba	Texas	677.23818963
30029 Flathead	Montana	676.74769357
55031 Douglas	Wisconsin	675.80077763
21197 Powell	Kentucky	675.13261534
42025 Carbon	Pennsylvania	672.61432108
39117 Morrow	Ohio	672.13488266
51145 Powhatan	Virginia	671.48583370
51197 Wythe	Virginia	671.21096195
21123 Larue	Kentucky	671.00020969
36053 Madison	New York	670.95133837

Counties_Cities

39021 Champaign	Ohio	670.89848790
39105 Meigs	Ohio	670.82143166
39057 Greene	Ohio	669.66278758
19101 Jefferson	Iowa	669.16925086
26059 Hillsdale	Michigan	668.86707906
20011 Bourbon	Kansas	668.80502286
41067 Washington	Oregon	668.56841700
31011 Boone	Nebraska	668.06642489
31113 Logan	Nebraska	667.55674232
26063 Huron	Michigan	667.39395495
38083 Sheridan	North Dakota	667.16085990
48083 Coleman	Texas	666.90484697
21147 McCreary	Kentucky	666.36029412
21167 Mercer	Kentucky	665.93184532
36039 Greene	New York	665.38923164
20199 Wallace	Kansas	665.33599468
39151 Stark	Ohio	665.00885423
46089 McPherson	South Dakota	664.72787703
39009 Athens	Ohio	663.95211036
31143 Polk	Nebraska	663.12997347
31061 Franklin	Nebraska	661.59444261
16065 Madison	Idaho	661.51027885
48433 Stonewall	Texas	660.79295154
21139 Livingston	Kentucky	660.03029647
27025 Chisago	Minnesota	659.84764493
29111 Lewis	Missouri	659.56367326
17129 Menard	Illinois	659.17968750
46111 Sanborn	South Dakota	658.70728695
55091 Pepin	Wisconsin	658.52654685
55081 Monroe	Wisconsin	657.96616794
27121 Pope	Minnesota	657.83545102
8119 Teller	Colorado	657.81605071
20015 Butler	Kansas	657.53014304
48235 Irion	Texas	657.03022339

Counties_Cities

55085 Oneida	Wisconsin	656.89314914
31161 Sheridan	Nebraska	655.10597303
40153 Woodward	Oklahoma	652.75442587
54091 Taylor	West Virginia	652.35440636
20123 Mitchell	Kansas	650.40650407
21017 Bourbon	Kentucky	649.02893381
32019 Lyon	Nevada	646.86066514
46075 Jones	South Dakota	646.55172414
51031 Campbell	Virginia	645.77156058
40137 Stephens	Oklahoma	644.86305328
55078 Menominee	Wisconsin	644.05324173
42041 Cumberland	Pennsylvania	643.93472355
8057 Jackson	Colorado	643.31665475
54071 Pendleton	West Virginia	643.13277119
21161 Mason	Kentucky	641.39941691
29063 DeKalb	Missouri	641.33016627
20191 Sumner	Kansas	639.24160724
26087 Lapeer	Michigan	638.43322579
41071 Yamhill	Oregon	638.30582606
54011 Cabell	West Virginia	638.24766155
31179 Wayne	Nebraska	638.09422525
39007 Ashtabula	Ohio	637.99452268
40009 Beckham	Oklahoma	635.68105394
42067 Juniata	Pennsylvania	635.52461140
21119 Knott	Kentucky	634.66878223
26137 Otsego	Michigan	632.47516724
38021 Dickey	North Dakota	632.26595962
19003 Adams	Iowa	631.00137174
21019 Boyd	Kentucky	630.82133785
38047 Logan	North Dakota	630.58328954
20095 Kingman	Kansas	629.27496580
37121 Mitchell	North Carolina	626.66666667
29149 Oregon	Missouri	626.12655346
8035 Douglas	Colorado	626.06483534

Counties_Cities

26069 Iosco	Michigan	625.97185120
29215 Texas	Missouri	625.70881076
26093 Livingston	Michigan	625.44450487
39085 Lake	Ohio	623.82328188
18045 Fountain	Indiana	623.81505718
16057 Latah	Idaho	622.91324064
4011 Greenlee	Arizona	622.16598123
26123 Newaygo	Michigan	621.77861409
48243 Jeff Davis	Texas	621.66962700
30039 Granite	Montana	621.66962700
26131 Ontonagon	Michigan	621.22519413
19053 Decatur	Iowa	621.03929024
54079 Putnam	West Virginia	621.00843301
39039 Defiance	Ohio	620.98781606
27157 Wabasha	Minnesota	619.08061908
38057 Mercer	North Dakota	616.91060844
51678 Lexington	Virginia	616.59192825
55073 Marathon	Wisconsin	616.56378297
9011 New London	Connecticut	615.85402423
39027 Clinton	Ohio	615.83089616
55125 Vilas	Wisconsin	615.37058984
46025 Clark	South Dakota	615.13773736
31065 Furnas	Nebraska	615.05832450
27005 Becker	Minnesota	613.88961625
29047 Clay	Missouri	613.72354028
2110 Juneau	Alaska	613.45872388
16023 Butte	Idaho	612.79203370
21235 Whitley	Kentucky	612.54897633
54043 Lincoln	West Virginia	611.68017865
30021 Dawson	Montana	610.59907834
48271 Kinney	Texas	610.56543669
39031 Coshocton	Ohio	608.80722924
5105 Perry	Arkansas	608.57805255
31031 Cherry	Nebraska	607.53341434

Counties_Cities

27135 Roseau	Minnesota	607.26072607
56023 Lincoln	Wyoming	607.18328702
51735 Poquoson	Virginia	607.05496308
51125 Nelson	Virginia	606.63251550
18155 Switzerland	Indiana	606.51301670
29161 Phelps	Missouri	605.83027810
29175 Randolph	Missouri	605.74243832
29083 Henry	Missouri	605.72687225
30041 Hill	Montana	605.61570930
40067 Jefferson	Oklahoma	604.27894823
30017 Custer	Montana	604.17745555
55119 Taylor	Wisconsin	602.58671370
33015 Rockingham	New Hampshire	600.95220845
21137 Lincoln	Kentucky	600.55185846
55017 Chippewa	Wisconsin	600.29625010
8069 Larimer	Colorado	599.96918846
39139 Richland	Ohio	598.68372158
6009 Calaveras	California	598.65795360
31101 Keith	Nebraska	598.42912355
56021 Laramie	Wyoming	598.12479793
17147 Piatt	Illinois	597.70675775
37199 Yancey	North Carolina	597.66519578
18013 Brown	Indiana	597.34803729
20097 Kiowa	Kansas	596.18441971
21195 Pike	Kentucky	595.87000445
40075 Kiowa	Oklahoma	595.71543132
17053 Ford	Illinois	595.59710495
26147 St. Clair	Michigan	595.59298845
56033 Sheridan	Wyoming	595.37591374
31077 Greeley	Nebraska	594.22750424
27049 Goodhue	Minnesota	592.63409693
31163 Sherman	Nebraska	592.49506254
51043 Clarke	Virginia	592.16415341
55047 Green Lake	Wisconsin	592.02875568

Counties_Cities

54055 Mercer	West Virginia	591.90610678
38067 Pembina	North Dakota	590.18281272
56029 Park	Wyoming	589.96044196
29061 Daviess	Missouri	589.43822928
29171 Putnam	Missouri	588.60626445
16003 Adams	Idaho	588.23529412
29229 Wright	Missouri	587.65915769
21223 Trimble	Kentucky	587.19906048
30083 Richland	Montana	586.45651975
27017 Carlton	Minnesota	585.98655021
20115 Marion	Kansas	585.77405858
31097 Johnson	Nebraska	584.33969614
20003 Anderson	Kansas	583.90454430
36035 Fulton	New York	582.18730757
39133 Portage	Ohio	581.85567770
26111 Midland	Michigan	581.66784843
29125 Maries	Missouri	581.59425248
48011 Armstrong	Texas	581.39534884
29177 Ray	Missouri	581.21749771
16029 Caribou	Idaho	580.73654391
23001 Androscoggin	Maine	580.42886728
40059 Harper	Oklahoma	579.40479326
35049 Santa Fe	New Mexico	578.45071173
17159 Richland	Illinois	577.30127514
27115 Pine	Minnesota	576.60346640
17065 Hamilton	Illinois	575.76871248
51119 Middlesex	Virginia	575.72662271
46119 Sully	South Dakota	574.71264368
20107 Linn	Kansas	574.35897436
29121 Macon	Missouri	574.14373391
48087 Collingsworth	Texas	573.93652937
24001 Allegany	Maryland	573.44135259
26005 Allegan	Michigan	572.75818865
44009 Washington	Rhode Island	572.20298148

Counties_Cities

48461 Upton	Texas	572.05121220
21115 Johnson	Kentucky	571.78593764
6033 Lake	California	571.58833214
39079 Jackson	Ohio	571.26976285
31167 Stanton	Nebraska	569.51423786
46019 Butte	South Dakota	567.40363921
48345 Motley	Texas	567.26094003
21081 Grant	Kentucky	565.26412165
20151 Pratt	Kansas	565.15248454
21007 Ballard	Kentucky	563.98044868
17069 Hardin	Illinois	562.65984655
51073 Gloucester	Virginia	562.26404991
39091 Logan	Ohio	562.19410027
48197 Hardeman	Texas	560.93829679
30085 Roosevelt	Montana	560.62935166
8101 Pueblo	Colorado	558.70923840
42063 Indiana	Pennsylvania	558.57327132
18001 Adams	Indiana	558.42406555
21153 Magoffin	Kentucky	558.16210969
25011 Franklin	Massachusetts	558.03728704
27015 Brown	Minnesota	557.52459082
27093 Meeker	Minnesota	557.45214122
8029 Delta	Colorado	555.68119407
31169 Thayer	Nebraska	555.66580671
26075 Jackson	Michigan	555.33518445
42125 Washington	Pennsylvania	554.62849537
44005 Newport	Rhode Island	553.65753192
17045 Edgar	Illinois	552.99539171
54031 Hardy	West Virginia	551.72413793
27111 Otter Tail	Minnesota	550.90797796
55029 Door	Wisconsin	550.52517204
29217 Vernon	Missouri	550.46765394
42073 Lawrence	Pennsylvania	549.98607630
21011 Bath	Kentucky	549.13994993

Counties_Cities

29025 Caldwell	Missouri	548.96794027
42085 Mercer	Pennsylvania	548.41303543
39015 Brown	Ohio	548.13999358
42051 Fayette	Pennsylvania	547.37390851
2185 North Slope	Alaska	547.00162075
17151 Pope	Illinois	546.05887939
46069 Hyde	South Dakota	546.02184087
54057 Mineral	West Virginia	545.65701559
27035 Crow Wing	Minnesota	545.54701105
20073 Greenwood	Kansas	545.00412882
42129 Westmoreland	Pennsylvania	543.90763553
21005 Anderson	Kentucky	542.73485417
21165 Menifee	Kentucky	542.55154240
36083 Rensselaer	New York	542.51702814
20131 Nemaha	Kansas	541.60512063
42005 Armstrong	Pennsylvania	540.88840538
32005 Douglas	Nevada	538.51073927
41053 Polk	Oregon	537.34425229
41001 Baker	Oregon	537.29851306
21143 Lyon	Kentucky	536.89599201
54075 Pocahontas	West Virginia	534.82291419
25003 Berkshire	Massachusetts	531.86437458
51185 Tazewell	Virginia	531.14673847
51580 Covington	Virginia	531.13553114
38009 Bottineau	North Dakota	530.33848074
6017 El Dorado	California	530.21323907
17183 Vermilion	Illinois	529.90651772
54081 Raleigh	West Virginia	529.26441673
29139 Montgomery	Missouri	528.87116352
48191 Hall	Texas	528.40158520
39053 Gallia	Ohio	527.03559158
36037 Genesee	New York	526.85573195
39145 Scioto	Ohio	525.81388572
17127 Massac	Illinois	525.56818182

Counties_Cities

17149 Pike	Illinois	525.27064250
48059 Callahan	Texas	521.65213663
26041 Delta	Michigan	521.51602198
39073 Hocking	Ohio	521.40214902
8115 Sedgwick	Colorado	521.05948762
8107 Routt	Colorado	520.73213384
27137 St. Louis	Minnesota	520.64038768
29165 Platte	Missouri	519.49313007
56001 Albany	Wyoming	518.12129219
53045 Mason	Washington	517.50194636
55049 Iowa	Wisconsin	517.43721341
8091 Ouray	Colorado	517.27705359
38081 Sargent	North Dakota	516.79586563
36113 Warren	New York	515.05485101
20033 Comanche	Kansas	514.87414188
51015 Augusta	Virginia	512.87488238
20101 Lane	Kansas	512.82051282
42049 Erie	Pennsylvania	512.75265474
16007 Bear Lake	Idaho	512.39669421
38065 Oliver	North Dakota	512.29508197
21159 Martin	Kentucky	512.23174070
17123 Marshall	Illinois	511.53112537
31015 Boyd	Nebraska	511.50895141
27127 Redwood	Minnesota	511.50895141
53015 Cowlitz	Washington	511.07012763
18069 Huntington	Indiana	510.48565121
27059 Isanti	Minnesota	510.43386879
21027 Breckinridge	Kentucky	510.10398273
56035 Sublette	Wyoming	509.52817691
51600 Fairfax City	Virginia	508.66769757
31057 Dundy	Nebraska	508.47457627
46077 Kingsbury	South Dakota	508.23338077
21231 Wayne	Kentucky	508.11022083
20205 Wilson	Kansas	507.78995961

Counties_Cities

53073 Whatcom	Washington	507.34430733
21069 Fleming	Kentucky	505.82039911
31165 Sioux	Nebraska	505.47598989
30053 Lincoln	Montana	505.20359705
26067 Ionia	Michigan	504.59429995
41005 Clackamas	Oregon	503.51499129
53059 Skamania	Washington	503.18685005
36017 Chenango	New York	502.77684281
38095 Towner	North Dakota	501.82481752
26045 Eaton	Michigan	501.70269335
56015 Goshen	Wyoming	500.89712919
20027 Clay	Kansas	500.18757034
26057 Gratiot	Michigan	500.01231557
32011 Eureka	Nevada	499.25112332
36043 Herkimer	New York	498.11589281
27041 Douglas	Minnesota	497.84005900
42081 Lycoming	Pennsylvania	495.31953829
8039 Elbert	Colorado	494.63511148
16017 Bonner	Idaho	494.10870391
48379 Rains	Texas	493.46163336
39033 Crawford	Ohio	493.38146811
46123 Tripp	South Dakota	492.88061336
20089 Jewell	Kansas	492.78423090
27061 Itasca	Minnesota	492.15216813
39019 Carroll	Ohio	491.11923489
46059 Hand	South Dakota	490.49662784
40043 Dewey	Oklahoma	490.39640376
16071 Oneida	Idaho	490.19607843
29013 Bates	Missouri	490.19607843
51051 Dickenson	Virginia	488.87970805
50007 Chittenden	Vermont	487.93233357
55129 Washburn	Wisconsin	484.94772641
18121 Parke	Indiana	484.43315413
29041 Chariton	Missouri	483.15662327

Counties_Cities

53041 Lewis	Washington	482.38781971
30059 Meagher	Montana	482.31511254
36077 Otsego	New York	482.01643542
8083 Montezuma	Colorado	481.68820246
21163 Meade	Kentucky	480.58506007
48299 Llano	Texas	480.45828329
39051 Fulton	Ohio	480.17787870
8017 Cheyenne	Colorado	479.74413646
2275 Wrangell	Alaska	479.42469037
31147 Richardson	Nebraska	478.77031624
21043 Carter	Kentucky	477.70700637
2170 Matanuska-Susit	Alaska	477.65077595
48019 Bandera	Texas	477.56747284
31175 Valley	Nebraska	477.32696897
53011 Clark	Washington	476.69744343
51005 Alleghany	Virginia	476.19047619
29057 Dade	Missouri	475.62425684
21191 Pendleton	Kentucky	474.91224448
31069 Garden	Nebraska	474.43331576
8009 Baca	Colorado	474.19804742
39071 Highland	Ohio	473.77955316
5013 Calhoun	Arkansas	473.75402691
20179 Sheridan	Kansas	473.74654560
27055 Houston	Minnesota	473.67854452
30065 Musselshell	Montana	473.01655558
20159 Rice	Kansas	472.14353163
51027 Buchanan	Virginia	471.23132746
6057 Nevada	California	470.43010753
27089 Marshall	Minnesota	468.58359957
42019 Butler	Pennsylvania	468.36413182
30013 Cascade	Montana	466.66585010
35053 Socorro	New Mexico	466.08903496
26007 Alpena	Michigan	465.44428773
39125 Paulding	Ohio	463.75266525

Counties_Cities

38075 Renville	North Dakota	463.35299073
27095 Mille Lacs	Minnesota	462.90982823
32001 Churchill	Nevada	462.35679214
55067 Langlade	Wisconsin	461.90575047
30095 Stillwater	Montana	461.50618838
54053 Mason	West Virginia	460.36379969
18171 Warren	Indiana	459.88139901
2180 Nome	Alaska	459.63229416
54009 Brooke	West Virginia	459.39737873
42109 Snyder	Pennsylvania	458.80611741
31003 Antelope	Nebraska	457.70202020
27065 Kanabec	Minnesota	456.59283026
39171 Williams	Ohio	456.47212260
31133 Pawnee	Nebraska	455.92705167
21025 Breathitt	Kentucky	455.75986170
26061 Houghton	Michigan	455.56199785
56005 Campbell	Wyoming	455.13654096
51045 Craig	Virginia	454.18641390
54029 Hancock	West Virginia	453.70179418
2220 Sitka	Alaska	451.02347635
37053 Currituck	North Carolina	450.65011820
54033 Harrison	West Virginia	450.01036208
20129 Morton	Kansas	449.94375703
27097 Morrison	Minnesota	449.21462812
21023 Bracken	Kentucky	449.08362665
17169 Schuyler	Illinois	448.82003764
20041 Dickinson	Kansas	448.78987017
55033 Dunn	Wisconsin	447.58591655
5147 Woodruff	Arkansas	446.84129430
51610 Falls Church	Virginia	446.79122665
6015 Del Norte	California	445.59436539
26011 Arenac	Michigan	445.44910578
20139 Osage	Kansas	445.39238442
8089 Otero	Colorado	444.87847222

Counties_Cities

36107 Tioga	New York	444.81054366
39081 Jefferson	Ohio	443.99166755
8095 Phillips	Colorado	443.30377975
29199 Scotland	Missouri	443.01248490
36115 Washington	New York	442.83216498
20137 Norton	Kansas	441.98895028
30103 Treasure	Montana	441.82621502
23031 York	Maine	441.74194706
26089 Leelanau	Michigan	441.09538688
8067 La Plata	Colorado	438.64322500
29039 Cedar	Missouri	437.69855277
26105 Mason	Michigan	436.42611684
2198 Prince of Wales-	Alaska	436.00124572
54051 Marshall	West Virginia	435.27692058
21071 Floyd	Kentucky	435.20714186
29197 Schuyler	Missouri	434.87714721
36057 Montgomery	New York	434.73865130
51155 Pulaski	Virginia	434.45077203
48173 Glasscock	Texas	432.27665706
48259 Kendall	Texas	431.62945597
8049 Grand	Colorado	431.56199678
55095 Polk	Wisconsin	431.21244094
21065 Estill	Kentucky	429.63797718
56003 Big Horn	Wyoming	429.25679657
26055 Grand Traverse	Michigan	427.77051624
27077 Lake of the Woo	Minnesota	425.75838212
31125 Nance	Nebraska	424.68856172
6043 Mariposa	California	423.55904070
27045 Fillmore	Minnesota	422.64222623
16041 Franklin	Idaho	422.55573364
21201 Robertson	Kentucky	421.54566745
42027 Centre	Pennsylvania	421.36298025
54077 Preston	West Virginia	419.63414995
41029 Jackson	Oregon	419.46767230

Counties_Cities

39083 Knox	Ohio	418.46412357
30067 Park	Montana	418.26003824
46055 Haakon	South Dakota	417.10114703
20127 Morris	Kansas	416.59119725
29179 Reynolds	Missouri	415.73393028
31105 Kimball	Nebraska	414.59369818
21131 Leslie	Kentucky	414.07867495
42035 Clinton	Pennsylvania	413.60769310
54049 Marion	West Virginia	413.56935308
21063 Elliott	Kentucky	412.89291422
27075 Lake	Minnesota	412.83542879
29093 Iron	Missouri	412.69529331
53051 Pend Oreille	Washington	411.70416115
42059 Greene	Pennsylvania	410.89136032
39131 Pike	Ohio	409.73385114
26097 Mackinac	Michigan	407.89839622
29115 Linn	Missouri	407.07817563
56025 Natrona	Wyoming	407.00246477
27159 Wadena	Minnesota	406.59260873
42013 Blair	Pennsylvania	406.55716292
54047 McDowell	West Virginia	406.08022828
40149 Washita	Oklahoma	404.42167700
35057 Torrance	New Mexico	404.07927651
21237 Wolfe	Kentucky	404.06855232
20053 Ellsworth	Kansas	403.48612008
26103 Marquette	Michigan	402.91057791
27001 Aitkin	Minnesota	402.46509873
31029 Chase	Nebraska	402.31330148
32033 White Pine	Nevada	401.05540897
36031 Essex	New York	399.46380697
53027 Grays Harbor	Washington	399.18269036
54027 Hampshire	West Virginia	398.33811625
42099 Perry	Pennsylvania	396.62758187
26047 Emmet	Michigan	396.30118890

Counties_Cities

31181 Webster	Nebraska	396.26379847
26079 Kalkaska	Michigan	392.72890485
48119 Delta	Texas	392.59674706
38001 Adams	North Dakota	392.32781168
39167 Washington	Ohio	392.31984041
46091 Marshall	South Dakota	391.23630673
36091 Saratoga	New York	391.02722853
48023 Baylor	Texas	390.84310441
53035 Kitsap	Washington	389.91123219
2050 Bethel	Alaska	389.76723759
26117 Montcalm	Michigan	389.25712856
5005 Baxter	Arkansas	386.84254787
55123 Vernon	Wisconsin	386.55189216
36061 New York City	New York	386.49808281
55007 Bayfield	Wisconsin	385.58702300
54107 Wood	West Virginia	384.78439010
17155 Putnam	Illinois	383.27526132
40129 Roger Mills	Oklahoma	382.93216630
26015 Barry	Michigan	382.62177674
42021 Cambria	Pennsylvania	382.60077431
51163 Rockbridge	Virginia	382.38396624
21175 Morgan	Kentucky	382.16560510
17009 Brown	Illinois	381.33007932
55053 Jackson	Wisconsin	380.89657193
41037 Lake	Oregon	380.75897957
17039 De Witt	Illinois	380.49337307
42127 Wayne	Pennsylvania	380.29487480
27021 Cass	Minnesota	379.41664691
38037 Grant	North Dakota	379.10699242
8103 Rio Blanco	Colorado	378.78787879
42087 Mifflin	Pennsylvania	378.60758946
39119 Muskingum	Ohio	378.26485502
8021 Conejos	Colorado	378.04878049
30063 Missoula	Montana	377.97476240

Counties_Cities

30027 Fergus	Montana	377.93575092
30093 Silver Bow	Montana	377.21830080
20207 Woodson	Kansas	377.00282752
21181 Nicholas	Kentucky	376.77923528
26001 Alcona	Michigan	376.37521714
36069 Ontario	New York	375.91931843
42009 Bedford	Pennsylvania	375.70574560
8019 Clear Creek	Colorado	374.80478917
36013 Chautauqua	New York	372.83392867
30051 Liberty	Montana	370.37037037
8053 Hinsdale	Colorado	369.91368681
53013 Columbia	Washington	369.54915004
16021 Boundary	Idaho	368.26247071
41017 Deschutes	Oregon	367.19514990
48267 Kimble	Texas	366.80421825
56009 Converse	Wyoming	366.56891496
31095 Jefferson	Nebraska	366.35197971
53019 Ferry	Washington	366.06092300
48443 Terrell	Texas	364.52004860
30037 Golden Valley	Montana	363.19612591
46071 Jackson	South Dakota	362.86664651
29065 Dent	Missouri	362.67081148
51071 Giles	Virginia	362.14675849
39059 Guernsey	Ohio	361.33463175
21133 Letcher	Kentucky	360.74706608
39161 Van Wert	Ohio	360.66617163
27073 Lac qui Parle	Minnesota	360.46860919
6109 Tuolumne	California	359.37585948
35055 Taos	New Mexico	359.37262068
16025 Camas	Idaho	354.92457853
55103 Richland	Wisconsin	351.03872935
55013 Burnett	Wisconsin	350.83160083
26113 Missaukee	Michigan	350.69145769
26135 Oscoda	Michigan	350.41082649

Counties_Cities

41035 Klamath	Oregon	348.83892806
8007 Archuleta	Colorado	348.71049764
40151 Woods	Oklahoma	348.43205575
26133 Osceola	Michigan	347.02883338
35051 Sierra	New Mexico	346.46243618
54109 Wyoming	West Virginia	346.38699124
39001 Adams	Ohio	346.27037945
30089 Sanders	Montana	346.16683553
51067 Franklin	Virginia	345.22644363
26143 Roscommon	Michigan	343.32607603
8027 Custer	Colorado	343.15704481
33013 Merrimack	New Hampshire	342.74673795
26071 Iron	Michigan	341.81883602
8043 Fremont	Colorado	341.51725287
35035 Otero	New Mexico	341.41447418
26035 Clare	Michigan	341.38570082
26165 Wexford	Michigan	340.64423594
37115 Madison	North Carolina	340.02665074
30043 Jefferson	Montana	338.92700670
20023 Cheyenne	Kansas	338.34586466
2130 Ketchikan Gateway	Alaska	337.69219715
36101 Steuben	New York	337.17482985
54015 Clay	West Virginia	335.95922150
53067 Thurston	Washington	335.52243392
36109 Tompkins	New York	334.65313786
42033 Clearfield	Pennsylvania	333.80359752
6089 Shasta	California	333.25927572
39005 Ashland	Ohio	333.05423760
20019 Chautauqua	Kansas	332.42671502
26019 Benzie	Michigan	332.33819636
55069 Lincoln	Wisconsin	332.26190906
56019 Johnson	Wyoming	330.96926714
20105 Lincoln	Kansas	330.79722130
40003 Alfalfa	Oklahoma	330.20507473

Counties_Cities

48447 Throckmorton	Texas	330.03300330
6093 Siskiyou	California	329.33857836
36117 Wayne	New York	328.65517854
33017 Strafford	New Hampshire	328.23429933
26031 Cheboygan	Michigan	326.60449376
20071 Greeley	Kansas	325.99837001
35017 Grant	New Mexico	325.45893366
41063 Wallowa	Oregon	324.81287954
53029 Island	Washington	324.41392375
26051 Gladwin	Michigan	323.63736828
31115 Loup	Nebraska	323.62459547
31033 Cheyenne	Nebraska	322.23415682
20181 Sherman	Kansas	322.08848957
29185 St. Clair	Missouri	319.31878659
6023 Humboldt	California	318.24481386
41043 Linn	Oregon	318.05866415
5089 Marion	Arkansas	316.94773352
36121 Wyoming	New York	316.82674317
53043 Lincoln	Washington	316.57355680
36041 Hamilton	New York	315.74199369
35047 San Miguel	New Mexico	315.32021311
32027 Pershing	Nevada	315.03150315
26151 Sanilac	Michigan	313.24365014
53049 Pacific	Washington	308.58595026
39115 Morgan	Ohio	308.13475760
35003 Catron	New Mexico	307.43432085
30045 Judith Basin	Montana	307.37704918
31013 Box Butte	Nebraska	306.34979577
35021 Harding	New Mexico	305.34351145
48431 Sterling	Texas	305.11060259
8077 Mesa	Colorado	304.81635957
54025 Greenbrier	West Virginia	304.72028977
39163 Vinton	Ohio	304.43717178
36009 Cattaraugus	New York	303.22748568

Counties_Cities

31071 Garfield	Nebraska	301.96275793
21127 Lawrence	Kentucky	301.84317000
30049 Lewis and Clark	Montana	301.31004367
26029 Charlevoix	Michigan	301.02118579
50003 Bennington	Vermont	300.30030030
36051 Livingston	New York	298.92292850
17057 Fulton	Illinois	298.47319481
36099 Seneca	New York	297.37609329
54103 Wetzel	West Virginia	294.69548134
8047 Gilpin	Colorado	294.06959647
30099 Teton	Montana	292.11295034
46021 Campbell	South Dakota	290.48656500
50025 Windham	Vermont	287.67892226
53065 Stevens	Washington	287.22934158
56045 Weston	Wyoming	287.06760442
31129 Nuckolls	Nebraska	286.05482718
31089 Holt	Nebraska	284.92827668
48065 Carson	Texas	283.09741882
53009 Clallam	Washington	282.78405463
26129 Ogemaw	Michigan	281.59602902
36075 Oswego	New York	280.75115778
36025 Delaware	New York	280.72854672
42039 Crawford	Pennsylvania	278.61702503
20201 Washington	Kansas	276.75276753
26043 Dickinson	Michigan	275.77512508
36089 St. Lawrence	New York	274.88037613
2240 Southeast Fairbanks	Alaska	274.64585140
31007 Banner	Nebraska	273.97260274
51091 Highland	Virginia	271.49321267
55099 Price	Wisconsin	268.71687691
30073 Pondera	Montana	267.91694575
16049 Idaho	Idaho	266.45673106
32021 Mineral	Nevada	265.83961010
54087 Roane	West Virginia	265.57565317

Counties_Cities

8081 Moffat	Colorado	265.39278132
26009 Antrim	Michigan	265.35416221
26107 Mecosta	Michigan	264.09461477
42031 Clarion	Pennsylvania	263.02895897
30007 Broadwater	Montana	262.94165982
38023 Divide	North Dakota	262.81208936
54013 Calhoun	West Virginia	261.92445547
30081 Ravalli	Montana	261.74372278
42057 Fulton	Pennsylvania	261.65392825
51115 Mathews	Virginia	261.30424903
15001 Hawaii	Hawaii	260.22101372
41009 Columbia	Oregon	259.65595586
42131 Wyoming	Pennsylvania	258.81830955
26101 Manistee	Michigan	256.84931507
53003 Asotin	Washington	256.52366210
26085 Lake	Michigan	252.50399798
16035 Clearwater	Idaho	251.19890386
36015 Chemung	New York	250.43321385
48155 Foard	Texas	250.00000000
27029 Clearwater	Minnesota	249.71623156
36123 Yates	New York	249.58737571
54021 Gilmer	West Virginia	249.19013207
50011 Franklin	Vermont	248.88205419
31183 Wheeler	Nebraska	248.44720497
8093 Park	Colorado	247.89825393
41003 Benton	Oregon	247.55431537
42111 Somerset	Pennsylvania	247.45781047
41007 Clatsop	Oregon	243.93924152
39067 Harrison	Ohio	243.83814419
20039 Decatur	Kansas	243.81748520
41013 Crook	Oregon	243.01336574
6063 Plumas	California	239.31078494
6049 Modoc	California	239.26170673
27057 Hubbard	Minnesota	239.07744234

Counties_Cities

36011 Cayuga	New York	238.51189319
20203 Wichita	Kansas	237.52969121
55003 Ashland	Wisconsin	237.17948718
27069 Kittson	Minnesota	235.40489642
31083 Harlan	Nebraska	235.22493384
36095 Schoharie	New York	234.74933273
54067 Nicholas	West Virginia	233.47556557
16061 Lewis	Idaho	233.10023310
54065 Morgan	West Virginia	230.50542531
31063 Frontier	Nebraska	230.06134969
42065 Jefferson	Pennsylvania	229.14232030
33003 Carroll	New Hampshire	227.55694049
54041 Lewis	West Virginia	224.66300549
53031 Jefferson	Washington	223.77005263
32029 Storey	Nevada	223.38049144
50001 Addison	Vermont	221.78346361
30005 Blaine	Montana	220.36139268
24023 Garrett	Maryland	219.45616020
2195 Petersburg	Alaska	217.32381248
42047 Elk	Pennsylvania	215.45294839
36023 Cortland	New York	215.37753800
15009 Maui	Hawaii	215.30199095
31005 Arthur	Nebraska	215.05376344
50021 Rutland	Vermont	214.75320425
55107 Rusk	Wisconsin	212.05909380
54001 Barbour	West Virginia	211.67221046
41021 Gilliam	Oregon	211.19324182
41039 Lane	Oregon	211.00547666
33001 Belknap	New Hampshire	206.48290780
54097 Upshur	West Virginia	204.79213598
31017 Brown	Nebraska	201.81634712
56011 Crook	Wyoming	201.34228188
20001 Allen	Kansas	200.90003214
6091 Sierra	California	200.87043857

Counties_Cities

54073 Pleasants	West Virginia	199.81350739
26153 Schoolcraft	Michigan	198.31432821
36003 Allegany	New York	198.14774930
41011 Coos	Oregon	195.68559847
41033 Josephine	Oregon	195.66784525
42053 Forest	Pennsylvania	192.33411183
30015 Chouteau	Montana	191.47084421
35007 Colfax	New Mexico	189.92568126
26083 Keweenaw	Michigan	189.30430667
36019 Clinton	New York	188.36359130
8011 Bent	Colorado	187.01122067
26003 Alger	Michigan	186.87479389
31145 Red Willow	Nebraska	186.46280067
36049 Lewis	New York	185.27621280
20117 Marshall	Kansas	185.14708908
21129 Lee	Kentucky	184.84288355
50013 Grand Isle	Vermont	183.35684062
33005 Cheshire	New Hampshire	183.02328318
50015 Lamoille	Vermont	181.81818182
6003 Alpine	California	181.65304269
23027 Waldo	Maine	181.38761526
30107 Wheatland	Montana	178.89087657
42023 Cameron	Pennsylvania	178.09439003
53023 Garfield	Washington	178.01513129
23007 Franklin	Maine	177.27531190
23023 Sagadahoc	Maine	173.99113206
26033 Chippewa	Michigan	173.25479116
26141 Presque Isle	Michigan	172.71157168
54093 Tucker	West Virginia	172.53774263
30019 Daniels	Montana	171.72295363
54095 Tyler	West Virginia	171.50697462
42015 Bradford	Pennsylvania	169.31599625
53055 San Juan	Washington	169.31340495
20183 Smith	Kansas	166.52789342

Counties_Cities

41019 Douglas	Oregon	165.02996835
23019 Penobscot	Maine	164.79589135
42113 Sullivan	Pennsylvania	164.71750947
54089 Summers	West Virginia	164.57680251
31049 Deuel	Nebraska	164.38356164
41025 Harney	Oregon	163.73311502
36097 Schuyler	New York	161.90263510
2100 Haines	Alaska	161.68148747
23011 Kennebec	Maine	161.36562830
41057 Tillamook	Oregon	160.52562810
39121 Noble	Ohio	160.23408109
46063 Harding	South Dakota	160.12810248
54017 Doddridge	West Virginia	154.65143945
40045 Ellis	Oklahoma	151.82186235
42105 Potter	Pennsylvania	150.40308026
50027 Windsor	Vermont	146.51087074
30091 Sheridan	Montana	146.02803738
8055 Huerfano	Colorado	145.15894905
42121 Venango	Pennsylvania	144.34518004
20141 Osborne	Kansas	143.88489209
30077 Powell	Montana	143.51320321
26095 Luce	Michigan	143.24367340
8073 Lincoln	Colorado	142.60249554
35028 Los Alamos	New Mexico	141.35385582
26119 Montmorency	Michigan	140.31300594
36045 Jefferson	New York	139.59106975
8071 Las Animas	Colorado	137.90250293
54105 Wirt	West Virginia	137.22126930
30025 Fallon	Montana	136.98630137
33009 Grafton	New Hampshire	135.87864478
53069 Wahkiakum	Washington	135.56258473
2150 Kodiak Island	Alaska	134.88197827
35033 Mora	New Mexico	133.15579228
23017 Oxford	Maine	130.16765594

Counties_Cities

56027 Niobrara	Wyoming	125.62814070
23025 Somerset	Maine	124.52561670
31103 Keya Paha	Nebraska	123.45679012
42117 Tioga	Pennsylvania	122.66025562
2016 Aleutians West	Alaska	122.31347196
36033 Franklin	New York	117.31254847
30075 Powder River	Montana	116.55011655
32017 Lincoln	Nevada	115.36243030
41023 Grant	Oregon	111.48272018
27031 Cook	Minnesota	111.25533098
33019 Sullivan	New Hampshire	111.25533098
50023 Washington	Vermont	110.07911937
50005 Caledonia	Vermont	108.90370273
20109 Logan	Kansas	105.48523207
23015 Lincoln	Maine	104.82790752
6105 Trinity	California	103.70961308
41015 Curry	Oregon	100.81970806
42083 McKean	Pennsylvania	100.07810974
2070 Dillingham	Alaska	100.00000000
2068 Denali	Alaska	97.13453133
8033 Dolores	Colorado	96.43201543
2158 Kusilvak	Alaska	96.35071661
26013 Baraga	Michigan	96.15384615
50009 Essex	Vermont	96.00000000
42123 Warren	Pennsylvania	93.67562915
51017 Bath	Virginia	93.19664492
23009 Hancock	Maine	93.04701611
30079 Prairie	Montana	91.99632015
20007 Barber	Kansas	89.44543828
23013 Knox	Maine	85.48942697
54101 Webster	West Virginia	84.49004225
56031 Platte	Wyoming	81.71842167
15007 Kauai	Hawaii	80.40702591
20153 Rawlins	Kansas	79.74481659

Counties_Cities

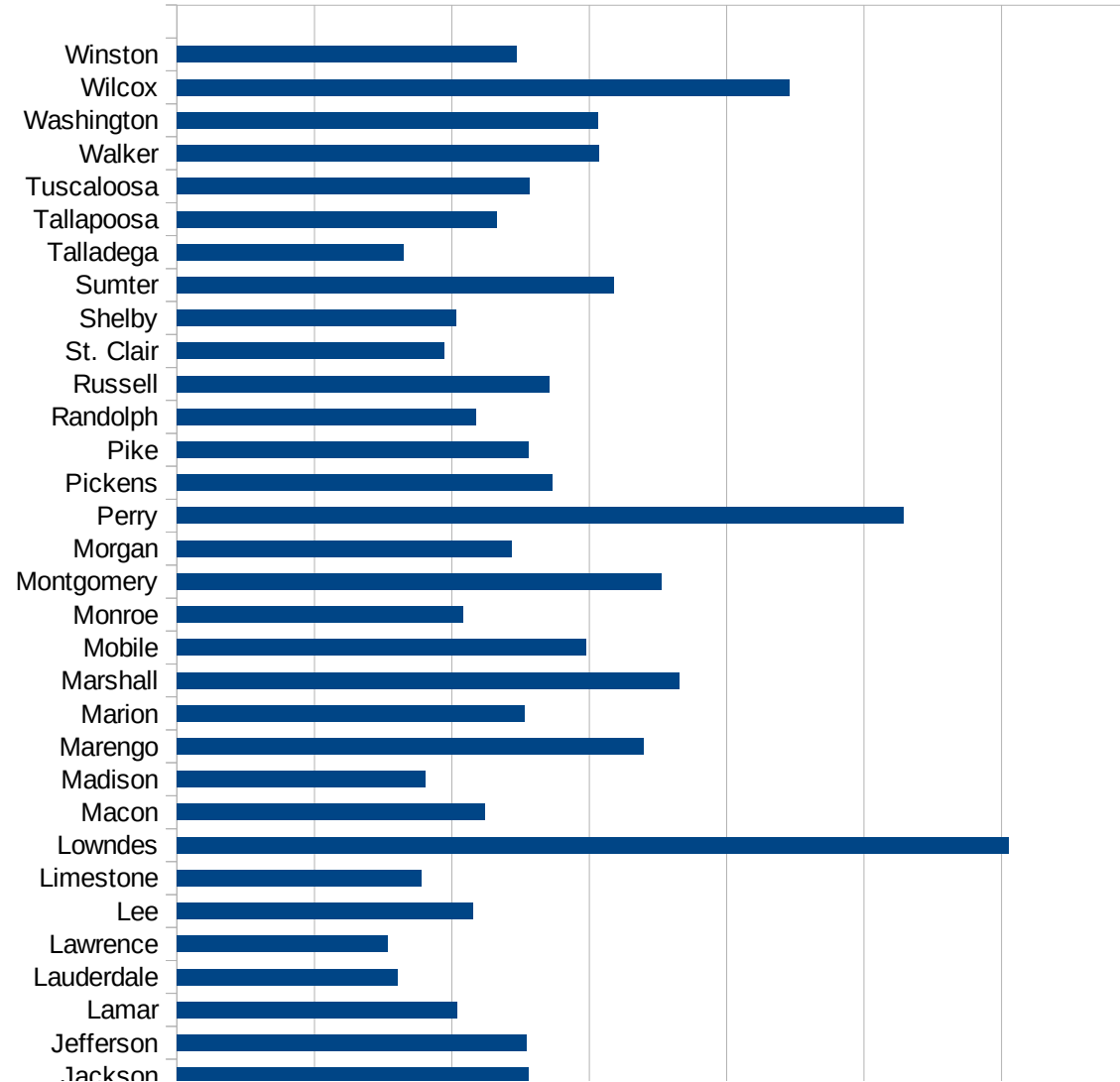
50017 Orange	Vermont	72.41629022
31087 Hitchcock	Nebraska	71.27583749
50019 Orleans	Vermont	66.89708998
54007 Braxton	West Virginia	63.87962240
33007 Coos	New Hampshire	63.31317864
54085 Ritchie	West Virginia	61.72204506
23003 Aroostook	Maine	59.60274769
2013 Aleutians East	Alaska	56.89900427
23029 Washington	Maine	47.63416958
23021 Piscataquis	Maine	47.61904762
30061 Mineral	Montana	46.33920297
20049 Elk	Kansas	39.87240829
25007 Dukes	Massachusetts	0.00000000
25019 Nantucket	Massachusetts	0.00000000
35011 De Baca	New Mexico	0.00000000
15005 Kalawao	Hawaii	0.00000000
8061 Kiowa	Colorado	0.00000000
48033 Borden	Texas	0.00000000
41069 Wheeler	Oregon	0.00000000
2105 Hoonah-Angoon	Alaska	0.00000000
2230 Skagway	Alaska	0.00000000
49019 Grand	Utah	0.00000000
31085 Hayes	Nebraska	0.00000000
48269 King	Texas	0.00000000
49015 Emery	Utah	0.00000000
31075 Grant	Nebraska	0.00000000
49055 Wayne	Utah	0.00000000
2164 Lake and Penins	Alaska	0.00000000
49033 Rich	Utah	0.00000000
49001 Beaver	Utah	0.00000000
49017 Garfield	Utah	0.00000000
49047 Uintah	Utah	0.00000000
49023 Juab	Utah	0.00000000
49041 Sevier	Utah	0.00000000

Counties_Cities

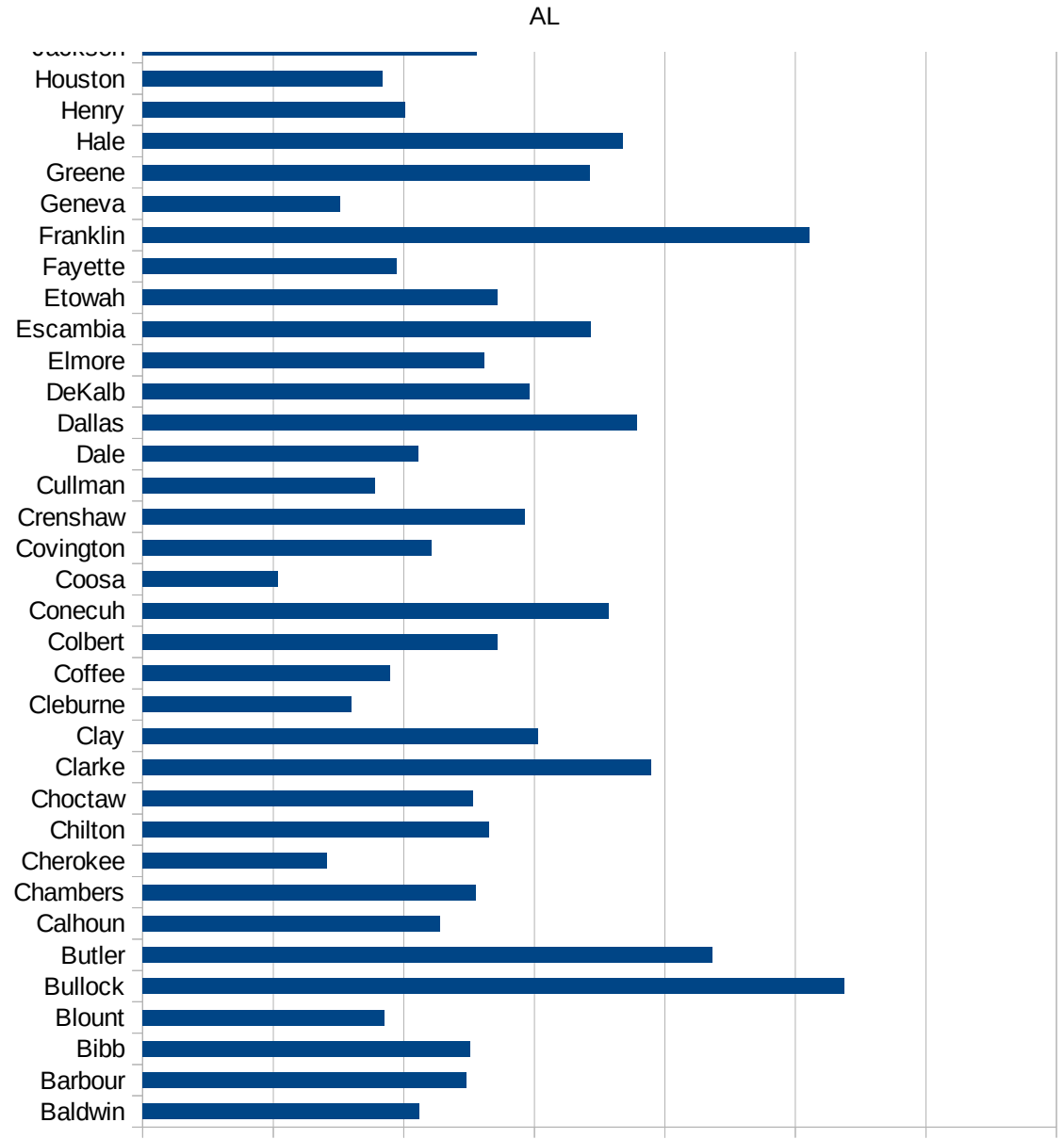
49003 Box Elder	Utah	0.00000000
49025 Kane	Utah	0.00000000
49005 Cache	Utah	0.00000000
49053 Washington	Utah	0.00000000
49057 Weber	Utah	0.00000000
49021 Iron	Utah	0.00000000
49013 Duchesne	Utah	0.00000000
49007 Carbon	Utah	0.00000000
48301 Loving	Texas	0.00000000
49009 Daggett	Utah	0.00000000
30011 Carter	Montana	0.00000000
30069 Petroleum	Montana	0.00000000
31009 Blaine	Nebraska	0.00000000
32009 Esmeralda	Nevada	0.00000000
49027 Millard	Utah	0.00000000
49029 Morgan	Utah	0.00000000
49031 Piute	Utah	0.00000000
49039 Sanpete	Utah	0.00000000

AL

FIPS	County	Current Inf. P/C
1001	Autauga	2490.962392763
1003	Baldwin	2114.006843346
1005	Barbour	2479.803866404
1007	Bibb	2508.928571429
1009	Blount	1851.659751037
1011	Bullock	5375.813769974
1013	Butler	4364.837398374
1015	Calhoun	2276.923615426
1017	Chambers	2549.45708761
1019	Cherokee	1409.803318992
1021	Chilton	2654.40626911
1023	Choctaw	2530.955533058
1025	Clarke	3896.321070234
1027	Clay	3028.248587571
1029	Cleburne	1594.715420031
1031	Coffee	1897.551484328
1033	Colbert	2713.560498156
1035	Conecuh	3567.646819256
1037	Coosa	1035.930937937
1039	Covington	2211.647650462
1041	Crenshaw	2929.6875
1043	Cullman	1777.282423719
1045	Dale	2108.015360732
1047	Dallas	3784.912555469
1049	DeKalb	2961.406457939
1051	Elmore	2619.46340689
1053	Escambia	3434.200500708
1055	Etowah	2716.071062721
1057	Fayette	1947.301162295
1059	Franklin	5104.74125562
1061	Geneva	1512.502850194
1063	Greene	3425.239888255
1065	Hale	3680.564987098



1067 Henry	2010.575861468
1069 Houston	1838.200187162
1071 Jackson	2561.079325808
1073 Jefferson	2546.488700137
1075 Lamar	2036.983530771
1077 Lauderdale	1607.369002132
1079 Lawrence	1535.333919956
1081 Lee	2152.603680592
1083 Limestone	1783.226235781
1085 Lowndes	6055.744936836
1087 Macon	2239.817777537
1089 Madison	1809.183152852
1091 Marengo	3393.475296339
1093 Marion	2533.346772839
1095 Marshall	3657.30576741
1097 Mobile	2975.659626302
1099 Monroe	2079.081027199
1101 Montgomery	3527.150153037
1103 Morgan	2431.794708159
1105 Perry	5284.463894967
1107 Pickens	2733.473768683
1109 Pike	2558.641790149
1111 Randolph	2173.817381738
1113 Russell	2711.964140461
1115 St. Clair	1948.359454279
1117 Shelby	2034.24089158
1119 Sumter	3175.478685683
1121 Talladega	1649.797063687
1123 Tallapoosa	2326.098229498
1125 Tuscaloosa	2568.079229911
1127 Walker	3073.252656527
1129 Washington	3065.087312248
1131 Wilcox	4460.336877764
1133 Winston	2472.527472527



AL
0 1000 2000 3000 4000 5000 6000 7000

AL

FIPS

29001
29003
29005
29007
29009
29011
29013
29015
29017
29019
29021
29023
29025
29027
29029
29031
29033
29035
29037

AL

29039
29041
29043
29045
29047
29049
29051
29053
29055
29057
29059
29061
29063
29065
29067
29069
29071
29073
29075
29077
29079
29081
29083
29085
29087
29089
29091
29093
29095
29097
29099
29101

29103

AL

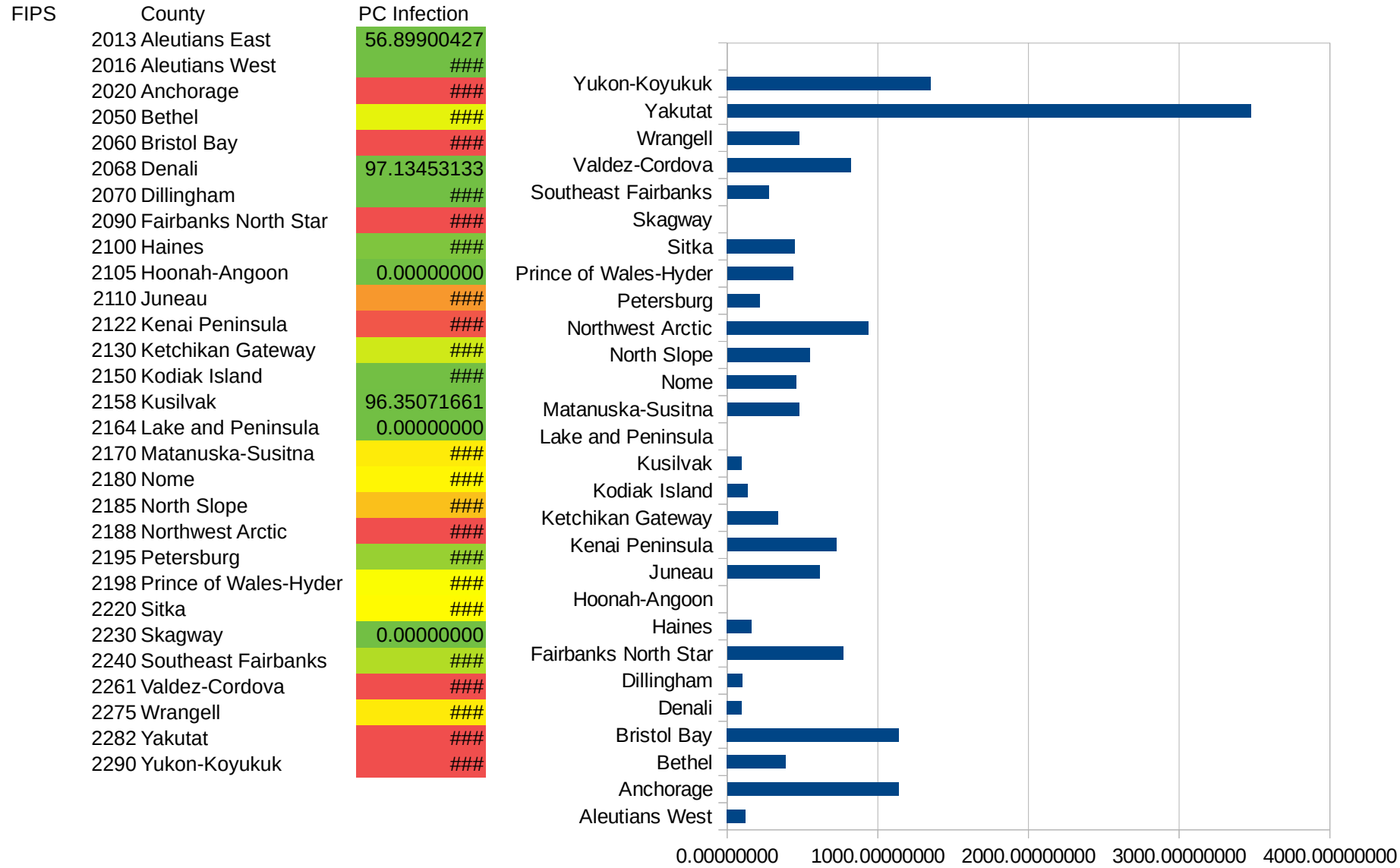
29105
29107
29109
29111
29113
29115
29117
29121
29123
29125
29127
29119
29129
29131
29133
29135
29137
29139
29141
29143
29145
29147
29149
29151
29153
29155
29157
29159
29161
29163
29165
29167
29169
29171

AL

29173
29175
29177
29179
29181
29195
29197
29199
29201
29203
29205
29183
29185
29187
29189
29510
29186
29207
29209
29211
29213
29215

29217
29219
29221
29223
29225
29227
29229

AK



AK

AK

FIPS

29001
29003
29005
29007
29009
29011
29013
29015
29017
29019
29021
29023
29025
29027
29029
29031
29033
29035
29037

AK

29039
29041
29043
29045
29047
29049
29051
29053
29055
29057
29059
29061
29063
29065
29067
29069
29071
29073
29075
29077
29079
29081
29083
29085
29087
29089
29091
29093
29095
29097
29099
29101

29103

AK

29105
29107
29109
29111
29113
29115
29117
29121
29123
29125
29127
29119
29129
29131
29133
29135
29137
29139
29141
29143
29145
29147
29149
29151
29153
29155
29157
29159
29161
29163
29165
29167
29169
29171

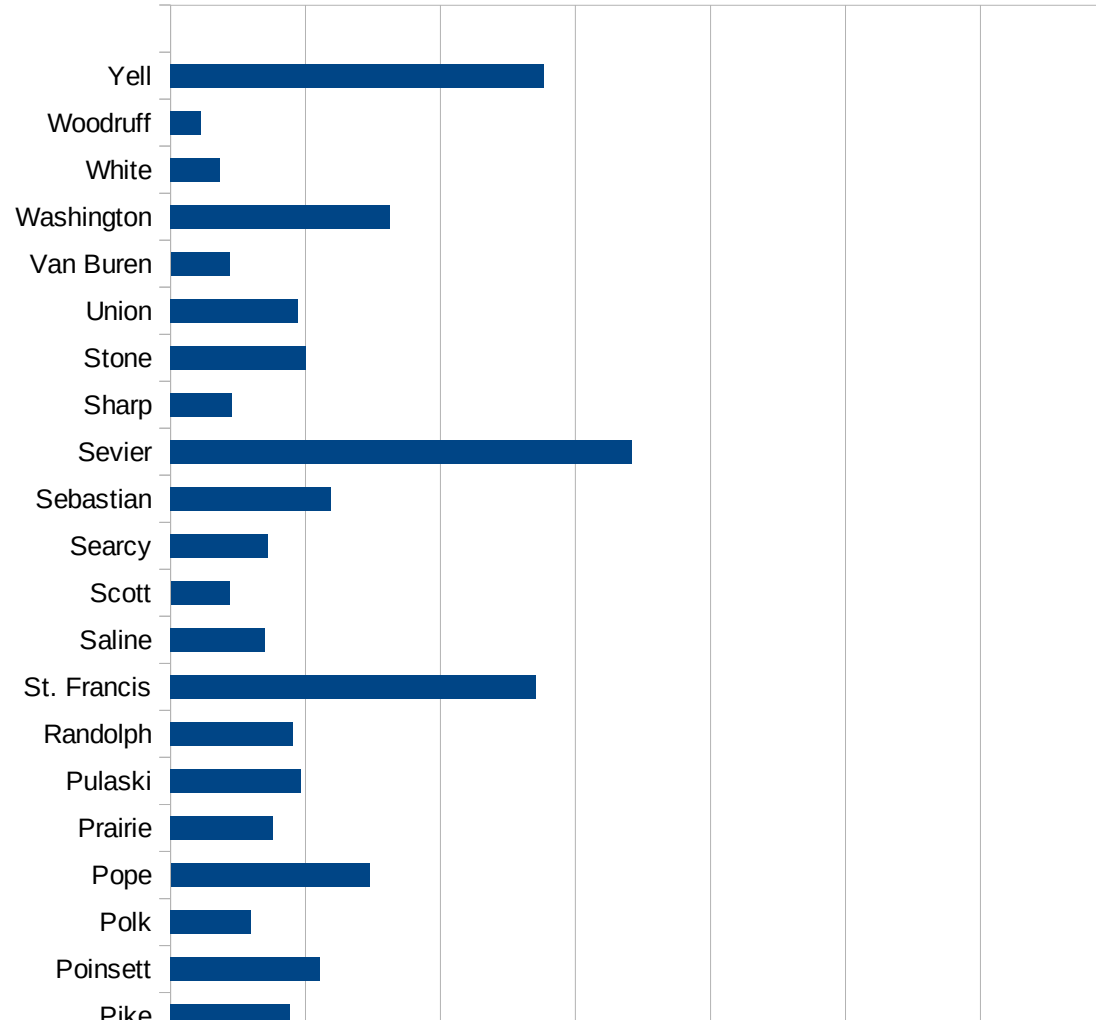
AK

29173
29175
29177
29179
29181
29195
29197
29199
29201
29203
29205
29183
29185
29187
29189
29510
29186
29207
29209
29211
29213
29215

29217
29219
29221
29223
29225
29227
29229

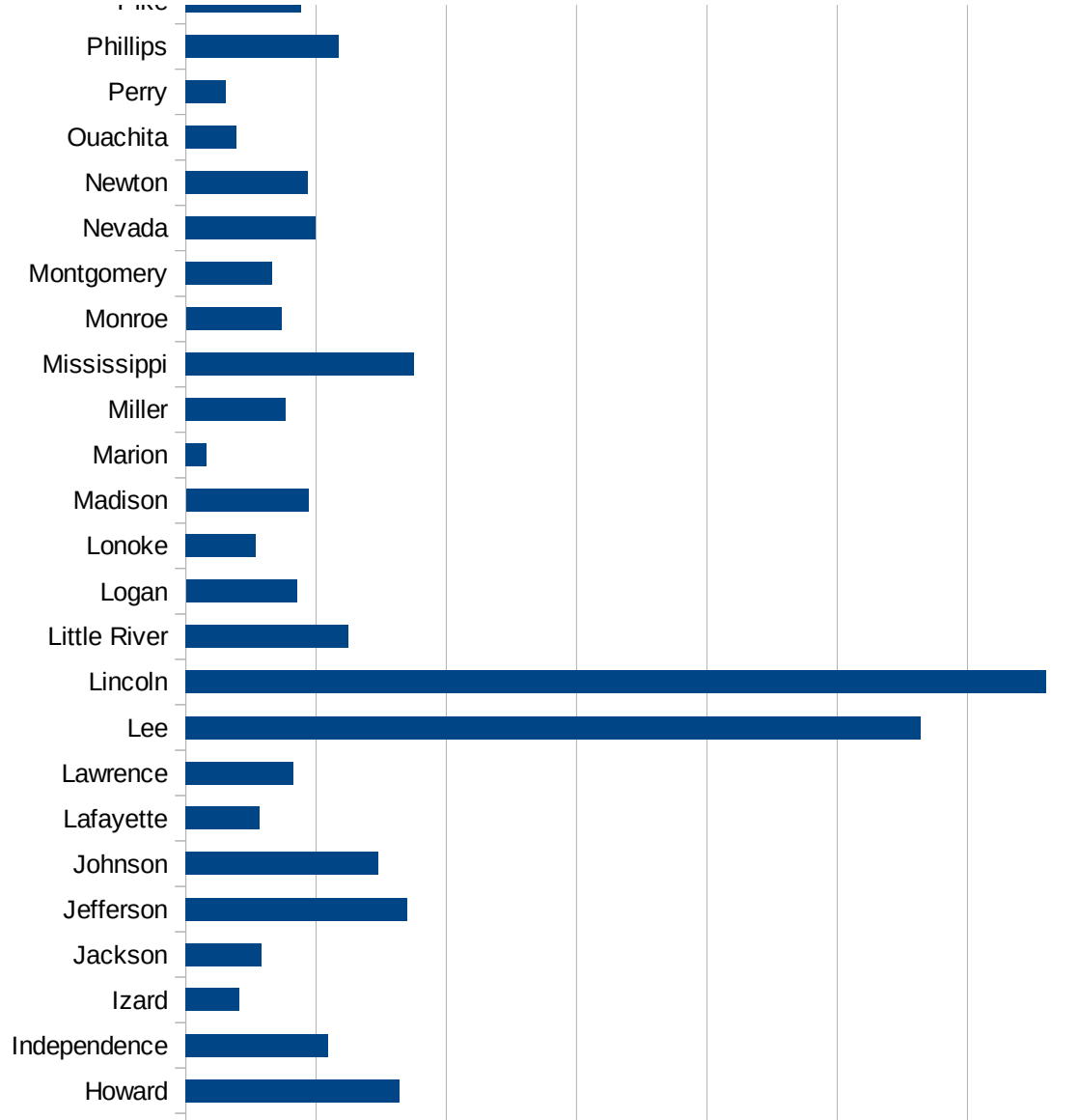
AR

FIPS	County	PC Infection
5001	Arkansas	1688.33361472
5003	Ashley	1960.490871
5005	Baxter	386.842547875
5007	Benton	2076.97499707
5009	Boone	1125.93383138
5011	Bradley	2890.70386345
5013	Calhoun	473.754026909
5015	Carroll	1792.86397619
5017	Chicot	9292.96800153
5019	Clark	1214.81347174
5021	Clay	1441.36862666
5023	Cleburne	1081.51411977
5025	Cleveland	1783.4871539
5027	Columbia	1359.5615414
5029	Conway	1062.6585611
5031	Craighead	1970.37528326
5033	Crawford	1577.1378103
5035	Crittenden	3615.90335526
5037	Cross	2020.86831374
5039	Dallas	1907.54664439
5041	Desha	2206.3933287
5043	Drew	1756.87472719
5045	Faulkner	1449.44954569
5047	Franklin	1072.43121842
5049	Fulton	692.802999429
5051	Garland	1550.11396414
5053	Grant	1143.6111722
5055	Greene	1487.03805847
5057	Hempstead	1550.06669426
5059	Hot Spring	5192.72425151
5061	Howard	3275.6165205
5063	Independence	2184.29852965



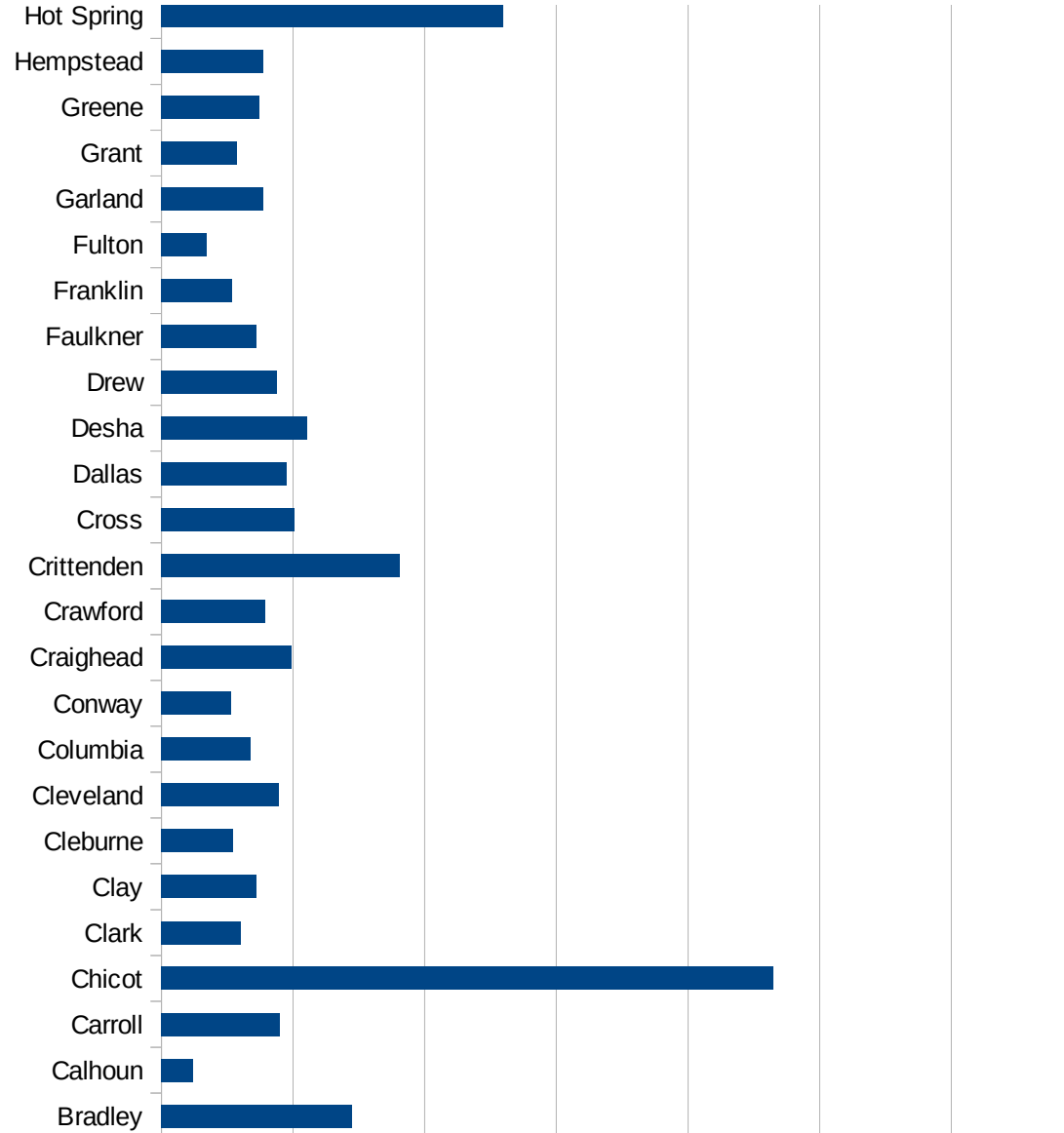
AR

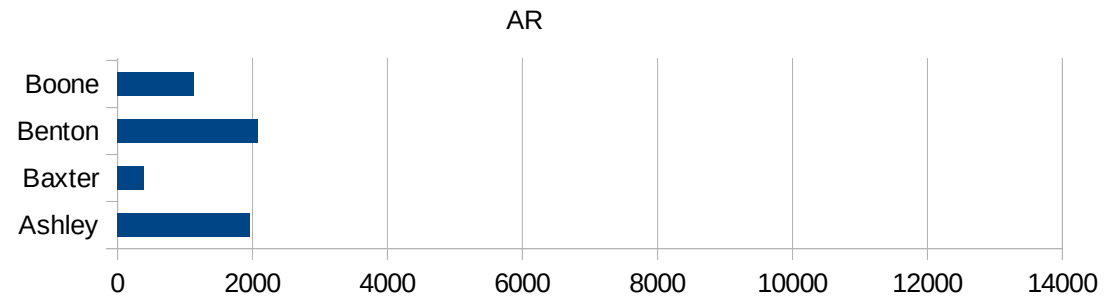
5065 Izard	823.953505481
5067 Jackson	1159.95479151
5069 Jefferson	3397.24579382
5071 Johnson	2950.41507741
5073 Lafayette	1137.38401676
5075 Lawrence	1649.02032372
5077 Lee	11285.475793
5079 Lincoln	13203.3176418
5081 Little River	2490.67012818
5083 Logan	1702.16681235
5085 Lonoke	1080.68479574
5087 Madison	1880.95382562
5089 Marion	316.947733525
5091 Miller	1536.97926225
5093 Mississippi	3496.69002643
5095 Monroe	1463.76811594
5097 Montgomery	1322.27700583
5099 Nevada	1993.75450396
5101 Newton	1870.59577194
5103 Ouachita	779.462848428
5105 Perry	608.57805255
5107 Phillips	2340.67335959
5109 Pike	1770.8235735
5111 Poinsett	2210.72828898
5113 Polk	1197.0671854
5115 Pope	2946.875
5117 Prairie	1511.02303691
5119 Pulaski	1926.75970256
5121 Randolph	1810.78671718
5123 St. Francis	5412.94862219
5125 Saline	1400.91088033
5127 Scott	872.177536583
5129 Searcy	1445.0867052
5131 Sebastian	2381.15738965



AR

5133 Sevier	6844.03990898
5135 Sharp	904.065415179
5137 Stone	2006.9037489
5139 Union	1891.32546133
5141 Van Buren	873.33614407
5143 Washington	3250.74590333
5145 White	731.642257421
5147 Woodruff	446.841294299
5149 Yell	5530.53169259





AR

FIPS

29001
29003
29005
29007
29009
29011
29013
29015
29017
29019
29021
29023
29025
29027
29029
29031
29033
29035

AR

29037
29039
29041
29043
29045
29047
29049
29051
29053
29055
29057
29059
29061
29063
29065
29067
29069
29071
29073
29075
29077
29079
29081
29083
29085
29087
29089
29091
29093
29095
29097
29099
29101

AR

29103
29105
29107
29109
29111
29113
29115
29117
29121
29123
29125
29127
29119
29129
29131
29133
29135
29137
29139
29141
29143
29145
29147
29149
29151
29153
29155
29157
29159
29161
29163
29165
29167
29169

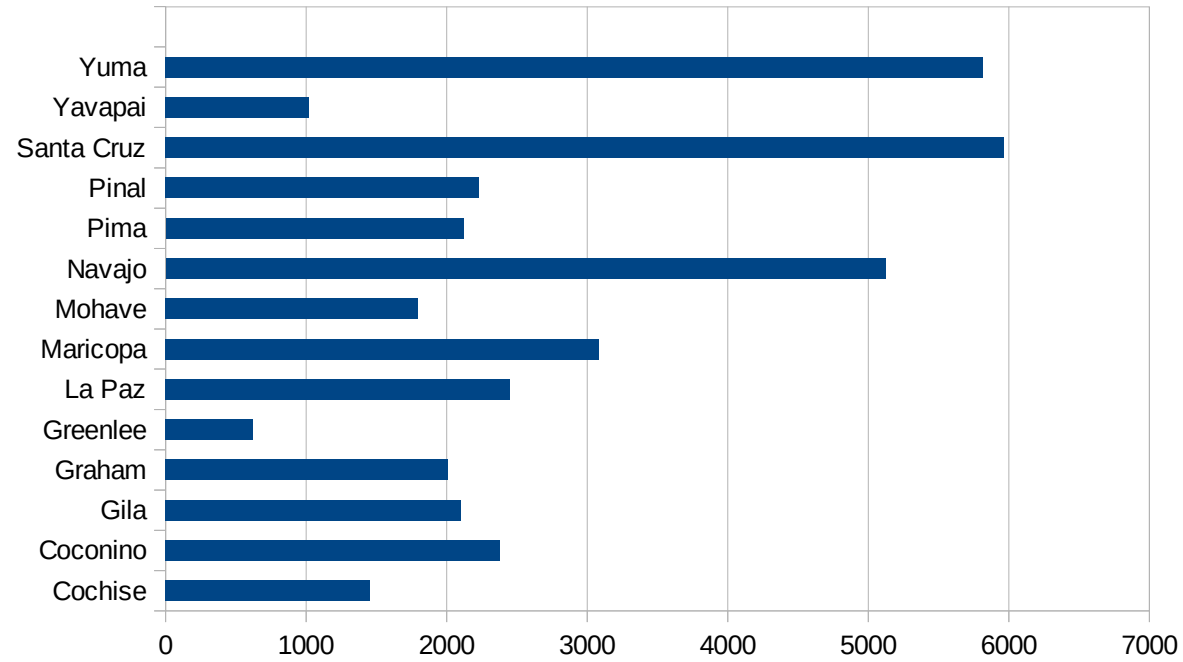
AR

29171
29173
29175
29177
29179
29181
29195
29197
29199
29201
29203
29205
29183
29185
29187
29189
29510
29186
29207
29209
29211
29213
29215

29217
29219
29221
29223
29225
29227
29229

AZ

FIPS	County	PC Infection
4001	Apache	4693.809351
4003	Cochise	1455.391654
4005	Coconino	2377.952315
4007	Gila	2104.325558
4009	Graham	2009.350704
4011	Greenlee	622.1659812
4012	La Paz	2450.469239
4013	Maricopa	3084.230974
4015	Mohave	1792.889525
4017	Navajo	5122.006429
4019	Pima	2120.640225
4021	Pinal	2232.644061
4023	Santa Cruz	5968.480574
4025	Yavapai	1021.1515
4027	Yuma	5817.24242



AZ

FIPS

29001
29003
29005
29007
29009
29011
29013
29015
29017
29019
29021
29023
29025
29027
29029
29031
29033
29035
29037

AZ

29039
29041
29043
29045
29047
29049
29051
29053
29055
29057
29059
29061
29063
29065
29067
29069
29071
29073
29075
29077
29079
29081
29083
29085
29087
29089
29091
29093
29095
29097
29099
29101

29103

AZ

29105
29107
29109
29111
29113
29115
29117
29121
29123
29125
29127
29119
29129
29131
29133
29135
29137
29139
29141
29143
29145
29147
29149
29151
29153
29155
29157
29159
29161
29163
29165
29167
29169
29171

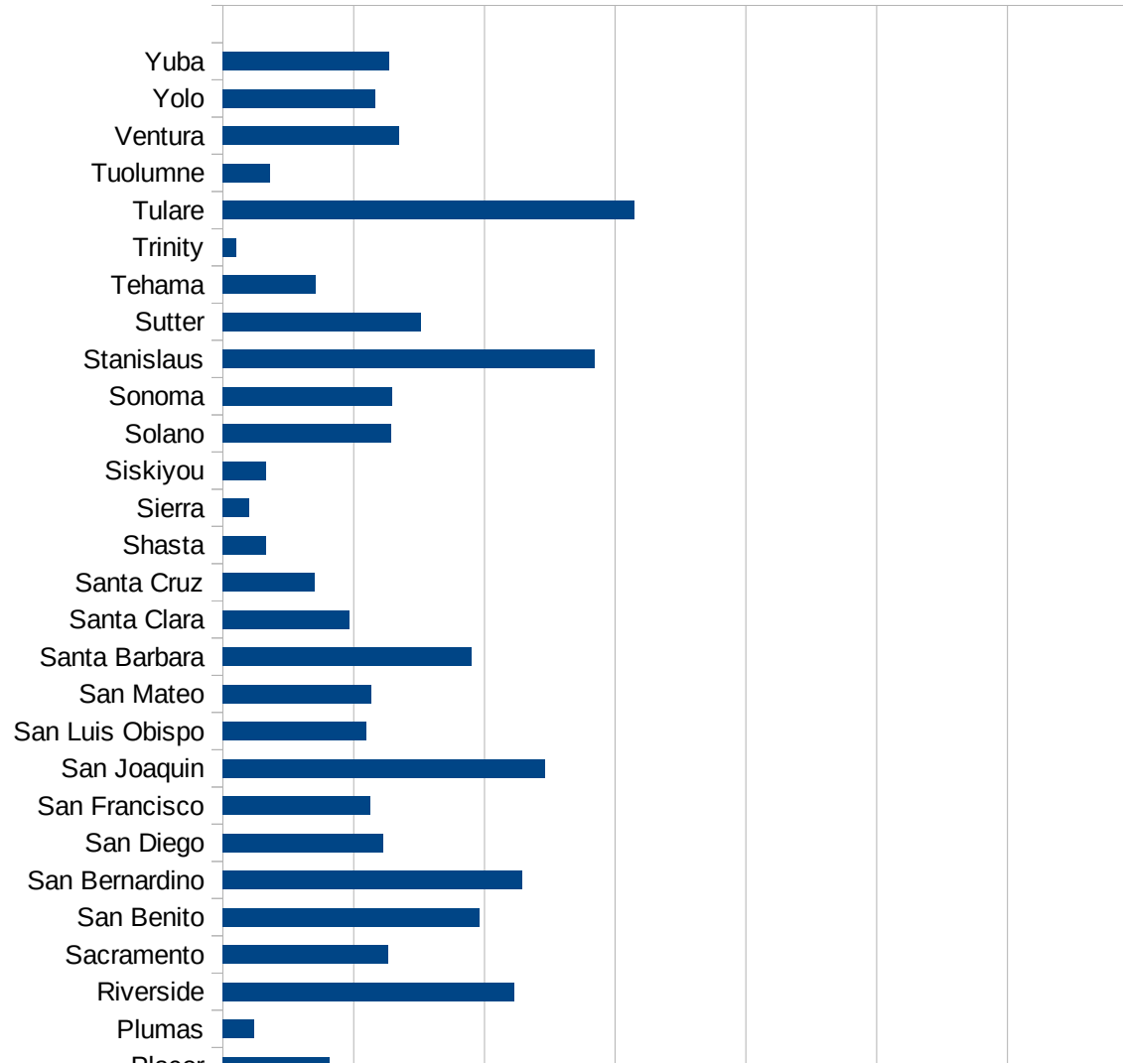
AZ

29173
29175
29177
29179
29181
29195
29197
29199
29201
29203
29205
29183
29185
29187
29189
29510
29186
29207
29209
29211
29213
29215

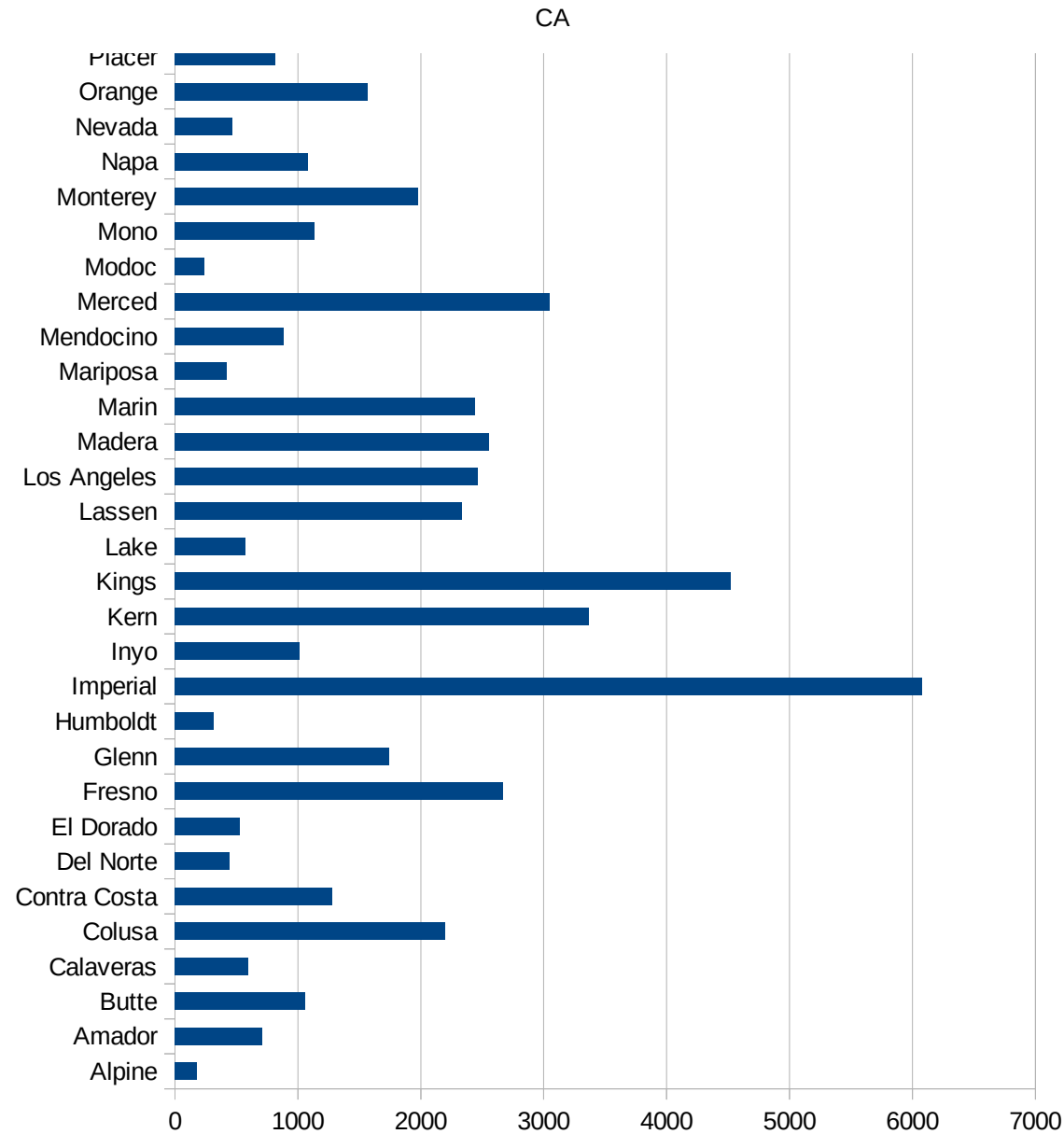
29217
29219
29221
29223
29225
29227
29229

CA

FIPS	County	PC Infection
6001	Alameda	1169.69941
6003	Alpine	181.6530427
6005	Amador	710.9666607
6007	Butte	1059.431971
6009	Calaveras	598.6579536
6011	Colusa	2196.328663
6013	Contra Costa	1279.065218
6015	Del Norte	445.5943654
6017	El Dorado	530.2132391
6019	Fresno	2671.460177
6021	Glenn	1739.936535
6023	Humboldt	318.2448139
6025	Imperial	6080.505096
6027	Inyo	1017.401457
6029	Kern	3365.322426
6031	Kings	4523.472907
6033	Lake	571.5883321
6035	Lassen	2337.510551
6037	Los Angeles	2466.385197
6039	Madera	2552.767771
6041	Marin	2441.212943
6043	Mariposa	423.5590407
6045	Mendocino	882.3596557
6047	Merced	3050.242935
6049	Modoc	239.2617067
6051	Mono	1136.842105
6053	Monterey	1980.973108
6055	Napa	1085.950781
6057	Nevada	470.4301075
6059	Orange	1569.256188
6061	Placer	819.0279004
6063	Plumas	239.3107849
6065	Riverside	2226.739645



6067 Sacramento	1262.83684
6069 San Benito	1961.421584
6071 San Bernardino	2288.217506
6073 San Diego	1222.361669
6075 San Francisco	1129.73435
6077 San Joaquin	2465.655143
6079 San Luis Obispo	1097.144467
6081 San Mateo	1137.035521
6083 Santa Barbara	1898.877336
6085 Santa Clara	966.0038089
6087 Santa Cruz	704.08926
6089 Shasta	333.2592757
6091 Sierra	200.8704386
6093 Siskiyou	329.3385784
6095 Solano	1290.163677
6097 Sonoma	1297.750539
6099 Stanislaus	2843.683785
6101 Sutter	1516.419267
6103 Tehama	708.7427248
6105 Trinity	103.7096131
6107 Tulare	3150.51056
6109 Tuolumne	359.3758595
6111 Ventura	1347.055761
6113 Yolo	1163.750862
6115 Yuba	1273.689471



CA

CA

FIPS

29001
29003
29005
29007
29009
29011
29013
29015
29017
29019
29021
29023
29025
29027
29029
29031
29033
29035
29037

CA

29039
29041
29043
29045
29047
29049
29051
29053
29055
29057
29059
29061
29063
29065
29067
29069
29071
29073
29075
29077
29079
29081
29083
29085
29087
29089
29091
29093
29095
29097
29099
29101

29103

CA

29105
29107
29109
29111
29113
29115
29117
29121
29123
29125
29127
29119
29129
29131
29133
29135
29137
29139
29141
29143
29145
29147
29149
29151
29153
29155
29157
29159
29161
29163
29165
29167
29169
29171

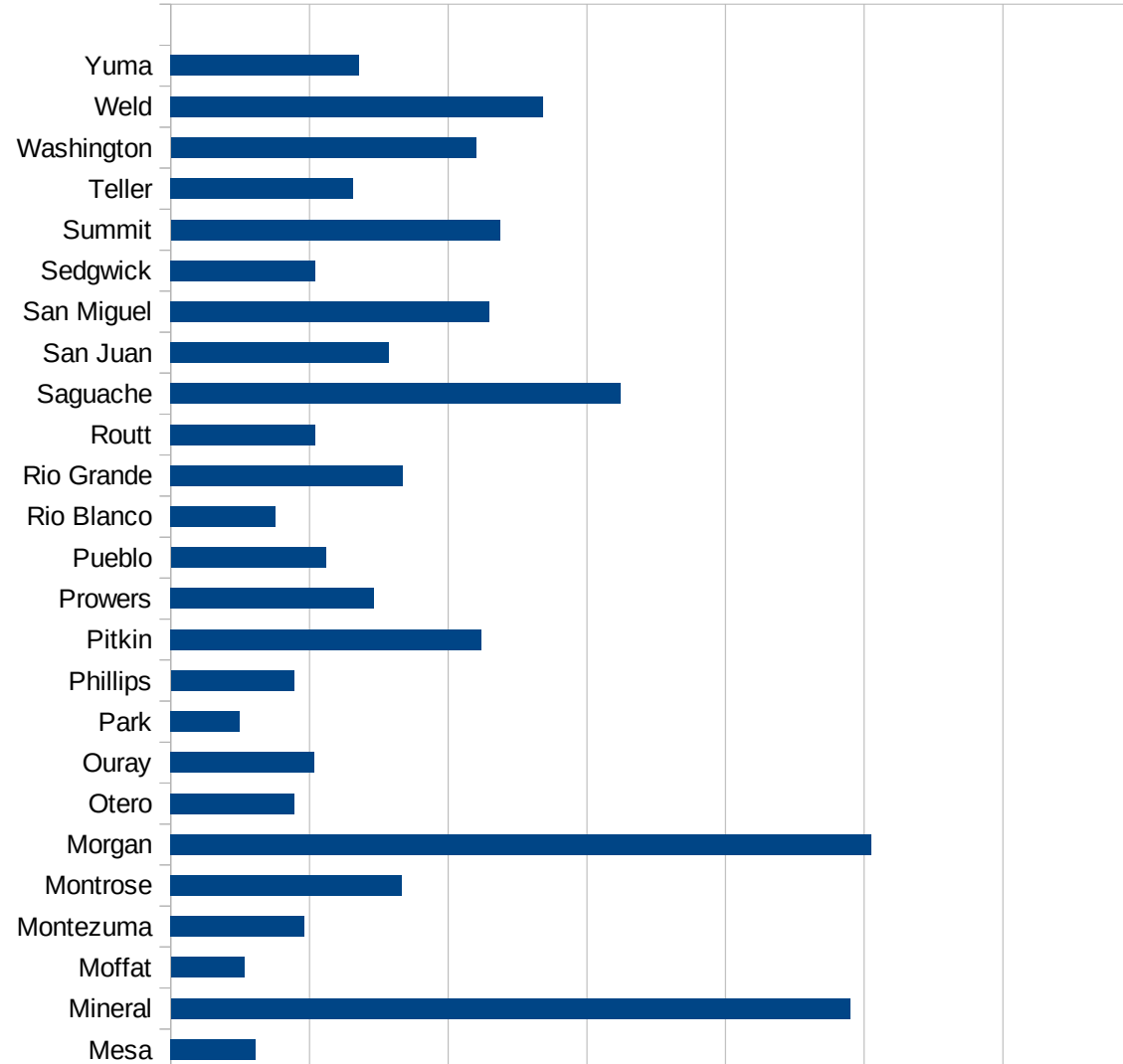
CA

29173
29175
29177
29179
29181
29195
29197
29199
29201
29203
29205
29183
29185
29187
29189
29510
29186
29207
29209
29211
29213
29215

29217
29219
29221
29223
29225
29227
29229

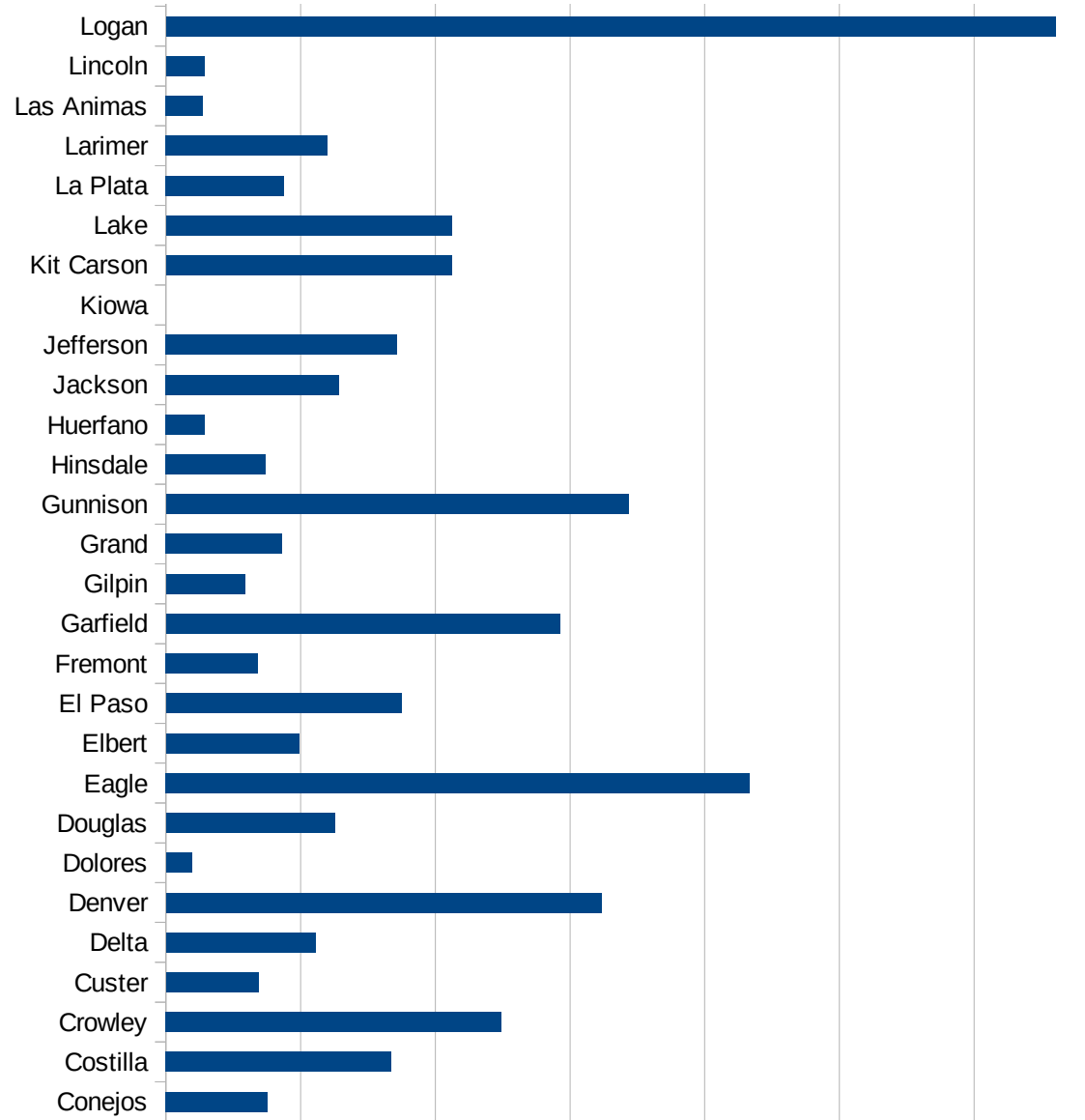
CO

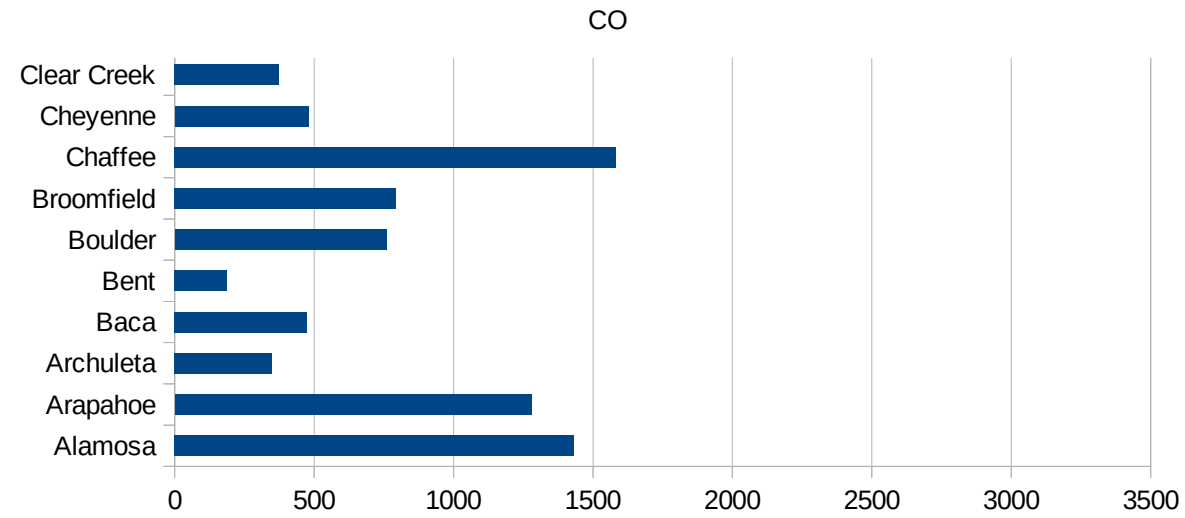
FIPS	County	PC Infection
8001	Adams	1536.1382231
8003	Alamosa	1432.5960559
8005	Arapahoe	1279.454558
8007	Archuleta	348.71049764
8009	Baca	474.19804742
8011	Bent	187.01122067
8013	Boulder	759.02084777
8014	Broomfield	794.02890265
8015	Chaffee	1582.8631348
8017	Cheyenne	479.74413646
8019	Clear Creek	374.80478917
8021	Conejos	378.04878049
8023	Costilla	835.94566353
8025	Crowley	1246.1590987
8027	Custer	343.15704481
8029	Delta	555.68119407
8031	Denver	1616.0682883
8033	Dolores	96.432015429
8035	Douglas	626.06483534
8037	Eagle	2167.5485971
8039	Elbert	494.63511148
8041	El Paso	874.2659584
8043	Fremont	341.51725287
8045	Garfield	1462.2720428
8047	Gilpin	294.06959647
8049	Grand	431.56199678
8051	Gunnison	1716.3400209
8053	Hinsdale	369.91368681
8055	Huerfano	145.15894905
8057	Jackson	643.31665475
8059	Jefferson	858.96527774
8061	Kiowa	0
8063	Kit Carson	1061.0079576



CO

8065 Lake	1060.8384458
8067 La Plata	438.643225
8069 Larimer	599.96918846
8071 Las Animas	137.90250293
8073 Lincoln	142.60249554
8075 Logan	3302.6755853
8077 Mesa	304.81635957
8079 Mineral	2448.4536082
8081 Moffat	265.39278132
8083 Montezuma	481.68820246
8085 Montrose	831.47770882
8087 Morgan	2524.6866027
8089 Otero	444.87847222
8091 Ouray	517.27705359
8093 Park	247.89825393
8095 Phillips	443.30377975
8097 Pitkin	1119.7771588
8099 Prowers	731.66721473
8101 Pueblo	558.7092384
8103 Rio Blanco	378.78787879
8105 Rio Grande	835.55555556
8107 Routt	520.73213384
8109 Saguache	1622.0955721
8111 San Juan	787.4015748
8113 San Miguel	1147.6010255
8115 Sedgwick	521.05948762
8117 Summit	1186.8287806
8119 Teller	657.81605071
8121 Washington	1100.0203707
8123 Weld	1342.3267209
8125 Yuma	678.64271457





CO

FIPS

29001
29003
29005
29007
29009
29011
29013
29015
29017
29019
29021
29023
29025
29027
29029
29031
29033
29035
29037

CO

29039
29041
29043
29045
29047
29049
29051
29053
29055
29057
29059
29061
29063
29065
29067
29069
29071
29073
29075
29077
29079
29081
29083
29085
29087
29089
29091
29093
29095
29097
29099
29101

29103

CO

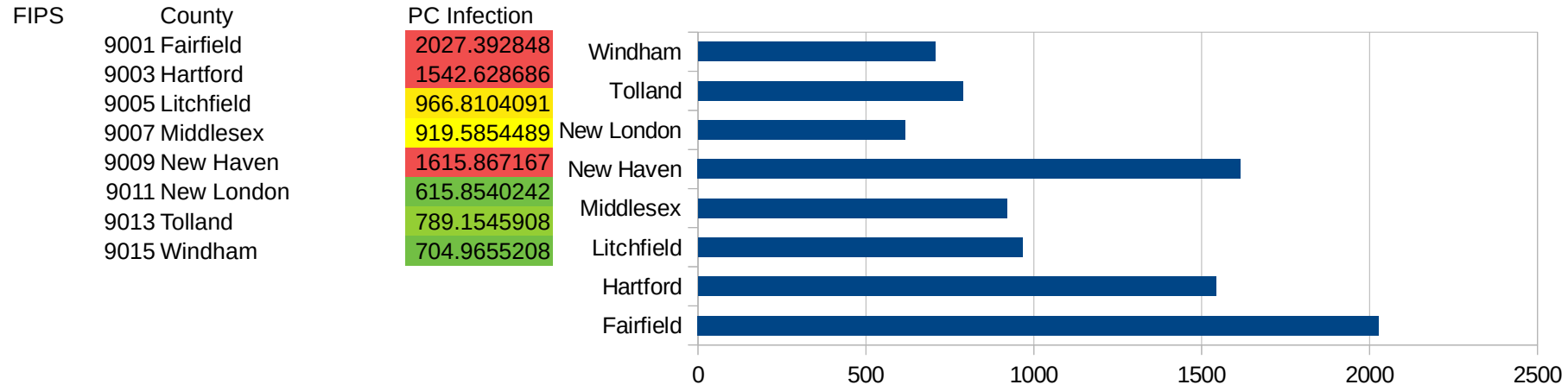
29105
29107
29109
29111
29113
29115
29117
29121
29123
29125
29127
29119
29129
29131
29133
29135
29137
29139
29141
29143
29145
29147
29149
29151
29153
29155
29157
29159
29161
29163
29165
29167
29169
29171

CO

29173
29175
29177
29179
29181
29195
29197
29199
29201
29203
29205
29183
29185
29187
29189
29510
29186
29207
29209
29211
29213
29215

29217
29219
29221
29223
29225
29227
29229

CT



CT

FIPS

29001
29003
29005
29007
29009
29011
29013
29015
29017
29019
29021
29023
29025
29027
29029
29031
29033
29035
29037

CT

29039
29041
29043
29045
29047
29049
29051
29053
29055
29057
29059
29061
29063
29065
29067
29069
29071
29073
29075
29077
29079
29081
29083
29085
29087
29089
29091
29093
29095
29097
29099
29101

29103

CT

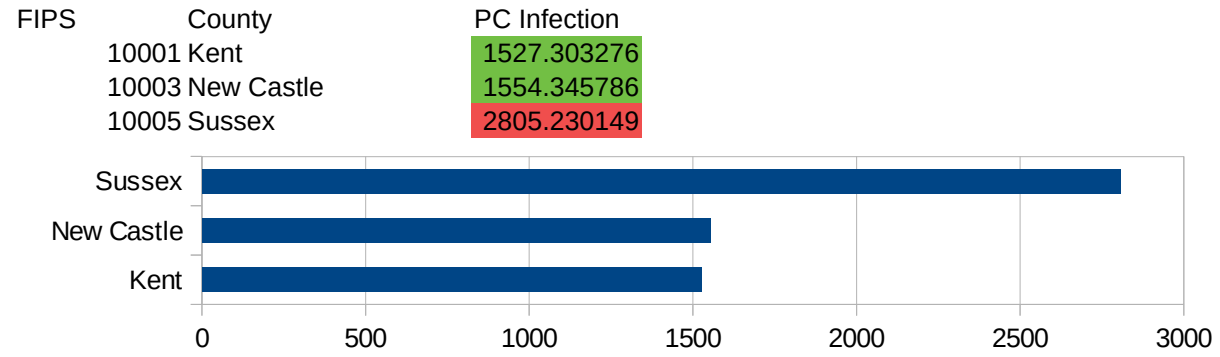
29105
29107
29109
29111
29113
29115
29117
29121
29123
29125
29127
29119
29129
29131
29133
29135
29137
29139
29141
29143
29145
29147
29149
29151
29153
29155
29157
29159
29161
29163
29165
29167
29169
29171

CT

29173
29175
29177
29179
29181
29195
29197
29199
29201
29203
29205
29183
29185
29187
29189
29510
29186
29207
29209
29211
29213
29215

29217
29219
29221
29223
29225
29227
29229

DE



DE

FIPS

29001
29003
29005
29007
29009
29011
29013
29015
29017
29019
29021
29023
29025
29027
29029
29031
29033
29035
29037

DE

29039
29041
29043
29045
29047
29049
29051
29053
29055
29057
29059
29061
29063
29065
29067
29069
29071
29073
29075
29077
29079
29081
29083
29085
29087
29089
29091
29093
29095
29097
29099
29101

29103

DE

29105
29107
29109
29111
29113
29115
29117
29121
29123
29125
29127
29119
29129
29131
29133
29135
29137
29139
29141
29143
29145
29147
29149
29151
29153
29155
29157
29159
29161
29163
29165
29167
29169
29171

DE

29173
29175
29177
29179
29181
29195
29197
29199
29201
29203
29205
29183
29185
29187
29189
29510
29186
29207
29209
29211
29213
29215

29217
29219
29221
29223
29225
29227
29229

DC

FIPS	County	PC Infection
11001	District of Columbia	2044.543779

DC

FIPS

29001
29003
29005
29007
29009
29011
29013
29015
29017
29019
29021
29023
29025
29027
29029
29031
29033
29035
29037

DC

29039
29041
29043
29045
29047
29049
29051
29053
29055
29057
29059
29061
29063
29065
29067
29069
29071
29073
29075
29077
29079
29081
29083
29085
29087
29089
29091
29093
29095
29097
29099
29101

29103

DC


29105
29107
29109
29111
29113
29115
29117
29121
29123
29125
29127
29119
29129
29131
29133
29135
29137
29139
29141
29143
29145
29147
29149
29151
29153
29155
29157
29159
29161
29163
29165
29167
29169
29171

DC

29173
29175
29177
29179
29181
29195
29197
29199
29201
29203
29205
29183
29185
29187
29189
29510
29186
29207
29209
29211
29213
29215

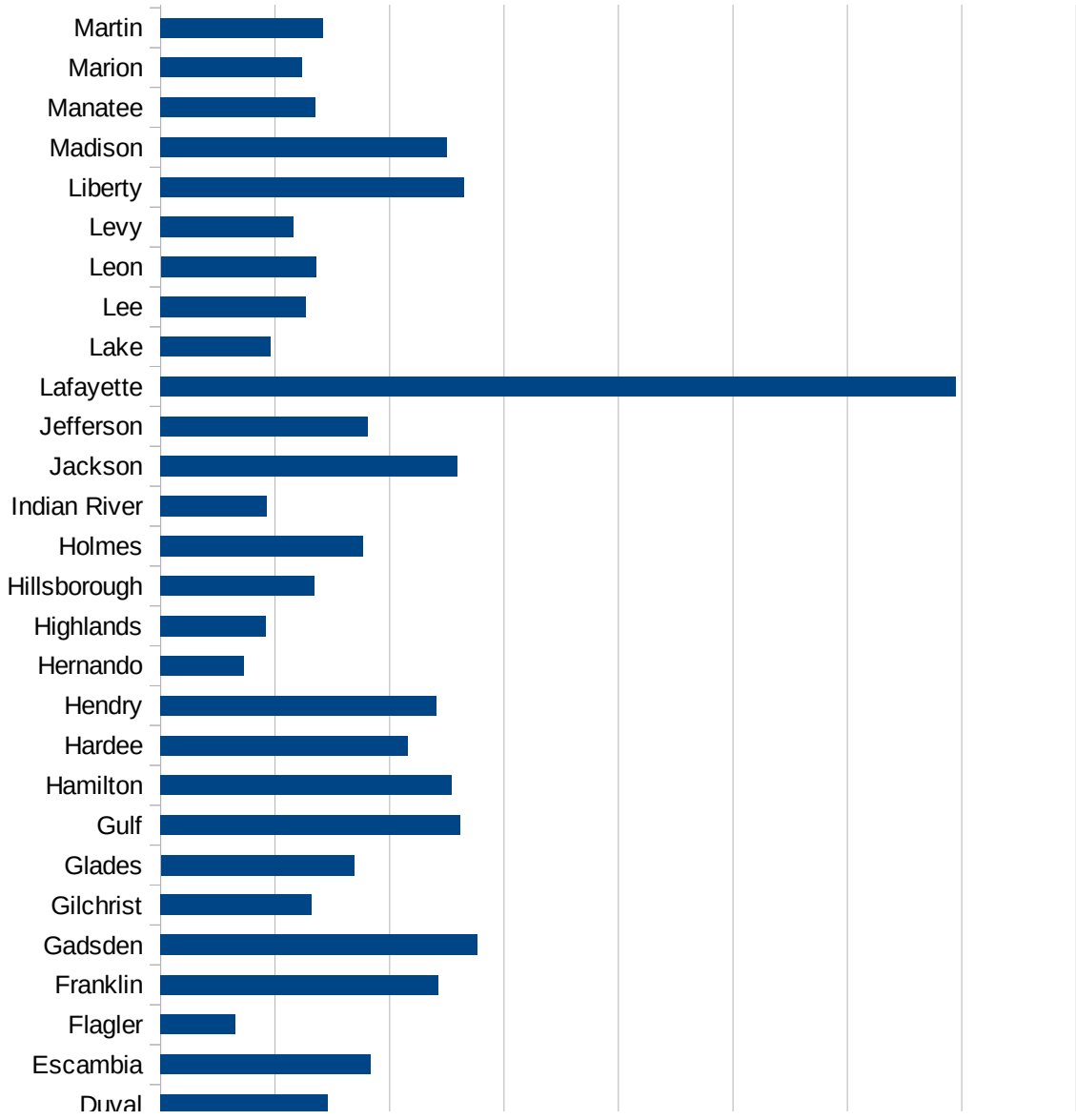
29217
29219
29221
29223
29225
29227
29229

FL

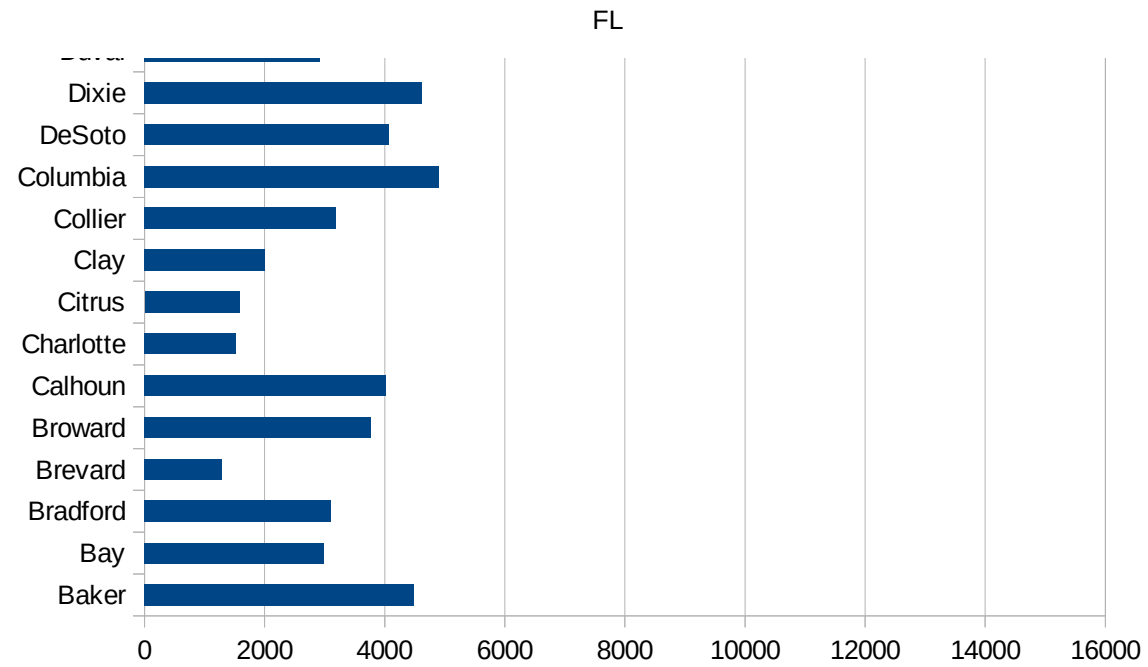


FL

12069 Lake	1918.960995
12071 Lee	2545.685851
12073 Leon	2715.536988
12075 Levy	2325.239146
12077 Liberty	5309.211304
12079 Madison	4997.571375
12081 Manatee	2709.602259
12083 Marion	2467.102065
12085 Martin	2833.847072
12086 Miami-Dade	5867.146392
12087 Monroe	2348.487878
12089 Nassau	2155.373287
12091 Okaloosa	2136.354206
12093 Okeechobee	3100.849845
12095 Orange	2697.797044
12097 Osceola	3141.389712
12099 Palm Beach	2914.584092
12101 Pasco	1548.653707
12103 Pinellas	2104.626364
12105 Polk	2532.736166
12107 Putnam	2517.427828
12109 St. Johns	1848.100967
12111 St. Lucie	2293.789392
12113 Santa Rosa	2764.442512
12115 Sarasota	1747.524126
12117 Seminole	1798.081363
12119 Sumter	1591.406869
12121 Suwannee	5682.152474
12123 Taylor	5693.01207
12125 Union	4725.568942
12127 Volusia	1801.153527
12129 Wakulla	2991.281846
12131 Walton	2447.635727
12133 Washington	4143.890675



This work is licensed under the Creative Commons Attribution-NoDerivatives 4.0 International License. To view a copy of this license, visit <http://creativecommons.org/licenses/by-nd/4.0/>.



FL

FIPS

- 29001
- 29003
- 29005
- 29007
- 29009
- 29011
- 29013
- 29015
- 29017
- 29019
- 29021
- 29023
- 29025
- 29027
- 29029
- 29031
- 29033
- 29035
- 29037

FL

29039
29041
29043
29045
29047
29049
29051
29053
29055
29057
29059
29061
29063
29065
29067
29069
29071
29073
29075
29077
29079
29081
29083
29085
29087
29089
29091
29093
29095
29097
29099
29101

29103

FL

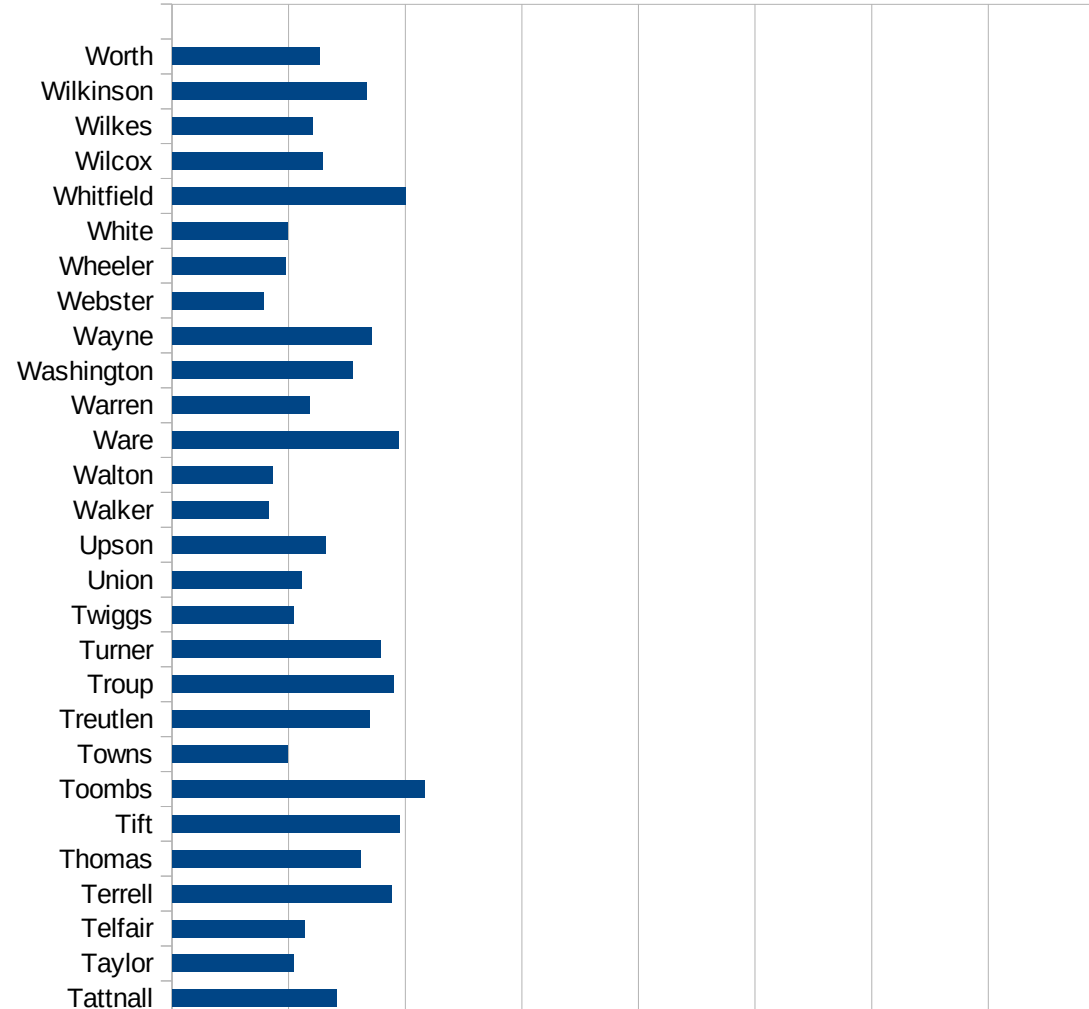
29105
29107
29109
29111
29113
29115
29117
29121
29123
29125
29127
29119
29129
29131
29133
29135
29137
29139
29141
29143
29145
29147
29149
29151
29153
29155
29157
29159
29161
29163
29165
29167
29169
29171

FL

29173
29175
29177
29179
29181
29195
29197
29199
29201
29203
29205
29183
29185
29187
29189
29510
29186
29207
29209
29211
29213
29215

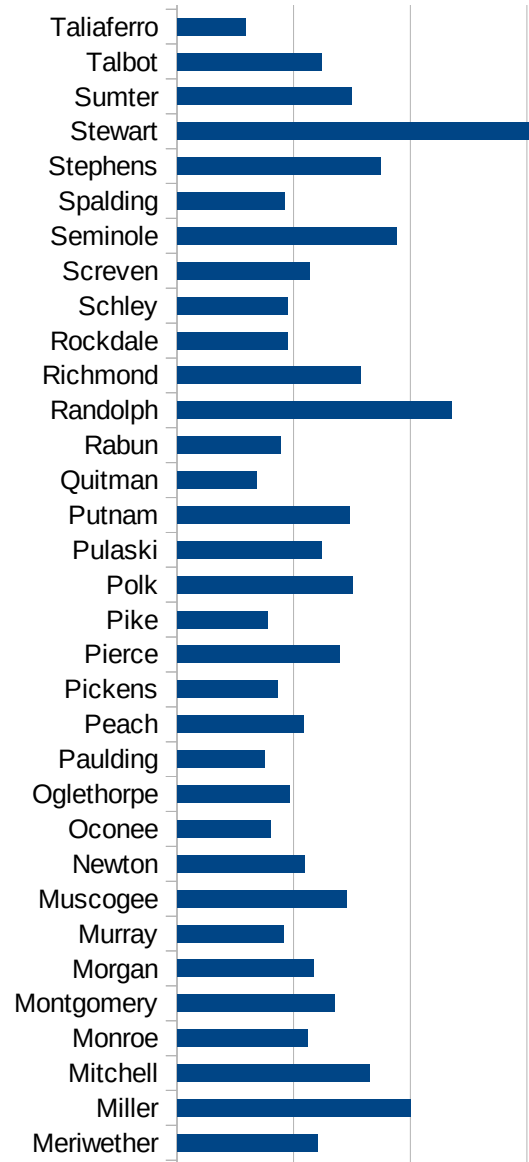
29217
29219
29221
29223
29225
29227
29229

FIPS	County	PC Infection
13001	Appling	5062.949154
13003	Atkinson	5050.018079
13005	Bacon	4810.013411
13007	Baker	2328.589909
13009	Baldwin	4080.494389
13011	Banks	2175.057931
13013	Barrow	2353.698227
13015	Bartow	2413.35238
13017	Ben Hill	3997.140645
13019	Berrien	2129.648868
13021	Bibb	3641.529769
13023	Bleckley	3100.171366
13025	Brantley	1688.09864
13027	Brooks	3126.410108
13029	Bryan	2422.000052
13031	Bulloch	3198.095632
13033	Burke	3117.334879
13035	Butts	2418.054809
13037	Calhoun	3605.163728
13039	Camden	2054.883842
13043	Candler	3562.200074
13045	Carroll	2069.911362
13047	Catoosa	1407.594186
13049	Charlton	4534.238125
13051	Chatham	2601.704732
13053	Chattahoochee	13468.7383
13055	Chattooga	2581.686164
13057	Cherokee	2056.667545
13059	Clarke	3136.731328
13061	Clay	3948.735712
13063	Clayton	2311.689657
13065	Clinch	4693.140794
13067	Cobb	2358.412663



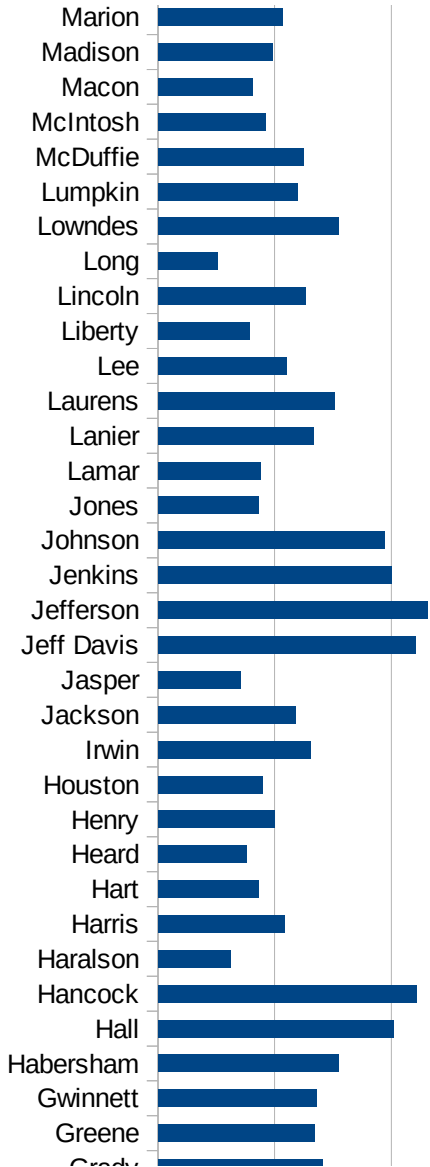
GA

13069 Coffee	4348.734133
13071 Colquitt	3987.541674
13073 Columbia	2170.573786
13075 Cook	3047.430369
13077 Coweta	1608.347502
13079 Crawford	1315.148563
13081 Crisp	2225.56524
13083 Dade	1368.174535
13085 Dawson	2906.350915
13087 Decatur	3875.823142
13089 DeKalb	2269.356745
13091 Dodge	1695.242695
13093 Dooly	2174.230264
13095 Dougherty	3335.05036
13097 Douglas	2249.34804
13099 Early	4254.903874
13101 Echols	5950
13103 Effingham	1921.530793
13105 Elbert	2719.665272
13107 Emanuel	3812.135149
13109 Evans	3609.737898
13111 Fannin	1945.00077
13113 Fayette	1438.405063
13115 Floyd	2567.218438
13117 Forsyth	1430.189509
13119 Franklin	2688.615732
13121 Fulton	2452.686089
13123 Gilmer	2508.437175
13125 Glascock	1168.614357
13127 Glynn	3776.153205
13129 Gordon	2785.819537
13131 Grady	2820.429934
13133 Greene	2689.569443
13135 Gwinnett	2717.774992



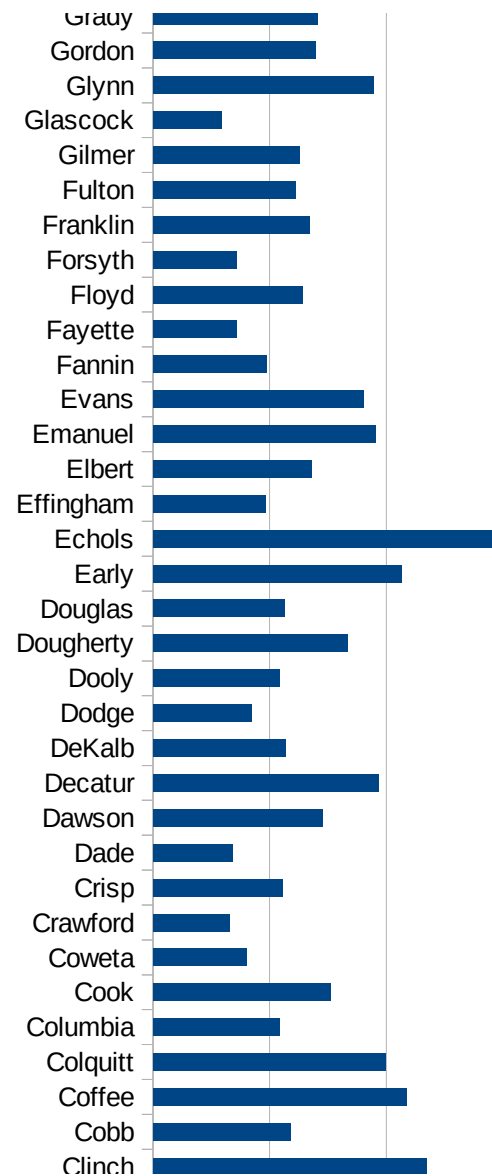
GA

13137 Habersham	3099.93831
13139 Hall	4045.056098
13141 Hancock	4432.199329
13143 Haralson	1242.677683
13145 Harris	2169.68818
13147 Hart	1716.540864
13149 Heard	1515.279064
13151 Henry	2001.998089
13153 Houston	1796.499624
13155 Irwin	2617.578208
13157 Jackson	2364.317969
13159 Jasper	1424.501425
13161 Jeff Davis	4418.124958
13163 Jefferson	4620.868438
13165 Jenkins	4007.831395
13167 Johnson	3883.395138
13169 Jones	1715.823316
13171 Lamar	1757.894737
13173 Lanier	2669.245648
13175 Laurens	3017.432647
13177 Lee	2207.364602
13179 Liberty	1574.060523
13181 Lincoln	2526.847757
13183 Long	1026.423834
13185 Lowndes	3100.042125
13187 Lumpkin	2391.139433
13189 McDuffie	2498.722772
13191 McIntosh	1847.977685
13193 Macon	1628.243171
13195 Madison	1959.527825
13197 Marion	2131.48126
13199 Meriwether	2401.746725
13201 Miller	4009.848751
13205 Mitchell	3307.498198



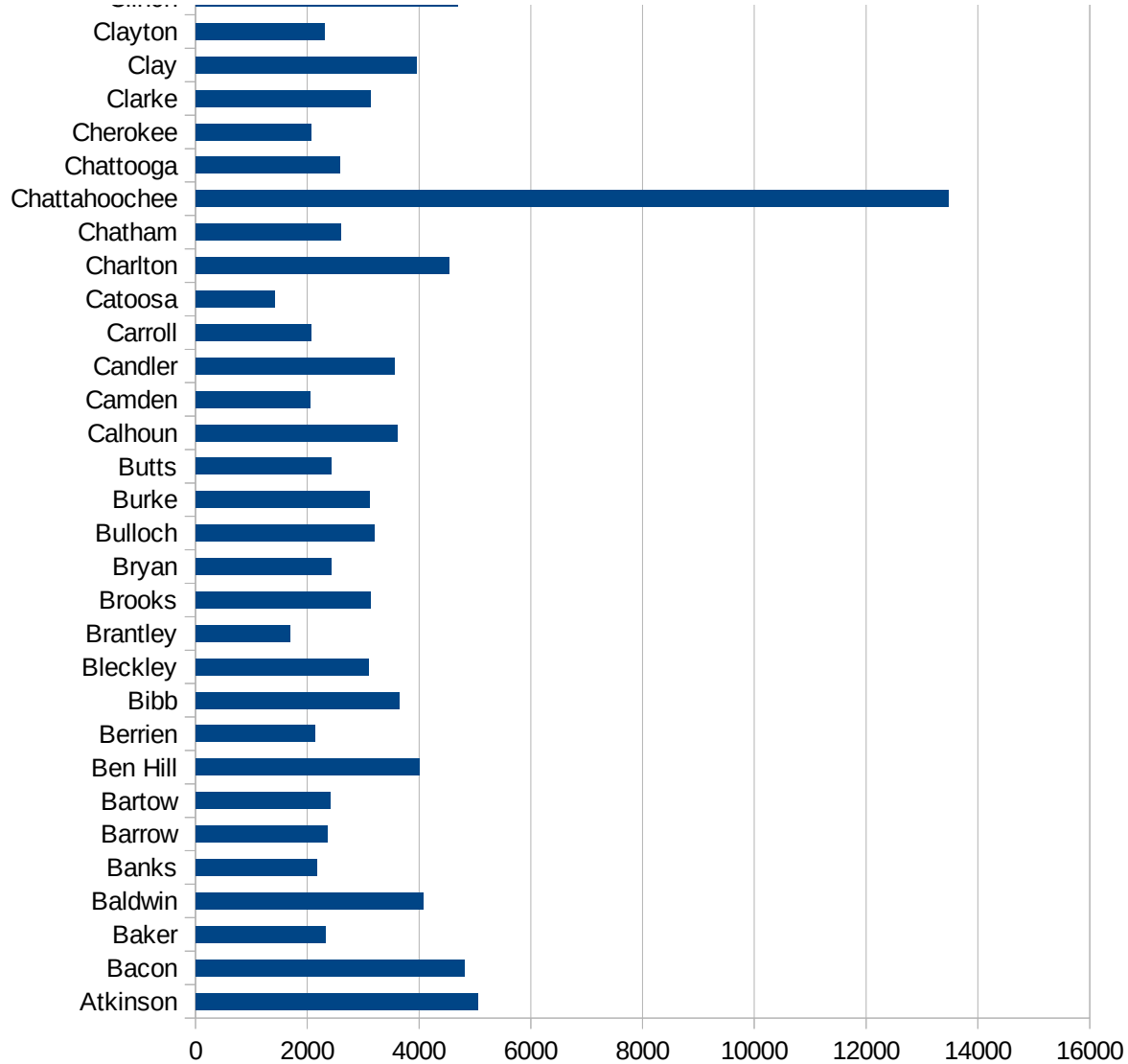
GA

13207 Monroe	2234.738372
13209 Montgomery	2708.582617
13211 Morgan	2333.846072
13213 Murray	1833.621402
13215 Muscogee	2903.275649
13217 Newton	2181.83146
13219 Oconee	1609.289061
13221 Oglethorpe	1933.041052
13223 Paulding	1502.036039
13225 Peach	2165.073085
13227 Pickens	1722.951845
13229 Pierce	2785.084326
13231 Pike	1556.294945
13233 Polk	3016.246762
13235 Pulaski	2484.415936
13237 Putnam	2952.909349
13239 Quitman	1360.245722
13241 Rabun	1772.692239
13243 Randolph	4712.424996
13245 Richmond	3141.093702
13247 Rockdale	1896.372828
13249 Schley	1890.756303
13251 Screven	2267.18324
13253 Seminole	3764.281419
13255 Spalding	1847.20121
13257 Stephens	3491.453812
13259 Stewart	6081.626069
13261 Sumter	2996.670366
13263 Talbot	2471.30102
13265 Taliaferro	1181.59204
13267 Tattnall	2823.835217
13269 Taylor	2077.372808
13271 Telfair	2273.872512
13273 Terrell	3762.629195



GA

13275 Thomas	3228.491721
13277 Tift	3904.266594
13279 Toombs	4325.51047
13281 Towns	1974.350321
13283 Treutlen	3392.568659
13285 Troup	3802.438815
13287 Turner	3576.845298
13289 Twigg	2088.422081
13291 Union	2224.907296
13293 Upson	2632.08087
13295 Walker	1656.821784
13297 Walton	1725.07834
13299 Ware	3878.923767
13301 Warren	2361.454961
13303 Washington	3090.356127
13305 Wayne	3418.545357
13307 Webster	1570.279586
13309 Wheeler	1954.562762
13311 White	1978.645312
13313 Whitfield	4001.460668
13315 Wilcox	2587.380844
13317 Wilkes	2399.756987
13319 Wilkinson	3342.186808
13321 Worth	2532.144441



GA

FIPS

- 29001
- 29003
- 29005
- 29007
- 29009
- 29011
- 29013
- 29015
- 29017
- 29019
- 29021
- 29023
- 29025
- 29027
- 29029
- 29031
- 29033
- 29035
- 29037

GA

29039
29041
29043
29045
29047
29049
29051
29053
29055
29057
29059
29061
29063
29065
29067
29069
29071
29073
29075
29077
29079
29081
29083
29085
29087
29089
29091
29093
29095
29097
29099
29101

29103

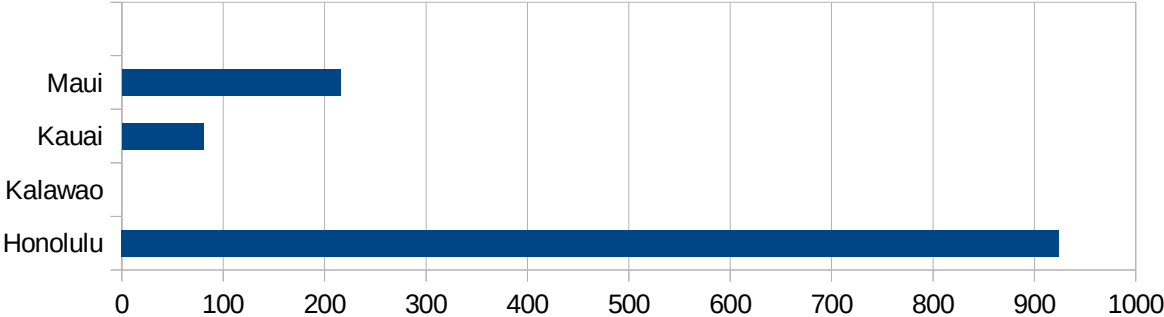
29105
29107
29109
29111
29113
29115
29117
29121
29123
29125
29127
29119
29129
29131
29133
29135
29137
29139
29141
29143
29145
29147
29149
29151
29153
29155
29157
29159
29161
29163
29165
29167
29169
29171

GA

29173
29175
29177
29179
29181
29195
29197
29199
29201
29203
29205
29183
29185
29187
29189
29510
29186
29207
29209
29211
29213
29215

29217
29219
29221
29223
29225
29227
29229

FIPS	County	PC Infection
15001	Hawaii	260.2210137
15003	Honolulu	924.2102685
15005	Kalawao	0
15007	Kauai	80.40702591
15009	Maui	215.3019909



HI

FIPS

29001
29003
29005
29007
29009
29011
29013
29015
29017
29019
29021
29023
29025
29027
29029
29031
29033
29035
29037

HI

29039
29041
29043
29045
29047
29049
29051
29053
29055
29057
29059
29061
29063
29065
29067
29069
29071
29073
29075
29077
29079
29081
29083
29085
29087
29089
29091
29093
29095
29097
29099
29101

29103

HI

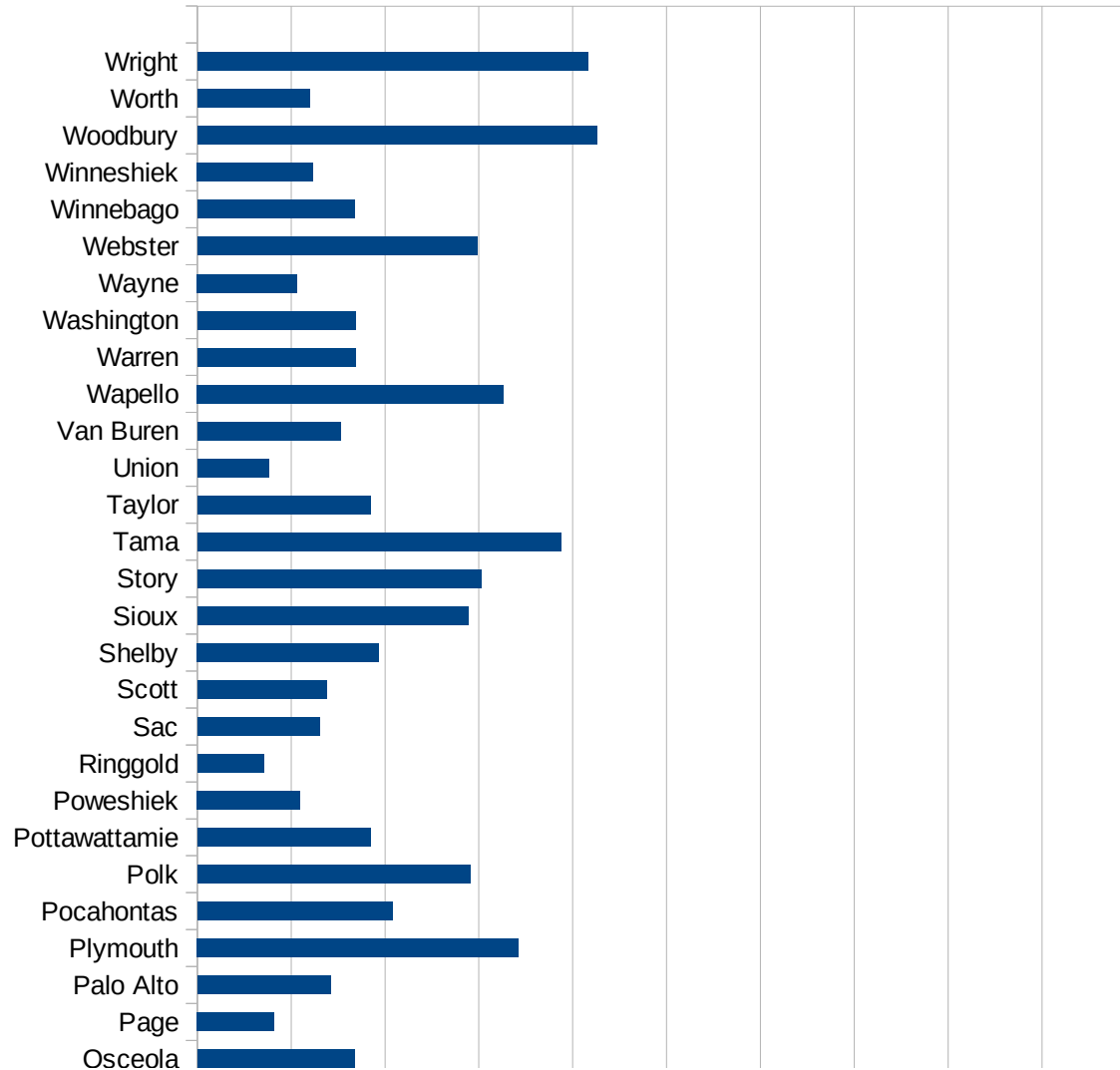
29105
29107
29109
29111
29113
29115
29117
29121
29123
29125
29127
29119
29129
29131
29133
29135
29137
29139
29141
29143
29145
29147
29149
29151
29153
29155
29157
29159
29161
29163
29165
29167
29169
29171

HI

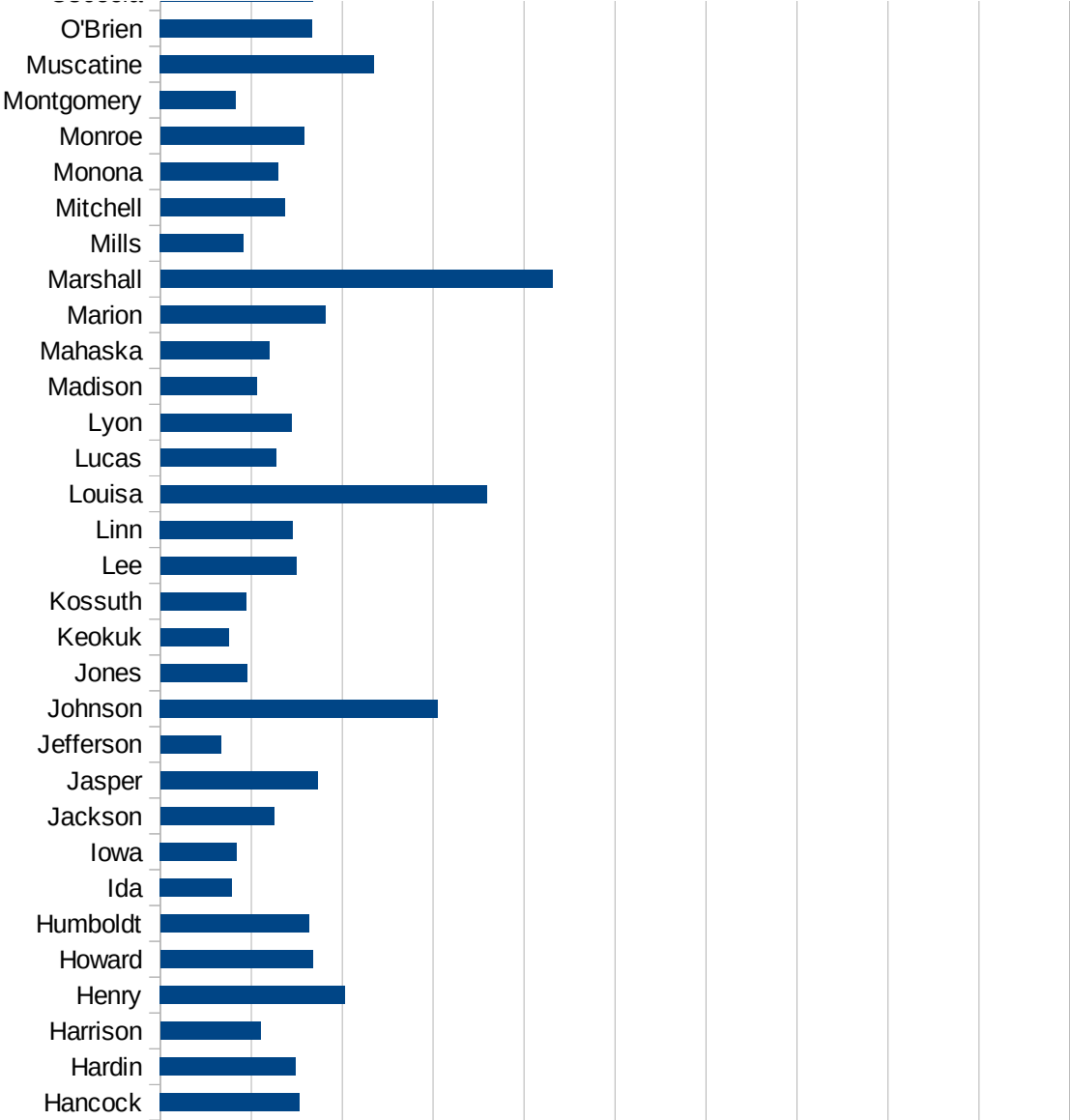
29173
29175
29177
29179
29181
29195
29197
29199
29201
29203
29205
29183
29185
29187
29189
29510
29186
29207
29209
29211
29213
29215

29217
29219
29221
29223
29225
29227
29229

FIPS	County	PC Infection
19001	Adair	736.2310633
19003	Adams	631.0013717
19005	Allamakee	1453.152111
19007	Appanoose	796.0119
19009	Audubon	726.4802034
19011	Benton	881.3665081
19013	Black Hawk	3060.993293
19015	Boone	1465.118044
19017	Bremer	1555.29723
19019	Buchanan	905.7030992
19021	Buena Vista	9363.993157
19023	Butler	1595.708095
19025	Calhoun	1433.137437
19027	Carroll	2470.973504
19029	Cass	920.3402939
19031	Cedar	977.0762871
19033	Cerro Gordo	2100.968415
19035	Cherokee	1316.13815
19037	Chickasaw	1270.478101
19039	Clarke	2610.633556
19041	Clay	1512.334201
19043	Clayton	1105.035316
19045	Clinton	2031.471688
19047	Crawford	5076.349225
19049	Dallas	2767.797738
19051	Davis	1097.92614
19053	Decatur	621.0392902
19055	Delaware	1552.522116
19057	Des Moines	1635.239409
19059	Dickinson	2582.638605
19061	Dubuque	2299.337147
19063	Emmet	2496.487626
19065	Fayette	839.2675483

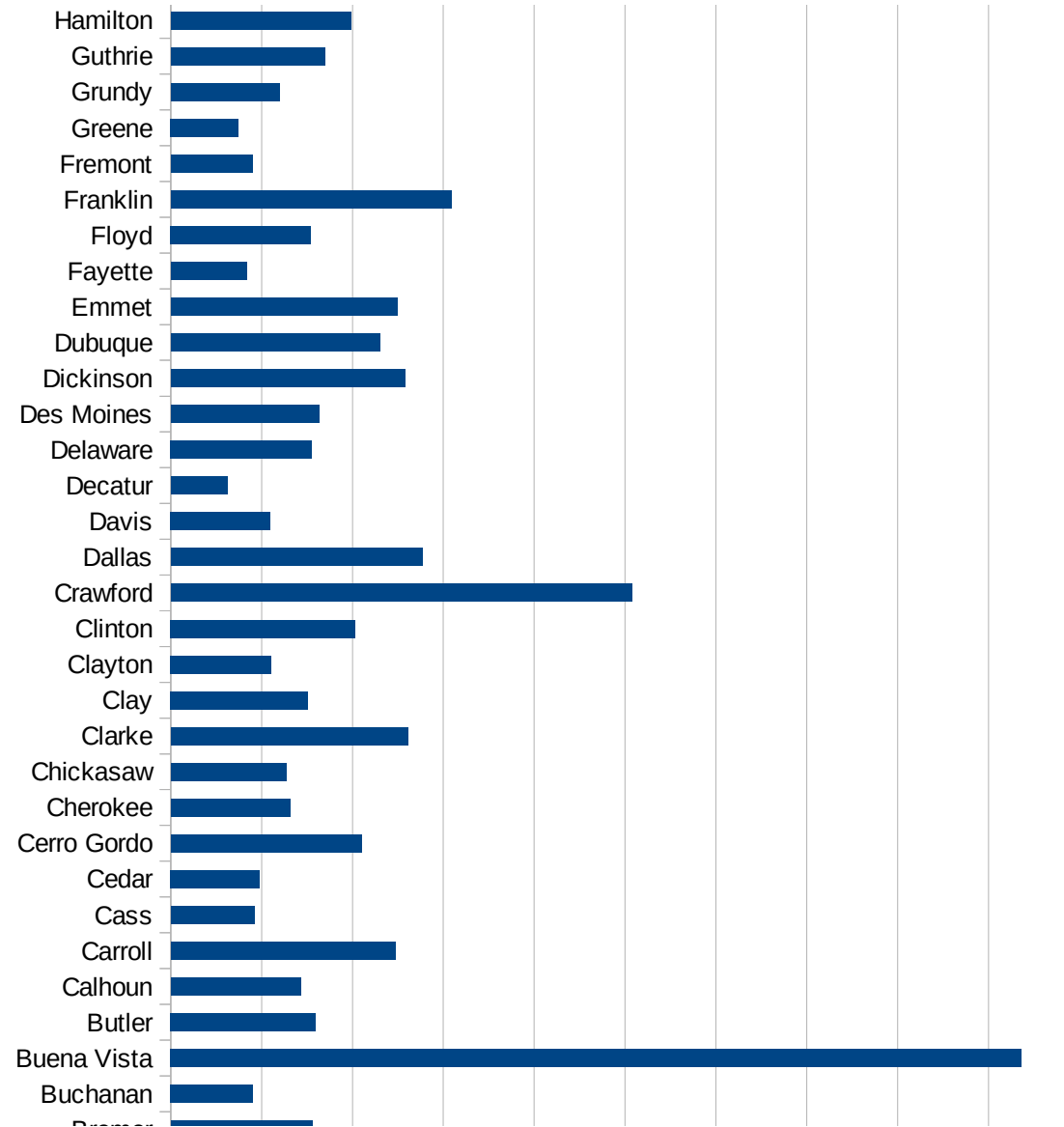


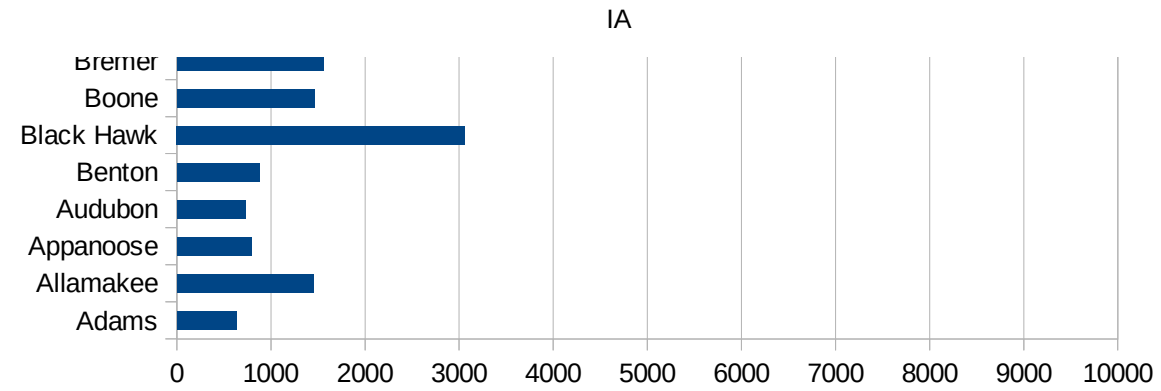
19067 Floyd	1541.780344
19069 Franklin	3091.663374
19071 Fremont	900.9009009
19073 Greene	746.0193742
19075 Grundy	1194.73342
19077 Guthrie	1697.761194
19079 Hamilton	1986.35634
19081 Hancock	1530.993279
19083 Hardin	1488.024662
19085 Harrison	1103.721523
19087 Henry	2033.188817
19089 Howard	1676.281702
19091 Humboldt	1634.021158
19093 Ida	789.358281
19095 Iowa	842.5748095
19097 Jackson	1250.514615
19099 Jasper	1730.960777
19101 Jefferson	669.1692509
19103 Johnson	3052.360175
19105 Jones	949.6721944
19107 Keokuk	753.0562347
19109 Kossuth	939.0931044
19111 Lee	1494.641022
19113 Linn	1457.223926
19115 Louisa	3590.294565
19117 Lucas	1272.411799
19119 Lyon	1439.336212
19121 Madison	1058.526679
19123 Mahaska	1195.454545
19125 Marion	1810.997695
19127 Marshall	4309.547035
19129 Mills	916.1521609
19131 Mitchell	1362.475163
19133 Monona	1290.471252



IA

19135 Monroe	1578.947368
19137 Montgomery	829.7510747
19139 Muscatine	2348.063081
19141 O'Brien	1669.075145
19143 Osceola	1672.18543
19145 Page	819.7258837
19147 Palo Alto	1422.331728
19149 Plymouth	3422.992628
19151 Pocahontas	2077.151335
19153 Polk	2905.969573
19155 Pottawattamie	1843.199726
19157 Poweshiek	1096.315311
19159 Ringgold	704.5088567
19161 Sac	1306.718798
19163 Scott	1380.977938
19165 Shelby	1934.703748
19167 Sioux	2884.642929
19169 Story	3023.291371
19171 Tama	3874.822527
19173 Taylor	1841.382652
19175 Union	760.5793349
19177 Van Buren	1524.216524
19179 Wapello	3263.740946
19181 Warren	1686.383579
19183 Washington	1689.173931
19185 Wayne	1062.33401
19187 Webster	2977.092924
19189 Winnebago	1673.321924
19191 Winneshiek	1233.211843
19193 Woodbury	4257.892119
19195 Worth	1194.150007
19197 Wright	4160.756501





FIPS

- 29001
- 29003
- 29005
- 29007
- 29009
- 29011
- 29013
- 29015
- 29017
- 29019
- 29021
- 29023
- 29025
- 29027
- 29029
- 29031
- 29033
- 29035
- 29037

IA

29039
29041
29043
29045
29047
29049
29051
29053
29055
29057
29059
29061
29063
29065
29067
29069
29071
29073
29075
29077
29079
29081
29083
29085
29087
29089
29091
29093
29095
29097
29099
29101

29103

IA

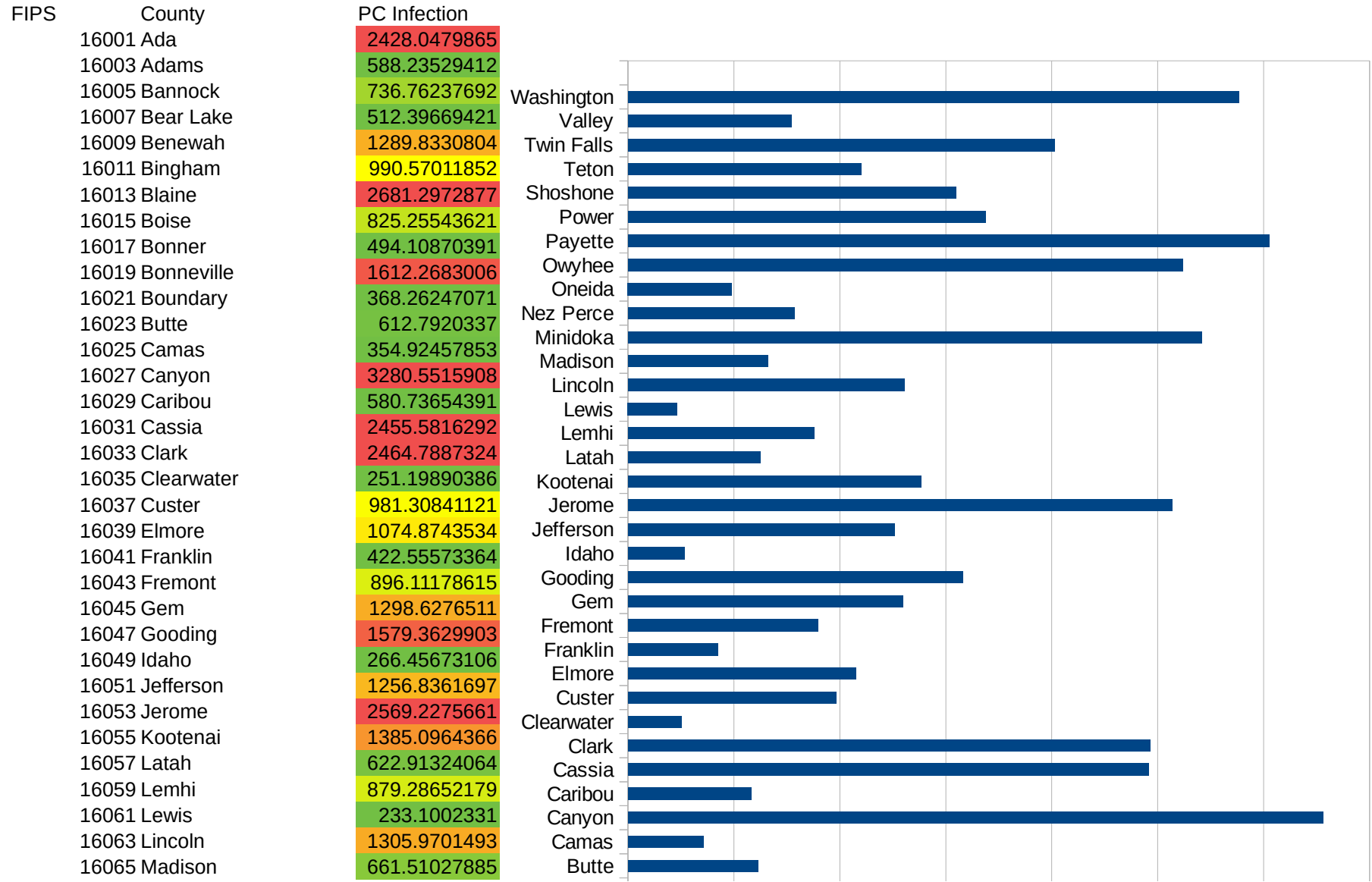
29105
29107
29109
29111
29113
29115
29117
29121
29123
29125
29127
29119
29129
29131
29133
29135
29137
29139
29141
29143
29145
29147
29149
29151
29153
29155
29157
29159
29161
29163
29165
29167
29169
29171

IA

29173
29175
29177
29179
29181
29195
29197
29199
29201
29203
29205
29183
29185
29187
29189
29510
29186
29207
29209
29211
29213
29215

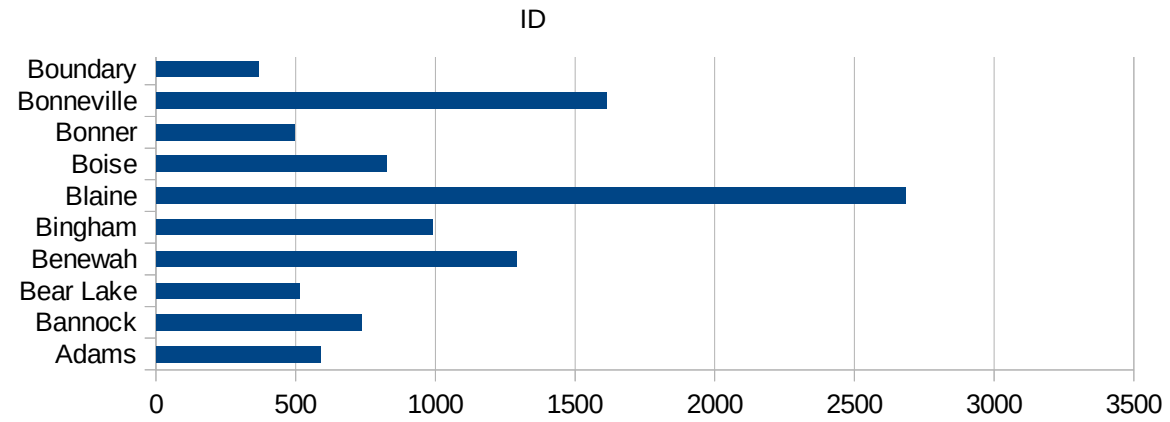
29217
29219
29221
29223
29225
29227
29229

ID



This work is licensed under the Creative Commons Attribution-NoDerivatives 4.0 International License. To view a copy of this license, visit <http://creativecommons.org/licenses/by-nd/4.0/>.

16067 Minidoka	2708.2833133
16069 Nez Perce	784.49811918
16071 Oneida	490.19607843
16073 Owyhee	2616.9503122
16075 Payette	3027.4722942
16077 Power	1686.4057673
16079 Shoshone	1547.3585495
16081 Teton	1099.6563574
16083 Twin Falls	2014.3818032
16085 Valley	769.85780274
16087 Washington	2883.5744513



ID

FIPS

29001
29003
29005
29007
29009
29011
29013
29015
29017
29019
29021
29023
29025
29027
29029
29031
29033
29035
29037

ID

29039
29041
29043
29045
29047
29049
29051
29053
29055
29057
29059
29061
29063
29065
29067
29069
29071
29073
29075
29077
29079
29081
29083
29085
29087
29089
29091
29093
29095
29097
29099
29101

29103

ID

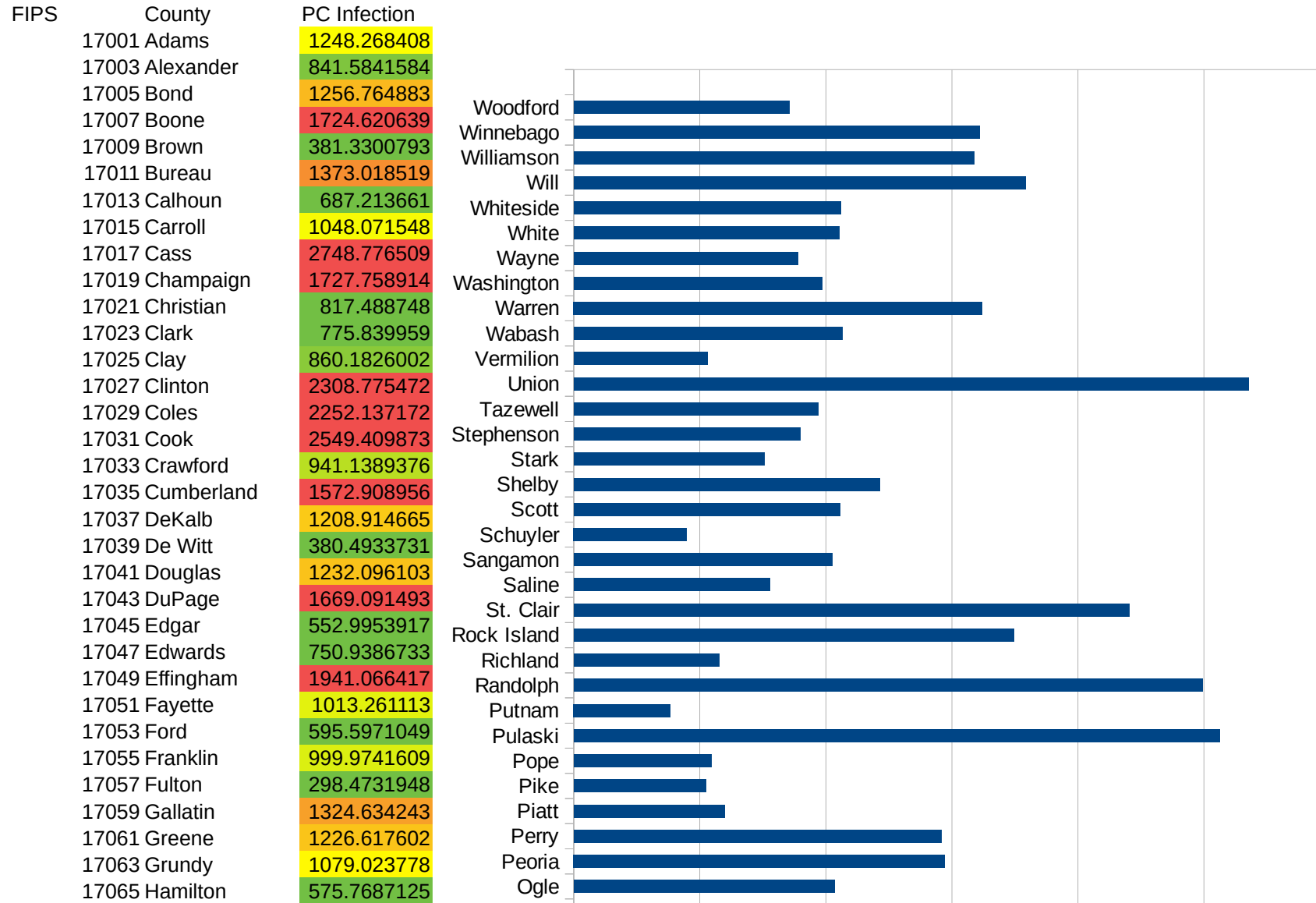
29105
29107
29109
29111
29113
29115
29117
29121
29123
29125
29127
29119
29129
29131
29133
29135
29137
29139
29141
29143
29145
29147
29149
29151
29153
29155
29157
29159
29161
29163
29165
29167
29169
29171

ID

29173
29175
29177
29179
29181
29195
29197
29199
29201
29203
29205
29183
29185
29187
29189
29510
29186
29207
29209
29211
29213
29215

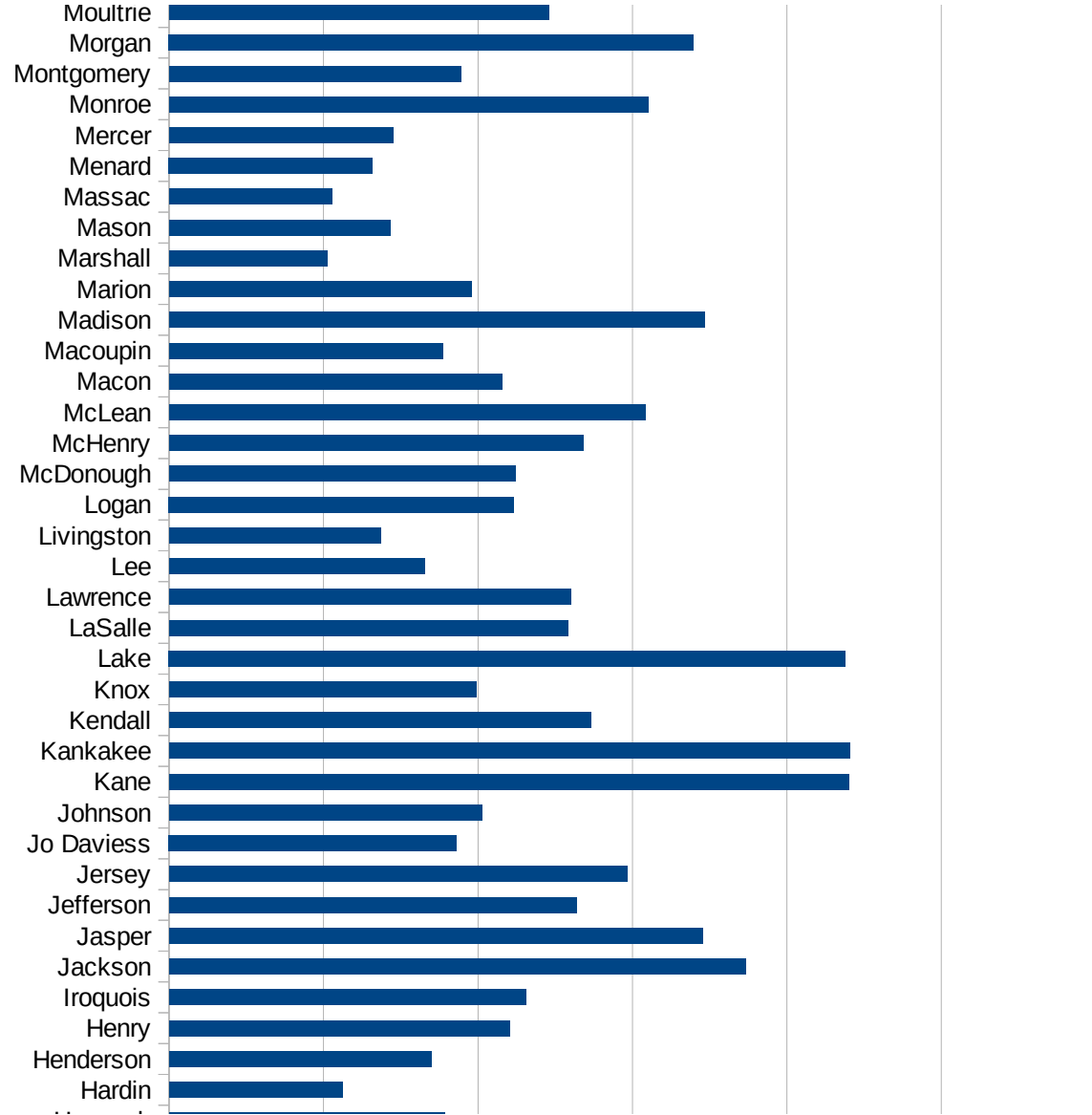
29217
29219
29221
29223
29225
29227
29229

IL



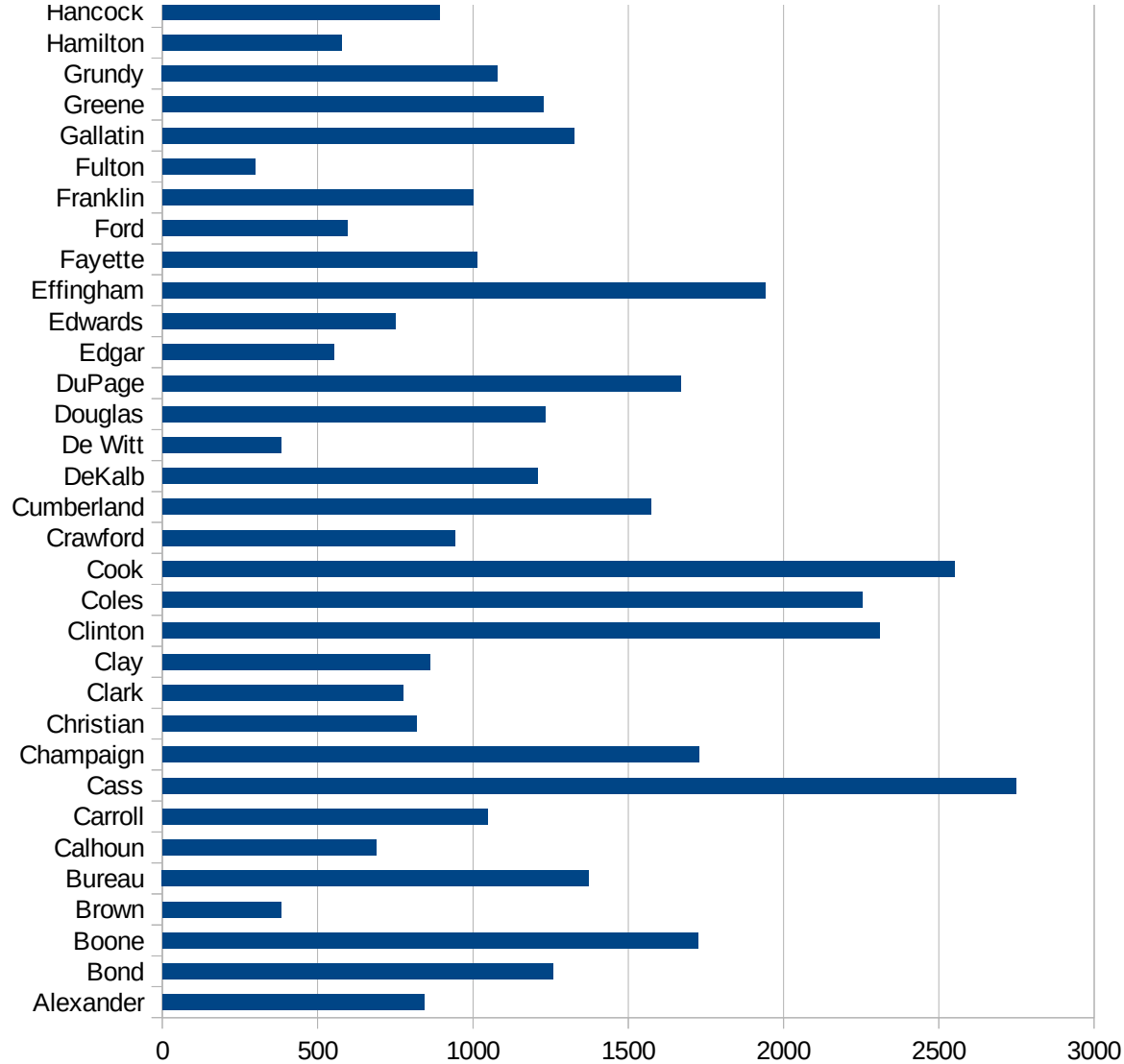
IL

17067 Hancock	891.0558171
17069 Hardin	562.6598465
17071 Henderson	849.6050082
17073 Henry	1102.057446
17075 Iroquois	1155.629619
17077 Jackson	1866.97783
17079 Jasper	1727.187598
17081 Jefferson	1319.407721
17083 Jersey	1483.04115
17085 Jo Daviess	931.3863147
17087 Johnson	1011.560694
17089 Kane	2201.543945
17091 Kankakee	2204.97346
17093 Kendall	1364.968925
17095 Knox	993.7739464
17097 Lake	2190.111182
17099 LaSalle	1291.236407
17101 Lawrence	1300.348874
17103 Lee	826.9292581
17105 Livingston	685.1038841
17107 Logan	1116.681072
17109 McDonough	1121.682524
17111 McHenry	1341.348803
17113 McLean	1540.25968
17115 Macon	1078.195431
17117 Macoupin	887.1626244
17119 Madison	1733.71499
17121 Marion	978.2030835
17123 Marshall	511.5311254
17125 Mason	715.0755621
17127 Massac	525.5681818
17129 Menard	659.1796875
17131 Mercer	724.3125441
17133 Monroe	1552.351828



IL

17135 Montgomery	944.0229363
17137 Morgan	1698.257594
17139 Moultrie	1229.870218
17141 Ogle	1032.932074
17143 Peoria	1472.143328
17145 Perry	1459.336923
17147 Piatt	597.7067577
17149 Pike	525.2706425
17151 Pope	546.0588794
17153 Pulaski	2562.69449
17155 Putnam	383.2752613
17157 Randolph	2494.860774
17159 Richland	577.3012751
17161 Rock Island	1747.318386
17163 St. Clair	2202.950291
17165 Saline	778.0473521
17167 Sangamon	1025.861539
17169 Schuyler	448.8200376
17171 Scott	1055.623224
17173 Shelby	1214.295571
17175 Stark	755.48185
17177 Stephenson	898.2638035
17179 Tazewell	970.316184
17181 Union	2677.988243
17183 Vermilion	529.9065177
17185 Wabash	1065.027275
17187 Warren	1620.479098
17189 Washington	986.0664523
17191 Wayne	887.8275778
17193 White	1053.787047
17195 Whiteside	1060.655089
17197 Will	1793.2718
17199 Williamson	1588.224767
17201 Winnebago	1609.400136



IL

17203 Woodford

855.367496

IL

FIPS

29001
29003
29005
29007
29009
29011
29013
29015
29017
29019
29021
29023
29025
29027
29029
29031
29033
29035
29037

IL

29039
29041
29043
29045
29047
29049
29051
29053
29055
29057
29059
29061
29063
29065
29067
29069
29071
29073
29075
29077
29079
29081
29083
29085
29087
29089
29091
29093
29095
29097
29099
29101

29103

IL

29105
29107
29109
29111
29113
29115
29117
29121
29123
29125
29127
29119
29129
29131
29133
29135
29137
29139
29141
29143
29145
29147
29149
29151
29153
29155
29157
29159
29161
29163
29165
29167
29169
29171

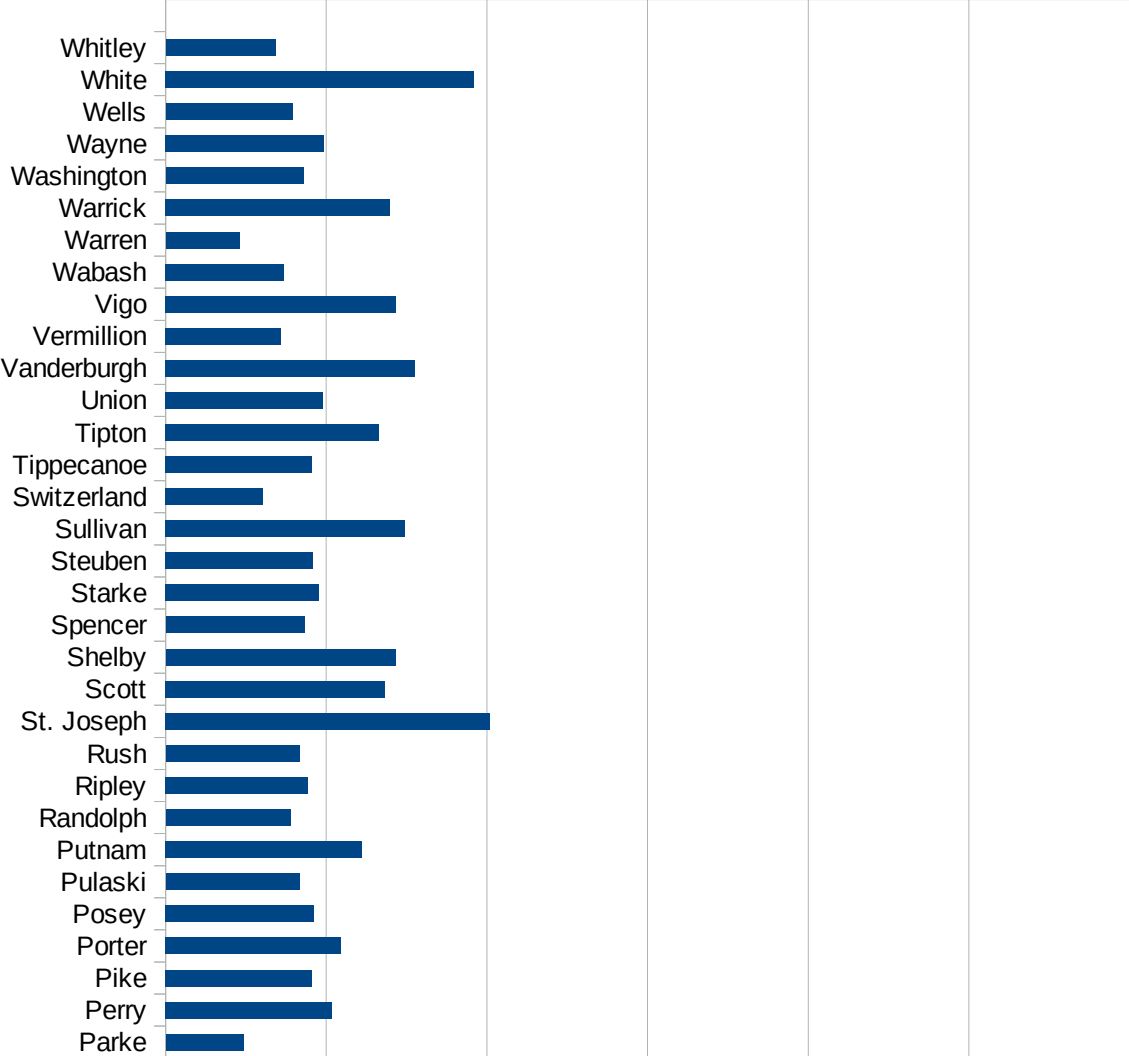
IL

29173
29175
29177
29179
29181
29195
29197
29199
29201
29203
29205
29183
29185
29187
29189
29510
29186
29207
29209
29211
29213
29215

29217
29219
29221
29223
29225
29227
29229

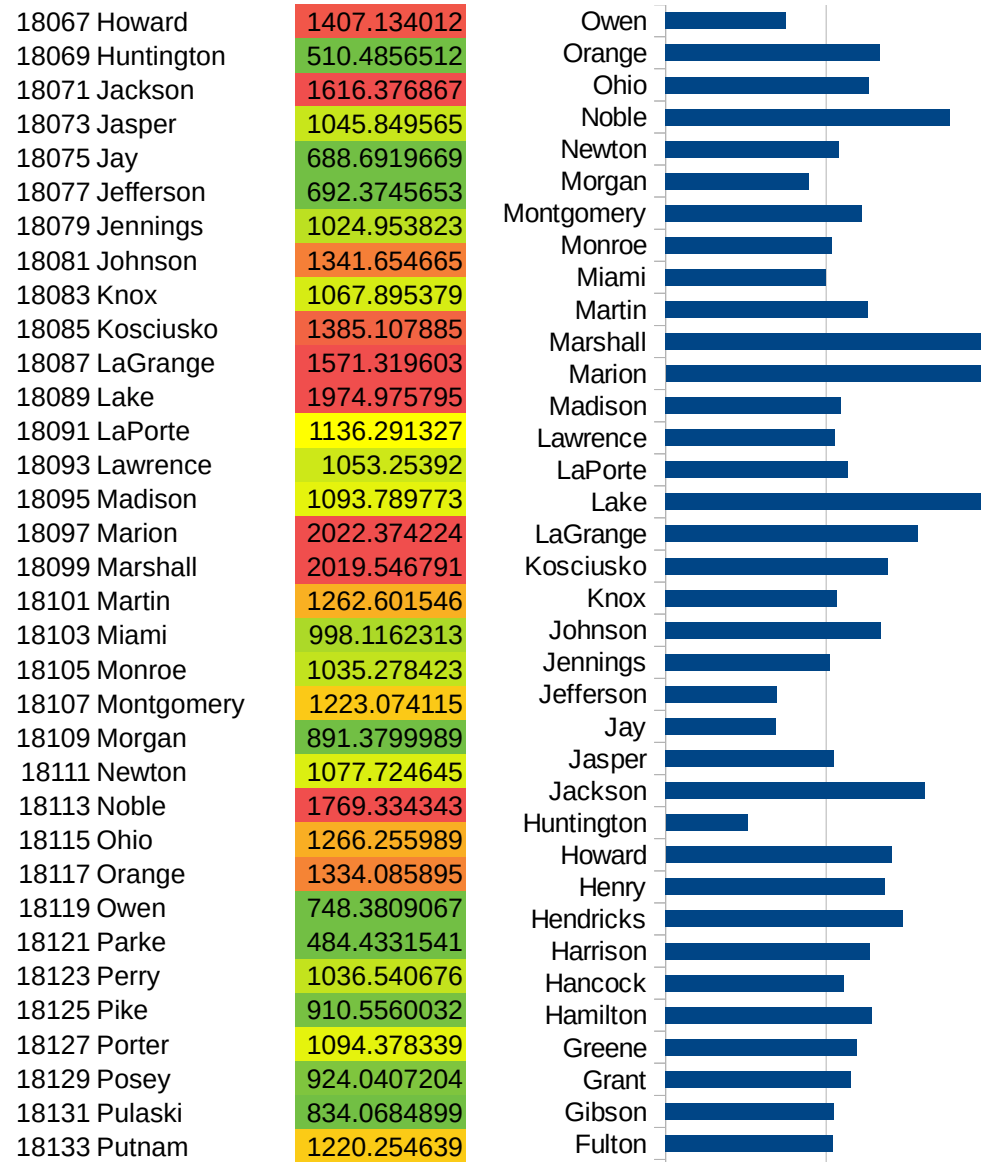
IN

FIPS	County	PC Infection
18001	Adams	558.4240656
18003	Allen	1431.460153
18005	Bartholomew	1319.589622
18007	Benton	970.7615856
18009	Blackford	729.2539816
18011	Boone	1331.363155
18013	Brown	597.3480373
18015	Carroll	1291.797088
18017	Cass	4998.023976
18019	Clark	1612.133606
18021	Clay	966.7558273
18023	Clinton	1782.945736
18025	Crawford	719.8333018
18027	Daviess	1671.342806
18029	Dearborn	1196.336346
18031	Decatur	1604.836904
18033	DeKalb	872.1602739
18035	Delaware	1388.840484
18037	Dubois	2060.378245
18039	Elkhart	2839.560226
18041	Fayette	1640.126698
18043	Floyd	1486.224142
18045	Fountain	623.8150572
18047	Franklin	1240.323716
18049	Fulton	1045.192116
18051	Gibson	1049.264618
18053	Grant	1152.632856
18055	Greene	1193.526214
18057	Hamilton	1284.816684
18059	Hancock	1111.969719
18061	Harrison	1271.375465
18063	Hendricks	1477.165901
18065	Henry	1367.280562

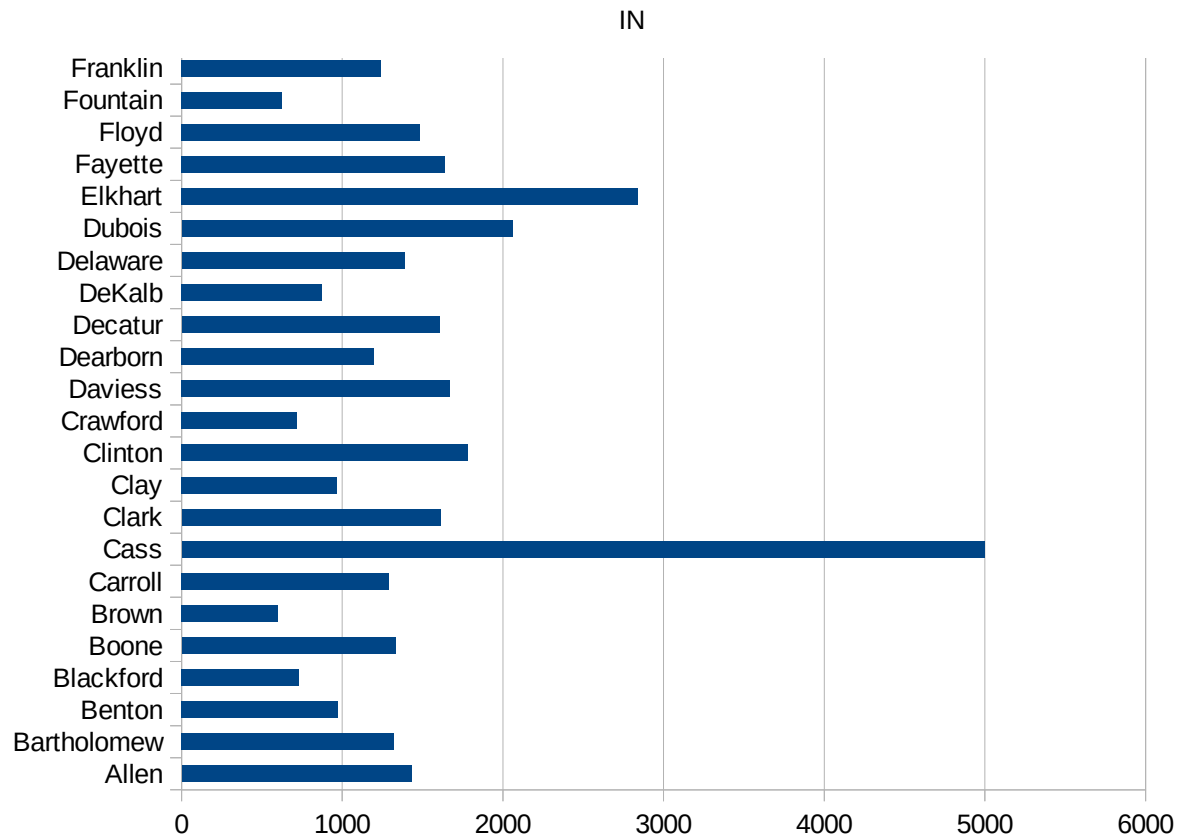


This work is licensed under the Creative Commons Attribution-NoDerivatives 4.0 International License. To view a copy of this license, visit <http://creativecommons.org/licenses/by-nd/4.0/>.

IN



18135 Randolph	776.6287071
18137 Ripley	887.0034709
18139 Rush	834.1835204
18141 St. Joseph	2020.157255
18143 Scott	1365.273473
18145 Shelby	1430.717826
18147 Spencer	865.8434594
18149 Starke	954.8724657
18151 Steuben	919.4471752
18153 Sullivan	1488.641856
18155 Switzerland	606.5130167
18157 Tippecanoe	912.2083627
18159 Tipton	1328.662084
18161 Union	980.5314765
18163 Vanderburgh	1550.498967
18165 Vermillion	717.1005879
18167 Vigo	1433.14771
18169 Wabash	738.4910486
18171 Warren	459.881399
18173 Warrick	1396.90252
18175 Washington	858.8913145
18177 Wayne	988.8376608
18179 Wells	790.6119265
18181 White	1918.534786
18183 Whitley	683.8058344



IN

FIPS

29001
29003
29005
29007
29009
29011
29013
29015
29017
29019
29021
29023
29025
29027
29029
29031
29033
29035
29037

IN

29039
29041
29043
29045
29047
29049
29051
29053
29055
29057
29059
29061
29063
29065
29067
29069
29071
29073
29075
29077
29079
29081
29083
29085
29087
29089
29091
29093
29095
29097
29099
29101

29103

IN

29105
29107
29109
29111
29113
29115
29117
29121
29123
29125
29127
29119
29129
29131
29133
29135
29137
29139
29141
29143
29145
29147
29149
29151
29153
29155
29157
29159
29161
29163
29165
29167
29169
29171

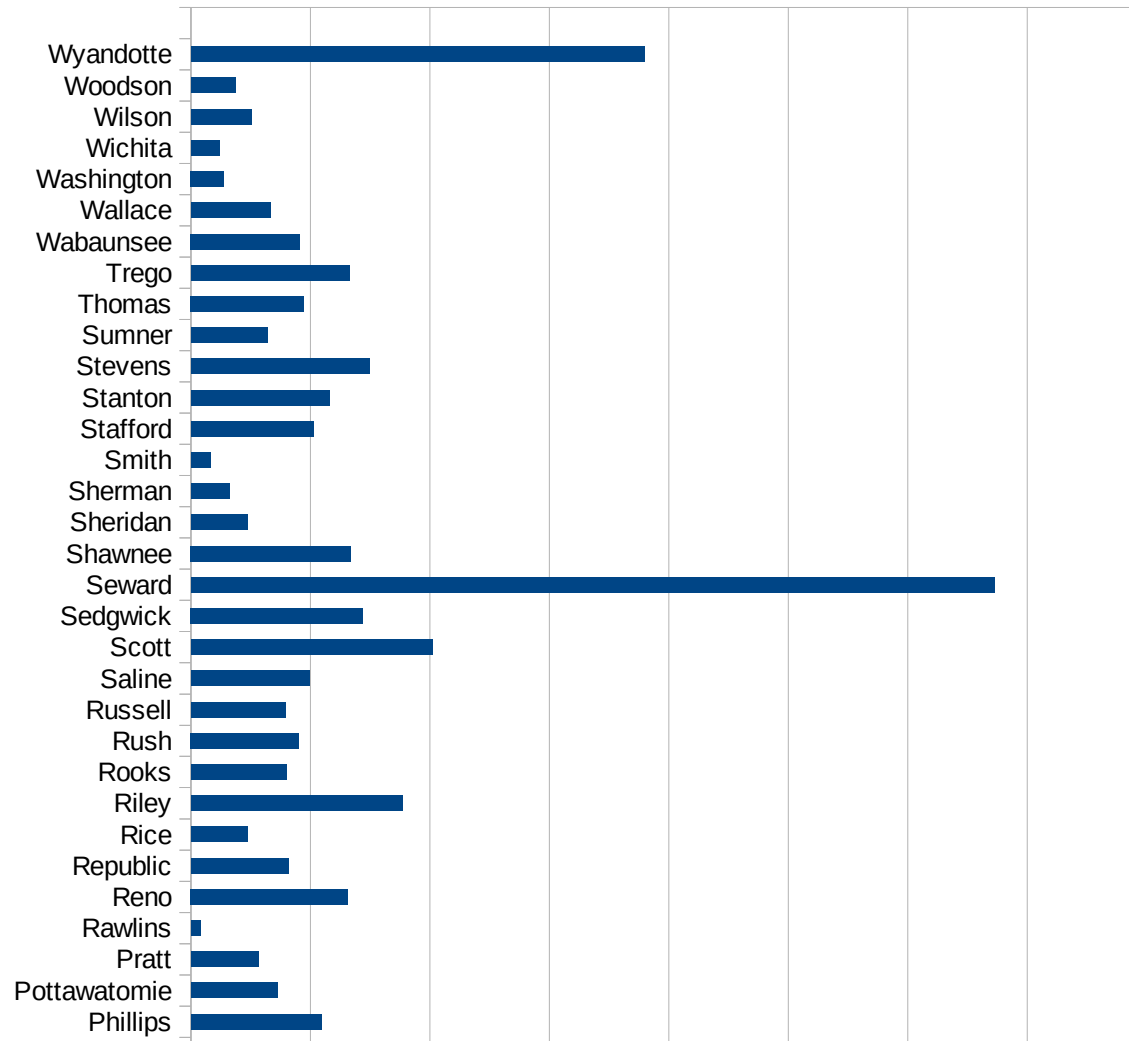
IN

29173
29175
29177
29179
29181
29195
29197
29199
29201
29203
29205
29183
29185
29187
29189
29510
29186
29207
29209
29211
29213
29215

29217
29219
29221
29223
29225
29227
29229

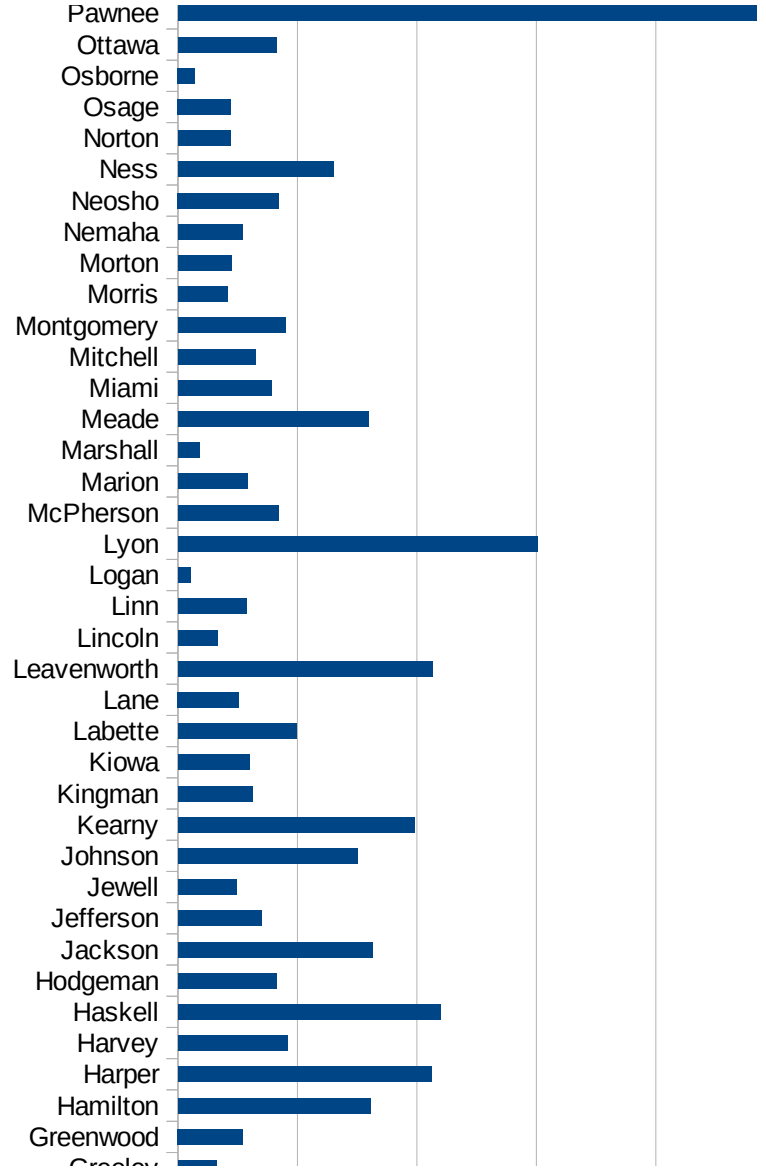
KS

FIPS	County	PC Infection
20001	Allen	200.9000321
20003	Anderson	583.9045443
20005	Atchison	1735.31773
20007	Barber	89.44543828
20009	Barton	1282.984183
20011	Bourbon	668.8050229
20013	Brown	802.2504688
20015	Butler	657.530143
20017	Chase	3081.019399
20019	Chautauqua	332.426715
20021	Cherokee	1523.857107
20023	Cheyenne	338.3458647
20025	Clark	2294.264339
20027	Clay	500.1875703
20029	Cloud	698.8200252
20031	Coffey	1093.161666
20033	Comanche	514.8741419
20035	Cowley	795.0479868
20037	Crawford	1970.834722
20039	Decatur	243.8174852
20041	Dickinson	448.7898702
20043	Doniphan	1015.360583
20045	Douglas	1434.500478
20047	Edwards	1088.101088
20049	Elk	39.87240829
20051	Ellis	2250.087078
20053	Ellsworth	403.4861201
20055	Finney	5222.47412
20057	Ford	7126.416431
20059	Franklin	1076.821037
20061	Geary	760.8762349
20063	Gove	689.1271057
20065	Graham	1083.467095

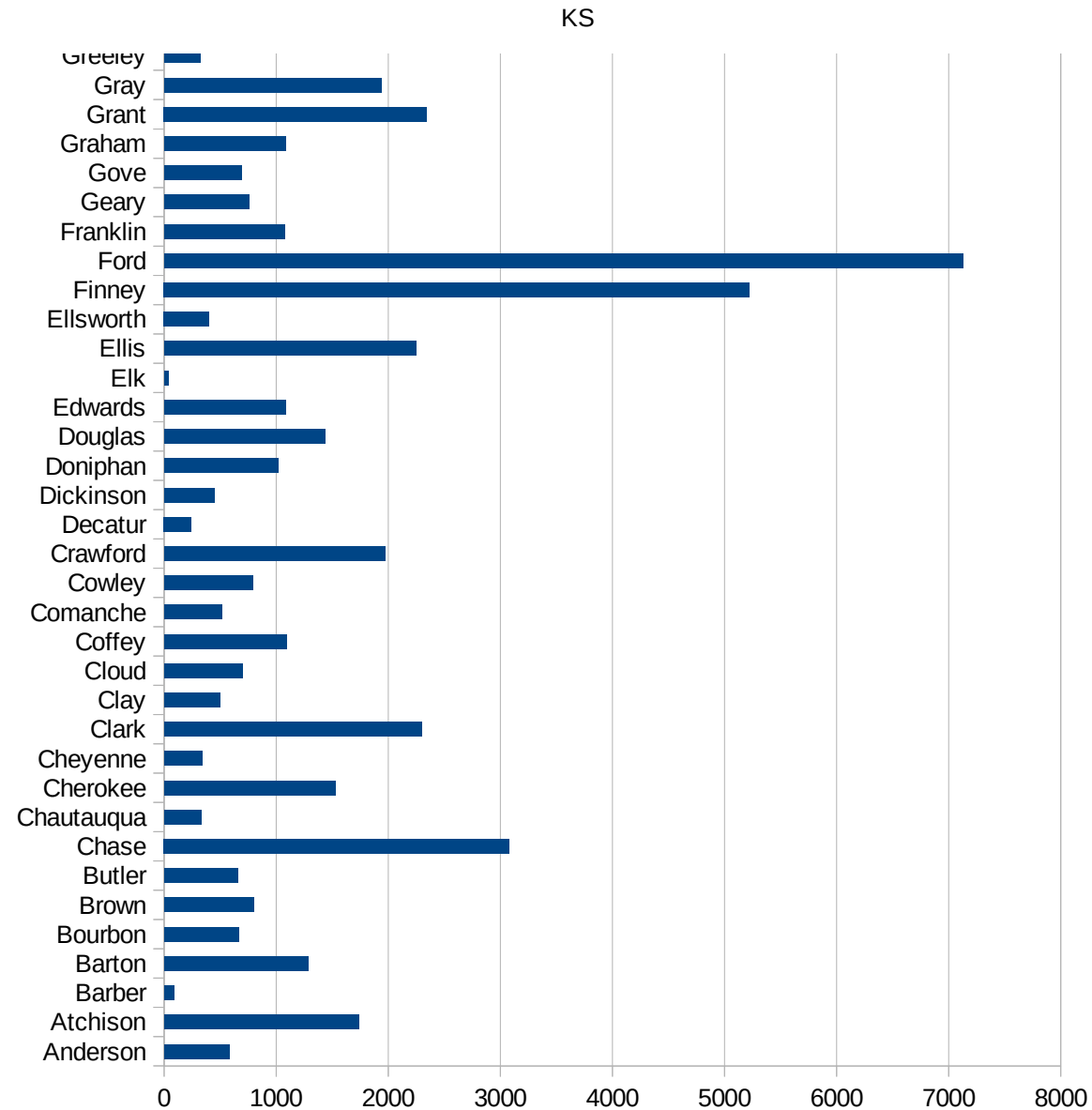


KS

20067 Grant	2344.601963
20069 Gray	1939.333665
20071 Greeley	325.99837
20073 Greenwood	545.0041288
20075 Hamilton	1611.047181
20077 Harper	2124.954595
20079 Harvey	914.9371529
20081 Haskell	2201.651238
20083 Hodgeman	825.0825083
20085 Jackson	1626.506024
20087 Jefferson	700.9222661
20089 Jewell	492.7842309
20091 Johnson	1504.296676
20093 Kearny	1978.189196
20095 Kingman	629.2749658
20097 Kiowa	596.1844197
20099 Labette	996.7942296
20101 Lane	512.8205128
20103 Leavenworth	2127.790343
20105 Lincoln	330.7972213
20107 Linn	574.3589744
20109 Logan	105.4852321
20111 Lyon	3011.435072
20113 McPherson	841.0134212
20115 Marion	585.7740586
20117 Marshall	185.1470891
20119 Meade	1591.895803
20121 Miami	783.847981
20123 Mitchell	650.4065041
20125 Montgomery	899.750934
20127 Morris	416.5911972
20129 Morton	449.943757
20131 Nemaha	541.6051206
20133 Neosho	846.3419221



20135 Ness	1302.816901
20137 Norton	441.9889503
20139 Osage	445.3923844
20141 Osborne	143.8848921
20143 Ottawa	827.3009307
20145 Pawnee	4846.083511
20147 Phillips	1090.8407
20149 Pottawatomie	720.8468921
20151 Pratt	565.1524845
20153 Rawlins	79.74481659
20155 Reno	1315.325142
20157 Republic	814.7512864
20159 Rice	472.1435316
20161 Riley	1773.333514
20163 Rooks	797.925394
20165 Rush	905.2699644
20167 Russell	796.2936152
20169 Saline	992.628812
20171 Scott	2021.645906
20173 Sedgwick	1440.790332
20175 Seward	6721.763085
20177 Shawnee	1339.162474
20179 Sheridan	473.7465456
20181 Sherman	322.0884896
20183 Smith	166.5278934
20185 Stafford	1029.200574
20187 Stanton	1157.523905
20189 Stevens	1493.074294
20191 Sumner	639.2416072
20193 Thomas	946.6995202
20195 Trego	1324.740422
20197 Wabaunsee	913.1758226
20199 Wallace	665.3359947
20201 Washington	276.7527675



KS

20203 Wichita	237.5296912
20205 Wilson	507.7899596
20207 Woodson	377.0028275
20209 Wyandotte	3800.416153

KS

FIPS

29001
29003
29005
29007
29009
29011
29013
29015
29017
29019
29021
29023
29025
29027
29029
29031
29033
29035
29037

KS

29039
29041
29043
29045
29047
29049
29051
29053
29055
29057
29059
29061
29063
29065
29067
29069
29071
29073
29075
29077
29079
29081
29083
29085
29087
29089
29091
29093
29095
29097
29099
29101

29103

KS

29105
29107
29109
29111
29113
29115
29117
29121
29123
29125
29127
29119
29129
29131
29133
29135
29137
29139
29141
29143
29145
29147
29149
29151
29153
29155
29157
29159
29161
29163
29165
29167
29169
29171

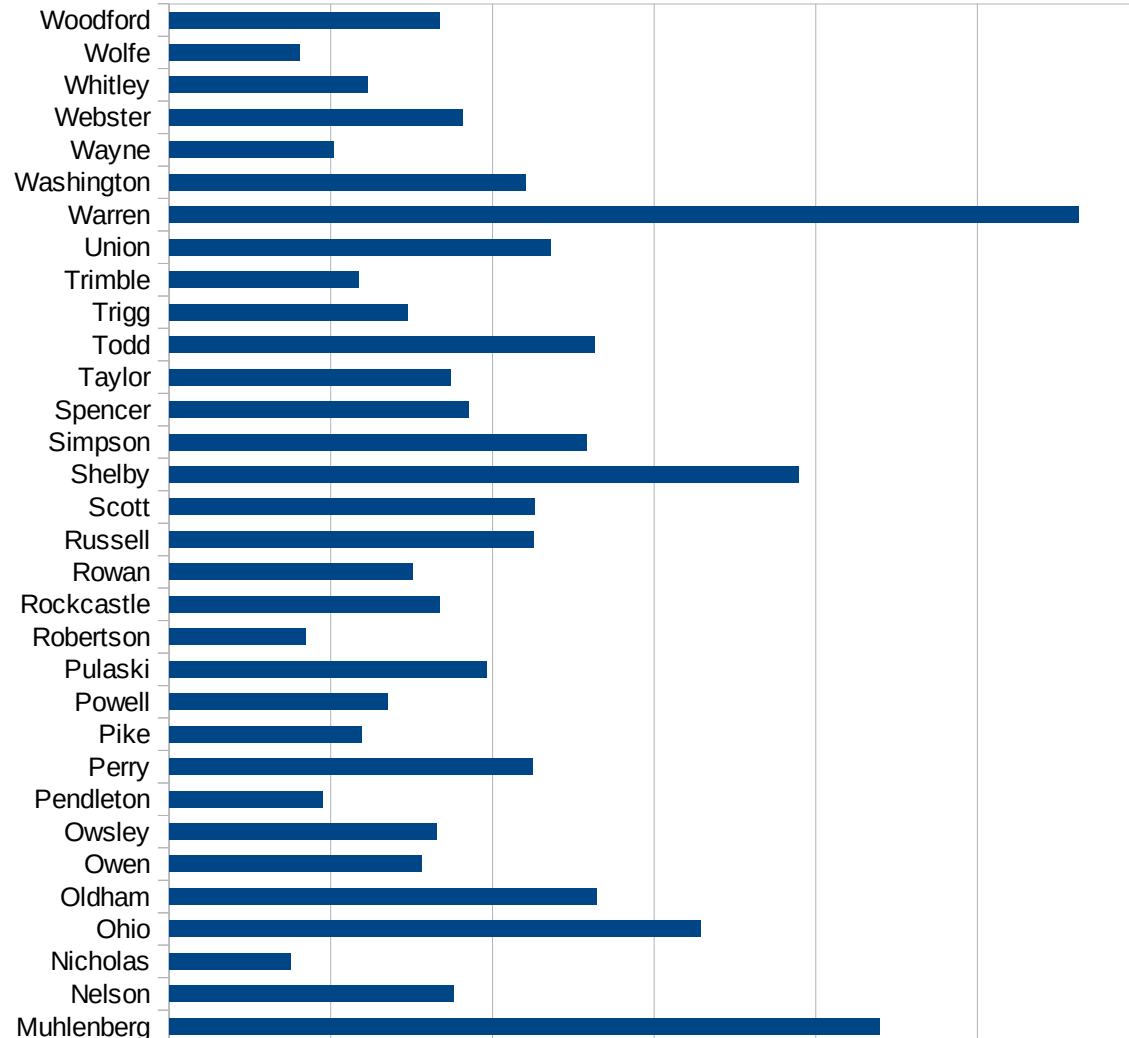
KS

29173
29175
29177
29179
29181
29195
29197
29199
29201
29203
29205
29183
29185
29187
29189
29510
29186
29207
29209
29211
29213
29215

29217
29219
29221
29223
29225
29227
29229

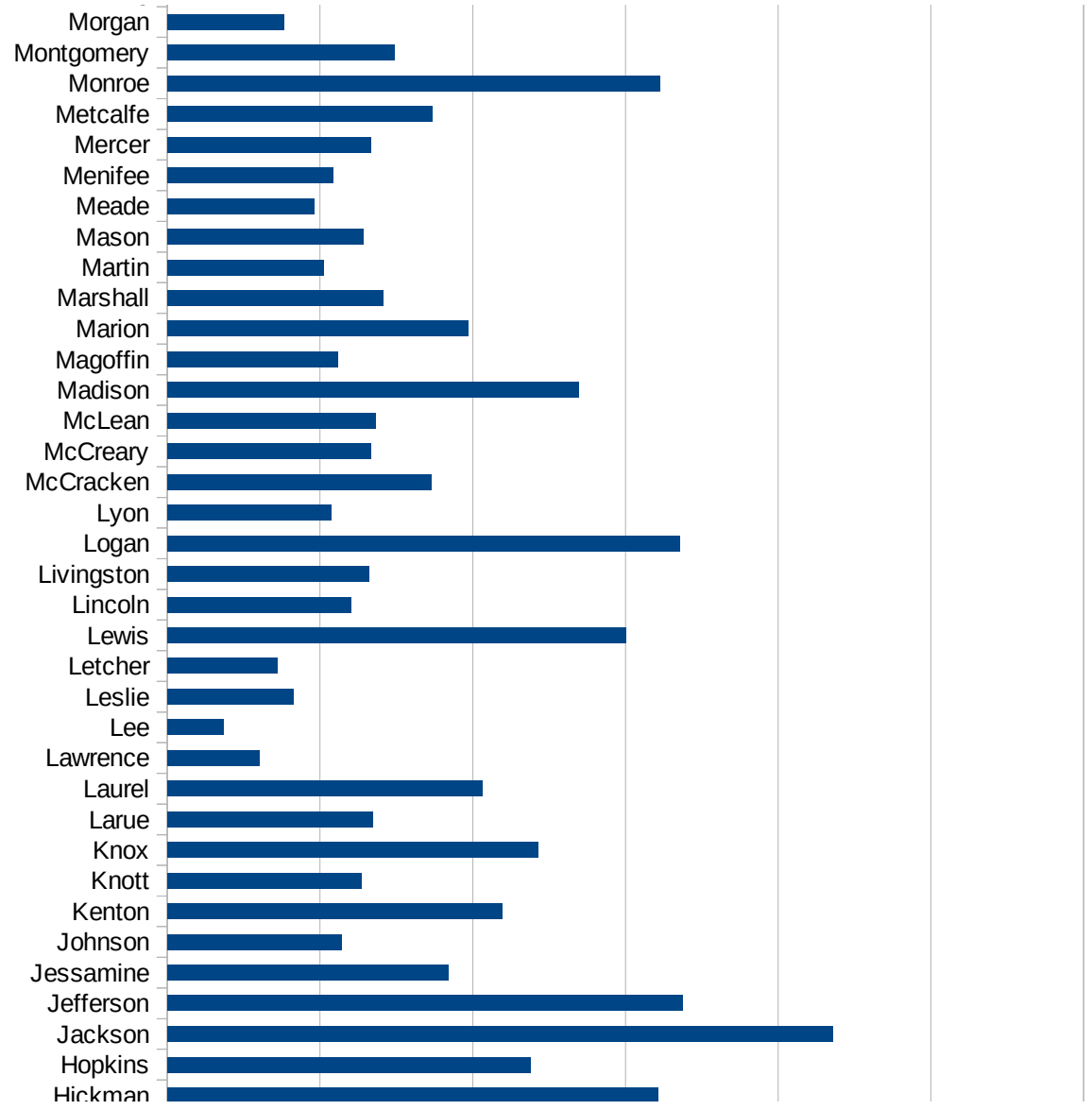
KY

FIPS	County	PC Infection
21001	Adair	1441.582097
21003	Allen	1249.88164
21005	Anderson	542.7348542
21007	Ballard	563.9804487
21009	Barren	1211.064832
21011	Bath	549.1399499
21013	Bell	1618.427491
21015	Boone	1037.002121
21017	Bourbon	649.0289338
21019	Boyd	630.8213378
21021	Boyle	734.2192691
21023	Bracken	449.0836267
21025	Breathitt	455.7598617
21027	Breckinridge	510.1039827
21029	Bullitt	856.0608864
21031	Butler	2536.799248
21033	Caldwell	731.4195832
21035	Calloway	1154.976364
21037	Campbell	797.6210924
21039	Carlisle	1341.437854
21041	Carroll	1816.149763
21043	Carter	477.7070064
21045	Casey	1642.749245
21047	Christian	1241.78538
21049	Clark	750.3655273
21051	Clay	1124.098483
21053	Clinton	754.4581619
21055	Crittenden	908.5810432
21057	Cumberland	1351.554287
21059	Daviess	1052.381706
21061	Edmonson	969.5290859
21063	Elliott	412.8929142
21065	Estill	429.6379772



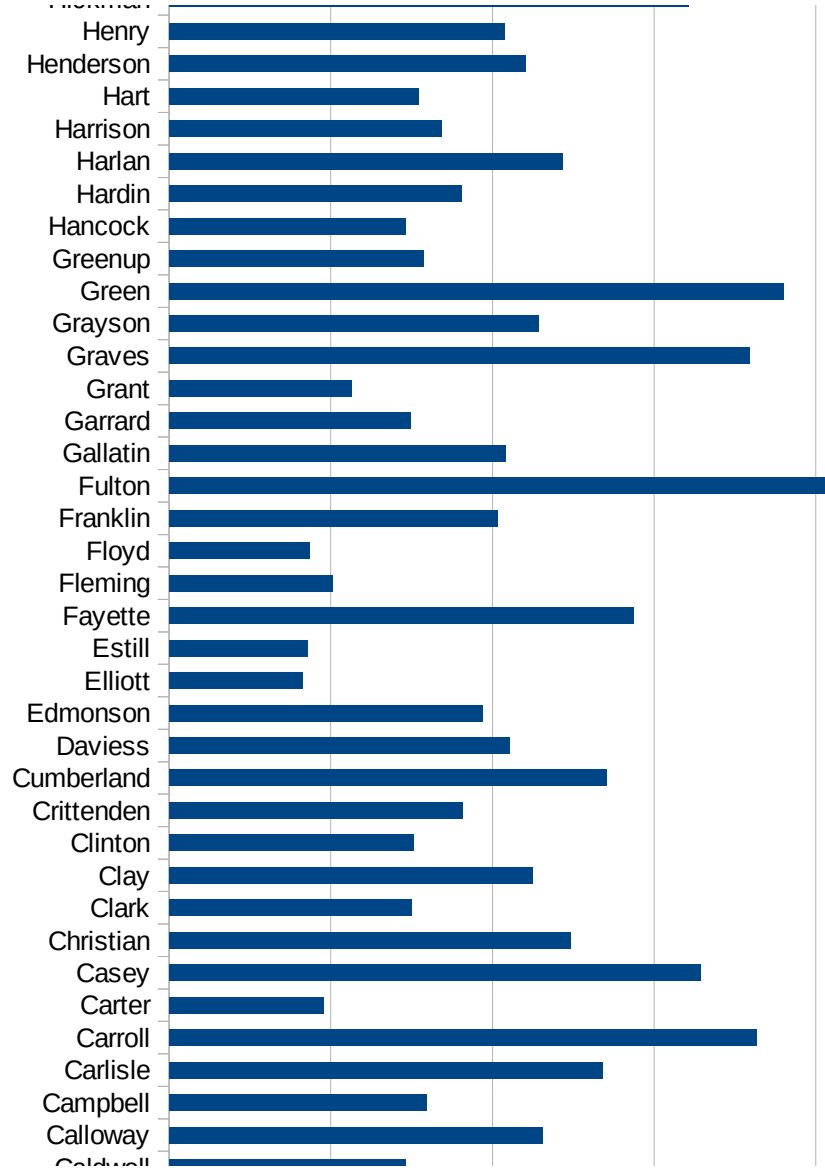
KY

21067 Fayette	1436.469207
21069 Fleming	505.8203991
21071 Floyd	435.2071419
21073 Franklin	1015.448194
21075 Fulton	2075.163399
21077 Gallatin	1041.666667
21079 Garrard	746.0136674
21081 Grant	565.2641217
21083 Graves	1795.428357
21085 Grayson	1143.573572
21087 Green	1900.624491
21089 Greenup	785.4145401
21091 Hancock	730.7604476
21093 Hardin	904.345935
21095 Harlan	1215.494718
21097 Harrison	841.4101608
21099 Hart	772.2416164
21101 Henderson	1101.094514
21103 Henry	1036.880666
21105 Hickman	1605.9715
21107 Hopkins	1187.095056
21109 Jackson	2179.735158
21111 Jefferson	1687.698
21113 Jessamine	919.8813056
21115 Johnson	571.7859376
21117 Kenton	1095.44658
21119 Knott	634.6687822
21121 Knox	1213.902377
21123 Larue	671.0002097
21125 Laurel	1031.828446
21127 Lawrence	301.84317
21129 Lee	184.8428835
21131 Leslie	414.0786749
21133 Letcher	360.7470661

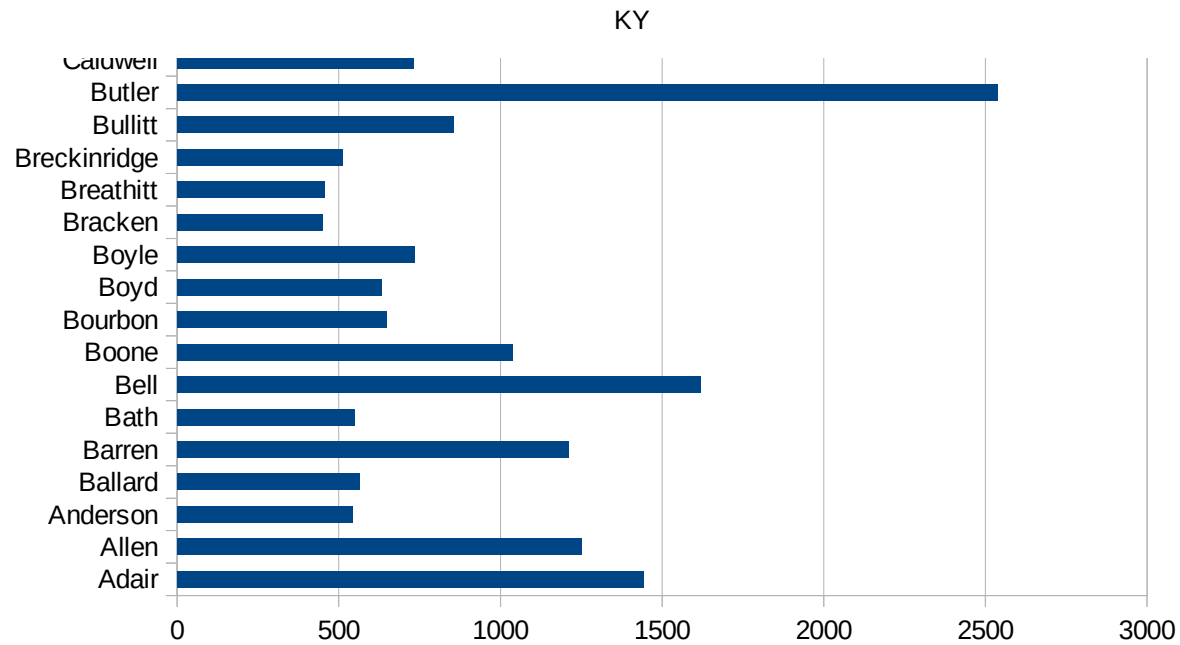


KY

21135 Lewis	1501.093762
21137 Lincoln	600.5518585
21139 Livingston	660.0302965
21141 Logan	1678.461595
21143 Lyon	536.895992
21145 McCracken	863.0979708
21147 McCreary	666.3602941
21149 McLean	680.9338521
21151 Madison	1347.869392
21153 Magoffin	558.1621097
21155 Marion	984.3331272
21157 Marshall	705.3316662
21159 Martin	512.2317407
21161 Mason	641.3994169
21163 Meade	480.5850601
21165 Menifee	542.5515424
21167 Mercer	665.9318453
21169 Metcalfe	867.3978066
21171 Monroe	1614.10711
21173 Montgomery	744.6016381
21175 Morgan	382.1656051
21177 Muhlenberg	2196.659518
21179 Nelson	881.1149157
21181 Nicholas	376.7792353
21183 Ohio	1644.040354
21185 Oldham	1322.401083
21187 Owen	781.25
21189 Owsley	827.3703041
21191 Pendleton	474.9122445
21193 Perry	1122.949563
21195 Pike	595.8700045
21197 Powell	675.1326153
21199 Pulaski	981.0748495
21201 Robertson	421.5456674



21203 Rockcastle	835.8208955
21205 Rowan	752.552577
21207 Russell	1127.882835
21209 Scott	1131.516482
21211 Shelby	1947.730739
21213 Simpson	1289.869934
21215 Spencer	925.8273917
21217 Taylor	868.9185487
21219 Todd	1315.896353
21221 Trigg	737.55378
21223 Trimble	587.1990605
21225 Union	1178.903826
21227 Warren	2811.890541
21229 Washington	1100.628931
21231 Wayne	508.1102208
21233 Webster	907.6348105
21235 Whitley	612.5489763
21237 Wolfe	404.0685523
21239 Woodford	836.6939283



KY

FIPS

29001
29003
29005
29007
29009
29011
29013
29015
29017
29019
29021
29023
29025
29027
29029
29031
29033
29035
29037

KY

29039
29041
29043
29045
29047
29049
29051
29053
29055
29057
29059
29061
29063
29065
29067
29069
29071
29073
29075
29077
29079
29081
29083
29085
29087
29089
29091
29093
29095
29097
29099
29101

29103

KY

29105
29107
29109
29111
29113
29115
29117
29121
29123
29125
29127
29119
29129
29131
29133
29135
29137
29139
29141
29143
29145
29147
29149
29151
29153
29155
29157
29159
29161
29163
29165
29167
29169
29171

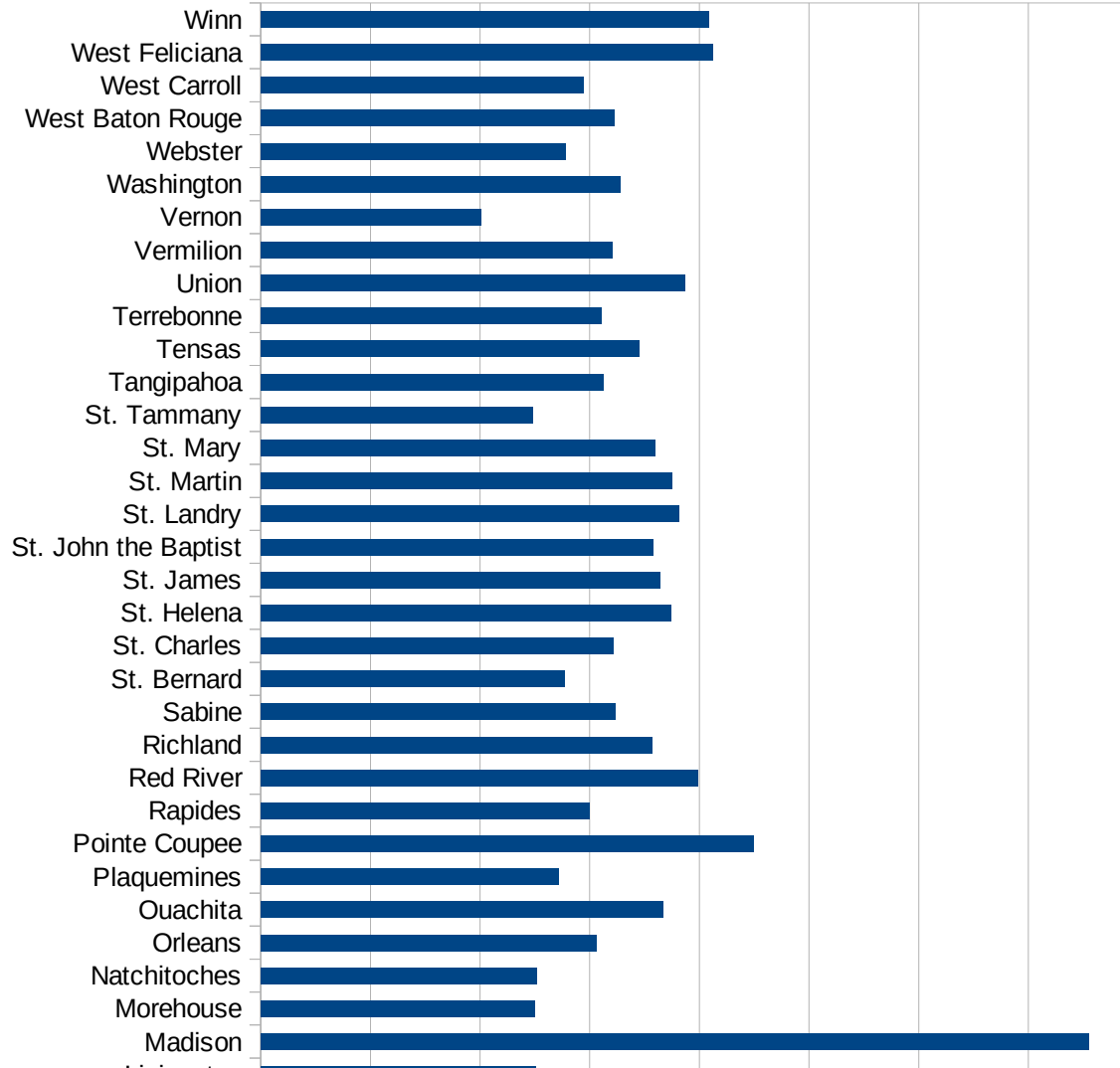
KY

29173
29175
29177
29179
29181
29195
29197
29199
29201
29203
29205
29183
29185
29187
29189
29510
29186
29207
29209
29211
29213
29215

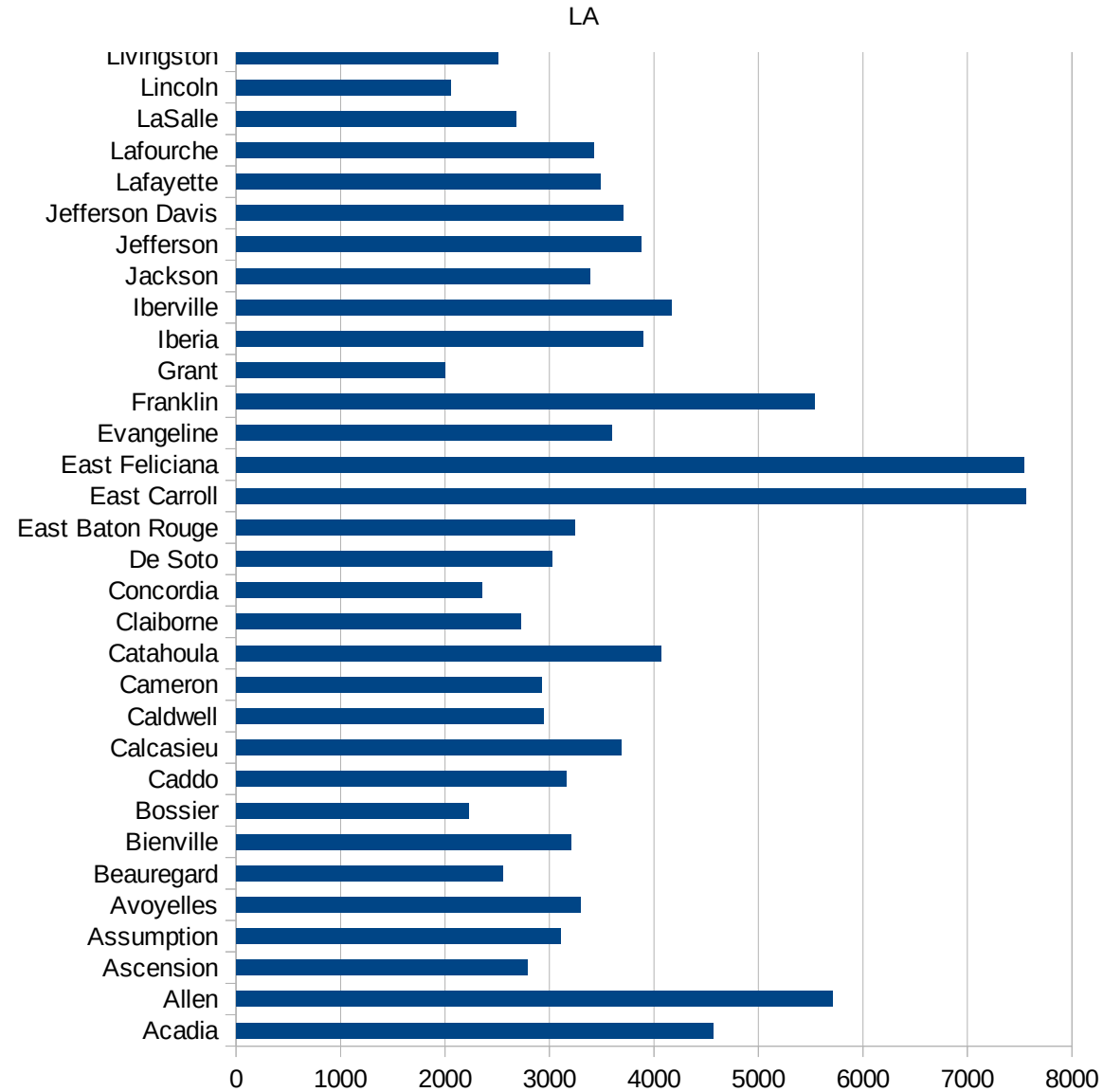
29217
29219
29221
29223
29225
29227
29229

LA

FIPS	County	PC Infection
22001	Acadia	4568.258562
22003	Allen	5709.82223
22005	Ascension	2786.511807
22007	Assumption	3103.139013
22009	Avoyelles	3299.392022
22011	Beauregard	2555.498886
22013	Bienville	3208.596333
22015	Bossier	2229.822699
22017	Caddo	3164.390216
22019	Calcasieu	3686.143605
22021	Caldwell	2941.767068
22023	Cameron	2927.669346
22025	Catahoula	4069.525396
22027	Claiborne	2728.299047
22029	Concordia	2355.405682
22031	De Soto	3028.867182
22033	East Baton Rouge	3239.325466
22035	East Carroll	7560.03979
22037	East Feliciana	7542.087542
22039	Evangeline	3594.175164
22041	Franklin	5541.774162
22043	Grant	1997.153278
22045	Iberia	3891.966564
22047	Iberville	4168.576755
22049	Jackson	3383.222236
22051	Jefferson	3876.272604
22053	Jefferson Davis	3707.808245
22055	Lafayette	3484.60759
22057	Lafourche	3424.552821
22059	LaSalle	2681.504324
22061	Lincoln	2053.140097
22063	Livingston	2504.173623
22065	Madison	7553.086641



22067 Morehouse	2500.196866
22069 Natchitoches	2516.878347
22071 Orleans	3062.61285
22073 Ouachita	3669.202136
22075 Plaquemines	2712.516019
22077 Pointe Coupee	4494.074749
22079 Rapides	2999.341309
22081 Red River	3987.259644
22083 Richland	3565.768621
22085 Sabine	3237.3502
22087 St. Bernard	2773.91323
22089 St. Charles	3218.669037
22091 St. Helena	3741.960631
22093 St. James	3641.203594
22095 St. John the Baptist	3577.713968
22097 St. Landry	3818.085158
22099 St. Martin	3748.531359
22101 St. Mary	3594.245992
22103 St. Tammany	2480.328231
22105 Tangipahoa	3119.370295
22107 Tensas	3451.3671
22109 Terrebonne	3103.016546
22111 Union	3864.755934
22113 Vermilion	3202.406819
22115 Vernon	2007.777323
22117 Washington	3280.237001
22119 Webster	2783.648642
22121 West Baton Rouge	3223.97548
22123 West Carroll	2941.176471
22125 West Feliciana	4120.310479
22127 Winn	4089.429744



LA

FIPS

29001
29003
29005
29007
29009
29011
29013
29015
29017
29019
29021
29023
29025
29027
29029
29031
29033
29035
29037

LA

29039
29041
29043
29045
29047
29049
29051
29053
29055
29057
29059
29061
29063
29065
29067
29069
29071
29073
29075
29077
29079
29081
29083
29085
29087
29089
29091
29093
29095
29097
29099
29101

29103

LA

29105
29107
29109
29111
29113
29115
29117
29121
29123
29125
29127
29119
29129
29131
29133
29135
29137
29139
29141
29143
29145
29147
29149
29151
29153
29155
29157
29159
29161
29163
29165
29167
29169
29171

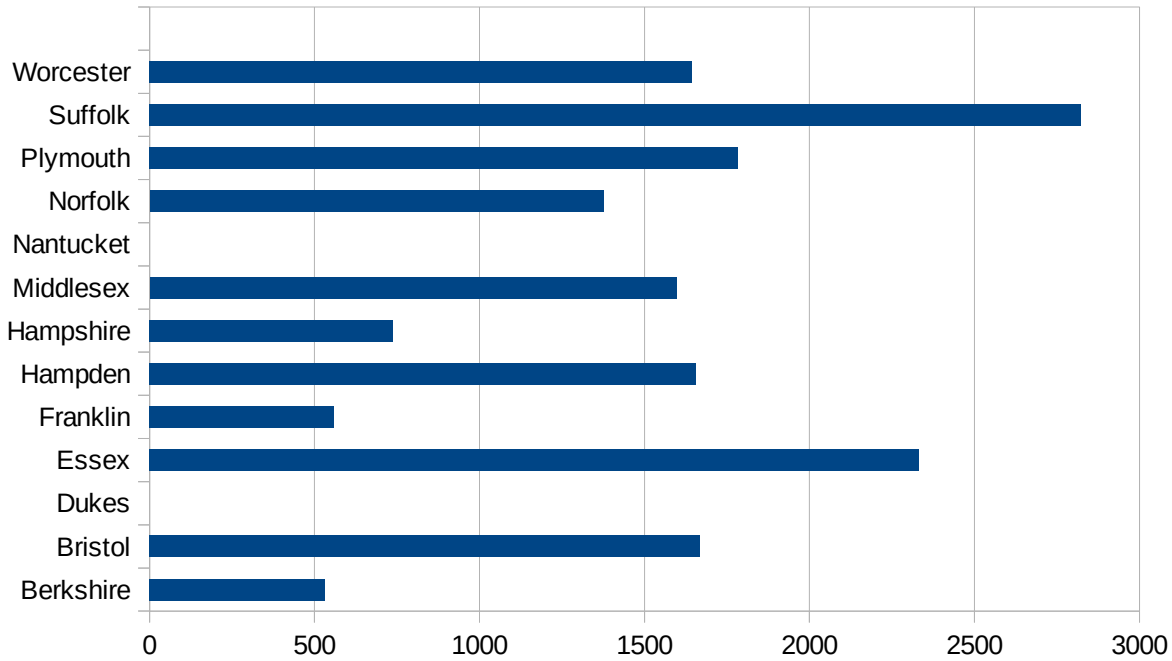
LA

29173
29175
29177
29179
29181
29195
29197
29199
29201
29203
29205
29183
29185
29187
29189
29510
29186
29207
29209
29211
29213
29215

29217
29219
29221
29223
29225
29227
29229

MA

FIPS	County	PC Infection
25001	Barnstable	778.7716775
25003	Berkshire	531.8643746
25005	Bristol	1668.19734
25007	Dukes	0
25009	Essex	2331.155345
25011	Franklin	558.037287
25013	Hampden	1655.80371
25015	Hampshire	738.1240123
25017	Middlesex	1597.310731
25019	Nantucket	0
25021	Norfolk	1375.69678
25023	Plymouth	1783.715347
25025	Suffolk	2822.910318
25027	Worcester	1644.843345



MA

FIPS

- 29001
- 29003
- 29005
- 29007
- 29009
- 29011
- 29013
- 29015
- 29017
- 29019
- 29021
- 29023
- 29025
- 29027
- 29029
- 29031
- 29033
- 29035
- 29037

MA

29039
29041
29043
29045
29047
29049
29051
29053
29055
29057
29059
29061
29063
29065
29067
29069
29071
29073
29075
29077
29079
29081
29083
29085
29087
29089
29091
29093
29095
29097
29099
29101

29103

MA

29105
29107
29109
29111
29113
29115
29117
29121
29123
29125
29127
29119
29129
29131
29133
29135
29137
29139
29141
29143
29145
29147
29149
29151
29153
29155
29157
29159
29161
29163
29165
29167
29169
29171

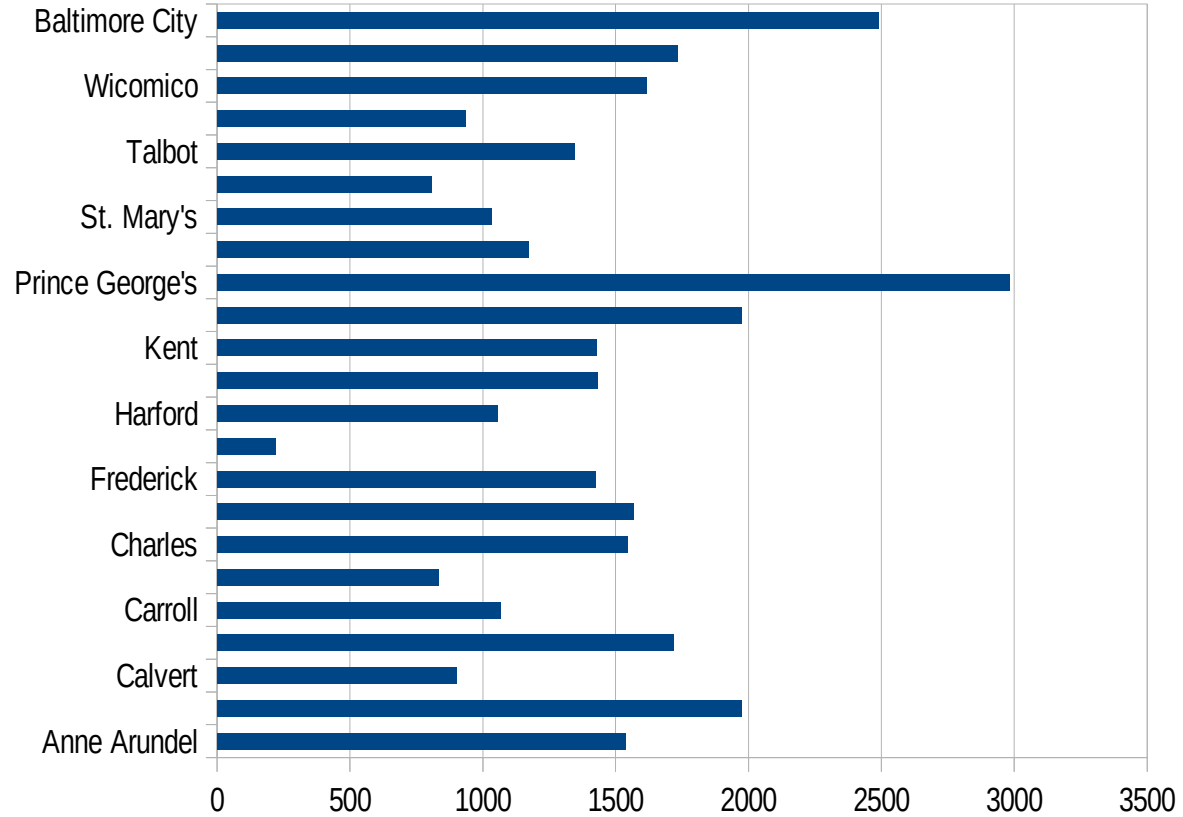
MA

29173
29175
29177
29179
29181
29195
29197
29199
29201
29203
29205
29183
29185
29187
29189
29510
29186
29207
29209
29211
29213
29215

29217
29219
29221
29223
29225
29227
29229

MD

FIPS	County	PC Infection
24001	Allegany	573.4413526
24003	Anne Arundel	1537.590859
24005	Baltimore	1973.248225
24009	Calvert	902.1444953
24011	Caroline	1717.51141
24013	Carroll	1066.324683
24015	Cecil	834.4193103
24017	Charles	1544.24376
24019	Dorchester	1568.848053
24021	Frederick	1423.050444
24023	Garrett	219.4561602
24025	Harford	1053.725842
24027	Howard	1431.639005
24029	Kent	1429.087345
24031	Montgomery	1972.891037
24033	Prince George's	2980.508255
24035	Queen Anne's	1172.115978
24037	St. Mary's	1033.160548
24039	Somerset	806.2317429
24041	Talbot	1344.405973
24043	Washington	934.8952467
24045	Wicomico	1615.388342
24047	Worcester	1730.891689
24510	Baltimore City	2488.651358



MD

FIPS

29001
29003
29005
29007
29009
29011
29013
29015
29017
29019
29021
29023
29025
29027
29029
29031
29033
29035
29037

MD

29039
29041
29043
29045
29047
29049
29051
29053
29055
29057
29059
29061
29063
29065
29067
29069
29071
29073
29075
29077
29079
29081
29083
29085
29087
29089
29091
29093
29095
29097
29099
29101

29103

MD

29105
29107
29109
29111
29113
29115
29117
29121
29123
29125
29127
29119
29129
29131
29133
29135
29137
29139
29141
29143
29145
29147
29149
29151
29153
29155
29157
29159
29161
29163
29165
29167
29169
29171

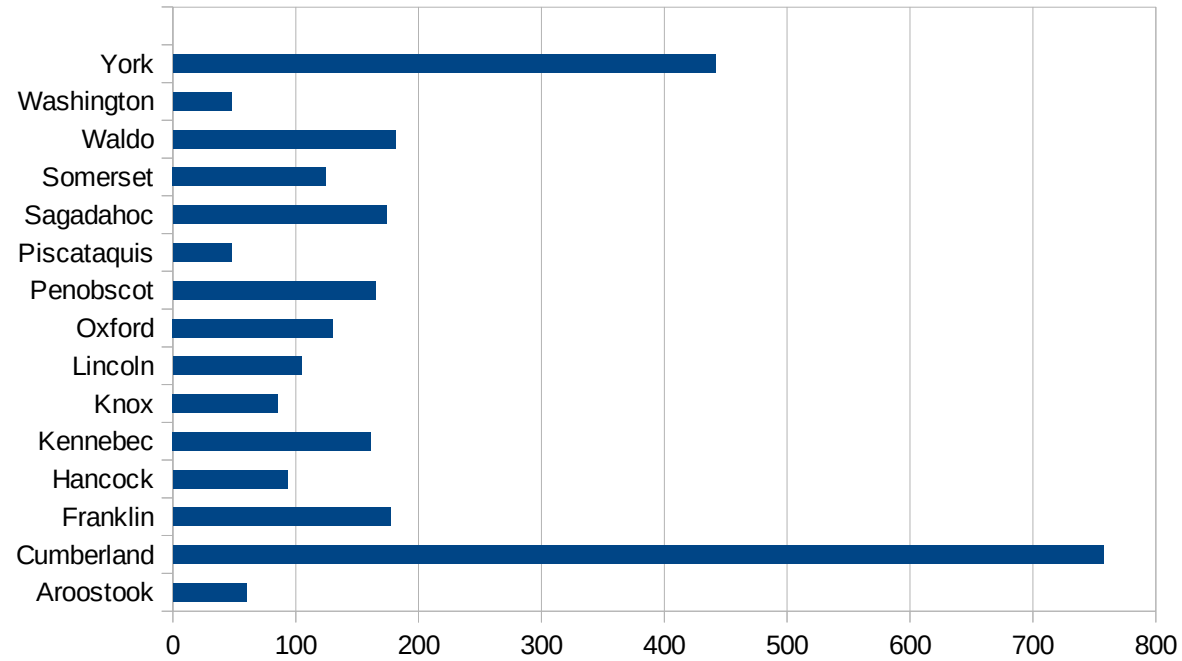
MD

29173
29175
29177
29179
29181
29195
29197
29199
29201
29203
29205
29183
29185
29187
29189
29510
29186
29207
29209
29211
29213
29215

29217
29219
29221
29223
29225
29227
29229

ME

FIPS	County	PC Infection
23001	Androscoggin	580.4288673
23003	Aroostook	59.60274769
23005	Cumberland	757.2634957
23007	Franklin	177.2753119
23009	Hancock	93.04701611
23011	Kennebec	161.3656283
23013	Knox	85.48942697
23015	Lincoln	104.8279075
23017	Oxford	130.1676559
23019	Penobscot	164.7958914
23021	Piscataquis	47.61904762
23023	Sagadahoc	173.9911321
23025	Somerset	124.5256167
23027	Waldo	181.3876153
23029	Washington	47.63416958
23031	York	441.7419471



ME

FIPS

29001
29003
29005
29007
29009
29011
29013
29015
29017
29019
29021
29023
29025
29027
29029
29031
29033
29035
29037

ME

29039
29041
29043
29045
29047
29049
29051
29053
29055
29057
29059
29061
29063
29065
29067
29069
29071
29073
29075
29077
29079
29081
29083
29085
29087
29089
29091
29093
29095
29097
29099
29101

29103

ME

29105
29107
29109
29111
29113
29115
29117
29121
29123
29125
29127
29119
29129
29131
29133
29135
29137
29139
29141
29143
29145
29147
29149
29151
29153
29155
29157
29159
29161
29163
29165
29167
29169
29171

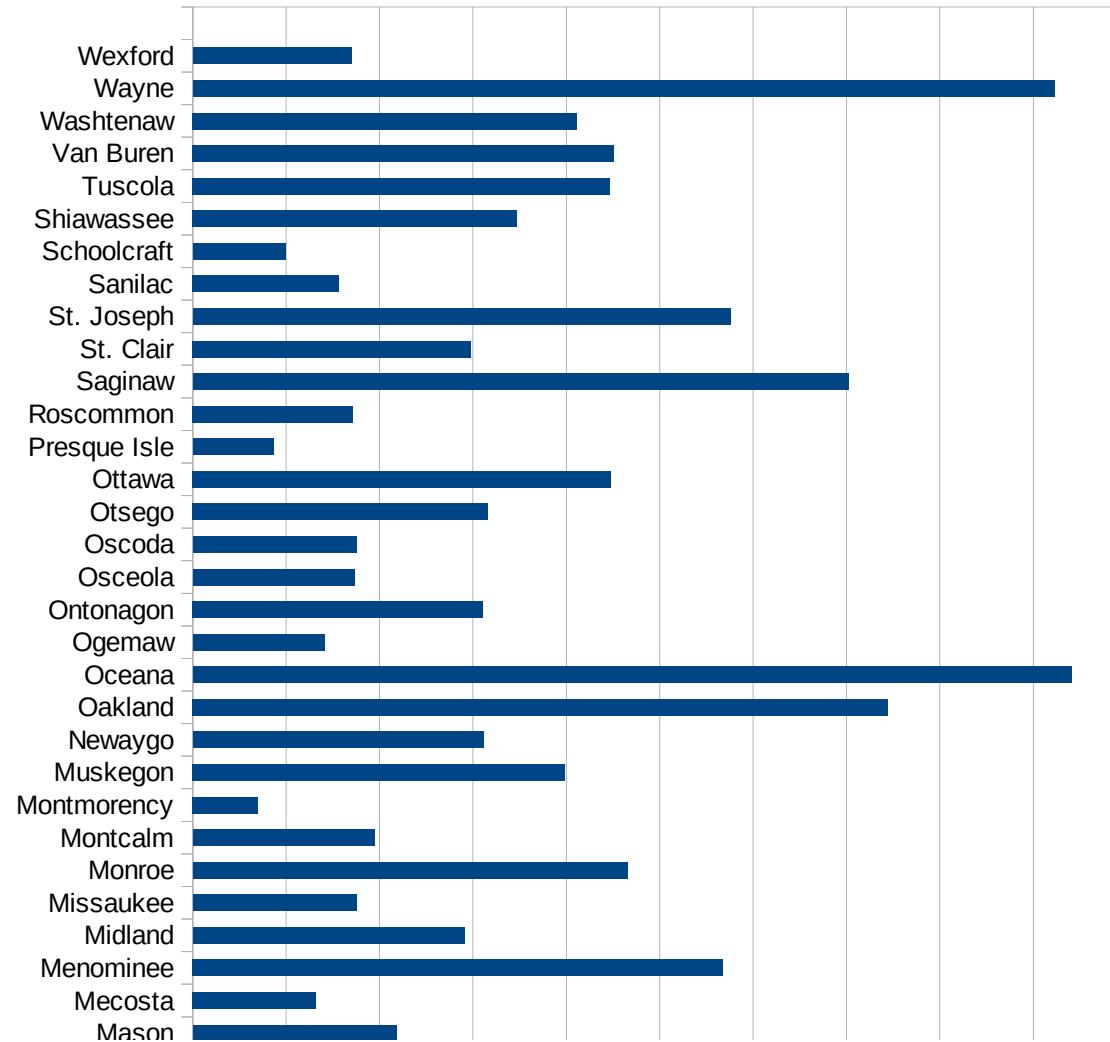
ME

29173
29175
29177
29179
29181
29195
29197
29199
29201
29203
29205
29183
29185
29187
29189
29510
29186
29207
29209
29211
29213
29215

29217
29219
29221
29223
29225
29227
29229

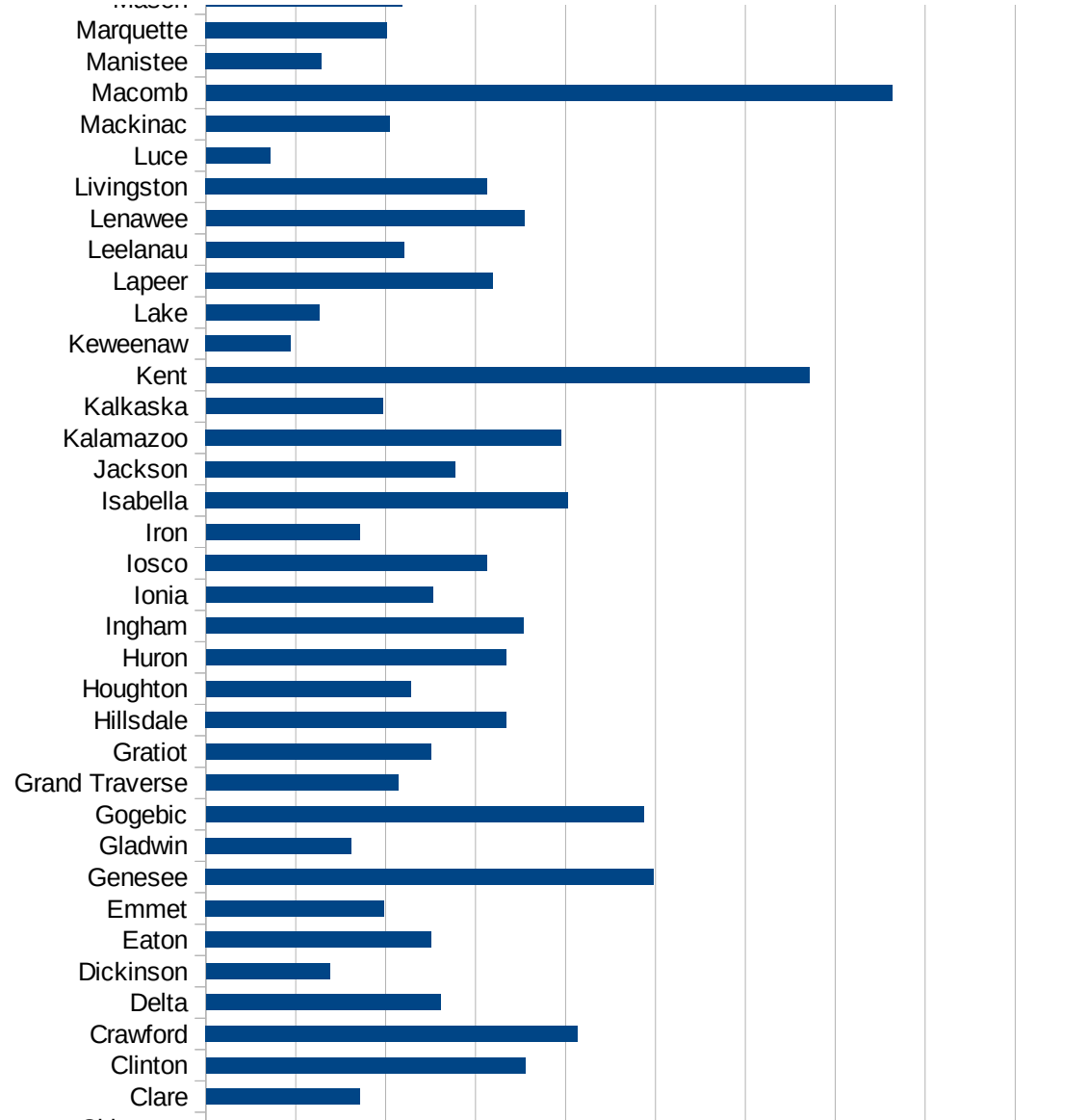
MI

FIPS	County	PC Infection
26001	Alcona	376.3752171
26003	Alger	186.8747939
26005	Allegan	572.7581887
26007	Alpena	465.4442877
26009	Antrim	265.3541622
26011	Arenac	445.4491058
26013	Baraga	96.15384615
26015	Barry	382.6217767
26017	Bay	847.7430405
26019	Benzie	332.3381964
26021	Berrien	1093.803725
26023	Branch	1196.643895
26025	Calhoun	813.4615242
26027	Cass	838.2862564
26029	Charlevoix	301.0211858
26031	Cheboygan	326.6044938
26033	Chippewa	173.2547912
26035	Clare	341.3857008
26037	Clinton	709.6757929
26039	Crawford	827.278613
26041	Delta	521.516022
26043	Dickinson	275.7751251
26045	Eaton	501.7026934
26047	Emmet	396.3011889
26049	Genesee	996.5789448
26051	Gladwin	323.6373683
26053	Gogebic	973.7678855
26055	Grand Traverse	427.7705162
26057	Gratiot	500.0123156
26059	Hillsdale	668.8670791
26061	Houghton	455.5619978
26063	Huron	667.393955
26065	Ingham	705.7577673

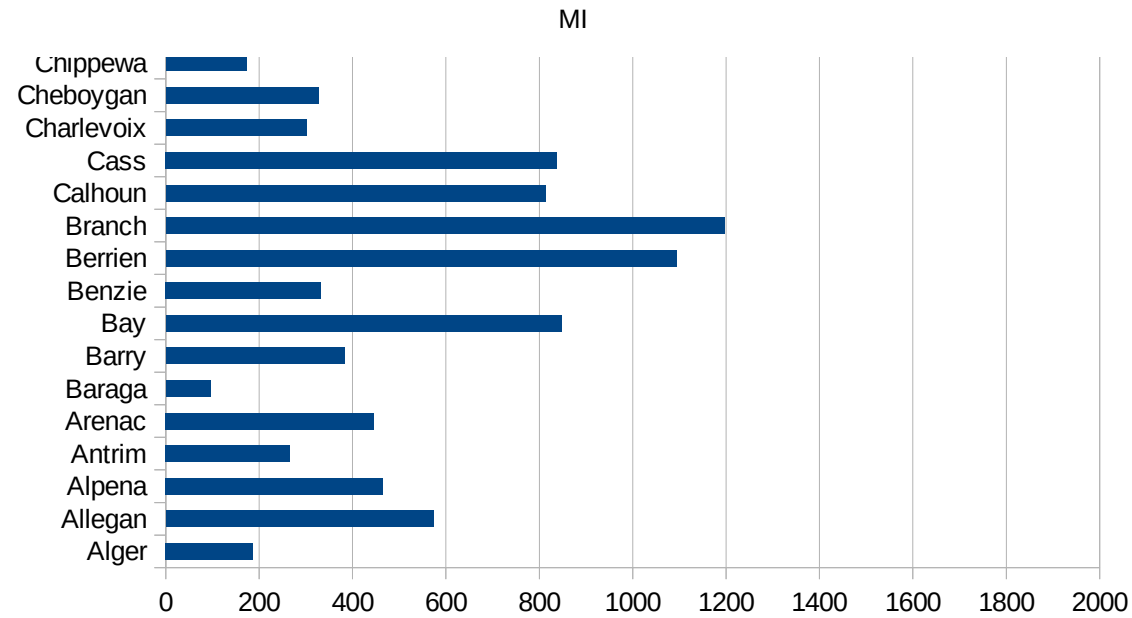


MI

26067 Ionia	504.5943
26069 Iosco	625.9718512
26071 Iron	341.818836
26073 Isabella	804.9658456
26075 Jackson	555.3351845
26077 Kalamazoo	790.9540529
26079 Kalkaska	392.7289048
26081 Kent	1341.570483
26083 Keweenaw	189.3043067
26085 Lake	252.503998
26087 Lapeer	638.4332258
26089 Leelanau	441.0953869
26091 Lenawee	708.281603
26093 Livingston	625.4445049
26095 Luce	143.2436734
26097 Mackinac	407.8983962
26099 Macomb	1525.905992
26101 Manistee	256.8493151
26103 Marquette	402.9105779
26105 Mason	436.4261168
26107 Mecosta	264.0946148
26109 Menominee	1135.621981
26111 Midland	581.6678484
26113 Missaukee	350.6914577
26115 Monroe	930.6097488
26117 Montcalm	389.2571286
26119 Montmorency	140.3130059
26121 Muskegon	796.7140586
26123 Newaygo	621.7786141
26125 Oakland	1488.721816
26127 Oceana	1881.690141
26129 Ogemaw	281.596029
26131 Ontonagon	621.2251941
26133 Osceola	347.0288334



26135 Oscoda	350.4108265
26137 Otsego	632.4751672
26139 Ottawa	895.7155742
26141 Presque Isle	172.7115717
26143 Roscommon	343.326076
26145 Saginaw	1404.08805
26147 St. Clair	595.5929884
26149 St. Joseph	1151.6472
26151 Sanilac	313.2436501
26153 Schoolcraft	198.3143282
26155 Shiawassee	693.6297513
26157 Tuscola	893.0611623
26159 Van Buren	902.608419
26161 Washtenaw	822.9931287
26163 Wayne	1845.950694
26165 Wexford	340.6442359



FIPS

- 29001
- 29003
- 29005
- 29007
- 29009
- 29011
- 29013
- 29015
- 29017
- 29019
- 29021
- 29023
- 29025
- 29027
- 29029
- 29031
- 29033
- 29035
- 29037

MI

29039
29041
29043
29045
29047
29049
29051
29053
29055
29057
29059
29061
29063
29065
29067
29069
29071
29073
29075
29077
29079
29081
29083
29085
29087
29089
29091
29093
29095
29097
29099
29101

29103

MI

29105
29107
29109
29111
29113
29115
29117
29121
29123
29125
29127
29119
29129
29131
29133
29135
29137
29139
29141
29143
29145
29147
29149
29151
29153
29155
29157
29159
29161
29163
29165
29167
29169
29171

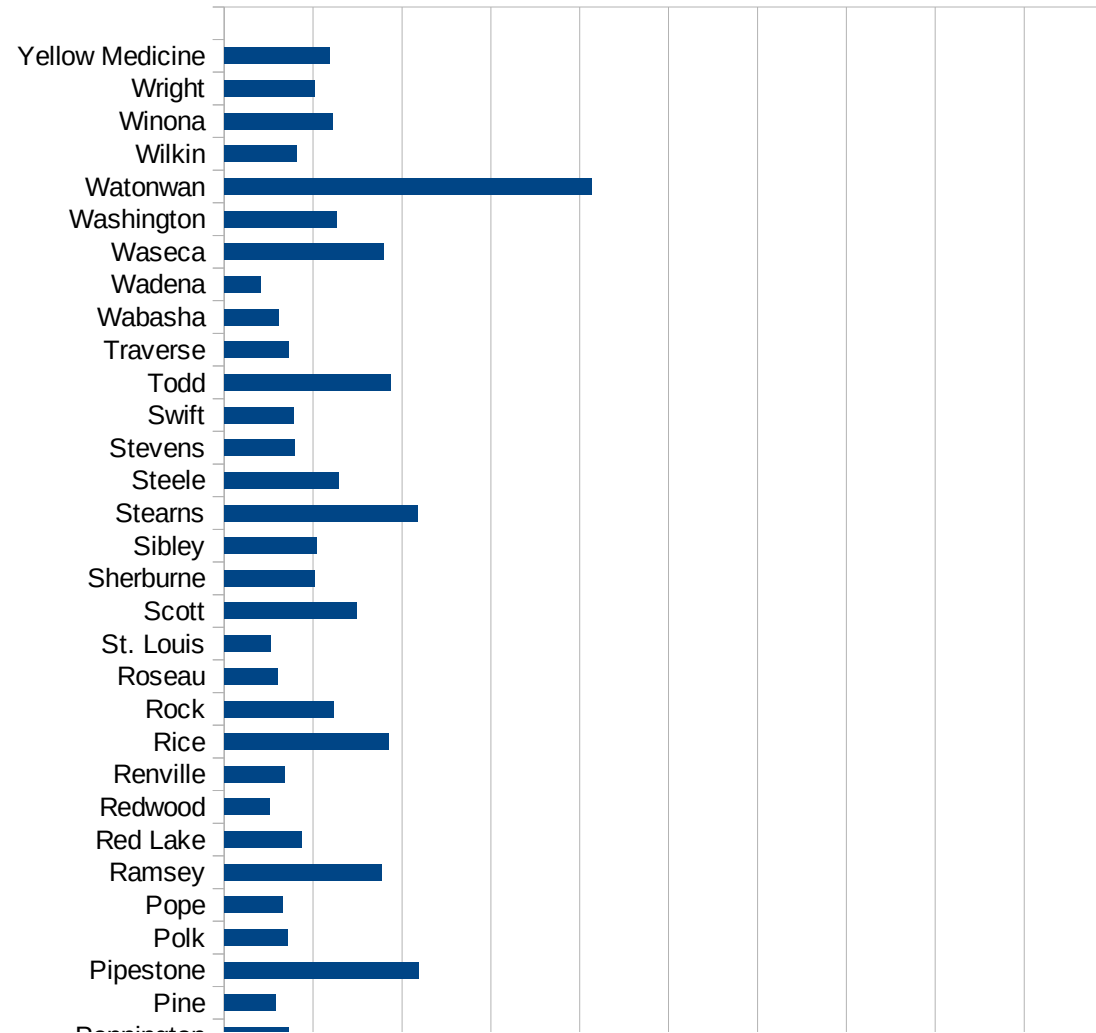
MI

29173
29175
29177
29179
29181
29195
29197
29199
29201
29203
29205
29183
29185
29187
29189
29510
29186
29207
29209
29211
29213
29215

29217
29219
29221
29223
29225
29227
29229

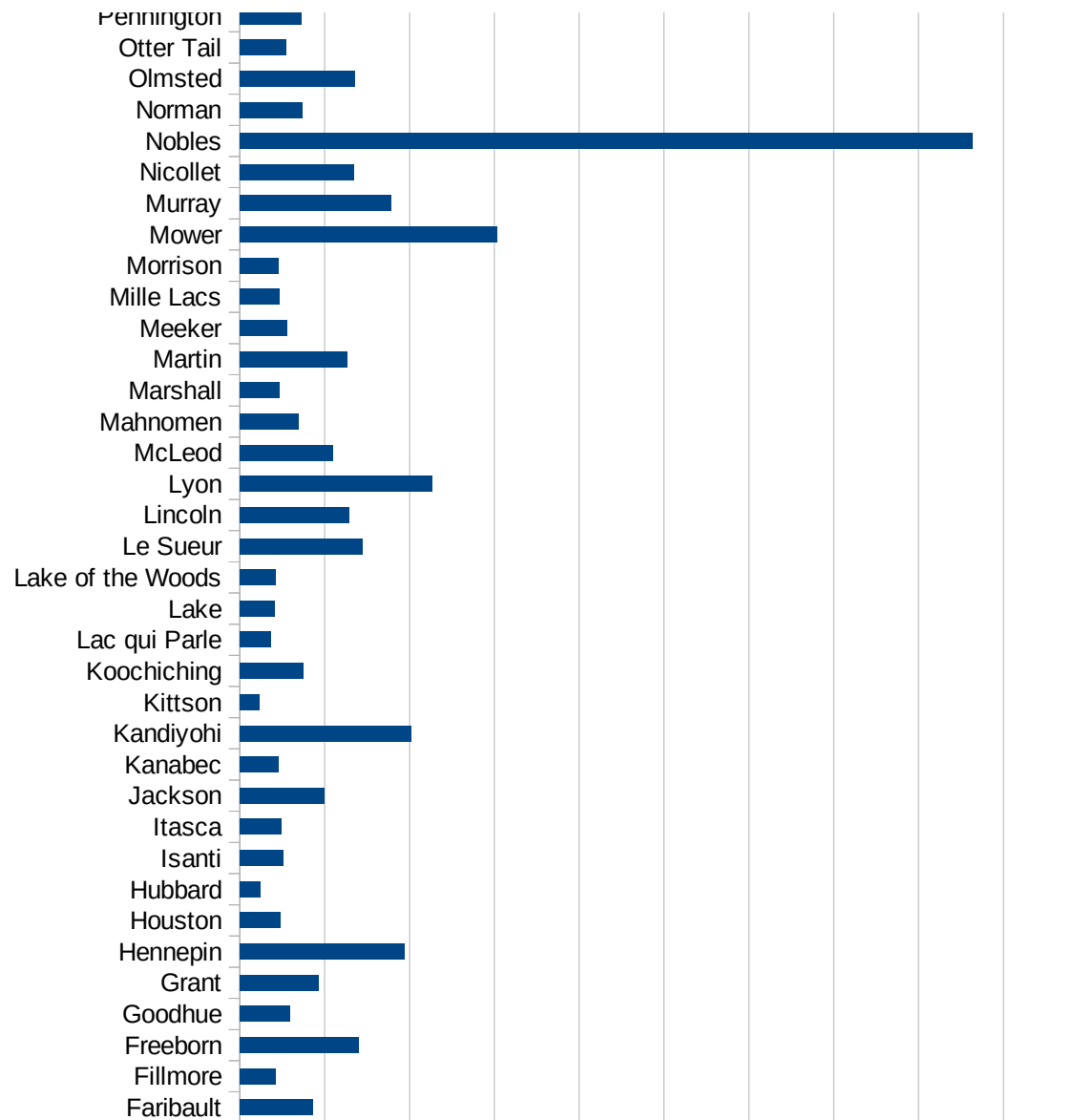
MN

FIPS	County	PC Infection
27001	Aitkin	402.4650987
27003	Anoka	1442.569945
27005	Becker	613.8896162
27007	Beltrami	719.3630329
27009	Benton	1077.814774
27011	Big Stone	841.8520746
27013	Blue Earth	2144.541504
27015	Brown	557.5245908
27017	Carlton	585.9865502
27019	Carver	1159.81497
27021	Cass	379.4166469
27023	Chippewa	1350.218048
27025	Chisago	659.8476449
27027	Clay	1594.871394
27029	Clearwater	249.7162316
27031	Cook	111.255331
27033	Cottonwood	1826.726966
27035	Crow Wing	545.547011
27037	Dakota	1537.763591
27039	Dodge	782.8258573
27041	Douglas	497.840059
27043	Faribault	864.9513011
27045	Fillmore	422.6422262
27047	Freeborn	1396.005781
27049	Goodhue	592.6340969
27051	Grant	930.0780601
27053	Hennepin	1936.196432
27055	Houston	473.6785445
27057	Hubbard	239.0774423
27059	Isanti	510.4338688
27061	Itasca	492.1521681
27063	Jackson	998.8901221
27065	Kanabec	456.5928303

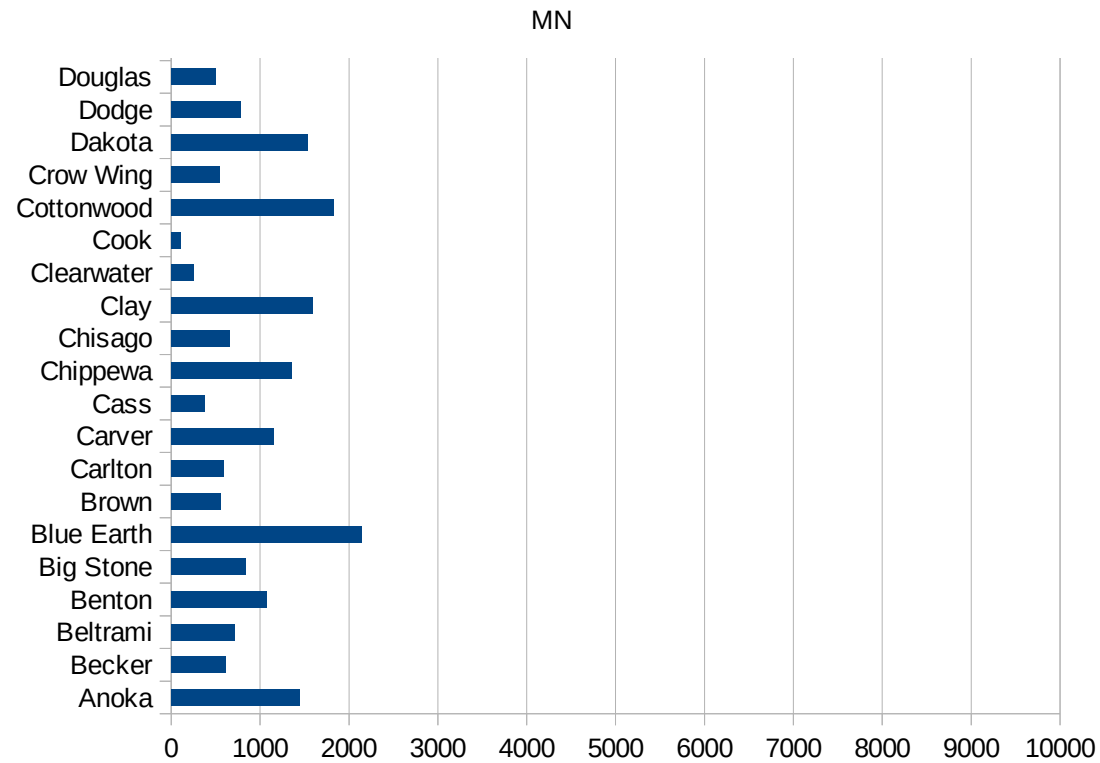


MN

27067 Kandiyohi	2018.434255
27069 Kittson	235.4048964
27071 Koochiching	747.5884244
27073 Lac qui Parle	360.4686092
27075 Lake	412.8354288
27077 Lake of the Woo	425.7583821
27079 Le Sueur	1438.899417
27081 Lincoln	1286.797109
27083 Lyon	2263.061376
27085 McLeod	1095.531458
27087 Mahnommen	688.5305309
27089 Marshall	468.5835996
27091 Martin	1263.583523
27093 Meeker	557.4521412
27095 Mille Lacs	462.9098282
27097 Morrison	449.2146281
27099 Mower	3034.165604
27101 Murray	1788.303528
27103 Nicollet	1341.320865
27105 Nobles	8634.37329
27107 Norman	741.3127413
27109 Olmsted	1359.125143
27111 Otter Tail	550.907978
27113 Pennington	719.4244604
27115 Pine	576.6034664
27117 Pipestone	2188.570797
27119 Polk	713.6287228
27121 Pope	657.835451
27123 Ramsey	1767.870449
27125 Red Lake	875.2188047
27127 Redwood	511.5089514
27129 Renville	677.5253217
27131 Rice	1853.49428
27133 Rock	1232.207351



27135 Roseau	607.2607261
27137 St. Louis	520.6403877
27139 Scott	1494.765268
27141 Sherburne	1018.368112
27143 Sibley	1038.062284
27145 Stearns	2175.114281
27147 Steele	1285.221313
27149 Stevens	799.7539219
27151 Swift	781.1663991
27153 Todd	1871.287934
27155 Traverse	725.5139057
27157 Wabasha	619.0806191
27159 Wadena	406.5926087
27161 Waseca	1792.306458
27163 Washington	1270.056828
27165 Watonwan	4134.790528
27167 Wilkin	815.478094
27169 Winona	1223.807182
27171 Wright	1012.842045
27173 Yellow Medicine	1184.277693



MN

FIPS

29001
29003
29005
29007
29009
29011
29013
29015
29017
29019
29021
29023
29025
29027
29029
29031
29033
29035
29037

MN

29039
29041
29043
29045
29047
29049
29051
29053
29055
29057
29059
29061
29063
29065
29067
29069
29071
29073
29075
29077
29079
29081
29083
29085
29087
29089
29091
29093
29095
29097
29099
29101

29103

MN

29105
29107
29109
29111
29113
29115
29117
29121
29123
29125
29127
29119
29129
29131
29133
29135
29137
29139
29141
29143
29145
29147
29149
29151
29153
29155
29157
29159
29161
29163
29165
29167
29169
29171

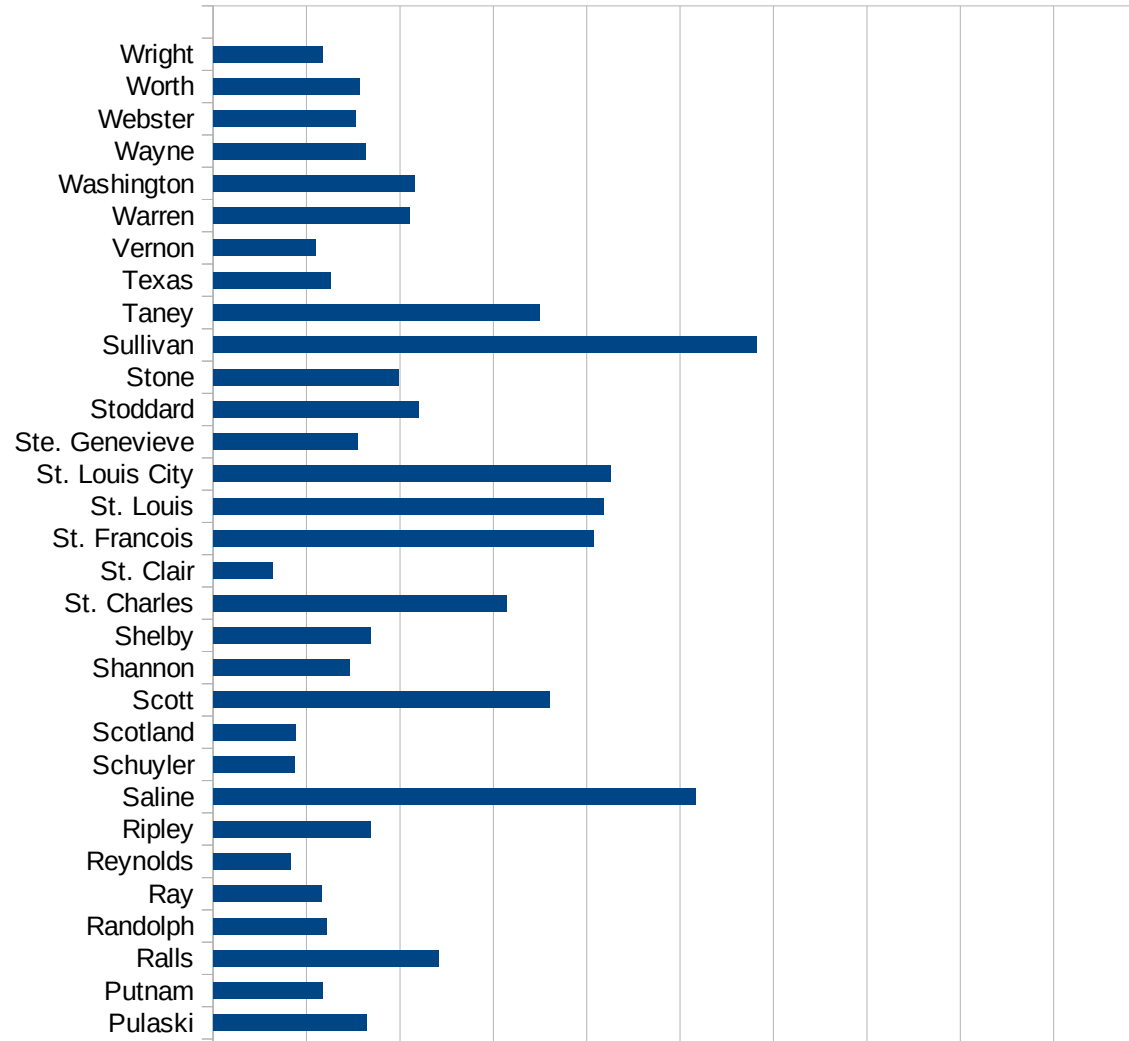
MN

29173
29175
29177
29179
29181
29195
29197
29199
29201
29203
29205
29183
29185
29187
29189
29510
29186
29207
29209
29211
29213
29215

29217
29219
29221
29223
29225
29227
29229

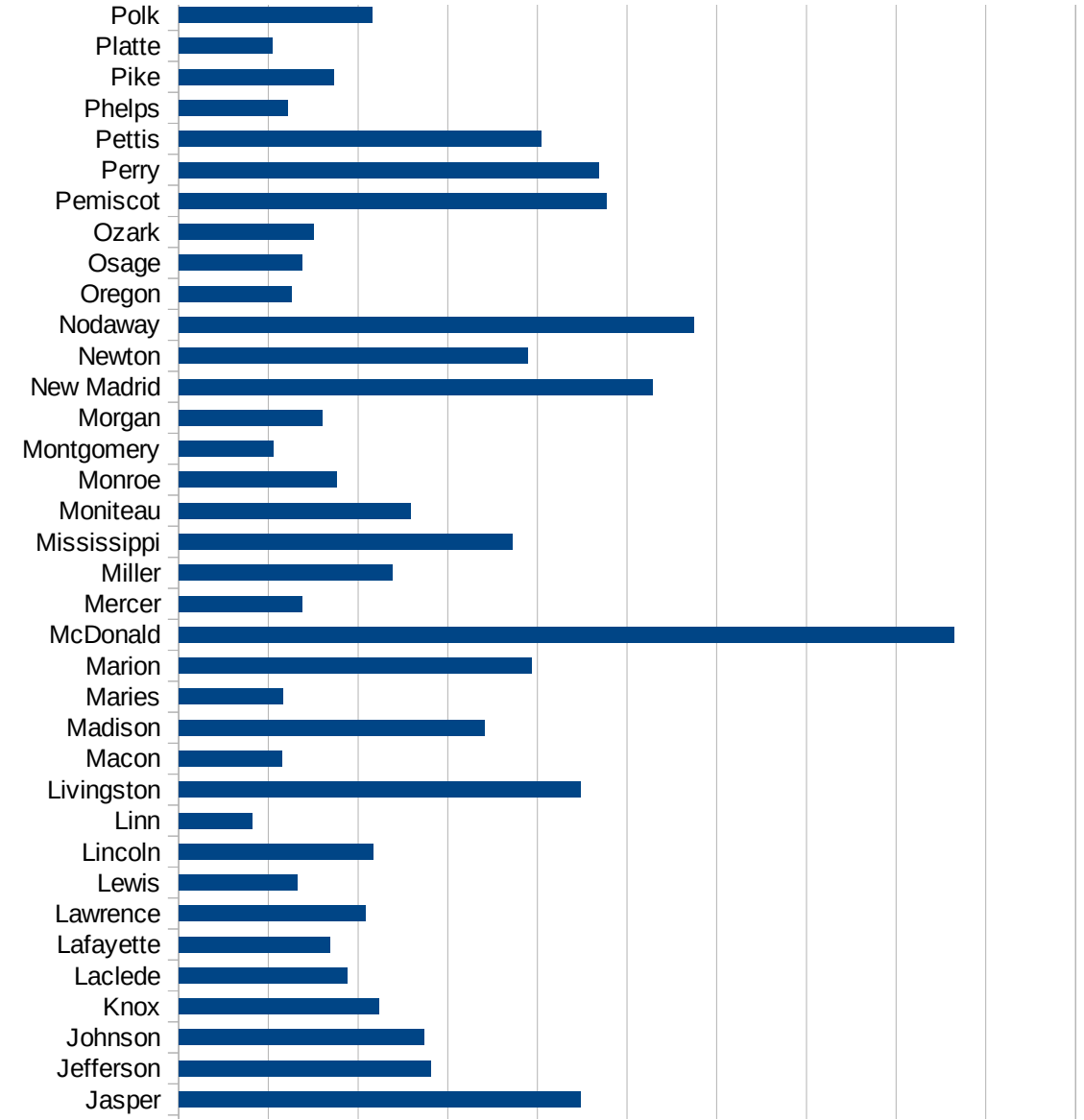
MO

FIPS	County	Cases	Infection Rate per 100,000
29001	Adair	1085.283555	
29003	Andrew	846.2543307	
29005	Atchison	715.5289112	
29007	Audrain	1295.489342	
29009	Barry	1056.122165	
29011	Barton	991.6935074	
29013	Bates	490.1960784	
29015	Benton	845.5233945	
29017	Bollinger	1339.469143	
29019	Boone	1982.167162	
29021	Buchanan	1621.298168	
29023	Butler	1008.466427	
29025	Caldwell	548.9679403	
29027	Callaway	977.9678763	
29029	Camden	1340.172433	
29031	Cape Girardeau	1392.962808	
29033	Carroll	1361.088871	
29035	Carter	693.7561943	
29037	Cass	1104.293309	
29039	Cedar	437.6985528	
29041	Chariton	483.1566233	
29043	Christian	972.6038421	
29045	Clark	730.7804735	
29047	Clay	613.7235403	
29049	Clinton	791.4020518	
29051	Cole	1343.819991	
29053	Cooper	1732.659206	
29055	Crawford	909.9636849	
29057	Dade	475.6242568	
29059	Dallas	739.768524	
29061	Daviess	589.4382293	
29063	DeKalb	641.3301663	
29065	Dent	362.6708115	



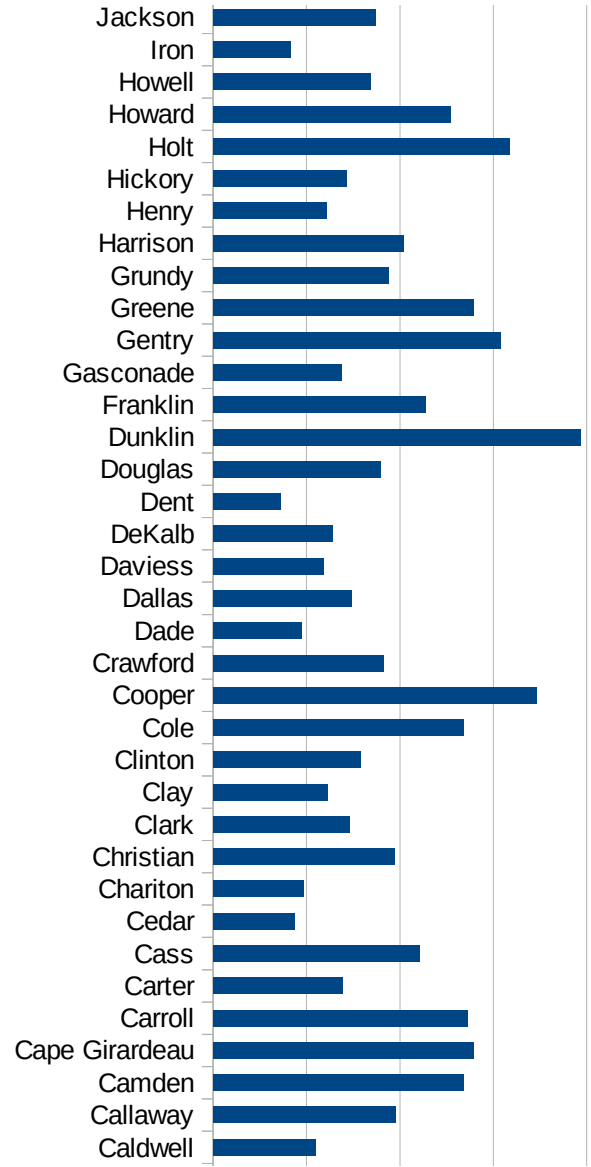
MO

29067 Douglas	897.3304419
29069 Dunklin	1967.848282
29071 Franklin	1136.297868
29073 Gasconade	686.8412105
29075 Gentry	1538.925769
29077 Greene	1393.175598
29079 Grundy	938.0673795
29081 Harrison	1022.106014
29083 Henry	605.7268722
29085 Hickory	715.1119992
29087 Holt	1589.464124
29089 Howard	1272.565848
29091 Howell	840.9022857
29093 Iron	412.6952933
29095 Jackson	868.6190485
29097 Jasper	2239.795749
29099 Jefferson	1402.291985
29101 Johnson	1366.211884
29103 Knox	1114.770712
29105 Laclede	940.83387
29107 Lafayette	840.5423646
29109 Lawrence	1040.173101
29111 Lewis	659.5636733
29113 Lincoln	1085.185314
29115 Linn	407.0781756
29117 Livingston	2238.21471
29121 Macon	574.1437339
29123 Madison	1706.596652
29125 Maries	581.5942525
29127 Marion	1969.082261
29119 McDonald	4324.464858
29129 Mercer	686.6245537
29131 Miller	1191.979792
29133 Mississippi	1859.628074

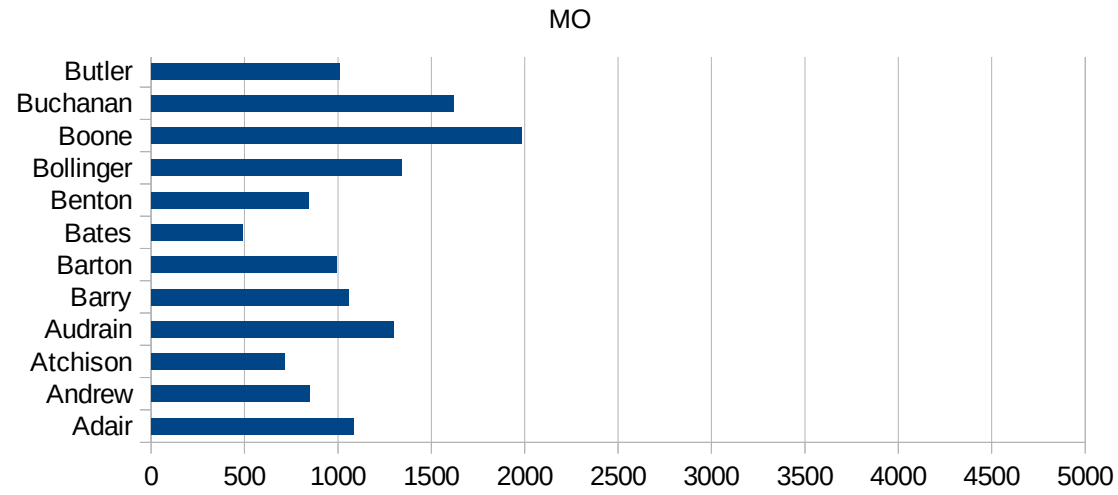


MO

29135 Moniteau	1290.242541
29137 Monroe	877.1929825
29139 Montgomery	528.8711635
29141 Morgan	800.668042
29143 New Madrid	2642.229417
29145 Newton	1944.530258
29147 Nodaway	2873.92396
29149 Oregon	626.1265535
29151 Osage	685.4309465
29153 Ozark	754.1310857
29155 Pemiscot	2384.46411
29157 Perry	2339.425587
29159 Pettis	2021.531663
29161 Phelps	605.8302781
29163 Pike	864.6779075
29165 Platte	519.4931301
29167 Polk	1080.711779
29169 Pulaski	820.9328258
29171 Putnam	588.6062645
29173 Ralls	1204.465335
29175 Randolph	605.7424383
29177 Ray	581.2174977
29179 Reynolds	415.7339303
29181 Ripley	843.2206552
29195 Saline	2581.34964
29197 Schuyler	434.8771472
29199 Scotland	443.0124849
29201 Scott	1799.365542
29203 Shannon	732.6901942
29205 Shelby	842.9752066
29183 St. Charles	1573.467742
29185 St. Clair	319.3187866
29187 St. Francois	2034.726804
29189 St. Louis	2090.285823



29510 St. Louis City	2130.512023
29186 Ste. Genevieve	771.4669052
29207 Stoddard	1102.513182
29209 Stone	995.3069388
29211 Sullivan	2909.50008
29213 Taney	1747.475471
29215 Texas	625.7088108
29217 Vernon	550.4676539
29219 Warren	1048.658927
29221 Washington	1078.458886
29223 Wayne	815.424478
29225 Webster	764.5299036
29227 Worth	784.3137255
29229 Wright	587.6591577



MO

FIPS

29001
29003
29005
29007
29009
29011
29013
29015
29017
29019
29021
29023
29025
29027
29029
29031
29033
29035
29037

MO

29039
29041
29043
29045
29047
29049
29051
29053
29055
29057
29059
29061
29063
29065
29067
29069
29071
29073
29075
29077
29079
29081
29083
29085
29087
29089
29091
29093
29095
29097
29099
29101

29103

MO

29105
29107
29109
29111
29113
29115
29117
29121
29123
29125
29127
29119
29129
29131
29133
29135
29137
29139
29141
29143
29145
29147
29149
29151
29153
29155
29157
29159
29161
29163
29165
29167
29169
29171

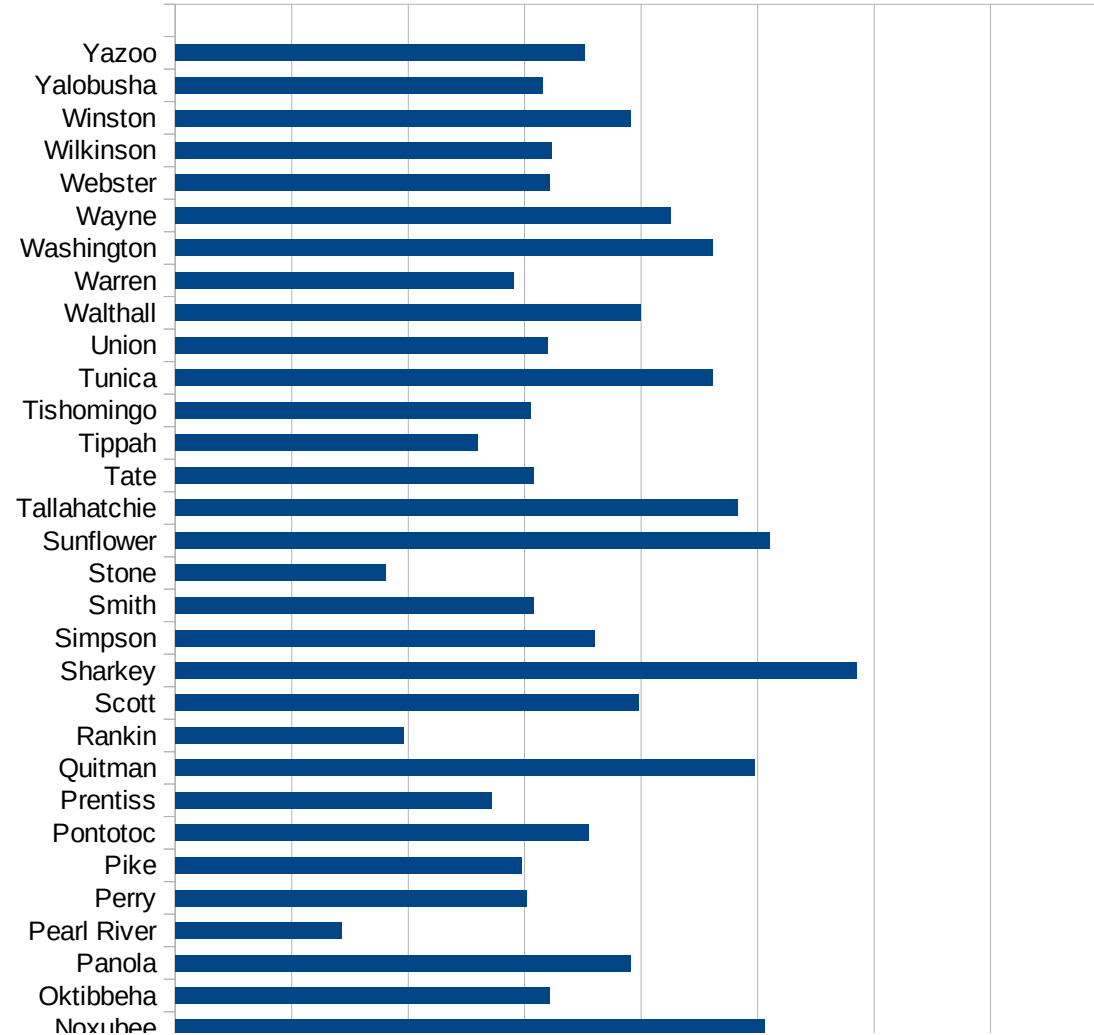
MO

29173
29175
29177
29179
29181
29195
29197
29199
29201
29203
29205
29183
29185
29187
29189
29510
29186
29207
29209
29211
29213
29215

29217
29219
29221
29223
29225
29227
29229

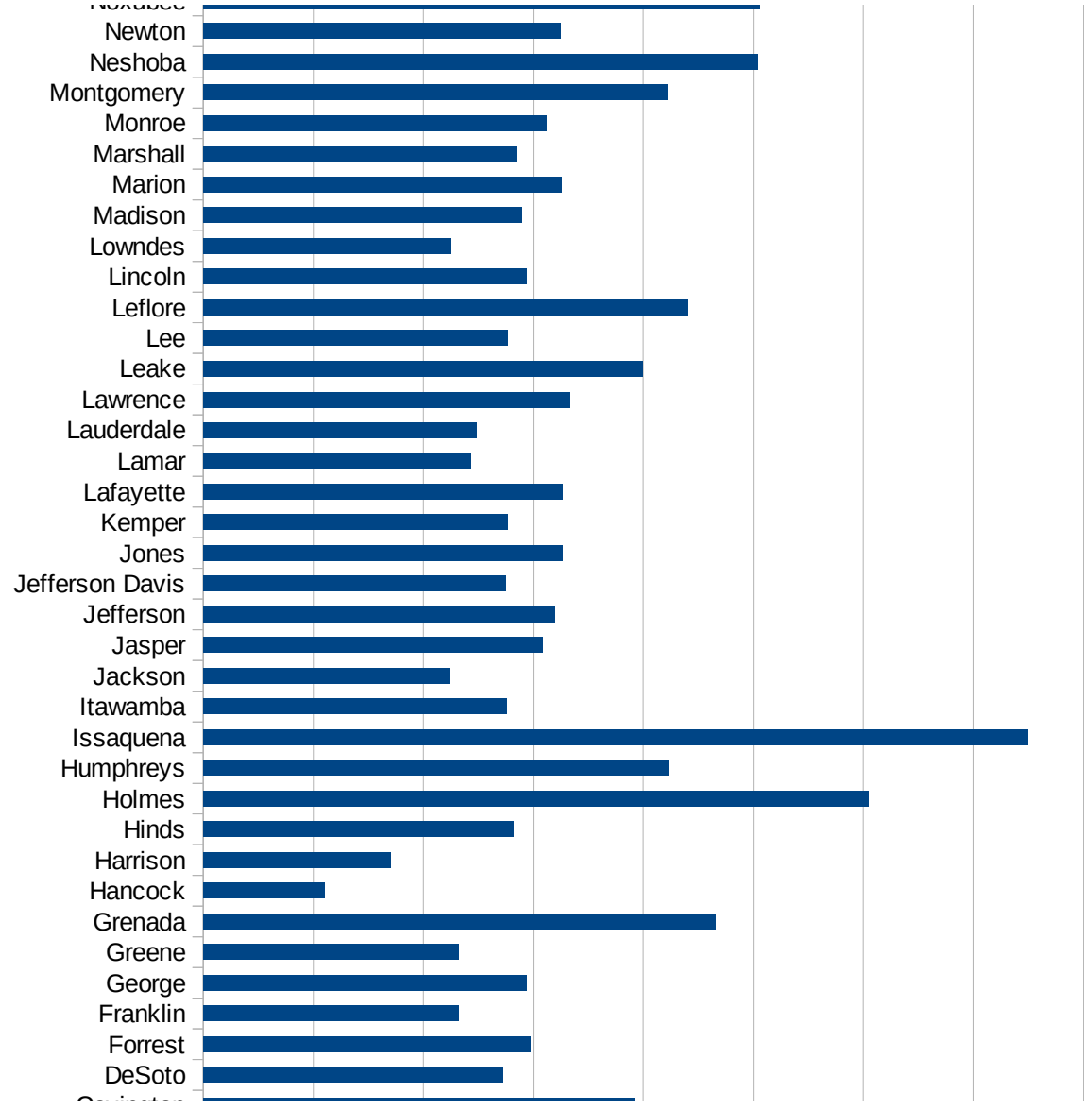
MS

FIPS	County	PC Infection
28001	Adams	2654.526802
28003	Alcorn	1855.111713
28005	Amite	2312.185624
28007	Attala	3256.193847
28009	Benton	2454.358602
28011	Bolivar	5272.396515
28013	Calhoun	3394.292048
28015	Carroll	2996.670366
28017	Chickasaw	3552.50131
28019	Choctaw	1969.074656
28021	Claiborne	4921.128638
28023	Clarke	3146.629069
28025	Clay	2625.606108
28027	Coahoma	4622.59148
28029	Copiah	3965.946116
28031	Covington	3919.800562
28033	DeSoto	2721.413619
28035	Forrest	2977.237593
28037	Franklin	2324.088341
28039	George	2944.329897
28041	Greene	2325.923745
28043	Grenada	4654.476371
28045	Hancock	1098.576076
28047	Harrison	1706.750544
28049	Hinds	2823.459941
28051	Holmes	6043.581886
28053	Humphreys	4226.716725
28055	Issaquena	7492.35474
28057	Itawamba	2755.453502
28059	Jackson	2232.040034
28061	Jasper	3086.194302
28063	Jefferson	3194.483535
28065	Jefferson Davis	2750.578601

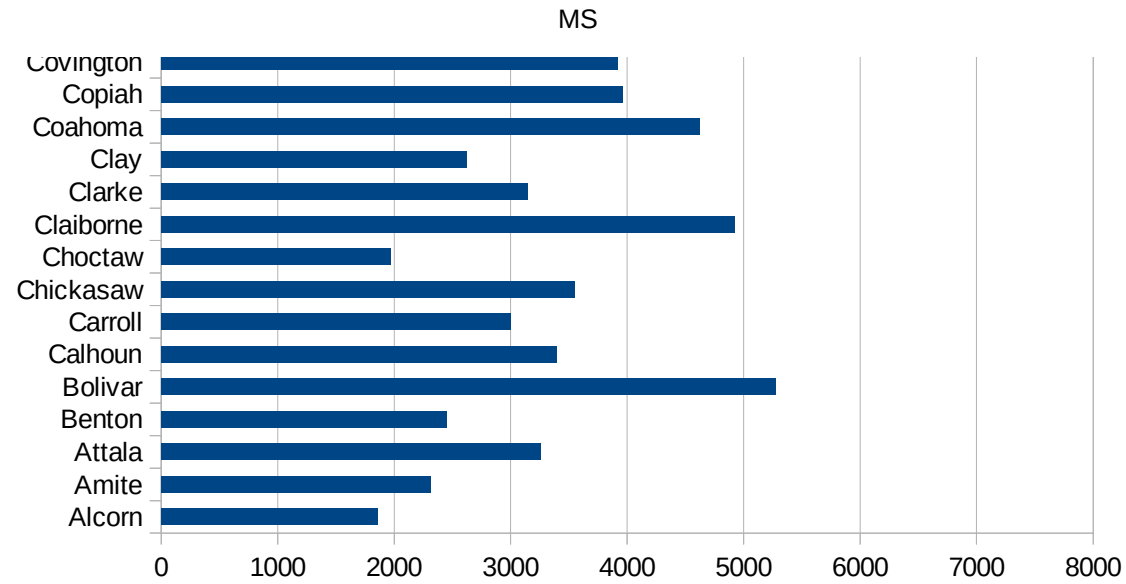


MS

28067 Jones	3270.475161
28069 Kemper	2772.514212
28071 Lafayette	3268.665705
28073 Lamar	2432.462728
28075 Lauderdale	2486.822364
28077 Lawrence	3323.966279
28079 Leake	3997.715591
28081 Lee	2772.235394
28083 Leflore	4398.492341
28085 Lincoln	2944.014033
28087 Lowndes	2243.339555
28089 Madison	2898.79769
28091 Marion	3261.177423
28093 Marshall	2846.182054
28095 Monroe	3121.133731
28097 Montgomery	4220.293325
28099 Neshoba	5040.343348
28101 Newton	3250.478011
28103 Noxubee	5059.326056
28105 Oktibbeha	3211.758302
28107 Panola	3908.947276
28109 Pearl River	1433.549389
28111 Perry	3017.349761
28113 Pike	2975.001896
28115 Pontotoc	3552.916784
28117 Prentiss	2717.756271
28119 Quitman	4978.017303
28121 Rankin	1960.988161
28123 Scott	3977.09195
28125 Sharkey	5848.754855
28127 Simpson	3602.660886
28129 Smith	3074.615673
28131 Stone	1811.18769
28133 Sunflower	5102.001166



28135 Tallahatchie	4833.059269
28137 Tate	3077.297542
28139 Tippah	2600.591043
28141 Tishomingo	3053.356636
28143 Tunica	4615.848753
28145 Union	3195.133888
28147 Walthall	3995.852057
28149 Warren	2904.106029
28151 Washington	4615.760158
28153 Wayne	4256.577003
28155 Webster	3218.2264
28157 Wilkinson	3230.209281
28159 Winston	3908.615469
28161 Yalobusha	3155.261459
28163 Yazoo	3515.293118



MS

FIPS

29001
29003
29005
29007
29009
29011
29013
29015
29017
29019
29021
29023
29025
29027
29029
29031
29033
29035
29037

MS

29039
29041
29043
29045
29047
29049
29051
29053
29055
29057
29059
29061
29063
29065
29067
29069
29071
29073
29075
29077
29079
29081
29083
29085
29087
29089
29091
29093
29095
29097
29099
29101

29103

MS

29105
29107
29109
29111
29113
29115
29117
29121
29123
29125
29127
29119
29129
29131
29133
29135
29137
29139
29141
29143
29145
29147
29149
29151
29153
29155
29157
29159
29161
29163
29165
29167
29169
29171

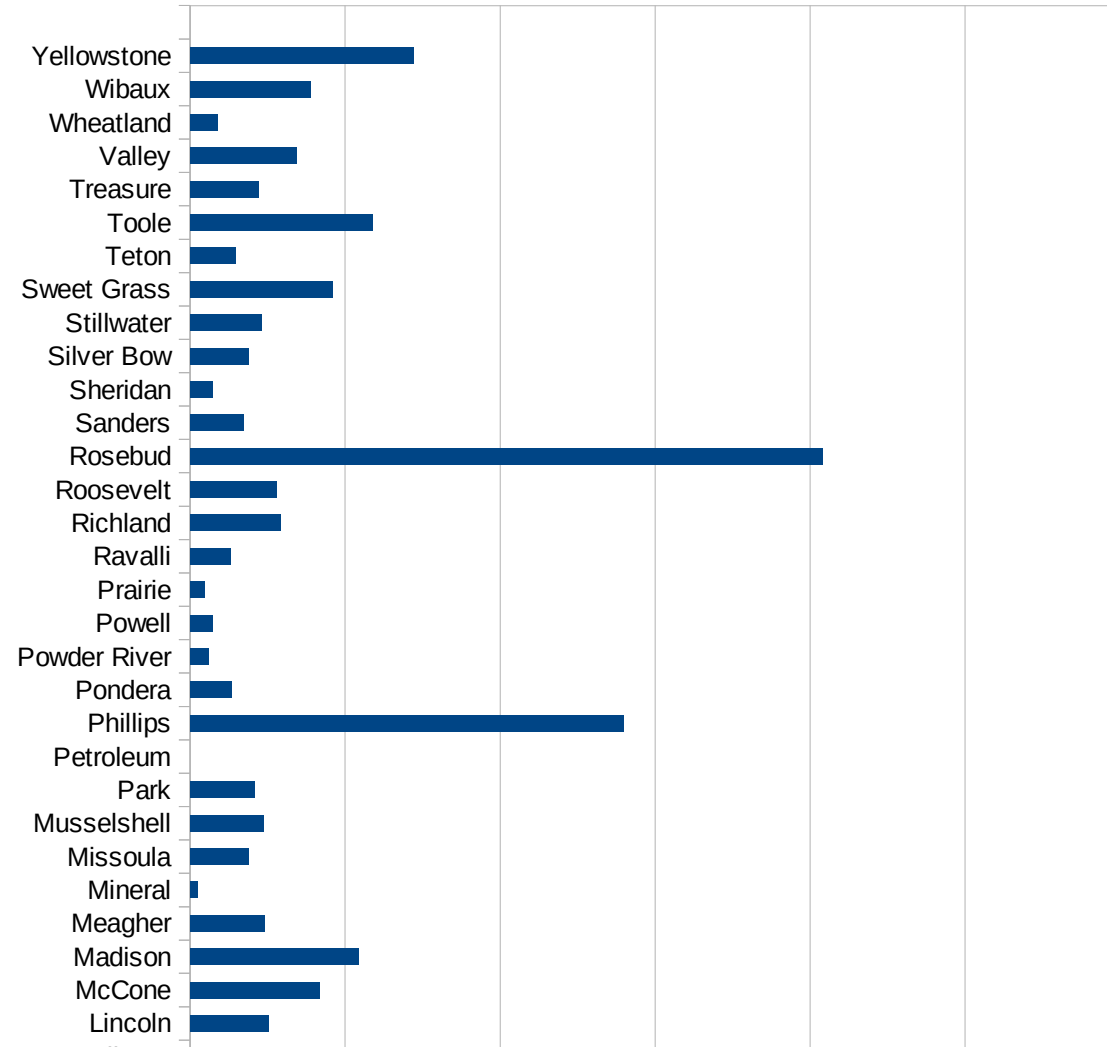
MS

29173
29175
29177
29179
29181
29195
29197
29199
29201
29203
29205
29183
29185
29187
29189
29510
29186
29207
29209
29211
29213
29215

29217
29219
29221
29223
29225
29227
29229

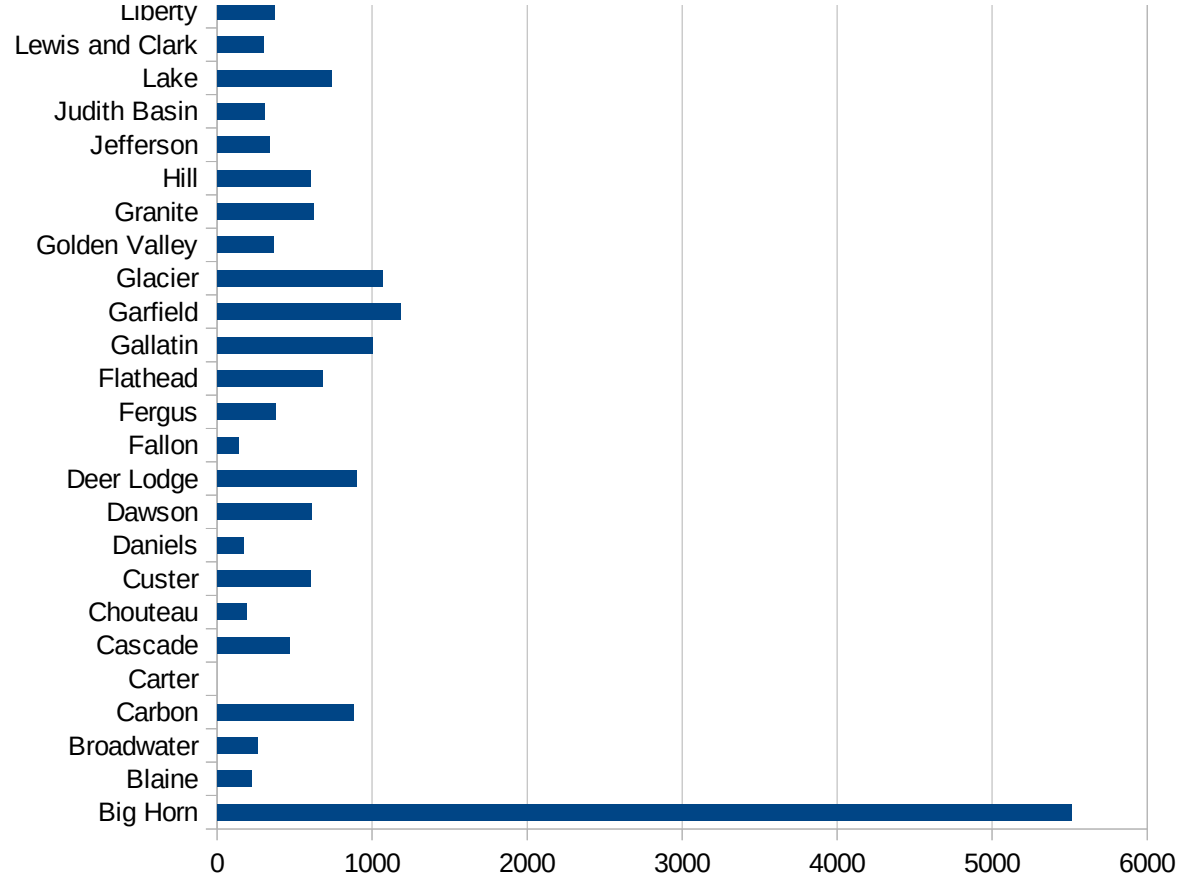
MT

FIPS	County	PC Infection
30001	Beaverhead	765.6316461
30003	Big Horn	5510.5713
30005	Blaine	220.3613927
30007	Broadwater	262.9416598
30009	Carbon	877.3567295
30011	Carter	0
30013	Cascade	466.6658501
30015	Chouteau	191.4708442
30017	Custer	604.1774555
30019	Daniels	171.7229536
30021	Dawson	610.5990783
30023	Deer Lodge	898.0396452
30025	Fallon	136.9863014
30027	Fergus	377.9357509
30029	Flathead	676.7476936
30031	Gallatin	1001.10837
30033	Garfield	1182.9653
30035	Glacier	1069.324216
30037	Golden Valley	363.1961259
30039	Granite	621.669627
30041	Hill	605.6157093
30043	Jefferson	338.9270067
30045	Judith Basin	307.3770492
30047	Lake	740.4958678
30049	Lewis and Clark	301.3100437
30051	Liberty	370.3703704
30053	Lincoln	505.203597
30055	McCone	835.8208955
30057	Madison	1083.485401
30059	Meagher	482.3151125
30061	Mineral	46.33920297
30063	Missoula	377.9747624
30065	Musselshell	473.0165556



MT

30067 Park	418.2600382
30069 Petroleum	0
30071 Phillips	2798.232695
30073 Pondera	267.9169457
30075 Powder River	116.5501166
30077 Powell	143.5132032
30079 Prairie	91.99632015
30081 Ravalli	261.7437228
30083 Richland	586.4565197
30085 Roosevelt	560.6293517
30087 Rosebud	4082.533377
30089 Sanders	346.1668355
30091 Sheridan	146.0280374
30093 Silver Bow	377.2183008
30095 Stillwater	461.5061884
30097 Sweet Grass	916.4420485
30099 Teton	292.1129503
30101 Toole	1174.531218
30103 Treasure	441.826215
30105 Valley	685.7603873
30107 Wheatland	178.8908766
30109 Wibaux	773.6943907
30111 Yellowstone	1442.514847



MT

FIPS

29001
29003
29005
29007
29009
29011
29013
29015
29017
29019
29021
29023
29025
29027
29029
29031
29033
29035
29037

MT

29039
29041
29043
29045
29047
29049
29051
29053
29055
29057
29059
29061
29063
29065
29067
29069
29071
29073
29075
29077
29079
29081
29083
29085
29087
29089
29091
29093
29095
29097
29099
29101

29103

MT

29105
29107
29109
29111
29113
29115
29117
29121
29123
29125
29127
29119
29129
29131
29133
29135
29137
29139
29141
29143
29145
29147
29149
29151
29153
29155
29157
29159
29161
29163
29165
29167
29169
29171

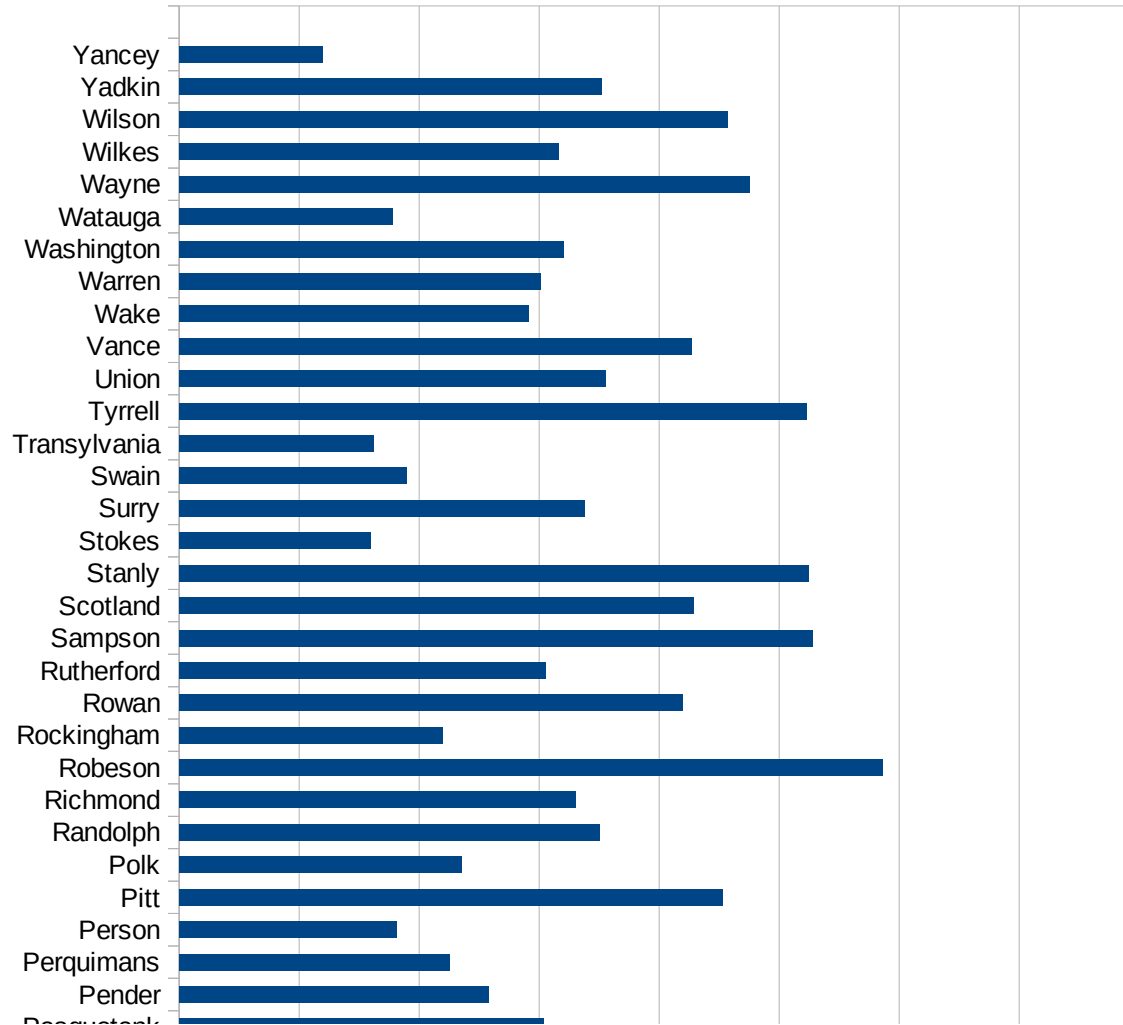
MT

29173
29175
29177
29179
29181
29195
29197
29199
29201
29203
29205
29183
29185
29187
29189
29510
29186
29207
29209
29211
29213
29215

29217
29219
29221
29223
29225
29227
29229

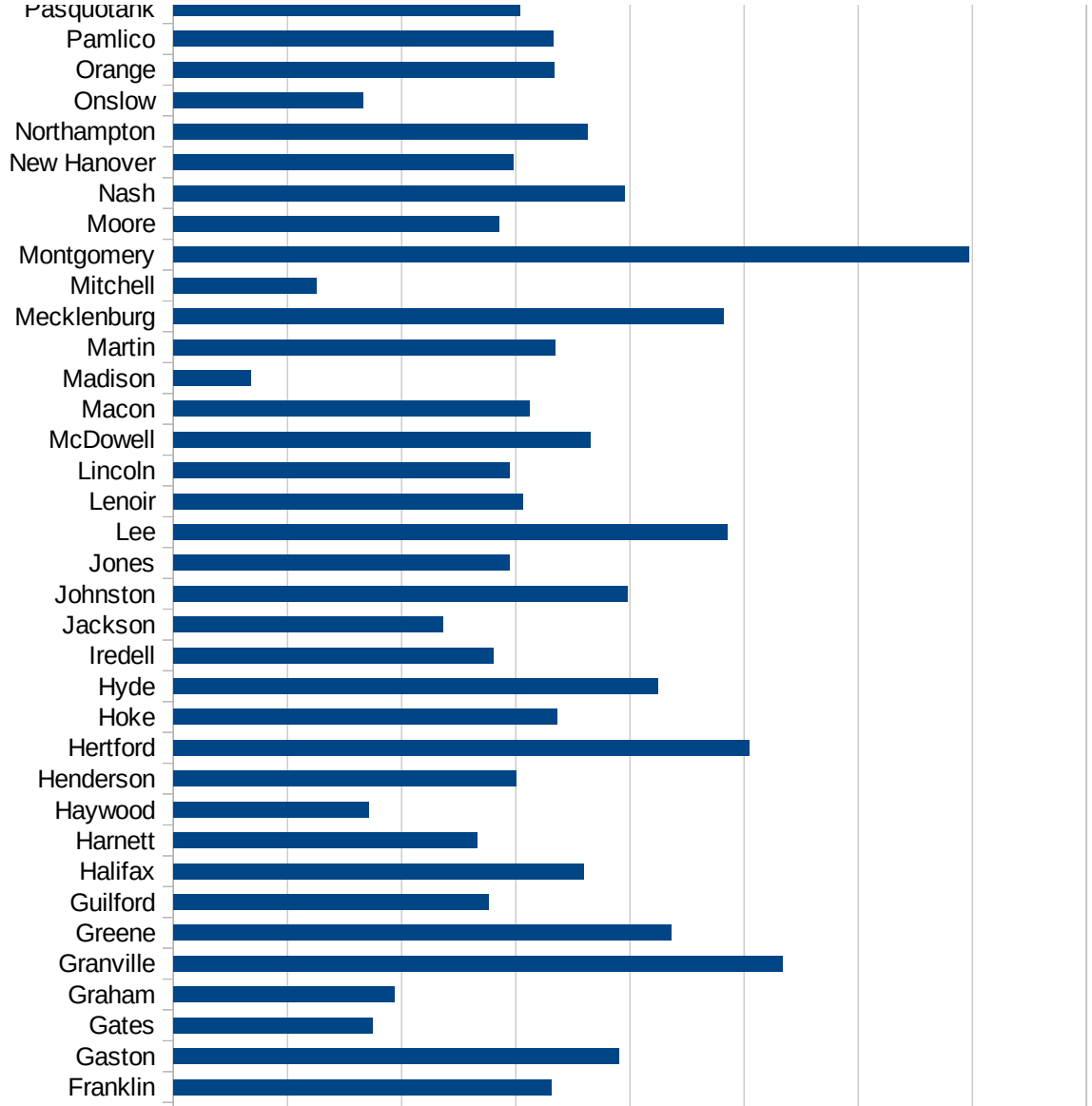
NC

FIPS	County	PC Infection
37001	Alamance	2059.650556
37003	Alexander	1194.013868
37005	Alleghany	1881.551832
37007	Anson	1941.552438
37009	Ashe	844.7379099
37011	Avery	1279.63439
37013	Beaufort	1455.001168
37015	Bertie	2601.702933
37017	Bladen	2322.988852
37019	Brunswick	1051.60007
37021	Buncombe	1019.285767
37023	Burke	2133.168109
37025	Cabarrus	1630.059335
37027	Caldwell	1810.335369
37029	Camden	952.3809524
37031	Carteret	798.2854841
37033	Caswell	1141.069698
37035	Catawba	1723.268537
37037	Chatham	2112.416084
37039	Cherokee	1747.524927
37041	Chowan	1810.53532
37043	Clay	861.8367897
37045	Cleveland	1758.410569
37047	Columbus	2139.969455
37049	Craven	1047.496891
37051	Cumberland	1356.78392
37053	Currituck	450.6501182
37055	Dare	695.871346
37057	Davidson	1396.641339
37059	Davie	1172.396041
37061	Duplin	3566.331385
37063	Durham	2255.4848
37065	Edgecombe	2078.646284

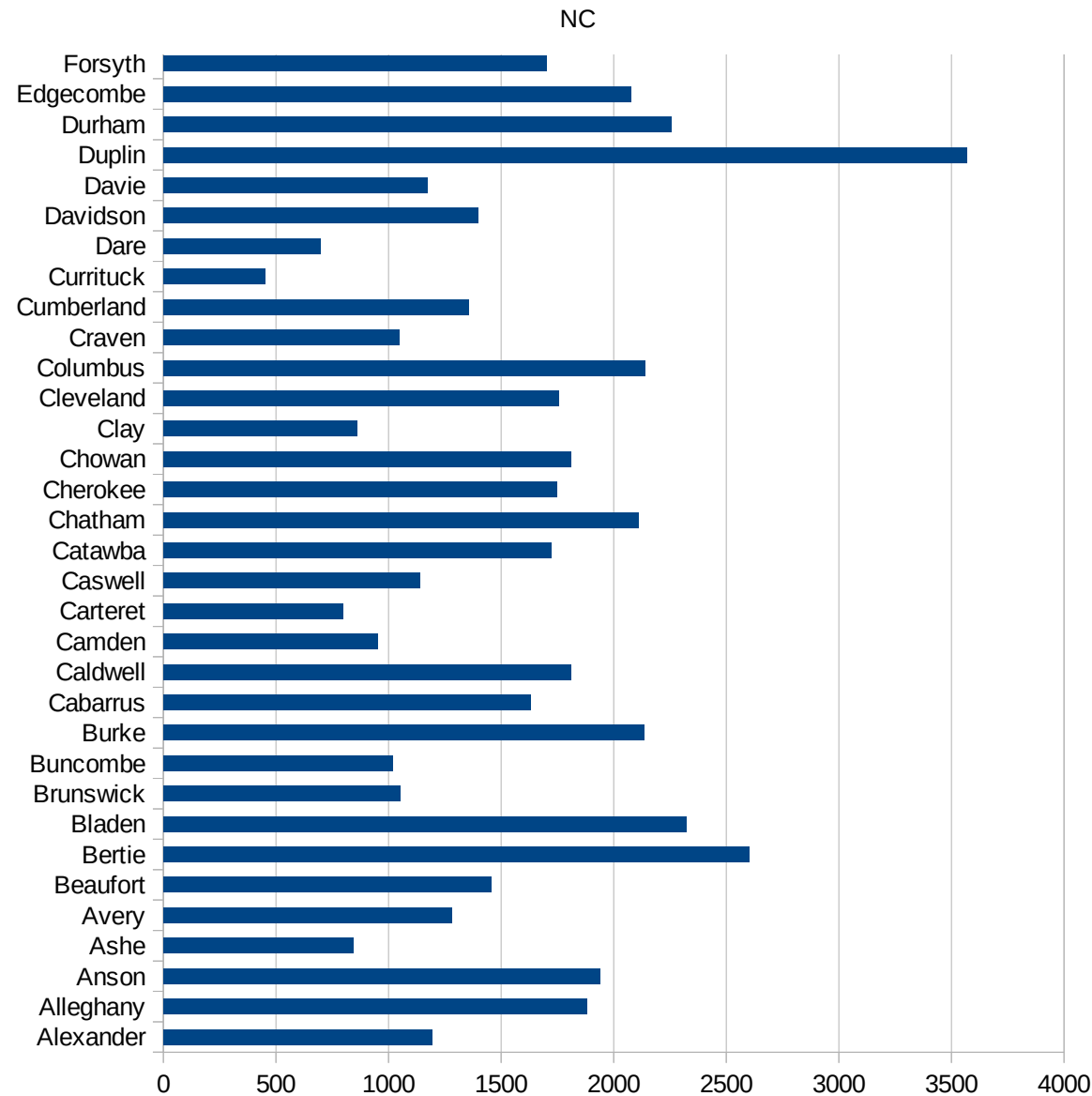


NC

37067 Forsyth	1703.249019
37069 Franklin	1657.785672
37071 Gaston	1951.123197
37073 Gates	872.7209885
37075 Graham	966.525224
37077 Granville	2666.555768
37079 Greene	2179.706834
37081 Guilford	1380.441097
37083 Halifax	1799.343536
37085 Harnett	1329.220499
37087 Haywood	855.2387407
37089 Henderson	1502.381197
37091 Hertford	2523.352635
37093 Hoke	1679.935724
37095 Hyde	2122.370937
37097 Iredell	1400.50999
37099 Jackson	1179.403144
37101 Johnston	1988.405082
37103 Jones	1473.4876
37105 Lee	2427.911215
37107 Lenoir	1531.013291
37109 Lincoln	1474.2748
37111 McDowell	1826.092689
37113 Macon	1561.570072
37115 Madison	340.0266507
37117 Martin	1671.739226
37119 Mecklenburg	2409.998711
37121 Mitchell	626.6666667
37123 Montgomery	3483.553958
37125 Moore	1428.832006
37127 Nash	1976.25936
37129 New Hanover	1490.050544
37131 Northampton	1814.393169
37133 Onslow	830.6227647



37135 Orange	1668.184651
37137 Pamlico	1665.351223
37139 Pasquotank	1518.706325
37141 Pender	1290.177279
37143 Perquimans	1125.018626
37145 Person	906.1685271
37147 Pitt	2266.082684
37149 Polk	1178.982097
37151 Randolph	1750.946976
37153 Richmond	1650.812039
37155 Robeson	2929.508234
37157 Rockingham	1098.246775
37159 Rowan	2096.813014
37161 Rutherford	1526.352019
37163 Sampson	2638.858328
37165 Scotland	2145.935076
37167 Stanly	2622.633911
37169 Stokes	798.3812435
37171 Surry	1688.719631
37173 Swain	947.7009477
37175 Transylvania	809.5864387
37177 Tyrrell	2614.379085
37179 Union	1777.387795
37181 Vance	2135.390965
37183 Wake	1454.447247
37185 Warren	1504.518605
37187 Washington	1602.158698
37189 Watauga	890.1599786
37191 Wayne	2378.131897
37193 Wilkes	1579.707397
37195 Wilson	2285.924744
37197 Yadkin	1760.647791
37199 Yancey	597.6651958



NC

NC

FIPS

29001
29003
29005
29007
29009
29011
29013
29015
29017
29019
29021
29023
29025
29027
29029
29031
29033
29035
29037

NC

29039
29041
29043
29045
29047
29049
29051
29053
29055
29057
29059
29061
29063
29065
29067
29069
29071
29073
29075
29077
29079
29081
29083
29085
29087
29089
29091
29093
29095
29097
29099
29101

29103

NC

29105
29107
29109
29111
29113
29115
29117
29121
29123
29125
29127
29119
29129
29131
29133
29135
29137
29139
29141
29143
29145
29147
29149
29151
29153
29155
29157
29159
29161
29163
29165
29167
29169
29171

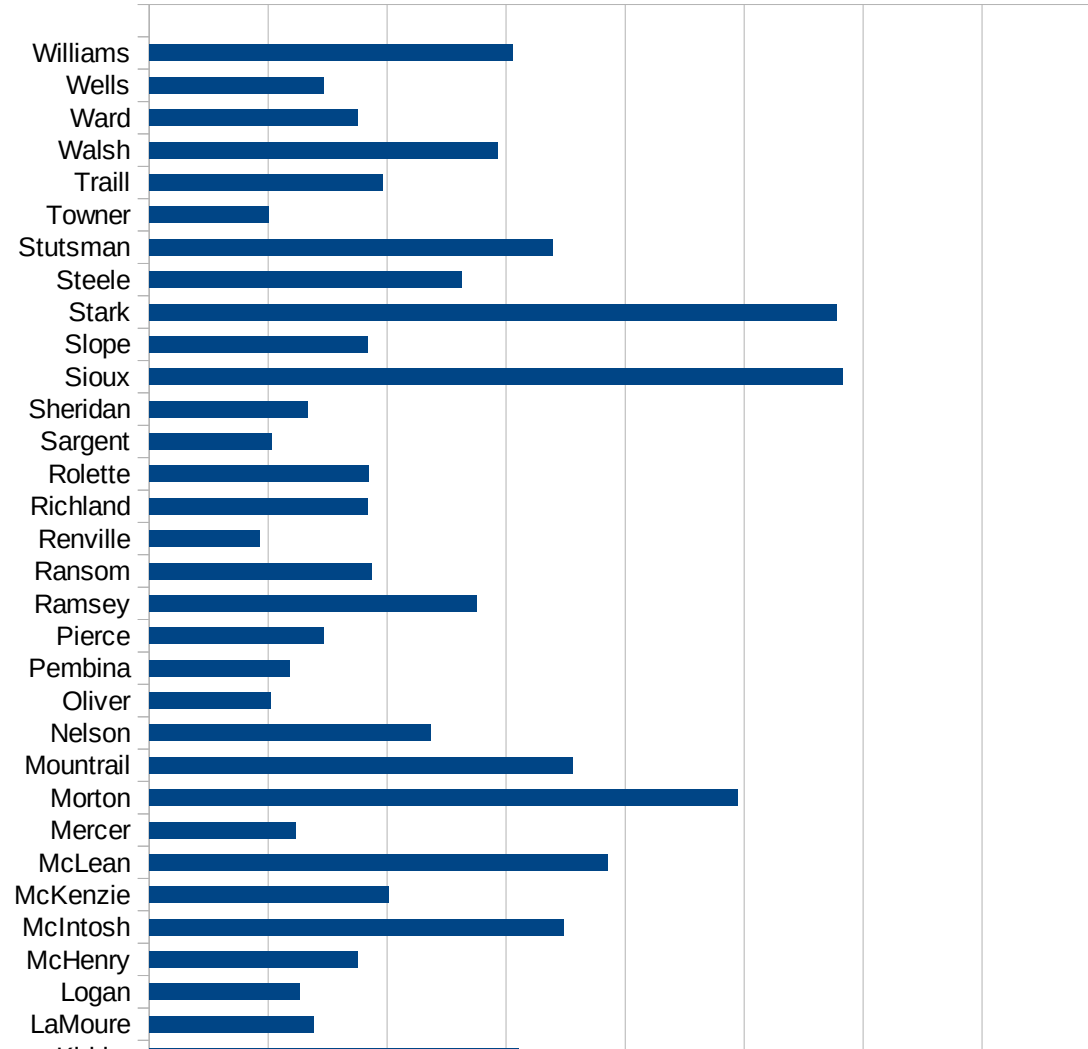
NC

29173
29175
29177
29179
29181
29195
29197
29199
29201
29203
29205
29183
29185
29187
29189
29510
29186
29207
29209
29211
29213
29215

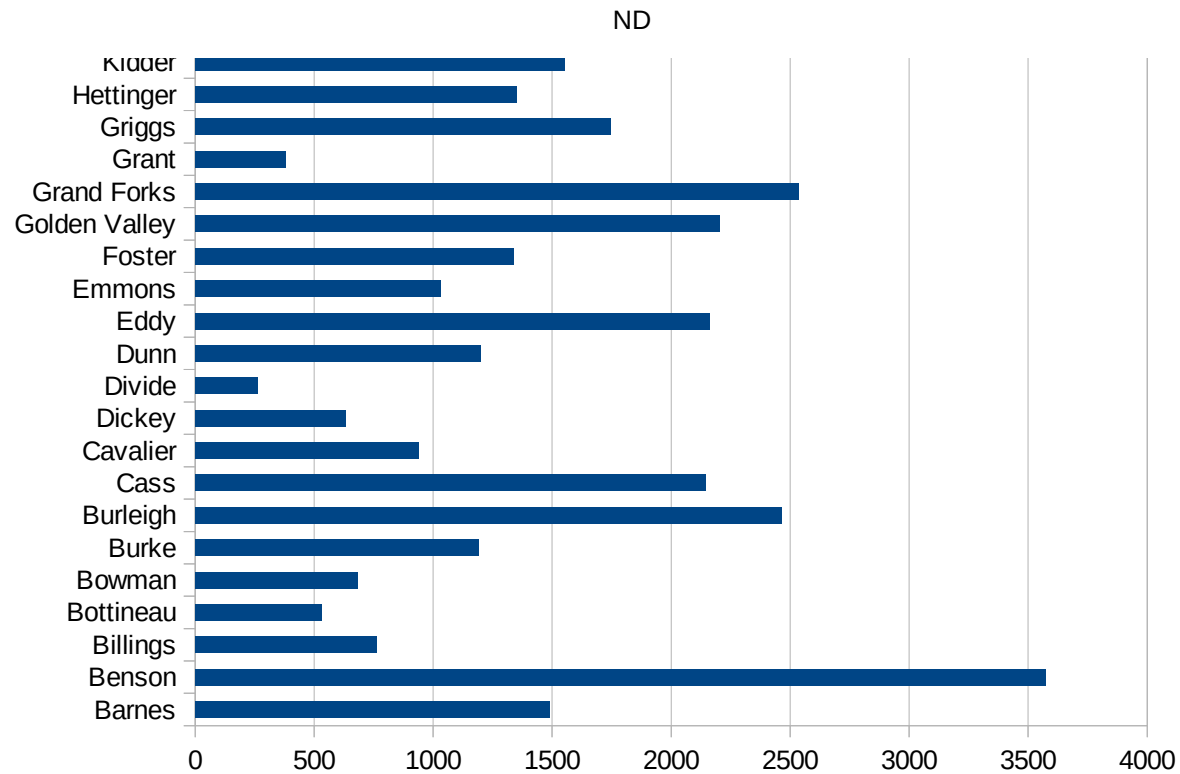
29217
29219
29221
29223
29225
29227
29229

ND

FIPS	County	PC Infection
38001	Adams	392.3278117
38003	Barnes	1489.280971
38005	Benson	3576.55846
38007	Billings	761.6974973
38009	Bottineau	530.3384807
38011	Bowman	682.7048114
38013	Burke	1190.47619
38015	Burleigh	2464.496762
38017	Cass	2145.265431
38019	Cavalier	940.1932619
38021	Dickey	632.2659596
38023	Divide	262.8120894
38025	Dunn	1200.369344
38027	Eddy	2161.694769
38029	Emmons	1031.866464
38031	Foster	1337.064677
38033	Golden Valley	2204.635387
38035	Grand Forks	2537.798502
38037	Grant	379.1069924
38039	Griggs	1747.311828
38041	Hettinger	1352.426412
38043	Kidder	1551.020408
38045	LaMoure	689.3156081
38047	Logan	630.5832895
38049	McHenry	876.8913343
38051	McIntosh	1740.812379
38053	McKenzie	1004.988263
38055	McLean	1928.519023
38057	Mercer	616.9106084
38059	Morton	2473.066409
38061	Mountrail	1781.170483
38063	Nelson	1185.08191
38065	Oliver	512.295082



38067 Pembina	590.1828127
38069 Pierce	735.1139427
38071 Ramsey	1376.186743
38073 Ransom	935.6501814
38075 Renville	463.3529907
38077 Richland	917.5441838
38079 Rolette	923.0123768
38081 Sargent	516.7958656
38083 Sheridan	667.1608599
38085 Sioux	2914.180817
38087 Slope	917.4311927
38089 Stark	2890.602316
38091 Steele	1313.715187
38093 Stutsman	1697.184109
38095 Towner	501.8248175
38097 Traill	982.9538385
38099 Walsh	1462.454298
38101 Ward	876.8304204
38103 Wells	732.8784433
38105 Williams	1527.58133



ND

FIPS

29001
29003
29005
29007
29009
29011
29013
29015
29017
29019
29021
29023
29025
29027
29029
29031
29033
29035
29037

ND

29039
29041
29043
29045
29047
29049
29051
29053
29055
29057
29059
29061
29063
29065
29067
29069
29071
29073
29075
29077
29079
29081
29083
29085
29087
29089
29091
29093
29095
29097
29099
29101

29103

ND

29105
29107
29109
29111
29113
29115
29117
29121
29123
29125
29127
29119
29129
29131
29133
29135
29137
29139
29141
29143
29145
29147
29149
29151
29153
29155
29157
29159
29161
29163
29165
29167
29169
29171

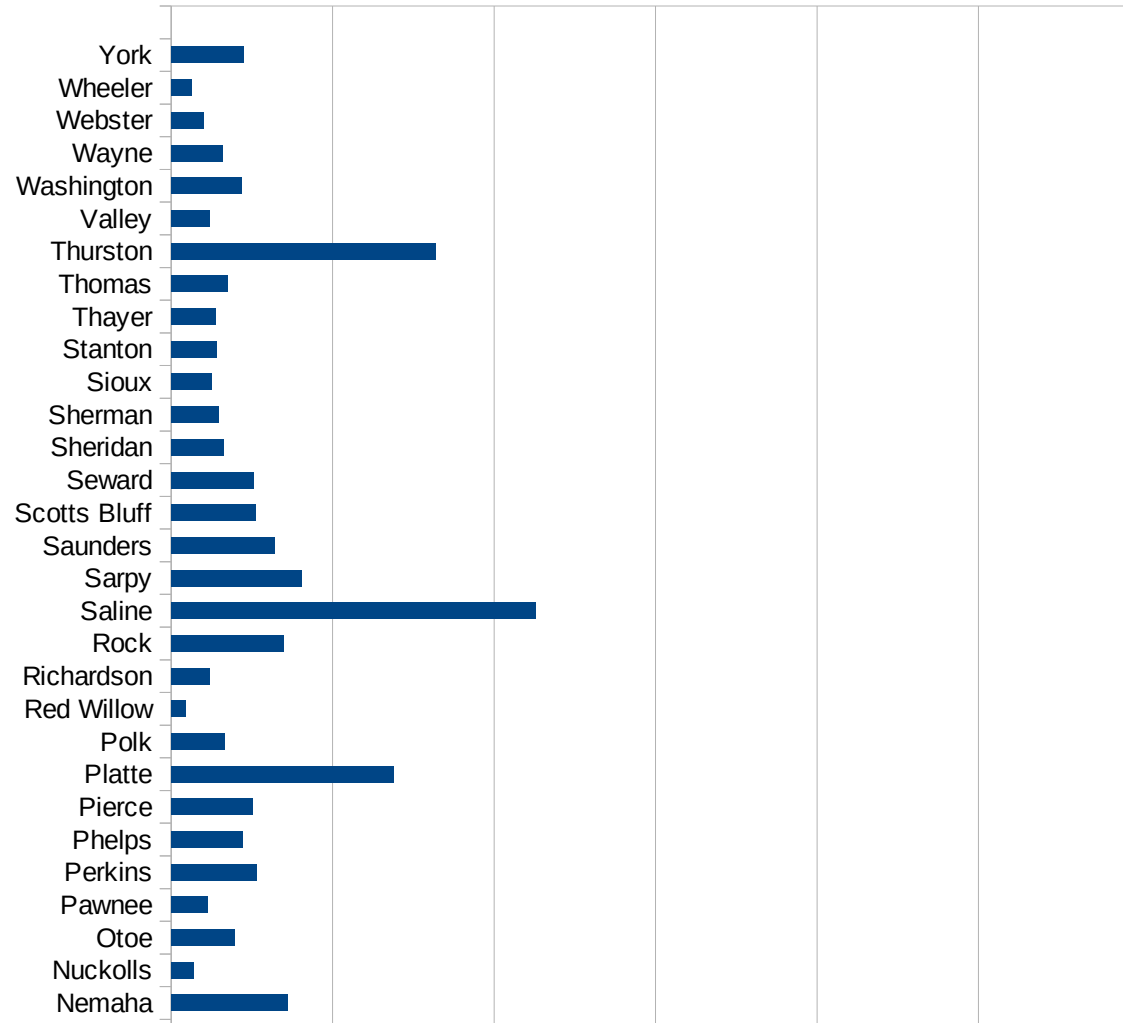
ND

29173
29175
29177
29179
29181
29195
29197
29199
29201
29203
29205
29183
29185
29187
29189
29510
29186
29207
29209
29211
29213
29215

29217
29219
29221
29223
29225
29227
29229

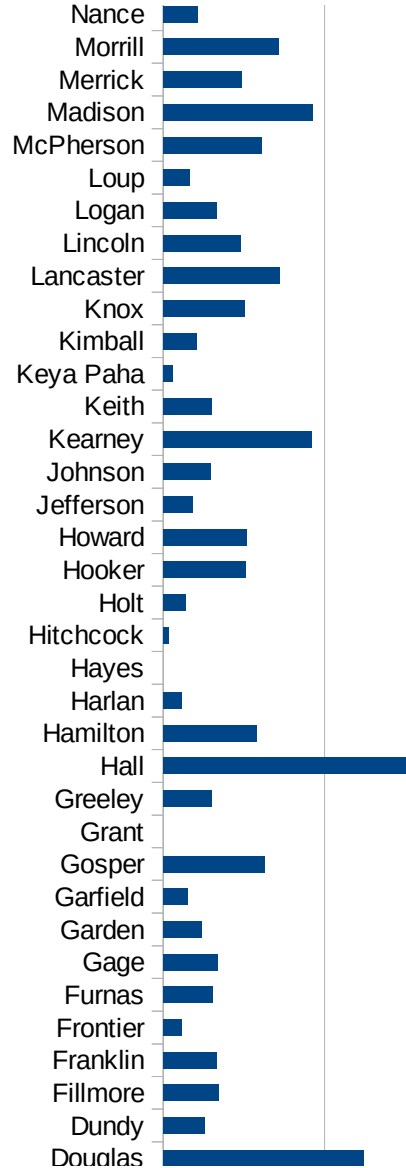
NE

FIPS	County	PC Infection
31001	Adams	1383.643807
31003	Antelope	457.7020202
31005	Arthur	215.0537634
31007	Banner	273.9726027
31009	Blaine	0
31011	Boone	668.0664249
31013	Box Butte	306.3497958
31015	Boyd	511.5089514
31017	Brown	201.8163471
31019	Buffalo	1580.167288
31021	Burt	1063.50185
31023	Butler	1191.362621
31025	Cass	1043.617875
31027	Cedar	698.5555292
31029	Chase	402.3133015
31031	Cherry	607.5334143
31033	Cheyenne	322.2341568
31035	Clay	1013.839717
31037	Colfax	6745.70352
31039	Cuming	1129.753915
31041	Custer	710.3321033
31043	Dakota	10247.47299
31045	Dawes	1158.788435
31047	Dawson	4365.430849
31049	Deuel	164.3835616
31051	Dixon	1208.617972
31053	Dodge	2603.897692
31055	Douglas	2477.067457
31057	Dundy	508.4745763
31059	Fillmore	687.5339244
31061	Franklin	661.5944426
31063	Frontier	230.0613497
31065	Furnas	615.0583245

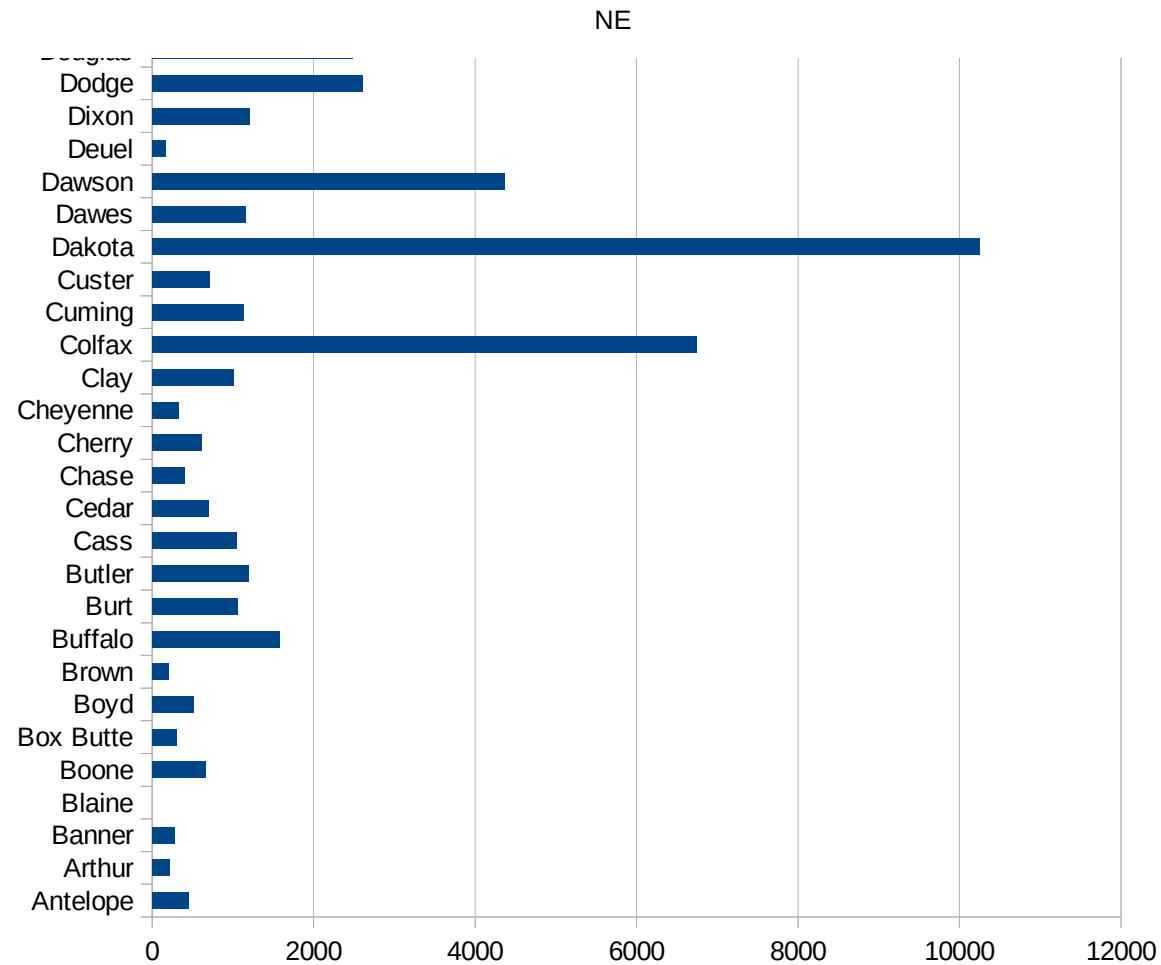


NE

31067 Gage	679.2909319
31069 Garden	474.4333158
31071 Garfield	301.9627579
31073 Gosper	1252.50501
31075 Grant	0
31077 Greeley	594.2275042
31079 Hall	3066.210009
31081 Hamilton	1163.793103
31083 Harlan	235.2249338
31085 Hayes	0
31087 Hitchcock	71.27583749
31089 Holt	284.9282767
31091 Hooker	1026.392962
31093 Howard	1035.868893
31095 Jefferson	366.3519797
31097 Johnson	584.3396961
31099 Kearney	1833.740831
31101 Keith	598.4291236
31103 Keya Paha	123.4567901
31105 Kimball	414.5936982
31107 Knox	1009.621095
31109 Lancaster	1444.186692
31111 Lincoln	954.9523945
31113 Logan	667.5567423
31115 Loup	323.6245955
31117 McPherson	1219.512195
31119 Madison	1847.875226
31121 Merrick	969.8693909
31123 Morrill	1429.790866
31125 Nance	424.6885617
31127 Nemaha	1437.194596
31129 Nuckolls	286.0548272
31131 Otoe	788.238974
31133 Pawnee	455.9270517



31135 Perkins	1058.3817
31137 Phelps	889.2841263
31139 Pierce	1008.120975
31141 Platte	2760.543117
31143 Polk	663.1299735
31145 Red Willow	186.4628007
31147 Richardson	478.7703162
31149 Rock	1397.058824
31151 Saline	4515.679443
31153 Sarpy	1618.787915
31155 Saunders	1286.203821
31157 Scotts Bluff	1050.320931
31159 Seward	1022.057974
31161 Sheridan	655.105973
31163 Sherman	592.4950625
31165 Sioux	505.4759899
31167 Stanton	569.5142379
31169 Thayer	555.6658067
31171 Thomas	694.4444444
31173 Thurston	3272.627687
31175 Valley	477.326969
31177 Washington	870.9536943
31179 Wayne	638.0942252
31181 Webster	396.2637985
31183 Wheeler	248.447205
31185 York	893.1164682



NE

FIPS

29001
29003
29005
29007
29009
29011
29013
29015
29017
29019
29021
29023
29025
29027
29029
29031
29033
29035
29037

NE

29039
29041
29043
29045
29047
29049
29051
29053
29055
29057
29059
29061
29063
29065
29067
29069
29071
29073
29075
29077
29079
29081
29083
29085
29087
29089
29091
29093
29095
29097
29099
29101

29103

NE

29105
29107
29109
29111
29113
29115
29117
29121
29123
29125
29127
29119
29129
29131
29133
29135
29137
29139
29141
29143
29145
29147
29149
29151
29153
29155
29157
29159
29161
29163
29165
29167
29169
29171

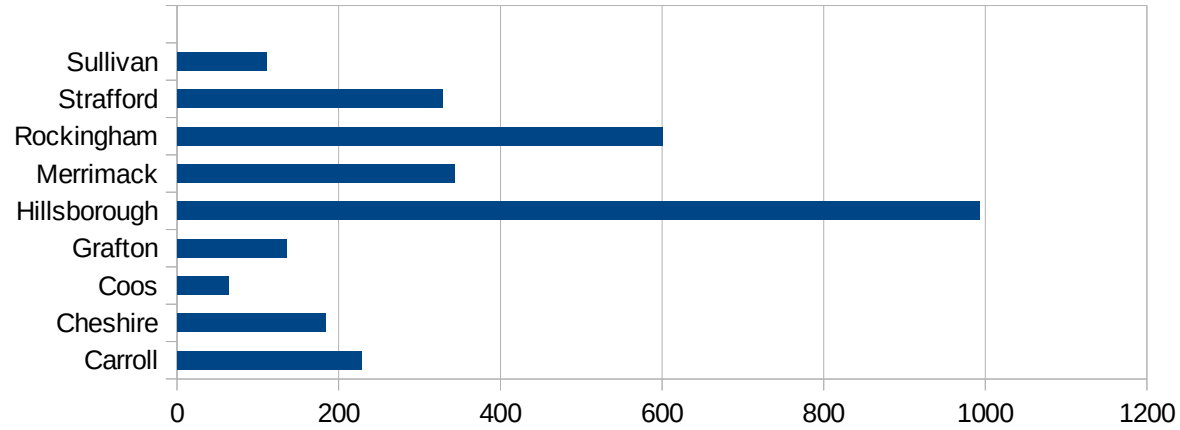
NE

29173
29175
29177
29179
29181
29195
29197
29199
29201
29203
29205
29183
29185
29187
29189
29510
29186
29207
29209
29211
29213
29215

29217
29219
29221
29223
29225
29227
29229

NH

FIPS	County	Cases	Per Capita Cases 100,000
33001	Belknap	206.4829078	
33003	Carroll	227.5569405	
33005	Cheshire	183.0232832	
33007	Coos	63.31317864	
33009	Grafton	135.8786448	
33011	Hillsborough	992.4213781	
33013	Merrimack	342.746738	
33015	Rockingham	600.9522085	
33017	Strafford	328.2342993	
33019	Sullivan	111.255331	



NH

FIPS

29001
29003
29005
29007
29009
29011
29013
29015
29017
29019
29021
29023
29025
29027
29029
29031
29033
29035
29037

NH

29039
29041
29043
29045
29047
29049
29051
29053
29055
29057
29059
29061
29063
29065
29067
29069
29071
29073
29075
29077
29079
29081
29083
29085
29087
29089
29091
29093
29095
29097
29099
29101

29103

NH

29105
29107
29109
29111
29113
29115
29117
29121
29123
29125
29127
29119
29129
29131
29133
29135
29137
29139
29141
29143
29145
29147
29149
29151
29153
29155
29157
29159
29161
29163
29165
29167
29169
29171

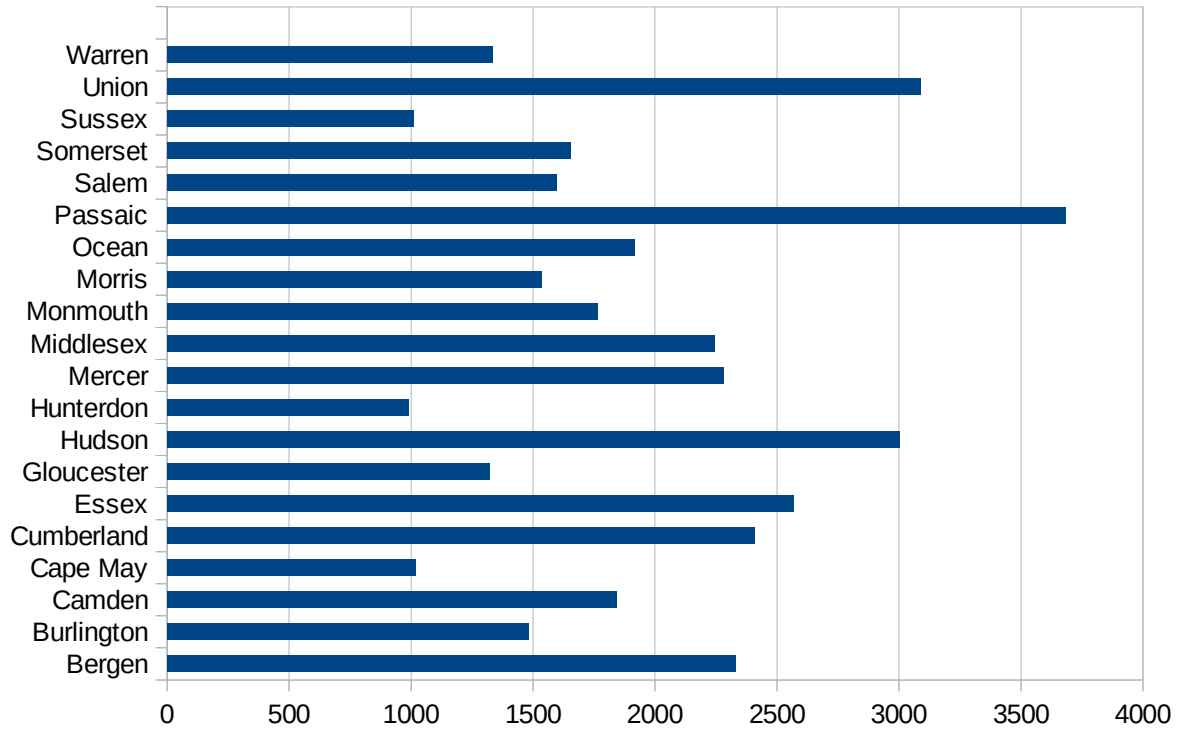
NH

29173
29175
29177
29179
29181
29195
29197
29199
29201
29203
29205
29183
29185
29187
29189
29510
29186
29207
29209
29211
29213
29215

29217
29219
29221
29223
29225
29227
29229

NJ

FIPS	County	PC Infection
34001	Atlantic	1441.816832
34003	Bergen	2332.036571
34005	Burlington	1483.214485
34007	Camden	1844.883825
34009	Cape May	1019.878997
34011	Cumberland	2409.718358
34013	Essex	2568.873184
34015	Gloucester	1322.201175
34017	Hudson	3001.652218
34019	Hunterdon	990.265728
34021	Mercer	2280.08361
34023	Middlesex	2244.827856
34025	Monmouth	1764.855461
34027	Morris	1536.133121
34029	Ocean	1915.063716
34031	Passaic	3682.223679
34033	Salem	1595.668216
34035	Somerset	1655.071203
34037	Sussex	1009.240122
34039	Union	3088.876425
34041	Warren	1333.913159



FIPS

- 29001
- 29003
- 29005
- 29007
- 29009
- 29011
- 29013
- 29015
- 29017
- 29019
- 29021
- 29023
- 29025
- 29027
- 29029
- 29031
- 29033
- 29035
- 29037

NJ

29039
29041
29043
29045
29047
29049
29051
29053
29055
29057
29059
29061
29063
29065
29067
29069
29071
29073
29075
29077
29079
29081
29083
29085
29087
29089
29091
29093
29095
29097
29099
29101

29103

NJ

29105
29107
29109
29111
29113
29115
29117
29121
29123
29125
29127
29119
29129
29131
29133
29135
29137
29139
29141
29143
29145
29147
29149
29151
29153
29155
29157
29159
29161
29163
29165
29167
29169
29171

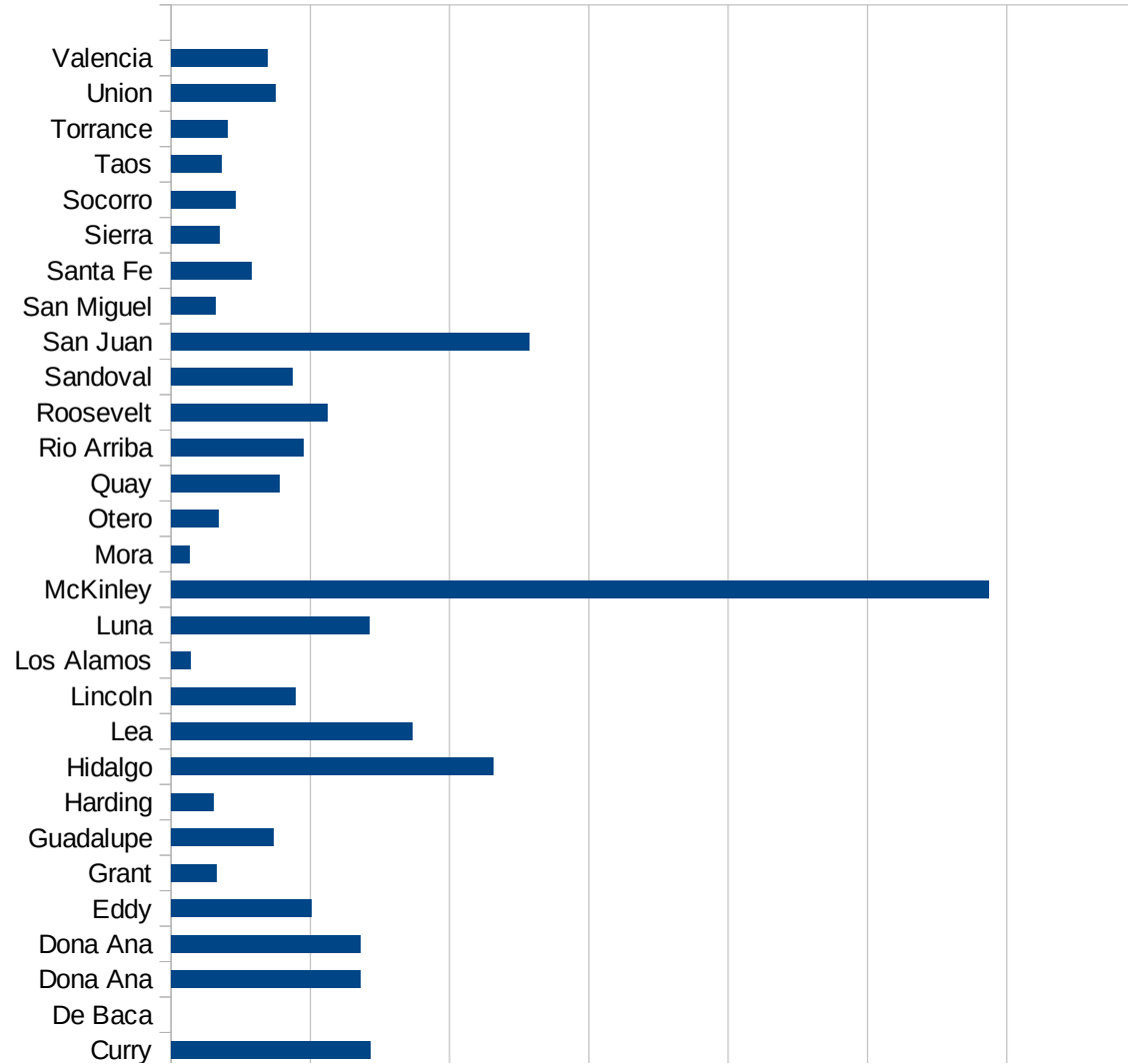
NJ

29173
29175
29177
29179
29181
29195
29197
29199
29201
29203
29205
29183
29185
29187
29189
29510
29186
29207
29209
29211
29213
29215

29217
29219
29221
29223
29225
29227
29229

NM

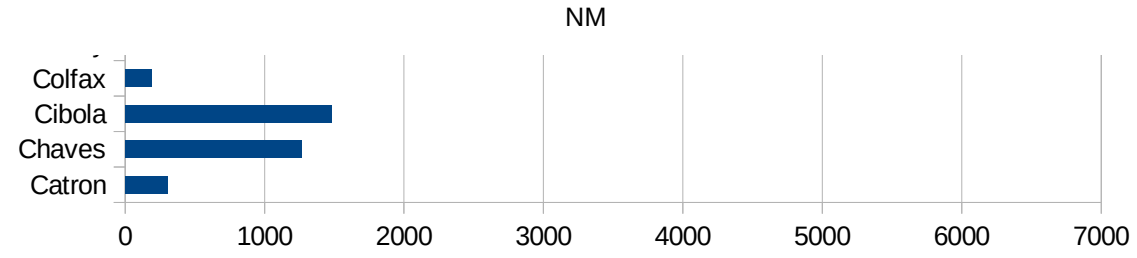
FIPS	County	PC Infection
35001	Bernalillo	880.9475749
35003	Catron	307.4343208
35005	Chaves	1267.603457
35006	Cibola	1484.334106
35007	Colfax	189.9256813
35009	Curry	1430.102959
35011	De Baca	0
35013	Dona Ana	1358.48328
35013	Dona Ana	1358.48328
35015	Eddy	1008.635579
35017	Grant	325.4589337
35019	Guadalupe	737.157337
35021	Harding	305.3435115
35023	Hidalgo	2311.320755
35025	Lea	1731.048254
35027	Lincoln	894.8660258
35028	Los Alamos	141.3538558
35029	Luna	1427.200267
35031	McKinley	5870.798174
35033	Mora	133.1557923
35035	Otero	341.4144742
35037	Quay	775.4755846
35039	Rio Arriba	948.5720146
35041	Roosevelt	1120.418289
35043	Sandoval	869.2717266
35045	San Juan	2575.114161
35047	San Miguel	315.3202131
35049	Santa Fe	578.4507117
35051	Sierra	346.4624362
35053	Socorro	466.089035
35055	Taos	359.3726207
35057	Torrance	404.0792765
35059	Union	752.7926178



This work is licensed under the Creative Commons Attribution-NoDerivatives 4.0 International License. To view a copy of this license, visit <http://creativecommons.org/licenses/by-nd/4.0/>.

35061 Valencia

689.2853406



NM

FIPS

29001
29003
29005
29007
29009
29011
29013
29015
29017
29019
29021
29023
29025
29027
29029
29031
29033
29035
29037

NM

29039
29041
29043
29045
29047
29049
29051
29053
29055
29057
29059
29061
29063
29065
29067
29069
29071
29073
29075
29077
29079
29081
29083
29085
29087
29089
29091
29093
29095
29097
29099
29101

29103

NM

29105
29107
29109
29111
29113
29115
29117
29121
29123
29125
29127
29119
29129
29131
29133
29135
29137
29139
29141
29143
29145
29147
29149
29151
29153
29155
29157
29159
29161
29163
29165
29167
29169
29171

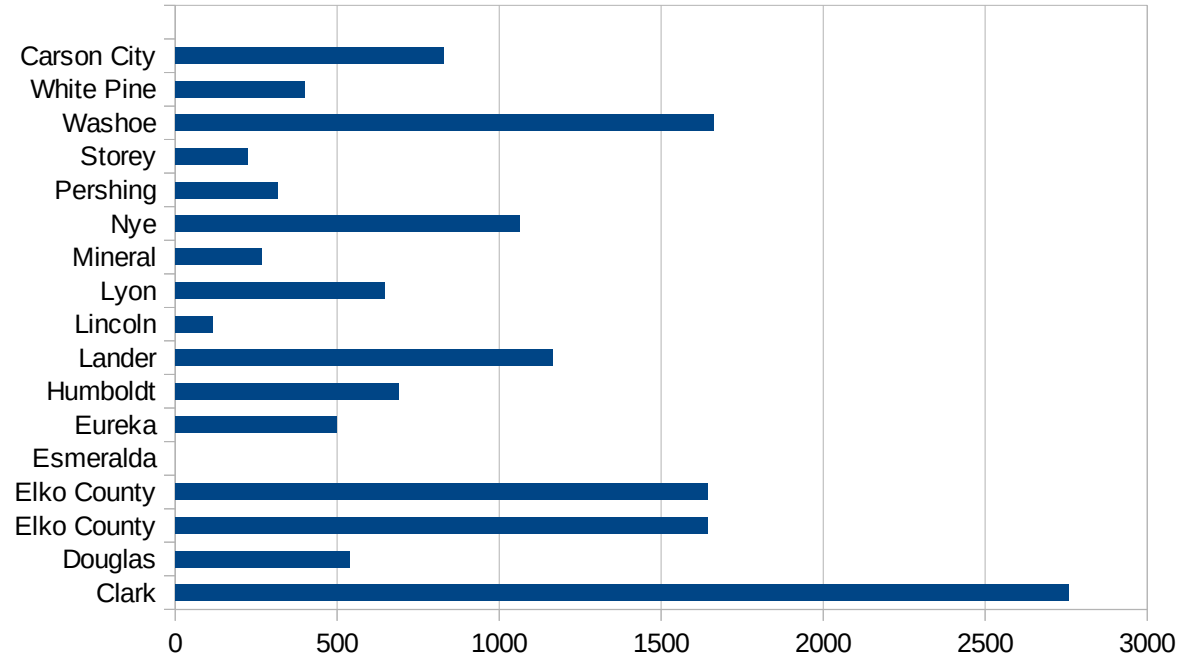
NM

29173
29175
29177
29179
29181
29195
29197
29199
29201
29203
29205
29183
29185
29187
29189
29510
29186
29207
29209
29211
29213
29215

29217
29219
29221
29223
29225
29227
29229

NV

FIPS	County	PC Infection
32001	Churchill	462.3567921
32003	Clark	2757.739015
32005	Douglas	538.5107393
32007	Elko County	1643.156691
32007	Elko County	1643.156691
32009	Esmeralda	0
32011	Eureka	499.2511233
32013	Humboldt	691.0520672
32015	Lander	1165.919283
32017	Lincoln	115.3624303
32019	Lyon	646.8606651
32021	Mineral	265.8396101
32023	Nye	1062.938297
32027	Pershing	315.0315032
32029	Storey	223.3804914
32031	Washoe	1662.962844
32033	White Pine	401.055409
32510	Carson City	830.1151334



NV

FIPS

29001
29003
29005
29007
29009
29011
29013
29015
29017
29019
29021
29023
29025
29027
29029
29031
29033
29035
29037

NV

29039
29041
29043
29045
29047
29049
29051
29053
29055
29057
29059
29061
29063
29065
29067
29069
29071
29073
29075
29077
29079
29081
29083
29085
29087
29089
29091
29093
29095
29097
29099
29101

29103

NV

29105
29107
29109
29111
29113
29115
29117
29121
29123
29125
29127
29119
29129
29131
29133
29135
29137
29139
29141
29143
29145
29147
29149
29151
29153
29155
29157
29159
29161
29163
29165
29167
29169
29171

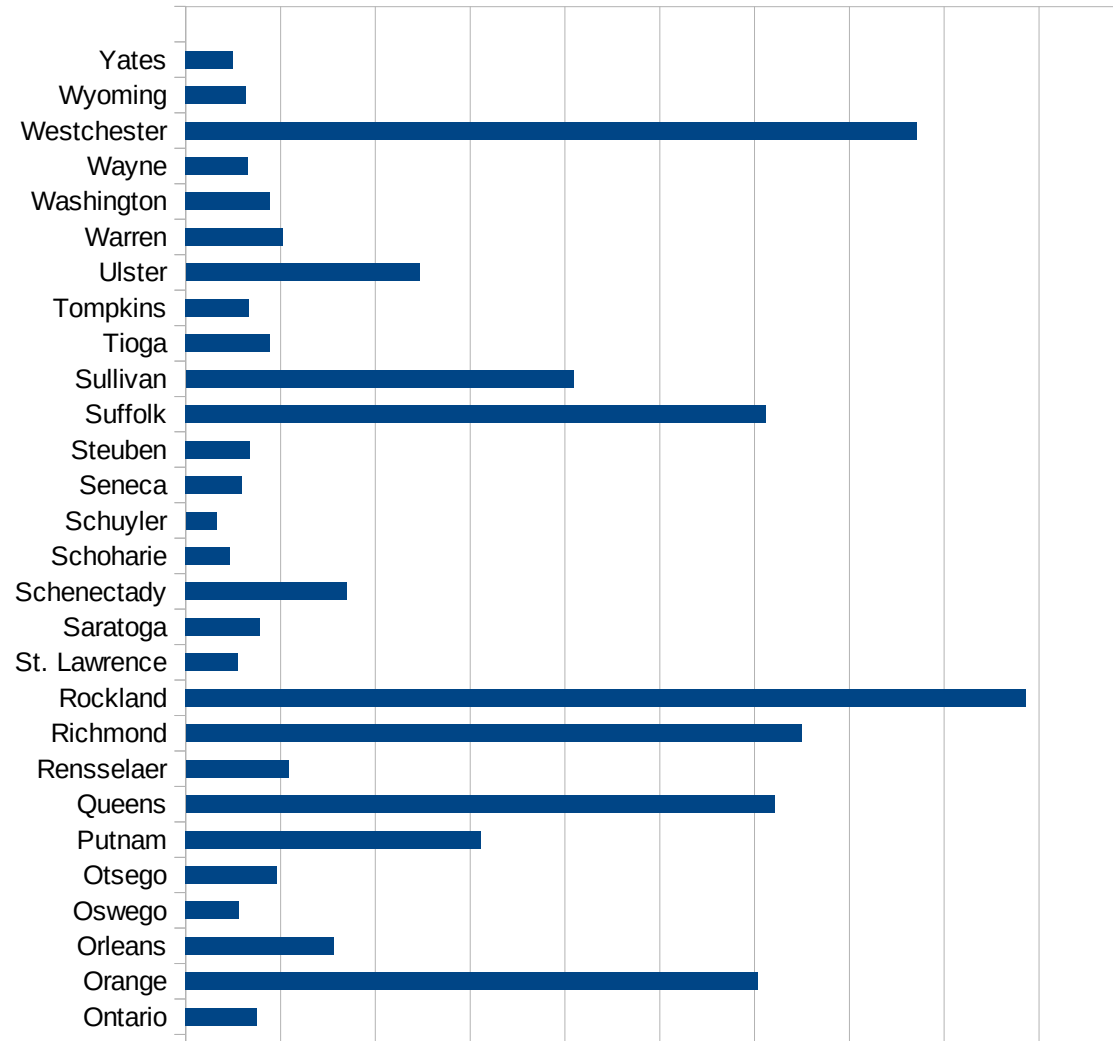
NV

29173
29175
29177
29179
29181
29195
29197
29199
29201
29203
29205
29183
29185
29187
29189
29510
29186
29207
29209
29211
29213
29215

29217
29219
29221
29223
29225
29227
29229

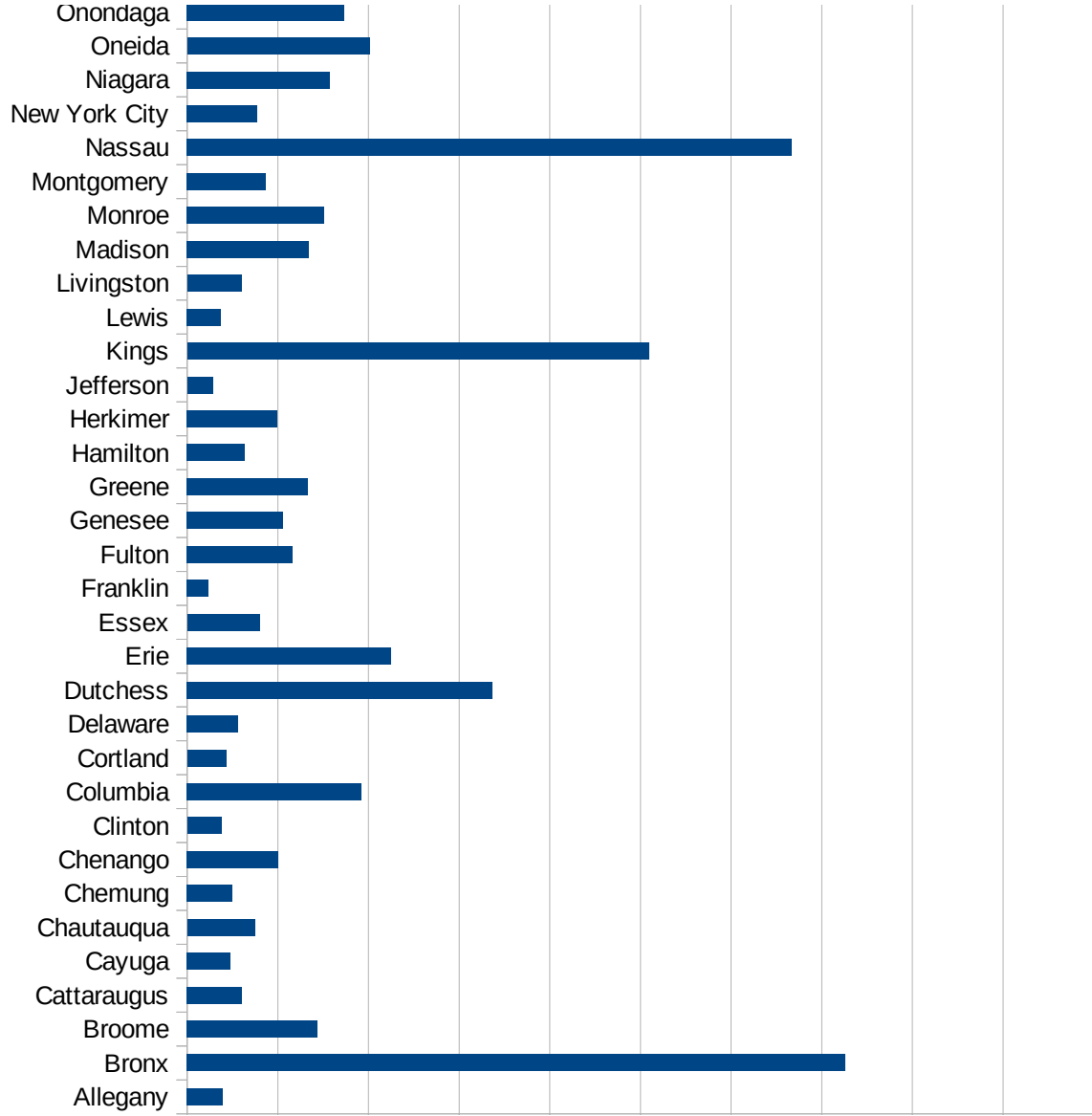
NY

FIPS	County	PC Infection
36001	Albany	924.72901207
36003	Allegany	198.1477493
36005	Bronx	3629.83300422
36007	Broome	716.898241147
36009	Cattaraugus	303.227485685
36011	Cayuga	238.511893188
36013	Chautauqua	372.833928669
36015	Chemung	250.433213853
36017	Chenango	502.776842814
36019	Clinton	188.363591301
36021	Columbia	961.345884238
36023	Cortland	215.377538005
36025	Delaware	280.728546724
36027	Dutchess	1683.24719629
36029	Erie	1124.90880367
36031	Essex	399.463806971
36033	Franklin	117.312548466
36035	Fulton	582.18730757
36037	Genesee	526.855731947
36039	Greene	665.389231644
36041	Hamilton	315.741993685
36043	Herkimer	498.115892808
36045	Jefferson	139.591069751
36047	Kings	2545.92830345
36049	Lewis	185.276212803
36051	Livingston	298.922928496
36053	Madison	670.951338371
36055	Monroe	754.504534839
36057	Montgomery	434.738651299
36059	Nassau	3334.50387715
36061	New York City	386.498082809
36063	Niagara	788.374446974
36065	Oneida	1005.7627724



NY

36067 Onondaga	866.592032637
36069 Ontario	375.91931843
36071 Orange	3020.02089273
36073 Orleans	780.557470698
36075 Oswego	280.75115778
36077 Otsego	482.016435422
36079 Putnam	1556.24317437
36081 Queens	3105.26191076
36083 Rensselaer	542.517028136
36085 Richmond	3247.93827531
36087 Rockland	4433.28881315
36089 St. Lawrence	274.880376133
36091 Saratoga	391.027228529
36093 Schenectady	850.981654329
36095 Schoharie	234.749332733
36097 Schuyler	161.902635105
36099 Seneca	297.376093294
36101 Steuben	337.174829847
36103 Suffolk	3062.33302028
36105 Sullivan	2045.08728708
36107 Tioga	444.810543657
36109 Tompkins	334.65313786
36111 Ulster	1233.48954921
36113 Warren	515.054851008
36115 Washington	442.832164975
36117 Wayne	328.65517854
36119 Westchester	3856.29777225
36121 Wyoming	316.826743171
36123 Yates	249.58737571





NY

FIPS

29001
29003
29005
29007
29009
29011
29013
29015
29017
29019
29021
29023
29025
29027
29029
29031
29033
29035
29037

NY

29039
29041
29043
29045
29047
29049
29051
29053
29055
29057
29059
29061
29063
29065
29067
29069
29071
29073
29075
29077
29079
29081
29083
29085
29087
29089
29091
29093
29095
29097
29099
29101

29103

NY

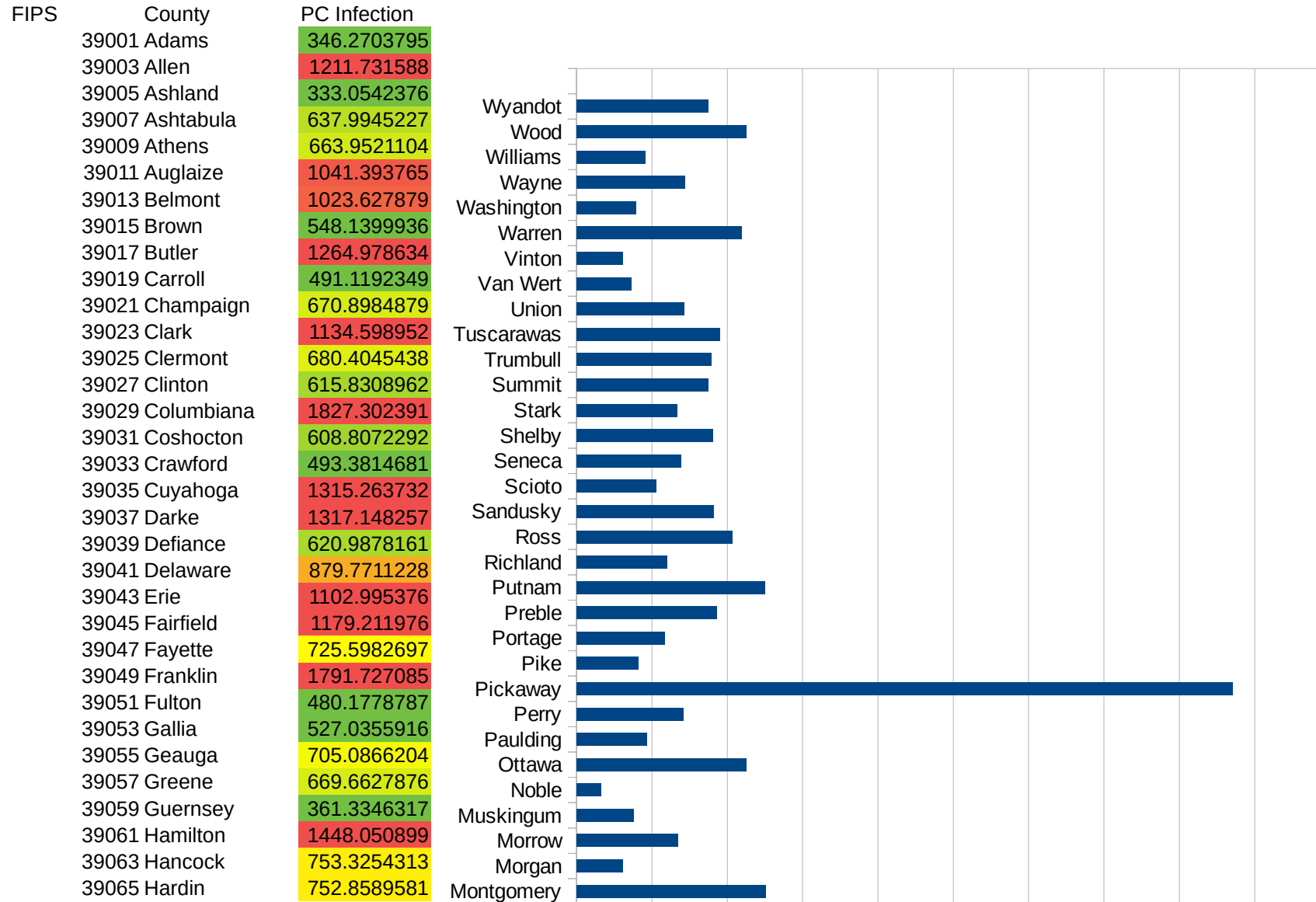
29105
29107
29109
29111
29113
29115
29117
29121
29123
29125
29127
29119
29129
29131
29133
29135
29137
29139
29141
29143
29145
29147
29149
29151
29153
29155
29157
29159
29161
29163
29165
29167
29169
29171

NY

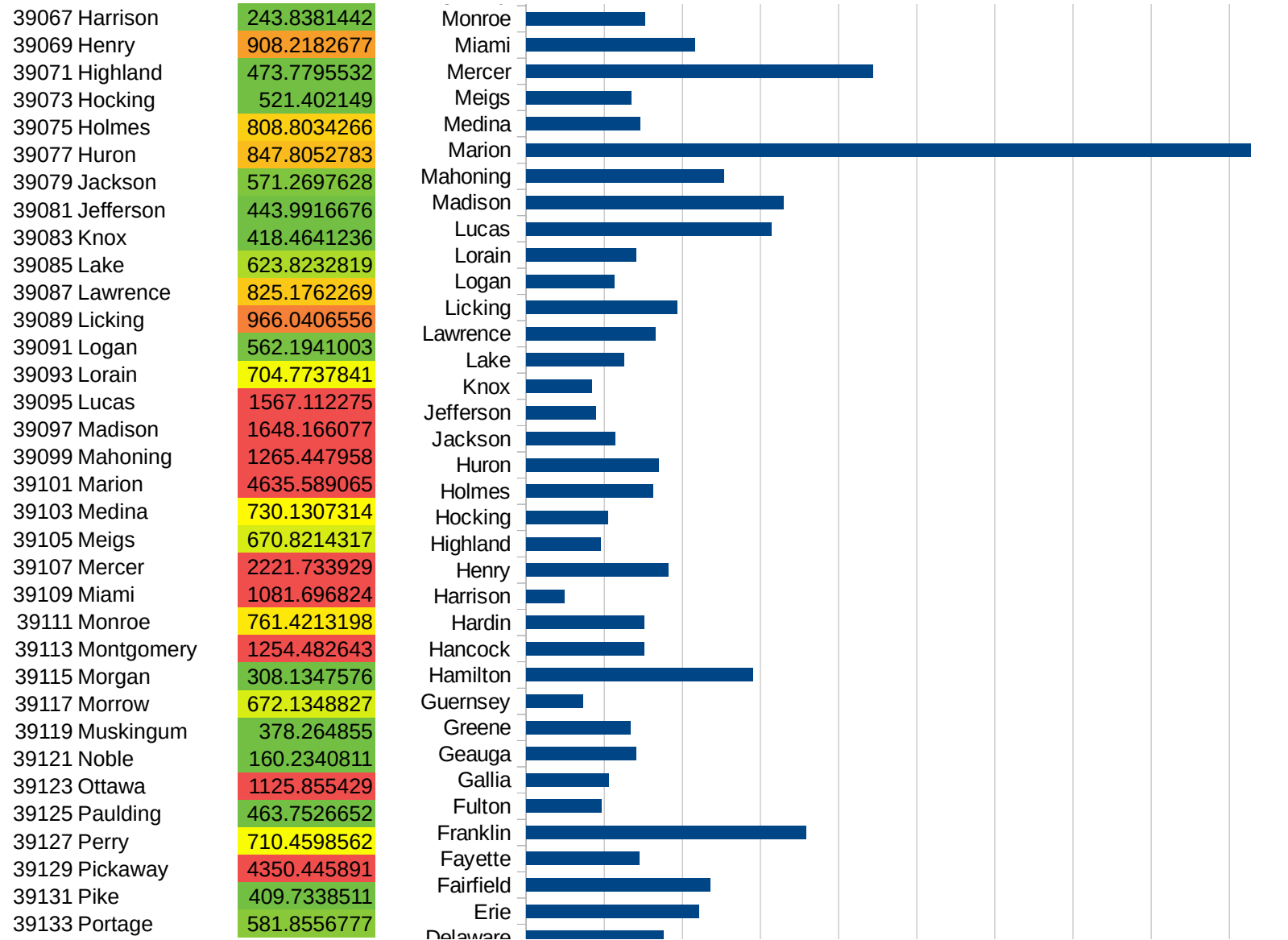
29173
29175
29177
29179
29181
29195
29197
29199
29201
29203
29205
29183
29185
29187
29189
29510
29186
29207
29209
29211
29213
29215

29217
29219
29221
29223
29225
29227
29229

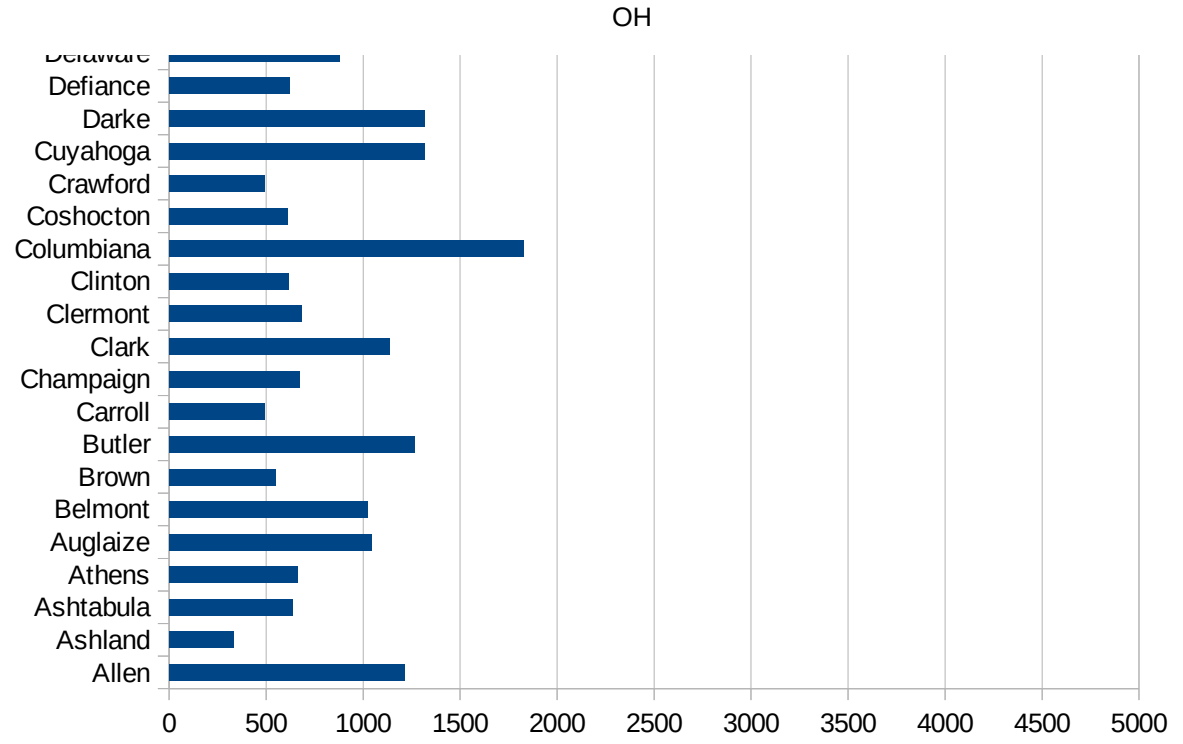
OH



OH



39135 Preble	929.3362929
39137 Putnam	1249.259917
39139 Richland	598.6837216
39141 Ross	1034.693427
39143 Sandusky	906.4780013
39145 Scioto	525.8138857
39147 Seneca	691.9412393
39149 Shelby	902.7906307
39151 Stark	665.0088542
39153 Summit	871.9031293
39155 Trumbull	896.1520841
39157 Tuscarawas	951.4407221
39159 Union	712.3714014
39161 Van Wert	360.6661716
39163 Vinton	304.4371718
39165 Warren	1096.165359
39167 Washington	392.3198404
39169 Wayne	716.5831659
39171 Williams	456.4721226
39173 Wood	1128.573177
39175 Wyandot	875.313426



OH

FIPS

29001
29003
29005
29007
29009
29011
29013
29015
29017
29019
29021
29023
29025
29027
29029
29031
29033
29035
29037

OH

29039
29041
29043
29045
29047
29049
29051
29053
29055
29057
29059
29061
29063
29065
29067
29069
29071
29073
29075
29077
29079
29081
29083
29085
29087
29089
29091
29093
29095
29097
29099
29101

29103

OH

29105
29107
29109
29111
29113
29115
29117
29121
29123
29125
29127
29119
29129
29131
29133
29135
29137
29139
29141
29143
29145
29147
29149
29151
29153
29155
29157
29159
29161
29163
29165
29167
29169
29171

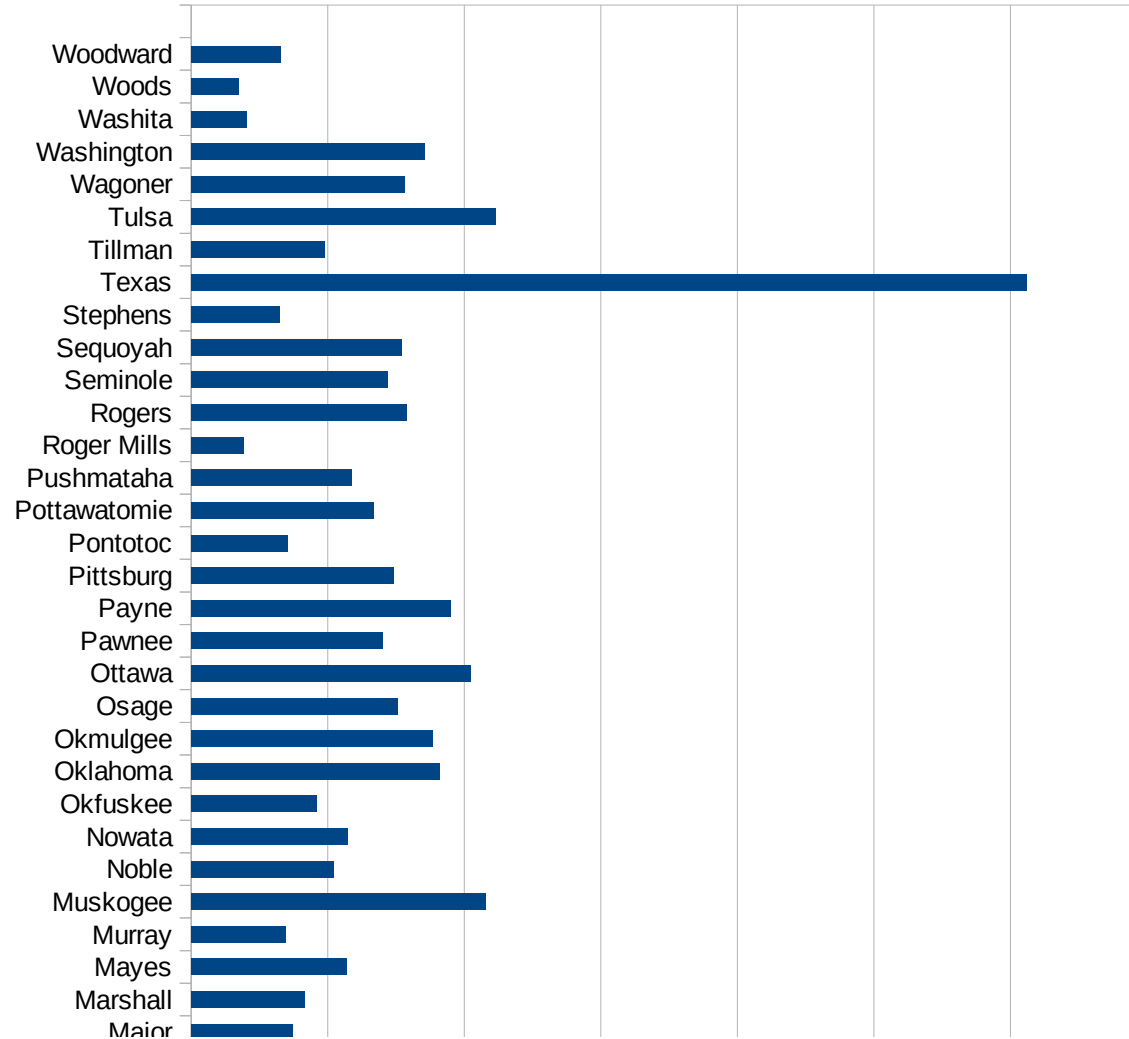
OH

29173
29175
29177
29179
29181
29195
29197
29199
29201
29203
29205
29183
29185
29187
29189
29510
29186
29207
29209
29211
29213
29215

29217
29219
29221
29223
29225
29227
29229

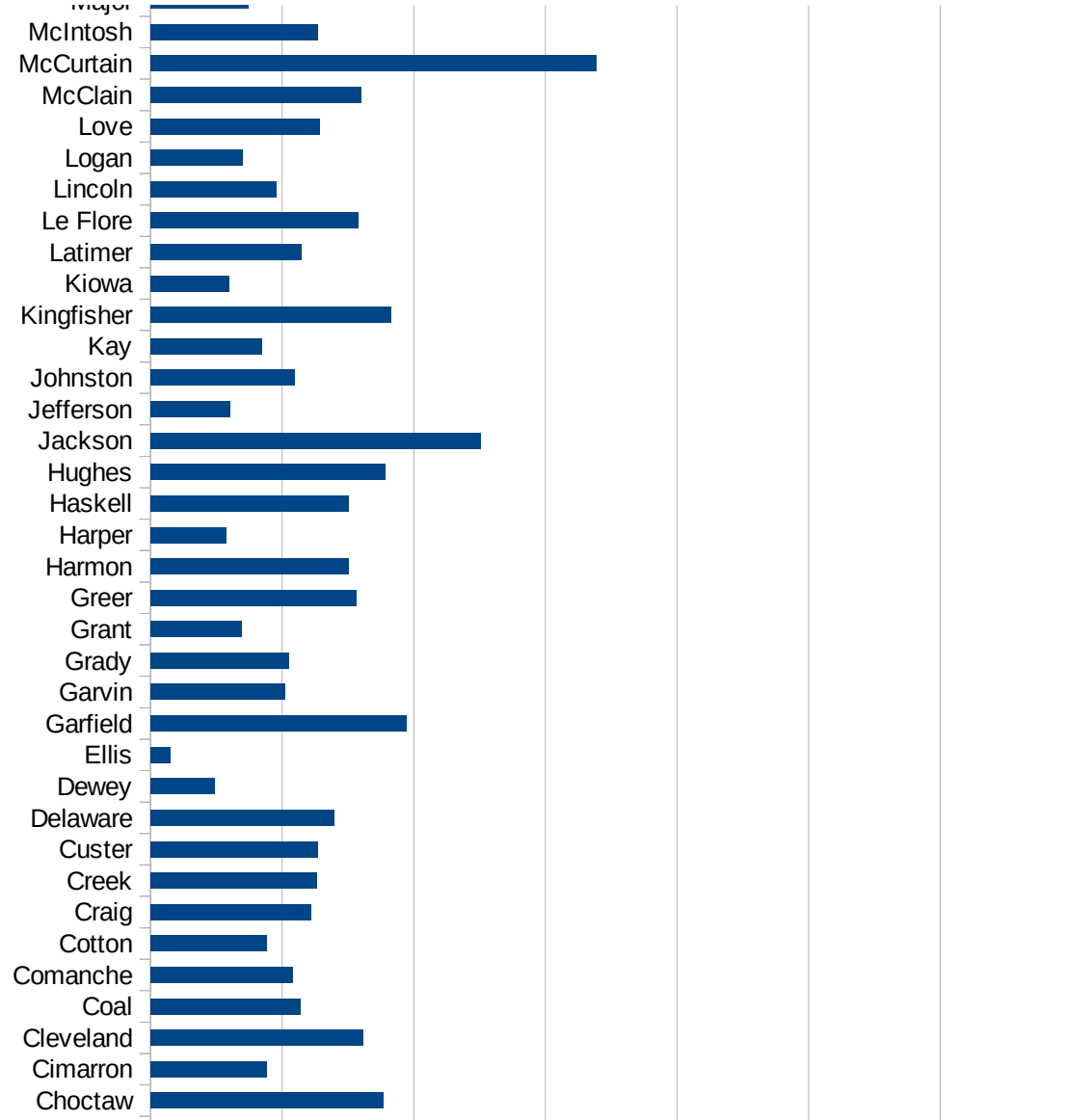
OK

FIPS	County	PC Infection
40001	Adair	2286.930532
40003	Alfalfa	330.2050747
40005	Atoka	1228.501229
40007	Beaver	846.0236887
40009	Beckham	635.6810539
40011	Blaine	927.7807064
40013	Bryan	1417.613155
40015	Caddo	2091.313801
40017	Canadian	1138.13371
40019	Carter	904.99616
40021	Cherokee	1625.064201
40023	Choctaw	1765.748568
40025	Cimarron	882.4895495
40027	Cleveland	1615.72626
40029	Coal	1141.304348
40031	Comanche	1082.858614
40033	Cotton	882.9639889
40035	Craig	1223.262967
40037	Creek	1262.499302
40039	Custer	1270.836203
40041	Delaware	1392.366555
40043	Dewey	490.3964038
40045	Ellis	151.8218623
40047	Garfield	1943.755849
40049	Garvin	1021.17867
40051	Grady	1049.486058
40053	Grant	693.481276
40055	Greer	1563.305274
40057	Harmon	1501.501502
40059	Harper	579.4047933
40061	Haskell	1507.736028
40063	Hughes	1784.776903
40065	Jackson	2509.118602

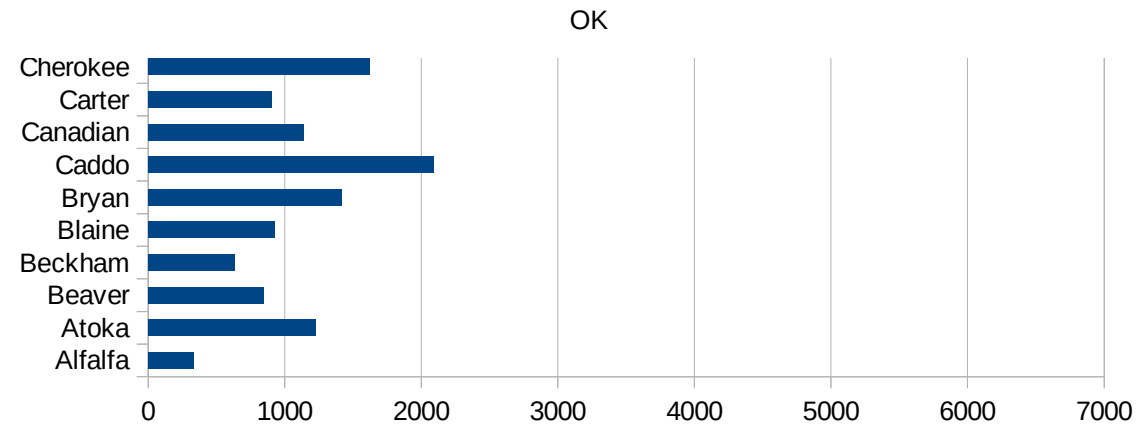


This work is licensed under the Creative Commons Attribution-NoDerivatives 4.0 International License. To view a copy of this license, visit <http://creativecommons.org/licenses/by-nd/4.0/>.

40067 Jefferson	604.2789482
40069 Johnston	1095.990501
40071 Kay	846.9011118
40073 Kingfisher	1827.263531
40075 Kiowa	595.7154313
40077 Latimer	1143.583227
40079 Le Flore	1578.631453
40081 Lincoln	956.4719359
40083 Logan	699.921761
40085 Love	1282.810341
40087 McClain	1598.099287
40089 McCurtain	3391.126196
40091 McIntosh	1271.763815
40093 Major	745.6828885
40095 Marshall	833.0358205
40097 Mayes	1140.924903
40099 Murray	695.1909984
40101 Muskogee	2159.094234
40103 Noble	1045.265303
40105 Nowata	1145.038168
40107 Okfuskee	917.507026
40109 Oklahoma	1818.86543
40111 Okmulgee	1768.618756
40113 Osage	1510.188455
40115 Ottawa	2046.511628
40117 Pawnee	1403.294692
40119 Payne	1897.854705
40121 Pittsburg	1483.693051
40123 Pontotoc	703.3231365
40125 Pottawatomie	1334.635865
40127 Pushmataha	1171.840057
40129 Roger Mills	382.9321663
40131 Rogers	1580.709689
40133 Seminole	1440.312475



40135 Sequoyah	1544.476554
40137 Stephens	644.8630533
40139 Texas	6120.752872
40141 Tillman	979.8584649
40143 Tulsa	2232.247517
40145 Wagoner	1560.354513
40147 Washington	1712.863839
40149 Washita	404.421677
40151 Woods	348.4320557
40153 Woodward	652.7544259



OK

FIPS

- 29001
- 29003
- 29005
- 29007
- 29009
- 29011
- 29013
- 29015
- 29017
- 29019
- 29021
- 29023
- 29025
- 29027
- 29029
- 29031
- 29033
- 29035
- 29037

This work is licensed under the Creative Commons Attribution-NoDerivatives 4.0 International License. To view a copy of this license, visit <http://creativecommons.org/licenses/by-nd/4.0/>.

Tom McKellips, DM
www.creatingtomorrow.us
Page 333

OK

29039
29041
29043
29045
29047
29049
29051
29053
29055
29057
29059
29061
29063
29065
29067
29069
29071
29073
29075
29077
29079
29081
29083
29085
29087
29089
29091
29093
29095
29097
29099
29101

29103

OK

29105
29107
29109
29111
29113
29115
29117
29121
29123
29125
29127
29119
29129
29131
29133
29135
29137
29139
29141
29143
29145
29147
29149
29151
29153
29155
29157
29159
29161
29163
29165
29167
29169
29171

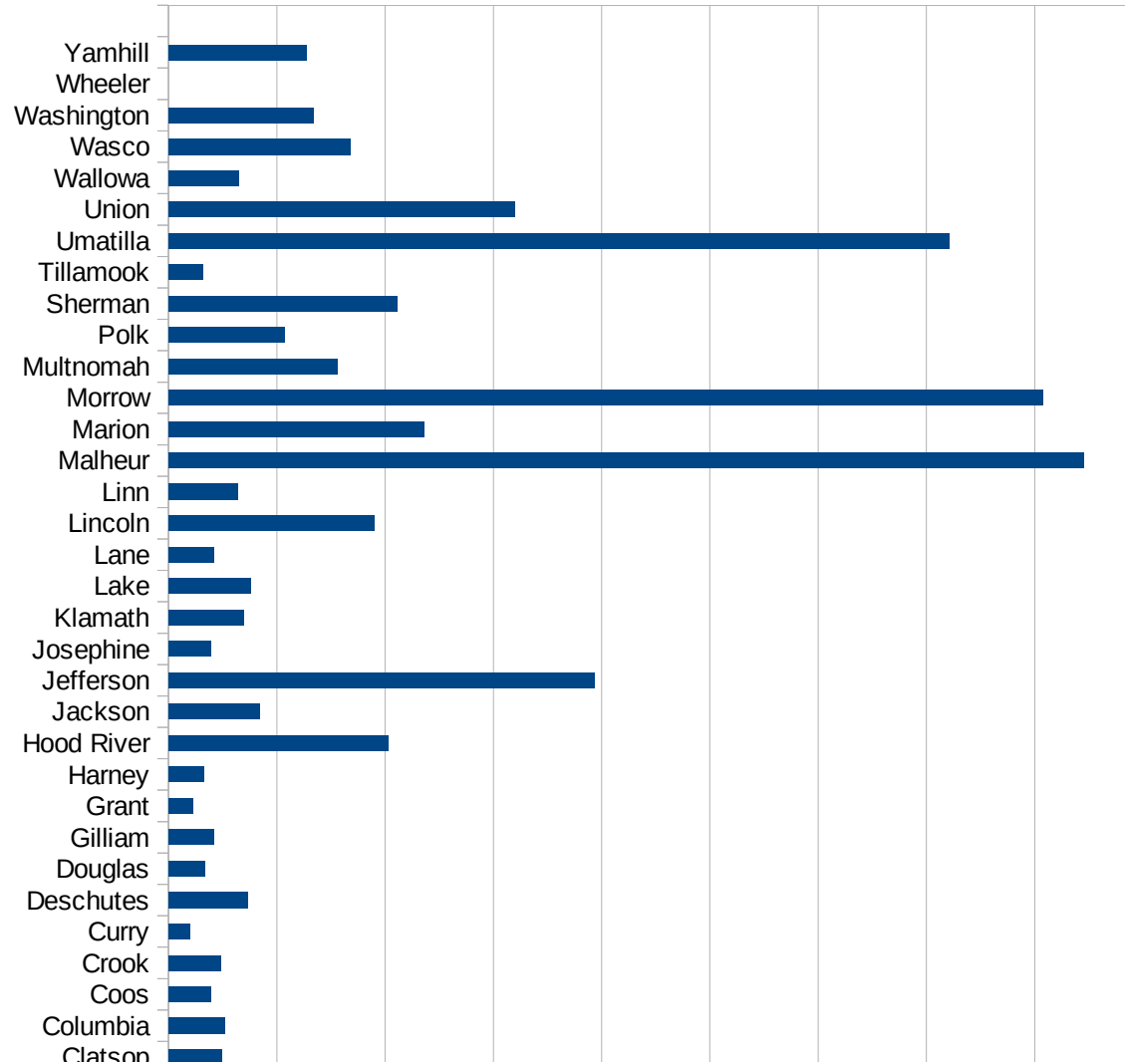
OK

29173
29175
29177
29179
29181
29195
29197
29199
29201
29203
29205
29183
29185
29187
29189
29510
29186
29207
29209
29211
29213
29215

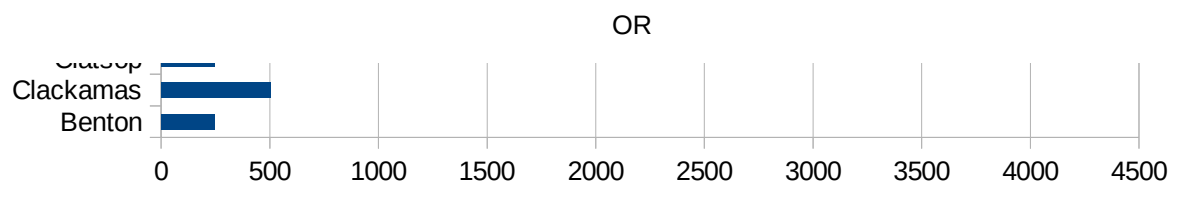
29217
29219
29221
29223
29225
29227
29229

OR

FIPS	County	PC Infection
41001	Baker	537.2985131
41003	Benton	247.5543154
41005	Clackamas	503.5149913
41007	Clatsop	243.9392415
41009	Columbia	259.6559559
41011	Coos	195.6855985
41013	Crook	243.0133657
41015	Curry	100.8197081
41017	Deschutes	367.1951499
41019	Douglas	165.0299684
41021	Gilliam	211.1932418
41023	Grant	111.4827202
41025	Harney	163.733115
41027	Hood River	1015.878436
41029	Jackson	419.4676723
41031	Jefferson	1967.592593
41033	Josephine	195.6678453
41035	Klamath	348.8389281
41037	Lake	380.7589796
41039	Lane	211.0054767
41041	Lincoln	951.6481736
41043	Linn	318.0586642
41045	Malheur	4227.827502
41047	Marion	1177.681423
41049	Morrow	4036.229335
41051	Multnomah	781.2730945
41053	Polk	537.3442523
41055	Sherman	1053.864169
41057	Tillamook	160.5256281
41059	Umatilla	3605.707209
41061	Union	1598.579041
41063	Wallowa	324.8128795
41065	Wasco	841.3506885



41067 Washington	668.568417
41069 Wheeler	0
41071 Yamhill	638.3058261



OR

FIPS

29001
29003
29005
29007
29009
29011
29013
29015
29017
29019
29021
29023
29025
29027
29029
29031
29033
29035
29037

This work is licensed under the Creative Commons Attribution-NoDerivatives 4.0 International License. To view a copy of this license, visit <http://creativecommons.org/licenses/by-nd/4.0/>.

Tom McKellips, DM
www.creatingtomorrow.us
Page 339

OR

29039
29041
29043
29045
29047
29049
29051
29053
29055
29057
29059
29061
29063
29065
29067
29069
29071
29073
29075
29077
29079
29081
29083
29085
29087
29089
29091
29093
29095
29097
29099
29101

29103

OR

29105
29107
29109
29111
29113
29115
29117
29121
29123
29125
29127
29119
29129
29131
29133
29135
29137
29139
29141
29143
29145
29147
29149
29151
29153
29155
29157
29159
29161
29163
29165
29167
29169
29171

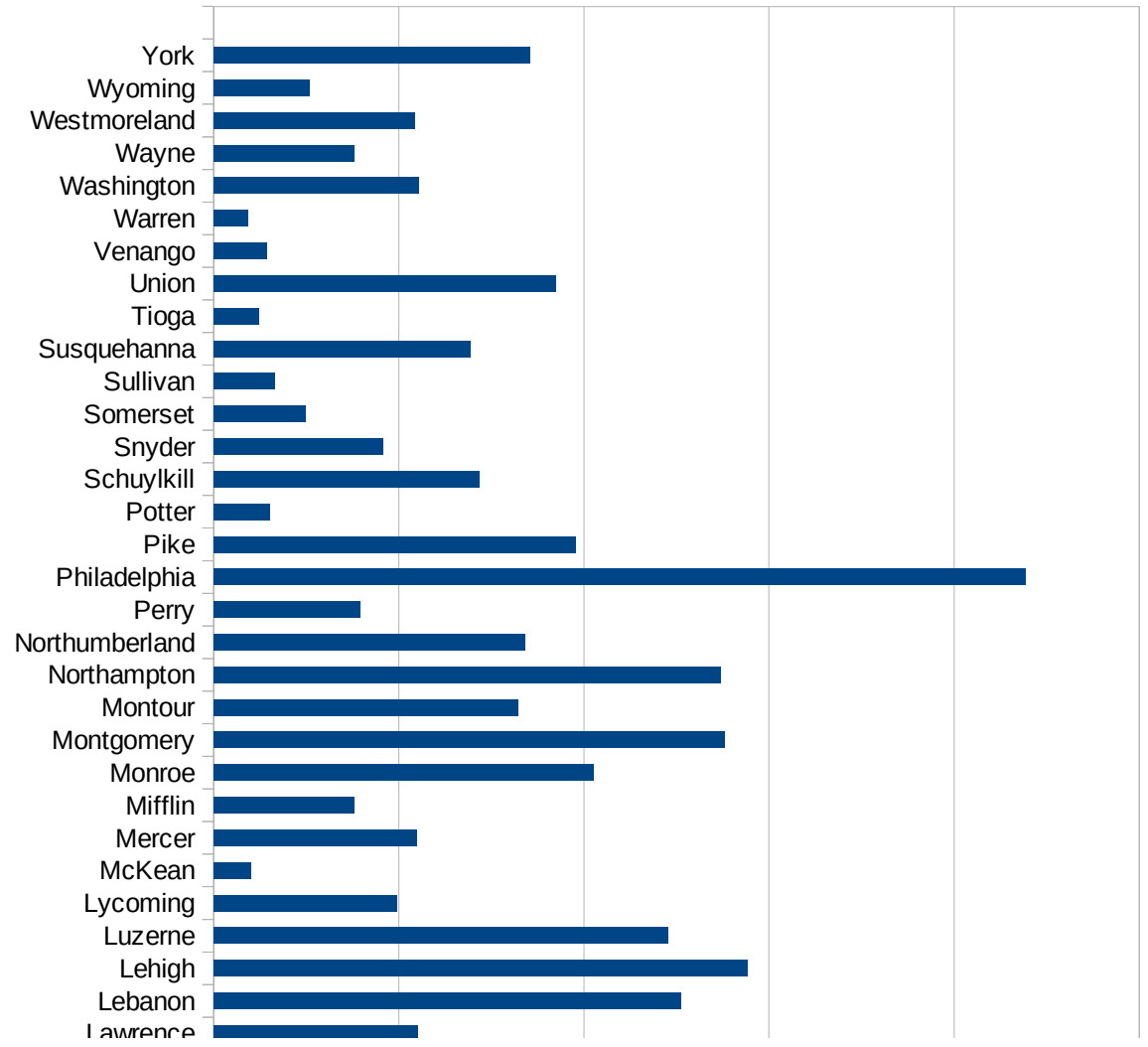
OR

29173
29175
29177
29179
29181
29195
29197
29199
29201
29203
29205
29183
29185
29187
29189
29510
29186
29207
29209
29211
29213
29215

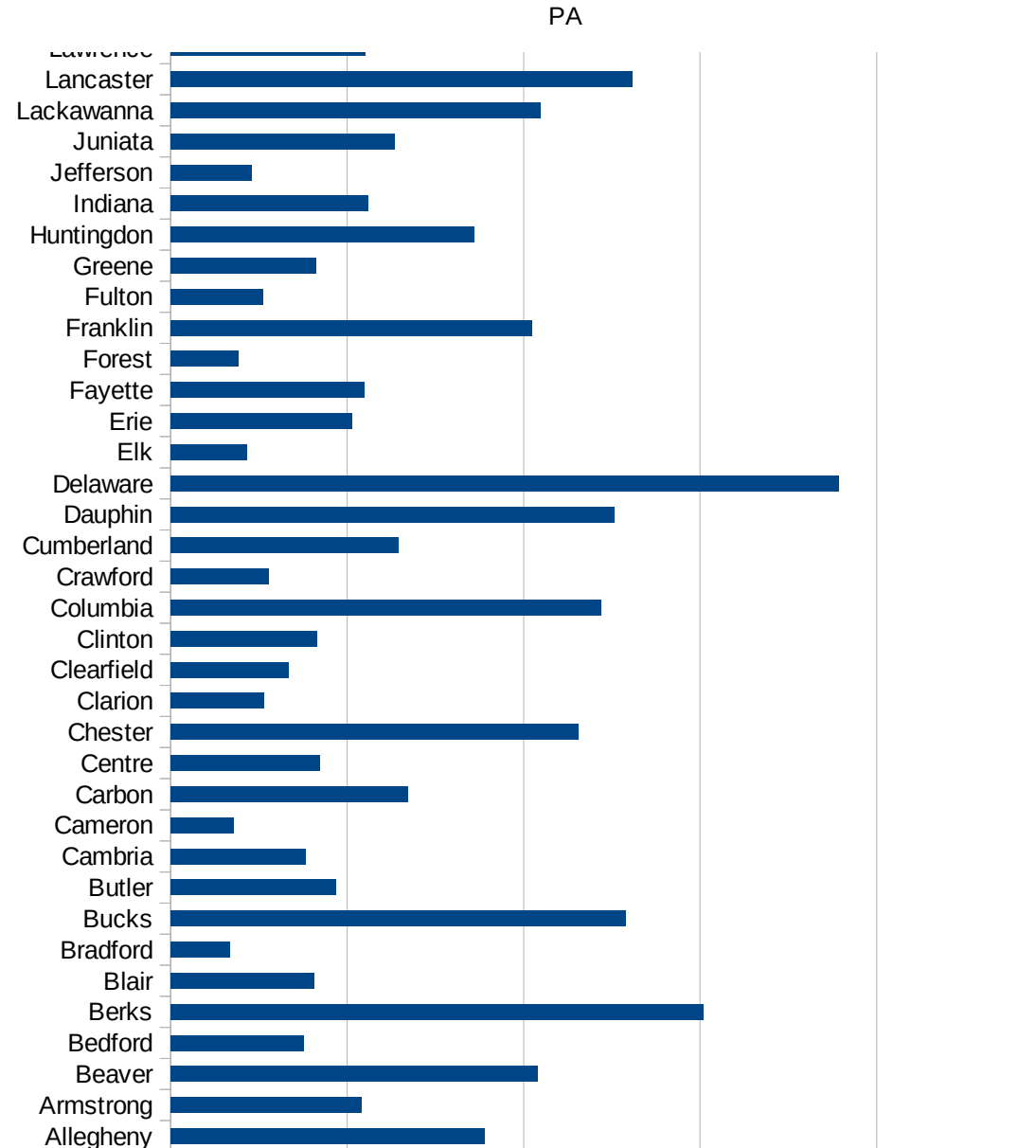
29217
29219
29221
29223
29225
29227
29229


PA

FIPS	County	PC Infection
42001	Adams	695.4508759
42003	Allegheny	890.2279286
42005	Armstrong	540.8884054
42007	Beaver	1040.414709
42009	Bedford	375.7057456
42011	Berks	1509.92974
42013	Blair	406.5571629
42015	Bradford	169.3159963
42017	Bucks	1288.29424
42019	Butler	468.3641318
42021	Cambria	382.6007743
42023	Cameron	178.09439
42025	Carbon	672.6143211
42027	Centre	421.3629803
42029	Chester	1155.070626
42031	Clarion	263.028959
42033	Clearfield	333.8035975
42035	Clinton	413.6076931
42037	Columbia	1219.139575
42039	Crawford	278.617025
42041	Cumberland	643.9347236
42043	Dauphin	1255.517021
42045	Delaware	1893.223739
42047	Elk	215.4529484
42049	Erie	512.7526547
42051	Fayette	547.3739085
42053	Forest	192.3341118
42055	Franklin	1022.378661
42057	Fulton	261.6539283
42059	Greene	410.8913603
42061	Huntingdon	859.015232
42063	Indiana	558.5732713
42065	Jefferson	229.1423203



42067 Juniata	635.5246114
42069 Lackawanna	1048.421912
42071 Lancaster	1307.682543
42073 Lawrence	549.9860763
42075 Lebanon	1261.729199
42077 Lehigh	1441.727791
42079 Luzerne	1227.152239
42081 Lycoming	495.3195383
42083 McKean	100.0781097
42085 Mercer	548.4130354
42087 Mifflin	378.6075895
42089 Monroe	1027.686172
42091 Montgomery	1379.911272
42093 Montour	822.3684211
42095 Northampton	1370.047276
42097 Northumberland	842.0890836
42099 Perry	396.6275819
42101 Philadelphia	2193.117014
42103 Pike	977.9557685
42105 Potter	150.4030803
42107 Schuylkill	717.2672049
42109 Snyder	458.8061174
42111 Somerset	247.4578105
42113 Sullivan	164.7175095
42115 Susquehanna	692.3057971
42117 Tioga	122.6602556
42119 Union	924.4166574
42121 Venango	144.34518
42123 Warren	93.67562915
42125 Washington	554.6284954
42127 Wayne	380.2948748
42129 Westmoreland	543.9076355
42131 Wyoming	258.8183095
42133 York	854.836227





FIPS

- 29001
- 29003
- 29005
- 29007
- 29009
- 29011
- 29013
- 29015
- 29017
- 29019
- 29021
- 29023
- 29025
- 29027
- 29029
- 29031
- 29033
- 29035
- 29037

PA

29039
29041
29043
29045
29047
29049
29051
29053
29055
29057
29059
29061
29063
29065
29067
29069
29071
29073
29075
29077
29079
29081
29083
29085
29087
29089
29091
29093
29095
29097
29099
29101

29103

PA

29105
29107
29109
29111
29113
29115
29117
29121
29123
29125
29127
29119
29129
29131
29133
29135
29137
29139
29141
29143
29145
29147
29149
29151
29153
29155
29157
29159
29161
29163
29165
29167
29169
29171

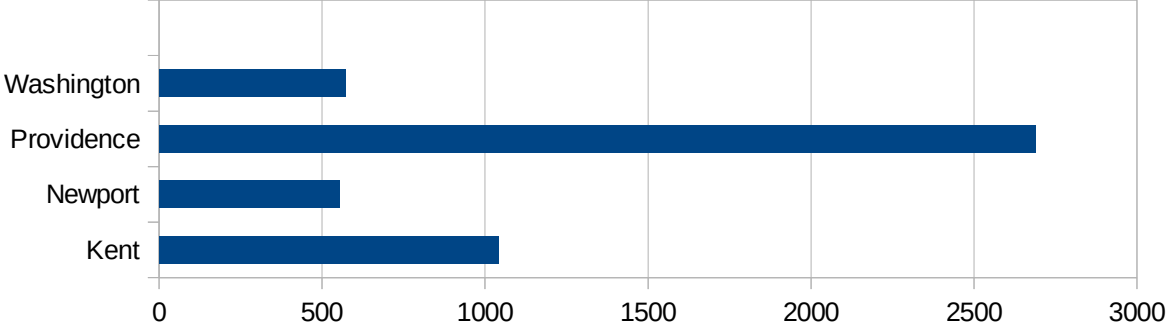
PA

29173
29175
29177
29179
29181
29195
29197
29199
29201
29203
29205
29183
29185
29187
29189
29510
29186
29207
29209
29211
29213
29215

29217
29219
29221
29223
29225
29227
29229

RI

FIPS	County	PC Infection
44001	Bristol	735.8835742
44003	Kent	1041.12632
44005	Newport	553.6575319
44007	Providence	2689.424667
44009	Washington	572.2029815



RI

FIPS

29001
29003
29005
29007
29009
29011
29013
29015
29017
29019
29021
29023
29025
29027
29029
29031
29033
29035
29037

RI

29039
29041
29043
29045
29047
29049
29051
29053
29055
29057
29059
29061
29063
29065
29067
29069
29071
29073
29075
29077
29079
29081
29083
29085
29087
29089
29091
29093
29095
29097
29099
29101

29103

RI

29105
29107
29109
29111
29113
29115
29117
29121
29123
29125
29127
29119
29129
29131
29133
29135
29137
29139
29141
29143
29145
29147
29149
29151
29153
29155
29157
29159
29161
29163
29165
29167
29169
29171

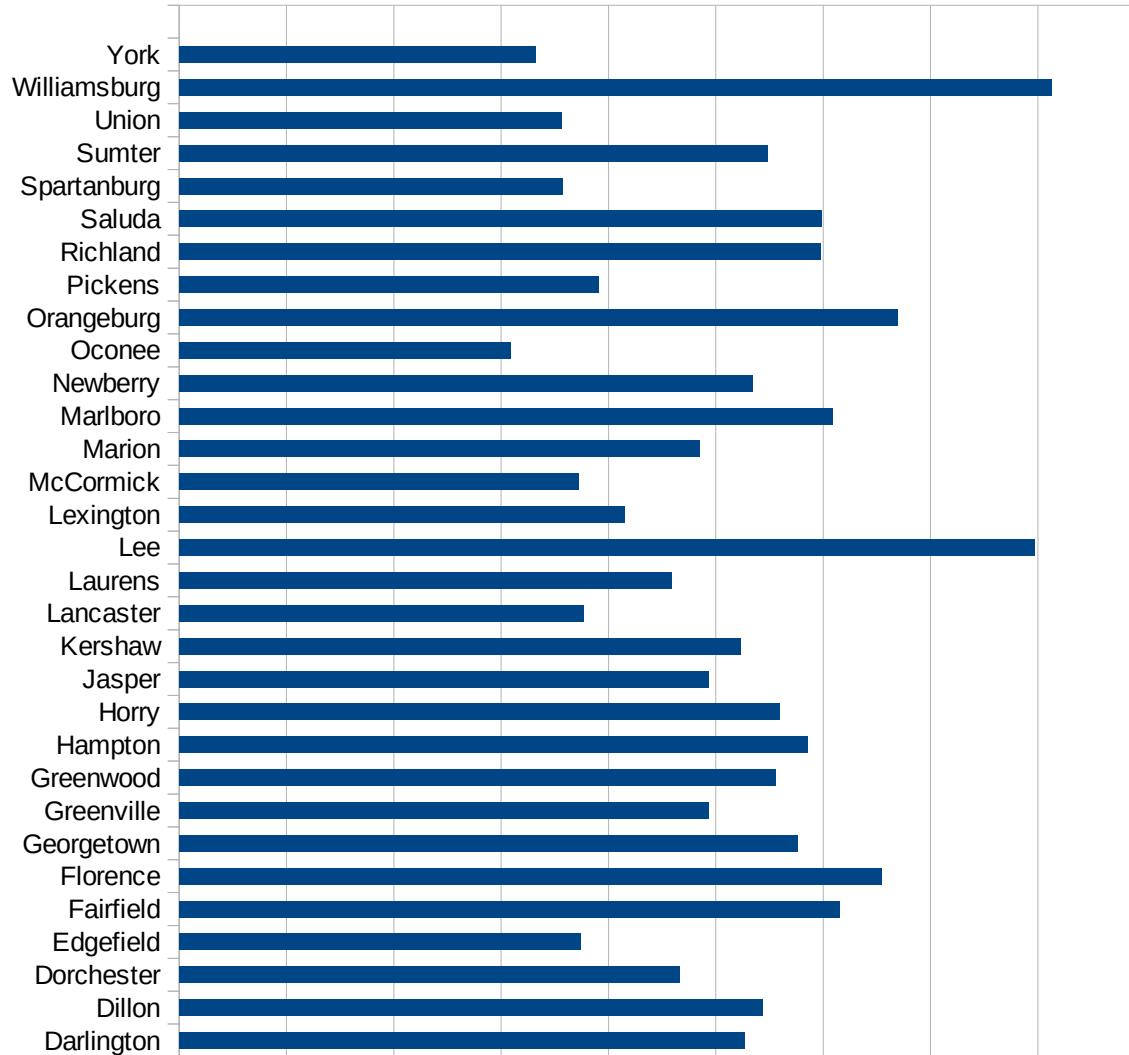
RI

29173
29175
29177
29179
29181
29195
29197
29199
29201
29203
29205
29183
29185
29187
29189
29510
29186
29207
29209
29211
29213
29215

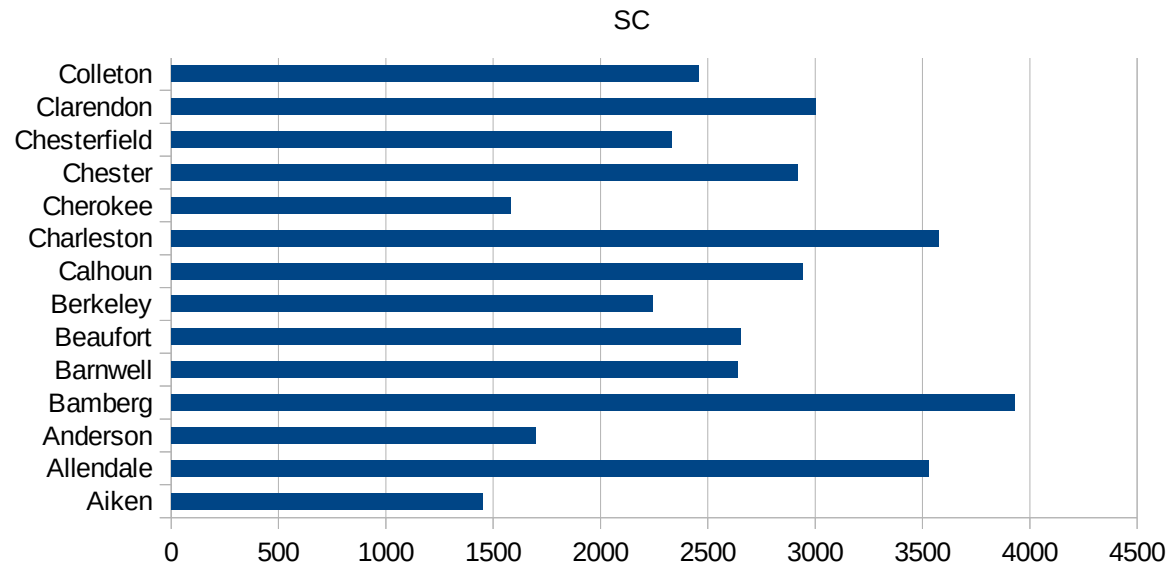
29217
29219
29221
29223
29225
29227
29229

SC

FIPS	County	PC Infection
45001	Abbeville	1902.937941
45003	Aiken	1450.404661
45005	Allendale	3526.901045
45007	Anderson	1695.91285
45009	Bamberg	3929.947461
45011	Barnwell	2638.309966
45013	Beaufort	2651.617518
45015	Berkeley	2245.681642
45017	Calhoun	2940.77135
45019	Charleston	3574.481714
45021	Cherokee	1582.045622
45023	Chester	2920.839664
45025	Chesterfield	2332.036543
45027	Clarendon	3002.967359
45029	Colleton	2456.186936
45031	Darlington	2636.148618
45033	Dillon	2719.043106
45035	Dorchester	2329.953252
45037	Edgefield	1870.471684
45039	Fairfield	3075.618248
45041	Florence	3270.869071
45043	Georgetown	2883.580459
45045	Greenville	2468.23787
45047	Greenwood	2777.738511
45049	Hampton	2930.081133
45051	Horry	2795.026544
45053	Jasper	2467.985227
45055	Kershaw	2614.648128
45057	Lancaster	1882.994338
45059	Laurens	2295.727976
45061	Lee	3984.365885
45063	Lexington	2075.368096
45065	McCormick	1859.723698



45067 Marion	2422.758465
45069 Marlboro	3045.685279
45071 Newberry	2673.935618
45073 Oconee	1542.603414
45075 Orangeburg	3348.517266
45077 Pickens	1955.385514
45079 Richland	2990.042839
45081 Saluda	2993.574766
45083 Spartanburg	1785.031604
45085 Sumter	2739.597416
45087 Union	1784.02043
45089 Williamsburg	4064.562504
45091 York	1660.233914



FIPS

- 29001
- 29003
- 29005
- 29007
- 29009
- 29011
- 29013
- 29015
- 29017
- 29019
- 29021
- 29023
- 29025
- 29027
- 29029
- 29031
- 29033
- 29035
- 29037

SC

29039
29041
29043
29045
29047
29049
29051
29053
29055
29057
29059
29061
29063
29065
29067
29069
29071
29073
29075
29077
29079
29081
29083
29085
29087
29089
29091
29093
29095
29097
29099
29101

29103

SC

29105
29107
29109
29111
29113
29115
29117
29121
29123
29125
29127
29119
29129
29131
29133
29135
29137
29139
29141
29143
29145
29147
29149
29151
29153
29155
29157
29159
29161
29163
29165
29167
29169
29171

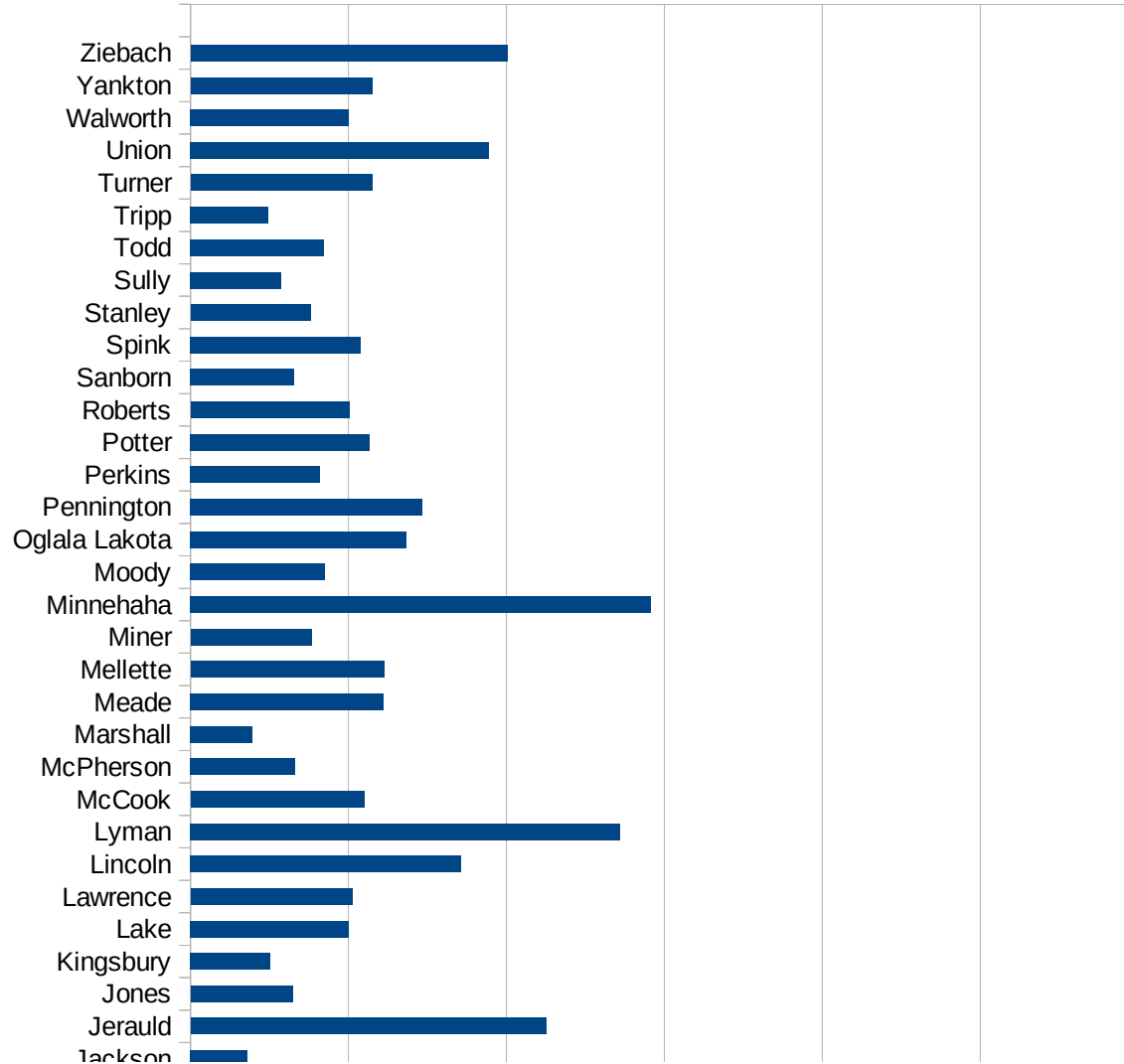
SC

29173
29175
29177
29179
29181
29195
29197
29199
29201
29203
29205
29183
29185
29187
29189
29510
29186
29207
29209
29211
29213
29215

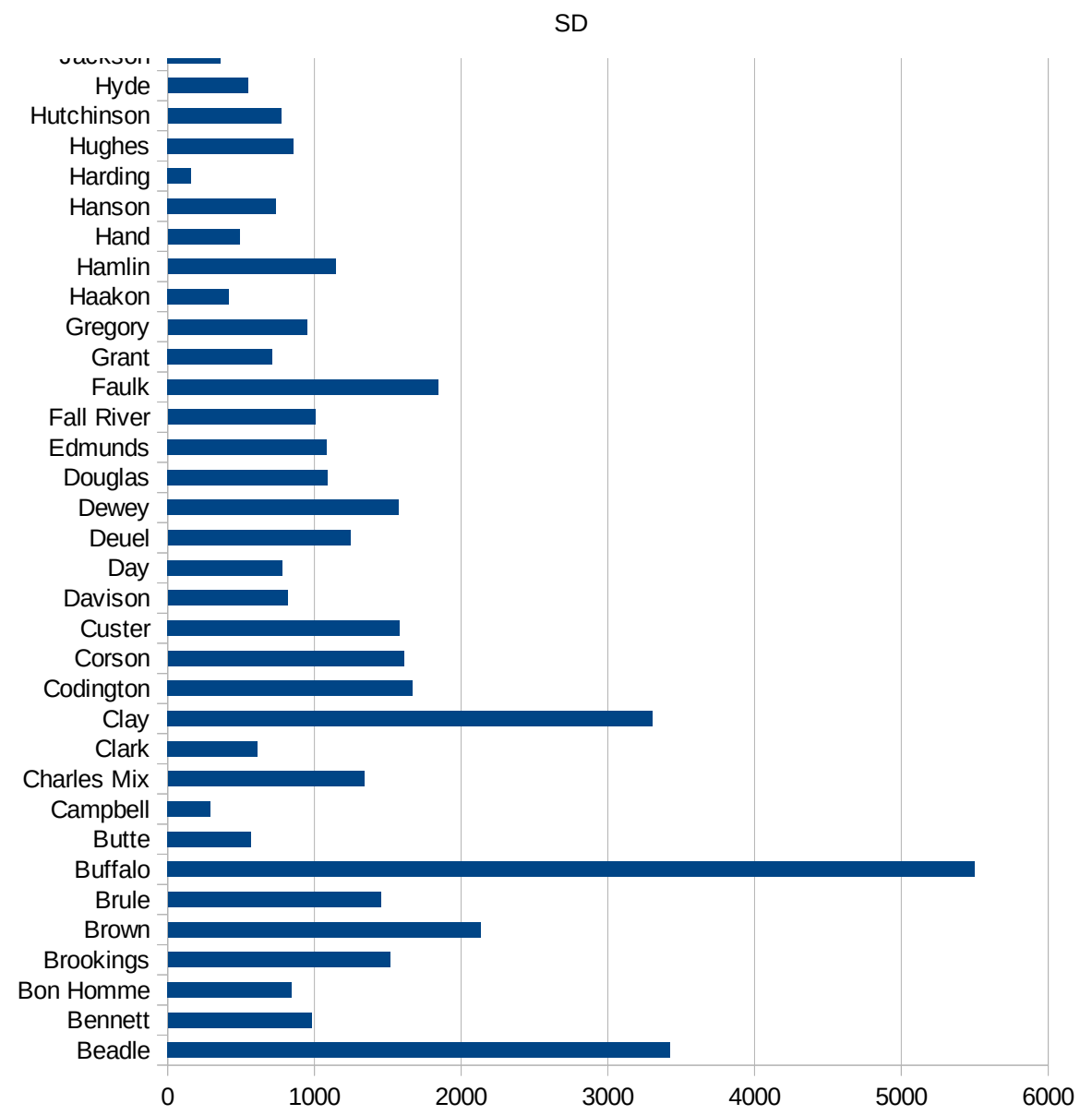
29217
29219
29221
29223
29225
29227
29229

SD

FIPS	County	PC Infection
46003	Aurora	1499.464477
46005	Beadle	3426.362336
46007	Bennett	980.3921569
46009	Bon Homme	845.2722063
46011	Brookings	1515.667575
46013	Brown	2131.447757
46015	Brule	1453.432779
46017	Buffalo	5500.982318
46019	Butte	567.4036392
46021	Campbell	290.486565
46023	Charles Mix	1338.616406
46025	Clark	615.1377374
46027	Clay	3304.607934
46029	Codington	1670.533643
46031	Corson	1608.643457
46033	Custer	1581.480633
46035	Davison	818.5952501
46037	Day	781.1080836
46039	Deuel	1245.1003
46041	Dewey	1575.203252
46043	Douglas	1090.289608
46045	Edmunds	1083.870968
46047	Fall River	1006.214856
46049	Faulk	1845.493562
46051	Grant	713.5861201
46053	Gregory	949.6676163
46055	Haakon	417.101147
46057	Hamlin	1145.475372
46059	Hand	490.4966278
46061	Hanson	740.521327
46063	Harding	160.1281025
46065	Hughes	855.5240793
46067	Hutchinson	772.3577236



46069 Hyde	546.0218409
46071 Jackson	362.8666465
46073 Jerauld	2251.590798
46075 Jones	646.5517241
46077 Kingsbury	508.2333808
46079 Lake	1003.293253
46081 Lawrence	1025.601181
46083 Lincoln	1712.381179
46085 Lyman	2721.800576
46087 McCook	1099.891814
46089 McPherson	664.727877
46091 Marshall	391.2363067
46093 Meade	1222.874108
46095 Mellette	1224.289912
46097 Miner	768.1879801
46099 Minnehaha	2916.381509
46101 Moody	851.1931905
46102 Oglala Lakota	1369.767279
46103 Pennington	1469.627402
46105 Perkins	821.3552361
46107 Potter	1132.759402
46109 Roberts	1005.073227
46111 Sanborn	658.7072869
46115 Spink	1077.752117
46117 Stanley	761.0853739
46119 Sully	574.7126437
46121 Todd	846.0565983
46123 Tripp	492.8806134
46125 Turner	1151.471985
46127 Union	1888.725271
46129 Walworth	1002.32683
46135 Yankton	1150.028423
46137 Ziebach	2005.835157



SD

SD

FIPS

29001
29003
29005
29007
29009
29011
29013
29015
29017
29019
29021
29023
29025
29027
29029
29031
29033
29035
29037

SD

29039
29041
29043
29045
29047
29049
29051
29053
29055
29057
29059
29061
29063
29065
29067
29069
29071
29073
29075
29077
29079
29081
29083
29085
29087
29089
29091
29093
29095
29097
29099
29101

29103

SD

29105
29107
29109
29111
29113
29115
29117
29121
29123
29125
29127
29119
29129
29131
29133
29135
29137
29139
29141
29143
29145
29147
29149
29151
29153
29155
29157
29159
29161
29163
29165
29167
29169
29171

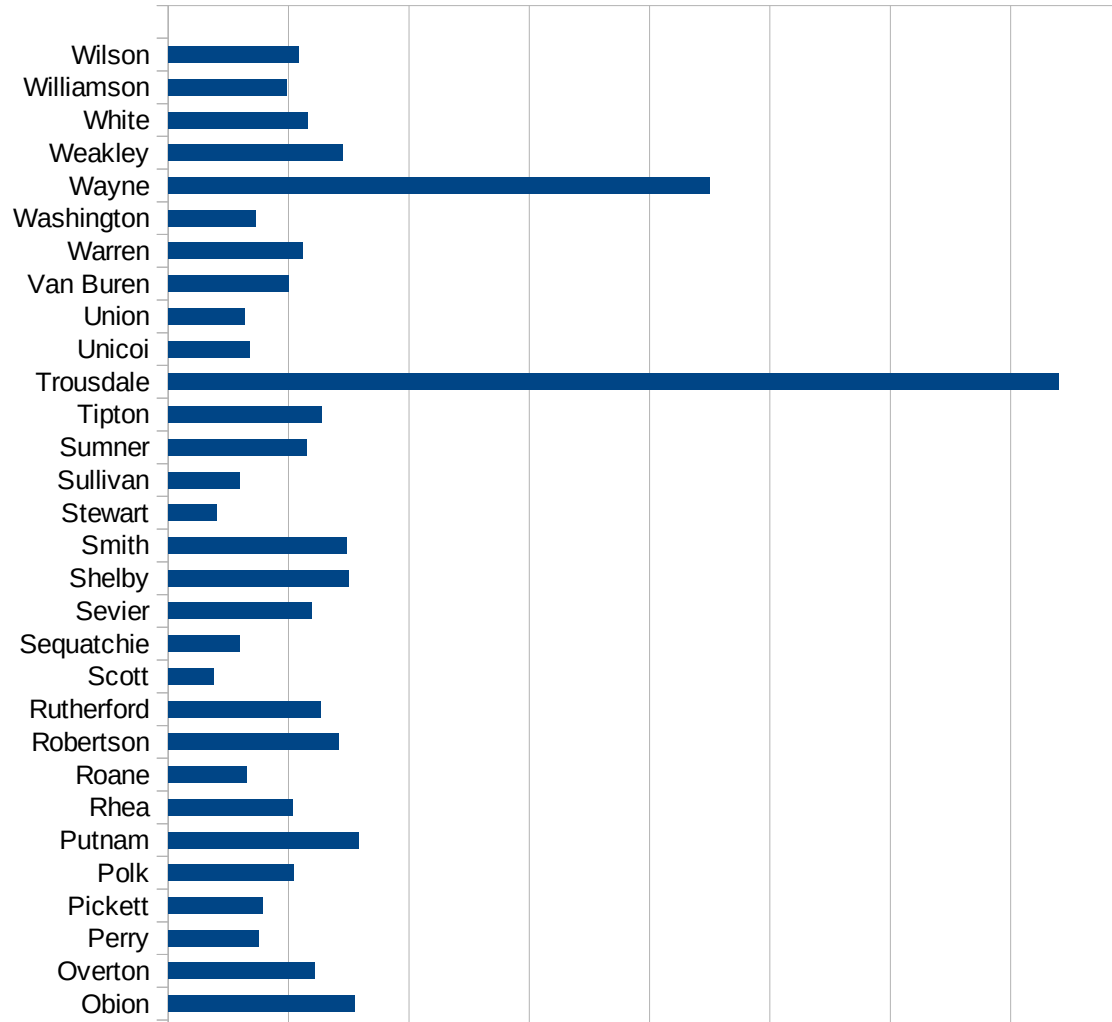
SD

29173
29175
29177
29179
29181
29195
29197
29199
29201
29203
29205
29183
29185
29187
29189
29510
29186
29207
29209
29211
29213
29215

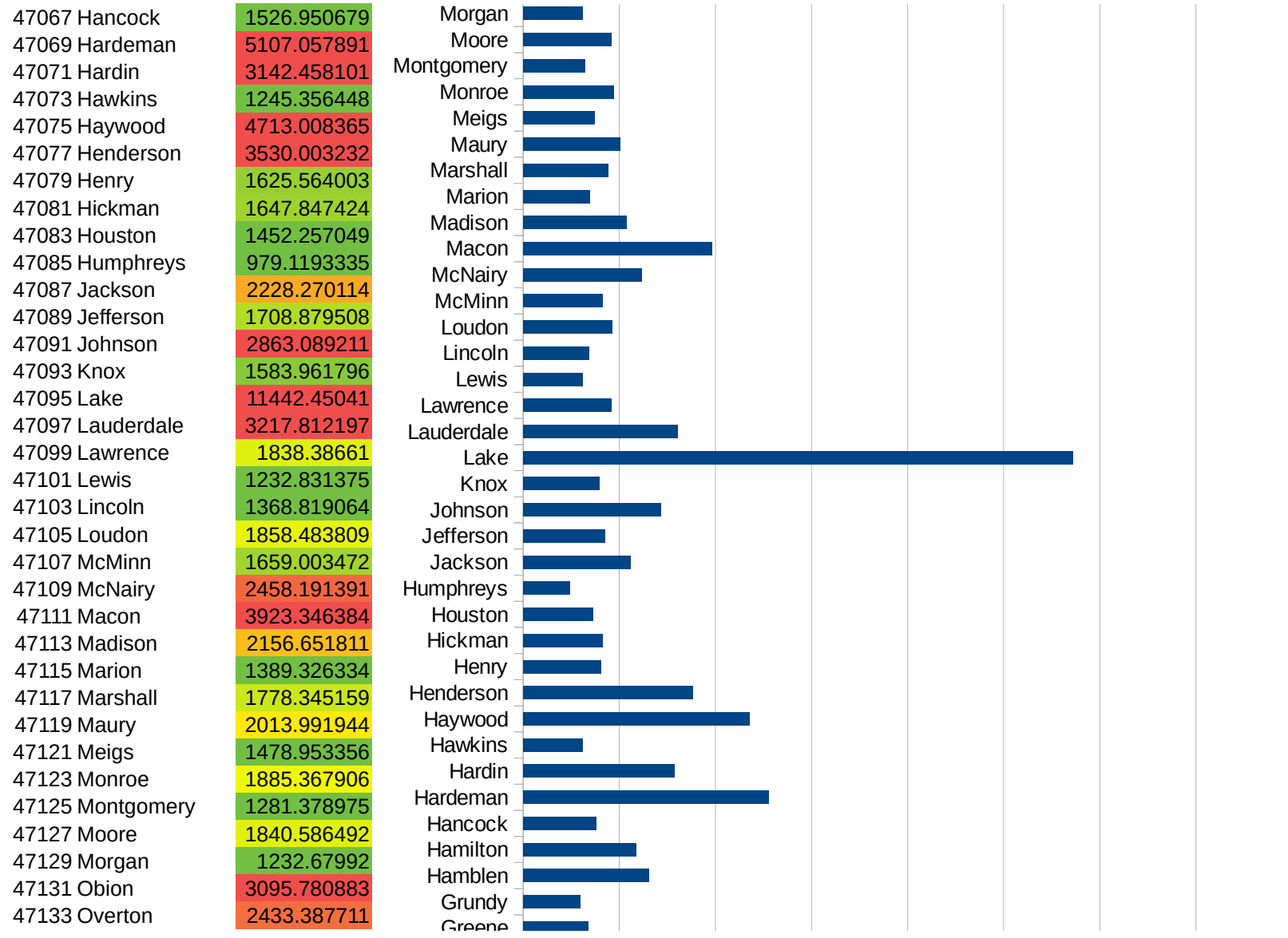
29217
29219
29221
29223
29225
29227
29229

TN

FIPS	County	PC Infection
47001	Anderson	1251.27481
47003	Bedford	2383.865574
47005	Benton	1779.535344
47007	Bledsoe	5435.445612
47009	Blount	1638.383239
47011	Bradley	2431.437218
47013	Campbell	932.2183766
47015	Cannon	1597.289448
47017	Carroll	2491.077802
47019	Carter	1774.5914
47021	Cheatham	1802.715201
47023	Chester	2680.018523
47025	Claiborne	1206.071294
47027	Clay	1697.550862
47029	Cocke	1875.66389
47031	Coffee	1500.897666
47033	Crockett	3008.096036
47035	Cumberland	1662.393377
47037	Davidson	3525.622052
47039	Decatur	3075.345976
47041	DeKalb	2517.628364
47043	Dickson	2015.118063
47045	Dyer	2848.338692
47047	Fayette	2488.458785
47049	Fentress	1641.324038
47051	Franklin	1546.90857
47053	Gibson	2522.173514
47055	Giles	1660.848049
47057	Grainger	1274.573342
47059	Greene	1357.708397
47061	Grundy	1183.875318
47063	Hamblen	2622.00127
47065	Hamilton	2359.135405

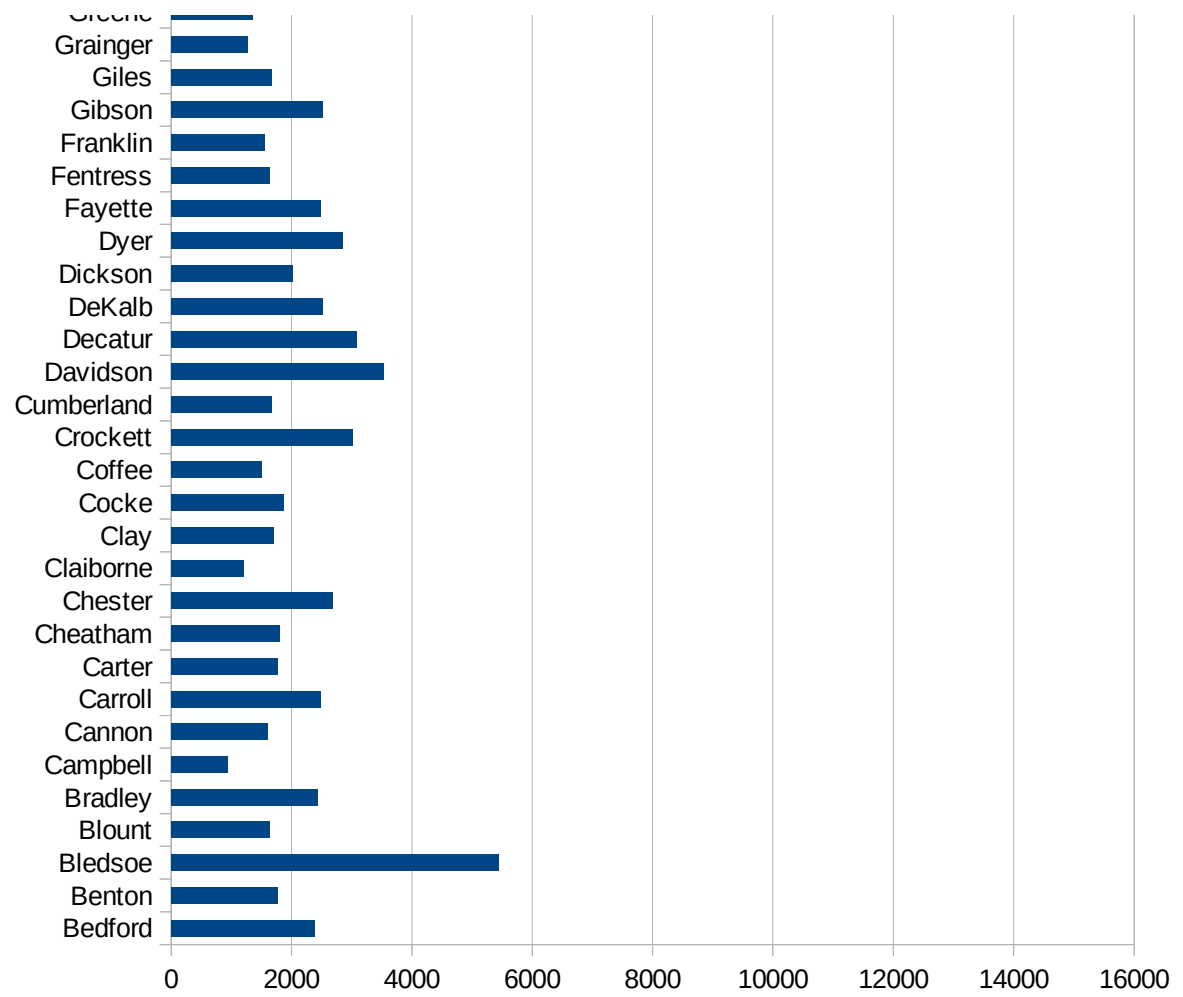


TN



TN

47135 Perry	1512.896825
47137 Pickett	1574.183392
47139 Polk	2089.004616
47141 Putnam	3173.395228
47143 Rhea	2076.019852
47145 Roane	1309.747836
47147 Robertson	2836.140371
47149 Rutherford	2536.858629
47151 Scott	757.7476292
47153 Sequatchie	1189.835977
47155 Sevier	2379.152535
47157 Shelby	2993.382947
47159 Smith	2958.579882
47161 Stewart	796.4014453
47163 Sullivan	1189.207702
47165 Sumner	2297.634505
47167 Tipton	2542.992157
47169 Trousdale	14792.95314
47171 Unicoi	1356.90558
47173 Union	1264.729785
47175 Van Buren	1994.796184
47177 Warren	2235.921523
47179 Washington	1448.599221
47181 Wayne	8992.63196
47183 Weakley	2902.887925
47185 White	2313.055668
47187 Williamson	1978.604318
47189 Wilson	2175.288889



TN

FIPS

29001
29003
29005
29007
29009
29011
29013
29015
29017
29019
29021
29023
29025
29027
29029
29031
29033
29035
29037

TN

29039
29041
29043
29045
29047
29049
29051
29053
29055
29057
29059
29061
29063
29065
29067
29069
29071
29073
29075
29077
29079
29081
29083
29085
29087
29089
29091
29093
29095
29097
29099
29101

29103

TN

29105
29107
29109
29111
29113
29115
29117
29121
29123
29125
29127
29119
29129
29131
29133
29135
29137
29139
29141
29143
29145
29147
29149
29151
29153
29155
29157
29159
29161
29163
29165
29167
29169
29171

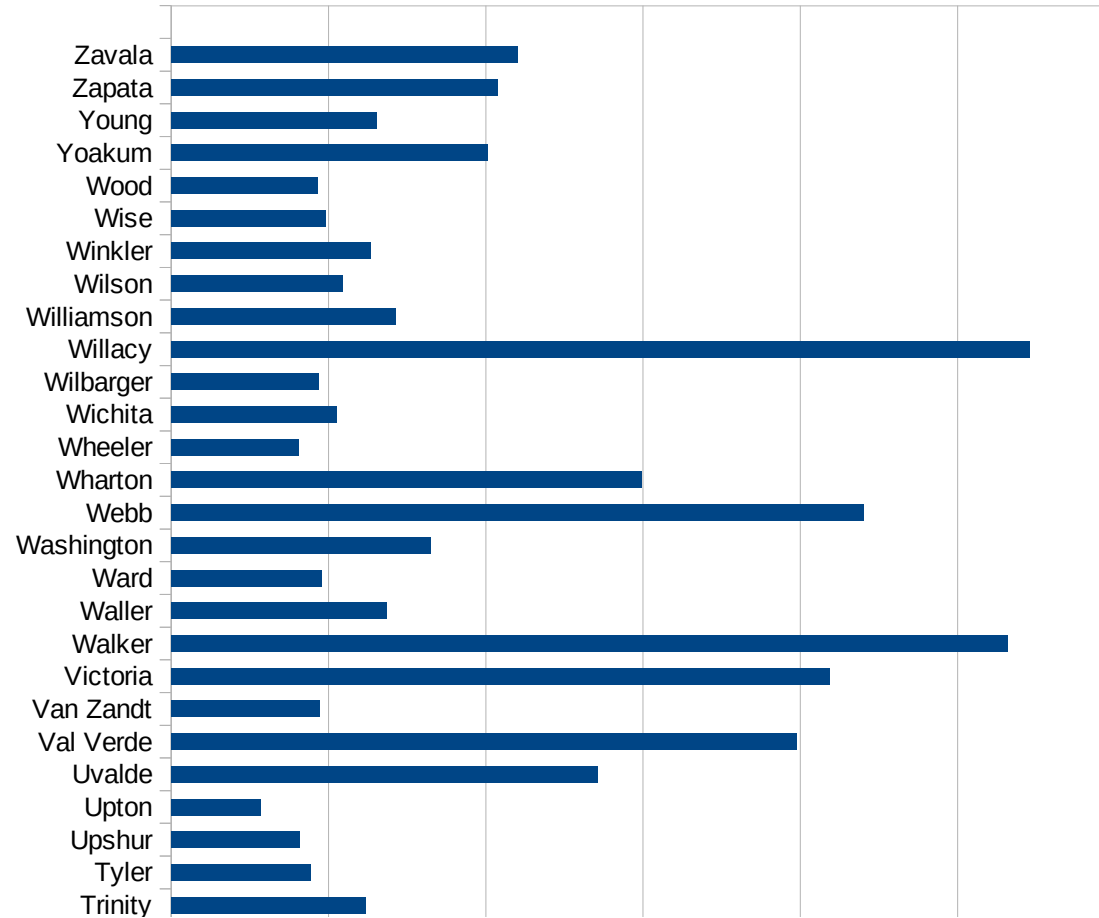
TN

29173
29175
29177
29179
29181
29195
29197
29199
29201
29203
29205
29183
29185
29187
29189
29510
29186
29207
29209
29211
29213
29215

29217
29219
29221
29223
29225
29227
29229

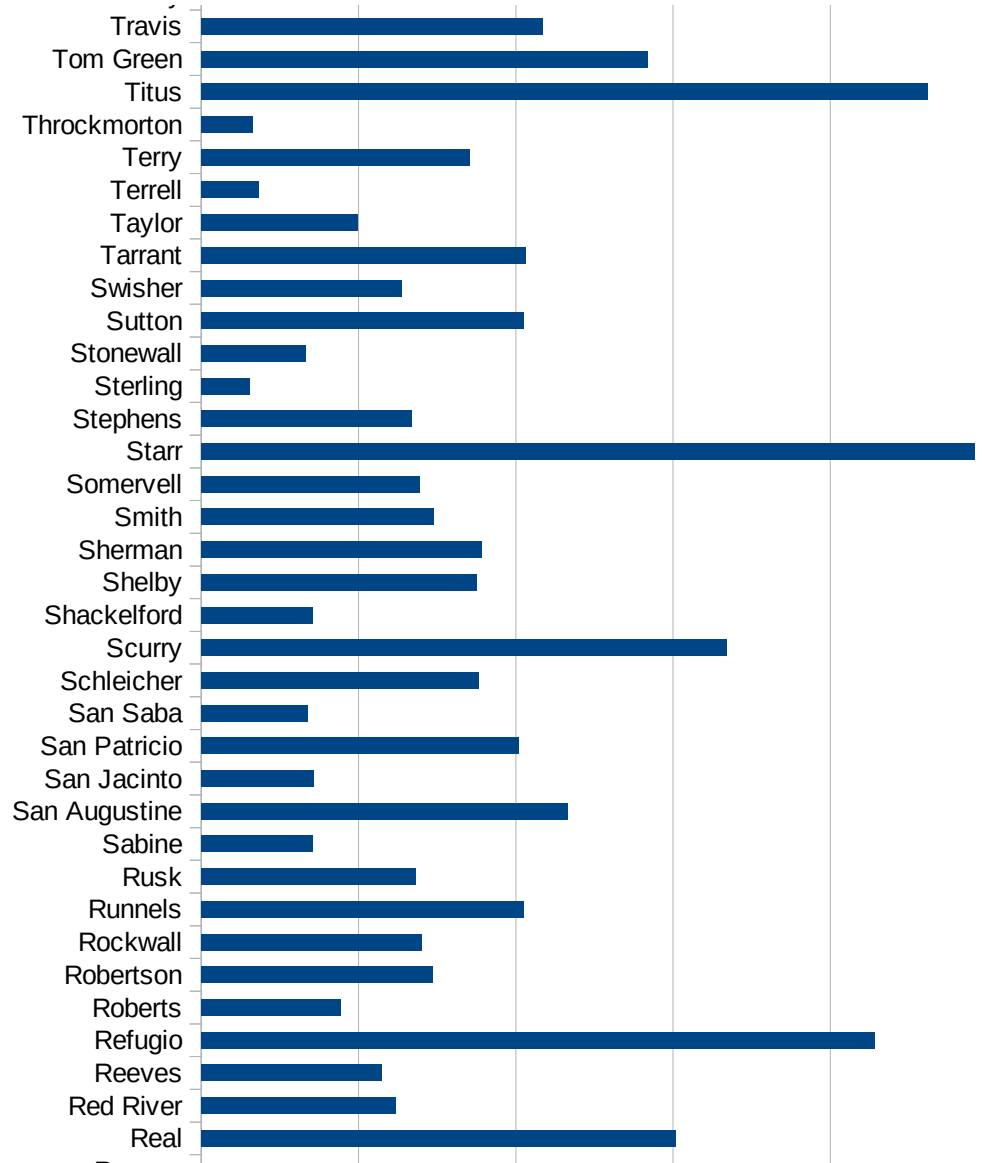
TX

FIPS	County	PC Infection
48001	Anderson	4640.267323
48003	Andrews	2140.335393
48005	Angelina	2311.348918
48007	Aransas	1252.521856
48009	Archer	682.904621
48011	Armstrong	581.3953488
48013	Atascosa	1144.90161
48015	Austin	1477.20831
48017	Bailey	2888.857265
48019	Bandera	477.5674728
48021	Bastrop	1883.278146
48023	Baylor	390.8431044
48025	Bee	5514.46896
48027	Bell	1402.252827
48029	Bexar	2403.566075
48031	Blanco	1128.012306
48033	Borden	0
48035	Bosque	1289.390616
48037	Bowie	1194.817862
48039	Brazoria	2680.713128
48041	Brazos	2399.915328
48043	Brewster	2201.359663
48045	Briscoe	791.5567282
48047	Brooks	3823.446725
48049	Brown	1318.426326
48051	Burleson	1636.848116
48053	Burnet	1394.556392
48055	Caldwell	3140.102204
48057	Calhoun	2838.458328
48059	Callahan	521.6521366
48061	Cameron	5108.183851
48063	Camp	2462.978593
48065	Carson	283.0974188



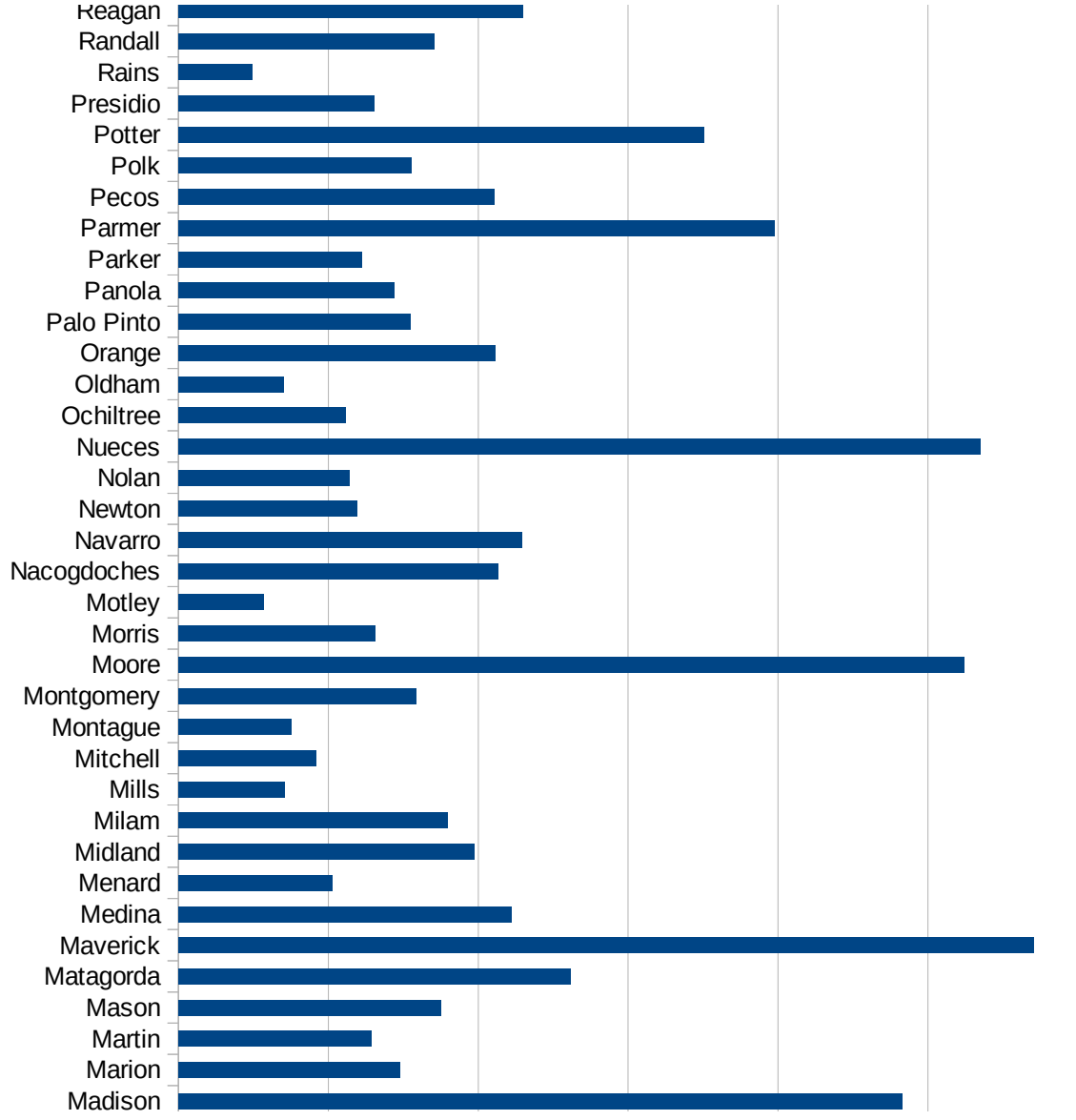
TX

48067 Cass	886.483615
48069 Castro	3078.930202
48071 Chambers	2788.900928
48073 Cherokee	2758.974749
48075 Childress	822.9323824
48077 Clay	679.0359602
48079 Cochran	1480.959097
48081 Coke	1454.005935
48083 Coleman	666.904847
48085 Collin	1157.244818
48087 Collingsworth	573.9365294
48089 Colorado	2125.653957
48091 Comal	1644.504054
48093 Comanche	1632.924486
48095 Concho	1356.407858
48097 Cooke	840.4396904
48099 Coryell	2037.215271
48101 Cottle	1295.896328
48103 Crane	1481.017939
48105 Crockett	4687.053444
48107 Crosby	1401.626579
48109 Culberson	1678.76588
48111 Dallam	2930.555556
48113 Dallas	2809.188967
48115 Dawson	1941.51676
48117 Deaf Smith	4349.680171
48119 Delta	392.5967471
48121 Denton	1253.22444
48123 DeWitt	4408.777926
48125 Dickens	2000.889284
48127 Dimmit	1814.124951
48129 Donley	1657.12564
48131 Duval	3478.415983
48133 Eastland	687.6978496

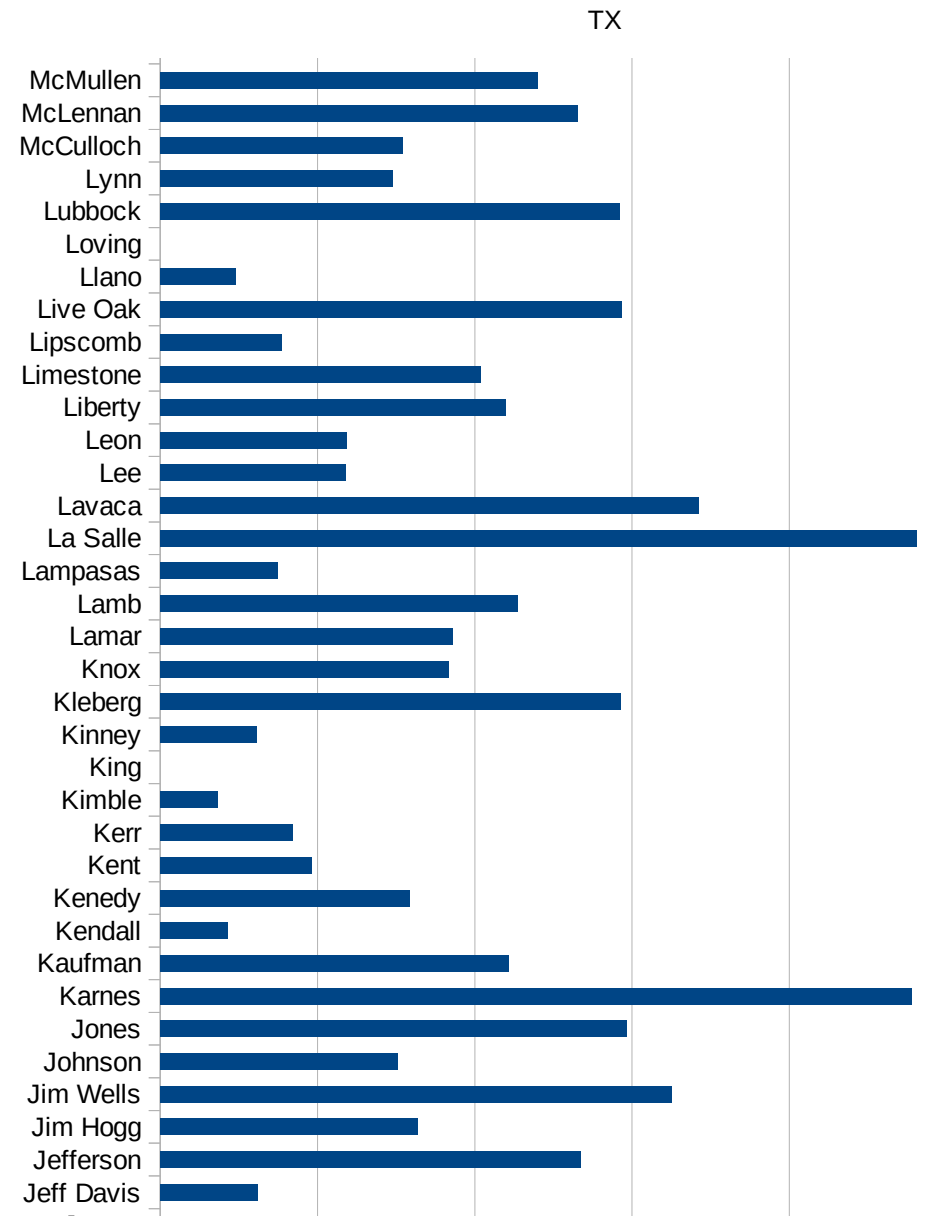


TX

48135 Ector	2702.869409
48137 Edwards	1763.485477
48139 Ellis	2166.789273
48141 El Paso	2519.987916
48143 Erath	1700.984781
48145 Falls	1003.749639
48147 Fannin	1742.900867
48149 Fayette	1877.786106
48151 Fisher	1562.907007
48153 Floyd	1696.076752
48155 Foard	250
48157 Fort Bend	1923.950763
48159 Franklin	1096.043099
48161 Freestone	1948.707593
48163 Frio	3244.852644
48165 Gaines	1282.2353
48167 Galveston	3257.569031
48169 Garza	1550.62329
48171 Gillespie	764.8112222
48173 Glasscock	432.2766571
48175 Goliad	1595.464135
48177 Gonzales	3932.58427
48179 Gray	1141.813199
48181 Grayson	1176.94472
48183 Gregg	1584.388919
48185 Grimes	3529.619182
48187 Guadalupe	1166.200349
48189 Hale	4983.742241
48191 Hall	528.4015852
48193 Hamilton	1237.623762
48195 Hansford	1922.020868
48197 Hardeman	560.9382968
48199 Hardin	2106.385582
48201 Harris	2384.50915

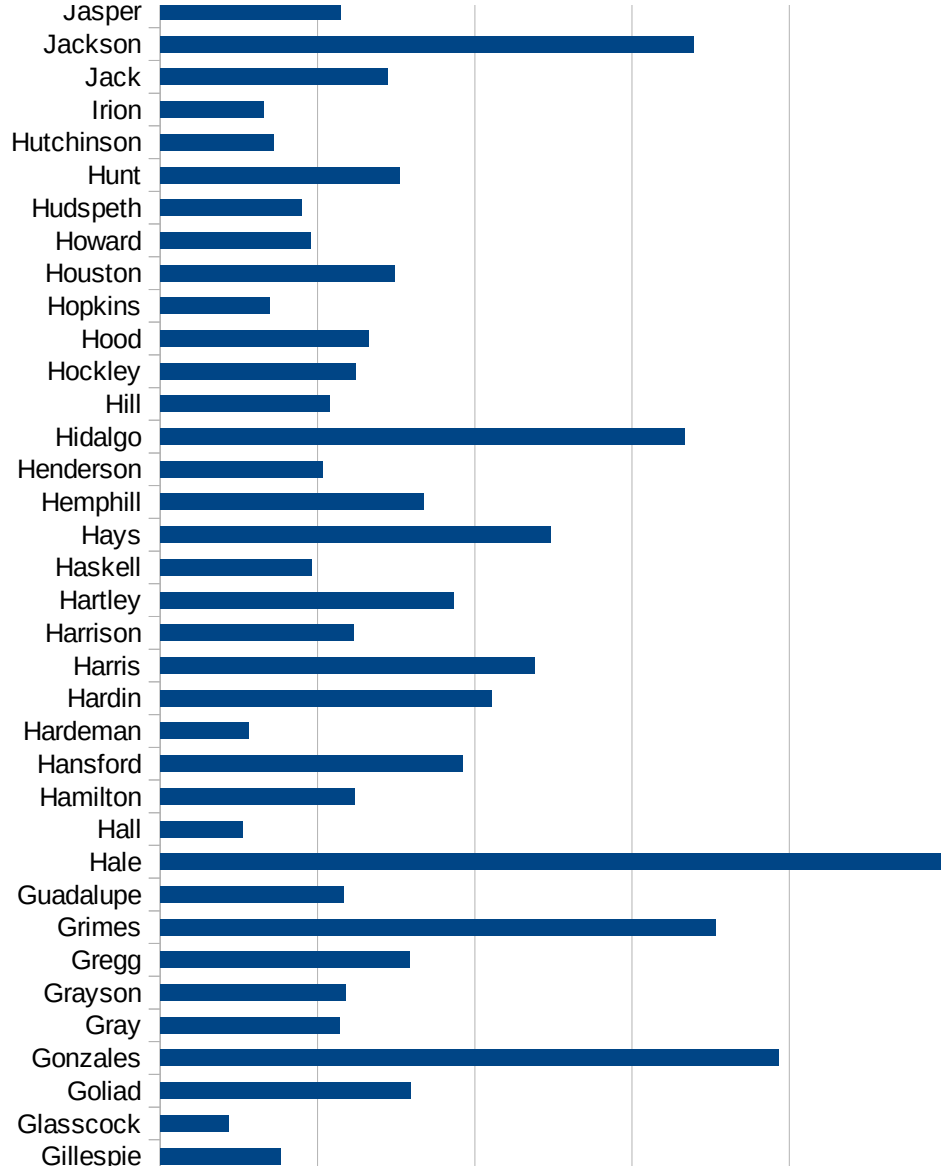


48203 Harrison	1231.903606
48205 Hartley	1868.659904
48207 Haskell	963.3579907
48209 Hays	2482.134114
48211 Hemphill	1673.202614
48213 Henderson	1032.819354
48215 Hidalgo	3336.609161
48217 Hill	1081.036475
48219 Hockley	1244.560487
48221 Hood	1324.809621
48223 Hopkins	698.1798424
48225 Houston	1489.058656
48227 Howard	959.982446
48229 Hudspeth	896.7674661
48231 Hunt	1522.390225
48233 Hutchinson	721.7662044
48235 Irion	657.0302234
48237 Jack	1447.472577
48239 Jackson	3388.46309
48241 Jasper	1145.74041
48243 Jeff Davis	621.669627
48245 Jefferson	2670.969918
48247 Jim Hogg	1638.719512
48249 Jim Wells	3253.147812
48251 Johnson	1509.678398
48253 Jones	2967.149417
48255 Karnes	4779.552716
48257 Kaufman	2211.907761
48259 Kendall	431.629456
48261 Kenedy	1583.710407
48263 Kent	964.1873278
48265 Kerr	839.6145406
48267 Kimble	366.8042182
48269 King	0



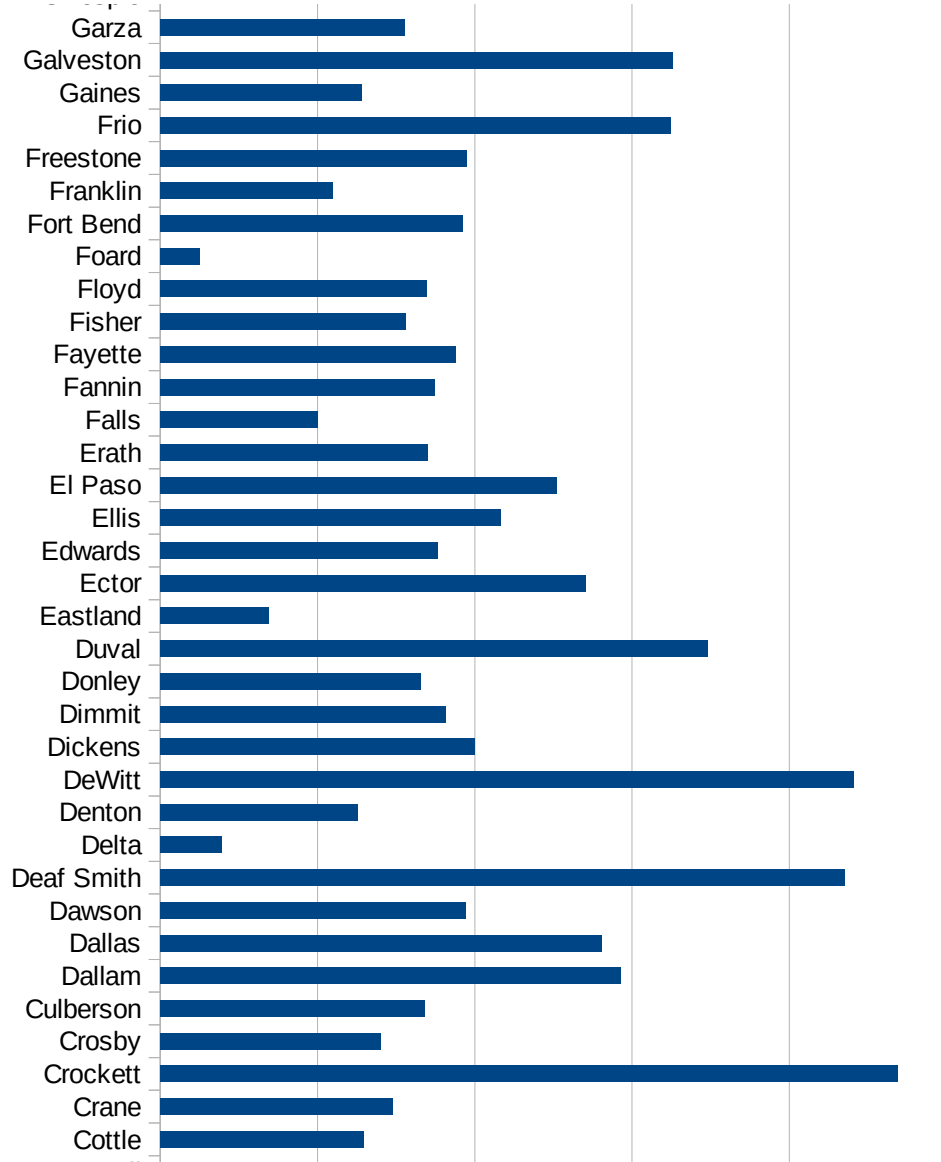
TX

48271 Kinney	610.5654367
48273 Kleberg	2926.53153
48275 Knox	1834.108952
48277 Lamar	1858.108108
48279 Lamb	2272.381821
48281 Lampasas	748.9754581
48283 La Salle	4806.798566
48285 Lavaca	3421.183491
48287 Lee	1178.254783
48289 Leon	1187.029531
48291 Liberty	2196.401886
48293 Limestone	2036.651218
48295 Lipscomb	774.9627422
48297 Live Oak	2934.407365
48299 Llano	480.4582833
48301 Loving	0
48303 Lubbock	2922.137067
48305 Lynn	1480.347116
48307 McCulloch	1540.002504
48309 McLennan	2657.4289
48311 McMullen	2403.204272
48313 Madison	4825.960338
48315 Marion	1480.660757
48317 Martin	1286.285416
48319 Mason	1752.336449
48321 Matagorda	2618.187787
48323 Maverick	5702.316833
48325 Medina	2225.01522
48327 Menard	1028.517999
48329 Midland	1975.338687
48331 Milam	1798.575465
48333 Mills	711.2375533
48335 Mitchell	920.8103131
48337 Montague	755.2561747



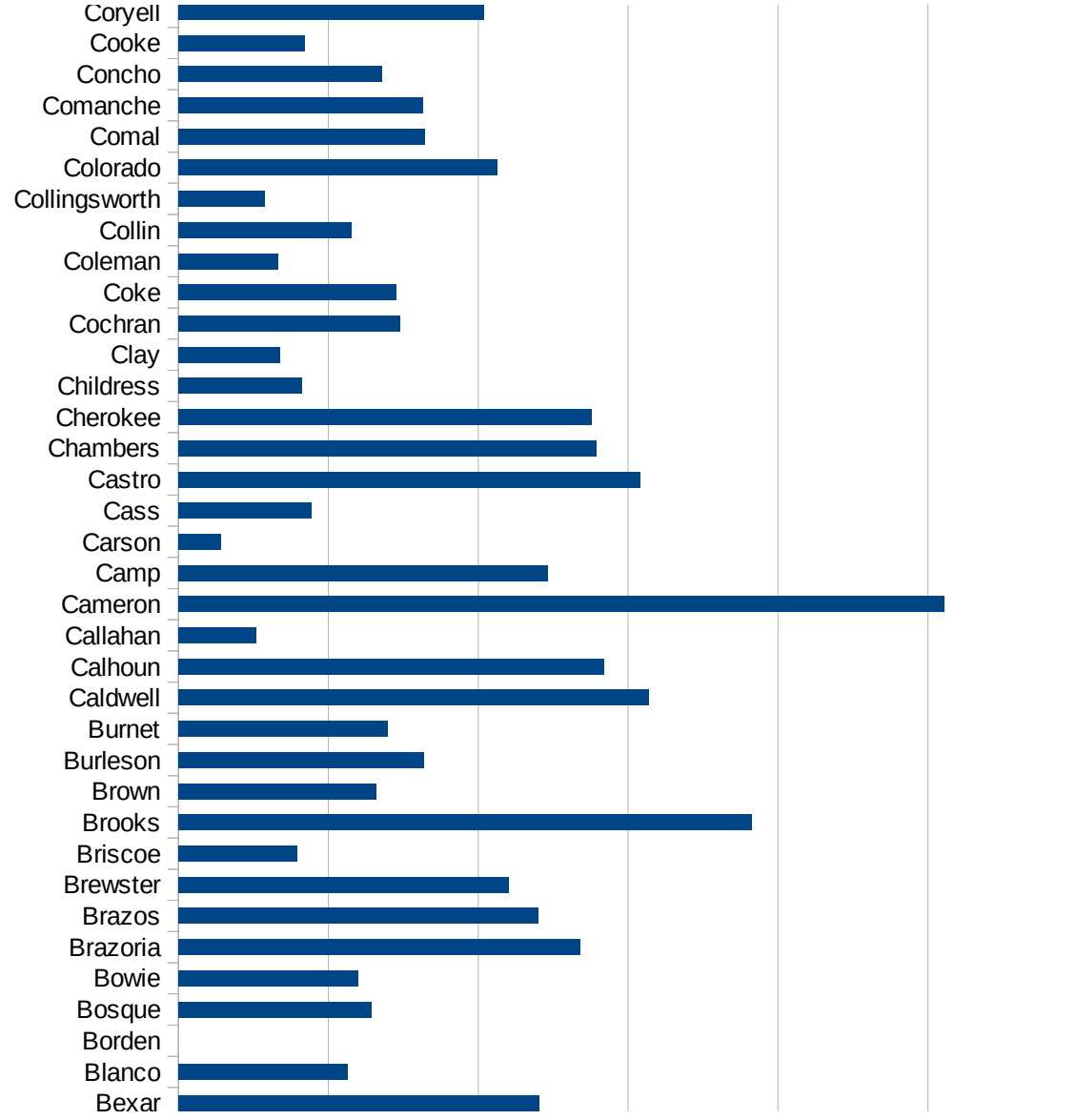
TX

48339 Montgomery	1586.834201
48341 Moore	5240.86572
48343 Morris	1312.910284
48345 Motley	567.26094
48347 Nacogdoches	2135.106755
48349 Navarro	2291.939877
48351 Newton	1193.074349
48353 Nolan	1138.905837
48355 Nueces	5352.159331
48357 Ochiltree	1115.914346
48359 Oldham	703.894885
48361 Orange	2114.344517
48363 Palo Pinto	1548.051948
48365 Panola	1442.889234
48367 Parker	1220.631491
48369 Parmer	3974.04704
48371 Pecos	2105.531806
48373 Polk	1555.035878
48375 Potter	3505.282161
48377 Presidio	1309.729419
48379 Rains	493.4616334
48381 Randall	1704.691387
48383 Reagan	2298.850575
48385 Real	3018.976423
48387 Red River	1240.246407
48389 Reeves	1146.862058
48391 Refugio	4280.432309
48393 Roberts	885.9357697
48395 Robertson	1469.56723
48397 Rockwall	1401.790238
48399 Runnels	2051.983584
48401 Rusk	1366.391185
48403 Sabine	708.2821796
48405 San Augustine	2332.361516

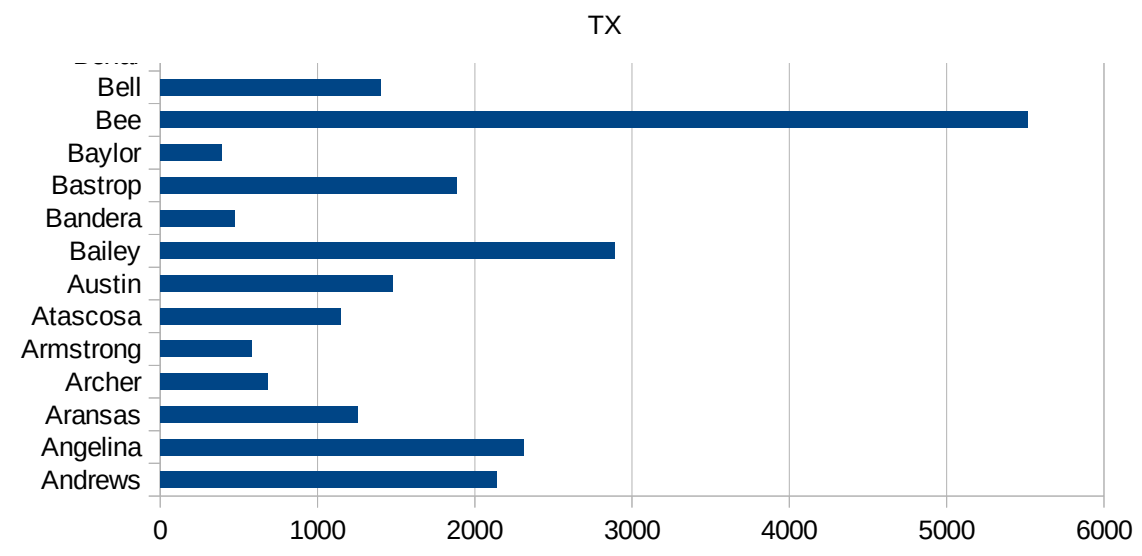


TX

48407 San Jacinto	717.2951704
48409 San Patricio	2019.643311
48411 San Saba	677.2381896
48413 Schleicher	1761.658031
48415 Scurry	3338.076604
48417 Shackelford	707.0396557
48419 Shelby	1750.727831
48421 Sherman	1786.294251
48423 Smith	1479.882374
48425 Somervell	1386.424135
48427 Starr	4915.92406
48429 Stephens	1335.736245
48431 Sterling	305.1106026
48433 Stonewall	660.7929515
48435 Sutton	2048.962214
48437 Swisher	1273.117127
48439 Tarrant	2065.05635
48441 Taylor	995.3501889
48443 Terrell	364.5200486
48445 Terry	1709.123464
48447 Throckmorton	330.0330033
48449 Titus	4616.595526
48451 Tom Green	2838.67365
48453 Travis	2172.104268
48455 Trinity	1234.735414
48457 Tyler	884.9557522
48459 Upshur	814.3480368
48461 Upton	572.0512122
48463 Uvalde	2711.763391
48465 Val Verde	3976.99561
48467 Van Zandt	942.5373534
48469 Victoria	4185.364264
48471 Walker	5317.328918
48473 Waller	1372.209464



48475 Ward	955.6313993
48477 Washington	1649.196764
48479 Webb	4401.435251
48481 Wharton	2989.019438
48483 Wheeler	809.0926604
48485 Wichita	1054.034408
48487 Wilbarger	936.0374415
48489 Willacy	5456.658145
48491 Williamson	1427.868132
48493 Wilson	1089.120739
48495 Winkler	1269.430052
48497 Wise	980.8945172
48499 Wood	930.6654258
48501 Yoakum	2013.735304
48503 Young	1307.841507
48505 Zapata	2078.928823
48507 Zavala	2203.121088



TX

FIPS

29001
29003
29005
29007
29009
29011
29013
29015
29017
29019
29021
29023
29025
29027
29029
29031
29033
29035
29037

TX

29039
29041
29043
29045
29047
29049
29051
29053
29055
29057
29059
29061
29063
29065
29067
29069
29071
29073
29075
29077
29079
29081
29083
29085
29087
29089
29091
29093
29095
29097
29099
29101

29103

TX

29105
29107
29109
29111
29113
29115
29117
29121
29123
29125
29127
29119
29129
29131
29133
29135
29137
29139
29141
29143
29145
29147
29149
29151
29153
29155
29157
29159
29161
29163
29165
29167
29169
29171

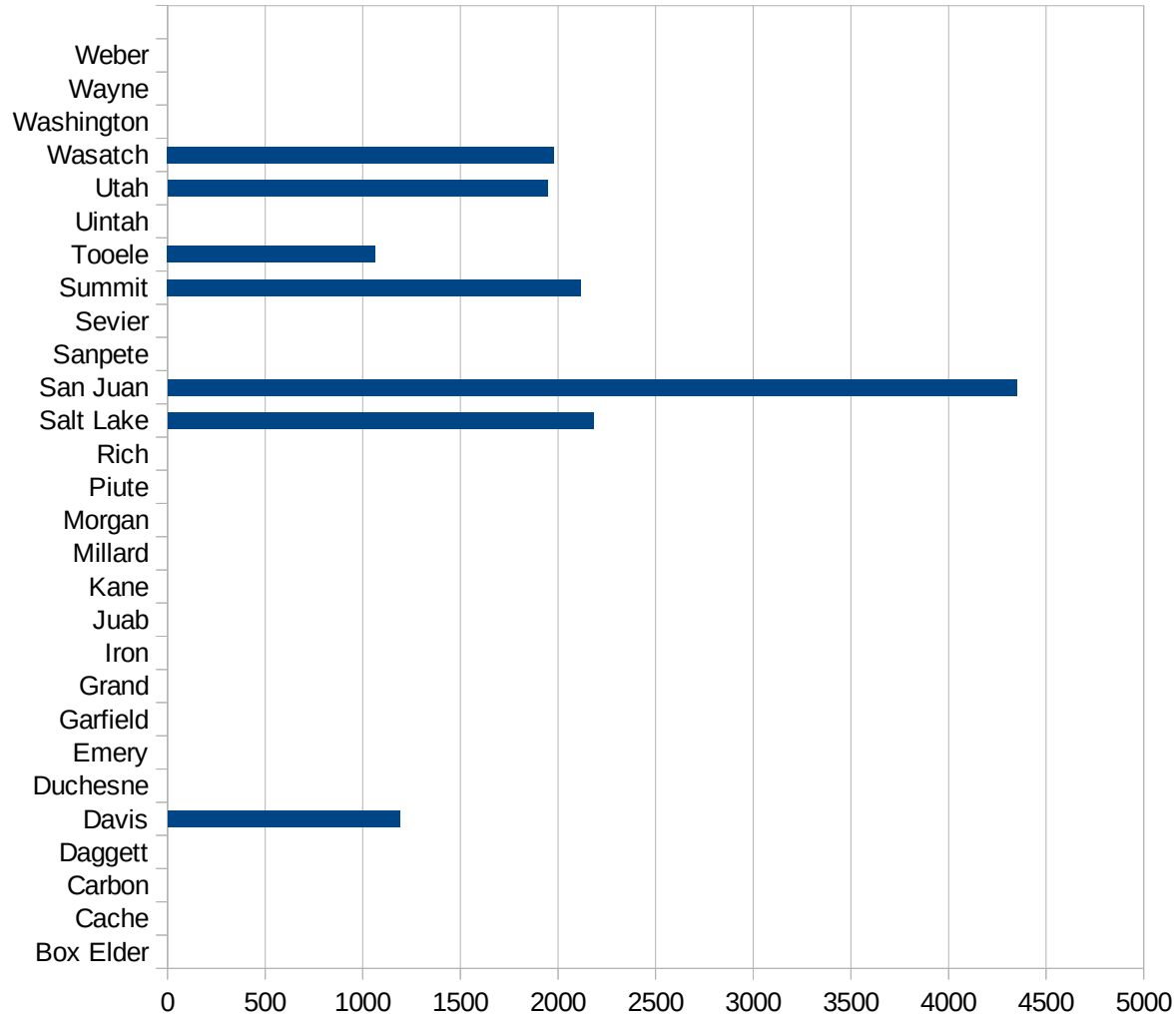
TX

29173
29175
29177
29179
29181
29195
29197
29199
29201
29203
29205
29183
29185
29187
29189
29510
29186
29207
29209
29211
29213
29215

29217
29219
29221
29223
29225
29227
29229

UT

FIPS	County	PC Infection
49001	Beaver	0
49003	Box Elder	0
49005	Cache	0
49007	Carbon	0
49009	Daggett	0
49011	Davis	1189.0376529
49013	Duchesne	0
49015	Emery	0
49017	Garfield	0
49019	Grand	0
49021	Iron	0
49023	Juab	0
49025	Kane	0
49027	Millard	0
49029	Morgan	0
49031	Piute	0
49033	Rich	0
49035	Salt Lake	2183.5224221
49037	San Juan	4349.7961033
49039	Sanpete	0
49041	Sevier	0
49043	Summit	2117.6638924
49045	Tooele	1062.8406311
49047	Uintah	0
49049	Utah	1945.15383
49051	Wasatch	1979.5427196
49053	Washington	0
49055	Wayne	0
49057	Weber	0



UT

FIPS

29001
29003
29005
29007
29009
29011
29013
29015
29017
29019
29021
29023
29025
29027
29029
29031
29033
29035
29037

UT

29039
29041
29043
29045
29047
29049
29051
29053
29055
29057
29059
29061
29063
29065
29067
29069
29071
29073
29075
29077
29079
29081
29083
29085
29087
29089
29091
29093
29095
29097
29099
29101

29103

UT

29105
29107
29109
29111
29113
29115
29117
29121
29123
29125
29127
29119
29129
29131
29133
29135
29137
29139
29141
29143
29145
29147
29149
29151
29153
29155
29157
29159
29161
29163
29165
29167
29169
29171

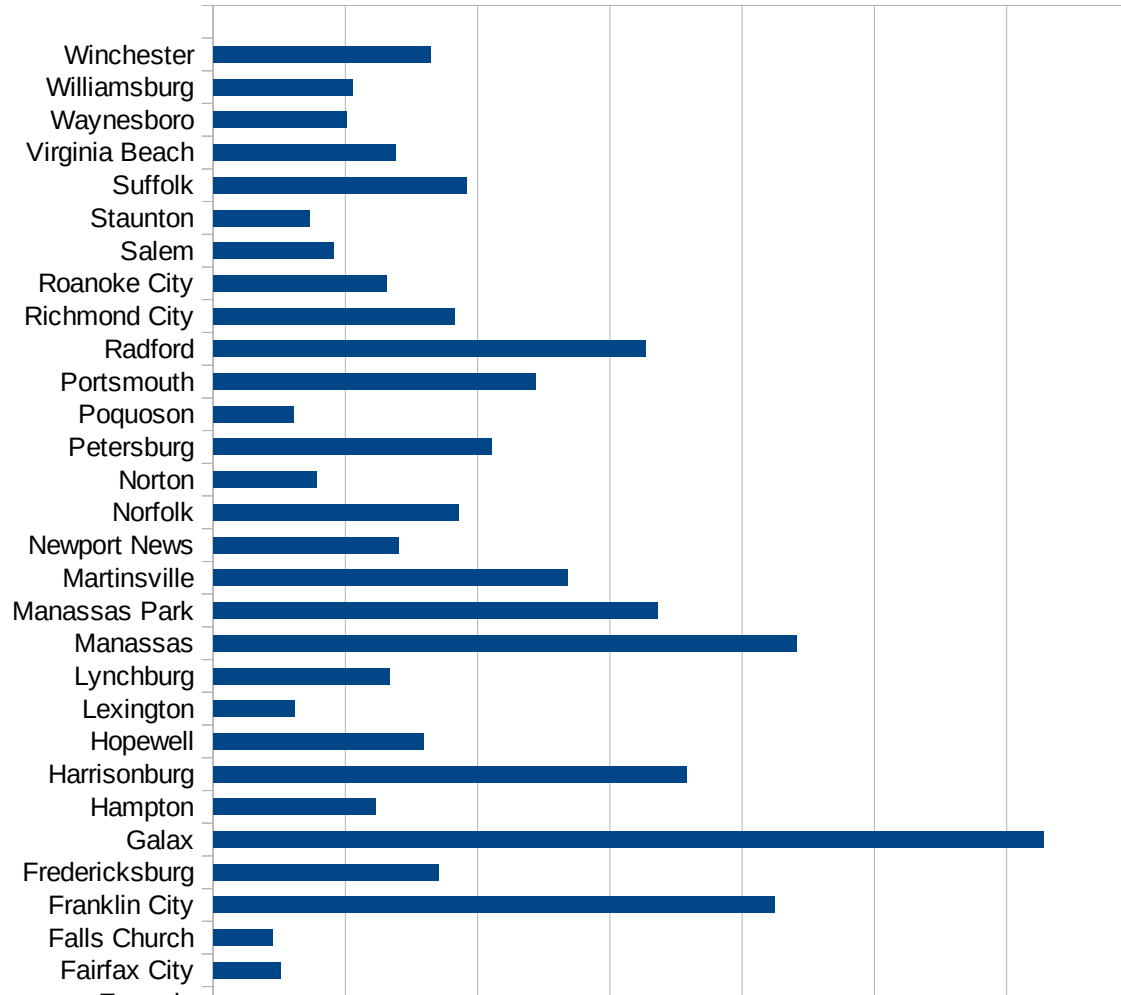
UT

29173
29175
29177
29179
29181
29195
29197
29199
29201
29203
29205
29183
29185
29187
29189
29510
29186
29207
29209
29211
29213
29215

29217
29219
29221
29223
29225
29227
29229

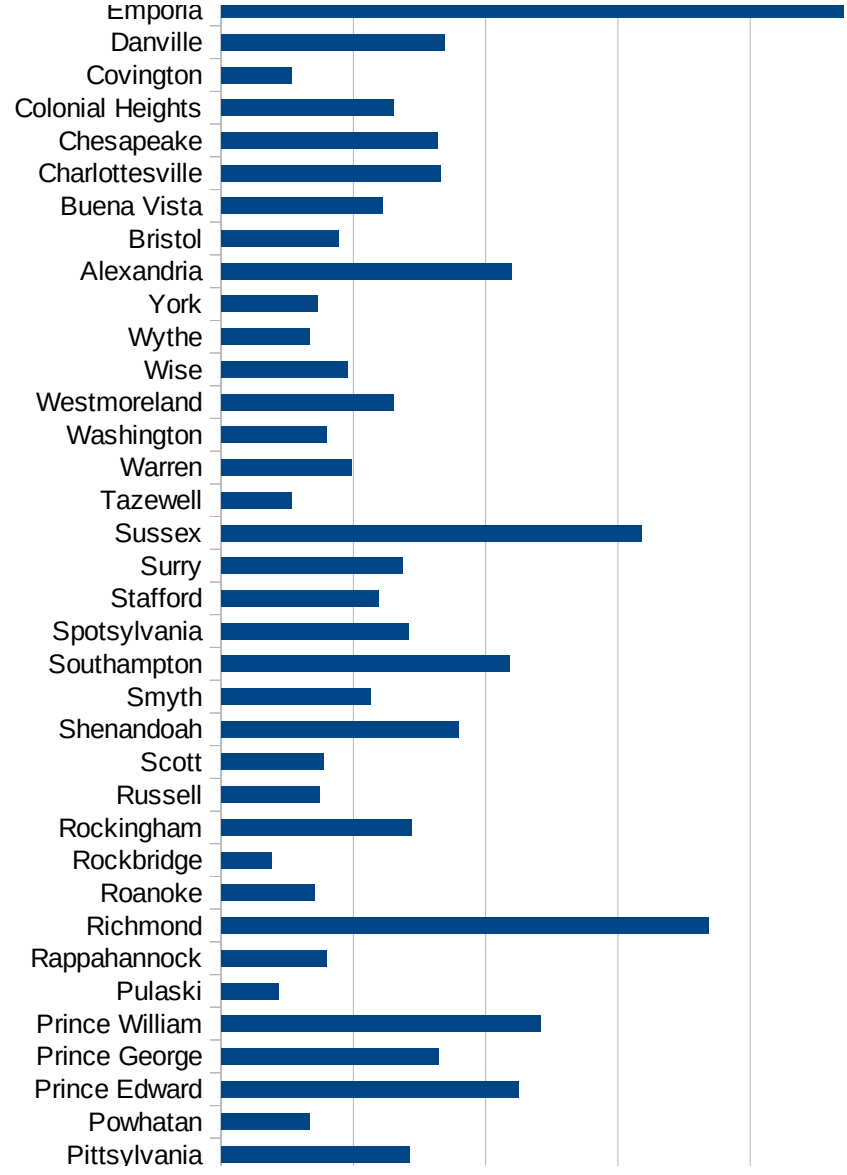
VA

FIPS	County	PC Infection
51001	Accomack	3560.409725
51003	Albemarle	1008.112732
51005	Alleghany	476.1904762
51007	Amelia	845.3085376
51009	Amherst	1026.337397
51011	Appomattox	1155.230099
51013	Arlington	1539.232321
51015	Augusta	512.8748824
51017	Bath	93.19664492
51019	Bedford	782.2520223
51021	Bland	985.2216749
51023	Botetourt	799.350903
51025	Brunswick	1934.814453
51027	Buchanan	471.2313275
51029	Buckingham	3859.050532
51031	Campbell	645.7715606
51033	Caroline	926.166645
51035	Carroll	1504.926441
51036	Charles City	1008.500216
51037	Charlotte	720.3886748
51041	Chesterfield	1522.567392
51043	Clarke	592.1641534
51045	Craig	454.1864139
51047	Culpeper	2200.196687
51049	Cumberland	1039.861352
51051	Dickenson	488.879708
51053	Dinwiddie	1128.676084
51057	Essex	1346.277132
51059	Fairfax	1662.763568
51061	Fauquier	1151.750973
51063	Floyd	1000.316556
51065	Fluvanna	881.1559571
51067	Franklin	345.2264436



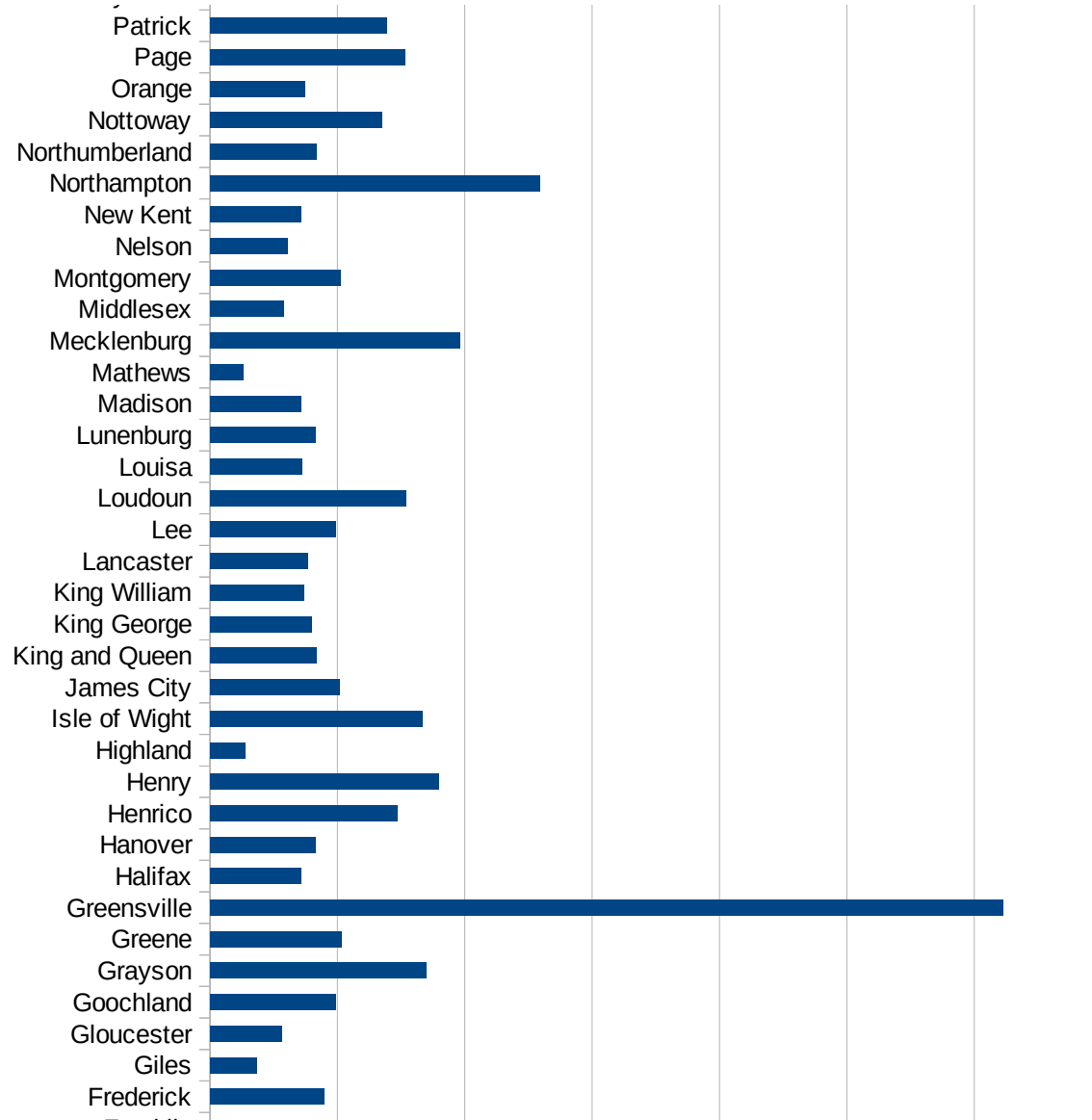
VA

51069 Frederick	897.5157037
51071 Giles	362.1467585
51073 Gloucester	562.2640499
51075 Goochland	985.2004818
51077 Grayson	1695.348986
51079 Greene	1031.396936
51081 Greensville	6226.885697
51083 Halifax	712.1922626
51085 Hanover	829.92195
51087 Henrico	1471.173325
51089 Henry	1795.772575
51091 Highland	271.4932127
51093 Isle of Wight	1669.688523
51095 James City	1013.128788
51097 King and Queen	837.8301619
51099 King George	797.7422389
51101 King William	737.9420273
51103 Lancaster	769.7301308
51105 Lee	985.514634
51107 Loudoun	1539.387981
51109 Louisa	720.5394529
51111 Lunenburg	827.4036075
51113 Madison	714.5543437
51115 Mathews	261.304249
51117 Mecklenburg	1960.848287
51119 Middlesex	575.7266227
51121 Montgomery	1025.40789
51125 Nelson	606.6325155
51127 New Kent	714.5728194
51131 Northampton	2590.541116
51133 Northumberland	831.4810241
51135 Nottoway	1348.897536
51137 Orange	745.0060037
51139 Page	1529.26921



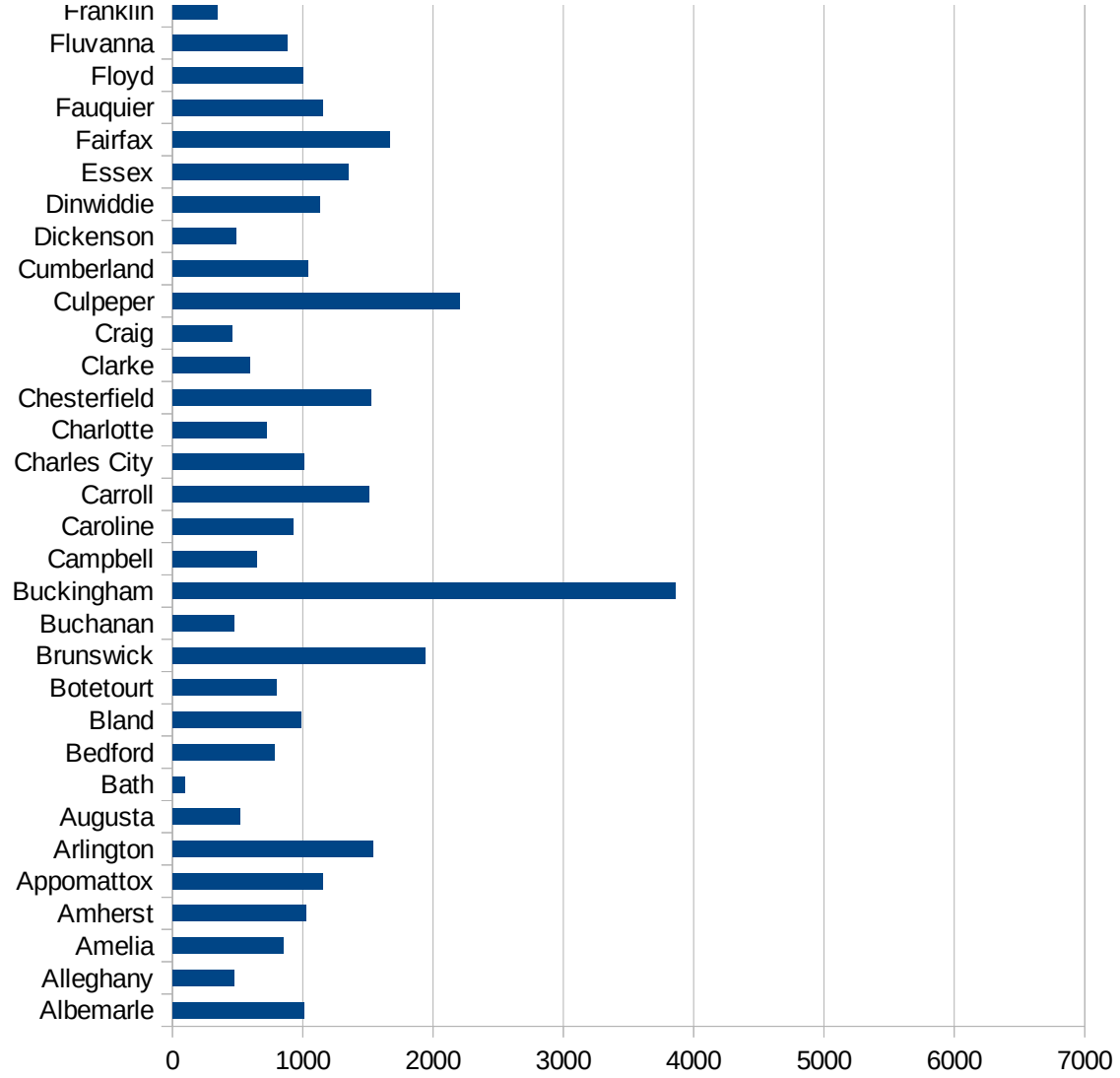
VA

51141 Patrick	1386.295479
51143 Pittsylvania	1422.500779
51145 Powhatan	671.4858337
51147 Prince Edward	2248.366013
51149 Prince George	1643.821228
51153 Prince William	2415.327845
51155 Pulaski	434.450772
51157 Rappahannock	799.7793712
51159 Richmond	3684.443461
51161 Roanoke	702.6458176
51163 Rockbridge	382.3839662
51165 Rockingham	1441.337206
51167 Russell	743.9808584
51169 Scott	775.5177858
51171 Shenandoah	1797.825137
51173 Smyth	1132.186926
51175 Southampton	2183.555101
51177 Spotsylvania	1419.121262
51179 Stafford	1189.650573
51181 Surry	1374.729688
51183 Sussex	3177.004539
51185 Tazewell	531.1467385
51187 Warren	987.4259431
51191 Washington	794.0884526
51193 Westmoreland	1301.17779
51195 Wise	957.5923393
51197 Wythe	671.210962
51199 York	725.1717124
51510 Alexandria	2197.097116
51520 Bristol	885.8148283
51530 Buena Vista	1218.534552
51540 Charlottesville	1656.379242
51550 Chesapeake	1632.912123
51570 Colonial Heights	1300.958896



VA

51580 Covington	531.1355311
51590 Danville	1690.708476
51595 Emporia	4706.112087
51600 Fairfax City	508.6676976
51610 Falls Church	446.7912266
51620 Franklin City	4243.104954
51630 Fredericksburg	1705.325281
51640 Galax	6274.326639
51650 Hampton	1229.218318
51660 Harrisonburg	3582.995577
51670 Hopewell	1588.776775
51678 Lexington	616.5919283
51680 Lynchburg	1329.664175
51683 Manassas	4409.116015
51685 Manassas Park	3362.801179
51690 Martinsville	2681.754767
51700 Newport News	1399.012462
51710 Norfolk	1858.847244
51720 Norton	781.25
51730 Petersburg	2106.630342
51735 Poquoson	607.0549631
51740 Portsmouth	2439.97802
51750 Radford	3271.716015
51760 Richmond City	1825.310447
51770 Roanoke City	1307.045637
51775 Salem	908.6300355
51790 Staunton	730.2784688
51800 Suffolk	1916.98196
51810 Virginia Beach	1383.196835
51820 Waynesboro	1007.601202
51830 Williamsburg	1053.974221
51840 Winchester	1640.102462



VA

VA

FIPS

29001
29003
29005
29007
29009
29011
29013
29015
29017
29019
29021
29023
29025
29027
29029
29031
29033
29035
29037

VA

29039
29041
29043
29045
29047
29049
29051
29053
29055
29057
29059
29061
29063
29065
29067
29069
29071
29073
29075
29077
29079
29081
29083
29085
29087
29089
29091
29093
29095
29097
29099
29101

29103

VA

29105
29107
29109
29111
29113
29115
29117
29121
29123
29125
29127
29119
29129
29131
29133
29135
29137
29139
29141
29143
29145
29147
29149
29151
29153
29155
29157
29159
29161
29163
29165
29167
29169
29171

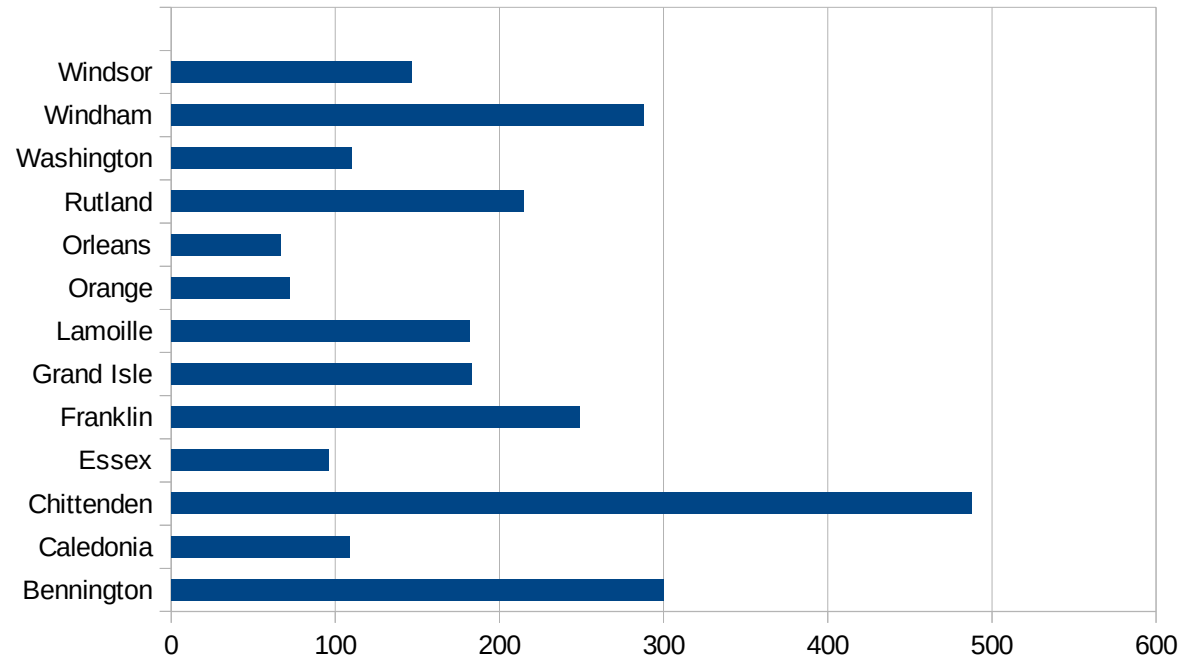
VA

29173
29175
29177
29179
29181
29195
29197
29199
29201
29203
29205
29183
29185
29187
29189
29510
29186
29207
29209
29211
29213
29215

29217
29219
29221
29223
29225
29227
29229

VT

FIPS	County	PC Infection
50001	Addison	221.7834636
50003	Bennington	300.3003003
50005	Caledonia	108.9037027
50007	Chittenden	487.9323336
50009	Essex	96
50011	Franklin	248.8820542
50013	Grand Isle	183.3568406
50015	Lamoille	181.8181818
50017	Orange	72.41629022
50019	Orleans	66.89708998
50021	Rutland	214.7532043
50023	Washington	110.0791194
50025	Windham	287.6789223
50027	Windsor	146.5108707



FIPS

- 29001
- 29003
- 29005
- 29007
- 29009
- 29011
- 29013
- 29015
- 29017
- 29019
- 29021
- 29023
- 29025
- 29027
- 29029
- 29031
- 29033
- 29035
- 29037

VT

29039
29041
29043
29045
29047
29049
29051
29053
29055
29057
29059
29061
29063
29065
29067
29069
29071
29073
29075
29077
29079
29081
29083
29085
29087
29089
29091
29093
29095
29097
29099
29101

29103

VT

29105
29107
29109
29111
29113
29115
29117
29121
29123
29125
29127
29119
29129
29131
29133
29135
29137
29139
29141
29143
29145
29147
29149
29151
29153
29155
29157
29159
29161
29163
29165
29167
29169
29171

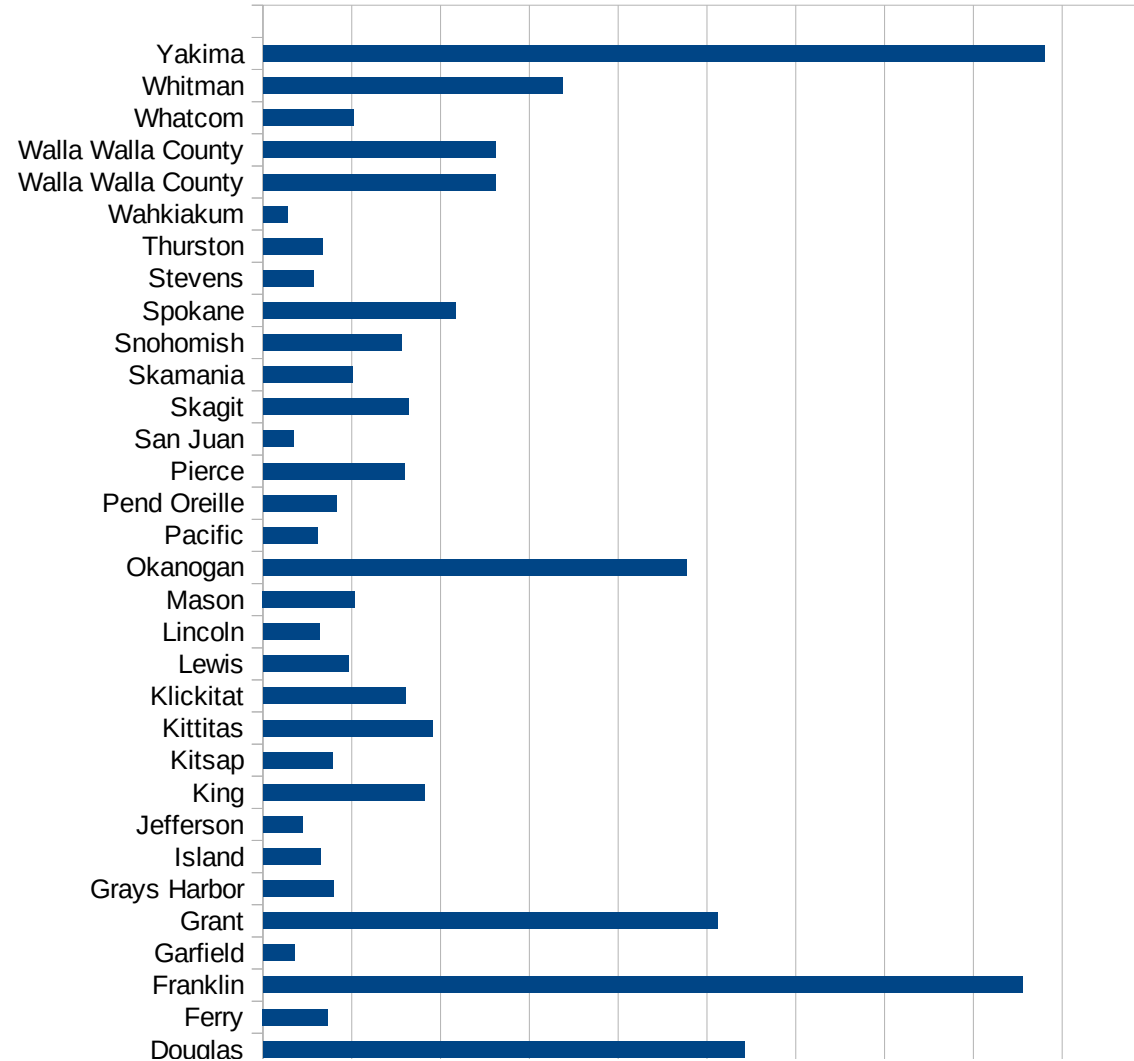
VT

29173
29175
29177
29179
29181
29195
29197
29199
29201
29203
29205
29183
29185
29187
29189
29510
29186
29207
29209
29211
29213
29215

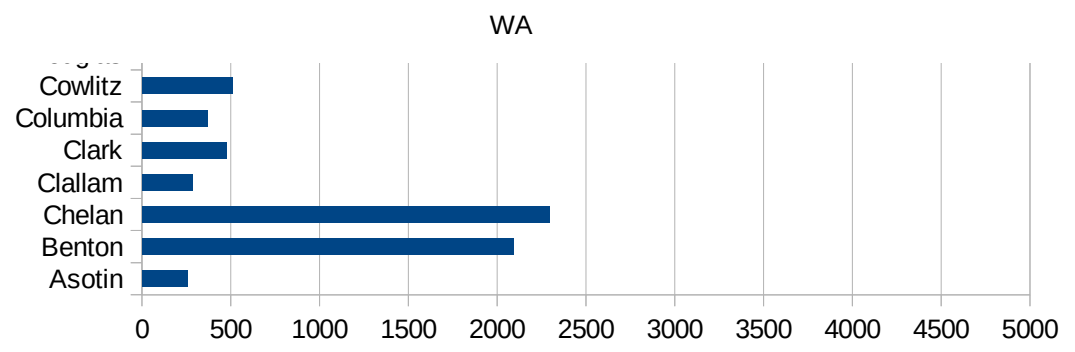
29217
29219
29221
29223
29225
29227
29229

WA

FIPS	County	PC Infection
53001	Adams	3588.238271
53003	Asotin	256.5236621
53005	Benton	2090.877118
53007	Chelan	2295.030895
53009	Clallam	282.7840546
53011	Clark	476.6974434
53013	Columbia	369.54915
53015	Cowlitz	511.0701276
53017	Douglas	2712.844058
53019	Ferry	366.060923
53021	Franklin	4276.765557
53023	Garfield	178.0151313
53025	Grant	2558.280507
53027	Grays Harbor	399.1826904
53029	Island	324.4139238
53031	Jefferson	223.7700526
53033	King	910.1888219
53035	Kitsap	389.9112322
53037	Kittitas	956.4225994
53039	Klickitat	805.1748315
53041	Lewis	482.3878197
53043	Lincoln	316.5735568
53045	Mason	517.5019464
53047	Okanogan	2382.986803
53049	Pacific	308.5859503
53051	Pend Oreille	411.7041612
53053	Pierce	797.0389286
53055	San Juan	169.313405
53057	Skagit	818.9944308
53059	Skamania	503.1868501
53061	Snohomish	782.6717601
53063	Spokane	1082.523206
53065	Stevens	287.2293416



53067 Thurston	335.5224339
53069 Wahkiakum	135.5625847
53071 Walla Walla Cou	1308.230196
53071 Walla Walla Cou	1308.230196
53073 Whatcom	507.3443073
53075 Whitman	1687.051877
53077 Yakima	4402.933433



WA

FIPS

29001
29003
29005
29007
29009
29011
29013
29015
29017
29019
29021
29023
29025
29027
29029
29031
29033
29035
29037

WA

29039
29041
29043
29045
29047
29049
29051
29053
29055
29057
29059
29061
29063
29065
29067
29069
29071
29073
29075
29077
29079
29081
29083
29085
29087
29089
29091
29093
29095
29097
29099
29101

29103

WA

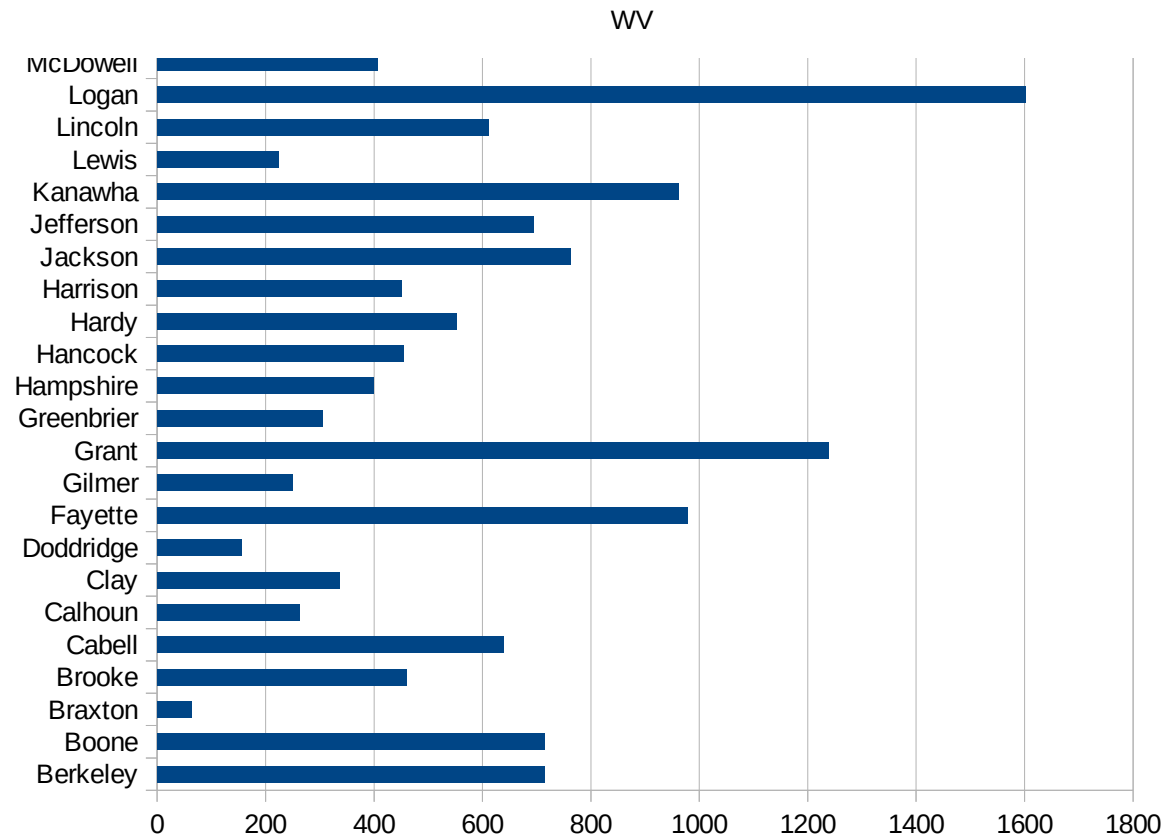
29105
29107
29109
29111
29113
29115
29117
29121
29123
29125
29127
29119
29129
29131
29133
29135
29137
29139
29141
29143
29145
29147
29149
29151
29153
29155
29157
29159
29161
29163
29165
29167
29169
29171

WA

29173
29175
29177
29179
29181
29195
29197
29199
29201
29203
29205
29183
29185
29187
29189
29510
29186
29207
29209
29211
29213
29215

29217
29219
29221
29223
29225
29227
29229

54067 Nicholas	233.4755656
54069 Ohio	711.2920608
54071 Pendleton	643.1327712
54073 Pleasants	199.8135074
54075 Pocahontas	534.8229142
54077 Preston	419.6341499
54079 Putnam	621.008433
54081 Raleigh	529.2644167
54083 Randolph	791.0349374
54085 Ritchie	61.72204506
54087 Roane	265.5756532
54089 Summers	164.5768025
54091 Taylor	652.3544064
54093 Tucker	172.5377426
54095 Tyler	171.5069746
54097 Upshur	204.792136
54099 Wayne	751.0514721
54101 Webster	84.49004225
54103 Wetzel	294.6954813
54105 Wirt	137.2212693
54107 Wood	384.7843901
54109 Wyoming	346.3869912



FIPS

- 29001
- 29003
- 29005
- 29007
- 29009
- 29011
- 29013
- 29015
- 29017
- 29019
- 29021
- 29023
- 29025
- 29027
- 29029
- 29031
- 29033
- 29035
- 29037

WV

29039
29041
29043
29045
29047
29049
29051
29053
29055
29057
29059
29061
29063
29065
29067
29069
29071
29073
29075
29077
29079
29081
29083
29085
29087
29089
29091
29093
29095
29097
29099
29101

29103

29105
29107
29109
29111
29113
29115
29117
29121
29123
29125
29127
29119
29129
29131
29133
29135
29137
29139
29141
29143
29145
29147
29149
29151
29153
29155
29157
29159
29161
29163
29165
29167
29169
29171

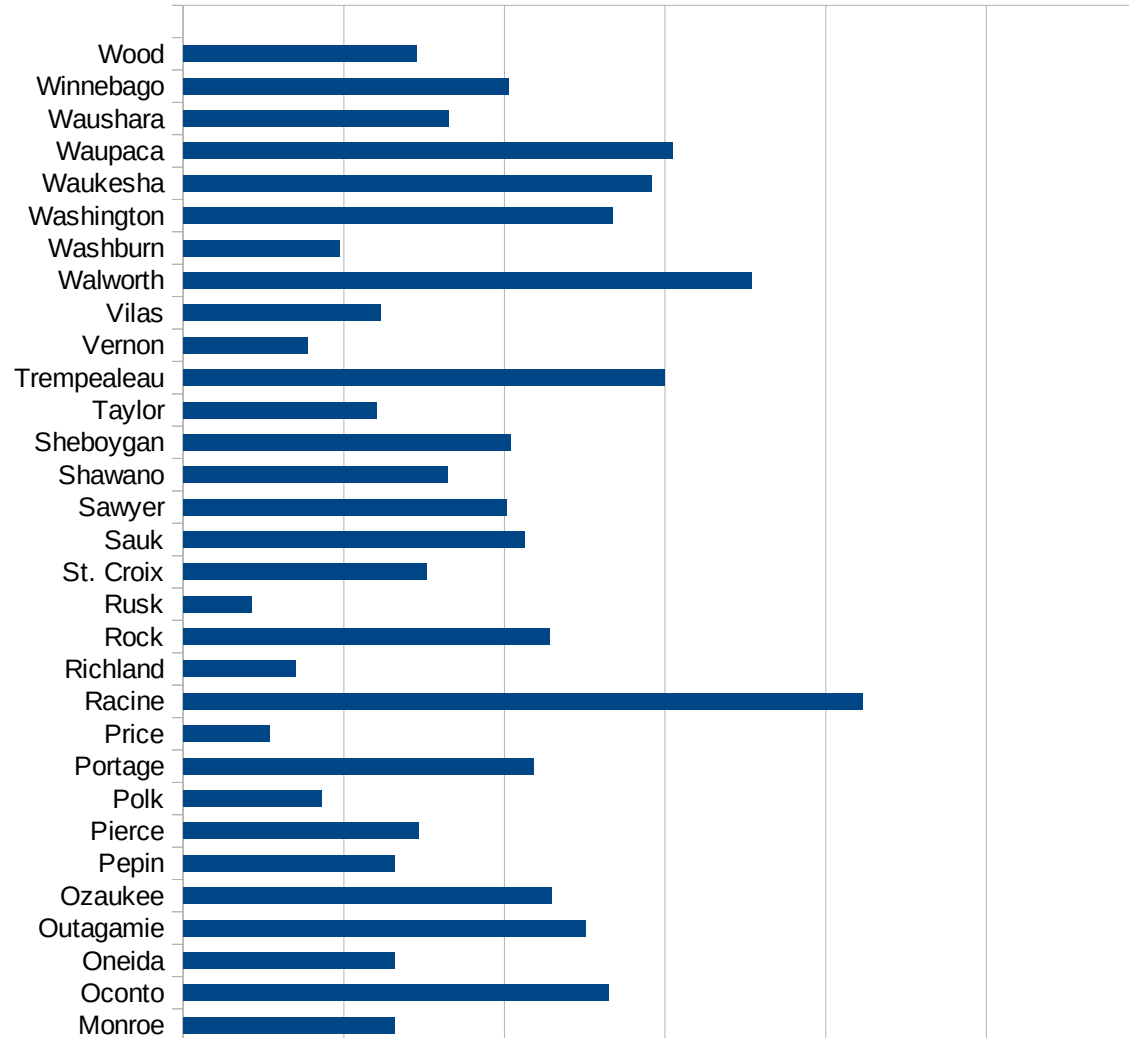
WV

29173
29175
29177
29179
29181
29195
29197
29199
29201
29203
29205
29183
29185
29187
29189
29510
29186
29207
29209
29211
29213
29215

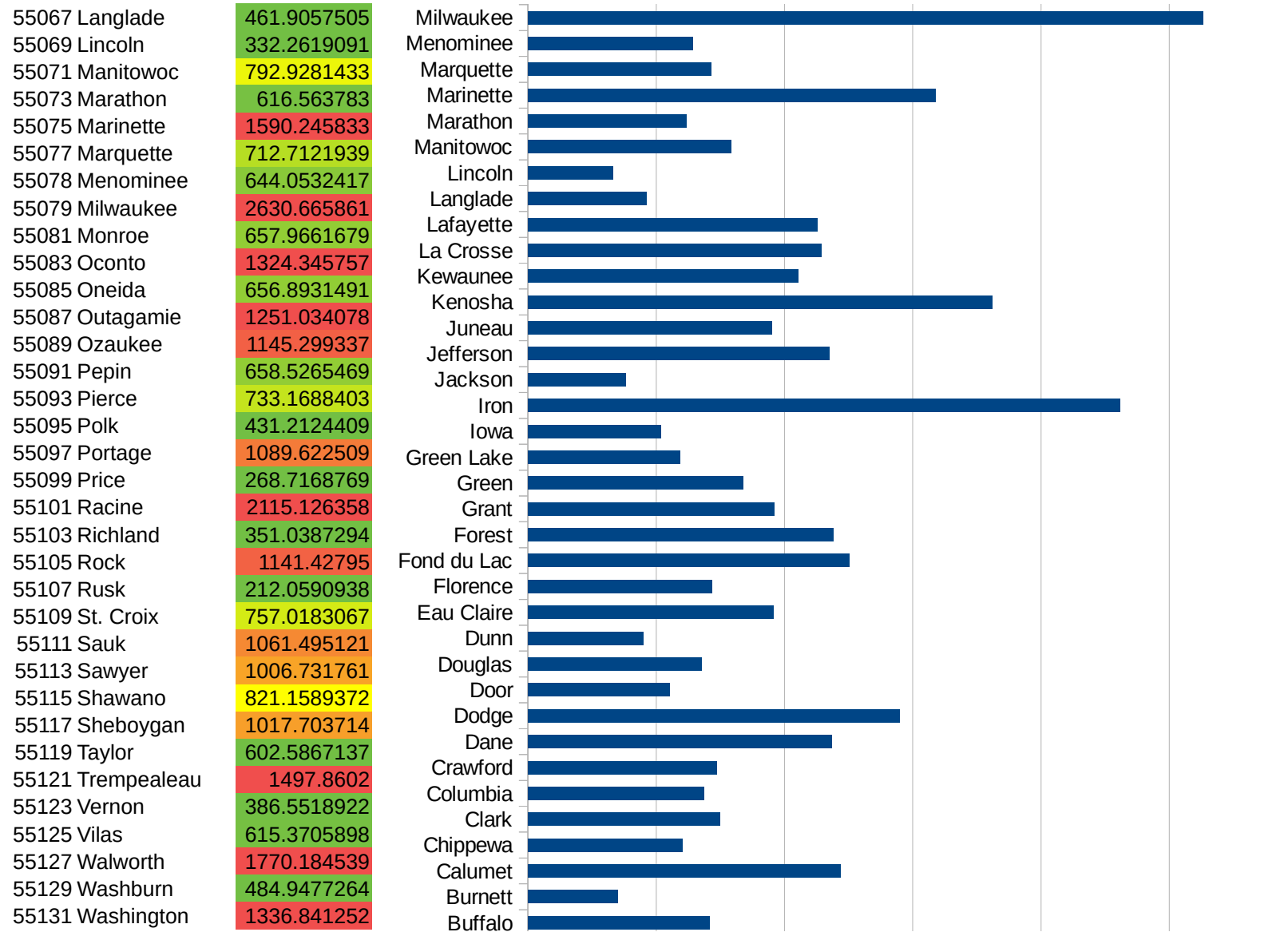
29217
29219
29221
29223
29225
29227
29229

WI

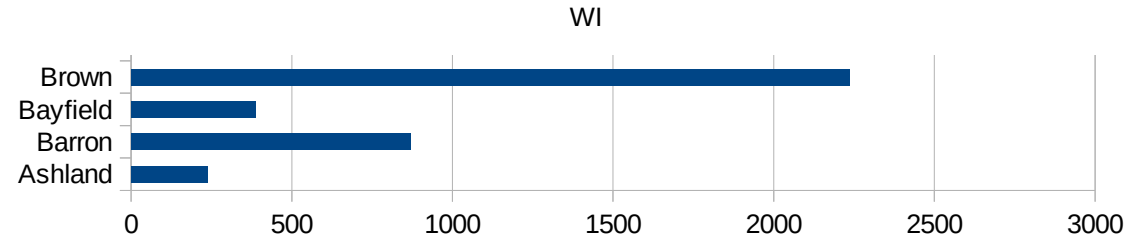
FIPS	County	PC Infection
55001	Adams	732.2586986
55003	Ashland	237.1794872
55005	Barron	870.162076
55007	Bayfield	385.587023
55009	Brown	2237.088899
55011	Buffalo	708.5714286
55013	Burnett	350.8316008
55015	Calumet	1218.126358
55017	Chippewa	600.2962501
55019	Clark	749.0852517
55021	Columbia	686.9137697
55023	Crawford	736.6030323
55025	Dane	1184.997529
55027	Dodge	1447.972042
55029	Door	550.525172
55031	Douglas	675.8007776
55033	Dunn	447.5859166
55035	Eau Claire	956.6265521
55037	Florence	717.4265216
55039	Fond du Lac	1253.565676
55041	Forest	1190.078968
55043	Grant	960.1582806
55045	Green	839.4486718
55047	Green Lake	592.0287557
55049	Iowa	517.4372134
55051	Iron	2307.963354
55053	Jackson	380.8965719
55055	Jefferson	1175.862515
55057	Juneau	950.5203441
55059	Kenosha	1810.502688
55061	Kewaunee	1054.800569
55063	La Crosse	1142.687981
55065	Lafayette	1128.112811



WI



55133 Waukesha	1457.059781
55135 Waupaca	1521.6711
55137 Waushara	824.3003751
55139 Winnebago	1011.577593
55141 Wood	726.8496338



FIPS

- 29001
- 29003
- 29005
- 29007
- 29009
- 29011
- 29013
- 29015
- 29017
- 29019
- 29021
- 29023
- 29025
- 29027
- 29029
- 29031
- 29033
- 29035
- 29037

29039
29041
29043
29045
29047
29049
29051
29053
29055
29057
29059
29061
29063
29065
29067
29069
29071
29073
29075
29077
29079
29081
29083
29085
29087
29089
29091
29093
29095
29097
29099
29101

29103

29105
29107
29109
29111
29113
29115
29117
29121
29123
29125
29127
29119
29129
29131
29133
29135
29137
29139
29141
29143
29145
29147
29149
29151
29153
29155
29157
29159
29161
29163
29165
29167
29169
29171

WI

29173
29175
29177
29179
29181
29195
29197
29199
29201
29203
29205
29183
29185
29187
29189
29510
29186
29207
29209
29211
29213
29215

29217
29219
29221
29223
29225
29227
29229