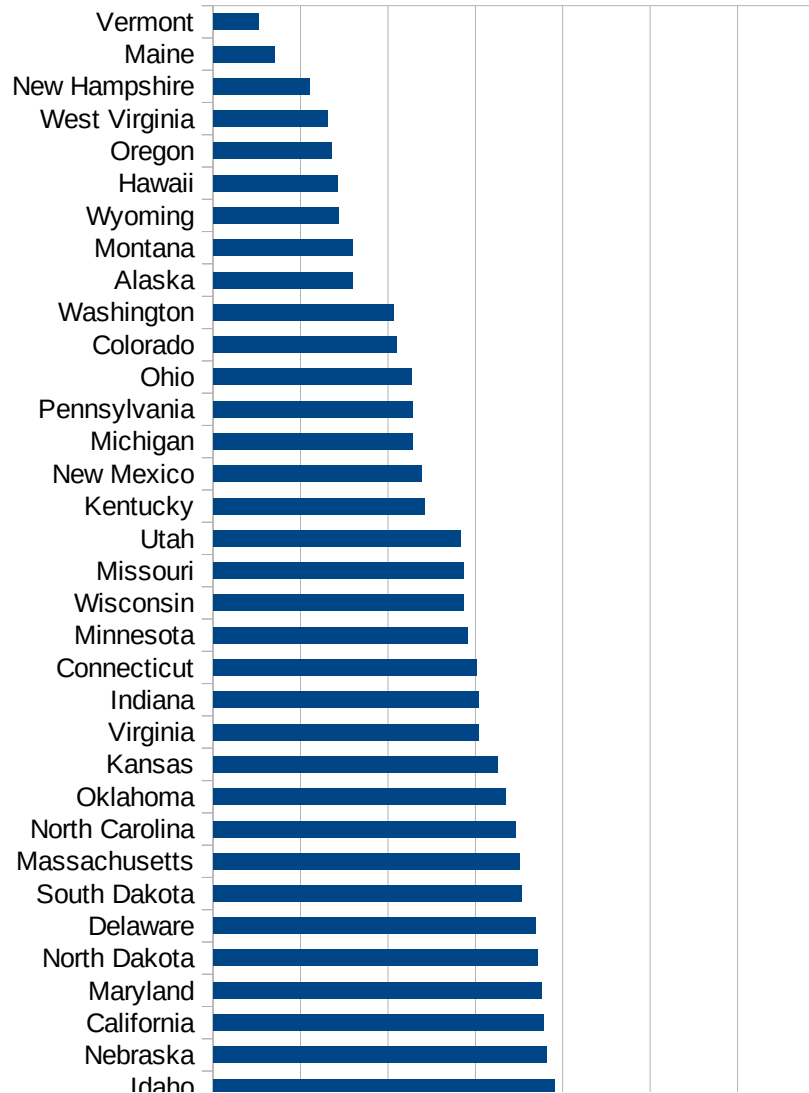


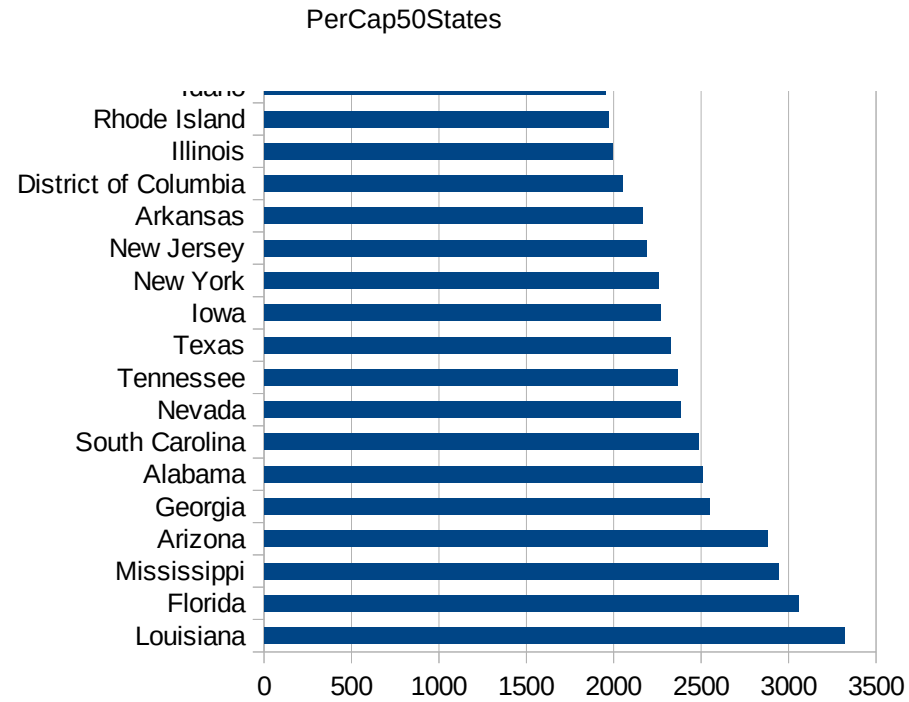
PerCap50States

Idx	State	Population	Cases per 100,000
19	Louisiana	4659978	3321.08864033264
10	Florida	21299325	3057.07340490837
25	Mississippi	2986530	2940.03408638118
3	Arizona	7171646	2879.96646794892
11	Georgia	10519475	2549.82306626519
1	Alabama	4887871	2507.84032557324
41	South Carolina	5084127	2482.49109434127
29	Nevada	3034392	2381.3007679957
43	Tennessee	6770010	2365.81629864653
44	Texas	28701845	2325.63446705255
16	Iowa	3156145	2268.36853186403
33	New York	19542209	2257.44182758459
31	New Jersey	8908520	2185.44718988115
4	Arkansas	3013825	2164.98967259214
9	District of Columbia	702455	2048.10272544149
14	Illinois	12741080	1990.58478559117
40	Rhode Island	1057315	1969.51712592747
13	Idaho	1754208	1955.2413396815
28	Nebraska	1929268	1905.80054196721
5	California	39557045	1889.14515732912
21	Maryland	6042718	1879.53500395021
35	North Dakota	760077	1856.39086566229
8	Delaware	967171	1845.89901889118
42	South Dakota	882235	1764.94924821618
22	Massachusetts	6902149	1751.91813448246
34	North Carolina	10383620	1729.03091600039
37	Oklahoma	3943079	1670.62338847383
17	Kansas	2911505	1628.84831040991
47	Virginia	8517685	1517.18454016555
15	Indiana	6691878	1516.53990105618
7	Connecticut	3572665	1504.75905241605
24	Minnesota	5611179	1455.75466403763
50	Wisconsin	5813568	1433.43984279534



■ Cases per 100,000

Idx	State	Population	Cases per 100,000
26	Missouri	6126452	1430.71389443678
45	Utah	3161105	1413.20835593883
18	Kentucky	4468402	1207.97099276207
32	New Mexico	2095428	1190.44892022059
23	Michigan	9995915	1140.75599882552
39	Pennsylvania	12807060	1140.22265843995
36	Ohio	11689442	1137.47944512664
6	Colorado	5695564	1051.53765281191
48	Washington	7535591	1031.23962009085
2	Alaska	737438	798.711213688473
27	Montana	1062305	797.134532926043
51	Wyoming	577737	718.666105857856
12	Hawaii	1420491	710.810557757846
38	Oregon	4190713	679.383198038138
49	West Virginia	1805832	654.213681006871
30	New Hampshire	1356458	552.247102379875
20	Maine	1338404	352.135827448214
46	Vermont	626299	263.133104156321



Counties_Cities

FIPS	County	State	Cases Per 100,000
47169	Trousdale	Tennessee	14811.11514711
12067	Lafayette	Florida	13914.33806688
13053	Chattahoochee	Georgia	13674.65368776
5079	Lincoln	Arkansas	13203.31764178
47095	Lake	Tennessee	11469.43732290
5077	Lee	Arkansas	11296.60545353
31043	Dakota	Nebraska	10277.34900164
19021	Buena Vista	Iowa	9374.05655630
5017	Chicot	Arkansas	9292.96800153
47181	Wayne	Tennessee	8817.49003503
27105	Nobles	Minnesota	8634.37328955
22035	East Carroll	Louisiana	7588.46099190
22065	Madison	Louisiana	7579.96595287
22037	East Feliciana	Louisiana	7573.16757317
28055	Issaquena	Mississippi	7492.35474006
20057	Ford	Kansas	7185.43437205
5133	Sevier	Arkansas	6849.87455511
31037	Colfax	Nebraska	6764.08418344
20175	Seward	Kansas	6721.76308540
51640	Galax	Virginia	6274.32663864
40139	Texas	Oklahoma	6252.74993889
51081	Greensville	Virginia	6252.68770964
13259	Stewart	Georgia	6226.81077593
6025	Imperial	California	6100.85410858
28051	Holmes	Mississippi	6071.95551016
1085	Lowndes	Alabama	6055.74493684
4023	Santa Cruz	Arizona	5974.93066156
13101	Echols	Georgia	5950.00000000
48323	Maverick	Texas	5912.62716936
12086	Miami-Dade	Florida	5881.88432641
35031	McKinley	New Mexico	5879.09807719
28125	Sharkey	Mississippi	5848.75485492
22003	Allen	Louisiana	5838.70337825

This work is licensed under the Creative Commons Attribution-NoDerivatives 4.0 International License. To view a copy of this license, visit <http://creativecommons.org/licenses/by-nd/4.0/>.

Counties_Cities

4027 Yuma	Arizona	5819.12807362
12123 Taylor	Florida	5702.26148083
12121 Suwannee	Florida	5695.72989975
22041 Franklin	Louisiana	5616.19368922
12039 Gadsden	Florida	5554.10293285
48025 Bee	Texas	5545.15604382
5149 Yell	Arkansas	5530.53169259
30003 Big Horn	Montana	5510.57130004
46017 Buffalo	South Dakota	5500.98231827
47007 Bledsoe	Tennessee	5476.10979329
48489 Willacy	Texas	5456.65814548
5123 St. Francis	Arkansas	5416.87959432
1011 Bullock	Alabama	5405.40540541
48355 Nueces	Texas	5379.48739183
48471 Walker	Texas	5317.32891832
28011 Bolivar	Mississippi	5310.69479463
12077 Liberty	Florida	5309.21130425
1105 Perry	Alabama	5295.40481400
12045 Gulf	Florida	5252.41276912
20055 Finney	Kansas	5249.78831499
48341 Moore	Texas	5240.86572027
12063 Jackson	Florida	5233.41269020
5059 Hot Spring	Arkansas	5219.42969051
1059 Franklin	Alabama	5171.69913592
48061 Cameron	Texas	5143.09708710
4017 Navajo	Arizona	5125.62814070
12047 Hamilton	Florida	5122.29210342
28133 Sunflower	Mississippi	5117.54420051
19047 Crawford	Iowa	5111.31833547
47069 Hardeman	Tennessee	5107.05789056
13003 Atkinson	Georgia	5086.17572617
13001 Appling	Georgia	5084.56259794
28103 Noxubee	Mississippi	5059.32605600
28099 Neshoba	Mississippi	5054.07725322

Counties_Cities

12079 Madison	Florida	5046.14388256
18017 Cass	Indiana	4998.02397576
28119 Quitman	Mississippi	4992.19968799
48189 Hale	Texas	4983.74224061
28021 Claiborne	Mississippi	4921.12863808
48427 Starr	Texas	4915.92406044
12023 Columbia	Florida	4904.75582599
13005 Bacon	Georgia	4890.47831918
28135 Tallahatchie	Mississippi	4861.65725316
12037 Franklin	Florida	4848.32992502
48313 Madison	Texas	4846.76189155
20145 Pawnee	Kansas	4846.08351112
12051 Hendry	Florida	4822.40831649
48283 La Salle	Texas	4793.52011685
48255 Karnes	Texas	4792.33226837
12125 Union	Florida	4785.80990629
47075 Haywood	Tennessee	4753.38909720
48001 Anderson	Texas	4726.38958265
13243 Randolph	Georgia	4712.42499634
13163 Jefferson	Georgia	4711.60077771
13065 Clinch	Georgia	4708.18291215
51595 Emporia	Virginia	4706.11208748
4001 Apache	Arizona	4699.37898577
48105 Crockett	Texas	4687.05344384
28043 Grenada	Mississippi	4682.97316552
28027 Coahoma	Mississippi	4662.36521124
12029 Dixie	Florida	4652.69461078
39101 Marion	Ohio	4637.12149074
28151 Washington	Mississippi	4629.07485076
22001 Acadia	Louisiana	4624.53770703
48449 Titus	Texas	4616.59552569
28143 Tunica	Mississippi	4615.84875302
22077 Pointe Coupee	Louisiana	4562.44302644
31151 Saline	Nebraska	4550.52264808

Counties_Cities

6031 Kings	California	4543.95306740
13049 Charlton	Georgia	4541.94941394
12003 Baker	Florida	4517.72174220
1131 Wilcox	Alabama	4488.56685800
48479 Webb	Texas	4483.70845566
13161 Jeff Davis	Georgia	4471.35537960
13141 Hancock	Georgia	4456.15716339
36087 Rockland	New York	4439.42952763
51683 Manassas	Virginia	4423.52489133
53077 Yakima	Washington	4412.87592565
28083 Leflore	Mississippi	4408.86614337
48123 DeWitt	Texas	4408.77792639
13279 Toombs	Georgia	4381.29951278
1013 Butler	Alabama	4380.08130081
31047 Dawson	Nebraska	4373.86646421
48117 Deaf Smith	Texas	4360.34115139
13069 Coffee	Georgia	4353.37525816
39129 Pickaway	Ohio	4350.44589058
49037 San Juan	Utah	4349.79610331
12049 Hardee	Florida	4349.42191228
29119 McDonald	Missouri	4333.13112055
19127 Marshall	Iowa	4314.54941097
53021 Franklin	Washington	4302.20356768
51620 Franklin City	Virginia	4280.54411581
48391 Refugio	Texas	4280.43230944
19193 Woodbury	Iowa	4269.59498337
41045 Malheur	Oregon	4263.62896664
13099 Early	Georgia	4254.90387430
28153 Wayne	Mississippi	4251.65040891
28053 Humphreys	Mississippi	4250.93859755
28097 Montgomery	Mississippi	4250.22448369
48469 Victoria	Texas	4211.44129951
22047 Iberville	Louisiana	4196.08202683
19197 Wright	Iowa	4160.75650118

Counties_Cities

13009 Baldwin	Georgia	4145.19331593
12133 Washington	Florida	4143.89067524
22025 Catahoula	Louisiana	4142.38134888
22125 West Feliciana	Louisiana	4133.24708926
22127 Winn	Louisiana	4110.65515778
27165 Watonwan	Minnesota	4107.46812386
13017 Ben Hill	Georgia	4080.53851194
45089 Williamsburg	South Carolina	4074.36450369
12027 DeSoto	Florida	4070.52735469
30087 Rosebud	Montana	4060.46562948
41049 Morrow	Oregon	4053.81639114
13139 Hall	Georgia	4050.99234224
13201 Miller	Georgia	4045.02286317
13165 Jenkins	Georgia	4042.38166532
12013 Calhoun	Florida	4017.27565641
13313 Whitfield	Georgia	4013.95322020
13071 Colquitt	Georgia	4002.89524478
28147 Walthall	Mississippi	4002.76529554
28079 Leake	Mississippi	4002.10868515
22111 Union	Louisiana	3990.14778325
22081 Red River	Louisiana	3987.25964374
48369 Parmer	Texas	3984.18491484
13061 Clay	Georgia	3983.37374437
28123 Scott	Mississippi	3980.62714321
45061 Lee	South Carolina	3978.53225995
48465 Val Verde	Texas	3976.99561047
22045 Iberia	Louisiana	3975.13426650
28029 Copiah	Mississippi	3969.44960235
13167 Johnson	Georgia	3945.19983519
45009 Bamberg	South Carolina	3936.95271454
13277 Tift	Georgia	3933.84437160
48177 Gonzales	Texas	3932.58426966
28031 Covington	Mississippi	3925.10475786
47111 Macon	Tennessee	3923.34638368

Counties_Cities

28107 Panola	Mississippi	3917.72485224
13087 Decatur	Georgia	3913.45249294
28159 Winston	Mississippi	3908.61546931
1025 Clarke	Alabama	3900.50167224
13299 Ware	Georgia	3892.93721973
22051 Jefferson	Louisiana	3886.87043688
19171 Tama	Iowa	3886.65404638
13107 Emanuel	Georgia	3878.47160800
22097 St. Landry	Louisiana	3877.28964284
51029 Buckingham	Virginia	3864.93323137
36119 Westchester	New York	3860.53500783
48047 Brooks	Texas	3823.44672477
20209 Wyandotte	Kansas	3820.98182962
13285 Troup	Georgia	3811.00608276
13127 Glynn	Georgia	3799.62214999
1047 Dallas	Alabama	3797.96397807
22099 St. Martin	Louisiana	3785.83017847
22091 St. Helena	Louisiana	3780.93938803
12011 Broward	Florida	3776.84163054
13253 Seminole	Georgia	3776.30787733
13273 Terrell	Georgia	3762.62919522
22053 Jefferson Davis	Louisiana	3752.13729339
22093 St. James	Louisiana	3717.26006560
22019 Calcasieu	Louisiana	3716.66863602
22073 Ouachita	Louisiana	3716.45897394
1065 Hale	Alabama	3714.51853864
51159 Richmond	Virginia	3695.50785572
34031 Passaic	New Jersey	3687.58816634
12033 Escambia	Florida	3687.08285003
51660 Harrisonburg	Virginia	3681.08378213
22039 Evangeline	Louisiana	3671.91938522
13021 Bibb	Georgia	3670.27009373
53001 Adams	Washington	3664.15304418
1095 Marshall	Alabama	3661.46770854

Counties_Cities

12065 Jefferson	Florida	3653.41545353
13109 Evans	Georgia	3647.04785001
28127 Simpson	Mississippi	3643.77008745
48185 Grimes	Texas	3635.40197461
5035 Crittenden	Arkansas	3634.52070663
22101 St. Mary	Louisiana	3632.41853176
36005 Bronx	New York	3632.20708706
13287 Turner	Georgia	3627.40141557
48131 Duval	Texas	3612.20121299
41059 Umatilla	Oregon	3610.86743382
22083 Richland	Louisiana	3605.38827258
13037 Calhoun	Georgia	3605.16372796
38005 Benson	North Dakota	3590.92214881
19115 Louisa	Iowa	3590.29456531
22095 St. John the Baptist	Louisiana	3584.66098555
45019 Charleston	South Carolina	3579.40897501
1035 Conecuh	Alabama	3575.79213163
13043 Candler	Georgia	3571.42857143
37061 Duplin	North Carolina	3566.33138508
28115 Pontotoc	Mississippi	3565.48236107
51001 Accomack	Virginia	3563.49500185
28017 Chickasaw	Mississippi	3552.50131035
47077 Henderson	Tennessee	3551.54953855
12059 Holmes	Florida	3547.77429789
47037 Davidson	Tennessee	3539.33874011
1101 Montgomery	Alabama	3536.89488534
22055 Lafayette	Louisiana	3529.91572687
28163 Yazoo	Mississippi	3529.45341263
45005 Allendale	South Carolina	3526.90104459
37123 Montgomery	North Carolina	3523.88984636
48375 Potter	Texas	3519.49050548
5093 Mississippi	Arkansas	3511.23936080
13257 Stephens	Georgia	3491.45381218
2282 Yakutat	Alaska	3476.82119205

Counties_Cities

22107 Tensas	Louisiana	3473.77857463
46005 Beadle	South Dakota	3463.43271726
19149 Plymouth	Iowa	3458.85634589
1053 Escambia	Alabama	3455.97039295
22057 Lafourche	Louisiana	3452.07154869
22009 Avoyelles	Louisiana	3450.15075874
13305 Wayne	Georgia	3438.67418143
48285 Lavaca	Texas	3436.10144207
48239 Jackson	Texas	3435.52507732
5069 Jefferson	Arkansas	3432.48084094
1063 Greene	Alabama	3425.23988825
13283 Treutlen	Georgia	3421.94154795
28013 Calhoun	Mississippi	3415.07342754
22049 Jackson	Louisiana	3414.66482203
46027 Clay	South Dakota	3411.43793177
40089 McCurtain	Oklahoma	3400.29966670
12043 Glades	Florida	3395.51151268
1091 Marengo	Alabama	3393.47529634
51685 Manassas Park	Virginia	3391.69122320
16027 Canyon	Idaho	3389.27690952
8075 Logan	Colorado	3376.99739874
13319 Wilkinson	Georgia	3375.38733953
6029 Kern	California	3367.88720332
48215 Hidalgo	Texas	3358.43517846
45075 Orangeburg	South Carolina	3353.11845768
36059 Nassau	New York	3340.24616757
13205 Mitchell	Georgia	3339.04109589
48415 Scurry	Texas	3338.07660382
13095 Dougherty	Georgia	3337.24230900
28077 Lawrence	Mississippi	3323.96627860
51750 Radford	Virginia	3309.88603523
28071 Lafayette	Mississippi	3308.81681967
22085 Sabine	Louisiana	3295.60585885
28007 Attala	Mississippi	3294.30982848

Counties_Cities

22117 Washington	Louisiana	3293.11751320
45041 Florence	South Carolina	3287.51655701
48167 Galveston	Texas	3285.38873598
28067 Jones	Mississippi	3280.69996056
5143 Washington	Arkansas	3278.59858795
5061 Howard	Arkansas	3275.61652050
31173 Thurston	Nebraska	3272.62768725
22113 Vermilion	Louisiana	3272.60571620
28101 Newton	Mississippi	3269.13211771
19179 Wapello	Iowa	3263.74094589
28091 Marion	Mississippi	3261.17742262
22033 East Baton Rouge	Louisiana	3261.09634521
13031 Bulloch	Georgia	3258.90084869
22013 Bienville	Louisiana	3253.68199579
48249 Jim Wells	Texas	3253.14781245
36085 Richmond	New York	3252.13837653
48163 Frio	Texas	3249.89907146
28145 Union	Mississippi	3240.57889953
28105 Oktibbeha	Mississippi	3239.98467711
22121 West Baton Rouge	Louisiana	3235.32750596
22089 St. Charles	Louisiana	3231.90680610
28157 Wilkinson	Mississippi	3230.20928116
13275 Thomas	Georgia	3228.49172066
13059 Clarke	Georgia	3227.04782848
28155 Webster	Mississippi	3218.22639967
47097 Lauderdale	Tennessee	3217.81219748
51183 Sussex	Virginia	3203.70205571
28063 Jefferson	Mississippi	3194.48353504
47141 Putnam	Tennessee	3193.68872316
48055 Caldwell	Texas	3193.28508336
12021 Collier	Florida	3189.26888039
16075 Payette	Idaho	3184.57814955
1119 Sumter	Alabama	3183.35828540
22017 Caddo	Louisiana	3181.67971612

Counties_Cities

6107 Tulare	California	3180.34778614
47071 Hardin	Tennessee	3177.37430168
28023 Clarke	Mississippi	3165.85490900
13245 Richmond	Georgia	3158.45877532
28161 Yalobusha	Mississippi	3155.26145901
22105 Tangipahoa	Louisiana	3152.26085201
12097 Osceola	Florida	3150.62909318
12007 Bradford	Florida	3140.77599885
13027 Brooks	Georgia	3139.30252047
22007 Assumption	Louisiana	3134.52914798
28095 Monroe	Mississippi	3132.38105950
13033 Burke	Georgia	3130.71399902
47039 Decatur	Tennessee	3126.60174270
48069 Castro	Texas	3118.06914547
22109 Terrebonne	Louisiana	3115.62677331
1027 Clay	Alabama	3111.11111111
13185 Lowndes	Georgia	3110.35840476
13137 Habersham	Georgia	3108.75121177
36081 Queens	New York	3107.80699160
47131 Obion	Tennessee	3105.69266858
28137 Tate	Mississippi	3105.11492055
12093 Okeechobee	Florida	3103.25733683
19069 Franklin	Iowa	3101.54089293
13023 Bleckley	Georgia	3100.17136626
1127 Walker	Alabama	3099.93564691
13303 Washington	Georgia	3095.26145394
4013 Maricopa	Arizona	3090.66967986
34039 Union	New Jersey	3090.66832477
19103 Johnson	Iowa	3088.72140685
28061 Jasper	Mississippi	3086.19430241
28141 Tishomingo	Mississippi	3084.19862239
31079 Hall	Nebraska	3082.44193030
22071 Orleans	Louisiana	3081.28264016
20017 Chase	Kansas	3081.01939901

Counties_Cities

45039 Fairfield	South Carolina	3080.08213552
19013 Black Hawk	Iowa	3079.11908646
28129 Smith	Mississippi	3074.61567304
13175 Laurens	Georgia	3074.48494453
1129 Washington	Alabama	3071.19306387
28111 Perry	Mississippi	3067.63892381
36103 Suffolk	New York	3066.04649404
13075 Cook	Georgia	3064.91084955
6047 Merced	California	3062.61714556
16087 Washington	Idaho	3060.72236985
22031 De Soto	Louisiana	3050.73625893
19169 Story	Iowa	3049.79358850
45069 Marlboro	South Carolina	3049.47344496
13233 Polk	Georgia	3049.21120791
47033 Crockett	Tennessee	3042.99274149
27099 Mower	Minnesota	3036.66491715
48273 Kleberg	Texas	3032.54200263
20111 Lyon	Kansas	3029.39591690
36071 Orange	New York	3024.47172543
22079 Rapides	Louisiana	3023.08481794
48385 Real	Texas	3018.97642323
45027 Clarendon	South Carolina	3005.93471810
47157 Shelby	Tennessee	3004.71058942
34017 Hudson	New Jersey	3003.42720553
13261 Sumter	Georgia	3003.39689907
12129 Wakulla	Florida	3000.52370537
12005 Bay	Florida	2999.13107773
45079 Richland	South Carolina	2998.24398904
28015 Carroll	Mississippi	2996.67036626
19187 Webster	Iowa	2996.38889655
22123 West Carroll	Louisiana	2995.81132763
45081 Saluda	South Carolina	2993.57476636
48481 Wharton	Texas	2991.42218698
1097 Mobile	Alabama	2988.22738951

Counties_Cities

28035 Forrest	Mississippi	2987.89914175
24033 Prince George's	Maryland	2987.21665266
28113 Pike	Mississippi	2982.58473827
38089 Stark	North Dakota	2974.48140143
48253 Jones	Texas	2967.14941717
1049 DeKalb	Alabama	2967.00987602
1041 Crenshaw	Alabama	2965.85648148
5115 Pope	Arkansas	2962.50000000
13237 Putnam	Georgia	2962.07987528
48111 Dallam	Texas	2958.33333333
28039 George	Mississippi	2952.57731959
48303 Lubbock	Texas	2952.06433061
22021 Caldwell	Louisiana	2951.80722892
5071 Johnson	Arkansas	2950.41507741
13085 Dawson	Georgia	2950.20531834
28085 Lincoln	Mississippi	2949.86113141
37155 Robeson	North Carolina	2948.47190721
47159 Smith	Tennessee	2943.53625514
22023 Cameron	Louisiana	2942.02066590
45017 Calhoun	South Carolina	2940.77134986
38085 Sioux	North Dakota	2937.12712253
45023 Chester	South Carolina	2936.34305913
12031 Duval	Florida	2934.80926266
48297 Live Oak	Texas	2934.40736479
46099 Minnehaha	South Dakota	2930.89860843
45049 Hampton	South Carolina	2930.08113276
29211 Sullivan	Missouri	2925.57466645
47183 Weakley	Tennessee	2923.83660033
12099 Palm Beach	Florida	2922.18870063
19153 Polk	Iowa	2918.48999598
28089 Madison	Mississippi	2912.05150052
13215 Muscogee	Georgia	2911.51627524
29147 Nodaway	Missouri	2909.79196557
28149 Warren	Mississippi	2906.27165627

Counties_Cities

19167 Sioux	Iowa	2901.83047352
28093 Marshall	Mississippi	2899.77715720
47091 Johnson	Tennessee	2891.21385983
5011 Bradley	Arkansas	2890.70386345
48017 Bailey	Texas	2888.85726484
45043 Georgetown	South Carolina	2888.39981365
22027 Claiborne	Louisiana	2885.09784245
18039 Elkhart	Indiana	2857.55983654
48451 Tom Green	Texas	2854.74959599
6099 Stanislaus	California	2852.77775252
48057 Calhoun	Texas	2847.73433514
22119 Webster	Louisiana	2845.50750039
13267 Tattall	Georgia	2843.52723406
47045 Dyer	Tennessee	2842.97963558
21227 Warren	Kentucky	2840.07801073
47147 Robertson	Tennessee	2837.54858334
13131 Grady	Georgia	2836.59285599
12085 Martin	Florida	2833.84707169
28049 Hinds	Mississippi	2828.52141637
25025 Suffolk	Massachusetts	2828.23703131
48113 Dallas	Texas	2823.44342119
13129 Gordon	Georgia	2810.08927798
10005 Sussex	Delaware	2805.23014925
22005 Ascension	Louisiana	2804.96021561
22087 St. Bernard	Louisiana	2803.87834165
45051 Horry	South Carolina	2803.16260203
13229 Pierce	Georgia	2800.55701687
30071 Phillips	Montana	2798.23269514
28081 Lee	Mississippi	2795.70902092
48071 Chambers	Texas	2788.90092806
31141 Platte	Nebraska	2787.51910799
12113 Santa Rosa	Florida	2782.28481898
45047 Greenwood	South Carolina	2781.97933306
19049 Dallas	Iowa	2781.10445775

Counties_Cities

28117 Prentiss	Mississippi	2777.00967806
12073 Leon	Florida	2772.97249250
28069 Kemper	Mississippi	2772.51421163
28057 Itawamba	Mississippi	2772.46247396
48073 Cherokee	Texas	2770.38332826
28065 Jefferson Davis	Mississippi	2768.38169842
1107 Pickens	Alabama	2763.56705788
32003 Clark	Nevada	2762.17520065
22075 Plaquemines	Louisiana	2755.23280649
16053 Jerome	Idaho	2752.44638767
44007 Providence	Rhode Island	2751.20895982
13105 Elbert	Georgia	2751.04602510
17017 Cass	Illinois	2748.77650897
45033 Dillon	South Carolina	2748.45583189
45085 Sumter	South Carolina	2742.41400030
1055 Etowah	Alabama	2741.43666891
28033 DeSoto	Mississippi	2738.44649205
13135 Gwinnett	Georgia	2735.12822530
1033 Colbert	Alabama	2724.51700084
13119 Franklin	Georgia	2723.36359293
48135 Ector	Texas	2723.22419876
46085 Lyman	South Dakota	2721.80057577
22059 LaSalle	Louisiana	2721.72688878
47023 Chester	Tennessee	2720.53716138
13209 Montgomery	Georgia	2719.46045904
12081 Manatee	Florida	2717.19998480
48463 Uvalde	Texas	2715.48834091
53017 Douglas	Washington	2715.17468012
1113 Russell	Alabama	2713.69481317
16067 Minidoka	Idaho	2708.28331333
12095 Orange	Florida	2706.41620402
16073 Owyhee	Idaho	2702.47156418
48039 Brazoria	Texas	2702.32306861
12057 Hillsborough	Florida	2699.58410120

Counties_Cities

16033 Clark	Idaho	2699.53051643
51690 Martinsville	Virginia	2697.25623934
16013 Blaine	Idaho	2690.14645370
13133 Greene	Georgia	2689.56944287
13173 Lanier	Georgia	2688.58800774
48245 Jefferson	Texas	2682.73457751
6019 Fresno	California	2679.00241352
17181 Union	Illinois	2677.98824298
45071 Newberry	South Carolina	2676.53167186
48309 McLennan	Texas	2675.88872262
37077 Granville	North Carolina	2669.88272478
1021 Chilton	Alabama	2663.46567617
45011 Barnwell	South Carolina	2661.99317923
28001 Adams	Mississippi	2660.93870223
13155 Irwin	Georgia	2660.14045542
29143 New Madrid	Missouri	2659.57446809
45013 Beaufort	South Carolina	2658.50621307
28025 Clay	Mississippi	2651.39791602
22067 Morehouse	Louisiana	2645.87762816
12041 Gilchrist	Florida	2645.70552147
13293 Upton	Georgia	2643.52469960
37163 Sampson	North Carolina	2642.00169742
45031 Darlington	South Carolina	2640.63950181
1051 Elmore	Alabama	2640.22372294
48321 Matagorda	Texas	2640.07441453
55079 Milwaukee	Wisconsin	2638.04826192
37167 Stanly	North Carolina	2637.13250101
19039 Clarke	Iowa	2631.85821925
47063 Hamblen	Tennessee	2629.74492403
28139 Tippah	Mississippi	2627.86997045
13051 Chatham	Georgia	2625.21827832
31053 Dodge	Nebraska	2620.20602865
13055 Chattooga	Georgia	2617.99112545
37015 Bertie	North Carolina	2617.47082939

Counties_Cities

45055 Kershaw	South Carolina	2616.17270399
37177 Tyrrell	North Carolina	2614.37908497
13115 Floyd	Georgia	2614.19220440
51131 Northampton	Virginia	2590.54111632
29195 Saline	Missouri	2590.08517143
19059 Dickinson	Iowa	2588.46848948
13315 Wilcox	Georgia	2587.38084430
37091 Hertford	North Carolina	2586.75345534
53025 Grant	Washington	2583.96605398
1125 Tuscaloosa	Alabama	2582.43941200
22011 Beauregard	Louisiana	2579.65801412
22069 Natchitoches	Louisiana	2578.95962130
35045 San Juan	New Mexico	2577.51333541
6039 Madera	California	2577.50266376
34013 Essex	New Jersey	2572.49924040
1071 Jackson	Alabama	2570.74377609
1109 Pike	Alabama	2570.64011038
17153 Pulaski	Illinois	2562.69449021
47053 Gibson	Tennessee	2560.91344683
1073 Jefferson	Alabama	2560.74624602
38035 Grand Forks	North Dakota	2557.58089586
1093 Marion	Alabama	2556.86590733
17031 Cook	Illinois	2555.76061969
47167 Tipton	Tennessee	2552.73542164
21031 Butler	Kentucky	2552.45850298
1017 Chambers	Alabama	2552.43195002
12071 Lee	Florida	2549.79393329
36047 Kings	New York	2548.32877115
12105 Polk	Florida	2545.87159203
47149 Rutherford	Tennessee	2545.47693065
13321 Worth	Georgia	2541.99714272
13181 Lincoln	Georgia	2539.48199621
1023 Choctaw	Alabama	2538.74308854
48311 McMullen	Texas	2536.71562083

Counties_Cities

8087 Morgan	Colorado	2531.68989425
48141 El Paso	Texas	2528.55161652
47041 DeKalb	Tennessee	2527.55983712
1133 Winston	Alabama	2527.47252747
12107 Putnam	Florida	2526.86649677
5081 Little River	Arkansas	2523.12185624
13235 Pulaski	Georgia	2520.55289547
38015 Burleigh	North Dakota	2518.02714305
1007 Bibb	Alabama	2517.85714286
22063 Livingston	Louisiana	2517.78715599
40065 Jackson	Oklahoma	2517.13495531
13123 Gilmer	Georgia	2514.92731049
1001 Autauga	Alabama	2514.34326721
22103 St. Tammany	Louisiana	2514.03465951
47017 Carroll	Tennessee	2508.92219843
13029 Bryan	Georgia	2508.59377050
47109 McNairy	Tennessee	2508.51656860
28075 Lauderdale	Mississippi	2508.06590810
19063 Emmet	Iowa	2507.29493137
28009 Benton	Mississippi	2502.72034820
48063 Camp	Texas	2501.34274534
16001 Ada	Idaho	2500.18086415
13189 McDuffie	Georgia	2498.72277182
17157 Randolph	Illinois	2497.97545630
31055 Douglas	Nebraska	2497.53034152
48209 Hays	Texas	2497.40602162
24510 Baltimore City	Maryland	2495.78834679
22029 Concordia	Louisiana	2493.35785816
38059 Morton	North Dakota	2492.36211610
47047 Fayette	Tennessee	2488.45878490
1005 Barbour	Alabama	2483.82299747
19027 Carroll	Iowa	2480.89709239
16031 Cassia	Idaho	2480.72410325
12083 Marion	Florida	2479.32506799

Counties_Cities

45045 Greenville	South Carolina	2473.87755658
6037 Los Angeles	California	2472.50066746
45053 Jasper	South Carolina	2471.43695420
13263 Talbot	Georgia	2471.30102041
12131 Walton	Florida	2468.65148862
6077 San Joaquin	California	2465.65514309
13121 Fulton	Georgia	2462.68500372
45029 Colleton	South Carolina	2458.84227297
51740 Portsmouth	Virginia	2455.82889509
4012 La Paz	Arizona	2455.20902455
20067 Grant	Kansas	2453.65321701
6041 Marin	California	2452.38113577
8079 Mineral	Colorado	2448.45360825
1103 Morgan	Alabama	2446.90945427
13035 Butts	Georgia	2442.85537139
13015 Bartow	Georgia	2442.48552740
47011 Bradley	Tennessee	2441.74388861
28073 Lamar	Mississippi	2438.86816020
47133 Overton	Tennessee	2437.91915896
37105 Lee	North Carolina	2429.53850159
51153 Prince William	Virginia	2428.14805635
48041 Brazos	Texas	2428.13924977
45067 Marion	South Carolina	2422.75846516
37119 Mecklenburg	North Carolina	2420.60296133
13317 Wilkes	Georgia	2420.00810045
34011 Cumberland	New Jersey	2417.00447765
13199 Meriwether	Georgia	2411.23979495
48029 Bexar	Texas	2411.16911013
29155 Pemiscot	Missouri	2409.04621436
13157 Jackson	Georgia	2408.33830337
48201 Harris	Texas	2399.89665048
13187 Lumpkin	Georgia	2397.20831437
47155 Sevier	Tennessee	2392.43247661
37191 Wayne	North Carolina	2390.30247955

Counties_Cities

47003 Bedford	Tennessee	2389.98327827
5131 Sebastian	Arkansas	2389.76775496
4005 Coconino	Arizona	2386.35249976
13013 Barrow	Georgia	2384.63537477
53047 Okanogan	Washington	2382.98680338
48291 Liberty	Texas	2380.59381625
13067 Cobb	Georgia	2378.89187636
47065 Hamilton	Tennessee	2371.76284568
48405 San Augustine	Texas	2368.80466472
19139 Muscatine	Iowa	2364.36907452
13301 Warren	Georgia	2361.45496096
13007 Baker	Georgia	2360.93143596
6035 Lassen	California	2353.74326342
5107 Phillips	Arkansas	2351.76659826
48349 Navarro	Texas	2350.44890548
12087 Monroe	Florida	2349.82073120
17027 Clinton	Illinois	2348.62775313
48005 Angelina	Texas	2348.09167317
13251 Screven	Georgia	2346.10417563
20025 Clark	Kansas	2344.13965087
29097 Jasper	Missouri	2340.92642329
45025 Chesterfield	South Carolina	2340.77894829
29157 Perry	Missouri	2339.42558747
13211 Morgan	Georgia	2339.15026786
28037 Franklin	Mississippi	2336.92860812
19061 Dubuque	Iowa	2336.50649431
34003 Bergen	New Jersey	2335.02581425
45035 Dorchester	South Carolina	2334.31063138
25009 Essex	Massachusetts	2334.06438851
1123 Tallapoosa	Alabama	2328.56754821
12075 Levy	Florida	2327.69193034
28041 Greene	Mississippi	2325.92374503
48099 Coryell	Texas	2324.61768795
13063 Clayton	Georgia	2320.66709252

Counties_Cities

47185 White	Tennessee	2320.43383628
28005 Amite	Mississippi	2320.29855590
37017 Bladen	North Carolina	2319.97589635
35023 Hidalgo	New Mexico	2311.32075472
40001 Adair	Oklahoma	2309.57340821
20051 Ellis	Kansas	2309.29989551
55051 Iron	Wisconsin	2307.96335447
47165 Sumner	Tennessee	2307.25251003
55009 Brown	Wisconsin	2303.53332473
53007 Chelan	Washington	2298.92517784
48383 Reagan	Texas	2298.85057471
6071 San Bernardino	California	2298.25617297
12111 St. Lucie	Florida	2297.52622007
45059 Laurens	South Carolina	2297.22064663
37195 Wilson	North Carolina	2295.74611749
27083 Lyon	Minnesota	2294.27601545
13271 Telfair	Georgia	2292.76895944
1015 Calhoun	Alabama	2288.29948284
48279 Lamb	Texas	2287.58169935
34021 Mercer	New Jersey	2281.97646906
37147 Pitt	North Carolina	2280.53403293
13089 DeKalb	Georgia	2278.34481956
48507 Zavala	Texas	2269.88233331
13097 Douglas	Georgia	2265.86206659
17029 Coles	Illinois	2261.96325047
40143 Tulsa	Oklahoma	2260.31834166
37063 Durham	North Carolina	2257.69482129
51147 Prince Edward	Virginia	2257.08061002
4021 Pinal	Arizona	2255.67945467
46073 Jerauld	South Dakota	2251.59079785
29117 Livingston	Missouri	2251.41951670
28087 Lowndes	Mississippi	2250.12726964
45015 Berkeley	South Carolina	2248.39545707
34023 Middlesex	New Jersey	2247.72052044

Counties_Cities

28059 Jackson	Mississippi	2245.99900891
47087 Jackson	Tennessee	2245.27980949
1087 Macon	Alabama	2245.24106513
39107 Mercer	Ohio	2243.70712176
48257 Kaufman	Texas	2242.22916764
13291 Union	Georgia	2241.57326778
22015 Bossier	Louisiana	2240.04403035
21109 Jackson	Kentucky	2239.25011159
13207 Monroe	Georgia	2238.37209302
47177 Warren	Tennessee	2235.92152258
48505 Zapata	Texas	2233.96758280
6065 Riverside	California	2233.39064893
19087 Henry	Iowa	2232.52105447
13081 Crisp	Georgia	2229.98982346
5111 Poinsett	Arkansas	2227.41303078
48325 Medina	Texas	2225.01521965
48043 Brewster	Texas	2222.94162081
5063 Independence	Arkansas	2221.45549127
1039 Covington	Alabama	2219.75882766
5041 Desha	Arkansas	2215.07991661
17089 Kane	Illinois	2213.71130779
17163 St. Clair	Illinois	2213.67583573
17091 Kankakee	Illinois	2213.15349378
21177 Muhlenberg	Kentucky	2212.90699942
13177 Lee	Georgia	2210.72436500
6011 Colusa	California	2210.20021270
51510 Alexandria	Virginia	2208.93290974
38027 Eddy	North Dakota	2204.92866407
47113 Madison	Tennessee	2204.80508171
38033 Golden Valley	North Dakota	2204.63538722
48139 Ellis	Texas	2201.89928442
20081 Haskell	Kansas	2201.65123843
13011 Banks	Georgia	2201.39035180
51047 Culpeper	Virginia	2198.26838157

Counties_Cities

13217 Newton	Georgia	2196.43786345
17097 Lake	Illinois	2194.39180859
42101 Philadelphia	Pennsylvania	2193.11701380
49035 Salt Lake	Utah	2190.20277920
51175 Southampton	Virginia	2189.24144206
48399 Runnels	Texas	2188.78248974
27117 Pipestone	Minnesota	2188.57079695
47189 Wilson	Tennessee	2185.95555556
13145 Harris	Georgia	2184.19144307
13073 Columbia	Georgia	2181.59192694
27145 Stearns	Minnesota	2181.39347968
38017 Cass	North Dakota	2179.97311532
37079 Greene	North Carolina	2179.70683419
20077 Harper	Kansas	2179.44061024
48453 Travis	Texas	2178.67087143
12089 Nassau	Florida	2177.50955355
13225 Peach	Georgia	2176.06330366
8037 Eagle	Colorado	2174.82225010
13093 Dooly	Georgia	2174.23026412
1111 Randolph	Alabama	2173.81738174
40101 Muskogee	Oklahoma	2170.79664141
37047 Columbus	North Carolina	2168.71799479
1081 Lee	Alabama	2167.24309355
48371 Pecos	Texas	2162.95540101
1045 Dale	Alabama	2161.12427486
37095 Hyde	North Carolina	2160.61185468
37165 Scotland	North Carolina	2157.42602700
48199 Hardin	Texas	2157.07867918
46013 Brown	South Dakota	2156.88269407
27013 Blue Earth	Minnesota	2156.40618743
12001 Alachua	Florida	2152.94344264
12091 Okaloosa	Florida	2152.27554531
48347 Nacogdoches	Texas	2148.80309233
37181 Vance	North Carolina	2146.60625364

Counties_Cities

13019 Berrien	Georgia	2145.23166424
20103 Leavenworth	Kansas	2142.54105615
29510 St. Louis City	Missouri	2141.73914766
48003 Andrews	Texas	2140.33539276
37023 Burke	North Carolina	2136.48735368
49043 Summit	Utah	2134.35718885
55101 Racine	Wisconsin	2132.93045212
13197 Marion	Georgia	2131.48125973
19033 Cerro Gordo	Iowa	2131.45121579
4007 Gila	Arizona	2130.30488597
1003 Baldwin	Alabama	2127.76692260
48089 Colorado	Texas	2125.65395673
4019 Pima	Arizona	2124.10485115
51730 Petersburg	Virginia	2122.46966769
48293 Limestone	Texas	2121.68884731
37037 Chatham	North Carolina	2117.88512285
40015 Caddo	Oklahoma	2115.47089071
48361 Orange	Texas	2114.34451730
47143 Rhea	Tennessee	2112.33506839
16083 Twin Falls	Idaho	2111.96431268
12103 Pinellas	Florida	2110.98351243
37159 Rowan	North Carolina	2110.97110334
53005 Benton	Washington	2110.19581230
37065 Edgecombe	North Carolina	2109.41255648
29189 St. Louis	Missouri	2106.53546585
13269 Taylor	Georgia	2102.25152382
13289 Twiggs	Georgia	2100.63507572
20037 Crawford	Kansas	2098.97742126
22061 Lincoln	Louisiana	2095.51656920
21075 Fulton	Kentucky	2091.50326797
47139 Polk	Tennessee	2089.00461593
48439 Tarrant	Texas	2087.11942985
5007 Benton	Arkansas	2086.14567437
13045 Carroll	Georgia	2085.14997333

Counties_Cities

18037 Dubois	Indiana	2083.87172560
45063 Lexington	South Carolina	2083.84175276
1099 Monroe	Alabama	2079.08102720
19151 Pocahontas	Iowa	2077.15133531
13057 Cherokee	Georgia	2073.98022420
40115 Ottawa	Oklahoma	2072.17321572
13039 Camden	Georgia	2069.78780483
37001 Alamance	North Carolina	2061.45305102
1117 Shelby	Alabama	2058.81125786
29187 St. Francois	Missouri	2049.72110598
48435 Sutton	Texas	2048.96221394
11001 District of Colum	District of Col	2048.10272544
5137 Stone	Arkansas	2047.04182387
48409 San Patricio	Texas	2046.55195611
18141 St. Joseph	Indiana	2046.37867423
48125 Dickens	Texas	2045.35349044
36105 Sullivan	New York	2045.08728708
5037 Cross	Arkansas	2044.85488127
5099 Nevada	Arkansas	2041.79678117
19045 Clinton	Iowa	2040.07051034
47043 Dickson	Tennessee	2039.44167945
22115 Vernon	Louisiana	2038.47728203
1075 Lamar	Alabama	2036.98353077
18097 Marion	Indiana	2030.75408256
13309 Wheeler	Georgia	2030.71455768
9001 Fairfield	Connecticut	2029.93569769
22043 Grant	Louisiana	2028.28929811
18099 Marshall	Indiana	2028.19581387
27067 Kandiyohi	Minnesota	2025.43460506
13281 Towns	Georgia	2024.97468782
20171 Scott	Kansas	2021.64590566
29159 Pettis	Missouri	2021.53166283
1067 Henry	Alabama	2016.38677436
47119 Maury	Tennessee	2016.11193555

Counties_Cities

29019 Boone	Missouri	2014.94402933
48501 Yoakum	Texas	2013.73530439
13151 Henry	Georgia	2012.42289983
4009 Graham	Arizona	2011.97730616
5031 Craighead	Arkansas	2006.30077931
46137 Ziebach	South Dakota	2005.83515682
13195 Madison	Georgia	2003.37268128
12019 Clay	Florida	1997.94512940
29127 Marion	Missouri	1997.06211528
13311 White	Georgia	1995.32866200
37101 Johnston	North Carolina	1993.83249044
29069 Dunklin	Missouri	1991.63919383
47187 Williamson	Tennessee	1988.96124352
6053 Monterey	California	1988.31939834
17049 Effingham	Illinois	1987.83910196
51117 Mecklenburg	Virginia	1986.94942904
19079 Hamilton	Iowa	1986.35634029
49051 Wasatch	Utah	1982.55114320
48329 Midland	Texas	1982.29206504
29145 Newton	Missouri	1982.28812687
18089 Lake	Indiana	1981.99462853
28019 Choctaw	Mississippi	1981.15486833
37127 Nash	North Carolina	1980.51395507
40047 Garfield	Oklahoma	1979.87293353
24031 Montgomery	Maryland	1979.73145652
20093 Kearny	Kansas	1978.18919604
19165 Shelby	Iowa	1977.88910002
24005 Baltimore	Maryland	1977.47307863
47175 Van Buren	Tennessee	1977.45013010
41031 Jefferson	Oregon	1971.72619048
37071 Gaston	North Carolina	1969.07281261
49049 Utah	Utah	1968.77918012
21211 Shelby	Kentucky	1968.34164640
1115 St. Clair	Alabama	1966.39981960

Counties_Cities

28121 Rankin	Mississippi	1965.53651025
6069 San Benito	California	1964.67166095
5003 Ashley	Arkansas	1960.49087100
13111 Fannin	Georgia	1960.40671699
37007 Anson	North Carolina	1957.63154721
45077 Pickens	South Carolina	1956.98632111
56039 Teton	Wyoming	1953.98812876
48161 Freestone	Texas	1953.75605816
1057 Fayette	Alabama	1953.38647843
13221 Oglethorpe	Georgia	1952.96931048
1031 Coffee	Alabama	1949.56558593
40119 Payne	Oklahoma	1944.17357387
13103 Effingham	Georgia	1944.04245055
48115 Dawson	Texas	1941.51676044
51025 Brunswick	Virginia	1940.91796875
27053 Hennepin	Minnesota	1940.00768603
20069 Gray	Kansas	1939.33366484
5119 Pulaski	Arkansas	1938.47407558
48157 Fort Bend	Texas	1935.50106745
5039 Dallas	Arkansas	1935.39404066
13249 Schley	Georgia	1928.95339954
38055 McLean	North Dakota	1928.51902316
51800 Suffolk	Virginia	1927.94867577
12069 Lake	Florida	1927.37626054
18181 White	Indiana	1922.67849003
48195 Hansford	Texas	1922.02086766
5101 Newton	Arkansas	1921.84497117
21087 Green	Kentucky	1918.72567653
34029 Ocean	New Jersey	1918.55411194
5139 Union	Arkansas	1911.77222307
48277 Lamar	Texas	1906.37065637
6083 Santa Barbara	California	1903.35634799
13247 Rockdale	Georgia	1902.99578339
45001 Abbeville	South Carolina	1902.93794059

Counties_Cities

42045 Delaware	Pennsylvania	1900.48357595
47123 Monroe	Tennessee	1896.15376319
48021 Bastrop	Texas	1895.92531273
46127 Union	South Dakota	1895.12772905
17077 Jackson	Illinois	1891.36000279
37005 Alleghany	North Carolina	1890.51160290
45057 Lancaster	South Carolina	1889.28496540
46049 Faulk	South Dakota	1888.41201717
26127 Oceana	Michigan	1881.69014085
45065 McCormick	South Carolina	1880.97768332
5087 Madison	Arkansas	1880.95382562
16077 Power	Idaho	1879.50566426
28003 Alcorn	Mississippi	1879.48544347
47029 Cocke	Tennessee	1878.45921619
45037 Edgefield	South Carolina	1877.86485288
48149 Fayette	Texas	1877.78610596
29133 Mississippi	Missouri	1874.62507499
27153 Todd	Minnesota	1871.28793426
1009 Blount	Alabama	1870.67773167
31119 Madison	Nebraska	1870.47920434
48205 Hartley	Texas	1868.65990390
51710 Norfolk	Virginia	1862.12491191
12061 Indian River	Florida	1861.34563219
13255 Spalding	Georgia	1860.81694402
26163 Wayne	Michigan	1859.91961881
12109 St. Johns	Florida	1859.89986667
47105 Loudon	Tennessee	1858.48380895
27131 Rice	Minnesota	1854.99751965
13191 McIntosh	Georgia	1854.95118550
19155 Pottawattamie	Iowa	1853.89114003
27161 Waseca	Minnesota	1851.15831149
1069 Houston	Alabama	1850.61400661
34007 Camden	New Jersey	1850.60286583
47099 Lawrence	Tennessee	1847.53281200

Counties_Cities

37111 McDowell	North Carolina	1845.86986617
12055 Highlands	Florida	1844.93094552
27033 Cottonwood	Minnesota	1844.46217966
19173 Taylor	Iowa	1841.38265224
29201 Scott	Missouri	1840.96936918
47127 Moore	Tennessee	1840.58649197
13213 Murray	Georgia	1838.63129681
51760 Richmond City	Virginia	1834.92654612
40109 Oklahoma	Oklahoma	1834.88900833
48275 Knox	Texas	1834.10895155
31099 Kearney	Nebraska	1833.74083130
40073 Kingfisher	Oklahoma	1833.58624178
37041 Chowan	North Carolina	1831.91959512
40063 Hughes	Oklahoma	1829.77127859
39029 Columbiana	Ohio	1829.25047485
19125 Marion	Iowa	1825.96461819
5015 Carroll	Arkansas	1824.75286114
48127 Dimmit	Texas	1823.82615444
5121 Randolph	Arkansas	1821.93002006
29123 Madison	Missouri	1821.46373482
48421 Sherman	Texas	1818.77232868
55059 Kenosha	Wisconsin	1815.81900880
37131 Northampton	North Carolina	1814.39316934
1089 Madison	Alabama	1814.09422158
39049 Franklin	Ohio	1813.55414791
37027 Caldwell	North Carolina	1812.77353131
55127 Walworth	Wisconsin	1812.60726200
37083 Halifax	North Carolina	1811.20733974
28131 Stone	Mississippi	1811.18769033
48247 Jim Hogg	Texas	1810.21341463
13153 Houston	Georgia	1810.00713969
47021 Cheatham	Tennessee	1807.66092139
21041 Carroll	Kentucky	1806.83617398
17197 Will	Illinois	1806.27175687

Counties_Cities

21083 Graves	Kentucky	1806.14733232
51089 Henry	Virginia	1805.58553961
12127 Volusia	Florida	1804.07569886
12117 Seminole	Florida	1803.42516117
27101 Murray	Minnesota	1800.38666022
4015 Mohave	Arizona	1798.61608208
48331 Milam	Texas	1798.57546457
51171 Shenandoah	Virginia	1797.82513737
37179 Union	North Carolina	1794.76745172
40111 Okmulgee	Oklahoma	1794.70457806
47019 Carter	Tennessee	1794.11190573
1083 Limestone	Alabama	1793.62405640
38039 Griggs	North Dakota	1792.11469534
1043 Cullman	Alabama	1790.46523334
5109 Pike	Arkansas	1789.56244730
45083 Spartanburg	South Carolina	1789.49179325
18023 Clinton	Indiana	1789.14728682
45087 Union	South Carolina	1787.66873404
25023 Plymouth	Massachusetts	1786.61036184
47005 Benton	Tennessee	1785.71428571
37045 Cleveland	North Carolina	1785.03763634
13241 Rabun	Georgia	1784.54971246
47117 Marshall	Tennessee	1784.28287267
5025 Cleveland	Arkansas	1783.48715390
20161 Riley	Kansas	1781.47429548
29213 Taney	Missouri	1777.91305593
48319 Mason	Texas	1775.70093458
17019 Champaign	Illinois	1775.38181662
37197 Yadkin	North Carolina	1773.96585249
6021 Glenn	California	1772.02552858
27123 Ramsey	Minnesota	1771.86892277
34025 Monmouth	New Jersey	1770.64925952
18113 Noble	Indiana	1769.33434318
48419 Shelby	Texas	1766.46471005

Counties_Cities

40023 Choctaw	Oklahoma	1765.74856831
48137 Edwards	Texas	1763.48547718
48147 Fannin	Texas	1762.73876325
48413 Schleicher	Texas	1761.65803109
38061 Mountrail	North Dakota	1761.59718144
37151 Randolph	North Carolina	1760.01562598
13171 Lamar	Georgia	1757.89473684
5043 Drew	Arkansas	1756.87472719
12115 Sarasota	Florida	1754.32018335
51630 Fredericksburg	Virginia	1753.36261323
19099 Jasper	Iowa	1752.49683689
48211 Hemphill	Texas	1751.63398693
17119 Madison	Illinois	1751.10885915
17161 Rock Island	Illinois	1749.40931299
53075 Whitman	Washington	1749.31212468
46029 Codington	South Dakota	1749.06300196
37039 Cherokee	North Carolina	1747.52492689
13147 Hart	Georgia	1747.19337906
51149 Prince George	Virginia	1746.23181556
13227 Pickens	Georgia	1744.84052533
19089 Howard	Iowa	1741.59137912
35025 Lea	New Mexico	1741.10413584
38051 McIntosh	North Dakota	1740.81237911
13169 Jones	Georgia	1740.28515516
17007 Boone	Illinois	1739.55241988
29053 Cooper	Missouri	1738.34005567
17079 Jasper	Illinois	1737.59234211
13297 Walton	Georgia	1735.77318375
20005 Atchison	Kansas	1735.31772988
24047 Worcester	Maryland	1734.75097929
48143 Erath	Texas	1733.96786505
37035 Catawba	North Carolina	1733.35350327
16019 Bonneville	Idaho	1732.93169254
46083 Lincoln	South Dakota	1725.98500179

Counties_Cities

48109 Culberson	Texas	1724.13793103
13091 Dodge	Georgia	1719.39145134
48381 Randall	Texas	1717.90036031
24011 Caroline	Maryland	1717.51141004
48129 Donley	Texas	1717.38475444
38105 Williams	North Dakota	1717.11456860
40147 Washington	Oklahoma	1716.72164034
28047 Harrison	Mississippi	1716.42874425
8051 Gunnison	Colorado	1716.34002087
51590 Danville	Virginia	1715.28272676
47089 Jefferson	Tennessee	1714.43382952
5083 Logan	Arkansas	1711.36771404
19189 Winnebago	Iowa	1711.35196805
37067 Forsyth	North Carolina	1709.57981952
48445 Terry	Texas	1709.12346382
21141 Logan	Kentucky	1708.10330135
19077 Guthrie	Iowa	1707.08955224
17137 Morgan	Illinois	1704.14410172
19183 Washington	Iowa	1702.72345423
51540 Charlottesville	Virginia	1702.10112850
19181 Warren	Iowa	1702.05264807
38093 Stutsman	North Dakota	1701.96490893
51077 Grayson	Virginia	1701.74652933
21111 Jefferson	Kentucky	1700.93586514
13025 Brantley	Georgia	1698.68233053
13295 Walker	Georgia	1698.60250684
45007 Anderson	South Carolina	1697.90804162
47027 Clay	Tennessee	1697.55086173
48153 Floyd	Texas	1696.07675176
5001 Arkansas	Arkansas	1693.96139344
37171 Surry	North Carolina	1691.49941625
51093 Isle of Wight	Virginia	1691.33764512
37093 Hoke	North Carolina	1690.89182675
19141 O'Brien	Iowa	1690.75144509

Counties_Cities

36027 Dutchess	New York	1687.33274774
18027 Daviess	Indiana	1680.39339910
17043 DuPage	Illinois	1679.10668767
47107 McMinn	Tennessee	1677.77047950
37117 Martin	North Carolina	1676.15014777
47081 Hickman	Tennessee	1675.77704185
5075 Lawrence	Arkansas	1673.36010710
21183 Ohio	Kentucky	1673.10167310
37135 Orange	North Carolina	1672.97828484
19143 Osceola	Iowa	1672.18543046
48091 Comal	Texas	1672.13711390
32031 Washoe	Nevada	1671.98084748
47055 Giles	Tennessee	1671.01650680
45091 York	South Carolina	1670.44849298
25005 Bristol	Massachusetts	1669.79302226
37153 Richmond	North Carolina	1668.63457126
51059 Fairfax	Virginia	1666.41321869
19057 Des Moines	Iowa	1665.90014819
48051 Burleson	Texas	1664.03828376
47035 Cumberland	Tennessee	1662.39337724
37069 Franklin	North Carolina	1662.22616933
48175 Goliad	Texas	1661.39240506
48477 Washington	Texas	1657.74182523
34035 Somerset	New Jersey	1657.48692491
37137 Pamlico	North Carolina	1657.45856354
25013 Hampden	Massachusetts	1656.65403928
48093 Comanche	Texas	1655.09088222
19091 Humboldt	Iowa	1654.97014769
47049 Fentress	Tennessee	1652.30279409
1121 Talladega	Alabama	1652.30245027
47009 Blount	Tennessee	1650.56452657
21045 Casey	Kentucky	1649.04330312
39097 Madison	Ohio	1648.16607750
40021 Cherokee	Oklahoma	1647.66307139

Counties_Cities

32007 Elko County	Nevada	1646.96911933
32007 Elko County	Nevada	1646.96911933
25027 Worcester	Massachusetts	1646.28766825
20085 Jackson	Kansas	1641.56626506
51550 Chesapeake	Virginia	1641.15499064
40027 Cleveland	Oklahoma	1640.57812539
37025 Cabarrus	North Carolina	1640.46900285
18041 Fayette	Indiana	1640.12669762
51840 Winchester	Virginia	1640.10246193
31153 Sarpy	Nebraska	1639.38869884
29021 Buchanan	Missouri	1637.10469567
29087 Holt	Missouri	1634.87738420
47137 Pickett	Tennessee	1633.21526958
21171 Monroe	Kentucky	1632.76730733
46031 Corson	South Dakota	1632.65306122
47079 Henry	Tennessee	1628.65442858
21105 Hickman	Kentucky	1628.59081656
13193 Macon	Georgia	1628.24317127
1029 Cleburne	Alabama	1628.07766731
18019 Clark	Indiana	1627.47102931
17187 Warren	Illinois	1626.35039925
17201 Winnebago	Illinois	1622.42459017
54045 Logan	West Virginia	1622.35102892
21013 Bell	Kentucky	1622.19127555
8109 Saguache	Colorado	1622.09557212
24045 Wicomico	Maryland	1621.20257764
40079 Le Flore	Oklahoma	1618.64745898
18071 Jackson	Indiana	1618.64387568
40087 McClain	Oklahoma	1618.10679005
9009 New Haven	Connecticut	1618.08260069
8031 Denver	Colorado	1617.88268397
13219 Oconee	Georgia	1616.92809126
18031 Decatur	Indiana	1616.03344032
20119 Meade	Kansas	1616.01543657

Counties_Cities

13077 Coweta	Georgia	1615.88877310
1077 Lauderdale	Alabama	1612.78101897
16047 Gooding	Idaho	1612.26638589
47015 Cannon	Tennessee	1611.11879408
20075 Hamilton	Kansas	1611.04718067
16079 Shoshone	Idaho	1609.87808690
46041 Dewey	South Dakota	1609.07859079
48363 Palo Pinto	Texas	1606.92640693
40131 Rogers	Oklahoma	1606.80118281
27027 Clay	Minnesota	1605.81658979
17133 Monroe	Illinois	1604.77646716
31019 Buffalo	Nebraska	1604.35352212
34033 Salem	New Jersey	1603.65454342
19017 Bremer	Iowa	1603.39920632
19023 Butler	Iowa	1602.58614760
41061 Union	Oregon	1602.35818752
37187 Washington	North Carolina	1602.15869804
48339 Montgomery	Texas	1601.89533359
25017 Middlesex	Massachusetts	1600.71690714
55075 Marinette	Wisconsin	1600.13849730
47093 Knox	Tennessee	1600.08080999
12119 Sumter	Florida	1599.95029281
40055 Greer	Oklahoma	1597.66363168
46033 Custer	South Dakota	1592.94063718
17199 Williamson	Illinois	1592.69863994
12017 Citrus	Florida	1591.97993632
19135 Monroe	Iowa	1591.78433890
17035 Cumberland	Illinois	1591.41376758
48183 Gregg	Texas	1590.85581252
13179 Liberty	Georgia	1590.32147910
45021 Cherokee	South Carolina	1589.05357581
29183 St. Charles	Missouri	1588.99950399
48151 Fisher	Texas	1588.95545715
51670 Hopewell	Virginia	1588.77677465

Counties_Cities

48373 Polk	Texas	1587.01605005
40145 Wagoner	Oklahoma	1585.32018475
48261 Kenedy	Texas	1583.71040724
8015 Chaffee	Colorado	1582.86313477
37193 Wilkes	North Carolina	1582.62467728
40135 Sequoyah	Oklahoma	1580.90288739
5033 Crawford	Arkansas	1580.29208592
48307 McCulloch	Texas	1577.56354075
6101 Sutter	California	1576.33229002
6059 Orange	California	1575.34538953
18087 LaGrange	Indiana	1571.31960336
39095 Lucas	Ohio	1571.06669241
13307 Webster	Georgia	1570.27958637
29075 Gentry	Missouri	1569.10078455
24019 Dorchester	Maryland	1568.84805300
37113 Macon	North Carolina	1567.23820320
5051 Garland	Arkansas	1565.24194687
19055 Delaware	Iowa	1564.23926416
13231 Pike	Georgia	1561.66147902
17113 McLean	Illinois	1560.51102831
47051 Franklin	Tennessee	1558.84459298
36079 Putnam	New York	1558.26558266
19067 Floyd	Iowa	1554.46989404
18163 Vanderburgh	Indiana	1554.36692564
10003 New Castle	Delaware	1554.34578562
56013 Fremont	Wyoming	1553.21140371
12101 Pasco	Florida	1553.10119897
48231 Hunt	Texas	1552.44421875
38043 Kidder	North Dakota	1551.02040816
48169 Garza	Texas	1550.62328975
19111 Lee	Iowa	1550.43312289
5057 Hempstead	Arkansas	1550.06669426
24017 Charles	Maryland	1549.81641208
51013 Arlington	Virginia	1548.91567482

Counties_Cities

1079 Lawrence	Alabama	1547.47094699
9003 Hartford	Connecticut	1545.42918818
27037 Dakota	Minnesota	1543.87515485
5091 Miller	Arkansas	1543.86125895
24003 Anne Arundel	Maryland	1543.66692070
45073 Oconee	South Carolina	1542.60341440
51107 Loudoun	Virginia	1541.84588915
37107 Lenoir	North Carolina	1541.73217093
8001 Adams	Colorado	1540.82693194
48395 Robertson	Texas	1538.99560287
19177 Van Buren	Iowa	1538.46153846
34027 Morris	New Jersey	1536.94246380
5117 Prairie	Arkansas	1535.79390637
26099 Macomb	Michigan	1535.62295444
37161 Rutherford	North Carolina	1535.33055996
51041 Chesterfield	Virginia	1534.04331011
55135 Waupaca	Wisconsin	1531.45047723
40061 Haskell	Oklahoma	1531.41774550
19081 Hancock	Iowa	1530.99327857
51139 Page	Virginia	1529.26920988
37139 Pasquotank	North Carolina	1528.79739650
1061 Geneva	Alabama	1527.70388386
10001 Kent	Delaware	1527.30327639
40113 Osage	Oklahoma	1527.20466244
46011 Brookings	South Dakota	1527.02089010
47067 Hancock	Tennessee	1526.95067949
48251 Johnson	Texas	1526.01817216
47135 Perry	Tennessee	1525.29761905
12015 Charlotte	Florida	1524.88135007
19041 Clay	Iowa	1524.73038304
20021 Cherokee	Kansas	1523.85710717
47031 Coffee	Tennessee	1522.44165171
42011 Berks	Pennsylvania	1521.83019479
40121 Pittsburg	Oklahoma	1520.15862525

Counties_Cities

13223 Paulding	Georgia	1518.49503792
56041 Uinta	Wyoming	1517.31612395
37089 Henderson	North Carolina	1516.08592867
13149 Heard	Georgia	1515.27906389
51035 Carroll	Virginia	1511.67498988
47121 Meigs	Tennessee	1511.45782545
55121 Trempealeau	Wisconsin	1511.44623327
20189 Stevens	Kansas	1511.06314085
20091 Johnson	Kansas	1509.98652844
55027 Dodge	Wisconsin	1509.44255353
48225 Houston	Texas	1506.32310415
37109 Lincoln	North Carolina	1505.31216426
37185 Warren	North Carolina	1504.51860453
18153 Sullivan	Indiana	1503.14161431
37129 New Hanover	North Carolina	1501.67474620
40057 Harmon	Oklahoma	1501.50150150
17143 Peoria	Illinois	1501.48653811
21135 Lewis	Kentucky	1501.09376179
26125 Oakland	Michigan	1499.99880877
46003 Aurora	South Dakota	1499.46447697
27139 Scott	Minnesota	1496.12229528
5055 Greene	Arkansas	1493.65692223
48423 Smith	Texas	1492.91333110
17083 Jersey	Illinois	1492.19572481
18043 Floyd	Indiana	1491.36678623
46103 Pennington	South Dakota	1491.10794870
38003 Barnes	North Dakota	1489.28097135
19083 Hardin	Iowa	1488.02466208
34005 Burlington	New Jersey	1487.03141559
18063 Hendricks	Indiana	1484.94991288
35006 Cibola	New Mexico	1484.33410603
31109 Lancaster	Nebraska	1481.06356691
48103 Crane	Texas	1481.01793909
48079 Cochran	Texas	1480.95909732

Counties_Cities

48315 Marion	Texas	1480.66075745
48015 Austin	Texas	1480.54286572
48305 Lynn	Texas	1480.34711588
31127 Nemaha	Nebraska	1480.31043403
19015 Boone	Iowa	1480.30061489
51087 Henrico	Virginia	1479.67721655
19113 Linn	Iowa	1474.04485877
37103 Jones	North Carolina	1473.48759988
31123 Morrill	Nebraska	1472.47119078
5129 Searcy	Arkansas	1470.21864790
19005 Allamakee	Iowa	1467.61133603
40133 Seminole	Oklahoma	1464.72455041
8045 Garfield	Colorado	1463.94512297
5045 Faulkner	Arkansas	1463.87192923
5095 Monroe	Arkansas	1463.76811594
37013 Beaufort	North Carolina	1463.49752544
21001 Adair	Kentucky	1462.39916732
20045 Douglas	Kansas	1461.67528575
55133 Waukesha	Wisconsin	1460.28501111
12053 Hernando	Florida	1460.19437823
17145 Perry	Illinois	1459.33692264
47179 Washington	Tennessee	1458.70753536
18167 Vigo	Indiana	1458.29065241
37183 Wake	North Carolina	1457.37683156
4003 Cochise	Arizona	1456.96931451
39061 Hamilton	Ohio	1456.62214516
19119 Lyon	Iowa	1456.26957921
51165 Rockingham	Virginia	1456.10752794
45003 Aiken	South Carolina	1454.53686814
48081 Coke	Texas	1454.00593472
46015 Brule	South Dakota	1453.43277873
38099 Walsh	North Dakota	1453.07959126
21067 Fayette	Kentucky	1450.05868182
27079 Le Sueur	Minnesota	1449.42794974

Counties_Cities

13113 Fayette	Georgia	1448.98157044
30111 Yellowstone	Montana	1448.13503438
42077 Lehigh	Pennsylvania	1447.70442814
20173 Sedgwick	Kansas	1447.21547798
48365 Panola	Texas	1447.20926214
34001 Atlantic	New Jersey	1446.71456397
27003 Anoka	Minnesota	1446.52683762
13117 Forsyth	Georgia	1446.24955624
19147 Palo Alto	Iowa	1444.73065293
19025 Calhoun	Iowa	1443.44777812
28109 Pearl River	Mississippi	1442.57677794
35009 Curry	New Mexico	1442.23961810
18003 Allen	Indiana	1441.58401070
5021 Clay	Arkansas	1441.36862666
47083 Houston	Tennessee	1440.15490742
35029 Luna	New Mexico	1439.71956767
24027 Howard	Maryland	1439.37424968
29077 Greene	Missouri	1438.73555698
40013 Bryan	Oklahoma	1436.68418376
48237 Jack	Texas	1436.16419767
51177 Spotsylvania	Virginia	1434.76511867
13047 Catoosa	Georgia	1434.29249481
18145 Shelby	Indiana	1432.96033010
8003 Alamosa	Colorado	1432.59605587
48491 Williamson	Texas	1430.51494656
48397 Rockwall	Texas	1429.60747886
29101 Johnson	Missouri	1429.58324014
24029 Kent	Maryland	1429.08734458
37125 Moore	North Carolina	1425.79193774
51143 Pittsylvania	Virginia	1425.78221136
16055 Kootenai	Idaho	1425.34286864
1019 Cherokee	Alabama	1425.16902274
29031 Cape Girardeau	Missouri	1424.70763019
24021 Frederick	Maryland	1424.61509576

Counties_Cities

13159 Jasper	Georgia	1424.50142450
29099 Jefferson	Missouri	1421.90446050
51181 Surry	Virginia	1421.06889095
48027 Bell	Texas	1417.43663572
18067 Howard	Indiana	1416.84675716
29017 Bollinger	Missouri	1413.42756184
54061 Monongalia	West Virginia	1413.26818267
26145 Saginaw	Michigan	1410.90146751
5125 Saline	Arkansas	1409.97026873
20135 Ness	Kansas	1408.45070423
56043 Washakie	Wyoming	1407.73620799
37097 Iredell	North Carolina	1406.67469947
18035 Delaware	Indiana	1405.39504409
37057 Davidson	North Carolina	1405.04399390
40041 Delaware	Oklahoma	1404.06711441
17011 Bureau	Illinois	1403.32797866
48095 Concho	Texas	1403.18054256
51700 Newport News	Virginia	1402.37143529
18173 Warrick	Indiana	1401.69738041
48107 Crosby	Texas	1401.62657899
48053 Burnet	Texas	1400.86660216
51810 Virginia Beach	Virginia	1400.52289150
47115 Marion	Tennessee	1399.82502187
31001 Adams	Nebraska	1399.51128177
48401 Rusk	Texas	1399.44903581
27047 Freeborn	Minnesota	1399.29050059
48425 Somervell	Texas	1397.51552795
31149 Rock	Nebraska	1397.05882353
18085 Kosciusko	Indiana	1396.45089736
38041 Hettinger	North Dakota	1392.20365951
40117 Pawnee	Oklahoma	1391.09212935
19163 Scott	Iowa	1390.21138831
37081 Guilford	North Carolina	1388.31112860
13083 Dade	Georgia	1386.66337976

Counties_Cities

51141 Patrick	Virginia	1386.29547898
42091 Montgomery	Pennsylvania	1384.85935380
29033 Carroll	Missouri	1383.96431431
18065 Henry	Indiana	1383.85365955
16045 Gem	Idaho	1383.69059771
19131 Mitchell	Iowa	1381.39842937
16063 Lincoln	Idaho	1380.59701493
48429 Stephens	Texas	1378.14057034
25021 Norfolk	Massachusetts	1377.39797105
17093 Kendall	Illinois	1376.69546183
29029 Camden	Missouri	1375.09549274
47171 Unicoi	Tennessee	1373.79652047
51057 Essex	Virginia	1373.75217511
42095 Northampton	Pennsylvania	1373.32804037
21151 Madison	Kentucky	1372.76979040
48473 Waller	Texas	1372.20946429
47059 Greene	Tennessee	1372.18289982
18143 Scott	Indiana	1369.46142893
47103 Lincoln	Tennessee	1368.81906381
27023 Chippewa	Minnesota	1366.99094264
35013 Dona Ana	New Mexico	1366.29858129
35013 Dona Ana	New Mexico	1366.29858129
27109 Olmsted	Minnesota	1365.52403745
29051 Cole	Missouri	1364.65440908
5027 Columbia	Arkansas	1363.81017122
37051 Cumberland	North Carolina	1363.70475130
46102 Oglala Lakota	South Dakota	1362.77867077
31155 Saunders	Nebraska	1361.31061353
46039 Deuel	South Dakota	1360.38736454
13239 Quitman	Georgia	1360.24572181
46023 Charles Mix	South Dakota	1360.03426858
51680 Lynchburg	Virginia	1358.88756301
51135 Nottoway	Virginia	1355.38261997
18159 Tipton	Indiana	1355.10312004

Counties_Cities

2290 Yukon-Koyukuk	Alaska	1351.60503097
21057 Cumberland	Kentucky	1351.55428743
26081 Kent	Michigan	1350.90075346
38071 Ramsey	North Dakota	1350.05661528
17111 McHenry	Illinois	1348.47846518
6111 Ventura	California	1348.46592171
40125 Pottawatomie	Oklahoma	1348.39499718
18081 Johnson	Indiana	1347.41558649
27103 Nicollet	Minnesota	1347.16540035
8123 Weld	Colorado	1346.78099298
55131 Washington	Wisconsin	1345.68474424
55083 Oconto	Wisconsin	1345.49299498
20177 Shawnee	Kansas	1345.35969217
24041 Talbot	Maryland	1344.40597273
21039 Carlisle	Kentucky	1341.43785370
48221 Hood	Texas	1341.32844376
21219 Todd	Kentucky	1340.26480383
18117 Orange	Indiana	1339.21699420
34015 Gloucester	New Jersey	1336.61395706
18011 Boone	Indiana	1335.84083345
37085 Harnett	North Carolina	1335.18112865
48049 Brown	Texas	1334.24744225
16009 Benewah	Idaho	1333.18881422
34041 Warren	New Jersey	1332.96779134
21185 Oldham	Kentucky	1332.93214984
48343 Morris	Texas	1329.11905341
39037 Darke	Ohio	1328.83892212
19161 Sac	Iowa	1327.29704702
18005 Bartholomew	Indiana	1325.63169915
19035 Cherokee	Iowa	1324.97129229
47145 Roane	Tennessee	1324.80240873
20195 Trego	Kansas	1324.74042248
17059 Gallatin	Illinois	1324.63424278
40085 Love	Oklahoma	1322.28142885

Counties_Cities

5097 Montgomery	Arkansas	1322.27700583
27081 Lincoln	Minnesota	1322.05182443
20155 Reno	Kansas	1321.74136216
48495 Winkler	Texas	1321.24352332
6115 Yuba	California	1321.10044720
17081 Jefferson	Illinois	1319.40772078
39035 Cuyahoga	Ohio	1319.04230149
48503 Young	Texas	1318.92490995
12035 Flagler	Florida	1316.17692987
13079 Crawford	Georgia	1315.14856308
42071 Lancaster	Pennsylvania	1313.56969002
53071 Walla Walla Cou	Washington	1313.15452546
53071 Walla Walla Cou	Washington	1313.15452546
51770 Roanoke City	Virginia	1313.05044035
48035 Bosque	Texas	1310.79128993
48377 Presidio	Texas	1309.72941854
17101 Lawrence	Illinois	1306.69203933
51570 Colonial Heights	Virginia	1306.56647788
38031 Foster	North Dakota	1305.97014925
6097 Sonoma	California	1303.35118874
29007 Audrain	Missouri	1303.34079221
29135 Moniteau	Missouri	1302.64871906
18015 Carroll	Indiana	1301.73398917
51193 Westmoreland	Virginia	1301.17779024
16051 Jefferson	Idaho	1297.59842386
12009 Brevard	Florida	1297.14550917
40091 McIntosh	Oklahoma	1296.99722433
17099 LaSalle	Illinois	1296.71936398
48101 Cottle	Texas	1295.89632829
19037 Chickasaw	Iowa	1295.55332665
19117 Lucas	Iowa	1295.54655870
21213 Simpson	Kentucky	1295.26687895
40039 Custer	Oklahoma	1294.94420719
42017 Bucks	Pennsylvania	1293.86575824

Counties_Cities

6095 Solano	California	1293.74622154
27147 Steele	Minnesota	1293.37282287
35005 Chaves	New Mexico	1292.33718252
29089 Howard	Missouri	1292.29555095
47125 Montgomery	Tennessee	1292.06117990
37011 Avery	North Carolina	1291.05969723
18057 Hamilton	Indiana	1290.26980847
55041 Forest	Wisconsin	1290.17906796
56007 Carbon	Wyoming	1289.15904081
37141 Pender	North Carolina	1288.56857887
47057 Grainger	Tennessee	1287.53510477
48437 Swisher	Texas	1286.51835969
21047 Christian	Kentucky	1286.43384354
48317 Martin	Texas	1286.28541630
18061 Harrison	Indiana	1286.24535316
55087 Outagamie	Wisconsin	1284.65828730
8005 Arapahoe	Colorado	1283.90777239
40037 Creek	Oklahoma	1283.44785208
39017 Butler	Ohio	1283.02360491
20009 Barton	Kansas	1282.98418291
48165 Gaines	Texas	1282.23529975
18101 Martin	Indiana	1282.17676422
6013 Contra Costa	California	1281.49954574
19133 Monona	Iowa	1278.94918769
39137 Putnam	Ohio	1275.90290112
17005 Bond	Illinois	1274.80457005
27091 Martin	Minnesota	1273.69219105
5067 Jackson	Arkansas	1272.97602760
40035 Craig	Oklahoma	1272.19348525
27163 Washington	Minnesota	1271.60003241
47173 Union	Tennessee	1269.80902072
13143 Haralson	Georgia	1269.76602445
39099 Mahoning	Ohio	1269.36710184
6067 Sacramento	California	1266.99005500

Counties_Cities

39113 Montgomery	Ohio	1266.69309133
18115 Ohio	Indiana	1266.25598905
42075 Lebanon	Pennsylvania	1265.26741866
55039 Fond du Lac	Wisconsin	1265.20870122
17173 Shelby	Illinois	1264.89121936
48121 Denton	Texas	1262.65330639
42043 Dauphin	Pennsylvania	1262.37382577
17001 Adams	Illinois	1261.96891507
38091 Steele	North Dakota	1261.16657909
19097 Jackson	Iowa	1260.80691643
47001 Anderson	Tennessee	1259.11979289
48007 Aransas	Texas	1252.52185609
31073 Gosper	Nebraska	1252.50501002
48387 Red River	Texas	1248.45995893
21225 Union	Kentucky	1247.84557049
8025 Crowley	Colorado	1246.15909867
21003 Allen	Kentucky	1245.14723984
18047 Franklin	Indiana	1244.72202674
48219 Hockley	Texas	1244.56048738
19191 Winneshiek	Iowa	1243.19736382
40005 Atoka	Oklahoma	1242.95418413
27133 Rock	Minnesota	1242.82982792
17041 Douglas	Illinois	1242.36357103
42037 Columbia	Pennsylvania	1242.05573209
47129 Morgan	Tennessee	1241.94819037
47073 Hawkins	Tennessee	1241.81850345
54023 Grant	West Virginia	1238.60313091
21095 Harlan	Kentucky	1238.21424514
48203 Harrison	Texas	1237.89827054
48193 Hamilton	Texas	1237.62376238
51650 Hampton	Virginia	1236.66361410
19123 Mahaska	Iowa	1236.36363636
6073 San Diego	California	1236.00062691
29131 Miller	Missouri	1235.39627408

Counties_Cities

48455 Trinity	Texas	1234.73541384
51530 Buena Vista	Virginia	1234.56790123
17061 Greene	Illinois	1234.28396197
55015 Calumet	Wisconsin	1234.07563947
29173 Ralls	Missouri	1233.84253819
36111 Ulster	New York	1233.48954921
18133 Putnam	Indiana	1233.48950475
5019 Clark	Arkansas	1232.94501609
48367 Parker	Texas	1232.91730204
47101 Lewis	Tennessee	1232.83137514
42079 Luzerne	Pennsylvania	1230.93002903
18107 Montgomery	Indiana	1230.89761644
46093 Meade	South Dakota	1229.94274404
17139 Moultrie	Illinois	1229.87021812
27169 Winona	Minnesota	1229.70978849
21009 Barren	Kentucky	1229.17421224
31051 Dixon	Nebraska	1226.13417411
46095 Mellette	South Dakota	1224.28991185
37003 Alexander	North Carolina	1223.46264022
17037 DeKalb	Illinois	1222.35771967
39003 Allen	Ohio	1221.47219544
21121 Knox	Kentucky	1220.29133657
48353 Nolan	Texas	1220.25625381
31117 McPherson	Nebraska	1219.51219512
31045 Dawes	Nebraska	1216.15419917
54059 Mingo	West Virginia	1215.05150305
21107 Hopkins	Kentucky	1213.72148753
48287 Lee	Texas	1213.25244984
19195 Worth	Iowa	1207.56742251
47025 Claiborne	Tennessee	1206.07129361
27173 Yellow Medicine	Minnesota	1204.69627361
31023 Butler	Nebraska	1203.77264830
37149 Polk	North Carolina	1203.24098782
19075 Grundy	Iowa	1202.86085826

Counties_Cities

47163 Sullivan	Tennessee	1202.52682853
18029 Dearborn	Indiana	1202.38863783
51179 Stafford	Virginia	1199.65324086
47061 Grundy	Tennessee	1198.86108197
48289 Leon	Texas	1198.61030689
39045 Fairfield	Ohio	1198.46965631
5113 Polk	Arkansas	1197.06718540
48037 Bowie	Texas	1196.93821297
18055 Greene	Indiana	1196.65062801
26023 Branch	Michigan	1196.64389528
55025 Dane	Wisconsin	1196.42896652
17107 Logan	Illinois	1196.19706137
49011 Davis	Utah	1195.86139836
30101 Toole	Montana	1195.13702864
48351 Newton	Texas	1193.07434890
38013 Burke	North Dakota	1190.47619048
16011 Bingham	Idaho	1187.38645212
8117 Summit	Colorado	1186.82878060
37099 Jackson	North Carolina	1186.32723244
38063 Nelson	North Dakota	1185.08191007
32015 Lander	Nevada	1183.85650224
41047 Marion	Oregon	1183.73559971
47153 Sequatchie	Tennessee	1183.11374025
30033 Garfield	Montana	1182.96529968
55055 Jefferson	Wisconsin	1182.91064150
13265 Taliaferro	Georgia	1181.59203980
40127 Pushmataha	Oklahoma	1180.78540120
6113 Yolo	California	1178.26939131
46057 Hamlin	South Dakota	1178.20324006
20031 Coffey	Kansas	1178.18535163
38025 Dunn	North Dakota	1177.28531856
48181 Grayson	Texas	1176.94472017
24035 Queen Anne's	Maryland	1176.09599809
6001 Alameda	California	1175.69909879

Counties_Cities

18053 Grant	Indiana	1175.38218879
48187 Guadalupe	Texas	1175.36378853
17109 McDonough	Illinois	1175.09597730
31081 Hamilton	Nebraska	1174.56896552
37059 Davie	North Carolina	1172.39604053
51061 Fauquier	Virginia	1170.14503007
13125 Glascock	Georgia	1168.61435726
42029 Chester	Pennsylvania	1166.37231202
20147 Phillips	Kansas	1166.07109272
48013 Atascosa	Texas	1164.77837408
17075 Iroquois	Illinois	1162.87494566
27019 Carver	Minnesota	1162.71209356
48085 Collin	Texas	1161.62229169
29071 Franklin	Missouri	1160.41284846
5053 Grant	Arkansas	1160.10556411
21035 Calloway	Kentucky	1160.08687875
16081 Teton	Idaho	1159.79381443
21051 Clay	Kentucky	1158.91569261
21085 Grayson	Kentucky	1158.77056343
55063 La Crosse	Wisconsin	1158.75835236
20043 Doniphan	Kansas	1158.55246030
46043 Douglas	South Dakota	1158.43270869
21209 Scott	Kentucky	1158.28737663
20187 Stanton	Kansas	1157.52390539
21207 Russell	Kentucky	1155.93962179
55089 Ozaukee	Wisconsin	1155.39502171
51011 Appomattox	Virginia	1155.23009911
40077 Latimer	Oklahoma	1153.35744307
5073 Lafayette	Arkansas	1152.34959593
40017 Canadian	Oklahoma	1151.97961882
46125 Turner	South Dakota	1151.47198481
26149 St. Joseph	Michigan	1150.00901004
39023 Clark	Ohio	1149.45944942
55105 Rock	Wisconsin	1149.39710291

Counties_Cities

2020 Anchorage	Alaska	1147.70630244
48389 Reeves	Texas	1146.86205798
48179 Gray	Texas	1146.38045216
51053 Dinwiddie	Virginia	1146.20211013
40097 Mayes	Oklahoma	1145.79025470
48241 Jasper	Texas	1145.74041035
46135 Yankton	South Dakota	1145.65569111
40105 Nowata	Oklahoma	1145.03816794
19043 Clayton	Iowa	1144.90772386
5009 Boone	Arkansas	1144.61045891
6081 San Mateo	California	1144.44249524
26109 Menominee	Michigan	1144.32406561
51173 Smyth	Virginia	1142.03202940
35041 Roosevelt	New Mexico	1141.75959025
40029 Coal	Oklahoma	1141.30434783
37033 Caswell	North Carolina	1141.06969777
31039 Cuming	Nebraska	1140.93959732
21101 Henderson	Kentucky	1140.57599088
6075 San Francisco	California	1140.48941192
2060 Bristol Bay	Alaska	1140.25085519
29103 Knox	Missouri	1140.10640993
18091 LaPorte	Indiana	1139.92745916
6051 Mono	California	1136.84210526
48031 Blanco	Texas	1136.55785336
8097 Pitkin	Colorado	1136.49025070
48357 Ochiltree	Texas	1136.02091083
46045 Edmunds	South Dakota	1135.48387097
39173 Wood	Ohio	1135.45938667
8113 San Miguel	Colorado	1135.39250397
46107 Potter	South Dakota	1132.75940190
37143 Perquimans	North Carolina	1132.46908061
29037 Cass	Missouri	1130.97166378
21193 Perry	Kentucky	1130.61474782
36029 Erie	New York	1130.12778903

Counties_Cities

55065 Lafayette	Wisconsin	1128.11281128
39123 Ottawa	Ohio	1125.85542937
20065 Graham	Kansas	1123.59550562
29207 Stoddard	Missouri	1123.05690612
18103 Miami	Indiana	1121.82641212
19051 Davis	Iowa	1120.10646557
55097 Portage	Wisconsin	1117.81455273
18059 Hancock	Indiana	1113.27945934
16039 Elmore	Idaho	1111.55948494
28045 Hancock	Mississippi	1111.25195420
19085 Harrison	Iowa	1110.79666053
21229 Washington	Kentucky	1108.90433631
46115 Spink	South Dakota	1108.54503464
17073 Henry	Illinois	1108.16866979
6079 San Luis Obispo	California	1107.35537481
39043 Erie	Ohio	1107.01601555
19157 Poweshiek	Iowa	1107.01107011
29167 Polk	Missouri	1105.55572808
37157 Rockingham	North Carolina	1104.86271915
18095 Madison	Indiana	1104.58882607
39109 Miami	Ohio	1104.29101316
27085 McLeod	Minnesota	1103.89429376
21117 Kenton	Kentucky	1102.67327508
39165 Warren	Ohio	1100.47249249
8121 Washington	Colorado	1100.02037075
46087 McCook	South Dakota	1099.89181392
48493 Wilson	Texas	1099.07613890
55061 Kewaunee	Wisconsin	1098.95501153
29001 Adair	Missouri	1097.12301196
18127 Porter	Indiana	1096.73691286
48159 Franklin	Texas	1096.04309864
40069 Johnston	Oklahoma	1095.99050142
26021 Berrien	Michigan	1095.74999513
29221 Washington	Missouri	1094.49544963

Counties_Cities

40031 Comanche	Oklahoma	1094.48439654
29113 Lincoln	Missouri	1092.11940505
53063 Spokane	Washington	1091.85027719
5085 Lonoke	Arkansas	1091.54594947
6055 Napa	California	1088.81987132
20047 Edwards	Kansas	1088.10108810
17115 Macon	Illinois	1087.74543510
5023 Cleburne	Arkansas	1085.51972762
17063 Grundy	Illinois	1084.90936200
51121 Montgomery	Virginia	1084.00262666
48217 Hill	Texas	1083.78720361
5047 Franklin	Arkansas	1083.66086468
30057 Madison	Montana	1083.48540146
31093 Howard	Nebraska	1082.25108225
48485 Wichita	Texas	1082.05112673
18083 Knox	Indiana	1081.44735059
29009 Barry	Missouri	1081.20158279
21103 Henry	Kentucky	1080.34272942
27009 Benton	Minnesota	1080.28116907
40051 Grady	Oklahoma	1080.08856726
31021 Burt	Nebraska	1078.91491985
31139 Pierce	Nebraska	1078.12937553
19185 Wayne	Iowa	1077.95656929
18111 Newton	Indiana	1077.72464492
17195 Whiteside	Illinois	1076.83457376
20059 Franklin	Kansas	1076.82103703
30035 Glacier	Montana	1076.59853059
21125 Laurel	Kentucky	1076.33222898
17171 Scott	Illinois	1075.92367032
24013 Carroll	Maryland	1072.85562463
19121 Madison	Iowa	1070.83512832
18049 Fulton	Indiana	1070.07764284
49045 Tooele	Utah	1067.13204686
31157 Scotts Bluff	Nebraska	1066.99269221

Counties_Cities

44003 Kent	Rhode Island	1065.53725414
32023 Nye	Nevada	1065.14356283
6007 Butte	California	1065.05344726
17185 Wabash	Illinois	1065.02727509
29109 Lawrence	Missouri	1063.63565265
29219 Warren	Missouri	1063.06358215
55111 Sauk	Wisconsin	1063.05156500
5029 Conway	Arkansas	1062.65856110
38029 Emmons	North Dakota	1062.21547800
18051 Gibson	Indiana	1061.22204950
18105 Monroe	Indiana	1061.14336666
39011 Auglaize	Ohio	1061.04270369
8063 Kit Carson	Colorado	1061.00795756
8065 Lake	Colorado	1060.83844581
51830 Williamsburg	Virginia	1060.68743287
21059 Daviess	Kentucky	1060.29435037
31135 Perkins	Nebraska	1058.38170024
24025 Harford	Maryland	1057.66353227
37019 Brunswick	North Carolina	1056.71912479
18093 Lawrence	Indiana	1055.44363668
31025 Cass	Nebraska	1055.08620360
17015 Carroll	Illinois	1055.05869201
40103 Noble	Oklahoma	1054.12348304
41055 Sherman	Oregon	1053.86416862
17193 White	Illinois	1053.78704720
48213 Henderson	Texas	1053.47574090
42069 Lackawanna	Pennsylvania	1052.21710398
18073 Jasper	Indiana	1051.84297273
37049 Craven	North Carolina	1050.41200249
18079 Jennings	Indiana	1050.30603745
21015 Boone	Kentucky	1046.88557244
42007 Beaver	Pennsylvania	1045.27078705
1037 Coosa	Alabama	1045.26364909
39141 Ross	Ohio	1045.09235549

Counties_Cities

27143 Sibley	Minnesota	1044.71652915
46053 Gregory	South Dakota	1044.63437797
42055 Franklin	Pennsylvania	1043.69167178
17141 Ogle	Illinois	1042.75081987
21077 Gallatin	Kentucky	1041.66666667
51049 Cumberland	Virginia	1039.86135182
17167 Sangamon	Illinois	1039.17112026
54063 Monroe	West Virginia	1039.15662651
46129 Walworth	South Dakota	1038.12421693
46081 Lawrence	South Dakota	1037.25573987
13183 Long	Georgia	1036.95125803
18123 Perry	Indiana	1036.54067637
46047 Fall River	South Dakota	1035.80941107
40049 Garvin	Oklahoma	1035.56146848
21073 Franklin	Kentucky	1035.12742301
29011 Barton	Missouri	1034.07357179
46079 Lake	South Dakota	1033.92816114
31159 Seward	Nebraska	1033.60665204
24037 St. Mary's	Maryland	1033.16054818
51009 Amherst	Virginia	1032.65331902
48145 Falls	Texas	1032.59301990
55117 Sheboygan	Wisconsin	1032.42793792
42089 Monroe	Pennsylvania	1030.63590294
31035 Clay	Nebraska	1029.93241069
37021 Buncombe	North Carolina	1029.32038610
20185 Stafford	Kansas	1029.20057444
48327 Menard	Texas	1028.51799906
4025 Yavapai	Arizona	1028.47930757
16037 Custer	Idaho	1028.03738318
31091 Hooker	Nebraska	1026.39296188
51079 Greene	Virginia	1026.34106881
46109 Roberts	South Dakota	1024.21747870
39013 Belmont	Ohio	1023.62787942
51036 Charles City	Virginia	1022.90736205

Counties_Cities

29081 Harrison	Missouri	1022.10601379
55139 Winnebago	Wisconsin	1022.10267805
34009 Cape May	New Jersey	1022.03975799
27141 Sherburne	Minnesota	1021.49194052
21055 Crittenden	Kentucky	1020.75154234
38053 McKenzie	North Dakota	1019.65962441
51063 Floyd	Virginia	1019.30990820
27171 Wright	Minnesota	1018.70934147
6027 Inyo	California	1017.40145661
51095 James City	Virginia	1017.05564355
51820 Waynesboro	Virginia	1016.43980909
41027 Hood River	Oregon	1015.87843606
35015 Eddy	New Mexico	1015.54404145
17189 Washington	Illinois	1014.64808860
17051 Fayette	Illinois	1013.26111319
55113 Sawyer	Wisconsin	1012.79640973
51003 Albemarle	Virginia	1012.71178646
47085 Humphreys	Tennessee	1011.57632803
17087 Johnson	Illinois	1011.56069364
29209 Stone	Missouri	1011.05546631
31107 Knox	Nebraska	1009.62109514
29043 Christian	Missouri	1009.39263994
34037 Sussex	New Jersey	1009.24012244
46007 Bennett	South Dakota	1009.22722030
36065 Oneida	New York	1008.81185833
29079 Grundy	Missouri	1008.67460157
29023 Butler	Missouri	1008.46642745
17095 Knox	Illinois	1007.74265645
30031 Gallatin	Montana	1006.47145053
17055 Franklin	Illinois	1005.14198600
18177 Wayne	Indiana	1004.00388255
19031 Cedar	Iowa	1003.91904225
26049 Genesee	Michigan	1002.23155039
20099 Labette	Kansas	1001.80324584

Counties_Cities

20169 Saline	Kansas	999.98161798
27063 Jackson	Minnesota	998.89012209
20193 Thomas	Kansas	998.57346648
17121 Marion	Illinois	996.81020734
34019 Hunterdon	New Jersey	995.87857017
48441 Taylor	Texas	995.35018890
18161 Union	Indiana	994.74207759
51105 Lee	Virginia	994.01044985
51075 Goochland	Virginia	993.80485287
40141 Tillman	Oklahoma	993.46761023
33011 Hillsborough	New Hampshire	992.42137812
55035 Eau Claire	Wisconsin	992.02173456
48497 Wise	Texas	991.14266891
21199 Pulaski	Kentucky	990.35946954
37075 Graham	North Carolina	990.09900990
51187 Warren	Virginia	989.92575557
21155 Marion	Kentucky	989.48670377
40033 Cotton	Oklahoma	986.84210526
51021 Bland	Virginia	985.22167488
29027 Callaway	Missouri	984.65102809
17179 Tazewell	Illinois	983.16304939
48207 Haskell	Texas	980.56081197
42103 Pike	Pennsylvania	979.74362183
16043 Fremont	Idaho	979.64763062
54019 Fayette	West Virginia	978.66009577
18021 Clay	Indiana	978.21933512
21061 Edmonson	Kentucky	977.67638912
26053 Gogebic	Michigan	973.76788553
6085 Santa Clara	California	973.07452118
39089 Licking	Ohio	972.29886954
54039 Kanawha	West Virginia	971.43870460
40081 Lincoln	Oklahoma	970.79037801
18007 Benton	Indiana	970.76158558
48335 Mitchell	Texas	969.92019644

Counties_Cities

31121 Merrick	Nebraska	969.86939092
55043 Grant	Wisconsin	967.91713543
9005 Litchfield	Connecticut	967.36255666
48263 Kent	Texas	964.18732782
48475 Ward	Texas	964.16382253
29105 Laclede	Missouri	963.23467645
48227 Howard	Texas	962.72525302
17033 Crawford	Illinois	962.40761419
36021 Columbia	New York	961.34588424
51195 Wise	Virginia	960.22308745
40011 Blaine	Oklahoma	959.40959410
19105 Jones	Iowa	959.31353644
40107 Okfuskee	Oklahoma	958.83617127
38097 Traill	North Dakota	958.06893119
55057 Juneau	Wisconsin	958.03433896
17135 Montgomery	Illinois	958.00846124
31111 Lincoln	Nebraska	957.79451471
53037 Kittitas	Washington	956.42259944
37173 Swain	North Carolina	954.72095472
39157 Tuscarawas	Ohio	954.69536539
41041 Lincoln	Oregon	951.64817365
18149 Starke	Indiana	950.51231742
48467 Van Zandt	Texas	949.67778789
35039 Rio Arriba	New Mexico	948.57201456
48499 Wood	Texas	948.39238627
38077 Richland	North Dakota	948.33425704
18129 Posey	Indiana	947.53328113
39135 Preble	Ohio	946.41071298
19109 Kossuth	Iowa	945.80091226
30097 Sweet Grass	Montana	943.39622642
37029 Camden	North Carolina	943.04388422
21215 Spencer	Kentucky	941.78993296
39069 Henry	Ohio	941.44576534
38019 Cavalier	North Dakota	940.19326195

Counties_Cities

19019 Buchanan	Iowa	938.72352469
2188 Northwest Arctic	Alaska	938.59992178
21113 Jessamine	Kentucky	938.42729970
24043 Washington	Maryland	938.20812849
20165 Rush	Kansas	937.60103459
38079 Rolette	North Dakota	936.99741277
17085 Jo Daviess	Illinois	936.06664795
48487 Wilbarger	Texas	936.03744150
47013 Campbell	Tennessee	934.74471364
26115 Monroe	Michigan	933.93335505
15003 Honolulu	Hawaii	933.18912742
17191 Wayne	Illinois	930.68821945
27051 Grant	Minnesota	930.07806012
18151 Steuben	Indiana	928.12120511
29067 Douglas	Missouri	927.24145667
36001 Albany	New York	926.68266491
40019 Carter	Oklahoma	925.75295265
18157 Tippecanoe	Indiana	924.64050392
19129 Mills	Iowa	922.79094470
29055 Crawford	Missouri	922.48612097
9007 Middlesex	Connecticut	921.42953738
51033 Caroline	Virginia	919.66722995
16023 Butte	Idaho	919.18805056
17067 Hancock	Illinois	919.07644026
29163 Pike	Missouri	918.72027670
18125 Pike	Indiana	918.61402095
42119 Union	Pennsylvania	917.71798593
38087 Slope	North Dakota	917.43119266
39149 Shelby	Ohio	917.18592551
26139 Ottawa	Michigan	917.05852789
38073 Ransom	North Dakota	916.55527974
21233 Webster	Kentucky	915.26199375
21093 Hardin	Kentucky	915.21983399
20079 Harvey	Kansas	914.93715288

Counties_Cities

53033 King	Washington	914.08464138
20197 Wabaunsee	Kansas	913.17582258
19029 Cass	Iowa	912.60634184
51775 Salem	Virginia	912.52973521
37145 Person	North Carolina	911.23092110
24009 Calvert	Maryland	910.83986392
39143 Sandusky	Ohio	909.87941972
29205 Shelby	Missouri	909.09090909
31185 York	Nebraska	907.63868719
17117 Macoupin	Illinois	904.81760201
51520 Bristol	Virginia	904.01650285
29181 Ripley	Missouri	902.91769271
37189 Watauga	North Carolina	902.67226741
26159 Van Buren	Michigan	902.60841904
19071 Fremont	Iowa	900.90090090
17177 Stephenson	Illinois	900.49829062
29137 Monroe	Missouri	900.27700831
18109 Morgan	Indiana	899.93724685
48067 Cass	Texas	899.76426840
20125 Montgomery	Kansas	899.75093400
39155 Trumbull	Ohio	898.66936519
51069 Frederick	Virginia	898.64750156
21179 Nelson	Kentucky	898.56273582
30023 Deer Lodge	Montana	898.03964516
18137 Ripley	Indiana	897.52129860
21169 Metcalfe	Kentucky	897.30807577
48229 Hudspeth	Texas	896.76746611
42003 Allegheny	Pennsylvania	895.80878032
35027 Lincoln	New Mexico	894.86602577
26157 Tuscola	Michigan	893.06116231
5135 Sharp	Arkansas	892.54865830
16059 Lemhi	Idaho	891.84775782
29003 Andrew	Missouri	891.69080479
5141 Van Buren	Arkansas	891.40516774

Counties_Cities

39041 Delaware	Ohio	890.51194673
31137 Phelps	Nebraska	889.28412628
19011 Benton	Iowa	889.16621168
37043 Clay	North Carolina	888.76918933
38101 Ward	North Dakota	887.16343883
6045 Mendocino	California	886.92555304
30009 Carbon	Montana	886.69031174
48393 Roberts	Texas	885.93576966
48457 Tyler	Texas	884.95575221
51065 Fluvanna	Virginia	884.88966882
39175 Wyandot	Ohio	884.43127422
35001 Bernalillo	New Mexico	881.83161657
29095 Jackson	Missouri	880.75658247
19095 Iowa	Iowa	879.74722756
18033 DeKalb	Indiana	879.10054134
39153 Summit	Ohio	879.09979001
8041 El Paso	Colorado	877.48789672
38049 McHenry	North Dakota	876.89133425
21217 Taylor	Kentucky	876.74664370
31177 Washington	Nebraska	875.79232593
21145 McCracken	Kentucky	875.34049521
37073 Gates	North Carolina	872.72098851
5127 Scott	Arkansas	872.17753658
35043 Sandoval	New Mexico	872.02694605
21203 Rockcastle	Kentucky	871.64179104
55005 Barron	Wisconsin	870.16207599
18175 Washington	Indiana	869.62745589
36067 Onondaga	New York	868.75743002
51007 Amelia	Virginia	868.36240682
21097 Harrison	Kentucky	868.03706465
42133 York	Pennsylvania	867.55169283
40071 Kay	Oklahoma	867.28108512
46101 Moody	South Dakota	866.39306886
16069 Nez Perce	Idaho	866.16511582

Counties_Cities

18147 Spencer	Indiana	865.84345944
27043 Faribault	Minnesota	864.95130106
17203 Woodford	Illinois	863.16719965
55115 Shawano	Wisconsin	862.82968919
29107 Lafayette	Missouri	862.01607461
27011 Big Stone	Minnesota	861.89617158
37087 Haywood	North Carolina	861.69337271
8059 Jefferson	Colorado	860.34403421
17025 Clay	Illinois	860.18260017
48097 Cooke	Texas	860.15675063
21029 Bullitt	Kentucky	859.76143779
42061 Huntingdon	Pennsylvania	856.80127524
29015 Benton	Missouri	855.89791472
26027 Cass	Michigan	855.71022012
55045 Green	Wisconsin	855.69606542
48281 Lampasas	Texas	852.60728249
36093 Schenectady	New York	852.26906984
37009 Ashe	North Carolina	852.11553359
51097 King and Queen	Virginia	852.03067310
39077 Huron	Ohio	851.22384794
40095 Marshall	Oklahoma	850.88658812
27125 Red Lake	Minnesota	850.21255314
46065 Hughes	South Dakota	849.85835694
26017 Bay	Michigan	849.66754231
17071 Henderson	Illinois	849.60500820
42097 Northumberland	Pennsylvania	848.67648189
20133 Neosho	Kansas	846.34192214
18139 Rush	Indiana	846.18616096
46121 Todd	South Dakota	846.05659827
46009 Bon Homme	South Dakota	845.27220630
42093 Montour	Pennsylvania	844.29824561
29091 Howell	Missouri	843.39754467
18131 Pulaski	Indiana	842.08837918
17003 Alexander	Illinois	841.58415842

Counties_Cities

48265 Kerr	Texas	841.52275546
41065 Wasco	Oregon	841.35068855
20113 McPherson	Kansas	841.01342117
32510 Carson City	Nevada	840.94272206
51085 Hanover	Virginia	840.17941234
51133 Northumberland	Virginia	839.71350951
5065 Izard	Arkansas	838.66696094
17103 Lee	Illinois	838.61730415
24015 Cecil	Maryland	838.30937701
20121 Miami	Kansas	837.29216152
39087 Lawrence	Ohio	836.86900745
21239 Woodford	Kentucky	836.69392832
37133 Onslow	North Carolina	836.69308944
29169 Pulaski	Missouri	836.31330027
8023 Costilla	Colorado	835.94566353
30055 McCone	Montana	835.82089552
51111 Lunenburg	Virginia	835.67764355
8105 Rio Grande	Colorado	835.55555556
19065 Fayette	Iowa	834.18107833
8085 Montrose	Colorado	833.84659118
55137 Waushara	Wisconsin	832.54337881
27167 Wilkin	Minnesota	831.46786057
29141 Morgan	Missouri	830.14048531
19137 Montgomery	Iowa	829.75107468
29073 Gasconade	Missouri	829.64977899
46035 Davison	South Dakota	828.70136433
19007 Appanoose	Iowa	828.17399694
26161 Washtenaw	Michigan	828.11493330
21189 Owsley	Kentucky	827.37030411
20143 Ottawa	Kansas	827.30093071
26039 Crawford	Michigan	827.27861305
40007 Beaver	Oklahoma	827.22316225
19145 Page	Iowa	826.28369073
47161 Stewart	Tennessee	825.89779515

Counties_Cities

20083 Hodgeman	Kansas	825.08250825
37175 Transylvania	North Carolina	824.19991232
48459 Upshur	Texas	824.04265633
17021 Christian	Illinois	823.61225927
6061 Placer	California	823.60631720
29223 Wayne	Missouri	823.04526749
48075 Childress	Texas	822.93238239
46105 Perkins	South Dakota	821.35523614
29049 Clinton	Missouri	820.71323889
26073 Isabella	Michigan	820.55497293
53057 Skagit	Washington	819.77442553
53039 Klickitat	Washington	818.74519383
2261 Valdez-Cordova	Alaska	818.41990397
26025 Calhoun	Michigan	817.17935563
20157 Republic	Kansas	814.75128645
24039 Somerset	Maryland	814.02142162
16005 Bannock	Idaho	813.65190847
29225 Webster	Missouri	813.11207139
48333 Mills	Texas	812.84291811
16015 Boise	Idaho	812.15614357
37169 Stokes	North Carolina	811.57762773
48483 Wheeler	Texas	809.09266037
39075 Holmes	Ohio	808.80342659
26077 Kalamazoo	Michigan	808.32106316
21221 Trigg	Kentucky	805.84579663
51099 King George	Virginia	805.26810913
21037 Campbell	Kentucky	805.13569220
37031 Carteret	North Carolina	804.03889304
21099 Hart	Kentucky	803.97757326
19093 Ida	Iowa	803.97602690
20013 Brown	Kansas	802.25046885
53053 Pierce	Washington	802.08773936
31113 Logan	Nebraska	801.06809079
20035 Cowley	Kansas	800.72690102

Counties_Cities

51157 Rappahannock	Virginia	799.77937121
27149 Stevens	Minnesota	799.75392187
55071 Manitowoc	Wisconsin	799.25133419
26121 Muskegon	Michigan	799.01836532
17165 Saline	Illinois	798.96260353
20163 Rooks	Kansas	797.92539398
51023 Botetourt	Virginia	796.34582444
20167 Russell	Kansas	796.29361517
8014 Broomfield	Colorado	795.47259157
9013 Tolland	Connecticut	795.11797563
31131 Otoe	Nebraska	794.49483891
51191 Washington	Virginia	794.08845263
21089 Greenup	Kentucky	793.92083475
29059 Dallas	Missouri	793.46140079
27039 Dodge	Minnesota	792.43108251
27151 Swift	Minnesota	791.86730872
48045 Briscoe	Texas	791.55672823
54083 Randolph	West Virginia	791.03493738
18179 Wells	Indiana	790.61192654
21187 Owen	Kentucky	790.44117647
36063 Niagara	New York	790.27528952
51019 Bedford	Virginia	788.60147053
5103 Ouachita	Arkansas	787.93527069
53061 Snohomish	Washington	787.70304614
35037 Quay	New Mexico	787.59239065
8111 San Juan	Colorado	787.40157480
29227 Worth	Missouri	784.31372549
41051 Multnomah	Oregon	783.98285461
17023 Clark	Illinois	782.25185945
51720 Norton	Virginia	781.25000000
46037 Day	South Dakota	781.10808356
18135 Randolph	Indiana	780.65269003
36073 Orleans	New York	780.55747070
51169 Scott	Virginia	780.16160490

Counties_Cities

2090 Fairbanks North	Alaska	780.02647240
25001 Barnstable	Massachusetts	779.24025247
51103 Lancaster	Virginia	779.00398776
16085 Valley	Idaho	778.91495336
8013 Boulder	Colorado	777.11467808
19175 Union	Iowa	776.76187394
29153 Ozark	Missouri	776.31141178
48337 Montague	Texas	775.66850378
48295 Lipscomb	Texas	774.96274218
21053 Clinton	Kentucky	774.05447776
30109 Wibaux	Montana	773.69439072
46067 Hutchinson	South Dakota	772.35772358
29186 Ste. Genevieve	Missouri	771.46690519
47151 Scott	Tennessee	771.35986206
48171 Gillespie	Texas	768.54200866
46097 Miner	South Dakota	768.18798012
55109 St. Croix	Wisconsin	767.05242268
20061 Geary	Kansas	767.01233356
30001 Beaverhead	Montana	765.63164611
55077 Marquette	Wisconsin	764.54580796
27071 Koochiching	Minnesota	763.66559486
16065 Madison	Idaho	763.28109098
54035 Jackson	West Virginia	762.90670940
19107 Keokuk	Iowa	762.83618582
46117 Stanley	South Dakota	761.08537392
21205 Rowan	Kentucky	760.68828052
39063 Hancock	Ohio	759.91044383
40093 Major	Oklahoma	758.76504448
44001 Bristol	Rhode Island	758.49452198
38103 Wells	North Dakota	758.15011372
23005 Cumberland	Maine	757.26349568
36055 Monroe	New York	756.25543790
39065 Hardin	Ohio	756.03557814
51137 Orange	Virginia	755.92184259

Counties_Cities

21049 Clark	Kentucky	755.88292091
27155 Traverse	Minnesota	755.74365175
17175 Stark	Illinois	755.48185001
39111 Monroe	Ohio	754.16968818
20149 Pottawatomie	Kansas	753.79989290
51083 Halifax	Virginia	753.22391559
35059 Union	New Mexico	752.79261778
55019 Clark	Wisconsin	751.96634879
21079 Garrard	Kentucky	751.70842825
54099 Wayne	West Virginia	751.05147206
17047 Edwards	Illinois	750.93867334
30047 Lake	Montana	750.41322314
19001 Adair	Iowa	750.38935297
51790 Staunton	Virginia	750.34106412
18119 Owen	Indiana	748.38090669
19073 Greene	Iowa	746.01937423
31027 Cedar	Nebraska	745.91522614
29045 Clark	Missouri	745.39608302
19009 Audubon	Iowa	744.64220850
21173 Montgomery	Kentucky	744.60163812
21021 Boyle	Kentucky	744.18604651
51167 Russell	Virginia	743.98085838
51101 King William	Virginia	743.84556349
40025 Cimarron	Oklahoma	743.14909429
55023 Crawford	Wisconsin	742.74139095
21091 Hancock	Kentucky	742.17857958
18169 Wabash	Indiana	741.68797954
27107 Norman	Minnesota	741.31274131
26065 Ingham	Michigan	741.28477975
46061 Hanson	South Dakota	740.52132701
21033 Caldwell	Kentucky	739.28430987
55011 Buffalo	Wisconsin	739.04761905
25015 Hampshire	Massachusetts	738.12401227
54005 Boone	West Virginia	738.00738007

Counties_Cities

55093 Pierce	Wisconsin	737.86864058
20087 Jefferson	Kansas	737.81291173
18009 Blackford	Indiana	737.63621123
17125 Mason	Illinois	737.19130114
55001 Adams	Wisconsin	737.17318655
35019 Guadalupe	New Mexico	737.15733702
55141 Wood	Wisconsin	736.43145575
56037 Sweetwater	Wyoming	734.01314720
39103 Medina	Ohio	732.92175097
29203 Shannon	Missouri	732.69019416
8099 Prowers	Colorado	731.66721473
5145 White	Arkansas	731.64225742
40099 Murray	Oklahoma	731.02558590
18165 Vermillion	Indiana	730.02131921
18025 Crawford	Indiana	729.30479257
39047 Fayette	Ohio	729.08672295
39159 Union	Ohio	727.93291260
46051 Grant	South Dakota	727.57800476
48233 Hutchinson	Texas	726.48363053
2122 Kenai Peninsula	Alaska	726.08613944
31011 Boone	Nebraska	725.32926131
40083 Logan	Oklahoma	725.29656806
51199 York	Virginia	725.17171241
17131 Mercer	Illinois	724.31254407
48407 San Jacinto	Texas	724.25920123
31059 Fillmore	Nebraska	723.71992039
51113 Madison	Virginia	722.07596841
27007 Beltrami	Minnesota	721.49764126
54069 Ohio	West Virginia	720.87175189
51109 Louisa	Virginia	720.53945293
51037 Charlotte	Virginia	720.38867482
42107 Schuylkill	Pennsylvania	720.08277784
31041 Custer	Nebraska	719.55719557
27113 Pennington	Minnesota	719.42446043

Counties_Cities

36007 Broome	New York	718.98528115
39169 Wayne	Ohio	718.30779446
55037 Florence	Wisconsin	717.42652164
54003 Berkeley	West Virginia	717.19474399
48009 Archer	Texas	717.04985204
27119 Polk	Minnesota	716.80040598
6103 Tehama	California	716.56549221
31067 Gage	Nebraska	716.51235286
26037 Clinton	Michigan	715.97841981
29005 Atchison	Missouri	715.52891124
29085 Hickory	Missouri	715.11199916
8057 Jackson	Colorado	714.79628306
51127 New Kent	Virginia	714.57281944
48083 Coleman	Texas	714.54090747
26091 Lenawee	Michigan	713.36983290
39127 Perry	Ohio	713.23509006
31179 Wayne	Nebraska	712.53855153
21157 Marshall	Kentucky	711.74377224
40123 Pontotoc	Oklahoma	711.16688891
6005 Amador	California	710.96666074
48133 Eastland	Texas	709.52952734
39055 Geauga	Ohio	709.34053663
5049 Fulton	Arkansas	709.10424647
51161 Roanoke	Virginia	709.02384319
8125 Yuma	Colorado	708.58283433
48403 Sabine	Texas	708.28217962
30029 Flathead	Montana	708.08767359
9015 Windham	Connecticut	707.52903176
48417 Shackelford	Texas	707.03965570
48223 Hopkins	Texas	706.32980168
39093 Lorain	Ohio	705.74321158
6087 Santa Cruz	California	704.08926000
48359 Oldham	Texas	703.89488503
18075 Jay	Indiana	703.14005009

Counties_Cities

18077 Jefferson	Indiana	701.68902136
29151 Osage	Missouri	700.01458364
42115 Susquehanna	Pennsylvania	699.69696223
20029 Cloud	Kansas	698.82002520
37055 Dare	North Carolina	698.61099696
42001 Adams	Pennsylvania	697.39619301
39147 Seneca	Ohio	697.37533284
55021 Columbia	Wisconsin	697.37438544
54037 Jefferson	West Virginia	697.04810688
21147 McCreary	Kentucky	695.08272059
31171 Thomas	Nebraska	694.44444444
29035 Carter	Missouri	693.75619425
40053 Grant	Oklahoma	693.48127601
21139 Livingston	Kentucky	692.49080286
26155 Shiawassee	Michigan	692.16330361
20015 Butler	Kansas	691.97933049
17129 Menard	Illinois	691.73177083
32013 Humboldt	Nevada	691.05206720
35061 Valencia	New Mexico	690.59328241
38045 LaMoure	North Dakota	689.31560807
20063 Gove	Kansas	689.12710567
55031 Douglas	Wisconsin	687.37270876
17013 Calhoun	Illinois	687.21366097
18183 Whitley	Indiana	686.74062335
29129 Mercer	Missouri	686.62455369
38069 Pierce	North Dakota	686.10634648
30105 Valley	Montana	685.76038725
17105 Livingston	Illinois	685.10388412
19159 Ringgold	Iowa	684.38003221
39025 Clermont	Ohio	684.29813205
38047 Logan	North Dakota	683.13189700
20011 Bourbon	Kansas	682.45410496
31143 Polk	Nebraska	682.07654415
51197 Wythe	Virginia	681.64429297

Counties_Cities

56017 Hot Springs	Wyoming	680.57080132
29111 Lewis	Missouri	679.85794013
21167 Mercer	Kentucky	679.70974557
40137 Stephens	Oklahoma	679.53310990
55085 Oneida	Wisconsin	679.44742036
39009 Athens	Ohio	679.14552250
48077 Clay	Texas	679.03596021
39021 Champaign	Ohio	678.63962430
21123 Larue	Kentucky	677.98979521
27129 Renville	Minnesota	677.52532165
48411 San Saba	Texas	677.23818963
39057 Greene	Ohio	676.21060151
39105 Meigs	Ohio	675.14931187
21197 Powell	Kentucky	675.13261534
51145 Powhatan	Virginia	674.91178184
31161 Sheridan	Nebraska	674.37379576
26059 Hillsdale	Michigan	673.23875932
42025 Carbon	Pennsylvania	672.61432108
40153 Woodward	Oklahoma	672.53486302
40009 Beckham	Oklahoma	672.53212953
39117 Morrow	Ohio	672.13488266
36053 Madison	New York	670.95133837
26063 Huron	Michigan	670.60257973
27087 Mahanomen	Minnesota	670.41130640
21149 McLean	Kentucky	670.12537830
41067 Washington	Oregon	669.57227348
19101 Jefferson	Iowa	669.16925086
39151 Stark	Ohio	668.23835898
38083 Sheridan	North Dakota	667.16085990
27025 Chisago	Minnesota	667.00046493
36039 Greene	New York	665.38923164
20199 Wallace	Kansas	665.33599468
20191 Sumner	Kansas	665.33310141
29063 DeKalb	Missouri	665.08313539

Counties_Cities

46089 McPherson	South Dakota	664.72787703
21017 Bourbon	Kentucky	663.89219184
31061 Franklin	Nebraska	661.59444261
48433 Stonewall	Texas	660.79295154
16057 Latah	Idaho	660.28803508
21161 Mason	Kentucky	658.89212828
55091 Pepin	Wisconsin	658.52654685
55081 Monroe	Wisconsin	657.96616794
8119 Teller	Colorado	657.81605071
48235 Irion	Texas	657.03022339
2110 Juneau	Alaska	653.94077165
54075 Pocahontas	West Virginia	653.67245068
51031 Campbell	Virginia	653.04785986
38007 Billings	North Dakota	652.88356910
54091 Taylor	West Virginia	652.35440636
32019 Lyon	Nevada	652.23623853
16029 Caribou	Idaho	651.55807365
20123 Mitchell	Kansas	650.40650407
38011 Bowman	North Dakota	650.19505852
42041 Cumberland	Pennsylvania	649.90076485
27121 Pope	Minnesota	648.82400649
46075 Jones	South Dakota	646.55172414
19053 Decatur	Iowa	646.38783270
38081 Sargent	North Dakota	645.99483204
29215 Texas	Missouri	645.26221110
54011 Cabell	West Virginia	644.68377242
55078 Menominee	Wisconsin	644.05324173
42067 Juniata	Pennsylvania	643.62046632
54071 Pendleton	West Virginia	643.13277119
18045 Fountain	Indiana	642.16255886
26087 Lapeer	Michigan	641.84123234
26137 Otsego	Michigan	640.58382323
21019 Boyd	Kentucky	639.28873836
41071 Yamhill	Oregon	639.24038803

Counties_Cities

39007 Ashtabula	Ohio	639.02023735
27157 Wabasha	Minnesota	637.56063756
31077 Greeley	Nebraska	636.67232598
29149 Oregon	Missouri	635.61331942
21119 Knott	Kentucky	634.66878223
26093 Livingston	Michigan	632.76576162
38021 Dickey	North Dakota	632.26595962
21235 Whitley	Kentucky	631.86358369
19003 Adams	Iowa	631.00137174
26069 Iosco	Michigan	629.95893306
20095 Kingman	Kansas	629.27496580
5105 Perry	Arkansas	627.89799073
8035 Douglas	Colorado	627.52351390
6009 Calaveras	California	627.16547520
37121 Mitchell	North Carolina	626.66666667
39085 Lake	Ohio	626.42616067
29229 Wright	Missouri	625.74817717
29061 Daviess	Missouri	625.52628413
30041 Hill	Montana	623.96770050
26123 Newaygo	Michigan	623.82393848
39039 Defiance	Ohio	623.60801782
39027 Clinton	Ohio	622.96407257
54079 Putnam	West Virginia	622.77266152
27005 Becker	Minnesota	622.61790463
30021 Dawson	Montana	622.11981567
48243 Jeff Davis	Texas	621.66962700
30039 Granite	Montana	621.66962700
26131 Ontonagon	Michigan	621.22519413
29047 Clay	Missouri	621.02977290
55125 Vilas	Wisconsin	619.92889051
29083 Henry	Missouri	619.49339207
40075 Kiowa	Oklahoma	618.62756329
9011 New London	Connecticut	618.10303466
46111 Sanborn	South Dakota	617.53808152

Counties_Cities

56023 Lincoln	Wyoming	617.47452918
29161 Phelps	Missouri	617.00795851
51678 Lexington	Virginia	616.59192825
46025 Clark	South Dakota	615.13773736
55073 Marathon	Wisconsin	615.08698349
31065 Furnas	Nebraska	615.05832450
30017 Custer	Montana	612.80856206
16003 Adams	Idaho	611.76470588
54043 Lincoln	West Virginia	611.68017865
4011 Greenlee	Arizona	611.62079511
31101 Keith	Nebraska	610.89639696
48271 Kinney	Texas	610.56543669
20131 Nemaha	Kansas	610.53668144
56029 Park	Wyoming	610.42149775
29175 Randolph	Missouri	609.78072124
17159 Richland	Illinois	609.02112542
39031 Coshocton	Ohio	608.80722924
21137 Lincoln	Kentucky	608.66742412
31031 Cherry	Nebraska	607.53341434
27135 Roseau	Minnesota	607.26072607
51735 Poquoson	Virginia	607.05496308
51125 Nelson	Virginia	606.63251550
55017 Chippewa	Wisconsin	606.53309425
18155 Switzerland	Indiana	606.51301670
21195 Pike	Kentucky	606.14362522
38057 Mercer	North Dakota	604.81432200
40067 Jefferson	Oklahoma	604.27894823
31097 Johnson	Nebraska	603.81768601
17147 Piatt	Illinois	603.80580629
37199 Yancey	North Carolina	603.25085181
56021 Laramie	Wyoming	603.17652764
39139 Richland	Ohio	602.81257484
55047 Green Lake	Wisconsin	602.60069775
55119 Taylor	Wisconsin	602.58671370

Counties_Cities

56033 Sheridan	Wyoming	601.99120167
8069 Larimer	Colorado	601.96623283
33015 Rockingham	New Hampshire	600.95220845
17065 Hamilton	Illinois	600.26950876
27049 Goodhue	Minnesota	599.09919617
18013 Brown	Indiana	597.34803729
46019 Butte	South Dakota	596.75210331
20003 Anderson	Kansas	596.59812135
20097 Kiowa	Kansas	596.18441971
17053 Ford	Illinois	595.59710495
26147 St. Clair	Michigan	594.33778721
20115 Marion	Kansas	594.14225941
26111 Midland	Michigan	593.68577918
31163 Sherman	Nebraska	592.49506254
51043 Clarke	Virginia	592.16415341
54055 Mercer	West Virginia	591.90610678
29177 Ray	Missouri	589.95761045
39133 Portage	Ohio	588.60716763
29171 Putnam	Missouri	588.60626445
17069 Hardin	Illinois	588.23529412
29121 Macon	Missouri	587.34244044
21223 Trimble	Kentucky	587.19906048
39079 Jackson	Ohio	586.70948617
18001 Adams	Indiana	586.48557638
30083 Richland	Montana	586.45651975
31167 Stanton	Nebraska	586.26465662
27017 Carlton	Minnesota	585.98655021
36035 Fulton	New York	582.18730757
48011 Armstrong	Texas	581.39534884
44009 Washington	Rhode Island	580.92075543
35049 Santa Fe	New Mexico	580.44996535
23001 Androscoggin	Maine	580.42886728
27115 Pine	Minnesota	579.99525150
26005 Allegan	Michigan	579.57673852

Counties_Cities

40059 Harper	Oklahoma	579.40479326
21081 Grant	Kentucky	577.20632140
44005 Newport	Rhode Island	576.67611640
20151 Pratt	Kansas	575.81573896
38067 Pembina	North Dakota	575.78810998
51119 Middlesex	Virginia	575.72662271
24001 Allegany	Maryland	574.85029940
46119 Sully	South Dakota	574.71264368
6033 Lake	California	574.69479047
20107 Linn	Kansas	574.35897436
21153 Magoffin	Kentucky	574.34072157
48087 Collingsworth	Texas	573.93652937
48461 Upton	Texas	572.05121220
21115 Johnson	Kentucky	571.78593764
39091 Logan	Ohio	571.01283125
29125 Maries	Missouri	570.19044361
30085 Roosevelt	Montana	569.67176056
55029 Door	Wisconsin	568.63455270
8101 Pueblo	Colorado	567.66291209
48345 Motley	Texas	567.26094003
42063 Indiana	Pennsylvania	566.85719696
27093 Meeker	Minnesota	566.09481008
51073 Gloucester	Virginia	564.94149776
21007 Ballard	Kentucky	563.98044868
48197 Hardeman	Texas	560.93829679
42005 Armstrong	Pennsylvania	560.80780841
29217 Vernon	Missouri	560.21044427
26075 Jackson	Michigan	559.11297482
25011 Franklin	Massachusetts	558.03728704
42125 Washington	Pennsylvania	557.52220925
21011 Bath	Kentucky	557.21553743
2185 North Slope	Alaska	557.13128039
27035 Crow Wing	Minnesota	556.33466381
42073 Lawrence	Pennsylvania	555.78761719

Counties_Cities

8029 Delta	Colorado	555.68119407
31169 Thayer	Nebraska	555.66580671
39015 Brown	Ohio	555.02041191
27015 Brown	Minnesota	553.54227231
42051 Fayette	Pennsylvania	553.50694950
17045 Edgar	Illinois	552.99539171
42085 Mercer	Pennsylvania	552.93044099
54031 Hardy	West Virginia	551.72413793
27111 Otter Tail	Minnesota	550.90797796
21143 Lyon	Kentucky	549.38194531
54057 Mineral	West Virginia	549.36896808
29025 Caldwell	Missouri	548.96794027
46077 Kingsbury	South Dakota	548.89205123
21005 Anderson	Kentucky	547.14733266
29139 Montgomery	Missouri	546.21120166
17151 Pope	Illinois	546.05887939
46069 Hyde	South Dakota	546.02184087
42129 Westmoreland	Pennsylvania	545.90415018
20073 Greenwood	Kansas	545.00412882
17149 Pike	Illinois	544.48786112
36083 Rensselaer	New York	543.14421545
21165 Menifee	Kentucky	542.55154240
41053 Polk	Oregon	539.69073374
56001 Albany	Wyoming	538.84614388
21159 Martin	Kentucky	538.72648591
32005 Douglas	Nevada	538.51073927
41001 Baker	Oregon	537.29851306
51185 Tazewell	Virginia	536.04210011
26041 Delta	Michigan	535.46030064
25003 Berkshire	Massachusetts	535.03023396
54081 Raleigh	West Virginia	534.65133191
42027 Centre	Pennsylvania	534.38162219
39053 Gallia	Ohio	533.70692818
17183 Vermillion	Illinois	532.51048095

Counties_Cities

39145 Scioto	Ohio	532.43622685
40043 Dewey	Oklahoma	531.26277074
6017 El Dorado	California	531.26212778
27137 St. Louis	Minnesota	531.15331858
51580 Covington	Virginia	531.13553114
38009 Bottineau	North Dakota	530.33848074
46123 Tripp	South Dakota	529.39028843
31147 Richardson	Nebraska	529.16719163
48059 Callahan	Texas	528.79805631
36037 Genesee	New York	528.59452974
48191 Hall	Texas	528.40158520
51015 Augusta	Virginia	527.45272142
29165 Platte	Missouri	527.26125164
55049 Iowa	Wisconsin	525.85082664
17127 Massac	Illinois	525.56818182
8107 Routt	Colorado	524.61819454
20159 Rice	Kansas	524.60392404
16017 Bonner	Idaho	523.17392179
53045 Mason	Washington	522.08160960
39073 Hocking	Ohio	521.40214902
8115 Sedgwick	Colorado	521.05948762
17123 Marshall	Illinois	520.20114444
21027 Breckinridge	Kentucky	519.91367471
56035 Sublette	Wyoming	519.71874045
26067 Ionia	Michigan	518.61080829
42049 Erie	Pennsylvania	517.53099489
8091 Ouray	Colorado	517.27705359
18069 Huntington	Indiana	516.00441501
36113 Warren	New York	515.05485101
20033 Comanche	Kansas	514.87414188
26057 Gratiot	Michigan	514.79100470
27059 Isanti	Minnesota	512.93599560
20101 Lane	Kansas	512.82051282
21069 Fleming	Kentucky	512.74944568

Counties_Cities

51600 Fairfax City	Virginia	512.73703915
53041 Lewis	Washington	512.53705844
16007 Bear Lake	Idaho	512.39669421
38065 Oliver	North Dakota	512.29508197
53015 Cowlitz	Washington	511.98766825
31015 Boyd	Nebraska	511.50895141
27127 Redwood	Minnesota	511.50895141
30053 Lincoln	Montana	510.25563302
53073 Whatcom	Washington	510.00288012
51051 Dickenson	Virginia	509.53659712
21191 Pendleton	Kentucky	509.32617524
31057 Dundy	Nebraska	508.47457627
56015 Goshen	Wyoming	508.37320574
21231 Wayne	Kentucky	508.11022083
20205 Wilson	Kansas	507.78995961
31165 Sioux	Nebraska	505.47598989
38075 Renville	North Dakota	505.47598989
31003 Antelope	Nebraska	505.05050505
36017 Chenango	New York	504.88051161
41005 Clackamas	Oregon	504.47635643
26045 Eaton	Michigan	504.43428696
53059 Skamania	Washington	503.18685005
27041 Douglas	Minnesota	503.10820778
31175 Valley	Nebraska	501.19331742
20027 Clay	Kansas	500.18757034
42081 Lycoming	Pennsylvania	499.71846847
32011 Eureka	Nevada	499.25112332
39019 Carroll	Ohio	498.50448654
8039 Elbert	Colorado	498.43999696
36043 Herkimer	New York	498.11589281
29041 Chariton	Missouri	496.57764059
39033 Crawford	Ohio	495.78820698
48379 Rains	Texas	493.46163336
20089 Jewell	Kansas	492.78423090

Counties_Cities

21043 Carter	Kentucky	492.51962672
27061 Itasca	Minnesota	492.15216813
46059 Hand	South Dakota	490.49662784
16071 Oneida	Idaho	490.19607843
29013 Bates	Missouri	490.19607843
50007 Chittenden	Vermont	487.93233357
21163 Meade	Kentucky	487.55006094
36077 Otsego	New York	487.03743996
26061 Houghton	Michigan	485.93279770
48299 Llano	Texas	485.07807447
55129 Washburn	Wisconsin	484.94772641
39051 Fulton	Ohio	484.90869524
18121 Parke	Indiana	484.43315413
30059 Meagher	Montana	482.31511254
8083 Montezuma	Colorado	481.68820246
42019 Butler	Pennsylvania	481.13769905
8017 Cheyenne	Colorado	479.74413646
2275 Wrangell	Alaska	479.42469037
27055 Houston	Minnesota	479.06125525
53011 Clark	Washington	478.98027838
39071 Highland	Ohio	478.42445074
2170 Matanuska-Susit	Alaska	477.65077595
48019 Bandera	Texas	477.56747284
51005 Alleghany	Virginia	476.19047619
51027 Buchanan	Virginia	475.94364073
29057 Dade	Missouri	475.62425684
31069 Garden	Nebraska	474.43331576
8009 Baca	Colorado	474.19804742
51045 Craig	Virginia	473.93364929
5013 Calhoun	Arkansas	473.75402691
20179 Sheridan	Kansas	473.74654560
30065 Musselshell	Montana	473.01655558
54009 Brooke	West Virginia	472.90906634
30095 Stillwater	Montana	471.99496539

Counties_Cities

6057 Nevada	California	471.43315680
42109 Snyder	Pennsylvania	471.13961519
20041 Dickinson	Kansas	470.16081637
2180 Nome	Alaska	469.62430056
30013 Cascade	Montana	469.11553961
27089 Marshall	Minnesota	468.58359957
21201 Robertson	Kentucky	468.38407494
55067 Langlade	Wisconsin	467.09570272
27095 Mille Lacs	Minnesota	466.73552929
35053 Socorro	New Mexico	466.08903496
26007 Alpena	Michigan	465.44428773
39125 Paulding	Ohio	463.75266525
32001 Churchill	Nevada	462.35679214
39171 Williams	Ohio	461.90631453
56005 Campbell	Wyoming	461.63849155
55033 Dunn	Wisconsin	460.88054774
54053 Mason	West Virginia	460.36379969
18171 Warren	Indiana	459.88139901
30027 Fergus	Montana	458.92198326
20139 Osage	Kansas	457.93864877
51155 Pulaski	Virginia	457.93459755
27065 Kanabec	Minnesota	456.59283026
38095 Towner	North Dakota	456.20437956
31133 Pawnee	Nebraska	455.92705167
21025 Breathitt	Kentucky	455.75986170
27097 Morrison	Minnesota	455.24435467
37053 Currituck	North Carolina	454.34397163
54029 Hancock	West Virginia	453.70179418
31125 Nance	Nebraska	453.00113250
54033 Harrison	West Virginia	452.97095657
17155 Putnam	Illinois	452.96167247
2198 Prince of Wales-	Alaska	451.57271878
2220 Sitka	Alaska	451.02347635
26089 Leelanau	Michigan	450.28487410

Counties_Cities

20129 Morton	Kansas	449.94375703
21023 Bracken	Kentucky	449.08362665
17169 Schuyler	Illinois	448.82003764
36107 Tioga	New York	446.86985173
5147 Woodruff	Arkansas	446.84129430
51610 Falls Church	Virginia	446.79122665
6015 Del Norte	California	445.59436539
8089 Otero	Colorado	444.87847222
29039 Cedar	Missouri	444.75820685
36115 Washington	New York	444.46623200
8049 Grand	Colorado	444.44444444
16041 Franklin	Idaho	444.41206469
39081 Jefferson	Ohio	443.99166755
8095 Phillips	Colorado	443.30377975
29199 Scotland	Missouri	443.01248490
20137 Norton	Kansas	441.98895028
30103 Treasure	Montana	441.82621502
54051 Marshall	West Virginia	441.77359103
23031 York	Maine	441.74194706
21071 Floyd	Kentucky	440.78672060
26011 Arenac	Michigan	438.80061166
8067 La Plata	Colorado	438.64322500
21065 Estill	Kentucky	436.68122271
26105 Mason	Michigan	436.42611684
26097 Mackinac	Michigan	435.70965051
29197 Schuyler	Missouri	434.87714721
36057 Montgomery	New York	434.73865130
26055 Grand Traverse	Michigan	434.25188770
48259 Kendall	Texas	433.82046844
55095 Polk	Wisconsin	433.50612413
48173 Glasscock	Texas	432.27665706
56003 Big Horn	Wyoming	429.25679657
27077 Lake of the Woo	Minnesota	425.75838212
30067 Park	Montana	424.23518164

Counties_Cities

6043 Mariposa	California	423.55904070
41029 Jackson	Oregon	422.65580878
27045 Fillmore	Minnesota	422.64222623
39083 Knox	Ohio	420.07981516
54077 Preston	West Virginia	419.63414995
55007 Bayfield	Wisconsin	418.82728361
42035 Clinton	Pennsylvania	418.77778927
56025 Natrona	Wyoming	417.11432725
46055 Haakon	South Dakota	417.10114703
20127 Morris	Kansas	416.59119725
42059 Greene	Pennsylvania	416.36991180
29179 Reynolds	Missouri	415.73393028
54049 Marion	West Virginia	415.35197961
26103 Marquette	Michigan	414.93775934
31105 Kimball	Nebraska	414.59369818
21131 Leslie	Kentucky	414.07867495
27159 Wadena	Minnesota	413.85319103
39131 Pike	Ohio	413.29675420
21063 Elliott	Kentucky	412.89291422
27075 Lake	Minnesota	412.83542879
29093 Iron	Missouri	412.69529331
53051 Pend Oreille	Washington	411.70416115
30051 Liberty	Montana	411.52263374
42013 Blair	Pennsylvania	411.45544199
46091 Marshall	South Dakota	410.79812207
20071 Greeley	Kansas	407.49796251
53027 Grays Harbor	Washington	407.30166033
29115 Linn	Missouri	407.07817563
54047 McDowell	West Virginia	406.08022828
40149 Washita	Oklahoma	404.42167700
35057 Torrance	New Mexico	404.07927651
21237 Wolfe	Kentucky	404.06855232
26079 Kalkaska	Michigan	403.94973070
26015 Barry	Michigan	403.87854211

Counties_Cities

20053 Ellsworth	Kansas	403.48612008
27001 Aitkin	Minnesota	402.46509873
31029 Chase	Nebraska	402.31330148
32033 White Pine	Nevada	401.05540897
36031 Essex	New York	399.46380697
42099 Perry	Pennsylvania	398.79494571
54027 Hampshire	West Virginia	398.33811625
30093 Silver Bow	Montana	397.22230160
26047 Emmet	Michigan	396.30118890
31181 Webster	Nebraska	396.26379847
56009 Converse	Wyoming	395.89442815
53035 Kitsap	Washington	395.84144104
36091 Saratoga	New York	395.80645021
2050 Bethel	Alaska	395.25691700
48119 Delta	Texas	392.59674706
5005 Baxter	Arkansas	391.64804536
48023 Baylor	Texas	390.84310441
26117 Montcalm	Michigan	390.82041021
39167 Washington	Ohio	390.65746821
42009 Bedford	Pennsylvania	388.16007971
36061 New York City	New York	386.96243773
17039 De Witt	Illinois	386.83492929
55123 Vernon	Wisconsin	386.55189216
42021 Cambria	Pennsylvania	386.39641691
54107 Wood	West Virginia	384.78439010
36069 Ontario	New York	383.20104857
40129 Roger Mills	Oklahoma	382.93216630
51163 Rockbridge	Virginia	382.38396624
42127 Wayne	Pennsylvania	382.24510492
21175 Morgan	Kentucky	382.16560510
39119 Muskingum	Ohio	381.74581994
30063 Missoula	Montana	381.34202086
17009 Brown	Illinois	381.33007932
42087 Mifflin	Pennsylvania	380.77106140

Counties_Cities

41037 Lake	Oregon	380.75897957
27021 Cass	Minnesota	379.41664691
53019 Ferry	Washington	379.13452739
38037 Grant	North Dakota	379.10699242
8021 Conejos	Colorado	378.04878049
20207 Woodson	Kansas	377.00282752
21181 Nicholas	Kentucky	376.77923528
16021 Boundary	Idaho	376.63207231
26001 Alcona	Michigan	376.37521714
55053 Jackson	Wisconsin	376.01328255
29065 Dent	Missouri	375.62334046
27073 Lac qui Parle	Minnesota	375.48813457
8019 Clear Creek	Colorado	374.80478917
36013 Chautauqua	New York	373.61555116
40151 Woods	Oklahoma	370.91154322
55013 Burnett	Wisconsin	370.32224532
8053 Hinsdale	Colorado	369.91368681
41017 Deschutes	Oregon	367.71599408
48267 Kimble	Texas	366.80421825
31095 Jefferson	Nebraska	366.35197971
21133 Letcher	Kentucky	365.31348463
48443 Terrell	Texas	364.52004860
39059 Guernsey	Ohio	363.89728871
30037 Golden Valley	Montana	363.19612591
8103 Rio Blanco	Colorado	363.00505051
46071 Jackson	South Dakota	362.86664651
35055 Taos	New Mexico	362.41815136
51071 Giles	Virginia	362.14675849
6109 Tuolumne	California	361.20940978
39161 Van Wert	Ohio	360.66617163
16025 Camas	Idaho	354.92457853
30089 Sanders	Montana	354.60992908
37115 Madison	North Carolina	353.81151496
39001 Adams	Ohio	353.48434569

Counties_Cities

54109 Wyoming	West Virginia	351.19792168
55103 Richland	Wisconsin	351.03872935
26113 Missaukee	Michigan	350.69145769
26135 Oscoda	Michigan	350.41082649
41035 Klamath	Oregon	350.31705911
38001 Adams	North Dakota	348.73583261
8007 Archuleta	Colorado	348.71049764
40003 Alfalfa	Oklahoma	347.58428919
54015 Clay	West Virginia	347.54402224
26133 Osceola	Michigan	347.02883338
55069 Lincoln	Wisconsin	346.70807902
35051 Sierra	New Mexico	346.46243618
51067 Franklin	Virginia	345.22644363
53013 Columbia	Washington	344.91254003
8043 Fremont	Colorado	343.59967514
31013 Box Butte	Nebraska	343.48310434
26143 Roscommon	Michigan	343.32607603
8027 Custer	Colorado	343.15704481
6093 Siskiyou	California	343.06101912
35035 Otero	New Mexico	342.91190608
56019 Johnson	Wyoming	342.78959811
33013 Merrimack	New Hampshire	342.74673795
26071 Iron	Michigan	341.81883602
26035 Clare	Michigan	341.38570082
5089 Marion	Arkansas	340.86831719
26165 Wexford	Michigan	340.64423594
36101 Steuben	New York	339.26259969
53067 Thurston	Washington	339.01382241
30043 Jefferson	Montana	338.92700670
20023 Cheyenne	Kansas	338.34586466
26019 Benzie	Michigan	337.97104715
2130 Ketchikan Gateway	Alaska	337.69219715
36109 Tompkins	New York	336.59879564
6089 Shasta	California	336.59186847

Counties_Cities

42033 Clearfield	Pennsylvania	333.80359752
20019 Chautauqua	Kansas	332.42671502
39005 Ashland	Ohio	331.19359940
20105 Lincoln	Kansas	330.79722130
48447 Throckmorton	Texas	330.03300330
36117 Wayne	New York	329.76550009
35017 Grant	New Mexico	329.11577562
33017 Strafford	New Hampshire	328.23429933
26051 Gladwin	Michigan	327.58416545
41043 Linn	Oregon	326.69729454
26031 Cheboygan	Michigan	326.60449376
53043 Lincoln	Washington	325.88454376
41063 Wallowa	Oregon	324.81287954
53029 Island	Washington	324.41392375
31115 Loup	Nebraska	323.62459547
31033 Cheyenne	Nebraska	322.23415682
20181 Sherman	Kansas	322.08848957
29185 St. Clair	Missouri	319.31878659
6023 Humboldt	California	318.24481386
36121 Wyoming	New York	316.82674317
36041 Hamilton	New York	315.74199369
26151 Sanilac	Michigan	315.67189549
35047 San Miguel	New Mexico	315.32021311
32027 Pershing	Nevada	315.03150315
53049 Pacific	Washington	313.12397894
26029 Charlevoix	Michigan	312.45237007
39163 Vinton	Ohio	312.04810107
54025 Greenbrier	West Virginia	310.46972920
8077 Mesa	Colorado	310.03805309
17057 Fulton	Illinois	309.95293307
31129 Nuckolls	Nebraska	309.89272944
16035 Clearwater	Idaho	308.28956383
39115 Morgan	Ohio	308.13475760
35003 Catron	New Mexico	307.43432085

Counties_Cities

30045 Judith Basin	Montana	307.37704918
35021 Harding	New Mexico	305.34351145
48431 Sterling	Texas	305.11060259
31089 Holt	Nebraska	304.57850265
36009 Cattaraugus	New York	304.52889120
30049 Lewis and Clark	Montana	304.22125182
50003 Bennington	Vermont	303.10684516
16049 Idaho	Idaho	302.79173984
31071 Garfield	Nebraska	301.96275793
21127 Lawrence	Kentucky	301.84317000
56045 Weston	Wyoming	301.42098464
36051 Livingston	New York	300.50453129
36099 Seneca	New York	297.37609329
20201 Washington	Kansas	295.20295203
54103 Wetzel	West Virginia	294.69548134
8047 Gilpin	Colorado	294.06959647
30099 Teton	Montana	292.11295034
46021 Campbell	South Dakota	290.48656500
50025 Windham	Vermont	287.67892226
53065 Stevens	Washington	287.22934158
16061 Lewis	Idaho	284.90028490
48065 Carson	Texas	283.09741882
53009 Clallam	Washington	282.78405463
26129 Ogemaw	Michigan	281.59602902
36075 Oswego	New York	280.75115778
36025 Delaware	New York	280.72854672
42039 Crawford	Pennsylvania	278.61702503
36089 St. Lawrence	New York	278.58246874
42031 Clarion	Pennsylvania	275.92253539
26043 Dickinson	Michigan	275.77512508
54013 Calhoun	West Virginia	275.70995313
2240 Southeast Fairbanks	Alaska	274.64585140
31007 Banner	Nebraska	273.97260274
26107 Mecosta	Michigan	273.28051441

Counties_Cities

51091 Highland	Virginia	271.49321267
39067 Harrison	Ohio	270.19902465
26101 Manistee	Michigan	269.08023483
55099 Price	Wisconsin	268.71687691
30073 Pondera	Montana	267.91694575
32021 Mineral	Nevada	265.83961010
54087 Roane	West Virginia	265.57565317
8081 Moffat	Colorado	265.39278132
53003 Asotin	Washington	265.36930562
26009 Antrim	Michigan	265.35416221
15001 Hawaii	Hawaii	265.19655891
30007 Broadwater	Montana	262.94165982
38023 Divide	North Dakota	262.81208936
30081 Ravalli	Montana	261.74372278
42057 Fulton	Pennsylvania	261.65392825
51115 Mathews	Virginia	261.30424903
41009 Columbia	Oregon	259.65595586
27069 Kittson	Minnesota	258.94538606
42131 Wyoming	Pennsylvania	258.81830955
36015 Chemung	New York	253.99387566
26085 Lake	Michigan	252.50399798
42111 Somerset	Pennsylvania	251.51449589
50011 Franklin	Vermont	250.90548552
41003 Benton	Oregon	250.81160899
48155 Foard	Texas	250.00000000
36123 Yates	New York	249.58737571
54021 Gilmer	West Virginia	249.19013207
31183 Wheeler	Nebraska	248.44720497
8093 Park	Colorado	247.89825393
41013 Crook	Oregon	247.20325135
41007 Clatsop	Oregon	243.93924152
20039 Decatur	Kansas	243.81748520
55003 Ashland	Wisconsin	243.58974359
46063 Harding	South Dakota	240.19215372

Counties_Cities

36011 Cayuga	New York	239.80815348
6063 Plumas	California	239.31078494
6049 Modoc	California	239.26170673
27057 Hubbard	Minnesota	239.07744234
27029 Clearwater	Minnesota	238.36549376
20203 Wichita	Kansas	237.52969121
31017 Brown	Nebraska	235.45240498
31083 Harlan	Nebraska	235.22493384
36095 Schoharie	New York	234.74933273
54067 Nicholas	West Virginia	233.47556557
54065 Morgan	West Virginia	230.50542531
31063 Frontier	Nebraska	230.06134969
42065 Jefferson	Pennsylvania	229.14232030
33003 Carroll	New Hampshire	227.55694049
54041 Lewis	West Virginia	224.66300549
32029 Storey	Nevada	223.38049144
24023 Garrett	Maryland	222.88516271
50001 Addison	Vermont	221.78346361
53031 Jefferson	Washington	220.61836175
30005 Blaine	Montana	220.36139268
2195 Petersburg	Alaska	217.32381248
42047 Elk	Pennsylvania	215.45294839
36023 Cortland	New York	215.37753800
15009 Maui	Hawaii	215.30199095
31005 Arthur	Nebraska	215.05376344
50021 Rutland	Vermont	214.75320425
41039 Lane	Oregon	213.90317983
55107 Rusk	Wisconsin	212.05909380
54001 Barbour	West Virginia	211.67221046
41021 Gilliam	Oregon	211.19324182
26153 Schoolcraft	Michigan	210.70897372
20001 Allen	Kansas	208.93603343
33001 Belknap	New Hampshire	206.48290780
54097 Upshur	West Virginia	204.79213598

Counties_Cities

56011 Crook	Wyoming	201.34228188
6091 Sierra	California	200.87043857
54073 Pleasants	West Virginia	199.81350739
36003 Allegany	New York	198.14774930
41033 Josephine	Oregon	197.95635806
31145 Red Willow	Nebraska	195.78594070
41011 Coos	Oregon	195.68559847
42053 Forest	Pennsylvania	192.33411183
30015 Chouteau	Montana	191.47084421
35007 Colfax	New Mexico	189.92568126
26083 Keweenaw	Michigan	189.30430667
36049 Lewis	New York	189.05736000
36019 Clinton	New York	188.36359130
8011 Bent	Colorado	187.01122067
54093 Tucker	West Virginia	186.91588785
26003 Alger	Michigan	186.87479389
20117 Marshall	Kansas	185.14708908
21129 Lee	Kentucky	184.84288355
50013 Grand Isle	Vermont	183.35684062
33005 Cheshire	New Hampshire	183.02328318
50015 Lamoille	Vermont	181.81818182
6003 Alpine	California	181.65304269
23027 Waldo	Maine	181.38761526
26141 Presque Isle	Michigan	180.56209766
30107 Wheatland	Montana	178.89087657
42023 Cameron	Pennsylvania	178.09439003
53023 Garfield	Washington	178.01513129
23007 Franklin	Maine	177.27531190
23023 Sagadahoc	Maine	173.99113206
26033 Chippewa	Michigan	173.25479116
54089 Summers	West Virginia	172.41379310
30019 Daniels	Montana	171.72295363
54095 Tyler	West Virginia	171.50697462
42015 Bradford	Pennsylvania	169.31599625

Counties_Cities

53055 San Juan	Washington	169.31340495
41057 Tillamook	Oregon	167.99193639
41019 Douglas	Oregon	165.02996835
23019 Penobscot	Maine	164.79589135
42113 Sullivan	Pennsylvania	164.71750947
31049 Deuel	Nebraska	164.38356164
41025 Harney	Oregon	163.73311502
36097 Schuyler	New York	161.90263510
2100 Haines	Alaska	161.68148747
23011 Kennebec	Maine	161.36562830
39121 Noble	Ohio	160.23408109
54017 Doddridge	West Virginia	154.65143945
40045 Ellis	Oklahoma	151.82186235
42105 Potter	Pennsylvania	150.40308026
35028 Los Alamos	New Mexico	146.58918381
50027 Windsor	Vermont	146.51087074
30091 Sheridan	Montana	146.02803738
8055 Huerfano	Colorado	145.15894905
42121 Venango	Pennsylvania	144.34518004
20141 Osborne	Kansas	143.88489209
30077 Powell	Montana	143.51320321
26095 Luce	Michigan	143.24367340
8073 Lincoln	Colorado	142.60249554
26119 Montmorency	Michigan	140.31300594
36045 Jefferson	New York	139.59106975
20183 Smith	Kansas	138.77324452
8071 Las Animas	Colorado	137.90250293
54105 Wirt	West Virginia	137.22126930
30025 Fallon	Montana	136.98630137
33009 Grafton	New Hampshire	135.87864478
53069 Wahkiakum	Washington	135.56258473
2150 Kodiak Island	Alaska	134.88197827
35033 Mora	New Mexico	133.15579228
23017 Oxford	Maine	130.16765594

Counties_Cities

56027 Niobrara	Wyoming	125.62814070
23025 Somerset	Maine	124.52561670
31103 Keya Paha	Nebraska	123.45679012
42117 Tioga	Pennsylvania	122.66025562
2016 Aleutians West	Alaska	122.31347196
36033 Franklin	New York	117.31254847
30075 Powder River	Montana	116.55011655
32017 Lincoln	Nevada	115.36243030
6105 Trinity	California	111.68727563
41023 Grant	Oregon	111.48272018
27031 Cook	Minnesota	111.25533098
33019 Sullivan	New Hampshire	111.25533098
50023 Washington	Vermont	110.07911937
50005 Caledonia	Vermont	108.90370273
26013 Baraga	Michigan	108.17307692
42083 McKean	Pennsylvania	107.40089826
20109 Logan	Kansas	105.48523207
41015 Curry	Oregon	105.20317363
23015 Lincoln	Maine	104.82790752
42123 Warren	Pennsylvania	101.27095043
2070 Dillingham	Alaska	100.00000000
2068 Denali	Alaska	97.13453133
8033 Dolores	Colorado	96.43201543
2158 Kusilvak	Alaska	96.35071661
50009 Essex	Vermont	96.00000000
51017 Bath	Virginia	93.19664492
23009 Hancock	Maine	93.04701611
30079 Prairie	Montana	91.99632015
20007 Barber	Kansas	89.44543828
54101 Webster	West Virginia	84.49004225
23013 Knox	Maine	82.97503206
56031 Platte	Wyoming	81.71842167
15007 Kauai	Hawaii	80.40702591
50017 Orange	Vermont	72.41629022

Counties_Cities

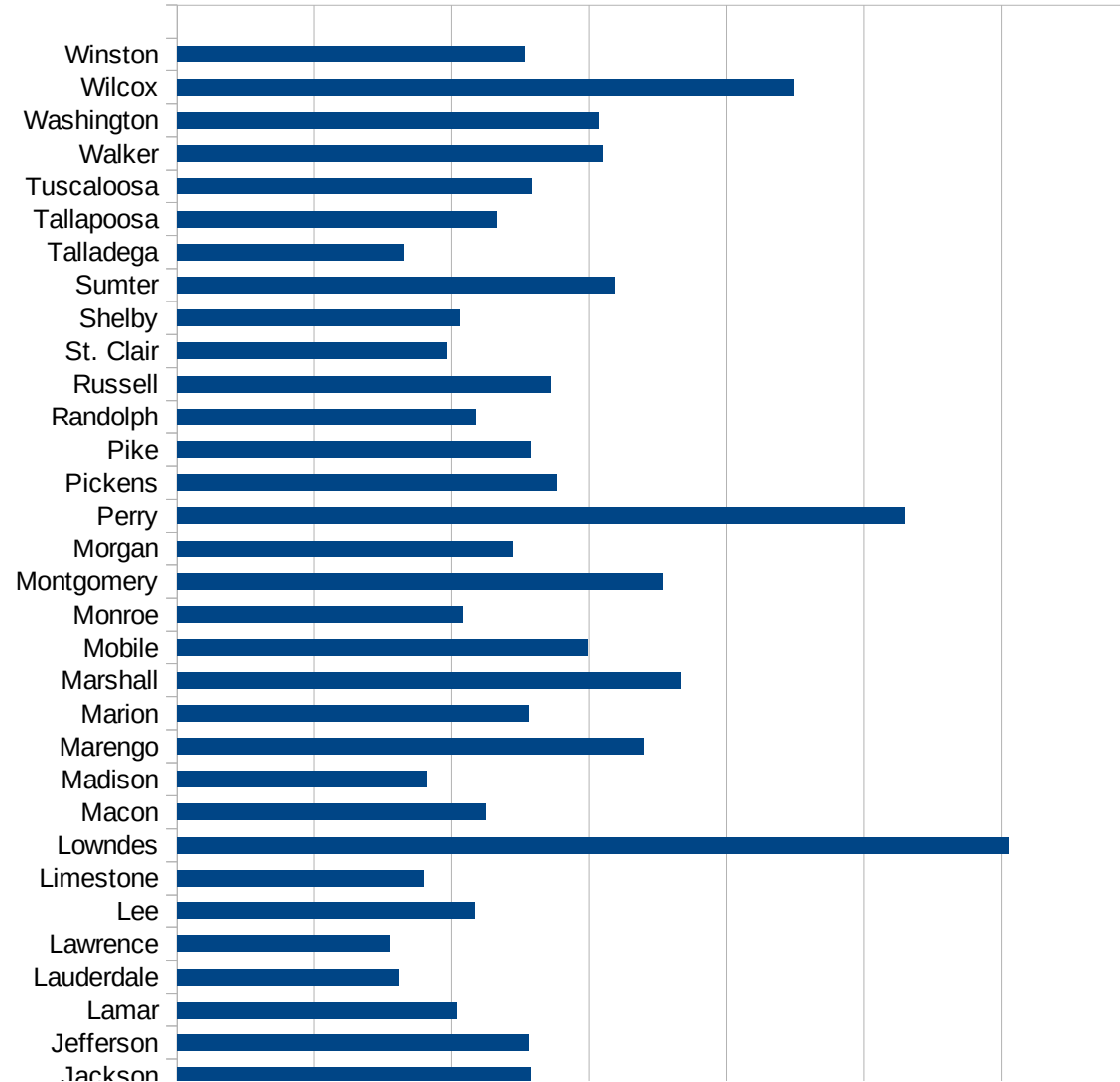
31087 Hitchcock	Nebraska	71.27583749
50019 Orleans	Vermont	66.89708998
54007 Braxton	West Virginia	63.87962240
33007 Coos	New Hampshire	63.31317864
54085 Ritchie	West Virginia	61.72204506
23003 Aroostook	Maine	59.60274769
2013 Aleutians East	Alaska	56.89900427
23029 Washington	Maine	47.63416958
23021 Piscataquis	Maine	47.61904762
30061 Mineral	Montana	46.33920297
20153 Rawlins	Kansas	39.87240829
20049 Elk	Kansas	39.87240829
25007 Dukes	Massachusetts	0.00000000
25019 Nantucket	Massachusetts	0.00000000
35011 De Baca	New Mexico	0.00000000
15005 Kalawao	Hawaii	0.00000000
8061 Kiowa	Colorado	0.00000000
48033 Borden	Texas	0.00000000
41069 Wheeler	Oregon	0.00000000
2105 Hoonah-Angoon	Alaska	0.00000000
2230 Skagway	Alaska	0.00000000
49019 Grand	Utah	0.00000000
31085 Hayes	Nebraska	0.00000000
48269 King	Texas	0.00000000
49015 Emery	Utah	0.00000000
31075 Grant	Nebraska	0.00000000
49055 Wayne	Utah	0.00000000
2164 Lake and Penins	Alaska	0.00000000
49033 Rich	Utah	0.00000000
49001 Beaver	Utah	0.00000000
49017 Garfield	Utah	0.00000000
49047 Uintah	Utah	0.00000000
49023 Juab	Utah	0.00000000
49041 Sevier	Utah	0.00000000

Counties_Cities

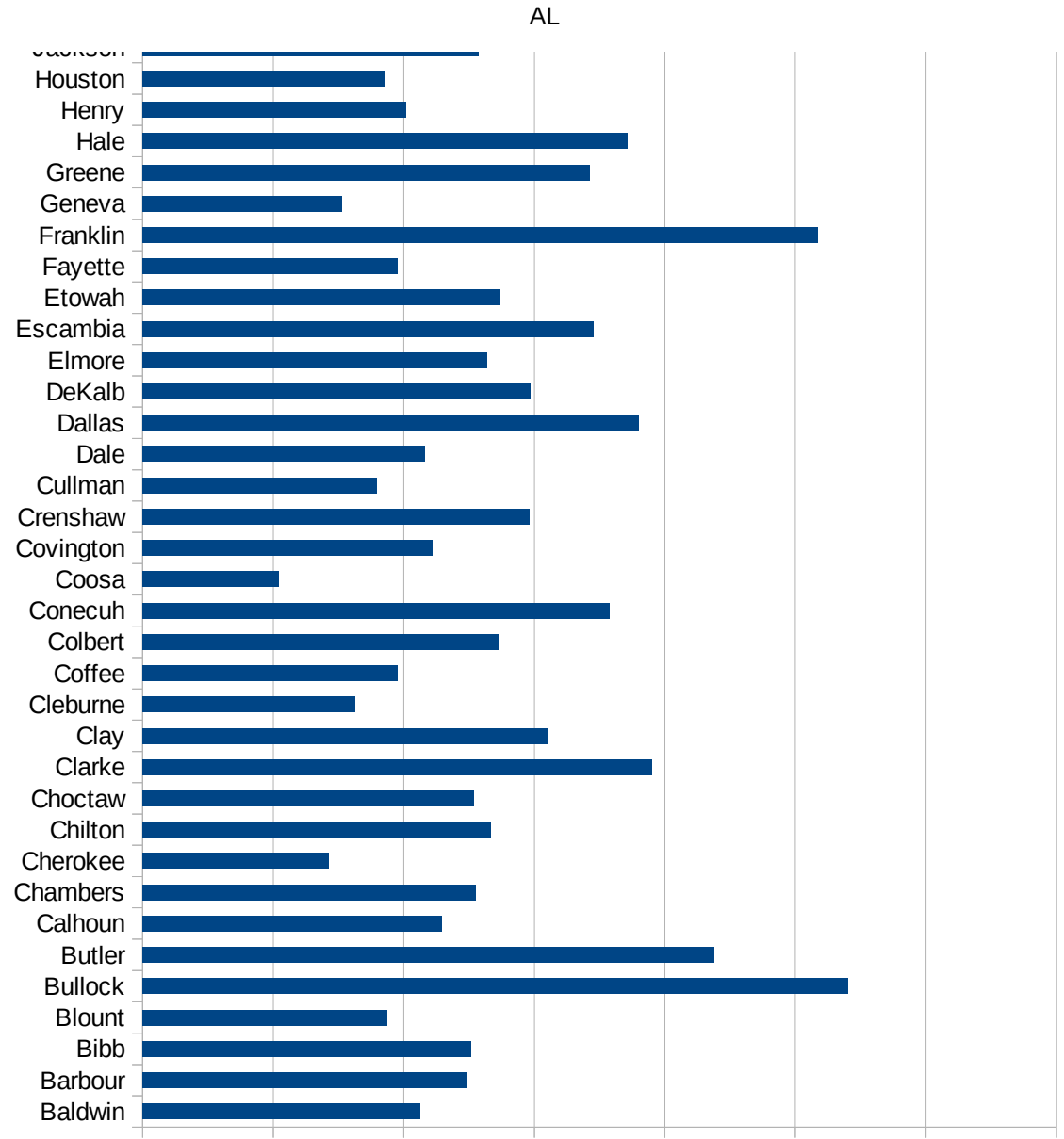
49003 Box Elder	Utah	0.00000000
49025 Kane	Utah	0.00000000
49005 Cache	Utah	0.00000000
49053 Washington	Utah	0.00000000
49057 Weber	Utah	0.00000000
49021 Iron	Utah	0.00000000
49013 Duchesne	Utah	0.00000000
49007 Carbon	Utah	0.00000000
48301 Loving	Texas	0.00000000
49009 Daggett	Utah	0.00000000
30011 Carter	Montana	0.00000000
30069 Petroleum	Montana	0.00000000
31009 Blaine	Nebraska	0.00000000
32009 Esmeralda	Nevada	0.00000000
49027 Millard	Utah	0.00000000
49029 Morgan	Utah	0.00000000
49031 Piute	Utah	0.00000000
49039 Sanpete	Utah	0.00000000

AL

FIPS	County	Current Inf. P/C
1001	Autauga	2514.343267207
1003	Baldwin	2127.766922604
1005	Barbour	2483.822997468
1007	Bibb	2517.857142857
1009	Blount	1870.677731674
1011	Bullock	5405.405405405
1013	Butler	4380.081300813
1015	Calhoun	2288.299482836
1017	Chambers	2552.431950022
1019	Cherokee	1425.169022741
1021	Chilton	2663.465676172
1023	Choctaw	2538.743088545
1025	Clarke	3900.501672241
1027	Clay	3111.111111111
1029	Cleburne	1628.077667312
1031	Coffee	1949.565585929
1033	Colbert	2724.51700084
1035	Conecuh	3575.792131628
1037	Coosa	1045.26364909
1039	Covington	2219.758827665
1041	Crenshaw	2965.856481481
1043	Cullman	1790.465233336
1045	Dale	2161.124274859
1047	Dallas	3797.963978074
1049	DeKalb	2967.009876024
1051	Elmore	2640.223722935
1053	Escambia	3455.970392947
1055	Etowah	2741.436668911
1057	Fayette	1953.386478428
1059	Franklin	5171.699135925
1061	Geneva	1527.703883864
1063	Greene	3425.239888255
1065	Hale	3714.518538639



1067 Henry	2016.386774362
1069 Houston	1850.614006608
1071 Jackson	2570.743776094
1073 Jefferson	2560.746246019
1075 Lamar	2036.983530771
1077 Lauderdale	1612.781018975
1079 Lawrence	1547.470946992
1081 Lee	2167.243093552
1083 Limestone	1793.624056398
1085 Lowndes	6055.744936836
1087 Macon	2245.241065134
1089 Madison	1814.094221582
1091 Marengo	3393.475296339
1093 Marion	2556.865907335
1095 Marshall	3661.467708539
1097 Mobile	2988.227389506
1099 Monroe	2079.081027199
1101 Montgomery	3536.894885344
1103 Morgan	2446.909454274
1105 Perry	5295.404814004
1107 Pickens	2763.567057879
1109 Pike	2570.640110385
1111 Randolph	2173.817381738
1113 Russell	2713.694813174
1115 St. Clair	1966.399819596
1117 Shelby	2058.811257864
1119 Sumter	3183.358285399
1121 Talladega	1652.302450268
1123 Tallapoosa	2328.567548213
1125 Tuscaloosa	2582.439411998
1127 Walker	3099.935646906
1129 Washington	3071.193063866
1131 Wilcox	4488.566858003
1133 Winston	2527.472527473



AL
0 1000 2000 3000 4000 5000 6000 7000

AL

FIPS

29001
29003
29005
29007
29009
29011
29013
29015
29017
29019
29021
29023
29025
29027
29029
29031
29033
29035
29037

AL

29039
29041
29043
29045
29047
29049
29051
29053
29055
29057
29059
29061
29063
29065
29067
29069
29071
29073
29075
29077
29079
29081
29083
29085
29087
29089
29091
29093
29095
29097
29099
29101

29103

AL

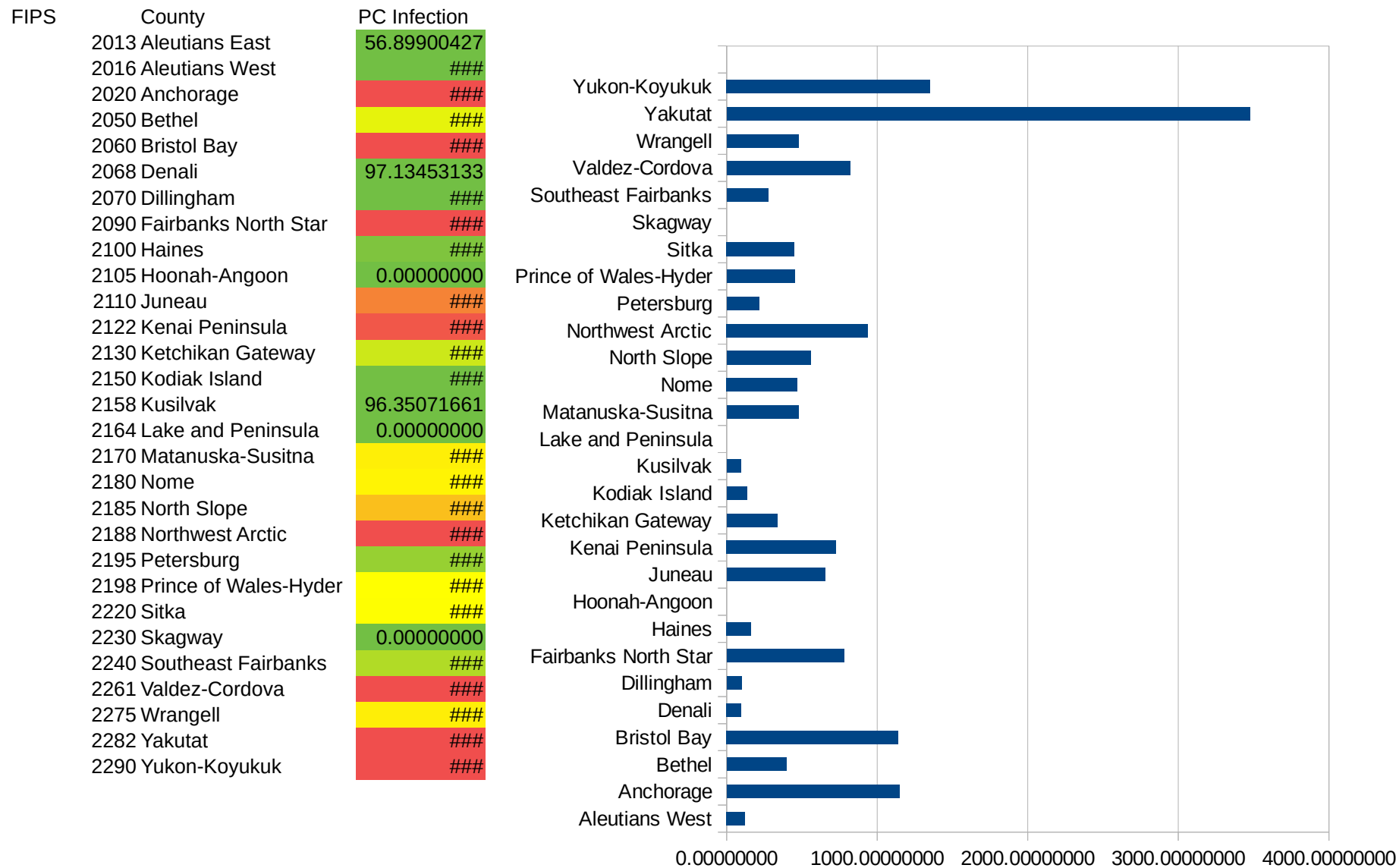
29105
29107
29109
29111
29113
29115
29117
29121
29123
29125
29127
29119
29129
29131
29133
29135
29137
29139
29141
29143
29145
29147
29149
29151
29153
29155
29157
29159
29161
29163
29165
29167
29169
29171

AL

29173
29175
29177
29179
29181
29195
29197
29199
29201
29203
29205
29183
29185
29187
29189
29510
29186
29207
29209
29211
29213
29215

29217
29219
29221
29223
29225
29227
29229

AK



AK

AK

FIPS

29001
29003
29005
29007
29009
29011
29013
29015
29017
29019
29021
29023
29025
29027
29029
29031
29033
29035
29037

AK

29039
29041
29043
29045
29047
29049
29051
29053
29055
29057
29059
29061
29063
29065
29067
29069
29071
29073
29075
29077
29079
29081
29083
29085
29087
29089
29091
29093
29095
29097
29099
29101

29103

AK

29105
29107
29109
29111
29113
29115
29117
29121
29123
29125
29127
29119
29129
29131
29133
29135
29137
29139
29141
29143
29145
29147
29149
29151
29153
29155
29157
29159
29161
29163
29165
29167
29169
29171

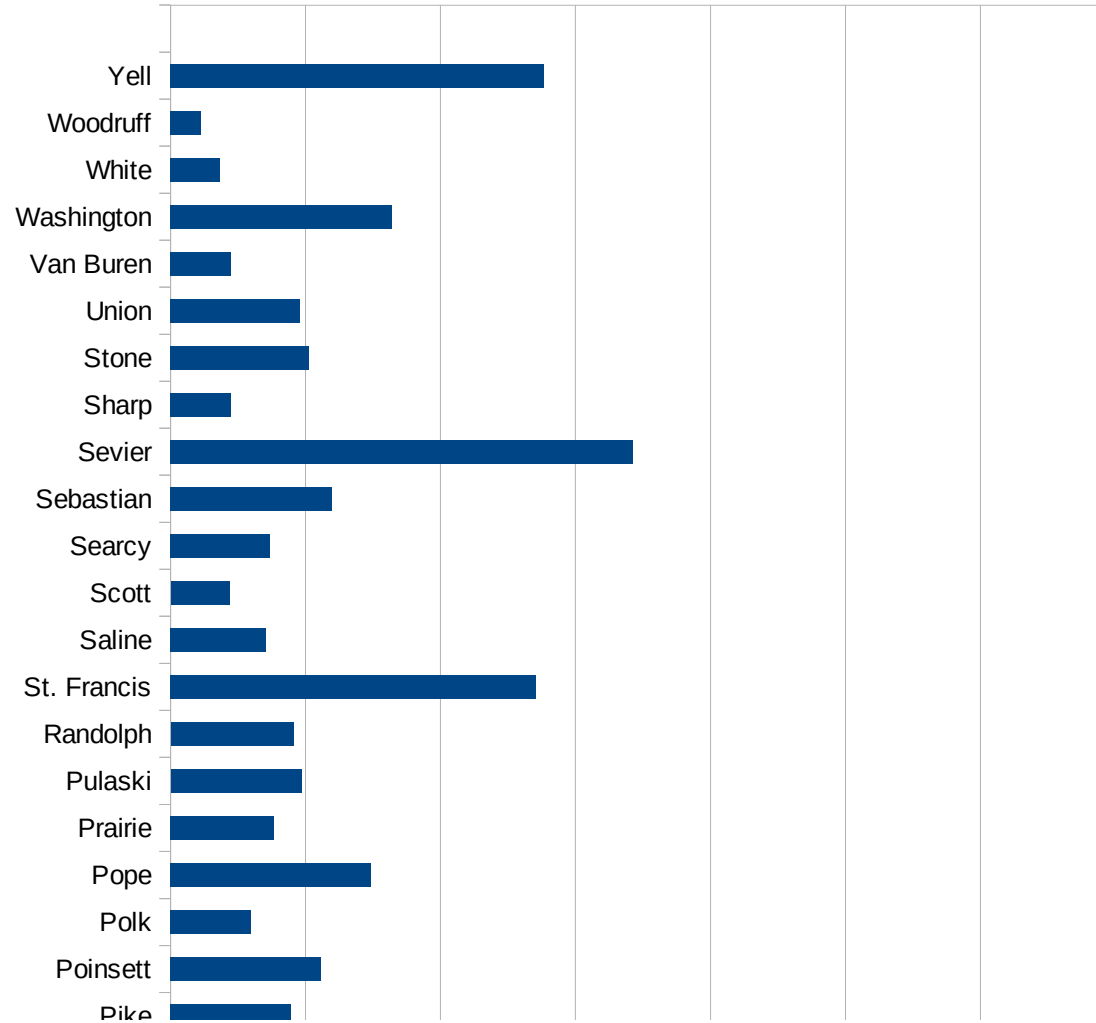
AK

29173
29175
29177
29179
29181
29195
29197
29199
29201
29203
29205
29183
29185
29187
29189
29510
29186
29207
29209
29211
29213
29215

29217
29219
29221
29223
29225
29227
29229

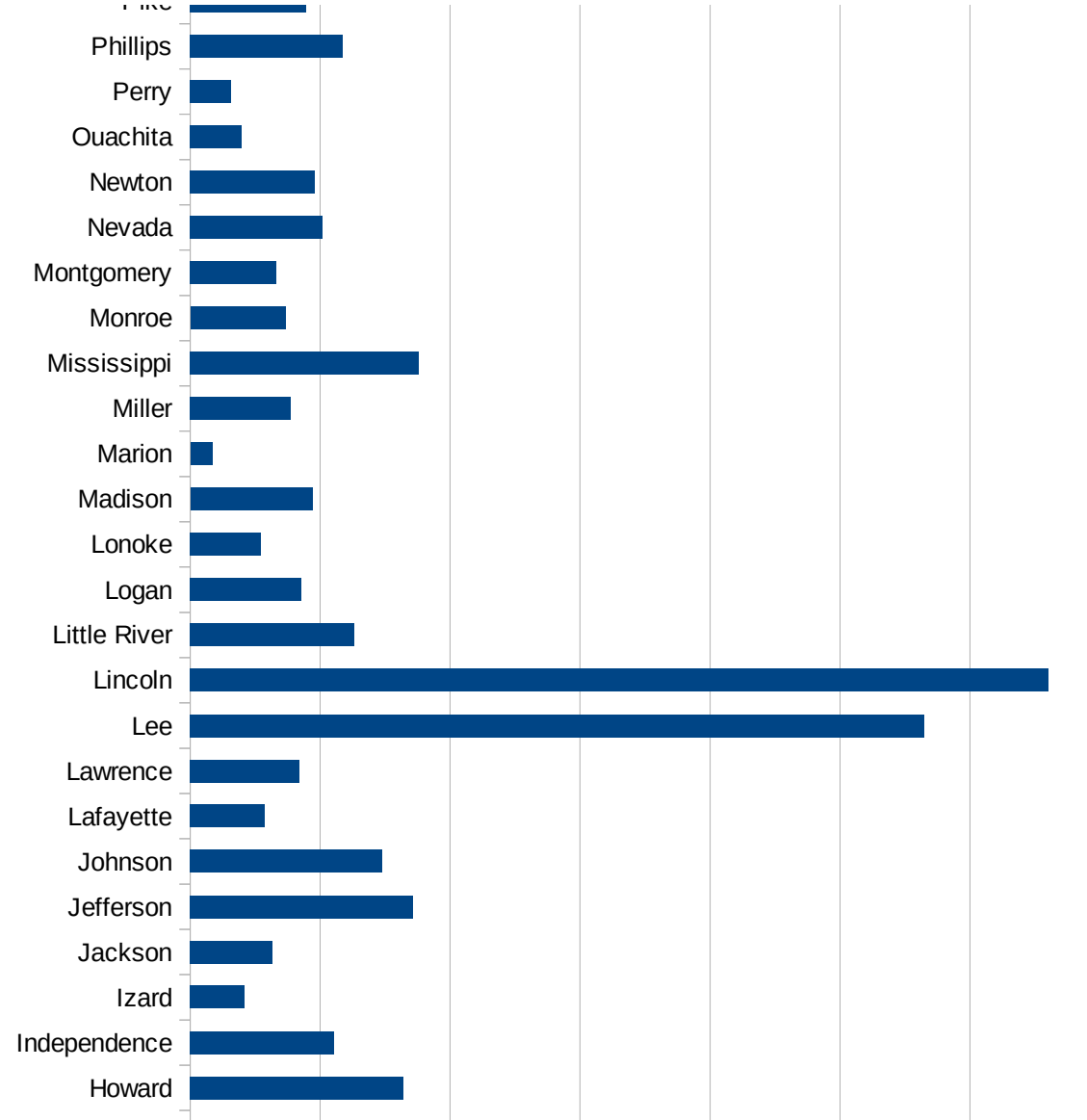
AR

FIPS	County	PC Infection
5001	Arkansas	1693.96139344
5003	Ashley	1960.490871
5005	Baxter	391.648045364
5007	Benton	2086.14567437
5009	Boone	1144.61045891
5011	Bradley	2890.70386345
5013	Calhoun	473.754026909
5015	Carroll	1824.75286114
5017	Chicot	9292.96800153
5019	Clark	1232.94501609
5021	Clay	1441.36862666
5023	Cleburne	1085.51972762
5025	Cleveland	1783.4871539
5027	Columbia	1363.81017122
5029	Conway	1062.6585611
5031	Craighead	2006.30077931
5033	Crawford	1580.29208592
5035	Crittenden	3634.52070663
5037	Cross	2044.85488127
5039	Dallas	1935.39404066
5041	Desha	2215.07991661
5043	Drew	1756.87472719
5045	Faulkner	1463.87192923
5047	Franklin	1083.66086468
5049	Fulton	709.104246475
5051	Garland	1565.24194687
5053	Grant	1160.10556411
5055	Greene	1493.65692223
5057	Hempstead	1550.06669426
5059	Hot Spring	5219.42969051
5061	Howard	3275.6165205
5063	Independence	2221.45549127



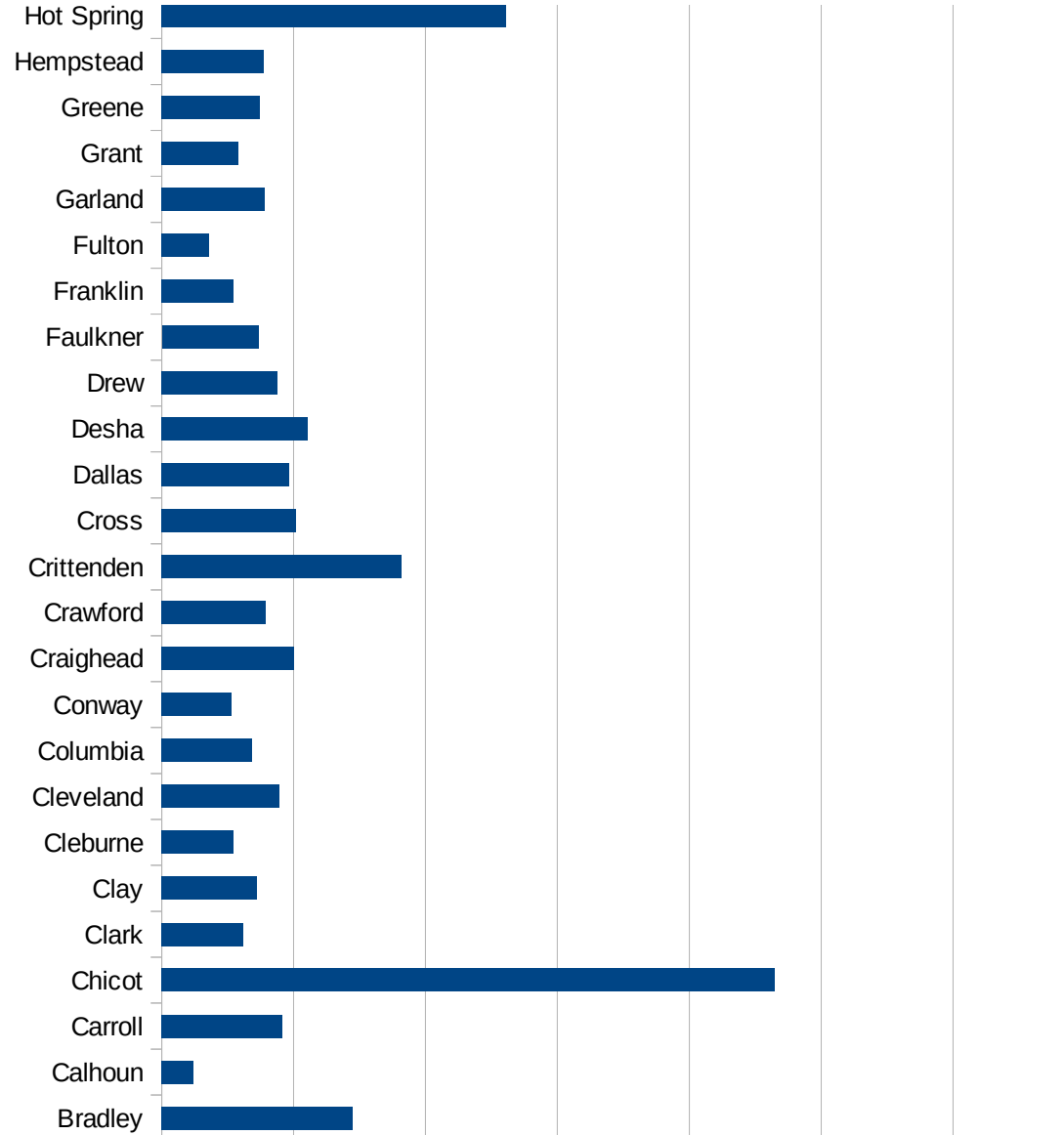
AR

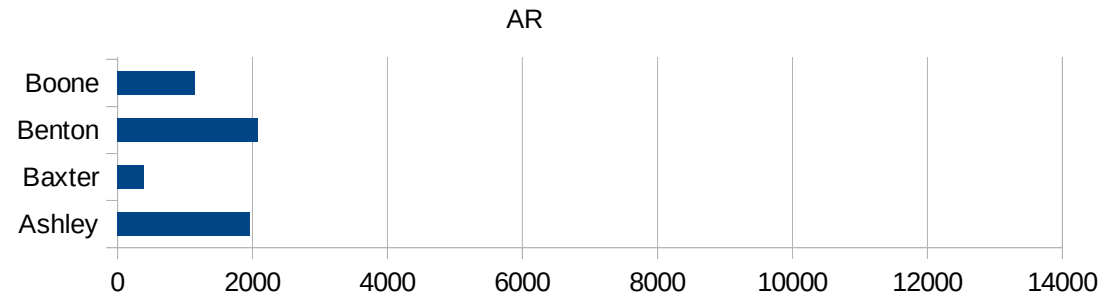
5065 IZARD	838.666960936
5067 JACKSON	1272.9760276
5069 JEFFERSON	3432.48084094
5071 JOHNSON	2950.41507741
5073 LAFAYETTE	1152.34959593
5075 LAWRENCE	1673.3601071
5077 LEE	11296.6054535
5079 LINCOLN	13203.3176418
5081 LITTLE RIVER	2523.12185624
5083 LOGAN	1711.36771404
5085 LONOKE	1091.54594947
5087 MADISON	1880.95382562
5089 MARION	340.868317187
5091 MILLER	1543.86125895
5093 MISSISSIPPI	3511.2393608
5095 MONROE	1463.76811594
5097 MONTGOMERY	1322.27700583
5099 NEVADA	2041.79678117
5101 NEWTON	1921.84497117
5103 OUACHITA	787.935270694
5105 PERRY	627.897990726
5107 PHILLIPS	2351.76659826
5109 PIKE	1789.5624473
5111 POINSETT	2227.41303078
5113 POLK	1197.0671854
5115 POPE	2962.5
5117 PRAIRIE	1535.79390637
5119 PULASKI	1938.47407558
5121 RANDOLPH	1821.93002006
5123 ST. FRANCIS	5416.87959432
5125 SALINE	1409.97026873
5127 SCOTT	872.177536583
5129 SEARCY	1470.2186479
5131 SEBASTIAN	2389.76775496



AR

5133 Sevier	6849.87455511
5135 Sharp	892.548658298
5137 Stone	2047.04182387
5139 Union	1911.77222307
5141 Van Buren	891.405167741
5143 Washington	3278.59858795
5145 White	731.642257421
5147 Woodruff	446.841294299
5149 Yell	5530.53169259





AR

FIPS

29001
29003
29005
29007
29009
29011
29013
29015
29017
29019
29021
29023
29025
29027
29029
29031
29033
29035

AR

29037
29039
29041
29043
29045
29047
29049
29051
29053
29055
29057
29059
29061
29063
29065
29067
29069
29071
29073
29075
29077
29079
29081
29083
29085
29087
29089
29091
29093
29095
29097
29099
29101

AR

29103
29105
29107
29109
29111
29113
29115
29117
29121
29123
29125
29127
29119
29129
29131
29133
29135
29137
29139
29141
29143
29145
29147
29149
29151
29153
29155
29157
29159
29161
29163
29165
29167
29169

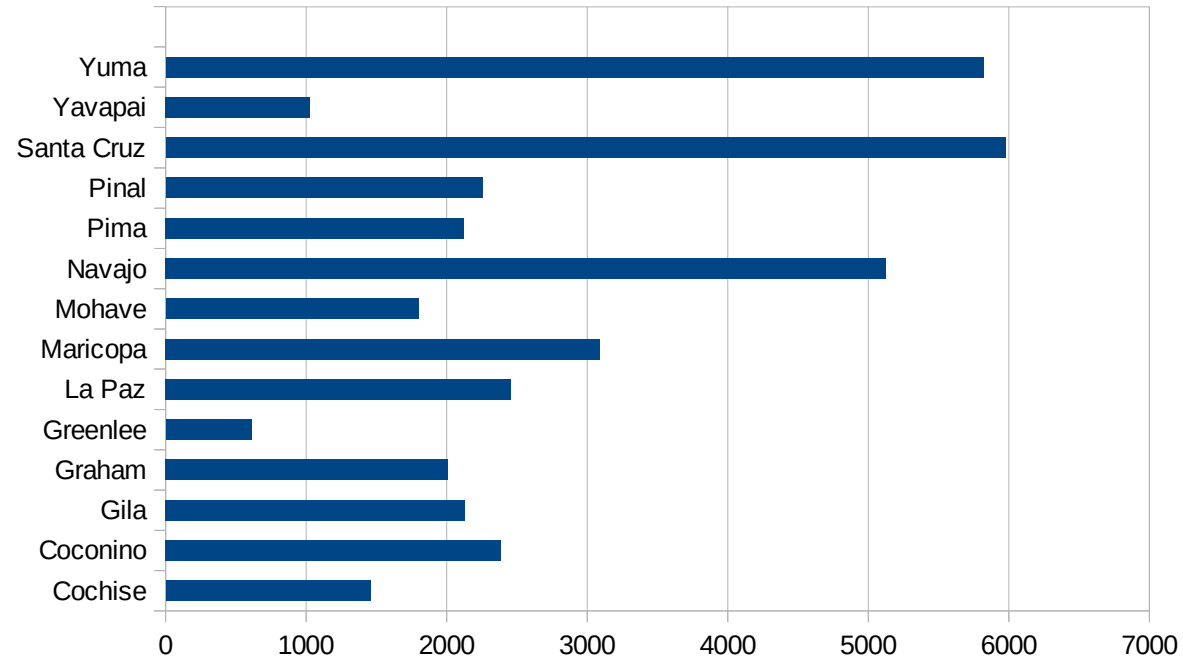
AR

29171
29173
29175
29177
29179
29181
29195
29197
29199
29201
29203
29205
29183
29185
29187
29189
29510
29186
29207
29209
29211
29213
29215

29217
29219
29221
29223
29225
29227
29229

AZ

FIPS	County	PC Infection
4001	Apache	4699.378986
4003	Cochise	1456.969315
4005	Coconino	2386.3525
4007	Gila	2130.304886
4009	Graham	2011.977306
4011	Greenlee	611.6207951
4012	La Paz	2455.209025
4013	Maricopa	3090.66968
4015	Mohave	1798.616082
4017	Navajo	5125.628141
4019	Pima	2124.104851
4021	Pinal	2255.679455
4023	Santa Cruz	5974.930662
4025	Yavapai	1028.479308
4027	Yuma	5819.128074



AZ

FIPS

29001
29003
29005
29007
29009
29011
29013
29015
29017
29019
29021
29023
29025
29027
29029
29031
29033
29035
29037

AZ

29039
29041
29043
29045
29047
29049
29051
29053
29055
29057
29059
29061
29063
29065
29067
29069
29071
29073
29075
29077
29079
29081
29083
29085
29087
29089
29091
29093
29095
29097
29099
29101

29103

AZ

29105
29107
29109
29111
29113
29115
29117
29121
29123
29125
29127
29119
29129
29131
29133
29135
29137
29139
29141
29143
29145
29147
29149
29151
29153
29155
29157
29159
29161
29163
29165
29167
29169
29171

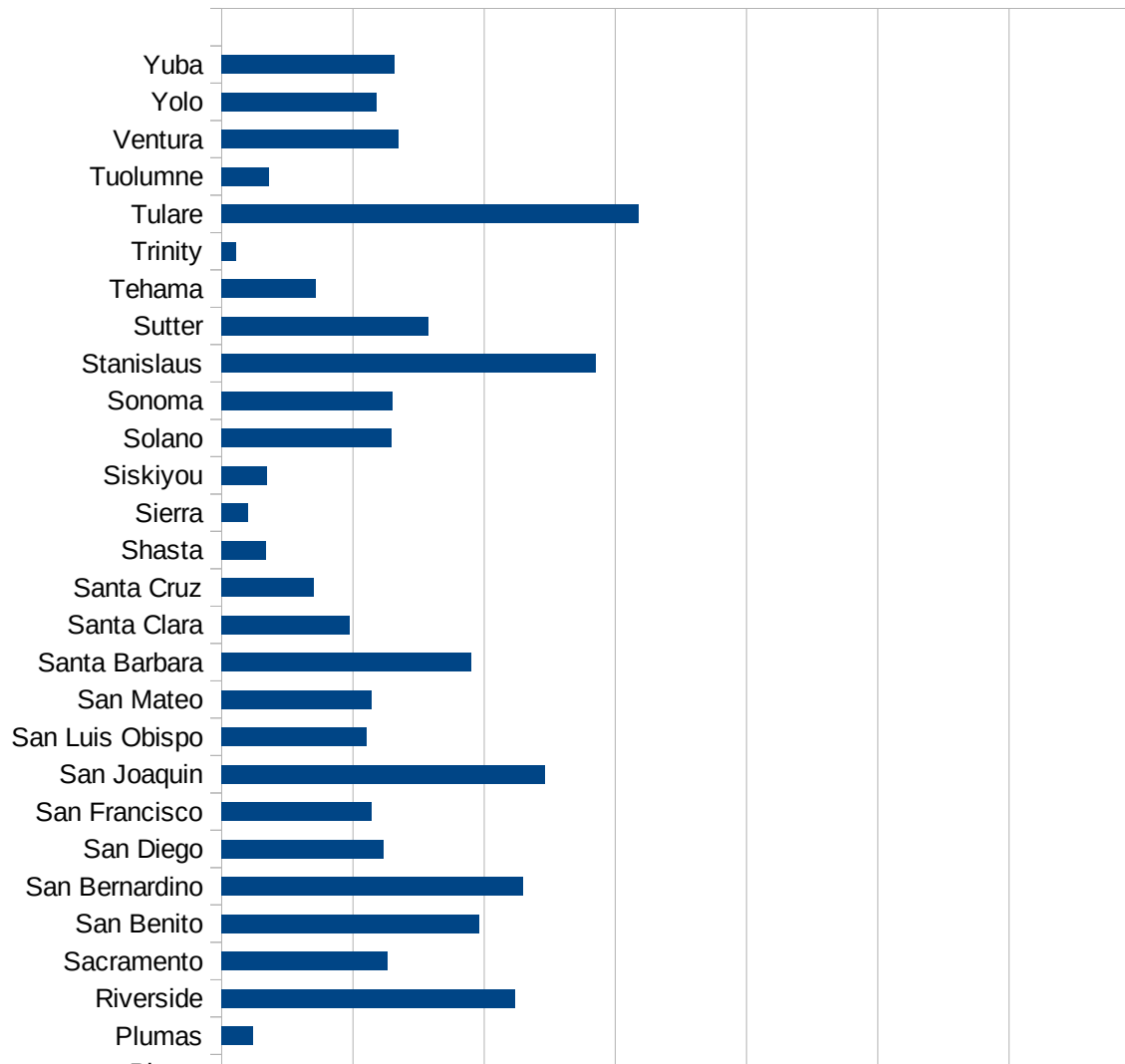
AZ

29173
29175
29177
29179
29181
29195
29197
29199
29201
29203
29205
29183
29185
29187
29189
29510
29186
29207
29209
29211
29213
29215

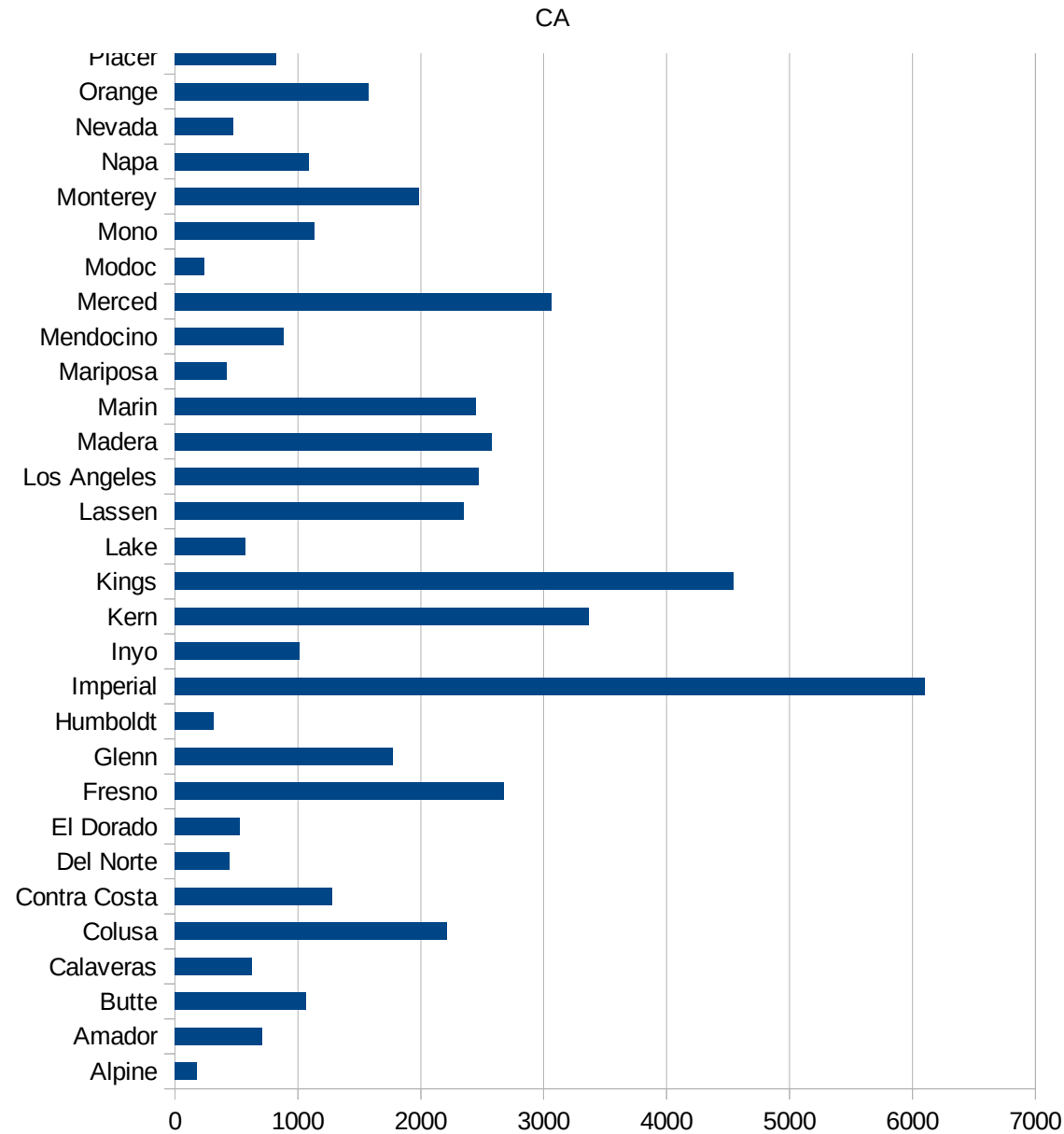
29217
29219
29221
29223
29225
29227
29229

CA

FIPS	County	PC Infection
6001	Alameda	1175.699099
6003	Alpine	181.6530427
6005	Amador	710.9666607
6007	Butte	1065.053447
6009	Calaveras	627.1654752
6011	Colusa	2210.200213
6013	Contra Costa	1281.499546
6015	Del Norte	445.5943654
6017	El Dorado	531.2621278
6019	Fresno	2679.002414
6021	Glenn	1772.025529
6023	Humboldt	318.2448139
6025	Imperial	6100.854109
6027	Inyo	1017.401457
6029	Kern	3367.887203
6031	Kings	4543.953067
6033	Lake	574.6947905
6035	Lassen	2353.743263
6037	Los Angeles	2472.500667
6039	Madera	2577.502664
6041	Marin	2452.381136
6043	Mariposa	423.5590407
6045	Mendocino	886.925553
6047	Merced	3062.617146
6049	Modoc	239.2617067
6051	Mono	1136.842105
6053	Monterey	1988.319398
6055	Napa	1088.819871
6057	Nevada	471.4331568
6059	Orange	1575.34539
6061	Placer	823.6063172
6063	Plumas	239.3107849
6065	Riverside	2233.390649



6067 Sacramento	1266.990055
6069 San Benito	1964.671661
6071 San Bernardino	2298.256173
6073 San Diego	1236.000627
6075 San Francisco	1140.489412
6077 San Joaquin	2465.655143
6079 San Luis Obispo	1107.355375
6081 San Mateo	1144.442495
6083 Santa Barbara	1903.356348
6085 Santa Clara	973.0745212
6087 Santa Cruz	704.08926
6089 Shasta	336.5918685
6091 Sierra	200.8704386
6093 Siskiyou	343.0610191
6095 Solano	1293.746222
6097 Sonoma	1303.351189
6099 Stanislaus	2852.777753
6101 Sutter	1576.33229
6103 Tehama	716.5654922
6105 Trinity	111.6872756
6107 Tulare	3180.347786
6109 Tuolumne	361.2094098
6111 Ventura	1348.465922
6113 Yolo	1178.269391
6115 Yuba	1321.100447



CA

CA

FIPS

29001
29003
29005
29007
29009
29011
29013
29015
29017
29019
29021
29023
29025
29027
29029
29031
29033
29035
29037

CA

29039
29041
29043
29045
29047
29049
29051
29053
29055
29057
29059
29061
29063
29065
29067
29069
29071
29073
29075
29077
29079
29081
29083
29085
29087
29089
29091
29093
29095
29097
29099
29101

29103

CA

29105
29107
29109
29111
29113
29115
29117
29121
29123
29125
29127
29119
29129
29131
29133
29135
29137
29139
29141
29143
29145
29147
29149
29151
29153
29155
29157
29159
29161
29163
29165
29167
29169
29171

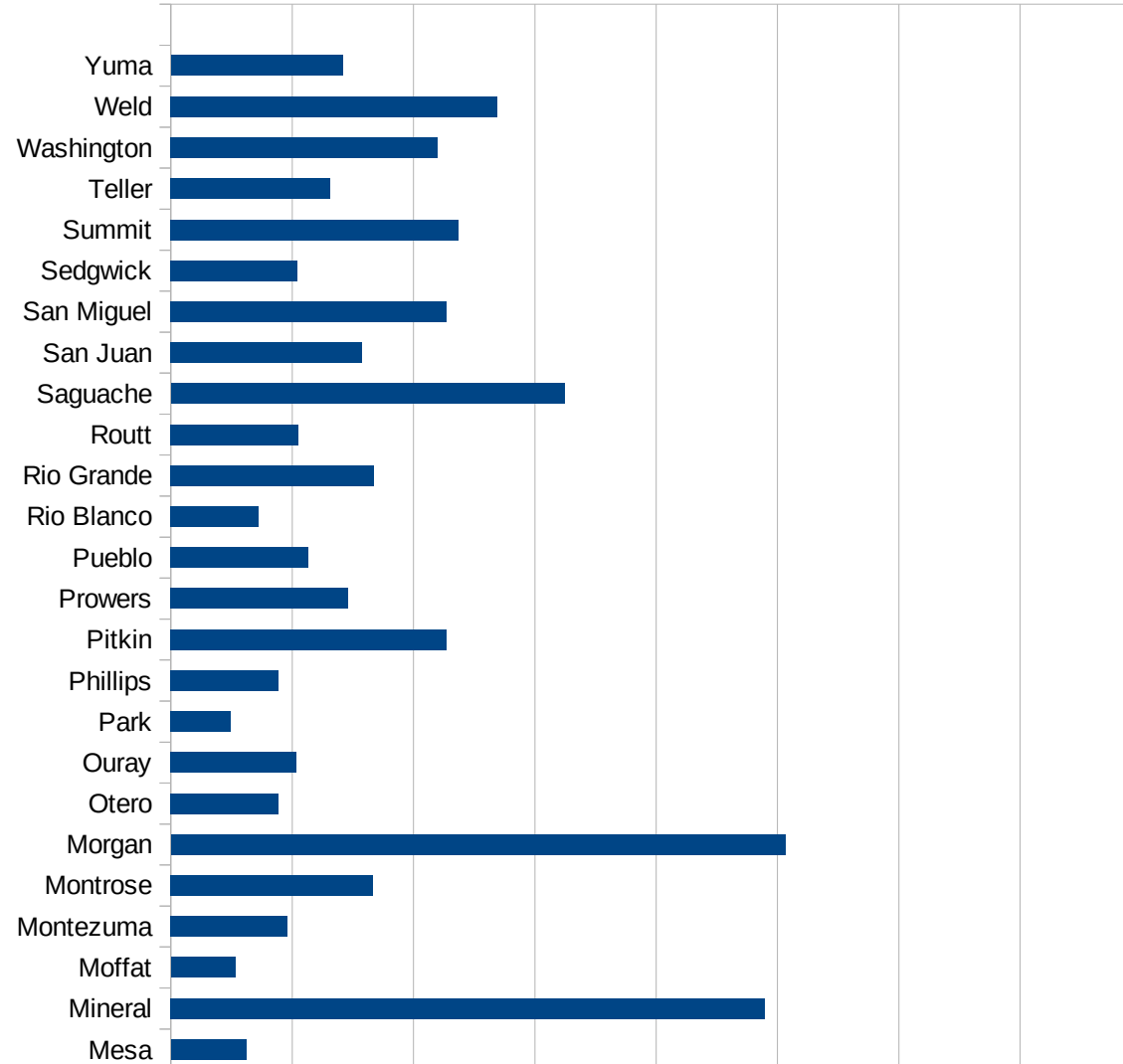
CA

29173
29175
29177
29179
29181
29195
29197
29199
29201
29203
29205
29183
29185
29187
29189
29510
29186
29207
29209
29211
29213
29215

29217
29219
29221
29223
29225
29227
29229

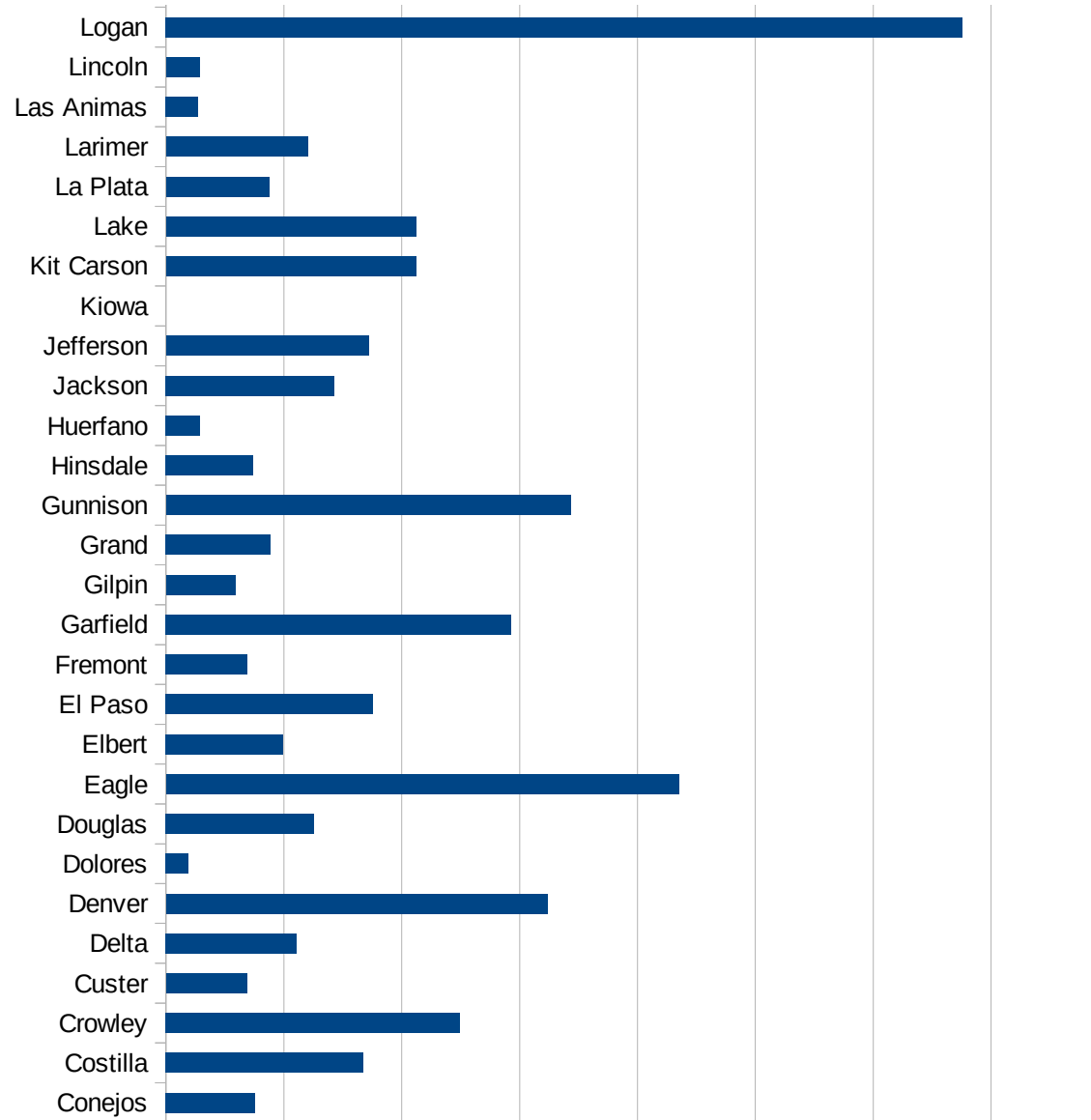
CO

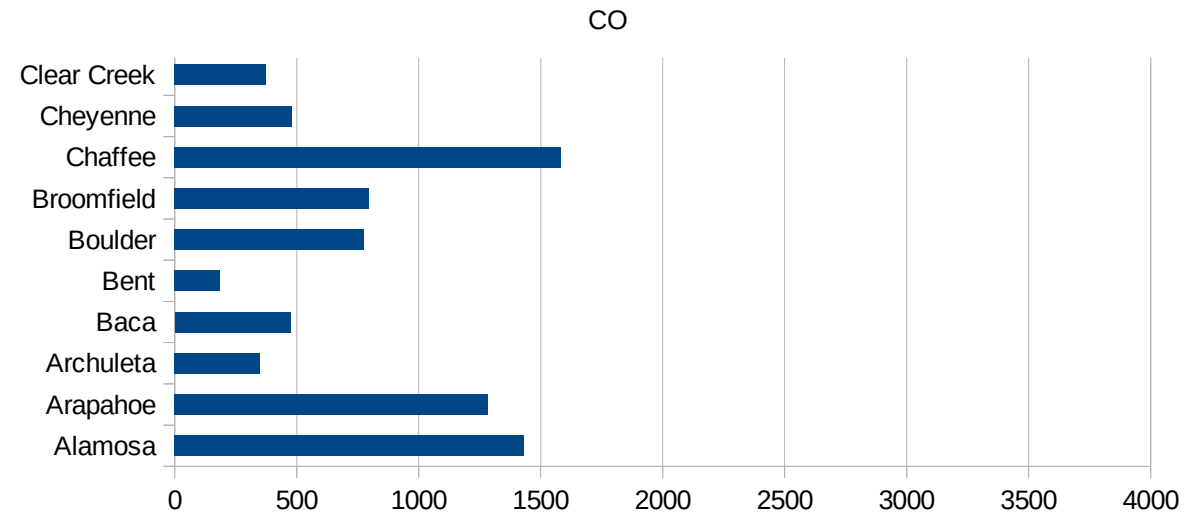
FIPS	County	PC Infection
8001	Adams	1540.8269319
8003	Alamosa	1432.5960559
8005	Arapahoe	1283.9077724
8007	Archuleta	348.71049764
8009	Baca	474.19804742
8011	Bent	187.01122067
8013	Boulder	777.11467808
8014	Broomfield	795.47259157
8015	Chaffee	1582.8631348
8017	Cheyenne	479.74413646
8019	Clear Creek	374.80478917
8021	Conejos	378.04878049
8023	Costilla	835.94566353
8025	Crowley	1246.1590987
8027	Custer	343.15704481
8029	Delta	555.68119407
8031	Denver	1617.882684
8033	Dolores	96.432015429
8035	Douglas	627.5235139
8037	Eagle	2174.8222501
8039	Elbert	498.43999696
8041	El Paso	877.48789672
8043	Fremont	343.59967514
8045	Garfield	1463.945123
8047	Gilpin	294.06959647
8049	Grand	444.44444444
8051	Gunnison	1716.3400209
8053	Hinsdale	369.91368681
8055	Huerfano	145.15894905
8057	Jackson	714.79628306
8059	Jefferson	860.34403421
8061	Kiowa	0
8063	Kit Carson	1061.0079576



CO

8065 Lake	1060.8384458
8067 La Plata	438.643225
8069 Larimer	601.96623283
8071 Las Animas	137.90250293
8073 Lincoln	142.60249554
8075 Logan	3376.9973987
8077 Mesa	310.03805309
8079 Mineral	2448.4536082
8081 Moffat	265.39278132
8083 Montezuma	481.68820246
8085 Montrose	833.84659118
8087 Morgan	2531.6898943
8089 Otero	444.87847222
8091 Ouray	517.27705359
8093 Park	247.89825393
8095 Phillips	443.30377975
8097 Pitkin	1136.4902507
8099 Prowers	731.66721473
8101 Pueblo	567.66291209
8103 Rio Blanco	363.00505051
8105 Rio Grande	835.55555556
8107 Routt	524.61819454
8109 Saguache	1622.0955721
8111 San Juan	787.4015748
8113 San Miguel	1135.392504
8115 Sedgwick	521.05948762
8117 Summit	1186.8287806
8119 Teller	657.81605071
8121 Washington	1100.0203707
8123 Weld	1346.780993
8125 Yuma	708.58283433





CO

FIPS

29001
29003
29005
29007
29009
29011
29013
29015
29017
29019
29021
29023
29025
29027
29029
29031
29033
29035
29037

CO

29039
29041
29043
29045
29047
29049
29051
29053
29055
29057
29059
29061
29063
29065
29067
29069
29071
29073
29075
29077
29079
29081
29083
29085
29087
29089
29091
29093
29095
29097
29099
29101

29103

CO

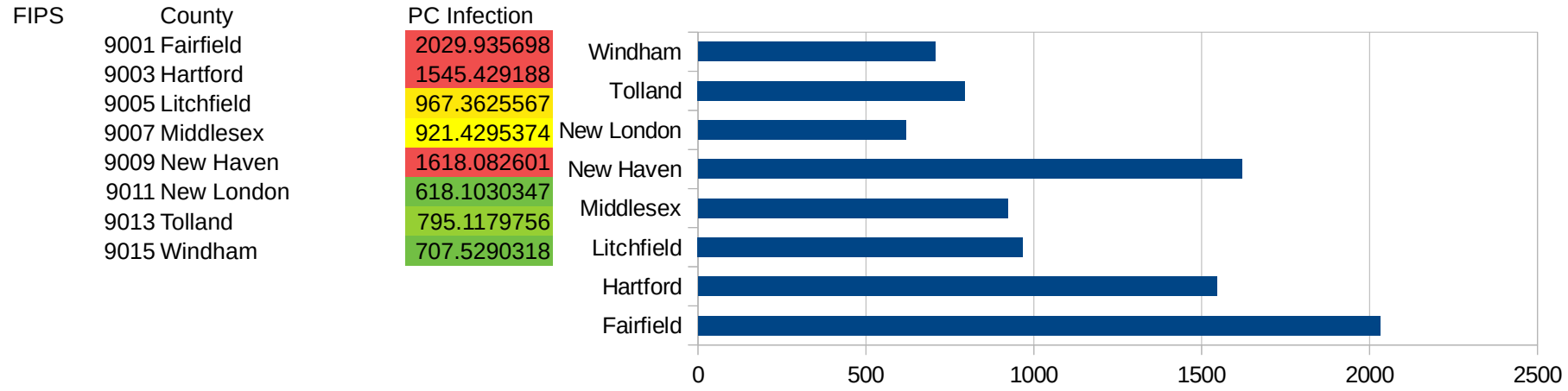
29105
29107
29109
29111
29113
29115
29117
29121
29123
29125
29127
29119
29129
29131
29133
29135
29137
29139
29141
29143
29145
29147
29149
29151
29153
29155
29157
29159
29161
29163
29165
29167
29169
29171

CO

29173
29175
29177
29179
29181
29195
29197
29199
29201
29203
29205
29183
29185
29187
29189
29510
29186
29207
29209
29211
29213
29215

29217
29219
29221
29223
29225
29227
29229

CT



CT

FIPS

29001
29003
29005
29007
29009
29011
29013
29015
29017
29019
29021
29023
29025
29027
29029
29031
29033
29035
29037

CT

29039
29041
29043
29045
29047
29049
29051
29053
29055
29057
29059
29061
29063
29065
29067
29069
29071
29073
29075
29077
29079
29081
29083
29085
29087
29089
29091
29093
29095
29097
29099
29101

29103

CT

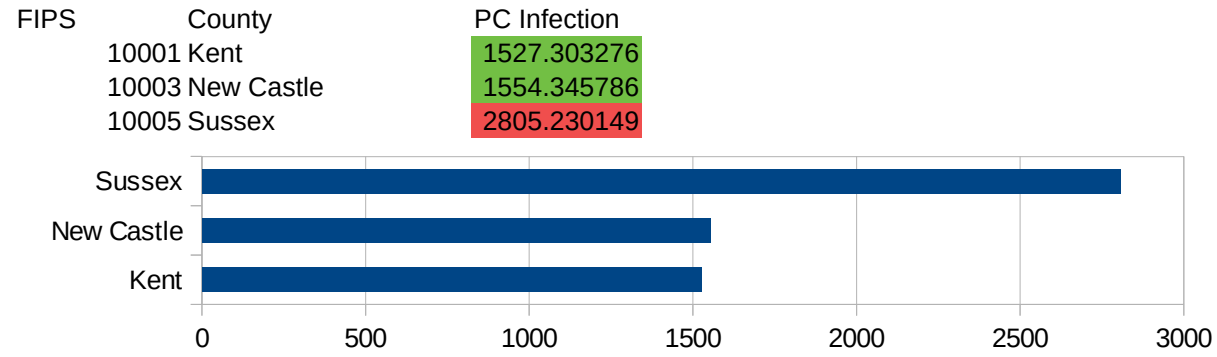
29105
29107
29109
29111
29113
29115
29117
29121
29123
29125
29127
29119
29129
29131
29133
29135
29137
29139
29141
29143
29145
29147
29149
29151
29153
29155
29157
29159
29161
29163
29165
29167
29169
29171

CT

29173
29175
29177
29179
29181
29195
29197
29199
29201
29203
29205
29183
29185
29187
29189
29510
29186
29207
29209
29211
29213
29215

29217
29219
29221
29223
29225
29227
29229

DE



DE

FIPS

29001
29003
29005
29007
29009
29011
29013
29015
29017
29019
29021
29023
29025
29027
29029
29031
29033
29035
29037

DE

29039
29041
29043
29045
29047
29049
29051
29053
29055
29057
29059
29061
29063
29065
29067
29069
29071
29073
29075
29077
29079
29081
29083
29085
29087
29089
29091
29093
29095
29097
29099
29101

29103

DE

29105
29107
29109
29111
29113
29115
29117
29121
29123
29125
29127
29119
29129
29131
29133
29135
29137
29139
29141
29143
29145
29147
29149
29151
29153
29155
29157
29159
29161
29163
29165
29167
29169
29171

DE

29173
29175
29177
29179
29181
29195
29197
29199
29201
29203
29205
29183
29185
29187
29189
29510
29186
29207
29209
29211
29213
29215

29217
29219
29221
29223
29225
29227
29229

DC

FIPS	County	PC Infection
11001	District of Columbia	2048.102725

DC

FIPS

- 29001
- 29003
- 29005
- 29007
- 29009
- 29011
- 29013
- 29015
- 29017
- 29019
- 29021
- 29023
- 29025
- 29027
- 29029
- 29031
- 29033
- 29035
- 29037

This work is licensed under the Creative Commons Attribution-NoDerivatives 4.0 International License. To view a copy of this license, visit <http://creativecommons.org/licenses/by-nd/4.0/>.

Tom McKellips, DM
www.creatingtomorrow.us
Page 147

DC

29039
29041
29043
29045
29047
29049
29051
29053
29055
29057
29059
29061
29063
29065
29067
29069
29071
29073
29075
29077
29079
29081
29083
29085
29087
29089
29091
29093
29095
29097
29099
29101

29103

DC

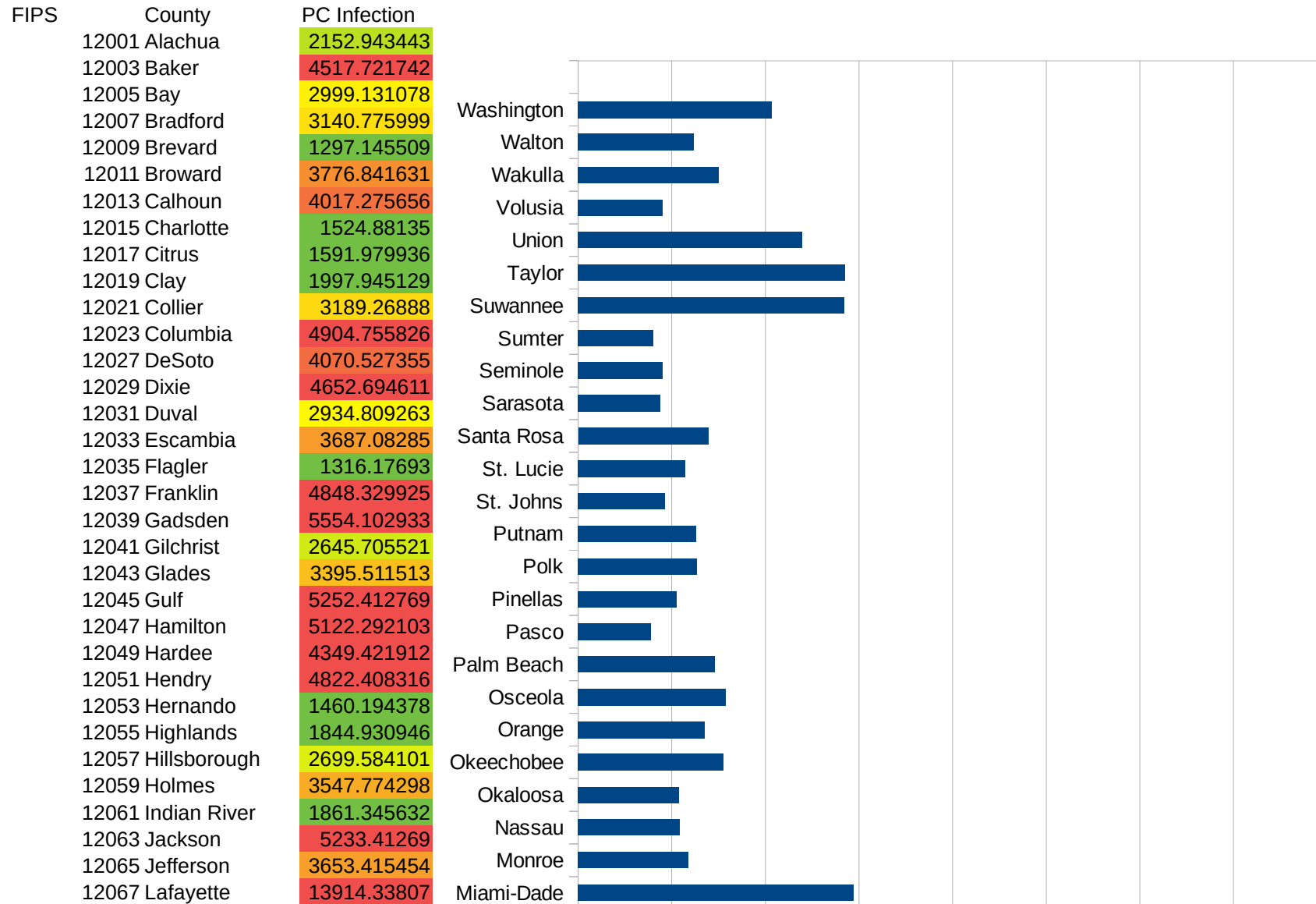
29105
29107
29109
29111
29113
29115
29117
29121
29123
29125
29127
29119
29129
29131
29133
29135
29137
29139
29141
29143
29145
29147
29149
29151
29153
29155
29157
29159
29161
29163
29165
29167
29169
29171

DC

29173
29175
29177
29179
29181
29195
29197
29199
29201
29203
29205
29183
29185
29187
29189
29510
29186
29207
29209
29211
29213
29215

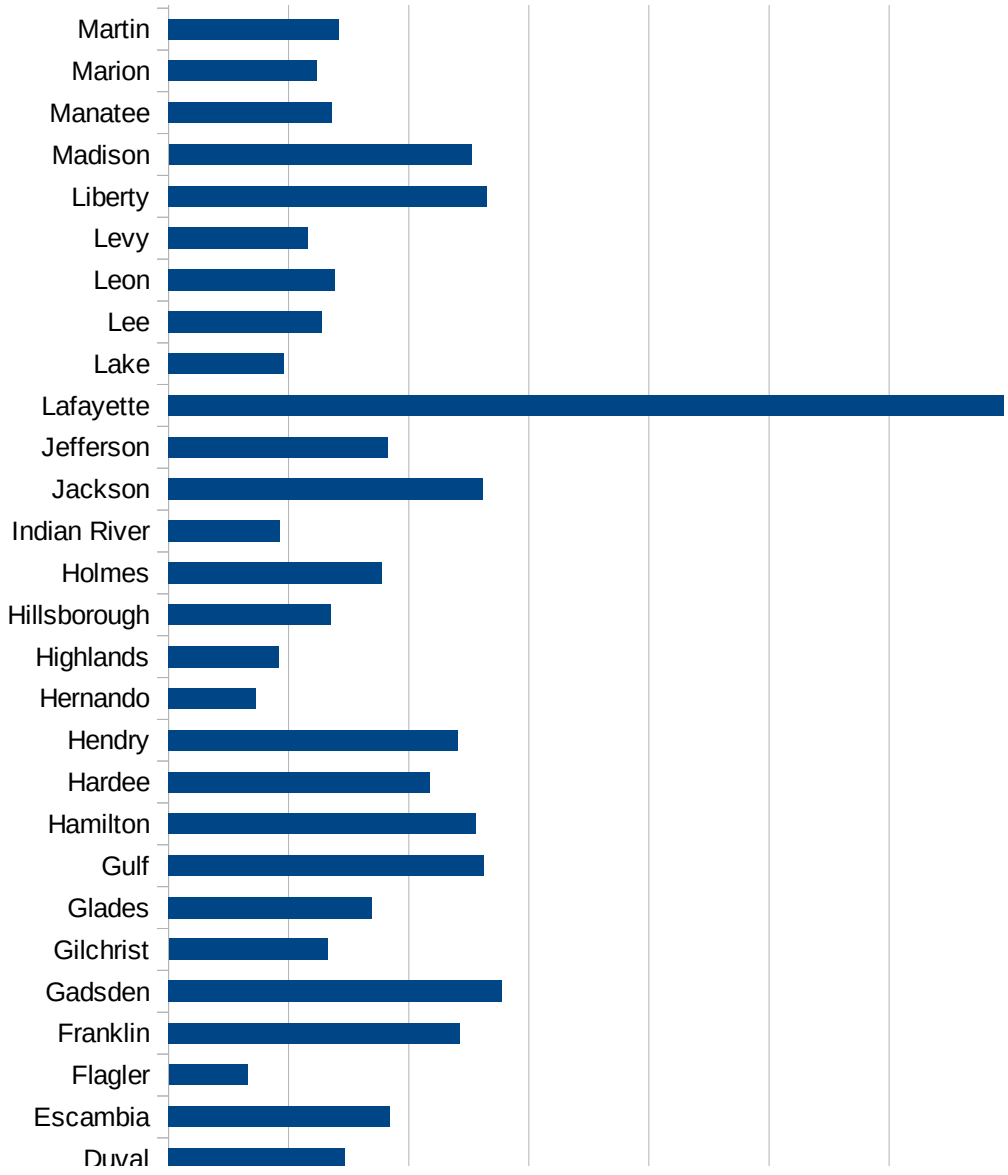
29217
29219
29221
29223
29225
29227
29229

FL

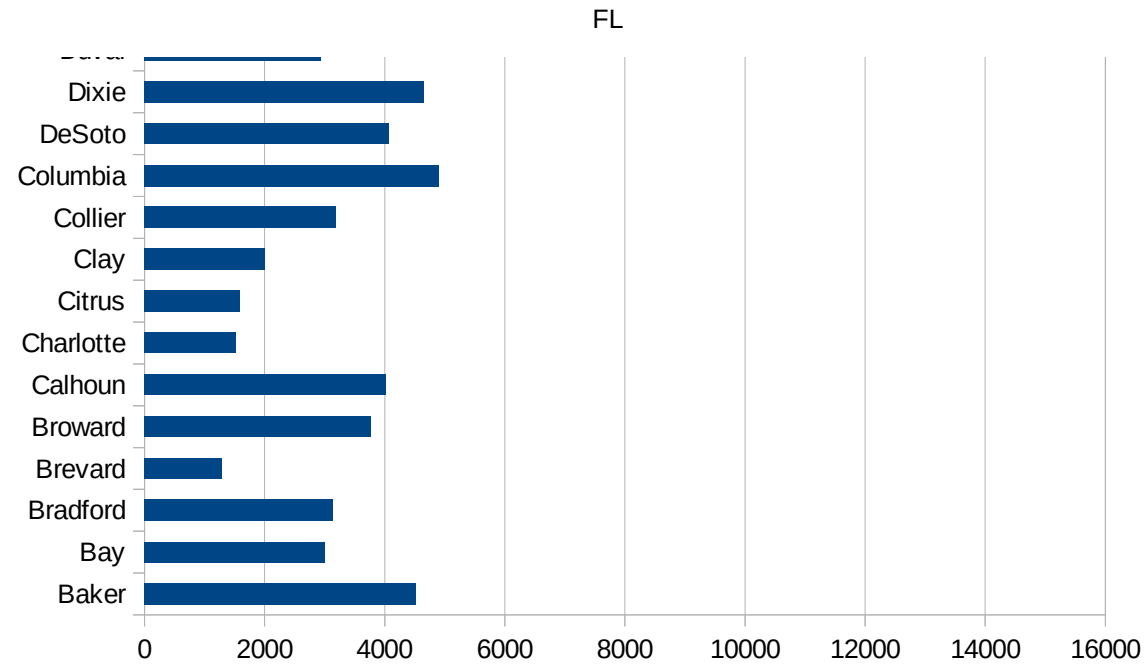


FL

12069 Lake	1927.376261
12071 Lee	2549.793933
12073 Leon	2772.972492
12075 Levy	2327.69193
12077 Liberty	5309.211304
12079 Madison	5046.143883
12081 Manatee	2717.199985
12083 Marion	2479.325068
12085 Martin	2833.847072
12086 Miami-Dade	5881.884326
12087 Monroe	2349.820731
12089 Nassau	2177.509554
12091 Okaloosa	2152.275545
12093 Okeechobee	3103.257337
12095 Orange	2706.416204
12097 Osceola	3150.629093
12099 Palm Beach	2922.188701
12101 Pasco	1553.101199
12103 Pinellas	2110.983512
12105 Polk	2545.871592
12107 Putnam	2526.866497
12109 St. Johns	1859.899867
12111 St. Lucie	2297.52622
12113 Santa Rosa	2782.284819
12115 Sarasota	1754.320183
12117 Seminole	1803.425161
12119 Sumter	1599.950293
12121 Suwannee	5695.7299
12123 Taylor	5702.261481
12125 Union	4785.809906
12127 Volusia	1804.075699
12129 Wakulla	3000.523705
12131 Walton	2468.651489
12133 Washington	4143.890675



This work is licensed under the Creative Commons Attribution-NoDerivatives 4.0 International License. To view a copy of this license, visit <http://creativecommons.org/licenses/by-nd/4.0/>.



FL

FIPS

29001
29003
29005
29007
29009
29011
29013
29015
29017
29019
29021
29023
29025
29027
29029
29031
29033
29035
29037

FL

29039
29041
29043
29045
29047
29049
29051
29053
29055
29057
29059
29061
29063
29065
29067
29069
29071
29073
29075
29077
29079
29081
29083
29085
29087
29089
29091
29093
29095
29097
29099
29101

29103

FL

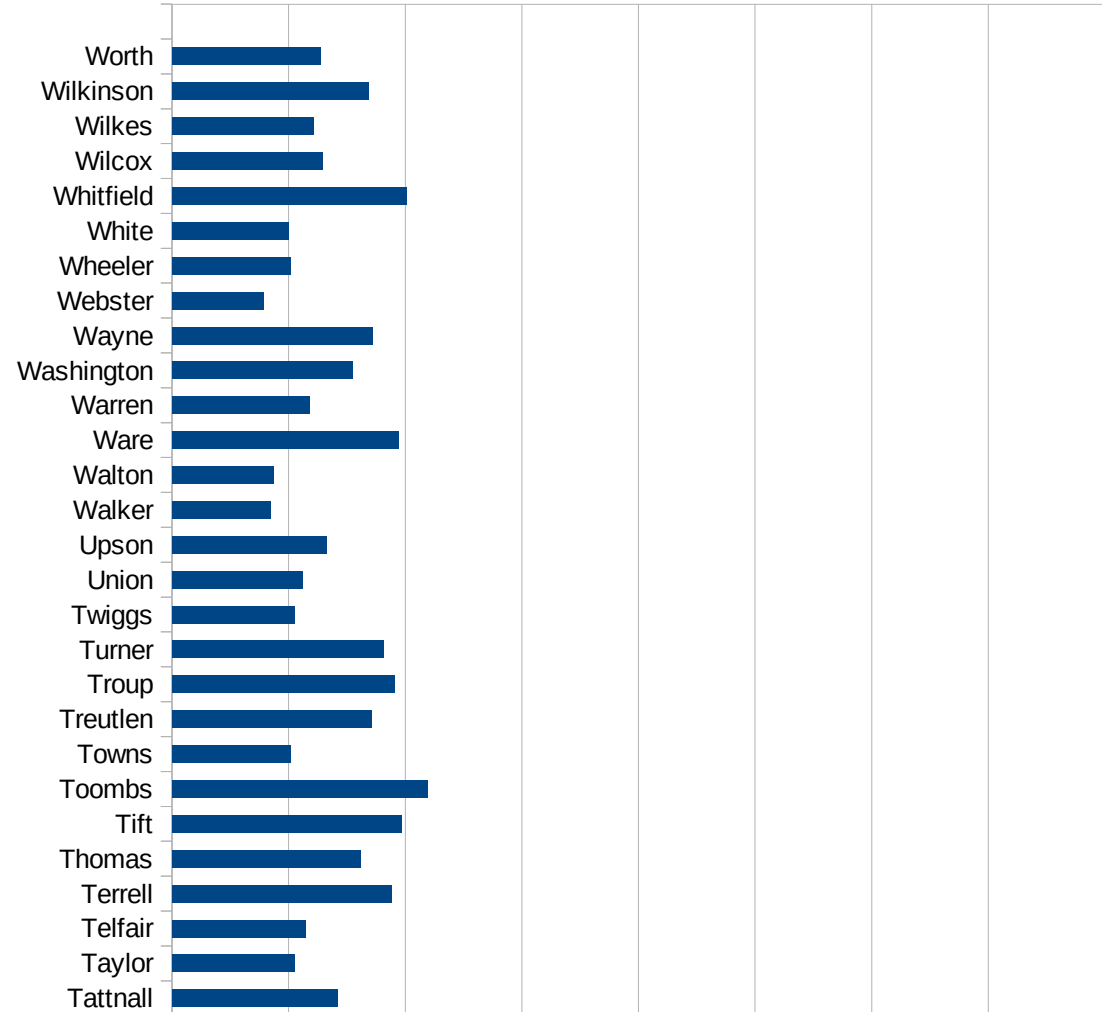
29105
29107
29109
29111
29113
29115
29117
29121
29123
29125
29127
29119
29129
29131
29133
29135
29137
29139
29141
29143
29145
29147
29149
29151
29153
29155
29157
29159
29161
29163
29165
29167
29169
29171

FL

29173
29175
29177
29179
29181
29195
29197
29199
29201
29203
29205
29183
29185
29187
29189
29510
29186
29207
29209
29211
29213
29215

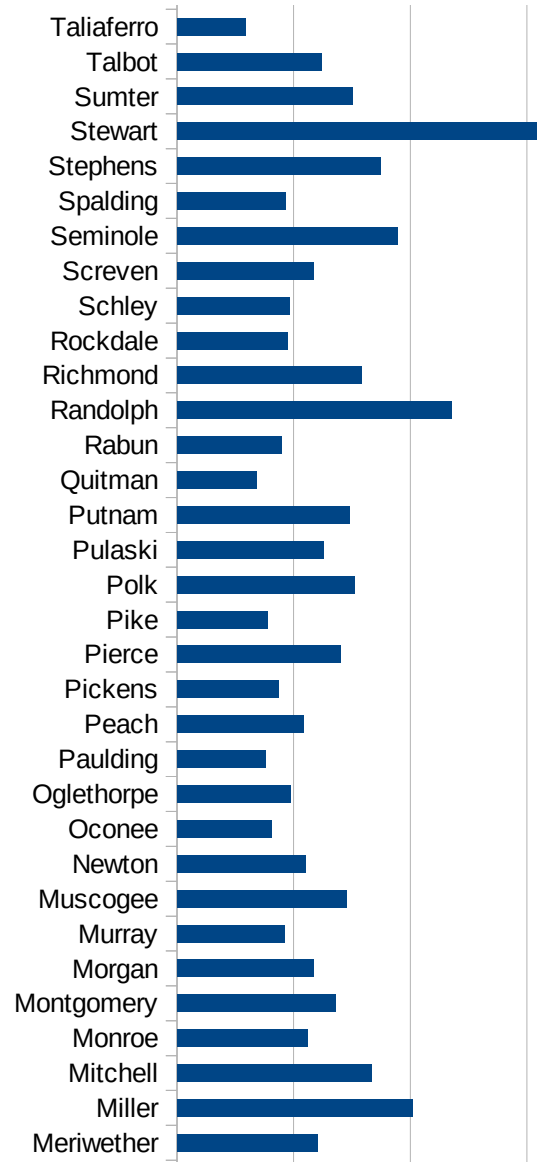
29217
29219
29221
29223
29225
29227
29229

FIPS	County	PC Infection
13001	Appling	5084.562598
13003	Atkinson	5086.175726
13005	Bacon	4890.478319
13007	Baker	2360.931436
13009	Baldwin	4145.193316
13011	Banks	2201.390352
13013	Barrow	2384.635375
13015	Bartow	2442.485527
13017	Ben Hill	4080.538512
13019	Berrien	2145.231664
13021	Bibb	3670.270094
13023	Bleckley	3100.171366
13025	Brantley	1698.682331
13027	Brooks	3139.30252
13029	Bryan	2508.593771
13031	Bulloch	3258.900849
13033	Burke	3130.713999
13035	Butts	2442.855371
13037	Calhoun	3605.163728
13039	Camden	2069.787805
13043	Candler	3571.428571
13045	Carroll	2085.149973
13047	Catoosa	1434.292495
13049	Charlton	4541.949414
13051	Chatham	2625.218278
13053	Chattahoochee	13674.65369
13055	Chattooga	2617.991125
13057	Cherokee	2073.980224
13059	Clarke	3227.047828
13061	Clay	3983.373744
13063	Clayton	2320.667093
13065	Clinch	4708.182912
13067	Cobb	2378.891876



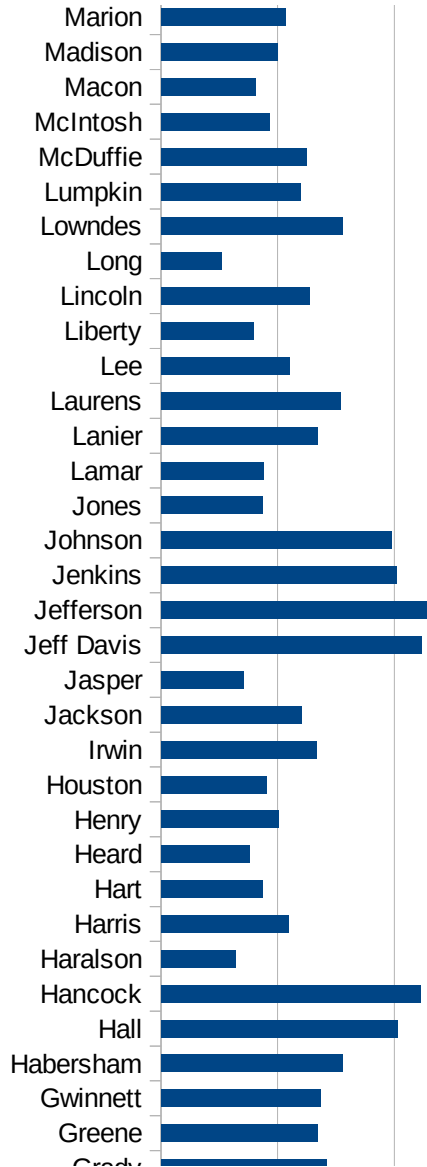
GA

13069 Coffee	4353.375258
13071 Colquitt	4002.895245
13073 Columbia	2181.591927
13075 Cook	3064.91085
13077 Coweta	1615.888773
13079 Crawford	1315.148563
13081 Crisp	2229.989823
13083 Dade	1386.66338
13085 Dawson	2950.205318
13087 Decatur	3913.452493
13089 DeKalb	2278.34482
13091 Dodge	1719.391451
13093 Dooly	2174.230264
13095 Dougherty	3337.242309
13097 Douglas	2265.862067
13099 Early	4254.903874
13101 Echols	5950
13103 Effingham	1944.042451
13105 Elbert	2751.046025
13107 Emanuel	3878.471608
13109 Evans	3647.04785
13111 Fannin	1960.406717
13113 Fayette	1448.98157
13115 Floyd	2614.192204
13117 Forsyth	1446.249556
13119 Franklin	2723.363593
13121 Fulton	2462.685004
13123 Gilmer	2514.92731
13125 Glascock	1168.614357
13127 Glynn	3799.62215
13129 Gordon	2810.089278
13131 Grady	2836.592856
13133 Greene	2689.569443
13135 Gwinnett	2735.128225



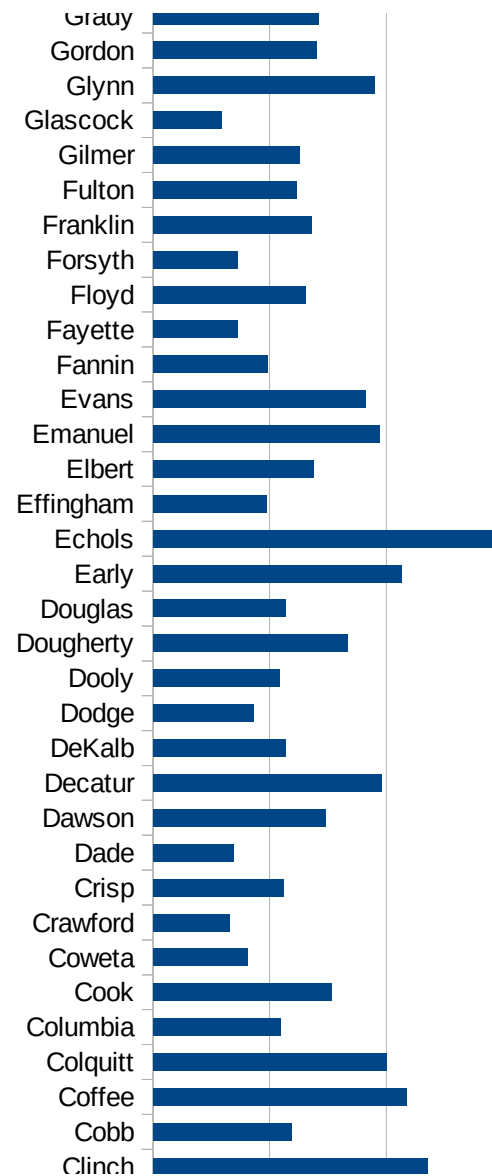
GA

13137 Habersham	3108.751212
13139 Hall	4050.992342
13141 Hancock	4456.157163
13143 Haralson	1269.766024
13145 Harris	2184.191443
13147 Hart	1747.193379
13149 Heard	1515.279064
13151 Henry	2012.4229
13153 Houston	1810.00714
13155 Irwin	2660.140455
13157 Jackson	2408.338303
13159 Jasper	1424.501425
13161 Jeff Davis	4471.35538
13163 Jefferson	4711.600778
13165 Jenkins	4042.381665
13167 Johnson	3945.199835
13169 Jones	1740.285155
13171 Lamar	1757.894737
13173 Lanier	2688.588008
13175 Laurens	3074.484945
13177 Lee	2210.724365
13179 Liberty	1590.321479
13181 Lincoln	2539.481996
13183 Long	1036.951258
13185 Lowndes	3110.358405
13187 Lumpkin	2397.208314
13189 McDuffie	2498.722772
13191 McIntosh	1854.951185
13193 Macon	1628.243171
13195 Madison	2003.372681
13197 Marion	2131.48126
13199 Meriwether	2411.239795
13201 Miller	4045.022863
13205 Mitchell	3339.041096

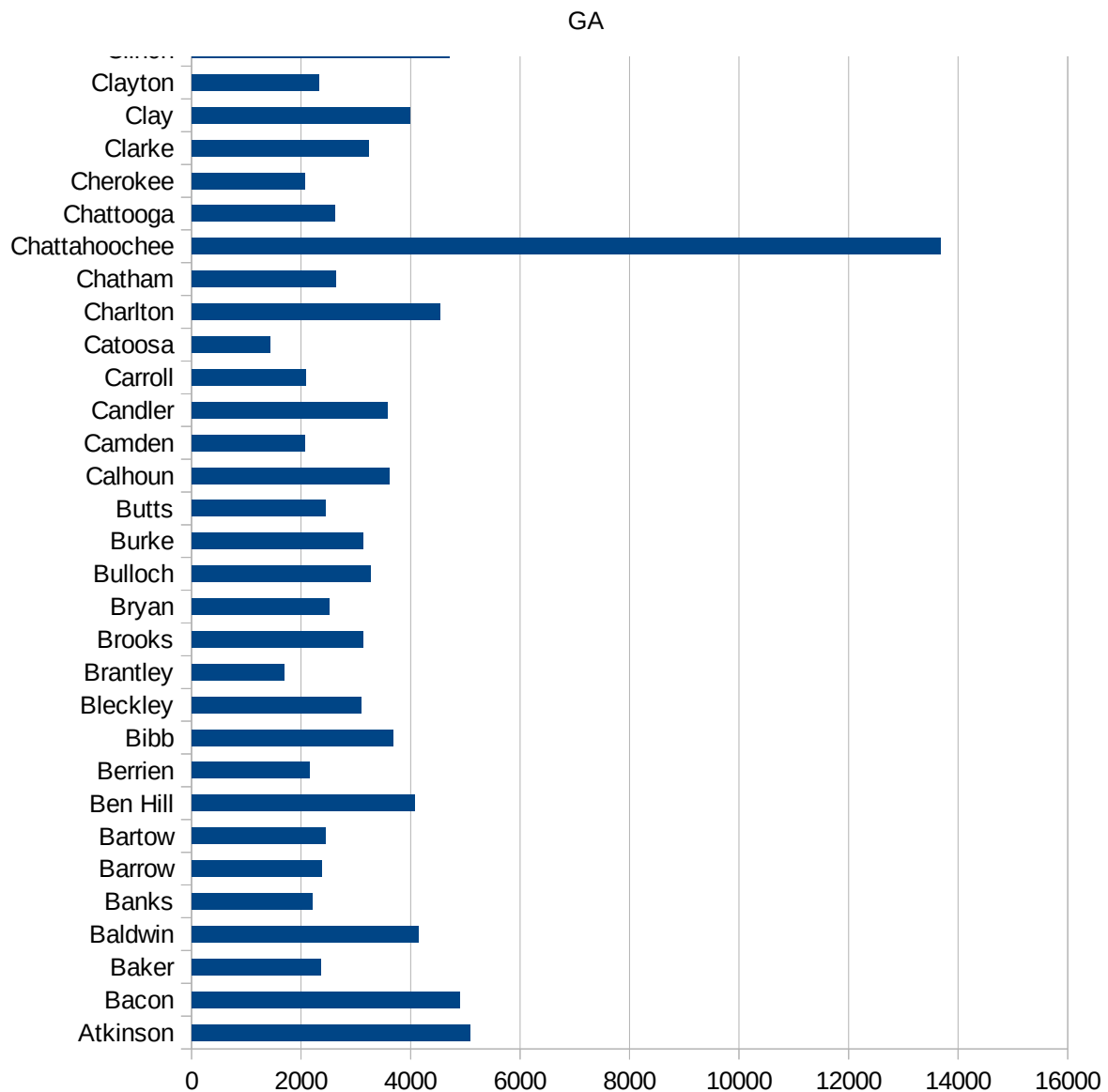


GA

13207 Monroe	2238.372093
13209 Montgomery	2719.460459
13211 Morgan	2339.150268
13213 Murray	1838.631297
13215 Muscogee	2911.516275
13217 Newton	2196.437863
13219 Oconee	1616.928091
13221 Oglethorpe	1952.96931
13223 Paulding	1518.495038
13225 Peach	2176.063304
13227 Pickens	1744.840525
13229 Pierce	2800.557017
13231 Pike	1561.661479
13233 Polk	3049.211208
13235 Pulaski	2520.552895
13237 Putnam	2962.079875
13239 Quitman	1360.245722
13241 Rabun	1784.549712
13243 Randolph	4712.424996
13245 Richmond	3158.458775
13247 Rockdale	1902.995783
13249 Schley	1928.9534
13251 Screven	2346.104176
13253 Seminole	3776.307877
13255 Spalding	1860.816944
13257 Stephens	3491.453812
13259 Stewart	6226.810776
13261 Sumter	3003.396899
13263 Talbot	2471.30102
13265 Taliaferro	1181.59204
13267 Tattnall	2843.527234
13269 Taylor	2102.251524
13271 Telfair	2292.768959
13273 Terrell	3762.629195



13275 Thomas	3228.491721
13277 Tift	3933.844372
13279 Toombs	4381.299513
13281 Towns	2024.974688
13283 Treutlen	3421.941548
13285 Troup	3811.006083
13287 Turner	3627.401416
13289 Twiggs	2100.635076
13291 Union	2241.573268
13293 Upson	2643.5247
13295 Walker	1698.602507
13297 Walton	1735.773184
13299 Ware	3892.93722
13301 Warren	2361.454961
13303 Washington	3095.261454
13305 Wayne	3438.674181
13307 Webster	1570.279586
13309 Wheeler	2030.714558
13311 White	1995.328662
13313 Whitfield	4013.95322
13315 Wilcox	2587.380844
13317 Wilkes	2420.0081
13319 Wilkinson	3375.38734
13321 Worth	2541.997143



GA

GA

FIPS

29001
29003
29005
29007
29009
29011
29013
29015
29017
29019
29021
29023
29025
29027
29029
29031
29033
29035
29037

GA

29039
29041
29043
29045
29047
29049
29051
29053
29055
29057
29059
29061
29063
29065
29067
29069
29071
29073
29075
29077
29079
29081
29083
29085
29087
29089
29091
29093
29095
29097
29099
29101

29103

29105
29107
29109
29111
29113
29115
29117
29121
29123
29125
29127
29119
29129
29131
29133
29135
29137
29139
29141
29143
29145
29147
29149
29151
29153
29155
29157
29159
29161
29163
29165
29167
29169
29171

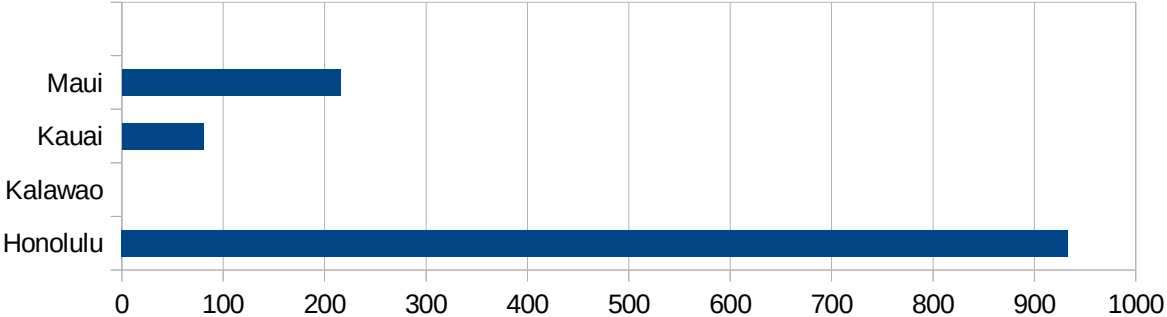
GA

29173
29175
29177
29179
29181
29195
29197
29199
29201
29203
29205
29183
29185
29187
29189
29510
29186
29207
29209
29211
29213
29215

29217
29219
29221
29223
29225
29227
29229

HI

FIPS	County	PC Infection
15001	Hawaii	265.1965589
15003	Honolulu	933.1891274
15005	Kalawao	0
15007	Kauai	80.40702591
15009	Maui	215.3019909



HI

FIPS

29001
29003
29005
29007
29009
29011
29013
29015
29017
29019
29021
29023
29025
29027
29029
29031
29033
29035
29037

HI

29039
29041
29043
29045
29047
29049
29051
29053
29055
29057
29059
29061
29063
29065
29067
29069
29071
29073
29075
29077
29079
29081
29083
29085
29087
29089
29091
29093
29095
29097
29099
29101

29103

HI

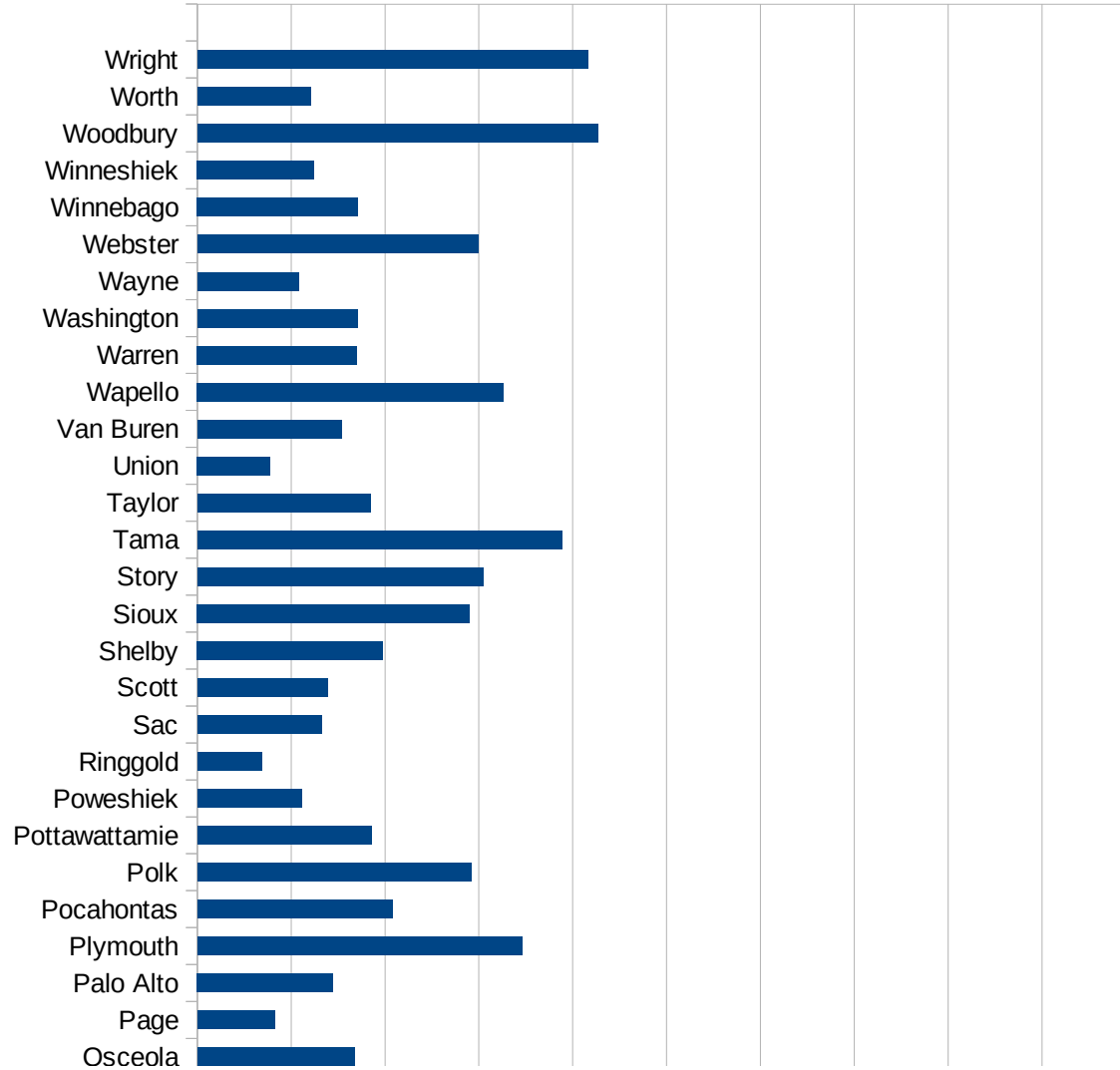
29105
29107
29109
29111
29113
29115
29117
29121
29123
29125
29127
29119
29129
29131
29133
29135
29137
29139
29141
29143
29145
29147
29149
29151
29153
29155
29157
29159
29161
29163
29165
29167
29169
29171

HI

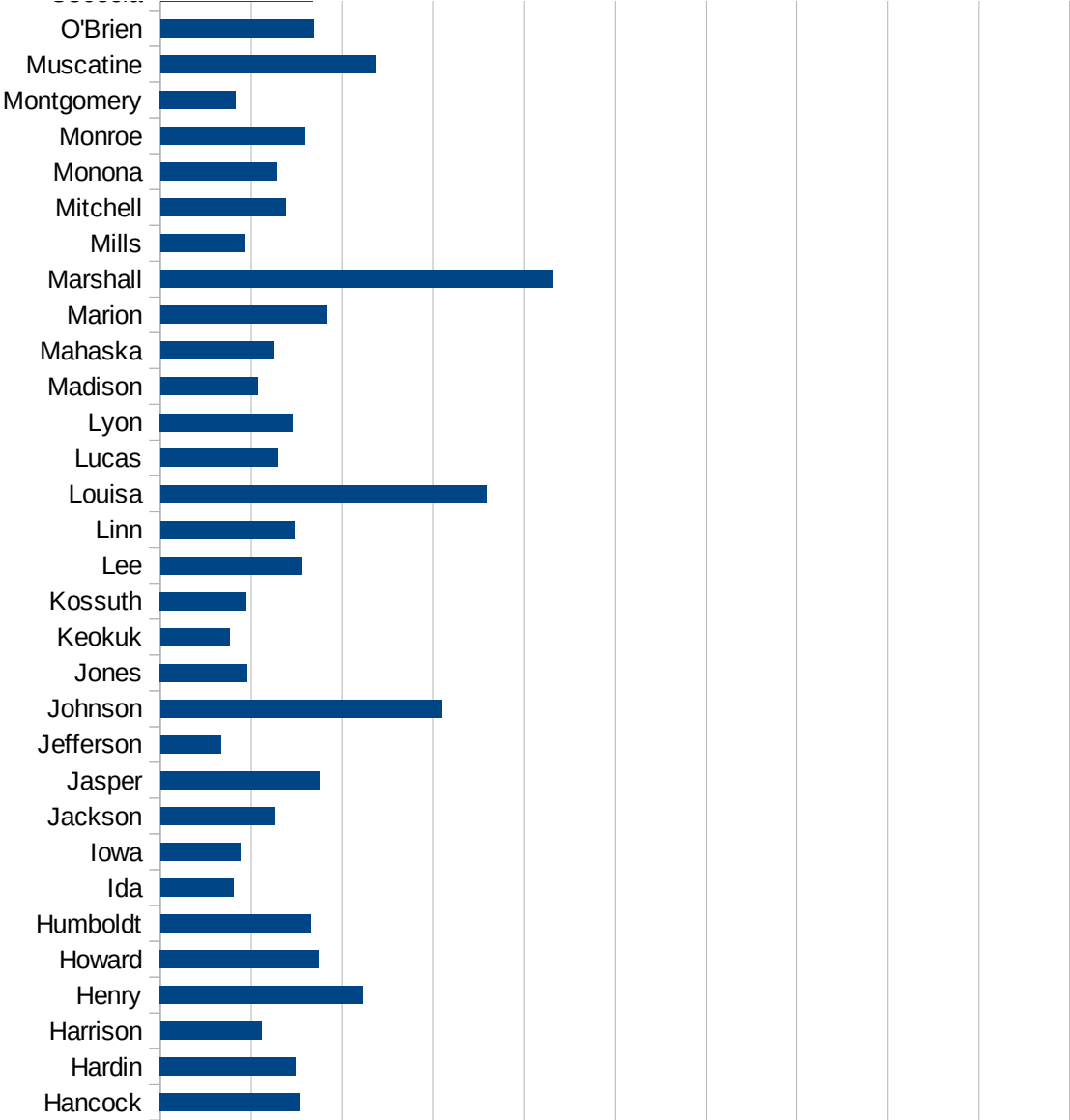
29173
29175
29177
29179
29181
29195
29197
29199
29201
29203
29205
29183
29185
29187
29189
29510
29186
29207
29209
29211
29213
29215

29217
29219
29221
29223
29225
29227
29229

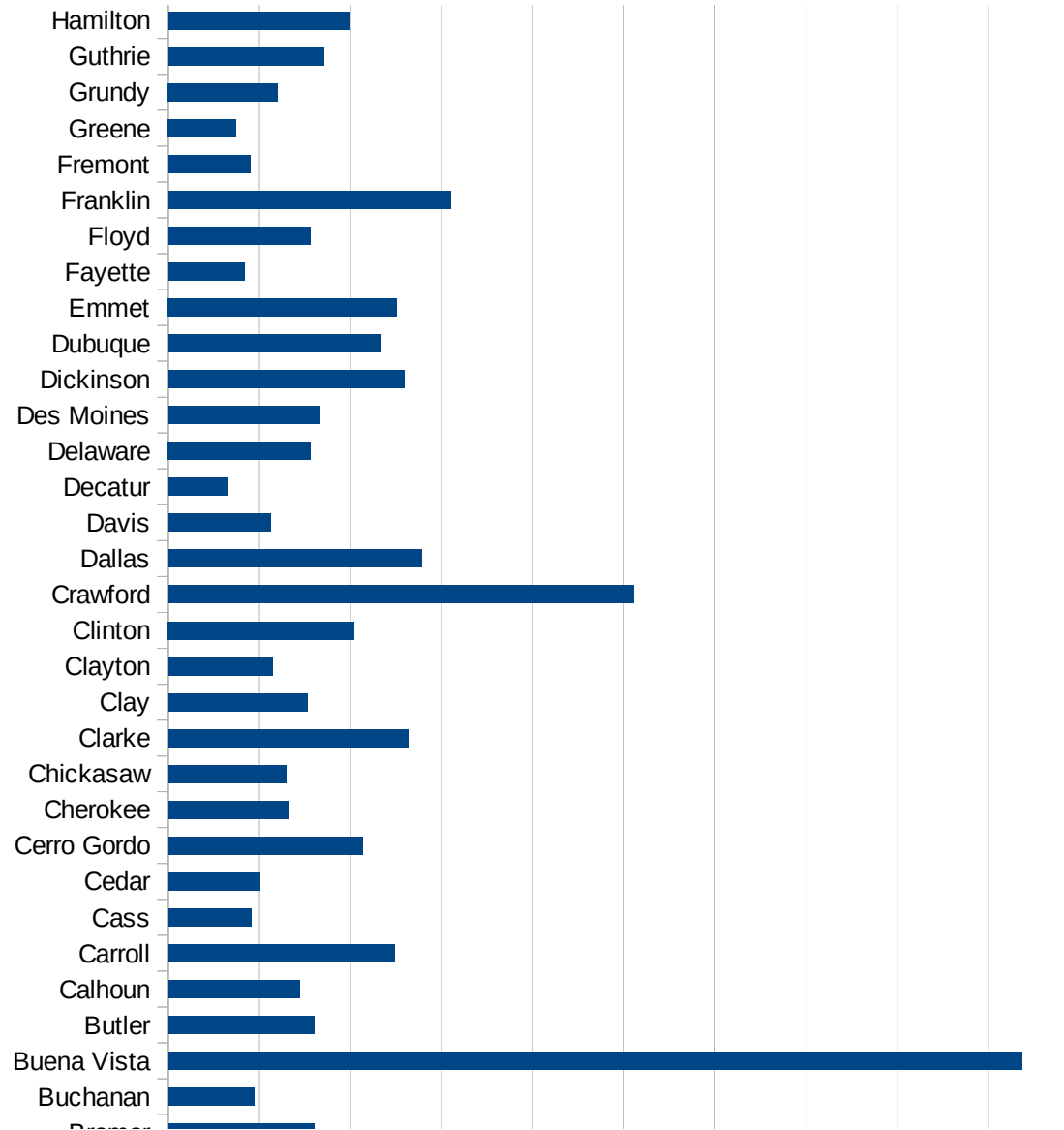
FIPS	County	PC Infection
19001	Adair	750.389353
19003	Adams	631.0013717
19005	Allamakee	1467.611336
19007	Appanoose	828.1739969
19009	Audubon	744.6422085
19011	Benton	889.1662117
19013	Black Hawk	3079.119086
19015	Boone	1480.300615
19017	Bremer	1603.399206
19019	Buchanan	938.7235247
19021	Buena Vista	9374.056556
19023	Butler	1602.586148
19025	Calhoun	1443.447778
19027	Carroll	2480.897092
19029	Cass	912.6063418
19031	Cedar	1003.919042
19033	Cerro Gordo	2131.451216
19035	Cherokee	1324.971292
19037	Chickasaw	1295.553327
19039	Clarke	2631.858219
19041	Clay	1524.730383
19043	Clayton	1144.907724
19045	Clinton	2040.07051
19047	Crawford	5111.318335
19049	Dallas	2781.104458
19051	Davis	1120.106466
19053	Decatur	646.3878327
19055	Delaware	1564.239264
19057	Des Moines	1665.900148
19059	Dickinson	2588.468489
19061	Dubuque	2336.506494
19063	Emmet	2507.294931
19065	Fayette	834.1810783

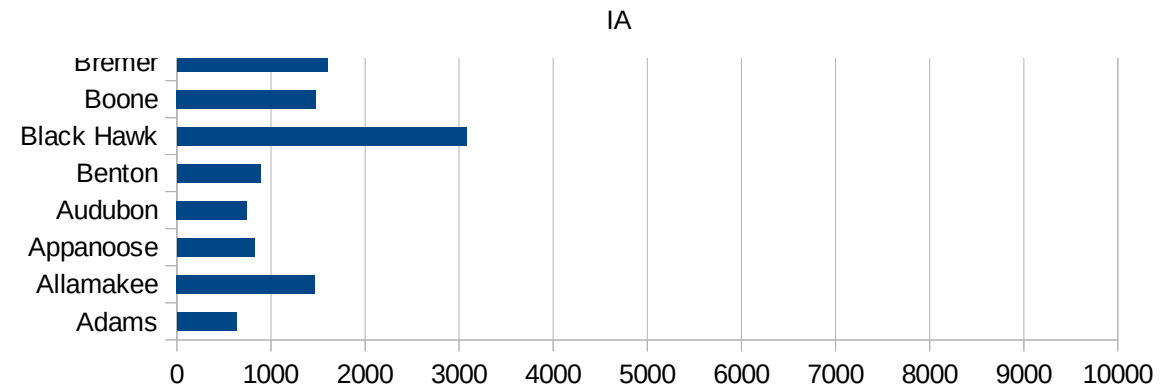


19067 Floyd	1554.469894
19069 Franklin	3101.540893
19071 Fremont	900.9009009
19073 Greene	746.0193742
19075 Grundy	1202.860858
19077 Guthrie	1707.089552
19079 Hamilton	1986.35634
19081 Hancock	1530.993279
19083 Hardin	1488.024662
19085 Harrison	1110.796661
19087 Henry	2232.521054
19089 Howard	1741.591379
19091 Humboldt	1654.970148
19093 Ida	803.9760269
19095 Iowa	879.7472276
19097 Jackson	1260.806916
19099 Jasper	1752.496837
19101 Jefferson	669.1692509
19103 Johnson	3088.721407
19105 Jones	959.3135364
19107 Keokuk	762.8361858
19109 Kossuth	945.8009123
19111 Lee	1550.433123
19113 Linn	1474.044859
19115 Louisa	3590.294565
19117 Lucas	1295.546559
19119 Lyon	1456.269579
19121 Madison	1070.835128
19123 Mahaska	1236.363636
19125 Marion	1825.964618
19127 Marshall	4314.549411
19129 Mills	922.7909447
19131 Mitchell	1381.398429
19133 Monona	1278.949188



19135 Monroe	1591.784339
19137 Montgomery	829.7510747
19139 Muscatine	2364.369075
19141 O'Brien	1690.751445
19143 Osceola	1672.18543
19145 Page	826.2836907
19147 Palo Alto	1444.730653
19149 Plymouth	3458.856346
19151 Pocahontas	2077.151335
19153 Polk	2918.489996
19155 Pottawattamie	1853.89114
19157 Poweshiek	1107.01107
19159 Ringgold	684.3800322
19161 Sac	1327.297047
19163 Scott	1390.211388
19165 Shelby	1977.8891
19167 Sioux	2901.830474
19169 Story	3049.793589
19171 Tama	3886.654046
19173 Taylor	1841.382652
19175 Union	776.7618739
19177 Van Buren	1538.461538
19179 Wapello	3263.740946
19181 Warren	1702.052648
19183 Washington	1702.723454
19185 Wayne	1077.956569
19187 Webster	2996.388897
19189 Winnebago	1711.351968
19191 Winneshiek	1243.197364
19193 Woodbury	4269.594983
19195 Worth	1207.567423
19197 Wright	4160.756501





FIPS

- 29001
- 29003
- 29005
- 29007
- 29009
- 29011
- 29013
- 29015
- 29017
- 29019
- 29021
- 29023
- 29025
- 29027
- 29029
- 29031
- 29033
- 29035
- 29037

IA

29039
29041
29043
29045
29047
29049
29051
29053
29055
29057
29059
29061
29063
29065
29067
29069
29071
29073
29075
29077
29079
29081
29083
29085
29087
29089
29091
29093
29095
29097
29099
29101

29103

IA

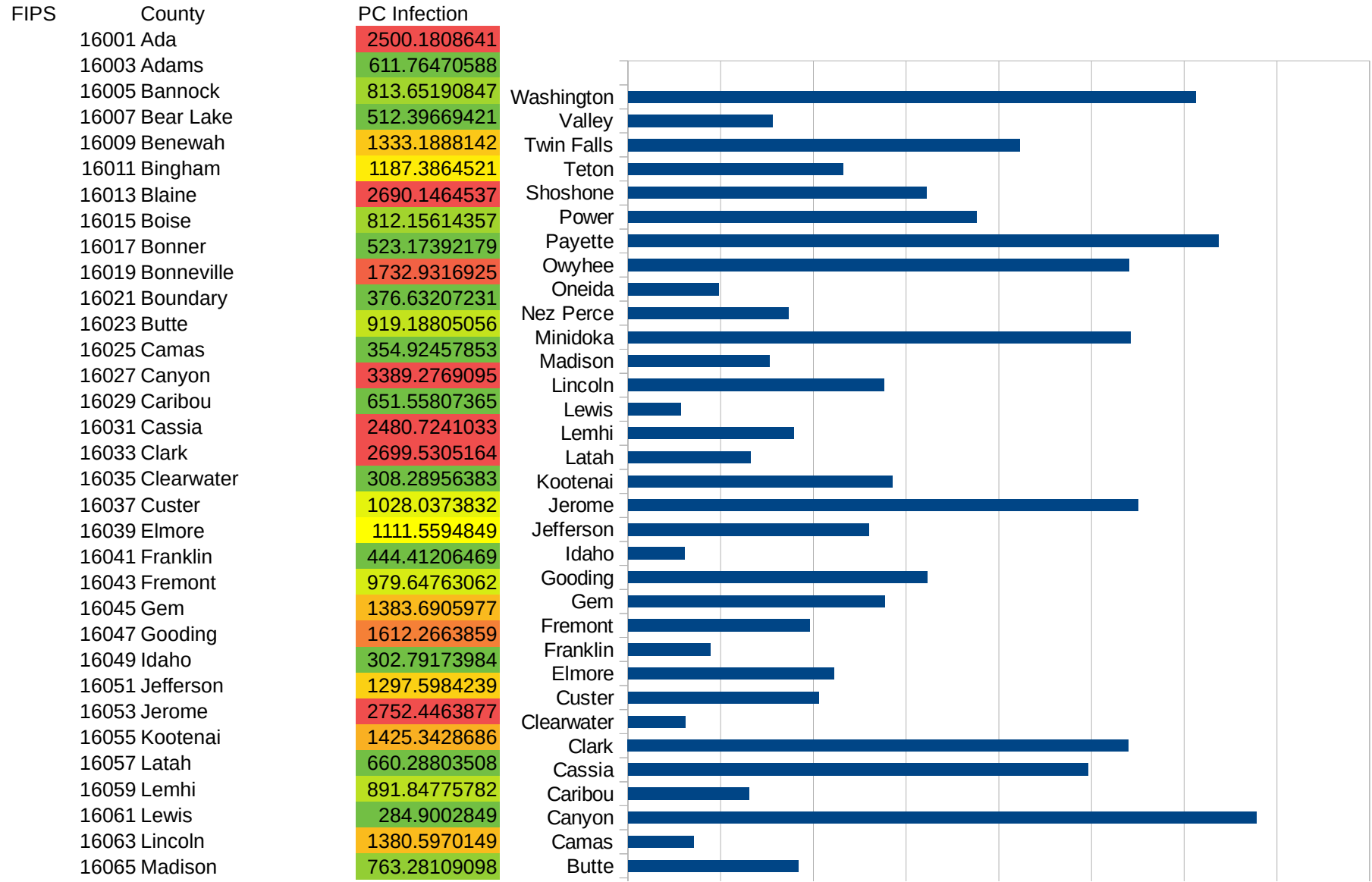
29105
29107
29109
29111
29113
29115
29117
29121
29123
29125
29127
29119
29129
29131
29133
29135
29137
29139
29141
29143
29145
29147
29149
29151
29153
29155
29157
29159
29161
29163
29165
29167
29169
29171

IA

29173
29175
29177
29179
29181
29195
29197
29199
29201
29203
29205
29183
29185
29187
29189
29510
29186
29207
29209
29211
29213
29215

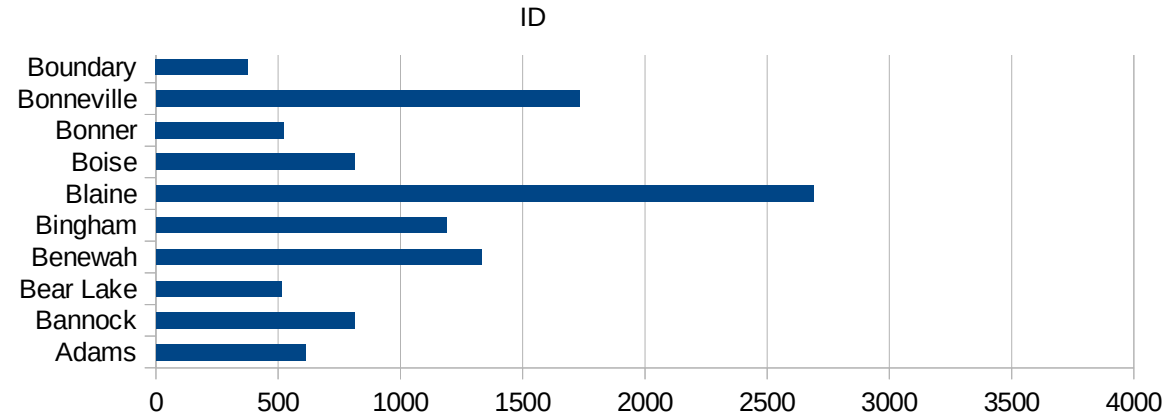
29217
29219
29221
29223
29225
29227
29229

ID



This work is licensed under the Creative Commons Attribution-NoDerivatives 4.0 International License. To view a copy of this license, visit <http://creativecommons.org/licenses/by-nd/4.0/>.

16067 Minidoka	2708.2833133
16069 Nez Perce	866.16511582
16071 Oneida	490.19607843
16073 Owyhee	2702.4715642
16075 Payette	3184.5781495
16077 Power	1879.5056643
16079 Shoshone	1609.8780869
16081 Teton	1159.7938144
16083 Twin Falls	2111.9643127
16085 Valley	778.91495336
16087 Washington	3060.7223698



ID

FIPS

29001
29003
29005
29007
29009
29011
29013
29015
29017
29019
29021
29023
29025
29027
29029
29031
29033
29035
29037

ID

29039
29041
29043
29045
29047
29049
29051
29053
29055
29057
29059
29061
29063
29065
29067
29069
29071
29073
29075
29077
29079
29081
29083
29085
29087
29089
29091
29093
29095
29097
29099
29101

29103

ID

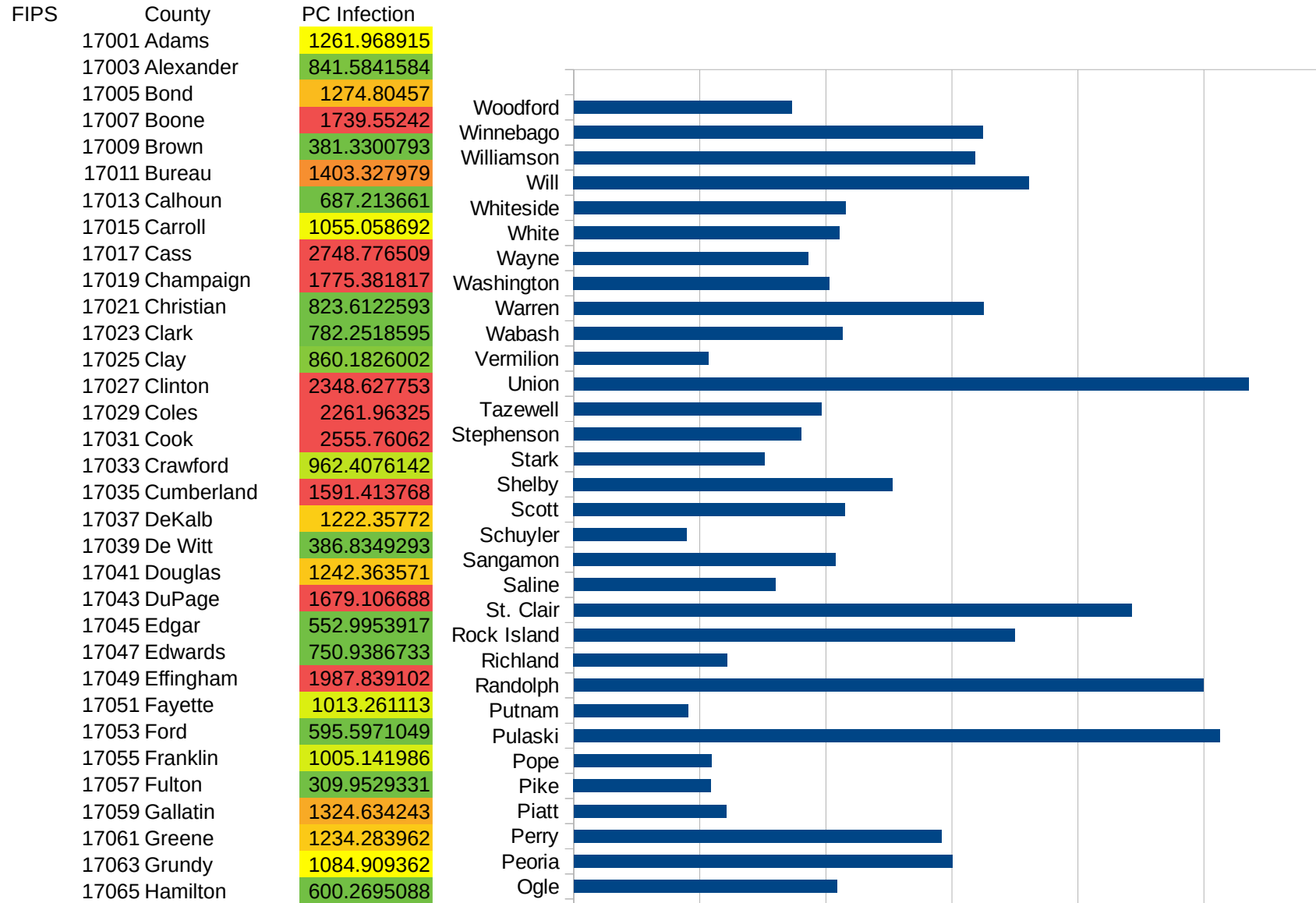
29105
29107
29109
29111
29113
29115
29117
29121
29123
29125
29127
29119
29129
29131
29133
29135
29137
29139
29141
29143
29145
29147
29149
29151
29153
29155
29157
29159
29161
29163
29165
29167
29169
29171

ID

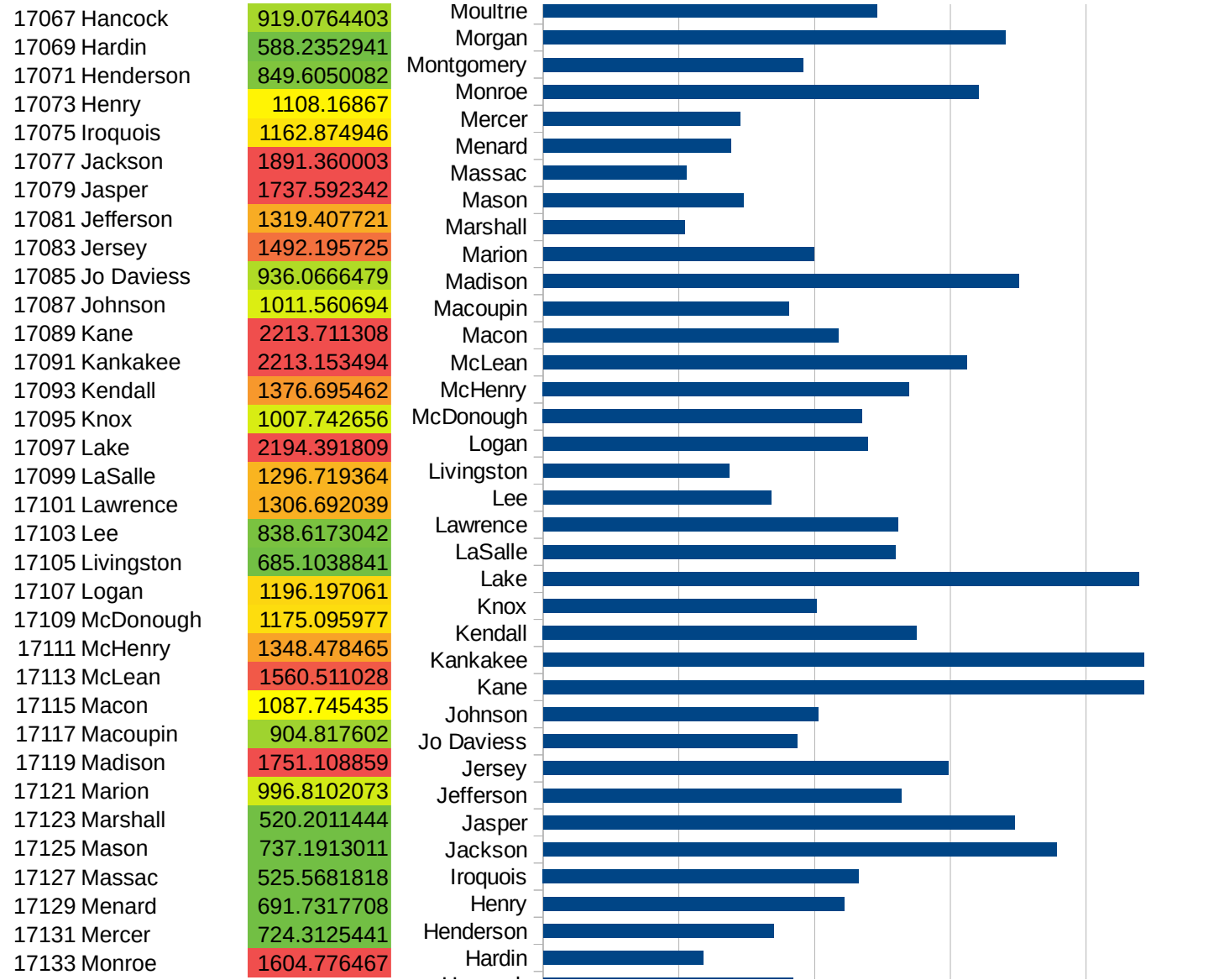
29173
29175
29177
29179
29181
29195
29197
29199
29201
29203
29205
29183
29185
29187
29189
29510
29186
29207
29209
29211
29213
29215

29217
29219
29221
29223
29225
29227
29229

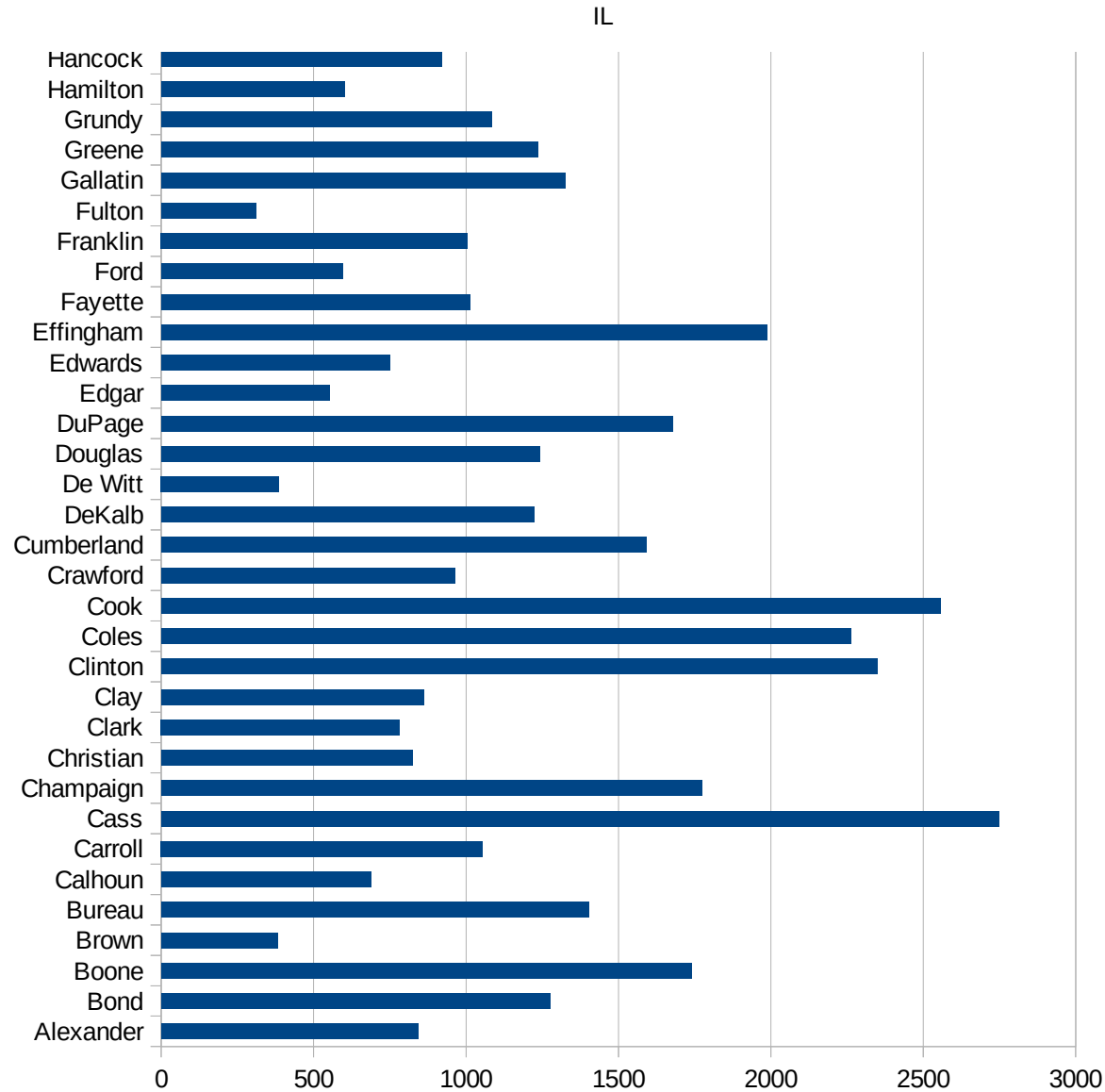
IL



IL



17135 Montgomery	958.0084612
17137 Morgan	1704.144102
17139 Moultrie	1229.870218
17141 Ogle	1042.75082
17143 Peoria	1501.486538
17145 Perry	1459.336923
17147 Piatt	603.8058063
17149 Pike	544.4878611
17151 Pope	546.0588794
17153 Pulaski	2562.69449
17155 Putnam	452.9616725
17157 Randolph	2497.975456
17159 Richland	609.0211254
17161 Rock Island	1749.409313
17163 St. Clair	2213.675836
17165 Saline	798.9626035
17167 Sangamon	1039.17112
17169 Schuyler	448.8200376
17171 Scott	1075.92367
17173 Shelby	1264.891219
17175 Stark	755.48185
17177 Stephenson	900.4982906
17179 Tazewell	983.1630494
17181 Union	2677.988243
17183 Vermilion	532.510481
17185 Wabash	1065.027275
17187 Warren	1626.350399
17189 Washington	1014.648089
17191 Wayne	930.6882194
17193 White	1053.787047
17195 Whiteside	1076.834574
17197 Will	1806.271757
17199 Williamson	1592.69864
17201 Winnebago	1622.42459



IL

17203 Woodford

863.1671996

IL

FIPS

29001
29003
29005
29007
29009
29011
29013
29015
29017
29019
29021
29023
29025
29027
29029
29031
29033
29035
29037

IL

29039
29041
29043
29045
29047
29049
29051
29053
29055
29057
29059
29061
29063
29065
29067
29069
29071
29073
29075
29077
29079
29081
29083
29085
29087
29089
29091
29093
29095
29097
29099
29101

29103

IL

29105
29107
29109
29111
29113
29115
29117
29121
29123
29125
29127
29119
29129
29131
29133
29135
29137
29139
29141
29143
29145
29147
29149
29151
29153
29155
29157
29159
29161
29163
29165
29167
29169
29171

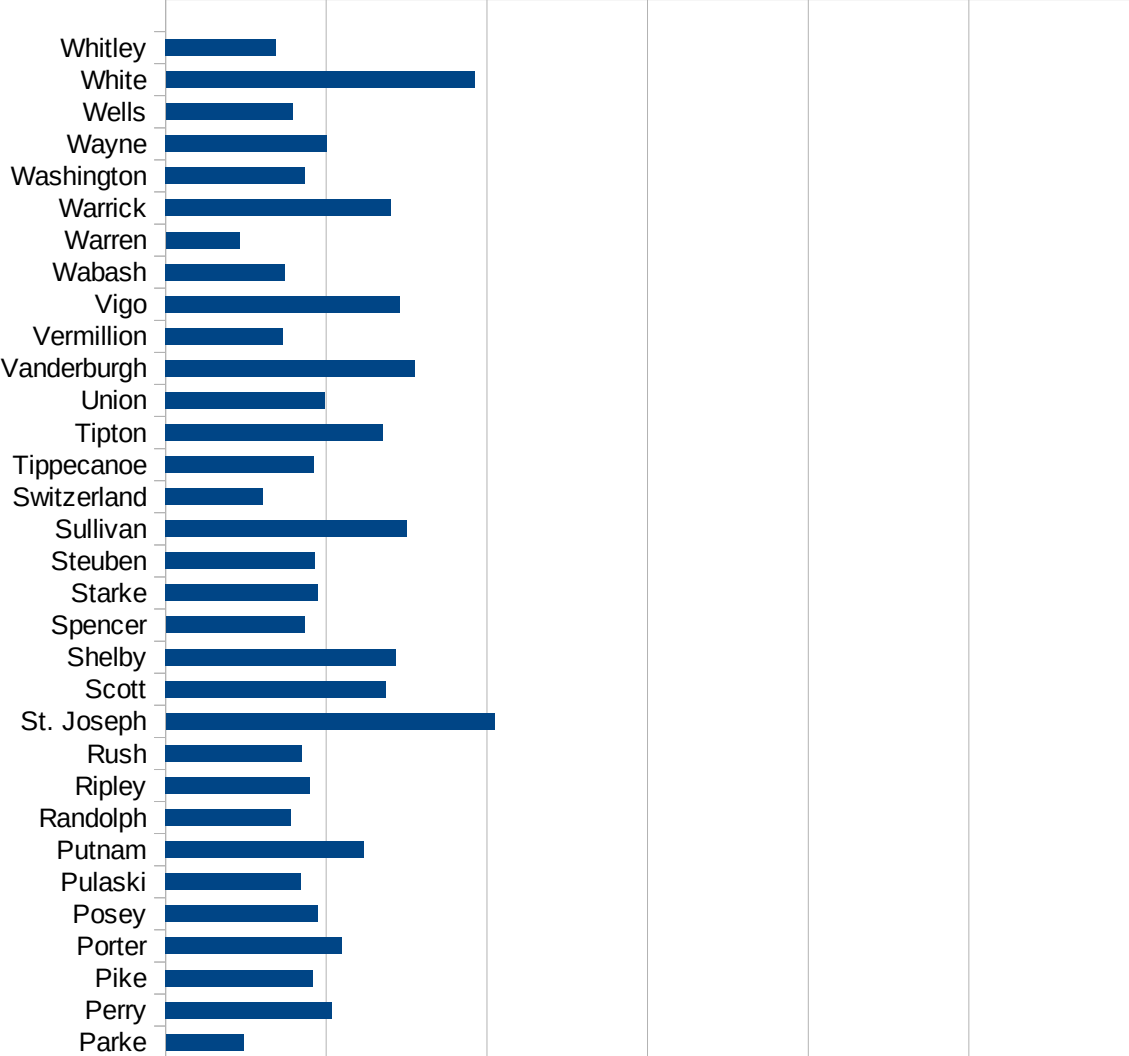
IL

29173
29175
29177
29179
29181
29195
29197
29199
29201
29203
29205
29183
29185
29187
29189
29510
29186
29207
29209
29211
29213
29215

29217
29219
29221
29223
29225
29227
29229

IN

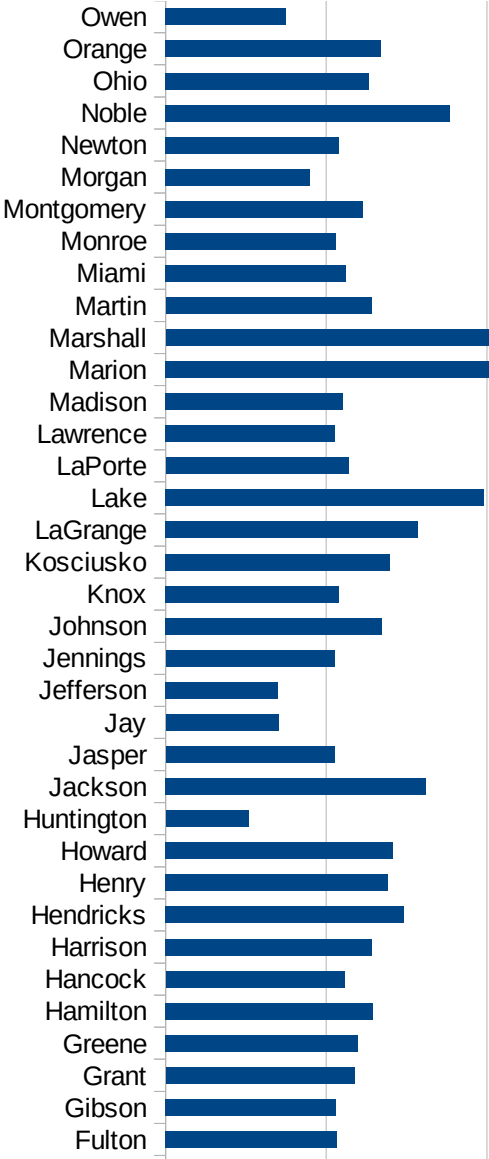
FIPS	County	PC Infection
18001	Adams	586.4855764
18003	Allen	1441.584011
18005	Bartholomew	1325.631699
18007	Benton	970.7615856
18009	Blackford	737.6362112
18011	Boone	1335.840833
18013	Brown	597.3480373
18015	Carroll	1301.733989
18017	Cass	4998.023976
18019	Clark	1627.471029
18021	Clay	978.2193351
18023	Clinton	1789.147287
18025	Crawford	729.3047926
18027	Daviess	1680.393399
18029	Dearborn	1202.388638
18031	Decatur	1616.03344
18033	DeKalb	879.1005413
18035	Delaware	1405.395044
18037	Dubois	2083.871726
18039	Elkhart	2857.559837
18041	Fayette	1640.126698
18043	Floyd	1491.366786
18045	Fountain	642.1625589
18047	Franklin	1244.722027
18049	Fulton	1070.077643
18051	Gibson	1061.22205
18053	Grant	1175.382189
18055	Greene	1196.650628
18057	Hamilton	1290.269808
18059	Hancock	1113.279459
18061	Harrison	1286.245353
18063	Hendricks	1484.949913
18065	Henry	1383.85366



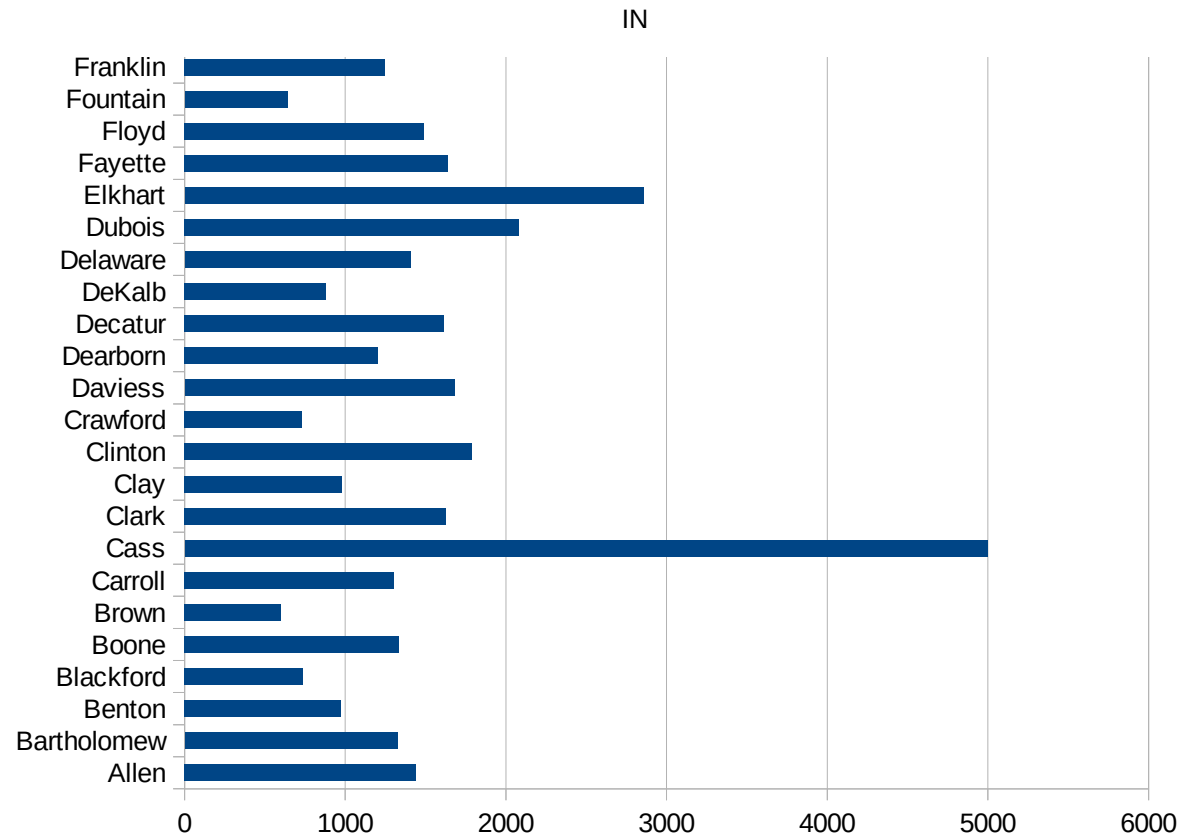
This work is licensed under the Creative Commons Attribution-NoDerivatives 4.0 International License. To view a copy of this license, visit <http://creativecommons.org/licenses/by-nd/4.0/>.

IN

18067 Howard	1416.846757
18069 Huntington	516.004415
18071 Jackson	1618.643876
18073 Jasper	1051.842973
18075 Jay	703.1400501
18077 Jefferson	701.6890214
18079 Jennings	1050.306037
18081 Johnson	1347.415586
18083 Knox	1081.447351
18085 Kosciusko	1396.450897
18087 LaGrange	1571.319603
18089 Lake	1981.994629
18091 LaPorte	1139.927459
18093 Lawrence	1055.443637
18095 Madison	1104.588826
18097 Marion	2030.754083
18099 Marshall	2028.195814
18101 Martin	1282.176764
18103 Miami	1121.826412
18105 Monroe	1061.143367
18107 Montgomery	1230.897616
18109 Morgan	899.9372468
18111 Newton	1077.724645
18113 Noble	1769.334343
18115 Ohio	1266.255989
18117 Orange	1339.216994
18119 Owen	748.3809067
18121 Parke	484.4331541
18123 Perry	1036.540676
18125 Pike	918.614021
18127 Porter	1096.736913
18129 Posey	947.5332811
18131 Pulaski	842.0883792
18133 Putnam	1233.489505



18135 Randolph	780.65269
18137 Ripley	897.5212986
18139 Rush	846.186161
18141 St. Joseph	2046.378674
18143 Scott	1369.461429
18145 Shelby	1432.96033
18147 Spencer	865.8434594
18149 Starke	950.5123174
18151 Steuben	928.1212051
18153 Sullivan	1503.141614
18155 Switzerland	606.5130167
18157 Tippecanoe	924.6405039
18159 Tipton	1355.10312
18161 Union	994.7420776
18163 Vanderburgh	1554.366926
18165 Vermillion	730.0213192
18167 Vigo	1458.290652
18169 Wabash	741.6879795
18171 Warren	459.881399
18173 Warrick	1401.69738
18175 Washington	869.6274559
18177 Wayne	1004.003883
18179 Wells	790.6119265
18181 White	1922.67849
18183 Whitley	686.7406233



IN

FIPS

29001
29003
29005
29007
29009
29011
29013
29015
29017
29019
29021
29023
29025
29027
29029
29031
29033
29035
29037

IN

29039
29041
29043
29045
29047
29049
29051
29053
29055
29057
29059
29061
29063
29065
29067
29069
29071
29073
29075
29077
29079
29081
29083
29085
29087
29089
29091
29093
29095
29097
29099
29101

29103

IN

29105
29107
29109
29111
29113
29115
29117
29121
29123
29125
29127
29119
29129
29131
29133
29135
29137
29139
29141
29143
29145
29147
29149
29151
29153
29155
29157
29159
29161
29163
29165
29167
29169
29171

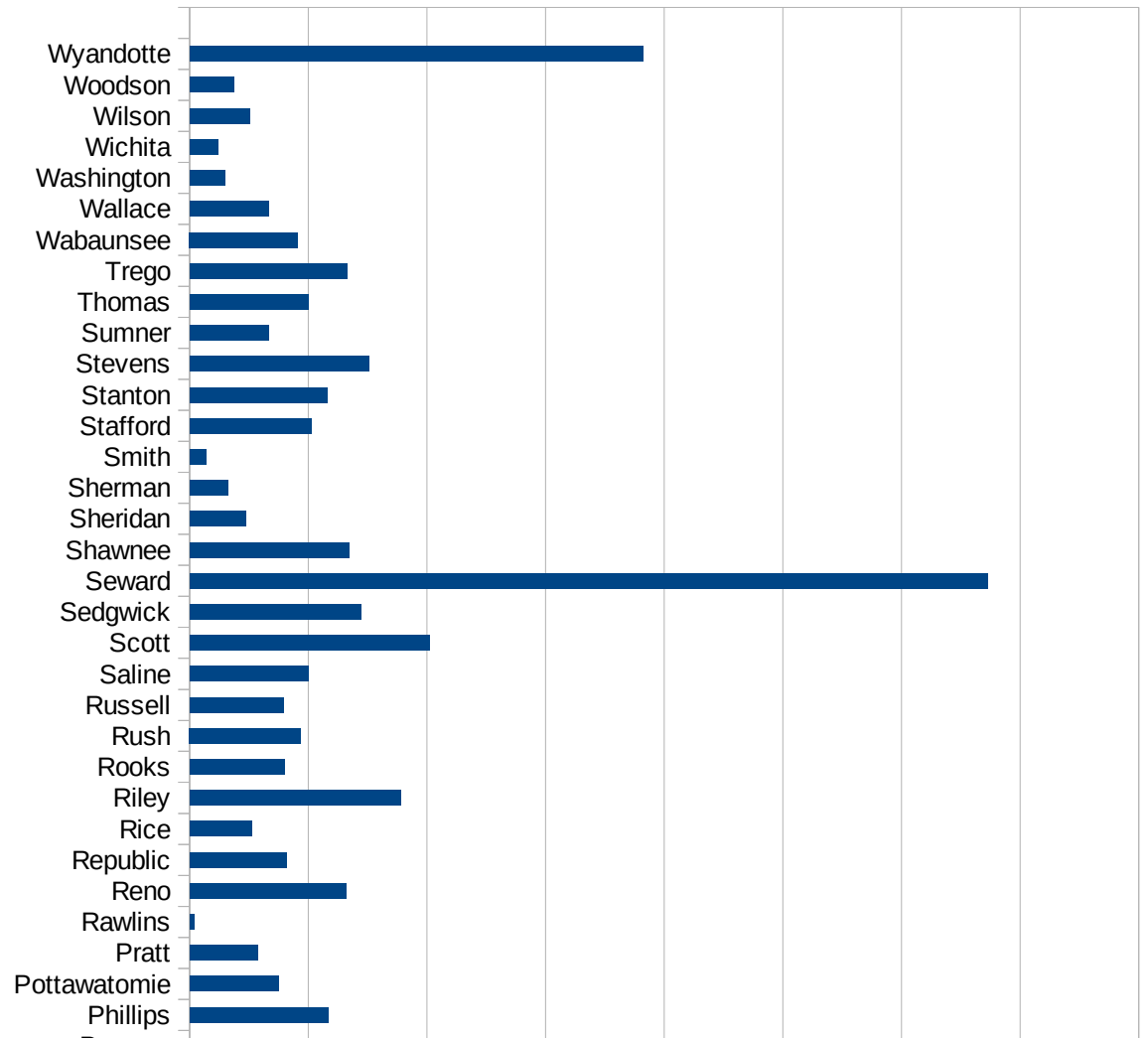
IN

29173
29175
29177
29179
29181
29195
29197
29199
29201
29203
29205
29183
29185
29187
29189
29510
29186
29207
29209
29211
29213
29215

29217
29219
29221
29223
29225
29227
29229

KS

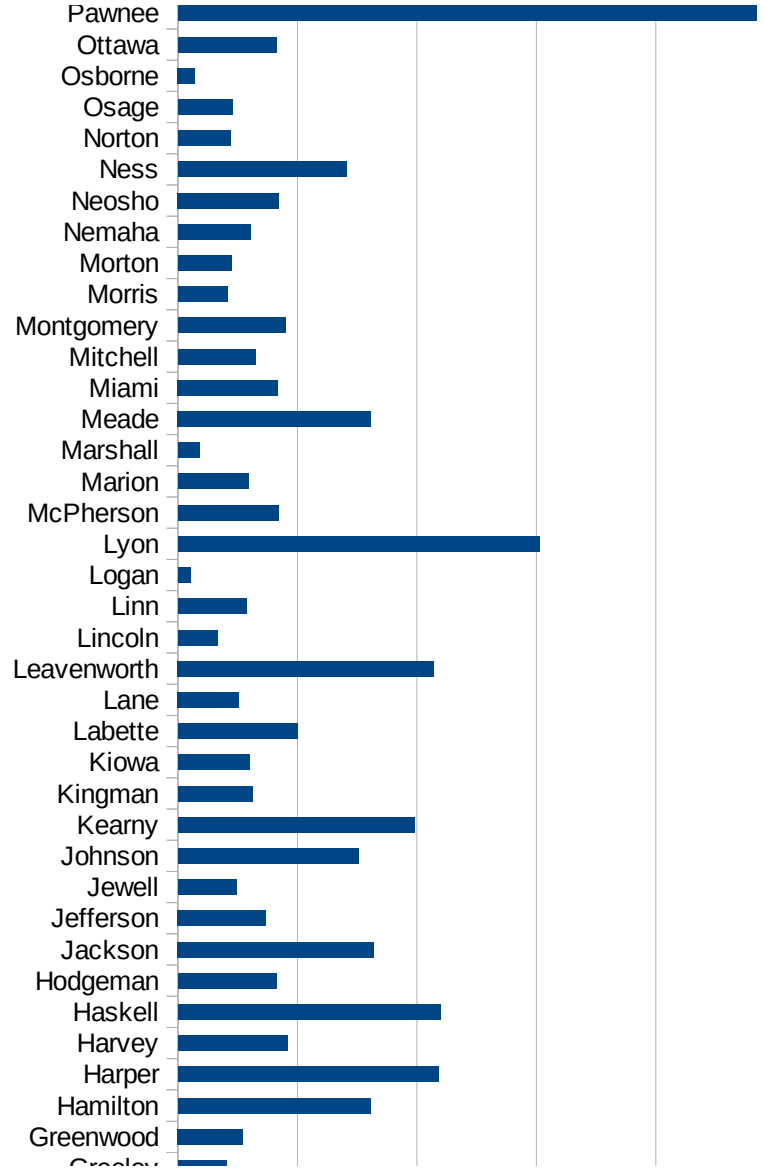
FIPS	County	PC Infection
20001	Allen	208.9360334
20003	Anderson	596.5981214
20005	Atchison	1735.31773
20007	Barber	89.44543828
20009	Barton	1282.984183
20011	Bourbon	682.454105
20013	Brown	802.2504688
20015	Butler	691.9793305
20017	Chase	3081.019399
20019	Chautauqua	332.426715
20021	Cherokee	1523.857107
20023	Cheyenne	338.3458647
20025	Clark	2344.139651
20027	Clay	500.1875703
20029	Cloud	698.8200252
20031	Coffey	1178.185352
20033	Comanche	514.8741419
20035	Cowley	800.726901
20037	Crawford	2098.977421
20039	Decatur	243.8174852
20041	Dickinson	470.1608164
20043	Doniphan	1158.55246
20045	Douglas	1461.675286
20047	Edwards	1088.101088
20049	Elk	39.87240829
20051	Ellis	2309.299896
20053	Ellsworth	403.4861201
20055	Finney	5249.788315
20057	Ford	7185.434372
20059	Franklin	1076.821037
20061	Geary	767.0123336
20063	Gove	689.1271057
20065	Graham	1123.595506



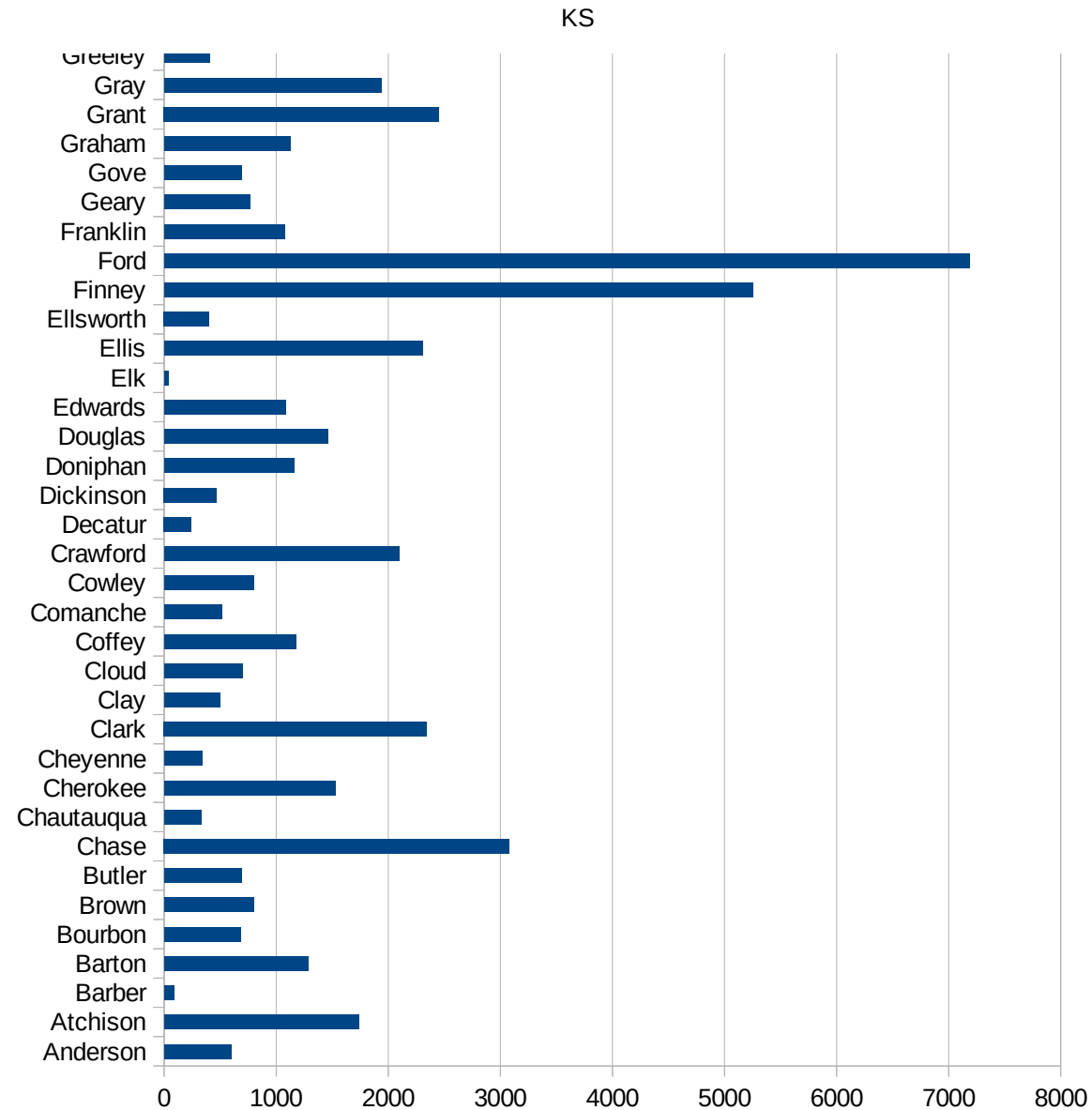
This work is licensed under the Creative Commons Attribution-NoDerivatives 4.0 International License. To view a copy of this license, visit <http://creativecommons.org/licenses/by-nd/4.0/>.

KS

20067 Grant	2453.653217
20069 Gray	1939.333665
20071 Greeley	407.4979625
20073 Greenwood	545.0041288
20075 Hamilton	1611.047181
20077 Harper	2179.44061
20079 Harvey	914.9371529
20081 Haskell	2201.651238
20083 Hodgeman	825.0825083
20085 Jackson	1641.566265
20087 Jefferson	737.8129117
20089 Jewell	492.7842309
20091 Johnson	1509.986528
20093 Kearny	1978.189196
20095 Kingman	629.2749658
20097 Kiowa	596.1844197
20099 Labette	1001.803246
20101 Lane	512.8205128
20103 Leavenworth	2142.541056
20105 Lincoln	330.7972213
20107 Linn	574.3589744
20109 Logan	105.4852321
20111 Lyon	3029.395917
20113 McPherson	841.0134212
20115 Marion	594.1422594
20117 Marshall	185.1470891
20119 Meade	1616.015437
20121 Miami	837.2921615
20123 Mitchell	650.4065041
20125 Montgomery	899.750934
20127 Morris	416.5911972
20129 Morton	449.943757
20131 Nemaha	610.5366814
20133 Neosho	846.3419221



20135 Ness	1408.450704
20137 Norton	441.9889503
20139 Osage	457.9386488
20141 Osborne	143.8848921
20143 Ottawa	827.3009307
20145 Pawnee	4846.083511
20147 Phillips	1166.071093
20149 Pottawatomie	753.7998929
20151 Pratt	575.815739
20153 Rawlins	39.87240829
20155 Reno	1321.741362
20157 Republic	814.7512864
20159 Rice	524.603924
20161 Riley	1781.474295
20163 Rooks	797.925394
20165 Rush	937.6010346
20167 Russell	796.2936152
20169 Saline	999.981618
20171 Scott	2021.645906
20173 Sedgwick	1447.215478
20175 Seward	6721.763085
20177 Shawnee	1345.359692
20179 Sheridan	473.7465456
20181 Sherman	322.0884896
20183 Smith	138.7732445
20185 Stafford	1029.200574
20187 Stanton	1157.523905
20189 Stevens	1511.063141
20191 Sumner	665.3331014
20193 Thomas	998.5734665
20195 Trego	1324.740422
20197 Wabaunsee	913.1758226
20199 Wallace	665.3359947
20201 Washington	295.202952



KS

20203 Wichita	237.5296912
20205 Wilson	507.7899596
20207 Woodson	377.0028275
20209 Wyandotte	3820.98183

KS

FIPS

29001
29003
29005
29007
29009
29011
29013
29015
29017
29019
29021
29023
29025
29027
29029
29031
29033
29035
29037

KS

29039
29041
29043
29045
29047
29049
29051
29053
29055
29057
29059
29061
29063
29065
29067
29069
29071
29073
29075
29077
29079
29081
29083
29085
29087
29089
29091
29093
29095
29097
29099
29101

29103

KS

29105
29107
29109
29111
29113
29115
29117
29121
29123
29125
29127
29119
29129
29131
29133
29135
29137
29139
29141
29143
29145
29147
29149
29151
29153
29155
29157
29159
29161
29163
29165
29167
29169
29171

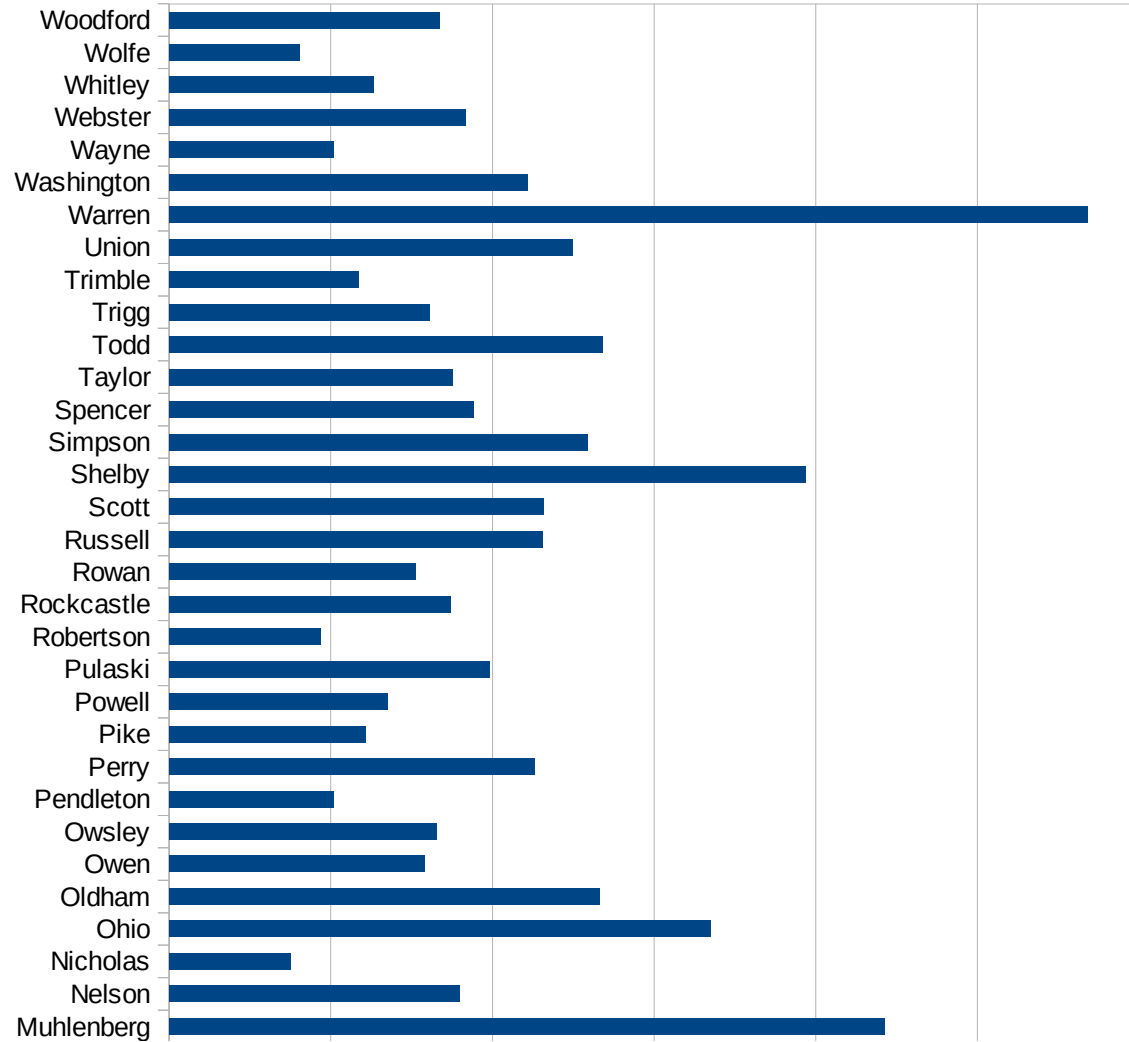
KS

29173
29175
29177
29179
29181
29195
29197
29199
29201
29203
29205
29183
29185
29187
29189
29510
29186
29207
29209
29211
29213
29215

29217
29219
29221
29223
29225
29227
29229

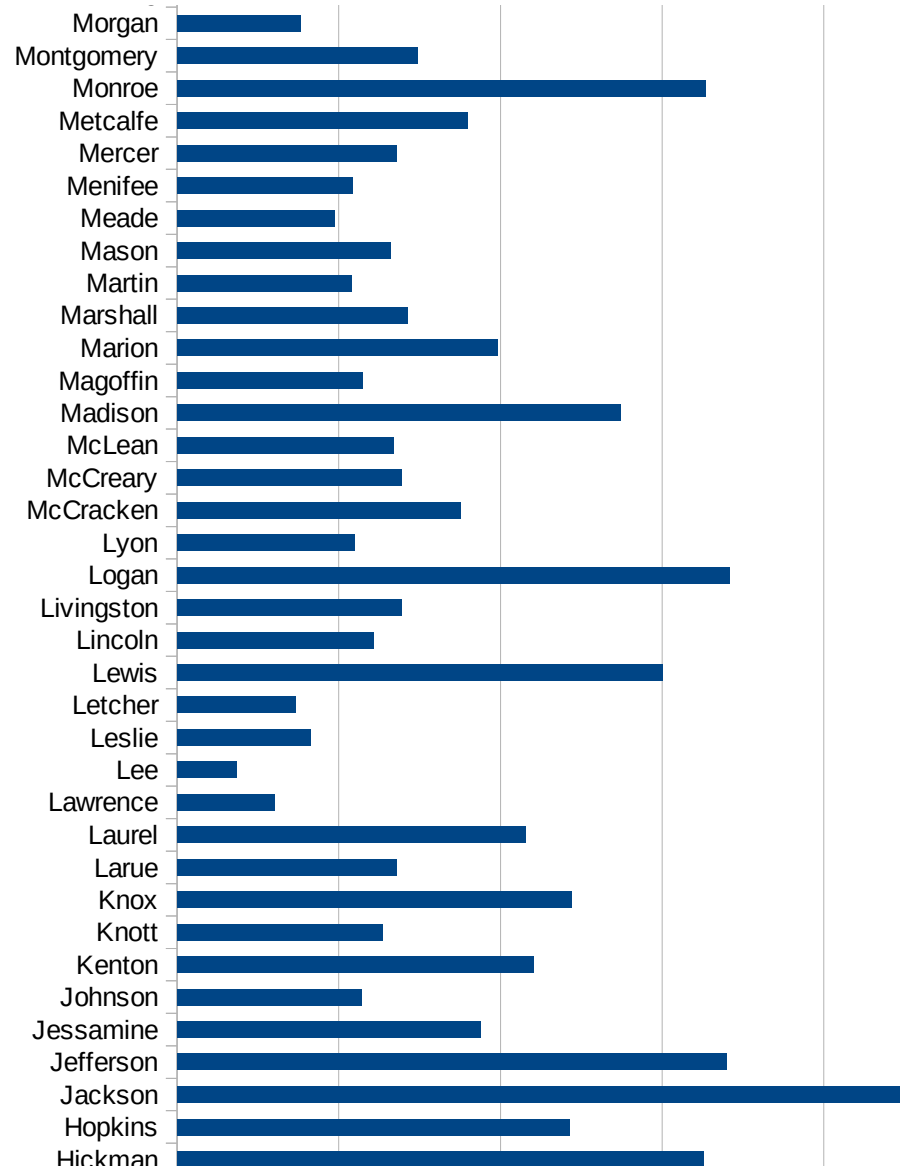
KY

FIPS	County	PC Infection
21001	Adair	1462.399167
21003	Allen	1245.14724
21005	Anderson	547.1473327
21007	Ballard	563.9804487
21009	Barren	1229.174212
21011	Bath	557.2155374
21013	Bell	1622.191276
21015	Boone	1046.885572
21017	Bourbon	663.8921918
21019	Boyd	639.2887384
21021	Boyle	744.1860465
21023	Bracken	449.0836267
21025	Breathitt	455.7598617
21027	Breckinridge	519.9136747
21029	Bullitt	859.7614378
21031	Butler	2552.458503
21033	Caldwell	739.2843099
21035	Calloway	1160.086879
21037	Campbell	805.1356922
21039	Carlisle	1341.437854
21041	Carroll	1806.836174
21043	Carter	492.5196267
21045	Casey	1649.043303
21047	Christian	1286.433844
21049	Clark	755.8829209
21051	Clay	1158.915693
21053	Clinton	774.0544778
21055	Crittenden	1020.751542
21057	Cumberland	1351.554287
21059	Daviess	1060.29435
21061	Edmonson	977.6763891
21063	Elliott	412.8929142
21065	Estill	436.6812227



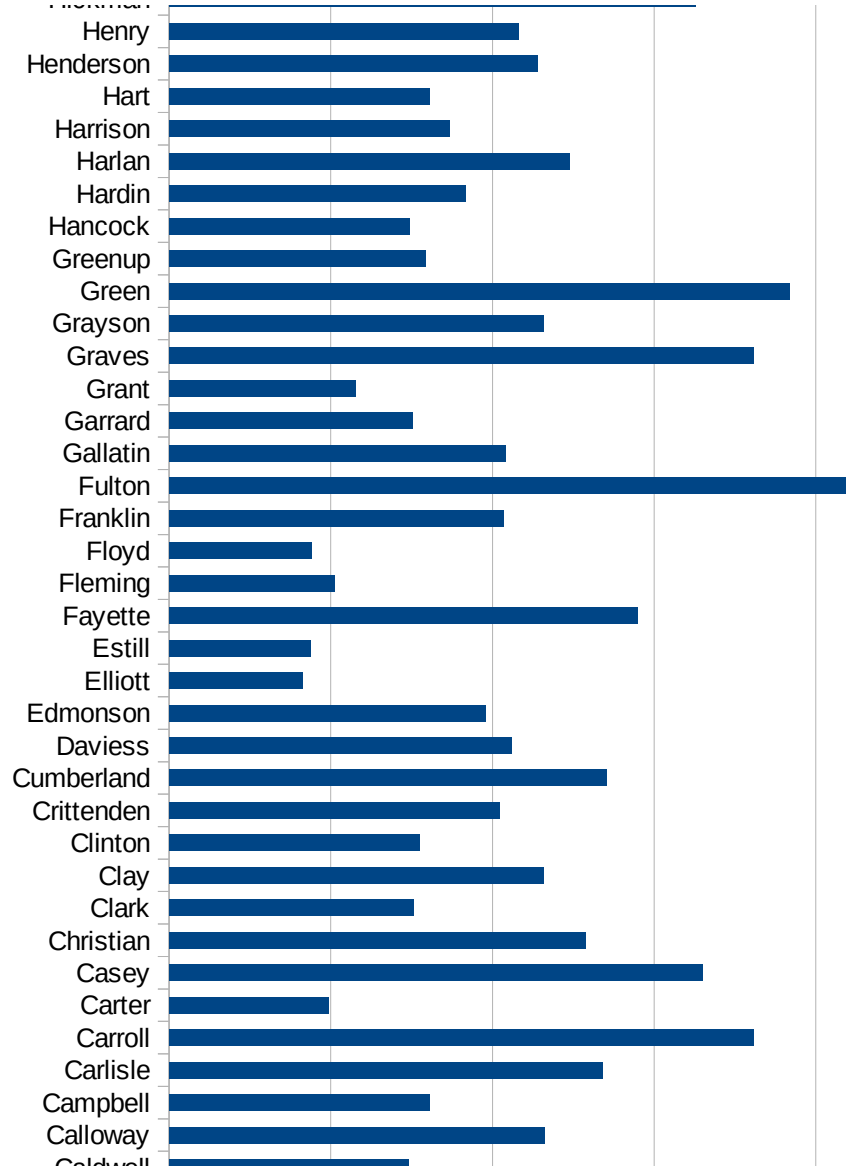
KY

21067 Fayette	1450.058682
21069 Fleming	512.7494457
21071 Floyd	440.7867206
21073 Franklin	1035.127423
21075 Fulton	2091.503268
21077 Gallatin	1041.666667
21079 Garrard	751.7084282
21081 Grant	577.2063214
21083 Graves	1806.147332
21085 Grayson	1158.770563
21087 Green	1918.725677
21089 Greenup	793.9208348
21091 Hancock	742.1785796
21093 Hardin	915.219834
21095 Harlan	1238.214245
21097 Harrison	868.0370647
21099 Hart	803.9775733
21101 Henderson	1140.575991
21103 Henry	1080.342729
21105 Hickman	1628.590817
21107 Hopkins	1213.721488
21109 Jackson	2239.250112
21111 Jefferson	1700.935865
21113 Jessamine	938.4272997
21115 Johnson	571.7859376
21117 Kenton	1102.673275
21119 Knott	634.6687822
21121 Knox	1220.291337
21123 Larue	677.9897952
21125 Laurel	1076.332229
21127 Lawrence	301.84317
21129 Lee	184.8428835
21131 Leslie	414.0786749
21133 Letcher	365.3134846

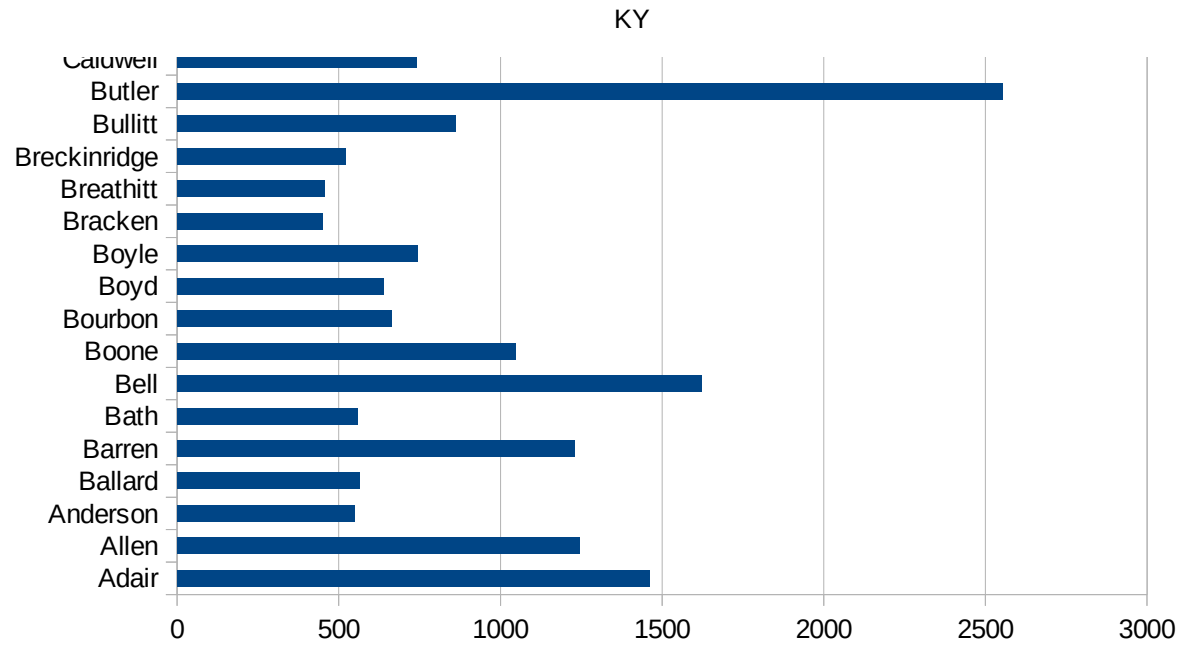


KY

21135 Lewis	1501.093762
21137 Lincoln	608.6674241
21139 Livingston	692.4908029
21141 Logan	1708.103301
21143 Lyon	549.3819453
21145 McCracken	875.3404952
21147 McCreary	695.0827206
21149 McLean	670.1253783
21151 Madison	1372.76979
21153 Magoffin	574.3407216
21155 Marion	989.4867038
21157 Marshall	711.7437722
21159 Martin	538.7264859
21161 Mason	658.8921283
21163 Meade	487.5500609
21165 Menifee	542.5515424
21167 Mercer	679.7097456
21169 Metcalfe	897.3080758
21171 Monroe	1632.767307
21173 Montgomery	744.6016381
21175 Morgan	382.1656051
21177 Muhlenberg	2212.906999
21179 Nelson	898.5627358
21181 Nicholas	376.7792353
21183 Ohio	1673.101673
21185 Oldham	1332.93215
21187 Owen	790.4411765
21189 Owsley	827.3703041
21191 Pendleton	509.3261752
21193 Perry	1130.614748
21195 Pike	606.1436252
21197 Powell	675.1326153
21199 Pulaski	990.3594695
21201 Robertson	468.3840749



21203 Rockcastle	871.641791
21205 Rowan	760.6882805
21207 Russell	1155.939622
21209 Scott	1158.287377
21211 Shelby	1968.341646
21213 Simpson	1295.266879
21215 Spencer	941.789933
21217 Taylor	876.7466437
21219 Todd	1340.264804
21221 Trigg	805.8457966
21223 Trimble	587.1990605
21225 Union	1247.84557
21227 Warren	2840.078011
21229 Washington	1108.904336
21231 Wayne	508.1102208
21233 Webster	915.2619937
21235 Whitley	631.8635837
21237 Wolfe	404.0685523
21239 Woodford	836.6939283



KY

FIPS

29001
29003
29005
29007
29009
29011
29013
29015
29017
29019
29021
29023
29025
29027
29029
29031
29033
29035
29037

KY

29039
29041
29043
29045
29047
29049
29051
29053
29055
29057
29059
29061
29063
29065
29067
29069
29071
29073
29075
29077
29079
29081
29083
29085
29087
29089
29091
29093
29095
29097
29099
29101

29103

KY

29105
29107
29109
29111
29113
29115
29117
29121
29123
29125
29127
29119
29129
29131
29133
29135
29137
29139
29141
29143
29145
29147
29149
29151
29153
29155
29157
29159
29161
29163
29165
29167
29169
29171

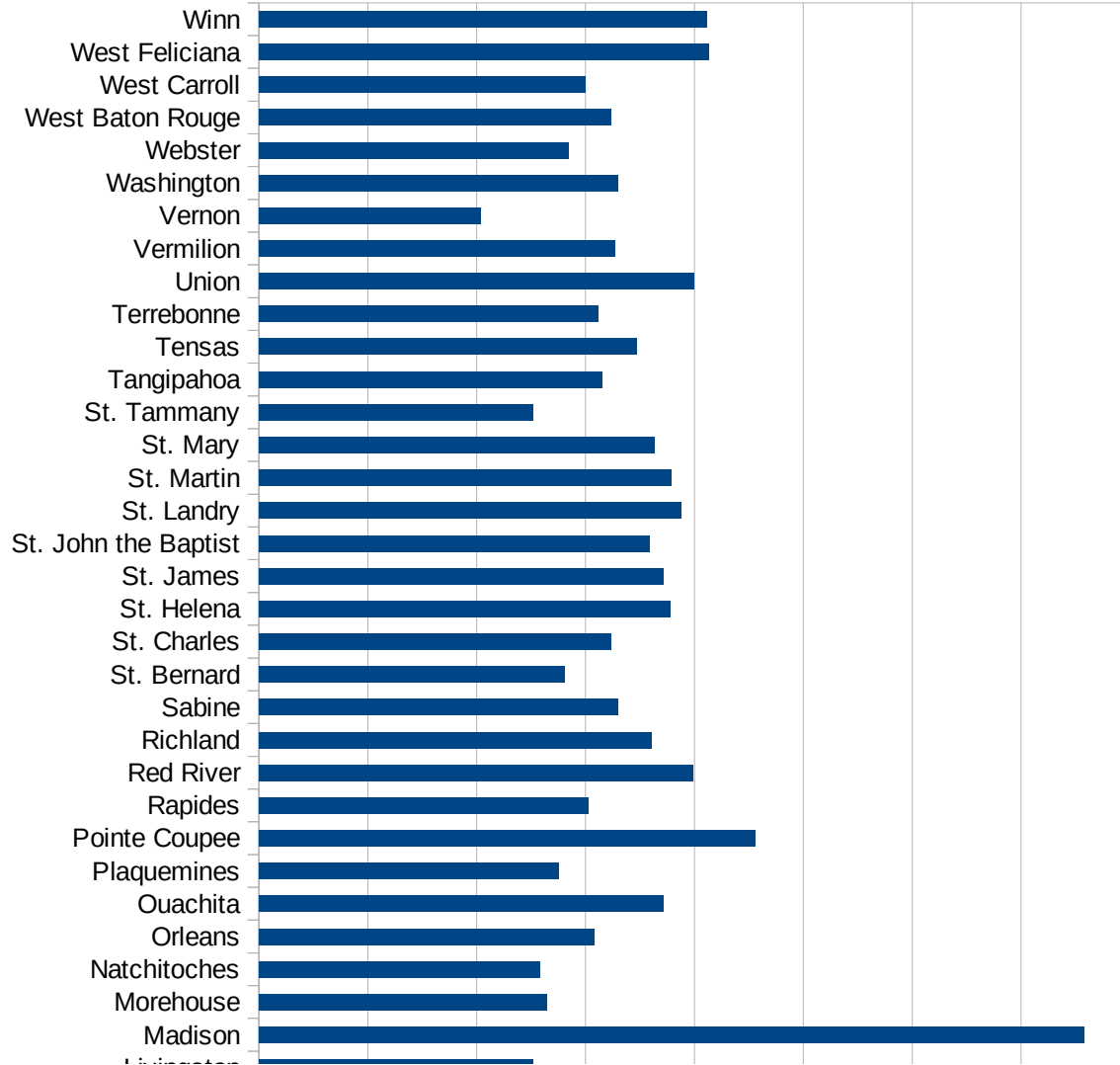
KY

29173
29175
29177
29179
29181
29195
29197
29199
29201
29203
29205
29183
29185
29187
29189
29510
29186
29207
29209
29211
29213
29215

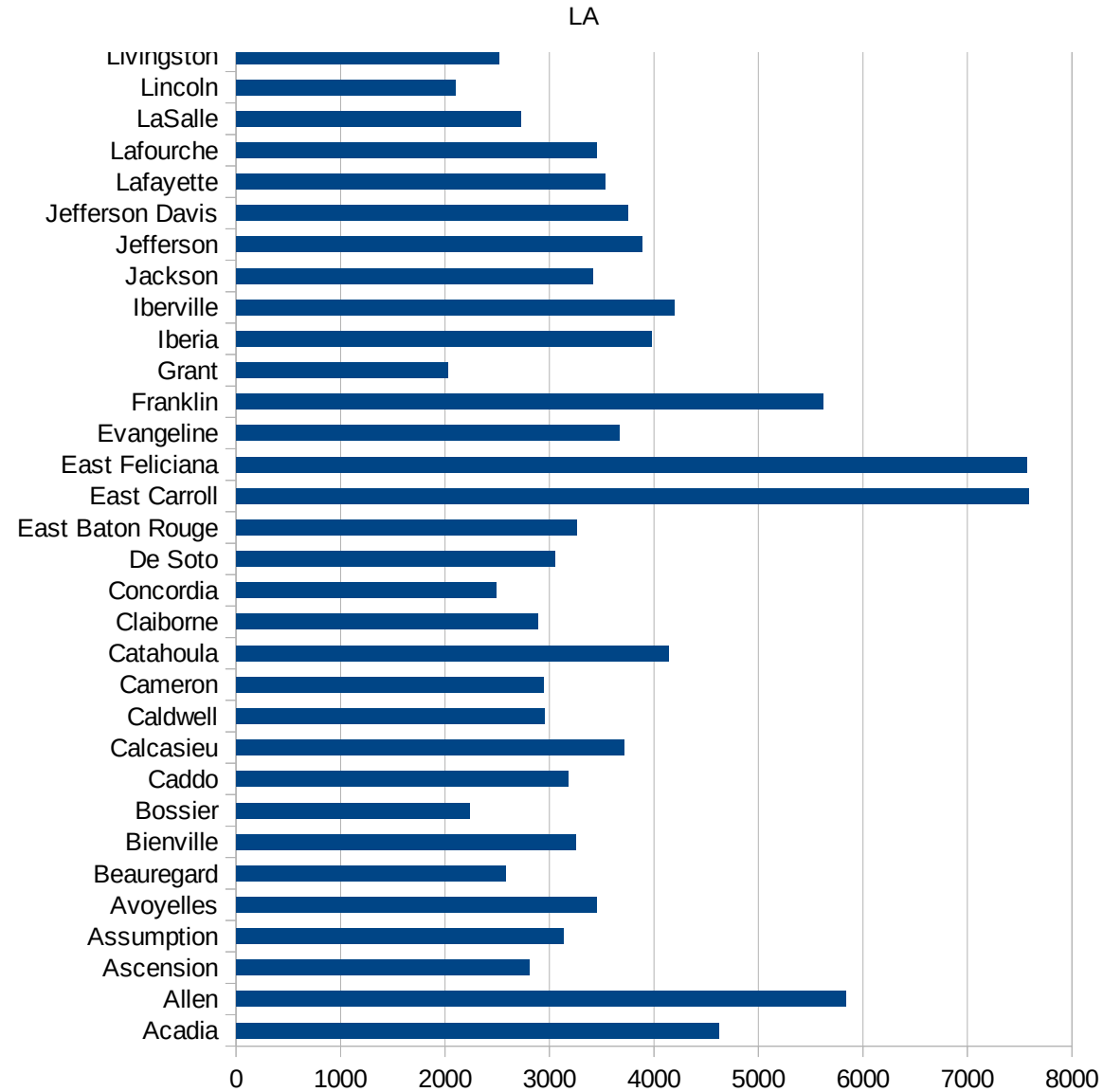
29217
29219
29221
29223
29225
29227
29229

LA

FIPS	County	PC Infection
22001	Acadia	4624.537707
22003	Allen	5838.703378
22005	Ascension	2804.960216
22007	Assumption	3134.529148
22009	Avoyelles	3450.150759
22011	Beauregard	2579.658014
22013	Bienville	3253.681996
22015	Bossier	2240.04403
22017	Caddo	3181.679716
22019	Calcasieu	3716.668636
22021	Caldwell	2951.807229
22023	Cameron	2942.020666
22025	Catahoula	4142.381349
22027	Claiborne	2885.097842
22029	Concordia	2493.357858
22031	De Soto	3050.736259
22033	East Baton Rouge	3261.096345
22035	East Carroll	7588.460992
22037	East Feliciana	7573.167573
22039	Evangeline	3671.919385
22041	Franklin	5616.193689
22043	Grant	2028.289298
22045	Iberia	3975.134267
22047	Iberville	4196.082027
22049	Jackson	3414.664822
22051	Jefferson	3886.870437
22053	Jefferson Davis	3752.137293
22055	Lafayette	3529.915727
22057	Lafourche	3452.071549
22059	LaSalle	2721.726889
22061	Lincoln	2095.516569
22063	Livingston	2517.787156
22065	Madison	7579.965953



22067 Morehouse	2645.877628
22069 Natchitoches	2578.959621
22071 Orleans	3081.28264
22073 Ouachita	3716.458974
22075 Plaquemines	2755.232806
22077 Pointe Coupee	4562.443026
22079 Rapides	3023.084818
22081 Red River	3987.259644
22083 Richland	3605.388273
22085 Sabine	3295.605859
22087 St. Bernard	2803.878342
22089 St. Charles	3231.906806
22091 St. Helena	3780.939388
22093 St. James	3717.260066
22095 St. John the Baptist	3584.660986
22097 St. Landry	3877.289643
22099 St. Martin	3785.830178
22101 St. Mary	3632.418532
22103 St. Tammany	2514.03466
22105 Tangipahoa	3152.260852
22107 Tensas	3473.778575
22109 Terrebonne	3115.626773
22111 Union	3990.147783
22113 Vermilion	3272.605716
22115 Vernon	2038.477282
22117 Washington	3293.117513
22119 Webster	2845.5075
22121 West Baton Rouge	3235.327506
22123 West Carroll	2995.811328
22125 West Feliciana	4133.247089
22127 Winn	4110.655158



LA

FIPS

29001
29003
29005
29007
29009
29011
29013
29015
29017
29019
29021
29023
29025
29027
29029
29031
29033
29035
29037

LA

29039
29041
29043
29045
29047
29049
29051
29053
29055
29057
29059
29061
29063
29065
29067
29069
29071
29073
29075
29077
29079
29081
29083
29085
29087
29089
29091
29093
29095
29097
29099
29101

29103

LA

29105
29107
29109
29111
29113
29115
29117
29121
29123
29125
29127
29119
29129
29131
29133
29135
29137
29139
29141
29143
29145
29147
29149
29151
29153
29155
29157
29159
29161
29163
29165
29167
29169
29171

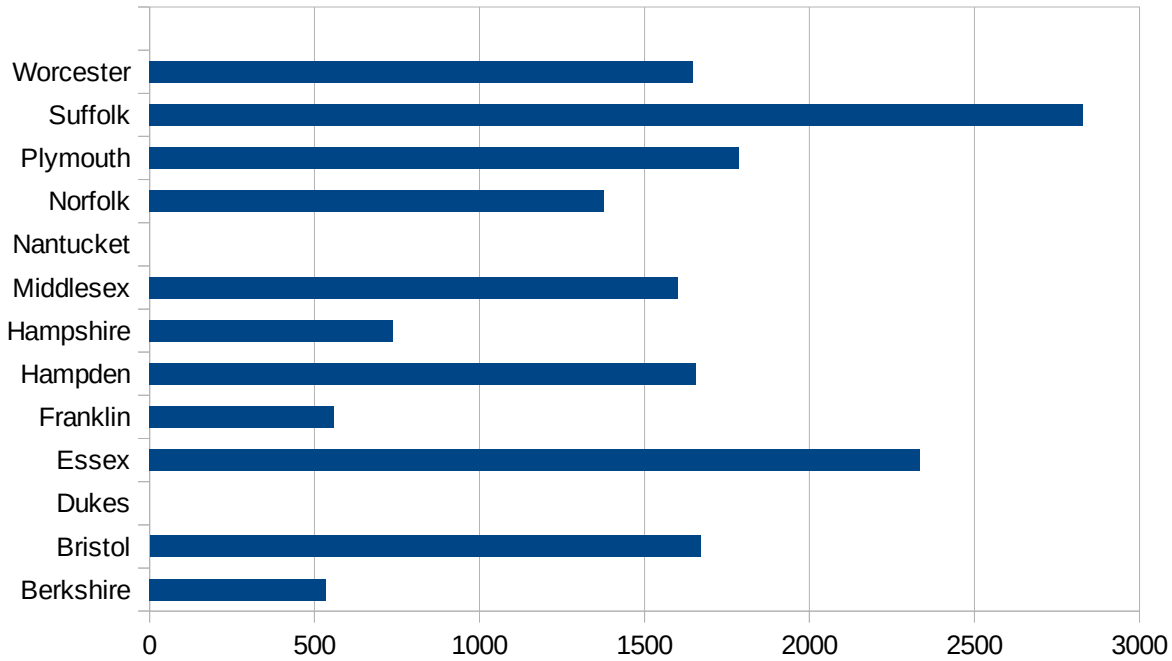
LA

29173
29175
29177
29179
29181
29195
29197
29199
29201
29203
29205
29183
29185
29187
29189
29510
29186
29207
29209
29211
29213
29215

29217
29219
29221
29223
29225
29227
29229

MA

FIPS	County	PC Infection
25001	Barnstable	779.2402525
25003	Berkshire	535.030234
25005	Bristol	1669.793022
25007	Dukes	0
25009	Essex	2334.064389
25011	Franklin	558.037287
25013	Hampden	1656.654039
25015	Hampshire	738.1240123
25017	Middlesex	1600.716907
25019	Nantucket	0
25021	Norfolk	1377.397971
25023	Plymouth	1786.610362
25025	Suffolk	2828.237031
25027	Worcester	1646.287668



MA

FIPS

29001
29003
29005
29007
29009
29011
29013
29015
29017
29019
29021
29023
29025
29027
29029
29031
29033
29035
29037

MA

29039
29041
29043
29045
29047
29049
29051
29053
29055
29057
29059
29061
29063
29065
29067
29069
29071
29073
29075
29077
29079
29081
29083
29085
29087
29089
29091
29093
29095
29097
29099
29101

29103

MA

29105
29107
29109
29111
29113
29115
29117
29121
29123
29125
29127
29119
29129
29131
29133
29135
29137
29139
29141
29143
29145
29147
29149
29151
29153
29155
29157
29159
29161
29163
29165
29167
29169
29171

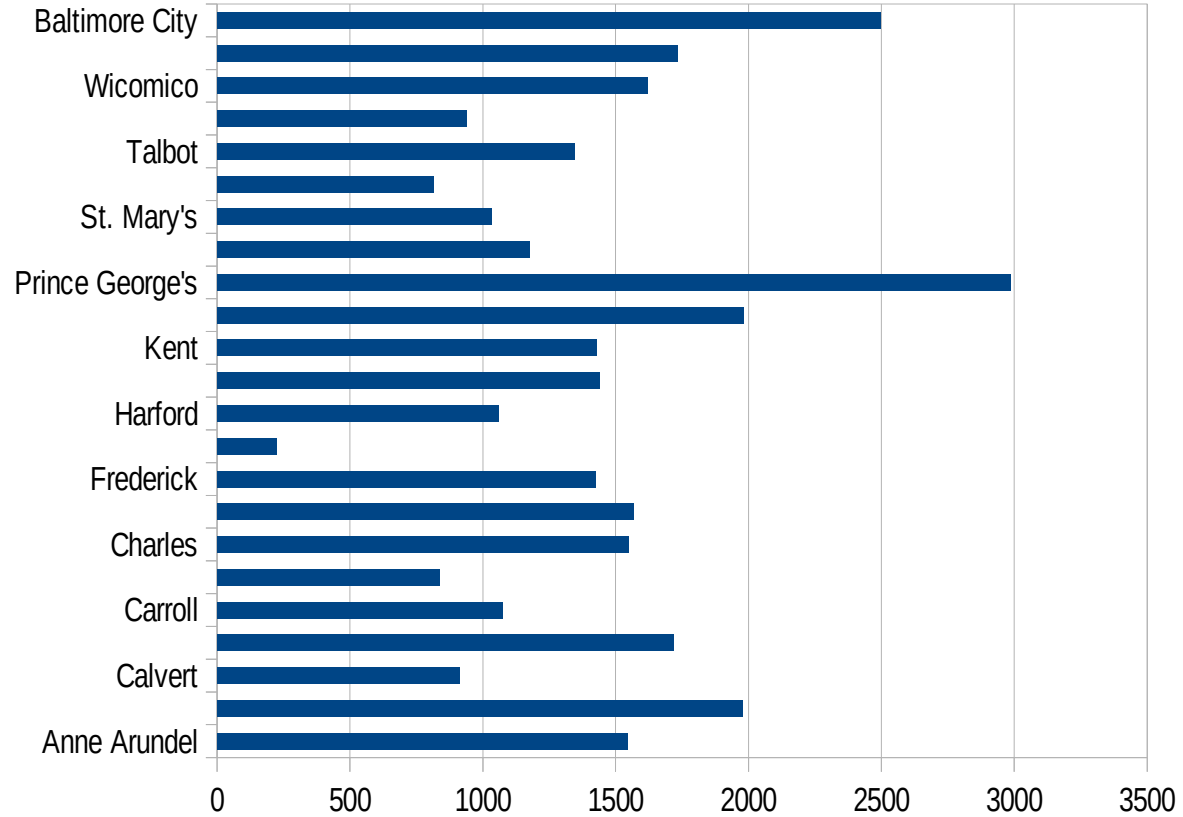
MA

29173
29175
29177
29179
29181
29195
29197
29199
29201
29203
29205
29183
29185
29187
29189
29510
29186
29207
29209
29211
29213
29215

29217
29219
29221
29223
29225
29227
29229

MD

FIPS	County	PC Infection
24001	Allegany	574.8502994
24003	Anne Arundel	1543.666921
24005	Baltimore	1977.473079
24009	Calvert	910.8398639
24011	Caroline	1717.51141
24013	Carroll	1072.855625
24015	Cecil	838.309377
24017	Charles	1549.816412
24019	Dorchester	1568.848053
24021	Frederick	1424.615096
24023	Garrett	222.8851627
24025	Harford	1057.663532
24027	Howard	1439.37425
24029	Kent	1429.087345
24031	Montgomery	1979.731457
24033	Prince George's	2987.216653
24035	Queen Anne's	1176.095998
24037	St. Mary's	1033.160548
24039	Somerset	814.0214216
24041	Talbot	1344.405973
24043	Washington	938.2081285
24045	Wicomico	1621.202578
24047	Worcester	1734.750979
24510	Baltimore City	2495.788347



MD

FIPS

29001
29003
29005
29007
29009
29011
29013
29015
29017
29019
29021
29023
29025
29027
29029
29031
29033
29035
29037

MD

29039
29041
29043
29045
29047
29049
29051
29053
29055
29057
29059
29061
29063
29065
29067
29069
29071
29073
29075
29077
29079
29081
29083
29085
29087
29089
29091
29093
29095
29097
29099
29101

29103

MD

29105
29107
29109
29111
29113
29115
29117
29121
29123
29125
29127
29119
29129
29131
29133
29135
29137
29139
29141
29143
29145
29147
29149
29151
29153
29155
29157
29159
29161
29163
29165
29167
29169
29171

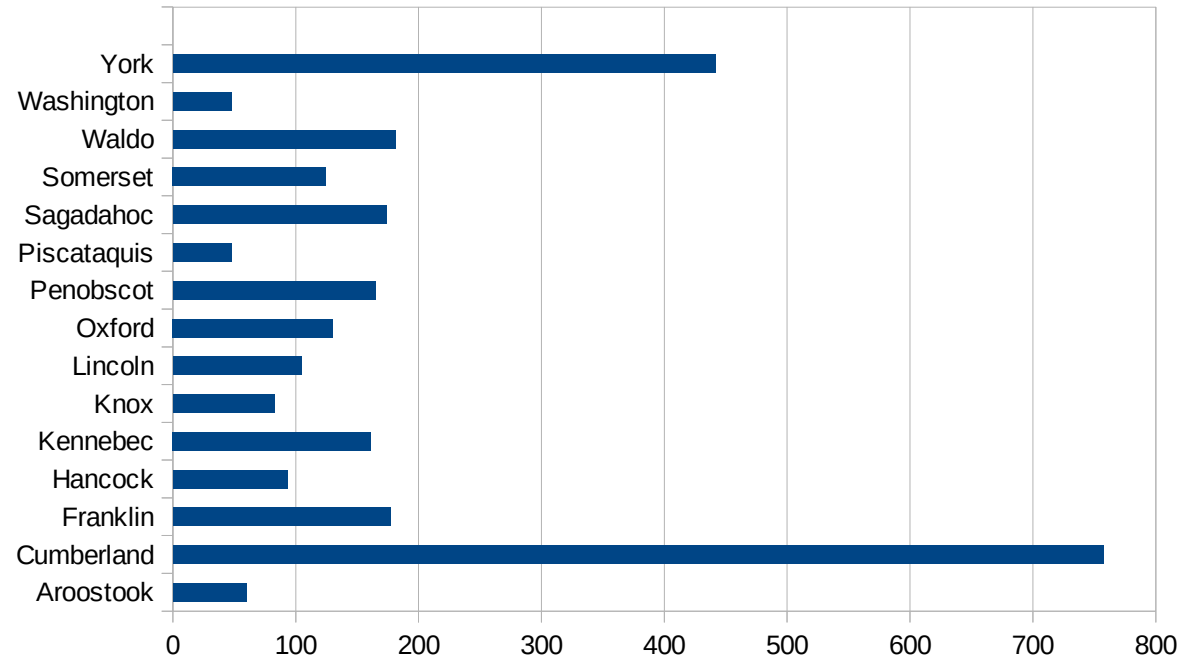
MD

29173
29175
29177
29179
29181
29195
29197
29199
29201
29203
29205
29183
29185
29187
29189
29510
29186
29207
29209
29211
29213
29215

29217
29219
29221
29223
29225
29227
29229

ME

FIPS	County	PC Infection
23001	Androscoggin	580.4288673
23003	Aroostook	59.60274769
23005	Cumberland	757.2634957
23007	Franklin	177.2753119
23009	Hancock	93.04701611
23011	Kennebec	161.3656283
23013	Knox	82.97503206
23015	Lincoln	104.8279075
23017	Oxford	130.1676559
23019	Penobscot	164.7958914
23021	Piscataquis	47.61904762
23023	Sagadahoc	173.9911321
23025	Somerset	124.5256167
23027	Waldo	181.3876153
23029	Washington	47.63416958
23031	York	441.7419471



ME

FIPS

29001
29003
29005
29007
29009
29011
29013
29015
29017
29019
29021
29023
29025
29027
29029
29031
29033
29035
29037

ME

29039
29041
29043
29045
29047
29049
29051
29053
29055
29057
29059
29061
29063
29065
29067
29069
29071
29073
29075
29077
29079
29081
29083
29085
29087
29089
29091
29093
29095
29097
29099
29101

29103

ME

29105
29107
29109
29111
29113
29115
29117
29121
29123
29125
29127
29119
29129
29131
29133
29135
29137
29139
29141
29143
29145
29147
29149
29151
29153
29155
29157
29159
29161
29163
29165
29167
29169
29171

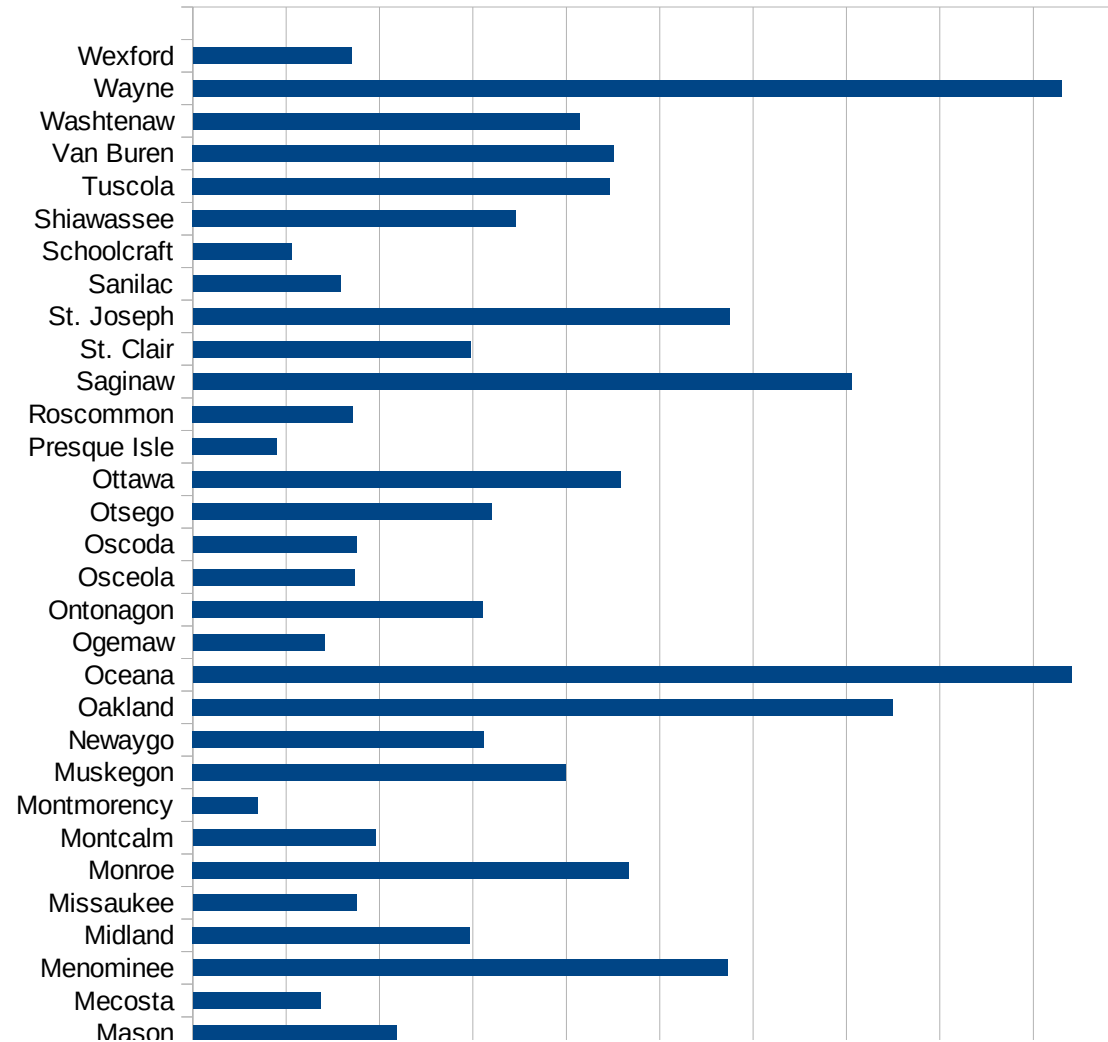
ME

29173
29175
29177
29179
29181
29195
29197
29199
29201
29203
29205
29183
29185
29187
29189
29510
29186
29207
29209
29211
29213
29215

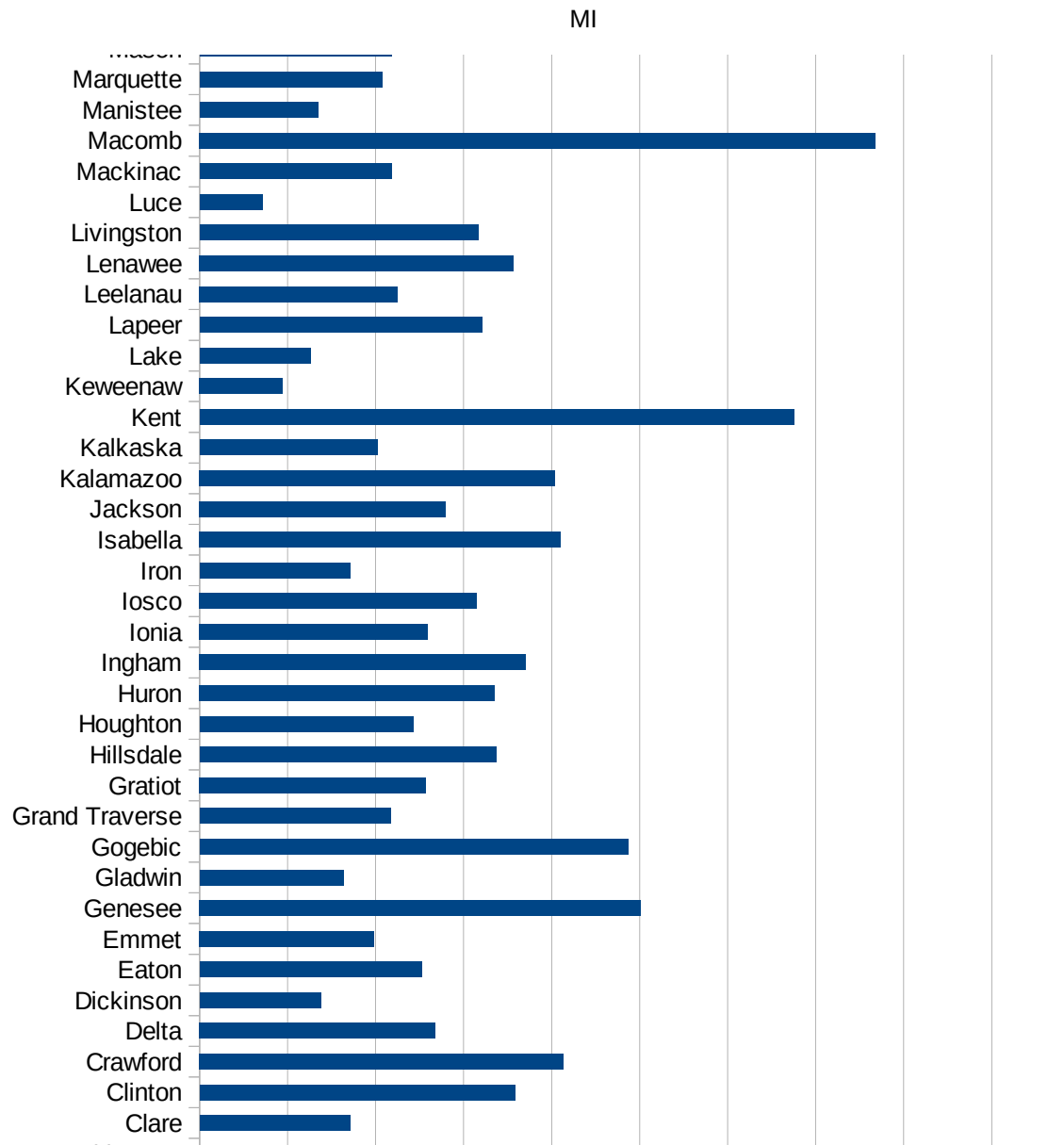
29217
29219
29221
29223
29225
29227
29229

MI

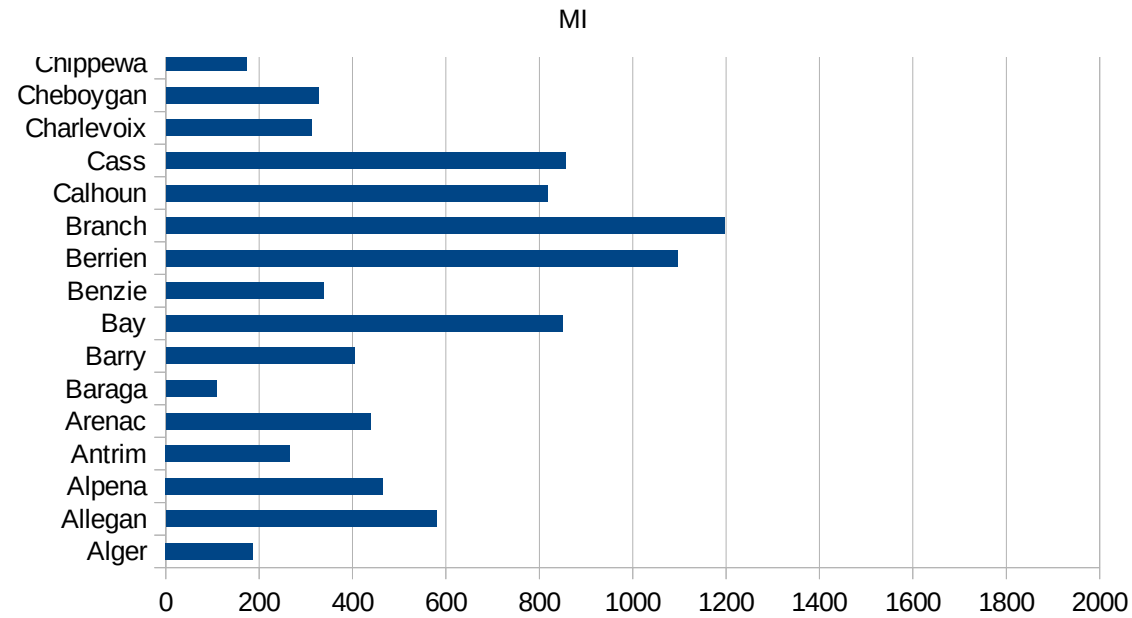
FIPS	County	PC Infection
26001	Alcona	376.3752171
26003	Alger	186.8747939
26005	Allegan	579.5767385
26007	Alpena	465.4442877
26009	Antrim	265.3541622
26011	Arenac	438.8006117
26013	Baraga	108.1730769
26015	Barry	403.8785421
26017	Bay	849.6675423
26019	Benzie	337.9710471
26021	Berrien	1095.749995
26023	Branch	1196.643895
26025	Calhoun	817.1793556
26027	Cass	855.7102201
26029	Charlevoix	312.4523701
26031	Cheboygan	326.6044938
26033	Chippewa	173.2547912
26035	Clare	341.3857008
26037	Clinton	715.9784198
26039	Crawford	827.278613
26041	Delta	535.4603006
26043	Dickinson	275.7751251
26045	Eaton	504.434287
26047	Emmet	396.3011889
26049	Genesee	1002.23155
26051	Gladwin	327.5841654
26053	Gogebic	973.7678855
26055	Grand Traverse	434.2518877
26057	Gratiot	514.7910047
26059	Hillsdale	673.2387593
26061	Houghton	485.9327977
26063	Huron	670.6025797
26065	Ingham	741.2847797



26067 Ionia	518.6108083
26069 Iosco	629.9589331
26071 Iron	341.818836
26073 Isabella	820.5549729
26075 Jackson	559.1129748
26077 Kalamazoo	808.3210632
26079 Kalkaska	403.9497307
26081 Kent	1350.900753
26083 Keweenaw	189.3043067
26085 Lake	252.503998
26087 Lapeer	641.8412323
26089 Leelanau	450.2848741
26091 Lenawee	713.3698329
26093 Livingston	632.7657616
26095 Luce	143.2436734
26097 Mackinac	435.7096505
26099 Macomb	1535.622954
26101 Manistee	269.0802348
26103 Marquette	414.9377593
26105 Mason	436.4261168
26107 Mecosta	273.2805144
26109 Menominee	1144.324066
26111 Midland	593.6857792
26113 Missaukee	350.6914577
26115 Monroe	933.933355
26117 Montcalm	390.8204102
26119 Montmorency	140.3130059
26121 Muskegon	799.0183653
26123 Newaygo	623.8239385
26125 Oakland	1499.998809
26127 Oceana	1881.690141
26129 Ogemaw	281.596029
26131 Ontonagon	621.2251941
26133 Osceola	347.0288334



26135 Oscoda	350.4108265
26137 Otsego	640.5838232
26139 Ottawa	917.0585279
26141 Presque Isle	180.5620977
26143 Roscommon	343.326076
26145 Saginaw	1410.901468
26147 St. Clair	594.3377872
26149 St. Joseph	1150.00901
26151 Sanilac	315.6718955
26153 Schoolcraft	210.7089737
26155 Shiawassee	692.1633036
26157 Tuscola	893.0611623
26159 Van Buren	902.608419
26161 Washtenaw	828.1149333
26163 Wayne	1859.919619
26165 Wexford	340.6442359



FIPS

- 29001
- 29003
- 29005
- 29007
- 29009
- 29011
- 29013
- 29015
- 29017
- 29019
- 29021
- 29023
- 29025
- 29027
- 29029
- 29031
- 29033
- 29035
- 29037

MI

29039
29041
29043
29045
29047
29049
29051
29053
29055
29057
29059
29061
29063
29065
29067
29069
29071
29073
29075
29077
29079
29081
29083
29085
29087
29089
29091
29093
29095
29097
29099
29101

29103

MI

29105
29107
29109
29111
29113
29115
29117
29121
29123
29125
29127
29119
29129
29131
29133
29135
29137
29139
29141
29143
29145
29147
29149
29151
29153
29155
29157
29159
29161
29163
29165
29167
29169
29171

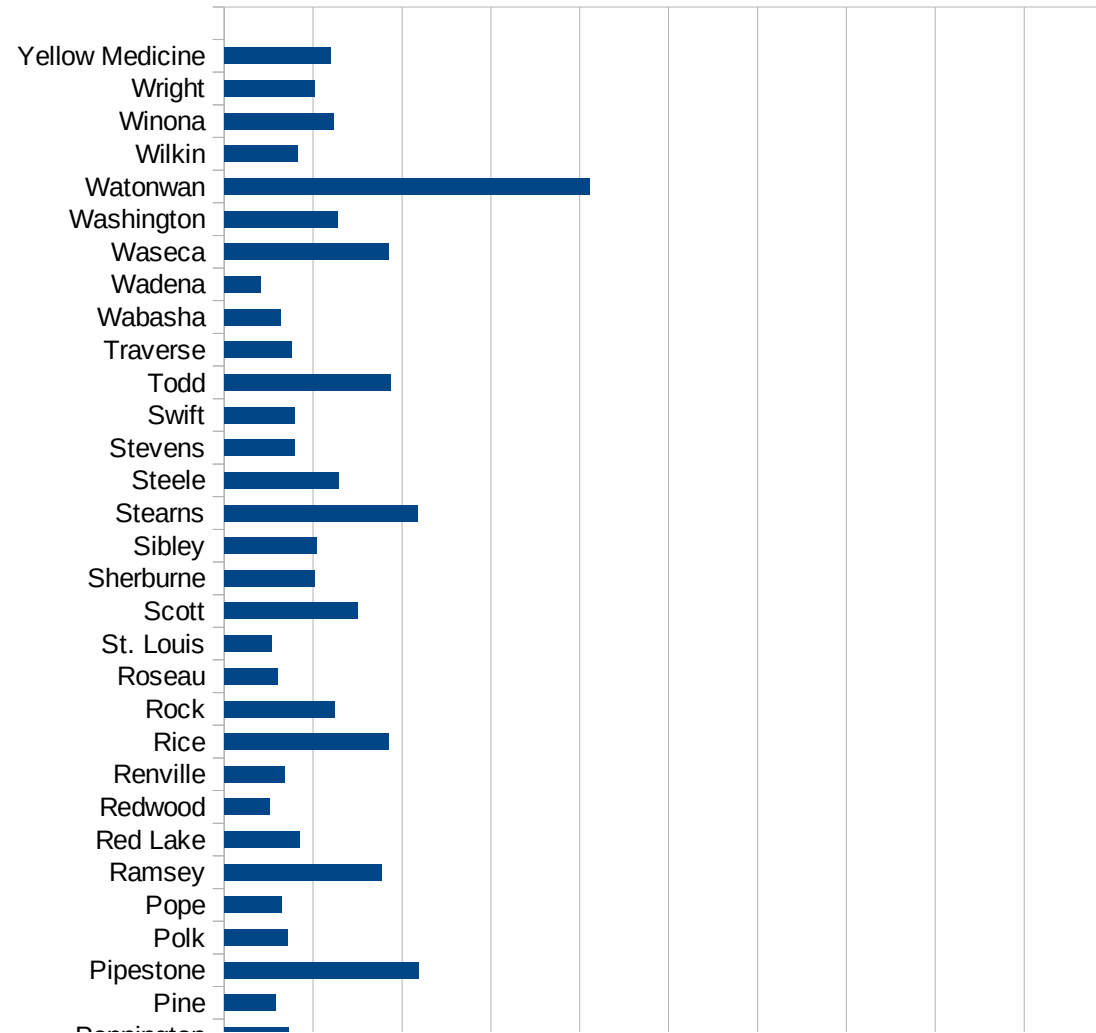
MI

29173
29175
29177
29179
29181
29195
29197
29199
29201
29203
29205
29183
29185
29187
29189
29510
29186
29207
29209
29211
29213
29215

29217
29219
29221
29223
29225
29227
29229

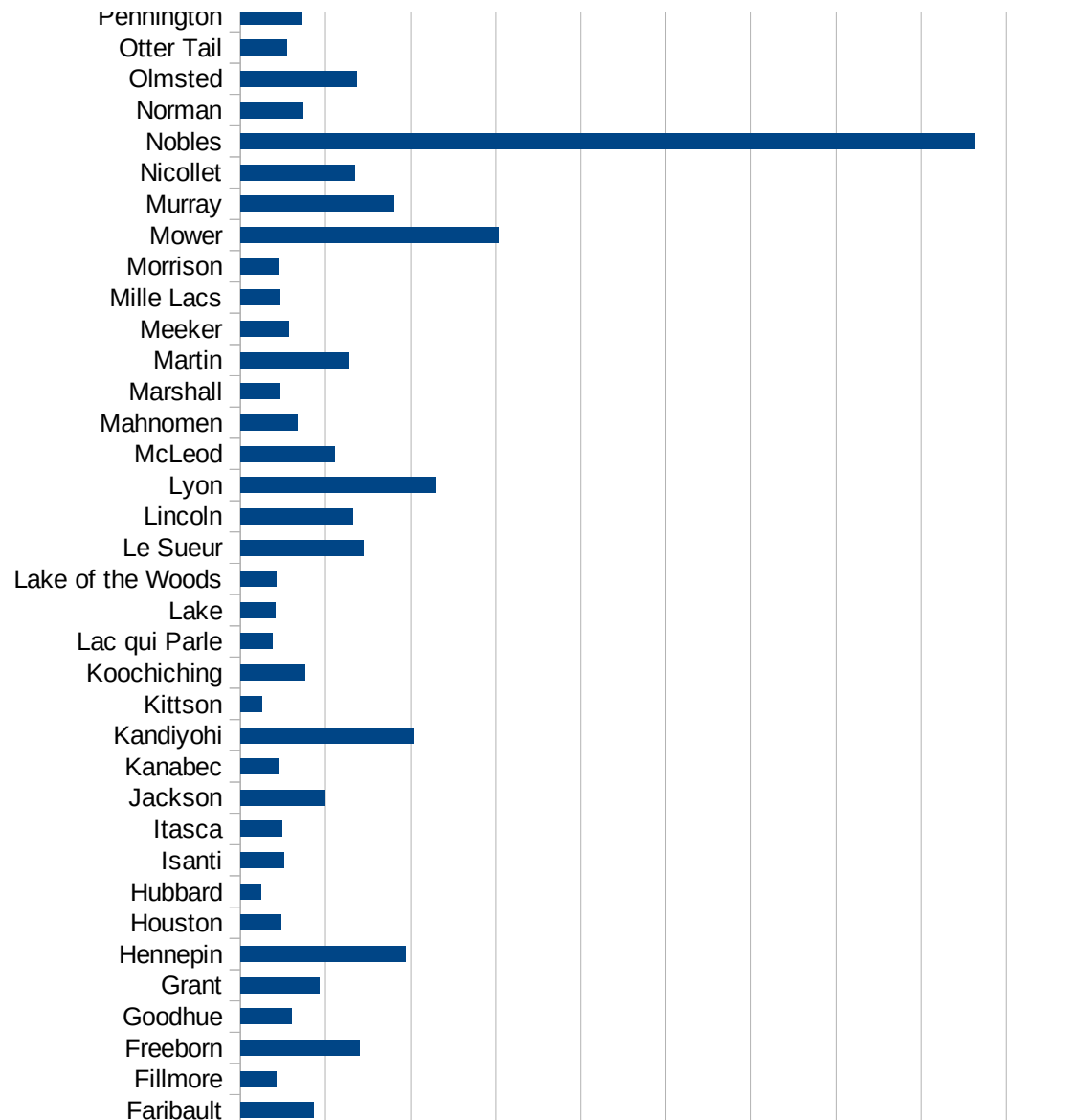
MN

FIPS	County	PC Infection
27001	Aitkin	402.4650987
27003	Anoka	1446.526838
27005	Becker	622.6179046
27007	Beltrami	721.4976413
27009	Benton	1080.281169
27011	Big Stone	861.8961716
27013	Blue Earth	2156.406187
27015	Brown	553.5422723
27017	Carlton	585.9865502
27019	Carver	1162.712094
27021	Cass	379.4166469
27023	Chippewa	1366.990943
27025	Chisago	667.0004649
27027	Clay	1605.81659
27029	Clearwater	238.3654938
27031	Cook	111.255331
27033	Cottonwood	1844.46218
27035	Crow Wing	556.3346638
27037	Dakota	1543.875155
27039	Dodge	792.4310825
27041	Douglas	503.1082078
27043	Faribault	864.9513011
27045	Fillmore	422.6422262
27047	Freeborn	1399.290501
27049	Goodhue	599.0991962
27051	Grant	930.0780601
27053	Hennepin	1940.007686
27055	Houston	479.0612552
27057	Hubbard	239.0774423
27059	Isanti	512.9359956
27061	Itasca	492.1521681
27063	Jackson	998.8901221
27065	Kanabec	456.5928303

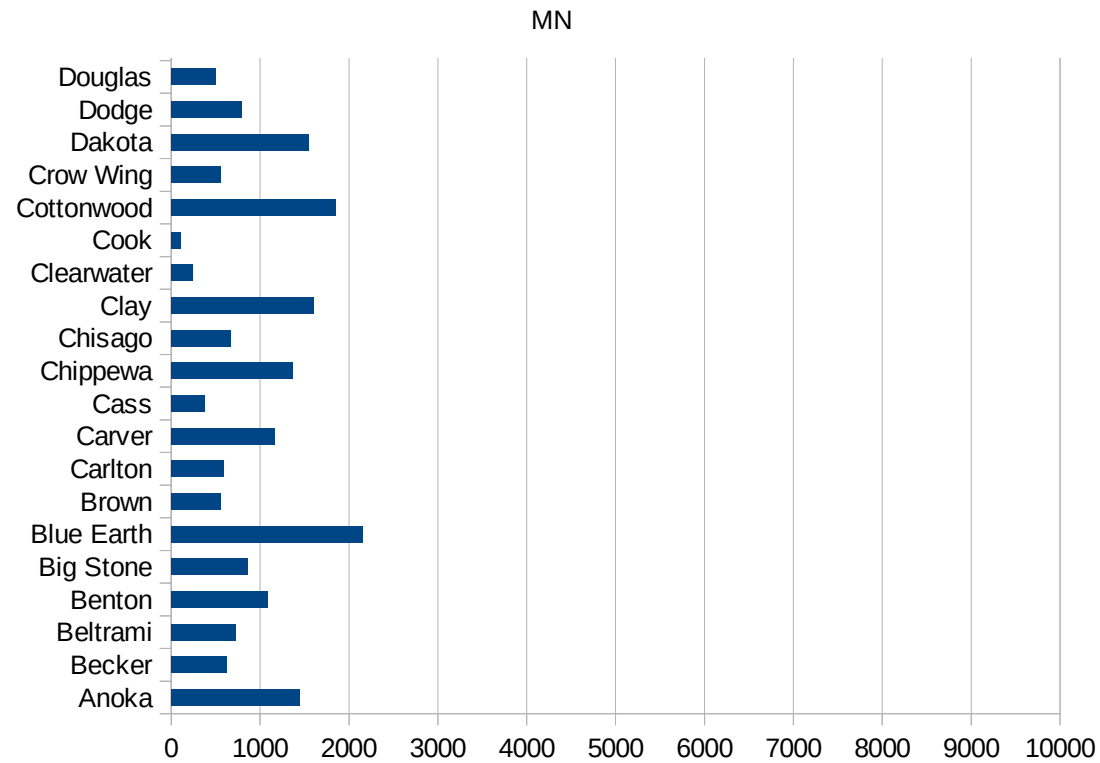


MN

27067 Kandiyohi	2025.434605
27069 Kittson	258.9453861
27071 Koochiching	763.6655949
27073 Lac qui Parle	375.4881346
27075 Lake	412.8354288
27077 Lake of the Woo	425.7583821
27079 Le Sueur	1449.42795
27081 Lincoln	1322.051824
27083 Lyon	2294.276015
27085 McLeod	1103.894294
27087 Mahnomen	670.4113064
27089 Marshall	468.5835996
27091 Martin	1273.692191
27093 Meeker	566.0948101
27095 Mille Lacs	466.7355293
27097 Morrison	455.2443547
27099 Mower	3036.664917
27101 Murray	1800.38666
27103 Nicollet	1347.1654
27105 Nobles	8634.37329
27107 Norman	741.3127413
27109 Olmsted	1365.524037
27111 Otter Tail	550.907978
27113 Pennington	719.4244604
27115 Pine	579.9952515
27117 Pipestone	2188.570797
27119 Polk	716.800406
27121 Pope	648.8240065
27123 Ramsey	1771.868923
27125 Red Lake	850.2125531
27127 Redwood	511.5089514
27129 Renville	677.5253217
27131 Rice	1854.99752
27133 Rock	1242.829828



27135 Roseau	607.2607261
27137 St. Louis	531.1533186
27139 Scott	1496.122295
27141 Sherburne	1021.491941
27143 Sibley	1044.716529
27145 Stearns	2181.39348
27147 Steele	1293.372823
27149 Stevens	799.7539219
27151 Swift	791.8673087
27153 Todd	1871.287934
27155 Traverse	755.7436518
27157 Wabasha	637.5606376
27159 Wadena	413.853191
27161 Waseca	1851.158311
27163 Washington	1271.600032
27165 Watonwan	4107.468124
27167 Wilkin	831.4678606
27169 Winona	1229.709788
27171 Wright	1018.709341
27173 Yellow Medicine	1204.696274



MN

FIPS

29001
29003
29005
29007
29009
29011
29013
29015
29017
29019
29021
29023
29025
29027
29029
29031
29033
29035
29037

MN

29039
29041
29043
29045
29047
29049
29051
29053
29055
29057
29059
29061
29063
29065
29067
29069
29071
29073
29075
29077
29079
29081
29083
29085
29087
29089
29091
29093
29095
29097
29099
29101

29103

MN

29105
29107
29109
29111
29113
29115
29117
29121
29123
29125
29127
29119
29129
29131
29133
29135
29137
29139
29141
29143
29145
29147
29149
29151
29153
29155
29157
29159
29161
29163
29165
29167
29169
29171

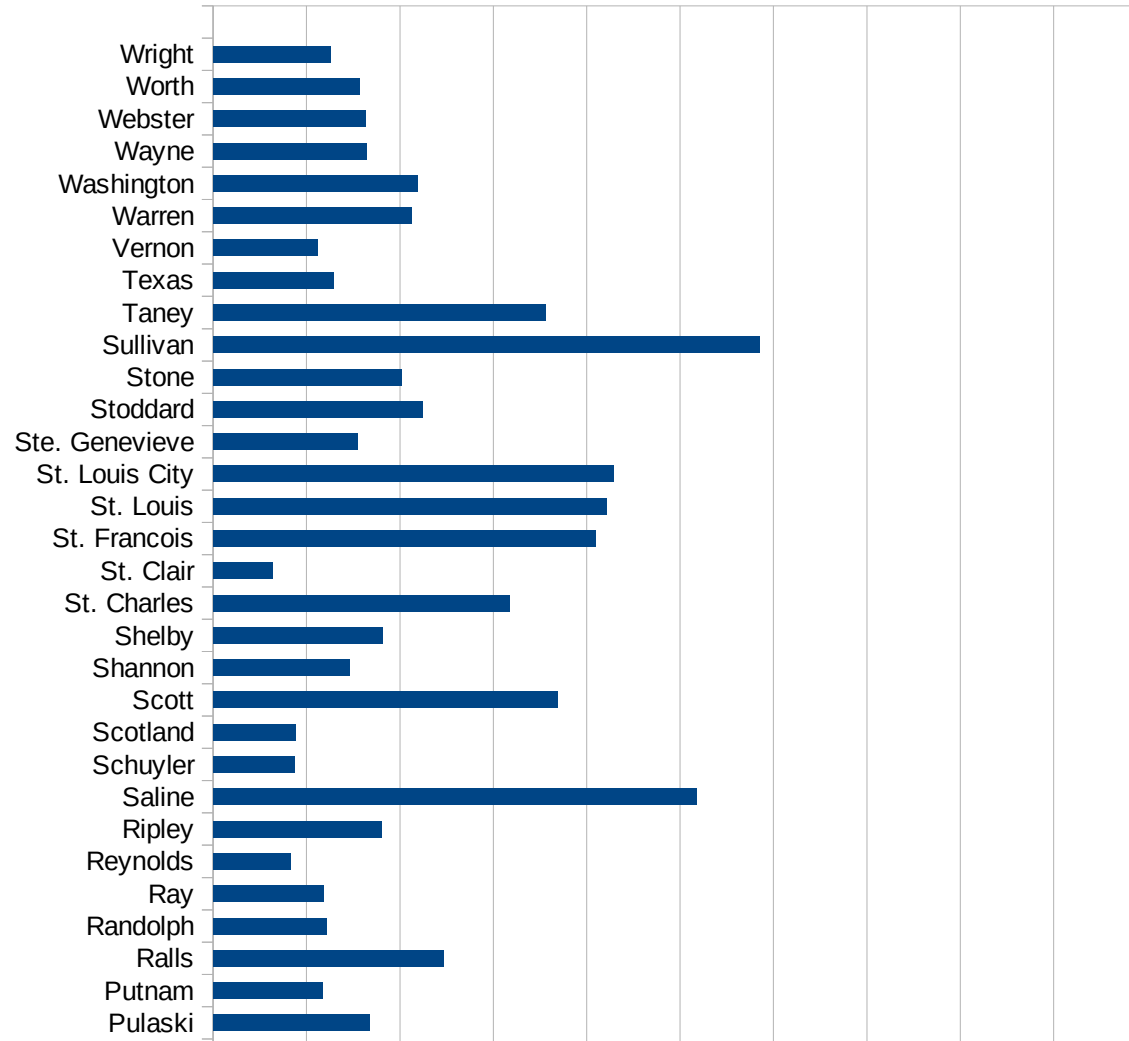
MN

29173
29175
29177
29179
29181
29195
29197
29199
29201
29203
29205
29183
29185
29187
29189
29510
29186
29207
29209
29211
29213
29215

29217
29219
29221
29223
29225
29227
29229

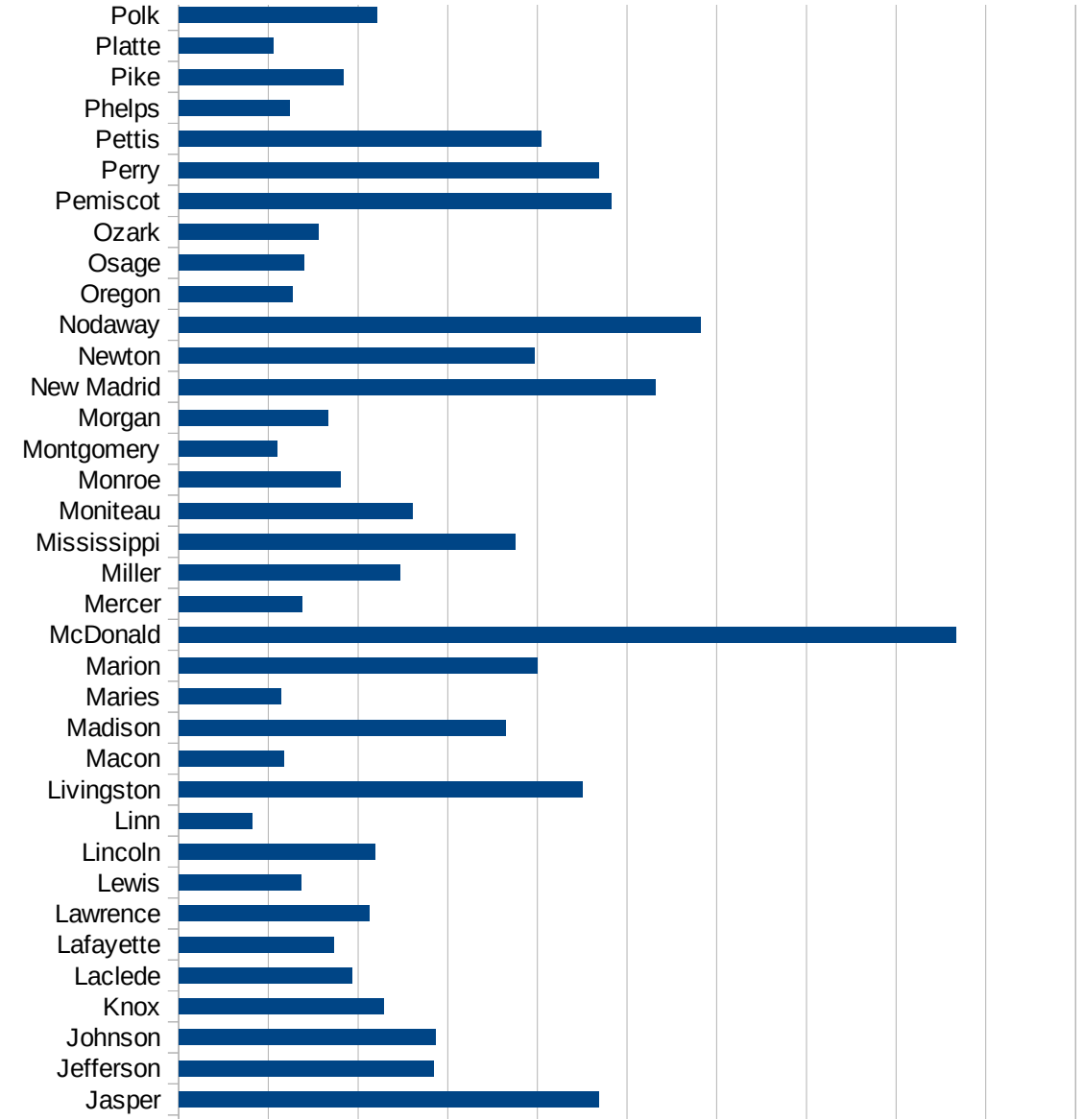
MO

FIPS	County	Cases	Infection Rate per 100,000
29001	Adair	1097.123012	
29003	Andrew	891.6908048	
29005	Atchison	715.5289112	
29007	Audrain	1303.340792	
29009	Barry	1081.201583	
29011	Barton	1034.073572	
29013	Bates	490.1960784	
29015	Benton	855.8979147	
29017	Bollinger	1413.427562	
29019	Boone	2014.944029	
29021	Buchanan	1637.104696	
29023	Butler	1008.466427	
29025	Caldwell	548.9679403	
29027	Callaway	984.6510281	
29029	Camden	1375.095493	
29031	Cape Girardeau	1424.70763	
29033	Carroll	1383.964314	
29035	Carter	693.7561943	
29037	Cass	1130.971664	
29039	Cedar	444.7582068	
29041	Chariton	496.5776406	
29043	Christian	1009.39264	
29045	Clark	745.396083	
29047	Clay	621.0297729	
29049	Clinton	820.7132389	
29051	Cole	1364.654409	
29053	Cooper	1738.340056	
29055	Crawford	922.486121	
29057	Dade	475.6242568	
29059	Dallas	793.4614008	
29061	Daviess	625.5262841	
29063	DeKalb	665.0831354	
29065	Dent	375.6233405	



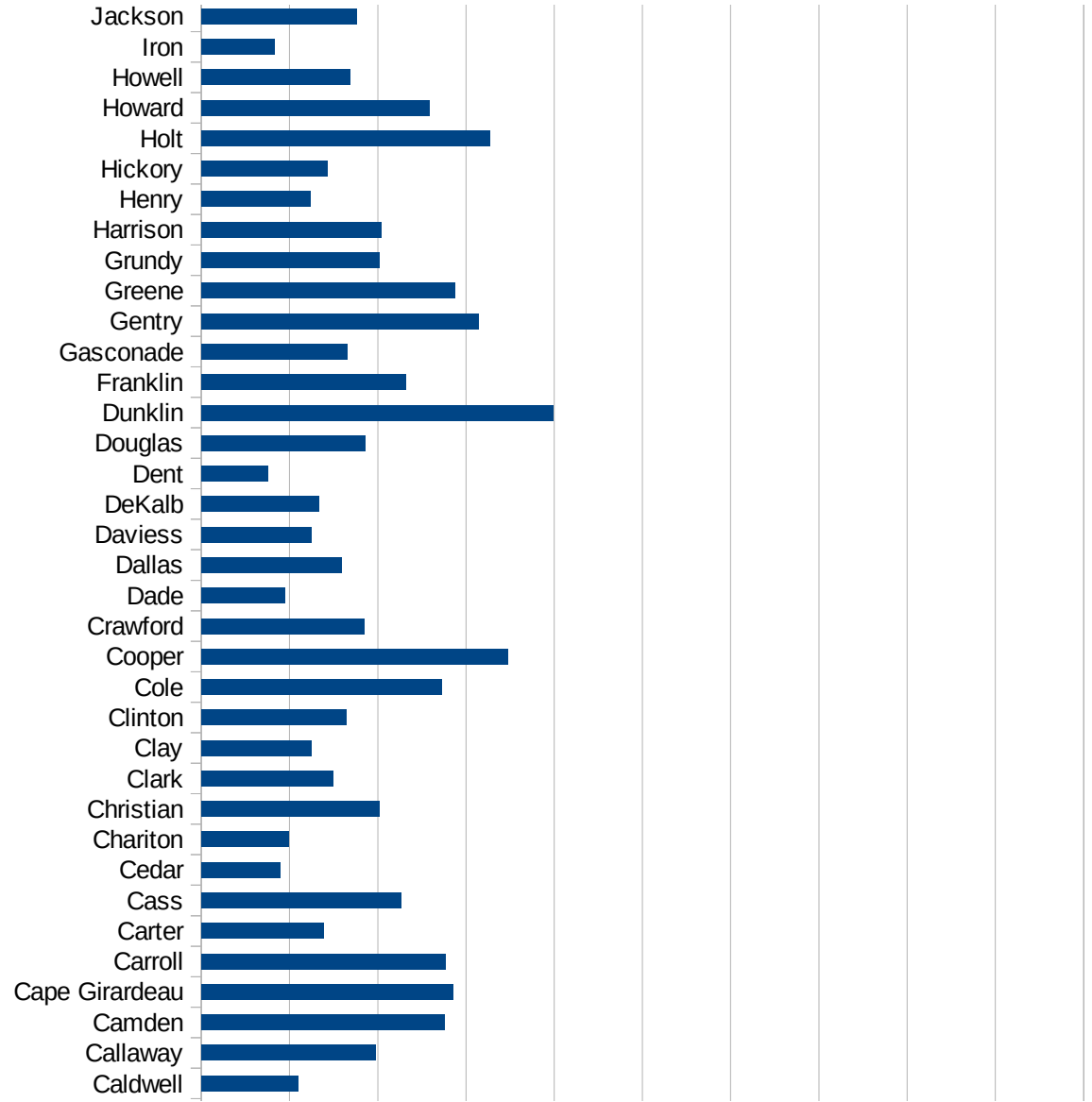
MO

29067 Douglas	927.2414567
29069 Dunklin	1991.639194
29071 Franklin	1160.412848
29073 Gasconade	829.649779
29075 Gentry	1569.100785
29077 Greene	1438.735557
29079 Grundy	1008.674602
29081 Harrison	1022.106014
29083 Henry	619.4933921
29085 Hickory	715.1119992
29087 Holt	1634.877384
29089 Howard	1292.295551
29091 Howell	843.3975447
29093 Iron	412.6952933
29095 Jackson	880.7565825
29097 Jasper	2340.926423
29099 Jefferson	1421.904461
29101 Johnson	1429.58324
29103 Knox	1140.10641
29105 Laclede	963.2346764
29107 Lafayette	862.0160746
29109 Lawrence	1063.635653
29111 Lewis	679.8579401
29113 Lincoln	1092.119405
29115 Linn	407.0781756
29117 Livingston	2251.419517
29121 Macon	587.3424404
29123 Madison	1821.463735
29125 Maries	570.1904436
29127 Marion	1997.062115
29119 McDonald	4333.131121
29129 Mercer	686.6245537
29131 Miller	1235.396274
29133 Mississippi	1874.625075

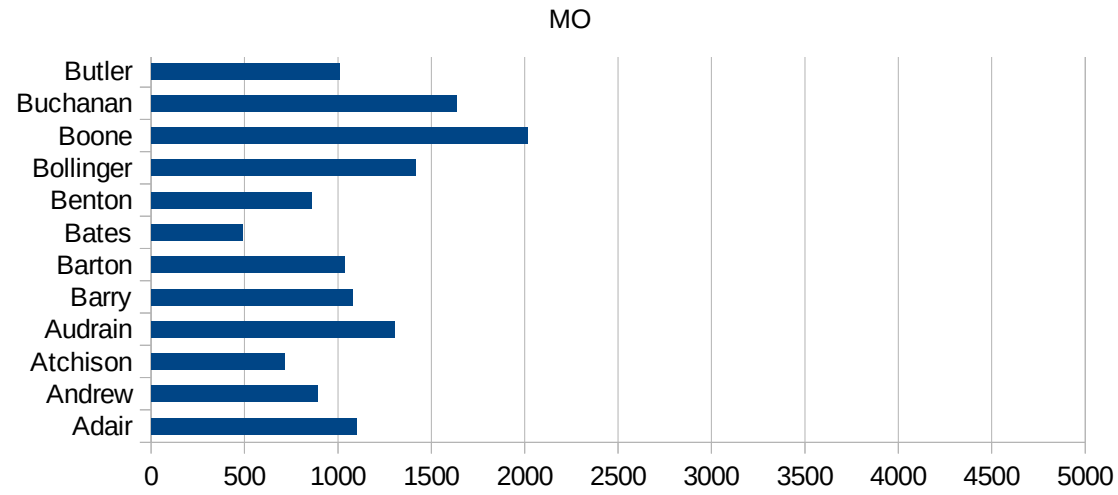


MO

29135 Moniteau	1302.648719
29137 Monroe	900.2770083
29139 Montgomery	546.2112017
29141 Morgan	830.1404853
29143 New Madrid	2659.574468
29145 Newton	1982.288127
29147 Nodaway	2909.791966
29149 Oregon	635.6133194
29151 Osage	700.0145836
29153 Ozark	776.3114118
29155 Pemiscot	2409.046214
29157 Perry	2339.425587
29159 Pettis	2021.531663
29161 Phelps	617.0079585
29163 Pike	918.7202767
29165 Platte	527.2612516
29167 Polk	1105.555728
29169 Pulaski	836.3133003
29171 Putnam	588.6062645
29173 Ralls	1233.842538
29175 Randolph	609.7807212
29177 Ray	589.9576105
29179 Reynolds	415.7339303
29181 Ripley	902.9176927
29195 Saline	2590.085171
29197 Schuyler	434.8771472
29199 Scotland	443.0124849
29201 Scott	1840.969369
29203 Shannon	732.6901942
29205 Shelby	909.0909091
29183 St. Charles	1588.999504
29185 St. Clair	319.3187866
29187 St. Francois	2049.721106
29189 St. Louis	2106.535466



29510 St. Louis City	2141.739148
29186 Ste. Genevieve	771.4669052
29207 Stoddard	1123.056906
29209 Stone	1011.055466
29211 Sullivan	2925.574666
29213 Taney	1777.913056
29215 Texas	645.2622111
29217 Vernon	560.2104443
29219 Warren	1063.063582
29221 Washington	1094.49545
29223 Wayne	823.0452675
29225 Webster	813.1120714
29227 Worth	784.3137255
29229 Wright	625.7481772



MO

FIPS

29001
29003
29005
29007
29009
29011
29013
29015
29017
29019
29021
29023
29025
29027
29029
29031
29033
29035
29037

MO

29039
29041
29043
29045
29047
29049
29051
29053
29055
29057
29059
29061
29063
29065
29067
29069
29071
29073
29075
29077
29079
29081
29083
29085
29087
29089
29091
29093
29095
29097
29099
29101

29103

MO

29105
29107
29109
29111
29113
29115
29117
29121
29123
29125
29127
29119
29129
29131
29133
29135
29137
29139
29141
29143
29145
29147
29149
29151
29153
29155
29157
29159
29161
29163
29165
29167
29169
29171

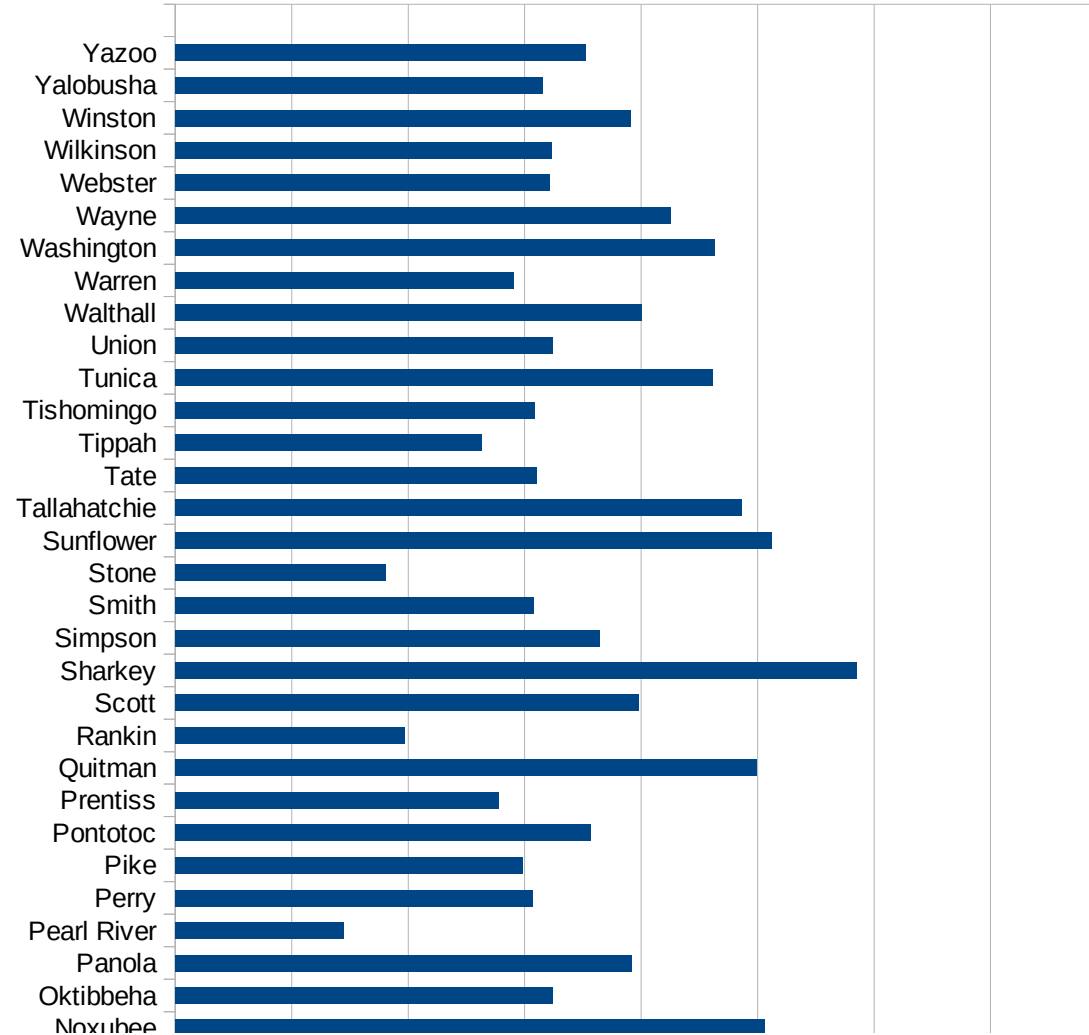
MO

29173
29175
29177
29179
29181
29195
29197
29199
29201
29203
29205
29183
29185
29187
29189
29510
29186
29207
29209
29211
29213
29215

29217
29219
29221
29223
29225
29227
29229

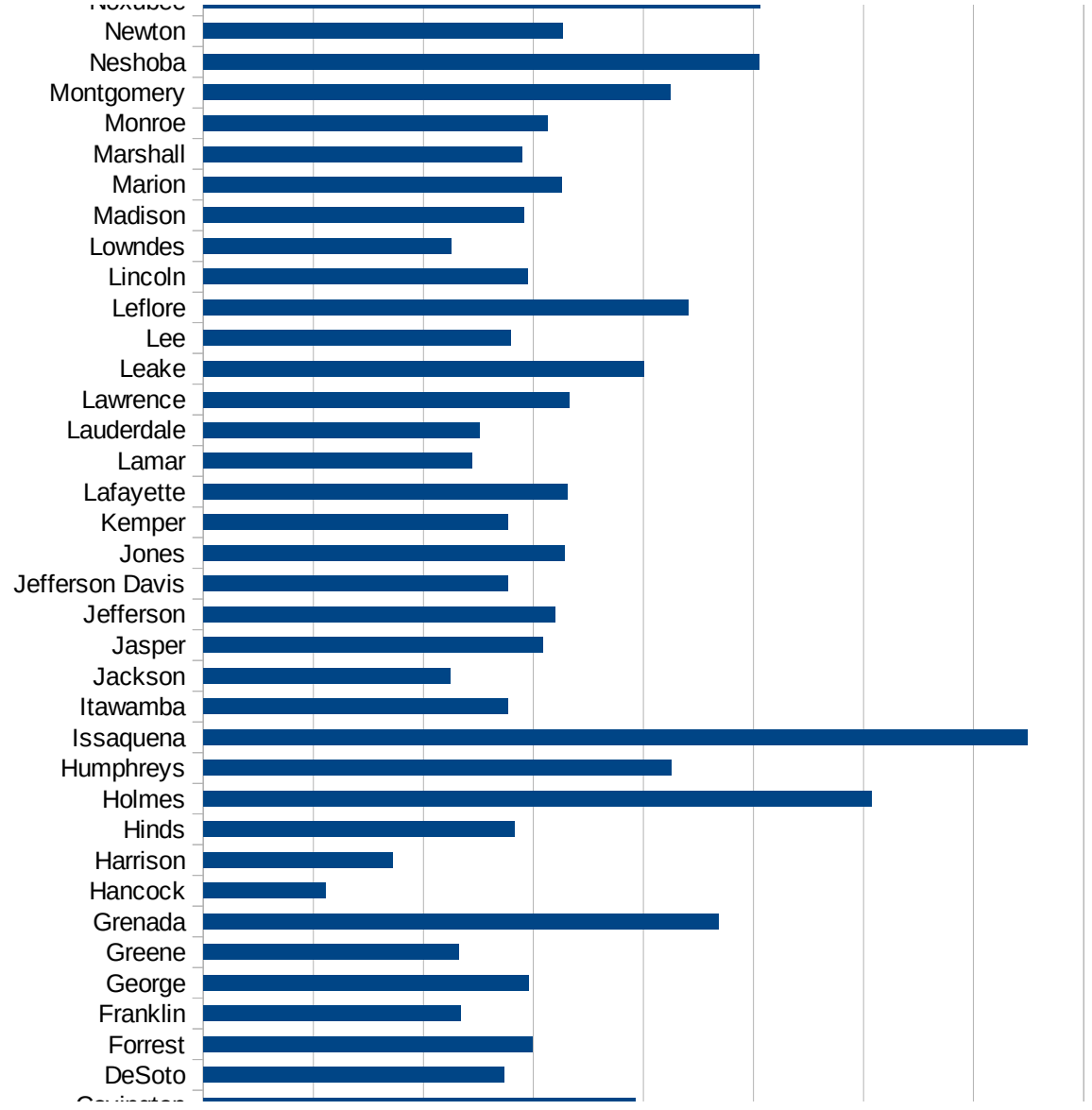
MS

FIPS	County	PC Infection
28001	Adams	2660.938702
28003	Alcorn	1879.485443
28005	Amite	2320.298556
28007	Attala	3294.309828
28009	Benton	2502.720348
28011	Bolivar	5310.694795
28013	Calhoun	3415.073428
28015	Carroll	2996.670366
28017	Chickasaw	3552.50131
28019	Choctaw	1981.154868
28021	Claiborne	4921.128638
28023	Clarke	3165.854909
28025	Clay	2651.397916
28027	Coahoma	4662.365211
28029	Copiah	3969.449602
28031	Covington	3925.104758
28033	DeSoto	2738.446492
28035	Forrest	2987.899142
28037	Franklin	2336.928608
28039	George	2952.57732
28041	Greene	2325.923745
28043	Grenada	4682.973166
28045	Hancock	1111.251954
28047	Harrison	1716.428744
28049	Hinds	2828.521416
28051	Holmes	6071.95551
28053	Humphreys	4250.938598
28055	Issaquena	7492.35474
28057	Itawamba	2772.462474
28059	Jackson	2245.999009
28061	Jasper	3086.194302
28063	Jefferson	3194.483535
28065	Jefferson Davis	2768.381698

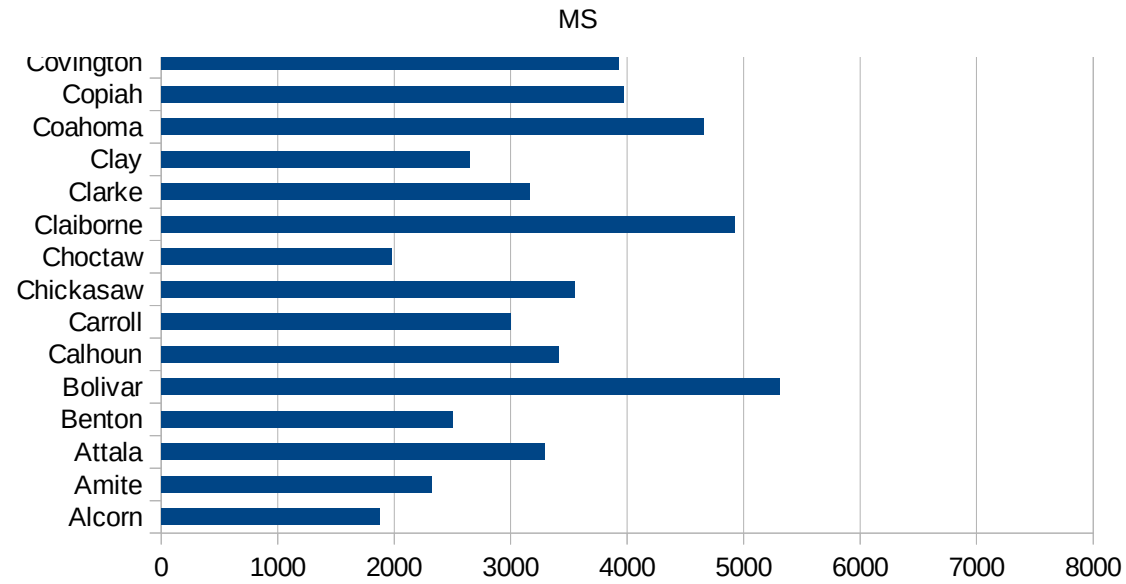


MS

28067 Jones	3280.699961
28069 Kemper	2772.514212
28071 Lafayette	3308.81682
28073 Lamar	2438.86816
28075 Lauderdale	2508.065908
28077 Lawrence	3323.966279
28079 Leake	4002.108685
28081 Lee	2795.709021
28083 Leflore	4408.866143
28085 Lincoln	2949.861131
28087 Lowndes	2250.12727
28089 Madison	2912.051501
28091 Marion	3261.177423
28093 Marshall	2899.777157
28095 Monroe	3132.381059
28097 Montgomery	4250.224484
28099 Neshoba	5054.077253
28101 Newton	3269.132118
28103 Noxubee	5059.326056
28105 Oktibbeha	3239.984677
28107 Panola	3917.724852
28109 Pearl River	1442.576778
28111 Perry	3067.638924
28113 Pike	2982.584738
28115 Pontotoc	3565.482361
28117 Prentiss	2777.009678
28119 Quitman	4992.199688
28121 Rankin	1965.53651
28123 Scott	3980.627143
28125 Sharkey	5848.754855
28127 Simpson	3643.770087
28129 Smith	3074.615673
28131 Stone	1811.18769
28133 Sunflower	5117.544201



28135 Tallahatchie	4861.657253
28137 Tate	3105.114921
28139 Tippah	2627.86997
28141 Tishomingo	3084.198622
28143 Tunica	4615.848753
28145 Union	3240.5789
28147 Walthall	4002.765296
28149 Warren	2906.271656
28151 Washington	4629.074851
28153 Wayne	4251.650409
28155 Webster	3218.2264
28157 Wilkinson	3230.209281
28159 Winston	3908.615469
28161 Yalobusha	3155.261459
28163 Yazoo	3529.453413



MS

FIPS

29001
29003
29005
29007
29009
29011
29013
29015
29017
29019
29021
29023
29025
29027
29029
29031
29033
29035
29037

MS

29039
29041
29043
29045
29047
29049
29051
29053
29055
29057
29059
29061
29063
29065
29067
29069
29071
29073
29075
29077
29079
29081
29083
29085
29087
29089
29091
29093
29095
29097
29099
29101

29103

MS

29105
29107
29109
29111
29113
29115
29117
29121
29123
29125
29127
29119
29129
29131
29133
29135
29137
29139
29141
29143
29145
29147
29149
29151
29153
29155
29157
29159
29161
29163
29165
29167
29169
29171

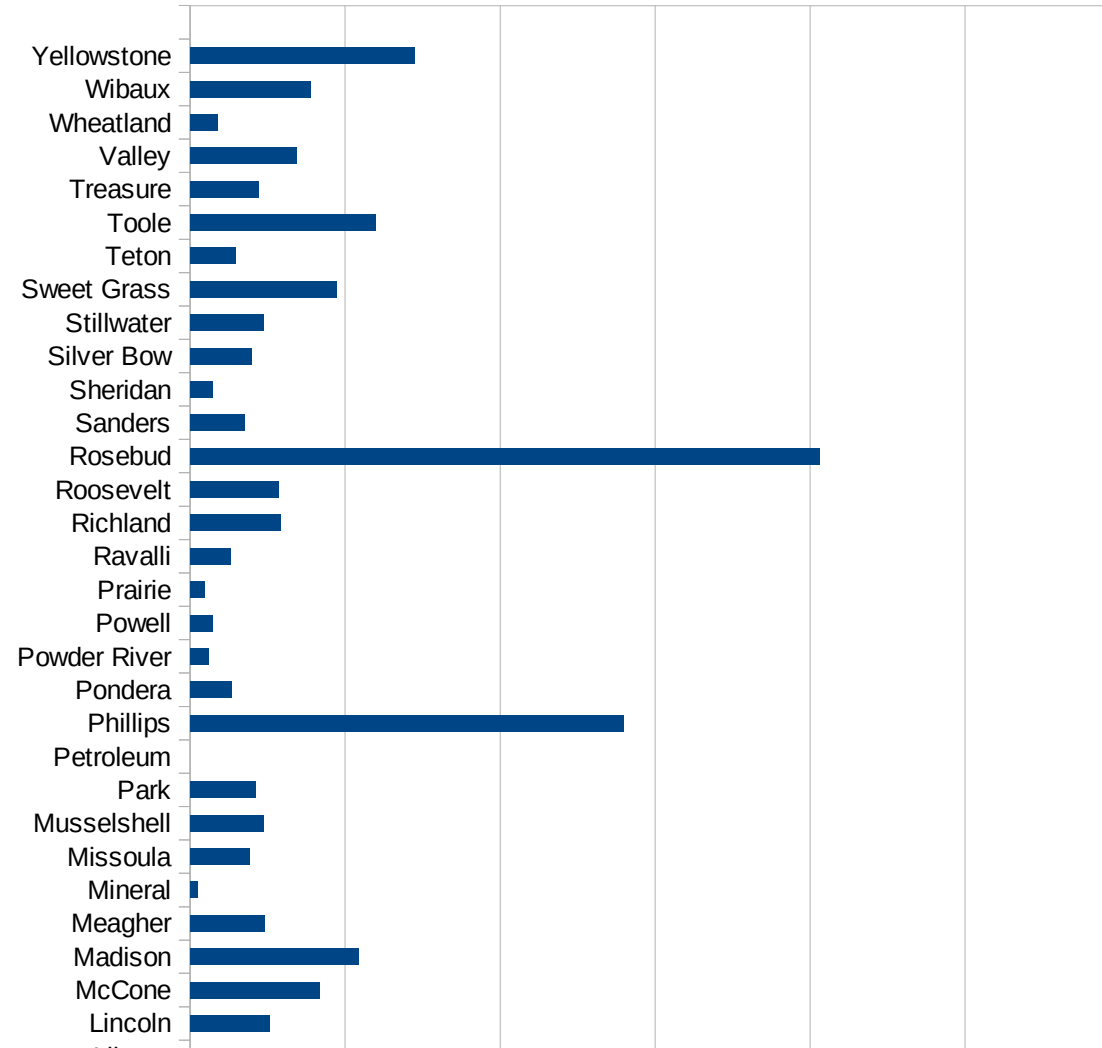
MS

29173
29175
29177
29179
29181
29195
29197
29199
29201
29203
29205
29183
29185
29187
29189
29510
29186
29207
29209
29211
29213
29215

29217
29219
29221
29223
29225
29227
29229

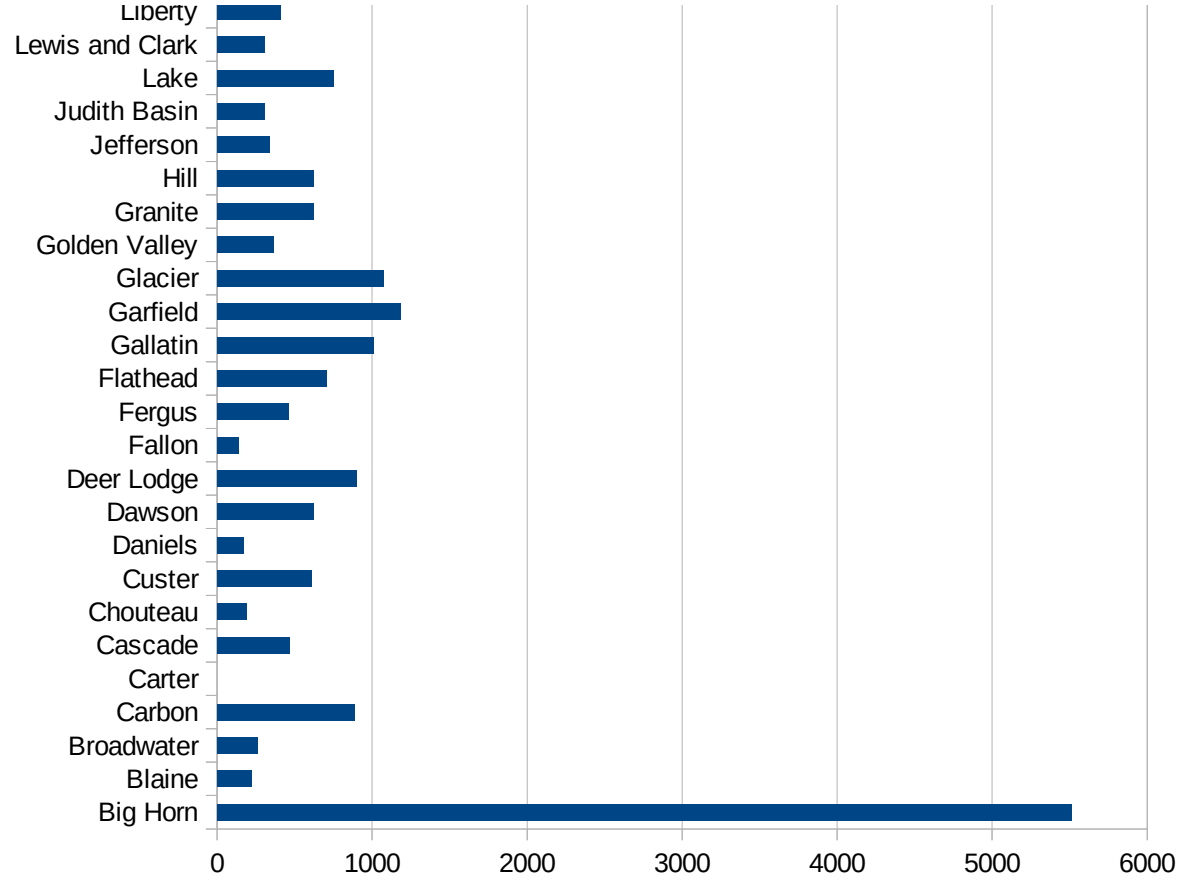
MT

FIPS	County	PC Infection
30001	Beaverhead	765.6316461
30003	Big Horn	5510.5713
30005	Blaine	220.3613927
30007	Broadwater	262.9416598
30009	Carbon	886.6903117
30011	Carter	0
30013	Cascade	469.1155396
30015	Chouteau	191.4708442
30017	Custer	612.8085621
30019	Daniels	171.7229536
30021	Dawson	622.1198157
30023	Deer Lodge	898.0396452
30025	Fallon	136.9863014
30027	Fergus	458.9219833
30029	Flathead	708.0876736
30031	Gallatin	1006.471451
30033	Garfield	1182.9653
30035	Glacier	1076.598531
30037	Golden Valley	363.1961259
30039	Granite	621.669627
30041	Hill	623.9677005
30043	Jefferson	338.9270067
30045	Judith Basin	307.3770492
30047	Lake	750.4132231
30049	Lewis and Clark	304.2212518
30051	Liberty	411.5226337
30053	Lincoln	510.255633
30055	McCone	835.8208955
30057	Madison	1083.485401
30059	Meagher	482.3151125
30061	Mineral	46.33920297
30063	Missoula	381.3420209
30065	Musselshell	473.0165556



MT

30067 Park	424.2351816
30069 Petroleum	0
30071 Phillips	2798.232695
30073 Pondera	267.9169457
30075 Powder River	116.5501166
30077 Powell	143.5132032
30079 Prairie	91.99632015
30081 Ravalli	261.7437228
30083 Richland	586.4565197
30085 Roosevelt	569.6717606
30087 Rosebud	4060.465629
30089 Sanders	354.6099291
30091 Sheridan	146.0280374
30093 Silver Bow	397.2223016
30095 Stillwater	471.9949654
30097 Sweet Grass	943.3962264
30099 Teton	292.1129503
30101 Toole	1195.137029
30103 Treasure	441.826215
30105 Valley	685.7603873
30107 Wheatland	178.8908766
30109 Wibaux	773.6943907
30111 Yellowstone	1448.135034



MT

FIPS

29001
29003
29005
29007
29009
29011
29013
29015
29017
29019
29021
29023
29025
29027
29029
29031
29033
29035
29037

MT

29039
29041
29043
29045
29047
29049
29051
29053
29055
29057
29059
29061
29063
29065
29067
29069
29071
29073
29075
29077
29079
29081
29083
29085
29087
29089
29091
29093
29095
29097
29099
29101

29103

MT

29105
29107
29109
29111
29113
29115
29117
29121
29123
29125
29127
29119
29129
29131
29133
29135
29137
29139
29141
29143
29145
29147
29149
29151
29153
29155
29157
29159
29161
29163
29165
29167
29169
29171

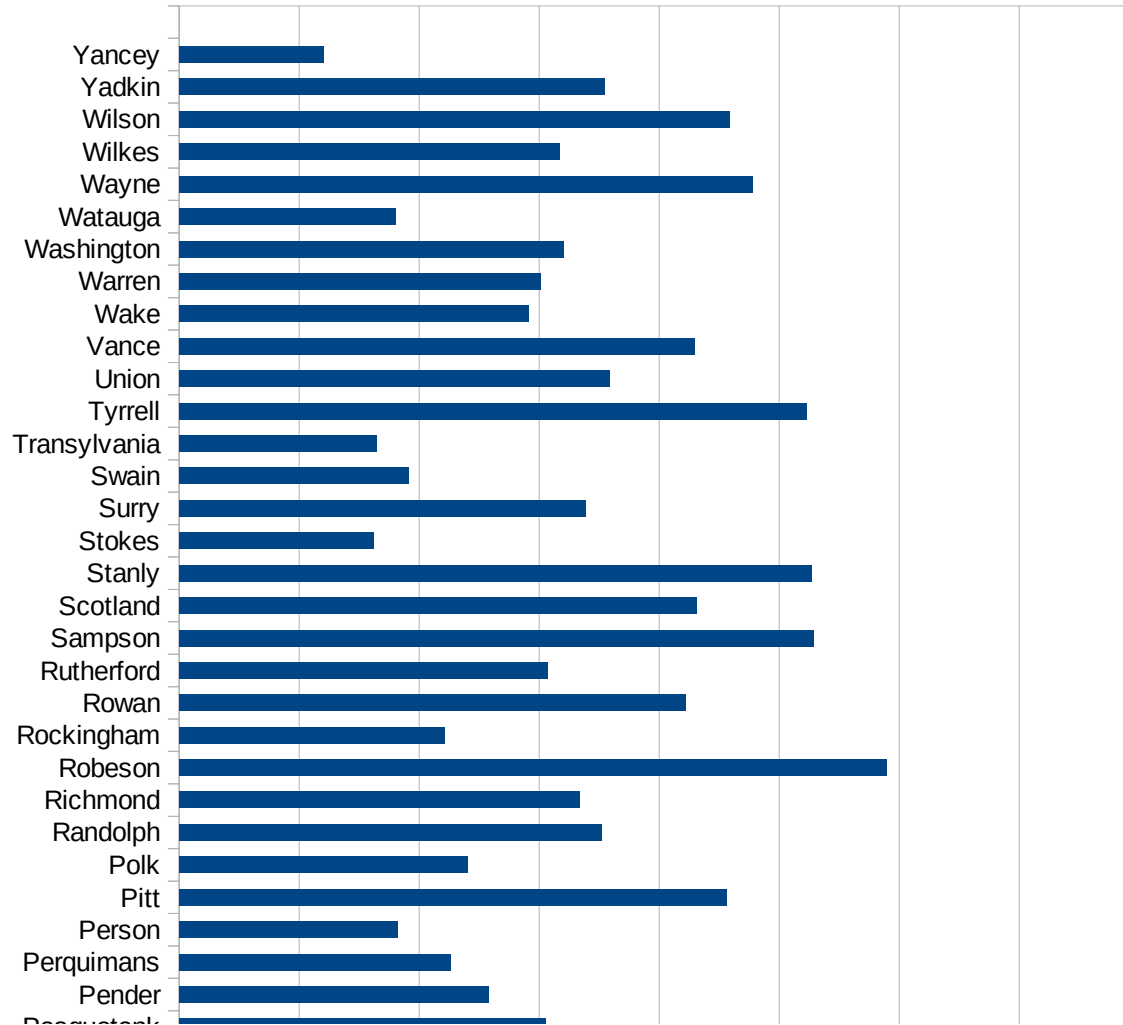
MT

29173
29175
29177
29179
29181
29195
29197
29199
29201
29203
29205
29183
29185
29187
29189
29510
29186
29207
29209
29211
29213
29215

29217
29219
29221
29223
29225
29227
29229

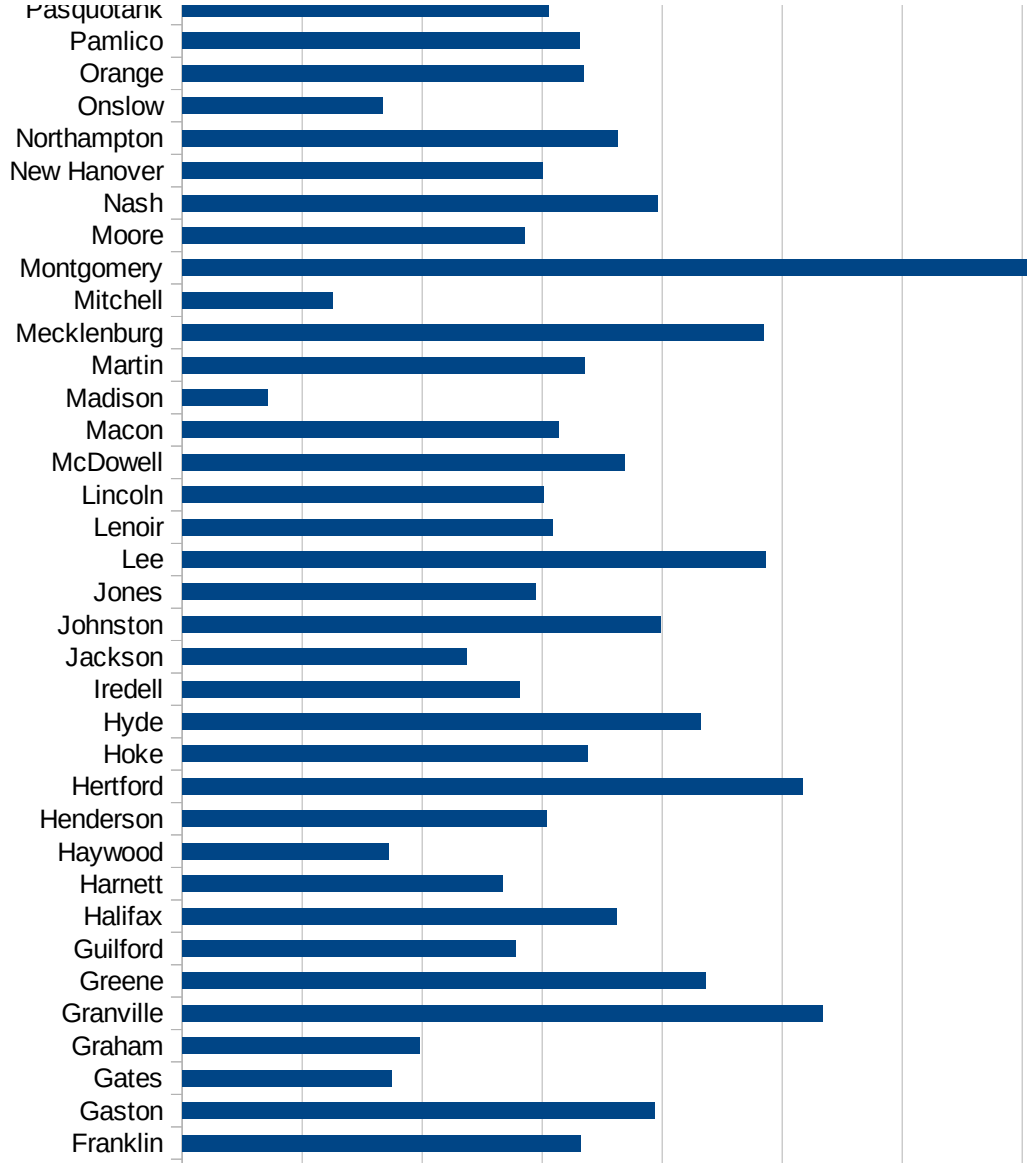
NC

FIPS	County	PC Infection
37001	Alamance	2061.453051
37003	Alexander	1223.46264
37005	Alleghany	1890.511603
37007	Anson	1957.631547
37009	Ashe	852.1155336
37011	Avery	1291.059697
37013	Beaufort	1463.497525
37015	Bertie	2617.470829
37017	Bladen	2319.975896
37019	Brunswick	1056.719125
37021	Buncombe	1029.320386
37023	Burke	2136.487354
37025	Cabarrus	1640.469003
37027	Caldwell	1812.773531
37029	Camden	943.0438842
37031	Carteret	804.038893
37033	Caswell	1141.069698
37035	Catawba	1733.353503
37037	Chatham	2117.885123
37039	Cherokee	1747.524927
37041	Chowan	1831.919595
37043	Clay	888.7691893
37045	Cleveland	1785.037636
37047	Columbus	2168.717995
37049	Craven	1050.412002
37051	Cumberland	1363.704751
37053	Currituck	454.3439716
37055	Dare	698.610997
37057	Davidson	1405.043994
37059	Davie	1172.396041
37061	Duplin	3566.331385
37063	Durham	2257.694821
37065	Edgecombe	2109.412556

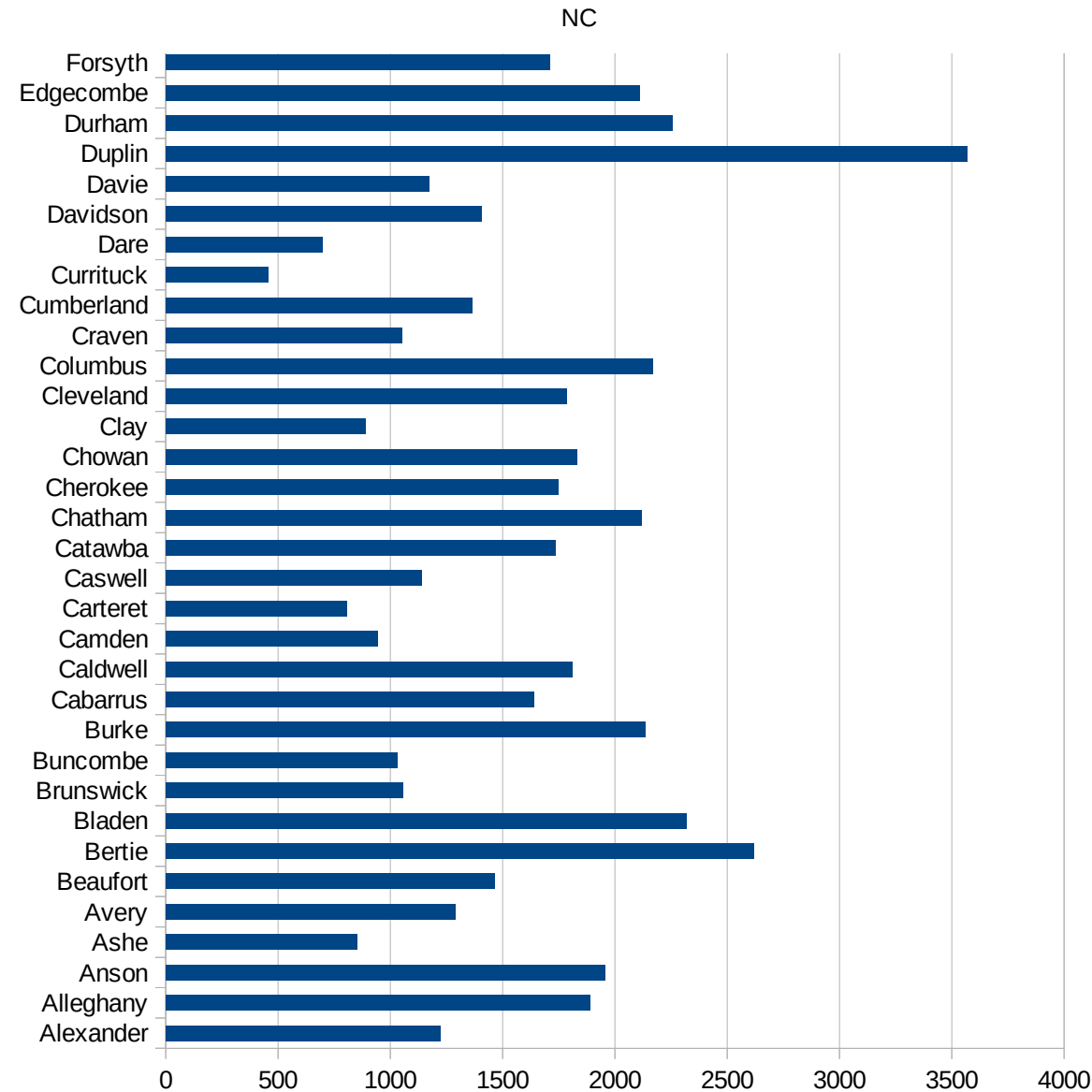


NC

37067 Forsyth	1709.57982
37069 Franklin	1662.226169
37071 Gaston	1969.072813
37073 Gates	872.7209885
37075 Graham	990.0990099
37077 Granville	2669.882725
37079 Greene	2179.706834
37081 Guilford	1388.311129
37083 Halifax	1811.20734
37085 Harnett	1335.181129
37087 Haywood	861.6933727
37089 Henderson	1516.085929
37091 Hertford	2586.753455
37093 Hoke	1690.891827
37095 Hyde	2160.611855
37097 Iredell	1406.674699
37099 Jackson	1186.327232
37101 Johnston	1993.83249
37103 Jones	1473.4876
37105 Lee	2429.538502
37107 Lenoir	1541.732171
37109 Lincoln	1505.312164
37111 McDowell	1845.869866
37113 Macon	1567.238203
37115 Madison	353.811515
37117 Martin	1676.150148
37119 Mecklenburg	2420.602961
37121 Mitchell	626.6666667
37123 Montgomery	3523.889846
37125 Moore	1425.791938
37127 Nash	1980.513955
37129 New Hanover	1501.674746
37131 Northampton	1814.393169
37133 Onslow	836.6930894



37135 Orange	1672.978285
37137 Pamlico	1657.458564
37139 Pasquotank	1528.797397
37141 Pender	1288.568579
37143 Perquimans	1132.469081
37145 Person	911.2309211
37147 Pitt	2280.534033
37149 Polk	1203.240988
37151 Randolph	1760.015626
37153 Richmond	1668.634571
37155 Robeson	2948.471907
37157 Rockingham	1104.862719
37159 Rowan	2110.971103
37161 Rutherford	1535.33056
37163 Sampson	2642.001697
37165 Scotland	2157.426027
37167 Stanly	2637.132501
37169 Stokes	811.5776277
37171 Surry	1691.499416
37173 Swain	954.7209547
37175 Transylvania	824.1999123
37177 Tyrrell	2614.379085
37179 Union	1794.767452
37181 Vance	2146.606254
37183 Wake	1457.376832
37185 Warren	1504.518605
37187 Washington	1602.158698
37189 Watauga	902.6722674
37191 Wayne	2390.30248
37193 Wilkes	1582.624677
37195 Wilson	2295.746117
37197 Yadkin	1773.965852
37199 Yancey	603.2508518



NC

NC

FIPS

29001
29003
29005
29007
29009
29011
29013
29015
29017
29019
29021
29023
29025
29027
29029
29031
29033
29035
29037

NC

29039
29041
29043
29045
29047
29049
29051
29053
29055
29057
29059
29061
29063
29065
29067
29069
29071
29073
29075
29077
29079
29081
29083
29085
29087
29089
29091
29093
29095
29097
29099
29101

29103

NC

29105
29107
29109
29111
29113
29115
29117
29121
29123
29125
29127
29119
29129
29131
29133
29135
29137
29139
29141
29143
29145
29147
29149
29151
29153
29155
29157
29159
29161
29163
29165
29167
29169
29171

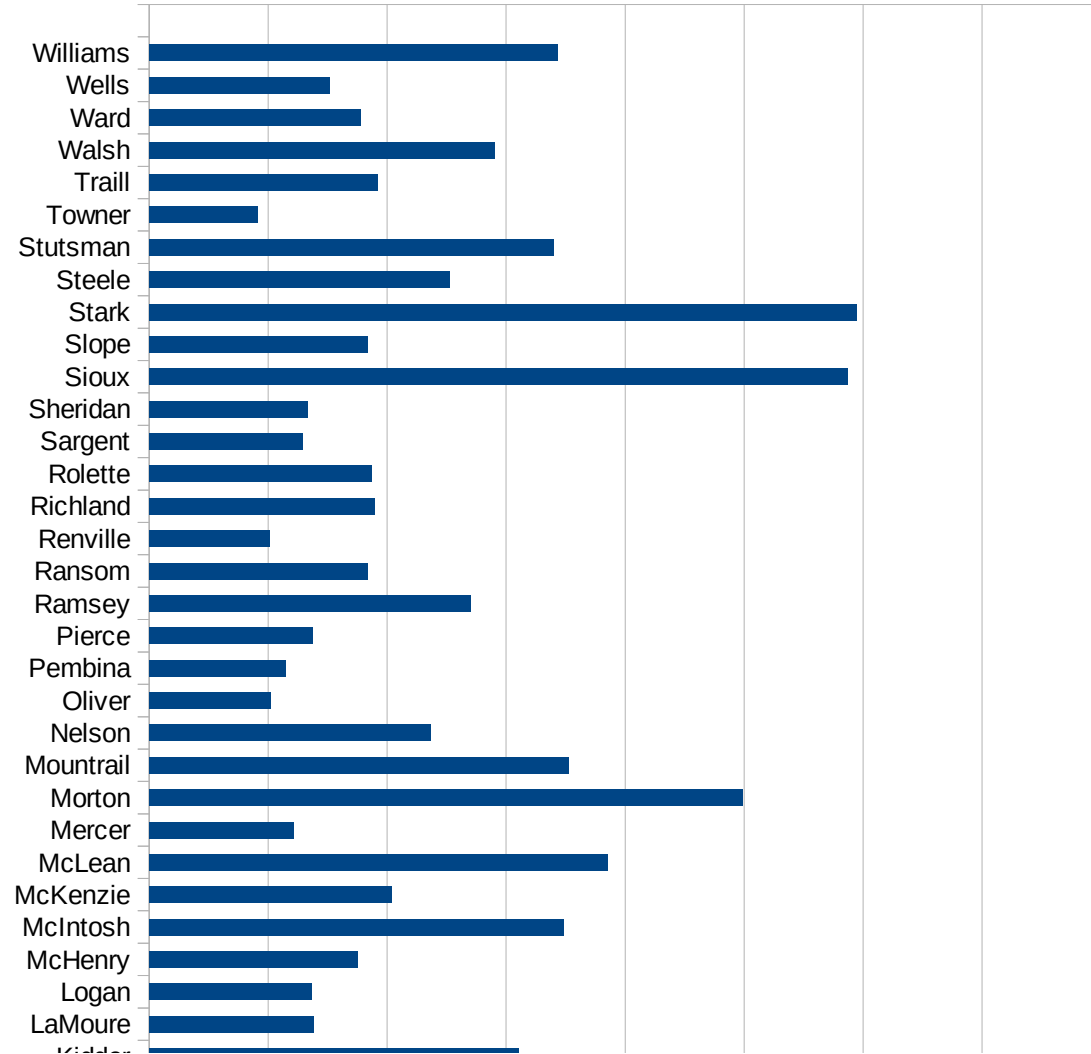
NC

29173
29175
29177
29179
29181
29195
29197
29199
29201
29203
29205
29183
29185
29187
29189
29510
29186
29207
29209
29211
29213
29215

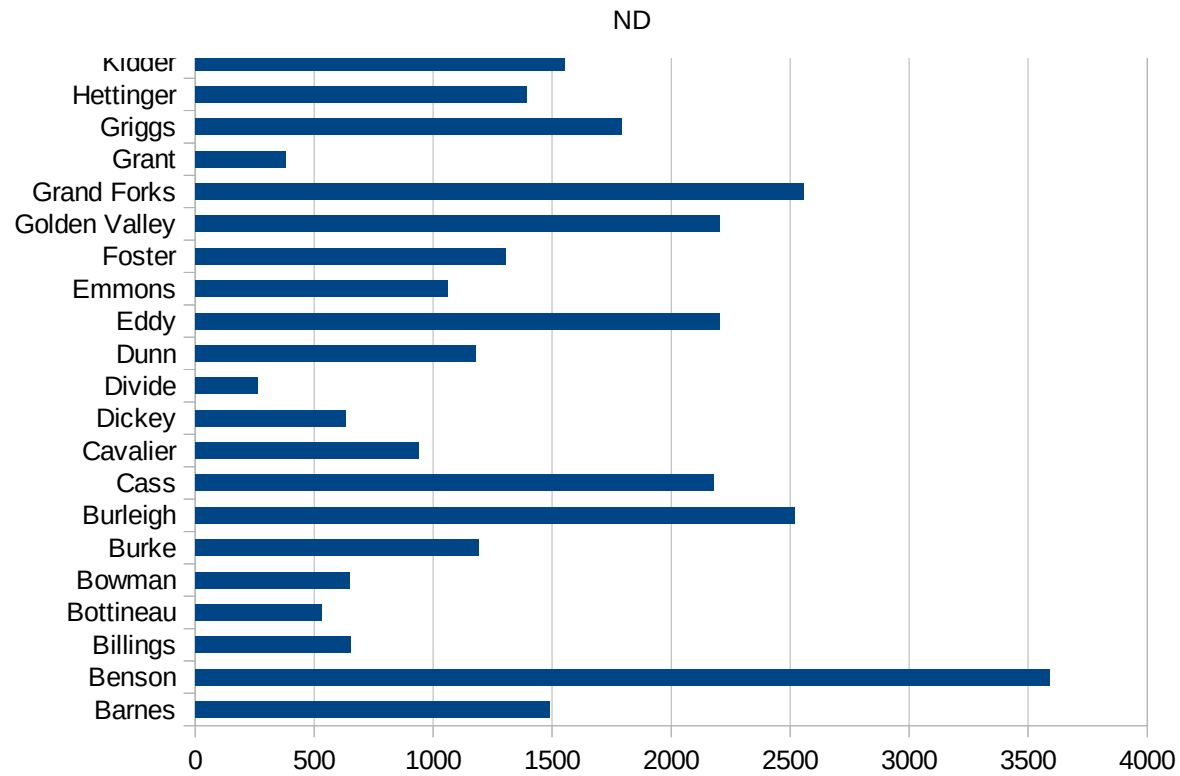
29217
29219
29221
29223
29225
29227
29229

ND

FIPS	County	PC Infection
38001	Adams	348.7358326
38003	Barnes	1489.280971
38005	Benson	3590.922149
38007	Billings	652.8835691
38009	Bottineau	530.3384807
38011	Bowman	650.1950585
38013	Burke	1190.47619
38015	Burleigh	2518.027143
38017	Cass	2179.973115
38019	Cavalier	940.1932619
38021	Dickey	632.2659596
38023	Divide	262.8120894
38025	Dunn	1177.285319
38027	Eddy	2204.928664
38029	Emmons	1062.215478
38031	Foster	1305.970149
38033	Golden Valley	2204.635387
38035	Grand Forks	2557.580896
38037	Grant	379.1069924
38039	Griggs	1792.114695
38041	Hettinger	1392.20366
38043	Kidder	1551.020408
38045	LaMoure	689.3156081
38047	Logan	683.131897
38049	McHenry	876.8913343
38051	McIntosh	1740.812379
38053	McKenzie	1019.659624
38055	McLean	1928.519023
38057	Mercer	604.814322
38059	Morton	2492.362116
38061	Mountrail	1761.597181
38063	Nelson	1185.08191
38065	Oliver	512.295082



38067 Pembina	575.78811
38069 Pierce	686.1063465
38071 Ramsey	1350.056615
38073 Ransom	916.5552797
38075 Renville	505.4759899
38077 Richland	948.334257
38079 Rolette	936.9974128
38081 Sargent	645.994832
38083 Sheridan	667.1608599
38085 Sioux	2937.127123
38087 Slope	917.4311927
38089 Stark	2974.481401
38091 Steele	1261.166579
38093 Stutsman	1701.964909
38095 Towner	456.2043796
38097 Traill	958.0689312
38099 Walsh	1453.079591
38101 Ward	887.1634388
38103 Wells	758.1501137
38105 Williams	1717.114569



ND

FIPS

29001
29003
29005
29007
29009
29011
29013
29015
29017
29019
29021
29023
29025
29027
29029
29031
29033
29035
29037

ND

29039
29041
29043
29045
29047
29049
29051
29053
29055
29057
29059
29061
29063
29065
29067
29069
29071
29073
29075
29077
29079
29081
29083
29085
29087
29089
29091
29093
29095
29097
29099
29101

29103

ND

29105
29107
29109
29111
29113
29115
29117
29121
29123
29125
29127
29119
29129
29131
29133
29135
29137
29139
29141
29143
29145
29147
29149
29151
29153
29155
29157
29159
29161
29163
29165
29167
29169
29171

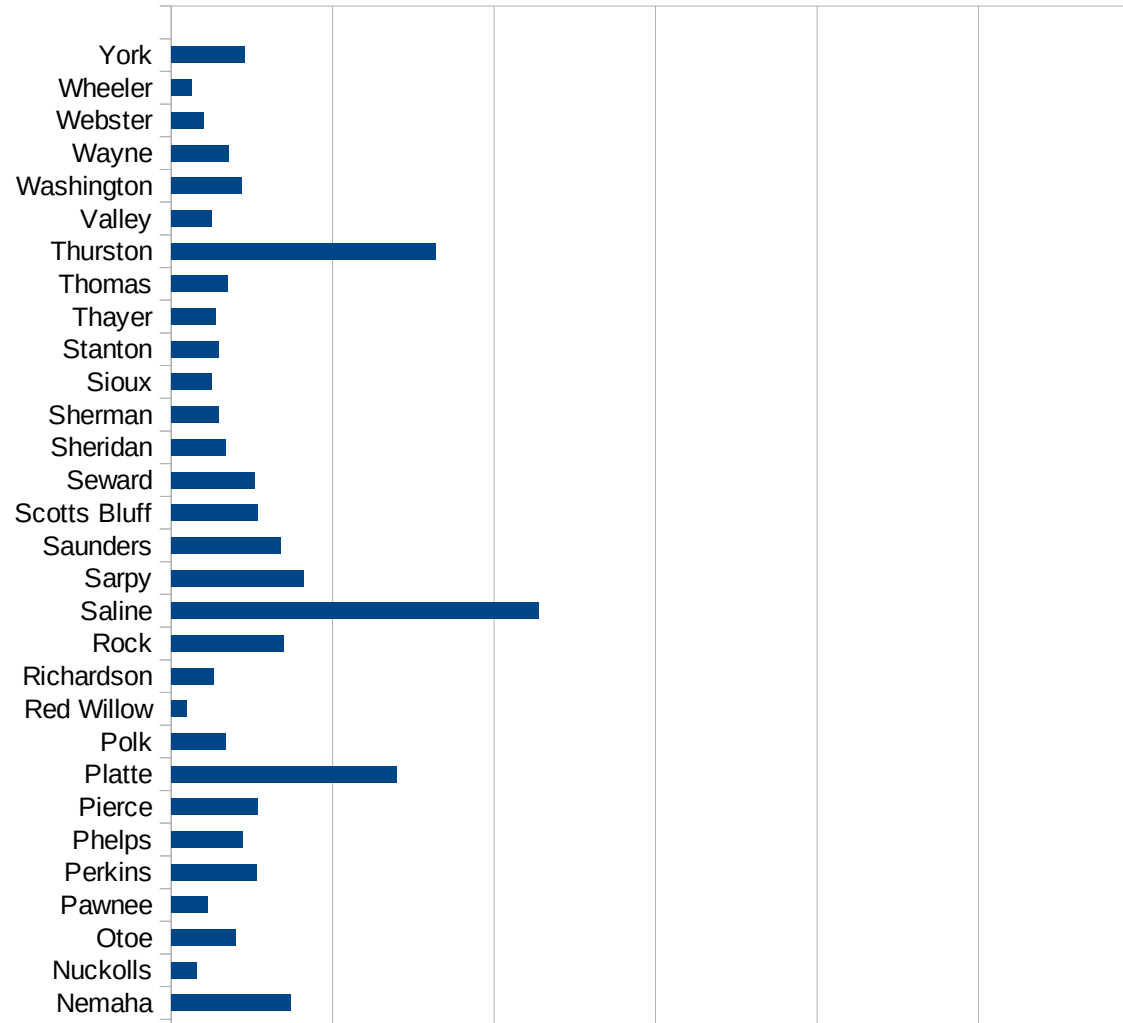
ND

29173
29175
29177
29179
29181
29195
29197
29199
29201
29203
29205
29183
29185
29187
29189
29510
29186
29207
29209
29211
29213
29215

29217
29219
29221
29223
29225
29227
29229

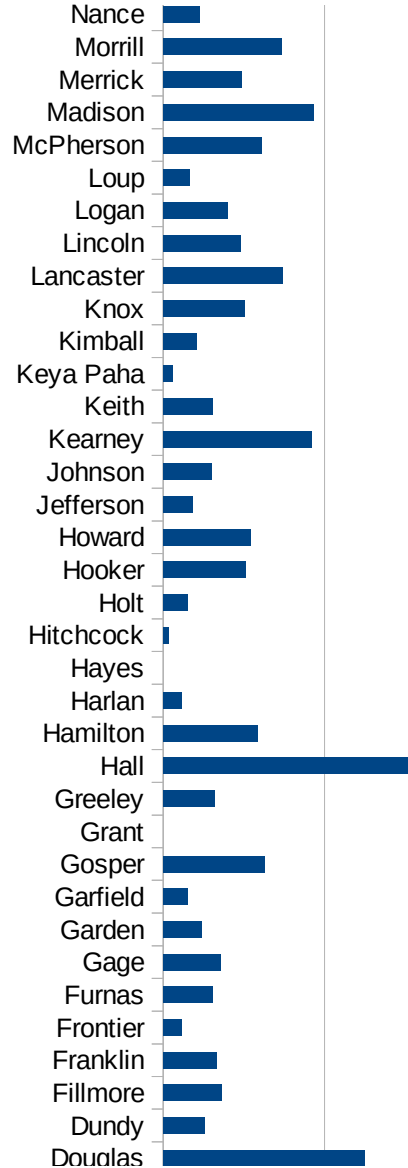
NE

FIPS	County	PC Infection
31001	Adams	1399.511282
31003	Antelope	505.0505051
31005	Arthur	215.0537634
31007	Banner	273.9726027
31009	Blaine	0
31011	Boone	725.3292613
31013	Box Butte	343.4831043
31015	Boyd	511.5089514
31017	Brown	235.452405
31019	Buffalo	1604.353522
31021	Burt	1078.91492
31023	Butler	1203.772648
31025	Cass	1055.086204
31027	Cedar	745.9152261
31029	Chase	402.3133015
31031	Cherry	607.5334143
31033	Cheyenne	322.2341568
31035	Clay	1029.932411
31037	Colfax	6764.084183
31039	Cuming	1140.939597
31041	Custer	719.5571956
31043	Dakota	10277.349
31045	Dawes	1216.154199
31047	Dawson	4373.866464
31049	Deuel	164.3835616
31051	Dixon	1226.134174
31053	Dodge	2620.206029
31055	Douglas	2497.530342
31057	Dundy	508.4745763
31059	Fillmore	723.7199204
31061	Franklin	661.5944426
31063	Frontier	230.0613497
31065	Furnas	615.0583245

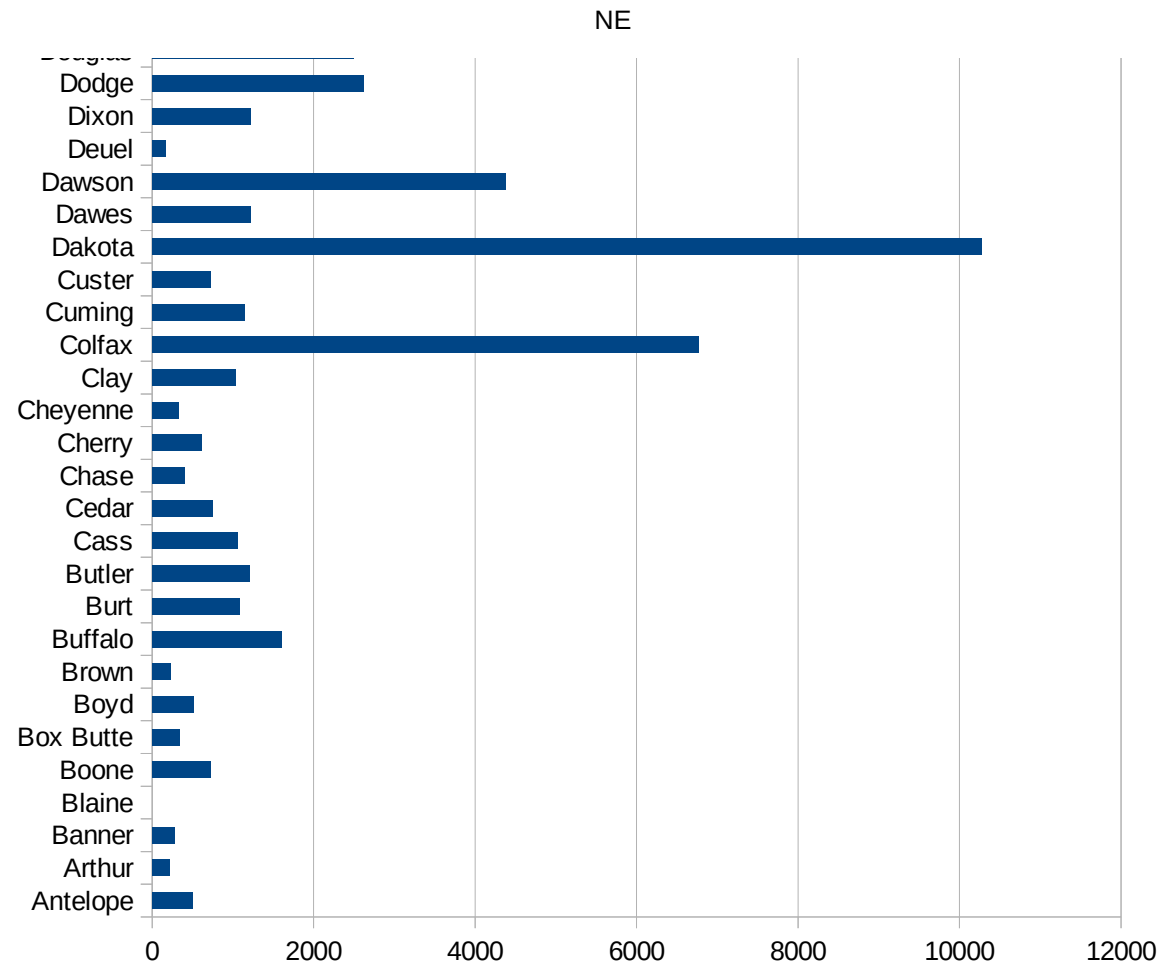


NE

31067 Gage	716.5123529
31069 Garden	474.4333158
31071 Garfield	301.9627579
31073 Gosper	1252.50501
31075 Grant	0
31077 Greeley	636.672326
31079 Hall	3082.44193
31081 Hamilton	1174.568966
31083 Harlan	235.2249338
31085 Hayes	0
31087 Hitchcock	71.27583749
31089 Holt	304.5785027
31091 Hooker	1026.392962
31093 Howard	1082.251082
31095 Jefferson	366.3519797
31097 Johnson	603.817686
31099 Kearney	1833.740831
31101 Keith	610.896397
31103 Keya Paha	123.4567901
31105 Kimball	414.5936982
31107 Knox	1009.621095
31109 Lancaster	1481.063567
31111 Lincoln	957.7945147
31113 Logan	801.0680908
31115 Loup	323.6245955
31117 McPherson	1219.512195
31119 Madison	1870.479204
31121 Merrick	969.8693909
31123 Morrill	1472.471191
31125 Nance	453.0011325
31127 Nemaha	1480.310434
31129 Nuckolls	309.8927294
31131 Otoe	794.4948389
31133 Pawnee	455.9270517



31135 Perkins	1058.3817
31137 Phelps	889.2841263
31139 Pierce	1078.129376
31141 Platte	2787.519108
31143 Polk	682.0765441
31145 Red Willow	195.7859407
31147 Richardson	529.1671916
31149 Rock	1397.058824
31151 Saline	4550.522648
31153 Sarpy	1639.388699
31155 Saunders	1361.310614
31157 Scotts Bluff	1066.992692
31159 Seward	1033.606652
31161 Sheridan	674.3737958
31163 Sherman	592.4950625
31165 Sioux	505.4759899
31167 Stanton	586.2646566
31169 Thayer	555.6658067
31171 Thomas	694.4444444
31173 Thurston	3272.627687
31175 Valley	501.1933174
31177 Washington	875.7923259
31179 Wayne	712.5385515
31181 Webster	396.2637985
31183 Wheeler	248.447205
31185 York	907.6386872



NE

FIPS

29001
29003
29005
29007
29009
29011
29013
29015
29017
29019
29021
29023
29025
29027
29029
29031
29033
29035
29037

NE

29039
29041
29043
29045
29047
29049
29051
29053
29055
29057
29059
29061
29063
29065
29067
29069
29071
29073
29075
29077
29079
29081
29083
29085
29087
29089
29091
29093
29095
29097
29099
29101

29103

NE

29105
29107
29109
29111
29113
29115
29117
29121
29123
29125
29127
29119
29129
29131
29133
29135
29137
29139
29141
29143
29145
29147
29149
29151
29153
29155
29157
29159
29161
29163
29165
29167
29169
29171

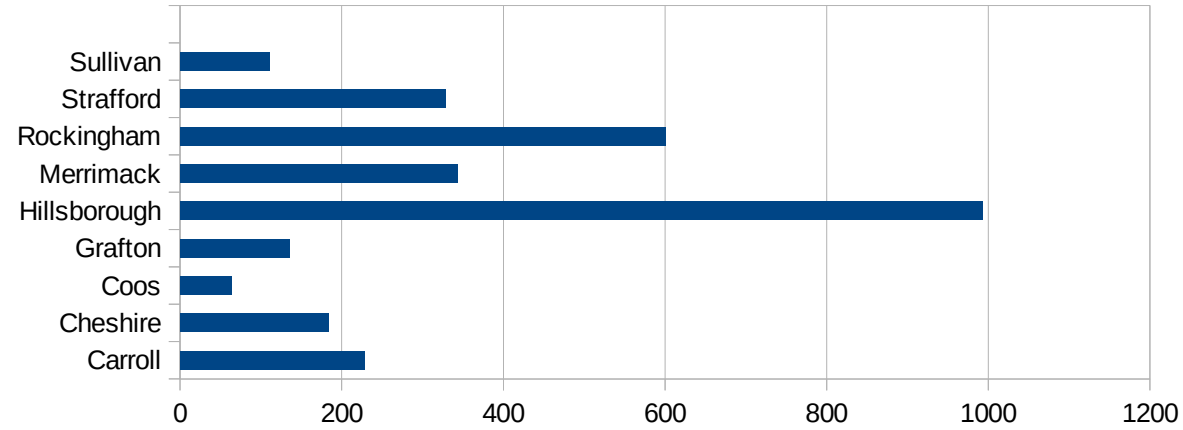
NE

29173
29175
29177
29179
29181
29195
29197
29199
29201
29203
29205
29183
29185
29187
29189
29510
29186
29207
29209
29211
29213
29215

29217
29219
29221
29223
29225
29227
29229

NH

FIPS	County	Cases	Per Capita Cases 100,000
33001	Belknap	206.4829078	
33003	Carroll	227.5569405	
33005	Cheshire	183.0232832	
33007	Coos	63.31317864	
33009	Grafton	135.8786448	
33011	Hillsborough	992.4213781	
33013	Merrimack	342.746738	
33015	Rockingham	600.9522085	
33017	Strafford	328.2342993	
33019	Sullivan	111.255331	



NH

FIPS

29001
29003
29005
29007
29009
29011
29013
29015
29017
29019
29021
29023
29025
29027
29029
29031
29033
29035
29037

NH

29039
29041
29043
29045
29047
29049
29051
29053
29055
29057
29059
29061
29063
29065
29067
29069
29071
29073
29075
29077
29079
29081
29083
29085
29087
29089
29091
29093
29095
29097
29099
29101

29103

NH

29105
29107
29109
29111
29113
29115
29117
29121
29123
29125
29127
29119
29129
29131
29133
29135
29137
29139
29141
29143
29145
29147
29149
29151
29153
29155
29157
29159
29161
29163
29165
29167
29169
29171

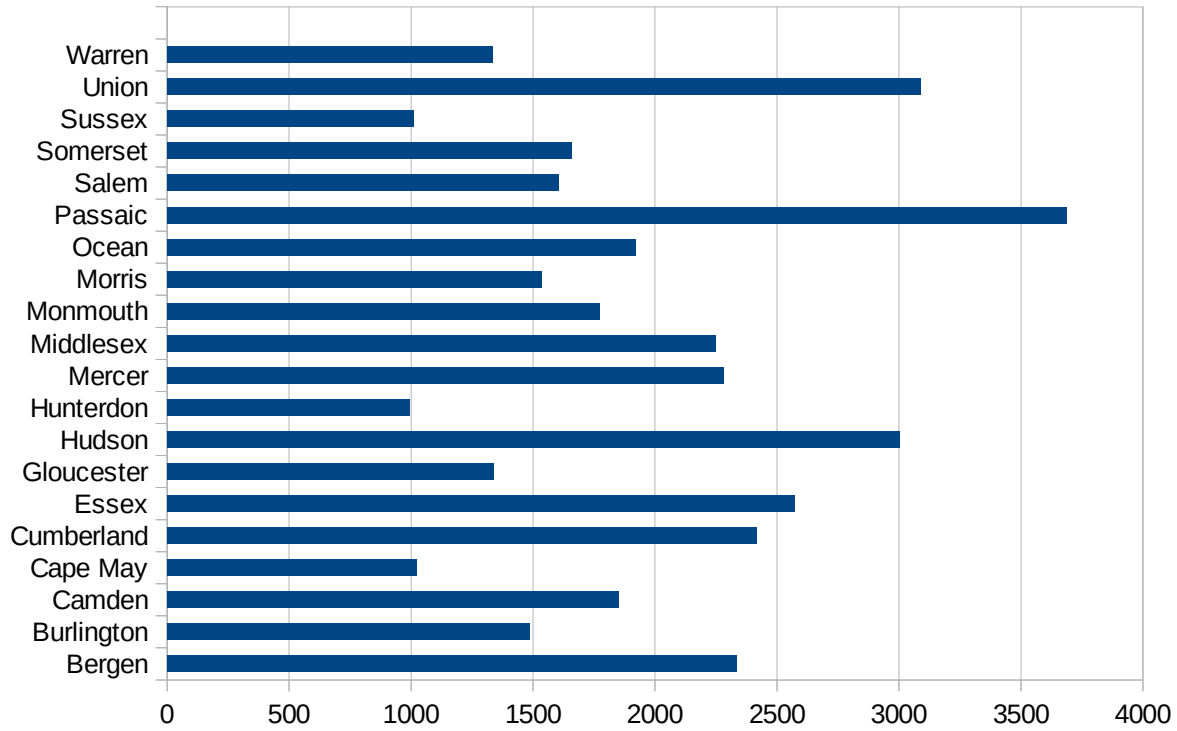
NH

29173
29175
29177
29179
29181
29195
29197
29199
29201
29203
29205
29183
29185
29187
29189
29510
29186
29207
29209
29211
29213
29215

29217
29219
29221
29223
29225
29227
29229

NJ

FIPS	County	PC Infection
34001	Atlantic	1446.714564
34003	Bergen	2335.025814
34005	Burlington	1487.031416
34007	Camden	1850.602866
34009	Cape May	1022.039758
34011	Cumberland	2417.004478
34013	Essex	2572.49924
34015	Gloucester	1336.613957
34017	Hudson	3003.427206
34019	Hunterdon	995.8785702
34021	Mercer	2281.976469
34023	Middlesex	2247.72052
34025	Monmouth	1770.64926
34027	Morris	1536.942464
34029	Ocean	1918.554112
34031	Passaic	3687.588166
34033	Salem	1603.654543
34035	Somerset	1657.486925
34037	Sussex	1009.240122
34039	Union	3090.668325
34041	Warren	1332.967791



FIPS

- 29001
- 29003
- 29005
- 29007
- 29009
- 29011
- 29013
- 29015
- 29017
- 29019
- 29021
- 29023
- 29025
- 29027
- 29029
- 29031
- 29033
- 29035
- 29037

NJ

29039
29041
29043
29045
29047
29049
29051
29053
29055
29057
29059
29061
29063
29065
29067
29069
29071
29073
29075
29077
29079
29081
29083
29085
29087
29089
29091
29093
29095
29097
29099
29101

29103

NJ

29105
29107
29109
29111
29113
29115
29117
29121
29123
29125
29127
29119
29129
29131
29133
29135
29137
29139
29141
29143
29145
29147
29149
29151
29153
29155
29157
29159
29161
29163
29165
29167
29169
29171

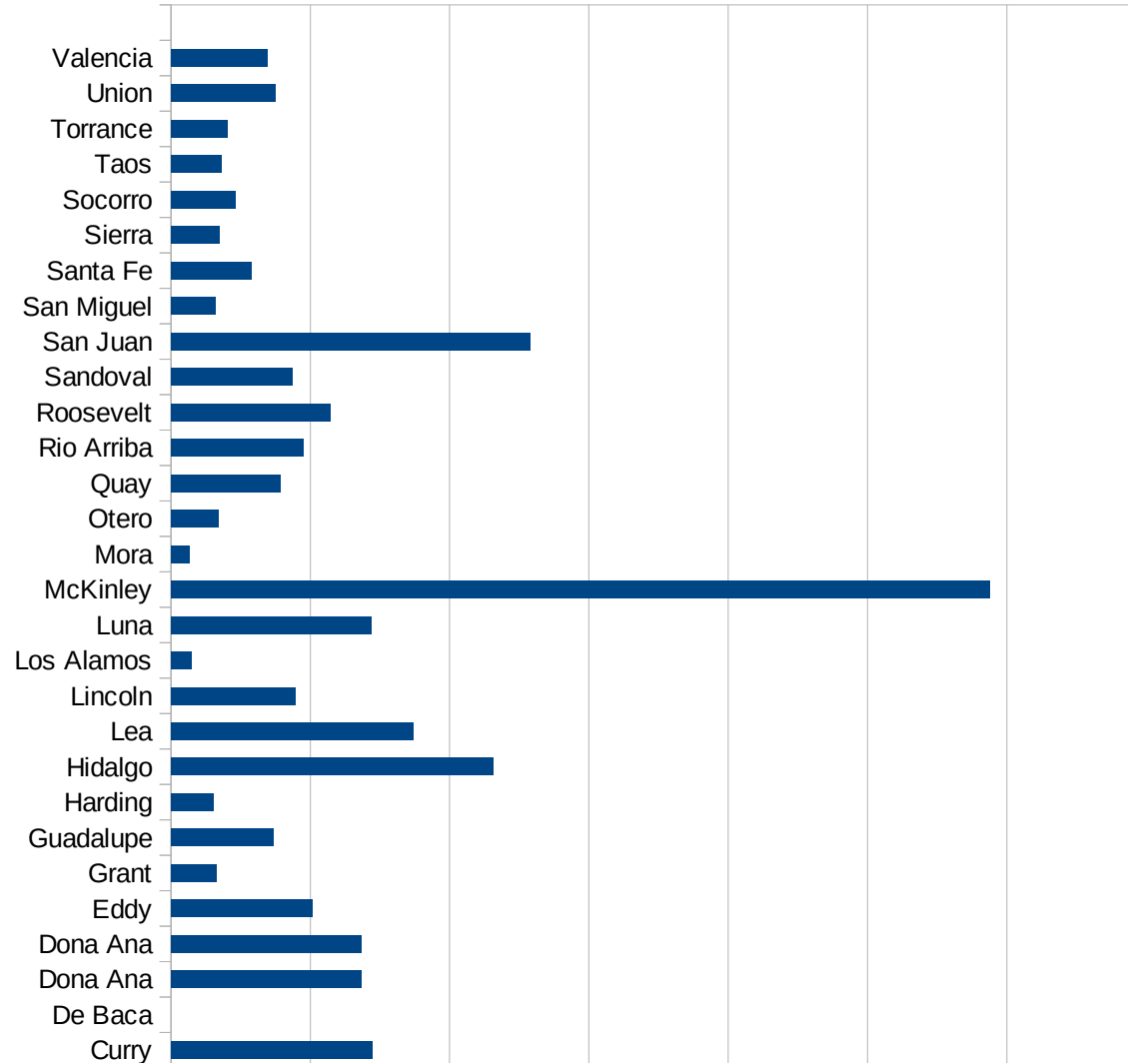
NJ

29173
29175
29177
29179
29181
29195
29197
29199
29201
29203
29205
29183
29185
29187
29189
29510
29186
29207
29209
29211
29213
29215

29217
29219
29221
29223
29225
29227
29229

NM

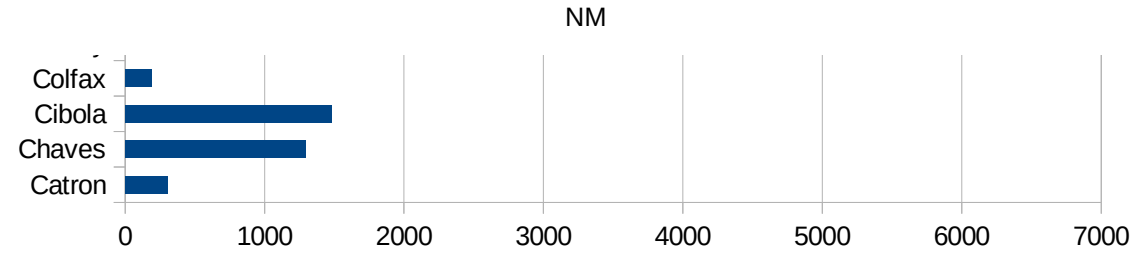
FIPS	County	PC Infection
35001	Bernalillo	881.8316166
35003	Catron	307.4343208
35005	Chaves	1292.337183
35006	Cibola	1484.334106
35007	Colfax	189.9256813
35009	Curry	1442.239618
35011	De Baca	0
35013	Dona Ana	1366.298581
35013	Dona Ana	1366.298581
35015	Eddy	1015.544041
35017	Grant	329.1157756
35019	Guadalupe	737.157337
35021	Harding	305.3435115
35023	Hidalgo	2311.320755
35025	Lea	1741.104136
35027	Lincoln	894.8660258
35028	Los Alamos	146.5891838
35029	Luna	1439.719568
35031	McKinley	5879.098077
35033	Mora	133.1557923
35035	Otero	342.9119061
35037	Quay	787.5923906
35039	Rio Arriba	948.5720146
35041	Roosevelt	1141.75959
35043	Sandoval	872.026946
35045	San Juan	2577.513335
35047	San Miguel	315.3202131
35049	Santa Fe	580.4499653
35051	Sierra	346.4624362
35053	Socorro	466.089035
35055	Taos	362.4181514
35057	Torrance	404.0792765
35059	Union	752.7926178



This work is licensed under the Creative Commons Attribution-NoDerivatives 4.0 International License. To view a copy of this license, visit <http://creativecommons.org/licenses/by-nd/4.0/>.

35061 Valencia

690.5932824



NM

FIPS

29001
29003
29005
29007
29009
29011
29013
29015
29017
29019
29021
29023
29025
29027
29029
29031
29033
29035
29037

NM

29039
29041
29043
29045
29047
29049
29051
29053
29055
29057
29059
29061
29063
29065
29067
29069
29071
29073
29075
29077
29079
29081
29083
29085
29087
29089
29091
29093
29095
29097
29099
29101

29103

NM

29105
29107
29109
29111
29113
29115
29117
29121
29123
29125
29127
29119
29129
29131
29133
29135
29137
29139
29141
29143
29145
29147
29149
29151
29153
29155
29157
29159
29161
29163
29165
29167
29169
29171

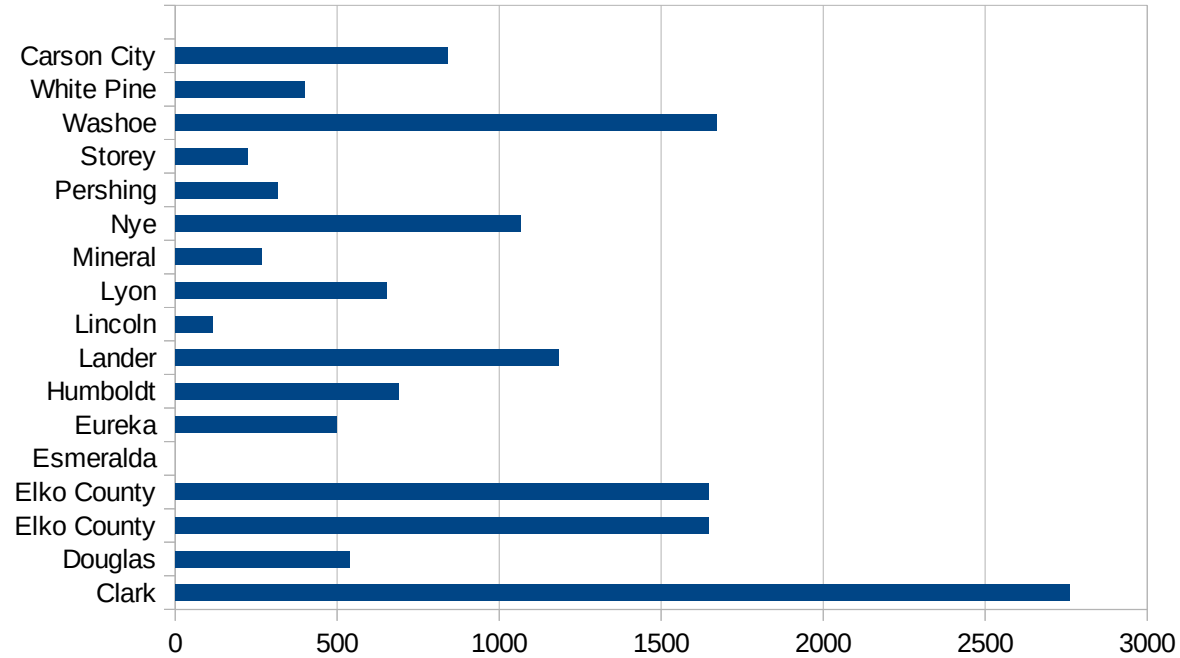
NM

29173
29175
29177
29179
29181
29195
29197
29199
29201
29203
29205
29183
29185
29187
29189
29510
29186
29207
29209
29211
29213
29215

29217
29219
29221
29223
29225
29227
29229

NV

FIPS	County	PC Infection
32001	Churchill	462.3567921
32003	Clark	2762.175201
32005	Douglas	538.5107393
32007	Elko County	1646.969119
32007	Elko County	1646.969119
32009	Esmeralda	0
32011	Eureka	499.2511233
32013	Humboldt	691.0520672
32015	Lander	1183.856502
32017	Lincoln	115.3624303
32019	Lyon	652.2362385
32021	Mineral	265.8396101
32023	Nye	1065.143563
32027	Pershing	315.0315032
32029	Storey	223.3804914
32031	Washoe	1671.980847
32033	White Pine	401.055409
32510	Carson City	840.9427221



NV

FIPS

29001
29003
29005
29007
29009
29011
29013
29015
29017
29019
29021
29023
29025
29027
29029
29031
29033
29035
29037

NV

29039
29041
29043
29045
29047
29049
29051
29053
29055
29057
29059
29061
29063
29065
29067
29069
29071
29073
29075
29077
29079
29081
29083
29085
29087
29089
29091
29093
29095
29097
29099
29101

29103

NV

29105
29107
29109
29111
29113
29115
29117
29121
29123
29125
29127
29119
29129
29131
29133
29135
29137
29139
29141
29143
29145
29147
29149
29151
29153
29155
29157
29159
29161
29163
29165
29167
29169
29171

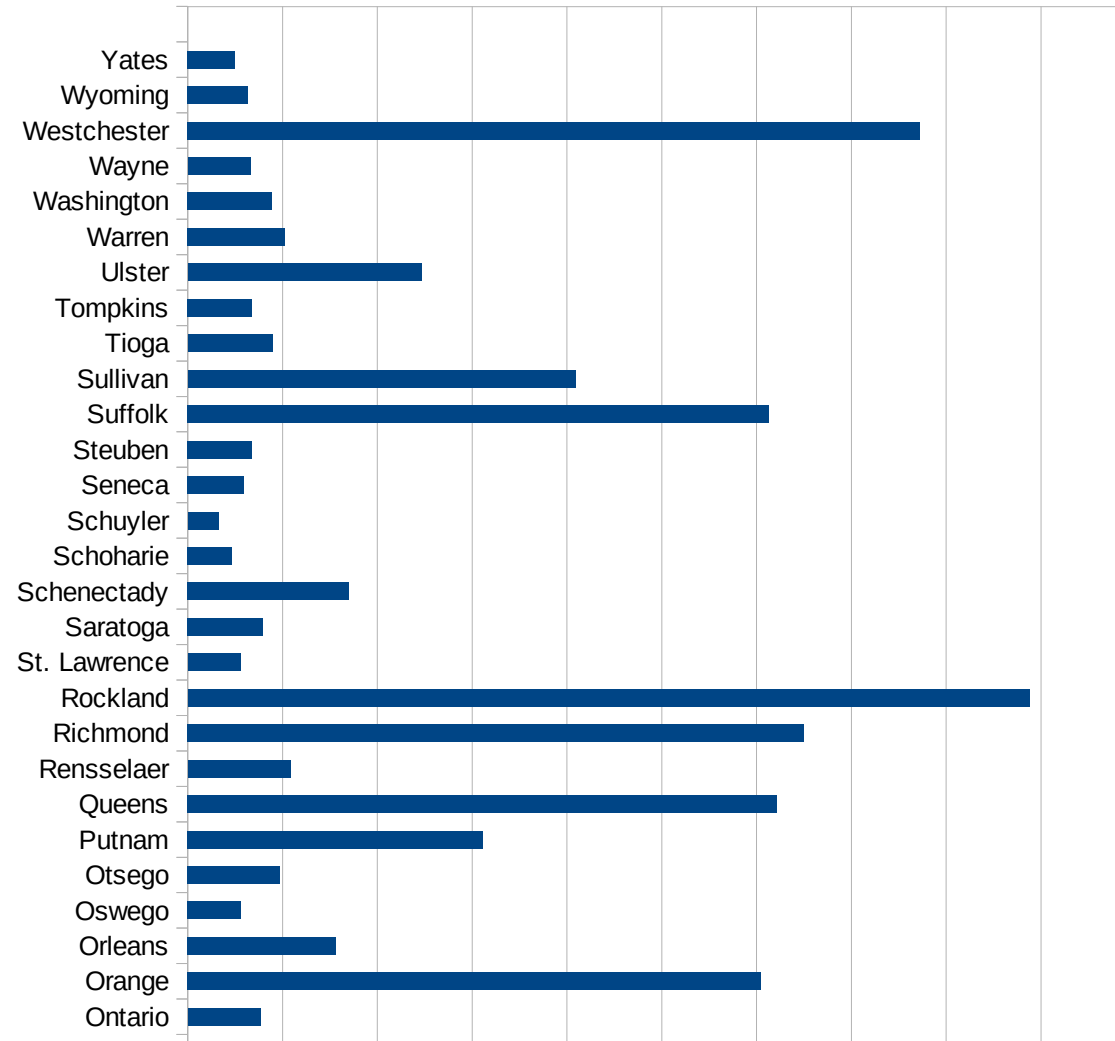
NV

29173
29175
29177
29179
29181
29195
29197
29199
29201
29203
29205
29183
29185
29187
29189
29510
29186
29207
29209
29211
29213
29215

29217
29219
29221
29223
29225
29227
29229

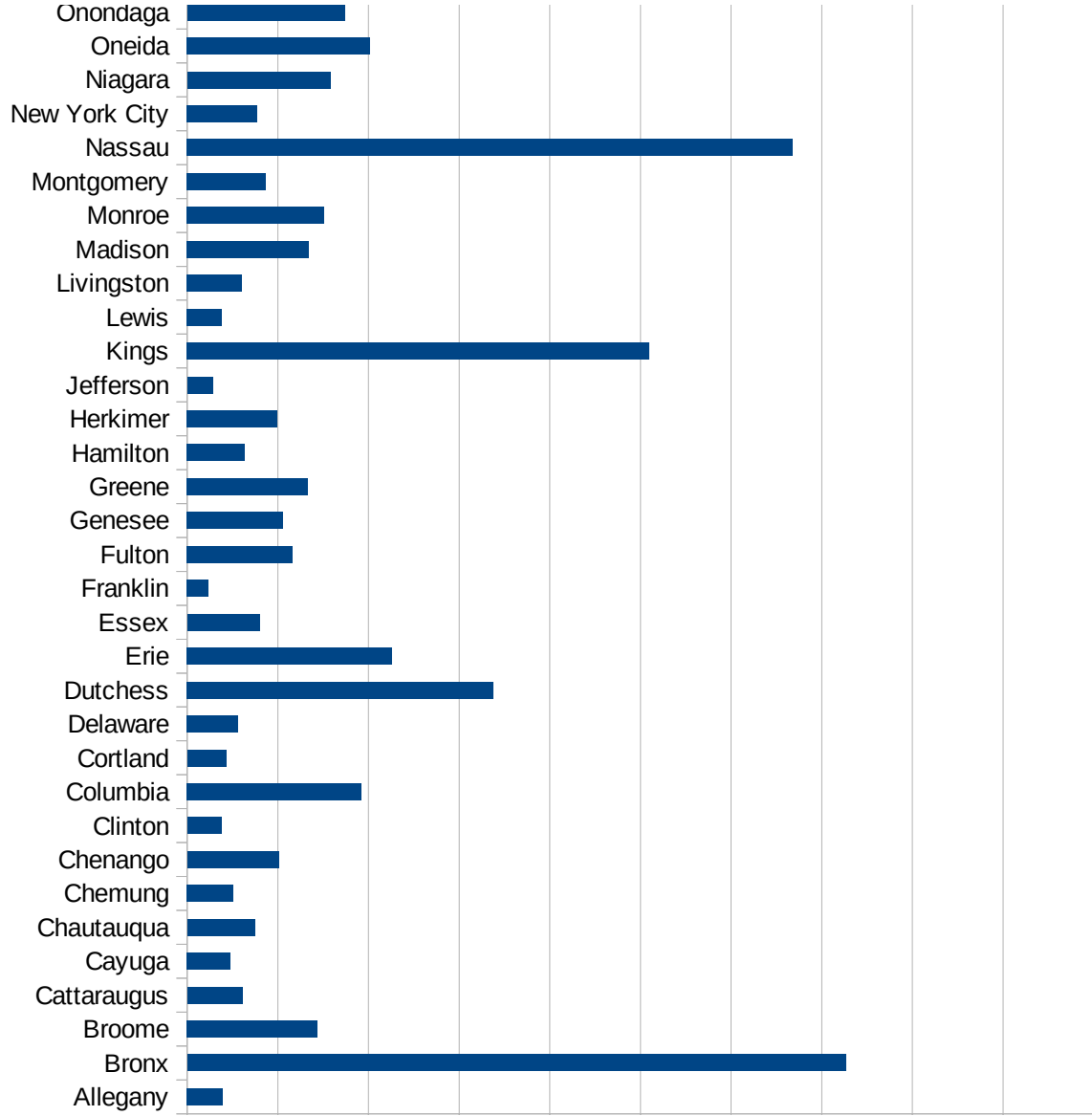
NY

FIPS	County	PC Infection
36001	Albany	926.682664913
36003	Allegany	198.1477493
36005	Bronx	3632.20708706
36007	Broome	718.98528115
36009	Cattaraugus	304.528891202
36011	Cayuga	239.808153477
36013	Chautauqua	373.615551161
36015	Chemung	253.993875662
36017	Chenango	504.880511612
36019	Clinton	188.363591301
36021	Columbia	961.345884238
36023	Cortland	215.377538005
36025	Delaware	280.728546724
36027	Dutchess	1687.33274774
36029	Erie	1130.12778903
36031	Essex	399.463806971
36033	Franklin	117.312548466
36035	Fulton	582.18730757
36037	Genesee	528.594529742
36039	Greene	665.389231644
36041	Hamilton	315.741993685
36043	Herkimer	498.115892808
36045	Jefferson	139.591069751
36047	Kings	2548.32877115
36049	Lewis	189.057360003
36051	Livingston	300.504531292
36053	Madison	670.951338371
36055	Monroe	756.255437901
36057	Montgomery	434.738651299
36059	Nassau	3340.24616757
36061	New York City	386.962437735
36063	Niagara	790.275289522
36065	Oneida	1008.81185833



NY

36067 Onondaga	868.75743002
36069 Ontario	383.201048569
36071 Orange	3024.47172543
36073 Orleans	780.557470698
36075 Oswego	280.75115778
36077 Otsego	487.037439957
36079 Putnam	1558.26558266
36081 Queens	3107.8069916
36083 Rensselaer	543.144215451
36085 Richmond	3252.13837653
36087 Rockland	4439.42952763
36089 St. Lawrence	278.58246874
36091 Saratoga	395.806450211
36093 Schenectady	852.269069842
36095 Schoharie	234.749332733
36097 Schuyler	161.902635105
36099 Seneca	297.376093294
36101 Steuben	339.262599691
36103 Suffolk	3066.04649404
36105 Sullivan	2045.08728708
36107 Tioga	446.86985173
36109 Tompkins	336.598795638
36111 Ulster	1233.48954921
36113 Warren	515.054851008
36115 Washington	444.466232005
36117 Wayne	329.765500089
36119 Westchester	3860.53500783
36121 Wyoming	316.826743171
36123 Yates	249.58737571





NY

FIPS

29001
29003
29005
29007
29009
29011
29013
29015
29017
29019
29021
29023
29025
29027
29029
29031
29033
29035
29037

NY

29039
29041
29043
29045
29047
29049
29051
29053
29055
29057
29059
29061
29063
29065
29067
29069
29071
29073
29075
29077
29079
29081
29083
29085
29087
29089
29091
29093
29095
29097
29099
29101

29103

NY

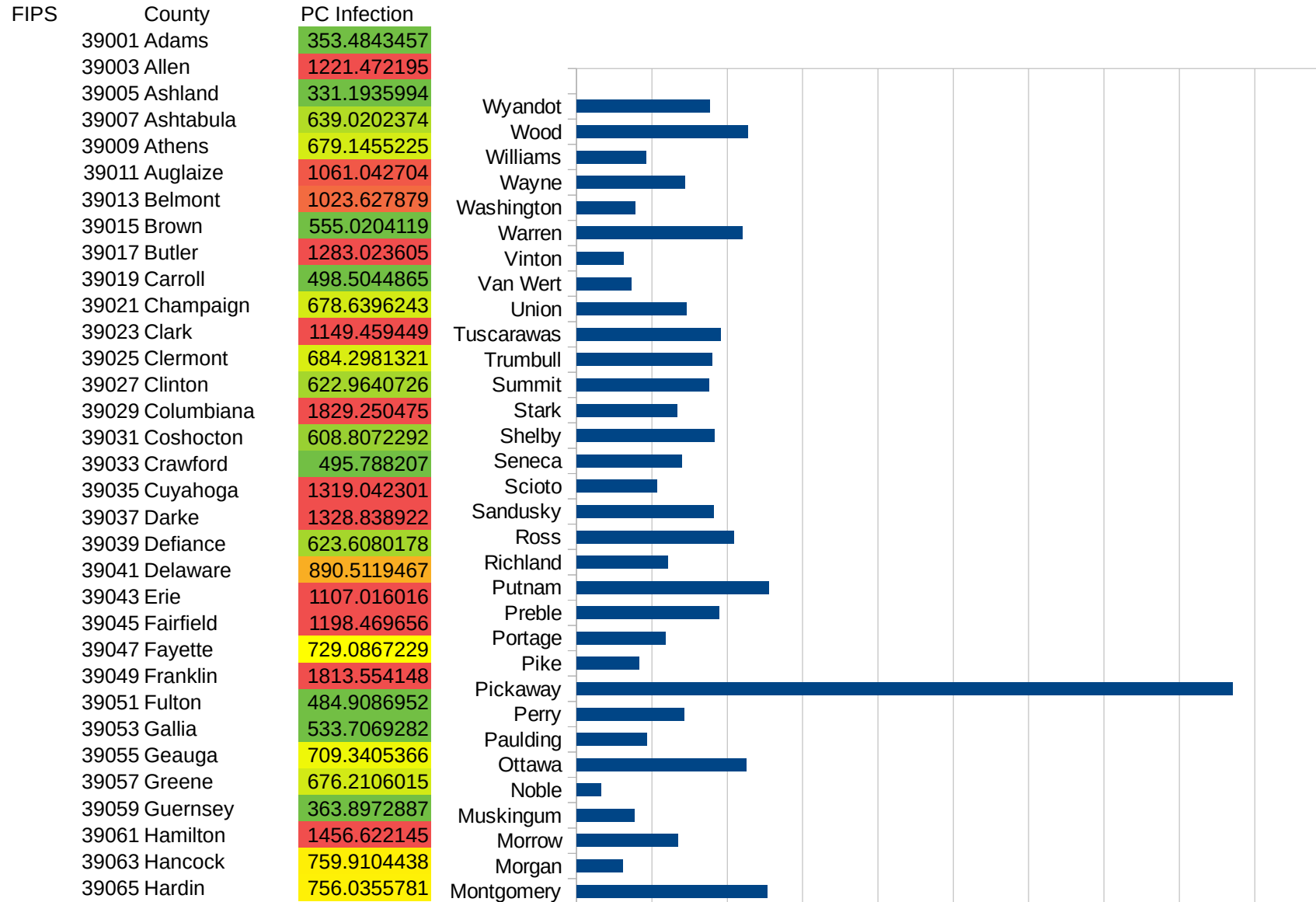
29105
29107
29109
29111
29113
29115
29117
29121
29123
29125
29127
29119
29129
29131
29133
29135
29137
29139
29141
29143
29145
29147
29149
29151
29153
29155
29157
29159
29161
29163
29165
29167
29169
29171

NY

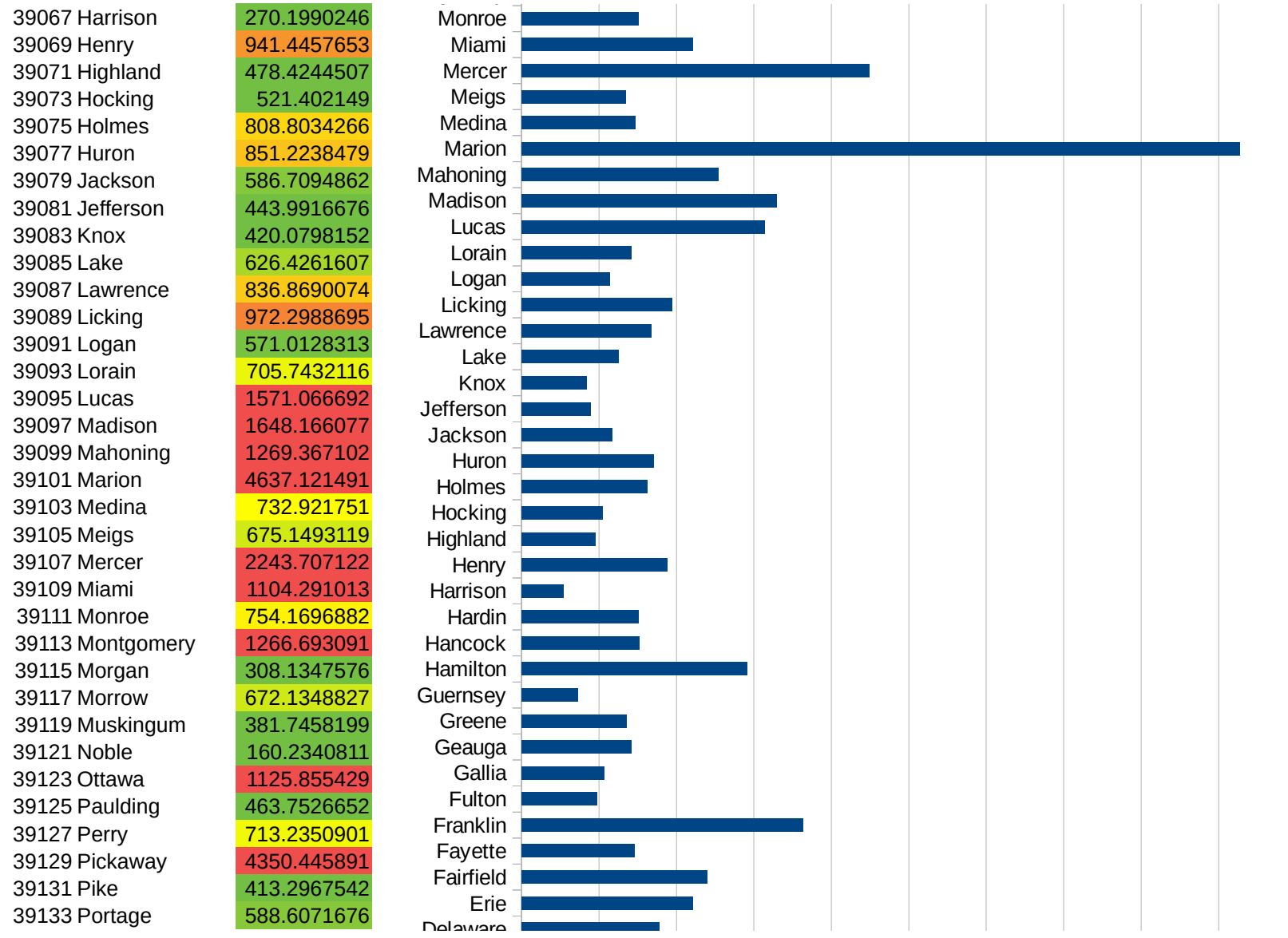
29173
29175
29177
29179
29181
29195
29197
29199
29201
29203
29205
29183
29185
29187
29189
29510
29186
29207
29209
29211
29213
29215

29217
29219
29221
29223
29225
29227
29229

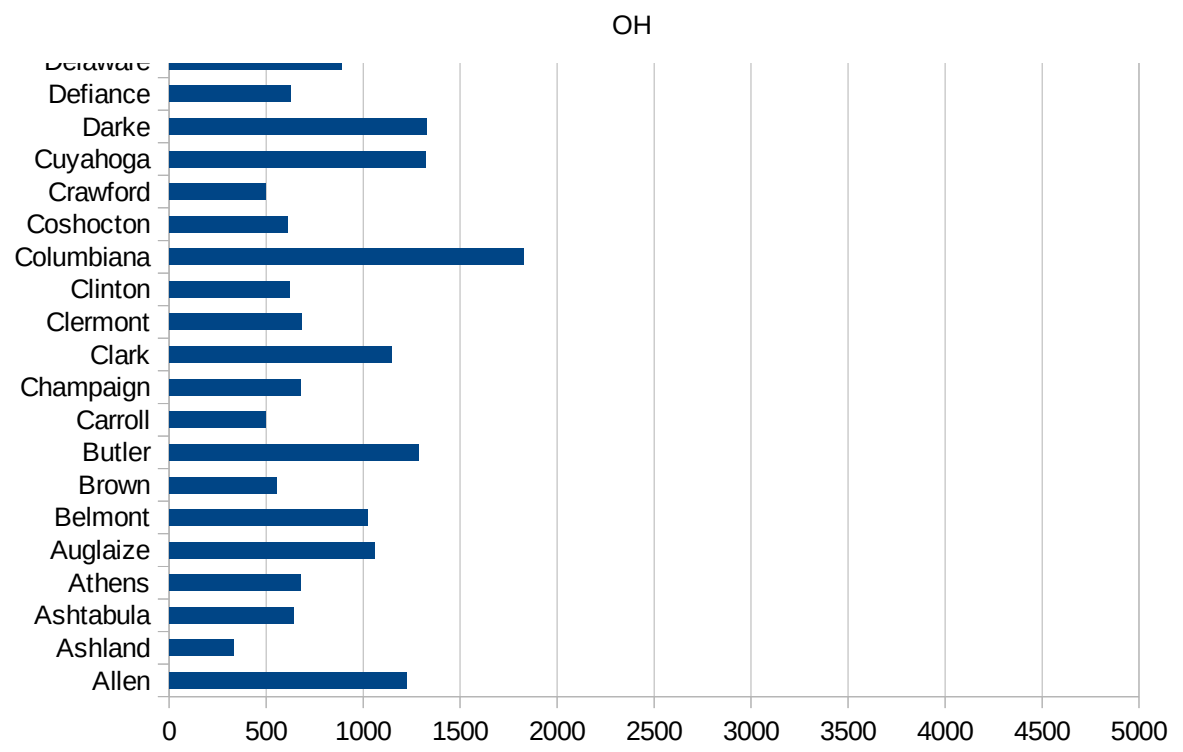
OH



OH



39135 Preble	946.410713
39137 Putnam	1275.902901
39139 Richland	602.8125748
39141 Ross	1045.092355
39143 Sandusky	909.8794197
39145 Scioto	532.4362269
39147 Seneca	697.3753328
39149 Shelby	917.1859255
39151 Stark	668.238359
39153 Summit	879.09979
39155 Trumbull	898.6693652
39157 Tuscarawas	954.6953654
39159 Union	727.9329126
39161 Van Wert	360.6661716
39163 Vinton	312.0481011
39165 Warren	1100.472492
39167 Washington	390.6574682
39169 Wayne	718.3077945
39171 Williams	461.9063145
39173 Wood	1135.459387
39175 Wyandot	884.4312742



OH

FIPS

29001
29003
29005
29007
29009
29011
29013
29015
29017
29019
29021
29023
29025
29027
29029
29031
29033
29035
29037

OH

29039
29041
29043
29045
29047
29049
29051
29053
29055
29057
29059
29061
29063
29065
29067
29069
29071
29073
29075
29077
29079
29081
29083
29085
29087
29089
29091
29093
29095
29097
29099
29101

29103

OH

29105
29107
29109
29111
29113
29115
29117
29121
29123
29125
29127
29119
29129
29131
29133
29135
29137
29139
29141
29143
29145
29147
29149
29151
29153
29155
29157
29159
29161
29163
29165
29167
29169
29171

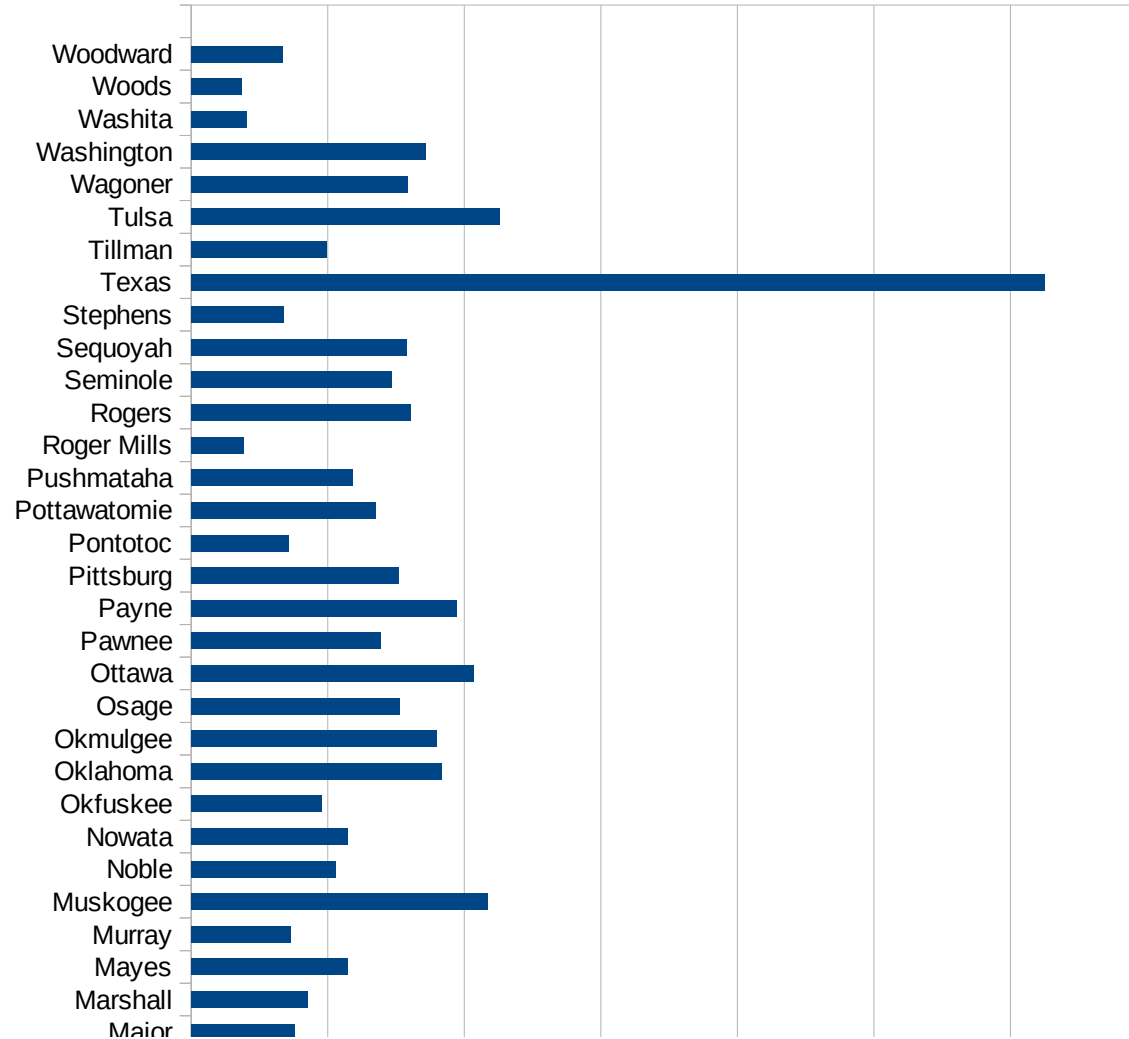
OH

29173
29175
29177
29179
29181
29195
29197
29199
29201
29203
29205
29183
29185
29187
29189
29510
29186
29207
29209
29211
29213
29215

29217
29219
29221
29223
29225
29227
29229

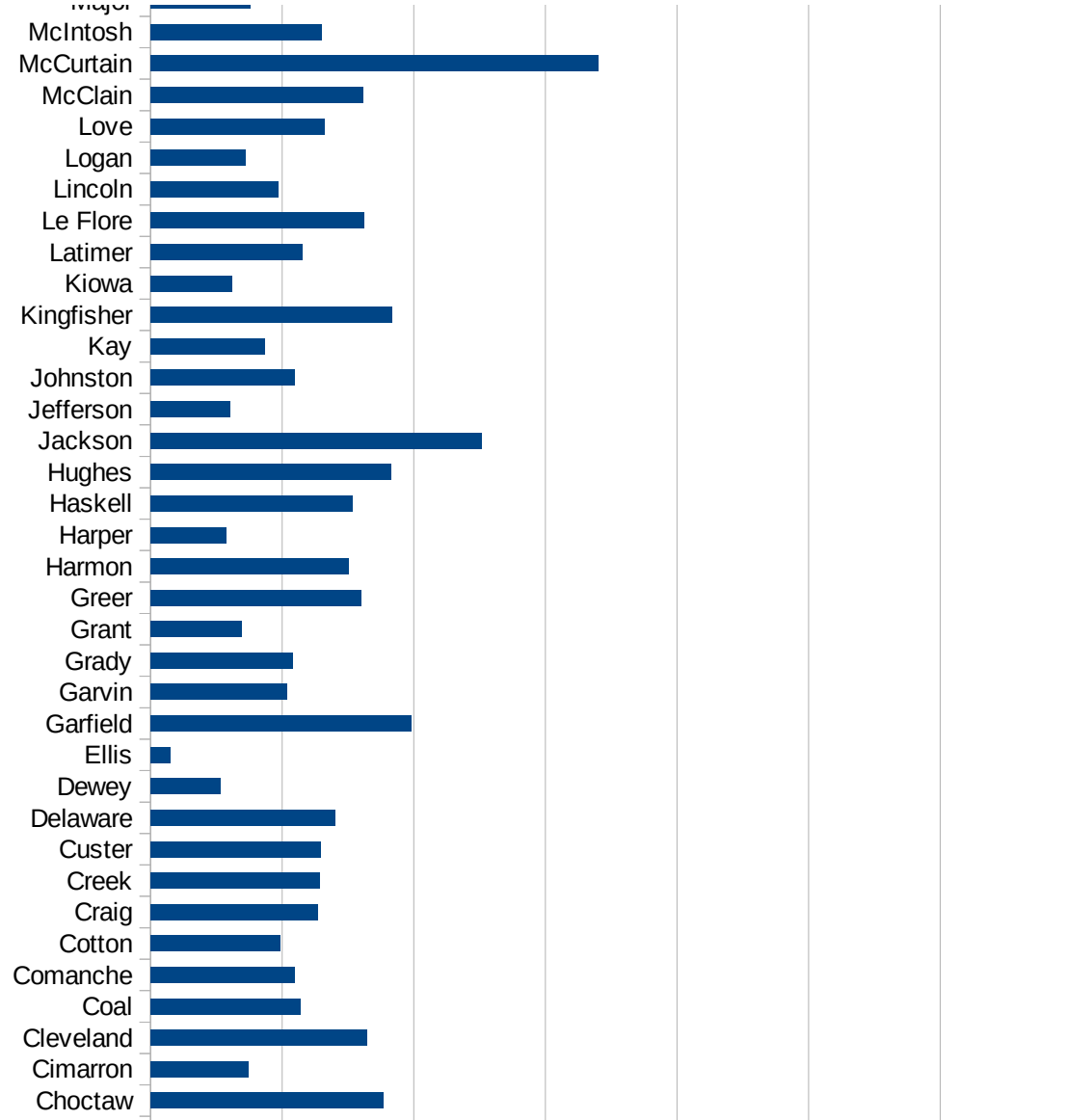
OK

FIPS	County	PC Infection
40001	Adair	2309.573408
40003	Alfalpa	347.5842892
40005	Atoka	1242.954184
40007	Beaver	827.2231622
40009	Beckham	672.5321295
40011	Blaine	959.4095941
40013	Bryan	1436.684184
40015	Caddo	2115.470891
40017	Canadian	1151.979619
40019	Carter	925.7529527
40021	Cherokee	1647.663071
40023	Choctaw	1765.748568
40025	Cimarron	743.1490943
40027	Cleveland	1640.578125
40029	Coal	1141.304348
40031	Comanche	1094.484397
40033	Cotton	986.8421053
40035	Craig	1272.193485
40037	Creek	1283.447852
40039	Custer	1294.944207
40041	Delaware	1404.067114
40043	Dewey	531.2627707
40045	Ellis	151.8218623
40047	Garfield	1979.872934
40049	Garvin	1035.561468
40051	Grady	1080.088567
40053	Grant	693.481276
40055	Greer	1597.663632
40057	Harmon	1501.501502
40059	Harper	579.4047933
40061	Haskell	1531.417746
40063	Hughes	1829.771279
40065	Jackson	2517.134955

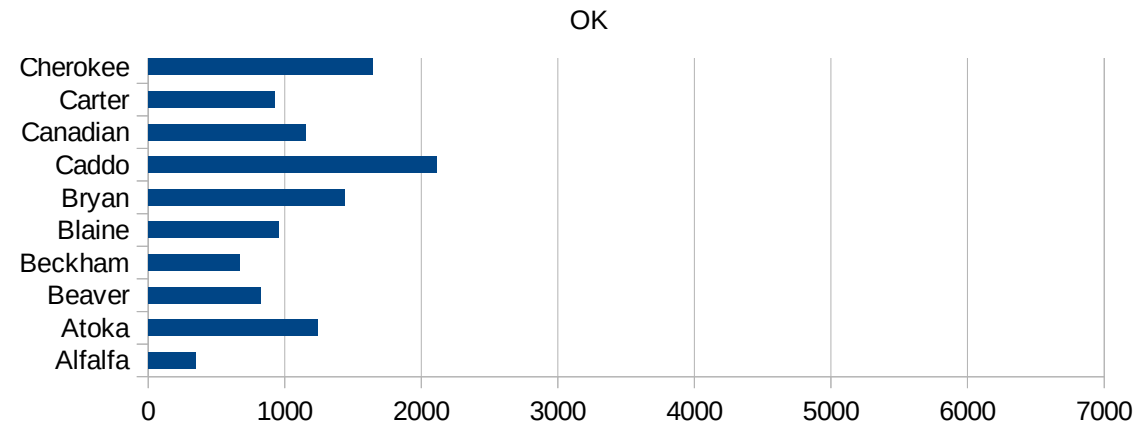


This work is licensed under the Creative Commons Attribution-NoDerivatives 4.0 International License. To view a copy of this license, visit <http://creativecommons.org/licenses/by-nd/4.0/>.

40067 Jefferson	604.2789482
40069 Johnston	1095.990501
40071 Kay	867.2810851
40073 Kingfisher	1833.586242
40075 Kiowa	618.6275633
40077 Latimer	1153.357443
40079 Le Flore	1618.647459
40081 Lincoln	970.790378
40083 Logan	725.2965681
40085 Love	1322.281429
40087 McClain	1618.10679
40089 McCurtain	3400.299667
40091 McIntosh	1296.997224
40093 Major	758.7650445
40095 Marshall	850.8865881
40097 Mayes	1145.790255
40099 Murray	731.0255859
40101 Muskogee	2170.796641
40103 Noble	1054.123483
40105 Nowata	1145.038168
40107 Okfuskee	958.8361713
40109 Oklahoma	1834.889008
40111 Okmulgee	1794.704578
40113 Osage	1527.204662
40115 Ottawa	2072.173216
40117 Pawnee	1391.092129
40119 Payne	1944.173574
40121 Pittsburg	1520.158625
40123 Pontotoc	711.1668889
40125 Pottawatomie	1348.394997
40127 Pushmataha	1180.785401
40129 Roger Mills	382.9321663
40131 Rogers	1606.801183
40133 Seminole	1464.72455



40135 Sequoyah	1580.902887
40137 Stephens	679.5331099
40139 Texas	6252.749939
40141 Tillman	993.4676102
40143 Tulsa	2260.318342
40145 Wagoner	1585.320185
40147 Washington	1716.72164
40149 Washita	404.421677
40151 Woods	370.9115432
40153 Woodward	672.534863



OK

FIPS

29001
29003
29005
29007
29009
29011
29013
29015
29017
29019
29021
29023
29025
29027
29029
29031
29033
29035
29037

OK

29039
29041
29043
29045
29047
29049
29051
29053
29055
29057
29059
29061
29063
29065
29067
29069
29071
29073
29075
29077
29079
29081
29083
29085
29087
29089
29091
29093
29095
29097
29099
29101

29103

OK

29105
29107
29109
29111
29113
29115
29117
29121
29123
29125
29127
29119
29129
29131
29133
29135
29137
29139
29141
29143
29145
29147
29149
29151
29153
29155
29157
29159
29161
29163
29165
29167
29169
29171

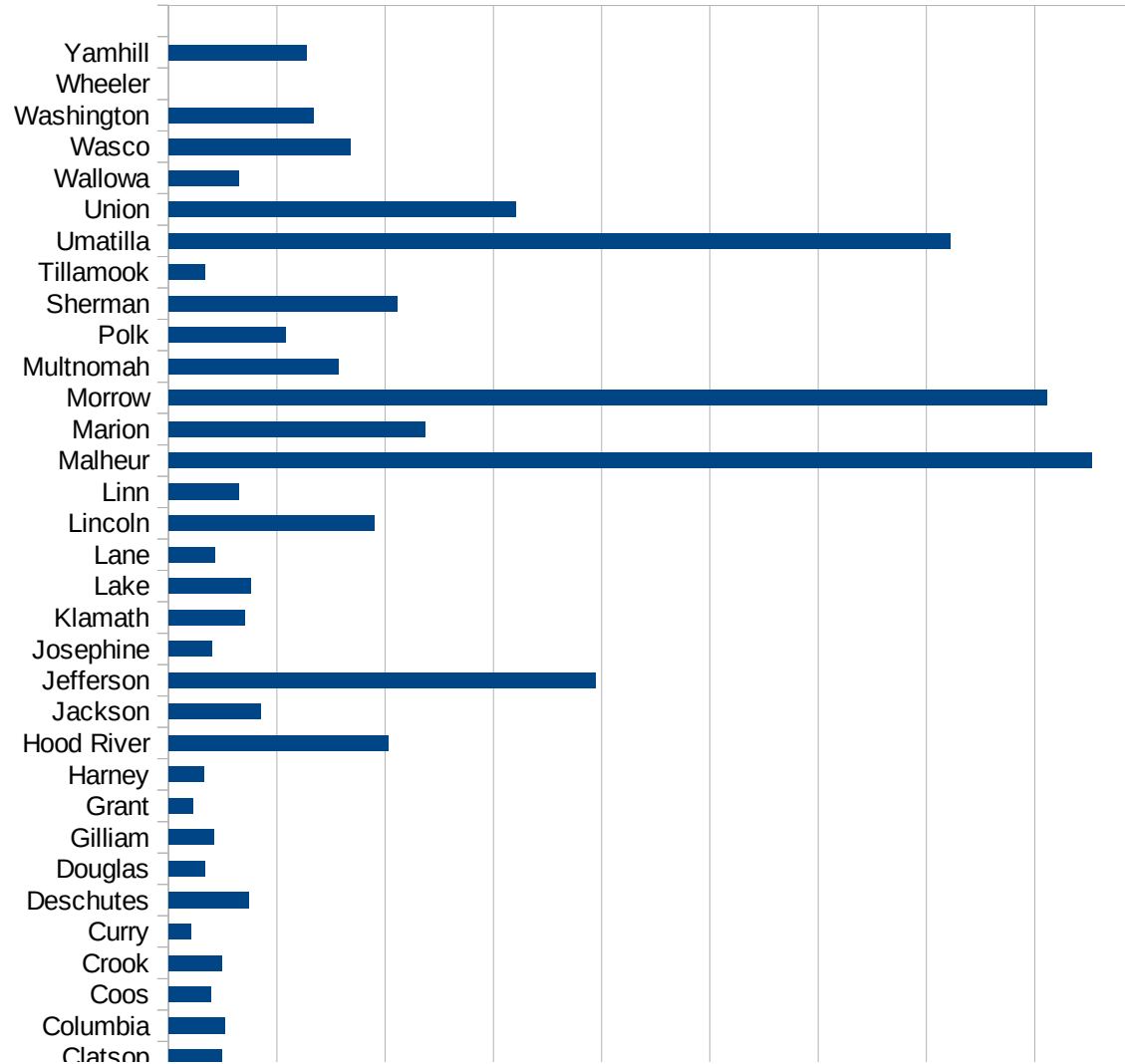
OK

29173
29175
29177
29179
29181
29195
29197
29199
29201
29203
29205
29183
29185
29187
29189
29510
29186
29207
29209
29211
29213
29215

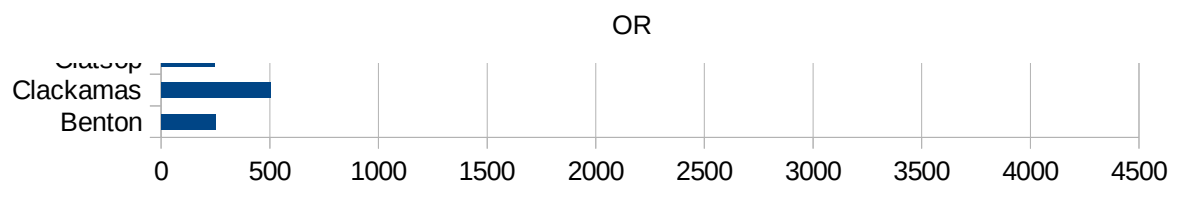
29217
29219
29221
29223
29225
29227
29229

OR

FIPS	County	PC Infection
41001	Baker	537.2985131
41003	Benton	250.811609
41005	Clackamas	504.4763564
41007	Clatsop	243.9392415
41009	Columbia	259.6559559
41011	Coos	195.6855985
41013	Crook	247.2032514
41015	Curry	105.2031736
41017	Deschutes	367.7159941
41019	Douglas	165.0299684
41021	Gilliam	211.1932418
41023	Grant	111.4827202
41025	Harney	163.733115
41027	Hood River	1015.878436
41029	Jackson	422.6558088
41031	Jefferson	1971.72619
41033	Josephine	197.9563581
41035	Klamath	350.3170591
41037	Lake	380.7589796
41039	Lane	213.9031798
41041	Lincoln	951.6481736
41043	Linn	326.6972945
41045	Malheur	4263.628967
41047	Marion	1183.7356
41049	Morrow	4053.816391
41051	Multnomah	783.9828546
41053	Polk	539.6907337
41055	Sherman	1053.864169
41057	Tillamook	167.9919364
41059	Umatilla	3610.867434
41061	Union	1602.358188
41063	Wallowa	324.8128795
41065	Wasco	841.3506885



41067 Washington	669.5722735
41069 Wheeler	0
41071 Yamhill	639.240388



OR

FIPS

29001
29003
29005
29007
29009
29011
29013
29015
29017
29019
29021
29023
29025
29027
29029
29031
29033
29035
29037

This work is licensed under the Creative Commons Attribution-NoDerivatives 4.0 International License. To view a copy of this license, visit <http://creativecommons.org/licenses/by-nd/4.0/>.

Tom McKellips, DM
www.creatingtomorrow.us
Page 339

OR

29039
29041
29043
29045
29047
29049
29051
29053
29055
29057
29059
29061
29063
29065
29067
29069
29071
29073
29075
29077
29079
29081
29083
29085
29087
29089
29091
29093
29095
29097
29099
29101

29103

OR

29105
29107
29109
29111
29113
29115
29117
29121
29123
29125
29127
29119
29129
29131
29133
29135
29137
29139
29141
29143
29145
29147
29149
29151
29153
29155
29157
29159
29161
29163
29165
29167
29169
29171

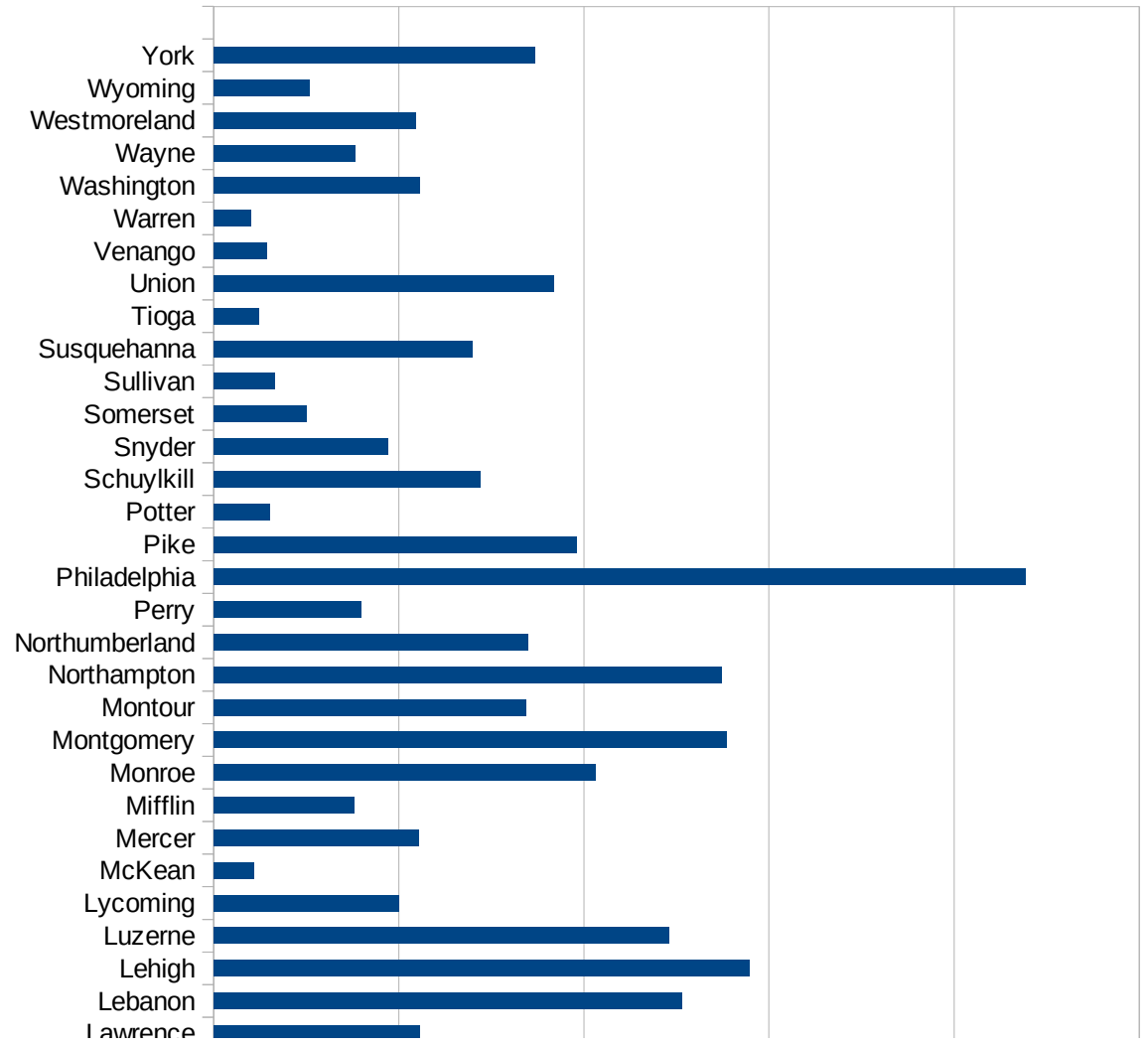
OR

29173
29175
29177
29179
29181
29195
29197
29199
29201
29203
29205
29183
29185
29187
29189
29510
29186
29207
29209
29211
29213
29215

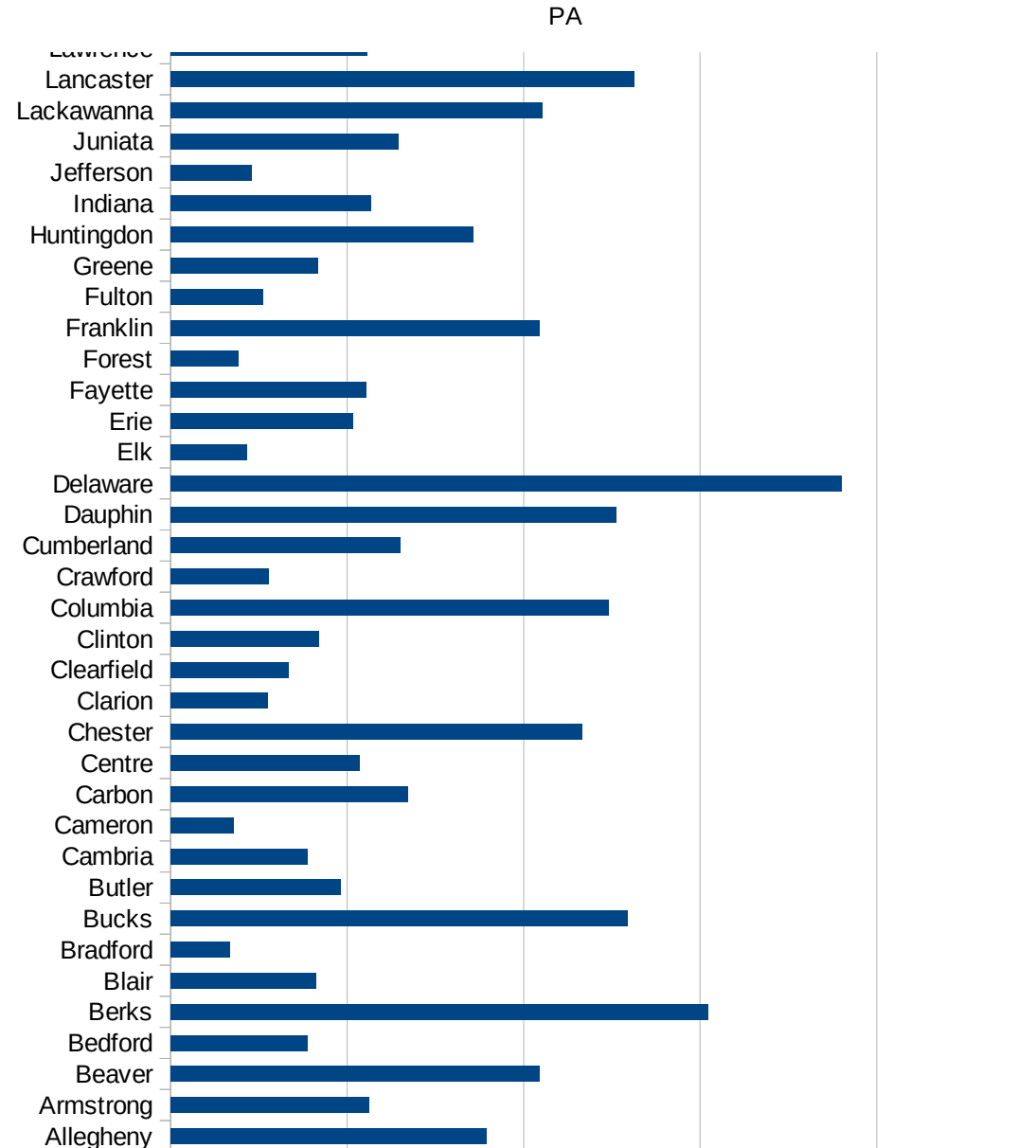
29217
29219
29221
29223
29225
29227
29229


PA

FIPS	County	PC Infection
42001	Adams	697.396193
42003	Allegheny	895.8087803
42005	Armstrong	560.8078084
42007	Beaver	1045.270787
42009	Bedford	388.1600797
42011	Berks	1521.830195
42013	Blair	411.455442
42015	Bradford	169.3159963
42017	Bucks	1293.865758
42019	Butler	481.1376991
42021	Cambria	386.3964169
42023	Cameron	178.09439
42025	Carbon	672.6143211
42027	Centre	534.3816222
42029	Chester	1166.372312
42031	Clarion	275.9225354
42033	Clearfield	333.8035975
42035	Clinton	418.7777893
42037	Columbia	1242.055732
42039	Crawford	278.617025
42041	Cumberland	649.9007648
42043	Dauphin	1262.373826
42045	Delaware	1900.483576
42047	Elk	215.4529484
42049	Erie	517.5309949
42051	Fayette	553.5069495
42053	Forest	192.3341118
42055	Franklin	1043.691672
42057	Fulton	261.6539283
42059	Greene	416.3699118
42061	Huntingdon	856.8012752
42063	Indiana	566.857197
42065	Jefferson	229.1423203



42067 Juniata	643.6204663
42069 Lackawanna	1052.217104
42071 Lancaster	1313.56969
42073 Lawrence	555.7876172
42075 Lebanon	1265.267419
42077 Lehigh	1447.704428
42079 Luzerne	1230.930029
42081 Lycoming	499.7184685
42083 McKean	107.4008983
42085 Mercer	552.930441
42087 Mifflin	380.7710614
42089 Monroe	1030.635903
42091 Montgomery	1384.859354
42093 Montour	844.2982456
42095 Northampton	1373.32804
42097 Northumberland	848.6764819
42099 Perry	398.7949457
42101 Philadelphia	2193.117014
42103 Pike	979.7436218
42105 Potter	150.4030803
42107 Schuylkill	720.0827778
42109 Snyder	471.1396152
42111 Somerset	251.5144959
42113 Sullivan	164.7175095
42115 Susquehanna	699.6969622
42117 Tioga	122.6602556
42119 Union	917.7179859
42121 Venango	144.34518
42123 Warren	101.2709504
42125 Washington	557.5222093
42127 Wayne	382.2451049
42129 Westmoreland	545.9041502
42131 Wyoming	258.8183095
42133 York	867.5516928





FIPS

- 29001
- 29003
- 29005
- 29007
- 29009
- 29011
- 29013
- 29015
- 29017
- 29019
- 29021
- 29023
- 29025
- 29027
- 29029
- 29031
- 29033
- 29035
- 29037

PA

29039
29041
29043
29045
29047
29049
29051
29053
29055
29057
29059
29061
29063
29065
29067
29069
29071
29073
29075
29077
29079
29081
29083
29085
29087
29089
29091
29093
29095
29097
29099
29101

29103

PA

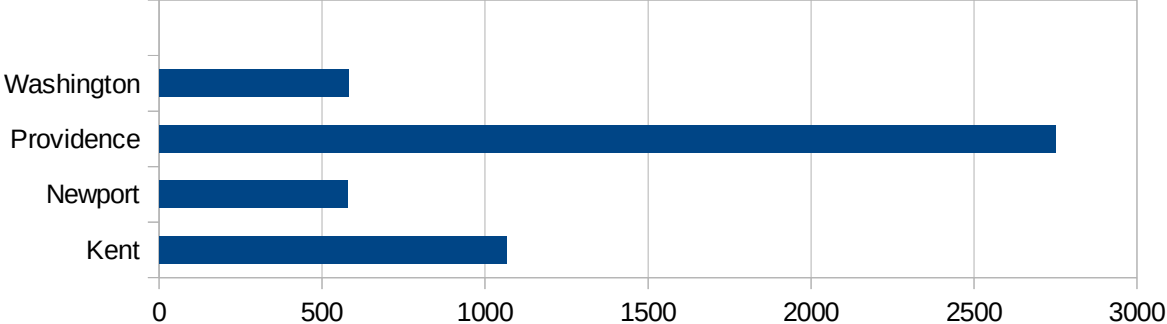
29105
29107
29109
29111
29113
29115
29117
29121
29123
29125
29127
29119
29129
29131
29133
29135
29137
29139
29141
29143
29145
29147
29149
29151
29153
29155
29157
29159
29161
29163
29165
29167
29169
29171

PA

29173
29175
29177
29179
29181
29195
29197
29199
29201
29203
29205
29183
29185
29187
29189
29510
29186
29207
29209
29211
29213
29215

29217
29219
29221
29223
29225
29227
29229

FIPS	County	PC Infection
44001	Bristol	758.494522
44003	Kent	1065.537254
44005	Newport	576.6761164
44007	Providence	2751.20896
44009	Washington	580.9207554



RI

FIPS

29001
29003
29005
29007
29009
29011
29013
29015
29017
29019
29021
29023
29025
29027
29029
29031
29033
29035
29037

RI

29039
29041
29043
29045
29047
29049
29051
29053
29055
29057
29059
29061
29063
29065
29067
29069
29071
29073
29075
29077
29079
29081
29083
29085
29087
29089
29091
29093
29095
29097
29099
29101

29103

RI

29105
29107
29109
29111
29113
29115
29117
29121
29123
29125
29127
29119
29129
29131
29133
29135
29137
29139
29141
29143
29145
29147
29149
29151
29153
29155
29157
29159
29161
29163
29165
29167
29169
29171

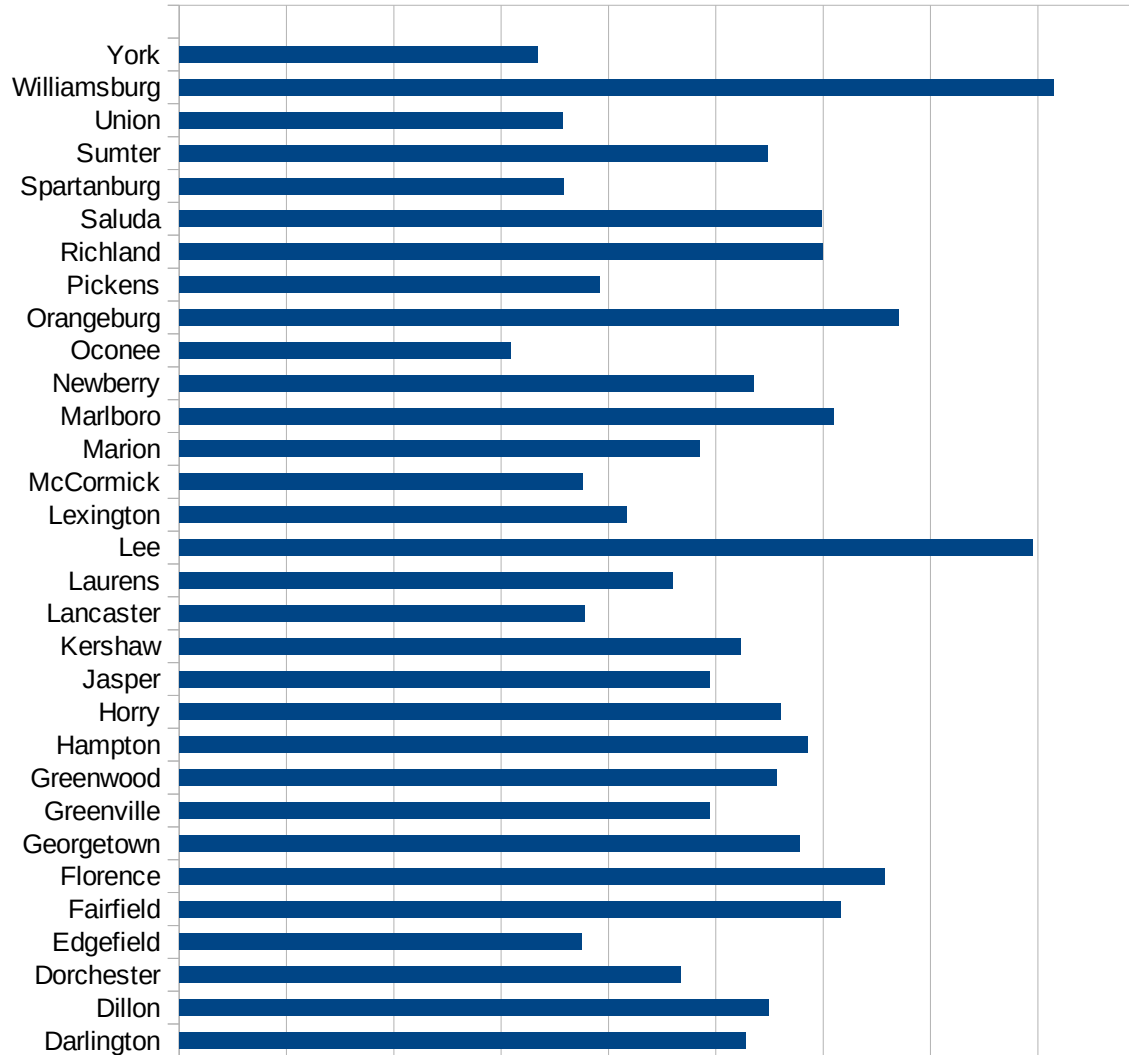
RI

29173
29175
29177
29179
29181
29195
29197
29199
29201
29203
29205
29183
29185
29187
29189
29510
29186
29207
29209
29211
29213
29215

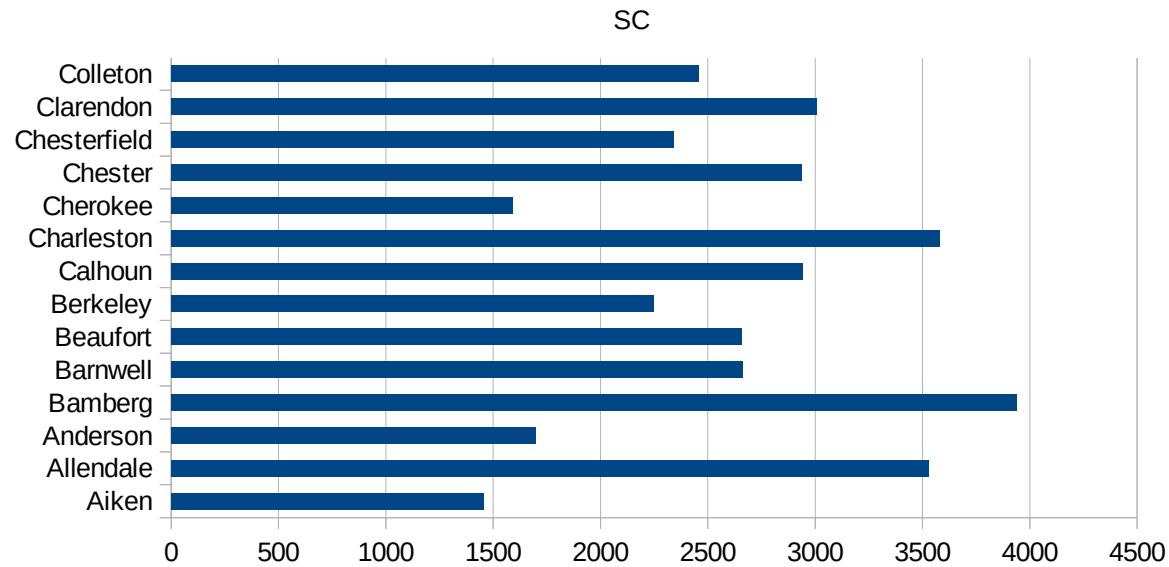
29217
29219
29221
29223
29225
29227
29229

SC

FIPS	County	PC Infection
45001	Abbeville	1902.937941
45003	Aiken	1454.536868
45005	Allendale	3526.901045
45007	Anderson	1697.908042
45009	Bamberg	3936.952715
45011	Barnwell	2661.993179
45013	Beaufort	2658.506213
45015	Berkeley	2248.395457
45017	Calhoun	2940.77135
45019	Charleston	3579.408975
45021	Cherokee	1589.053576
45023	Chester	2936.343059
45025	Chesterfield	2340.778948
45027	Clarendon	3005.934718
45029	Colleton	2458.842273
45031	Darlington	2640.639502
45033	Dillon	2748.455832
45035	Dorchester	2334.310631
45037	Edgefield	1877.864853
45039	Fairfield	3080.082136
45041	Florence	3287.516557
45043	Georgetown	2888.399814
45045	Greenville	2473.877557
45047	Greenwood	2781.979333
45049	Hampton	2930.081133
45051	Horry	2803.162602
45053	Jasper	2471.436954
45055	Kershaw	2616.172704
45057	Lancaster	1889.284965
45059	Laurens	2297.220647
45061	Lee	3978.53226
45063	Lexington	2083.841753
45065	McCormick	1880.977683



45067 Marion	2422.758465
45069 Marlboro	3049.473445
45071 Newberry	2676.531672
45073 Oconee	1542.603414
45075 Orangeburg	3353.118458
45077 Pickens	1956.986321
45079 Richland	2998.243989
45081 Saluda	2993.574766
45083 Spartanburg	1789.491793
45085 Sumter	2742.414
45087 Union	1787.668734
45089 Williamsburg	4074.364504
45091 York	1670.448493



SC

FIPS

29001
29003
29005
29007
29009
29011
29013
29015
29017
29019
29021
29023
29025
29027
29029
29031
29033
29035
29037

SC

29039
29041
29043
29045
29047
29049
29051
29053
29055
29057
29059
29061
29063
29065
29067
29069
29071
29073
29075
29077
29079
29081
29083
29085
29087
29089
29091
29093
29095
29097
29099
29101

29103

SC

29105
29107
29109
29111
29113
29115
29117
29121
29123
29125
29127
29119
29129
29131
29133
29135
29137
29139
29141
29143
29145
29147
29149
29151
29153
29155
29157
29159
29161
29163
29165
29167
29169
29171

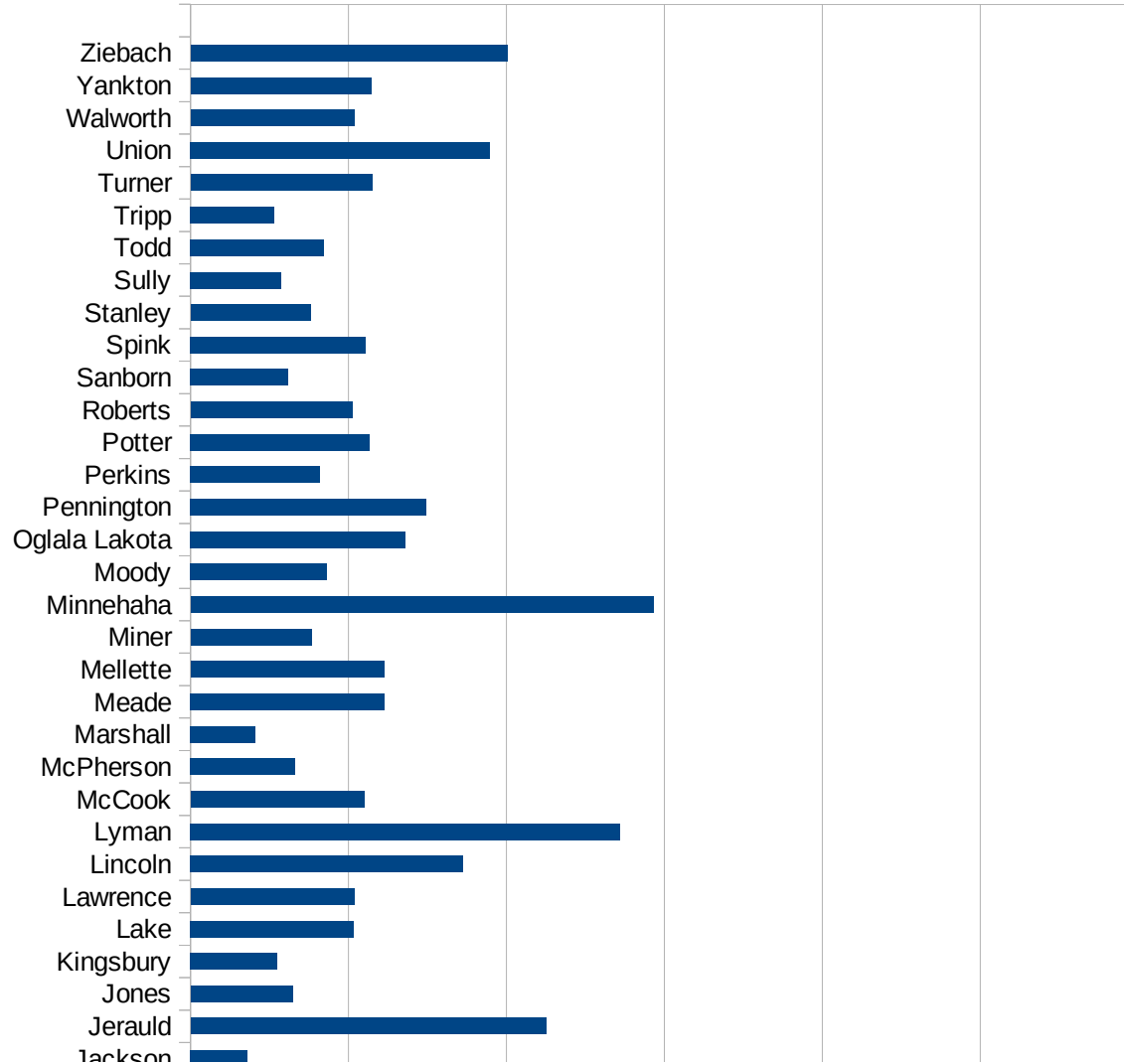
SC

29173
29175
29177
29179
29181
29195
29197
29199
29201
29203
29205
29183
29185
29187
29189
29510
29186
29207
29209
29211
29213
29215

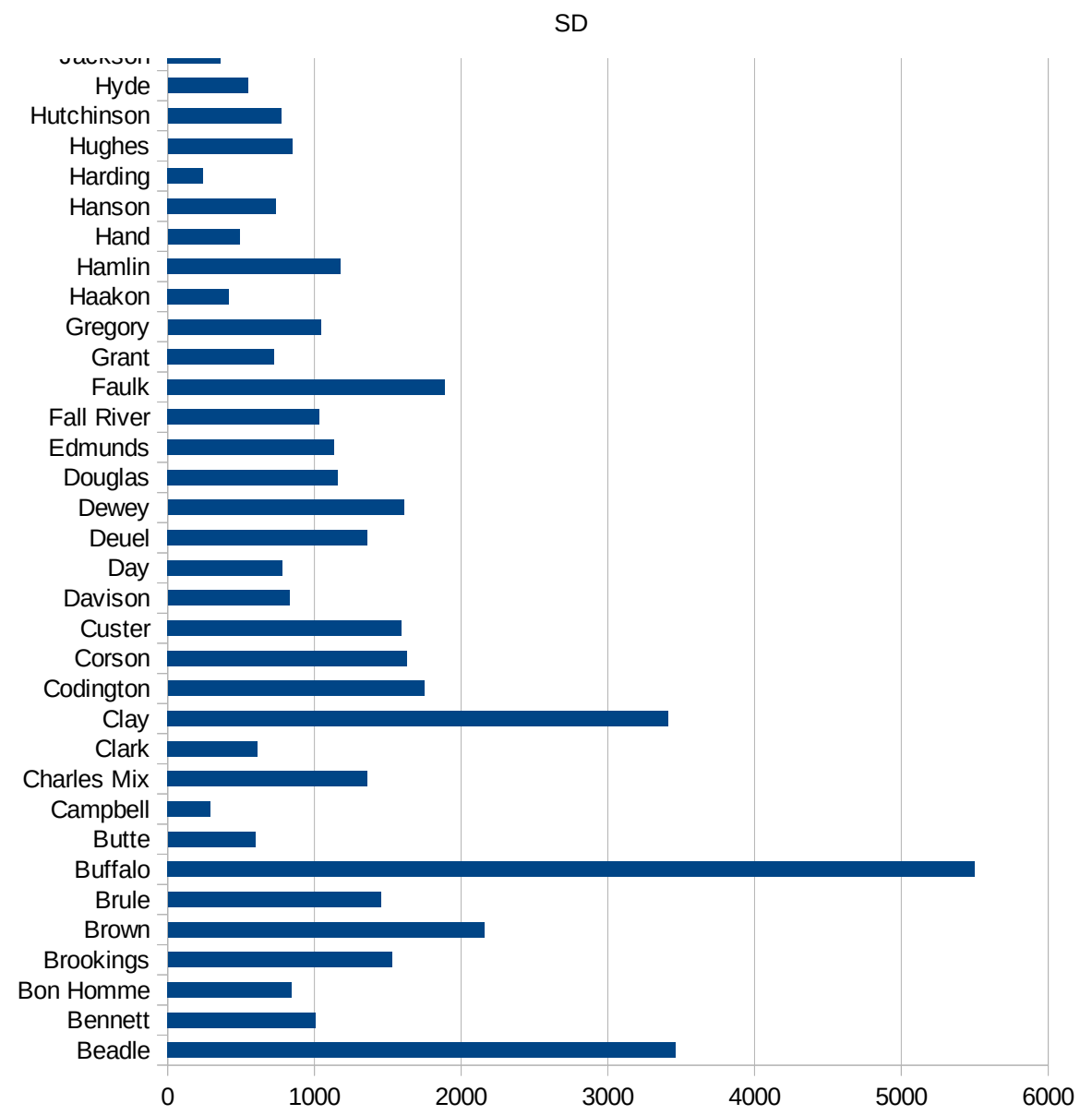
29217
29219
29221
29223
29225
29227
29229

SD

FIPS	County	PC Infection
46003	Aurora	1499.464477
46005	Beadle	3463.432717
46007	Bennett	1009.22722
46009	Bon Homme	845.2722063
46011	Brookings	1527.02089
46013	Brown	2156.882694
46015	Brule	1453.432779
46017	Buffalo	5500.982318
46019	Butte	596.7521033
46021	Campbell	290.486565
46023	Charles Mix	1360.034269
46025	Clark	615.1377374
46027	Clay	3411.437932
46029	Codington	1749.063002
46031	Corson	1632.653061
46033	Custer	1592.940637
46035	Davison	828.7013643
46037	Day	781.1080836
46039	Deuel	1360.387365
46041	Dewey	1609.078591
46043	Douglas	1158.432709
46045	Edmunds	1135.483871
46047	Fall River	1035.809411
46049	Faulk	1888.412017
46051	Grant	727.5780048
46053	Gregory	1044.634378
46055	Haakon	417.101147
46057	Hamlin	1178.20324
46059	Hand	490.4966278
46061	Hanson	740.521327
46063	Harding	240.1921537
46065	Hughes	849.8583569
46067	Hutchinson	772.3577236



46069 Hyde	546.0218409
46071 Jackson	362.8666465
46073 Jerauld	2251.590798
46075 Jones	646.5517241
46077 Kingsbury	548.8920512
46079 Lake	1033.928161
46081 Lawrence	1037.25574
46083 Lincoln	1725.985002
46085 Lyman	2721.800576
46087 McCook	1099.891814
46089 McPherson	664.727877
46091 Marshall	410.7981221
46093 Meade	1229.942744
46095 Mellette	1224.289912
46097 Miner	768.1879801
46099 Minnehaha	2930.898608
46101 Moody	866.3930689
46102 Oglala Lakota	1362.778671
46103 Pennington	1491.107949
46105 Perkins	821.3552361
46107 Potter	1132.759402
46109 Roberts	1024.217479
46111 Sanborn	617.5380815
46115 Spink	1108.545035
46117 Stanley	761.0853739
46119 Sully	574.7126437
46121 Todd	846.0565983
46123 Tripp	529.3902884
46125 Turner	1151.471985
46127 Union	1895.127729
46129 Walworth	1038.124217
46135 Yankton	1145.655691
46137 Ziebach	2005.835157



SD

SD

FIPS

29001
29003
29005
29007
29009
29011
29013
29015
29017
29019
29021
29023
29025
29027
29029
29031
29033
29035
29037

SD

29039
29041
29043
29045
29047
29049
29051
29053
29055
29057
29059
29061
29063
29065
29067
29069
29071
29073
29075
29077
29079
29081
29083
29085
29087
29089
29091
29093
29095
29097
29099
29101

29103

SD

29105
29107
29109
29111
29113
29115
29117
29121
29123
29125
29127
29119
29129
29131
29133
29135
29137
29139
29141
29143
29145
29147
29149
29151
29153
29155
29157
29159
29161
29163
29165
29167
29169
29171

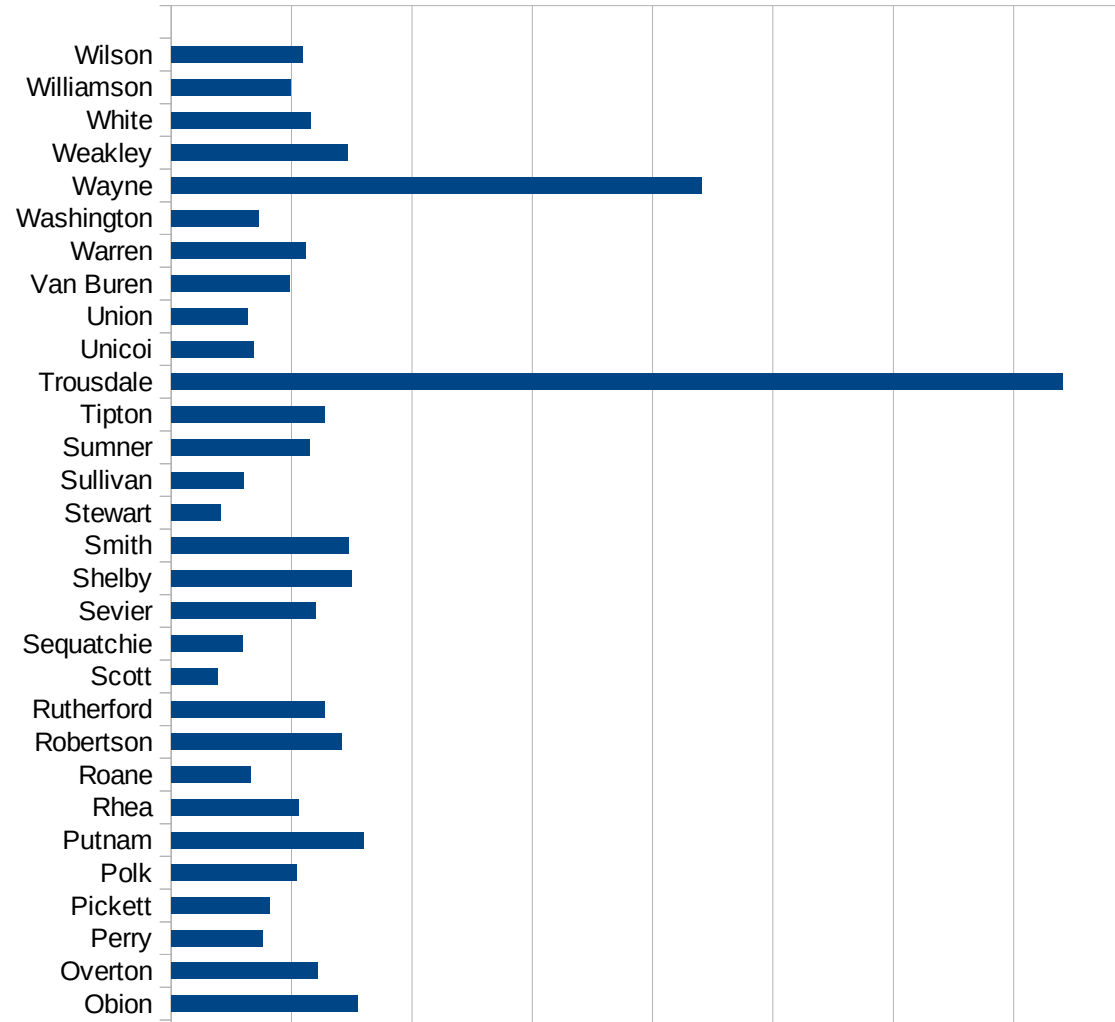
SD

29173
29175
29177
29179
29181
29195
29197
29199
29201
29203
29205
29183
29185
29187
29189
29510
29186
29207
29209
29211
29213
29215

29217
29219
29221
29223
29225
29227
29229

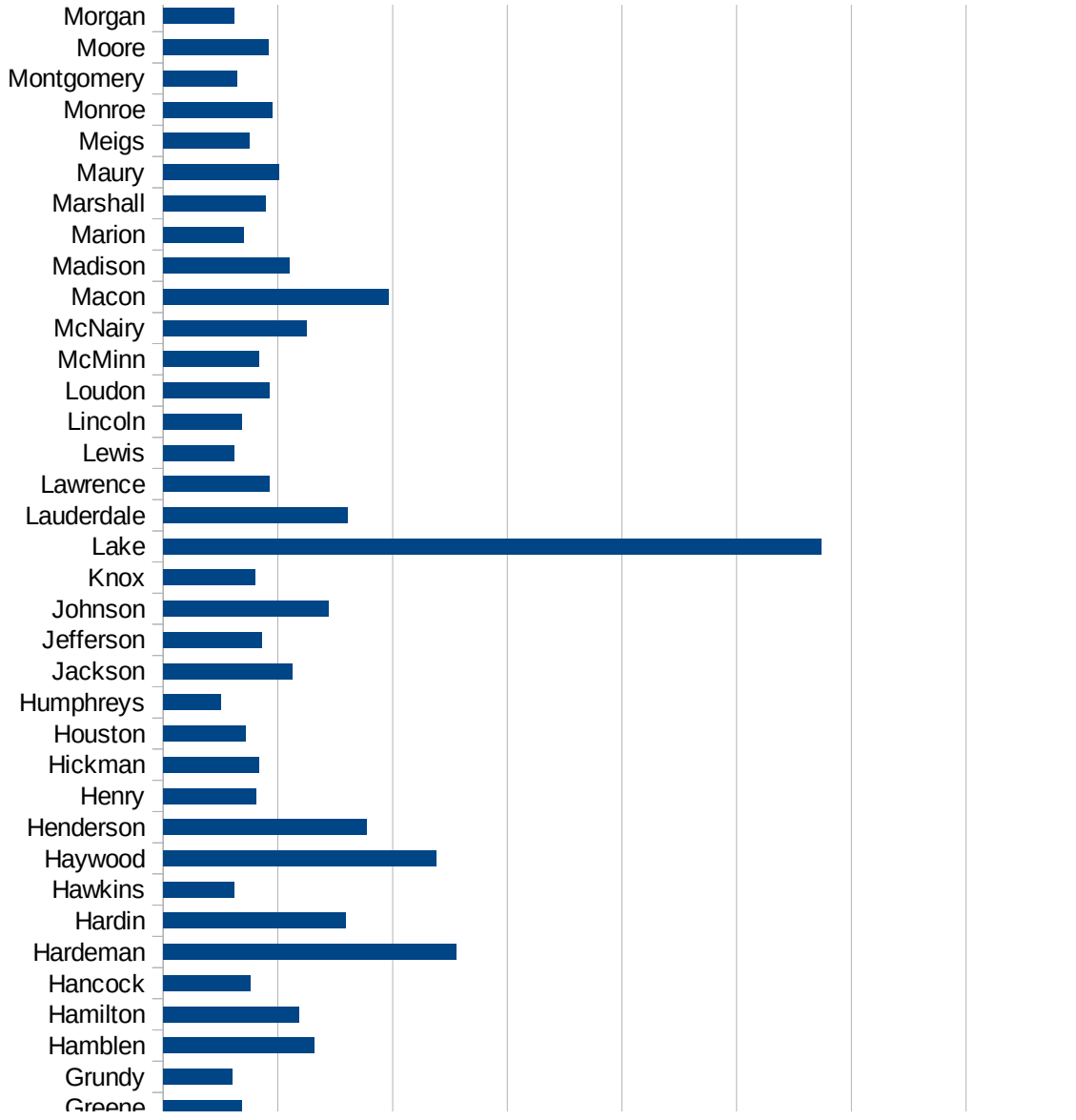
TN

FIPS	County	PC Infection
47001	Anderson	1259.119793
47003	Bedford	2389.983278
47005	Benton	1785.714286
47007	Bledsoe	5476.109793
47009	Blount	1650.564527
47011	Bradley	2441.743889
47013	Campbell	934.7447136
47015	Cannon	1611.118794
47017	Carroll	2508.922198
47019	Carter	1794.111906
47021	Cheatham	1807.660921
47023	Chester	2720.537161
47025	Claiborne	1206.071294
47027	Clay	1697.550862
47029	Cocke	1878.459216
47031	Coffee	1522.441652
47033	Crockett	3042.992741
47035	Cumberland	1662.393377
47037	Davidson	3539.33874
47039	Decatur	3126.601743
47041	DeKalb	2527.559837
47043	Dickson	2039.441679
47045	Dyer	2842.979636
47047	Fayette	2488.458785
47049	Fentress	1652.302794
47051	Franklin	1558.844593
47053	Gibson	2560.913447
47055	Giles	1671.016507
47057	Grainger	1287.535105
47059	Greene	1372.1829
47061	Grundy	1198.861082
47063	Hamblen	2629.744924
47065	Hamilton	2371.762846



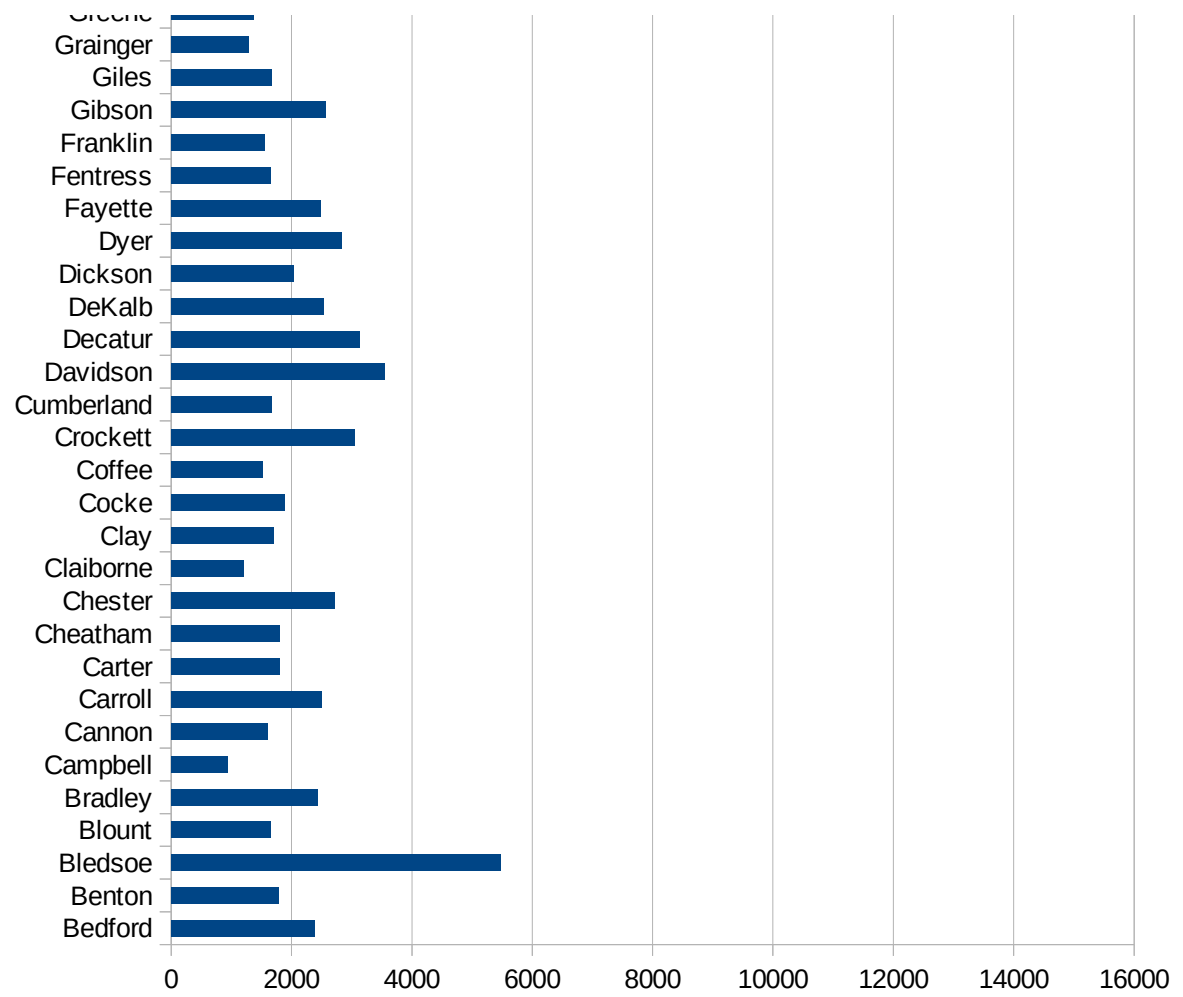
TN

47067 Hancock	1526.950679
47069 Hardeman	5107.057891
47071 Hardin	3177.374302
47073 Hawkins	1241.818503
47075 Haywood	4753.389097
47077 Henderson	3551.549539
47079 Henry	1628.654429
47081 Hickman	1675.777042
47083 Houston	1440.154907
47085 Humphreys	1011.576328
47087 Jackson	2245.279809
47089 Jefferson	1714.43383
47091 Johnson	2891.21386
47093 Knox	1600.08081
47095 Lake	11469.43732
47097 Lauderdale	3217.812197
47099 Lawrence	1847.532812
47101 Lewis	1232.831375
47103 Lincoln	1368.819064
47105 Loudon	1858.483809
47107 McMinn	1677.770479
47109 McNairy	2508.516569
47111 Macon	3923.346384
47113 Madison	2204.805082
47115 Marion	1399.825022
47117 Marshall	1784.282873
47119 Maury	2016.111936
47121 Meigs	1511.457825
47123 Monroe	1896.153763
47125 Montgomery	1292.06118
47127 Moore	1840.586492
47129 Morgan	1241.94819
47131 Obion	3105.692669
47133 Overton	2437.919159



TN

47135 Perry	1525.297619
47137 Pickett	1633.21527
47139 Polk	2089.004616
47141 Putnam	3193.688723
47143 Rhea	2112.335068
47145 Roane	1324.802409
47147 Robertson	2837.548583
47149 Rutherford	2545.476931
47151 Scott	771.3598621
47153 Sequatchie	1183.11374
47155 Sevier	2392.432477
47157 Shelby	3004.710589
47159 Smith	2943.536255
47161 Stewart	825.8977951
47163 Sullivan	1202.526829
47165 Sumner	2307.25251
47167 Tipton	2552.735422
47169 Trousdale	14811.11515
47171 Unicoi	1373.79652
47173 Union	1269.809021
47175 Van Buren	1977.45013
47177 Warren	2235.921523
47179 Washington	1458.707535
47181 Wayne	8817.490035
47183 Weakley	2923.8366
47185 White	2320.433836
47187 Williamson	1988.961244
47189 Wilson	2185.955556



TN

FIPS

29001
29003
29005
29007
29009
29011
29013
29015
29017
29019
29021
29023
29025
29027
29029
29031
29033
29035
29037

TN

29039
29041
29043
29045
29047
29049
29051
29053
29055
29057
29059
29061
29063
29065
29067
29069
29071
29073
29075
29077
29079
29081
29083
29085
29087
29089
29091
29093
29095
29097
29099
29101

29103

TN

29105
29107
29109
29111
29113
29115
29117
29121
29123
29125
29127
29119
29129
29131
29133
29135
29137
29139
29141
29143
29145
29147
29149
29151
29153
29155
29157
29159
29161
29163
29165
29167
29169
29171

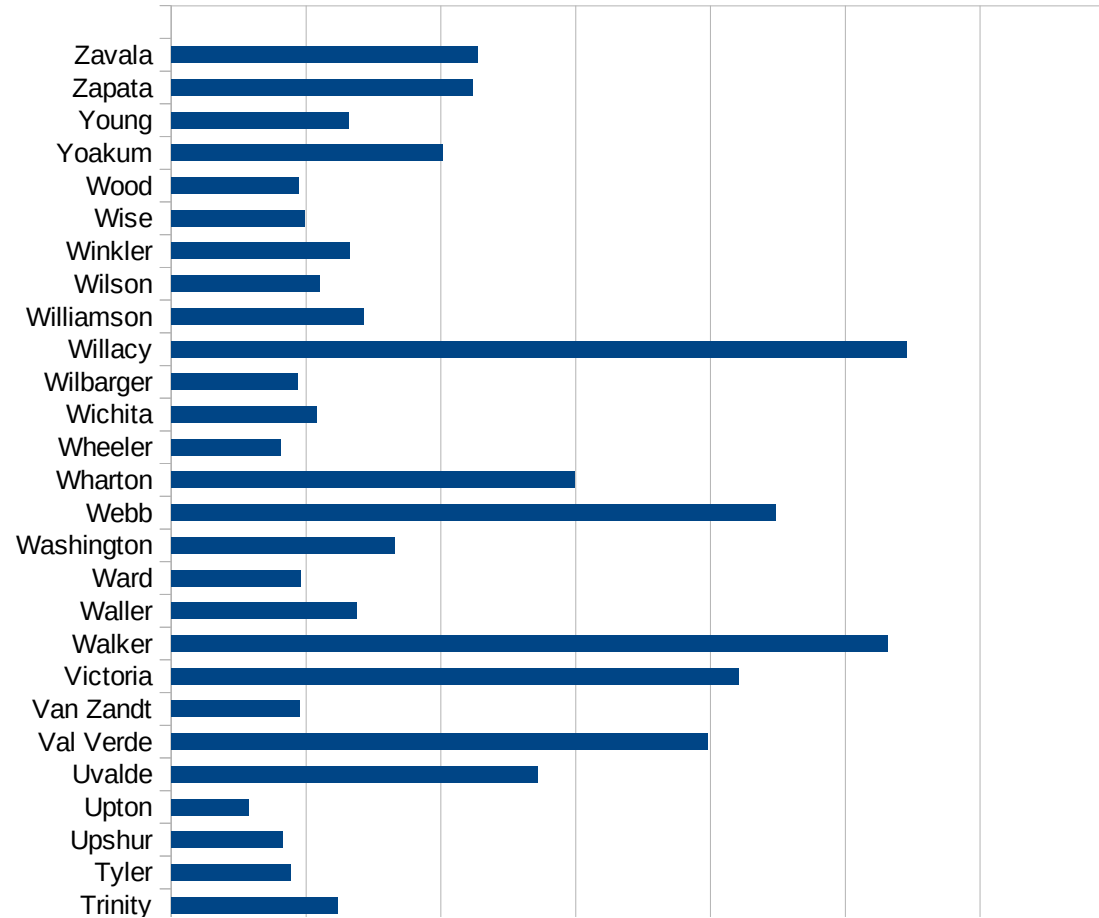
TN

29173
29175
29177
29179
29181
29195
29197
29199
29201
29203
29205
29183
29185
29187
29189
29510
29186
29207
29209
29211
29213
29215

29217
29219
29221
29223
29225
29227
29229

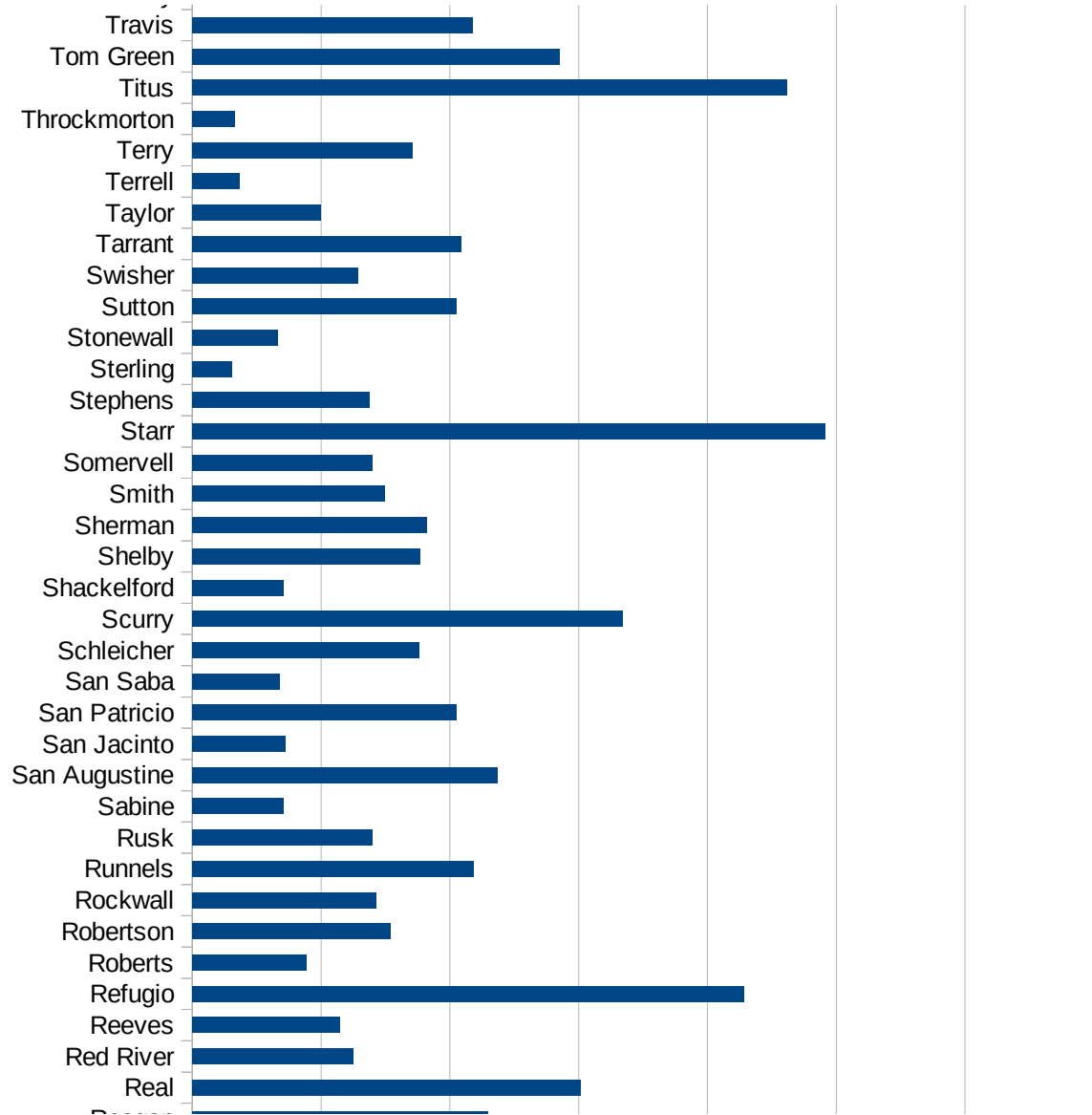
TX

FIPS	County	PC Infection
48001	Anderson	4726.389583
48003	Andrews	2140.335393
48005	Angelina	2348.091673
48007	Aransas	1252.521856
48009	Archer	717.049852
48011	Armstrong	581.3953488
48013	Atascosa	1164.778374
48015	Austin	1480.542866
48017	Bailey	2888.857265
48019	Bandera	477.5674728
48021	Bastrop	1895.925313
48023	Baylor	390.8431044
48025	Bee	5545.156044
48027	Bell	1417.436636
48029	Bexar	2411.16911
48031	Blanco	1136.557853
48033	Borden	0
48035	Bosque	1310.79129
48037	Bowie	1196.938213
48039	Brazoria	2702.323069
48041	Brazos	2428.13925
48043	Brewster	2222.941621
48045	Briscoe	791.5567282
48047	Brooks	3823.446725
48049	Brown	1334.247442
48051	Burleson	1664.038284
48053	Burnet	1400.866602
48055	Caldwell	3193.285083
48057	Calhoun	2847.734335
48059	Callahan	528.7980563
48061	Cameron	5143.097087
48063	Camp	2501.342745
48065	Carson	283.0974188



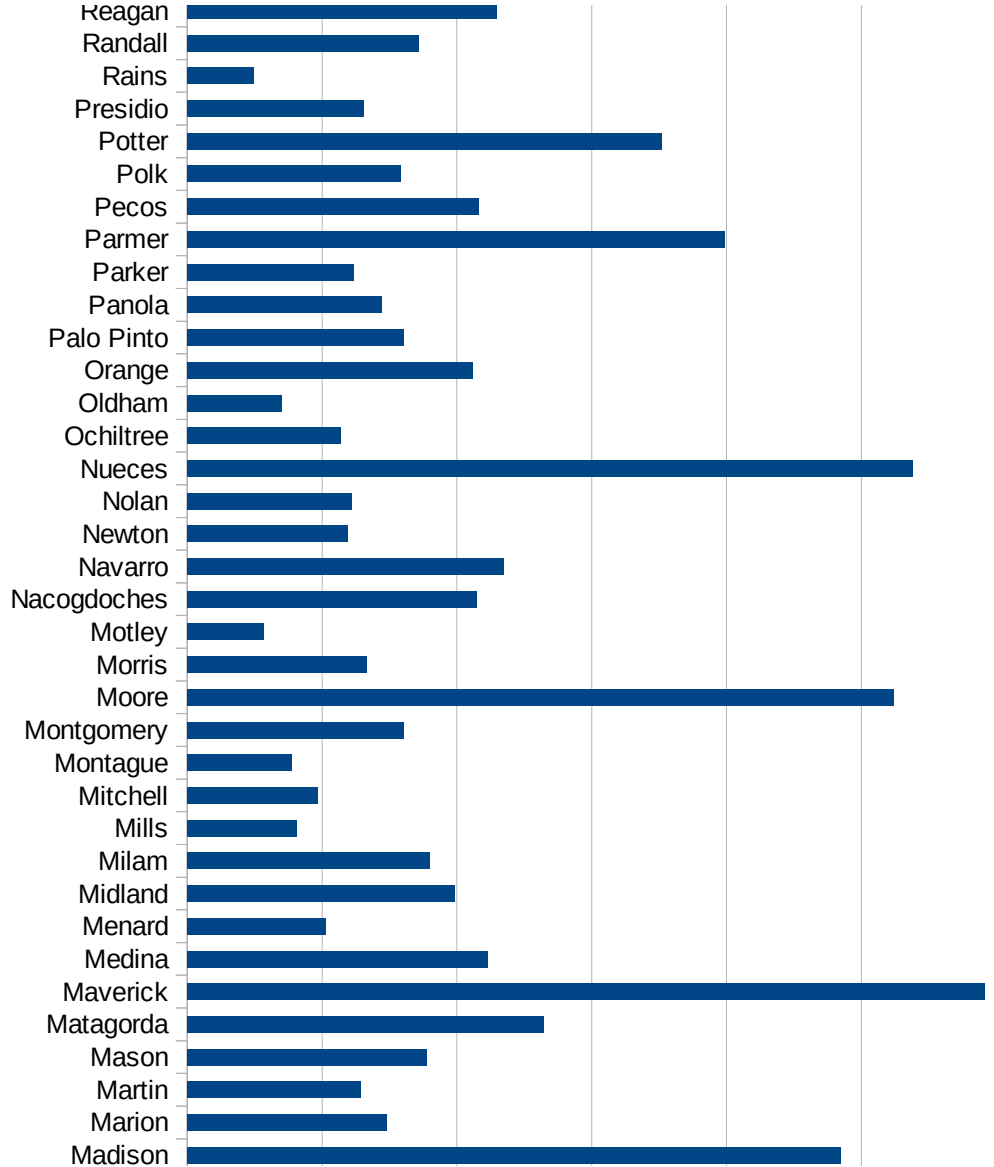
TX

48067 Cass	899.7642684
48069 Castro	3118.069145
48071 Chambers	2788.900928
48073 Cherokee	2770.383328
48075 Childress	822.9323824
48077 Clay	679.0359602
48079 Cochran	1480.959097
48081 Coke	1454.005935
48083 Coleman	714.5409075
48085 Collin	1161.622292
48087 Collingsworth	573.9365294
48089 Colorado	2125.653957
48091 Comal	1672.137114
48093 Comanche	1655.090882
48095 Concho	1403.180543
48097 Cooke	860.1567506
48099 Coryell	2324.617688
48101 Cottle	1295.896328
48103 Crane	1481.017939
48105 Crockett	4687.053444
48107 Crosby	1401.626579
48109 Culberson	1724.137931
48111 Dallam	2958.333333
48113 Dallas	2823.443421
48115 Dawson	1941.51676
48117 Deaf Smith	4360.341151
48119 Delta	392.5967471
48121 Denton	1262.653306
48123 DeWitt	4408.777926
48125 Dickens	2045.35349
48127 Dimmit	1823.826154
48129 Donley	1717.384754
48131 Duval	3612.201213
48133 Eastland	709.5295273



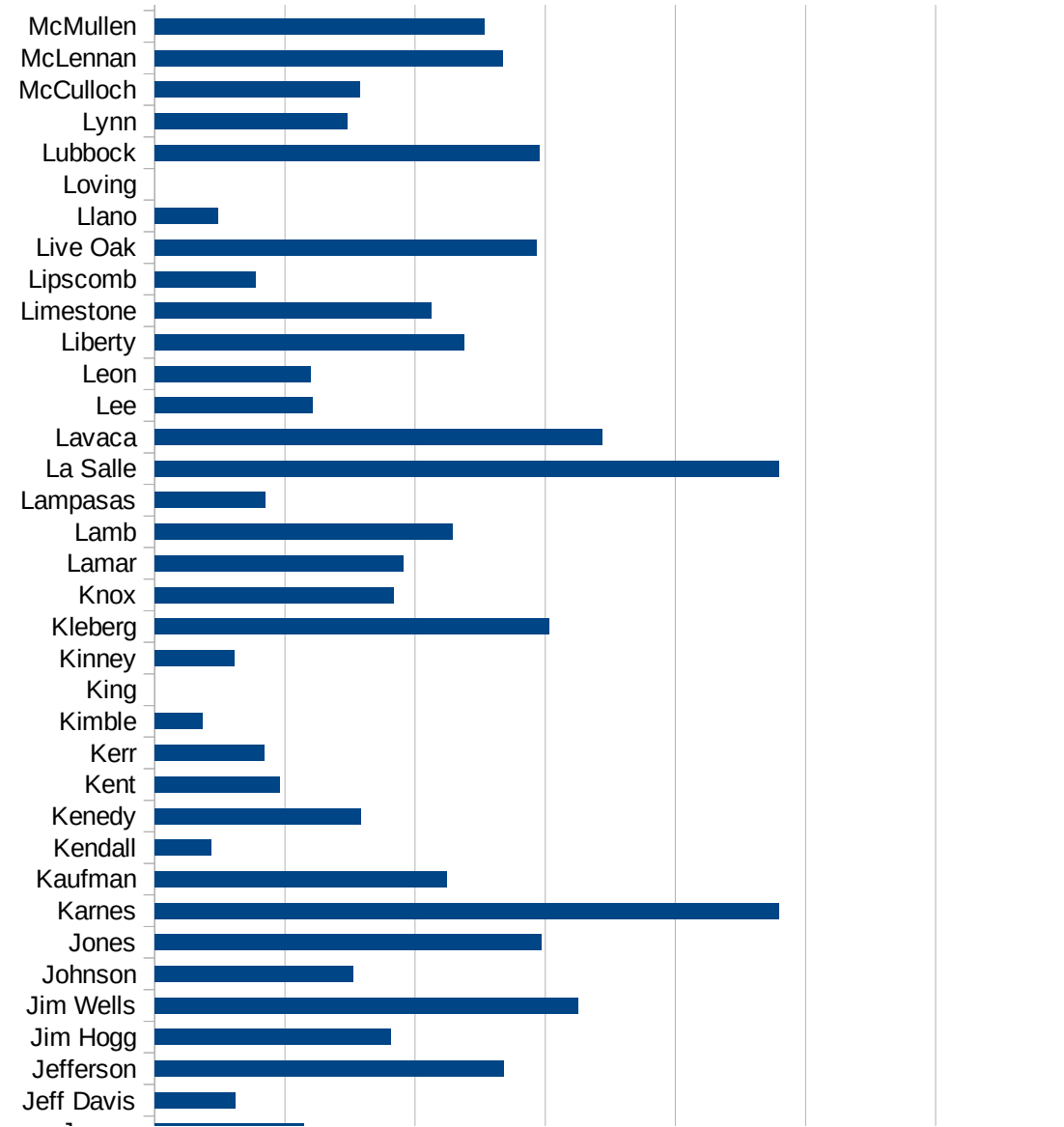
TX

48135 Ector	2723.224199
48137 Edwards	1763.485477
48139 Ellis	2201.899284
48141 El Paso	2528.551617
48143 Erath	1733.967865
48145 Falls	1032.59302
48147 Fannin	1762.738763
48149 Fayette	1877.786106
48151 Fisher	1588.955457
48153 Floyd	1696.076752
48155 Foard	250
48157 Fort Bend	1935.501067
48159 Franklin	1096.043099
48161 Freestone	1953.756058
48163 Frio	3249.899071
48165 Gaines	1282.2353
48167 Galveston	3285.388736
48169 Garza	1550.62329
48171 Gillespie	768.5420087
48173 Glasscock	432.2766571
48175 Goliad	1661.392405
48177 Gonzales	3932.58427
48179 Gray	1146.380452
48181 Grayson	1176.94472
48183 Gregg	1590.855813
48185 Grimes	3635.401975
48187 Guadalupe	1175.363789
48189 Hale	4983.742241
48191 Hall	528.4015852
48193 Hamilton	1237.623762
48195 Hansford	1922.020868
48197 Hardeman	560.9382968
48199 Hardin	2157.078679
48201 Harris	2399.89665



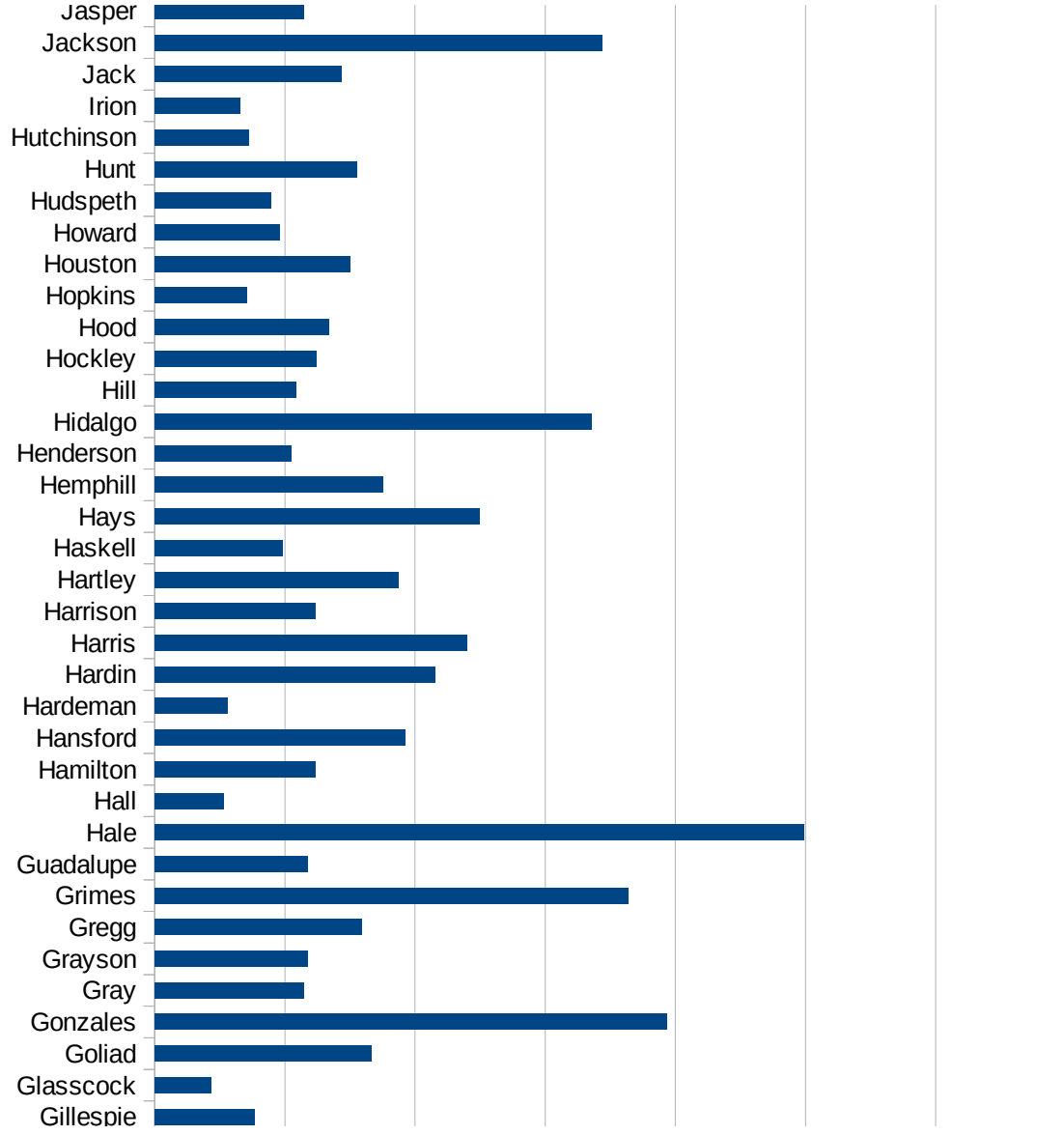
TX

48203 Harrison	1237.898271
48205 Hartley	1868.659904
48207 Haskell	980.560812
48209 Hays	2497.406022
48211 Hemphill	1751.633987
48213 Henderson	1053.475741
48215 Hidalgo	3358.435178
48217 Hill	1083.787204
48219 Hockley	1244.560487
48221 Hood	1341.328444
48223 Hopkins	706.3298017
48225 Houston	1506.323104
48227 Howard	962.725253
48229 Hudspeth	896.7674661
48231 Hunt	1552.444219
48233 Hutchinson	726.4836305
48235 Irion	657.0302234
48237 Jack	1436.164198
48239 Jackson	3435.525077
48241 Jasper	1145.74041
48243 Jeff Davis	621.669627
48245 Jefferson	2682.734578
48247 Jim Hogg	1810.213415
48249 Jim Wells	3253.147812
48251 Johnson	1526.018172
48253 Jones	2967.149417
48255 Karnes	4792.332268
48257 Kaufman	2242.229168
48259 Kendall	433.8204684
48261 Kenedy	1583.710407
48263 Kent	964.1873278
48265 Kerr	841.5227555
48267 Kimble	366.8042182
48269 King	0



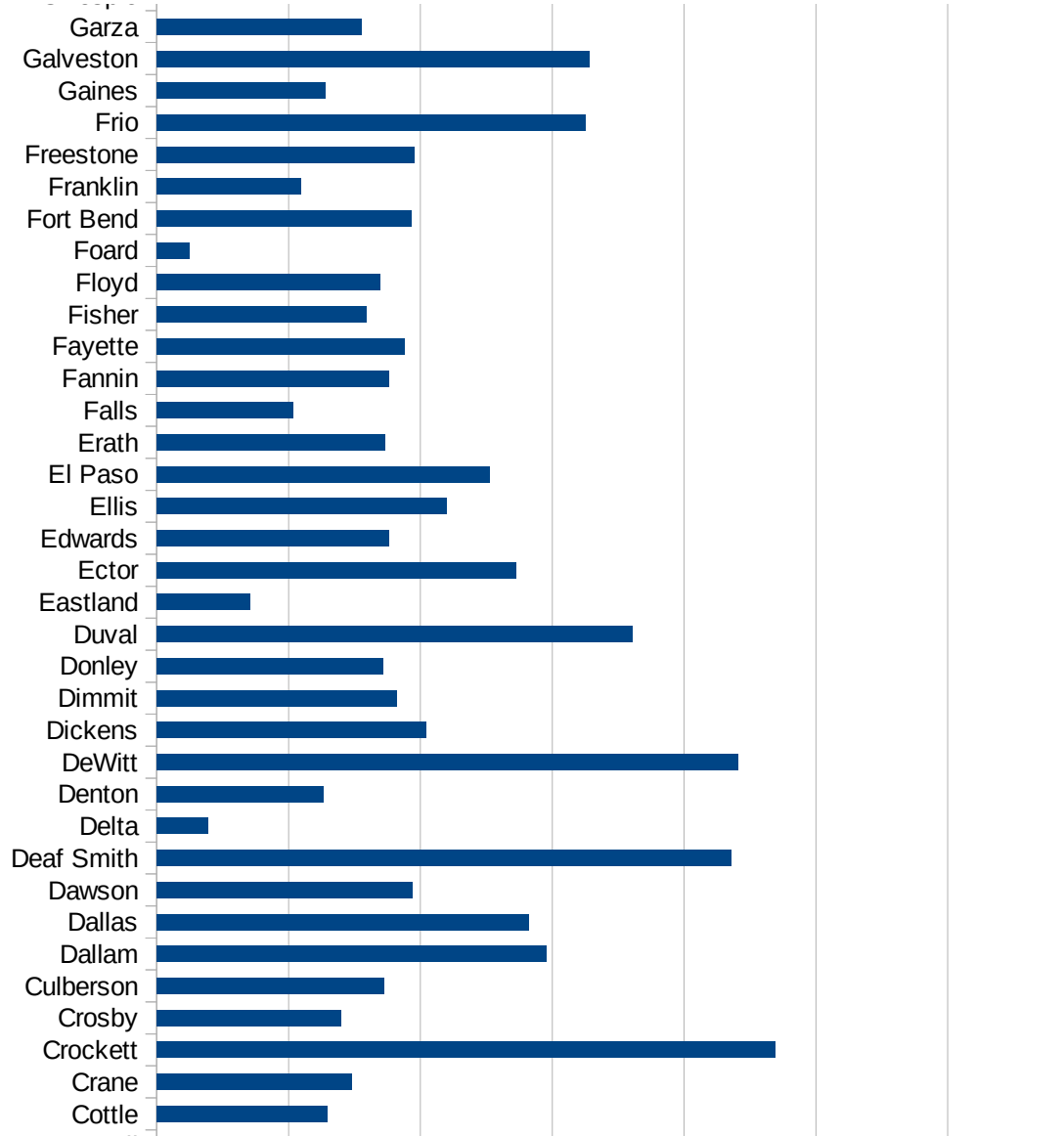
TX

48271 Kinney	610.5654367
48273 Kleberg	3032.542003
48275 Knox	1834.108952
48277 Lamar	1906.370656
48279 Lamb	2287.581699
48281 Lampasas	852.6072825
48283 La Salle	4793.520117
48285 Lavaca	3436.101442
48287 Lee	1213.25245
48289 Leon	1198.610307
48291 Liberty	2380.593816
48293 Limestone	2121.688847
48295 Lipscomb	774.9627422
48297 Live Oak	2934.407365
48299 Llano	485.0780745
48301 Loving	0
48303 Lubbock	2952.064331
48305 Lynn	1480.347116
48307 McCulloch	1577.563541
48309 McLennan	2675.888723
48311 McMullen	2536.715621
48313 Madison	4846.761892
48315 Marion	1480.660757
48317 Martin	1286.285416
48319 Mason	1775.700935
48321 Matagorda	2640.074415
48323 Maverick	5912.627169
48325 Medina	2225.01522
48327 Menard	1028.517999
48329 Midland	1982.292065
48331 Milam	1798.575465
48333 Mills	812.8429181
48335 Mitchell	969.9201964
48337 Montague	775.6685038



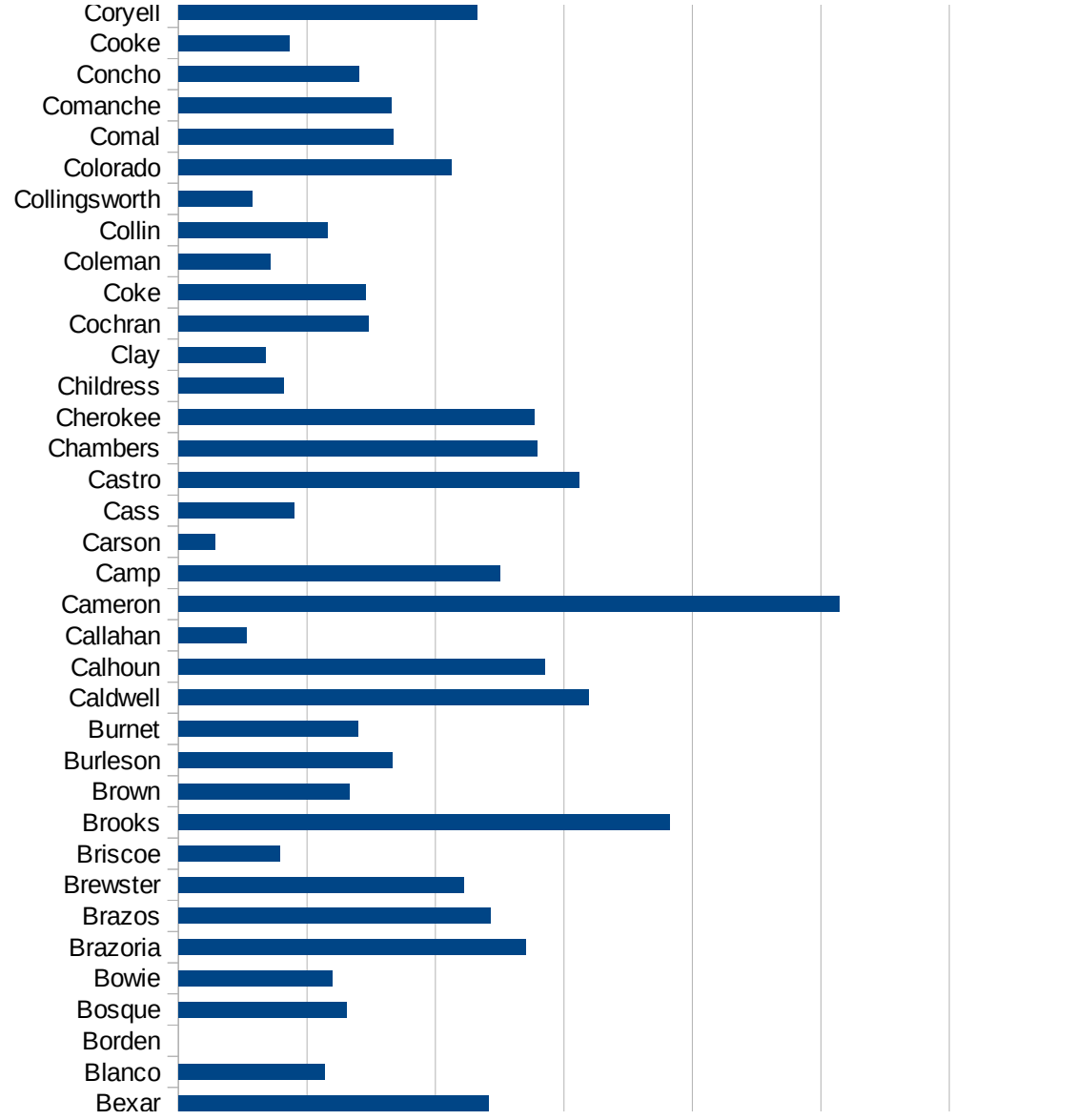
TX

48339 Montgomery	1601.895334
48341 Moore	5240.86572
48343 Morris	1329.119053
48345 Motley	567.26094
48347 Nacogdoches	2148.803092
48349 Navarro	2350.448905
48351 Newton	1193.074349
48353 Nolan	1220.256254
48355 Nueces	5379.487392
48357 Ochiltree	1136.020911
48359 Oldham	703.894885
48361 Orange	2114.344517
48363 Palo Pinto	1606.926407
48365 Panola	1447.209262
48367 Parker	1232.917302
48369 Parmer	3984.184915
48371 Pecos	2162.955401
48373 Polk	1587.01605
48375 Potter	3519.490505
48377 Presidio	1309.729419
48379 Rains	493.4616334
48381 Randall	1717.90036
48383 Reagan	2298.850575
48385 Real	3018.976423
48387 Red River	1248.459959
48389 Reeves	1146.862058
48391 Refugio	4280.432309
48393 Roberts	885.9357697
48395 Robertson	1538.995603
48397 Rockwall	1429.607479
48399 Runnels	2188.78249
48401 Rusk	1399.449036
48403 Sabine	708.2821796
48405 San Augustine	2368.804665

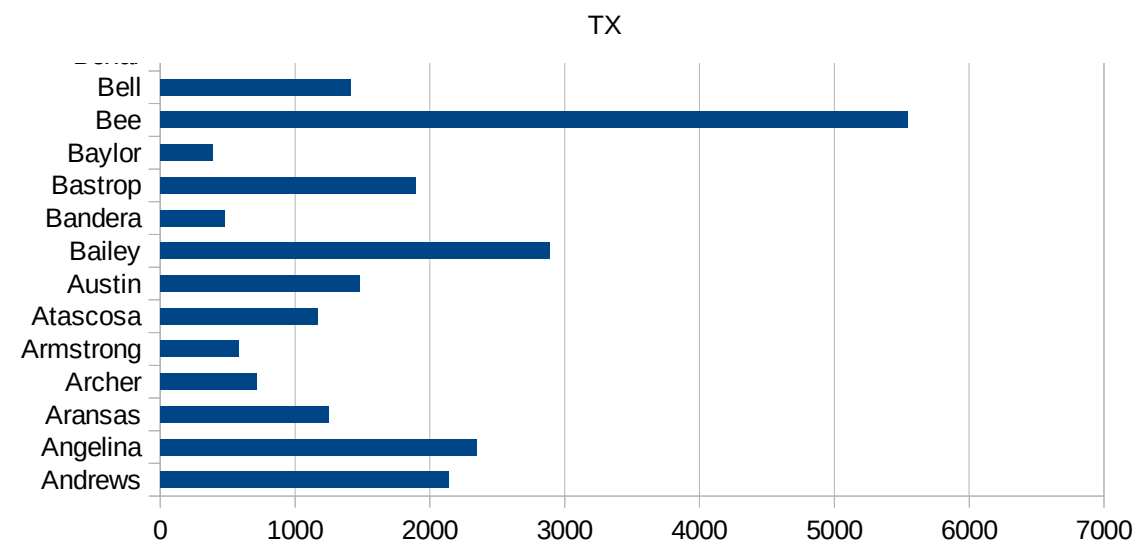


TX

48407 San Jacinto	724.2592012
48409 San Patricio	2046.551956
48411 San Saba	677.2381896
48413 Schleicher	1761.658031
48415 Scurry	3338.076604
48417 Shackelford	707.0396557
48419 Shelby	1766.46471
48421 Sherman	1818.772329
48423 Smith	1492.913331
48425 Somervell	1397.515528
48427 Starr	4915.92406
48429 Stephens	1378.14057
48431 Sterling	305.1106026
48433 Stonewall	660.7929515
48435 Sutton	2048.962214
48437 Swisher	1286.51836
48439 Tarrant	2087.11943
48441 Taylor	995.3501889
48443 Terrell	364.5200486
48445 Terry	1709.123464
48447 Throckmorton	330.0330033
48449 Titus	4616.595526
48451 Tom Green	2854.749596
48453 Travis	2178.670871
48455 Trinity	1234.735414
48457 Tyler	884.9557522
48459 Upshur	824.0426563
48461 Upton	572.0512122
48463 Uvalde	2715.488341
48465 Val Verde	3976.99561
48467 Van Zandt	949.6777879
48469 Victoria	4211.4413
48471 Walker	5317.328918
48473 Waller	1372.209464



48475 Ward	964.1638225
48477 Washington	1657.741825
48479 Webb	4483.708456
48481 Wharton	2991.422187
48483 Wheeler	809.0926604
48485 Wichita	1082.051127
48487 Wilbarger	936.0374415
48489 Willacy	5456.658145
48491 Williamson	1430.514947
48493 Wilson	1099.076139
48495 Winkler	1321.243523
48497 Wise	991.1426689
48499 Wood	948.3923863
48501 Yoakum	2013.735304
48503 Young	1318.92491
48505 Zapata	2233.967583
48507 Zavala	2269.882333



TX

FIPS

29001
29003
29005
29007
29009
29011
29013
29015
29017
29019
29021
29023
29025
29027
29029
29031
29033
29035
29037

TX

29039
29041
29043
29045
29047
29049
29051
29053
29055
29057
29059
29061
29063
29065
29067
29069
29071
29073
29075
29077
29079
29081
29083
29085
29087
29089
29091
29093
29095
29097
29099
29101

29103

TX

29105
29107
29109
29111
29113
29115
29117
29121
29123
29125
29127
29119
29129
29131
29133
29135
29137
29139
29141
29143
29145
29147
29149
29151
29153
29155
29157
29159
29161
29163
29165
29167
29169
29171

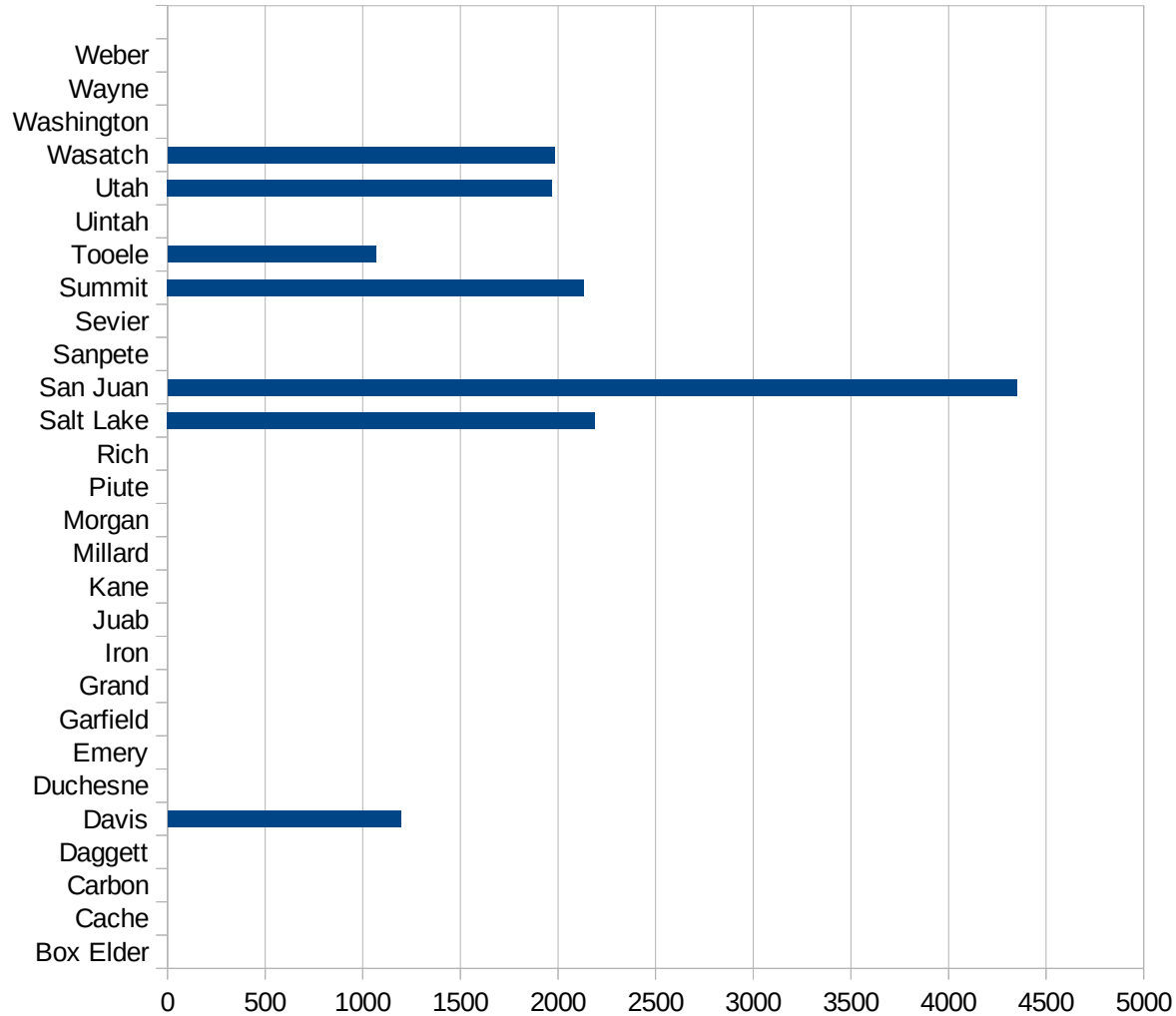
TX

29173
29175
29177
29179
29181
29195
29197
29199
29201
29203
29205
29183
29185
29187
29189
29510
29186
29207
29209
29211
29213
29215

29217
29219
29221
29223
29225
29227
29229

UT

FIPS	County	PC Infection
49001	Beaver	0
49003	Box Elder	0
49005	Cache	0
49007	Carbon	0
49009	Daggett	0
49011	Davis	1195.8613984
49013	Duchesne	0
49015	Emery	0
49017	Garfield	0
49019	Grand	0
49021	Iron	0
49023	Juab	0
49025	Kane	0
49027	Millard	0
49029	Morgan	0
49031	Piute	0
49033	Rich	0
49035	Salt Lake	2190.2027792
49037	San Juan	4349.7961033
49039	Sanpete	0
49041	Sevier	0
49043	Summit	2134.3571888
49045	Tooele	1067.1320469
49047	Uintah	0
49049	Utah	1968.7791801
49051	Wasatch	1982.5511432
49053	Washington	0
49055	Wayne	0
49057	Weber	0



UT

FIPS

29001
29003
29005
29007
29009
29011
29013
29015
29017
29019
29021
29023
29025
29027
29029
29031
29033
29035
29037

UT

29039
29041
29043
29045
29047
29049
29051
29053
29055
29057
29059
29061
29063
29065
29067
29069
29071
29073
29075
29077
29079
29081
29083
29085
29087
29089
29091
29093
29095
29097
29099
29101

29103

UT

29105
29107
29109
29111
29113
29115
29117
29121
29123
29125
29127
29119
29129
29131
29133
29135
29137
29139
29141
29143
29145
29147
29149
29151
29153
29155
29157
29159
29161
29163
29165
29167
29169
29171

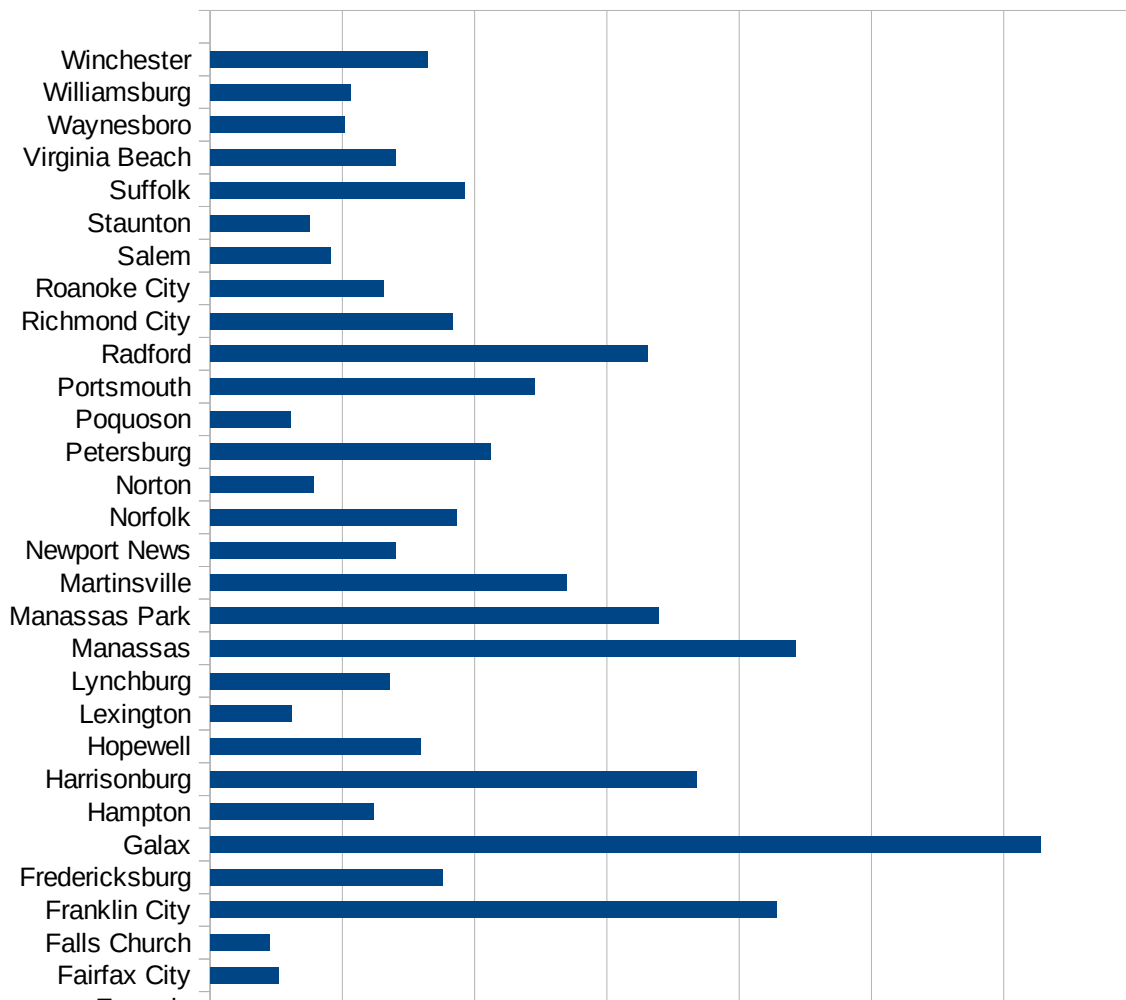
UT

29173
29175
29177
29179
29181
29195
29197
29199
29201
29203
29205
29183
29185
29187
29189
29510
29186
29207
29209
29211
29213
29215

29217
29219
29221
29223
29225
29227
29229

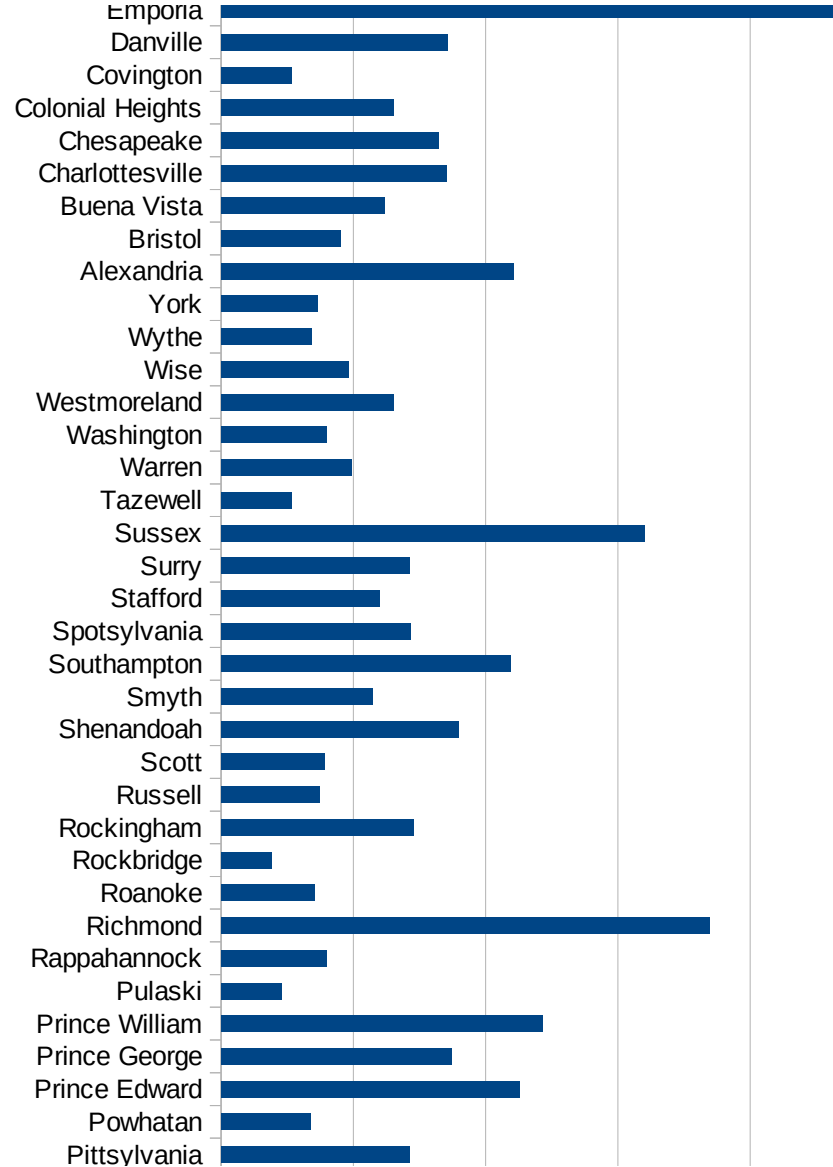
VA

FIPS	County	PC Infection
51001	Accomack	3563.495002
51003	Albemarle	1012.711786
51005	Alleghany	476.1904762
51007	Amelia	868.3624068
51009	Amherst	1032.653319
51011	Appomattox	1155.230099
51013	Arlington	1548.915675
51015	Augusta	527.4527214
51017	Bath	93.19664492
51019	Bedford	788.6014705
51021	Bland	985.2216749
51023	Botetourt	796.3458244
51025	Brunswick	1940.917969
51027	Buchanan	475.9436407
51029	Buckingham	3864.933231
51031	Campbell	653.0478599
51033	Caroline	919.6672299
51035	Carroll	1511.67499
51036	Charles City	1022.907362
51037	Charlotte	720.3886748
51041	Chesterfield	1534.04331
51043	Clarke	592.1641534
51045	Craig	473.9336493
51047	Culpeper	2198.268382
51049	Cumberland	1039.861352
51051	Dickenson	509.5365971
51053	Dinwiddie	1146.20211
51057	Essex	1373.752175
51059	Fairfax	1666.413219
51061	Fauquier	1170.14503
51063	Floyd	1019.309908
51065	Fluvanna	884.8896688
51067	Franklin	345.2264436



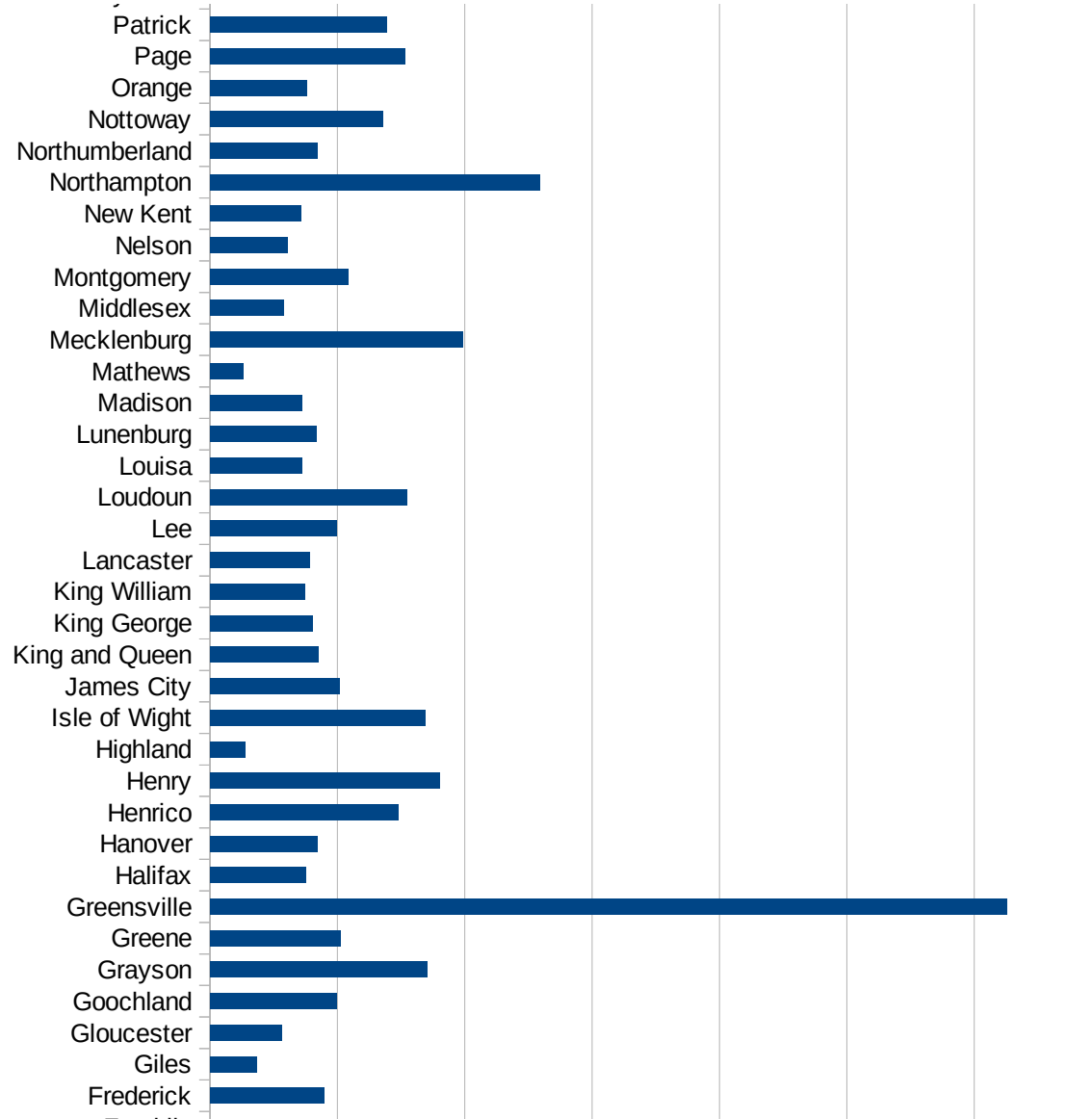
VA

51069 Frederick	898.6475016
51071 Giles	362.1467585
51073 Gloucester	564.9414978
51075 Goochland	993.8048529
51077 Grayson	1701.746529
51079 Greene	1026.341069
51081 Greensville	6252.68771
51083 Halifax	753.2239156
51085 Hanover	840.1794123
51087 Henrico	1479.677217
51089 Henry	1805.58554
51091 Highland	271.4932127
51093 Isle of Wight	1691.337645
51095 James City	1017.055644
51097 King and Queen	852.0306731
51099 King George	805.2681091
51101 King William	743.8455635
51103 Lancaster	779.0039878
51105 Lee	994.0104499
51107 Loudoun	1541.845889
51109 Louisa	720.5394529
51111 Lunenburg	835.6776436
51113 Madison	722.0759684
51115 Mathews	261.304249
51117 Mecklenburg	1986.949429
51119 Middlesex	575.7266227
51121 Montgomery	1084.002627
51125 Nelson	606.6325155
51127 New Kent	714.5728194
51131 Northampton	2590.541116
51133 Northumberland	839.7135095
51135 Nottoway	1355.38262
51137 Orange	755.9218426
51139 Page	1529.26921



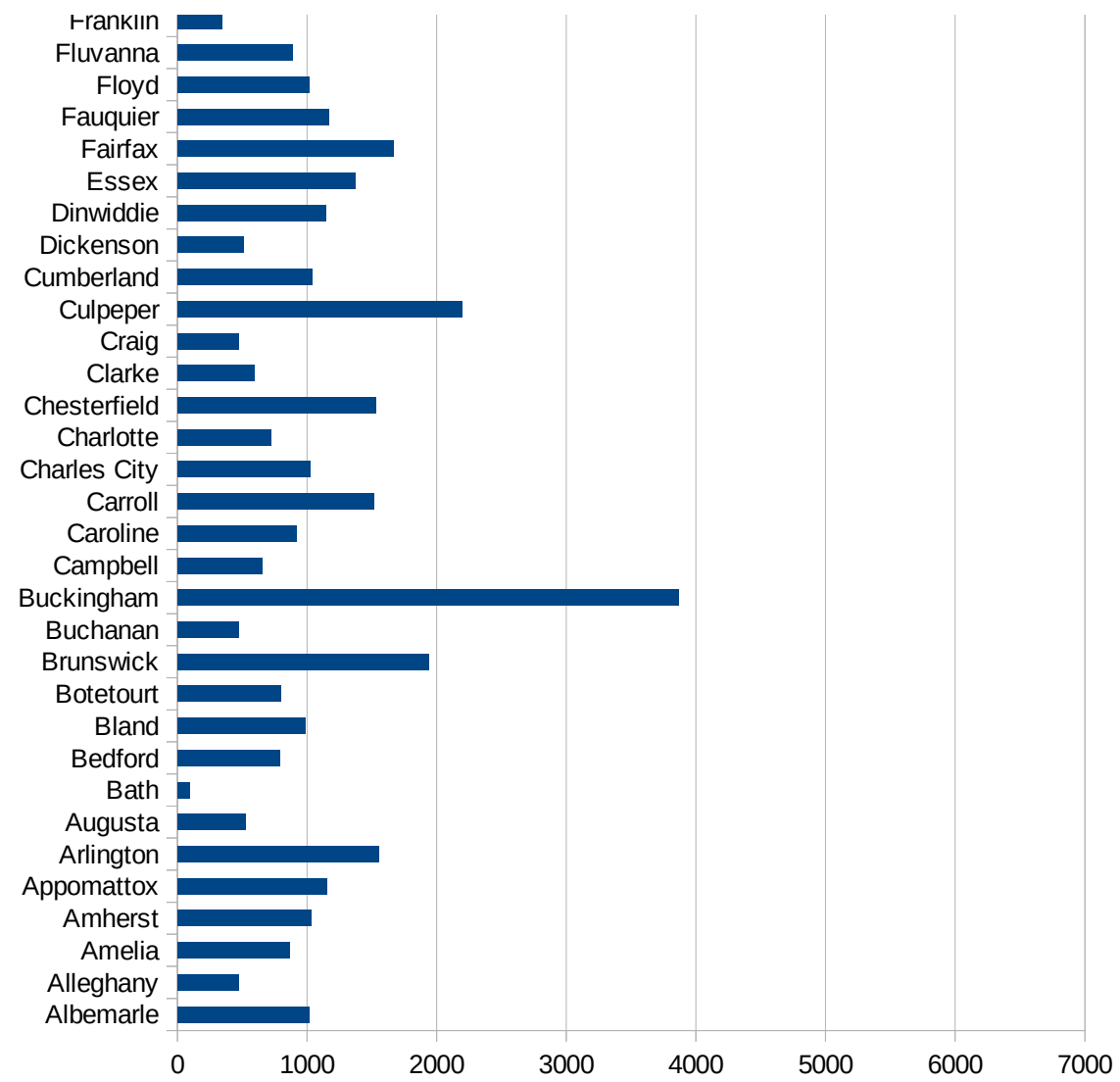
VA

51141 Patrick	1386.295479
51143 Pittsylvania	1425.782211
51145 Powhatan	674.9117818
51147 Prince Edward	2257.08061
51149 Prince George	1746.231816
51153 Prince William	2428.148056
51155 Pulaski	457.9345975
51157 Rappahannock	799.7793712
51159 Richmond	3695.507856
51161 Roanoke	709.0238432
51163 Rockbridge	382.3839662
51165 Rockingham	1456.107528
51167 Russell	743.9808584
51169 Scott	780.1616049
51171 Shenandoah	1797.825137
51173 Smyth	1142.032029
51175 Southampton	2189.241442
51177 Spotsylvania	1434.765119
51179 Stafford	1199.653241
51181 Surry	1421.068891
51183 Sussex	3203.702056
51185 Tazewell	536.0421001
51187 Warren	989.9257556
51191 Washington	794.0884526
51193 Westmoreland	1301.17779
51195 Wise	960.2230874
51197 Wythe	681.644293
51199 York	725.1717124
51510 Alexandria	2208.93291
51520 Bristol	904.0165029
51530 Buena Vista	1234.567901
51540 Charlottesville	1702.101128
51550 Chesapeake	1641.154991
51570 Colonial Heights	1306.566478



VA

51580 Covington	531.1355311
51590 Danville	1715.282727
51595 Emporia	4706.112087
51600 Fairfax City	512.7370391
51610 Falls Church	446.7912266
51620 Franklin City	4280.544116
51630 Fredericksburg	1753.362613
51640 Galax	6274.326639
51650 Hampton	1236.663614
51660 Harrisonburg	3681.083782
51670 Hopewell	1588.776775
51678 Lexington	616.5919283
51680 Lynchburg	1358.887563
51683 Manassas	4423.524891
51685 Manassas Park	3391.691223
51690 Martinsville	2697.256239
51700 Newport News	1402.371435
51710 Norfolk	1862.124912
51720 Norton	781.25
51730 Petersburg	2122.469668
51735 Poquoson	607.0549631
51740 Portsmouth	2455.828895
51750 Radford	3309.886035
51760 Richmond City	1834.926546
51770 Roanoke City	1313.05044
51775 Salem	912.5297352
51790 Staunton	750.3410641
51800 Suffolk	1927.948676
51810 Virginia Beach	1400.522891
51820 Waynesboro	1016.439809
51830 Williamsburg	1060.687433
51840 Winchester	1640.102462



VA

VA

FIPS

29001
29003
29005
29007
29009
29011
29013
29015
29017
29019
29021
29023
29025
29027
29029
29031
29033
29035
29037

VA

29039
29041
29043
29045
29047
29049
29051
29053
29055
29057
29059
29061
29063
29065
29067
29069
29071
29073
29075
29077
29079
29081
29083
29085
29087
29089
29091
29093
29095
29097
29099
29101

29103

VA

29105
29107
29109
29111
29113
29115
29117
29121
29123
29125
29127
29119
29129
29131
29133
29135
29137
29139
29141
29143
29145
29147
29149
29151
29153
29155
29157
29159
29161
29163
29165
29167
29169
29171

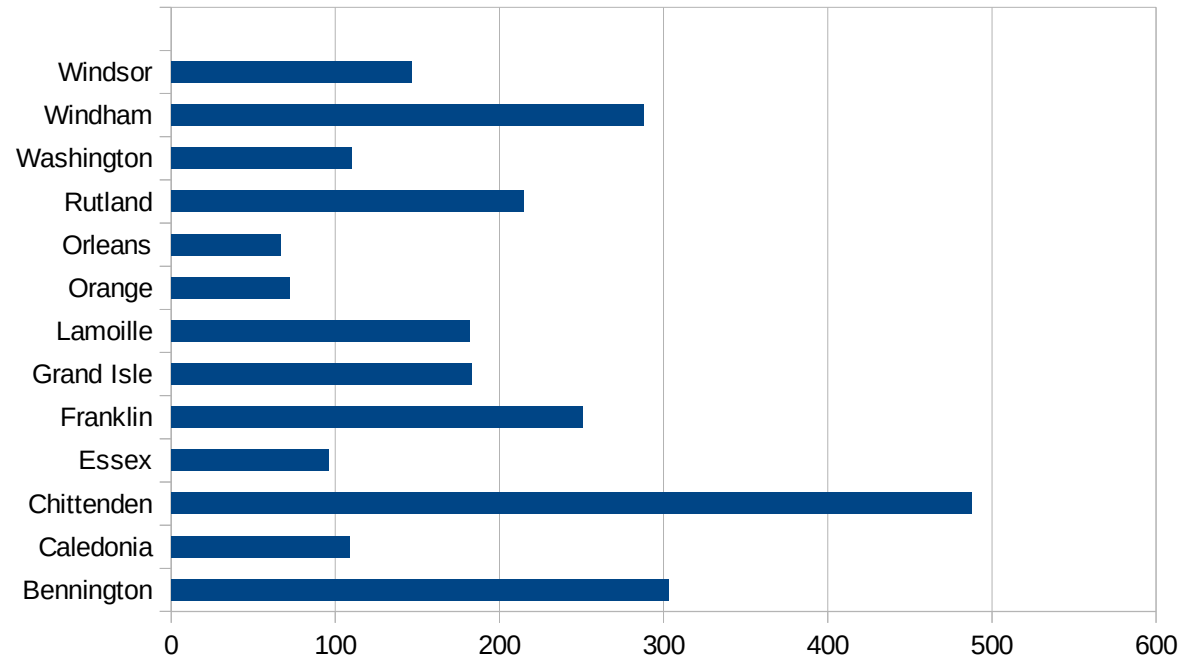
VA

29173
29175
29177
29179
29181
29195
29197
29199
29201
29203
29205
29183
29185
29187
29189
29510
29186
29207
29209
29211
29213
29215

29217
29219
29221
29223
29225
29227
29229

VT

FIPS	County	PC Infection
50001	Addison	221.7834636
50003	Bennington	303.1068452
50005	Caledonia	108.9037027
50007	Chittenden	487.9323336
50009	Essex	96
50011	Franklin	250.9054855
50013	Grand Isle	183.3568406
50015	Lamoille	181.8181818
50017	Orange	72.41629022
50019	Orleans	66.89708998
50021	Rutland	214.7532043
50023	Washington	110.0791194
50025	Windham	287.6789223
50027	Windsor	146.5108707



FIPS

- 29001
- 29003
- 29005
- 29007
- 29009
- 29011
- 29013
- 29015
- 29017
- 29019
- 29021
- 29023
- 29025
- 29027
- 29029
- 29031
- 29033
- 29035
- 29037

VT

29039
29041
29043
29045
29047
29049
29051
29053
29055
29057
29059
29061
29063
29065
29067
29069
29071
29073
29075
29077
29079
29081
29083
29085
29087
29089
29091
29093
29095
29097
29099
29101

29103

VT

29105
29107
29109
29111
29113
29115
29117
29121
29123
29125
29127
29119
29129
29131
29133
29135
29137
29139
29141
29143
29145
29147
29149
29151
29153
29155
29157
29159
29161
29163
29165
29167
29169
29171

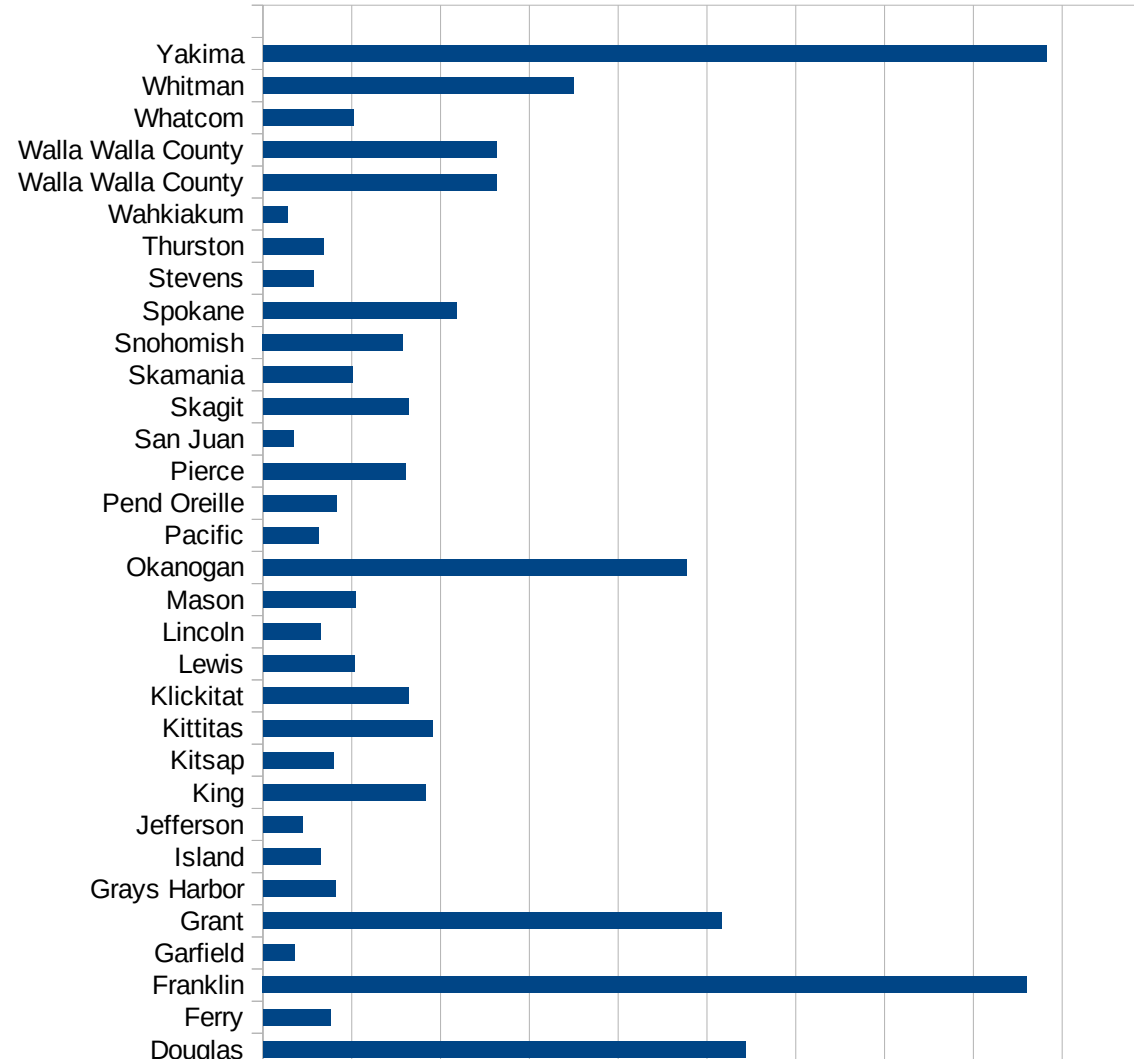
VT

29173
29175
29177
29179
29181
29195
29197
29199
29201
29203
29205
29183
29185
29187
29189
29510
29186
29207
29209
29211
29213
29215

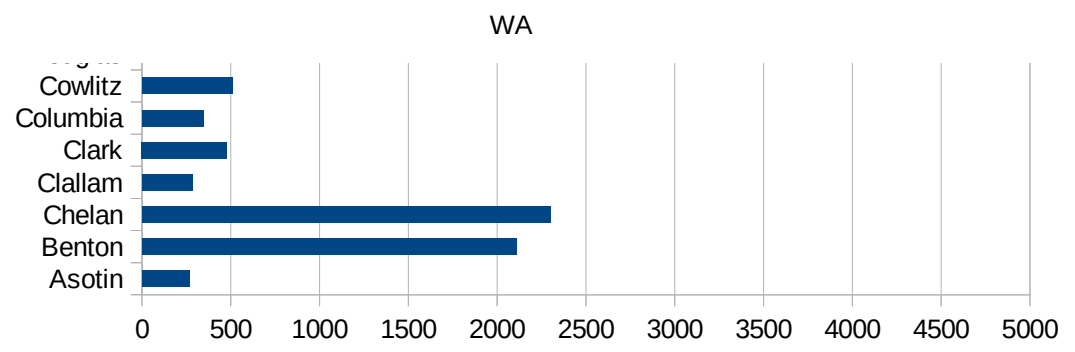
29217
29219
29221
29223
29225
29227
29229

WA

FIPS	County	PC Infection
53001	Adams	3664.153044
53003	Asotin	265.3693056
53005	Benton	2110.195812
53007	Chelan	2298.925178
53009	Clallam	282.7840546
53011	Clark	478.9802784
53013	Columbia	344.91254
53015	Cowlitz	511.9876683
53017	Douglas	2715.17468
53019	Ferry	379.1345274
53021	Franklin	4302.203568
53023	Garfield	178.0151313
53025	Grant	2583.966054
53027	Grays Harbor	407.3016603
53029	Island	324.4139238
53031	Jefferson	220.6183618
53033	King	914.0846414
53035	Kitsap	395.841441
53037	Kittitas	956.4225994
53039	Klickitat	818.7451938
53041	Lewis	512.5370584
53043	Lincoln	325.8845438
53045	Mason	522.0816096
53047	Okanogan	2382.986803
53049	Pacific	313.1239789
53051	Pend Oreille	411.7041612
53053	Pierce	802.0877394
53055	San Juan	169.313405
53057	Skagit	819.7744255
53059	Skamania	503.1868501
53061	Snohomish	787.7030461
53063	Spokane	1091.850277
53065	Stevens	287.2293416



53067 Thurston	339.0138224
53069 Wahkiakum	135.5625847
53071 Walla Walla Cou	1313.154525
53071 Walla Walla Cou	1313.154525
53073 Whatcom	510.0028801
53075 Whitman	1749.312125
53077 Yakima	4412.875926



WA

FIPS

29001
29003
29005
29007
29009
29011
29013
29015
29017
29019
29021
29023
29025
29027
29029
29031
29033
29035
29037

WA

29039
29041
29043
29045
29047
29049
29051
29053
29055
29057
29059
29061
29063
29065
29067
29069
29071
29073
29075
29077
29079
29081
29083
29085
29087
29089
29091
29093
29095
29097
29099
29101

29103

WA

29105
29107
29109
29111
29113
29115
29117
29121
29123
29125
29127
29119
29129
29131
29133
29135
29137
29139
29141
29143
29145
29147
29149
29151
29153
29155
29157
29159
29161
29163
29165
29167
29169
29171

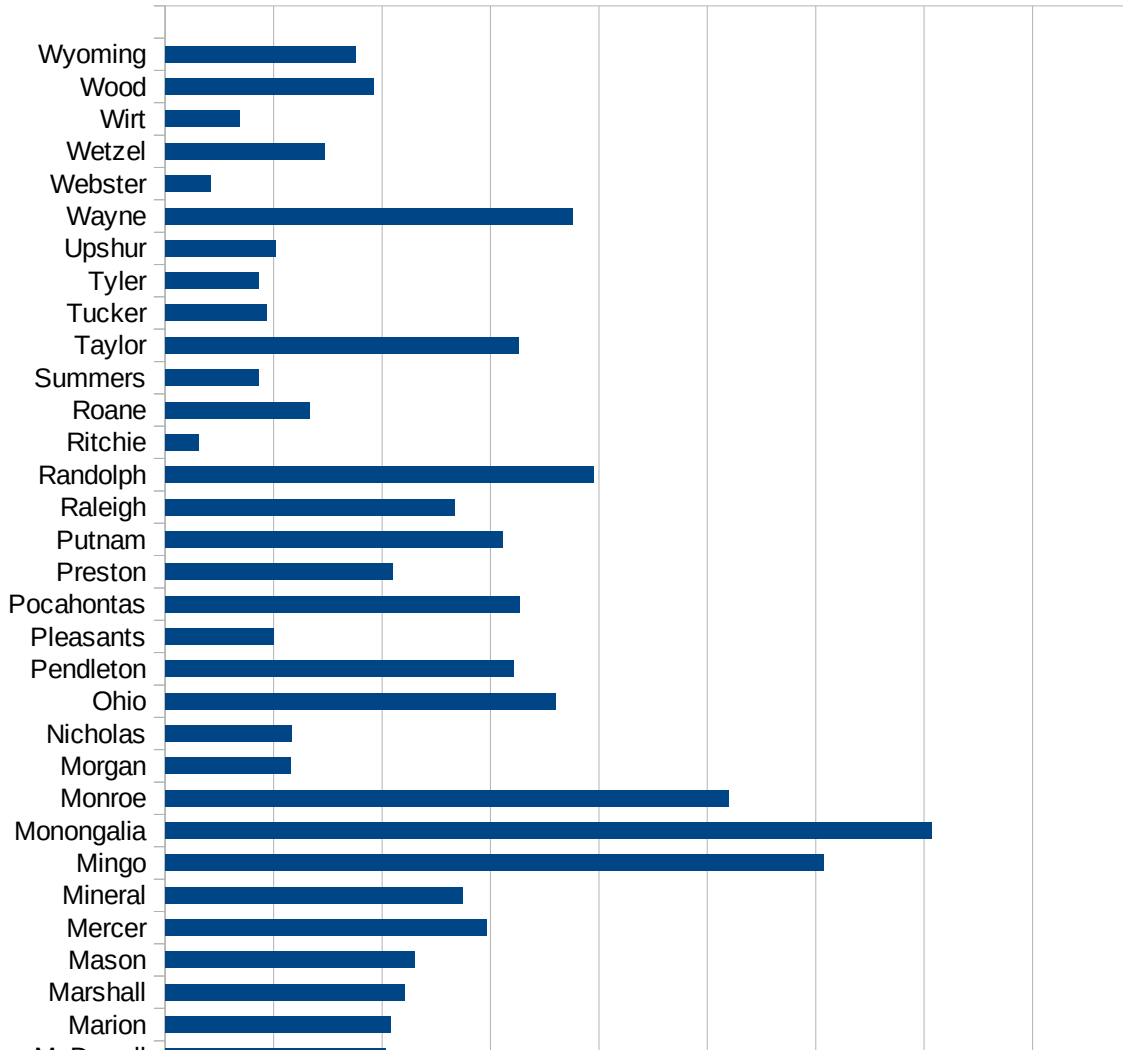
WA

29173
29175
29177
29179
29181
29195
29197
29199
29201
29203
29205
29183
29185
29187
29189
29510
29186
29207
29209
29211
29213
29215

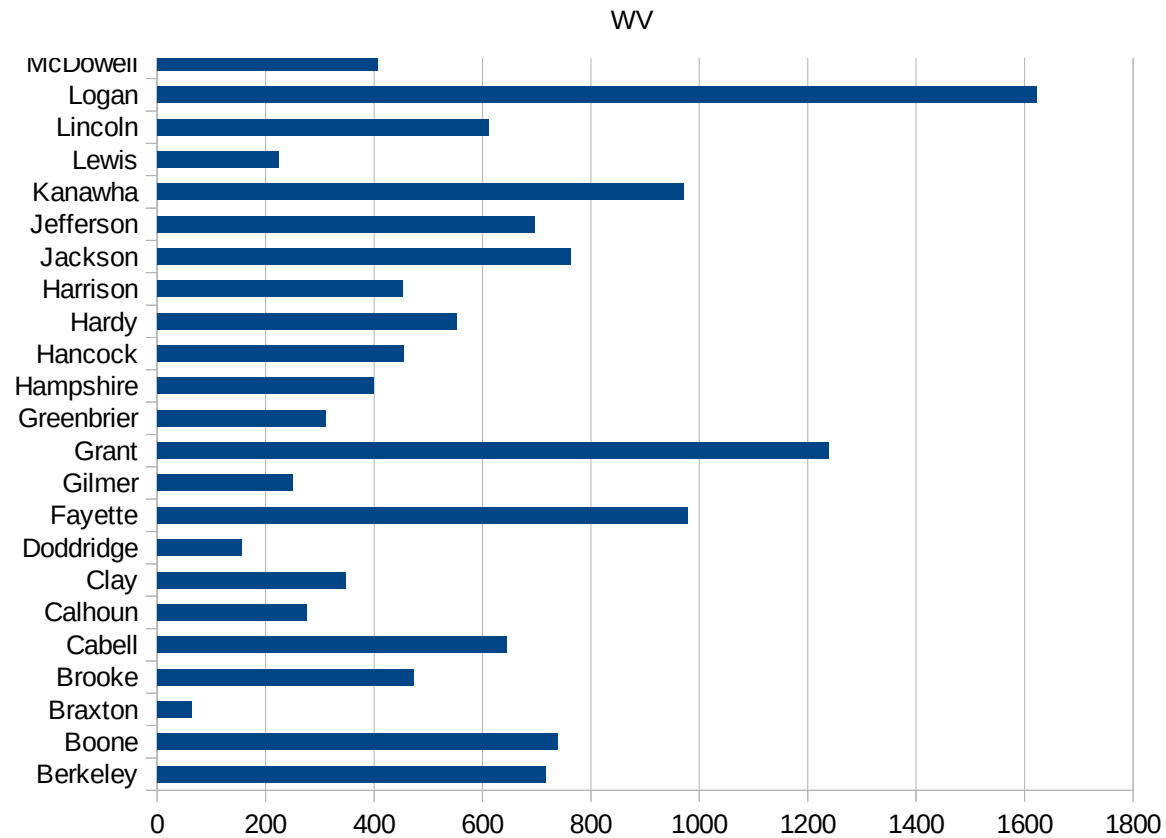
29217
29219
29221
29223
29225
29227
29229

WV

FIPS	County	PC Infection
54001	Barbour	211.6722105
54003	Berkeley	717.194744
54005	Boone	738.0073801
54007	Braxton	63.8796224
54009	Brooke	472.9090663
54011	Cabell	644.6837724
54013	Calhoun	275.7099531
54015	Clay	347.5440222
54017	Doddridge	154.6514394
54019	Fayette	978.6600958
54021	Gilmer	249.1901321
54023	Grant	1238.603131
54025	Greenbrier	310.4697292
54027	Hampshire	398.3381162
54029	Hancock	453.7017942
54031	Hardy	551.7241379
54033	Harrison	452.9709566
54035	Jackson	762.9067094
54037	Jefferson	697.0481069
54039	Kanawha	971.4387046
54041	Lewis	224.6630055
54043	Lincoln	611.6801786
54045	Logan	1622.351029
54047	McDowell	406.0802283
54049	Marion	415.3519796
54051	Marshall	441.773591
54053	Mason	460.3637997
54055	Mercer	591.9061068
54057	Mineral	549.3689681
54059	Mingo	1215.051503
54061	Monongalia	1413.268183
54063	Monroe	1039.156627
54065	Morgan	230.5054253



54067 Nicholas	233.4755656
54069 Ohio	720.8717519
54071 Pendleton	643.1327712
54073 Pleasants	199.8135074
54075 Pocahontas	653.6724507
54077 Preston	419.6341499
54079 Putnam	622.7726615
54081 Raleigh	534.6513319
54083 Randolph	791.0349374
54085 Ritchie	61.72204506
54087 Roane	265.5756532
54089 Summers	172.4137931
54091 Taylor	652.3544064
54093 Tucker	186.9158879
54095 Tyler	171.5069746
54097 Upshur	204.792136
54099 Wayne	751.0514721
54101 Webster	84.49004225
54103 Wetzel	294.6954813
54105 Wirt	137.2212693
54107 Wood	384.7843901
54109 Wyoming	351.1979217



FIPS

- 29001
- 29003
- 29005
- 29007
- 29009
- 29011
- 29013
- 29015
- 29017
- 29019
- 29021
- 29023
- 29025
- 29027
- 29029
- 29031
- 29033
- 29035
- 29037

WV

29039
29041
29043
29045
29047
29049
29051
29053
29055
29057
29059
29061
29063
29065
29067
29069
29071
29073
29075
29077
29079
29081
29083
29085
29087
29089
29091
29093
29095
29097
29099
29101

29103

29105
29107
29109
29111
29113
29115
29117
29121
29123
29125
29127
29119
29129
29131
29133
29135
29137
29139
29141
29143
29145
29147
29149
29151
29153
29155
29157
29159
29161
29163
29165
29167
29169
29171

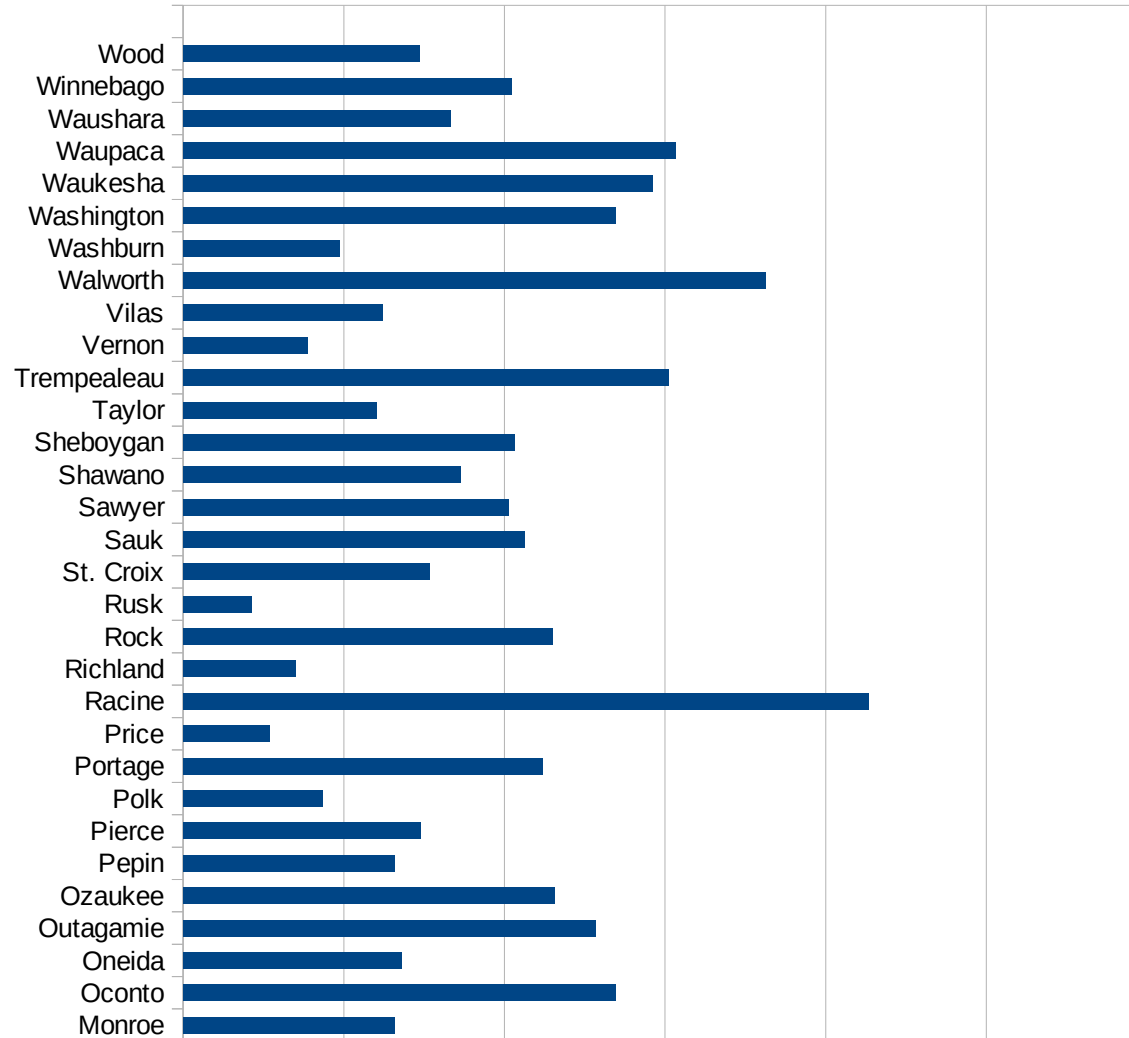
WV

29173
29175
29177
29179
29181
29195
29197
29199
29201
29203
29205
29183
29185
29187
29189
29510
29186
29207
29209
29211
29213
29215

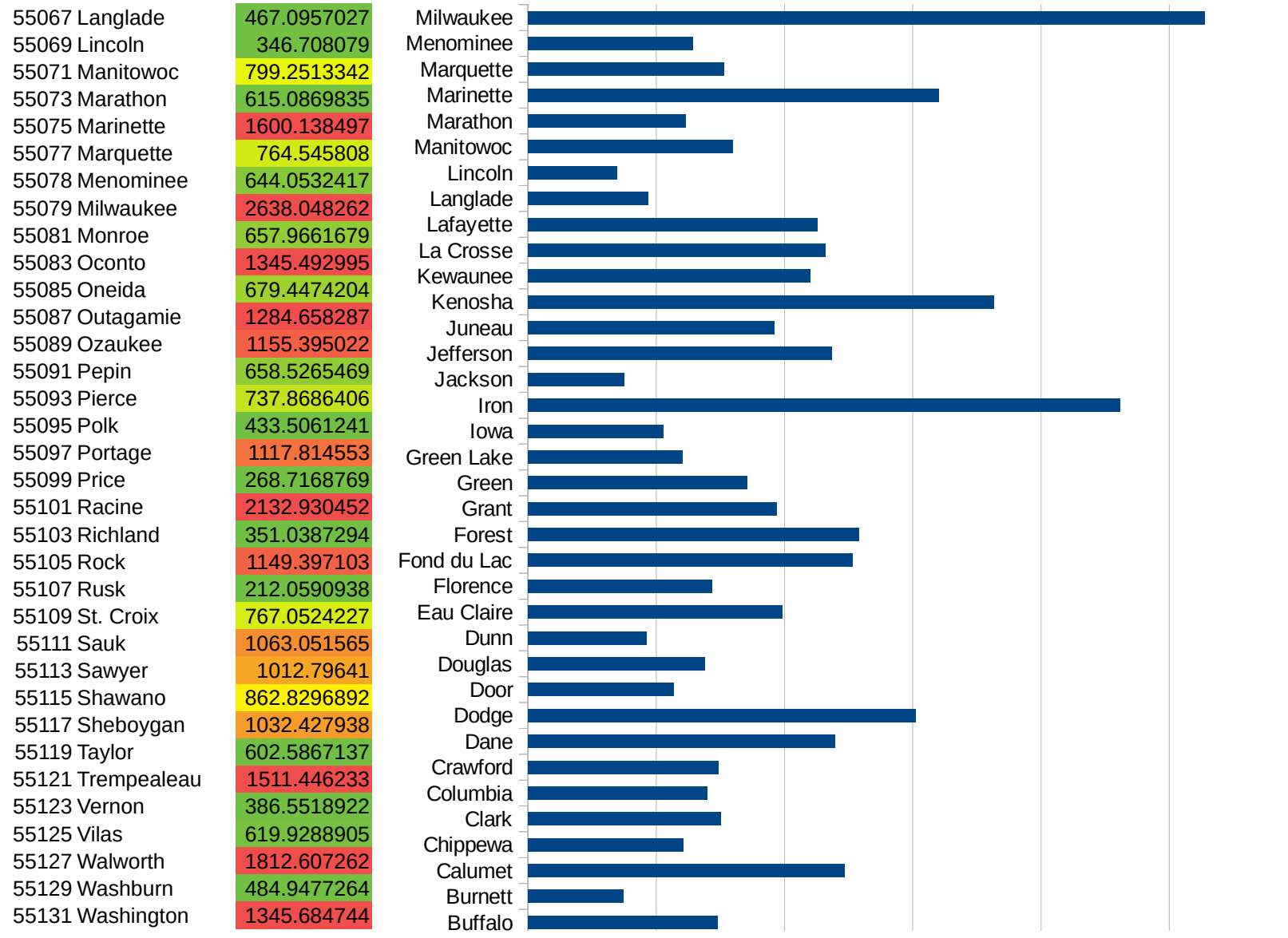
29217
29219
29221
29223
29225
29227
29229

WI

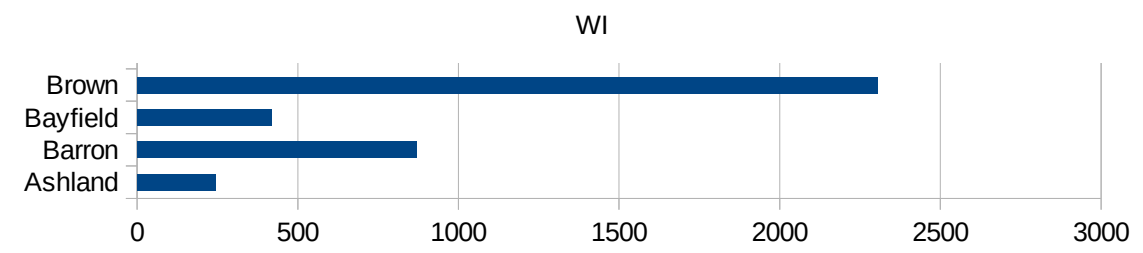
FIPS	County	PC Infection
55001	Adams	737.1731866
55003	Ashland	243.5897436
55005	Barron	870.162076
55007	Bayfield	418.8272836
55009	Brown	2303.533325
55011	Buffalo	739.047619
55013	Burnett	370.3222453
55015	Calumet	1234.075639
55017	Chippewa	606.5330943
55019	Clark	751.9663488
55021	Columbia	697.3743854
55023	Crawford	742.741391
55025	Dane	1196.428967
55027	Dodge	1509.442554
55029	Door	568.6345527
55031	Douglas	687.3727088
55033	Dunn	460.8805477
55035	Eau Claire	992.0217346
55037	Florence	717.4265216
55039	Fond du Lac	1265.208701
55041	Forest	1290.179068
55043	Grant	967.9171354
55045	Green	855.6960654
55047	Green Lake	602.6006977
55049	Iowa	525.8508266
55051	Iron	2307.963354
55053	Jackson	376.0132825
55055	Jefferson	1182.910641
55057	Juneau	958.034339
55059	Kenosha	1815.819009
55061	Kewaunee	1098.955012
55063	La Crosse	1158.758352
55065	Lafayette	1128.112811



WI



55133 Waukesha	1460.285011
55135 Waupaca	1531.450477
55137 Waushara	832.5433788
55139 Winnebago	1022.102678
55141 Wood	736.4314558



FIPS

- 29001
- 29003
- 29005
- 29007
- 29009
- 29011
- 29013
- 29015
- 29017
- 29019
- 29021
- 29023
- 29025
- 29027
- 29029
- 29031
- 29033
- 29035
- 29037

29039
29041
29043
29045
29047
29049
29051
29053
29055
29057
29059
29061
29063
29065
29067
29069
29071
29073
29075
29077
29079
29081
29083
29085
29087
29089
29091
29093
29095
29097
29099
29101

29103

29105
29107
29109
29111
29113
29115
29117
29121
29123
29125
29127
29119
29129
29131
29133
29135
29137
29139
29141
29143
29145
29147
29149
29151
29153
29155
29157
29159
29161
29163
29165
29167
29169
29171

WI

29173
29175
29177
29179
29181
29195
29197
29199
29201
29203
29205
29183
29185
29187
29189
29510
29186
29207
29209
29211
29213
29215

29217
29219
29221
29223
29225
29227
29229