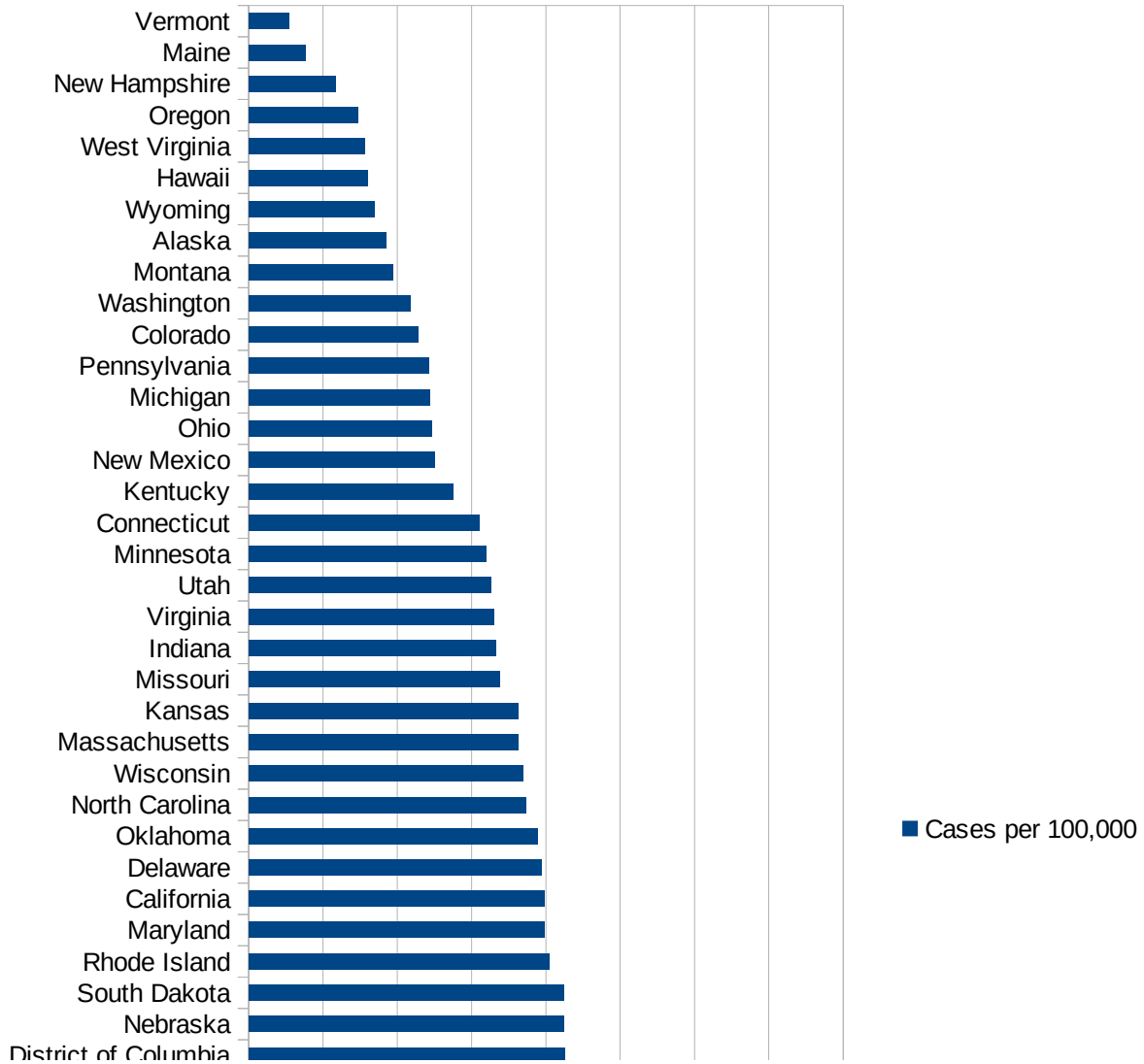


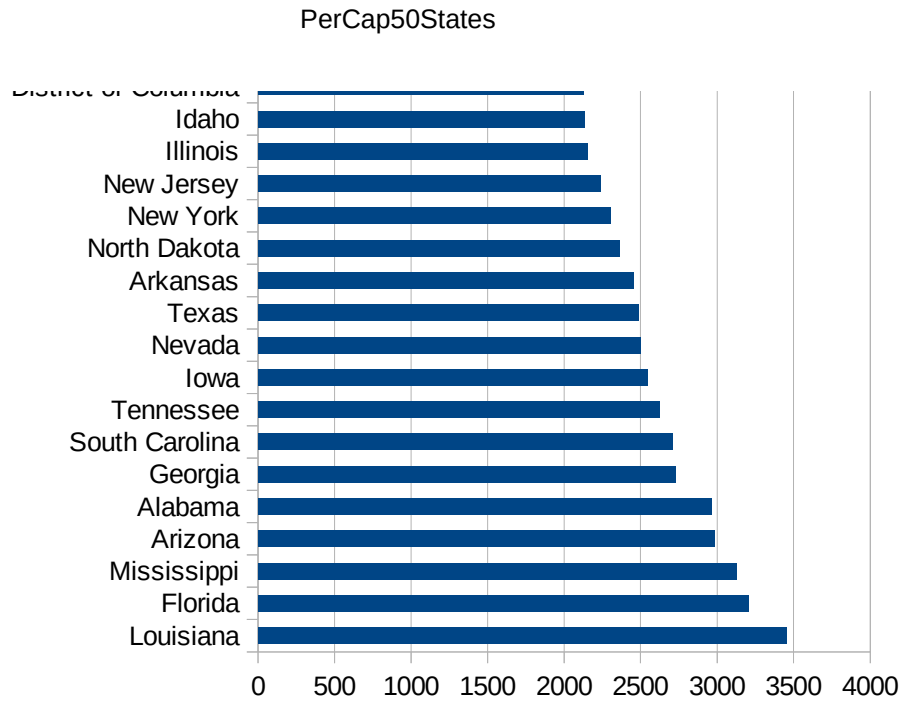
PerCap50States

Idx	State	Population	Cases per 100,000
19	Louisiana	4659978	3455.46695714014
10	Florida	21299325	3202.71182302726
25	Mississippi	2986530	3126.16983589651
3	Arizona	7171646	2984.21031936044
1	Alabama	4887871	2965.7493006669
11	Georgia	10519475	2725.51624486963
41	South Carolina	5084127	2708.58694127822
43	Tennessee	6770010	2624.64900347267
16	Iowa	3156145	2547.22137290904
29	Nevada	3034392	2498.16108136325
44	Texas	28701845	2484.18525011197
4	Arkansas	3013825	2456.4133617579
35	North Dakota	760077	2362.65536254879
33	New York	19542209	2302.19623585031
31	New Jersey	8908520	2238.66590634583
14	Illinois	12741080	2152.11740292032
13	Idaho	1754208	2137.03278060526
9	District of Columbia	702455	2128.96199756568
28	Nebraska	1929268	2119.30120646794
42	South Dakota	882235	2119.16326148929
40	Rhode Island	1057315	2021.53568236524
21	Maryland	6042718	1988.44294901731
5	California	39557045	1987.4285351699
8	Delaware	967171	1973.38423091677
37	Oklahoma	3943079	1946.11875643374
34	North Carolina	10383620	1863.9645903837
50	Wisconsin	5813568	1845.54476700023
22	Massachusetts	6902149	1810.92874117902
17	Kansas	2911505	1810.06043266283
26	Missouri	6126452	1691.43576086126
15	Indiana	6691878	1666.27365292673
47	Virginia	8517685	1648.27649766339
45	Utah	3161105	1633.35289400384



This work is licensed under the Creative Commons Attribution-NoDerivatives 4.0 International License. To view a copy of this license, visit <http://creativecommons.org/licenses/by-nd/4.0/>.

Idx	State	Population	Cases per 100,000
24	Minnesota	5611179	1600.51924916314
7	Connecticut	3572665	1550.83110227239
18	Kentucky	4468402	1377.2708901303
32	New Mexico	2095428	1251.20023212442
36	Ohio	11689442	1234.52428268176
23	Michigan	9995915	1221.70906815434
39	Pennsylvania	12807060	1209.23147076691
6	Colorado	5695564	1138.37716510604
48	Washington	7535591	1091.47378088859
27	Montana	1062305	969.495578011965
2	Alaska	737438	924.959115206973
51	Wyoming	577737	843.117196925244
12	Hawaii	1420491	800.779448796226
49	West Virginia	1805832	778.699236695329
38	Oregon	4190713	734.982328782716
30	New Hampshire	1356458	585.421738085514
20	Maine	1338404	379.332398887033
46	Vermont	626299	272.553524754151



Counties_Cities

FIPS	County	State	Cases Per 100,000
13053	Chattahoochee	Georgia	15200.29951329
47169	Trousdale	Tennessee	14992.73519797
5079	Lincoln	Arkansas	14421.28072928
12067	Lafayette	Florida	14086.12001832
47095	Lake	Tennessee	11779.78680340
5077	Lee	Arkansas	11641.62493044
31043	Dakota	Nebraska	10705.57187671
19021	Buena Vista	Iowa	9796.71933179
5017	Chicot	Arkansas	9522.89710673
22037	East Feliciana	Louisiana	8966.58896659
47181	Wayne	Tennessee	8932.23819302
27105	Nobles	Minnesota	8807.69932494
28055	Issaquena	Mississippi	7874.61773700
22065	Madison	Louisiana	7723.32228295
22035	East Carroll	Louisiana	7687.93519966
20057	Ford	Kansas	7651.67610954
20175	Seward	Kansas	7516.06978880
13259	Stewart	Georgia	7452.81497016
31037	Colfax	Nebraska	6984.65214594
5133	Sevier	Arkansas	6966.56747768
40139	Texas	Oklahoma	6902.95771205
51081	Greensville	Virginia	6579.51320203
1085	Lowndes	Alabama	6496.89191899
30087	Rosebud	Montana	6443.78241200
6025	Imperial	California	6356.59170530
51640	Galax	Virginia	6336.60283357
30003	Big Horn	Montana	6237.81676413
28051	Holmes	Mississippi	6196.79945523
47069	Hardeman	Tennessee	6062.64869151
4023	Santa Cruz	Arizona	6060.93182258
48323	Maverick	Texas	6044.28485937
12086	Miami-Dade	Florida	6042.95148323
28125	Sharkey	Mississippi	6008.68174549

This work is licensed under the Creative Commons Attribution-NoDerivatives 4.0 International License. To view a copy of this license, visit <http://creativecommons.org/licenses/by-nd/4.0/>.

Counties_Cities

13101 Echols	Georgia	5975.00000000
22003 Allen	Louisiana	5971.48994337
12123 Taylor	Florida	5947.37085511
35031 McKinley	New Mexico	5937.19739936
4027 Yuma	Arizona	5917.65349223
12125 Union	Florida	5917.00133869
12121 Suwannee	Florida	5903.91708719
22041 Franklin	Louisiana	5894.02659258
12039 Gadsden	Florida	5894.01664706
1105 Perry	Alabama	5875.27352298
19047 Crawford	Iowa	5834.01328826
12077 Liberty	Florida	5805.84131489
46017 Buffalo	South Dakota	5795.67779961
1011 Bullock	Alabama	5790.09666601
12047 Hamilton	Florida	5779.17540182
5123 St. Francis	Arkansas	5770.66708597
47007 Bledsoe	Tennessee	5733.64961030
28011 Bolivar	Mississippi	5725.59282546
5149 Yell	Arkansas	5720.91943348
12063 Jackson	Florida	5635.02742987
48489 Willacy	Texas	5568.20822682
48025 Bee	Texas	5563.56829411
1059 Franklin	Alabama	5557.50406530
20055 Finney	Kansas	5547.51304253
48355 Nueces	Texas	5521.37247595
28133 Sunflower	Mississippi	5506.12006994
13065 Clinch	Georgia	5490.37304452
5059 Hot Spring	Arkansas	5456.81137058
13001 Appling	Georgia	5441.18441671
12079 Madison	Florida	5418.53311026
28135 Tallahatchie	Mississippi	5390.71995424
12045 Gulf	Florida	5357.58475625
48341 Moore	Texas	5357.22597161
48189 Hale	Texas	5311.85338457

Counties_Cities

28119 Quitman	Mississippi	5304.21216849
47075 Haywood	Tennessee	5295.64464955
13005 Bacon	Georgia	5292.80286097
48061 Cameron	Texas	5285.34493333
28099 Neshoba	Mississippi	5273.81974249
13003 Atkinson	Georgia	5242.85886465
48427 Starr	Texas	5213.48314607
4017 Navajo	Arizona	5204.40038028
12023 Columbia	Florida	5168.57438691
28103 Noxubee	Mississippi	5154.24774561
18017 Cass	Indiana	5087.60374127
12037 Franklin	Florida	5078.39127471
28043 Grenada	Mississippi	5039.18309190
48471 Walker	Texas	5031.73289183
28021 Claiborne	Mississippi	5021.10642080
20145 Pawnee	Kansas	4998.47607437
1131 Wilcox	Alabama	4996.70650231
48313 Madison	Texas	4985.43891277
12003 Baker	Florida	4972.66795980
13163 Jefferson	Georgia	4970.83603370
41045 Malheur	Oregon	4969.89422295
28027 Coahoma	Mississippi	4962.87785045
12029 Dixie	Florida	4928.14371257
12051 Hendry	Florida	4923.47675426
19193 Woodbury	Iowa	4865.46582276
13243 Randolph	Georgia	4844.13873848
31151 Saline	Nebraska	4843.20557491
28151 Washington	Mississippi	4835.45258860
48123 DeWitt	Texas	4829.84098677
48255 Karnes	Texas	4817.89137380
28143 Tunica	Mississippi	4816.97506034
6031 Kings	California	4811.51645680
4001 Apache	Arizona	4805.20203849
51620 Franklin City	Virginia	4804.69237489

Counties_Cities

51595 Emporia	Virginia	4803.74926772
48283 La Salle	Texas	4780.24166777
48479 Webb	Texas	4773.65807691
12049 Hardee	Florida	4760.50651496
13279 Toombs	Georgia	4749.50719679
22077 Pointe Coupee	Louisiana	4744.75843209
28083 Leflore	Mississippi	4733.91196099
13049 Charlton	Georgia	4727.02035780
48449 Titus	Texas	4713.46834983
22001 Acadia	Louisiana	4695.28863161
39101 Marion	Ohio	4693.82125782
48105 Crockett	Texas	4687.05344384
13161 Jeff Davis	Georgia	4677.62326169
13141 Hancock	Georgia	4635.84091998
1013 Butler	Alabama	4618.90243902
27165 Watonwan	Minnesota	4599.27140255
13069 Coffee	Georgia	4597.03432112
38005 Benson	North Dakota	4596.38035047
13009 Baldwin	Georgia	4586.93081677
13099 Early	Georgia	4576.94935103
1047 Dallas	Alabama	4562.77734273
13165 Jenkins	Georgia	4560.63572498
48117 Deaf Smith	Texas	4557.56929638
36087 Rockland	New York	4551.19053102
51660 Harrisonburg	Virginia	4549.07186349
28097 Montgomery	Mississippi	4539.55901427
51683 Manassas	Virginia	4536.39441896
39129 Pickaway	Ohio	4532.93392556
29119 McDonald	Missouri	4519.45575873
28053 Humphreys	Mississippi	4517.37919341
31047 Dawson	Nebraska	4500.40069172
53077 Yakima	Washington	4487.24577046
22025 Catahoula	Louisiana	4475.43713572
49037 San Juan	Utah	4459.83558806

Counties_Cities

53021 Franklin	Washington	4437.87295833
19197 Wright	Iowa	4428.68400315
22125 West Feliciana	Louisiana	4411.38421734
19127 Marshall	Iowa	4404.59218129
13017 Ben Hill	Georgia	4396.25900995
13107 Emanuel	Georgia	4391.47355387
1025 Clarke	Alabama	4385.45150502
13139 Hall	Georgia	4345.82583058
48469 Victoria	Texas	4341.82647906
48465 Val Verde	Texas	4338.72541050
28153 Wayne	Mississippi	4320.62272145
48391 Refugio	Texas	4308.87372014
22127 Winn	Louisiana	4301.68388284
45009 Bamberg	South Carolina	4301.22591944
38089 Stark	North Dakota	4293.96393199
41049 Morrow	Oregon	4291.24164615
22047 Iberville	Louisiana	4281.65398368
13313 Whitfield	Georgia	4277.25778863
28031 Covington	Mississippi	4269.87747308
1035 Conecuh	Alabama	4259.99837094
45089 Williamsburg	South Carolina	4257.33516304
12133 Washington	Florida	4256.43086817
1053 Escambia	Alabama	4250.57145967
5069 Jefferson	Arkansas	4244.35505182
13201 Miller	Georgia	4238.48047837
13167 Johnson	Georgia	4223.32097239
22111 Union	Louisiana	4218.54008061
28107 Panola	Mississippi	4213.23658494
48369 Parmer	Texas	4207.21816707
19149 Plymouth	Iowa	4192.07013349
48047 Brooks	Texas	4188.92324993
22081 Red River	Louisiana	4187.80228855
47111 Macon	Tennessee	4182.97960025
13071 Colquitt	Georgia	4182.75135989

Counties_Cities

1065 Hale	Alabama	4176.28683960
13277 Tift	Georgia	4172.93140420
13087 Decatur	Georgia	4169.33207902
12013 Calhoun	Florida	4161.23945979
13061 Clay	Georgia	4156.56390717
13253 Seminole	Georgia	4137.10162357
12027 DeSoto	Florida	4131.87868441
28079 Leake	Mississippi	4125.11531872
28123 Scott	Mississippi	4114.96447131
13299 Ware	Georgia	4100.33632287
28147 Walthall	Mississippi	4099.55063947
53001 Adams	Washington	4089.27577307
13309 Wheeler	Georgia	4086.81304734
1027 Clay	Alabama	4082.86252354
19171 Tama	Iowa	4081.87411264
28029 Copiah	Mississippi	4071.05069544
45061 Lee	South Carolina	4066.03663517
22045 Iberia	Louisiana	4044.20574844
20209 Wyandotte	Kansas	4042.97016767
47077 Henderson	Tennessee	4036.34143714
47039 Decatur	Tennessee	4015.03502477
13127 Glynn	Georgia	4009.66920522
45005 Allendale	South Carolina	3998.65213973
1095 Marshall	Alabama	3990.26105776
28159 Winston	Mississippi	3985.68676025
22051 Jefferson	Louisiana	3979.71666924
51029 Buckingham	Virginia	3976.70451203
22049 Jackson	Louisiana	3949.18878129
48177 Gonzales	Texas	3946.98934025
22097 St. Landry	Louisiana	3938.91063748
22073 Ouachita	Louisiana	3933.96989804
13285 Troup	Georgia	3932.37570323
36119 Westchester	New York	3906.62786323
51159 Richmond	Virginia	3905.73135649

Counties_Cities

13021 Bibb	Georgia	3889.08847448
22053 Jefferson Davis	Louisiana	3888.29079856
51750 Radford	Virginia	3887.88919788
47141 Putnam	Tennessee	3882.39919841
12011 Broward	Florida	3878.62201859
22091 St. Helena	Louisiana	3878.38627948
28115 Pontotoc	Mississippi	3876.48038199
22039 Evangeline	Louisiana	3875.25042610
8075 Logan	Colorado	3874.02452620
5035 Crittenden	Arkansas	3870.34049067
19167 Sioux	Iowa	3867.19757083
13109 Evans	Georgia	3861.58007649
5093 Mississippi	Arkansas	3850.72382938
1101 Montgomery	Alabama	3842.08218353
13257 Stephens	Georgia	3840.98329172
13043 Candler	Georgia	3839.05500185
22099 St. Martin	Louisiana	3834.31864381
13059 Clarke	Georgia	3827.84889657
12065 Jefferson	Florida	3821.38857783
45019 Charleston	South Carolina	3815.91751765
28017 Chickasaw	Mississippi	3814.57107915
12033 Escambia	Florida	3813.53514994
22019 Calcasieu	Louisiana	3812.67478042
46027 Clay	South Dakota	3810.26992379
19115 Louisa	Iowa	3805.17503805
28071 Lafayette	Mississippi	3803.40554450
22101 St. Mary	Louisiana	3795.15409652
13273 Terrell	Georgia	3785.85530136
1041 Crenshaw	Alabama	3783.27546296
28127 Simpson	Mississippi	3778.30929068
5143 Washington	Arkansas	3776.99283848
48375 Potter	Texas	3775.24070607
48185 Grimes	Texas	3762.34132581
22093 St. James	Louisiana	3760.04183106

Counties_Cities

37123 Montgomery	North Carolina	3758.57137619
41059 Umatilla	Oregon	3757.93384592
47071 Hardin	Tennessee	3751.55183116
47037 Davidson	Tennessee	3749.99819517
34031 Passaic	New Jersey	3739.64355964
48131 Duval	Texas	3737.06742776
40089 McCurtain	Oklahoma	3736.66024524
12059 Holmes	Florida	3732.60769112
46005 Beadle	South Dakota	3712.33384526
12007 Bradford	Florida	3703.30304342
13287 Turner	Georgia	3703.23559151
22083 Richland	Louisiana	3684.62757528
28163 Yazoo	Mississippi	3674.59643161
13319 Wilkinson	Georgia	3674.19212041
36005 Bronx	New York	3671.30962788
13037 Calhoun	Georgia	3668.13602015
1091 Marengo	Alabama	3666.21210532
22095 St. John the Baptist	Louisiana	3656.44683216
13305 Wayne	Georgia	3653.38164251
1063 Greene	Alabama	3643.87222155
12043 Glades	Florida	3643.25269601
2282 Yakutat	Alaska	3642.38410596
16033 Clark	Idaho	3638.49765258
22055 Lafayette	Louisiana	3636.59579376
37061 Duplin	North Carolina	3634.29386978
47097 Lauderdale	Tennessee	3628.26718296
22009 Avoyelles	Louisiana	3628.09549701
47091 Johnson	Tennessee	3628.07964900
48415 Scurry	Texas	3616.74374481
22057 Lafourche	Louisiana	3608.01100749
13031 Bulloch	Georgia	3599.15131443
19179 Wapello	Iowa	3598.92060787
51001 Accomack	Virginia	3597.43304949
47131 Obion	Tennessee	3594.67406747

Counties_Cities

22107 Tensas	Louisiana	3585.83594801
13283 Treutlen	Georgia	3583.49243648
47033 Crockett	Tennessee	3552.48464545
48239 Jackson	Texas	3543.09533414
48285 Lavaca	Texas	3540.52710094
1039 Covington	Alabama	3539.17698589
28067 Jones	Mississippi	3534.85926294
16027 Canyon	Idaho	3532.90171321
48215 Hidalgo	Texas	3531.08013382
28101 Newton	Mississippi	3530.28960500
28105 Oktibbeha	Mississippi	3528.29694147
38029 Emmons	North Dakota	3520.48558422
13205 Mitchell	Georgia	3510.27397260
28013 Calhoun	Mississippi	3505.12607370
6029 Kern	California	3499.13689666
12093 Okeechobee	Florida	3498.08604377
51685 Manassas Park	Virginia	3495.69538337
1127 Walker	Alabama	3493.90215190
45075 Orangeburg	South Carolina	3492.30450687
28007 Attala	Mississippi	3490.33487612
1081 Lee	Alabama	3484.79025991
45079 Richland	South Carolina	3481.62942380
48249 Jim Wells	Texas	3480.96614571
22085 Sabine	Louisiana	3474.53395473
40035 Craig	Oklahoma	3474.06682511
45041 Florence	South Carolina	3470.63890156
1125 Tuscaloosa	Alabama	3465.59061036
1109 Pike	Alabama	3464.51496790
51183 Sussex	Virginia	3461.77805464
16075 Payette	Idaho	3447.83660991
38059 Morton	North Dakota	3447.49959801
48055 Caldwell	Texas	3440.70108909
28157 Wilkinson	Mississippi	3434.94085532
13137 Habersham	Georgia	3430.42213801

Counties_Cities

28023 Clarke	Mississippi	3428.60804922
22117 Washington	Louisiana	3424.06938302
13095 Dougherty	Georgia	3423.82429337
28145 Union	Mississippi	3418.86317556
5061 Howard	Arkansas	3418.03463009
13033 Burke	Georgia	3416.13521830
28077 Lawrence	Mississippi	3412.28422320
22013 Bienville	Louisiana	3411.48181545
28111 Perry	Mississippi	3411.28153550
13245 Richmond	Georgia	3407.02739712
28063 Jefferson	Mississippi	3405.57275542
28091 Marion	Mississippi	3402.79182683
36059 Nassau	New York	3402.52793293
12073 Leon	Florida	3397.58360627
47045 Dyer	Tennessee	3392.28295820
45069 Marlboro	South Carolina	3390.40836427
22017 Caddo	Louisiana	3390.38868443
48167 Galveston	Texas	3388.67678830
47023 Chester	Tennessee	3386.20050938
48163 Frio	Texas	3386.15260396
28141 Tishomingo	Mississippi	3382.33782256
28155 Webster	Mississippi	3381.69186759
22033 East Baton Rouge	Louisiana	3376.75414327
47159 Smith	Tennessee	3374.78688196
28061 Jasper	Mississippi	3372.29121013
28161 Yalobusha	Mississippi	3365.07424145
1021 Chilton	Alabama	3363.30487170
22007 Assumption	Louisiana	3363.22869955
1017 Chambers	Alabama	3361.59452625
1005 Barbour	Alabama	3355.97443833
31173 Thurston	Nebraska	3354.78570451
22113 Vermilion	Louisiana	3354.50442922
48303 Lubbock	Texas	3354.45590933
22121 West Baton Rouge	Louisiana	3352.63177811

Counties_Cities

13175 Laurens	Georgia	3351.29424194
19169 Story	Iowa	3349.47250395
6107 Tulare	California	3348.42367144
12129 Wakulla	Florida	3345.55312529
47183 Weakley	Tennessee	3342.81011522
28095 Monroe	Mississippi	3340.45664155
22089 St. Charles	Louisiana	3334.02674029
1129 Washington	Alabama	3333.74038344
46073 Jerauld	South Dakota	3328.43857073
19069 Franklin	Iowa	3318.84630581
13023 Bleckley	Georgia	3318.27387444
13275 Thomas	Georgia	3316.23470122
28137 Tate	Mississippi	3306.79091763
36085 Richmond	New York	3303.37961145
45039 Fairfield	South Carolina	3303.27649317
19103 Johnson	Iowa	3302.26100754
1049 DeKalb	Alabama	3299.01239756
13233 Polk	Georgia	3296.44454909
1119 Sumter	Alabama	3293.67268143
12021 Collier	Florida	3293.63150219
12097 Osceola	Florida	3290.03505530
19187 Webster	Iowa	3288.58505389
13027 Brooks	Georgia	3287.56526784
19013 Black Hawk	Iowa	3284.54474050
13185 Lowndes	Georgia	3278.85764393
16087 Washington	Idaho	3277.23649247
1055 Etowah	Alabama	3273.13879865
22105 Tangipahoa	Louisiana	3271.11536363
28129 Smith	Mississippi	3268.34145732
38085 Sioux	North Dakota	3258.37540156
45081 Saluda	South Carolina	3256.42523364
48069 Castro	Texas	3248.53228963
28057 Itawamba	Mississippi	3240.20921036
38015 Burleigh	North Dakota	3232.81517324

Counties_Cities

22109 Terrebonne	Louisiana	3229.11881536
46099 Minnehaha	South Dakota	3222.79599328
48111 Dallam	Texas	3222.22222222
29147 Nodaway	Missouri	3219.15351506
20067 Grant	Kansas	3217.01199564
22031 De Soto	Louisiana	3214.75433737
27099 Mower	Minnesota	3214.11611807
47157 Shelby	Tennessee	3212.56214174
37155 Robeson	North Carolina	3212.44623799
20111 Lyon	Kansas	3211.99784470
13303 Washington	Georgia	3208.08397920
28117 Prentiss	Mississippi	3203.63420897
48481 Wharton	Texas	3198.05857901
48273 Kleberg	Texas	3186.73905362
28035 Forrest	Mississippi	3185.13780052
1107 Pickens	Alabama	3184.87310663
6047 Merced	California	3184.53951559
31079 Hall	Nebraska	3179.83346048
13209 Montgomery	Georgia	3176.32981616
45027 Clarendon	South Carolina	3175.07418398
22023 Cameron	Louisiana	3171.64179104
4013 Maricopa	Arizona	3170.74542081
1093 Marion	Alabama	3165.00352787
13075 Cook	Georgia	3158.14007691
1097 Mobile	Alabama	3157.89219276
13085 Dawson	Georgia	3157.51704342
22071 Orleans	Louisiana	3156.72905275
21227 Warren	Kentucky	3156.23476353
5115 Pope	Arkansas	3151.56250000
12005 Bay	Florida	3151.32740020
28015 Carroll	Mississippi	3148.01735445
19027 Carroll	Iowa	3145.77751315
36081 Queens	New York	3145.45663577
19153 Polk	Iowa	3144.06285663

Counties_Cities

24033 Prince George's	Maryland	3140.30009634
45023 Chester	South Carolina	3137.88719730
45033 Dillon	South Carolina	3134.08934933
17017 Cass	Illinois	3132.13703100
45049 Hampton	South Carolina	3131.62110485
22079 Rapides	Louisiana	3131.07948714
34039 Union	New Jersey	3125.07279592
47109 McNairy	Tennessee	3124.03220811
28085 Lincoln	Mississippi	3119.42698436
1051 Elmore	Alabama	3112.82621173
36103 Suffolk	New York	3109.93300218
13105 Elbert	Georgia	3106.69456067
47053 Gibson	Tennessee	3105.31144867
22123 West Carroll	Louisiana	3105.08104170
13267 Tattnall	Georgia	3103.46185656
13237 Putnam	Georgia	3099.63776423
18039 Elkhart	Indiana	3097.87896478
13119 Franklin	Georgia	3096.90309690
36071 Orange	New York	3092.54328435
12031 Duval	Florida	3092.14770659
22027 Claiborne	Louisiana	3092.07225289
13129 Gordon	Georgia	3090.92485048
13261 Sumter	Georgia	3090.84182558
28039 George	Mississippi	3088.65979381
20017 Chase	Kansas	3081.01939901
5011 Bradley	Arkansas	3074.24061668
47133 Overton	Tennessee	3072.32191408
28113 Pike	Mississippi	3063.46839218
51175 Southampton	Virginia	3059.25167747
28081 Lee	Mississippi	3058.61364757
31141 Platte	Nebraska	3054.28168930
5071 Johnson	Arkansas	3051.37985192
12099 Palm Beach	Florida	3050.52488625
13229 Pierce	Georgia	3048.12006808

Counties_Cities

45071 Newberry	South Carolina	3045.17133956
47147 Robertson	Tennessee	3044.55584972
1001 Autauga	Alabama	3039.51367781
22119 Webster	Louisiana	3038.81643384
13131 Grady	Georgia	3038.62938419
13115 Floyd	Georgia	3037.97726878
28089 Madison	Mississippi	3037.01599924
28093 Marshall	Mississippi	3035.17531240
45047 Greenwood	South Carolina	3030.77423276
34017 Hudson	New Jersey	3029.60827499
19087 Henry	Iowa	3024.86669657
48297 Live Oak	Texas	3024.82327799
45017 Calhoun	South Carolina	3023.41597796
13155 Irwin	Georgia	3021.91955735
13215 Muscogee	Georgia	3020.18953440
48385 Real	Texas	3018.97642323
16053 Jerome	Idaho	3014.78242765
48451 Tom Green	Texas	3012.97075024
22021 Caldwell	Louisiana	3012.04819277
55079 Milwaukee	Wisconsin	3004.63720245
29157 Perry	Missouri	3002.61096606
48001 Anderson	Texas	2998.77706392
1133 Winston	Alabama	2996.61876585
28149 Warren	Mississippi	2990.73111573
45043 Georgetown	South Carolina	2984.78690421
19049 Dallas	Iowa	2982.92304280
28025 Clay	Mississippi	2981.53306510
48039 Brazoria	Texas	2980.55105348
16067 Minidoka	Idaho	2977.19087635
29211 Sullivan	Missouri	2973.79842469
28033 DeSoto	Mississippi	2973.06058758
48071 Chambers	Texas	2970.27370801
6099 Stanislaus	California	2968.08926639
1113 Russell	Alabama	2964.64235648

Counties_Cities

47017 Carroll	Tennessee	2958.60099929
22005 Ascension	Louisiana	2954.95379877
48113 Dallas	Texas	2952.83292112
48253 Jones	Texas	2946.96472725
31053 Dodge	Nebraska	2946.37275421
28001 Adams	Mississippi	2946.26827392
17181 Union	Illinois	2945.19327831
12085 Martin	Florida	2945.08799841
28049 Hinds	Mississippi	2941.56104351
22067 Morehouse	Louisiana	2941.17647059
25025 Suffolk	Massachusetts	2940.96515091
48309 McLennan	Texas	2940.61043098
45051 Horry	South Carolina	2934.21125275
1033 Colbert	Alabama	2932.69055184
48017 Bailey	Texas	2931.54973673
29143 New Madrid	Missouri	2931.31359852
45085 Sumter	South Carolina	2931.12513144
45031 Darlington	South Carolina	2926.55908506
1015 Calhoun	Alabama	2920.97272417
37091 Hertford	North Carolina	2920.66444059
28139 Tippah	Mississippi	2918.84519209
29097 Jasper	Missouri	2918.69756955
13055 Chattooga	Georgia	2916.49858814
1071 Jackson	Alabama	2910.93242616
22087 St. Bernard	Louisiana	2908.75623381
38035 Grand Forks	North Dakota	2908.01186944
12113 Santa Rosa	Florida	2907.73854329
51690 Martinsville	Virginia	2906.52611998
55009 Brown	Wisconsin	2906.46902930
46085 Lyman	South Dakota	2904.99869144
29195 Saline	Missouri	2904.56431535
48057 Calhoun	Texas	2903.39038078
37167 Stanly	North Carolina	2901.32903745
37015 Bertie	North Carolina	2896.03700200

Counties_Cities

48073 Cherokee	Texas	2893.97627016
28065 Jefferson Davis	Mississippi	2893.00338259
10005 Sussex	Delaware	2892.02131835
19061 Dubuque	Iowa	2888.88430008
1073 Jefferson	Alabama	2884.11952070
32003 Clark	Nevada	2875.00666548
30071 Phillips	Montana	2871.87039764
13135 Gwinnett	Georgia	2868.99602385
29187 St. Francois	Missouri	2868.41000420
45013 Beaufort	South Carolina	2867.81654876
13293 Upson	Georgia	2864.77207706
53025 Grant	Washington	2864.45223002
29155 Pemiscot	Missouri	2863.81514258
47185 White	Tennessee	2862.72918434
45011 Barnwell	South Carolina	2856.19552861
17153 Pulaski	Illinois	2855.57386052
28069 Kemper	Mississippi	2852.29879326
17157 Randolph	Illinois	2849.93459167
27161 Waseca	Minnesota	2846.28965812
47063 Hamblen	Tennessee	2843.46977652
13173 Lanier	Georgia	2843.32688588
22075 Plaquemines	Louisiana	2840.66638189
12081 Manatee	Florida	2839.01685429
48135 Ector	Texas	2837.95119785
12057 Hillsborough	Florida	2836.05959546
48321 Matagorda	Texas	2834.31823156
40153 Woodward	Oklahoma	2828.60251212
45055 Kershaw	South Carolina	2828.08879132
19059 Dickinson	Iowa	2827.49373287
17027 Clinton	Illinois	2826.85512367
12095 Orange	Florida	2822.66621760
1007 Bibb	Alabama	2821.42857143
44007 Providence	Rhode Island	2820.53942561
48245 Jefferson	Texas	2816.45954330

Counties_Cities

47167 Tipton	Tennessee	2814.17969828
47047 Fayette	Tennessee	2811.85967857
13235 Pulaski	Georgia	2809.64856807
48463 Uvalde	Texas	2808.61208374
22069 Natchitoches	Louisiana	2806.59096200
13051 Chatham	Georgia	2805.71932433
1123 Tallapoosa	Alabama	2805.14606020
48311 McMullen	Texas	2803.73831776
22059 LaSalle	Louisiana	2802.17201850
40065 Jackson	Oklahoma	2801.71549962
37077 Granville	North Carolina	2801.29751310
48115 Dawson	Texas	2797.36904668
16013 Blaine	Idaho	2791.91186231
5081 Little River	Arkansas	2790.84861269
6019 Fresno	California	2782.38133548
13315 Wilcox	Georgia	2780.29959147
13133 Greene	Georgia	2779.97513843
12001 Alachua	Florida	2778.97138793
13029 Bryan	Georgia	2778.87113280
13291 Union	Georgia	2774.88437982
12107 Putnam	Florida	2769.57512506
37163 Sampson	North Carolina	2767.73645994
47149 Rutherford	Tennessee	2765.85921389
16073 Owyhee	Idaho	2762.33644061
37165 Scotland	North Carolina	2749.20999713
12041 Gilchrist	Florida	2744.30324277
1067 Henry	Alabama	2742.75088616
5101 Newton	Arkansas	2741.83215887
53017 Douglas	Washington	2740.81152260
1099 Monroe	Alabama	2729.38719324
13251 Screven	Georgia	2726.35959248
6039 Madera	California	2724.64356385
19063 Emmet	Iowa	2723.44104615
31149 Rock	Nebraska	2720.58823529

Counties_Cities

5063 Independence	Arkansas	2720.42040448
1045 Dale	Alabama	2716.72522265
19039 Clarke	Iowa	2706.14453996
47113 Madison	Tennessee	2705.80400594
12105 Polk	Florida	2701.37808983
47041 DeKalb	Tennessee	2701.36061178
20051 Ellis	Kansas	2699.40787182
13189 McDuffie	Georgia	2689.14588268
5131 Sebastian	Arkansas	2687.99949903
37177 Tyrrell	North Carolina	2687.00072622
1023 Choctaw	Alabama	2686.70664278
48029 Bexar	Texas	2685.78469111
17031 Cook	Illinois	2684.84099872
1103 Morgan	Alabama	2684.54685151
48041 Brazos	Texas	2681.71354484
1009 Blount	Alabama	2681.53526971
31055 Douglas	Nebraska	2678.52102738
48063 Camp	Texas	2677.81784700
1111 Randolph	Alabama	2675.46754675
45053 Jasper	South Carolina	2675.08888199
45045 Greenville	South Carolina	2674.18365541
13157 Jackson	Georgia	2673.88032149
48141 El Paso	Texas	2673.30194896
47011 Bradley	Tennessee	2670.36457504
51740 Portsmouth	Virginia	2665.06044467
47003 Bedford	Tennessee	2661.20151719
22063 Livingston	Louisiana	2658.22149935
16031 Cassia	Idaho	2656.72142139
28075 Lauderdale	Mississippi	2654.11527278
47175 Van Buren	Tennessee	2653.94622723
13181 Lincoln	Georgia	2653.19014529
13187 Lumpkin	Georgia	2652.10135033
17029 Coles	Illinois	2651.07595559
45067 Marion	South Carolina	2648.28119463

Counties_Cities

28009 Benton	Mississippi	2647.80558578
12071 Lee	Florida	2645.60501451
22103 St. Tammany	Louisiana	2639.94947910
16077 Power	Idaho	2639.03192585
22011 Beauregard	Louisiana	2638.71366064
38027 Eddy	North Dakota	2637.26761781
48201 Harris	Texas	2635.17854927
1117 Shelby	Alabama	2635.05588599
13317 Wilkes	Georgia	2632.64479546
13015 Bartow	Georgia	2632.32087813
6077 San Joaquin	California	2629.73985598
16001 Ada	Idaho	2628.06245558
12131 Walton	Florida	2626.97022767
40001 Adair	Oklahoma	2626.57367992
4005 Coconino	Arizona	2620.85765887
12083 Marion	Florida	2619.88960406
21031 Butler	Kentucky	2615.09552145
46013 Brown	South Dakota	2612.16807407
28073 Lamar	Mississippi	2611.81481897
45029 Colleton	South Carolina	2610.19649495
35045 San Juan	New Mexico	2608.70260630
34013 Essex	New Jersey	2604.88367237
13035 Butts	Georgia	2604.05902534
36047 Kings	New York	2599.31935125
51131 Northampton	Virginia	2599.06263315
47087 Jackson	Tennessee	2593.97856778
1121 Talladega	Alabama	2591.82241820
1087 Macon	Alabama	2586.90818374
48291 Liberty	Texas	2586.79610301
1069 Houston	Alabama	2585.89408147
45025 Chesterfield	South Carolina	2585.56628929
51153 Prince William	Virginia	2583.91362596
13013 Barrow	Georgia	2581.39563662
6037 Los Angeles	California	2580.73856283

Counties_Cities

8079 Mineral	Colorado	2577.31958763
20081 Haskell	Kansas	2576.93269952
13123 Gilmer	Georgia	2576.58359294
19189 Winnebago	Iowa	2576.53546302
48209 Hays	Texas	2576.46060072
38017 Cass	North Dakota	2576.08144737
13321 Worth	Georgia	2571.55524903
13301 Warren	Georgia	2570.93886879
39107 Mercer	Ohio	2570.86354647
13121 Fulton	Georgia	2570.38759601
47155 Sevier	Tennessee	2569.15784742
21109 Jackson	Kentucky	2566.58235382
8087 Morgan	Colorado	2563.20470621
37191 Wayne	North Carolina	2563.12475659
1057 Fayette	Alabama	2561.91809164
37105 Lee	North Carolina	2558.09412224
29017 Bollinger	Missouri	2555.67425425
22029 Concordia	Louisiana	2549.56059677
37195 Wilson	North Carolina	2544.96347677
28041 Greene	Mississippi	2539.37877227
13269 Taylor	Georgia	2537.62905834
4012 La Paz	Arizona	2535.78538250
13199 Meriwether	Georgia	2534.64970571
46049 Faulk	South Dakota	2532.18884120
5107 Phillips	Arkansas	2529.25841699
29069 Dunklin	Missouri	2528.63406179
5111 Poinsett	Arkansas	2527.73838325
24510 Baltimore City	Maryland	2527.15790173
6041 Marin	California	2525.16694523
37147 Pitt	North Carolina	2524.53950221
28005 Amite	Mississippi	2523.12185624
13007 Baker	Georgia	2522.63906856
40115 Ottawa	Oklahoma	2521.25100241
27083 Lyon	Minnesota	2520.58215303

Counties_Cities

46029 Codington	South Dakota	2520.07852936
55051 Iron	Wisconsin	2519.37984496
13263 Talbot	Georgia	2519.13265306
1115 St. Clair	Alabama	2518.88600744
37119 Mecklenburg	North Carolina	2516.77254157
13067 Cobb	Georgia	2515.77229757
45035 Dorchester	South Carolina	2511.71823937
29117 Livingston	Missouri	2508.91324442
49049 Utah	Utah	2507.34073380
13281 Towns	Georgia	2505.90617617
38055 McLean	North Dakota	2504.97851378
47165 Sumner	Tennessee	2503.88727698
47065 Hamilton	Tennessee	2499.68431397
1075 Lamar	Alabama	2499.27766541
5099 Nevada	Arkansas	2498.19841460
13211 Morgan	Georgia	2492.97194081
40119 Payne	Oklahoma	2489.02974159
55127 Walworth	Wisconsin	2480.76515166
19139 Muscatine	Iowa	2478.51102984
34011 Cumberland	New Jersey	2473.96868293
37017 Bladen	North Carolina	2470.62368183
13011 Banks	Georgia	2469.98104066
48349 Navarro	Texas	2469.48451528
40101 Muskogee	Oklahoma	2466.28243761
40143 Tulsa	Oklahoma	2463.90893948
47177 Warren	Tennessee	2463.42776065
12075 Levy	Florida	2462.59504538
48279 Lamb	Texas	2462.38030096
1031 Coffee	Alabama	2460.07436090
55101 Racine	Wisconsin	2457.98233834
22015 Bossier	Louisiana	2452.33321539
29019 Boone	Missouri	2446.04316547
37065 Edgecombe	North Carolina	2445.91866167
49035 Salt Lake	Utah	2444.66365270

Counties_Cities

51147 Prince Edward	Virginia	2444.44444444
20037 Crawford	Kansas	2437.27414849
53047 Okanogan	Washington	2435.20364568
5041 Desha	Arkansas	2432.24461432
12111 St. Lucie	Florida	2431.42921203
5037 Cross	Arkansas	2428.63996162
28037 Franklin	Mississippi	2426.81047766
48005 Angelina	Texas	2426.17002710
5137 Stone	Arkansas	2424.33972867
47027 Clay	Tennessee	2423.22145912
40047 Garfield	Oklahoma	2423.12806790
13063 Clayton	Georgia	2422.18117156
48507 Zavala	Texas	2420.09513477
48405 San Augustine	Texas	2417.39552964
6071 San Bernardino	California	2416.23353808
20187 Stanton	Kansas	2415.70206341
22061 Lincoln	Louisiana	2413.34011357
25009 Essex	Massachusetts	2412.48207144
13311 White	Georgia	2412.41241241
12087 Monroe	Florida	2411.13199248
13225 Peach	Georgia	2410.52130271
45015 Berkeley	South Carolina	2408.51052282
17163 St. Clair	Illinois	2404.82036628
40015 Caddo	Oklahoma	2401.90495911
17091 Kankakee	Illinois	2401.29426307
45059 Laurens	South Carolina	2400.21494462
17049 Effingham	Illinois	2397.10009355
48099 Coryell	Texas	2395.46572559
5031 Craighead	Arkansas	2395.03306988
13207 Monroe	Georgia	2394.62209302
20025 Clark	Kansas	2394.01496259
21177 Muhlenberg	Kentucky	2391.62929746
55041 Forest	Wisconsin	2391.28016906
37079 Greene	North Carolina	2389.11098420

Counties_Cities

13089 DeKalb	Georgia	2388.71309272
47189 Wilson	Tennessee	2387.91111111
13271 Telfair	Georgia	2387.25119678
47127 Moore	Tennessee	2386.52316331
48399 Runnels	Texas	2384.20949775
53007 Chelan	Washington	2380.70512488
28087 Lowndes	Mississippi	2374.00305447
6035 Lassen	California	2373.22251802
47119 Maury	Tennessee	2372.27051092
47049 Fentress	Tennessee	2371.41131910
13093 Dooly	Georgia	2371.22428134
37095 Hyde	North Carolina	2370.93690249
27013 Blue Earth	Minnesota	2369.97048660
37063 Durham	North Carolina	2369.77448309
4019 Pima	Arizona	2368.45726912
27145 Stearns	Minnesota	2367.25774853
13097 Douglas	Georgia	2367.01047953
34003 Bergen	New Jersey	2366.62638306
16083 Twin Falls	Idaho	2366.37585530
28059 Jackson	Mississippi	2364.65029279
17089 Kane	Illinois	2361.59156596
29159 Pettis	Missouri	2360.02068544
48293 Limestone	Texas	2359.79420894
12089 Nassau	Florida	2358.09488303
6011 Colusa	California	2353.53955704
37047 Columbus	North Carolina	2351.98993801
13073 Columbia	Georgia	2349.45654640
13081 Crisp	Georgia	2349.45356400
48257 Kaufman	Texas	2346.41041190
27117 Pipestone	Minnesota	2343.31822704
48501 Yoakum	Texas	2339.65778140
47143 Rhea	Tennessee	2336.27890086
48139 Ellis	Texas	2336.20901045
19033 Cerro Gordo	Iowa	2335.45149717

Counties_Cities

35023 Hidalgo	New Mexico	2334.90566038
13177 Lee	Georgia	2328.31608655
17097 Lake	Illinois	2325.66435323
48383 Reagan	Texas	2325.58139535
53075 Whitman	Washington	2323.71312085
1003 Baldwin	Alabama	2321.32537083
38033 Golden Valley	North Dakota	2317.69361221
4021 Pinal	Arizona	2317.18172018
34021 Mercer	New Jersey	2316.58874398
48325 Medina	Texas	2315.35123034
48109 Culberson	Texas	2313.97459165
6065 Riverside	California	2312.79465374
29145 Newton	Missouri	2311.81134796
48043 Brewster	Texas	2309.26945074
13217 Newton	Georgia	2308.72458714
20103 Leavenworth	Kansas	2307.25735077
48347 Nacogdoches	Texas	2302.50642967
51510 Alexandria	Virginia	2302.37338815
48199 Hardin	Texas	2302.16581887
34023 Middlesex	New Jersey	2300.75269530
19045 Clinton	Iowa	2300.18487467
13111 Fannin	Georgia	2299.33754429
13039 Camden	Georgia	2298.93622967
48505 Zapata	Texas	2297.39252995
38105 Williams	North Dakota	2294.20084866
20119 Meade	Kansas	2291.36517125
29189 St. Louis	Missouri	2290.29685690
38093 Stutsman	North Dakota	2290.00334656
12091 Okaloosa	Florida	2289.77801794
55063 La Crosse	Wisconsin	2288.75919817
4007 Gila	Arizona	2288.03651951
21075 Fulton	Kentucky	2287.58169935
5007 Benton	Arkansas	2283.86547717
45063 Lexington	South Carolina	2283.48111391

Counties_Cities

37181 Vance	North Carolina	2281.18971782
21087 Green	Kentucky	2280.74938908
48361 Orange	Texas	2279.47159336
51047 Culpeper	Virginia	2279.25721668
48371 Pecos	Texas	2277.80259044
48453 Travis	Texas	2277.57032472
13019 Berrien	Georgia	2275.08830251
51730 Petersburg	Virginia	2274.52719612
48003 Andrews	Texas	2272.72727273
13057 Cherokee	Georgia	2270.32174040
49043 Summit	Utah	2265.51880381
48089 Colorado	Texas	2262.33680539
48149 Fayette	Texas	2260.44419898
46053 Gregory	South Dakota	2255.46058879
29510 St. Louis City	Missouri	2255.33123320
19151 Pocahontas	Iowa	2255.19287834
37127 Nash	North Carolina	2253.87168142
13145 Harris	Georgia	2253.80710660
20135 Ness	Kansas	2253.52112676
37159 Rowan	North Carolina	2249.72037774
48439 Tarrant	Texas	2249.37899624
46127 Union	South Dakota	2247.26294897
13289 Twiggs	Georgia	2247.19101124
42101 Philadelphia	Pennsylvania	2246.20582298
37023 Burke	North Carolina	2240.49036313
38039 Griggs	North Dakota	2240.14336918
37001 Alamance	North Carolina	2239.90002163
13195 Madison	Georgia	2239.46037099
13197 Marion	Georgia	2239.25278410
47083 Houston	Tennessee	2238.89628464
8037 Eagle	Colorado	2238.46671395
13045 Carroll	Georgia	2238.38267539
18141 St. Joseph	Indiana	2232.51382164
5025 Cleveland	Arkansas	2232.47692691

Counties_Cities

47043 Dickson	Tennessee	2232.15956292
47139 Polk	Tennessee	2231.03325837
18037 Dubois	Indiana	2229.53130506
12019 Clay	Florida	2226.57262394
51540 Charlottesville	Virginia	2225.82455265
29123 Madison	Missouri	2223.49852314
37007 Anson	North Carolina	2218.91707199
37041 Chowan	North Carolina	2216.83655285
13103 Effingham	Georgia	2212.57436887
1043 Cullman	Alabama	2211.11670382
5075 Lawrence	Arkansas	2208.83534137
20021 Cherokee	Kansas	2208.34374219
12103 Pinellas	Florida	2204.29005004
31119 Madison	Nebraska	2203.88788427
19161 Sac	Iowa	2201.87262064
19141 O'Brien	Iowa	2196.53179191
29127 Marion	Missouri	2196.41857862
45077 Pickens	South Carolina	2195.50653529
47187 Williamson	Tennessee	2190.92129168
5119 Pulaski	Arkansas	2189.05979423
46137 Ziebach	South Dakota	2188.18380744
38041 Hettinger	North Dakota	2187.74860780
37037 Chatham	North Carolina	2184.88084333
53005 Benton	Washington	2184.00313062
47099 Lawrence	Tennessee	2181.36918645
20189 Stevens	Kansas	2176.65047670
1061 Geneva	Alabama	2173.74781485
6053 Monterey	California	2173.35408660
27067 Kandiyohi	Minnesota	2172.44195543
5039 Dallas	Arkansas	2172.09690894
37071 Gaston	North Carolina	2171.90346697
1019 Cherokee	Alabama	2170.40565458
5015 Carroll	Arkansas	2168.44417674
18097 Marion	Indiana	2168.18377031

Counties_Cities

51117 Mecklenburg	Virginia	2166.39477977
55059 Kenosha	Wisconsin	2163.74269006
45001 Abbeville	South Carolina	2163.72600954
47051 Franklin	Tennessee	2162.80735259
28019 Choctaw	Mississippi	2162.35805750
13151 Henry	Georgia	2161.84519156
20077 Harper	Kansas	2161.27860516
56039 Teton	Wyoming	2157.61882068
48435 Sutton	Texas	2155.40180947
1029 Cleburne	Alabama	2155.20117435
20161 Riley	Kansas	2154.59343582
17077 Jackson	Illinois	2152.59757223
22043 Grant	Louisiana	2148.38537497
5139 Union	Arkansas	2146.90998313
47123 Monroe	Tennessee	2146.38565912
29053 Cooper	Missouri	2141.68039539
19125 Marion	Iowa	2140.27000329
19155 Pottawattamie	Iowa	2138.28274513
45057 Lancaster	South Carolina	2137.76473055
45065 McCormick	South Carolina	2136.02550478
48125 Dickens	Texas	2134.28190307
5121 Randolph	Arkansas	2133.94250056
38061 Mountrail	North Dakota	2133.48991975
18099 Marshall	Indiana	2129.82183013
29133 Mississippi	Missouri	2129.57408518
11001 District of Colum	District of Col	2128.96199757
21211 Shelby	Kentucky	2122.92345109
41031 Jefferson	Oregon	2120.53571429
22115 Vernon	Louisiana	2118.29717560
47117 Marshall	Tennessee	2116.79482231
29201 Scott	Missouri	2116.59472671
48409 San Patricio	Texas	2115.31849371
49051 Wasatch	Utah	2114.92178099
47081 Hickman	Tennessee	2114.67102901

Counties_Cities

6069 San Benito	California	2114.17521166
46043 Douglas	South Dakota	2112.43611584
51025 Brunswick	Virginia	2111.81640625
13295 Walker	Georgia	2110.64688085
18089 Lake	Indiana	2109.15937086
13221 Oglethorpe	Georgia	2105.75262389
5003 Ashley	Arkansas	2105.15813629
48277 Lamar	Texas	2103.44272844
24005 Baltimore	Maryland	2103.13230673
19079 Hamilton	Iowa	2100.05350455
19119 Lyon	Iowa	2099.73753281
16019 Bonneville	Idaho	2098.34494326
47105 Loudon	Tennessee	2095.97768312
31099 Kearney	Nebraska	2093.52078240
28003 Alcorn	Mississippi	2093.43263372
46045 Edmunds	South Dakota	2090.32258065
19165 Shelby	Iowa	2090.17101399
40109 Oklahoma	Oklahoma	2089.37371780
9001 Fairfield	Connecticut	2088.95100035
37101 Johnston	North Carolina	2088.56543728
19143 Osceola	Iowa	2086.09271523
20171 Scott	Kansas	2082.90790280
48205 Hartley	Texas	2082.22103577
48095 Concho	Texas	2081.38447147
36105 Sullivan	New York	2080.84982384
4009 Graham	Arizona	2080.26896407
19077 Guthrie	Iowa	2080.22388060
40063 Hughes	Oklahoma	2077.24034496
51800 Suffolk	Virginia	2075.99934200
1083 Limestone	Alabama	2074.36521305
28121 Rankin	Mississippi	2072.74759262
24031 Montgomery	Maryland	2072.45714525
37045 Cleveland	North Carolina	2070.76655231
1089 Madison	Alabama	2068.92412126

Counties_Cities

48093 Comanche	Texas	2068.86360278
37131 Northampton	North Carolina	2068.50985973
19099 Jasper	Iowa	2062.07769133
17019 Champaign	Illinois	2062.07169152
48329 Midland	Texas	2057.62032240
48021 Bastrop	Texas	2056.88925681
27053 Hennepin	Minnesota	2053.07488797
40021 Cherokee	Oklahoma	2052.38828968
47005 Benton	Tennessee	2051.40879881
38051 McIntosh	North Dakota	2050.29013540
46083 Lincoln	South Dakota	2047.37531246
47029 Cocke	Tennessee	2046.17878906
12069 Lake	Florida	2045.75099230
5109 Pike	Arkansas	2042.53724351
48161 Freestone	Texas	2039.57996769
17079 Jasper	Illinois	2039.32993445
40023 Choctaw	Oklahoma	2038.45104990
34029 Ocean	New Jersey	2034.56821313
48195 Hansford	Texas	2031.85063152
48175 Goliad	Texas	2030.59071730
21141 Logan	Kentucky	2030.45685279
40073 Kingfisher	Oklahoma	2029.59028832
45037 Edgefield	South Carolina	2029.42481147
51590 Danville	Virginia	2024.91829062
45083 Spartanburg	South Carolina	2024.28891834
20069 Gray	Kansas	2022.21117189
38003 Barnes	North Dakota	2020.48947069
17119 Madison	Illinois	2019.57944650
37039 Cherokee	North Carolina	2018.81407885
29213 Taney	Missouri	2017.83284394
5087 Madison	Arkansas	2014.44087131
40111 Okmulgee	Oklahoma	2011.21690361
45007 Anderson	South Carolina	2009.15792939
12109 St. Johns	Florida	2006.59951782

Counties_Cities

40061 Haskell	Oklahoma	2005.05209978
48157 Fort Bend	Texas	2004.04133740
20093 Kearny	Kansas	2003.55059599
37153 Richmond	North Carolina	2000.57923229
13247 Rockdale	Georgia	1999.02863324
55087 Outagamie	Wisconsin	1998.77244950
47107 McMinn	Tennessee	1994.93290795
47019 Carter	Tennessee	1994.64073397
21225 Union	Kentucky	1992.41640814
5001 Arkansas	Arkansas	1992.23366537
13213 Murray	Georgia	1991.43308033
19173 Taylor	Iowa	1986.75496689
13249 Schley	Georgia	1986.24904507
18181 White	Indiana	1984.83404467
40079 Le Flore	Oklahoma	1984.79391757
6083 Santa Barbara	California	1984.65042427
39049 Franklin	Ohio	1982.52308632
19089 Howard	Iowa	1981.06019375
55135 Waupaca	Wisconsin	1979.34595525
29021 Buchanan	Missouri	1975.81601201
51089 Henry	Virginia	1974.36853571
47089 Jefferson	Tennessee	1973.63548841
40027 Cleveland	Oklahoma	1973.59311816
27027 Clay	Minnesota	1971.69885075
5033 Crawford	Arkansas	1971.42226288
40121 Pittsburg	Oklahoma	1971.42010621
37005 Alleghany	North Carolina	1971.14953857
12055 Highlands	Florida	1971.08817727
42045 Delaware	Pennsylvania	1969.89469695
47031 Coffee	Tennessee	1969.47935368
13191 McIntosh	Georgia	1966.52719665
46041 Dewey	South Dakota	1964.76964770
51760 Richmond City	Virginia	1964.74388394
19055 Delaware	Iowa	1962.62229773

Counties_Cities

12061 Indian River	Florida	1961.08326504
17199 Williamson	Illinois	1961.04748270
6021 Glenn	California	1960.99404571
46033 Custer	South Dakota	1959.66078386
13153 Houston	Georgia	1957.30338524
27131 Rice	Minnesota	1955.71456489
48421 Sherman	Texas	1948.68463787
47021 Cheatham	Tennessee	1948.61396177
27153 Todd	Minnesota	1948.58026198
45087 Union	South Carolina	1948.19408975
31019 Buffalo	Nebraska	1946.99183715
19183 Washington	Iowa	1946.61487738
37093 Hoke	North Carolina	1946.53421956
40087 McClain	Oklahoma	1945.72964862
46031 Corson	South Dakota	1944.77791116
51710 Norfolk	Virginia	1944.06660221
40005 Atoka	Oklahoma	1943.92253216
17161 Rock Island	Illinois	1943.86556730
48247 Jim Hogg	Texas	1943.59756098
26163 Wayne	Michigan	1943.22002539
27033 Cottonwood	Minnesota	1942.00585262
37111 McDowell	North Carolina	1938.16335948
17197 Will	Illinois	1937.86020713
13091 Dodge	Georgia	1936.73025839
37179 Union	North Carolina	1935.92417383
13255 Spalding	Georgia	1934.94704992
18027 Daviess	Indiana	1933.80999789
47035 Cumberland	Tennessee	1930.52134131
26127 Oceana	Michigan	1926.76056338
40135 Sequoyah	Oklahoma	1923.31042522
48331 Milam	Texas	1921.92909156
12127 Volusia	Florida	1921.14519905
24047 Worcester	Maryland	1919.99691257
47093 Knox	Tennessee	1917.73284991

Counties_Cities

48381 Randall	Texas	1916.76879160
17007 Boone	Illinois	1915.00083991
34007 Camden	New Jersey	1914.30115288
48211 Hemphill	Texas	1908.49673203
21083 Graves	Kentucky	1907.97759734
27123 Ramsey	Minnesota	1906.90827139
35025 Lea	New Mexico	1906.30791111
29031 Cape Girardeau	Missouri	1905.95913806
37083 Halifax	North Carolina	1904.14046743
24011 Caroline	Maryland	1903.67523421
37027 Caldwell	North Carolina	1901.76644845
47015 Cannon	Tennessee	1901.53505739
31155 Saunders	Nebraska	1901.14068441
19135 Monroe	Iowa	1899.87163030
5043 Drew	Arkansas	1898.73417722
55061 Kewaunee	Wisconsin	1898.64102438
47055 Giles	Tennessee	1898.11205640
13241 Rabun	Georgia	1897.19570759
28131 Stone	Mississippi	1896.67147513
51149 Prince George	Virginia	1895.90882832
20005 Atchison	Kansas	1895.88093621
48143 Erath	Texas	1894.17141780
19057 Des Moines	Iowa	1893.30062855
48127 Dimmit	Texas	1891.73457509
19067 Floyd	Iowa	1890.74297316
47137 Pickett	Tennessee	1889.02007084
12117 Seminole	Florida	1888.71218728
37197 Yadkin	North Carolina	1888.50118531
46011 Brookings	South Dakota	1887.48864668
51093 Isle of Wight	Virginia	1886.17974183
13227 Pickens	Georgia	1882.42651657
21111 Jefferson	Kentucky	1882.37248497
51077 Grayson	Virginia	1880.87774295
37035 Catawba	North Carolina	1873.28240426

Counties_Cities

17033 Crawford	Illinois	1871.64353698
39029 Columbiana	Ohio	1869.18618809
45021 Cherokee	South Carolina	1867.61974841
21171 Monroe	Kentucky	1866.01977981
48445 Terry	Texas	1863.75844388
45091 York	South Carolina	1861.60704514
48275 Knox	Texas	1861.48371202
55121 Trempealeau	Wisconsin	1861.28659738
27101 Murray	Minnesota	1860.80231996
13297 Walton	Georgia	1859.83337433
4015 Mohave	Arizona	1859.22214269
13169 Jones	Georgia	1859.09980431
48147 Fannin	Texas	1859.09425835
55075 Marinette	Wisconsin	1857.34777662
47079 Henry	Tennessee	1857.34594227
17201 Winnebago	Illinois	1856.51275516
13147 Hart	Georgia	1854.47718303
18113 Noble	Indiana	1853.48817639
47009 Blount	Tennessee	1852.31710938
19017 Bremer	Iowa	1851.92608330
37151 Randolph	North Carolina	1851.39971120
37011 Avery	North Carolina	1850.89974293
34025 Monmouth	New Jersey	1850.79680826
37117 Martin	North Carolina	1848.17608398
55083 Oconto	Wisconsin	1847.73988898
55027 Dodge	Wisconsin	1847.53036529
13171 Lamar	Georgia	1847.36842105
19037 Chickasaw	Iowa	1847.20829154
18163 Vanderburgh	Indiana	1846.12154232
12115 Sarasota	Florida	1845.94978417
29077 Greene	Missouri	1845.00707378
32031 Washoe	Nevada	1843.32291969
47061 Grundy	Tennessee	1843.24891353
25023 Plymouth	Massachusetts	1839.87864096

Counties_Cities

51171 Shenandoah	Virginia	1839.20730165
40147 Washington	Oklahoma	1836.31348494
24045 Wicomico	Maryland	1834.39120112
29101 Johnson	Missouri	1834.04160143
31153 Sarpy	Nebraska	1832.92764246
18023 Clinton	Indiana	1832.55813953
21183 Ohio	Kentucky	1826.71150413
17133 Monroe	Illinois	1826.12494539
18173 Warrick	Indiana	1823.64505250
37137 Pamlico	North Carolina	1823.20441989
17113 McLean	Illinois	1820.88550466
19181 Warren	Iowa	1817.61203385
48419 Shelby	Texas	1817.60956802
40131 Rogers	Oklahoma	1816.62028179
46007 Bennett	South Dakota	1816.60899654
21041 Carroll	Kentucky	1816.14976250
48153 Floyd	Texas	1816.00137057
18041 Fayette	Indiana	1813.68507832
17035 Cumberland	Illinois	1813.47150259
19091 Humboldt	Iowa	1812.08756677
5045 Faulkner	Arkansas	1810.81037771
29075 Gentry	Missouri	1810.50090525
17137 Morgan	Illinois	1810.10124794
19041 Clay	Iowa	1809.84256849
13025 Brantley	Georgia	1809.81108112
51630 Fredericksburg	Virginia	1808.26242108
28047 Harrison	Mississippi	1805.95209291
18019 Clark	Indiana	1803.85139741
37013 Beaufort	North Carolina	1803.35181291
13219 Oconee	Georgia	1802.81116317
55015 Calumet	Wisconsin	1802.26878526
48101 Cottle	Texas	1799.85601152
5083 Logan	Arkansas	1798.77628008
27081 Lincoln	Minnesota	1797.99048123

Counties_Cities

17043 DuPage	Illinois	1797.78136506
37067 Forsyth	North Carolina	1797.41967138
48413 Schleicher	Texas	1796.20034542
55133 Waukesha	Wisconsin	1791.98753573
19147 Palo Alto	Iowa	1791.91398813
29183 St. Charles	Missouri	1791.16292819
31109 Lancaster	Nebraska	1790.57717038
29051 Cole	Missouri	1789.15568519
48339 Montgomery	Texas	1788.89029911
47121 Meigs	Tennessee	1787.74581505
40055 Greer	Oklahoma	1786.63459887
17187 Warren	Illinois	1784.87552842
24019 Dorchester	Maryland	1784.48653041
1077 Lauderdale	Alabama	1781.63594445
19023 Butler	Iowa	1781.41550313
48477 Washington	Texas	1780.22103224
37025 Cabarrus	North Carolina	1779.58001722
46015 Brule	South Dakota	1778.54274240
48051 Burleson	Texas	1778.23698950
48129 Donley	Texas	1777.64386864
21013 Bell	Kentucky	1776.50645489
17143 Peoria	Illinois	1776.09469552
46103 Pennington	South Dakota	1775.72519221
48319 Mason	Texas	1775.70093458
1079 Lawrence	Alabama	1775.04020390
16025 Camas	Idaho	1774.62289264
30111 Yellowstone	Montana	1774.10592180
47135 Perry	Tennessee	1773.31349206
12017 Citrus	Florida	1773.14792907
19015 Boone	Iowa	1772.56509527
37171 Surry	North Carolina	1772.11319286
5129 Searcy	Arkansas	1771.80196029
19005 Allamakee	Iowa	1771.25506073
37135 Orange	North Carolina	1767.48135619

Counties_Cities

5091 Miller	Arkansas	1766.37915214
29029 Camden	Missouri	1765.79722798
48137 Edwards	Texas	1763.48547718
54061 Monongalia	West Virginia	1762.82653637
46065 Hughes	South Dakota	1762.03966006
5051 Garland	Arkansas	1760.89719023
51059 Fairfax	Virginia	1760.43517742
48091 Comal	Texas	1756.38424781
39097 Madison	Ohio	1756.24254160
38025 Dunn	North Dakota	1754.38596491
54045 Logan	West Virginia	1754.22455301
19025 Calhoun	Iowa	1752.75801629
37069 Franklin	North Carolina	1752.51628182
46123 Tripp	South Dakota	1752.46440307
5021 Clay	Arkansas	1751.19552772
19111 Lee	Iowa	1750.11011599
21151 Madison	Kentucky	1748.44101853
47115 Marion	Tennessee	1746.28171479
29131 Miller	Missouri	1744.55320493
40013 Bryan	Oklahoma	1743.93965079
51121 Montgomery	Virginia	1741.67803203
48307 McCulloch	Texas	1740.32803305
20085 Jackson	Kansas	1739.45783133
17083 Jersey	Illinois	1739.36924978
37109 Lincoln	North Carolina	1739.28614062
5055 Greene	Arkansas	1738.55488141
48363 Palo Pinto	Texas	1738.52813853
17011 Bureau	Illinois	1736.73203407
25005 Bristol	Massachusetts	1735.39330026
40145 Wagoner	Oklahoma	1735.11421795
8031 Denver	Colorado	1733.72487062
17005 Bond	Illinois	1731.80998196
19131 Mitchell	Iowa	1731.47885325
16047 Gooding	Idaho	1730.71861016

Counties_Cities

51550 Chesapeake	Virginia	1730.17796352
46039 Deuel	South Dakota	1729.30597187
13193 Macon	Georgia	1727.15513962
13179 Liberty	Georgia	1726.91350798
51840 Winchester	Virginia	1725.48740572
32007 Elko County	Nevada	1723.21768967
32007 Elko County	Nevada	1723.21768967
55131 Washington	Wisconsin	1723.00708216
48183 Gregg	Texas	1722.61876854
36027 Dutchess	New York	1722.40039766
34035 Somerset	New Jersey	1718.48389318
29135 Moniteau	Missouri	1718.25569133
13077 Coweta	Georgia	1717.35315088
8051 Gunnison	Colorado	1716.34002087
29079 Grundy	Missouri	1714.74682268
10003 New Castle	Delaware	1714.53601151
19035 Cherokee	Iowa	1713.62953803
29099 Jefferson	Missouri	1711.63420951
5095 Monroe	Arkansas	1710.14492754
55025 Dane	Wisconsin	1708.81548185
55097 Portage	Wisconsin	1708.43787883
37139 Pasquotank	North Carolina	1707.91392316
5067 Jackson	Arkansas	1707.21551365
55039 Fond du Lac	Wisconsin	1705.70314168
45073 Oconee	South Carolina	1704.64694924
20091 Johnson	Kansas	1703.60887282
29087 Holt	Missouri	1702.99727520
40039 Custer	Oklahoma	1697.89227166
48227 Howard	Texas	1697.79752599
25013 Hampden	Massachusetts	1697.68242752
47173 Union	Tennessee	1696.46485169
6101 Sutter	California	1696.15833566
27047 Freeborn	Minnesota	1694.91525424
25027 Worcester	Massachusetts	1694.55213345

Counties_Cities

47103 Lincoln	Tennessee	1694.17006185
48079 Cochran	Texas	1692.52468265
18031 Decatur	Indiana	1690.67701724
51670 Hopewell	Virginia	1690.56470172
48395 Robertson	Texas	1689.42374450
37193 Wilkes	North Carolina	1687.64677568
37187 Washington	North Carolina	1686.48284004
13231 Pike	Georgia	1685.09176774
47179 Washington	Tennessee	1684.97826712
5117 Prairie	Arkansas	1684.41912311
51181 Surry	Virginia	1683.65770775
51165 Rockingham	Virginia	1682.58579095
13083 Dade	Georgia	1682.48490078
21067 Fayette	Kentucky	1682.00630057
21045 Casey	Kentucky	1680.51359517
12119 Sumter	Florida	1679.94780745
37129 New Hanover	North Carolina	1679.05146508
37107 Lenoir	North Carolina	1677.50464485
46107 Potter	South Dakota	1676.48391482
18043 Floyd	Indiana	1675.21631247
27037 Dakota	Minnesota	1674.80366600
19113 Linn	Iowa	1674.56807830
21105 Hickman	Kentucky	1673.82945035
38043 Kidder	North Dakota	1673.46938776
35029 Luna	New Mexico	1673.41317865
27169 Winona	Minnesota	1672.40531235
24003 Anne Arundel	Maryland	1670.39621132
5009 Boone	Arkansas	1670.22411953
55043 Grant	Wisconsin	1670.09349420
56013 Fremont	Wyoming	1669.57577597
24017 Charles	Maryland	1668.08046909
34033 Salem	New Jersey	1667.54516268
31127 Nemaha	Nebraska	1667.14573153
48151 Fisher	Texas	1667.10080750

Counties_Cities

19075 Grundy	Iowa	1666.12483745
48217 Hill	Texas	1664.19101062
18071 Jackson	Indiana	1663.98404026
37161 Rutherford	North Carolina	1662.52656152
40133 Seminole	Oklahoma	1660.02115713
20009 Barton	Kansas	1658.30492896
40113 Osage	Oklahoma	1656.95324797
16079 Shoshone	Idaho	1656.76773992
39095 Lucas	Ohio	1655.97035583
13223 Paulding	Georgia	1655.65336129
25017 Middlesex	Massachusetts	1655.52537477
40125 Pottawatomie	Oklahoma	1655.22365470
48373 Polk	Texas	1654.97391617
31073 Gosper	Nebraska	1653.30661323
37113 Macon	North Carolina	1652.26016721
51041 Chesterfield	Virginia	1651.95836537
9009 New Haven	Connecticut	1651.54730533
8001 Adams	Colorado	1650.42550032
55139 Winnebago	Wisconsin	1648.92994971
38031 Foster	North Dakota	1648.00995025
20195 Trego	Kansas	1646.97457931
13307 Webster	Georgia	1646.87859058
38071 Ramsey	North Dakota	1646.19806637
20045 Douglas	Kansas	1646.13458941
27139 Scott	Minnesota	1646.07378156
56041 Uinta	Wyoming	1645.40125129
18167 Vigo	Indiana	1644.53466932
21135 Lewis	Kentucky	1644.41427171
41061 Union	Oregon	1643.92880088
38075 Renville	North Dakota	1642.79696714
12101 Pasco	Florida	1642.79228360
19117 Lucas	Iowa	1642.56795836
16051 Jefferson	Idaho	1640.68072964
18105 Monroe	Indiana	1639.02067154

Counties_Cities

48015 Austin	Texas	1637.26699790
19083 Hardin	Iowa	1636.23428978
51107 Loudoun	Virginia	1635.98377781
6059 Orange	California	1634.13442947
20193 Thomas	Kansas	1634.02930878
47067 Hancock	Tennessee	1633.83722706
13047 Catoosa	Georgia	1633.04657372
5057 Hempstead	Arkansas	1632.85957408
46115 Spink	South Dakota	1632.02463433
48251 Johnson	Texas	1631.05957598
18035 Delaware	Indiana	1629.31725508
37089 Henderson	North Carolina	1629.14996403
46129 Walworth	South Dakota	1628.78109898
42011 Berks	Pennsylvania	1626.31619033
46125 Turner	South Dakota	1626.30579297
27003 Anoka	Minnesota	1626.00017523
16063 Lincoln	Idaho	1623.13432836
8109 Saguache	Colorado	1622.09557212
51035 Carroll	Virginia	1619.65177487
40085 Love	Oklahoma	1618.31458457
20147 Phillips	Kansas	1617.45345119
51013 Arlington	Virginia	1616.69915502
16011 Bingham	Idaho	1615.62418894
51135 Nottoway	Virginia	1614.78599222
27133 Rock	Minnesota	1614.61652857
19163 Scott	Iowa	1614.12256251
40057 Harmon	Oklahoma	1614.11411411
48231 Hunt	Texas	1613.58855046
27173 Yellow Medicine	Minnesota	1613.06789178
48401 Rusk	Texas	1612.48852158
27091 Martin	Minnesota	1612.33257518
31001 Adams	Nebraska	1612.13544477
20075 Hamilton	Kansas	1611.04718067
27023 Chippewa	Minnesota	1610.19792016

Counties_Cities

19081 Hancock	Iowa	1605.67587752
10001 Kent	Delaware	1604.59255111
8015 Chaffee	Colorado	1602.83617117
18087 LaGrange	Indiana	1601.83066362
39137 Putnam	Ohio	1601.53937241
46093 Meade	South Dakota	1601.04615820
47059 Greene	Tennessee	1600.88004979
31123 Morrill	Nebraska	1600.51216389
51087 Henrico	Virginia	1600.25025739
40041 Delaware	Oklahoma	1598.29639857
29089 Howard	Missouri	1598.10594851
5027 Columbia	Arkansas	1597.48481115
26099 Macomb	Michigan	1597.12560831
9003 Hartford	Connecticut	1596.62237019
12015 Charlotte	Florida	1596.23347279
51139 Page	Virginia	1596.12250867
5125 Saline	Arkansas	1596.09952150
37185 Warren	North Carolina	1595.39556722
21185 Oldham	Kentucky	1594.70437791
17061 Greene	Illinois	1594.60288255
38099 Walsh	North Dakota	1593.70019687
36079 Putnam	New York	1591.63531934
17145 Perry	Illinois	1591.57457259
17173 Shelby	Illinois	1591.46313417
13149 Heard	Georgia	1591.04301709
18153 Sullivan	Indiana	1590.14016433
19133 Monona	Iowa	1590.04493605
29007 Audrain	Missouri	1589.91873749
18003 Allen	Indiana	1589.17919494
35005 Chaves	New Mexico	1589.14189429
18063 Hendricks	Indiana	1586.74083433
18101 Martin	Indiana	1585.59263972
48365 Panola	Texas	1585.45014688
12053 Hernando	Florida	1583.84198255

Counties_Cities

48261 Kenedy	Texas	1583.71040724
17051 Fayette	Illinois	1582.92865148
48305 Lynn	Texas	1582.44002042
18065 Henry	Indiana	1580.65919496
26125 Oakland	Michigan	1579.09658585
51770 Roanoke City	Virginia	1578.26261009
40051 Grady	Oklahoma	1576.92930820
13117 Forsyth	Georgia	1576.84310179
45003 Aiken	South Carolina	1576.73213263
38047 Logan	North Dakota	1576.45822386
51680 Lynchburg	Virginia	1573.19241166
48035 Bosque	Texas	1572.94954791
48423 Smith	Texas	1572.40217009
21039 Carlisle	Kentucky	1571.99748480
47145 Roane	Tennessee	1571.32103877
46003 Aurora	South Dakota	1570.86754730
31107 Knox	Nebraska	1567.88217128
20173 Sedgwick	Kansas	1567.15153804
19177 Van Buren	Iowa	1566.95156695
34027 Morris	New Jersey	1566.48348535
48169 Garza	Texas	1565.82547887
51143 Pittsylvania	Virginia	1565.24307208
39061 Hamilton	Ohio	1561.92603259
28109 Pearl River	Mississippi	1561.73831404
47171 Unicoi	Tennessee	1559.59686955
37057 Davidson	North Carolina	1559.29273650
27079 Le Sueur	Minnesota	1558.22278374
48225 Houston	Texas	1558.11644870
51057 Essex	Virginia	1556.91913179
34005 Burlington	New Jersey	1555.96069908
8045 Garfield	Colorado	1554.29145056
17101 Lawrence	Illinois	1554.07548367
46102 Oglala Lakota	South Dakota	1551.47110210
51177 Spotsylvania	Virginia	1550.97662361

Counties_Cities

21047 Christian	Kentucky	1548.74356434
18067 Howard	Indiana	1547.96882209
19123 Mahaska	Iowa	1545.45454545
37183 Wake	North Carolina	1545.35592165
20047 Edwards	Kansas	1544.40154440
37125 Moore	North Carolina	1544.35459354
19097 Jackson	Iowa	1543.84520379
46135 Yankton	South Dakota	1543.57427085
48473 Waller	Texas	1543.50035764
13113 Fayette	Georgia	1538.00051120
16045 Gem	Idaho	1536.80390155
55035 Eau Claire	Wisconsin	1536.34224272
20155 Reno	Kansas	1535.08068397
51141 Patrick	Virginia	1533.41255022
48397 Rockwall	Texas	1532.92865871
29033 Carroll	Missouri	1532.65469518
37085 Harnett	North Carolina	1532.62699867
16055 Kootenai	Idaho	1531.84111947
24021 Frederick	Maryland	1531.01139066
1037 Coosa	Alabama	1530.56462902
21001 Adair	Kentucky	1530.05464481
24027 Howard	Maryland	1528.79367319
37051 Cumberland	North Carolina	1524.08750339
5097 Montgomery	Arkansas	1523.98027790
29207 Stoddard	Missouri	1523.65952202
38007 Billings	North Dakota	1523.39499456
37081 Guilford	North Carolina	1522.28905503
24029 Kent	Maryland	1521.95222618
48425 Somervell	Texas	1519.52085182
35006 Cibola	New Mexico	1517.98399761
48081 Coke	Texas	1513.35311573
55055 Jefferson	Wisconsin	1510.64854515
47057 Grainger	Tennessee	1507.88507237
46109 Roberts	South Dakota	1502.82377716

Counties_Cities

48315 Marion	Texas	1500.80580177
26145 Saginaw	Michigan	1500.52410901
18085 Kosciusko	Indiana	1499.79834644
46023 Charles Mix	South Dakota	1499.25037481
48165 Gaines	Texas	1497.53600306
51700 Newport News	Virginia	1496.98252214
35009 Curry	New Mexico	1496.85458260
46087 McCook	South Dakota	1496.57410746
37097 Iredell	North Carolina	1496.34320621
13159 Jasper	Georgia	1495.72649573
37103 Jones	North Carolina	1494.24094635
34001 Atlantic	New Jersey	1493.80813702
17001 Adams	Illinois	1493.35525414
47153 Sequatchie	Tennessee	1492.33664964
48027 Bell	Texas	1491.94976971
18145 Shelby	Indiana	1491.26544525
42077 Lehigh	Pennsylvania	1489.81255094
54059 Mingo	West Virginia	1488.33298297
48107 Crosby	Texas	1488.14673819
19191 Winneshiek	Iowa	1487.84262819
17093 Kendall	Illinois	1487.70668022
17107 Logan	Illinois	1486.60328436
17109 McDonough	Illinois	1485.56167585
4003 Cochise	Arizona	1483.78954011
13143 Haralson	Georgia	1483.08671655
2290 Yukon-Koyukuk	Alaska	1483.01107565
40117 Pawnee	Oklahoma	1482.61134838
55105 Rock	Wisconsin	1482.26250391
40037 Creek	Oklahoma	1481.76079549
48237 Jack	Texas	1481.39771571
48103 Crane	Texas	1481.01793909
39037 Darke	Ohio	1480.81756717
34015 Gloucester	New Jersey	1480.05545489
48491 Williamson	Texas	1479.56923978

Counties_Cities

40091 McIntosh	Oklahoma	1478.67776937
18143 Scott	Indiana	1478.34827037
51810 Virginia Beach	Virginia	1475.82459811
12035 Flagler	Florida	1475.01048480
48343 Morris	Texas	1474.99797390
29071 Franklin	Missouri	1474.87219060
48053 Burnet	Texas	1474.48571789
16009 Benewah	Idaho	1474.09494906
48503 Young	Texas	1474.09254641
39017 Butler	Ohio	1472.88808457
17081 Jefferson	Illinois	1472.76573242
31051 Dixon	Nebraska	1471.36100893
55089 Ozaukee	Wisconsin	1470.60473151
17191 Wayne	Illinois	1469.50771492
17099 LaSalle	Illinois	1469.43251394
19109 Kossuth	Iowa	1469.00992756
29141 Morgan	Missouri	1468.71008940
47001 Anderson	Tennessee	1468.31934311
21009 Barren	Kentucky	1464.59616081
47101 Lewis	Tennessee	1464.50438524
27109 Olmsted	Minnesota	1463.42711979
27103 Nicollet	Minnesota	1458.21157218
24041 Talbot	Maryland	1458.01774508
55037 Florence	Wisconsin	1457.99583430
48221 Hood	Texas	1456.96020615
29055 Crawford	Missouri	1456.77672497
21057 Cumberland	Kentucky	1456.67517645
6111 Ventura	California	1448.70482639
18117 Orange	Indiana	1446.97008569
21219 Todd	Kentucky	1445.86142474
18081 Johnson	Indiana	1444.71115378
37141 Pender	North Carolina	1444.61246421
8003 Alamosa	Colorado	1444.58430738
21051 Clay	Kentucky	1442.42725690

Counties_Cities

30101 Toole	Montana	1442.40675871
51193 Westmoreland	Virginia	1441.39091419
42095 Northampton	Pennsylvania	1440.25563717
42091 Montgomery	Pennsylvania	1440.01235813
35013 Dona Ana	New Mexico	1438.47518872
35013 Dona Ana	New Mexico	1438.47518872
37075 Graham	North Carolina	1438.00094295
29167 Polk	Missouri	1437.84354523
48495 Winkler	Texas	1437.82383420
21101 Henderson	Kentucky	1436.68706543
29105 Laclede	Missouri	1436.45171226
18159 Tipton	Indiana	1434.42622951
8123 Weld	Colorado	1433.95746170
47125 Montgomery	Tennessee	1433.35761107
56043 Washakie	Wyoming	1433.10082435
6115 Yuba	California	1432.58031035
48049 Brown	Texas	1431.81099040
21121 Knox	Kentucky	1431.12701252
21003 Allen	Kentucky	1429.78884575
56007 Carbon	Wyoming	1429.43023178
20177 Shawnee	Kansas	1429.30382706
26081 Kent	Michigan	1428.90793012
17111 McHenry	Illinois	1427.87698091
17015 Carroll	Illinois	1425.37730576
21213 Simpson	Kentucky	1424.79356684
35041 Roosevelt	New Mexico	1424.53182521
25021 Norfolk	Massachusetts	1423.89720267
38081 Sargent	North Dakota	1421.18863049
46095 Mellette	South Dakota	1420.17629775
29043 Christian	Missouri	1419.81766552
55115 Shawano	Wisconsin	1419.25678988
38091 Steele	North Dakota	1418.81240147
48219 Hockley	Texas	1418.62489121
19093 Ida	Iowa	1417.92135653

Counties_Cities

18051 Gibson	Indiana	1416.95563793
18057 Hamilton	Indiana	1416.60052229
27147 Steele	Minnesota	1415.64546369
53071 Walla Walla Cou	Washington	1413.28255803
53071 Walla Walla Cou	Washington	1413.28255803
55093 Pierce	Wisconsin	1412.28997768
6097 Sonoma	California	1412.16381100
17041 Douglas	Illinois	1411.77678526
48353 Nolan	Texas	1410.07389330
39113 Montgomery	Ohio	1409.08570044
18011 Boone	Indiana	1408.97625338
47129 Morgan	Tennessee	1408.77705176
18133 Putnam	Indiana	1408.18973504
29011 Barton	Missouri	1407.01813867
12009 Brevard	Florida	1406.55341636
17139 Moultrie	Illinois	1406.53665829
5019 Clark	Arkansas	1405.19468746
13239 Quitman	Georgia	1404.12461606
5085 Lonoke	Arkansas	1402.44647488
17171 Scott	Illinois	1400.73081608
37033 Caswell	North Carolina	1396.59881928
38063 Nelson	North Dakota	1394.21401185
21085 Grayson	Kentucky	1390.52467611
42071 Lancaster	Pennsylvania	1388.81478851
18005 Bartholomew	Indiana	1388.46930021
18061 Harrison	Indiana	1387.85625774
31139 Pierce	Nebraska	1386.16633996
21095 Harlan	Kentucky	1385.89117346
17037 DeKalb	Illinois	1382.71415266
6067 Sacramento	California	1382.04708058
48377 Presidio	Texas	1381.69257340
51173 Smyth	Virginia	1381.59621948
17189 Washington	Illinois	1379.06395141
27163 Washington	Minnesota	1378.46690406

Counties_Cities

6013 Contra Costa	California	1376.87301939
31093 Howard	Nebraska	1376.00494743
39035 Cuyahoga	Ohio	1374.11294064
29223 Wayne	Missouri	1371.74211248
29173 Ralls	Missouri	1370.93615354
42075 Lebanon	Pennsylvania	1369.29108227
19195 Worth	Iowa	1368.57641218
51570 Colonial Heights	Virginia	1368.24987383
48429 Stephens	Texas	1367.53948903
20043 Doniphan	Kansas	1366.83155428
51065 Fluvanna	Virginia	1366.53847590
29109 Lawrence	Missouri	1366.04186762
30085 Roosevelt	Montana	1365.40374356
21035 Calloway	Kentucky	1364.50747413
8117 Summit	Colorado	1364.20808205
27011 Big Stone	Minnesota	1362.99859691
6095 Solano	California	1362.48628557
16029 Caribou	Idaho	1359.77337110
29221 Washington	Missouri	1359.09874514
42017 Bucks	Pennsylvania	1358.97293038
40009 Beckham	Oklahoma	1358.88341241
5053 Grant	Arkansas	1358.03826699
8005 Arapahoe	Colorado	1357.15547093
38073 Ransom	North Dakota	1355.73801795
48193 Hamilton	Texas	1355.49269213
47073 Hawkins	Tennessee	1355.03272599
31039 Cuming	Nebraska	1353.46756152
40017 Canadian	Oklahoma	1350.66841125
34041 Warren	New Jersey	1349.98440144
29107 Lafayette	Missouri	1349.77605988
29229 Wright	Missouri	1349.43954728
5073 Lafayette	Arkansas	1346.90212511
27063 Jackson	Minnesota	1341.94329533
55111 Sauk	Wisconsin	1341.65512304

Counties_Cities

18015 Carroll	Indiana	1341.48159189
21207 Russell	Kentucky	1341.11441558
30059 Meagher	Montana	1339.76420150
13079 Crawford	Georgia	1339.50316610
48121 Denton	Texas	1338.78267510
48317 Martin	Texas	1338.43212237
47025 Claiborne	Tennessee	1338.32976445
18053 Grant	Indiana	1337.66076195
48181 Grayson	Texas	1336.65693965
42043 Dauphin	Pennsylvania	1333.46806353
38013 Burke	North Dakota	1333.33333333
6073 San Diego	California	1333.29784014
49011 Davis	Utah	1332.33630830
29225 Webster	Missouri	1332.17417986
55065 Lafayette	Wisconsin	1332.13321332
16037 Custer	Idaho	1331.77570093
19157 Poweshiek	Iowa	1331.62201187
39003 Allen	Ohio	1331.54106153
48037 Bowie	Texas	1328.39998304
48007 Aransas	Texas	1328.17753867
31023 Butler	Nebraska	1327.87292132
48437 Swisher	Texas	1326.72205843
48289 Leon	Texas	1325.99884192
38101 Ward	North Dakota	1325.57864903
51650 Hampton	Virginia	1325.26263281
5047 Franklin	Arkansas	1325.09825940
17059 Gallatin	Illinois	1324.63424278
30035 Glacier	Montana	1323.92522005
21055 Crittenden	Kentucky	1323.61189007
29037 Cass	Missouri	1323.43693428
19043 Clayton	Iowa	1321.48553201
21107 Hopkins	Kentucky	1320.22721221
37143 Perquimans	North Carolina	1318.73044256
46079 Lake	South Dakota	1317.30106456

Counties_Cities

18083 Knox	Indiana	1317.25166012
18107 Montgomery	Indiana	1316.95613623
48367 Parker	Texas	1316.74989702
2020 Anchorage	Alaska	1316.46646406
17121 Marion	Illinois	1315.78947368
40127 Pushmataha	Oklahoma	1314.96556043
26109 Menominee	Michigan	1314.01470652
42037 Columbia	Pennsylvania	1313.85969201
51011 Appomattox	Virginia	1313.04841866
17115 Macon	Illinois	1312.17052487
20031 Coffey	Kansas	1311.79399976
54019 Fayette	West Virginia	1311.07908317
29023 Butler	Missouri	1311.00635568
46057 Hamlin	South Dakota	1309.11471118
31045 Dawes	Nebraska	1307.93942175
54023 Grant	West Virginia	1307.41441596
17021 Christian	Illinois	1307.36964575
38057 Mercer	North Dakota	1306.39893553
40097 Mayes	Oklahoma	1306.34685090
18047 Franklin	Indiana	1306.29838142
18055 Greene	Indiana	1306.00512404
13265 Taliaferro	Georgia	1305.97014925
48387 Red River	Texas	1305.95482546
39173 Wood	Ohio	1305.31921405
27019 Carver	Minnesota	1304.67112824
31081 Hamilton	Nebraska	1303.87931034
39099 Mahoning	Ohio	1302.46209317
26023 Branch	Michigan	1302.09527303
40105 Nowata	Oklahoma	1301.62458407
47163 Sullivan	Tennessee	1300.83466525
18115 Ohio	Indiana	1300.47912389
37003 Alexander	North Carolina	1298.42315209
39045 Fairfield	Ohio	1296.68382740
48203 Harrison	Texas	1296.34625184

Counties_Cities

48455 Trinity	Texas	1295.79375848
55117 Sheboygan	Wisconsin	1294.86557650
51179 Stafford	Virginia	1294.34515871
20165 Rush	Kansas	1293.24280634
48179 Gray	Texas	1292.53254168
29027 Callaway	Missouri	1292.07600971
48085 Collin	Texas	1289.96185629
46047 Fall River	South Dakota	1287.36312518
31179 Wayne	Nebraska	1286.82335425
51061 Fauquier	Virginia	1284.75415635
51053 Dinwiddie	Virginia	1282.90511409
55077 Marquette	Wisconsin	1282.88194894
41047 Marion	Oregon	1282.04388989
19185 Wayne	Iowa	1281.04983596
38077 Richland	North Dakota	1280.86704846
48145 Falls	Texas	1280.64609172
39023 Clark	Ohio	1280.23182375
48241 Jasper	Texas	1279.54950937
48357 Ochiltree	Texas	1276.76686438
21209 Scott	Kentucky	1276.07931324
47161 Stewart	Tennessee	1275.71713001
17075 Iroquois	Illinois	1275.17751051
54039 Kanawha	West Virginia	1272.90057300
29035 Carter	Missouri	1271.88635613
39109 Miami	Ohio	1270.92316093
29015 Benton	Missouri	1270.87872186
29219 Warren	Missouri	1270.49062257
46081 Lawrence	South Dakota	1270.34691737
20185 Stafford	Kansas	1268.54954524
40029 Coal	Oklahoma	1268.11594203
37157 Rockingham	North Carolina	1268.05601500
24035 Queen Anne's	Maryland	1267.63646495
42079 Luzerne	Pennsylvania	1266.81903754
51530 Buena Vista	Virginia	1266.63459997

Counties_Cities

48287 Lee	Texas	1265.74895007
19051 Davis	Iowa	1264.27858490
17055 Franklin	Illinois	1263.53324204
18029 Dearborn	Indiana	1262.91155584
30033 Garfield	Montana	1261.82965300
19121 Madison	Iowa	1261.61609945
21059 Daviess	Kentucky	1261.07770217
40077 Latimer	Oklahoma	1260.87381488
40069 Johnston	Oklahoma	1260.38907663
27009 Benton	Minnesota	1260.32803058
29091 Howell	Missouri	1260.10579898
19085 Harrison	Iowa	1259.37455780
46051 Grant	South Dakota	1259.26962362
29001 Adair	Missouri	1258.92892379
5023 Cleburne	Arkansas	1257.76086521
21125 Laurel	Kentucky	1255.99564852
32015 Lander	Nevada	1255.60538117
36111 Ulster	New York	1255.32617764
29003 Andrew	Missouri	1255.18259783
17073 Henry	Illinois	1254.83805256
39165 Warren	Ohio	1253.37571552
55047 Green Lake	Wisconsin	1252.77513479
51103 Lancaster	Virginia	1251.97069461
5113 Polk	Arkansas	1251.93276473
48351 Newton	Texas	1251.27309763
21193 Perry	Kentucky	1249.42511115
42029 Chester	Pennsylvania	1247.01654643
37149 Polk	North Carolina	1246.90699141
6113 Yolo	California	1246.32499728
48013 Atascosa	Texas	1246.27310674
8025 Crowley	Colorado	1246.15909867
29209 Stone	Missouri	1244.13367350
19071 Fremont	Iowa	1244.10124410
27085 McLeod	Minnesota	1243.27488640

Counties_Cities

18091 LaPorte	Indiana	1242.64819511
37059 Davie	North Carolina	1242.59939625
29153 Ozark	Missouri	1242.09825884
40103 Noble	Oklahoma	1240.14527416
55057 Juneau	Wisconsin	1239.80914453
30023 Deer Lodge	Montana	1237.54243785
6081 San Mateo	California	1237.35454067
16065 Madison	Idaho	1236.51536739
13125 Glascock	Georgia	1235.39232053
55045 Green	Wisconsin	1234.80191719
39011 Auglaize	Ohio	1233.51672343
6001 Alameda	California	1233.41610905
29113 Lincoln	Missouri	1232.53475713
38053 McKenzie	North Dakota	1232.39436620
37049 Craven	North Carolina	1231.14894279
17063 Grundy	Illinois	1230.08710665
40031 Comanche	Oklahoma	1229.84172327
16081 Teton	Idaho	1228.52233677
47085 Humphreys	Tennessee	1227.95629125
29067 Douglas	Missouri	1226.35160398
37099 Jackson	North Carolina	1225.56373624
16043 Fremont	Idaho	1222.66099635
17141 Ogle	Illinois	1221.45199615
48485 Wichita	Texas	1221.37751393
29163 Pike	Missouri	1221.35754431
8097 Pitkin	Colorado	1220.05571031
27151 Swift	Minnesota	1219.90369181
31117 McPherson	Nebraska	1219.51219512
38097 Traill	North Dakota	1219.36045788
17195 Whiteside	Illinois	1218.85449250
6075 San Francisco	California	1216.45411268
18095 Madison	Indiana	1216.43615831
29103 Knox	Missouri	1216.11350393
48327 Menard	Texas	1215.52127162

Counties_Cities

18111 Newton	Indiana	1213.33238170
13183 Long	Georgia	1210.65375303
18127 Porter	Indiana	1209.94846516
29009 Barry	Missouri	1209.38527559
51063 Floyd	Virginia	1209.24343147
53063 Spokane	Washington	1208.82729567
40049 Garvin	Oklahoma	1208.15504656
48159 Franklin	Texas	1207.50510868
40043 Dewey	Oklahoma	1205.55782591
48031 Blanco	Texas	1204.92223552
39043 Erie	Ohio	1204.85157140
20065 Graham	Kansas	1203.85232745
17185 Wabash	Illinois	1203.56740843
31011 Boone	Nebraska	1202.51956480
38019 Cavalier	North Dakota	1201.35805693
35015 Eddy	New Mexico	1198.61830743
48389 Reeves	Texas	1197.83370500
48187 Guadalupe	Texas	1196.13425049
36029 Erie	New York	1195.90875039
51036 Charles City	Virginia	1195.79311338
39149 Shelby	Ohio	1194.80946799
17095 Knox	Illinois	1193.32694764
18103 Miami	Indiana	1192.11628757
27143 Sibley	Minnesota	1191.10992813
31159 Seward	Nebraska	1189.51380067
26149 St. Joseph	Michigan	1189.32555739
29081 Harrison	Missouri	1188.49536487
6007 Butte	California	1188.29349293
19031 Cedar	Iowa	1186.44977721
2188 Northwest Arctic	Alaska	1186.28601225
6079 San Luis Obispo	California	1186.22583712
20059 Franklin	Kansas	1186.06375093
18059 Hancock	Indiana	1185.31518906
28045 Hancock	Mississippi	1185.19457472

Counties_Cities

55113 Sawyer	Wisconsin	1182.60658621
18129 Posey	Indiana	1182.45888802
8121 Washington	Colorado	1181.50336117
31177 Washington	Nebraska	1180.62611893
49045 Tooele	Utah	1180.13932796
5029 Conway	Arkansas	1177.54056771
19105 Jones	Iowa	1176.24373313
17179 Tazewell	Illinois	1175.86602987
21229 Washington	Kentucky	1175.10758027
51830 Williamsburg	Virginia	1174.81203008
51009 Amherst	Virginia	1174.76157393
21117 Kenton	Kentucky	1172.53133074
17003 Alexander	Illinois	1171.61716172
20169 Saline	Kansas	1170.93435782
21073 Franklin	Kentucky	1170.91410017
16039 Elmore	Idaho	1170.25569537
46069 Hyde	South Dakota	1170.04680187
18049 Fulton	Indiana	1169.61974915
51133 Northumberland	Virginia	1169.01292500
19009 Audubon	Iowa	1162.36832546
31025 Cass	Nebraska	1162.12393440
8113 San Miguel	Colorado	1159.80954706
40011 Blaine	Oklahoma	1159.72588297
6051 Mono	California	1157.89473684
6055 Napa	California	1157.67804500
26021 Berrien	Michigan	1157.38187763
17087 Johnson	Illinois	1156.06936416
31021 Burt	Nebraska	1155.98027127
20083 Hodgeman	Kansas	1155.11551155
21103 Henry	Kentucky	1154.84912455
24025 Harford	Maryland	1154.13693711
55071 Manitowoc	Wisconsin	1153.35002656
8065 Lake	Colorado	1150.30674847
19095 Iowa	Iowa	1146.14955703

Counties_Cities

21199 Pulaski	Kentucky	1145.10313665
18157 Tippecanoe	Indiana	1144.79300485
18073 Jasper	Indiana	1144.74078514
21015 Boone	Kentucky	1143.43928900
17167 Sangamon	Illinois	1142.57632533
55137 Waushara	Wisconsin	1141.65601945
17193 White	Illinois	1141.60263447
19019 Buchanan	Iowa	1141.56328129
39123 Ottawa	Ohio	1140.57249381
2060 Bristol Bay	Alaska	1140.25085519
51085 Hanover	Virginia	1139.51081230
48493 Wilson	Texas	1138.89773813
27141 Sherburne	Minnesota	1138.11487359
42069 Lackawanna	Pennsylvania	1136.66013577
18125 Pike	Indiana	1136.18049960
30055 McCone	Montana	1134.32835821
31137 Phelps	Nebraska	1133.83726100
24013 Carroll	Maryland	1133.41526697
38045 LaMoure	North Dakota	1132.44707041
40071 Kay	Oklahoma	1132.22073776
21233 Webster	Kentucky	1128.82312562
20099 Labette	Kansas	1127.02865157
31135 Perkins	Nebraska	1126.66439058
17135 Montgomery	Illinois	1125.83476102
40033 Cotton	Oklahoma	1125.34626039
31157 Scotts Bluff	Nebraska	1125.34385507
27171 Wright	Minnesota	1124.32067709
40081 Lincoln	Oklahoma	1122.56586483
46089 McPherson	South Dakota	1121.72829248
48213 Henderson	Texas	1121.52031009
18177 Wayne	Indiana	1120.78379034
18079 Jennings	Indiana	1119.11919163
37019 Brunswick	North Carolina	1118.14777979
51820 Waynesboro	Virginia	1118.08378999

Counties_Cities

18021 Clay	Indiana	1115.78142912
21217 Taylor	Kentucky	1115.50354221
19011 Benton	Iowa	1115.35761641
19129 Mills	Iowa	1115.31567417
20125 Montgomery	Kansas	1114.57036115
42007 Beaver	Pennsylvania	1114.46989839
54063 Monroe	West Virginia	1114.45783133
21155 Marion	Kentucky	1113.17254174
39141 Ross	Ohio	1112.68539340
24037 St. Mary's	Maryland	1112.15650075
38079 Rolette	North Dakota	1111.81036291
42055 Franklin	Pennsylvania	1106.98485485
21221 Trigg	Kentucky	1106.33066994
30057 Madison	Montana	1106.29562044
42027 Centre	Pennsylvania	1105.00291760
17085 Jo Daviess	Illinois	1104.55864458
51105 Lee	Virginia	1104.45605539
37021 Buncombe	North Carolina	1104.19408498
8063 Kit Carson	Colorado	1102.88985062
40141 Tillman	Oklahoma	1102.34077300
48263 Kent	Texas	1101.92837466
18093 Lawrence	Indiana	1101.42769554
51075 Goochland	Virginia	1101.35949062
5135 Sharp	Arkansas	1099.85028216
51003 Albemarle	Virginia	1099.17400982
48499 Wood	Texas	1099.07155044
37073 Gates	North Carolina	1097.38183703
39069 Henry	Ohio	1096.50742081
5065 Izard	Arkansas	1096.15243140
44003 Kent	Rhode Island	1096.05092121
18149 Starke	Indiana	1094.39720951
31035 Clay	Nebraska	1094.30318635
18161 Union	Indiana	1094.21628535
18123 Perry	Indiana	1094.12626950

Counties_Cities

21033 Caldwell	Kentucky	1093.19701140
21093 Hardin	Kentucky	1092.82685128
17117 Macoupin	Illinois	1092.40173902
32023 Nye	Nevada	1091.60675694
24043 Washington	Maryland	1090.60069173
46037 Day	South Dakota	1089.91825613
48281 Lampasas	Texas	1088.13415611
29215 Texas	Missouri	1087.16905870
21077 Gallatin	Kentucky	1086.95652174
20167 Russell	Kansas	1085.85492978
51095 James City	Virginia	1083.81219158
26139 Ottawa	Michigan	1082.98278106
40151 Woods	Oklahoma	1079.01539845
26065 Ingham	Michigan	1078.79139836
18147 Spencer	Indiana	1077.38475919
20163 Rooks	Kansas	1077.19928187
34009 Cape May	New Jersey	1077.13915298
30031 Gallatin	Montana	1076.19149773
17067 Hancock	Illinois	1075.99193006
31185 York	Nebraska	1074.64420563
46009 Bon Homme	South Dakota	1074.49856734
51033 Caroline	Virginia	1072.40348369
51079 Greene	Virginia	1071.84387482
17165 Saline	Illinois	1070.86087175
4025 Yavapai	Arizona	1068.99777148
29169 Pulaski	Missouri	1068.94297689
40025 Cimarron	Oklahoma	1068.27682304
48207 Haskell	Texas	1066.57491829
21113 Jessamine	Kentucky	1066.39465875
8013 Boulder	Colorado	1065.69593778
20199 Wallace	Kansas	1064.53759148
46101 Moody	South Dakota	1063.99148807
51520 Bristol	Virginia	1061.76434899
18151 Steuben	Indiana	1061.12299774

Counties_Cities

21061 Edmonson	Kentucky	1059.14942154
46117 Stanley	South Dakota	1058.90138981
21169 Metcalfe	Kentucky	1056.82951147
48333 Mills	Texas	1056.69579354
39089 Licking	Ohio	1056.50029300
41055 Sherman	Oregon	1053.86416862
6085 Santa Clara	California	1053.38129719
37189 Watauga	North Carolina	1052.81973367
40019 Carter	Oklahoma	1052.36938788
55001 Adams	Wisconsin	1051.70041282
47013 Campbell	Tennessee	1050.95621858
15003 Honolulu	Hawaii	1049.81226022
40107 Okfuskee	Oklahoma	1049.76029096
26049 Genesee	Michigan	1048.68122254
21215 Spencer	Kentucky	1048.20687453
48441 Taylor	Texas	1047.66056379
31121 Merrick	Nebraska	1047.45894220
39013 Belmont	Ohio	1047.32982742
29073 Gasconade	Missouri	1047.26283577
42089 Monroe	Pennsylvania	1045.97450253
41027 Hood River	Oregon	1045.75721359
21145 McCracken	Kentucky	1043.67520583
53037 Kittitas	Washington	1042.98623427
48497 Wise	Texas	1042.38342727
39041 Delaware	Ohio	1042.34813940
17025 Clay	Illinois	1041.27367389
18033 DeKalb	Indiana	1041.04011475
51049 Cumberland	Virginia	1039.86135182
6027 Inyo	California	1039.63973981
21053 Clinton	Kentucky	1038.60474231
29181 Ripley	Missouri	1037.23602716
48067 Cass	Texas	1035.89096584
21089 Greenup	Kentucky	1034.93251673
17177 Stephenson	Illinois	1034.56751503

Counties_Cities

29061 Daviess	Missouri	1034.52423914
36065 Oneida	New York	1034.51129686
16023 Butte	Idaho	1034.08655687
33011 Hillsborough	New Hampshire	1034.08332872
21179 Nelson	Kentucky	1033.78334169
5103 Ouachita	Arkansas	1033.63551639
48335 Mitchell	Texas	1031.30755064
34037 Sussex	New Jersey	1031.25732427
34019 Hunterdon	New Jersey	1031.15929246
46035 Davison	South Dakota	1030.82364831
37145 Person	North Carolina	1030.19718025
51187 Warren	Virginia	1029.92275579
19029 Cass	Iowa	1028.61562258
46105 Perkins	South Dakota	1026.69404517
31091 Hooker	Nebraska	1026.39296188
29203 Shannon	Missouri	1025.76627183
40003 Alfalfa	Oklahoma	1025.37365311
16005 Bannock	Idaho	1024.81121899
39135 Preble	Ohio	1024.46520477
48475 Ward	Texas	1023.89078498
48487 Wilbarger	Texas	1021.84087363
51119 Middlesex	Virginia	1021.45045965
51195 Wise	Virginia	1020.73029570
5141 Van Buren	Arkansas	1017.88833343
51775 Salem	Virginia	1017.82162773
37029 Camden	North Carolina	1017.74042951
40095 Marshall	Oklahoma	1017.49375223
51021 Bland	Virginia	1017.00301923
18007 Benton	Indiana	1016.98832775
31111 Lincoln	Nebraska	1014.63691914
55019 Clark	Wisconsin	1014.14618687
48467 Van Zandt	Texas	1013.94169835
26053 Gogebic	Michigan	1013.51351351
42103 Pike	Pennsylvania	1011.92498167

Counties_Cities

46121 Todd	South Dakota	1011.37800253
17203 Woodford	Illinois	1011.36156826
20133 Neosho	Kansas	1009.34110714
42119 Union	Pennsylvania	1009.26649548
55078 Menominee	Wisconsin	1009.01674538
29095 Jackson	Missouri	1008.70046994
9005 Litchfield	Connecticut	1006.01288712
37043 Clay	North Carolina	1005.47625460
21029 Bullitt	Kentucky	1004.08294169
42133 York	Pennsylvania	1001.62177959
29186 Ste. Genevieve	Missouri	1000.67084079
20013 Brown	Kansas	1000.20837675
30009 Carbon	Montana	998.69329849
20095 Kingman	Kansas	998.63201094
30097 Sweet Grass	Montana	997.30458221
48393 Roberts	Texas	996.67774086
29059 Dallas	Missouri	996.30115738
26027 Cass	Michigan	995.10193019
5049 Fulton	Arkansas	994.37606977
51097 King and Queen	Virginia	994.03578529
18109 Morgan	Indiana	992.64076673
29137 Monroe	Missouri	992.61311173
39087 Lawrence	Ohio	992.21594895
39157 Tuscarawas	Ohio	989.41156049
46067 Hutchinson	South Dakota	989.15989160
19007 Appanoose	Iowa	988.98448179
19175 Union	Iowa	987.13488146
24009 Calvert	Maryland	985.83741835
51191 Washington	Virginia	985.25789493
35039 Rio Arriba	New Mexico	984.46392863
55141 Wood	Wisconsin	982.82116214
36001 Albany	New York	982.03616211
20079 Harvey	Kansas	979.24583455
38021 Dickey	North Dakota	978.99245360

Counties_Cities

26159 Van Buren	Michigan	978.15714134
55005 Barron	Wisconsin	976.44141352
2090 Fairbanks North	Alaska	976.04348749
37173 Swain	North Carolina	975.78097578
18025 Crawford	Indiana	975.56355370
27125 Red Lake	Minnesota	975.24381095
29205 Shelby	Missouri	975.20661157
18137 Ripley	Indiana	974.65203520
26077 Kalamazoo	Michigan	974.06274776
48097 Cooke	Texas	973.52984670
38065 Oliver	North Dakota	973.36065574
21119 Knott	Kentucky	971.83657279
19065 Fayette	Iowa	971.51576806
55109 St. Croix	Wisconsin	969.96454612
36021 Columbia	New York	969.69090059
24015 Cecil	Maryland	969.59912863
26115 Monroe	Michigan	969.16358125
6045 Mendocino	California	969.11170468
19073 Greene	Iowa	968.71172475
48457 Tyler	Texas	967.92035398
35027 Lincoln	New Mexico	966.45530783
31143 Polk	Nebraska	966.27510421
16069 Nez Perce	Idaho	965.15541477
27051 Grant	Minnesota	963.29513370
42003 Allegheny	Pennsylvania	963.27142965
51790 Staunton	Virginia	963.00457427
38049 McHenry	North Dakota	962.86107290
53033 King	Washington	960.65535745
55021 Columbia	Wisconsin	960.63321594
27043 Faribault	Minnesota	959.44177933
55085 Oneida	Wisconsin	958.55652664
29049 Clinton	Missouri	957.49877870
20063 Gove	Kansas	957.12098009
20197 Wabaunsee	Kansas	956.66038556

Counties_Cities

51069 Frederick	Virginia	956.36919246
27039 Dodge	Minnesota	955.71991163
41041 Lincoln	Oregon	955.69774034
48295 Lipscomb	Texas	953.80029806
27149 Stevens	Minnesota	953.55275300
27115 Pine	Minnesota	953.09161212
17103 Lee	Illinois	952.57575315
51083 Halifax	Virginia	952.52051583
24039 Somerset	Maryland	950.34079844
29121 Macon	Missouri	950.30686993
21239 Woodford	Kentucky	949.76067539
21203 Rockcastle	Kentucky	949.25373134
9007 Middlesex	Connecticut	947.86147207
42097 Northumberland	Pennsylvania	947.48745650
18009 Blackford	Indiana	947.19195306
32510 Carson City	Nevada	945.60941278
51007 Amelia	Virginia	945.20863752
56001 Albany	Wyoming	942.98075179
38011 Bowman	North Dakota	942.78283485
20113 McPherson	Kansas	942.63587623
17023 Clark	Illinois	942.54937163
39143 Sandusky	Ohio	942.19289444
31059 Fillmore	Nebraska	940.83589651
39153 Summit	Ohio	940.36367126
17047 Edwards	Illinois	938.67334168
48229 Hudspeth	Texas	938.47758081
55011 Buffalo	Wisconsin	937.14285714
37133 Onslow	North Carolina	936.34758679
17125 Mason	Illinois	936.23295245
37087 Haywood	North Carolina	935.92164077
17129 Menard	Illinois	935.87239583
31067 Gage	Nebraska	935.18820081
19001 Adair	Iowa	934.44711879
31077 Greeley	Nebraska	933.78607810

Counties_Cities

8041 El Paso	Colorado	933.38152232
20087 Jefferson	Kansas	932.80632411
20121 Miami	Kansas	932.30403800
29227 Worth	Missouri	931.37254902
19145 Page	Iowa	931.20860384
39155 Trumbull	Ohio	930.38710749
26157 Tuscola	Michigan	929.24061238
29151 Osage	Missouri	926.06095960
8059 Jefferson	Colorado	924.45620983
17071 Henderson	Illinois	924.13176330
26073 Isabella	Michigan	924.01009042
18175 Washington	Indiana	923.30816305
17175 Stark	Illinois	921.31932928
5127 Scott	Arkansas	920.63184417
29149 Oregon	Missouri	920.21629826
26017 Bay	Michigan	919.91185782
29161 Phelps	Missouri	918.80532952
51111 Lunenburg	Virginia	918.41800430
27127 Redwood	Minnesota	918.09298970
38087 Slope	North Dakota	917.43119266
39175 Wyandot	Ohio	916.34374288
40093 Major	Oklahoma	915.75091575
40123 Pontotoc	Oklahoma	915.10445264
29085 Hickory	Missouri	914.92270481
37009 Ashe	North Carolina	914.82533476
35001 Bernalillo	New Mexico	914.39381996
18131 Pulaski	Indiana	914.26738311
36067 Onondaga	New York	913.79769558
17159 Richland	Illinois	913.53168813
5145 White	Arkansas	912.01239727
20035 Cowley	Kansas	911.46572775
55029 Door	Wisconsin	909.09090909
48459 Upshur	Texas	908.87057683
26025 Calhoun	Michigan	908.63800962

Counties_Cities

47151 Scott	Tennessee	907.48219066
39009 Athens	Ohio	907.04670455
27155 Traverse	Minnesota	906.89238210
18139 Rush	Indiana	906.19936386
48233 Hutchinson	Texas	905.74582508
31161 Sheridan	Nebraska	905.58766859
48075 Childress	Texas	905.22562063
16059 Lemhi	Idaho	904.40899384
35043 Sandoval	New Mexico	904.40077422
40007 Beaver	Oklahoma	902.42526791
20023 Cheyenne	Kansas	902.25563910
20149 Pottawatomie	Kansas	902.08839642
40053 Grant	Oklahoma	901.52565881
20157 Republic	Kansas	900.51457976
42093 Montour	Pennsylvania	899.12280702
54005 Boone	West Virginia	897.45341898
51157 Rappahannock	Virginia	896.30446773
21167 Mercer	Kentucky	895.56351612
51019 Bedford	Virginia	895.27220085
37169 Stokes	North Carolina	895.15472760
39077 Huron	Ohio	893.95596882
21037 Campbell	Kentucky	892.09034696
51101 King William	Virginia	891.43396895
55031 Douglas	Wisconsin	891.03869654
26161 Washtenaw	Michigan	890.92443182
19107 Keokuk	Iowa	889.97555012
21097 Harrison	Kentucky	889.33858771
36093 Schenectady	New York	888.31670422
21065 Estill	Kentucky	887.44893647
21139 Livingston	Kentucky	887.25384116
20011 Bourbon	Kansas	887.19033645
29063 DeKalb	Missouri	886.77751386
46055 Haakon	South Dakota	886.33993743
48483 Wheeler	Texas	886.14910422

Counties_Cities

35037 Quay	New Mexico	884.52683873
41065 Wasco	Oregon	882.85229202
37175 Transylvania	North Carolina	882.65380681
55033 Dunn	Wisconsin	881.87720192
6061 Placer	California	881.59959710
30017 Custer	Montana	880.37286380
27167 Wilkin	Minnesota	879.43716022
37031 Carteret	North Carolina	877.39485645
55081 Monroe	Wisconsin	877.28822393
29045 Clark	Missouri	876.93656825
42061 Huntingdon	Pennsylvania	876.72688629
8085 Montrose	Colorado	876.48647368
29175 Randolph	Missouri	876.30739410
27129 Renville	Minnesota	875.99233507
18179 Wells	Indiana	875.70020563
17105 Livingston	Illinois	875.25516624
54079 Putnam	West Virginia	875.05733743
48223 Hopkins	Texas	874.76229286
46077 Kingsbury	South Dakota	874.16141492
21099 Hart	Kentucky	872.73881308
55023 Crawford	Wisconsin	871.64692161
51023 Botetourt	Virginia	871.47278901
2185 North Slope	Alaska	871.15072934
30109 Wibaux	Montana	870.40618956
17069 Hardin	Illinois	869.56521739
31015 Boyd	Nebraska	869.56521739
40137 Stephens	Oklahoma	869.06275280
21157 Marshall	Kentucky	868.84037062
8125 Yuma	Colorado	868.26347305
31003 Antelope	Nebraska	868.05555556
54099 Wayne	West Virginia	866.21269778
27119 Polk	Minnesota	865.86951695
39063 Hancock	Ohio	865.27064401
16015 Boise	Idaho	864.55331412

Counties_Cities

31027 Cedar	Nebraska	864.31446839
51167 Russell	Virginia	863.61597129
48133 Eastland	Texas	862.35127170
20061 Geary	Kansas	862.12186292
54035 Jackson	West Virginia	860.44729325
19137 Montgomery	Iowa	859.74207738
53039 Klickitat	Washington	859.45628082
38103 Wells	North Dakota	859.23679555
8014 Broomfield	Colorado	858.99490378
48411 San Saba	Texas	858.93624050
46097 Miner	South Dakota	858.56303660
31131 Otoe	Nebraska	857.05348764
9013 Tolland	Connecticut	856.73961874
29025 Caldwell	Missouri	856.38998682
46025 Clark	South Dakota	855.84380850
39159 Union	Ohio	852.42500216
51137 Orange	Virginia	851.43543281
21173 Montgomery	Kentucky	850.97330071
29005 Atchison	Missouri	850.89924579
26039 Crawford	Michigan	848.85979426
53053 Pierce	Washington	847.30264479
48265 Kerr	Texas	847.24740006
55073 Marathon	Wisconsin	846.94450188
51099 King George	Virginia	846.66039511
39075 Holmes	Ohio	845.25653878
30029 Flathead	Montana	845.20008618
8105 Rio Grande	Colorado	844.44444444
27071 Koochiching	Minnesota	844.05144695
21079 Garrard	Kentucky	842.82460137
21019 Boyd	Kentucky	842.50635055
53057 Skagit	Washington	841.61427702
18169 Wabash	Indiana	840.79283887
54069 Ohio	West Virginia	840.61789007
21021 Boyle	Kentucky	840.53156146

Counties_Cities

41051 Multnomah	Oregon	839.77927773
40083 Logan	Oklahoma	839.48319976
51037 Charlotte	Virginia	837.66124979
21017 Bourbon	Kentucky	837.29686881
48337 Montague	Texas	836.90549092
21187 Owen	Kentucky	836.39705882
8023 Costilla	Colorado	835.94566353
51169 Scott	Virginia	835.88743383
51161 Roanoke	Virginia	835.52135044
21091 Hancock	Kentucky	833.52363553
26121 Muskegon	Michigan	831.85473650
51720 Norton	Virginia	831.65322581
2110 Juneau	Alaska	831.43898110
21205 Rowan	Kentucky	829.84176057
30047 Lake	Montana	829.75206612
46061 Hanson	South Dakota	829.38388626
2261 Valdez-Cordova	Alaska	829.33216936
18135 Randolph	Indiana	828.94048529
26061 Houghton	Michigan	828.29454154
21189 Owsley	Kentucky	827.37030411
20143 Ottawa	Kansas	827.30093071
19159 Ringgold	Iowa	825.28180354
21143 Lyon	Kentucky	824.07291797
21049 Clark	Kentucky	822.09164391
53061 Snohomish	Washington	821.81761956
21147 McCreary	Kentucky	821.46139706
17065 Hamilton	Illinois	820.77667524
36063 Niagara	New York	819.26313839
18075 Jay	Indiana	818.72471585
55013 Burnett	Wisconsin	818.60706861
40099 Murray	Oklahoma	817.02859600
27087 Mahanomen	Minnesota	815.36510237
17123 Marshall	Illinois	814.98179296
18165 Vermillion	Indiana	814.00607274

Counties_Cities

56017 Hot Springs	Wyoming	812.29418222
54083 Randolph	West Virginia	811.85164625
6087 Santa Cruz	California	808.73639496
30001 Beaverhead	Montana	808.16673756
17131 Mercer	Illinois	807.64053586
48433 Stonewall	Texas	807.63582966
31017 Brown	Nebraska	807.26538850
30105 Valley	Montana	806.77692618
54003 Berkeley	West Virginia	805.99028372
39057 Greene	Ohio	804.78585672
51127 New Kent	Virginia	803.89442187
27157 Wabasha	Minnesota	803.88080388
27007 Beltrami	Minnesota	802.61276069
30041 Hill	Montana	801.37028201
31113 Logan	Nebraska	801.06809079
56033 Sheridan	Wyoming	800.44983958
25001 Barnstable	Massachusetts	799.38897818
46021 Campbell	South Dakota	798.83805374
39103 Medina	Ohio	798.23160997
48083 Coleman	Texas	797.90401334
46059 Hand	South Dakota	797.05702023
36073 Orleans	New York	795.33142913
39147 Seneca	Ohio	795.18901589
48171 Gillespie	Texas	794.65751380
39065 Hardin	Ohio	794.15501906
27025 Chisago	Minnesota	793.96301992
36055 Monroe	New York	793.83251131
8095 Phillips	Colorado	793.28044797
27121 Pope	Minnesota	793.00711904
26091 Lenawee	Michigan	792.74621945
48191 Hall	Texas	792.60237781
48045 Briscoe	Texas	791.55672823
39025 Clermont	Ohio	791.37180847
39127 Perry	Ohio	790.94163683

Counties_Cities

27113 Pennington	Minnesota	789.95627028
27107 Norman	Minnesota	787.64478764
8111 San Juan	Colorado	787.40157480
29125 Maries	Missouri	786.86281218
17147 Piatt	Illinois	786.77726275
18119 Owen	Indiana	786.75941473
48009 Archer	Texas	785.34031414
44001 Bristol	Rhode Island	785.21655121
39047 Fayette	Ohio	784.90197446
55125 Vilas	Wisconsin	784.02771447
35019 Guadalupe	New Mexico	783.22967058
21123 Larue	Kentucky	782.83357797
5105 Perry	Arkansas	782.45749614
46111 Sanborn	South Dakota	782.21490325
55091 Pepin	Wisconsin	782.00027439
26037 Clinton	Michigan	781.52573993
31031 Cherry	Nebraska	781.11438986
48407 San Jacinto	Texas	779.97144747
55017 Chippewa	Wisconsin	779.60551961
6103 Tehama	California	779.14763127
31097 Johnson	Nebraska	779.11959486
16085 Valley	Idaho	778.91495336
51199 York	Virginia	778.23305722
21149 McLean	Kentucky	778.21011673
23005 Cumberland	Maine	777.36180708
29065 Dent	Missouri	777.15173888
39169 Wayne	Ohio	776.94516543
20073 Greenwood	Kansas	776.21800165
8099 Prowers	Colorado	772.77211444
16057 Latah	Idaho	772.41241840
30021 Dawson	Montana	771.88940092
17013 Calhoun	Illinois	770.51228655
54011 Cabell	West Virginia	770.18793444
20101 Lane	Kansas	769.23076923

Counties_Cities

29129 Mercer	Missouri	769.01950014
39111 Monroe	Ohio	768.67295141
51197 Wythe	Virginia	768.58871809
9015 Windham	Connecticut	768.19879173
19003 Adams	Iowa	768.17558299
51113 Madison	Virginia	767.20571643
42001 Adams	Pennsylvania	766.45495132
40129 Roger Mills	Oklahoma	765.86433260
27135 Roseau	Minnesota	765.67656766
17183 Vermilion	Illinois	765.56519022
27093 Meeker	Minnesota	764.87619377
36007 Broome	New York	764.37840122
21235 Whitley	Kentucky	764.30660560
51109 Louisa	Virginia	761.32470499
31061 Franklin	Nebraska	760.83360900
38069 Pierce	North Dakota	759.61774075
26069 Iosco	Michigan	757.54555241
31163 Sherman	Nebraska	757.07702436
51678 Lexington	Virginia	756.72645740
40075 Kiowa	Oklahoma	756.10035514
39021 Champaign	Ohio	756.05098829
46071 Jackson	South Dakota	755.97218022
18077 Jefferson	Indiana	754.47093890
55119 Taylor	Wisconsin	754.45816187
46075 Jones	South Dakota	754.31034483
35059 Union	New Mexico	752.79261778
54043 Lincoln	West Virginia	752.46371183
56037 Sweetwater	Wyoming	750.27293210
29217 Vernon	Missouri	750.19485581
48155 Foard	Texas	750.00000000
17155 Putnam	Illinois	749.12891986
38067 Pembina	North Dakota	748.52454297
31101 Keith	Nebraska	748.03640444
42063 Indiana	Pennsylvania	747.92014296

Counties_Cities

19053 Decatur	Iowa	747.78200253
39055 Geauga	Ohio	747.62578299
25015 Hampshire	Massachusetts	747.42028447
31041 Custer	Nebraska	747.23247232
42107 Schuylkill	Pennsylvania	746.83072072
2122 Kenai Peninsula	Alaska	744.87895717
39105 Meigs	Ohio	744.39539514
56035 Sublette	Wyoming	743.91113829
29083 Henry	Missouri	743.39207048
54071 Pendleton	West Virginia	743.17564671
38001 Adams	North Dakota	741.06364429
29111 Lewis	Missouri	740.74074074
18183 Whitley	Indiana	739.56682515
17053 Ford	Illinois	738.84197829
20131 Nemaha	Kansas	738.55243722
48417 Shackelford	Texas	737.78051030
54037 Jefferson	West Virginia	737.53322420
39151 Stark	Ohio	737.13446043
39039 Defiance	Ohio	736.27669331
20191 Sumner	Kansas	734.91041920
46019 Butte	South Dakota	733.71160243
20029 Cloud	Kansas	733.18822316
38009 Bottineau	North Dakota	733.11495866
42067 Juniata	Pennsylvania	732.67487047
55049 Iowa	Wisconsin	731.98435068
21197 Powell	Kentucky	731.39366661
39093 Lorain	Ohio	731.27146878
51031 Campbell	Virginia	731.26807706
20015 Butler	Kansas	730.92189021
56023 Lincoln	Wyoming	730.67819286
32019 Lyon	Nevada	729.28612385
19101 Jefferson	Iowa	729.01365541
26041 Delta	Michigan	727.89134618
48403 Sabine	Texas	727.16970441

Counties_Cities

48077 Clay	Texas	726.85539403
21137 Lincoln	Kentucky	726.34312612
51145 Powhatan	Virginia	726.30100380
6005 Amador	California	726.20166061
26131 Ontonagon	Michigan	724.76272649
6033 Lake	California	722.25156100
42115 Susquehanna	Pennsylvania	721.87045751
31065 Furnas	Nebraska	721.10286320
26155 Shiawassee	Michigan	720.02580948
35061 Valencia	New Mexico	719.36800251
41067 Washington	Oregon	717.59007521
31175 Valley	Nebraska	715.99045346
20123 Mitchell	Kansas	715.44715447
37055 Dare	North Carolina	715.04890277
39079 Jackson	Ohio	713.31521739
27049 Goodhue	Minnesota	711.16091632
56009 Converse	Wyoming	711.14369501
20003 Anderson	Kansas	710.84031480
26059 Hillsdale	Michigan	710.39804149
27005 Becker	Minnesota	709.90078846
30065 Musselshell	Montana	709.52483337
39117 Morrow	Ohio	709.15926179
31125 Nance	Nebraska	707.81426954
48359 Oldham	Texas	703.89488503
18045 Fountain	Indiana	703.32089780
32013 Humboldt	Nevada	702.96675801
54075 Pocahontas	West Virginia	701.21226527
42041 Cumberland	Pennsylvania	700.01551171
29047 Clay	Missouri	699.77472449
21161 Mason	Kentucky	699.70845481
42025 Carbon	Pennsylvania	695.96898501
31171 Thomas	Nebraska	694.44444444
54091 Taylor	West Virginia	693.86786858
5147 Woodruff	Arkansas	693.37442219

Counties_Cities

37121 Mitchell	North Carolina	693.33333333
8017 Cheyenne	Colorado	692.96375267
20159 Rice	Kansas	692.47717973
17149 Pike	Illinois	691.81987060
8035 Douglas	Colorado	691.70537027
27073 Lac qui Parle	Minnesota	690.89816762
8119 Teller	Colorado	689.71016226
41071 Yamhill	Oregon	689.70673445
27015 Brown	Minnesota	688.94110151
56029 Park	Wyoming	688.85554495
36053 Madison	New York	687.90168797
26063 Huron	Michigan	686.64570365
26093 Livingston	Michigan	686.10634648
40067 Jefferson	Oklahoma	685.93826556
55067 Langlade	Wisconsin	685.07369732
29139 Montgomery	Missouri	684.93150685
40059 Harper	Oklahoma	684.75111930
18001 Adams	Indiana	684.70086429
46091 Marshall	South Dakota	684.66353678
39085 Lake	Ohio	683.68949391
6009 Calaveras	California	681.98763212
29177 Ray	Missouri	681.72879430
26137 Otsego	Michigan	681.12710318
20107 Linn	Kansas	676.92307692
27137 St. Louis	Minnesota	676.83250398
20097 Kiowa	Kansas	675.67567568
54055 Mercer	West Virginia	674.77296173
29171 Putnam	Missouri	672.69287366
20151 Pratt	Kansas	671.78502879
36039 Greene	New York	671.70621802
8069 Larimer	Colorado	670.43632567
21223 Trimble	Kentucky	669.40692895
20205 Wilson	Kansas	669.35949221
30083 Richland	Montana	668.92696784

Counties_Cities

17127 Massac	Illinois	667.61363636
27035 Crow Wing	Minnesota	667.29337792
38083 Sheridan	North Dakota	667.16085990
27017 Carlton	Minnesota	666.90850239
27111 Otter Tail	Minnesota	666.53064001
37199 Yancey	North Carolina	664.69306820
26111 Midland	Michigan	664.59157062
48271 Kinney	Texas	663.65808336
18013 Brown	Indiana	662.99067874
21195 Pike	Kentucky	662.64853943
39027 Clinton	Ohio	661.00768005
51125 Nelson	Virginia	660.55540577
39007 Ashtabula	Ohio	659.53453068
39133 Portage	Ohio	659.19092600
26087 Lapeer	Michigan	658.88126505
16003 Adams	Idaho	658.82352941
30051 Liberty	Montana	658.43621399
21163 Meade	Kentucky	658.19258227
48235 Irion	Texas	657.03022339
5005 Baxter	Arkansas	655.95040727
27041 Douglas	Minnesota	655.88452218
56021 Laramie	Wyoming	653.69382477
21159 Martin	Kentucky	653.53704849
31167 Stanton	Nebraska	653.26633166
21115 Johnson	Kentucky	652.19333512
21007 Ballard	Kentucky	651.71074069
30039 Granite	Montana	651.27294257
21165 Menifee	Kentucky	651.06185088
26123 Newaygo	Michigan	648.36783114
27065 Kanabec	Minnesota	647.86820510
39139 Richland	Ohio	647.40418996
21153 Magoffin	Kentucky	647.14447500
46119 Sully	South Dakota	646.55172414
39091 Logan	Ohio	645.97204462

Counties_Cities

27059 Isanti	Minnesota	645.54871641
21025 Breathitt	Kentucky	644.35014930
5013 Calhoun	Arkansas	644.30547660
30013 Cascade	Montana	644.26833899
42109 Snyder	Pennsylvania	643.80858411
9011 New London	Connecticut	643.59181960
8057 Jackson	Colorado	643.31665475
31147 Richardson	Nebraska	642.56016127
33015 Rockingham	New Hampshire	638.79473180
21011 Bath	Kentucky	637.97141242
17169 Schuyler	Illinois	637.03489214
54081 Raleigh	West Virginia	635.65599160
18155 Switzerland	Indiana	634.50592517
48011 Armstrong	Texas	634.24947146
29057 Dade	Missouri	634.16567578
17039 De Witt	Illinois	634.15562179
23001 Androscoggin	Maine	633.36397998
21191 Pendleton	Kentucky	633.21632597
16017 Bonner	Idaho	632.72743533
21005 Anderson	Kentucky	630.98442395
39015 Brown	Ohio	630.70501353
42005 Armstrong	Pennsylvania	629.75958813
51155 Pulaski	Virginia	628.19233253
42085 Mercer	Pennsylvania	627.91937335
39031 Coshocton	Ohio	627.91777007
17045 Edgar	Illinois	627.88018433
35049 Santa Fe	New Mexico	627.76563416
51043 Clarke	Virginia	626.59230187
48461 Upton	Texas	626.53228003
24001 Allegany	Maryland	625.57238464
51735 Poquoson	Virginia	623.46185398
48243 Jeff Davis	Texas	621.66962700
31057 Dundy	Nebraska	621.46892655
26005 Allegan	Michigan	621.34035644

Counties_Cities

36035 Fulton	New York	619.50700677
51185 Tazewell	Virginia	619.26324807
16041 Franklin	Idaho	619.26271310
8101 Pueblo	Colorado	617.80348477
42125 Washington	Pennsylvania	617.32562962
17151 Pope	Illinois	617.28395062
26075 Jackson	Michigan	617.03909383
21231 Wayne	Kentucky	615.59507524
39145 Scioto	Ohio	614.55325687
29039 Cedar	Missouri	614.18990469
27061 Itasca	Minnesota	614.08175933
37053 Currituck	North Carolina	613.17966903
26147 St. Clair	Michigan	613.16580581
29165 Platte	Missouri	612.71058892
51015 Augusta	Virginia	612.26923943
27097 Morrison	Minnesota	612.01724502
48197 Hardeman	Texas	611.93268740
4011 Greenlee	Arizona	611.62079511
51073 Gloucester	Virginia	610.45811133
18069 Huntington	Indiana	609.82339956
21081 Grant	Kentucky	609.05218741
54057 Mineral	West Virginia	608.76020787
21027 Breckinridge	Kentucky	608.20090249
44005 Newport	Rhode Island	608.17523200
51027 Buchanan	Virginia	607.88841242
48087 Collingsworth	Texas	607.69750169
29013 Bates	Missouri	606.61764706
51051 Dickenson	Virginia	605.93541279
20115 Marion	Kansas	602.51046025
32005 Douglas	Nevada	602.47178493
26057 Gratiot	Michigan	601.00002463
8029 Delta	Colorado	600.91105870
39053 Gallia	Ohio	600.42029421
48059 Callahan	Texas	600.25725311

Counties_Cities

30093 Silver Bow	Montana	600.12002400
20041 Dickinson	Kansas	598.38649356
55007 Bayfield	Wisconsin	598.32469087
44009 Washington	Rhode Island	596.77125354
26071 Iron	Michigan	593.68534677
55103 Richland	Wisconsin	592.73752662
27055 Houston	Minnesota	592.09818064
21131 Leslie	Kentucky	591.54096421
29041 Chariton	Missouri	590.52476178
42051 Fayette	Pennsylvania	590.30519545
42129 Westmoreland	Pennsylvania	589.82747261
31165 Sioux	Nebraska	589.72198821
41053 Polk	Oregon	588.96684422
54031 Hardy	West Virginia	588.02177858
55129 Washburn	Wisconsin	585.71608515
21043 Carter	Kentucky	585.09850393
53027 Grays Harbor	Washington	584.56583808
53041 Lewis	Washington	580.37284559
42073 Lawrence	Pennsylvania	578.99378075
16007 Bear Lake	Idaho	578.51239669
31169 Thayer	Nebraska	575.51101409
20027 Clay	Kansas	575.21570589
55123 Vernon	Wisconsin	574.95533539
20033 Comanche	Kansas	572.08237986
31133 Pawnee	Nebraska	569.90881459
2180 Nome	Alaska	569.54436451
21069 Fleming	Kentucky	568.18181818
25011 Franklin	Massachusetts	567.90158251
48345 Motley	Texas	567.26094003
39073 Hocking	Ohio	567.20098644
53045 Mason	Washington	566.35168761
20139 Osage	Kansas	564.58189574
17009 Brown	Illinois	564.36851739
36083 Rensselaer	New York	563.84139687

Counties_Cities

29199 Scotland	Missouri	563.83407169
39131 Pike	Ohio	562.93868244
56025 Natrona	Wyoming	562.47235038
41001 Baker	Oregon	562.28914157
21201 Robertson	Kentucky	562.06088993
56015 Goshen	Wyoming	560.70574163
53015 Cowlitz	Washington	560.61732133
32001 Churchill	Nevada	560.55646481
36113 Warren	New York	560.18050261
6017 El Dorado	California	560.10656709
53073 Whatcom	Washington	560.07266766
8107 Routt	Colorado	559.59274084
8039 Elbert	Colorado	559.31816452
36077 Otsego	New York	555.65783528
26045 Eaton	Michigan	555.42403438
25003 Berkshire	Massachusetts	554.81685504
27095 Mille Lacs	Minnesota	554.72665366
39019 Carroll	Ohio	553.89387393
39051 Fulton	Ohio	553.50553506
51045 Craig	Virginia	552.92259084
42081 Lycoming	Pennsylvania	551.62584459
51580 Covington	Virginia	549.45054945
18121 Parke	Indiana	549.41808944
32033 White Pine	Nevada	548.81266491
38095 Towner	North Dakota	547.44525547
36037 Genesee	New York	545.98250769
51600 Fairfax City	Virginia	545.29177179
48299 Llano	Texas	545.13535988
26067 Ionia	Michigan	543.52904532
41005 Clackamas	Oregon	542.20993811
42049 Erie	Pennsylvania	542.15782490
39125 Paulding	Ohio	538.37953092
2170 Matanuska-Susit	Alaska	538.05408419
39171 Williams	Ohio	537.98500163

Counties_Cities

55053 Jackson	Wisconsin	537.16183221
30095 Stillwater	Montana	534.92762744
53011 Clark	Washington	534.59843896
48379 Rains	Texas	534.58343614
21133 Letcher	Kentucky	534.27097128
16049 Idaho	Idaho	532.91346212
27077 Lake of the Woo	Minnesota	532.19797765
35053 Socorro	New Mexico	531.81953989
30053 Lincoln	Montana	530.46377690
42019 Butler	Pennsylvania	530.10304011
56005 Campbell	Wyoming	528.82531426
53059 Skamania	Washington	528.34619255
20089 Jewell	Kansas	527.98310454
55069 Lincoln	Wisconsin	527.28520351
30067 Park	Montana	525.81261950
20129 Morton	Kansas	524.93438320
39033 Crawford	Ohio	524.66907341
51005 Alleghany	Virginia	523.13883300
20039 Decatur	Kansas	522.46603971
27089 Marshall	Minnesota	521.83173589
36017 Chenango	New York	521.70986200
2050 Bethel	Alaska	521.51954326
40149 Washita	Oklahoma	521.25460591
8115 Sedgwick	Colorado	521.05948762
2275 Wrangell	Alaska	519.37674790
36043 Herkimer	New York	519.14026491
8091 Ouray	Colorado	517.27705359
20137 Norton	Kansas	515.65377532
29115 Linn	Missouri	515.07850793
23031 York	Maine	513.99172764
55095 Polk	Wisconsin	513.78503601
54051 Marshall	West Virginia	513.23696605
27045 Fillmore	Minnesota	512.86921835
16071 Oneida	Idaho	512.47771836

Counties_Cities

29179 Reynolds	Missouri	511.67252958
39071 Highland	Ohio	510.93873380
54053 Mason	West Virginia	509.02013624
2220 Sitka	Alaska	508.84699896
6057 Nevada	California	507.54293051
38037 Grant	North Dakota	505.47598989
48173 Glasscock	Texas	504.32276657
50007 Chittenden	Vermont	503.73088982
31029 Chase	Nebraska	502.89162685
54033 Harrison	West Virginia	501.82076561
26097 Mackinac	Michigan	500.60257718
32011 Eureka	Nevada	499.25112332
27075 Lake	Minnesota	497.27903922
8083 Montezuma	Colorado	496.97989143
26089 Leelanau	Michigan	496.23231024
30027 Fergus	Montana	494.91586430
31103 Keya Paha	Nebraska	493.82716049
8089 Otero	Colorado	493.70659722
51071 Giles	Virginia	492.75706483
31013 Box Butte	Nebraska	492.01633866
26055 Grand Traverse	Michigan	491.50400225
31089 Holt	Nebraska	491.25564944
42035 Clinton	Pennsylvania	491.15913556
48019 Bandera	Texas	490.71153172
26007 Alpena	Michigan	490.12693935
53023 Garfield	Washington	489.54161104
20127 Morris	Kansas	489.04184025
20071 Greeley	Kansas	488.99755501
6015 Del Norte	California	488.71640075
54109 Wyoming	West Virginia	485.90397383
31115 Loup	Nebraska	485.43689320
54029 Hancock	West Virginia	484.63600742
18171 Warren	Indiana	484.08568317
39081 Jefferson	Ohio	483.52517220

Counties_Cities

54009 Brooke	West Virginia	481.91685808
30063 Missoula	Montana	480.67614550
21071 Floyd	Kentucky	479.84377180
29197 Schuyler	Missouri	478.36486193
42013 Blair	Pennsylvania	476.76582961
31069 Garden	Nebraska	474.43331576
8009 Baca	Colorado	474.19804742
20179 Sheridan	Kansas	473.74654560
26103 Marquette	Michigan	473.57026881
21023 Bracken	Kentucky	473.35841728
42009 Bedford	Pennsylvania	473.26469611
41029 Jackson	Oregon	473.21054453
27159 Wadena	Minnesota	471.93784942
54047 McDowell	West Virginia	471.93107611
31083 Harlan	Nebraska	470.44986769
36115 Washington	New York	468.97723745
16021 Boundary	Idaho	468.69768999
2198 Prince of Wales-	Alaska	467.14419184
21063 Elliott	Kentucky	466.16941929
42059 Greene	Pennsylvania	462.93759930
48447 Throckmorton	Texas	462.04620462
29093 Iron	Missouri	461.82568537
36107 Tioga	New York	461.28500824
51610 Falls Church	Virginia	460.33035473
36057 Montgomery	New York	459.00313416
26011 Arenac	Michigan	458.74609401
8049 Grand	Colorado	457.32689211
26105 Mason	Michigan	457.04467354
56011 Crook	Wyoming	456.37583893
26047 Emmet	Michigan	456.34682359
30043 Jefferson	Montana	454.65817971
5089 Marion	Arkansas	454.49108958
42087 Mifflin	Pennsylvania	454.32910735
54049 Marion	West Virginia	452.78713657

Counties_Cities

26117 Montcalm	Michigan	451.78839420
39083 Knox	Ohio	449.16226391
48119 Delta	Texas	448.68199663
29185 St. Clair	Missouri	447.04630122
27001 Aitkin	Minnesota	446.48471890
26015 Barry	Michigan	444.75693706
42099 Perry	Pennsylvania	444.30958625
8067 La Plata	Colorado	443.97087551
51163 Rockbridge	Virginia	443.91701828
26079 Kalkaska	Michigan	443.22262118
48259 Kendall	Texas	442.58451831
30103 Treasure	Montana	441.82621502
54077 Preston	West Virginia	440.32034044
39001 Adams	Ohio	436.44495744
55003 Ashland	Wisconsin	435.89743590
36091 Saratoga	New York	433.60574897
39119 Muskingum	Ohio	430.47932887
6043 Mariposa	California	429.28281152
56003 Big Horn	Wyoming	429.25679657
36031 Essex	New York	428.95442359
54027 Hampshire	West Virginia	428.32055510
26107 Mecosta	Michigan	427.14433345
53051 Pend Oreille	Washington	426.40788119
31181 Webster	Nebraska	424.56835551
27021 Cass	Minnesota	423.45607914
53035 Kitsap	Washington	422.89801894
41021 Gilliam	Oregon	422.38648363
42127 Wayne	Pennsylvania	421.24970747
51115 Mathews	Virginia	420.35900932
36013 Chautauqua	New York	419.73127819
20053 Ellsworth	Kansas	419.62556488
36069 Ontario	New York	419.60969926
21237 Wolfe	Kentucky	418.00195068
35057 Torrance	New Mexico	416.90719005

Counties_Cities

42021 Cambria	Pennsylvania	415.24330069
39005 Ashland	Ohio	414.92231836
31105 Kimball	Nebraska	414.59369818
37115 Madison	North Carolina	413.54592657
54107 Wood	West Virginia	413.28693752
17057 Fulton	Illinois	413.27057743
39167 Washington	Ohio	412.26830687
31095 Jefferson	Nebraska	408.62336198
20207 Woodson	Kansas	408.41972981
20181 Sherman	Kansas	406.84861841
54015 Clay	West Virginia	405.46802595
6109 Tuolumne	California	405.21461706
21181 Nicholas	Kentucky	404.68880826
41035 Klamath	Oregon	403.52977695
55099 Price	Wisconsin	403.07531537
30107 Wheatland	Montana	402.50447227
39067 Harrison	Ohio	402.00342691
41017 Deschutes	Oregon	400.52917769
39059 Guernsey	Ohio	399.77448619
20105 Lincoln	Kansas	396.95666556
26001 Alcona	Michigan	395.67651033
41063 Wallowa	Oregon	395.42437509
35017 Grant	New Mexico	394.93893074
8103 Rio Blanco	Colorado	394.57070707
36061 New York City	New York	393.74916357
35055 Taos	New Mexico	392.87345820
20019 Chautauqua	Kansas	392.86793593
39161 Van Wert	Ohio	392.48965737
36015 Chemung	New York	391.67279892
48023 Baylor	Texas	390.84310441
21175 Morgan	Kentucky	389.65904833
55107 Rusk	Wisconsin	388.77500530
26019 Benzie	Michigan	388.66670422
42033 Clearfield	Pennsylvania	387.96795485

Counties_Cities

31033 Cheyenne	Nebraska	386.68098818
36109 Tompkins	New York	386.21306898
33017 Strafford	New Hampshire	385.88669383
8019 Clear Creek	Colorado	385.21603332
53003 Asotin	Washington	384.78549314
27057 Hubbard	Minnesota	384.39902494
26113 Missaukee	Michigan	383.77555747
35051 Sierra	New Mexico	382.93216630
26043 Dickinson	Michigan	382.14553047
6089 Shasta	California	381.58187070
26133 Osceola	Michigan	381.30328606
30089 Sanders	Montana	379.93920973
36075 Oswego	New York	379.14129162
53019 Ferry	Washington	379.13452739
8021 Conejos	Colorado	378.04878049
53043 Lincoln	Washington	372.43947858
8053 Hinsdale	Colorado	369.91368681
35035 Otero	New Mexico	369.86568036
33013 Merrimack	New Hampshire	369.21366752
26143 Roscommon	Michigan	368.44749623
6093 Siskiyou	California	368.21882719
48267 Kimble	Texas	366.80421825
41043 Linn	Oregon	365.96379629
36101 Steuben	New York	365.35972274
48443 Terrell	Texas	364.52004860
30037 Golden Valley	Montana	363.19612591
53049 Pacific	Washington	363.04229443
26135 Oscoda	Michigan	362.49395843
26051 Gladwin	Michigan	359.15854284
53067 Thurston	Washington	358.56559795
26029 Charlevoix	Michigan	358.17710715
26165 Wexford	Michigan	355.58477261
41037 Lake	Oregon	355.37504759
56019 Johnson	Wyoming	354.60992908

Counties_Cities

6023 Humboldt	California	353.44239696
21127 Lawrence	Kentucky	353.22073085
31071 Garfield	Nebraska	352.28988425
2130 Ketchikan Gatew	Alaska	352.06207788
8077 Mesa	Colorado	351.81160130
54087 Roane	West Virginia	351.70829744
30073 Pondera	Montana	351.64099129
26035 Clare	Michigan	351.13957798
54067 Nicholas	West Virginia	350.21334836
26151 Sanilac	Michigan	349.66733039
8007 Archuleta	Colorado	348.71049764
8043 Fremont	Colorado	347.76451969
26031 Cheboygan	Michigan	346.27946327
53029 Island	Washington	345.72578735
51067 Franklin	Virginia	345.22644363
54025 Greenbrier	West Virginia	344.96636578
53013 Columbia	Washington	344.91254003
36117 Wayne	New York	344.19968023
8027 Custer	Colorado	343.15704481
16035 Clearwater	Idaho	342.54395981
39163 Vinton	Ohio	342.49181825
42039 Crawford	Pennsylvania	342.09938516
35047 San Miguel	New Mexico	340.69080497
36041 Hamilton	New York	338.29499323
54021 Gilmer	West Virginia	336.40667830
36023 Cortland	New York	332.47600527
26083 Keweenaw	Michigan	331.28253668
54013 Calhoun	West Virginia	330.85194376
36009 Cattaraugus	New York	330.55700156
56045 Weston	Wyoming	330.12774508
36121 Wyoming	New York	329.30023700
53065 Stevens	Washington	324.79010163
30049 Lewis and Clark	Montana	324.59970888
30099 Teton	Montana	324.56994482

Counties_Cities

39115 Morgan	Ohio	321.82963572
54089 Summers	West Virginia	321.31661442
54103 Wetzel	West Virginia	320.89063523
15001 Hawaii	Hawaii	320.42511058
2240 Southeast Fairbanks	Alaska	318.01098583
36051 Livingston	New York	317.90216205
32027 Pershing	Nevada	315.03150315
30015 Chouteau	Montana	313.31592689
16061 Lewis	Idaho	310.80031080
31129 Nuckolls	Nebraska	309.89272944
41003 Benton	Oregon	309.44289421
30045 Judith Basin	Montana	307.37704918
36099 Seneca	New York	306.12244898
35021 Harding	New Mexico	305.34351145
48431 Sterling	Texas	305.11060259
50003 Bennington	Vermont	303.10684516
42057 Fulton	Pennsylvania	302.96770640
48065 Carson	Texas	299.75020816
20201 Washington	Kansas	295.20295203
27029 Clearwater	Minnesota	295.11918275
36089 St. Lawrence	New York	294.31636232
41007 Clatsop	Oregon	294.23599235
8047 Gilpin	Colorado	294.06959647
41009 Columbia	Oregon	294.02218531
42031 Clarion	Pennsylvania	293.97354238
36025 Delaware	New York	291.95768859
30081 Ravalli	Montana	291.85583248
26129 Ogemaw	Michigan	291.14165712
53009 Clallam	Washington	290.60296858
8081 Moffat	Colorado	288.14073400
32021 Mineral	Nevada	287.99291094
50025 Windham	Vermont	287.67892226
54065 Morgan	West Virginia	286.72626075
27069 Kittson	Minnesota	282.48587571

Counties_Cities

26009 Antrim	Michigan	282.47378558
26101 Manistee	Michigan	281.31115460
30007 Broadwater	Montana	279.37551356
40045 Ellis	Oklahoma	278.34008097
42111 Somerset	Pennsylvania	277.20683687
8093 Park	Colorado	274.84371632
31007 Banner	Nebraska	273.97260274
6049 Modoc	California	273.44195055
51091 Highland	Virginia	271.49321267
26085 Lake	Michigan	269.33759785
31063 Frontier	Nebraska	268.40490798
36095 Schoharie	New York	266.90677557
42131 Wyoming	Pennsylvania	266.21311839
54001 Barbour	West Virginia	266.10220744
30091 Sheridan	Montana	262.85046729
38023 Divide	North Dakota	262.81208936
6063 Plumas	California	260.58285471
26153 Schoolcraft	Michigan	260.28755578
36011 Cayuga	New York	257.95579752
20001 Allen	Kansas	257.15204114
21129 Lee	Kentucky	255.93630030
41039 Lane	Oregon	253.94416916
35003 Catron	New Mexico	251.53717160
41013 Crook	Oregon	251.39313697
42065 Jefferson	Pennsylvania	249.76512912
36123 Yates	New York	249.58737571
50011 Franklin	Vermont	248.88205419
24023 Garrett	Maryland	246.88818023
20109 Logan	Kansas	246.13220816
54097 Upshur	West Virginia	245.75056318
33003 Carroll	New Hampshire	243.95744070
46063 Harding	South Dakota	240.19215372
33001 Belknap	New Hampshire	237.61921930
20203 Wichita	Kansas	237.52969121

Counties_Cities

54041 Lewis	West Virginia	237.14428357
30005 Blaine	Montana	235.05215220
56031 Platte	Wyoming	233.48120476
31145 Red Willow	Nebraska	233.07850084
15009 Maui	Hawaii	230.25351809
54093 Tucker	West Virginia	230.05032351
54073 Pleasants	West Virginia	226.45530838
50001 Addison	Vermont	224.48813999
53031 Jefferson	Washington	223.77005263
32029 Storey	Nevada	223.38049144
35007 Colfax	New Mexico	222.95623452
42047 Elk	Pennsylvania	222.08226988
50015 Lamoille	Vermont	221.34387352
31049 Deuel	Nebraska	219.17808219
50021 Rutland	Vermont	218.16198527
2195 Petersburg	Alaska	217.32381248
31005 Arthur	Nebraska	215.05376344
41011 Coos	Oregon	214.32232214
54017 Doddridge	West Virginia	214.13276231
36097 Schuyler	New York	212.14828048
36003 Allegany	New York	211.07042860
23017 Oxford	Maine	210.00381825
41033 Josephine	Oregon	209.39892211
26141 Presque Isle	Michigan	204.11367562
2100 Haines	Alaska	202.10185934
6091 Sierra	California	200.87043857
26033 Chippewa	Michigan	199.90937442
42015 Bradford	Pennsylvania	198.90519948
50013 Grand Isle	Vermont	197.46121298
23007 Franklin	Maine	197.34421514
20117 Marshall	Kansas	195.43303847
42053 Forest	Pennsylvania	192.33411183
26095 Luce	Michigan	190.99156454
36019 Clinton	New York	190.84205961

Counties_Cities

41019 Douglas	Oregon	189.51243619
36049 Lewis	New York	189.05736000
8055 Huerfano	Colorado	188.70663376
39121 Noble	Ohio	188.10087780
8011 Bent	Colorado	187.01122067
26003 Alger	Michigan	186.87479389
33005 Cheshire	New Hampshire	185.63790151
23027 Waldo	Maine	183.90688769
6003 Alpine	California	181.65304269
42113 Sullivan	Pennsylvania	181.18926042
23023 Sagadahoc	Maine	179.60374923
41057 Tillamook	Oregon	179.19139881
42023 Cameron	Pennsylvania	178.09439003
30075 Powder River	Montana	174.82517483
30019 Daniels	Montana	171.72295363
54105 Wirt	West Virginia	171.52658662
54095 Tyler	West Virginia	171.50697462
30025 Fallon	Montana	171.23287671
23025 Somerset	Maine	169.98734978
53055 San Juan	Washington	169.31340495
23011 Kennebec	Maine	168.73766208
23019 Penobscot	Maine	166.78138402
41025 Harney	Oregon	163.73311502
35028 Los Alamos	New Mexico	162.29516779
8073 Lincoln	Colorado	160.42780749
20153 Rawlins	Kansas	159.48963317
42121 Venango	Pennsylvania	157.99945383
42117 Tioga	Pennsylvania	157.00512720
26013 Baraga	Michigan	156.25000000
35033 Mora	New Mexico	155.34842432
31075 Grant	Nebraska	151.51515152
26119 Montmorency	Michigan	151.10631409
42105 Potter	Pennsylvania	150.40308026
50027 Windsor	Vermont	150.12842311

Counties_Cities

2150 Kodiak Island	Alaska	149.86886474
33009 Grafton	New Hampshire	149.24375738
36045 Jefferson	New York	145.85477160
8071 Las Animas	Colorado	144.79762808
8033 Dolores	Colorado	144.64802314
20141 Osborne	Kansas	143.88489209
30077 Powell	Montana	143.51320321
31087 Hitchcock	Nebraska	142.55167498
2070 Dillingham	Alaska	140.00000000
51017 Bath	Virginia	139.79496738
20183 Smith	Kansas	138.77324452
53069 Wahkiakum	Washington	135.56258473
32017 Lincoln	Nevada	134.58950202
42083 McKean	Pennsylvania	134.25112283
2158 Kusilvak	Alaska	132.48223534
50023 Washington	Vermont	130.71895425
36033 Franklin	New York	129.24263814
56027 Niobrara	Wyoming	125.62814070
31183 Wheeler	Nebraska	124.22360248
2016 Aleutians West	Alaska	122.31347196
6105 Trinity	California	119.66493817
41015 Curry	Oregon	118.35357033
33019 Sullivan	New Hampshire	118.20878917
23015 Lincoln	Maine	113.56356648
54085 Ritchie	West Virginia	113.15708260
50005 Caledonia	Vermont	112.20381493
20007 Barber	Kansas	111.80679785
41023 Grant	Oregon	111.48272018
27031 Cook	Minnesota	111.25533098
42123 Warren	Pennsylvania	106.33449795
2068 Denali	Alaska	97.13453133
23009 Hancock	Maine	96.69591870
50009 Essex	Vermont	96.00000000
30079 Prairie	Montana	91.99632015

Counties_Cities

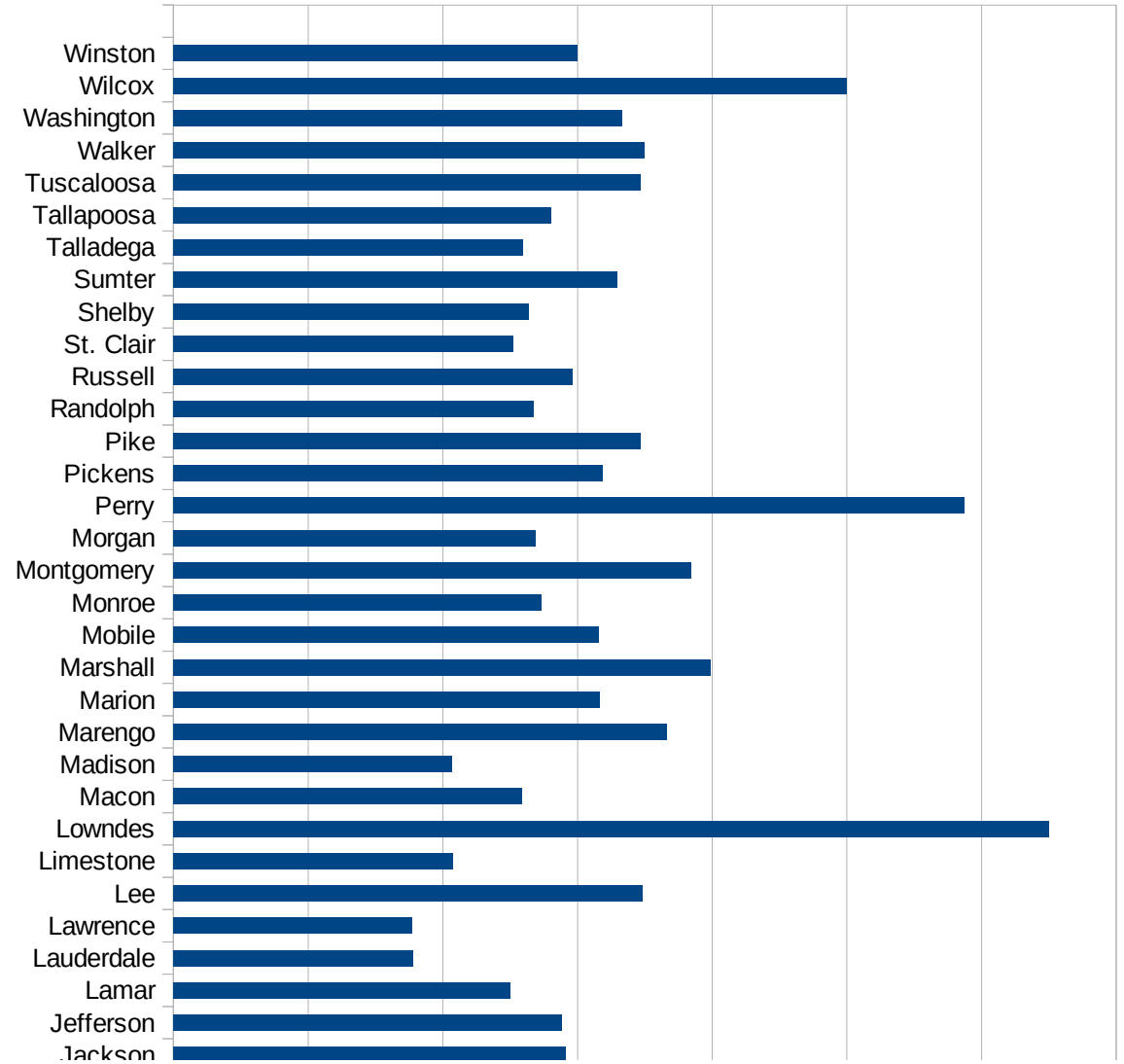
23013 Knox	Maine	88.00382188
54101 Webster	West Virginia	84.49004225
50017 Orange	Vermont	79.31307976
15007 Kauai	Hawaii	79.02069788
50019 Orleans	Vermont	78.04660497
54007 Braxton	West Virginia	70.97735822
33007 Coos	New Hampshire	66.47883757
23003 Aroostook	Maine	62.58288507
2013 Aleutians East	Alaska	56.89900427
35011 De Baca	New Mexico	56.14823133
23029 Washington	Maine	47.63416958
23021 Piscataquis	Maine	47.61904762
30061 Mineral	Montana	46.33920297
20049 Elk	Kansas	39.87240829
25007 Dukes	Massachusetts	0.00000000
25019 Nantucket	Massachusetts	0.00000000
15005 Kalawao	Hawaii	0.00000000
8061 Kiowa	Colorado	0.00000000
48033 Borden	Texas	0.00000000
41069 Wheeler	Oregon	0.00000000
2105 Hoonah-Angoon	Alaska	0.00000000
2230 Skagway	Alaska	0.00000000
49019 Grand	Utah	0.00000000
31085 Hayes	Nebraska	0.00000000
48269 King	Texas	0.00000000
49015 Emery	Utah	0.00000000
49055 Wayne	Utah	0.00000000
2164 Lake and Penins	Alaska	0.00000000
49033 Rich	Utah	0.00000000
49001 Beaver	Utah	0.00000000
49017 Garfield	Utah	0.00000000
49047 Uintah	Utah	0.00000000
49023 Juab	Utah	0.00000000
49041 Sevier	Utah	0.00000000

Counties_Cities

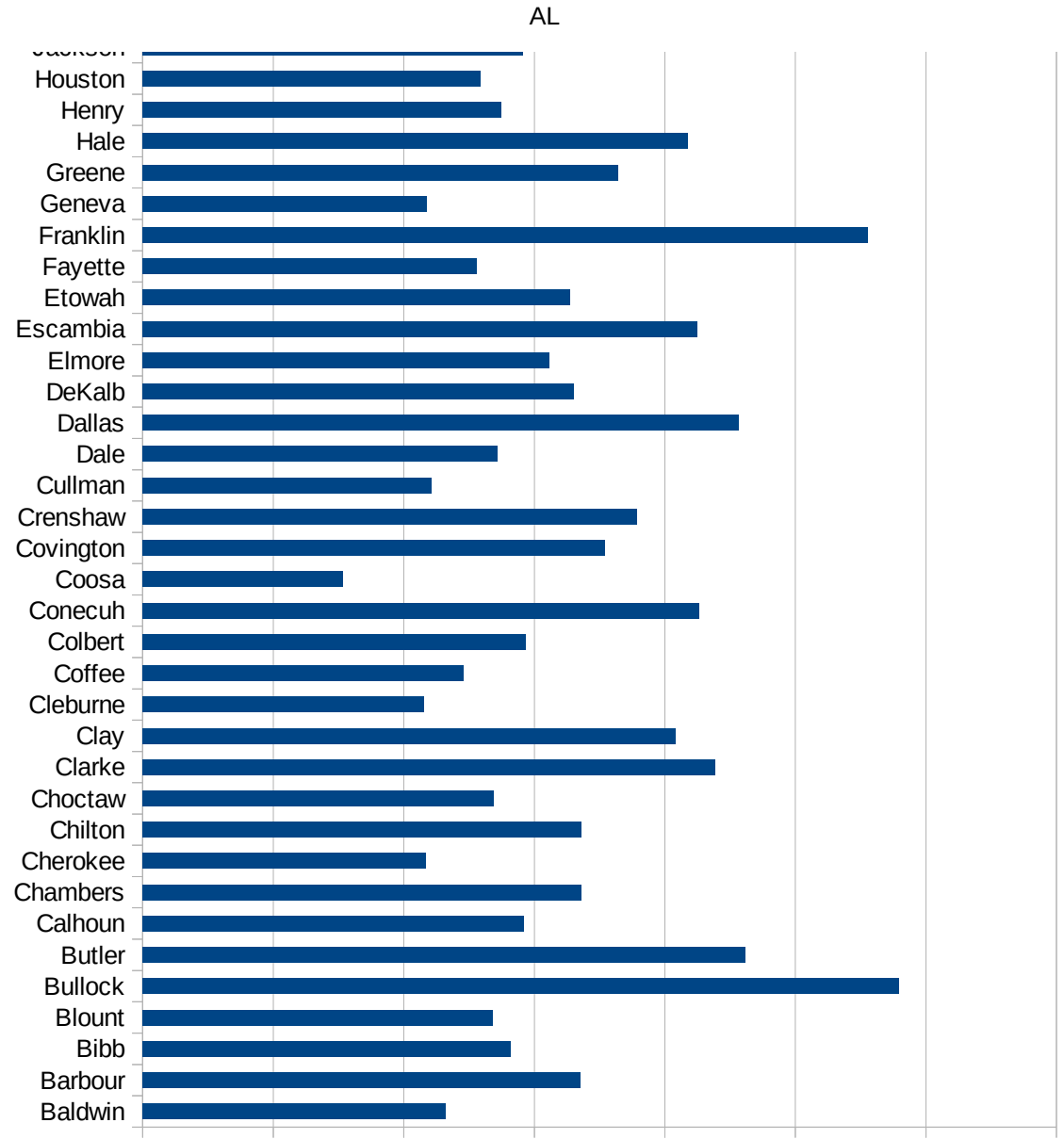
49003 Box Elder	Utah	0.00000000
49025 Kane	Utah	0.00000000
49005 Cache	Utah	0.00000000
49053 Washington	Utah	0.00000000
49057 Weber	Utah	0.00000000
49021 Iron	Utah	0.00000000
49013 Duchesne	Utah	0.00000000
49007 Carbon	Utah	0.00000000
48301 Loving	Texas	0.00000000
49009 Daggett	Utah	0.00000000
30011 Carter	Montana	0.00000000
30069 Petroleum	Montana	0.00000000
31009 Blaine	Nebraska	0.00000000
32009 Esmeralda	Nevada	0.00000000
49027 Millard	Utah	0.00000000
49029 Morgan	Utah	0.00000000
49031 Piute	Utah	0.00000000
49039 Sanpete	Utah	0.00000000

AL

FIPS	County	Current Inf. P/C
1001	Autauga	3039.513677812
1003	Baldwin	2321.325370834
1005	Barbour	3355.974438326
1007	Bibb	2821.428571429
1009	Blount	2681.53526971
1011	Bullock	5790.096666009
1013	Butler	4618.902439024
1015	Calhoun	2920.97272417
1017	Chambers	3361.594526253
1019	Cherokee	2170.405654579
1021	Chilton	3363.304871696
1023	Choctaw	2686.706642785
1025	Clarke	4385.451505017
1027	Clay	4082.86252354
1029	Cleburne	2155.201174351
1031	Coffee	2460.074360901
1033	Colbert	2932.690551843
1035	Conecuh	4259.998370938
1037	Coosa	1530.564629025
1039	Covington	3539.176985887
1041	Crenshaw	3783.275462963
1043	Cullman	2211.116703818
1045	Dale	2716.725222649
1047	Dallas	4562.77734273
1049	DeKalb	3299.012397563
1051	Elmore	3112.826211731
1053	Escambia	4250.571459671
1055	Etowah	3273.138798646
1057	Fayette	2561.918091645
1059	Franklin	5557.5040653
1061	Geneva	2173.747814851
1063	Greene	3643.872221547
1065	Hale	4176.286839603



1067 Henry	2742.750886164
1069 Houston	2585.894081473
1071 Jackson	2910.932426164
1073 Jefferson	2884.119520704
1075 Lamar	2499.277665415
1077 Lauderdale	1781.635944451
1079 Lawrence	1775.040203902
1081 Lee	3484.790259911
1083 Limestone	2074.365213051
1085 Lowndes	6496.891918989
1087 Macon	2586.908183741
1089 Madison	2068.92412126
1091 Marengo	3666.212105318
1093 Marion	3165.00352787
1095 Marshall	3990.261057757
1097 Mobile	3157.89219276
1099 Monroe	2729.387193241
1101 Montgomery	3842.082183529
1103 Morgan	2684.546851514
1105 Perry	5875.273522976
1107 Pickens	3184.873106631
1109 Pike	3464.514967905
1111 Randolph	2675.467546755
1113 Russell	2964.642356484
1115 St. Clair	2518.886007442
1117 Shelby	2635.055885994
1119 Sumter	3293.672681428
1121 Talladega	2591.822418199
1123 Tallapoosa	2805.146060202
1125 Tuscaloosa	3465.590610356
1127 Walker	3493.902151905
1129 Washington	3333.740383441
1131 Wilcox	4996.706502305
1133 Winston	2996.61876585



AL
0 1000 2000 3000 4000 5000 6000 7000

AL

FIPS

29001
29003
29005
29007
29009
29011
29013
29015
29017
29019
29021
29023
29025
29027
29029
29031
29033
29035
29037

AL

29039
29041
29043
29045
29047
29049
29051
29053
29055
29057
29059
29061
29063
29065
29067
29069
29071
29073
29075
29077
29079
29081
29083
29085
29087
29089
29091
29093
29095
29097
29099
29101

29103

AL

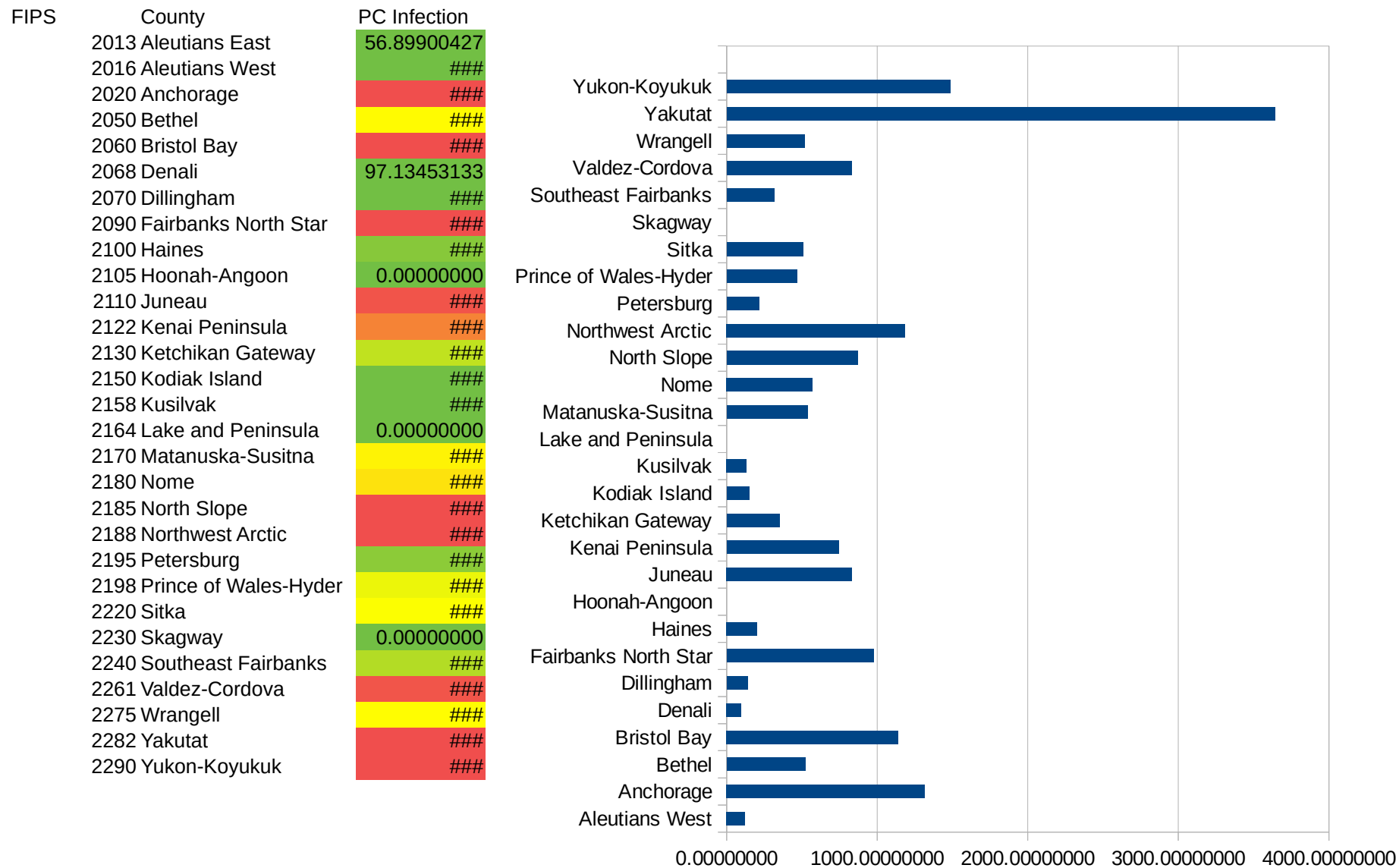
29105
29107
29109
29111
29113
29115
29117
29121
29123
29125
29127
29119
29129
29131
29133
29135
29137
29139
29141
29143
29145
29147
29149
29151
29153
29155
29157
29159
29161
29163
29165
29167
29169
29171

AL

29173
29175
29177
29179
29181
29195
29197
29199
29201
29203
29205
29183
29185
29187
29189
29510
29186
29207
29209
29211
29213
29215

29217
29219
29221
29223
29225
29227
29229

AK



AK

AK

FIPS

29001
29003
29005
29007
29009
29011
29013
29015
29017
29019
29021
29023
29025
29027
29029
29031
29033
29035
29037

AK

29039
29041
29043
29045
29047
29049
29051
29053
29055
29057
29059
29061
29063
29065
29067
29069
29071
29073
29075
29077
29079
29081
29083
29085
29087
29089
29091
29093
29095
29097
29099
29101

29103

AK

29105
29107
29109
29111
29113
29115
29117
29121
29123
29125
29127
29119
29129
29131
29133
29135
29137
29139
29141
29143
29145
29147
29149
29151
29153
29155
29157
29159
29161
29163
29165
29167
29169
29171

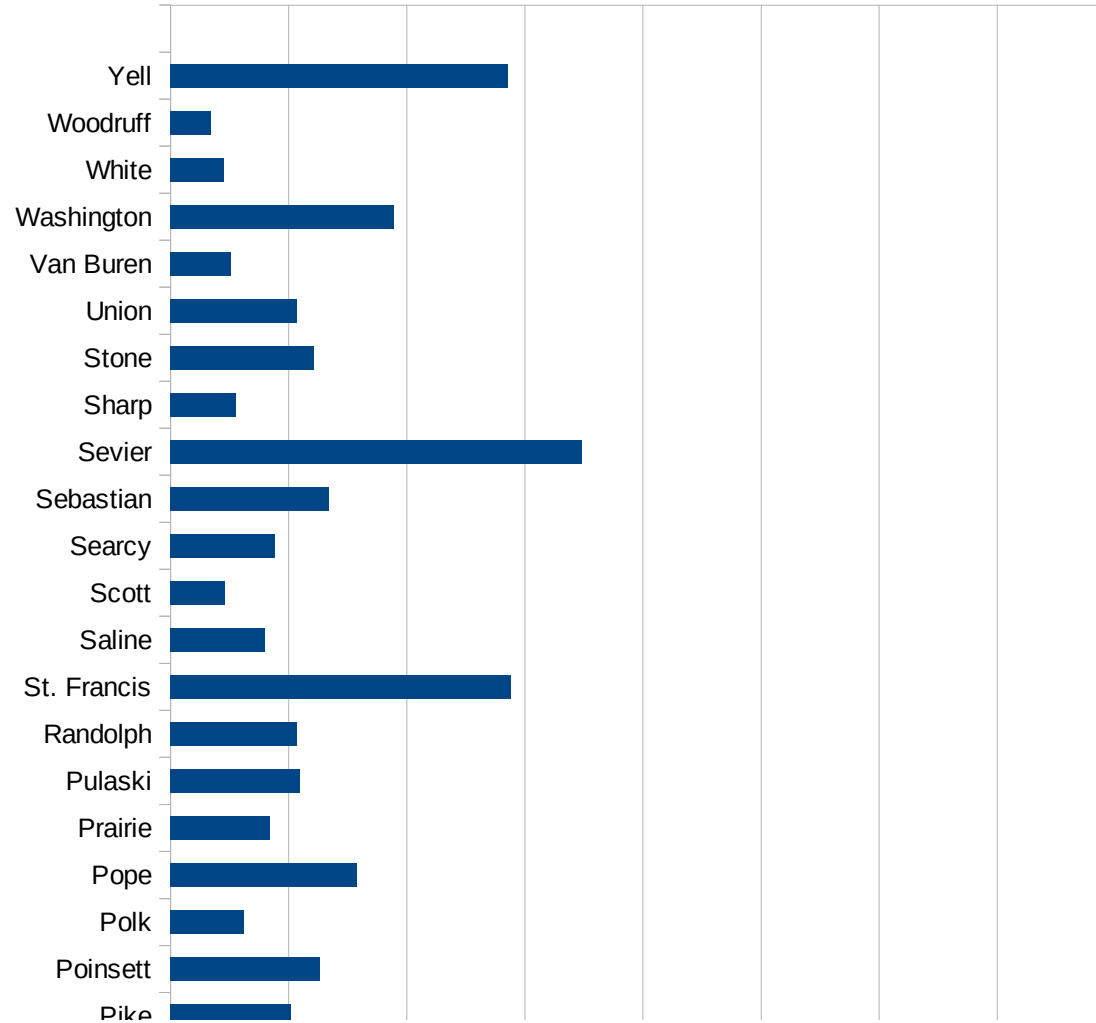
AK

29173
29175
29177
29179
29181
29195
29197
29199
29201
29203
29205
29183
29185
29187
29189
29510
29186
29207
29209
29211
29213
29215

29217
29219
29221
29223
29225
29227
29229

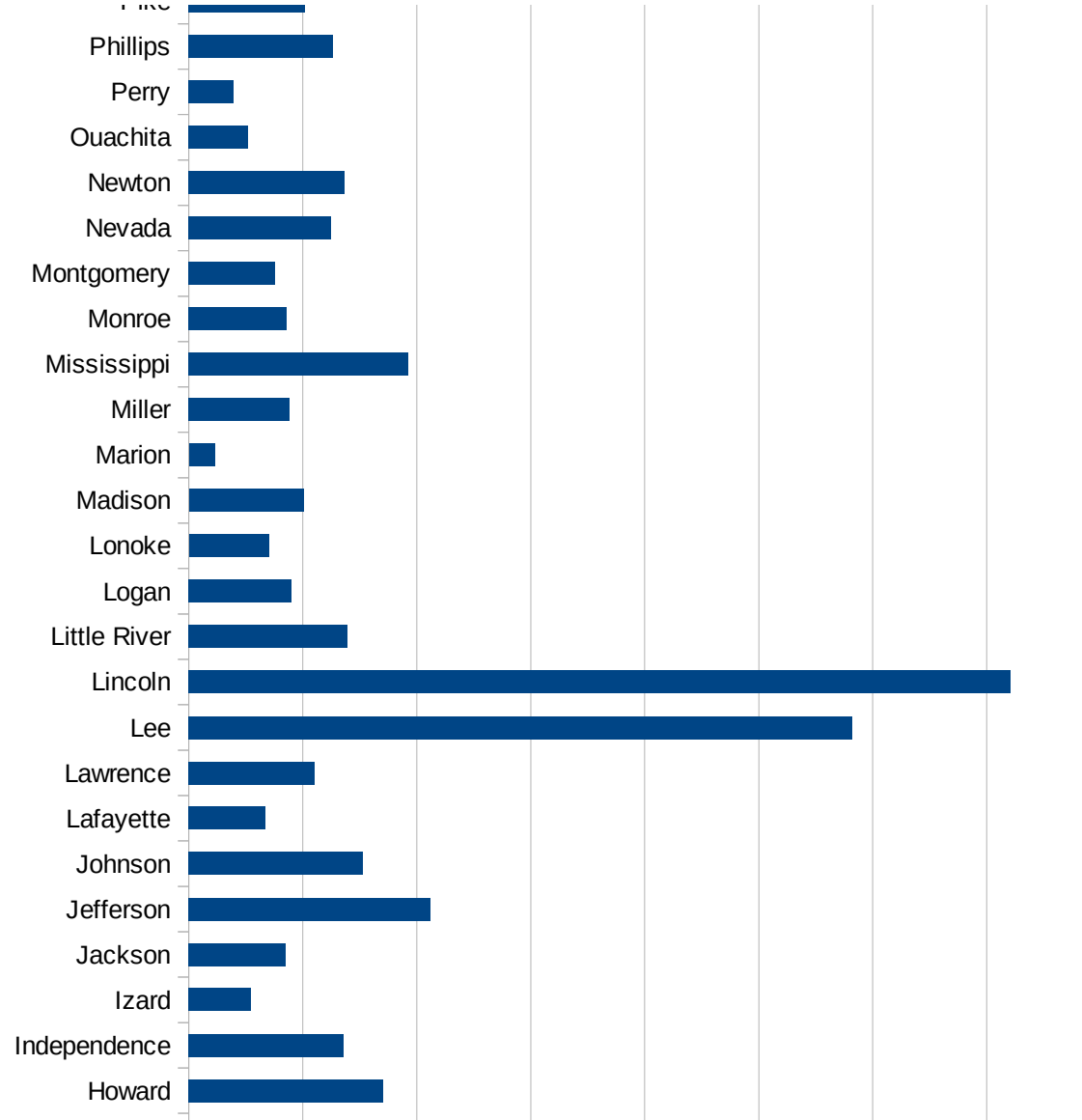
AR

FIPS	County	PC Infection
5001	Arkansas	1992.23366537
5003	Ashley	2105.15813629
5005	Baxter	655.950407266
5007	Benton	2283.86547717
5009	Boone	1670.22411953
5011	Bradley	3074.24061668
5013	Calhoun	644.305476597
5015	Carroll	2168.44417674
5017	Chicot	9522.89710673
5019	Clark	1405.19468746
5021	Clay	1751.19552772
5023	Cleburne	1257.76086521
5025	Cleveland	2232.47692691
5027	Columbia	1597.48481115
5029	Conway	1177.54056771
5031	Craighead	2395.03306988
5033	Crawford	1971.42226288
5035	Crittenden	3870.34049067
5037	Cross	2428.63996162
5039	Dallas	2172.09690894
5041	Desha	2432.24461432
5043	Drew	1898.73417722
5045	Faulkner	1810.81037771
5047	Franklin	1325.0982594
5049	Fulton	994.376069769
5051	Garland	1760.89719023
5053	Grant	1358.03826699
5055	Greene	1738.55488141
5057	Hempstead	1632.85957408
5059	Hot Spring	5456.81137058
5061	Howard	3418.03463009
5063	Independence	2720.42040448



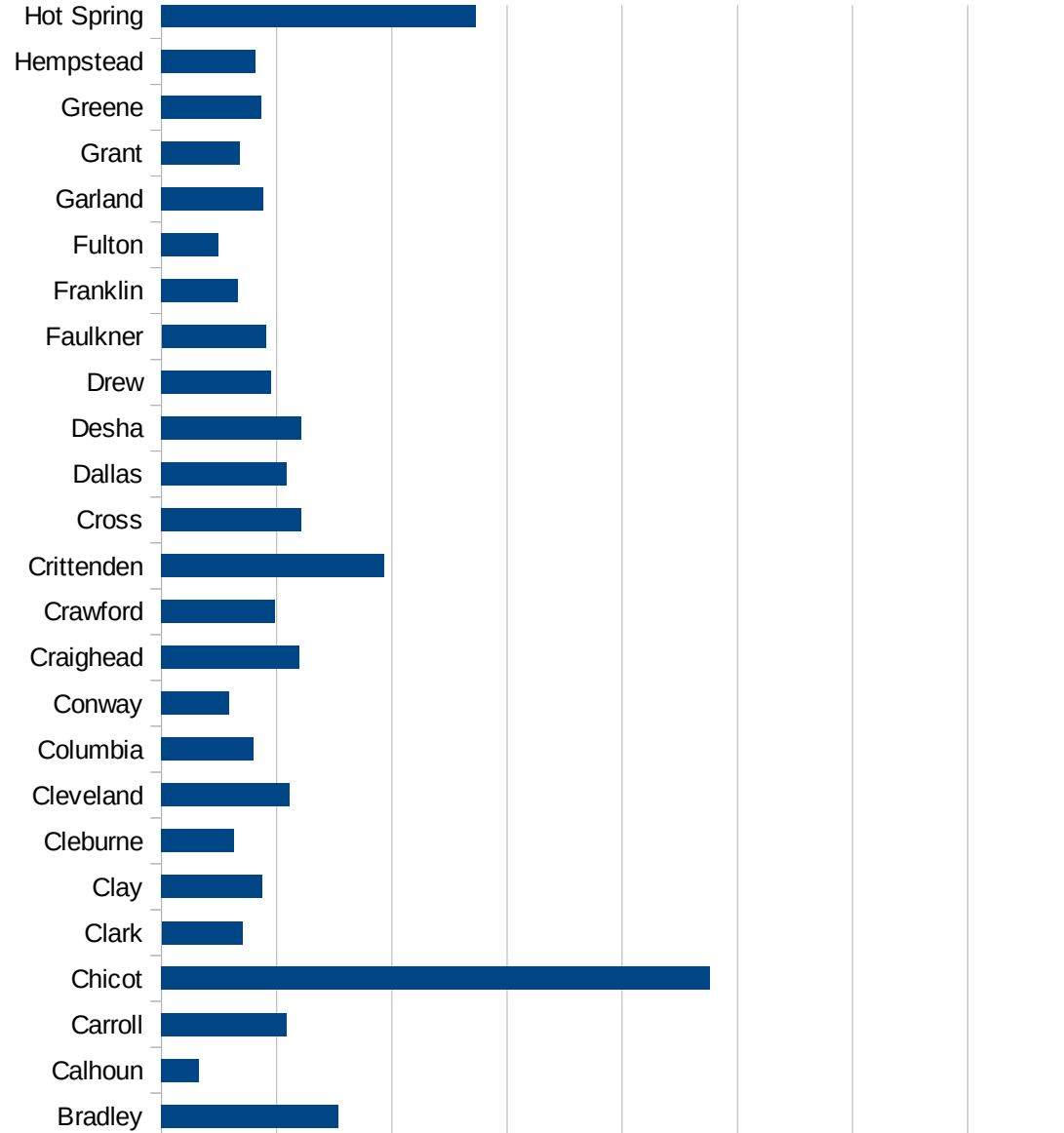
AR

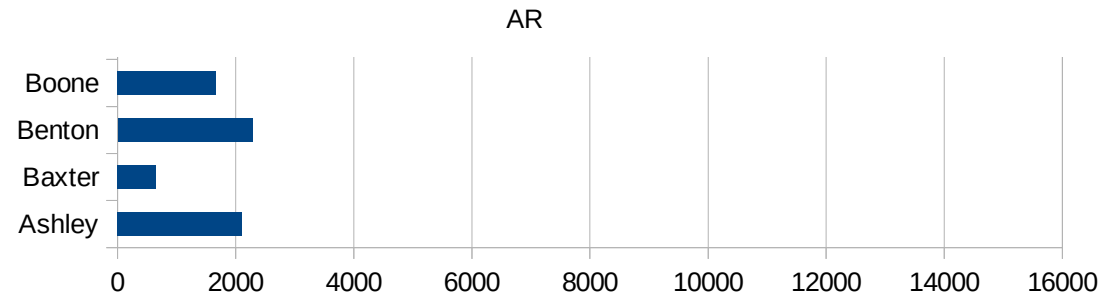
5065 Izard	1096.1524314
5067 Jackson	1707.21551365
5069 Jefferson	4244.35505182
5071 Johnson	3051.37985192
5073 Lafayette	1346.90212511
5075 Lawrence	2208.83534137
5077 Lee	11641.6249304
5079 Lincoln	14421.2807293
5081 Little River	2790.84861269
5083 Logan	1798.77628008
5085 Lonoke	1402.44647488
5087 Madison	2014.44087131
5089 Marion	454.491089583
5091 Miller	1766.37915214
5093 Mississippi	3850.72382938
5095 Monroe	1710.14492754
5097 Montgomery	1523.9802779
5099 Nevada	2498.1984146
5101 Newton	2741.83215887
5103 Ouachita	1033.63551639
5105 Perry	782.457496136
5107 Phillips	2529.25841699
5109 Pike	2042.53724351
5111 Poinsett	2527.73838325
5113 Polk	1251.93276473
5115 Pope	3151.5625
5117 Prairie	1684.41912311
5119 Pulaski	2189.05979423
5121 Randolph	2133.94250056
5123 St. Francis	5770.66708597
5125 Saline	1596.0995215
5127 Scott	920.631844171
5129 Searcy	1771.80196029
5131 Sebastian	2687.99949903



AR

5133 Sevier	6966.56747768
5135 Sharp	1099.85028216
5137 Stone	2424.33972867
5139 Union	2146.90998313
5141 Van Buren	1017.88833343
5143 Washington	3776.99283848
5145 White	912.012397272
5147 Woodruff	693.374422188
5149 Yell	5720.91943348





AR

FIPS

29001
29003
29005
29007
29009
29011
29013
29015
29017
29019
29021
29023
29025
29027
29029
29031
29033
29035

AR

29037
29039
29041
29043
29045
29047
29049
29051
29053
29055
29057
29059
29061
29063
29065
29067
29069
29071
29073
29075
29077
29079
29081
29083
29085
29087
29089
29091
29093
29095
29097
29099
29101

AR

29103
29105
29107
29109
29111
29113
29115
29117
29121
29123
29125
29127
29119
29129
29131
29133
29135
29137
29139
29141
29143
29145
29147
29149
29151
29153
29155
29157
29159
29161
29163
29165
29167
29169

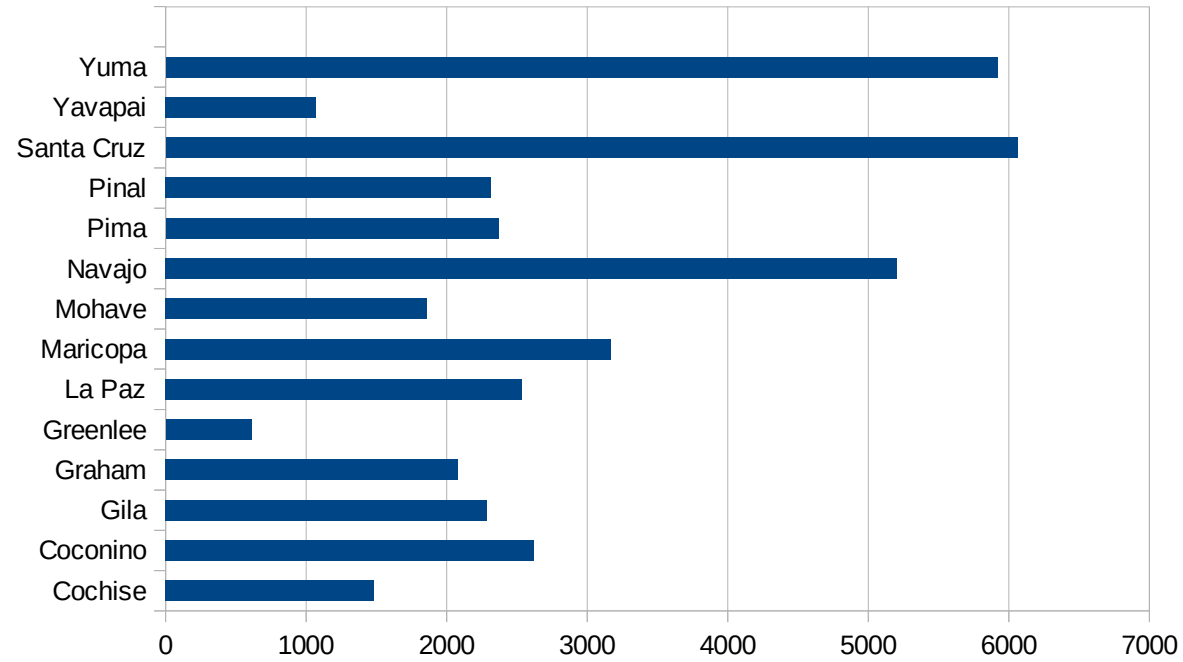
AR

29171
29173
29175
29177
29179
29181
29195
29197
29199
29201
29203
29205
29183
29185
29187
29189
29510
29186
29207
29209
29211
29213
29215

29217
29219
29221
29223
29225
29227
29229

AZ

FIPS	County	PC Infection
4001	Apache	4805.202038
4003	Cochise	1483.78954
4005	Coconino	2620.857659
4007	Gila	2288.03652
4009	Graham	2080.268964
4011	Greenlee	611.6207951
4012	La Paz	2535.785383
4013	Maricopa	3170.745421
4015	Mohave	1859.222143
4017	Navajo	5204.40038
4019	Pima	2368.457269
4021	Pinal	2317.18172
4023	Santa Cruz	6060.931823
4025	Yavapai	1068.997771
4027	Yuma	5917.653492



AZ

FIPS

29001
29003
29005
29007
29009
29011
29013
29015
29017
29019
29021
29023
29025
29027
29029
29031
29033
29035
29037

AZ

29039
29041
29043
29045
29047
29049
29051
29053
29055
29057
29059
29061
29063
29065
29067
29069
29071
29073
29075
29077
29079
29081
29083
29085
29087
29089
29091
29093
29095
29097
29099
29101

29103

AZ

29105
29107
29109
29111
29113
29115
29117
29121
29123
29125
29127
29119
29129
29131
29133
29135
29137
29139
29141
29143
29145
29147
29149
29151
29153
29155
29157
29159
29161
29163
29165
29167
29169
29171

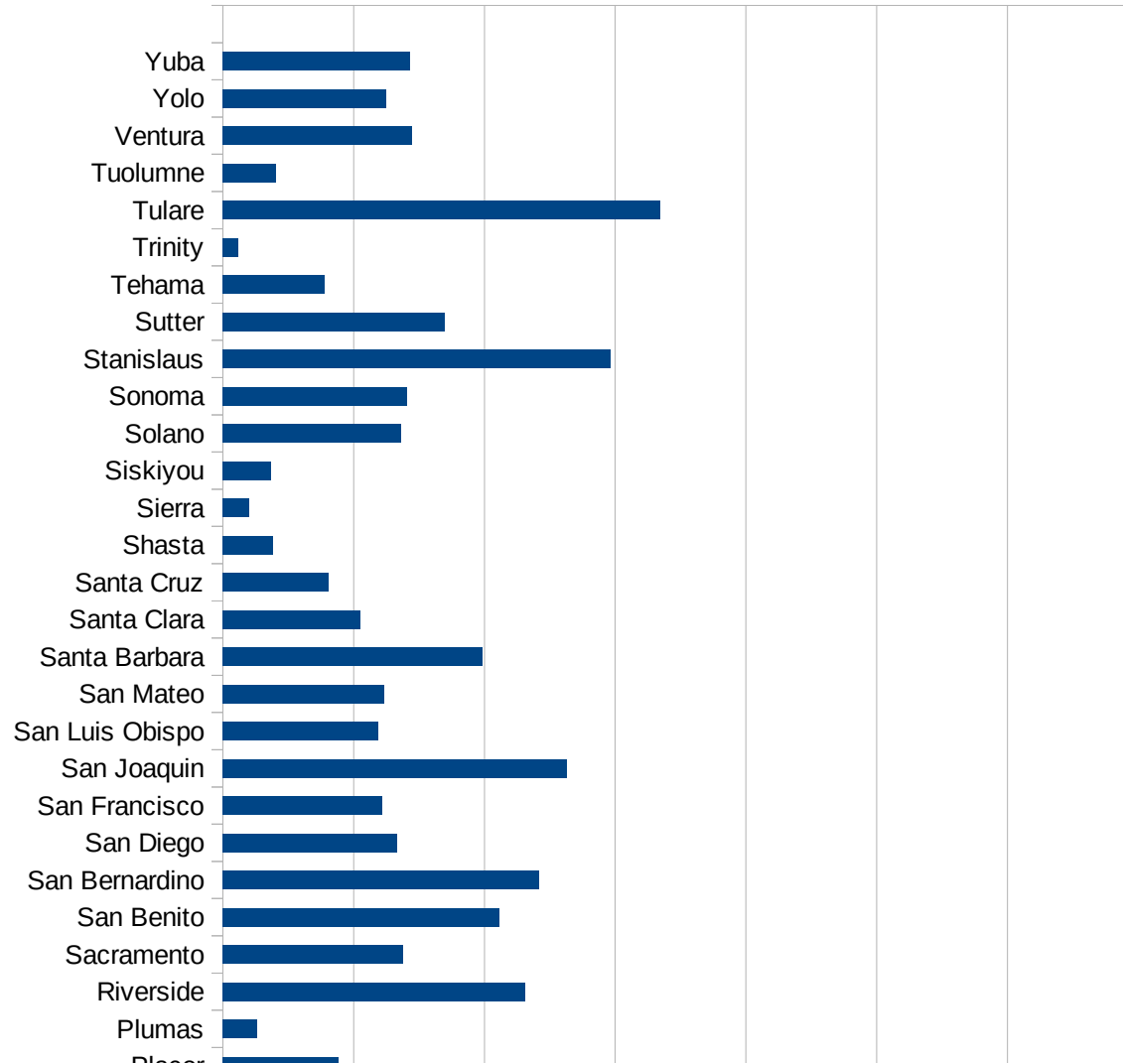
AZ

29173
29175
29177
29179
29181
29195
29197
29199
29201
29203
29205
29183
29185
29187
29189
29510
29186
29207
29209
29211
29213
29215

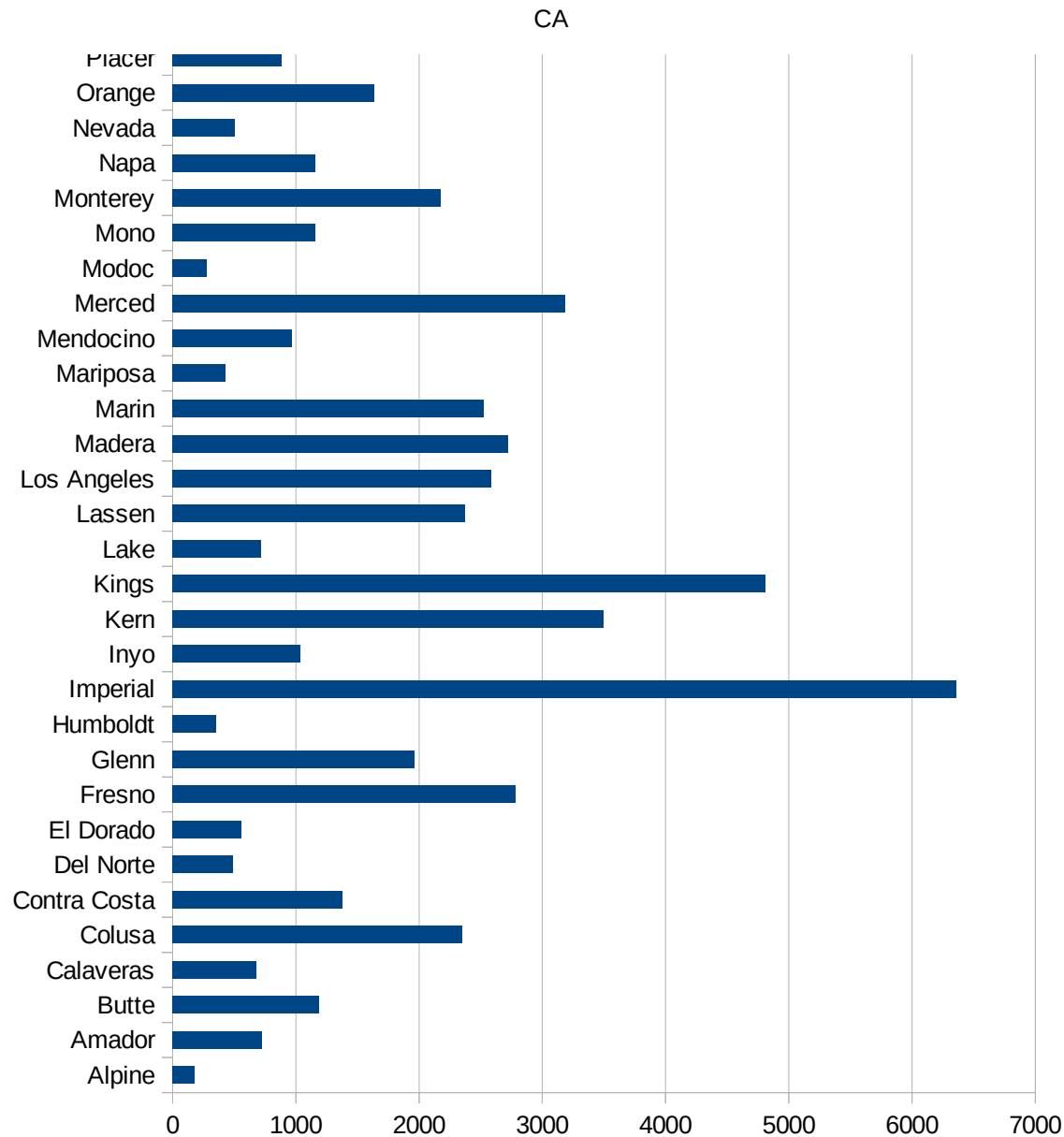
29217
29219
29221
29223
29225
29227
29229

CA

FIPS	County	PC Infection
6001	Alameda	1233.416109
6003	Alpine	181.6530427
6005	Amador	726.2016606
6007	Butte	1188.293493
6009	Calaveras	681.9876321
6011	Colusa	2353.539557
6013	Contra Costa	1376.873019
6015	Del Norte	488.7164007
6017	El Dorado	560.1065671
6019	Fresno	2782.381335
6021	Glenn	1960.994046
6023	Humboldt	353.442397
6025	Imperial	6356.591705
6027	Inyo	1039.63974
6029	Kern	3499.136897
6031	Kings	4811.516457
6033	Lake	722.251561
6035	Lassen	2373.222518
6037	Los Angeles	2580.738563
6039	Madera	2724.643564
6041	Marin	2525.166945
6043	Mariposa	429.2828115
6045	Mendocino	969.1117047
6047	Merced	3184.539516
6049	Modoc	273.4419506
6051	Mono	1157.894737
6053	Monterey	2173.354087
6055	Napa	1157.678045
6057	Nevada	507.5429305
6059	Orange	1634.134429
6061	Placer	881.5995971
6063	Plumas	260.5828547
6065	Riverside	2312.794654



6067 Sacramento	1382.047081
6069 San Benito	2114.175212
6071 San Bernardino	2416.233538
6073 San Diego	1333.29784
6075 San Francisco	1216.454113
6077 San Joaquin	2629.739856
6079 San Luis Obispo	1186.225837
6081 San Mateo	1237.354541
6083 Santa Barbara	1984.650424
6085 Santa Clara	1053.381297
6087 Santa Cruz	808.736395
6089 Shasta	381.5818707
6091 Sierra	200.8704386
6093 Siskiyou	368.2188272
6095 Solano	1362.486286
6097 Sonoma	1412.163811
6099 Stanislaus	2968.089266
6101 Sutter	1696.158336
6103 Tehama	779.1476313
6105 Trinity	119.6649382
6107 Tulare	3348.423671
6109 Tuolumne	405.2146171
6111 Ventura	1448.704826
6113 Yolo	1246.324997
6115 Yuba	1432.58031



CA

CA

FIPS

29001
29003
29005
29007
29009
29011
29013
29015
29017
29019
29021
29023
29025
29027
29029
29031
29033
29035
29037

CA

29039
29041
29043
29045
29047
29049
29051
29053
29055
29057
29059
29061
29063
29065
29067
29069
29071
29073
29075
29077
29079
29081
29083
29085
29087
29089
29091
29093
29095
29097
29099
29101

29103

CA

29105
29107
29109
29111
29113
29115
29117
29121
29123
29125
29127
29119
29129
29131
29133
29135
29137
29139
29141
29143
29145
29147
29149
29151
29153
29155
29157
29159
29161
29163
29165
29167
29169
29171

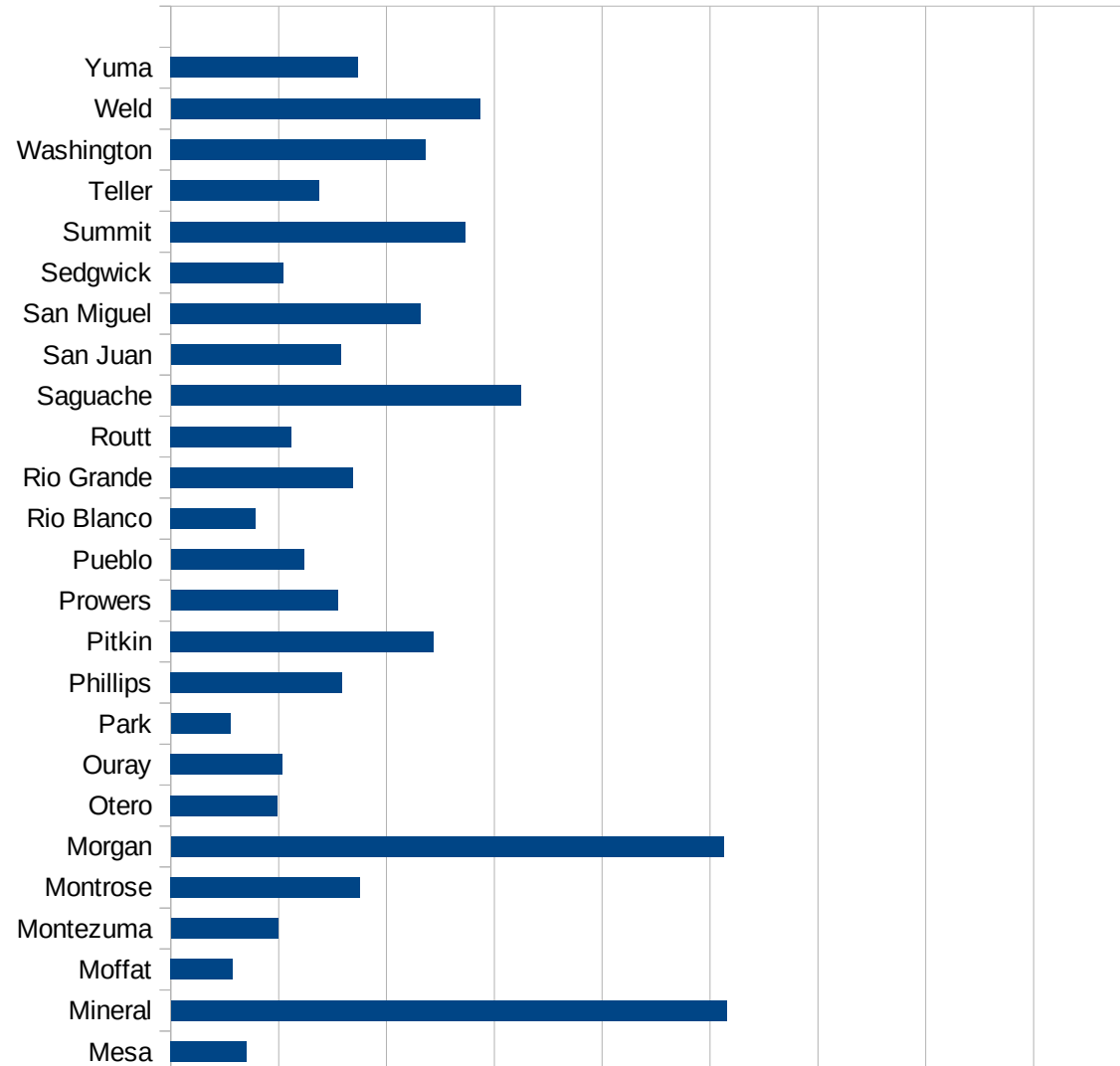
CA

29173
29175
29177
29179
29181
29195
29197
29199
29201
29203
29205
29183
29185
29187
29189
29510
29186
29207
29209
29211
29213
29215

29217
29219
29221
29223
29225
29227
29229

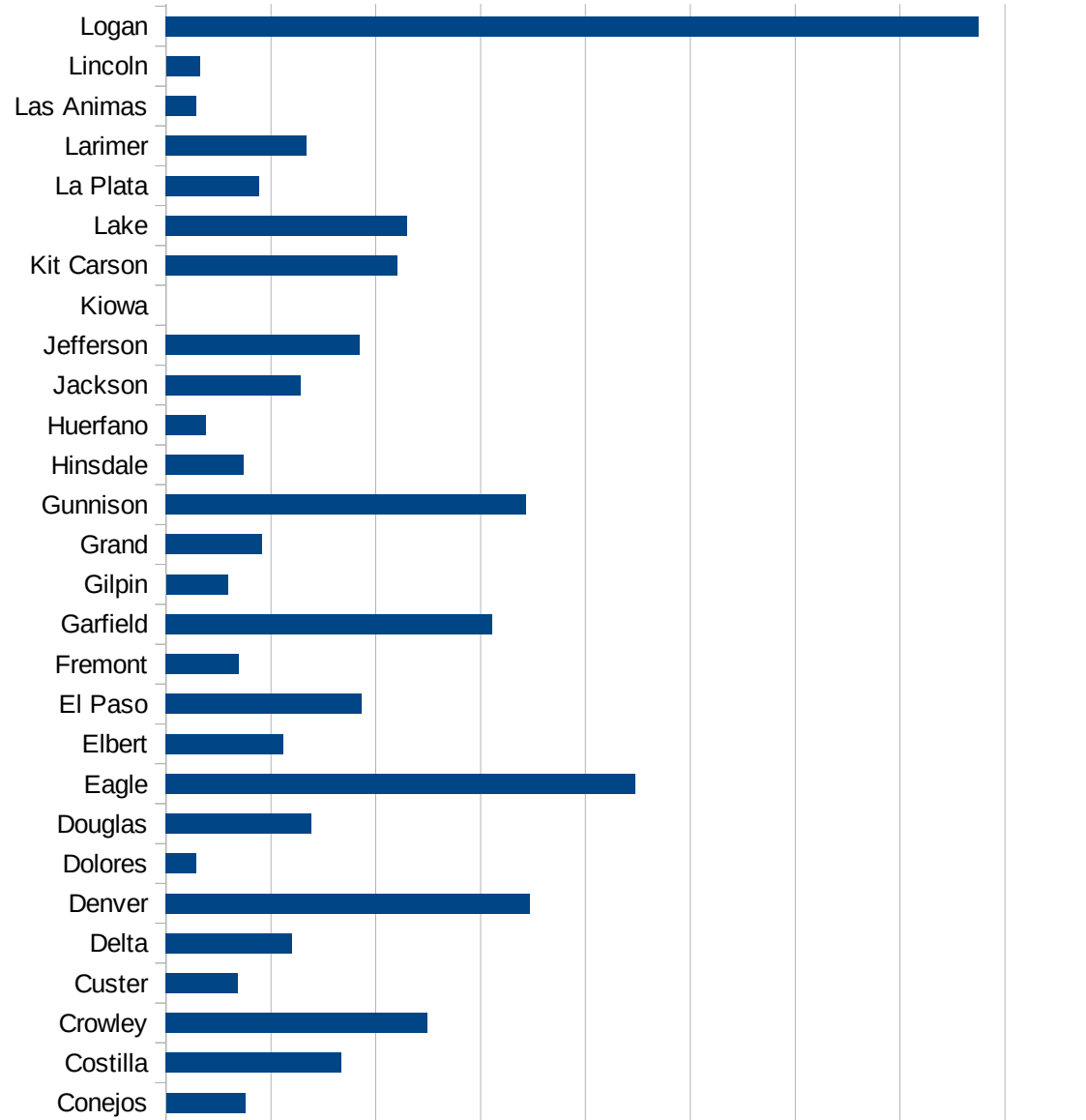
CO

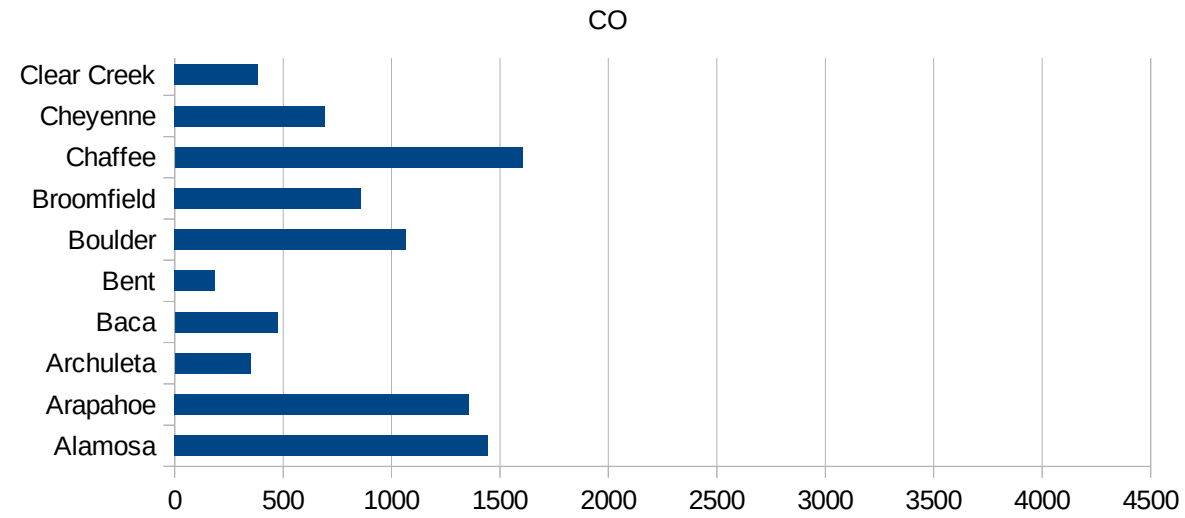
FIPS	County	PC Infection
8001	Adams	1650.4255003
8003	Alamosa	1444.5843074
8005	Arapahoe	1357.1554709
8007	Archuleta	348.71049764
8009	Baca	474.19804742
8011	Bent	187.01122067
8013	Boulder	1065.6959378
8014	Broomfield	858.99490378
8015	Chaffee	1602.8361712
8017	Cheyenne	692.96375267
8019	Clear Creek	385.21603332
8021	Conejos	378.04878049
8023	Costilla	835.94566353
8025	Crowley	1246.1590987
8027	Custer	343.15704481
8029	Delta	600.9110587
8031	Denver	1733.7248706
8033	Dolores	144.64802314
8035	Douglas	691.70537027
8037	Eagle	2238.4667139
8039	Elbert	559.31816452
8041	El Paso	933.38152232
8043	Fremont	347.76451969
8045	Garfield	1554.2914506
8047	Gilpin	294.06959647
8049	Grand	457.32689211
8051	Gunnison	1716.3400209
8053	Hinsdale	369.91368681
8055	Huerfano	188.70663376
8057	Jackson	643.31665475
8059	Jefferson	924.45620983
8061	Kiowa	0
8063	Kit Carson	1102.8898506



CO

8065 Lake	1150.3067485
8067 La Plata	443.97087551
8069 Larimer	670.43632567
8071 Las Animas	144.79762808
8073 Lincoln	160.42780749
8075 Logan	3874.0245262
8077 Mesa	351.8116013
8079 Mineral	2577.3195876
8081 Moffat	288.140734
8083 Montezuma	496.97989143
8085 Montrose	876.48647368
8087 Morgan	2563.2047062
8089 Otero	493.70659722
8091 Ouray	517.27705359
8093 Park	274.84371632
8095 Phillips	793.28044797
8097 Pitkin	1220.0557103
8099 Prowers	772.77211444
8101 Pueblo	617.80348477
8103 Rio Blanco	394.57070707
8105 Rio Grande	844.44444444
8107 Routt	559.59274084
8109 Saguache	1622.0955721
8111 San Juan	787.4015748
8113 San Miguel	1159.8095471
8115 Sedgwick	521.05948762
8117 Summit	1364.208082
8119 Teller	689.71016226
8121 Washington	1181.5033612
8123 Weld	1433.9574617
8125 Yuma	868.26347305





CO

FIPS

29001
29003
29005
29007
29009
29011
29013
29015
29017
29019
29021
29023
29025
29027
29029
29031
29033
29035
29037

CO

29039
29041
29043
29045
29047
29049
29051
29053
29055
29057
29059
29061
29063
29065
29067
29069
29071
29073
29075
29077
29079
29081
29083
29085
29087
29089
29091
29093
29095
29097
29099
29101

29103

CO

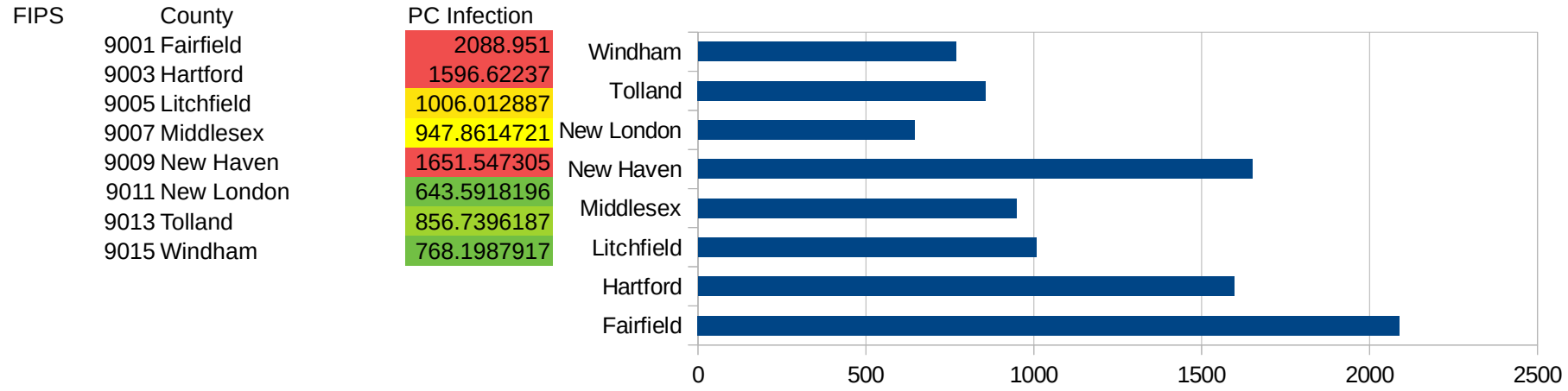
29105
29107
29109
29111
29113
29115
29117
29121
29123
29125
29127
29119
29129
29131
29133
29135
29137
29139
29141
29143
29145
29147
29149
29151
29153
29155
29157
29159
29161
29163
29165
29167
29169
29171

CO

29173
29175
29177
29179
29181
29195
29197
29199
29201
29203
29205
29183
29185
29187
29189
29510
29186
29207
29209
29211
29213
29215

29217
29219
29221
29223
29225
29227
29229

CT



CT

FIPS

29001
29003
29005
29007
29009
29011
29013
29015
29017
29019
29021
29023
29025
29027
29029
29031
29033
29035
29037

CT

29039
29041
29043
29045
29047
29049
29051
29053
29055
29057
29059
29061
29063
29065
29067
29069
29071
29073
29075
29077
29079
29081
29083
29085
29087
29089
29091
29093
29095
29097
29099
29101

29103

CT

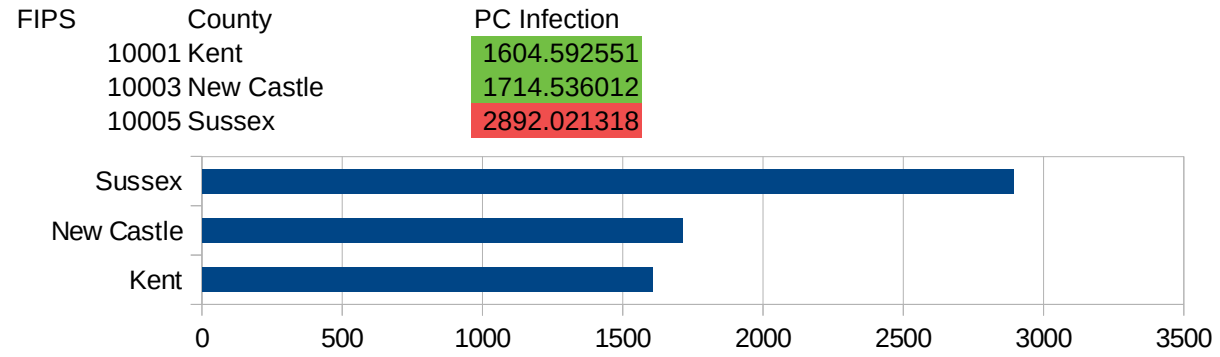
29105
29107
29109
29111
29113
29115
29117
29121
29123
29125
29127
29119
29129
29131
29133
29135
29137
29139
29141
29143
29145
29147
29149
29151
29153
29155
29157
29159
29161
29163
29165
29167
29169
29171

CT

29173
29175
29177
29179
29181
29195
29197
29199
29201
29203
29205
29183
29185
29187
29189
29510
29186
29207
29209
29211
29213
29215

29217
29219
29221
29223
29225
29227
29229

DE



DE

FIPS

29001
29003
29005
29007
29009
29011
29013
29015
29017
29019
29021
29023
29025
29027
29029
29031
29033
29035
29037

This work is licensed under the Creative Commons Attribution-NoDerivatives 4.0 International License. To view a copy of this license, visit <http://creativecommons.org/licenses/by-nd/4.0/>.

Tom McKellips, DM
www.creatingtomorrow.us
Page 142

DE

29039
29041
29043
29045
29047
29049
29051
29053
29055
29057
29059
29061
29063
29065
29067
29069
29071
29073
29075
29077
29079
29081
29083
29085
29087
29089
29091
29093
29095
29097
29099
29101

29103

DE

29105
29107
29109
29111
29113
29115
29117
29121
29123
29125
29127
29119
29129
29131
29133
29135
29137
29139
29141
29143
29145
29147
29149
29151
29153
29155
29157
29159
29161
29163
29165
29167
29169
29171

DE

29173
29175
29177
29179
29181
29195
29197
29199
29201
29203
29205
29183
29185
29187
29189
29510
29186
29207
29209
29211
29213
29215

29217
29219
29221
29223
29225
29227
29229

DC

FIPS	County	PC Infection
11001	District of Columbia	2128.961998

DC

FIPS

29001
29003
29005
29007
29009
29011
29013
29015
29017
29019
29021
29023
29025
29027
29029
29031
29033
29035
29037

DC

29039
29041
29043
29045
29047
29049
29051
29053
29055
29057
29059
29061
29063
29065
29067
29069
29071
29073
29075
29077
29079
29081
29083
29085
29087
29089
29091
29093
29095
29097
29099
29101

29103

DC

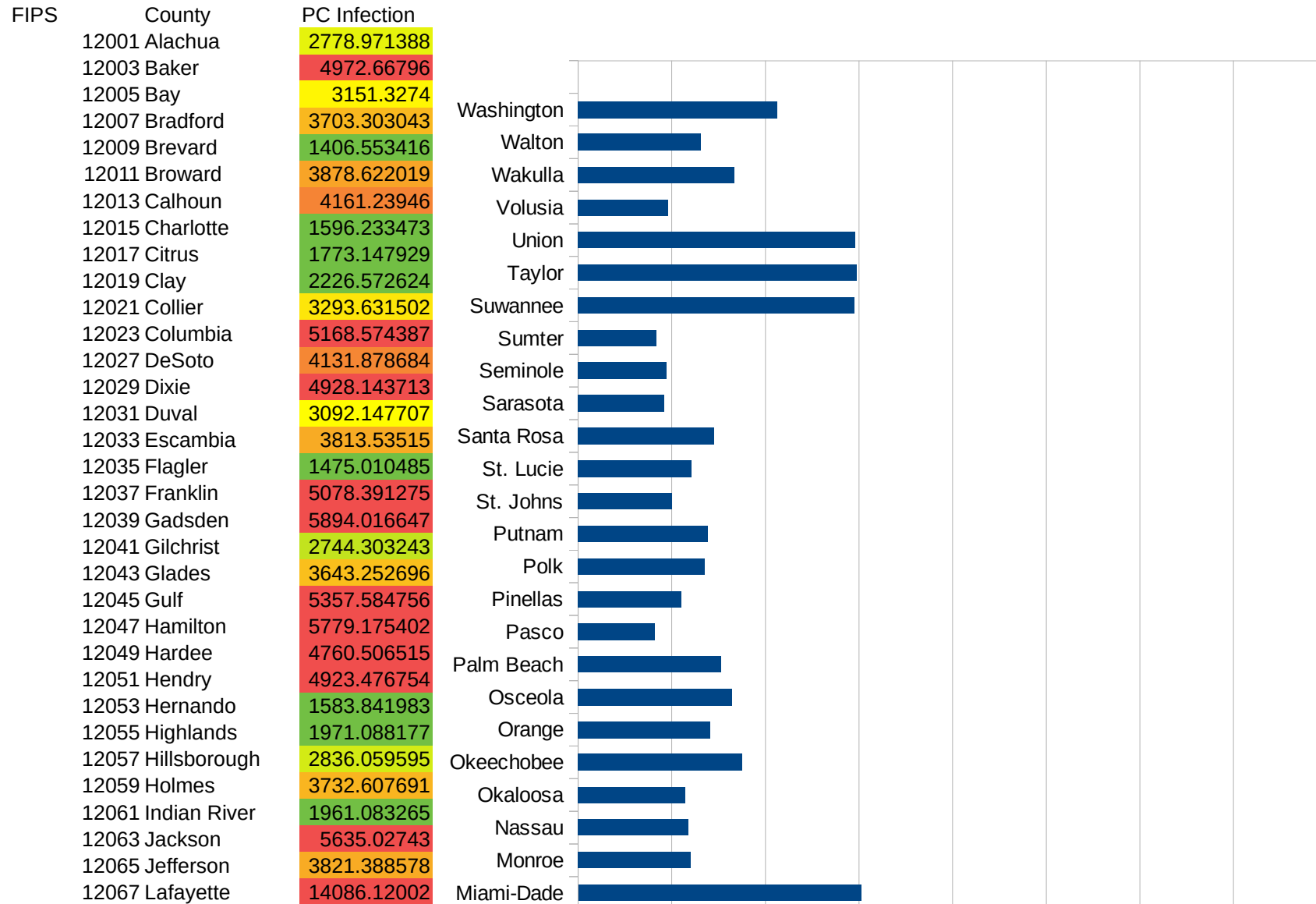
29105
29107
29109
29111
29113
29115
29117
29121
29123
29125
29127
29119
29129
29131
29133
29135
29137
29139
29141
29143
29145
29147
29149
29151
29153
29155
29157
29159
29161
29163
29165
29167
29169
29171

DC

29173
29175
29177
29179
29181
29195
29197
29199
29201
29203
29205
29183
29185
29187
29189
29510
29186
29207
29209
29211
29213
29215

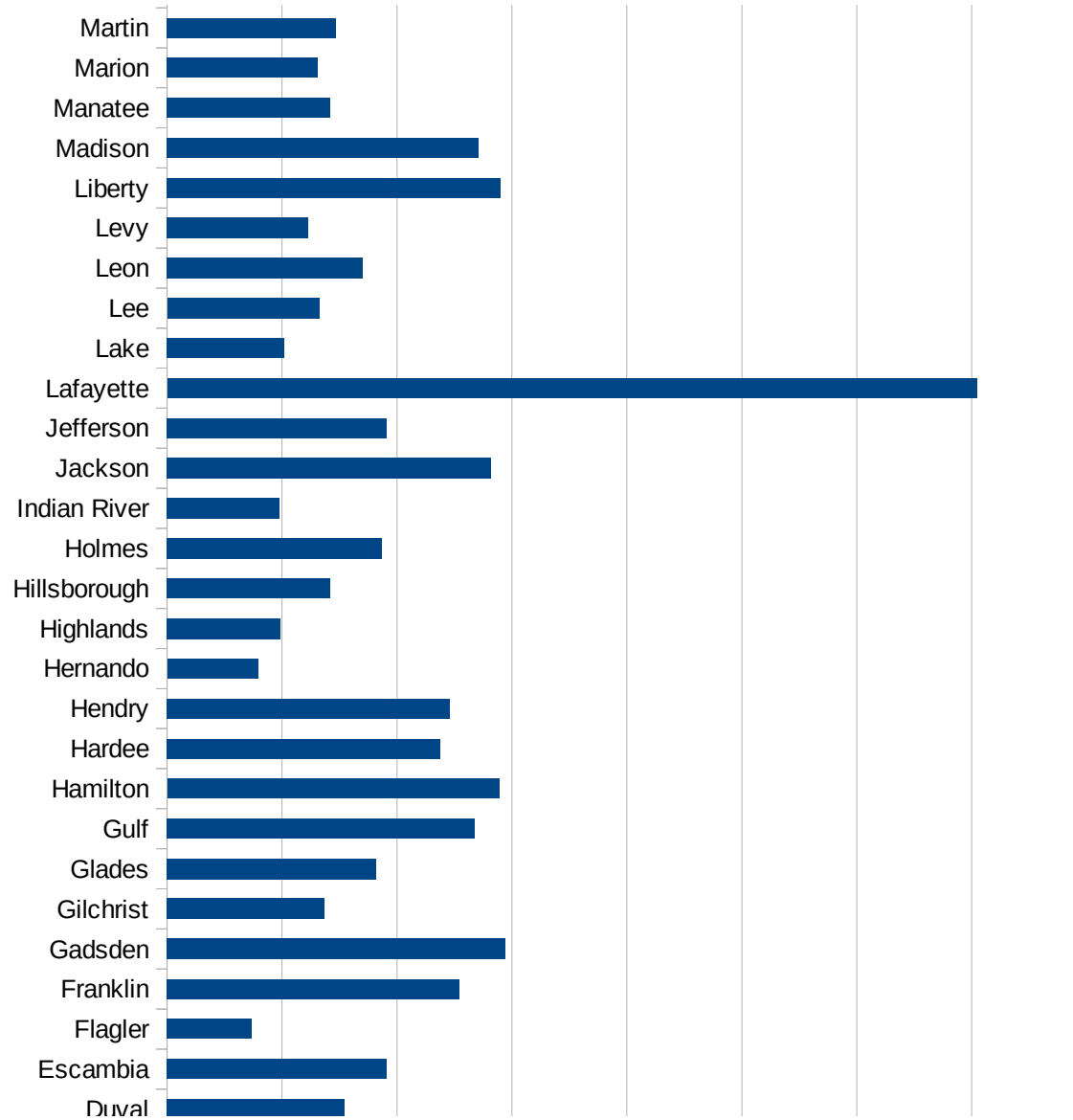
29217
29219
29221
29223
29225
29227
29229

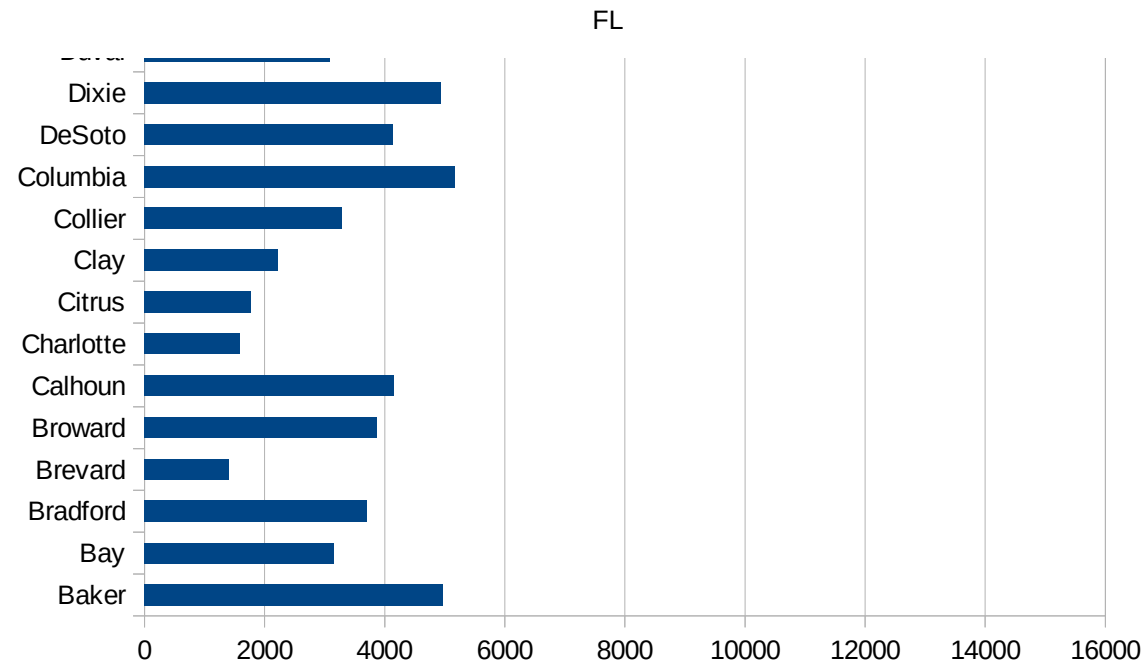
FL



FL

12069 Lake	2045.750992
12071 Lee	2645.605015
12073 Leon	3397.583606
12075 Levy	2462.595045
12077 Liberty	5805.841315
12079 Madison	5418.53311
12081 Manatee	2839.016854
12083 Marion	2619.889604
12085 Martin	2945.087998
12086 Miami-Dade	6042.951483
12087 Monroe	2411.131992
12089 Nassau	2358.094883
12091 Okaloosa	2289.778018
12093 Okeechobee	3498.086044
12095 Orange	2822.666218
12097 Osceola	3290.035055
12099 Palm Beach	3050.524886
12101 Pasco	1642.792284
12103 Pinellas	2204.29005
12105 Polk	2701.37809
12107 Putnam	2769.575125
12109 St. Johns	2006.599518
12111 St. Lucie	2431.429212
12113 Santa Rosa	2907.738543
12115 Sarasota	1845.949784
12117 Seminole	1888.712187
12119 Sumter	1679.947807
12121 Suwannee	5903.917087
12123 Taylor	5947.370855
12125 Union	5917.001339
12127 Volusia	1921.145199
12129 Wakulla	3345.553125
12131 Walton	2626.970228
12133 Washington	4256.430868





FL

FIPS

29001
29003
29005
29007
29009
29011
29013
29015
29017
29019
29021
29023
29025
29027
29029
29031
29033
29035
29037

FL

29039
29041
29043
29045
29047
29049
29051
29053
29055
29057
29059
29061
29063
29065
29067
29069
29071
29073
29075
29077
29079
29081
29083
29085
29087
29089
29091
29093
29095
29097
29099
29101

29103

FL

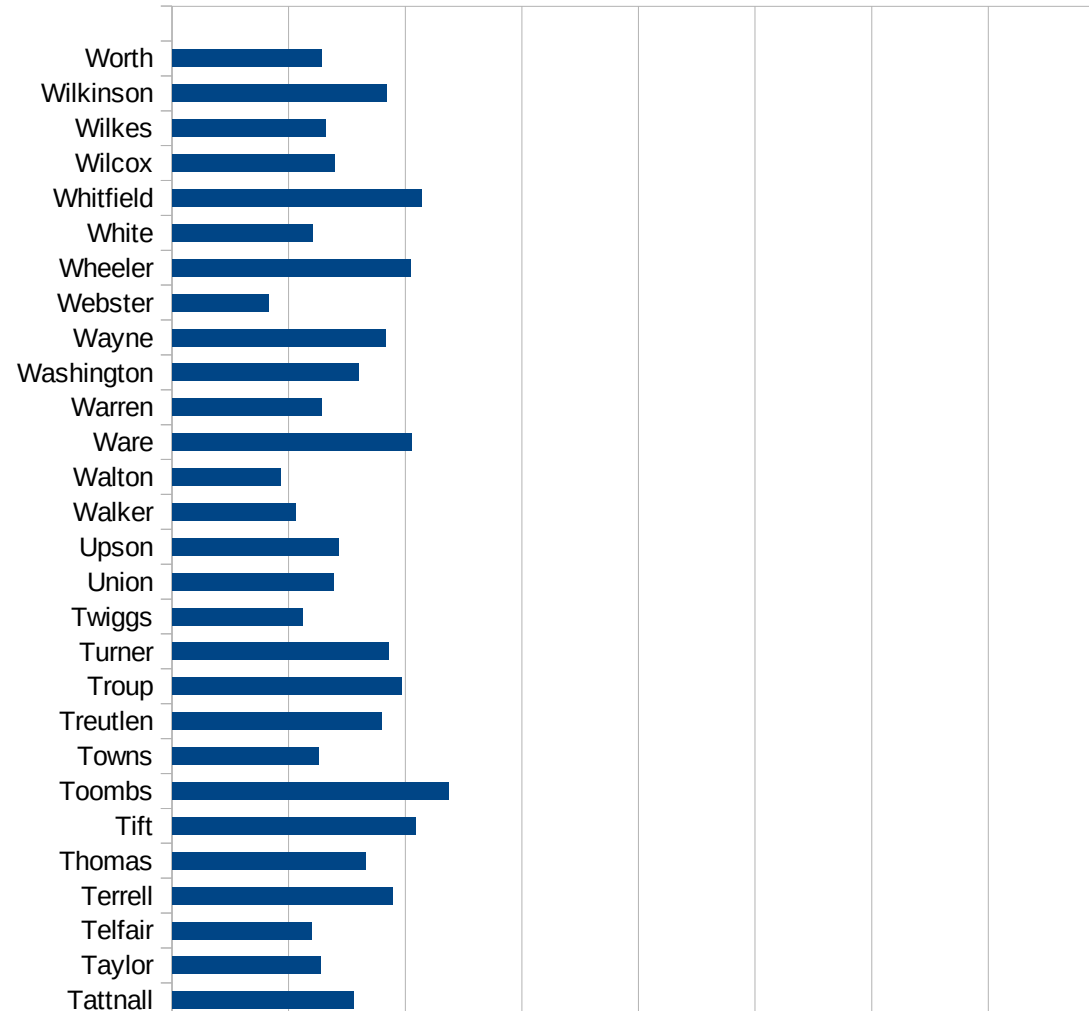
29105
29107
29109
29111
29113
29115
29117
29121
29123
29125
29127
29119
29129
29131
29133
29135
29137
29139
29141
29143
29145
29147
29149
29151
29153
29155
29157
29159
29161
29163
29165
29167
29169
29171

FL

29173
29175
29177
29179
29181
29195
29197
29199
29201
29203
29205
29183
29185
29187
29189
29510
29186
29207
29209
29211
29213
29215

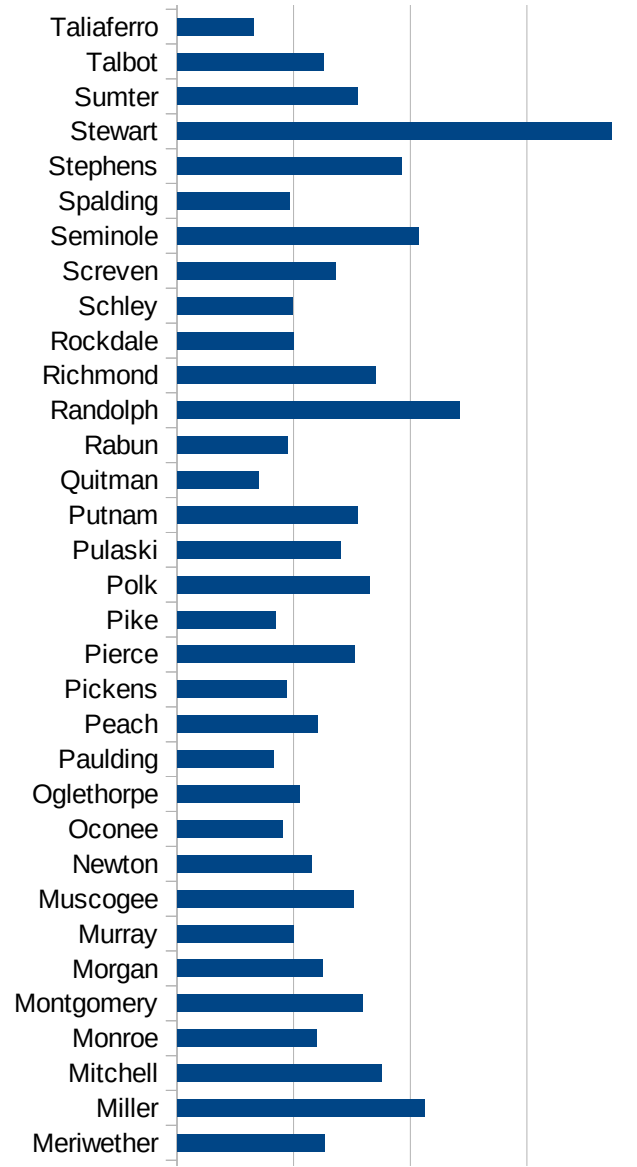
29217
29219
29221
29223
29225
29227
29229

FIPS	County	PC Infection
13001	Appling	5441.184417
13003	Atkinson	5242.858865
13005	Bacon	5292.802861
13007	Baker	2522.639069
13009	Baldwin	4586.930817
13011	Banks	2469.981041
13013	Barrow	2581.395637
13015	Bartow	2632.320878
13017	Ben Hill	4396.25901
13019	Berrien	2275.088303
13021	Bibb	3889.088474
13023	Bleckley	3318.273874
13025	Brantley	1809.811081
13027	Brooks	3287.565268
13029	Bryan	2778.871133
13031	Bulloch	3599.151314
13033	Burke	3416.135218
13035	Butts	2604.059025
13037	Calhoun	3668.13602
13039	Camden	2298.93623
13043	Candler	3839.055002
13045	Carroll	2238.382675
13047	Catoosa	1633.046574
13049	Charlton	4727.020358
13051	Chatham	2805.719324
13053	Chattahoochee	15200.29951
13055	Chattooga	2916.498588
13057	Cherokee	2270.32174
13059	Clarke	3827.848897
13061	Clay	4156.563907
13063	Clayton	2422.181172
13065	Clinch	5490.373045
13067	Cobb	2515.772298



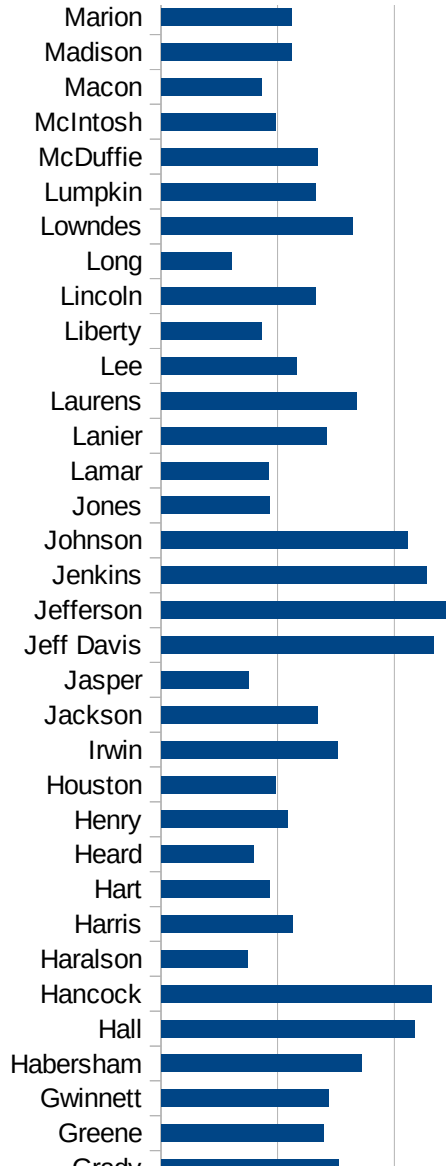
GA

13069 Coffee	4597.034321
13071 Colquitt	4182.75136
13073 Columbia	2349.456546
13075 Cook	3158.140077
13077 Coweta	1717.353151
13079 Crawford	1339.503166
13081 Crisp	2349.453564
13083 Dade	1682.484901
13085 Dawson	3157.517043
13087 Decatur	4169.332079
13089 DeKalb	2388.713093
13091 Dodge	1936.730258
13093 Dooly	2371.224281
13095 Dougherty	3423.824293
13097 Douglas	2367.01048
13099 Early	4576.949351
13101 Echols	5975
13103 Effingham	2212.574369
13105 Elbert	3106.694561
13107 Emanuel	4391.473554
13109 Evans	3861.580076
13111 Fannin	2299.337544
13113 Fayette	1538.000511
13115 Floyd	3037.977269
13117 Forsyth	1576.843102
13119 Franklin	3096.903097
13121 Fulton	2570.387596
13123 Gilmer	2576.583593
13125 Glascock	1235.392321
13127 Glynn	4009.669205
13129 Gordon	3090.92485
13131 Grady	3038.629384
13133 Greene	2779.975138
13135 Gwinnett	2868.996024



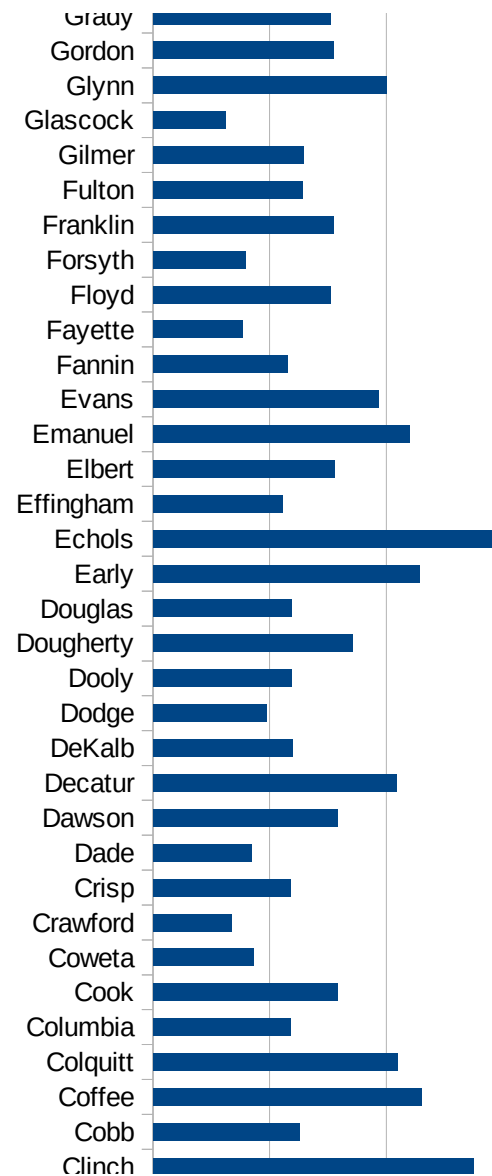
GA

13137 Habersham	3430.422138
13139 Hall	4345.825831
13141 Hancock	4635.84092
13143 Haralson	1483.086717
13145 Harris	2253.807107
13147 Hart	1854.477183
13149 Heard	1591.043017
13151 Henry	2161.845192
13153 Houston	1957.303385
13155 Irwin	3021.919557
13157 Jackson	2673.880321
13159 Jasper	1495.726496
13161 Jeff Davis	4677.623262
13163 Jefferson	4970.836034
13165 Jenkins	4560.635725
13167 Johnson	4223.320972
13169 Jones	1859.099804
13171 Lamar	1847.368421
13173 Lanier	2843.326886
13175 Laurens	3351.294242
13177 Lee	2328.316087
13179 Liberty	1726.913508
13181 Lincoln	2653.190145
13183 Long	1210.653753
13185 Lowndes	3278.857644
13187 Lumpkin	2652.10135
13189 McDuffie	2689.145883
13191 McIntosh	1966.527197
13193 Macon	1727.15514
13195 Madison	2239.460371
13197 Marion	2239.252784
13199 Meriwether	2534.649706
13201 Miller	4238.480478
13205 Mitchell	3510.273973

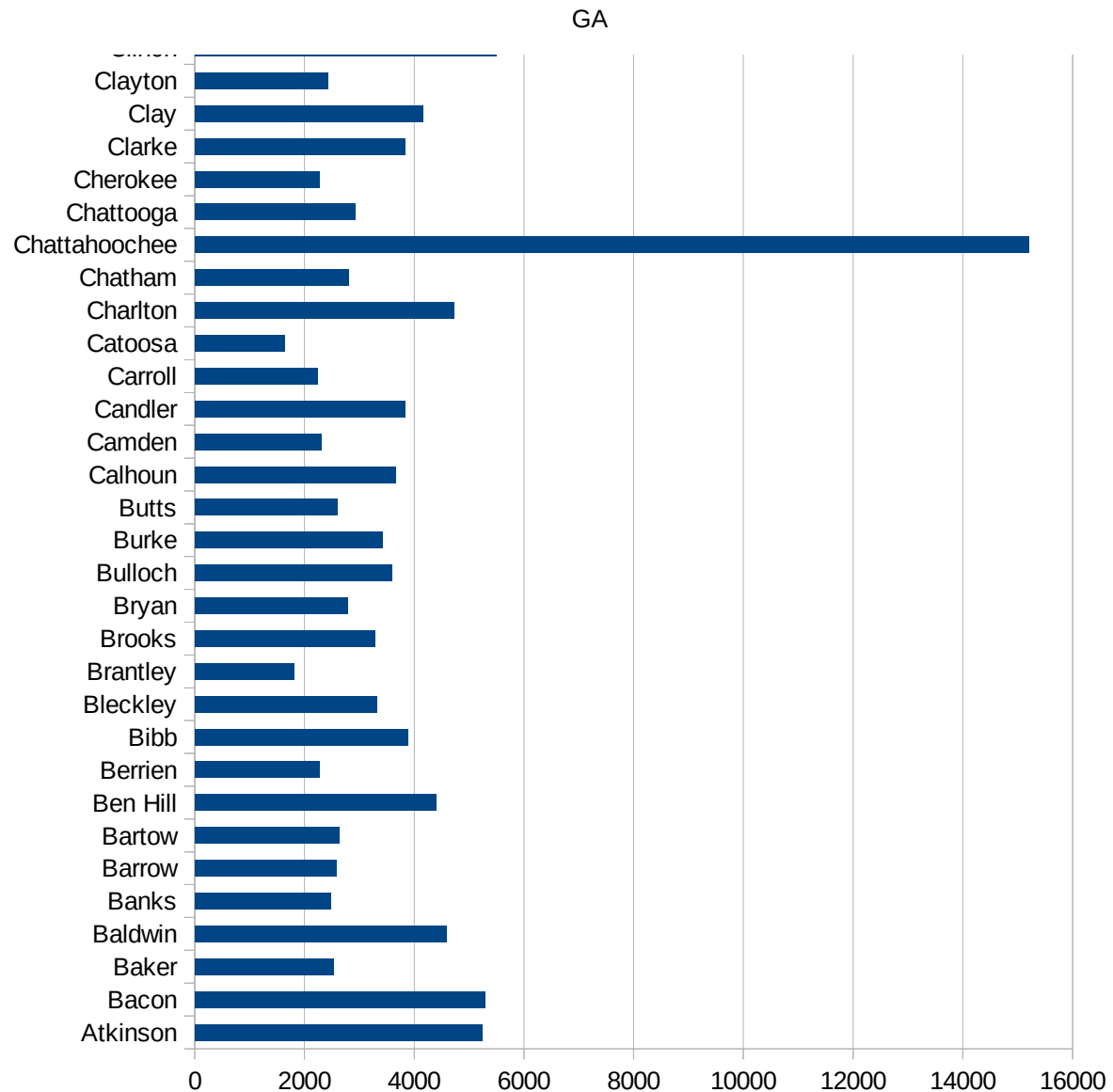


GA

13207 Monroe	2394.622093
13209 Montgomery	3176.329816
13211 Morgan	2492.971941
13213 Murray	1991.43308
13215 Muscogee	3020.189534
13217 Newton	2308.724587
13219 Oconee	1802.811163
13221 Oglethorpe	2105.752624
13223 Paulding	1655.653361
13225 Peach	2410.521303
13227 Pickens	1882.426517
13229 Pierce	3048.120068
13231 Pike	1685.091768
13233 Polk	3296.444549
13235 Pulaski	2809.648568
13237 Putnam	3099.637764
13239 Quitman	1404.124616
13241 Rabun	1897.195708
13243 Randolph	4844.138738
13245 Richmond	3407.027397
13247 Rockdale	1999.028633
13249 Schley	1986.249045
13251 Screven	2726.359592
13253 Seminole	4137.101624
13255 Spalding	1934.94705
13257 Stephens	3840.983292
13259 Stewart	7452.81497
13261 Sumter	3090.841826
13263 Talbot	2519.132653
13265 Taliaferro	1305.970149
13267 Tattnall	3103.461857
13269 Taylor	2537.629058
13271 Telfair	2387.251197
13273 Terrell	3785.855301



13275 Thomas	3316.234701
13277 Tift	4172.931404
13279 Toombs	4749.507197
13281 Towns	2505.906176
13283 Treutlen	3583.492436
13285 Troup	3932.375703
13287 Turner	3703.235592
13289 Twiggs	2247.191011
13291 Union	2774.88438
13293 Upson	2864.772077
13295 Walker	2110.646881
13297 Walton	1859.833374
13299 Ware	4100.336323
13301 Warren	2570.938869
13303 Washington	3208.083979
13305 Wayne	3653.381643
13307 Webster	1646.878591
13309 Wheeler	4086.813047
13311 White	2412.412412
13313 Whitfield	4277.257789
13315 Wilcox	2780.299591
13317 Wilkes	2632.644795
13319 Wilkinson	3674.19212
13321 Worth	2571.555249



GA

GA

FIPS

29001
29003
29005
29007
29009
29011
29013
29015
29017
29019
29021
29023
29025
29027
29029
29031
29033
29035
29037

GA

29039
29041
29043
29045
29047
29049
29051
29053
29055
29057
29059
29061
29063
29065
29067
29069
29071
29073
29075
29077
29079
29081
29083
29085
29087
29089
29091
29093
29095
29097
29099
29101

29103

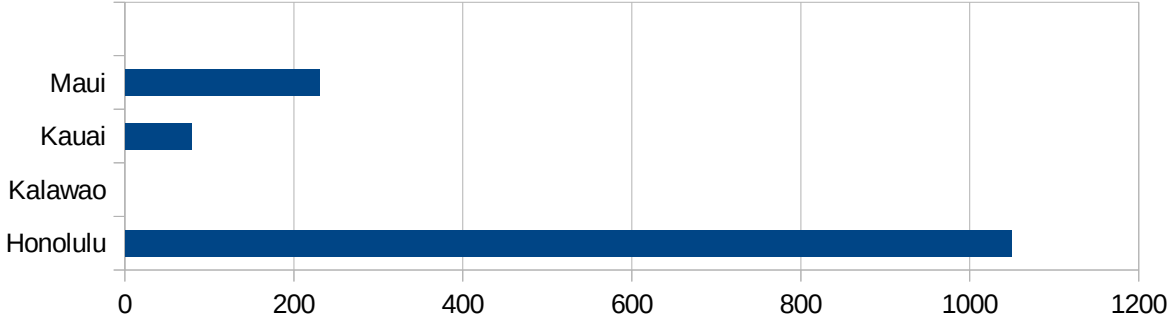
29105
29107
29109
29111
29113
29115
29117
29121
29123
29125
29127
29119
29129
29131
29133
29135
29137
29139
29141
29143
29145
29147
29149
29151
29153
29155
29157
29159
29161
29163
29165
29167
29169
29171

GA

29173
29175
29177
29179
29181
29195
29197
29199
29201
29203
29205
29183
29185
29187
29189
29510
29186
29207
29209
29211
29213
29215

29217
29219
29221
29223
29225
29227
29229

FIPS	County	PC Infection
15001	Hawaii	320.4251106
15003	Honolulu	1049.81226
15005	Kalawao	0
15007	Kauai	79.02069788
15009	Maui	230.2535181



HI

FIPS

29001
29003
29005
29007
29009
29011
29013
29015
29017
29019
29021
29023
29025
29027
29029
29031
29033
29035
29037

HI

29039
29041
29043
29045
29047
29049
29051
29053
29055
29057
29059
29061
29063
29065
29067
29069
29071
29073
29075
29077
29079
29081
29083
29085
29087
29089
29091
29093
29095
29097
29099
29101

29103

HI

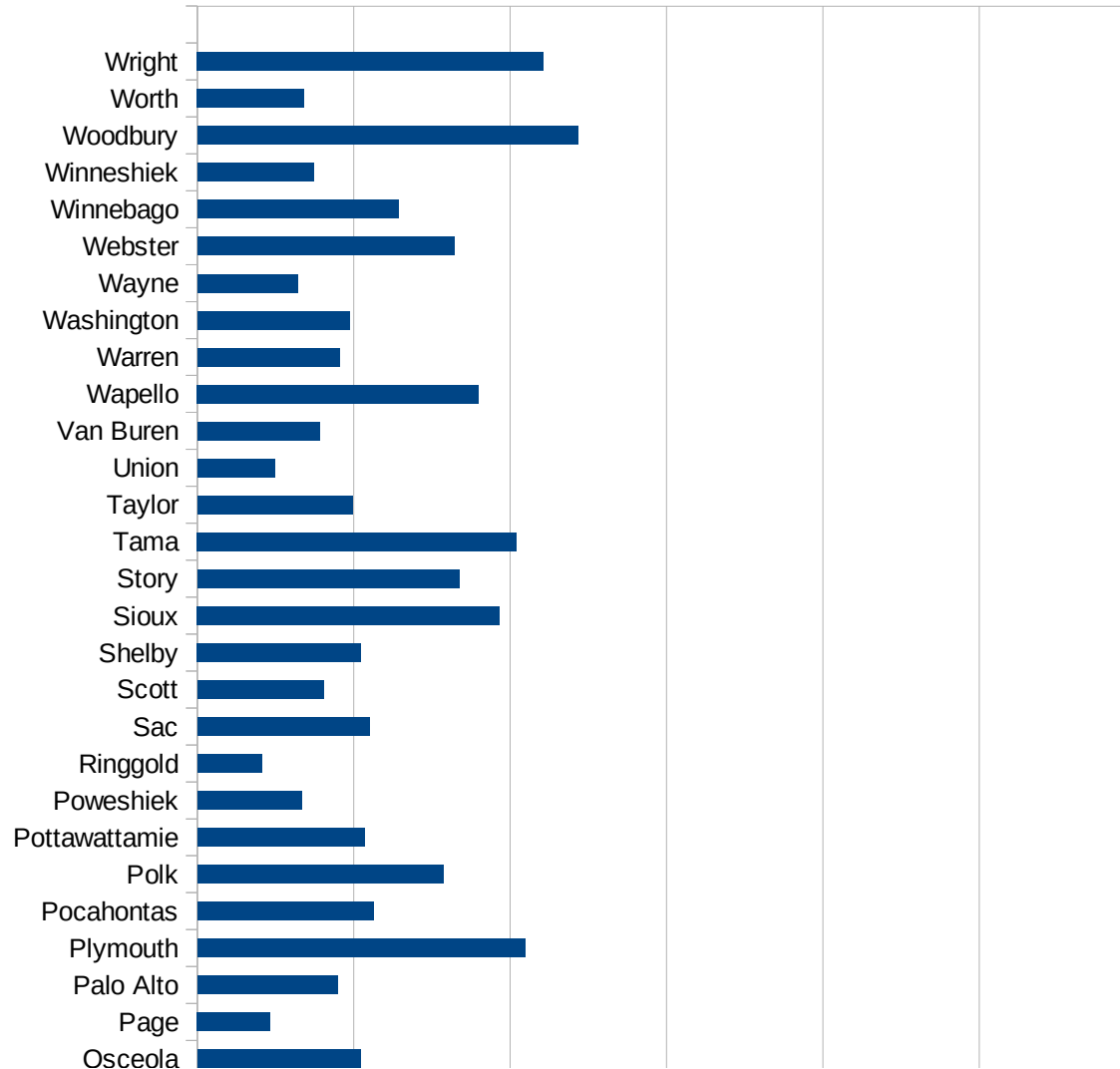
29105
29107
29109
29111
29113
29115
29117
29121
29123
29125
29127
29119
29129
29131
29133
29135
29137
29139
29141
29143
29145
29147
29149
29151
29153
29155
29157
29159
29161
29163
29165
29167
29169
29171

HI

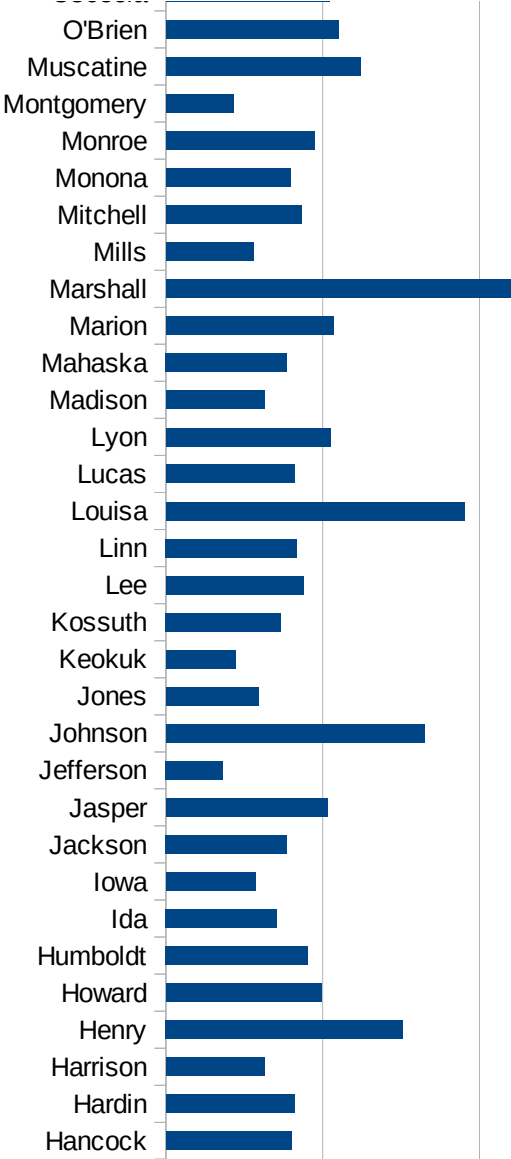
29173
29175
29177
29179
29181
29195
29197
29199
29201
29203
29205
29183
29185
29187
29189
29510
29186
29207
29209
29211
29213
29215

29217
29219
29221
29223
29225
29227
29229

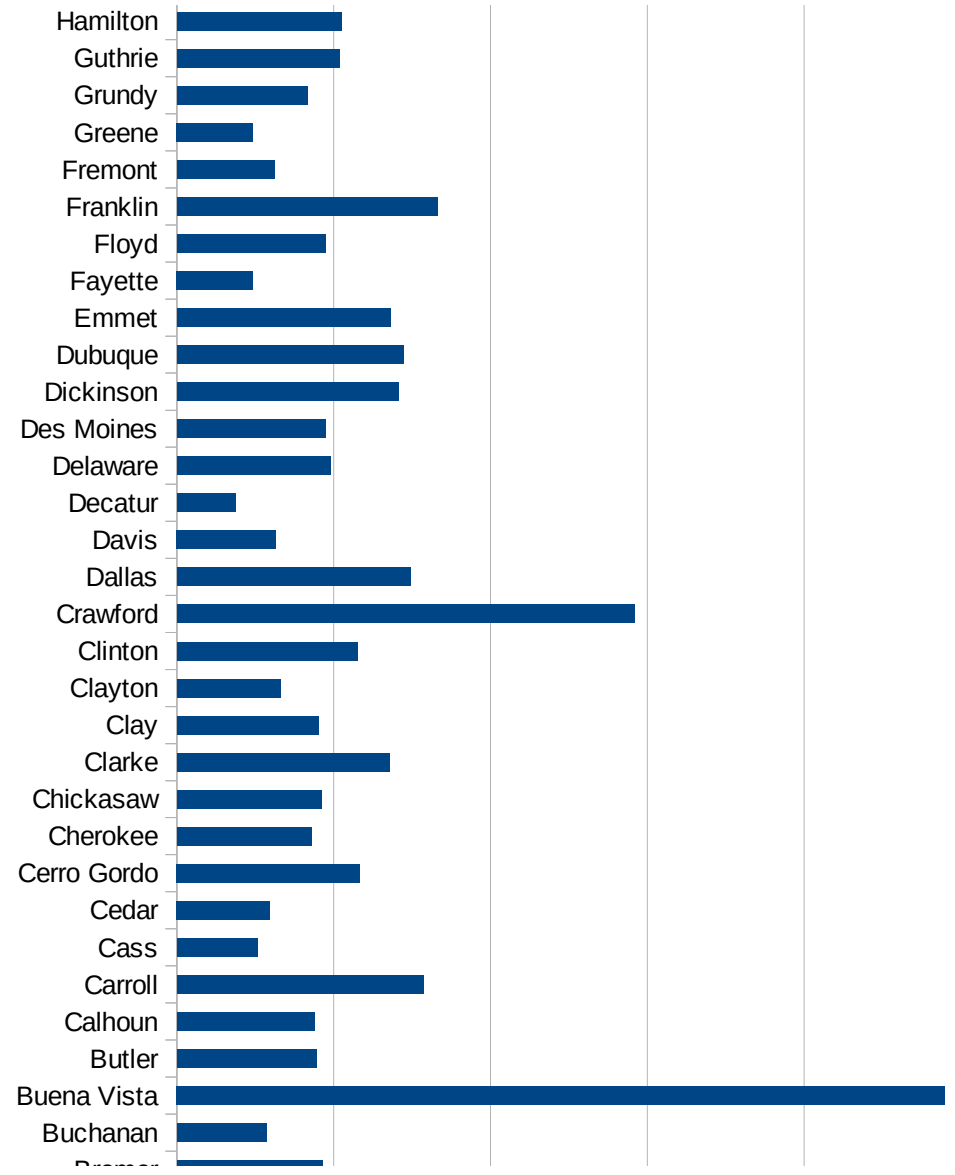
FIPS	County	PC Infection
19001	Adair	934.4471188
19003	Adams	768.175583
19005	Allamakee	1771.255061
19007	Appanoose	988.9844818
19009	Audubon	1162.368325
19011	Benton	1115.357616
19013	Black Hawk	3284.54474
19015	Boone	1772.565095
19017	Bremer	1851.926083
19019	Buchanan	1141.563281
19021	Buena Vista	9796.719332
19023	Butler	1781.415503
19025	Calhoun	1752.758016
19027	Carroll	3145.777513
19029	Cass	1028.615623
19031	Cedar	1186.449777
19033	Cerro Gordo	2335.451497
19035	Cherokee	1713.629538
19037	Chickasaw	1847.208292
19039	Clarke	2706.14454
19041	Clay	1809.842568
19043	Clayton	1321.485532
19045	Clinton	2300.184875
19047	Crawford	5834.013288
19049	Dallas	2982.923043
19051	Davis	1264.278585
19053	Decatur	747.7820025
19055	Delaware	1962.622298
19057	Des Moines	1893.300629
19059	Dickinson	2827.493733
19061	Dubuque	2888.8843
19063	Emmet	2723.441046
19065	Fayette	971.5157681

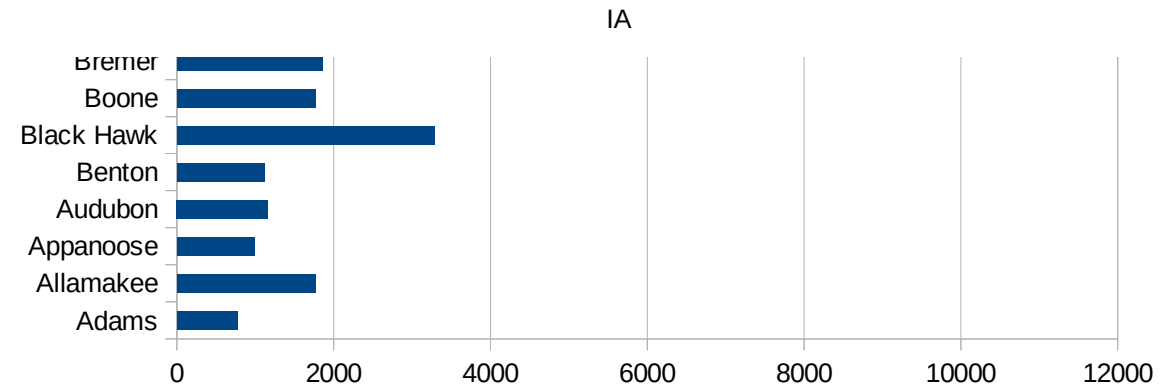


19067 Floyd	1890.742973
19069 Franklin	3318.846306
19071 Fremont	1244.101244
19073 Greene	968.7117248
19075 Grundy	1666.124837
19077 Guthrie	2080.223881
19079 Hamilton	2100.053505
19081 Hancock	1605.675878
19083 Hardin	1636.23429
19085 Harrison	1259.374558
19087 Henry	3024.866697
19089 Howard	1981.060194
19091 Humboldt	1812.087567
19093 Ida	1417.921357
19095 Iowa	1146.149557
19097 Jackson	1543.845204
19099 Jasper	2062.077691
19101 Jefferson	729.0136554
19103 Johnson	3302.261008
19105 Jones	1176.243733
19107 Keokuk	889.9755501
19109 Kossuth	1469.009928
19111 Lee	1750.110116
19113 Linn	1674.568078
19115 Louisa	3805.175038
19117 Lucas	1642.567958
19119 Lyon	2099.737533
19121 Madison	1261.616099
19123 Mahaska	1545.454545
19125 Marion	2140.270003
19127 Marshall	4404.592181
19129 Mills	1115.315674
19131 Mitchell	1731.478853
19133 Monona	1590.044936



19135 Monroe	1899.87163
19137 Montgomery	859.7420774
19139 Muscatine	2478.51103
19141 O'Brien	2196.531792
19143 Osceola	2086.092715
19145 Page	931.2086038
19147 Palo Alto	1791.913988
19149 Plymouth	4192.070133
19151 Pocahontas	2255.192878
19153 Polk	3144.062857
19155 Pottawattamie	2138.282745
19157 Poweshiek	1331.622012
19159 Ringgold	825.2818035
19161 Sac	2201.872621
19163 Scott	1614.122563
19165 Shelby	2090.171014
19167 Sioux	3867.197571
19169 Story	3349.472504
19171 Tama	4081.874113
19173 Taylor	1986.754967
19175 Union	987.1348815
19177 Van Buren	1566.951567
19179 Wapello	3598.920608
19181 Warren	1817.612034
19183 Washington	1946.614877
19185 Wayne	1281.049836
19187 Webster	3288.585054
19189 Winnebago	2576.535463
19191 Winneshiek	1487.842628
19193 Woodbury	4865.465823
19195 Worth	1368.576412
19197 Wright	4428.684003





FIPS

- 29001
- 29003
- 29005
- 29007
- 29009
- 29011
- 29013
- 29015
- 29017
- 29019
- 29021
- 29023
- 29025
- 29027
- 29029
- 29031
- 29033
- 29035
- 29037

IA

29039
29041
29043
29045
29047
29049
29051
29053
29055
29057
29059
29061
29063
29065
29067
29069
29071
29073
29075
29077
29079
29081
29083
29085
29087
29089
29091
29093
29095
29097
29099
29101

29103

IA

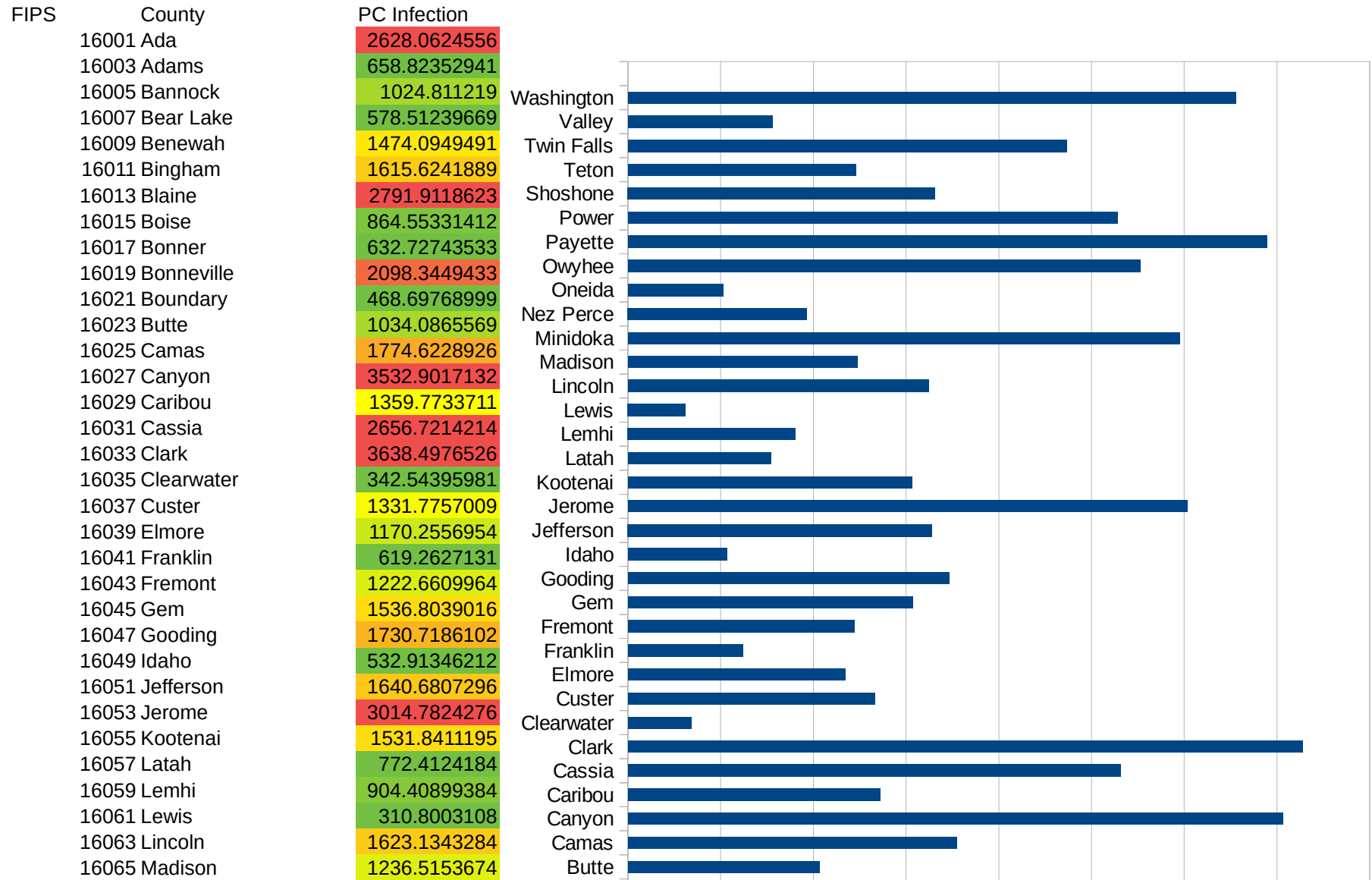
29105
29107
29109
29111
29113
29115
29117
29121
29123
29125
29127
29119
29129
29131
29133
29135
29137
29139
29141
29143
29145
29147
29149
29151
29153
29155
29157
29159
29161
29163
29165
29167
29169
29171

IA

29173
29175
29177
29179
29181
29195
29197
29199
29201
29203
29205
29183
29185
29187
29189
29510
29186
29207
29209
29211
29213
29215

29217
29219
29221
29223
29225
29227
29229

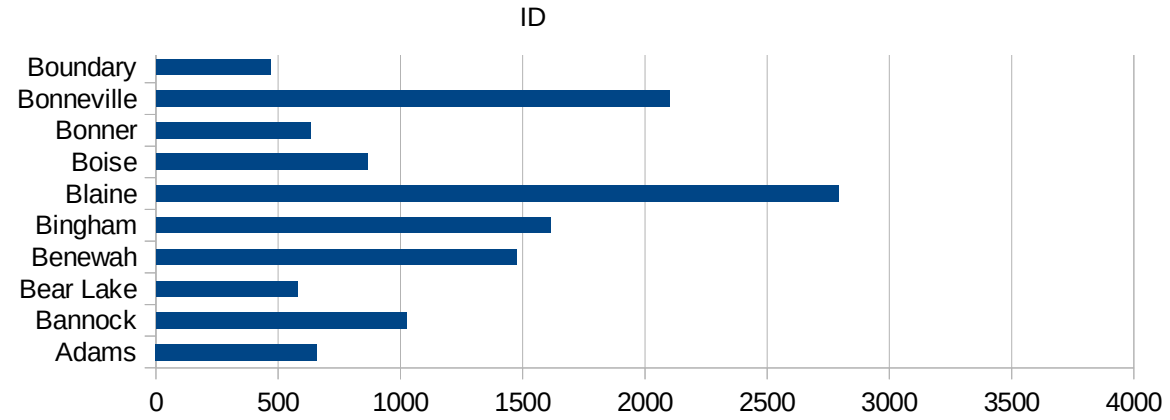
ID



This work is licensed under the Creative Commons Attribution-NoDerivatives 4.0 International License. To view a copy of this license, visit <http://creativecommons.org/licenses/by-nd/4.0/>.

16067 Minidoka
 16069 Nez Perce
 16071 Oneida
 16073 Owyhee
 16075 Payette
 16077 Power
 16079 Shoshone
 16081 Teton
 16083 Twin Falls
 16085 Valley
 16087 Washington

2977.1908764
 965.15541477
 512.47771836
 2762.3364406
 3447.8366099
 2639.0319258
 1656.7677399
 1228.5223368
 2366.3758553
 778.91495336
 3277.2364925



ID

FIPS

29001
29003
29005
29007
29009
29011
29013
29015
29017
29019
29021
29023
29025
29027
29029
29031
29033
29035
29037

ID

29039
29041
29043
29045
29047
29049
29051
29053
29055
29057
29059
29061
29063
29065
29067
29069
29071
29073
29075
29077
29079
29081
29083
29085
29087
29089
29091
29093
29095
29097
29099
29101

29103

ID

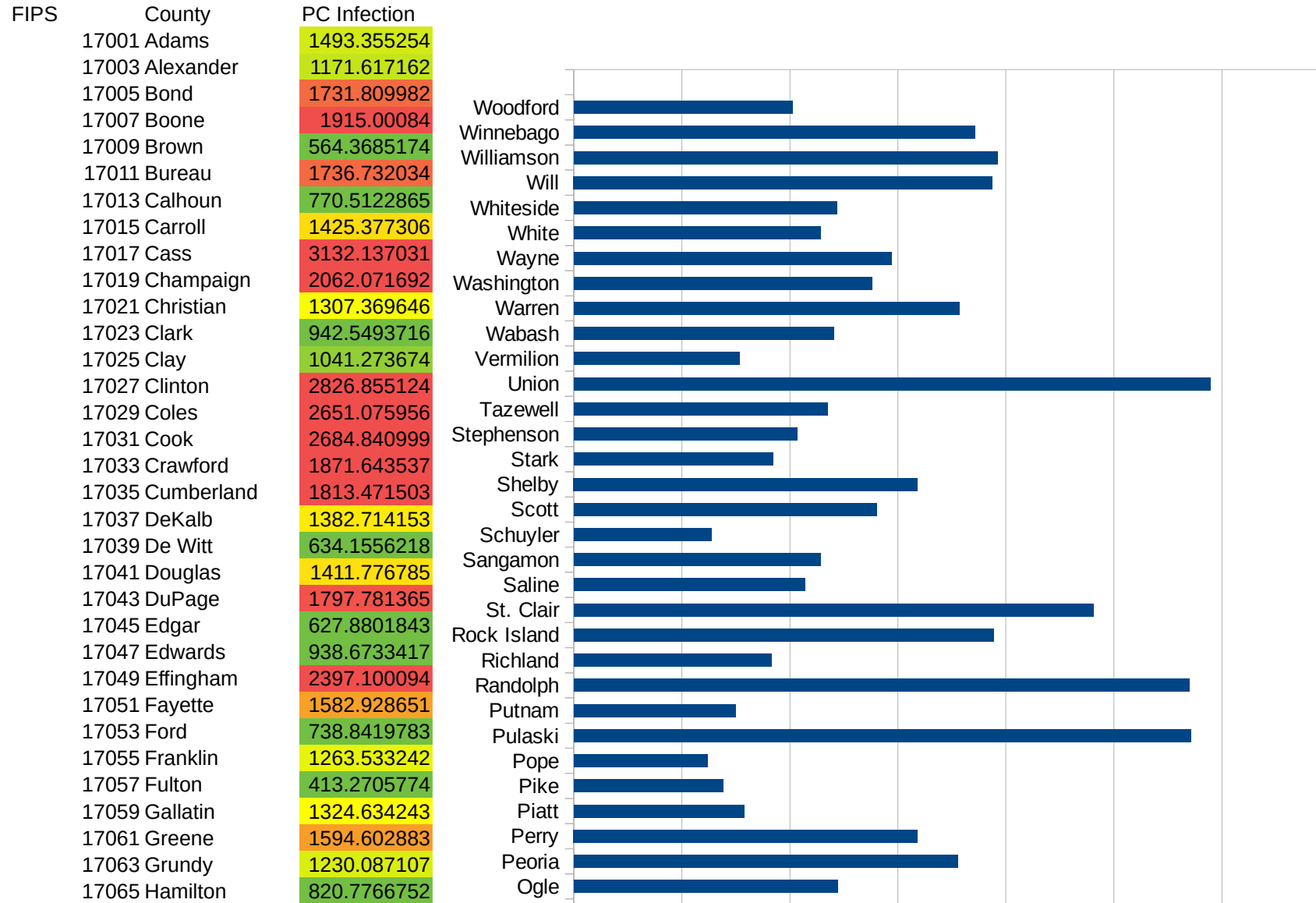
29105
29107
29109
29111
29113
29115
29117
29121
29123
29125
29127
29119
29129
29131
29133
29135
29137
29139
29141
29143
29145
29147
29149
29151
29153
29155
29157
29159
29161
29163
29165
29167
29169
29171

ID

29173
29175
29177
29179
29181
29195
29197
29199
29201
29203
29205
29183
29185
29187
29189
29510
29186
29207
29209
29211
29213
29215

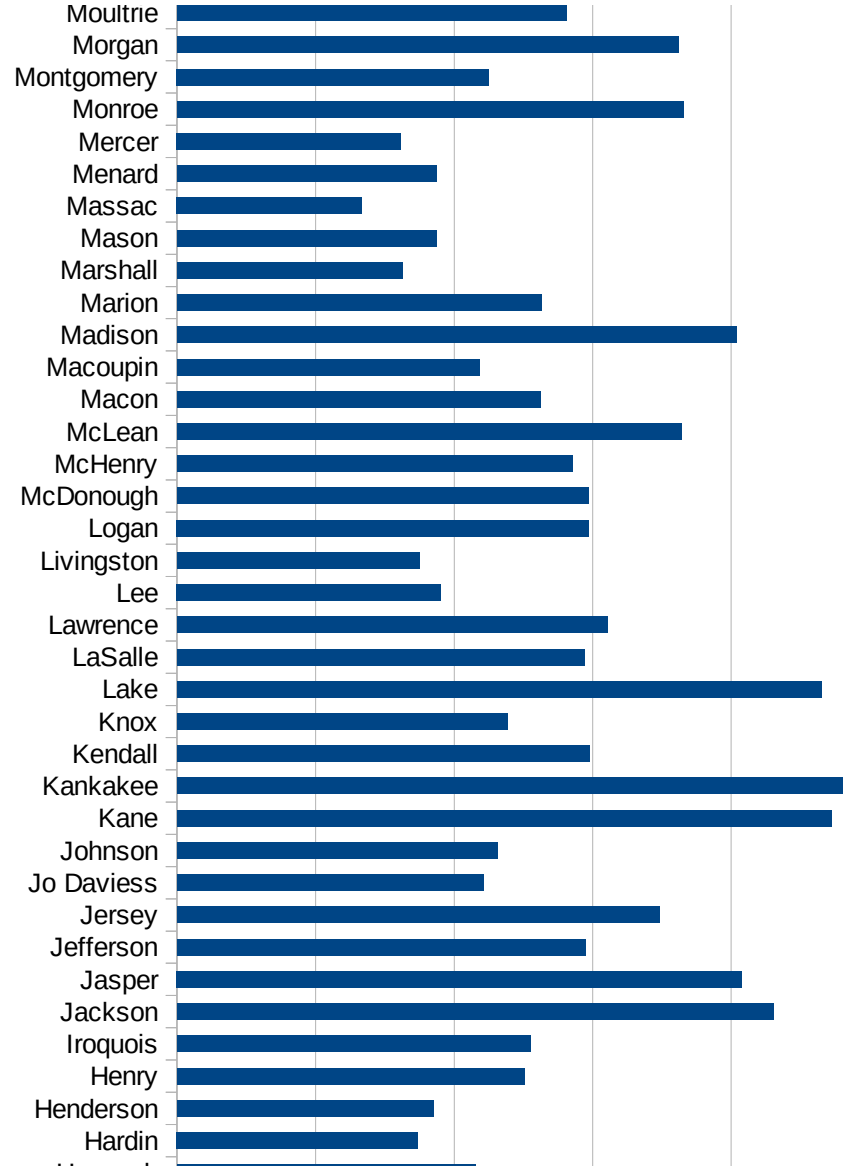
29217
29219
29221
29223
29225
29227
29229

IL



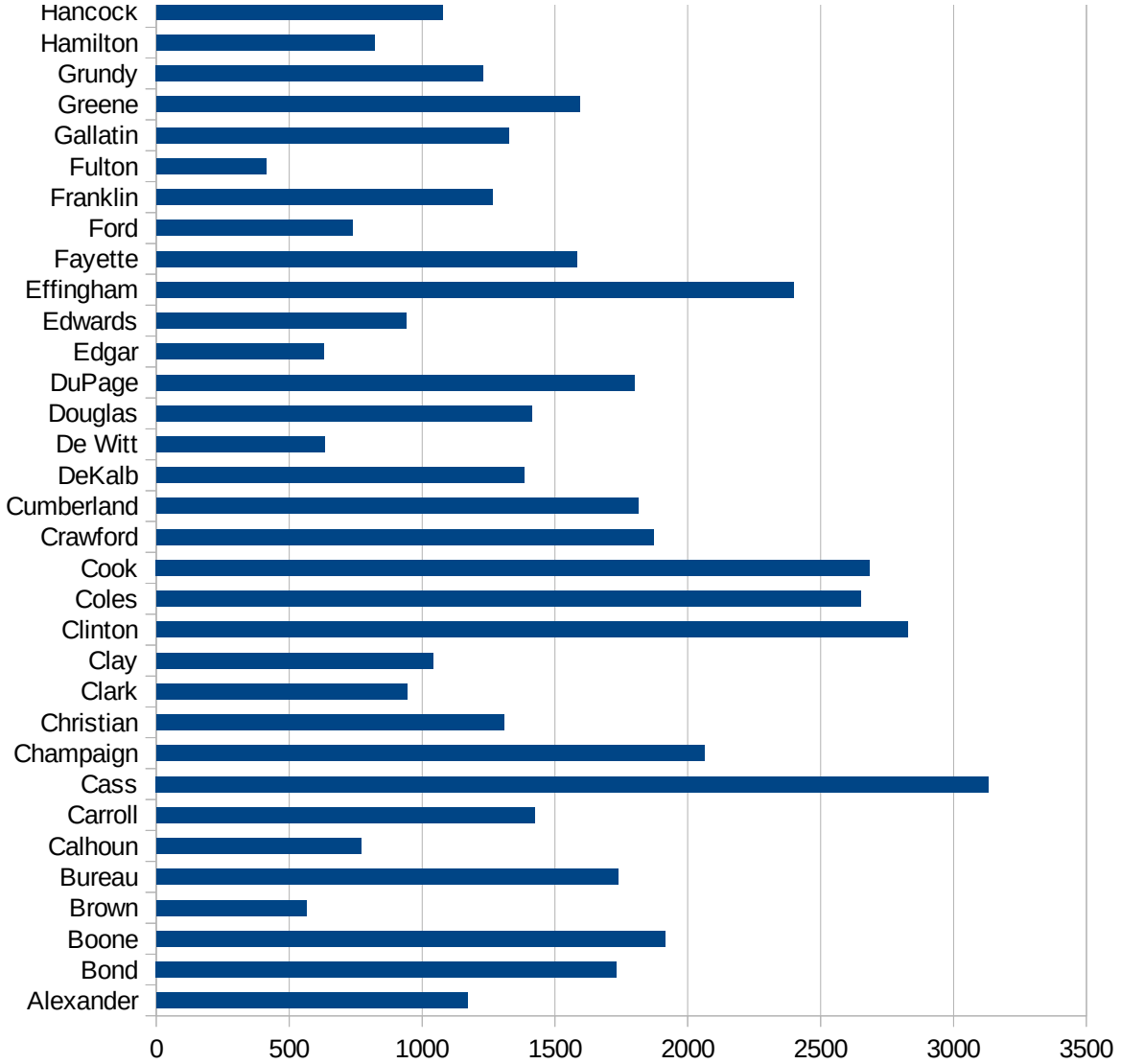
IL

17067 Hancock	1075.99193
17069 Hardin	869.5652174
17071 Henderson	924.1317633
17073 Henry	1254.838053
17075 Iroquois	1275.177511
17077 Jackson	2152.597572
17079 Jasper	2039.329934
17081 Jefferson	1472.765732
17083 Jersey	1739.36925
17085 Jo Daviess	1104.558645
17087 Johnson	1156.069364
17089 Kane	2361.591566
17091 Kankakee	2401.294263
17093 Kendall	1487.70668
17095 Knox	1193.326948
17097 Lake	2325.664353
17099 LaSalle	1469.432514
17101 Lawrence	1554.075484
17103 Lee	952.5757531
17105 Livingston	875.2551662
17107 Logan	1486.603284
17109 McDonough	1485.561676
17111 McHenry	1427.876981
17113 McLean	1820.885505
17115 Macon	1312.170525
17117 Macoupin	1092.401739
17119 Madison	2019.579446
17121 Marion	1315.789474
17123 Marshall	814.981793
17125 Mason	936.2329525
17127 Massac	667.6136364
17129 Menard	935.8723958
17131 Mercer	807.6405359
17133 Monroe	1826.124945



IL

17135 Montgomery	1125.834761
17137 Morgan	1810.101248
17139 Moultrie	1406.536658
17141 Ogle	1221.451996
17143 Peoria	1776.094696
17145 Perry	1591.574573
17147 Piatt	786.7772627
17149 Pike	691.8198706
17151 Pope	617.2839506
17153 Pulaski	2855.573861
17155 Putnam	749.1289199
17157 Randolph	2849.934592
17159 Richland	913.5316881
17161 Rock Island	1943.865567
17163 St. Clair	2404.820366
17165 Saline	1070.860872
17167 Sangamon	1142.576325
17169 Schuyler	637.0348921
17171 Scott	1400.730816
17173 Shelby	1591.463134
17175 Stark	921.3193293
17177 Stephenson	1034.567515
17179 Tazewell	1175.86603
17181 Union	2945.193278
17183 Vermilion	765.5651902
17185 Wabash	1203.567408
17187 Warren	1784.875528
17189 Washington	1379.063951
17191 Wayne	1469.507715
17193 White	1141.602634
17195 Whiteside	1218.854493
17197 Will	1937.860207
17199 Williamson	1961.047483
17201 Winnebago	1856.512755



IL

17203 Woodford

1011.361568

IL

FIPS

29001
29003
29005
29007
29009
29011
29013
29015
29017
29019
29021
29023
29025
29027
29029
29031
29033
29035
29037

IL

29039
29041
29043
29045
29047
29049
29051
29053
29055
29057
29059
29061
29063
29065
29067
29069
29071
29073
29075
29077
29079
29081
29083
29085
29087
29089
29091
29093
29095
29097
29099
29101

29103

IL

29105
29107
29109
29111
29113
29115
29117
29121
29123
29125
29127
29119
29129
29131
29133
29135
29137
29139
29141
29143
29145
29147
29149
29151
29153
29155
29157
29159
29161
29163
29165
29167
29169
29171

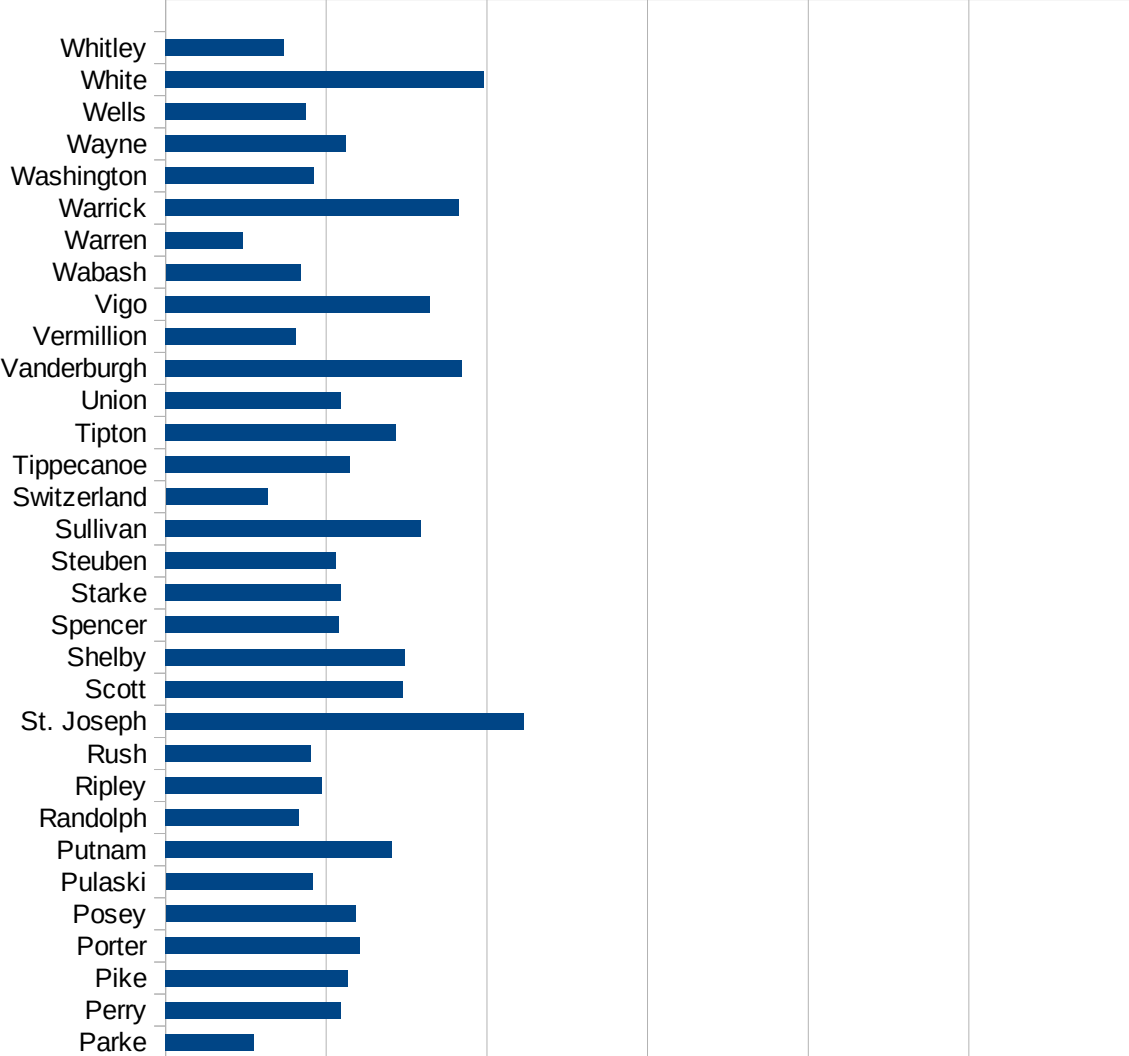
IL

29173
29175
29177
29179
29181
29195
29197
29199
29201
29203
29205
29183
29185
29187
29189
29510
29186
29207
29209
29211
29213
29215

29217
29219
29221
29223
29225
29227
29229

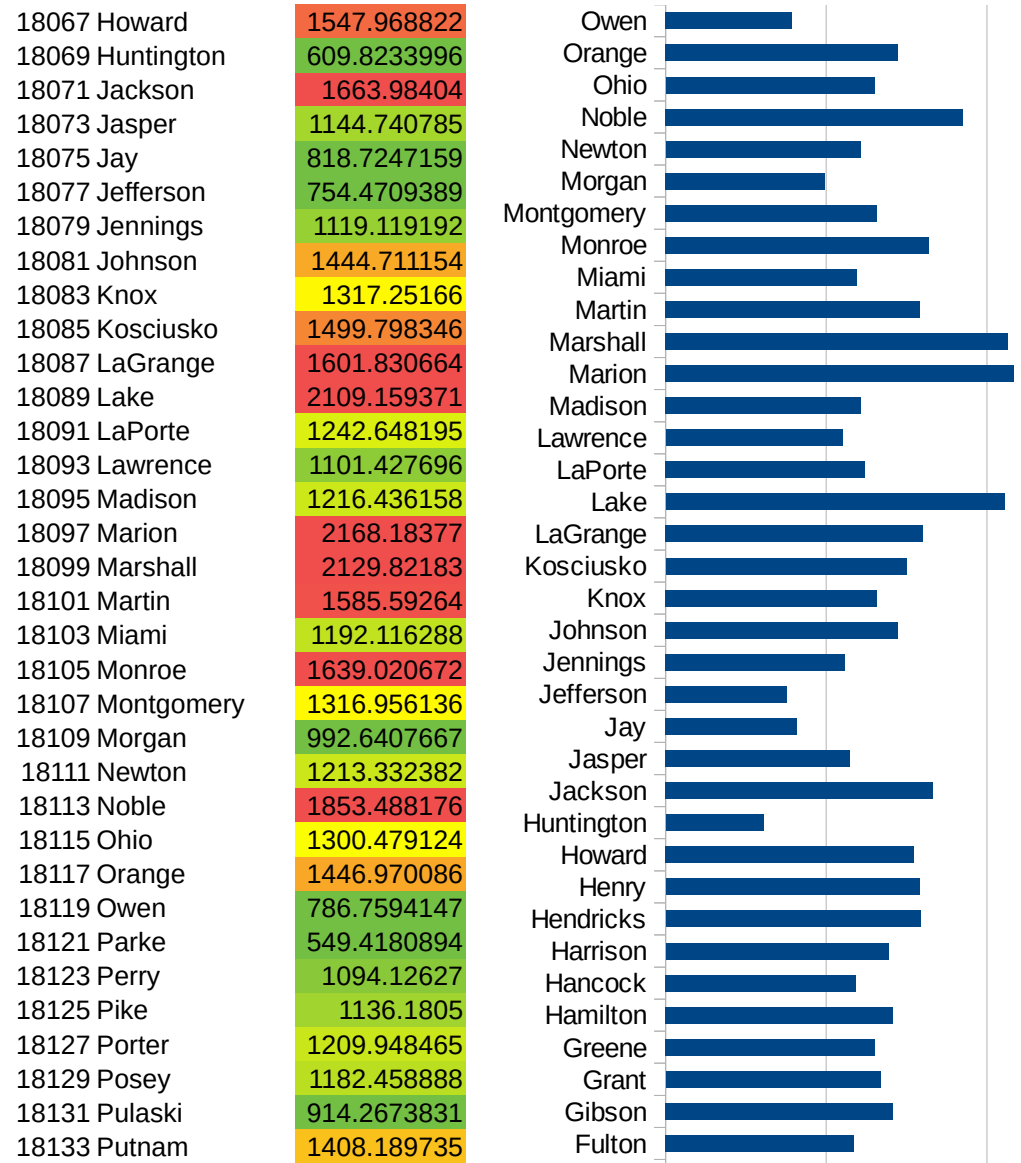
IN

FIPS	County	PC Infection
18001	Adams	684.7008643
18003	Allen	1589.179195
18005	Bartholomew	1388.4693
18007	Benton	1016.988328
18009	Blackford	947.1919531
18011	Boone	1408.976253
18013	Brown	662.9906787
18015	Carroll	1341.481592
18017	Cass	5087.603741
18019	Clark	1803.851397
18021	Clay	1115.781429
18023	Clinton	1832.55814
18025	Crawford	975.5635537
18027	Daviess	1933.809998
18029	Dearborn	1262.911556
18031	Decatur	1690.677017
18033	DeKalb	1041.040115
18035	Delaware	1629.317255
18037	Dubois	2229.531305
18039	Elkhart	3097.878965
18041	Fayette	1813.685078
18043	Floyd	1675.216312
18045	Fountain	703.3208978
18047	Franklin	1306.298381
18049	Fulton	1169.619749
18051	Gibson	1416.955638
18053	Grant	1337.660762
18055	Greene	1306.005124
18057	Hamilton	1416.600522
18059	Hancock	1185.315189
18061	Harrison	1387.856258
18063	Hendricks	1586.740834
18065	Henry	1580.659195

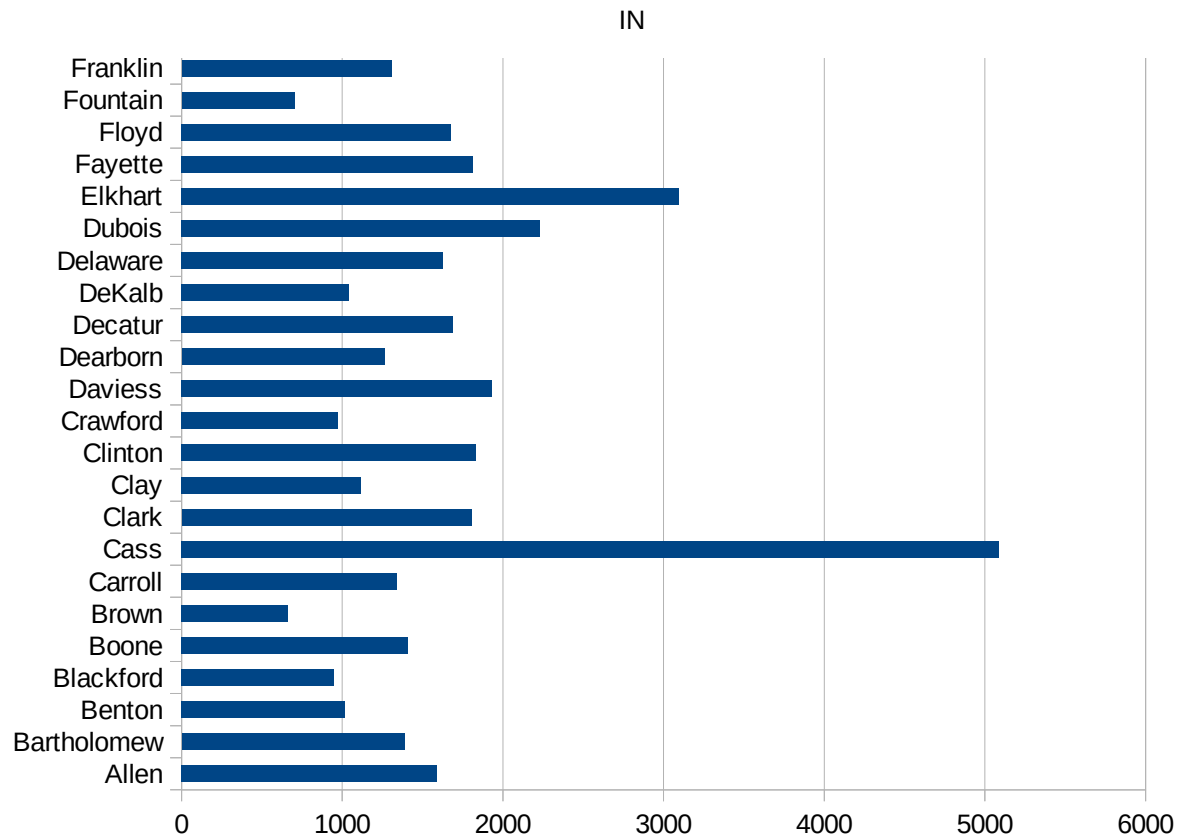


This work is licensed under the Creative Commons Attribution-NoDerivatives 4.0 International License. To view a copy of this license, visit <http://creativecommons.org/licenses/by-nd/4.0/>.

IN



18135 Randolph	828.9404853
18137 Ripley	974.6520352
18139 Rush	906.1993639
18141 St. Joseph	2232.513822
18143 Scott	1478.34827
18145 Shelby	1491.265445
18147 Spencer	1077.384759
18149 Starke	1094.39721
18151 Steuben	1061.122998
18153 Sullivan	1590.140164
18155 Switzerland	634.5059252
18157 Tippecanoe	1144.793005
18159 Tipton	1434.42623
18161 Union	1094.216285
18163 Vanderburgh	1846.121542
18165 Vermillion	814.0060727
18167 Vigo	1644.534669
18169 Wabash	840.7928389
18171 Warren	484.0856832
18173 Warrick	1823.645053
18175 Washington	923.308163
18177 Wayne	1120.78379
18179 Wells	875.7002056
18181 White	1984.834045
18183 Whitley	739.5668251



IN

FIPS

29001
29003
29005
29007
29009
29011
29013
29015
29017
29019
29021
29023
29025
29027
29029
29031
29033
29035
29037

IN

29039
29041
29043
29045
29047
29049
29051
29053
29055
29057
29059
29061
29063
29065
29067
29069
29071
29073
29075
29077
29079
29081
29083
29085
29087
29089
29091
29093
29095
29097
29099
29101

29103

IN

29105
29107
29109
29111
29113
29115
29117
29121
29123
29125
29127
29119
29129
29131
29133
29135
29137
29139
29141
29143
29145
29147
29149
29151
29153
29155
29157
29159
29161
29163
29165
29167
29169
29171

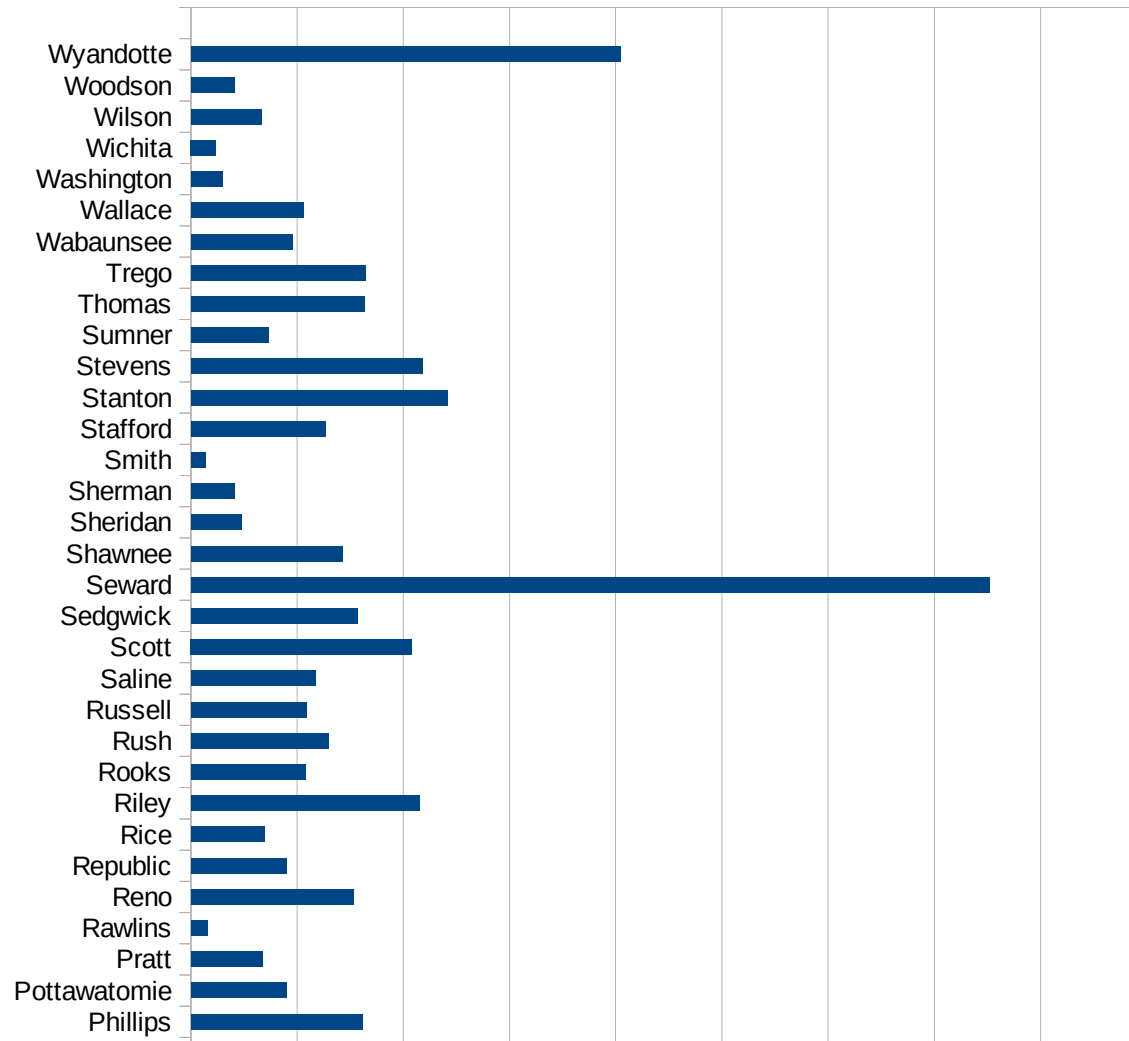
IN

29173
29175
29177
29179
29181
29195
29197
29199
29201
29203
29205
29183
29185
29187
29189
29510
29186
29207
29209
29211
29213
29215

29217
29219
29221
29223
29225
29227
29229

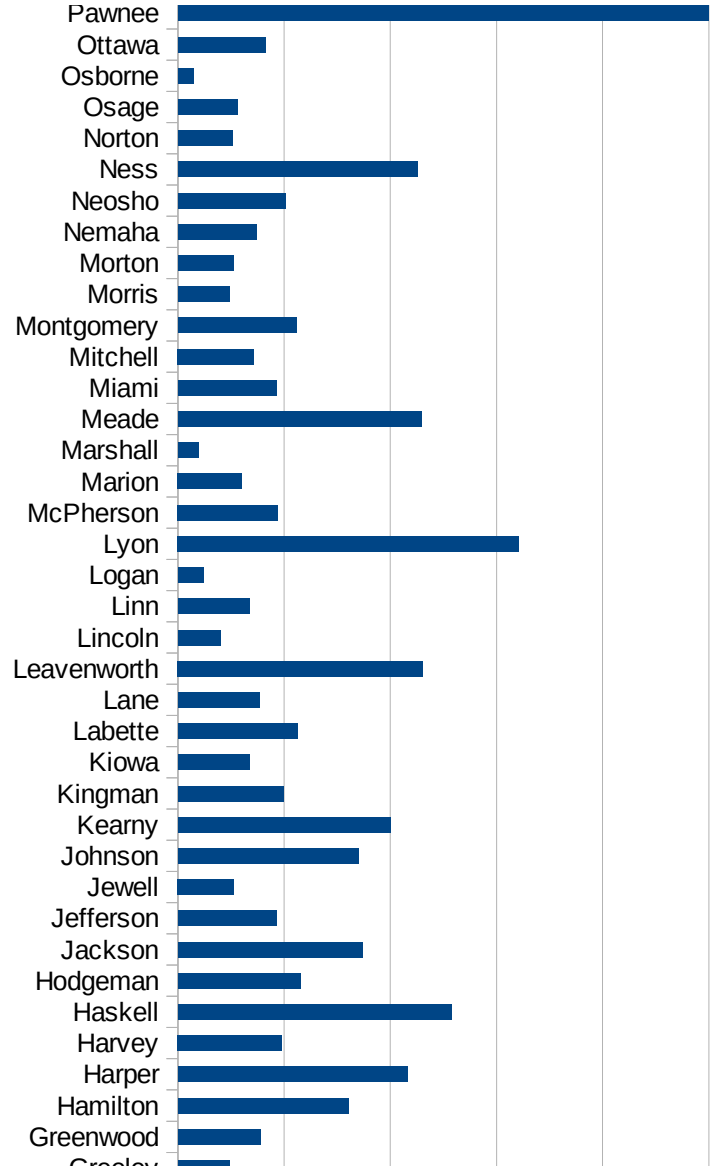
KS

FIPS	County	PC Infection
20001	Allen	257.1520411
20003	Anderson	710.8403148
20005	Atchison	1895.880936
20007	Barber	111.8067979
20009	Barton	1658.304929
20011	Bourbon	887.1903364
20013	Brown	1000.208377
20015	Butler	730.9218902
20017	Chase	3081.019399
20019	Chautauqua	392.8679359
20021	Cherokee	2208.343742
20023	Cheyenne	902.2556391
20025	Clark	2394.014963
20027	Clay	575.2157059
20029	Cloud	733.1882232
20031	Coffey	1311.794
20033	Comanche	572.0823799
20035	Cowley	911.4657278
20037	Crawford	2437.274148
20039	Decatur	522.4660397
20041	Dickinson	598.3864936
20043	Doniphan	1366.831554
20045	Douglas	1646.134589
20047	Edwards	1544.401544
20049	Elk	39.87240829
20051	Ellis	2699.407872
20053	Ellsworth	419.6255649
20055	Finney	5547.513043
20057	Ford	7651.67611
20059	Franklin	1186.063751
20061	Geary	862.1218629
20063	Gove	957.1209801
20065	Graham	1203.852327

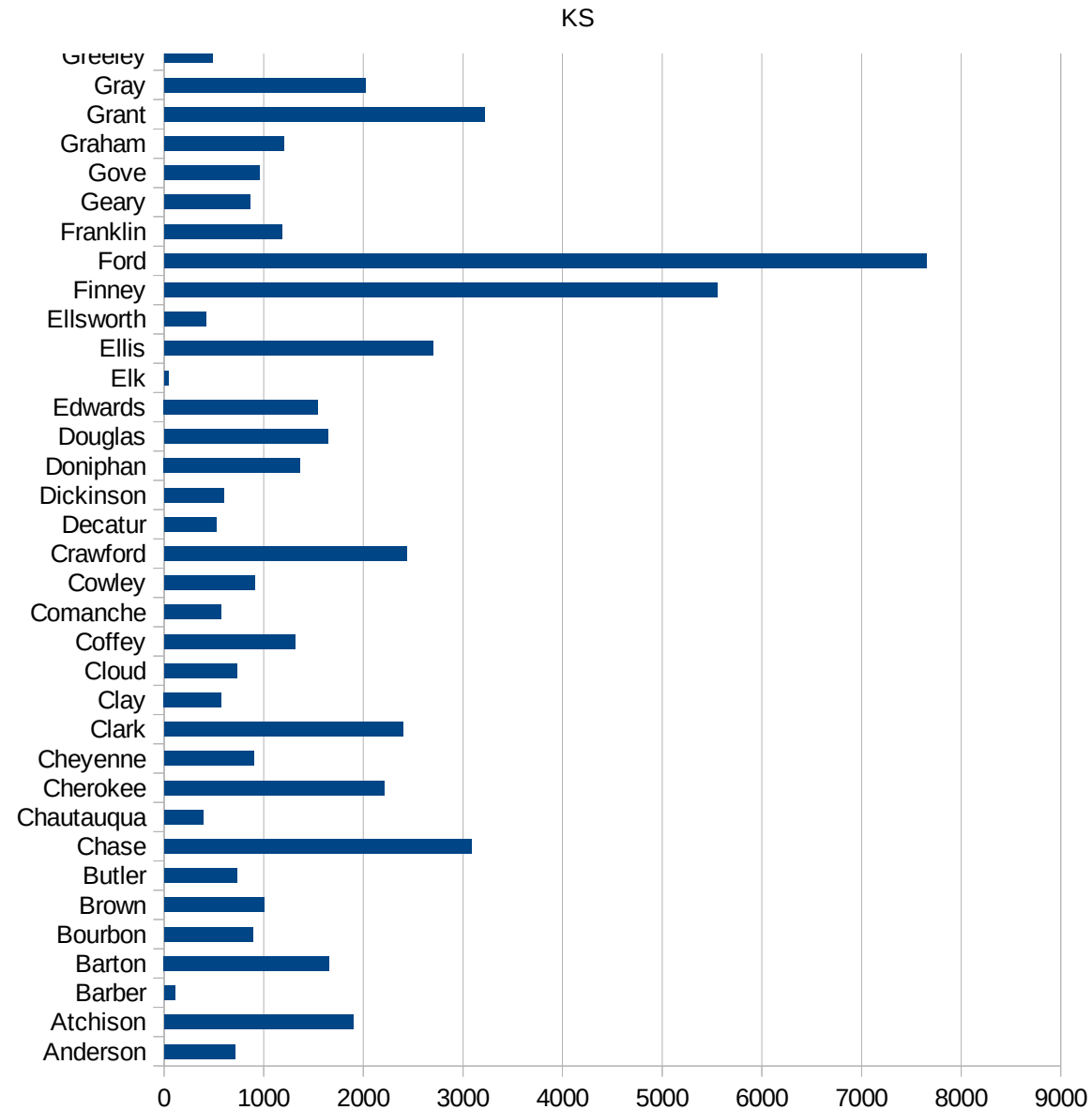


KS

20067 Grant	3217.011996
20069 Gray	2022.211172
20071 Greeley	488.997555
20073 Greenwood	776.2180017
20075 Hamilton	1611.047181
20077 Harper	2161.278605
20079 Harvey	979.2458346
20081 Haskell	2576.9327
20083 Hodgeman	1155.115512
20085 Jackson	1739.457831
20087 Jefferson	932.8063241
20089 Jewell	527.9831045
20091 Johnson	1703.608873
20093 Kearny	2003.550596
20095 Kingman	998.6320109
20097 Kiowa	675.6756757
20099 Labette	1127.028652
20101 Lane	769.2307692
20103 Leavenworth	2307.257351
20105 Lincoln	396.9566656
20107 Linn	676.9230769
20109 Logan	246.1322082
20111 Lyon	3211.997845
20113 McPherson	942.6358762
20115 Marion	602.5104603
20117 Marshall	195.4330385
20119 Meade	2291.365171
20121 Miami	932.304038
20123 Mitchell	715.4471545
20125 Montgomery	1114.570361
20127 Morris	489.0418402
20129 Morton	524.9343832
20131 Nemaha	738.5524372
20133 Neosho	1009.341107



20135 Ness	2253.521127
20137 Norton	515.6537753
20139 Osage	564.5818957
20141 Osborne	143.8848921
20143 Ottawa	827.3009307
20145 Pawnee	4998.476074
20147 Phillips	1617.453451
20149 Pottawatomie	902.0883964
20151 Pratt	671.7850288
20153 Rawlins	159.4896332
20155 Reno	1535.080684
20157 Republic	900.5145798
20159 Rice	692.4771797
20161 Riley	2154.593436
20163 Rooks	1077.199282
20165 Rush	1293.242806
20167 Russell	1085.85493
20169 Saline	1170.934358
20171 Scott	2082.907903
20173 Sedgwick	1567.151538
20175 Seward	7516.069789
20177 Shawnee	1429.303827
20179 Sheridan	473.7465456
20181 Sherman	406.8486184
20183 Smith	138.7732445
20185 Stafford	1268.549545
20187 Stanton	2415.702063
20189 Stevens	2176.650477
20191 Sumner	734.9104192
20193 Thomas	1634.029309
20195 Trego	1646.974579
20197 Wabaunsee	956.6603856
20199 Wallace	1064.537591
20201 Washington	295.202952



KS

20203 Wichita	237.5296912
20205 Wilson	669.3594922
20207 Woodson	408.4197298
20209 Wyandotte	4042.970168

KS

FIPS

29001
29003
29005
29007
29009
29011
29013
29015
29017
29019
29021
29023
29025
29027
29029
29031
29033
29035
29037

KS

29039
29041
29043
29045
29047
29049
29051
29053
29055
29057
29059
29061
29063
29065
29067
29069
29071
29073
29075
29077
29079
29081
29083
29085
29087
29089
29091
29093
29095
29097
29099
29101

29103

KS

29105
29107
29109
29111
29113
29115
29117
29121
29123
29125
29127
29119
29129
29131
29133
29135
29137
29139
29141
29143
29145
29147
29149
29151
29153
29155
29157
29159
29161
29163
29165
29167
29169
29171

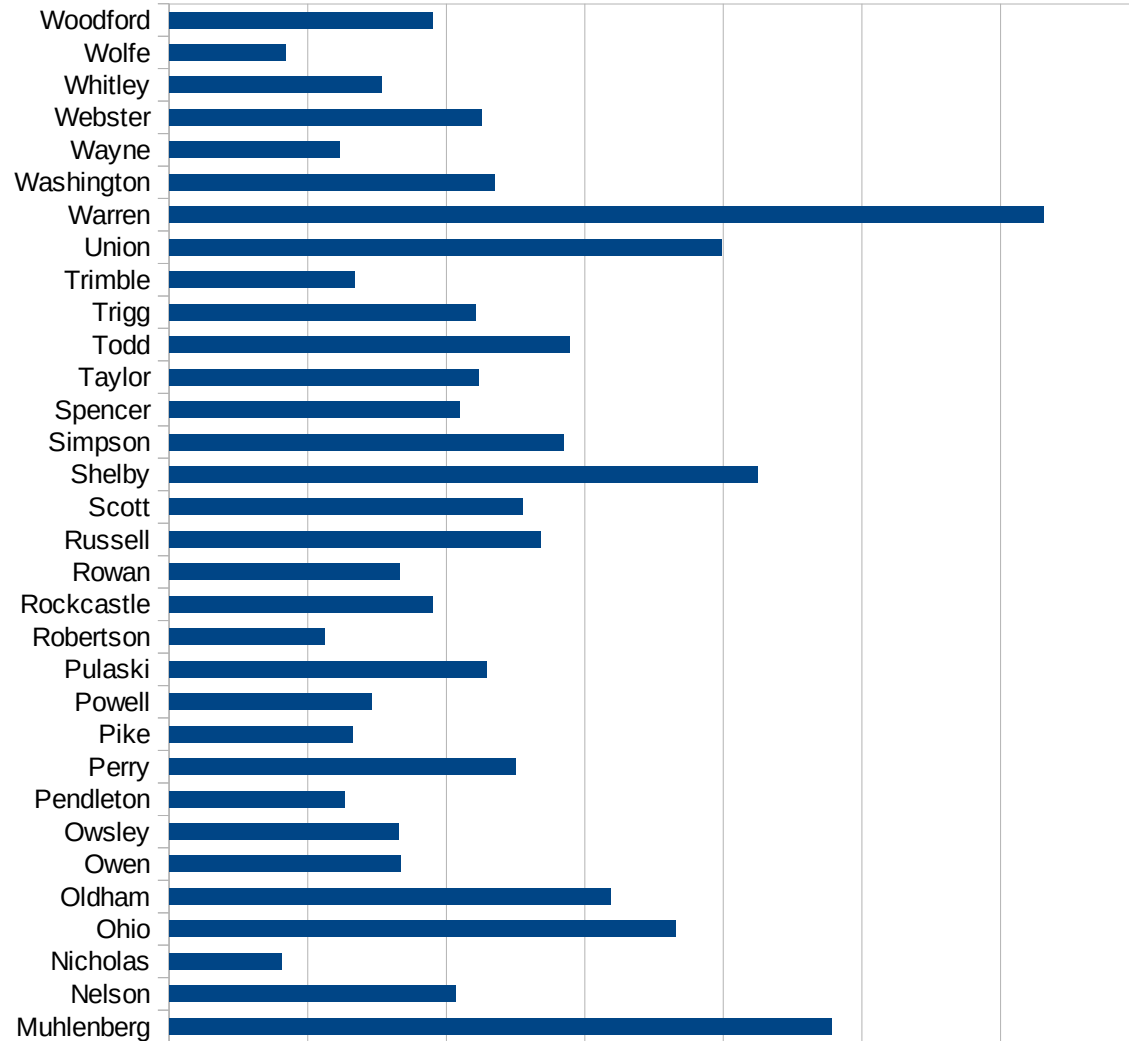
KS

29173
29175
29177
29179
29181
29195
29197
29199
29201
29203
29205
29183
29185
29187
29189
29510
29186
29207
29209
29211
29213
29215

29217
29219
29221
29223
29225
29227
29229

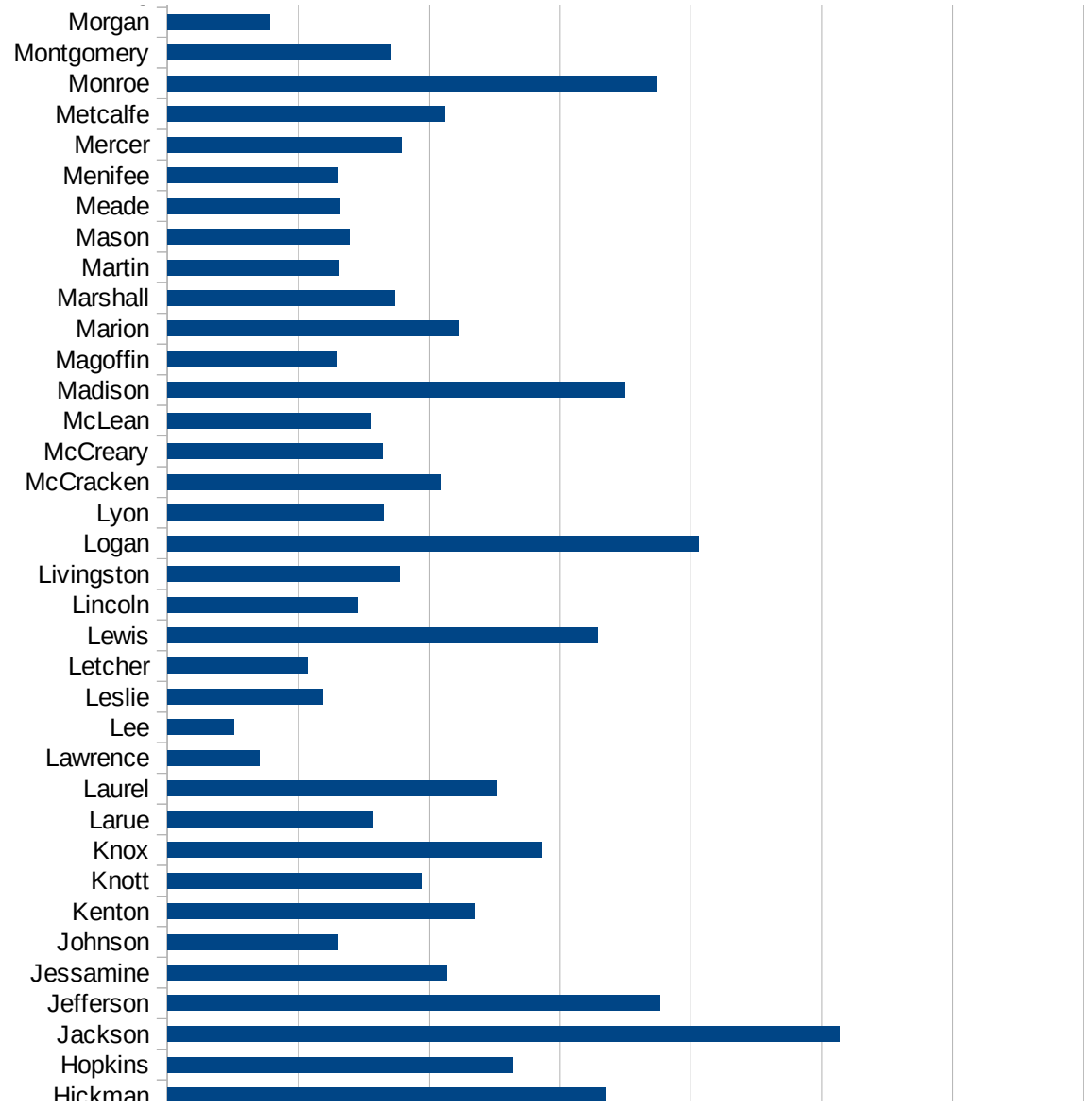
KY

FIPS	County	PC Infection
21001	Adair	1530.054645
21003	Allen	1429.788846
21005	Anderson	630.984424
21007	Ballard	651.7107407
21009	Barren	1464.596161
21011	Bath	637.9714124
21013	Bell	1776.506455
21015	Boone	1143.439289
21017	Bourbon	837.2968688
21019	Boyd	842.5063506
21021	Boyle	840.5315615
21023	Bracken	473.3584173
21025	Breathitt	644.3501493
21027	Breckinridge	608.2009025
21029	Bullitt	1004.082942
21031	Butler	2615.095521
21033	Caldwell	1093.197011
21035	Calloway	1364.507474
21037	Campbell	892.090347
21039	Carlisle	1571.997485
21041	Carroll	1816.149763
21043	Carter	585.0985039
21045	Casey	1680.513595
21047	Christian	1548.743564
21049	Clark	822.0916439
21051	Clay	1442.427257
21053	Clinton	1038.604742
21055	Crittenden	1323.61189
21057	Cumberland	1456.675176
21059	Daviess	1261.077702
21061	Edmonson	1059.149422
21063	Elliott	466.1694193
21065	Estill	887.4489365



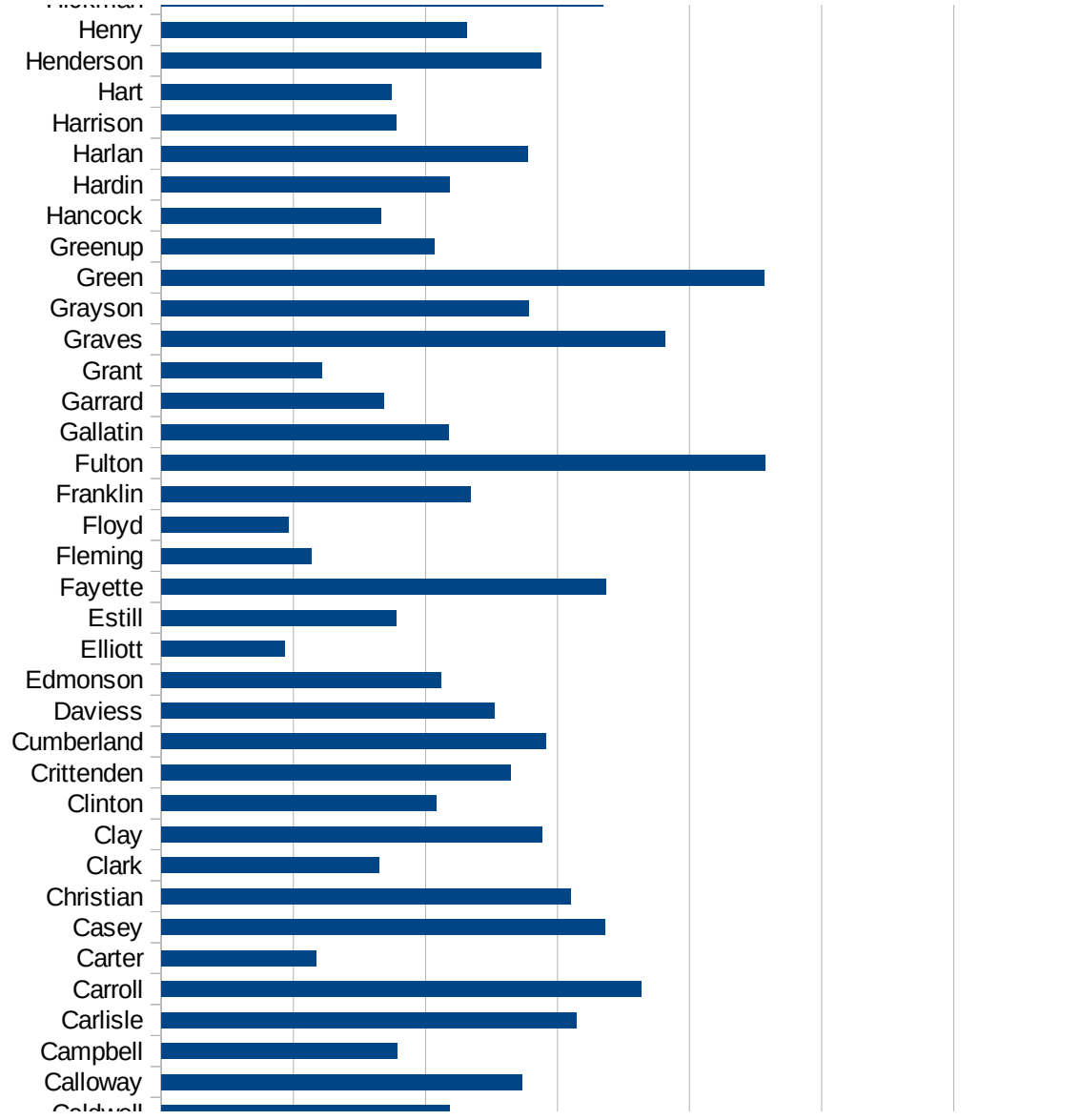
KY

21067 Fayette	1682.006301
21069 Fleming	568.1818182
21071 Floyd	479.8437718
21073 Franklin	1170.9141
21075 Fulton	2287.581699
21077 Gallatin	1086.956522
21079 Garrard	842.8246014
21081 Grant	609.0521874
21083 Graves	1907.977597
21085 Grayson	1390.524676
21087 Green	2280.749389
21089 Greenup	1034.932517
21091 Hancock	833.5236355
21093 Hardin	1092.826851
21095 Harlan	1385.891173
21097 Harrison	889.3385877
21099 Hart	872.7388131
21101 Henderson	1436.687065
21103 Henry	1154.849125
21105 Hickman	1673.82945
21107 Hopkins	1320.227212
21109 Jackson	2566.582354
21111 Jefferson	1882.372485
21113 Jessamine	1066.394659
21115 Johnson	652.1933351
21117 Kenton	1172.531331
21119 Knott	971.8365728
21121 Knox	1431.127013
21123 Larue	782.833578
21125 Laurel	1255.995649
21127 Lawrence	353.2207308
21129 Lee	255.9363003
21131 Leslie	591.5409642
21133 Letcher	534.2709713

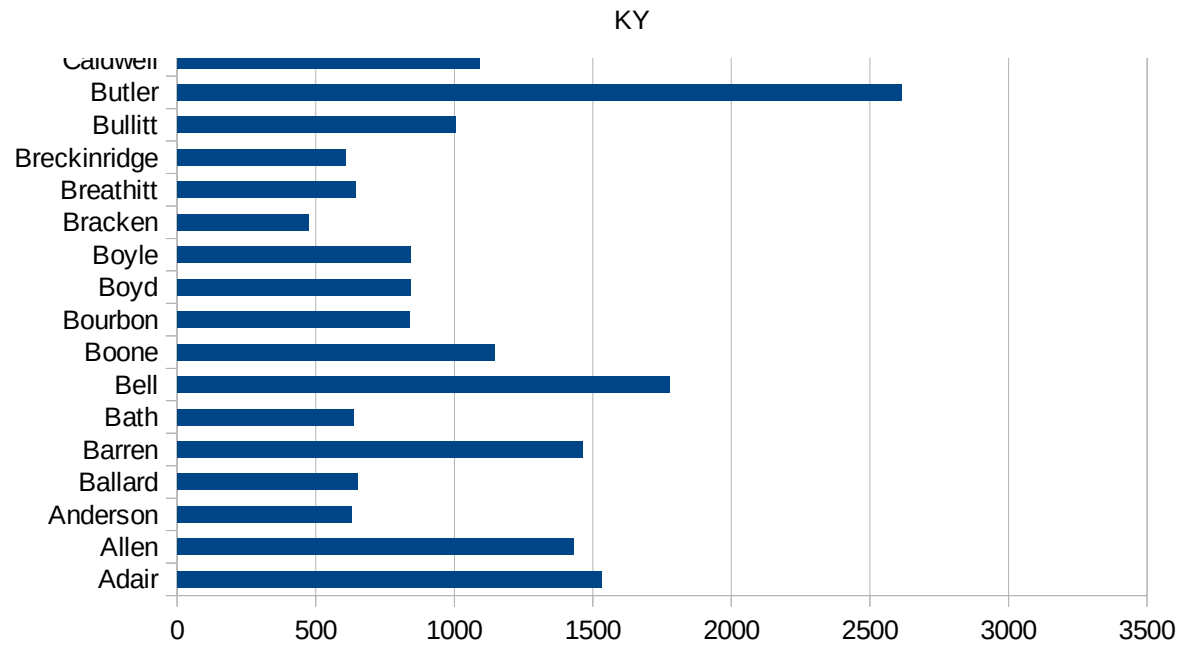


KY

21135 Lewis	1644.414272
21137 Lincoln	726.3431261
21139 Livingston	887.2538412
21141 Logan	2030.456853
21143 Lyon	824.072918
21145 McCracken	1043.675206
21147 McCreary	821.4613971
21149 McLean	778.2101167
21151 Madison	1748.441019
21153 Magoffin	647.144475
21155 Marion	1113.172542
21157 Marshall	868.8403706
21159 Martin	653.5370485
21161 Mason	699.7084548
21163 Meade	658.1925823
21165 Menifee	651.0618509
21167 Mercer	895.5635161
21169 Metcalfe	1056.829511
21171 Monroe	1866.01978
21173 Montgomery	850.9733007
21175 Morgan	389.6590483
21177 Muhlenberg	2391.629297
21179 Nelson	1033.783342
21181 Nicholas	404.6888083
21183 Ohio	1826.711504
21185 Oldham	1594.704378
21187 Owen	836.3970588
21189 Owsley	827.3703041
21191 Pendleton	633.216326
21193 Perry	1249.425111
21195 Pike	662.6485394
21197 Powell	731.3936666
21199 Pulaski	1145.103137
21201 Robertson	562.0608899



21203 Rockcastle	949.2537313
21205 Rowan	829.8417606
21207 Russell	1341.114416
21209 Scott	1276.079313
21211 Shelby	2122.923451
21213 Simpson	1424.793567
21215 Spencer	1048.206875
21217 Taylor	1115.503542
21219 Todd	1445.861425
21221 Trigg	1106.33067
21223 Trimble	669.4069289
21225 Union	1992.416408
21227 Warren	3156.234764
21229 Washington	1175.10758
21231 Wayne	615.5950752
21233 Webster	1128.823126
21235 Whitley	764.3066056
21237 Wolfe	418.0019507
21239 Woodford	949.7606754



KY

FIPS

29001
29003
29005
29007
29009
29011
29013
29015
29017
29019
29021
29023
29025
29027
29029
29031
29033
29035
29037

KY

29039
29041
29043
29045
29047
29049
29051
29053
29055
29057
29059
29061
29063
29065
29067
29069
29071
29073
29075
29077
29079
29081
29083
29085
29087
29089
29091
29093
29095
29097
29099
29101

29103

KY

29105
29107
29109
29111
29113
29115
29117
29121
29123
29125
29127
29119
29129
29131
29133
29135
29137
29139
29141
29143
29145
29147
29149
29151
29153
29155
29157
29159
29161
29163
29165
29167
29169
29171

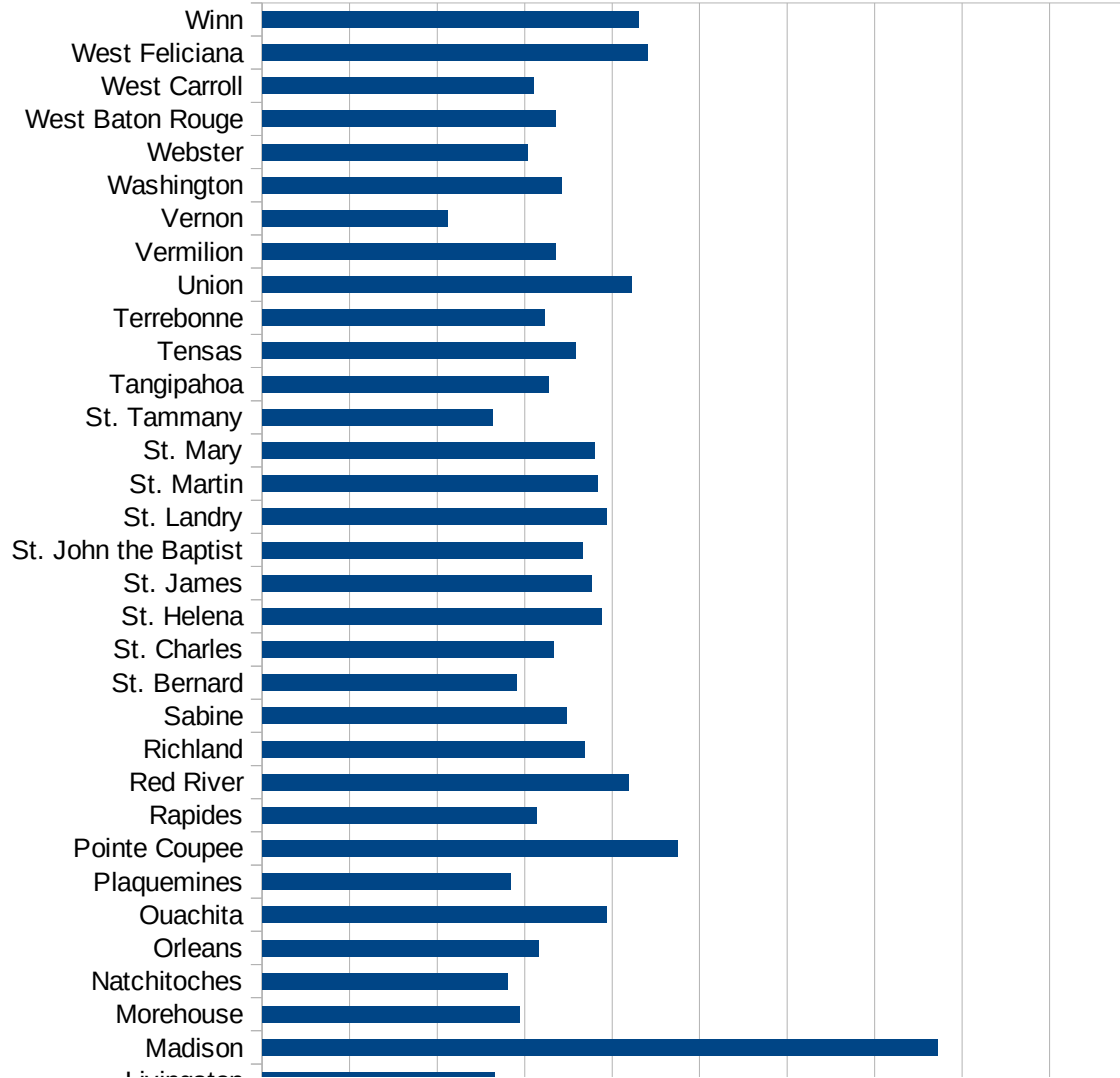
KY

29173
29175
29177
29179
29181
29195
29197
29199
29201
29203
29205
29183
29185
29187
29189
29510
29186
29207
29209
29211
29213
29215

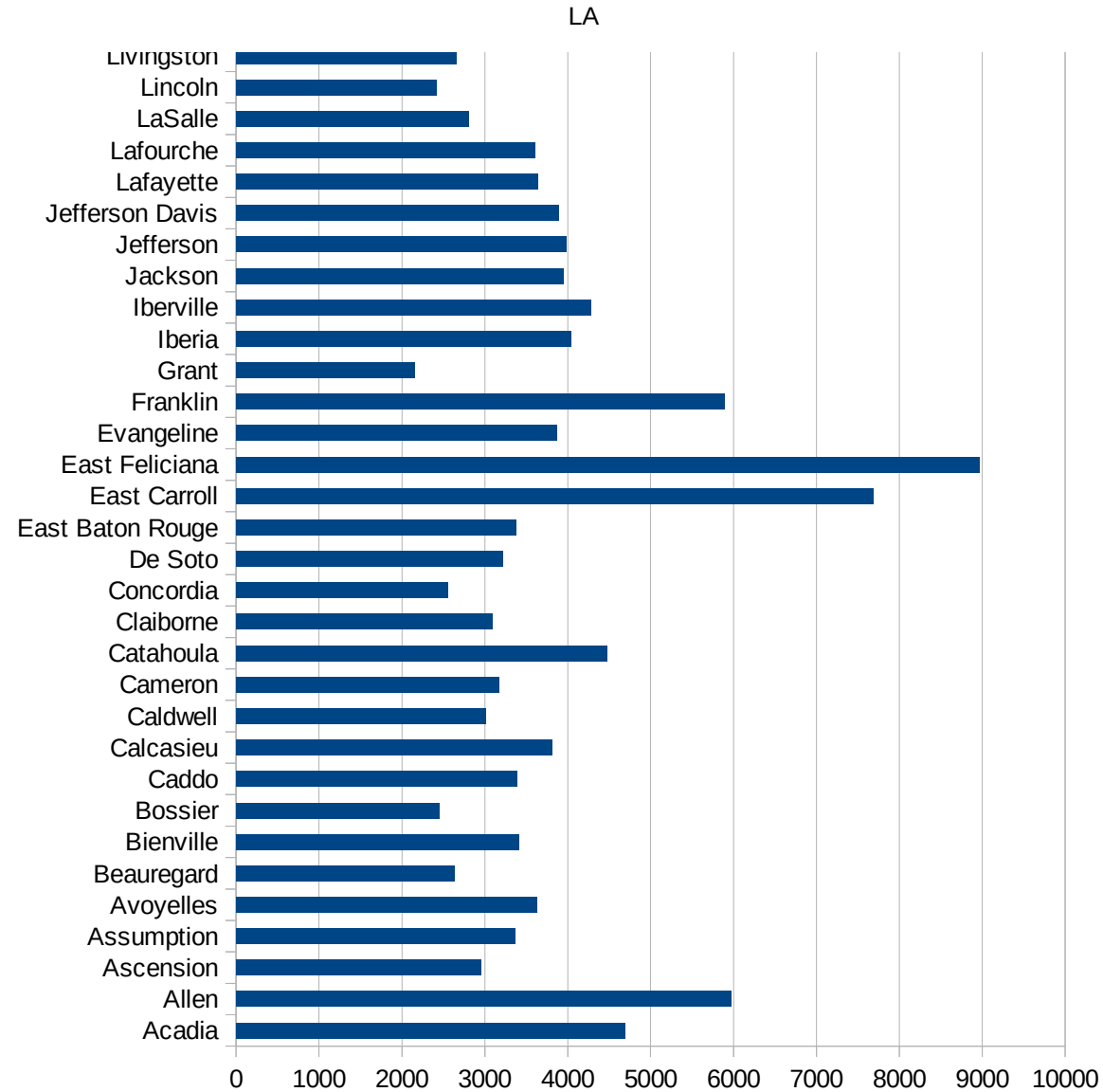
29217
29219
29221
29223
29225
29227
29229

LA

FIPS	County	PC Infection
22001	Acadia	4695.288632
22003	Allen	5971.489943
22005	Ascension	2954.953799
22007	Assumption	3363.2287
22009	Avoyelles	3628.095497
22011	Beauregard	2638.713661
22013	Bienville	3411.481815
22015	Bossier	2452.333215
22017	Caddo	3390.388684
22019	Calcasieu	3812.67478
22021	Caldwell	3012.048193
22023	Cameron	3171.641791
22025	Catahoula	4475.437136
22027	Claiborne	3092.072253
22029	Concordia	2549.560597
22031	De Soto	3214.754337
22033	East Baton Rouge	3376.754143
22035	East Carroll	7687.9352
22037	East Feliciana	8966.588967
22039	Evangeline	3875.250426
22041	Franklin	5894.026593
22043	Grant	2148.385375
22045	Iberia	4044.205748
22047	Iberville	4281.653984
22049	Jackson	3949.188781
22051	Jefferson	3979.716669
22053	Jefferson Davis	3888.290799
22055	Lafayette	3636.595794
22057	Lafourche	3608.011007
22059	LaSalle	2802.172019
22061	Lincoln	2413.340114
22063	Livingston	2658.221499
22065	Madison	7723.322283



22067 Morehouse	2941.176471
22069 Natchitoches	2806.590962
22071 Orleans	3156.729053
22073 Ouachita	3933.969898
22075 Plaquemines	2840.666382
22077 Pointe Coupee	4744.758432
22079 Rapides	3131.079487
22081 Red River	4187.802289
22083 Richland	3684.627575
22085 Sabine	3474.533955
22087 St. Bernard	2908.756234
22089 St. Charles	3334.02674
22091 St. Helena	3878.386279
22093 St. James	3760.041831
22095 St. John the Baptist	3656.446832
22097 St. Landry	3938.910637
22099 St. Martin	3834.318644
22101 St. Mary	3795.154097
22103 St. Tammany	2639.949479
22105 Tangipahoa	3271.115364
22107 Tensas	3585.835948
22109 Terrebonne	3229.118815
22111 Union	4218.540081
22113 Vermilion	3354.504429
22115 Vernon	2118.297176
22117 Washington	3424.069383
22119 Webster	3038.816434
22121 West Baton Rouge	3352.631778
22123 West Carroll	3105.081042
22125 West Feliciana	4411.384217
22127 Winn	4301.683883



LA

FIPS

29001
29003
29005
29007
29009
29011
29013
29015
29017
29019
29021
29023
29025
29027
29029
29031
29033
29035
29037

LA

29039
29041
29043
29045
29047
29049
29051
29053
29055
29057
29059
29061
29063
29065
29067
29069
29071
29073
29075
29077
29079
29081
29083
29085
29087
29089
29091
29093
29095
29097
29099
29101

29103

LA

29105
29107
29109
29111
29113
29115
29117
29121
29123
29125
29127
29119
29129
29131
29133
29135
29137
29139
29141
29143
29145
29147
29149
29151
29153
29155
29157
29159
29161
29163
29165
29167
29169
29171

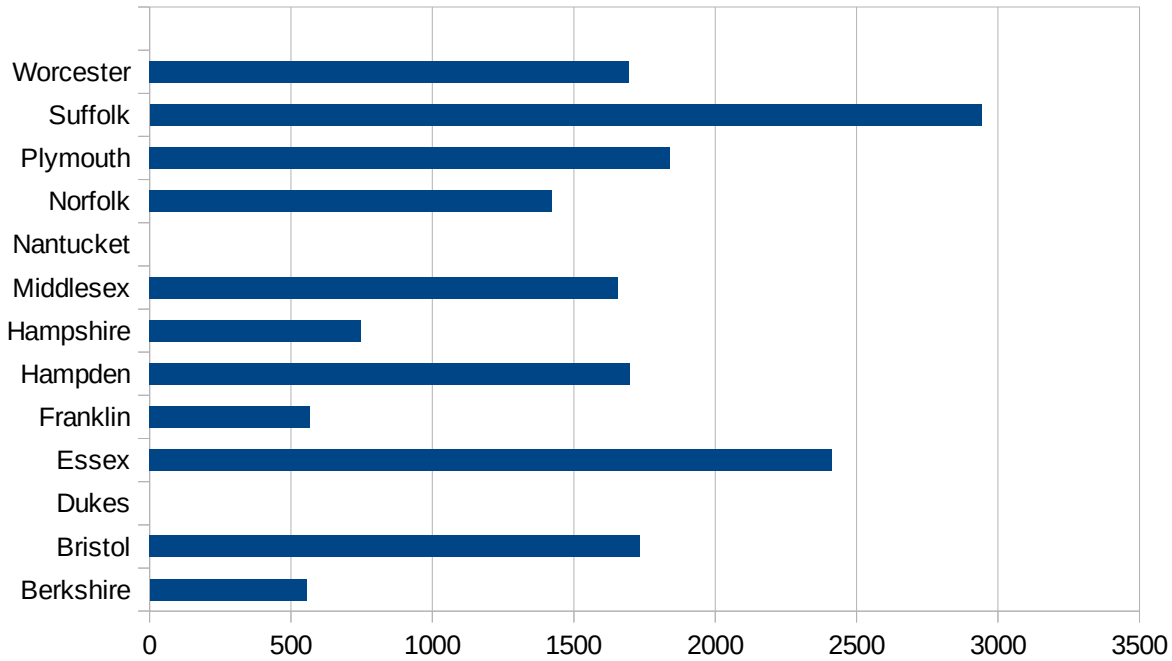
LA

29173
29175
29177
29179
29181
29195
29197
29199
29201
29203
29205
29183
29185
29187
29189
29510
29186
29207
29209
29211
29213
29215

29217
29219
29221
29223
29225
29227
29229

MA

FIPS	County	PC Infection
25001	Barnstable	799.3889782
25003	Berkshire	554.816855
25005	Bristol	1735.3933
25007	Dukes	0
25009	Essex	2412.482071
25011	Franklin	567.9015825
25013	Hampden	1697.682428
25015	Hampshire	747.4202845
25017	Middlesex	1655.525375
25019	Nantucket	0
25021	Norfolk	1423.897203
25023	Plymouth	1839.878641
25025	Suffolk	2940.965151
25027	Worcester	1694.552133



MA

FIPS

29001
29003
29005
29007
29009
29011
29013
29015
29017
29019
29021
29023
29025
29027
29029
29031
29033
29035
29037

MA

29039
29041
29043
29045
29047
29049
29051
29053
29055
29057
29059
29061
29063
29065
29067
29069
29071
29073
29075
29077
29079
29081
29083
29085
29087
29089
29091
29093
29095
29097
29099
29101

29103

MA

29105
29107
29109
29111
29113
29115
29117
29121
29123
29125
29127
29119
29129
29131
29133
29135
29137
29139
29141
29143
29145
29147
29149
29151
29153
29155
29157
29159
29161
29163
29165
29167
29169
29171

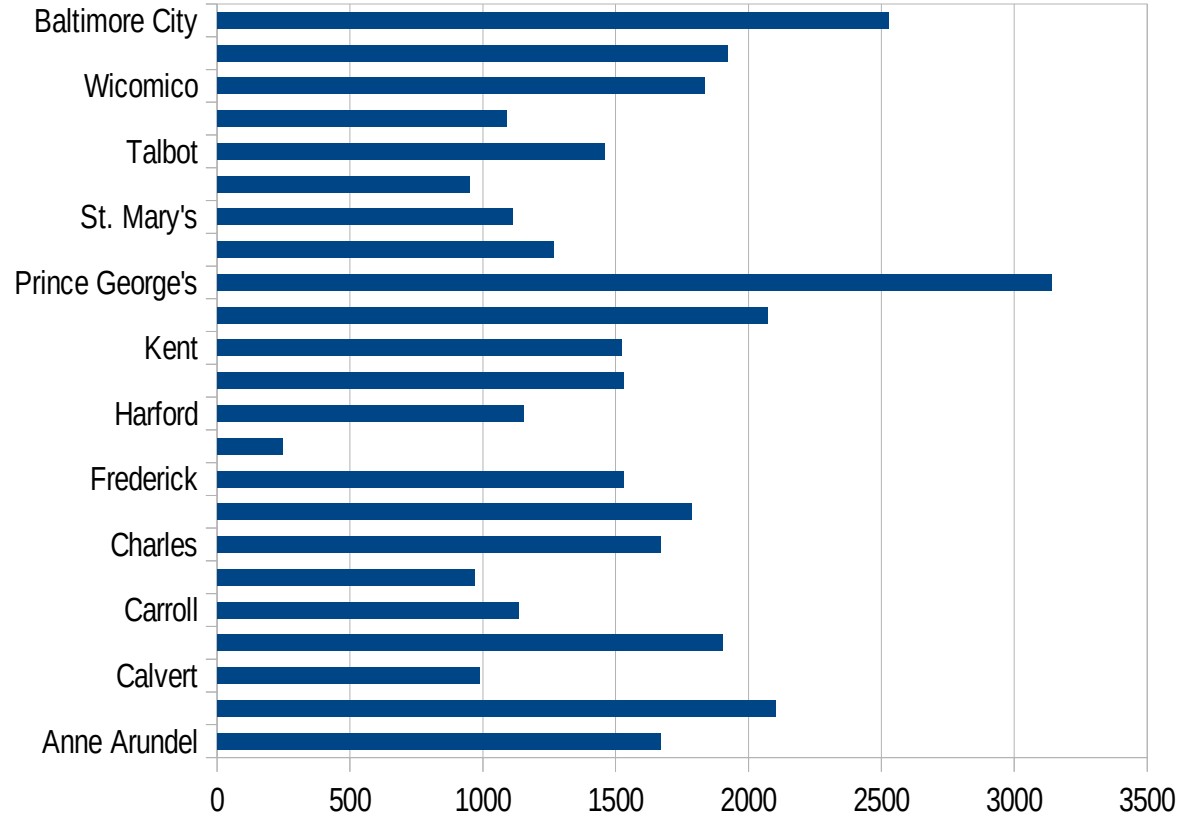
MA

29173
29175
29177
29179
29181
29195
29197
29199
29201
29203
29205
29183
29185
29187
29189
29510
29186
29207
29209
29211
29213
29215

29217
29219
29221
29223
29225
29227
29229

MD

FIPS	County	PC Infection
24001	Allegany	625.5723846
24003	Anne Arundel	1670.396211
24005	Baltimore	2103.132307
24009	Calvert	985.8374183
24011	Caroline	1903.675234
24013	Carroll	1133.415267
24015	Cecil	969.5991286
24017	Charles	1668.080469
24019	Dorchester	1784.48653
24021	Frederick	1531.011391
24023	Garrett	246.8881802
24025	Harford	1154.136937
24027	Howard	1528.793673
24029	Kent	1521.952226
24031	Montgomery	2072.457145
24033	Prince George's	3140.300096
24035	Queen Anne's	1267.636465
24037	St. Mary's	1112.156501
24039	Somerset	950.3407984
24041	Talbot	1458.017745
24043	Washington	1090.600692
24045	Wicomico	1834.391201
24047	Worcester	1919.996913
24510	Baltimore City	2527.157902



MD

FIPS

29001
29003
29005
29007
29009
29011
29013
29015
29017
29019
29021
29023
29025
29027
29029
29031
29033
29035
29037

MD

29039
29041
29043
29045
29047
29049
29051
29053
29055
29057
29059
29061
29063
29065
29067
29069
29071
29073
29075
29077
29079
29081
29083
29085
29087
29089
29091
29093
29095
29097
29099
29101

29103

MD

29105
29107
29109
29111
29113
29115
29117
29121
29123
29125
29127
29119
29129
29131
29133
29135
29137
29139
29141
29143
29145
29147
29149
29151
29153
29155
29157
29159
29161
29163
29165
29167
29169
29171

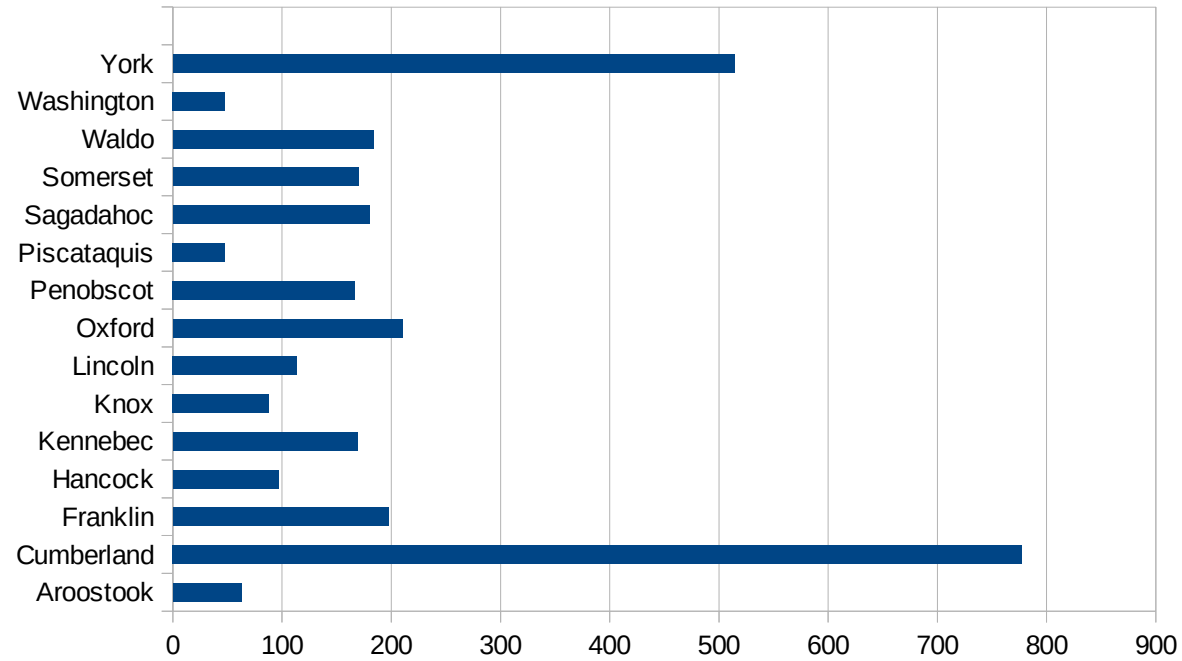
MD

29173
29175
29177
29179
29181
29195
29197
29199
29201
29203
29205
29183
29185
29187
29189
29510
29186
29207
29209
29211
29213
29215

29217
29219
29221
29223
29225
29227
29229

ME

FIPS	County	PC Infection
23001	Androscoggin	633.36398
23003	Aroostook	62.58288507
23005	Cumberland	777.3618071
23007	Franklin	197.3442151
23009	Hancock	96.6959187
23011	Kennebec	168.7376621
23013	Knox	88.00382188
23015	Lincoln	113.5635665
23017	Oxford	210.0038183
23019	Penobscot	166.781384
23021	Piscataquis	47.61904762
23023	Sagadahoc	179.6037492
23025	Somerset	169.9873498
23027	Waldo	183.9068877
23029	Washington	47.63416958
23031	York	513.9917276



ME

FIPS

29001
29003
29005
29007
29009
29011
29013
29015
29017
29019
29021
29023
29025
29027
29029
29031
29033
29035
29037

ME

29039
29041
29043
29045
29047
29049
29051
29053
29055
29057
29059
29061
29063
29065
29067
29069
29071
29073
29075
29077
29079
29081
29083
29085
29087
29089
29091
29093
29095
29097
29099
29101

29103

ME

29105
29107
29109
29111
29113
29115
29117
29121
29123
29125
29127
29119
29129
29131
29133
29135
29137
29139
29141
29143
29145
29147
29149
29151
29153
29155
29157
29159
29161
29163
29165
29167
29169
29171

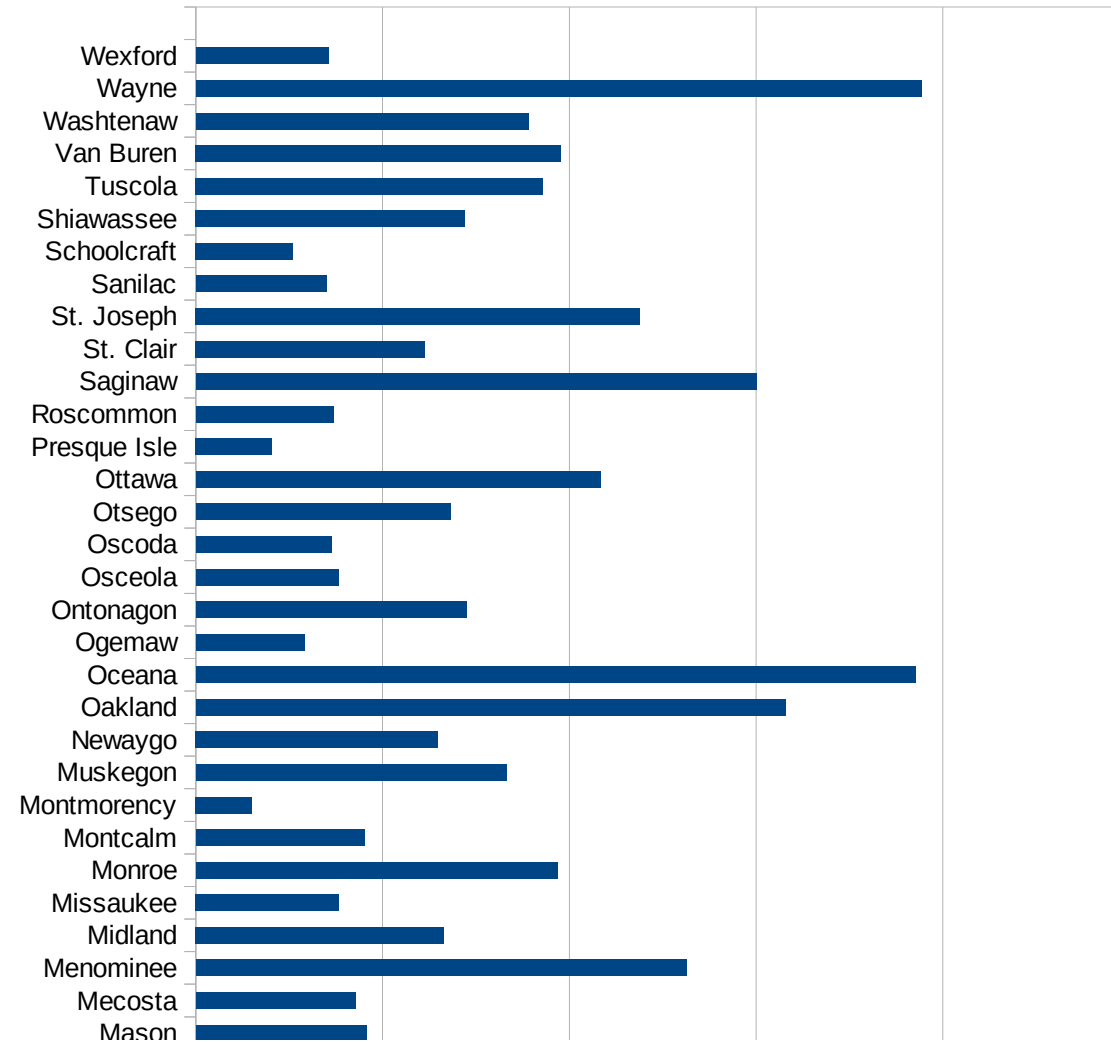
ME

29173
29175
29177
29179
29181
29195
29197
29199
29201
29203
29205
29183
29185
29187
29189
29510
29186
29207
29209
29211
29213
29215

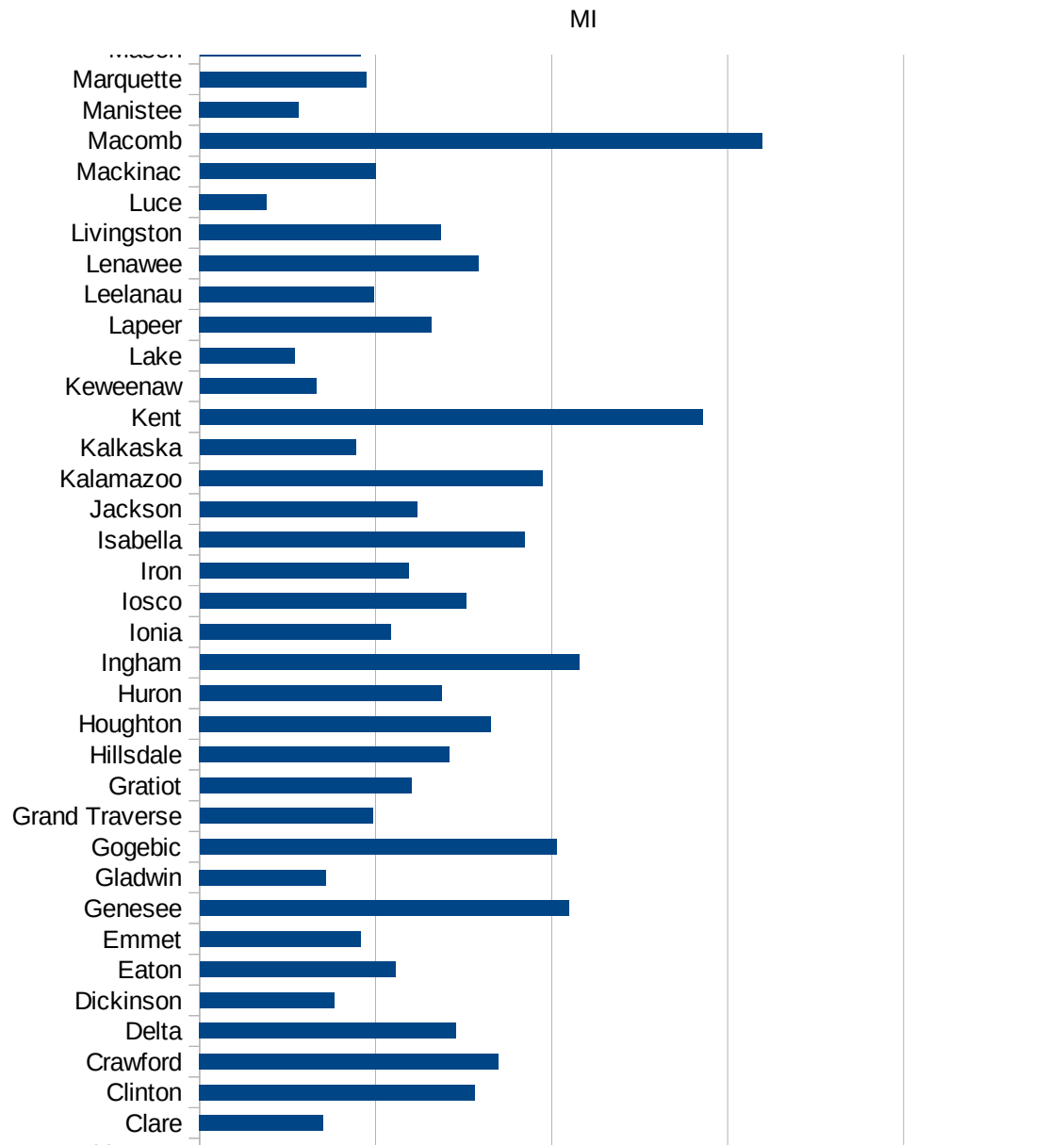
29217
29219
29221
29223
29225
29227
29229

MI

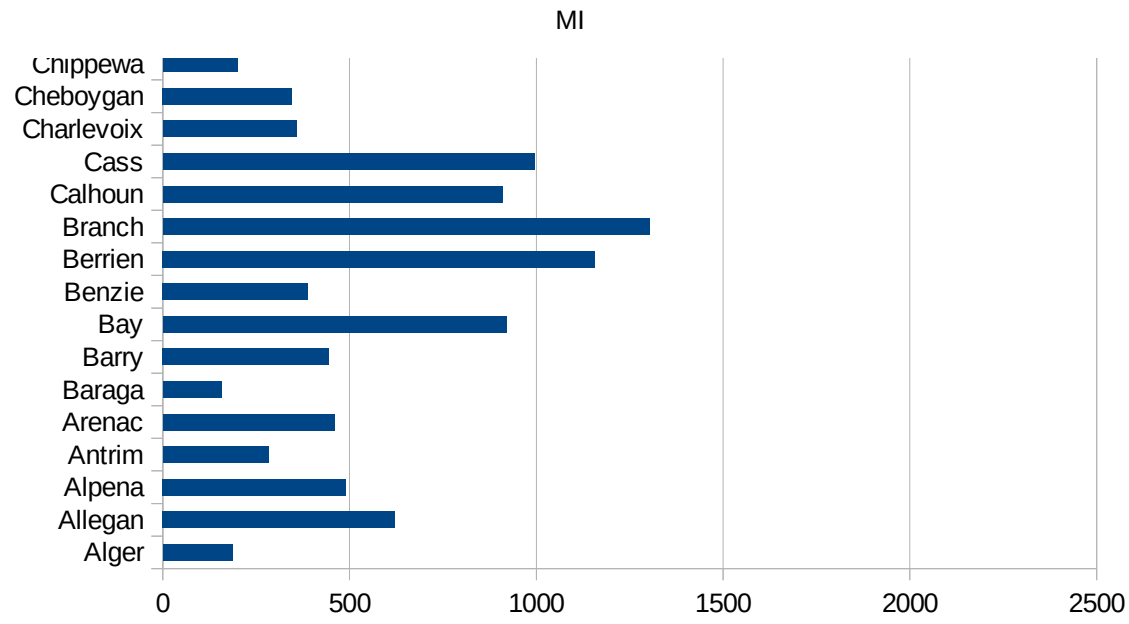
FIPS	County	PC Infection
26001	Alcona	395.6765103
26003	Alger	186.8747939
26005	Allegan	621.3403564
26007	Alpena	490.1269394
26009	Antrim	282.4737856
26011	Arenac	458.746094
26013	Baraga	156.25
26015	Barry	444.7569371
26017	Bay	919.9118578
26019	Benzie	388.6667042
26021	Berrien	1157.381878
26023	Branch	1302.095273
26025	Calhoun	908.6380096
26027	Cass	995.1019302
26029	Charlevoix	358.1771071
26031	Cheboygan	346.2794633
26033	Chippewa	199.9093744
26035	Clare	351.139578
26037	Clinton	781.5257399
26039	Crawford	848.8597943
26041	Delta	727.8913462
26043	Dickinson	382.1455305
26045	Eaton	555.4240344
26047	Emmet	456.3468236
26049	Genesee	1048.681223
26051	Gladwin	359.1585428
26053	Gogebic	1013.513514
26055	Grand Traverse	491.5040022
26057	Gratiot	601.0000246
26059	Hillsdale	710.3980415
26061	Houghton	828.2945415
26063	Huron	686.6457037
26065	Ingham	1078.791398



26067 Ionia	543.5290453
26069 Iosco	757.5455524
26071 Iron	593.6853468
26073 Isabella	924.0100904
26075 Jackson	617.0390938
26077 Kalamazoo	974.0627478
26079 Kalkaska	443.2226212
26081 Kent	1428.90793
26083 Keweenaw	331.2825367
26085 Lake	269.3375978
26087 Lapeer	658.8812651
26089 Leelanau	496.2323102
26091 Lenawee	792.7462194
26093 Livingston	686.1063465
26095 Luce	190.9915645
26097 Mackinac	500.6025772
26099 Macomb	1597.125608
26101 Manistee	281.3111546
26103 Marquette	473.5702688
26105 Mason	457.0446735
26107 Mecosta	427.1443334
26109 Menominee	1314.014707
26111 Midland	664.5915706
26113 Missaukee	383.7755575
26115 Monroe	969.1635813
26117 Montcalm	451.7883942
26119 Montmorency	151.1063141
26121 Muskegon	831.8547365
26123 Newaygo	648.3678311
26125 Oakland	1579.096586
26127 Oceana	1926.760563
26129 Ogemaw	291.1416571
26131 Ontonagon	724.7627265
26133 Osceola	381.3032861



26135 Oscoda	362.4939584
26137 Otsego	681.1271032
26139 Ottawa	1082.982781
26141 Presque Isle	204.1136756
26143 Roscommon	368.4474962
26145 Saginaw	1500.524109
26147 St. Clair	613.1658058
26149 St. Joseph	1189.325557
26151 Sanilac	349.6673304
26153 Schoolcraft	260.2875558
26155 Shiawassee	720.0258095
26157 Tuscola	929.2406124
26159 Van Buren	978.1571413
26161 Washtenaw	890.9244318
26163 Wayne	1943.220025
26165 Wexford	355.5847726



FIPS

- 29001
- 29003
- 29005
- 29007
- 29009
- 29011
- 29013
- 29015
- 29017
- 29019
- 29021
- 29023
- 29025
- 29027
- 29029
- 29031
- 29033
- 29035
- 29037

MI

29039
29041
29043
29045
29047
29049
29051
29053
29055
29057
29059
29061
29063
29065
29067
29069
29071
29073
29075
29077
29079
29081
29083
29085
29087
29089
29091
29093
29095
29097
29099
29101

29103

MI

29105
29107
29109
29111
29113
29115
29117
29121
29123
29125
29127
29119
29129
29131
29133
29135
29137
29139
29141
29143
29145
29147
29149
29151
29153
29155
29157
29159
29161
29163
29165
29167
29169
29171

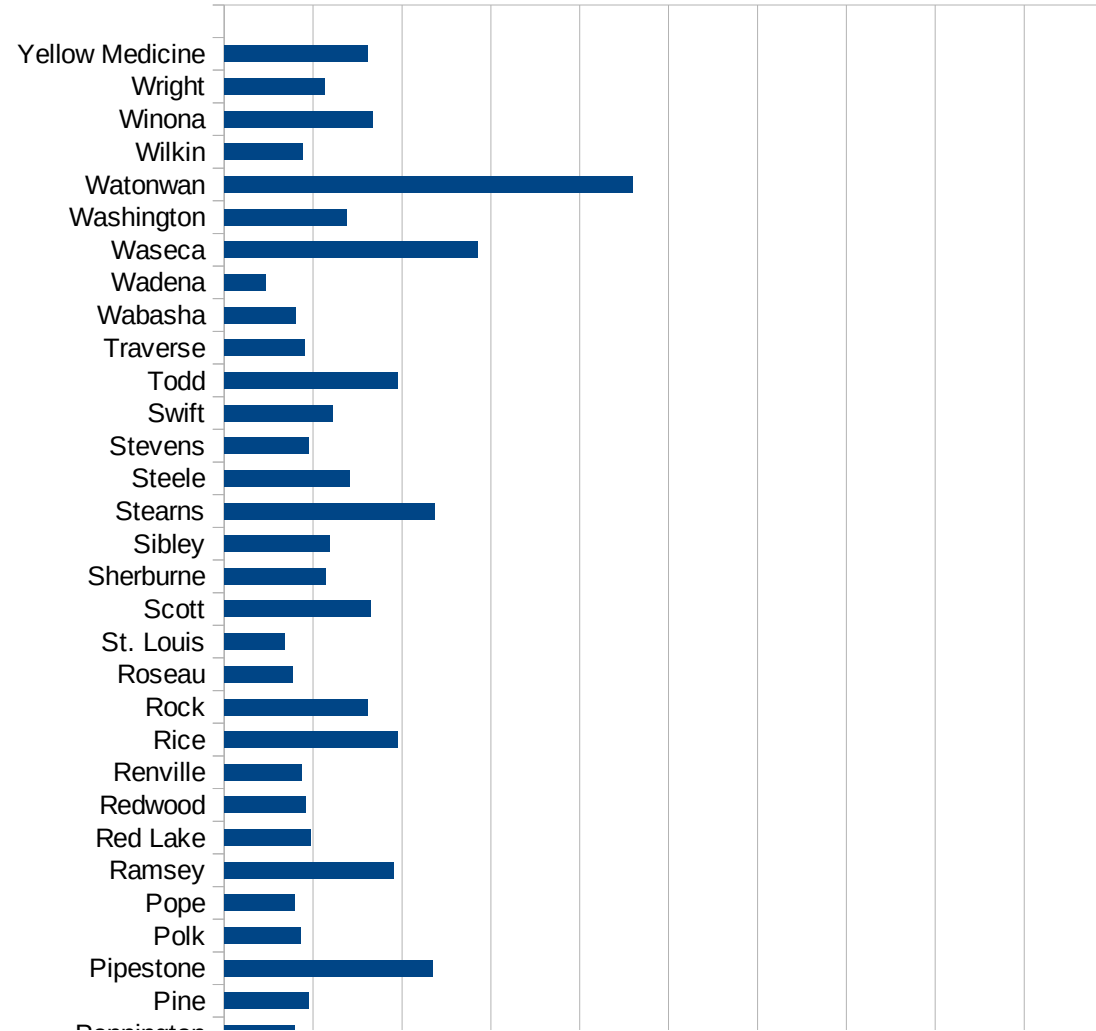
MI

29173
29175
29177
29179
29181
29195
29197
29199
29201
29203
29205
29183
29185
29187
29189
29510
29186
29207
29209
29211
29213
29215

29217
29219
29221
29223
29225
29227
29229

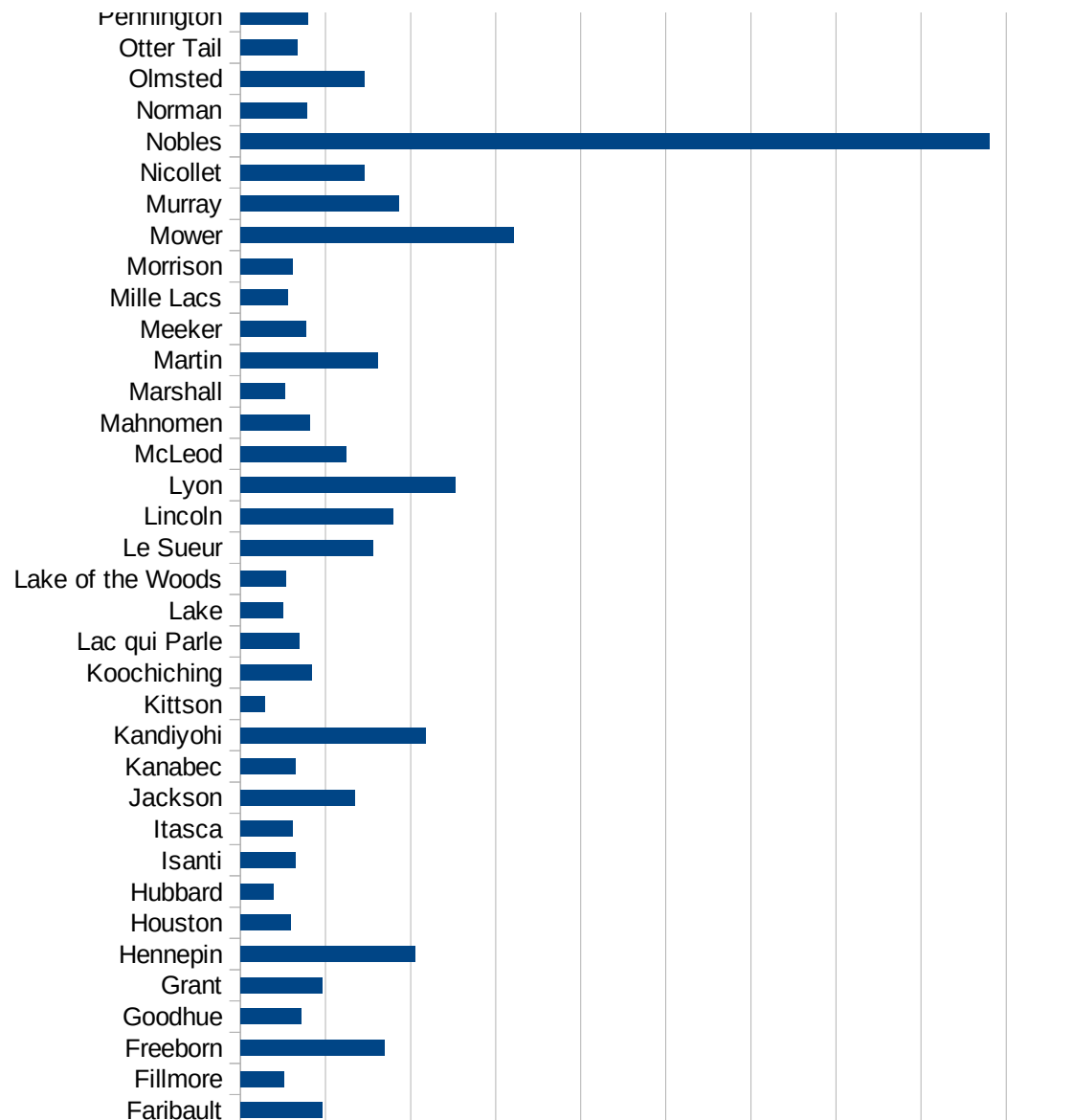
MN

FIPS	County	PC Infection
27001	Aitkin	446.4847189
27003	Anoka	1626.000175
27005	Becker	709.9007885
27007	Beltrami	802.6127607
27009	Benton	1260.328031
27011	Big Stone	1362.998597
27013	Blue Earth	2369.970487
27015	Brown	688.9411015
27017	Carlton	666.9085024
27019	Carver	1304.671128
27021	Cass	423.4560791
27023	Chippewa	1610.19792
27025	Chisago	793.9630199
27027	Clay	1971.698851
27029	Clearwater	295.1191827
27031	Cook	111.255331
27033	Cottonwood	1942.005853
27035	Crow Wing	667.2933779
27037	Dakota	1674.803666
27039	Dodge	955.7199116
27041	Douglas	655.8845222
27043	Faribault	959.4417793
27045	Fillmore	512.8692183
27047	Freeborn	1694.915254
27049	Goodhue	711.1609163
27051	Grant	963.2951337
27053	Hennepin	2053.074888
27055	Houston	592.0981806
27057	Hubbard	384.3990249
27059	Isanti	645.5487164
27061	Itasca	614.0817593
27063	Jackson	1341.943295
27065	Kanabec	647.8682051

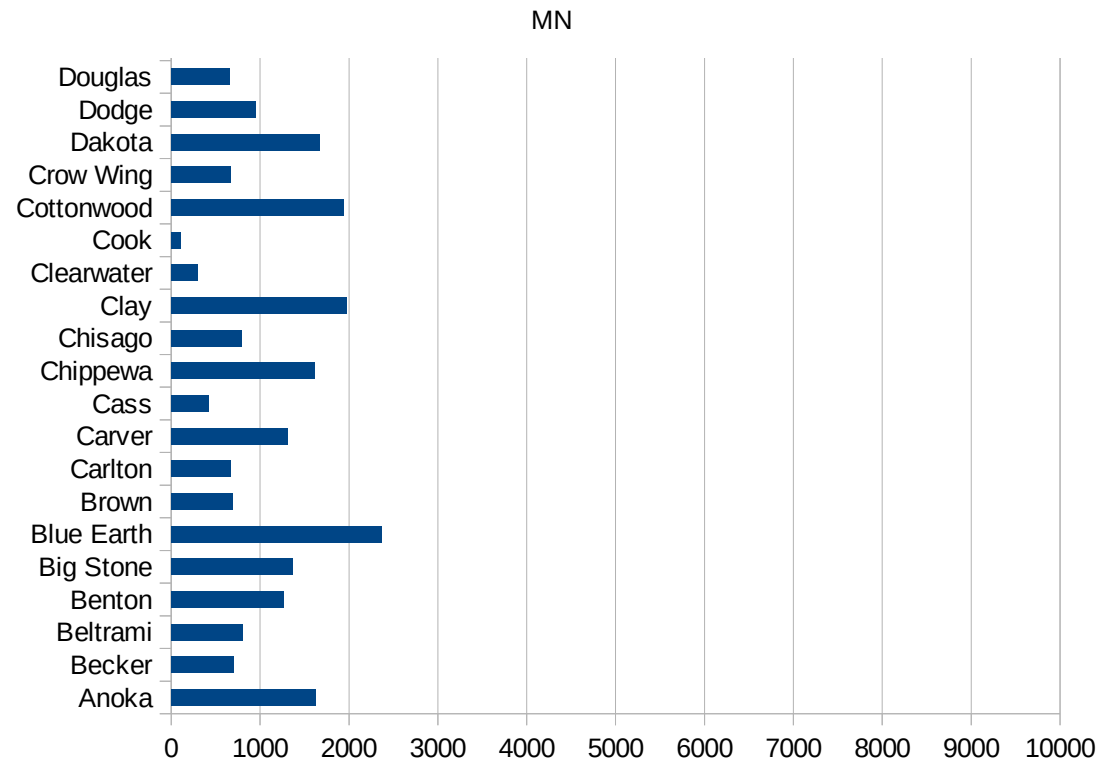


MN

27067 Kandiyohi	2172.441955
27069 Kittson	282.4858757
27071 Koochiching	844.0514469
27073 Lac qui Parle	690.8981676
27075 Lake	497.2790392
27077 Lake of the Woo	532.1979776
27079 Le Sueur	1558.222784
27081 Lincoln	1797.990481
27083 Lyon	2520.582153
27085 McLeod	1243.274886
27087 Mahnomen	815.3651024
27089 Marshall	521.8317359
27091 Martin	1612.332575
27093 Meeker	764.8761938
27095 Mille Lacs	554.7266537
27097 Morrison	612.017245
27099 Mower	3214.116118
27101 Murray	1860.80232
27103 Nicollet	1458.211572
27105 Nobles	8807.699325
27107 Norman	787.6447876
27109 Olmsted	1463.42712
27111 Otter Tail	666.53064
27113 Pennington	789.9562703
27115 Pine	953.0916121
27117 Pipestone	2343.318227
27119 Polk	865.869517
27121 Pope	793.007119
27123 Ramsey	1906.908271
27125 Red Lake	975.243811
27127 Redwood	918.0929897
27129 Renville	875.9923351
27131 Rice	1955.714565
27133 Rock	1614.616529



27135 Roseau	765.6765677
27137 St. Louis	676.832504
27139 Scott	1646.073782
27141 Sherburne	1138.114874
27143 Sibley	1191.109928
27145 Stearns	2367.257749
27147 Steele	1415.645464
27149 Stevens	953.552753
27151 Swift	1219.903692
27153 Todd	1948.580262
27155 Traverse	906.8923821
27157 Wabasha	803.8808039
27159 Wadena	471.9378494
27161 Waseca	2846.289658
27163 Washington	1378.466904
27165 Watonwan	4599.271403
27167 Wilkin	879.4371602
27169 Winona	1672.405312
27171 Wright	1124.320677
27173 Yellow Medicine	1613.067892



MN

FIPS

29001
29003
29005
29007
29009
29011
29013
29015
29017
29019
29021
29023
29025
29027
29029
29031
29033
29035
29037

MN

29039
29041
29043
29045
29047
29049
29051
29053
29055
29057
29059
29061
29063
29065
29067
29069
29071
29073
29075
29077
29079
29081
29083
29085
29087
29089
29091
29093
29095
29097
29099
29101

29103

MN

29105
29107
29109
29111
29113
29115
29117
29121
29123
29125
29127
29119
29129
29131
29133
29135
29137
29139
29141
29143
29145
29147
29149
29151
29153
29155
29157
29159
29161
29163
29165
29167
29169
29171

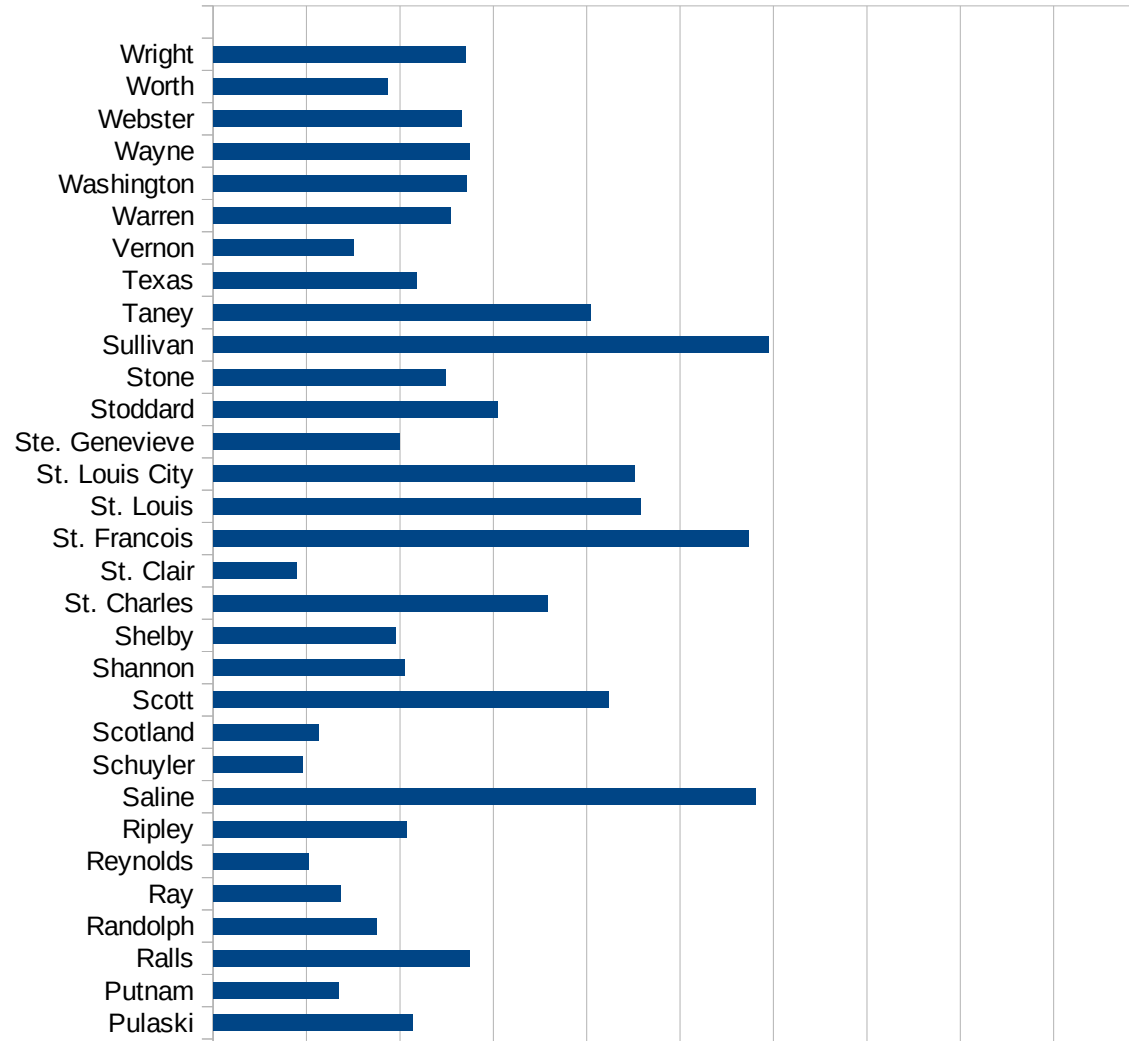
MN

29173
29175
29177
29179
29181
29195
29197
29199
29201
29203
29205
29183
29185
29187
29189
29510
29186
29207
29209
29211
29213
29215

29217
29219
29221
29223
29225
29227
29229

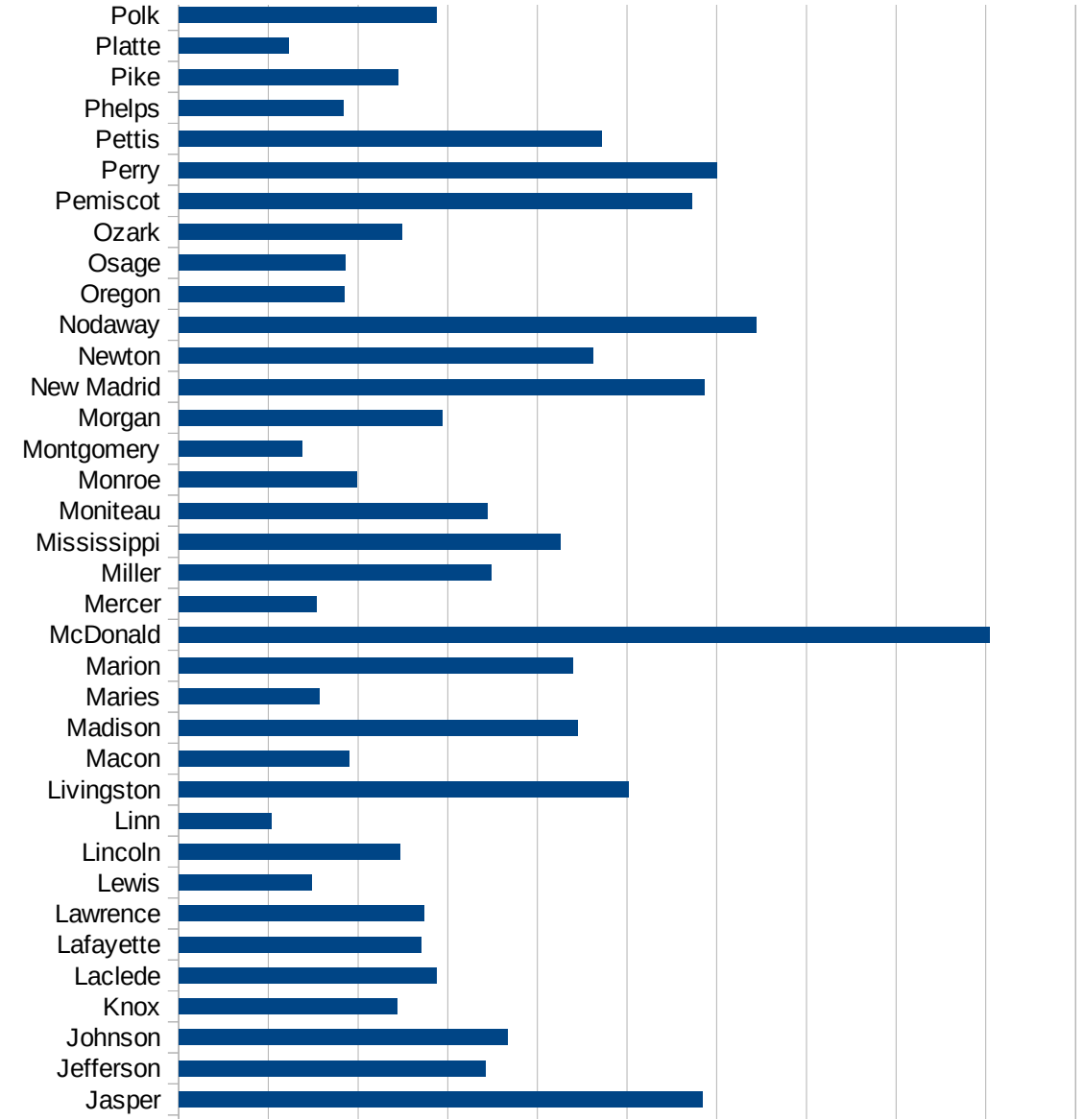
MO

FIPS	County	Cases	Infection Rate per 100,000
29001	Adair	1258.928924	
29003	Andrew	1255.182598	
29005	Atchison	850.8992458	
29007	Audrain	1589.918737	
29009	Barry	1209.385276	
29011	Barton	1407.018139	
29013	Bates	606.6176471	
29015	Benton	1270.878722	
29017	Bollinger	2555.674254	
29019	Boone	2446.043165	
29021	Buchanan	1975.816012	
29023	Butler	1311.006356	
29025	Caldwell	856.3899868	
29027	Callaway	1292.07601	
29029	Camden	1765.797228	
29031	Cape Girardeau	1905.959138	
29033	Carroll	1532.654695	
29035	Carter	1271.886356	
29037	Cass	1323.436934	
29039	Cedar	614.1899047	
29041	Chariton	590.5247618	
29043	Christian	1419.817666	
29045	Clark	876.9365683	
29047	Clay	699.7747245	
29049	Clinton	957.4987787	
29051	Cole	1789.155685	
29053	Cooper	2141.680395	
29055	Crawford	1456.776725	
29057	Dade	634.1656758	
29059	Dallas	996.3011574	
29061	Daviess	1034.524239	
29063	DeKalb	886.7775139	
29065	Dent	777.1517389	



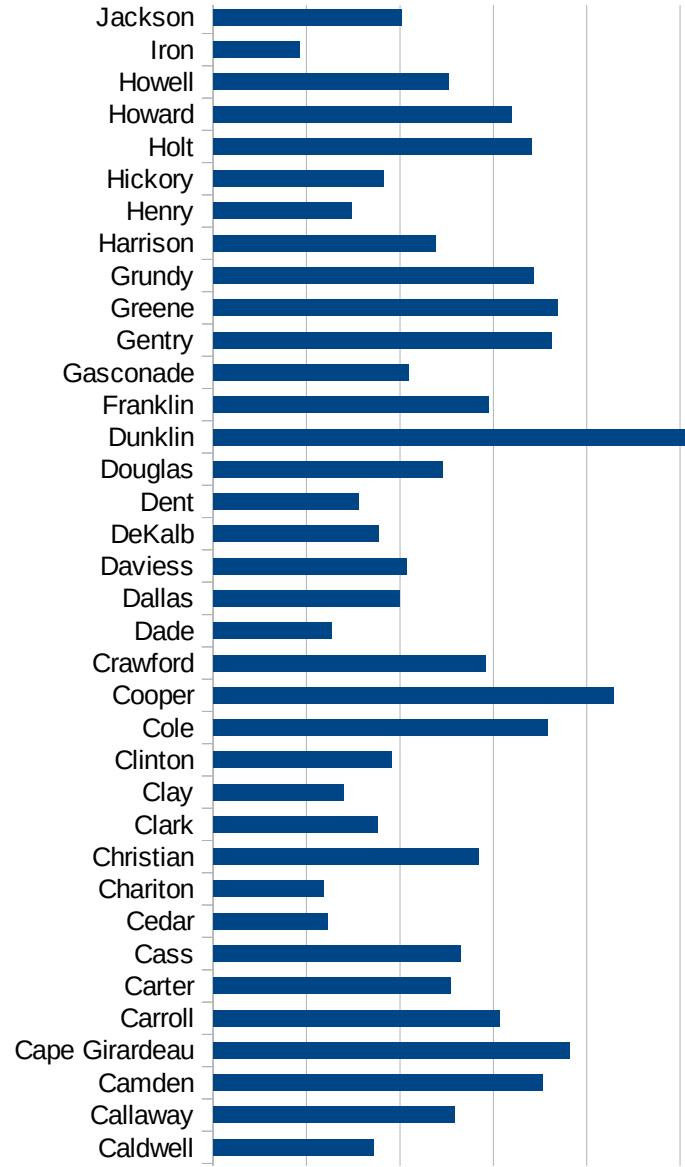
MO

29067 Douglas	1226.351604
29069 Dunklin	2528.634062
29071 Franklin	1474.872191
29073 Gasconade	1047.262836
29075 Gentry	1810.500905
29077 Greene	1845.007074
29079 Grundy	1714.746823
29081 Harrison	1188.495365
29083 Henry	743.3920705
29085 Hickory	914.9227048
29087 Holt	1702.997275
29089 Howard	1598.105949
29091 Howell	1260.105799
29093 Iron	461.8256854
29095 Jackson	1008.70047
29097 Jasper	2918.69757
29099 Jefferson	1711.63421
29101 Johnson	1834.041601
29103 Knox	1216.113504
29105 Laclede	1436.451712
29107 Lafayette	1349.77606
29109 Lawrence	1366.041868
29111 Lewis	740.7407407
29113 Lincoln	1232.534757
29115 Linn	515.0785079
29117 Livingston	2508.913244
29121 Macon	950.3068699
29123 Madison	2223.498523
29125 Maries	786.8628122
29127 Marion	2196.418579
29119 McDonald	4519.455759
29129 Mercer	769.0195001
29131 Miller	1744.553205
29133 Mississippi	2129.574085

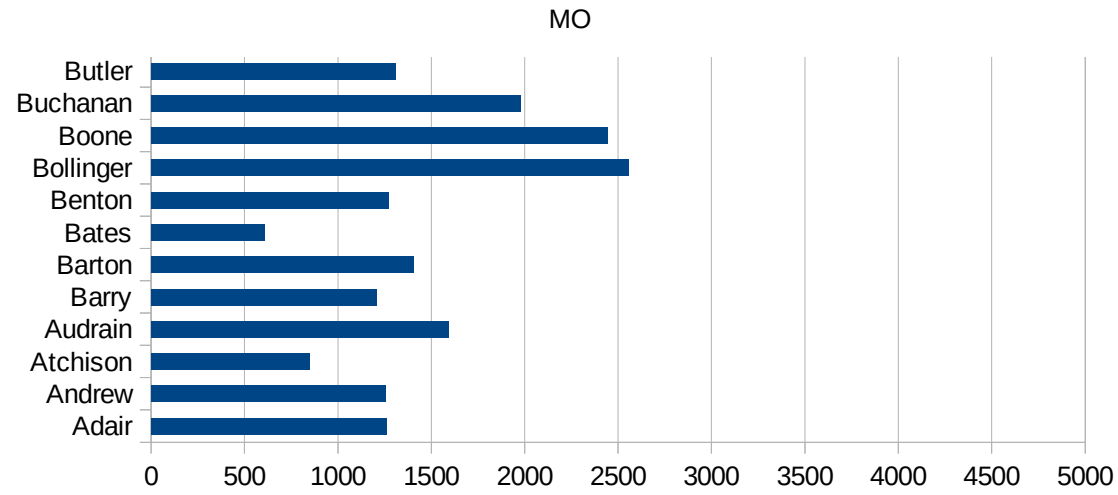


MO

29135 Moniteau	1718.255691
29137 Monroe	992.6131117
29139 Montgomery	684.9315068
29141 Morgan	1468.710089
29143 New Madrid	2931.313599
29145 Newton	2311.811348
29147 Nodaway	3219.153515
29149 Oregon	920.2162983
29151 Osage	926.0609596
29153 Ozark	1242.098259
29155 Pemiscot	2863.815143
29157 Perry	3002.610966
29159 Pettis	2360.020685
29161 Phelps	918.8053295
29163 Pike	1221.357544
29165 Platte	612.7105889
29167 Polk	1437.843545
29169 Pulaski	1068.942977
29171 Putnam	672.6928737
29173 Ralls	1370.936154
29175 Randolph	876.3073941
29177 Ray	681.7287943
29179 Reynolds	511.6725296
29181 Ripley	1037.236027
29195 Saline	2904.564315
29197 Schuyler	478.3648619
29199 Scotland	563.8340717
29201 Scott	2116.594727
29203 Shannon	1025.766272
29205 Shelby	975.2066116
29183 St. Charles	1791.162928
29185 St. Clair	447.0463012
29187 St. Francois	2868.410004
29189 St. Louis	2290.296857



29510 St. Louis City	2255.331233
29186 Ste. Genevieve	1000.670841
29207 Stoddard	1523.659522
29209 Stone	1244.133674
29211 Sullivan	2973.798425
29213 Taney	2017.832844
29215 Texas	1087.169059
29217 Vernon	750.1948558
29219 Warren	1270.490623
29221 Washington	1359.098745
29223 Wayne	1371.742112
29225 Webster	1332.17418
29227 Worth	931.372549
29229 Wright	1349.439547



MO

FIPS

29001
29003
29005
29007
29009
29011
29013
29015
29017
29019
29021
29023
29025
29027
29029
29031
29033
29035
29037

MO

29039
29041
29043
29045
29047
29049
29051
29053
29055
29057
29059
29061
29063
29065
29067
29069
29071
29073
29075
29077
29079
29081
29083
29085
29087
29089
29091
29093
29095
29097
29099
29101

29103

MO

29105
29107
29109
29111
29113
29115
29117
29121
29123
29125
29127
29119
29129
29131
29133
29135
29137
29139
29141
29143
29145
29147
29149
29151
29153
29155
29157
29159
29161
29163
29165
29167
29169
29171

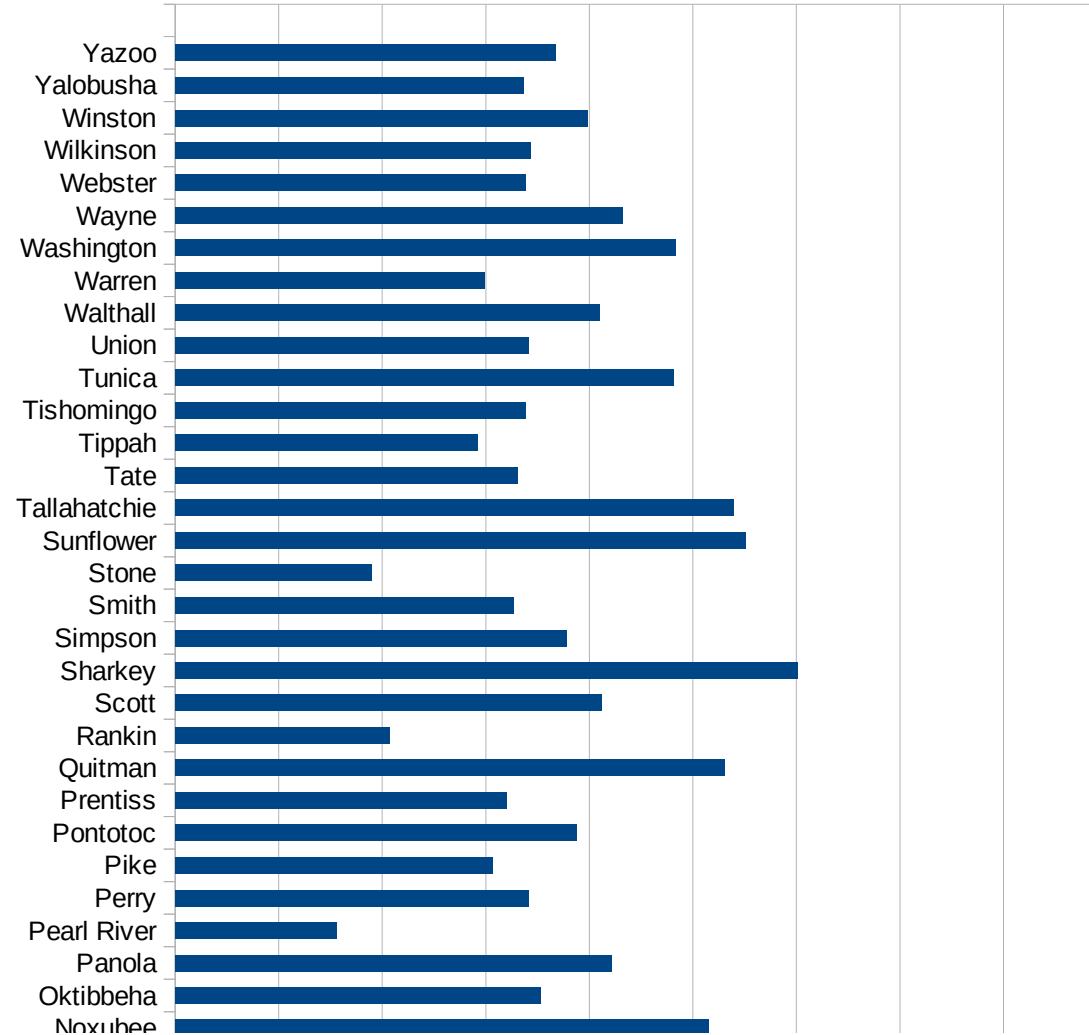
MO

29173
29175
29177
29179
29181
29195
29197
29199
29201
29203
29205
29183
29185
29187
29189
29510
29186
29207
29209
29211
29213
29215

29217
29219
29221
29223
29225
29227
29229

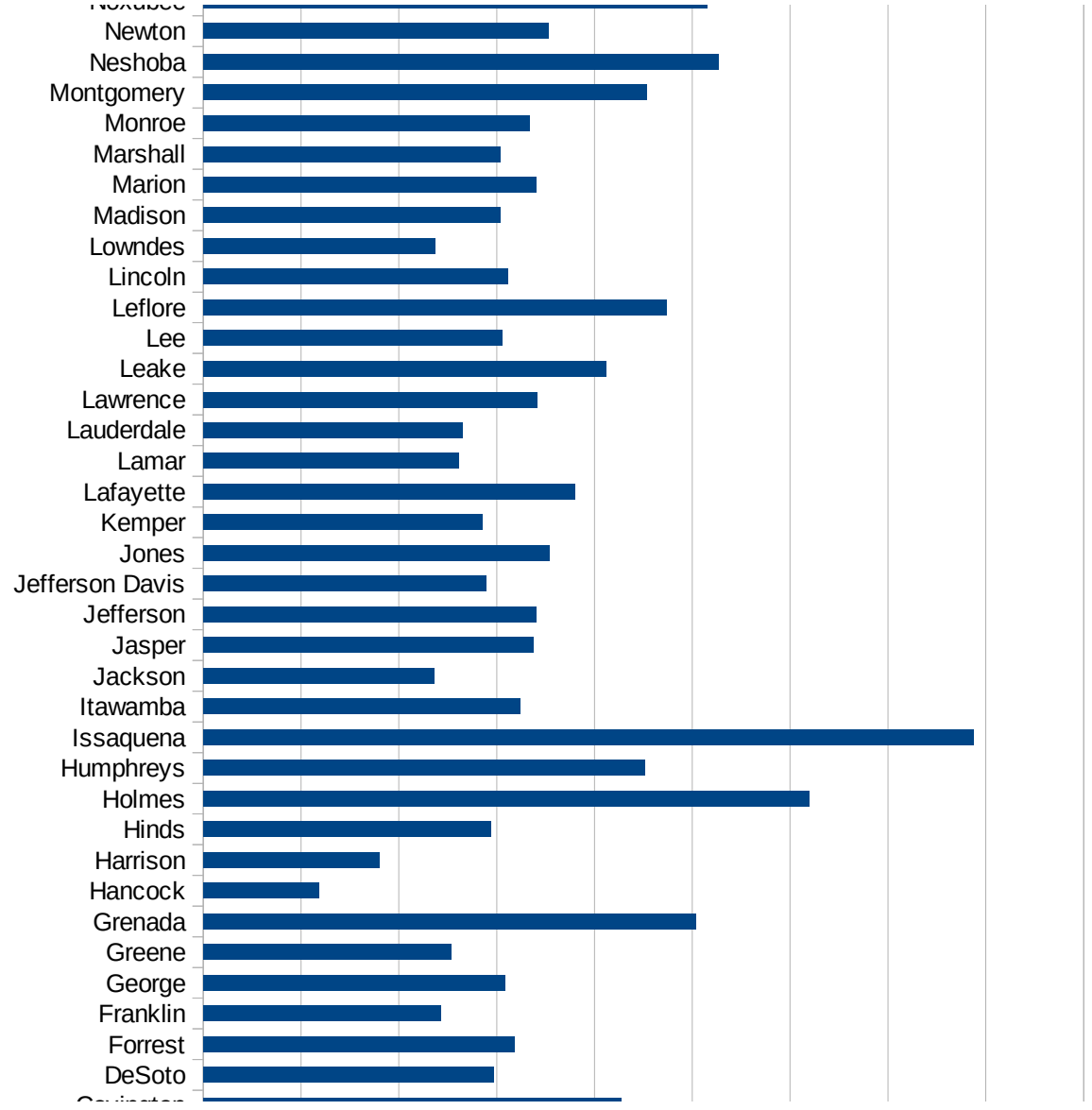
MS

FIPS	County	PC Infection
28001	Adams	2946.268274
28003	Alcorn	2093.432634
28005	Amite	2523.121856
28007	Attala	3490.334876
28009	Benton	2647.805586
28011	Bolivar	5725.592825
28013	Calhoun	3505.126074
28015	Carroll	3148.017354
28017	Chickasaw	3814.571079
28019	Choctaw	2162.358058
28021	Claiborne	5021.106421
28023	Clarke	3428.608049
28025	Clay	2981.533065
28027	Coahoma	4962.87785
28029	Copiah	4071.050695
28031	Covington	4269.877473
28033	DeSoto	2973.060588
28035	Forrest	3185.137801
28037	Franklin	2426.810478
28039	George	3088.659794
28041	Greene	2539.378772
28043	Grenada	5039.183092
28045	Hancock	1185.194575
28047	Harrison	1805.952093
28049	Hinds	2941.561044
28051	Holmes	6196.799455
28053	Humphreys	4517.379193
28055	Issaquena	7874.617737
28057	Itawamba	3240.20921
28059	Jackson	2364.650293
28061	Jasper	3372.29121
28063	Jefferson	3405.572755
28065	Jefferson Davis	2893.003383

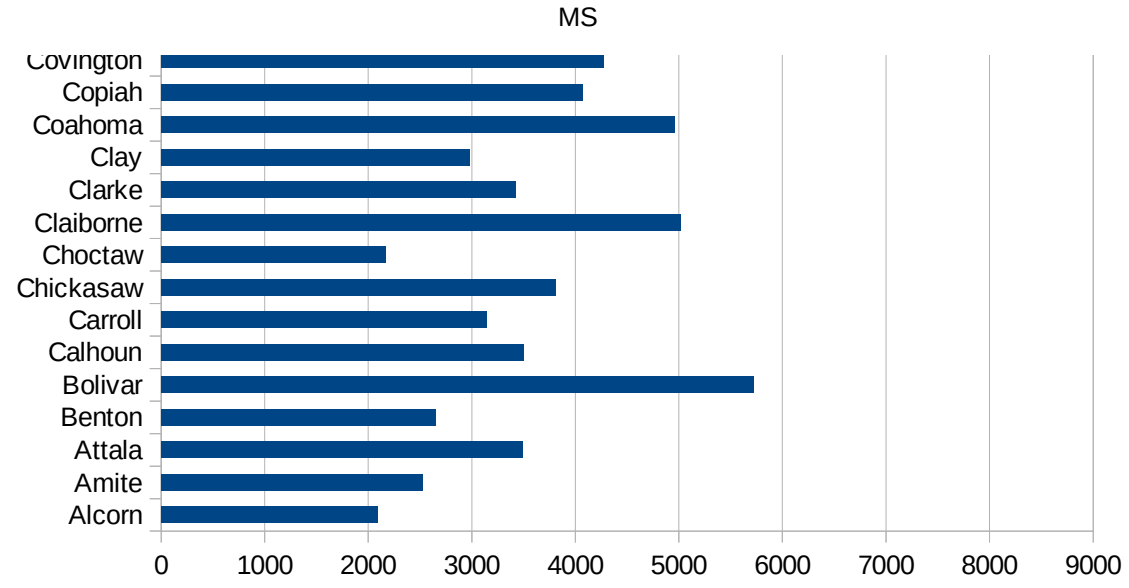


MS

28067 Jones	3534.859263
28069 Kemper	2852.298793
28071 Lafayette	3803.405545
28073 Lamar	2611.814819
28075 Lauderdale	2654.115273
28077 Lawrence	3412.284223
28079 Leake	4125.115319
28081 Lee	3058.613648
28083 Leflore	4733.911961
28085 Lincoln	3119.426984
28087 Lowndes	2374.003054
28089 Madison	3037.015999
28091 Marion	3402.791827
28093 Marshall	3035.175312
28095 Monroe	3340.456642
28097 Montgomery	4539.559014
28099 Neshoba	5273.819742
28101 Newton	3530.289605
28103 Noxubee	5154.247746
28105 Oktibbeha	3528.296941
28107 Panola	4213.236585
28109 Pearl River	1561.738314
28111 Perry	3411.281535
28113 Pike	3063.468392
28115 Pontotoc	3876.480382
28117 Prentiss	3203.634209
28119 Quitman	5304.212168
28121 Rankin	2072.747593
28123 Scott	4114.964471
28125 Sharkey	6008.681745
28127 Simpson	3778.309291
28129 Smith	3268.341457
28131 Stone	1896.671475
28133 Sunflower	5506.12007



28135 Tallahatchie	5390.719954
28137 Tate	3306.790918
28139 Tippah	2918.845192
28141 Tishomingo	3382.337823
28143 Tunica	4816.97506
28145 Union	3418.863176
28147 Walthall	4099.550639
28149 Warren	2990.731116
28151 Washington	4835.452589
28153 Wayne	4320.622721
28155 Webster	3381.691868
28157 Wilkinson	3434.940855
28159 Winston	3985.68676
28161 Yalobusha	3365.074241
28163 Yazoo	3674.596432



MS

FIPS

29001
29003
29005
29007
29009
29011
29013
29015
29017
29019
29021
29023
29025
29027
29029
29031
29033
29035
29037

MS

29039
29041
29043
29045
29047
29049
29051
29053
29055
29057
29059
29061
29063
29065
29067
29069
29071
29073
29075
29077
29079
29081
29083
29085
29087
29089
29091
29093
29095
29097
29099
29101

29103

MS

29105
29107
29109
29111
29113
29115
29117
29121
29123
29125
29127
29119
29129
29131
29133
29135
29137
29139
29141
29143
29145
29147
29149
29151
29153
29155
29157
29159
29161
29163
29165
29167
29169
29171

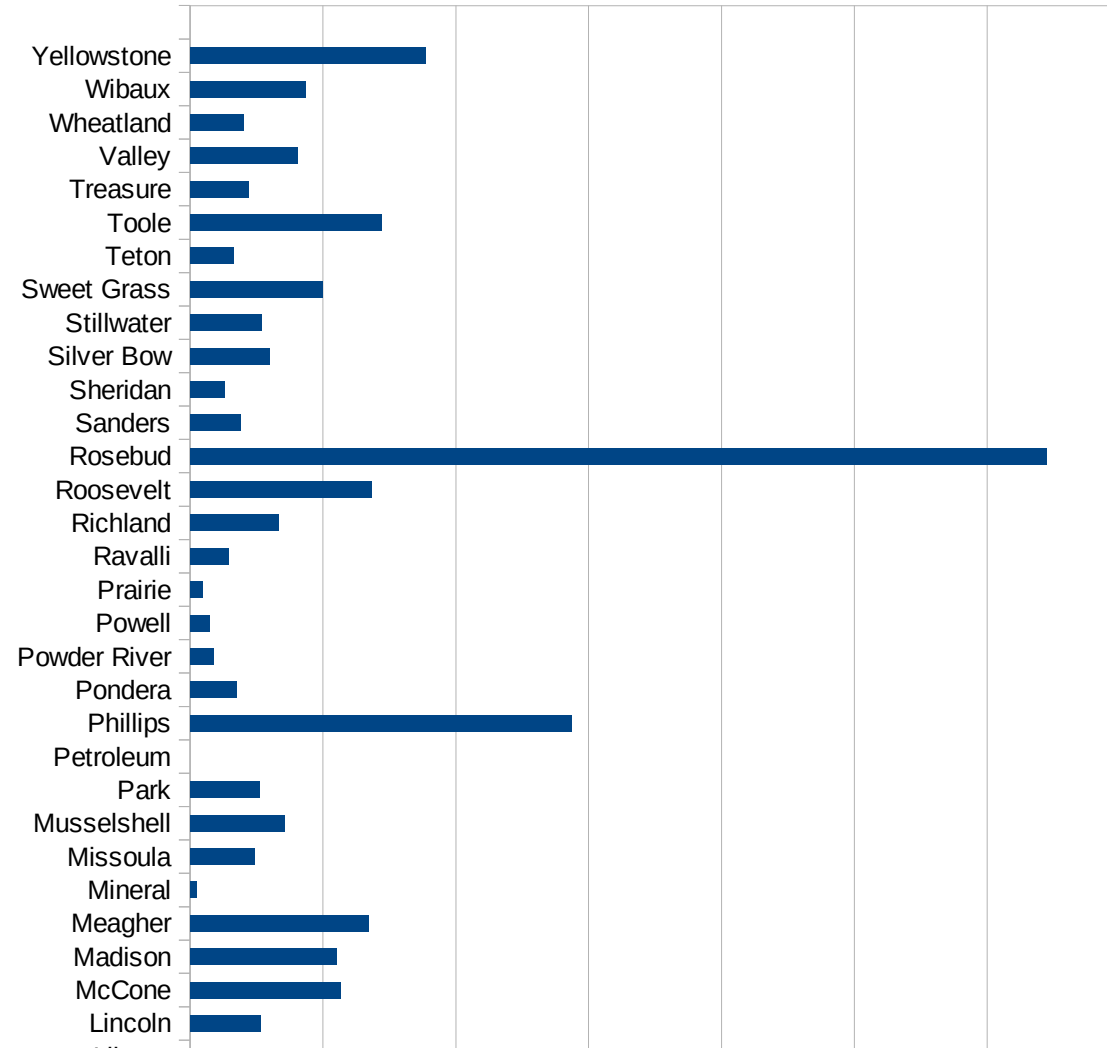
MS

29173
29175
29177
29179
29181
29195
29197
29199
29201
29203
29205
29183
29185
29187
29189
29510
29186
29207
29209
29211
29213
29215

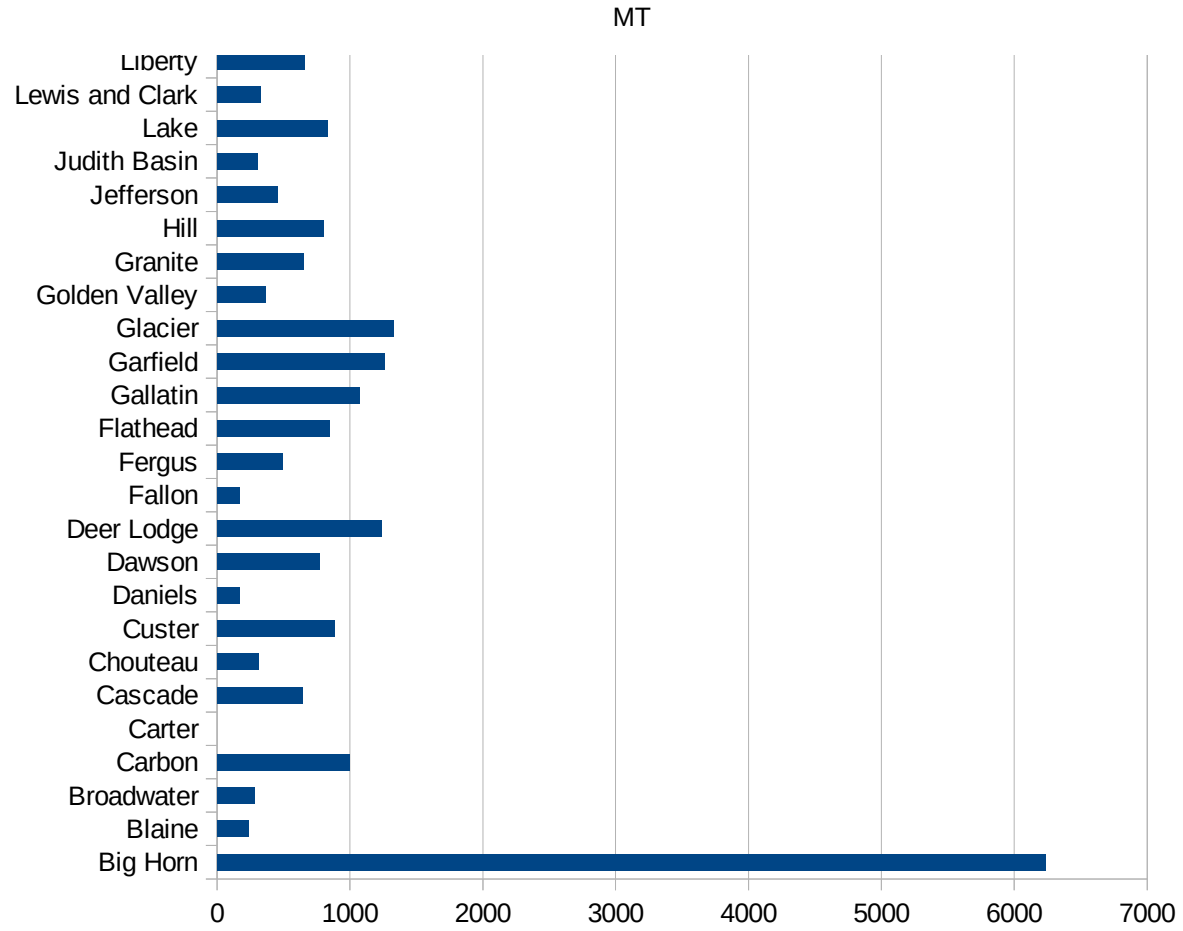
29217
29219
29221
29223
29225
29227
29229

MT

FIPS	County	PC Infection
30001	Beaverhead	808.1667376
30003	Big Horn	6237.816764
30005	Blaine	235.0521522
30007	Broadwater	279.3755136
30009	Carbon	998.6932985
30011	Carter	0
30013	Cascade	644.268339
30015	Chouteau	313.3159269
30017	Custer	880.3728638
30019	Daniels	171.7229536
30021	Dawson	771.8894009
30023	Deer Lodge	1237.542438
30025	Fallon	171.2328767
30027	Fergus	494.9158643
30029	Flathead	845.2000862
30031	Gallatin	1076.191498
30033	Garfield	1261.829653
30035	Glacier	1323.92522
30037	Golden Valley	363.1961259
30039	Granite	651.2729426
30041	Hill	801.370282
30043	Jefferson	454.6581797
30045	Judith Basin	307.3770492
30047	Lake	829.7520661
30049	Lewis and Clark	324.5997089
30051	Liberty	658.436214
30053	Lincoln	530.4637769
30055	McCone	1134.328358
30057	Madison	1106.29562
30059	Meagher	1339.764202
30061	Mineral	46.33920297
30063	Missoula	480.6761455
30065	Musselshell	709.5248334



30067 Park	525.8126195
30069 Petroleum	0
30071 Phillips	2871.870398
30073 Pondera	351.6409913
30075 Powder River	174.8251748
30077 Powell	143.5132032
30079 Prairie	91.99632015
30081 Ravalli	291.8558325
30083 Richland	668.9269678
30085 Roosevelt	1365.403744
30087 Rosebud	6443.782412
30089 Sanders	379.9392097
30091 Sheridan	262.8504673
30093 Silver Bow	600.120024
30095 Stillwater	534.9276274
30097 Sweet Grass	997.3045822
30099 Teton	324.5699448
30101 Toole	1442.406759
30103 Treasure	441.826215
30105 Valley	806.7769262
30107 Wheatland	402.5044723
30109 Wibaux	870.4061896
30111 Yellowstone	1774.105922



MT

FIPS

29001
29003
29005
29007
29009
29011
29013
29015
29017
29019
29021
29023
29025
29027
29029
29031
29033
29035
29037

MT

29039
29041
29043
29045
29047
29049
29051
29053
29055
29057
29059
29061
29063
29065
29067
29069
29071
29073
29075
29077
29079
29081
29083
29085
29087
29089
29091
29093
29095
29097
29099
29101

29103

MT

29105
29107
29109
29111
29113
29115
29117
29121
29123
29125
29127
29119
29129
29131
29133
29135
29137
29139
29141
29143
29145
29147
29149
29151
29153
29155
29157
29159
29161
29163
29165
29167
29169
29171

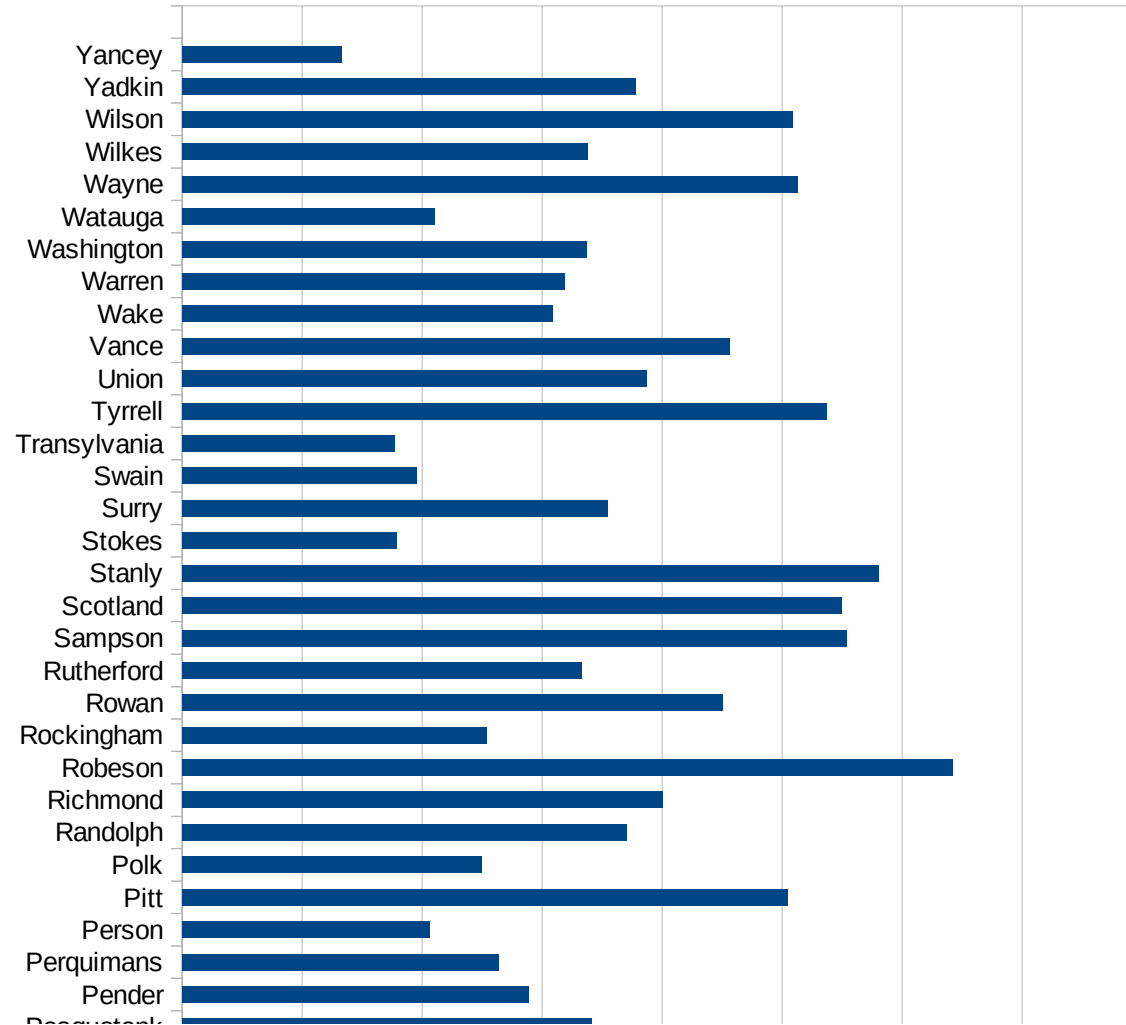
MT

29173
29175
29177
29179
29181
29195
29197
29199
29201
29203
29205
29183
29185
29187
29189
29510
29186
29207
29209
29211
29213
29215

29217
29219
29221
29223
29225
29227
29229

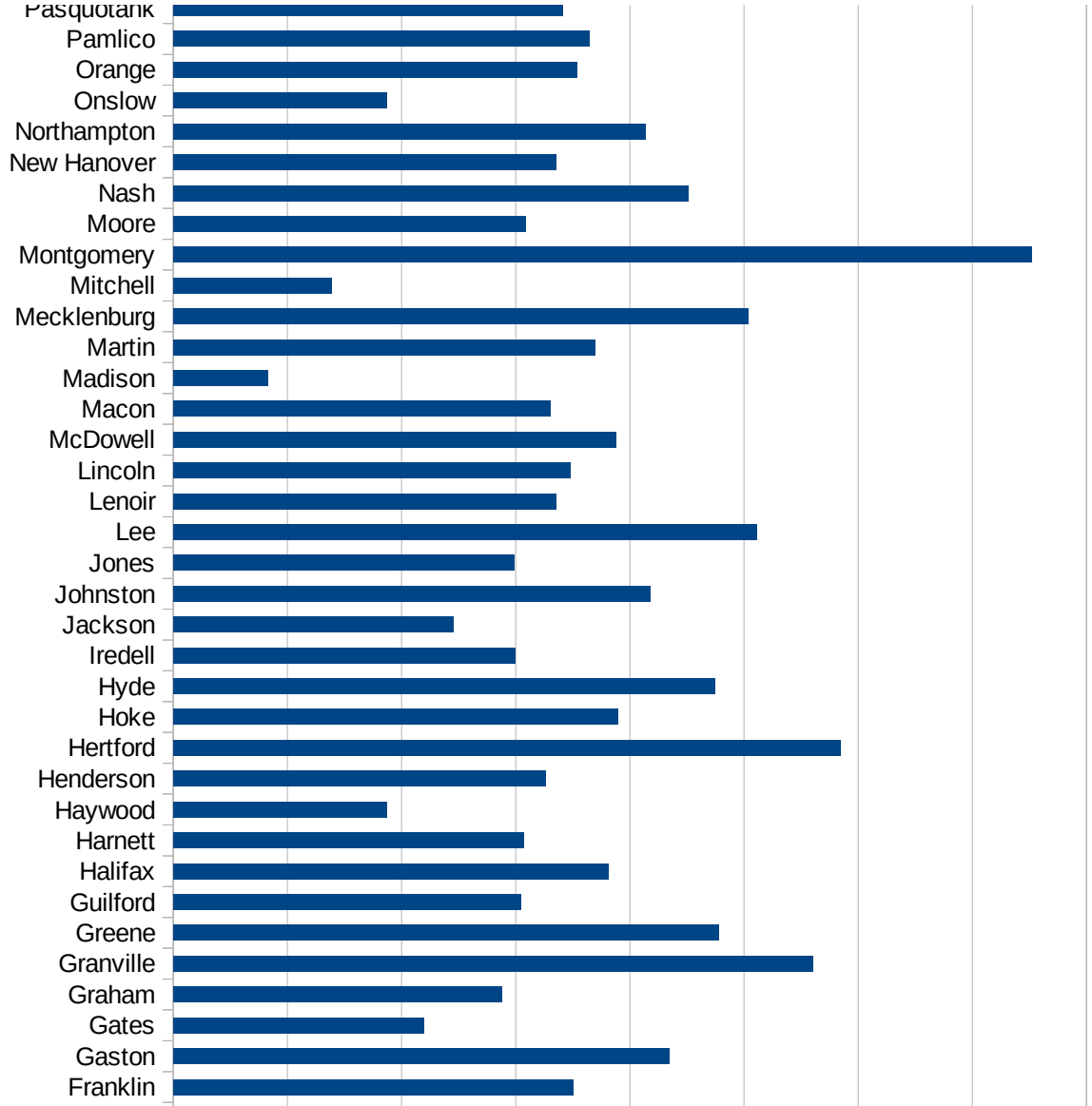
NC

FIPS	County	PC Infection
37001	Alamance	2239.900022
37003	Alexander	1298.423152
37005	Alleghany	1971.149539
37007	Anson	2218.917072
37009	Ashe	914.8253348
37011	Avery	1850.899743
37013	Beaufort	1803.351813
37015	Bertie	2896.037002
37017	Bladen	2470.623682
37019	Brunswick	1118.14778
37021	Buncombe	1104.194085
37023	Burke	2240.490363
37025	Cabarrus	1779.580017
37027	Caldwell	1901.766448
37029	Camden	1017.74043
37031	Carteret	877.3948565
37033	Caswell	1396.598819
37035	Catawba	1873.282404
37037	Chatham	2184.880843
37039	Cherokee	2018.814079
37041	Chowan	2216.836553
37043	Clay	1005.476255
37045	Cleveland	2070.766552
37047	Columbus	2351.989938
37049	Craven	1231.148943
37051	Cumberland	1524.087503
37053	Currituck	613.179669
37055	Dare	715.0489028
37057	Davidson	1559.292737
37059	Davie	1242.599396
37061	Duplin	3634.29387
37063	Durham	2369.774483
37065	Edgecombe	2445.918662

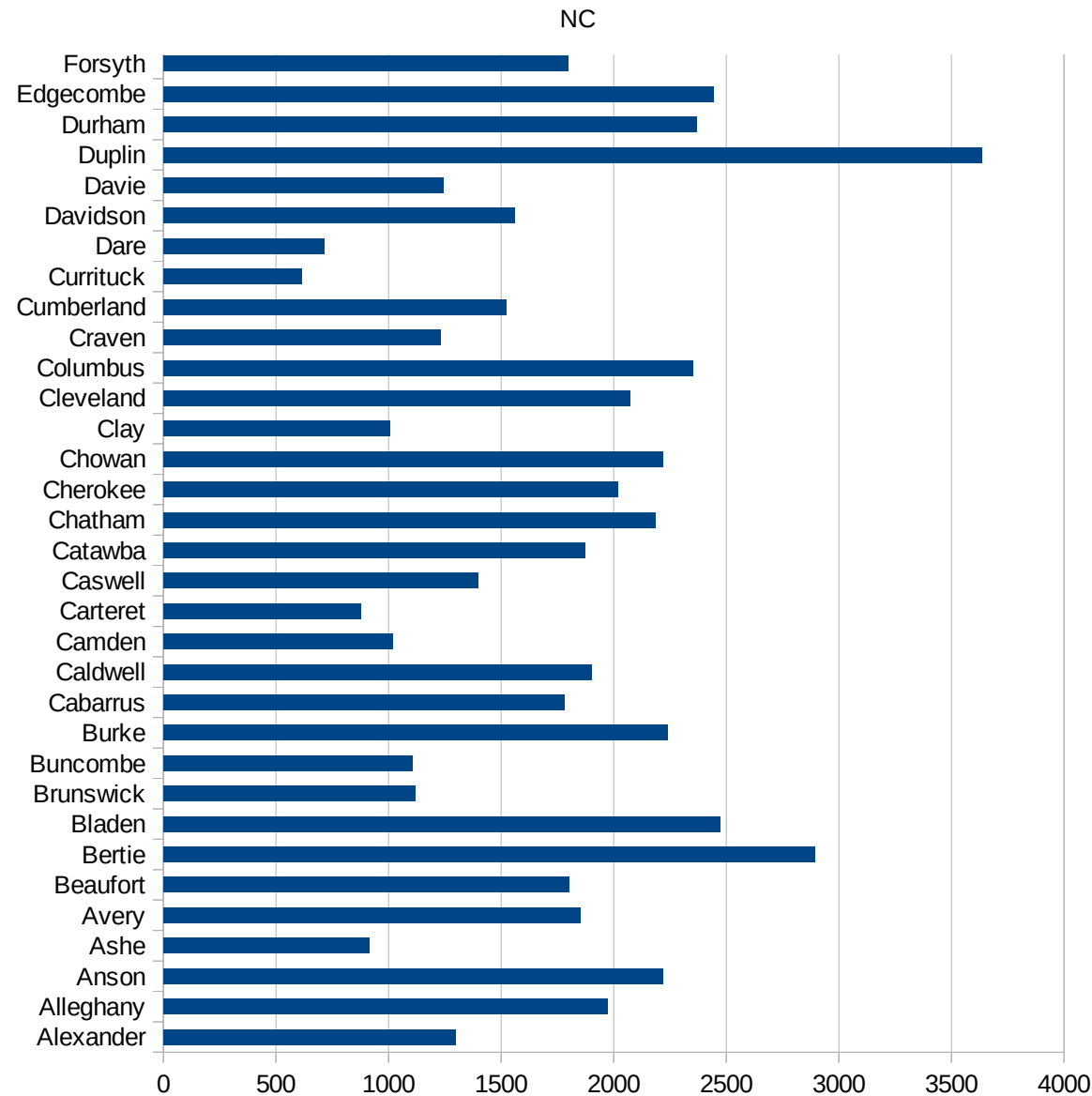


NC

37067 Forsyth	1797.419671
37069 Franklin	1752.516282
37071 Gaston	2171.903467
37073 Gates	1097.381837
37075 Graham	1438.000943
37077 Granville	2801.297513
37079 Greene	2389.110984
37081 Guilford	1522.289055
37083 Halifax	1904.140467
37085 Harnett	1532.626999
37087 Haywood	935.9216408
37089 Henderson	1629.149964
37091 Hertford	2920.664441
37093 Hoke	1946.53422
37095 Hyde	2370.936902
37097 Iredell	1496.343206
37099 Jackson	1225.563736
37101 Johnston	2088.565437
37103 Jones	1494.240946
37105 Lee	2558.094122
37107 Lenoir	1677.504645
37109 Lincoln	1739.286141
37111 McDowell	1938.163359
37113 Macon	1652.260167
37115 Madison	413.5459266
37117 Martin	1848.176084
37119 Mecklenburg	2516.772542
37121 Mitchell	693.3333333
37123 Montgomery	3758.571376
37125 Moore	1544.354594
37127 Nash	2253.871681
37129 New Hanover	1679.051465
37131 Northampton	2068.50986
37133 Onslow	936.3475868



37135 Orange	1767.481356
37137 Pamlico	1823.20442
37139 Pasquotank	1707.913923
37141 Pender	1444.612464
37143 Perquimans	1318.730443
37145 Person	1030.19718
37147 Pitt	2524.539502
37149 Polk	1246.906991
37151 Randolph	1851.399711
37153 Richmond	2000.579232
37155 Robeson	3212.446238
37157 Rockingham	1268.056015
37159 Rowan	2249.720378
37161 Rutherford	1662.526562
37163 Sampson	2767.73646
37165 Scotland	2749.209997
37167 Stanly	2901.329037
37169 Stokes	895.1547276
37171 Surry	1772.113193
37173 Swain	975.7809758
37175 Transylvania	882.6538068
37177 Tyrrell	2687.000726
37179 Union	1935.924174
37181 Vance	2281.189718
37183 Wake	1545.355922
37185 Warren	1595.395567
37187 Washington	1686.48284
37189 Watauga	1052.819734
37191 Wayne	2563.124757
37193 Wilkes	1687.646776
37195 Wilson	2544.963477
37197 Yadkin	1888.501185
37199 Yancey	664.6930682



NC

NC

FIPS

- 29001
- 29003
- 29005
- 29007
- 29009
- 29011
- 29013
- 29015
- 29017
- 29019
- 29021
- 29023
- 29025
- 29027
- 29029
- 29031
- 29033
- 29035
- 29037

NC

29039
29041
29043
29045
29047
29049
29051
29053
29055
29057
29059
29061
29063
29065
29067
29069
29071
29073
29075
29077
29079
29081
29083
29085
29087
29089
29091
29093
29095
29097
29099
29101

29103

NC

29105
29107
29109
29111
29113
29115
29117
29121
29123
29125
29127
29119
29129
29131
29133
29135
29137
29139
29141
29143
29145
29147
29149
29151
29153
29155
29157
29159
29161
29163
29165
29167
29169
29171

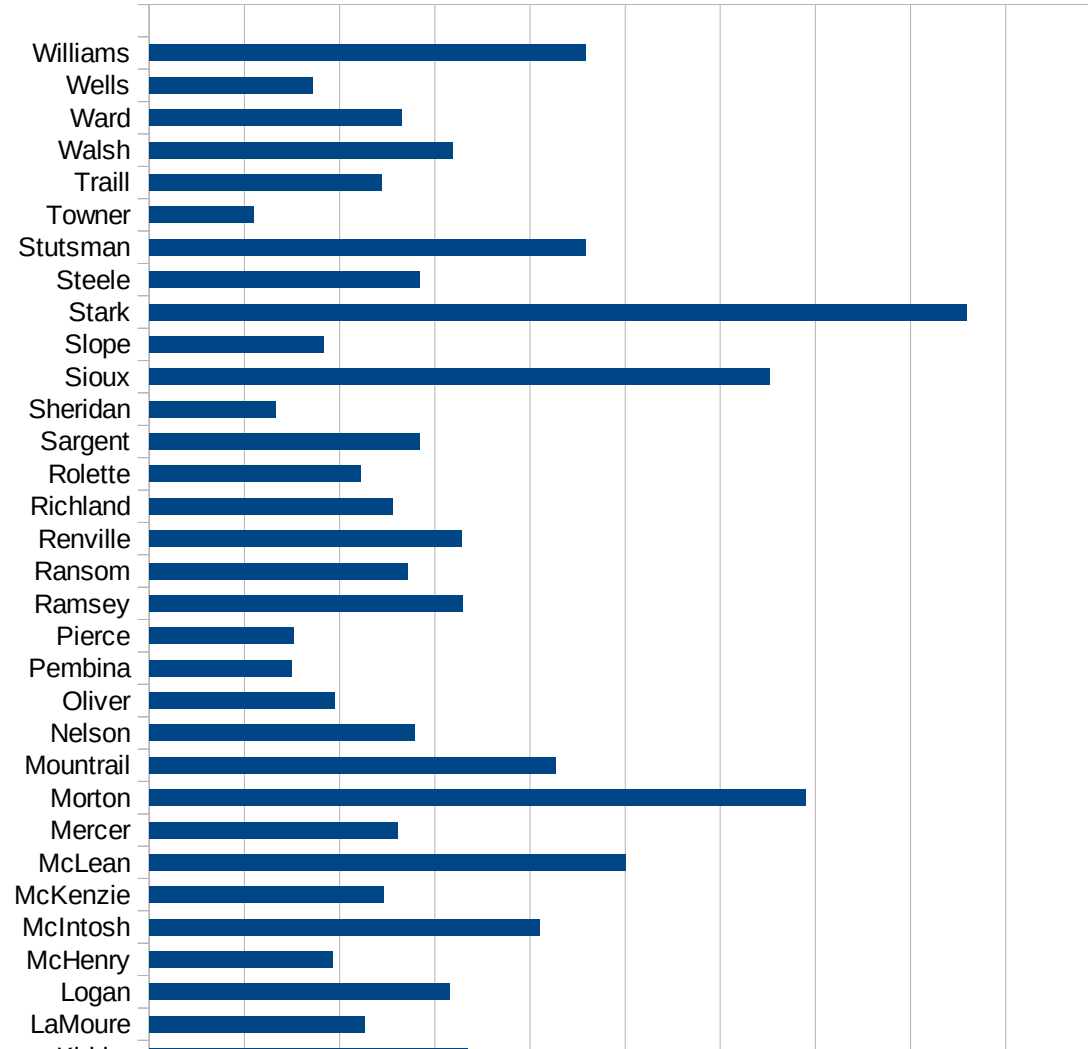
NC

29173
29175
29177
29179
29181
29195
29197
29199
29201
29203
29205
29183
29185
29187
29189
29510
29186
29207
29209
29211
29213
29215

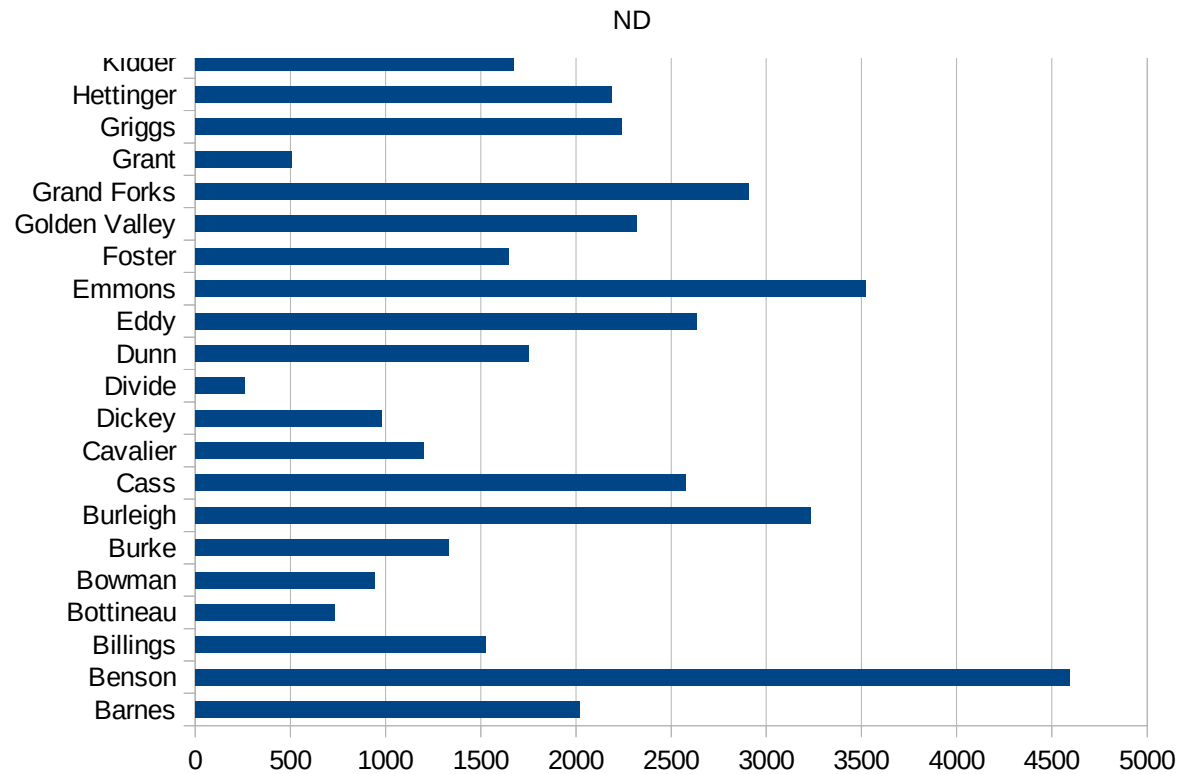
29217
29219
29221
29223
29225
29227
29229

ND

FIPS	County	PC Infection
38001	Adams	741.0636443
38003	Barnes	2020.489471
38005	Benson	4596.38035
38007	Billings	1523.394995
38009	Bottineau	733.1149587
38011	Bowman	942.7828349
38013	Burke	1333.333333
38015	Burleigh	3232.815173
38017	Cass	2576.081447
38019	Cavalier	1201.358057
38021	Dickey	978.9924536
38023	Divide	262.8120894
38025	Dunn	1754.385965
38027	Eddy	2637.267618
38029	Emmons	3520.485584
38031	Foster	1648.00995
38033	Golden Valley	2317.693612
38035	Grand Forks	2908.011869
38037	Grant	505.4759899
38039	Griggs	2240.143369
38041	Hettinger	2187.748608
38043	Kidder	1673.469388
38045	LaMoure	1132.44707
38047	Logan	1576.458224
38049	McHenry	962.8610729
38051	McIntosh	2050.290135
38053	McKenzie	1232.394366
38055	McLean	2504.978514
38057	Mercer	1306.398936
38059	Morton	3447.499598
38061	Mountrail	2133.48992
38063	Nelson	1394.214012
38065	Oliver	973.3606557



38067 Pembina	748.524543
38069 Pierce	759.6177407
38071 Ramsey	1646.198066
38073 Ransom	1355.738018
38075 Renville	1642.796967
38077 Richland	1280.867048
38079 Rolette	1111.810363
38081 Sargent	1421.18863
38083 Sheridan	667.1608599
38085 Sioux	3258.375402
38087 Slope	917.4311927
38089 Stark	4293.963932
38091 Steele	1418.812401
38093 Stutsman	2290.003347
38095 Towner	547.4452555
38097 Traill	1219.360458
38099 Walsh	1593.700197
38101 Ward	1325.578649
38103 Wells	859.2367956
38105 Williams	2294.200849



ND

FIPS

29001
29003
29005
29007
29009
29011
29013
29015
29017
29019
29021
29023
29025
29027
29029
29031
29033
29035
29037

ND

29039
29041
29043
29045
29047
29049
29051
29053
29055
29057
29059
29061
29063
29065
29067
29069
29071
29073
29075
29077
29079
29081
29083
29085
29087
29089
29091
29093
29095
29097
29099
29101

29103

ND

29105
29107
29109
29111
29113
29115
29117
29121
29123
29125
29127
29119
29129
29131
29133
29135
29137
29139
29141
29143
29145
29147
29149
29151
29153
29155
29157
29159
29161
29163
29165
29167
29169
29171

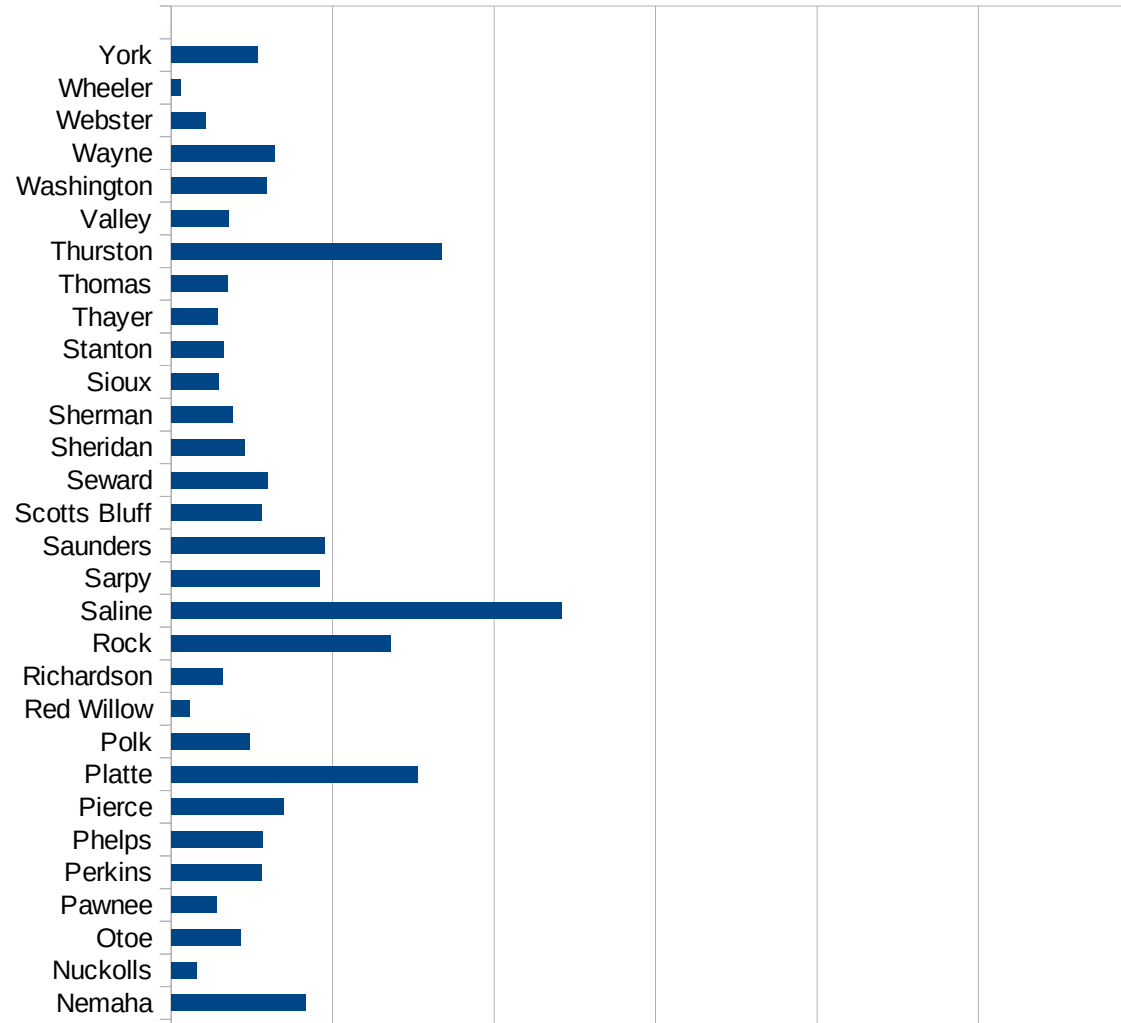
ND

29173
29175
29177
29179
29181
29195
29197
29199
29201
29203
29205
29183
29185
29187
29189
29510
29186
29207
29209
29211
29213
29215

29217
29219
29221
29223
29225
29227
29229

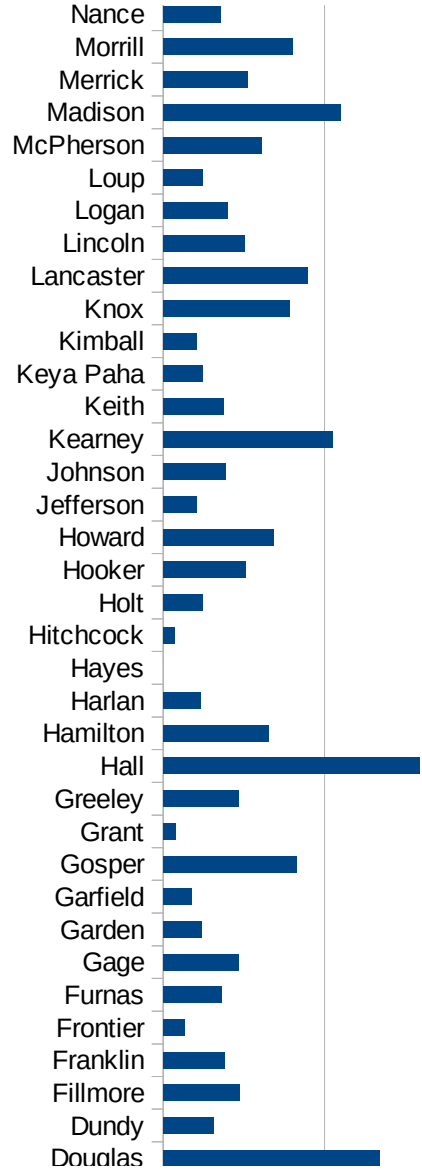
NE

FIPS	County	PC Infection
31001	Adams	1612.135445
31003	Antelope	868.0555556
31005	Arthur	215.0537634
31007	Banner	273.9726027
31009	Blaine	0
31011	Boone	1202.519565
31013	Box Butte	492.0163387
31015	Boyd	869.5652174
31017	Brown	807.2653885
31019	Buffalo	1946.991837
31021	Burt	1155.980271
31023	Butler	1327.872921
31025	Cass	1162.123934
31027	Cedar	864.3144684
31029	Chase	502.8916269
31031	Cherry	781.1143899
31033	Cheyenne	386.6809882
31035	Clay	1094.303186
31037	Colfax	6984.652146
31039	Cuming	1353.467562
31041	Custer	747.2324723
31043	Dakota	10705.57188
31045	Dawes	1307.939422
31047	Dawson	4500.400692
31049	Deuel	219.1780822
31051	Dixon	1471.361009
31053	Dodge	2946.372754
31055	Douglas	2678.521027
31057	Dundy	621.4689266
31059	Fillmore	940.8358965
31061	Franklin	760.833609
31063	Frontier	268.404908
31065	Furnas	721.1028632

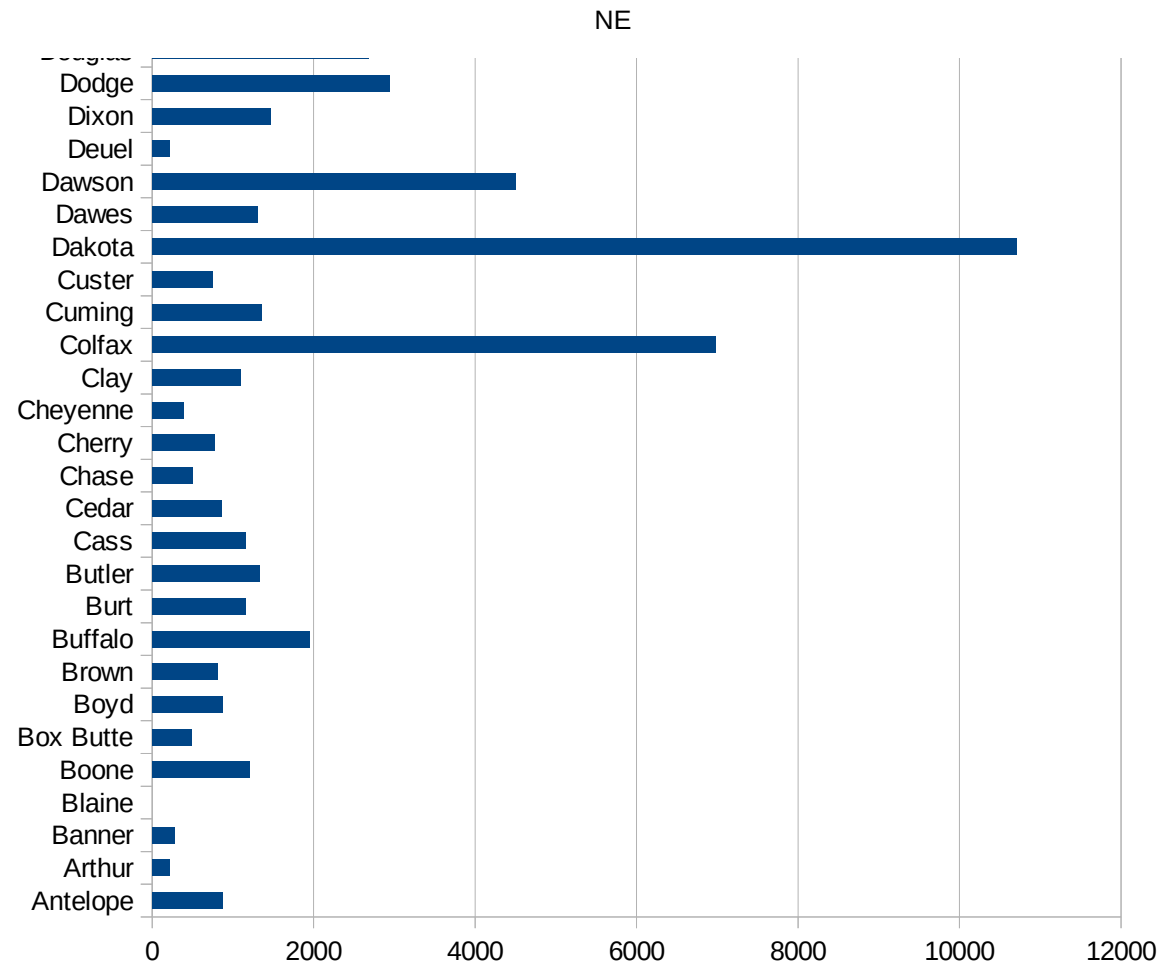


NE

31067 Gage	935.1882008
31069 Garden	474.4333158
31071 Garfield	352.2898842
31073 Gosper	1653.306613
31075 Grant	151.5151515
31077 Greeley	933.7860781
31079 Hall	3179.83346
31081 Hamilton	1303.87931
31083 Harlan	470.4498677
31085 Hayes	0
31087 Hitchcock	142.551675
31089 Holt	491.2556494
31091 Hooker	1026.392962
31093 Howard	1376.004947
31095 Jefferson	408.623362
31097 Johnson	779.1195949
31099 Kearney	2093.520782
31101 Keith	748.0364044
31103 Keya Paha	493.8271605
31105 Kimball	414.5936982
31107 Knox	1567.882171
31109 Lancaster	1790.57717
31111 Lincoln	1014.636919
31113 Logan	801.0680908
31115 Loup	485.4368932
31117 McPherson	1219.512195
31119 Madison	2203.887884
31121 Merrick	1047.458942
31123 Morrill	1600.512164
31125 Nance	707.8142695
31127 Nemaha	1667.145732
31129 Nuckolls	309.8927294
31131 Otoe	857.0534876
31133 Pawnee	569.9088146



31135 Perkins	1126.664391
31137 Phelps	1133.837261
31139 Pierce	1386.16634
31141 Platte	3054.281689
31143 Polk	966.2751042
31145 Red Willow	233.0785008
31147 Richardson	642.5601613
31149 Rock	2720.588235
31151 Saline	4843.205575
31153 Sarpy	1832.927642
31155 Saunders	1901.140684
31157 Scotts Bluff	1125.343855
31159 Seward	1189.513801
31161 Sheridan	905.5876686
31163 Sherman	757.0770244
31165 Sioux	589.7219882
31167 Stanton	653.2663317
31169 Thayer	575.5110141
31171 Thomas	694.4444444
31173 Thurston	3354.785705
31175 Valley	715.9904535
31177 Washington	1180.626119
31179 Wayne	1286.823354
31181 Webster	424.5683555
31183 Wheeler	124.2236025
31185 York	1074.644206



NE

FIPS

29001
29003
29005
29007
29009
29011
29013
29015
29017
29019
29021
29023
29025
29027
29029
29031
29033
29035
29037

NE

29039
29041
29043
29045
29047
29049
29051
29053
29055
29057
29059
29061
29063
29065
29067
29069
29071
29073
29075
29077
29079
29081
29083
29085
29087
29089
29091
29093
29095
29097
29099
29101

29103

NE

29105
29107
29109
29111
29113
29115
29117
29121
29123
29125
29127
29119
29129
29131
29133
29135
29137
29139
29141
29143
29145
29147
29149
29151
29153
29155
29157
29159
29161
29163
29165
29167
29169
29171

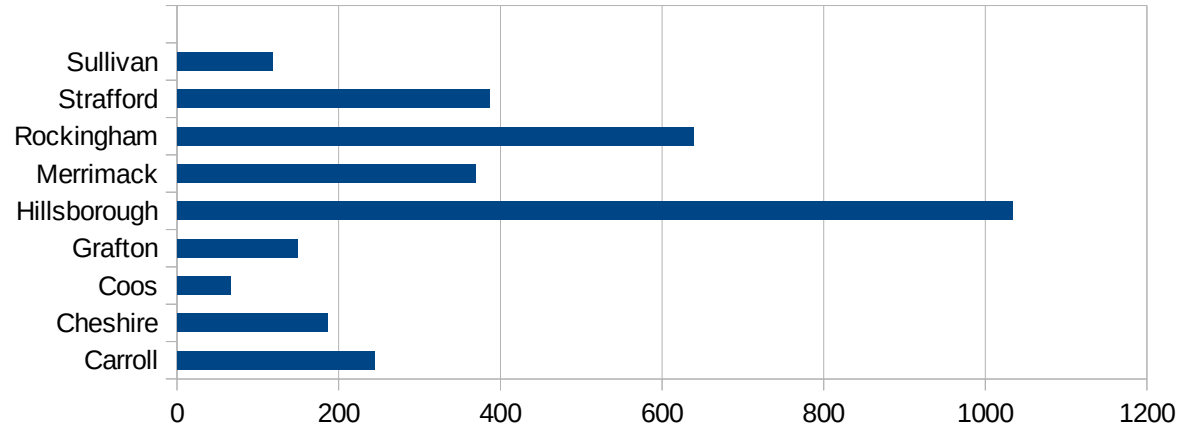
NE

29173
29175
29177
29179
29181
29195
29197
29199
29201
29203
29205
29183
29185
29187
29189
29510
29186
29207
29209
29211
29213
29215

29217
29219
29221
29223
29225
29227
29229

NH

FIPS	County	Cases	Per Capita Cases 100,000
33001	Belknap	237.6192193	
33003	Carroll	243.9574407	
33005	Cheshire	185.6379015	
33007	Coos	66.47883757	
33009	Grafton	149.2437574	
33011	Hillsborough	1034.083329	
33013	Merrimack	369.2136675	
33015	Rockingham	638.7947318	
33017	Strafford	385.8866938	
33019	Sullivan	118.2087892	



NH

FIPS

29001
29003
29005
29007
29009
29011
29013
29015
29017
29019
29021
29023
29025
29027
29029
29031
29033
29035
29037

NH

29039
29041
29043
29045
29047
29049
29051
29053
29055
29057
29059
29061
29063
29065
29067
29069
29071
29073
29075
29077
29079
29081
29083
29085
29087
29089
29091
29093
29095
29097
29099
29101

29103

NH

29105
29107
29109
29111
29113
29115
29117
29121
29123
29125
29127
29119
29129
29131
29133
29135
29137
29139
29141
29143
29145
29147
29149
29151
29153
29155
29157
29159
29161
29163
29165
29167
29169
29171

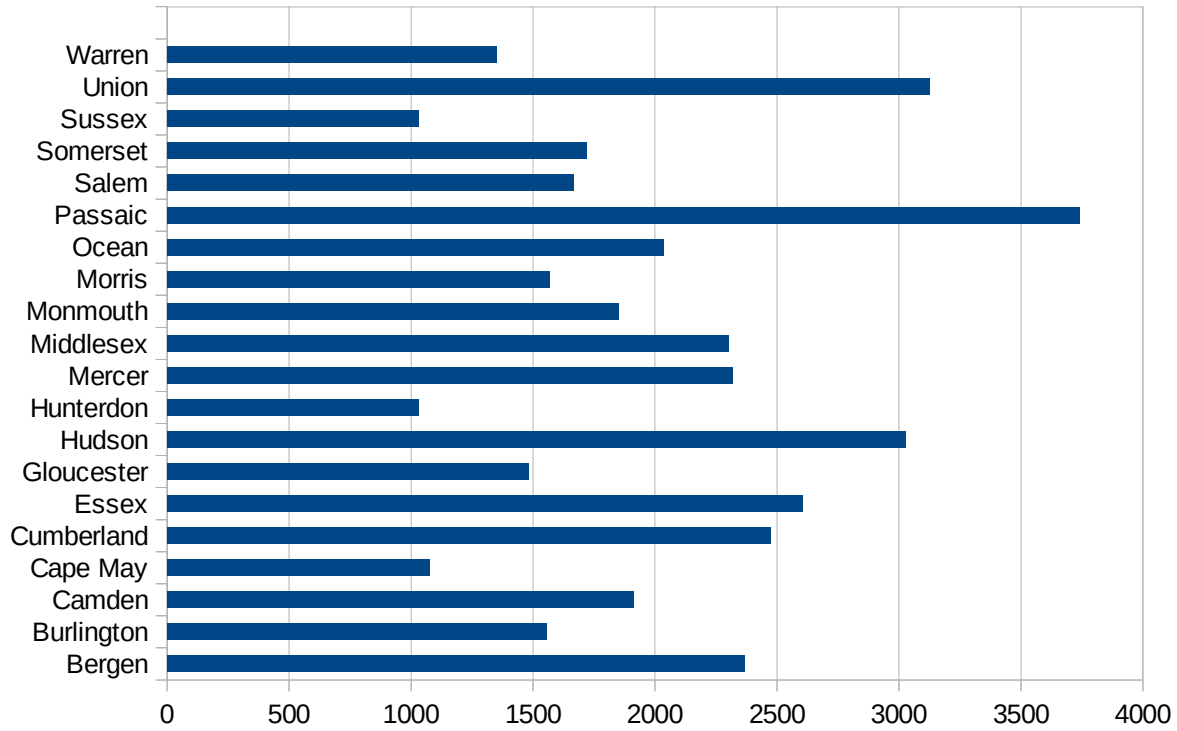
NH

29173
29175
29177
29179
29181
29195
29197
29199
29201
29203
29205
29183
29185
29187
29189
29510
29186
29207
29209
29211
29213
29215

29217
29219
29221
29223
29225
29227
29229

NJ

FIPS	County	PC Infection
34001	Atlantic	1493.808137
34003	Bergen	2366.626383
34005	Burlington	1555.960699
34007	Camden	1914.301153
34009	Cape May	1077.139153
34011	Cumberland	2473.968683
34013	Essex	2604.883672
34015	Gloucester	1480.055455
34017	Hudson	3029.608275
34019	Hunterdon	1031.159292
34021	Mercer	2316.588744
34023	Middlesex	2300.752695
34025	Monmouth	1850.796808
34027	Morris	1566.483485
34029	Ocean	2034.568213
34031	Passaic	3739.64356
34033	Salem	1667.545163
34035	Somerset	1718.483893
34037	Sussex	1031.257324
34039	Union	3125.072796
34041	Warren	1349.984401



NJ

FIPS

29001
29003
29005
29007
29009
29011
29013
29015
29017
29019
29021
29023
29025
29027
29029
29031
29033
29035
29037

NJ

29039
29041
29043
29045
29047
29049
29051
29053
29055
29057
29059
29061
29063
29065
29067
29069
29071
29073
29075
29077
29079
29081
29083
29085
29087
29089
29091
29093
29095
29097
29099
29101

29103

NJ

29105
29107
29109
29111
29113
29115
29117
29121
29123
29125
29127
29119
29129
29131
29133
29135
29137
29139
29141
29143
29145
29147
29149
29151
29153
29155
29157
29159
29161
29163
29165
29167
29169
29171

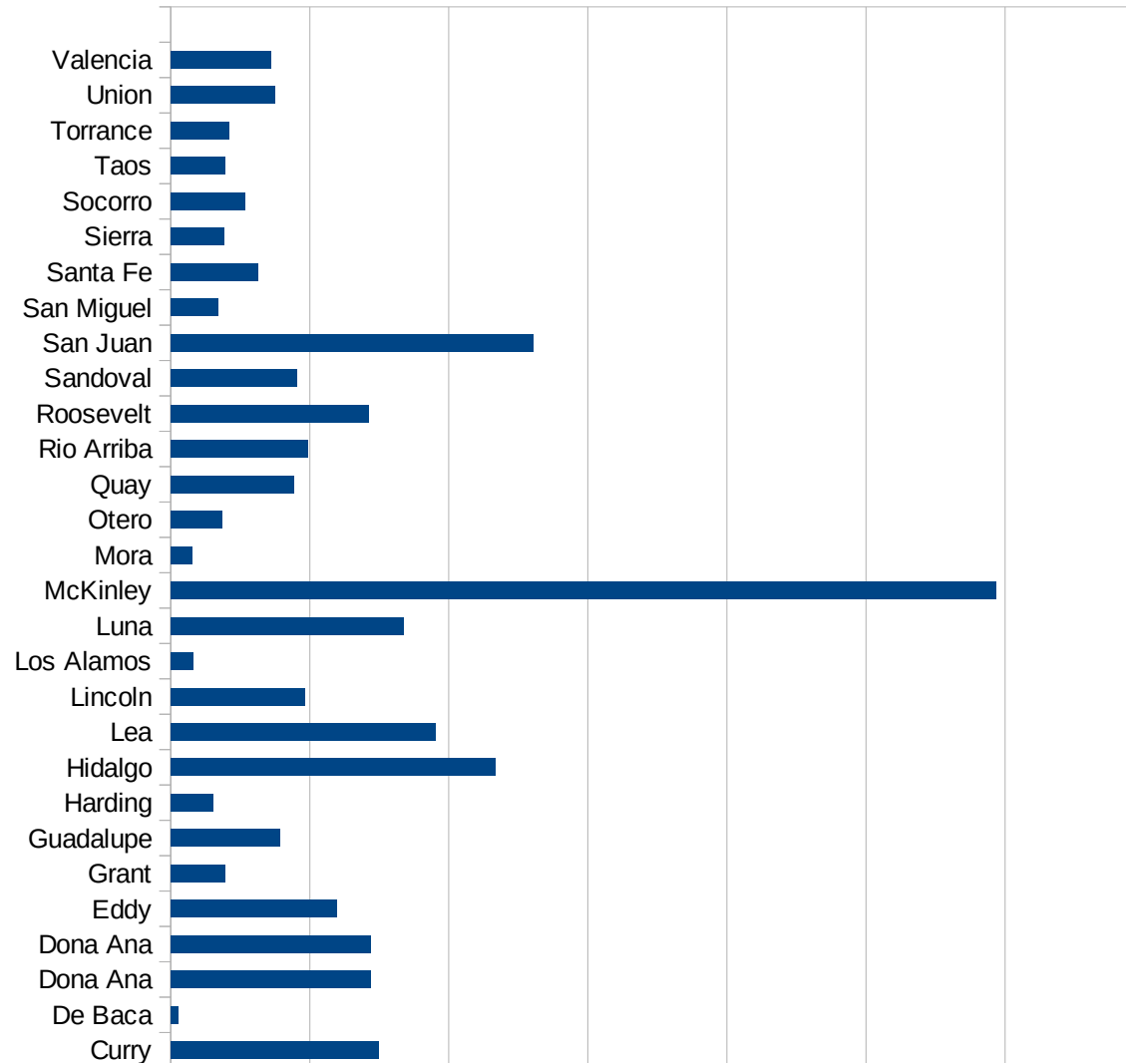
NJ

29173
29175
29177
29179
29181
29195
29197
29199
29201
29203
29205
29183
29185
29187
29189
29510
29186
29207
29209
29211
29213
29215

29217
29219
29221
29223
29225
29227
29229

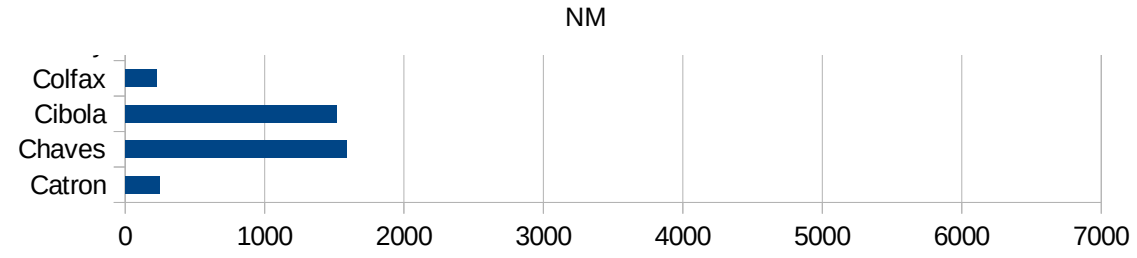
NM

FIPS	County	PC Infection
35001	Bernalillo	914.39382
35003	Catron	251.5371716
35005	Chaves	1589.141894
35006	Cibola	1517.983998
35007	Colfax	222.9562345
35009	Curry	1496.854583
35011	De Baca	56.14823133
35013	Dona Ana	1438.475189
35013	Dona Ana	1438.475189
35015	Eddy	1198.618307
35017	Grant	394.9389307
35019	Guadalupe	783.2296706
35021	Harding	305.3435115
35023	Hidalgo	2334.90566
35025	Lea	1906.307911
35027	Lincoln	966.4553078
35028	Los Alamos	162.2951678
35029	Luna	1673.413179
35031	McKinley	5937.197399
35033	Mora	155.3484243
35035	Otero	369.8656804
35037	Quay	884.5268387
35039	Rio Arriba	984.4639286
35041	Roosevelt	1424.531825
35043	Sandoval	904.4007742
35045	San Juan	2608.702606
35047	San Miguel	340.690805
35049	Santa Fe	627.7656342
35051	Sierra	382.9321663
35053	Socorro	531.8195399
35055	Taos	392.8734582
35057	Torrance	416.90719
35059	Union	752.7926178



35061 Valencia

719.3680025



NM

FIPS

29001
29003
29005
29007
29009
29011
29013
29015
29017
29019
29021
29023
29025
29027
29029
29031
29033
29035
29037

NM

29039
29041
29043
29045
29047
29049
29051
29053
29055
29057
29059
29061
29063
29065
29067
29069
29071
29073
29075
29077
29079
29081
29083
29085
29087
29089
29091
29093
29095
29097
29099
29101

29103

NM

29105
29107
29109
29111
29113
29115
29117
29121
29123
29125
29127
29119
29129
29131
29133
29135
29137
29139
29141
29143
29145
29147
29149
29151
29153
29155
29157
29159
29161
29163
29165
29167
29169
29171

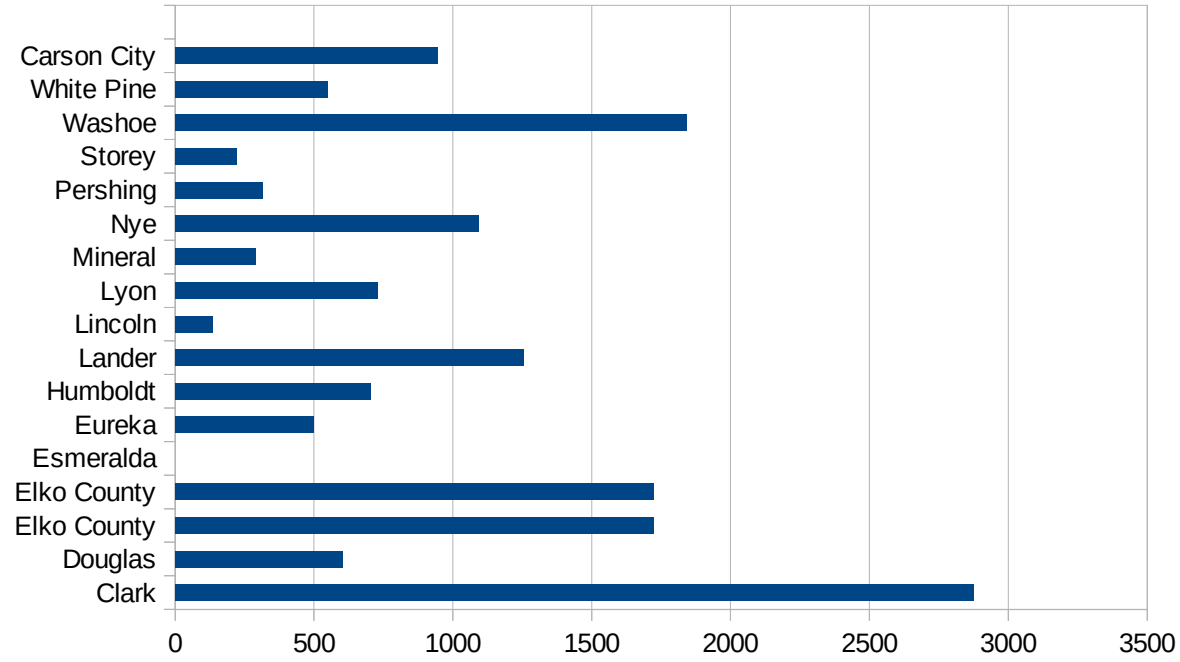
NM

29173
29175
29177
29179
29181
29195
29197
29199
29201
29203
29205
29183
29185
29187
29189
29510
29186
29207
29209
29211
29213
29215

29217
29219
29221
29223
29225
29227
29229

NV

FIPS	County	PC Infection
32001	Churchill	560.5564648
32003	Clark	2875.006665
32005	Douglas	602.4717849
32007	Elko County	1723.21769
32007	Elko County	1723.21769
32009	Esmeralda	0
32011	Eureka	499.2511233
32013	Humboldt	702.966758
32015	Lander	1255.605381
32017	Lincoln	134.589502
32019	Lyon	729.2861239
32021	Mineral	287.9929109
32023	Nye	1091.606757
32027	Pershing	315.0315032
32029	Storey	223.3804914
32031	Washoe	1843.32292
32033	White Pine	548.8126649
32510	Carson City	945.6094128



NV

FIPS

29001
29003
29005
29007
29009
29011
29013
29015
29017
29019
29021
29023
29025
29027
29029
29031
29033
29035
29037

NV

29039
29041
29043
29045
29047
29049
29051
29053
29055
29057
29059
29061
29063
29065
29067
29069
29071
29073
29075
29077
29079
29081
29083
29085
29087
29089
29091
29093
29095
29097
29099
29101

29103

NV

29105
29107
29109
29111
29113
29115
29117
29121
29123
29125
29127
29119
29129
29131
29133
29135
29137
29139
29141
29143
29145
29147
29149
29151
29153
29155
29157
29159
29161
29163
29165
29167
29169
29171

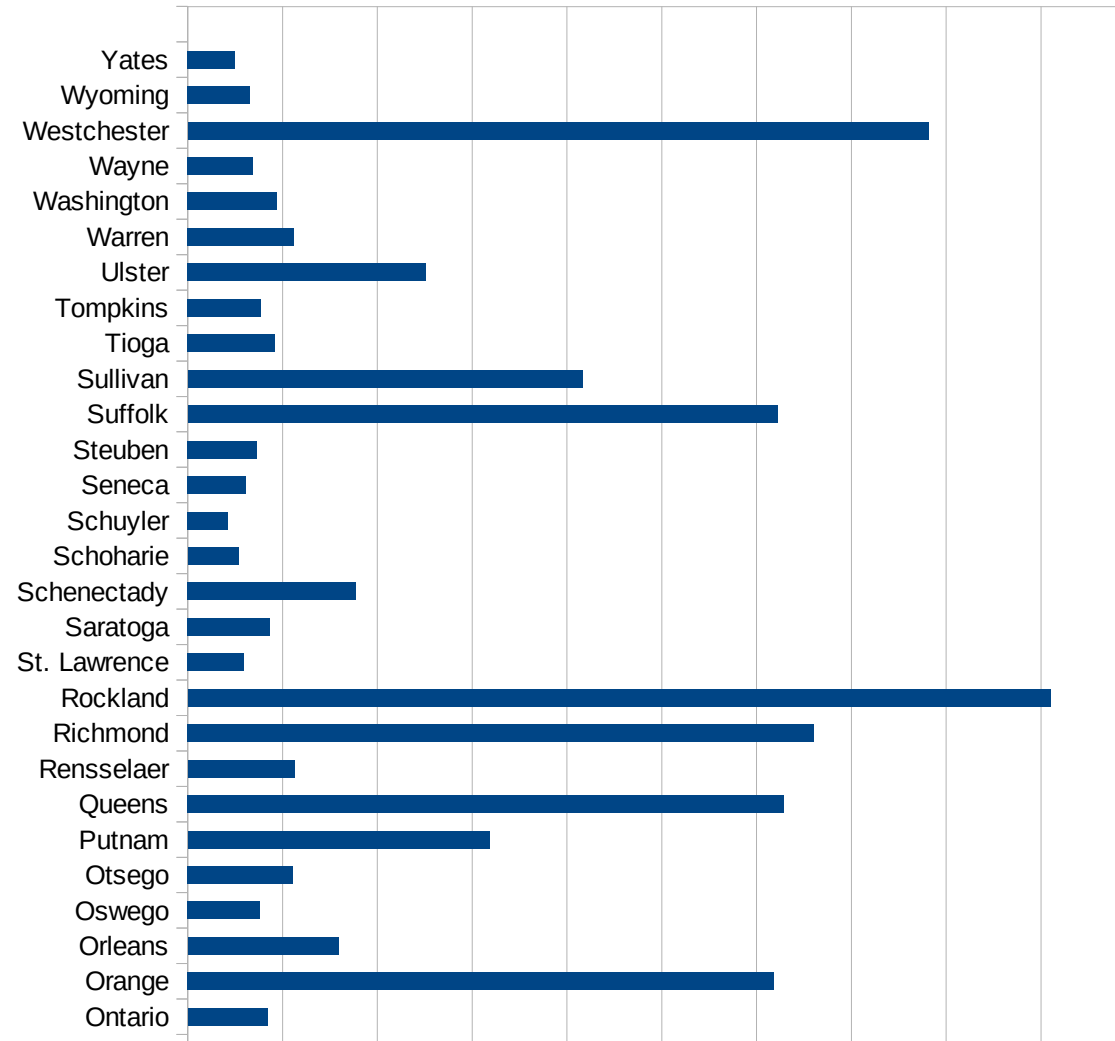
NV

29173
29175
29177
29179
29181
29195
29197
29199
29201
29203
29205
29183
29185
29187
29189
29510
29186
29207
29209
29211
29213
29215

29217
29219
29221
29223
29225
29227
29229

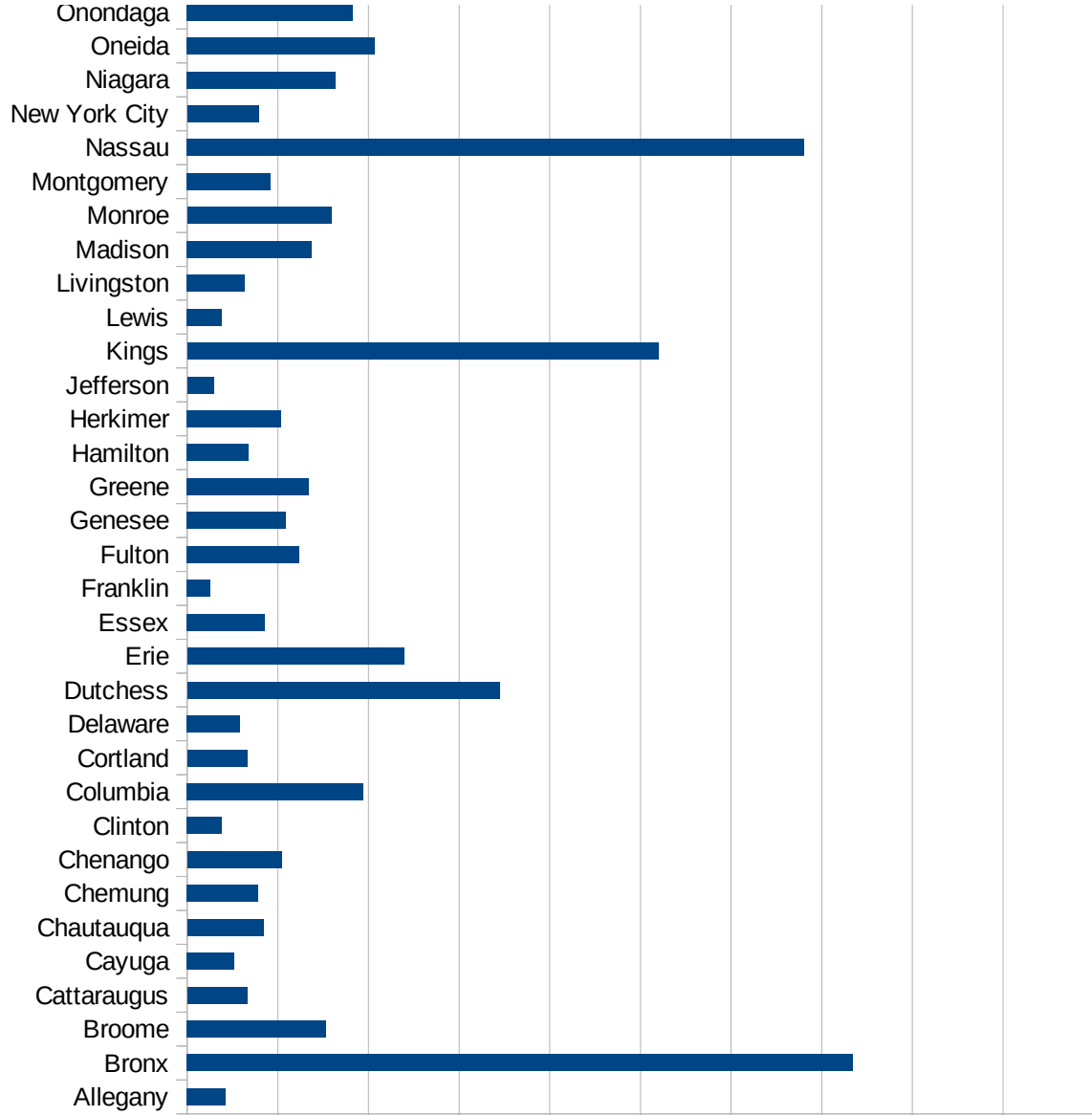
NY

FIPS	County	PC Infection
36001	Albany	982.036162114
36003	Allegany	211.070428602
36005	Bronx	3671.30962788
36007	Broome	764.378401223
36009	Cattaraugus	330.557001562
36011	Cayuga	257.955797524
36013	Chautauqua	419.731278187
36015	Chemung	391.672798918
36017	Chenango	521.709861999
36019	Clinton	190.842059607
36021	Columbia	969.690900594
36023	Cortland	332.476005269
36025	Delaware	291.957688593
36027	Dutchess	1722.40039766
36029	Erie	1195.90875039
36031	Essex	428.954423592
36033	Franklin	129.24263814
36035	Fulton	619.507006774
36037	Genesee	545.982507694
36039	Greene	671.70621802
36041	Hamilton	338.294993234
36043	Herkimer	519.140264907
36045	Jefferson	145.854771599
36047	Kings	2599.31935125
36049	Lewis	189.057360003
36051	Livingston	317.902162051
36053	Madison	687.901687972
36055	Monroe	793.832511307
36057	Montgomery	459.003134162
36059	Nassau	3402.52793293
36061	New York City	393.749163566
36063	Niagara	819.263138386
36065	Oneida	1034.51129686



NY

36067 Onondaga	913.797695584
36069 Ontario	419.609699265
36071 Orange	3092.54328435
36073 Orleans	795.331429134
36075 Oswego	379.141291625
36077 Otsego	555.657835278
36079 Putnam	1591.63531934
36081 Queens	3145.45663577
36083 Rensselaer	563.841396872
36085 Richmond	3303.37961145
36087 Rockland	4551.19053102
36089 St. Lawrence	294.316362324
36091 Saratoga	433.605748969
36093 Schenectady	888.316704216
36095 Schoharie	266.906775573
36097 Schuyler	212.148280482
36099 Seneca	306.12244898
36101 Steuben	365.359722744
36103 Suffolk	3109.93300218
36105 Sullivan	2080.84982384
36107 Tioga	461.285008237
36109 Tompkins	386.213068983
36111 Ulster	1255.32617764
36113 Warren	560.180502606
36115 Washington	468.977237446
36117 Wayne	344.199680227
36119 Westchester	3906.62786323
36121 Wyoming	329.300236996
36123 Yates	249.58737571





NY

FIPS

29001
29003
29005
29007
29009
29011
29013
29015
29017
29019
29021
29023
29025
29027
29029
29031
29033
29035
29037

NY

29039
29041
29043
29045
29047
29049
29051
29053
29055
29057
29059
29061
29063
29065
29067
29069
29071
29073
29075
29077
29079
29081
29083
29085
29087
29089
29091
29093
29095
29097
29099
29101

29103

NY

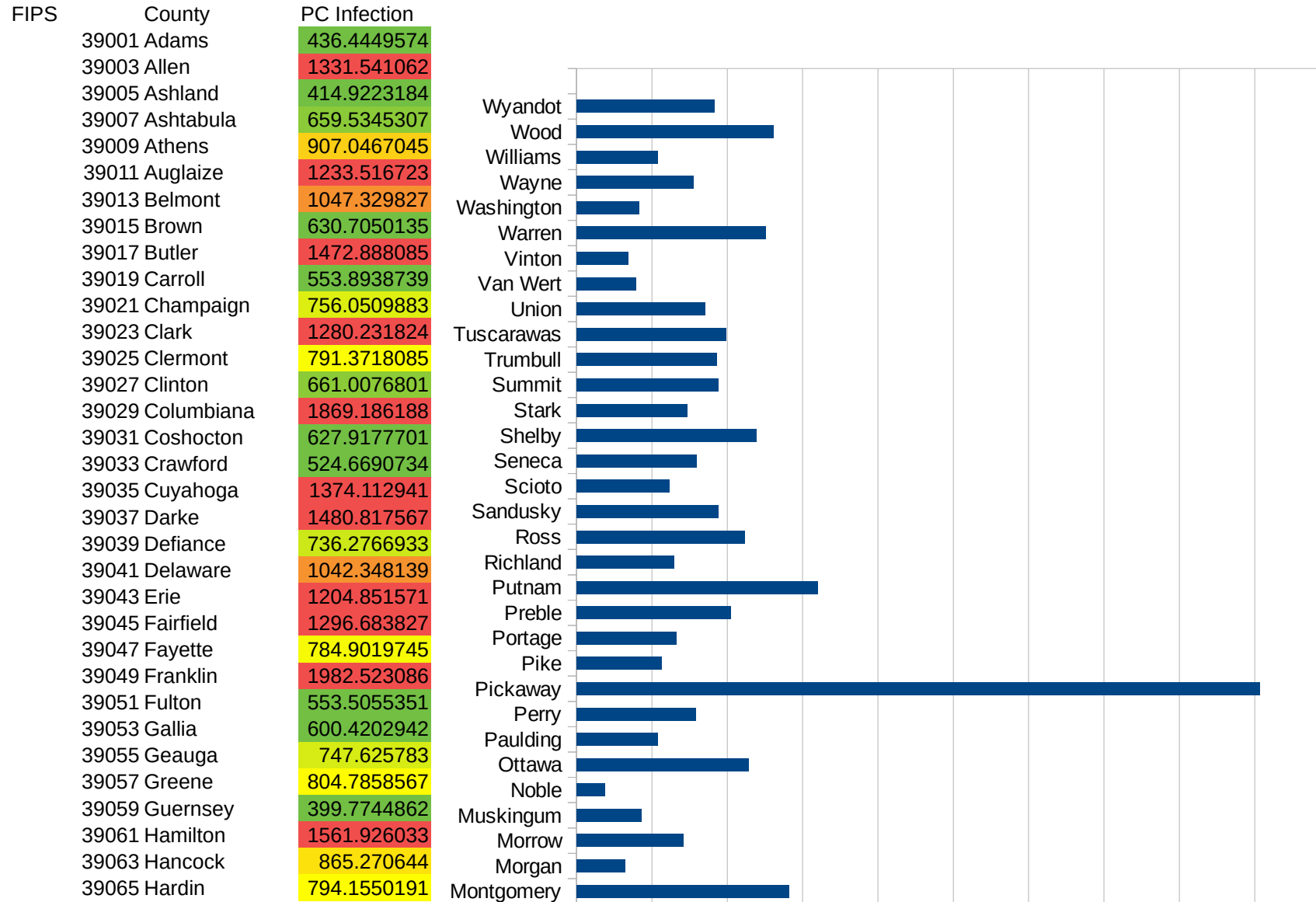
29105
29107
29109
29111
29113
29115
29117
29121
29123
29125
29127
29119
29129
29131
29133
29135
29137
29139
29141
29143
29145
29147
29149
29151
29153
29155
29157
29159
29161
29163
29165
29167
29169
29171

NY

29173
29175
29177
29179
29181
29195
29197
29199
29201
29203
29205
29183
29185
29187
29189
29510
29186
29207
29209
29211
29213
29215

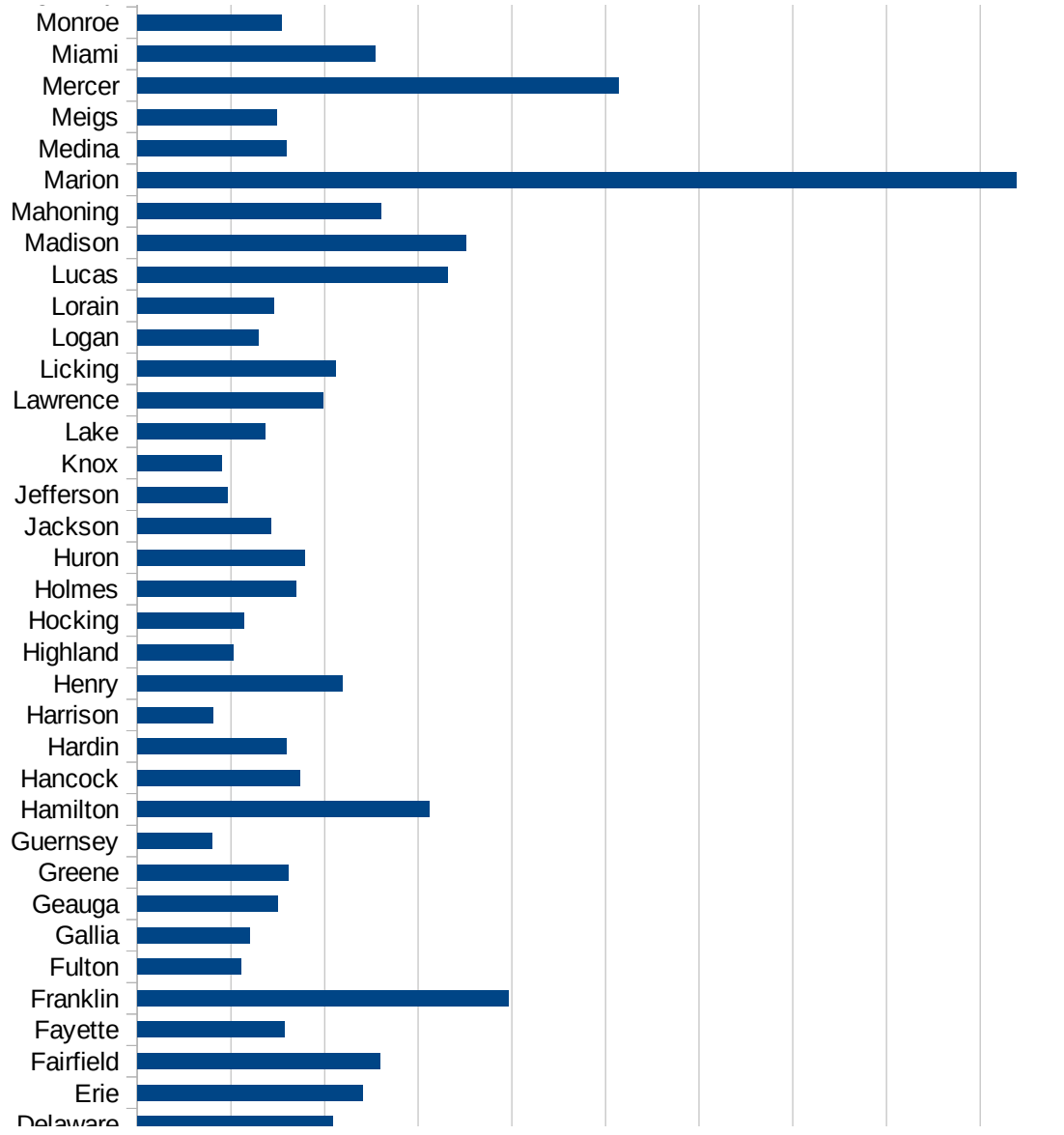
29217
29219
29221
29223
29225
29227
29229

OH

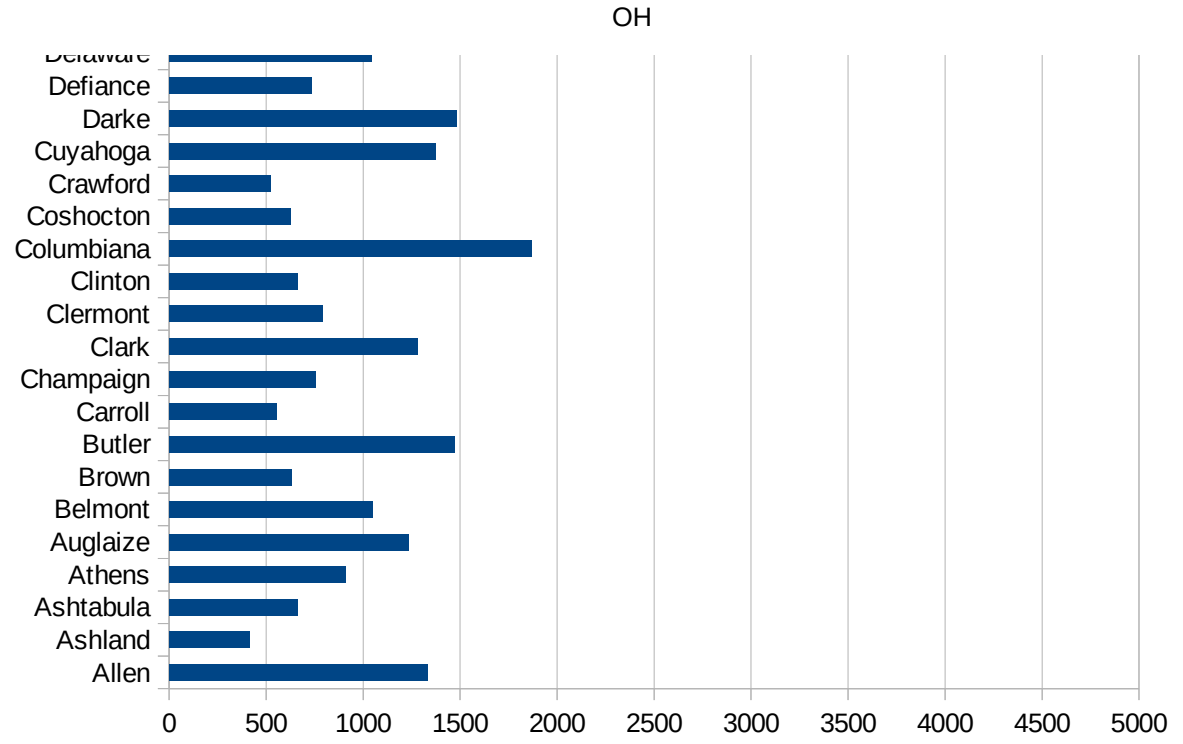


OH

39067 Harrison	402.0034269
39069 Henry	1096.507421
39071 Highland	510.9387338
39073 Hocking	567.2009864
39075 Holmes	845.2565388
39077 Huron	893.9559688
39079 Jackson	713.3152174
39081 Jefferson	483.5251722
39083 Knox	449.1622639
39085 Lake	683.6894939
39087 Lawrence	992.215949
39089 Licking	1056.500293
39091 Logan	645.9720446
39093 Lorain	731.2714688
39095 Lucas	1655.970356
39097 Madison	1756.242542
39099 Mahoning	1302.462093
39101 Marion	4693.821258
39103 Medina	798.23161
39105 Meigs	744.3953951
39107 Mercer	2570.863546
39109 Miami	1270.923161
39111 Monroe	768.6729514
39113 Montgomery	1409.0857
39115 Morgan	321.8296357
39117 Morrow	709.1592618
39119 Muskingum	430.4793289
39121 Noble	188.1008778
39123 Ottawa	1140.572494
39125 Paulding	538.3795309
39127 Perry	790.9416368
39129 Pickaway	4532.933926
39131 Pike	562.9386824
39133 Portage	659.190926



39135 Preble	1024.465205
39137 Putnam	1601.539372
39139 Richland	647.40419
39141 Ross	1112.685393
39143 Sandusky	942.1928944
39145 Scioto	614.5532569
39147 Seneca	795.1890159
39149 Shelby	1194.809468
39151 Stark	737.1344604
39153 Summit	940.3636713
39155 Trumbull	930.3871075
39157 Tuscarawas	989.4115605
39159 Union	852.4250022
39161 Van Wert	392.4896574
39163 Vinton	342.4918183
39165 Warren	1253.375716
39167 Washington	412.2683069
39169 Wayne	776.9451654
39171 Williams	537.9850016
39173 Wood	1305.319214
39175 Wyandot	916.3437429



OH

FIPS

29001
29003
29005
29007
29009
29011
29013
29015
29017
29019
29021
29023
29025
29027
29029
29031
29033
29035
29037

OH

29039
29041
29043
29045
29047
29049
29051
29053
29055
29057
29059
29061
29063
29065
29067
29069
29071
29073
29075
29077
29079
29081
29083
29085
29087
29089
29091
29093
29095
29097
29099
29101

29103

OH

29105
29107
29109
29111
29113
29115
29117
29121
29123
29125
29127
29119
29129
29131
29133
29135
29137
29139
29141
29143
29145
29147
29149
29151
29153
29155
29157
29159
29161
29163
29165
29167
29169
29171

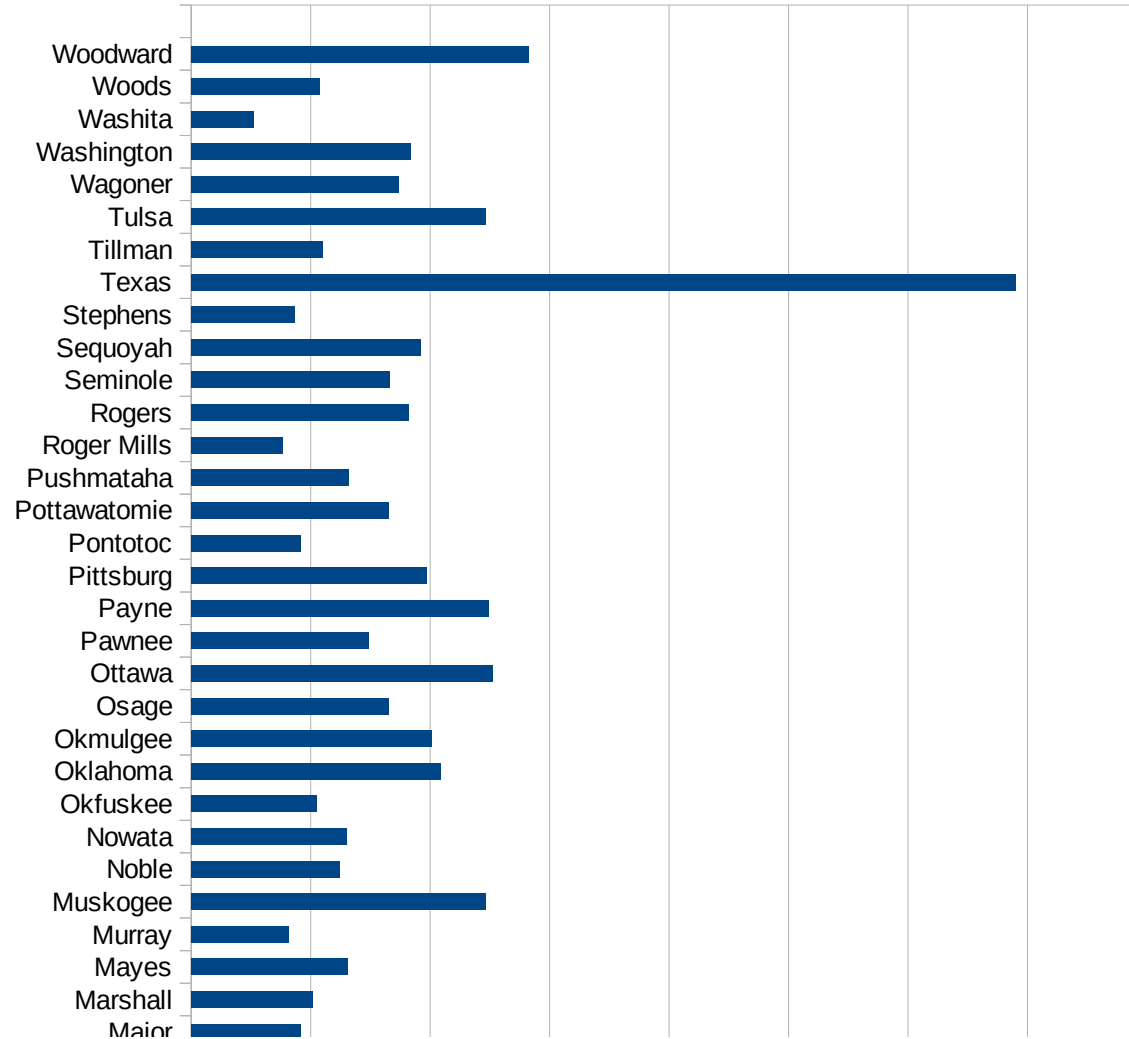
OH

29173
29175
29177
29179
29181
29195
29197
29199
29201
29203
29205
29183
29185
29187
29189
29510
29186
29207
29209
29211
29213
29215

29217
29219
29221
29223
29225
29227
29229

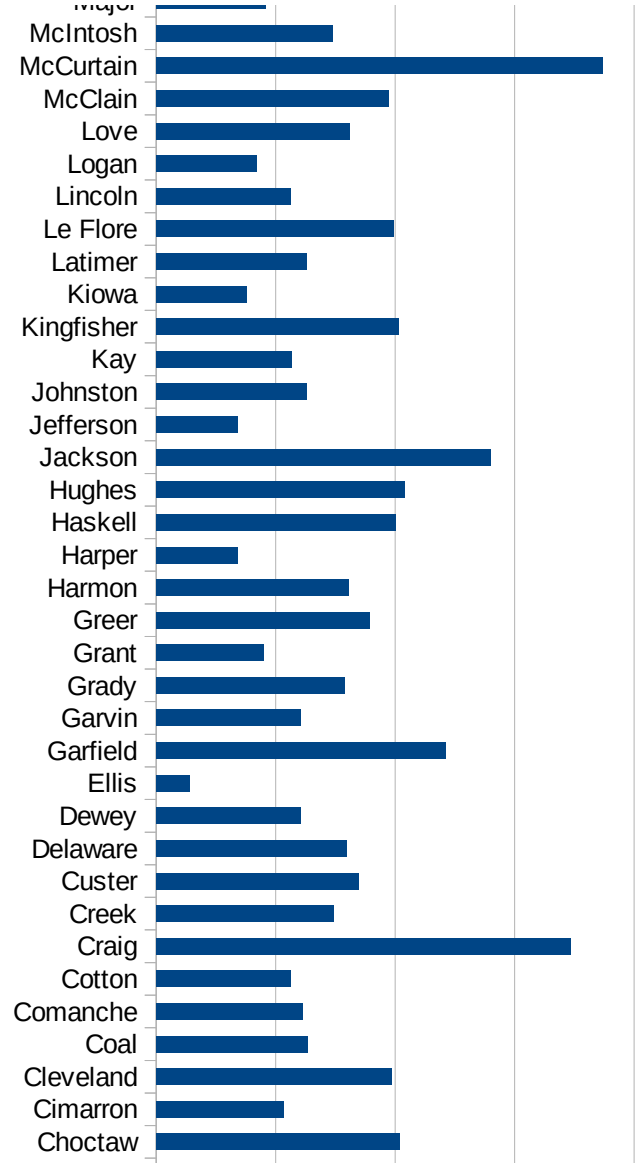
OK

FIPS	County	PC Infection
40001	Adair	2626.57368
40003	Alfalfa	1025.373653
40005	Atoka	1943.922532
40007	Beaver	902.4252679
40009	Beckham	1358.883412
40011	Blaine	1159.725883
40013	Bryan	1743.939651
40015	Caddo	2401.904959
40017	Canadian	1350.668411
40019	Carter	1052.369388
40021	Cherokee	2052.38829
40023	Choctaw	2038.45105
40025	Cimarron	1068.276823
40027	Cleveland	1973.593118
40029	Coal	1268.115942
40031	Comanche	1229.841723
40033	Cotton	1125.34626
40035	Craig	3474.066825
40037	Creek	1481.760795
40039	Custer	1697.892272
40041	Delaware	1598.296399
40043	Dewey	1205.557826
40045	Ellis	278.340081
40047	Garfield	2423.128068
40049	Garvin	1208.155047
40051	Grady	1576.929308
40053	Grant	901.5256588
40055	Greer	1786.634599
40057	Harmon	1614.114114
40059	Harper	684.7511193
40061	Haskell	2005.0521
40063	Hughes	2077.240345
40065	Jackson	2801.7155

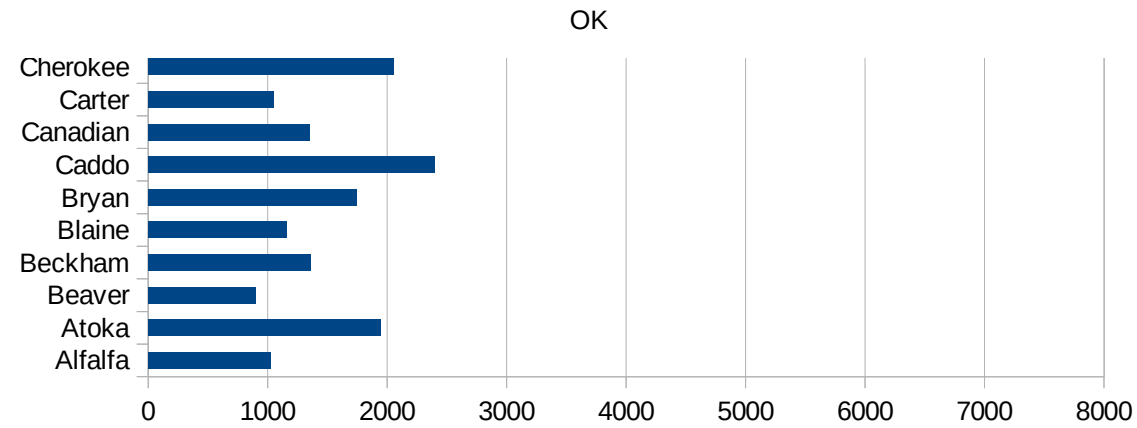


OK

40067 Jefferson	685.9382656
40069 Johnston	1260.389077
40071 Kay	1132.220738
40073 Kingfisher	2029.590288
40075 Kiowa	756.1003551
40077 Latimer	1260.873815
40079 Le Flore	1984.793918
40081 Lincoln	1122.565865
40083 Logan	839.4831998
40085 Love	1618.314585
40087 McClain	1945.729649
40089 McCurtain	3736.660245
40091 McIntosh	1478.677769
40093 Major	915.7509158
40095 Marshall	1017.493752
40097 Mayes	1306.346851
40099 Murray	817.028596
40101 Muskogee	2466.282438
40103 Noble	1240.145274
40105 Nowata	1301.624584
40107 Okfuskee	1049.760291
40109 Oklahoma	2089.373718
40111 Okmulgee	2011.216904
40113 Osage	1656.953248
40115 Ottawa	2521.251002
40117 Pawnee	1482.611348
40119 Payne	2489.029742
40121 Pittsburg	1971.420106
40123 Pontotoc	915.1044526
40125 Pottawatomie	1655.223655
40127 Pushmataha	1314.96556
40129 Roger Mills	765.8643326
40131 Rogers	1816.620282
40133 Seminole	1660.021157



40135 Sequoyah	1923.310425
40137 Stephens	869.0627528
40139 Texas	6902.957712
40141 Tillman	1102.340773
40143 Tulsa	2463.908939
40145 Wagoner	1735.114218
40147 Washington	1836.313485
40149 Washita	521.2546059
40151 Woods	1079.015398
40153 Woodward	2828.602512



OK

FIPS

29001
29003
29005
29007
29009
29011
29013
29015
29017
29019
29021
29023
29025
29027
29029
29031
29033
29035
29037

OK

29039
29041
29043
29045
29047
29049
29051
29053
29055
29057
29059
29061
29063
29065
29067
29069
29071
29073
29075
29077
29079
29081
29083
29085
29087
29089
29091
29093
29095
29097
29099
29101

29103

OK

29105
29107
29109
29111
29113
29115
29117
29121
29123
29125
29127
29119
29129
29131
29133
29135
29137
29139
29141
29143
29145
29147
29149
29151
29153
29155
29157
29159
29161
29163
29165
29167
29169
29171

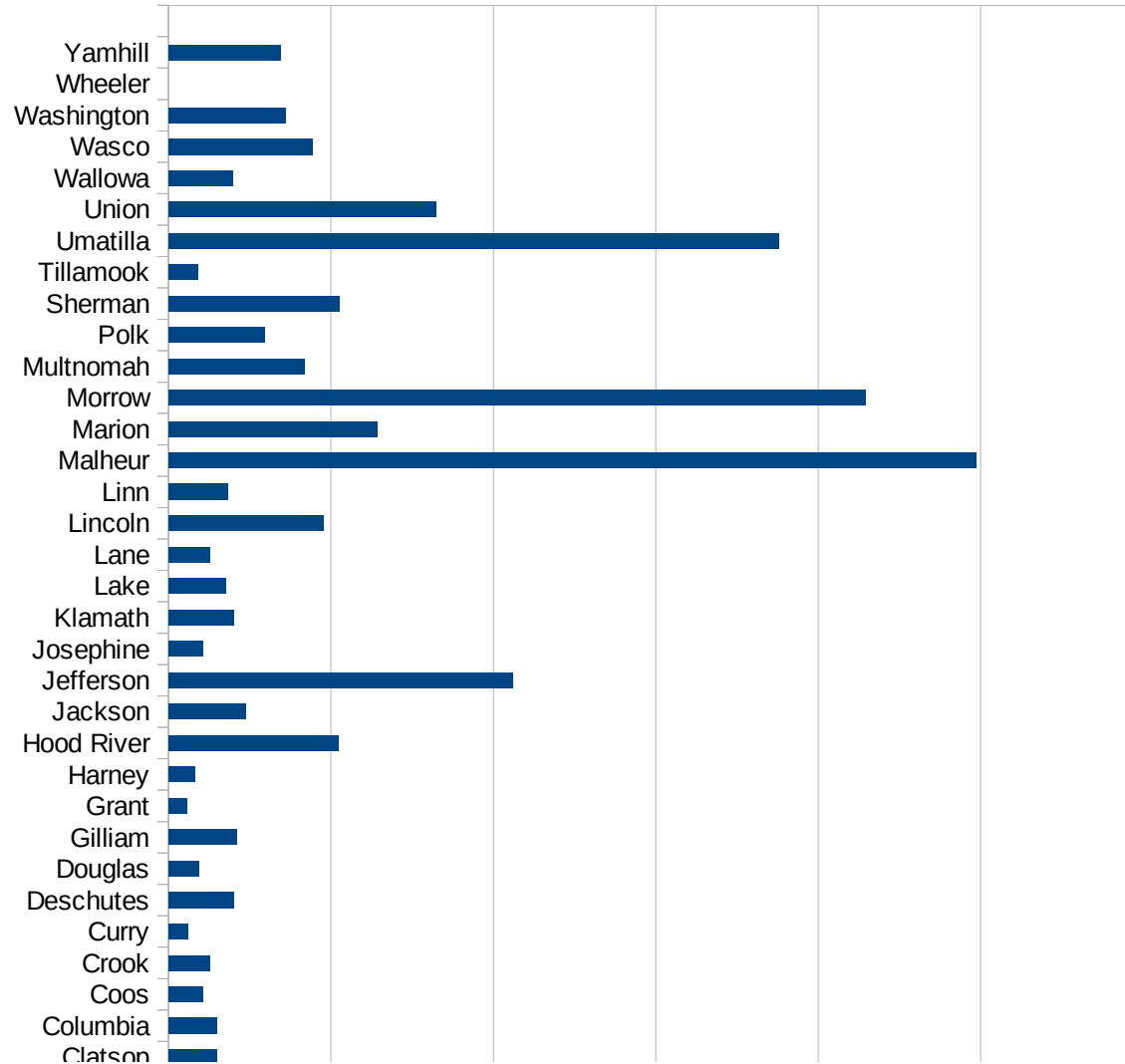
OK

29173
29175
29177
29179
29181
29195
29197
29199
29201
29203
29205
29183
29185
29187
29189
29510
29186
29207
29209
29211
29213
29215

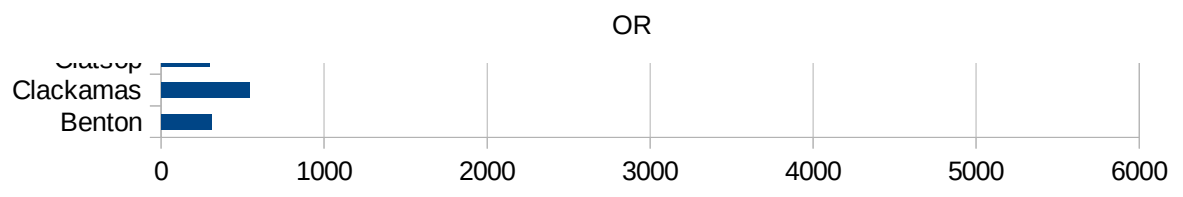
29217
29219
29221
29223
29225
29227
29229

OR

FIPS	County	PC Infection
41001	Baker	562.2891416
41003	Benton	309.4428942
41005	Clackamas	542.2099381
41007	Clatsop	294.2359924
41009	Columbia	294.0221853
41011	Coos	214.3223221
41013	Crook	251.393137
41015	Curry	118.3535703
41017	Deschutes	400.5291777
41019	Douglas	189.5124362
41021	Gilliam	422.3864836
41023	Grant	111.4827202
41025	Harney	163.733115
41027	Hood River	1045.757214
41029	Jackson	473.2105445
41031	Jefferson	2120.535714
41033	Josephine	209.3989221
41035	Klamath	403.529777
41037	Lake	355.3750476
41039	Lane	253.9441692
41041	Lincoln	955.6977403
41043	Linn	365.9637963
41045	Malheur	4969.894223
41047	Marion	1282.04389
41049	Morrow	4291.241646
41051	Multnomah	839.7792777
41053	Polk	588.9668442
41055	Sherman	1053.864169
41057	Tillamook	179.1913988
41059	Umatilla	3757.933846
41061	Union	1643.928801
41063	Wallowa	395.4243751
41065	Wasco	882.852292



41067 Washington	717.5900752
41069 Wheeler	0
41071 Yamhill	689.7067345



OR

FIPS

29001
29003
29005
29007
29009
29011
29013
29015
29017
29019
29021
29023
29025
29027
29029
29031
29033
29035
29037

This work is licensed under the Creative Commons Attribution-NoDerivatives 4.0 International License. To view a copy of this license, visit <http://creativecommons.org/licenses/by-nd/4.0/>.

Tom McKellips, DM
www.creatingtomorrow.us
Page 339

OR

29039
29041
29043
29045
29047
29049
29051
29053
29055
29057
29059
29061
29063
29065
29067
29069
29071
29073
29075
29077
29079
29081
29083
29085
29087
29089
29091
29093
29095
29097
29099
29101

29103

OR

29105
29107
29109
29111
29113
29115
29117
29121
29123
29125
29127
29119
29129
29131
29133
29135
29137
29139
29141
29143
29145
29147
29149
29151
29153
29155
29157
29159
29161
29163
29165
29167
29169
29171

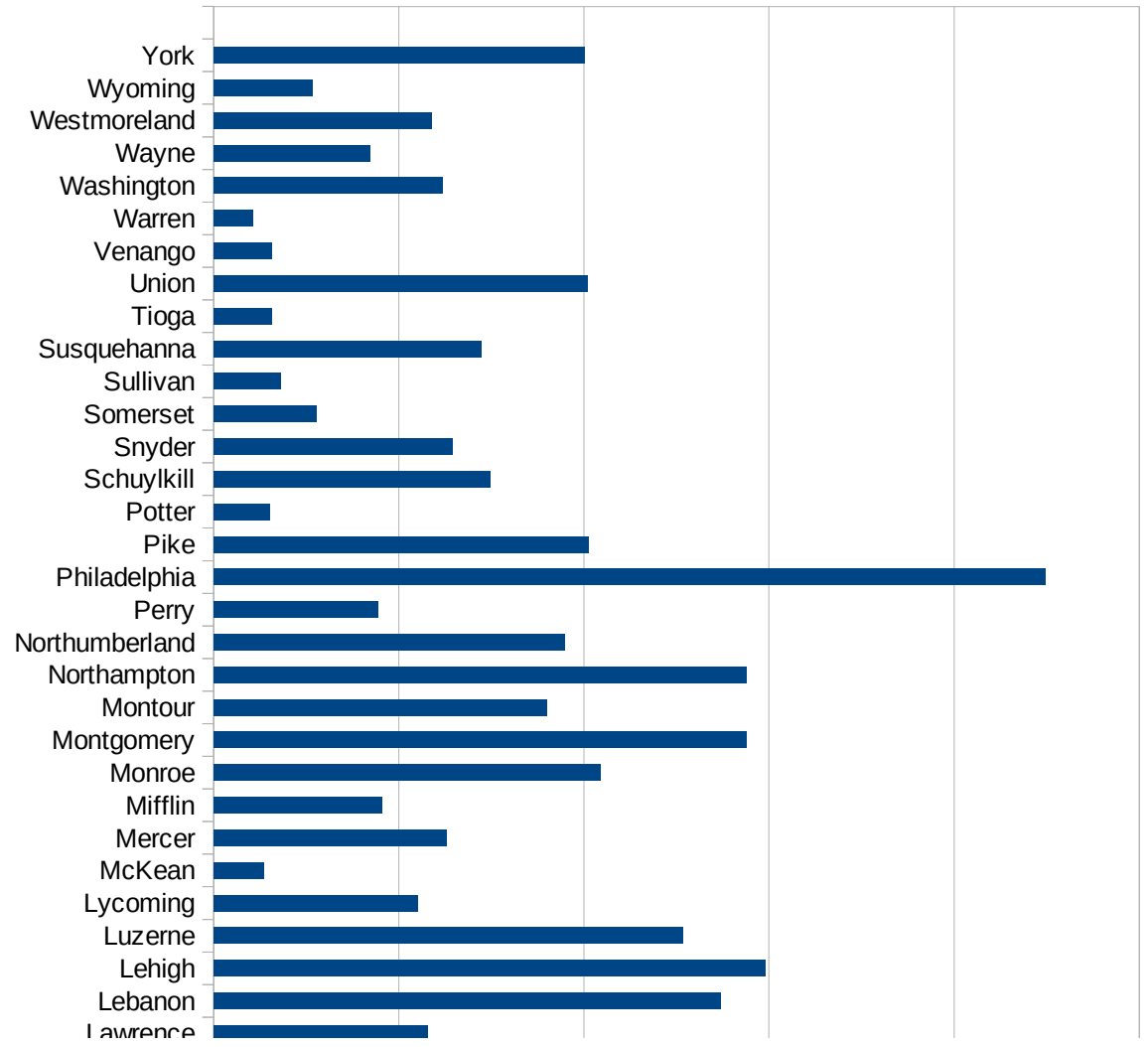
OR

29173
29175
29177
29179
29181
29195
29197
29199
29201
29203
29205
29183
29185
29187
29189
29510
29186
29207
29209
29211
29213
29215

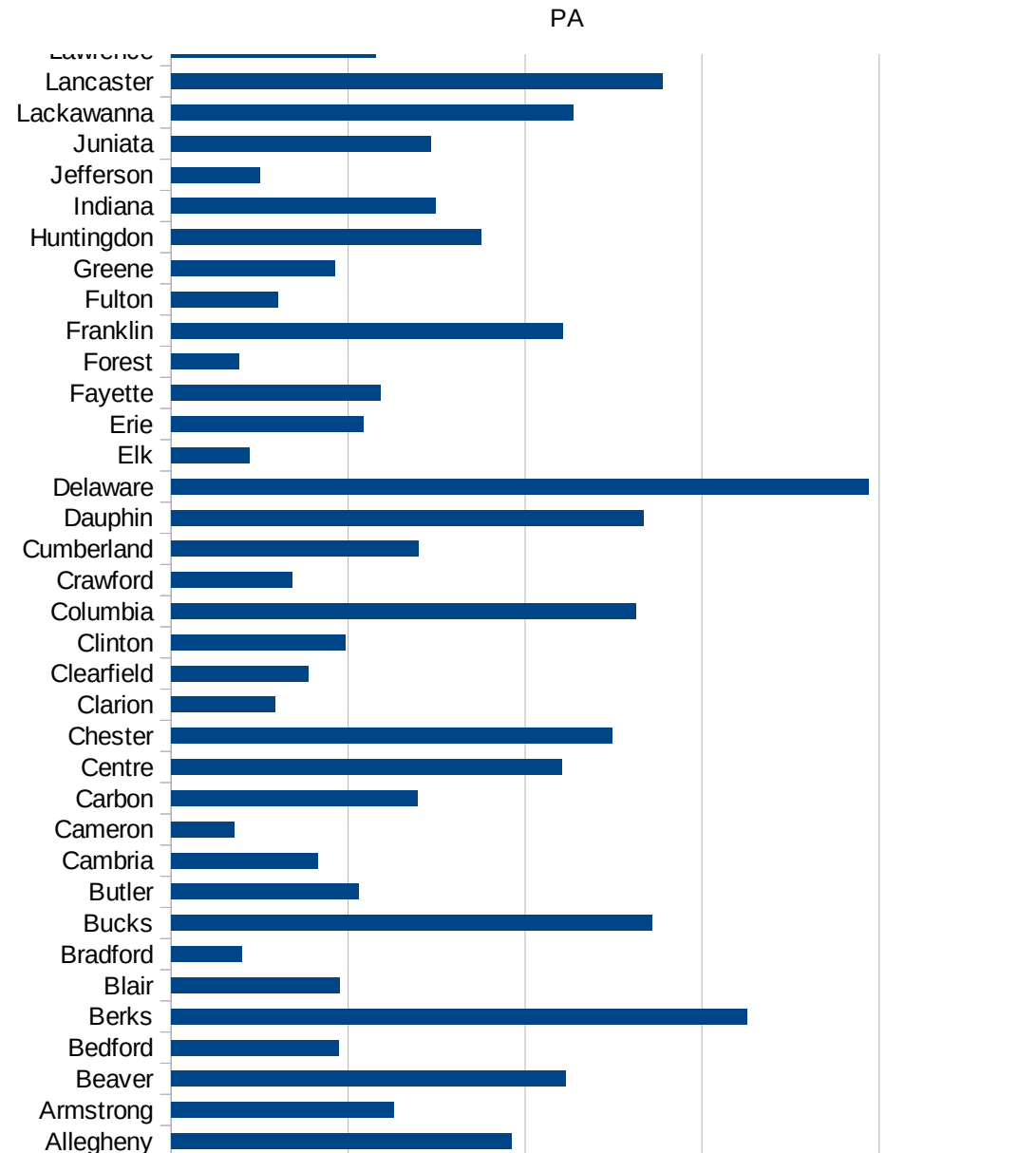
29217
29219
29221
29223
29225
29227
29229


PA

FIPS	County	PC Infection
42001	Adams	766.4549513
42003	Allegheny	963.2714297
42005	Armstrong	629.7595881
42007	Beaver	1114.469898
42009	Bedford	473.2646961
42011	Berks	1626.31619
42013	Blair	476.7658296
42015	Bradford	198.9051995
42017	Bucks	1358.97293
42019	Butler	530.1030401
42021	Cambria	415.2433007
42023	Cameron	178.09439
42025	Carbon	695.968985
42027	Centre	1105.002918
42029	Chester	1247.016546
42031	Clarion	293.9735424
42033	Clearfield	387.9679549
42035	Clinton	491.1591356
42037	Columbia	1313.859692
42039	Crawford	342.0993852
42041	Cumberland	700.0155117
42043	Dauphin	1333.468064
42045	Delaware	1969.894697
42047	Elk	222.0822699
42049	Erie	542.1578249
42051	Fayette	590.3051955
42053	Forest	192.3341118
42055	Franklin	1106.984855
42057	Fulton	302.9677064
42059	Greene	462.9375993
42061	Huntingdon	876.7268863
42063	Indiana	747.920143
42065	Jefferson	249.7651291



42067 Juniata	732.6748705
42069 Lackawanna	1136.660136
42071 Lancaster	1388.814789
42073 Lawrence	578.9937807
42075 Lebanon	1369.291082
42077 Lehigh	1489.812551
42079 Luzerne	1266.819038
42081 Lycoming	551.6258446
42083 McKean	134.2511228
42085 Mercer	627.9193733
42087 Mifflin	454.3291074
42089 Monroe	1045.974503
42091 Montgomery	1440.012358
42093 Montour	899.122807
42095 Northampton	1440.255637
42097 Northumberland	947.4874565
42099 Perry	444.3095863
42101 Philadelphia	2246.205823
42103 Pike	1011.924982
42105 Potter	150.4030803
42107 Schuylkill	746.8307207
42109 Snyder	643.8085841
42111 Somerset	277.2068369
42113 Sullivan	181.1892604
42115 Susquehanna	721.8704575
42117 Tioga	157.0051272
42119 Union	1009.266495
42121 Venango	157.9994538
42123 Warren	106.3344979
42125 Washington	617.3256296
42127 Wayne	421.2497075
42129 Westmoreland	589.8274726
42131 Wyoming	266.2131184
42133 York	1001.62178





FIPS

- 29001
- 29003
- 29005
- 29007
- 29009
- 29011
- 29013
- 29015
- 29017
- 29019
- 29021
- 29023
- 29025
- 29027
- 29029
- 29031
- 29033
- 29035
- 29037

PA

29039
29041
29043
29045
29047
29049
29051
29053
29055
29057
29059
29061
29063
29065
29067
29069
29071
29073
29075
29077
29079
29081
29083
29085
29087
29089
29091
29093
29095
29097
29099
29101

29103

PA

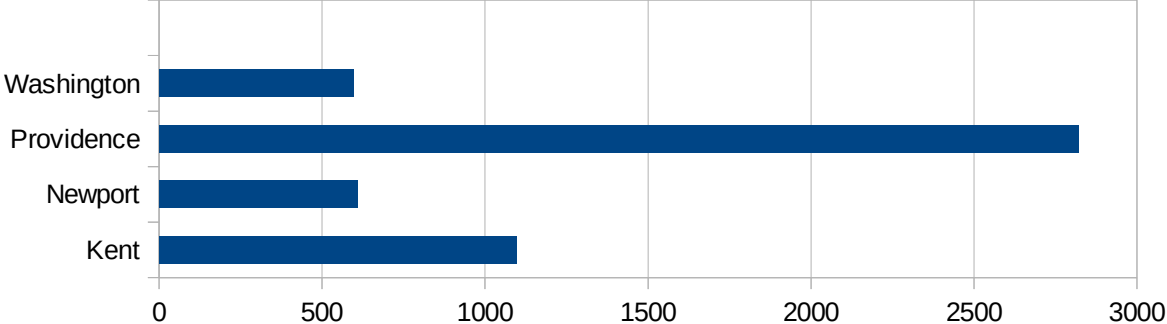
29105
29107
29109
29111
29113
29115
29117
29121
29123
29125
29127
29119
29129
29131
29133
29135
29137
29139
29141
29143
29145
29147
29149
29151
29153
29155
29157
29159
29161
29163
29165
29167
29169
29171

PA

29173
29175
29177
29179
29181
29195
29197
29199
29201
29203
29205
29183
29185
29187
29189
29510
29186
29207
29209
29211
29213
29215

29217
29219
29221
29223
29225
29227
29229

FIPS	County	PC Infection
44001	Bristol	785.2165512
44003	Kent	1096.050921
44005	Newport	608.175232
44007	Providence	2820.539426
44009	Washington	596.7712535



RI

FIPS

29001
29003
29005
29007
29009
29011
29013
29015
29017
29019
29021
29023
29025
29027
29029
29031
29033
29035
29037

RI

29039
29041
29043
29045
29047
29049
29051
29053
29055
29057
29059
29061
29063
29065
29067
29069
29071
29073
29075
29077
29079
29081
29083
29085
29087
29089
29091
29093
29095
29097
29099
29101

29103

RI

29105
29107
29109
29111
29113
29115
29117
29121
29123
29125
29127
29119
29129
29131
29133
29135
29137
29139
29141
29143
29145
29147
29149
29151
29153
29155
29157
29159
29161
29163
29165
29167
29169
29171

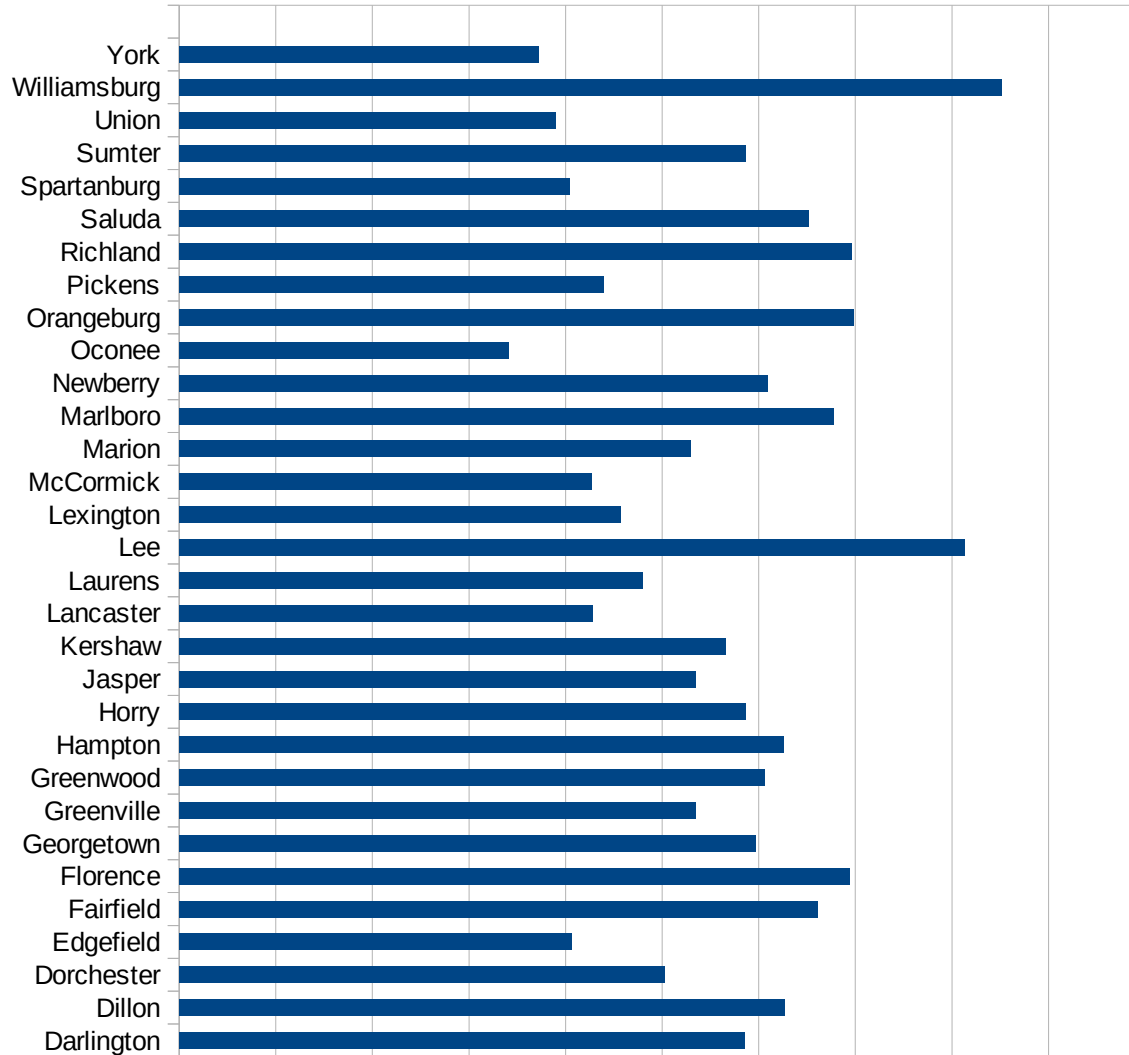
RI

29173
29175
29177
29179
29181
29195
29197
29199
29201
29203
29205
29183
29185
29187
29189
29510
29186
29207
29209
29211
29213
29215

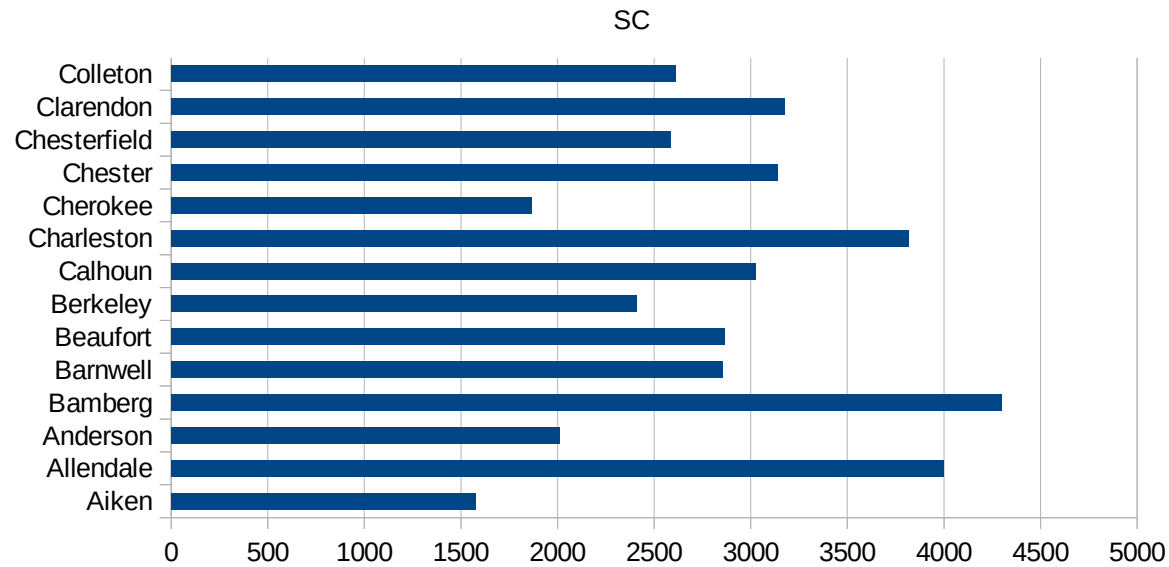
29217
29219
29221
29223
29225
29227
29229

SC

FIPS	County	PC Infection
45001	Abbeville	2163.72601
45003	Aiken	1576.732133
45005	Allendale	3998.65214
45007	Anderson	2009.157929
45009	Bamberg	4301.225919
45011	Barnwell	2856.195529
45013	Beaufort	2867.816549
45015	Berkeley	2408.510523
45017	Calhoun	3023.415978
45019	Charleston	3815.917518
45021	Cherokee	1867.619748
45023	Chester	3137.887197
45025	Chesterfield	2585.566289
45027	Clarendon	3175.074184
45029	Colleton	2610.196495
45031	Darlington	2926.559085
45033	Dillon	3134.089349
45035	Dorchester	2511.718239
45037	Edgefield	2029.424811
45039	Fairfield	3303.276493
45041	Florence	3470.638902
45043	Georgetown	2984.786904
45045	Greenville	2674.183655
45047	Greenwood	3030.774233
45049	Hampton	3131.621105
45051	Horry	2934.211253
45053	Jasper	2675.088882
45055	Kershaw	2828.088791
45057	Lancaster	2137.764731
45059	Laurens	2400.214945
45061	Lee	4066.036635
45063	Lexington	2283.481114
45065	McCormick	2136.025505



45067 Marion	2648.281195
45069 Marlboro	3390.408364
45071 Newberry	3045.17134
45073 Oconee	1704.646949
45075 Orangeburg	3492.304507
45077 Pickens	2195.506535
45079 Richland	3481.629424
45081 Saluda	3256.425234
45083 Spartanburg	2024.288918
45085 Sumter	2931.125131
45087 Union	1948.19409
45089 Williamsburg	4257.335163
45091 York	1861.607045



FIPS

- 29001
- 29003
- 29005
- 29007
- 29009
- 29011
- 29013
- 29015
- 29017
- 29019
- 29021
- 29023
- 29025
- 29027
- 29029
- 29031
- 29033
- 29035
- 29037

SC

29039
29041
29043
29045
29047
29049
29051
29053
29055
29057
29059
29061
29063
29065
29067
29069
29071
29073
29075
29077
29079
29081
29083
29085
29087
29089
29091
29093
29095
29097
29099
29101

29103

SC

29105
29107
29109
29111
29113
29115
29117
29121
29123
29125
29127
29119
29129
29131
29133
29135
29137
29139
29141
29143
29145
29147
29149
29151
29153
29155
29157
29159
29161
29163
29165
29167
29169
29171

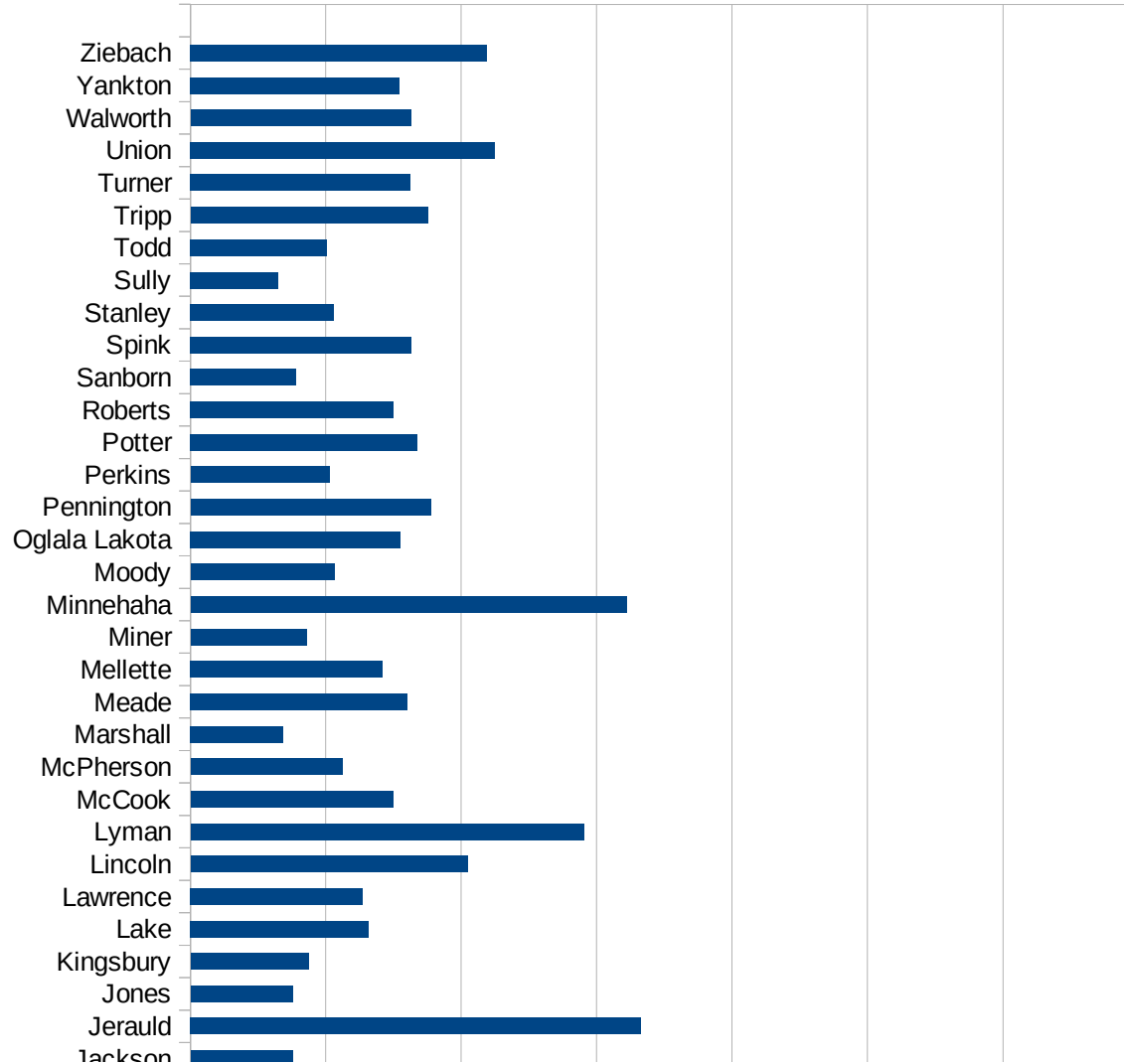
SC

29173
29175
29177
29179
29181
29195
29197
29199
29201
29203
29205
29183
29185
29187
29189
29510
29186
29207
29209
29211
29213
29215

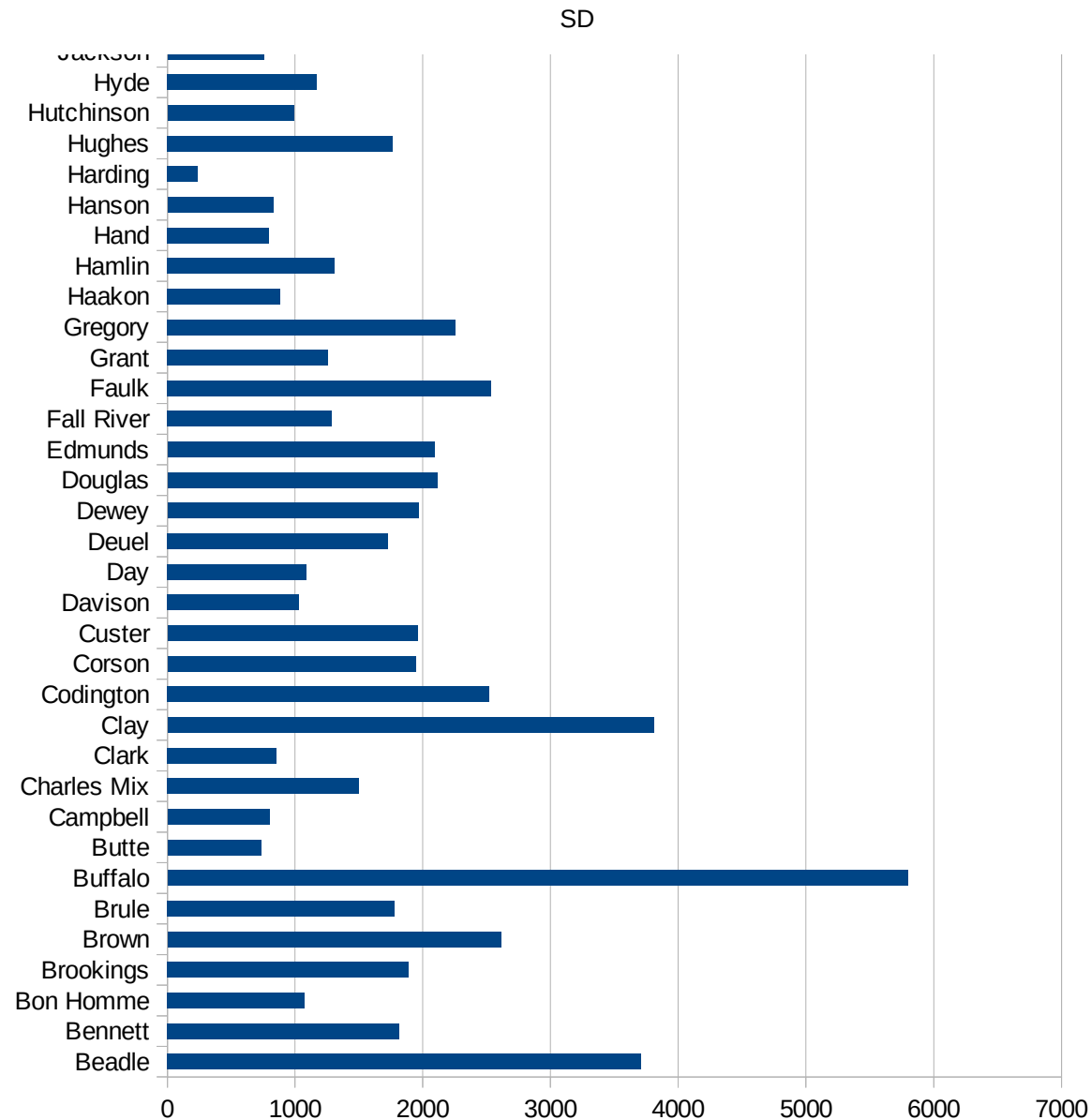
29217
29219
29221
29223
29225
29227
29229

SD

FIPS	County	PC Infection
46003	Aurora	1570.867547
46005	Beadle	3712.333845
46007	Bennett	1816.608997
46009	Bon Homme	1074.498567
46011	Brookings	1887.488647
46013	Brown	2612.168074
46015	Brule	1778.542742
46017	Buffalo	5795.6778
46019	Butte	733.7116024
46021	Campbell	798.8380537
46023	Charles Mix	1499.250375
46025	Clark	855.8438085
46027	Clay	3810.269924
46029	Codington	2520.078529
46031	Corson	1944.777911
46033	Custer	1959.660784
46035	Davison	1030.823648
46037	Day	1089.918256
46039	Deuel	1729.305972
46041	Dewey	1964.769648
46043	Douglas	2112.436116
46045	Edmunds	2090.322581
46047	Fall River	1287.363125
46049	Faulk	2532.188841
46051	Grant	1259.269624
46053	Gregory	2255.460589
46055	Haakon	886.3399374
46057	Hamlin	1309.114711
46059	Hand	797.0570202
46061	Hanson	829.3838863
46063	Harding	240.1921537
46065	Hughes	1762.03966
46067	Hutchinson	989.1598916



46069 Hyde	1170.046802
46071 Jackson	755.9721802
46073 Jerauld	3328.438571
46075 Jones	754.3103448
46077 Kingsbury	874.1614149
46079 Lake	1317.301065
46081 Lawrence	1270.346917
46083 Lincoln	2047.375312
46085 Lyman	2904.998691
46087 McCook	1496.574107
46089 McPherson	1121.728292
46091 Marshall	684.6635368
46093 Meade	1601.046158
46095 Mellette	1420.176298
46097 Miner	858.5630366
46099 Minnehaha	3222.795993
46101 Moody	1063.991488
46102 Oglala Lakota	1551.471102
46103 Pennington	1775.725192
46105 Perkins	1026.694045
46107 Potter	1676.483915
46109 Roberts	1502.823777
46111 Sanborn	782.2149033
46115 Spink	1632.024634
46117 Stanley	1058.90139
46119 Sully	646.5517241
46121 Todd	1011.378003
46123 Tripp	1752.464403
46125 Turner	1626.305793
46127 Union	2247.262949
46129 Walworth	1628.781099
46135 Yankton	1543.574271
46137 Ziebach	2188.183807



SD

SD

FIPS

29001
29003
29005
29007
29009
29011
29013
29015
29017
29019
29021
29023
29025
29027
29029
29031
29033
29035
29037

SD

29039
29041
29043
29045
29047
29049
29051
29053
29055
29057
29059
29061
29063
29065
29067
29069
29071
29073
29075
29077
29079
29081
29083
29085
29087
29089
29091
29093
29095
29097
29099
29101

29103

SD

29105
29107
29109
29111
29113
29115
29117
29121
29123
29125
29127
29119
29129
29131
29133
29135
29137
29139
29141
29143
29145
29147
29149
29151
29153
29155
29157
29159
29161
29163
29165
29167
29169
29171

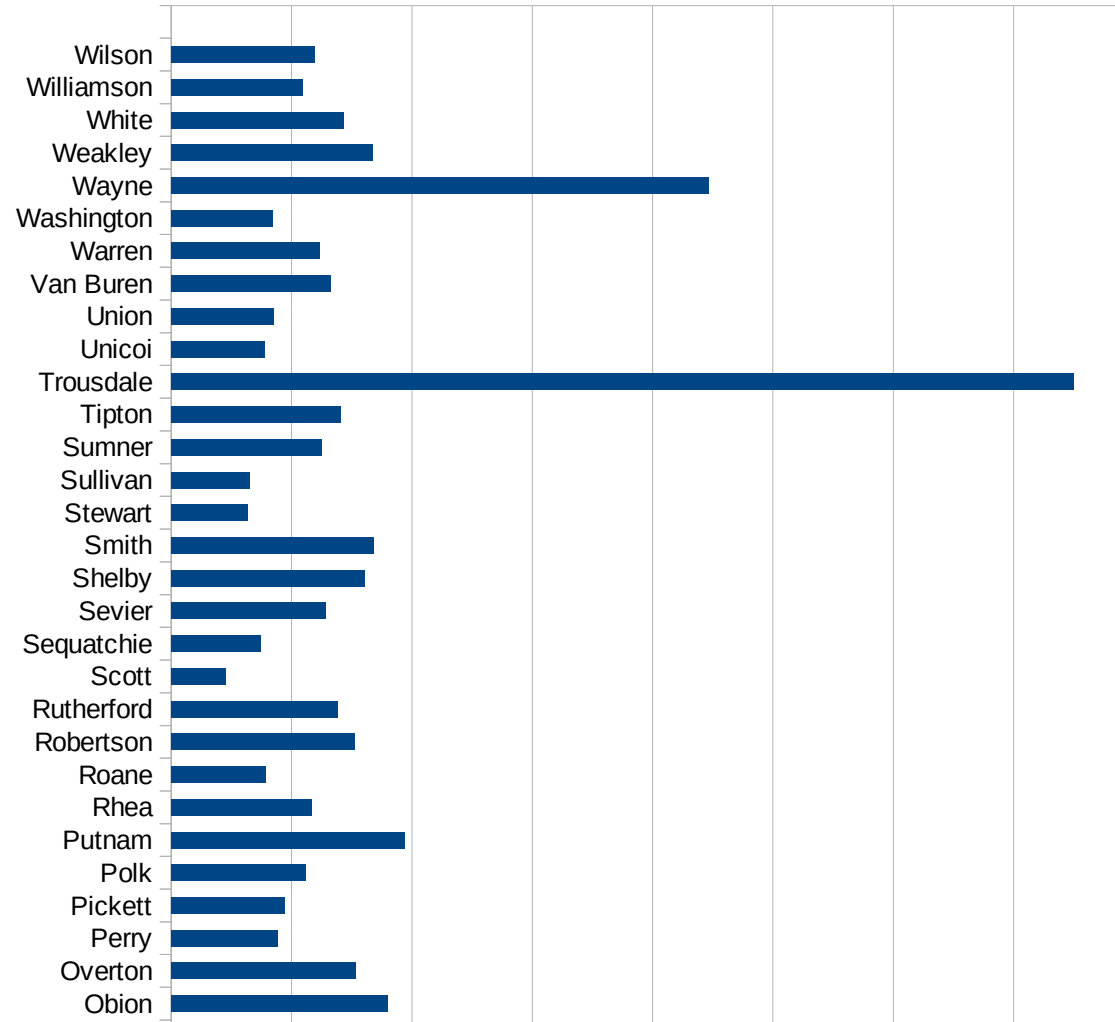
SD

29173
29175
29177
29179
29181
29195
29197
29199
29201
29203
29205
29183
29185
29187
29189
29510
29186
29207
29209
29211
29213
29215

29217
29219
29221
29223
29225
29227
29229

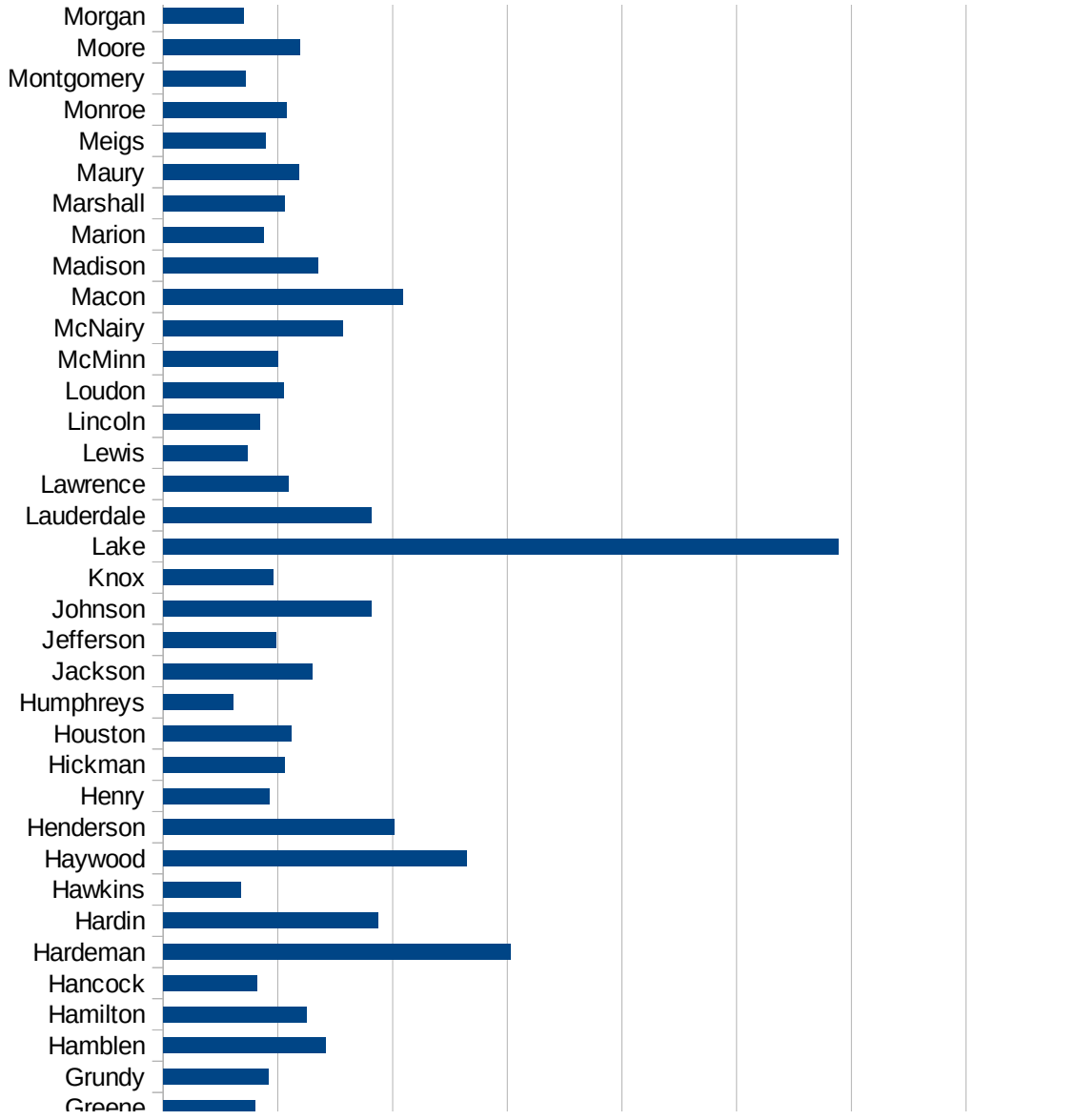
TN

FIPS	County	PC Infection
47001	Anderson	1468.319343
47003	Bedford	2661.201517
47005	Benton	2051.408799
47007	Bledsoe	5733.64961
47009	Blount	1852.317109
47011	Bradley	2670.364575
47013	Campbell	1050.956219
47015	Cannon	1901.535057
47017	Carroll	2958.600999
47019	Carter	1994.640734
47021	Cheatham	1948.613962
47023	Chester	3386.200509
47025	Claiborne	1338.329764
47027	Clay	2423.221459
47029	Cocke	2046.178789
47031	Coffee	1969.479354
47033	Crockett	3552.484645
47035	Cumberland	1930.521341
47037	Davidson	3749.998195
47039	Decatur	4015.035025
47041	DeKalb	2701.360612
47043	Dickson	2232.159563
47045	Dyer	3392.282958
47047	Fayette	2811.859679
47049	Fentress	2371.411319
47051	Franklin	2162.807353
47053	Gibson	3105.311449
47055	Giles	1898.112056
47057	Grainger	1507.885072
47059	Greene	1600.88005
47061	Grundy	1843.248914
47063	Hamblen	2843.469777
47065	Hamilton	2499.684314



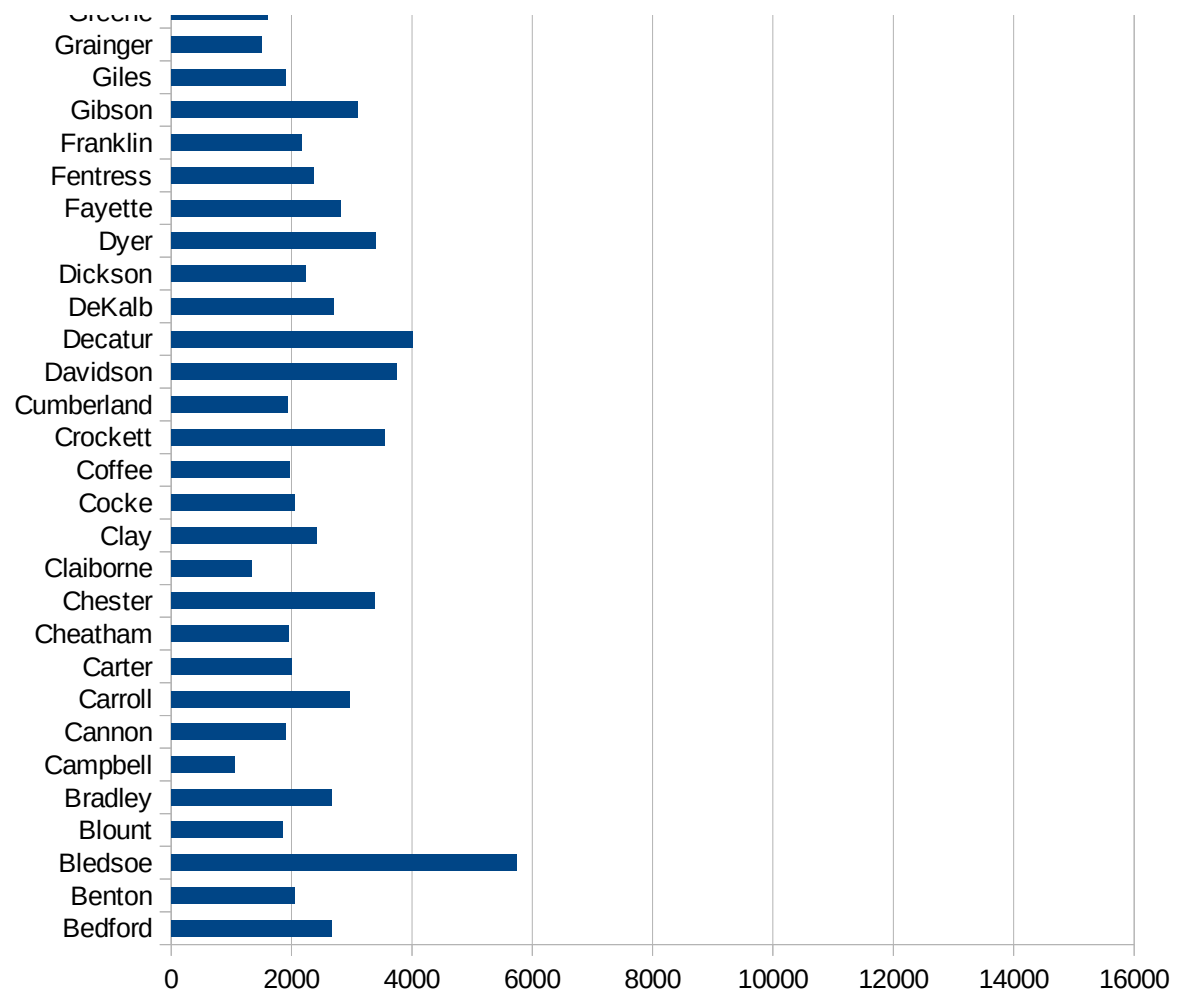
TN

47067 Hancock	1633.837227
47069 Hardeman	6062.648692
47071 Hardin	3751.551831
47073 Hawkins	1355.032726
47075 Haywood	5295.64465
47077 Henderson	4036.341437
47079 Henry	1857.345942
47081 Hickman	2114.671029
47083 Houston	2238.896285
47085 Humphreys	1227.956291
47087 Jackson	2593.978568
47089 Jefferson	1973.635488
47091 Johnson	3628.079649
47093 Knox	1917.73285
47095 Lake	11779.7868
47097 Lauderdale	3628.267183
47099 Lawrence	2181.369186
47101 Lewis	1464.504385
47103 Lincoln	1694.170062
47105 Loudon	2095.977683
47107 McMinn	1994.932908
47109 McNairy	3124.032208
47111 Macon	4182.9796
47113 Madison	2705.804006
47115 Marion	1746.281715
47117 Marshall	2116.794822
47119 Maury	2372.270511
47121 Meigs	1787.745815
47123 Monroe	2146.385659
47125 Montgomery	1433.357611
47127 Moore	2386.523163
47129 Morgan	1408.777052
47131 Obion	3594.674067
47133 Overton	3072.321914



TN

47135 Perry	1773.313492
47137 Pickett	1889.020071
47139 Polk	2231.033258
47141 Putnam	3882.399198
47143 Rhea	2336.278901
47145 Roane	1571.321039
47147 Robertson	3044.55585
47149 Rutherford	2765.859214
47151 Scott	907.4821907
47153 Sequatchie	1492.33665
47155 Sevier	2569.157847
47157 Shelby	3212.562142
47159 Smith	3374.786882
47161 Stewart	1275.71713
47163 Sullivan	1300.834665
47165 Sumner	2503.887277
47167 Tipton	2814.179698
47169 Trousdale	14992.7352
47171 Unicoi	1559.59687
47173 Union	1696.464852
47175 Van Buren	2653.946227
47177 Warren	2463.427761
47179 Washington	1684.978267
47181 Wayne	8932.238193
47183 Weakley	3342.810115
47185 White	2862.729184
47187 Williamson	2190.921292
47189 Wilson	2387.911111



TN

FIPS

29001
29003
29005
29007
29009
29011
29013
29015
29017
29019
29021
29023
29025
29027
29029
29031
29033
29035
29037

TN

29039
29041
29043
29045
29047
29049
29051
29053
29055
29057
29059
29061
29063
29065
29067
29069
29071
29073
29075
29077
29079
29081
29083
29085
29087
29089
29091
29093
29095
29097
29099
29101

29103

TN

29105
29107
29109
29111
29113
29115
29117
29121
29123
29125
29127
29119
29129
29131
29133
29135
29137
29139
29141
29143
29145
29147
29149
29151
29153
29155
29157
29159
29161
29163
29165
29167
29169
29171

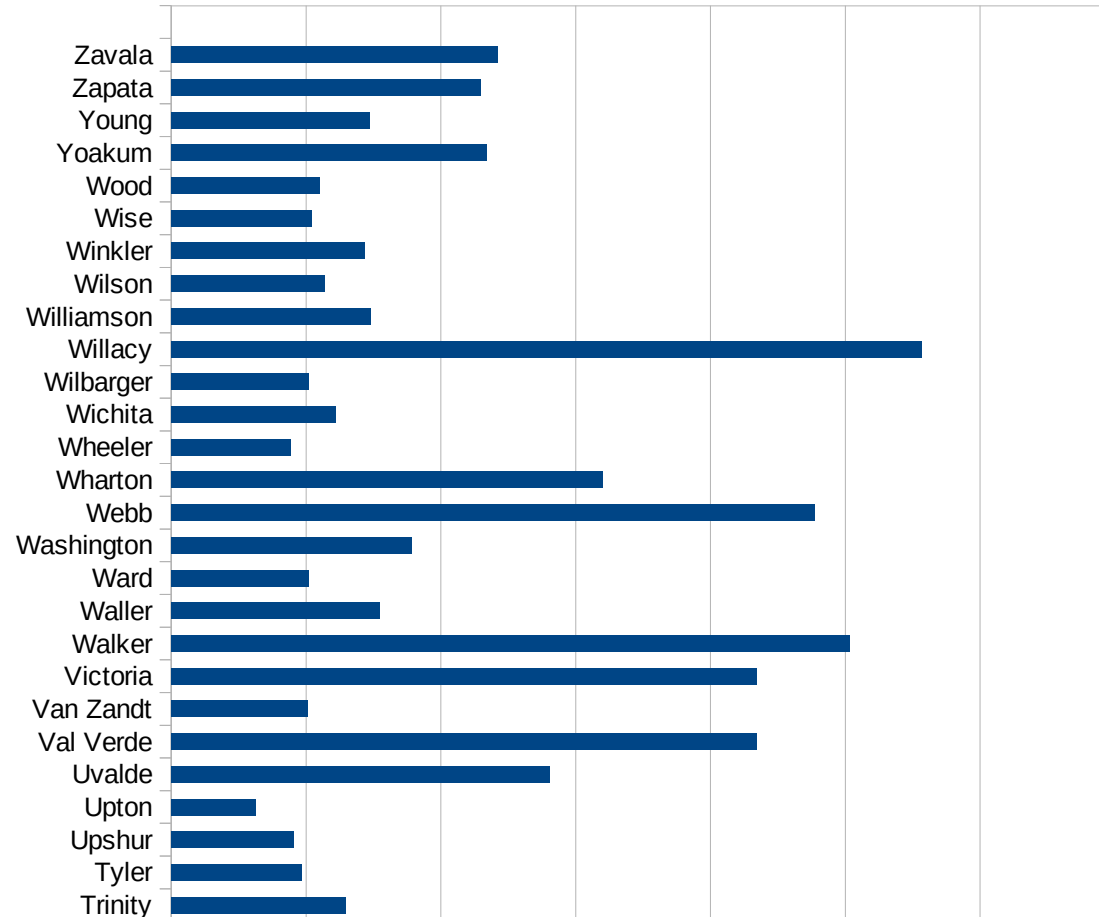
TN

29173
29175
29177
29179
29181
29195
29197
29199
29201
29203
29205
29183
29185
29187
29189
29510
29186
29207
29209
29211
29213
29215

29217
29219
29221
29223
29225
29227
29229

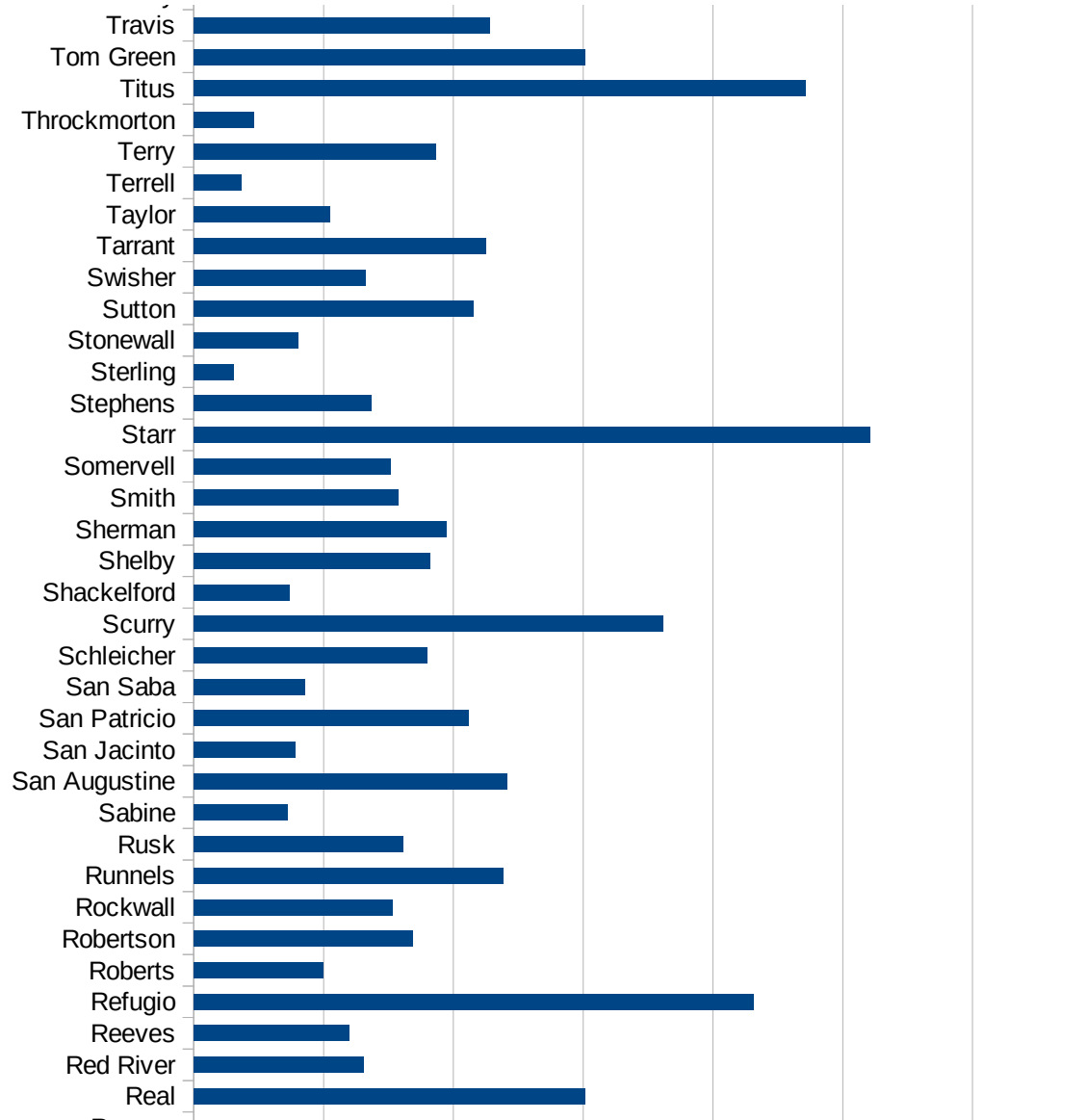
TX

FIPS	County	PC Infection
48001	Anderson	2998.777064
48003	Andrews	2272.727273
48005	Angelina	2426.170027
48007	Aransas	1328.177539
48009	Archer	785.3403141
48011	Armstrong	634.2494715
48013	Atascosa	1246.273107
48015	Austin	1637.266998
48017	Bailey	2931.549737
48019	Bandera	490.7115317
48021	Bastrop	2056.889257
48023	Baylor	390.8431044
48025	Bee	5563.568294
48027	Bell	1491.94977
48029	Bexar	2685.784691
48031	Blanco	1204.922236
48033	Borden	0
48035	Bosque	1572.949548
48037	Bowie	1328.399983
48039	Brazoria	2980.551053
48041	Brazos	2681.713545
48043	Brewster	2309.269451
48045	Briscoe	791.5567282
48047	Brooks	4188.92325
48049	Brown	1431.81099
48051	Burleson	1778.23699
48053	Burnet	1474.485718
48055	Caldwell	3440.701089
48057	Calhoun	2903.390381
48059	Callahan	600.2572531
48061	Cameron	5285.344933
48063	Camp	2677.817847
48065	Carson	299.7502082



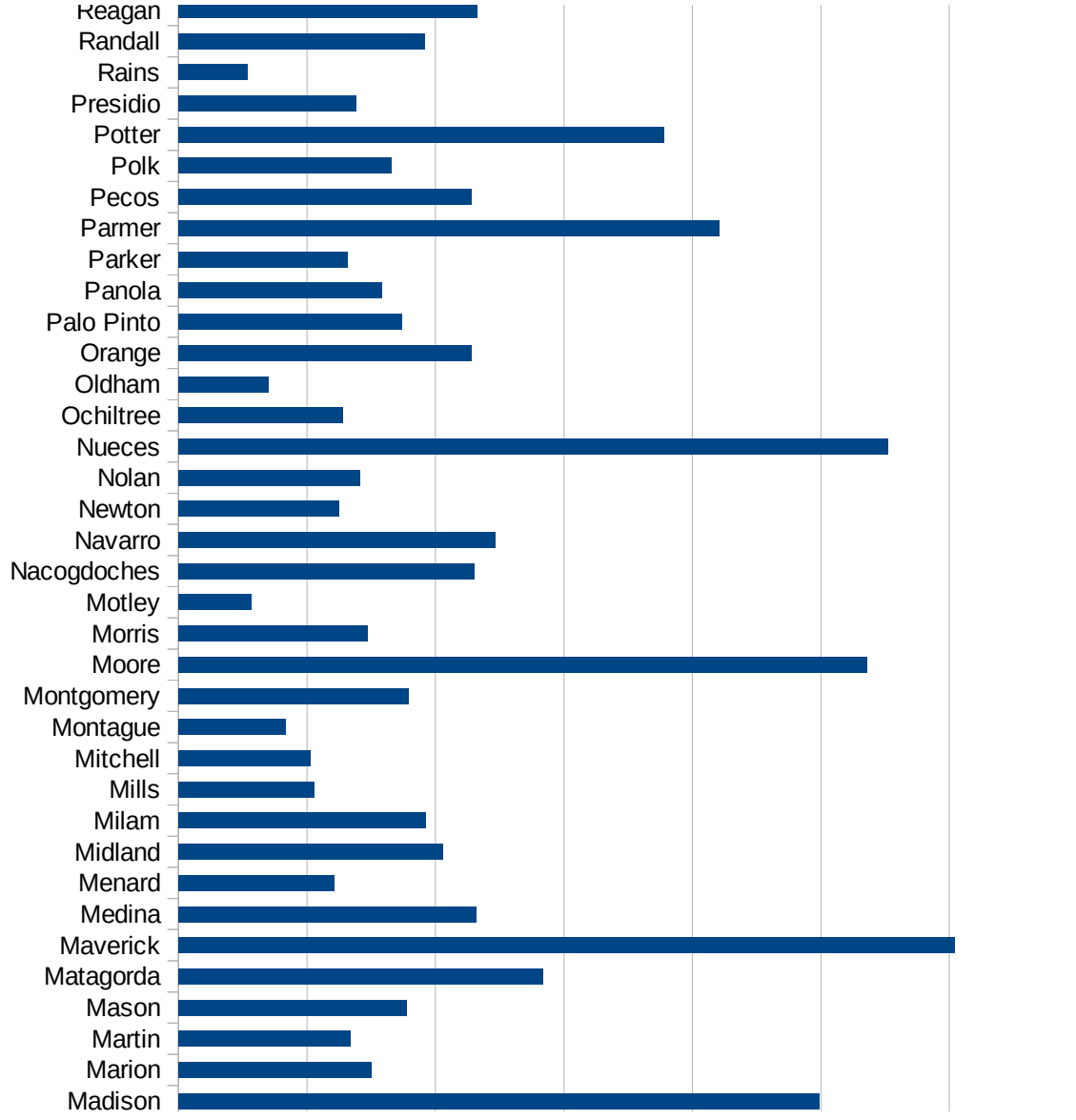
TX

48067 Cass	1035.890966
48069 Castro	3248.53229
48071 Chambers	2970.273708
48073 Cherokee	2893.97627
48075 Childress	905.2256206
48077 Clay	726.855394
48079 Cochran	1692.524683
48081 Coke	1513.353116
48083 Coleman	797.9040133
48085 Collin	1289.961856
48087 Collingsworth	607.6975017
48089 Colorado	2262.336805
48091 Comal	1756.384248
48093 Comanche	2068.863603
48095 Concho	2081.384471
48097 Cooke	973.5298467
48099 Coryell	2395.465726
48101 Cottle	1799.856012
48103 Crane	1481.017939
48105 Crockett	4687.053444
48107 Crosby	1488.146738
48109 Culberson	2313.974592
48111 Dallam	3222.222222
48113 Dallas	2952.832921
48115 Dawson	2797.369047
48117 Deaf Smith	4557.569296
48119 Delta	448.6819966
48121 Denton	1338.782675
48123 DeWitt	4829.840987
48125 Dickens	2134.281903
48127 Dimmit	1891.734575
48129 Donley	1777.643869
48131 Duval	3737.067428
48133 Eastland	862.3512717



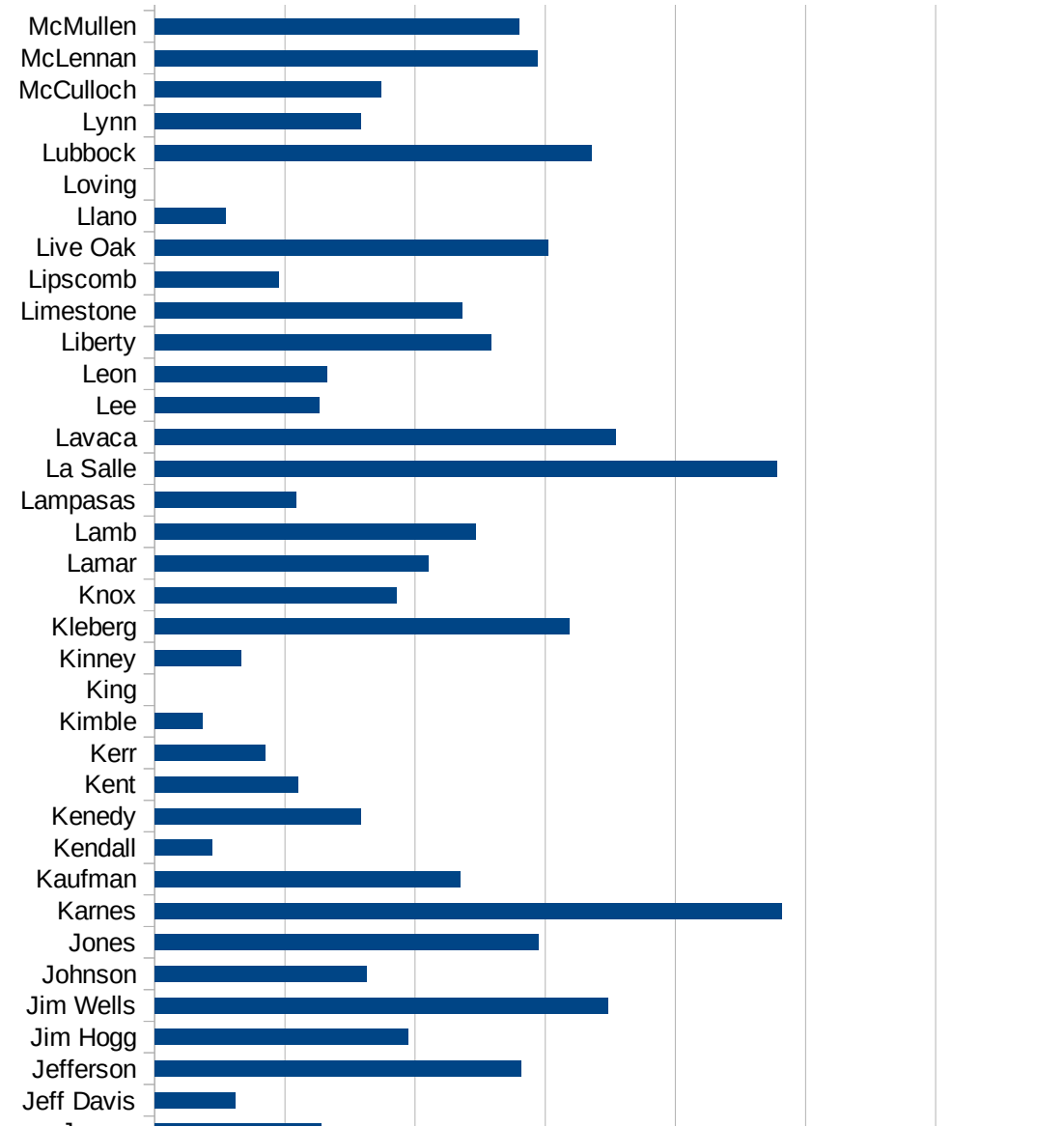
TX

48135 Ector	2837.951198
48137 Edwards	1763.485477
48139 Ellis	2336.20901
48141 El Paso	2673.301949
48143 Erath	1894.171418
48145 Falls	1280.646092
48147 Fannin	1859.094258
48149 Fayette	2260.444199
48151 Fisher	1667.100808
48153 Floyd	1816.001371
48155 Foard	750
48157 Fort Bend	2004.041337
48159 Franklin	1207.505109
48161 Freestone	2039.579968
48163 Frio	3386.152604
48165 Gaines	1497.536003
48167 Galveston	3388.676788
48169 Garza	1565.825479
48171 Gillespie	794.6575138
48173 Glasscock	504.3227666
48175 Goliad	2030.590717
48177 Gonzales	3946.98934
48179 Gray	1292.532542
48181 Grayson	1336.65694
48183 Gregg	1722.618769
48185 Grimes	3762.341326
48187 Guadalupe	1196.13425
48189 Hale	5311.853385
48191 Hall	792.6023778
48193 Hamilton	1355.492692
48195 Hansford	2031.850632
48197 Hardeman	611.9326874
48199 Hardin	2302.165819
48201 Harris	2635.178549



TX

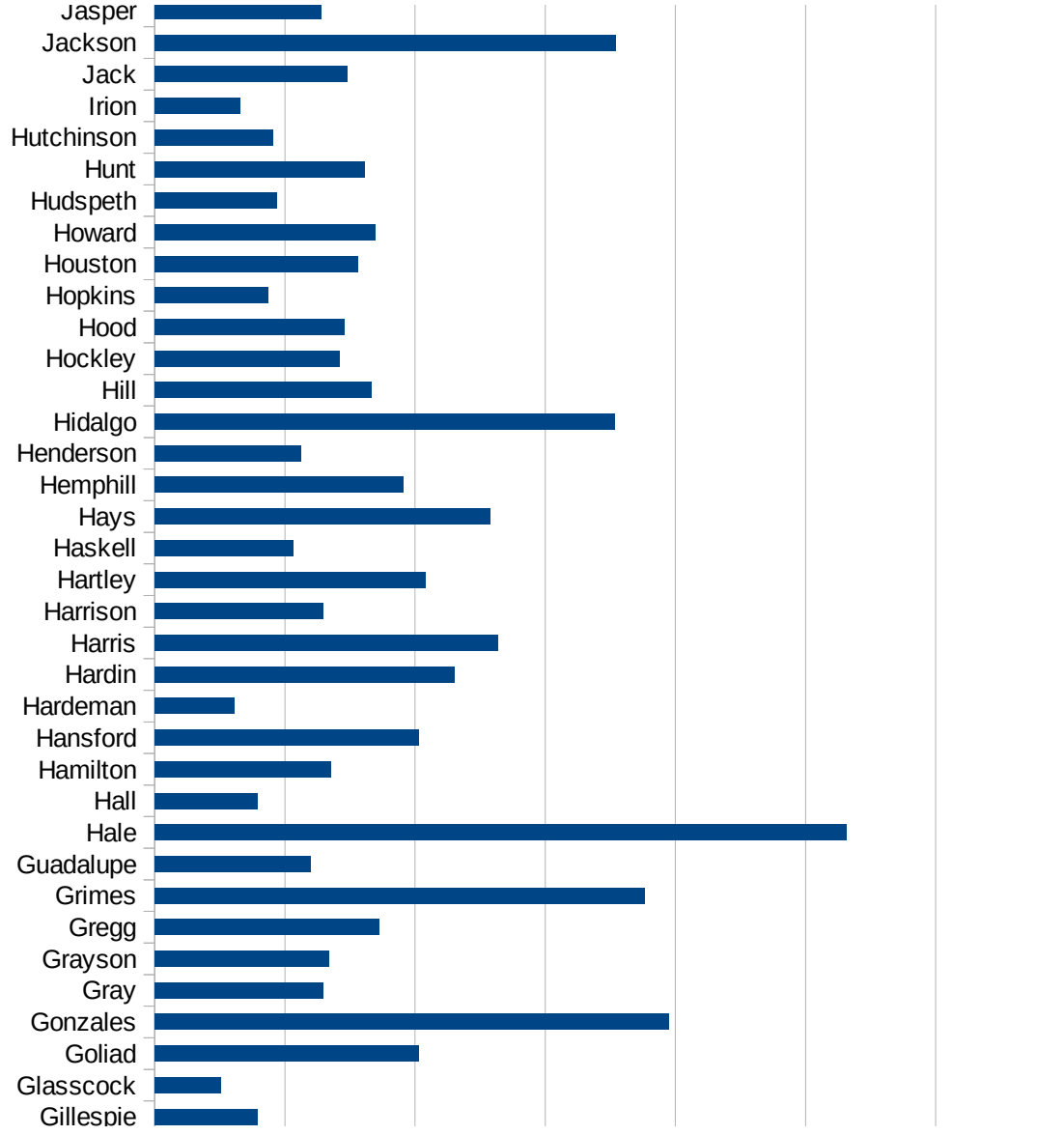
48203 Harrison	1296.346252
48205 Hartley	2082.221036
48207 Haskell	1066.574918
48209 Hays	2576.460601
48211 Hemphill	1908.496732
48213 Henderson	1121.52031
48215 Hidalgo	3531.080134
48217 Hill	1664.191011
48219 Hockley	1418.624891
48221 Hood	1456.960206
48223 Hopkins	874.7622929
48225 Houston	1558.116449
48227 Howard	1697.797526
48229 Hudspeth	938.4775808
48231 Hunt	1613.58855
48233 Hutchinson	905.7458251
48235 Irion	657.0302234
48237 Jack	1481.397716
48239 Jackson	3543.095334
48241 Jasper	1279.549509
48243 Jeff Davis	621.669627
48245 Jefferson	2816.459543
48247 Jim Hogg	1943.597561
48249 Jim Wells	3480.966146
48251 Johnson	1631.059576
48253 Jones	2946.964727
48255 Karnes	4817.891374
48257 Kaufman	2346.410412
48259 Kendall	442.5845183
48261 Kenedy	1583.710407
48263 Kent	1101.928375
48265 Kerr	847.2474001
48267 Kimble	366.8042182
48269 King	0



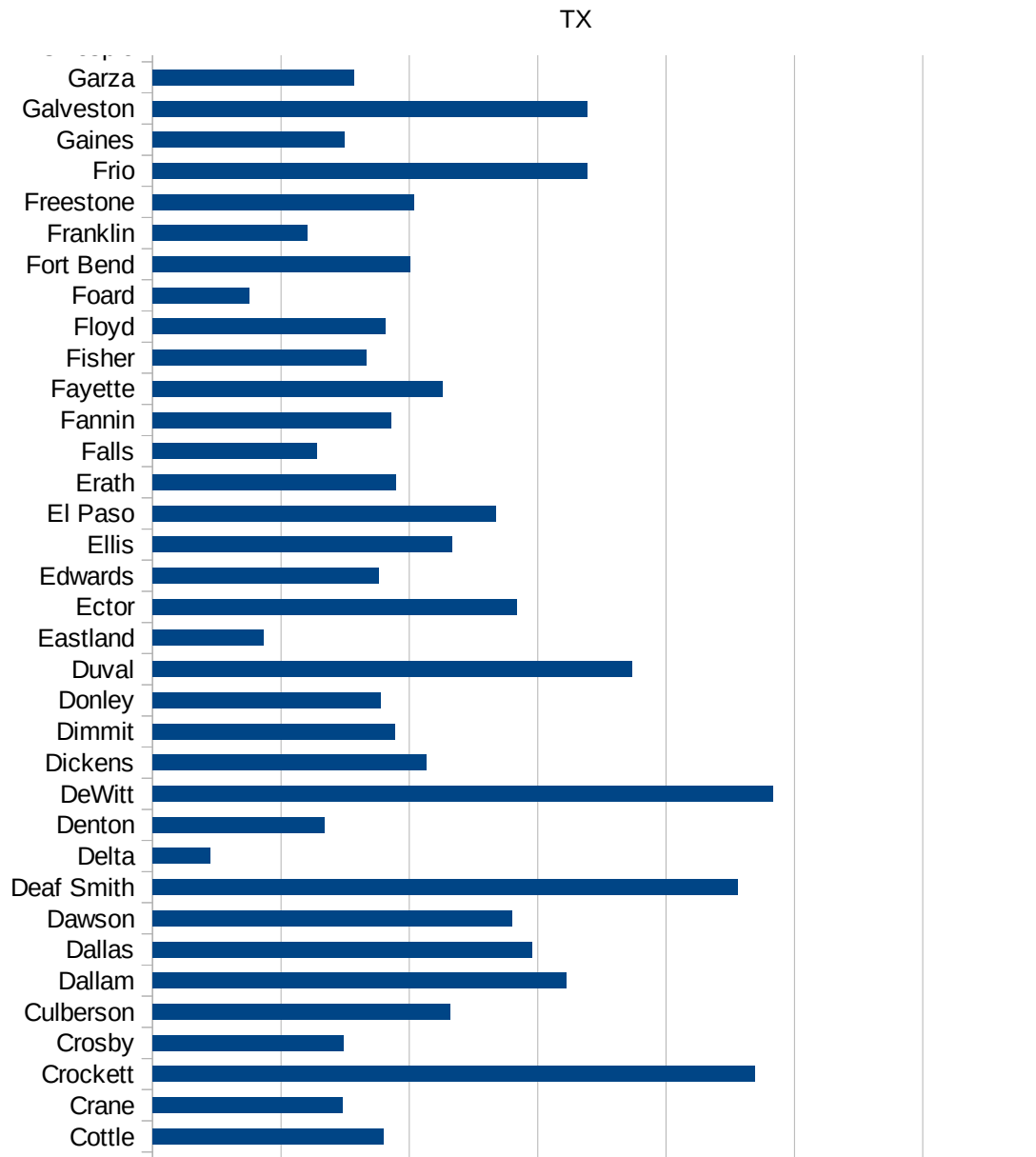
This work is licensed under the Creative Commons Attribution-NoDerivatives 4.0 International License. To view a copy of this license, visit <http://creativecommons.org/licenses/by-nd/4.0/>.

TX

48271 Kinney	663.6580834
48273 Kleberg	3186.739054
48275 Knox	1861.483712
48277 Lamar	2103.442728
48279 Lamb	2462.380301
48281 Lampasas	1088.134156
48283 La Salle	4780.241668
48285 Lavaca	3540.527101
48287 Lee	1265.74895
48289 Leon	1325.998842
48291 Liberty	2586.796103
48293 Limestone	2359.794209
48295 Lipscomb	953.8002981
48297 Live Oak	3024.823278
48299 Llano	545.1353599
48301 Loving	0
48303 Lubbock	3354.455909
48305 Lynn	1582.44002
48307 McCulloch	1740.328033
48309 McLennan	2940.610431
48311 McMullen	2803.738318
48313 Madison	4985.438913
48315 Marion	1500.805802
48317 Martin	1338.432122
48319 Mason	1775.700935
48321 Matagorda	2834.318232
48323 Maverick	6044.284859
48325 Medina	2315.35123
48327 Menard	1215.521272
48329 Midland	2057.620322
48331 Milam	1921.929092
48333 Mills	1056.695794
48335 Mitchell	1031.307551
48337 Montague	836.9054909

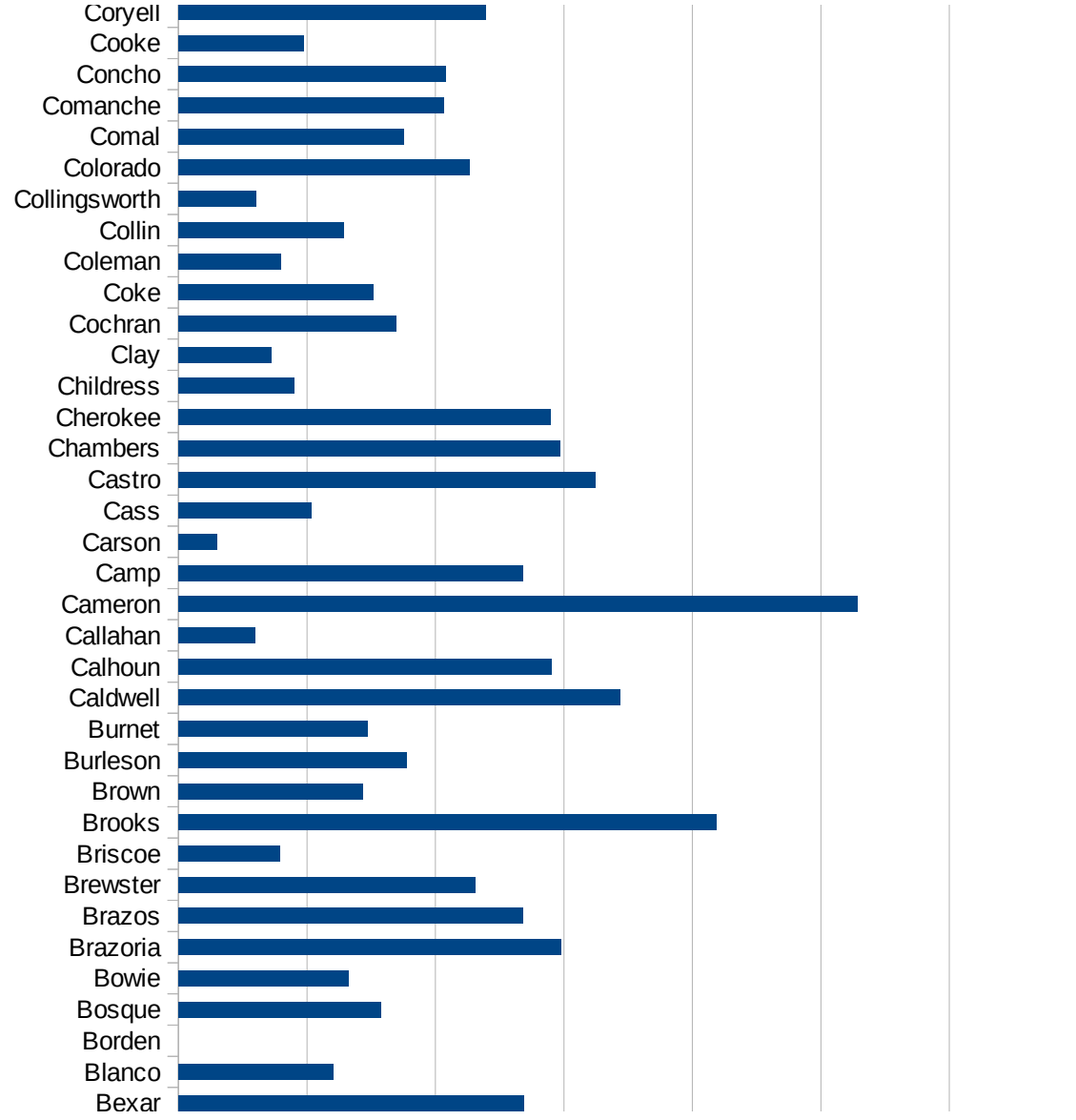


48339 Montgomery	1788.890299
48341 Moore	5357.225972
48343 Morris	1474.997974
48345 Motley	567.26094
48347 Nacogdoches	2302.50643
48349 Navarro	2469.484515
48351 Newton	1251.273098
48353 Nolan	1410.073893
48355 Nueces	5521.372476
48357 Ochiltree	1276.766864
48359 Oldham	703.894885
48361 Orange	2279.471593
48363 Palo Pinto	1738.528139
48365 Panola	1585.450147
48367 Parker	1316.749897
48369 Parmer	4207.218167
48371 Pecos	2277.80259
48373 Polk	1654.973916
48375 Potter	3775.240706
48377 Presidio	1381.692573
48379 Rains	534.5834361
48381 Randall	1916.768792
48383 Reagan	2325.581395
48385 Real	3018.976423
48387 Red River	1305.954825
48389 Reeves	1197.833705
48391 Refugio	4308.87372
48393 Roberts	996.6777409
48395 Robertson	1689.423745
48397 Rockwall	1532.928659
48399 Runnels	2384.209498
48401 Rusk	1612.488522
48403 Sabine	727.1697044
48405 San Augustine	2417.39553

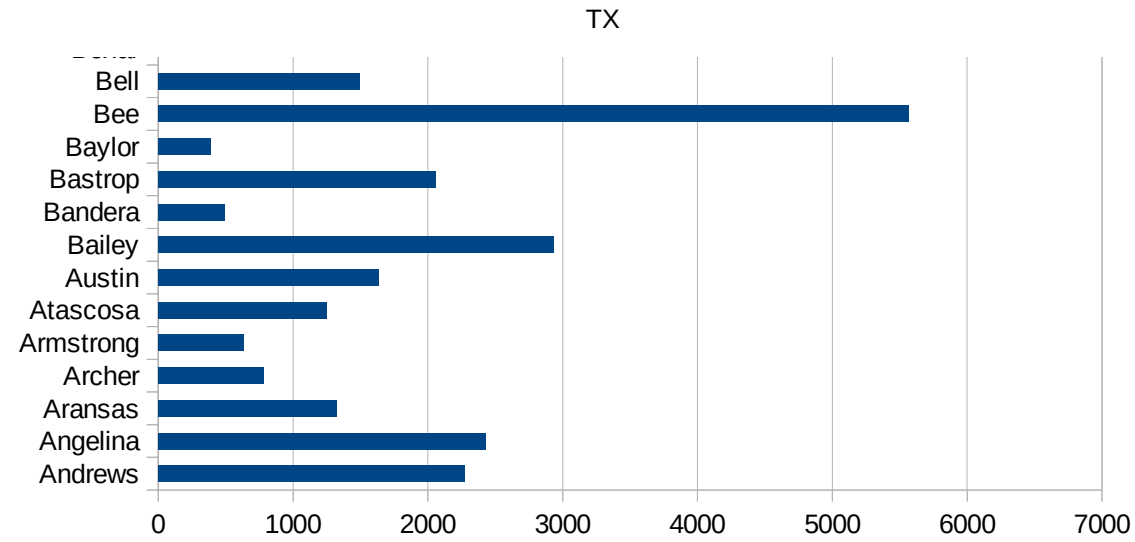


TX

48407 San Jacinto	779.9714475
48409 San Patricio	2115.318494
48411 San Saba	858.9362405
48413 Schleicher	1796.200345
48415 Scurry	3616.743745
48417 Shackelford	737.7805103
48419 Shelby	1817.609568
48421 Sherman	1948.684638
48423 Smith	1572.40217
48425 Somervell	1519.520852
48427 Starr	5213.483146
48429 Stephens	1367.539489
48431 Sterling	305.1106026
48433 Stonewall	807.6358297
48435 Sutton	2155.401809
48437 Swisher	1326.722058
48439 Tarrant	2249.378996
48441 Taylor	1047.660564
48443 Terrell	364.5200486
48445 Terry	1863.758444
48447 Throckmorton	462.0462046
48449 Titus	4713.46835
48451 Tom Green	3012.97075
48453 Travis	2277.570325
48455 Trinity	1295.793758
48457 Tyler	967.920354
48459 Upshur	908.8705768
48461 Upton	626.53228
48463 Uvalde	2808.612084
48465 Val Verde	4338.725411
48467 Van Zandt	1013.941698
48469 Victoria	4341.826479
48471 Walker	5031.732892
48473 Waller	1543.500358



48475 Ward	1023.890785
48477 Washington	1780.221032
48479 Webb	4773.658077
48481 Wharton	3198.058579
48483 Wheeler	886.1491042
48485 Wichita	1221.377514
48487 Wilbarger	1021.840874
48489 Willacy	5568.208227
48491 Williamson	1479.56924
48493 Wilson	1138.897738
48495 Winkler	1437.823834
48497 Wise	1042.383427
48499 Wood	1099.07155
48501 Yoakum	2339.657781
48503 Young	1474.092546
48505 Zapata	2297.39253
48507 Zavala	2420.095135



TX

FIPS

29001
29003
29005
29007
29009
29011
29013
29015
29017
29019
29021
29023
29025
29027
29029
29031
29033
29035
29037

TX

29039
29041
29043
29045
29047
29049
29051
29053
29055
29057
29059
29061
29063
29065
29067
29069
29071
29073
29075
29077
29079
29081
29083
29085
29087
29089
29091
29093
29095
29097
29099
29101

29103

TX

29105
29107
29109
29111
29113
29115
29117
29121
29123
29125
29127
29119
29129
29131
29133
29135
29137
29139
29141
29143
29145
29147
29149
29151
29153
29155
29157
29159
29161
29163
29165
29167
29169
29171

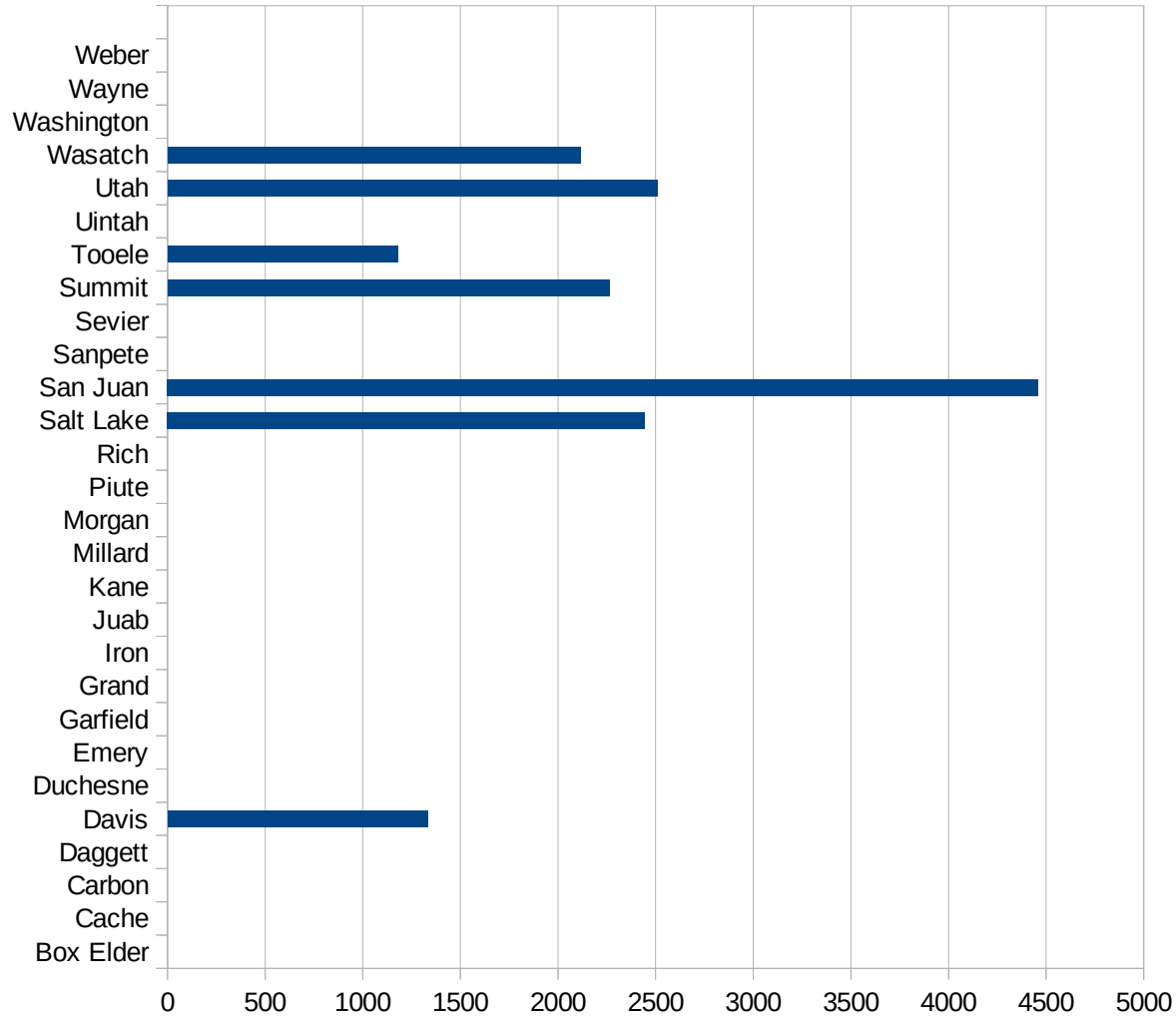
TX

29173
29175
29177
29179
29181
29195
29197
29199
29201
29203
29205
29183
29185
29187
29189
29510
29186
29207
29209
29211
29213
29215

29217
29219
29221
29223
29225
29227
29229

UT

FIPS	County	PC Infection
49001	Beaver	0
49003	Box Elder	0
49005	Cache	0
49007	Carbon	0
49009	Daggett	0
49011	Davis	1332.3363083
49013	Duchesne	0
49015	Emery	0
49017	Garfield	0
49019	Grand	0
49021	Iron	0
49023	Juab	0
49025	Kane	0
49027	Millard	0
49029	Morgan	0
49031	Piute	0
49033	Rich	0
49035	Salt Lake	2444.6636527
49037	San Juan	4459.8355881
49039	Sanpete	0
49041	Sevier	0
49043	Summit	2265.5188038
49045	Tooele	1180.139328
49047	Uintah	0
49049	Utah	2507.3407338
49051	Wasatch	2114.921781
49053	Washington	0
49055	Wayne	0
49057	Weber	0



UT

FIPS

29001
29003
29005
29007
29009
29011
29013
29015
29017
29019
29021
29023
29025
29027
29029
29031
29033
29035
29037

UT

29039
29041
29043
29045
29047
29049
29051
29053
29055
29057
29059
29061
29063
29065
29067
29069
29071
29073
29075
29077
29079
29081
29083
29085
29087
29089
29091
29093
29095
29097
29099
29101

29103

UT

29105
29107
29109
29111
29113
29115
29117
29121
29123
29125
29127
29119
29129
29131
29133
29135
29137
29139
29141
29143
29145
29147
29149
29151
29153
29155
29157
29159
29161
29163
29165
29167
29169
29171

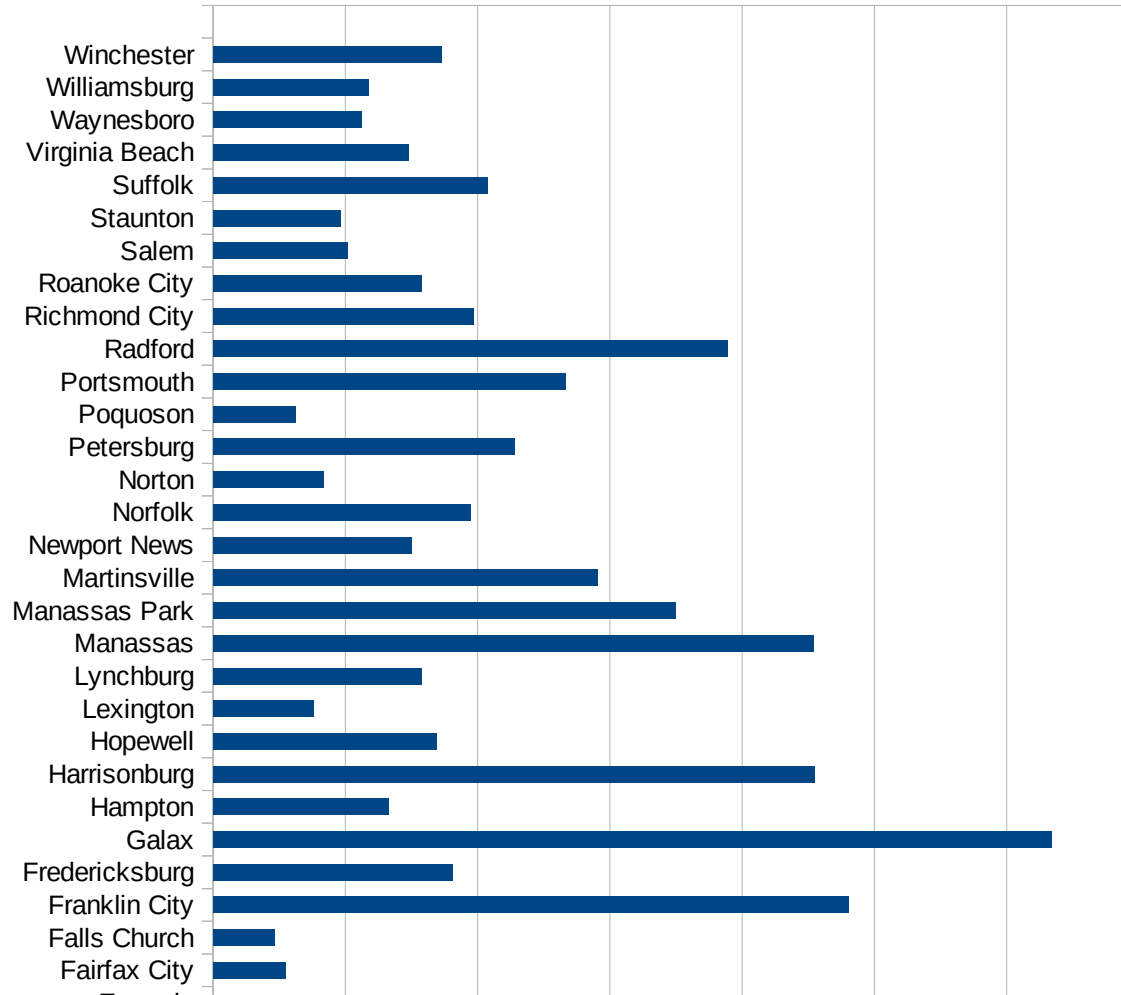
UT

29173
29175
29177
29179
29181
29195
29197
29199
29201
29203
29205
29183
29185
29187
29189
29510
29186
29207
29209
29211
29213
29215

29217
29219
29221
29223
29225
29227
29229

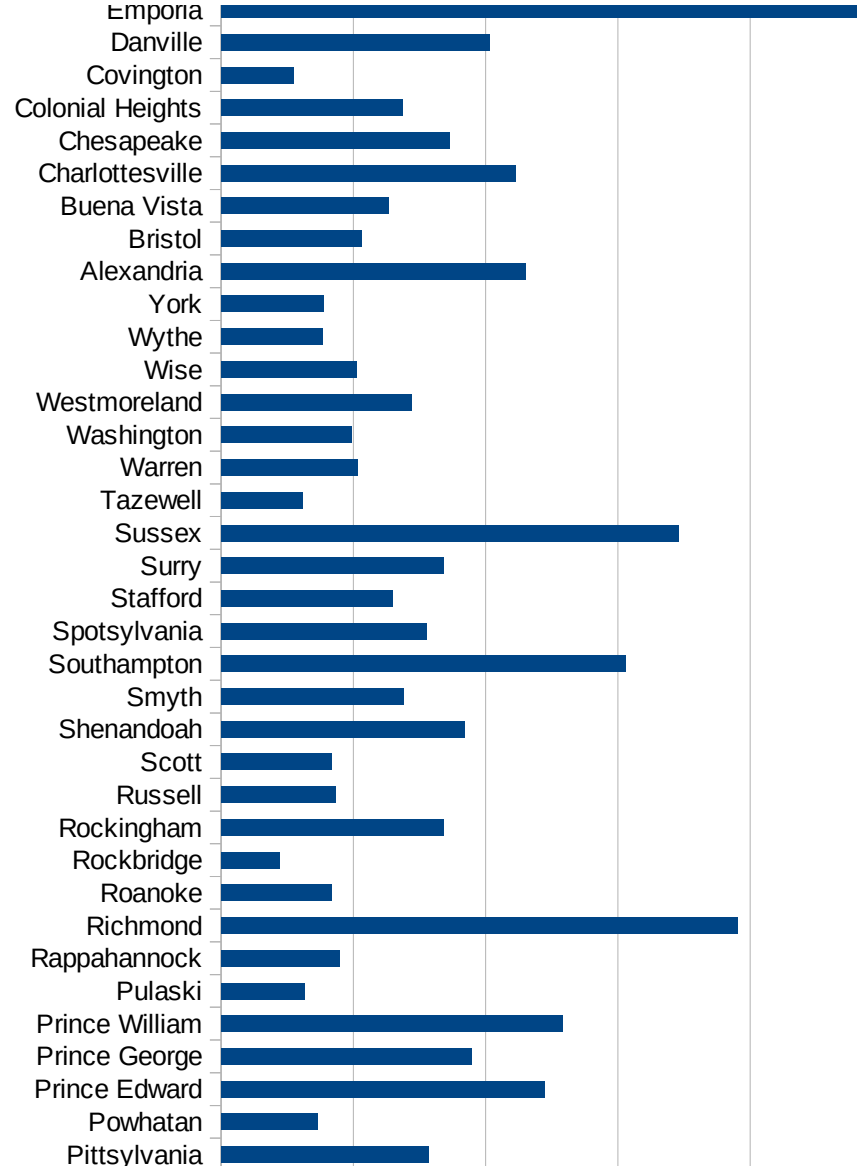
VA

FIPS	County	PC Infection
51001	Accomack	3597.433049
51003	Albemarle	1099.17401
51005	Alleghany	523.138833
51007	Amelia	945.2086375
51009	Amherst	1174.761574
51011	Appomattox	1313.048419
51013	Arlington	1616.699155
51015	Augusta	612.2692394
51017	Bath	139.7949674
51019	Bedford	895.2722008
51021	Bland	1017.003019
51023	Botetourt	871.472789
51025	Brunswick	2111.816406
51027	Buchanan	607.8884124
51029	Buckingham	3976.704512
51031	Campbell	731.2680771
51033	Caroline	1072.403484
51035	Carroll	1619.651775
51036	Charles City	1195.793113
51037	Charlotte	837.6612498
51041	Chesterfield	1651.958365
51043	Clarke	626.5923019
51045	Craig	552.9225908
51047	Culpeper	2279.257217
51049	Cumberland	1039.861352
51051	Dickenson	605.9354128
51053	Dinwiddie	1282.905114
51057	Essex	1556.919132
51059	Fairfax	1760.435177
51061	Fauquier	1284.754156
51063	Floyd	1209.243431
51065	Fluvanna	1366.538476
51067	Franklin	345.2264436



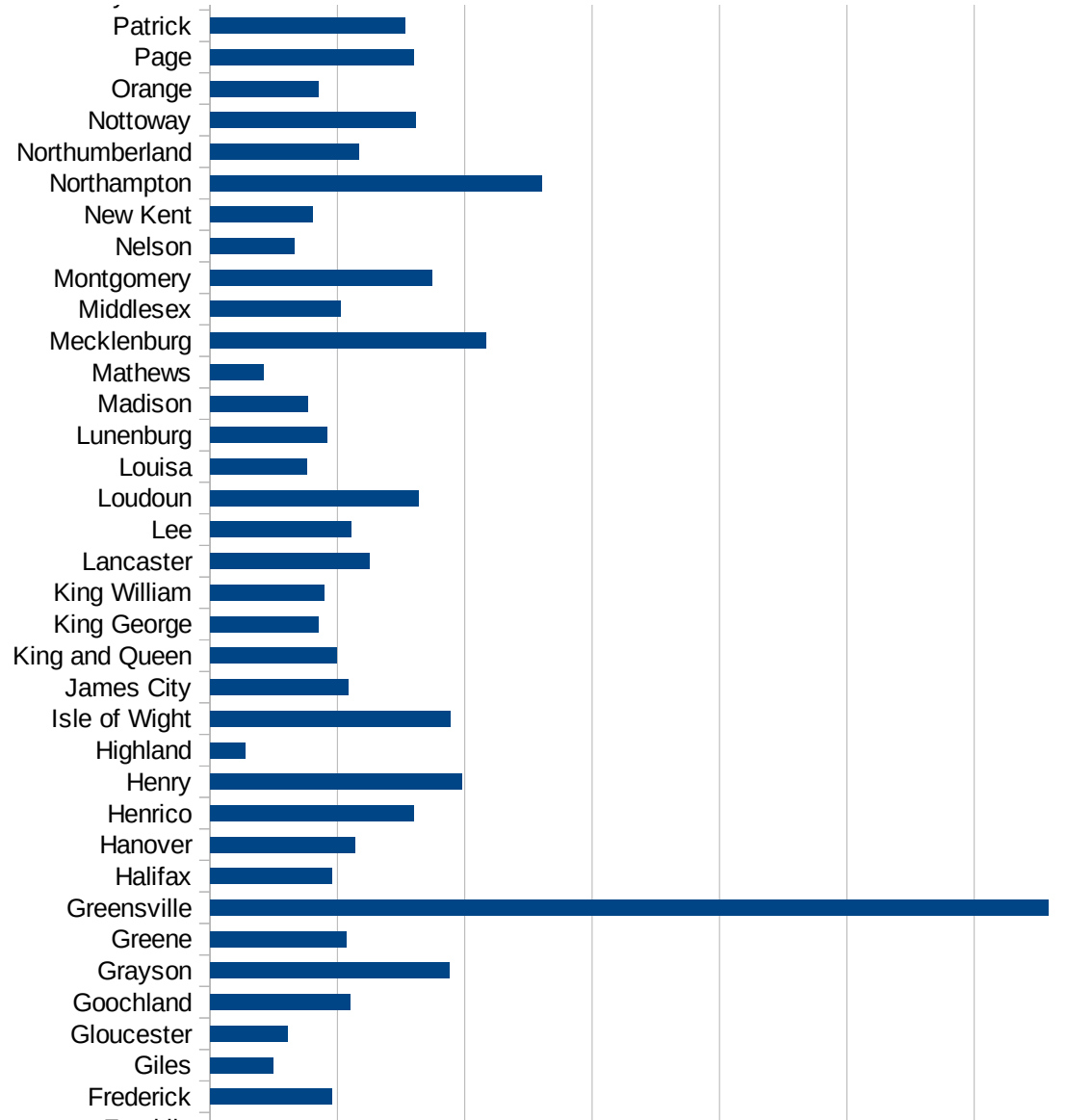
VA

51069 Frederick	956.3691925
51071 Giles	492.7570648
51073 Gloucester	610.4581113
51075 Goochland	1101.359491
51077 Grayson	1880.877743
51079 Greene	1071.843875
51081 Greensville	6579.513202
51083 Halifax	952.5205158
51085 Hanover	1139.510812
51087 Henrico	1600.250257
51089 Henry	1974.368536
51091 Highland	271.4932127
51093 Isle of Wight	1886.179742
51095 James City	1083.812192
51097 King and Queen	994.0357853
51099 King George	846.6603951
51101 King William	891.4339689
51103 Lancaster	1251.970695
51105 Lee	1104.456055
51107 Loudoun	1635.983778
51109 Louisa	761.324705
51111 Lunenburg	918.4180043
51113 Madison	767.2057164
51115 Mathews	420.3590093
51117 Mecklenburg	2166.39478
51119 Middlesex	1021.45046
51121 Montgomery	1741.678032
51125 Nelson	660.5554058
51127 New Kent	803.8944219
51131 Northampton	2599.062633
51133 Northumberland	1169.012925
51135 Nottoway	1614.785992
51137 Orange	851.4354328
51139 Page	1596.122509



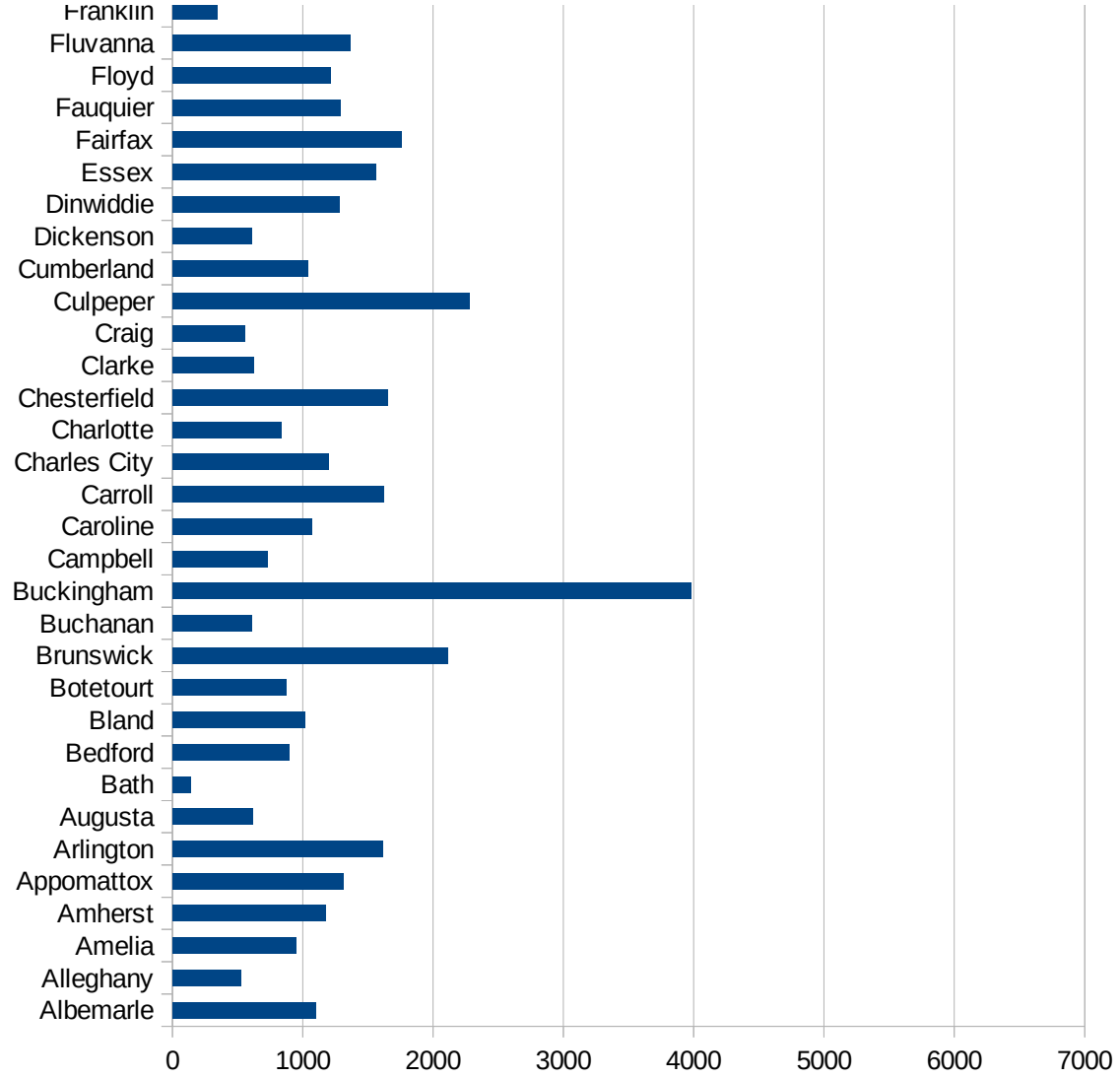
VA

51141 Patrick	1533.41255
51143 Pittsylvania	1565.243072
51145 Powhatan	726.3010038
51147 Prince Edward	2444.444444
51149 Prince George	1895.908828
51153 Prince William	2583.913626
51155 Pulaski	628.1923325
51157 Rappahannock	896.3044677
51159 Richmond	3905.731356
51161 Roanoke	835.5213504
51163 Rockbridge	443.9170183
51165 Rockingham	1682.585791
51167 Russell	863.6159713
51169 Scott	835.8874338
51171 Shenandoah	1839.207302
51173 Smyth	1381.596219
51175 Southampton	3059.251677
51177 Spotsylvania	1550.976624
51179 Stafford	1294.345159
51181 Surry	1683.657708
51183 Sussex	3461.778055
51185 Tazewell	619.2632481
51187 Warren	1029.922756
51191 Washington	985.2578949
51193 Westmoreland	1441.390914
51195 Wise	1020.730296
51197 Wythe	768.5887181
51199 York	778.2330572
51510 Alexandria	2302.373388
51520 Bristol	1061.764349
51530 Buena Vista	1266.6346
51540 Charlottesville	2225.824553
51550 Chesapeake	1730.177964
51570 Colonial Heights	1368.249874



VA

51580 Covington	549.4505495
51590 Danville	2024.918291
51595 Emporia	4803.749268
51600 Fairfax City	545.2917718
51610 Falls Church	460.3303547
51620 Franklin City	4804.692375
51630 Fredericksburg	1808.262421
51640 Galax	6336.602834
51650 Hampton	1325.262633
51660 Harrisonburg	4549.071863
51670 Hopewell	1690.564702
51678 Lexington	756.7264574
51680 Lynchburg	1573.192412
51683 Manassas	4536.394419
51685 Manassas Park	3495.695383
51690 Martinsville	2906.52612
51700 Newport News	1496.982522
51710 Norfolk	1944.066602
51720 Norton	831.6532258
51730 Petersburg	2274.527196
51735 Poquoson	623.461854
51740 Portsmouth	2665.060445
51750 Radford	3887.889198
51760 Richmond City	1964.743884
51770 Roanoke City	1578.26261
51775 Salem	1017.821628
51790 Staunton	963.0045743
51800 Suffolk	2075.999342
51810 Virginia Beach	1475.824598
51820 Waynesboro	1118.08379
51830 Williamsburg	1174.81203
51840 Winchester	1725.487406



VA

VA

FIPS

29001
29003
29005
29007
29009
29011
29013
29015
29017
29019
29021
29023
29025
29027
29029
29031
29033
29035
29037

VA

29039
29041
29043
29045
29047
29049
29051
29053
29055
29057
29059
29061
29063
29065
29067
29069
29071
29073
29075
29077
29079
29081
29083
29085
29087
29089
29091
29093
29095
29097
29099
29101

29103

VA

29105
29107
29109
29111
29113
29115
29117
29121
29123
29125
29127
29119
29129
29131
29133
29135
29137
29139
29141
29143
29145
29147
29149
29151
29153
29155
29157
29159
29161
29163
29165
29167
29169
29171

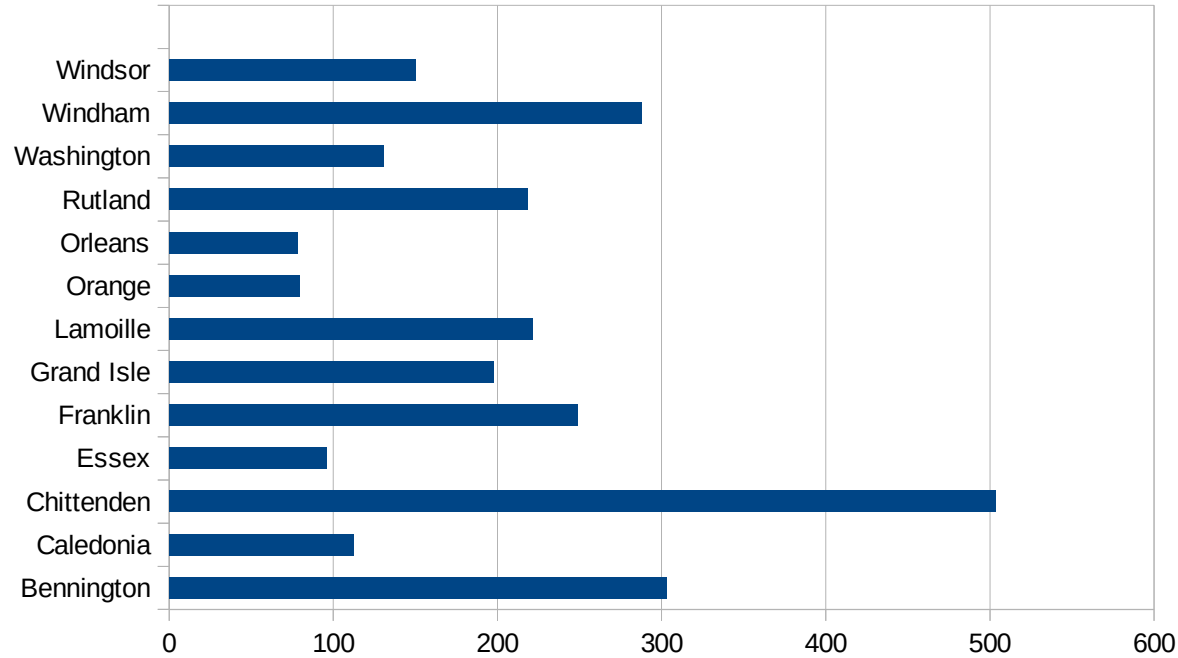
VA

29173
29175
29177
29179
29181
29195
29197
29199
29201
29203
29205
29183
29185
29187
29189
29510
29186
29207
29209
29211
29213
29215

29217
29219
29221
29223
29225
29227
29229

VT

FIPS	County	PC Infection
50001	Addison	224.48814
50003	Bennington	303.1068452
50005	Caledonia	112.2038149
50007	Chittenden	503.7308898
50009	Essex	96
50011	Franklin	248.8820542
50013	Grand Isle	197.461213
50015	Lamoille	221.3438735
50017	Orange	79.31307976
50019	Orleans	78.04660497
50021	Rutland	218.1619853
50023	Washington	130.7189542
50025	Windham	287.6789223
50027	Windsor	150.1284231



FIPS

- 29001
- 29003
- 29005
- 29007
- 29009
- 29011
- 29013
- 29015
- 29017
- 29019
- 29021
- 29023
- 29025
- 29027
- 29029
- 29031
- 29033
- 29035
- 29037

VT

29039
29041
29043
29045
29047
29049
29051
29053
29055
29057
29059
29061
29063
29065
29067
29069
29071
29073
29075
29077
29079
29081
29083
29085
29087
29089
29091
29093
29095
29097
29099
29101

29103

VT

29105
29107
29109
29111
29113
29115
29117
29121
29123
29125
29127
29119
29129
29131
29133
29135
29137
29139
29141
29143
29145
29147
29149
29151
29153
29155
29157
29159
29161
29163
29165
29167
29169
29171

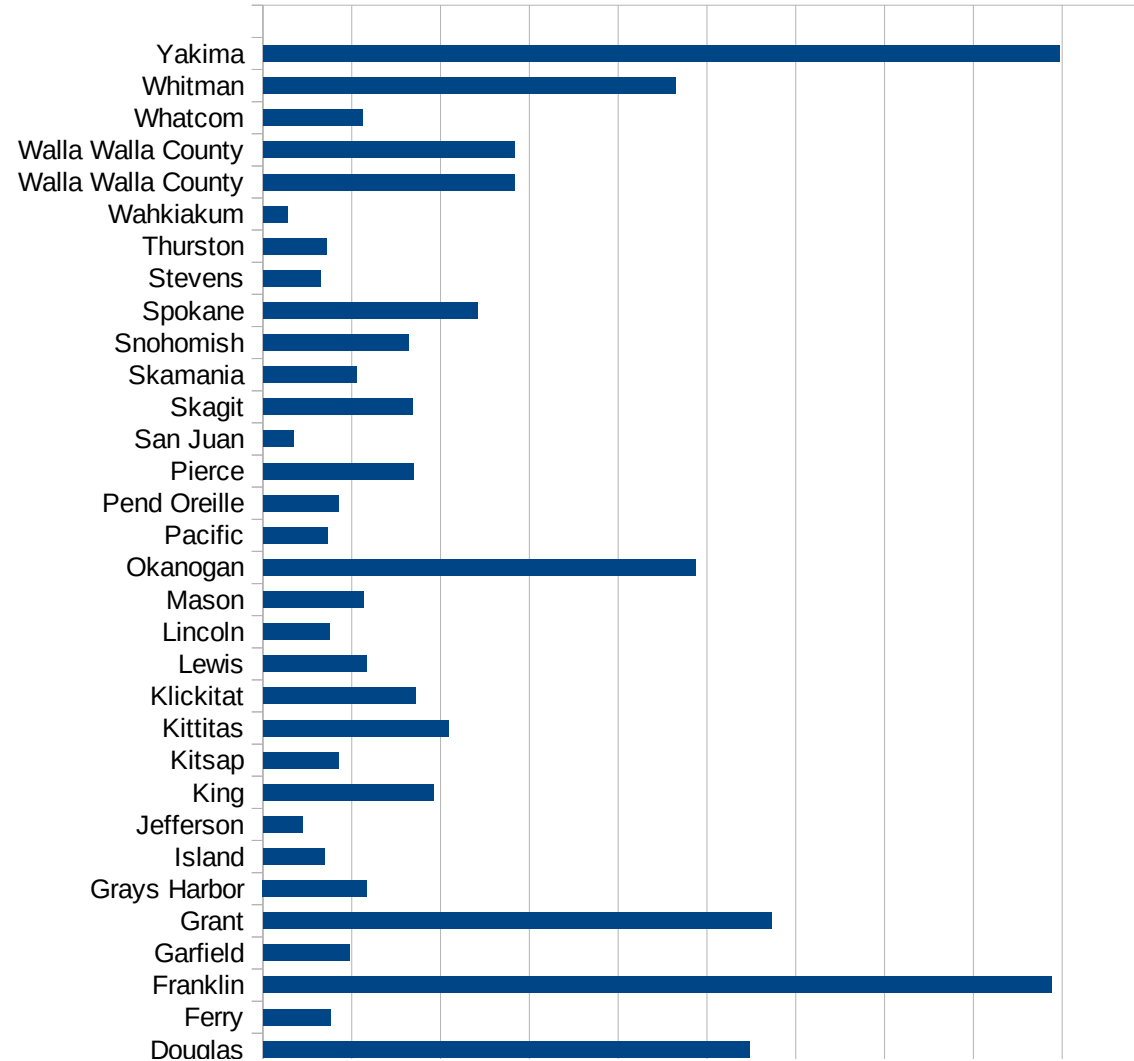
VT

29173
29175
29177
29179
29181
29195
29197
29199
29201
29203
29205
29183
29185
29187
29189
29510
29186
29207
29209
29211
29213
29215

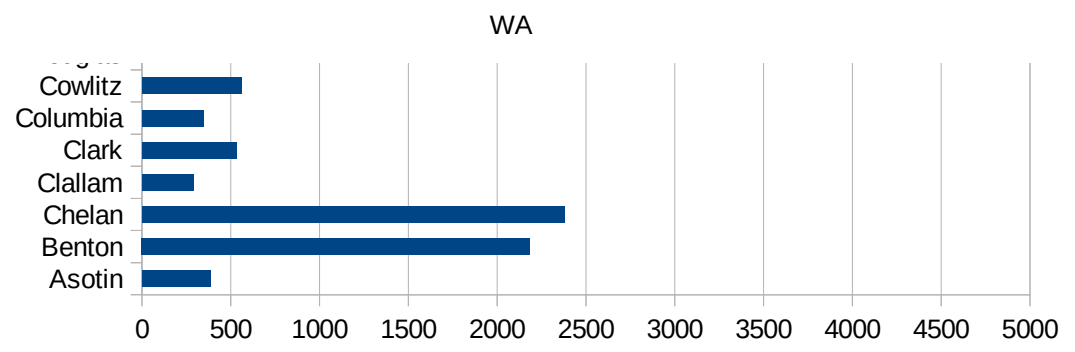
29217
29219
29221
29223
29225
29227
29229

WA

FIPS	County	PC Infection
53001	Adams	4089.275773
53003	Asotin	384.7854931
53005	Benton	2184.003131
53007	Chelan	2380.705125
53009	Clallam	290.6029686
53011	Clark	534.598439
53013	Columbia	344.91254
53015	Cowlitz	560.6173213
53017	Douglas	2740.811523
53019	Ferry	379.1345274
53021	Franklin	4437.872958
53023	Garfield	489.541611
53025	Grant	2864.45223
53027	Grays Harbor	584.5658381
53029	Island	345.7257874
53031	Jefferson	223.7700526
53033	King	960.6553574
53035	Kitsap	422.8980189
53037	Kittitas	1042.986234
53039	Klickitat	859.4562808
53041	Lewis	580.3728456
53043	Lincoln	372.4394786
53045	Mason	566.3516876
53047	Okanogan	2435.203646
53049	Pacific	363.0422944
53051	Pend Oreille	426.4078812
53053	Pierce	847.3026448
53055	San Juan	169.313405
53057	Skagit	841.614277
53059	Skamania	528.3461926
53061	Snohomish	821.8176196
53063	Spokane	1208.827296
53065	Stevens	324.7901016



53067 Thurston	358.565598
53069 Wahkiakum	135.5625847
53071 Walla Walla Cou	1413.282558
53071 Walla Walla Cou	1413.282558
53073 Whatcom	560.0726677
53075 Whitman	2323.713121
53077 Yakima	4487.24577



WA

FIPS

29001
29003
29005
29007
29009
29011
29013
29015
29017
29019
29021
29023
29025
29027
29029
29031
29033
29035
29037

WA

29039
29041
29043
29045
29047
29049
29051
29053
29055
29057
29059
29061
29063
29065
29067
29069
29071
29073
29075
29077
29079
29081
29083
29085
29087
29089
29091
29093
29095
29097
29099
29101

29103

WA

29105
29107
29109
29111
29113
29115
29117
29121
29123
29125
29127
29119
29129
29131
29133
29135
29137
29139
29141
29143
29145
29147
29149
29151
29153
29155
29157
29159
29161
29163
29165
29167
29169
29171

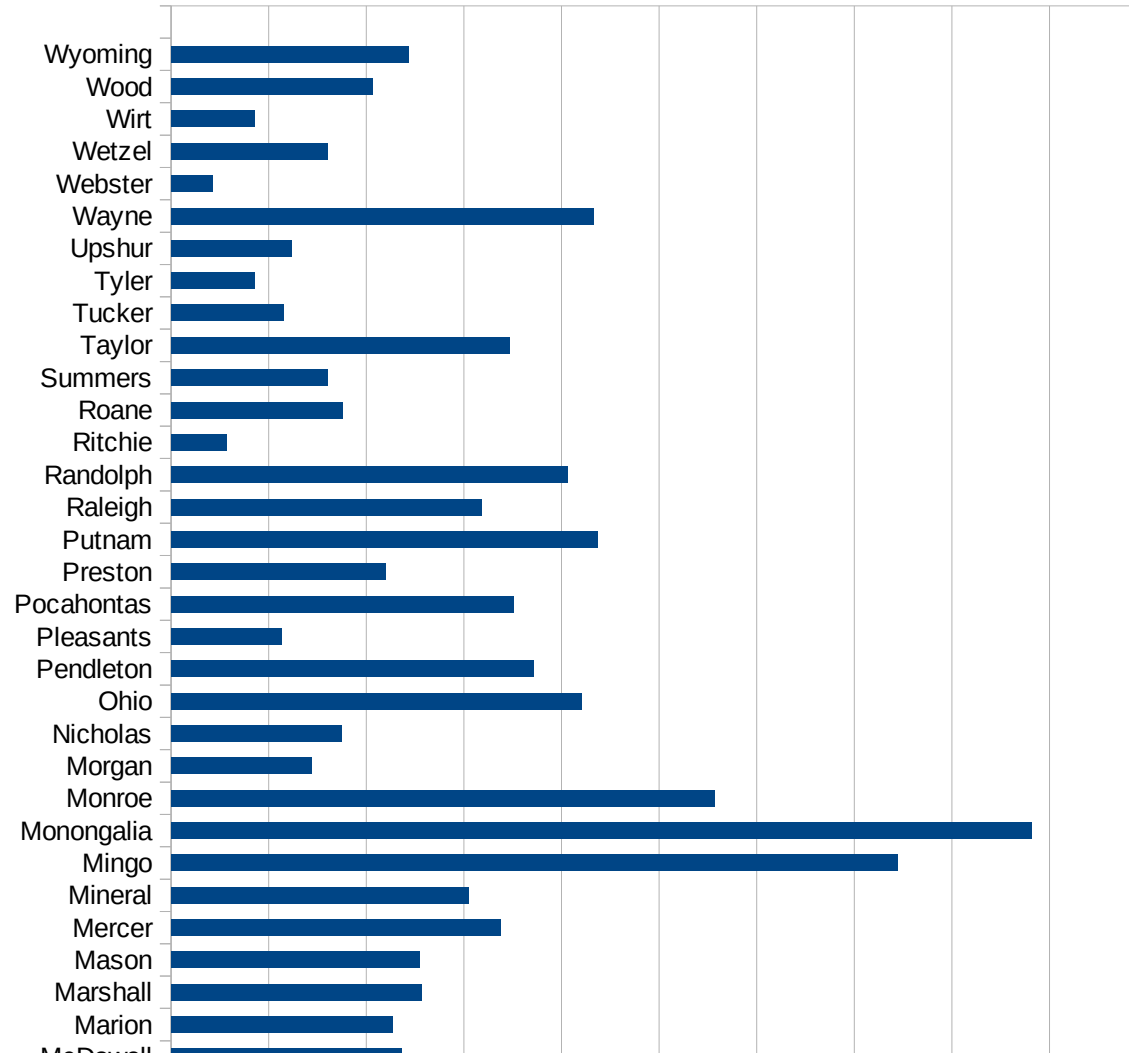
WA

29173
29175
29177
29179
29181
29195
29197
29199
29201
29203
29205
29183
29185
29187
29189
29510
29186
29207
29209
29211
29213
29215

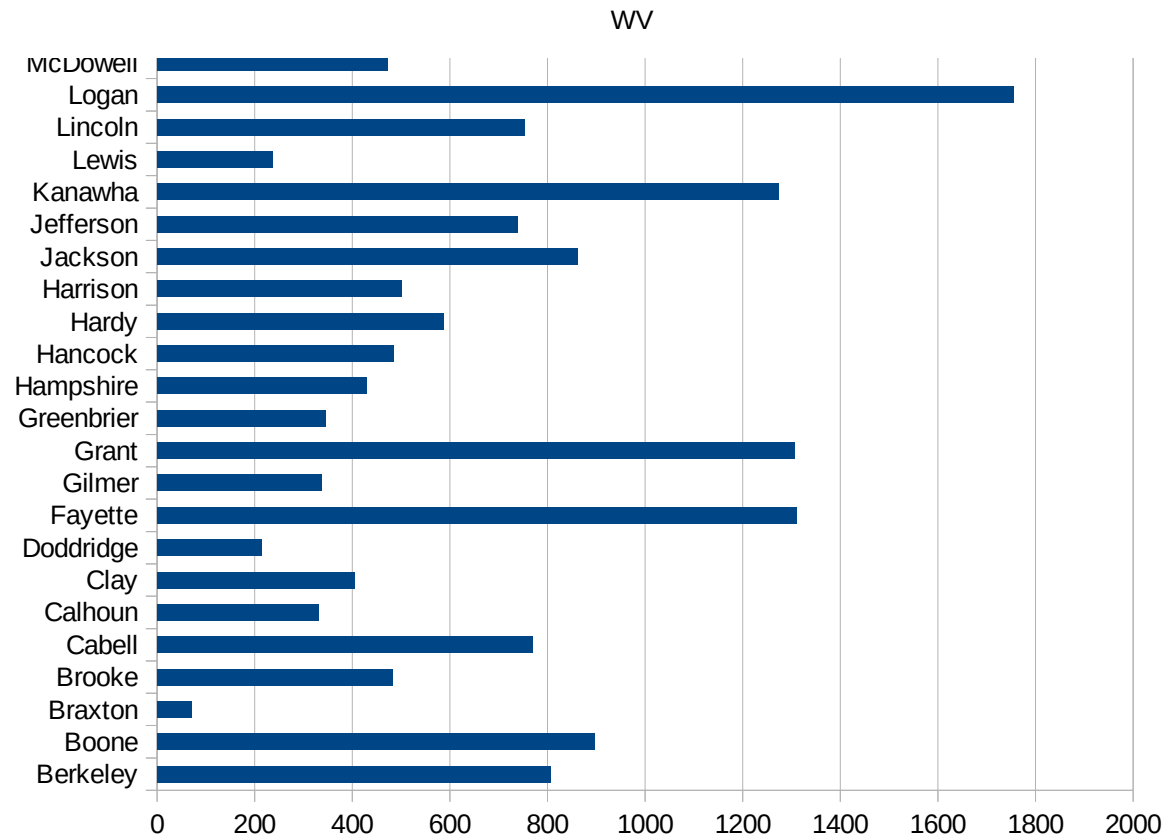
29217
29219
29221
29223
29225
29227
29229

WV

FIPS	County	PC Infection
54001	Barbour	266.1022074
54003	Berkeley	805.9902837
54005	Boone	897.453419
54007	Braxton	70.97735822
54009	Brooke	481.9168581
54011	Cabell	770.1879344
54013	Calhoun	330.8519438
54015	Clay	405.4680259
54017	Doddridge	214.1327623
54019	Fayette	1311.079083
54021	Gilmer	336.4066783
54023	Grant	1307.414416
54025	Greenbrier	344.9663658
54027	Hampshire	428.3205551
54029	Hancock	484.6360074
54031	Hardy	588.0217786
54033	Harrison	501.8207656
54035	Jackson	860.4472932
54037	Jefferson	737.5332242
54039	Kanawha	1272.900573
54041	Lewis	237.1442836
54043	Lincoln	752.4637118
54045	Logan	1754.224553
54047	McDowell	471.9310761
54049	Marion	452.7871366
54051	Marshall	513.2369661
54053	Mason	509.0201362
54055	Mercer	674.7729617
54057	Mineral	608.7602079
54059	Mingo	1488.332983
54061	Monongalia	1762.826536
54063	Monroe	1114.457831
54065	Morgan	286.7262608



54067 Nicholas	350.2133484
54069 Ohio	840.6178901
54071 Pendleton	743.1756467
54073 Pleasants	226.4553084
54075 Pocahontas	701.2122653
54077 Preston	440.3203404
54079 Putnam	875.0573374
54081 Raleigh	635.6559916
54083 Randolph	811.8516463
54085 Ritchie	113.1570826
54087 Roane	351.7082974
54089 Summers	321.3166144
54091 Taylor	693.8678686
54093 Tucker	230.0503235
54095 Tyler	171.5069746
54097 Upshur	245.7505632
54099 Wayne	866.2126978
54101 Webster	84.49004225
54103 Wetzel	320.8906352
54105 Wirt	171.5265866
54107 Wood	413.2869375
54109 Wyoming	485.9039738



FIPS

- 29001
- 29003
- 29005
- 29007
- 29009
- 29011
- 29013
- 29015
- 29017
- 29019
- 29021
- 29023
- 29025
- 29027
- 29029
- 29031
- 29033
- 29035
- 29037

WV

29039
29041
29043
29045
29047
29049
29051
29053
29055
29057
29059
29061
29063
29065
29067
29069
29071
29073
29075
29077
29079
29081
29083
29085
29087
29089
29091
29093
29095
29097
29099
29101

29103

29105
29107
29109
29111
29113
29115
29117
29121
29123
29125
29127
29119
29129
29131
29133
29135
29137
29139
29141
29143
29145
29147
29149
29151
29153
29155
29157
29159
29161
29163
29165
29167
29169
29171

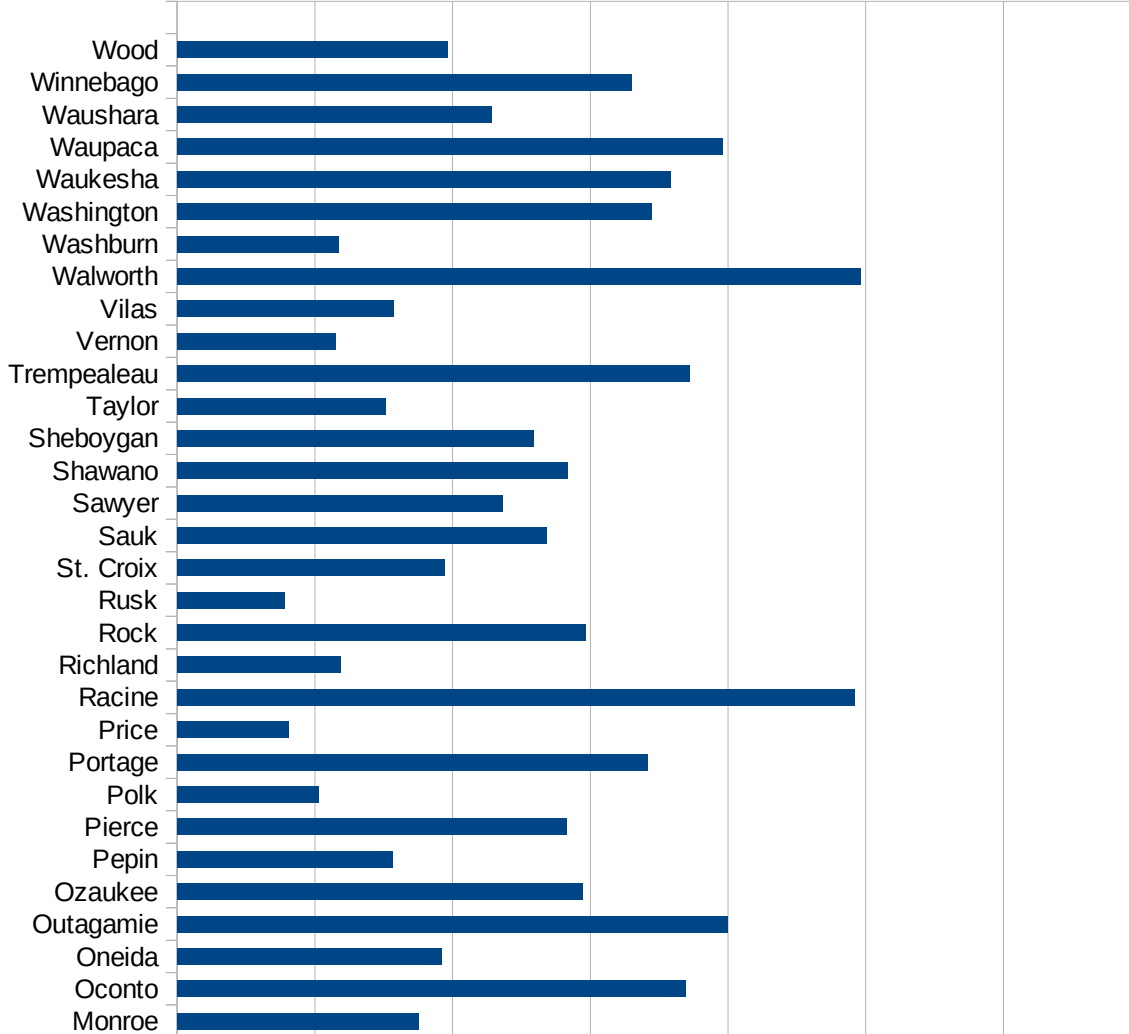
WV

29173
29175
29177
29179
29181
29195
29197
29199
29201
29203
29205
29183
29185
29187
29189
29510
29186
29207
29209
29211
29213
29215

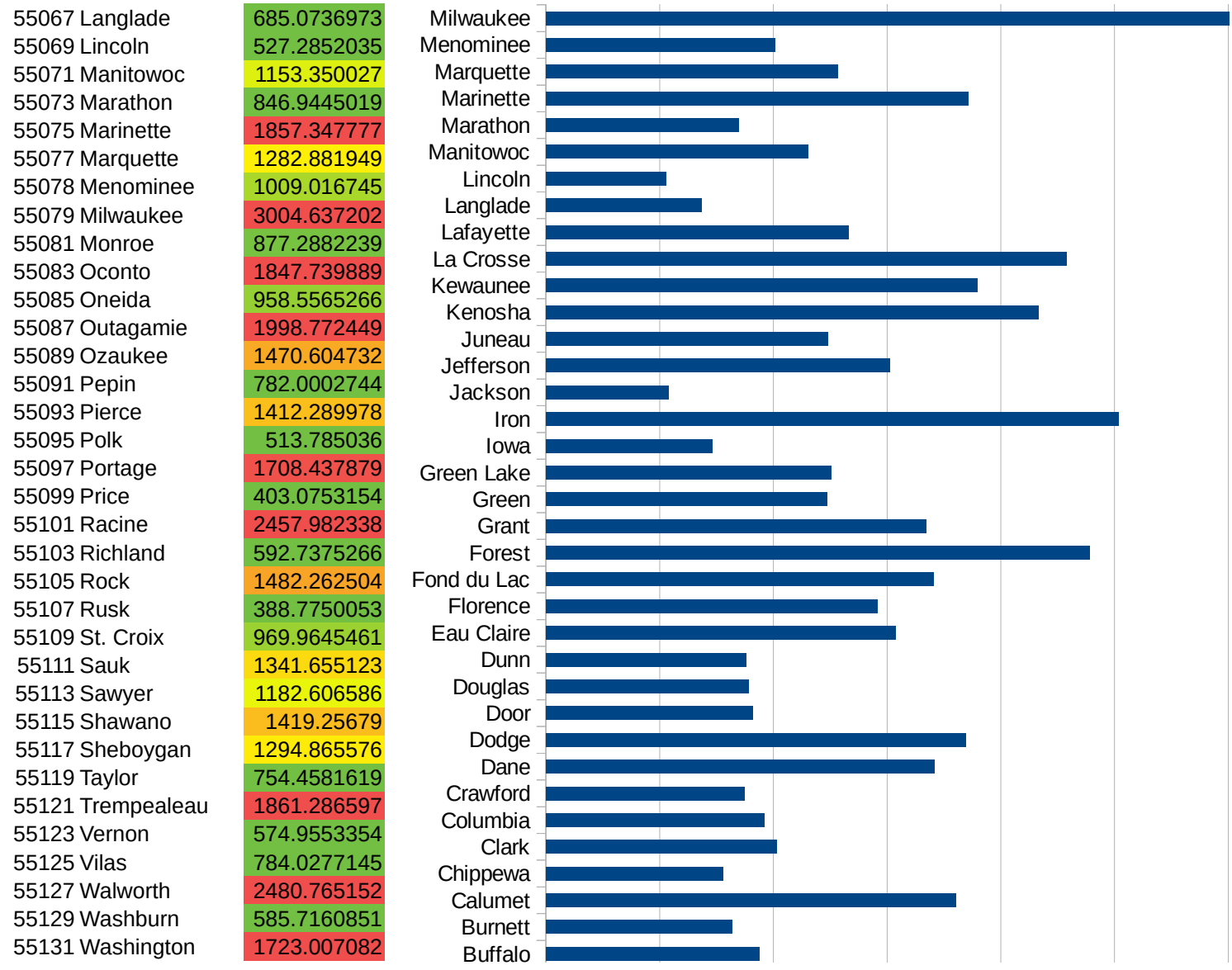
29217
29219
29221
29223
29225
29227
29229

WI

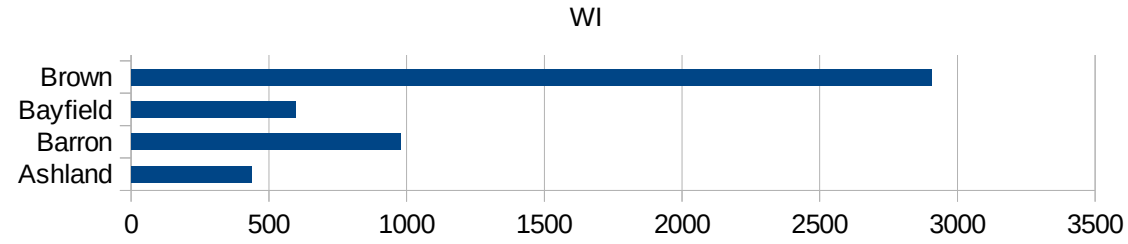
FIPS	County	PC Infection
55001	Adams	1051.700413
55003	Ashland	435.8974359
55005	Barron	976.4414135
55007	Bayfield	598.3246909
55009	Brown	2906.469029
55011	Buffalo	937.1428571
55013	Burnett	818.6070686
55015	Calumet	1802.268785
55017	Chippewa	779.6055196
55019	Clark	1014.146187
55021	Columbia	960.6332159
55023	Crawford	871.6469216
55025	Dane	1708.815482
55027	Dodge	1847.530365
55029	Door	909.0909091
55031	Douglas	891.0386965
55033	Dunn	881.8772019
55035	Eau Claire	1536.342243
55037	Florence	1457.995834
55039	Fond du Lac	1705.703142
55041	Forest	2391.280169
55043	Grant	1670.093494
55045	Green	1234.801917
55047	Green Lake	1252.775135
55049	Iowa	731.9843507
55051	Iron	2519.379845
55053	Jackson	537.1618322
55055	Jefferson	1510.648545
55057	Juneau	1239.809145
55059	Kenosha	2163.74269
55061	Kewaunee	1898.641024
55063	La Crosse	2288.759198
55065	Lafayette	1332.133213



WI



55133 Waukesha	1791.987536
55135 Waupaca	1979.345955
55137 Waushara	1141.656019
55139 Winnebago	1648.92995
55141 Wood	982.8211621



FIPS

- 29001
- 29003
- 29005
- 29007
- 29009
- 29011
- 29013
- 29015
- 29017
- 29019
- 29021
- 29023
- 29025
- 29027
- 29029
- 29031
- 29033
- 29035
- 29037

29039
29041
29043
29045
29047
29049
29051
29053
29055
29057
29059
29061
29063
29065
29067
29069
29071
29073
29075
29077
29079
29081
29083
29085
29087
29089
29091
29093
29095
29097
29099
29101

29103

29105
29107
29109
29111
29113
29115
29117
29121
29123
29125
29127
29119
29129
29131
29133
29135
29137
29139
29141
29143
29145
29147
29149
29151
29153
29155
29157
29159
29161
29163
29165
29167
29169
29171

WI

29173
29175
29177
29179
29181
29195
29197
29199
29201
29203
29205
29183
29185
29187
29189
29510
29186
29207
29209
29211
29213
29215

29217
29219
29221
29223
29225
29227
29229