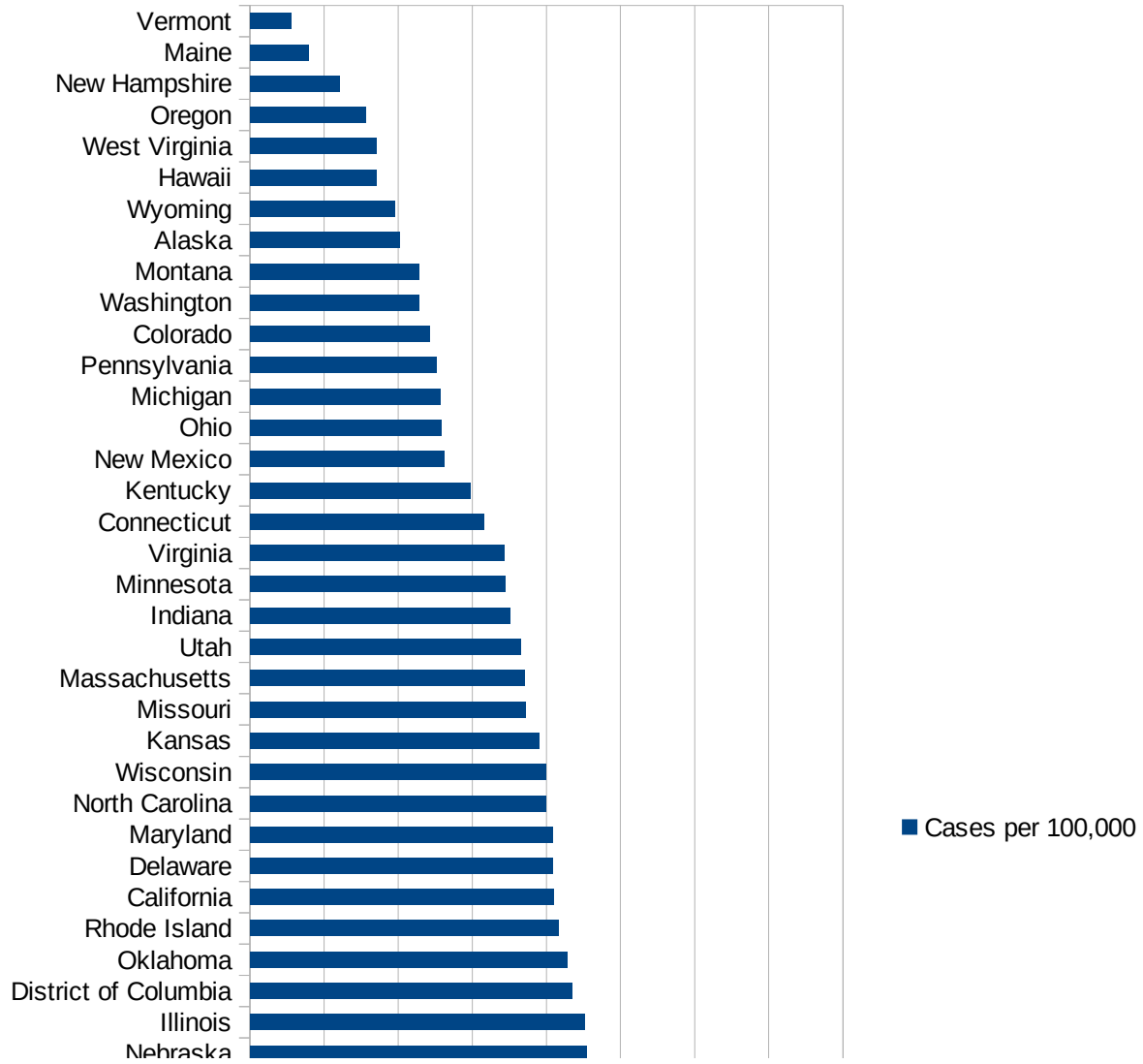


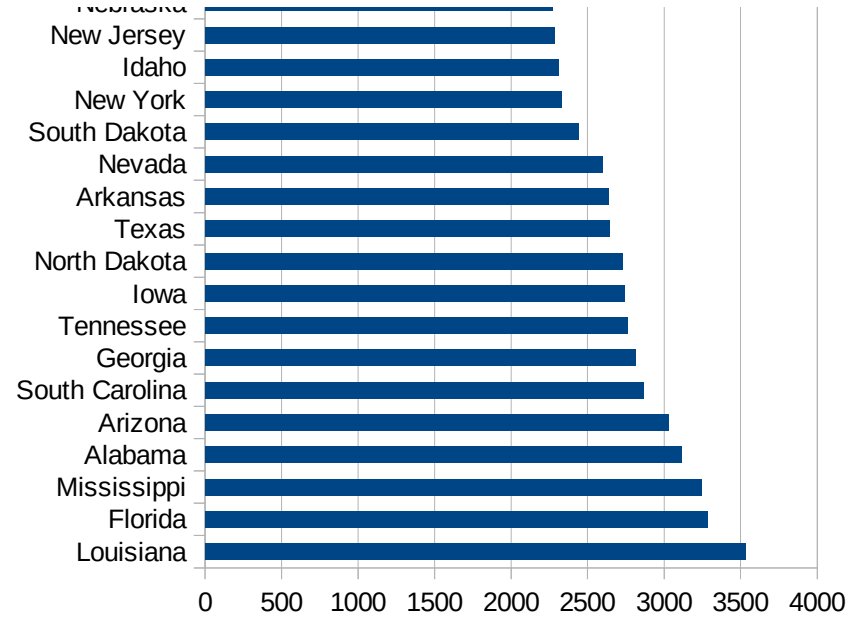
PerCap50States

Idx	State	Population	Cases per 100,000
19	Louisiana	4659978	3533.38577993287
10	Florida	21299325	3281.21665827438
25	Mississippi	2986530	3243.19528014117
1	Alabama	4887871	3116.30564718259
3	Arizona	7171646	3029.10935648525
41	South Carolina	5084127	2869.46018460987
11	Georgia	10519475	2814.62715582289
43	Tennessee	6770010	2761.69459129307
16	Iowa	3156145	2743.8853411361
35	North Dakota	760077	2726.56586109039
44	Texas	28701845	2643.57918454371
4	Arkansas	3013825	2636.84852305625
29	Nevada	3034392	2594.52305437135
42	South Dakota	882235	2441.63969917312
33	New York	19542209	2331.49691521567
13	Idaho	1754208	2308.79120377971
31	New Jersey	8908520	2281.09719684078
28	Nebraska	1929268	2269.77278428917
14	Illinois	12741080	2259.10205414298
9	District of Columbia	702455	2170.95757023582
37	Oklahoma	3943079	2137.46668529847
40	Rhode Island	1057315	2083.48505412294
5	California	39557045	2047.39762537874
8	Delaware	967171	2044.20934870876
21	Maryland	6042718	2042.177046819
34	North Carolina	10383620	1996.8854792452
50	Wisconsin	5813568	1992.95854112311
17	Kansas	2911505	1953.42271436937
26	Missouri	6126452	1858.80832821346
22	Massachusetts	6902149	1854.04574720134
45	Utah	3161105	1824.07734004407
15	Indiana	6691878	1755.11269033895
24	Minnesota	5611179	1720.74353714255



Idx	State	Population	Cases per 100,000
47	Virginia	8517685	1714.09250283381
7	Connecticut	3572665	1580.19293720514
18	Kentucky	4468402	1488.0263682632
32	New Mexico	2095428	1310.75847034592
36	Ohio	11689442	1290.13001647127
23	Michigan	9995915	1284.34465479148
39	Pennsylvania	12807060	1255.12022275214
6	Colorado	5695564	1212.48747270683
48	Washington	7535591	1140.82624707206
27	Montana	1062305	1139.69151985541
2	Alaska	737438	1011.74607221217
51	Wyoming	577737	975.011120977192
12	Hawaii	1420491	850.832564233071
49	West Virginia	1805832	850.079077123453
38	Oregon	4190713	783.160287998725
30	New Hampshire	1356458	602.156498763692
20	Maine	1338404	395.022728563274
46	Vermont	626299	276.864564688751

PerCap50States



Counties_Cities

FIPS	County	State	Cases Per 100,000
13053	Chattahoochee	Georgia	15284.53762636
47169	Trousdale	Tennessee	15128.95023611
5079	Lincoln	Arkansas	15041.47052230
12067	Lafayette	Florida	14120.47640861
47095	Lake	Tennessee	12481.44649845
5077	Lee	Arkansas	11764.05119644
31043	Dakota	Nebraska	11029.22870089
19021	Buena Vista	Iowa	10023.14581866
5017	Chicot	Arkansas	9637.86165932
47181	Wayne	Tennessee	9053.02572774
22037	East Feliciana	Louisiana	9013.20901321
27105	Nobles	Minnesota	9008.39262908
13259	Stewart	Georgia	8404.58138409
20057	Ford	Kansas	8144.47592068
28055	Issaquena	Mississippi	8027.52293578
22065	Madison	Louisiana	7857.71884240
20175	Seward	Kansas	7842.05693297
22035	East Carroll	Louisiana	7801.62000853
40139	Texas	Oklahoma	7426.05719873
31037	Colfax	Nebraska	7196.02977667
5133	Sevier	Arkansas	7019.07929284
30087	Rosebud	Montana	7006.50998566
51081	Greensville	Virginia	6785.92930249
46017	Buffalo	South Dakota	6777.99607073
30003	Big Horn	Montana	6747.63832659
1085	Lowndes	Alabama	6557.04832565
6025	Imperial	California	6508.93431669
51640	Galax	Virginia	6507.86236961
12125	Union	Florida	6392.23560910
19047	Crawford	Iowa	6358.54994755
48323	Maverick	Texas	6346.92656237
20145	Pawnee	Kansas	6309.05211826
47069	Hardeman	Tennessee	6272.79936558

This work is licensed under the Creative Commons Attribution-NoDerivatives 4.0 International License. To view a copy of this license, visit <http://creativecommons.org/licenses/by-nd/4.0/>.

Counties_Cities

28051 Holmes	Mississippi	6230.84780388
22003 Allen	Louisiana	6194.10271431
12121 Suwannee	Florida	6141.52202937
12086 Miami-Dade	Florida	6135.10883802
12123 Taylor	Florida	6113.86024141
12077 Liberty	Florida	6101.45441646
4023 Santa Cruz	Arizona	6097.48231601
12039 Gadsden	Florida	6094.47858108
28125 Sharkey	Mississippi	6077.22184144
13101 Echols	Georgia	6000.00000000
48255 Karnes	Texas	5987.22044728
4027 Yuma	Arizona	5984.59420727
35031 McKinley	New Mexico	5978.69691520
1011 Bullock	Alabama	5977.51035707
22041 Franklin	Louisiana	5973.40742211
12047 Hamilton	Florida	5932.91404612
5123 St. Francis	Arkansas	5920.04402689
1105 Perry	Alabama	5919.03719912
28011 Bolivar	Mississippi	5894.74356110
47007 Bledsoe	Tennessee	5842.08742799
20055 Finney	Kansas	5828.84925296
5149 Yell	Arkansas	5823.07870908
12063 Jackson	Florida	5817.20318808
28133 Sunflower	Mississippi	5723.72255683
47075 Haywood	Tennessee	5722.52668013
1059 Franklin	Alabama	5678.66594395
13065 Clinch	Georgia	5670.87845969
5059 Hot Spring	Arkansas	5649.68398564
48355 Nueces	Texas	5646.69509889
48489 Willacy	Texas	5642.57494771
48025 Bee	Texas	5566.63700249
13001 Appling	Georgia	5554.65499541
28135 Tallahatchie	Mississippi	5533.70987345
48189 Hale	Texas	5512.85840970

Counties_Cities

12079 Madison	Florida	5472.50256355
48341 Moore	Texas	5464.27740284
28099 Neshoba	Mississippi	5424.89270386
12045 Gulf	Florida	5413.26404355
19193 Woodbury	Iowa	5372.58994139
12023 Columbia	Florida	5371.40263535
48061 Cameron	Texas	5354.46370439
28119 Quitman	Mississippi	5346.75932492
13005 Bacon	Georgia	5337.50558784
13003 Atkinson	Georgia	5315.17415933
41045 Malheur	Oregon	5295.36208299
48427 Starr	Texas	5283.22355676
4017 Navajo	Arizona	5239.71207388
12037 Franklin	Florida	5231.76550784
28103 Noxubee	Mississippi	5230.18509729
38089 Stark	North Dakota	5213.40774914
28043 Grenada	Mississippi	5200.66492520
12003 Baker	Florida	5184.27085170
51620 Franklin City	Virginia	5179.08398852
28021 Claiborne	Mississippi	5165.51877361
18017 Cass	Indiana	5148.20181794
13163 Jefferson	Georgia	5139.33895010
31151 Saline	Nebraska	5135.88850174
28027 Coahoma	Mississippi	5135.23068764
38029 Emmons	North Dakota	5128.98330804
40153 Woodward	Oklahoma	5123.13322124
48471 Walker	Texas	5117.27373068
48177 Gonzales	Texas	5080.18822626
51595 Emporia	Virginia	5038.07850029
28151 Washington	Mississippi	5012.98182544
1131 Wilcox	Alabama	5006.11649572
6031 Kings	California	5000.46245524
48313 Madison	Texas	4999.30661489
28143 Tunica	Mississippi	4997.98873693

Counties_Cities

12049 Hardee	Florida	4984.40080749
12029 Dixie	Florida	4982.03592814
12051 Hendry	Florida	4978.82375590
13279 Toombs	Georgia	4935.47067356
48123 DeWitt	Texas	4933.86833110
38005 Benson	North Dakota	4926.74518816
48163 Frio	Texas	4920.26645135
4001 Apache	Arizona	4911.02509120
48001 Anderson	Texas	4891.74432024
22125 West Feliciana	Louisiana	4890.03880983
28083 Leflore	Mississippi	4886.06106712
48479 Webb	Texas	4883.47649596
13049 Charlton	Georgia	4881.24614436
48285 Lavaca	Texas	4878.17006464
51660 Harrisonburg	Virginia	4869.24657154
13165 Jenkins	Georgia	4848.55464701
13243 Randolph	Georgia	4844.13873848
5069 Jefferson	Arkansas	4843.35085298
22077 Pointe Coupee	Louisiana	4840.47402005
27165 Watonwan	Minnesota	4826.95810565
29119 McDonald	Missouri	4822.77493717
13099 Early	Georgia	4811.16424319
48283 La Salle	Texas	4766.96321870
13161 Jeff Davis	Georgia	4764.12269612
13069 Coffee	Georgia	4764.11482143
22001 Acadia	Louisiana	4762.82360508
39101 Marion	Ohio	4755.11830330
48117 Deaf Smith	Texas	4722.81449893
19167 Sioux	Iowa	4715.11644562
48449 Titus	Texas	4713.46834983
13009 Baldwin	Georgia	4705.17368315
48105 Crockett	Texas	4687.05344384
13141 Hancock	Georgia	4683.75658840
1047 Dallas	Alabama	4675.01957713

Counties_Cities

19197 Wright	Iowa	4665.09062254
36087 Rockland	New York	4656.81081994
28097 Montgomery	Mississippi	4639.32954205
1013 Butler	Alabama	4639.22764228
13107 Emanuel	Georgia	4630.28480453
51683 Manassas	Virginia	4610.84027761
39129 Pickaway	Ohio	4610.40526116
19149 Plymouth	Iowa	4602.51046025
13017 Ben Hill	Georgia	4598.79668791
1025 Clarke	Alabama	4598.66220736
28053 Humphreys	Mississippi	4577.93387429
13139 Hall	Georgia	4574.37125275
13201 Miller	Georgia	4572.63454098
31047 Dawson	Nebraska	4567.88561306
53021 Franklin	Washington	4538.56508421
22025 Catahoula	Louisiana	4537.88509575
53077 Yakima	Washington	4531.78813741
49037 San Juan	Utah	4531.03760761
47039 Decatur	Tennessee	4527.59268751
45009 Bamberg	South Carolina	4518.38879159
19127 Marshall	Iowa	4477.12663515
28153 Wayne	Mississippi	4458.56734654
48047 Brooks	Texas	4456.00224909
22127 Winn	Louisiana	4443.18664214
48465 Val Verde	Texas	4442.36709478
1027 Clay	Alabama	4421.84557439
28107 Panola	Mississippi	4409.26912049
47111 Macon	Tennessee	4397.28003297
48469 Victoria	Texas	4396.15363720
48369 Parmer	Texas	4389.69991890
41049 Morrow	Oregon	4387.97045375
28031 Covington	Mississippi	4386.56977669
13313 Whitfield	Georgia	4383.92496781
1053 Escambia	Alabama	4383.91204964

Counties_Cities

1065 Hale	Alabama	4373.21743854
13277 Tift	Georgia	4372.58140051
1035 Conecuh	Alabama	4365.88743178
48391 Refugio	Texas	4365.75654152
45089 Williamsburg	South Carolina	4361.88982552
22111 Union	Louisiana	4339.45364980
19171 Tama	Iowa	4330.33601514
12133 Washington	Florida	4324.75884244
13087 Decatur	Georgia	4323.61241769
22047 Iberville	Louisiana	4306.10311421
51175 Southampton	Virginia	4304.56044581
45005 Allendale	South Carolina	4301.92070089
13167 Johnson	Georgia	4285.12566955
53001 Adams	Washington	4281.59319804
13253 Seminole	Georgia	4281.41912207
47077 Henderson	Tennessee	4269.75975868
47141 Putnam	Tennessee	4247.68210241
22081 Red River	Louisiana	4234.98879321
13043 Candler	Georgia	4226.65190107
28079 Leake	Mississippi	4221.76338795
12013 Calhoun	Florida	4216.08281346
13309 Wheeler	Georgia	4213.73270720
45061 Lee	South Carolina	4194.37638549
13061 Clay	Georgia	4191.20193973
20209 Wyandotte	Kansas	4191.16401732
46005 Beadle	South Dakota	4188.95302653
46085 Lyman	South Dakota	4187.38550118
13299 Ware	Georgia	4181.61434978
28029 Copiah	Mississippi	4176.15527450
12027 DeSoto	Florida	4169.22297207
28147 Walthall	Mississippi	4161.76978915
28123 Scott	Mississippi	4157.38678545
1125 Tuscaloosa	Alabama	4142.43385939
51183 Sussex	Virginia	4138.11515529

Counties_Cities

22045 Iberia	Louisiana	4128.78307326
1095 Marshall	Alabama	4121.36220333
13071 Colquitt	Georgia	4119.14370942
46073 Jerauld	South Dakota	4111.60058737
28159 Winston	Mississippi	4084.77842004
47091 Johnson	Tennessee	4083.69895376
22049 Jackson	Louisiana	4081.24764181
5093 Mississippi	Arkansas	4076.23851209
48239 Jackson	Texas	4074.22347721
13257 Stephens	Georgia	4063.76032264
47071 Hardin	Tennessee	4061.91806331
13127 Glynn	Georgia	4053.08675295
22073 Ouachita	Louisiana	4045.31477585
38059 Morton	North Dakota	4042.45055475
37061 Duplin	North Carolina	4042.06877803
22051 Jefferson	Louisiana	4038.69591361
51750 Radford	Virginia	4035.11641856
8075 Logan	Colorado	4031.95837978
5035 Crittenden	Arkansas	4023.41649084
28115 Pontotoc	Mississippi	4017.84311878
46027 Clay	South Dakota	4009.68591981
28071 Lafayette	Mississippi	4002.33606483
13285 Troup	Georgia	4000.91384185
22097 St. Landry	Louisiana	3995.69861292
48375 Potter	Texas	3995.05215298
51029 Buckingham	Virginia	3994.35260898
13109 Evans	Georgia	3992.16490999
28017 Chickasaw	Mississippi	3989.28425834
22091 St. Helena	Louisiana	3975.83317092
2282 Yakutat	Alaska	3973.50993377
5143 Washington	Arkansas	3973.22766194
22039 Evangeline	Louisiana	3967.94545944
12007 Bradford	Florida	3962.93091014
13021 Bibb	Georgia	3953.75420491

Counties_Cities

13059 Clarke	Georgia	3945.65302757
12011 Broward	Florida	3938.68577227
36119 Westchester	New York	3937.32198443
47131 Obion	Tennessee	3934.97868966
12043 Glades	Florida	3934.71291169
22053 Jefferson Davis	Louisiana	3929.45348616
1101 Montgomery	Alabama	3920.92592675
48131 Duval	Texas	3915.44773457
28127 Simpson	Mississippi	3912.84849391
40089 McCurtain	Oklahoma	3910.95618139
1041 Crenshaw	Alabama	3906.25000000
22099 St. Martin	Louisiana	3905.18640085
12065 Jefferson	Florida	3898.37625980
45019 Charleston	South Carolina	3896.72460305
22083 Richland	Louisiana	3892.63074485
12033 Escambia	Florida	3880.08899199
16033 Clark	Idaho	3873.23943662
22019 Calcasieu	Louisiana	3867.81677104
12059 Holmes	Florida	3866.09847512
28023 Clarke	Mississippi	3864.39374519
51159 Richmond	Virginia	3861.47377738
22101 St. Mary	Louisiana	3851.40836581
47097 Lauderdale	Tennessee	3848.98354308
37123 Montgomery	North Carolina	3846.57694987
47037 Davidson	Tennessee	3845.00430993
13287 Turner	Georgia	3842.26491405
13037 Calhoun	Georgia	3841.30982368
19115 Louisa	Iowa	3840.98845017
22093 St. James	Louisiana	3840.85183249
41059 Umatilla	Oregon	3839.20738944
48185 Grimes	Texas	3832.86318759
48415 Scurry	Texas	3830.19091664
13273 Terrell	Georgia	3820.69446057
48057 Calhoun	Texas	3807.80112240

Counties_Cities

1091 Marengo	Alabama	3797.33557117
1039 Covington	Alabama	3793.32720489
19179 Wapello	Iowa	3789.23448374
13283 Treutlen	Georgia	3789.10265825
13305 Wayne	Georgia	3784.21900161
47033 Crockett	Tennessee	3782.80290341
34031 Passaic	New Jersey	3775.80417635
22009 Avoyelles	Louisiana	3771.43986951
38015 Burleigh	North Dakota	3759.72206186
28163 Yazoo	Mississippi	3759.55819881
12093 Okeechobee	Florida	3741.24274743
13031 Bulloch	Georgia	3725.93665908
47023 Chester	Tennessee	3721.92637185
16075 Payette	Idaho	3719.58727867
13319 Wilkinson	Georgia	3718.45949535
22057 Lafourche	Louisiana	3718.08591958
19087 Henry	Iowa	3717.54622016
47045 Dyer	Tennessee	3716.50589496
20067 Grant	Kansas	3707.74263904
36005 Bronx	New York	3695.19010817
22055 Lafayette	Louisiana	3690.14177328
27161 Waseca	Minnesota	3686.26611738
48303 Lubbock	Texas	3683.65581044
1063 Greene	Alabama	3680.31094376
45079 Richland	South Carolina	3678.45702597
22095 St. John the Bap	Louisiana	3672.65653946
47159 Smith	Tennessee	3665.63032795
16027 Canyon	Idaho	3654.60248144
28067 Jones	Mississippi	3648.79274331
28007 Attala	Mississippi	3648.24394228
48215 Hidalgo	Texas	3644.82948568
1127 Walker	Alabama	3639.87380515
22013 Bienville	Louisiana	3636.91012925
13205 Mitchell	Georgia	3631.93943764

Counties_Cities

38027 Eddy	North Dakota	3631.64721141
28105 Oktibbeha	Mississippi	3631.12159519
51001 Accomack	Virginia	3625.20054301
28013 Calhoun	Mississippi	3615.96009975
1081 Lee	Alabama	3615.32502547
1109 Pike	Alabama	3614.49397084
13137 Habersham	Georgia	3613.28985635
22107 Tensas	Louisiana	3608.24742268
47183 Weakley	Tennessee	3606.16489600
28101 Newton	Mississippi	3604.90602994
48249 Jim Wells	Texas	3598.54980158
1021 Chilton	Alabama	3596.58460354
12073 Leon	Florida	3583.56524058
45075 Orangeburg	South Carolina	3583.17804311
13033 Burke	Georgia	3576.68465415
45041 Florence	South Carolina	3569.07620930
22085 Sabine	Louisiana	3566.07856192
6029 Kern	California	3562.47574613
1005 Barbour	Alabama	3556.93099152
28111 Perry	Mississippi	3553.76749644
16087 Washington	Idaho	3552.79992127
28141 Tishomingo	Mississippi	3551.96874679
51685 Manassas Park	Virginia	3536.14144566
28057 Itawamba	Mississippi	3533.61398138
45069 Marlboro	South Carolina	3530.57049776
5061 Howard	Arkansas	3530.46997976
13245 Richmond	Georgia	3523.12531629
48055 Caldwell	Texas	3521.63155826
19169 Story	Iowa	3519.69828245
31173 Thurston	Nebraska	3519.10173901
28161 Yalobusha	Mississippi	3518.39896708
37163 Sampson	North Carolina	3517.42998145
40035 Craig	Oklahoma	3516.00726968
22017 Caddo	Louisiana	3514.70842493

Counties_Cities

28061 Jasper	Mississippi	3512.29607986
28091 Marion	Mississippi	3512.03722436
22117 Washington	Louisiana	3507.79270963
19187 Webster	Iowa	3506.35388814
28137 Tate	Mississippi	3498.03539761
28145 Union	Mississippi	3488.77857792
13175 Laurens	Georgia	3488.64236661
28077 Lawrence	Mississippi	3476.51545564
28095 Monroe	Mississippi	3475.42458666
13233 Polk	Georgia	3475.39439604
48137 Edwards	Texas	3475.10373444
1017 Chambers	Alabama	3474.63929793
47053 Gibson	Tennessee	3474.36028137
28157 Wilkinson	Mississippi	3469.06278435
12129 Wakulla	Florida	3468.77791812
47109 McNairy	Tennessee	3468.56611954
48111 Dallam	Texas	3458.33333333
19069 Franklin	Iowa	3457.13156855
28155 Webster	Mississippi	3453.20800981
1119 Sumter	Alabama	3451.26467575
13095 Dougherty	Georgia	3449.03170654
46099 Minnehaha	South Dakota	3447.81102885
38085 Sioux	North Dakota	3441.94584672
37155 Robeson	North Carolina	3436.21758160
22121 West Baton Rouge	Louisiana	3435.87997124
1055 Etowah	Alabama	3435.08843816
47133 Overton	Tennessee	3434.83777415
48167 Galveston	Texas	3434.25375122
36059 Nassau	New York	3433.81605382
48115 Dawson	Texas	3431.33370315
6107 Tulare	California	3428.06115987
22033 East Baton Rouge	Louisiana	3426.87252243
28063 Jefferson	Mississippi	3419.64537011
45039 Fairfield	South Carolina	3414.87367199

Counties_Cities

1129 Washington	Alabama	3413.11515448
22007 Assumption	Louisiana	3412.55605381
22089 St. Charles	Louisiana	3409.67113599
28117 Prentiss	Mississippi	3409.04602015
29147 Nodaway	Missouri	3407.46054519
1049 DeKalb	Alabama	3406.87819570
22113 Vermilion	Louisiana	3404.64649841
19103 Johnson	Iowa	3402.75023139
19013 Black Hawk	Iowa	3398.58618815
45033 Dillon	South Carolina	3395.53580182
48385 Real	Texas	3392.75445658
20051 Ellis	Kansas	3392.54615117
19061 Dubuque	Iowa	3389.63801185
12097 Osceola	Florida	3379.98315172
55009 Brown	Wisconsin	3378.03461185
13105 Elbert	Georgia	3373.43096234
13023 Bleckley	Georgia	3372.79950148
45011 Barnwell	South Carolina	3358.27965138
13275 Thomas	Georgia	3356.73146148
45081 Saluda	South Carolina	3353.77725857
48069 Castro	Texas	3352.90280496
13185 Lowndes	Georgia	3352.79098357
37165 Scotland	North Carolina	3352.48491813
13027 Brooks	Georgia	3352.02733192
12021 Collier	Florida	3350.43647355
28129 Smith	Mississippi	3349.58130234
19027 Carroll	Iowa	3344.24928054
22105 Tangipahoa	Louisiana	3342.12906553
1107 Pickens	Alabama	3340.35510081
27099 Mower	Minnesota	3339.08175252
36085 Richmond	New York	3336.98042123
45049 Hampton	South Carolina	3333.16107695
28035 Forrest	Mississippi	3331.73410096
20111 Lyon	Kansas	3328.74333952

Counties_Cities

5115 Pope	Arkansas	3323.43750000
31141 Platte	Nebraska	3318.04693822
47157 Shelby	Tennessee	3307.77845696
13209 Montgomery	Georgia	3306.86391820
22031 De Soto	Louisiana	3302.23064587
21227 Warren	Kentucky	3297.93393467
17153 Pulaski	Illinois	3294.89291598
13303 Washington	Georgia	3291.47454135
16067 Minidoka	Idaho	3289.31572629
48481 Wharton	Texas	3277.34928759
13267 Tattall	Georgia	3276.75160490
19153 Polk	Iowa	3276.24567943
31079 Hall	Nebraska	3270.73222199
13119 Franklin	Georgia	3270.64240108
22109 Terrebonne	Louisiana	3269.65168752
12005 Bay	Florida	3268.98271330
45027 Clarendon	South Carolina	3267.06231454
1051 Elmore	Alabama	3264.25439936
29157 Perry	Missouri	3263.70757180
29155 Pemiscot	Missouri	3263.27433628
22119 Webster	Louisiana	3255.32243930
1093 Marion	Alabama	3252.36031314
1097 Mobile	Alabama	3250.45860251
17017 Cass	Illinois	3246.32952692
13085 Dawson	Georgia	3245.22585018
18039 Elkhart	Indiana	3243.33527924
45071 Newberry	South Carolina	3242.47144341
45023 Chester	South Carolina	3234.00824781
6047 Merced	California	3228.94109512
28015 Carroll	Mississippi	3228.73574816
13115 Floyd	Georgia	3227.91467113
28085 Lincoln	Mississippi	3227.59830434
22079 Rapides	Louisiana	3227.58536174
28081 Lee	Mississippi	3225.27640196

Counties_Cities

28039 George	Mississippi	3224.74226804
31053 Dodge	Nebraska	3220.89641488
48273 Kleberg	Texas	3215.65100067
22023 Cameron	Louisiana	3214.69575201
22071 Orleans	Louisiana	3214.52867731
24033 Prince George's	Maryland	3212.33289490
47017 Carroll	Tennessee	3208.42255532
48311 McMullen	Texas	3204.27236315
4013 Maricopa	Arizona	3201.46530444
30085 Roosevelt	Montana	3201.01274980
13129 Gordon	Georgia	3200.13868423
13075 Cook	Georgia	3198.92786389
1001 Autauga	Alabama	3188.79156850
37091 Hertford	North Carolina	3186.94788453
5071 Johnson	Arkansas	3182.26011517
22027 Claiborne	Louisiana	3179.87957852
12031 Duval	Florida	3179.07851241
22123 West Carroll	Louisiana	3177.92751776
29195 Saline	Missouri	3170.99803451
36081 Queens	New York	3169.63490377
34039 Union	New Jersey	3161.08997665
29097 Jasper	Missouri	3159.09015551
38035 Grand Forks	North Dakota	3155.29179031
13237 Putnam	Georgia	3154.66091980
13291 Union	Georgia	3154.03524853
36071 Orange	New York	3151.18955049
37167 Stanly	North Carolina	3151.02698349
1133 Winston	Alabama	3148.77430262
16053 Jerome	Idaho	3148.03247970
13155 Irwin	Georgia	3138.96573739
5011 Bradley	Arkansas	3138.47848032
29187 St. Francois	Missouri	3136.80801296
28089 Madison	Mississippi	3135.47287702
48309 McLennan	Texas	3135.42047155

Counties_Cities

28113 Pike	Mississippi	3134.24158936
28093 Marshall	Mississippi	3133.90313390
47147 Robertson	Tennessee	3133.27324959
46049 Faulk	South Dakota	3133.04721030
36103 Suffolk	New York	3131.94377396
45047 Greenwood	South Carolina	3128.31314231
13261 Sumter	Georgia	3127.83775603
13131 Grady	Georgia	3127.52545660
45017 Calhoun	South Carolina	3126.72176309
13229 Pierce	Georgia	3125.48352158
47185 White	Tennessee	3124.65414837
48017 Bailey	Texas	3116.55044827
12099 Palm Beach	Florida	3114.72662777
46029 Codington	South Dakota	3112.61824023
48451 Tom Green	Texas	3108.58032473
17027 Clinton	Illinois	3105.82108983
19049 Dallas	Iowa	3102.68352185
29211 Sullivan	Missouri	3102.39511333
38047 Logan	North Dakota	3100.36784025
13215 Muscogee	Georgia	3094.87021014
1015 Calhoun	Alabama	3092.48580204
37015 Bertie	North Carolina	3090.50772627
28033 DeSoto	Mississippi	3089.54346405
31149 Rock	Nebraska	3088.23529412
5101 Newton	Arkansas	3087.76425368
29143 New Madrid	Missouri	3087.41905643
13055 Chattooga	Georgia	3085.92174264
48071 Chambers	Texas	3083.33725915
20017 Chase	Kansas	3081.01939901
19059 Dickinson	Iowa	3078.17874424
45031 Darlington	South Carolina	3077.75216311
48113 Dallas	Texas	3077.40775169
28025 Clay	Mississippi	3074.38357578
48297 Live Oak	Texas	3074.14104882

Counties_Cities

22067 Morehouse	Louisiana	3071.10796126
40065 Jackson	Oklahoma	3066.25516053
17181 Union	Illinois	3058.01318212
1071 Jackson	Alabama	3055.89918045
28139 Tippah	Mississippi	3055.23982723
34017 Hudson	New Jersey	3053.42269411
28149 Warren	Mississippi	3051.36867637
1113 Russell	Alabama	3051.17599211
48039 Brazoria	Texas	3047.27174500
28065 Jefferson Davis	Mississippi	3044.32971337
1033 Colbert	Alabama	3042.25557869
45043 Georgetown	South Carolina	3041.01270703
48095 Concho	Texas	3040.22450889
12085 Martin	Florida	3038.92810977
16077 Power	Idaho	3038.10504634
16031 Cassia	Idaho	3033.85853168
45055 Kershaw	South Carolina	3026.28369313
55041 Forest	Wisconsin	3025.24746969
46013 Brown	South Dakota	3024.21406043
22021 Caldwell	Louisiana	3022.08835341
28001 Adams	Mississippi	3020.00512952
47027 Clay	Tennessee	3019.30802125
45085 Sumter	South Carolina	3018.43923689
22087 St. Bernard	Louisiana	3017.91485627
53025 Grant	Washington	3017.53809167
46053 Gregory	South Dakota	3015.19468186
28049 Hinds	Mississippi	3014.95244322
13029 Bryan	Georgia	3009.78771419
13293 Upton	Georgia	3009.72725539
55079 Milwaukee	Wisconsin	3009.38303166
45037 Edgefield	South Carolina	3009.01966583
48201 Harris	Texas	3008.39459424
45051 Horry	South Carolina	3008.30749651
22005 Ascension	Louisiana	3007.89271047

Counties_Cities

25025 Suffolk	Massachusetts	3007.85876034
12001 Alachua	Florida	3003.82284520
47063 Hamblen	Tennessee	3002.98905047
1073 Jefferson	Alabama	2995.90474746
19189 Winnebago	Iowa	2994.86594410
47113 Madison	Tennessee	2992.67455561
6099 Stanislaus	California	2992.27922119
48507 Zavala	Texas	2979.22056246
45013 Beaufort	South Carolina	2979.09546141
47167 Tipton	Tennessee	2974.94357026
47047 Fayette	Tennessee	2972.32577085
13251 Screven	Georgia	2970.29702970
30071 Phillips	Montana	2970.05400098
32003 Clark	Nevada	2969.19718934
49049 Utah	Utah	2962.97248691
12113 Santa Rosa	Florida	2962.93818198
51690 Martinsville	Virginia	2960.78127422
22069 Natchitoches	Louisiana	2951.44726972
48135 Ector	Texas	2951.44457329
13135 Gwinnett	Georgia	2948.75622588
1067 Henry	Alabama	2946.13283747
48073 Cherokee	Texas	2941.51201704
10005 Sussex	Delaware	2939.56019992
16013 Blaine	Idaho	2937.92310075
22075 Plaquemines	Louisiana	2934.64331482
1007 Bibb	Alabama	2928.57142857
17157 Randolph	Illinois	2924.68697440
48463 Uvalde	Texas	2916.63562542
13051 Chatham	Georgia	2914.29658189
12057 Hillsborough	Florida	2910.87405560
5063 Independence	Arkansas	2906.20521259
5081 Little River	Arkansas	2904.42966088
48245 Jefferson	Texas	2902.73371477
12081 Manatee	Florida	2901.82472047

Counties_Cities

48253 Jones	Texas	2901.54917495
5131 Sebastian	Arkansas	2899.34482948
44007 Providence	Rhode Island	2898.51654813
12095 Orange	Florida	2895.24099243
28069 Kemper	Mississippi	2892.19108407
47049 Fentress	Tennessee	2887.41285612
20135 Ness	Kansas	2887.32394366
29017 Bollinger	Missouri	2884.37833840
47149 Rutherford	Tennessee	2881.28289575
37077 Granville	North Carolina	2879.48099476
47175 Van Buren	Tennessee	2879.44492628
1111 Randolph	Alabama	2877.88778878
48029 Bexar	Texas	2877.32075090
17029 Coles	Illinois	2877.07575906
37079 Greene	North Carolina	2874.54787740
1123 Tallapoosa	Alabama	2874.28698422
12107 Putnam	Florida	2868.00695765
19063 Emmet	Iowa	2863.93602075
13301 Warren	Georgia	2856.59874310
4005 Coconino	Arizona	2856.06283338
13173 Lanier	Georgia	2852.99806576
38055 McLean	North Dakota	2850.85420815
6019 Fresno	California	2849.55752212
28041 Greene	Mississippi	2848.52053585
1045 Dale	Alabama	2843.36955634
6039 Madera	California	2841.97574712
45067 Marion	South Carolina	2838.36463804
22059 LaSalle	Louisiana	2835.69082255
48321 Matagorda	Texas	2831.58240315
13133 Greene	Georgia	2830.82834219
47041 DeKalb	Tennessee	2830.46975867
46123 Tripp	South Dakota	2829.49981745
48141 El Paso	Texas	2828.87584775
31055 Douglas	Nebraska	2824.76009032

Counties_Cities

19039 Clarke	Iowa	2822.88018678
38017 Cass	North Dakota	2821.78981467
13157 Jackson	Georgia	2821.56144387
13235 Pulaski	Georgia	2818.68280784
47087 Jackson	Tennessee	2815.10460963
13315 Wilcox	Georgia	2814.34407626
16073 Owyhee	Idaho	2813.64919182
40001 Adair	Oklahoma	2812.24526764
1057 Fayette	Alabama	2811.41605306
19119 Lyon	Iowa	2810.93895521
45053 Jasper	South Carolina	2809.70625798
37177 Tyrrell	North Carolina	2808.03679496
12105 Polk	Florida	2803.49543579
38105 Williams	North Dakota	2803.39462518
1099 Monroe	Alabama	2800.58859828
12041 Gilchrist	Florida	2799.07975460
22061 Lincoln	Louisiana	2798.96601407
1009 Blount	Alabama	2795.64315353
13281 Towns	Georgia	2792.77759028
48041 Brazos	Texas	2792.40423712
47127 Moore	Tennessee	2792.07611917
45045 Greenville	South Carolina	2791.83917948
13189 McDuffie	Georgia	2791.32413729
1069 Houston	Alabama	2788.33482936
1117 Shelby	Alabama	2787.57759368
5137 Stone	Arkansas	2785.58240347
1103 Morgan	Alabama	2782.79270126
27083 Lyon	Minnesota	2782.00476023
19141 O'Brien	Iowa	2781.79190751
47003 Bedford	Tennessee	2781.51637506
19143 Osceola	Iowa	2781.45695364
38075 Renville	North Dakota	2780.11794440
40115 Ottawa	Oklahoma	2777.86688051
13311 White	Georgia	2776.10944278

Counties_Cities

47011 Bradley	Tennessee	2775.30521799
17031 Cook	Illinois	2772.59326477
53017 Douglas	Washington	2764.11774303
39107 Mercer	Ohio	2763.73934911
28073 Lamar	Mississippi	2760.74110846
28009 Benton	Mississippi	2756.61951396
13187 Lumpkin	Georgia	2755.27234107
16025 Camas	Idaho	2750.66548358
37195 Wilson	North Carolina	2749.98465410
20119 Meade	Kansas	2749.63820550
12131 Walton	Florida	2743.25744308
37191 Wayne	North Carolina	2743.24938336
5111 Poinsett	Arkansas	2740.46884124
28075 Lauderdale	Mississippi	2740.41717009
5107 Phillips	Arkansas	2740.02995174
21109 Jackson	Kentucky	2737.68784407
45029 Colleton	South Carolina	2737.65268189
16001 Ada	Idaho	2736.79372550
13015 Bartow	Georgia	2734.75678520
37147 Pitt	North Carolina	2733.52824127
1023 Choctaw	Alabama	2733.43197570
37017 Bladen	North Carolina	2729.73787285
46043 Douglas	South Dakota	2725.72402044
48063 Camp	Texas	2723.85483005
1121 Talladega	Alabama	2719.59713384
40119 Payne	Oklahoma	2719.40516821
5031 Craighead	Arkansas	2717.44136775
13007 Baker	Georgia	2716.68822768
40047 Garfield	Oklahoma	2715.34811945
47083 Houston	Tennessee	2710.87982573
22063 Livingston	Louisiana	2706.22711673
51740 Portsmouth	Virginia	2704.15926959
13035 Butts	Georgia	2703.26127392
29159 Pettis	Missouri	2700.86032627

Counties_Cities

12071 Lee	Florida	2700.33527252
12083 Marion	Florida	2696.83896471
22011 Beauregard	Louisiana	2695.08495960
47155 Sevier	Tennessee	2694.80652147
28005 Amite	Mississippi	2693.49342853
13317 Wilkes	Georgia	2693.39813690
13181 Lincoln	Georgia	2691.09286166
13013 Barrow	Georgia	2690.29439790
22103 St. Tammany	Louisiana	2689.15311629
45025 Chesterfield	South Carolina	2688.28954845
5075 Lawrence	Arkansas	2683.46111720
6077 San Joaquin	California	2683.01756437
29069 Dunklin	Missouri	2681.57563811
29117 Livingston	Missouri	2680.57572957
28087 Lowndes	Mississippi	2679.45019515
1075 Lamar	Alabama	2672.63796591
49035 Salt Lake	Utah	2670.75469816
21031 Butler	Kentucky	2669.90291262
37105 Lee	North Carolina	2668.74959318
20037 Crawford	Kansas	2667.93100797
40101 Muskogee	Oklahoma	2666.68617068
35045 San Juan	New Mexico	2660.68472445
51153 Prince William	Virginia	2659.98021414
13123 Gilmer	Georgia	2654.46521288
6037 Los Angeles	California	2650.04723162
13263 Talbot	Georgia	2646.68367347
19161 Sac	Iowa	2644.30496965
36047 Kings	New York	2643.57313489
5099 Nevada	Arkansas	2642.32524622
48399 Runnels	Texas	2638.26460817
48209 Hays	Texas	2637.09905629
34013 Essex	New Jersey	2632.51672049
38051 McIntosh	North Dakota	2630.56092843
47177 Warren	Tennessee	2629.77640785

Counties_Cities

55061 Kewaunee	Wisconsin	2629.64234902
1115 St. Clair	Alabama	2627.12819935
37119 Mecklenburg	North Carolina	2624.36911567
13121 Fulton	Georgia	2621.52490111
1087 Macon	Alabama	2619.44790932
40015 Caddo	Oklahoma	2619.31877006
37065 Edgecombe	North Carolina	2618.97894433
1031 Coffee	Alabama	2618.04311391
8087 Morgan	Colorado	2615.72939281
48291 Liberty	Texas	2613.44021871
47065 Hamilton	Tennessee	2613.05677407
13269 Taylor	Georgia	2612.26520712
13321 Worth	Georgia	2610.96605744
22029 Concordia	Louisiana	2610.87267525
48501 Yoakum	Texas	2607.37981609
40143 Tulsa	Oklahoma	2604.57153433
29019 Boone	Missouri	2603.26102053
5037 Cross	Arkansas	2602.54257616
47165 Sumner	Tennessee	2599.53299243
51131 Northampton	Virginia	2599.06263315
38039 Griggs	North Dakota	2598.56630824
45035 Dorchester	South Carolina	2597.62087060
20189 Stevens	Kansas	2590.39395575
48349 Navarro	Texas	2588.52012509
19139 Muscatine	Iowa	2587.99412984
6041 Marin	California	2586.39945160
16083 Twin Falls	Idaho	2583.61310858
13067 Cobb	Georgia	2583.15551651
13199 Meriwether	Georgia	2582.11505601
22015 Bossier	Louisiana	2579.70672642
4012 La Paz	Arizona	2578.44345436
8079 Mineral	Colorado	2577.31958763
55063 La Crosse	Wisconsin	2577.18007274
20081 Haskell	Kansas	2576.93269952

Counties_Cities

24510 Baltimore City	Maryland	2576.78486958
46127 Union	South Dakota	2573.78833472
53075 Whitman	Washington	2554.67855637
47143 Rhea	Tennessee	2554.17019731
5041 Desha	Arkansas	2553.85684503
48279 Lamb	Texas	2553.57957136
47119 Maury	Tennessee	2553.52978588
13211 Morgan	Georgia	2551.31809261
1029 Cleburne	Alabama	2548.87569227
38041 Hettinger	North Dakota	2545.74383453
38033 Golden Valley	North Dakota	2543.81006218
17049 Effingham	Illinois	2543.26473340
27117 Pipestone	Minnesota	2542.27920858
27013 Blue Earth	Minnesota	2542.00839426
29145 Newton	Missouri	2541.79109601
27145 Stearns	Minnesota	2539.93570101
12075 Levy	Florida	2538.63134658
13011 Banks	Georgia	2538.44533390
37041 Chowan	North Carolina	2537.60068430
1003 Baldwin	Alabama	2534.60659933
17163 St. Clair	Illinois	2530.84551768
51147 Prince Edward	Virginia	2527.23311547
51540 Charlottesville	Virginia	2527.17334830
21177 Muhlenberg	Kentucky	2511.86066160
29123 Madison	Missouri	2510.66622908
6071 San Bernardino	California	2508.65374564
13111 Fannin	Georgia	2507.31782468
34011 Cumberland	New Jersey	2506.42503246
20103 Leavenworth	Kansas	2506.39197561
47189 Wilson	Tennessee	2502.40000000
55051 Iron	Wisconsin	2501.76180409
45059 Laurens	South Carolina	2501.71657163
25009 Essex	Massachusetts	2499.87984387
45015 Berkeley	South Carolina	2493.09108014

Counties_Cities

13207 Monroe	Georgia	2492.73255814
37127 Nash	North Carolina	2492.12899932
55127 Walworth	Wisconsin	2491.37083245
17091 Kankakee	Illinois	2491.27463099
12111 St. Lucie	Florida	2491.21845495
53047 Okanogan	Washington	2489.79398082
45065 McCormick	South Carolina	2486.71625930
38061 Mountrail	North Dakota	2485.80935604
48127 Dimmit	Texas	2483.50795499
19033 Cerro Gordo	Iowa	2480.83100804
28037 Franklin	Mississippi	2478.17154597
46065 Hughes	South Dakota	2475.92067989
55101 Racine	Wisconsin	2470.69954828
37047 Columbus	North Carolina	2468.78088222
20021 Cherokee	Kansas	2468.14888833
45063 Lexington	South Carolina	2466.85105345
13093 Dooly	Georgia	2466.07325259
13089 DeKalb	Georgia	2464.71519698
48005 Angelina	Texas	2461.76457080
28059 Jackson	Mississippi	2457.47747370
13225 Peach	Georgia	2454.48217753
20161 Riley	Kansas	2451.73195121
48139 Ellis	Texas	2451.01317461
17089 Kane	Illinois	2450.69410126
48109 Culberson	Texas	2450.09074410
45003 Aiken	South Carolina	2449.21812740
29053 Cooper	Missouri	2448.44628756
38093 Stutsman	North Dakota	2447.76975666
6011 Colusa	California	2446.01655338
12087 Monroe	Florida	2445.78618364
4019 Pima	Arizona	2445.64145156
37063 Durham	North Carolina	2443.96806203
13063 Clayton	Georgia	2443.93418849
21087 Green	Kentucky	2443.66005973

Counties_Cities

12089 Nassau	Florida	2443.14474788
13097 Douglas	Georgia	2442.69976812
48405 San Augustine	Texas	2441.69096210
47099 Lawrence	Tennessee	2439.74939406
46041 Dewey	South Dakota	2439.02439024
48257 Kaufman	Texas	2438.15210462
13081 Crisp	Georgia	2437.94522366
48099 Coryell	Texas	2430.22136670
18141 St. Joseph	Indiana	2428.62049481
13073 Columbia	Georgia	2424.63915588
38025 Dunn	North Dakota	2423.82271468
47137 Pickett	Tennessee	2420.30696576
37007 Anson	North Carolina	2419.90593721
4007 Gila	Arizona	2419.78882518
13271 Telfair	Georgia	2418.74527589
19151 Pocahontas	Iowa	2418.39762611
21075 Fulton	Kentucky	2418.30065359
29189 St. Louis	Missouri	2417.78633726
19045 Clinton	Iowa	2416.26897115
20187 Stanton	Kansas	2415.70206341
48293 Limestone	Texas	2415.06866789
5007 Benton	Arkansas	2411.52130532
17097 Lake	Illinois	2410.27806949
1061 Geneva	Alabama	2409.36383674
20093 Kearny	Kansas	2409.33299518
37095 Hyde	North Carolina	2409.17782027
13039 Camden	Georgia	2403.26396781
6035 Lassen	California	2402.44139991
19055 Delaware	Iowa	2402.01534946
56039 Teton	Wyoming	2400.24262380
46045 Edmunds	South Dakota	2400.00000000
48347 Nacogdoches	Texas	2398.38078860
53007 Chelan	Washington	2394.98416325
27067 Kandiyohi	Minnesota	2394.11970599

Counties_Cities

20025 Clark	Kansas	2394.01496259
17033 Crawford	Illinois	2392.72611262
34003 Bergen	New Jersey	2392.03494852
12091 Okaloosa	Florida	2389.64823490
48361 Orange	Texas	2388.35973771
37159 Rowan	North Carolina	2384.93012983
47043 Dickson	Tennessee	2383.71440332
49043 Summit	Utah	2379.98712231
51510 Alexandria	Virginia	2375.87989784
6065 Riverside	California	2373.87779618
13057 Cherokee	Georgia	2369.08270345
47081 Hickman	Tennessee	2366.03758529
37001 Alamance	North Carolina	2363.67132111
47139 Polk	Tennessee	2361.22618061
47051 Franklin	Tennessee	2360.94533302
45001 Abbeville	South Carolina	2359.31706124
4021 Pinal	Arizona	2358.77961614
5015 Carroll	Arkansas	2356.23427701
13217 Newton	Georgia	2356.19539716
48149 Fayette	Texas	2355.12249004
48325 Medina	Texas	2352.66393040
48043 Brewster	Texas	2352.43336571
1019 Cherokee	Alabama	2350.95267363
45077 Pickens	South Carolina	2350.78479554
12019 Clay	Florida	2349.67973638
48371 Pecos	Texas	2347.98698399
48505 Zapata	Texas	2346.72304440
48199 Hardin	Texas	2345.86676456
37023 Burke	North Carolina	2345.59978757
13177 Lee	Georgia	2345.11490391
13289 Twiggs	Georgia	2344.89496825
48003 Andrews	Texas	2344.43954104
51730 Petersburg	Virginia	2344.22022999
13045 Carroll	Georgia	2344.20636466

Counties_Cities

34023 Middlesex	New Jersey	2343.54001820
51117 Mecklenburg	Virginia	2342.57748777
48453 Travis	Texas	2342.51563372
37181 Vance	North Carolina	2337.26616123
31119 Madison	Nebraska	2336.68625678
34021 Mercer	New Jersey	2335.51733183
35023 Hidalgo	New Mexico	2334.90566038
55087 Outagamie	Wisconsin	2333.94710858
29510 St. Louis City	Missouri	2333.59089678
5119 Pulaski	Arkansas	2333.45217480
13019 Berrien	Georgia	2332.22522335
13195 Madison	Georgia	2330.52276560
18037 Dubois	Indiana	2328.20392341
40009 Beckham	Oklahoma	2326.22414667
48383 Reagan	Texas	2325.58139535
16019 Bonneville	Idaho	2324.26788985
5121 Randolph	Arkansas	2323.37864943
55083 Oconto	Wisconsin	2320.90933122
29127 Marion	Missouri	2318.83044208
37071 Gaston	North Carolina	2316.39787118
47061 Grundy	Tennessee	2315.30046456
13103 Effingham	Georgia	2313.87682907
48205 Hartley	Texas	2313.57892863
40039 Custer	Oklahoma	2310.92436975
47117 Marshall	Tennessee	2309.77050738
51047 Culpeper	Virginia	2306.25349505
19165 Shelby	Iowa	2306.09777164
46083 Lincoln	South Dakota	2304.14746544
13145 Harris	Georgia	2300.21754895
48439 Tarrant	Texas	2298.25351534
37131 Northampton	North Carolina	2297.21488107
46015 Brule	South Dakota	2294.89386116
5025 Cleveland	Arkansas	2294.83661761
49051 Wasatch	Utah	2292.41877256

Counties_Cities

47187 Williamson	Tennessee	2291.46977720
48089 Colorado	Texas	2290.61601546
19155 Pottawattamie	Iowa	2289.03167866
37037 Chatham	North Carolina	2286.05805384
19077 Guthrie	Iowa	2285.44776119
1043 Cullman	Alabama	2285.41981256
5001 Arkansas	Arkansas	2284.87815859
48277 Lamar	Texas	2284.42728443
42101 Philadelphia	Pennsylvania	2284.33381435
19125 Marion	Iowa	2283.95246505
29201 Scott	Missouri	2283.01003692
55015 Calumet	Wisconsin	2280.74722383
8037 Eagle	Colorado	2280.29021876
55075 Marinette	Wisconsin	2280.25918781
5139 Union	Arkansas	2279.81393447
37045 Cleveland	North Carolina	2277.63838394
13197 Marion	Georgia	2275.17662555
21225 Union	Kentucky	2275.07755946
19099 Jasper	Iowa	2274.74627830
48013 Atascosa	Texas	2273.90180879
19147 Palo Alto	Iowa	2273.49087244
45057 Lancaster	South Carolina	2271.96477249
47123 Monroe	Tennessee	2269.34443558
6053 Monterey	California	2269.08543277
29021 Buchanan	Missouri	2264.84966863
13151 Henry	Georgia	2262.18399792
29031 Cape Girardeau	Missouri	2258.96156337
37153 Richmond	North Carolina	2256.77813175
12103 Pinellas	Florida	2256.17258633
5039 Dallas	Arkansas	2255.63909774
40109 Oklahoma	Oklahoma	2254.53013064
20069 Gray	Kansas	2254.26819161
47031 Coffee	Tennessee	2251.34649910
29133 Mississippi	Missouri	2249.55008998

Counties_Cities

53005 Benton	Washington	2249.38947973
28019 Choctaw	Mississippi	2246.91954578
18097 Marion	Indiana	2241.92652959
17019 Champaign	Illinois	2239.70511899
40079 Le Flore	Oklahoma	2236.89475790
19067 Floyd	Iowa	2233.36082736
47105 Loudon	Tennessee	2231.68846835
37101 Johnston	North Carolina	2230.66485753
38003 Barnes	North Dakota	2229.17852400
28003 Alcorn	Mississippi	2228.84224780
45007 Anderson	South Carolina	2226.13501461
20171 Scott	Kansas	2225.85256279
46137 Ziebach	South Dakota	2224.65353756
40063 Hughes	Oklahoma	2219.72253468
19035 Cherokee	Iowa	2217.11862910
48093 Comanche	Texas	2216.63957441
40021 Cherokee	Oklahoma	2214.68926554
5033 Crawford	Arkansas	2211.14721004
41031 Jefferson	Oregon	2207.34126984
27027 Clay	Minnesota	2206.23876163
13295 Walker	Georgia	2205.73404409
45083 Spartanburg	South Carolina	2203.65225813
1083 Limestone	Alabama	2203.29818870
37039 Cherokee	North Carolina	2202.02233731
22043 Grant	Louisiana	2201.76140913
31155 Saunders	Nebraska	2201.56785429
46129 Walworth	South Dakota	2201.53928763
40073 Kingfisher	Oklahoma	2200.30349014
29029 Camden	Missouri	2200.15278839
17077 Jackson	Illinois	2196.13716714
17079 Jasper	Illinois	2195.40110290
40061 Haskell	Oklahoma	2194.50584149
13221 Oglethorpe	Georgia	2192.10840972
18089 Lake	Indiana	2191.94031515

Counties_Cities

48409 San Patricio	Texas	2191.55965497
18099 Marshall	Indiana	2188.20273309
40121 Pittsburg	Oklahoma	2187.93445313
19079 Hamilton	Iowa	2186.99839486
34029 Ocean	New Jersey	2186.98215411
21211 Shelby	Kentucky	2186.81726370
6069 San Benito	California	2185.67690983
51025 Brunswick	Virginia	2185.05859375
46031 Corson	South Dakota	2184.87394958
40005 Atoka	Oklahoma	2182.39630004
20147 Phillips	Kansas	2181.68139929
20023 Cheyenne	Kansas	2180.45112782
20077 Harper	Kansas	2179.44061024
48125 Dickens	Texas	2178.74610938
40023 Choctaw	Oklahoma	2174.80229070
48187 Guadalupe	Texas	2174.78954635
29213 Taney	Missouri	2171.81121535
11001 District of Colum	District of Col	2170.95757024
40111 Okmulgee	Oklahoma	2170.34041998
37111 McDowell	North Carolina	2166.69962863
46011 Brookings	South Dakota	2165.64486830
1089 Madison	Alabama	2162.78010144
51800 Suffolk	Virginia	2162.63639853
29077 Greene	Missouri	2162.21400849
27053 Hennepin	Minnesota	2157.88437291
4009 Graham	Arizona	2156.44042866
48435 Sutton	Texas	2155.40180947
31099 Kearney	Nebraska	2154.64547677
31019 Buffalo	Nebraska	2154.59034566
17119 Madison	Illinois	2154.57099535
40087 McClain	Oklahoma	2153.30749031
27091 Martin	Minnesota	2153.14632297
24005 Baltimore	Maryland	2153.10629370
55139 Winnebago	Wisconsin	2152.37983862

Counties_Cities

47107 McMinn	Tennessee	2150.69907103
51590 Danville	Virginia	2150.24697122
5003 Ashley	Arkansas	2150.05487379
28121 Rankin	Mississippi	2149.41976063
19037 Chickasaw	Iowa	2148.11099967
18173 Warrick	Indiana	2148.09723976
48329 Midland	Texas	2148.01423125
22115 Vernon	Louisiana	2146.95047073
40135 Sequoyah	Oklahoma	2146.72527259
55121 Trempealeau	Wisconsin	2139.80028531
47055 Giles	Tennessee	2138.76554927
5087 Madison	Arkansas	2135.79273102
40027 Cleveland	Oklahoma	2132.64505501
37137 Pamlico	North Carolina	2131.01815312
37093 Hoke	North Carolina	2130.96194580
5109 Pike	Arkansas	2126.86217558
24031 Montgomery	Maryland	2124.33032767
9001 Fairfield	Connecticut	2120.63066910
46033 Custer	South Dakota	2120.10084804
55115 Shawano	Wisconsin	2117.85469164
19173 Taylor	Iowa	2115.97480213
51149 Prince George	Virginia	2108.60774119
47029 Cocke	Tennessee	2107.67596579
36105 Sullivan	New York	2107.34059180
46021 Campbell	South Dakota	2106.02759622
55037 Florence	Wisconsin	2105.99398287
19183 Washington	Iowa	2104.69265164
17007 Boone	Illinois	2099.78162271
17201 Winnebago	Illinois	2097.64116572
12069 Lake	Florida	2094.27902215
47089 Jefferson	Tennessee	2092.12767533
55027 Dodge	Wisconsin	2091.13572461
48021 Bastrop	Texas	2090.23178808
51089 Henry	Virginia	2090.16152140

Counties_Cities

17199 Williamson	Illinois	2089.29849678
47019 Carter	Tennessee	2088.69407819
12109 St. Johns	Florida	2087.61862810
17161 Rock Island	Illinois	2087.44258662
48195 Hansford	Texas	2086.76551345
47005 Benton	Tennessee	2082.30350964
29101 Johnson	Missouri	2081.93543577
38071 Ramsey	North Dakota	2081.70020033
38043 Kidder	North Dakota	2081.63265306
48381 Randall	Texas	2078.94563040
48227 Howard	Texas	2076.30489042
55059 Kenosha	Wisconsin	2073.95593361
37005 Alleghany	North Carolina	2069.70701550
13213 Murray	Georgia	2069.08644573
46103 Pennington	South Dakota	2068.39764072
19089 Howard	Iowa	2068.13976271
46115 Spink	South Dakota	2063.12548114
45087 Union	South Carolina	2061.29149945
6021 Glenn	California	2060.82646985
48247 Jim Hogg	Texas	2057.92682927
39049 Franklin	Ohio	2057.62039228
13091 Dodge	Georgia	2057.47404009
48157 Fort Bend	Texas	2057.09658339
18163 Vanderburgh	Indiana	2054.99132472
48161 Freestone	Texas	2054.72536349
27101 Murray	Minnesota	2054.13243113
21141 Logan	Kentucky	2048.98291897
51077 Grayson	Virginia	2047.21386987
48421 Sherman	Texas	2046.11886976
12055 Highlands	Florida	2045.07512521
12061 Indian River	Florida	2044.93910922
13247 Rockdale	Georgia	2044.28549352
20005 Atchison	Kansas	2044.09312666
18027 Daviess	Indiana	2042.41711165

Counties_Cities

27153 Todd	Minnesota	2042.14465869
47093 Knox	Tennessee	2041.09703861
19135 Monroe	Iowa	2041.07830552
20195 Trego	Kansas	2040.81632653
55135 Waupaca	Wisconsin	2039.97809419
47035 Cumberland	Tennessee	2039.44832671
45021 Cherokee	South Carolina	2037.56263359
19057 Des Moines	Iowa	2036.38407686
37179 Union	North Carolina	2034.26759584
40013 Bryan	Oklahoma	2034.24309205
37011 Avery	North Carolina	2033.70465581
19041 Clay	Iowa	2032.97384406
37013 Beaufort	North Carolina	2030.62936766
48175 Goliad	Texas	2030.59071730
29051 Cole	Missouri	2030.05364863
40131 Rogers	Oklahoma	2029.70081753
30035 Glacier	Montana	2029.53371645
6083 Santa Barbara	California	2029.21659832
37117 Martin	North Carolina	2029.02386309
37027 Caldwell	North Carolina	2028.55087835
35025 Lea	New Mexico	2028.41504935
27081 Lincoln	Minnesota	2027.14613080
51760 Richmond City	Virginia	2026.81143267
37083 Halifax	North Carolina	2026.73310397
24047 Worcester	Maryland	2026.12739517
13191 McIntosh	Georgia	2022.31520223
17197 Will	Illinois	2019.90437810
47015 Cannon	Tennessee	2019.08449730
13153 Houston	Georgia	2019.05202967
27131 Rice	Minnesota	2018.85062309
42045 Delaware	Pennsylvania	2018.76579236
13255 Spalding	Georgia	2016.64145234
13241 Rabun	Georgia	2015.77043932
47021 Cheatham	Tennessee	2015.38119142

Counties_Cities

18181 White	Indiana	2013.83997017
21111 Jefferson	Kentucky	2013.32352174
27033 Cottonwood	Minnesota	2012.94670568
17035 Cumberland	Illinois	2007.77202073
13249 Schley	Georgia	2005.34759358
29131 Miller	Missouri	2005.05209978
28131 Stone	Mississippi	2003.52620612
30111 Yellowstone	Montana	2002.03575688
46109 Roberts	South Dakota	2000.57432756
37035 Catawba	North Carolina	1999.97478759
29167 Polk	Missouri	1999.93789013
51093 Isle of Wight	Virginia	1999.83763159
48275 Knox	Texas	1998.35751437
26163 Wayne	Michigan	1996.75806905
27123 Ramsey	Minnesota	1996.51042329
48143 Erath	Texas	1995.47660557
55097 Portage	Wisconsin	1994.58712751
29135 Moniteau	Missouri	1991.19161342
19091 Humboldt	Iowa	1990.15397507
32031 Washoe	Nevada	1989.97283863
5021 Clay	Arkansas	1986.93338722
38063 Nelson	North Dakota	1986.75496689
19017 Bremer	Iowa	1984.20651782
55039 Fond du Lac	Wisconsin	1984.16548619
5045 Faulkner	Arkansas	1981.47524959
37151 Randolph	North Carolina	1976.96562982
16011 Bingham	Idaho	1976.81460334
51710 Norfolk	Virginia	1976.43356987
37197 Yadkin	North Carolina	1976.40039421
12127 Volusia	Florida	1975.20537387
31153 Sarpy	Nebraska	1973.33824861
17005 Bond	Illinois	1972.33914612
31109 Lancaster	Nebraska	1970.86411659
48331 Milam	Texas	1969.67888265

Counties_Cities

21083 Graves	Kentucky	1969.61170512
48445 Terry	Texas	1969.56132498
46102 Oglala Lakota	South Dakota	1963.79900762
17133 Monroe	Illinois	1963.01150430
45091 York	South Carolina	1959.37515960
38031 Foster	North Dakota	1958.95522388
38007 Billings	North Dakota	1958.65070729
51121 Montgomery	Virginia	1955.85189675
17051 Fayette	Illinois	1951.81172955
34007 Camden	New Jersey	1949.99585863
17187 Warren	Illinois	1949.27195867
46107 Potter	South Dakota	1948.34617127
5043 Drew	Arkansas	1947.83937145
29079 Grundy	Missouri	1946.74198104
18113 Noble	Indiana	1946.05739291
26127 Oceana	Michigan	1945.53990610
55043 Grant	Wisconsin	1945.53283935
17137 Morgan	Illinois	1945.49093478
48101 Cottle	Texas	1943.84449244
48363 Palo Pinto	Texas	1942.85714286
17011 Bureau	Illinois	1942.83635923
13147 Hart	Georgia	1942.60316487
47079 Henry	Tennessee	1940.78744051
48307 McCulloch	Texas	1940.65356204
37109 Lincoln	North Carolina	1939.83526322
24011 Caroline	Maryland	1939.70694211
19015 Boone	Iowa	1939.57336977
13297 Walton	Georgia	1938.97522005
40051 Grady	Oklahoma	1936.95883062
46039 Deuel	South Dakota	1936.82268849
31107 Knox	Nebraska	1936.09692363
17143 Peoria	Illinois	1934.43730242
16051 Jefferson	Idaho	1932.81021774
13169 Jones	Georgia	1932.48532290

Counties_Cities

13227 Pickens	Georgia	1932.45778612
46007 Bennett	South Dakota	1931.94925029
47009 Blount	Tennessee	1929.97282050
48129 Donley	Texas	1928.29165411
46003 Aurora	South Dakota	1927.88289896
5067 Jackson	Arkansas	1927.30949973
40113 Osage	Oklahoma	1927.08554899
5055 Greene	Arkansas	1926.08935466
48147 Fannin	Texas	1924.27591679
29183 St. Charles	Missouri	1923.43342135
12117 Seminole	Florida	1923.34000239
46125 Turner	South Dakota	1923.07692308
21171 Monroe	Kentucky	1922.00037320
13171 Lamar	Georgia	1921.05263158
5009 Boone	Arkansas	1921.02454642
55131 Washington	Wisconsin	1919.03782804
5027 Columbia	Arkansas	1916.13204741
29229 Wright	Missouri	1915.33355098
24045 Wicomico	Maryland	1913.85241533
40147 Washington	Oklahoma	1913.46951372
38081 Sargent	North Dakota	1912.14470284
37025 Cabarrus	North Carolina	1909.22769729
27173 Yellow Medicine	Minnesota	1909.13731496
19005 Allamakee	Iowa	1908.61769809
48211 Hemphill	Texas	1908.49673203
5051 Garland	Arkansas	1908.14288884
12115 Sarasota	Florida	1908.05168753
19025 Calhoun	Iowa	1907.41313537
20009 Barton	Kansas	1907.24215848
18019 Clark	Indiana	1905.24880709
34025 Monmouth	New Jersey	1903.42381316
48153 Floyd	Texas	1901.66181257
5091 Miller	Arkansas	1899.43108827
5095 Monroe	Arkansas	1898.55072464

Counties_Cities

46093 Meade	South Dakota	1897.92888952
4015 Mohave	Arizona	1897.87640181
47135 Perry	Tennessee	1897.32142857
21183 Ohio	Kentucky	1897.28899406
17113 McLean	Illinois	1897.26201773
21151 Madison	Kentucky	1894.59553092
54045 Logan	West Virginia	1892.23172938
19181 Warren	Iowa	1890.08147916
29099 Jefferson	Missouri	1889.92943966
48419 Shelby	Texas	1888.42552522
18023 Clinton	Indiana	1888.37209302
1079 Lawrence	Alabama	1884.27344722
21013 Bell	Kentucky	1881.89243103
39029 Columbiana	Ohio	1881.84873131
13219 Oconee	Georgia	1881.74781014
17043 DuPage	Illinois	1881.45670474
28047 Harrison	Mississippi	1879.02250181
54061 Monongalia	West Virginia	1878.40631460
19111 Lee	Iowa	1876.37644986
16065 Madison	Idaho	1872.58294321
5083 Logan	Arkansas	1872.38349358
21067 Fayette	Kentucky	1869.78812774
27133 Rock	Minnesota	1869.55598045
16047 Gooding	Idaho	1868.91287181
39097 Madison	Ohio	1868.82219170
25023 Plymouth	Massachusetts	1866.51278053
47115 Marion	Tennessee	1865.26684164
1077 Lauderdale	Alabama	1864.98100382
19023 Butler	Iowa	1863.95212876
19123 Mahaska	Iowa	1863.63636364
5117 Prairie	Arkansas	1857.81520931
40125 Pottawatomie	Oklahoma	1857.48290428
12017 Citrus	Florida	1855.61992578
40055 Greer	Oklahoma	1855.35131421

Counties_Cities

21041 Carroll	Kentucky	1853.40411661
24019 Dorchester	Maryland	1853.24082755
51171 Shenandoah	Virginia	1853.00135642
47121 Meigs	Tennessee	1852.75475378
46023 Charles Mix	South Dakota	1852.64510602
37067 Forsyth	North Carolina	1852.55038921
51630 Fredericksburg	Virginia	1849.43727697
47173 Union	Tennessee	1848.84193417
16045 Gem	Idaho	1848.70137235
37129 New Hanover	North Carolina	1848.24818964
40145 Wagoner	Oklahoma	1842.46660841
29075 Gentry	Missouri	1840.67592034
37171 Surry	North Carolina	1838.82804248
51181 Surry	Virginia	1838.12171764
48051 Burleson	Texas	1838.05535918
19109 Kossuth	Iowa	1837.93936142
27023 Chippewa	Minnesota	1836.63200268
18041 Fayette	Indiana	1835.37987591
48079 Cochran	Texas	1833.56840621
20091 Johnson	Kansas	1832.80200149
40133 Seminole	Oklahoma	1830.90568801
48413 Schleicher	Texas	1830.74265976
8031 Denver	Colorado	1830.58568693
48339 Montgomery	Texas	1830.01226890
48091 Comal	Texas	1829.17377151
47103 Lincoln	Tennessee	1829.00020518
37075 Graham	North Carolina	1826.96841113
55133 Waukesha	Wisconsin	1826.47268974
37135 Orange	North Carolina	1823.63535511
48477 Washington	Texas	1822.94633702
13025 Brantley	Georgia	1820.39477166
21047 Christian	Kentucky	1818.02960751
32007 Elko County	Nevada	1814.71597408
32007 Elko County	Nevada	1814.71597408

Counties_Cities

19075 Grundy	Iowa	1812.41872562
56013 Fremont	Wyoming	1811.23675090
45073 Oconee	South Carolina	1810.54941690
47179 Washington	Tennessee	1810.16585411
19133 Monona	Iowa	1808.96416638
51059 Fairfax	Virginia	1807.53305324
19131 Mitchell	Iowa	1807.17191787
10003 New Castle	Delaware	1806.78841839
37107 Lenoir	North Carolina	1806.13119909
46135 Yankton	South Dakota	1805.93816957
55035 Eau Claire	Wisconsin	1805.15430386
19113 Linn	Iowa	1805.15163185
19117 Lucas	Iowa	1804.51127820
19083 Hardin	Iowa	1802.22907280
13179 Liberty	Georgia	1801.71390474
19097 Jackson	Iowa	1801.15273775
29035 Carter	Missouri	1800.46250413
37193 Wilkes	North Carolina	1799.96207535
38099 Walsh	North Dakota	1799.94375176
39137 Putnam	Ohio	1799.88158674
48319 Mason	Texas	1799.06542056
48183 Gregg	Texas	1798.60476772
5065 Izard	Arkansas	1795.04156551
29105 Laclede	Missouri	1794.86461513
17083 Jersey	Illinois	1794.29669978
17173 Shelby	Illinois	1793.84572927
29087 Holt	Missouri	1793.82379655
20045 Douglas	Kansas	1792.71385751
35005 Chaves	New Mexico	1791.64927577
37161 Rutherford	North Carolina	1791.21898662
37069 Franklin	North Carolina	1791.00059207
46051 Grant	South Dakota	1790.96124248
18105 Monroe	Indiana	1788.08442862
48217 Hill	Texas	1787.97381306

Counties_Cities

48395 Robertson	Texas	1787.78060634
27047 Freeborn	Minnesota	1786.88739982
13077 Coweta	Georgia	1785.91016289
18043 Floyd	Indiana	1785.78316041
20085 Jackson	Kansas	1784.63855422
5129 Searcy	Arkansas	1784.36793164
37139 Pasquotank	North Carolina	1783.59696259
19093 Ida	Iowa	1783.36500512
27037 Dakota	Minnesota	1782.93134128
27169 Winona	Minnesota	1782.58730939
8001 Adams	Colorado	1777.60672673
25005 Bristol	Massachusetts	1776.17185145
48493 Wilson	Texas	1776.04332590
51840 Winchester	Virginia	1775.29528960
13193 Macon	Georgia	1772.80681732
51550 Chesapeake	Virginia	1771.80444620
55025 Dane	Wisconsin	1771.31963036
27139 Scott	Minnesota	1766.17067329
29141 Morgan	Missouri	1763.43452206
48401 Rusk	Texas	1763.08539945
6101 Sutter	California	1761.23627424
48251 Johnson	Texas	1757.10926057
40085 Love	Oklahoma	1756.46339057
19081 Hancock	Iowa	1755.04107543
37187 Washington	North Carolina	1753.94215364
31073 Gosper	Nebraska	1753.50701403
31127 Nemaha	Nebraska	1753.37740730
51165 Rockingham	Virginia	1752.74481808
40041 Delaware	Oklahoma	1752.74378115
13047 Catoosa	Georgia	1751.70572530
34035 Somerset	New Jersey	1750.79416845
13231 Pike	Georgia	1749.49017924
35029 Luna	New Mexico	1748.52898218
27003 Anoka	Minnesota	1747.25066631

Counties_Cities

19071 Fremont	Iowa	1744.60174460
36027 Dutchess	New York	1743.16861752
25013 Hampden	Massachusetts	1742.96246221
19163 Scott	Iowa	1742.81377862
38057 Mercer	North Dakota	1741.86524737
21105 Hickman	Kentucky	1741.68740104
18071 Jackson	Indiana	1741.06232006
17061 Greene	Illinois	1740.26372278
48503 Young	Texas	1740.09420892
29207 Stoddard	Missouri	1739.36862289
51670 Hopewell	Virginia	1739.24588423
31001 Adams	Nebraska	1739.07524357
13083 Dade	Georgia	1737.95143597
37185 Warren	North Carolina	1736.75973141
48353 Nolan	Texas	1735.47556098
56041 Uinta	Wyoming	1734.07557023
48035 Bosque	Texas	1733.45460382
37089 Henderson	North Carolina	1731.07890499
46087 McCook	South Dakota	1730.97728092
24003 Anne Arundel	Maryland	1730.63602480
18035 Delaware	Indiana	1729.51590980
29015 Benton	Missouri	1727.35760971
25027 Worcester	Massachusetts	1726.44760297
29089 Howard	Missouri	1726.34901845
37097 Iredell	North Carolina	1726.11875473
12119 Sumter	Florida	1725.77162651
48151 Fisher	Texas	1719.19770774
51135 Nottoway	Virginia	1718.54734112
51041 Chesterfield	Virginia	1717.08419881
8051 Gunnison	Colorado	1716.34002087
18167 Vigo	Indiana	1716.23861583
17191 Wayne	Illinois	1714.42566740
51770 Roanoke City	Virginia	1714.37149720
21009 Barren	Kentucky	1713.60014488

Counties_Cities

20155 Reno	Kansas	1713.13079465
21045 Casey	Kentucky	1711.98388721
55077 Marquette	Wisconsin	1710.50926526
17001 Adams	Illinois	1709.51880775
18031 Decatur	Indiana	1709.33791147
48373 Polk	Texas	1708.94045692
24017 Charles	Maryland	1708.32739949
12101 Pasco	Florida	1705.61310528
19085 Harrison	Iowa	1705.10824961
39095 Lucas	Ohio	1703.19074946
47145 Roane	Tennessee	1703.04855100
38053 McKenzie	North Dakota	1701.87793427
5125 Saline	Arkansas	1699.87069782
51680 Lynchburg	Virginia	1699.82709495
34033 Salem	New Jersey	1699.49047231
29223 Wayne	Missouri	1699.43606158
55065 Lafayette	Wisconsin	1698.16981698
16063 Lincoln	Idaho	1697.76119403
5057 Hempstead	Arkansas	1697.25403615
29221 Washington	Missouri	1695.86657579
37113 Macon	North Carolina	1694.77114921
13117 Forsyth	Georgia	1693.48976383
25017 Middlesex	Massachusetts	1693.17910169
19191 Winneshiek	Iowa	1692.54580858
13223 Paulding	Georgia	1692.22891419
5097 Montgomery	Arkansas	1692.06633797
29007 Audrain	Missouri	1691.98759471
48231 Hunt	Texas	1691.31439586
21185 Oldham	Kentucky	1687.97953964
47101 Lewis	Tennessee	1687.90335926
20075 Hamilton	Kansas	1687.76371308
51035 Carroll	Virginia	1687.13726549
37125 Moore	North Carolina	1686.22443809
41061 Union	Oregon	1685.49941423

Counties_Cities

13307 Webster	Georgia	1685.17809268
48305 Lynn	Texas	1684.53292496
42011 Berks	Pennsylvania	1682.48633828
47059 Greene	Tennessee	1680.48981719
16079 Shoshone	Idaho	1680.21256643
29225 Webster	Missouri	1679.92022297
29055 Crawford	Missouri	1678.00642818
18003 Allen	Indiana	1676.29765206
18065 Henry	Indiana	1675.95450685
51107 Loudoun	Virginia	1675.31031093
29071 Franklin	Missouri	1674.54422687
6059 Orange	California	1673.43174822
9009 New Haven	Connecticut	1672.06921480
37085 Harnett	North Carolina	1671.95672583
29043 Christian	Missouri	1670.44135061
47057 Grainger	Tennessee	1667.74681357
21135 Lewis	Kentucky	1667.04382590
55055 Jefferson	Wisconsin	1665.70733827
31123 Morrill	Nebraska	1664.53265045
48015 Austin	Texas	1663.94344593
27011 Big Stone	Minnesota	1663.66005211
51013 Arlington	Virginia	1663.43186497
8015 Chaffee	Colorado	1662.75528037
21101 Henderson	Kentucky	1662.60884824
37057 Davidson	North Carolina	1657.12365107
27079 Le Sueur	Minnesota	1656.48908542
51087 Henrico	Virginia	1656.13297657
21039 Carlisle	Kentucky	1655.83735066
26099 Macomb	Michigan	1655.08442897
37051 Cumberland	North Carolina	1654.98149430
17145 Perry	Illinois	1652.97062435
20173 Sedgwick	Kansas	1650.67843702
17021 Christian	Illinois	1650.28627415
20047 Edwards	Kansas	1649.70164970

Counties_Cities

47067 Hancock	Tennessee	1649.10673385
51057 Essex	Virginia	1648.50261013
48365 Panola	Texas	1645.93053396
18063 Hendricks	Indiana	1644.82153656
18101 Martin	Indiana	1644.31829304
31039 Cuming	Nebraska	1644.29530201
16055 Kootenai	Idaho	1643.29277731
16029 Caribou	Idaho	1643.05949008
12015 Charlotte	Florida	1642.72046184
51139 Page	Virginia	1642.08415159
48165 Gaines	Texas	1641.06980527
37103 Jones	North Carolina	1639.51437169
10001 Kent	Delaware	1638.19658359
12053 Hernando	Florida	1637.80682681
31179 Wayne	Nebraska	1637.77517813
51143 Pittsylvania	Virginia	1637.43457645
48423 Smith	Texas	1635.81949518
20193 Thomas	Kansas	1634.02930878
18153 Sullivan	Indiana	1633.63943934
13149 Heard	Georgia	1633.13410220
26109 Menominee	Michigan	1631.64077797
26125 Oakland	Michigan	1631.43136004
13113 Fayette	Georgia	1630.54495457
40091 McIntosh	Oklahoma	1630.07822357
9003 Hartford	Connecticut	1628.66011648
47171 Unicoi	Tennessee	1627.16063285
29109 Lawrence	Missouri	1626.73688052
19157 Poweshiek	Iowa	1625.75538799
18087 LaGrange	Indiana	1624.71395881
19177 Van Buren	Iowa	1623.93162393
17101 Lawrence	Illinois	1623.85030130
29107 Lafayette	Missouri	1622.79894472
8109 Saguache	Colorado	1622.09557212
46057 Hamlin	South Dakota	1620.02945508

Counties_Cities

48397 Rockwall	Texas	1618.36732666
36079 Putnam	New York	1616.91542289
17081 Jefferson	Illinois	1615.54732946
39061 Hamilton	Ohio	1615.19020821
48193 Hamilton	Texas	1614.80433758
40057 Harmon	Oklahoma	1614.11411411
28109 Pearl River	Mississippi	1614.09717082
21001 Adair	Kentucky	1613.32292480
21051 Clay	Kentucky	1611.53941806
51173 Smyth	Virginia	1611.31530585
48473 Waller	Texas	1611.26378798
37081 Guilford	North Carolina	1610.92060637
37183 Wake	North Carolina	1610.90537899
48225 Houston	Texas	1609.90979326
17015 Carroll	Illinois	1607.04304080
1037 Coosa	Alabama	1605.22631825
17107 Logan	Illinois	1604.14866033
5085 Lonoke	Arkansas	1603.37781881
17109 McDonough	Illinois	1602.40360541
17041 Douglas	Illinois	1601.72493454
13143 Haralson	Georgia	1601.59821217
5073 Lafayette	Arkansas	1601.31697097
34005 Burlington	New Jersey	1600.19219370
18067 Howard	Indiana	1600.17482942
47153 Sequatchie	Tennessee	1599.89244421
40037 Creek	Oklahoma	1599.07267750
35009 Curry	New Mexico	1597.99340575
48169 Garza	Texas	1596.22985710
18143 Scott	Indiana	1595.61102270
21003 Allen	Kentucky	1595.49285106
48145 Falls	Texas	1592.15460052
51177 Spotsylvania	Virginia	1591.20368301
34027 Morris	New Jersey	1590.35910551
37049 Craven	North Carolina	1587.76430348

Counties_Cities

48425 Somervell	Texas	1586.06921029
18051 Gibson	Indiana	1584.35967954
27103 Nicollet	Minnesota	1583.86908241
48261 Kenedy	Texas	1583.71040724
17171 Scott	Illinois	1583.43483557
27109 Olmsted	Minnesota	1582.44655324
8045 Garfield	Colorado	1581.06073281
54059 Mingo	West Virginia	1580.82825310
39017 Butler	Ohio	1579.58878387
24021 Frederick	Maryland	1579.12442108
47161 Stewart	Tennessee	1578.05471573
35006 Cibola	New Mexico	1577.80602707
37033 Caswell	North Carolina	1577.23147414
31051 Dixon	Nebraska	1576.45822386
13159 Jasper	Georgia	1574.07407407
18085 Kosciusko	Indiana	1572.89776165
48081 Coke	Texas	1572.70029674
5047 Franklin	Arkansas	1572.15047726
21121 Knox	Kentucky	1571.68412982
38013 Burke	North Dakota	1571.42857143
17093 Kendall	Illinois	1570.57420944
40017 Canadian	Oklahoma	1569.43377156
47001 Anderson	Tennessee	1568.99662666
24029 Kent	Maryland	1568.38466698
29011 Barton	Missouri	1568.06238345
51141 Patrick	Virginia	1567.36264358
39037 Darke	Ohio	1566.54911054
30101 Toole	Montana	1566.04162374
24027 Howard	Maryland	1565.92284558
38073 Ransom	North Dakota	1565.78193622
31011 Boone	Nebraska	1565.18419546
17099 LaSalle	Illinois	1564.47043772
46081 Lawrence	South Dakota	1561.71088924
48221 Hood	Texas	1561.02879231

Counties_Cities

38101 Ward	North Dakota	1558.80963628
55105 Rock	Wisconsin	1557.04994207
37141 Pender	North Carolina	1555.61275377
29091 Howell	Missouri	1552.05110290
38045 LaMoure	North Dakota	1550.96011817
5019 Clark	Arkansas	1550.24704229
34015 Gloucester	New Jersey	1548.00142755
40097 Mayes	Oklahoma	1547.18174520
21057 Cumberland	Kentucky	1546.77879561
51193 Westmoreland	Virginia	1542.34436343
16037 Custer	Idaho	1542.05607477
12035 Flagler	Florida	1540.15008879
16009 Benewah	Idaho	1539.12854975
48027 Bell	Texas	1538.90710321
34001 Atlantic	New Jersey	1538.64121856
18133 Putnam	Indiana	1537.89142116
40117 Pawnee	Oklahoma	1537.52287980
35013 Dona Ana	New Mexico	1536.85604215
35013 Dona Ana	New Mexico	1536.85604215
26145 Saginaw	Michigan	1536.68763103
48053 Burnet	Texas	1533.38101047
29067 Douglas	Missouri	1532.93950497
51700 Newport News	Virginia	1530.01242820
48495 Winkler	Texas	1528.49740933
42077 Lehigh	Pennsylvania	1527.57402880
48219 Hockley	Texas	1527.41514360
21219 Todd	Kentucky	1527.08959467
40069 Johnston	Oklahoma	1525.25344780
29023 Butler	Missouri	1524.42599498
55078 Menominee	Wisconsin	1524.25933877
42027 Centre	Pennsylvania	1523.90897085
56007 Carbon	Wyoming	1522.94435909
2290 Yukon-Koyukuk	Alaska	1520.55565985
21085 Grayson	Kentucky	1519.69909958

Counties_Cities

27151 Swift	Minnesota	1519.52915998
37149 Polk	North Carolina	1518.60656931
18145 Shelby	Indiana	1518.17549840
55089 Ozaukee	Wisconsin	1517.71792657
51810 Virginia Beach	Virginia	1516.25206302
17037 DeKalb	Illinois	1516.18447711
27063 Jackson	Minnesota	1513.46988195
24041 Talbot	Maryland	1512.11858905
48491 Williamson	Texas	1511.33101237
16043 Fremont	Idaho	1511.23936817
48315 Marion	Texas	1510.87832393
47125 Montgomery	Tennessee	1510.56081573
20177 Shawnee	Kansas	1510.43104468
29033 Carroll	Missouri	1509.77925197
17189 Washington	Illinois	1507.68131476
37099 Jackson	North Carolina	1507.14335172
18159 Tipton	Indiana	1507.13907985
26081 Kent	Michigan	1505.53850954
48107 Crosby	Texas	1505.45077003
35041 Roosevelt	New Mexico	1504.56170304
48237 Jack	Texas	1504.01447473
21095 Harlan	Kentucky	1503.27539854
37189 Watauga	North Carolina	1503.26213245
48049 Brown	Texas	1503.00601202
4003 Cochise	Arizona	1502.72146407
27147 Steele	Minnesota	1502.59489716
48103 Crane	Texas	1501.87734668
48343 Morris	Texas	1499.31112732
8123 Weld	Colorado	1499.18073209
18081 Johnson	Indiana	1496.55944951
6111 Ventura	California	1495.82768780
21213 Simpson	Kentucky	1494.95385612
46079 Lake	South Dakota	1493.45178831
46035 Davison	South Dakota	1490.65184437

Counties_Cities

8117 Summit	Colorado	1489.98613216
19009 Audubon	Iowa	1489.28441700
18057 Hamilton	Indiana	1487.18818732
21035 Calloway	Kentucky	1487.15983135
19043 Clayton	Iowa	1486.67122351
20065 Graham	Kansas	1484.75120385
17111 McHenry	Illinois	1484.59020644
31139 Pierce	Nebraska	1484.17810137
47129 Morgan	Tennessee	1482.92321238
6097 Sonoma	California	1482.57197835
46069 Hyde	South Dakota	1482.05928237
27163 Washington	Minnesota	1481.86156689
12009 Brevard	Florida	1481.27918452
39113 Montgomery	Ohio	1480.84556413
38097 Traill	North Dakota	1480.65198457
18117 Orange	Indiana	1477.75668326
6115 Yuba	California	1477.42853116
26071 Iron	Michigan	1475.21813439
29027 Callaway	Missouri	1474.74882488
17115 Macon	Illinois	1474.52058981
17121 Marion	Illinois	1472.62094631
42095 Northampton	Pennsylvania	1472.07905330
18011 Boone	Indiana	1471.66375618
38091 Steele	North Dakota	1471.36100893
42091 Montgomery	Pennsylvania	1469.94221606
46095 Mellette	South Dakota	1469.14789422
54039 Kanawha	West Virginia	1469.07245060
29173 Ralls	Missouri	1468.86016451
31093 Howard	Nebraska	1468.76932591
40105 Nowata	Oklahoma	1467.99765120
29209 Stone	Missouri	1467.76276418
40127 Pushmataha	Oklahoma	1467.03640755
48487 Wilbarger	Texas	1466.45865835
38077 Richland	North Dakota	1465.60748815

Counties_Cities

29003 Andrew	Missouri	1465.32629068
55047 Green Lake	Wisconsin	1464.21397611
53071 Walla Walla Cou	Washington	1464.16729589
53071 Walla Walla Cou	Washington	1464.16729589
5053 Grant	Arkansas	1462.50274907
48437 Swisher	Texas	1460.73438756
56043 Washakie	Wyoming	1458.46544071
39173 Wood	Ohio	1455.28554814
18061 Harrison	Indiana	1454.77075589
17139 Moultrie	Illinois	1454.10069987
47073 Hawkins	Tennessee	1454.09517071
25021 Norfolk	Massachusetts	1452.67569054
48037 Bowie	Texas	1452.44052415
31023 Butler	Nebraska	1451.97319434
49011 Davis	Utah	1451.18320904
8003 Alamosa	Colorado	1450.57843314
19195 Worth	Iowa	1449.08090702
21125 Laurel	Kentucky	1447.19708583
42071 Lancaster	Pennsylvania	1445.84652576
6067 Sacramento	California	1445.12402862
29037 Cass	Missouri	1443.48952875
16081 Teton	Idaho	1443.29896907
17059 Gallatin	Illinois	1443.25820482
42075 Lebanon	Pennsylvania	1441.47076723
6013 Contra Costa	California	1440.77411614
2020 Anchorage	Alaska	1438.57747532
38019 Cavalier	North Dakota	1436.40637242
51570 Colonial Heights	Virginia	1435.54085123
55137 Waushara	Wisconsin	1434.28265260
20043 Doniphan	Kansas	1431.91877115
54019 Fayette	West Virginia	1429.63410665
38021 Dickey	North Dakota	1427.69732817
18005 Bartholomew	Indiana	1424.72176235
55057 Juneau	Wisconsin	1423.90201751

Counties_Cities

35015 Eddy	New Mexico	1423.14335060
18083 Knox	Indiana	1422.95704025
17165 Saline	Illinois	1422.23709529
48367 Parker	Texas	1421.54064074
48429 Stephens	Texas	1420.54489558
26023 Branch	Michigan	1419.00875705
8005 Arapahoe	Colorado	1418.73267661
48179 Gray	Texas	1415.84836721
51065 Fluvanna	Virginia	1415.07672778
18053 Grant	Indiana	1415.00849308
6095 Solano	California	1412.64190233
31045 Dawes	Nebraska	1411.19779715
19051 Davis	Iowa	1408.45070423
37003 Alexander	North Carolina	1408.18675876
29061 Daviess	Missouri	1407.43413930
39035 Cuyahoga	Ohio	1406.11018791
13239 Quitman	Georgia	1404.12461606
55111 Sauk	Wisconsin	1403.91290137
39003 Allen	Ohio	1403.62155791
31081 Hamilton	Nebraska	1400.86206897
46075 Jones	South Dakota	1400.86206897
21107 Hopkins	Kentucky	1400.10650572
42017 Bucks	Pennsylvania	1399.08786285
21207 Russell	Kentucky	1397.22798945
20031 Coffey	Kansas	1396.81768493
20163 Rooks	Kansas	1396.36943946
48377 Presidio	Texas	1396.08520438
47085 Humphreys	Tennessee	1395.65076274
48121 Denton	Texas	1395.12306417
40129 Roger Mills	Oklahoma	1394.96717724
2188 Northwest Arctic	Alaska	1394.86377265
55045 Green	Wisconsin	1394.56795472
17141 Ogle	Illinois	1394.26192487
6073 San Diego	California	1394.10485966

Counties_Cities

47163 Sullivan	Tennessee	1393.43430500
37143 Perquimans	North Carolina	1393.23498733
17055 Franklin	Illinois	1392.72887006
48181 Grayson	Texas	1392.63084834
47025 Claiborne	Tennessee	1391.86295503
46047 Fall River	South Dakota	1390.94406629
48289 Leon	Texas	1389.69310944
31125 Nance	Nebraska	1387.31596829
29153 Ozark	Missouri	1386.27037817
37157 Rockingham	North Carolina	1386.04035726
54023 Grant	West Virginia	1384.82711165
46037 Day	South Dakota	1380.56312443
27019 Carver	Minnesota	1379.99633031
29219 Warren	Missouri	1379.96600501
48357 Ochiltree	Texas	1377.29968835
27085 McLeod	Minnesota	1377.08025535
18015 Carroll	Indiana	1376.26074427
27009 Benton	Minnesota	1376.24861265
19121 Madison	Iowa	1372.39214721
46089 McPherson	South Dakota	1371.00124636
40043 Dewey	Oklahoma	1369.02329383
39109 Miami	Ohio	1368.83131555
21119 Knott	Kentucky	1368.50456168
13265 Taliaferro	Georgia	1368.15920398
46101 Moody	South Dakota	1367.98905609
18047 Franklin	Indiana	1367.87473610
42043 Dauphin	Pennsylvania	1367.03031790
21059 Daviess	Kentucky	1366.90932110
55117 Sheboygan	Wisconsin	1366.75443459
29009 Barry	Missouri	1365.43498857
34041 Warren	New Jersey	1362.27417540
21209 Scott	Kentucky	1359.96144991
39045 Fairfield	Ohio	1359.59225071
19185 Wayne	Iowa	1359.16263084

Counties_Cities

42037 Columbia	Pennsylvania	1358.16426302
20165 Rush	Kansas	1357.90494665
48007 Aransas	Texas	1357.59919301
21055 Crittenden	Kentucky	1357.26303982
51011 Appomattox	Virginia	1357.23754813
46117 Stanley	South Dakota	1356.71740569
17073 Henry	Illinois	1356.69179059
13079 Crawford	Georgia	1355.73956811
51650 Hampton	Virginia	1354.29928600
51103 Lancaster	Virginia	1353.98312158
20059 Franklin	Kansas	1353.82934727
29001 Adair	Missouri	1353.64457950
55071 Manitowoc	Wisconsin	1353.16286011
18115 Ohio	Indiana	1351.81382615
41047 Marion	Oregon	1350.08129894
51053 Dinwiddie	Virginia	1349.50401346
40141 Tillman	Oklahoma	1347.30538922
56001 Albany	Wyoming	1347.11535971
48085 Collin	Texas	1346.76952403
40103 Noble	Oklahoma	1346.44344052
31159 Seward	Nebraska	1345.42094930
29113 Lincoln	Missouri	1345.21374337
40071 Kay	Oklahoma	1345.07823645
39023 Clark	Ohio	1344.87498607
19019 Buchanan	Iowa	1344.40303788
19031 Cedar	Iowa	1342.13775702
51179 Stafford	Virginia	1341.69111763
18029 Dearborn	Indiana	1341.59134926
46067 Hutchinson	South Dakota	1341.46341463
30033 Garfield	Montana	1340.69400631
17179 Tazewell	Illinois	1340.60818572
20185 Stafford	Kansas	1340.35423648
18091 LaPorte	Indiana	1339.91473270
30059 Meagher	Montana	1339.76420150

Counties_Cities

40077 Latimer	Oklahoma	1339.06753983
48317 Martin	Texas	1338.43212237
39099 Mahoning	Ohio	1338.16984698
17095 Knox	Illinois	1337.00510856
17003 Alexander	Illinois	1336.63366337
17195 Whiteside	Illinois	1335.70632438
48203 Harrison	Texas	1335.31157270
39149 Shelby	Ohio	1334.64947457
18055 Greene	Indiana	1334.12485159
39165 Warren	Ohio	1333.48839012
17185 Wabash	Illinois	1333.44878344
18107 Montgomery	Indiana	1332.60313983
18129 Posey	Indiana	1331.24510572
29203 Shannon	Missouri	1331.05385273
20169 Saline	Kansas	1330.85788864
51530 Buena Vista	Virginia	1330.76799743
48387 Red River	Texas	1330.59548255
19105 Jones	Iowa	1330.50520632
48455 Trinity	Texas	1329.71506106
40011 Blaine	Oklahoma	1328.41328413
40031 Comanche	Oklahoma	1327.83046287
39011 Auglaize	Ohio	1327.39498734
40049 Garvin	Oklahoma	1326.81313149
17159 Richland	Illinois	1325.88974180
5023 Cleburne	Arkansas	1325.85619868
8013 Boulder	Colorado	1325.75641411
51061 Fauquier	Virginia	1324.37212593
17075 Iroquois	Illinois	1322.27213447
53063 Spokane	Washington	1321.52940651
13183 Long	Georgia	1321.19170439
19095 Iowa	Iowa	1319.62084134
48241 Jasper	Texas	1318.57716325
48485 Wichita	Texas	1318.30021808
51133 Northumberland	Virginia	1317.19766197

Counties_Cities

37059 Davie	North Carolina	1312.80275197
17063 Grundy	Illinois	1312.48528604
5049 Fulton	Arkansas	1312.25038715
26061 Houghton	Michigan	1311.46635744
24035 Queen Anne's	Maryland	1311.41668823
48351 Newton	Texas	1309.47184636
19029 Cass	Iowa	1307.03789637
18157 Tippecanoe	Indiana	1306.92884671
18125 Pike	Indiana	1305.39887188
18095 Madison	Indiana	1302.82858046
5113 Polk	Arkansas	1301.81056412
17135 Montgomery	Illinois	1300.65382329
46105 Perkins	South Dakota	1300.47912389
42029 Chester	Pennsylvania	1298.16146470
27143 Sibley	Minnesota	1297.57785467
31177 Washington	Nebraska	1296.75327817
29081 Harrison	Missouri	1295.45994771
29163 Pike	Missouri	1291.61262430
42079 Luzerne	Pennsylvania	1291.37467495
48287 Lee	Texas	1289.08072795
38079 Rolette	North Dakota	1286.62331306
51063 Floyd	Virginia	1285.21684077
21193 Perry	Kentucky	1283.91844243
21073 Franklin	Kentucky	1283.08570304
18127 Porter	Indiana	1283.06425935
55113 Sawyer	Wisconsin	1279.64097277
6081 San Mateo	California	1279.06750093
5029 Conway	Arkansas	1278.06232349
40081 Lincoln	Oklahoma	1277.20504009
29215 Texas	Missouri	1274.88170193
18147 Spencer	Indiana	1274.16736361
32015 Lander	Nevada	1273.54260090
6113 Yolo	California	1271.73242351
6001 Alameda	California	1271.27414800

Counties_Cities

30023 Deer Lodge	Montana	1270.39754682
13125 Glascock	Georgia	1268.78130217
40029 Coal	Oklahoma	1268.11594203
39043 Erie	Ohio	1267.84158681
20125 Montgomery	Kansas	1267.12328767
29169 Pulaski	Missouri	1266.96658592
5135 Sharp	Arkansas	1266.84325694
29103 Knox	Missouri	1266.78489992
36111 Ulster	New York	1265.40462153
19011 Benton	Iowa	1263.55198502
38009 Bottineau	North Dakota	1263.45343940
20063 Gove	Kansas	1263.39969372
31025 Cass	Nebraska	1261.51611300
6075 San Francisco	California	1261.51216171
26149 St. Joseph	Michigan	1259.76770473
16039 Elmore	Idaho	1254.63149785
49045 Tooele	Utah	1254.52386742
17087 Johnson	Illinois	1252.40847784
46055 Haakon	South Dakota	1251.30344108
21233 Webster	Kentucky	1250.85805812
51009 Amherst	Virginia	1250.55264321
20013 Brown	Kansas	1250.26047093
17013 Calhoun	Illinois	1249.47938359
55085 Oneida	Wisconsin	1248.94276854
48389 Reeves	Texas	1248.80535202
6079 San Luis Obispo	California	1248.54758635
8025 Crowley	Colorado	1246.15909867
48159 Franklin	Texas	1244.65911202
8121 Washington	Colorado	1242.61560399
8097 Pitkin	Colorado	1242.33983287
28045 Hancock	Mississippi	1242.23602484
48263 Kent	Texas	1239.66942149
38011 Bowman	North Dakota	1235.37061118
18111 Newton	Indiana	1234.74412961

Counties_Cities

55013 Burnett	Wisconsin	1234.40748441
17167 Sangamon	Illinois	1234.20767041
55001 Adams	Wisconsin	1233.53646550
36029 Erie	New York	1233.20274997
18103 Miami	Indiana	1231.47861782
29181 Ripley	Missouri	1231.25139915
17085 Jo Daviess	Illinois	1230.92764205
48031 Blanco	Texas	1230.55887882
17193 White	Illinois	1229.41822173
48067 Cass	Texas	1228.46044025
31015 Boyd	Nebraska	1227.62148338
37073 Gates	North Carolina	1226.99386503
21033 Caldwell	Kentucky	1226.89736532
2185 North Slope	Alaska	1225.68881686
40151 Woods	Oklahoma	1225.13206699
51036 Charles City	Virginia	1224.60740527
21103 Henry	Kentucky	1223.14665342
21117 Kenton	Kentucky	1222.51597401
6007 Butte	California	1222.45476874
18059 Hancock	Indiana	1220.67818365
27171 Wright	Minnesota	1220.39765602
31117 McPherson	Nebraska	1219.51219512
21199 Pulaski	Kentucky	1217.83266020
26021 Berrien	Michigan	1217.71624681
17067 Hancock	Illinois	1216.09504595
48327 Menard	Texas	1215.52127162
51830 Williamsburg	Virginia	1215.09129968
31185 York	Nebraska	1212.60528609
20083 Hodgeman	Kansas	1210.12101210
30031 Gallatin	Montana	1209.37466481
38067 Pembina	North Dakota	1209.15503095
27141 Sherburne	Minnesota	1208.92165438
21229 Washington	Kentucky	1208.20920225
37021 Buncombe	North Carolina	1206.08406695

Counties_Cities

6055 Napa	California	1205.73531205
51085 Hanover	Virginia	1205.71806899
42069 Lackawanna	Pennsylvania	1205.44799875
46009 Bon Homme	South Dakota	1203.43839542
20167 Russell	Kansas	1201.67945562
19129 Mills	Iowa	1201.61986324
8065 Lake	Colorado	1201.43149284
17117 Macoupin	Illinois	1200.53847682
18049 Fulton	Indiana	1199.48238105
16049 Idaho	Idaho	1199.05528977
48333 Mills	Texas	1198.94330421
37019 Brunswick	North Carolina	1198.59006611
26065 Ingham	Michigan	1197.67024784
21015 Boone	Kentucky	1196.65787293
18073 Jasper	Indiana	1195.68474678
46111 Sanborn	South Dakota	1193.90695760
55029 Door	Wisconsin	1191.59724737
51678 Lexington	Virginia	1191.14349776
27039 Dodge	Minnesota	1191.04793007
24025 Harford	Maryland	1189.57614705
31137 Phelps	Nebraska	1189.41751890
21093 Hardin	Kentucky	1187.97346769
20099 Labette	Kansas	1187.13684632
21053 Clinton	Kentucky	1185.57711150
8113 San Miguel	Colorado	1184.22659016
37199 Yancey	North Carolina	1184.15907948
24043 Washington	Maryland	1184.02395876
21221 Trigg	Kentucky	1181.45188827
48281 Lampasas	Texas	1177.63436808
40093 Major	Oklahoma	1177.39403454
29049 Clinton	Missouri	1177.33268197
40033 Cotton	Oklahoma	1177.28531856
16005 Bannock	Idaho	1176.29507218
51820 Waynesboro	Virginia	1175.53473573

Counties_Cities

21155 Marion	Kentucky	1175.01546073
39069 Henry	Ohio	1174.03824854
31021 Burt	Nebraska	1171.39334155
21089 Greenup	Kentucky	1171.03323126
48213 Henderson	Texas	1170.12357380
26139 Ottawa	Michigan	1169.73156072
17177 Stephenson	Illinois	1168.63673944
16059 Lemhi	Idaho	1168.19495038
48271 Kinney	Texas	1168.03822671
55033 Dunn	Wisconsin	1167.71177240
46121 Todd	South Dakota	1166.97461830
29149 Oregon	Missouri	1166.87221326
21217 Taylor	Kentucky	1166.38615993
51075 Goochland	Virginia	1165.89227327
46059 Hand	South Dakota	1164.92949111
18177 Wayne	Indiana	1164.76583354
18149 Starke	Indiana	1164.15958143
48171 Gillespie	Texas	1164.00537233
48499 Wood	Texas	1163.33178222
30057 Madison	Montana	1163.32116788
20095 Kingman	Kansas	1162.79069767
17025 Clay	Illinois	1162.00105636
40025 Cimarron	Oklahoma	1161.17045982
30097 Sweet Grass	Montana	1159.02964960
31035 Clay	Nebraska	1158.67396202
31067 Gage	Nebraska	1158.51672638
6051 Mono	California	1157.89473684
40107 Okfuskee	Oklahoma	1157.21606877
18123 Perry	Indiana	1156.94691655
39141 Ross	Ohio	1156.88084127
24013 Carroll	Maryland	1156.57042433
19065 Fayette	Iowa	1154.62868769
26041 Delta	Michigan	1154.58627325
51003 Albemarle	Virginia	1154.36266304

Counties_Cities

18021 Clay	Indiana	1153.99312190
51033 Caroline	Virginia	1150.39646432
39123 Ottawa	Ohio	1150.38387010
31157 Scotts Bluff	Nebraska	1150.35149629
16023 Butte	Idaho	1148.98506319
47013 Campbell	Tennessee	1146.95702701
21169 Metcalfe	Kentucky	1146.56031904
29186 Ste. Genevieve	Missouri	1146.01967800
31077 Greeley	Nebraska	1146.01018676
24037 St. Mary's	Maryland	1145.88510971
42055 Franklin	Pennsylvania	1145.73578325
42007 Beaver	Pennsylvania	1144.82038582
18079 Jennings	Indiana	1144.47140632
55081 Monroe	Wisconsin	1144.38340101
55019 Clark	Wisconsin	1143.79555735
40019 Carter	Oklahoma	1143.69927559
31017 Brown	Nebraska	1143.62596704
51105 Lee	Virginia	1142.68722654
2060 Bristol Bay	Alaska	1140.25085519
27115 Pine	Minnesota	1139.63979242
44003 Kent	Rhode Island	1139.38032845
8125 Yuma	Colorado	1137.72455090
29151 Osage	Missouri	1137.52369841
29085 Hickory	Missouri	1135.76611631
30055 McCone	Montana	1134.32835821
29059 Dallas	Missouri	1133.51628684
21215 Spencer	Kentucky	1133.34042780
20199 Wallace	Kansas	1131.07119095
55141 Wood	Wisconsin	1130.65498597
40003 Alfalfa	Oklahoma	1129.64893987
29073 Gasconade	Missouri	1128.86773206
48265 Kerr	Texas	1127.75498521
18093 Lawrence	Indiana	1127.70430060
21113 Jessamine	Kentucky	1127.59643917

Counties_Cities

21065 Estill	Kentucky	1126.91928441
31135 Perkins	Nebraska	1126.66439058
18033 DeKalb	Indiana	1126.63674640
46061 Hanson	South Dakota	1125.59241706
53037 Kittitas	Washington	1125.32725277
27125 Red Lake	Minnesota	1125.28132033
19073 Greene	Iowa	1124.59637011
42097 Northumberland	Pennsylvania	1124.24931107
21145 McCracken	Kentucky	1123.25161448
18161 Union	Indiana	1122.63748757
51520 Bristol	Virginia	1122.43659750
54063 Monroe	West Virginia	1121.98795181
26027 Cass	Michigan	1120.94166844
21077 Gallatin	Kentucky	1120.92391304
26049 Genesee	Michigan	1119.21590987
18151 Steuben	Indiana	1118.94986411
48207 Haskell	Texas	1118.18338207
46077 Kingsbury	South Dakota	1118.11343769
31143 Polk	Nebraska	1117.84766957
19007 Appanoose	Iowa	1117.63286966
15003 Honolulu	Hawaii	1116.13337687
30105 Valley	Montana	1116.04141455
19145 Page	Iowa	1114.82720178
27127 Redwood	Minnesota	1114.82720178
5103 Ouachita	Arkansas	1114.12352792
51095 James City	Virginia	1113.91808579
32023 Nye	Nevada	1113.65941869
39041 Delaware	Ohio	1113.62815268
48497 Wise	Texas	1112.65646732
37133 Onslow	North Carolina	1109.35184108
17023 Clark	Illinois	1109.25878430
19175 Union	Iowa	1108.50392427
21061 Edmonson	Kentucky	1108.03324100
29205 Shelby	Missouri	1107.43801653

Counties_Cities

2090 Fairbanks North	Alaska	1105.37430156
34009 Cape May	New Jersey	1105.22904062
51119 Middlesex	Virginia	1105.02367908
48335 Mitchell	Texas	1104.97237569
17105 Livingston	Illinois	1104.55524174
37145 Person	North Carolina	1103.60189334
8063 Kit Carson	Colorado	1102.88985062
17203 Woodford	Illinois	1102.35811039
41065 Wasco	Oregon	1101.67892850
39089 Licking	Ohio	1101.44564741
39087 Lawrence	Ohio	1100.79176828
21167 Mercer	Kentucky	1097.63938642
21179 Nelson	Kentucky	1094.85071209
48475 Ward	Texas	1092.15017065
51079 Greene	Virginia	1092.06734415
6085 Santa Clara	California	1091.72829885
21029 Bullitt	Kentucky	1091.66265774
4025 Yavapai	Arizona	1091.41224089
29161 Phelps	Missouri	1090.94160780
26077 Kalamazoo	Michigan	1090.34620757
40123 Pontotoc	Oklahoma	1090.28159071
31003 Antelope	Nebraska	1089.01515152
40053 Grant	Oklahoma	1086.45399908
20133 Neosho	Kansas	1084.57150022
48097 Cooke	Texas	1084.43831025
55021 Columbia	Wisconsin	1084.41716936
17103 Lee	Illinois	1084.06627122
17125 Mason	Illinois	1083.67121268
30009 Carbon	Montana	1082.69553855
51195 Wise	Virginia	1081.23750395
35027 Lincoln	New Mexico	1078.95275107
48441 Taylor	Texas	1078.90148213
42133 York	Pennsylvania	1077.02226099
27149 Stevens	Minnesota	1076.59181790

Counties_Cities

16069 Nez Perce	Idaho	1076.51950109
38065 Oliver	North Dakota	1075.81967213
24039 Somerset	Maryland	1074.97565725
39009 Athens	Ohio	1074.17423805
37029 Camden	North Carolina	1073.76283847
48411 San Saba	Texas	1073.67030063
39135 Preble	Ohio	1073.24926214
29095 Jackson	Missouri	1072.67241367
41027 Hood River	Oregon	1071.36759433
40095 Marshall	Oklahoma	1071.04605498
51049 Cumberland	Virginia	1070.44550923
46025 Clark	South Dakota	1069.80476063
39013 Belmont	Ohio	1069.55040367
5145 White	Arkansas	1068.24850433
27129 Renville	Minnesota	1067.61565836
38049 McHenry	North Dakota	1066.02475928
19107 Keokuk	Iowa	1066.01466993
34037 Sussex	New Jersey	1063.21777854
6045 Mendocino	California	1062.71259959
18137 Ripley	Indiana	1062.30059952
27043 Faribault	Minnesota	1061.20075592
29063 DeKalb	Missouri	1060.96595408
20121 Miami	Kansas	1059.97624703
26053 Gogebic	Michigan	1059.88341282
37043 Clay	North Carolina	1059.34105395
34019 Hunterdon	New Jersey	1059.22350338
55011 Buffalo	Wisconsin	1059.04761905
31111 Lincoln	Nebraska	1057.26872247
42089 Monroe	Pennsylvania	1057.18347915
27167 Wilkin	Minnesota	1055.32459226
33011 Hillsborough	New Hampshire	1055.03471428
42119 Union	Pennsylvania	1053.92430501
41055 Sherman	Oregon	1053.86416862
55031 Douglas	Wisconsin	1053.04573227

Counties_Cities

51191 Washington	Virginia	1051.43193265
36065 Oneida	New York	1050.62789391
5141 Van Buren	Arkansas	1048.00337288
19159 Ringgold	Iowa	1046.69887279
37121 Mitchell	North Carolina	1046.66666667
48467 Van Zandt	Texas	1046.07365358
51187 Warren	Virginia	1044.92163088
29025 Caldwell	Missouri	1043.03908652
29175 Randolph	Missouri	1041.87699390
51775 Salem	Virginia	1041.21982607
18109 Morgan	Indiana	1039.70563067
6027 Inyo	California	1039.63973981
46097 Miner	South Dakota	1039.31314957
29137 Monroe	Missouri	1038.78116343
16057 Latah	Idaho	1036.52763243
31121 Merrick	Nebraska	1034.52735032
40007 Beaver	Oklahoma	1034.02895281
31097 Johnson	Nebraska	1032.33346319
55005 Barron	Wisconsin	1031.79523514
42103 Pike	Pennsylvania	1031.59136824
51790 Staunton	Virginia	1031.21739828
27051 Grant	Minnesota	1029.72928085
29227 Worth	Missouri	1029.41176471
55093 Pierce	Wisconsin	1029.25625661
20157 Republic	Kansas	1029.15951973
20079 Harvey	Kansas	1028.93890675
21239 Woodford	Kentucky	1028.90739833
46071 Jackson	South Dakota	1028.12216510
24015 Cecil	Maryland	1027.95012934
48433 Stonewall	Texas	1027.90014684
21203 Rockcastle	Kentucky	1026.86567164
31091 Hooker	Nebraska	1026.39296188
9005 Litchfield	Connecticut	1025.33805235
29005 Atchison	Missouri	1024.94681880

Counties_Cities

24009 Calvert	Maryland	1023.87965610
20011 Bourbon	Kansas	1023.68115744
17069 Hardin	Illinois	1023.01790281
18025 Crawford	Indiana	1022.92100777
51097 King and Queen	Virginia	1022.43680773
40083 Logan	Oklahoma	1021.33598359
51083 Halifax	Virginia	1019.92966002
19001 Adair	Iowa	1019.39685686
55109 St. Croix	Wisconsin	1019.02022432
55073 Marathon	Wisconsin	1018.99164131
37031 Carteret	North Carolina	1018.35337437
35039 Rio Arriba	New Mexico	1017.79213454
17129 Menard	Illinois	1017.25260417
51021 Bland	Virginia	1017.00301923
20035 Cowley	Kansas	1016.52564030
39157 Tuscarawas	Ohio	1015.44870682
17175 Stark	Illinois	1013.45126221
30029 Flathead	Montana	1012.67310442
26159 Van Buren	Michigan	1011.29254586
37173 Swain	North Carolina	1010.88101088
21235 Whitley	Kentucky	1009.87804205
20149 Pottawatomie	Kansas	1009.18564897
26025 Calhoun	Michigan	1009.01945913
36001 Albany	New York	1007.75925787
55023 Crawford	Wisconsin	1006.69081088
18009 Blackford	Indiana	1005.86756077
26115 Monroe	Michigan	1005.72324996
18007 Benton	Indiana	1005.43164221
20041 Dickinson	Kansas	1004.43447134
17183 Vermilion	Illinois	1002.52584434
27119 Polk	Minnesota	1002.25189508
30017 Custer	Montana	1001.20835491
40137 Stephens	Oklahoma	1000.80896799
21173 Montgomery	Kentucky	999.89362834

Counties_Cities

51069 Frederick	Virginia	999.37751118
42003 Allegheny	Pennsylvania	998.15175321
46019 Butte	South Dakota	997.84777930
48393 Roberts	Texas	996.67774086
48457 Tyler	Texas	995.57522124
48233 Hutchinson	Texas	995.37692235
31059 Fillmore	Nebraska	995.11489054
31027 Cedar	Nebraska	994.55363486
54005 Boone	West Virginia	993.12104232
17155 Putnam	Illinois	993.03135889
26073 Isabella	Michigan	992.03537315
48009 Archer	Texas	990.21170043
29121 Macon	Missouri	989.90298951
53033 King	Washington	989.76205499
40099 Murray	Oklahoma	989.03461621
54099 Wayne	West Virginia	988.88443821
27071 Koochiching	Minnesota	988.74598071
37009 Ashe	North Carolina	988.60157143
56035 Sublette	Wyoming	988.48466320
36021 Columbia	New York	986.38093331
54079 Putnam	West Virginia	986.20373311
17047 Edwards	Illinois	985.60700876
20087 Jefferson	Kansas	985.50724638
8059 Jefferson	Colorado	985.12149430
20131 Nemaha	Kansas	984.73658296
47151 Scott	Tennessee	984.61817687
39153 Summit	Ohio	983.91269528
17071 Henderson	Illinois	983.75316739
37087 Haywood	North Carolina	982.71772281
39143 Sandusky	Ohio	981.30920594
48229 Hudspeth	Texas	980.18769552
51167 Russell	Virginia	979.51248691
5127 Scott	Arkansas	978.77701328
51111 Lunenburg	Virginia	976.33625683

Counties_Cities

41041 Lincoln	Oregon	975.94557382
32510 Carson City	Nevada	972.67838452
20197 Wabaunsee	Kansas	971.15523989
39175 Wyandot	Ohio	971.05083200
20113 McPherson	Kansas	970.66965694
37169 Stokes	North Carolina	969.93423802
19137 Montgomery	Iowa	969.70908727
26157 Tuscola	Michigan	969.22842562
21157 Marshall	Kentucky	968.22801449
26017 Bay	Michigan	968.02440268
55125 Vilas	Wisconsin	966.35974109
55067 Langlade	Wisconsin	965.33111895
51019 Bedford	Virginia	965.11613141
21147 McCreary	Kentucky	965.07352941
29065 Dent	Missouri	964.96340911
37175 Transylvania	North Carolina	964.48925910
18175 Washington	Indiana	962.67401496
9007 Middlesex	Connecticut	962.61417981
8041 El Paso	Colorado	962.51905146
48223 Hopkins	Texas	961.69519152
26161 Washtenaw	Michigan	959.66444093
56033 Sheridan	Wyoming	955.90910594
31175 Valley	Nebraska	954.65393795
39155 Trumbull	Ohio	954.55300639
42093 Montour	Pennsylvania	953.94736842
20097 Kiowa	Kansas	953.89507154
48295 Lipscomb	Texas	953.80029806
51007 Amelia	Virginia	952.89326059
21017 Bourbon	Kentucky	951.24851367
31131 Otoe	Nebraska	950.89146074
35001 Bernalillo	New Mexico	950.63953051
51101 King William	Virginia	950.46933113
29045 Clark	Missouri	950.01461561
48075 Childress	Texas	946.37223975

Counties_Cities

36067 Onondaga	New York	945.19595764
21097 Harrison	Kentucky	942.59239536
39159 Union	Ohio	942.33595574
18139 Rush	Indiana	942.20728560
21019 Boyd	Kentucky	941.99830652
39077 Huron	Ohio	941.81594421
21139 Livingston	Kentucky	941.35468513
21037 Campbell	Kentucky	940.39848849
21021 Boyle	Kentucky	940.19933555
18179 Wells	Indiana	939.51641495
27007 Beltrami	Minnesota	939.22769868
48459 Upshur	Texas	937.95443529
39063 Hancock	Ohio	937.70578164
27155 Traverse	Minnesota	937.12212817
29125 Maries	Missouri	935.11232752
51161 Roanoke	Virginia	934.38074687
48133 Eastland	Texas	933.30422443
29083 Henry	Missouri	931.53450808
8014 Broomfield	Colorado	931.17934947
35043 Sandoval	New Mexico	930.57535870
17009 Brown	Illinois	930.44539353
30041 Hill	Montana	929.83422035
27157 Wabasha	Minnesota	928.62092862
21187 Owen	Kentucky	928.30882353
20061 Geary	Kansas	926.55089894
31061 Franklin	Nebraska	926.23221965
21099 Hart	Kentucky	925.63207447
21091 Hancock	Kentucky	924.86869148
31161 Sheridan	Nebraska	924.85549133
48191 Hall	Texas	924.70277411
48483 Wheeler	Texas	924.67732614
29111 Lewis	Missouri	923.38914257
54035 Jackson	West Virginia	919.66836201
55091 Pepin	Wisconsin	919.19330498

Counties_Cities

48337 Montague	Texas	918.55480710
38087 Slope	North Dakota	917.43119266
16015 Boise	Idaho	916.95048467
38001 Adams	North Dakota	915.43156059
20143 Ottawa	Kansas	913.47811100
30047 Lake	Montana	912.39669421
56023 Lincoln	Wyoming	910.77493053
6061 Placer	California	909.83316758
38103 Wells	North Dakota	909.78013647
51023 Botetourt	Virginia	907.53373201
8085 Montrose	Colorado	907.28194438
27025 Chisago	Minnesota	906.61993491
18131 Pulaski	Indiana	906.24749378
18075 Jay	Indiana	905.41321518
19003 Adams	Iowa	905.34979424
30001 Beaverhead	Montana	903.87069332
36093 Schenectady	New York	902.47827486
17123 Marshall	Illinois	901.68198370
55119 Taylor	Wisconsin	901.43053106
29217 Vernon	Missouri	901.20810600
27073 Lac qui Parle	Minnesota	901.17152298
21205 Rowan	Kentucky	898.99524061
30021 Dawson	Montana	898.61751152
29057 Dade	Missouri	898.40137403
2110 Juneau	Alaska	896.83305826
35037 Quay	New Mexico	896.64364474
51037 Charlotte	Virginia	896.29753728
27093 Meeker	Minnesota	894.51622661
21079 Garrard	Kentucky	894.07744875
54069 Ohio	West Virginia	893.30619088
42061 Huntingdon	Pennsylvania	892.22458378
26039 Crawford	Michigan	892.02215668
17131 Mercer	Illinois	890.96852766
38083 Sheridan	North Dakota	889.54781319

Counties_Cities

20003 Anderson	Kansas	888.55039350
39075 Holmes	Ohio	888.54460950
53053 Pierce	Washington	887.80532683
51137 Orange	Virginia	886.91190918
9013 Tolland	Connecticut	885.89394451
18135 Randolph	Indiana	885.27624643
41051 Multnomah	Oregon	884.85983150
38037 Grant	North Dakota	884.58298231
27121 Pope	Minnesota	883.12156439
16041 Franklin	Idaho	881.53868571
39147 Seneca	Ohio	878.51178293
20153 Rawlins	Kansas	877.19298246
6103 Tehama	California	876.14994681
54083 Randolph	West Virginia	874.30177289
21143 Lyon	Kentucky	874.01673118
26121 Muskegon	Michigan	873.90833468
26069 Iosco	Michigan	873.17092620
21189 Owsley	Kentucky	872.09302326
39057 Greene	Ohio	872.04976339
21049 Clark	Kentucky	871.74818616
40075 Kiowa	Oklahoma	870.66101501
30109 Wibaux	Montana	870.40618956
27087 Mahnommen	Minnesota	869.72277587
51157 Rappahannock	Virginia	868.72586873
53039 Klickitat	Washington	868.50318904
38095 Towner	North Dakota	866.78832117
21123 Larue	Kentucky	866.70860418
18169 Wabash	Indiana	866.36828645
51169 Scott	Virginia	863.75034829
54011 Cabell	West Virginia	862.43885695
51099 King George	Virginia	861.71213547
48077 Clay	Texas	860.74980872
53057 Skagit	Washington	860.33414973
6087 Santa Cruz	California	859.78377787

Counties_Cities

27041 Douglas	Minnesota	858.70824992
48083 Coleman	Texas	857.44908896
51720 Norton	Virginia	856.85483871
17147 Piatt	Illinois	853.86679678
26037 Clinton	Michigan	853.37568699
8105 Rio Grande	Colorado	853.33333333
51127 New Kent	Virginia	853.02130320
6033 Lake	California	852.72281072
39039 Defiance	Ohio	851.56557055
55017 Chippewa	Wisconsin	851.32922741
5105 Perry	Arkansas	850.07727975
54003 Berkeley	West Virginia	849.53425032
19053 Decatur	Iowa	849.17617237
20191 Sumner	Kansas	847.97356062
53061 Snohomish	Washington	847.34219249
27113 Pennington	Minnesota	846.38171815
36063 Niagara	New York	844.44930215
56009 Converse	Wyoming	843.10850440
39025 Clermont	Ohio	842.47515404
16085 Valley	Idaho	842.31500770
51115 Mathews	Virginia	840.71801863
18165 Vermillion	Indiana	839.84753537
42063 Indiana	Pennsylvania	836.67648904
8023 Costilla	Colorado	835.94566353
56017 Hot Springs	Wyoming	834.24807903
20101 Lane	Kansas	833.33333333
17065 Hamilton	Illinois	833.02707338
21149 McLean	Kentucky	832.25248595
44001 Bristol	Rhode Island	830.43844683
2261 Valdez-Cordova	Alaska	829.33216936
30013 Cascade	Montana	829.21989638
5005 Baxter	Arkansas	828.94831687
51197 Wythe	Virginia	827.71092718
31065 Furnas	Nebraska	827.14740191

Counties_Cities

39127 Perry	Ohio	827.01967641
36073 Orleans	New York	824.87934601
39103 Medina	Ohio	823.35078651
25001 Barnstable	Massachusetts	823.28630402
27035 Crow Wing	Minnesota	821.40270308
18119 Owen	Indiana	820.34060926
36007 Broome	New York	820.20672131
17149 Pike	Illinois	819.93466146
18183 Whitley	Indiana	818.80612784
9015 Windham	Connecticut	818.61450776
51031 Campbell	Virginia	818.58366835
27107 Norman	Minnesota	818.53281853
27135 Roseau	Minnesota	818.48184818
5147 Woodruff	Arkansas	816.64098613
31031 Cherry	Nebraska	815.83058497
27005 Becker	Minnesota	814.64024905
39065 Hardin	Ohio	813.21473952
39079 Jackson	Ohio	812.12944664
36055 Monroe	New York	811.61091163
26091 Lenawee	Michigan	811.06384711
54043 Lincoln	West Virginia	810.71896694
27049 Goodhue	Minnesota	810.29243799
42001 Adams	Pennsylvania	810.22458686
27137 St. Louis	Minnesota	809.99629544
39047 Fayette	Ohio	809.32114700
29185 St. Clair	Missouri	808.94092602
20159 Rice	Kansas	807.89004302
39169 Wayne	Ohio	807.12616520
56029 Park	Wyoming	804.80152776
42107 Schuylkill	Pennsylvania	804.54996586
51199 York	Virginia	803.28980338
31113 Logan	Nebraska	801.06809079
17053 Ford	Illinois	799.15560917
55099 Price	Wisconsin	798.68627305

Counties_Cities

31101 Keith	Nebraska	797.90549807
48359 Oldham	Texas	797.74753637
29039 Cedar	Missouri	797.74091070
39111 Monroe	Ohio	797.67947788
51113 Madison	Virginia	797.29221512
27097 Morrison	Minnesota	795.92390485
17127 Massac	Illinois	795.45454545
39021 Champaign	Ohio	794.75667028
8095 Phillips	Colorado	793.28044797
20015 Butler	Kansas	792.33131132
48045 Briscoe	Texas	791.55672823
48407 San Jacinto	Texas	790.41749365
46119 Sully	South Dakota	790.22988506
31163 Sherman	Nebraska	789.99341672
51109 Louisa	Virginia	788.51487302
8111 San Juan	Colorado	787.40157480
23005 Cumberland	Maine	785.87804072
38069 Pierce	North Dakota	784.12153884
35019 Guadalupe	New Mexico	783.22967058
18045 Fountain	Indiana	782.82673843
30051 Liberty	Montana	781.89300412
32019 Lyon	Nevada	779.45814220
21137 Lincoln	Kentucky	779.09430287
56037 Sweetwater	Wyoming	778.14684909
27065 Kanabec	Minnesota	777.44184612
27015 Brown	Minnesota	776.55210864
20073 Greenwood	Kansas	776.21800165
39151 Stark	Ohio	775.88851750
21223 Trimble	Kentucky	775.10275984
31041 Custer	Nebraska	774.90774908
42109 Snyder	Pennsylvania	774.54366058
17039 De Witt	Illinois	773.66985858
42067 Juniata	Pennsylvania	773.15414508
8099 Prowers	Colorado	772.77211444

Counties_Cities

21197 Powell	Kentucky	771.58013181
55103 Richland	Wisconsin	771.13425793
18077 Jefferson	Indiana	769.99503229
55049 Iowa	Wisconsin	769.84561020
29129 Mercer	Missouri	769.01950014
39055 Geauga	Ohio	768.89536429
18001 Adams	Indiana	768.88539679
48417 Shackelford	Texas	768.52136489
27059 Isanti	Minnesota	768.15292999
20151 Pratt	Kansas	767.75431862
20029 Cloud	Kansas	767.55642112
2122 Kenai Peninsula	Alaska	767.08865085
40059 Harper	Oklahoma	763.76086384
55069 Lincoln	Wisconsin	762.03546535
39105 Meigs	Ohio	761.70691595
26059 Hillsdale	Michigan	760.67236442
51145 Powhatan	Virginia	760.56048511
30107 Wheatland	Montana	760.28622540
25015 Hampshire	Massachusetts	759.81531406
21163 Meade	Kentucky	759.18509490
54037 Jefferson	West Virginia	758.65589411
54071 Pendleton	West Virginia	757.46748607
21195 Pike	Kentucky	756.82339646
27111 Otter Tail	Minnesota	756.64830307
19101 Jefferson	Iowa	756.21565747
27017 Carlton	Minnesota	756.20169099
41067 Washington	Oregon	756.07124035
35061 Valencia	New Mexico	755.99037355
29013 Bates	Missouri	753.67647059
35059 Union	New Mexico	752.79261778
30065 Musselshell	Montana	752.52633842
26155 Shiawassee	Michigan	752.28765838
6005 Amador	California	751.59332707
27061 Itasca	Minnesota	751.52966214

Counties_Cities

8035 Douglas	Colorado	750.92771956
32013 Humboldt	Nevada	750.62552127
48155 Foard	Texas	750.00000000
39093 Lorain	Ohio	748.72116357
37055 Dare	North Carolina	747.92471439
54091 Taylor	West Virginia	747.24232001
8017 Cheyenne	Colorado	746.26865672
40149 Washita	Oklahoma	745.93331536
39139 Richland	Ohio	745.67089736
46091 Marshall	South Dakota	743.34898279
39117 Morrow	Ohio	743.33561176
55123 Vernon	Wisconsin	740.62043203
21131 Leslie	Kentucky	739.42620526
42041 Cumberland	Pennsylvania	739.39138424
26123 Newaygo	Michigan	738.36210423
51185 Tazewell	Virginia	736.75192755
48403 Sabine	Texas	736.61346681
29047 Clay	Missouri	734.27637854
31013 Box Butte	Nebraska	733.38284441
21231 Wayne	Kentucky	732.85128005
56015 Goshen	Wyoming	732.65550239
55053 Jackson	Wisconsin	732.49340756
20123 Mitchell	Kansas	731.70731707
20039 Decatur	Kansas	731.45245559
48345 Motley	Texas	729.33549433
30093 Silver Bow	Montana	728.71717201
29139 Montgomery	Missouri	728.28160222
20107 Linn	Kansas	728.20512821
26111 Midland	Michigan	727.08481054
31089 Holt	Nebraska	727.05836117
29177 Ray	Missouri	725.42935804
26131 Ontonagon	Michigan	724.76272649
30083 Richland	Montana	723.90726656
17169 Schuyler	Illinois	723.90328652

Counties_Cities

30095 Stillwater	Montana	723.72561359
21161 Mason	Kentucky	723.03206997
26063 Huron	Michigan	721.94057627
31133 Pawnee	Nebraska	721.88449848
42115 Susquehanna	Pennsylvania	721.87045751
8069 Larimer	Colorado	721.78889529
42025 Carbon	Pennsylvania	720.88062653
26093 Livingston	Michigan	720.09789566
48259 Kendall	Texas	718.65208913
16017 Bonner	Idaho	717.68730297
26137 Otsego	Michigan	713.56172714
21165 Menifee	Kentucky	713.06774144
39131 Pike	Ohio	712.58061068
39027 Clinton	Ohio	710.93991488
21011 Bath	Kentucky	710.65169991
39085 Lake	Ohio	710.58590801
39133 Portage	Ohio	708.90644276
41071 Yamhill	Oregon	707.46341190
56025 Natrona	Wyoming	706.56639070
21005 Anderson	Kentucky	705.99655827
21133 Letcher	Kentucky	703.22845792
56021 Laramie	Wyoming	702.19043000
21191 Pendleton	Kentucky	702.04418749
21007 Ballard	Kentucky	701.84233613
54055 Mercer	West Virginia	701.83152661
8119 Teller	Colorado	701.67045409
54075 Pocahontas	West Virginia	701.21226527
51125 Nelson	Virginia	700.99757347
54081 Raleigh	West Virginia	700.29897379
36053 Madison	New York	696.37686277
26087 Lapeer	Michigan	696.36933703
51051 Dickenson	Virginia	695.44859877
6009 Calaveras	California	695.14494978
16007 Bear Lake	Idaho	694.21487603

Counties_Cities

29171 Putnam	Missouri	693.71452596
31147 Richardson	Nebraska	692.95703666
51155 Pulaski	Virginia	692.77285270
21115 Johnson	Kentucky	692.39703386
9011 New London	Connecticut	690.82103874
29115 Linn	Missouri	689.54058320
2180 Nome	Alaska	689.44844125
21159 Martin	Kentucky	688.86337543
17151 Pope	Illinois	688.50902184
48019 Bandera	Texas	687.87241500
39091 Logan	Ohio	687.86101680
48011 Armstrong	Texas	687.10359408
40067 Jefferson	Oklahoma	685.93826556
21025 Breathitt	Kentucky	683.63979255
27055 Houston	Minnesota	683.60426311
29165 Platte	Missouri	683.59469826
18013 Brown	Indiana	682.68347118
5013 Calhoun	Arkansas	682.20579875
48461 Upton	Texas	681.01334786
20205 Wilson	Kansas	680.90017311
36039 Greene	New York	680.12886652
37053 Currituck	North Carolina	679.66903073
21153 Magoffin	Kentucky	679.50169875
26075 Jackson	Michigan	679.37263495
39145 Scioto	Ohio	676.80326349
31083 Harlan	Nebraska	676.27168480
18069 Huntington	Indiana	676.04856512
39007 Ashtabula	Ohio	675.94596535
53027 Grays Harbor	Washington	675.22766945
21043 Carter	Kentucky	673.97422604
53011 Clark	Washington	671.15347499
35049 Santa Fe	New Mexico	669.08354214
21027 Breckinridge	Kentucky	667.05905435
42005 Armstrong	Pennsylvania	666.53387065

Counties_Cities

39015 Brown	Ohio	665.10710518
26057 Gratiot	Michigan	665.04101086
55007 Bayfield	Wisconsin	664.80521207
23001 Androscoggin	Maine	660.29587942
55003 Ashland	Wisconsin	660.25641026
51027 Buchanan	Virginia	659.72385844
16003 Adams	Idaho	658.82352941
51015 Augusta	Virginia	658.65327272
42085 Mercer	Pennsylvania	657.73425007
48235 Irion	Texas	657.03022339
56005 Campbell	Wyoming	656.69700910
53041 Lewis	Washington	655.74594241
54031 Hardy	West Virginia	653.35753176
51073 Gloucester	Virginia	653.29727704
31167 Stanton	Nebraska	653.26633166
21081 Grant	Kentucky	652.84025317
20139 Osage	Kansas	652.40574619
33015 Rockingham	New Hampshire	652.37922737
24001 Allegany	Maryland	652.34237408
26005 Allegan	Michigan	652.02383083
8115 Sedgwick	Colorado	651.32435953
30039 Granite	Montana	651.27294257
17045 Edgar	Illinois	650.92165899
8101 Pueblo	Colorado	650.63362164
48173 Glasscock	Texas	648.41498559
51043 Clarke	Virginia	647.24919094
54057 Mineral	West Virginia	645.87973274
42125 Washington	Pennsylvania	645.29819722
18155 Switzerland	Indiana	643.83689465
32033 White Pine	Nevada	643.79947230
8057 Jackson	Colorado	643.31665475
55129 Washburn	Wisconsin	642.39828694
39031 Coshocton	Ohio	638.83807912
48197 Hardeman	Texas	637.42988271

Counties_Cities

39053 Gallia	Ohio	637.11264552
30043 Jefferson	Montana	636.52145160
44009 Washington	Rhode Island	636.39749879
20115 Marion	Kansas	635.98326360
42129 Westmoreland	Pennsylvania	634.60644418
26147 St. Clair	Michigan	632.62142503
27095 Mille Lacs	Minnesota	631.24067485
29041 Chariton	Missouri	630.78781372
20033 Comanche	Kansas	629.29061785
48059 Callahan	Texas	628.84093183
44005 Newport	Rhode Island	627.55930314
36035 Fulton	New York	625.10496165
29199 Scotland	Missouri	624.24486508
29179 Reynolds	Missouri	623.60089543
4011 Greenlee	Arizona	622.16598123
30063 Missoula	Montana	622.10100092
41053 Polk	Oregon	621.81758453
48243 Jeff Davis	Texas	621.66962700
31057 Dundy	Nebraska	621.46892655
32005 Douglas	Nevada	618.97786123
31103 Keya Paha	Nebraska	617.28395062
27021 Cass	Minnesota	616.55205122
35053 Socorro	New Mexico	615.47654616
31169 Thayer	Nebraska	615.20142885
42051 Fayette	Pennsylvania	612.53746905
51045 Craig	Virginia	612.16429700
27077 Lake of the Woo	Minnesota	612.02767429
8029 Delta	Colorado	610.60317255
18121 Parke	Indiana	608.49530336
48087 Collingsworth	Texas	607.69750169
51735 Poquoson	Virginia	607.05496308
42081 Lycoming	Pennsylvania	607.05236486
32001 Churchill	Nevada	605.56464812
30037 Golden Valley	Montana	605.32687651

Counties_Cities

53015 Cowlitz	Washington	604.65927129
26045 Eaton	Michigan	604.59271939
53045 Mason	Washington	604.51554796
8107 Routt	Colorado	602.33940854
42073 Lawrence	Pennsylvania	602.19994431
8039 Elbert	Colorado	601.17190473
20027 Clay	Kansas	600.22508441
20089 Jewell	Kansas	598.38085181
2050 Bethel	Alaska	598.37505490
20127 Morris	Kansas	597.71780475
53073 Whatcom	Washington	592.86173206
36113 Warren	New York	592.85769859
20179 Sheridan	Kansas	592.18318200
30053 Lincoln	Montana	591.08820855
6017 El Dorado	California	591.04878381
56011 Crook	Wyoming	590.60402685
31165 Sioux	Nebraska	589.72198821
41001 Baker	Oregon	587.27977009
39033 Crawford	Ohio	587.24428400
39125 Paulding	Ohio	586.35394456
51580 Covington	Virginia	586.08058608
5089 Marion	Arkansas	586.05429972
30067 Park	Montana	585.56405354
39073 Hocking	Ohio	584.81592390
27045 Fillmore	Minnesota	584.10105423
21069 Fleming	Kentucky	582.03991131
39051 Fulton	Ohio	581.89043429
16071 Oneida	Idaho	579.32263815
41005 Clackamas	Oregon	578.74181337
39171 Williams	Ohio	578.74144115
31029 Chase	Nebraska	578.32537088
25011 Franklin	Massachusetts	577.76587799
54021 Gilmer	West Virginia	573.13730376
26067 Ionia	Michigan	573.11945180

Counties_Cities

48299 Llano	Texas	572.85410699
36083 Rensselaer	New York	571.36764466
20137 Norton	Kansas	570.90239411
20071 Greeley	Kansas	570.49714751
42049 Erie	Pennsylvania	567.51978417
30027 Fergus	Montana	566.90362638
36077 Otsego	New York	565.69984435
23031 York	Maine	564.90600255
27089 Marshall	Minnesota	564.43024494
25003 Berkshire	Massachusetts	562.73150347
20129 Morton	Kansas	562.42969629
21201 Robertson	Kentucky	562.06088993
54051 Marshall	West Virginia	561.96199448
39019 Carroll	Ohio	561.27912559
55095 Polk	Wisconsin	559.65869994
48379 Rains	Texas	559.25651781
42019 Butler	Pennsylvania	558.31133441
36037 Genesee	New York	558.15409226
2170 Matanuska-Susit	Alaska	557.56899916
51600 Fairfax City	Virginia	557.49979653
31171 Thomas	Nebraska	555.55555556
42013 Blair	Pennsylvania	554.32191490
31071 Garfield	Nebraska	553.59838953
27075 Lake	Minnesota	553.57477951
54109 Wyoming	West Virginia	553.25699990
29093 Iron	Missouri	550.26039108
36015 Chemung	New York	547.15503122
26097 Mackinac	Michigan	546.95466766
53059 Skamania	Washington	545.11908755
26103 Marquette	Michigan	544.22995971
29197 Schuyler	Missouri	543.59643401
21237 Wolfe	Kentucky	543.40253588
54033 Harrison	West Virginia	540.30849395
36043 Herkimer	New York	540.16463701

Counties_Cities

6057 Nevada	California	535.62831006
42035 Clinton	Pennsylvania	535.10495295
39071 Highland	Ohio	534.16322170
41007 Clatsop	Oregon	533.14555880
2220 Sitka	Alaska	531.97640800
54053 Mason	West Virginia	531.47690695
48023 Baylor	Texas	530.42992741
51005 Alleghany	Virginia	529.84574111
51071 Giles	Virginia	528.37805747
48447 Throckmorton	Texas	528.05280528
8083 Montezuma	Colorado	527.56326936
31069 Garden	Nebraska	527.14812862
20181 Sherman	Kansas	525.51279878
30075 Powder River	Montana	524.47552448
36017 Chenango	New York	523.81353080
41029 Jackson	Oregon	522.85438414
26007 Alpena	Michigan	521.86177715
8089 Otero	Colorado	520.83333333
26055 Grand Traverse	Michigan	520.67017381
27057 Hubbard	Minnesota	520.34502156
21063 Elliott	Kentucky	519.44592435
2275 Wrangell	Alaska	519.37674790
8091 Ouray	Colorado	517.27705359
56045 Weston	Wyoming	516.72168796
20053 Ellsworth	Kansas	516.46223370
26043 Dickinson	Michigan	516.09344837
54029 Hancock	West Virginia	515.57022066
26089 Leelanau	Michigan	514.61128469
42059 Greene	Pennsylvania	512.24456254
39081 Jefferson	Ohio	510.89452157
27001 Aitkin	Minnesota	509.36989058
54009 Brooke	West Virginia	508.94023330
50007 Chittenden	Vermont	507.37671050
51163 Rockbridge	Virginia	505.45007032

Counties_Cities

17057 Fulton	Illinois	505.10848353
21071 Floyd	Kentucky	504.95187613
30015 Chouteau	Montana	504.78677111
16035 Clearwater	Idaho	502.39780772
42009 Bedford	Pennsylvania	502.32480903
27159 Wadena	Minnesota	500.98017861
26015 Barry	Michigan	500.35155420
6015 Del Norte	California	499.49690959
32011 Eureka	Nevada	499.25112332
21023 Bracken	Kentucky	497.63320791
26117 Montcalm	Michigan	492.43371686
53023 Garfield	Washington	489.54161104
39119 Muskingum	Ohio	488.49541093
56003 Big Horn	Wyoming	488.17439609
39001 Adams	Ohio	486.94272111
53003 Asotin	Washington	486.51039363
48119 Delta	Texas	486.07216302
30073 Pondera	Montana	485.59946417
31115 Loup	Nebraska	485.43689320
42087 Mifflin	Pennsylvania	484.61771451
18171 Warren	Indiana	484.08568317
36107 Tioga	New York	483.93739703
36115 Washington	New York	483.68384071
2198 Prince of Wales-	Alaska	482.71566490
37115 Madison	North Carolina	482.47024767
42099 Perry	Pennsylvania	481.15477145
54049 Marion	West Virginia	479.52653440
16021 Boundary	Idaho	477.06729160
26079 Kalkaska	Michigan	476.88509874
8049 Grand	Colorado	476.65056361
6089 Shasta	California	475.44990002
8009 Baca	Colorado	474.19804742
51610 Falls Church	Virginia	473.86948281
26083 Keweenaw	Michigan	473.26076668

Counties_Cities

26107 Mecosta	Michigan	473.07383167
54047 McDowell	West Virginia	471.93107611
26047 Emmet	Michigan	471.35823226
20207 Woodson	Kansas	471.25353440
36057 Montgomery	New York	469.11333536
26011 Arenac	Michigan	465.39458813
39083 Knox	Ohio	462.08779668
35057 Torrance	New Mexico	461.80488744
8067 La Plata	Colorado	461.72971053
26105 Mason	Michigan	460.48109966
54027 Hampshire	West Virginia	458.30299396
53043 Lincoln	Washington	456.23836127
53051 Pend Oreille	Washington	455.81532128
54077 Preston	West Virginia	455.09619079
36091 Saratoga	New York	453.59158509
31181 Webster	Nebraska	452.87291254
42127 Wayne	Pennsylvania	452.45338950
39005 Ashland	Ohio	450.27444413
36013 Chautauqua	New York	447.86968790
36031 Essex	New York	447.72117962
21181 Nicholas	Kentucky	446.55316774
53035 Kitsap	Washington	445.13630214
26019 Benzie	Michigan	444.99521208
30103 Treasure	Montana	441.82621502
35017 Grant	New Mexico	438.82103415
41063 Wallowa	Oregon	437.79127242
41017 Deschutes	Oregon	437.50911477
31095 Jefferson	Nebraska	436.80428350
42021 Cambria	Pennsylvania	435.73977074
39059 Guernsey	Ohio	435.65168367
35055 Taos	New Mexico	435.51088777
39161 Van Wert	Ohio	434.92097168
21175 Morgan	Kentucky	434.61970776
36101 Steuben	New York	434.25612760

Counties_Cities

39167 Washington	Ohio	433.87914554
54107 Wood	West Virginia	432.28863580
55107 Rusk	Wisconsin	431.18682406
36069 Ontario	New York	430.53229447
6043 Mariposa	California	429.28281152
56019 Johnson	Wyoming	425.53191489
33017 Strafford	New Hampshire	423.55292490
54089 Summers	West Virginia	423.19749216
41021 Gilliam	Oregon	422.38648363
39067 Harrison	Ohio	421.77408725
35051 Sierra	New Mexico	419.40189643
41037 Lake	Oregon	418.83487752
26143 Roscommon	Michigan	418.69033663
36075 Oswego	New York	418.15806884
54015 Clay	West Virginia	417.05282669
26113 Missaukee	Michigan	416.85965725
6109 Tuolumne	California	416.21591888
26001 Alcona	Michigan	414.97780351
31105 Kimball	Nebraska	414.59369818
41035 Klamath	Oregon	413.87669431
54067 Nicholas	West Virginia	410.59496015
8103 Rio Blanco	Colorado	410.35353535
41043 Linn	Oregon	409.94227824
26029 Charlevoix	Michigan	407.71223899
42033 Clearfield	Pennsylvania	406.86249811
8019 Clear Creek	Colorado	406.03852160
8021 Conejos	Colorado	402.43902439
36109 Tompkins	New York	401.77833121
8077 Mesa	Colorado	401.41768979
30049 Lewis and Clark	Montana	400.29112082
26133 Osceola	Michigan	398.44051240
31033 Cheyenne	Nebraska	397.42212675
36061 New York City	New York	397.33303107
20105 Lincoln	Kansas	396.95666556

Counties_Cities

35035 Otero	New Mexico	393.82459083
20019 Chautauqua	Kansas	392.86793593
8007 Archuleta	Colorado	392.29930984
53019 Ferry	Washington	392.20813178
2240 Southeast Fairbanks	Alaska	390.28620989
16061 Lewis	Idaho	388.50038850
30089 Sanders	Montana	388.38230328
33013 Merrimack	New Hampshire	385.75549850
48065 Carson	Texas	383.01415487
31129 Nuckolls	Nebraska	381.40643623
48431 Sterling	Texas	381.38825324
30091 Sheridan	Montana	379.67289720
53067 Thurston	Washington	379.51392889
26051 Gladwin	Michigan	378.89252871
6093 Siskiyou	California	377.36712103
54093 Tucker	West Virginia	373.83177570
53029 Island	Washington	370.58962823
8053 Hinsdale	Colorado	369.91368681
53065 Stevens	Washington	368.97923111
26165 Wexford	Michigan	367.53720194
6023 Humboldt	California	367.37477360
48267 Kimble	Texas	366.80421825
21127 Lawrence	Kentucky	366.06512106
54025 Greenbrier	West Virginia	365.08940378
48443 Terrell	Texas	364.52004860
8043 Fremont	Colorado	364.42389788
26035 Clare	Michigan	364.14474754
53049 Pacific	Washington	363.04229443
26135 Oscoda	Michigan	362.49395843
35047 San Miguel	New Mexico	362.43702657
26013 Baraga	Michigan	360.57692308
54103 Wetzell	West Virginia	360.18336608
30045 Judith Basin	Montana	358.60655738
42039 Crawford	Pennsylvania	358.55777483

Counties_Cities

26031 Cheboygan	Michigan	358.08444497
39163 Vinton	Ohio	357.71367684
36023 Cortland	New York	357.56853397
26151 Sanilac	Michigan	356.95206644
36117 Wayne	New York	353.08225262
2130 Ketchikan Gatew	Alaska	352.06207788
54087 Roane	West Virginia	351.70829744
15001 Hawaii	Hawaii	348.28816368
51067 Franklin	Virginia	345.22644363
53013 Columbia	Washington	344.91254003
54013 Calhoun	West Virginia	344.63744141
8027 Custer	Colorado	343.15704481
36121 Wyoming	New York	341.77373082
30099 Teton	Montana	340.79844206
54001 Barbour	West Virginia	338.67553674
36009 Cattaraugus	New York	338.36543467
36041 Hamilton	New York	338.29499323
41003 Benton	Oregon	336.58700774
39115 Morgan	Ohio	335.52451383
26153 Schoolcraft	Michigan	334.65542885
8055 Huerfano	Colorado	333.86558281
42057 Fulton	Pennsylvania	330.51022516
36051 Livingston	New York	327.39177883
56031 Platte	Wyoming	326.87368667
41009 Columbia	Oregon	326.47917979
30081 Ravalli	Montana	324.28425832
30011 Carter	Montana	323.10177706
46063 Harding	South Dakota	320.25620496
50003 Bennington	Vermont	319.94611434
26129 Ogemaw	Michigan	319.77854143
41039 Lane	Oregon	318.74734926
8081 Moffat	Colorado	318.47133758
27029 Clearwater	Minnesota	317.82065834
51091 Highland	Virginia	316.74208145

Counties_Cities

54097 Upshur	West Virginia	315.37988941
32027 Pershing	Nevada	315.03150315
42031 Clarion	Pennsylvania	314.60326465
20201 Washington	Kansas	313.65313653
26101 Manistee	Michigan	309.84996738
54065 Morgan	West Virginia	309.21459493
36099 Seneca	New York	309.03790087
30005 Blaine	Montana	308.50594976
31145 Red Willow	Nebraska	307.66362111
6049 Modoc	California	307.62219437
8093 Park	Colorado	307.17827118
31063 Frontier	Nebraska	306.74846626
38023 Divide	North Dakota	306.61410425
35021 Harding	New Mexico	305.34351145
36025 Delaware	New York	300.94100209
53009 Clallam	Washington	299.72503486
26009 Antrim	Michigan	299.59340895
36089 St. Lawrence	New York	298.01845493
54017 Doddridge	West Virginia	297.40661432
35007 Colfax	New Mexico	297.27497936
42111 Somerset	Pennsylvania	294.78580701
8047 Gilpin	Colorado	294.06959647
2068 Denali	Alaska	291.40359398
32021 Mineral	Nevada	287.99291094
50025 Windham	Vermont	287.67892226
30019 Daniels	Montana	286.20492272
20203 Wichita	Kansas	285.03562945
27069 Kittson	Minnesota	282.48587571
42131 Wyoming	Pennsylvania	281.00273608
30007 Broadwater	Montana	279.37551356
36011 Cayuga	New York	278.69596215
40045 Ellis	Oklahoma	278.34008097
31007 Banner	Nebraska	273.97260274
36095 Schoharie	New York	273.33826414

Counties_Cities

20001 Allen	Kansas	273.22404372
26085 Lake	Michigan	269.33759785
6063 Plumas	California	265.90087215
41013 Crook	Oregon	259.77290820
42065 Jefferson	Pennsylvania	258.93082193
36123 Yates	New York	257.63858138
23017 Oxford	Maine	255.12860564
50011 Franklin	Vermont	254.95234819
24023 Garrett	Maryland	253.74618523
33003 Carroll	New Hampshire	252.15769081
35003 Catron	New Mexico	251.53717160
32029 Storey	Nevada	248.20054604
20109 Logan	Kansas	246.13220816
41011 Coos	Oregon	243.83046794
42015 Bradford	Pennsylvania	243.28900432
21129 Lee	Kentucky	241.71761695
33001 Belknap	New Hampshire	240.89672577
42047 Elk	Pennsylvania	238.65557360
54041 Lewis	West Virginia	237.14428357
20117 Marshall	Kansas	236.57683604
15009 Maui	Hawaii	232.04770135
39121 Noble	Ohio	229.90107287
50015 Lamoille	Vermont	229.24901186
36097 Schuyler	New York	228.89682894
36003 Allegany	New York	228.30066767
41033 Josephine	Oregon	226.56276819
54073 Pleasants	West Virginia	226.45530838
50001 Addison	Vermont	224.48813999
53031 Jefferson	Washington	223.77005263
50021 Rutland	Vermont	223.27515680
31049 Deuel	Nebraska	219.17808219
2195 Petersburg	Alaska	217.32381248
31005 Arthur	Nebraska	215.05376344
42113 Sullivan	Pennsylvania	214.13276231

Counties_Cities

26141 Presque Isle	Michigan	211.96420160
41019 Douglas	Oregon	210.36787175
31009 Blaine	Nebraska	210.08403361
51017 Bath	Virginia	209.69245107
26033 Chippewa	Michigan	207.90574939
26095 Luce	Michigan	206.90752825
42053 Forest	Pennsylvania	206.07226267
54105 Wirt	West Virginia	205.83190395
23007 Franklin	Maine	204.03384955
2100 Haines	Alaska	202.10185934
6091 Sierra	California	200.87043857
36019 Clinton	New York	198.27746453
26003 Alger	Michigan	197.86742882
41057 Tillamook	Oregon	197.85716952
50013 Grand Isle	Vermont	197.46121298
8073 Lincoln	Colorado	196.07843137
20183 Smith	Kansas	194.28254233
33005 Cheshire	New Hampshire	193.48175650
36049 Lewis	New York	189.05736000
8011 Bent	Colorado	187.01122067
23023 Sagadahoc	Maine	185.21636639
30079 Prairie	Montana	183.99264029
23027 Waldo	Maine	183.90688769
54095 Tyler	West Virginia	182.94077292
6003 Alpine	California	181.65304269
2070 Dillingham	Alaska	180.00000000
42023 Cameron	Pennsylvania	178.09439003
23011 Kennebec	Maine	175.29058100
42105 Potter	Pennsylvania	174.46757310
35028 Los Alamos	New Mexico	172.76582378
20141 Osborne	Kansas	172.66187050
8071 Las Animas	Colorado	172.37812866
30077 Powell	Montana	172.21584386
42117 Tioga	Pennsylvania	171.72435787

Counties_Cities

30025 Fallon	Montana	171.23287671
23025 Somerset	Maine	169.98734978
53055 San Juan	Washington	169.31340495
23019 Penobscot	Maine	168.10504580
56027 Niobrara	Wyoming	167.50418760
42121 Venango	Pennsylvania	165.80189599
2150 Kodiak Island	Alaska	164.85575122
41025 Harney	Oregon	163.73311502
50027 Windsor	Vermont	157.36352784
33009 Grafton	New Hampshire	157.04007306
2158 Kusilvak	Alaska	156.56991449
35033 Mora	New Mexico	155.34842432
48033 Borden	Texas	154.32098765
36045 Jefferson	New York	152.11847345
31075 Grant	Nebraska	151.51515152
26119 Montmorency	Michigan	151.10631409
8033 Dolores	Colorado	144.64802314
31087 Hitchcock	Nebraska	142.55167498
2016 Aleutians West	Alaska	139.78682509
41023 Grant	Oregon	139.35340022
42083 McKean	Pennsylvania	139.13298184
41015 Curry	Oregon	135.88743260
53069 Wahkiakum	Washington	135.56258473
32017 Lincoln	Nevada	134.58950202
54085 Ritchie	West Virginia	133.73109762
50023 Washington	Vermont	132.43894049
36033 Franklin	New York	131.23098642
6105 Trinity	California	127.64260072
33019 Sullivan	New Hampshire	127.48006675
31183 Wheeler	Nebraska	124.22360248
23015 Lincoln	Maine	122.29922544
50005 Caledonia	Vermont	112.20381493
20007 Barber	Kansas	111.80679785
27031 Cook	Minnesota	111.25533098

Counties_Cities

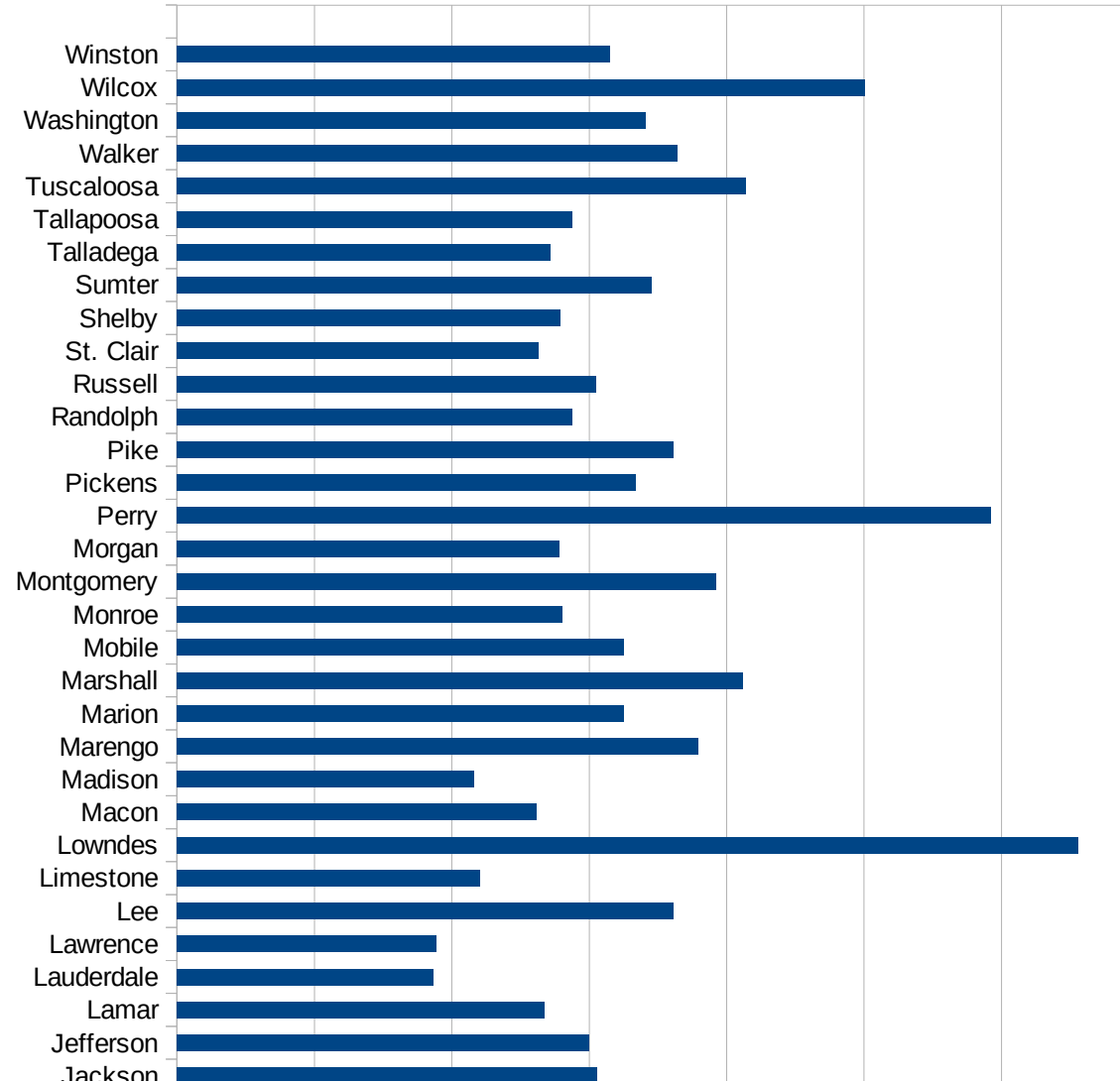
42123 Warren	Pennsylvania	108.86627171
23009 Hancock	Maine	98.52037000
23013 Knox	Maine	98.06140152
54101 Webster	West Virginia	96.56004828
50009 Essex	Vermont	96.00000000
54007 Braxton	West Virginia	92.27056569
50017 Orange	Vermont	86.20986931
2013 Aleutians East	Alaska	85.34850640
15007 Kauai	Hawaii	81.79335394
50019 Orleans	Vermont	78.04660497
8061 Kiowa	Colorado	72.30657990
33007 Coos	New Hampshire	69.64449650
23003 Aroostook	Maine	64.07295376
35011 De Baca	New Mexico	56.14823133
23021 Piscataquis	Maine	53.57142857
23029 Washington	Maine	50.80978088
30061 Mineral	Montana	46.33920297
20049 Elk	Kansas	39.87240829
25007 Dukes	Massachusetts	0.00000000
25019 Nantucket	Massachusetts	0.00000000
15005 Kalawao	Hawaii	0.00000000
41069 Wheeler	Oregon	0.00000000
2105 Hoonah-Angoon	Alaska	0.00000000
2230 Skagway	Alaska	0.00000000
49019 Grand	Utah	0.00000000
31085 Hayes	Nebraska	0.00000000
48269 King	Texas	0.00000000
49015 Emery	Utah	0.00000000
49055 Wayne	Utah	0.00000000
2164 Lake and Penins	Alaska	0.00000000
49033 Rich	Utah	0.00000000
49001 Beaver	Utah	0.00000000
49017 Garfield	Utah	0.00000000
49047 Uintah	Utah	0.00000000

Counties_Cities

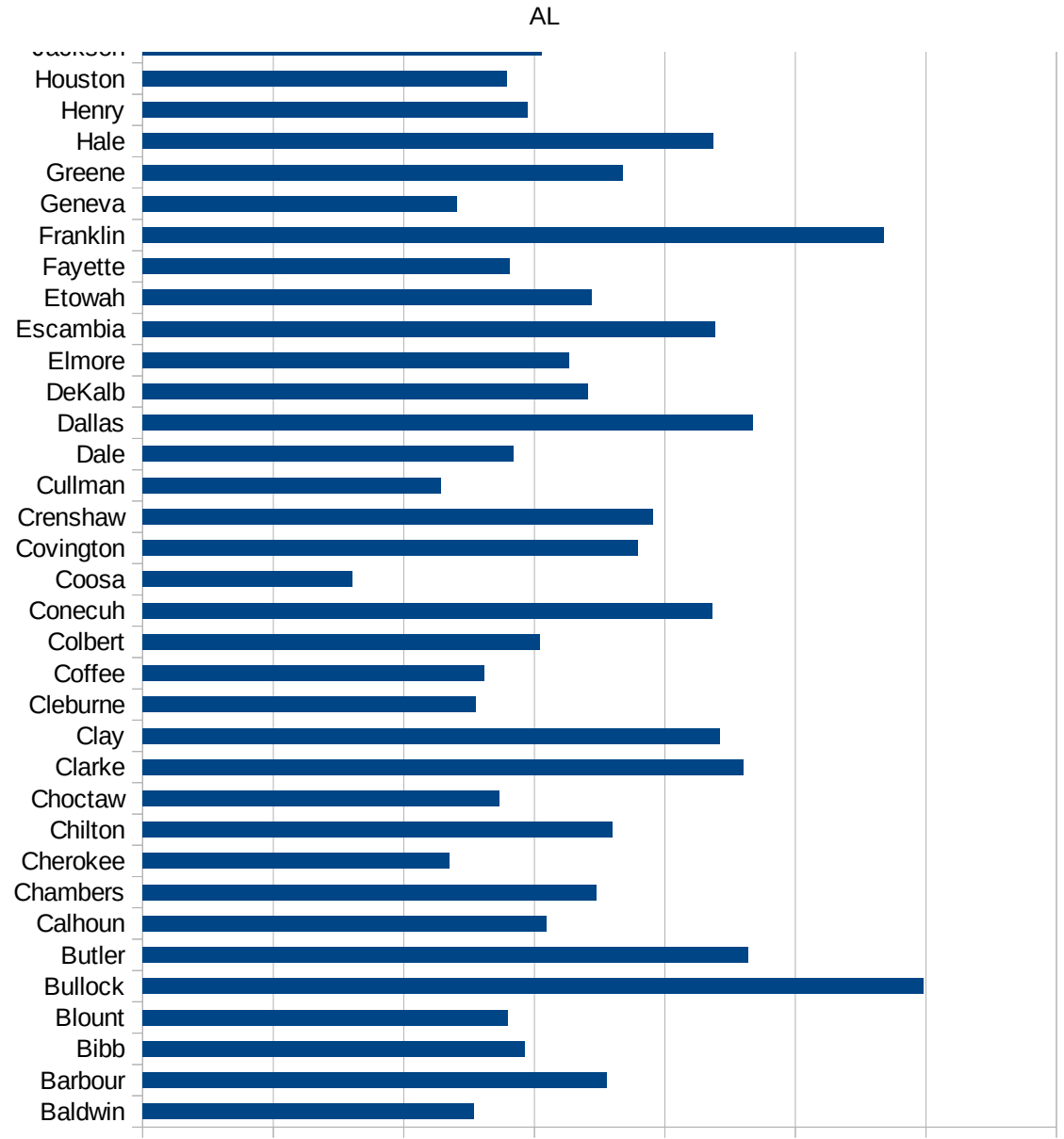
49023 Juab	Utah	0.00000000
49041 Sevier	Utah	0.00000000
49003 Box Elder	Utah	0.00000000
49025 Kane	Utah	0.00000000
49005 Cache	Utah	0.00000000
49053 Washington	Utah	0.00000000
49057 Weber	Utah	0.00000000
49021 Iron	Utah	0.00000000
49013 Duchesne	Utah	0.00000000
49007 Carbon	Utah	0.00000000
48301 Loving	Texas	0.00000000
49009 Daggett	Utah	0.00000000
30069 Petroleum	Montana	0.00000000
32009 Esmeralda	Nevada	0.00000000
49027 Millard	Utah	0.00000000
49029 Morgan	Utah	0.00000000
49031 Piute	Utah	0.00000000
49039 Sanpete	Utah	0.00000000

AL

FIPS	County	Current Inf. P/C
1001	Autauga	3188.791568497
1003	Baldwin	2534.606599334
1005	Barbour	3556.93099152
1007	Bibb	2928.571428571
1009	Blount	2795.643153527
1011	Bullock	5977.510357072
1013	Butler	4639.227642276
1015	Calhoun	3092.485802042
1017	Chambers	3474.639297932
1019	Cherokee	2350.952673632
1021	Chilton	3596.584603538
1023	Choctaw	2733.431975703
1025	Clarke	4598.662207358
1027	Clay	4421.845574388
1029	Cleburne	2548.875692267
1031	Coffee	2618.043113911
1033	Colbert	3042.255578686
1035	Conecuh	4365.887431783
1037	Coosa	1605.226318245
1039	Covington	3793.327204888
1041	Crenshaw	3906.25
1043	Cullman	2285.419812564
1045	Dale	2843.369556336
1047	Dallas	4675.019577134
1049	DeKalb	3406.878195699
1051	Elmore	3264.254399355
1053	Escambia	4383.912049635
1055	Etowah	3435.088438162
1057	Fayette	2811.416053064
1059	Franklin	5678.665943947
1061	Geneva	2409.363836741
1063	Greene	3680.310943763
1065	Hale	4373.217438544



1067 Henry	2946.132837469
1069 Houston	2788.334829358
1071 Jackson	3055.899180455
1073 Jefferson	2995.904747459
1075 Lamar	2672.637965906
1077 Lauderdale	1864.981003821
1079 Lawrence	1884.273447219
1081 Lee	3615.325025466
1083 Limestone	2203.2981887
1085 Lowndes	6557.048325647
1087 Macon	2619.447909323
1089 Madison	2162.780101441
1091 Marengo	3797.335571174
1093 Marion	3252.36031314
1095 Marshall	4121.362203332
1097 Mobile	3250.458602513
1099 Monroe	2800.588598282
1101 Montgomery	3920.925926746
1103 Morgan	2782.792701257
1105 Perry	5919.037199125
1107 Pickens	3340.355100813
1109 Pike	3614.493970844
1111 Randolph	2877.887788779
1113 Russell	3051.175992108
1115 St. Clair	2627.128199346
1117 Shelby	2787.57759368
1119 Sumter	3451.264675754
1121 Talladega	2719.597133838
1123 Tallapoosa	2874.286984221
1125 Tuscaloosa	4142.433859395
1127 Walker	3639.873805151
1129 Washington	3413.115154476
1131 Wilcox	5006.116495718
1133 Winston	3148.77430262



AL
0 1000 2000 3000 4000 5000 6000 7000

AL

FIPS

29001
29003
29005
29007
29009
29011
29013
29015
29017
29019
29021
29023
29025
29027
29029
29031
29033
29035
29037

AL

29039
29041
29043
29045
29047
29049
29051
29053
29055
29057
29059
29061
29063
29065
29067
29069
29071
29073
29075
29077
29079
29081
29083
29085
29087
29089
29091
29093
29095
29097
29099
29101

29103

AL

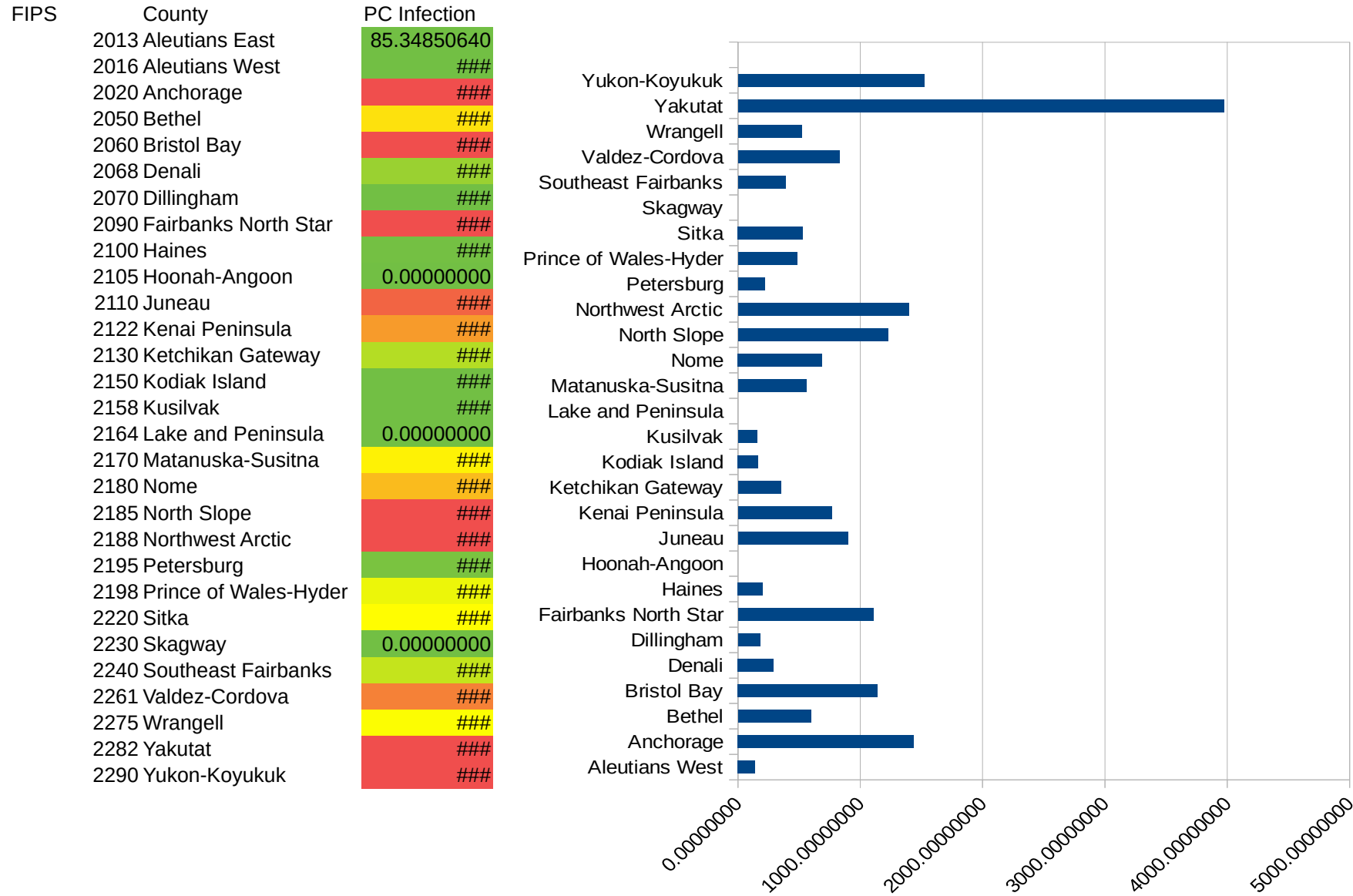
29105
29107
29109
29111
29113
29115
29117
29121
29123
29125
29127
29119
29129
29131
29133
29135
29137
29139
29141
29143
29145
29147
29149
29151
29153
29155
29157
29159
29161
29163
29165
29167
29169
29171

AL

29173
29175
29177
29179
29181
29195
29197
29199
29201
29203
29205
29183
29185
29187
29189
29510
29186
29207
29209
29211
29213
29215

29217
29219
29221
29223
29225
29227
29229

AK



This work is licensed under the Creative Commons Attribution-NoDerivatives 4.0 International License. To view a copy of this license, visit <http://creativecommons.org/licenses/by-nd/4.0/>.

AK

AK

FIPS

29001
29003
29005
29007
29009
29011
29013
29015
29017
29019
29021
29023
29025
29027
29029
29031
29033
29035
29037

AK

29039
29041
29043
29045
29047
29049
29051
29053
29055
29057
29059
29061
29063
29065
29067
29069
29071
29073
29075
29077
29079
29081
29083
29085
29087
29089
29091
29093
29095
29097
29099
29101

29103

AK

29105
29107
29109
29111
29113
29115
29117
29121
29123
29125
29127
29119
29129
29131
29133
29135
29137
29139
29141
29143
29145
29147
29149
29151
29153
29155
29157
29159
29161
29163
29165
29167
29169
29171

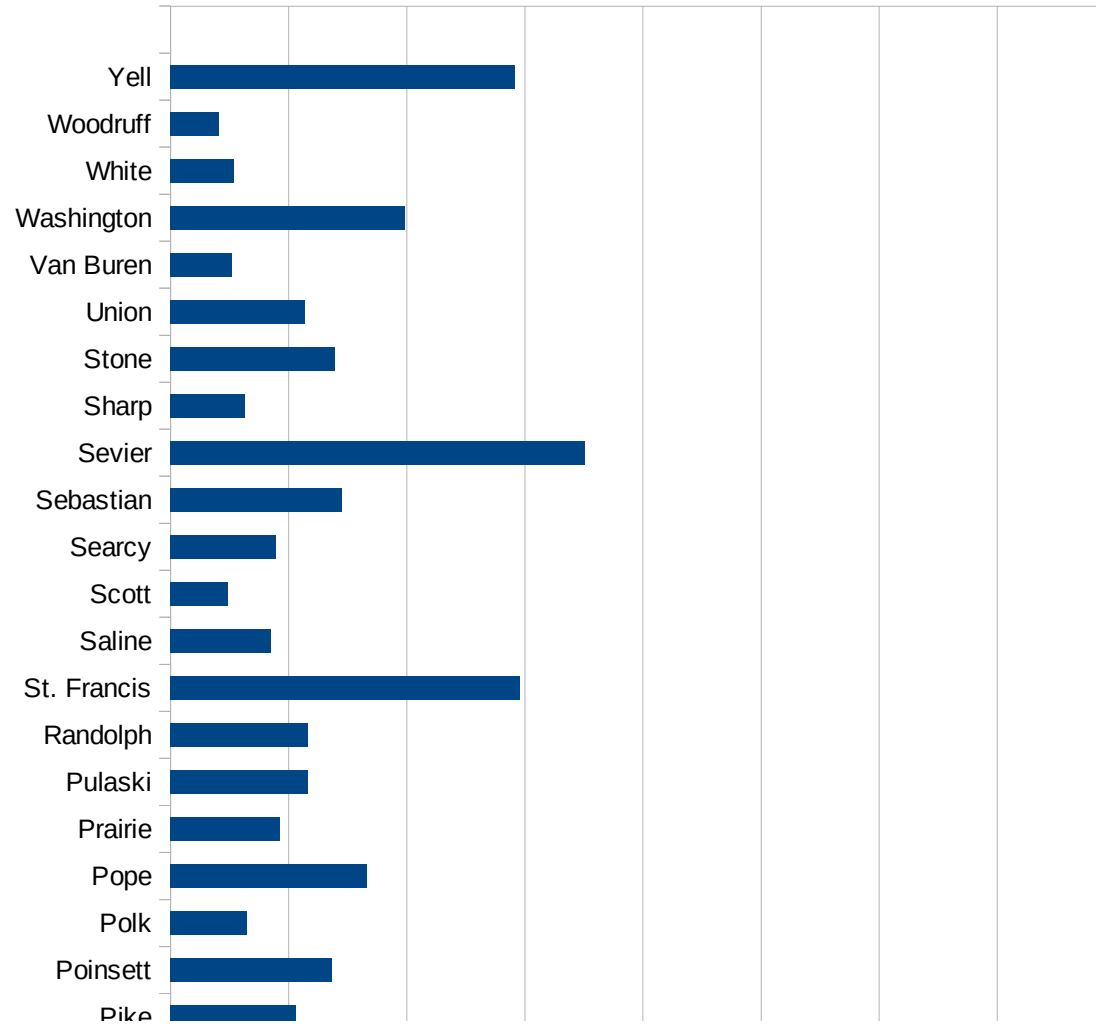
AK

29173
29175
29177
29179
29181
29195
29197
29199
29201
29203
29205
29183
29185
29187
29189
29510
29186
29207
29209
29211
29213
29215

29217
29219
29221
29223
29225
29227
29229

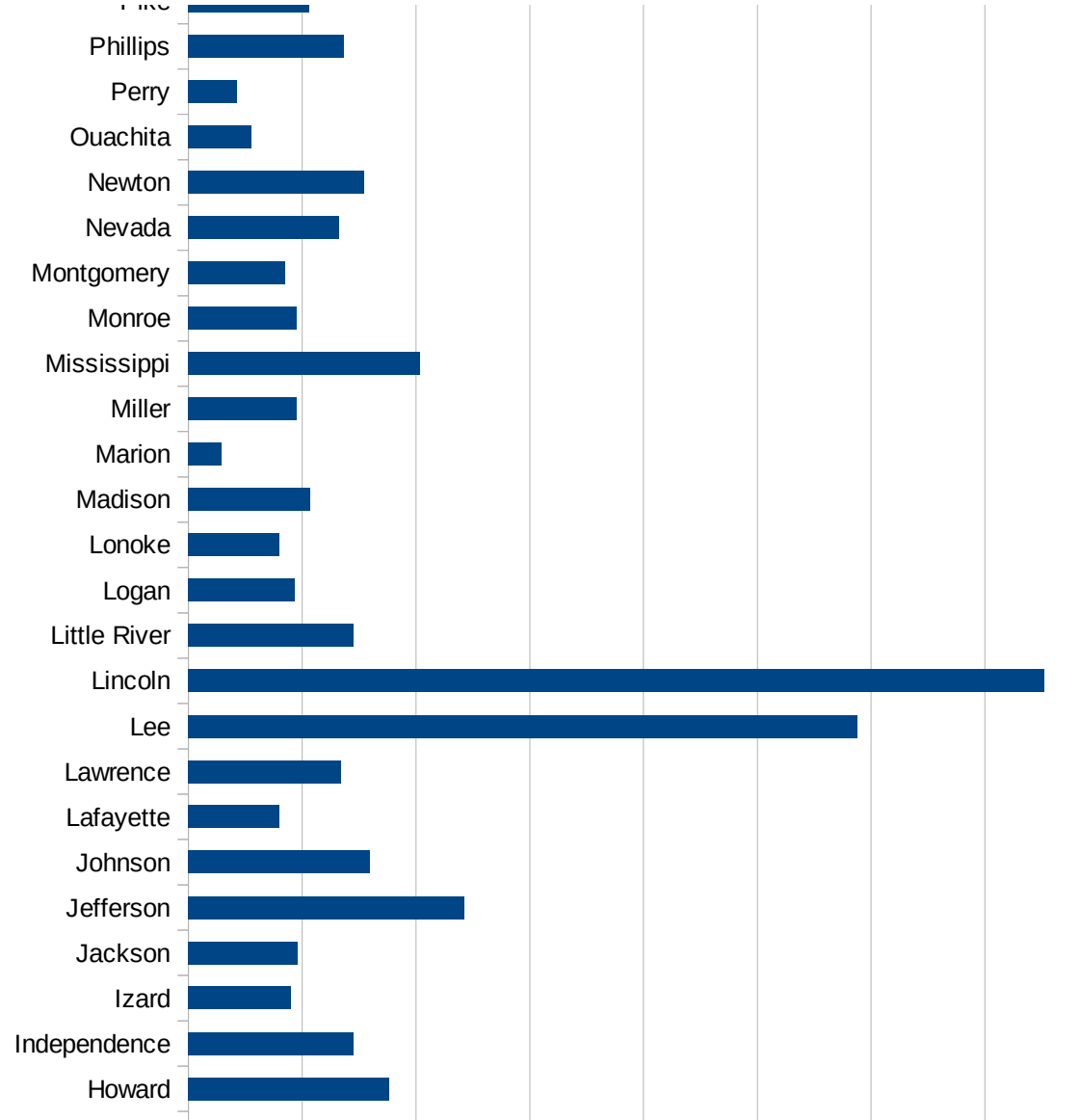
AR

FIPS	County	PC Infection
5001	Arkansas	2284.87815859
5003	Ashley	2150.05487379
5005	Baxter	828.948316875
5007	Benton	2411.52130532
5009	Boone	1921.02454642
5011	Bradley	3138.47848032
5013	Calhoun	682.205798749
5015	Carroll	2356.23427701
5017	Chicot	9637.86165932
5019	Clark	1550.24704229
5021	Clay	1986.93338722
5023	Cleburne	1325.85619868
5025	Cleveland	2294.83661761
5027	Columbia	1916.13204741
5029	Conway	1278.06232349
5031	Craighead	2717.44136775
5033	Crawford	2211.14721004
5035	Crittenden	4023.41649084
5037	Cross	2602.54257616
5039	Dallas	2255.63909774
5041	Desha	2553.85684503
5043	Drew	1947.83937145
5045	Faulkner	1981.47524959
5047	Franklin	1572.15047726
5049	Fulton	1312.25038715
5051	Garland	1908.14288884
5053	Grant	1462.50274907
5055	Greene	1926.08935466
5057	Hempstead	1697.25403615
5059	Hot Spring	5649.68398564
5061	Howard	3530.46997976
5063	Independence	2906.20521259



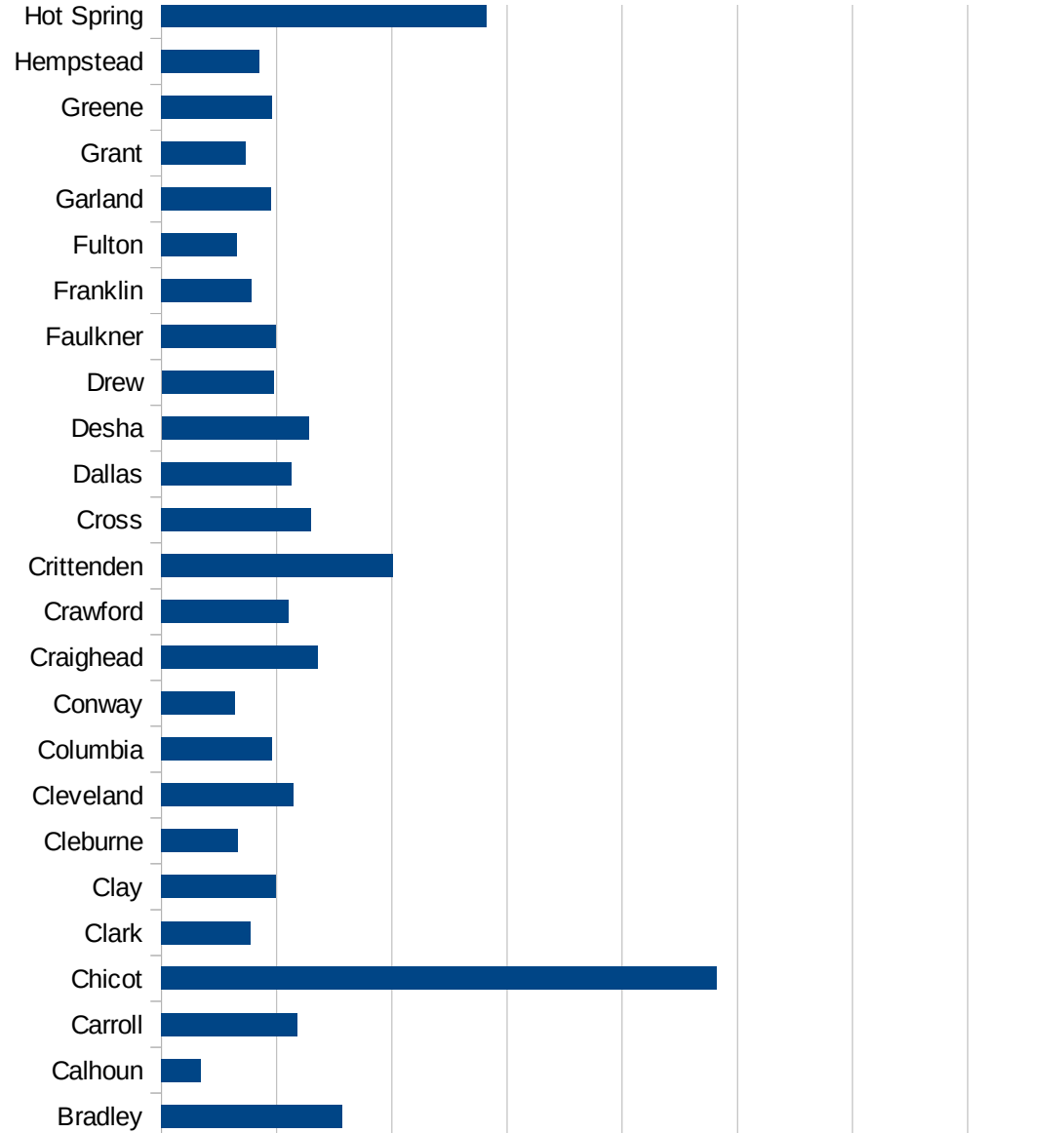
AR

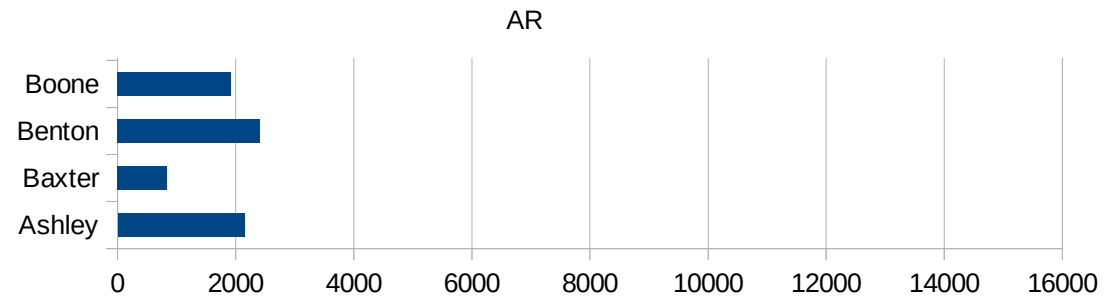
5065 IZARD	1795.04156551
5067 JACKSON	1927.30949973
5069 JEFFERSON	4843.35085298
5071 JOHNSON	3182.26011517
5073 LAFAYETTE	1601.31697097
5075 LAWRENCE	2683.4611172
5077 LEE	11764.0511964
5079 LINCOLN	15041.4705223
5081 LITTLE RIVER	2904.42966088
5083 LOGAN	1872.38349358
5085 LONOKE	1603.37781881
5087 MADISON	2135.79273102
5089 MARION	586.054299725
5091 MILLER	1899.43108827
5093 MISSISSIPPI	4076.23851209
5095 MONROE	1898.55072464
5097 MONTGOMERY	1692.06633797
5099 NEVADA	2642.32524622
5101 NEWTON	3087.76425368
5103 OUACHITA	1114.12352792
5105 PERRY	850.077279753
5107 PHILLIPS	2740.02995174
5109 PIKE	2126.86217558
5111 POINSETT	2740.46884124
5113 POLK	1301.81056412
5115 POPE	3323.4375
5117 PRAIRIE	1857.81520931
5119 PULASKI	2333.4521748
5121 RANDOLPH	2323.37864943
5123 ST. FRANCIS	5920.04402689
5125 SALINE	1699.87069782
5127 SCOTT	978.777013276
5129 SEARCY	1784.36793164
5131 SEBASTIAN	2899.34482948



AR

5133 Sevier	7019.07929284
5135 Sharp	1266.84325694
5137 Stone	2785.58240347
5139 Union	2279.81393447
5141 Van Buren	1048.00337288
5143 Washington	3973.22766194
5145 White	1068.24850433
5147 Woodruff	816.640986133
5149 Yell	5823.07870908





AR

FIPS

29001
29003
29005
29007
29009
29011
29013
29015
29017
29019
29021
29023
29025
29027
29029
29031
29033
29035

AR

29037
29039
29041
29043
29045
29047
29049
29051
29053
29055
29057
29059
29061
29063
29065
29067
29069
29071
29073
29075
29077
29079
29081
29083
29085
29087
29089
29091
29093
29095
29097
29099
29101

AR

29103
29105
29107
29109
29111
29113
29115
29117
29121
29123
29125
29127
29119
29129
29131
29133
29135
29137
29139
29141
29143
29145
29147
29149
29151
29153
29155
29157
29159
29161
29163
29165
29167
29169

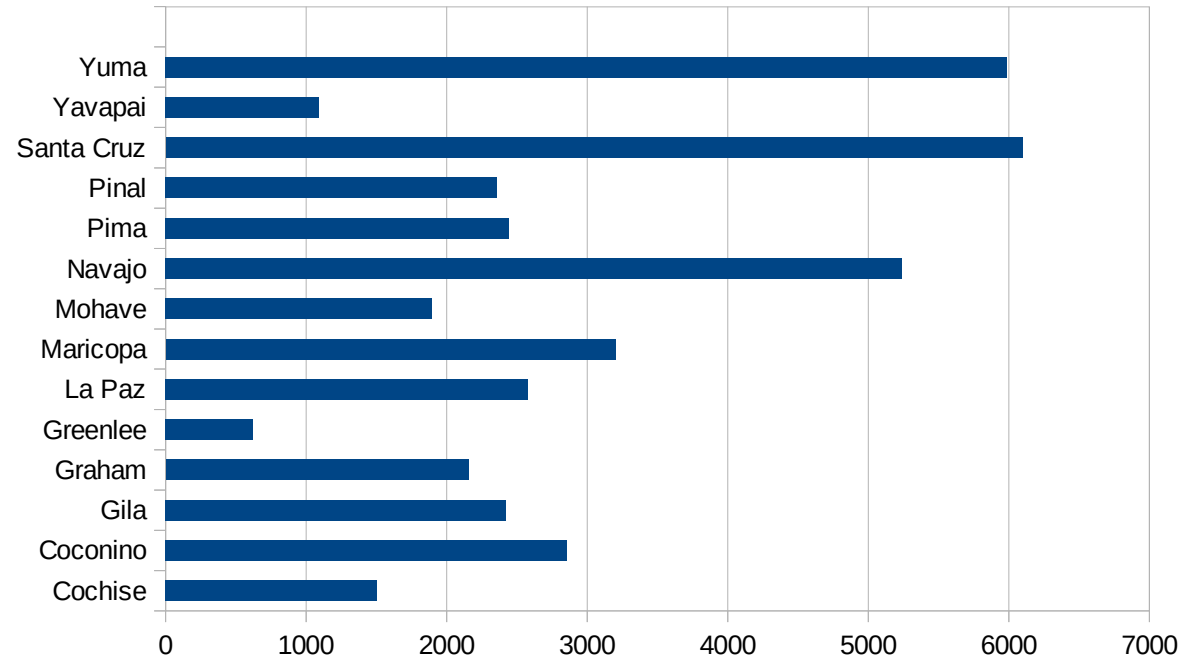
AR

29171
29173
29175
29177
29179
29181
29195
29197
29199
29201
29203
29205
29183
29185
29187
29189
29510
29186
29207
29209
29211
29213
29215

29217
29219
29221
29223
29225
29227
29229

AZ

FIPS	County	PC Infection
4001	Apache	4911.025091
4003	Cochise	1502.721464
4005	Coconino	2856.062833
4007	Gila	2419.788825
4009	Graham	2156.440429
4011	Greenlee	622.1659812
4012	La Paz	2578.443454
4013	Maricopa	3201.465304
4015	Mohave	1897.876402
4017	Navajo	5239.712074
4019	Pima	2445.641452
4021	Pinal	2358.779616
4023	Santa Cruz	6097.482316
4025	Yavapai	1091.412241
4027	Yuma	5984.594207



AZ

FIPS

29001
29003
29005
29007
29009
29011
29013
29015
29017
29019
29021
29023
29025
29027
29029
29031
29033
29035
29037

AZ

29039
29041
29043
29045
29047
29049
29051
29053
29055
29057
29059
29061
29063
29065
29067
29069
29071
29073
29075
29077
29079
29081
29083
29085
29087
29089
29091
29093
29095
29097
29099
29101

29103

AZ

29105
29107
29109
29111
29113
29115
29117
29121
29123
29125
29127
29119
29129
29131
29133
29135
29137
29139
29141
29143
29145
29147
29149
29151
29153
29155
29157
29159
29161
29163
29165
29167
29169
29171

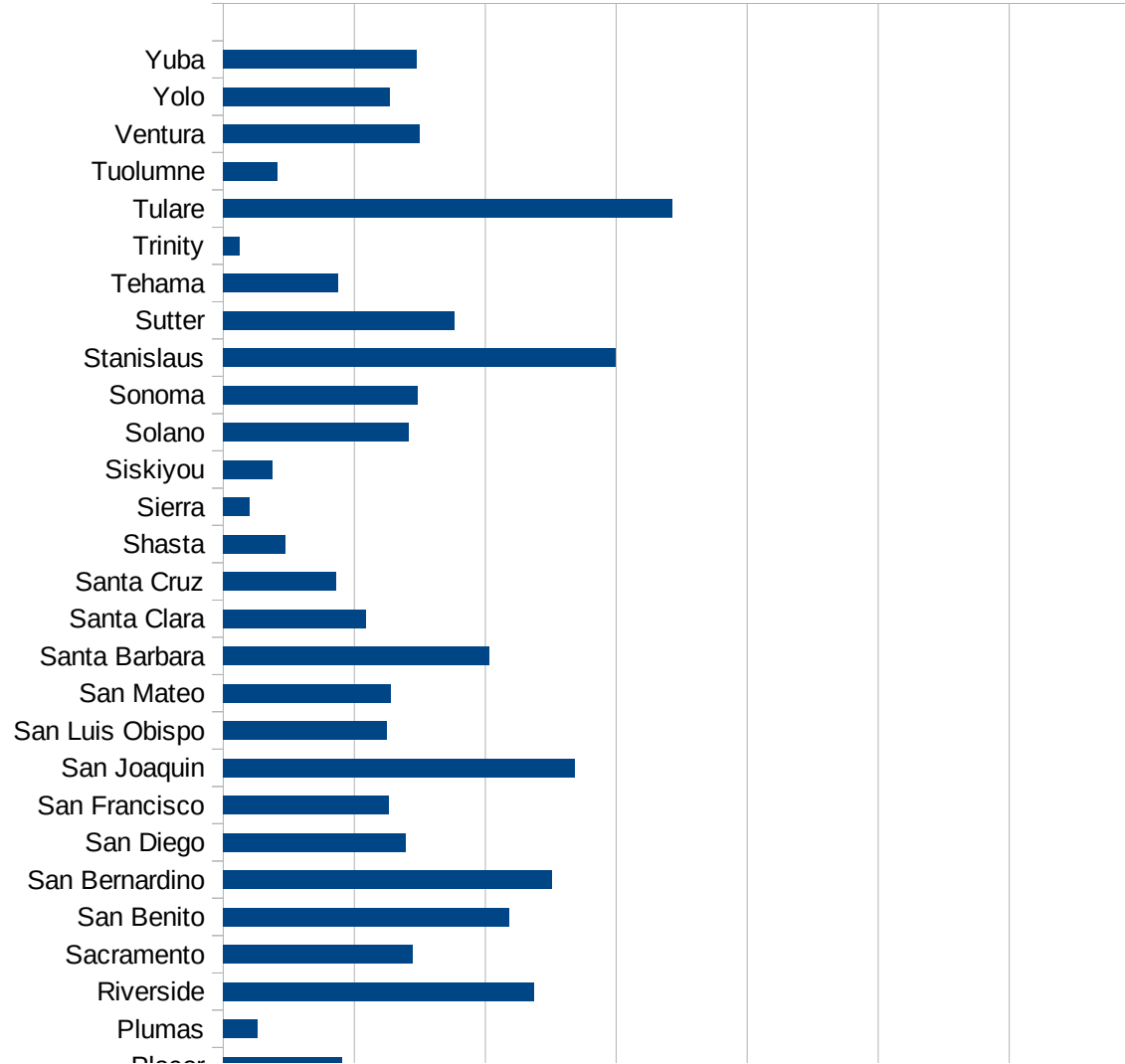
AZ

29173
29175
29177
29179
29181
29195
29197
29199
29201
29203
29205
29183
29185
29187
29189
29510
29186
29207
29209
29211
29213
29215

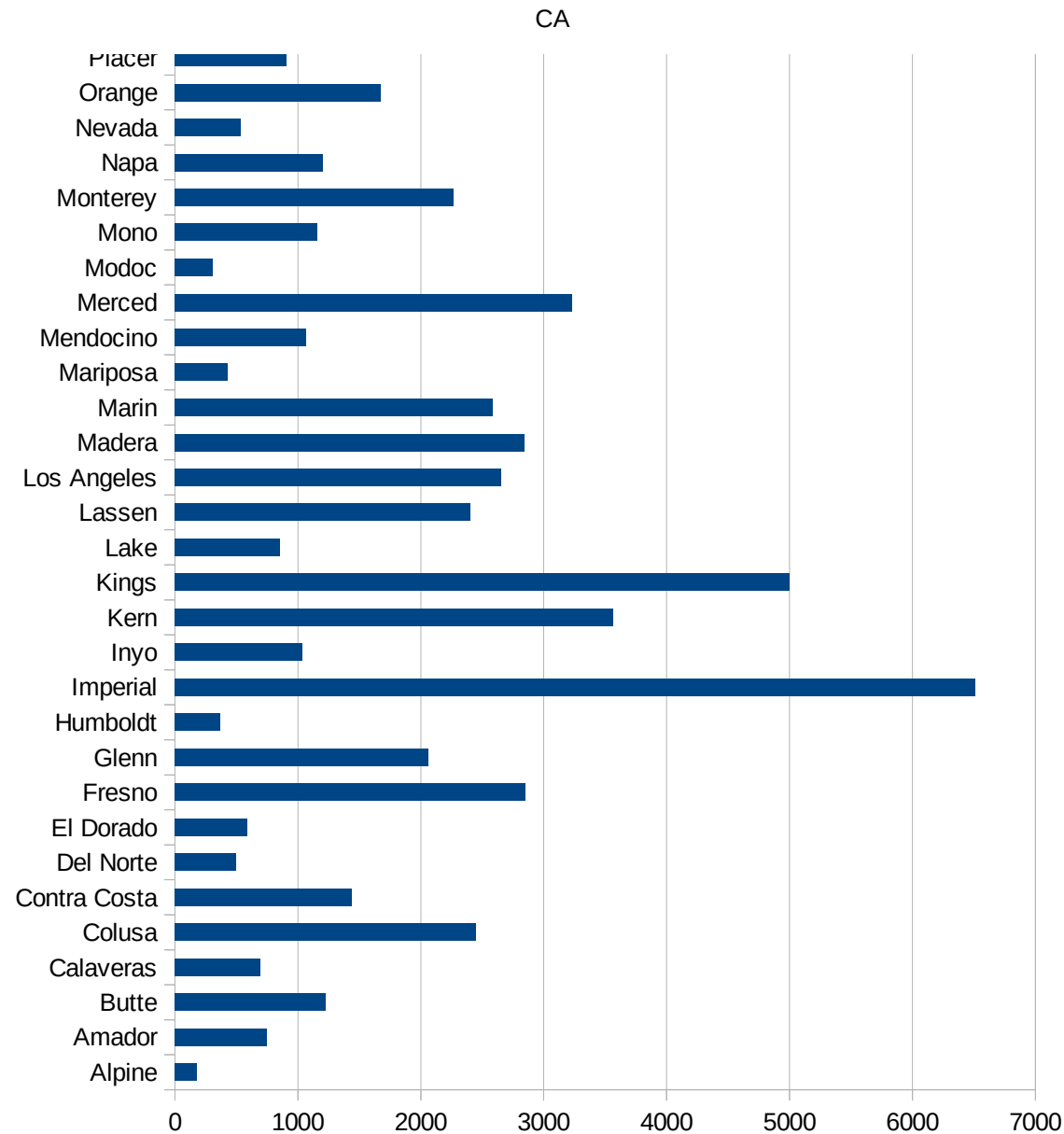
29217
29219
29221
29223
29225
29227
29229

CA

FIPS	County	PC Infection
6001	Alameda	1271.274148
6003	Alpine	181.6530427
6005	Amador	751.5933271
6007	Butte	1222.454769
6009	Calaveras	695.1449498
6011	Colusa	2446.016553
6013	Contra Costa	1440.774116
6015	Del Norte	499.4969096
6017	El Dorado	591.0487838
6019	Fresno	2849.557522
6021	Glenn	2060.82647
6023	Humboldt	367.3747736
6025	Imperial	6508.934317
6027	Inyo	1039.63974
6029	Kern	3562.475746
6031	Kings	5000.462455
6033	Lake	852.7228107
6035	Lassen	2402.4414
6037	Los Angeles	2650.047232
6039	Madera	2841.975747
6041	Marin	2586.399452
6043	Mariposa	429.2828115
6045	Mendocino	1062.7126
6047	Merced	3228.941095
6049	Modoc	307.6221944
6051	Mono	1157.894737
6053	Monterey	2269.085433
6055	Napa	1205.735312
6057	Nevada	535.6283101
6059	Orange	1673.431748
6061	Placer	909.8331676
6063	Plumas	265.9008722
6065	Riverside	2373.877796



6067 Sacramento	1445.124029
6069 San Benito	2185.67691
6071 San Bernardino	2508.653746
6073 San Diego	1394.10486
6075 San Francisco	1261.512162
6077 San Joaquin	2683.017564
6079 San Luis Obispo	1248.547586
6081 San Mateo	1279.067501
6083 Santa Barbara	2029.216598
6085 Santa Clara	1091.728299
6087 Santa Cruz	859.7837779
6089 Shasta	475.4499
6091 Sierra	200.8704386
6093 Siskiyou	377.367121
6095 Solano	1412.641902
6097 Sonoma	1482.571978
6099 Stanislaus	2992.279221
6101 Sutter	1761.236274
6103 Tehama	876.1499468
6105 Trinity	127.6426007
6107 Tulare	3428.06116
6109 Tuolumne	416.2159189
6111 Ventura	1495.827688
6113 Yolo	1271.732424
6115 Yuba	1477.428531



CA

CA

FIPS

29001
29003
29005
29007
29009
29011
29013
29015
29017
29019
29021
29023
29025
29027
29029
29031
29033
29035
29037

CA

29039
29041
29043
29045
29047
29049
29051
29053
29055
29057
29059
29061
29063
29065
29067
29069
29071
29073
29075
29077
29079
29081
29083
29085
29087
29089
29091
29093
29095
29097
29099
29101

29103

CA

29105
29107
29109
29111
29113
29115
29117
29121
29123
29125
29127
29119
29129
29131
29133
29135
29137
29139
29141
29143
29145
29147
29149
29151
29153
29155
29157
29159
29161
29163
29165
29167
29169
29171

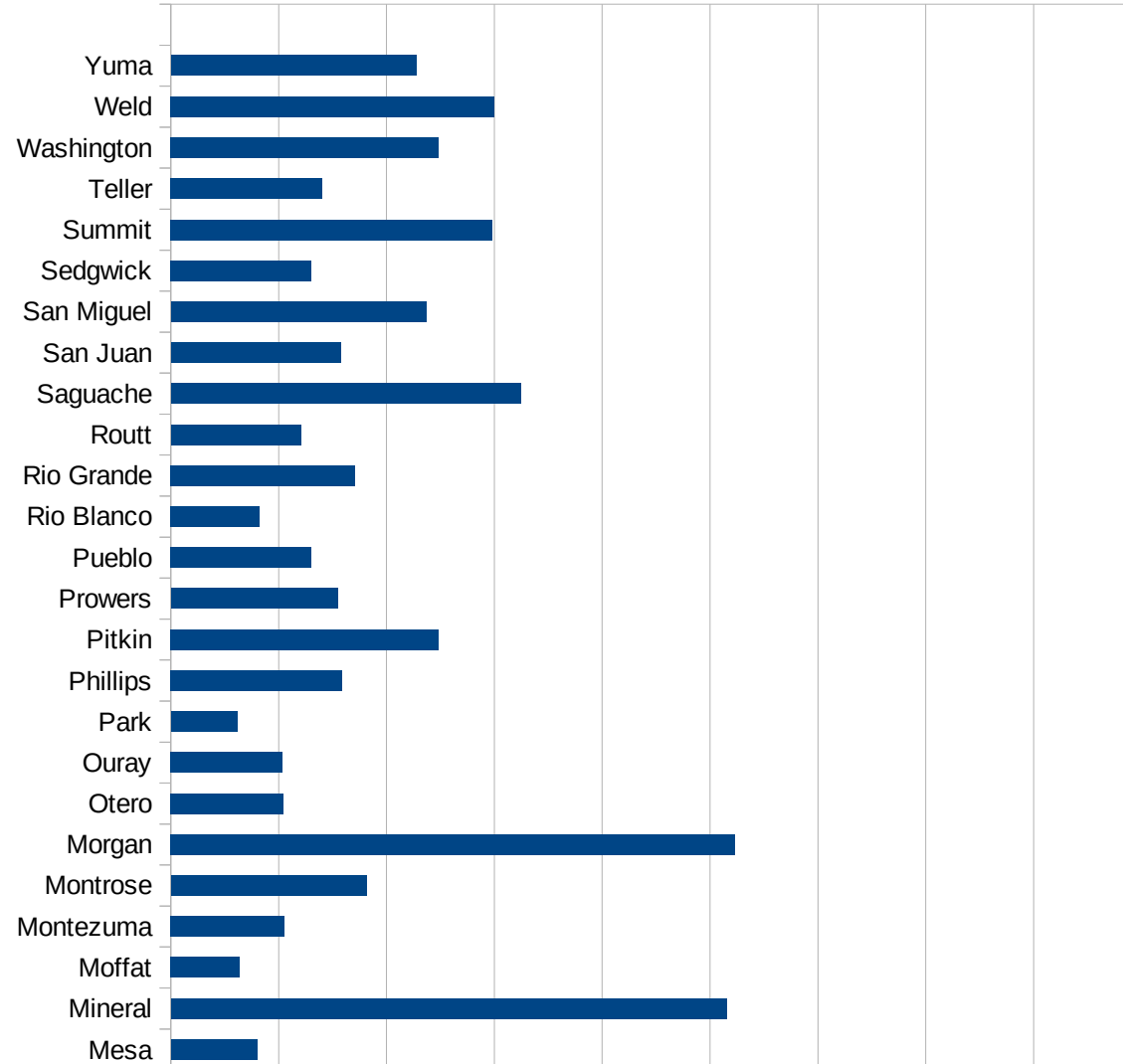
CA

29173
29175
29177
29179
29181
29195
29197
29199
29201
29203
29205
29183
29185
29187
29189
29510
29186
29207
29209
29211
29213
29215

29217
29219
29221
29223
29225
29227
29229

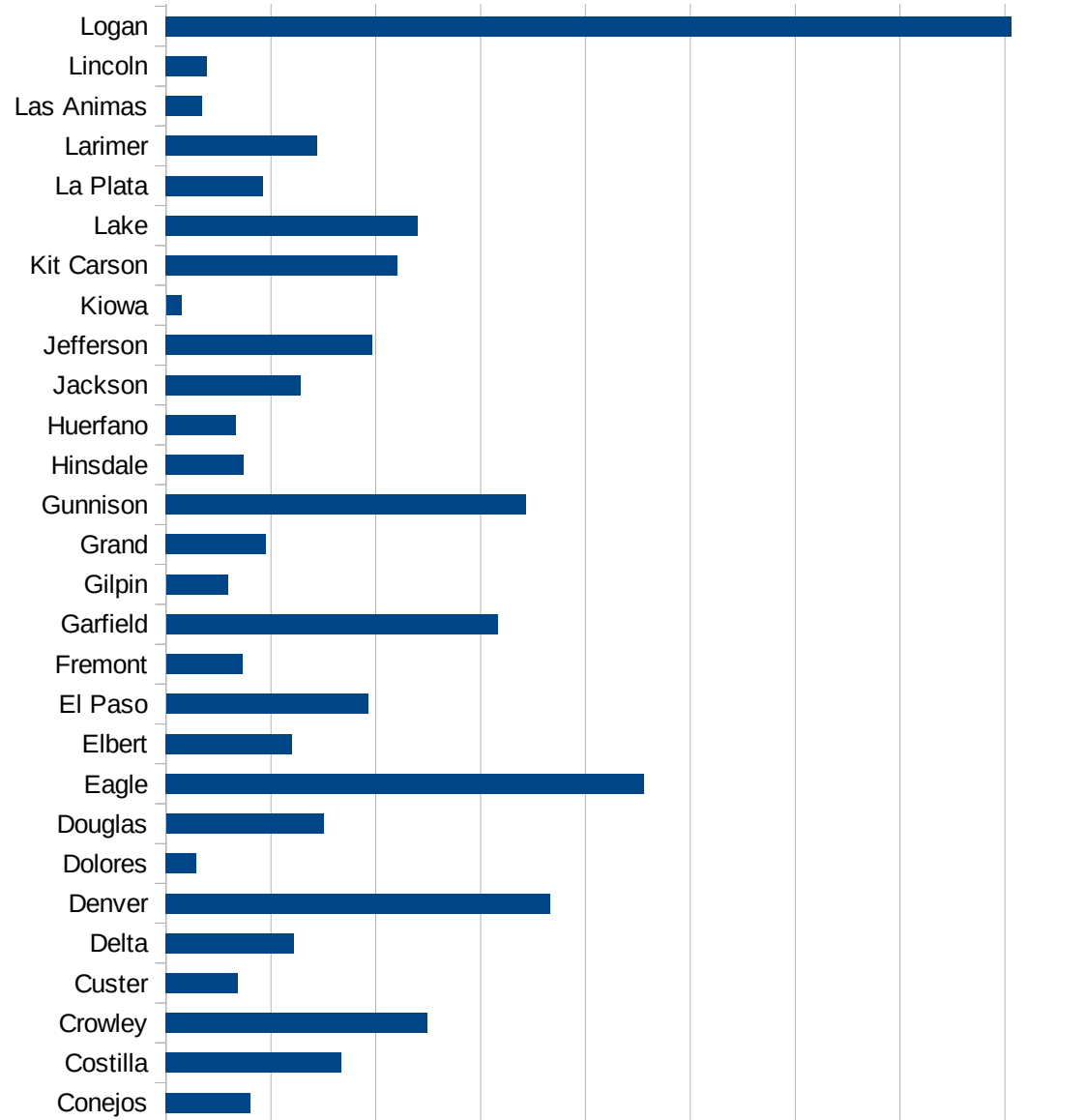
CO

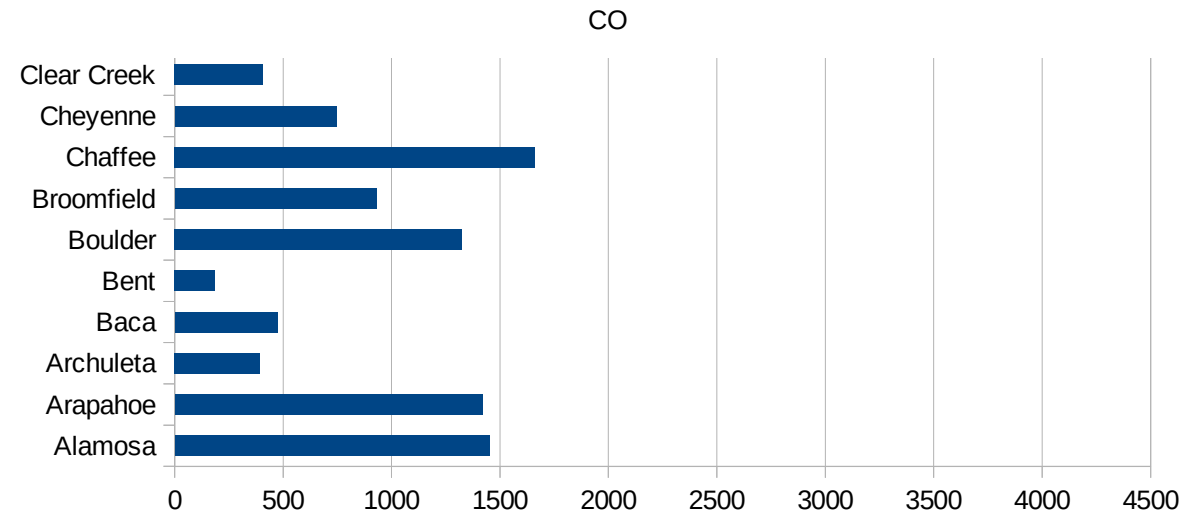
FIPS	County	PC Infection
8001	Adams	1777.6067267
8003	Alamosa	1450.5784331
8005	Arapahoe	1418.7326766
8007	Archuleta	392.29930984
8009	Baca	474.19804742
8011	Bent	187.01122067
8013	Boulder	1325.7564141
8014	Broomfield	931.17934947
8015	Chaffee	1662.7552804
8017	Cheyenne	746.26865672
8019	Clear Creek	406.0385216
8021	Conejos	402.43902439
8023	Costilla	835.94566353
8025	Crowley	1246.1590987
8027	Custer	343.15704481
8029	Delta	610.60317255
8031	Denver	1830.5856869
8033	Dolores	144.64802314
8035	Douglas	750.92771956
8037	Eagle	2280.2902188
8039	Elbert	601.17190473
8041	El Paso	962.51905146
8043	Fremont	364.42389788
8045	Garfield	1581.0607328
8047	Gilpin	294.06959647
8049	Grand	476.65056361
8051	Gunnison	1716.3400209
8053	Hinsdale	369.91368681
8055	Huerfano	333.86558281
8057	Jackson	643.31665475
8059	Jefferson	985.1214943
8061	Kiowa	72.306579899
8063	Kit Carson	1102.8898506



CO

8065 Lake	1201.4314928
8067 La Plata	461.72971053
8069 Larimer	721.78889529
8071 Las Animas	172.37812866
8073 Lincoln	196.07843137
8075 Logan	4031.9583798
8077 Mesa	401.41768979
8079 Mineral	2577.3195876
8081 Moffat	318.47133758
8083 Montezuma	527.56326936
8085 Montrose	907.28194438
8087 Morgan	2615.7293928
8089 Otero	520.83333333
8091 Ouray	517.27705359
8093 Park	307.17827118
8095 Phillips	793.28044797
8097 Pitkin	1242.3398329
8099 Prowers	772.77211444
8101 Pueblo	650.63362164
8103 Rio Blanco	410.35353535
8105 Rio Grande	853.33333333
8107 Routt	602.33940854
8109 Saguache	1622.0955721
8111 San Juan	787.4015748
8113 San Miguel	1184.2265902
8115 Sedgwick	651.32435953
8117 Summit	1489.9861322
8119 Teller	701.67045409
8121 Washington	1242.615604
8123 Weld	1499.1807321
8125 Yuma	1137.7245509





CO

FIPS

29001
29003
29005
29007
29009
29011
29013
29015
29017
29019
29021
29023
29025
29027
29029
29031
29033
29035
29037

CO

29039
29041
29043
29045
29047
29049
29051
29053
29055
29057
29059
29061
29063
29065
29067
29069
29071
29073
29075
29077
29079
29081
29083
29085
29087
29089
29091
29093
29095
29097
29099
29101

29103

CO

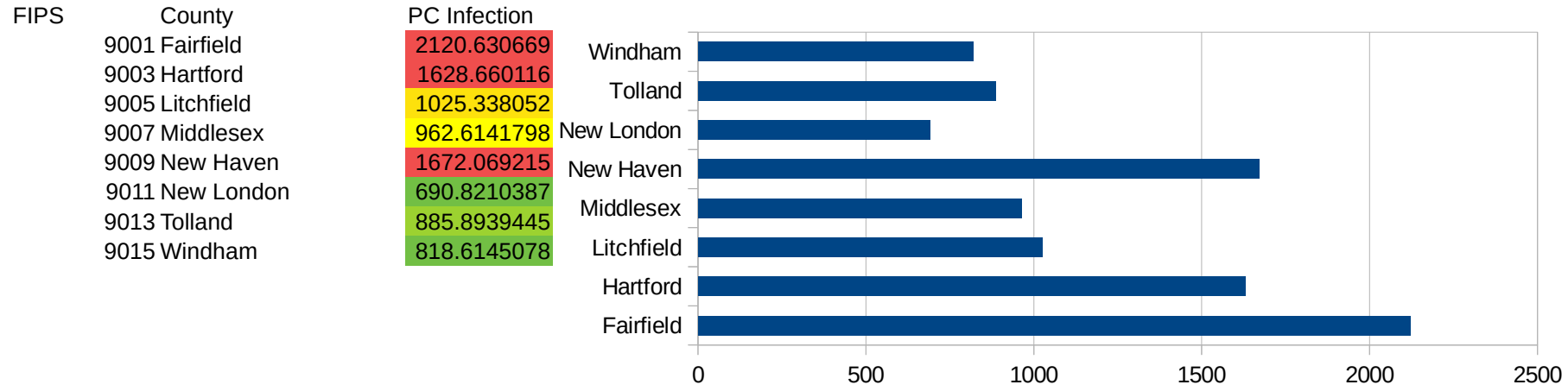
29105
29107
29109
29111
29113
29115
29117
29121
29123
29125
29127
29119
29129
29131
29133
29135
29137
29139
29141
29143
29145
29147
29149
29151
29153
29155
29157
29159
29161
29163
29165
29167
29169
29171

CO

29173
29175
29177
29179
29181
29195
29197
29199
29201
29203
29205
29183
29185
29187
29189
29510
29186
29207
29209
29211
29213
29215

29217
29219
29221
29223
29225
29227
29229

CT



CT

FIPS

29001
29003
29005
29007
29009
29011
29013
29015
29017
29019
29021
29023
29025
29027
29029
29031
29033
29035
29037

CT

29039
29041
29043
29045
29047
29049
29051
29053
29055
29057
29059
29061
29063
29065
29067
29069
29071
29073
29075
29077
29079
29081
29083
29085
29087
29089
29091
29093
29095
29097
29099
29101

29103

CT

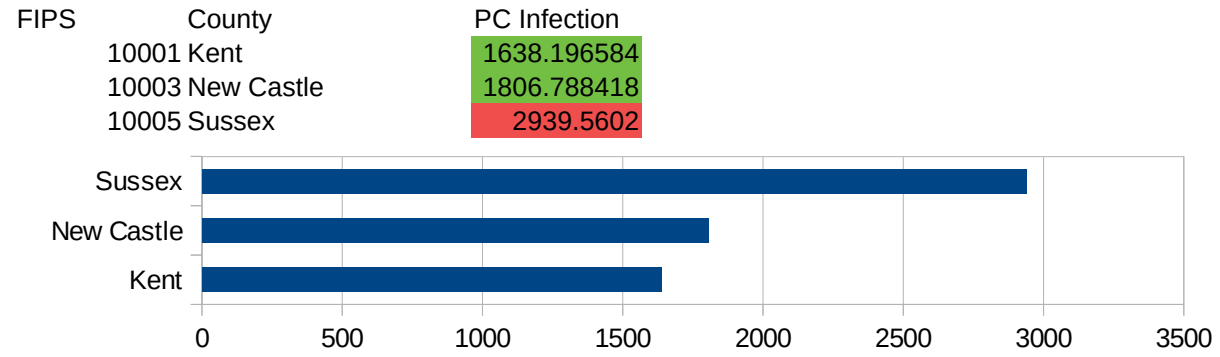
29105
29107
29109
29111
29113
29115
29117
29121
29123
29125
29127
29119
29129
29131
29133
29135
29137
29139
29141
29143
29145
29147
29149
29151
29153
29155
29157
29159
29161
29163
29165
29167
29169
29171

CT

29173
29175
29177
29179
29181
29195
29197
29199
29201
29203
29205
29183
29185
29187
29189
29510
29186
29207
29209
29211
29213
29215

29217
29219
29221
29223
29225
29227
29229

DE



DE

FIPS

29001
29003
29005
29007
29009
29011
29013
29015
29017
29019
29021
29023
29025
29027
29029
29031
29033
29035
29037

DE

29039
29041
29043
29045
29047
29049
29051
29053
29055
29057
29059
29061
29063
29065
29067
29069
29071
29073
29075
29077
29079
29081
29083
29085
29087
29089
29091
29093
29095
29097
29099
29101

29103

DE

29105
29107
29109
29111
29113
29115
29117
29121
29123
29125
29127
29119
29129
29131
29133
29135
29137
29139
29141
29143
29145
29147
29149
29151
29153
29155
29157
29159
29161
29163
29165
29167
29169
29171

DE

29173
29175
29177
29179
29181
29195
29197
29199
29201
29203
29205
29183
29185
29187
29189
29510
29186
29207
29209
29211
29213
29215

29217
29219
29221
29223
29225
29227
29229

DC

FIPS	County	PC Infection
11001	District of Columbia	2170.95757

DC

FIPS

29001
29003
29005
29007
29009
29011
29013
29015
29017
29019
29021
29023
29025
29027
29029
29031
29033
29035
29037

DC

29039
29041
29043
29045
29047
29049
29051
29053
29055
29057
29059
29061
29063
29065
29067
29069
29071
29073
29075
29077
29079
29081
29083
29085
29087
29089
29091
29093
29095
29097
29099
29101

29103

DC

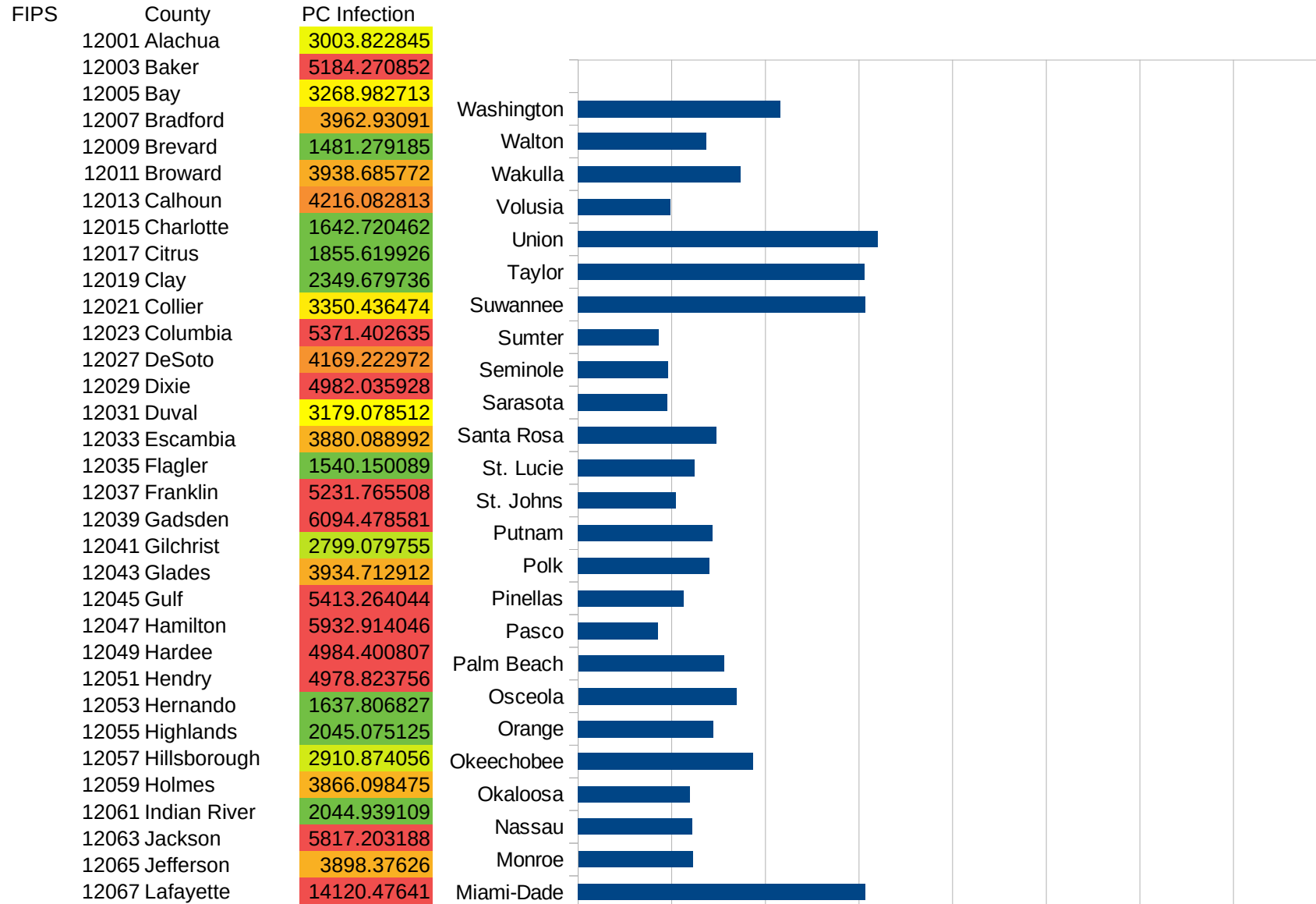
29105
29107
29109
29111
29113
29115
29117
29121
29123
29125
29127
29119
29129
29131
29133
29135
29137
29139
29141
29143
29145
29147
29149
29151
29153
29155
29157
29159
29161
29163
29165
29167
29169
29171

DC

29173
29175
29177
29179
29181
29195
29197
29199
29201
29203
29205
29183
29185
29187
29189
29510
29186
29207
29209
29211
29213
29215

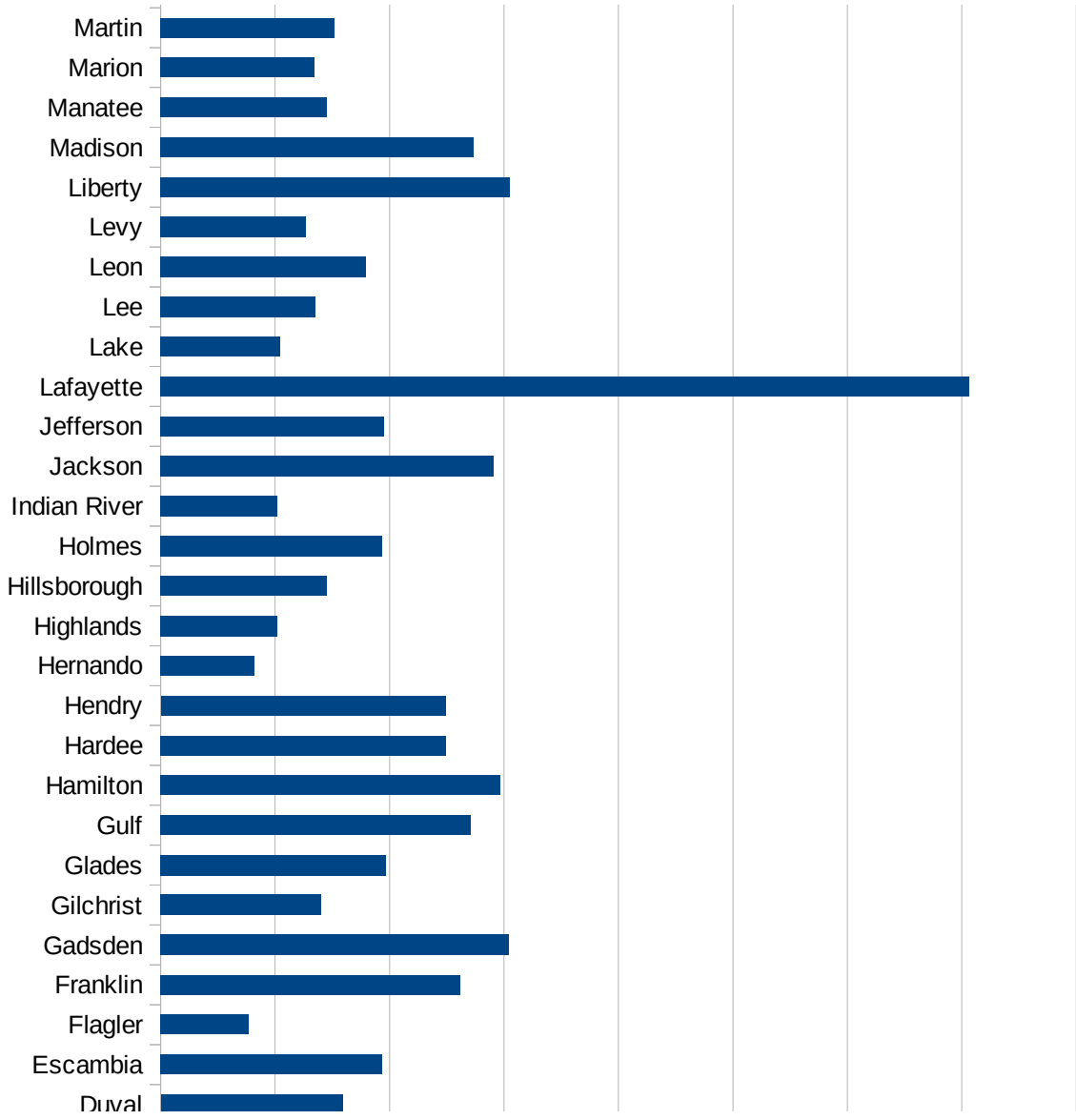
29217
29219
29221
29223
29225
29227
29229

FL

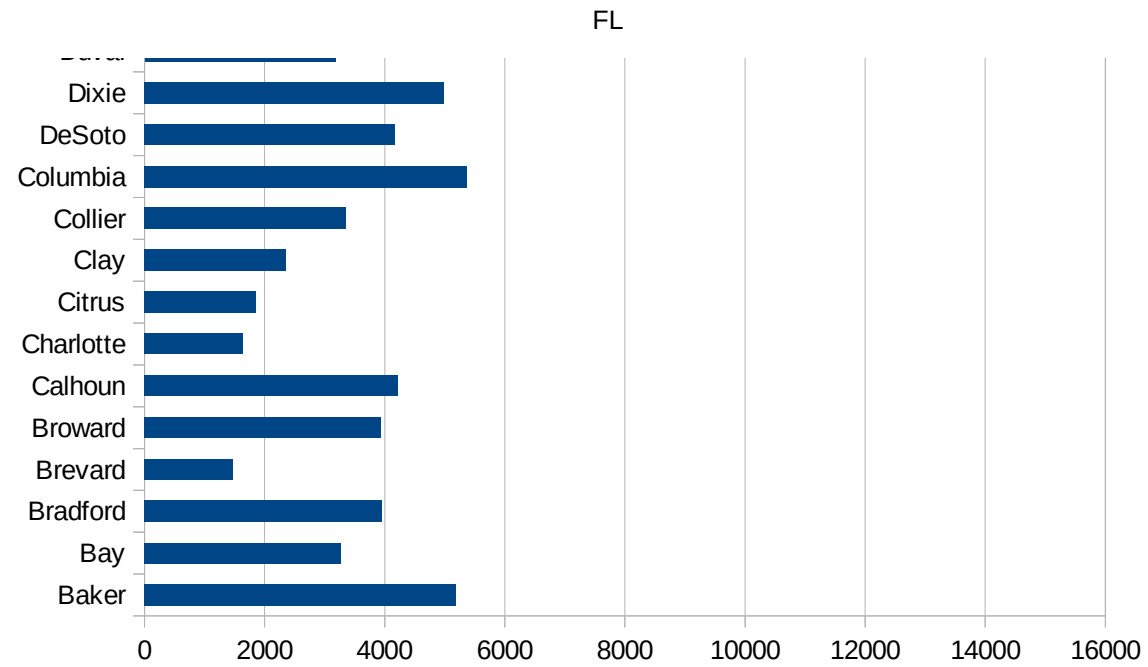


FL

12069 Lake	2094.279022
12071 Lee	2700.335273
12073 Leon	3583.565241
12075 Levy	2538.631347
12077 Liberty	6101.454416
12079 Madison	5472.502564
12081 Manatee	2901.82472
12083 Marion	2696.838965
12085 Martin	3038.92811
12086 Miami-Dade	6135.108838
12087 Monroe	2445.786184
12089 Nassau	2443.144748
12091 Okaloosa	2389.648235
12093 Okeechobee	3741.242747
12095 Orange	2895.240992
12097 Osceola	3379.983152
12099 Palm Beach	3114.726628
12101 Pasco	1705.613105
12103 Pinellas	2256.172586
12105 Polk	2803.495436
12107 Putnam	2868.006958
12109 St. Johns	2087.618628
12111 St. Lucie	2491.218455
12113 Santa Rosa	2962.938182
12115 Sarasota	1908.051688
12117 Seminole	1923.340002
12119 Sumter	1725.771627
12121 Suwannee	6141.522029
12123 Taylor	6113.860241
12125 Union	6392.235609
12127 Volusia	1975.205374
12129 Wakulla	3468.777918
12131 Walton	2743.257443
12133 Washington	4324.758842



This work is licensed under the Creative Commons Attribution-NoDerivatives 4.0 International License. To view a copy of this license, visit <http://creativecommons.org/licenses/by-nd/4.0/>.



FL

FIPS

29001
29003
29005
29007
29009
29011
29013
29015
29017
29019
29021
29023
29025
29027
29029
29031
29033
29035
29037

FL

29039
29041
29043
29045
29047
29049
29051
29053
29055
29057
29059
29061
29063
29065
29067
29069
29071
29073
29075
29077
29079
29081
29083
29085
29087
29089
29091
29093
29095
29097
29099
29101

29103

FL

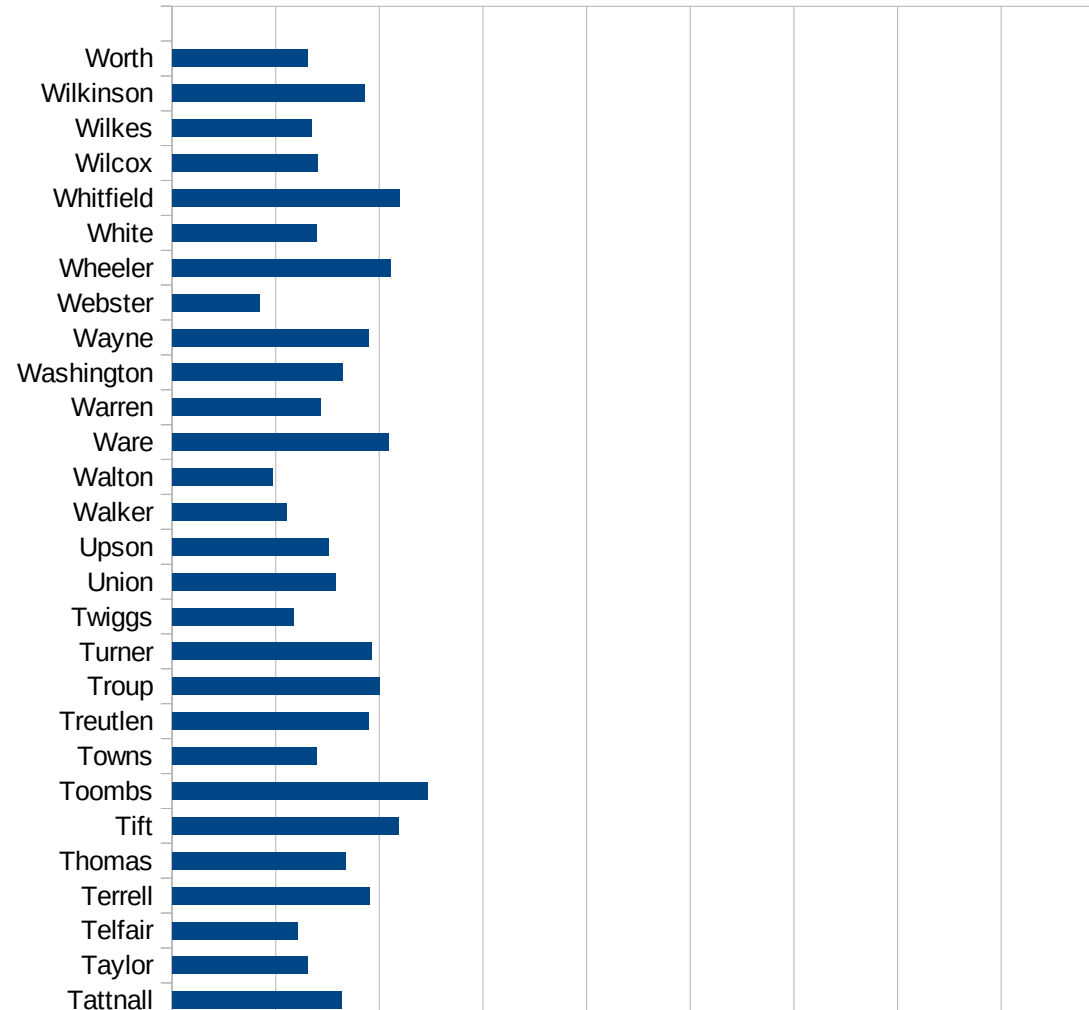
29105
29107
29109
29111
29113
29115
29117
29121
29123
29125
29127
29119
29129
29131
29133
29135
29137
29139
29141
29143
29145
29147
29149
29151
29153
29155
29157
29159
29161
29163
29165
29167
29169
29171

FL

29173
29175
29177
29179
29181
29195
29197
29199
29201
29203
29205
29183
29185
29187
29189
29510
29186
29207
29209
29211
29213
29215

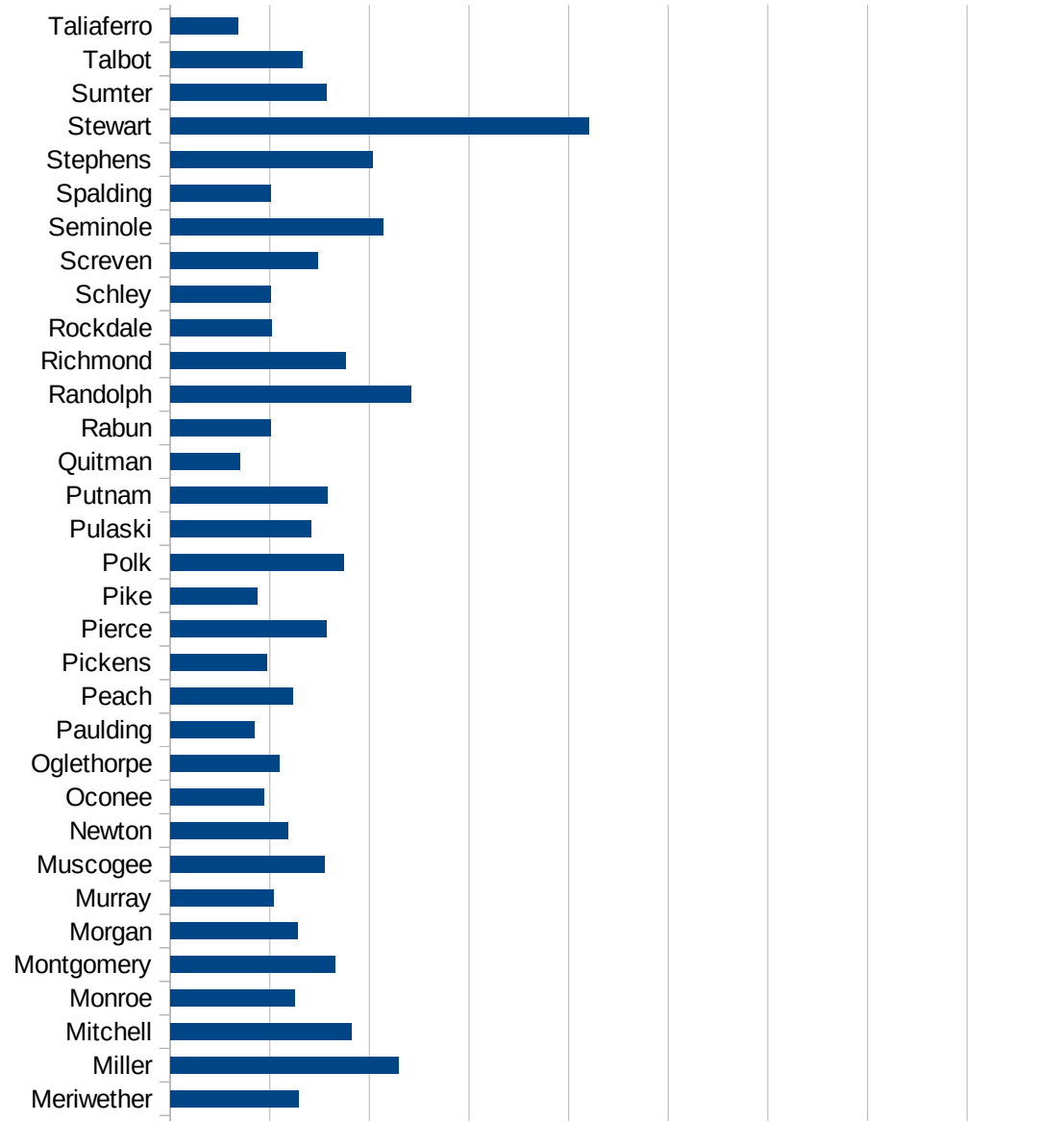
29217
29219
29221
29223
29225
29227
29229

FIPS	County	PC Infection
13001	Appling	5554.654995
13003	Atkinson	5315.174159
13005	Bacon	5337.505588
13007	Baker	2716.688228
13009	Baldwin	4705.173683
13011	Banks	2538.445334
13013	Barrow	2690.294398
13015	Bartow	2734.756785
13017	Ben Hill	4598.796688
13019	Berrien	2332.225223
13021	Bibb	3953.754205
13023	Bleckley	3372.799501
13025	Brantley	1820.394772
13027	Brooks	3352.027332
13029	Bryan	3009.787714
13031	Bulloch	3725.936659
13033	Burke	3576.684654
13035	Butts	2703.261274
13037	Calhoun	3841.309824
13039	Camden	2403.263968
13043	Candler	4226.651901
13045	Carroll	2344.206365
13047	Catoosa	1751.705725
13049	Charlton	4881.246144
13051	Chatham	2914.296582
13053	Chattahoochee	15284.53763
13055	Chattooga	3085.921743
13057	Cherokee	2369.082703
13059	Clarke	3945.653028
13061	Clay	4191.20194
13063	Clayton	2443.934188
13065	Clinch	5670.87846
13067	Cobb	2583.155517



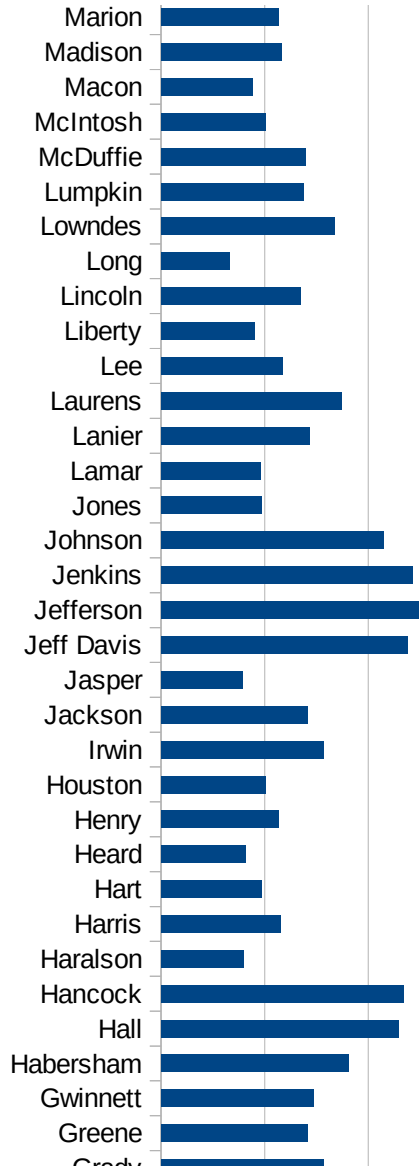
GA

13069 Coffee	4764.114821
13071 Colquitt	4119.143709
13073 Columbia	2424.639156
13075 Cook	3198.927864
13077 Coweta	1785.910163
13079 Crawford	1355.739568
13081 Crisp	2437.945224
13083 Dade	1737.951436
13085 Dawson	3245.22585
13087 Decatur	4323.612418
13089 DeKalb	2464.715197
13091 Dodge	2057.47404
13093 Dooly	2466.073253
13095 Dougherty	3449.031707
13097 Douglas	2442.699768
13099 Early	4811.164243
13101 Echols	6000
13103 Effingham	2313.876829
13105 Elbert	3373.430962
13107 Emanuel	4630.284805
13109 Evans	3992.16491
13111 Fannin	2507.317825
13113 Fayette	1630.544955
13115 Floyd	3227.914671
13117 Forsyth	1693.489764
13119 Franklin	3270.642401
13121 Fulton	2621.524901
13123 Gilmer	2654.465213
13125 Glascock	1268.781302
13127 Glynn	4053.086753
13129 Gordon	3200.138684
13131 Grady	3127.525457
13133 Greene	2830.828342
13135 Gwinnett	2948.756226



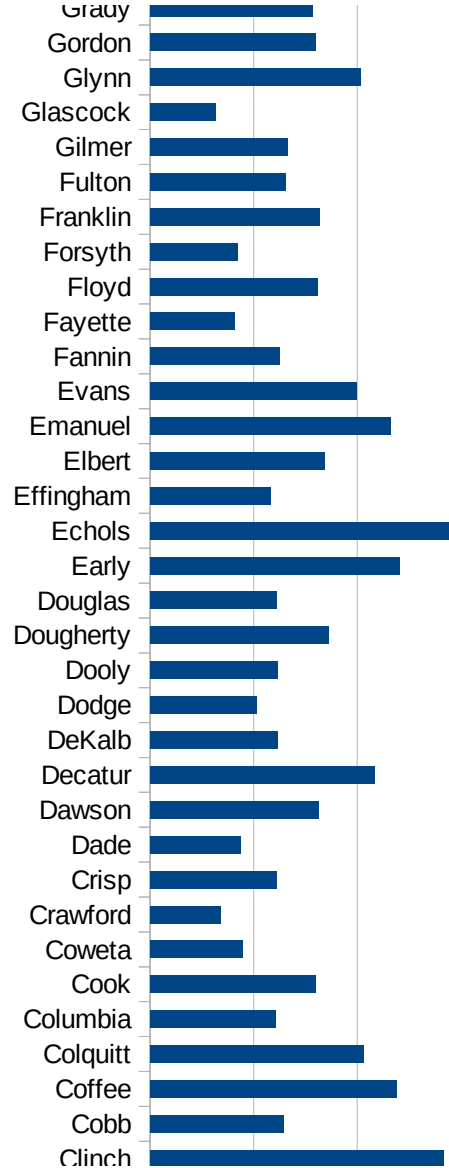
GA

13137 Habersham	3613.289856
13139 Hall	4574.371253
13141 Hancock	4683.756588
13143 Haralson	1601.598212
13145 Harris	2300.217549
13147 Hart	1942.603165
13149 Heard	1633.134102
13151 Henry	2262.183998
13153 Houston	2019.05203
13155 Irwin	3138.965737
13157 Jackson	2821.561444
13159 Jasper	1574.074074
13161 Jeff Davis	4764.122696
13163 Jefferson	5139.33895
13165 Jenkins	4848.554647
13167 Johnson	4285.12567
13169 Jones	1932.485323
13171 Lamar	1921.052632
13173 Lanier	2852.998066
13175 Laurens	3488.642367
13177 Lee	2345.114904
13179 Liberty	1801.713905
13181 Lincoln	2691.092862
13183 Long	1321.191704
13185 Lowndes	3352.790984
13187 Lumpkin	2755.272341
13189 McDuffie	2791.324137
13191 McIntosh	2022.315202
13193 Macon	1772.806817
13195 Madison	2330.522766
13197 Marion	2275.176626
13199 Meriwether	2582.115056
13201 Miller	4572.634541
13205 Mitchell	3631.939438



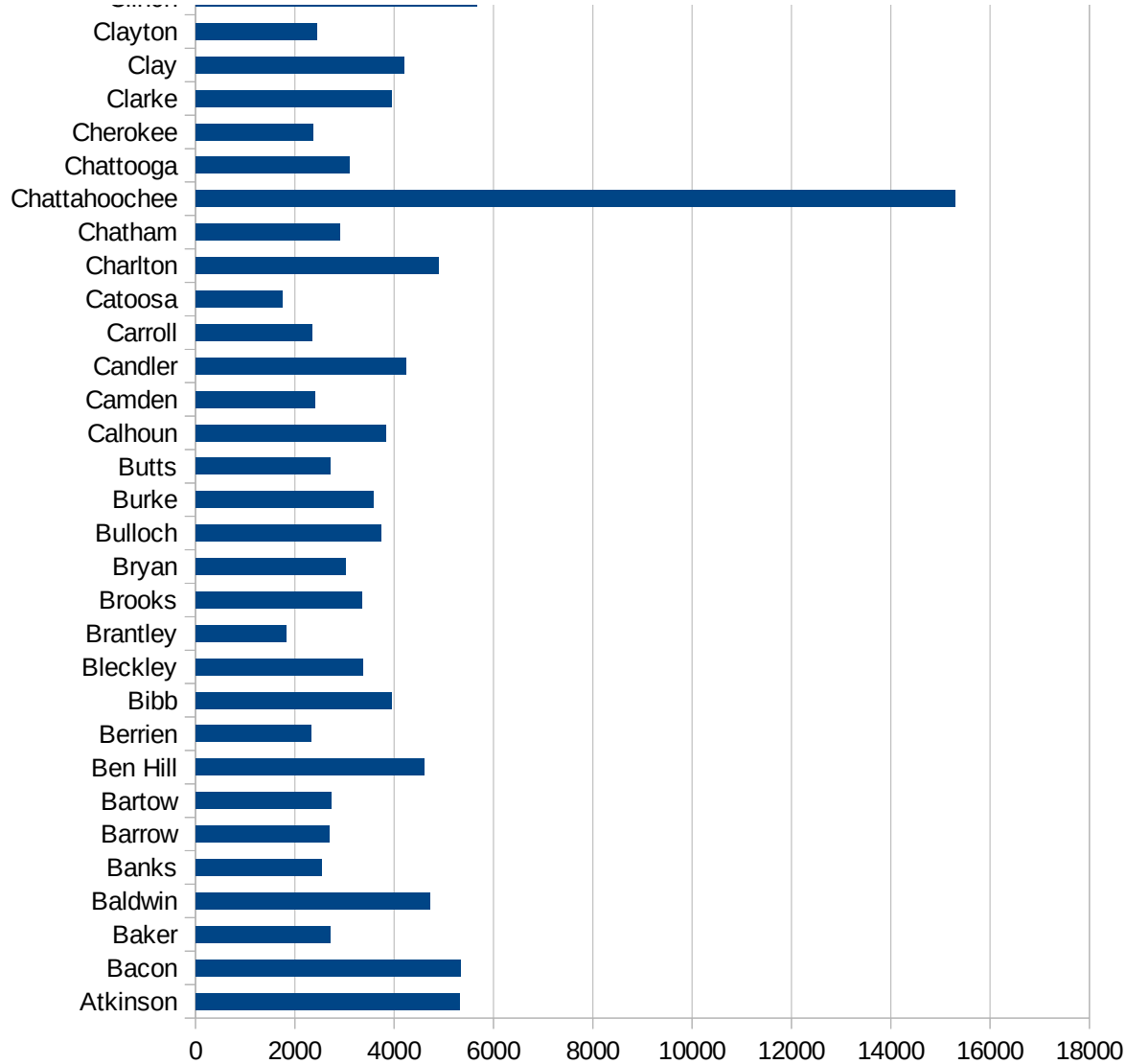
GA

13207 Monroe	2492.732558
13209 Montgomery	3306.863918
13211 Morgan	2551.318093
13213 Murray	2069.086446
13215 Muscogee	3094.87021
13217 Newton	2356.195397
13219 Oconee	1881.74781
13221 Oglethorpe	2192.10841
13223 Paulding	1692.228914
13225 Peach	2454.482178
13227 Pickens	1932.457786
13229 Pierce	3125.483522
13231 Pike	1749.490179
13233 Polk	3475.394396
13235 Pulaski	2818.682808
13237 Putnam	3154.66092
13239 Quitman	1404.124616
13241 Rabun	2015.770439
13243 Randolph	4844.138738
13245 Richmond	3523.125316
13247 Rockdale	2044.285494
13249 Schley	2005.347594
13251 Screven	2970.29703
13253 Seminole	4281.419122
13255 Spalding	2016.641452
13257 Stephens	4063.760323
13259 Stewart	8404.581384
13261 Sumter	3127.837756
13263 Talbot	2646.683673
13265 Taliaferro	1368.159204
13267 Tattnall	3276.751605
13269 Taylor	2612.265207
13271 Telfair	2418.745276
13273 Terrell	3820.694461



GA

13275 Thomas	3356.731461
13277 Tift	4372.581401
13279 Toombs	4935.470674
13281 Towns	2792.77759
13283 Treutlen	3789.102658
13285 Troup	4000.913842
13287 Turner	3842.264914
13289 Twiggs	2344.894968
13291 Union	3154.035249
13293 Upson	3009.727255
13295 Walker	2205.734044
13297 Walton	1938.97522
13299 Ware	4181.61435
13301 Warren	2856.598743
13303 Washington	3291.474541
13305 Wayne	3784.219002
13307 Webster	1685.178093
13309 Wheeler	4213.732707
13311 White	2776.109443
13313 Whitfield	4383.924968
13315 Wilcox	2814.344076
13317 Wilkes	2693.398137
13319 Wilkinson	3718.459495
13321 Worth	2610.966057



GA

GA

FIPS

29001
29003
29005
29007
29009
29011
29013
29015
29017
29019
29021
29023
29025
29027
29029
29031
29033
29035
29037

GA

29039
29041
29043
29045
29047
29049
29051
29053
29055
29057
29059
29061
29063
29065
29067
29069
29071
29073
29075
29077
29079
29081
29083
29085
29087
29089
29091
29093
29095
29097
29099
29101

29103

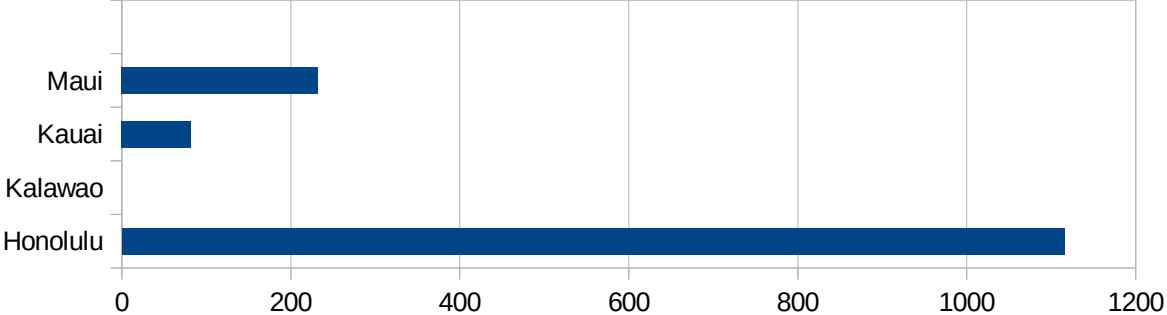
29105
29107
29109
29111
29113
29115
29117
29121
29123
29125
29127
29119
29129
29131
29133
29135
29137
29139
29141
29143
29145
29147
29149
29151
29153
29155
29157
29159
29161
29163
29165
29167
29169
29171

GA

29173
29175
29177
29179
29181
29195
29197
29199
29201
29203
29205
29183
29185
29187
29189
29510
29186
29207
29209
29211
29213
29215

29217
29219
29221
29223
29225
29227
29229

FIPS	County	PC Infection
15001	Hawaii	348.2881637
15003	Honolulu	1116.133377
15005	Kalawao	0
15007	Kauai	81.79335394
15009	Maui	232.0477014



HI

FIPS

29001
29003
29005
29007
29009
29011
29013
29015
29017
29019
29021
29023
29025
29027
29029
29031
29033
29035
29037

HI

29039
29041
29043
29045
29047
29049
29051
29053
29055
29057
29059
29061
29063
29065
29067
29069
29071
29073
29075
29077
29079
29081
29083
29085
29087
29089
29091
29093
29095
29097
29099
29101

29103

HI

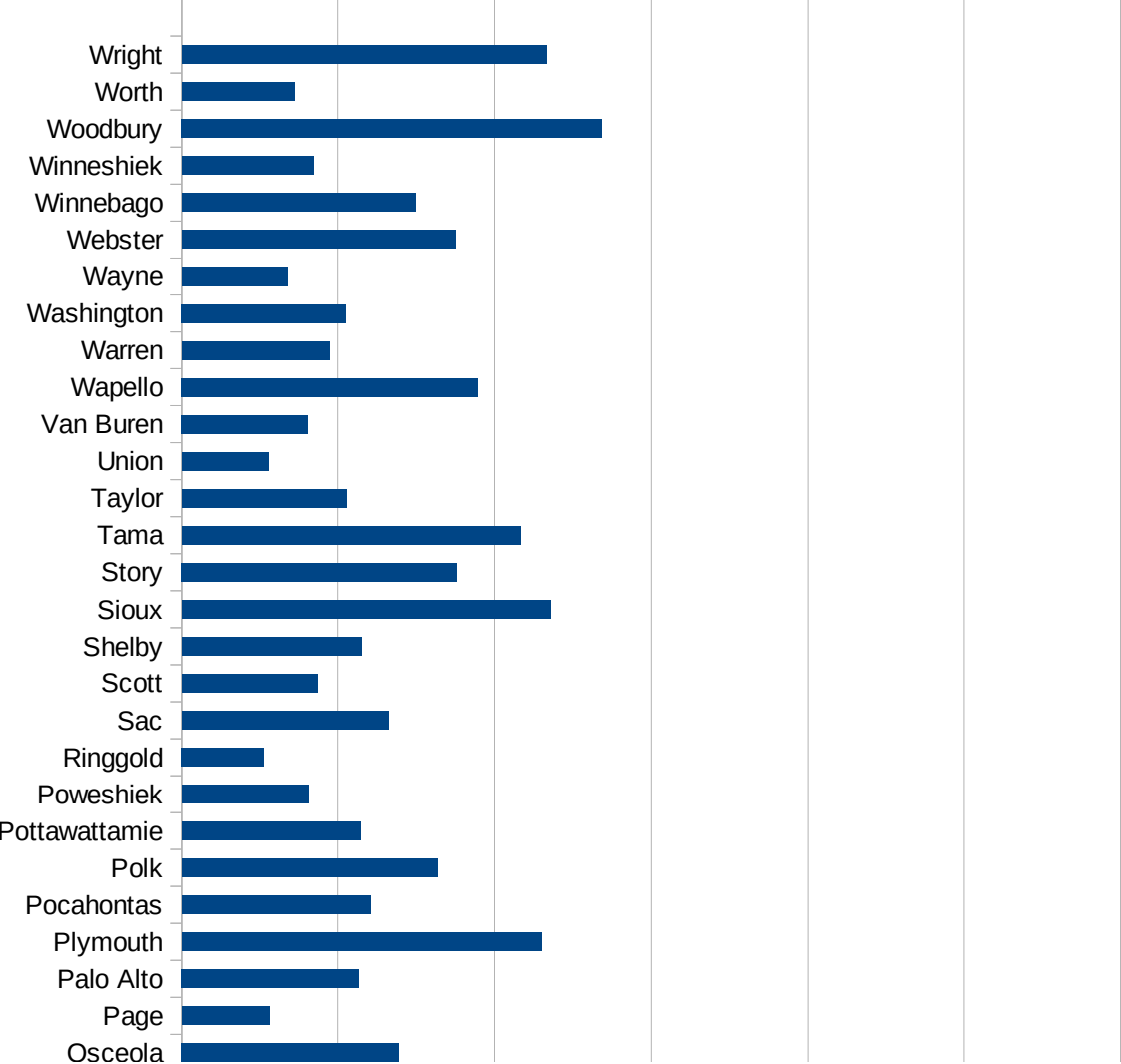
29105
29107
29109
29111
29113
29115
29117
29121
29123
29125
29127
29119
29129
29131
29133
29135
29137
29139
29141
29143
29145
29147
29149
29151
29153
29155
29157
29159
29161
29163
29165
29167
29169
29171

HI

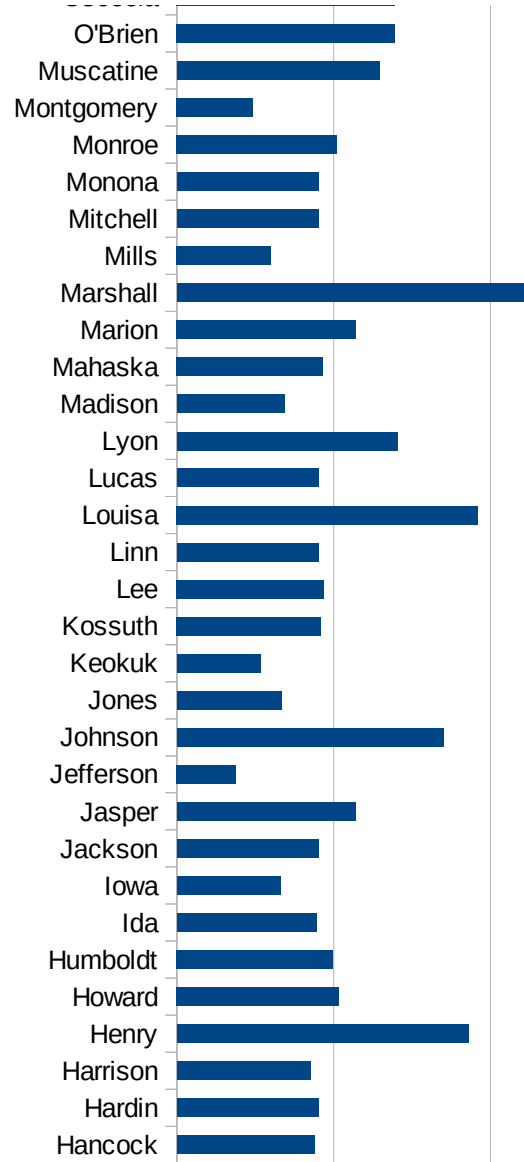
29173
29175
29177
29179
29181
29195
29197
29199
29201
29203
29205
29183
29185
29187
29189
29510
29186
29207
29209
29211
29213
29215

29217
29219
29221
29223
29225
29227
29229

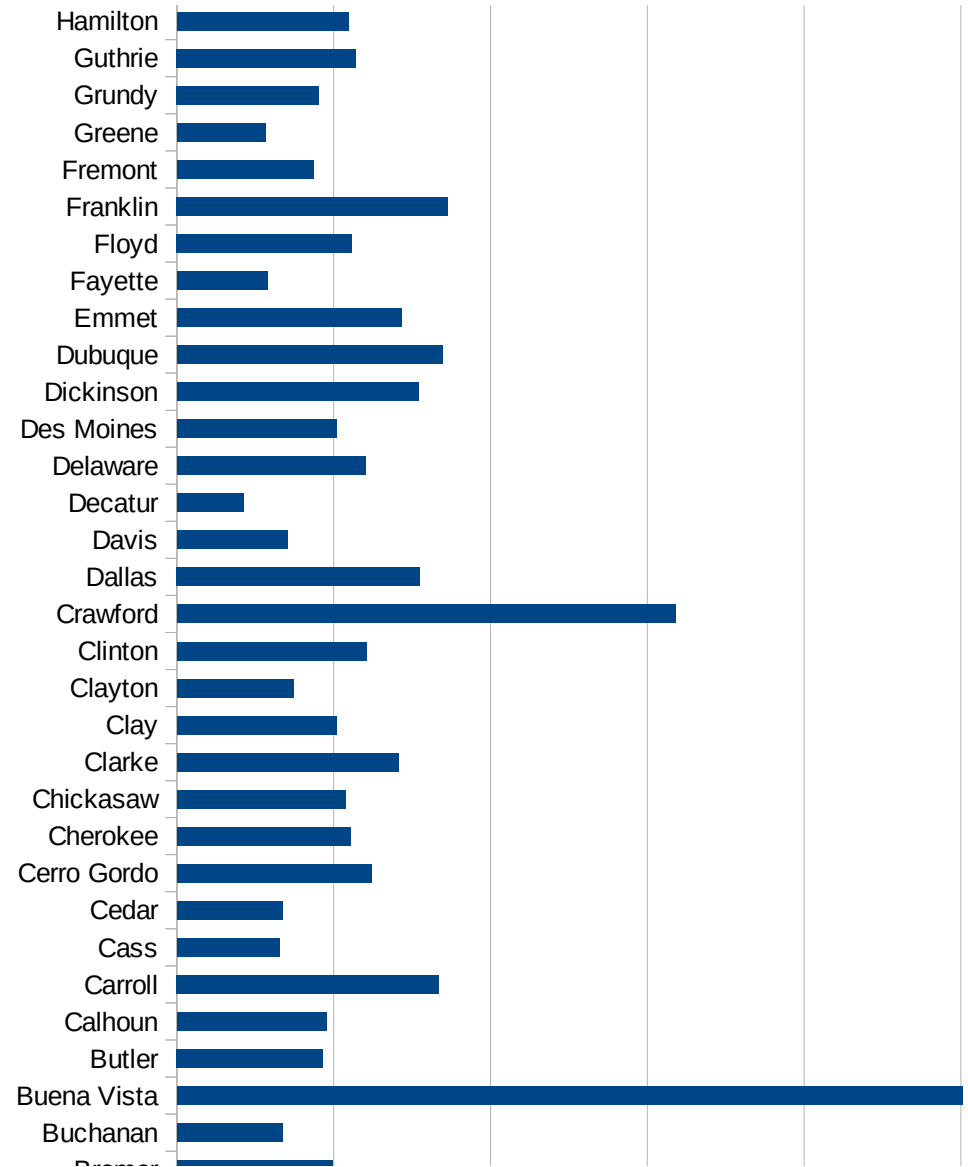
FIPS	County	PC Infection
19001	Adair	1019.396857
19003	Adams	905.3497942
19005	Allamakee	1908.617698
19007	Appanoose	1117.63287
19009	Audubon	1489.284417
19011	Benton	1263.551985
19013	Black Hawk	3398.586188
19015	Boone	1939.57337
19017	Bremer	1984.206518
19019	Buchanan	1344.403038
19021	Buena Vista	10023.14582
19023	Butler	1863.952129
19025	Calhoun	1907.413135
19027	Carroll	3344.249281
19029	Cass	1307.037896
19031	Cedar	1342.137757
19033	Cerro Gordo	2480.831008
19035	Cherokee	2217.118629
19037	Chickasaw	2148.111
19039	Clarke	2822.880187
19041	Clay	2032.973844
19043	Clayton	1486.671224
19045	Clinton	2416.268971
19047	Crawford	6358.549948
19049	Dallas	3102.683522
19051	Davis	1408.450704
19053	Decatur	849.1761724
19055	Delaware	2402.015349
19057	Des Moines	2036.384077
19059	Dickinson	3078.178744
19061	Dubuque	3389.638012
19063	Emmet	2863.936021
19065	Fayette	1154.628688

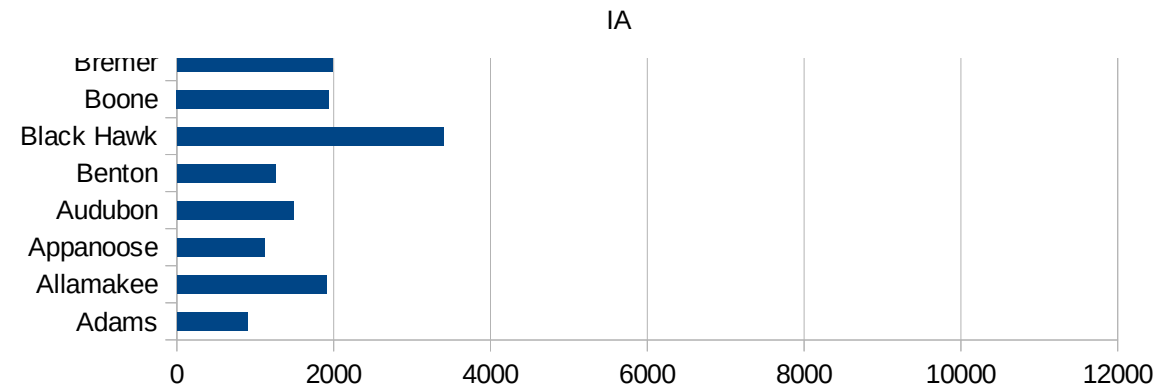


19067 Floyd	2233.360827
19069 Franklin	3457.131569
19071 Fremont	1744.601745
19073 Greene	1124.59637
19075 Grundy	1812.418726
19077 Guthrie	2285.447761
19079 Hamilton	2186.998395
19081 Hancock	1755.041075
19083 Hardin	1802.229073
19085 Harrison	1705.10825
19087 Henry	3717.54622
19089 Howard	2068.139763
19091 Humboldt	1990.153975
19093 Ida	1783.365005
19095 Iowa	1319.620841
19097 Jackson	1801.152738
19099 Jasper	2274.746278
19101 Jefferson	756.2156575
19103 Johnson	3402.750231
19105 Jones	1330.505206
19107 Keokuk	1066.01467
19109 Kossuth	1837.939361
19111 Lee	1876.37645
19113 Linn	1805.151632
19115 Louisa	3840.98845
19117 Lucas	1804.511278
19119 Lyon	2810.938955
19121 Madison	1372.392147
19123 Mahaska	1863.636364
19125 Marion	2283.952465
19127 Marshall	4477.126635
19129 Mills	1201.619863
19131 Mitchell	1807.171918
19133 Monona	1808.964166



19135 Monroe	2041.078306
19137 Montgomery	969.7090873
19139 Muscatine	2587.99413
19141 O'Brien	2781.791908
19143 Osceola	2781.456954
19145 Page	1114.827202
19147 Palo Alto	2273.490872
19149 Plymouth	4602.51046
19151 Pocahontas	2418.397626
19153 Polk	3276.245679
19155 Pottawattamie	2289.031679
19157 Poweshiek	1625.755388
19159 Ringgold	1046.698873
19161 Sac	2644.30497
19163 Scott	1742.813779
19165 Shelby	2306.097772
19167 Sioux	4715.116446
19169 Story	3519.698282
19171 Tama	4330.336015
19173 Taylor	2115.974802
19175 Union	1108.503924
19177 Van Buren	1623.931624
19179 Wapello	3789.234484
19181 Warren	1890.081479
19183 Washington	2104.692652
19185 Wayne	1359.162631
19187 Webster	3506.353888
19189 Winnebago	2994.865944
19191 Winneshiek	1692.545809
19193 Woodbury	5372.589941
19195 Worth	1449.080907
19197 Wright	4665.090623





FIPS

- 29001
- 29003
- 29005
- 29007
- 29009
- 29011
- 29013
- 29015
- 29017
- 29019
- 29021
- 29023
- 29025
- 29027
- 29029
- 29031
- 29033
- 29035
- 29037

IA

29039
29041
29043
29045
29047
29049
29051
29053
29055
29057
29059
29061
29063
29065
29067
29069
29071
29073
29075
29077
29079
29081
29083
29085
29087
29089
29091
29093
29095
29097
29099
29101

29103

IA

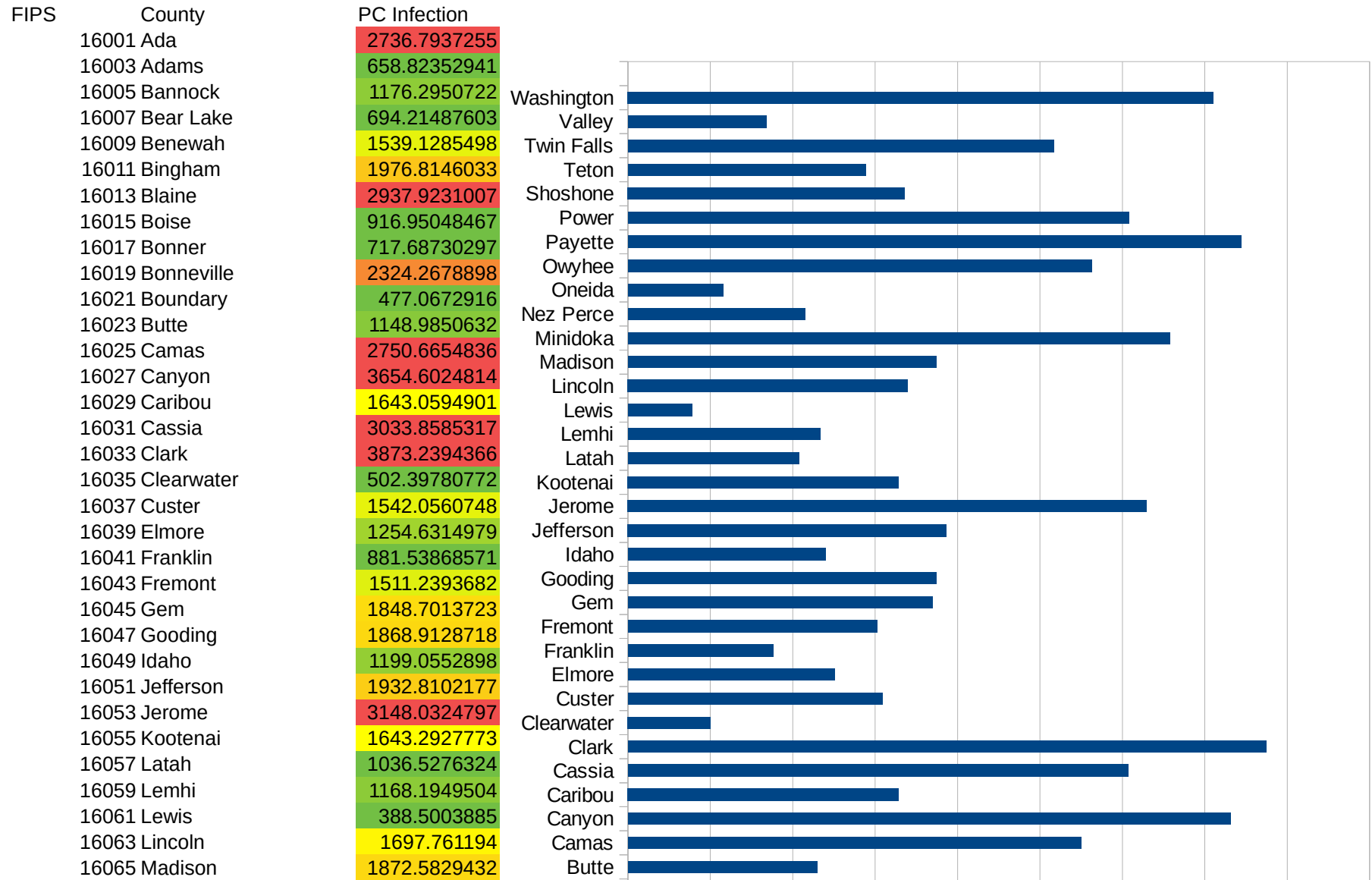
29105
29107
29109
29111
29113
29115
29117
29121
29123
29125
29127
29119
29129
29131
29133
29135
29137
29139
29141
29143
29145
29147
29149
29151
29153
29155
29157
29159
29161
29163
29165
29167
29169
29171

IA

29173
29175
29177
29179
29181
29195
29197
29199
29201
29203
29205
29183
29185
29187
29189
29510
29186
29207
29209
29211
29213
29215

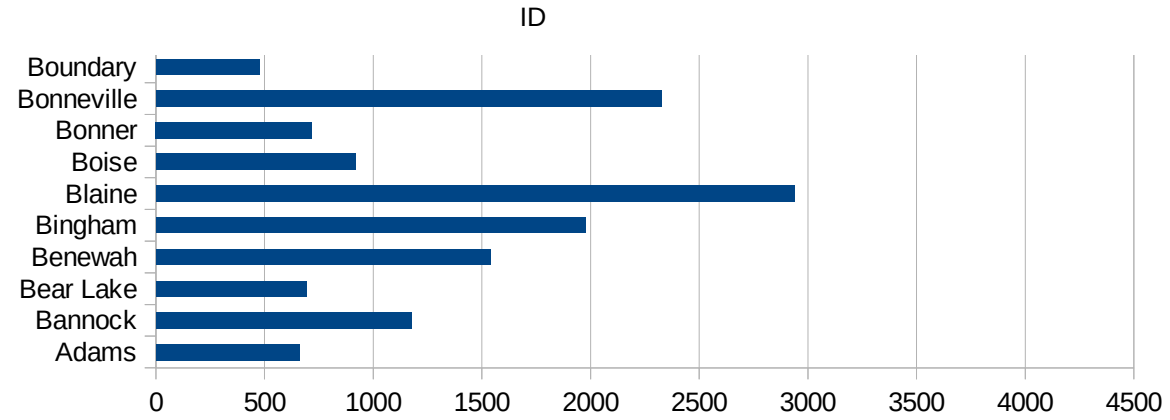
29217
29219
29221
29223
29225
29227
29229

ID



This work is licensed under the Creative Commons Attribution-NoDerivatives 4.0 International License. To view a copy of this license, visit <http://creativecommons.org/licenses/by-nd/4.0/>.

16067 Minidoka	3289.3157263
16069 Nez Perce	1076.5195011
16071 Oneida	579.32263815
16073 Owyhee	2813.6491918
16075 Payette	3719.5872787
16077 Power	3038.1050463
16079 Shoshone	1680.2125664
16081 Teton	1443.2989691
16083 Twin Falls	2583.6131086
16085 Valley	842.3150077
16087 Washington	3552.7999213



ID

FIPS

29001
29003
29005
29007
29009
29011
29013
29015
29017
29019
29021
29023
29025
29027
29029
29031
29033
29035
29037

ID

29039
29041
29043
29045
29047
29049
29051
29053
29055
29057
29059
29061
29063
29065
29067
29069
29071
29073
29075
29077
29079
29081
29083
29085
29087
29089
29091
29093
29095
29097
29099
29101

29103

ID

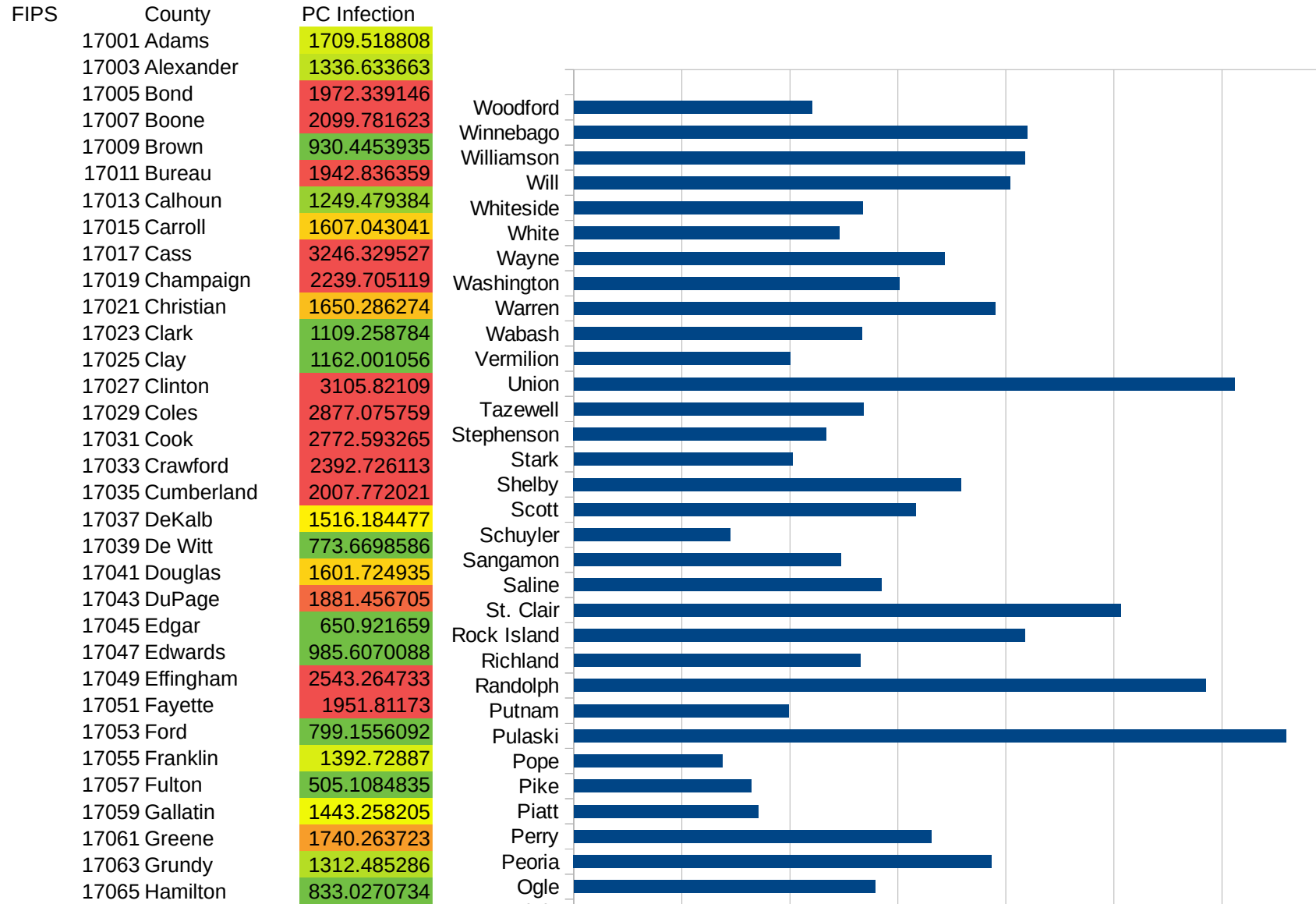
29105
29107
29109
29111
29113
29115
29117
29121
29123
29125
29127
29119
29129
29131
29133
29135
29137
29139
29141
29143
29145
29147
29149
29151
29153
29155
29157
29159
29161
29163
29165
29167
29169
29171

ID

29173
29175
29177
29179
29181
29195
29197
29199
29201
29203
29205
29183
29185
29187
29189
29510
29186
29207
29209
29211
29213
29215

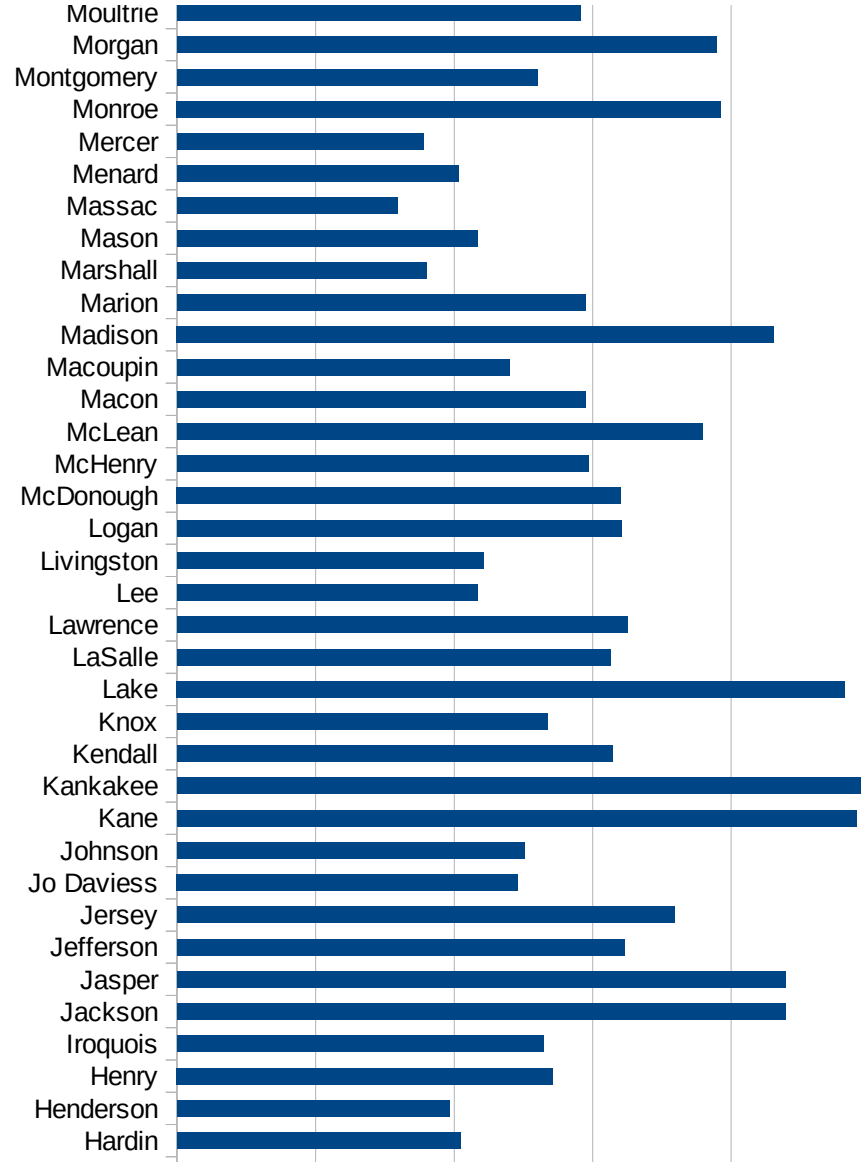
29217
29219
29221
29223
29225
29227
29229

IL



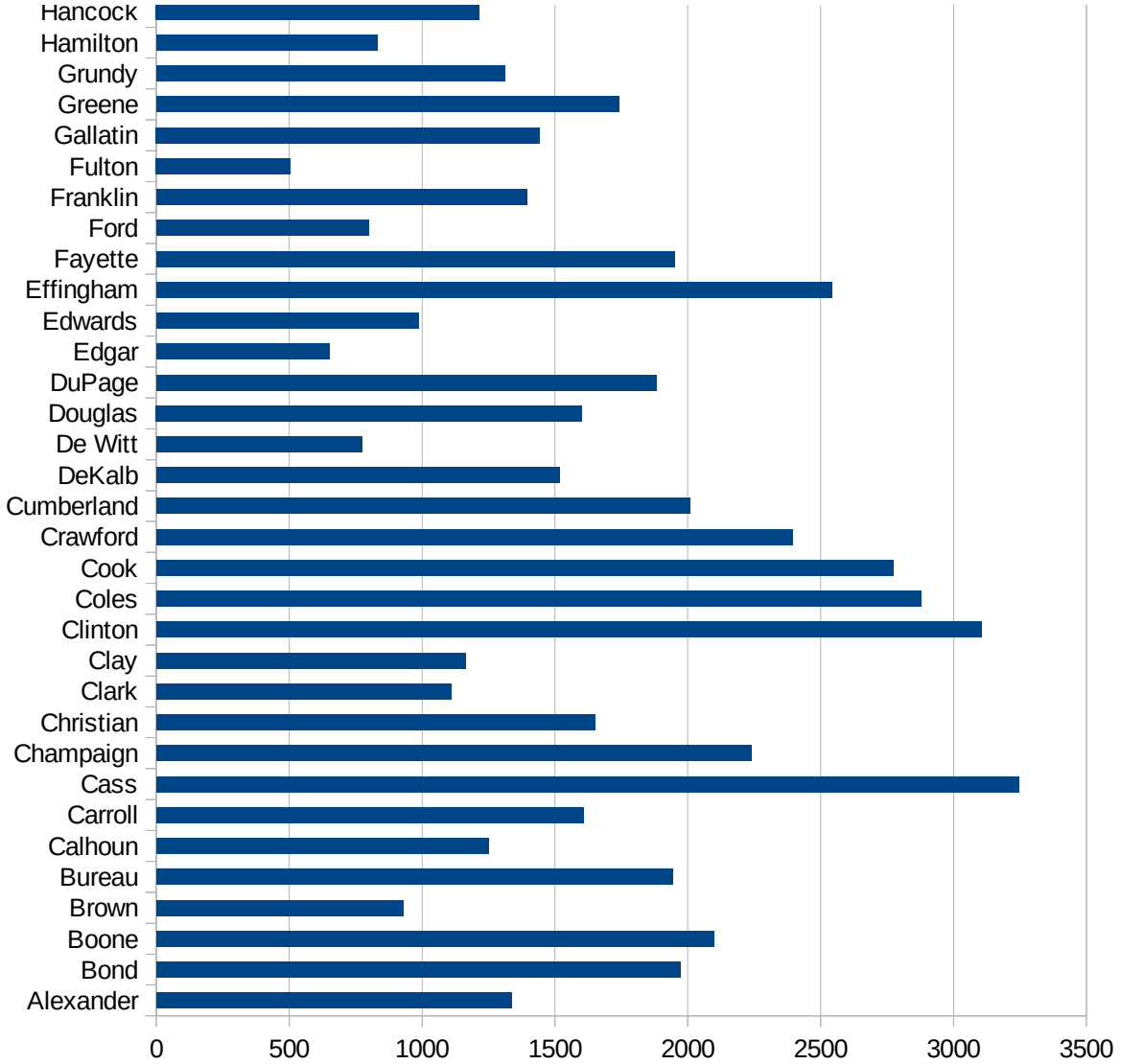
IL

17067 Hancock	1216.095046
17069 Hardin	1023.017903
17071 Henderson	983.7531674
17073 Henry	1356.691791
17075 Iroquois	1322.272134
17077 Jackson	2196.137167
17079 Jasper	2195.401103
17081 Jefferson	1615.547329
17083 Jersey	1794.2967
17085 Jo Daviess	1230.927642
17087 Johnson	1252.408478
17089 Kane	2450.694101
17091 Kankakee	2491.274631
17093 Kendall	1570.574209
17095 Knox	1337.005109
17097 Lake	2410.278069
17099 LaSalle	1564.470438
17101 Lawrence	1623.850301
17103 Lee	1084.066271
17105 Livingston	1104.555242
17107 Logan	1604.14866
17109 McDonough	1602.403605
17111 McHenry	1484.590206
17113 McLean	1897.262018
17115 Macon	1474.52059
17117 Macoupin	1200.538477
17119 Madison	2154.570995
17121 Marion	1472.620946
17123 Marshall	901.6819837
17125 Mason	1083.671213
17127 Massac	795.4545455
17129 Menard	1017.252604
17131 Mercer	890.9685277
17133 Monroe	1963.011504



IL

17135 Montgomery	1300.653823
17137 Morgan	1945.490935
17139 Moultrie	1454.1007
17141 Ogle	1394.261925
17143 Peoria	1934.437302
17145 Perry	1652.970624
17147 Piatt	853.8667968
17149 Pike	819.9346615
17151 Pope	688.5090218
17153 Pulaski	3294.892916
17155 Putnam	993.0313589
17157 Randolph	2924.686974
17159 Richland	1325.889742
17161 Rock Island	2087.442587
17163 St. Clair	2530.845518
17165 Saline	1422.237095
17167 Sangamon	1234.20767
17169 Schuyler	723.9032865
17171 Scott	1583.434836
17173 Shelby	1793.845729
17175 Stark	1013.451262
17177 Stephenson	1168.636739
17179 Tazewell	1340.608186
17181 Union	3058.013182
17183 Vermilion	1002.525844
17185 Wabash	1333.448783
17187 Warren	1949.271959
17189 Washington	1507.681315
17191 Wayne	1714.425667
17193 White	1229.418222
17195 Whiteside	1335.706324
17197 Will	2019.904378
17199 Williamson	2089.298497
17201 Winnebago	2097.641166



IL

17203 Woodford

1102.35811

IL

FIPS

29001
29003
29005
29007
29009
29011
29013
29015
29017
29019
29021
29023
29025
29027
29029
29031
29033
29035
29037

IL

29039
29041
29043
29045
29047
29049
29051
29053
29055
29057
29059
29061
29063
29065
29067
29069
29071
29073
29075
29077
29079
29081
29083
29085
29087
29089
29091
29093
29095
29097
29099
29101

29103

IL

29105
29107
29109
29111
29113
29115
29117
29121
29123
29125
29127
29119
29129
29131
29133
29135
29137
29139
29141
29143
29145
29147
29149
29151
29153
29155
29157
29159
29161
29163
29165
29167
29169
29171

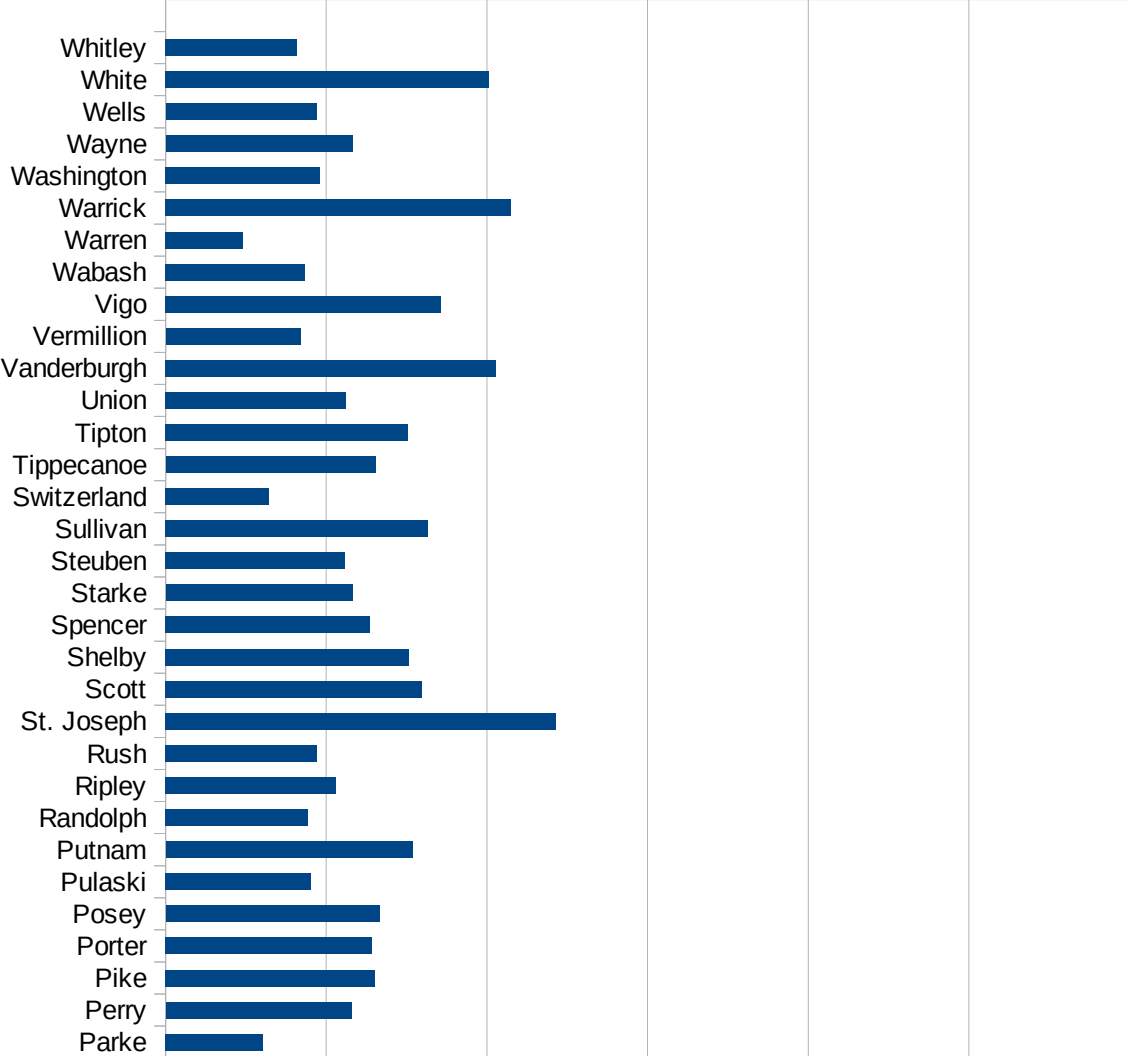
IL

29173
29175
29177
29179
29181
29195
29197
29199
29201
29203
29205
29183
29185
29187
29189
29510
29186
29207
29209
29211
29213
29215

29217
29219
29221
29223
29225
29227
29229

IN

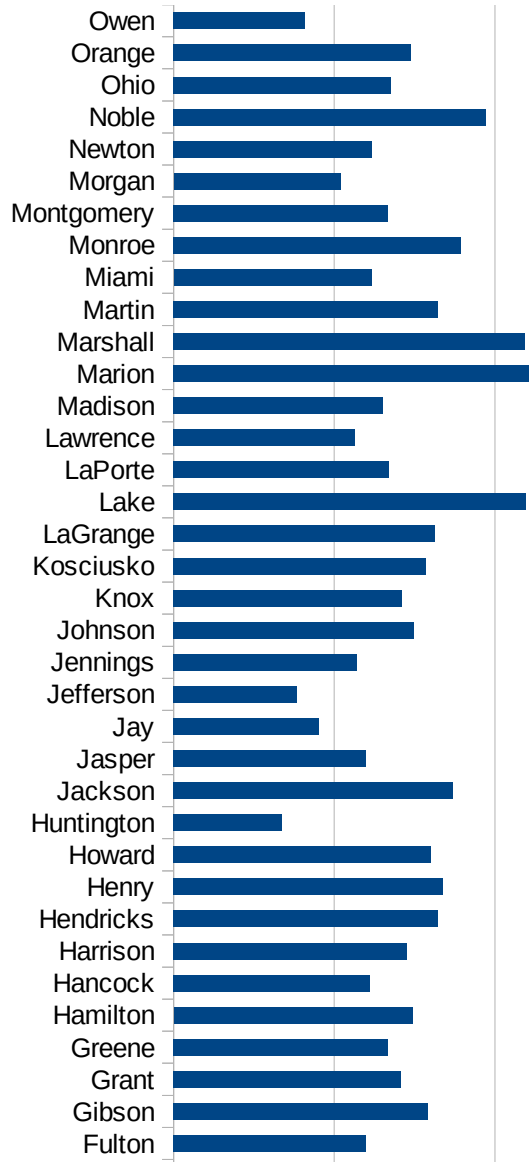
FIPS	County	PC Infection
18001	Adams	768.8853968
18003	Allen	1676.297652
18005	Bartholomew	1424.721762
18007	Benton	1005.431642
18009	Blackford	1005.867561
18011	Boone	1471.663756
18013	Brown	682.6834712
18015	Carroll	1376.260744
18017	Cass	5148.201818
18019	Clark	1905.248807
18021	Clay	1153.993122
18023	Clinton	1888.372093
18025	Crawford	1022.921008
18027	Daviess	2042.417112
18029	Dearborn	1341.591349
18031	Decatur	1709.337911
18033	DeKalb	1126.636746
18035	Delaware	1729.51591
18037	Dubois	2328.203923
18039	Elkhart	3243.335279
18041	Fayette	1835.379876
18043	Floyd	1785.78316
18045	Fountain	782.8267384
18047	Franklin	1367.874736
18049	Fulton	1199.482381
18051	Gibson	1584.35968
18053	Grant	1415.008493
18055	Greene	1334.124852
18057	Hamilton	1487.188187
18059	Hancock	1220.678184
18061	Harrison	1454.770756
18063	Hendricks	1644.821537
18065	Henry	1675.954507



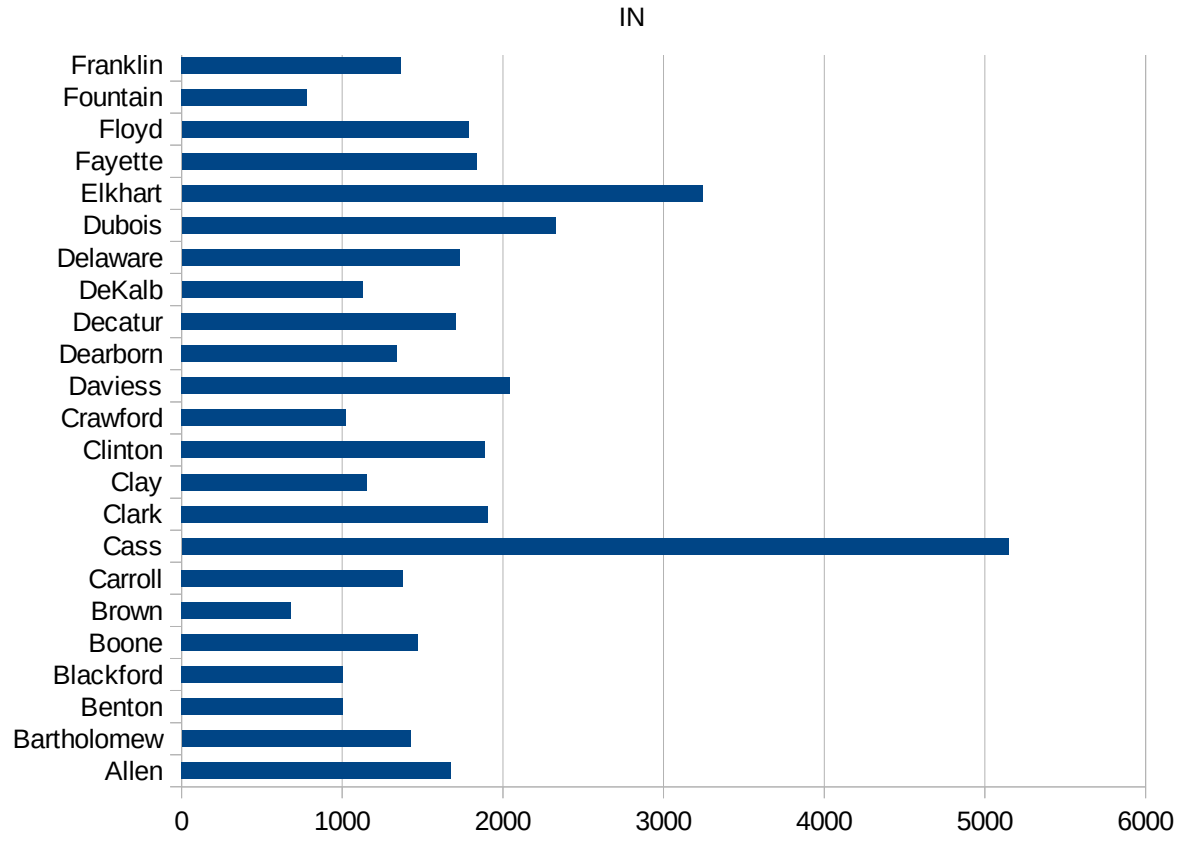
This work is licensed under the Creative Commons Attribution-NoDerivatives 4.0 International License. To view a copy of this license, visit <http://creativecommons.org/licenses/by-nd/4.0/>.

IN

18067 Howard	1600.174829
18069 Huntington	676.0485651
18071 Jackson	1741.06232
18073 Jasper	1195.684747
18075 Jay	905.4132152
18077 Jefferson	769.9950323
18079 Jennings	1144.471406
18081 Johnson	1496.55945
18083 Knox	1422.95704
18085 Kosciusko	1572.897762
18087 LaGrange	1624.713959
18089 Lake	2191.940315
18091 LaPorte	1339.914733
18093 Lawrence	1127.704301
18095 Madison	1302.82858
18097 Marion	2241.92653
18099 Marshall	2188.202733
18101 Martin	1644.318293
18103 Miami	1231.478618
18105 Monroe	1788.084429
18107 Montgomery	1332.60314
18109 Morgan	1039.705631
18111 Newton	1234.74413
18113 Noble	1946.057393
18115 Ohio	1351.813826
18117 Orange	1477.756683
18119 Owen	820.3406093
18121 Parke	608.4953034
18123 Perry	1156.946917
18125 Pike	1305.398872
18127 Porter	1283.064259
18129 Posey	1331.245106
18131 Pulaski	906.2474938
18133 Putnam	1537.891421



18135 Randolph	885.2762464
18137 Ripley	1062.3006
18139 Rush	942.2072856
18141 St. Joseph	2428.620495
18143 Scott	1595.611023
18145 Shelby	1518.175498
18147 Spencer	1274.167364
18149 Starke	1164.159581
18151 Steuben	1118.949864
18153 Sullivan	1633.639439
18155 Switzerland	643.8368947
18157 Tippecanoe	1306.928847
18159 Tipton	1507.13908
18161 Union	1122.637488
18163 Vanderburgh	2054.991325
18165 Vermillion	839.8475354
18167 Vigo	1716.238616
18169 Wabash	866.3682864
18171 Warren	484.0856832
18173 Warrick	2148.09724
18175 Washington	962.674015
18177 Wayne	1164.765834
18179 Wells	939.5164149
18181 White	2013.83997
18183 Whitley	818.8061278



IN

FIPS

29001
29003
29005
29007
29009
29011
29013
29015
29017
29019
29021
29023
29025
29027
29029
29031
29033
29035
29037

IN

29039
29041
29043
29045
29047
29049
29051
29053
29055
29057
29059
29061
29063
29065
29067
29069
29071
29073
29075
29077
29079
29081
29083
29085
29087
29089
29091
29093
29095
29097
29099
29101

29103

IN

29105
29107
29109
29111
29113
29115
29117
29121
29123
29125
29127
29119
29129
29131
29133
29135
29137
29139
29141
29143
29145
29147
29149
29151
29153
29155
29157
29159
29161
29163
29165
29167
29169
29171

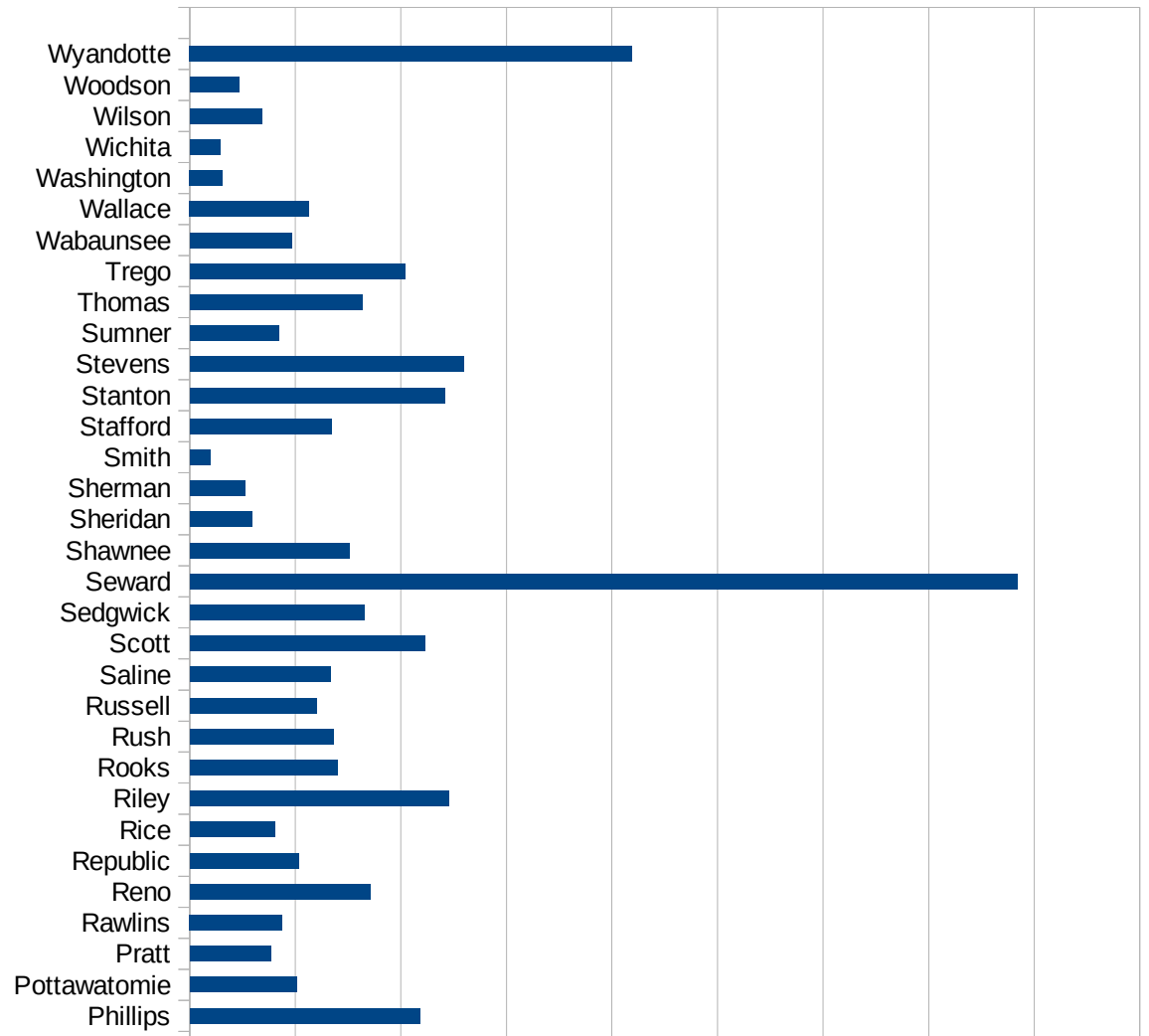
IN

29173
29175
29177
29179
29181
29195
29197
29199
29201
29203
29205
29183
29185
29187
29189
29510
29186
29207
29209
29211
29213
29215

29217
29219
29221
29223
29225
29227
29229

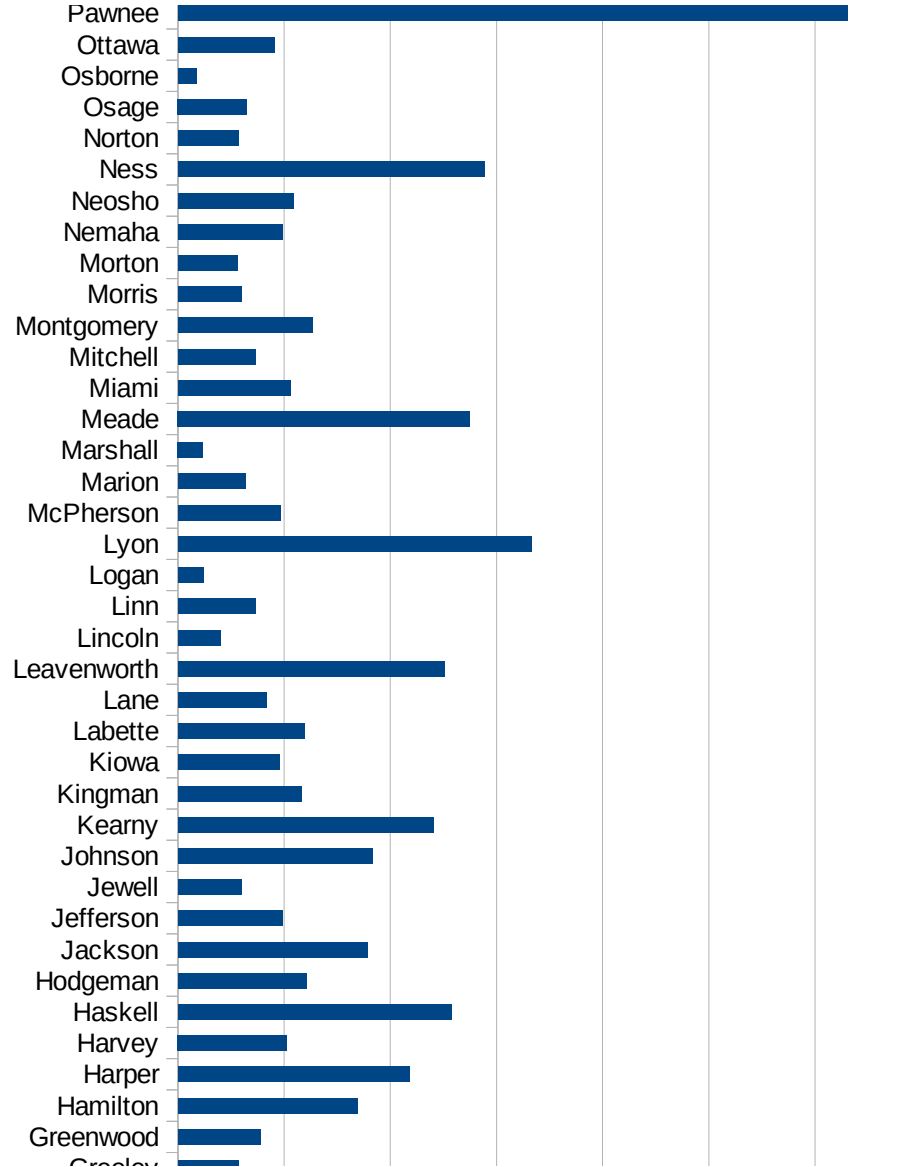
KS

FIPS	County	PC Infection
20001	Allen	273.2240437
20003	Anderson	888.5503935
20005	Atchison	2044.093127
20007	Barber	111.8067979
20009	Barton	1907.242158
20011	Bourbon	1023.681157
20013	Brown	1250.260471
20015	Butler	792.3313113
20017	Chase	3081.019399
20019	Chautauqua	392.8679359
20021	Cherokee	2468.148888
20023	Cheyenne	2180.451128
20025	Clark	2394.014963
20027	Clay	600.2250844
20029	Cloud	767.5564211
20031	Coffey	1396.817685
20033	Comanche	629.2906178
20035	Cowley	1016.52564
20037	Crawford	2667.931008
20039	Decatur	731.4524556
20041	Dickinson	1004.434471
20043	Doniphan	1431.918771
20045	Douglas	1792.713858
20047	Edwards	1649.70165
20049	Elk	39.87240829
20051	Ellis	3392.546151
20053	Ellsworth	516.4622337
20055	Finney	5828.849253
20057	Ford	8144.475921
20059	Franklin	1353.829347
20061	Geary	926.5508989
20063	Gove	1263.399694
20065	Graham	1484.751204

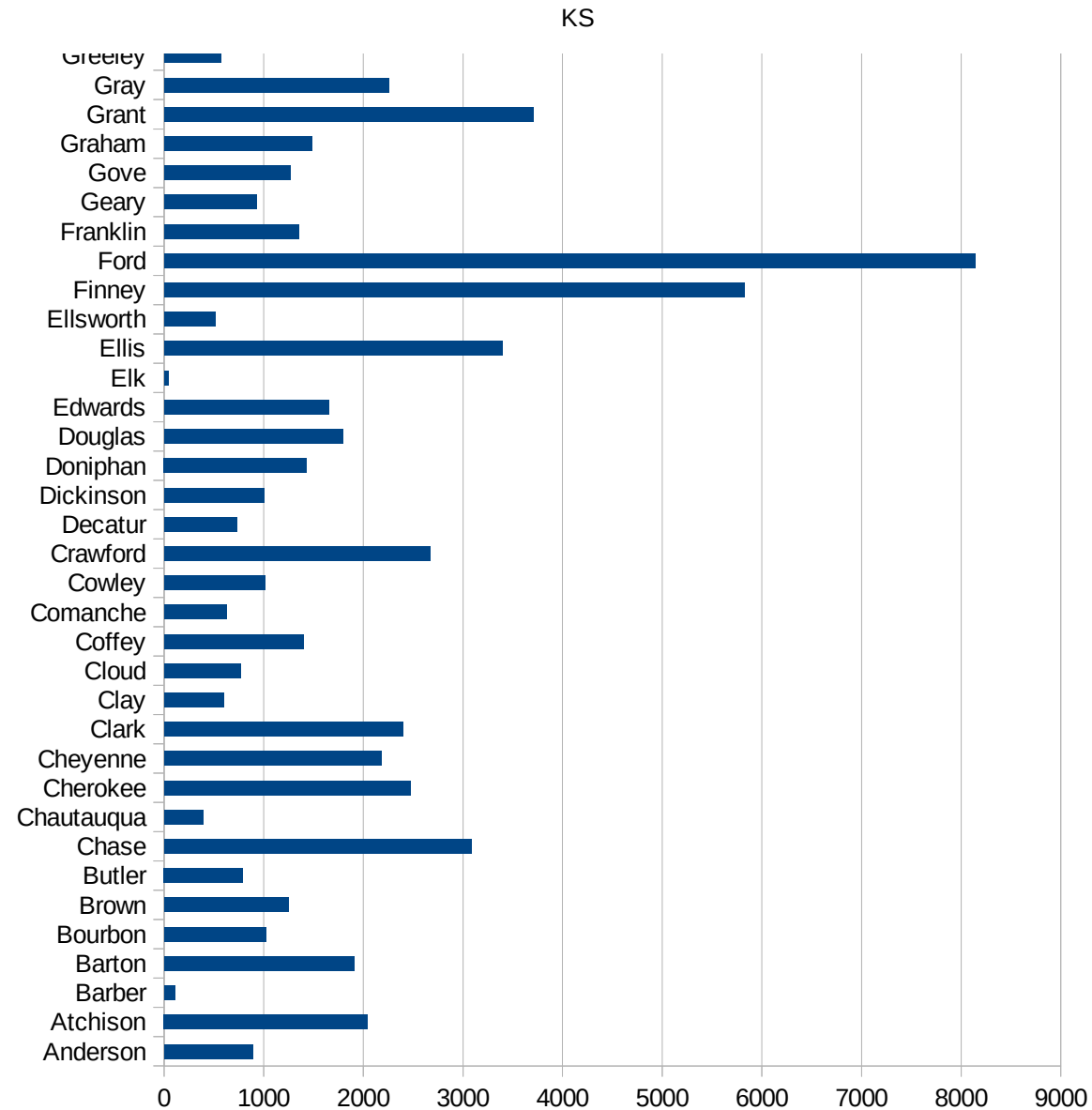


KS

20067 Grant	3707.742639
20069 Gray	2254.268192
20071 Greeley	570.4971475
20073 Greenwood	776.2180017
20075 Hamilton	1687.763713
20077 Harper	2179.44061
20079 Harvey	1028.938907
20081 Haskell	2576.9327
20083 Hodgeman	1210.121012
20085 Jackson	1784.638554
20087 Jefferson	985.5072464
20089 Jewell	598.3808518
20091 Johnson	1832.802001
20093 Kearny	2409.332995
20095 Kingman	1162.790698
20097 Kiowa	953.8950715
20099 Labette	1187.136846
20101 Lane	833.3333333
20103 Leavenworth	2506.391976
20105 Lincoln	396.9566656
20107 Linn	728.2051282
20109 Logan	246.1322082
20111 Lyon	3328.74334
20113 McPherson	970.6696569
20115 Marion	635.9832636
20117 Marshall	236.576836
20119 Meade	2749.638205
20121 Miami	1059.976247
20123 Mitchell	731.7073171
20125 Montgomery	1267.123288
20127 Morris	597.7178047
20129 Morton	562.4296963
20131 Nemaha	984.736583
20133 Neosho	1084.5715



20135 Ness	2887.323944
20137 Norton	570.9023941
20139 Osage	652.4057462
20141 Osborne	172.6618705
20143 Ottawa	913.478111
20145 Pawnee	6309.052118
20147 Phillips	2181.681399
20149 Pottawatomie	1009.185649
20151 Pratt	767.7543186
20153 Rawlins	877.1929825
20155 Reno	1713.130795
20157 Republic	1029.15952
20159 Rice	807.890043
20161 Riley	2451.731951
20163 Rooks	1396.369439
20165 Rush	1357.904947
20167 Russell	1201.679456
20169 Saline	1330.857889
20171 Scott	2225.852563
20173 Sedgwick	1650.678437
20175 Seward	7842.056933
20177 Shawnee	1510.431045
20179 Sheridan	592.183182
20181 Sherman	525.5127988
20183 Smith	194.2825423
20185 Stafford	1340.354236
20187 Stanton	2415.702063
20189 Stevens	2590.393956
20191 Sumner	847.9735606
20193 Thomas	1634.029309
20195 Trego	2040.816327
20197 Wabaunsee	971.1552399
20199 Wallace	1131.071191
20201 Washington	313.6531365



KS

20203 Wichita	285.0356295
20205 Wilson	680.9001731
20207 Woodson	471.2535344
20209 Wyandotte	4191.164017

KS

FIPS

29001
29003
29005
29007
29009
29011
29013
29015
29017
29019
29021
29023
29025
29027
29029
29031
29033
29035
29037

KS

29039
29041
29043
29045
29047
29049
29051
29053
29055
29057
29059
29061
29063
29065
29067
29069
29071
29073
29075
29077
29079
29081
29083
29085
29087
29089
29091
29093
29095
29097
29099
29101

29103

KS

29105
29107
29109
29111
29113
29115
29117
29121
29123
29125
29127
29119
29129
29131
29133
29135
29137
29139
29141
29143
29145
29147
29149
29151
29153
29155
29157
29159
29161
29163
29165
29167
29169
29171

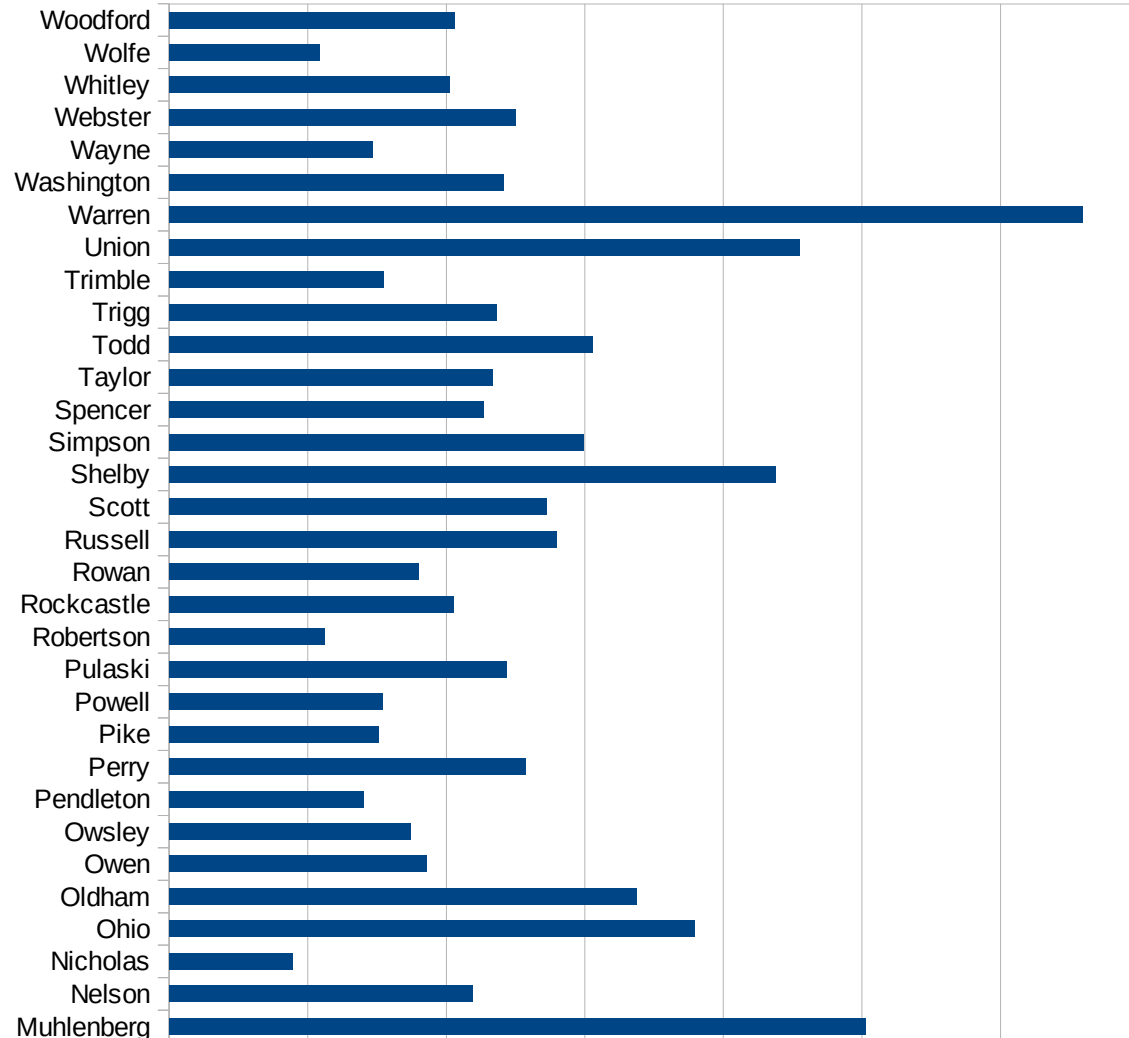
KS

29173
29175
29177
29179
29181
29195
29197
29199
29201
29203
29205
29183
29185
29187
29189
29510
29186
29207
29209
29211
29213
29215

29217
29219
29221
29223
29225
29227
29229

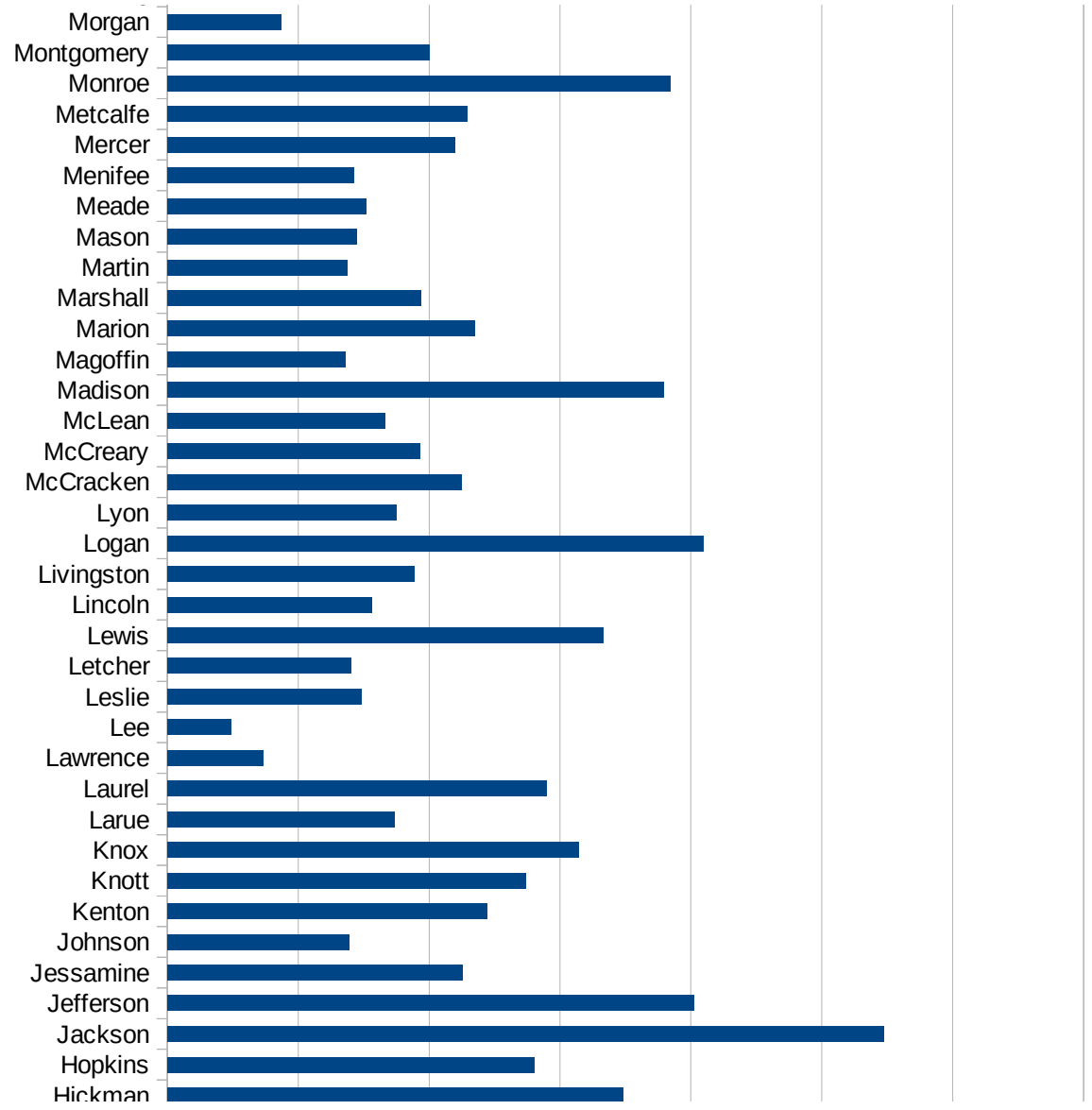
KY

FIPS	County	PC Infection
21001	Adair	1613.322925
21003	Allen	1595.492851
21005	Anderson	705.9965583
21007	Ballard	701.8423361
21009	Barren	1713.600145
21011	Bath	710.6516999
21013	Bell	1881.892431
21015	Boone	1196.657873
21017	Bourbon	951.2485137
21019	Boyd	941.9983065
21021	Boyle	940.1993355
21023	Bracken	497.6332079
21025	Breathitt	683.6397926
21027	Breckinridge	667.0590543
21029	Bullitt	1091.662658
21031	Butler	2669.902913
21033	Caldwell	1226.897365
21035	Calloway	1487.159831
21037	Campbell	940.3984885
21039	Carlisle	1655.837351
21041	Carroll	1853.404117
21043	Carter	673.974226
21045	Casey	1711.983887
21047	Christian	1818.029608
21049	Clark	871.7481862
21051	Clay	1611.539418
21053	Clinton	1185.577112
21055	Crittenden	1357.26304
21057	Cumberland	1546.778796
21059	Daviess	1366.909321
21061	Edmonson	1108.033241
21063	Elliott	519.4459243
21065	Estill	1126.919284



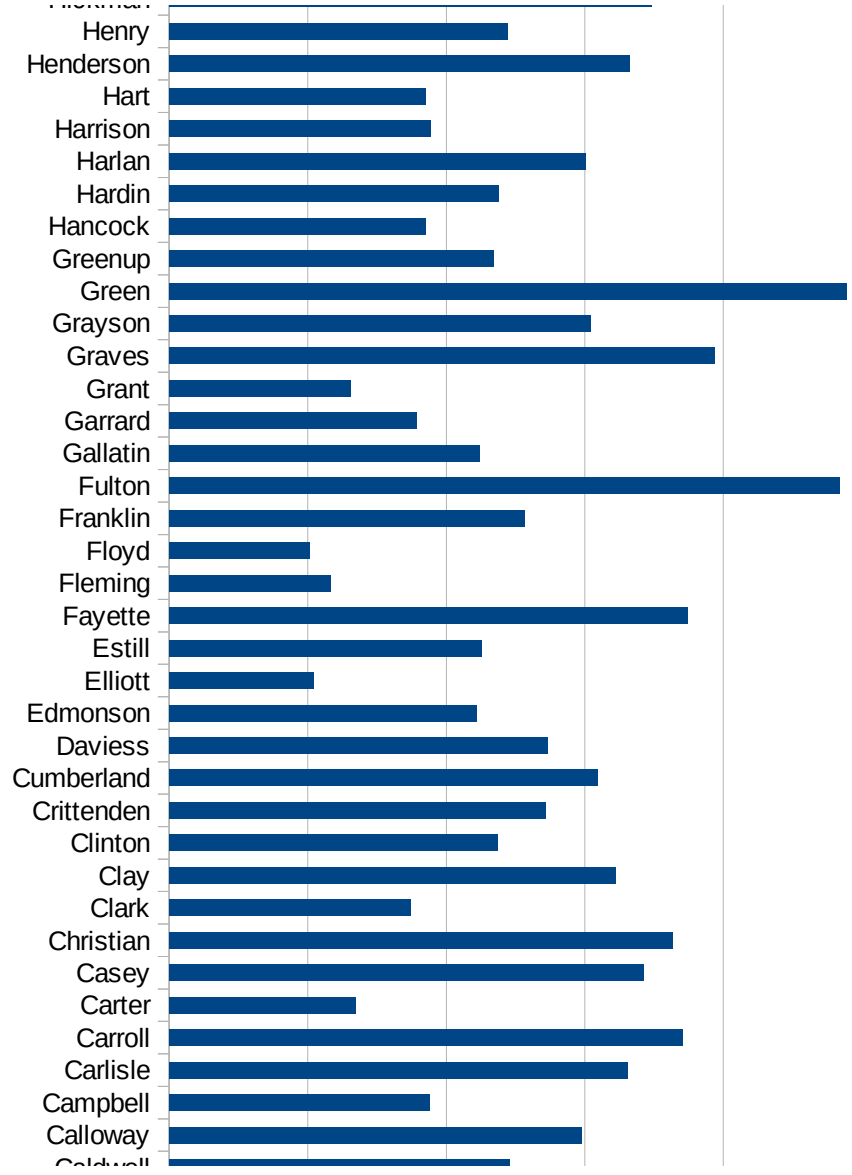
KY

21067 Fayette	1869.788128
21069 Fleming	582.0399113
21071 Floyd	504.9518761
21073 Franklin	1283.085703
21075 Fulton	2418.300654
21077 Gallatin	1120.923913
21079 Garrard	894.0774487
21081 Grant	652.8402532
21083 Graves	1969.611705
21085 Grayson	1519.6991
21087 Green	2443.66006
21089 Greenup	1171.033231
21091 Hancock	924.8686915
21093 Hardin	1187.973468
21095 Harlan	1503.275399
21097 Harrison	942.5923954
21099 Hart	925.6320745
21101 Henderson	1662.608848
21103 Henry	1223.146653
21105 Hickman	1741.687401
21107 Hopkins	1400.106506
21109 Jackson	2737.687844
21111 Jefferson	2013.323522
21113 Jessamine	1127.596439
21115 Johnson	692.3970339
21117 Kenton	1222.515974
21119 Knott	1368.504562
21121 Knox	1571.68413
21123 Larue	866.7086042
21125 Laurel	1447.197086
21127 Lawrence	366.0651211
21129 Lee	241.7176169
21131 Leslie	739.4262053
21133 Letcher	703.2284579

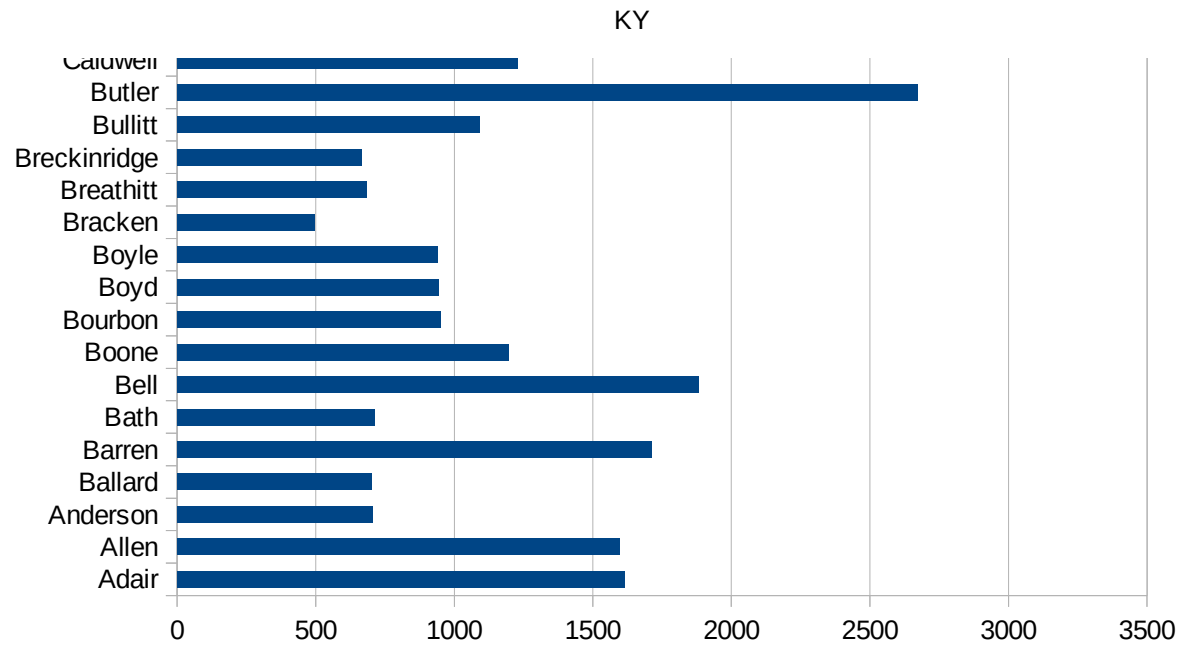


KY

21135 Lewis	1667.043826
21137 Lincoln	779.0943029
21139 Livingston	941.3546851
21141 Logan	2048.982919
21143 Lyon	874.0167312
21145 McCracken	1123.251614
21147 McCreary	965.0735294
21149 McLean	832.2524859
21151 Madison	1894.595531
21153 Magoffin	679.5016988
21155 Marion	1175.015461
21157 Marshall	968.2280145
21159 Martin	688.8633754
21161 Mason	723.03207
21163 Meade	759.1850949
21165 Menifee	713.0677414
21167 Mercer	1097.639386
21169 Metcalfe	1146.560319
21171 Monroe	1922.000373
21173 Montgomery	999.8936283
21175 Morgan	434.6197078
21177 Muhlenberg	2511.860662
21179 Nelson	1094.850712
21181 Nicholas	446.5531677
21183 Ohio	1897.288994
21185 Oldham	1687.97954
21187 Owen	928.3088235
21189 Owsley	872.0930233
21191 Pendleton	702.0441875
21193 Perry	1283.918442
21195 Pike	756.8233965
21197 Powell	771.5801318
21199 Pulaski	1217.83266
21201 Robertson	562.0608899



21203 Rockcastle	1026.865672
21205 Rowan	898.9952406
21207 Russell	1397.227989
21209 Scott	1359.96145
21211 Shelby	2186.817264
21213 Simpson	1494.953856
21215 Spencer	1133.340428
21217 Taylor	1166.38616
21219 Todd	1527.089595
21221 Trigg	1181.451888
21223 Trimble	775.1027598
21225 Union	2275.077559
21227 Warren	3297.933935
21229 Washington	1208.209202
21231 Wayne	732.85128
21233 Webster	1250.858058
21235 Whitley	1009.878042
21237 Wolfe	543.4025359
21239 Woodford	1028.907398



KY

FIPS

29001
29003
29005
29007
29009
29011
29013
29015
29017
29019
29021
29023
29025
29027
29029
29031
29033
29035
29037

KY

29039
29041
29043
29045
29047
29049
29051
29053
29055
29057
29059
29061
29063
29065
29067
29069
29071
29073
29075
29077
29079
29081
29083
29085
29087
29089
29091
29093
29095
29097
29099
29101

29103

KY

29105
29107
29109
29111
29113
29115
29117
29121
29123
29125
29127
29119
29129
29131
29133
29135
29137
29139
29141
29143
29145
29147
29149
29151
29153
29155
29157
29159
29161
29163
29165
29167
29169
29171

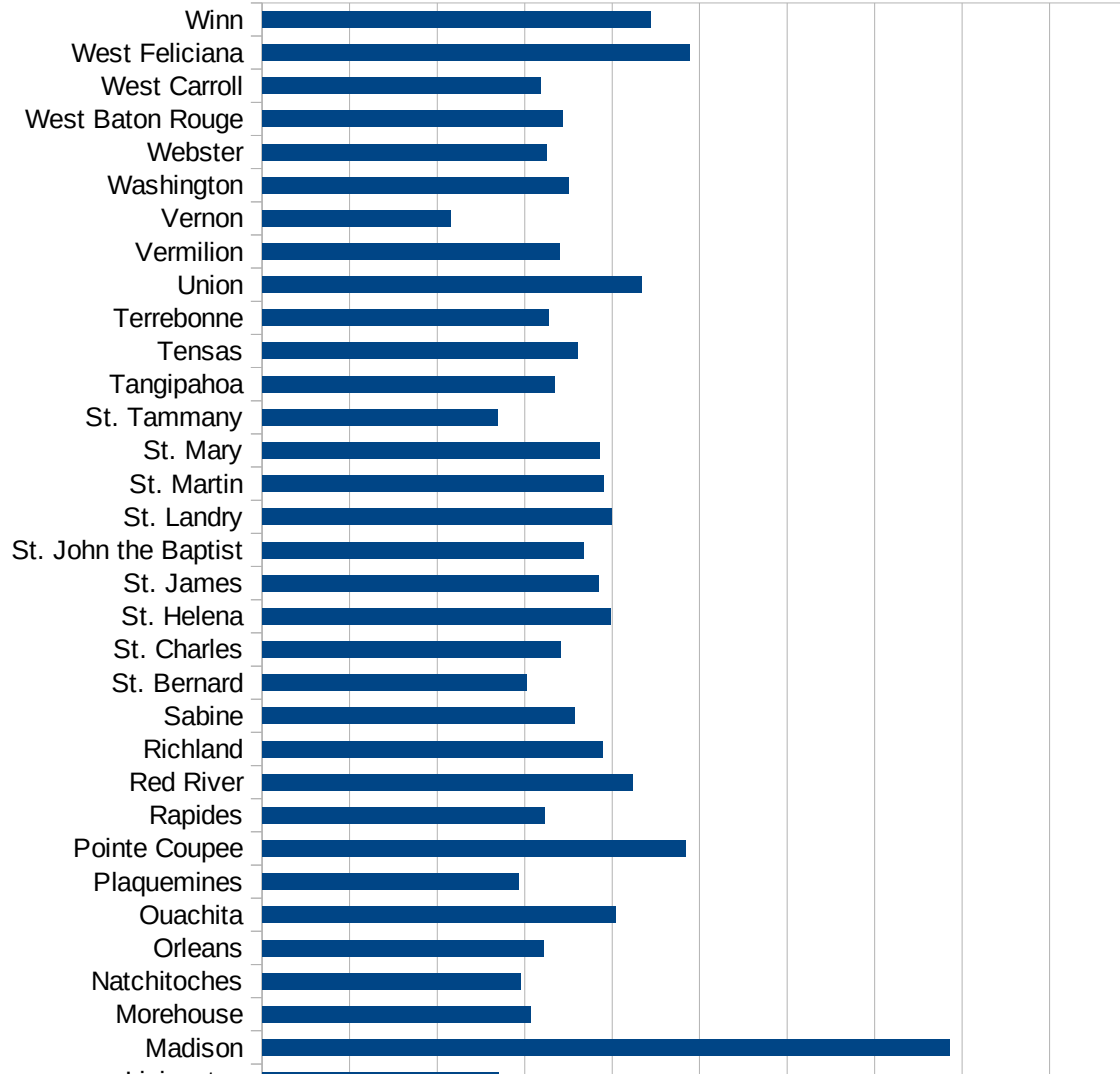
KY

29173
29175
29177
29179
29181
29195
29197
29199
29201
29203
29205
29183
29185
29187
29189
29510
29186
29207
29209
29211
29213
29215

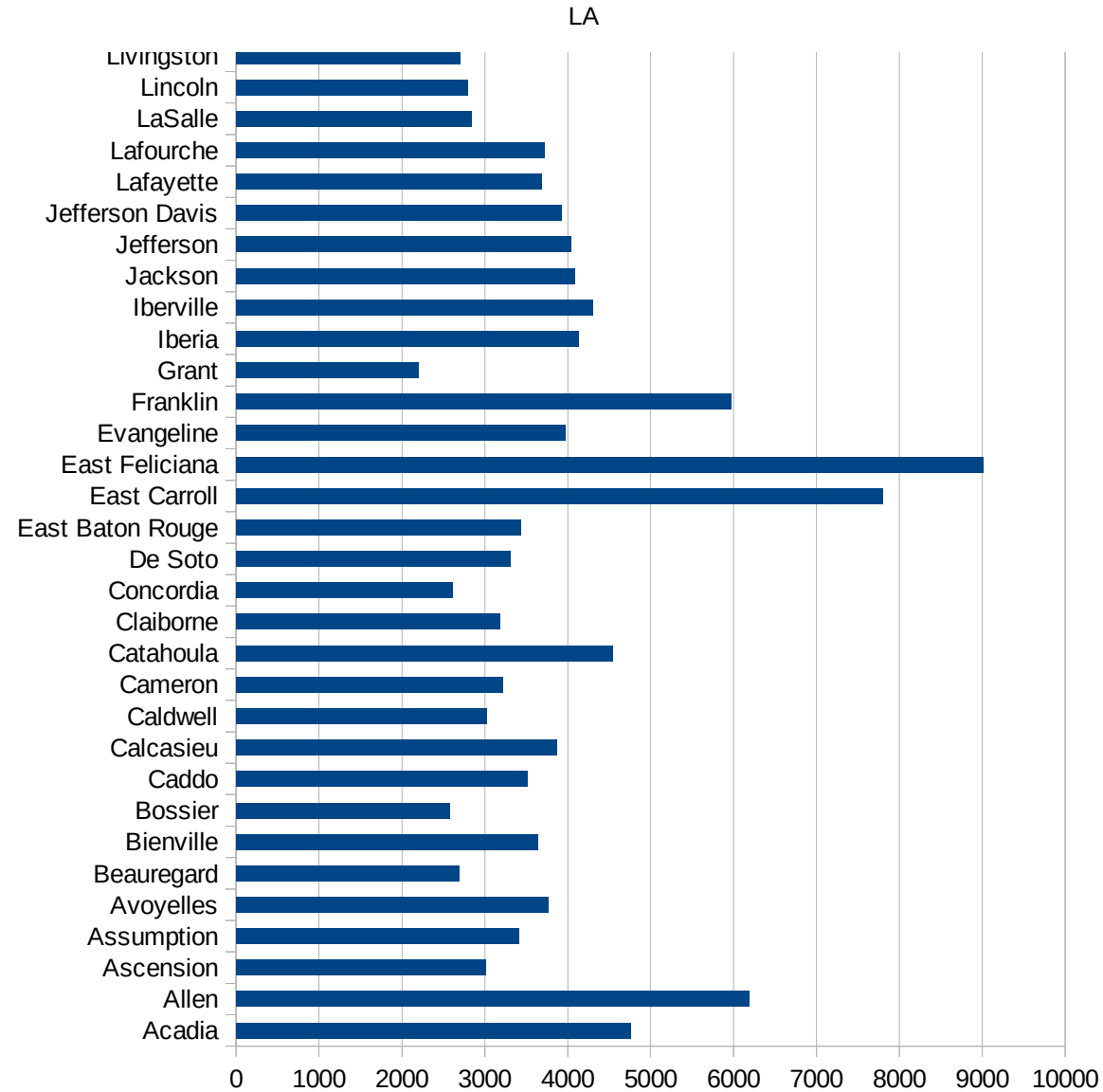
29217
29219
29221
29223
29225
29227
29229

LA

FIPS	County	PC Infection
22001	Acadia	4762.823605
22003	Allen	6194.102714
22005	Ascension	3007.89271
22007	Assumption	3412.556054
22009	Avoyelles	3771.43987
22011	Beauregard	2695.08496
22013	Bienville	3636.910129
22015	Bossier	2579.706726
22017	Caddo	3514.708425
22019	Calcasieu	3867.816771
22021	Caldwell	3022.088353
22023	Cameron	3214.695752
22025	Catahoula	4537.885096
22027	Claiborne	3179.879579
22029	Concordia	2610.872675
22031	De Soto	3302.230646
22033	East Baton Rouge	3426.872522
22035	East Carroll	7801.620009
22037	East Feliciana	9013.209013
22039	Evangeline	3967.945459
22041	Franklin	5973.407422
22043	Grant	2201.761409
22045	Iberia	4128.783073
22047	Iberville	4306.103114
22049	Jackson	4081.247642
22051	Jefferson	4038.695914
22053	Jefferson Davis	3929.453486
22055	Lafayette	3690.141773
22057	Lafourche	3718.08592
22059	LaSalle	2835.690823
22061	Lincoln	2798.966014
22063	Livingston	2706.227117
22065	Madison	7857.718842



22067 Morehouse	3071.107961
22069 Natchitoches	2951.44727
22071 Orleans	3214.528677
22073 Ouachita	4045.314776
22075 Plaquemines	2934.643315
22077 Pointe Coupee	4840.47402
22079 Rapides	3227.585362
22081 Red River	4234.988793
22083 Richland	3892.630745
22085 Sabine	3566.078562
22087 St. Bernard	3017.914856
22089 St. Charles	3409.671136
22091 St. Helena	3975.833171
22093 St. James	3840.851832
22095 St. John the Baptist	3672.656539
22097 St. Landry	3995.698613
22099 St. Martin	3905.186401
22101 St. Mary	3851.408366
22103 St. Tammany	2689.153116
22105 Tangipahoa	3342.129066
22107 Tensas	3608.247423
22109 Terrebonne	3269.651688
22111 Union	4339.45365
22113 Vermilion	3404.646498
22115 Vernon	2146.950471
22117 Washington	3507.79271
22119 Webster	3255.322439
22121 West Baton Rouge	3435.879971
22123 West Carroll	3177.927518
22125 West Feliciana	4890.03881
22127 Winn	4443.186642



LA

FIPS

29001
29003
29005
29007
29009
29011
29013
29015
29017
29019
29021
29023
29025
29027
29029
29031
29033
29035
29037

LA

29039
29041
29043
29045
29047
29049
29051
29053
29055
29057
29059
29061
29063
29065
29067
29069
29071
29073
29075
29077
29079
29081
29083
29085
29087
29089
29091
29093
29095
29097
29099
29101

29103

LA

29105
29107
29109
29111
29113
29115
29117
29121
29123
29125
29127
29119
29129
29131
29133
29135
29137
29139
29141
29143
29145
29147
29149
29151
29153
29155
29157
29159
29161
29163
29165
29167
29169
29171

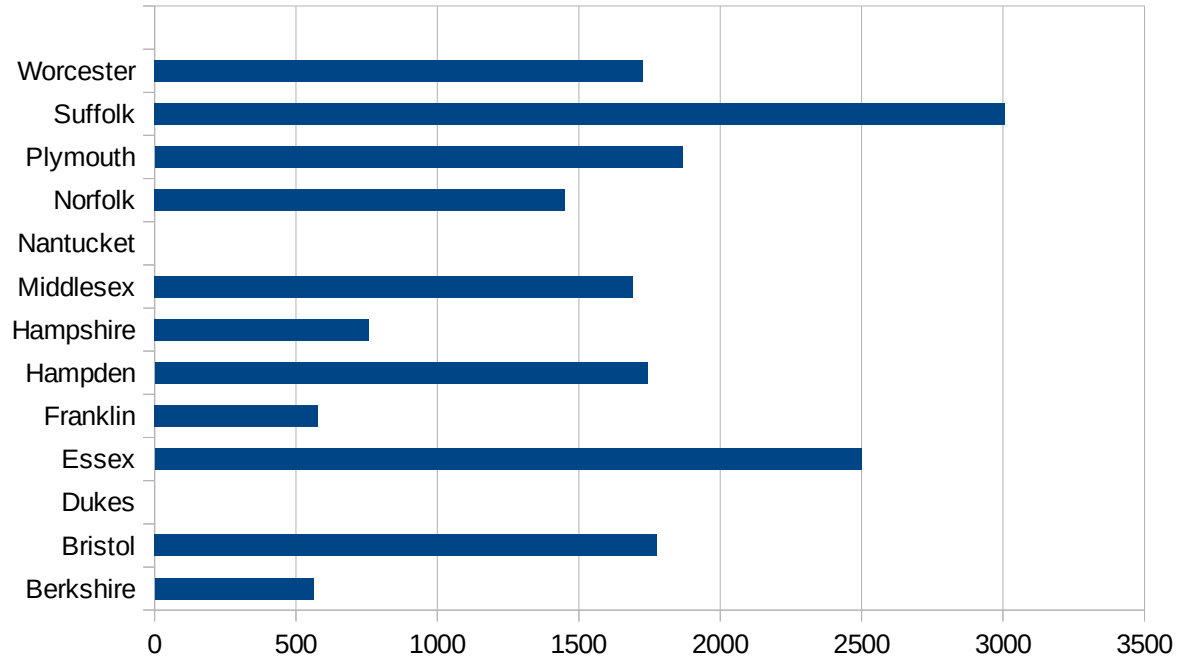
LA

29173
29175
29177
29179
29181
29195
29197
29199
29201
29203
29205
29183
29185
29187
29189
29510
29186
29207
29209
29211
29213
29215

29217
29219
29221
29223
29225
29227
29229

MA

FIPS	County	PC Infection
25001	Barnstable	823.286304
25003	Berkshire	562.7315035
25005	Bristol	1776.171851
25007	Dukes	0
25009	Essex	2499.879844
25011	Franklin	577.765878
25013	Hampden	1742.962462
25015	Hampshire	759.8153141
25017	Middlesex	1693.179102
25019	Nantucket	0
25021	Norfolk	1452.675691
25023	Plymouth	1866.512781
25025	Suffolk	3007.85876
25027	Worcester	1726.447603



MA

FIPS

29001
29003
29005
29007
29009
29011
29013
29015
29017
29019
29021
29023
29025
29027
29029
29031
29033
29035
29037

MA

29039
29041
29043
29045
29047
29049
29051
29053
29055
29057
29059
29061
29063
29065
29067
29069
29071
29073
29075
29077
29079
29081
29083
29085
29087
29089
29091
29093
29095
29097
29099
29101

29103

MA

29105
29107
29109
29111
29113
29115
29117
29121
29123
29125
29127
29119
29129
29131
29133
29135
29137
29139
29141
29143
29145
29147
29149
29151
29153
29155
29157
29159
29161
29163
29165
29167
29169
29171

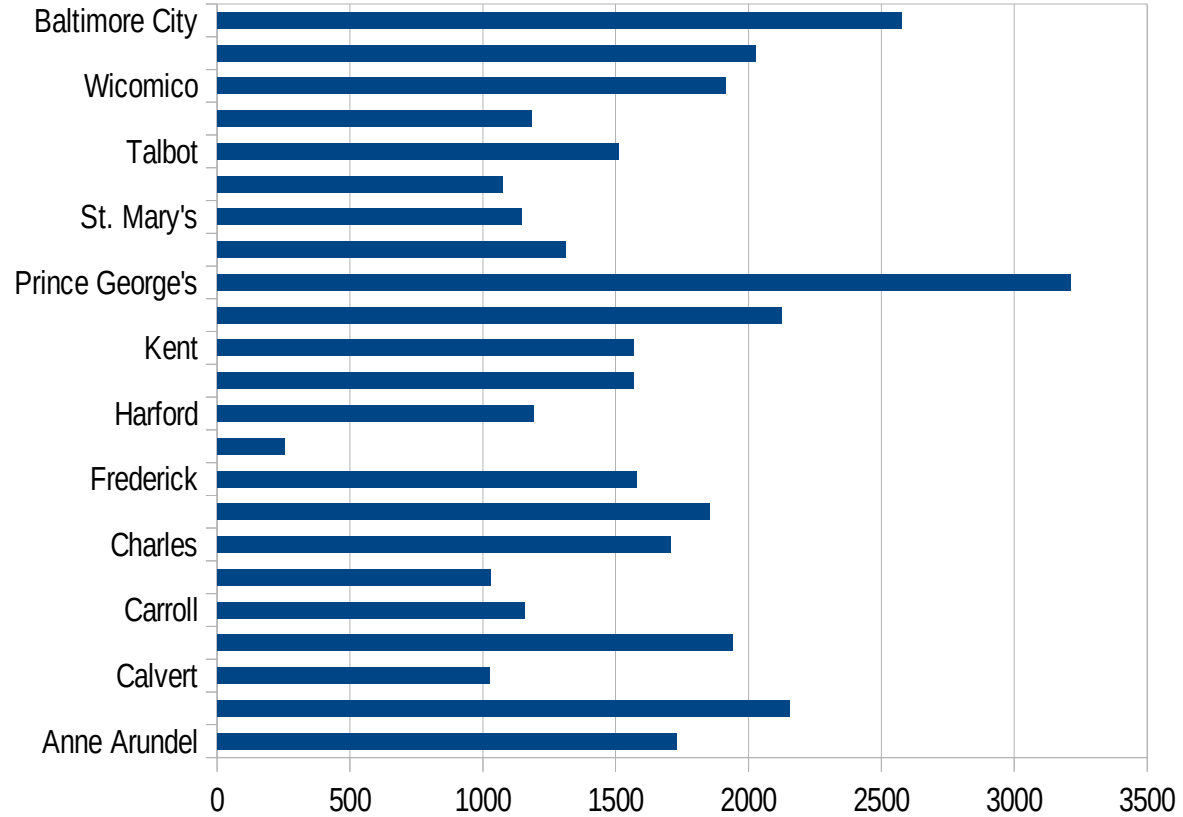
MA

29173
29175
29177
29179
29181
29195
29197
29199
29201
29203
29205
29183
29185
29187
29189
29510
29186
29207
29209
29211
29213
29215

29217
29219
29221
29223
29225
29227
29229

MD

FIPS	County	PC Infection
24001	Allegany	652.3423741
24003	Anne Arundel	1730.636025
24005	Baltimore	2153.106294
24009	Calvert	1023.879656
24011	Caroline	1939.706942
24013	Carroll	1156.570424
24015	Cecil	1027.950129
24017	Charles	1708.327399
24019	Dorchester	1853.240828
24021	Frederick	1579.124421
24023	Garrett	253.7461852
24025	Harford	1189.576147
24027	Howard	1565.922846
24029	Kent	1568.384667
24031	Montgomery	2124.330328
24033	Prince George's	3212.332895
24035	Queen Anne's	1311.416688
24037	St. Mary's	1145.88511
24039	Somerset	1074.975657
24041	Talbot	1512.118589
24043	Washington	1184.023959
24045	Wicomico	1913.852415
24047	Worcester	2026.127395
24510	Baltimore City	2576.78487



MD

FIPS

29001
29003
29005
29007
29009
29011
29013
29015
29017
29019
29021
29023
29025
29027
29029
29031
29033
29035
29037

MD

29039
29041
29043
29045
29047
29049
29051
29053
29055
29057
29059
29061
29063
29065
29067
29069
29071
29073
29075
29077
29079
29081
29083
29085
29087
29089
29091
29093
29095
29097
29099
29101

29103

MD

29105
29107
29109
29111
29113
29115
29117
29121
29123
29125
29127
29119
29129
29131
29133
29135
29137
29139
29141
29143
29145
29147
29149
29151
29153
29155
29157
29159
29161
29163
29165
29167
29169
29171

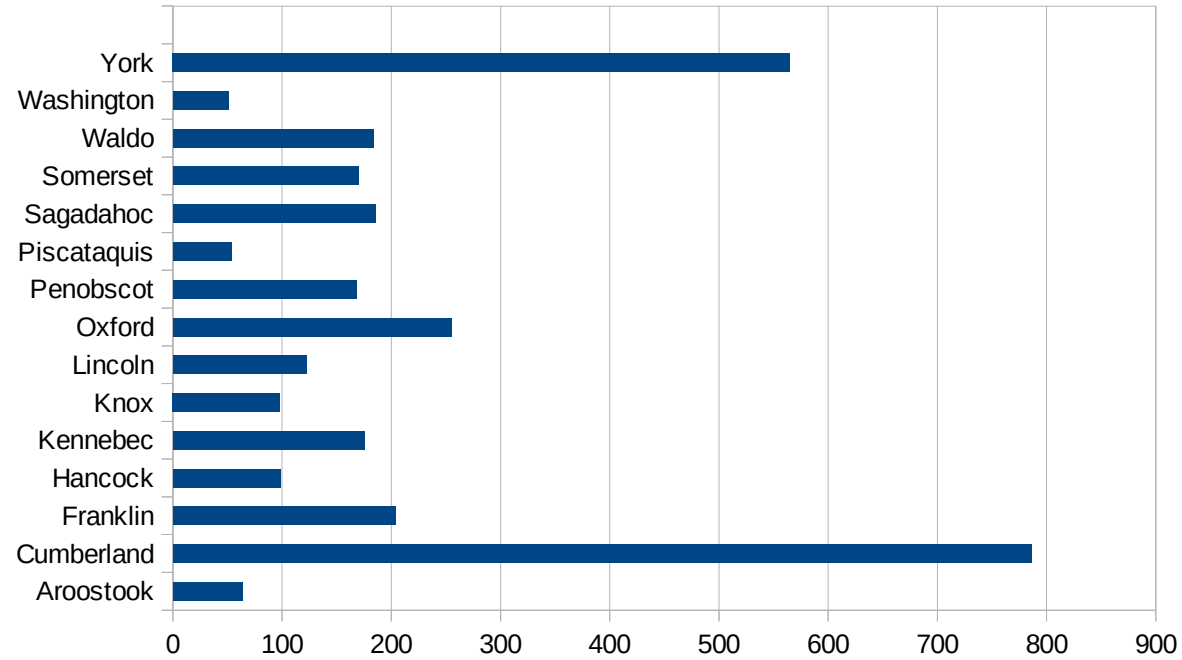
MD

29173
29175
29177
29179
29181
29195
29197
29199
29201
29203
29205
29183
29185
29187
29189
29510
29186
29207
29209
29211
29213
29215

29217
29219
29221
29223
29225
29227
29229

ME

FIPS	County	PC Infection
23001	Androscoggin	660.2958794
23003	Aroostook	64.07295376
23005	Cumberland	785.8780407
23007	Franklin	204.0338496
23009	Hancock	98.52037
23011	Kennebec	175.290581
23013	Knox	98.06140152
23015	Lincoln	122.2992254
23017	Oxford	255.1286056
23019	Penobscot	168.1050458
23021	Piscataquis	53.57142857
23023	Sagadahoc	185.2163664
23025	Somerset	169.9873498
23027	Waldo	183.9068877
23029	Washington	50.80978088
23031	York	564.9060026



ME

FIPS

29001
29003
29005
29007
29009
29011
29013
29015
29017
29019
29021
29023
29025
29027
29029
29031
29033
29035
29037

ME

29039
29041
29043
29045
29047
29049
29051
29053
29055
29057
29059
29061
29063
29065
29067
29069
29071
29073
29075
29077
29079
29081
29083
29085
29087
29089
29091
29093
29095
29097
29099
29101

29103

ME

29105
29107
29109
29111
29113
29115
29117
29121
29123
29125
29127
29119
29129
29131
29133
29135
29137
29139
29141
29143
29145
29147
29149
29151
29153
29155
29157
29159
29161
29163
29165
29167
29169
29171

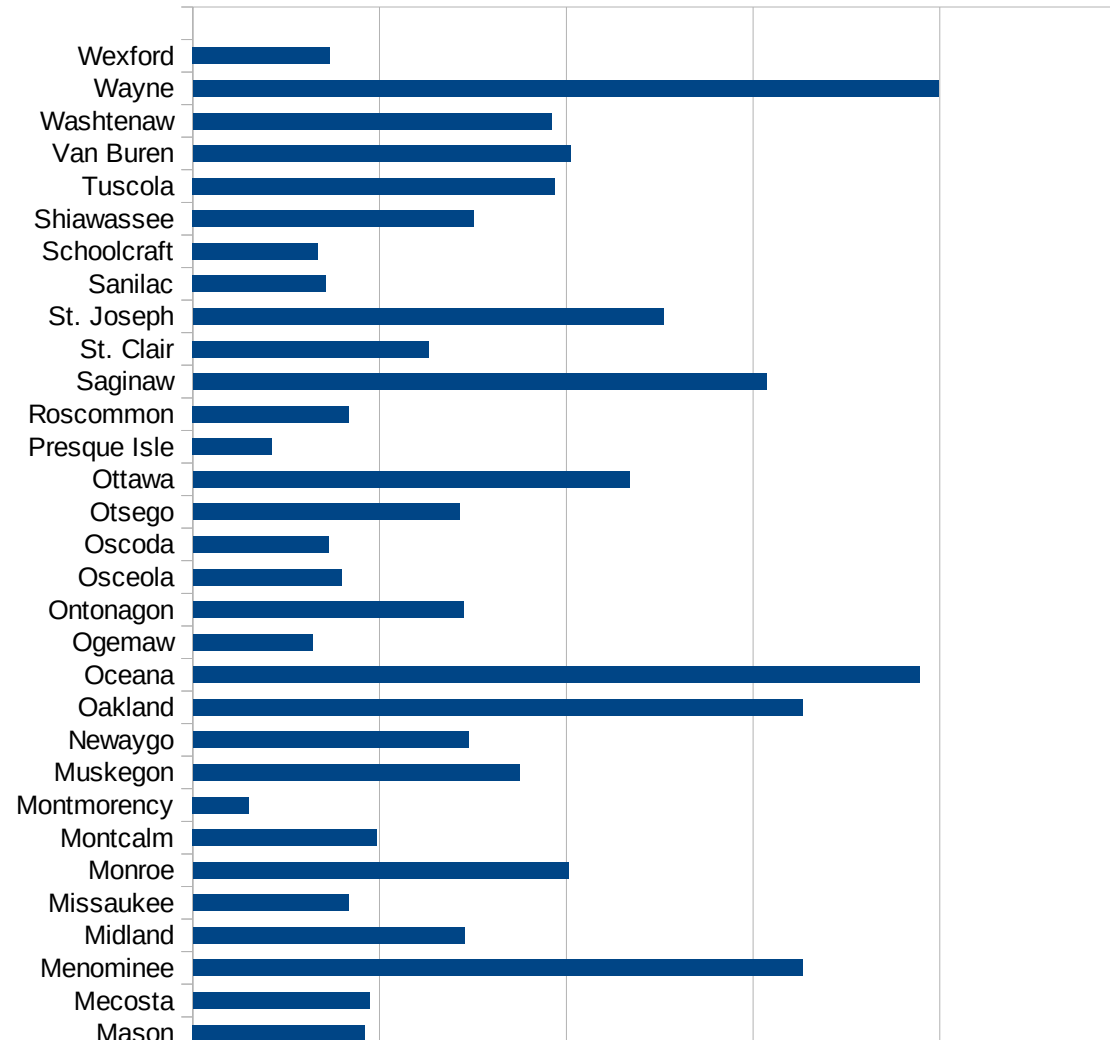
ME

29173
29175
29177
29179
29181
29195
29197
29199
29201
29203
29205
29183
29185
29187
29189
29510
29186
29207
29209
29211
29213
29215

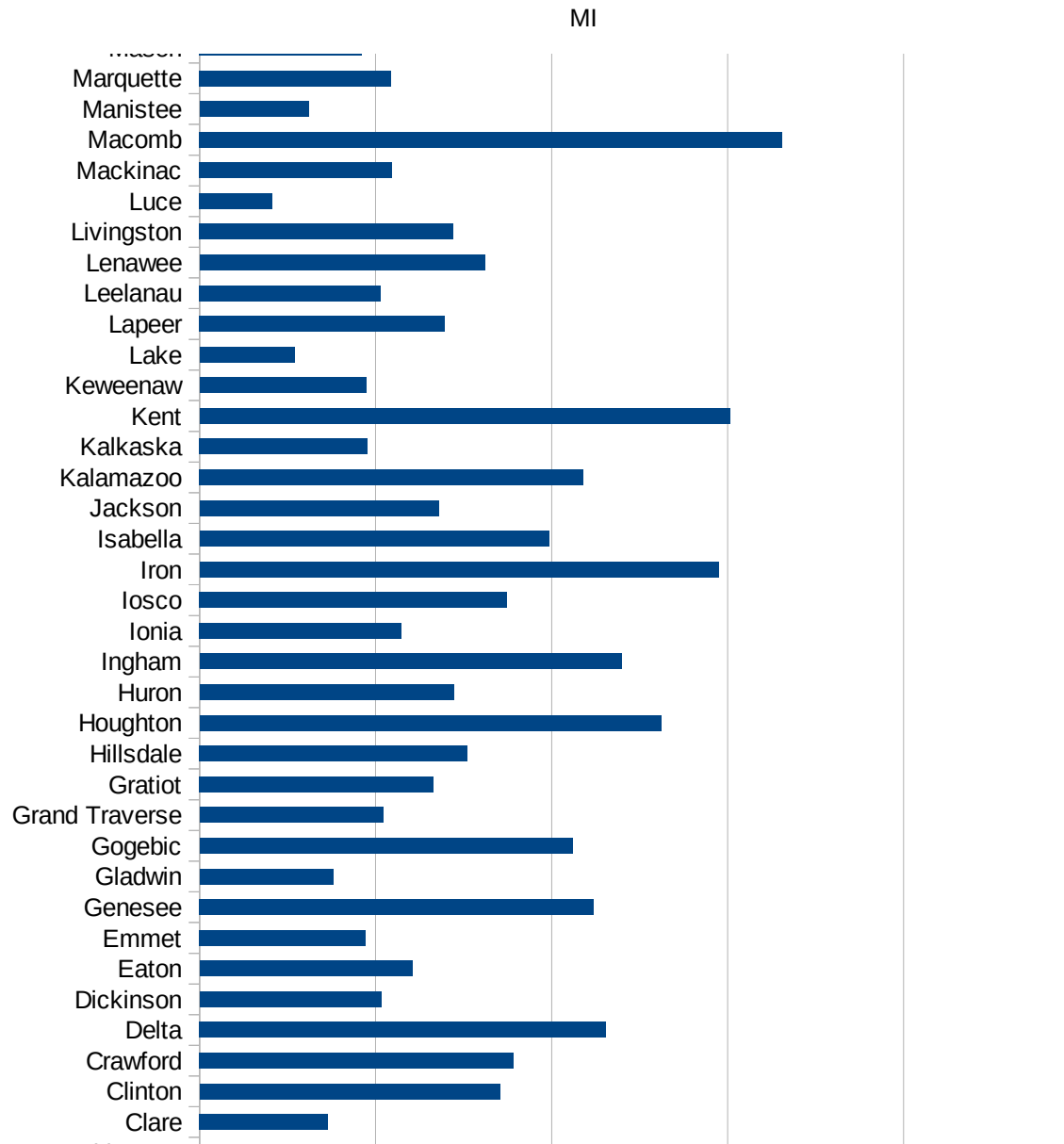
29217
29219
29221
29223
29225
29227
29229

MI

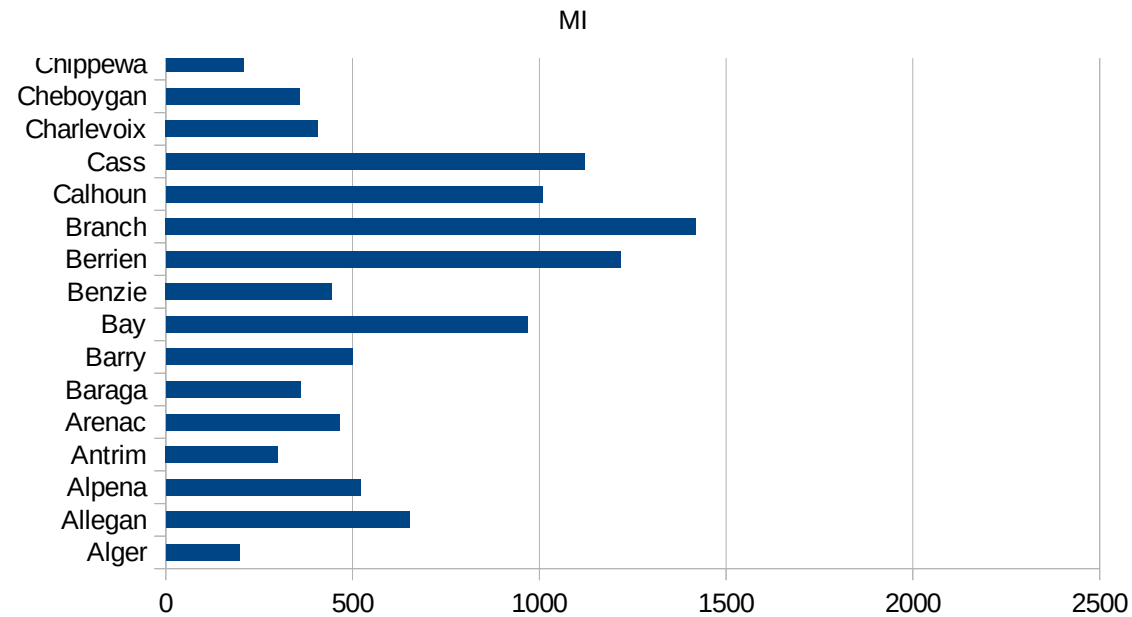
FIPS	County	PC Infection
26001	Alcona	414.9778035
26003	Alger	197.8674288
26005	Allegan	652.0238308
26007	Alpena	521.8617772
26009	Antrim	299.5934089
26011	Arenac	465.3945881
26013	Baraga	360.5769231
26015	Barry	500.3515542
26017	Bay	968.0244027
26019	Benzie	444.9952121
26021	Berrien	1217.716247
26023	Branch	1419.008757
26025	Calhoun	1009.019459
26027	Cass	1120.941668
26029	Charlevoix	407.712239
26031	Cheboygan	358.084445
26033	Chippewa	207.9057494
26035	Clare	364.1447475
26037	Clinton	853.375687
26039	Crawford	892.0221567
26041	Delta	1154.586273
26043	Dickinson	516.0934484
26045	Eaton	604.5927194
26047	Emmet	471.3582323
26049	Genesee	1119.21591
26051	Gladwin	378.8925287
26053	Gogebic	1059.883413
26055	Grand Traverse	520.6701738
26057	Gratiot	665.0410109
26059	Hillsdale	760.6723644
26061	Houghton	1311.466357
26063	Huron	721.9405763
26065	Ingham	1197.670248



26067 Ionia	573.1194518
26069 Iosco	873.1709262
26071 Iron	1475.218134
26073 Isabella	992.0353731
26075 Jackson	679.3726349
26077 Kalamazoo	1090.346208
26079 Kalkaska	476.8850987
26081 Kent	1505.53851
26083 Keweenaw	473.2607667
26085 Lake	269.3375978
26087 Lapeer	696.369337
26089 Leelanau	514.6112847
26091 Lenawee	811.0638471
26093 Livingston	720.0978957
26095 Luce	206.9075283
26097 Mackinac	546.9546677
26099 Macomb	1655.084429
26101 Manistee	309.8499674
26103 Marquette	544.2299597
26105 Mason	460.4810997
26107 Mecosta	473.0738317
26109 Menominee	1631.640778
26111 Midland	727.0848105
26113 Missaukee	416.8596572
26115 Monroe	1005.72325
26117 Montcalm	492.4337169
26119 Montmorency	151.1063141
26121 Muskegon	873.9083347
26123 Newaygo	738.3621042
26125 Oakland	1631.43136
26127 Oceana	1945.539906
26129 Ogemaw	319.7785414
26131 Ontonagon	724.7627265
26133 Osceola	398.4405124



26135 Oscoda	362.4939584
26137 Otsego	713.5617271
26139 Ottawa	1169.731561
26141 Presque Isle	211.9642016
26143 Roscommon	418.6903366
26145 Saginaw	1536.687631
26147 St. Clair	632.621425
26149 St. Joseph	1259.767705
26151 Sanilac	356.9520664
26153 Schoolcraft	334.6554289
26155 Shiawassee	752.2876584
26157 Tuscola	969.2284256
26159 Van Buren	1011.292546
26161 Washtenaw	959.6644409
26163 Wayne	1996.758069
26165 Wexford	367.5372019



FIPS

- 29001
- 29003
- 29005
- 29007
- 29009
- 29011
- 29013
- 29015
- 29017
- 29019
- 29021
- 29023
- 29025
- 29027
- 29029
- 29031
- 29033
- 29035
- 29037

MI

29039
29041
29043
29045
29047
29049
29051
29053
29055
29057
29059
29061
29063
29065
29067
29069
29071
29073
29075
29077
29079
29081
29083
29085
29087
29089
29091
29093
29095
29097
29099
29101

29103

MI

29105
29107
29109
29111
29113
29115
29117
29121
29123
29125
29127
29119
29129
29131
29133
29135
29137
29139
29141
29143
29145
29147
29149
29151
29153
29155
29157
29159
29161
29163
29165
29167
29169
29171

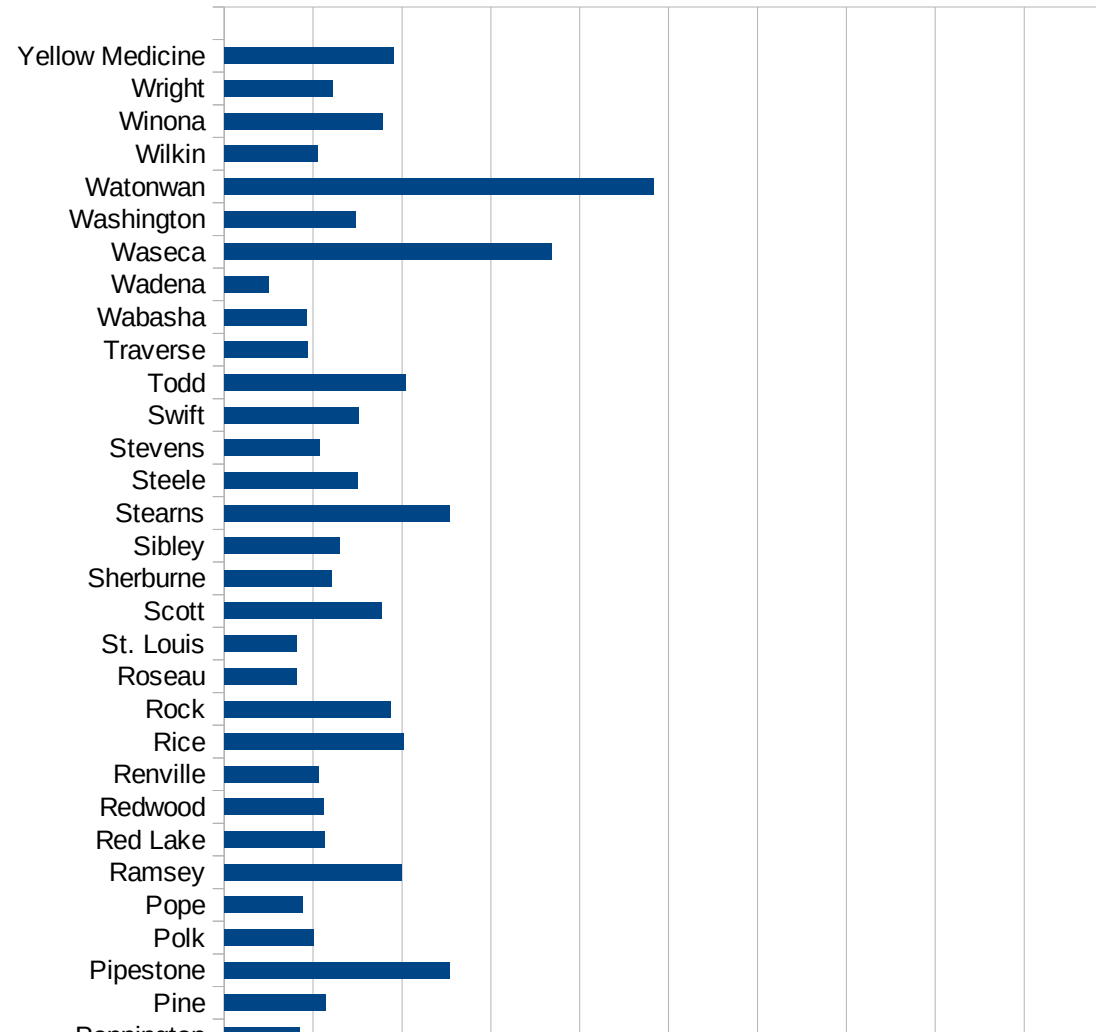
MI

29173
29175
29177
29179
29181
29195
29197
29199
29201
29203
29205
29183
29185
29187
29189
29510
29186
29207
29209
29211
29213
29215

29217
29219
29221
29223
29225
29227
29229

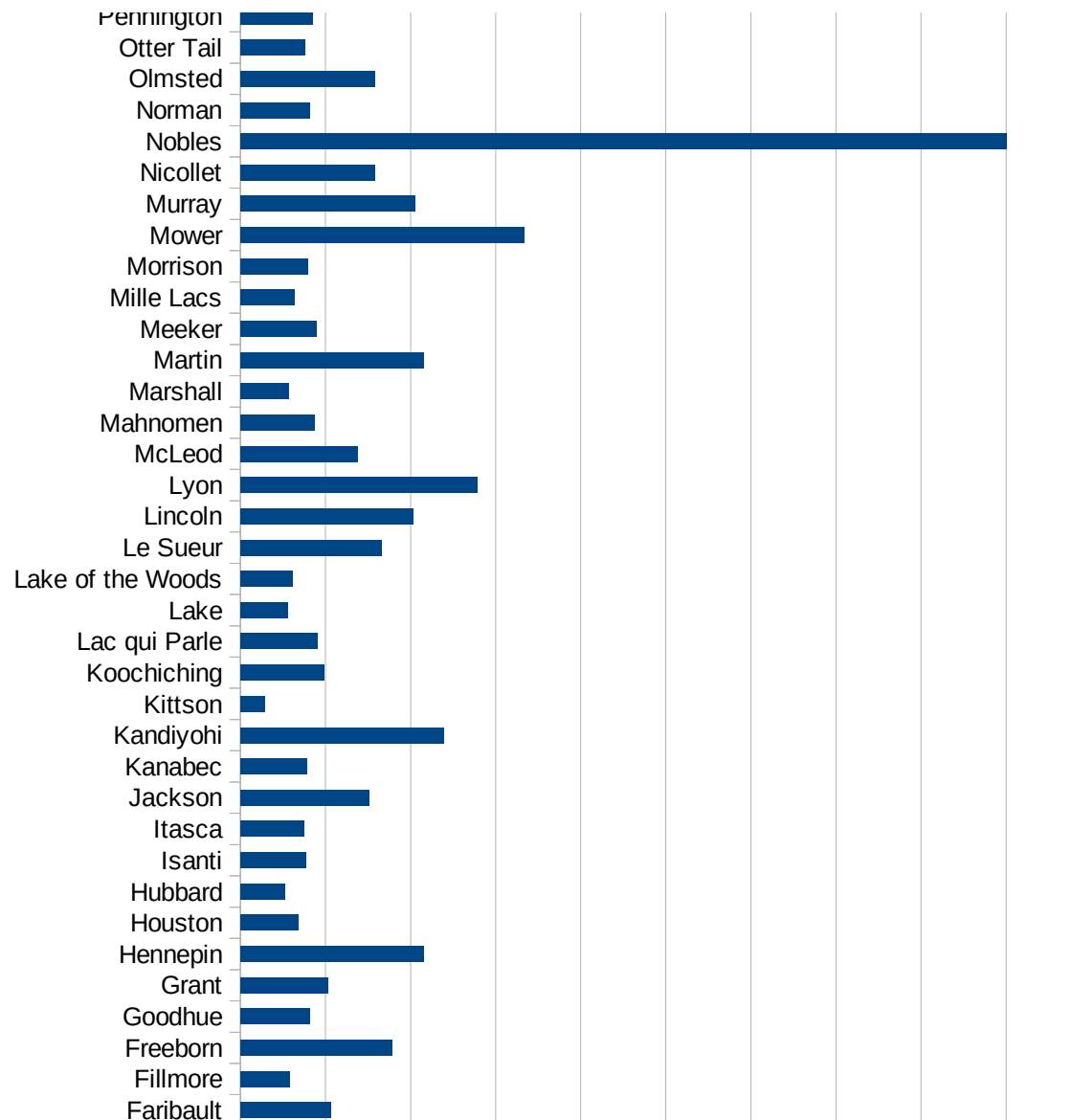
MN

FIPS	County	PC Infection
27001	Aitkin	509.3698906
27003	Anoka	1747.250666
27005	Becker	814.640249
27007	Beltrami	939.2276987
27009	Benton	1376.248613
27011	Big Stone	1663.660052
27013	Blue Earth	2542.008394
27015	Brown	776.5521086
27017	Carlton	756.201691
27019	Carver	1379.99633
27021	Cass	616.5520512
27023	Chippewa	1836.632003
27025	Chisago	906.6199349
27027	Clay	2206.238762
27029	Clearwater	317.8206583
27031	Cook	111.255331
27033	Cottonwood	2012.946706
27035	Crow Wing	821.4027031
27037	Dakota	1782.931341
27039	Dodge	1191.04793
27041	Douglas	858.7082499
27043	Faribault	1061.200756
27045	Fillmore	584.1010542
27047	Freeborn	1786.8874
27049	Goodhue	810.292438
27051	Grant	1029.729281
27053	Hennepin	2157.884373
27055	Houston	683.6042631
27057	Hubbard	520.3450216
27059	Isanti	768.15293
27061	Itasca	751.5296621
27063	Jackson	1513.469882
27065	Kanabec	777.4418461

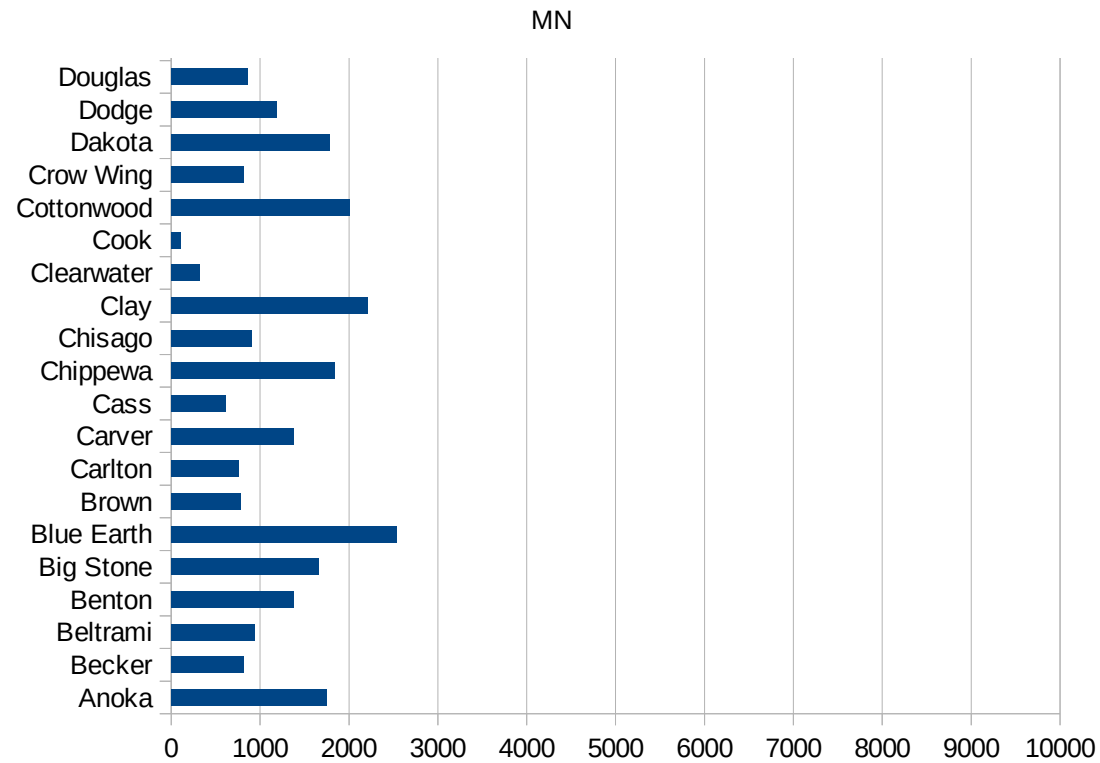


MN

27067 Kandiyohi	2394.119706
27069 Kittson	282.4858757
27071 Koochiching	988.7459807
27073 Lac qui Parle	901.171523
27075 Lake	553.5747795
27077 Lake of the Woo	612.0276743
27079 Le Sueur	1656.489085
27081 Lincoln	2027.146131
27083 Lyon	2782.00476
27085 McLeod	1377.080255
27087 Mahnommen	869.7227759
27089 Marshall	564.4302449
27091 Martin	2153.146323
27093 Meeker	894.5162266
27095 Mille Lacs	631.2406749
27097 Morrison	795.9239049
27099 Mower	3339.081753
27101 Murray	2054.132431
27103 Nicollet	1583.869082
27105 Nobles	9008.392629
27107 Norman	818.5328185
27109 Olmsted	1582.446553
27111 Otter Tail	756.6483031
27113 Pennington	846.3817182
27115 Pine	1139.639792
27117 Pipestone	2542.279209
27119 Polk	1002.251895
27121 Pope	883.1215644
27123 Ramsey	1996.510423
27125 Red Lake	1125.28132
27127 Redwood	1114.827202
27129 Renville	1067.615658
27131 Rice	2018.850623
27133 Rock	1869.55598



27135 Roseau	818.4818482
27137 St. Louis	809.9962954
27139 Scott	1766.170673
27141 Sherburne	1208.921654
27143 Sibley	1297.577855
27145 Stearns	2539.935701
27147 Steele	1502.594897
27149 Stevens	1076.591818
27151 Swift	1519.52916
27153 Todd	2042.144659
27155 Traverse	937.1221282
27157 Wabasha	928.6209286
27159 Wadena	500.9801786
27161 Waseca	3686.266117
27163 Washington	1481.861567
27165 Watonwan	4826.958106
27167 Wilkin	1055.324592
27169 Winona	1782.587309
27171 Wright	1220.397656
27173 Yellow Medicine	1909.137315



MN

FIPS

29001
29003
29005
29007
29009
29011
29013
29015
29017
29019
29021
29023
29025
29027
29029
29031
29033
29035
29037

MN

29039
29041
29043
29045
29047
29049
29051
29053
29055
29057
29059
29061
29063
29065
29067
29069
29071
29073
29075
29077
29079
29081
29083
29085
29087
29089
29091
29093
29095
29097
29099
29101

29103

MN

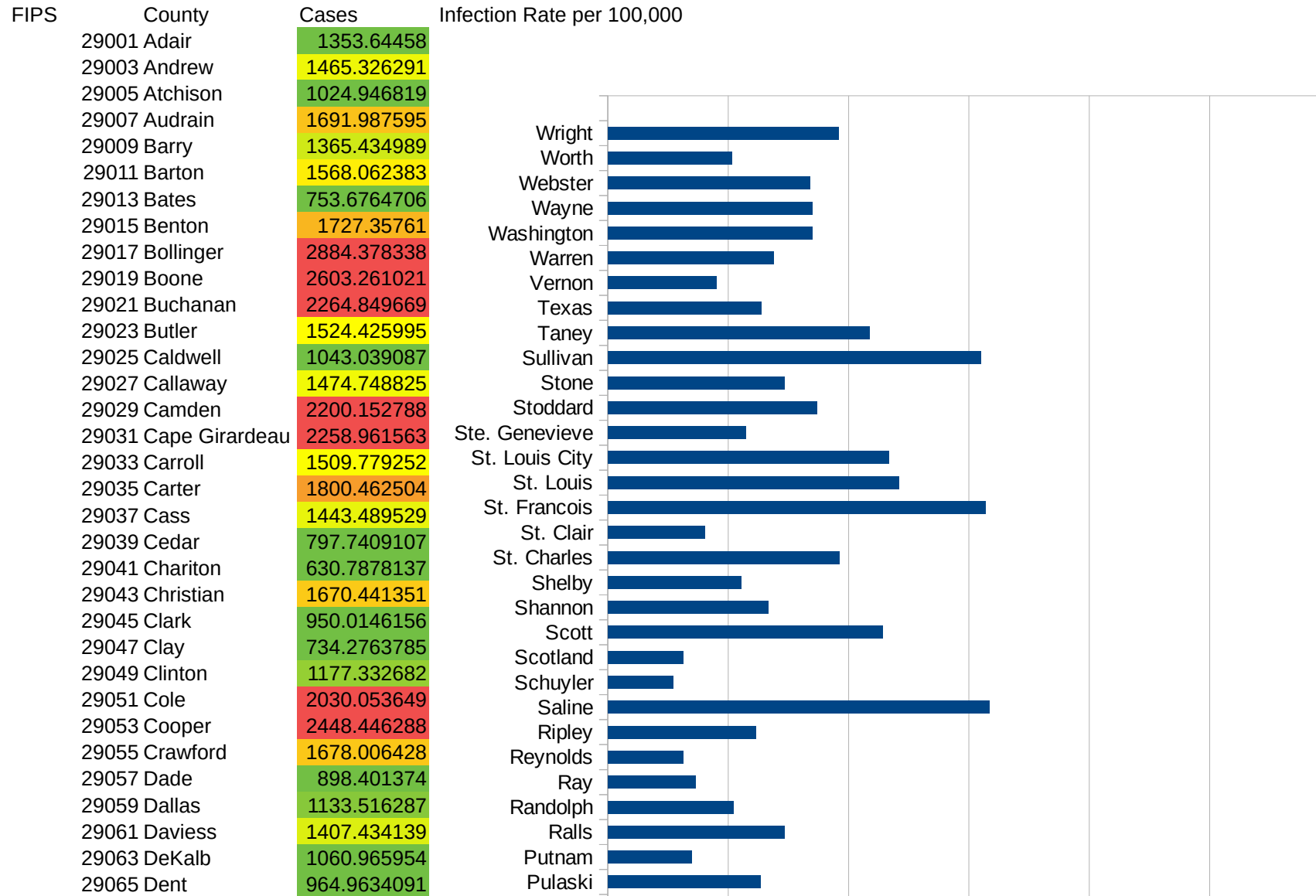
29105
29107
29109
29111
29113
29115
29117
29121
29123
29125
29127
29119
29129
29131
29133
29135
29137
29139
29141
29143
29145
29147
29149
29151
29153
29155
29157
29159
29161
29163
29165
29167
29169
29171

MN

29173
29175
29177
29179
29181
29195
29197
29199
29201
29203
29205
29183
29185
29187
29189
29510
29186
29207
29209
29211
29213
29215

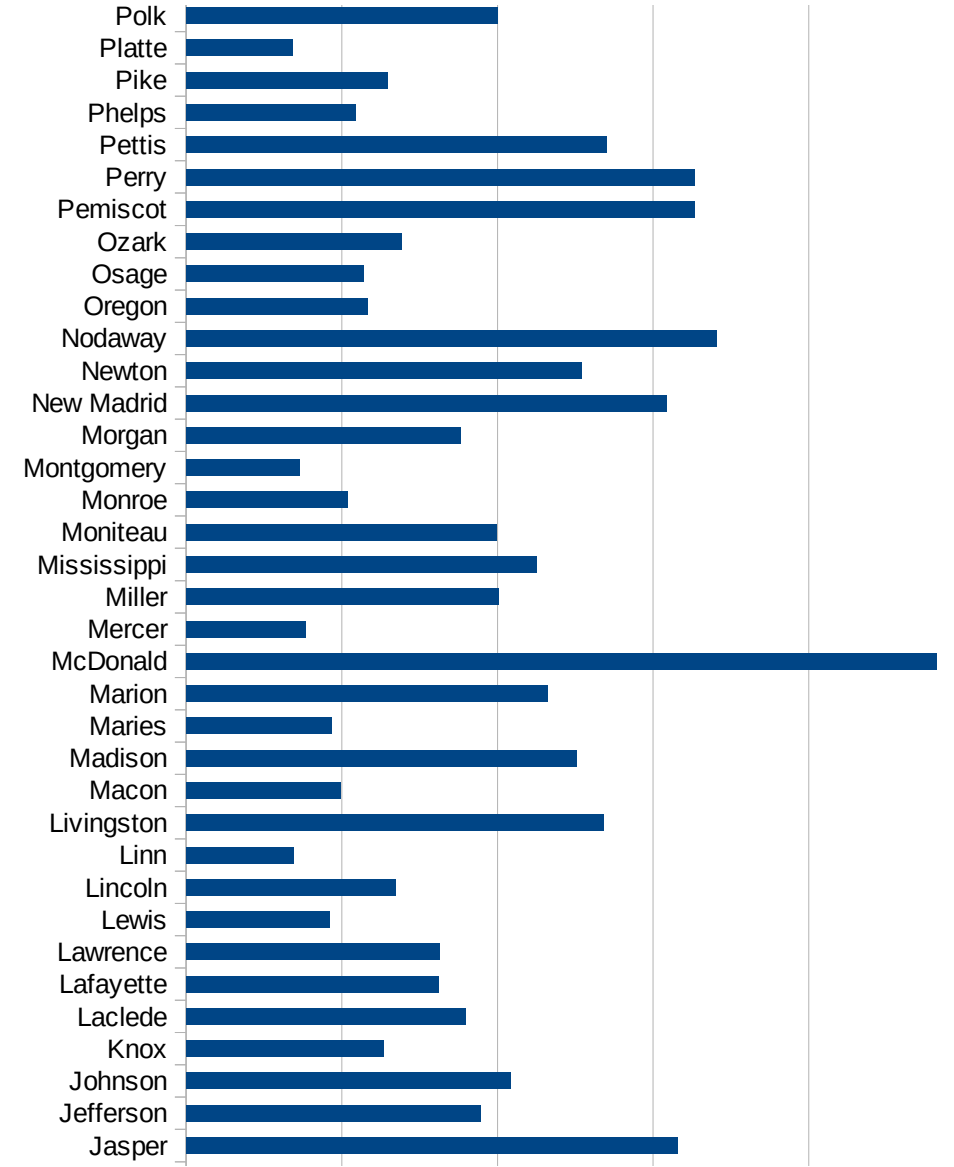
29217
29219
29221
29223
29225
29227
29229

MO



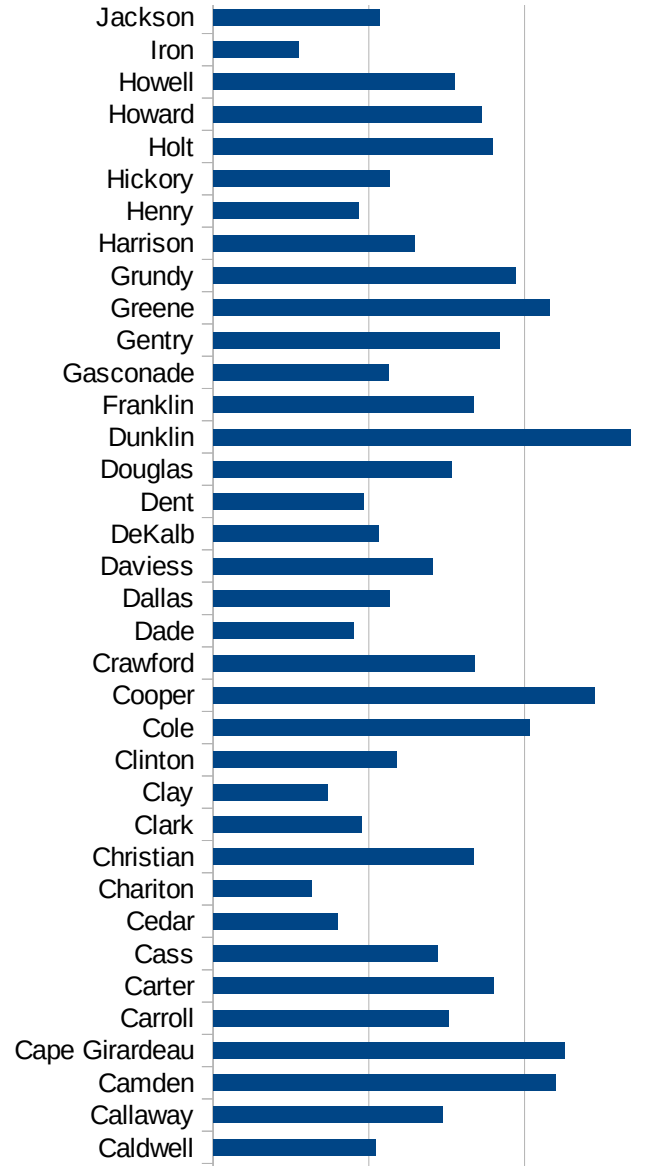
MO

29067 Douglas	1532.939505
29069 Dunklin	2681.575638
29071 Franklin	1674.544227
29073 Gasconade	1128.867732
29075 Gentry	1840.67592
29077 Greene	2162.214008
29079 Grundy	1946.741981
29081 Harrison	1295.459948
29083 Henry	931.5345081
29085 Hickory	1135.766116
29087 Holt	1793.823797
29089 Howard	1726.349018
29091 Howell	1552.051103
29093 Iron	550.2603911
29095 Jackson	1072.672414
29097 Jasper	3159.090156
29099 Jefferson	1889.92944
29101 Johnson	2081.935436
29103 Knox	1266.7849
29105 Laclede	1794.864615
29107 Lafayette	1622.798945
29109 Lawrence	1626.736881
29111 Lewis	923.3891426
29113 Lincoln	1345.213743
29115 Linn	689.5405832
29117 Livingston	2680.57573
29121 Macon	989.9029895
29123 Madison	2510.666229
29125 Maries	935.1123275
29127 Marion	2318.830442
29119 McDonald	4822.774937
29129 Mercer	769.0195001
29131 Miller	2005.0521
29133 Mississippi	2249.55009

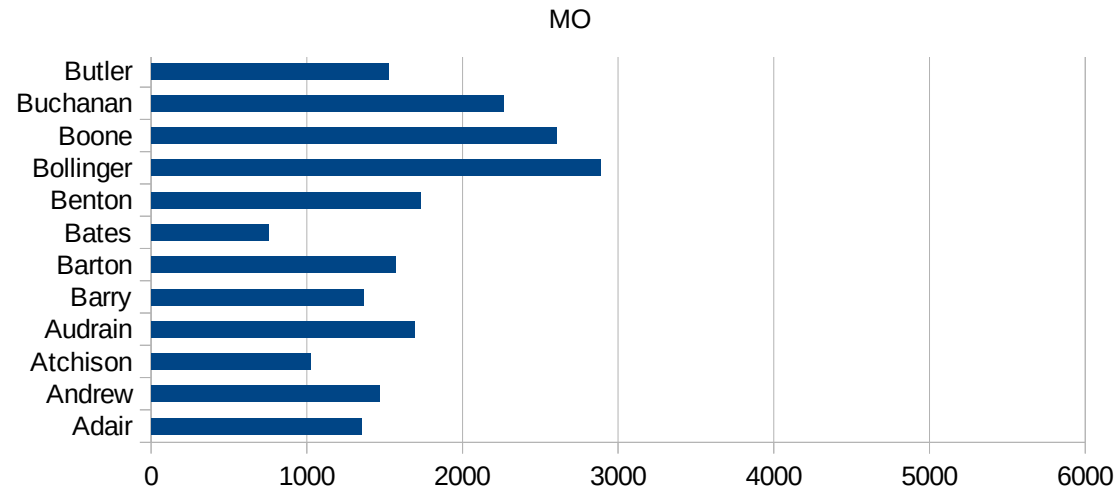


MO

29135 Moniteau	1991.191613
29137 Monroe	1038.781163
29139 Montgomery	728.2816022
29141 Morgan	1763.434522
29143 New Madrid	3087.419056
29145 Newton	2541.791096
29147 Nodaway	3407.460545
29149 Oregon	1166.872213
29151 Osage	1137.523698
29153 Ozark	1386.270378
29155 Pemiscot	3263.274336
29157 Perry	3263.707572
29159 Pettis	2700.860326
29161 Phelps	1090.941608
29163 Pike	1291.612624
29165 Platte	683.5946983
29167 Polk	1999.93789
29169 Pulaski	1266.966586
29171 Putnam	693.714526
29173 Ralls	1468.860165
29175 Randolph	1041.876994
29177 Ray	725.429358
29179 Reynolds	623.6008954
29181 Ripley	1231.251399
29195 Saline	3170.998035
29197 Schuyler	543.596434
29199 Scotland	624.2448651
29201 Scott	2283.010037
29203 Shannon	1331.053853
29205 Shelby	1107.438017
29183 St. Charles	1923.433421
29185 St. Clair	808.940926
29187 St. Francois	3136.808013
29189 St. Louis	2417.786337



29510 St. Louis City	2333.590897
29186 Ste. Genevieve	1146.019678
29207 Stoddard	1739.368623
29209 Stone	1467.762764
29211 Sullivan	3102.395113
29213 Taney	2171.811215
29215 Texas	1274.881702
29217 Vernon	901.208106
29219 Warren	1379.966005
29221 Washington	1695.866576
29223 Wayne	1699.436062
29225 Webster	1679.920223
29227 Worth	1029.411765
29229 Wright	1915.333551



MO

FIPS

29001
29003
29005
29007
29009
29011
29013
29015
29017
29019
29021
29023
29025
29027
29029
29031
29033
29035
29037

MO

29039
29041
29043
29045
29047
29049
29051
29053
29055
29057
29059
29061
29063
29065
29067
29069
29071
29073
29075
29077
29079
29081
29083
29085
29087
29089
29091
29093
29095
29097
29099
29101

29103

MO

29105
29107
29109
29111
29113
29115
29117
29121
29123
29125
29127
29119
29129
29131
29133
29135
29137
29139
29141
29143
29145
29147
29149
29151
29153
29155
29157
29159
29161
29163
29165
29167
29169
29171

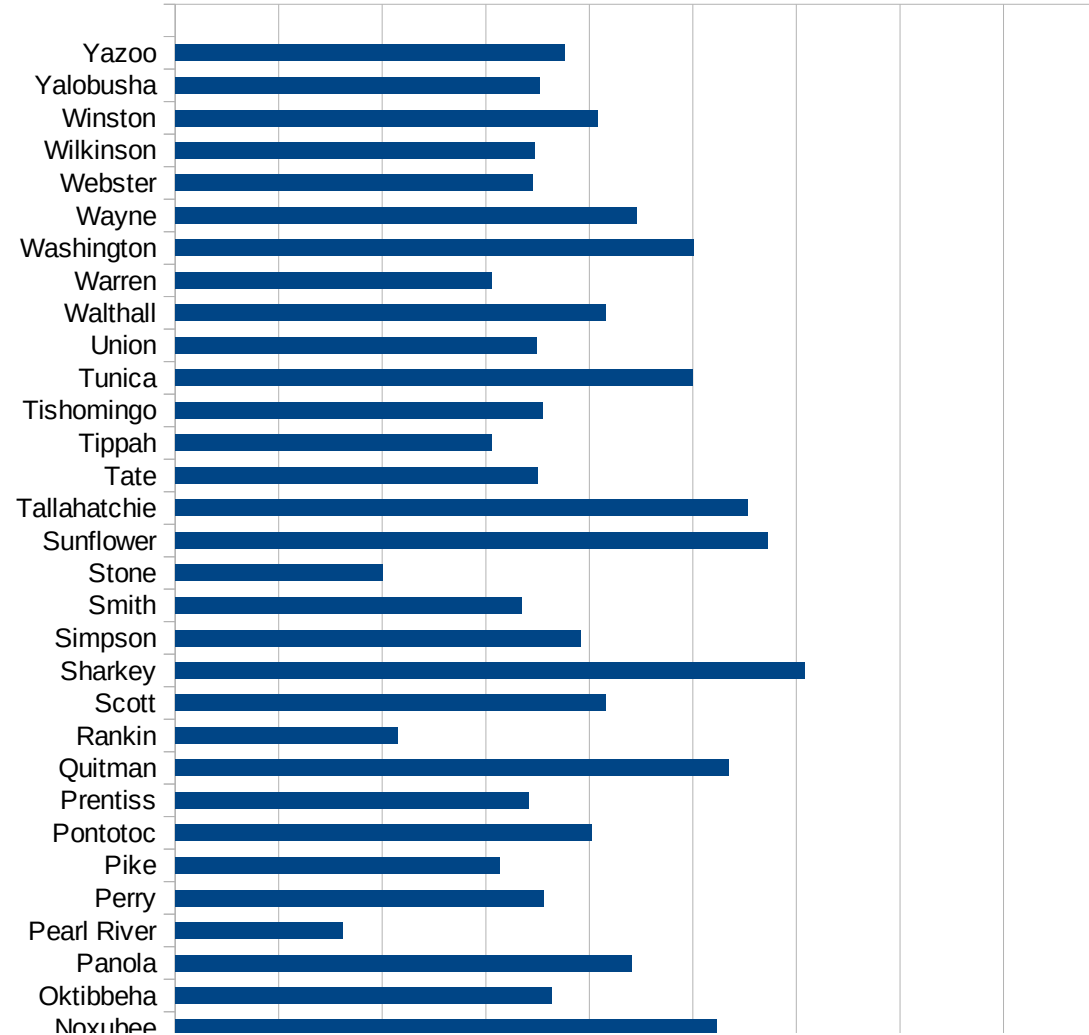
MO

29173
29175
29177
29179
29181
29195
29197
29199
29201
29203
29205
29183
29185
29187
29189
29510
29186
29207
29209
29211
29213
29215

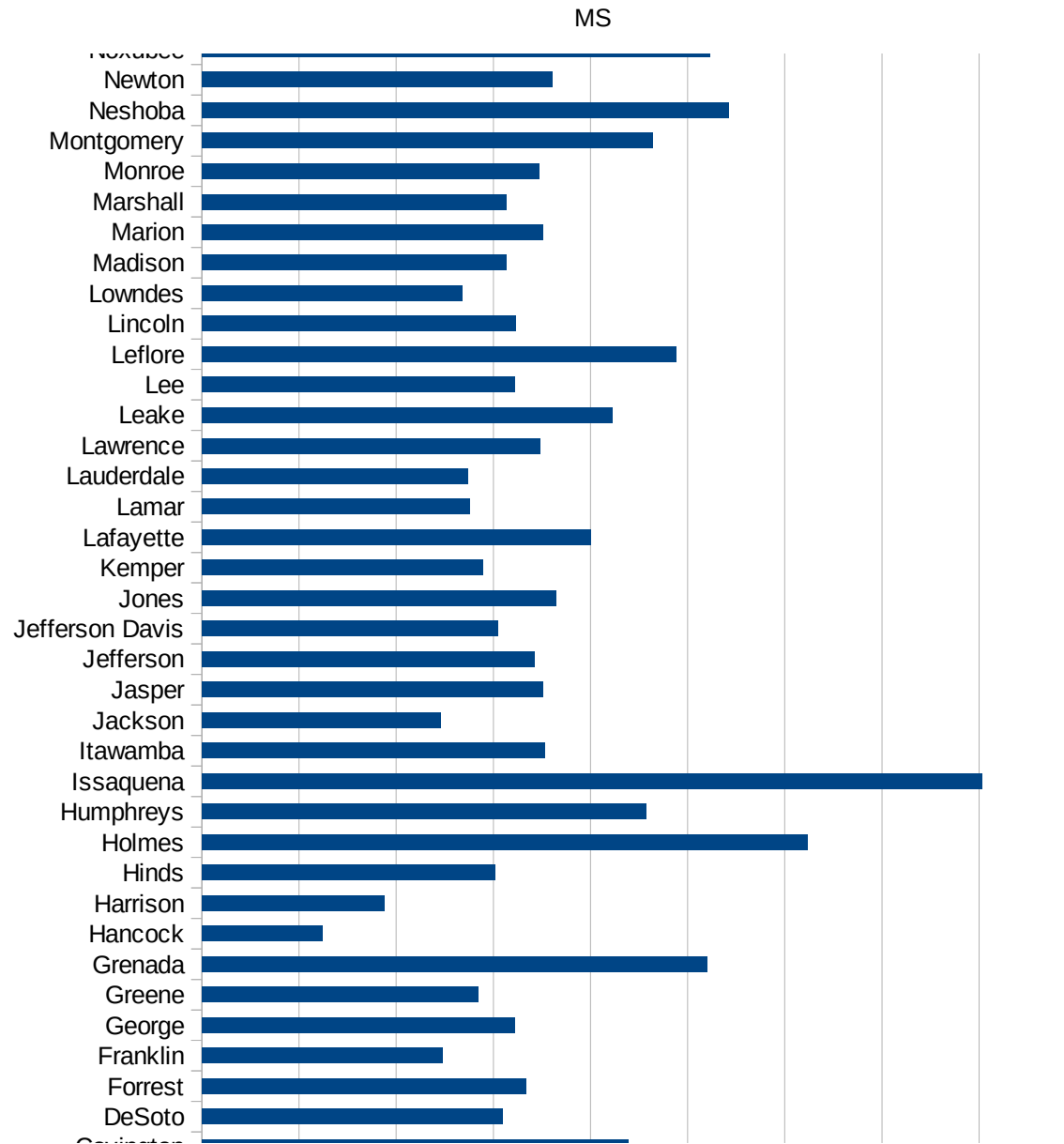
29217
29219
29221
29223
29225
29227
29229

MS

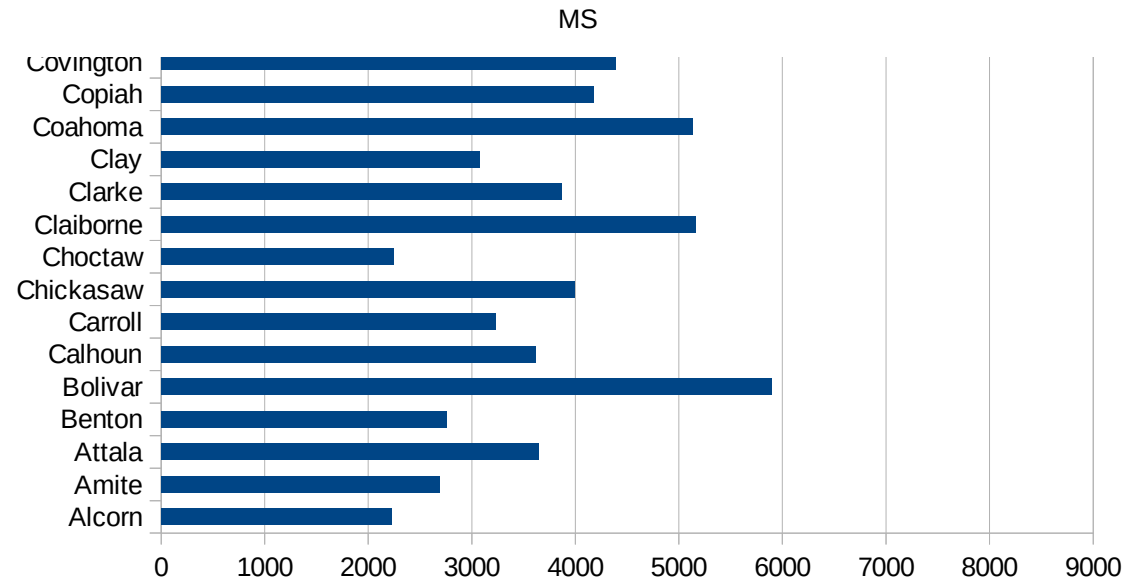
FIPS	County	PC Infection
28001	Adams	3020.00513
28003	Alcorn	2228.842248
28005	Amite	2693.493429
28007	Attala	3648.243942
28009	Benton	2756.619514
28011	Bolivar	5894.743561
28013	Calhoun	3615.9601
28015	Carroll	3228.735748
28017	Chickasaw	3989.284258
28019	Choctaw	2246.919546
28021	Claiborne	5165.518774
28023	Clarke	3864.393745
28025	Clay	3074.383576
28027	Coahoma	5135.230688
28029	Copiah	4176.155274
28031	Covington	4386.569777
28033	DeSoto	3089.543464
28035	Forrest	3331.734101
28037	Franklin	2478.171546
28039	George	3224.742268
28041	Greene	2848.520536
28043	Grenada	5200.664925
28045	Hancock	1242.236025
28047	Harrison	1879.022502
28049	Hinds	3014.952443
28051	Holmes	6230.847804
28053	Humphreys	4577.933874
28055	Issaquena	8027.522936
28057	Itawamba	3533.613981
28059	Jackson	2457.477474
28061	Jasper	3512.29608
28063	Jefferson	3419.64537
28065	Jefferson Davis	3044.329713



28067 Jones	3648.792743
28069 Kemper	2892.191084
28071 Lafayette	4002.336065
28073 Lamar	2760.741108
28075 Lauderdale	2740.41717
28077 Lawrence	3476.515456
28079 Leake	4221.763388
28081 Lee	3225.276402
28083 Leflore	4886.061067
28085 Lincoln	3227.598304
28087 Lowndes	2679.450195
28089 Madison	3135.472877
28091 Marion	3512.037224
28093 Marshall	3133.903134
28095 Monroe	3475.424587
28097 Montgomery	4639.329542
28099 Neshoba	5424.892704
28101 Newton	3604.90603
28103 Noxubee	5230.185097
28105 Oktibbeha	3631.121595
28107 Panola	4409.26912
28109 Pearl River	1614.097171
28111 Perry	3553.767496
28113 Pike	3134.241589
28115 Pontotoc	4017.843119
28117 Prentiss	3409.04602
28119 Quitman	5346.759325
28121 Rankin	2149.419761
28123 Scott	4157.386785
28125 Sharkey	6077.221841
28127 Simpson	3912.848494
28129 Smith	3349.581302
28131 Stone	2003.526206
28133 Sunflower	5723.722557



28135 Tallahatchie	5533.709873
28137 Tate	3498.035398
28139 Tippah	3055.239827
28141 Tishomingo	3551.968747
28143 Tunica	4997.988737
28145 Union	3488.778578
28147 Walthall	4161.769789
28149 Warren	3051.368676
28151 Washington	5012.981825
28153 Wayne	4458.567347
28155 Webster	3453.20801
28157 Wilkinson	3469.062784
28159 Winston	4084.77842
28161 Yalobusha	3518.398967
28163 Yazoo	3759.558199



MS

FIPS

29001
29003
29005
29007
29009
29011
29013
29015
29017
29019
29021
29023
29025
29027
29029
29031
29033
29035
29037

MS

29039
29041
29043
29045
29047
29049
29051
29053
29055
29057
29059
29061
29063
29065
29067
29069
29071
29073
29075
29077
29079
29081
29083
29085
29087
29089
29091
29093
29095
29097
29099
29101

29103

MS

29105
29107
29109
29111
29113
29115
29117
29121
29123
29125
29127
29119
29129
29131
29133
29135
29137
29139
29141
29143
29145
29147
29149
29151
29153
29155
29157
29159
29161
29163
29165
29167
29169
29171

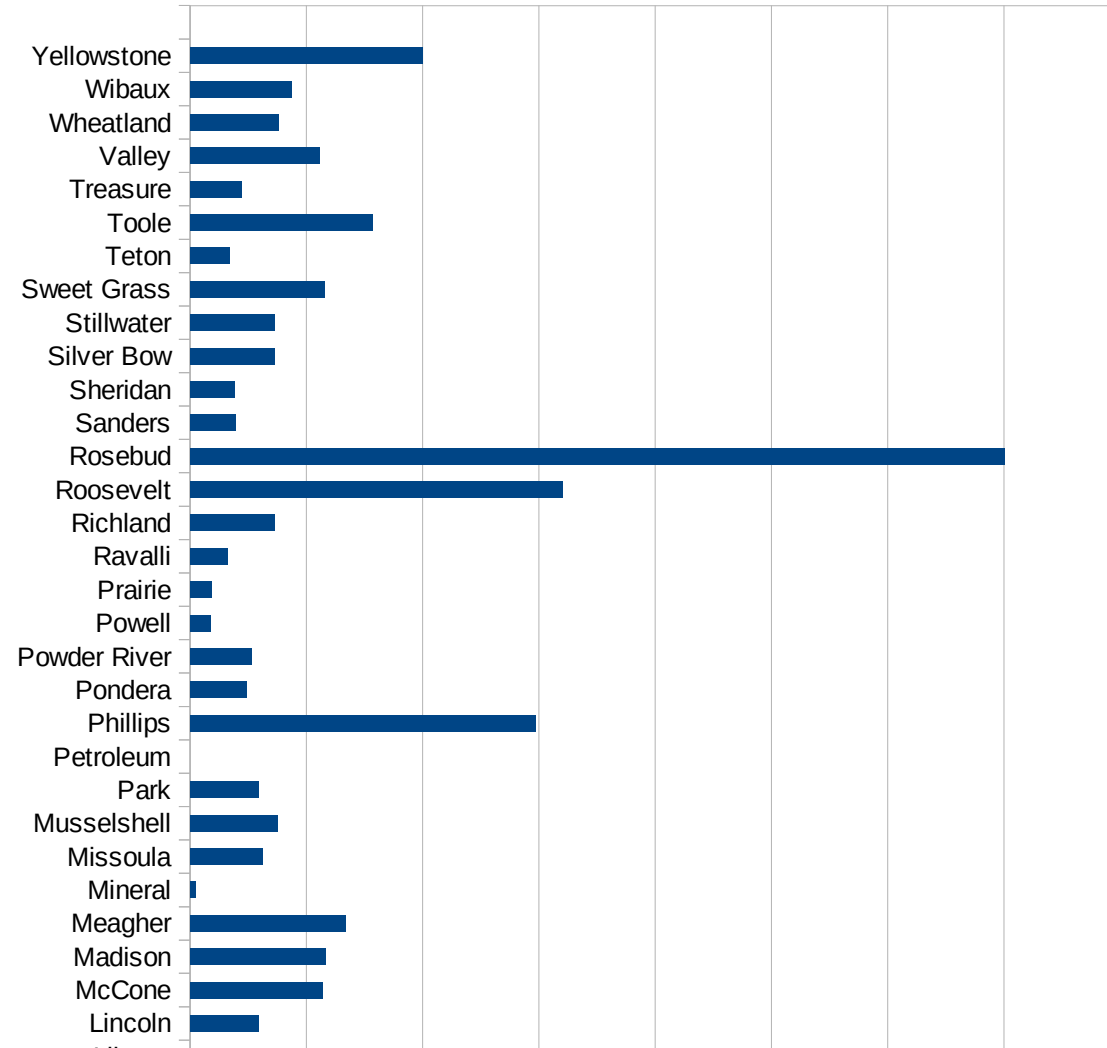
MS

29173
29175
29177
29179
29181
29195
29197
29199
29201
29203
29205
29183
29185
29187
29189
29510
29186
29207
29209
29211
29213
29215

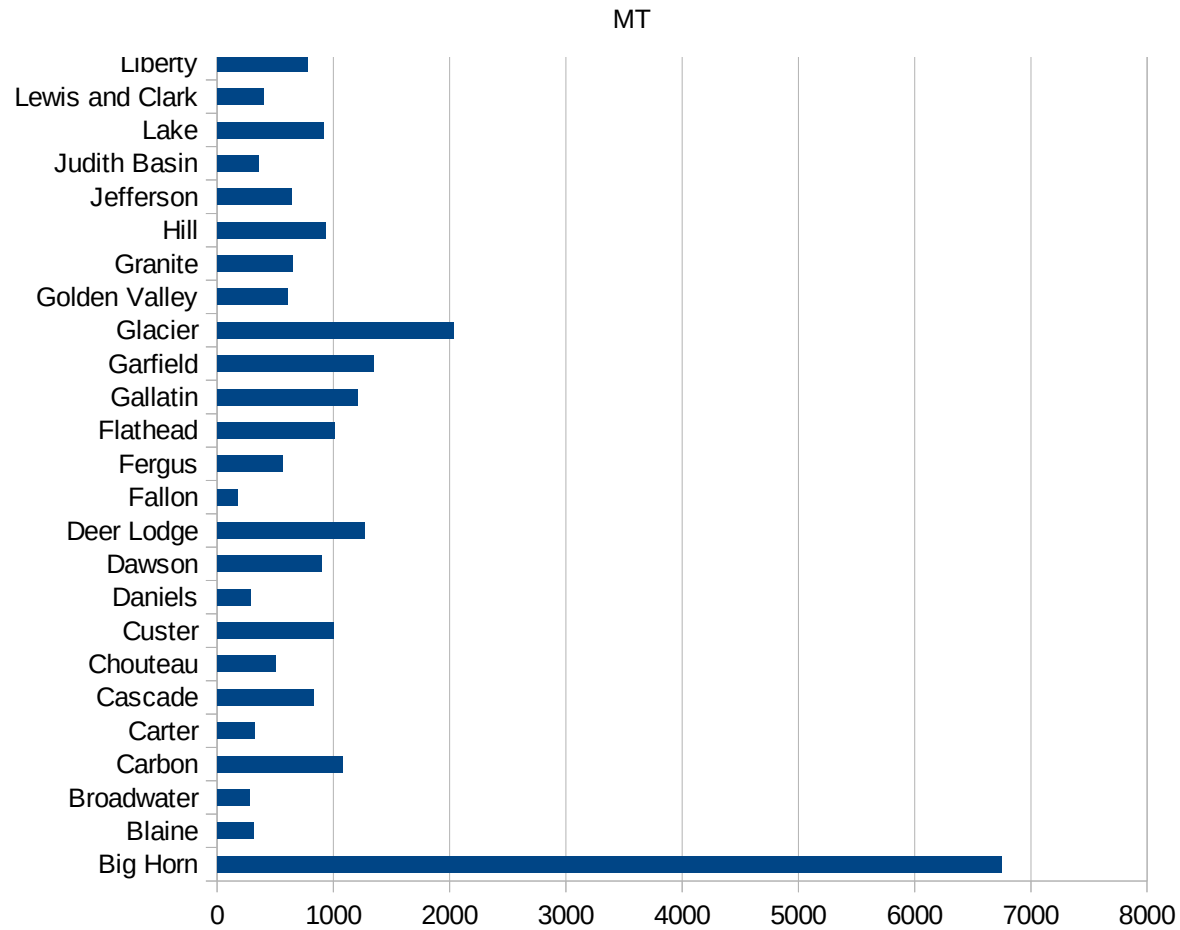
29217
29219
29221
29223
29225
29227
29229

MT

FIPS	County	PC Infection
30001	Beaverhead	903.8706933
30003	Big Horn	6747.638327
30005	Blaine	308.5059498
30007	Broadwater	279.3755136
30009	Carbon	1082.695539
30011	Carter	323.1017771
30013	Cascade	829.2198964
30015	Chouteau	504.7867711
30017	Custer	1001.208355
30019	Daniels	286.2049227
30021	Dawson	898.6175115
30023	Deer Lodge	1270.397547
30025	Fallon	171.2328767
30027	Fergus	566.9036264
30029	Flathead	1012.673104
30031	Gallatin	1209.374665
30033	Garfield	1340.694006
30035	Glacier	2029.533716
30037	Golden Valley	605.3268765
30039	Granite	651.2729426
30041	Hill	929.8342203
30043	Jefferson	636.5214516
30045	Judith Basin	358.6065574
30047	Lake	912.3966942
30049	Lewis and Clark	400.2911208
30051	Liberty	781.8930041
30053	Lincoln	591.0882085
30055	McCone	1134.328358
30057	Madison	1163.321168
30059	Meagher	1339.764202
30061	Mineral	46.33920297
30063	Missoula	622.1010009
30065	Musselshell	752.5263384



30067 Park	585.5640535
30069 Petroleum	0
30071 Phillips	2970.054001
30073 Pondera	485.5994642
30075 Powder River	524.4755245
30077 Powell	172.2158439
30079 Prairie	183.9926403
30081 Ravalli	324.2842583
30083 Richland	723.9072666
30085 Roosevelt	3201.01275
30087 Rosebud	7006.509986
30089 Sanders	388.3823033
30091 Sheridan	379.6728972
30093 Silver Bow	728.717172
30095 Stillwater	723.7256136
30097 Sweet Grass	1159.02965
30099 Teton	340.7984421
30101 Toole	1566.041624
30103 Treasure	441.826215
30105 Valley	1116.041415
30107 Wheatland	760.2862254
30109 Wibaux	870.4061896
30111 Yellowstone	2002.035757



MT

FIPS

29001
29003
29005
29007
29009
29011
29013
29015
29017
29019
29021
29023
29025
29027
29029
29031
29033
29035
29037

MT

29039
29041
29043
29045
29047
29049
29051
29053
29055
29057
29059
29061
29063
29065
29067
29069
29071
29073
29075
29077
29079
29081
29083
29085
29087
29089
29091
29093
29095
29097
29099
29101

29103

MT

29105
29107
29109
29111
29113
29115
29117
29121
29123
29125
29127
29119
29129
29131
29133
29135
29137
29139
29141
29143
29145
29147
29149
29151
29153
29155
29157
29159
29161
29163
29165
29167
29169
29171

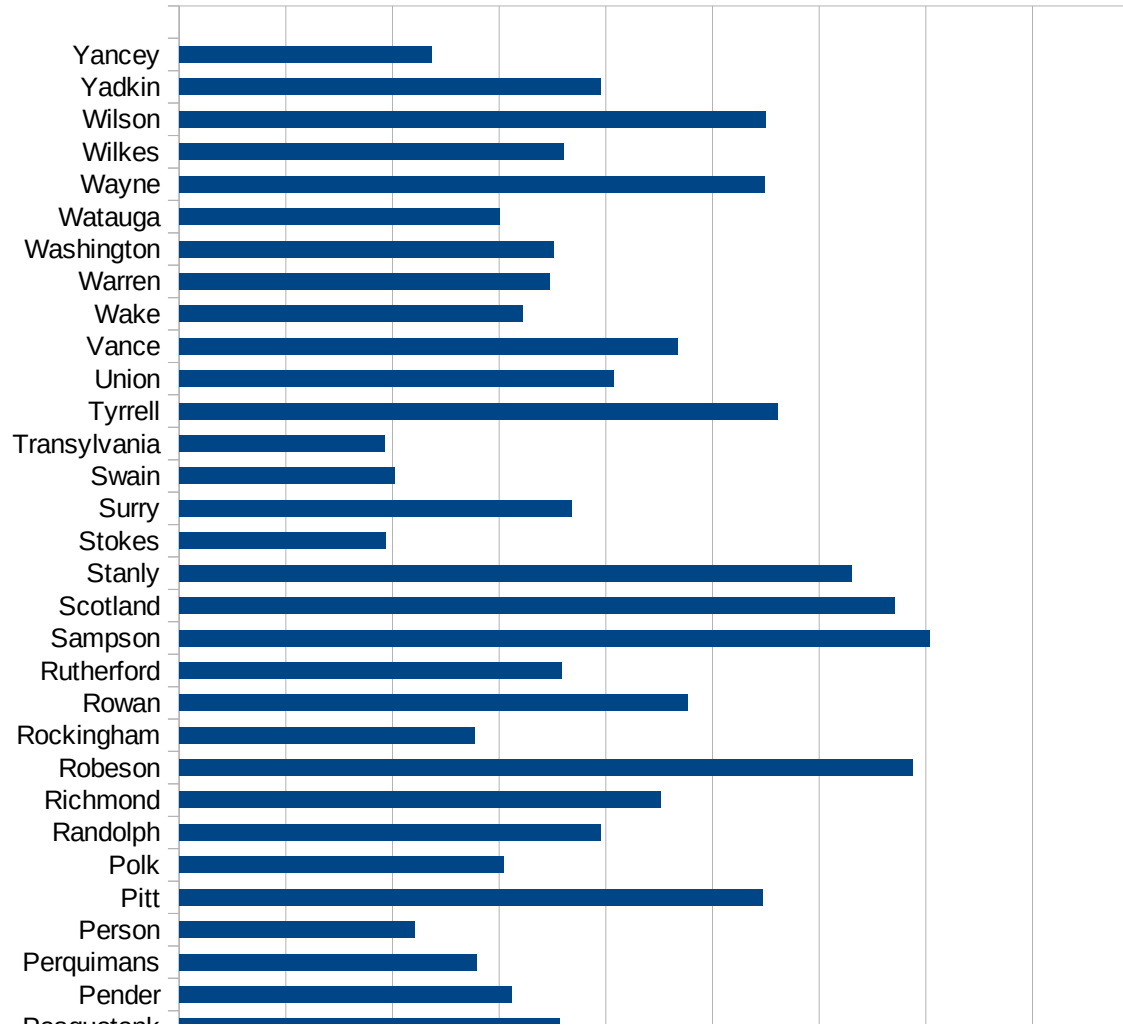
MT

29173
29175
29177
29179
29181
29195
29197
29199
29201
29203
29205
29183
29185
29187
29189
29510
29186
29207
29209
29211
29213
29215

29217
29219
29221
29223
29225
29227
29229

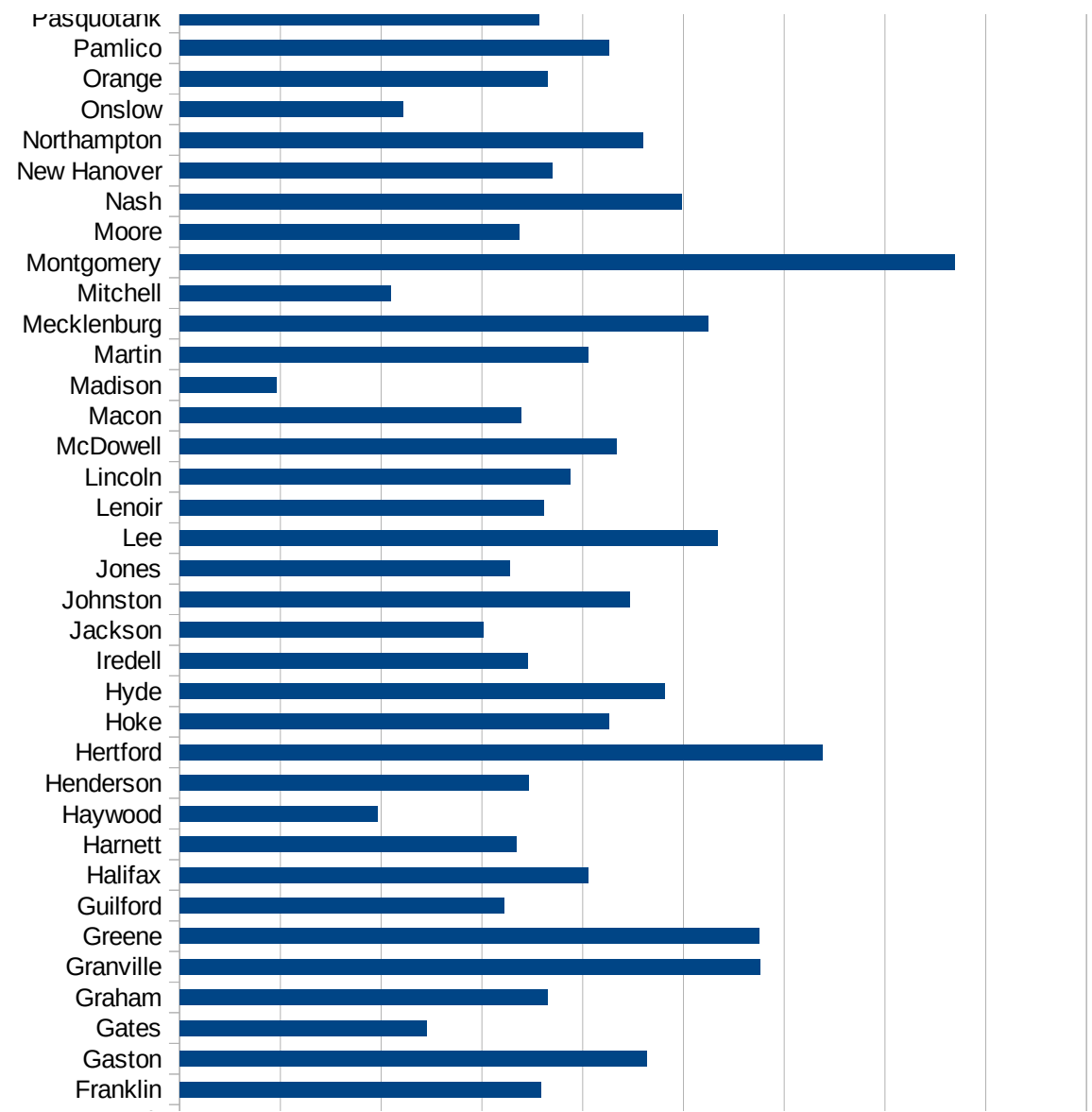
NC

FIPS	County	PC Infection
37001	Alamance	2363.671321
37003	Alexander	1408.186759
37005	Alleghany	2069.707016
37007	Anson	2419.905937
37009	Ashe	988.6015714
37011	Avery	2033.704656
37013	Beaufort	2030.629368
37015	Bertie	3090.507726
37017	Bladen	2729.737873
37019	Brunswick	1198.590066
37021	Buncombe	1206.084067
37023	Burke	2345.599788
37025	Cabarrus	1909.227697
37027	Caldwell	2028.550878
37029	Camden	1073.762838
37031	Carteret	1018.353374
37033	Caswell	1577.231474
37035	Catawba	1999.974788
37037	Chatham	2286.058054
37039	Cherokee	2202.022337
37041	Chowan	2537.600684
37043	Clay	1059.341054
37045	Cleveland	2277.638384
37047	Columbus	2468.780882
37049	Craven	1587.764303
37051	Cumberland	1654.981494
37053	Currituck	679.6690307
37055	Dare	747.9247144
37057	Davidson	1657.123651
37059	Davie	1312.802752
37061	Duplin	4042.068778
37063	Durham	2443.968062
37065	Edgecombe	2618.978944

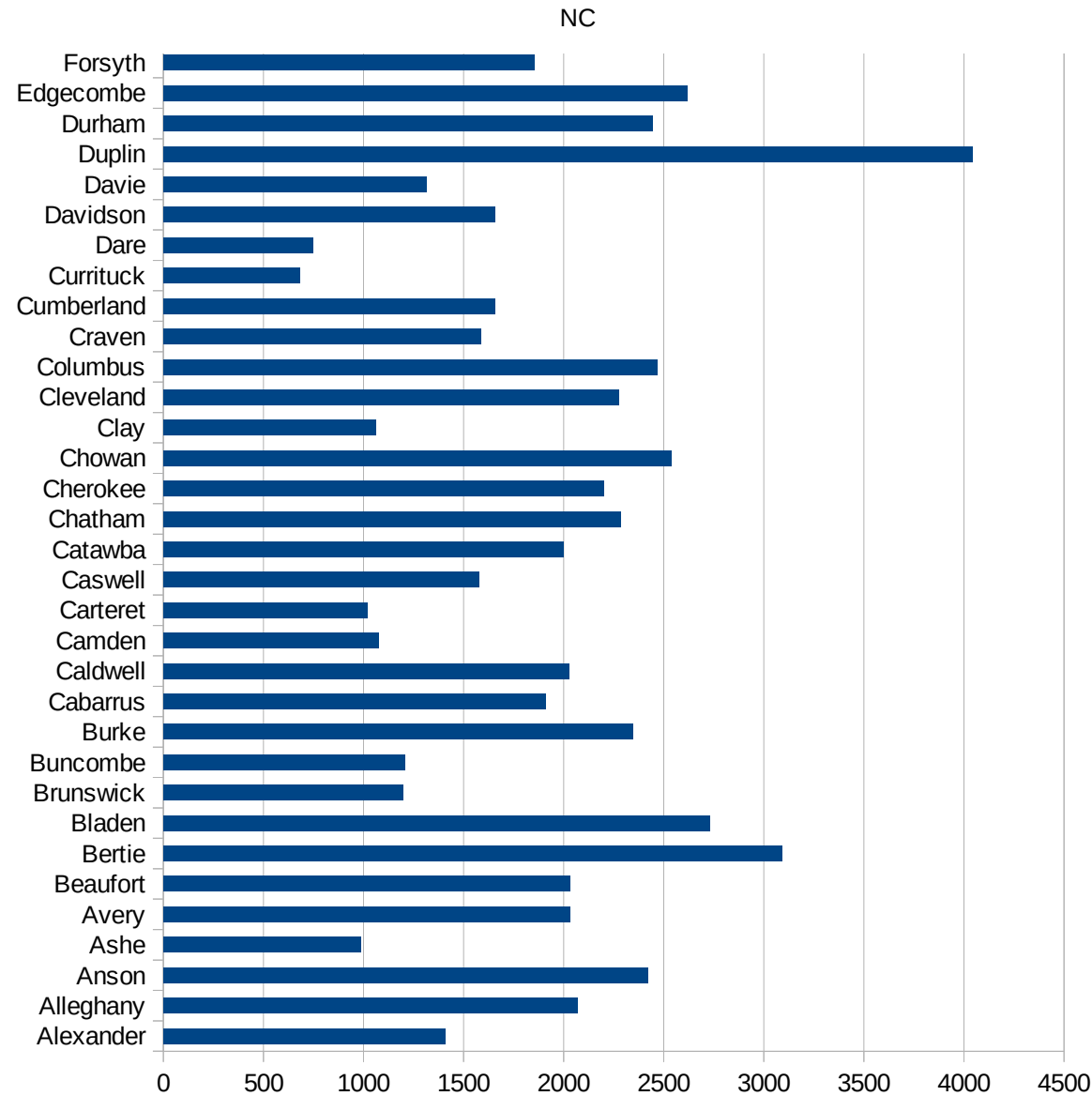


NC

37067 Forsyth	1852.550389
37069 Franklin	1791.000592
37071 Gaston	2316.397871
37073 Gates	1226.993865
37075 Graham	1826.968411
37077 Granville	2879.480995
37079 Greene	2874.547877
37081 Guilford	1610.920606
37083 Halifax	2026.733104
37085 Harnett	1671.956726
37087 Haywood	982.7177228
37089 Henderson	1731.078905
37091 Hertford	3186.947885
37093 Hoke	2130.961946
37095 Hyde	2409.17782
37097 Iredell	1726.118755
37099 Jackson	1507.143352
37101 Johnston	2230.664858
37103 Jones	1639.514372
37105 Lee	2668.749593
37107 Lenoir	1806.131199
37109 Lincoln	1939.835263
37111 McDowell	2166.699629
37113 Macon	1694.771149
37115 Madison	482.4702477
37117 Martin	2029.023863
37119 Mecklenburg	2624.369116
37121 Mitchell	1046.666667
37123 Montgomery	3846.57695
37125 Moore	1686.224438
37127 Nash	2492.128999
37129 New Hanover	1848.24819
37131 Northampton	2297.214881
37133 Onslow	1109.351841



37135 Orange	1823.635355
37137 Pamlico	2131.018153
37139 Pasquotank	1783.596963
37141 Pender	1555.612754
37143 Perquimans	1393.234987
37145 Person	1103.601893
37147 Pitt	2733.528241
37149 Polk	1518.606569
37151 Randolph	1976.96563
37153 Richmond	2256.778132
37155 Robeson	3436.217582
37157 Rockingham	1386.040357
37159 Rowan	2384.93013
37161 Rutherford	1791.218987
37163 Sampson	3517.429981
37165 Scotland	3352.484918
37167 Stanly	3151.026983
37169 Stokes	969.934238
37171 Surry	1838.828042
37173 Swain	1010.881011
37175 Transylvania	964.4892591
37177 Tyrrell	2808.036795
37179 Union	2034.267596
37181 Vance	2337.266161
37183 Wake	1610.905379
37185 Warren	1736.759731
37187 Washington	1753.942154
37189 Watauga	1503.262132
37191 Wayne	2743.249383
37193 Wilkes	1799.962075
37195 Wilson	2749.984654
37197 Yadkin	1976.400394
37199 Yancey	1184.159079



NC

NC

FIPS

29001
29003
29005
29007
29009
29011
29013
29015
29017
29019
29021
29023
29025
29027
29029
29031
29033
29035
29037

NC

29039
29041
29043
29045
29047
29049
29051
29053
29055
29057
29059
29061
29063
29065
29067
29069
29071
29073
29075
29077
29079
29081
29083
29085
29087
29089
29091
29093
29095
29097
29099
29101

29103

NC

29105
29107
29109
29111
29113
29115
29117
29121
29123
29125
29127
29119
29129
29131
29133
29135
29137
29139
29141
29143
29145
29147
29149
29151
29153
29155
29157
29159
29161
29163
29165
29167
29169
29171

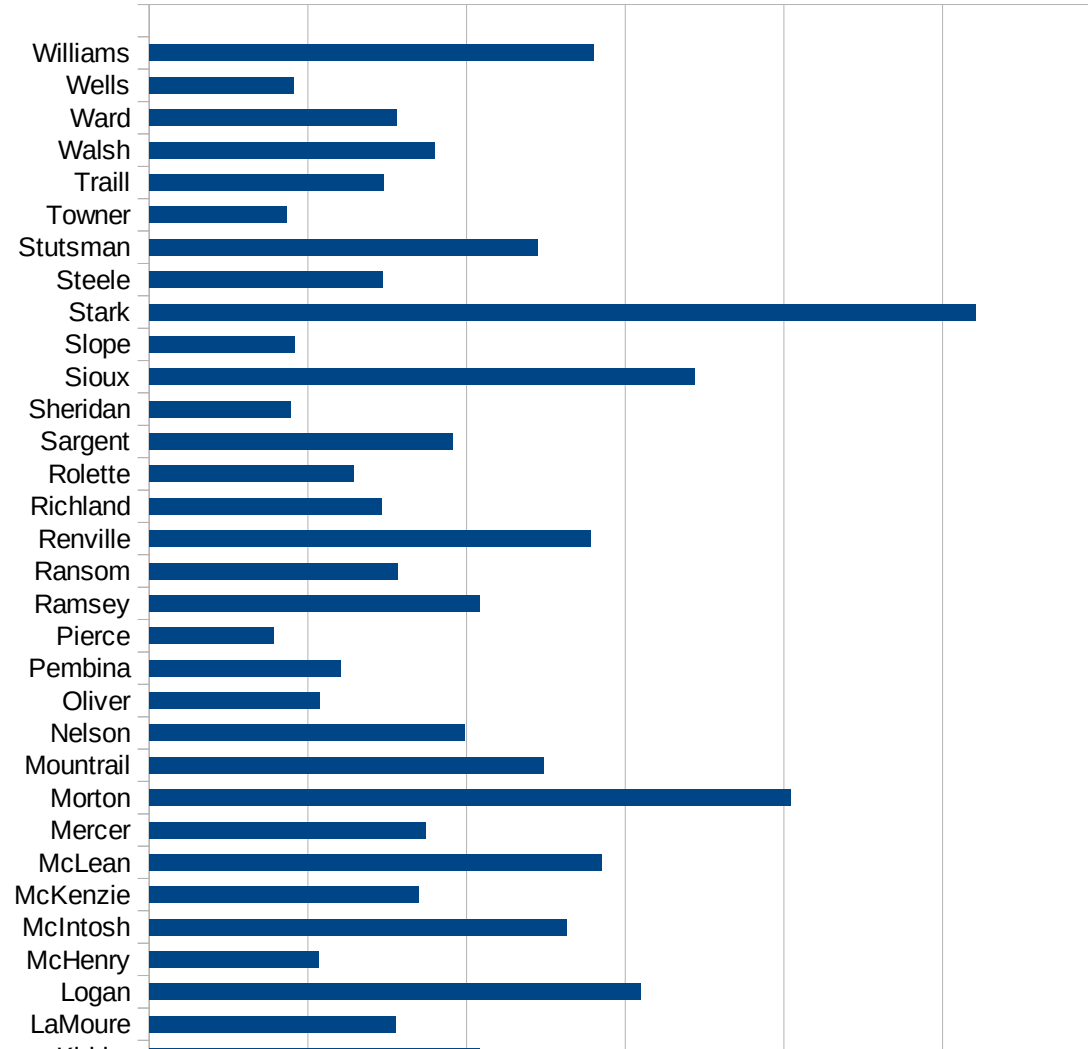
NC

29173
29175
29177
29179
29181
29195
29197
29199
29201
29203
29205
29183
29185
29187
29189
29510
29186
29207
29209
29211
29213
29215

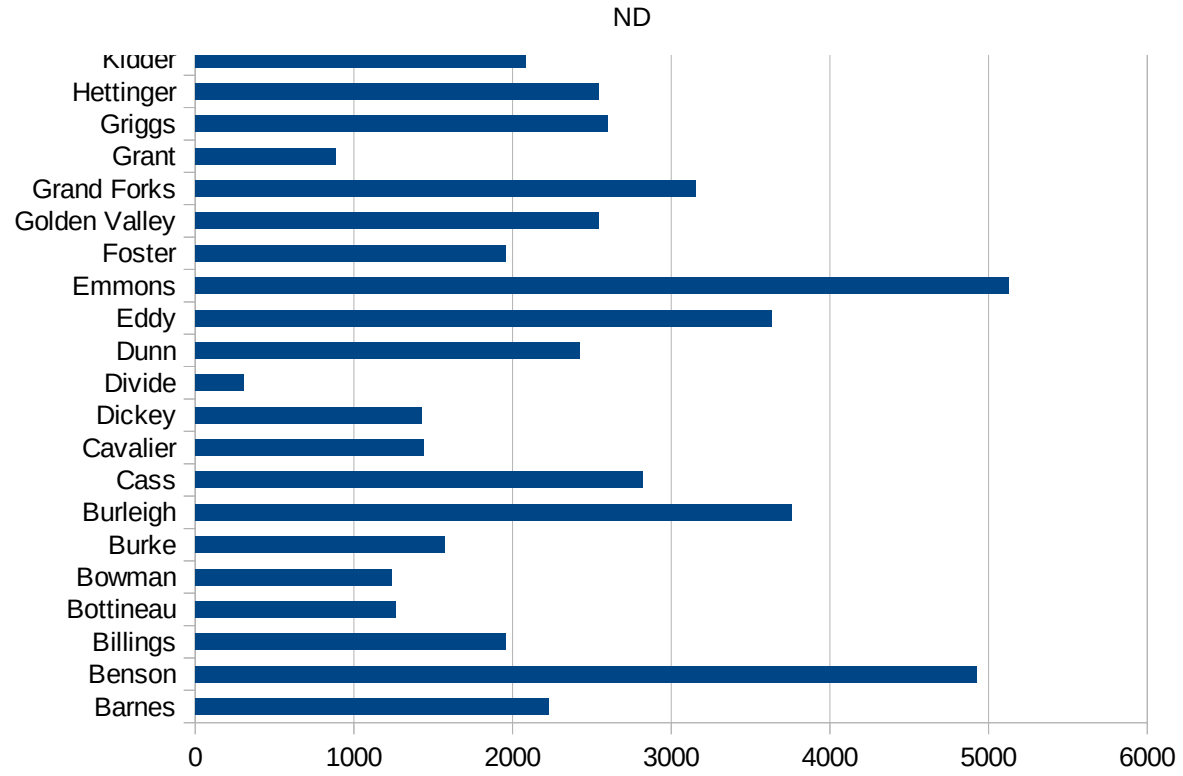
29217
29219
29221
29223
29225
29227
29229

ND

FIPS	County	PC Infection
38001	Adams	915.4315606
38003	Barnes	2229.178524
38005	Benson	4926.745188
38007	Billings	1958.650707
38009	Bottineau	1263.453439
38011	Bowman	1235.370611
38013	Burke	1571.428571
38015	Burleigh	3759.722062
38017	Cass	2821.789815
38019	Cavalier	1436.406372
38021	Dickey	1427.697328
38023	Divide	306.6141042
38025	Dunn	2423.822715
38027	Eddy	3631.647211
38029	Emmons	5128.983308
38031	Foster	1958.955224
38033	Golden Valley	2543.810062
38035	Grand Forks	3155.29179
38037	Grant	884.5829823
38039	Griggs	2598.566308
38041	Hettinger	2545.743835
38043	Kidder	2081.632653
38045	LaMoure	1550.960118
38047	Logan	3100.36784
38049	McHenry	1066.024759
38051	McIntosh	2630.560928
38053	McKenzie	1701.877934
38055	McLean	2850.854208
38057	Mercer	1741.865247
38059	Morton	4042.450555
38061	Mountrail	2485.809356
38063	Nelson	1986.754967
38065	Oliver	1075.819672



38067 Pembina	1209.155031
38069 Pierce	784.1215388
38071 Ramsey	2081.7002
38073 Ransom	1565.781936
38075 Renville	2780.117944
38077 Richland	1465.607488
38079 Rolette	1286.623313
38081 Sargent	1912.144703
38083 Sheridan	889.5478132
38085 Sioux	3441.945847
38087 Slope	917.4311927
38089 Stark	5213.407749
38091 Steele	1471.361009
38093 Stutsman	2447.769757
38095 Towner	866.7883212
38097 Traill	1480.651985
38099 Walsh	1799.943752
38101 Ward	1558.809636
38103 Wells	909.7801365
38105 Williams	2803.394625



ND

FIPS

- 29001
- 29003
- 29005
- 29007
- 29009
- 29011
- 29013
- 29015
- 29017
- 29019
- 29021
- 29023
- 29025
- 29027
- 29029
- 29031
- 29033
- 29035
- 29037

ND

29039
29041
29043
29045
29047
29049
29051
29053
29055
29057
29059
29061
29063
29065
29067
29069
29071
29073
29075
29077
29079
29081
29083
29085
29087
29089
29091
29093
29095
29097
29099
29101

29103

ND

29105
29107
29109
29111
29113
29115
29117
29121
29123
29125
29127
29119
29129
29131
29133
29135
29137
29139
29141
29143
29145
29147
29149
29151
29153
29155
29157
29159
29161
29163
29165
29167
29169
29171

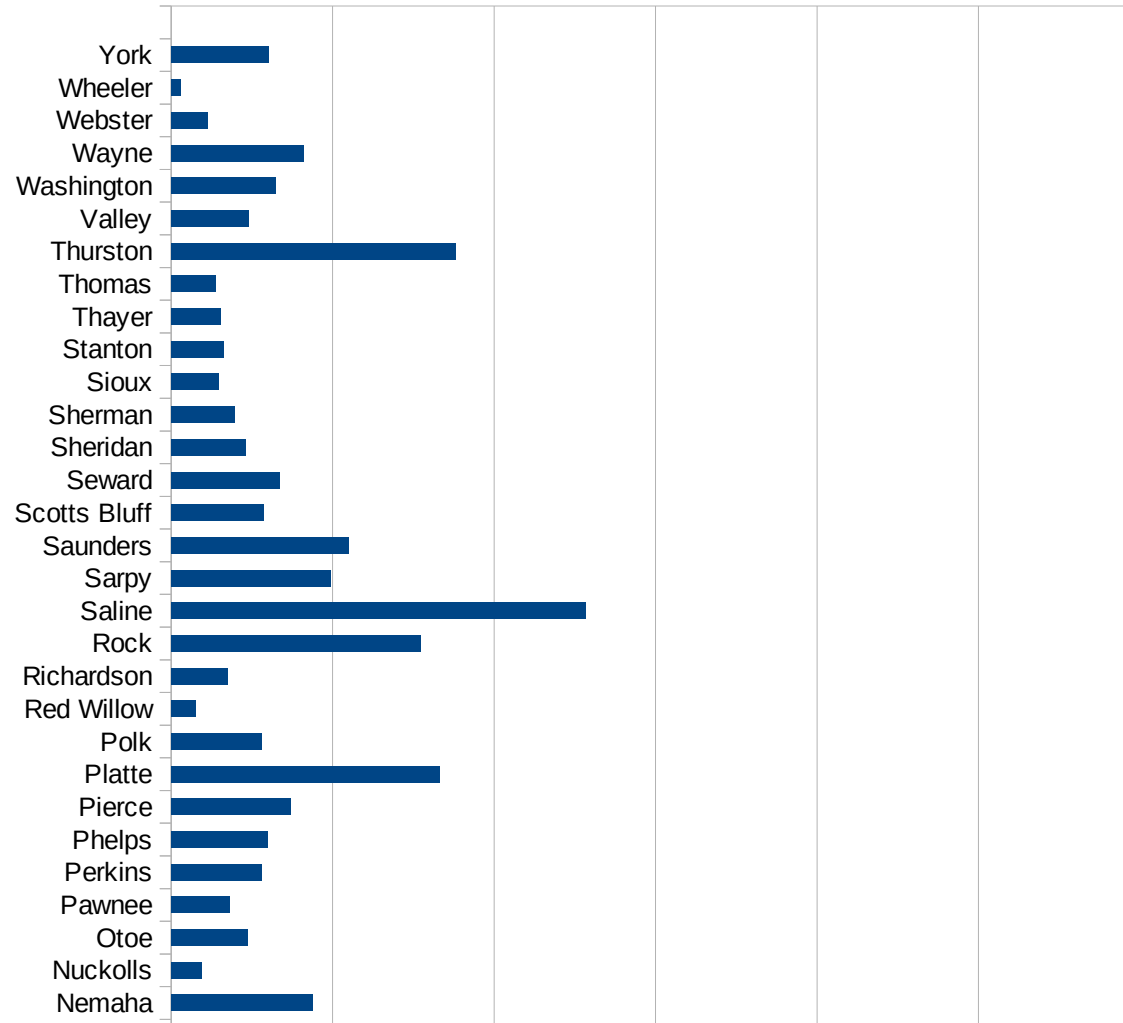
ND

29173
29175
29177
29179
29181
29195
29197
29199
29201
29203
29205
29183
29185
29187
29189
29510
29186
29207
29209
29211
29213
29215

29217
29219
29221
29223
29225
29227
29229

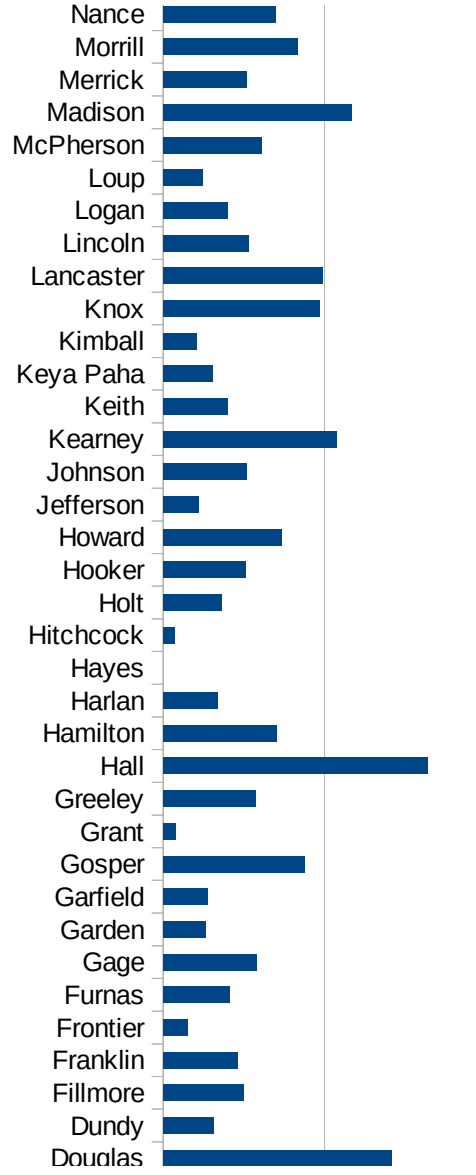
NE

FIPS	County	PC Infection
31001	Adams	1739.075244
31003	Antelope	1089.015152
31005	Arthur	215.0537634
31007	Banner	273.9726027
31009	Blaine	210.0840336
31011	Boone	1565.184195
31013	Box Butte	733.3828444
31015	Boyd	1227.621483
31017	Brown	1143.625967
31019	Buffalo	2154.590346
31021	Burt	1171.393342
31023	Butler	1451.973194
31025	Cass	1261.516113
31027	Cedar	994.5536349
31029	Chase	578.3253709
31031	Cherry	815.830585
31033	Cheyenne	397.4221267
31035	Clay	1158.673962
31037	Colfax	7196.029777
31039	Cuming	1644.295302
31041	Custer	774.9077491
31043	Dakota	11029.2287
31045	Dawes	1411.197797
31047	Dawson	4567.885613
31049	Deuel	219.1780822
31051	Dixon	1576.458224
31053	Dodge	3220.896415
31055	Douglas	2824.76009
31057	Dundy	621.4689266
31059	Fillmore	995.1148905
31061	Franklin	926.2322196
31063	Frontier	306.7484663
31065	Furnas	827.1474019

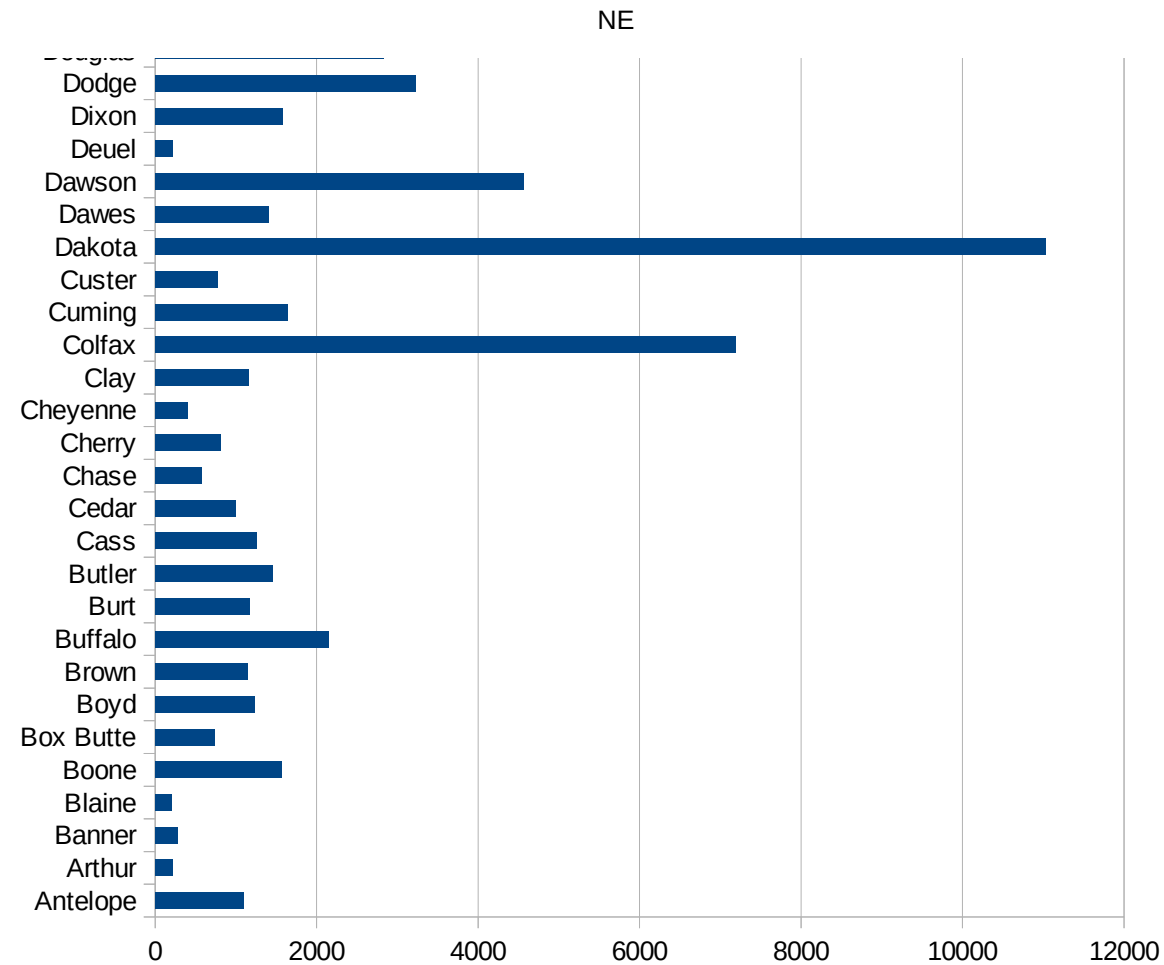


NE

31067 Gage	1158.516726
31069 Garden	527.1481286
31071 Garfield	553.5983895
31073 Gosper	1753.507014
31075 Grant	151.5151515
31077 Greeley	1146.010187
31079 Hall	3270.732222
31081 Hamilton	1400.862069
31083 Harlan	676.2716848
31085 Hayes	0
31087 Hitchcock	142.551675
31089 Holt	727.0583612
31091 Hooker	1026.392962
31093 Howard	1468.769326
31095 Jefferson	436.8042835
31097 Johnson	1032.333463
31099 Kearney	2154.645477
31101 Keith	797.9054981
31103 Keya Paha	617.2839506
31105 Kimball	414.5936982
31107 Knox	1936.096924
31109 Lancaster	1970.864117
31111 Lincoln	1057.268722
31113 Logan	801.0680908
31115 Loup	485.4368932
31117 McPherson	1219.512195
31119 Madison	2336.686257
31121 Merrick	1034.52735
31123 Morrill	1664.53265
31125 Nance	1387.315968
31127 Nemaha	1753.377407
31129 Nuckolls	381.4064362
31131 Otoe	950.8914607
31133 Pawnee	721.8844985



31135 Perkins	1126.664391
31137 Phelps	1189.417519
31139 Pierce	1484.178101
31141 Platte	3318.046938
31143 Polk	1117.84767
31145 Red Willow	307.6636211
31147 Richardson	692.9570367
31149 Rock	3088.235294
31151 Saline	5135.888502
31153 Sarpy	1973.338249
31155 Saunders	2201.567854
31157 Scotts Bluff	1150.351496
31159 Seward	1345.420949
31161 Sheridan	924.8554913
31163 Sherman	789.9934167
31165 Sioux	589.7219882
31167 Stanton	653.2663317
31169 Thayer	615.2014289
31171 Thomas	555.5555556
31173 Thurston	3519.101739
31175 Valley	954.6539379
31177 Washington	1296.753278
31179 Wayne	1637.775178
31181 Webster	452.8729125
31183 Wheeler	124.2236025
31185 York	1212.605286



NE

FIPS

29001
29003
29005
29007
29009
29011
29013
29015
29017
29019
29021
29023
29025
29027
29029
29031
29033
29035
29037

NE

29039
29041
29043
29045
29047
29049
29051
29053
29055
29057
29059
29061
29063
29065
29067
29069
29071
29073
29075
29077
29079
29081
29083
29085
29087
29089
29091
29093
29095
29097
29099
29101

29103

NE

29105
29107
29109
29111
29113
29115
29117
29121
29123
29125
29127
29119
29129
29131
29133
29135
29137
29139
29141
29143
29145
29147
29149
29151
29153
29155
29157
29159
29161
29163
29165
29167
29169
29171

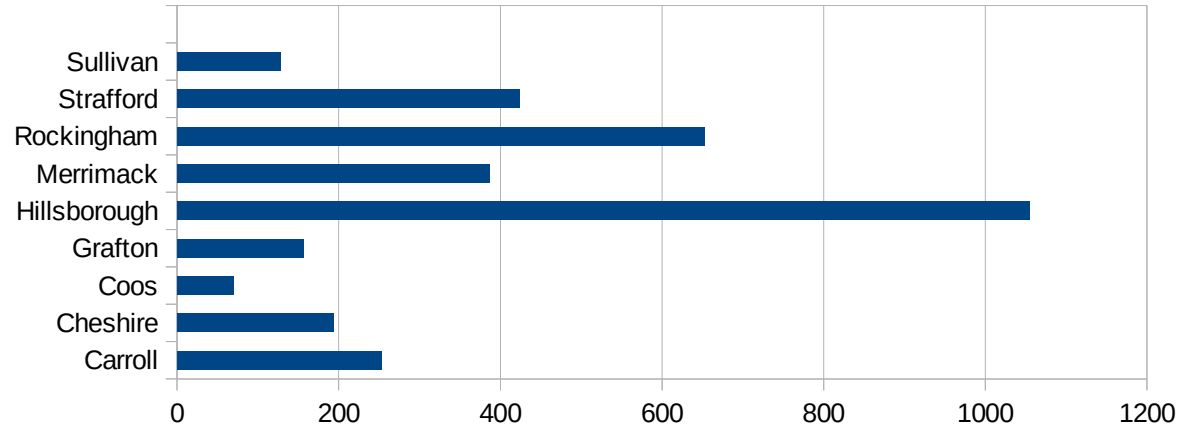
NE

29173
29175
29177
29179
29181
29195
29197
29199
29201
29203
29205
29183
29185
29187
29189
29510
29186
29207
29209
29211
29213
29215

29217
29219
29221
29223
29225
29227
29229

NH

FIPS	County	Cases	Per Capita Cases 100,000
33001	Belknap	240.8967258	
33003	Carroll	252.1576908	
33005	Cheshire	193.4817565	
33007	Coos	69.6444965	
33009	Grafton	157.0400731	
33011	Hillsborough	1055.034714	
33013	Merrimack	385.7554985	
33015	Rockingham	652.3792274	
33017	Strafford	423.5529249	
33019	Sullivan	127.4800668	



NH

FIPS

29001
29003
29005
29007
29009
29011
29013
29015
29017
29019
29021
29023
29025
29027
29029
29031
29033
29035
29037

NH

29039
29041
29043
29045
29047
29049
29051
29053
29055
29057
29059
29061
29063
29065
29067
29069
29071
29073
29075
29077
29079
29081
29083
29085
29087
29089
29091
29093
29095
29097
29099
29101

29103

NH

29105
29107
29109
29111
29113
29115
29117
29121
29123
29125
29127
29119
29129
29131
29133
29135
29137
29139
29141
29143
29145
29147
29149
29151
29153
29155
29157
29159
29161
29163
29165
29167
29169
29171

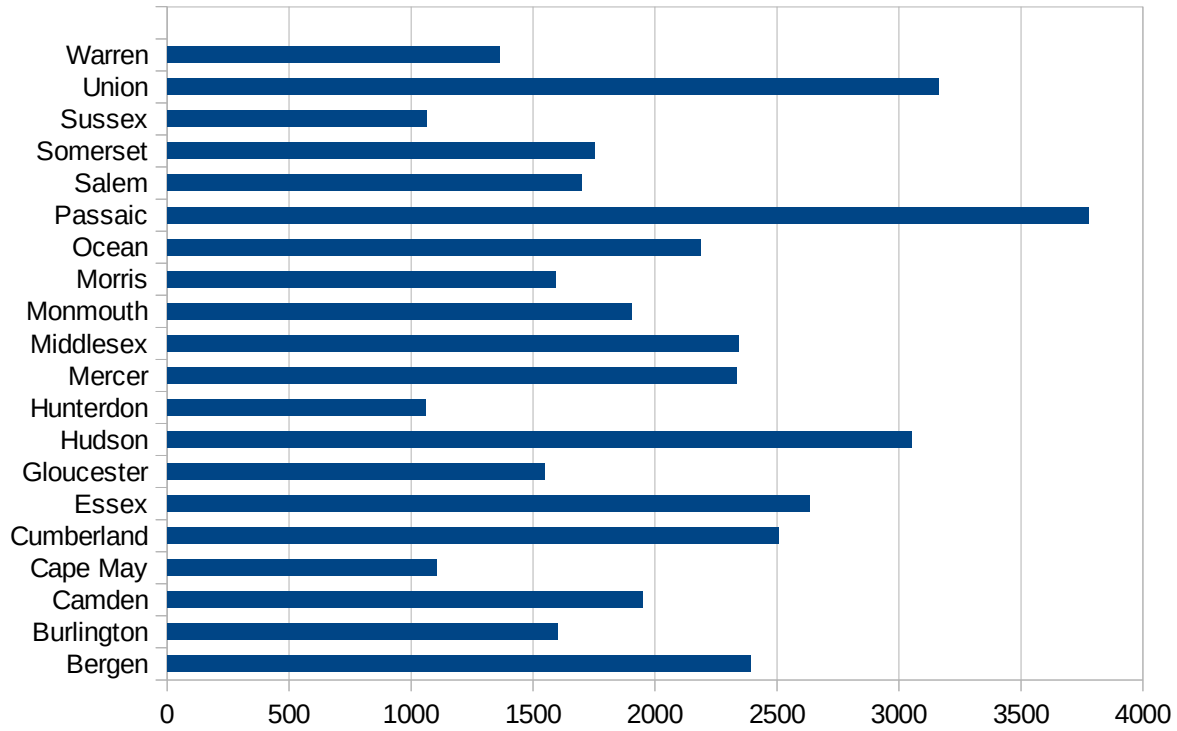
NH

29173
29175
29177
29179
29181
29195
29197
29199
29201
29203
29205
29183
29185
29187
29189
29510
29186
29207
29209
29211
29213
29215

29217
29219
29221
29223
29225
29227
29229

NJ

FIPS	County	PC Infection
34001	Atlantic	1538.641219
34003	Bergen	2392.034949
34005	Burlington	1600.192194
34007	Camden	1949.995859
34009	Cape May	1105.229041
34011	Cumberland	2506.425032
34013	Essex	2632.51672
34015	Gloucester	1548.001428
34017	Hudson	3053.422694
34019	Hunterdon	1059.223503
34021	Mercer	2335.517332
34023	Middlesex	2343.540018
34025	Monmouth	1903.423813
34027	Morris	1590.359106
34029	Ocean	2186.982154
34031	Passaic	3775.804176
34033	Salem	1699.490472
34035	Somerset	1750.794168
34037	Sussex	1063.217779
34039	Union	3161.089977
34041	Warren	1362.274175



FIPS

- 29001
- 29003
- 29005
- 29007
- 29009
- 29011
- 29013
- 29015
- 29017
- 29019
- 29021
- 29023
- 29025
- 29027
- 29029
- 29031
- 29033
- 29035
- 29037

NJ

29039
29041
29043
29045
29047
29049
29051
29053
29055
29057
29059
29061
29063
29065
29067
29069
29071
29073
29075
29077
29079
29081
29083
29085
29087
29089
29091
29093
29095
29097
29099
29101

29103

NJ

29105
29107
29109
29111
29113
29115
29117
29121
29123
29125
29127
29119
29129
29131
29133
29135
29137
29139
29141
29143
29145
29147
29149
29151
29153
29155
29157
29159
29161
29163
29165
29167
29169
29171

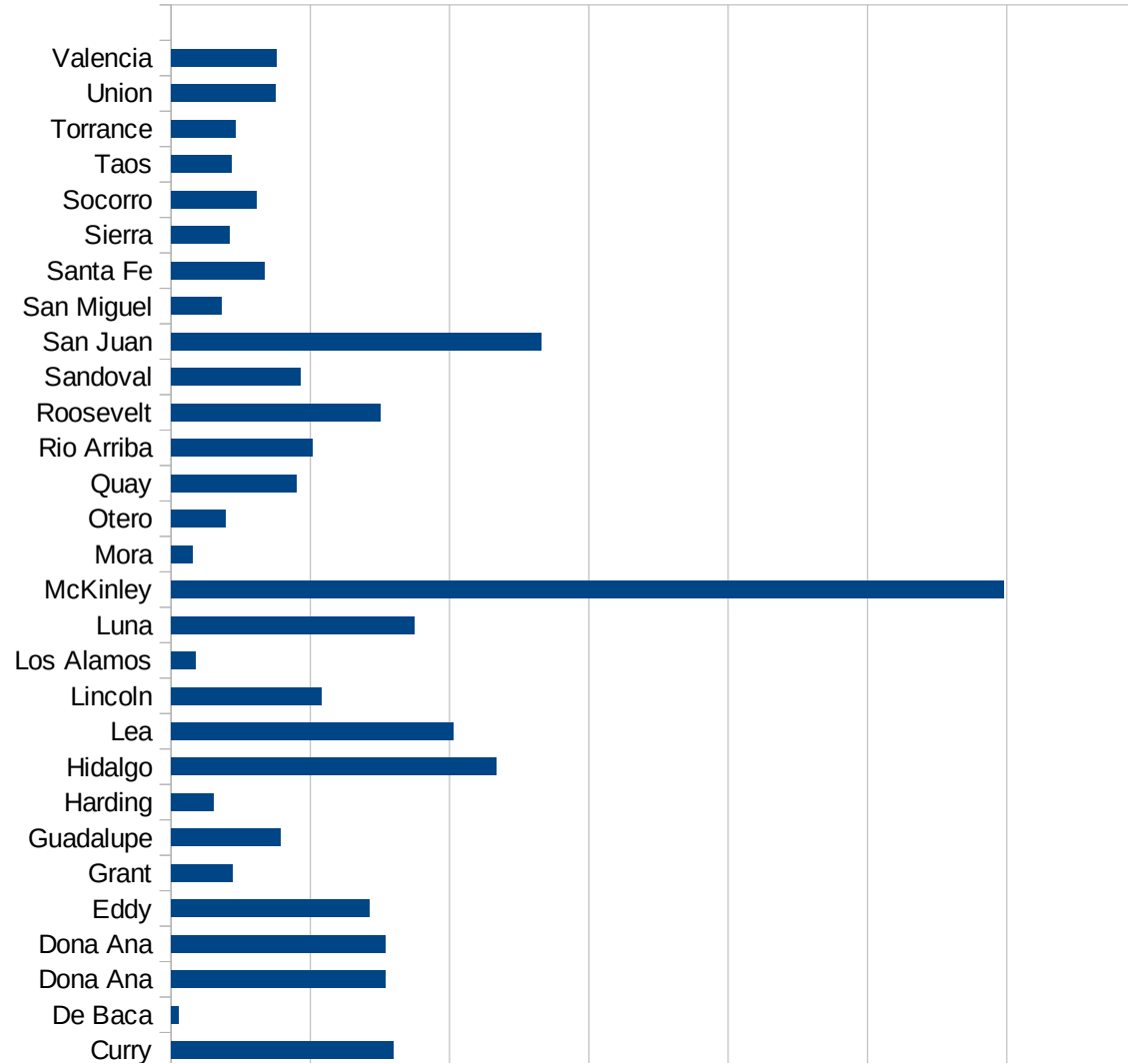
NJ

29173
29175
29177
29179
29181
29195
29197
29199
29201
29203
29205
29183
29185
29187
29189
29510
29186
29207
29209
29211
29213
29215

29217
29219
29221
29223
29225
29227
29229

NM

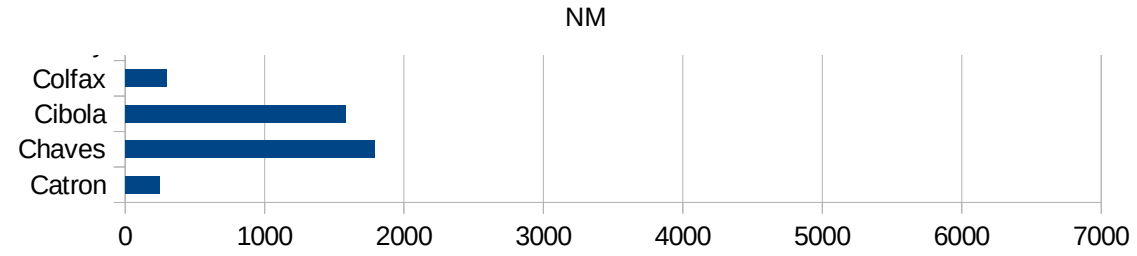
FIPS	County	PC Infection
35001	Bernalillo	950.6395305
35003	Catron	251.5371716
35005	Chaves	1791.649276
35006	Cibola	1577.806027
35007	Colfax	297.2749794
35009	Curry	1597.993406
35011	De Baca	56.14823133
35013	Dona Ana	1536.856042
35013	Dona Ana	1536.856042
35015	Eddy	1423.143351
35017	Grant	438.8210342
35019	Guadalupe	783.2296706
35021	Harding	305.3435115
35023	Hidalgo	2334.90566
35025	Lea	2028.415049
35027	Lincoln	1078.952751
35028	Los Alamos	172.7658238
35029	Luna	1748.528982
35031	McKinley	5978.696915
35033	Mora	155.3484243
35035	Otero	393.8245908
35037	Quay	896.6436447
35039	Rio Arriba	1017.792135
35041	Roosevelt	1504.561703
35043	Sandoval	930.5753587
35045	San Juan	2660.684724
35047	San Miguel	362.4370266
35049	Santa Fe	669.0835421
35051	Sierra	419.4018964
35053	Socorro	615.4765462
35055	Taos	435.5108878
35057	Torrance	461.8048874
35059	Union	752.7926178



This work is licensed under the Creative Commons Attribution-NoDerivatives 4.0 International License. To view a copy of this license, visit <http://creativecommons.org/licenses/by-nd/4.0/>.

35061 Valencia

755.9903735



NM

FIPS

29001
29003
29005
29007
29009
29011
29013
29015
29017
29019
29021
29023
29025
29027
29029
29031
29033
29035
29037

NM

29039
29041
29043
29045
29047
29049
29051
29053
29055
29057
29059
29061
29063
29065
29067
29069
29071
29073
29075
29077
29079
29081
29083
29085
29087
29089
29091
29093
29095
29097
29099
29101

29103

NM

29105
29107
29109
29111
29113
29115
29117
29121
29123
29125
29127
29119
29129
29131
29133
29135
29137
29139
29141
29143
29145
29147
29149
29151
29153
29155
29157
29159
29161
29163
29165
29167
29169
29171

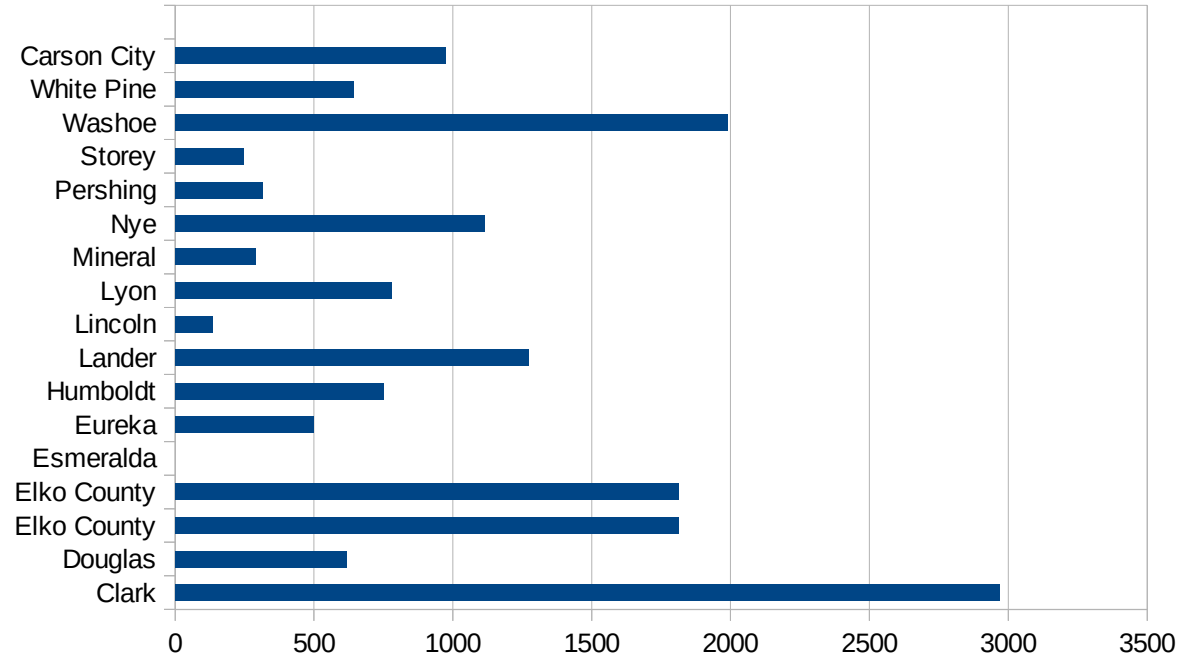
NM

29173
29175
29177
29179
29181
29195
29197
29199
29201
29203
29205
29183
29185
29187
29189
29510
29186
29207
29209
29211
29213
29215

29217
29219
29221
29223
29225
29227
29229

NV

FIPS	County	PC Infection
32001	Churchill	605.5646481
32003	Clark	2969.197189
32005	Douglas	618.9778612
32007	Elko County	1814.715974
32007	Elko County	1814.715974
32009	Esmeralda	0
32011	Eureka	499.2511233
32013	Humboldt	750.6255213
32015	Lander	1273.542601
32017	Lincoln	134.589502
32019	Lyon	779.4581422
32021	Mineral	287.9929109
32023	Nye	1113.659419
32027	Pershing	315.0315032
32029	Storey	248.200546
32031	Washoe	1989.972839
32033	White Pine	643.7994723
32510	Carson City	972.6783845



NV

FIPS

29001
29003
29005
29007
29009
29011
29013
29015
29017
29019
29021
29023
29025
29027
29029
29031
29033
29035
29037

NV

29039
29041
29043
29045
29047
29049
29051
29053
29055
29057
29059
29061
29063
29065
29067
29069
29071
29073
29075
29077
29079
29081
29083
29085
29087
29089
29091
29093
29095
29097
29099
29101

29103

NV

29105
29107
29109
29111
29113
29115
29117
29121
29123
29125
29127
29119
29129
29131
29133
29135
29137
29139
29141
29143
29145
29147
29149
29151
29153
29155
29157
29159
29161
29163
29165
29167
29169
29171

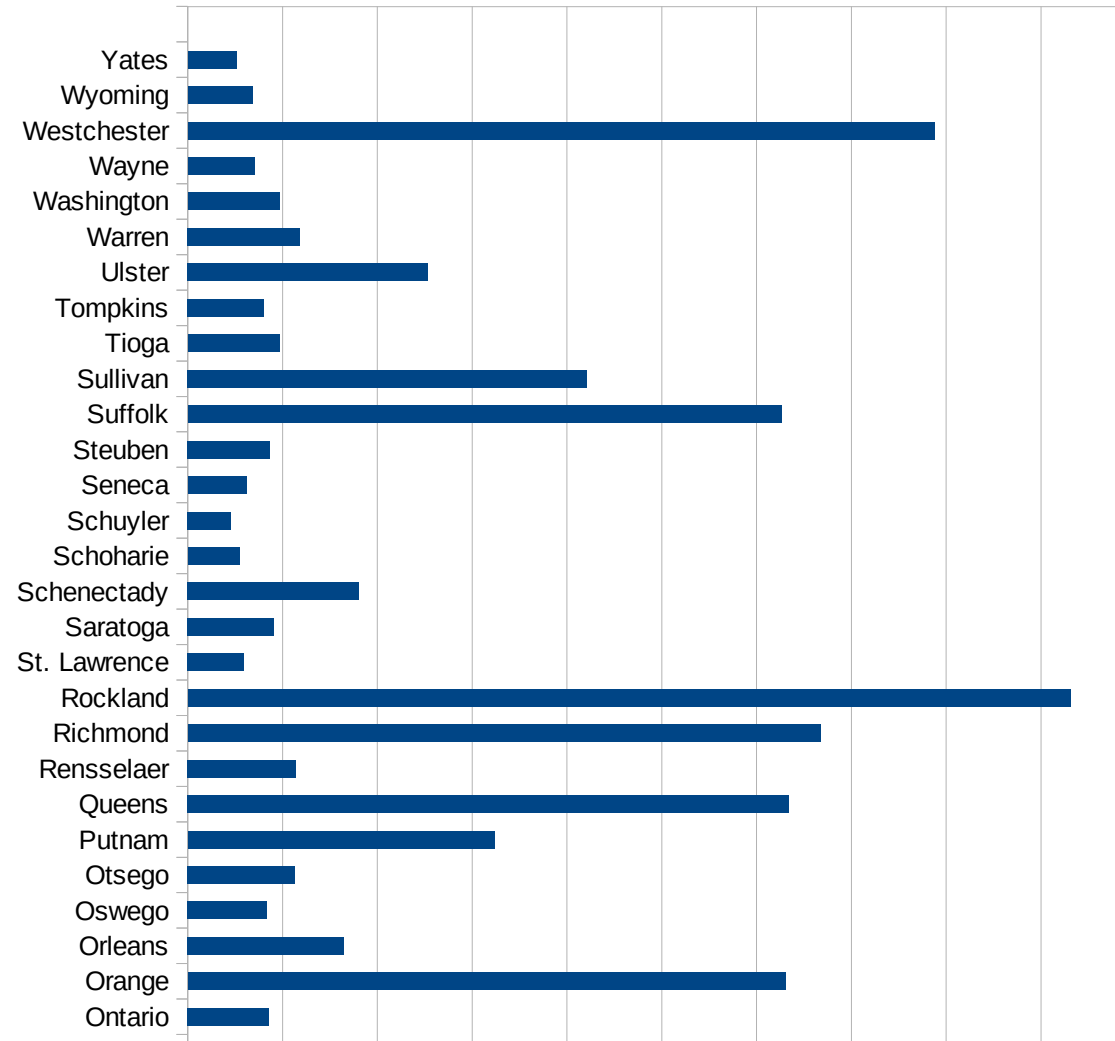
NV

29173
29175
29177
29179
29181
29195
29197
29199
29201
29203
29205
29183
29185
29187
29189
29510
29186
29207
29209
29211
29213
29215

29217
29219
29221
29223
29225
29227
29229

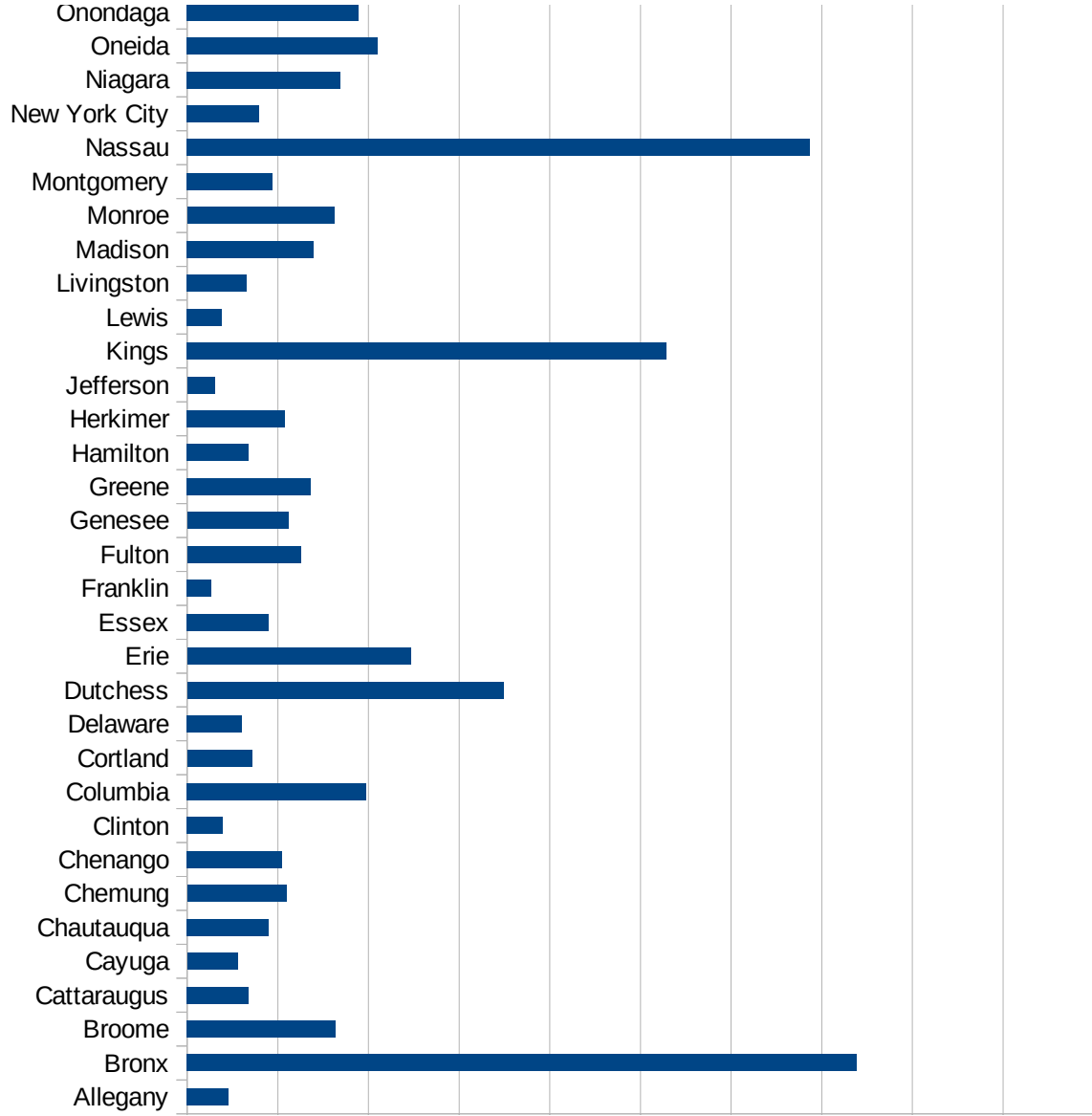
NY

FIPS	County	PC Infection
36001	Albany	1007.75925787
36003	Allegany	228.300667672
36005	Bronx	3695.19010817
36007	Broome	820.206721312
36009	Cattaraugus	338.365434669
36011	Cayuga	278.695962149
36013	Chautauqua	447.869687898
36015	Chemung	547.155031215
36017	Chenango	523.813530798
36019	Clinton	198.277464527
36021	Columbia	986.380933307
36023	Cortland	357.568533969
36025	Delaware	300.941002089
36027	Dutchess	1743.16861752
36029	Erie	1233.20274997
36031	Essex	447.721179625
36033	Franklin	131.23098642
36035	Fulton	625.104961654
36037	Genesee	558.154092261
36039	Greene	680.128866522
36041	Hamilton	338.294993234
36043	Herkimer	540.164637006
36045	Jefferson	152.118473446
36047	Kings	2643.57313489
36049	Lewis	189.057360003
36051	Livingston	327.391778829
36053	Madison	696.376862773
36055	Monroe	811.610911628
36057	Montgomery	469.113335355
36059	Nassau	3433.81605382
36061	New York City	397.333031066
36063	Niagara	844.449302153
36065	Oneida	1050.62789391



NY

36067 Onondaga	945.195957636
36069 Ontario	430.532294473
36071 Orange	3151.18955049
36073 Orleans	824.879346006
36075 Oswego	418.158068839
36077 Otsego	565.699844349
36079 Putnam	1616.91542289
36081 Queens	3169.63490377
36083 Rensselaer	571.367644661
36085 Richmond	3336.98042123
36087 Rockland	4656.81081994
36089 St. Lawrence	298.018454932
36091 Saratoga	453.591585094
36093 Schenectady	902.478274863
36095 Schoharie	273.338264141
36097 Schuyler	228.896828941
36099 Seneca	309.037900875
36101 Steuben	434.256127604
36103 Suffolk	3131.94377396
36105 Sullivan	2107.3405918
36107 Tioga	483.937397035
36109 Tompkins	401.778331209
36111 Ulster	1265.40462153
36113 Warren	592.857698592
36115 Washington	483.683840711
36117 Wayne	353.08225262
36119 Westchester	3937.32198443
36121 Wyoming	341.773730822
36123 Yates	257.638581378





NY

FIPS

29001
29003
29005
29007
29009
29011
29013
29015
29017
29019
29021
29023
29025
29027
29029
29031
29033
29035
29037

NY

29039
29041
29043
29045
29047
29049
29051
29053
29055
29057
29059
29061
29063
29065
29067
29069
29071
29073
29075
29077
29079
29081
29083
29085
29087
29089
29091
29093
29095
29097
29099
29101

29103

NY

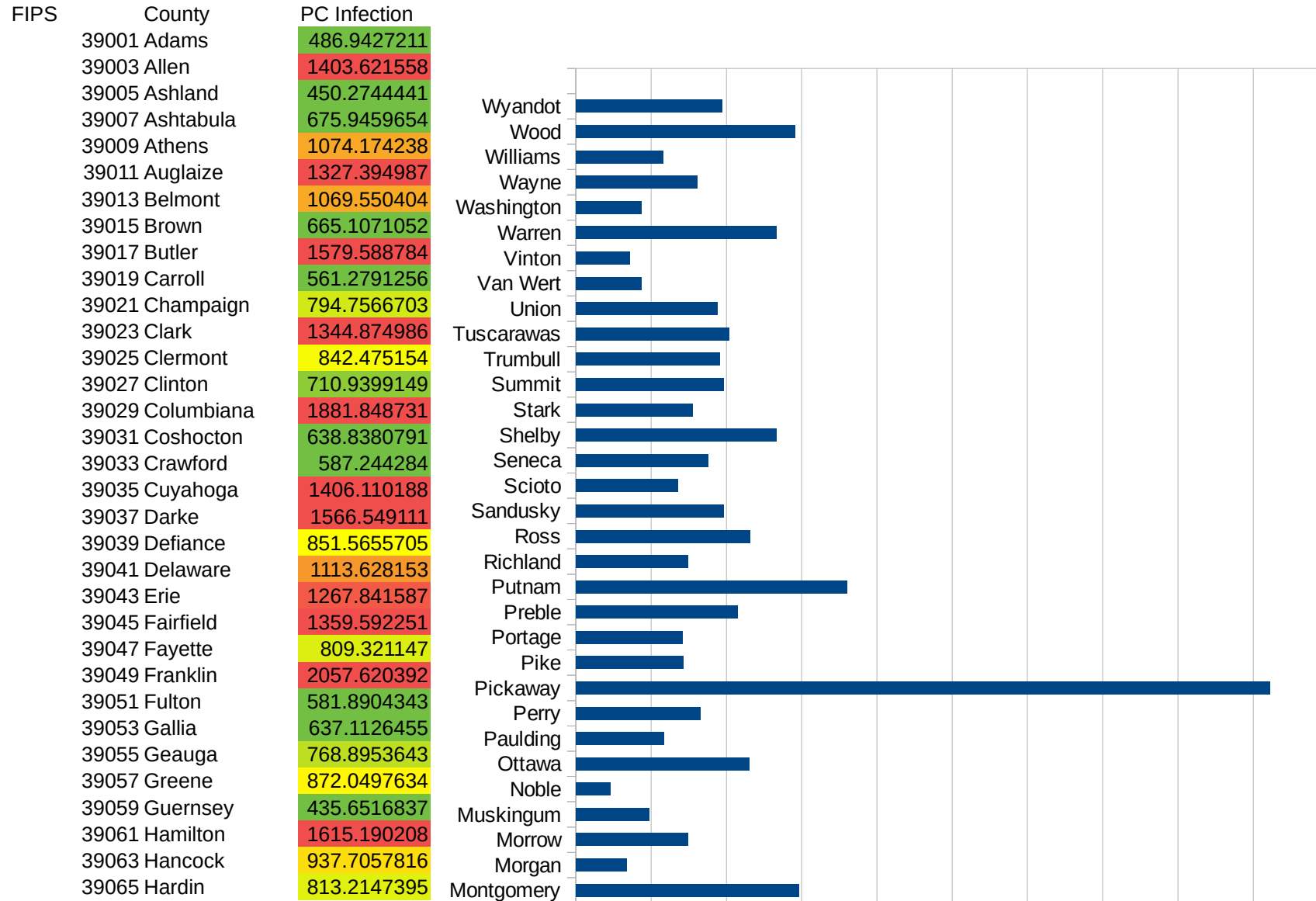
29105
29107
29109
29111
29113
29115
29117
29121
29123
29125
29127
29119
29129
29131
29133
29135
29137
29139
29141
29143
29145
29147
29149
29151
29153
29155
29157
29159
29161
29163
29165
29167
29169
29171

NY

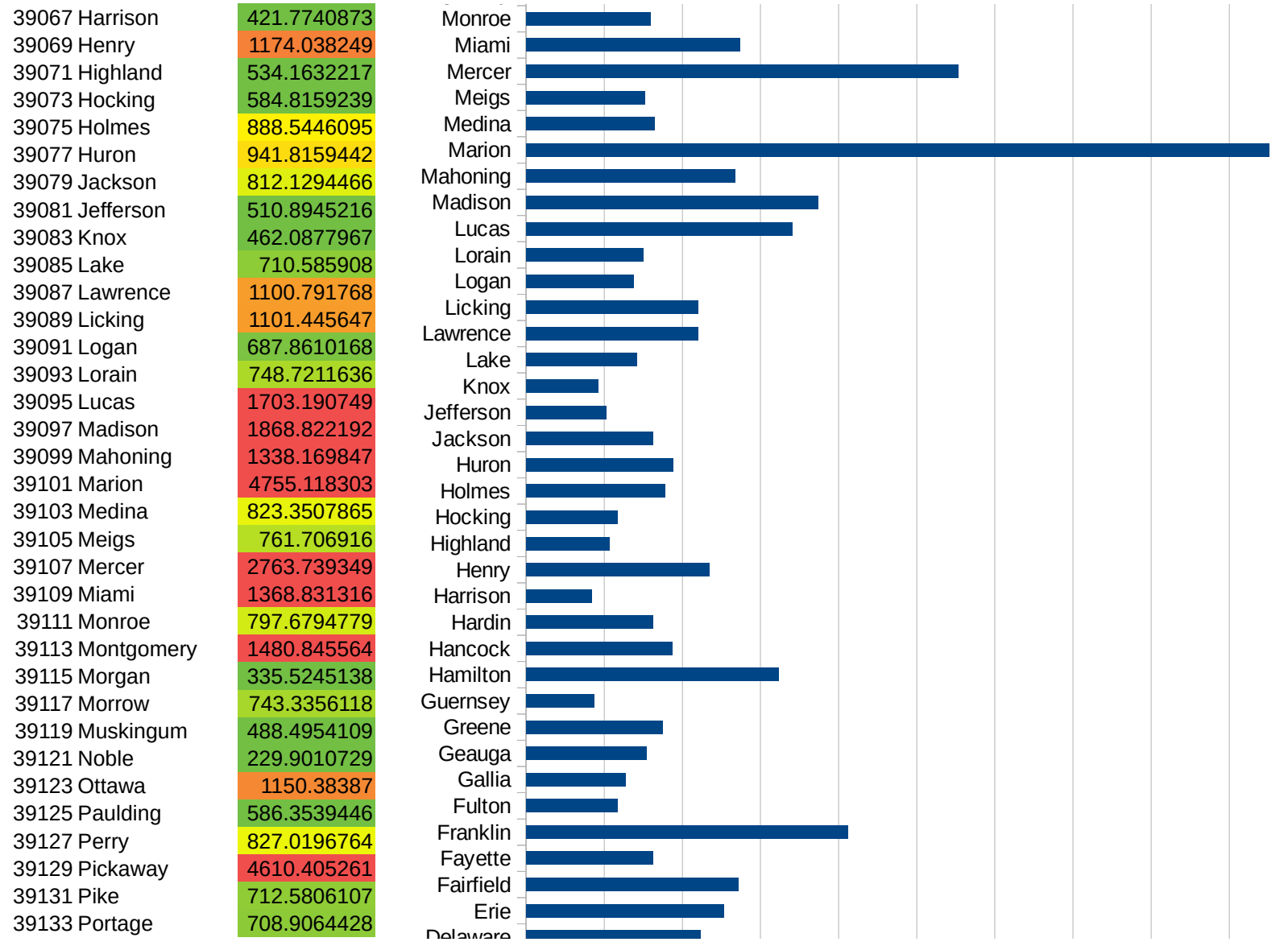
29173
29175
29177
29179
29181
29195
29197
29199
29201
29203
29205
29183
29185
29187
29189
29510
29186
29207
29209
29211
29213
29215

29217
29219
29221
29223
29225
29227
29229

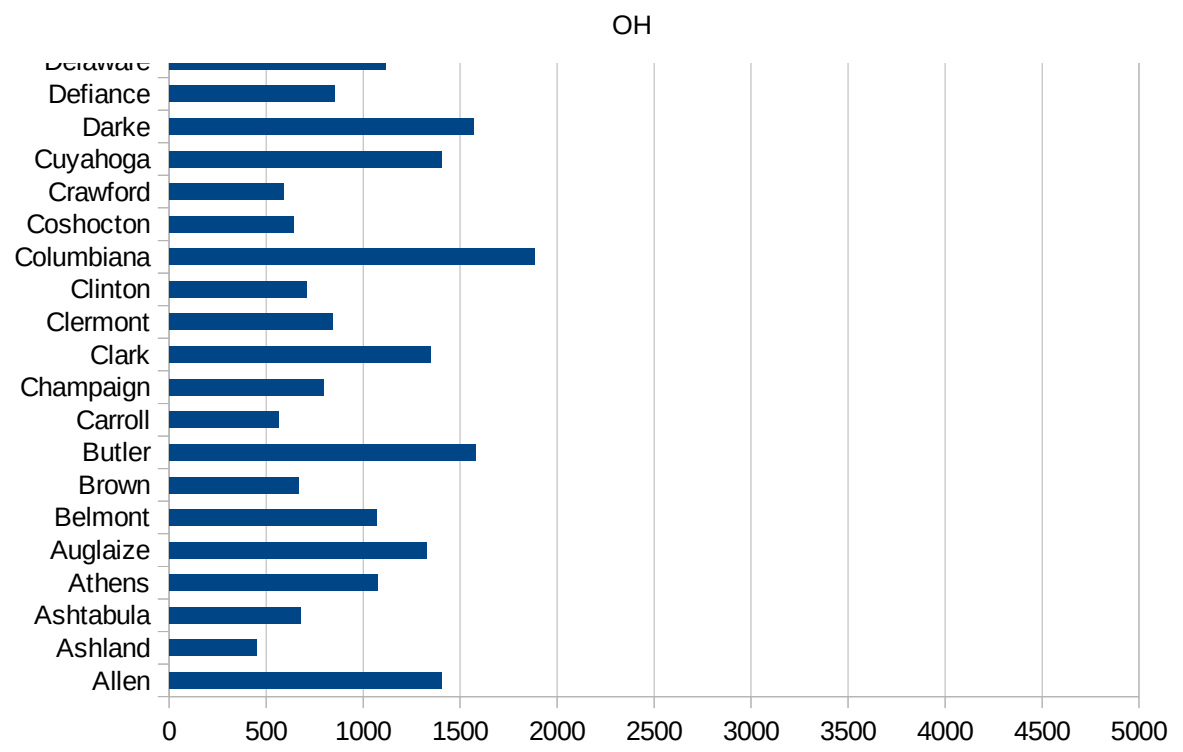
OH



OH



39135 Preble	1073.249262
39137 Putnam	1799.881587
39139 Richland	745.6708974
39141 Ross	1156.880841
39143 Sandusky	981.3092059
39145 Scioto	676.8032635
39147 Seneca	878.5117829
39149 Shelby	1334.649475
39151 Stark	775.8885175
39153 Summit	983.9126953
39155 Trumbull	954.5530064
39157 Tuscarawas	1015.448707
39159 Union	942.3359557
39161 Van Wert	434.9209717
39163 Vinton	357.7136768
39165 Warren	1333.48839
39167 Washington	433.8791455
39169 Wayne	807.1261652
39171 Williams	578.7414411
39173 Wood	1455.285548
39175 Wyandot	971.050832



OH

FIPS

29001
29003
29005
29007
29009
29011
29013
29015
29017
29019
29021
29023
29025
29027
29029
29031
29033
29035
29037

OH

29039
29041
29043
29045
29047
29049
29051
29053
29055
29057
29059
29061
29063
29065
29067
29069
29071
29073
29075
29077
29079
29081
29083
29085
29087
29089
29091
29093
29095
29097
29099
29101

29103

OH

29105
29107
29109
29111
29113
29115
29117
29121
29123
29125
29127
29119
29129
29131
29133
29135
29137
29139
29141
29143
29145
29147
29149
29151
29153
29155
29157
29159
29161
29163
29165
29167
29169
29171

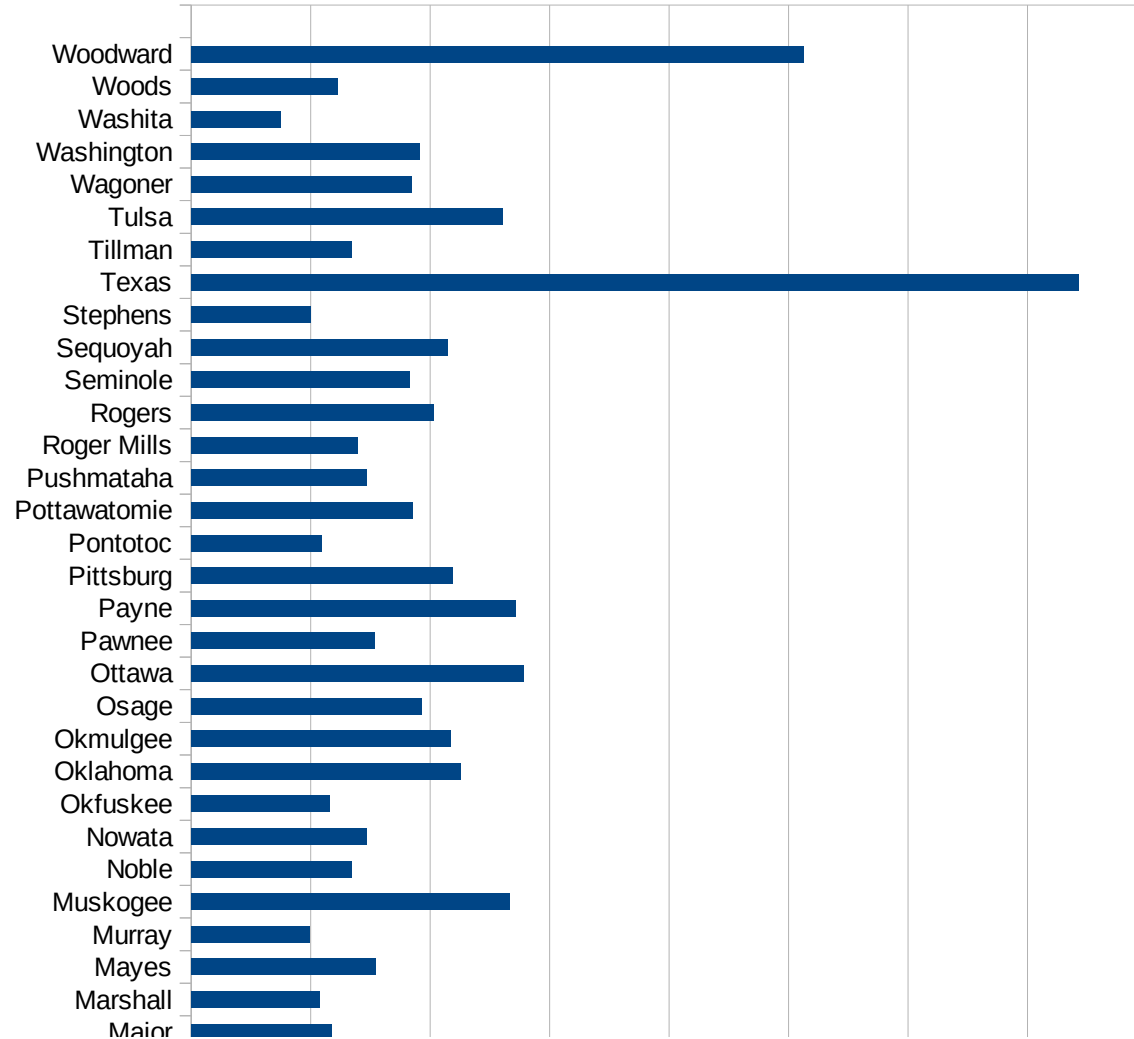
OH

29173
29175
29177
29179
29181
29195
29197
29199
29201
29203
29205
29183
29185
29187
29189
29510
29186
29207
29209
29211
29213
29215

29217
29219
29221
29223
29225
29227
29229

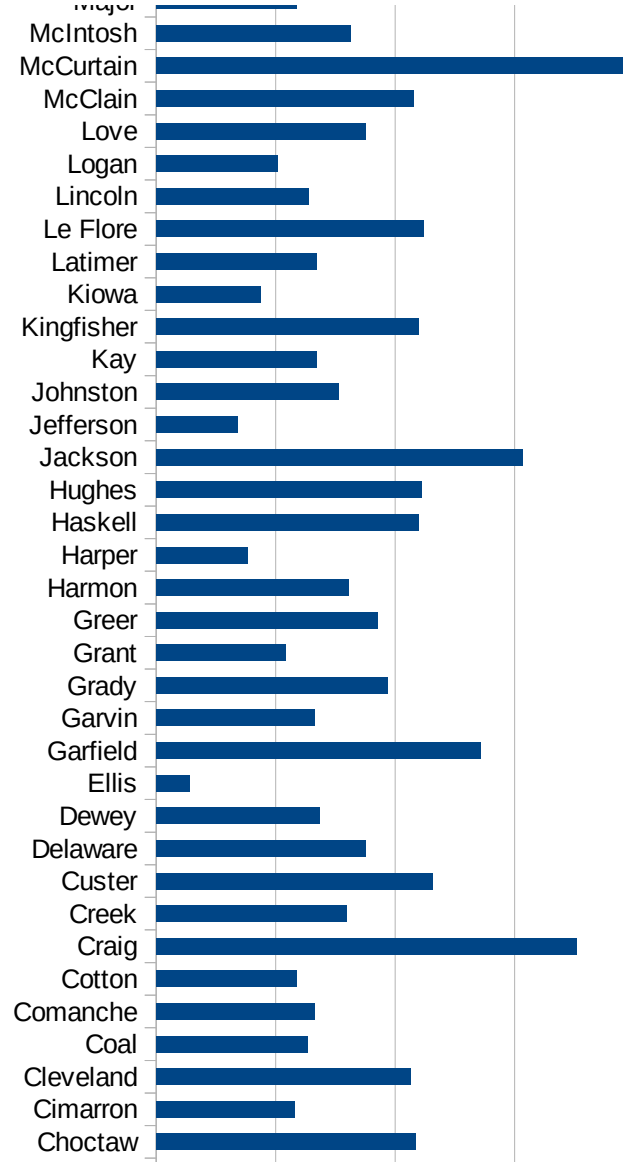
OK

FIPS	County	PC Infection
40001	Adair	2812.245268
40003	Alfalfa	1129.64894
40005	Atoka	2182.3963
40007	Beaver	1034.028953
40009	Beckham	2326.224147
40011	Blaine	1328.413284
40013	Bryan	2034.243092
40015	Caddo	2619.31877
40017	Canadian	1569.433772
40019	Carter	1143.699276
40021	Cherokee	2214.689266
40023	Choctaw	2174.802291
40025	Cimarron	1161.17046
40027	Cleveland	2132.645055
40029	Coal	1268.115942
40031	Comanche	1327.830463
40033	Cotton	1177.285319
40035	Craig	3516.00727
40037	Creek	1599.072678
40039	Custer	2310.92437
40041	Delaware	1752.743781
40043	Dewey	1369.023294
40045	Ellis	278.340081
40047	Garfield	2715.348119
40049	Garvin	1326.813131
40051	Grady	1936.958831
40053	Grant	1086.453999
40055	Greer	1855.351314
40057	Harmon	1614.114114
40059	Harper	763.7608638
40061	Haskell	2194.505841
40063	Hughes	2219.722535
40065	Jackson	3066.255161



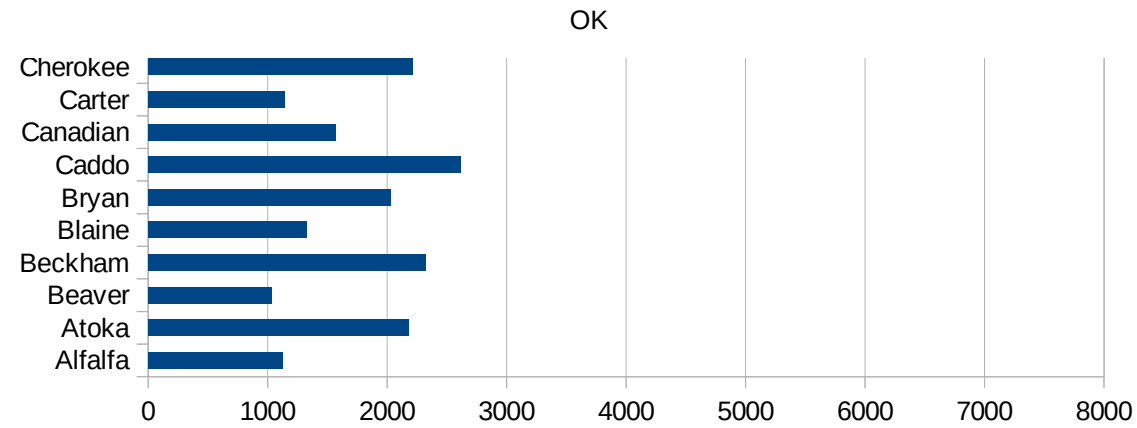
This work is licensed under the Creative Commons Attribution-NoDerivatives 4.0 International License. To view a copy of this license, visit <http://creativecommons.org/licenses/by-nd/4.0/>.

40067 Jefferson	685.9382656
40069 Johnston	1525.253448
40071 Kay	1345.078236
40073 Kingfisher	2200.30349
40075 Kiowa	870.661015
40077 Latimer	1339.06754
40079 Le Flore	2236.894758
40081 Lincoln	1277.20504
40083 Logan	1021.335984
40085 Love	1756.463391
40087 McClain	2153.30749
40089 McCurtain	3910.956181
40091 McIntosh	1630.078224
40093 Major	1177.394035
40095 Marshall	1071.046055
40097 Mayes	1547.181745
40099 Murray	989.0346162
40101 Muskogee	2666.686171
40103 Noble	1346.443441
40105 Nowata	1467.997651
40107 Okfuskee	1157.216069
40109 Oklahoma	2254.530131
40111 Okmulgee	2170.34042
40113 Osage	1927.085549
40115 Ottawa	2777.866881
40117 Pawnee	1537.52288
40119 Payne	2719.405168
40121 Pittsburg	2187.934453
40123 Pontotoc	1090.281591
40125 Pottawatomie	1857.482904
40127 Pushmataha	1467.036408
40129 Roger Mills	1394.967177
40131 Rogers	2029.700818
40133 Seminole	1830.905688



OK

40135 Sequoyah	2146.725273
40137 Stephens	1000.808968
40139 Texas	7426.057199
40141 Tillman	1347.305389
40143 Tulsa	2604.571534
40145 Wagoner	1842.466608
40147 Washington	1913.469514
40149 Washita	745.9333154
40151 Woods	1225.132067
40153 Woodward	5123.133221



OK

FIPS

29001
29003
29005
29007
29009
29011
29013
29015
29017
29019
29021
29023
29025
29027
29029
29031
29033
29035
29037

OK

29039
29041
29043
29045
29047
29049
29051
29053
29055
29057
29059
29061
29063
29065
29067
29069
29071
29073
29075
29077
29079
29081
29083
29085
29087
29089
29091
29093
29095
29097
29099
29101

29103

OK

29105
29107
29109
29111
29113
29115
29117
29121
29123
29125
29127
29119
29129
29131
29133
29135
29137
29139
29141
29143
29145
29147
29149
29151
29153
29155
29157
29159
29161
29163
29165
29167
29169
29171

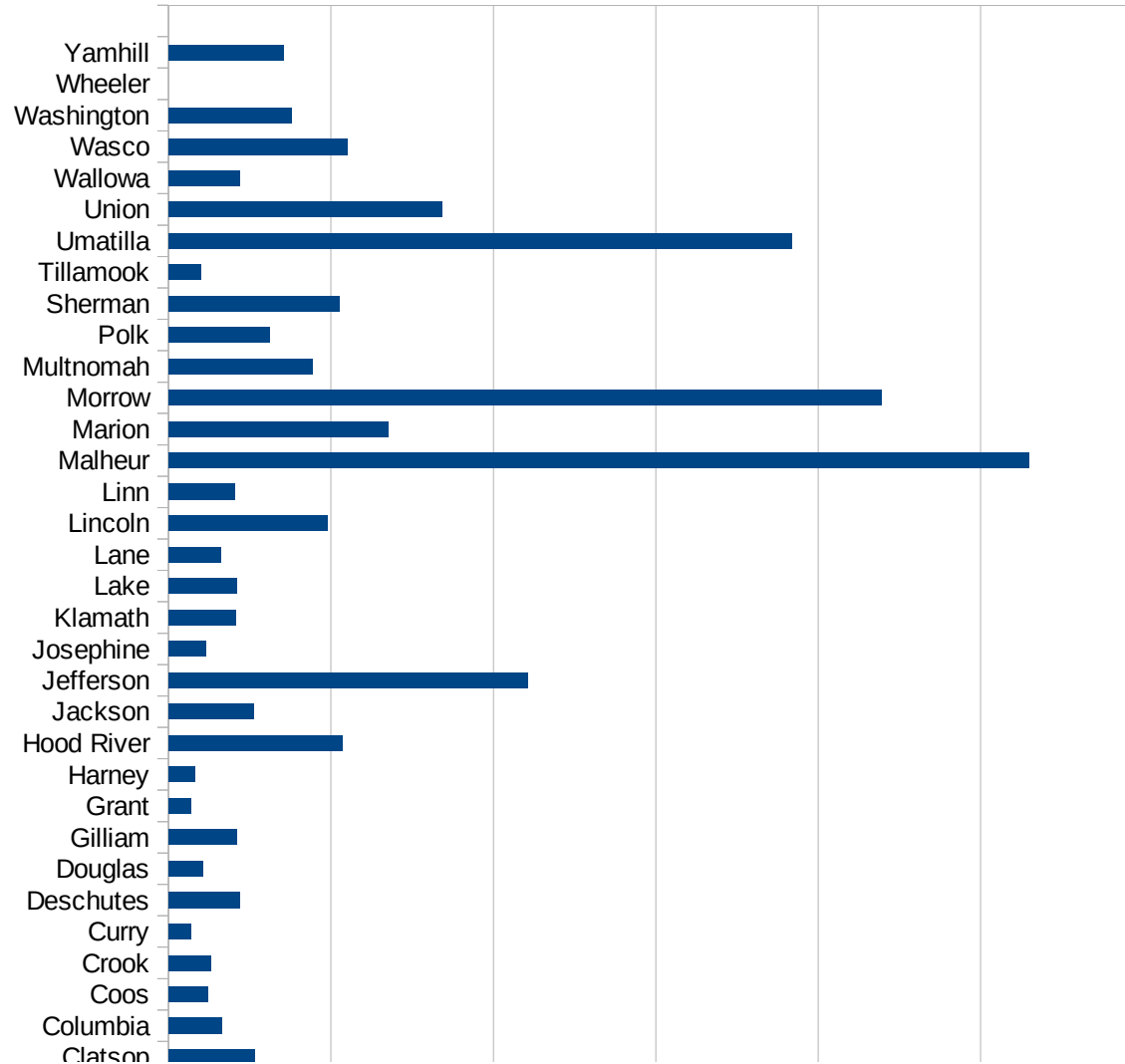
OK

29173
29175
29177
29179
29181
29195
29197
29199
29201
29203
29205
29183
29185
29187
29189
29510
29186
29207
29209
29211
29213
29215

29217
29219
29221
29223
29225
29227
29229

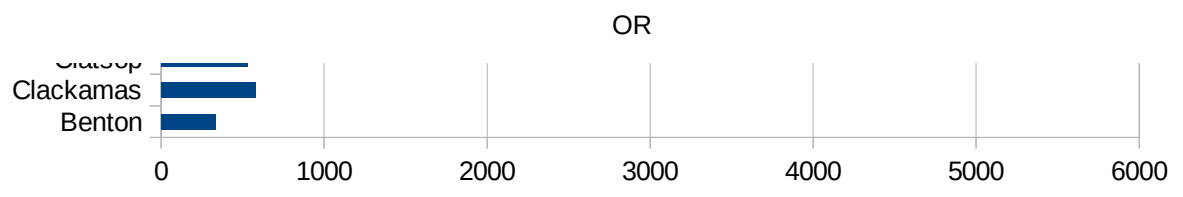
OR

FIPS	County	PC Infection
41001	Baker	587.2797701
41003	Benton	336.5870077
41005	Clackamas	578.7418134
41007	Clatsop	533.1455588
41009	Columbia	326.4791798
41011	Coos	243.8304679
41013	Crook	259.7729082
41015	Curry	135.8874326
41017	Deschutes	437.5091148
41019	Douglas	210.3678717
41021	Gilliam	422.3864836
41023	Grant	139.3534002
41025	Harney	163.733115
41027	Hood River	1071.367594
41029	Jackson	522.8543841
41031	Jefferson	2207.34127
41033	Josephine	226.5627682
41035	Klamath	413.8766943
41037	Lake	418.8348775
41039	Lane	318.7473493
41041	Lincoln	975.9455738
41043	Linn	409.9422782
41045	Malheur	5295.362083
41047	Marion	1350.081299
41049	Morrow	4387.970454
41051	Multnomah	884.8598315
41053	Polk	621.8175845
41055	Sherman	1053.864169
41057	Tillamook	197.8571695
41059	Umatilla	3839.207389
41061	Union	1685.499414
41063	Wallowa	437.7912724
41065	Wasco	1101.678929



41067 Washington
41069 Wheeler
41071 Yamhill

756.0712403
0
707.4634119



OR

FIPS

29001
29003
29005
29007
29009
29011
29013
29015
29017
29019
29021
29023
29025
29027
29029
29031
29033
29035
29037

This work is licensed under the Creative Commons Attribution-NoDerivatives 4.0 International License. To view a copy of this license, visit <http://creativecommons.org/licenses/by-nd/4.0/>.

Tom McKellips, DM
www.creatingtomorrow.us
Page 339

OR

29039
29041
29043
29045
29047
29049
29051
29053
29055
29057
29059
29061
29063
29065
29067
29069
29071
29073
29075
29077
29079
29081
29083
29085
29087
29089
29091
29093
29095
29097
29099
29101

29103

OR

29105
29107
29109
29111
29113
29115
29117
29121
29123
29125
29127
29119
29129
29131
29133
29135
29137
29139
29141
29143
29145
29147
29149
29151
29153
29155
29157
29159
29161
29163
29165
29167
29169
29171

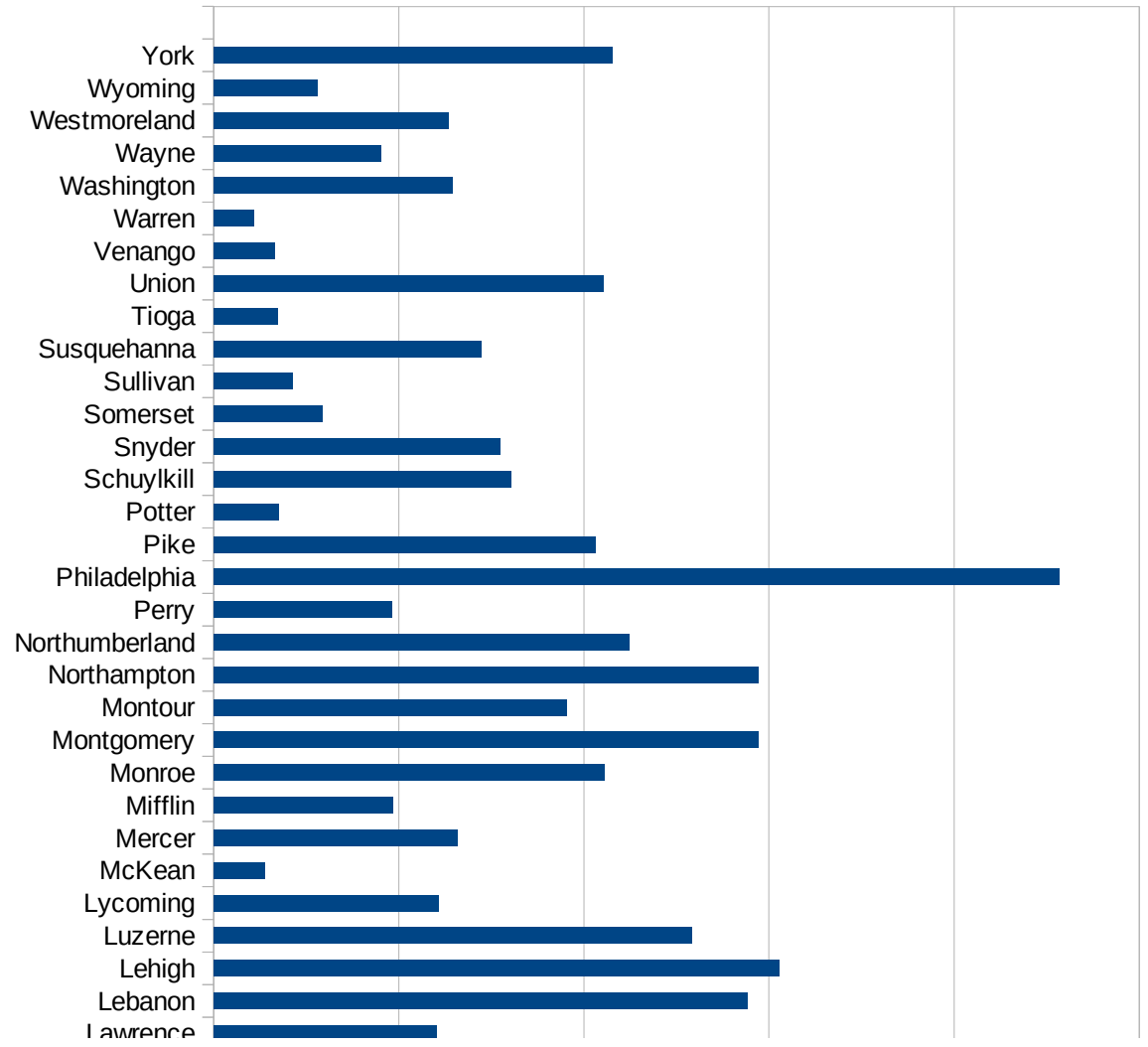
OR

29173
29175
29177
29179
29181
29195
29197
29199
29201
29203
29205
29183
29185
29187
29189
29510
29186
29207
29209
29211
29213
29215

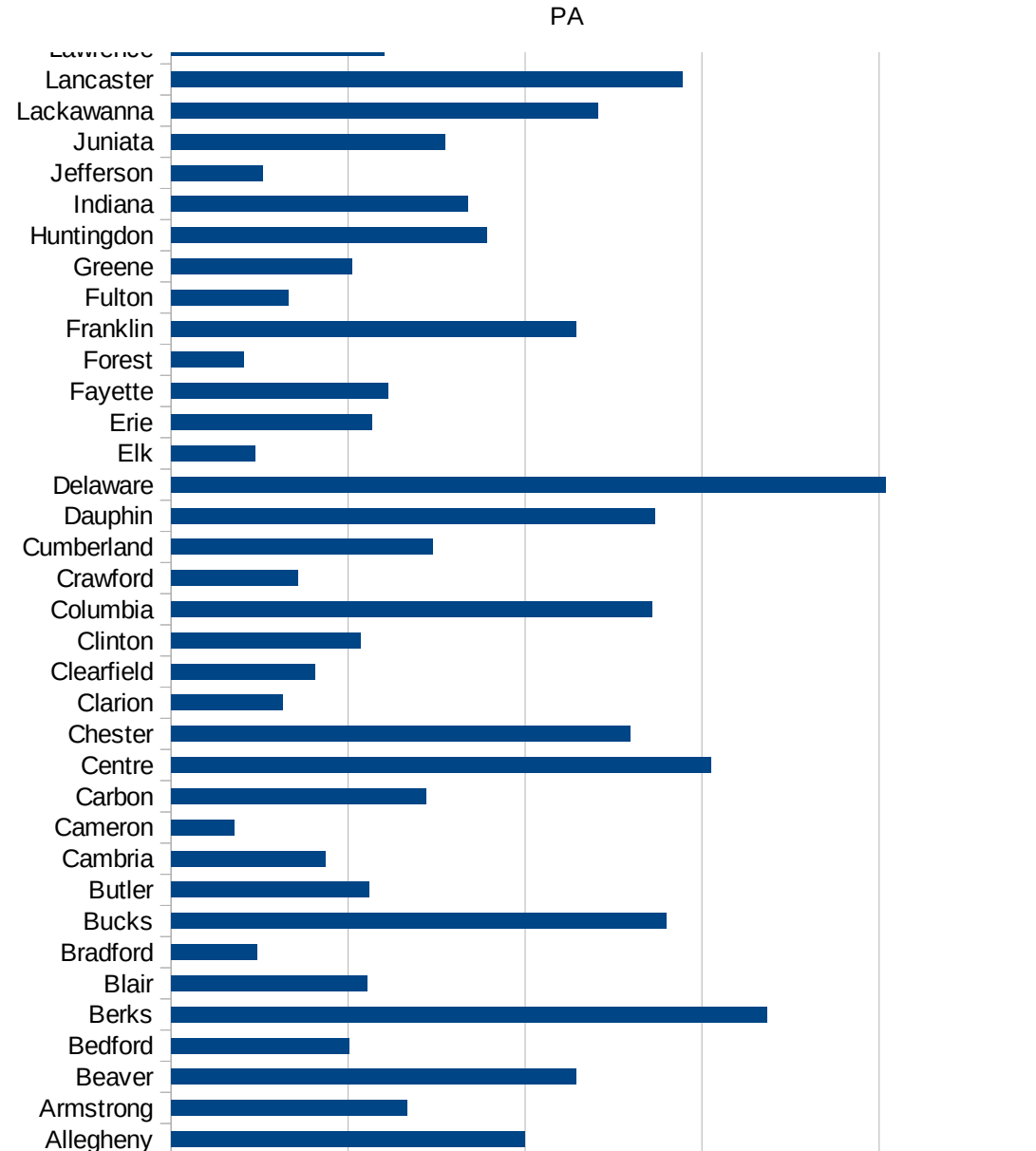
29217
29219
29221
29223
29225
29227
29229


PA

FIPS	County	PC Infection
42001	Adams	810.2245869
42003	Allegheny	998.1517532
42005	Armstrong	666.5338706
42007	Beaver	1144.820386
42009	Bedford	502.324809
42011	Berks	1682.486338
42013	Blair	554.3219149
42015	Bradford	243.2890043
42017	Bucks	1399.087863
42019	Butler	558.3113344
42021	Cambria	435.7397707
42023	Cameron	178.09439
42025	Carbon	720.8806265
42027	Centre	1523.908971
42029	Chester	1298.161465
42031	Clarion	314.6032647
42033	Clearfield	406.8624981
42035	Clinton	535.104953
42037	Columbia	1358.164263
42039	Crawford	358.5577748
42041	Cumberland	739.3913842
42043	Dauphin	1367.030318
42045	Delaware	2018.765792
42047	Elk	238.6555736
42049	Erie	567.5197842
42051	Fayette	612.537469
42053	Forest	206.0722627
42055	Franklin	1145.735783
42057	Fulton	330.5102252
42059	Greene	512.2445625
42061	Huntingdon	892.2245838
42063	Indiana	836.676489
42065	Jefferson	258.9308219



42067 Juniata	773.1541451
42069 Lackawanna	1205.447999
42071 Lancaster	1445.846526
42073 Lawrence	602.1999443
42075 Lebanon	1441.470767
42077 Lehigh	1527.574029
42079 Luzerne	1291.374675
42081 Lycoming	607.0523649
42083 McKean	139.1329818
42085 Mercer	657.7342501
42087 Mifflin	484.6177145
42089 Monroe	1057.183479
42091 Montgomery	1469.942216
42093 Montour	953.9473684
42095 Northampton	1472.079053
42097 Northumberland	1124.249311
42099 Perry	481.1547715
42101 Philadelphia	2284.333814
42103 Pike	1031.591368
42105 Potter	174.4675731
42107 Schuylkill	804.5499659
42109 Snyder	774.5436606
42111 Somerset	294.785807
42113 Sullivan	214.1327623
42115 Susquehanna	721.8704575
42117 Tioga	171.7243579
42119 Union	1053.924305
42121 Venango	165.801896
42123 Warren	108.8662717
42125 Washington	645.2981972
42127 Wayne	452.4533895
42129 Westmoreland	634.6064442
42131 Wyoming	281.0027361
42133 York	1077.022261





FIPS

- 29001
- 29003
- 29005
- 29007
- 29009
- 29011
- 29013
- 29015
- 29017
- 29019
- 29021
- 29023
- 29025
- 29027
- 29029
- 29031
- 29033
- 29035
- 29037

PA

29039
29041
29043
29045
29047
29049
29051
29053
29055
29057
29059
29061
29063
29065
29067
29069
29071
29073
29075
29077
29079
29081
29083
29085
29087
29089
29091
29093
29095
29097
29099
29101

29103

PA

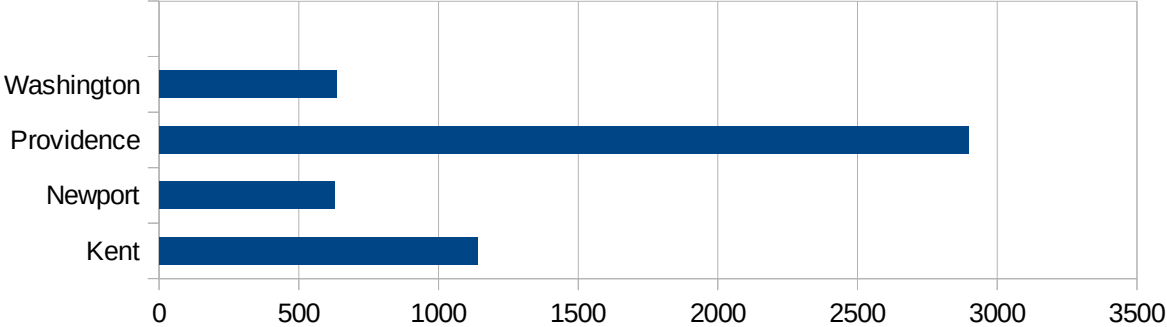
29105
29107
29109
29111
29113
29115
29117
29121
29123
29125
29127
29119
29129
29131
29133
29135
29137
29139
29141
29143
29145
29147
29149
29151
29153
29155
29157
29159
29161
29163
29165
29167
29169
29171

PA

29173
29175
29177
29179
29181
29195
29197
29199
29201
29203
29205
29183
29185
29187
29189
29510
29186
29207
29209
29211
29213
29215

29217
29219
29221
29223
29225
29227
29229

FIPS	County	PC Infection
44001	Bristol	830.4384468
44003	Kent	1139.380328
44005	Newport	627.5593031
44007	Providence	2898.516548
44009	Washington	636.3974988



RI

FIPS

29001
29003
29005
29007
29009
29011
29013
29015
29017
29019
29021
29023
29025
29027
29029
29031
29033
29035
29037

RI

29039
29041
29043
29045
29047
29049
29051
29053
29055
29057
29059
29061
29063
29065
29067
29069
29071
29073
29075
29077
29079
29081
29083
29085
29087
29089
29091
29093
29095
29097
29099
29101

29103

RI

29105
29107
29109
29111
29113
29115
29117
29121
29123
29125
29127
29119
29129
29131
29133
29135
29137
29139
29141
29143
29145
29147
29149
29151
29153
29155
29157
29159
29161
29163
29165
29167
29169
29171

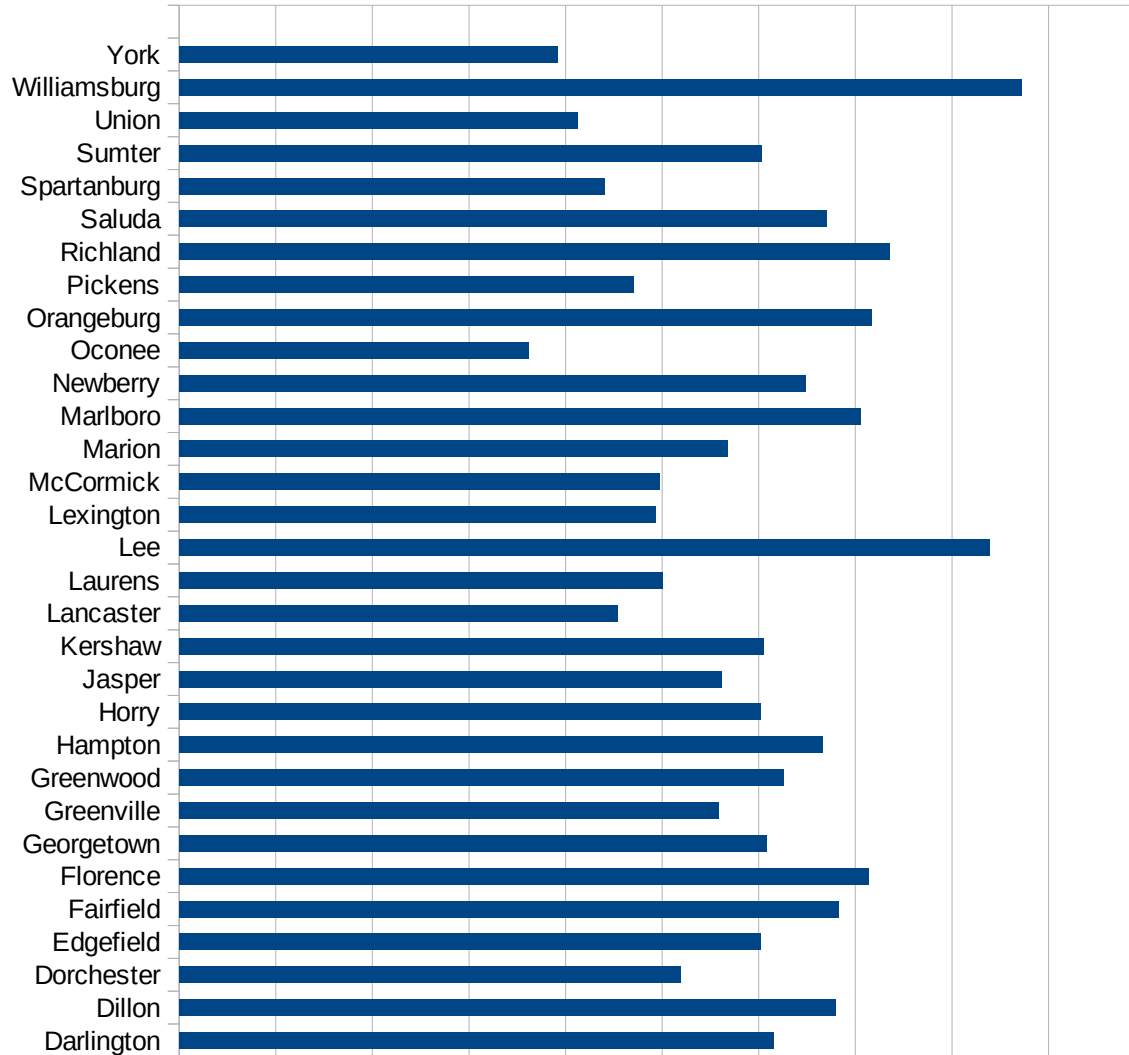
RI

29173
29175
29177
29179
29181
29195
29197
29199
29201
29203
29205
29183
29185
29187
29189
29510
29186
29207
29209
29211
29213
29215

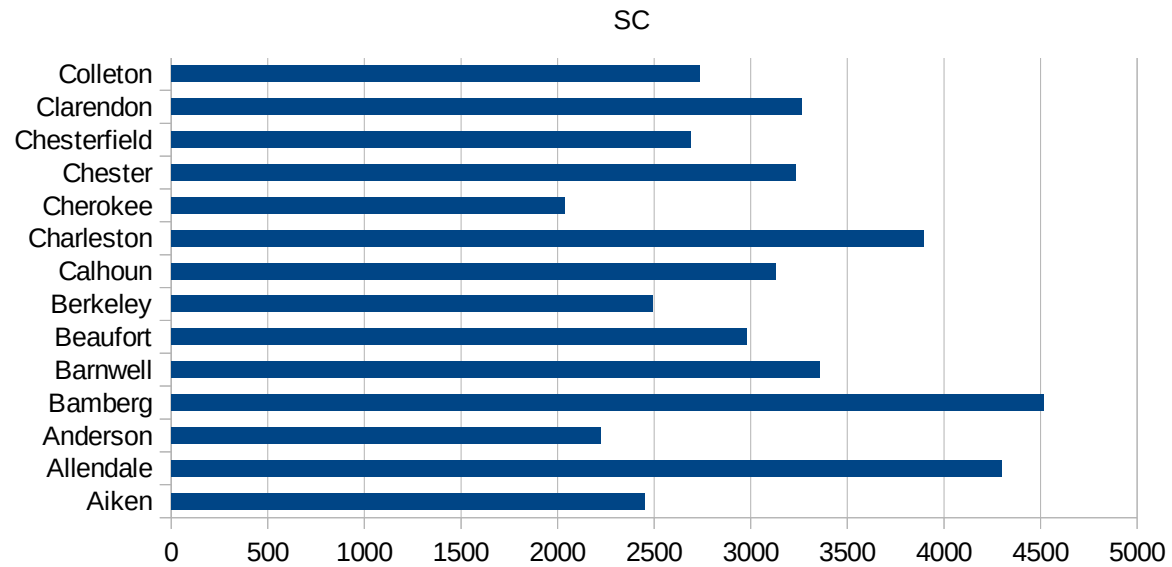
29217
29219
29221
29223
29225
29227
29229

SC

FIPS	County	PC Infection
45001	Abbeville	2359.317061
45003	Aiken	2449.218127
45005	Allendale	4301.920701
45007	Anderson	2226.135015
45009	Bamberg	4518.388792
45011	Barnwell	3358.279651
45013	Beaufort	2979.095461
45015	Berkeley	2493.09108
45017	Calhoun	3126.721763
45019	Charleston	3896.724603
45021	Cherokee	2037.562634
45023	Chester	3234.008248
45025	Chesterfield	2688.289548
45027	Clarendon	3267.062315
45029	Colleton	2737.652682
45031	Darlington	3077.752163
45033	Dillon	3395.535802
45035	Dorchester	2597.620871
45037	Edgefield	3009.019666
45039	Fairfield	3414.873672
45041	Florence	3569.076209
45043	Georgetown	3041.012707
45045	Greenville	2791.839179
45047	Greenwood	3128.313142
45049	Hampton	3333.161077
45051	Horry	3008.307497
45053	Jasper	2809.706258
45055	Kershaw	3026.283693
45057	Lancaster	2271.964772
45059	Laurens	2501.716572
45061	Lee	4194.376385
45063	Lexington	2466.851053
45065	McCormick	2486.716259



45067 Marion	2838.364638
45069 Marlboro	3530.570498
45071 Newberry	3242.471443
45073 Oconee	1810.549417
45075 Orangeburg	3583.178043
45077 Pickens	2350.784796
45079 Richland	3678.457026
45081 Saluda	3353.777259
45083 Spartanburg	2203.652258
45085 Sumter	3018.439237
45087 Union	2061.291499
45089 Williamsburg	4361.889826
45091 York	1959.37516



SC

FIPS

29001
29003
29005
29007
29009
29011
29013
29015
29017
29019
29021
29023
29025
29027
29029
29031
29033
29035
29037

SC

29039
29041
29043
29045
29047
29049
29051
29053
29055
29057
29059
29061
29063
29065
29067
29069
29071
29073
29075
29077
29079
29081
29083
29085
29087
29089
29091
29093
29095
29097
29099
29101

29103

SC

29105
29107
29109
29111
29113
29115
29117
29121
29123
29125
29127
29119
29129
29131
29133
29135
29137
29139
29141
29143
29145
29147
29149
29151
29153
29155
29157
29159
29161
29163
29165
29167
29169
29171

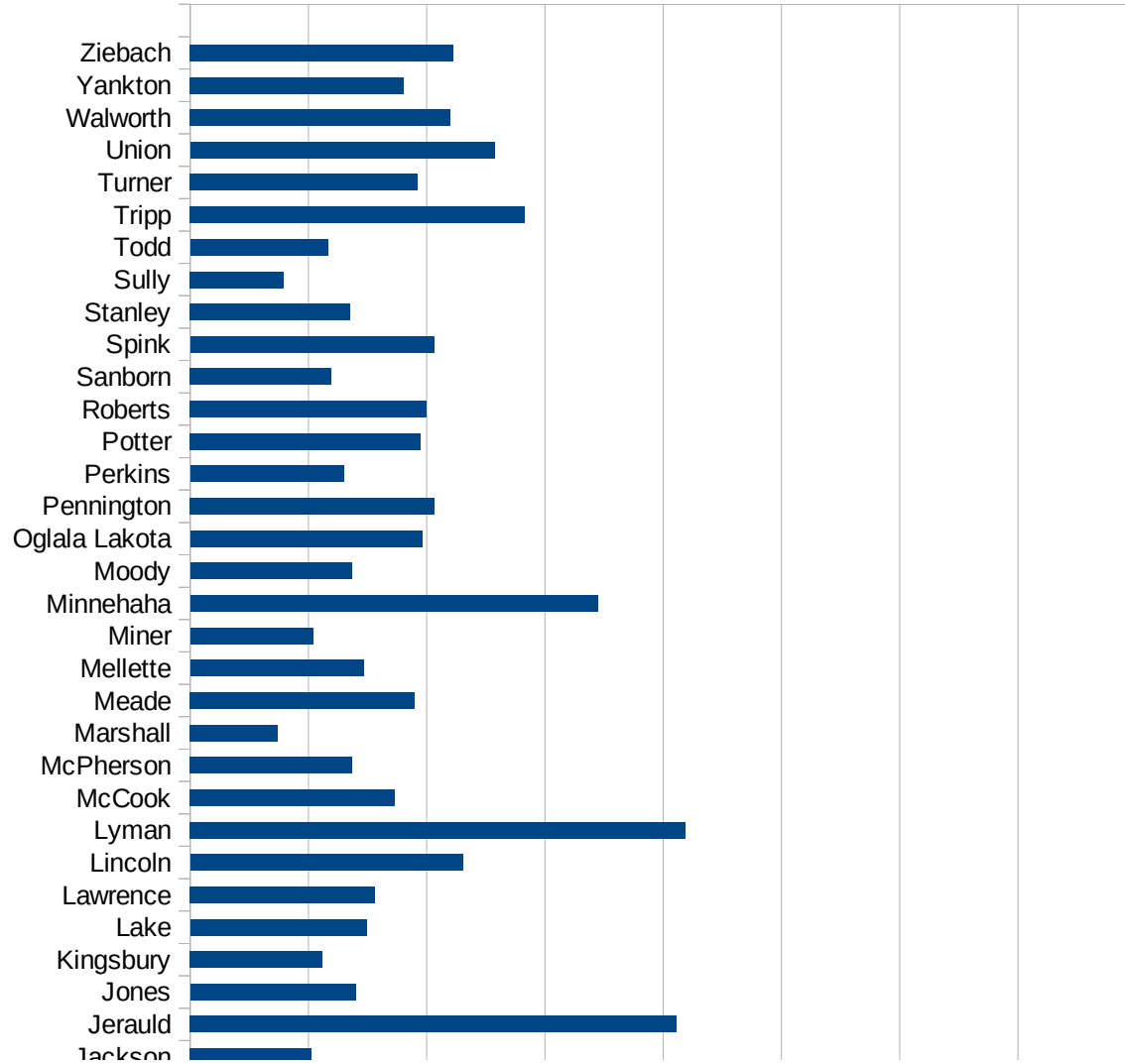
SC

29173
29175
29177
29179
29181
29195
29197
29199
29201
29203
29205
29183
29185
29187
29189
29510
29186
29207
29209
29211
29213
29215

29217
29219
29221
29223
29225
29227
29229

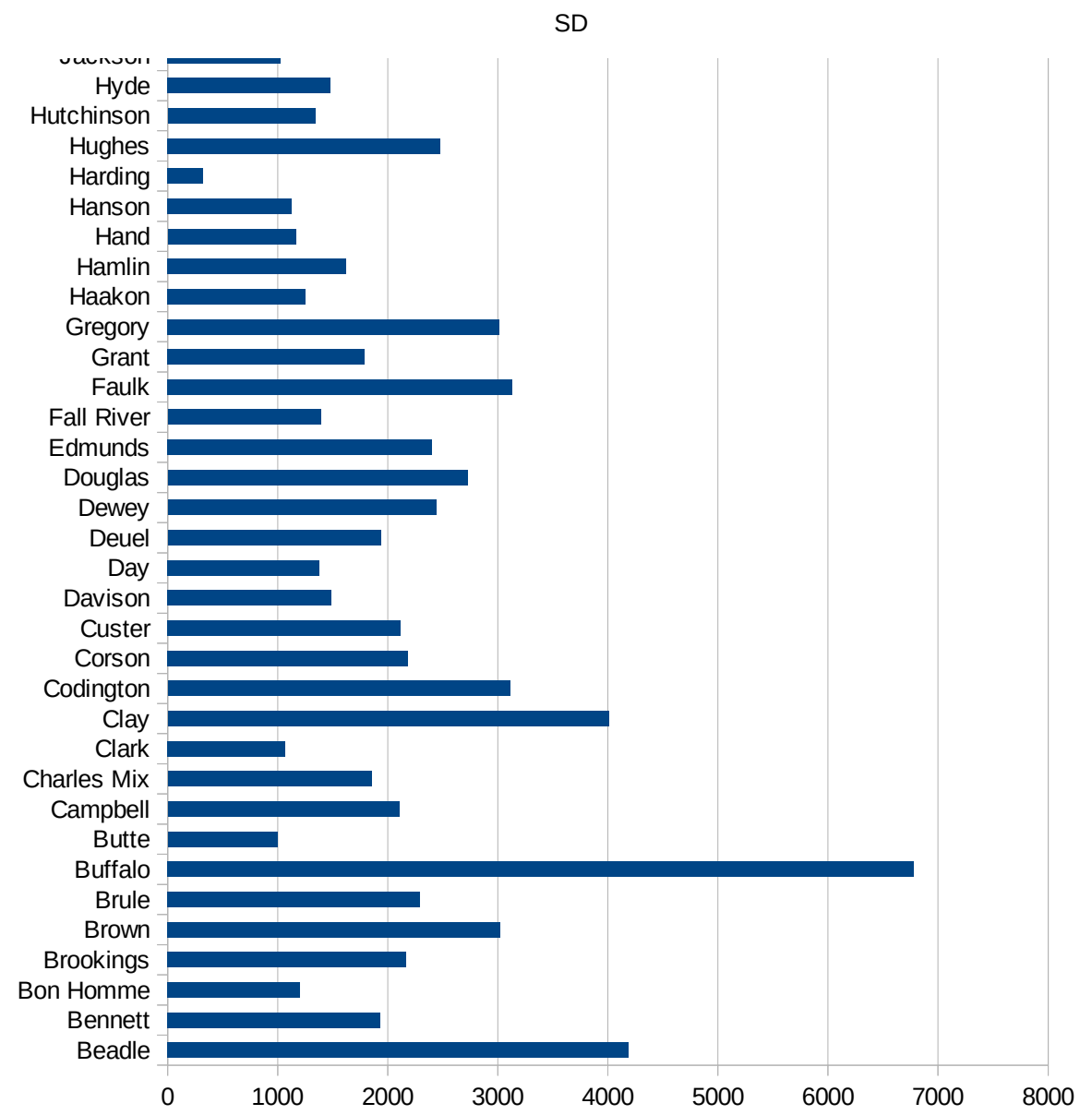
SD

FIPS	County	PC Infection
46003	Aurora	1927.882899
46005	Beadle	4188.953027
46007	Bennett	1931.94925
46009	Bon Homme	1203.438395
46011	Brookings	2165.644868
46013	Brown	3024.21406
46015	Brule	2294.893861
46017	Buffalo	6777.996071
46019	Butte	997.8477793
46021	Campbell	2106.027596
46023	Charles Mix	1852.645106
46025	Clark	1069.804761
46027	Clay	4009.68592
46029	Codington	3112.61824
46031	Corson	2184.87395
46033	Custer	2120.100848
46035	Davison	1490.651844
46037	Day	1380.563124
46039	Deuel	1936.822688
46041	Dewey	2439.02439
46043	Douglas	2725.72402
46045	Edmunds	2400
46047	Fall River	1390.944066
46049	Faulk	3133.04721
46051	Grant	1790.961242
46053	Gregory	3015.194682
46055	Haakon	1251.303441
46057	Hamlin	1620.029455
46059	Hand	1164.929491
46061	Hanson	1125.592417
46063	Harding	320.256205
46065	Hughes	2475.92068
46067	Hutchinson	1341.463415



This work is licensed under the Creative Commons Attribution-NoDerivatives 4.0 International License. To view a copy of this license, visit <http://creativecommons.org/licenses/by-nd/4.0/>.

46069 Hyde	1482.059282
46071 Jackson	1028.122165
46073 Jerauld	4111.600587
46075 Jones	1400.862069
46077 Kingsbury	1118.113438
46079 Lake	1493.451788
46081 Lawrence	1561.710889
46083 Lincoln	2304.147465
46085 Lyman	4187.385501
46087 McCook	1730.977281
46089 McPherson	1371.001246
46091 Marshall	743.3489828
46093 Meade	1897.92889
46095 Mellette	1469.147894
46097 Miner	1039.31315
46099 Minnehaha	3447.811029
46101 Moody	1367.989056
46102 Oglala Lakota	1963.799008
46103 Pennington	2068.397641
46105 Perkins	1300.479124
46107 Potter	1948.346171
46109 Roberts	2000.574328
46111 Sanborn	1193.906958
46115 Spink	2063.125481
46117 Stanley	1356.717406
46119 Sully	790.2298851
46121 Todd	1166.974618
46123 Tripp	2829.499817
46125 Turner	1923.076923
46127 Union	2573.788335
46129 Walworth	2201.539288
46135 Yankton	1805.93817
46137 Ziebach	2224.653538



SD

SD

FIPS

29001
29003
29005
29007
29009
29011
29013
29015
29017
29019
29021
29023
29025
29027
29029
29031
29033
29035
29037

SD

29039
29041
29043
29045
29047
29049
29051
29053
29055
29057
29059
29061
29063
29065
29067
29069
29071
29073
29075
29077
29079
29081
29083
29085
29087
29089
29091
29093
29095
29097
29099
29101

29103

SD

29105
29107
29109
29111
29113
29115
29117
29121
29123
29125
29127
29119
29129
29131
29133
29135
29137
29139
29141
29143
29145
29147
29149
29151
29153
29155
29157
29159
29161
29163
29165
29167
29169
29171

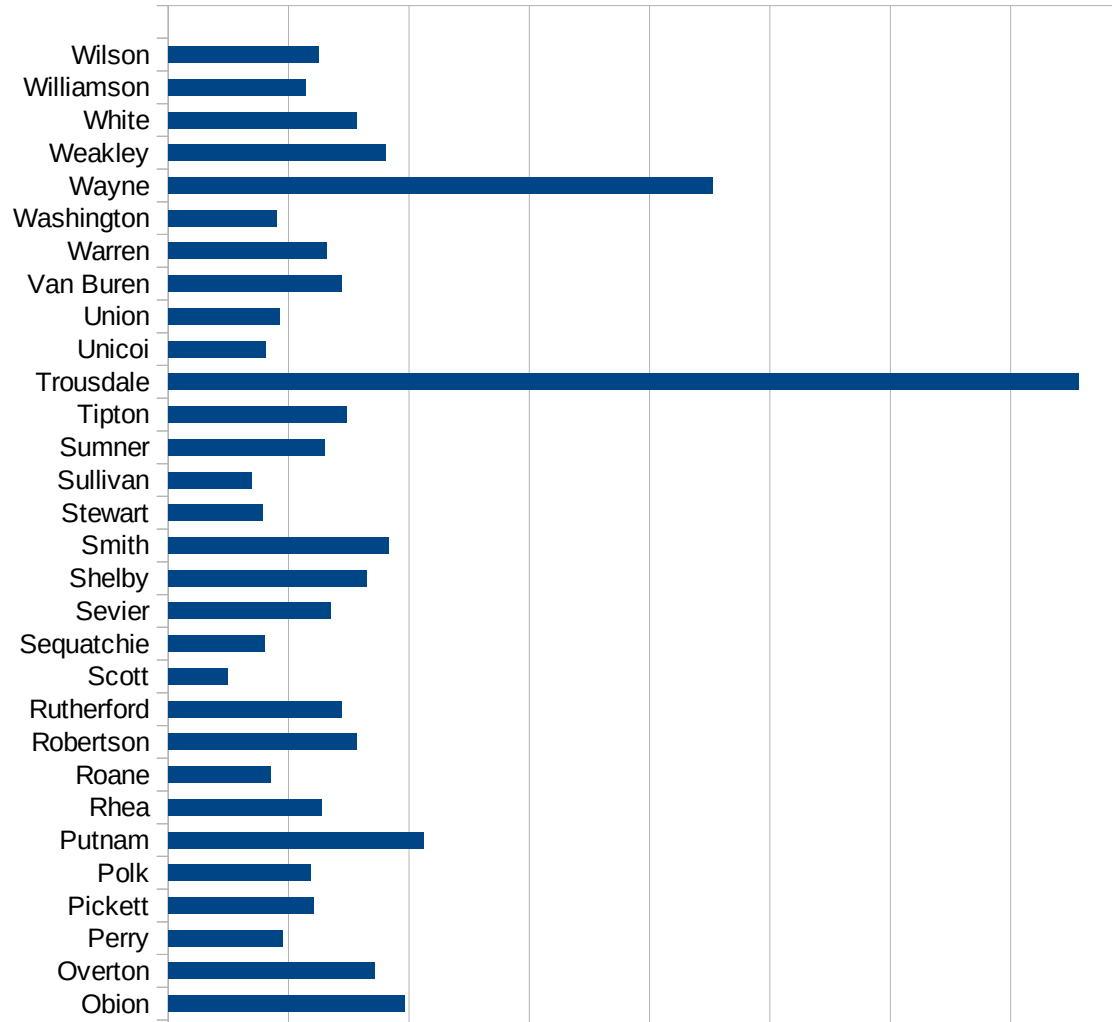
SD

29173
29175
29177
29179
29181
29195
29197
29199
29201
29203
29205
29183
29185
29187
29189
29510
29186
29207
29209
29211
29213
29215

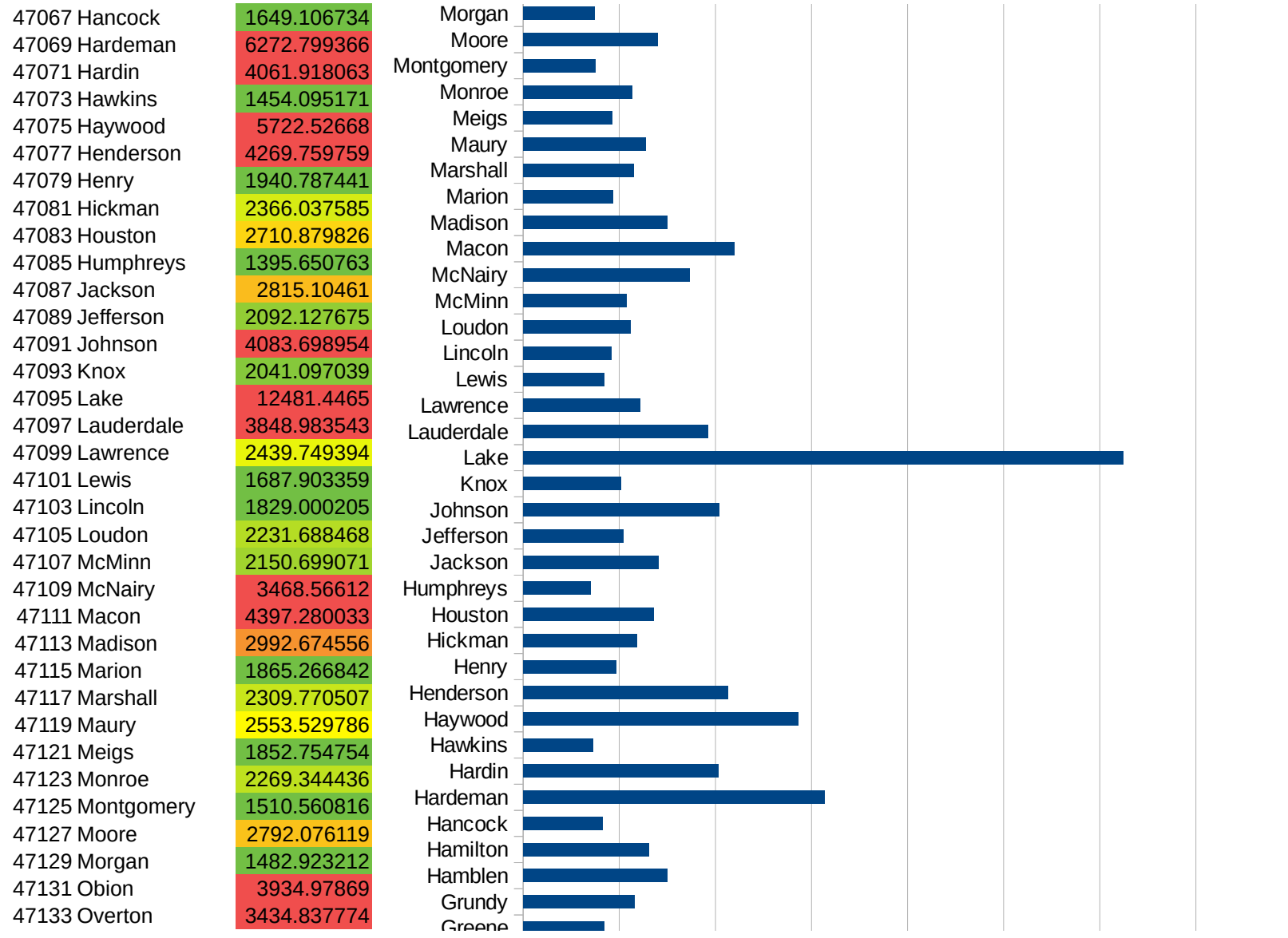
29217
29219
29221
29223
29225
29227
29229

TN

FIPS	County	PC Infection
47001	Anderson	1568.996627
47003	Bedford	2781.516375
47005	Benton	2082.30351
47007	Bledsoe	5842.087428
47009	Blount	1929.972821
47011	Bradley	2775.305218
47013	Campbell	1146.957027
47015	Cannon	2019.084497
47017	Carroll	3208.422555
47019	Carter	2088.694078
47021	Cheatham	2015.381191
47023	Chester	3721.926372
47025	Claiborne	1391.862955
47027	Clay	3019.308021
47029	Cocke	2107.675966
47031	Coffee	2251.346499
47033	Crockett	3782.802903
47035	Cumberland	2039.448327
47037	Davidson	3845.00431
47039	Decatur	4527.592688
47041	DeKalb	2830.469759
47043	Dickson	2383.714403
47045	Dyer	3716.505895
47047	Fayette	2972.325771
47049	Fentress	2887.412856
47051	Franklin	2360.945333
47053	Gibson	3474.360281
47055	Giles	2138.765549
47057	Grainger	1667.746814
47059	Greene	1680.489817
47061	Grundy	2315.300465
47063	Hamblen	3002.98905
47065	Hamilton	2613.056774

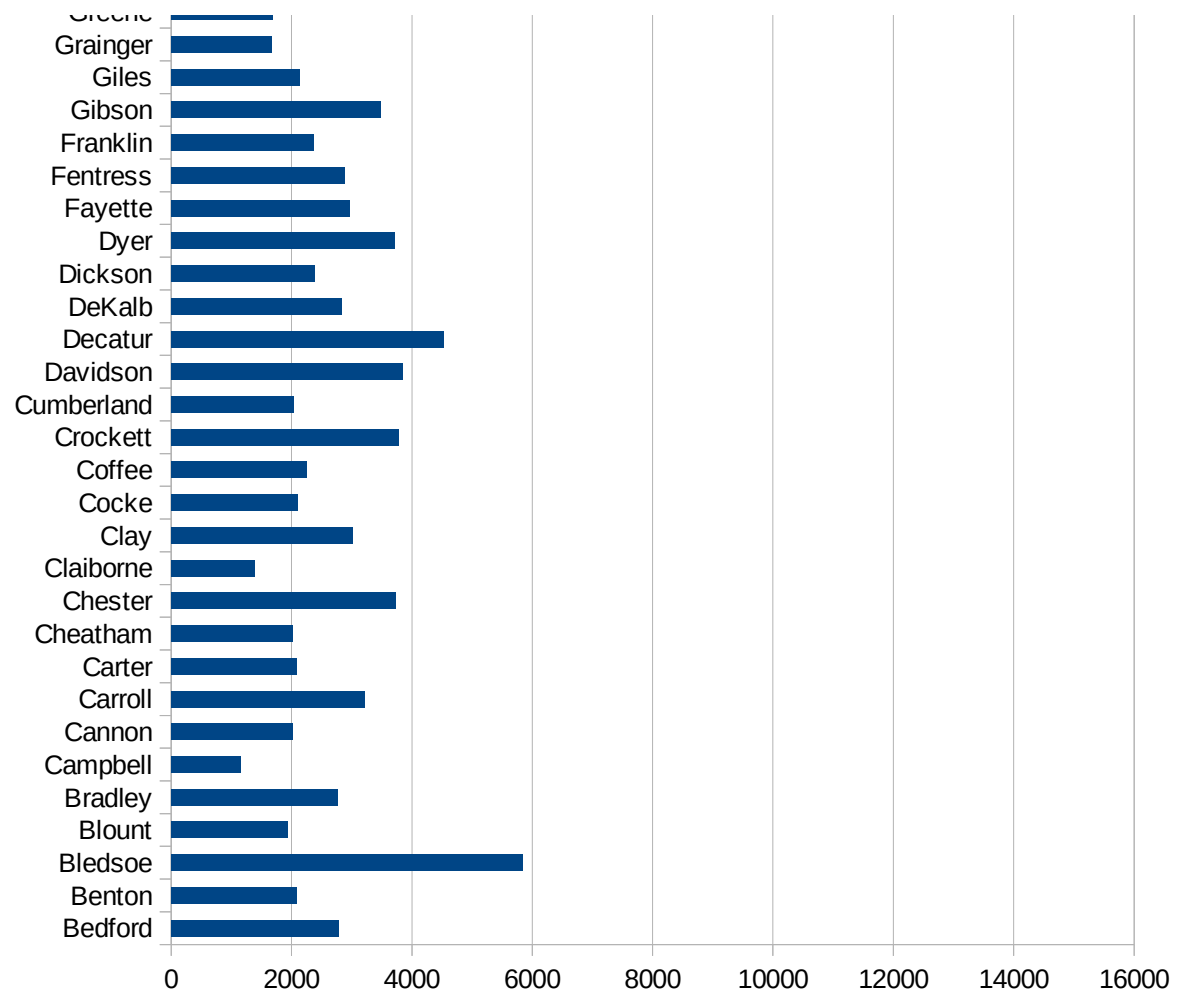


TN



TN

47135 Perry	1897.321429
47137 Pickett	2420.306966
47139 Polk	2361.226181
47141 Putnam	4247.682102
47143 Rhea	2554.170197
47145 Roane	1703.048551
47147 Robertson	3133.27325
47149 Rutherford	2881.282896
47151 Scott	984.6181769
47153 Sequatchie	1599.892444
47155 Sevier	2694.806521
47157 Shelby	3307.778457
47159 Smith	3665.630328
47161 Stewart	1578.054716
47163 Sullivan	1393.434305
47165 Sumner	2599.532992
47167 Tipton	2974.94357
47169 Trousdale	15128.95024
47171 Unicoi	1627.160633
47173 Union	1848.841934
47175 Van Buren	2879.444926
47177 Warren	2629.776408
47179 Washington	1810.165854
47181 Wayne	9053.025728
47183 Weakley	3606.164896
47185 White	3124.654148
47187 Williamson	2291.469777
47189 Wilson	2502.4



TN

FIPS

29001
29003
29005
29007
29009
29011
29013
29015
29017
29019
29021
29023
29025
29027
29029
29031
29033
29035
29037

TN

29039
29041
29043
29045
29047
29049
29051
29053
29055
29057
29059
29061
29063
29065
29067
29069
29071
29073
29075
29077
29079
29081
29083
29085
29087
29089
29091
29093
29095
29097
29099
29101

29103

TN

29105
29107
29109
29111
29113
29115
29117
29121
29123
29125
29127
29119
29129
29131
29133
29135
29137
29139
29141
29143
29145
29147
29149
29151
29153
29155
29157
29159
29161
29163
29165
29167
29169
29171

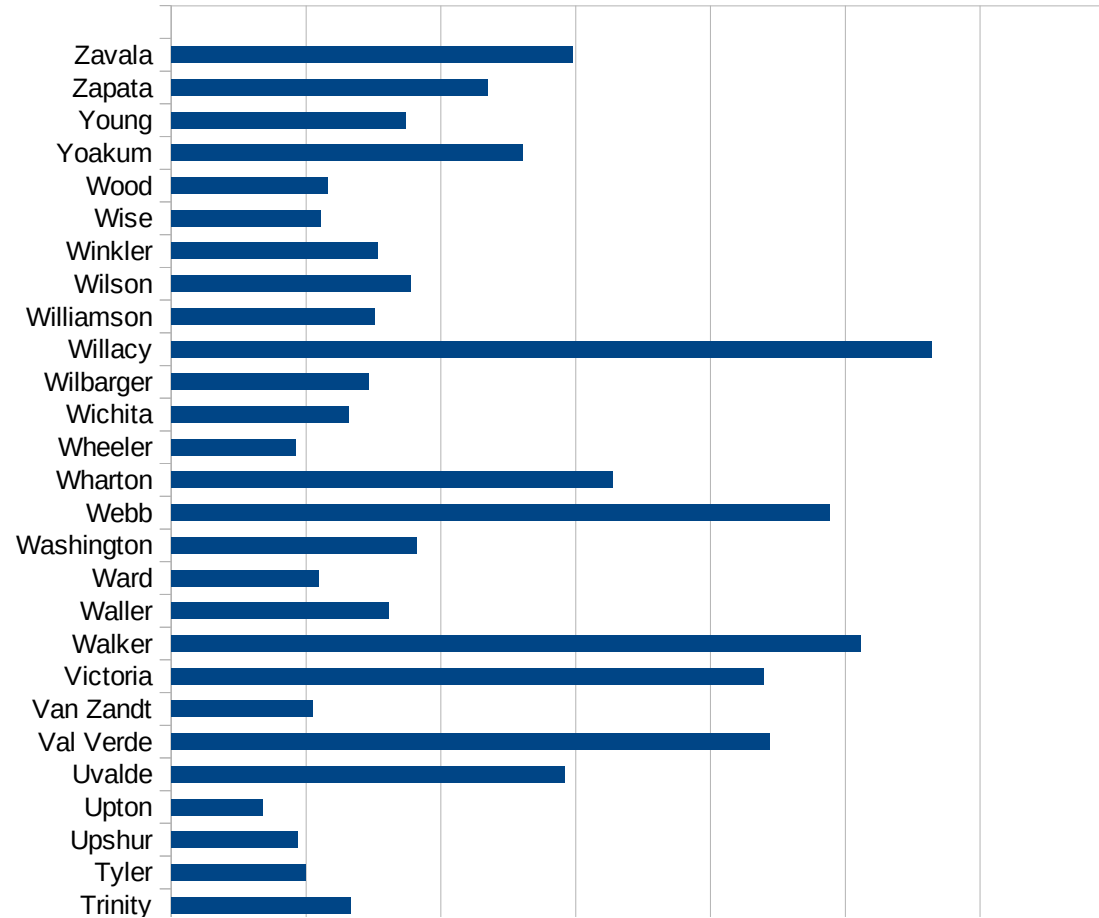
TN

29173
29175
29177
29179
29181
29195
29197
29199
29201
29203
29205
29183
29185
29187
29189
29510
29186
29207
29209
29211
29213
29215

29217
29219
29221
29223
29225
29227
29229

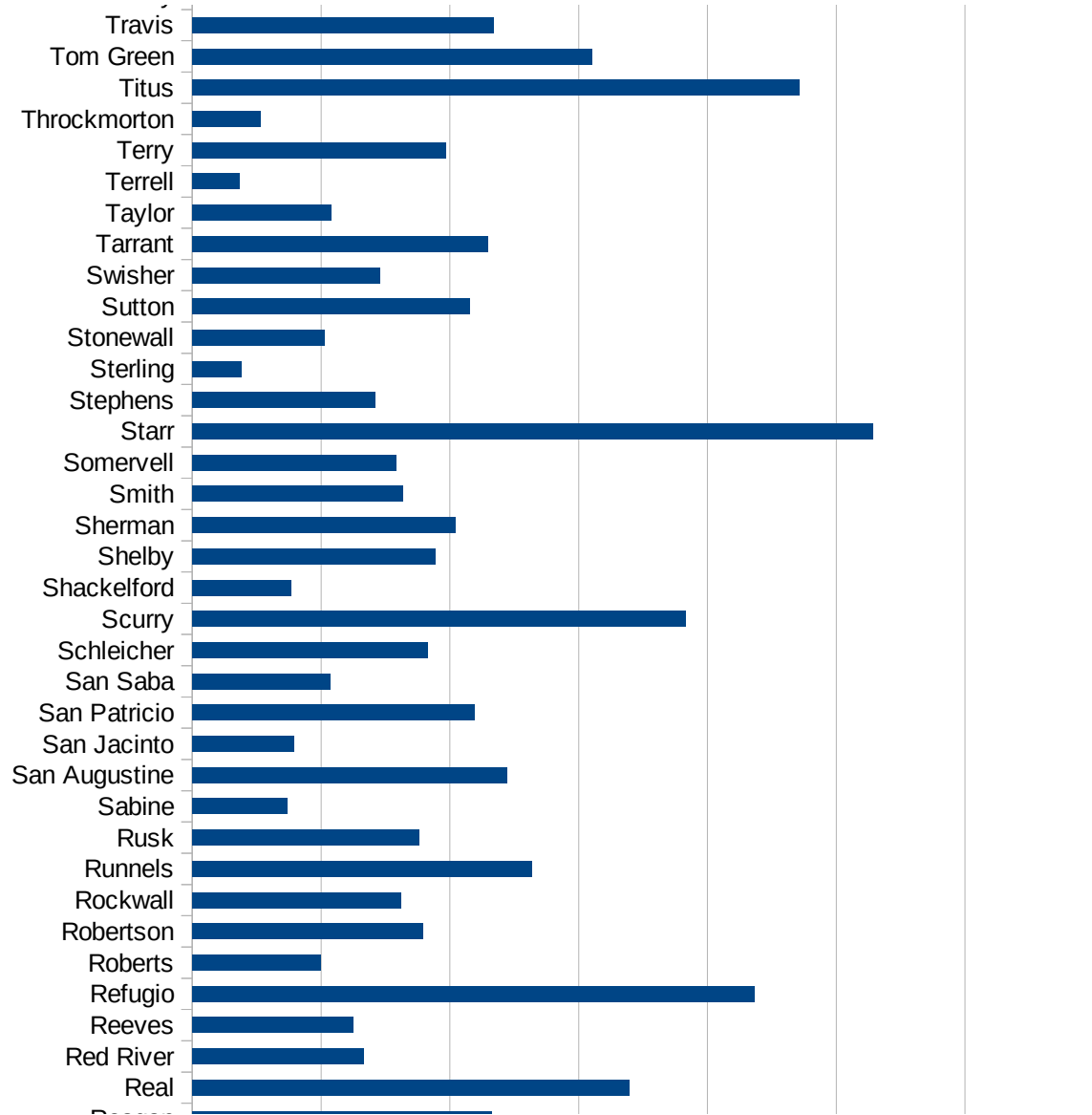
TX

FIPS	County	PC Infection
48001	Anderson	4891.74432
48003	Andrews	2344.439541
48005	Angelina	2461.764571
48007	Aransas	1357.599193
48009	Archer	990.2117004
48011	Armstrong	687.1035941
48013	Atascosa	2273.901809
48015	Austin	1663.943446
48017	Bailey	3116.550448
48019	Bandera	687.872415
48021	Bastrop	2090.231788
48023	Baylor	530.4299274
48025	Bee	5566.637002
48027	Bell	1538.907103
48029	Bexar	2877.320751
48031	Blanco	1230.558879
48033	Borden	154.3209877
48035	Bosque	1733.454604
48037	Bowie	1452.440524
48039	Brazoria	3047.271745
48041	Brazos	2792.404237
48043	Brewster	2352.433366
48045	Briscoe	791.5567282
48047	Brooks	4456.002249
48049	Brown	1503.006012
48051	Burleson	1838.055359
48053	Burnet	1533.38101
48055	Caldwell	3521.631558
48057	Calhoun	3807.801122
48059	Callahan	628.8409318
48061	Cameron	5354.463704
48063	Camp	2723.85483
48065	Carson	383.0141549



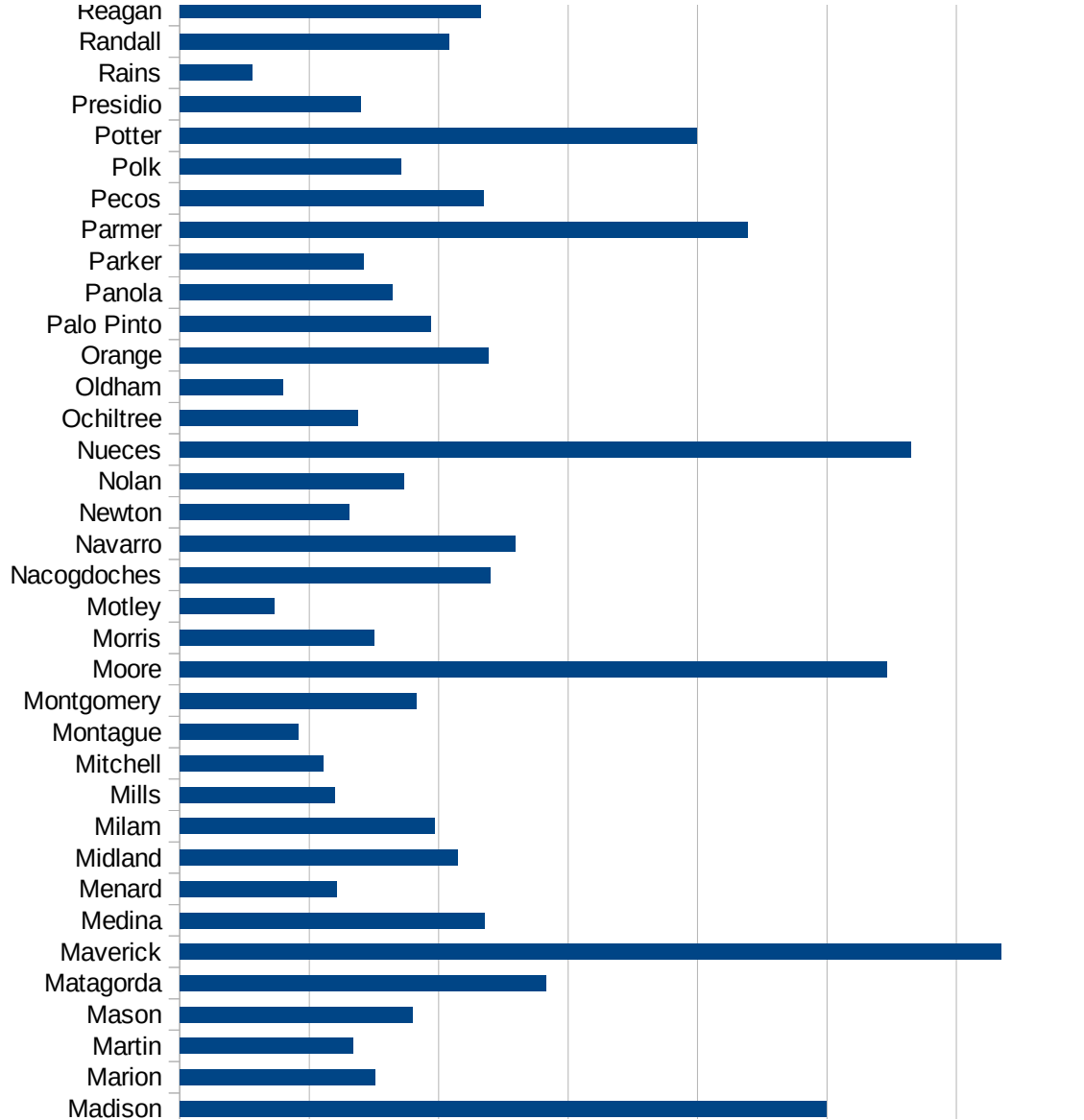
TX

48067 Cass	1228.46044
48069 Castro	3352.902805
48071 Chambers	3083.337259
48073 Cherokee	2941.512017
48075 Childress	946.3722397
48077 Clay	860.7498087
48079 Cochran	1833.568406
48081 Coke	1572.700297
48083 Coleman	857.449089
48085 Collin	1346.769524
48087 Collingsworth	607.6975017
48089 Colorado	2290.616015
48091 Comal	1829.173772
48093 Comanche	2216.639574
48095 Concho	3040.224509
48097 Cooke	1084.43831
48099 Coryell	2430.221367
48101 Cottle	1943.844492
48103 Crane	1501.877347
48105 Crockett	4687.053444
48107 Crosby	1505.45077
48109 Culberson	2450.090744
48111 Dallam	3458.333333
48113 Dallas	3077.407752
48115 Dawson	3431.333703
48117 Deaf Smith	4722.814499
48119 Delta	486.072163
48121 Denton	1395.123064
48123 DeWitt	4933.868331
48125 Dickens	2178.746109
48127 Dimmit	2483.507955
48129 Donley	1928.291654
48131 Duval	3915.447735
48133 Eastland	933.3042244



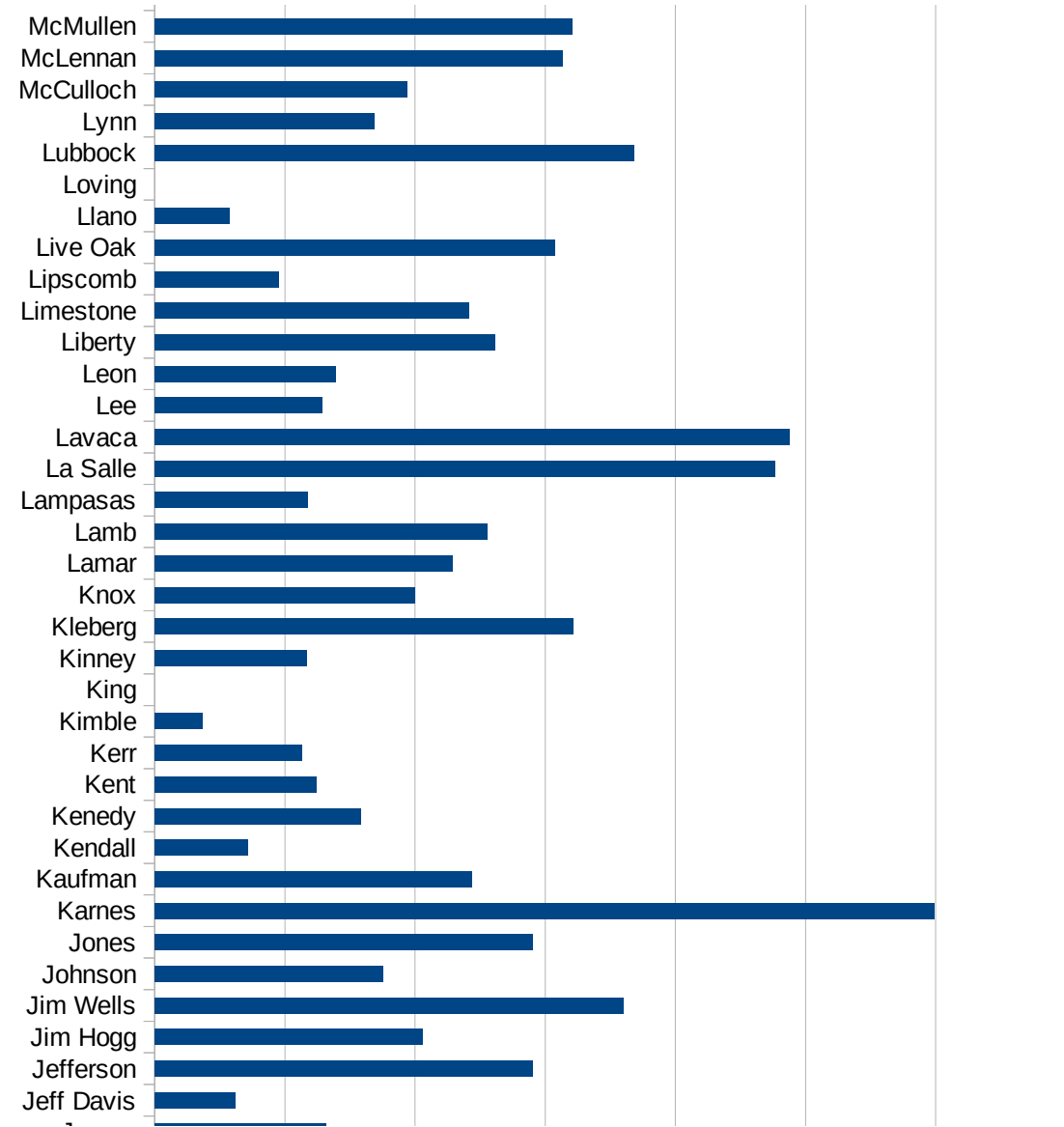
TX

48135 Ector	2951.444573
48137 Edwards	3475.103734
48139 Ellis	2451.013175
48141 El Paso	2828.875848
48143 Erath	1995.476606
48145 Falls	1592.154601
48147 Fannin	1924.275917
48149 Fayette	2355.12249
48151 Fisher	1719.197708
48153 Floyd	1901.661813
48155 Foard	750
48157 Fort Bend	2057.096583
48159 Franklin	1244.659112
48161 Freestone	2054.725363
48163 Frio	4920.266451
48165 Gaines	1641.069805
48167 Galveston	3434.253751
48169 Garza	1596.229857
48171 Gillespie	1164.005372
48173 Glasscock	648.4149856
48175 Goliad	2030.590717
48177 Gonzales	5080.188226
48179 Gray	1415.848367
48181 Grayson	1392.630848
48183 Gregg	1798.604768
48185 Grimes	3832.863188
48187 Guadalupe	2174.789546
48189 Hale	5512.85841
48191 Hall	924.7027741
48193 Hamilton	1614.804338
48195 Hansford	2086.765513
48197 Hardeman	637.4298827
48199 Hardin	2345.866765
48201 Harris	3008.394594

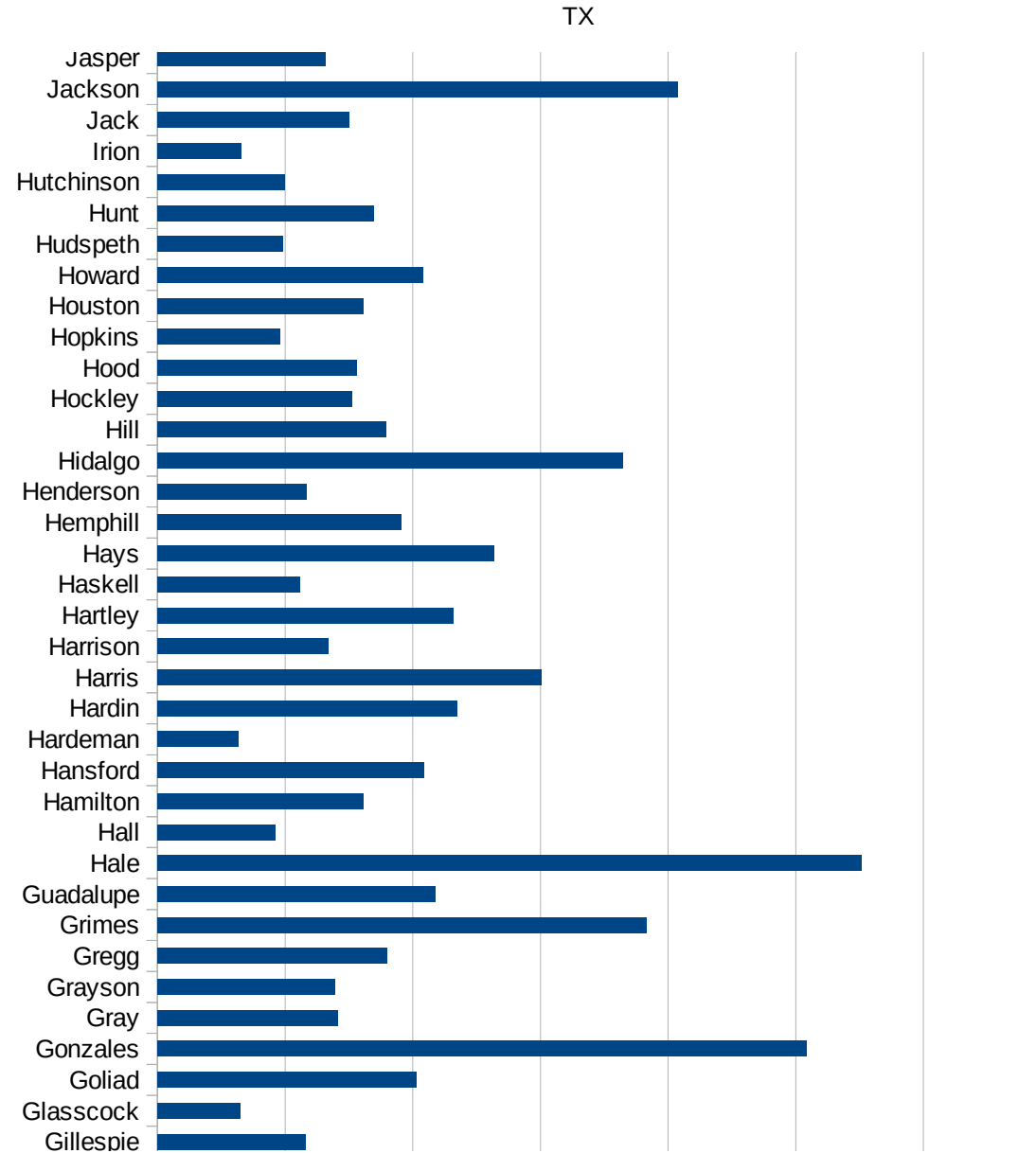


TX

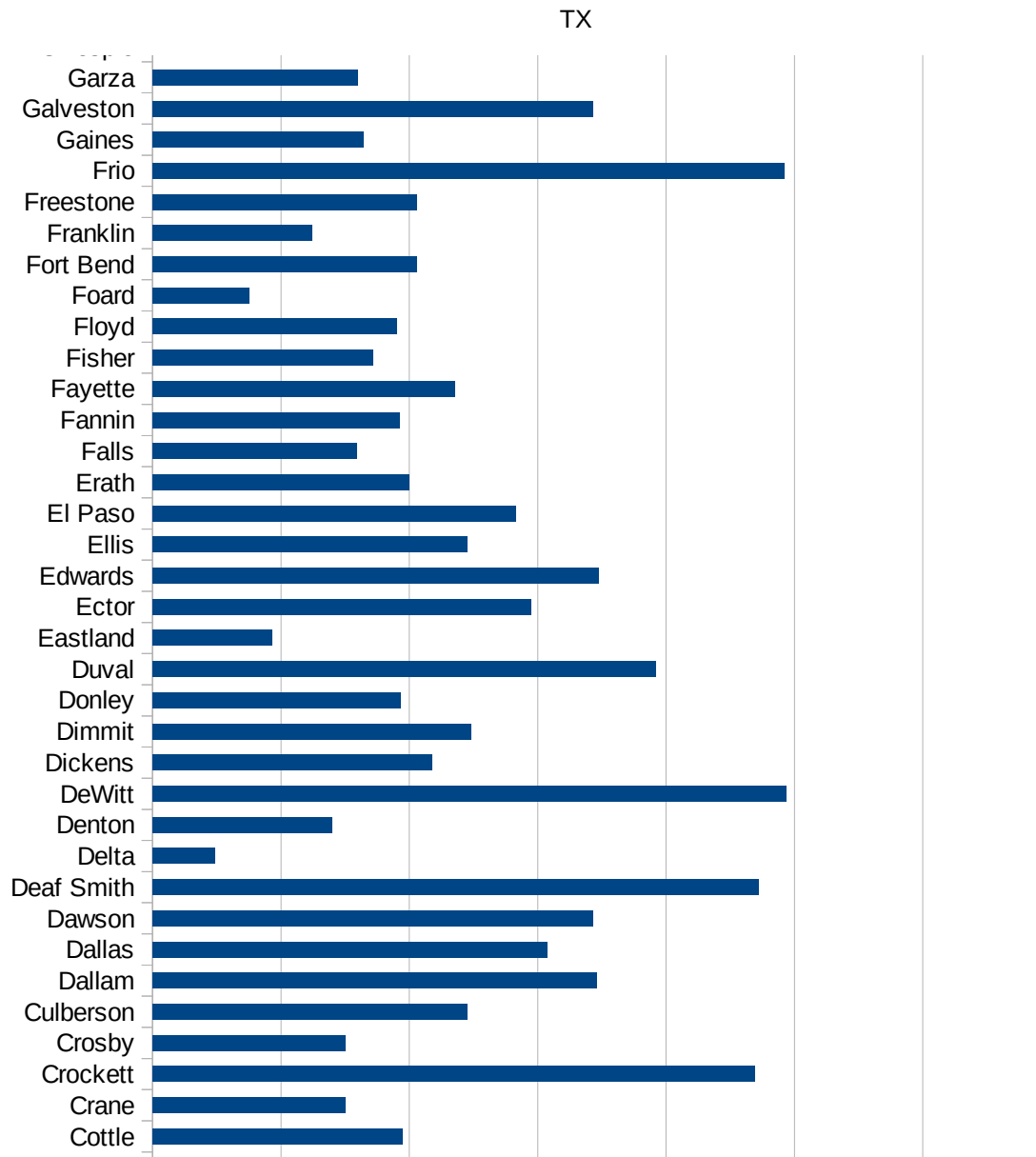
48203 Harrison	1335.311573
48205 Hartley	2313.578929
48207 Haskell	1118.183382
48209 Hays	2637.099056
48211 Hemphill	1908.496732
48213 Henderson	1170.123574
48215 Hidalgo	3644.829486
48217 Hill	1787.973813
48219 Hockley	1527.415144
48221 Hood	1561.028792
48223 Hopkins	961.6951915
48225 Houston	1609.909793
48227 Howard	2076.30489
48229 Hudspeth	980.1876955
48231 Hunt	1691.314396
48233 Hutchinson	995.3769224
48235 Irion	657.0302234
48237 Jack	1504.014475
48239 Jackson	4074.223477
48241 Jasper	1318.577163
48243 Jeff Davis	621.669627
48245 Jefferson	2902.733715
48247 Jim Hogg	2057.926829
48249 Jim Wells	3598.549802
48251 Johnson	1757.109261
48253 Jones	2901.549175
48255 Karnes	5987.220447
48257 Kaufman	2438.152105
48259 Kendall	718.6520891
48261 Kenedy	1583.710407
48263 Kent	1239.669421
48265 Kerr	1127.754985
48267 Kimble	366.8042182
48269 King	0



48271 Kinney	1168.038227
48273 Kleberg	3215.651001
48275 Knox	1998.357514
48277 Lamar	2284.427284
48279 Lamb	2553.579571
48281 Lampasas	1177.634368
48283 La Salle	4766.963219
48285 Lavaca	4878.170065
48287 Lee	1289.080728
48289 Leon	1389.693109
48291 Liberty	2613.440219
48293 Limestone	2415.068668
48295 Lipscomb	953.8002981
48297 Live Oak	3074.141049
48299 Llano	572.854107
48301 Loving	0
48303 Lubbock	3683.65581
48305 Lynn	1684.532925
48307 McCulloch	1940.653562
48309 McLennan	3135.420472
48311 McMullen	3204.272363
48313 Madison	4999.306615
48315 Marion	1510.878324
48317 Martin	1338.432122
48319 Mason	1799.065421
48321 Matagorda	2831.582403
48323 Maverick	6346.926562
48325 Medina	2352.66393
48327 Menard	1215.521272
48329 Midland	2148.014231
48331 Milam	1969.678883
48333 Mills	1198.943304
48335 Mitchell	1104.972376
48337 Montague	918.5548071

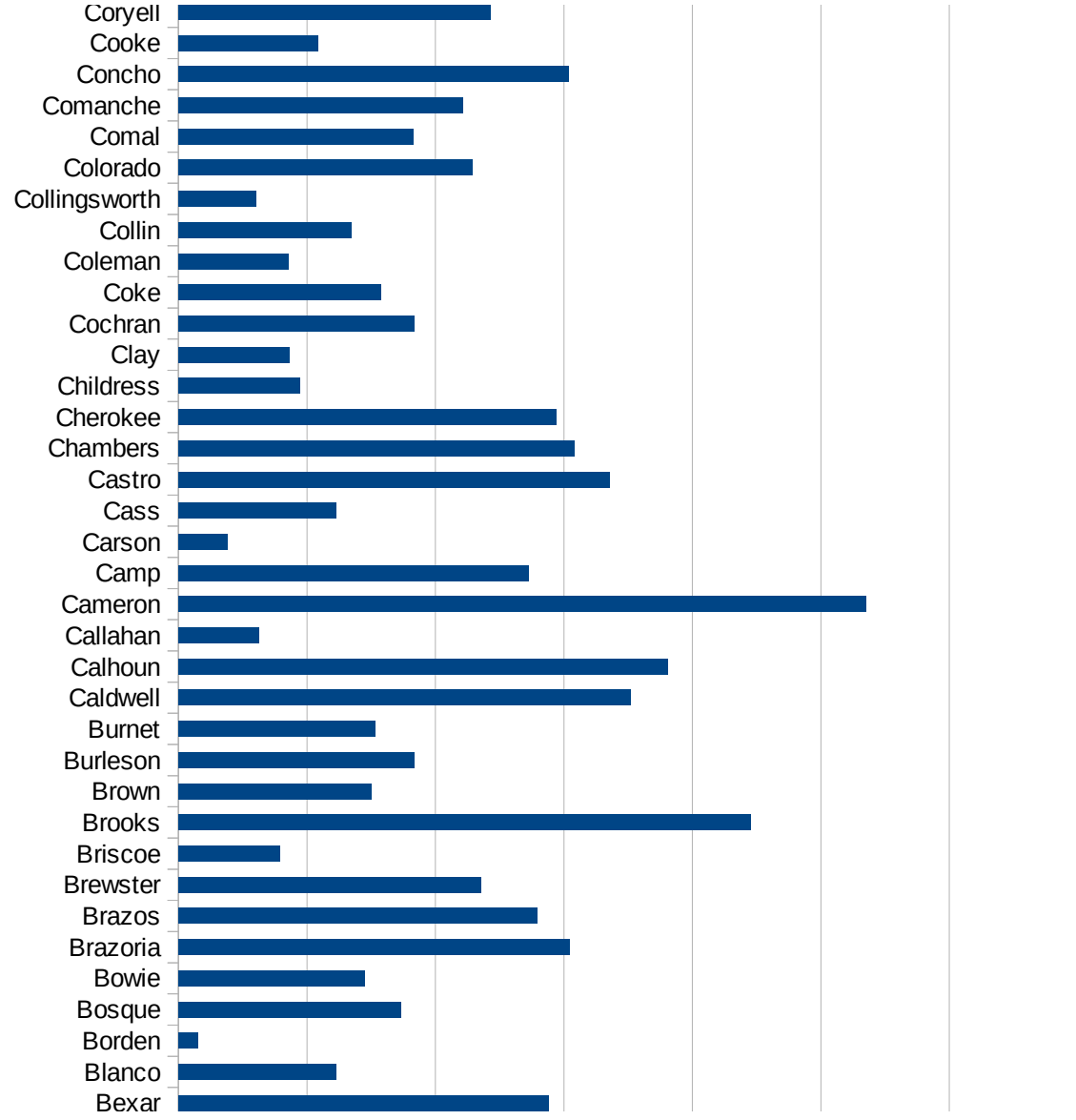


48339 Montgomery	1830.012269
48341 Moore	5464.277403
48343 Morris	1499.311127
48345 Motley	729.3354943
48347 Nacogdoches	2398.380789
48349 Navarro	2588.520125
48351 Newton	1309.471846
48353 Nolan	1735.475561
48355 Nueces	5646.695099
48357 Ochiltree	1377.299688
48359 Oldham	797.7475364
48361 Orange	2388.359738
48363 Palo Pinto	1942.857143
48365 Panola	1645.930534
48367 Parker	1421.540641
48369 Parmer	4389.699919
48371 Pecos	2347.986984
48373 Polk	1708.940457
48375 Potter	3995.052153
48377 Presidio	1396.085204
48379 Rains	559.2565178
48381 Randall	2078.94563
48383 Reagan	2325.581395
48385 Real	3392.754457
48387 Red River	1330.595483
48389 Reeves	1248.805352
48391 Refugio	4365.756542
48393 Roberts	996.6777409
48395 Robertson	1787.780606
48397 Rockwall	1618.367327
48399 Runnels	2638.264608
48401 Rusk	1763.085399
48403 Sabine	736.6134668
48405 San Augustine	2441.690962

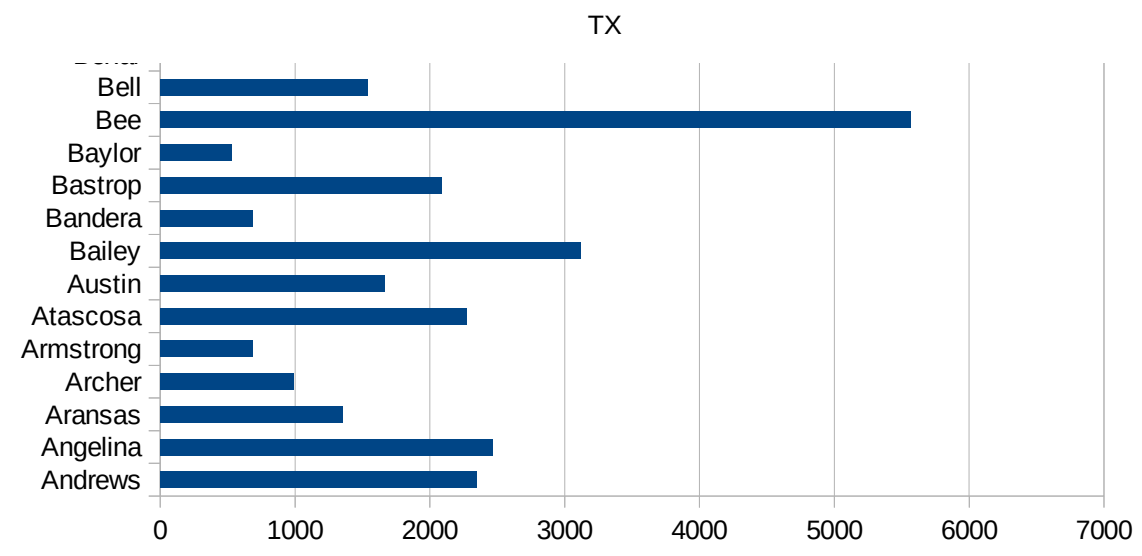


TX

48407 San Jacinto	790.4174936
48409 San Patricio	2191.559655
48411 San Saba	1073.670301
48413 Schleicher	1830.74266
48415 Scurry	3830.190917
48417 Shackelford	768.5213649
48419 Shelby	1888.425525
48421 Sherman	2046.11887
48423 Smith	1635.819495
48425 Somervell	1586.06921
48427 Starr	5283.223557
48429 Stephens	1420.544896
48431 Sterling	381.3882532
48433 Stonewall	1027.900147
48435 Sutton	2155.401809
48437 Swisher	1460.734388
48439 Tarrant	2298.253515
48441 Taylor	1078.901482
48443 Terrell	364.5200486
48445 Terry	1969.561325
48447 Throckmorton	528.0528053
48449 Titus	4713.46835
48451 Tom Green	3108.580325
48453 Travis	2342.515634
48455 Trinity	1329.715061
48457 Tyler	995.5752212
48459 Upshur	937.9544353
48461 Upton	681.0133479
48463 Uvalde	2916.635625
48465 Val Verde	4442.367095
48467 Van Zandt	1046.073654
48469 Victoria	4396.153637
48471 Walker	5117.273731
48473 Waller	1611.263788



48475 Ward	1092.150171
48477 Washington	1822.946337
48479 Webb	4883.476496
48481 Wharton	3277.349288
48483 Wheeler	924.6773261
48485 Wichita	1318.300218
48487 Wilbarger	1466.458658
48489 Willacy	5642.574948
48491 Williamson	1511.331012
48493 Wilson	1776.043326
48495 Winkler	1528.497409
48497 Wise	1112.656467
48499 Wood	1163.331782
48501 Yoakum	2607.379816
48503 Young	1740.094209
48505 Zapata	2346.723044
48507 Zavala	2979.220562



TX

FIPS

29001
29003
29005
29007
29009
29011
29013
29015
29017
29019
29021
29023
29025
29027
29029
29031
29033
29035
29037

TX

29039
29041
29043
29045
29047
29049
29051
29053
29055
29057
29059
29061
29063
29065
29067
29069
29071
29073
29075
29077
29079
29081
29083
29085
29087
29089
29091
29093
29095
29097
29099
29101

29103

TX

29105
29107
29109
29111
29113
29115
29117
29121
29123
29125
29127
29119
29129
29131
29133
29135
29137
29139
29141
29143
29145
29147
29149
29151
29153
29155
29157
29159
29161
29163
29165
29167
29169
29171

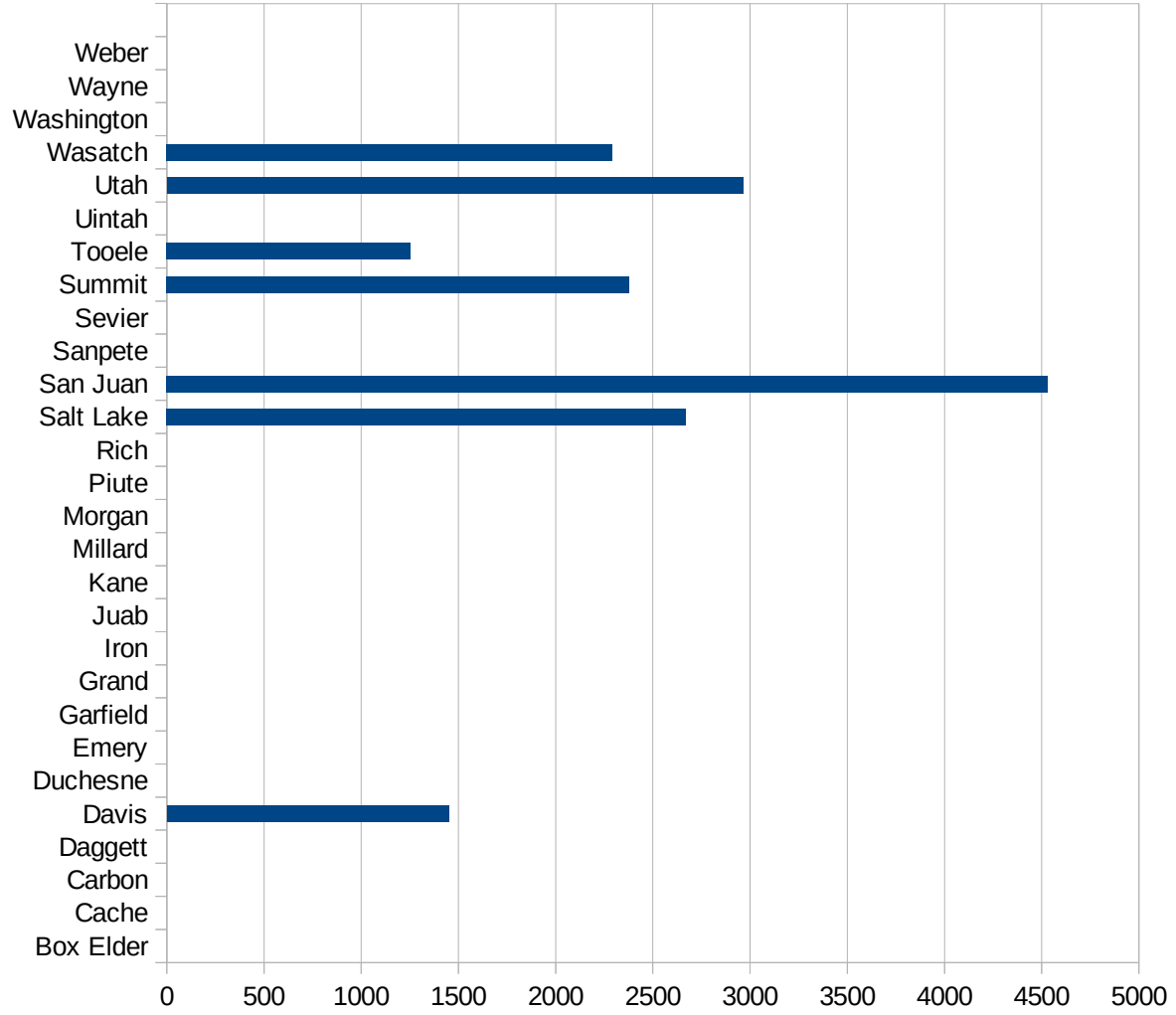
TX

29173
29175
29177
29179
29181
29195
29197
29199
29201
29203
29205
29183
29185
29187
29189
29510
29186
29207
29209
29211
29213
29215

29217
29219
29221
29223
29225
29227
29229

UT

FIPS	County	PC Infection
49001	Beaver	0
49003	Box Elder	0
49005	Cache	0
49007	Carbon	0
49009	Daggett	0
49011	Davis	1451.183209
49013	Duchesne	0
49015	Emery	0
49017	Garfield	0
49019	Grand	0
49021	Iron	0
49023	Juab	0
49025	Kane	0
49027	Millard	0
49029	Morgan	0
49031	Piute	0
49033	Rich	0
49035	Salt Lake	2670.7546982
49037	San Juan	4531.0376076
49039	Sanpete	0
49041	Sevier	0
49043	Summit	2379.9871223
49045	Tooele	1254.5238674
49047	Uintah	0
49049	Utah	2962.9724869
49051	Wasatch	2292.4187726
49053	Washington	0
49055	Wayne	0
49057	Weber	0



UT

FIPS

29001
29003
29005
29007
29009
29011
29013
29015
29017
29019
29021
29023
29025
29027
29029
29031
29033
29035
29037

UT

29039
29041
29043
29045
29047
29049
29051
29053
29055
29057
29059
29061
29063
29065
29067
29069
29071
29073
29075
29077
29079
29081
29083
29085
29087
29089
29091
29093
29095
29097
29099
29101

29103

UT

29105
29107
29109
29111
29113
29115
29117
29121
29123
29125
29127
29119
29129
29131
29133
29135
29137
29139
29141
29143
29145
29147
29149
29151
29153
29155
29157
29159
29161
29163
29165
29167
29169
29171

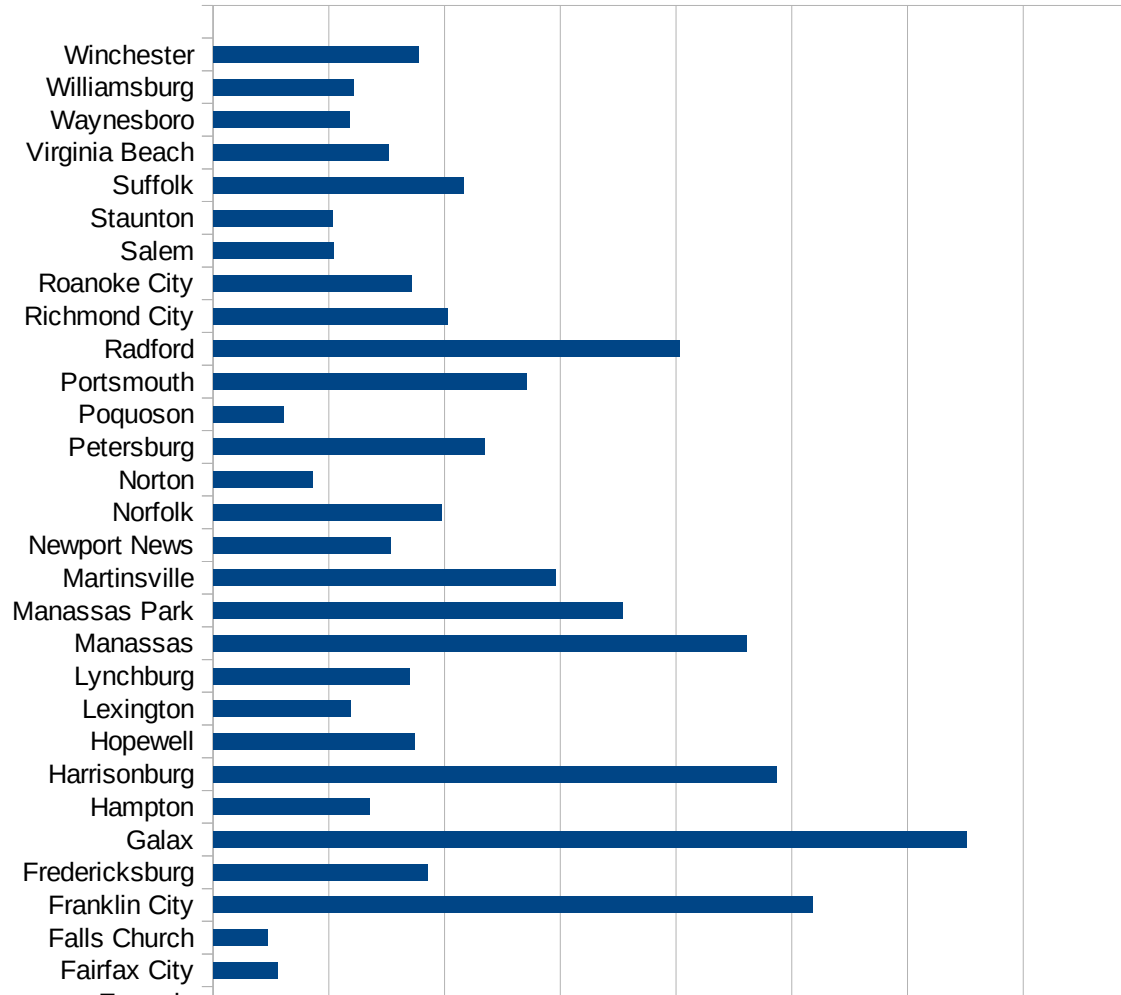
UT

29173
29175
29177
29179
29181
29195
29197
29199
29201
29203
29205
29183
29185
29187
29189
29510
29186
29207
29209
29211
29213
29215

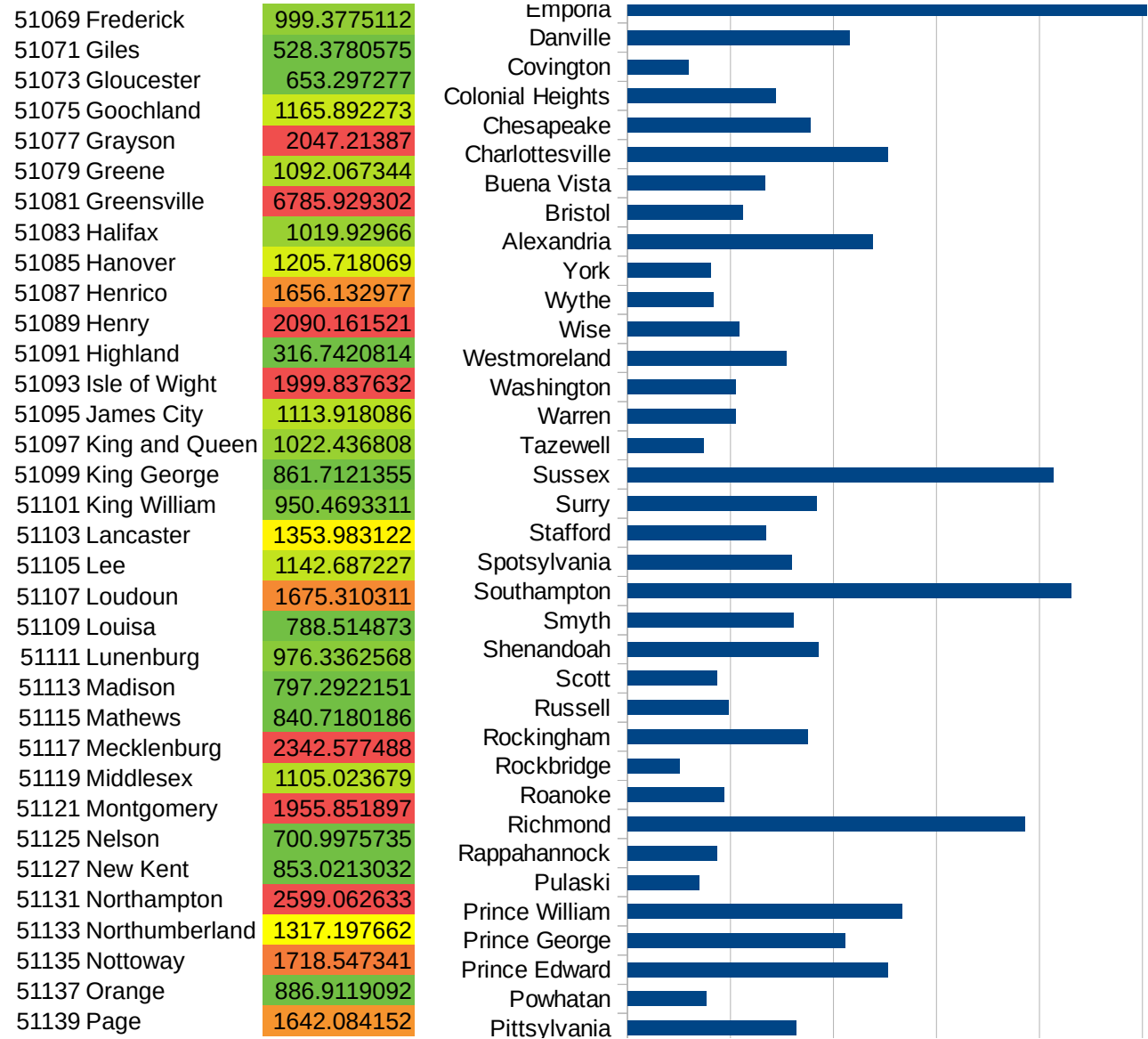
29217
29219
29221
29223
29225
29227
29229

VA

FIPS	County	PC Infection
51001	Accomack	3625.200543
51003	Albemarle	1154.362663
51005	Alleghany	529.8457411
51007	Amelia	952.8932606
51009	Amherst	1250.552643
51011	Appomattox	1357.237548
51013	Arlington	1663.431865
51015	Augusta	658.6532727
51017	Bath	209.6924511
51019	Bedford	965.1161314
51021	Bland	1017.003019
51023	Botetourt	907.533732
51025	Brunswick	2185.058594
51027	Buchanan	659.7238584
51029	Buckingham	3994.352609
51031	Campbell	818.5836683
51033	Caroline	1150.396464
51035	Carroll	1687.137265
51036	Charles City	1224.607405
51037	Charlotte	896.2975373
51041	Chesterfield	1717.084199
51043	Clarke	647.2491909
51045	Craig	612.164297
51047	Culpeper	2306.253495
51049	Cumberland	1070.445509
51051	Dickenson	695.4485988
51053	Dinwiddie	1349.504013
51057	Essex	1648.50261
51059	Fairfax	1807.533053
51061	Fauquier	1324.372126
51063	Floyd	1285.216841
51065	Fluvanna	1415.076728
51067	Franklin	345.2264436

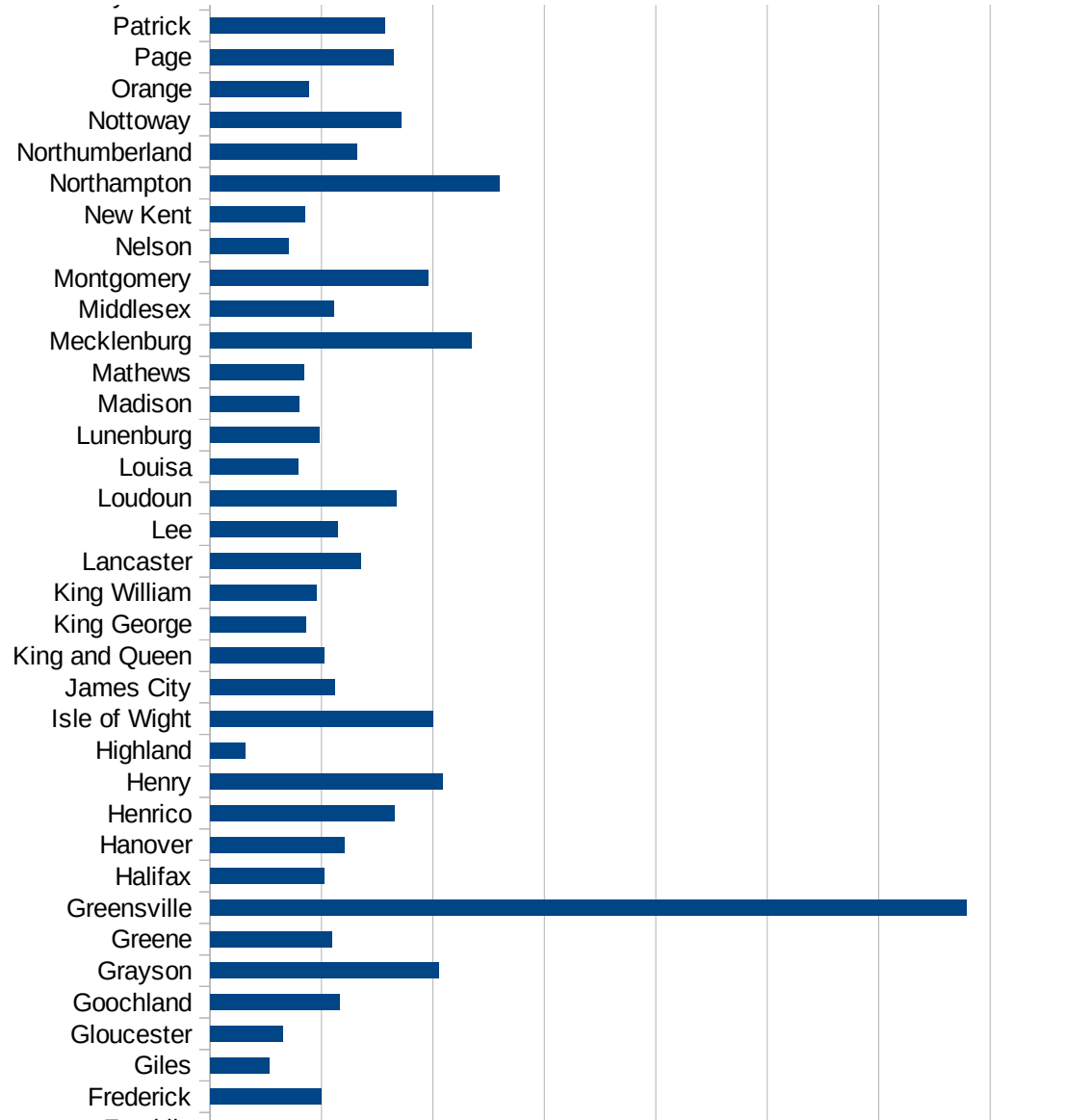


VA



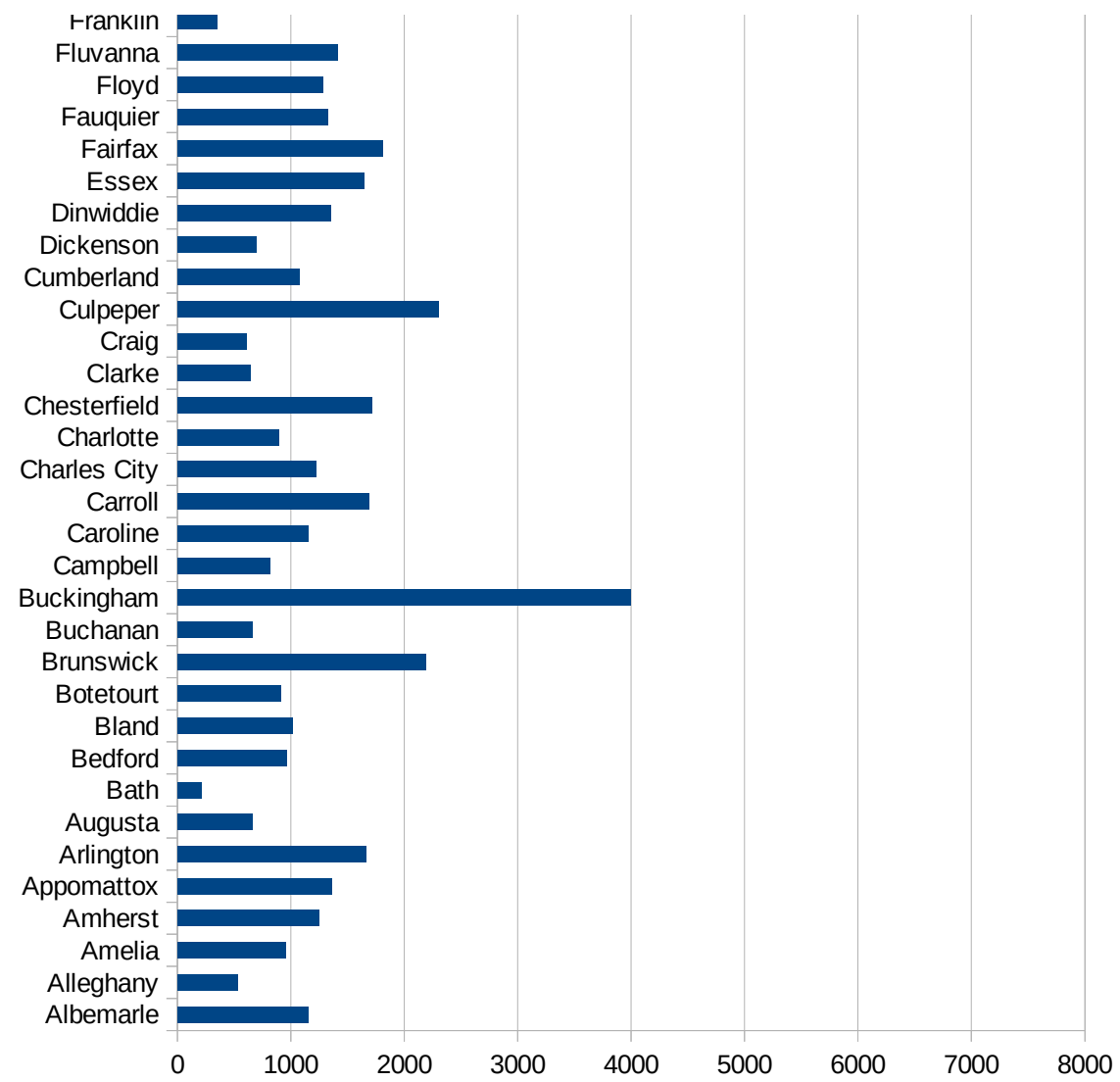
VA

51141 Patrick	1567.362644
51143 Pittsylvania	1637.434576
51145 Powhatan	760.5604851
51147 Prince Edward	2527.233115
51149 Prince George	2108.607741
51153 Prince William	2659.980214
51155 Pulaski	692.7728527
51157 Rappahannock	868.7258687
51159 Richmond	3861.473777
51161 Roanoke	934.3807469
51163 Rockbridge	505.4500703
51165 Rockingham	1752.744818
51167 Russell	979.5124869
51169 Scott	863.7503483
51171 Shenandoah	1853.001356
51173 Smyth	1611.315306
51175 Southampton	4304.560446
51177 Spotsylvania	1591.203683
51179 Stafford	1341.691118
51181 Surry	1838.121718
51183 Sussex	4138.115155
51185 Tazewell	736.7519275
51187 Warren	1044.921631
51191 Washington	1051.431933
51193 Westmoreland	1542.344363
51195 Wise	1081.237504
51197 Wythe	827.7109272
51199 York	803.2898034
51510 Alexandria	2375.879898
51520 Bristol	1122.436598
51530 Buena Vista	1330.767997
51540 Charlottesville	2527.173348
51550 Chesapeake	1771.804446
51570 Colonial Heights	1435.540851



VA

51580 Covington	586.0805861
51590 Danville	2150.246971
51595 Emporia	5038.0785
51600 Fairfax City	557.4997965
51610 Falls Church	473.8694828
51620 Franklin City	5179.083989
51630 Fredericksburg	1849.437277
51640 Galax	6507.86237
51650 Hampton	1354.299286
51660 Harrisonburg	4869.246572
51670 Hopewell	1739.245884
51678 Lexington	1191.143498
51680 Lynchburg	1699.827095
51683 Manassas	4610.840278
51685 Manassas Park	3536.141446
51690 Martinsville	2960.781274
51700 Newport News	1530.012428
51710 Norfolk	1976.43357
51720 Norton	856.8548387
51730 Petersburg	2344.22023
51735 Poquoson	607.0549631
51740 Portsmouth	2704.15927
51750 Radford	4035.116419
51760 Richmond City	2026.811433
51770 Roanoke City	1714.371497
51775 Salem	1041.219826
51790 Staunton	1031.217398
51800 Suffolk	2162.636399
51810 Virginia Beach	1516.252063
51820 Waynesboro	1175.534736
51830 Williamsburg	1215.0913
51840 Winchester	1775.29529



VA

VA

FIPS

29001
29003
29005
29007
29009
29011
29013
29015
29017
29019
29021
29023
29025
29027
29029
29031
29033
29035
29037

VA

29039
29041
29043
29045
29047
29049
29051
29053
29055
29057
29059
29061
29063
29065
29067
29069
29071
29073
29075
29077
29079
29081
29083
29085
29087
29089
29091
29093
29095
29097
29099
29101

29103

VA

29105
29107
29109
29111
29113
29115
29117
29121
29123
29125
29127
29119
29129
29131
29133
29135
29137
29139
29141
29143
29145
29147
29149
29151
29153
29155
29157
29159
29161
29163
29165
29167
29169
29171

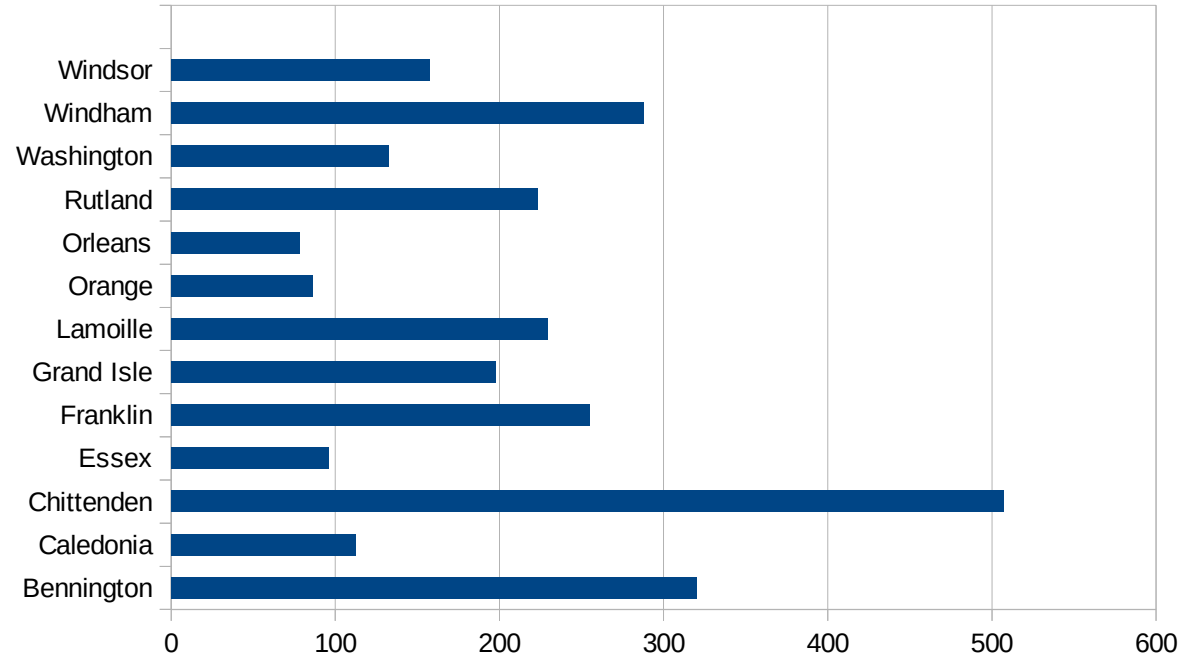
VA

29173
29175
29177
29179
29181
29195
29197
29199
29201
29203
29205
29183
29185
29187
29189
29510
29186
29207
29209
29211
29213
29215

29217
29219
29221
29223
29225
29227
29229

VT

FIPS	County	PC Infection
50001	Addison	224.48814
50003	Bennington	319.9461143
50005	Caledonia	112.2038149
50007	Chittenden	507.3767105
50009	Essex	96
50011	Franklin	254.9523482
50013	Grand Isle	197.461213
50015	Lamoille	229.2490119
50017	Orange	86.20986931
50019	Orleans	78.04660497
50021	Rutland	223.2751568
50023	Washington	132.4389405
50025	Windham	287.6789223
50027	Windsor	157.3635278



FIPS

- 29001
- 29003
- 29005
- 29007
- 29009
- 29011
- 29013
- 29015
- 29017
- 29019
- 29021
- 29023
- 29025
- 29027
- 29029
- 29031
- 29033
- 29035
- 29037

VT

29039
29041
29043
29045
29047
29049
29051
29053
29055
29057
29059
29061
29063
29065
29067
29069
29071
29073
29075
29077
29079
29081
29083
29085
29087
29089
29091
29093
29095
29097
29099
29101

29103

VT

29105
29107
29109
29111
29113
29115
29117
29121
29123
29125
29127
29119
29129
29131
29133
29135
29137
29139
29141
29143
29145
29147
29149
29151
29153
29155
29157
29159
29161
29163
29165
29167
29169
29171

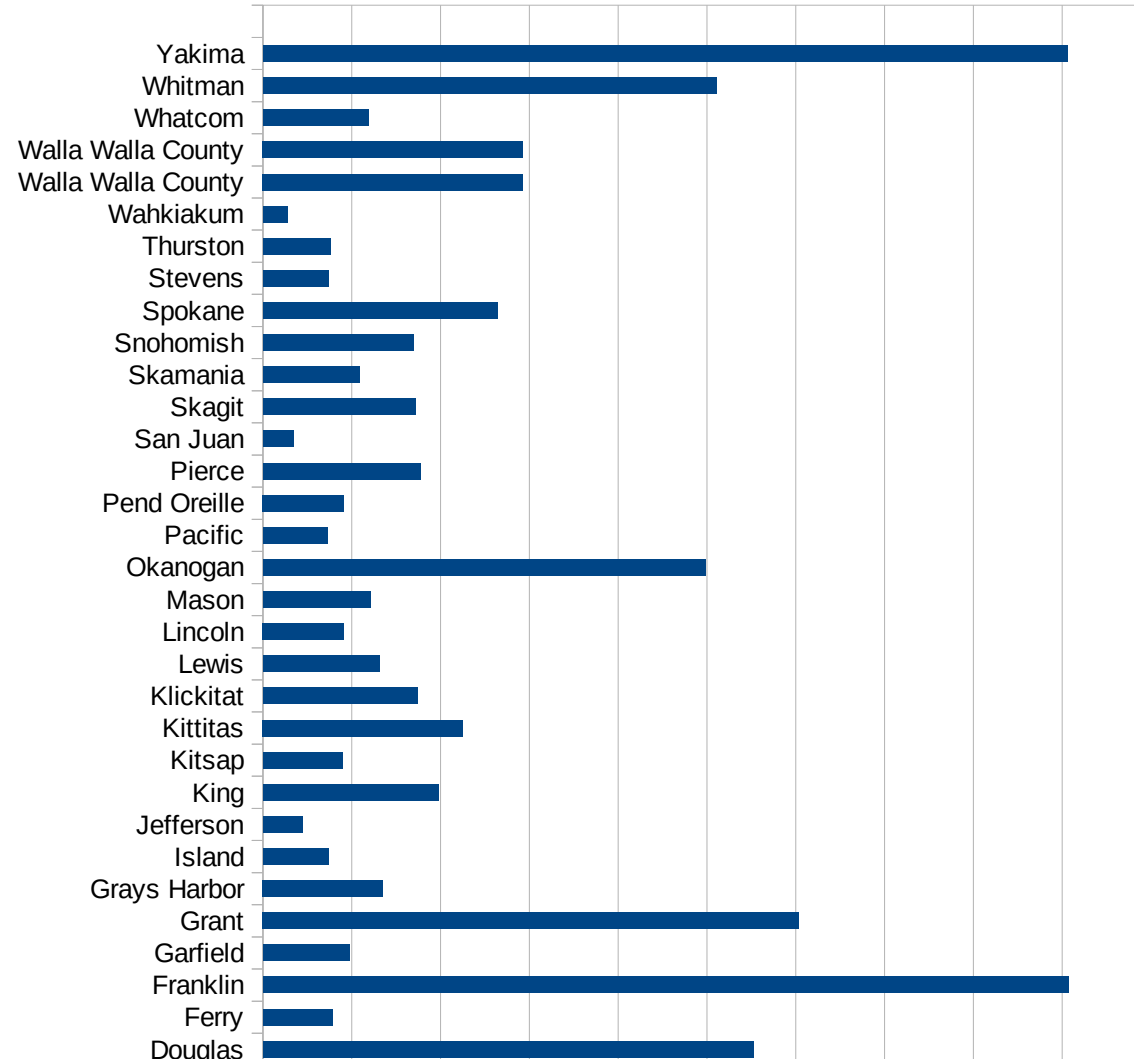
VT

29173
29175
29177
29179
29181
29195
29197
29199
29201
29203
29205
29183
29185
29187
29189
29510
29186
29207
29209
29211
29213
29215

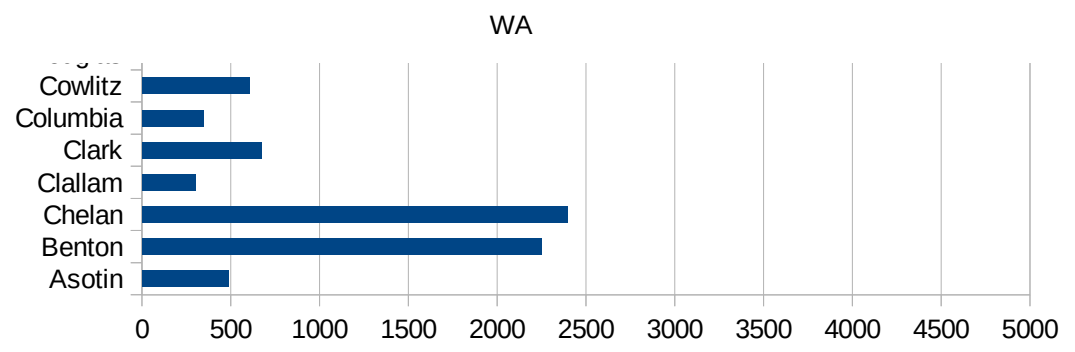
29217
29219
29221
29223
29225
29227
29229

WA

FIPS	County	PC Infection
53001	Adams	4281.593198
53003	Asotin	486.5103936
53005	Benton	2249.38948
53007	Chelan	2394.984163
53009	Clallam	299.7250349
53011	Clark	671.153475
53013	Columbia	344.91254
53015	Cowlitz	604.6592713
53017	Douglas	2764.117743
53019	Ferry	392.2081318
53021	Franklin	4538.565084
53023	Garfield	489.541611
53025	Grant	3017.538092
53027	Grays Harbor	675.2276694
53029	Island	370.5896282
53031	Jefferson	223.7700526
53033	King	989.762055
53035	Kitsap	445.1363021
53037	Kittitas	1125.327253
53039	Klickitat	868.503189
53041	Lewis	655.7459424
53043	Lincoln	456.2383613
53045	Mason	604.515548
53047	Okanogan	2489.793981
53049	Pacific	363.0422944
53051	Pend Oreille	455.8153213
53053	Pierce	887.8053268
53055	San Juan	169.313405
53057	Skagit	860.3341497
53059	Skamania	545.1190876
53061	Snohomish	847.3421925
53063	Spokane	1321.529407
53065	Stevens	368.9792311



53067 Thurston	379.5139289
53069 Wahkiakum	135.5625847
53071 Walla Walla Cou	1464.167296
53071 Walla Walla Cou	1464.167296
53073 Whatcom	592.8617321
53075 Whitman	2554.678556
53077 Yakima	4531.788137



WA

FIPS

29001
29003
29005
29007
29009
29011
29013
29015
29017
29019
29021
29023
29025
29027
29029
29031
29033
29035
29037

WA

29039
29041
29043
29045
29047
29049
29051
29053
29055
29057
29059
29061
29063
29065
29067
29069
29071
29073
29075
29077
29079
29081
29083
29085
29087
29089
29091
29093
29095
29097
29099
29101

29103

WA

29105
29107
29109
29111
29113
29115
29117
29121
29123
29125
29127
29119
29129
29131
29133
29135
29137
29139
29141
29143
29145
29147
29149
29151
29153
29155
29157
29159
29161
29163
29165
29167
29169
29171

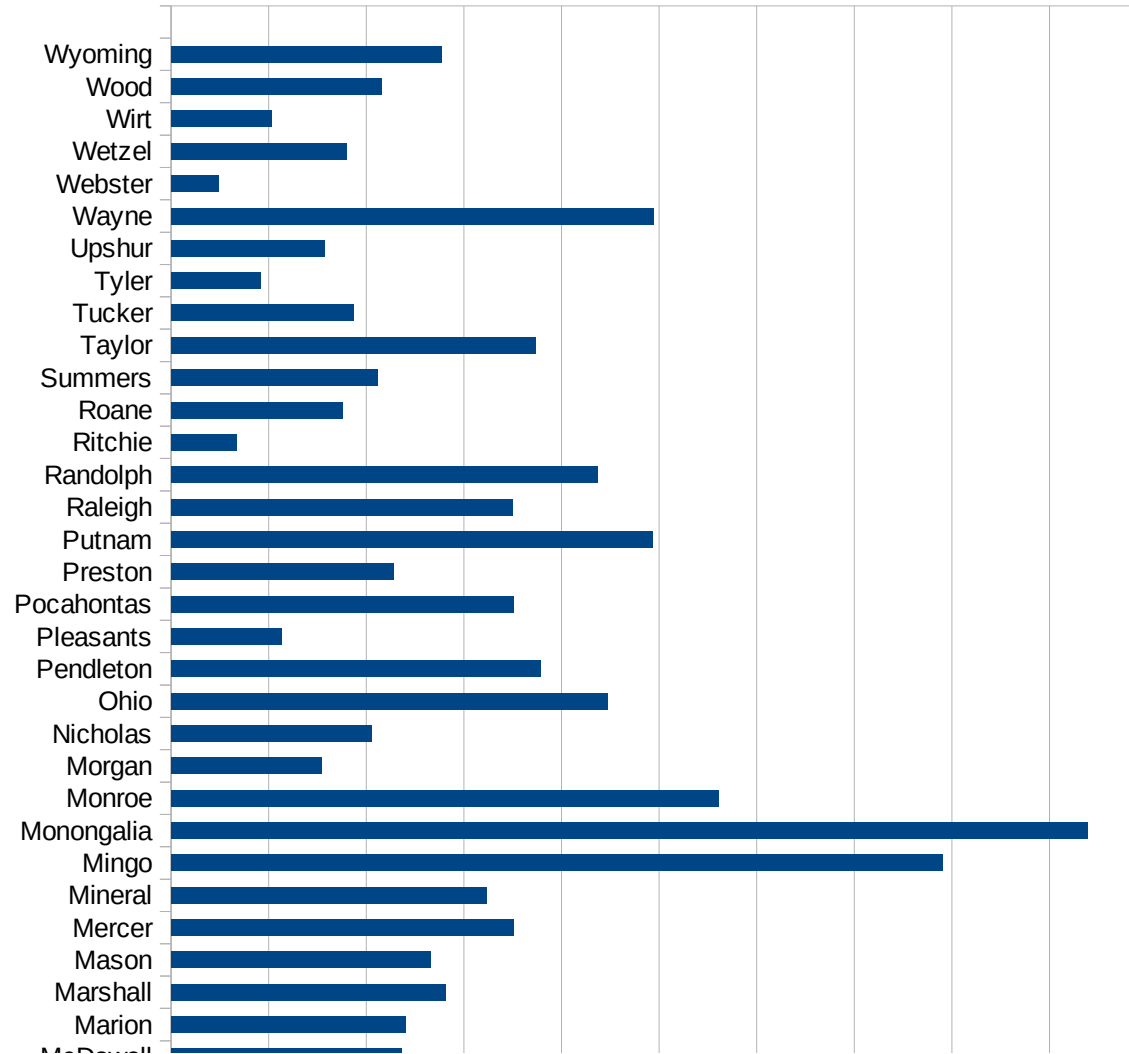
WA

29173
29175
29177
29179
29181
29195
29197
29199
29201
29203
29205
29183
29185
29187
29189
29510
29186
29207
29209
29211
29213
29215

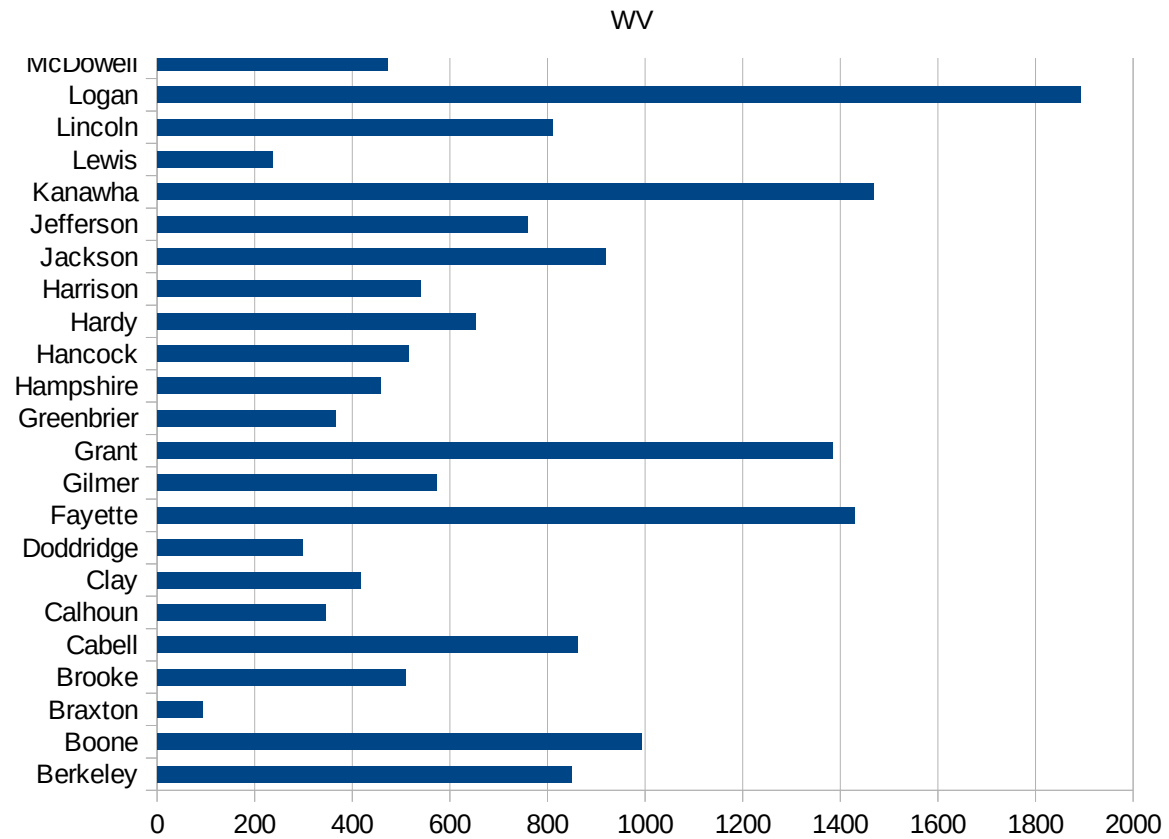
29217
29219
29221
29223
29225
29227
29229

WV

FIPS	County	PC Infection
54001	Barbour	338.6755367
54003	Berkeley	849.5342503
54005	Boone	993.1210423
54007	Braxton	92.27056569
54009	Brooke	508.9402333
54011	Cabell	862.4388569
54013	Calhoun	344.6374414
54015	Clay	417.0528267
54017	Doddridge	297.4066143
54019	Fayette	1429.634107
54021	Gilmer	573.1373038
54023	Grant	1384.827112
54025	Greenbrier	365.0894038
54027	Hampshire	458.302994
54029	Hancock	515.5702207
54031	Hardy	653.3575318
54033	Harrison	540.3084939
54035	Jackson	919.668362
54037	Jefferson	758.6558941
54039	Kanawha	1469.072451
54041	Lewis	237.1442836
54043	Lincoln	810.7189669
54045	Logan	1892.231729
54047	McDowell	471.9310761
54049	Marion	479.5265344
54051	Marshall	561.9619945
54053	Mason	531.476907
54055	Mercer	701.8315266
54057	Mineral	645.8797327
54059	Mingo	1580.828253
54061	Monongalia	1878.406315
54063	Monroe	1121.987952
54065	Morgan	309.2145949



54067 Nicholas	410.5949601
54069 Ohio	893.3061909
54071 Pendleton	757.4674861
54073 Pleasants	226.4553084
54075 Pocahontas	701.2122653
54077 Preston	455.0961908
54079 Putnam	986.2037331
54081 Raleigh	700.2989738
54083 Randolph	874.3017729
54085 Ritchie	133.7310976
54087 Roane	351.7082974
54089 Summers	423.1974922
54091 Taylor	747.24232
54093 Tucker	373.8317757
54095 Tyler	182.9407729
54097 Upshur	315.3798894
54099 Wayne	988.8844382
54101 Webster	96.56004828
54103 Wetzel	360.1833661
54105 Wirt	205.8319039
54107 Wood	432.2886358
54109 Wyoming	553.2569999



FIPS

- 29001
- 29003
- 29005
- 29007
- 29009
- 29011
- 29013
- 29015
- 29017
- 29019
- 29021
- 29023
- 29025
- 29027
- 29029
- 29031
- 29033
- 29035
- 29037

WV

29039
29041
29043
29045
29047
29049
29051
29053
29055
29057
29059
29061
29063
29065
29067
29069
29071
29073
29075
29077
29079
29081
29083
29085
29087
29089
29091
29093
29095
29097
29099
29101

29103

29105
29107
29109
29111
29113
29115
29117
29121
29123
29125
29127
29119
29129
29131
29133
29135
29137
29139
29141
29143
29145
29147
29149
29151
29153
29155
29157
29159
29161
29163
29165
29167
29169
29171

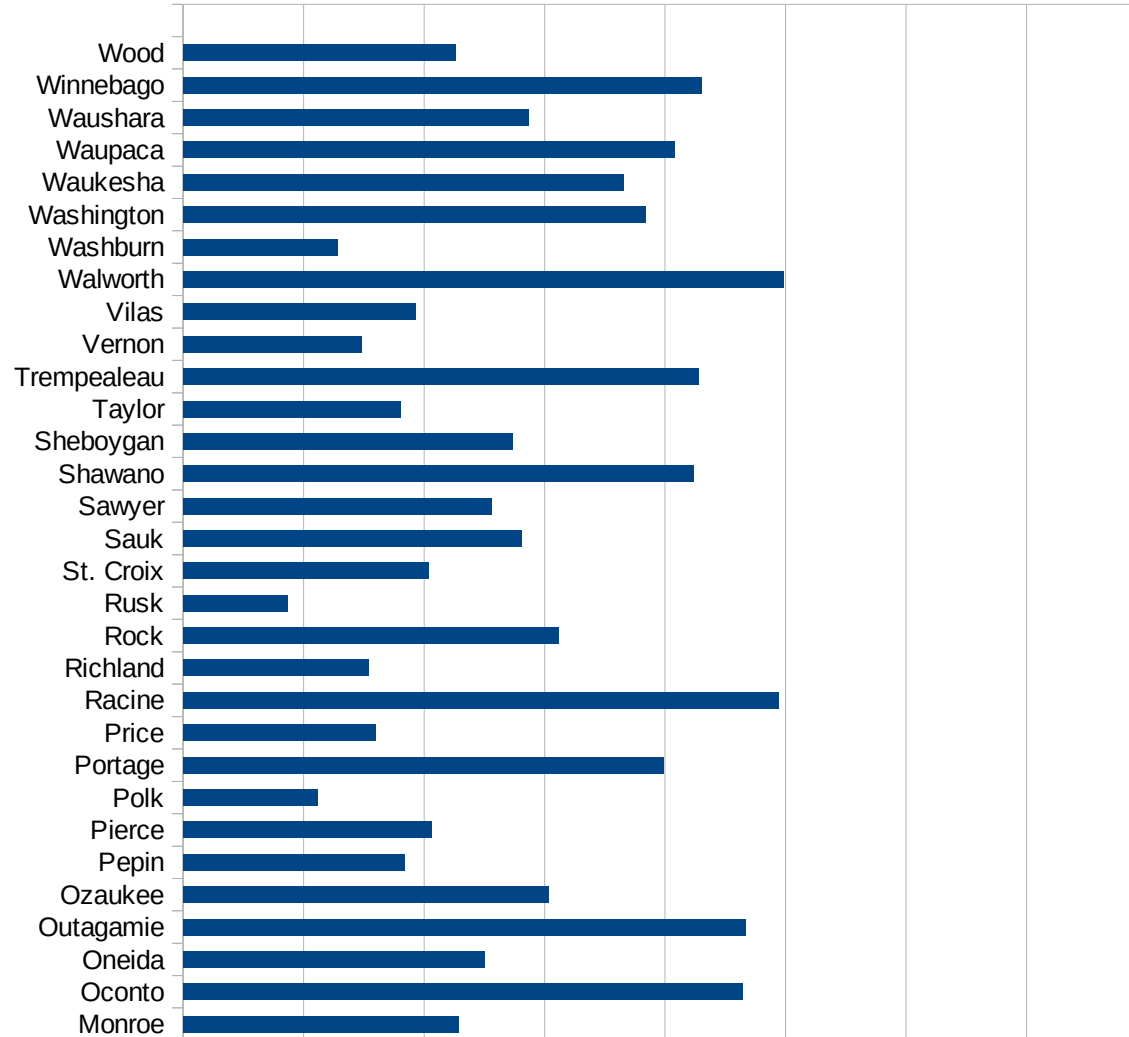
WV

29173
29175
29177
29179
29181
29195
29197
29199
29201
29203
29205
29183
29185
29187
29189
29510
29186
29207
29209
29211
29213
29215

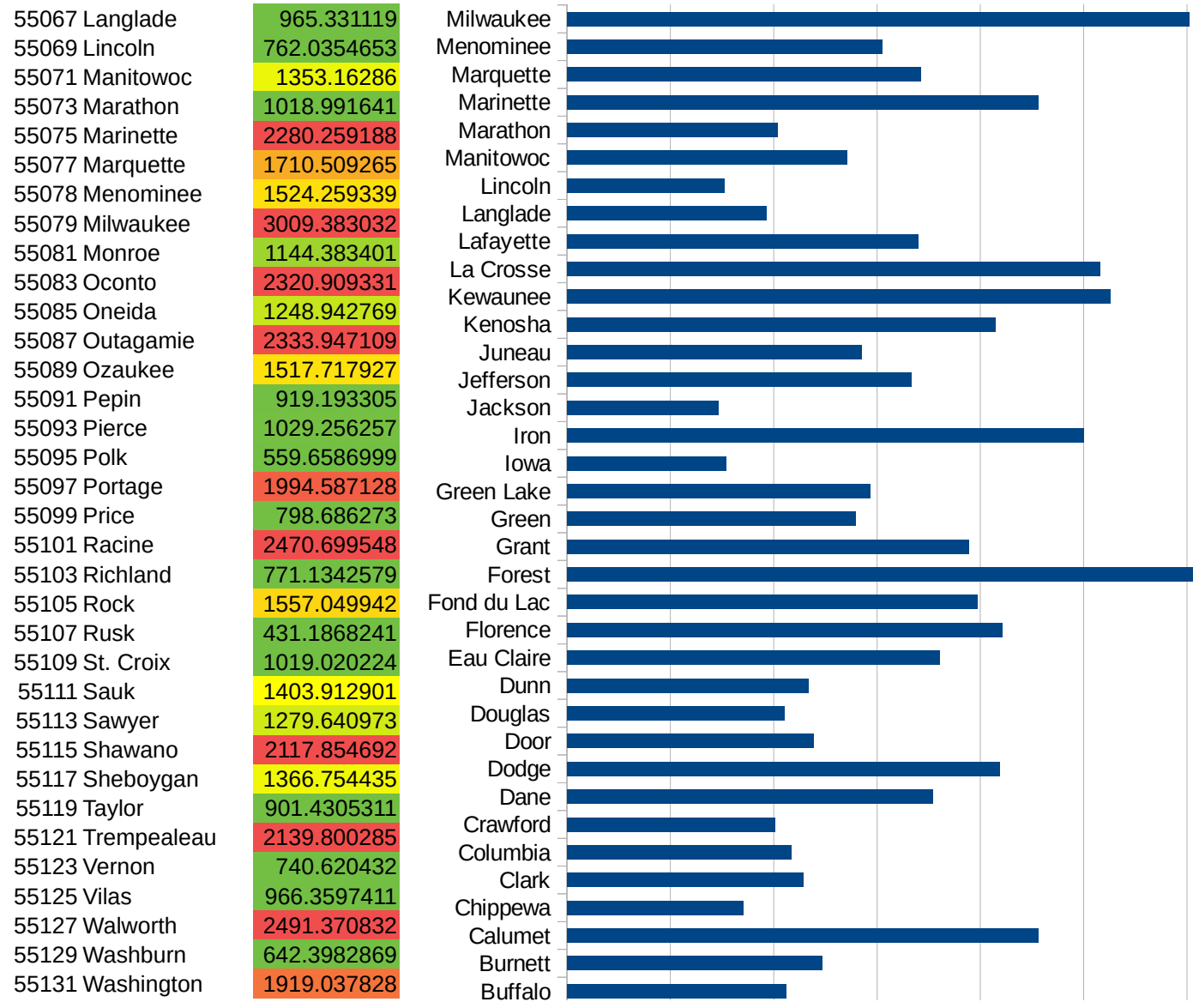
29217
29219
29221
29223
29225
29227
29229

WI

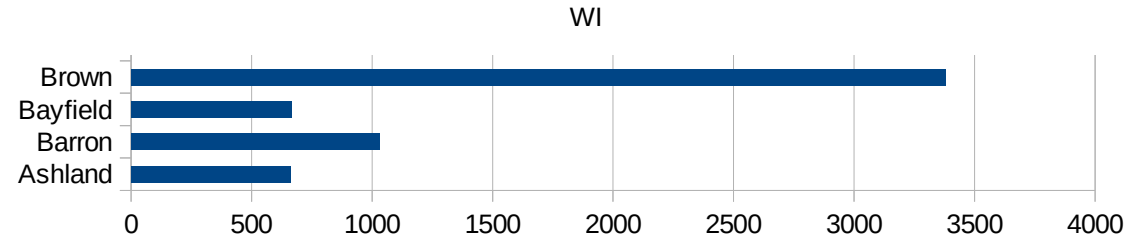
FIPS	County	PC Infection
55001	Adams	1233.536466
55003	Ashland	660.2564103
55005	Barron	1031.795235
55007	Bayfield	664.8052121
55009	Brown	3378.034612
55011	Buffalo	1059.047619
55013	Burnett	1234.407484
55015	Calumet	2280.747224
55017	Chippewa	851.3292274
55019	Clark	1143.795557
55021	Columbia	1084.417169
55023	Crawford	1006.690811
55025	Dane	1771.31963
55027	Dodge	2091.135725
55029	Door	1191.597247
55031	Douglas	1053.045732
55033	Dunn	1167.711772
55035	Eau Claire	1805.154304
55037	Florence	2105.993983
55039	Fond du Lac	1984.165486
55041	Forest	3025.24747
55043	Grant	1945.532839
55045	Green	1394.567955
55047	Green Lake	1464.213976
55049	Iowa	769.8456102
55051	Iron	2501.761804
55053	Jackson	732.4934076
55055	Jefferson	1665.707338
55057	Juneau	1423.902018
55059	Kenosha	2073.955934
55061	Kewaunee	2629.642349
55063	La Crosse	2577.180073
55065	Lafayette	1698.169817



WI



55133 Waukesha	1826.47269
55135 Waupaca	2039.978094
55137 Waushara	1434.282653
55139 Winnebago	2152.379839
55141 Wood	1130.654986



FIPS

- 29001
- 29003
- 29005
- 29007
- 29009
- 29011
- 29013
- 29015
- 29017
- 29019
- 29021
- 29023
- 29025
- 29027
- 29029
- 29031
- 29033
- 29035
- 29037

29039
29041
29043
29045
29047
29049
29051
29053
29055
29057
29059
29061
29063
29065
29067
29069
29071
29073
29075
29077
29079
29081
29083
29085
29087
29089
29091
29093
29095
29097
29099
29101

29103

29105
29107
29109
29111
29113
29115
29117
29121
29123
29125
29127
29119
29129
29131
29133
29135
29137
29139
29141
29143
29145
29147
29149
29151
29153
29155
29157
29159
29161
29163
29165
29167
29169
29171

WI

29173
29175
29177
29179
29181
29195
29197
29199
29201
29203
29205
29183
29185
29187
29189
29510
29186
29207
29209
29211
29213
29215

29217
29219
29221
29223
29225
29227
29229