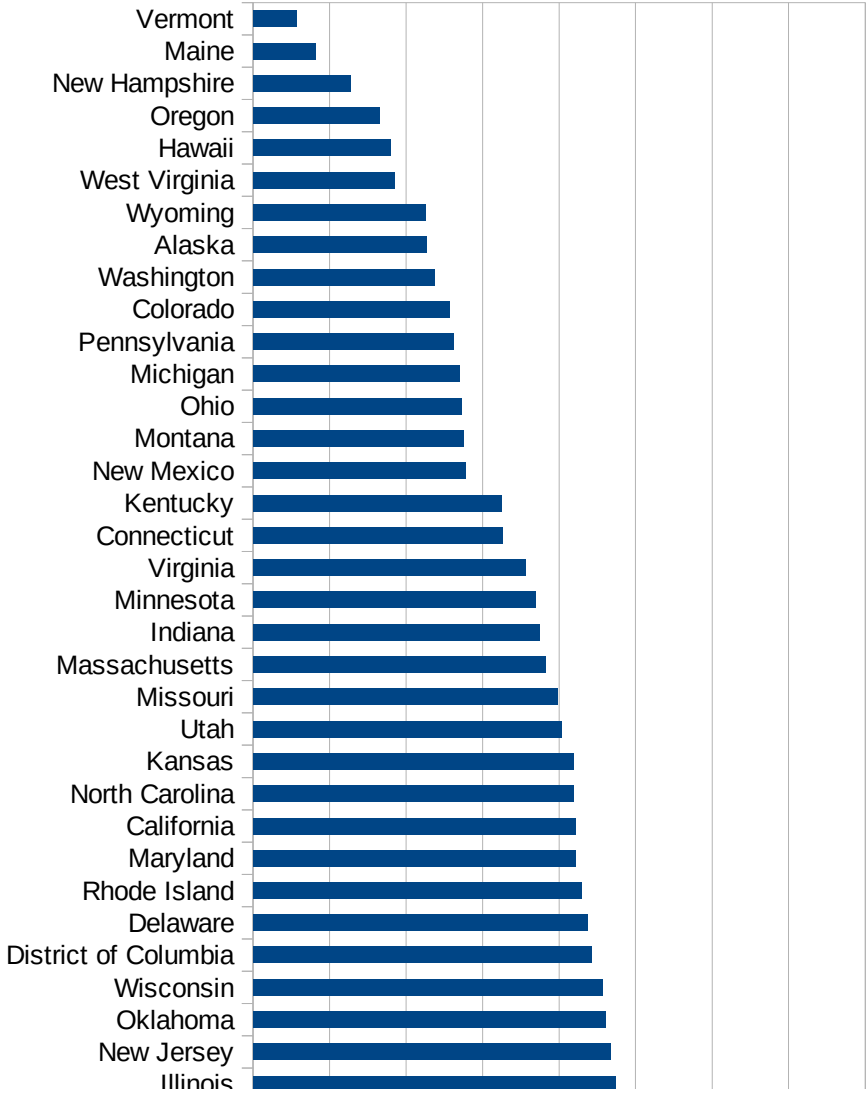


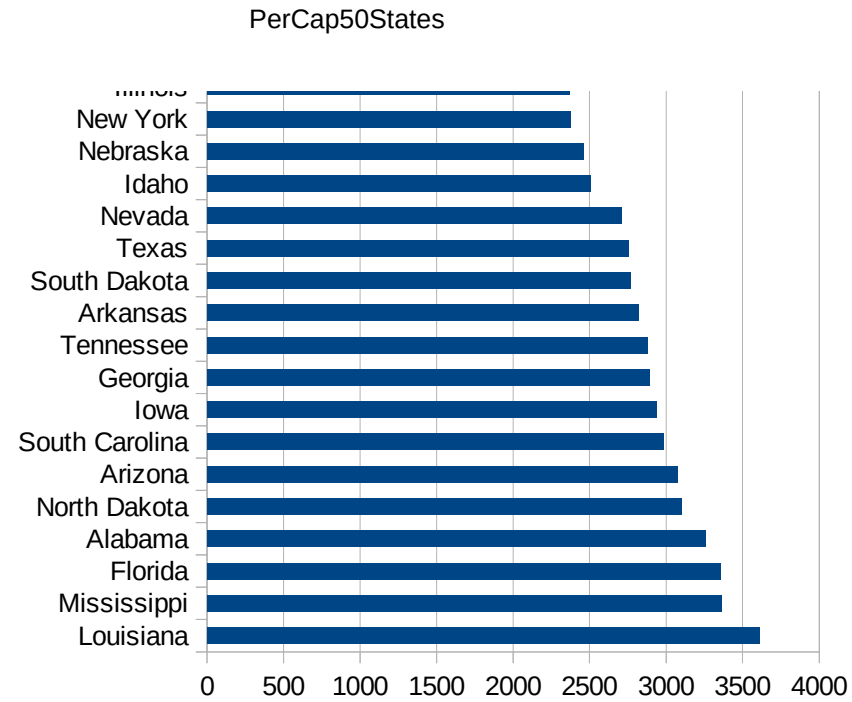
PerCap50States

Idx	State	Population	Cases per 100,000
19	Louisiana	4659978	3607.22733025778
25	Mississippi	2986530	3364.70753684041
10	Florida	21299325	3355.38332787541
1	Alabama	4887871	3256.40754430712
35	North Dakota	760077	3098.37029669362
3	Arizona	7171646	3078.14970231381
41	South Carolina	5084127	2981.47548241812
16	Iowa	3156145	2938.01457157387
11	Georgia	10519475	2894.68818548454
43	Tennessee	6770010	2881.00017577522
4	Arkansas	3013825	2820.73444874868
42	South Dakota	882235	2767.74328835288
44	Texas	28701845	2753.11221282116
29	Nevada	3034392	2705.64910532324
13	Idaho	1754208	2506.20222915412
28	Nebraska	1929268	2460.67420389495
33	New York	19542209	2377.32592052413
14	Illinois	12741080	2366.0239163399
31	New Jersey	8908520	2332.91276216476
37	Oklahoma	3943079	2300.68938512264
50	Wisconsin	5813568	2281.95490273787
9	District of Columbia	702455	2209.25183819604
8	Delaware	967171	2187.10031628326
40	Rhode Island	1057315	2146.28563862236
21	Maryland	6042718	2106.50240504356
5	California	39557045	2105.09404835472
34	North Carolina	10383620	2094.60669785682
17	Kansas	2911505	2094.44943422732
45	Utah	3161105	2012.65063957066
26	Missouri	6126452	1986.33727971753
22	Massachusetts	6902149	1911.69445921843
15	Indiana	6691878	1870.11777560798
24	Minnesota	5611179	1847.18755184962



This work is licensed under the Creative Commons Attribution-NoDerivatives 4.0 International License. To view a copy of this license, visit <http://creativecommons.org/licenses/by-nd/4.0/>.

Idx	State	Population	Cases per 100,000
47	Virginia	8517685	1780.31941777607
7	Connecticut	3572665	1628.05636688578
18	Kentucky	4468402	1625.12235917896
32	New Mexico	2095428	1388.4514285387
27	Montana	1062305	1377.66460668076
36	Ohio	11689442	1359.40620604474
23	Michigan	9995915	1352.91266482358
39	Pennsylvania	12807060	1312.76030564392
6	Colorado	5695564	1282.64733747176
48	Washington	7535591	1188.25451115911
2	Alaska	737438	1136.90913676811
51	Wyoming	577737	1125.7717611993
49	West Virginia	1805832	921.182036867217
12	Hawaii	1420491	898.984928450796
38	Oregon	4190713	829.691749351483
30	New Hampshire	1356458	637.100448373632
20	Maine	1338404	412.35680706274
46	Vermont	626299	283.730294954966



Counties_Cities

FIPS	County	State	Cases Per 100,000
13053	Chattahoochee	Georgia	15752.52714339
5079	Lincoln	Arkansas	15601.88298588
47169	Trousdale	Tennessee	15319.65128950
12067	Lafayette	Florida	14120.47640861
47095	Lake	Tennessee	12616.38105519
5077	Lee	Arkansas	12031.16304953
31043	Dakota	Nebraska	11457.45157596
19021	Buena Vista	Iowa	10350.20629969
5017	Chicot	Arkansas	9704.92431500
47181	Wayne	Tennessee	9173.81326247
27105	Nobles	Minnesota	9168.03503010
22037	East Feliciana	Louisiana	9039.10903911
13259	Stewart	Georgia	8436.84465236
20057	Ford	Kansas	8436.61473088
20175	Seward	Kansas	8236.91460055
28055	Issaquena	Mississippi	8103.97553517
22065	Madison	Louisiana	7965.23608996
40139	Texas	Oklahoma	7797.60449768
22035	East Carroll	Louisiana	7787.40940742
46017	Buffalo	South Dakota	7465.61886051
30087	Rosebud	Montana	7458.89881938
31037	Colfax	Nebraska	7352.26541678
30003	Big Horn	Montana	7182.48612985
5133	Sevier	Arkansas	7077.42575413
20145	Pawnee	Kansas	7055.77567815
51081	Greensville	Virginia	6914.93936527
19047	Crawford	Iowa	6708.24105374
12125	Union	Florida	6639.89290495
1085	Lowndes	Alabama	6637.25686786
22003	Allen	Louisiana	6631.51728178
6025	Imperial	California	6625.52866186
51640	Galax	Virginia	6554.56951580
47069	Hardeman	Tennessee	6435.36875496

This work is licensed under the Creative Commons Attribution-NoDerivatives 4.0 International License. To view a copy of this license, visit <http://creativecommons.org/licenses/by-nd/4.0/>.

Counties_Cities

48323 Maverick	Texas	6346.92656237
38029 Emmons	North Dakota	6342.94385432
12039 Gadsden	Florida	6305.83518543
28051 Holmes	Mississippi	6304.61922597
12121 Suwannee	Florida	6270.50756941
12086 Miami-Dade	Florida	6235.73959989
12123 Taylor	Florida	6220.22846044
4023 Santa Cruz	Arizona	6198.53368020
20055 Finney	Kansas	6173.00811232
5123 St. Francis	Arkansas	6144.10943826
12077 Liberty	Florida	6136.92798865
28125 Sharkey	Mississippi	6122.91523875
47075 Haywood	Tennessee	6103.25930199
22041 Franklin	Louisiana	6097.43996825
28011 Bolivar	Mississippi	6070.27734338
13101 Echols	Georgia	6050.00000000
1011 Bullock	Alabama	6046.55750641
12047 Hamilton	Florida	6044.72396925
4027 Yuma	Arizona	6041.16382561
48255 Karnes	Texas	6031.94888179
35031 McKinley	New Mexico	6024.34638263
1105 Perry	Alabama	5951.85995624
12063 Jackson	Florida	5951.76482766
47007 Bledsoe	Tennessee	5903.08370044
5149 Yell	Arkansas	5888.08915719
38089 Stark	North Dakota	5887.66654838
28133 Sunflower	Mississippi	5883.03866330
1059 Franklin	Alabama	5873.16264388
13065 Clinch	Georgia	5866.42599278
19193 Woodbury	Iowa	5813.39782912
5059 Hot Spring	Arkansas	5798.04753568
48189 Hale	Texas	5734.55512858
13001 Appling	Georgia	5732.96590479
48355 Nueces	Texas	5711.01265648

Counties_Cities

28099 Neshoba	Mississippi	5651.50214592
28119 Quitman	Mississippi	5644.58941994
48025 Bee	Texas	5640.28600362
28135 Tallahatchie	Mississippi	5633.80281690
48489 Willacy	Texas	5605.39158726
40153 Woodward	Oklahoma	5538.52240135
12023 Columbia	Florida	5524.58760620
12079 Madison	Florida	5515.67812618
48341 Moore	Texas	5515.47591343
41045 Malheur	Oregon	5503.66151343
12045 Gulf	Florida	5481.31650582
12037 Franklin	Florida	5478.86843899
28103 Noxubee	Mississippi	5420.02847651
51620 Franklin City	Virginia	5416.19867715
48061 Cameron	Texas	5412.96696453
13005 Bacon	Georgia	5400.08940545
13003 Atkinson	Georgia	5399.54200313
19167 Sioux	Iowa	5385.43069123
12003 Baker	Florida	5371.18673955
31151 Saline	Nebraska	5351.91637631
48427 Starr	Texas	5348.31460674
28043 Grenada	Mississippi	5333.64996438
18017 Cass	Indiana	5319.45725201
28021 Claiborne	Mississippi	5298.82248389
38005 Benson	North Dakota	5285.83740305
13163 Jefferson	Georgia	5281.91834089
4017 Navajo	Arizona	5268.68577120
28027 Coahoma	Mississippi	5254.55188262
51183 Sussex	Virginia	5232.71335766
6031 Kings	California	5210.54926470
5069 Jefferson	Arkansas	5201.57383211
48471 Walker	Texas	5186.25827815
28151 Washington	Mississippi	5141.69052216
12049 Hardee	Florida	5134.88713525

Counties_Cities

48375 Potter	Texas	5120.85450655
48177 Gonzales	Texas	5104.19667723
51595 Emporia	Virginia	5096.66080844
28143 Tunica	Mississippi	5078.43925986
48479 Webb	Texas	5074.11837193
1131 Wilcox	Alabama	5062.57645620
19149 Plymouth	Iowa	5060.76907751
28083 Leflore	Mississippi	5058.95777862
13279 Toombs	Georgia	5058.20656823
48313 Madison	Texas	5047.84357232
13165 Jenkins	Georgia	5044.33951399
12051 Hendry	Florida	5024.54519203
48285 Lavaca	Texas	5022.37692690
13099 Early	Georgia	5006.34332000
12029 Dixie	Florida	5000.00000000
51660 Harrisonburg	Virginia	4987.69270631
22125 West Feliciana	Louisiana	4987.06338939
4001 Apache	Arizona	4983.43033780
48163 Frio	Texas	4965.68429552
13049 Charlton	Georgia	4942.93645898
48123 DeWitt	Texas	4933.86833110
27165 Watonwan	Minnesota	4918.03278689
36087 Rockland	New York	4917.48414928
46073 Jerauld	South Dakota	4894.76260401
13201 Miller	Georgia	4889.20154766
28097 Montgomery	Mississippi	4888.75586152
13107 Emanuel	Georgia	4873.51848576
22077 Pointe Coupee	Louisiana	4867.82133090
39101 Marion	Ohio	4863.92055903
13069 Coffee	Georgia	4863.89900912
48001 Anderson	Texas	4859.01786176
13161 Jeff Davis	Georgia	4857.27593320
48449 Titus	Texas	4846.66848303
13243 Randolph	Georgia	4844.13873848

Counties_Cities

19197 Wright	Iowa	4838.45547675
1025 Clarke	Alabama	4832.77591973
48117 Deaf Smith	Texas	4829.42430704
29119 McDonald	Missouri	4822.77493717
22001 Acadia	Louisiana	4811.06287184
13017 Ben Hill	Georgia	4807.29135641
46085 Lyman	South Dakota	4789.32216697
13009 Baldwin	Georgia	4785.48959240
47039 Decatur	Tennessee	4783.87151888
13141 Hancock	Georgia	4779.58792525
13139 Hall	Georgia	4757.90015236
1047 Dallas	Alabama	4719.39441399
1013 Butler	Alabama	4705.28455285
39129 Pickaway	Ohio	4693.04135248
48105 Crockett	Texas	4687.05344384
19171 Tama	Iowa	4679.36583057
51683 Manassas	Virginia	4675.68021901
31047 Dawson	Nebraska	4673.33080265
53021 Franklin	Washington	4643.49687854
48283 La Salle	Texas	4634.17872792
28053 Humphreys	Mississippi	4626.37761899
1027 Clay	Alabama	4602.63653484
38059 Morton	North Dakota	4595.59414697
41049 Morrow	Oregon	4581.42806894
28153 Wayne	Mississippi	4576.80559661
53077 Yakima	Washington	4571.55810790
22025 Catahoula	Louisiana	4569.10907577
48047 Brooks	Texas	4568.45656452
19127 Marshall	Iowa	4567.16940547
49037 San Juan	Utah	4563.40216195
47111 Macon	Tennessee	4562.12651968
45009 Bamberg	South Carolina	4553.41506130
22127 Winn	Louisiana	4542.23857365
13087 Decatur	Georgia	4538.09971778

Counties_Cities

13313 Whitfield	Georgia	4537.67946032
48465 Val Verde	Texas	4535.84782962
28107 Panola	Mississippi	4523.37761133
1065 Hale	Alabama	4522.61306533
45005 Allendale	South Carolina	4515.33191059
22111 Union	Louisiana	4509.62830273
48415 Scurry	Texas	4500.17787264
38027 Eddy	North Dakota	4496.32511889
1053 Escambia	Alabama	4495.48274736
13277 Tift	Georgia	4493.35732420
48369 Parmer	Texas	4491.07866991
13253 Seminole	Georgia	4485.86891161
46005 Beadle	South Dakota	4485.51607266
28031 Covington	Mississippi	4482.04529783
51175 Southampton	Virginia	4480.83702946
47141 Putnam	Tennessee	4465.83717007
48469 Victoria	Texas	4454.82696800
53001 Adams	Washington	4438.48372893
47077 Henderson	Tennessee	4431.35705821
48391 Refugio	Texas	4408.41865757
13309 Wheeler	Georgia	4404.11219698
1125 Tuscaloosa	Alabama	4400.91713696
1035 Conecuh	Alabama	4398.46868127
20209 Wyandotte	Kansas	4391.37693257
45089 Williamsburg	South Carolina	4384.76115794
13043 Candler	Georgia	4383.53636028
27161 Waseca	Minnesota	4381.78802632
12133 Washington	Florida	4381.02893891
20067 Grant	Kansas	4375.68157034
28029 Copiah	Mississippi	4351.32957293
22049 Jackson	Louisiana	4345.36536285
47131 Obion	Tennessee	4344.66580765
16033 Clark	Idaho	4342.72300469
47091 Johnson	Tennessee	4336.82078974

Counties_Cities

22047 Iberville	Louisiana	4333.60838605
13167 Johnson	Georgia	4326.32880099
12013 Calhoun	Florida	4318.91410160
22081 Red River	Louisiana	4317.56517636
47071 Hardin	Tennessee	4314.09062694
13257 Stephens	Georgia	4313.42423660
28079 Leake	Mississippi	4305.23217502
5093 Mississippi	Arkansas	4299.32830573
8075 Logan	Colorado	4292.08472687
13299 Ware	Georgia	4265.69506726
38015 Burleigh	North Dakota	4236.24741532
12027 DeSoto	Florida	4219.90450532
28159 Winston	Mississippi	4200.38535645
13071 Colquitt	Georgia	4200.29829795
45061 Lee	South Carolina	4200.21001050
22045 Iberia	Louisiana	4199.26417727
1095 Marshall	Alabama	4195.23665838
13061 Clay	Georgia	4191.20193973
28147 Walthall	Mississippi	4189.42274456
37061 Duplin	North Carolina	4188.18812016
28123 Scott	Mississippi	4185.66832821
28017 Chickasaw	Mississippi	4181.46875546
19087 Henry	Iowa	4180.99367120
5143 Washington	Arkansas	4177.48068248
28115 Pontotoc	Mississippi	4171.77143216
46027 Clay	South Dakota	4166.36991667
22073 Ouachita	Louisiana	4161.19113125
5035 Crittenden	Arkansas	4151.66935584
38047 Logan	North Dakota	4151.33998949
12007 Bradford	Florida	4150.43992500
28071 Lafayette	Mississippi	4135.56476192
13127 Glynn	Georgia	4130.53427053
48239 Jackson	Texas	4128.00860562
40089 McCurtain	Oklahoma	4103.59905819

Counties_Cities

51750 Radford	Virginia	4100.55073886
51029 Buckingham	Virginia	4094.35849168
22051 Jefferson	Louisiana	4092.60662917
48303 Lubbock	Texas	4092.22801973
22097 St. Landry	Louisiana	4086.31772268
13059 Clarke	Georgia	4082.30581952
47045 Dyer	Tennessee	4072.88317256
13285 Troup	Georgia	4069.45198047
47033 Crockett	Tennessee	4054.99720826
28127 Simpson	Mississippi	4054.86209732
47097 Lauderdale	Tennessee	4050.33881897
22091 St. Helena	Louisiana	4044.04599493
48131 Duval	Texas	4040.31394934
13109 Evans	Georgia	4029.47486242
22053 Jefferson Davis	Louisiana	4014.94522196
22039 Evangeline	Louisiana	4009.80773256
13021 Bibb	Georgia	4007.96890819
13287 Turner	Georgia	4006.57229525
28023 Clarke	Mississippi	4005.38323507
12043 Glades	Florida	4000.29146022
47159 Smith	Tennessee	3996.59011132
1039 Covington	Alabama	3996.10663494
12011 Broward	Florida	3994.03462378
41059 Umatilla	Oregon	3992.72408277
1101 Montgomery	Alabama	3989.58199528
48115 Dawson	Texas	3986.05277756
16075 Payette	Idaho	3982.84573903
36119 Westchester	New York	3976.28388238
12065 Jefferson	Florida	3975.36394177
2282 Yakutat	Alaska	3973.50993377
51159 Richmond	Virginia	3972.11772516
55009 Brown	Wisconsin	3968.82047855
19115 Louisa	Iowa	3966.33539260
22099 St. Martin	Louisiana	3964.86451204

Counties_Cities

22083 Richland	Louisiana	3957.01267829
1041 Crenshaw	Alabama	3956.88657407
12033 Escambia	Florida	3954.56591049
45019 Charleston	South Carolina	3948.21448368
12059 Holmes	Florida	3943.11238897
13037 Calhoun	Georgia	3935.76826196
19179 Wapello	Iowa	3931.25976424
47037 Davidson	Tennessee	3925.13864684
22101 St. Mary	Louisiana	3915.69895930
22019 Calcasieu	Louisiana	3912.61963843
37123 Montgomery	North Carolina	3912.58113014
28057 Itawamba	Mississippi	3899.30688438
1091 Marengo	Alabama	3896.98940522
22009 Avoyelles	Louisiana	3882.65533093
13305 Wayne	Georgia	3878.15351583
38085 Sioux	North Dakota	3877.92565397
13283 Treutlen	Georgia	3877.22132472
22093 St. James	Louisiana	3864.61947996
48057 Calhoun	Texas	3854.18116043
48185 Grimes	Texas	3850.49365303
19187 Webster	Iowa	3845.41169336
13273 Terrell	Georgia	3843.92056672
19061 Dubuque	Iowa	3834.63770211
28163 Yazoo	Mississippi	3833.89974511
12093 Okeechobee	Florida	3832.72744782
13319 Wilkinson	Georgia	3829.12793271
47023 Chester	Tennessee	3826.11715675
34031 Passaic	New Jersey	3822.09771314
13137 Habersham	Georgia	3818.18982991
19027 Carroll	Iowa	3805.69613972
1127 Walker	Alabama	3804.68051043
20051 Ellis	Kansas	3803.55276907
16087 Washington	Idaho	3798.83869698
47183 Weakley	Tennessee	3797.69564567

Counties_Cities

45079 Richland	South Carolina	3791.58465517
38033 Golden Valley	North Dakota	3787.45053703
47133 Overton	Tennessee	3783.75928947
13031 Bulloch	Georgia	3780.27323536
22057 Lafourche	Louisiana	3779.23864852
28013 Calhoun	Mississippi	3775.28401219
28067 Jones	Mississippi	3772.95102321
5061 Howard	Arkansas	3770.33205907
48055 Caldwell	Texas	3766.73526487
28007 Attala	Mississippi	3762.59188674
13033 Burke	Georgia	3759.53262275
16027 Canyon	Idaho	3756.61636070
22013 Bienville	Louisiana	3749.62428614
1081 Lee	Alabama	3745.85979102
30085 Roosevelt	Montana	3743.55728366
48215 Hidalgo	Texas	3742.29593539
1063 Greene	Alabama	3741.04214746
22055 Lafayette	Louisiana	3739.56883130
1021 Chilton	Alabama	3732.47570946
46099 Minnehaha	South Dakota	3732.44986416
48249 Jim Wells	Texas	3730.83141443
28101 Newton	Mississippi	3730.82124703
28105 Oktibbeha	Mississippi	3729.91390955
55041 Forest	Wisconsin	3725.94817039
37165 Scotland	North Carolina	3725.94082160
36005 Bronx	New York	3725.42475135
28141 Tishomingo	Mississippi	3721.59967102
47109 McNairy	Tennessee	3716.32084237
22085 Sabine	Louisiana	3715.87882823
1109 Pike	Alabama	3713.48011278
13205 Mitchell	Georgia	3713.04974766
47053 Gibson	Tennessee	3712.91670914
13105 Elbert	Georgia	3708.15899582
12073 Leon	Florida	3706.64132211

Counties_Cities

1005 Barbour	Alabama	3701.61970982
22095 St. John the Baptist	Louisiana	3698.12893664
31173 Thurston	Nebraska	3697.11077639
28111 Perry	Mississippi	3696.25345738
29147 Nodaway	Missouri	3676.47058824
45069 Marlboro	South Carolina	3670.73263126
16067 Minidoka	Idaho	3668.66746699
28061 Jasper	Mississippi	3658.38811785
45033 Dillon	South Carolina	3656.98225432
28145 Union	Mississippi	3656.57554359
1049 DeKalb	Alabama	3656.23030048
51001 Accomack	Virginia	3656.05331359
28161 Yalobusha	Mississippi	3655.58424790
22107 Tensas	Louisiana	3653.07037203
37163 Sampson	North Carolina	3647.87979757
16077 Power	Idaho	3643.15139032
22017 Caddo	Louisiana	3643.14471312
45041 Florence	South Carolina	3642.18038637
40035 Craig	Oklahoma	3634.83852929
37155 Robeson	North Carolina	3633.43978275
13175 Laurens	Georgia	3632.32963550
19119 Lyon	Iowa	3632.20726441
48111 Dallam	Texas	3625.00000000
19169 Story	Iowa	3624.68783446
45075 Orangeburg	South Carolina	3624.58876849
28137 Tate	Mississippi	3619.73643033
28095 Monroe	Mississippi	3618.82802834
6029 Kern	California	3617.78572735
45071 Newberry	South Carolina	3608.51505711
13245 Richmond	Georgia	3606.97381347
29211 Sullivan	Missouri	3600.70728179
1055 Etowah	Alabama	3595.08687720
28091 Marion	Mississippi	3588.91361521
45049 Hampton	South Carolina	3586.37796496

Counties_Cities

1017 Chambers	Alabama	3584.70920720
47049 Fentress	Tennessee	3584.56386891
45011 Barnwell	South Carolina	3580.90185676
13233 Polk	Georgia	3569.57852602
28081 Lee	Mississippi	3567.99136171
12129 Wakulla	Florida	3567.35775238
22117 Washington	Louisiana	3563.60826070
51685 Manassas Park	Virginia	3559.25348125
28077 Lawrence	Mississippi	3556.80449619
20135 Ness	Kansas	3556.33802817
1129 Washington	Alabama	3553.54744169
17153 Pulaski	Illinois	3551.16236500
31141 Platte	Nebraska	3545.84419866
28155 Webster	Mississippi	3545.15733551
28117 Prentiss	Mississippi	3539.40351570
28035 Forrest	Mississippi	3531.63814702
29097 Jasper	Missouri	3531.28419377
46029 Codington	South Dakota	3530.25165090
6107 Tulare	California	3520.14871389
29155 Pemiscot	Missouri	3515.24090462
28157 Wilkinson	Mississippi	3514.55868972
13209 Montgomery	Georgia	3513.54291309
19013 Black Hawk	Iowa	3510.36191167
47083 Houston	Tennessee	3509.62120295
45039 Fairfield	South Carolina	3508.61530221
31053 Dodge	Nebraska	3506.29229975
5115 Pope	Arkansas	3504.68750000
46053 Gregory	South Dakota	3490.02849003
29195 Saline	Missouri	3489.84494431
22121 West Baton Rou	Louisiana	3488.85609415
48167 Galveston	Texas	3488.70934328
19069 Franklin	Iowa	3486.76412485
13023 Bleckley	Georgia	3481.85075557
19103 Johnson	Iowa	3480.10048922

Counties_Cities

36059 Nassau	New York	3478.20837594
47017 Carroll	Tennessee	3476.08850821
22089 St. Charles	Louisiana	3475.85998222
48137 Edwards	Texas	3475.10373444
13095 Dougherty	Georgia	3474.23911971
22033 East Baton Rouge	Louisiana	3471.32140168
12097 Osceola	Florida	3467.48552950
28063 Jefferson	Mississippi	3461.86321419
31149 Rock	Nebraska	3455.88235294
28129 Smith	Mississippi	3455.81802275
20111 Lyon	Kansas	3451.47578279
1119 Sumter	Alabama	3451.26467575
1051 Elmore	Alabama	3451.09724376
46013 Brown	South Dakota	3448.97751552
55061 Kewaunee	Wisconsin	3448.95255850
29157 Perry	Missouri	3446.47519582
17027 Clinton	Illinois	3445.89388666
13155 Irwin	Georgia	3436.90146840
22113 Vermilion	Louisiana	3436.40314224
22007 Assumption	Louisiana	3434.97757848
22119 Webster	Louisiana	3433.16665808
46123 Tripp	South Dakota	3431.90945601
48069 Castro	Texas	3431.18069145
1107 Pickens	Alabama	3430.63496840
13185 Lowndes	Georgia	3427.58401320
27099 Mower	Minnesota	3424.05838394
21227 Warren	Kentucky	3420.58751828
22105 Tangipahoa	Louisiana	3419.87038131
29143 New Madrid	Missouri	3416.97502313
18039 Elkhart	Indiana	3412.14244016
12021 Collier	Florida	3410.67616411
46043 Douglas	South Dakota	3407.15502555
38105 Williams	North Dakota	3400.28288543
13275 Thomas	Georgia	3397.22822174

Counties_Cities

38055 McLean	North Dakota	3395.87045383
48385 Real	Texas	3392.75445658
13027 Brooks	Georgia	3390.70457036
36085 Richmond	New York	3388.85167133
19153 Polk	Iowa	3383.38765692
13115 Floyd	Georgia	3383.13233327
28039 George	Mississippi	3381.44329897
13085 Dawson	Georgia	3380.77582426
13303 Washington	Georgia	3379.77043069
16031 Cassia	Idaho	3377.47234328
47157 Shelby	Tennessee	3376.91982166
17017 Cass	Illinois	3376.83523654
31079 Hall	Nebraska	3374.61652085
16053 Jerome	Idaho	3372.89194254
22031 De Soto	Louisiana	3371.48272343
38035 Grand Forks	North Dakota	3370.07206443
13119 Franklin	Georgia	3366.19901837
45081 Saluda	South Carolina	3363.51246106
28085 Lincoln	Mississippi	3362.08156702
37167 Stanly	North Carolina	3358.84011277
19059 Dickinson	Iowa	3358.01317554
47185 White	Tennessee	3357.06644040
47027 Clay	Tennessee	3356.22651289
37091 Hertford	North Carolina	3356.01673782
22027 Claiborne	Louisiana	3355.49422980
28015 Carroll	Mississippi	3349.81333871
1093 Marion	Alabama	3349.79672748
49049 Utah	Utah	3347.88890621
13267 Tattall	Georgia	3347.64286558
46049 Faulk	South Dakota	3347.63948498
28139 Tippah	Mississippi	3346.21504887
13291 Union	Georgia	3345.69392942
19141 O'Brien	Iowa	3345.37572254
12005 Bay	Florida	3342.92206145

Counties_Cities

48481 Wharton	Texas	3330.20975997
1097 Mobile	Alabama	3320.54805115
22079 Rapides	Louisiana	3319.49571851
29187 St. Francois	Missouri	3315.24020872
40065 Jackson	Oklahoma	3314.76211471
45023 Chester	South Carolina	3314.62590307
13129 Gordon	Georgia	3314.55317674
22109 Terrebonne	Louisiana	3307.48236820
5071 Johnson	Arkansas	3301.92207015
45027 Clarendon	South Carolina	3299.70326409
24033 Prince George's	Maryland	3299.65204309
48309 McLennan	Texas	3293.31086734
19189 Winnebago	Iowa	3289.59878304
1067 Henry	Alabama	3288.97669824
1001 Autauga	Alabama	3287.71065269
6047 Merced	California	3287.53662220
16025 Camas	Idaho	3283.05235138
5101 Newton	Arkansas	3279.94875080
37015 Bertie	North Carolina	3279.72248502
13237 Putnam	Georgia	3278.46301985
13055 Chattooga	Georgia	3275.51432029
45047 Greenwood	South Carolina	3273.91470293
48273 Kleberg	Texas	3270.26245623
1071 Jackson	Alabama	3266.58419669
22071 Orleans	Louisiana	3266.19028864
12031 Duval	Florida	3260.95764912
13131 Grady	Georgia	3260.86956522
20063 Gove	Kansas	3254.21133231
17181 Union	Illinois	3253.96354136
19049 Dallas	Iowa	3251.27522732
4013 Maricopa	Arizona	3246.17350409
48451 Tom Green	Texas	3245.64891826
36071 Orange	New York	3244.91885085
48017 Bailey	Texas	3244.62786395

Counties_Cities

48071 Chambers	Texas	3243.51062326
22023 Cameron	Louisiana	3243.39839265
22067 Morehouse	Louisiana	3236.47531302
13075 Cook	Georgia	3233.88882415
47113 Madison	Tennessee	3231.39183443
19063 Emmet	Iowa	3231.38441587
1133 Winston	Alabama	3229.07861369
5063 Independence	Arkansas	3219.38531769
1015 Calhoun	Alabama	3219.37047700
47147 Robertson	Tennessee	3217.76601138
38051 McIntosh	North Dakota	3210.83172147
45017 Calhoun	South Carolina	3209.36639118
36081 Queens	New York	3209.03977610
28089 Madison	Mississippi	3208.36883461
30035 Glacier	Montana	3207.97264858
48311 McMullen	Texas	3204.27236315
13229 Pierce	Georgia	3202.84697509
34039 Union	New Jersey	3202.12447609
45055 Kershaw	South Carolina	3198.56080010
55079 Milwaukee	Wisconsin	3197.42333113
1069 Houston	Alabama	3196.08105269
28033 DeSoto	Mississippi	3192.83959978
22123 West Carroll	Louisiana	3187.03332726
28113 Pike	Mississippi	3184.79387306
37079 Greene	North Carolina	3183.89491719
28093 Marshall	Mississippi	3181.85664720
48095 Concho	Texas	3180.54256314
22069 Natchitoches	Louisiana	3168.73173129
12099 Palm Beach	Florida	3168.29537647
45031 Darlington	South Carolina	3167.56983324
12001 Alachua	Florida	3166.44193869
1033 Colbert	Alabama	3166.42927578
5011 Bradley	Arkansas	3166.00899330
47047 Fayette	Tennessee	3164.88508159

Counties_Cities

13261 Sumter	Georgia	3164.83368648
36103 Suffolk	New York	3162.66432965
22075 Plaquemines	Louisiana	3156.77061085
48113 Dallas	Texas	3153.34304860
28025 Clay	Mississippi	3151.75900134
1113 Russell	Alabama	3151.55500943
47063 Hamblen	Tennessee	3147.02101628
48507 Zavala	Texas	3146.12367521
48201 Harris	Texas	3145.77538634
13215 Muscogee	Georgia	3141.73877215
38063 Nelson	North Dakota	3136.98152666
1073 Jefferson	Alabama	3134.53662976
38017 Cass	North Dakota	3128.09890037
48039 Brazoria	Texas	3126.68827661
20017 Chase	Kansas	3119.05667554
53025 Grant	Washington	3118.22543691
51690 Martinsville	Virginia	3115.79600062
28065 Jefferson Davis	Mississippi	3115.54210433
55115 Shawano	Wisconsin	3115.50151976
55083 Oconto	Wisconsin	3100.71371927
28001 Adams	Mississippi	3100.15388561
12085 Martin	Florida	3097.96659043
19143 Osceola	Iowa	3096.02649007
25025 Suffolk	Massachusetts	3095.31596082
28149 Warren	Mississippi	3094.68121968
22087 St. Bernard	Louisiana	3092.82763639
16013 Blaine	Idaho	3092.78350515
34017 Hudson	New Jersey	3090.99326836
1111 Randolph	Alabama	3089.10891089
5131 Sebastian	Arkansas	3088.77286639
45051 Horry	South Carolina	3086.47176933
32003 Clark	Nevada	3085.21016093
45043 Georgetown	South Carolina	3084.38689778
13029 Bryan	Georgia	3083.26117190

Counties_Cities

1045 Dale	Alabama	3082.35966991
47167 Tipton	Tennessee	3080.49560741
13293 Upson	Georgia	3078.39023460
20189 Stevens	Kansas	3076.09282245
28049 Hinds	Mississippi	3074.42478436
48297 Live Oak	Texas	3074.14104882
45085 Sumter	South Carolina	3069.13774974
45037 Edgefield	South Carolina	3068.16501553
1007 Bibb	Alabama	3062.50000000
48135 Ector	Texas	3062.47070144
17029 Coles	Illinois	3057.87560185
47087 Jackson	Tennessee	3053.24034700
22005 Ascension	Louisiana	3052.81057495
10005 Sussex	Delaware	3051.21115114
5107 Phillips	Arkansas	3050.64063453
45013 Beaufort	South Carolina	3050.63190525
13251 Screven	Georgia	3049.21796527
46065 Hughes	South Dakota	3048.15864023
55015 Calumet	Wisconsin	3044.31906537
6099 Stanislaus	California	3044.11483863
48141 El Paso	Texas	3041.18426468
27083 Lyon	Minnesota	3039.52553748
17157 Randolph	Illinois	3036.81554850
22061 Lincoln	Louisiana	3036.27426053
38075 Renville	North Dakota	3032.85593934
22021 Caldwell	Louisiana	3032.12851406
46041 Dewey	South Dakota	3031.84281843
12113 Santa Rosa	Florida	3027.61654651
5081 Little River	Arkansas	3026.12364108
13135 Gwinnett	Georgia	3025.92961054
30071 Phillips	Montana	3019.14580265
31055 Douglas	Nebraska	3012.10132656
47127 Moore	Tennessee	3010.45078771
13301 Warren	Georgia	3008.95067606

Counties_Cities

5031 Craighead	Arkansas	3003.92416957
48501 Yoakum	Texas	3003.14282389
28009 Benton	Mississippi	2998.42824326
40047 Garfield	Oklahoma	2994.43468554
5137 Stone	Arkansas	2994.30039335
5075 Lawrence	Arkansas	2993.79335524
28073 Lamar	Mississippi	2992.93801143
4005 Coconino	Arizona	2992.56583645
13051 Chatham	Georgia	2991.75296945
47149 Rutherford	Tennessee	2988.39607252
48463 Uvalde	Texas	2987.40966997
48073 Cherokee	Texas	2987.14633404
45067 Marion	South Carolina	2986.56528883
12057 Hillsborough	Florida	2984.99256727
19161 Sac	Iowa	2983.84607470
40015 Caddo	Oklahoma	2981.67512165
39107 Mercer	Ohio	2981.02981030
28041 Greene	Mississippi	2981.00986309
12081 Manatee	Florida	2979.82803814
38025 Dunn	North Dakota	2977.83933518
13311 White	Georgia	2976.30964298
44007 Providence	Rhode Island	2975.55039900
48245 Jefferson	Texas	2974.49813922
29069 Dunklin	Missouri	2973.86398396
27117 Pipestone	Minnesota	2973.36133525
20119 Meade	Kansas	2966.71490593
5111 Poinsett	Arkansas	2965.71285559
12095 Orange	Florida	2965.28072024
37077 Granville	North Carolina	2964.31838975
13281 Towns	Georgia	2961.52548093
1117 Shelby	Alabama	2955.39783132
47041 DeKalb	Tennessee	2954.61316913
48029 Bexar	Texas	2954.50917878
1057 Fayette	Alabama	2951.37832410

Counties_Cities

1123 Tallapoosa	Alabama	2950.83586439
29017 Bollinger	Missouri	2950.11915523
47175 Van Buren	Tennessee	2948.82914137
40119 Payne	Oklahoma	2944.90492443
6039 Madera	California	2944.08645796
40001 Adair	Oklahoma	2943.57395163
48041 Brazos	Texas	2936.61083622
19055 Delaware	Iowa	2935.14558556
13157 Jackson	Georgia	2933.74229644
46127 Union	South Dakota	2932.32601319
28069 Kemper	Mississippi	2932.08337489
29117 Livingston	Missouri	2931.46705401
55087 Outagamie	Wisconsin	2927.97480853
40115 Ottawa	Oklahoma	2922.21331195
13133 Greene	Georgia	2915.58368177
12107 Putnam	Florida	2915.20030204
49035 Salt Lake	Utah	2914.97814135
6019 Fresno	California	2913.81737731
22059 LaSalle	Louisiana	2909.43219146
45045 Greenville	South Carolina	2908.91128773
1103 Morgan	Alabama	2906.22979452
20037 Crawford	Kansas	2898.58786745
16083 Twin Falls	Idaho	2896.10947828
16001 Ada	Idaho	2890.20907895
1075 Lamar	Alabama	2889.33834152
48321 Matagorda	Texas	2889.03479974
12105 Polk	Florida	2884.85033382
30101 Toole	Montana	2884.81351741
37195 Wilson	North Carolina	2883.80087165
28005 Amite	Mississippi	2880.09086484
5037 Cross	Arkansas	2878.38810266
13235 Pulaski	Georgia	2872.88824645
13173 Lanier	Georgia	2872.34042553
37191 Wayne	North Carolina	2868.20070103

Counties_Cities

47011 Bradley	Tennessee	2867.12828057
48253 Jones	Texas	2866.22596760
16073 Owyhee	Idaho	2864.96194304
17031 Cook	Illinois	2864.22547043
1009 Blount	Alabama	2863.07053942
55139 Winnebago	Wisconsin	2859.31470004
47003 Bedford	Tennessee	2859.00730046
13189 McDuffie	Georgia	2856.34666295
47061 Grundy	Tennessee	2854.78795145
19039 Clarke	Iowa	2854.71718136
47137 Pickett	Tennessee	2853.20739866
13187 Lumpkin	Georgia	2852.37445001
45029 Colleton	South Carolina	2851.83218269
45053 Jasper	South Carolina	2851.12698906
40101 Muskogee	Oklahoma	2850.99909306
1023 Choctaw	Alabama	2850.24530800
21109 Jackson	Kentucky	2849.27838119
1029 Cleburne	Alabama	2849.13591780
12041 Gilchrist	Florida	2848.37861525
29159 Pettis	Missouri	2844.24803723
51540 Charlottesville	Virginia	2834.75694661
1099 Monroe	Alabama	2833.81592063
37147 Pitt	North Carolina	2832.46439966
46021 Campbell	South Dakota	2832.24400871
37017 Bladen	North Carolina	2829.16541127
13035 Butts	Georgia	2827.26408465
13015 Bartow	Georgia	2825.91534471
13315 Wilcox	Georgia	2825.69223786
38041 Hettinger	North Dakota	2824.18456643
37041 Chowan	North Carolina	2822.72435669
1121 Talladega	Alabama	2822.31798366
48275 Knox	Texas	2819.60032850
28075 Lauderdale	Mississippi	2818.75273843
38061 Mountrail	North Dakota	2818.55549031

Counties_Cities

37065 Edgecombe	North Carolina	2817.03682338
1031 Coffee	Alabama	2816.46727928
13013 Barrow	Georgia	2814.04299026
12131 Walton	Florida	2811.90893170
46015 Brule	South Dakota	2811.24497992
21075 Fulton	Kentucky	2810.45751634
47155 Sevier	Tennessee	2806.15372043
5099 Nevada	Arkansas	2798.46264713
53075 Whitman	Washington	2797.69436243
37105 Lee	North Carolina	2797.30521383
55063 La Crosse	Wisconsin	2790.32394485
28087 Lowndes	Mississippi	2789.75055150
13123 Gilmer	Georgia	2787.51298027
1061 Geneva	Alabama	2785.58942008
1003 Baldwin	Alabama	2785.49871114
48063 Camp	Texas	2785.23747410
37177 Tyrrell	North Carolina	2783.82958122
53017 Douglas	Washington	2782.76271937
5041 Desha	Arkansas	2779.70813065
1115 St. Clair	Alabama	2774.83369038
45025 Chesterfield	South Carolina	2771.34239629
22103 St. Tammany	Louisiana	2769.35117062
51740 Portsmouth	Virginia	2767.56276946
55075 Marinette	Wisconsin	2764.99975268
40009 Beckham	Oklahoma	2763.83066931
22063 Livingston	Louisiana	2762.11425337
12083 Marion	Florida	2760.73193565
12071 Lee	Florida	2753.74034269
22011 Beauregard	Louisiana	2748.77191099
40143 Tulsa	Oklahoma	2748.47307052
20103 Leavenworth	Kansas	2747.32028715
47177 Warren	Tennessee	2739.86007143
38021 Dickey	North Dakota	2733.02059963
38039 Griggs	North Dakota	2732.97491039

Counties_Cities

13111 Fannin	Georgia	2730.70405176
48399 Runnels	Texas	2726.20676177
19077 Guthrie	Iowa	2723.88059701
51153 Prince William	Virginia	2723.01292064
6077 San Joaquin	California	2721.68044004
19139 Muscatine	Iowa	2720.77150644
47065 Hamilton	Tennessee	2717.64492734
6037 Los Angeles	California	2716.98096030
13007 Baker	Georgia	2716.68822768
13317 Wilkes	Georgia	2713.64925071
27145 Stearns	Minnesota	2712.61365349
47143 Rhea	Tennessee	2711.53613364
35045 San Juan	New Mexico	2709.46794303
36047 Kings	New York	2707.61141848
20023 Cheyenne	Kansas	2706.76691729
13181 Lincoln	Georgia	2703.72710044
37127 Nash	North Carolina	2702.73144997
21031 Butler	Kentucky	2701.22142186
13269 Taylor	Georgia	2699.34071402
20021 Cherokee	Kansas	2697.97651761
47165 Sumner	Tennessee	2695.17870787
13321 Worth	Georgia	2694.71402532
4007 Gila	Arizona	2692.57176789
37119 Mecklenburg	North Carolina	2692.56541497
40039 Custer	Oklahoma	2689.76443036
29053 Cooper	Missouri	2687.04198148
22015 Bossier	Louisiana	2686.63757519
46045 Edmunds	South Dakota	2683.87096774
17049 Effingham	Illinois	2683.58278765
5015 Carroll	Arkansas	2682.20954541
47119 Maury	Tennessee	2679.66928132
27013 Blue Earth	Minnesota	2678.45225207
13121 Fulton	Georgia	2675.51903889
48209 Hays	Texas	2673.03295588

Counties_Cities

51147 Prince Edward	Virginia	2671.02396514
56039 Teton	Wyoming	2668.86183441
45077 Pickens	South Carolina	2668.54494665
1087 Macon	Alabama	2668.25749770
22029 Concordia	Louisiana	2667.07541386
34013 Essex	New Jersey	2667.02677155
8087 Morgan	Colorado	2664.75243364
55101 Racine	Wisconsin	2661.96638587
48349 Navarro	Texas	2657.11691718
45035 Dorchester	South Carolina	2654.26680859
48195 Hansford	Texas	2654.21929343
18141 St. Joseph	Indiana	2652.05653486
55127 Walworth	Wisconsin	2650.45604427
13011 Banks	Georgia	2649.04149989
19173 Taylor	Iowa	2649.00662252
13199 Meriwether	Georgia	2648.56654642
24510 Baltimore City	Maryland	2647.98877999
46083 Lincoln	South Dakota	2647.64398796
13263 Talbot	Georgia	2646.68367347
17163 St. Clair	Illinois	2644.99595877
13067 Cobb	Georgia	2643.80041355
20025 Clark	Kansas	2643.39152120
47189 Wilson	Tennessee	2643.20000000
19147 Palo Alto	Iowa	2643.07313249
27067 Kandiyohi	Minnesota	2641.46540660
19035 Cherokee	Iowa	2641.10944263
19151 Pocahontas	Iowa	2640.94955490
16065 Madison	Idaho	2638.40830450
5121 Randolph	Arkansas	2629.81947849
48279 Lamb	Texas	2629.57896337
51131 Northampton	Virginia	2624.62718364
45063 Lexington	South Carolina	2624.12212912
5067 Jackson	Arkansas	2623.28237464
28037 Franklin	Mississippi	2619.41448382

Counties_Cities

21177 Muhlenberg	Kentucky	2615.84454410
45065 McCormick	South Carolina	2614.24017003
21225 Union	Kentucky	2612.89210617
28059 Jackson	Mississippi	2609.63029656
6041 Marin	California	2608.35072747
47099 Lawrence	Tennessee	2606.66758129
19033 Cerro Gordo	Iowa	2600.41737989
45001 Abbeville	South Carolina	2599.73106230
4012 La Paz	Arizona	2597.40259740
38093 Stutsman	North Dakota	2595.97456614
46129 Walworth	South Dakota	2595.31054233
48291 Liberty	Texas	2594.90518170
51117 Mecklenburg	Virginia	2593.80097879
13211 Morgan	Georgia	2593.75165756
19045 Clinton	Iowa	2592.54482136
6071 San Bernardino	California	2591.40367738
55051 Iron	Wisconsin	2589.85200846
37007 Anson	North Carolina	2588.73658399
25009 Essex	Massachusetts	2588.41593751
13081 Crisp	Georgia	2588.38104509
45003 Aiken	South Carolina	2587.94221994
12075 Levy	Florida	2587.68702477
17091 Kankakee	Illinois	2586.70835454
5001 Arkansas	Arkansas	2583.15043053
45059 Laurens	South Carolina	2582.32080485
55135 Waupaca	Wisconsin	2581.75559380
8079 Mineral	Colorado	2577.31958763
20081 Haskell	Kansas	2576.93269952
13207 Monroe	Georgia	2565.40697674
16019 Bonneville	Idaho	2561.31583001
17033 Crawford	Illinois	2557.55835593
47081 Hickman	Tennessee	2557.55496150
27091 Martin	Minnesota	2557.49305029
12111 St. Lucie	Florida	2555.05592785

Counties_Cities

37047 Columbus	North Carolina	2555.02650256
55078 Menominee	Wisconsin	2554.74452555
55037 Florence	Wisconsin	2545.70701227
12089 Nassau	Florida	2542.17541243
49043 Summit	Utah	2539.76581690
20161 Riley	Kansas	2535.85335739
46003 Aurora	South Dakota	2534.80899679
21087 Green	Kentucky	2534.16598787
17089 Kane	Illinois	2531.37307756
13089 DeKalb	Georgia	2528.29260942
5007 Benton	Arkansas	2527.43866651
29123 Madison	Missouri	2527.07581227
13097 Douglas	Georgia	2525.95798556
34011 Cumberland	New Jersey	2525.63389238
13093 Dooly	Georgia	2524.44185028
49051 Wasatch	Utah	2524.06738869
18037 Dubois	Indiana	2523.19981205
37159 Rowan	North Carolina	2522.26359531
48003 Andrews	Texas	2520.96204766
29189 St. Louis	Missouri	2518.69461204
46051 Grant	South Dakota	2518.53924724
31119 Madison	Nebraska	2517.51808318
29019 Boone	Missouri	2517.15230132
48277 Lamar	Texas	2515.68532819
48227 Howard	Texas	2515.15400861
48405 San Augustine	Texas	2514.57725948
48005 Angelina	Texas	2513.43406972
20093 Kearny	Kansas	2510.77859498
48205 Hartley	Texas	2509.34329952
45015 Berkeley	South Carolina	2508.92166574
53047 Okanogan	Washington	2508.78192348
19155 Pottawattamie	Iowa	2507.13651866
40079 Le Flore	Oklahoma	2507.00280112
13225 Peach	Georgia	2505.76986482

Counties_Cities

29021 Buchanan	Missouri	2505.33470323
48293 Limestone	Texas	2504.35817849
37063 Durham	North Carolina	2504.27007726
47139 Polk	Tennessee	2503.25482306
48127 Dimmit	Texas	2502.91036088
48371 Pecos	Texas	2501.11656990
48347 Nacogdoches	Texas	2500.34240842
29031 Cape Girardeau	Missouri	2500.22221376
17097 Lake	Illinois	2499.88584996
48439 Tarrant	Texas	2498.88365610
29201 Scott	Missouri	2498.82989235
48139 Ellis	Texas	2497.82652311
12091 Okaloosa	Florida	2497.23788893
13073 Columbia	Georgia	2497.22926159
48109 Culberson	Texas	2495.46279492
4019 Pima	Arizona	2495.01238123
13271 Telfair	Georgia	2494.33106576
12087 Monroe	Florida	2491.10320285
29127 Marion	Missouri	2490.20705092
48257 Kaufman	Texas	2489.46525478
5119 Pulaski	Arkansas	2488.03096669
6011 Colusa	California	2487.63120174
47043 Dickson	Tennessee	2486.62201100
37095 Hyde	North Carolina	2485.65965583
40073 Kingfisher	Oklahoma	2484.82549317
29213 Taney	Missouri	2483.34885053
31155 Saunders	Nebraska	2483.21832606
55027 Dodge	Wisconsin	2479.31061960
45073 Oconee	South Carolina	2479.13848981
37071 Gaston	North Carolina	2478.84189081
13063 Clayton	Georgia	2478.46278680
47051 Franklin	Tennessee	2477.91835760
37001 Alamance	North Carolina	2476.02682112
13039 Camden	Georgia	2475.92078544

Counties_Cities

37045 Cleveland	North Carolina	2473.24491781
29145 Newton	Missouri	2466.27535784
47031 Coffee	Tennessee	2463.19569120
5033 Crawford	Arkansas	2460.33498407
48099 Coryell	Texas	2458.29323067
27027 Clay	Minnesota	2456.41466656
37023 Burke	North Carolina	2456.24128698
29029 Camden	Missouri	2455.52766561
13057 Cherokee	Georgia	2454.85915742
1019 Cherokee	Alabama	2454.67117394
19165 Shelby	Iowa	2452.92796683
51730 Petersburg	Virginia	2451.92764596
20193 Thomas	Kansas	2451.04396317
20171 Scott	Kansas	2450.47988564
6065 Riverside	California	2447.85490856
19099 Jasper	Iowa	2447.03475382
47117 Marshall	Tennessee	2446.33791527
12019 Clay	Florida	2445.94394461
20147 Phillips	Kansas	2444.98777506
53007 Chelan	Washington	2444.31175035
46137 Ziebach	South Dakota	2443.47191831
18173 Warrick	Indiana	2442.18198092
55121 Trempealeau	Wisconsin	2442.08953196
19037 Chickasaw	Iowa	2440.65529923
51510 Alexandria	Virginia	2436.92767707
31019 Buffalo	Nebraska	2436.76307568
48149 Fayette	Texas	2434.02106592
13045 Carroll	Georgia	2433.09826364
13289 Twiggs	Georgia	2430.38593063
37131 Northampton	North Carolina	2429.35556007
37181 Vance	North Carolina	2429.23152842
34003 Bergen	New Jersey	2427.05179504
47123 Monroe	Tennessee	2422.50361326
29133 Mississippi	Missouri	2422.01559688

Counties_Cities

13103 Effingham	Georgia	2421.61119151
40023 Choctaw	Oklahoma	2420.23452413
38003 Barnes	North Dakota	2418.89584519
20187 Stanton	Kansas	2415.70206341
6035 Lassen	California	2412.18102721
5139 Union	Arkansas	2410.16204059
13217 Newton	Georgia	2409.14360833
38043 Kidder	North Dakota	2408.16326531
13195 Madison	Georgia	2408.09443508
40113 Osage	Oklahoma	2407.79342324
48325 Medina	Texas	2407.65106734
47105 Loudon	Tennessee	2406.98156595
29510 St. Louis City	Missouri	2406.23699800
37153 Richmond	North Carolina	2406.04183839
35023 Hidalgo	New Mexico	2405.66037736
47187 Williamson	Tennessee	2404.53288108
38071 Ramsey	North Dakota	2403.97177946
19125 Marion	Iowa	2403.68784985
4021 Pinal	Arizona	2403.06124731
46107 Potter	South Dakota	2401.44993203
17019 Champaign	Illinois	2400.67053047
40061 Haskell	Oklahoma	2399.74739501
31099 Kearney	Nebraska	2399.14425428
48361 Orange	Texas	2399.12889485
34023 Middlesex	New Jersey	2398.98274646
5025 Cleveland	Arkansas	2394.61212272
13019 Berrien	Georgia	2394.55640972
40021 Cherokee	Oklahoma	2393.42578326
46011 Brookings	South Dakota	2389.87284287
48453 Travis	Texas	2386.31968307
17201 Winnebago	Illinois	2386.29123384
13177 Lee	Georgia	2385.43206558
55039 Fond du Lac	Wisconsin	2381.96883550
5039 Dallas	Arkansas	2380.95238095

Counties_Cities

40109 Oklahoma	Oklahoma	2380.82621104
19067 Floyd	Iowa	2379.29065415
48383 Reagan	Texas	2379.04303662
48043 Brewster	Texas	2374.01532319
48199 Hardin	Texas	2373.83536980
37039 Cherokee	North Carolina	2371.13765282
46102 Oglala Lakota	South Dakota	2369.13830456
34029 Ocean	New Jersey	2367.48546915
42101 Philadelphia	Pennsylvania	2367.34425915
6053 Monterey	California	2367.34206624
29077 Greene	Missouri	2365.69232298
37037 Chatham	North Carolina	2363.99185113
48505 Zapata	Texas	2360.81747710
45007 Anderson	South Carolina	2360.81044682
51047 Culpeper	Virginia	2358.31774620
34021 Mercer	New Jersey	2358.23163724
5027 Columbia	Arkansas	2357.98954837
46115 Spink	South Dakota	2355.65819861
55097 Portage	Wisconsin	2355.44529334
13151 Henry	Georgia	2352.53236035
37093 Hoke	North Carolina	2351.91001388
45057 Lancaster	South Carolina	2350.59760956
40135 Sequoyah	Oklahoma	2348.28431968
1083 Limestone	Alabama	2347.82789527
1043 Cullman	Alabama	2347.73854893
48381 Randall	Texas	2343.12509632
51590 Danville	Virginia	2339.46870469
40087 McClain	Oklahoma	2338.37689133
19041 Clay	Iowa	2336.68030247
13145 Harris	Georgia	2335.02538071
18097 Marion	Indiana	2334.00023045
46103 Pennington	South Dakota	2333.32438311
18163 Vanderburgh	Indiana	2332.37923680
37111 McDowell	North Carolina	2331.50943811

Counties_Cities

13295 Walker	Georgia	2331.07621380
55043 Grant	Wisconsin	2329.59615161
28003 Alcorn	Mississippi	2329.04536222
29229 Wright	Missouri	2328.87147677
47055 Giles	Tennessee	2328.57675491
48445 Terry	Texas	2327.66338406
19183 Washington	Iowa	2326.00153561
4009 Graham	Arizona	2324.54297121
41031 Jefferson	Oregon	2323.08201058
40111 Okmulgee	Oklahoma	2319.02960741
51800 Suffolk	Virginia	2318.36376597
48013 Atascosa	Texas	2317.63068972
8037 Eagle	Colorado	2316.65848381
53005 Benton	Washington	2315.76653111
37101 Johnston	North Carolina	2313.55618601
13197 Marion	Georgia	2311.10046701
48089 Colorado	Texas	2309.46882217
18099 Marshall	Indiana	2309.28905034
12103 Pinellas	Florida	2307.95258797
31073 Gosper	Nebraska	2304.60921844
18089 Lake	Indiana	2304.03520977
16011 Bingham	Idaho	2301.23713124
38031 Foster	North Dakota	2300.99502488
45083 Spartanburg	South Carolina	2298.59058008
13221 Oglethorpe	Georgia	2298.39245383
21211 Shelby	Kentucky	2293.99398162
31107 Knox	Nebraska	2292.43378073
48093 Comanche	Texas	2290.52756022
46087 McCook	South Dakota	2289.93869455
19057 Des Moines	Iowa	2289.33517298
19079 Hamilton	Iowa	2287.31942215
48329 Midland	Texas	2284.76399078
27101 Murray	Minnesota	2283.71193813
40005 Atoka	Oklahoma	2283.56698945

Counties_Cities

5021 Clay	Arkansas	2283.28955345
28019 Choctaw	Mississippi	2283.16018362
29051 Cole	Missouri	2282.67097245
5087 Madison	Arkansas	2281.41496268
46023 Charles Mix	South Dakota	2281.00235596
40027 Cleveland	Oklahoma	2278.56100600
27053 Hennepin	Minnesota	2274.44522434
20163 Rooks	Kansas	2274.08737283
46033 Custer	South Dakota	2269.08090763
51149 Prince George	Virginia	2268.78840397
29167 Polk	Missouri	2267.01034129
17119 Madison	Illinois	2265.74050616
19085 Harrison	Iowa	2264.04414886
17007 Boone	Illinois	2264.03120742
38057 Mercer	North Dakota	2262.00556429
20005 Atchison	Kansas	2260.23590440
46109 Roberts	South Dakota	2259.02172873
17079 Jasper	Illinois	2257.82957028
40063 Hughes	Oklahoma	2257.21784777
17077 Jackson	Illinois	2257.09260001
46031 Corson	South Dakota	2256.90276110
30111 Yellowstone	Montana	2254.94420403
5003 Ashley	Arkansas	2254.81392797
20069 Gray	Kansas	2254.26819161
51025 Brunswick	Virginia	2252.19726563
47107 McMinn	Tennessee	2252.04091208
40121 Pittsburg	Oklahoma	2251.74920801
47089 Jefferson	Tennessee	2251.35155151
45087 Union	South Carolina	2251.00328347
1089 Madison	Alabama	2246.54110701
48409 San Patricio	Texas	2243.88202054
13241 Rabun	Georgia	2241.06242960
28121 Rankin	Mississippi	2239.08721134
46039 Deuel	South Dakota	2236.56905695

Counties_Cities

48435 Sutton	Texas	2235.23150612
37117 Martin	North Carolina	2231.92624939
48187 Guadalupe	Texas	2225.49390937
16051 Jefferson	Idaho	2224.93970583
22043 Grant	Louisiana	2224.00142336
48125 Dickens	Texas	2223.21031570
40013 Bryan	Oklahoma	2222.83437871
5109 Pike	Arkansas	2220.55654455
46007 Bennett	South Dakota	2220.29988466
17161 Rock Island	Illinois	2219.86799278
20195 Trego	Kansas	2219.83530254
29131 Miller	Missouri	2218.18755920
6069 San Benito	California	2218.17768172
46093 Meade	South Dakota	2216.01753022
55077 Marquette	Wisconsin	2215.88700272
24005 Baltimore	Maryland	2215.51342236
26071 Iron	Michigan	2212.82720158
22115 Vernon	Louisiana	2212.44371674
11001 District of Colum	District of Col	2209.25183820
38081 Sargent	North Dakota	2196.38242894
46125 Turner	South Dakota	2196.10636277
27173 Yellow Medicine	Minnesota	2194.99744768
47015 Cannon	Tennessee	2191.95132070
38045 LaMoure	North Dakota	2191.03889710
55059 Kenosha	Wisconsin	2190.32429559
17011 Bureau	Illinois	2188.34298184
35025 Lea	New Mexico	2187.87260634
27081 Lincoln	Minnesota	2185.79234973
17199 Williamson	Illinois	2183.24982105
47029 Cocke	Tennessee	2183.14977358
24031 Montgomery	Maryland	2182.85391809
20077 Harper	Kansas	2179.44061024
21067 Fayette	Kentucky	2178.63981716
29105 Laclède	Missouri	2175.67832442

Counties_Cities

45021 Cherokee	South Carolina	2174.21773713
17005 Bond	Illinois	2170.77570655
12109 St. Johns	Florida	2170.21092499
48211 Hemphill	Texas	2169.93464052
21111 Jefferson	Kentucky	2169.19289256
51089 Henry	Virginia	2166.70264754
5045 Faulkner	Arkansas	2166.56250501
27153 Todd	Minnesota	2164.18517615
27023 Chippewa	Minnesota	2163.70345522
17051 Fayette	Illinois	2161.93500187
9001 Fairfield	Connecticut	2161.42221582
19109 Kossuth	Iowa	2159.91414006
48101 Cottle	Texas	2159.82721382
47019 Carter	Tennessee	2159.67773420
40131 Rogers	Oklahoma	2159.07114281
37027 Caldwell	North Carolina	2158.99255141
12069 Lake	Florida	2157.95452952
19025 Calhoun	Iowa	2154.86132591
18027 Daviess	Indiana	2154.04108969
16047 Gooding	Idaho	2151.88207423
5009 Boone	Arkansas	2150.48025614
31153 Sarpy	Nebraska	2150.07128955
6021 Glenn	California	2149.96256284
37083 Halifax	North Carolina	2149.32574050
21141 Logan	Kentucky	2149.02367631
55131 Washington	Wisconsin	2148.96862771
51121 Montgomery	Virginia	2148.81042582
38099 Walsh	North Dakota	2146.80791225
29135 Moniteau	Missouri	2146.26884188
37013 Beaufort	North Carolina	2145.33018968
37179 Union	North Carolina	2145.32783967
19089 Howard	Iowa	2144.33438554
48021 Bastrop	Texas	2144.26968359
48421 Sherman	Texas	2143.55310166

Counties_Cities

47035 Cumberland	Tennessee	2141.67211302
37005 Alleghany	North Carolina	2141.38518054
40085 Love	Oklahoma	2141.30649299
47093 Knox	Tennessee	2141.24984687
31109 Lancaster	Nebraska	2140.11951890
36105 Sullivan	New York	2139.12951336
37137 Pamlico	North Carolina	2138.91081294
29079 Grundy	Missouri	2138.39015534
39049 Franklin	Ohio	2137.98366786
13213 Murray	Georgia	2136.72002204
55065 Lafayette	Wisconsin	2136.21362136
17133 Monroe	Illinois	2134.84782292
19093 Ida	Iowa	2134.19090776
37075 Graham	North Carolina	2133.42762848
40051 Grady	Oklahoma	2133.17492034
37011 Avery	North Carolina	2125.10711225
32031 Washoe	Nevada	2123.52518063
29099 Jefferson	Missouri	2122.60471502
19015 Boone	Iowa	2121.76421468
18023 Clinton	Indiana	2120.93023256
48161 Freestone	Texas	2120.35541195
13091 Dodge	Georgia	2120.26080657
12055 Highlands	Florida	2120.01062377
47005 Benton	Tennessee	2119.37716263
27033 Cottonwood	Minnesota	2119.35798528
19135 Monroe	Iowa	2118.10012837
19091 Humboldt	Iowa	2115.84791034
48247 Jim Hogg	Texas	2115.09146341
37109 Lincoln	North Carolina	2114.12200072
19017 Bremer	Iowa	2112.47845432
12061 Indian River	Florida	2112.27789319
5055 Greene	Arkansas	2109.21125207
48157 Fort Bend	Texas	2107.35944802
17197 Will	Illinois	2107.29297569

Counties_Cities

29141 Morgan	Missouri	2107.27969349
37035 Catawba	North Carolina	2104.60630815
48307 McCulloch	Texas	2103.41805434
27123 Ramsey	Minnesota	2103.37870995
27131 Rice	Minnesota	2101.52879455
48143 Erath	Texas	2101.49366254
5095 Monroe	Arkansas	2101.44927536
31179 Wayne	Nebraska	2095.07603956
29011 Barton	Missouri	2093.57518223
13247 Rockdale	Georgia	2092.85383138
47173 Union	Tennessee	2092.64526615
46135 Yankton	South Dakota	2090.16572653
51093 Isle of Wight	Virginia	2089.14025925
24047 Worcester	Maryland	2087.87603960
5091 Miller	Arkansas	2087.53899798
18181 White	Indiana	2084.28293208
40133 Seminole	Oklahoma	2083.16380503
46035 Davison	South Dakota	2081.85952501
37151 Randolph	North Carolina	2080.90630690
35005 Chaves	New Mexico	2080.72469817
48079 Cochran	Texas	2080.39492243
40125 Pottawatomie	Oklahoma	2080.38085279
47021 Cheatham	Tennessee	2079.67556072
51760 Richmond City	Virginia	2079.26288229
51077 Grayson	Virginia	2079.20158659
17187 Warren	Illinois	2078.44058243
28131 Stone	Mississippi	2078.32451782
20009 Barton	Kansas	2075.75351384
42045 Delaware	Pennsylvania	2074.54258602
21083 Graves	Kentucky	2074.12171396
6083 Santa Barbara	California	2072.88696988
20165 Rush	Kansas	2069.18849014
19097 Jackson	Iowa	2068.75257308
37197 Yadkin	North Carolina	2066.96321551

Counties_Cities

21151 Madison	Kentucky	2066.73306773
13191 McIntosh	Georgia	2064.15620642
13255 Spalding	Georgia	2063.54009077
19123 Mahaska	Iowa	2059.09090909
48363 Palo Pinto	Texas	2057.14285714
48175 Goliad	Texas	2056.96202532
17143 Peoria	Illinois	2055.13201676
13153 Houston	Georgia	2055.07207225
45091 York	South Carolina	2054.22482289
29075 Gentry	Missouri	2051.90102595
5083 Logan	Arkansas	2051.80107651
39097 Madison	Ohio	2048.94963186
5051 Garland	Arkansas	2045.30326563
19071 Fremont	Iowa	2044.90204490
17035 Cumberland	Illinois	2044.78164323
26163 Wayne	Michigan	2044.76555867
19111 Lee	Iowa	2043.75275290
47009 Blount	Tennessee	2038.84308217
17137 Morgan	Illinois	2036.73181069
21171 Monroe	Kentucky	2033.96155999
48331 Milam	Texas	2033.34527078
55035 Eau Claire	Wisconsin	2030.91817016
18019 Clark	Indiana	2030.50443081
47079 Henry	Tennessee	2030.40979047
12127 Volusia	Florida	2029.08291297
27133 Rock	Minnesota	2028.89313788
13249 Schley	Georgia	2024.44614209
13147 Hart	Georgia	2023.06601786
51710 Norfolk	Virginia	2022.32091644
24045 Wicomico	Maryland	2020.44672707
16043 Fremont	Idaho	2020.04860267
17173 Shelby	Illinois	2019.22634653
29015 Benton	Missouri	2017.84417471
38053 McKenzie	North Dakota	2017.31220657

Counties_Cities

19133 Monona	Iowa	2016.36133195
47115 Marion	Tennessee	2015.74803150
55133 Waukesha	Wisconsin	2014.03223245
29183 St. Charles	Missouri	2013.86836080
21101 Henderson	Kentucky	2009.16847623
19023 Butler	Iowa	2008.39122361
19081 Hancock	Iowa	2007.09484690
26127 Oceana	Michigan	2005.63380282
13171 Lamar	Georgia	2005.26315789
21047 Christian	Kentucky	2004.99504681
56013 Fremont	Wyoming	2003.49093117
18113 Noble	Indiana	2002.86123033
13169 Jones	Georgia	2002.37629298
13297 Walton	Georgia	1996.72737773
34007 Camden	New Jersey	1996.53702192
40147 Washington	Oklahoma	1996.41224466
5117 Prairie	Arkansas	1994.05499133
54045 Logan	West Virginia	1993.43699206
21183 Ohio	Kentucky	1988.62456927
48129 Donley	Texas	1988.55076830
20045 Douglas	Kansas	1987.87838862
24011 Caroline	Maryland	1987.74921931
21013 Bell	Kentucky	1987.27840717
37161 Rutherford	North Carolina	1987.25047137
48147 Fannin	Texas	1986.62359009
26109 Menominee	Michigan	1984.07518601
29207 Stoddard	Missouri	1982.46935561
37025 Cabarrus	North Carolina	1981.14903805
5043 Drew	Arkansas	1980.57616761
1079 Lawrence	Alabama	1978.33540674
17113 McLean	Illinois	1977.68880043
13227 Pickens	Georgia	1976.23514697
40041 Delaware	Oklahoma	1975.05440760
39137 Putnam	Ohio	1974.54114861

Counties_Cities

28047 Harrison	Mississippi	1972.90104041
54061 Monongalia	West Virginia	1972.37361398
5065 Izard	Arkansas	1971.60303097
12117 Seminole	Florida	1969.29667060
16045 Gem	Idaho	1967.78949756
10003 New Castle	Delaware	1967.51499549
34025 Monmouth	New Jersey	1967.31653775
1077 Lauderdale	Alabama	1964.56211372
13219 Oconee	Georgia	1963.23080057
51181 Surry	Virginia	1961.69292555
17043 DuPage	Illinois	1960.93212390
19005 Allamakee	Iowa	1959.22498554
38007 Billings	North Dakota	1958.65070729
12115 Sarasota	Florida	1955.15539537
19181 Warren	Iowa	1954.71638985
31127 Nemaha	Nebraska	1954.58465076
48217 Hill	Texas	1953.01754965
29087 Holt	Missouri	1952.77020890
19075 Grundy	Iowa	1950.58517555
37171 Surry	North Carolina	1947.23967310
47135 Perry	Tennessee	1946.92460317
29225 Webster	Missouri	1945.84366770
20091 Johnson	Kansas	1945.26026893
19083 Hardin	Iowa	1944.51031539
47121 Meigs	Tennessee	1942.14204453
19113 Linn	Iowa	1941.93237100
40145 Wagoner	Oklahoma	1941.08101361
17191 Wayne	Illinois	1940.97477345
46075 Jones	South Dakota	1939.65517241
55055 Jefferson	Wisconsin	1939.40960190
27169 Winona	Minnesota	1938.02262666
40069 Johnston	Oklahoma	1936.24988583
5129 Searcy	Arkansas	1935.15958784
31039 Cuming	Nebraska	1935.12304251

Counties_Cities

47179	Washington	Tennessee	1934.57587845
18125	Pike	Indiana	1933.92425463
4015	Mohave	Arizona	1932.71295634
47103	Lincoln	Tennessee	1931.58835771
39029	Columbiana	Ohio	1929.57677884
37067	Forsyth	North Carolina	1927.72864080
8031	Denver	Colorado	1927.58607214
55025	Dane	Wisconsin	1927.11905657
16029	Caribou	Idaho	1926.34560907
37193	Wilkes	North Carolina	1925.40513733
48051	Burleson	Texas	1925.06389689
37033	Caswell	North Carolina	1920.87408582
37129	New Hanover	North Carolina	1919.28498239
8001	Adams	Colorado	1919.24480530
24019	Dorchester	Maryland	1918.86992937
29091	Howell	Missouri	1918.85417706
48153	Floyd	Texas	1918.79390098
25023	Plymouth	Massachusetts	1917.65804853
48503	Young	Texas	1917.42865060
17021	Christian	Illinois	1916.65901228
12017	Citrus	Florida	1916.45992334
32007	Elko County	Nevada	1915.74532978
32007	Elko County	Nevada	1915.74532978
48339	Montgomery	Texas	1913.44079198
29221	Washington	Missouri	1912.36018121
19163	Scott	Iowa	1910.74715927
18043	Floyd	Indiana	1909.20661858
48419	Shelby	Texas	1908.09662444
31091	Hooker	Nebraska	1906.15835777
29109	Lawrence	Missouri	1905.68054433
30023	Deer Lodge	Montana	1905.59632023
20085	Jackson	Kansas	1905.12048193
18105	Monroe	Indiana	1904.47667731
19131	Mitchell	Iowa	1901.78824865

Counties_Cities

17001 Adams	Illinois	1901.32590461
12119 Sumter	Florida	1899.74680398
29101 Johnson	Missouri	1895.54909416
51630 Fredericksburg	Virginia	1894.04337085
5097 Montgomery	Arkansas	1893.76961004
51770 Roanoke City	Virginia	1893.51481185
31001 Adams	Nebraska	1891.40300213
21041 Carroll	Kentucky	1890.65847071
40055 Greer	Oklahoma	1889.70967188
18065 Henry	Indiana	1889.33313998
19009 Audubon	Iowa	1888.84852888
19157 Poweshiek	Iowa	1887.80148671
51171 Shenandoah	Virginia	1887.48649332
29043 Christian	Missouri	1886.57553775
48395 Robertson	Texas	1886.13746818
51680 Lynchburg	Virginia	1884.90855515
37107 Lenoir	North Carolina	1882.94983564
21003 Allen	Kentucky	1879.55686015
55117 Sheboygan	Wisconsin	1878.63774945
47101 Lewis	Tennessee	1878.20618898
48035 Bosque	Texas	1877.90915414
51165 Rockingham	Virginia	1877.06169071
40057 Harmon	Oklahoma	1876.87687688
37135 Orange	North Carolina	1876.36532970
27003 Anoka	Minnesota	1875.28440165
18035 Delaware	Indiana	1874.15048967
27139 Scott	Minnesota	1872.01878125
48305 Lynn	Texas	1871.70324996
37069 Franklin	North Carolina	1870.92954411
27037 Dakota	Minnesota	1869.66854166
20155 Reno	Kansas	1868.72413461
13231 Pike	Georgia	1867.55393367
55047 Green Lake	Wisconsin	1865.94777461
18041 Fayette	Indiana	1865.75259253

Counties_Cities

21009 Barren	Kentucky	1863.00253531
5057 Hempstead	Arkansas	1862.83979578
18167 Vigo	Indiana	1862.44016911
5125 Saline	Arkansas	1862.11610842
20047 Edwards	Kansas	1860.30186030
18071 Jackson	Indiana	1858.94674798
13179 Liberty	Georgia	1858.62725011
48091 Comal	Texas	1858.15478557
47057 Grainger	Tennessee	1857.85266796
13025 Brantley	Georgia	1857.43768852
42027 Centre	Pennsylvania	1857.43681091
35029 Luna	New Mexico	1857.02958728
21105 Hickman	Kentucky	1854.78398552
29089 Howard	Missouri	1854.59208839
48183 Gregg	Texas	1851.95663948
31011 Boone	Nebraska	1851.49837755
19117 Lucas	Iowa	1850.78079815
48353 Nolan	Texas	1850.72198495
51670 Hopewell	Virginia	1849.88493539
51059 Fairfax	Virginia	1849.33024561
48251 Johnson	Texas	1849.31227059
29071 Franklin	Missouri	1848.17208450
21095 Harlan	Kentucky	1847.85489795
37187 Washington	North Carolina	1846.69870984
55137 Waushara	Wisconsin	1846.43284013
48319 Mason	Texas	1845.79439252
17083 Jersey	Illinois	1844.64686227
37139 Pasquotank	North Carolina	1844.14339413
29107 Lafayette	Missouri	1843.67139088
51840 Winchester	Virginia	1842.89170343
48477 Washington	Texas	1840.03645893
30109 Wibaux	Montana	1837.52417795
35009 Curry	New Mexico	1836.68102838
27047 Freeborn	Minnesota	1836.15819209

Counties_Cities

13047 Catoosa	Georgia	1834.76713142
37185 Warren	North Carolina	1832.68541425
48413 Schleicher	Texas	1830.74265976
13077 Coweta	Georgia	1829.78665058
18051 Gibson	Indiana	1829.48702619
25005 Bristol	Massachusetts	1828.12017971
37125 Moore	North Carolina	1828.09428265
37113 Macon	North Carolina	1827.97222616
26041 Delta	Michigan	1826.70050478
5073 Lafayette	Arkansas	1825.80065849
5047 Franklin	Arkansas	1824.81751825
17061 Greene	Illinois	1824.59368292
27011 Big Stone	Minnesota	1824.01282822
38101 Ward	North Dakota	1823.03967879
30059 Meagher	Montana	1822.07931404
29007 Audrain	Missouri	1821.53652887
51550 Chesapeake	Virginia	1818.37664960
48493 Wilson	Texas	1817.85600510
29035 Carter	Missouri	1816.98050875
40091 McIntosh	Oklahoma	1816.80545042
46037 Day	South Dakota	1816.53042688
48193 Hamilton	Texas	1815.18151815
48165 Gaines	Texas	1813.31036792
31023 Butler	Nebraska	1811.86398610
46081 Lawrence	South Dakota	1810.34147858
19177 Van Buren	Iowa	1809.11680912
56001 Albany	Wyoming	1808.24330976
37189 Watauga	North Carolina	1807.13200465
47161 Stewart	Tennessee	1806.65142689
17081 Jefferson	Illinois	1805.92279217
6101 Sutter	California	1805.65454977
25013 Hampden	Massachusetts	1805.46166503
24003 Anne Arundel	Maryland	1801.29194436
21185 Oldham	Kentucky	1797.80352039

Counties_Cities

37089 Henderson	North Carolina	1797.03292562
13193 Macon	Georgia	1795.63265617
47145 Roane	Tennessee	1795.25780956
29061 Daviess	Missouri	1792.37339107
16063 Lincoln	Idaho	1791.04477612
37097 Iredell	North Carolina	1788.88670945
13083 Dade	Georgia	1787.25502280
31051 Dixon	Nebraska	1786.65265370
55071 Manitowoc	Wisconsin	1785.66912006
5085 Lonoke	Arkansas	1783.94449950
34035 Somerset	New Jersey	1783.70837410
37057 Davidson	North Carolina	1782.56329000
40127 Pushmataha	Oklahoma	1780.12344575
13117 Forsyth	Georgia	1779.70686187
46059 Hand	South Dakota	1778.05027590
18143 Scott	Indiana	1775.69310663
21045 Casey	Kentucky	1774.92447130
29055 Crawford	Missouri	1774.01177109
56041 Uinta	Wyoming	1773.48637864
37085 Harnett	North Carolina	1773.28743648
19191 Winneshiek	Iowa	1772.42997653
48401 Rusk	Texas	1772.26813590
48151 Fisher	Texas	1771.29460797
17041 Douglas	Illinois	1771.13814878
51041 Chesterfield	Virginia	1770.16031857
26061 Houghton	Michigan	1769.78933709
29223 Wayne	Missouri	1768.02316720
25027 Worcester	Massachusetts	1767.85153321
46057 Hamlin	South Dakota	1767.30486009
48231 Hunt	Texas	1766.96755205
51173 Smyth	Virginia	1765.55526385
10001 Kent	Delaware	1765.33183982
24017 Charles	Maryland	1765.29228559
48145 Falls	Texas	1765.21488318

Counties_Cities

51135 Nottoway	Virginia	1763.94293126
36027 Dutchess	New York	1763.25591213
18003 Allen	Indiana	1763.14969189
46095 Mellette	South Dakota	1762.97747307
38013 Burke	North Dakota	1761.90476190
21039 Carlisle	Kentucky	1760.63718298
51143 Pittsylvania	Virginia	1757.20684507
47059 Greene	Tennessee	1757.20468395
12101 Pasco	Florida	1756.01801234
38097 Traill	North Dakota	1754.38596491
13143 Haralson	Georgia	1753.97013510
39095 Lucas	Ohio	1750.87636864
40129 Roger Mills	Oklahoma	1750.54704595
39037 Darke	Ohio	1749.70286226
42011 Berks	Pennsylvania	1749.60490489
25017 Middlesex	Massachusetts	1749.10231781
37049 Craven	North Carolina	1749.06716418
21001 Adair	Kentucky	1748.63387978
46067 Hutchinson	South Dakota	1747.96747967
40097 Mayes	Oklahoma	1746.66115260
37051 Cumberland	North Carolina	1746.45683507
48373 Polk	Texas	1744.91815075
46089 McPherson	South Dakota	1744.91067719
13223 Paulding	Georgia	1743.43468825
21135 Lewis	Kentucky	1742.47567323
16055 Kootenai	Idaho	1741.12256586
34033 Salem	New Jersey	1741.01937483
18031 Decatur	Indiana	1739.19534224
51678 Lexington	Virginia	1737.66816143
29067 Douglas	Missouri	1734.83885441
20173 Sedgwick	Kansas	1733.03712761
27079 Le Sueur	Minnesota	1730.18881168
40017 Canadian	Oklahoma	1730.04631457
40037 Creek	Oklahoma	1728.95368974

Counties_Cities

5019 Clark	Arkansas	1727.02959975
26099 Macomb	Michigan	1726.98994809
51035 Carroll	Virginia	1724.25428533
27103 Nicollet	Minnesota	1721.21566335
2188 Northwest Arctic	Alaska	1720.76652327
46055 Haakon	South Dakota	1720.54223149
28109 Pearl River	Mississippi	1718.81488436
39017 Butler	Ohio	1717.93356312
51107 Loudoun	Virginia	1716.84896153
8051 Gunnison	Colorado	1716.34002087
21121 Knox	Kentucky	1715.43572706
6059 Orange	California	1715.02036430
18085 Kosciusko	Indiana	1714.05525308
51139 Page	Virginia	1713.11578156
17101 Lawrence	Illinois	1712.65461465
48365 Panola	Texas	1710.73094868
17145 Perry	Illinois	1709.64390290
16081 Teton	Idaho	1709.62199313
29203 Shannon	Missouri	1709.61045305
55057 Juneau	Wisconsin	1709.43382049
18067 Howard	Indiana	1708.22912367
27109 Olmsted	Minnesota	1706.58510209
21051 Clay	Kentucky	1706.04327282
55105 Rock	Wisconsin	1706.01180661
29023 Butler	Missouri	1705.01184362
51013 Arlington	Virginia	1703.00731304
46101 Moody	South Dakota	1702.38638091
18063 Hendricks	Indiana	1702.30346868
12015 Charlotte	Florida	1702.18056411
17121 Marion	Illinois	1701.22275385
9009 New Haven	Connecticut	1700.40344208
17015 Carroll	Illinois	1697.87590833
12053 Hernando	Florida	1697.01097634
16079 Shoshone	Idaho	1695.84245077

Counties_Cities

37081 Guilford	North Carolina	1695.80452339
47067 Hancock	Tennessee	1694.91525424
13113 Fayette	Georgia	1694.00400145
47153 Sequatchie	Tennessee	1694.00376445
18087 LaGrange	Indiana	1693.36384439
18101 Martin	Indiana	1693.25633748
17109 McDonough	Illinois	1692.53880821
51087 Henrico	Virginia	1692.27451778
13149 Heard	Georgia	1692.06162135
18129 Posey	Indiana	1691.46436962
39061 Hamilton	Ohio	1688.53559027
31015 Boyd	Nebraska	1687.97953964
20075 Hamilton	Kansas	1687.76371308
31123 Morrill	Nebraska	1685.87281263
41061 Union	Oregon	1685.49941423
48423 Smith	Texas	1683.59967162
21125 Laurel	Kentucky	1682.90230596
8015 Chaffee	Colorado	1682.72831677
16037 Custer	Idaho	1682.24299065
18153 Sullivan	Indiana	1681.97196713
31017 Brown	Nebraska	1681.80289270
9003 Hartford	Connecticut	1679.06915784
26125 Oakland	Michigan	1676.22166755
51057 Essex	Virginia	1675.97765363
55085 Oneida	Wisconsin	1674.65463772
48015 Austin	Texas	1673.94711394
54059 Mingo	West Virginia	1673.32352323
17099 LaSalle	Illinois	1673.21575436
47001 Anderson	Tennessee	1670.98140739
37103 Jones	North Carolina	1670.64439141
35013 Dona Ana	New Mexico	1670.63561387
35013 Dona Ana	New Mexico	1670.63561387
1037 Coosa	Alabama	1670.55529631
29003 Andrew	Missouri	1669.79042426

Counties_Cities

31093 Howard	Nebraska	1669.75881262
48397 Rockwall	Texas	1669.03444370
36079 Putnam	New York	1668.48683412
17107 Logan	Illinois	1666.37856525
21035 Calloway	Kentucky	1666.02785231
35006 Cibola	New Mexico	1663.80019442
37183 Wake	North Carolina	1662.08156147
47171 Unicoi	Tennessee	1660.94251450
31081 Hamilton	Nebraska	1659.48275862
17037 DeKalb	Illinois	1659.25698319
27151 Swift	Minnesota	1658.64098448
17115 Macon	Illinois	1657.88066315
48225 Houston	Texas	1657.38702577
37141 Pender	North Carolina	1655.35214440
48221 Hood	Texas	1655.18608454
48487 Wilbarger	Texas	1653.66614665
38049 McHenry	North Dakota	1650.61898212
17189 Washington	Illinois	1650.58949625
17159 Richland	Illinois	1649.43221468
48473 Waller	Texas	1648.91013816
16009 Benewah	Idaho	1647.51788424
17093 Kendall	Illinois	1647.18758551
13307 Webster	Georgia	1646.87859058
16023 Butte	Idaho	1646.87859058
46111 Sanborn	South Dakota	1646.76821737
55089 Ozaukee	Wisconsin	1646.71834162
46079 Lake	South Dakota	1646.62633070
17171 Scott	Illinois	1644.33617540
34015 Gloucester	New Jersey	1642.71399550
38073 Ransom	North Dakota	1642.16154287
48425 Somervell	Texas	1641.52617569
34005 Burlington	New Jersey	1640.38223196
24021 Frederick	Maryland	1639.36349981
38009 Bottineau	North Dakota	1637.81001404

Counties_Cities

19121 Madison	Iowa	1637.02381685
21057 Cumberland	Kentucky	1636.88241478
17165 Saline	Illinois	1635.57265958
46009 Bon Homme	South Dakota	1633.23782235
31143 Polk	Nebraska	1629.40507768
51177 Spotsylvania	Virginia	1629.19590578
19043 Clayton	Iowa	1629.07268170
2020 Anchorage	Alaska	1626.88911909
38067 Pembina	North Dakota	1626.60141068
18133 Putnam	Indiana	1625.24153630
21233 Webster	Kentucky	1624.59003890
48219 Hockley	Texas	1623.15056571
29209 Stone	Missouri	1622.09833381
8109 Saguache	Colorado	1622.09557212
35041 Roosevelt	New Mexico	1621.93885717
29027 Callaway	Missouri	1621.77816392
48053 Burnet	Texas	1621.72394935
24027 Howard	Maryland	1619.45073578
55045 Green	Wisconsin	1619.32356684
21219 Todd	Kentucky	1616.44058159
34027 Morris	New Jersey	1615.85341179
37149 Polk	North Carolina	1615.64213284
8045 Garfield	Colorado	1614.52233562
5049 Fulton	Arkansas	1613.82345749
19145 Page	Iowa	1613.22053905
30055 McCone	Montana	1611.94029851
39173 Wood	Ohio	1610.60782273
17139 Moultrie	Illinois	1610.38255079
26145 Saginaw	Michigan	1609.01467505
49011 Davis	Utah	1606.13909637
26081 Kent	Michigan	1605.72419721
40117 Pawnee	Oklahoma	1604.63697376
27063 Jackson	Minnesota	1604.27807487
55111 Sauk	Wisconsin	1603.13779203

Counties_Cities

13159 Jasper	Georgia	1602.56410256
51141 Patrick	Virginia	1601.31273694
20043 Doniphan	Kansas	1601.14553502
38077 Richland	North Dakota	1601.08381058
56007 Carbon	Wyoming	1596.41974484
48169 Garza	Texas	1596.22985710
20059 Franklin	Kansas	1595.72392806
20177 Shawnee	Kansas	1594.93856303
12035 Flagler	Florida	1594.58181267
24029 Kent	Maryland	1594.18046742
27163 Washington	Minnesota	1594.12965228
18159 Tipton	Indiana	1593.07244844
38011 Bowman	North Dakota	1592.97789337
54039 Kanawha	West Virginia	1592.64965033
20167 Russell	Kansas	1592.58723035
27147 Steele	Minnesota	1592.26150042
34001 Atlantic	New Jersey	1591.00927178
31125 Nance	Nebraska	1585.50396376
47085 Humphreys	Tennessee	1584.98323055
48261 Kenedy	Texas	1583.71040724
37099 Jackson	North Carolina	1583.30832968
48237 Jack	Texas	1583.17313129
18081 Johnson	Indiana	1582.33317331
31139 Pierce	Nebraska	1582.18986278
48027 Bell	Texas	1581.08434887
29081 Harrison	Missouri	1580.69883527
29033 Carroll	Missouri	1578.40558161
31003 Antelope	Nebraska	1578.28282828
51700 Newport News	Virginia	1577.03805717
38091 Steele	North Dakota	1576.45822386
18057 Hamilton	Indiana	1575.04407942
39113 Montgomery	Ohio	1574.77208729
8123 Weld	Colorado	1574.58519591
35015 Eddy	New Mexico	1573.40241796

Counties_Cities

17141 Ogle	Illinois	1572.96310115
48081 Coke	Texas	1572.70029674
6097 Sonoma	California	1572.38239636
47125 Montgomery	Tennessee	1570.76960427
8117 Summit	Colorado	1570.61308737
21213 Simpson	Kentucky	1570.51109072
12009 Brevard	Florida	1570.41395730
19195 Worth	Iowa	1569.83764927
21085 Grayson	Kentucky	1569.08932031
51810 Virginia Beach	Virginia	1568.00810326
18145 Shelby	Indiana	1567.51059583
42077 Lehigh	Pennsylvania	1567.50882912
20031 Coffey	Kansas	1566.86505527
18061 Harrison	Indiana	1566.29491945
20065 Graham	Kansas	1565.00802568
24041 Talbot	Maryland	1563.51439082
17195 Whiteside	Illinois	1562.21910617
48049 Brown	Texas	1561.01677038
31045 Dawes	Nebraska	1560.34878385
46069 Hyde	South Dakota	1560.06240250
38079 Rolette	North Dakota	1559.33151528
38037 Grant	North Dakota	1558.55096883
2290 Yukon-Koyukuk	Alaska	1558.10024404
31137 Phelps	Nebraska	1556.24722099
18083 Knox	Indiana	1555.76636401
46117 Stanley	South Dakota	1555.26141628
48495 Winkler	Texas	1554.40414508
18011 Boone	Indiana	1553.75453365
46047 Fall River	South Dakota	1553.71411660
51193 Westmoreland	Virginia	1553.56141335
55029 Door	Wisconsin	1550.16298443
48085 Collin	Texas	1548.82972225
48343 Morris	Texas	1547.93743415
17111 McHenry	Illinois	1547.78494345

Counties_Cities

6111 Ventura	California	1545.30081660
47129 Morgan	Tennessee	1543.16696789
19095 Iowa	Iowa	1542.65534973
17059 Gallatin	Illinois	1542.11150652
55067 Langlade	Wisconsin	1541.41581897
21119 Knott	Kentucky	1540.39402354
48107 Crosby	Texas	1540.05883371
47073 Hawkins	Tennessee	1539.00583761
40081 Lincoln	Oklahoma	1537.80068729
46121 Todd	South Dakota	1536.51658076
48491 Williamson	Texas	1536.21106757
37157 Rockingham	North Carolina	1536.00176425
31185 York	Nebraska	1532.09410398
53071 Walla Walla Cou	Washington	1531.46646532
53071 Walla Walla Cou	Washington	1531.46646532
48315 Marion	Texas	1531.02336825
18053 Grant	Indiana	1530.27177869
18117 Orange	Indiana	1529.06767920
40071 Kay	Oklahoma	1528.49799597
48037 Bowie	Texas	1525.59263814
5053 Grant	Arkansas	1522.98218606
6115 Yuba	California	1522.27675196
42075 Lebanon	Pennsylvania	1521.43453586
29153 Ozark	Missouri	1519.35233448
17095 Knox	Illinois	1518.59833972
29113 Lincoln	Missouri	1518.56602989
29173 Ralls	Missouri	1517.82217000
48179 Gray	Texas	1516.32792875
54019 Fayette	West Virginia	1515.64461388
21107 Hopkins	Kentucky	1515.48770746
21207 Russell	Kentucky	1515.06649459
4003 Cochise	Arizona	1513.76508638
55033 Dunn	Wisconsin	1511.15641134
29037 Cass	Missouri	1510.18541456

Counties_Cities

56043 Washakie	Wyoming	1509.19467343
19105 Jones	Iowa	1508.87003471
42091 Montgomery	Pennsylvania	1508.44070268
42095 Northampton	Pennsylvania	1508.16746335
42071 Lancaster	Pennsylvania	1507.66156999
26023 Branch	Michigan	1506.12076475
46105 Perkins	South Dakota	1505.81793292
21059 Daviess	Kentucky	1505.38059820
27009 Benton	Minnesota	1504.50117154
39003 Allen	Ohio	1503.94981639
19031 Cedar	Iowa	1503.19428786
18091 LaPorte	Indiana	1502.63165071
48103 Crane	Texas	1501.87734668
47163 Sullivan	Tennessee	1501.25580333
19029 Cass	Iowa	1500.38669760
48155 Foard	Texas	1500.00000000
39109 Miami	Ohio	1498.74790533
8003 Alamosa	Colorado	1498.53143919
6067 Sacramento	California	1497.49347004
51570 Colonial Heights	Virginia	1497.22424718
40011 Blaine	Oklahoma	1497.10068529
17055 Franklin	Illinois	1493.50145991
25021 Norfolk	Massachusetts	1493.22075227
51103 Lancaster	Virginia	1493.09097654
13239 Quitman	Georgia	1491.88240456
6013 Contra Costa	California	1491.80805328
2185 North Slope	Alaska	1489.05996759
48289 Leon	Texas	1488.12970469
8005 Arapahoe	Colorado	1487.98783812
40105 Nowata	Oklahoma	1487.57095322
19051 Davis	Iowa	1486.08184540
55113 Sawyer	Wisconsin	1485.83904421
37003 Alexander	North Carolina	1485.82443177
31077 Greeley	Nebraska	1485.56876061

Counties_Cities

17087 Johnson	Illinois	1485.22800257
17003 Alexander	Illinois	1485.14851485
21209 Scott	Kentucky	1484.89229177
29215 Texas	Missouri	1482.14774549
51133 Northumberland	Virginia	1481.84736972
19019 Buchanan	Iowa	1481.20194349
31177 Washington	Nebraska	1480.62128030
18005 Bartholomew	Indiana	1480.30887098
30105 Valley	Montana	1479.09103133
29009 Barry	Missouri	1476.89906927
39149 Shelby	Ohio	1476.54595184
20153 Rawlins	Kansas	1475.27910686
48367 Parker	Texas	1474.29736000
29001 Adair	Missouri	1472.03914914
39011 Auglaize	Ohio	1471.48720636
40141 Tillman	Oklahoma	1469.78769733
19129 Mills	Iowa	1467.17121423
48181 Grayson	Texas	1465.77008904
48429 Stephens	Texas	1462.94922082
5135 Sharp	Arkansas	1462.62812392
38019 Cavalier	North Dakota	1462.52285192
51053 Dinwiddie	Virginia	1461.67058081
48485 Wichita	Texas	1461.41264841
37143 Perquimans	North Carolina	1460.28907763
6095 Solano	California	1459.88670204
40049 Garvin	Oklahoma	1459.85401460
42037 Columbia	Pennsylvania	1457.46761183
30075 Powder River	Montana	1456.87645688
18157 Tippecanoe	Indiana	1456.63254735
16005 Bannock	Idaho	1456.31067961
18147 Spencer	Indiana	1456.19127269
40043 Dewey	Oklahoma	1450.75602779
6073 San Diego	California	1448.72051024
48357 Ochiltree	Texas	1447.67266513

Counties_Cities

39023 Clark	Ohio	1447.41241595
48121 Denton	Texas	1446.34159969
20169 Saline	Kansas	1444.82638187
40103 Noble	Oklahoma	1443.88342634
40031 Comanche	Oklahoma	1443.25787647
51530 Buena Vista	Virginia	1443.00144300
27019 Carver	Minnesota	1442.76733204
5023 Cleburne	Arkansas	1442.01882636
38087 Slope	North Dakota	1441.67758847
17025 Clay	Illinois	1441.18312835
17179 Tazewell	Illinois	1441.11601475
39045 Fairfield	Ohio	1440.47450925
39035 Cuyahoga	Ohio	1439.87612724
42017 Bucks	Pennsylvania	1438.56605035
55021 Columbia	Wisconsin	1438.33466997
31159 Seward	Nebraska	1437.81037071
20185 Stafford	Kansas	1436.09382480
48437 Swisher	Texas	1433.93192174
51065 Fluvanna	Virginia	1433.74528619
16059 Lemhi	Idaho	1431.98090692
18015 Carroll	Indiana	1430.91369802
13265 Taliaferro	Georgia	1430.34825871
16057 Latah	Idaho	1430.20880052
20083 Hodgeman	Kansas	1430.14301430
17073 Henry	Illinois	1430.02648197
55013 Burnett	Wisconsin	1429.31392931
17185 Wabash	Illinois	1428.69512512
53063 Spokane	Washington	1428.59641180
18029 Dearborn	Indiana	1428.34086507
40077 Latimer	Oklahoma	1427.03548040
47025 Claiborne	Tennessee	1426.50207835
55081 Monroe	Wisconsin	1424.50761113
42043 Dauphin	Pennsylvania	1424.05006189
19011 Benton	Iowa	1423.44590906

Counties_Cities

29219 Warren	Missouri	1423.17997177
29149 Oregon	Missouri	1423.01489422
31061 Franklin	Nebraska	1422.42805160
27085 McLeod	Minnesota	1421.68204499
19185 Wayne	Iowa	1421.65286674
18095 Madison	Indiana	1420.07543910
41047 Marion	Oregon	1419.56017851
30033 Garfield	Montana	1419.55835962
29103 Knox	Missouri	1418.79908791
17135 Montgomery	Illinois	1416.03440439
51011 Appomattox	Virginia	1414.05214317
30031 Gallatin	Montana	1411.38403232
8013 Boulder	Colorado	1408.86536350
21065 Estill	Kentucky	1408.64910551
17063 Grundy	Illinois	1408.61649533
48007 Aransas	Texas	1408.03631473
5029 Conway	Arkansas	1407.30458092
21073 Franklin	Kentucky	1407.06484306
39165 Warren	Ohio	1406.27893855
17085 Jo Daviess	Illinois	1404.09997192
27143 Sibley	Minnesota	1404.04578121
39099 Mahoning	Ohio	1403.48890882
18047 Franklin	Indiana	1403.06122449
19073 Greene	Iowa	1402.96180826
31097 Johnson	Nebraska	1402.41527074
54023 Grant	West Virginia	1402.02993291
51650 Hampton	Virginia	1401.94917841
37059 Davie	North Carolina	1401.72700255
16039 Elmore	Idaho	1401.37202392
21053 Clinton	Kentucky	1401.13658632
29169 Pulaski	Missouri	1397.70061906
5113 Polk	Arkansas	1396.57838296
48377 Presidio	Texas	1396.08520438
31025 Cass	Nebraska	1395.31327650

Counties_Cities

30001 Beaverhead	Montana	1393.02424500
29151 Osage	Missouri	1392.73734869
46061 Hanson	South Dakota	1392.18009479
18115 Ohio	Indiana	1386.03696099
8121 Washington	Colorado	1385.21083724
17193 White	Illinois	1383.09549945
30041 Hill	Montana	1382.51666973
31067 Gage	Nebraska	1381.84525194
48203 Harrison	Texas	1381.77022450
32015 Lander	Nevada	1381.16591928
18127 Porter	Indiana	1380.35543710
13079 Crawford	Georgia	1380.09417113
21055 Crittenden	Kentucky	1379.69713965
34041 Warren	New Jersey	1378.34541828
51179 Stafford	Virginia	1377.03387570
18055 Greene	Indiana	1374.74223583
30097 Sweet Grass	Montana	1374.66307278
17013 Calhoun	Illinois	1374.42732195
55073 Marathon	Wisconsin	1374.16191630
29163 Pike	Missouri	1372.67617812
48387 Red River	Texas	1371.66324435
26149 St. Joseph	Michigan	1371.16458890
55019 Clark	Wisconsin	1365.64003573
51061 Fauquier	Virginia	1363.99009551
46077 Kingsbury	South Dakota	1362.06546046
55001 Adams	Wisconsin	1361.31315117
40029 Coal	Oklahoma	1358.69565217
30029 Flathead	Montana	1356.43351027
48317 Martin	Texas	1355.81435773
48327 Menard	Texas	1355.77372604
46097 Miner	South Dakota	1355.62584727
24035 Queen Anne's	Maryland	1353.20690136
48389 Reeves	Texas	1350.74864607
42029 Chester	Pennsylvania	1348.54016696

Counties_Cities

51063 Floyd	Virginia	1348.52801519
51009 Amherst	Virginia	1348.44944104
17167 Sangamon	Illinois	1347.85101460
17075 Iroquois	Illinois	1347.63077815
13183 Long	Georgia	1347.51026424
48241 Jasper	Texas	1346.45405888
21033 Caldwell	Kentucky	1344.86826583
27039 Dodge	Minnesota	1344.73153395
48455 Trinity	Texas	1343.28358209
48287 Lee	Texas	1341.57722818
21235 Whitley	Kentucky	1340.98559682
18107 Montgomery	Indiana	1340.42664163
21193 Perry	Kentucky	1337.57473555
49045 Tooele	Utah	1336.06076645
31035 Clay	Nebraska	1335.69359511
20125 Montgomery	Kansas	1335.61643836
13125 Glascock	Georgia	1335.55926544
30057 Madison	Montana	1334.39781022
20013 Brown	Kansas	1333.61116899
31111 Lincoln	Nebraska	1332.95438397
16049 Idaho	Idaho	1332.28365530
27127 Redwood	Minnesota	1331.23483507
27171 Wright	Minnesota	1330.40946395
20131 Nemaha	Kansas	1329.39438700
48393 Roberts	Texas	1328.90365449
6081 San Mateo	California	1326.36817860
39043 Erie	Ohio	1325.47074985
48351 Newton	Texas	1324.02153354
17067 Hancock	Illinois	1322.57341403
42079 Luzerne	Pennsylvania	1320.02291859
17117 Macoupin	Illinois	1317.50270342
8125 Yuma	Colorado	1317.36526946
39069 Henry	Ohio	1314.33212730
28045 Hancock	Mississippi	1314.06599907

Counties_Cities

46025 Clark	South Dakota	1310.51083177
18049 Fulton	Indiana	1308.97869799
6113 Yolo	California	1306.21393053
21089 Greenup	Kentucky	1304.29851423
55125 Vilas	Wisconsin	1303.67399034
6001 Alameda	California	1302.41253503
27141 Sherburne	Minnesota	1301.59523512
20095 Kingman	Kansas	1299.58960328
6075 San Francisco	California	1299.09827296
17177 Stephenson	Illinois	1298.23698970
6079 San Luis Obispo	California	1297.48952502
36111 Ulster	New York	1296.19986674
29025 Caldwell	Missouri	1295.56433904
31021 Burt	Nebraska	1294.69790382
29059 Dallas	Missouri	1294.59491707
29049 Clinton	Missouri	1294.57743039
48229 Hudspeth	Texas	1293.01355579
55141 Wood	Wisconsin	1292.17712682
17125 Mason	Illinois	1290.08477700
30079 Prairie	Montana	1287.94848206
42069 Lackawanna	Pennsylvania	1287.04463621
40003 Alfalfa	Oklahoma	1286.06187000
47013 Campbell	Tennessee	1285.90556552
37021 Buncombe	North Carolina	1285.58912865
27115 Pine	Minnesota	1285.48655157
48067 Cass	Texas	1284.90321724
21117 Kenton	Kentucky	1283.34066040
29085 Hickory	Missouri	1282.99505731
51830 Williamsburg	Virginia	1282.22341568
40093 Major	Oklahoma	1282.05128205
40151 Woods	Oklahoma	1281.33078566
38065 Oliver	North Dakota	1280.73770492
2090 Fairbanks North	Alaska	1280.17297996
21199 Pulaski	Kentucky	1279.73012704

Counties_Cities

36029 Erie	New York	1279.41251621
27167 Wilkin	Minnesota	1279.18132395
51105 Lee	Virginia	1278.62027951
21093 Hardin	Kentucky	1278.58929283
29111 Lewis	Missouri	1278.53881279
51820 Waynesboro	Virginia	1277.17871663
21221 Trigg	Kentucky	1277.06071160
21169 Metcalfe	Kentucky	1276.17148554
29063 DeKalb	Missouri	1274.74267617
21015 Boone	Kentucky	1273.44468688
17183 Vermilion	Illinois	1273.33802047
21155 Marion	Kentucky	1272.93341579
21103 Henry	Kentucky	1272.81758351
18021 Clay	Indiana	1272.44936951
21217 Taylor	Kentucky	1272.06544287
19065 Fayette	Iowa	1271.61749746
40053 Grant	Oklahoma	1271.38233934
18059 Hancock	Indiana	1270.44832419
18111 Newton	Indiana	1270.43037613
37073 Gates	North Carolina	1270.19787436
26021 Berrien	Michigan	1269.61677944
51085 Hanover	Virginia	1266.33034624
26065 Ingham	Michigan	1265.99142569
8065 Lake	Colorado	1265.33742331
17103 Lee	Illinois	1265.23098501
18103 Miami	Indiana	1265.21775803
40107 Okfuskee	Oklahoma	1264.67184659
20199 Wallace	Kansas	1264.13838989
55031 Douglas	Wisconsin	1263.65487873
39141 Ross	Ohio	1263.46986260
48159 Franklin	Texas	1263.23611369
8025 Crowley	Colorado	1263.22977125
27149 Stevens	Minnesota	1261.15041526
39009 Athens	Ohio	1259.53386612

Counties_Cities

8097 Pitkin	Colorado	1259.05292479
51003 Albemarle	Virginia	1258.30129325
18177 Wayne	Indiana	1257.27978646
6055 Napa	California	1256.66166967
40025 Cimarron	Oklahoma	1254.06409661
56035 Sublette	Wyoming	1253.43931519
37019 Brunswick	North Carolina	1252.70578599
6007 Butte	California	1251.42699000
18149 Starke	Indiana	1251.36254633
26139 Ottawa	Michigan	1251.31672255
48271 Kinney	Texas	1247.67719671
20099 Labette	Kansas	1247.24504107
27073 Lac qui Parle	Minnesota	1246.62060679
19007 Appanoose	Iowa	1246.28125754
42119 Union	Pennsylvania	1245.95288601
18123 Perry	Indiana	1245.94283321
40123 Pontotoc	Oklahoma	1244.54205559
42097 Northumberland	Pennsylvania	1242.82248059
46019 Butte	South Dakota	1242.41831344
29186 Ste. Genevieve	Missouri	1241.05545617
18073 Jasper	Indiana	1240.63530117
48263 Kent	Texas	1239.66942149
48333 Mills	Texas	1239.58545011
48031 Blanco	Texas	1239.10442659
48281 Lampasas	Texas	1238.87135522
18151 Steuben	Indiana	1237.49494015
30083 Richland	Montana	1237.05672134
24025 Harford	Maryland	1236.82842697
24043 Washington	Maryland	1233.05460954
55103 Richland	Wisconsin	1231.51291938
26027 Cass	Michigan	1231.29343891
21167 Mercer	Kentucky	1230.82575549
19175 Union	Iowa	1229.87296707
21113 Jessamine	Kentucky	1229.59940653

Counties_Cities

40033 Cotton	Oklahoma	1229.22437673
37199 Yancey	North Carolina	1228.84432777
5145 White	Arkansas	1227.02503588
40019 Carter	Oklahoma	1226.72644623
21229 Washington	Kentucky	1224.76001324
39087 Lawrence	Ohio	1224.40116260
18033 DeKalb	Indiana	1223.80049045
29175 Randolph	Missouri	1223.59972540
30009 Carbon	Montana	1222.69927198
31157 Scotts Bluff	Nebraska	1222.59579316
19107 Keokuk	Iowa	1222.49388753
48213 Henderson	Texas	1222.37208229
48207 Haskell	Texas	1221.40030965
31117 McPherson	Nebraska	1219.51219512
17023 Clark	Illinois	1218.26109259
26077 Kalamazoo	Michigan	1216.82334730
18093 Lawrence	Indiana	1215.29298415
21145 McCracken	Kentucky	1213.54023200
51075 Goochland	Virginia	1213.21631389
55011 Buffalo	Wisconsin	1211.42857143
20149 Pottawatomie	Kansas	1211.02277876
17105 Livingston	Illinois	1210.81625234
51036 Charles City	Virginia	1210.20025933
55023 Crawford	Wisconsin	1209.25664477
27155 Traverse	Minnesota	1209.18984281
20121 Miami	Kansas	1208.43230404
20041 Dickinson	Kansas	1207.45846022
48335 Mitchell	Texas	1203.19214242
51033 Caroline	Virginia	1202.39178474
26049 Genesee	Michigan	1200.07274658
27129 Renville	Minnesota	1197.64577060
48171 Gillespie	Texas	1197.58245038
21215 Spencer	Kentucky	1197.19059274
48499 Wood	Texas	1196.56983314

Counties_Cities

42007 Beaver	Pennsylvania	1196.41621444
55099 Price	Wisconsin	1194.29723072
37133 Onslow	North Carolina	1193.32466626
40083 Logan	Oklahoma	1192.61593115
24037 St. Mary's	Maryland	1192.04004829
17203 Woodford	Illinois	1190.75475132
29205 Shelby	Missouri	1190.08264463
24013 Carroll	Maryland	1189.22513344
44003 Kent	Rhode Island	1186.98164908
6051 Mono	California	1185.96491228
39041 Delaware	Ohio	1185.88460449
42055 Franklin	Pennsylvania	1185.13256047
27043 Faribault	Minnesota	1184.76522750
20179 Sheridan	Kansas	1184.36636400
18079 Jennings	Indiana	1180.68885589
39123 Ottawa	Ohio	1179.81799897
29005 Atchison	Missouri	1179.65577258
56023 Lincoln	Wyoming	1178.34722651
21029 Bullitt	Kentucky	1178.00885665
26025 Calhoun	Michigan	1177.80900756
51520 Bristol	Virginia	1177.04162116
38001 Adams	North Dakota	1176.98343505
48433 Stonewall	Texas	1174.74302496
27007 Beltrami	Minnesota	1174.03462335
15003 Honolulu	Hawaii	1173.88376459
51195 Wise	Virginia	1173.31369041
51079 Greene	Virginia	1172.96122150
55109 St. Croix	Wisconsin	1172.87666957
51037 Charlotte	Virginia	1172.72574971
21147 McCreary	Kentucky	1171.87500000
31131 Otoe	Nebraska	1169.84673131
48475 Ward	Texas	1168.94197952
40099 Murray	Oklahoma	1168.20755393
53037 Kittitas	Washington	1167.55341610

Counties_Cities

37043 Clay	North Carolina	1167.07065266
40095 Marshall	Oklahoma	1166.25014876
40007 Beaver	Oklahoma	1165.63263771
51191 Washington	Virginia	1165.39833094
5103 Ouachita	Arkansas	1164.95806151
24039 Somerset	Maryland	1164.55696203
21179 Nelson	Kentucky	1162.46101503
31135 Perkins	Nebraska	1160.80573575
51119 Middlesex	Virginia	1160.73915870
16069 Nez Perce	Idaho	1160.66125520
31027 Cedar	Nebraska	1160.31257400
26053 Gogebic	Michigan	1159.24748278
54005 Boone	West Virginia	1157.12268234
48265 Kerr	Texas	1156.37820819
55119 Taylor	Wisconsin	1156.18263766
39135 Preble	Ohio	1156.18215967
48191 Hall	Texas	1155.87846764
55005 Barron	Wisconsin	1155.78779559
18025 Crawford	Indiana	1155.52187914
37145 Person	North Carolina	1154.22583340
32023 Nye	Nevada	1151.14894368
31121 Merrick	Nebraska	1150.91167723
41065 Wasco	Oregon	1150.72627806
17155 Putnam	Illinois	1149.82578397
46119 Sully	South Dakota	1149.42528736
46071 Jackson	South Dakota	1149.07771394
39089 Licking	Ohio	1148.66671597
48497 Wise	Texas	1147.79298734
17071 Henderson	Illinois	1147.71202862
8113 San Miguel	Colorado	1147.60102552
20133 Neosho	Kansas	1147.26349445
21203 Rockcastle	Kentucky	1146.26865672
27051 Grant	Minnesota	1145.98903837
16041 Franklin	Idaho	1143.81465831

Counties_Cities

21061 Edmonson	Kentucky	1140.62245397
35027 Lincoln	New Mexico	1140.31499284
2060 Bristol Bay	Alaska	1140.25085519
18009 Blackford	Indiana	1139.98323554
48411 San Saba	Texas	1139.74231913
18137 Ripley	Indiana	1139.43133611
42133 York	Pennsylvania	1139.26111990
51775 Salem	Virginia	1138.71231915
29161 Phelps	Missouri	1137.88786551
54063 Monroe	West Virginia	1137.04819277
18161 Union	Indiana	1136.84808867
56009 Converse	Wyoming	1136.36363636
48097 Cooke	Texas	1136.19559324
51095 James City	Virginia	1133.55236462
21077 Gallatin	Kentucky	1132.24637681
34009 Cape May	New Jersey	1131.15816768
8063 Kit Carson	Colorado	1130.81111266
4025 Yavapai	Arizona	1128.05127741
6045 Mendocino	California	1127.77663630
51790 Staunton	Virginia	1127.51785571
19159 Ringgold	Iowa	1127.21417069
6085 Santa Clara	California	1127.18508235
21239 Woodford	Kentucky	1126.89857913
55069 Lincoln	Wisconsin	1126.80125682
17047 Edwards	Illinois	1126.40801001
27119 Polk	Minnesota	1125.94754036
27125 Red Lake	Minnesota	1125.28132033
29083 Henry	Missouri	1124.26578561
51187 Warren	Virginia	1122.41581881
29073 Gasconade	Missouri	1122.06732404
31175 Valley	Nebraska	1121.71837709
31089 Holt	Nebraska	1120.06288072
37121 Mitchell	North Carolina	1120.00000000
33011 Hillsborough	New Hampshire	1117.88887096

Counties_Cities

27041 Douglas	Minnesota	1116.84753977
48441 Taylor	Texas	1116.68119733
37173 Swain	North Carolina	1116.18111618
34019 Hunterdon	New Jersey	1112.94642141
20097 Kiowa	Kansas	1112.87758347
38083 Sheridan	North Dakota	1111.93476649
37029 Camden	North Carolina	1111.11111111
29095 Jackson	Missouri	1108.94222105
29121 Macon	Missouri	1108.69134825
51097 King and Queen	Virginia	1107.63987504
37031 Carteret	North Carolina	1107.53121224
54079 Putnam	West Virginia	1106.17127130
55093 Pierce	Wisconsin	1104.45306074
29217 Vernon	Missouri	1100.93530787
48233 Hutchinson	Texas	1099.16029814
20011 Bourbon	Kansas	1098.75110899
19003 Adams	Iowa	1097.39368999
20035 Cowley	Kansas	1096.03043898
18109 Morgan	Indiana	1095.32774260
38095 Towner	North Dakota	1094.89051095
21157 Marshall	Kentucky	1093.26408259
51083 Halifax	Virginia	1093.20046893
24009 Calvert	Maryland	1092.35568405
34037 Sussex	New Jersey	1092.33730353
51049 Cumberland	Virginia	1090.83494750
19001 Adair	Iowa	1090.18830525
19137 Montgomery	Iowa	1089.67309807
24015 Cecil	Maryland	1089.21868010
47151 Scott	Tennessee	1088.97862879
30073 Pondera	Montana	1088.41259210
30005 Blaine	Montana	1087.11620391
40137 Stephens	Oklahoma	1086.32844100
42093 Montour	Pennsylvania	1085.52631579
5127 Scott	Arkansas	1085.37648997

Counties_Cities

41027 Hood River	Oregon	1084.17278470
17009 Brown	Illinois	1082.97742526
17129 Menard	Illinois	1082.35677083
21205 Rowan	Kentucky	1082.04857015
29181 Ripley	Missouri	1082.00880531
29045 Clark	Missouri	1081.55510085
51167 Russell	Virginia	1080.45461343
36065 Oneida	New York	1079.37641837
31161 Sheridan	Nebraska	1078.99807322
20079 Harvey	Kansas	1078.63197895
6027 Inyo	California	1078.55673542
42089 Monroe	Pennsylvania	1077.24164784
30013 Cascade	Montana	1076.63853607
21189 Owsley	Kentucky	1073.34525939
21019 Boyd	Kentucky	1073.24301439
48295 Lipscomb	Texas	1073.02533532
39013 Belmont	Ohio	1072.51314717
5141 Van Buren	Arkansas	1072.09540444
56033 Sheridan	Wyoming	1071.67664473
21173 Montgomery	Kentucky	1070.80807006
51019 Bedford	Virginia	1070.51697208
20087 Jefferson	Kansas	1069.82872200
51069 Frederick	Virginia	1068.41718069
37009 Ashe	North Carolina	1066.06661994
27107 Norman	Minnesota	1065.63706564
39157 Tuscarawas	Ohio	1063.18347509
48467 Van Zandt	Texas	1062.13963120
21091 Hancock	Kentucky	1061.88627541
38103 Wells	North Dakota	1061.41015921
26159 Van Buren	Michigan	1060.33294454
48457 Tyler	Texas	1060.10324484
29039 Cedar	Missouri	1058.94811154
27157 Wabasha	Minnesota	1057.98105798
37169 Stokes	North Carolina	1057.91013262

Counties_Cities

29057 Dade	Missouri	1056.94279297
42103 Pike	Pennsylvania	1056.62131479
18075 Jay	Indiana	1054.71007513
41055 Sherman	Oregon	1053.86416862
30017 Custer	Montana	1052.99499396
26073 Isabella	Michigan	1051.55749554
54099 Wayne	West Virginia	1051.47206089
39063 Hancock	Ohio	1050.96799684
21017 Bourbon	Kentucky	1050.33690052
29137 Monroe	Missouri	1050.32317636
31059 Fillmore	Nebraska	1049.39388457
26161 Washtenaw	Michigan	1048.62209978
9005 Litchfield	Connecticut	1048.52825063
26115 Monroe	Michigan	1047.60068865
27025 Chisago	Minnesota	1046.09992490
39077 Huron	Ohio	1046.08231916
48223 Hopkins	Texas	1045.91143711
27071 Koochiching	Minnesota	1045.01607717
42003 Allegheny	Pennsylvania	1044.85035110
8059 Jefferson	Colorado	1044.23567774
48133 Eastland	Texas	1042.46261325
18007 Benton	Indiana	1040.10169883
36001 Albany	New York	1038.69209454
29125 Maries	Missouri	1037.74660737
21079 Garrard	Kentucky	1036.44646925
35039 Rio Arriba	New Mexico	1035.73809158
17175 Stark	Illinois	1031.87764879
53033 King	Washington	1030.91444736
29227 Worth	Missouri	1029.41176471
20157 Republic	Kansas	1029.15951973
39153 Summit	Ohio	1028.93795740
39143 Sandusky	Ohio	1028.92906342
48075 Childress	Texas	1028.66547799
18175 Washington	Indiana	1027.09086354

Counties_Cities

39159 Union	Ohio	1025.33068211
32510 Carson City	Nevada	1023.20713177
17069 Hardin	Illinois	1023.01790281
21021 Boyle	Kentucky	1019.93355482
37087 Haywood	North Carolina	1019.83185684
20109 Logan	Kansas	1019.69057665
31065 Furnas	Nebraska	1018.02757158
51111 Lunenburg	Virginia	1017.70643720
21139 Livingston	Kentucky	1017.09586670
51021 Bland	Virginia	1017.00301923
20143 Ottawa	Kansas	1016.89072734
39175 Wyandot	Ohio	1016.64007294
51161 Roanoke	Virginia	1016.23207509
20113 McPherson	Kansas	1016.22455058
36007 Broome	New York	1015.86672163
36021 Columbia	New York	1014.75398892
20197 Wabaunsee	Kansas	1014.63980287
54035 Jackson	West Virginia	1013.72535358
29115 Linn	Missouri	1013.54158013
35001 Bernalillo	New Mexico	1013.40649270
21097 Harrison	Kentucky	1011.82234530
26017 Bay	Michigan	1011.32569306
27093 Meeker	Minnesota	1006.87092174
8041 El Paso	Colorado	1006.78568227
21123 Larue	Kentucky	1006.50031453
55003 Ashland	Wisconsin	1006.41025641
17123 Marshall	Illinois	1005.72221259
26157 Tuscola	Michigan	1003.50369411
30021 Dawson	Montana	1002.30414747
39155 Trumbull	Ohio	1001.87789173
48009 Archer	Texas	1001.59344412
20053 Ellsworth	Kansas	1000.64557779
18179 Wells	Indiana	999.78727930
51115 Mathews	Virginia	999.77277891

Counties_Cities

55017 Chippewa	Wisconsin	999.45427614
21143 Lyon	Kentucky	998.87626420
18135 Randolph	Indiana	997.94776870
27087 Mahanomen	Minnesota	996.55734735
8014 Broomfield	Colorado	996.14535060
31013 Box Butte	Nebraska	993.31600446
21049 Clark	Kentucky	993.13084499
9007 Middlesex	Connecticut	992.11959528
27097 Morrison	Minnesota	991.89001779
48045 Briscoe	Texas	989.44591029
21099 Hart	Kentucky	989.10398815
39057 Greene	Ohio	988.71990238
21037 Campbell	Kentucky	988.70663002
6103 Tehama	California	985.66869016
42061 Huntingdon	Pennsylvania	982.99681190
51720 Norton	Virginia	982.86290323
39039 Defiance	Ohio	982.57565833
36067 Onondaga	New York	982.44079262
27121 Pope	Minnesota	982.24745427
37175 Transylvania	North Carolina	982.02542744
41041 Lincoln	Oregon	982.01992387
42109 Snyder	Pennsylvania	974.34632462
48459 Upshur	Texas	974.30925836
51101 King William	Virginia	974.08347600
40075 Kiowa	Oklahoma	973.76560889
39047 Fayette	Ohio	973.27844834
21149 McLean	Kentucky	972.76264591
18139 Rush	Indiana	972.21388706
27035 Crow Wing	Minnesota	970.88874848
48337 Montague	Texas	969.58562972
17131 Mercer	Illinois	967.88667393
35043 Sandoval	New Mexico	967.77082085
5005 Baxter	Arkansas	965.90499531
30047 Lake	Montana	965.28925620

Counties_Cities

20003 Anderson	Kansas	964.71185580
48483 Wheeler	Texas	963.20554806
20101 Lane	Kansas	961.53846154
39075 Holmes	Ohio	961.45083386
21165 Menifee	Kentucky	961.09130367
17149 Pike	Illinois	960.86093139
51007 Amelia	Virginia	960.57788365
55091 Pepin	Wisconsin	960.35121416
20061 Geary	Kansas	960.29944162
9013 Tolland	Connecticut	960.10495557
27113 Pennington	Minnesota	959.23261391
54011 Cabell	West Virginia	958.98052004
29065 Dent	Missouri	958.48714461
17147 Piatt	Illinois	957.55062210
16015 Boise	Idaho	956.24836259
17065 Hamilton	Illinois	955.53105476
27061 Itasca	Minnesota	955.48461470
27137 St. Louis	Minnesota	955.17486508
48083 Coleman	Texas	952.72120996
19053 Decatur	Iowa	950.57034221
51023 Botetourt	Virginia	946.59975358
30095 Stillwater	Montana	943.98993077
29013 Bates	Missouri	943.62745098
26069 Iosco	Michigan	940.95131773
20039 Decatur	Kansas	940.43887147
5147 Woodruff	Arkansas	939.90755008
30107 Wheatland	Montana	939.17710197
51169 Scott	Virginia	938.05145352
21187 Owen	Kentucky	937.50000000
27135 Roseau	Minnesota	937.29372937
51137 Orange	Virginia	936.03318415
31113 Logan	Nebraska	934.57943925
2110 Juneau	Alaska	934.20110236
27005 Becker	Minnesota	933.92685694

Counties_Cities

54083 Randolph	West Virginia	933.28244804
54003 Berkeley	West Virginia	933.20697045
16061 Lewis	Idaho	932.40093240
53053 Pierce	Washington	930.55192477
18131 Pulaski	Indiana	930.30716176
26037 Clinton	Michigan	930.26773559
51127 New Kent	Virginia	928.94466527
6061 Placer	California	927.89247842
5105 Perry	Arkansas	927.35703246
41051 Multnomah	Oregon	925.75257427
39147 Seneca	Ohio	923.79589545
42063 Indiana	Pennsylvania	923.06599922
31041 Custer	Nebraska	922.50922509
18183 Whitley	Indiana	921.52374244
35037 Quay	New Mexico	920.87725676
36093 Schenectady	New York	919.85838429
46091 Marshall	South Dakota	919.40532081
18169 Wabash	Indiana	917.51918159
54069 Ohio	West Virginia	917.25541851
8085 Montrose	Colorado	916.75747382
55123 Vernon	Wisconsin	916.03053435
20033 Comanche	Kansas	915.33180778
6033 Lake	California	913.29874810
26121 Muskegon	Michigan	913.08154942
21137 Lincoln	Kentucky	913.00113618
51197 Wythe	Virginia	911.17757529
6087 Santa Cruz	California	909.37266413
17127 Massac	Illinois	909.09090909
54043 Lincoln	West Virginia	907.81105879
27065 Kanabec	Minnesota	907.01548714
26039 Crawford	Michigan	906.40961082
20191 Sumner	Kansas	904.50513133
18165 Vermillion	Indiana	904.45119194
56029 Park	Wyoming	903.69663075

Counties_Cities

31031 Cherry	Nebraska	902.62107273
39079 Jackson	Ohio	901.67984190
53039 Klickitat	Washington	900.16736780
40149 Washita	Oklahoma	898.71483778
21131 Leslie	Kentucky	897.17046239
27049 Goodhue	Minnesota	896.49376118
55049 Iowa	Wisconsin	896.04980859
21133 Letcher	Kentucky	895.01803735
17039 De Witt	Illinois	894.15942672
20159 Rice	Kansas	891.82667086
48359 Oldham	Texas	891.60018771
54091 Taylor	West Virginia	889.57419049
31163 Sherman	Nebraska	888.74259381
30039 Granite	Montana	888.09946714
16085 Valley	Idaho	887.60076080
27111 Otter Tail	Minnesota	887.57396450
39025 Clermont	Ohio	887.25141873
42107 Schuylkill	Pennsylvania	885.49768771
26091 Lenawee	Michigan	885.35200374
21231 Wayne	Kentucky	884.30721126
51099 King George	Virginia	884.28974600
27015 Brown	Minnesota	884.07470830
51157 Rappahannock	Virginia	882.51516823
51031 Campbell	Virginia	882.25128700
38069 Pierce	North Dakota	882.13673119
8105 Rio Grande	Colorado	880.00000000
53057 Skagit	Washington	879.83401713
53061 Snohomish	Washington	877.89805142
21197 Powell	Kentucky	876.06494133
9015 Windham	Connecticut	875.86625309
2261 Valdez-Cordova	Alaska	872.98123090
20015 Butler	Kansas	870.21643076
36063 Niagara	New York	868.68504465
39127 Perry	Ohio	868.64818361

Counties_Cities

27059 Isanti	Minnesota	868.23800230
39103 Medina	Ohio	865.77428466
48417 Shackelford	Texas	860.74392868
55053 Jackson	Wisconsin	859.45893154
42001 Adams	Pennsylvania	855.93953954
36015 Chemung	New York	855.74572127
25001 Barnstable	Massachusetts	854.68083013
29129 Mercer	Missouri	851.41444658
20107 Linn	Kansas	851.28205128
27017 Carlton	Minnesota	851.07570388
44001 Bristol	Rhode Island	850.99385393
51113 Madison	Virginia	849.94358781
21163 Meade	Kentucky	849.73010622
39139 Richland	Ohio	849.71799932
31101 Keith	Nebraska	847.77459170
21195 Pike	Kentucky	847.57371323
21223 Trimble	Kentucky	845.56664709
18119 Owen	Indiana	844.32717678
55007 Bayfield	Wisconsin	844.30261933
56025 Natrona	Wyoming	843.07653416
39021 Champaign	Ohio	841.20348867
17169 Schuyler	Illinois	839.72781236
39169 Wayne	Ohio	839.03179353
39065 Hardin	Ohio	838.62770013
56037 Sweetwater	Wyoming	838.54033588
18045 Fountain	Indiana	837.86924347
51109 Louisa	Virginia	837.45717549
56015 Goshen	Wyoming	837.32057416
17053 Ford	Illinois	836.85162847
8023 Costilla	Colorado	835.94566353
36055 Monroe	New York	835.85418479
51185 Tazewell	Virginia	834.65916045
56017 Hot Springs	Wyoming	834.24807903
26123 Newaygo	Michigan	832.44702610

Counties_Cities

30093 Silver Bow	Montana	831.59489041
26043 Dickinson	Michigan	831.26501990
18001 Adams	Indiana	830.62072062
36073 Orleans	New York	829.80399882
31029 Chase	Nebraska	829.77118431
39151 Stark	Ohio	829.44447136
18077 Jefferson	Indiana	828.98658718
51199 York	Virginia	828.34654954
9011 New London	Connecticut	826.88617009
51027 Buchanan	Virginia	824.65482305
39051 Fulton	Ohio	823.16207777
30051 Liberty	Montana	823.04526749
20151 Pratt	Kansas	821.07059074
25015 Hampshire	Massachusetts	820.55095907
29185 St. Clair	Missouri	819.58488558
2180 Nome	Alaska	819.34452438
56005 Campbell	Wyoming	819.24577373
40059 Harper	Oklahoma	816.43402686
19101 Jefferson	Iowa	816.06006202
21043 Carter	Kentucky	814.69411939
20029 Cloud	Kansas	813.38068507
29177 Ray	Missouri	812.83048551
55129 Washburn	Wisconsin	812.44489230
8035 Douglas	Colorado	812.19221883
16017 Bonner	Idaho	811.59031458
48345 Motley	Texas	810.37277147
39105 Meigs	Ohio	809.31359820
20073 Greenwood	Kansas	809.24855491
21153 Magoffin	Kentucky	808.93059376
51145 Powhatan	Virginia	808.52375895
42067 Juniata	Pennsylvania	805.53756477
39111 Monroe	Ohio	804.93110950
32019 Lyon	Nevada	802.75229358
26155 Shiawassee	Michigan	800.68043172

Counties_Cities

23005 Cumberland	Maine	800.52596259
41067 Washington	Oregon	799.57168790
26059 Hillsdale	Michigan	797.83164659
39055 Geauga	Ohio	797.60929906
2122 Kenai Peninsula	Alaska	796.13209642
30065 Musselshell	Montana	795.52784347
54037 Jefferson	West Virginia	793.86034395
16007 Bear Lake	Idaho	793.38842975
31057 Dundy	Nebraska	790.96045198
48407 San Jacinto	Texas	790.41749365
35061 Valencia	New Mexico	789.99686094
48235 Irion	Texas	788.43626807
20027 Clay	Kansas	787.79542328
8111 San Juan	Colorado	787.40157480
26111 Midland	Michigan	787.17446430
37055 Dare	North Carolina	786.27982795
27055 Houston	Minnesota	785.87576704
21005 Anderson	Kentucky	785.42117107
40067 Jefferson	Oklahoma	783.92944635
8069 Larimer	Colorado	783.69727090
18069 Huntington	Indiana	783.66445916
42041 Cumberland	Pennsylvania	783.54008981
35019 Guadalupe	New Mexico	783.22967058
8099 Prowers	Colorado	780.99309438
39131 Pike	Ohio	780.27576870
56021 Laramie	Wyoming	776.95602974
26131 Ontonagon	Michigan	776.53149267
48077 Clay	Texas	774.67482785
32013 Humboldt	Nevada	774.45490290
48403 Sabine	Texas	774.38851638
27045 Fillmore	Minnesota	774.05261658
39027 Clinton	Ohio	772.76077704
39093 Lorain	Ohio	771.34113830
39133 Portage	Ohio	770.89739577

Counties_Cities

31167 Stanton	Nebraska	770.51926298
8095 Phillips	Colorado	769.94867009
39117 Morrow	Ohio	768.96787423
30043 Jefferson	Montana	768.78564933
31147 Richardson	Nebraska	768.55234975
29199 Scotland	Missouri	765.20338300
20123 Mitchell	Kansas	764.22764228
21161 Mason	Kentucky	763.84839650
26093 Livingston	Michigan	763.50248923
29139 Montgomery	Missouri	762.96167852
21025 Breathitt	Kentucky	762.21907905
31133 Pawnee	Nebraska	759.87841945
27057 Hubbard	Minnesota	759.42246390
26137 Otsego	Michigan	758.15933509
54071 Pendleton	West Virginia	757.46748607
41071 Yamhill	Oregon	756.99519635
42115 Susquehanna	Pennsylvania	756.36256129
54081 Raleigh	West Virginia	752.82139683
35059 Union	New Mexico	752.79261778
30053 Lincoln	Montana	752.75335960
6005 Amador	California	751.59332707
48259 Kendall	Texas	751.51727613
20129 Morton	Kansas	749.90626172
32033 White Pine	Nevada	749.34036939
29047 Clay	Missouri	747.67113835
8017 Cheyenne	Colorado	746.26865672
30063 Missoula	Montana	744.16412018
39145 Scioto	Ohio	743.02667479
21011 Bath	Kentucky	742.95404991
42025 Carbon	Pennsylvania	742.67831286
20127 Morris	Kansas	742.61909074
51125 Nelson	Virginia	741.43974117
26057 Gratiot	Michigan	741.39757137
26075 Jackson	Michigan	741.07654433

Counties_Cities

54055 Mercer	West Virginia	740.72821363
53041 Lewis	Washington	739.91256721
20205 Wilson	Kansas	738.60357761
18121 Parke	Indiana	738.46517398
27095 Mille Lacs	Minnesota	738.36030453
53027 Grays Harbor	Washington	737.47310591
20137 Norton	Kansas	736.64825046
21081 Grant	Kentucky	736.43565145
26087 Lapeer	Michigan	736.12941337
39085 Lake	Ohio	735.74706959
31083 Harlan	Nebraska	735.07791826
39053 Gallia	Ohio	733.84702625
21159 Martin	Kentucky	733.02128411
36039 Greene	New York	730.66475753
39091 Logan	Ohio	729.74998898
20181 Sherman	Kansas	728.93710798
26063 Huron	Michigan	728.35782584
21115 Johnson	Kentucky	728.13365496
30011 Carter	Montana	726.97899838
21007 Ballard	Kentucky	726.90813385
27021 Cass	Minnesota	721.56915885
35049 Santa Fe	New Mexico	720.39771819
16035 Clearwater	Idaho	719.34231560
29165 Platte	Missouri	717.58023013
53011 Clark	Washington	715.98005217
8101 Pueblo	Colorado	714.50316065
51155 Pulaski	Virginia	713.32120002
54075 Pocahontas	West Virginia	713.09721892
27075 Lake	Minnesota	713.07937699
23001 Androscoggin	Maine	712.30230593
17151 Pope	Illinois	712.25071225
21027 Breckinridge	Kentucky	711.20266824
21237 Wolfe	Kentucky	710.60331615
36053 Madison	New York	710.50215411

Counties_Cities

6009 Calaveras	California	710.49515372
8119 Teller	Colorado	709.64398198
42005 Armstrong	Pennsylvania	709.43720025
37053 Currituck	North Carolina	705.52600473
20139 Osage	Kansas	702.59080359
51051 Dickenson	Virginia	702.33422847
48019 Bandera	Texas	701.01647389
48059 Callahan	Texas	700.30012863
51073 Gloucester	Virginia	698.81389060
29041 Chariton	Missouri	697.89290028
54031 Hardy	West Virginia	696.91470054
42085 Mercer	Pennsylvania	696.58393791
51015 Augusta	Virginia	695.76049936
26097 Mackinac	Michigan	695.28135719
44009 Washington	Rhode Island	695.04434177
26005 Allegan	Michigan	694.63976749
31171 Thomas	Nebraska	694.44444444
24001 Allegany	Maryland	693.20183163
27077 Lake of the Woo	Minnesota	691.85737094
42125 Washington	Pennsylvania	691.59761944
17045 Edgar	Illinois	691.24423963
39007 Ashtabula	Ohio	690.30597069
18013 Brown	Indiana	689.24773533
42129 Westmoreland	Pennsylvania	689.08277265
21191 Pendleton	Kentucky	688.27861518
39125 Paulding	Ohio	687.63326226
33015 Rockingham	New Hampshire	687.31078738
35053 Socorro	New Mexico	687.18255154
48011 Armstrong	Texas	687.10359408
31069 Garden	Nebraska	685.29256721
21181 Nicholas	Kentucky	683.78453810
5013 Calhoun	Arkansas	682.20579875
48461 Upton	Texas	681.01334786
39015 Brown	Ohio	678.86794184

Counties_Cities

30067 Park	Montana	675.19120459
31169 Thayer	Nebraska	674.73705100
29171 Putnam	Missouri	672.69287366
53045 Mason	Washington	671.68394217
26147 St. Clair	Michigan	669.02226099
51043 Clarke	Virginia	667.90608001
26045 Eaton	Michigan	664.68777885
18155 Switzerland	Indiana	662.49883363
32005 Douglas	Nevada	662.30631151
20115 Marion	Kansas	661.08786611
16003 Adams	Idaho	658.82352941
56011 Crook	Wyoming	657.71812081
54033 Harrison	West Virginia	655.77167895
29179 Reynolds	Missouri	655.58042853
39031 Coshocton	Ohio	655.21854268
39033 Crawford	Ohio	654.63297232
42081 Lycoming	Pennsylvania	654.56081081
54057 Mineral	West Virginia	653.30363771
20071 Greeley	Kansas	651.99674002
8115 Sedgwick	Colorado	651.32435953
26103 Marquette	Michigan	649.46779722
30099 Teton	Montana	649.13988965
41053 Polk	Oregon	648.80212122
42073 Lawrence	Pennsylvania	648.61227142
48173 Glasscock	Texas	648.41498559
2050 Bethel	Alaska	647.78216952
36035 Fulton	New York	647.49678118
55095 Polk	Wisconsin	646.81866141
39171 Williams	Ohio	643.95174438
8057 Jackson	Colorado	643.31665475
53015 Cowlitz	Washington	643.19597750
36113 Warren	New York	642.65152105
44005 Newport	Rhode Island	642.09735650
48087 Collingsworth	Texas	641.45847400

Counties_Cities

5089 Marion	Arkansas	639.87561296
56003 Big Horn	Wyoming	639.67679488
8039 Elbert	Colorado	639.22075946
30027 Fergus	Montana	638.89138846
48299 Llano	Texas	637.53118359
48197 Hardeman	Texas	637.42988271
42013 Blair	Pennsylvania	635.95989942
42051 Fayette	Pennsylvania	634.76974264
4011 Greenlee	Arizona	632.71116735
41001 Baker	Oregon	631.01336999
32001 Churchill	Nevada	630.11456628
30015 Chouteau	Montana	626.63185379
8107 Routt	Colorado	625.65577274
2220 Sitka	Alaska	624.49404418
27159 Wadena	Minnesota	624.41007769
16071 Oneida	Idaho	623.88591800
51735 Poquoson	Virginia	623.46185398
53023 Garfield	Washington	623.05295950
6017 El Dorado	California	623.03988924
48243 Jeff Davis	Texas	621.66962700
54109 Wyoming	West Virginia	620.61002598
6089 Shasta	California	620.41768496
27089 Marshall	Minnesota	617.67838126
53073 Whatcom	Washington	617.67507810
39119 Muskingum	Ohio	617.29111310
31103 Keya Paha	Nebraska	617.28395062
8029 Delta	Colorado	617.06458179
2170 Matanuska-Susit	Alaska	616.11374408
51045 Craig	Virginia	612.16429700
41005 Clackamas	Oregon	610.94754551
54021 Gilmer	West Virginia	610.51582357
26067 Ionia	Michigan	610.49680735
39073 Hocking	Ohio	609.47683636
30037 Golden Valley	Montana	605.32687651

Counties_Cities

51580 Covington	Virginia	604.39560440
42049 Erie	Pennsylvania	603.90868224
54093 Tucker	West Virginia	603.88209921
56045 Weston	Wyoming	602.84196928
21069 Fleming	Kentucky	602.82705100
17057 Fulton	Illinois	602.68625875
54051 Marshall	West Virginia	600.94201722
42019 Butler	Pennsylvania	600.35765988
23031 York	Maine	600.30354606
29093 Iron	Missouri	599.39078314
20089 Jewell	Kansas	598.38085181
36037 Genesee	New York	598.14644155
27001 Aitkin	Minnesota	597.40913093
53051 Pend Oreille	Washington	595.50066167
25011 Franklin	Massachusetts	593.26691374
48379 Rains	Texas	592.15396003
36083 Rensselaer	New York	592.06482608
21071 Floyd	Kentucky	591.43534663
39019 Carroll	Ohio	590.82013220
31165 Sioux	Nebraska	589.72198821
29197 Schuyler	Missouri	587.08414873
21063 Elliott	Kentucky	586.04155567
8089 Otero	Colorado	580.51215278
8091 Ouray	Colorado	579.35030002
36077 Otsego	New York	579.08918978
39071 Highland	Ohio	578.28974871
25003 Berkshire	Massachusetts	572.22908158
41029 Jackson	Oregon	571.13187954
54001 Barbour	West Virginia	568.49107953
26015 Barry	Michigan	567.39212192
26055 Grand Traverse	Michigan	567.12000259
41007 Clatsop	Oregon	565.83844684
51600 Fairfax City	Virginia	565.63847969
26117 Montcalm	Michigan	564.34467234

Counties_Cities

36107 Tioga	New York	564.25041186
21201 Robertson	Kentucky	562.06088993
8083 Montezuma	Colorado	561.96956954
36043 Herkimer	New York	559.57174971
53043 Lincoln	Washington	558.65921788
48023 Baylor	Texas	558.34729202
51071 Giles	Virginia	558.06221800
36101 Steuben	New York	557.43454842
53003 Asotin	Washington	557.27554180
26107 Mecosta	Michigan	555.74692846
30091 Sheridan	Montana	554.90654206
31071 Garfield	Nebraska	553.59838953
42035 Clinton	Pennsylvania	553.20028953
39001 Adams	Ohio	551.86841726
54053 Mason	West Virginia	550.19088255
36017 Chenango	New York	549.05755638
30025 Fallon	Montana	547.94520548
8049 Grand	Colorado	547.50402576
6057 Nevada	California	545.65880276
53059 Skamania	Washington	545.11908755
42009 Bedford	Pennsylvania	543.83925606
39005 Ashland	Ohio	543.30635408
48119 Delta	Texas	542.15741260
26013 Baraga	Michigan	540.86538462
51163 Rockbridge	Virginia	540.61181435
39081 Jefferson	Ohio	539.78439035
54049 Marion	West Virginia	536.57058310
51005 Alleghany	Virginia	536.55264923
20207 Woodson	Kansas	534.08733899
37115 Madison	North Carolina	533.01474980
26089 Leelanau	Michigan	532.99025914
30049 Lewis and Clark	Montana	532.75109170
54009 Brooke	West Virginia	531.45971265
42059 Greene	Pennsylvania	531.41949269

Counties_Cities

31145 Red Willow	Nebraska	531.41898191
54029 Hancock	West Virginia	529.31875988
48447 Throckmorton	Texas	528.05280528
54047 McDowell	West Virginia	526.80678264
31105 Kimball	Nebraska	525.15201769
6015 Del Norte	California	524.65143021
42099 Perry	Pennsylvania	524.50204816
26007 Alpena	Michigan	521.86177715
26083 Keweenaw	Michigan	520.58684335
18171 Warren	Indiana	520.39210940
56019 Johnson	Wyoming	520.09456265
2275 Wrangell	Alaska	519.37674790
50007 Chittenden	Vermont	517.70653574
21175 Morgan	Kentucky	517.04758336
48065 Carson	Texas	516.23646961
42087 Mifflin	Pennsylvania	514.90632167
20019 Chautauqua	Kansas	513.75037776
56031 Platte	Wyoming	513.65865048
35057 Torrance	New Mexico	513.11654159
26079 Kalkaska	Michigan	510.54757630
21023 Bracken	Kentucky	509.77060323
31181 Webster	Nebraska	509.48202661
55107 Rusk	Wisconsin	508.94182512
31095 Jefferson	Nebraska	507.25658729
8009 Baca	Colorado	502.09205021
36115 Washington	New York	501.65857803
26047 Emmet	Michigan	501.38104960
42127 Wayne	Pennsylvania	499.25891255
32011 Eureka	Nevada	499.25112332
54067 Nicholas	West Virginia	499.15465743
39161 Van Wert	Ohio	495.03200028
42021 Cambria	Pennsylvania	494.95179534
16021 Boundary	Idaho	493.80649481
36013 Chautauqua	New York	491.64054745

Counties_Cities

8019 Clear Creek	Colorado	489.32847475
51610 Falls Church	Virginia	487.40861089
2068 Denali	Alaska	485.67265663
31115 Loup	Nebraska	485.43689320
26011 Arenac	Michigan	485.34007047
31033 Cheyenne	Nebraska	483.35123523
2198 Prince of Wales-	Alaska	482.71566490
36057 Montgomery	New York	481.24557679
39083 Knox	Ohio	479.86040425
54097 Upshur	West Virginia	479.21359820
35017 Grant	New Mexico	479.04629562
2240 Southeast Fairbæ	Alaska	477.01647875
8067 La Plata	Colorado	475.93677855
54077 Preston	West Virginia	475.78238128
36091 Saratoga	New York	475.74979471
54027 Hampshire	West Virginia	475.43581616
53035 Kitsap	Washington	473.67543226
26019 Benzie	Michigan	473.15946601
30089 Sanders	Montana	472.81323877
41017 Deschutes	Oregon	471.88483093
39059 Guernsey	Ohio	471.52888114
26105 Mason	Michigan	470.79037801
36023 Cortland	New York	466.30282500
41063 Wallowa	Oregon	466.03587064
54089 Summers	West Virginia	462.38244514
8077 Mesa	Colorado	462.11987703
30045 Judith Basin	Montana	461.06557377
31063 Frontier	Nebraska	460.12269939
36031 Essex	New York	455.76407507
54107 Wood	West Virginia	453.66554636
26001 Alcona	Michigan	453.58038989
33017 Strafford	New Hampshire	451.22607426
8021 Conejos	Colorado	451.21951220
35055 Taos	New Mexico	450.73854119

Counties_Cities

26113 Missaukee	Michigan	449.94375703
39067 Harrison	Ohio	448.13496771
35051 Sierra	New Mexico	446.75419402
41035 Klamath	Oregon	446.39557743
41043 Linn	Oregon	446.06745985
39167 Washington	Ohio	445.51575098
36069 Ontario	New York	445.09575475
36075 Oswego	New York	441.90741149
30103 Treasure	Montana	441.82621502
26133 Osceola	Michigan	436.99927167
26143 Roscommon	Michigan	435.43795009
6043 Mariposa	California	435.00658234
26153 Schoolcraft	Michigan	433.81259296
36109 Tompkins	New York	432.90885566
54103 Wetzel	West Virginia	432.22003929
42033 Clearfield	Pennsylvania	430.79558623
26051 Gladwin	Michigan	430.20089198
20105 Lincoln	Kansas	430.03638769
54015 Clay	West Virginia	428.63762743
53065 Stevens	Washington	428.63455590
39163 Vinton	Ohio	426.21204049
26029 Charlevoix	Michigan	422.95381802
41021 Gilliam	Oregon	422.38648363
6109 Tuolumne	California	421.71656979
27029 Clearwater	Minnesota	419.97729852
41037 Lake	Oregon	418.83487752
35035 Otero	New Mexico	417.78350130
53067 Thurston	Washington	412.68211955
8103 Rio Blanco	Colorado	410.35353535
33013 Merrimack	New Hampshire	407.59071540
31129 Nuckolls	Nebraska	405.24433850
36061 New York City	New York	403.19104705
30081 Ravalli	Montana	403.03900676
15001 Hawaii	Hawaii	403.01916082

Counties_Cities

54087 Roane	West Virginia	401.95233994
26165 Wexford	Michigan	400.40638260
46063 Harding	South Dakota	400.32025620
8007 Archuleta	Colorado	399.56411188
53049 Pacific	Washington	399.34652387
21127 Lawrence	Kentucky	398.17609659
36009 Cattaraugus	New York	394.32587194
38023 Divide	North Dakota	394.21813403
53019 Ferry	Washington	392.20813178
48267 Kimble	Texas	389.72948189
20201 Washington	Kansas	387.45387454
41039 Lane	Oregon	387.23851522
26135 Oscoda	Michigan	386.66022233
41009 Columbia	Oregon	383.75622888
26035 Clare	Michigan	383.65250187
54025 Greenbrier	West Virginia	382.33772207
6093 Siskiyou	California	381.94126795
48431 Sterling	Texas	381.38825324
42039 Crawford	Pennsylvania	380.89416080
54017 Doddridge	West Virginia	380.68046633
6023 Humboldt	California	379.84058428
8043 Fremont	Colorado	379.00085379
41003 Benton	Oregon	378.93182484
26031 Cheboygan	Michigan	377.75941447
53029 Island	Washington	376.50959034
39121 Noble	Ohio	376.20175561
26151 Sanilac	Michigan	373.94978389
35047 San Miguel	New Mexico	373.31013736
54013 Calhoun	West Virginia	372.20843672
8053 Hinsdale	Colorado	369.91368681
36117 Wayne	New York	368.62675431
48443 Terrell	Texas	364.52004860
8027 Custer	Colorado	363.34275333
42015 Bradford	Pennsylvania	363.28966186

Counties_Cities

8055 Huerfano	Colorado	362.89737262
51091 Highland	Virginia	361.99095023
2130 Ketchikan Gatew	Alaska	359.24701825
26101 Manistee	Michigan	358.77364644
42057 Fulton	Pennsylvania	358.05274392
8073 Lincoln	Colorado	356.50623886
31087 Hitchcock	Nebraska	356.37918746
39115 Morgan	Ohio	356.06683101
40045 Ellis	Oklahoma	354.25101215
20001 Allen	Kansas	353.58405657
42031 Clarion	Pennsylvania	353.28399391
36121 Wyoming	New York	351.75252588
20117 Marshall	Kansas	349.72227937
51017 Bath	Virginia	349.48741845
54065 Morgan	West Virginia	348.56917974
51067 Franklin	Virginia	345.22644363
53013 Columbia	Washington	344.91254003
30019 Daniels	Montana	343.44590727
50003 Bennington	Vermont	342.39847324
36041 Hamilton	New York	338.29499323
36051 Livingston	New York	333.71819001
32027 Pershing	Nevada	330.03300330
26129 Ogemaw	Michigan	329.32416953
8081 Moffat	Colorado	326.05398847
35007 Colfax	New Mexico	322.04789430
42111 Somerset	Pennsylvania	321.83037646
36099 Seneca	New York	320.69970845
8093 Park	Colorado	317.95645613
36025 Delaware	New York	316.66180071
20141 Osborne	Kansas	316.54676259
8047 Gilpin	Colorado	310.40679628
53009 Clallam	Washington	310.15025346
32021 Mineral	Nevada	310.14621179
36089 St. Lawrence	New York	310.05025591

Counties_Cities

6049 Modoc	California	307.62219437
27069 Kittson	Minnesota	306.02636535
26009 Antrim	Michigan	303.87331479
31075 Grant	Nebraska	303.03030303
26085 Lake	Michigan	303.00479758
36011 Cayuga	New York	299.43612677
50025 Windham	Vermont	297.03433436
30007 Broadwater	Montana	295.80936730
42131 Wyoming	Pennsylvania	295.79235377
20203 Wichita	Kansas	285.03562945
36097 Schuyler	New York	284.72532381
20183 Smith	Kansas	277.54648904
36095 Schoharie	New York	276.55400843
31007 Banner	Nebraska	273.97260274
41011 Coos	Oregon	273.33861374
32029 Storey	Nevada	273.02060065
6063 Plumas	California	271.21888960
42065 Jefferson	Pennsylvania	270.38793795
36003 Allegany	New York	267.06870558
36123 Yates	New York	265.68978705
41013 Crook	Oregon	263.96279382
26003 Alger	Michigan	263.82323843
23017 Oxford	Maine	263.80644937
50011 Franklin	Vermont	261.02264220
24023 Garrett	Maryland	260.60419024
33003 Carroll	New Hampshire	258.30787839
21129 Lee	Kentucky	255.93630030
54041 Lewis	West Virginia	255.86620070
33001 Belknap	New Hampshire	255.64550490
42047 Elk	Pennsylvania	255.22887732
35003 Catron	New Mexico	251.53717160
31183 Wheeler	Nebraska	248.44720497
2195 Petersburg	Alaska	248.37007141
42113 Sullivan	Pennsylvania	247.07626421

Counties_Cities

41033 Josephine	Oregon	246.01512707
54073 Pleasants	West Virginia	239.77620887
15009 Maui	Hawaii	236.83219004
53031 Jefferson	Washington	233.22512528
50015 Lamoille	Vermont	233.20158103
42117 Tioga	Pennsylvania	233.05448569
41019 Douglas	Oregon	233.03682345
50001 Addison	Vermont	229.89749276
26033 Chippewa	Michigan	226.56395767
50013 Grand Isle	Vermont	225.66995769
20007 Barber	Kansas	223.61359571
50021 Rutland	Vermont	223.27515680
31049 Deuel	Nebraska	219.17808219
2150 Kodiak Island	Alaska	217.30985388
30077 Powell	Montana	215.26980482
31005 Arthur	Nebraska	215.05376344
26141 Presque Isle	Michigan	211.96420160
23007 Franklin	Maine	210.72348396
31009 Blaine	Nebraska	210.08403361
26095 Luce	Michigan	206.90752825
42053 Forest	Pennsylvania	206.07226267
54105 Wirt	West Virginia	205.83190395
36019 Clinton	New York	205.71286945
2100 Haines	Alaska	202.10185934
23023 Sagadahoc	Maine	202.05421788
41057 Tillamook	Oregon	201.59032366
33005 Cheshire	New Hampshire	201.32561149
6091 Sierra	California	200.87043857
23027 Waldo	Maine	196.50324986
54095 Tyler	West Virginia	194.37457123
36049 Lewis	New York	192.83850720
42121 Venango	Pennsylvania	189.20922249
8011 Bent	Colorado	187.01122067
23011 Kennebec	Maine	184.30084451

Counties_Cities

6105 Trinity	California	183.48623853
35028 Los Alamos	New Mexico	183.23647977
6003 Alpine	California	181.65304269
42105 Potter	Pennsylvania	180.48369631
2070 Dillingham	Alaska	180.00000000
42023 Cameron	Pennsylvania	178.09439003
23019 Penobscot	Maine	174.06152380
26119 Montmorency	Michigan	172.69293038
33009 Grafton	New Hampshire	172.63270443
8071 Las Animas	Colorado	172.37812866
23025 Somerset	Maine	169.98734978
53055 San Juan	Washington	169.31340495
2158 Kusilvak	Alaska	168.61375406
56027 Niobrara	Wyoming	167.50418760
50027 Windsor	Vermont	166.40740875
41025 Harney	Oregon	163.73311502
53069 Wahkiakum	Washington	158.15634885
36045 Jefferson	New York	157.48736074
35033 Mora	New Mexico	155.34842432
48033 Borden	Texas	154.32098765
42083 McKean	Pennsylvania	153.77855888
35021 Harding	New Mexico	152.67175573
23015 Lincoln	Maine	145.59431600
8033 Dolores	Colorado	144.64802314
2013 Aleutians East	Alaska	142.24751067
41015 Curry	Oregon	140.27089817
2016 Aleutians West	Alaska	139.78682509
41023 Grant	Oregon	139.35340022
36033 Franklin	New York	139.18437954
30061 Mineral	Montana	139.01760890
33019 Sullivan	New Hampshire	136.75134434
32017 Lincoln	Nevada	134.58950202
50023 Washington	Vermont	134.15892673
54085 Ritchie	West Virginia	133.73109762

Counties_Cities

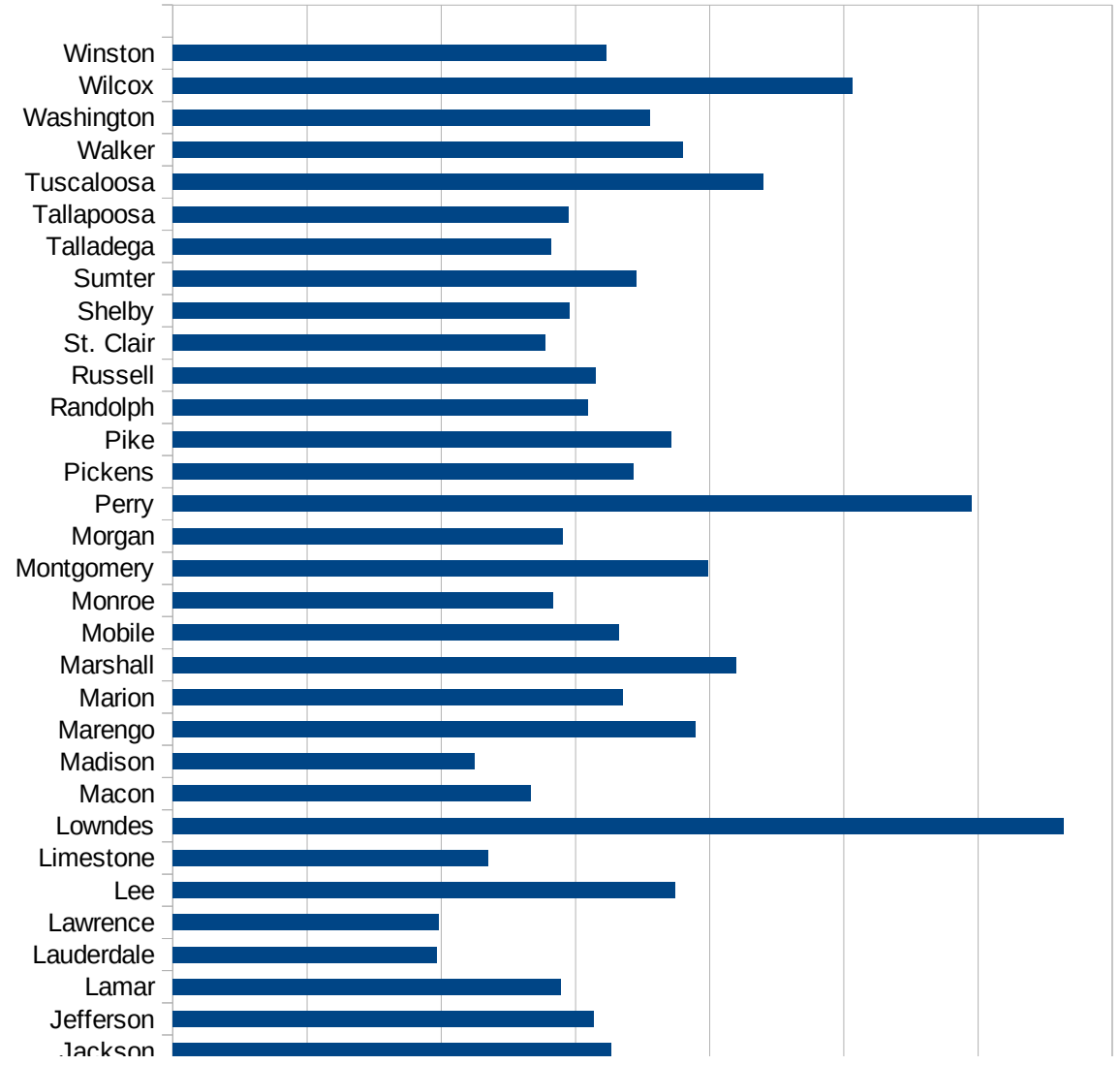
27031 Cook	Minnesota	129.79788615
42123 Warren	Pennsylvania	113.92981923
50005 Caledonia	Vermont	112.20381493
23013 Knox	Maine	110.63337608
31085 Hayes	Nebraska	109.17030568
23009 Hancock	Maine	100.34482129
54101 Webster	West Virginia	96.56004828
50009 Essex	Vermont	96.00000000
54007 Braxton	West Virginia	92.27056569
50017 Orange	Vermont	86.20986931
15007 Kauai	Hawaii	81.79335394
50019 Orleans	Vermont	78.04660497
8061 Kiowa	Colorado	72.30657990
23003 Aroostook	Maine	71.52329722
33007 Coos	New Hampshire	69.64449650
23029 Washington	Maine	60.33661480
35011 De Baca	New Mexico	56.14823133
23021 Piscataquis	Maine	53.57142857
20049 Elk	Kansas	39.87240829
25007 Dukes	Massachusetts	0.00000000
25019 Nantucket	Massachusetts	0.00000000
15005 Kalawao	Hawaii	0.00000000
41069 Wheeler	Oregon	0.00000000
2105 Hoonah-Angoon	Alaska	0.00000000
2230 Skagway	Alaska	0.00000000
49019 Grand	Utah	0.00000000
48269 King	Texas	0.00000000
49015 Emery	Utah	0.00000000
49055 Wayne	Utah	0.00000000
2164 Lake and Penins	Alaska	0.00000000
49033 Rich	Utah	0.00000000
49001 Beaver	Utah	0.00000000
49017 Garfield	Utah	0.00000000
49047 Uintah	Utah	0.00000000

Counties_Cities

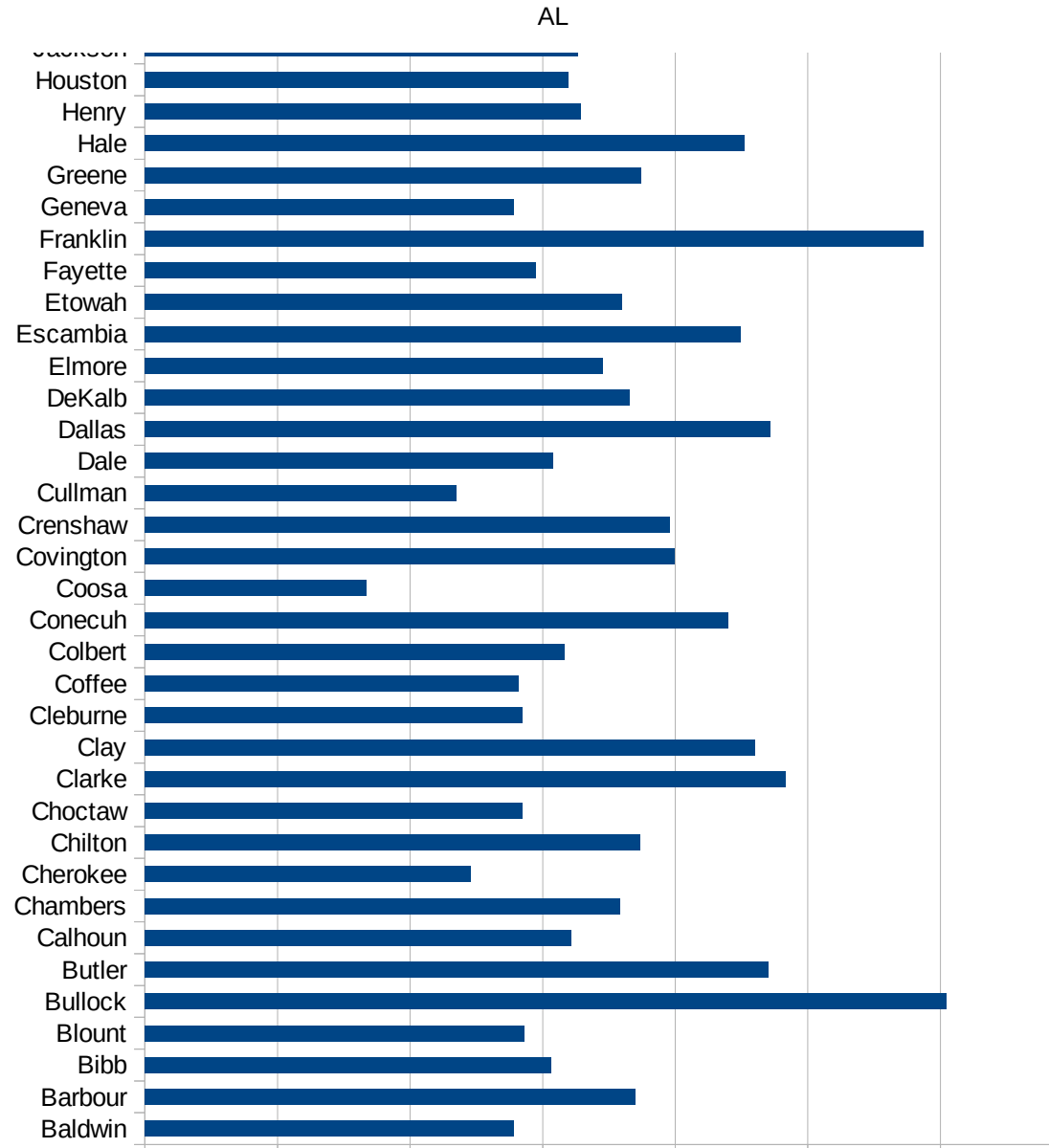
49023 Juab	Utah	0.00000000
49041 Sevier	Utah	0.00000000
49003 Box Elder	Utah	0.00000000
49025 Kane	Utah	0.00000000
49005 Cache	Utah	0.00000000
49053 Washington	Utah	0.00000000
49057 Weber	Utah	0.00000000
49021 Iron	Utah	0.00000000
49013 Duchesne	Utah	0.00000000
49007 Carbon	Utah	0.00000000
48301 Loving	Texas	0.00000000
49009 Daggett	Utah	0.00000000
30069 Petroleum	Montana	0.00000000
32009 Esmeralda	Nevada	0.00000000
49027 Millard	Utah	0.00000000
49029 Morgan	Utah	0.00000000
49031 Piute	Utah	0.00000000
49039 Sanpete	Utah	0.00000000

AL

FIPS	County	Current Inf. P/C
1001	Autauga	3287.710652686
1003	Baldwin	2785.498711139
1005	Barbour	3701.619709819
1007	Bibb	3062.5
1009	Blount	2863.070539419
1011	Bullock	6046.557506412
1013	Butler	4705.284552846
1015	Calhoun	3219.370476999
1017	Chambers	3584.709207199
1019	Cherokee	2454.67117394
1021	Chilton	3732.475709465
1023	Choctaw	2850.245307998
1025	Clarke	4832.775919732
1027	Clay	4602.63653484
1029	Cleburne	2849.135917795
1031	Coffee	2816.467279277
1033	Colbert	3166.429275775
1035	Conecuh	4398.468681274
1037	Coosa	1670.555296314
1039	Covington	3996.106634943
1041	Crenshaw	3956.886574074
1043	Cullman	2347.738548932
1045	Dale	3082.359669908
1047	Dallas	4719.394413991
1049	DeKalb	3656.230300483
1051	Elmore	3451.097243763
1053	Escambia	4495.48274736
1055	Etowah	3595.086877201
1057	Fayette	2951.378324104
1059	Franklin	5873.16264388
1061	Geneva	2785.589420081
1063	Greene	3741.042147455
1065	Hale	4522.613065327



1067 Henry	3288.976698239
1069 Houston	3196.081052692
1071 Jackson	3266.584196691
1073 Jefferson	3134.536629759
1075 Lamar	2889.33834152
1077 Lauderdale	1964.562113717
1079 Lawrence	1978.335406742
1081 Lee	3745.859791022
1083 Limestone	2347.827895273
1085 Lowndes	6637.256867856
1087 Macon	2668.257497695
1089 Madison	2246.541107009
1091 Marengo	3896.989405224
1093 Marion	3349.79672748
1095 Marshall	4195.236658377
1097 Mobile	3320.548051151
1099 Monroe	2833.815920634
1101 Montgomery	3989.581995278
1103 Morgan	2906.229794523
1105 Perry	5951.859956236
1107 Pickens	3430.634968402
1109 Pike	3713.480112784
1111 Randolph	3089.108910891
1113 Russell	3151.555009432
1115 St. Clair	2774.833690382
1117 Shelby	2955.397831317
1119 Sumter	3451.264675754
1121 Talladega	2822.317983665
1123 Tallapoosa	2950.835864385
1125 Tuscaloosa	4400.917136963
1127 Walker	3804.68051043
1129 Washington	3553.54744169
1131 Wilcox	5062.576456196
1133 Winston	3229.078613694



AL
0 1000 2000 3000 4000 5000 6000 7000

AL

FIPS

29001
29003
29005
29007
29009
29011
29013
29015
29017
29019
29021
29023
29025
29027
29029
29031
29033
29035
29037

AL

29039
29041
29043
29045
29047
29049
29051
29053
29055
29057
29059
29061
29063
29065
29067
29069
29071
29073
29075
29077
29079
29081
29083
29085
29087
29089
29091
29093
29095
29097
29099
29101

29103

AL

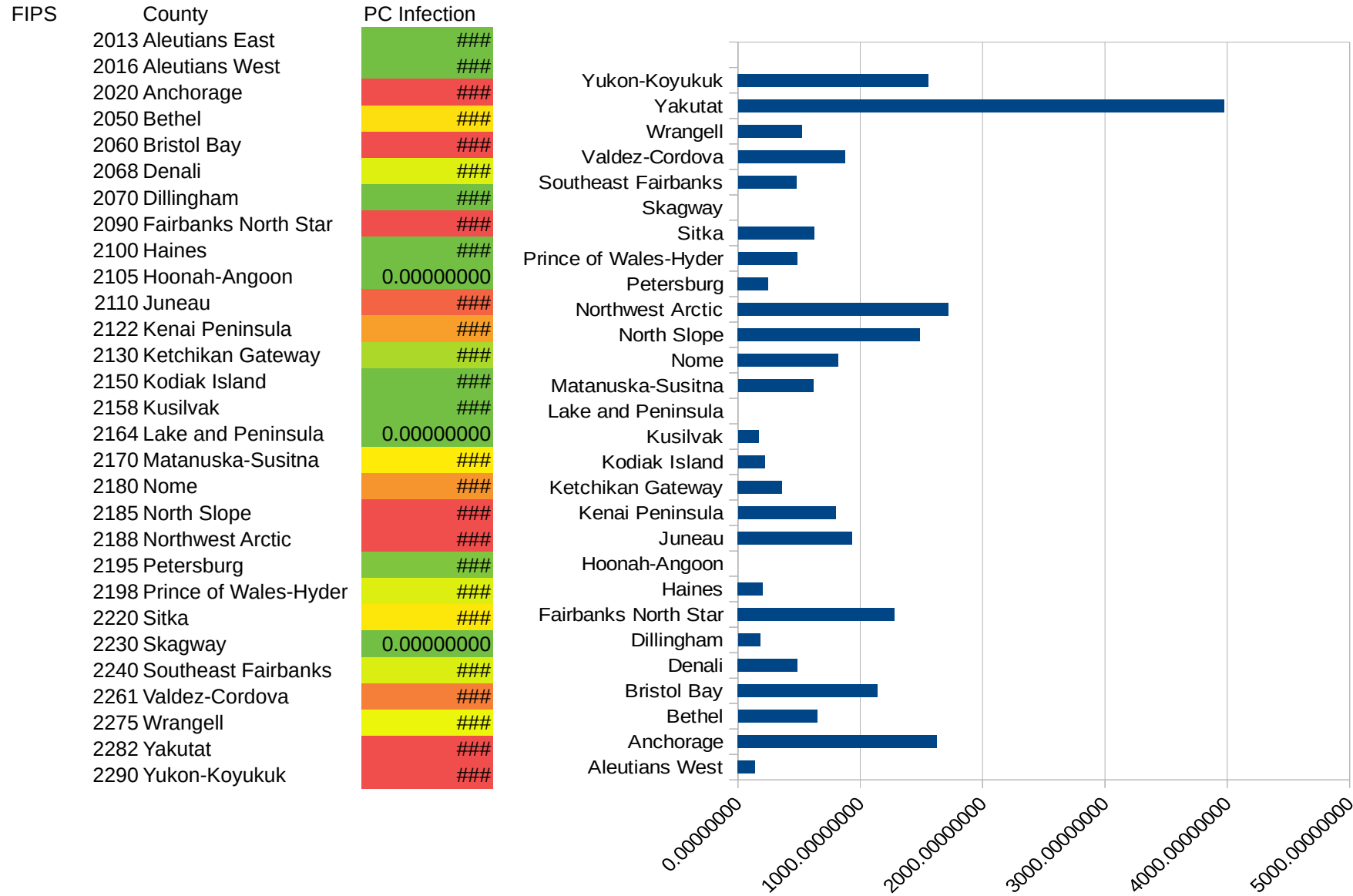
29105
29107
29109
29111
29113
29115
29117
29121
29123
29125
29127
29119
29129
29131
29133
29135
29137
29139
29141
29143
29145
29147
29149
29151
29153
29155
29157
29159
29161
29163
29165
29167
29169
29171

AL

29173
29175
29177
29179
29181
29195
29197
29199
29201
29203
29205
29183
29185
29187
29189
29510
29186
29207
29209
29211
29213
29215

29217
29219
29221
29223
29225
29227
29229

AK



AK

AK

FIPS

29001
29003
29005
29007
29009
29011
29013
29015
29017
29019
29021
29023
29025
29027
29029
29031
29033
29035
29037

AK

29039
29041
29043
29045
29047
29049
29051
29053
29055
29057
29059
29061
29063
29065
29067
29069
29071
29073
29075
29077
29079
29081
29083
29085
29087
29089
29091
29093
29095
29097
29099
29101

29103

AK

29105
29107
29109
29111
29113
29115
29117
29121
29123
29125
29127
29119
29129
29131
29133
29135
29137
29139
29141
29143
29145
29147
29149
29151
29153
29155
29157
29159
29161
29163
29165
29167
29169
29171

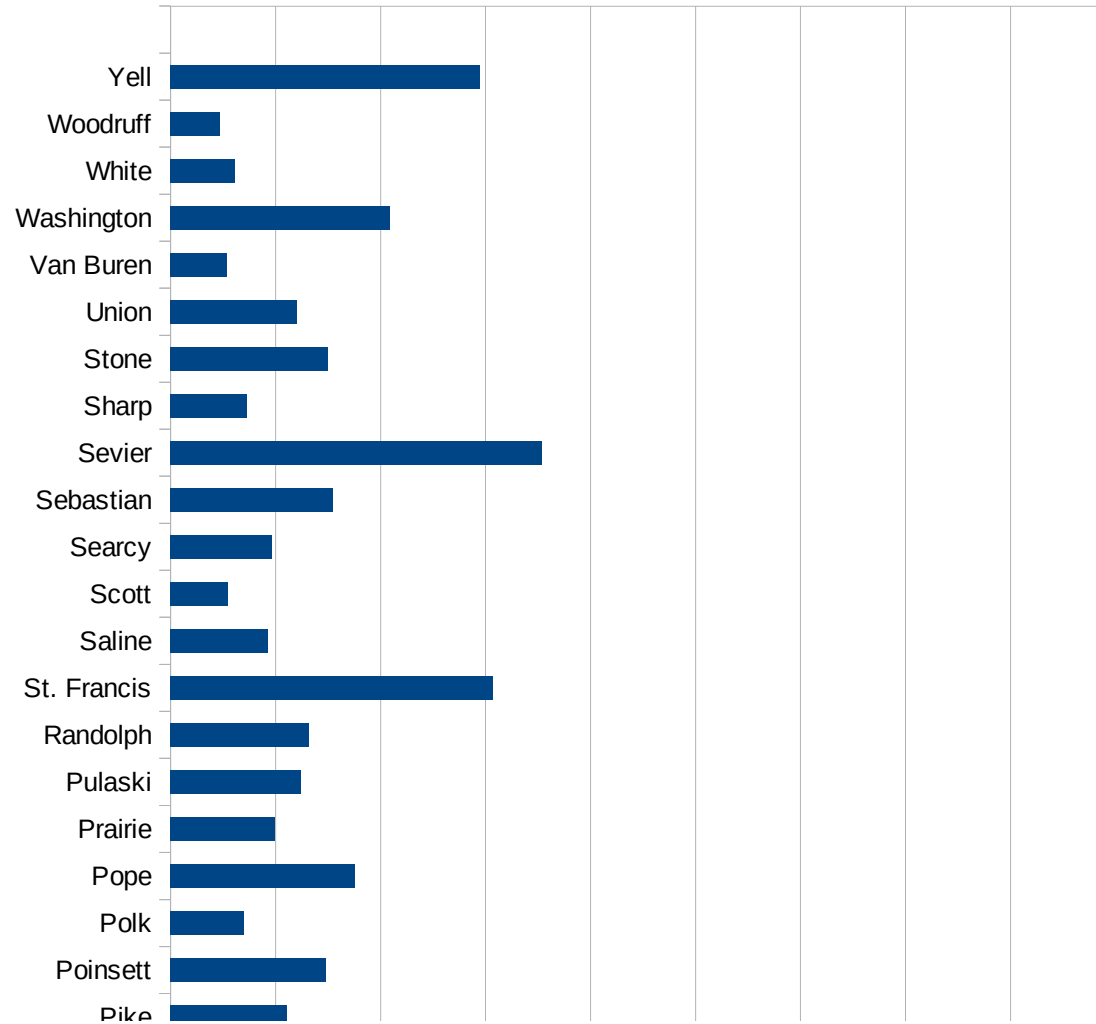
AK

29173
29175
29177
29179
29181
29195
29197
29199
29201
29203
29205
29183
29185
29187
29189
29510
29186
29207
29209
29211
29213
29215

29217
29219
29221
29223
29225
29227
29229

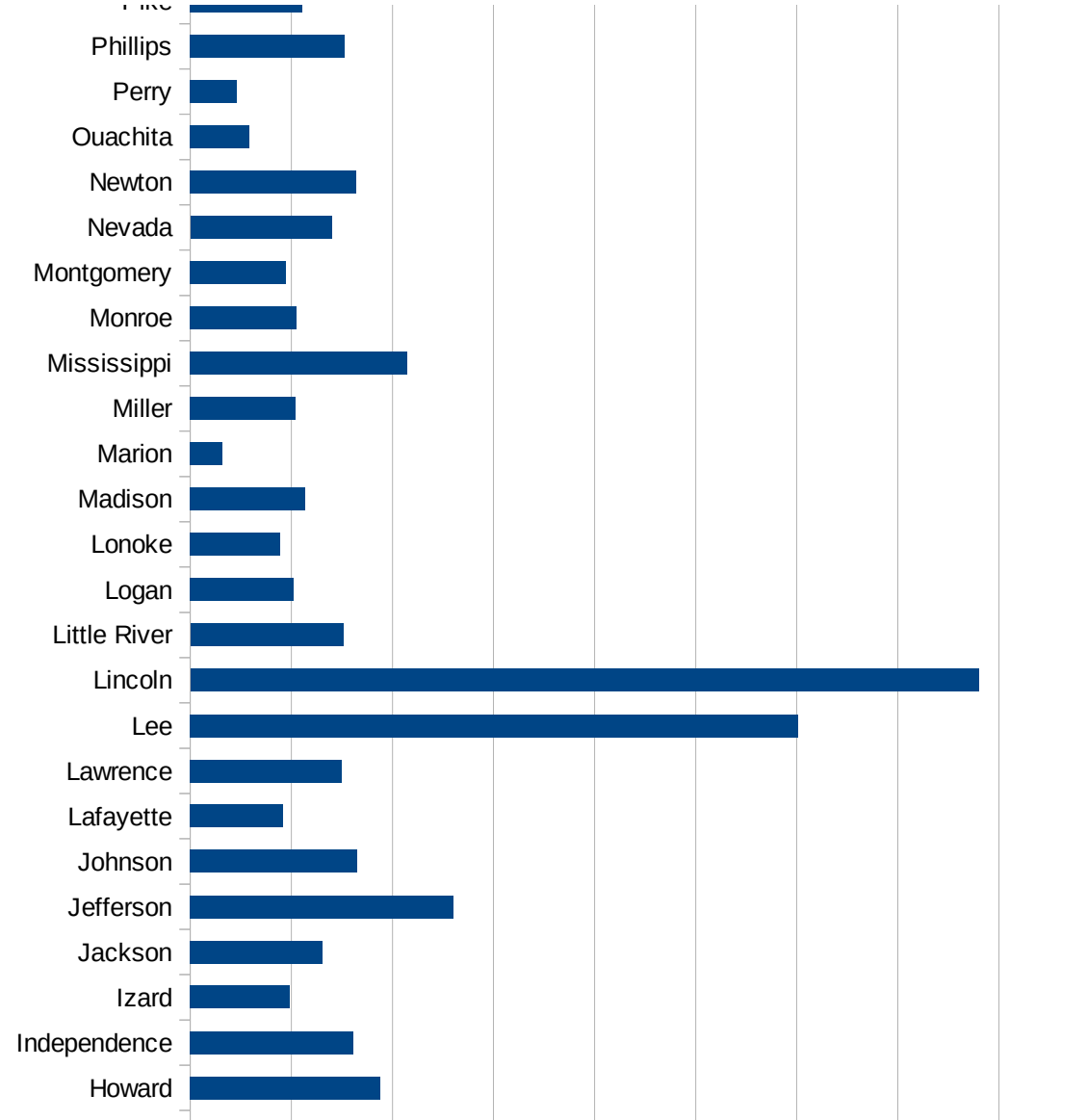
AR

FIPS	County	PC Infection
5001	Arkansas	2583.15043053
5003	Ashley	2254.81392797
5005	Baxter	965.904995315
5007	Benton	2527.43866651
5009	Boone	2150.48025614
5011	Bradley	3166.0089933
5013	Calhoun	682.205798749
5015	Carroll	2682.20954541
5017	Chicot	9704.924315
5019	Clark	1727.02959975
5021	Clay	2283.28955345
5023	Cleburne	1442.01882636
5025	Cleveland	2394.61212272
5027	Columbia	2357.98954837
5029	Conway	1407.30458092
5031	Craighead	3003.92416957
5033	Crawford	2460.33498407
5035	Crittenden	4151.66935584
5037	Cross	2878.38810266
5039	Dallas	2380.95238095
5041	Desha	2779.70813065
5043	Drew	1980.57616761
5045	Faulkner	2166.56250501
5047	Franklin	1824.81751825
5049	Fulton	1613.82345749
5051	Garland	2045.30326563
5053	Grant	1522.98218606
5055	Greene	2109.21125207
5057	Hempstead	1862.83979578
5059	Hot Spring	5798.04753568
5061	Howard	3770.33205907
5063	Independence	3219.38531769



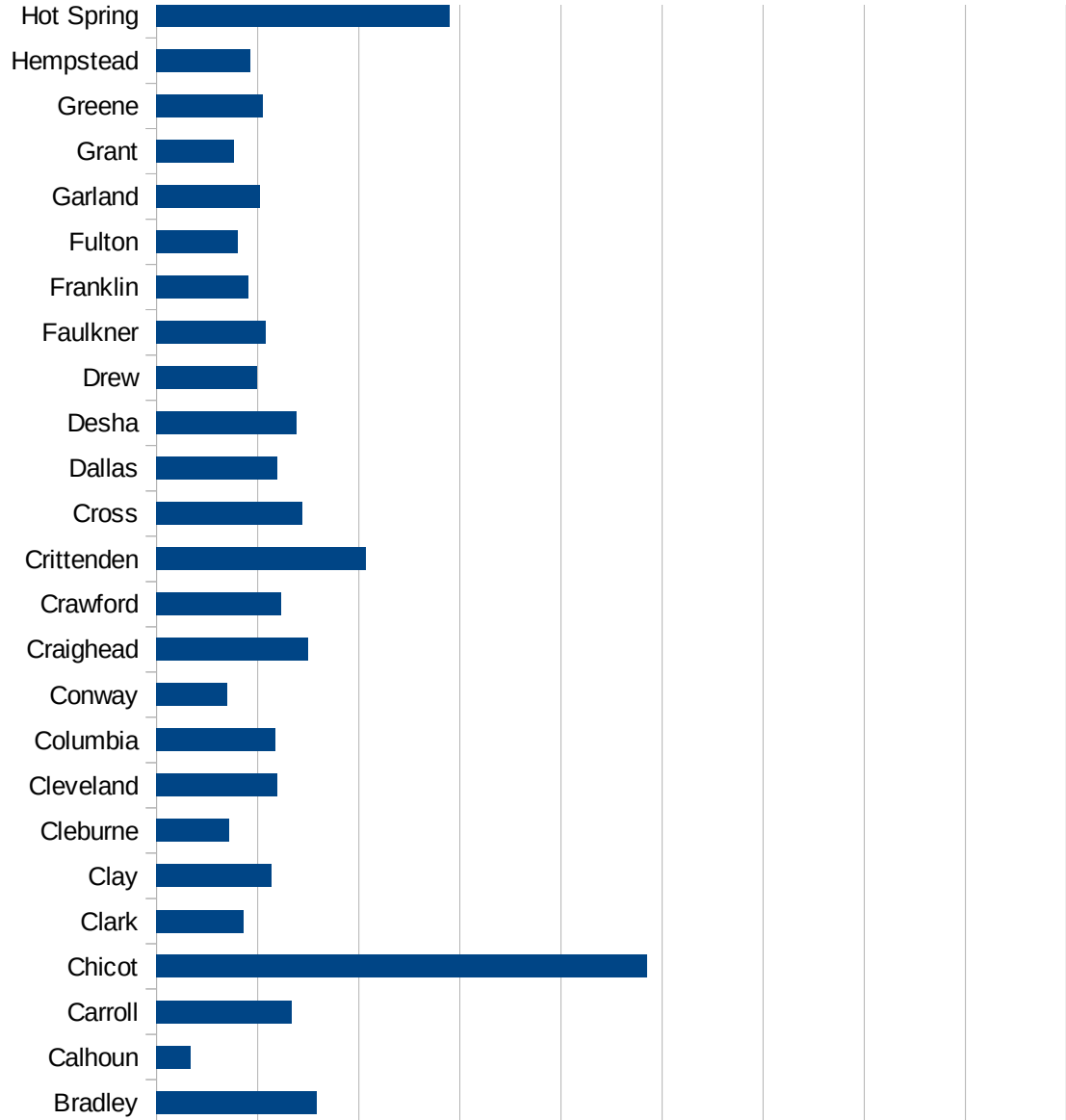
AR

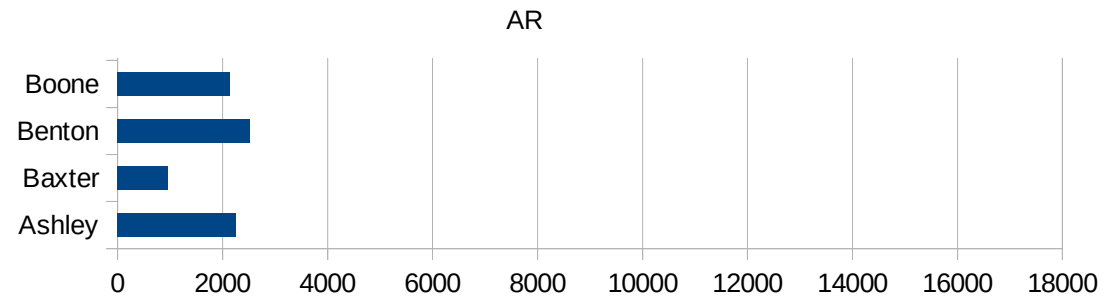
5065 IZARD	1971.60303097
5067 JACKSON	2623.28237464
5069 JEFFERSON	5201.57383211
5071 JOHNSON	3301.92207015
5073 LAFAYETTE	1825.80065849
5075 LAWRENCE	2993.79335524
5077 LEE	12031.1630495
5079 LINCOLN	15601.8829859
5081 LITTLE RIVER	3026.12364108
5083 LOGAN	2051.80107651
5085 LONOKE	1783.9444995
5087 MADISON	2281.41496268
5089 MARION	639.875612965
5091 MILLER	2087.53899798
5093 MISSISSIPPI	4299.32830573
5095 MONROE	2101.44927536
5097 MONTGOMERY	1893.76961004
5099 NEVADA	2798.46264713
5101 NEWTON	3279.9487508
5103 OUACHITA	1164.95806151
5105 PERRY	927.357032457
5107 PHILLIPS	3050.64063453
5109 PIKE	2220.55654455
5111 POINSETT	2965.71285559
5113 POLK	1396.57838296
5115 POPE	3504.6875
5117 PRAIRIE	1994.05499133
5119 PULASKI	2488.03096669
5121 RANDOLPH	2629.81947849
5123 ST. FRANCIS	6144.10943826
5125 SALINE	1862.11610842
5127 SCOTT	1085.37648997
5129 SEARCY	1935.15958784
5131 SEBASTIAN	3088.77286639



AR

5133 Sevier	7077.42575413
5135 Sharp	1462.62812392
5137 Stone	2994.30039335
5139 Union	2410.16204059
5141 Van Buren	1072.09540444
5143 Washington	4177.48068248
5145 White	1227.02503588
5147 Woodruff	939.907550077
5149 Yell	5888.08915719





AR

FIPS

29001
29003
29005
29007
29009
29011
29013
29015
29017
29019
29021
29023
29025
29027
29029
29031
29033
29035

AR

29037
29039
29041
29043
29045
29047
29049
29051
29053
29055
29057
29059
29061
29063
29065
29067
29069
29071
29073
29075
29077
29079
29081
29083
29085
29087
29089
29091
29093
29095
29097
29099
29101

AR

29103
29105
29107
29109
29111
29113
29115
29117
29121
29123
29125
29127
29119
29129
29131
29133
29135
29137
29139
29141
29143
29145
29147
29149
29151
29153
29155
29157
29159
29161
29163
29165
29167
29169

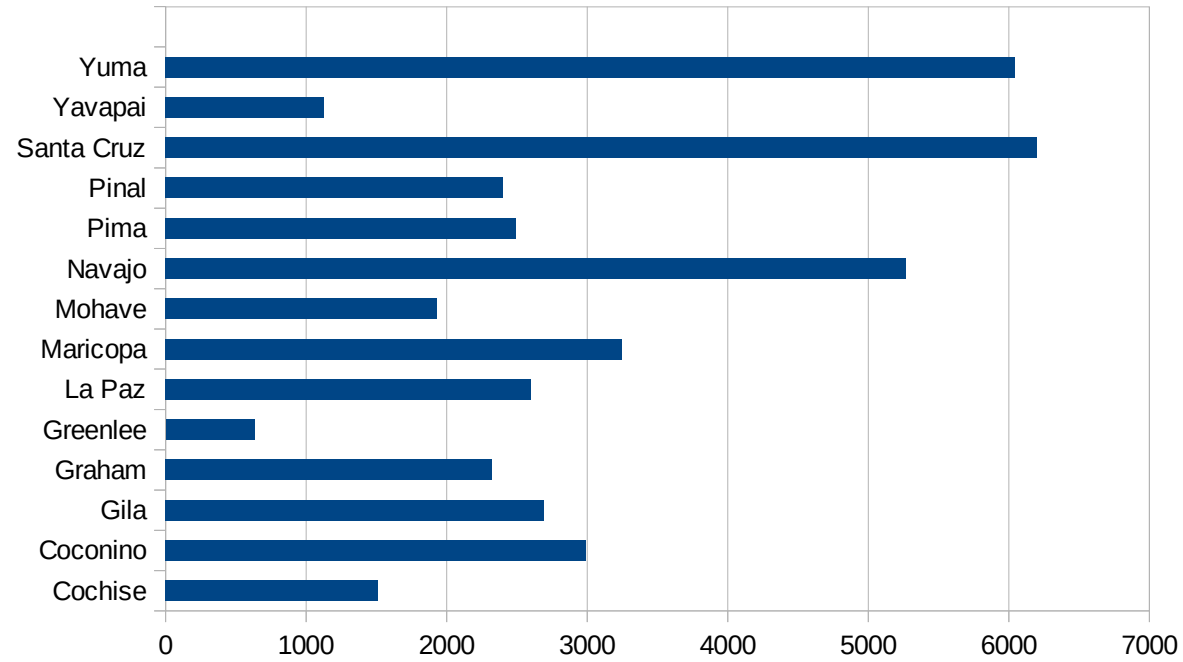
AR

29171
29173
29175
29177
29179
29181
29195
29197
29199
29201
29203
29205
29183
29185
29187
29189
29510
29186
29207
29209
29211
29213
29215

29217
29219
29221
29223
29225
29227
29229

AZ

FIPS	County	PC Infection
4001	Apache	4983.430338
4003	Cochise	1513.765086
4005	Coconino	2992.565836
4007	Gila	2692.571768
4009	Graham	2324.542971
4011	Greenlee	632.7111674
4012	La Paz	2597.402597
4013	Maricopa	3246.173504
4015	Mohave	1932.712956
4017	Navajo	5268.685771
4019	Pima	2495.012381
4021	Pinal	2403.061247
4023	Santa Cruz	6198.53368
4025	Yavapai	1128.051277
4027	Yuma	6041.163826



AZ

FIPS

29001
29003
29005
29007
29009
29011
29013
29015
29017
29019
29021
29023
29025
29027
29029
29031
29033
29035
29037

AZ

29039
29041
29043
29045
29047
29049
29051
29053
29055
29057
29059
29061
29063
29065
29067
29069
29071
29073
29075
29077
29079
29081
29083
29085
29087
29089
29091
29093
29095
29097
29099
29101

29103

AZ

29105
29107
29109
29111
29113
29115
29117
29121
29123
29125
29127
29119
29129
29131
29133
29135
29137
29139
29141
29143
29145
29147
29149
29151
29153
29155
29157
29159
29161
29163
29165
29167
29169
29171

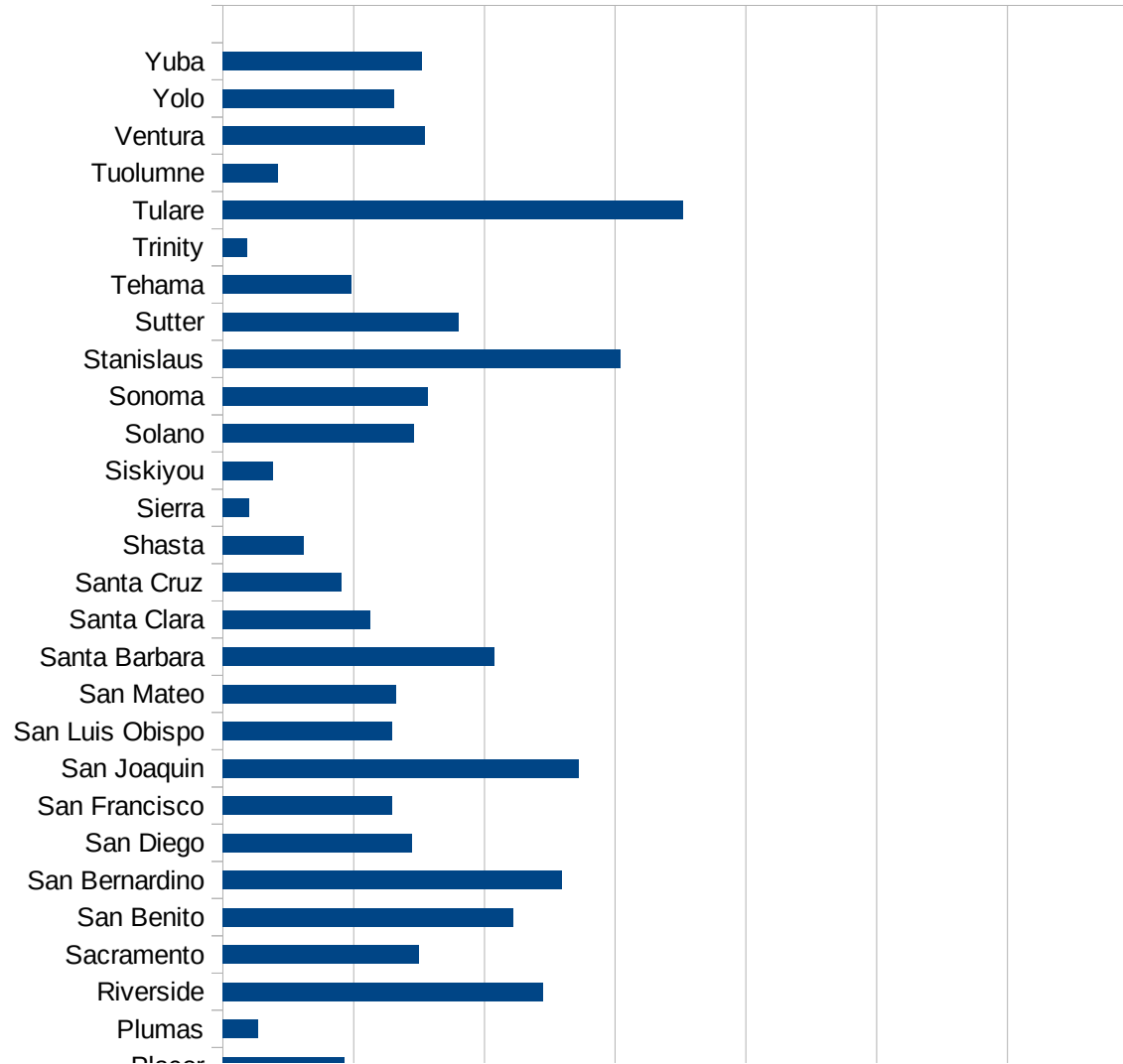
AZ

29173
29175
29177
29179
29181
29195
29197
29199
29201
29203
29205
29183
29185
29187
29189
29510
29186
29207
29209
29211
29213
29215

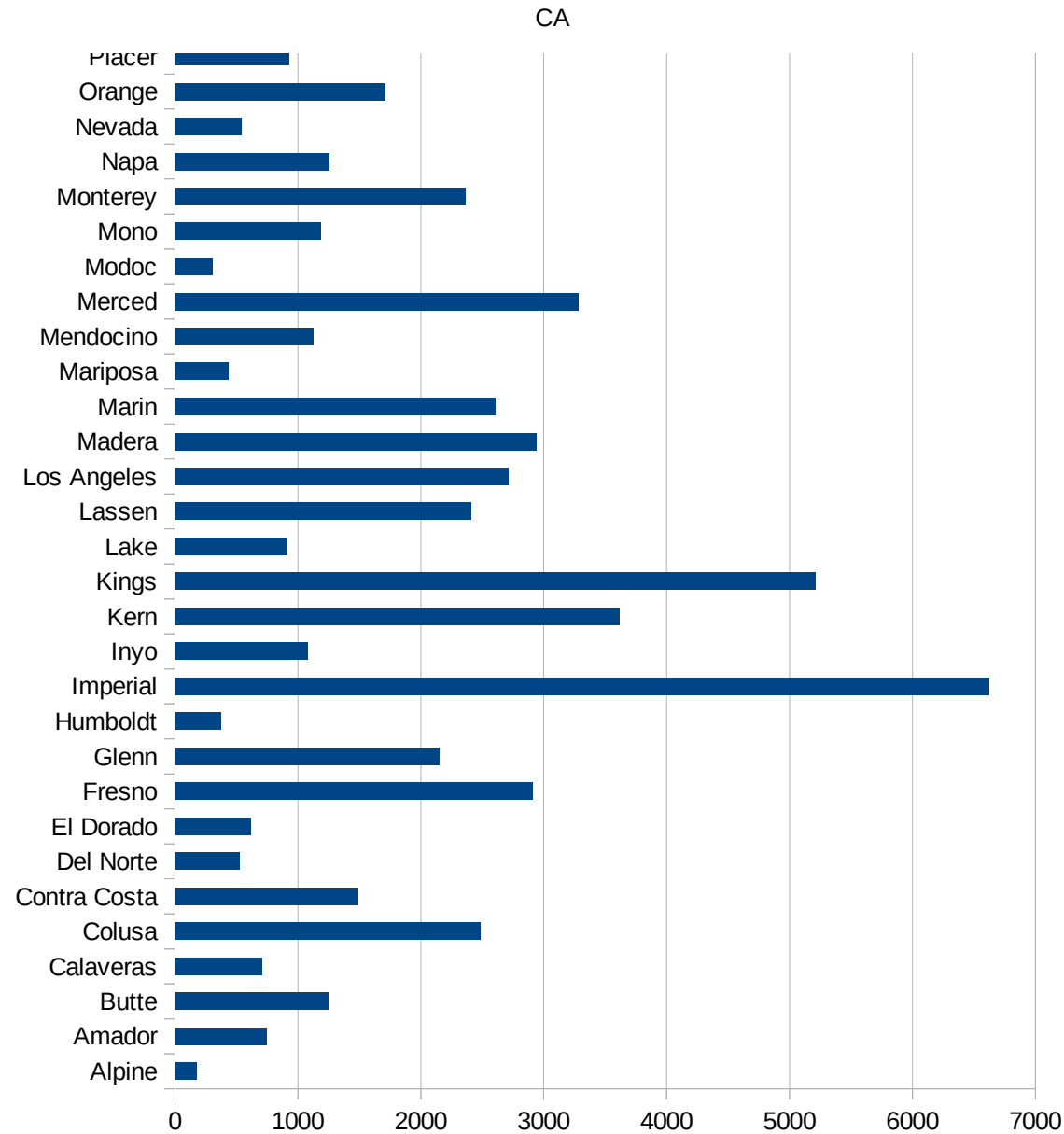
29217
29219
29221
29223
29225
29227
29229

CA

FIPS	County	PC Infection
6001	Alameda	1302.412535
6003	Alpine	181.6530427
6005	Amador	751.5933271
6007	Butte	1251.42699
6009	Calaveras	710.4951537
6011	Colusa	2487.631202
6013	Contra Costa	1491.808053
6015	Del Norte	524.6514302
6017	El Dorado	623.0398892
6019	Fresno	2913.817377
6021	Glenn	2149.962563
6023	Humboldt	379.8405843
6025	Imperial	6625.528662
6027	Inyo	1078.556735
6029	Kern	3617.785727
6031	Kings	5210.549265
6033	Lake	913.2987481
6035	Lassen	2412.181027
6037	Los Angeles	2716.98096
6039	Madera	2944.086458
6041	Marin	2608.350727
6043	Mariposa	435.0065823
6045	Mendocino	1127.776636
6047	Merced	3287.536622
6049	Modoc	307.6221944
6051	Mono	1185.964912
6053	Monterey	2367.342066
6055	Napa	1256.66167
6057	Nevada	545.6588028
6059	Orange	1715.020364
6061	Placer	927.8924784
6063	Plumas	271.2188896
6065	Riverside	2447.854909



6067 Sacramento	1497.49347
6069 San Benito	2218.177682
6071 San Bernardino	2591.403677
6073 San Diego	1448.72051
6075 San Francisco	1299.098273
6077 San Joaquin	2721.68044
6079 San Luis Obispo	1297.489525
6081 San Mateo	1326.368179
6083 Santa Barbara	2072.88697
6085 Santa Clara	1127.185082
6087 Santa Cruz	909.3726641
6089 Shasta	620.417685
6091 Sierra	200.8704386
6093 Siskiyou	381.941268
6095 Solano	1459.886702
6097 Sonoma	1572.382396
6099 Stanislaus	3044.114839
6101 Sutter	1805.65455
6103 Tehama	985.6686902
6105 Trinity	183.4862385
6107 Tulare	3520.148714
6109 Tuolumne	421.7165698
6111 Ventura	1545.300817
6113 Yolo	1306.213931
6115 Yuba	1522.276752



CA

CA

FIPS

29001
29003
29005
29007
29009
29011
29013
29015
29017
29019
29021
29023
29025
29027
29029
29031
29033
29035
29037

CA

29039
29041
29043
29045
29047
29049
29051
29053
29055
29057
29059
29061
29063
29065
29067
29069
29071
29073
29075
29077
29079
29081
29083
29085
29087
29089
29091
29093
29095
29097
29099
29101

29103

CA

29105
29107
29109
29111
29113
29115
29117
29121
29123
29125
29127
29119
29129
29131
29133
29135
29137
29139
29141
29143
29145
29147
29149
29151
29153
29155
29157
29159
29161
29163
29165
29167
29169
29171

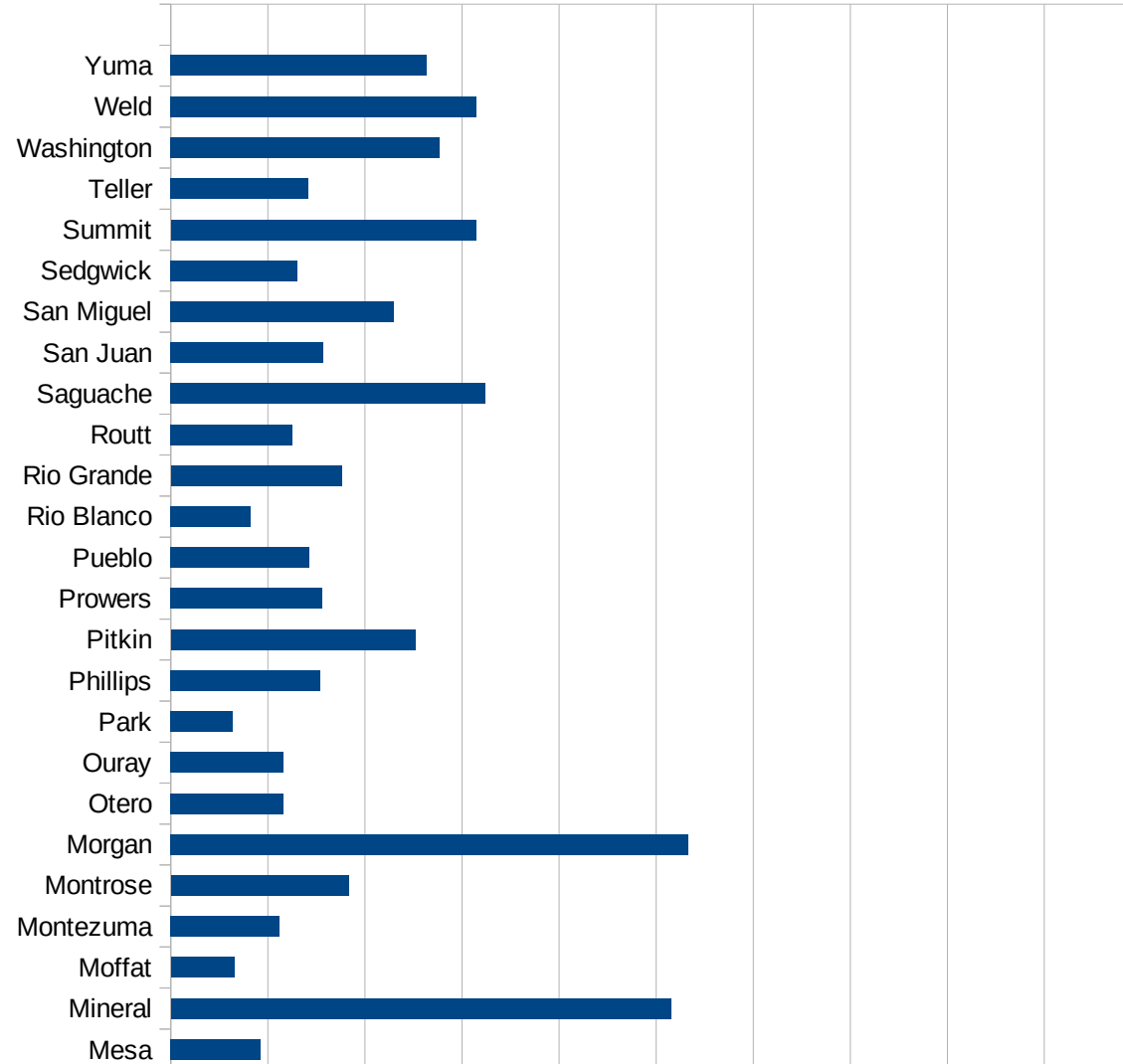
CA

29173
29175
29177
29179
29181
29195
29197
29199
29201
29203
29205
29183
29185
29187
29189
29510
29186
29207
29209
29211
29213
29215

29217
29219
29221
29223
29225
29227
29229

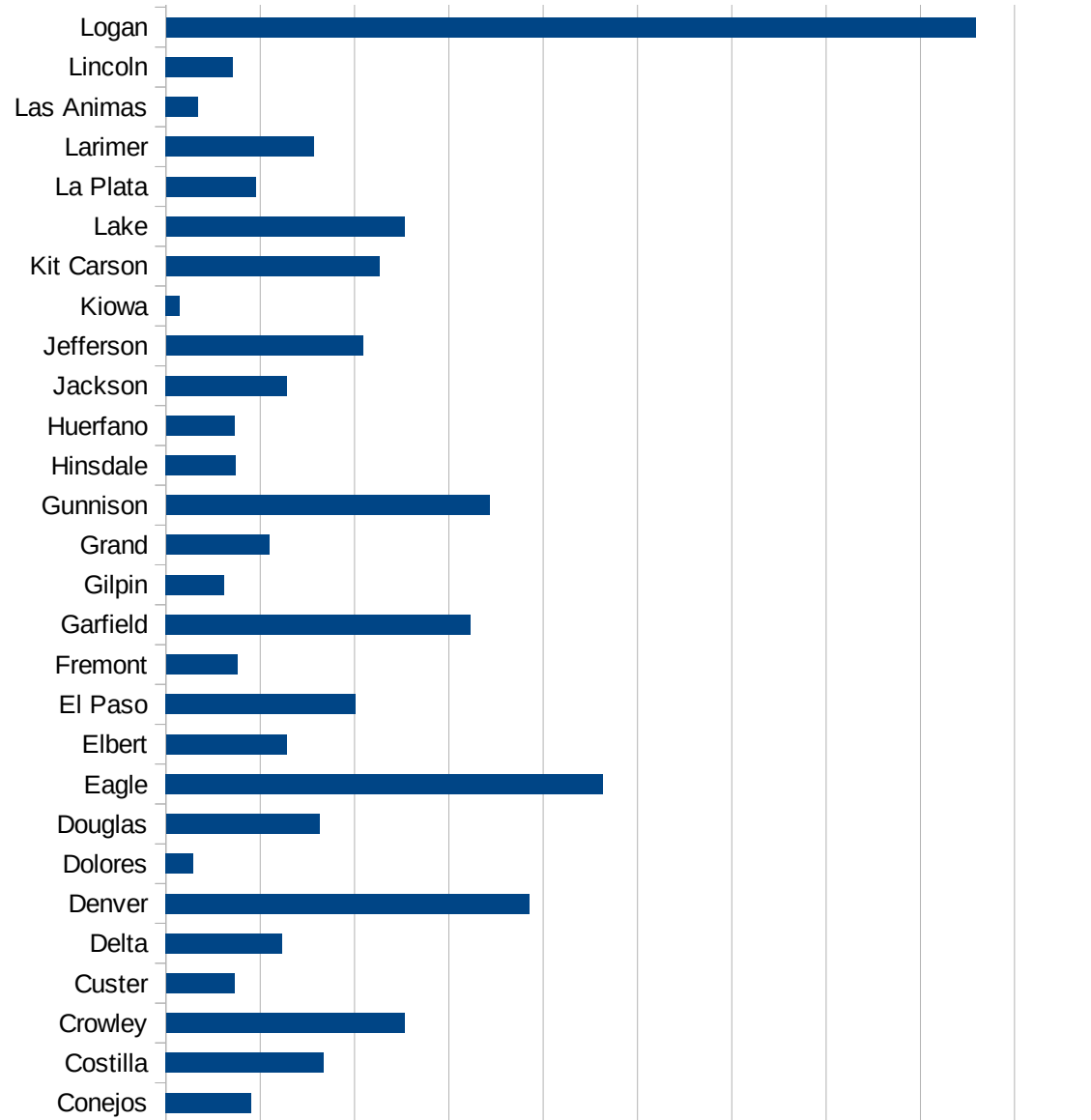
CO

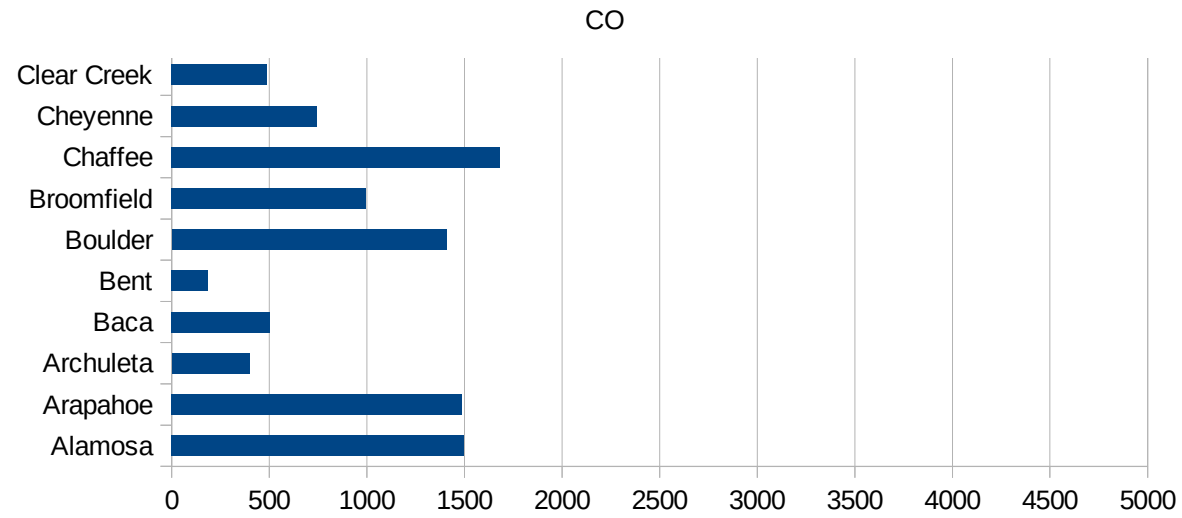
FIPS	County	PC Infection
8001	Adams	1919.2448053
8003	Alamosa	1498.5314392
8005	Arapahoe	1487.9878381
8007	Archuleta	399.56411188
8009	Baca	502.09205021
8011	Bent	187.01122067
8013	Boulder	1408.8653635
8014	Broomfield	996.1453506
8015	Chaffee	1682.7283168
8017	Cheyenne	746.26865672
8019	Clear Creek	489.32847475
8021	Conejos	451.2195122
8023	Costilla	835.94566353
8025	Crowley	1263.2297713
8027	Custer	363.34275333
8029	Delta	617.06458179
8031	Denver	1927.5860721
8033	Dolores	144.64802314
8035	Douglas	812.19221883
8037	Eagle	2316.6584838
8039	Elbert	639.22075946
8041	El Paso	1006.7856823
8043	Fremont	379.00085379
8045	Garfield	1614.5223356
8047	Gilpin	310.40679628
8049	Grand	547.50402576
8051	Gunnison	1716.3400209
8053	Hinsdale	369.91368681
8055	Huerfano	362.89737262
8057	Jackson	643.31665475
8059	Jefferson	1044.2356777
8061	Kiowa	72.306579899
8063	Kit Carson	1130.8111127



CO

8065 Lake	1265.3374233
8067 La Plata	475.93677855
8069 Larimer	783.6972709
8071 Las Animas	172.37812866
8073 Lincoln	356.50623886
8075 Logan	4292.0847269
8077 Mesa	462.11987703
8079 Mineral	2577.3195876
8081 Moffat	326.05398847
8083 Montezuma	561.96956954
8085 Montrose	916.75747382
8087 Morgan	2664.7524336
8089 Otero	580.51215278
8091 Ouray	579.35030002
8093 Park	317.95645613
8095 Phillips	769.94867009
8097 Pitkin	1259.0529248
8099 Prowers	780.99309438
8101 Pueblo	714.50316065
8103 Rio Blanco	410.35353535
8105 Rio Grande	880
8107 Routt	625.65577274
8109 Saguache	1622.0955721
8111 San Juan	787.4015748
8113 San Miguel	1147.6010255
8115 Sedgwick	651.32435953
8117 Summit	1570.6130874
8119 Teller	709.64398198
8121 Washington	1385.2108372
8123 Weld	1574.5851959
8125 Yuma	1317.3652695





CO

FIPS

29001
29003
29005
29007
29009
29011
29013
29015
29017
29019
29021
29023
29025
29027
29029
29031
29033
29035
29037

CO

29039
29041
29043
29045
29047
29049
29051
29053
29055
29057
29059
29061
29063
29065
29067
29069
29071
29073
29075
29077
29079
29081
29083
29085
29087
29089
29091
29093
29095
29097
29099
29101

29103

CO

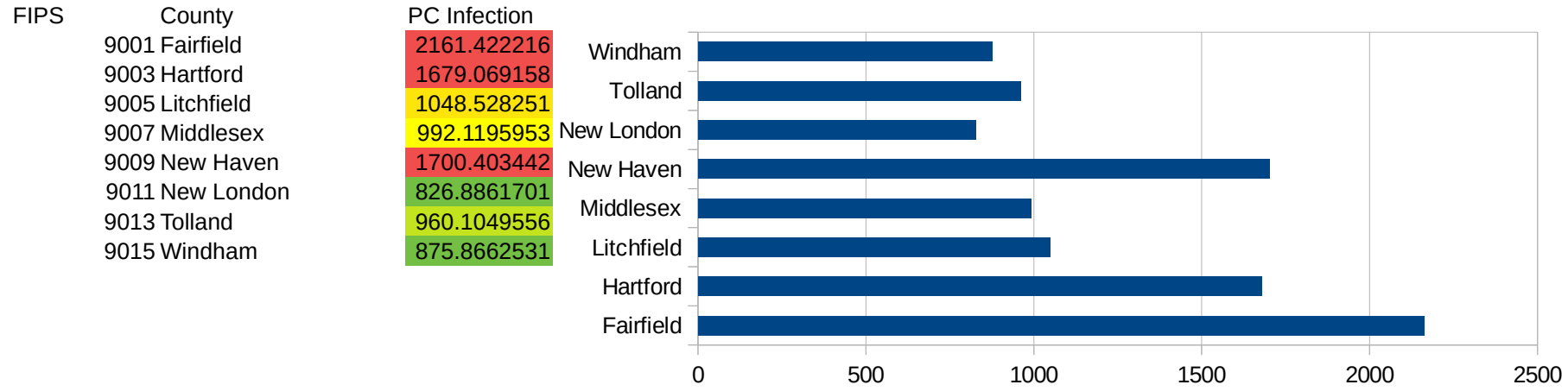
29105
29107
29109
29111
29113
29115
29117
29121
29123
29125
29127
29119
29129
29131
29133
29135
29137
29139
29141
29143
29145
29147
29149
29151
29153
29155
29157
29159
29161
29163
29165
29167
29169
29171

CO

29173
29175
29177
29179
29181
29195
29197
29199
29201
29203
29205
29183
29185
29187
29189
29510
29186
29207
29209
29211
29213
29215

29217
29219
29221
29223
29225
29227
29229

CT



CT

FIPS

29001
29003
29005
29007
29009
29011
29013
29015
29017
29019
29021
29023
29025
29027
29029
29031
29033
29035
29037

CT

29039
29041
29043
29045
29047
29049
29051
29053
29055
29057
29059
29061
29063
29065
29067
29069
29071
29073
29075
29077
29079
29081
29083
29085
29087
29089
29091
29093
29095
29097
29099
29101

29103

CT

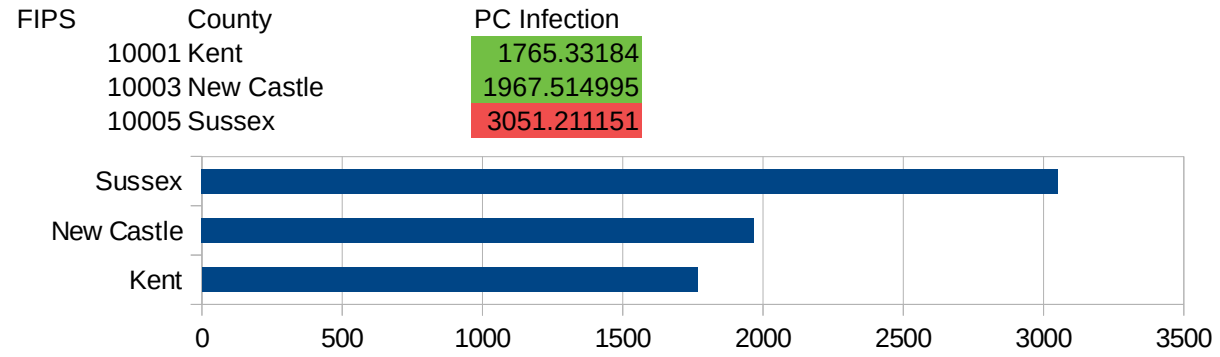
29105
29107
29109
29111
29113
29115
29117
29121
29123
29125
29127
29119
29129
29131
29133
29135
29137
29139
29141
29143
29145
29147
29149
29151
29153
29155
29157
29159
29161
29163
29165
29167
29169
29171

CT

29173
29175
29177
29179
29181
29195
29197
29199
29201
29203
29205
29183
29185
29187
29189
29510
29186
29207
29209
29211
29213
29215

29217
29219
29221
29223
29225
29227
29229

DE



DE

FIPS

29001
29003
29005
29007
29009
29011
29013
29015
29017
29019
29021
29023
29025
29027
29029
29031
29033
29035
29037

This work is licensed under the Creative Commons Attribution-
NoDerivatives 4.0 International License. To view a copy of this license, visit
<http://creativecommons.org/licenses/by-nd/4.0/>.

Tom McKellips, DM
www.creatingtomorrow.us
Page 142

DE

29039
29041
29043
29045
29047
29049
29051
29053
29055
29057
29059
29061
29063
29065
29067
29069
29071
29073
29075
29077
29079
29081
29083
29085
29087
29089
29091
29093
29095
29097
29099
29101

29103

DE

29105
29107
29109
29111
29113
29115
29117
29121
29123
29125
29127
29119
29129
29131
29133
29135
29137
29139
29141
29143
29145
29147
29149
29151
29153
29155
29157
29159
29161
29163
29165
29167
29169
29171

DE

29173
29175
29177
29179
29181
29195
29197
29199
29201
29203
29205
29183
29185
29187
29189
29510
29186
29207
29209
29211
29213
29215

29217
29219
29221
29223
29225
29227
29229

DC

FIPS	County	PC Infection
11001	District of Columbia	2209.251838

DC

FIPS

- 29001
- 29003
- 29005
- 29007
- 29009
- 29011
- 29013
- 29015
- 29017
- 29019
- 29021
- 29023
- 29025
- 29027
- 29029
- 29031
- 29033
- 29035
- 29037

This work is licensed under the Creative Commons Attribution-NoDerivatives 4.0 International License. To view a copy of this license, visit <http://creativecommons.org/licenses/by-nd/4.0/>.

Tom McKellips, DM
www.creatingtomorrow.us
Page 147

DC

29039
29041
29043
29045
29047
29049
29051
29053
29055
29057
29059
29061
29063
29065
29067
29069
29071
29073
29075
29077
29079
29081
29083
29085
29087
29089
29091
29093
29095
29097
29099
29101

29103

DC

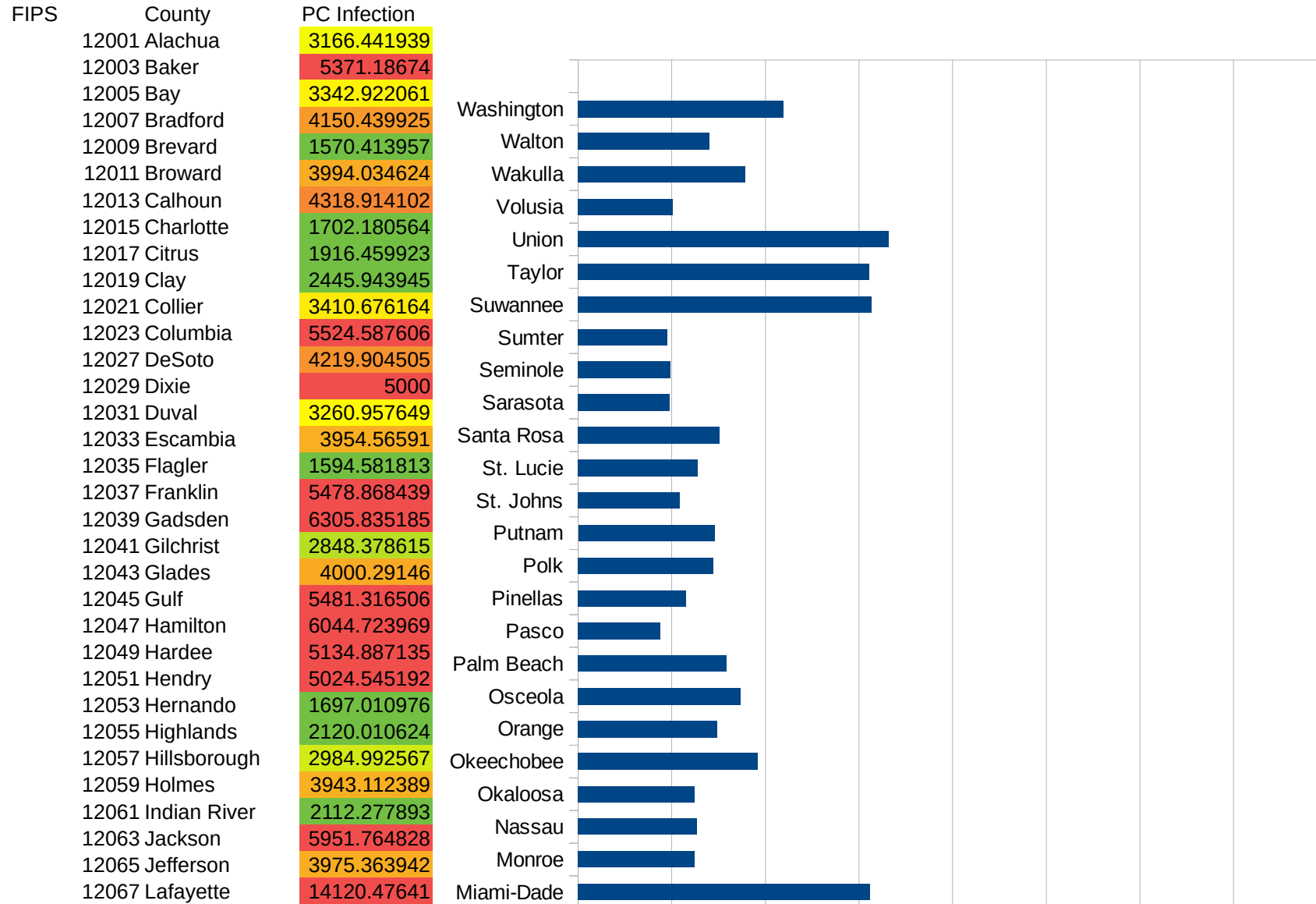
29105
29107
29109
29111
29113
29115
29117
29121
29123
29125
29127
29119
29129
29131
29133
29135
29137
29139
29141
29143
29145
29147
29149
29151
29153
29155
29157
29159
29161
29163
29165
29167
29169
29171

DC

29173
29175
29177
29179
29181
29195
29197
29199
29201
29203
29205
29183
29185
29187
29189
29510
29186
29207
29209
29211
29213
29215

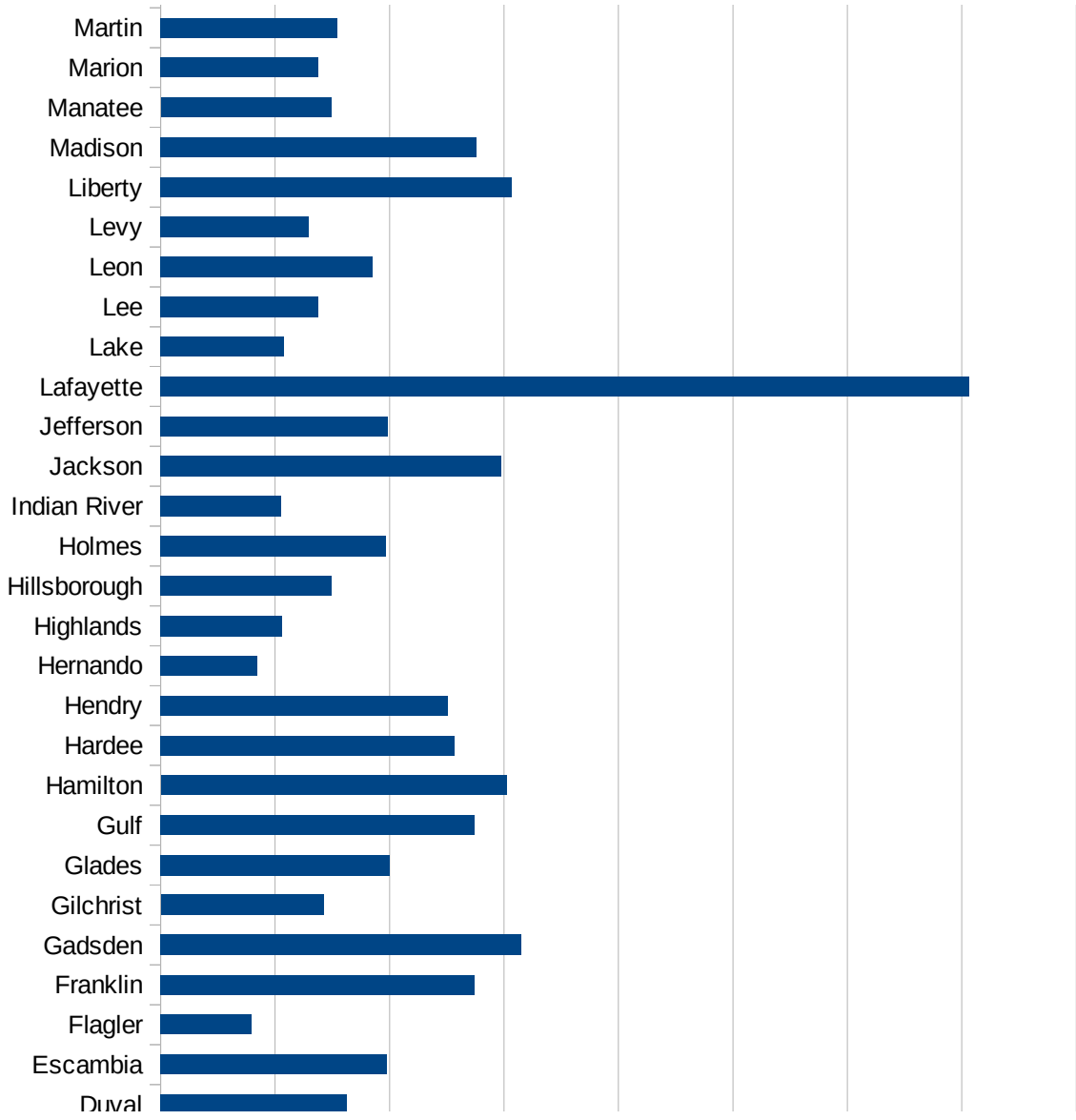
29217
29219
29221
29223
29225
29227
29229

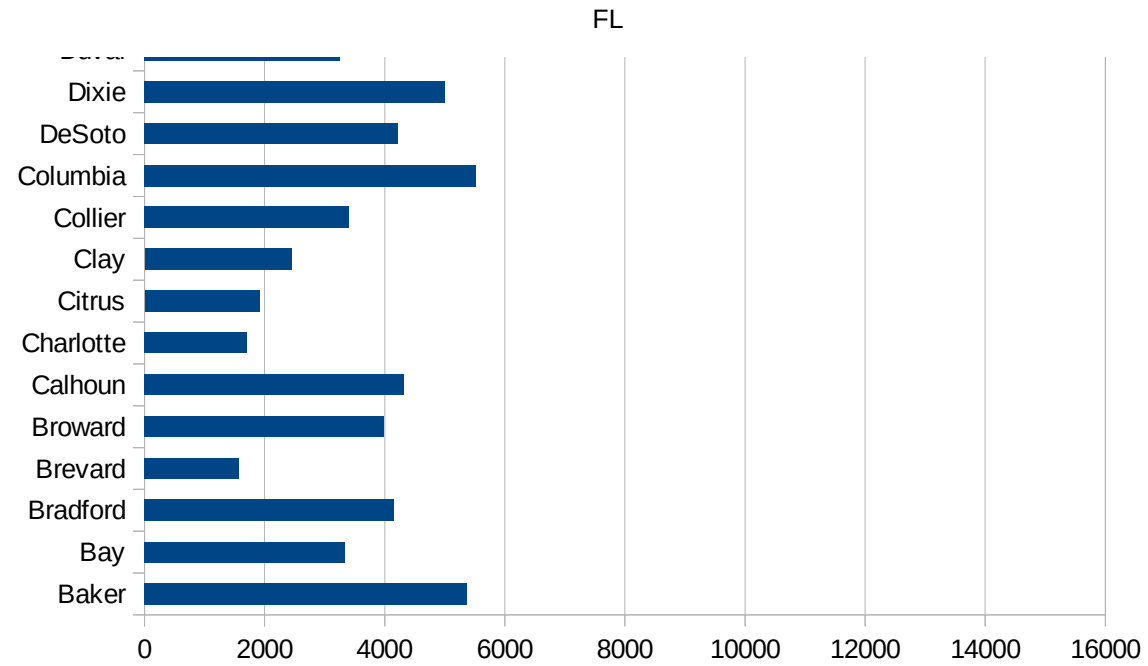
FL



FL

12069 Lake	2157.95453
12071 Lee	2753.740343
12073 Leon	3706.641322
12075 Levy	2587.687025
12077 Liberty	6136.927989
12079 Madison	5515.678126
12081 Manatee	2979.828038
12083 Marion	2760.731936
12085 Martin	3097.96659
12086 Miami-Dade	6235.7396
12087 Monroe	2491.103203
12089 Nassau	2542.175412
12091 Okaloosa	2497.237889
12093 Okeechobee	3832.727448
12095 Orange	2965.28072
12097 Osceola	3467.485529
12099 Palm Beach	3168.295376
12101 Pasco	1756.018012
12103 Pinellas	2307.952588
12105 Polk	2884.850334
12107 Putnam	2915.200302
12109 St. Johns	2170.210925
12111 St. Lucie	2555.055928
12113 Santa Rosa	3027.616547
12115 Sarasota	1955.155395
12117 Seminole	1969.296671
12119 Sumter	1899.746804
12121 Suwannee	6270.507569
12123 Taylor	6220.22846
12125 Union	6639.892905
12127 Volusia	2029.082913
12129 Wakulla	3567.357752
12131 Walton	2811.908932
12133 Washington	4381.028939





FL

FIPS

29001
29003
29005
29007
29009
29011
29013
29015
29017
29019
29021
29023
29025
29027
29029
29031
29033
29035
29037

FL

29039
29041
29043
29045
29047
29049
29051
29053
29055
29057
29059
29061
29063
29065
29067
29069
29071
29073
29075
29077
29079
29081
29083
29085
29087
29089
29091
29093
29095
29097
29099
29101

29103

FL

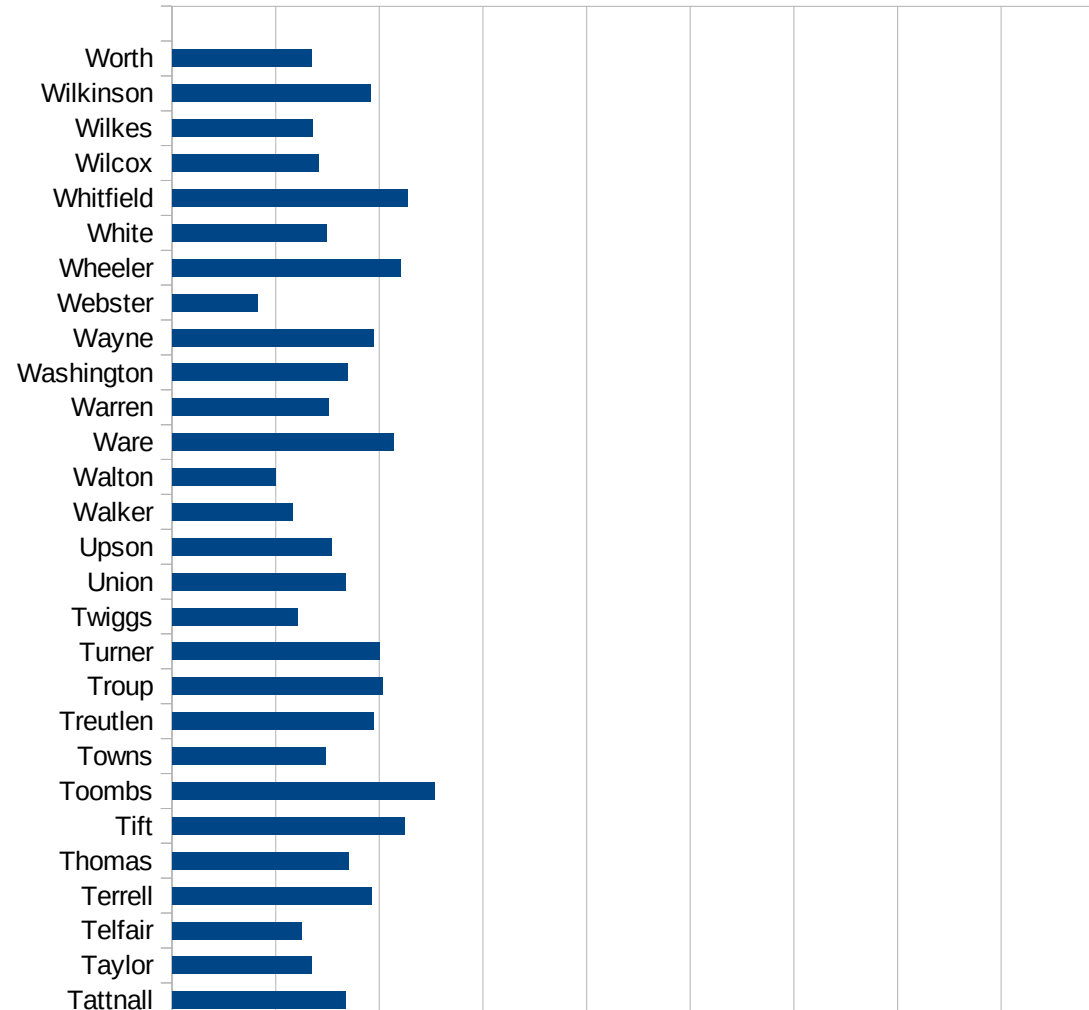
29105
29107
29109
29111
29113
29115
29117
29121
29123
29125
29127
29119
29129
29131
29133
29135
29137
29139
29141
29143
29145
29147
29149
29151
29153
29155
29157
29159
29161
29163
29165
29167
29169
29171

FL

29173
29175
29177
29179
29181
29195
29197
29199
29201
29203
29205
29183
29185
29187
29189
29510
29186
29207
29209
29211
29213
29215

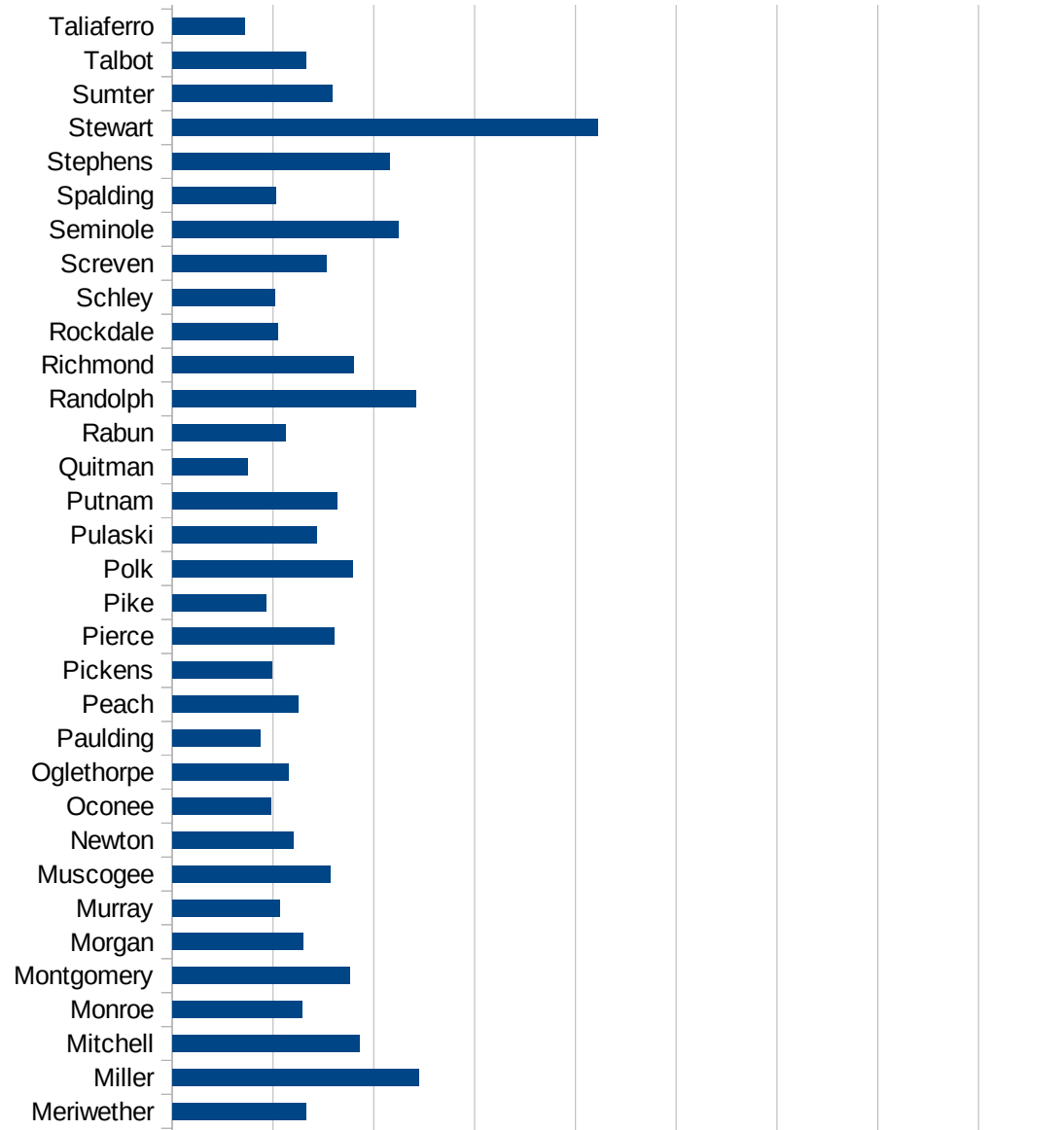
29217
29219
29221
29223
29225
29227
29229

FIPS	County	PC Infection
13001	Appling	5732.965905
13003	Atkinson	5399.542003
13005	Bacon	5400.089405
13007	Baker	2716.688228
13009	Baldwin	4785.489592
13011	Banks	2649.0415
13013	Barrow	2814.04299
13015	Bartow	2825.915345
13017	Ben Hill	4807.291356
13019	Berrien	2394.55641
13021	Bibb	4007.968908
13023	Bleckley	3481.850756
13025	Brantley	1857.437689
13027	Brooks	3390.70457
13029	Bryan	3083.261172
13031	Bulloch	3780.273235
13033	Burke	3759.532623
13035	Butts	2827.264085
13037	Calhoun	3935.768262
13039	Camden	2475.920785
13043	Candler	4383.53636
13045	Carroll	2433.098264
13047	Catoosa	1834.767131
13049	Charlton	4942.936459
13051	Chatham	2991.752969
13053	Chattahoochee	15752.52714
13055	Chattooga	3275.51432
13057	Cherokee	2454.859157
13059	Clarke	4082.30582
13061	Clay	4191.20194
13063	Clayton	2478.462787
13065	Clinch	5866.425993
13067	Cobb	2643.800414



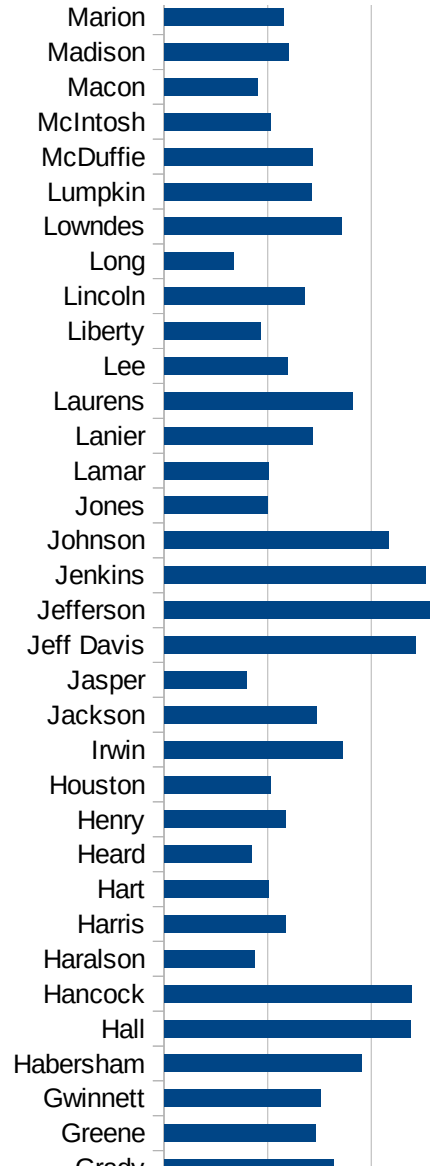
GA

13069 Coffee	4863.899009
13071 Colquitt	4200.298298
13073 Columbia	2497.229262
13075 Cook	3233.888824
13077 Coweta	1829.786651
13079 Crawford	1380.094171
13081 Crisp	2588.381045
13083 Dade	1787.255023
13085 Dawson	3380.775824
13087 Decatur	4538.099718
13089 DeKalb	2528.292609
13091 Dodge	2120.260807
13093 Dooly	2524.44185
13095 Dougherty	3474.23912
13097 Douglas	2525.957986
13099 Early	5006.34332
13101 Echols	6050
13103 Effingham	2421.611192
13105 Elbert	3708.158996
13107 Emanuel	4873.518486
13109 Evans	4029.474862
13111 Fannin	2730.704052
13113 Fayette	1694.004001
13115 Floyd	3383.132333
13117 Forsyth	1779.706862
13119 Franklin	3366.199018
13121 Fulton	2675.519039
13123 Gilmer	2787.51298
13125 Glascock	1335.559265
13127 Glynn	4130.534271
13129 Gordon	3314.553177
13131 Grady	3260.869565
13133 Greene	2915.583682
13135 Gwinnett	3025.929611



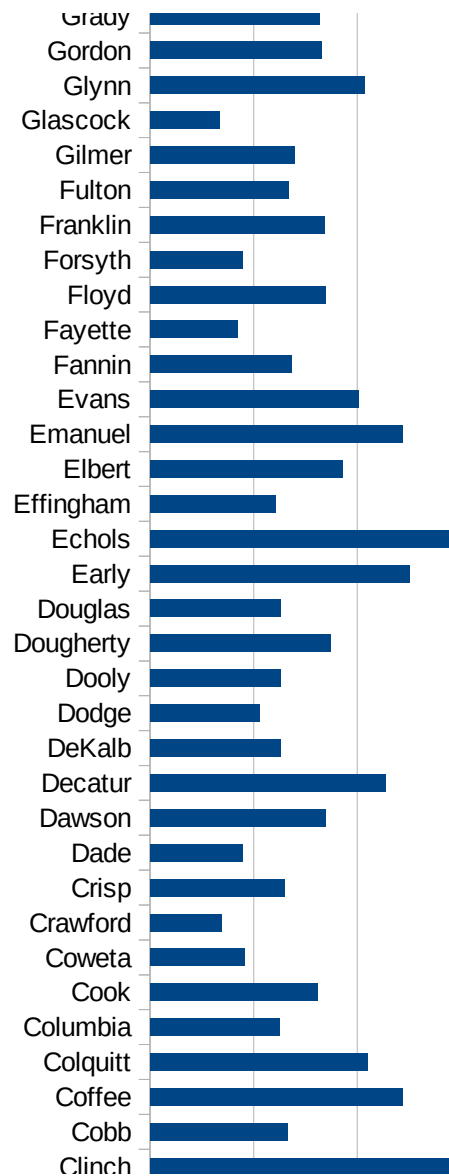
GA

13137 Habersham	3818.18983
13139 Hall	4757.900152
13141 Hancock	4779.587925
13143 Haralson	1753.970135
13145 Harris	2335.025381
13147 Hart	2023.066018
13149 Heard	1692.061621
13151 Henry	2352.53236
13153 Houston	2055.072072
13155 Irwin	3436.901468
13157 Jackson	2933.742296
13159 Jasper	1602.564103
13161 Jeff Davis	4857.275933
13163 Jefferson	5281.918341
13165 Jenkins	5044.339514
13167 Johnson	4326.328801
13169 Jones	2002.376293
13171 Lamar	2005.263158
13173 Lanier	2872.340426
13175 Laurens	3632.329635
13177 Lee	2385.432066
13179 Liberty	1858.62725
13181 Lincoln	2703.7271
13183 Long	1347.510264
13185 Lowndes	3427.584013
13187 Lumpkin	2852.37445
13189 McDuffie	2856.346663
13191 McIntosh	2064.156206
13193 Macon	1795.632656
13195 Madison	2408.094435
13197 Marion	2311.100467
13199 Meriwether	2648.566546
13201 Miller	4889.201548
13205 Mitchell	3713.049748



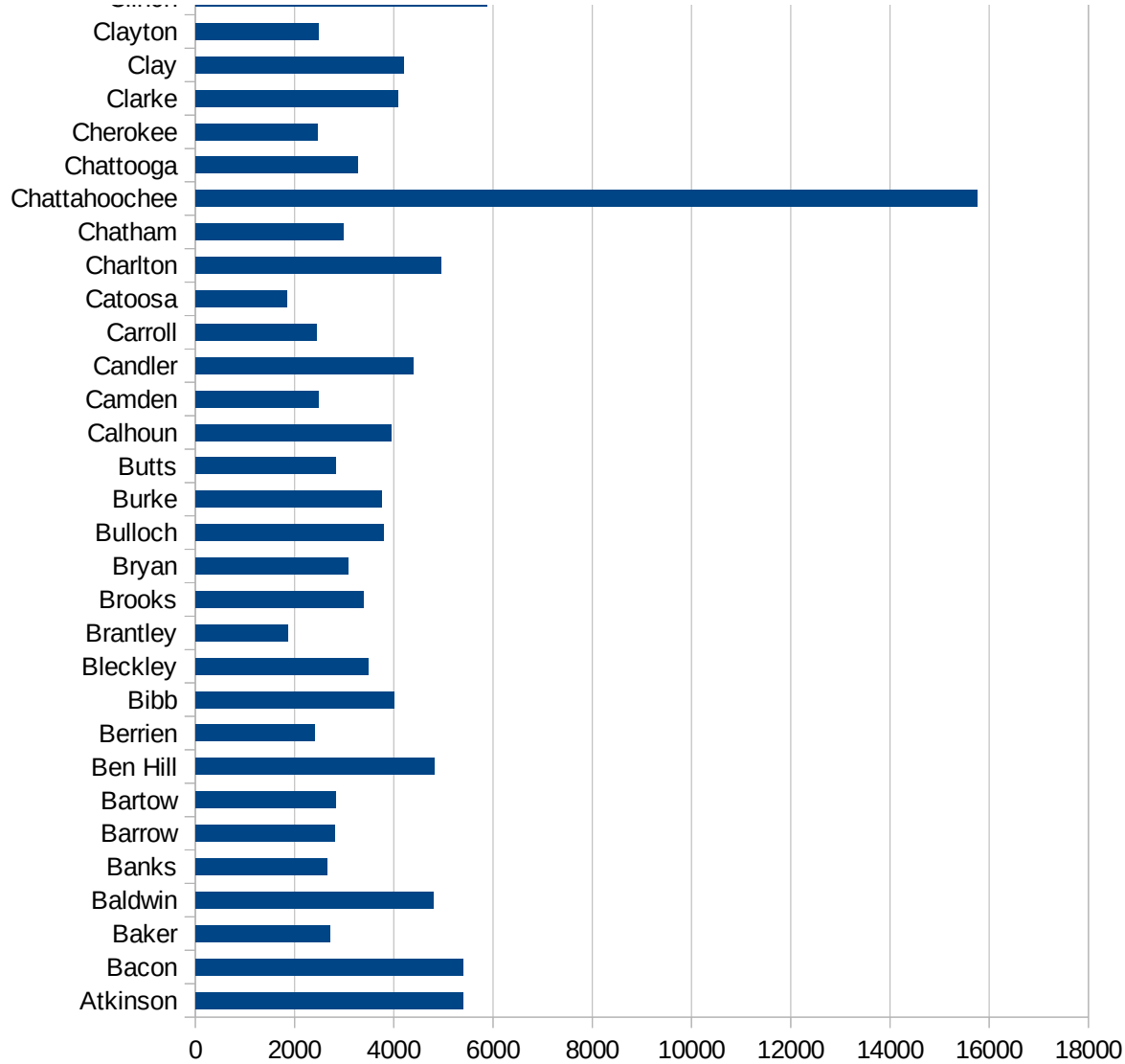
GA

13207 Monroe	2565.406977
13209 Montgomery	3513.542913
13211 Morgan	2593.751658
13213 Murray	2136.720022
13215 Muscogee	3141.738772
13217 Newton	2409.143608
13219 Oconee	1963.230801
13221 Oglethorpe	2298.392454
13223 Paulding	1743.434688
13225 Peach	2505.769865
13227 Pickens	1976.235147
13229 Pierce	3202.846975
13231 Pike	1867.553934
13233 Polk	3569.578526
13235 Pulaski	2872.888246
13237 Putnam	3278.46302
13239 Quitman	1491.882405
13241 Rabun	2241.06243
13243 Randolph	4844.138738
13245 Richmond	3606.973813
13247 Rockdale	2092.853831
13249 Schley	2024.446142
13251 Screven	3049.217965
13253 Seminole	4485.868912
13255 Spalding	2063.540091
13257 Stephens	4313.424237
13259 Stewart	8436.844652
13261 Sumter	3164.833686
13263 Talbot	2646.683673
13265 Taliaferro	1430.348259
13267 Tattnall	3347.642866
13269 Taylor	2699.340714
13271 Telfair	2494.331066
13273 Terrell	3843.920567



GA

13275 Thomas	3397.228222
13277 Tift	4493.357324
13279 Toombs	5058.206568
13281 Towns	2961.525481
13283 Treutlen	3877.221325
13285 Troup	4069.45198
13287 Turner	4006.572295
13289 Twiggs	2430.385931
13291 Union	3345.693929
13293 Upson	3078.390235
13295 Walker	2331.076214
13297 Walton	1996.727378
13299 Ware	4265.695067
13301 Warren	3008.950676
13303 Washington	3379.770431
13305 Wayne	3878.153516
13307 Webster	1646.878591
13309 Wheeler	4404.112197
13311 White	2976.309643
13313 Whitfield	4537.67946
13315 Wilcox	2825.692238
13317 Wilkes	2713.649251
13319 Wilkinson	3829.127933
13321 Worth	2694.714025



GA

GA

FIPS

29001
29003
29005
29007
29009
29011
29013
29015
29017
29019
29021
29023
29025
29027
29029
29031
29033
29035
29037

GA

29039
29041
29043
29045
29047
29049
29051
29053
29055
29057
29059
29061
29063
29065
29067
29069
29071
29073
29075
29077
29079
29081
29083
29085
29087
29089
29091
29093
29095
29097
29099
29101

29103

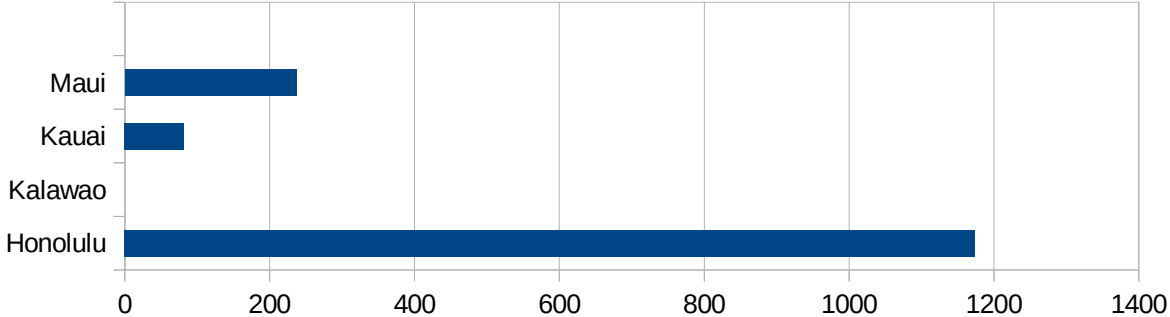
29105
29107
29109
29111
29113
29115
29117
29121
29123
29125
29127
29119
29129
29131
29133
29135
29137
29139
29141
29143
29145
29147
29149
29151
29153
29155
29157
29159
29161
29163
29165
29167
29169
29171

GA

29173
29175
29177
29179
29181
29195
29197
29199
29201
29203
29205
29183
29185
29187
29189
29510
29186
29207
29209
29211
29213
29215

29217
29219
29221
29223
29225
29227
29229

FIPS	County	PC Infection
15001	Hawaii	403.0191608
15003	Honolulu	1173.883765
15005	Kalawao	0
15007	Kauai	81.79335394
15009	Maui	236.83219



HI

FIPS

29001
29003
29005
29007
29009
29011
29013
29015
29017
29019
29021
29023
29025
29027
29029
29031
29033
29035
29037

HI

29039
29041
29043
29045
29047
29049
29051
29053
29055
29057
29059
29061
29063
29065
29067
29069
29071
29073
29075
29077
29079
29081
29083
29085
29087
29089
29091
29093
29095
29097
29099
29101

29103

HI

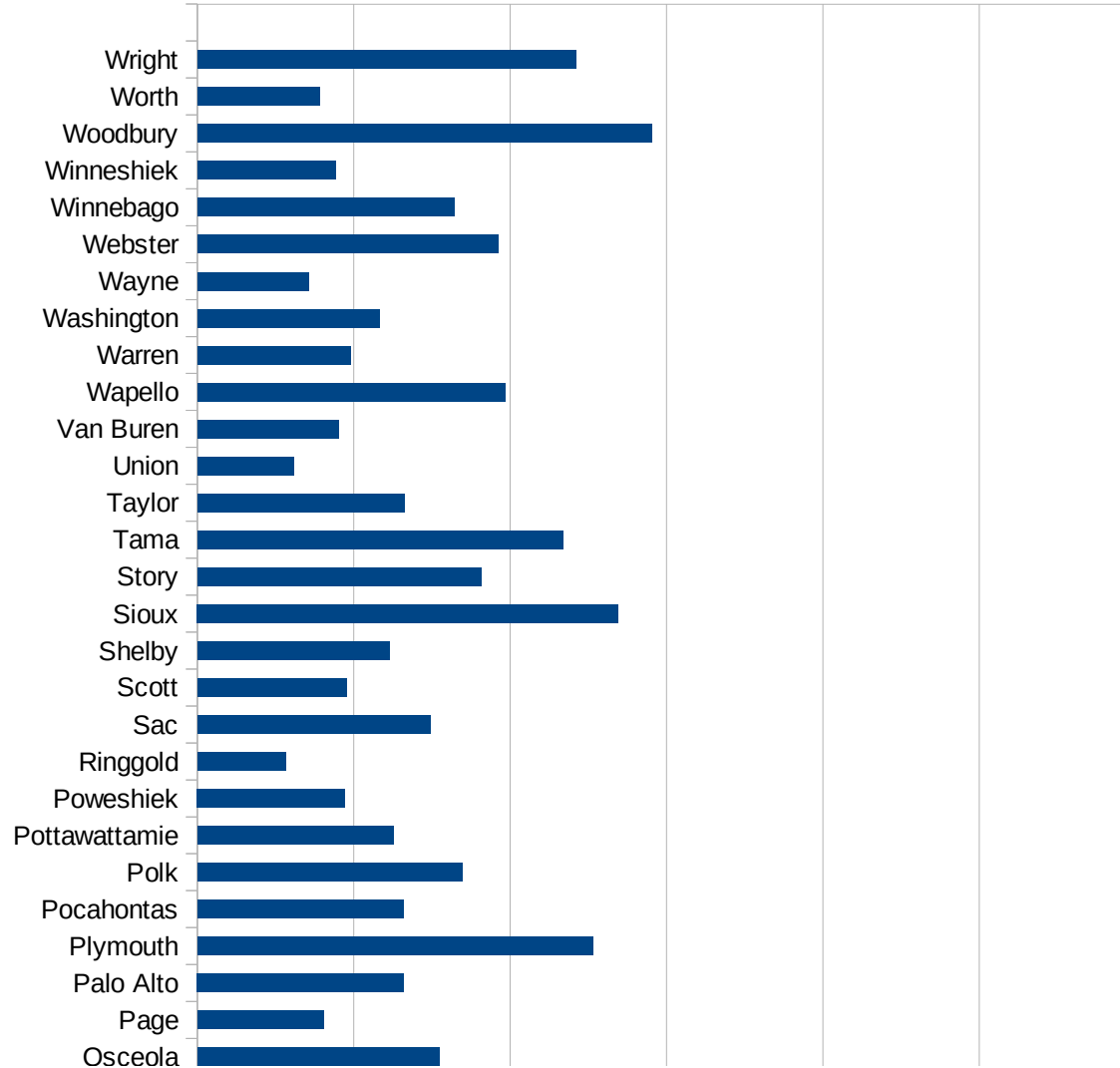
29105
29107
29109
29111
29113
29115
29117
29121
29123
29125
29127
29119
29129
29131
29133
29135
29137
29139
29141
29143
29145
29147
29149
29151
29153
29155
29157
29159
29161
29163
29165
29167
29169
29171

HI

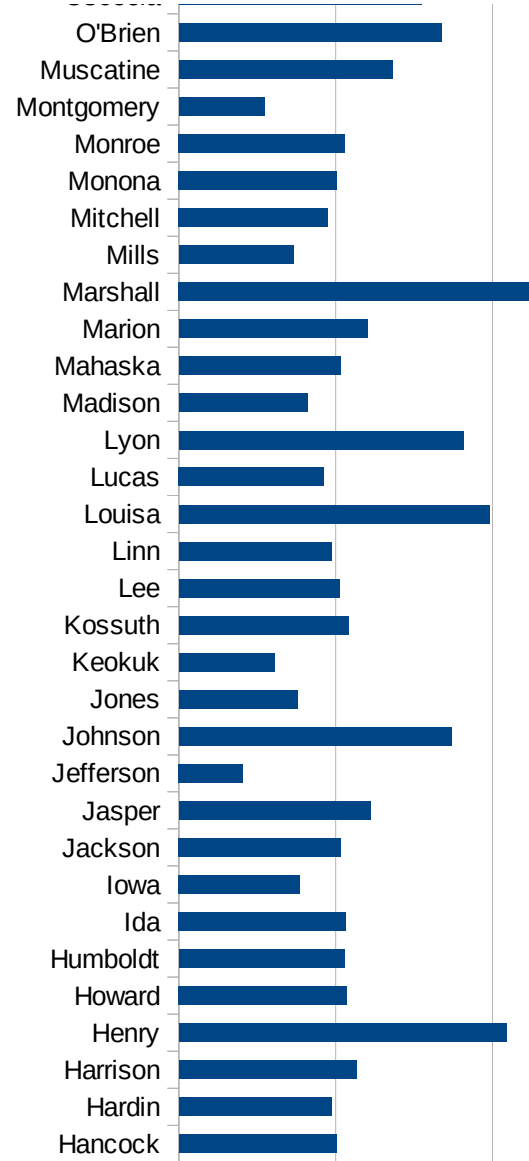
29173
29175
29177
29179
29181
29195
29197
29199
29201
29203
29205
29183
29185
29187
29189
29510
29186
29207
29209
29211
29213
29215

29217
29219
29221
29223
29225
29227
29229

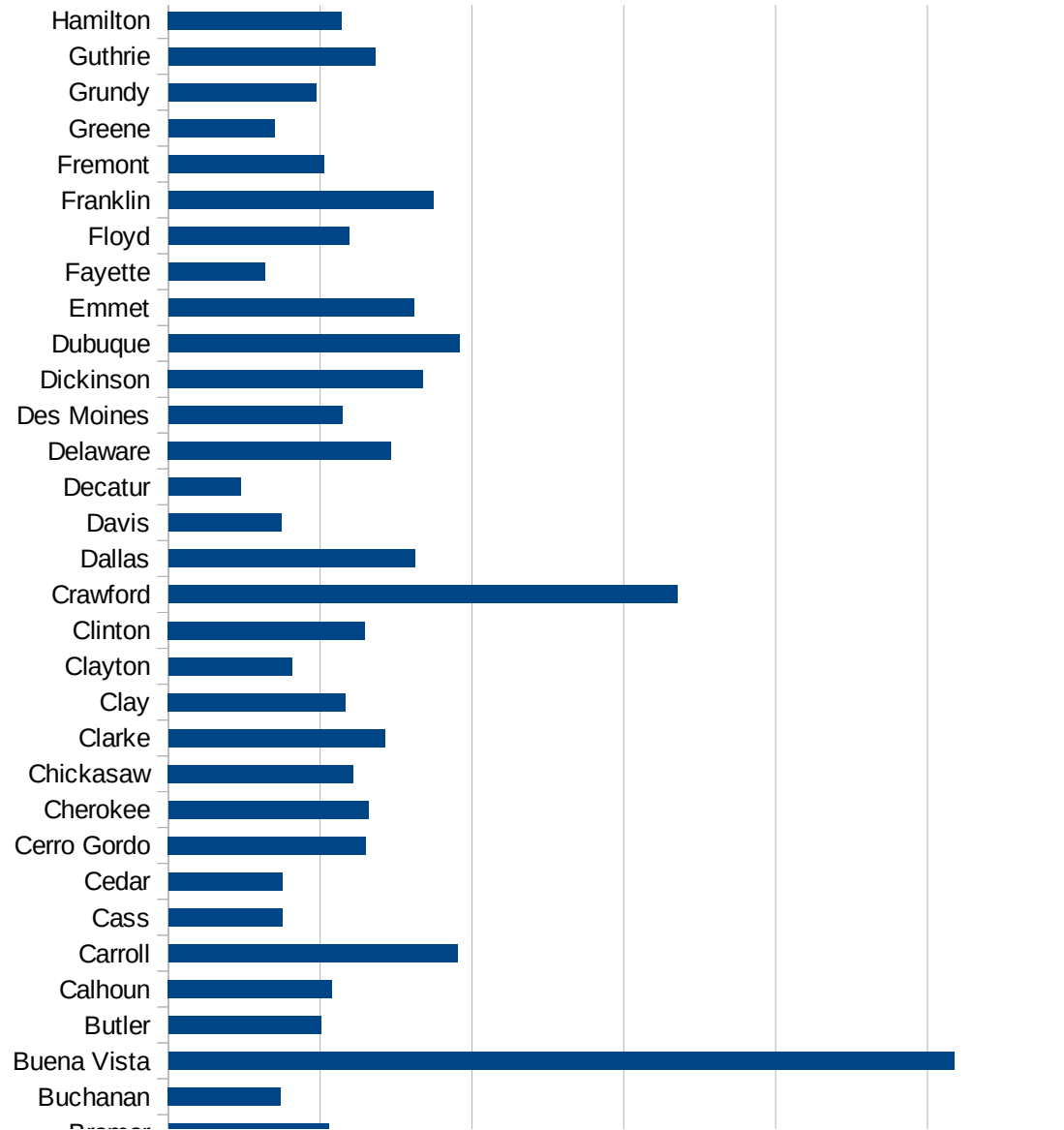
FIPS	County	PC Infection
19001	Adair	1090.188305
19003	Adams	1097.39369
19005	Allamakee	1959.224986
19007	Appanoose	1246.281258
19009	Audubon	1888.848529
19011	Benton	1423.445909
19013	Black Hawk	3510.361912
19015	Boone	2121.764215
19017	Bremer	2112.478454
19019	Buchanan	1481.201943
19021	Buena Vista	10350.2063
19023	Butler	2008.391224
19025	Calhoun	2154.861326
19027	Carroll	3805.69614
19029	Cass	1500.386698
19031	Cedar	1503.194288
19033	Cerro Gordo	2600.41738
19035	Cherokee	2641.109443
19037	Chickasaw	2440.655299
19039	Clarke	2854.717181
19041	Clay	2336.680302
19043	Clayton	1629.072682
19045	Clinton	2592.544821
19047	Crawford	6708.241054
19049	Dallas	3251.275227
19051	Davis	1486.081845
19053	Decatur	950.5703422
19055	Delaware	2935.145586
19057	Des Moines	2289.335173
19059	Dickinson	3358.013176
19061	Dubuque	3834.637702
19063	Emmet	3231.384416
19065	Fayette	1271.617497

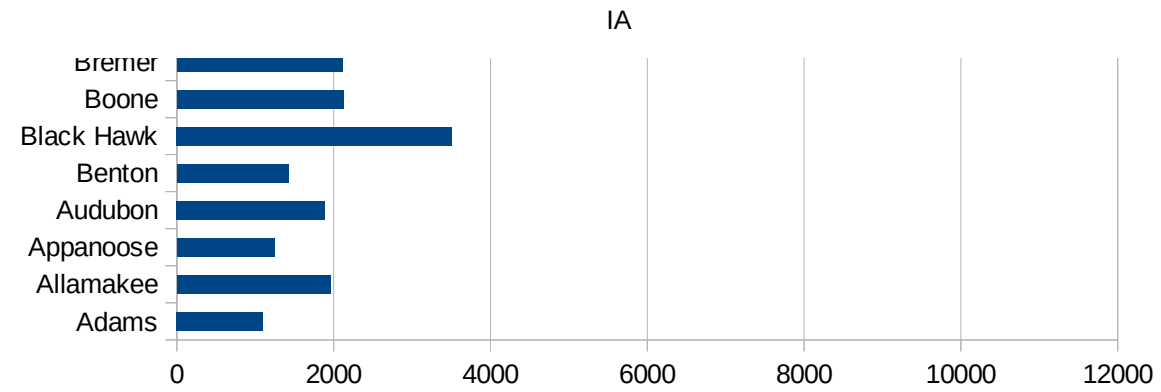


19067 Floyd	2379.290654
19069 Franklin	3486.764125
19071 Fremont	2044.902045
19073 Greene	1402.961808
19075 Grundy	1950.585176
19077 Guthrie	2723.880597
19079 Hamilton	2287.319422
19081 Hancock	2007.094847
19083 Hardin	1944.510315
19085 Harrison	2264.044149
19087 Henry	4180.993671
19089 Howard	2144.334386
19091 Humboldt	2115.84791
19093 Ida	2134.190908
19095 Iowa	1542.65535
19097 Jackson	2068.752573
19099 Jasper	2447.034754
19101 Jefferson	816.060062
19103 Johnson	3480.100489
19105 Jones	1508.870035
19107 Keokuk	1222.493888
19109 Kossuth	2159.91414
19111 Lee	2043.752753
19113 Linn	1941.932371
19115 Louisa	3966.335393
19117 Lucas	1850.780798
19119 Lyon	3632.207264
19121 Madison	1637.023817
19123 Mahaska	2059.090909
19125 Marion	2403.68785
19127 Marshall	4567.169405
19129 Mills	1467.171214
19131 Mitchell	1901.788249
19133 Monona	2016.361332



19135 Monroe	2118.100128
19137 Montgomery	1089.673098
19139 Muscatine	2720.771506
19141 O'Brien	3345.375723
19143 Osceola	3096.02649
19145 Page	1613.220539
19147 Palo Alto	2643.073132
19149 Plymouth	5060.769078
19151 Pocahontas	2640.949555
19153 Polk	3383.387657
19155 Pottawattamie	2507.136519
19157 Poweshiek	1887.801487
19159 Ringgold	1127.214171
19161 Sac	2983.846075
19163 Scott	1910.747159
19165 Shelby	2452.927967
19167 Sioux	5385.430691
19169 Story	3624.687834
19171 Tama	4679.365831
19173 Taylor	2649.006623
19175 Union	1229.872967
19177 Van Buren	1809.116809
19179 Wapello	3931.259764
19181 Warren	1954.71639
19183 Washington	2326.001536
19185 Wayne	1421.652867
19187 Webster	3845.411693
19189 Winnebago	3289.598783
19191 Winneshiek	1772.429977
19193 Woodbury	5813.397829
19195 Worth	1569.837649
19197 Wright	4838.455477





FIPS

- 29001
- 29003
- 29005
- 29007
- 29009
- 29011
- 29013
- 29015
- 29017
- 29019
- 29021
- 29023
- 29025
- 29027
- 29029
- 29031
- 29033
- 29035
- 29037

IA

29039
29041
29043
29045
29047
29049
29051
29053
29055
29057
29059
29061
29063
29065
29067
29069
29071
29073
29075
29077
29079
29081
29083
29085
29087
29089
29091
29093
29095
29097
29099
29101

29103

IA

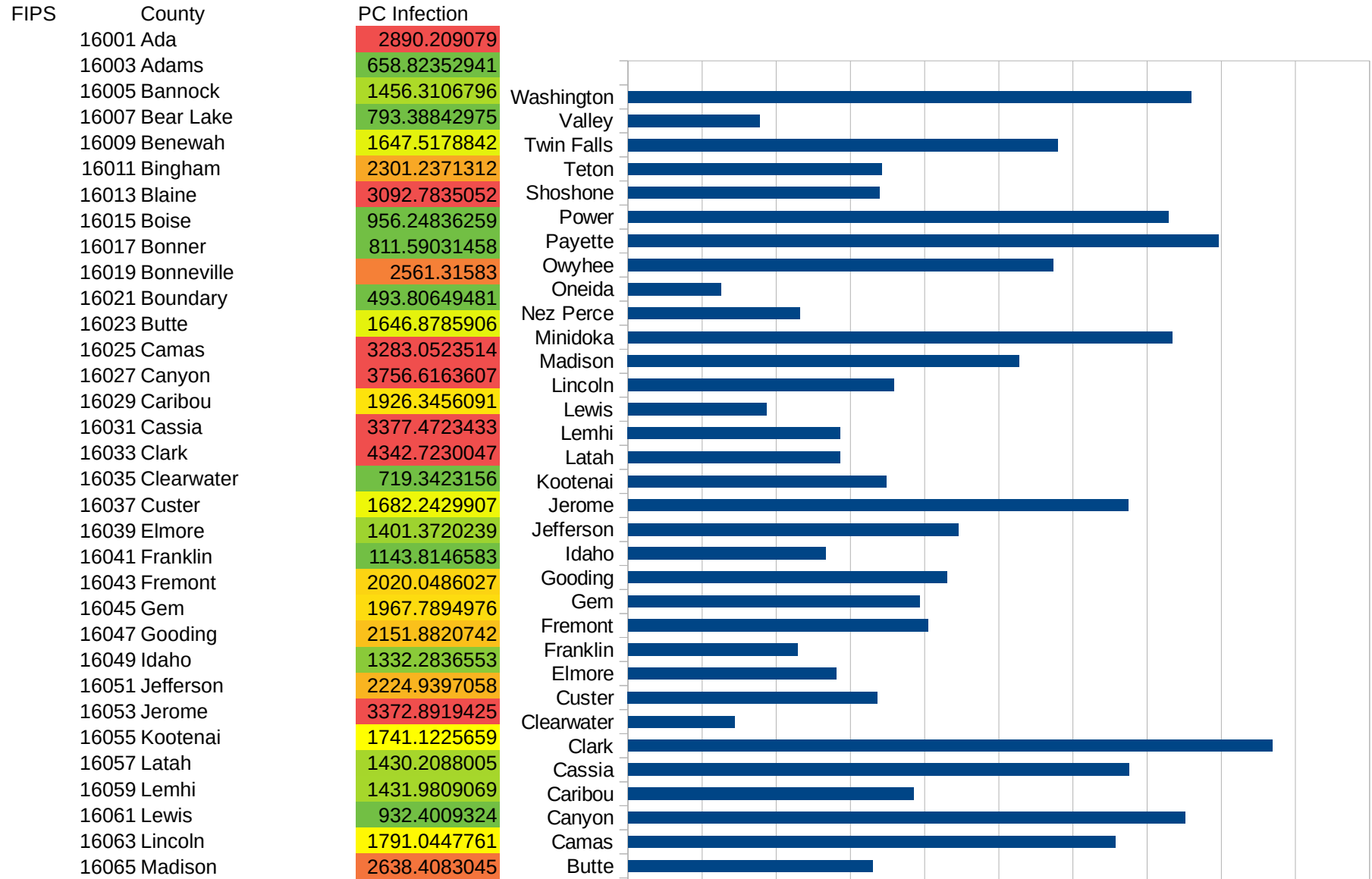
29105
29107
29109
29111
29113
29115
29117
29121
29123
29125
29127
29119
29129
29131
29133
29135
29137
29139
29141
29143
29145
29147
29149
29151
29153
29155
29157
29159
29161
29163
29165
29167
29169
29171

IA

29173
29175
29177
29179
29181
29195
29197
29199
29201
29203
29205
29183
29185
29187
29189
29510
29186
29207
29209
29211
29213
29215

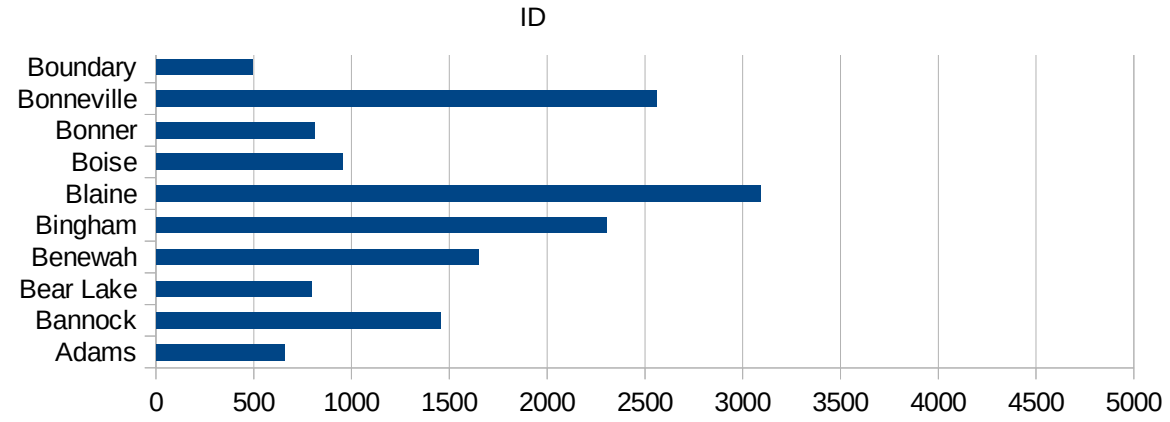
29217
29219
29221
29223
29225
29227
29229

ID



This work is licensed under the Creative Commons Attribution-NoDerivatives 4.0 International License. To view a copy of this license, visit <http://creativecommons.org/licenses/by-nd/4.0/>.

16067 Minidoka	3668.667467
16069 Nez Perce	1160.6612552
16071 Oneida	623.885918
16073 Owyhee	2864.961943
16075 Payette	3982.845739
16077 Power	3643.1513903
16079 Shoshone	1695.8424508
16081 Teton	1709.6219931
16083 Twin Falls	2896.1094783
16085 Valley	887.6007608
16087 Washington	3798.838697



ID

FIPS

29001
29003
29005
29007
29009
29011
29013
29015
29017
29019
29021
29023
29025
29027
29029
29031
29033
29035
29037

ID

29039
29041
29043
29045
29047
29049
29051
29053
29055
29057
29059
29061
29063
29065
29067
29069
29071
29073
29075
29077
29079
29081
29083
29085
29087
29089
29091
29093
29095
29097
29099
29101

29103

ID

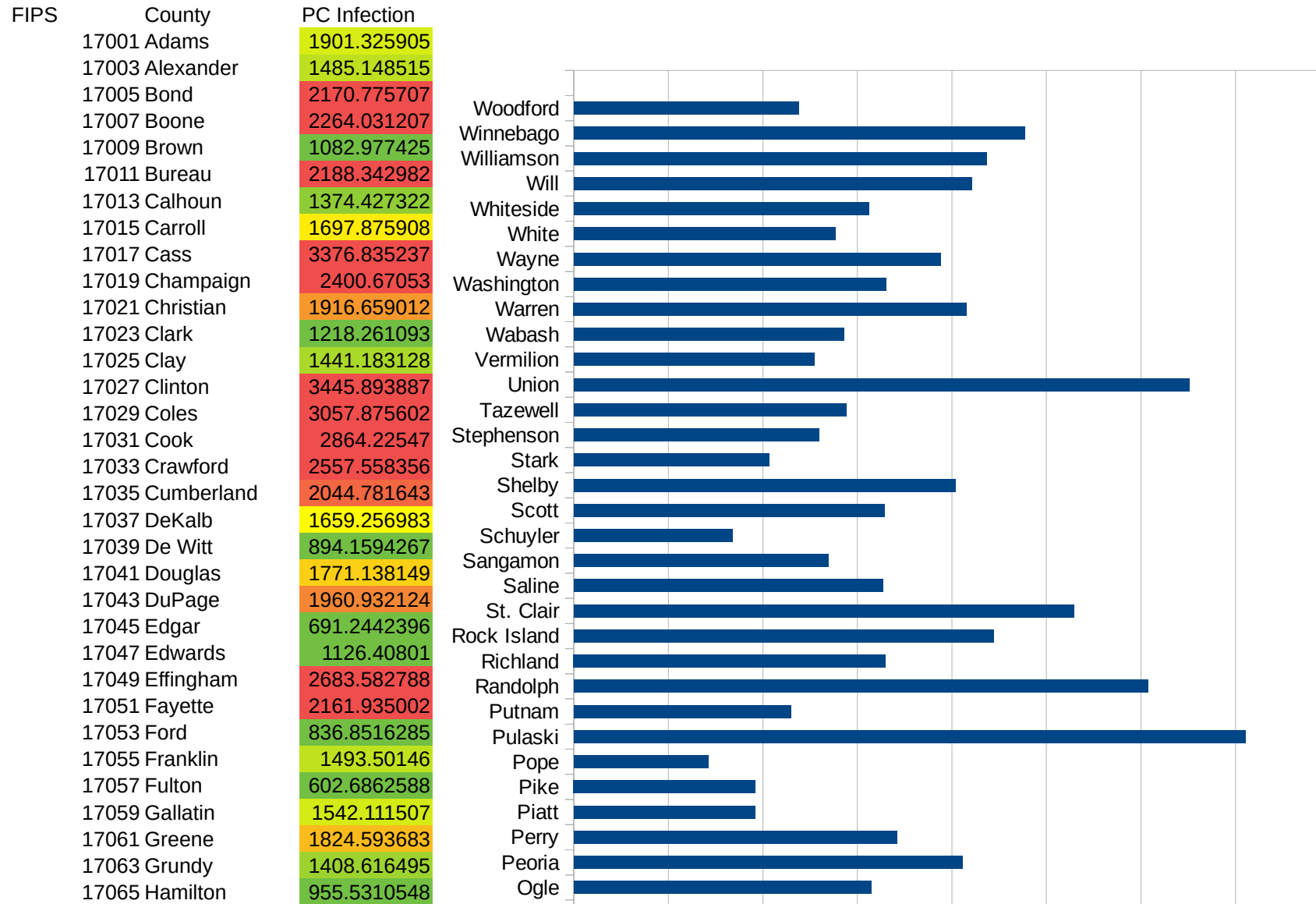
29105
29107
29109
29111
29113
29115
29117
29121
29123
29125
29127
29119
29129
29131
29133
29135
29137
29139
29141
29143
29145
29147
29149
29151
29153
29155
29157
29159
29161
29163
29165
29167
29169
29171

ID

29173
29175
29177
29179
29181
29195
29197
29199
29201
29203
29205
29183
29185
29187
29189
29510
29186
29207
29209
29211
29213
29215

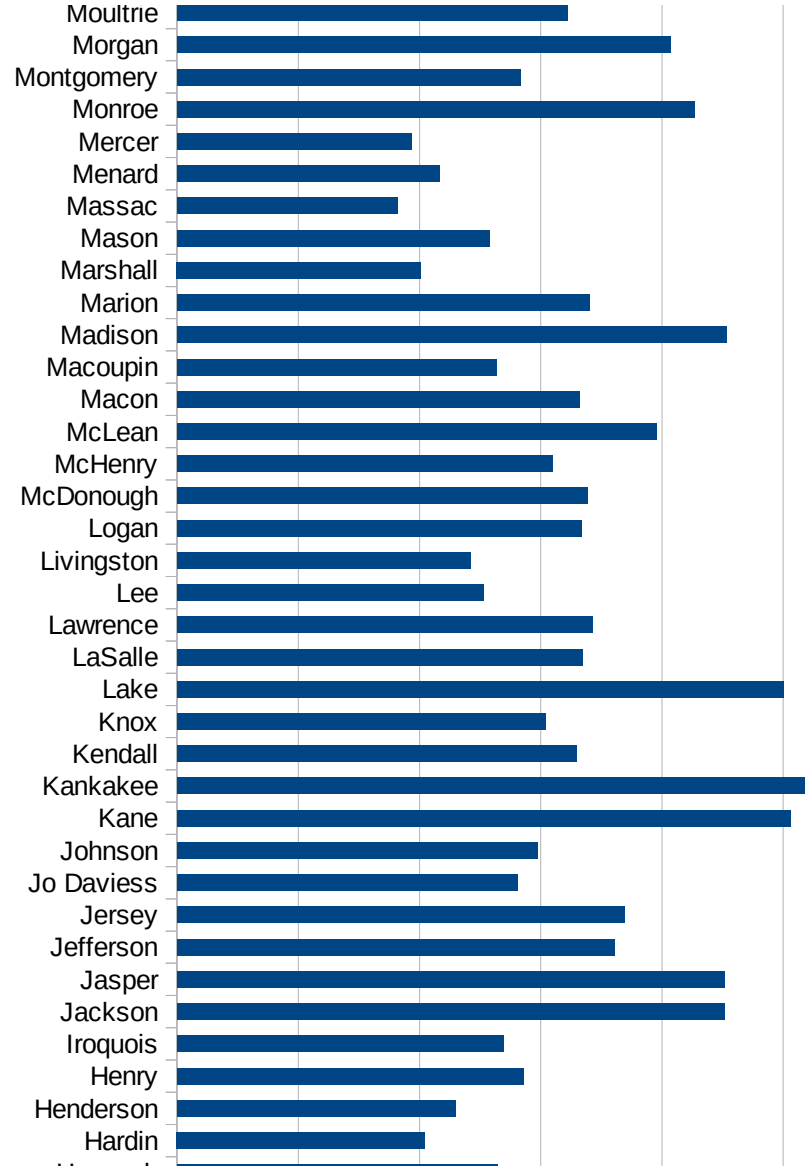
29217
29219
29221
29223
29225
29227
29229

IL



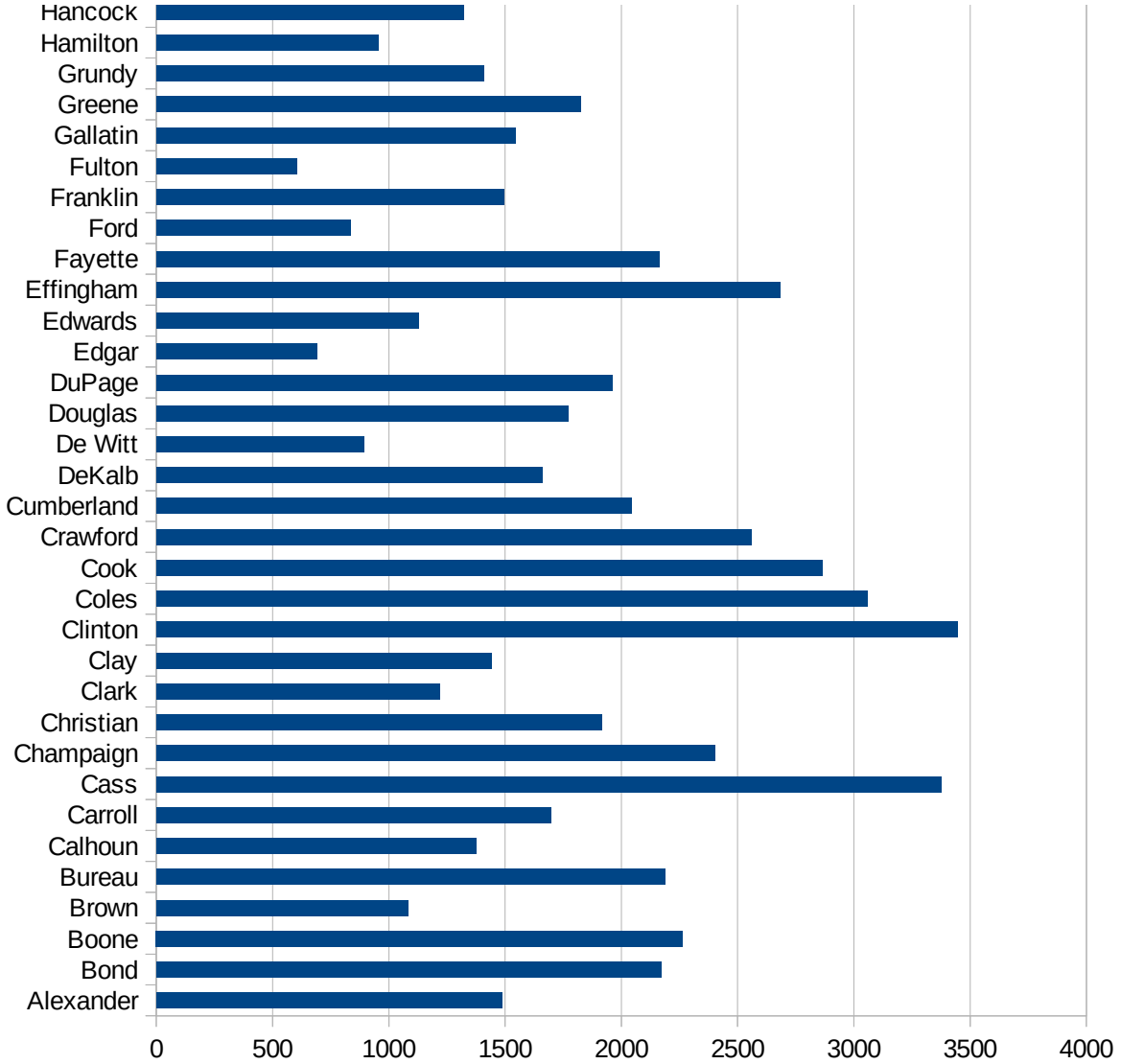
IL

17067 Hancock	1322.573414
17069 Hardin	1023.017903
17071 Henderson	1147.712029
17073 Henry	1430.026482
17075 Iroquois	1347.630778
17077 Jackson	2257.0926
17079 Jasper	2257.82957
17081 Jefferson	1805.922792
17083 Jersey	1844.646862
17085 Jo Daviess	1404.099972
17087 Johnson	1485.228003
17089 Kane	2531.373078
17091 Kankakee	2586.708355
17093 Kendall	1647.187586
17095 Knox	1518.59834
17097 Lake	2499.88585
17099 LaSalle	1673.215754
17101 Lawrence	1712.654615
17103 Lee	1265.230985
17105 Livingston	1210.816252
17107 Logan	1666.378565
17109 McDonough	1692.538808
17111 McHenry	1547.784943
17113 McLean	1977.6888
17115 Macon	1657.880663
17117 Macoupin	1317.502703
17119 Madison	2265.740506
17121 Marion	1701.222754
17123 Marshall	1005.722213
17125 Mason	1290.084777
17127 Massac	909.0909091
17129 Menard	1082.356771
17131 Mercer	967.8866739
17133 Monroe	2134.847823



IL

17135 Montgomery	1416.034404
17137 Morgan	2036.731811
17139 Moultrie	1610.382551
17141 Ogle	1572.963101
17143 Peoria	2055.132017
17145 Perry	1709.643903
17147 Piatt	957.5506221
17149 Pike	960.8609314
17151 Pope	712.2507123
17153 Pulaski	3551.162365
17155 Putnam	1149.825784
17157 Randolph	3036.815548
17159 Richland	1649.432215
17161 Rock Island	2219.867993
17163 St. Clair	2644.995959
17165 Saline	1635.57266
17167 Sangamon	1347.851015
17169 Schuyler	839.7278124
17171 Scott	1644.336175
17173 Shelby	2019.226347
17175 Stark	1031.877649
17177 Stephenson	1298.23699
17179 Tazewell	1441.116015
17181 Union	3253.963541
17183 Vermilion	1273.33802
17185 Wabash	1428.695125
17187 Warren	2078.440582
17189 Washington	1650.589496
17191 Wayne	1940.974773
17193 White	1383.095499
17195 Whiteside	1562.219106
17197 Will	2107.292976
17199 Williamson	2183.249821
17201 Winnebago	2386.291234



IL

17203 Woodford

1190.754751

IL

FIPS

29001
29003
29005
29007
29009
29011
29013
29015
29017
29019
29021
29023
29025
29027
29029
29031
29033
29035
29037

IL

29039
29041
29043
29045
29047
29049
29051
29053
29055
29057
29059
29061
29063
29065
29067
29069
29071
29073
29075
29077
29079
29081
29083
29085
29087
29089
29091
29093
29095
29097
29099
29101

29103

IL

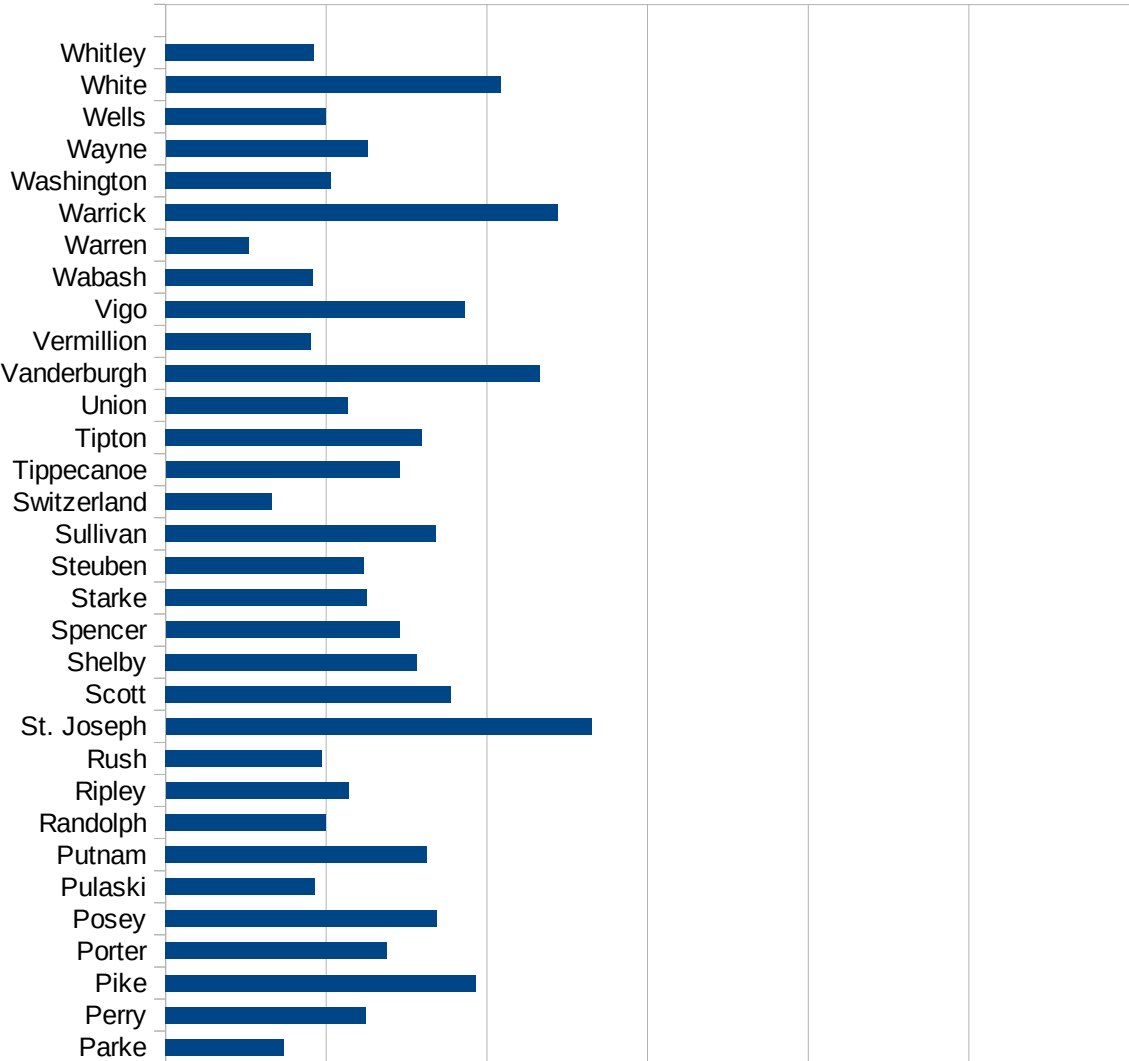
29105
29107
29109
29111
29113
29115
29117
29121
29123
29125
29127
29119
29129
29131
29133
29135
29137
29139
29141
29143
29145
29147
29149
29151
29153
29155
29157
29159
29161
29163
29165
29167
29169
29171

IL

29173
29175
29177
29179
29181
29195
29197
29199
29201
29203
29205
29183
29185
29187
29189
29510
29186
29207
29209
29211
29213
29215

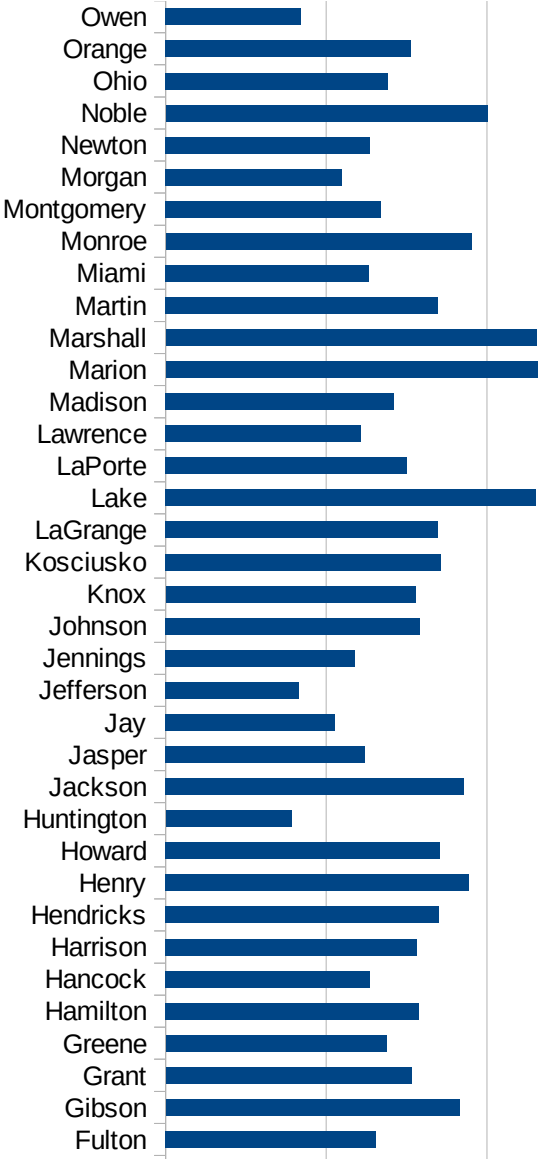
29217
29219
29221
29223
29225
29227
29229

FIPS	County	PC Infection
18001	Adams	830.6207206
18003	Allen	1763.149692
18005	Bartholomew	1480.308871
18007	Benton	1040.101699
18009	Blackford	1139.983236
18011	Boone	1553.754534
18013	Brown	689.2477353
18015	Carroll	1430.913698
18017	Cass	5319.457252
18019	Clark	2030.504431
18021	Clay	1272.44937
18023	Clinton	2120.930233
18025	Crawford	1155.521879
18027	Daviess	2154.04109
18029	Dearborn	1428.340865
18031	Decatur	1739.195342
18033	DeKalb	1223.80049
18035	Delaware	1874.15049
18037	Dubois	2523.199812
18039	Elkhart	3412.14244
18041	Fayette	1865.752593
18043	Floyd	1909.206619
18045	Fountain	837.8692435
18047	Franklin	1403.061224
18049	Fulton	1308.978698
18051	Gibson	1829.487026
18053	Grant	1530.271779
18055	Greene	1374.742236
18057	Hamilton	1575.044079
18059	Hancock	1270.448324
18061	Harrison	1566.294919
18063	Hendricks	1702.303469
18065	Henry	1889.33314

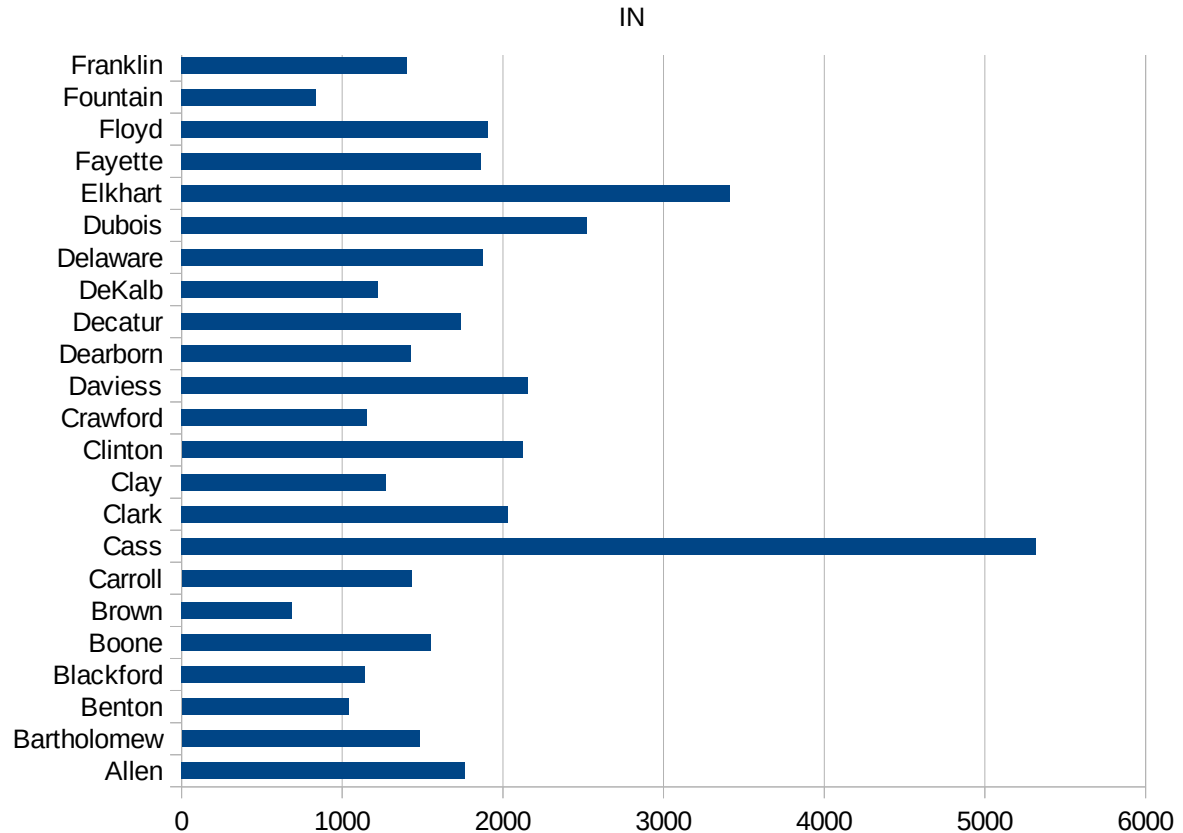


IN

18067 Howard	1708.229124
18069 Huntington	783.6644592
18071 Jackson	1858.946748
18073 Jasper	1240.635301
18075 Jay	1054.710075
18077 Jefferson	828.9865872
18079 Jennings	1180.688856
18081 Johnson	1582.333173
18083 Knox	1555.766364
18085 Kosciusko	1714.055253
18087 LaGrange	1693.363844
18089 Lake	2304.03521
18091 LaPorte	1502.631651
18093 Lawrence	1215.292984
18095 Madison	1420.075439
18097 Marion	2334.00023
18099 Marshall	2309.28905
18101 Martin	1693.256337
18103 Miami	1265.217758
18105 Monroe	1904.476677
18107 Montgomery	1340.426642
18109 Morgan	1095.327743
18111 Newton	1270.430376
18113 Noble	2002.86123
18115 Ohio	1386.036961
18117 Orange	1529.067679
18119 Owen	844.3271768
18121 Parke	738.465174
18123 Perry	1245.942833
18125 Pike	1933.924255
18127 Porter	1380.355437
18129 Posey	1691.46437
18131 Pulaski	930.3071618
18133 Putnam	1625.241536



18135 Randolph	997.9477687
18137 Ripley	1139.431336
18139 Rush	972.2138871
18141 St. Joseph	2652.056535
18143 Scott	1775.693107
18145 Shelby	1567.510596
18147 Spencer	1456.191273
18149 Starke	1251.362546
18151 Steuben	1237.49494
18153 Sullivan	1681.971967
18155 Switzerland	662.4988336
18157 Tippecanoe	1456.632547
18159 Tipton	1593.072448
18161 Union	1136.848089
18163 Vanderburgh	2332.379237
18165 Vermillion	904.4511919
18167 Vigo	1862.440169
18169 Wabash	917.5191816
18171 Warren	520.3921094
18173 Warrick	2442.181981
18175 Washington	1027.090864
18177 Wayne	1257.279786
18179 Wells	999.7872793
18181 White	2084.282932
18183 Whitley	921.5237424



IN

FIPS

29001
29003
29005
29007
29009
29011
29013
29015
29017
29019
29021
29023
29025
29027
29029
29031
29033
29035
29037

IN

29039
29041
29043
29045
29047
29049
29051
29053
29055
29057
29059
29061
29063
29065
29067
29069
29071
29073
29075
29077
29079
29081
29083
29085
29087
29089
29091
29093
29095
29097
29099
29101

29103

IN

29105
29107
29109
29111
29113
29115
29117
29121
29123
29125
29127
29119
29129
29131
29133
29135
29137
29139
29141
29143
29145
29147
29149
29151
29153
29155
29157
29159
29161
29163
29165
29167
29169
29171

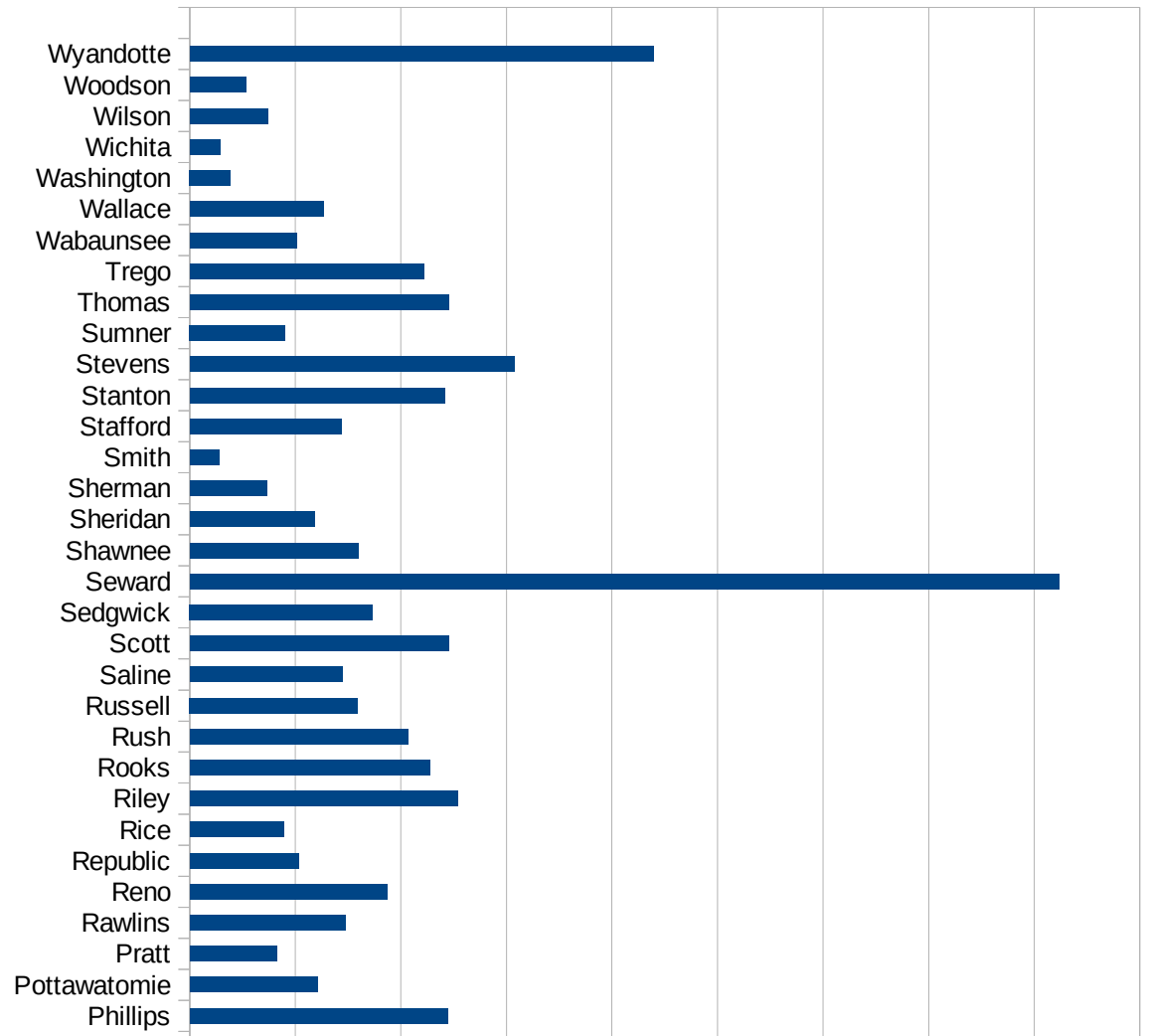
IN

29173
29175
29177
29179
29181
29195
29197
29199
29201
29203
29205
29183
29185
29187
29189
29510
29186
29207
29209
29211
29213
29215

29217
29219
29221
29223
29225
29227
29229

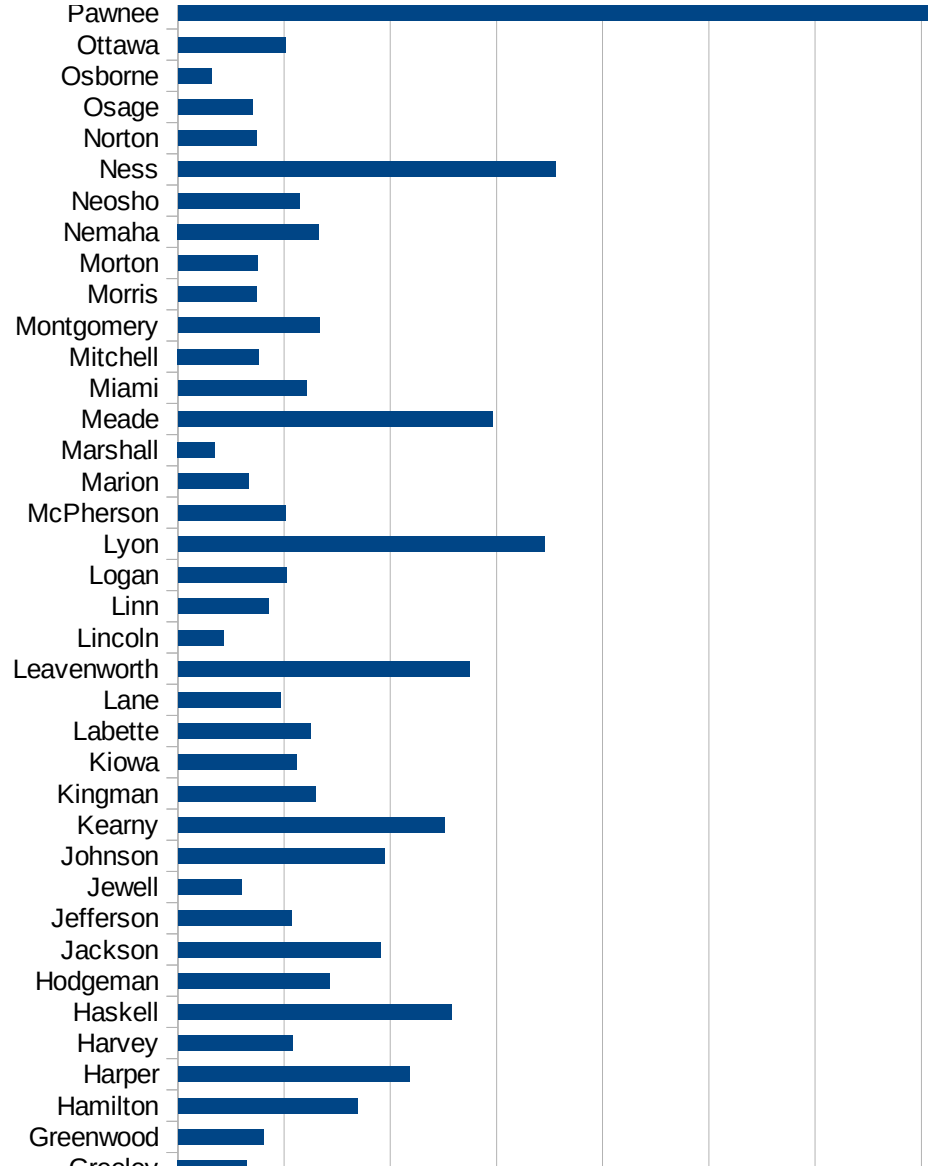
KS

FIPS	County	PC Infection
20001	Allen	353.5840566
20003	Anderson	964.7118558
20005	Atchison	2260.235904
20007	Barber	223.6135957
20009	Barton	2075.753514
20011	Bourbon	1098.751109
20013	Brown	1333.611169
20015	Butler	870.2164308
20017	Chase	3119.056676
20019	Chautauqua	513.7503778
20021	Cherokee	2697.976518
20023	Cheyenne	2706.766917
20025	Clark	2643.391521
20027	Clay	787.7954233
20029	Cloud	813.3806851
20031	Coffey	1566.865055
20033	Comanche	915.3318078
20035	Cowley	1096.030439
20037	Crawford	2898.587867
20039	Decatur	940.4388715
20041	Dickinson	1207.45846
20043	Doniphan	1601.145535
20045	Douglas	1987.878389
20047	Edwards	1860.30186
20049	Elk	39.87240829
20051	Ellis	3803.552769
20053	Ellsworth	1000.645578
20055	Finney	6173.008112
20057	Ford	8436.614731
20059	Franklin	1595.723928
20061	Geary	960.2994416
20063	Gove	3254.211332
20065	Graham	1565.008026

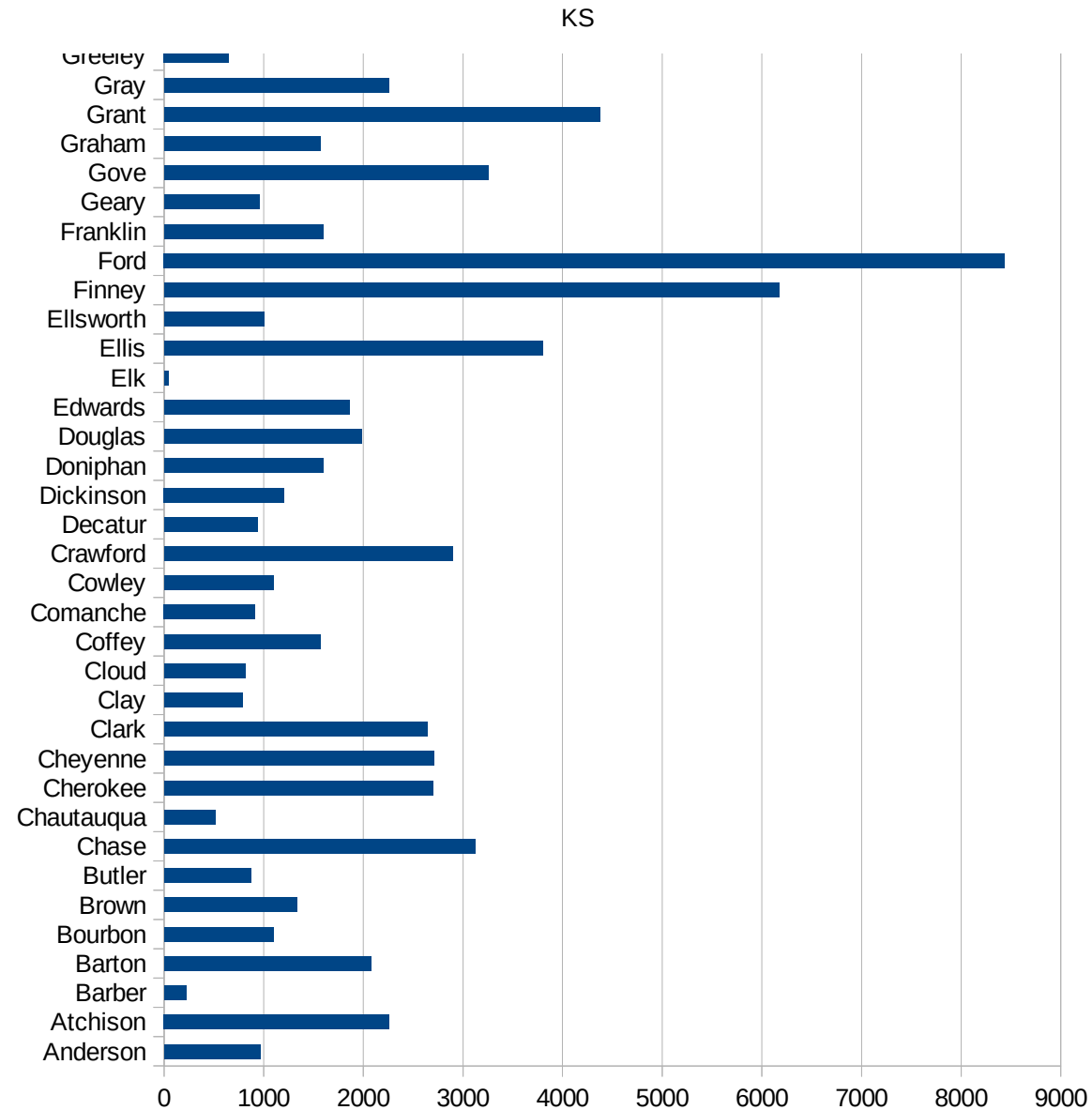


KS

20067 Grant	4375.68157
20069 Gray	2254.268192
20071 Greeley	651.99674
20073 Greenwood	809.2485549
20075 Hamilton	1687.763713
20077 Harper	2179.44061
20079 Harvey	1078.631979
20081 Haskell	2576.9327
20083 Hodgeman	1430.143014
20085 Jackson	1905.120482
20087 Jefferson	1069.828722
20089 Jewell	598.3808518
20091 Johnson	1945.260269
20093 Kearny	2510.778595
20095 Kingman	1299.589603
20097 Kiowa	1112.877583
20099 Labette	1247.245041
20101 Lane	961.5384615
20103 Leavenworth	2747.320287
20105 Lincoln	430.0363877
20107 Linn	851.2820513
20109 Logan	1019.690577
20111 Lyon	3451.475783
20113 McPherson	1016.224551
20115 Marion	661.0878661
20117 Marshall	349.7222794
20119 Meade	2966.714906
20121 Miami	1208.432304
20123 Mitchell	764.2276423
20125 Montgomery	1335.616438
20127 Morris	742.6190907
20129 Morton	749.9062617
20131 Nemaha	1329.394387
20133 Neosho	1147.263494



20135 Ness	3556.338028
20137 Norton	736.6482505
20139 Osage	702.5908036
20141 Osborne	316.5467626
20143 Ottawa	1016.890727
20145 Pawnee	7055.775678
20147 Phillips	2444.987775
20149 Pottawatomie	1211.022779
20151 Pratt	821.0705907
20153 Rawlins	1475.279107
20155 Reno	1868.724135
20157 Republic	1029.15952
20159 Rice	891.8266709
20161 Riley	2535.853357
20163 Rooks	2274.087373
20165 Rush	2069.18849
20167 Russell	1592.58723
20169 Saline	1444.826382
20171 Scott	2450.479886
20173 Sedgwick	1733.037128
20175 Seward	8236.914601
20177 Shawnee	1594.938563
20179 Sheridan	1184.366364
20181 Sherman	728.937108
20183 Smith	277.546489
20185 Stafford	1436.093825
20187 Stanton	2415.702063
20189 Stevens	3076.092822
20191 Sumner	904.5051313
20193 Thomas	2451.043963
20195 Trego	2219.835303
20197 Wabaunsee	1014.639803
20199 Wallace	1264.13839
20201 Washington	387.4538745



KS

20203 Wichita	285.0356295
20205 Wilson	738.6035776
20207 Woodson	534.087339
20209 Wyandotte	4391.376933

KS

FIPS

29001
29003
29005
29007
29009
29011
29013
29015
29017
29019
29021
29023
29025
29027
29029
29031
29033
29035
29037

KS

29039
29041
29043
29045
29047
29049
29051
29053
29055
29057
29059
29061
29063
29065
29067
29069
29071
29073
29075
29077
29079
29081
29083
29085
29087
29089
29091
29093
29095
29097
29099
29101

29103

KS

29105
29107
29109
29111
29113
29115
29117
29121
29123
29125
29127
29119
29129
29131
29133
29135
29137
29139
29141
29143
29145
29147
29149
29151
29153
29155
29157
29159
29161
29163
29165
29167
29169
29171

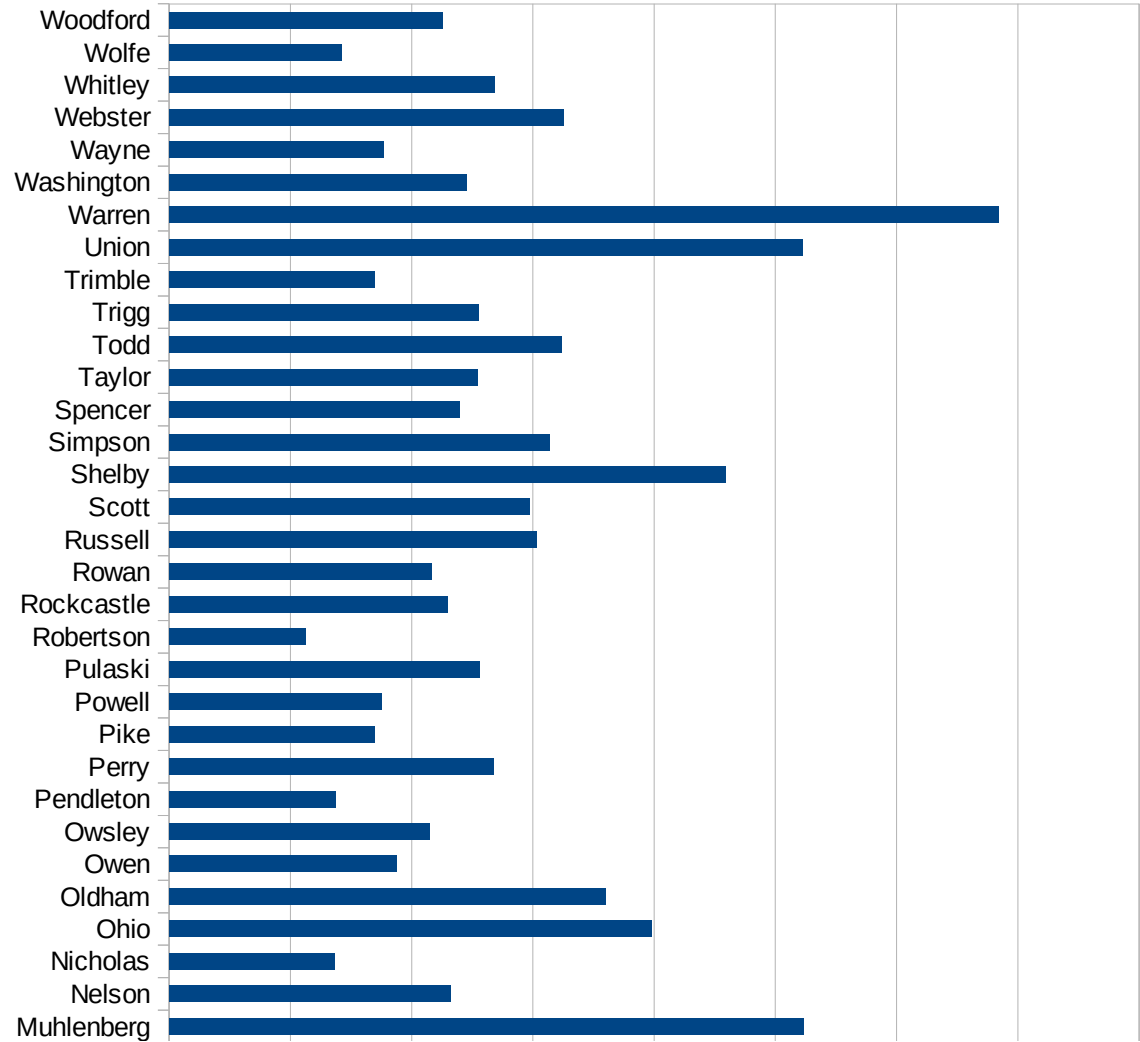
KS

29173
29175
29177
29179
29181
29195
29197
29199
29201
29203
29205
29183
29185
29187
29189
29510
29186
29207
29209
29211
29213
29215

29217
29219
29221
29223
29225
29227
29229

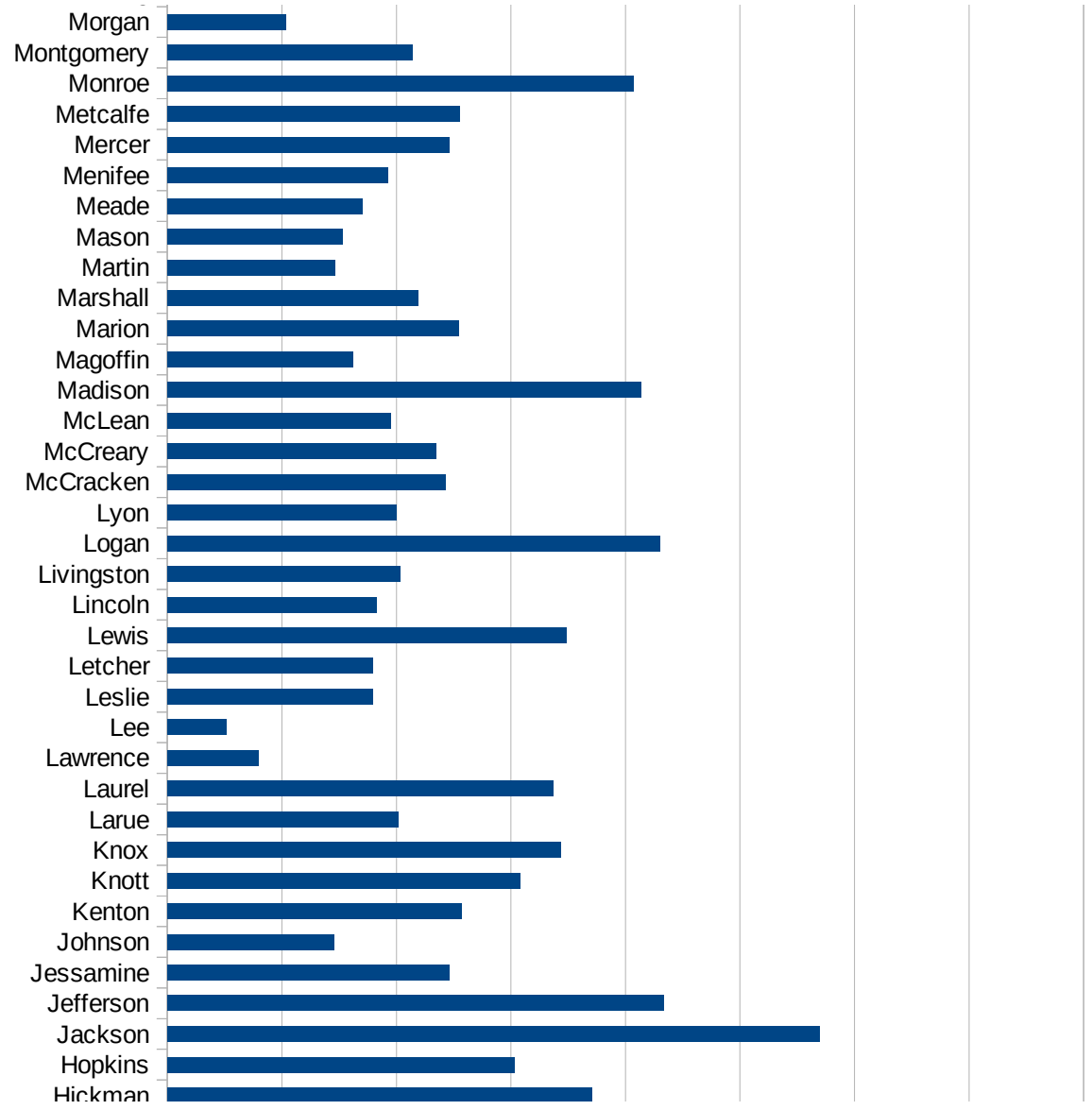
KY

FIPS	County	PC Infection
21001	Adair	1748.63388
21003	Allen	1879.55686
21005	Anderson	785.4211711
21007	Ballard	726.9081339
21009	Barren	1863.002535
21011	Bath	742.9540499
21013	Bell	1987.278407
21015	Boone	1273.444687
21017	Bourbon	1050.336901
21019	Boyd	1073.243014
21021	Boyle	1019.933555
21023	Bracken	509.7706032
21025	Breathitt	762.2190791
21027	Breckinridge	711.2026682
21029	Bullitt	1178.008857
21031	Butler	2701.221422
21033	Caldwell	1344.868266
21035	Calloway	1666.027852
21037	Campbell	988.70663
21039	Carlisle	1760.637183
21041	Carroll	1890.658471
21043	Carter	814.6941194
21045	Casey	1774.924471
21047	Christian	2004.995047
21049	Clark	993.130845
21051	Clay	1706.043273
21053	Clinton	1401.136586
21055	Crittenden	1379.69714
21057	Cumberland	1636.882415
21059	Daviess	1505.380598
21061	Edmonson	1140.622454
21063	Elliott	586.0415557
21065	Estill	1408.649106



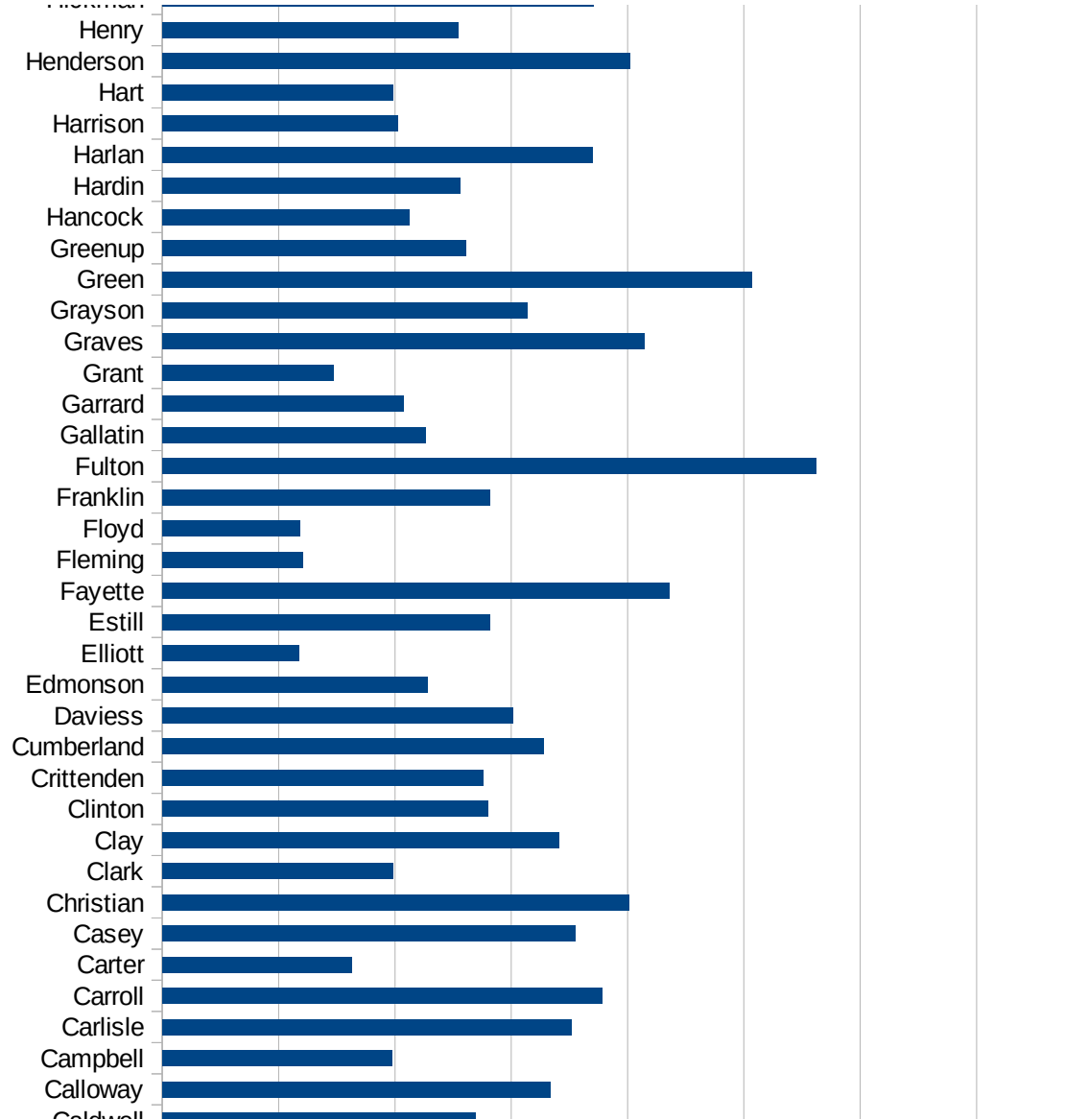
KY

21067 Fayette	2178.639817
21069 Fleming	602.827051
21071 Floyd	591.4353466
21073 Franklin	1407.064843
21075 Fulton	2810.457516
21077 Gallatin	1132.246377
21079 Garrard	1036.446469
21081 Grant	736.4356514
21083 Graves	2074.121714
21085 Grayson	1569.08932
21087 Green	2534.165988
21089 Greenup	1304.298514
21091 Hancock	1061.886275
21093 Hardin	1278.589293
21095 Harlan	1847.854898
21097 Harrison	1011.822345
21099 Hart	989.1039882
21101 Henderson	2009.168476
21103 Henry	1272.817584
21105 Hickman	1854.783986
21107 Hopkins	1515.487707
21109 Jackson	2849.278381
21111 Jefferson	2169.192893
21113 Jessamine	1229.599407
21115 Johnson	728.133655
21117 Kenton	1283.34066
21119 Knott	1540.394024
21121 Knox	1715.435727
21123 Larue	1006.500315
21125 Laurel	1682.902306
21127 Lawrence	398.1760966
21129 Lee	255.9363003
21131 Leslie	897.1704624
21133 Letcher	895.0180374

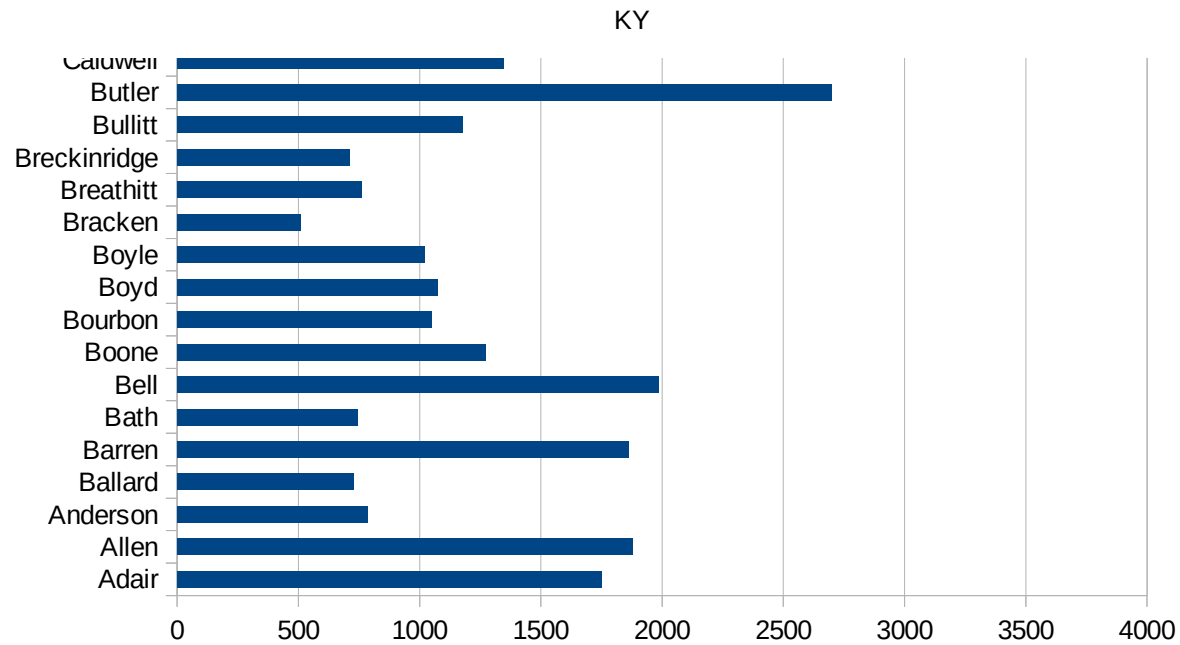


KY

21135 Lewis	1742.475673
21137 Lincoln	913.0011362
21139 Livingston	1017.095867
21141 Logan	2149.023676
21143 Lyon	998.8762642
21145 McCracken	1213.540232
21147 McCreary	1171.875
21149 McLean	972.7626459
21151 Madison	2066.733068
21153 Magoffin	808.9305938
21155 Marion	1272.933416
21157 Marshall	1093.264083
21159 Martin	733.0212841
21161 Mason	763.8483965
21163 Meade	849.7301062
21165 Menifee	961.0913037
21167 Mercer	1230.825755
21169 Metcalfe	1276.171486
21171 Monroe	2033.96156
21173 Montgomery	1070.80807
21175 Morgan	517.0475834
21177 Muhlenberg	2615.844544
21179 Nelson	1162.461015
21181 Nicholas	683.7845381
21183 Ohio	1988.624569
21185 Oldham	1797.80352
21187 Owen	937.5
21189 Owsley	1073.345259
21191 Pendleton	688.2786152
21193 Perry	1337.574736
21195 Pike	847.5737132
21197 Powell	876.0649413
21199 Pulaski	1279.730127
21201 Robertson	562.0608899



21203 Rockcastle	1146.268657
21205 Rowan	1082.04857
21207 Russell	1515.066495
21209 Scott	1484.892292
21211 Shelby	2293.993982
21213 Simpson	1570.511091
21215 Spencer	1197.190593
21217 Taylor	1272.065443
21219 Todd	1616.440582
21221 Trigg	1277.060712
21223 Trimble	845.5666471
21225 Union	2612.892106
21227 Warren	3420.587518
21229 Washington	1224.760013
21231 Wayne	884.3072113
21233 Webster	1624.590039
21235 Whitley	1340.985597
21237 Wolfe	710.6033161
21239 Woodford	1126.898579



KY

FIPS

29001
29003
29005
29007
29009
29011
29013
29015
29017
29019
29021
29023
29025
29027
29029
29031
29033
29035
29037

KY

29039
29041
29043
29045
29047
29049
29051
29053
29055
29057
29059
29061
29063
29065
29067
29069
29071
29073
29075
29077
29079
29081
29083
29085
29087
29089
29091
29093
29095
29097
29099
29101

29103

KY

29105
29107
29109
29111
29113
29115
29117
29121
29123
29125
29127
29119
29129
29131
29133
29135
29137
29139
29141
29143
29145
29147
29149
29151
29153
29155
29157
29159
29161
29163
29165
29167
29169
29171

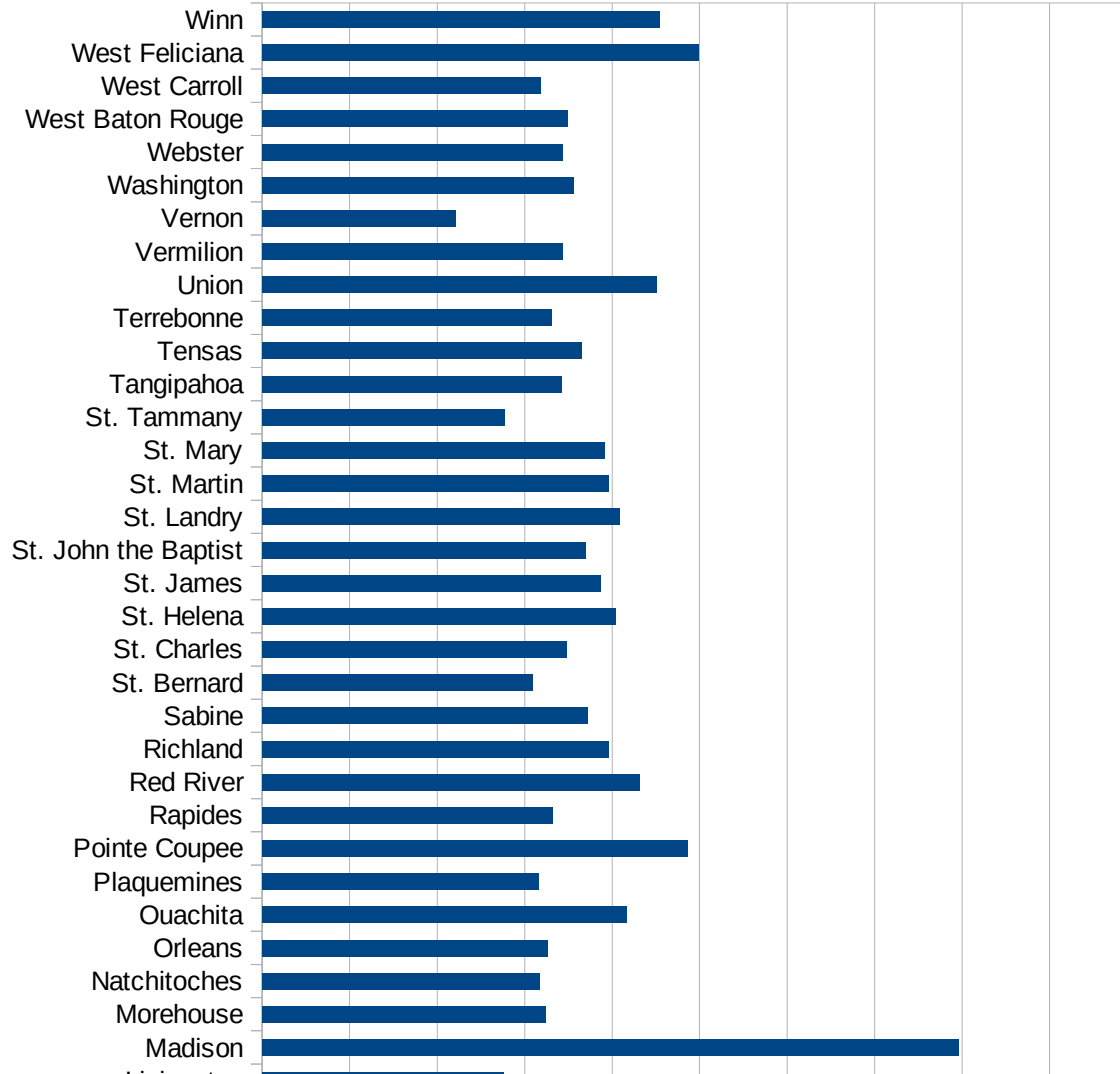
KY

29173
29175
29177
29179
29181
29195
29197
29199
29201
29203
29205
29183
29185
29187
29189
29510
29186
29207
29209
29211
29213
29215

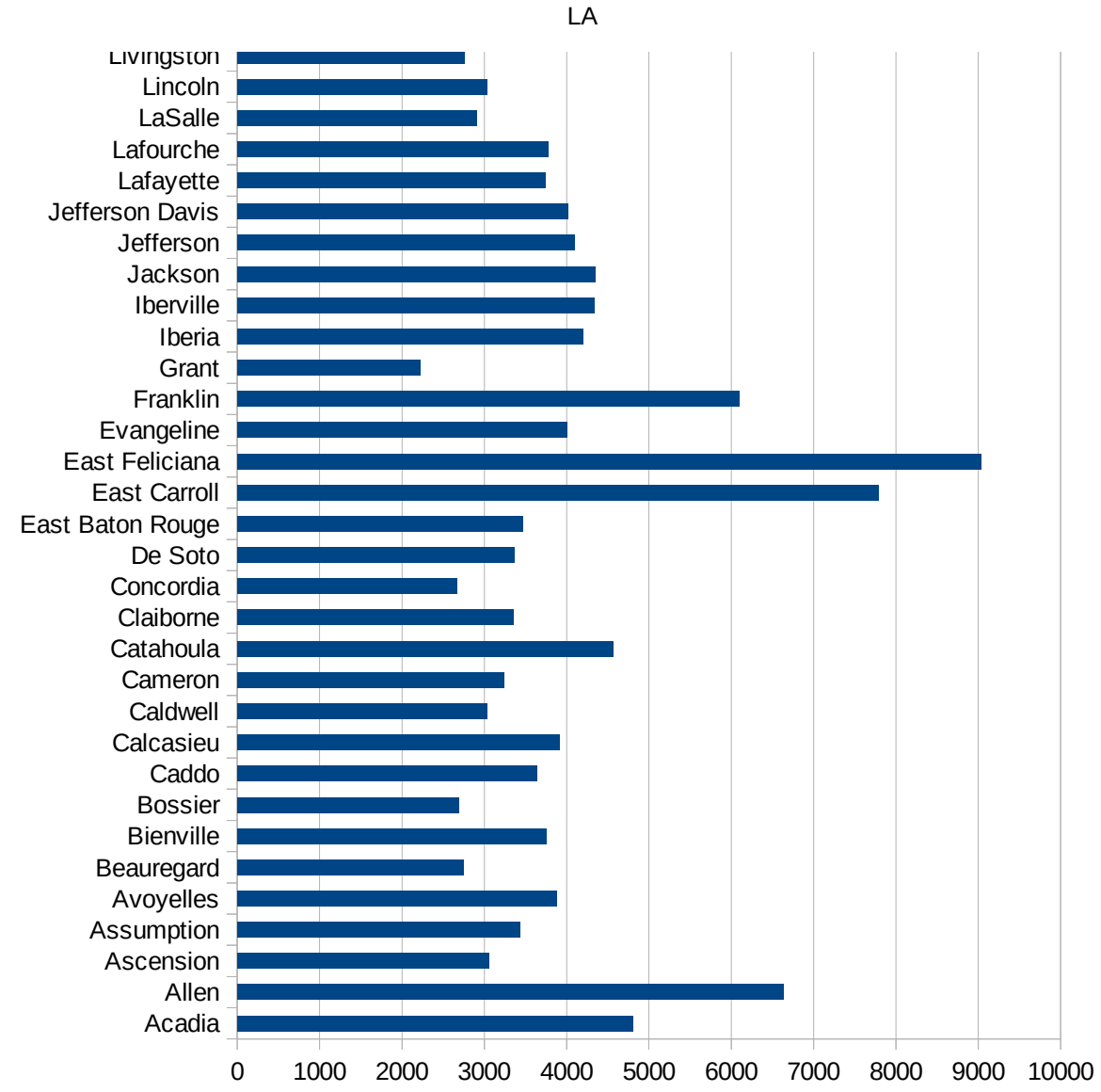
29217
29219
29221
29223
29225
29227
29229

LA

FIPS	County	PC Infection
22001	Acadia	4811.062872
22003	Allen	6631.517282
22005	Ascension	3052.810575
22007	Assumption	3434.977578
22009	Avoyelles	3882.655331
22011	Beauregard	2748.771911
22013	Bienville	3749.624286
22015	Bossier	2686.637575
22017	Caddo	3643.144713
22019	Calcasieu	3912.619638
22021	Caldwell	3032.128514
22023	Cameron	3243.398393
22025	Catahoula	4569.109076
22027	Claiborne	3355.49423
22029	Concordia	2667.075414
22031	De Soto	3371.482723
22033	East Baton Rouge	3471.321402
22035	East Carroll	7787.409407
22037	East Feliciana	9039.109039
22039	Evangeline	4009.807733
22041	Franklin	6097.439968
22043	Grant	2224.001423
22045	Iberia	4199.264177
22047	Iberville	4333.608386
22049	Jackson	4345.365363
22051	Jefferson	4092.606629
22053	Jefferson Davis	4014.945222
22055	Lafayette	3739.568831
22057	Lafourche	3779.238649
22059	LaSalle	2909.432191
22061	Lincoln	3036.274261
22063	Livingston	2762.114253
22065	Madison	7965.23609



22067 Morehouse	3236.475313
22069 Natchitoches	3168.731731
22071 Orleans	3266.190289
22073 Ouachita	4161.191131
22075 Plaquemines	3156.770611
22077 Pointe Coupee	4867.821331
22079 Rapides	3319.495719
22081 Red River	4317.565176
22083 Richland	3957.012678
22085 Sabine	3715.878828
22087 St. Bernard	3092.827636
22089 St. Charles	3475.859982
22091 St. Helena	4044.045995
22093 St. James	3864.61948
22095 St. John the Baptist	3698.128937
22097 St. Landry	4086.317723
22099 St. Martin	3964.864512
22101 St. Mary	3915.698959
22103 St. Tammany	2769.351171
22105 Tangipahoa	3419.870381
22107 Tensas	3653.070372
22109 Terrebonne	3307.482368
22111 Union	4509.628303
22113 Vermilion	3436.403142
22115 Vernon	2212.443717
22117 Washington	3563.608261
22119 Webster	3433.166658
22121 West Baton Rouge	3488.856094
22123 West Carroll	3187.033327
22125 West Feliciana	4987.063389
22127 Winn	4542.238574



LA

FIPS

29001
29003
29005
29007
29009
29011
29013
29015
29017
29019
29021
29023
29025
29027
29029
29031
29033
29035
29037

LA

29039
29041
29043
29045
29047
29049
29051
29053
29055
29057
29059
29061
29063
29065
29067
29069
29071
29073
29075
29077
29079
29081
29083
29085
29087
29089
29091
29093
29095
29097
29099
29101

29103

LA

29105
29107
29109
29111
29113
29115
29117
29121
29123
29125
29127
29119
29129
29131
29133
29135
29137
29139
29141
29143
29145
29147
29149
29151
29153
29155
29157
29159
29161
29163
29165
29167
29169
29171

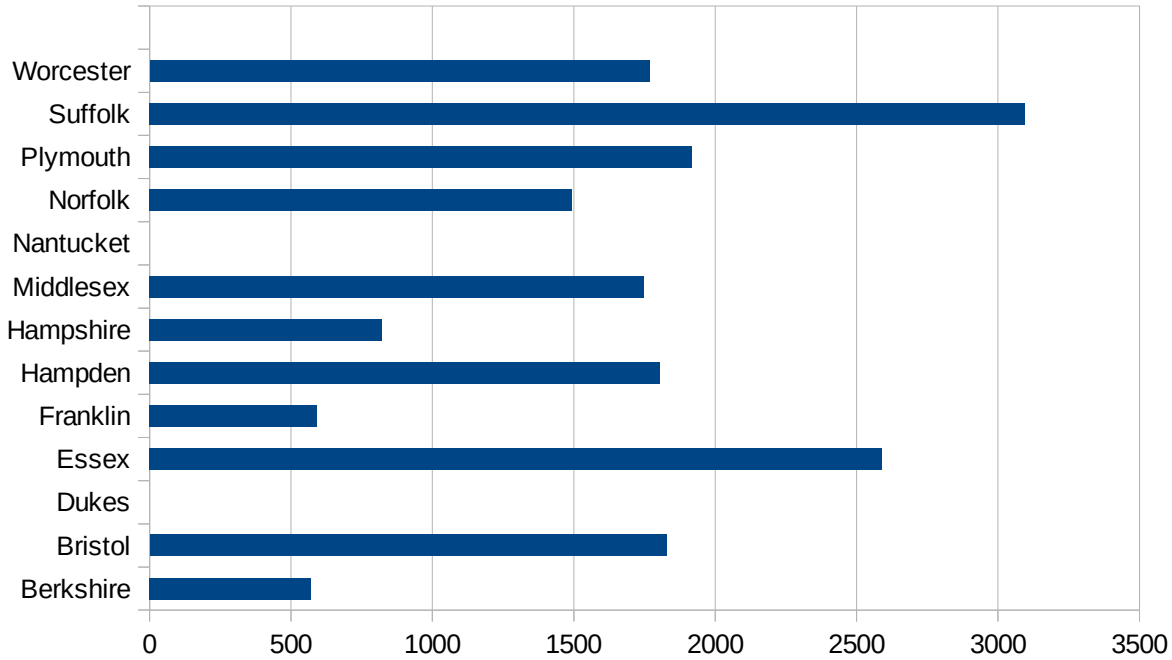
LA

29173
29175
29177
29179
29181
29195
29197
29199
29201
29203
29205
29183
29185
29187
29189
29510
29186
29207
29209
29211
29213
29215

29217
29219
29221
29223
29225
29227
29229

MA

FIPS	County	PC Infection
25001	Barnstable	854.6808301
25003	Berkshire	572.2290816
25005	Bristol	1828.12018
25007	Dukes	0
25009	Essex	2588.415938
25011	Franklin	593.2669137
25013	Hampden	1805.461665
25015	Hampshire	820.5509591
25017	Middlesex	1749.102318
25019	Nantucket	0
25021	Norfolk	1493.220752
25023	Plymouth	1917.658049
25025	Suffolk	3095.315961
25027	Worcester	1767.851533



MA

FIPS

29001
29003
29005
29007
29009
29011
29013
29015
29017
29019
29021
29023
29025
29027
29029
29031
29033
29035
29037

MA

29039
29041
29043
29045
29047
29049
29051
29053
29055
29057
29059
29061
29063
29065
29067
29069
29071
29073
29075
29077
29079
29081
29083
29085
29087
29089
29091
29093
29095
29097
29099
29101

29103

MA

29105
29107
29109
29111
29113
29115
29117
29121
29123
29125
29127
29119
29129
29131
29133
29135
29137
29139
29141
29143
29145
29147
29149
29151
29153
29155
29157
29159
29161
29163
29165
29167
29169
29171

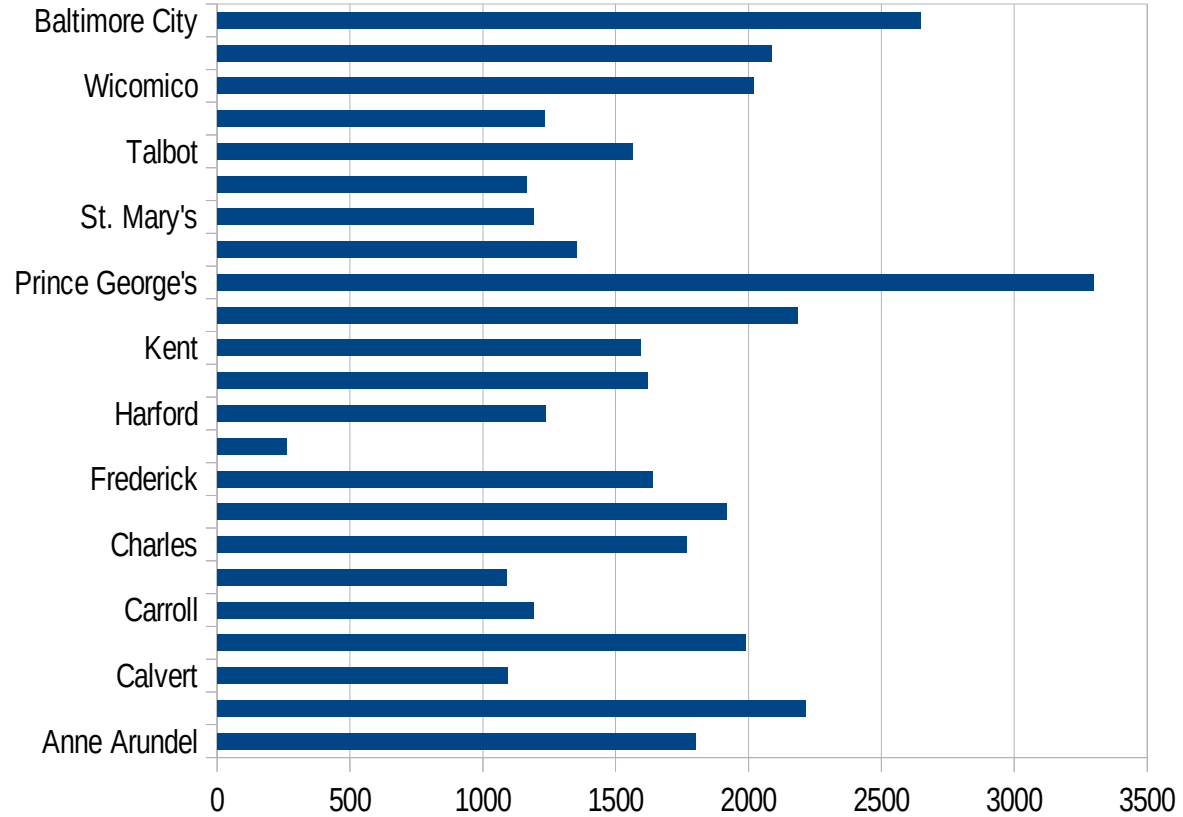
MA

29173
29175
29177
29179
29181
29195
29197
29199
29201
29203
29205
29183
29185
29187
29189
29510
29186
29207
29209
29211
29213
29215

29217
29219
29221
29223
29225
29227
29229

MD

FIPS	County	PC Infection
24001	Allegany	693.2018316
24003	Anne Arundel	1801.291944
24005	Baltimore	2215.513422
24009	Calvert	1092.355684
24011	Caroline	1987.749219
24013	Carroll	1189.225133
24015	Cecil	1089.21868
24017	Charles	1765.292286
24019	Dorchester	1918.869929
24021	Frederick	1639.3635
24023	Garrett	260.6041902
24025	Harford	1236.828427
24027	Howard	1619.450736
24029	Kent	1594.180467
24031	Montgomery	2182.853918
24033	Prince George's	3299.652043
24035	Queen Anne's	1353.206901
24037	St. Mary's	1192.040048
24039	Somerset	1164.556962
24041	Talbot	1563.514391
24043	Washington	1233.05461
24045	Wicomico	2020.446727
24047	Worcester	2087.87604
24510	Baltimore City	2647.98878



MD

FIPS

29001
29003
29005
29007
29009
29011
29013
29015
29017
29019
29021
29023
29025
29027
29029
29031
29033
29035
29037

MD

29039
29041
29043
29045
29047
29049
29051
29053
29055
29057
29059
29061
29063
29065
29067
29069
29071
29073
29075
29077
29079
29081
29083
29085
29087
29089
29091
29093
29095
29097
29099
29101

29103

MD

29105
29107
29109
29111
29113
29115
29117
29121
29123
29125
29127
29119
29129
29131
29133
29135
29137
29139
29141
29143
29145
29147
29149
29151
29153
29155
29157
29159
29161
29163
29165
29167
29169
29171

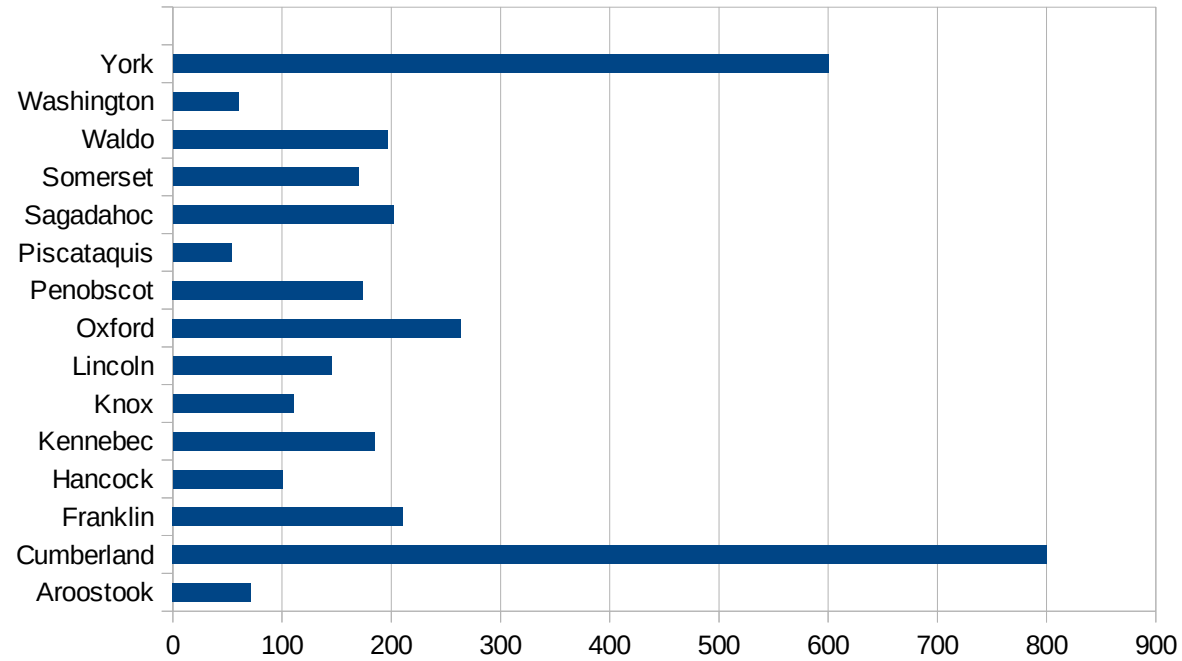
MD

29173
29175
29177
29179
29181
29195
29197
29199
29201
29203
29205
29183
29185
29187
29189
29510
29186
29207
29209
29211
29213
29215

29217
29219
29221
29223
29225
29227
29229

ME

FIPS	County	PC Infection
23001	Androscoggin	712.3023059
23003	Aroostook	71.52329722
23005	Cumberland	800.5259626
23007	Franklin	210.723484
23009	Hancock	100.3448213
23011	Kennebec	184.3008445
23013	Knox	110.6333761
23015	Lincoln	145.594316
23017	Oxford	263.8064494
23019	Penobscot	174.0615238
23021	Piscataquis	53.57142857
23023	Sagadahoc	202.0542179
23025	Somerset	169.9873498
23027	Waldo	196.5032499
23029	Washington	60.3366148
23031	York	600.3035461



ME

FIPS

29001
29003
29005
29007
29009
29011
29013
29015
29017
29019
29021
29023
29025
29027
29029
29031
29033
29035
29037

ME

29039
29041
29043
29045
29047
29049
29051
29053
29055
29057
29059
29061
29063
29065
29067
29069
29071
29073
29075
29077
29079
29081
29083
29085
29087
29089
29091
29093
29095
29097
29099
29101

29103

ME

29105
29107
29109
29111
29113
29115
29117
29121
29123
29125
29127
29119
29129
29131
29133
29135
29137
29139
29141
29143
29145
29147
29149
29151
29153
29155
29157
29159
29161
29163
29165
29167
29169
29171

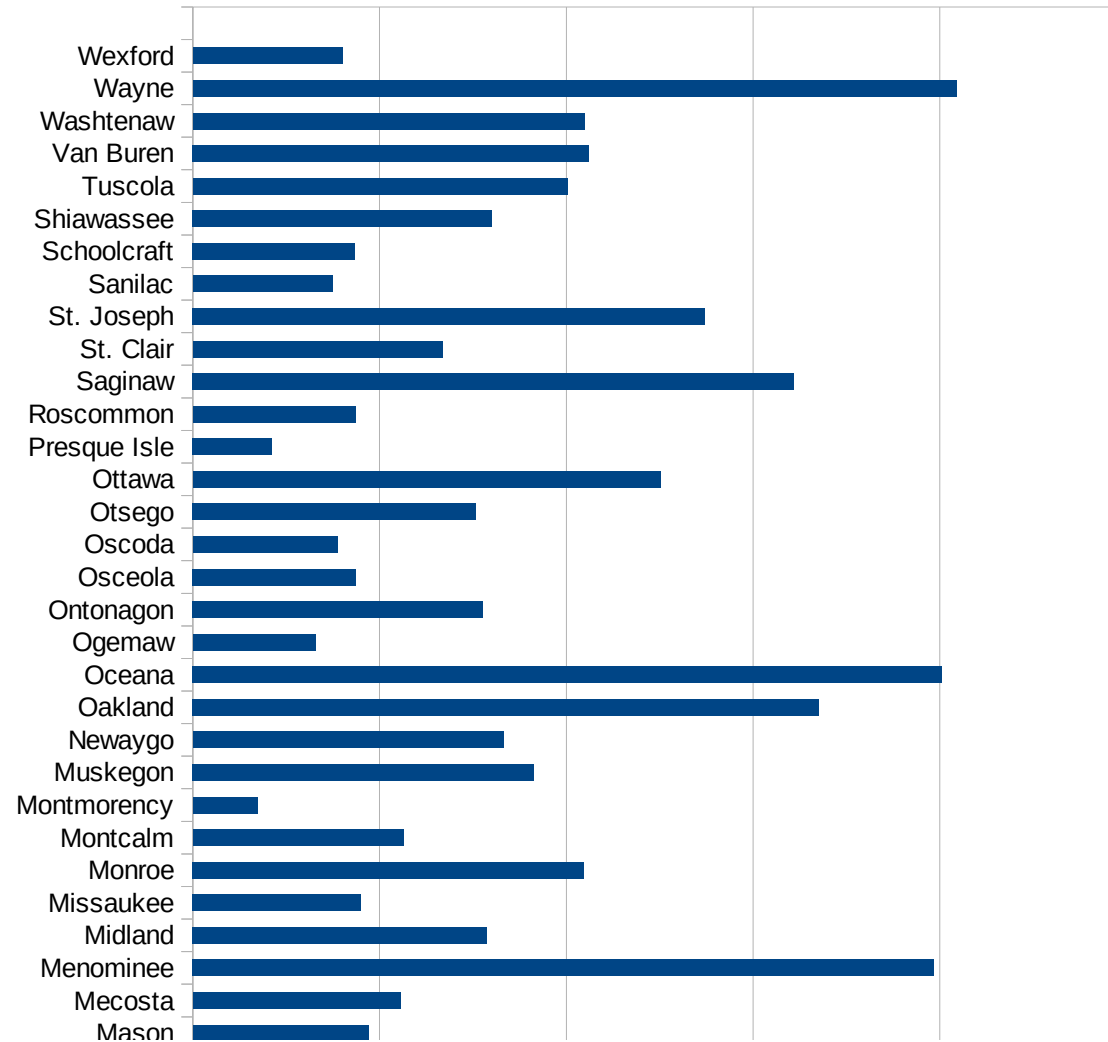
ME

29173
29175
29177
29179
29181
29195
29197
29199
29201
29203
29205
29183
29185
29187
29189
29510
29186
29207
29209
29211
29213
29215

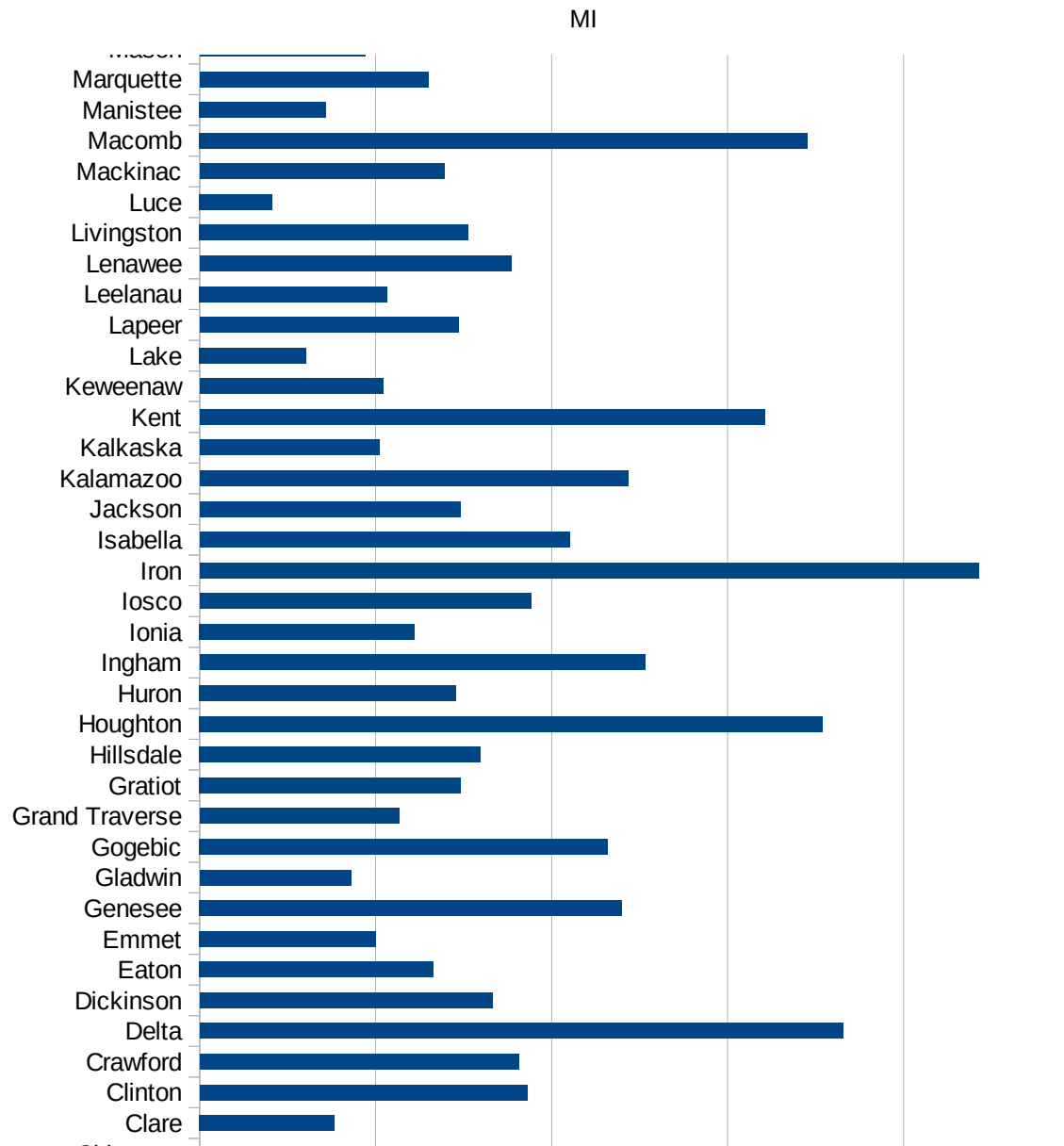
29217
29219
29221
29223
29225
29227
29229

MI

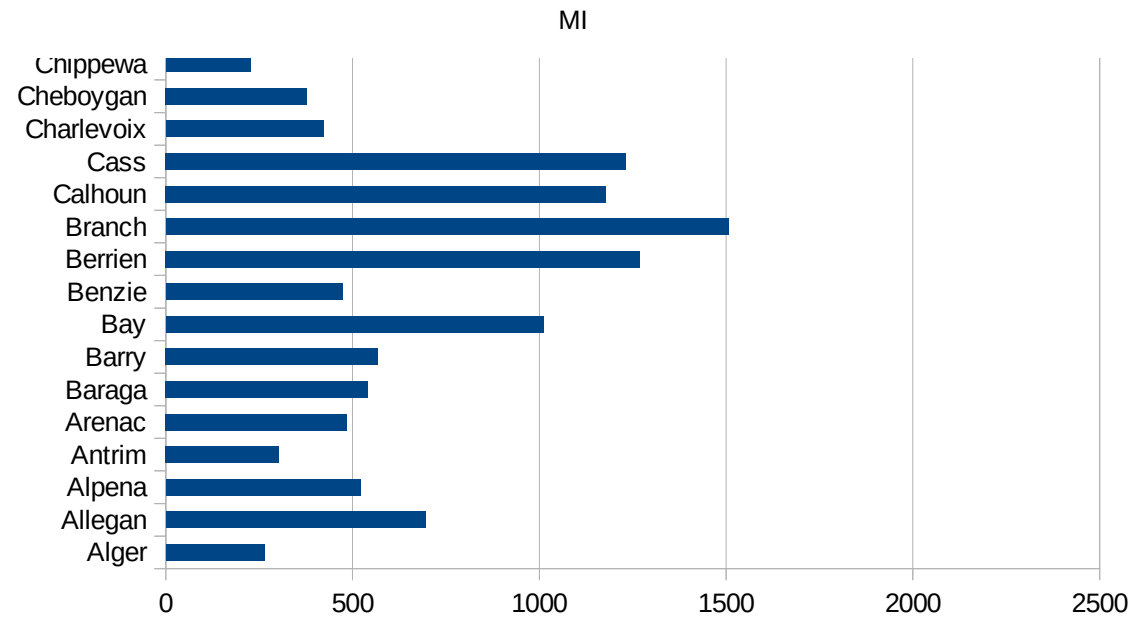
FIPS	County	PC Infection
26001	Alcona	453.5803899
26003	Alger	263.8232384
26005	Allegan	694.6397675
26007	Alpena	521.8617772
26009	Antrim	303.8733148
26011	Arenac	485.3400705
26013	Baraga	540.8653846
26015	Barry	567.3921219
26017	Bay	1011.325693
26019	Benzie	473.159466
26021	Berrien	1269.616779
26023	Branch	1506.120765
26025	Calhoun	1177.809008
26027	Cass	1231.293439
26029	Charlevoix	422.953818
26031	Cheboygan	377.7594145
26033	Chippewa	226.5639577
26035	Clare	383.6525019
26037	Clinton	930.2677356
26039	Crawford	906.4096108
26041	Delta	1826.700505
26043	Dickinson	831.2650199
26045	Eaton	664.6877789
26047	Emmet	501.3810496
26049	Genesee	1200.072747
26051	Gladwin	430.200892
26053	Gogebic	1159.247483
26055	Grand Traverse	567.1200026
26057	Gratiot	741.3975714
26059	Hillsdale	797.8316466
26061	Houghton	1769.789337
26063	Huron	728.3578258
26065	Ingham	1265.991426



26067 Ionia	610.4968074
26069 Iosco	940.9513177
26071 Iron	2212.827202
26073 Isabella	1051.557496
26075 Jackson	741.0765443
26077 Kalamazoo	1216.823347
26079 Kalkaska	510.5475763
26081 Kent	1605.724197
26083 Keweenaw	520.5868434
26085 Lake	303.0047976
26087 Lapeer	736.1294134
26089 Leelanau	532.9902591
26091 Lenawee	885.3520037
26093 Livingston	763.5024892
26095 Luce	206.9075283
26097 Mackinac	695.2813572
26099 Macomb	1726.989948
26101 Manistee	358.7736464
26103 Marquette	649.4677972
26105 Mason	470.790378
26107 Mecosta	555.7469285
26109 Menominee	1984.075186
26111 Midland	787.1744643
26113 Missaukee	449.943757
26115 Monroe	1047.600689
26117 Montcalm	564.3446723
26119 Montmorency	172.6929304
26121 Muskegon	913.0815494
26123 Newaygo	832.4470261
26125 Oakland	1676.221668
26127 Oceana	2005.633803
26129 Ogemaw	329.3241695
26131 Ontonagon	776.5314927
26133 Osceola	436.9992717



26135 Oscoda	386.6602223
26137 Otsego	758.1593351
26139 Ottawa	1251.316723
26141 Presque Isle	211.9642016
26143 Roscommon	435.4379501
26145 Saginaw	1609.014675
26147 St. Clair	669.022261
26149 St. Joseph	1371.164589
26151 Sanilac	373.9497839
26153 Schoolcraft	433.812593
26155 Shiawassee	800.6804317
26157 Tuscola	1003.503694
26159 Van Buren	1060.332945
26161 Washtenaw	1048.6221
26163 Wayne	2044.765559
26165 Wexford	400.4063826



FIPS

- 29001
- 29003
- 29005
- 29007
- 29009
- 29011
- 29013
- 29015
- 29017
- 29019
- 29021
- 29023
- 29025
- 29027
- 29029
- 29031
- 29033
- 29035
- 29037

MI

29039
29041
29043
29045
29047
29049
29051
29053
29055
29057
29059
29061
29063
29065
29067
29069
29071
29073
29075
29077
29079
29081
29083
29085
29087
29089
29091
29093
29095
29097
29099
29101

29103

MI

29105
29107
29109
29111
29113
29115
29117
29121
29123
29125
29127
29119
29129
29131
29133
29135
29137
29139
29141
29143
29145
29147
29149
29151
29153
29155
29157
29159
29161
29163
29165
29167
29169
29171

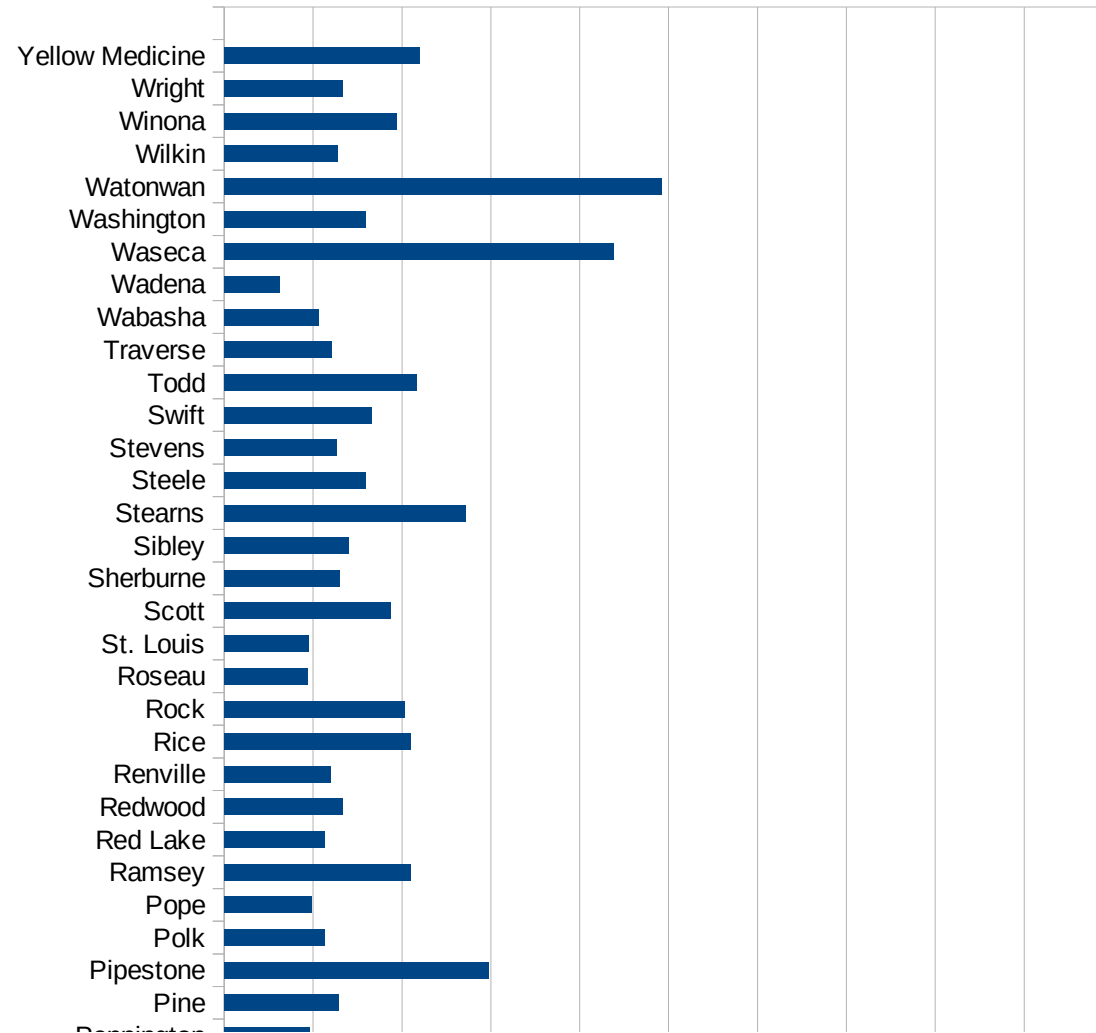
MI

29173
29175
29177
29179
29181
29195
29197
29199
29201
29203
29205
29183
29185
29187
29189
29510
29186
29207
29209
29211
29213
29215

29217
29219
29221
29223
29225
29227
29229

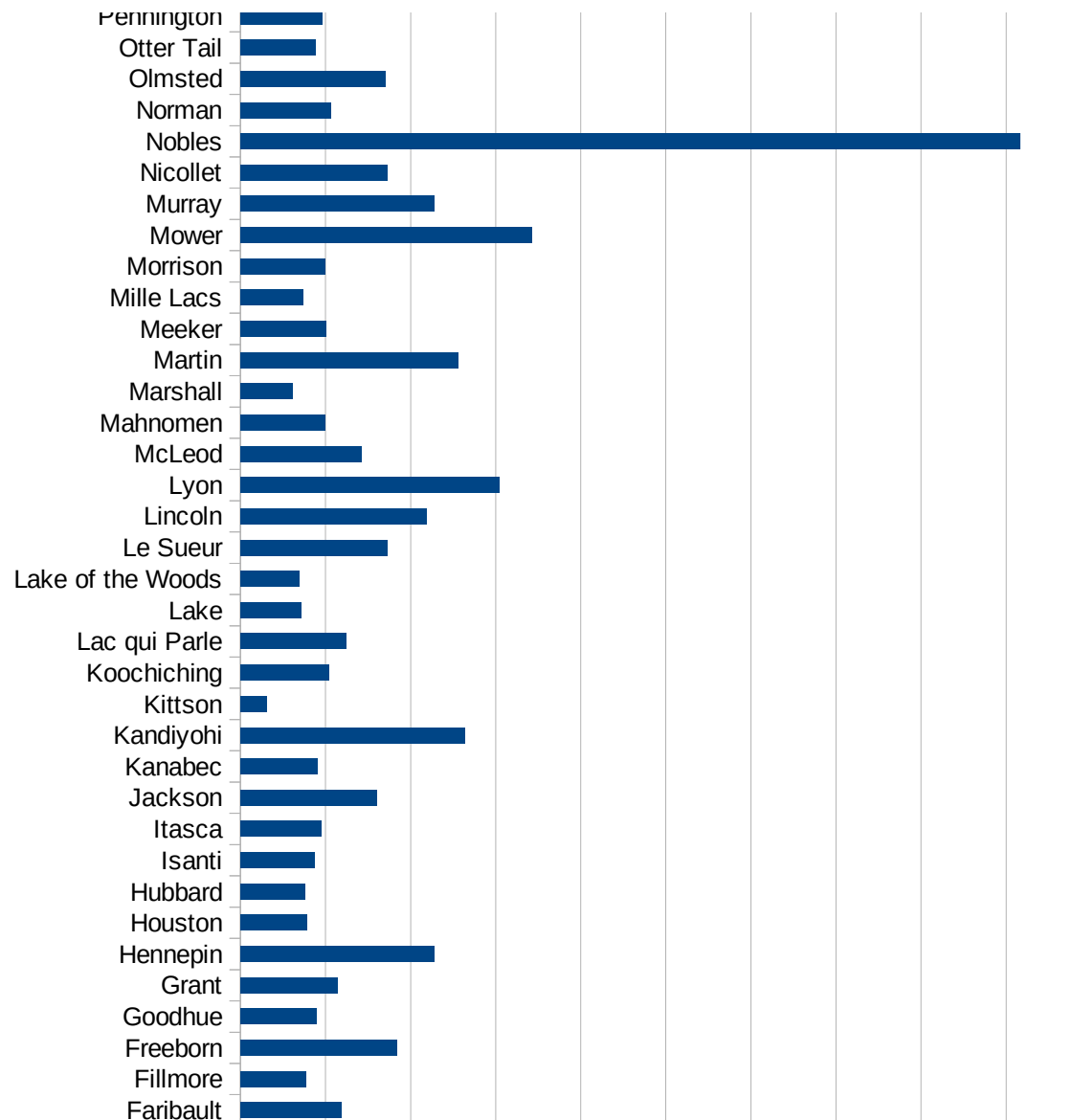
MN

FIPS	County	PC Infection
27001	Aitkin	597.4091309
27003	Anoka	1875.284402
27005	Becker	933.9268569
27007	Beltrami	1174.034623
27009	Benton	1504.501172
27011	Big Stone	1824.012828
27013	Blue Earth	2678.452252
27015	Brown	884.0747083
27017	Carlton	851.0757039
27019	Carver	1442.767332
27021	Cass	721.5691588
27023	Chippewa	2163.703455
27025	Chisago	1046.099925
27027	Clay	2456.414667
27029	Clearwater	419.9772985
27031	Cook	129.7978861
27033	Cottonwood	2119.357985
27035	Crow Wing	970.8887485
27037	Dakota	1869.668542
27039	Dodge	1344.731534
27041	Douglas	1116.84754
27043	Faribault	1184.765228
27045	Fillmore	774.0526166
27047	Freeborn	1836.158192
27049	Goodhue	896.4937612
27051	Grant	1145.989038
27053	Hennepin	2274.445224
27055	Houston	785.875767
27057	Hubbard	759.4224639
27059	Isanti	868.2380023
27061	Itasca	955.4846147
27063	Jackson	1604.278075
27065	Kanabec	907.0154871

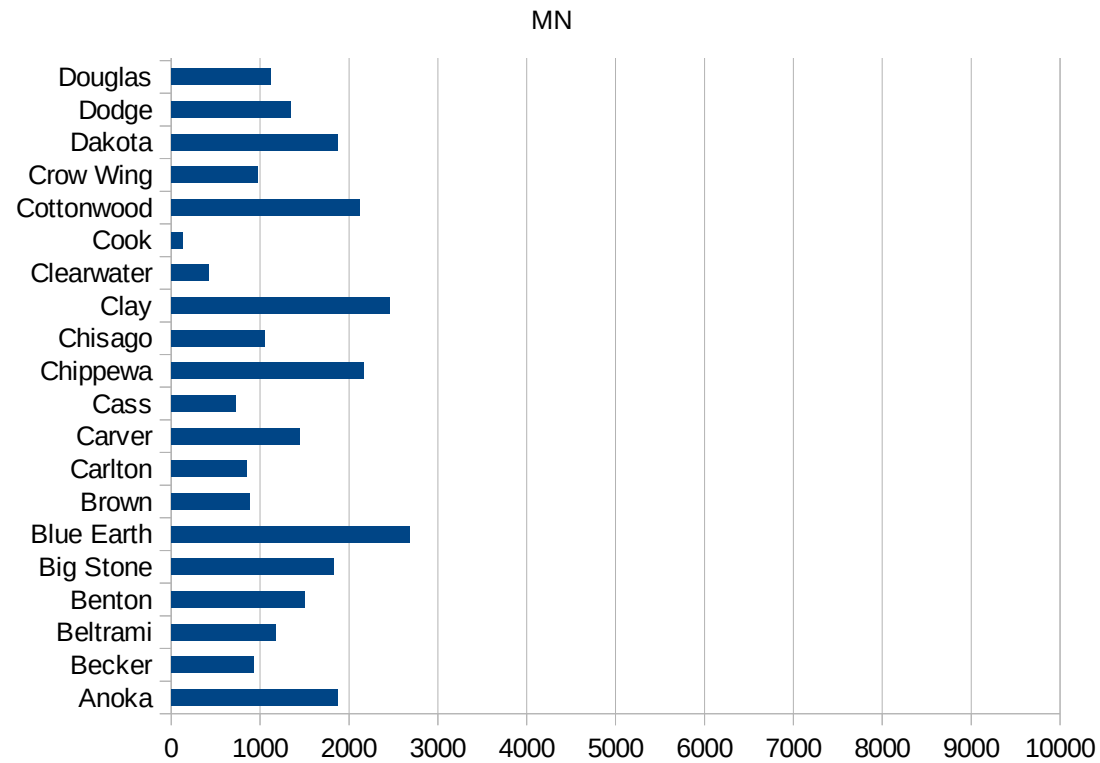


MN

27067 Kandiyohi	2641.465407
27069 Kittson	306.0263653
27071 Koochiching	1045.016077
27073 Lac qui Parle	1246.620607
27075 Lake	713.079377
27077 Lake of the Woo	691.8573709
27079 Le Sueur	1730.188812
27081 Lincoln	2185.79235
27083 Lyon	3039.525537
27085 McLeod	1421.682045
27087 Mahnomen	996.5573473
27089 Marshall	617.6783813
27091 Martin	2557.49305
27093 Meeker	1006.870922
27095 Mille Lacs	738.3603045
27097 Morrison	991.8900178
27099 Mower	3424.058384
27101 Murray	2283.711938
27103 Nicollet	1721.215663
27105 Nobles	9168.03503
27107 Norman	1065.637066
27109 Olmsted	1706.585102
27111 Otter Tail	887.5739645
27113 Pennington	959.2326139
27115 Pine	1285.486552
27117 Pipestone	2973.361335
27119 Polk	1125.94754
27121 Pope	982.2474543
27123 Ramsey	2103.37871
27125 Red Lake	1125.28132
27127 Redwood	1331.234835
27129 Renville	1197.645771
27131 Rice	2101.528795
27133 Rock	2028.893138



27135 Roseau	937.2937294
27137 St. Louis	955.1748651
27139 Scott	1872.018781
27141 Sherburne	1301.595235
27143 Sibley	1404.045781
27145 Stearns	2712.613653
27147 Steele	1592.2615
27149 Stevens	1261.150415
27151 Swift	1658.640984
27153 Todd	2164.185176
27155 Traverse	1209.189843
27157 Wabasha	1057.981058
27159 Wadena	624.4100777
27161 Waseca	4381.788026
27163 Washington	1594.129652
27165 Watonwan	4918.032787
27167 Wilkin	1279.181324
27169 Winona	1938.022627
27171 Wright	1330.409464
27173 Yellow Medicine	2194.997448



MN

FIPS

29001
29003
29005
29007
29009
29011
29013
29015
29017
29019
29021
29023
29025
29027
29029
29031
29033
29035
29037

MN

29039
29041
29043
29045
29047
29049
29051
29053
29055
29057
29059
29061
29063
29065
29067
29069
29071
29073
29075
29077
29079
29081
29083
29085
29087
29089
29091
29093
29095
29097
29099
29101

29103

MN

29105
29107
29109
29111
29113
29115
29117
29121
29123
29125
29127
29119
29129
29131
29133
29135
29137
29139
29141
29143
29145
29147
29149
29151
29153
29155
29157
29159
29161
29163
29165
29167
29169
29171

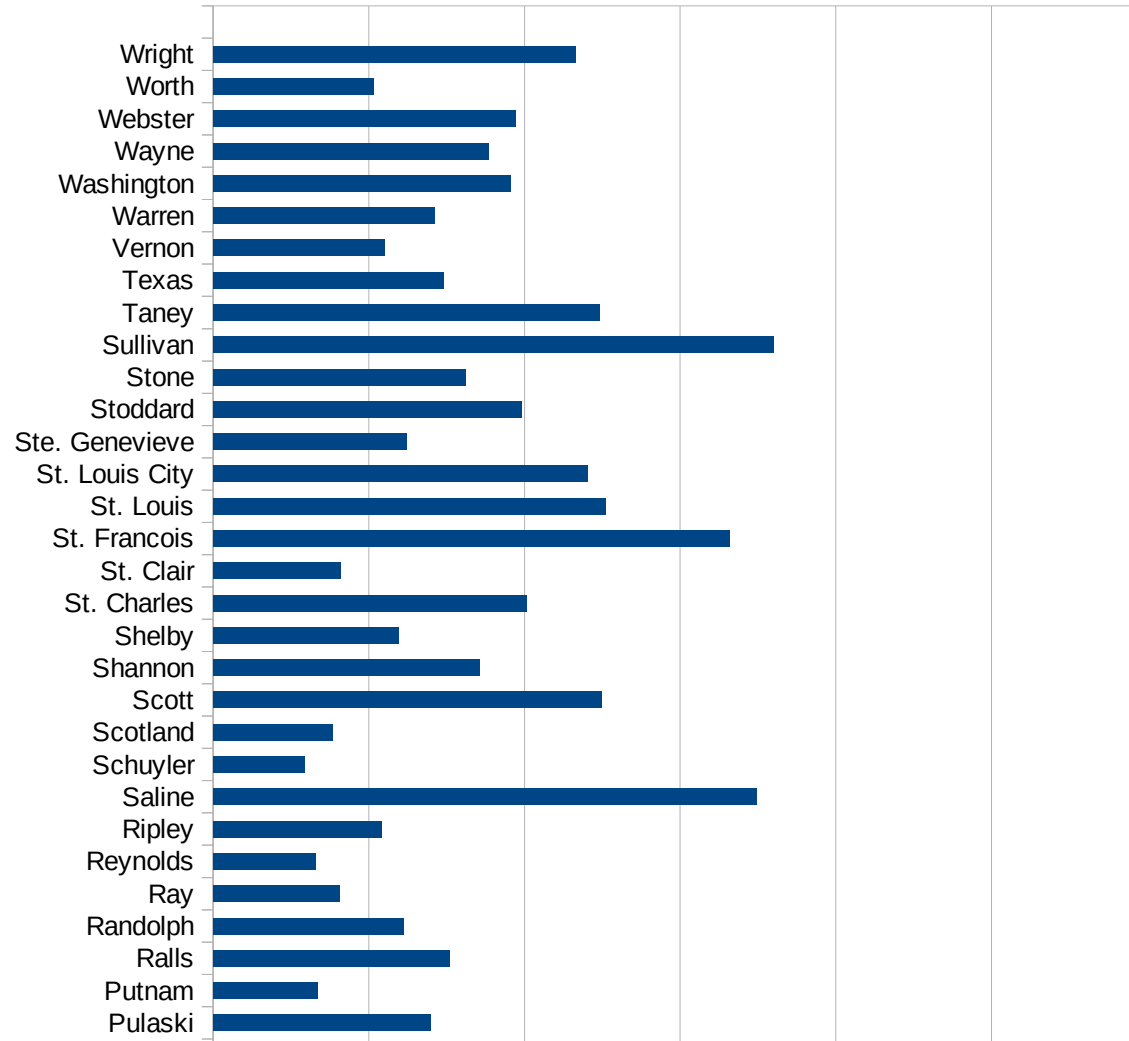
MN

29173
29175
29177
29179
29181
29195
29197
29199
29201
29203
29205
29183
29185
29187
29189
29510
29186
29207
29209
29211
29213
29215

29217
29219
29221
29223
29225
29227
29229

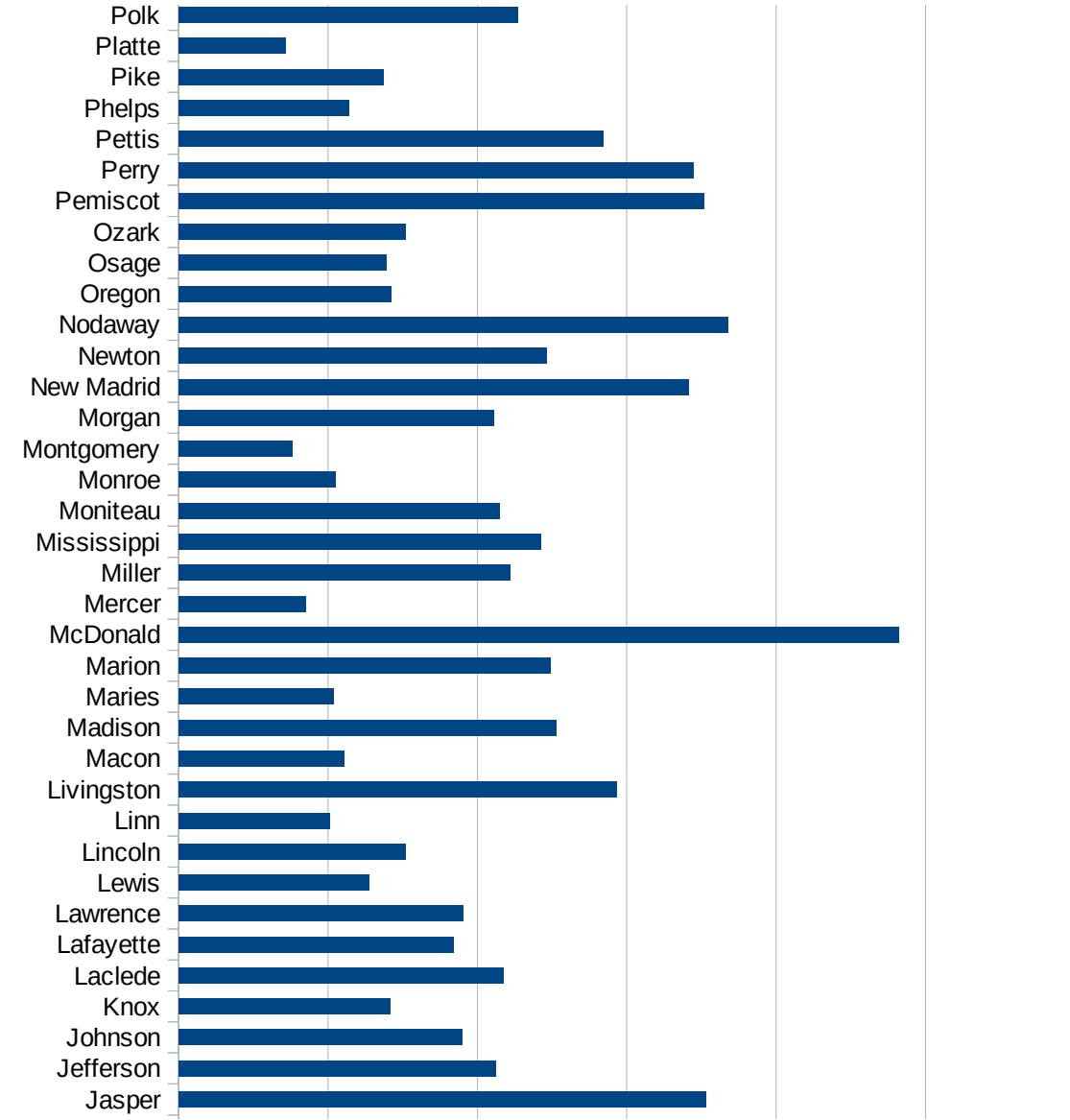
MO

FIPS	County	Cases	Infection Rate per 100,000
29001	Adair	1472.039149	
29003	Andrew	1669.790424	
29005	Atchison	1179.655773	
29007	Audrain	1821.536529	
29009	Barry	1476.899069	
29011	Barton	2093.575182	
29013	Bates	943.627451	
29015	Benton	2017.844175	
29017	Bollinger	2950.119155	
29019	Boone	2517.152301	
29021	Buchanan	2505.334703	
29023	Butler	1705.011844	
29025	Caldwell	1295.564339	
29027	Callaway	1621.778164	
29029	Camden	2455.527666	
29031	Cape Girardeau	2500.222214	
29033	Carroll	1578.405582	
29035	Carter	1816.980509	
29037	Cass	1510.185415	
29039	Cedar	1058.948112	
29041	Chariton	697.8929003	
29043	Christian	1886.575538	
29045	Clark	1081.555101	
29047	Clay	747.6711384	
29049	Clinton	1294.57743	
29051	Cole	2282.670972	
29053	Cooper	2687.041981	
29055	Crawford	1774.011771	
29057	Dade	1056.942793	
29059	Dallas	1294.594917	
29061	Daviess	1792.373391	
29063	DeKalb	1274.742676	
29065	Dent	958.4871446	



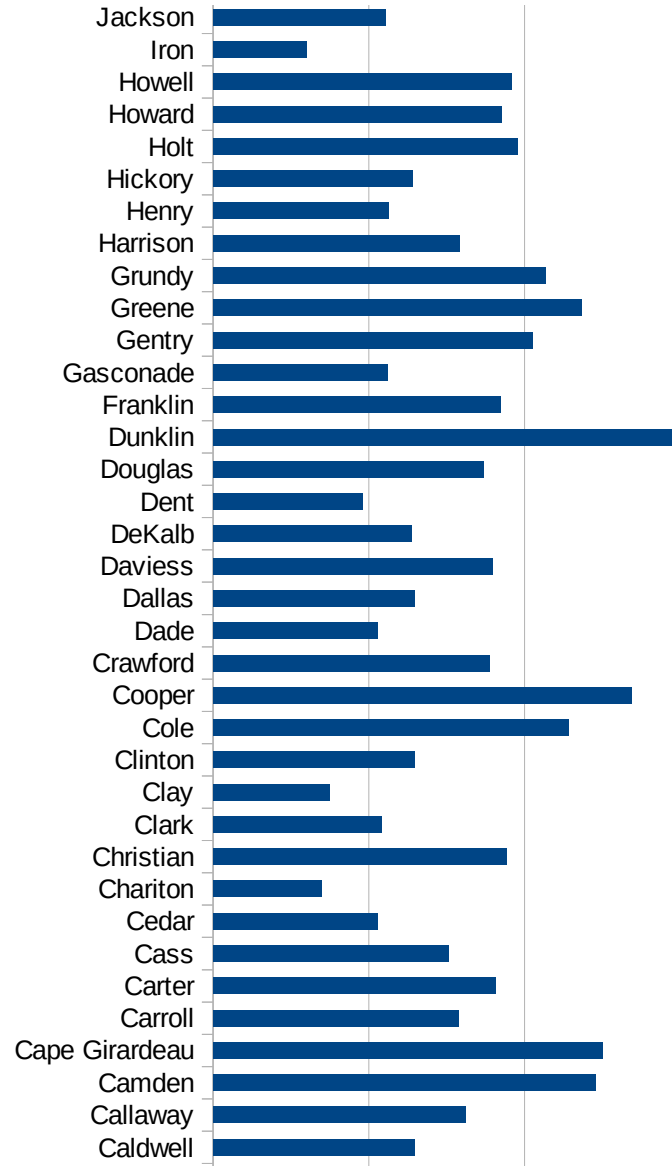
MO

29067 Douglas	1734.838854
29069 Dunklin	2973.863984
29071 Franklin	1848.172084
29073 Gasconade	1122.067324
29075 Gentry	2051.901026
29077 Greene	2365.692323
29079 Grundy	2138.390155
29081 Harrison	1580.698835
29083 Henry	1124.265786
29085 Hickory	1282.995057
29087 Holt	1952.770209
29089 Howard	1854.592088
29091 Howell	1918.854177
29093 Iron	599.3907831
29095 Jackson	1108.942221
29097 Jasper	3531.284194
29099 Jefferson	2122.604715
29101 Johnson	1895.549094
29103 Knox	1418.799088
29105 Laclede	2175.678324
29107 Lafayette	1843.671391
29109 Lawrence	1905.680544
29111 Lewis	1278.538813
29113 Lincoln	1518.56603
29115 Linn	1013.54158
29117 Livingston	2931.467054
29121 Macon	1108.691348
29123 Madison	2527.075812
29125 Maries	1037.746607
29127 Marion	2490.207051
29119 McDonald	4822.774937
29129 Mercer	851.4144466
29131 Miller	2218.187559
29133 Mississippi	2422.015597

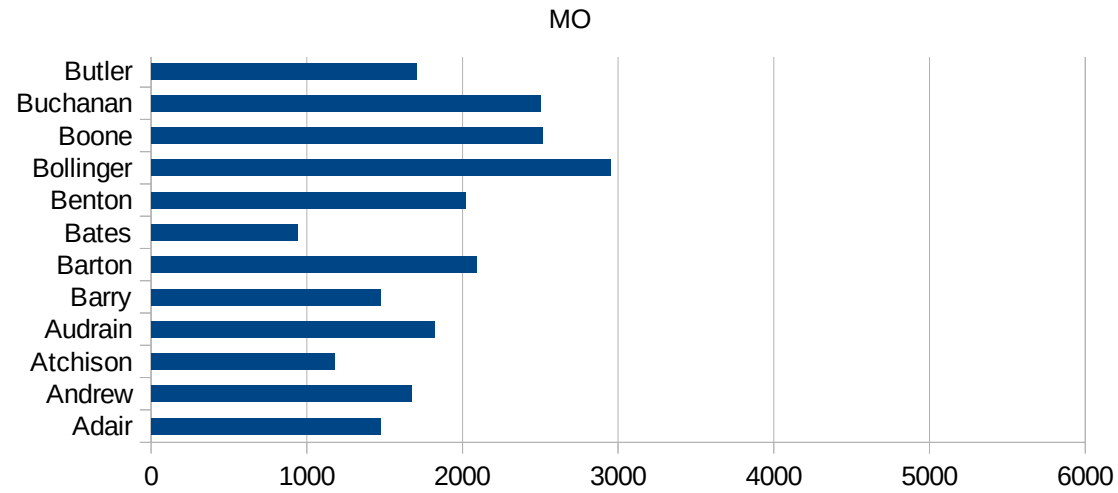


MO

29135 Moniteau	2146.268842
29137 Monroe	1050.323176
29139 Montgomery	762.9616785
29141 Morgan	2107.279693
29143 New Madrid	3416.975023
29145 Newton	2466.275358
29147 Nodaway	3676.470588
29149 Oregon	1423.014894
29151 Osage	1392.737349
29153 Ozark	1519.352334
29155 Pemiscot	3515.240905
29157 Perry	3446.475196
29159 Pettis	2844.248037
29161 Phelps	1137.887866
29163 Pike	1372.676178
29165 Platte	717.5802301
29167 Polk	2267.010341
29169 Pulaski	1397.700619
29171 Putnam	672.6928737
29173 Ralls	1517.82217
29175 Randolph	1223.599725
29177 Ray	812.8304855
29179 Reynolds	655.5804285
29181 Ripley	1082.008805
29195 Saline	3489.844944
29197 Schuyler	587.0841487
29199 Scotland	765.203383
29201 Scott	2498.829892
29203 Shannon	1709.610453
29205 Shelby	1190.082645
29183 St. Charles	2013.868361
29185 St. Clair	819.5848856
29187 St. Francois	3315.240209
29189 St. Louis	2518.694612



29510 St. Louis City	2406.236998
29186 Ste. Genevieve	1241.055456
29207 Stoddard	1982.469356
29209 Stone	1622.098334
29211 Sullivan	3600.707282
29213 Taney	2483.348851
29215 Texas	1482.147745
29217 Vernon	1100.935308
29219 Warren	1423.179972
29221 Washington	1912.360181
29223 Wayne	1768.023167
29225 Webster	1945.843668
29227 Worth	1029.411765
29229 Wright	2328.871477



MO

FIPS

29001
29003
29005
29007
29009
29011
29013
29015
29017
29019
29021
29023
29025
29027
29029
29031
29033
29035
29037

MO

29039
29041
29043
29045
29047
29049
29051
29053
29055
29057
29059
29061
29063
29065
29067
29069
29071
29073
29075
29077
29079
29081
29083
29085
29087
29089
29091
29093
29095
29097
29099
29101

29103

MO

29105
29107
29109
29111
29113
29115
29117
29121
29123
29125
29127
29119
29129
29131
29133
29135
29137
29139
29141
29143
29145
29147
29149
29151
29153
29155
29157
29159
29161
29163
29165
29167
29169
29171

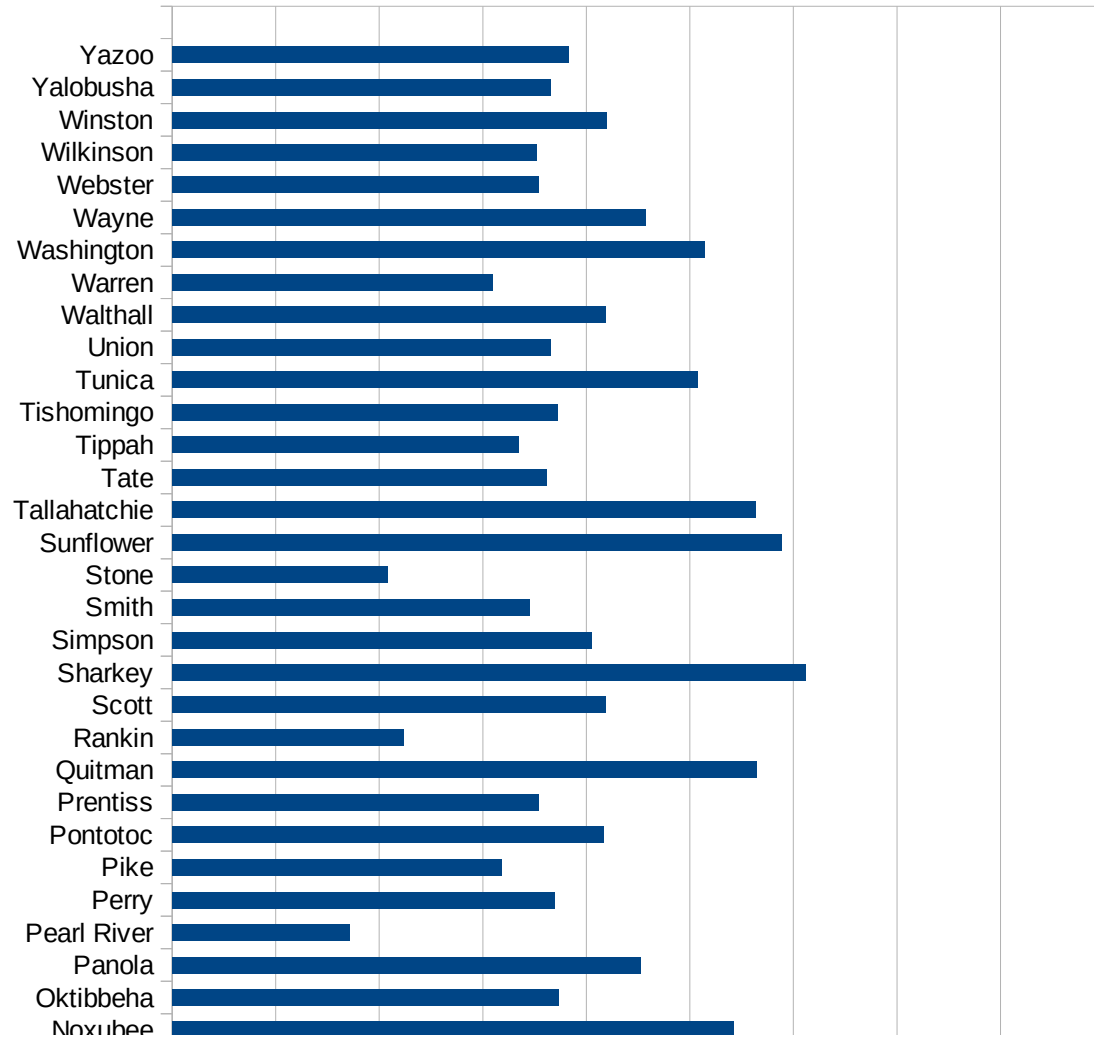
MO

29173
29175
29177
29179
29181
29195
29197
29199
29201
29203
29205
29183
29185
29187
29189
29510
29186
29207
29209
29211
29213
29215

29217
29219
29221
29223
29225
29227
29229

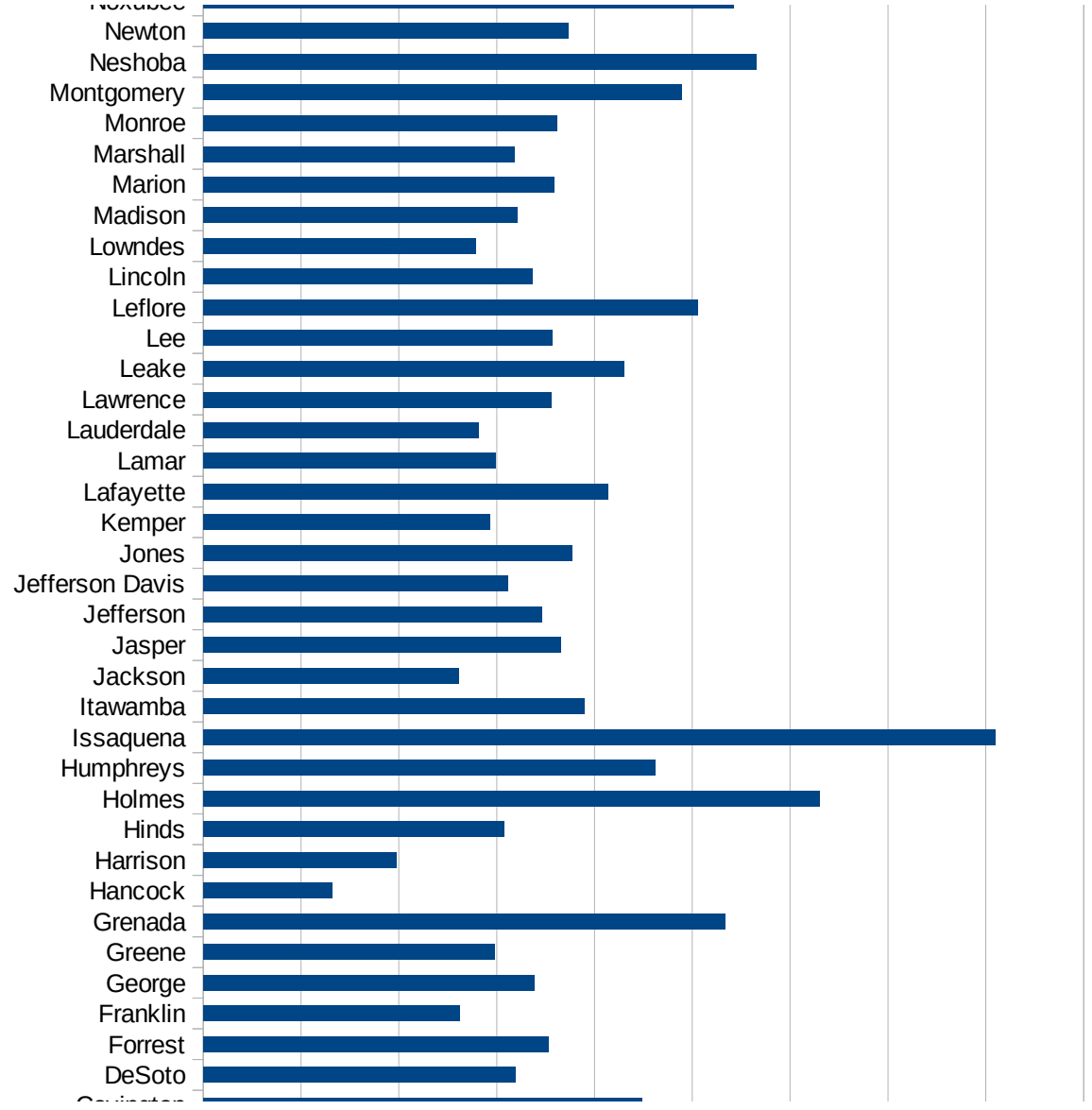
MS

FIPS	County	PC Infection
28001	Adams	3100.153886
28003	Alcorn	2329.045362
28005	Amite	2880.090865
28007	Attala	3762.591887
28009	Benton	2998.428243
28011	Bolivar	6070.277343
28013	Calhoun	3775.284012
28015	Carroll	3349.813339
28017	Chickasaw	4181.468755
28019	Choctaw	2283.160184
28021	Claiborne	5298.822484
28023	Clarke	4005.383235
28025	Clay	3151.759001
28027	Coahoma	5254.551883
28029	Copiah	4351.329573
28031	Covington	4482.045298
28033	DeSoto	3192.8396
28035	Forrest	3531.638147
28037	Franklin	2619.414484
28039	George	3381.443299
28041	Greene	2981.009863
28043	Grenada	5333.649964
28045	Hancock	1314.065999
28047	Harrison	1972.90104
28049	Hinds	3074.424784
28051	Holmes	6304.619226
28053	Humphreys	4626.377619
28055	Issaquena	8103.975535
28057	Itawamba	3899.306884
28059	Jackson	2609.630297
28061	Jasper	3658.388118
28063	Jefferson	3461.863214
28065	Jefferson Davis	3115.542104

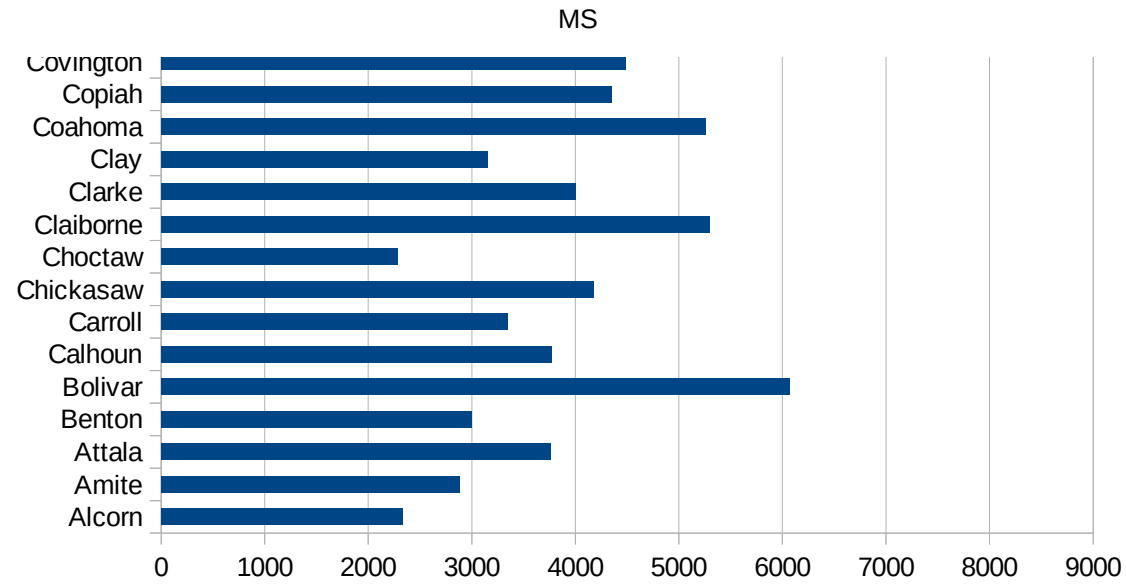


MS

28067 Jones	3772.951023
28069 Kemper	2932.083375
28071 Lafayette	4135.564762
28073 Lamar	2992.938011
28075 Lauderdale	2818.752738
28077 Lawrence	3556.804496
28079 Leake	4305.232175
28081 Lee	3567.991362
28083 Leflore	5058.957779
28085 Lincoln	3362.081567
28087 Lowndes	2789.750552
28089 Madison	3208.368835
28091 Marion	3588.913615
28093 Marshall	3181.856647
28095 Monroe	3618.828028
28097 Montgomery	4888.755862
28099 Neshoba	5651.502146
28101 Newton	3730.821247
28103 Noxubee	5420.028477
28105 Oktibbeha	3729.91391
28107 Panola	4523.377611
28109 Pearl River	1718.814884
28111 Perry	3696.253457
28113 Pike	3184.793873
28115 Pontotoc	4171.771432
28117 Prentiss	3539.403516
28119 Quitman	5644.58942
28121 Rankin	2239.087211
28123 Scott	4185.668328
28125 Sharkey	6122.915239
28127 Simpson	4054.862097
28129 Smith	3455.818023
28131 Stone	2078.324518
28133 Sunflower	5883.038663



28135 Tallahatchie	5633.802817
28137 Tate	3619.73643
28139 Tippah	3346.215049
28141 Tishomingo	3721.599671
28143 Tunica	5078.43926
28145 Union	3656.575544
28147 Walthall	4189.422745
28149 Warren	3094.68122
28151 Washington	5141.690522
28153 Wayne	4576.805597
28155 Webster	3545.157336
28157 Wilkinson	3514.55869
28159 Winston	4200.385356
28161 Yalobusha	3655.584248
28163 Yazoo	3833.899745



MS

FIPS

29001
29003
29005
29007
29009
29011
29013
29015
29017
29019
29021
29023
29025
29027
29029
29031
29033
29035
29037

MS

29039
29041
29043
29045
29047
29049
29051
29053
29055
29057
29059
29061
29063
29065
29067
29069
29071
29073
29075
29077
29079
29081
29083
29085
29087
29089
29091
29093
29095
29097
29099
29101

29103

MS

29105
29107
29109
29111
29113
29115
29117
29121
29123
29125
29127
29119
29129
29131
29133
29135
29137
29139
29141
29143
29145
29147
29149
29151
29153
29155
29157
29159
29161
29163
29165
29167
29169
29171

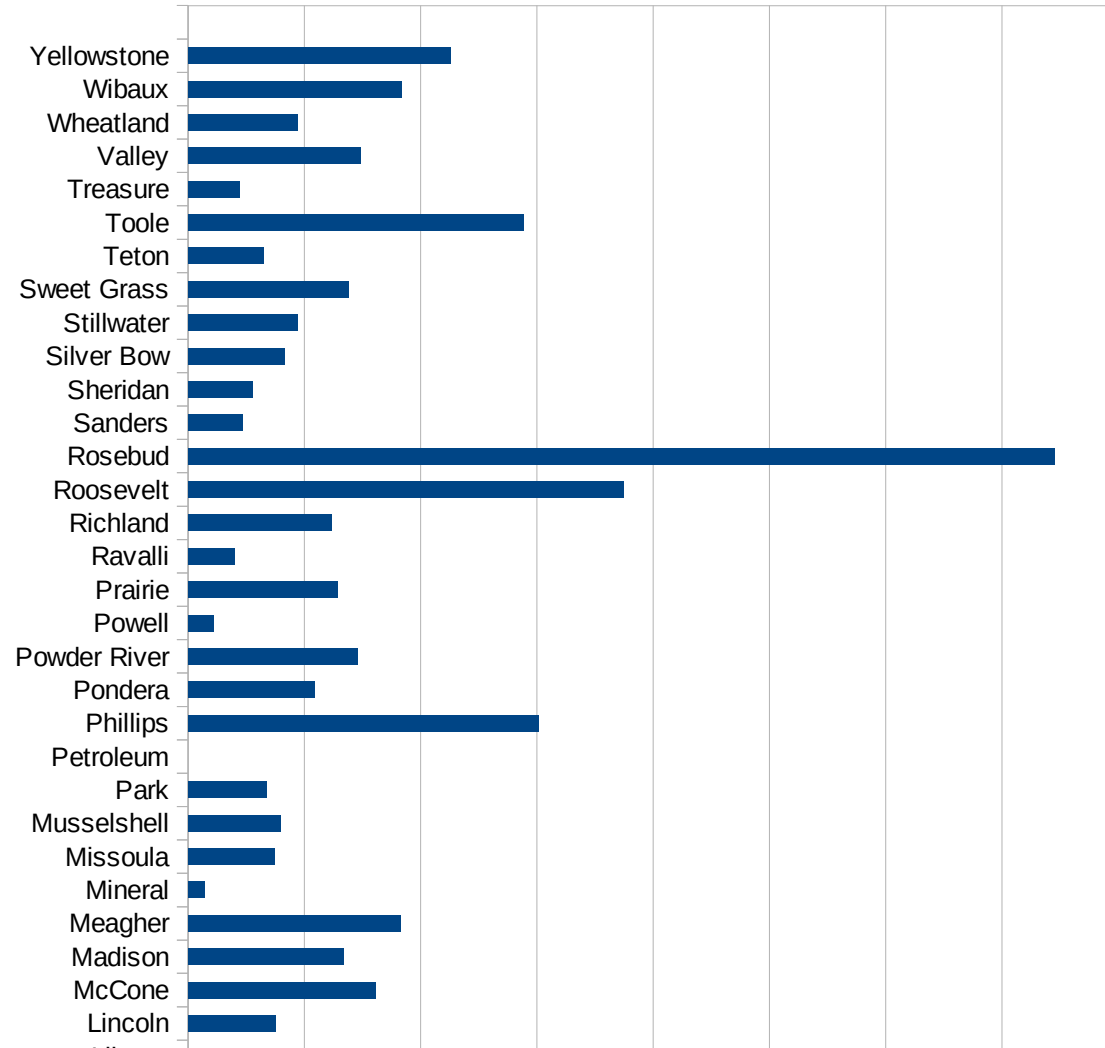
MS

29173
29175
29177
29179
29181
29195
29197
29199
29201
29203
29205
29183
29185
29187
29189
29510
29186
29207
29209
29211
29213
29215

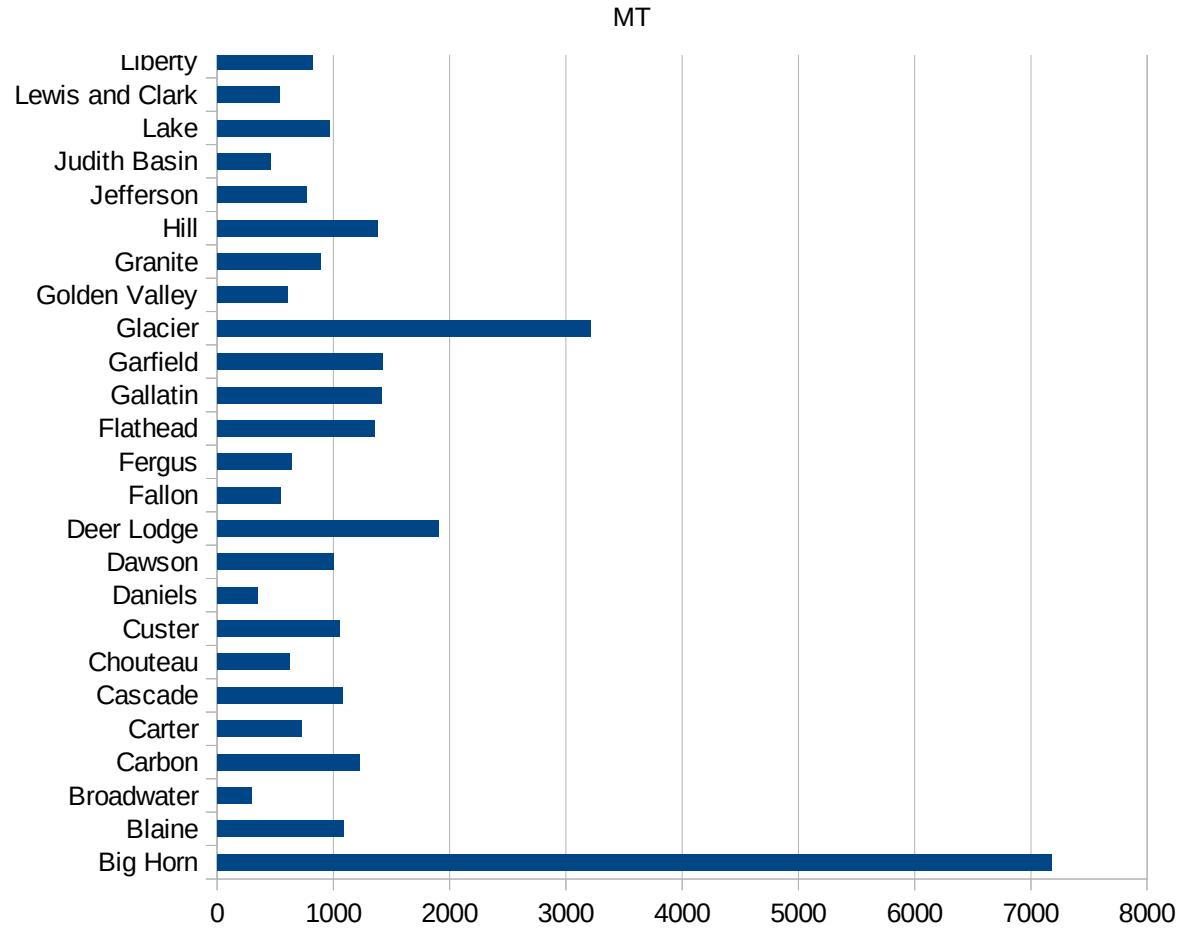
29217
29219
29221
29223
29225
29227
29229

MT

FIPS	County	PC Infection
30001	Beaverhead	1393.024245
30003	Big Horn	7182.48613
30005	Blaine	1087.116204
30007	Broadwater	295.8093673
30009	Carbon	1222.699272
30011	Carter	726.9789984
30013	Cascade	1076.638536
30015	Chouteau	626.6318538
30017	Custer	1052.994994
30019	Daniels	343.4459073
30021	Dawson	1002.304147
30023	Deer Lodge	1905.59632
30025	Fallon	547.9452055
30027	Fergus	638.8913885
30029	Flathead	1356.43351
30031	Gallatin	1411.384032
30033	Garfield	1419.55836
30035	Glacier	3207.972649
30037	Golden Valley	605.3268765
30039	Granite	888.0994671
30041	Hill	1382.51667
30043	Jefferson	768.7856493
30045	Judith Basin	461.0655738
30047	Lake	965.2892562
30049	Lewis and Clark	532.7510917
30051	Liberty	823.0452675
30053	Lincoln	752.7533596
30055	McCone	1611.940299
30057	Madison	1334.39781
30059	Meagher	1822.079314
30061	Mineral	139.0176089
30063	Missoula	744.1641202
30065	Musselshell	795.5278435



30067 Park	675.1912046
30069 Petroleum	0
30071 Phillips	3019.145803
30073 Pondera	1088.412592
30075 Powder River	1456.876457
30077 Powell	215.2698048
30079 Prairie	1287.948482
30081 Ravalli	403.0390068
30083 Richland	1237.056721
30085 Roosevelt	3743.557284
30087 Rosebud	7458.898819
30089 Sanders	472.8132388
30091 Sheridan	554.9065421
30093 Silver Bow	831.5948904
30095 Stillwater	943.9899308
30097 Sweet Grass	1374.663073
30099 Teton	649.1398896
30101 Toole	2884.813517
30103 Treasure	441.826215
30105 Valley	1479.091031
30107 Wheatland	939.177102
30109 Wibaux	1837.524178
30111 Yellowstone	2254.944204



MT

FIPS

29001
29003
29005
29007
29009
29011
29013
29015
29017
29019
29021
29023
29025
29027
29029
29031
29033
29035
29037

MT

29039
29041
29043
29045
29047
29049
29051
29053
29055
29057
29059
29061
29063
29065
29067
29069
29071
29073
29075
29077
29079
29081
29083
29085
29087
29089
29091
29093
29095
29097
29099
29101

29103

MT

29105
29107
29109
29111
29113
29115
29117
29121
29123
29125
29127
29119
29129
29131
29133
29135
29137
29139
29141
29143
29145
29147
29149
29151
29153
29155
29157
29159
29161
29163
29165
29167
29169
29171

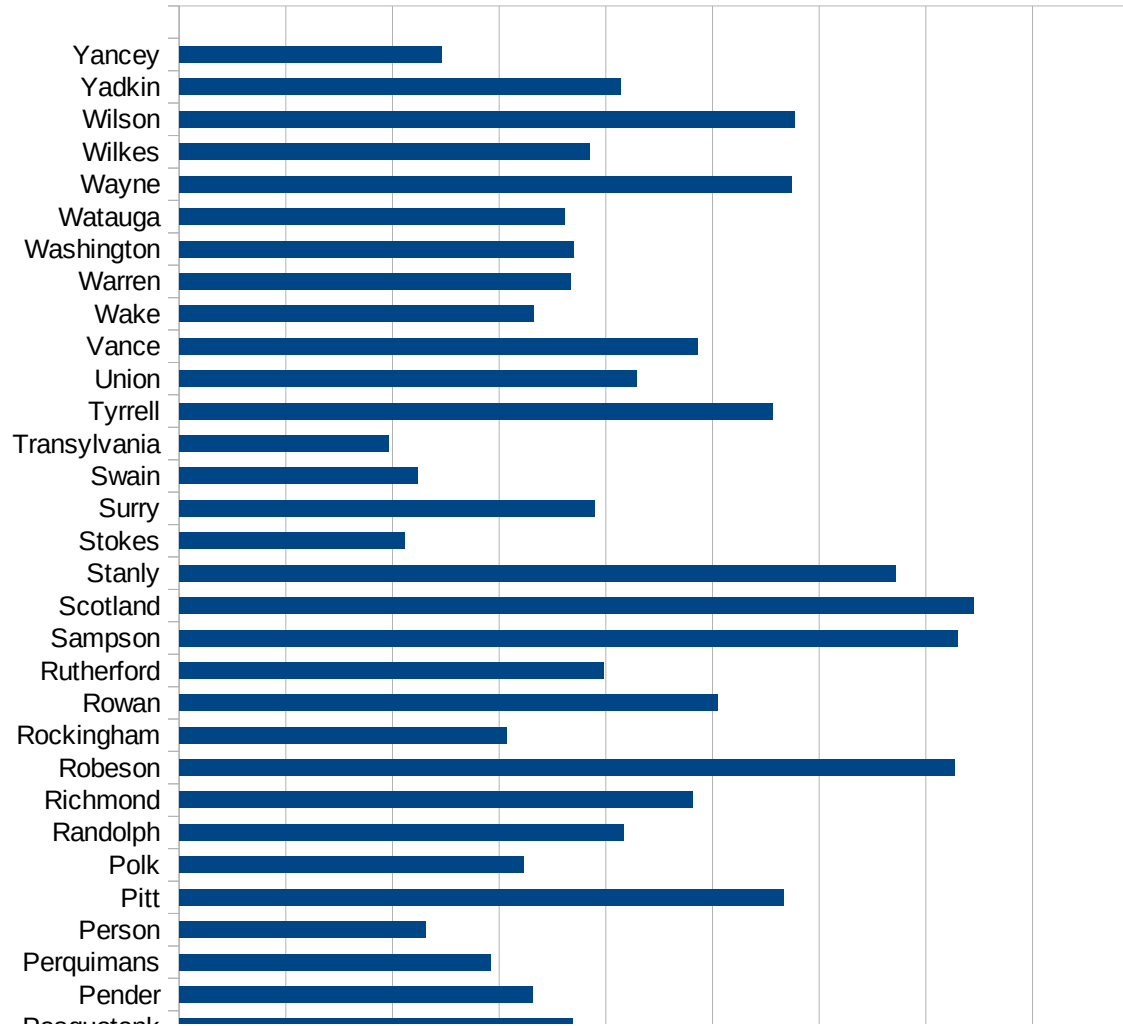
MT

29173
29175
29177
29179
29181
29195
29197
29199
29201
29203
29205
29183
29185
29187
29189
29510
29186
29207
29209
29211
29213
29215

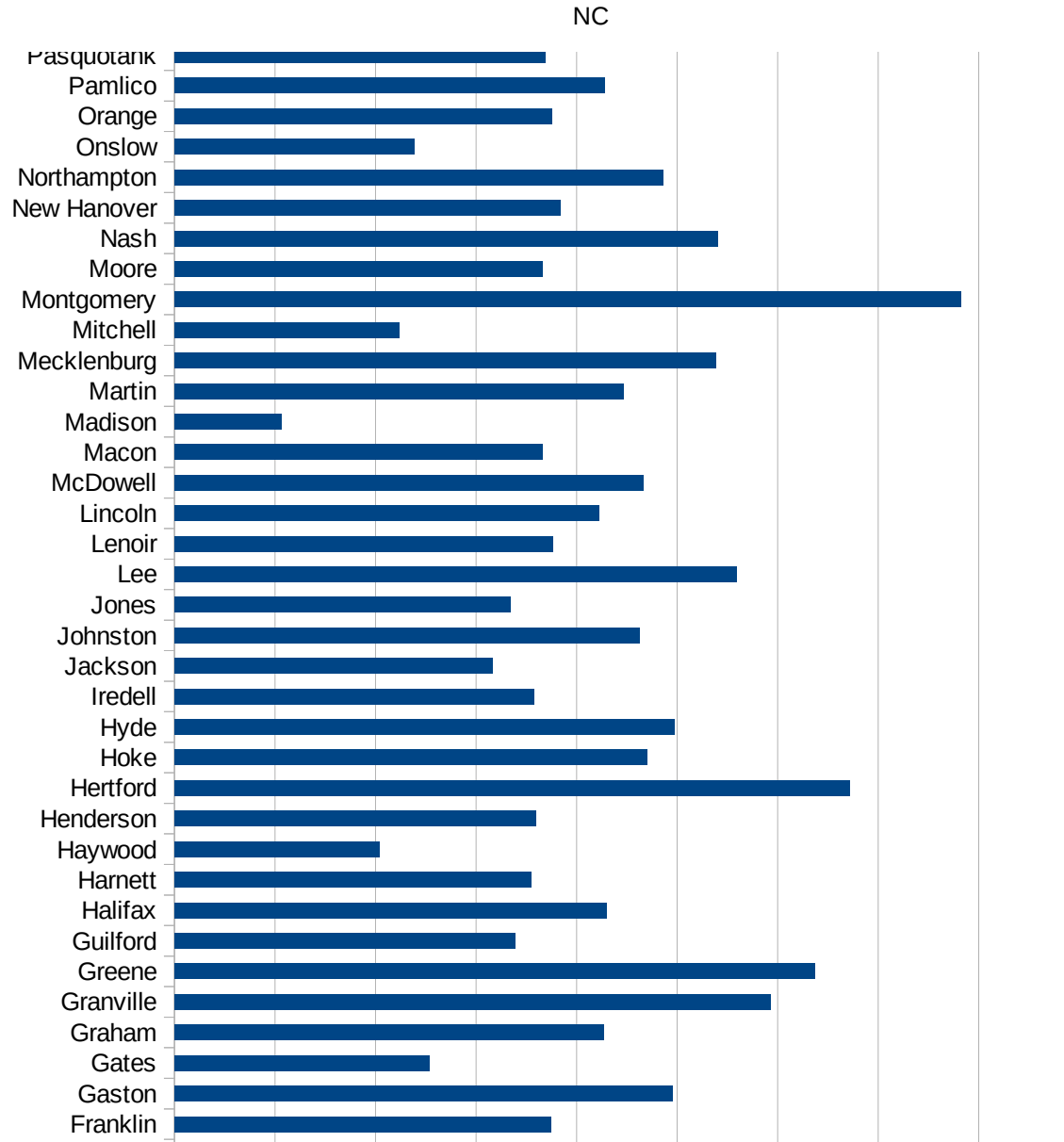
29217
29219
29221
29223
29225
29227
29229

NC

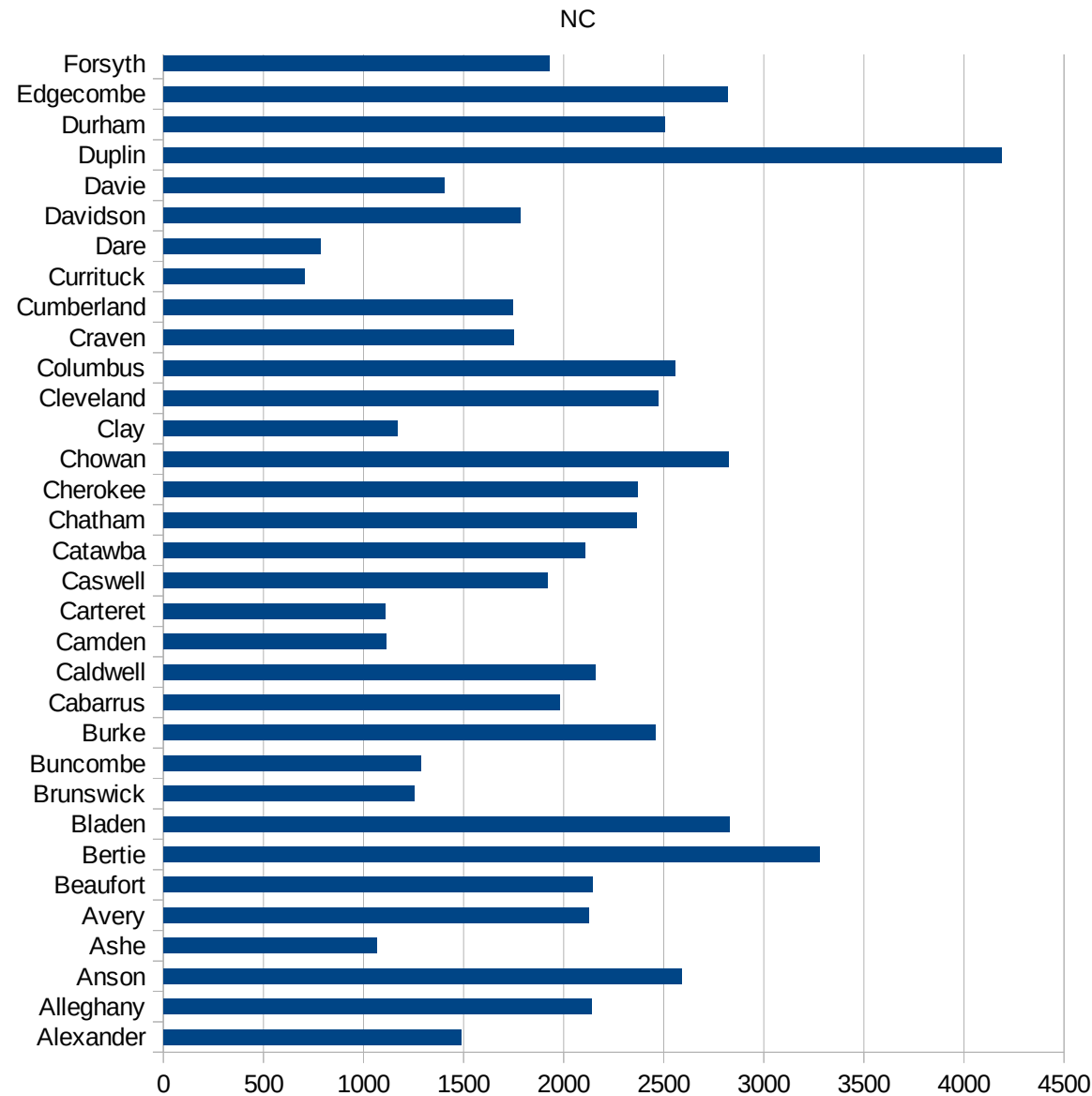
FIPS	County	PC Infection
37001	Alamance	2476.026821
37003	Alexander	1485.824432
37005	Alleghany	2141.385181
37007	Anson	2588.736584
37009	Ashe	1066.06662
37011	Avery	2125.107112
37013	Beaufort	2145.33019
37015	Bertie	3279.722485
37017	Bladen	2829.165411
37019	Brunswick	1252.705786
37021	Buncombe	1285.589129
37023	Burke	2456.241287
37025	Cabarrus	1981.149038
37027	Caldwell	2158.992551
37029	Camden	1111.111111
37031	Carteret	1107.531212
37033	Caswell	1920.874086
37035	Catawba	2104.606308
37037	Chatham	2363.991851
37039	Cherokee	2371.137653
37041	Chowan	2822.724357
37043	Clay	1167.070653
37045	Cleveland	2473.244918
37047	Columbus	2555.026503
37049	Craven	1749.067164
37051	Cumberland	1746.456835
37053	Currituck	705.5260047
37055	Dare	786.2798279
37057	Davidson	1782.56329
37059	Davie	1401.727003
37061	Duplin	4188.18812
37063	Durham	2504.270077
37065	Edgecombe	2817.036823



37067 Forsyth	1927.728641
37069 Franklin	1870.929544
37071 Gaston	2478.841891
37073 Gates	1270.197874
37075 Graham	2133.427628
37077 Granville	2964.31839
37079 Greene	3183.894917
37081 Guilford	1695.804523
37083 Halifax	2149.32574
37085 Harnett	1773.287436
37087 Haywood	1019.831857
37089 Henderson	1797.032926
37091 Hertford	3356.016738
37093 Hoke	2351.910014
37095 Hyde	2485.659656
37097 Iredell	1788.886709
37099 Jackson	1583.30833
37101 Johnston	2313.556186
37103 Jones	1670.644391
37105 Lee	2797.305214
37107 Lenoir	1882.949836
37109 Lincoln	2114.122001
37111 McDowell	2331.509438
37113 Macon	1827.972226
37115 Madison	533.0147498
37117 Martin	2231.926249
37119 Mecklenburg	2692.565415
37121 Mitchell	1120
37123 Montgomery	3912.58113
37125 Moore	1828.094283
37127 Nash	2702.73145
37129 New Hanover	1919.284982
37131 Northampton	2429.35556
37133 Onslow	1193.324666



37135 Orange	1876.36533
37137 Pamlico	2138.910813
37139 Pasquotank	1844.143394
37141 Pender	1655.352144
37143 Perquimans	1460.289078
37145 Person	1154.225833
37147 Pitt	2832.4644
37149 Polk	1615.642133
37151 Randolph	2080.906307
37153 Richmond	2406.041838
37155 Robeson	3633.439783
37157 Rockingham	1536.001764
37159 Rowan	2522.263595
37161 Rutherford	1987.250471
37163 Sampson	3647.879798
37165 Scotland	3725.940822
37167 Stanly	3358.840113
37169 Stokes	1057.910133
37171 Surry	1947.239673
37173 Swain	1116.181116
37175 Transylvania	982.0254274
37177 Tyrrell	2783.829581
37179 Union	2145.32784
37181 Vance	2429.231528
37183 Wake	1662.081561
37185 Warren	1832.685414
37187 Washington	1846.69871
37189 Watauga	1807.132005
37191 Wayne	2868.200701
37193 Wilkes	1925.405137
37195 Wilson	2883.800872
37197 Yadkin	2066.963216
37199 Yancey	1228.844328



NC

NC

FIPS

29001
29003
29005
29007
29009
29011
29013
29015
29017
29019
29021
29023
29025
29027
29029
29031
29033
29035
29037

NC

29039
29041
29043
29045
29047
29049
29051
29053
29055
29057
29059
29061
29063
29065
29067
29069
29071
29073
29075
29077
29079
29081
29083
29085
29087
29089
29091
29093
29095
29097
29099
29101

29103

NC

29105
29107
29109
29111
29113
29115
29117
29121
29123
29125
29127
29119
29129
29131
29133
29135
29137
29139
29141
29143
29145
29147
29149
29151
29153
29155
29157
29159
29161
29163
29165
29167
29169
29171

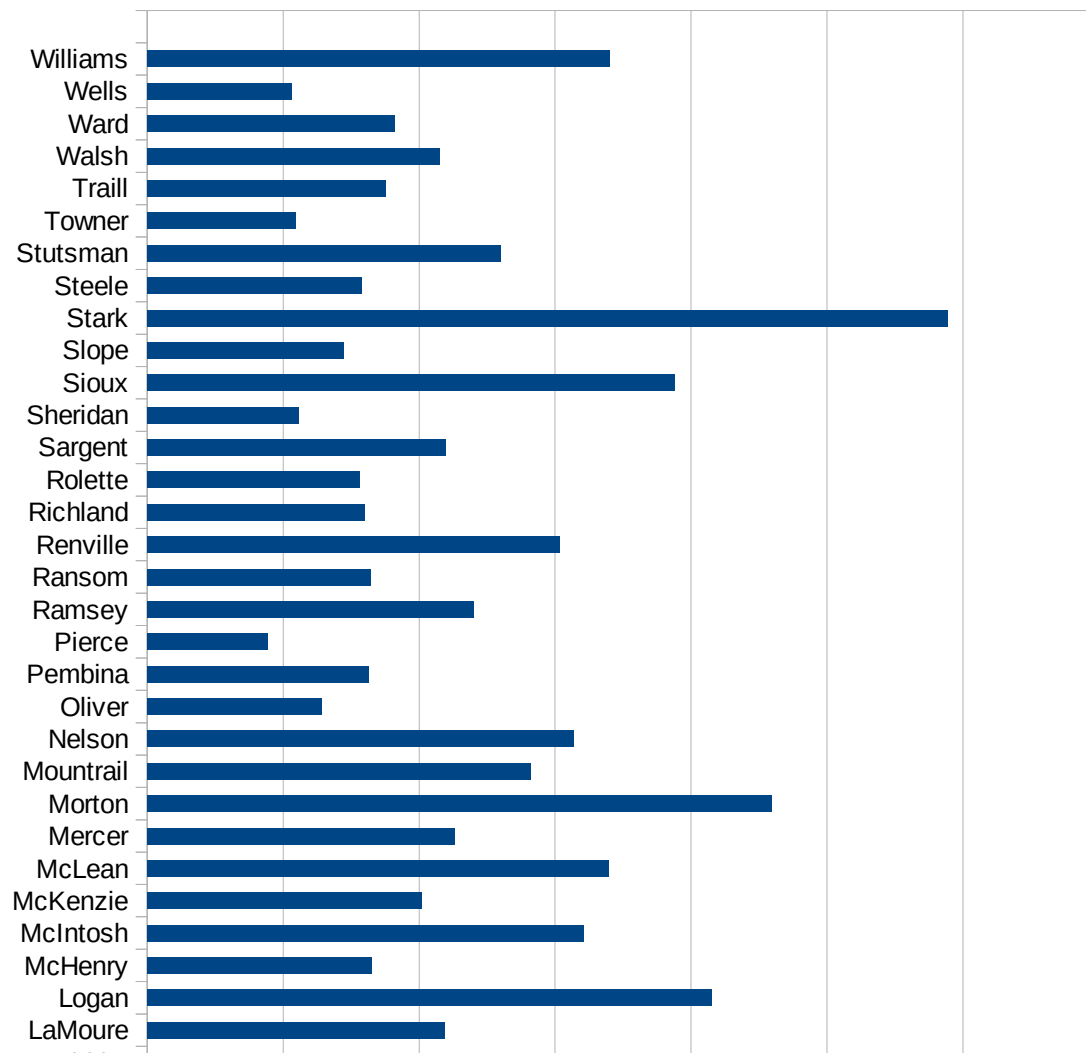
NC

29173
29175
29177
29179
29181
29195
29197
29199
29201
29203
29205
29183
29185
29187
29189
29510
29186
29207
29209
29211
29213
29215

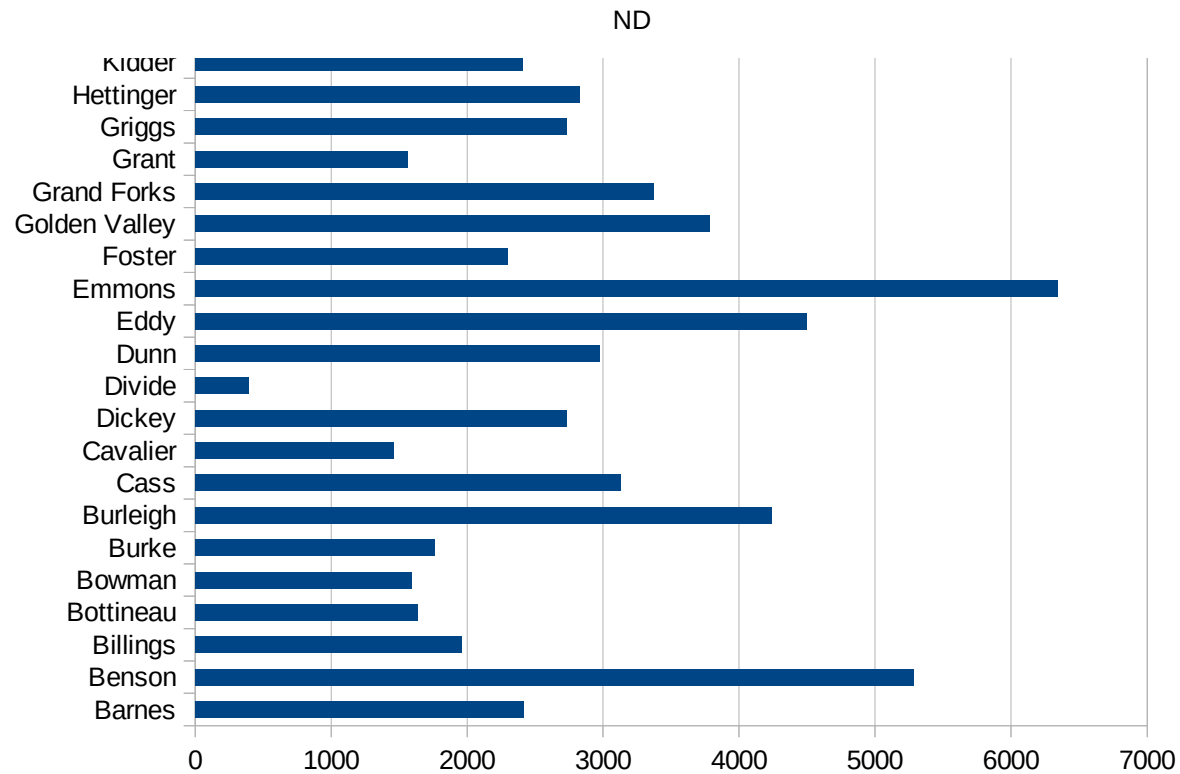
29217
29219
29221
29223
29225
29227
29229

ND

FIPS	County	PC Infection
38001	Adams	1176.983435
38003	Barnes	2418.895845
38005	Benson	5285.837403
38007	Billings	1958.650707
38009	Bottineau	1637.810014
38011	Bowman	1592.977893
38013	Burke	1761.904762
38015	Burleigh	4236.247415
38017	Cass	3128.0989
38019	Cavalier	1462.522852
38021	Dickey	2733.0206
38023	Divide	394.218134
38025	Dunn	2977.839335
38027	Eddy	4496.325119
38029	Emmons	6342.943854
38031	Foster	2300.995025
38033	Golden Valley	3787.450537
38035	Grand Forks	3370.072064
38037	Grant	1558.550969
38039	Griggs	2732.97491
38041	Hettinger	2824.184566
38043	Kidder	2408.163265
38045	LaMoure	2191.038897
38047	Logan	4151.339989
38049	McHenry	1650.618982
38051	McIntosh	3210.831721
38053	McKenzie	2017.312207
38055	McLean	3395.870454
38057	Mercer	2262.005564
38059	Morton	4595.594147
38061	Mountrail	2818.55549
38063	Nelson	3136.981527
38065	Oliver	1280.737705



38067 Pembina	1626.601411
38069 Pierce	882.1367312
38071 Ramsey	2403.971779
38073 Ransom	1642.161543
38075 Renville	3032.855939
38077 Richland	1601.083811
38079 Rolette	1559.331515
38081 Sargent	2196.382429
38083 Sheridan	1111.934766
38085 Sioux	3877.925654
38087 Slope	1441.677588
38089 Stark	5887.666548
38091 Steele	1576.458224
38093 Stutsman	2595.974566
38095 Towner	1094.890511
38097 Traill	1754.385965
38099 Walsh	2146.807912
38101 Ward	1823.039679
38103 Wells	1061.410159
38105 Williams	3400.282885



ND

FIPS

29001
29003
29005
29007
29009
29011
29013
29015
29017
29019
29021
29023
29025
29027
29029
29031
29033
29035
29037

ND

29039
29041
29043
29045
29047
29049
29051
29053
29055
29057
29059
29061
29063
29065
29067
29069
29071
29073
29075
29077
29079
29081
29083
29085
29087
29089
29091
29093
29095
29097
29099
29101

29103

ND

29105
29107
29109
29111
29113
29115
29117
29121
29123
29125
29127
29119
29129
29131
29133
29135
29137
29139
29141
29143
29145
29147
29149
29151
29153
29155
29157
29159
29161
29163
29165
29167
29169
29171

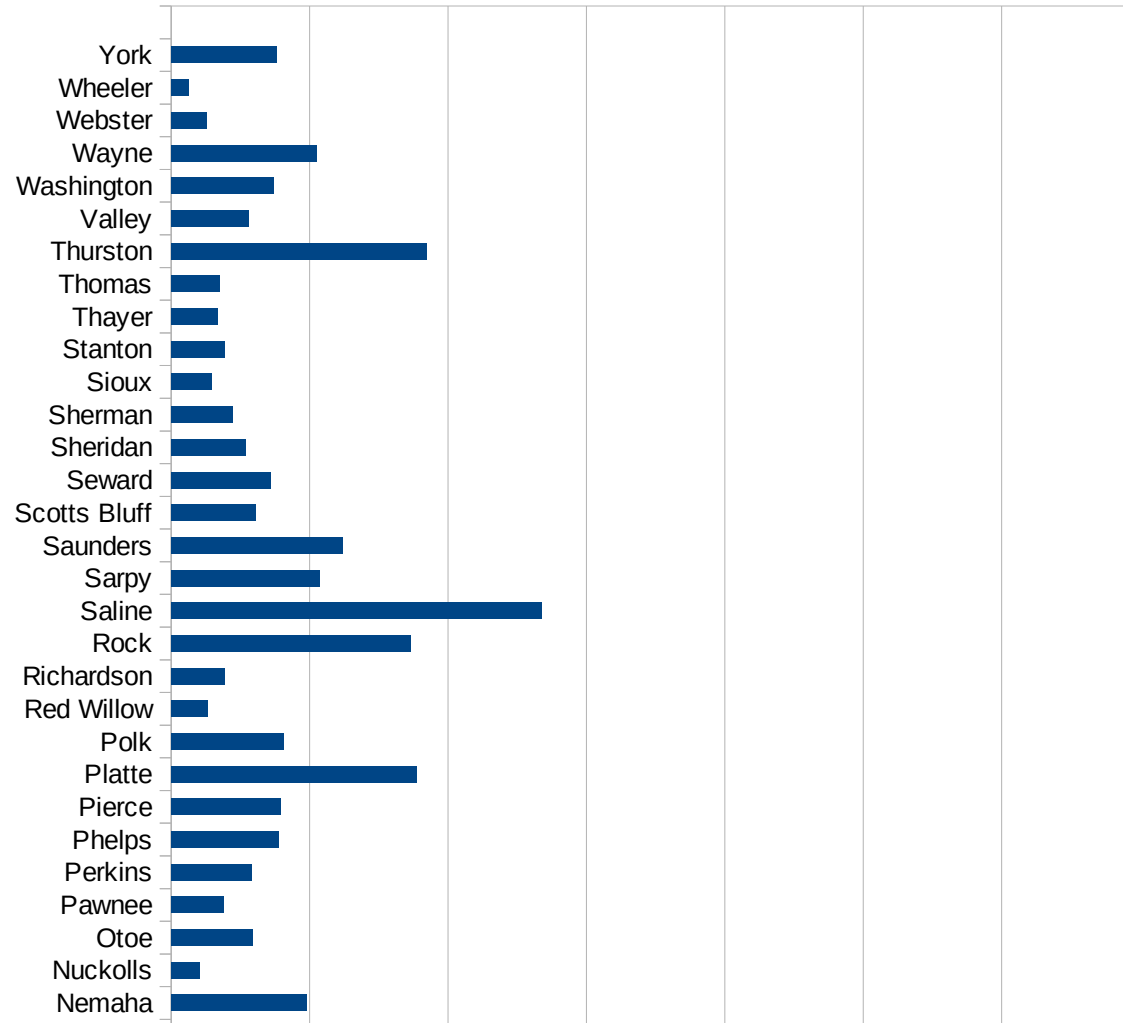
ND

29173
29175
29177
29179
29181
29195
29197
29199
29201
29203
29205
29183
29185
29187
29189
29510
29186
29207
29209
29211
29213
29215

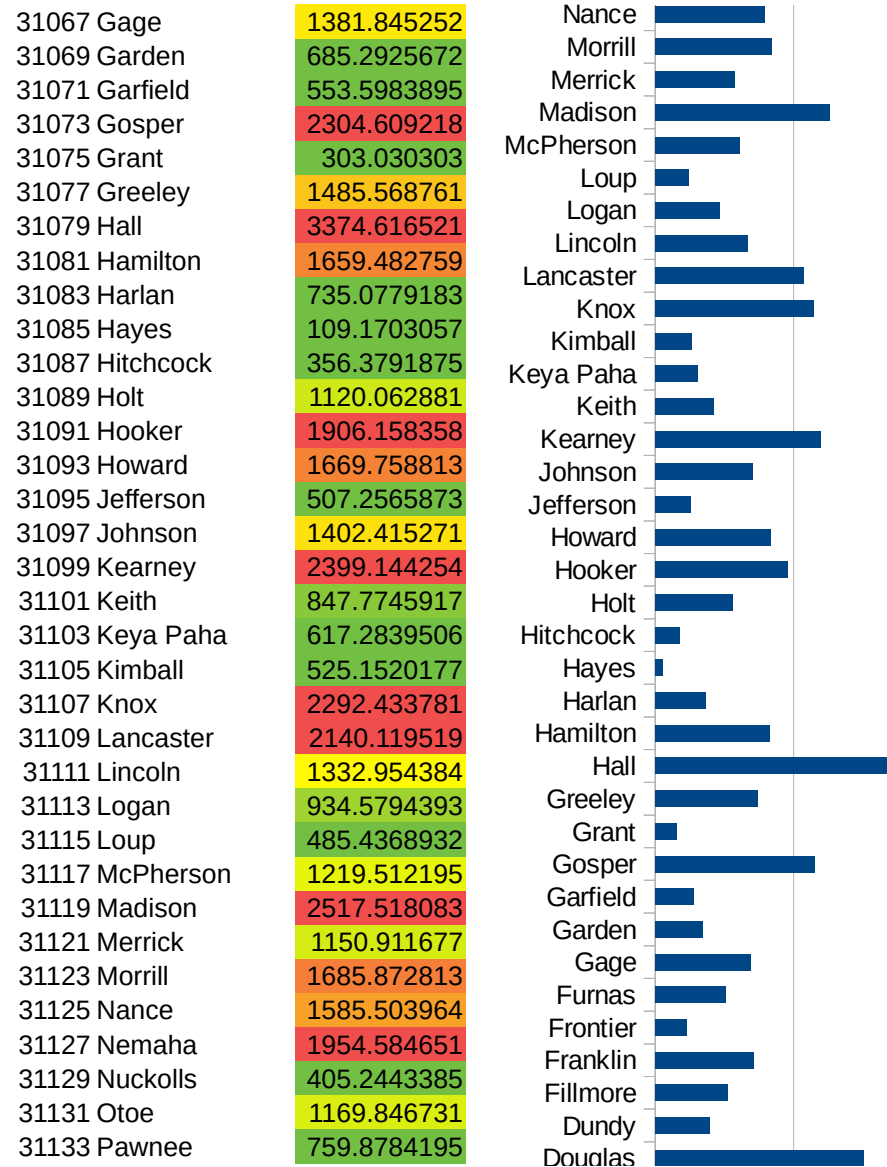
29217
29219
29221
29223
29225
29227
29229

NE

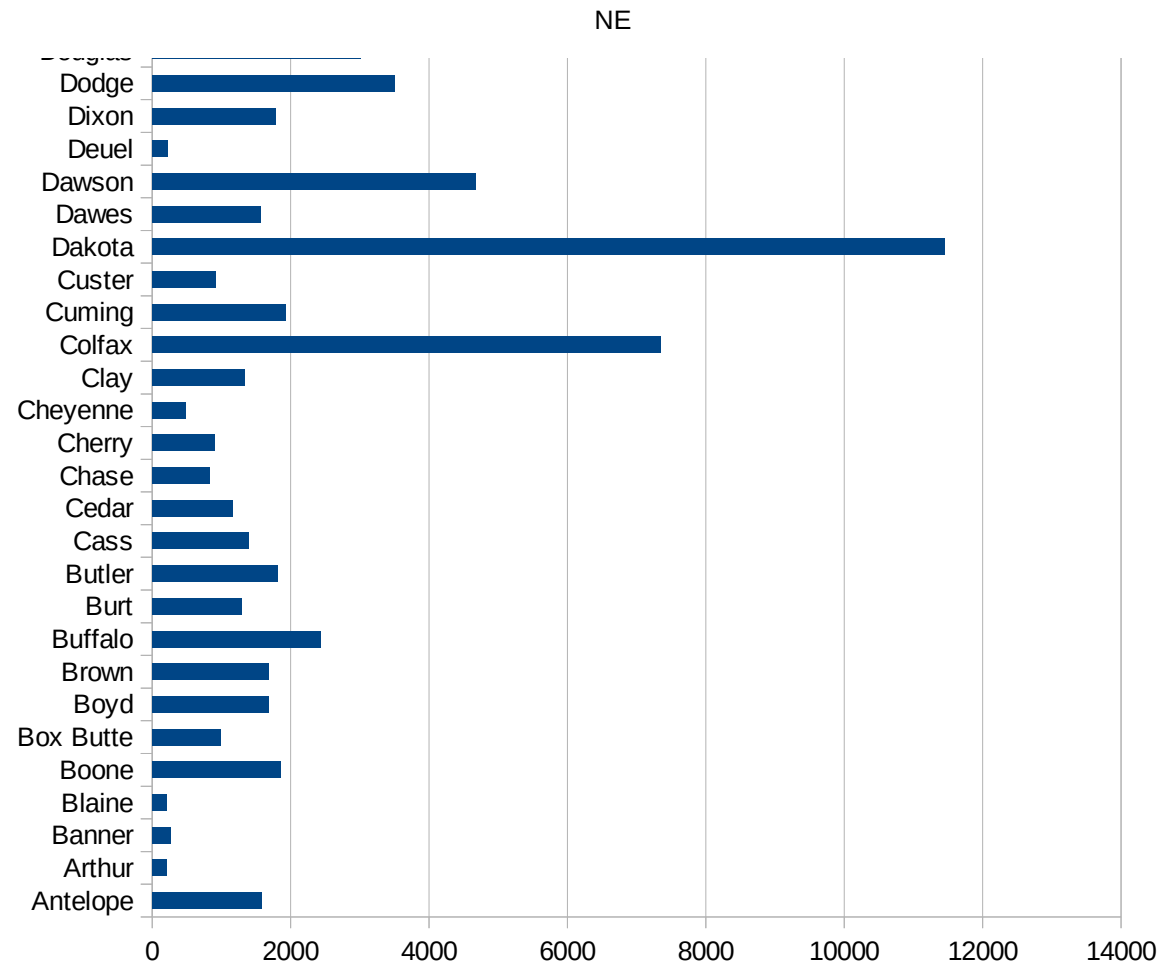
FIPS	County	PC Infection
31001	Adams	1891.403002
31003	Antelope	1578.282828
31005	Arthur	215.0537634
31007	Banner	273.9726027
31009	Blaine	210.0840336
31011	Boone	1851.498378
31013	Box Butte	993.3160045
31015	Boyd	1687.97954
31017	Brown	1681.802893
31019	Buffalo	2436.763076
31021	Burt	1294.697904
31023	Butler	1811.863986
31025	Cass	1395.313277
31027	Cedar	1160.312574
31029	Chase	829.7711843
31031	Cherry	902.6210727
31033	Cheyenne	483.3512352
31035	Clay	1335.693595
31037	Colfax	7352.265417
31039	Cuming	1935.123043
31041	Custer	922.5092251
31043	Dakota	11457.45158
31045	Dawes	1560.348784
31047	Dawson	4673.330803
31049	Deuel	219.1780822
31051	Dixon	1786.652654
31053	Dodge	3506.2923
31055	Douglas	3012.101327
31057	Dundy	790.960452
31059	Fillmore	1049.393885
31061	Franklin	1422.428052
31063	Frontier	460.1226994
31065	Furnas	1018.027572



NE



31135 Perkins	1160.805736
31137 Phelps	1556.247221
31139 Pierce	1582.189863
31141 Platte	3545.844199
31143 Polk	1629.405078
31145 Red Willow	531.4189819
31147 Richardson	768.5523498
31149 Rock	3455.882353
31151 Saline	5351.916376
31153 Sarpy	2150.07129
31155 Saunders	2483.218326
31157 Scotts Bluff	1222.595793
31159 Seward	1437.810371
31161 Sheridan	1078.998073
31163 Sherman	888.7425938
31165 Sioux	589.7219882
31167 Stanton	770.519263
31169 Thayer	674.737051
31171 Thomas	694.4444444
31173 Thurston	3697.110776
31175 Valley	1121.718377
31177 Washington	1480.62128
31179 Wayne	2095.07604
31181 Webster	509.4820266
31183 Wheeler	248.447205
31185 York	1532.094104



NE

FIPS

29001
29003
29005
29007
29009
29011
29013
29015
29017
29019
29021
29023
29025
29027
29029
29031
29033
29035
29037

NE

29039
29041
29043
29045
29047
29049
29051
29053
29055
29057
29059
29061
29063
29065
29067
29069
29071
29073
29075
29077
29079
29081
29083
29085
29087
29089
29091
29093
29095
29097
29099
29101

29103

NE

29105
29107
29109
29111
29113
29115
29117
29121
29123
29125
29127
29119
29129
29131
29133
29135
29137
29139
29141
29143
29145
29147
29149
29151
29153
29155
29157
29159
29161
29163
29165
29167
29169
29171

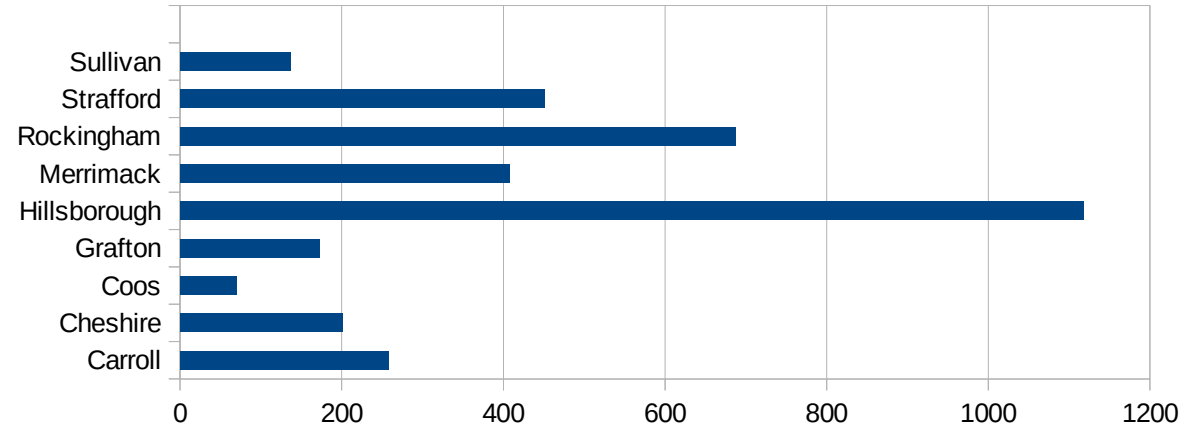
NE

29173
29175
29177
29179
29181
29195
29197
29199
29201
29203
29205
29183
29185
29187
29189
29510
29186
29207
29209
29211
29213
29215

29217
29219
29221
29223
29225
29227
29229

NH

FIPS	County	Cases	Per Capita Cases 100,000
33001	Belknap	255.6455049	
33003	Carroll	258.3078784	
33005	Cheshire	201.3256115	
33007	Coos	69.6444965	
33009	Grafton	172.6327044	
33011	Hillsborough	1117.888871	
33013	Merrimack	407.5907154	
33015	Rockingham	687.3107874	
33017	Strafford	451.2260743	
33019	Sullivan	136.7513443	



NH

FIPS

29001
29003
29005
29007
29009
29011
29013
29015
29017
29019
29021
29023
29025
29027
29029
29031
29033
29035
29037

NH

29039
29041
29043
29045
29047
29049
29051
29053
29055
29057
29059
29061
29063
29065
29067
29069
29071
29073
29075
29077
29079
29081
29083
29085
29087
29089
29091
29093
29095
29097
29099
29101

29103

NH

29105
29107
29109
29111
29113
29115
29117
29121
29123
29125
29127
29119
29129
29131
29133
29135
29137
29139
29141
29143
29145
29147
29149
29151
29153
29155
29157
29159
29161
29163
29165
29167
29169
29171

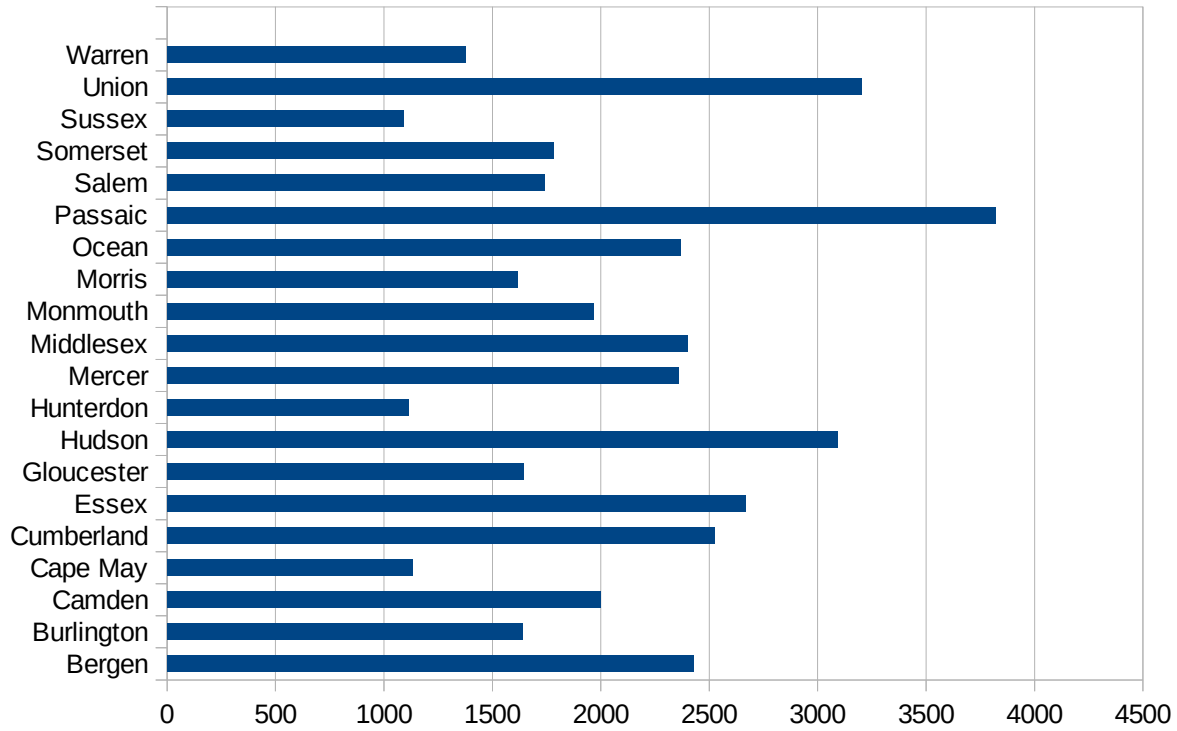
NH

29173
29175
29177
29179
29181
29195
29197
29199
29201
29203
29205
29183
29185
29187
29189
29510
29186
29207
29209
29211
29213
29215

29217
29219
29221
29223
29225
29227
29229

NJ

FIPS	County	PC Infection
34001	Atlantic	1591.009272
34003	Bergen	2427.051795
34005	Burlington	1640.382232
34007	Camden	1996.537022
34009	Cape May	1131.158168
34011	Cumberland	2525.633892
34013	Essex	2667.026772
34015	Gloucester	1642.713995
34017	Hudson	3090.993268
34019	Hunterdon	1112.946421
34021	Mercer	2358.231637
34023	Middlesex	2398.982746
34025	Monmouth	1967.316538
34027	Morris	1615.853412
34029	Ocean	2367.485469
34031	Passaic	3822.097713
34033	Salem	1741.019375
34035	Somerset	1783.708374
34037	Sussex	1092.337304
34039	Union	3202.124476
34041	Warren	1378.345418



NJ

FIPS

29001
29003
29005
29007
29009
29011
29013
29015
29017
29019
29021
29023
29025
29027
29029
29031
29033
29035
29037

NJ

29039
29041
29043
29045
29047
29049
29051
29053
29055
29057
29059
29061
29063
29065
29067
29069
29071
29073
29075
29077
29079
29081
29083
29085
29087
29089
29091
29093
29095
29097
29099
29101

29103

NJ

29105
29107
29109
29111
29113
29115
29117
29121
29123
29125
29127
29119
29129
29131
29133
29135
29137
29139
29141
29143
29145
29147
29149
29151
29153
29155
29157
29159
29161
29163
29165
29167
29169
29171

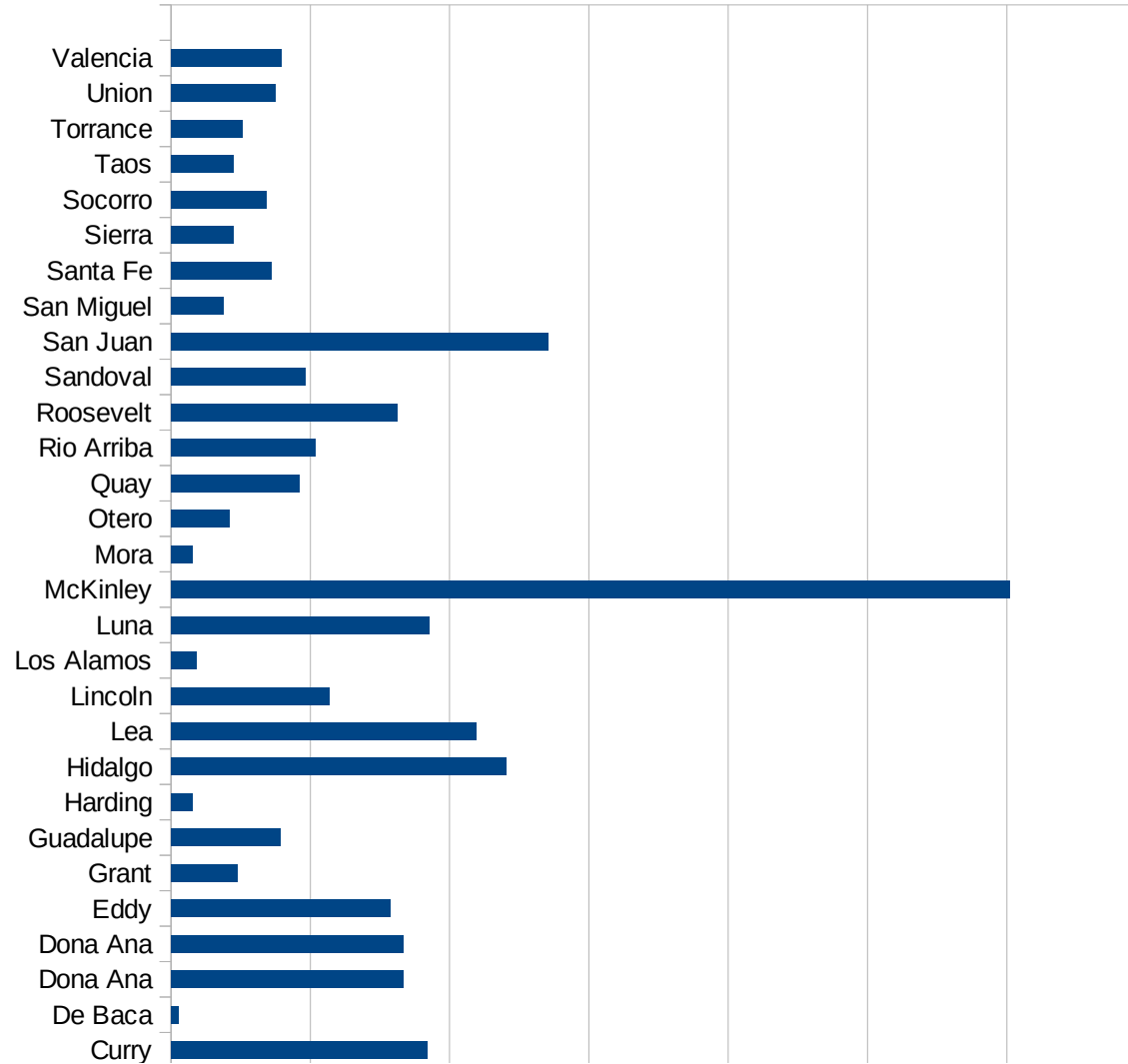
NJ

29173
29175
29177
29179
29181
29195
29197
29199
29201
29203
29205
29183
29185
29187
29189
29510
29186
29207
29209
29211
29213
29215

29217
29219
29221
29223
29225
29227
29229

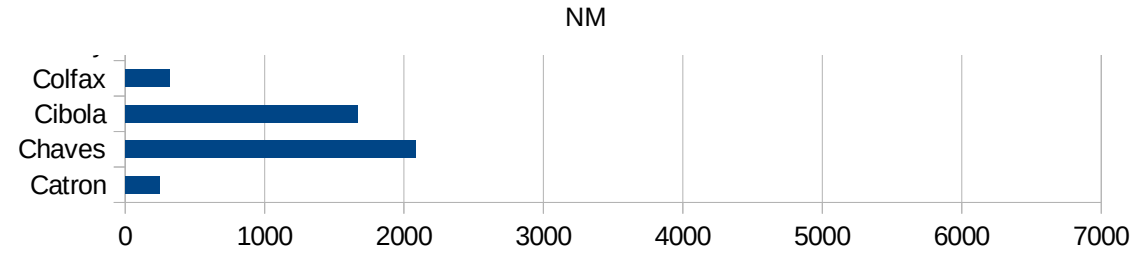
NM

FIPS	County	PC Infection
35001	Bernalillo	1013.406493
35003	Catron	251.5371716
35005	Chaves	2080.724698
35006	Cibola	1663.800194
35007	Colfax	322.0478943
35009	Curry	1836.681028
35011	De Baca	56.14823133
35013	Dona Ana	1670.635614
35013	Dona Ana	1670.635614
35015	Eddy	1573.402418
35017	Grant	479.0462956
35019	Guadalupe	783.2296706
35021	Harding	152.6717557
35023	Hidalgo	2405.660377
35025	Lea	2187.872606
35027	Lincoln	1140.314993
35028	Los Alamos	183.2364798
35029	Luna	1857.029587
35031	McKinley	6024.346383
35033	Mora	155.3484243
35035	Otero	417.7835013
35037	Quay	920.8772568
35039	Rio Arriba	1035.738092
35041	Roosevelt	1621.938857
35043	Sandoval	967.7708208
35045	San Juan	2709.467943
35047	San Miguel	373.3101374
35049	Santa Fe	720.3977182
35051	Sierra	446.754194
35053	Socorro	687.1825515
35055	Taos	450.7385412
35057	Torrance	513.1165416
35059	Union	752.7926178



35061 Valencia

789.9968609



NM

FIPS

29001
29003
29005
29007
29009
29011
29013
29015
29017
29019
29021
29023
29025
29027
29029
29031
29033
29035
29037

NM

29039
29041
29043
29045
29047
29049
29051
29053
29055
29057
29059
29061
29063
29065
29067
29069
29071
29073
29075
29077
29079
29081
29083
29085
29087
29089
29091
29093
29095
29097
29099
29101

29103

NM

29105
29107
29109
29111
29113
29115
29117
29121
29123
29125
29127
29119
29129
29131
29133
29135
29137
29139
29141
29143
29145
29147
29149
29151
29153
29155
29157
29159
29161
29163
29165
29167
29169
29171

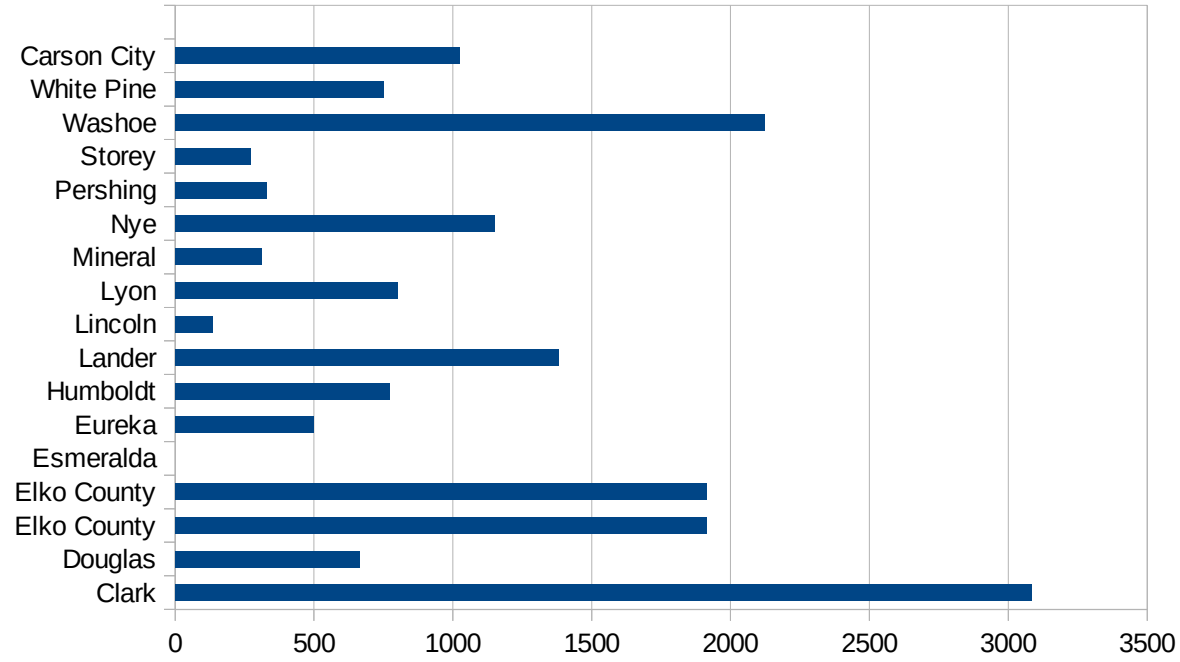
NM

29173
29175
29177
29179
29181
29195
29197
29199
29201
29203
29205
29183
29185
29187
29189
29510
29186
29207
29209
29211
29213
29215

29217
29219
29221
29223
29225
29227
29229

NV

FIPS	County	PC Infection
32001	Churchill	630.1145663
32003	Clark	3085.210161
32005	Douglas	662.3063115
32007	Elko County	1915.74533
32007	Elko County	1915.74533
32009	Esmeralda	0
32011	Eureka	499.2511233
32013	Humboldt	774.4549029
32015	Lander	1381.165919
32017	Lincoln	134.589502
32019	Lyon	802.7522936
32021	Mineral	310.1462118
32023	Nye	1151.148944
32027	Pershing	330.0330033
32029	Storey	273.0206006
32031	Washoe	2123.525181
32033	White Pine	749.3403694
32510	Carson City	1023.207132



NV

FIPS

29001
29003
29005
29007
29009
29011
29013
29015
29017
29019
29021
29023
29025
29027
29029
29031
29033
29035
29037

NV

29039
29041
29043
29045
29047
29049
29051
29053
29055
29057
29059
29061
29063
29065
29067
29069
29071
29073
29075
29077
29079
29081
29083
29085
29087
29089
29091
29093
29095
29097
29099
29101

29103

NV

29105
29107
29109
29111
29113
29115
29117
29121
29123
29125
29127
29119
29129
29131
29133
29135
29137
29139
29141
29143
29145
29147
29149
29151
29153
29155
29157
29159
29161
29163
29165
29167
29169
29171

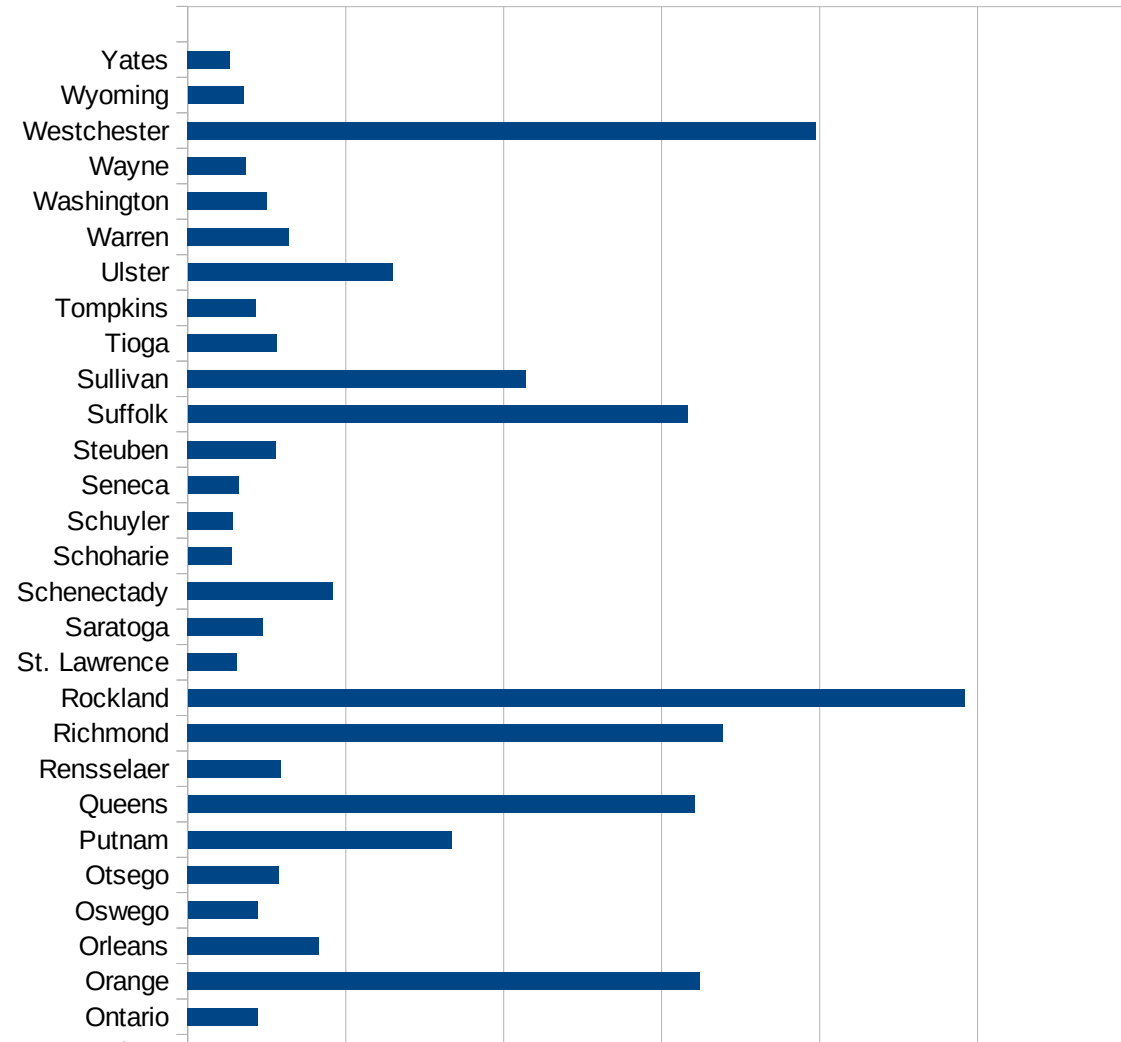
NV

29173
29175
29177
29179
29181
29195
29197
29199
29201
29203
29205
29183
29185
29187
29189
29510
29186
29207
29209
29211
29213
29215

29217
29219
29221
29223
29225
29227
29229

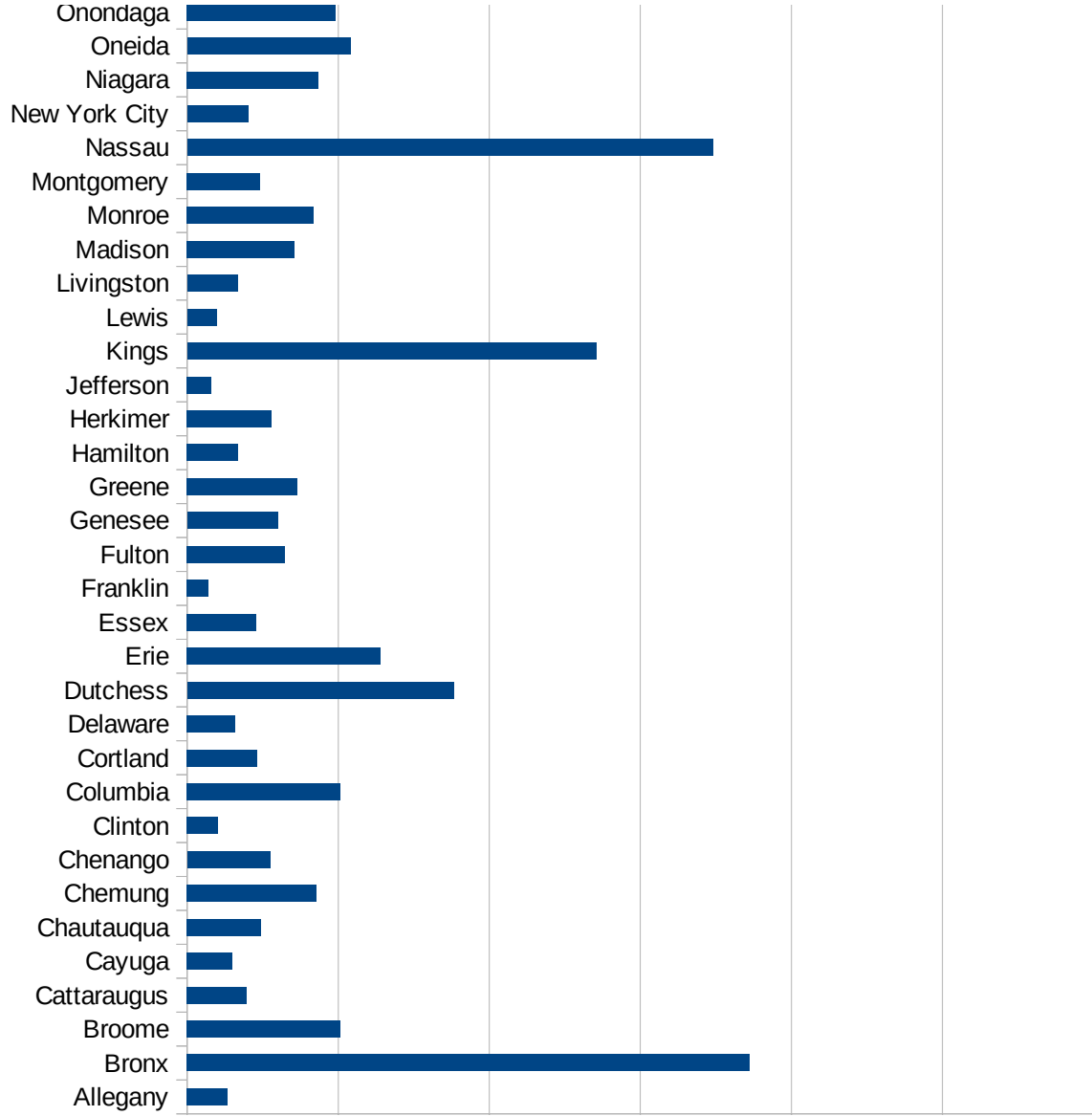
NY

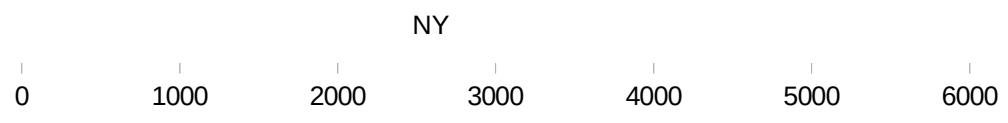
FIPS	County	PC Infection
36001	Albany	1038.69209454
36003	Allegany	267.068705578
36005	Bronx	3725.42475135
36007	Broome	1015.86672163
36009	Cattaraugus	394.325871942
36011	Cayuga	299.436126774
36013	Chautauqua	491.640547448
36015	Chemung	855.745721271
36017	Chenango	549.057556378
36019	Clinton	205.712869447
36021	Columbia	1014.75398892
36023	Cortland	466.302825001
36025	Delaware	316.661800705
36027	Dutchess	1763.25591213
36029	Erie	1279.41251621
36031	Essex	455.764075067
36033	Franklin	139.184379536
36035	Fulton	647.496781176
36037	Genesee	598.14644155
36039	Greene	730.664757533
36041	Hamilton	338.294993234
36043	Herkimer	559.571749713
36045	Jefferson	157.487360744
36047	Kings	2707.61141848
36049	Lewis	192.838507203
36051	Livingston	333.718190014
36053	Madison	710.502154107
36055	Monroe	835.854184793
36057	Montgomery	481.245576787
36059	Nassau	3478.20837594
36061	New York City	403.191047047
36063	Niagara	868.685044646
36065	Oneida	1079.37641837



NY

36067 Onondaga	982.440792622
36069 Ontario	445.095754751
36071 Orange	3244.91885085
36073 Orleans	829.803998818
36075 Oswego	441.907411491
36077 Otsego	579.089189777
36079 Putnam	1668.48683412
36081 Queens	3209.0397761
36083 Rensselaer	592.064826081
36085 Richmond	3388.85167133
36087 Rockland	4917.48414928
36089 St. Lawrence	310.050255907
36091 Saratoga	475.749794711
36093 Schenectady	919.858384294
36095 Schoharie	276.554008425
36097 Schuyler	284.725323805
36099 Seneca	320.699708455
36101 Steuben	557.434548415
36103 Suffolk	3162.66432965
36105 Sullivan	2139.12951336
36107 Tioga	564.250411862
36109 Tompkins	432.908855661
36111 Ulster	1296.19986674
36113 Warren	642.651521046
36115 Washington	501.658578035
36117 Wayne	368.626754308
36119 Westchester	3976.28388238
36121 Wyoming	351.752525883
36123 Yates	265.689787046





NY

FIPS

29001
29003
29005
29007
29009
29011
29013
29015
29017
29019
29021
29023
29025
29027
29029
29031
29033
29035
29037

NY

29039
29041
29043
29045
29047
29049
29051
29053
29055
29057
29059
29061
29063
29065
29067
29069
29071
29073
29075
29077
29079
29081
29083
29085
29087
29089
29091
29093
29095
29097
29099
29101

29103

NY

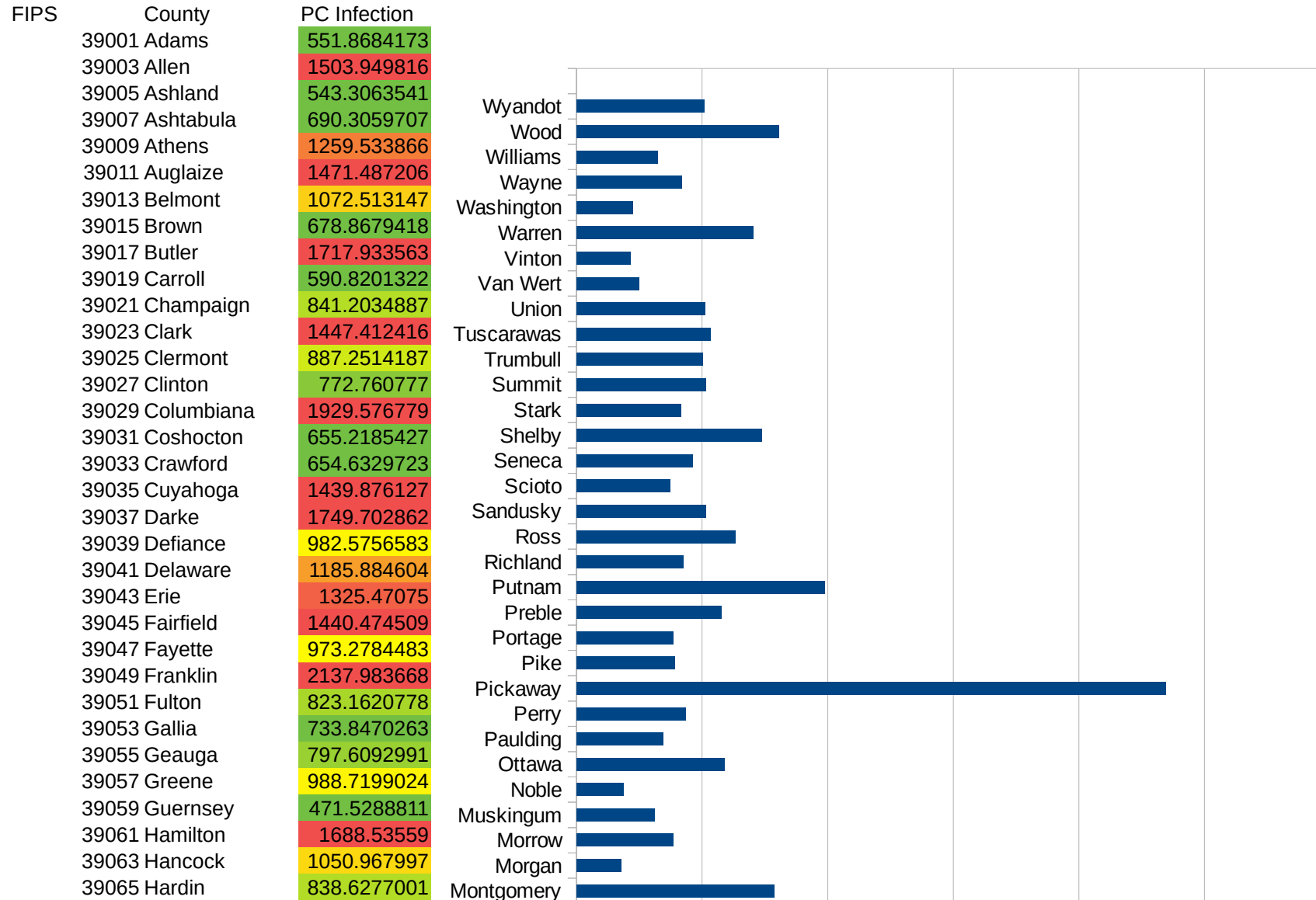
29105
29107
29109
29111
29113
29115
29117
29121
29123
29125
29127
29119
29129
29131
29133
29135
29137
29139
29141
29143
29145
29147
29149
29151
29153
29155
29157
29159
29161
29163
29165
29167
29169
29171

NY

29173
29175
29177
29179
29181
29195
29197
29199
29201
29203
29205
29183
29185
29187
29189
29510
29186
29207
29209
29211
29213
29215

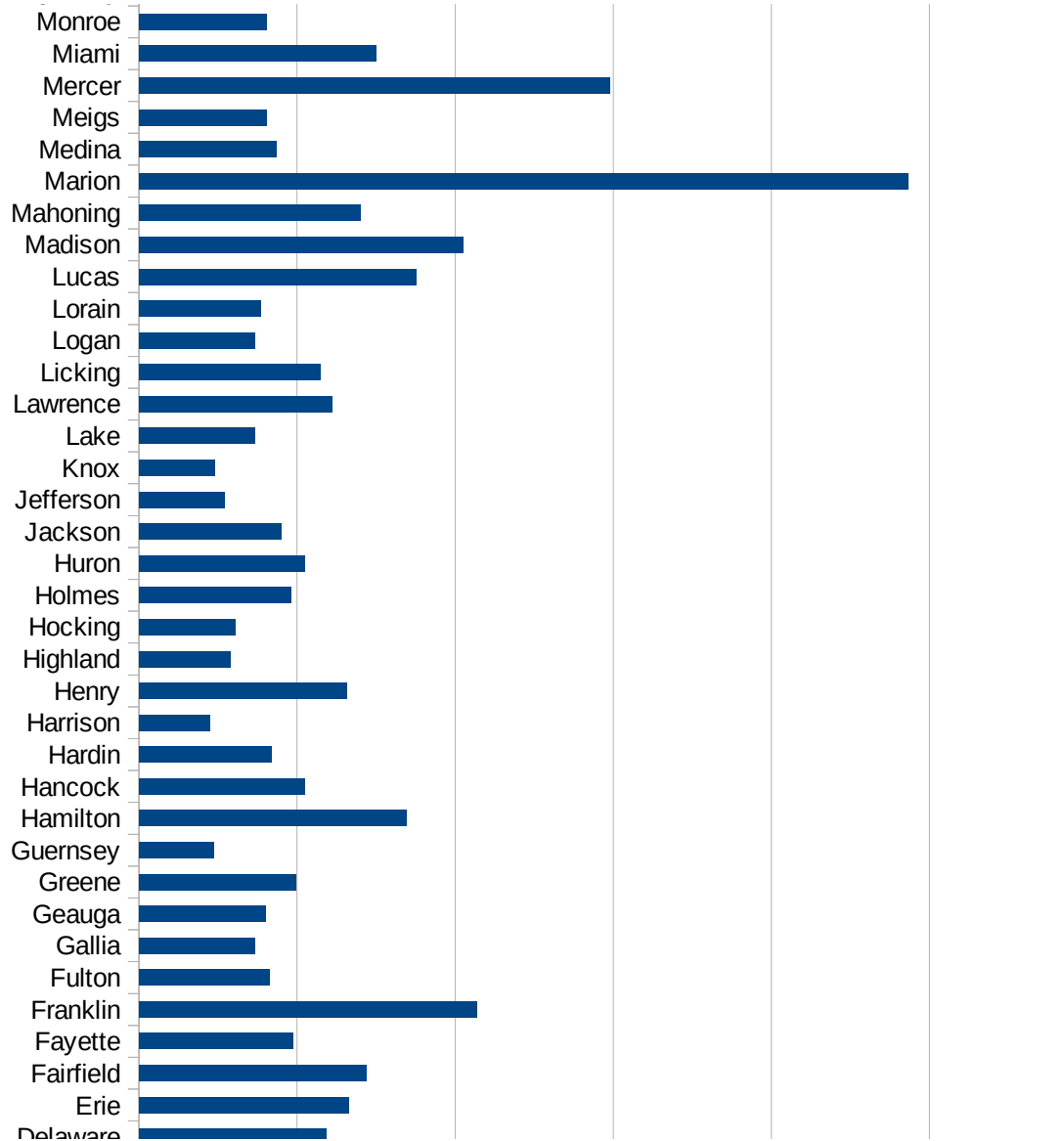
29217
29219
29221
29223
29225
29227
29229

OH

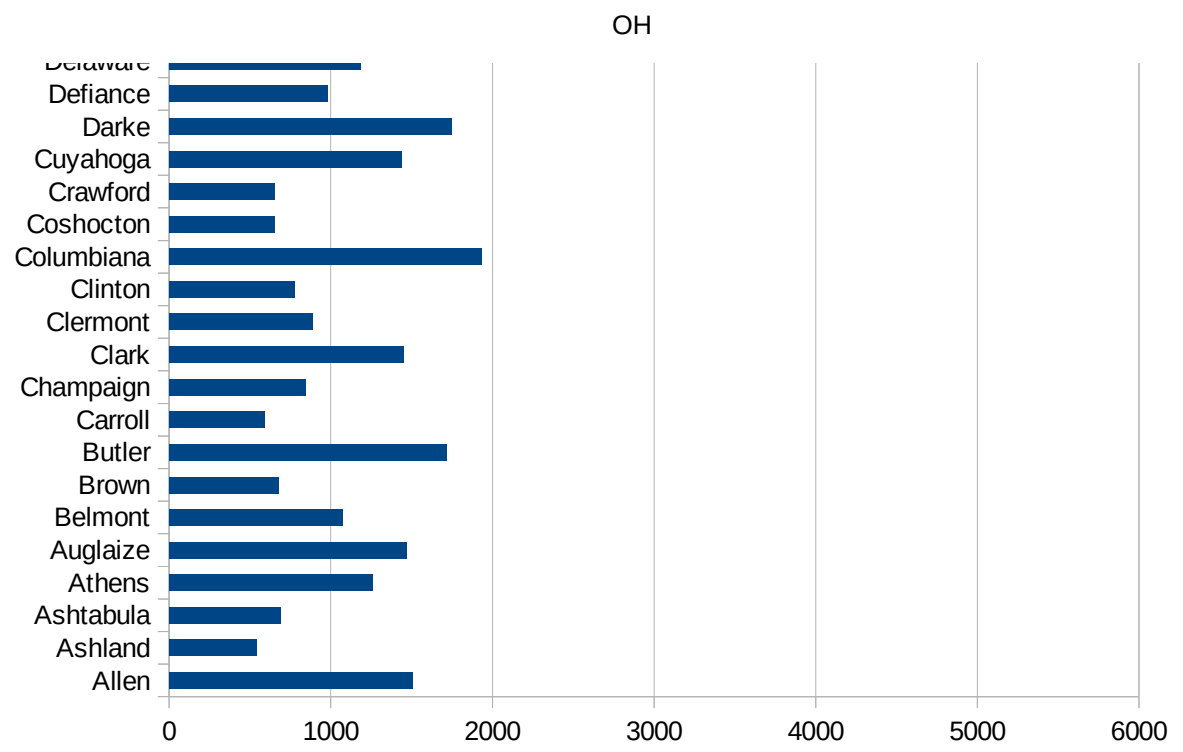


OH

39067 Harrison	448.1349677
39069 Henry	1314.332127
39071 Highland	578.2897487
39073 Hocking	609.4768364
39075 Holmes	961.4508339
39077 Huron	1046.082319
39079 Jackson	901.6798419
39081 Jefferson	539.7843903
39083 Knox	479.8604042
39085 Lake	735.7470696
39087 Lawrence	1224.401163
39089 Licking	1148.666716
39091 Logan	729.749989
39093 Lorain	771.3411383
39095 Lucas	1750.876369
39097 Madison	2048.949632
39099 Mahoning	1403.488909
39101 Marion	4863.920559
39103 Medina	865.7742847
39105 Meigs	809.3135982
39107 Mercer	2981.02981
39109 Miami	1498.747905
39111 Monroe	804.9311095
39113 Montgomery	1574.772087
39115 Morgan	356.066831
39117 Morrow	768.9678742
39119 Muskingum	617.2911131
39121 Noble	376.2017556
39123 Ottawa	1179.817999
39125 Paulding	687.6332623
39127 Perry	868.6481836
39129 Pickaway	4693.041352
39131 Pike	780.2757687
39133 Portage	770.8973958



39135 Preble	1156.18216
39137 Putnam	1974.541149
39139 Richland	849.7179993
39141 Ross	1263.469863
39143 Sandusky	1028.929063
39145 Scioto	743.0266748
39147 Seneca	923.7958954
39149 Shelby	1476.545952
39151 Stark	829.4444714
39153 Summit	1028.937957
39155 Trumbull	1001.877892
39157 Tuscarawas	1063.183475
39159 Union	1025.330682
39161 Van Wert	495.0320003
39163 Vinton	426.2120405
39165 Warren	1406.278939
39167 Washington	445.515751
39169 Wayne	839.0317935
39171 Williams	643.9517444
39173 Wood	1610.607823
39175 Wyandot	1016.640073



OH

FIPS

29001
29003
29005
29007
29009
29011
29013
29015
29017
29019
29021
29023
29025
29027
29029
29031
29033
29035
29037

OH

29039
29041
29043
29045
29047
29049
29051
29053
29055
29057
29059
29061
29063
29065
29067
29069
29071
29073
29075
29077
29079
29081
29083
29085
29087
29089
29091
29093
29095
29097
29099
29101

29103

OH

29105
29107
29109
29111
29113
29115
29117
29121
29123
29125
29127
29119
29129
29131
29133
29135
29137
29139
29141
29143
29145
29147
29149
29151
29153
29155
29157
29159
29161
29163
29165
29167
29169
29171

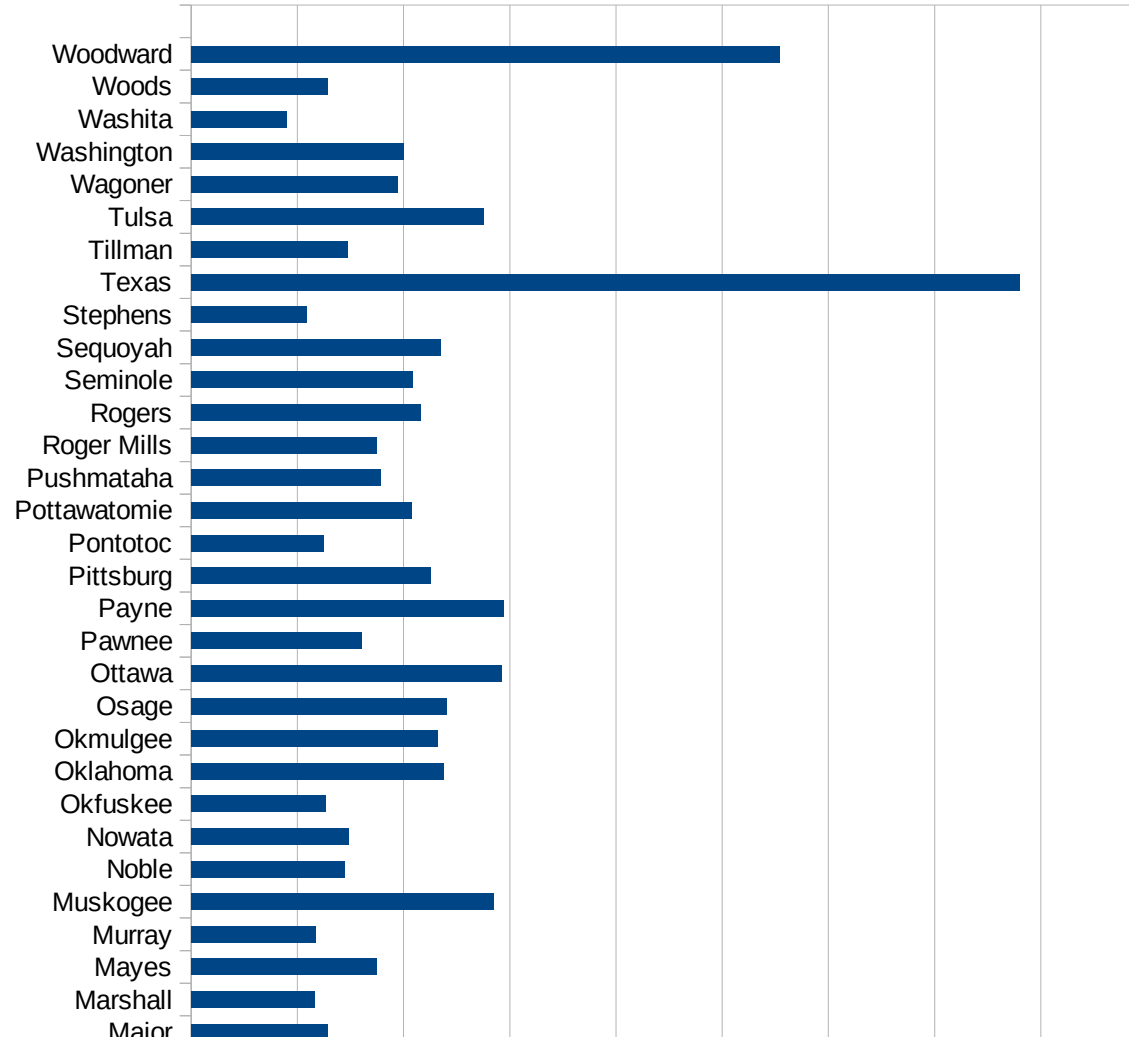
OH

29173
29175
29177
29179
29181
29195
29197
29199
29201
29203
29205
29183
29185
29187
29189
29510
29186
29207
29209
29211
29213
29215

29217
29219
29221
29223
29225
29227
29229

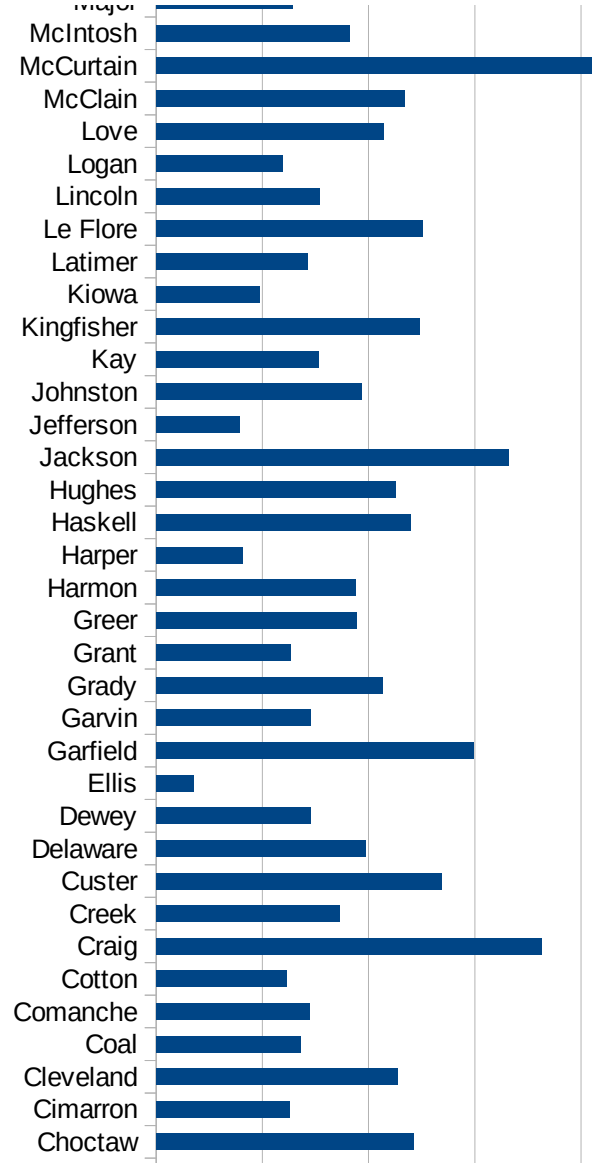
OK

FIPS	County	PC Infection
40001	Adair	2943.573952
40003	Alfalfa	1286.06187
40005	Atoka	2283.566989
40007	Beaver	1165.632638
40009	Beckham	2763.830669
40011	Blaine	1497.100685
40013	Bryan	2222.834379
40015	Caddo	2981.675122
40017	Canadian	1730.046315
40019	Carter	1226.726446
40021	Cherokee	2393.425783
40023	Choctaw	2420.234524
40025	Cimarron	1254.064097
40027	Cleveland	2278.561006
40029	Coal	1358.695652
40031	Comanche	1443.257876
40033	Cotton	1229.224377
40035	Craig	3634.838529
40037	Creek	1728.95369
40039	Custer	2689.76443
40041	Delaware	1975.054408
40043	Dewey	1450.756028
40045	Ellis	354.2510121
40047	Garfield	2994.434686
40049	Garvin	1459.854015
40051	Grady	2133.17492
40053	Grant	1271.382339
40055	Greer	1889.709672
40057	Harmon	1876.876877
40059	Harper	816.4340269
40061	Haskell	2399.747395
40063	Hughes	2257.217848
40065	Jackson	3314.762115

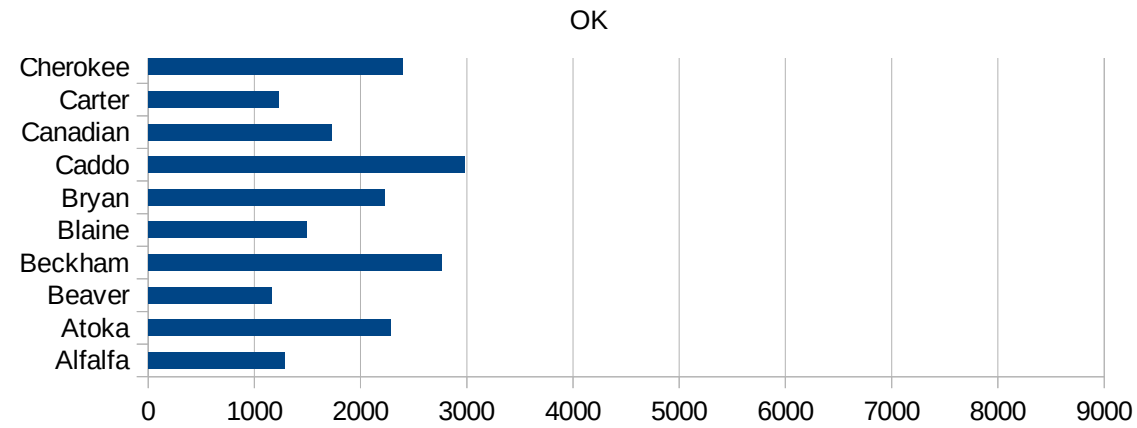


OK

40067 Jefferson	783.9294463
40069 Johnston	1936.249886
40071 Kay	1528.497996
40073 Kingfisher	2484.825493
40075 Kiowa	973.7656089
40077 Latimer	1427.03548
40079 Le Flore	2507.002801
40081 Lincoln	1537.800687
40083 Logan	1192.615931
40085 Love	2141.306493
40087 McClain	2338.376891
40089 McCurtain	4103.599058
40091 McIntosh	1816.80545
40093 Major	1282.051282
40095 Marshall	1166.250149
40097 Mayes	1746.661153
40099 Murray	1168.207554
40101 Muskogee	2850.999093
40103 Noble	1443.883426
40105 Nowata	1487.570953
40107 Okfuskee	1264.671847
40109 Oklahoma	2380.826211
40111 Okmulgee	2319.029607
40113 Osage	2407.793423
40115 Ottawa	2922.213312
40117 Pawnee	1604.636974
40119 Payne	2944.904924
40121 Pittsburg	2251.749208
40123 Pontotoc	1244.542056
40125 Pottawatomie	2080.380853
40127 Pushmataha	1780.123446
40129 Roger Mills	1750.547046
40131 Rogers	2159.071143
40133 Seminole	2083.163805



40135 Sequoyah	2348.28432
40137 Stephens	1086.328441
40139 Texas	7797.604498
40141 Tillman	1469.787697
40143 Tulsa	2748.473071
40145 Wagoner	1941.081014
40147 Washington	1996.412245
40149 Washita	898.7148378
40151 Woods	1281.330786
40153 Woodward	5538.522401



OK

FIPS

29001
29003
29005
29007
29009
29011
29013
29015
29017
29019
29021
29023
29025
29027
29029
29031
29033
29035
29037

OK

29039
29041
29043
29045
29047
29049
29051
29053
29055
29057
29059
29061
29063
29065
29067
29069
29071
29073
29075
29077
29079
29081
29083
29085
29087
29089
29091
29093
29095
29097
29099
29101

29103

OK

29105
29107
29109
29111
29113
29115
29117
29121
29123
29125
29127
29119
29129
29131
29133
29135
29137
29139
29141
29143
29145
29147
29149
29151
29153
29155
29157
29159
29161
29163
29165
29167
29169
29171

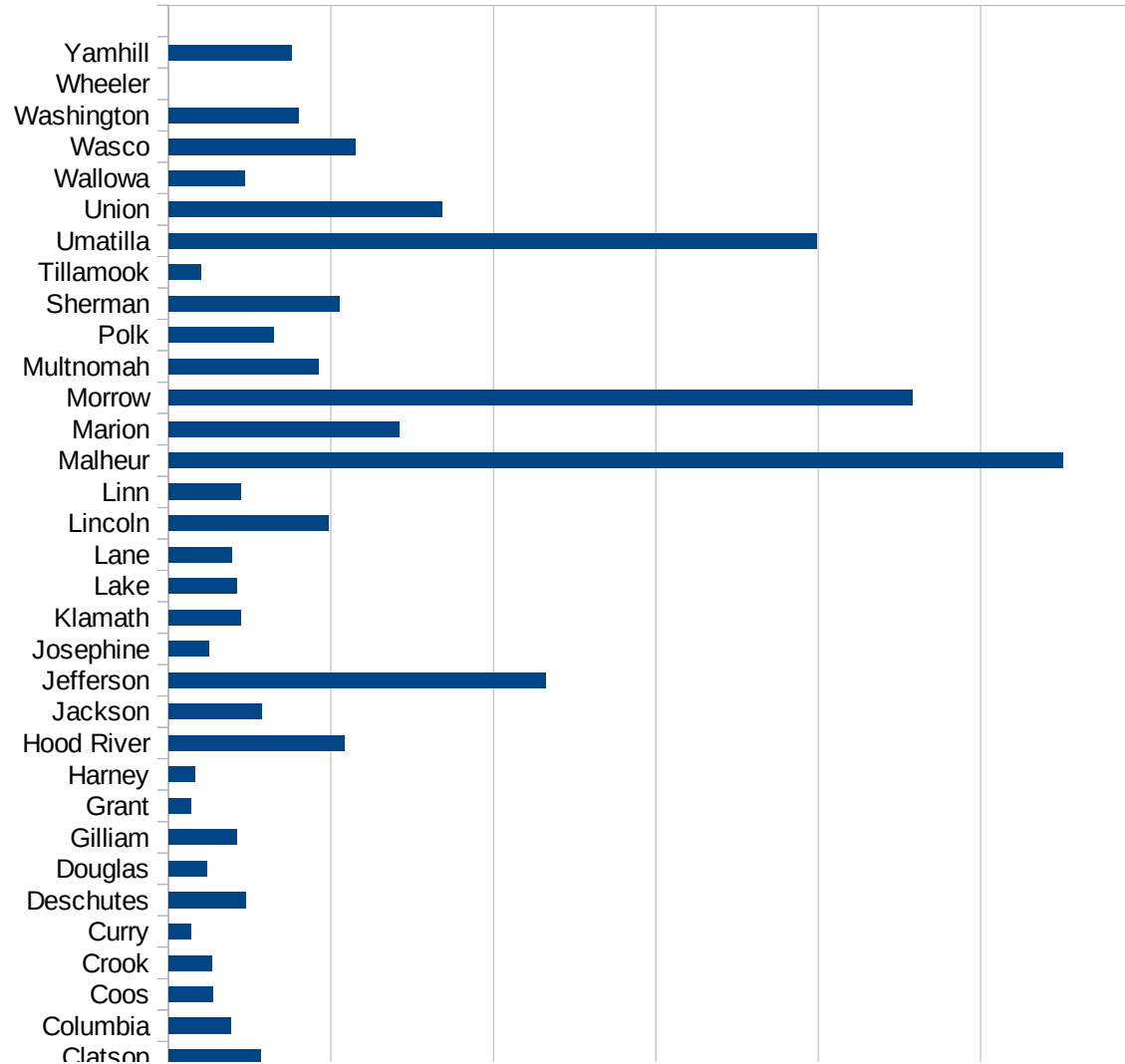
OK

29173
29175
29177
29179
29181
29195
29197
29199
29201
29203
29205
29183
29185
29187
29189
29510
29186
29207
29209
29211
29213
29215

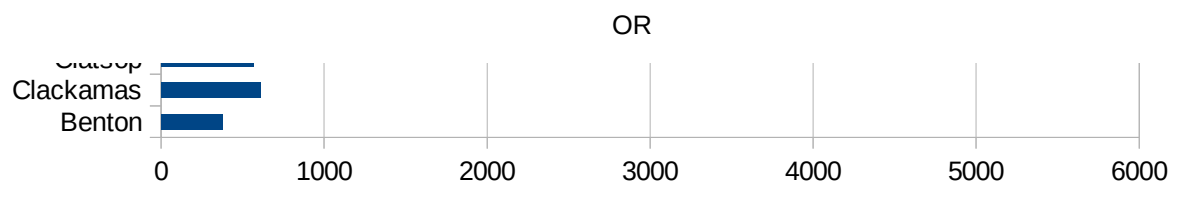
29217
29219
29221
29223
29225
29227
29229

OR

FIPS	County	PC Infection
41001	Baker	631.01337
41003	Benton	378.9318248
41005	Clackamas	610.9475455
41007	Clatsop	565.8384468
41009	Columbia	383.7562289
41011	Coos	273.3386137
41013	Crook	263.9627938
41015	Curry	140.2708982
41017	Deschutes	471.8848309
41019	Douglas	233.0368234
41021	Gilliam	422.3864836
41023	Grant	139.3534002
41025	Harney	163.733115
41027	Hood River	1084.172785
41029	Jackson	571.1318795
41031	Jefferson	2323.082011
41033	Josephine	246.0151271
41035	Klamath	446.3955774
41037	Lake	418.8348775
41039	Lane	387.2385152
41041	Lincoln	982.0199239
41043	Linn	446.0674599
41045	Malheur	5503.661513
41047	Marion	1419.560179
41049	Morrow	4581.428069
41051	Multnomah	925.7525743
41053	Polk	648.8021212
41055	Sherman	1053.864169
41057	Tillamook	201.5903237
41059	Umatilla	3992.724083
41061	Union	1685.499414
41063	Wallowa	466.0358706
41065	Wasco	1150.726278



41067 Washington	799.5716879
41069 Wheeler	0
41071 Yamhill	756.9951964



OR

FIPS

29001
29003
29005
29007
29009
29011
29013
29015
29017
29019
29021
29023
29025
29027
29029
29031
29033
29035
29037

This work is licensed under the Creative Commons Attribution-NoDerivatives 4.0 International License. To view a copy of this license, visit <http://creativecommons.org/licenses/by-nd/4.0/>.

Tom McKellips, DM
www.creatingtomorrow.us
Page 339

OR

29039
29041
29043
29045
29047
29049
29051
29053
29055
29057
29059
29061
29063
29065
29067
29069
29071
29073
29075
29077
29079
29081
29083
29085
29087
29089
29091
29093
29095
29097
29099
29101

29103

OR

29105
29107
29109
29111
29113
29115
29117
29121
29123
29125
29127
29119
29129
29131
29133
29135
29137
29139
29141
29143
29145
29147
29149
29151
29153
29155
29157
29159
29161
29163
29165
29167
29169
29171

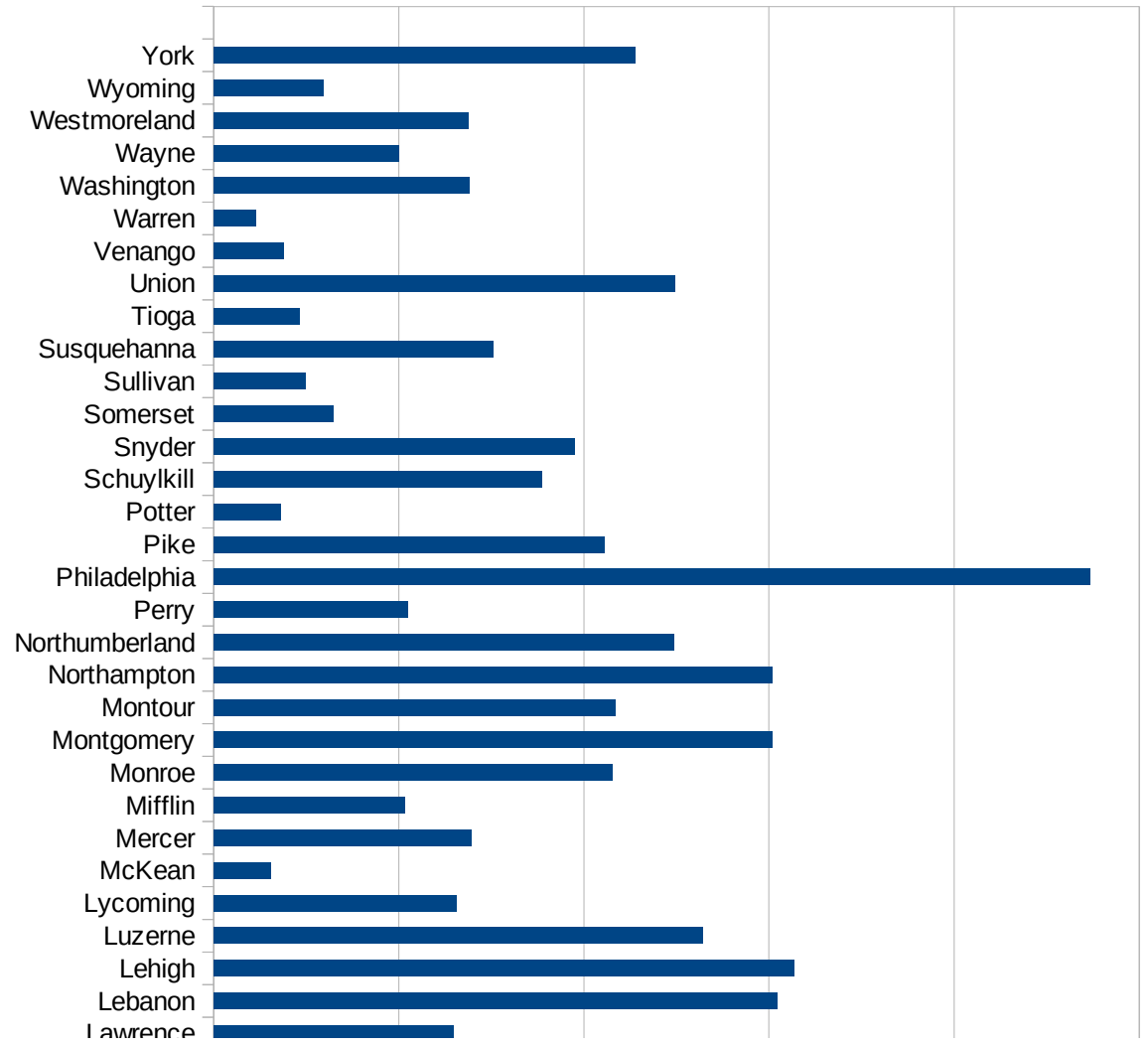
OR

29173
29175
29177
29179
29181
29195
29197
29199
29201
29203
29205
29183
29185
29187
29189
29510
29186
29207
29209
29211
29213
29215

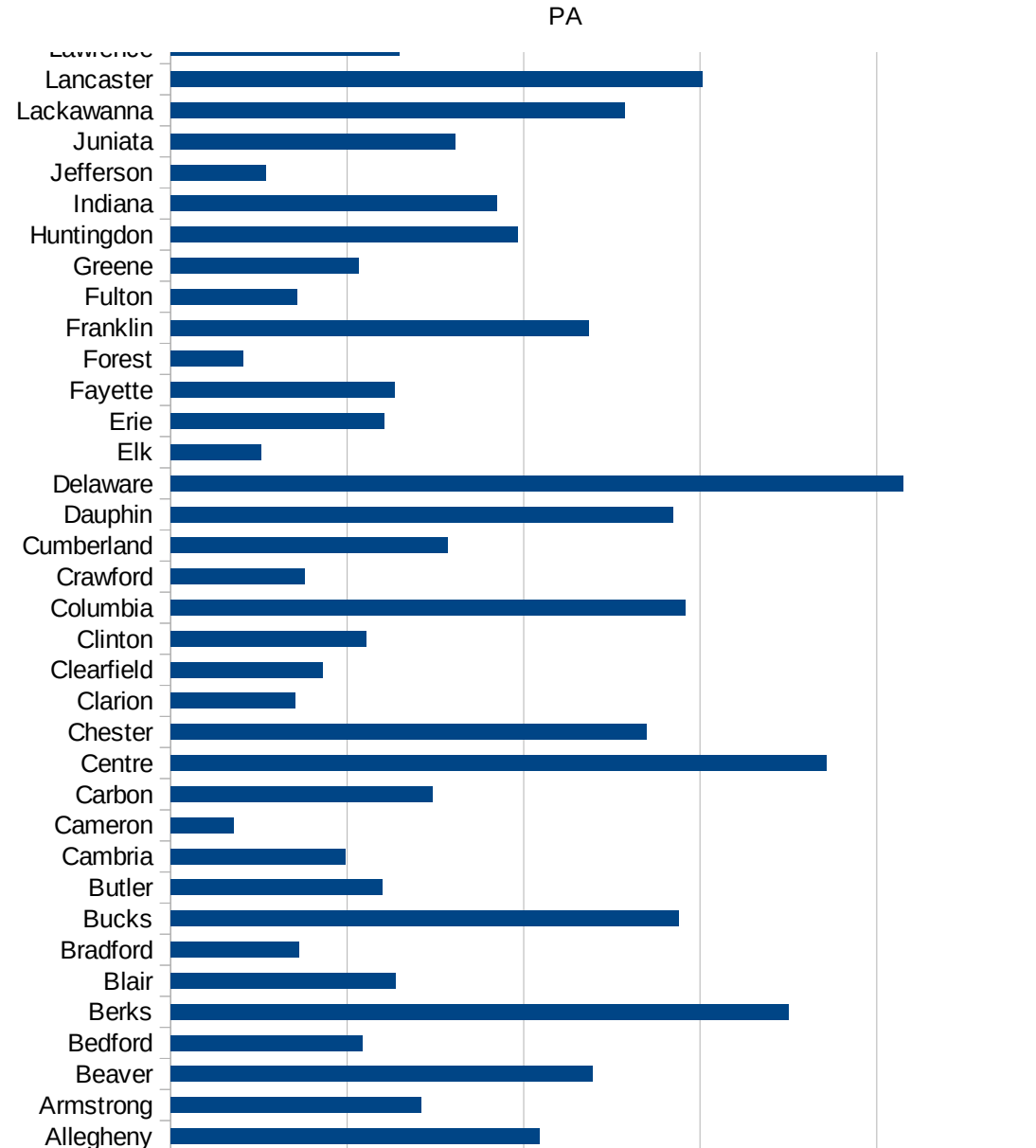
29217
29219
29221
29223
29225
29227
29229


PA

FIPS	County	PC Infection
42001	Adams	855.9395395
42003	Allegheny	1044.850351
42005	Armstrong	709.4372003
42007	Beaver	1196.416214
42009	Bedford	543.8392561
42011	Berks	1749.604905
42013	Blair	635.9598994
42015	Bradford	363.2896619
42017	Bucks	1438.56605
42019	Butler	600.3576599
42021	Cambria	494.9517953
42023	Cameron	178.09439
42025	Carbon	742.6783129
42027	Centre	1857.436811
42029	Chester	1348.540167
42031	Clarion	353.2839939
42033	Clearfield	430.7955862
42035	Clinton	553.2002895
42037	Columbia	1457.467612
42039	Crawford	380.8941608
42041	Cumberland	783.5400898
42043	Dauphin	1424.050062
42045	Delaware	2074.542586
42047	Elk	255.2288773
42049	Erie	603.9086822
42051	Fayette	634.7697426
42053	Forest	206.0722627
42055	Franklin	1185.13256
42057	Fulton	358.0527439
42059	Greene	531.4194927
42061	Huntingdon	982.9968119
42063	Indiana	923.0659992
42065	Jefferson	270.3879379



42067 Juniata	805.5375648
42069 Lackawanna	1287.044636
42071 Lancaster	1507.66157
42073 Lawrence	648.6122714
42075 Lebanon	1521.434536
42077 Lehigh	1567.508829
42079 Luzerne	1320.022919
42081 Lycoming	654.5608108
42083 McKean	153.7785589
42085 Mercer	696.5839379
42087 Mifflin	514.9063217
42089 Monroe	1077.241648
42091 Montgomery	1508.440703
42093 Montour	1085.526316
42095 Northampton	1508.167463
42097 Northumberland	1242.822481
42099 Perry	524.5020482
42101 Philadelphia	2367.344259
42103 Pike	1056.621315
42105 Potter	180.4836963
42107 Schuylkill	885.4976877
42109 Snyder	974.3463246
42111 Somerset	321.8303765
42113 Sullivan	247.0762642
42115 Susquehanna	756.3625613
42117 Tioga	233.0544857
42119 Union	1245.952886
42121 Venango	189.2092225
42123 Warren	113.9298192
42125 Washington	691.5976194
42127 Wayne	499.2589126
42129 Westmoreland	689.0827726
42131 Wyoming	295.7923538
42133 York	1139.26112





FIPS

- 29001
- 29003
- 29005
- 29007
- 29009
- 29011
- 29013
- 29015
- 29017
- 29019
- 29021
- 29023
- 29025
- 29027
- 29029
- 29031
- 29033
- 29035
- 29037

PA

29039
29041
29043
29045
29047
29049
29051
29053
29055
29057
29059
29061
29063
29065
29067
29069
29071
29073
29075
29077
29079
29081
29083
29085
29087
29089
29091
29093
29095
29097
29099
29101

29103

PA

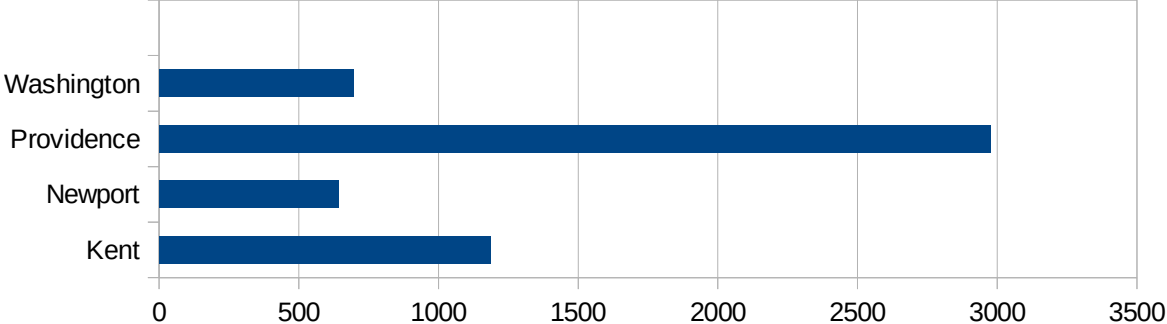
29105
29107
29109
29111
29113
29115
29117
29121
29123
29125
29127
29119
29129
29131
29133
29135
29137
29139
29141
29143
29145
29147
29149
29151
29153
29155
29157
29159
29161
29163
29165
29167
29169
29171

PA

29173
29175
29177
29179
29181
29195
29197
29199
29201
29203
29205
29183
29185
29187
29189
29510
29186
29207
29209
29211
29213
29215

29217
29219
29221
29223
29225
29227
29229

FIPS	County	PC Infection
44001	Bristol	850.9938539
44003	Kent	1186.981649
44005	Newport	642.0973565
44007	Providence	2975.550399
44009	Washington	695.0443418



RI

FIPS

29001
29003
29005
29007
29009
29011
29013
29015
29017
29019
29021
29023
29025
29027
29029
29031
29033
29035
29037

RI

29039
29041
29043
29045
29047
29049
29051
29053
29055
29057
29059
29061
29063
29065
29067
29069
29071
29073
29075
29077
29079
29081
29083
29085
29087
29089
29091
29093
29095
29097
29099
29101

29103

RI

29105
29107
29109
29111
29113
29115
29117
29121
29123
29125
29127
29119
29129
29131
29133
29135
29137
29139
29141
29143
29145
29147
29149
29151
29153
29155
29157
29159
29161
29163
29165
29167
29169
29171

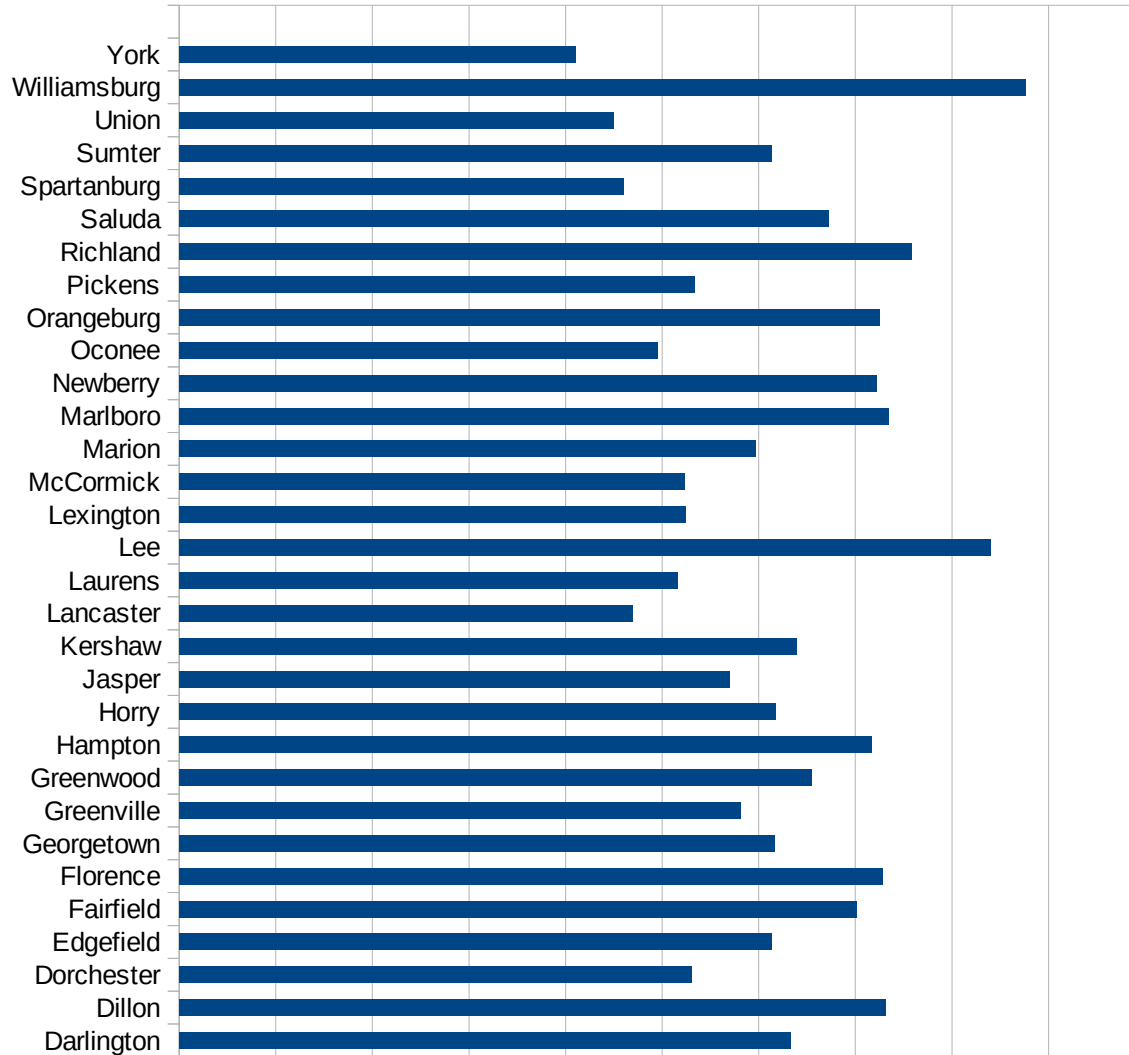
RI

29173
29175
29177
29179
29181
29195
29197
29199
29201
29203
29205
29183
29185
29187
29189
29510
29186
29207
29209
29211
29213
29215

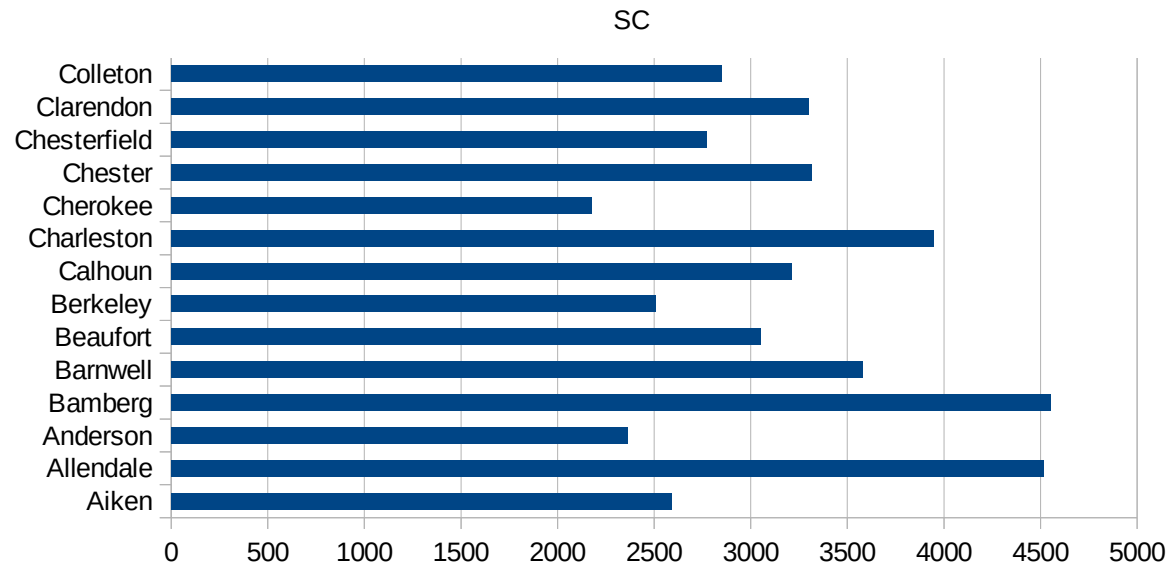
29217
29219
29221
29223
29225
29227
29229

SC

FIPS	County	PC Infection
45001	Abbeville	2599.731062
45003	Aiken	2587.94222
45005	Allendale	4515.331911
45007	Anderson	2360.810447
45009	Bamberg	4553.415061
45011	Barnwell	3580.901857
45013	Beaufort	3050.631905
45015	Berkeley	2508.921666
45017	Calhoun	3209.366391
45019	Charleston	3948.214484
45021	Cherokee	2174.217737
45023	Chester	3314.625903
45025	Chesterfield	2771.342396
45027	Clarendon	3299.703264
45029	Colleton	2851.832183
45031	Darlington	3167.569833
45033	Dillon	3656.982254
45035	Dorchester	2654.266809
45037	Edgefield	3068.165016
45039	Fairfield	3508.615302
45041	Florence	3642.180386
45043	Georgetown	3084.386898
45045	Greenville	2908.911288
45047	Greenwood	3273.914703
45049	Hampton	3586.377965
45051	Horry	3086.471769
45053	Jasper	2851.126989
45055	Kershaw	3198.5608
45057	Lancaster	2350.59761
45059	Laurens	2582.320805
45061	Lee	4200.210011
45063	Lexington	2624.122129
45065	McCormick	2614.24017



45067 Marion	2986.565289
45069 Marlboro	3670.732631
45071 Newberry	3608.515057
45073 Oconee	2479.13849
45075 Orangeburg	3624.588768
45077 Pickens	2668.544947
45079 Richland	3791.584655
45081 Saluda	3363.512461
45083 Spartanburg	2298.59058
45085 Sumter	3069.13775
45087 Union	2251.003283
45089 Williamsburg	4384.761158
45091 York	2054.224823



SC

FIPS

29001
29003
29005
29007
29009
29011
29013
29015
29017
29019
29021
29023
29025
29027
29029
29031
29033
29035
29037

SC

29039
29041
29043
29045
29047
29049
29051
29053
29055
29057
29059
29061
29063
29065
29067
29069
29071
29073
29075
29077
29079
29081
29083
29085
29087
29089
29091
29093
29095
29097
29099
29101

29103

SC

29105
29107
29109
29111
29113
29115
29117
29121
29123
29125
29127
29119
29129
29131
29133
29135
29137
29139
29141
29143
29145
29147
29149
29151
29153
29155
29157
29159
29161
29163
29165
29167
29169
29171

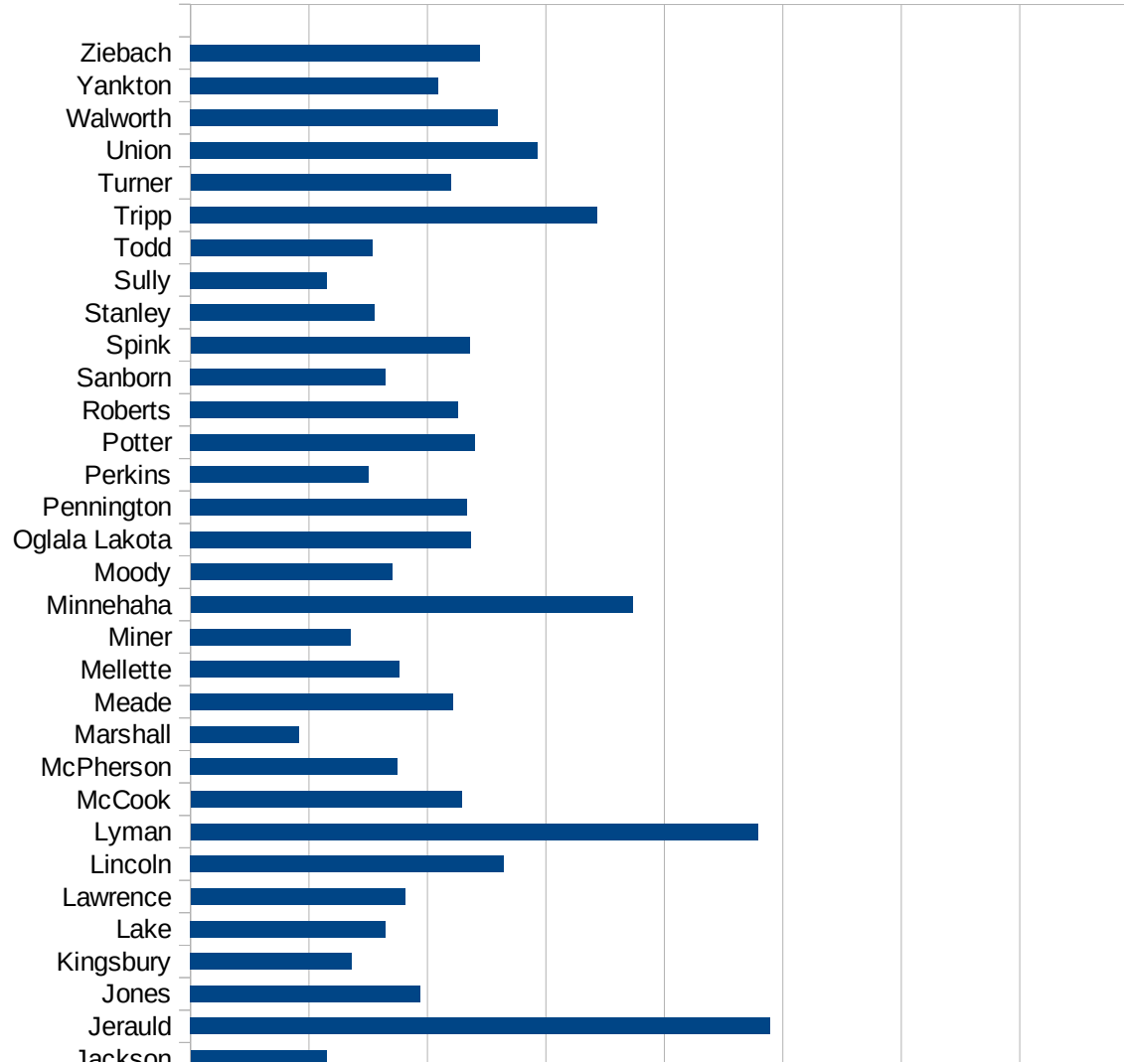
SC

29173
29175
29177
29179
29181
29195
29197
29199
29201
29203
29205
29183
29185
29187
29189
29510
29186
29207
29209
29211
29213
29215

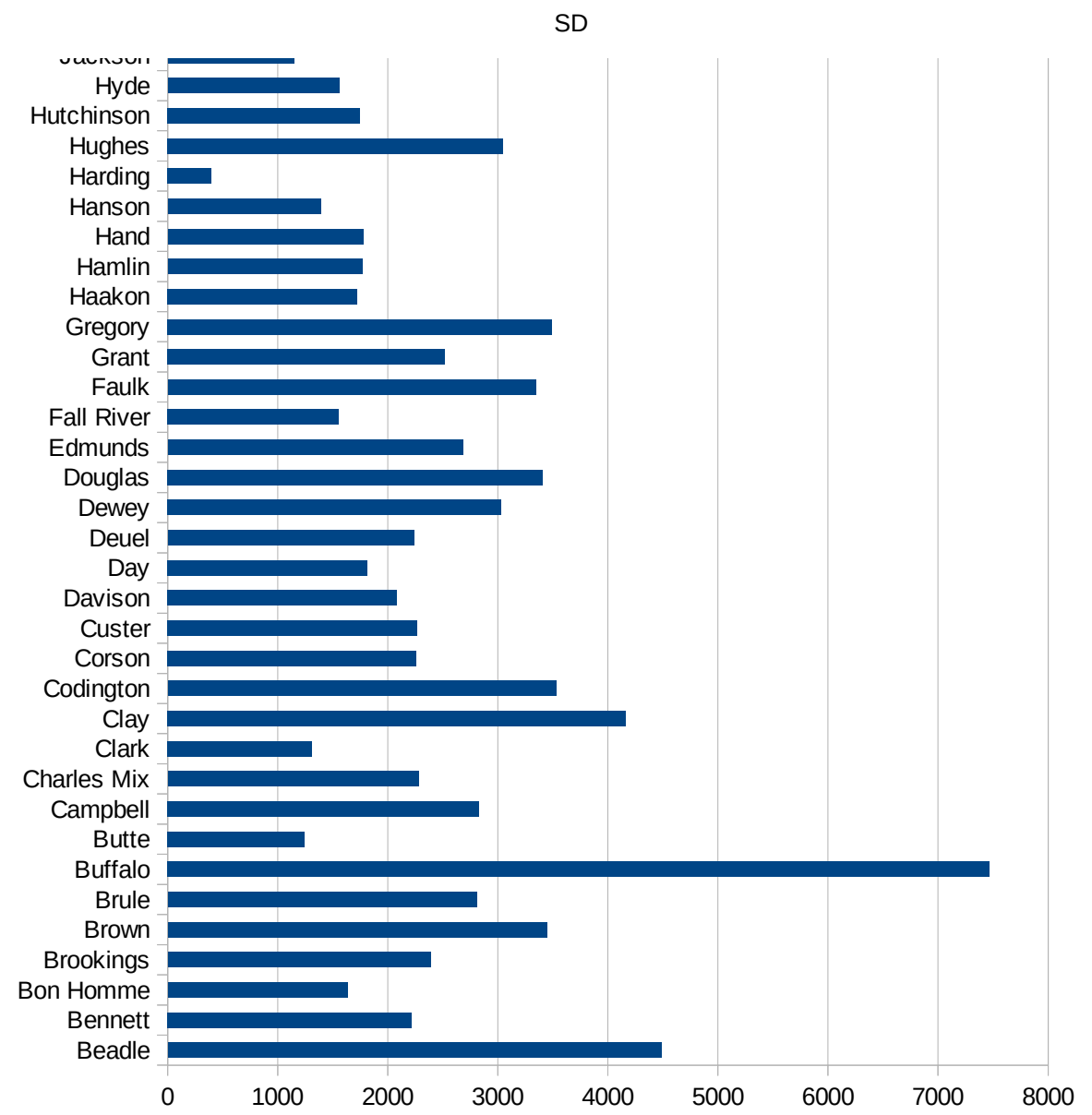
29217
29219
29221
29223
29225
29227
29229

SD

FIPS	County	PC Infection
46003	Aurora	2534.808997
46005	Beadle	4485.516073
46007	Bennett	2220.299885
46009	Bon Homme	1633.237822
46011	Brookings	2389.872843
46013	Brown	3448.977516
46015	Brule	2811.24498
46017	Buffalo	7465.618861
46019	Butte	1242.418313
46021	Campbell	2832.244009
46023	Charles Mix	2281.002356
46025	Clark	1310.510832
46027	Clay	4166.369917
46029	Codington	3530.251651
46031	Corson	2256.902761
46033	Custer	2269.080908
46035	Davison	2081.859525
46037	Day	1816.530427
46039	Deuel	2236.569057
46041	Dewey	3031.842818
46043	Douglas	3407.155026
46045	Edmunds	2683.870968
46047	Fall River	1553.714117
46049	Faulk	3347.639485
46051	Grant	2518.539247
46053	Gregory	3490.02849
46055	Haakon	1720.542231
46057	Hamlin	1767.30486
46059	Hand	1778.050276
46061	Hanson	1392.180095
46063	Harding	400.3202562
46065	Hughes	3048.15864
46067	Hutchinson	1747.96748



46069 Hyde	1560.062402
46071 Jackson	1149.077714
46073 Jerauld	4894.762604
46075 Jones	1939.655172
46077 Kingsbury	1362.06546
46079 Lake	1646.626331
46081 Lawrence	1810.341479
46083 Lincoln	2647.643988
46085 Lyman	4789.322167
46087 McCook	2289.938695
46089 McPherson	1744.910677
46091 Marshall	919.4053208
46093 Meade	2216.01753
46095 Mellette	1762.977473
46097 Miner	1355.625847
46099 Minnehaha	3732.449864
46101 Moody	1702.386381
46102 Oglala Lakota	2369.138305
46103 Pennington	2333.324383
46105 Perkins	1505.817933
46107 Potter	2401.449932
46109 Roberts	2259.021729
46111 Sanborn	1646.768217
46115 Spink	2355.658199
46117 Stanley	1555.261416
46119 Sully	1149.425287
46121 Todd	1536.516581
46123 Tripp	3431.909456
46125 Turner	2196.106363
46127 Union	2932.326013
46129 Walworth	2595.310542
46135 Yankton	2090.165727
46137 Ziebach	2443.471918



SD

SD

FIPS

29001
29003
29005
29007
29009
29011
29013
29015
29017
29019
29021
29023
29025
29027
29029
29031
29033
29035
29037

SD

29039
29041
29043
29045
29047
29049
29051
29053
29055
29057
29059
29061
29063
29065
29067
29069
29071
29073
29075
29077
29079
29081
29083
29085
29087
29089
29091
29093
29095
29097
29099
29101

29103

SD

29105
29107
29109
29111
29113
29115
29117
29121
29123
29125
29127
29119
29129
29131
29133
29135
29137
29139
29141
29143
29145
29147
29149
29151
29153
29155
29157
29159
29161
29163
29165
29167
29169
29171

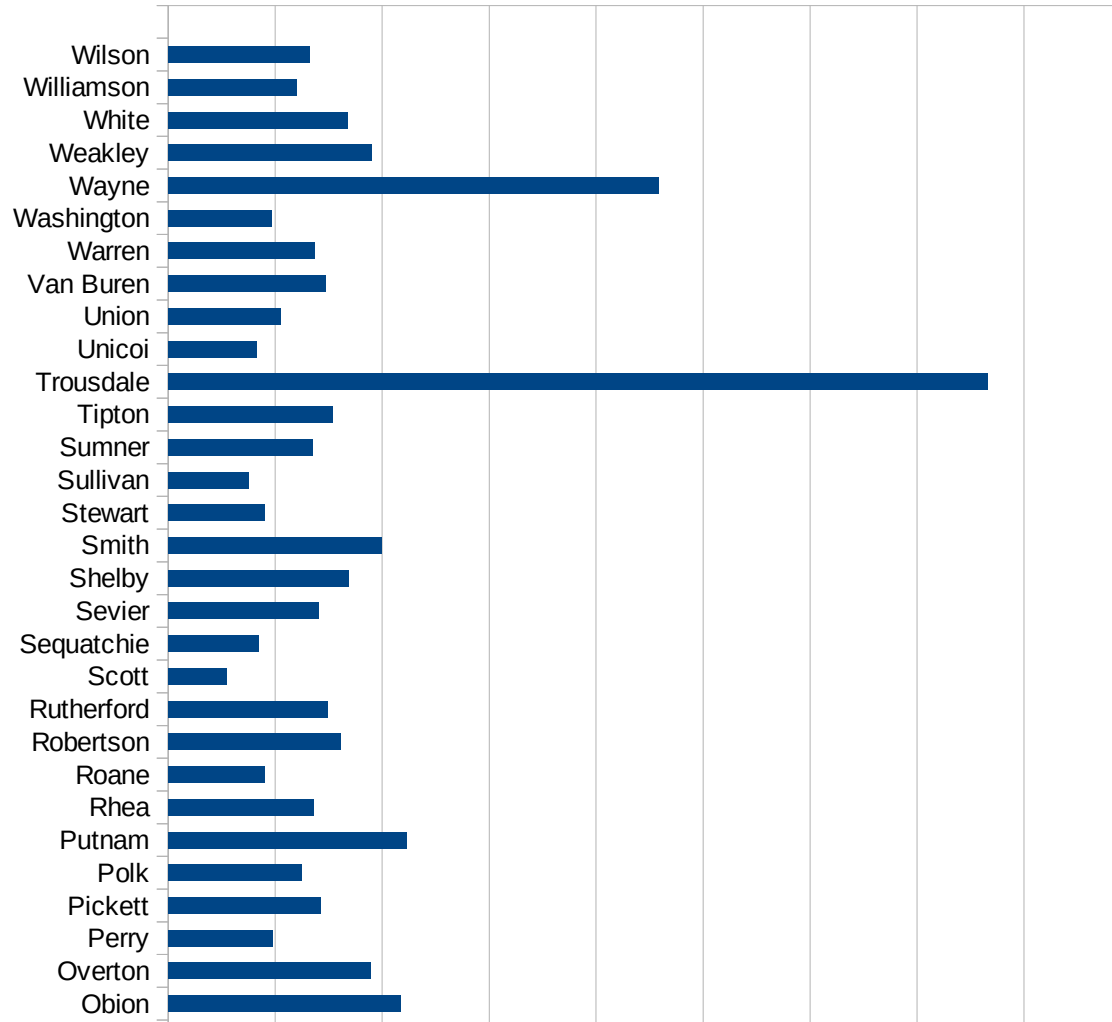
SD

29173
29175
29177
29179
29181
29195
29197
29199
29201
29203
29205
29183
29185
29187
29189
29510
29186
29207
29209
29211
29213
29215

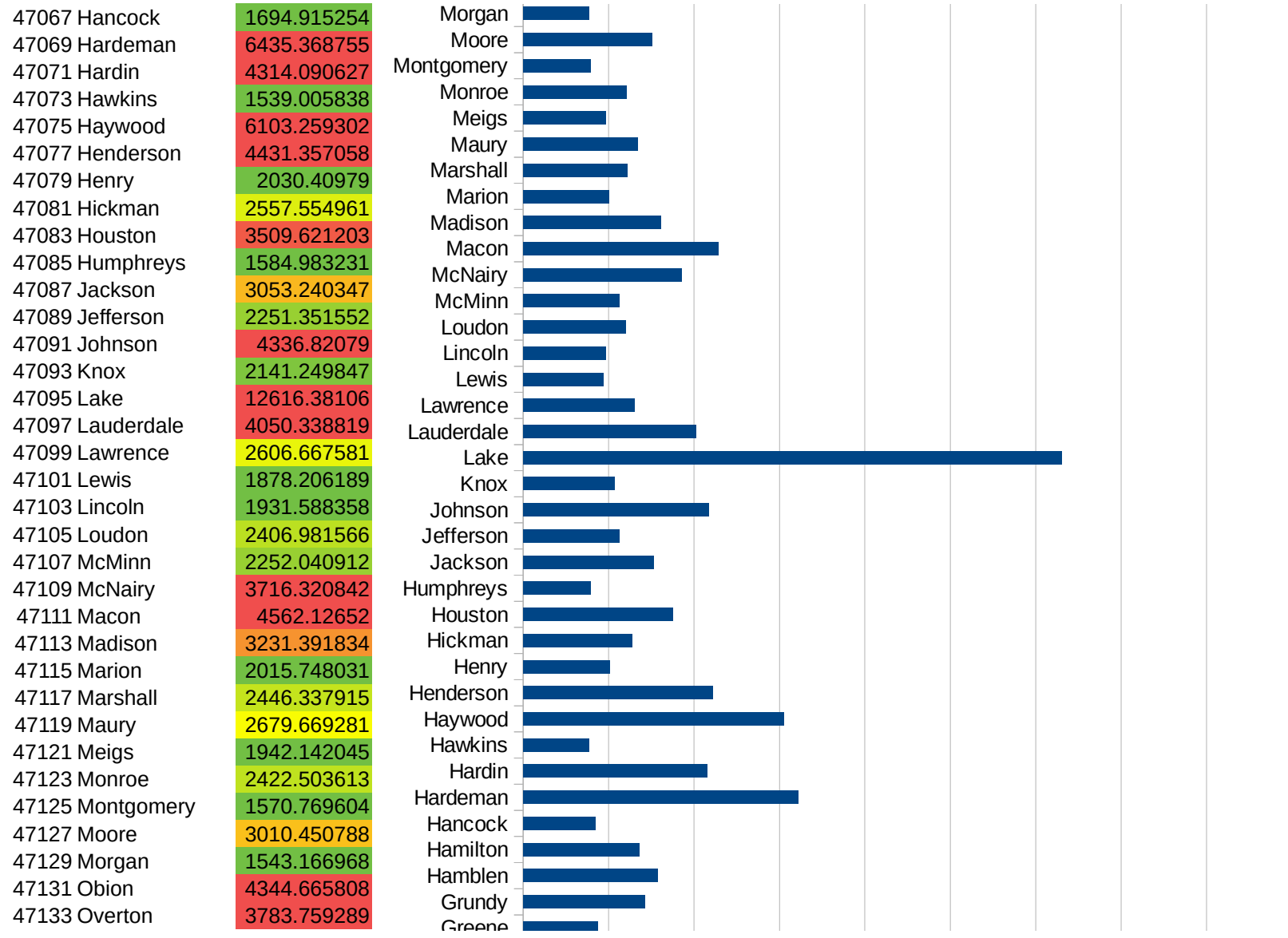
29217
29219
29221
29223
29225
29227
29229

TN

FIPS	County	PC Infection
47001	Anderson	1670.981407
47003	Bedford	2859.0073
47005	Benton	2119.377163
47007	Bledsoe	5903.0837
47009	Blount	2038.843082
47011	Bradley	2867.128281
47013	Campbell	1285.905566
47015	Cannon	2191.951321
47017	Carroll	3476.088508
47019	Carter	2159.677734
47021	Cheatham	2079.675561
47023	Chester	3826.117157
47025	Claiborne	1426.502078
47027	Clay	3356.226513
47029	Cocke	2183.149774
47031	Coffee	2463.195691
47033	Crockett	4054.997208
47035	Cumberland	2141.672113
47037	Davidson	3925.138647
47039	Decatur	4783.871519
47041	DeKalb	2954.613169
47043	Dickson	2486.622011
47045	Dyer	4072.883173
47047	Fayette	3164.885082
47049	Fentress	3584.563869
47051	Franklin	2477.918358
47053	Gibson	3712.916709
47055	Giles	2328.576755
47057	Grainger	1857.852668
47059	Greene	1757.204684
47061	Grundy	2854.787951
47063	Hamblen	3147.021016
47065	Hamilton	2717.644927

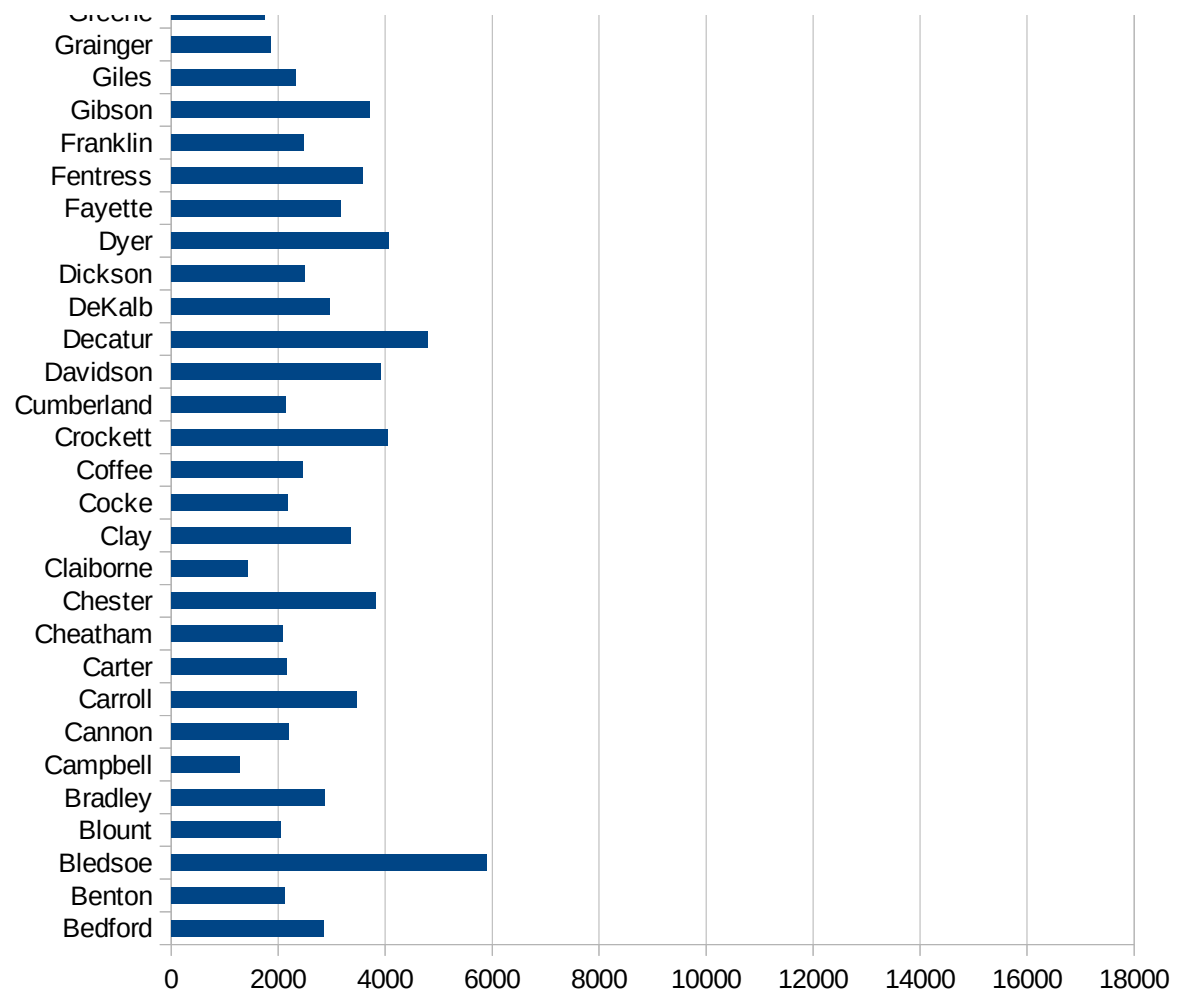


TN



TN

47135 Perry	1946.924603
47137 Pickett	2853.207399
47139 Polk	2503.254823
47141 Putnam	4465.83717
47143 Rhea	2711.536134
47145 Roane	1795.25781
47147 Robertson	3217.766011
47149 Rutherford	2988.396073
47151 Scott	1088.978629
47153 Sequatchie	1694.003764
47155 Sevier	2806.15372
47157 Shelby	3376.919822
47159 Smith	3996.590111
47161 Stewart	1806.651427
47163 Sullivan	1501.255803
47165 Sumner	2695.178708
47167 Tipton	3080.495607
47169 Trousdale	15319.65129
47171 Unicoi	1660.942514
47173 Union	2092.645266
47175 Van Buren	2948.829141
47177 Warren	2739.860071
47179 Washington	1934.575878
47181 Wayne	9173.813262
47183 Weakley	3797.695646
47185 White	3357.06644
47187 Williamson	2404.532881
47189 Wilson	2643.2



TN

FIPS

29001
29003
29005
29007
29009
29011
29013
29015
29017
29019
29021
29023
29025
29027
29029
29031
29033
29035
29037

TN

29039
29041
29043
29045
29047
29049
29051
29053
29055
29057
29059
29061
29063
29065
29067
29069
29071
29073
29075
29077
29079
29081
29083
29085
29087
29089
29091
29093
29095
29097
29099
29101

29103

TN

29105
29107
29109
29111
29113
29115
29117
29121
29123
29125
29127
29119
29129
29131
29133
29135
29137
29139
29141
29143
29145
29147
29149
29151
29153
29155
29157
29159
29161
29163
29165
29167
29169
29171

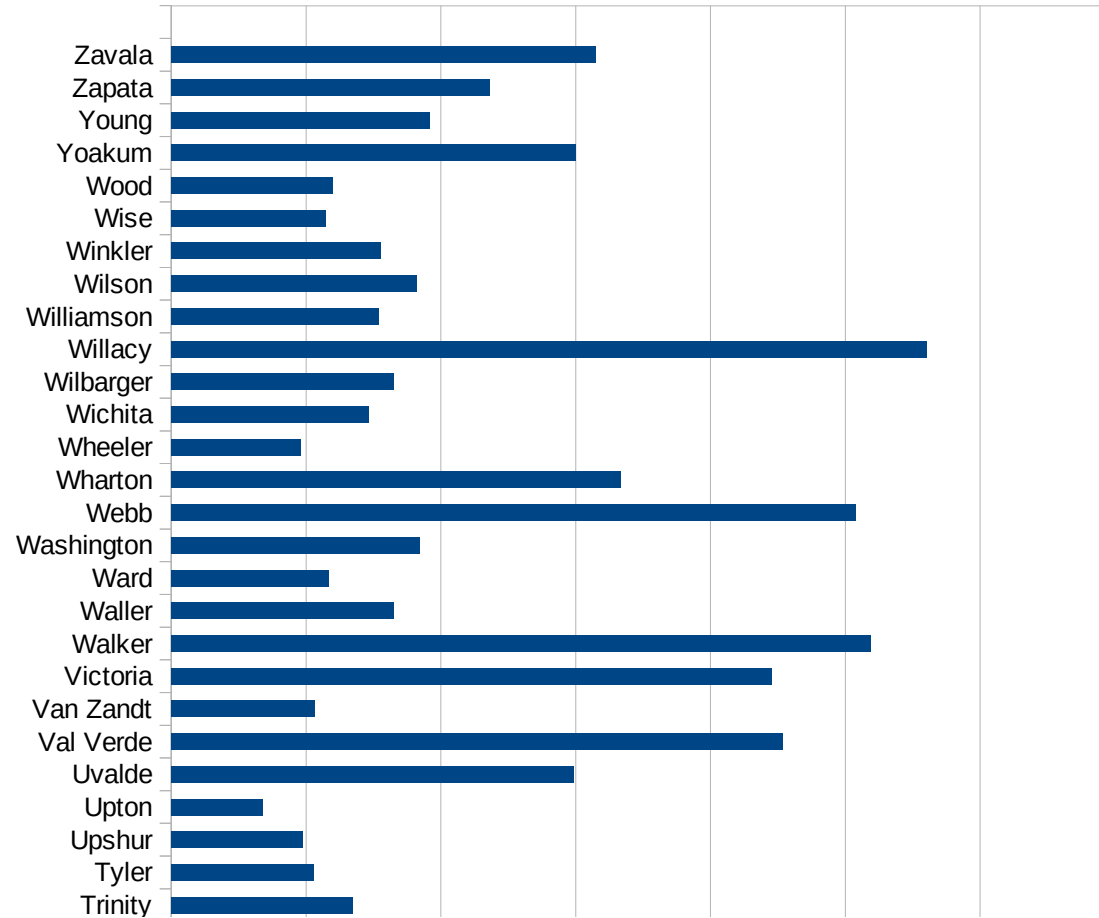
TN

29173
29175
29177
29179
29181
29195
29197
29199
29201
29203
29205
29183
29185
29187
29189
29510
29186
29207
29209
29211
29213
29215

29217
29219
29221
29223
29225
29227
29229

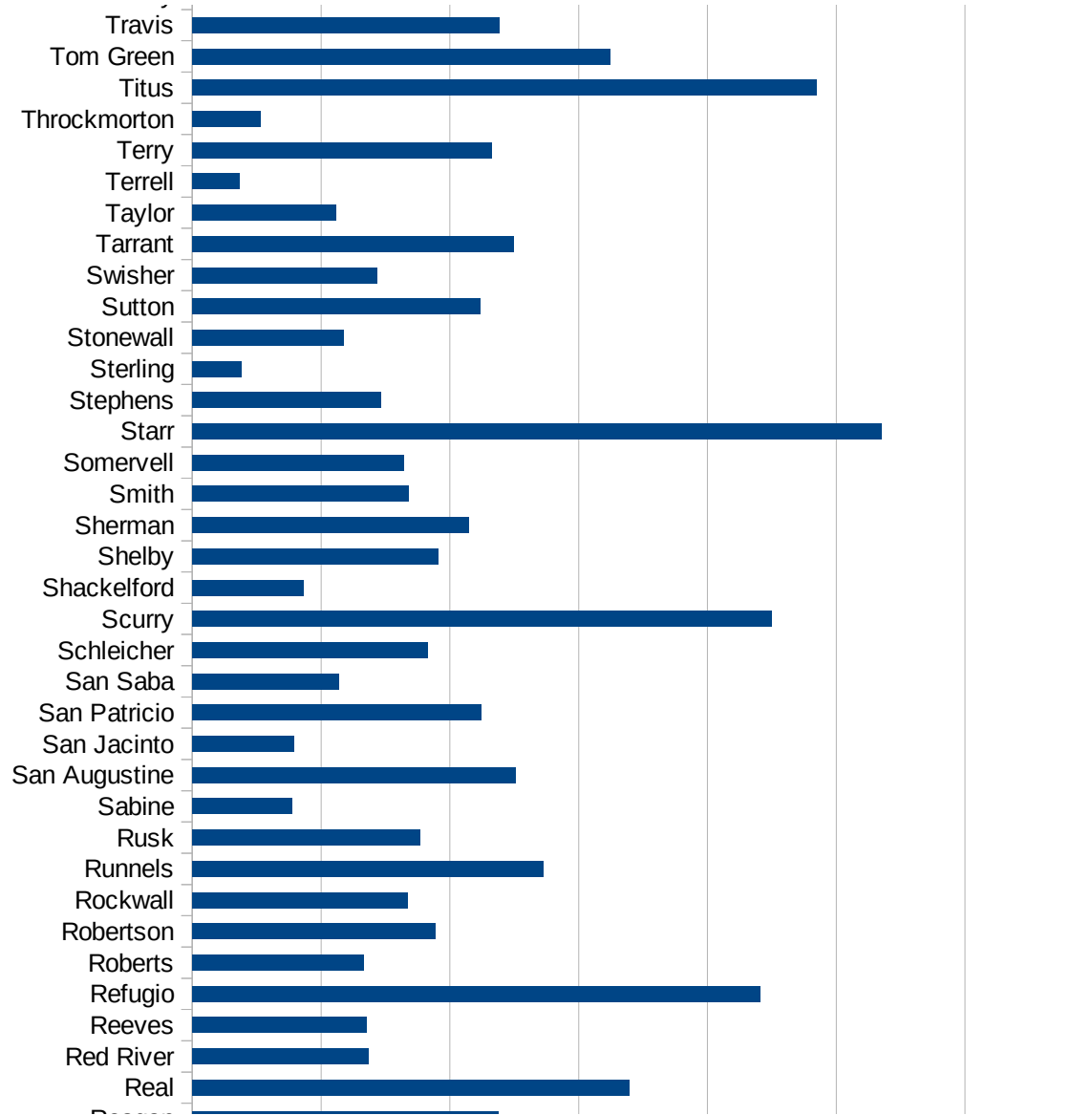
TX

FIPS	County	PC Infection
48001	Anderson	4859.017862
48003	Andrews	2520.962048
48005	Angelina	2513.43407
48007	Aransas	1408.036315
48009	Archer	1001.593444
48011	Armstrong	687.1035941
48013	Atascosa	2317.63069
48015	Austin	1673.947114
48017	Bailey	3244.627864
48019	Bandera	701.0164739
48021	Bastrop	2144.269684
48023	Baylor	558.347292
48025	Bee	5640.286004
48027	Bell	1581.084349
48029	Bexar	2954.509179
48031	Blanco	1239.104427
48033	Borden	154.3209877
48035	Bosque	1877.909154
48037	Bowie	1525.592638
48039	Brazoria	3126.688277
48041	Brazos	2936.610836
48043	Brewster	2374.015323
48045	Briscoe	989.4459103
48047	Brooks	4568.456565
48049	Brown	1561.01677
48051	Burleson	1925.063897
48053	Burnet	1621.723949
48055	Caldwell	3766.735265
48057	Calhoun	3854.18116
48059	Callahan	700.3001286
48061	Cameron	5412.966965
48063	Camp	2785.237474
48065	Carson	516.2364696



TX

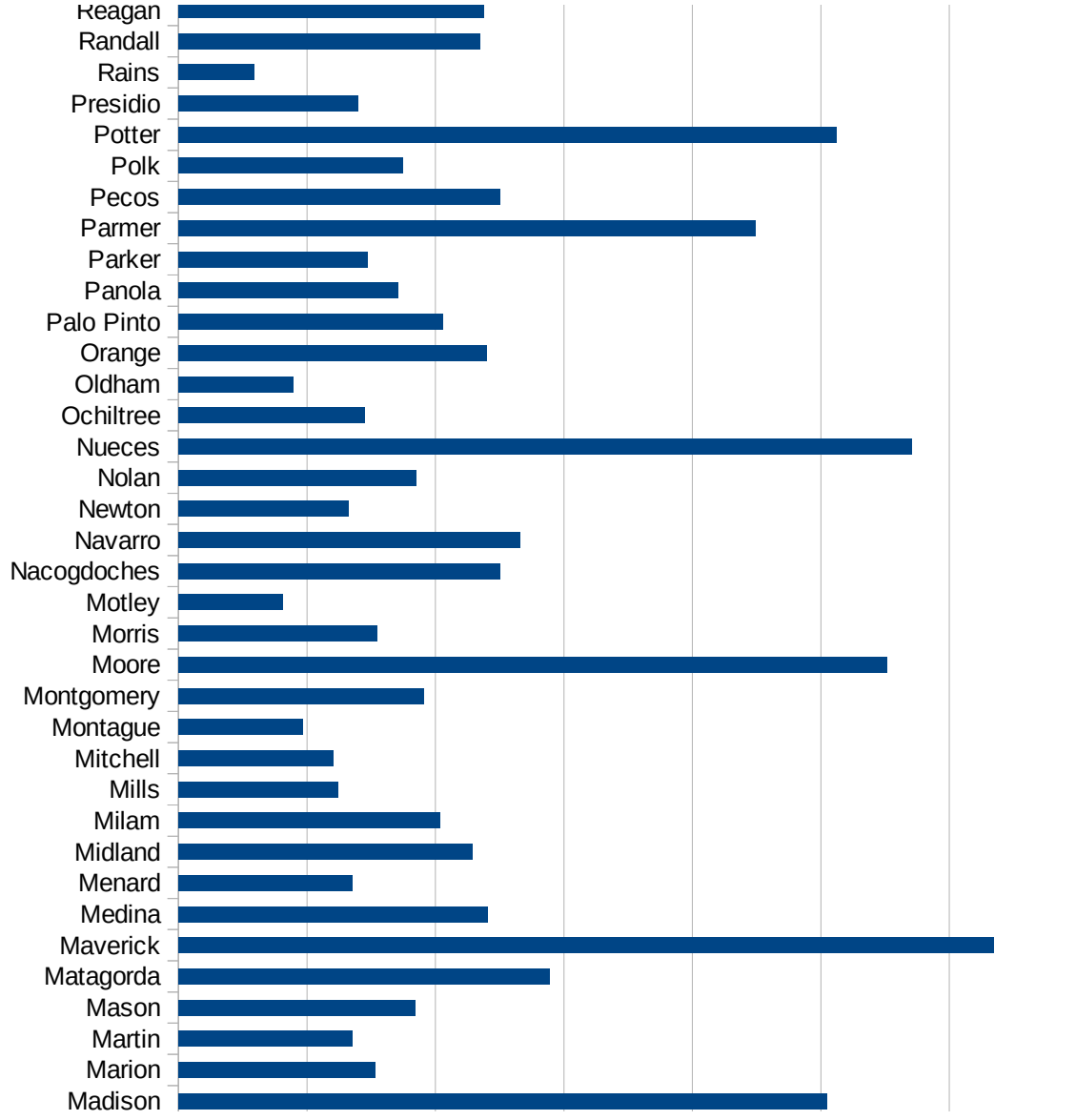
48067 Cass	1284.903217
48069 Castro	3431.180691
48071 Chambers	3243.510623
48073 Cherokee	2987.146334
48075 Childress	1028.665478
48077 Clay	774.6748279
48079 Cochran	2080.394922
48081 Coke	1572.700297
48083 Coleman	952.72121
48085 Collin	1548.829722
48087 Collingsworth	641.458474
48089 Colorado	2309.468822
48091 Comal	1858.154786
48093 Comanche	2290.52756
48095 Concho	3180.542563
48097 Cooke	1136.195593
48099 Coryell	2458.293231
48101 Cottle	2159.827214
48103 Crane	1501.877347
48105 Crockett	4687.053444
48107 Crosby	1540.058834
48109 Culberson	2495.462795
48111 Dallam	3625
48113 Dallas	3153.343049
48115 Dawson	3986.052778
48117 Deaf Smith	4829.424307
48119 Delta	542.1574126
48121 Denton	1446.3416
48123 DeWitt	4933.868331
48125 Dickens	2223.210316
48127 Dimmit	2502.910361
48129 Donley	1988.550768
48131 Duval	4040.313949
48133 Eastland	1042.462613



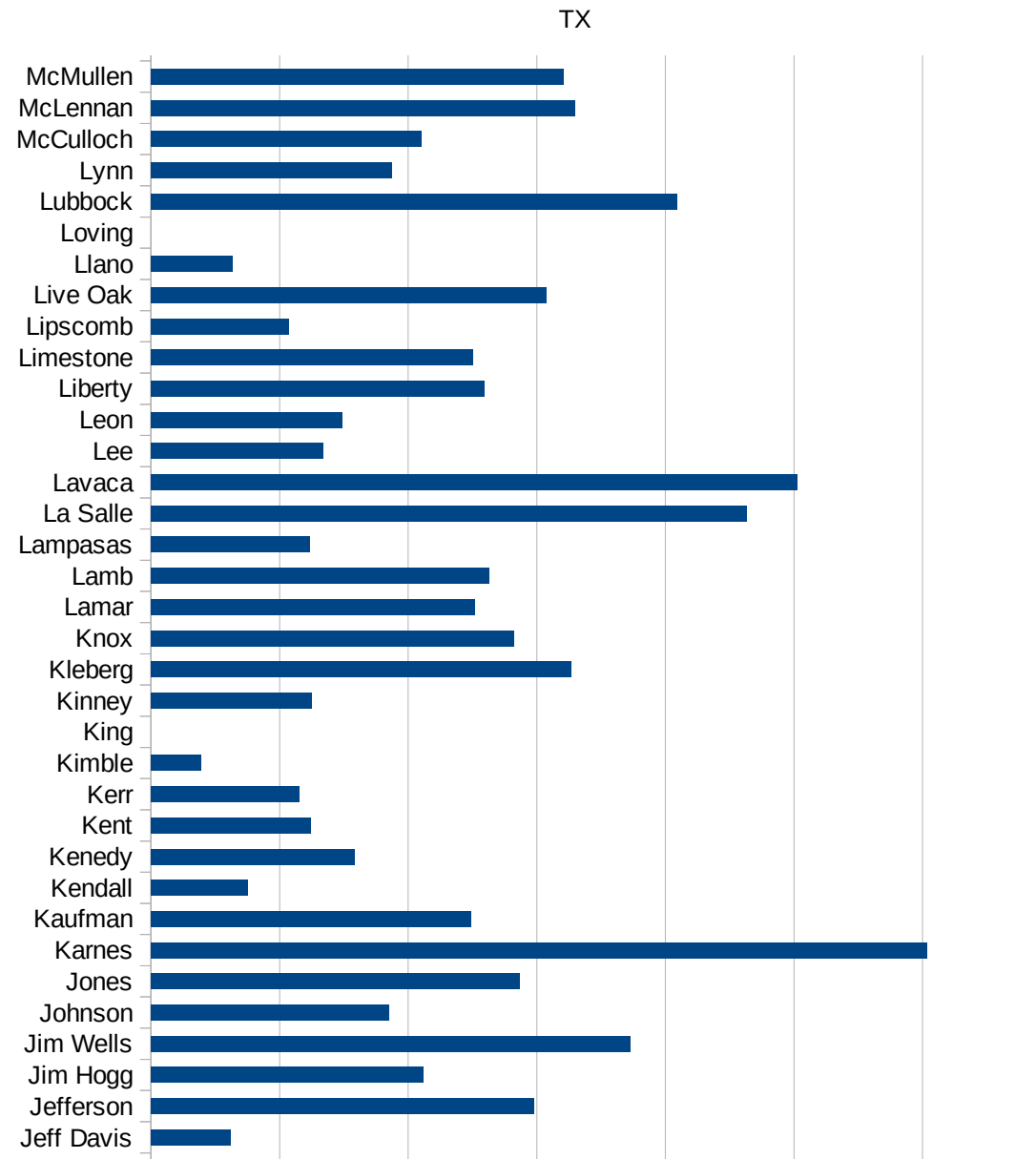
This work is licensed under the Creative Commons Attribution-NoDerivatives 4.0 International License. To view a copy of this license, visit <http://creativecommons.org/licenses/by-nd/4.0/>.

TX

48135 Ector	3062.470701
48137 Edwards	3475.103734
48139 Ellis	2497.826523
48141 El Paso	3041.184265
48143 Erath	2101.493663
48145 Falls	1765.214883
48147 Fannin	1986.62359
48149 Fayette	2434.021066
48151 Fisher	1771.294608
48153 Floyd	1918.793901
48155 Foard	1500
48157 Fort Bend	2107.359448
48159 Franklin	1263.236114
48161 Freestone	2120.355412
48163 Frio	4965.684296
48165 Gaines	1813.310368
48167 Galveston	3488.709343
48169 Garza	1596.229857
48171 Gillespie	1197.58245
48173 Glasscock	648.4149856
48175 Goliad	2056.962025
48177 Gonzales	5104.196677
48179 Gray	1516.327929
48181 Grayson	1465.770089
48183 Gregg	1851.956639
48185 Grimes	3850.493653
48187 Guadalupe	2225.493909
48189 Hale	5734.555129
48191 Hall	1155.878468
48193 Hamilton	1815.181518
48195 Hansford	2654.219293
48197 Hardeman	637.4298827
48199 Hardin	2373.83537
48201 Harris	3145.775386

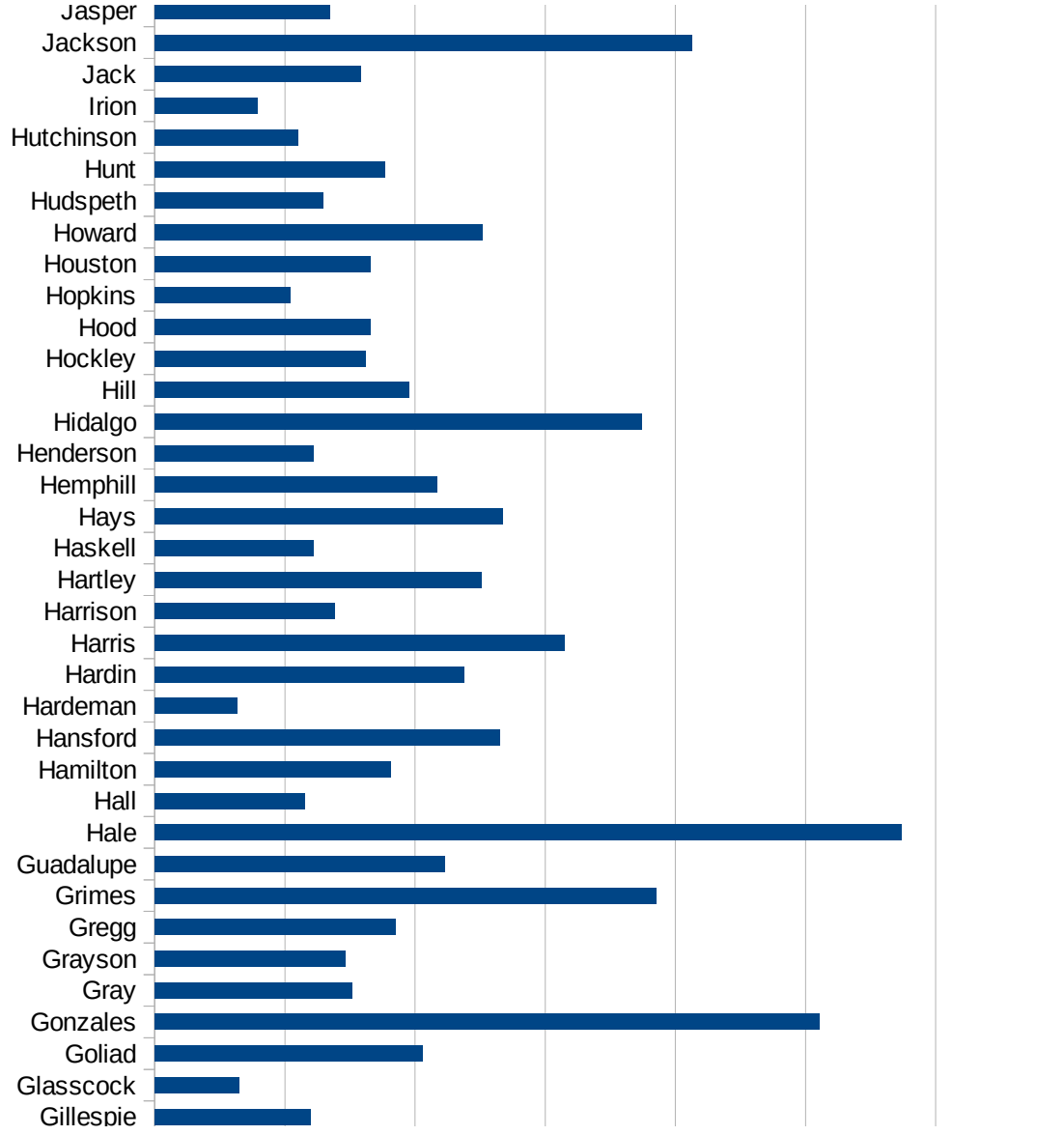


48203 Harrison	1381.770225
48205 Hartley	2509.3433
48207 Haskell	1221.40031
48209 Hays	2673.032956
48211 Hemphill	2169.934641
48213 Henderson	1222.372082
48215 Hidalgo	3742.295935
48217 Hill	1953.01755
48219 Hockley	1623.150566
48221 Hood	1655.186085
48223 Hopkins	1045.911437
48225 Houston	1657.387026
48227 Howard	2515.154009
48229 Hudspeth	1293.013556
48231 Hunt	1766.967552
48233 Hutchinson	1099.160298
48235 Irion	788.4362681
48237 Jack	1583.173131
48239 Jackson	4128.008606
48241 Jasper	1346.454059
48243 Jeff Davis	621.669627
48245 Jefferson	2974.498139
48247 Jim Hogg	2115.091463
48249 Jim Wells	3730.831414
48251 Johnson	1849.312271
48253 Jones	2866.225968
48255 Karnes	6031.948882
48257 Kaufman	2489.465255
48259 Kendall	751.5172761
48261 Kenedy	1583.710407
48263 Kent	1239.669421
48265 Kerr	1156.378208
48267 Kimble	389.7294819
48269 King	0

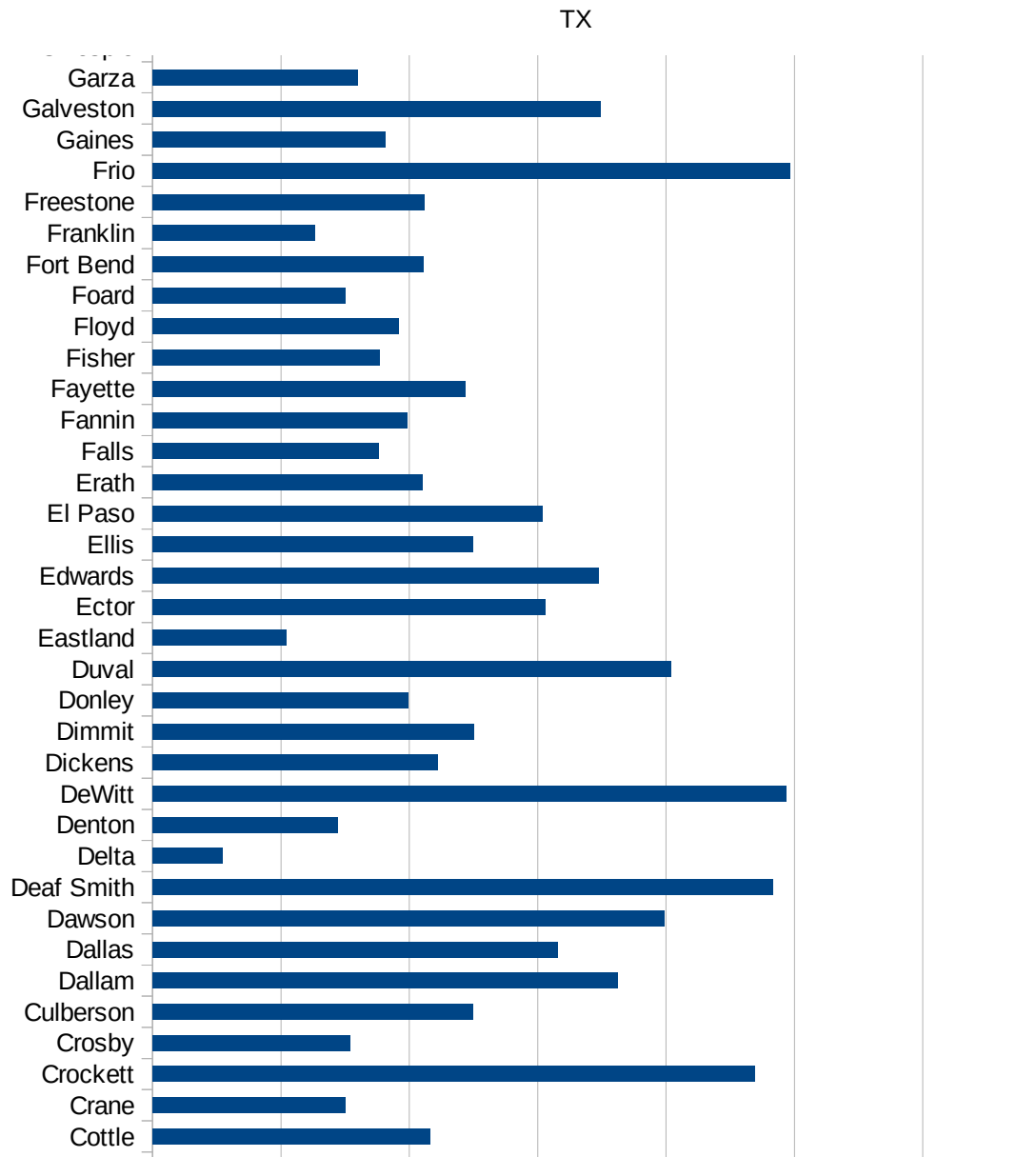


TX

48271 Kinney	1247.677197
48273 Kleberg	3270.262456
48275 Knox	2819.600328
48277 Lamar	2515.685328
48279 Lamb	2629.578963
48281 Lampasas	1238.871355
48283 La Salle	4634.178728
48285 Lavaca	5022.376927
48287 Lee	1341.577228
48289 Leon	1488.129705
48291 Liberty	2594.905182
48293 Limestone	2504.358178
48295 Lipscomb	1073.025335
48297 Live Oak	3074.141049
48299 Llano	637.5311836
48301 Loving	0
48303 Lubbock	4092.22802
48305 Lynn	1871.70325
48307 McCulloch	2103.418054
48309 McLennan	3293.310867
48311 McMullen	3204.272363
48313 Madison	5047.843572
48315 Marion	1531.023368
48317 Martin	1355.814358
48319 Mason	1845.794393
48321 Matagorda	2889.0348
48323 Maverick	6346.926562
48325 Medina	2407.651067
48327 Menard	1355.773726
48329 Midland	2284.763991
48331 Milam	2033.345271
48333 Mills	1239.58545
48335 Mitchell	1203.192142
48337 Montague	969.5856297

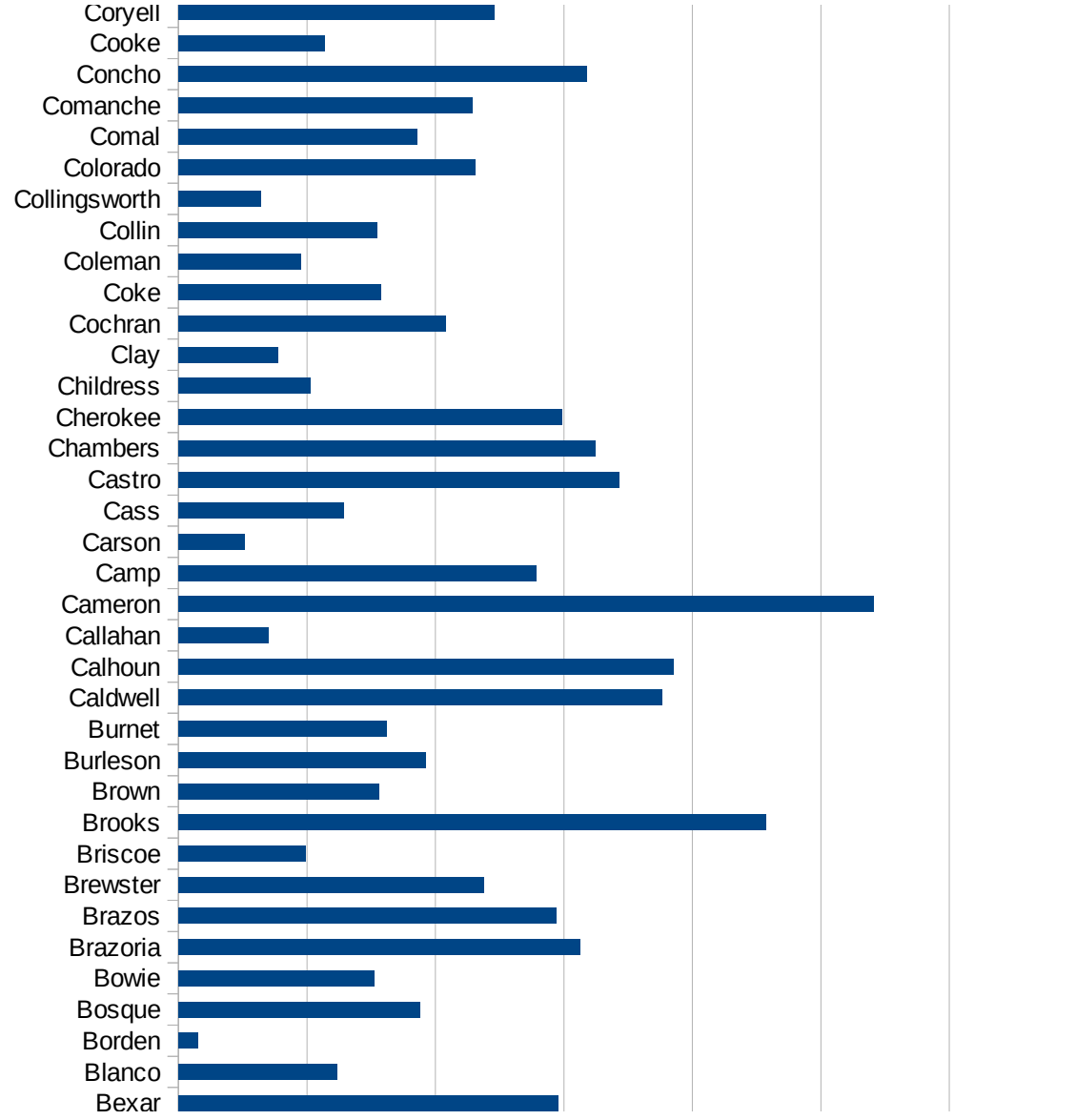


48339 Montgomery	1913.440792
48341 Moore	5515.475913
48343 Morris	1547.937434
48345 Motley	810.3727715
48347 Nacogdoches	2500.342408
48349 Navarro	2657.116917
48351 Newton	1324.021534
48353 Nolan	1850.721985
48355 Nueces	5711.012656
48357 Ochiltree	1447.672665
48359 Oldham	891.6001877
48361 Orange	2399.128895
48363 Palo Pinto	2057.142857
48365 Panola	1710.730949
48367 Parker	1474.29736
48369 Parmer	4491.07867
48371 Pecos	2501.11657
48373 Polk	1744.918151
48375 Potter	5120.854507
48377 Presidio	1396.085204
48379 Rains	592.15396
48381 Randall	2343.125096
48383 Reagan	2379.043037
48385 Real	3392.754457
48387 Red River	1371.663244
48389 Reeves	1350.748646
48391 Refugio	4408.418658
48393 Roberts	1328.903654
48395 Robertson	1886.137468
48397 Rockwall	1669.034444
48399 Runnels	2726.206762
48401 Rusk	1772.268136
48403 Sabine	774.3885164
48405 San Augustine	2514.577259

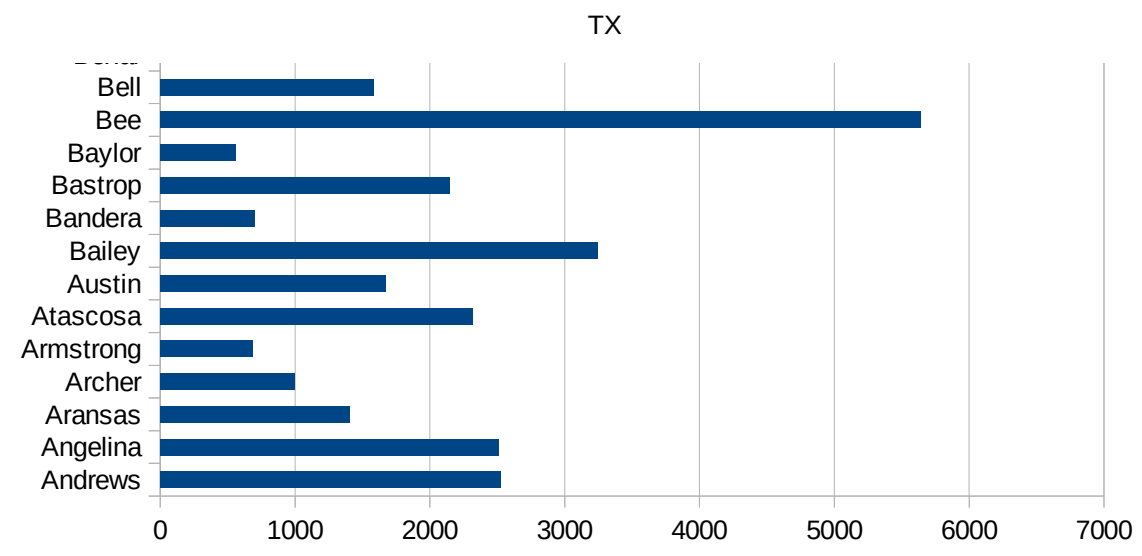


TX

48407 San Jacinto	790.4174936
48409 San Patricio	2243.882021
48411 San Saba	1139.742319
48413 Schleicher	1830.74266
48415 Scurry	4500.177873
48417 Shackelford	860.7439287
48419 Shelby	1908.096624
48421 Sherman	2143.553102
48423 Smith	1683.599672
48425 Somervell	1641.526176
48427 Starr	5348.314607
48429 Stephens	1462.949221
48431 Sterling	381.3882532
48433 Stonewall	1174.743025
48435 Sutton	2235.231506
48437 Swisher	1433.931922
48439 Tarrant	2498.883656
48441 Taylor	1116.681197
48443 Terrell	364.5200486
48445 Terry	2327.663384
48447 Throckmorton	528.0528053
48449 Titus	4846.668483
48451 Tom Green	3245.648918
48453 Travis	2386.319683
48455 Trinity	1343.283582
48457 Tyler	1060.103245
48459 Upshur	974.3092584
48461 Upton	681.0133479
48463 Uvalde	2987.40967
48465 Val Verde	4535.84783
48467 Van Zandt	1062.139631
48469 Victoria	4454.826968
48471 Walker	5186.258278
48473 Waller	1648.910138



48475 Ward	1168.94198
48477 Washington	1840.036459
48479 Webb	5074.118372
48481 Wharton	3330.20976
48483 Wheeler	963.2055481
48485 Wichita	1461.412648
48487 Wilbarger	1653.666147
48489 Willacy	5605.391587
48491 Williamson	1536.211068
48493 Wilson	1817.856005
48495 Winkler	1554.404145
48497 Wise	1147.792987
48499 Wood	1196.569833
48501 Yoakum	3003.142824
48503 Young	1917.428651
48505 Zapata	2360.817477
48507 Zavala	3146.123675



TX

FIPS

29001
29003
29005
29007
29009
29011
29013
29015
29017
29019
29021
29023
29025
29027
29029
29031
29033
29035
29037

TX

29039
29041
29043
29045
29047
29049
29051
29053
29055
29057
29059
29061
29063
29065
29067
29069
29071
29073
29075
29077
29079
29081
29083
29085
29087
29089
29091
29093
29095
29097
29099
29101

29103

TX

29105
29107
29109
29111
29113
29115
29117
29121
29123
29125
29127
29119
29129
29131
29133
29135
29137
29139
29141
29143
29145
29147
29149
29151
29153
29155
29157
29159
29161
29163
29165
29167
29169
29171

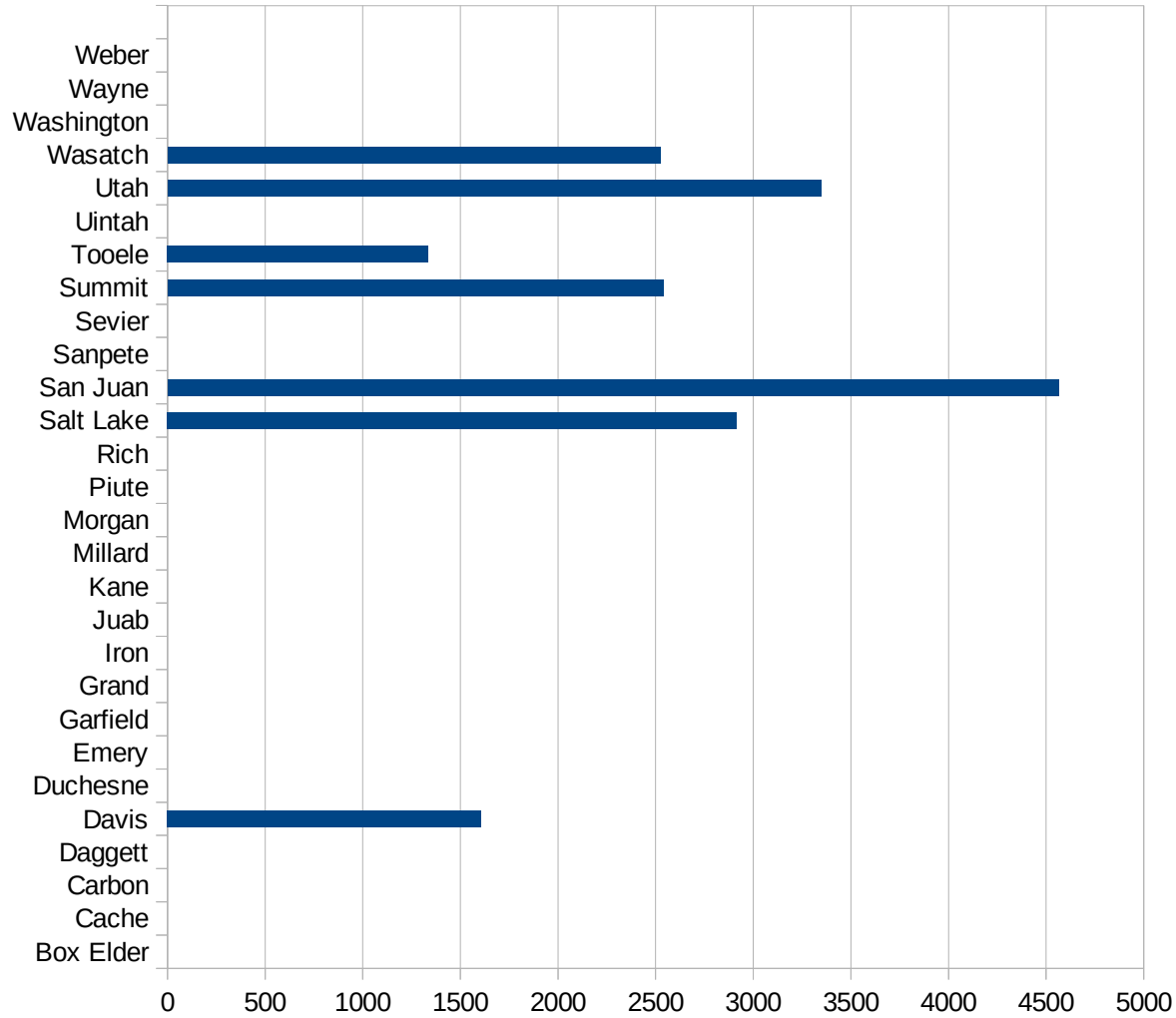
TX

29173
29175
29177
29179
29181
29195
29197
29199
29201
29203
29205
29183
29185
29187
29189
29510
29186
29207
29209
29211
29213
29215

29217
29219
29221
29223
29225
29227
29229

UT

FIPS	County	PC Infection
49001	Beaver	0
49003	Box Elder	0
49005	Cache	0
49007	Carbon	0
49009	Daggett	0
49011	Davis	1606.1390964
49013	Duchesne	0
49015	Emery	0
49017	Garfield	0
49019	Grand	0
49021	Iron	0
49023	Juab	0
49025	Kane	0
49027	Millard	0
49029	Morgan	0
49031	Piute	0
49033	Rich	0
49035	Salt Lake	2914.9781414
49037	San Juan	4563.402162
49039	Sanpete	0
49041	Sevier	0
49043	Summit	2539.7658169
49045	Tooele	1336.0607664
49047	Uintah	0
49049	Utah	3347.8889062
49051	Wasatch	2524.0673887
49053	Washington	0
49055	Wayne	0
49057	Weber	0



UT

FIPS

29001
29003
29005
29007
29009
29011
29013
29015
29017
29019
29021
29023
29025
29027
29029
29031
29033
29035
29037

UT

29039
29041
29043
29045
29047
29049
29051
29053
29055
29057
29059
29061
29063
29065
29067
29069
29071
29073
29075
29077
29079
29081
29083
29085
29087
29089
29091
29093
29095
29097
29099
29101

29103

UT

29105
29107
29109
29111
29113
29115
29117
29121
29123
29125
29127
29119
29129
29131
29133
29135
29137
29139
29141
29143
29145
29147
29149
29151
29153
29155
29157
29159
29161
29163
29165
29167
29169
29171

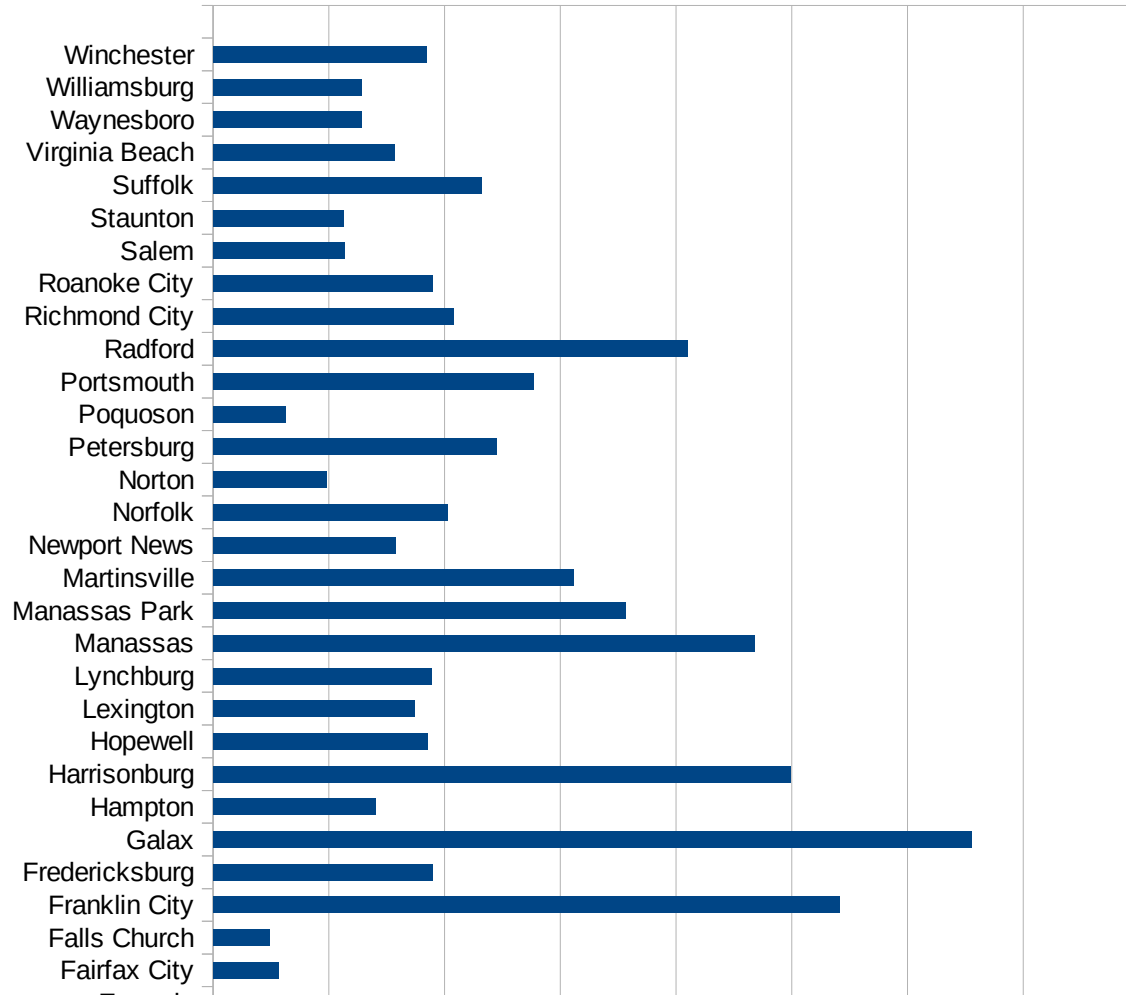
UT

29173
29175
29177
29179
29181
29195
29197
29199
29201
29203
29205
29183
29185
29187
29189
29510
29186
29207
29209
29211
29213
29215

29217
29219
29221
29223
29225
29227
29229

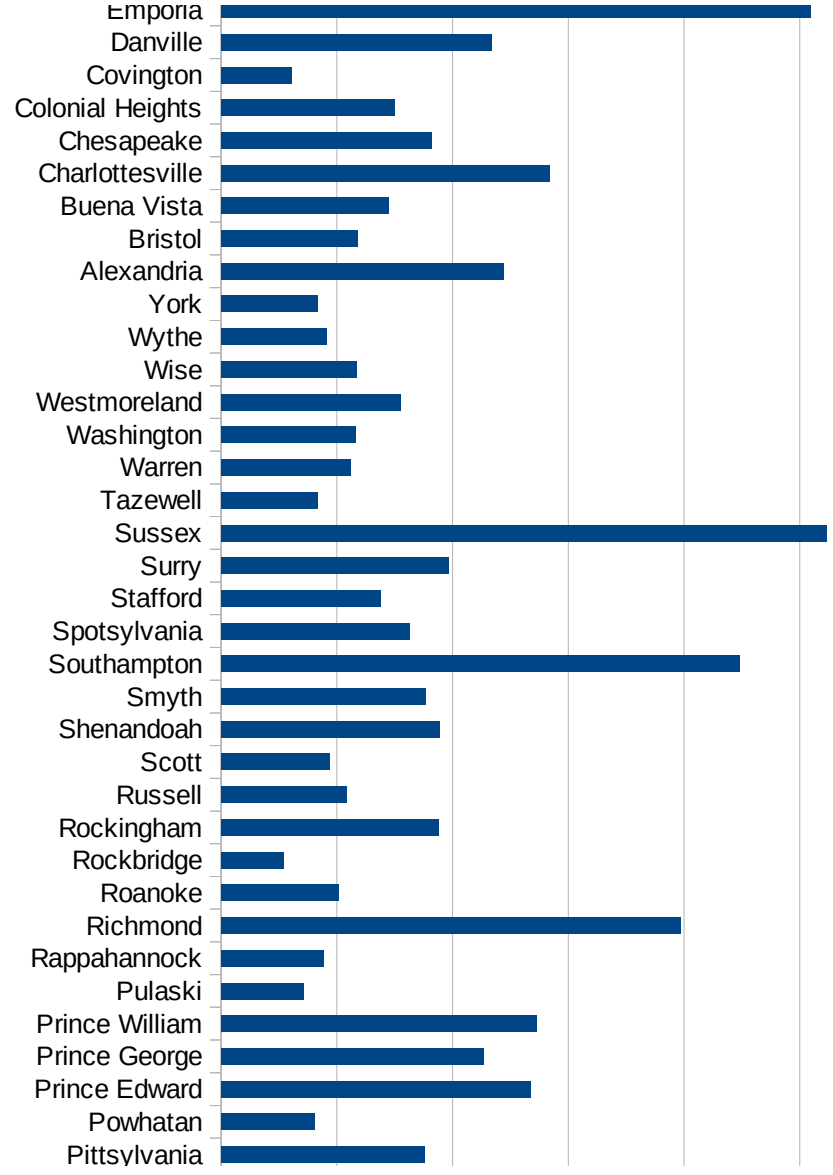
VA

FIPS	County	PC Infection
51001	Accomack	3656.053314
51003	Albemarle	1258.301293
51005	Alleghany	536.5526492
51007	Amelia	960.5778837
51009	Amherst	1348.449441
51011	Appomattox	1414.052143
51013	Arlington	1703.007313
51015	Augusta	695.7604994
51017	Bath	349.4874185
51019	Bedford	1070.516972
51021	Bland	1017.003019
51023	Botetourt	946.5997536
51025	Brunswick	2252.197266
51027	Buchanan	824.6548231
51029	Buckingham	4094.358492
51031	Campbell	882.251287
51033	Caroline	1202.391785
51035	Carroll	1724.254285
51036	Charles City	1210.200259
51037	Charlotte	1172.72575
51041	Chesterfield	1770.160319
51043	Clarke	667.90608
51045	Craig	612.164297
51047	Culpeper	2358.317746
51049	Cumberland	1090.834947
51051	Dickenson	702.3342285
51053	Dinwiddie	1461.670581
51057	Essex	1675.977654
51059	Fairfax	1849.330246
51061	Fauquier	1363.990096
51063	Floyd	1348.528015
51065	Fluvanna	1433.745286
51067	Franklin	345.2264436



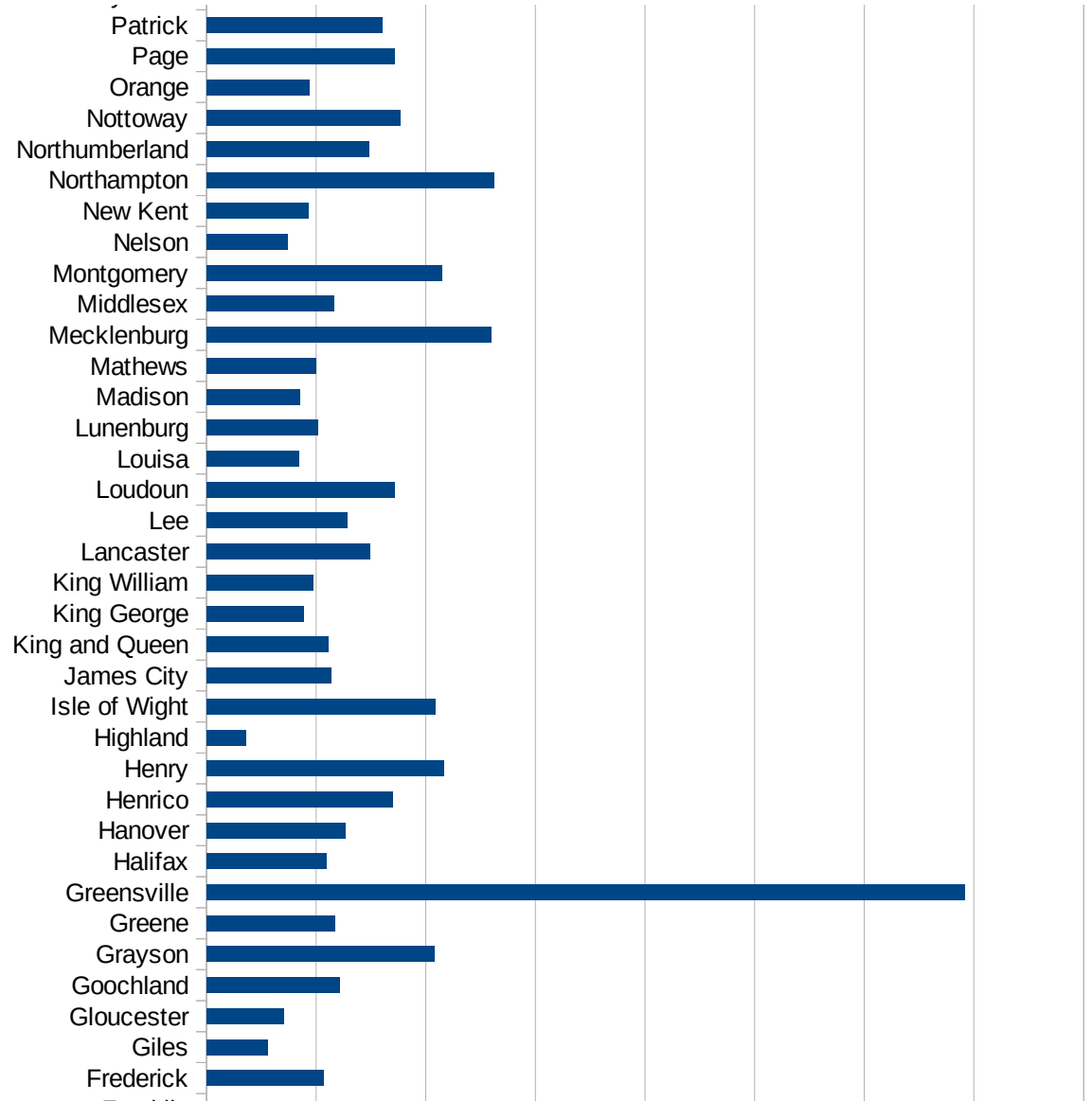
VA

51069 Frederick	1068.417181
51071 Giles	558.062218
51073 Gloucester	698.8138906
51075 Goochland	1213.216314
51077 Grayson	2079.201587
51079 Greene	1172.961221
51081 Greensville	6914.939365
51083 Halifax	1093.200469
51085 Hanover	1266.330346
51087 Henrico	1692.274518
51089 Henry	2166.702648
51091 Highland	361.9909502
51093 Isle of Wight	2089.140259
51095 James City	1133.552365
51097 King and Queen	1107.639875
51099 King George	884.289746
51101 King William	974.083476
51103 Lancaster	1493.090977
51105 Lee	1278.62028
51107 Loudoun	1716.848962
51109 Louisa	837.4571755
51111 Lunenburg	1017.706437
51113 Madison	849.9435878
51115 Mathews	999.7727789
51117 Mecklenburg	2593.800979
51119 Middlesex	1160.739159
51121 Montgomery	2148.810426
51125 Nelson	741.4397412
51127 New Kent	928.9446653
51131 Northampton	2624.627184
51133 Northumberland	1481.84737
51135 Nottoway	1763.942931
51137 Orange	936.0331842
51139 Page	1713.115782



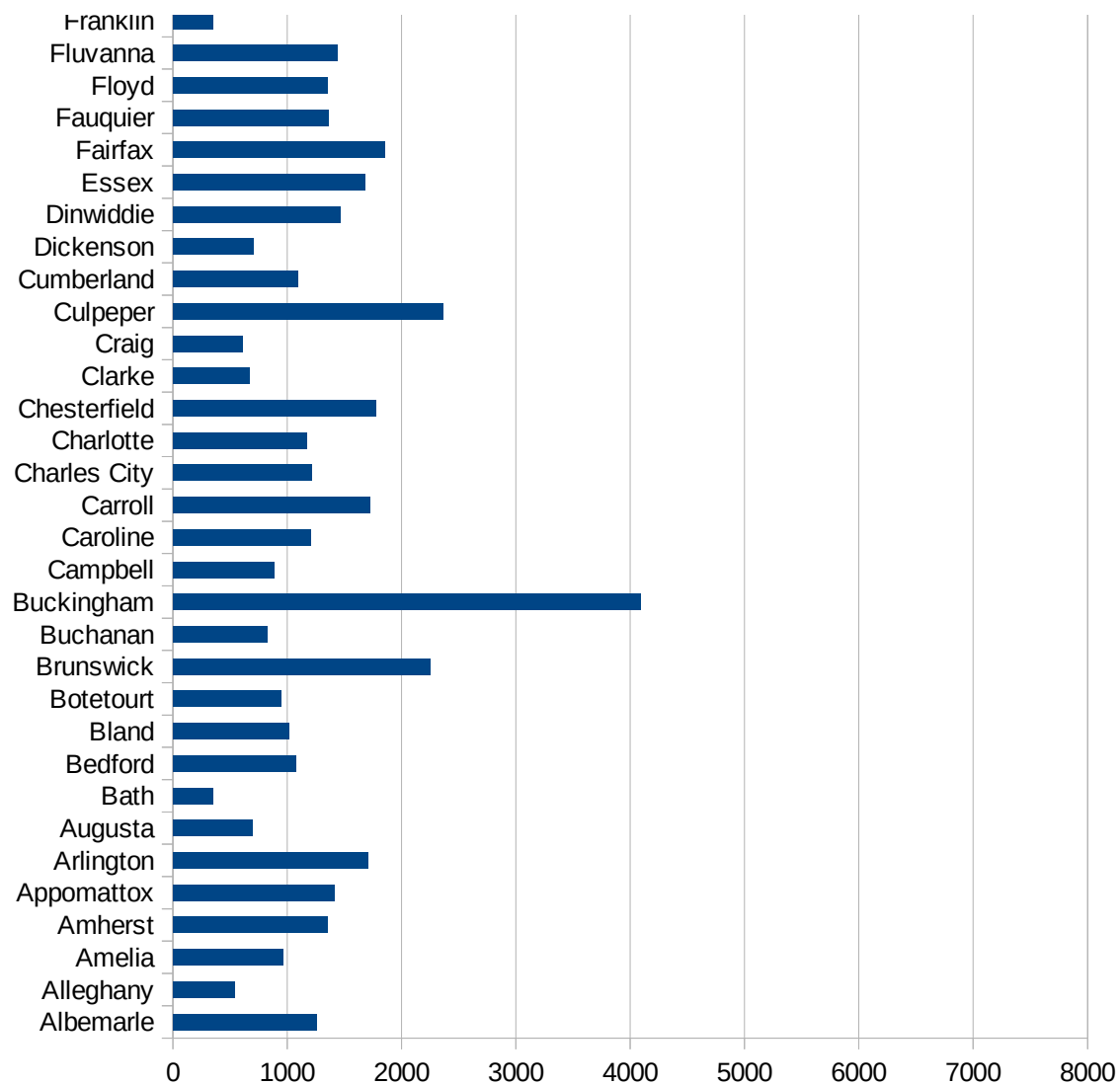
VA

51141 Patrick	1601.312737
51143 Pittsylvania	1757.206845
51145 Powhatan	808.523759
51147 Prince Edward	2671.023965
51149 Prince George	2268.788404
51153 Prince William	2723.012921
51155 Pulaski	713.3212
51157 Rappahannock	882.5151682
51159 Richmond	3972.117725
51161 Roanoke	1016.232075
51163 Rockbridge	540.6118143
51165 Rockingham	1877.061691
51167 Russell	1080.454613
51169 Scott	938.0514535
51171 Shenandoah	1887.486493
51173 Smyth	1765.555264
51175 Southampton	4480.837029
51177 Spotsylvania	1629.195906
51179 Stafford	1377.033876
51181 Surry	1961.692926
51183 Sussex	5232.713358
51185 Tazewell	834.6591604
51187 Warren	1122.415819
51191 Washington	1165.398331
51193 Westmoreland	1553.561413
51195 Wise	1173.31369
51197 Wythe	911.1775753
51199 York	828.3465495
51510 Alexandria	2436.927677
51520 Bristol	1177.041621
51530 Buena Vista	1443.001443
51540 Charlottesville	2834.756947
51550 Chesapeake	1818.37665
51570 Colonial Heights	1497.224247



VA

51580 Covington	604.3956044
51590 Danville	2339.468705
51595 Emporia	5096.660808
51600 Fairfax City	565.6384797
51610 Falls Church	487.4086109
51620 Franklin City	5416.198677
51630 Fredericksburg	1894.043371
51640 Galax	6554.569516
51650 Hampton	1401.949178
51660 Harrisonburg	4987.692706
51670 Hopewell	1849.884935
51678 Lexington	1737.668161
51680 Lynchburg	1884.908555
51683 Manassas	4675.680219
51685 Manassas Park	3559.253481
51690 Martinsville	3115.796001
51700 Newport News	1577.038057
51710 Norfolk	2022.320916
51720 Norton	982.8629032
51730 Petersburg	2451.927646
51735 Poquoson	623.461854
51740 Portsmouth	2767.562769
51750 Radford	4100.550739
51760 Richmond City	2079.262882
51770 Roanoke City	1893.514812
51775 Salem	1138.712319
51790 Staunton	1127.517856
51800 Suffolk	2318.363766
51810 Virginia Beach	1568.008103
51820 Waynesboro	1277.178717
51830 Williamsburg	1282.223416
51840 Winchester	1842.891703



VA

VA

FIPS

29001
29003
29005
29007
29009
29011
29013
29015
29017
29019
29021
29023
29025
29027
29029
29031
29033
29035
29037

VA

29039
29041
29043
29045
29047
29049
29051
29053
29055
29057
29059
29061
29063
29065
29067
29069
29071
29073
29075
29077
29079
29081
29083
29085
29087
29089
29091
29093
29095
29097
29099
29101

29103

VA

29105
29107
29109
29111
29113
29115
29117
29121
29123
29125
29127
29119
29129
29131
29133
29135
29137
29139
29141
29143
29145
29147
29149
29151
29153
29155
29157
29159
29161
29163
29165
29167
29169
29171

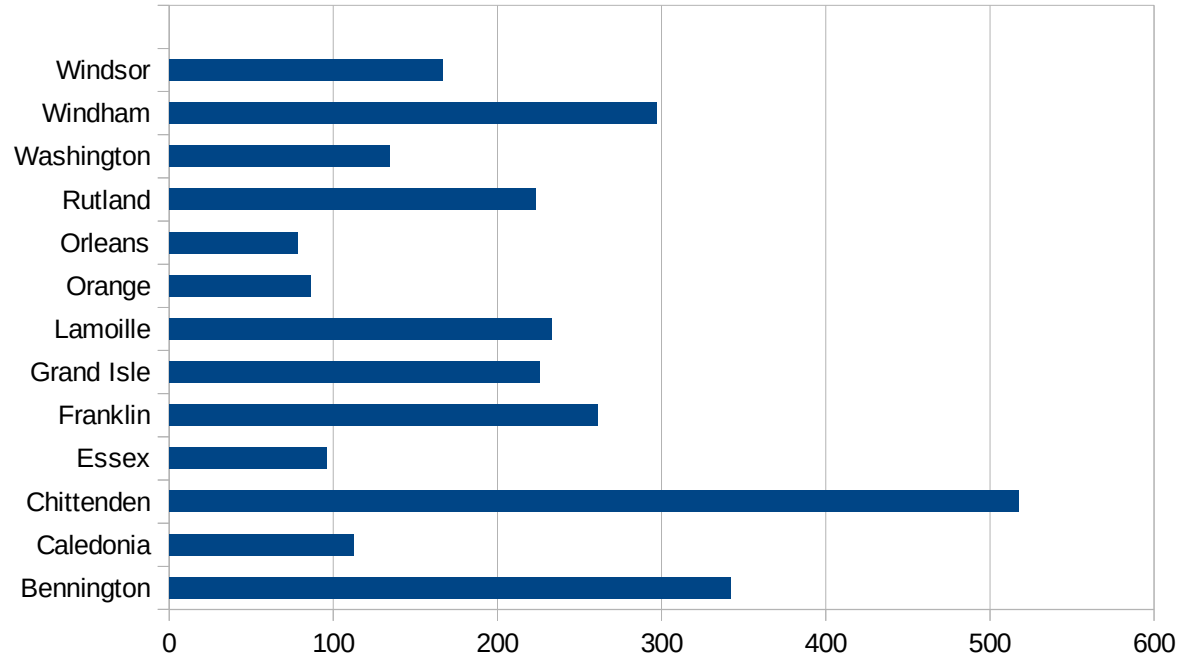
VA

29173
29175
29177
29179
29181
29195
29197
29199
29201
29203
29205
29183
29185
29187
29189
29510
29186
29207
29209
29211
29213
29215

29217
29219
29221
29223
29225
29227
29229

VT

FIPS	County	PC Infection
50001	Addison	229.8974928
50003	Bennington	342.3984732
50005	Caledonia	112.2038149
50007	Chittenden	517.7065357
50009	Essex	96
50011	Franklin	261.0226422
50013	Grand Isle	225.6699577
50015	Lamoille	233.201581
50017	Orange	86.20986931
50019	Orleans	78.04660497
50021	Rutland	223.2751568
50023	Washington	134.1589267
50025	Windham	297.0343344
50027	Windsor	166.4074087



FIPS

- 29001
- 29003
- 29005
- 29007
- 29009
- 29011
- 29013
- 29015
- 29017
- 29019
- 29021
- 29023
- 29025
- 29027
- 29029
- 29031
- 29033
- 29035
- 29037

VT

29039
29041
29043
29045
29047
29049
29051
29053
29055
29057
29059
29061
29063
29065
29067
29069
29071
29073
29075
29077
29079
29081
29083
29085
29087
29089
29091
29093
29095
29097
29099
29101

29103

VT

29105
29107
29109
29111
29113
29115
29117
29121
29123
29125
29127
29119
29129
29131
29133
29135
29137
29139
29141
29143
29145
29147
29149
29151
29153
29155
29157
29159
29161
29163
29165
29167
29169
29171

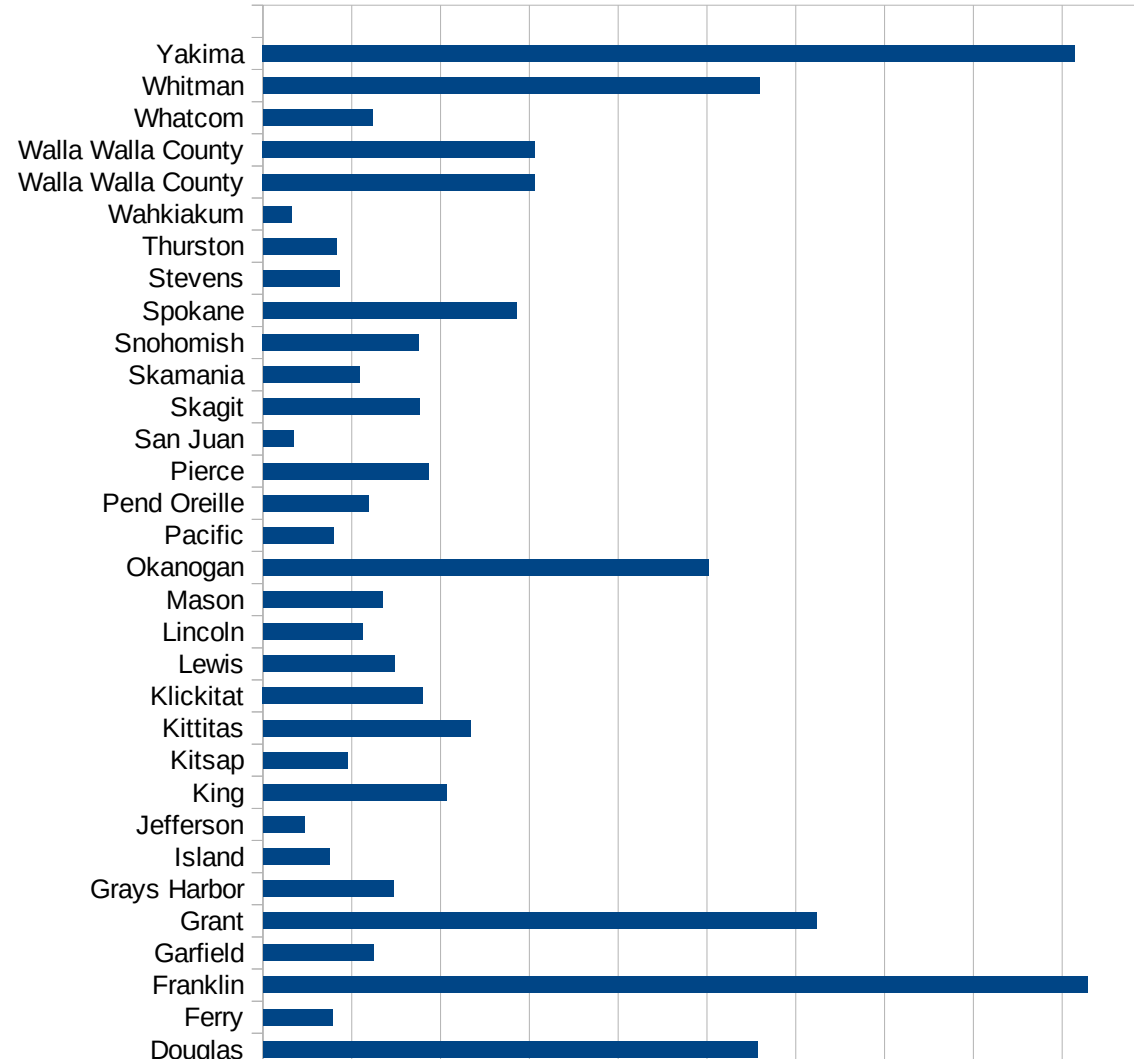
VT

29173
29175
29177
29179
29181
29195
29197
29199
29201
29203
29205
29183
29185
29187
29189
29510
29186
29207
29209
29211
29213
29215

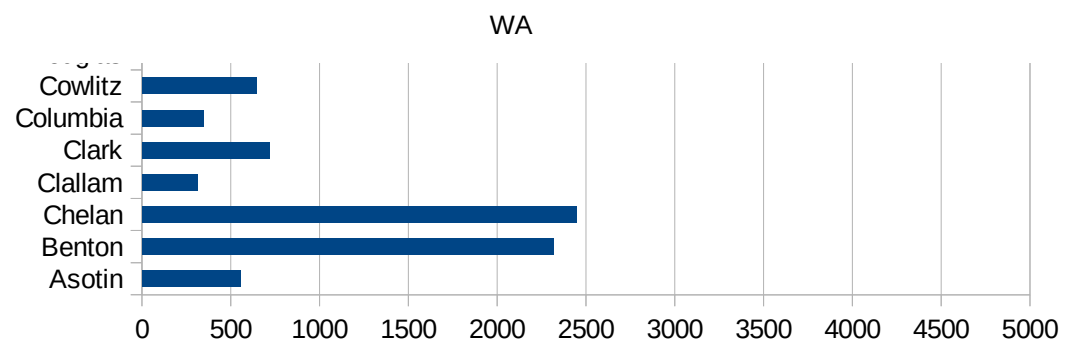
29217
29219
29221
29223
29225
29227
29229

WA

FIPS	County	PC Infection
53001	Adams	4438.483729
53003	Asotin	557.2755418
53005	Benton	2315.766531
53007	Chelan	2444.31175
53009	Clallam	310.1502535
53011	Clark	715.9800522
53013	Columbia	344.91254
53015	Cowlitz	643.1959775
53017	Douglas	2782.762719
53019	Ferry	392.2081318
53021	Franklin	4643.496879
53023	Garfield	623.0529595
53025	Grant	3118.225437
53027	Grays Harbor	737.4731059
53029	Island	376.5095903
53031	Jefferson	233.2251253
53033	King	1030.914447
53035	Kitsap	473.6754323
53037	Kittitas	1167.553416
53039	Klickitat	900.1673678
53041	Lewis	739.9125672
53043	Lincoln	558.6592179
53045	Mason	671.6839422
53047	Okanogan	2508.781923
53049	Pacific	399.3465239
53051	Pend Oreille	595.5006617
53053	Pierce	930.5519248
53055	San Juan	169.313405
53057	Skagit	879.8340171
53059	Skamania	545.1190876
53061	Snohomish	877.8980514
53063	Spokane	1428.596412
53065	Stevens	428.6345559



53067 Thurston	412.6821196
53069 Wahkiakum	158.1563488
53071 Walla Walla Cou	1531.466465
53071 Walla Walla Cou	1531.466465
53073 Whatcom	617.6750781
53075 Whitman	2797.694362
53077 Yakima	4571.558108



WA

FIPS

29001
29003
29005
29007
29009
29011
29013
29015
29017
29019
29021
29023
29025
29027
29029
29031
29033
29035
29037

WA

29039
29041
29043
29045
29047
29049
29051
29053
29055
29057
29059
29061
29063
29065
29067
29069
29071
29073
29075
29077
29079
29081
29083
29085
29087
29089
29091
29093
29095
29097
29099
29101

29103

WA

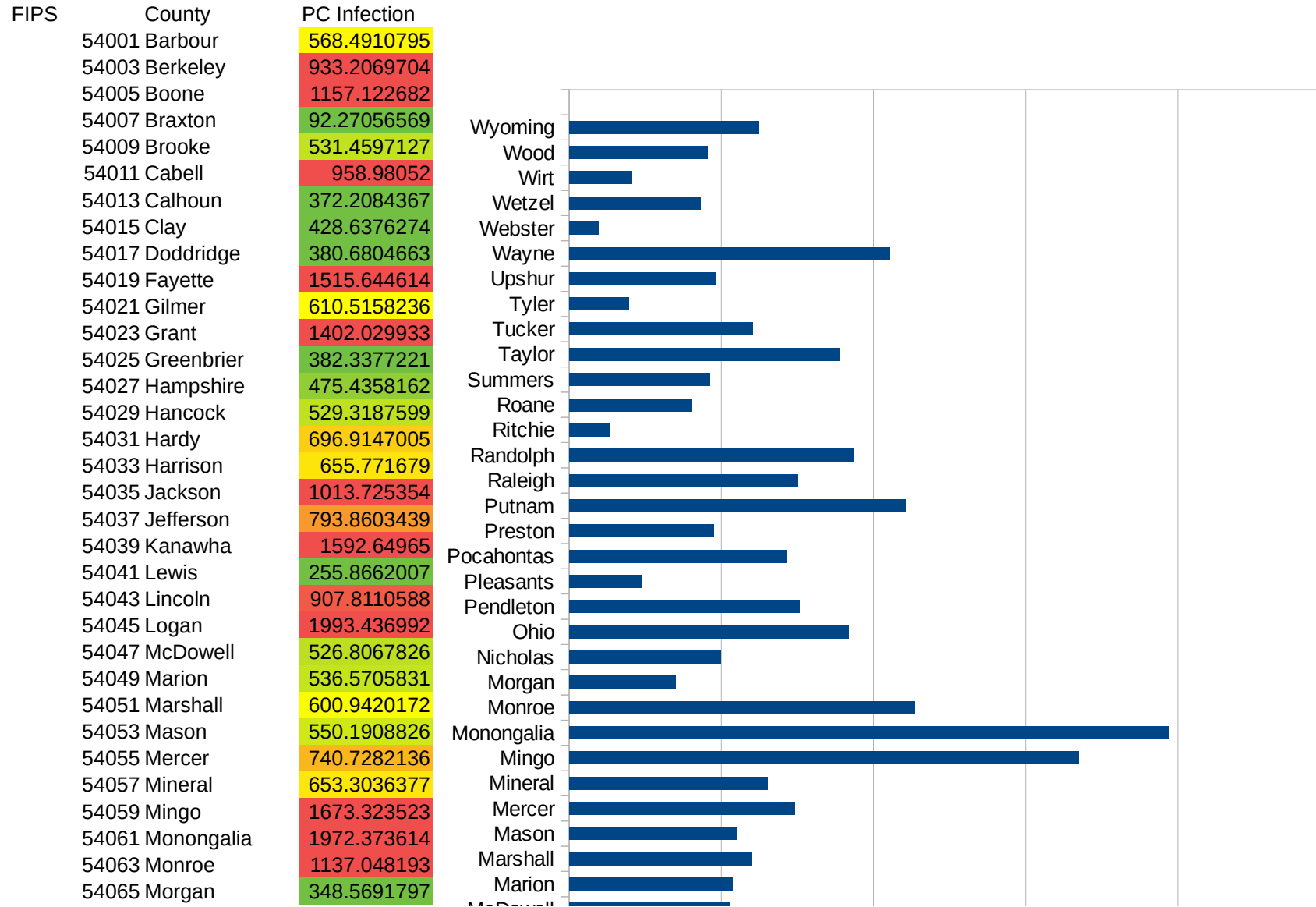
29105
29107
29109
29111
29113
29115
29117
29121
29123
29125
29127
29119
29129
29131
29133
29135
29137
29139
29141
29143
29145
29147
29149
29151
29153
29155
29157
29159
29161
29163
29165
29167
29169
29171

WA

29173
29175
29177
29179
29181
29195
29197
29199
29201
29203
29205
29183
29185
29187
29189
29510
29186
29207
29209
29211
29213
29215

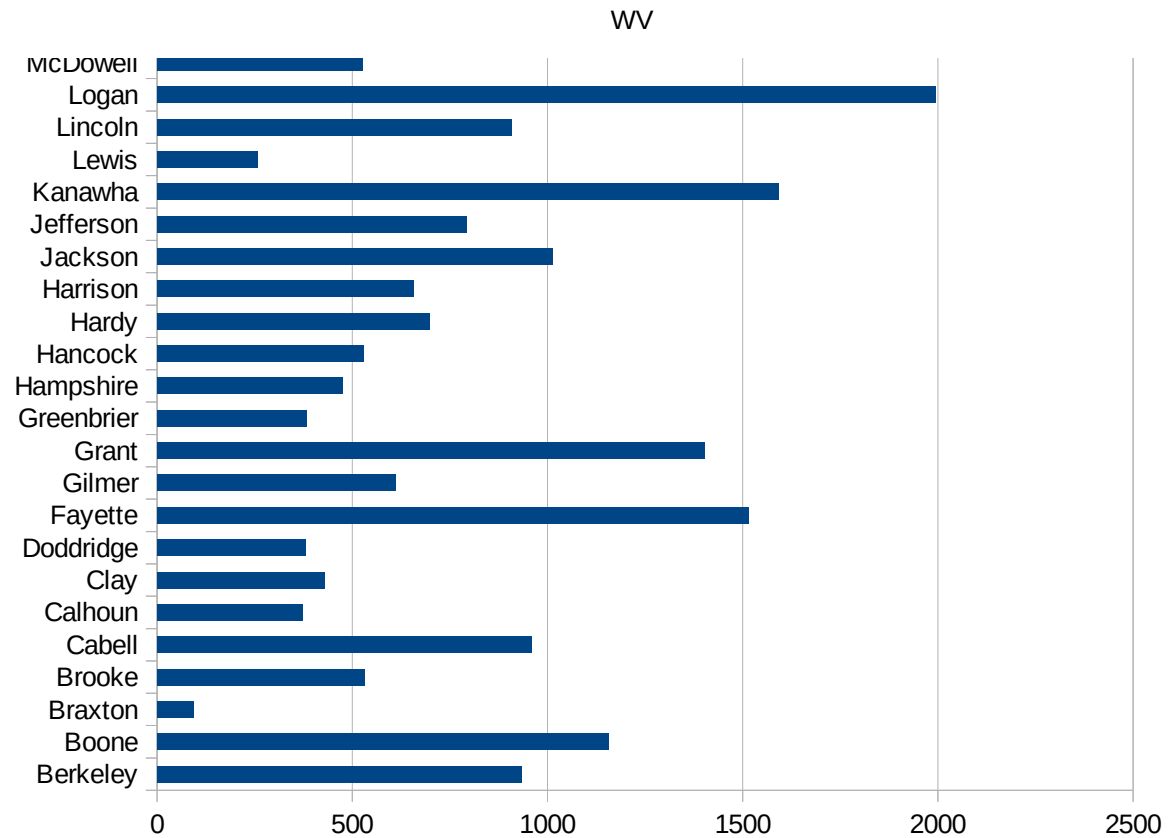
29217
29219
29221
29223
29225
29227
29229

WV



This work is licensed under the Creative Commons Attribution-NoDerivatives 4.0 International License. To view a copy of this license, visit <http://creativecommons.org/licenses/by-nd/4.0/>.

54067 Nicholas	499.1546574
54069 Ohio	917.2554185
54071 Pendleton	757.4674861
54073 Pleasants	239.7762089
54075 Pocahontas	713.0972189
54077 Preston	475.7823813
54079 Putnam	1106.171271
54081 Raleigh	752.8213968
54083 Randolph	933.282448
54085 Ritchie	133.7310976
54087 Roane	401.9523399
54089 Summers	462.3824451
54091 Taylor	889.5741905
54093 Tucker	603.8820992
54095 Tyler	194.3745712
54097 Upshur	479.2135982
54099 Wayne	1051.472061
54101 Webster	96.56004828
54103 Wetzel	432.2200393
54105 Wirt	205.8319039
54107 Wood	453.6655464
54109 Wyoming	620.610026



FIPS

- 29001
- 29003
- 29005
- 29007
- 29009
- 29011
- 29013
- 29015
- 29017
- 29019
- 29021
- 29023
- 29025
- 29027
- 29029
- 29031
- 29033
- 29035
- 29037

WV

29039
29041
29043
29045
29047
29049
29051
29053
29055
29057
29059
29061
29063
29065
29067
29069
29071
29073
29075
29077
29079
29081
29083
29085
29087
29089
29091
29093
29095
29097
29099
29101

29103

29105
29107
29109
29111
29113
29115
29117
29121
29123
29125
29127
29119
29129
29131
29133
29135
29137
29139
29141
29143
29145
29147
29149
29151
29153
29155
29157
29159
29161
29163
29165
29167
29169
29171

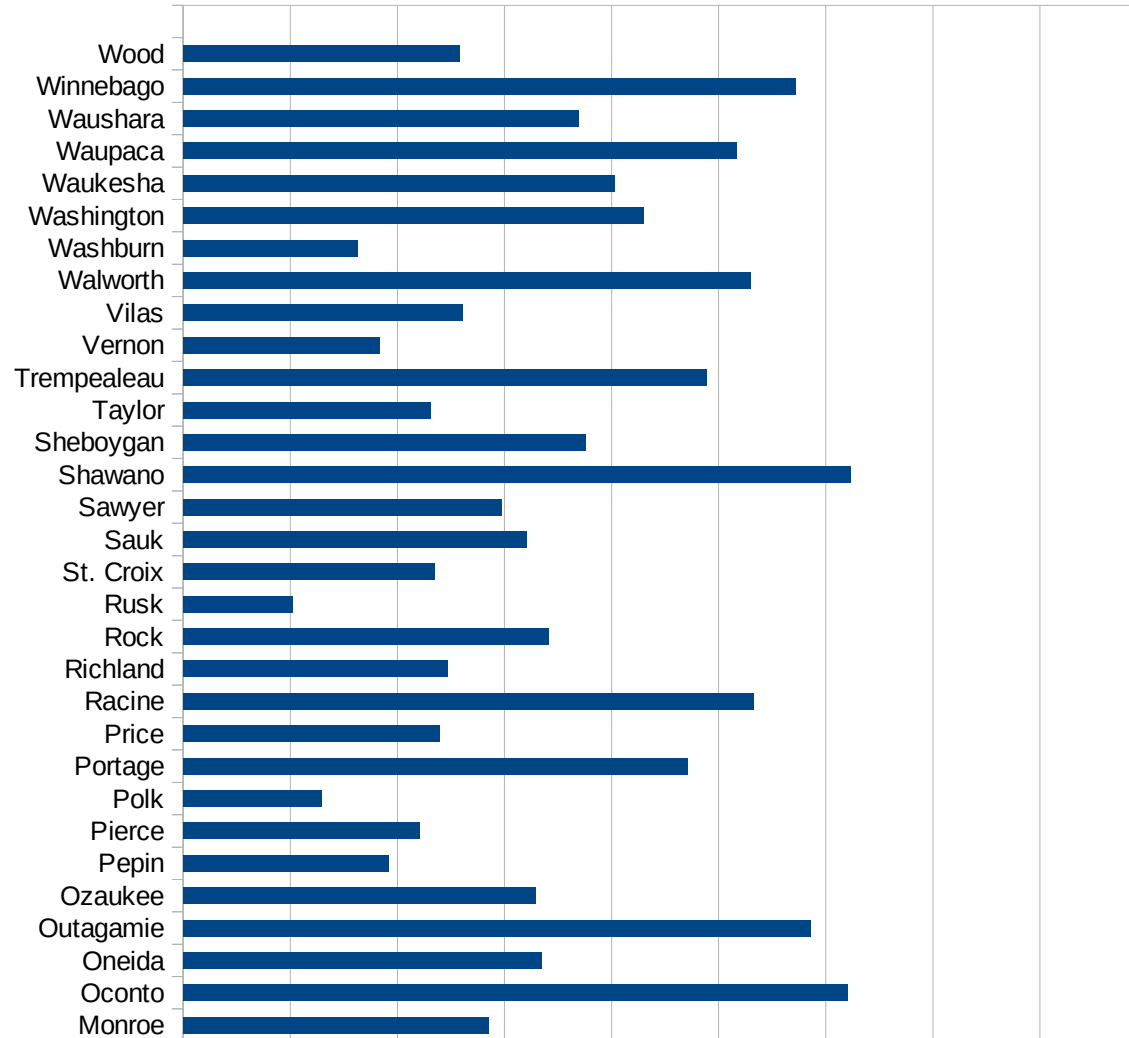
WV

29173
29175
29177
29179
29181
29195
29197
29199
29201
29203
29205
29183
29185
29187
29189
29510
29186
29207
29209
29211
29213
29215

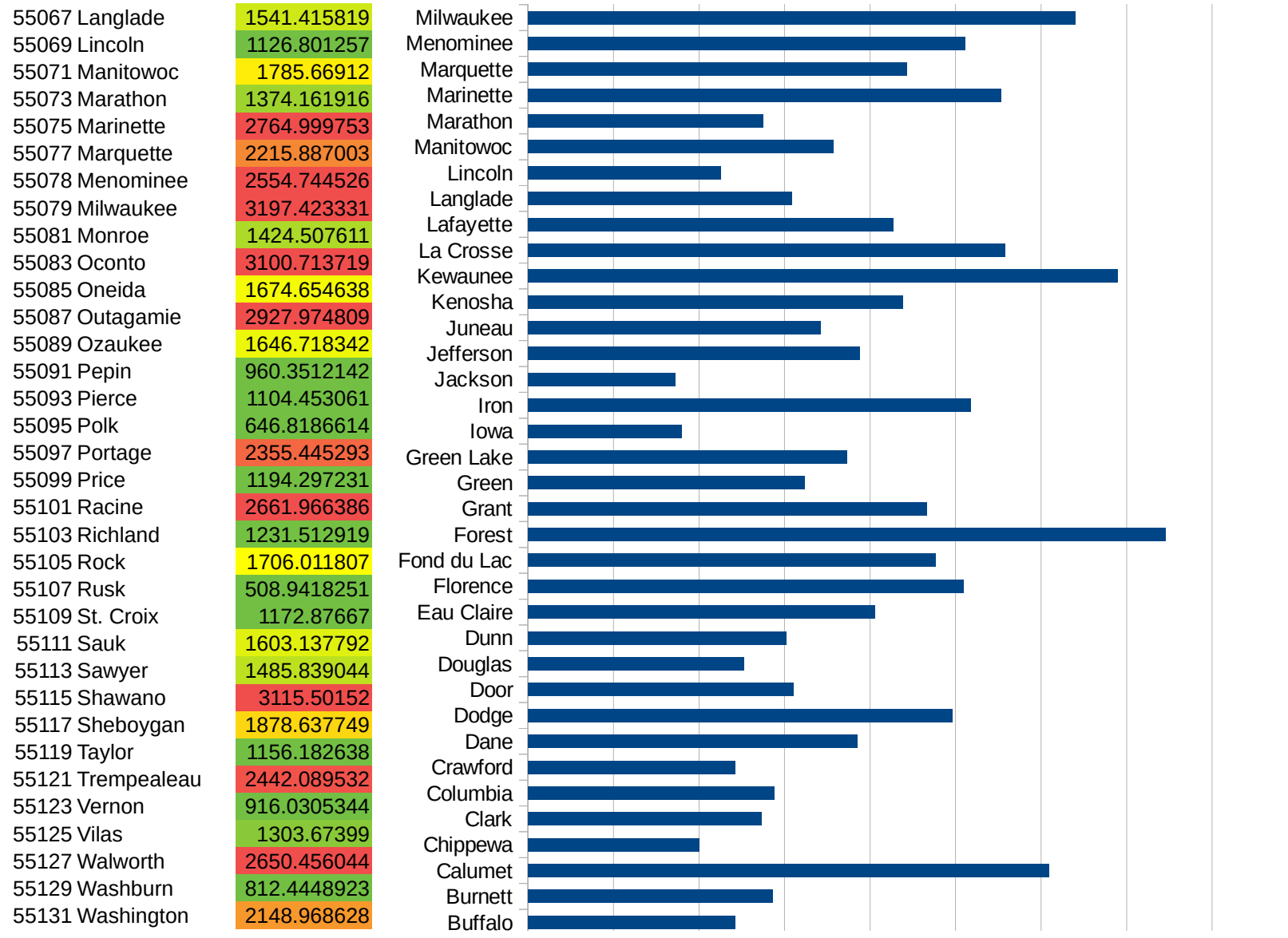
29217
29219
29221
29223
29225
29227
29229

WI

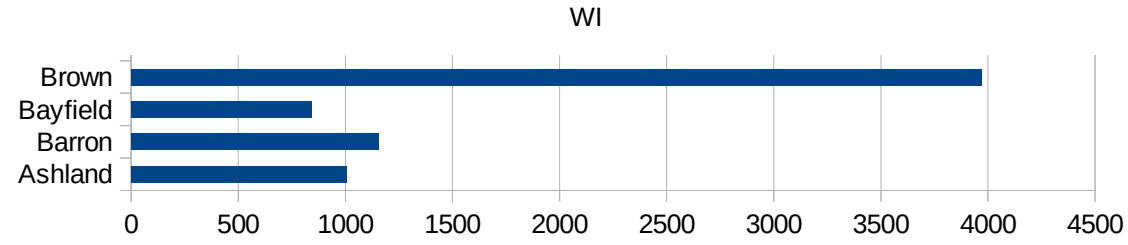
FIPS	County	PC Infection
55001	Adams	1361.313151
55003	Ashland	1006.410256
55005	Barron	1155.787796
55007	Bayfield	844.3026193
55009	Brown	3968.820479
55011	Buffalo	1211.428571
55013	Burnett	1429.313929
55015	Calumet	3044.319065
55017	Chippewa	999.4542761
55019	Clark	1365.640036
55021	Columbia	1438.33467
55023	Crawford	1209.256645
55025	Dane	1927.119057
55027	Dodge	2479.31062
55029	Door	1550.162984
55031	Douglas	1263.654879
55033	Dunn	1511.156411
55035	Eau Claire	2030.91817
55037	Florence	2545.707012
55039	Fond du Lac	2381.968836
55041	Forest	3725.94817
55043	Grant	2329.596152
55045	Green	1619.323567
55047	Green Lake	1865.947775
55049	Iowa	896.0498086
55051	Iron	2589.852008
55053	Jackson	859.4589315
55055	Jefferson	1939.409602
55057	Juneau	1709.43382
55059	Kenosha	2190.324296
55061	Kewaunee	3448.952559
55063	La Crosse	2790.323945
55065	Lafayette	2136.213621



WI



55133 Waukesha	2014.032232
55135 Waupaca	2581.755594
55137 Waushara	1846.43284
55139 Winnebago	2859.3147
55141 Wood	1292.177127



FIPS

- 29001
- 29003
- 29005
- 29007
- 29009
- 29011
- 29013
- 29015
- 29017
- 29019
- 29021
- 29023
- 29025
- 29027
- 29029
- 29031
- 29033
- 29035
- 29037

29039
29041
29043
29045
29047
29049
29051
29053
29055
29057
29059
29061
29063
29065
29067
29069
29071
29073
29075
29077
29079
29081
29083
29085
29087
29089
29091
29093
29095
29097
29099
29101

29103

29105
29107
29109
29111
29113
29115
29117
29121
29123
29125
29127
29119
29129
29131
29133
29135
29137
29139
29141
29143
29145
29147
29149
29151
29153
29155
29157
29159
29161
29163
29165
29167
29169
29171

WI

29173
29175
29177
29179
29181
29195
29197
29199
29201
29203
29205
29183
29185
29187
29189
29510
29186
29207
29209
29211
29213
29215

29217
29219
29221
29223
29225
29227
29229