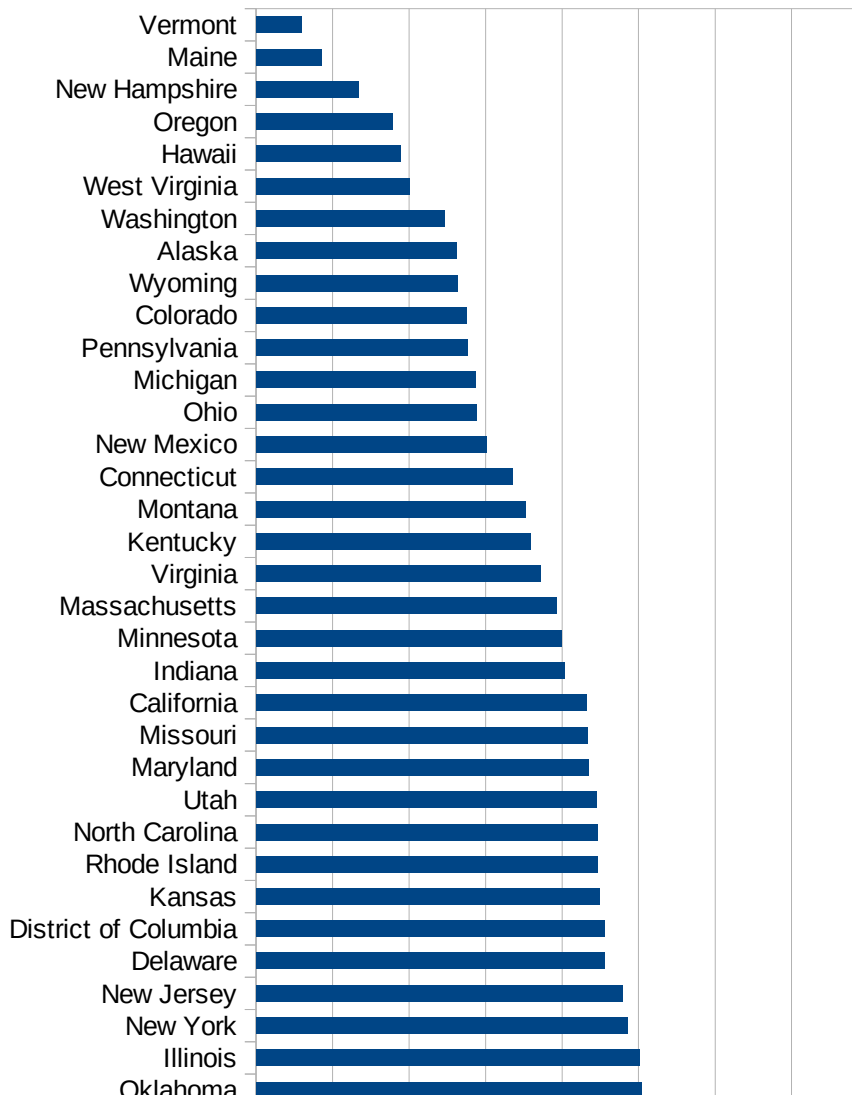


PerCap50States

Idx	State	Population	Cases per 100,000
19	Louisiana	4659978	3686.97019599663
35	North Dakota	760077	3587.00500080913
25	Mississippi	2986530	3513.50898869256
10	Florida	21299325	3439.58787426362
1	Alabama	4887871	3382.6997480089
42	South Dakota	882235	3237.68610404257
16	Iowa	3156145	3165.85581460928
3	Arizona	7171646	3145.37276379788
41	South Carolina	5084127	3096.02808899148
43	Tennessee	6770010	3074.02795564556
4	Arkansas	3013825	3014.9394871965
11	Georgia	10519475	2983.99872617217
44	Texas	28701845	2851.4752274636
29	Nevada	3034392	2826.89250433036
13	Idaho	1754208	2740.03994965249
28	Nebraska	1929268	2693.76779172204
50	Wisconsin	5813568	2584.23054482204
37	Oklahoma	3943079	2519.95965589328
14	Illinois	12741080	2504.4972639682
33	New York	19542209	2426.98253815625
31	New Jersey	8908520	2393.80952167139
8	Delaware	967171	2278.70769491641
9	District of Columbia	702455	2275.44824935405
17	Kansas	2911505	2242.92934410211
40	Rhode Island	1057315	2230.55570005155
34	North Carolina	10383620	2229.18404178889
45	Utah	3161105	2227.13260078359
21	Maryland	6042718	2173.80655526205
26	Missouri	6126452	2168.64508201484
5	California	39557045	2161.91578516545
15	Indiana	6691878	2017.08698215957
24	Minnesota	5611179	1996.99564031017
22	Massachusetts	6902149	1965.61969322888

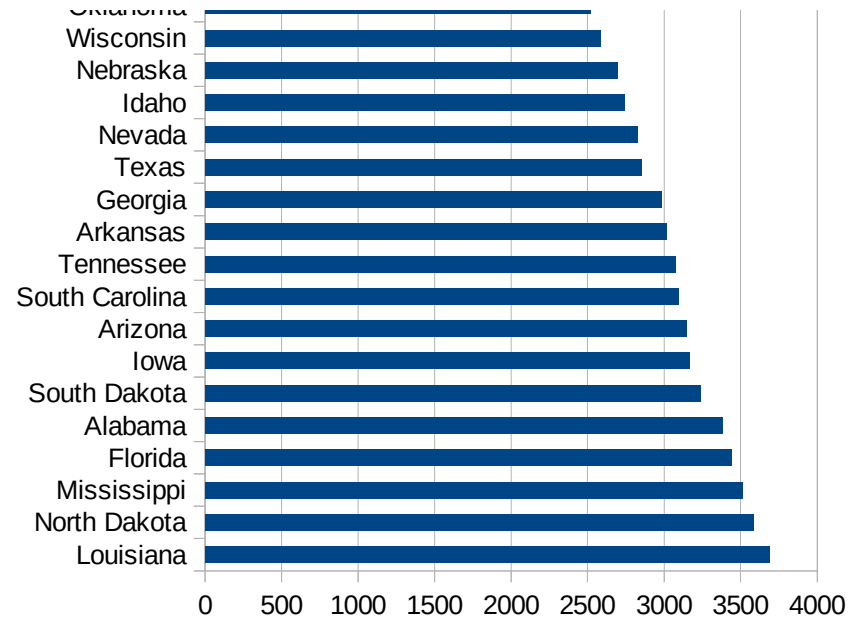


■ Cases per 100,000

This work is licensed under the Creative Commons Attribution-NoDerivatives 4.0 International License. To view a copy of this license, visit <http://creativecommons.org/licenses/by-nd/4.0/>.

Idx	State	Population	Cases per 100,000
47	Virginia	8517685	1859.76588709256
18	Kentucky	4468402	1796.88398671382
27	Montana	1062305	1760.51134090492
7	Connecticut	3572665	1677.03940895662
32	New Mexico	2095428	1505.5635411954
36	Ohio	11689442	1443.60184173034
23	Michigan	9995915	1434.18586492582
39	Pennsylvania	12807060	1380.34021859818
6	Colorado	5695564	1377.15948762932
51	Wyoming	577737	1317.38143826689
2	Alaska	737438	1310.48305077851
48	Washington	7535591	1230.04287254974
49	West Virginia	1805832	1004.08011376474
12	Hawaii	1420491	945.799726995806
38	Oregon	4190713	888.989534716407
30	New Hampshire	1356458	673.592547649835
20	Maine	1338404	427.374694038571
46	Vermont	626299	296.982751050217

PerCap50States



Counties\_Cities

FIPS	County	State	Cases Per 100,000
5079	Lincoln	Arkansas	16050.21295674
13053	Chattahoochee	Georgia	15967.80232123
47169	Trousdale	Tennessee	15564.83835815
12067	Lafayette	Florida	14303.71049015
47095	Lake	Tennessee	12751.31561193
5077	Lee	Arkansas	12142.45965498
31043	Dakota	Nebraska	11855.79843649
19021	Buena Vista	Iowa	10752.74227634
5017	Chicot	Arkansas	9752.82621192
27105	Nobles	Minnesota	9359.60591133
47181	Wayne	Tennessee	9312.71892741
22037	East Feliciana	Louisiana	9142.70914271
46017	Buffalo	South Dakota	8840.86444008
20057	Ford	Kansas	8802.52596789
20175	Seward	Kansas	8617.99816345
13259	Stewart	Georgia	8436.84465236
40139	Texas	Oklahoma	8178.92935713
28055	Issaquena	Mississippi	8103.97553517
22065	Madison	Louisiana	7965.23608996
22035	East Carroll	Louisiana	7872.67301407
30003	Big Horn	Montana	7804.76833108
30087	Rosebud	Montana	7756.81341719
31037	Colfax	Nebraska	7582.02371106
38029	Emmons	North Dakota	7344.46130501
46073	Jerauld	South Dakota	7342.14390602
5133	Sevier	Arkansas	7164.94544606
19047	Crawford	Iowa	7139.52675137
51081	Greensville	Virginia	7129.95613658
12125	Union	Florida	6887.55020080
22003	Allen	Louisiana	6881.46846319
1085	Lowndes	Alabama	6827.75215560
47069	Hardeman	Tennessee	6689.13560666
6025	Imperial	California	6679.42604784

This work is licensed under the Creative Commons Attribution-NoDerivatives 4.0 International License. To view a copy of this license, visit <http://creativecommons.org/licenses/by-nd/4.0/>.

Counties\_Cities

51640 Galax	Virginia	6647.98380819
20055 Finney	Kansas	6590.91529868
47075 Haywood	Tennessee	6576.29074127
48323 Maverick	Texas	6562.36641874
12039 Gadsden	Florida	6491.04458099
12123 Taylor	Florida	6460.71312954
38089 Stark	North Dakota	6455.46343195
12121 Suwannee	Florida	6406.28182209
12086 Miami-Dade	Florida	6341.22265470
28051 Holmes	Mississippi	6338.66757462
5123 St. Francis	Arkansas	6332.79610048
4023 Santa Cruz	Arizona	6254.43443486
1105 Perry	Alabama	6247.26477024
19193 Woodbury	Iowa	6221.04760140
22041 Franklin	Louisiana	6196.66600516
28011 Bolivar	Mississippi	6191.55522931
28125 Sharkey	Mississippi	6191.45533470
12047 Hamilton	Florida	6184.48637317
1011 Bullock	Alabama	6155.06016966
12077 Liberty	Florida	6148.75251271
4027 Yuma	Arizona	6138.27500377
12063 Jackson	Florida	6138.08094400
35031 McKinley	New Mexico	6099.04551114
13065 Clinch	Georgia	6077.01564380
13101 Echols	Georgia	6075.00000000
5059 Hot Spring	Arkansas	6071.03646776
47007 Bledsoe	Tennessee	6065.74042697
20145 Pawnee	Kansas	6049.98476074
48189 Hale	Texas	6030.15075377
1059 Franklin	Alabama	6029.39769792
48255 Karnes	Texas	6019.16932907
19167 Sioux	Iowa	6015.64066573
5149 Yell	Arkansas	6004.17924309
28133 Sunflower	Mississippi	5976.29687196

Counties\_Cities

13001 Appling	Georgia	5976.11714486
28099 Neshoba	Mississippi	5929.61373391
38005 Benson	North Dakota	5846.02125826
47091 Johnson	Tennessee	5838.67701654
41045 Malheur	Oregon	5777.05451587
28119 Quitman	Mississippi	5772.23088924
40153 Woodward	Oklahoma	5770.94253783
28021 Claiborne	Mississippi	5765.38546990
48355 Nueces	Texas	5738.89279947
28135 Tallahatchie	Mississippi	5719.59676843
12003 Baker	Florida	5713.27808147
12037 Franklin	Florida	5691.88820723
48341 Moore	Texas	5683.03467535
51620 Franklin City	Virginia	5665.79308623
38027 Eddy	North Dakota	5663.64029399
12023 Columbia	Florida	5663.58878346
48489 Willacy	Texas	5651.87078782
30085 Roosevelt	Montana	5642.46315218
51183 Sussex	Virginia	5624.27694224
12079 Madison	Florida	5618.22008743
48025 Bee	Texas	5603.46150305
18017 Cass	Indiana	5582.92715057
12045 Gulf	Florida	5574.11531799
31151 Saline	Nebraska	5540.06968641
46049 Faulk	South Dakota	5536.48068670
48375 Potter	Texas	5525.37443167
28103 Noxubee	Mississippi	5524.44233507
13003 Atkinson	Georgia	5508.01494516
28043 Grenada	Mississippi	5504.63072904
48061 Cameron	Texas	5499.30645329
5069 Jefferson	Arkansas	5492.26297090
13005 Bacon	Georgia	5489.49485919
19149 Plymouth	Iowa	5471.20940426
48427 Starr	Texas	5405.65672220

Counties\_Cities

13163 Jefferson	Georgia	5346.72715489
12049 Hardee	Florida	5340.42943659
4017 Navajo	Arizona	5340.21458645
28027 Coahoma	Mississippi	5338.51864946
6031 Kings	California	5336.73348044
28151 Washington	Mississippi	5325.87710539
46085 Lyman	South Dakota	5286.57419524
28083 Leflore	Mississippi	5283.72350358
48471 Walker	Texas	5280.07726269
48415 Scurry	Texas	5259.10115024
38059 Morton	North Dakota	5251.64817495
13279 Toombs	Georgia	5244.17004500
13165 Jenkins	Georgia	5240.12438097
51660 Harrisonburg	Virginia	5235.68930098
51595 Emporia	Virginia	5233.35286077
1131 Wilcox	Alabama	5203.72635739
19197 Wright	Iowa	5200.94562648
48479 Webb	Texas	5190.09822043
13201 Miller	Georgia	5188.18149842
48285 Lavaca	Texas	5176.52909000
4001 Apache	Arizona	5160.26622852
28143 Tunica	Mississippi	5158.88978278
48177 Gonzales	Texas	5152.21357918
36087 Rockland	New York	5132.71619153
48123 DeWitt	Texas	5132.01565364
28097 Montgomery	Mississippi	5098.27396987
48313 Madison	Texas	5096.38052975
1025 Clarke	Alabama	5096.15384615
12051 Hendry	Florida	5084.70497642
12029 Dixie	Florida	5083.83233533
46005 Beadle	South Dakota	5073.34639623
13099 Early	Georgia	5064.89704304
19171 Tama	Iowa	5046.14292475
47039 Decatur	Tennessee	5031.60772254

Counties\_Cities

48163 Frio	Texas	5021.19499394
13107 Emanuel	Georgia	5015.03626393
27165 Watonwan	Minnesota	5009.10746812
48117 Deaf Smith	Texas	5000.00000000
13069 Coffee	Georgia	4986.88882185
48449 Titus	Texas	4982.89589199
20063 Gove	Kansas	4977.02909648
39101 Marion	Ohio	4975.78766703
13161 Jeff Davis	Georgia	4970.39057822
13049 Charlton	Georgia	4966.07032696
13017 Ben Hill	Georgia	4944.30213856
48001 Anderson	Texas	4939.97278537
29119 McDonald	Missouri	4931.10321518
13139 Hall	Georgia	4929.06187546
38033 Golden Valley	North Dakota	4918.03278689
22077 Pointe Coupee	Louisiana	4917.95806746
13243 Randolph	Georgia	4917.31303966
47131 Obion	Tennessee	4906.33363069
38015 Burleigh	North Dakota	4903.80275629
13009 Baldwin	Georgia	4899.27046382
1013 Butler	Alabama	4867.88617886
1027 Clay	Alabama	4866.29001883
22001 Acadia	Louisiana	4862.51808973
13141 Hancock	Georgia	4851.46142789
47111 Macon	Tennessee	4842.36554708
48115 Dawson	Texas	4841.90506379
48047 Brooks	Texas	4821.47877425
30035 Glacier	Montana	4815.59613006
31047 Dawson	Nebraska	4812.51845291
39129 Pickaway	Ohio	4810.10914850
46003 Aurora	South Dakota	4784.00571225
1047 Dallas	Alabama	4776.82067345
47141 Putnam	Tennessee	4770.23959007
48283 La Salle	Texas	4766.96321870

Counties\_Cities

22125 West Feliciana	Louisiana	4760.67270375
51683 Manassas	Virginia	4759.73199491
1065 Hale	Alabama	4746.70650550
48105 Crockett	Texas	4744.21263218
53021 Franklin	Washington	4744.18900442
38047 Logan	North Dakota	4729.37467157
28153 Wayne	Mississippi	4704.89703419
28107 Panola	Mississippi	4693.07741822
13313 Whitfield	Georgia	4686.62912494
22049 Jackson	Louisiana	4684.94528990
8075 Logan	Colorado	4682.27424749
27161 Waseca	Minnesota	4681.39746402
41049 Morrow	Oregon	4678.15687654
20067 Grant	Kansas	4675.57251908
49037 San Juan	Utah	4673.44164671
19127 Marshall	Iowa	4672.21930417
48465 Val Verde	Texas	4663.87579255
28053 Humphreys	Mississippi	4662.71042752
47077 Henderson	Tennessee	4657.59327755
28031 Covington	Mississippi	4657.08375325
48369 Parmer	Texas	4653.28467153
47045 Dyer	Tennessee	4651.66130761
13087 Decatur	Georgia	4647.22483537
22025 Catahoula	Louisiana	4641.96502914
47033 Crockett	Tennessee	4641.26186488
45005 Allendale	South Carolina	4638.88576884
22111 Union	Louisiana	4635.02015226
28079 Leake	Mississippi	4634.71422923
1091 Marengo	Alabama	4626.03587538
51175 Southampton	Virginia	4622.99556465
22127 Winn	Louisiana	4620.06509127
13043 Candler	Georgia	4605.02030269
45009 Bamberg	South Carolina	4602.45183888
13277 Tift	Georgia	4601.80917404



Counties\_Cities

53077 Yakima	Washington	4599.79478695
47071 Hardin	Tennessee	4597.29981378
1053 Escambia	Alabama	4582.56231632
13257 Stephens	Georgia	4582.29306703
46027 Clay	South Dakota	4579.44590841
20209 Wyandotte	Kansas	4575.25828071
1125 Tuscaloosa	Alabama	4548.82701246
19027 Carroll	Iowa	4535.07988489
46043 Douglas	South Dakota	4531.51618399
19087 Henry	Iowa	4529.82508596
38051 McIntosh	North Dakota	4526.11218569
5093 Mississippi	Arkansas	4524.84298843
28017 Chickasaw	Mississippi	4519.24756857
13309 Wheeler	Georgia	4518.33989085
30101 Toole	Montana	4512.67257367
48469 Victoria	Texas	4509.15412615
28029 Copiah	Mississippi	4498.47598360
13253 Seminole	Georgia	4497.89536981
47097 Lauderdale	Tennessee	4491.77153921
53001 Adams	Washington	4489.09357761
12133 Washington	Florida	4485.53054662
55009 Brown	Wisconsin	4480.63239906
48303 Lubbock	Texas	4474.77652141
13167 Johnson	Georgia	4460.23897816
16033 Clark	Idaho	4460.09389671
1035 Conecuh	Alabama	4455.48586788
12013 Calhoun	Florida	4442.31164736
45089 Williamsburg	South Carolina	4440.30582239
47133 Overton	Tennessee	4431.75638934
13299 Ware	Georgia	4431.05381166
48391 Refugio	Texas	4422.63936291
28115 Pontotoc	Mississippi	4391.66902271
22081 Red River	Louisiana	4388.34493335
38085 Sioux	North Dakota	4382.74437816

Counties\_Cities

5143 Washington	Arkansas	4380.46767190
37061 Duplin	North Carolina	4371.68682887
28159 Winston	Mississippi	4354.52793834
22047 Iberville	Louisiana	4351.94523395
47159 Smith	Tennessee	4337.57897904
13071 Colquitt	Georgia	4334.09370065
1095 Marshall	Alabama	4314.89246585
45061 Lee	South Carolina	4311.04888578
16067 Minidoka	Idaho	4302.52100840
40089 McCurtain	Oklahoma	4302.35758187
19061 Dubuque	Iowa	4292.02717492
19187 Webster	Iowa	4291.97563194
12027 DeSoto	Florida	4281.25583504
28071 Lafayette	Mississippi	4279.74376289
28127 Simpson	Mississippi	4279.09410270
22073 Ouachita	Louisiana	4279.00954847
5035 Crittenden	Arkansas	4275.78503165
28147 Walthall	Mississippi	4265.46837193
28057 Itawamba	Mississippi	4260.74754433
22045 Iberia	Louisiana	4259.87792673
38063 Nelson	North Dakota	4252.35273615
16075 Payette	Idaho	4241.85809520
28123 Scott	Mississippi	4238.69622088
12007 Bradford	Florida	4236.98254724
47083 Houston	Tennessee	4235.74972770
13061 Clay	Georgia	4225.83997229
1039 Covington	Alabama	4220.51587087
13059 Clarke	Georgia	4219.74397236
12043 Glades	Florida	4218.88662198
28023 Clarke	Mississippi	4210.45885670
48239 Jackson	Texas	4208.68629824
12065 Jefferson	Florida	4206.32698768
22097 St. Landry	Louisiana	4204.72669276
51750 Radford	Virginia	4204.15507934

Counties\_Cities

51029 Buckingham	Virginia	4188.48167539
47049 Fentress	Tennessee	4182.90607674
13127 Glynn	Georgia	4178.64560720
22051 Jefferson	Louisiana	4158.72789142
13285 Troup	Georgia	4147.98526430
48131 Duval	Texas	4147.34213343
46099 Minnehaha	South Dakota	4140.48404156
2282 Yakutat	Alaska	4139.07284768
19115 Louisa	Iowa	4136.44910019
13109 Evans	Georgia	4132.07723160
37165 Scotland	North Carolina	4122.37862683
20051 Ellis	Kansas	4117.03239289
22091 St. Helena	Louisiana	4112.25881894
13021 Bibb	Georgia	4111.82599040
22053 Jefferson Davis	Louisiana	4103.60331835
22107 Tensas	Louisiana	4101.29986553
48111 Dallam	Texas	4097.22222222
22039 Evangeline	Louisiana	4096.52244117
13287 Turner	Georgia	4095.04550051
1101 Montgomery	Alabama	4094.55933878
1041 Crenshaw	Alabama	4094.32870370
41059 Umatilla	Oregon	4089.47830125
47037 Davidson	Tennessee	4085.26293448
38105 Williams	North Dakota	4070.72135785
13283 Treutlen	Georgia	4068.14510207
12011 Broward	Florida	4065.68063713
47183 Weakley	Tennessee	4064.04309442
29147 Nodaway	Missouri	4062.05164993
22083 Richland	Louisiana	4061.01426307
22013 Bienville	Louisiana	4057.70964833
12059 Holmes	Florida	4056.06612928
47027 Clay	Tennessee	4055.98030323
47137 Pickett	Tennessee	4053.52223534
19179 Wapello	Iowa	4053.40150547

Counties\_Cities

31173 Thurston	Nebraska	4039.43584828
55041 Forest	Wisconsin	4037.37070404
55061 Kewaunee	Wisconsin	4027.86635922
22009 Avoyelles	Louisiana	4023.52824873
36119 Westchester	New York	4019.58636313
13037 Calhoun	Georgia	4014.48362720
19119 Lyon	Iowa	4013.20802642
12033 Escambia	Florida	4012.24590694
45019 Charleston	South Carolina	4009.06616080
22099 St. Martin	Louisiana	4000.29839056
40035 Craig	Oklahoma	3998.32238222
37155 Robeson	North Carolina	3996.02521410
46021 Campbell	South Dakota	3994.19026870
48057 Calhoun	Texas	3993.32127452
37123 Montgomery	North Carolina	3989.58600711
16031 Cassia	Idaho	3985.08213208
51159 Richmond	Virginia	3983.18211994
28013 Calhoun	Mississippi	3976.17068440
1127 Walker	Alabama	3975.76556639
1049 DeKalb	Alabama	3975.62513133
29211 Sullivan	Missouri	3970.42276161
55083 Oconto	Wisconsin	3970.39386730
13305 Wayne	Georgia	3965.37842190
22019 Calcasieu	Louisiana	3960.37654102
47109 McNairy	Tennessee	3960.20439765
1063 Greene	Alabama	3959.67448075
46013 Brown	South Dakota	3955.13277037
47023 Chester	Tennessee	3953.46144941
46029 Codington	South Dakota	3951.45457790
22101 St. Mary	Louisiana	3949.85333708
47053 Gibson	Tennessee	3949.43419309
16087 Washington	Idaho	3946.46196241
12093 Okeechobee	Florida	3945.87957724
16077 Power	Idaho	3939.23789907

Counties\_Cities

28067 Jones	Mississippi	3936.54781554
48185 Grimes	Texas	3931.59379408
16027 Canyon	Idaho	3921.71777055
38055 McLean	North Dakota	3919.92453621
13319 Wilkinson	Georgia	3917.66268260
13137 Habersham	Georgia	3917.33497841
17181 Union	Illinois	3901.19351582
1021 Chilton	Alabama	3900.07474011
28163 Yazoo	Mississippi	3897.62107052
34031 Passaic	New Jersey	3895.21368540
55115 Shawano	Wisconsin	3892.53848417
45033 Dillon	South Carolina	3892.28406157
13273 Terrell	Georgia	3890.37277900
45079 Richland	South Carolina	3890.23966655
13175 Laurens	Georgia	3888.00845219
22093 St. James	Louisiana	3883.63359795
5061 Howard	Arkansas	3875.27171876
28141 Tishomingo	Mississippi	3870.66927110
28061 Jasper	Mississippi	3865.35183832
17153 Pulaski	Illinois	3862.34669595
45071 Newberry	South Carolina	3852.54413292
48215 Hidalgo	Texas	3851.54150581
29097 Jasper	Missouri	3851.25501509
28111 Perry	Mississippi	3847.12094544
12073 Leon	Florida	3846.12754785
22057 Lafourche	Louisiana	3839.37216532
28007 Attala	Mississippi	3838.82384971
1081 Lee	Alabama	3837.96609756
38075 Renville	North Dakota	3833.19292334
28105 Oktibbeha	Mississippi	3832.73856328
28095 Monroe	Mississippi	3832.52727477
13031 Bulloch	Georgia	3828.14117160
37163 Sampson	North Carolina	3825.48014962
45069 Marlboro	South Carolina	3822.25926207

Counties\_Cities

28101 Newton	Mississippi	3819.42825164
48249 Jim Wells	Texas	3819.01915634
48055 Caldwell	Texas	3815.29354637
13033 Burke	Georgia	3808.58939482
22085 Sabine	Louisiana	3807.42343542
19063 Emmet	Iowa	3804.17162002
22017 Caddo	Louisiana	3800.80848997
1109 Pike	Alabama	3800.46793449
28145 Union	Mississippi	3799.90211844
1005 Barbour	Alabama	3786.02146216
29155 Pemiscot	Missouri	3785.64405113
13205 Mitchell	Georgia	3785.14780101
19169 Story	Iowa	3783.70113654
31053 Dodge	Nebraska	3783.53401647
22055 Lafayette	Louisiana	3781.16993846
40065 Jackson	Oklahoma	3779.71060964
29143 New Madrid	Missouri	3775.43940796
28137 Tate	Mississippi	3769.25484196
28161 Yalobusha	Mississippi	3768.56036152
38035 Grand Forks	North Dakota	3768.54599407
28035 Forrest	Mississippi	3763.52684045
55015 Calumet	Wisconsin	3760.04306306
36005 Bronx	New York	3759.15069281
45041 Florence	South Carolina	3752.19855384
46053 Gregory	South Dakota	3751.18708452
28081 Lee	Mississippi	3749.91197390
17027 Clinton	Illinois	3748.77122134
28117 Prentiss	Mississippi	3740.86509974
13105 Elbert	Georgia	3739.53974895
5115 Pope	Arkansas	3734.37500000
28077 Lawrence	Mississippi	3733.44038539
16065 Madison	Idaho	3732.44453491
13209 Montgomery	Georgia	3731.09974981
45011 Barnwell	South Carolina	3727.73777946

Counties\_Cities

31141 Platte	Nebraska	3725.68414111
46123 Tripp	South Dakota	3723.98685652
47017 Carroll	Tennessee	3722.34118487
29195 Saline	Missouri	3721.33653636
22095 St. John the Baptist	Louisiana	3716.65431641
13245 Richmond	Georgia	3716.12570329
19013 Black Hawk	Iowa	3712.76660021
45049 Hampton	South Carolina	3710.40256318
49049 Utah	Utah	3708.21567534
19141 O'Brien	Iowa	3706.64739884
28091 Marion	Mississippi	3702.20513858
29187 St. Francois	Missouri	3699.09434415
1055 Etowah	Alabama	3698.50050243
19059 Dickinson	Iowa	3696.14644669
1017 Chambers	Alabama	3694.77911647
1129 Washington	Alabama	3693.97972890
29157 Perry	Missouri	3691.90600522
12129 Wakulla	Florida	3681.34068575
28155 Webster	Mississippi	3677.97302820
45075 Orangeburg	South Carolina	3677.50247314
16053 Jerome	Idaho	3676.86862378
51001 Accomack	Virginia	3671.47969888
18039 Elkhart	Indiana	3668.02879938
6029 Kern	California	3666.29347298
13233 Polk	Georgia	3661.40805274
45039 Fairfield	South Carolina	3651.45969110
47185 White	Tennessee	3637.43682444
22117 Washington	Louisiana	3632.30432356
28085 Lincoln	Mississippi	3628.12454320
31079 Hall	Nebraska	3624.58811499
13023 Bleckley	Georgia	3622.05951083
1107 Pickens	Alabama	3616.21025178
51685 Manassas Park	Virginia	3611.25556133
19103 Johnson	Iowa	3610.33981224

Counties\_Cities

55139 Winnebago	Wisconsin	3609.51935446
46065 Hughes	South Dakota	3609.06515581
37079 Greene	North Carolina	3607.46240244
13155 Irwin	Georgia	3607.15045754
1051 Elmore	Alabama	3604.96782151
6107 Tulare	California	3604.93795360
37167 Stanly	North Carolina	3603.70519533
31149 Rock	Nebraska	3602.94117647
5075 Lawrence	Arkansas	3602.28793964
38025 Dunn	North Dakota	3601.10803324
1119 Sumter	Alabama	3600.97707036
28157 Wilkinson	Mississippi	3594.17652411
22105 Tangipahoa	Louisiana	3591.79829119
55078 Menominee	Wisconsin	3585.22971232
19069 Franklin	Iowa	3575.66179376
28039 George	Mississippi	3575.25773196
48069 Castro	Texas	3574.69015003
46041 Dewey	South Dakota	3573.84823848
28129 Smith	Mississippi	3568.30396200
27099 Mower	Minnesota	3566.51920722
20111 Lyon	Kansas	3565.22780339
12097 Osceola	Florida	3563.14030273
28139 Tippah	Mississippi	3559.89997727
20135 Ness	Kansas	3556.33802817
22027 Claiborne	Louisiana	3556.19668841
22119 Webster	Louisiana	3554.30692304
46127 Union	South Dakota	3553.36449196
21227 Warren	Kentucky	3553.14480741
38017 Cass	North Dakota	3551.20209789
13185 Lowndes	Georgia	3548.80030261
28063 Jefferson	Mississippi	3546.29890234
22089 St. Charles	Louisiana	3538.26660867
22121 West Baton Rou	Louisiana	3534.26419949
48167 Galveston	Texas	3530.73485454



Counties\_Cities

36059 Nassau	New York	3528.78470313
19153 Polk	Iowa	3526.65413256
13095 Dougherty	Georgia	3524.65394606
17017 Cass	Illinois	3515.49755302
1071 Jackson	Alabama	3513.99412401
22033 East Baton Rouge	Louisiana	3511.23468101
48309 McLennan	Texas	3508.93730337
13291 Union	Georgia	3508.18715887
55087 Outagamie	Wisconsin	3502.25495690
5101 Newton	Arkansas	3497.75784753
12021 Collier	Florida	3497.07256241
47157 Shelby	Tennessee	3496.82184824
13115 Floyd	Georgia	3495.46090455
19143 Osceola	Iowa	3493.37748344
13119 Franklin	Georgia	3492.16001390
22031 De Soto	Louisiana	3491.76264762
1133 Winston	Alabama	3491.12426036
13303 Washington	Georgia	3482.78230158
45023 Chester	South Carolina	3482.06257170
37091 Hertford	North Carolina	3478.59165645
22007 Assumption	Louisiana	3475.33632287
48137 Edwards	Texas	3475.10373444
48017 Bailey	Texas	3472.32104739
1067 Henry	Alabama	3469.11499797
22113 Vermilion	Louisiana	3464.81698145
13275 Thomas	Georgia	3464.72282217
28015 Carroll	Mississippi	3460.80113006
19189 Winnebago	Iowa	3460.73397984
13129 Gordon	Georgia	3454.97096299
37015 Bertie	North Carolina	3453.16934721
5063 Independence	Arkansas	3452.94336217
19049 Dallas	Iowa	3450.87602573
47113 Madison	Tennessee	3450.64289739
48385 Real	Texas	3450.25876941

Counties\_Cities

19161 Sac	Iowa	3446.85667250
36085 Richmond	New York	3444.29300746
46107 Potter	South Dakota	3443.58858179
22075 Plaquemines	Louisiana	3442.97308842
5107 Phillips	Arkansas	3433.35736868
45081 Saluda	South Carolina	3431.65887850
13267 Tattnall	Georgia	3430.34933638
38021 Dickey	North Dakota	3426.47358760
1001 Autauga	Alabama	3426.19737055
13237 Putnam	Georgia	3425.19143473
1093 Marion	Alabama	3423.71400732
46015 Brule	South Dakota	3423.21667623
13085 Dawson	Georgia	3420.64346370
29117 Livingston	Missouri	3420.04489634
13027 Brooks	Georgia	3416.48939599
48451 Tom Green	Texas	3414.02330166
48145 Falls	Texas	3409.28756850
48071 Chambers	Texas	3408.39496867
46125 Turner	South Dakota	3406.93257360
47063 Hamblen	Tennessee	3405.65906240
55079 Milwaukee	Wisconsin	3404.44694743
5071 Johnson	Arkansas	3402.88684466
12005 Bay	Florida	3400.67031146
22079 Rapides	Louisiana	3390.72624500
48141 El Paso	Texas	3389.67931319
47127 Moore	Tennessee	3384.80736235
45047 Greenwood	South Carolina	3382.76247155
27117 Pipestone	Minnesota	3382.33668619
20189 Stevens	Kansas	3381.90322000
13055 Chattooga	Georgia	3380.39532069
47047 Fayette	Tennessee	3379.66277434
28033 DeSoto	Mississippi	3378.00341756
24033 Prince George's	Maryland	3375.31397502
1097 Mobile	Alabama	3372.51091824

Counties\_Cities

16025 Camas	Idaho	3371.78349601
16013 Blaine	Idaho	3371.53223309
40047 Garfield	Oklahoma	3368.73902123
45017 Calhoun	South Carolina	3367.76859504
12031 Duval	Florida	3363.14870535
36071 Orange	New York	3362.21138314
1015 Calhoun	Alabama	3361.13128626
16083 Twin Falls	Idaho	3358.46470185
40115 Ottawa	Oklahoma	3358.46030473
22109 Terrebonne	Louisiana	3357.92327578
5111 Poinsett	Arkansas	3357.80428798
19055 Delaware	Iowa	3356.96291523
48481 Wharton	Texas	3351.83449867
22067 Morehouse	Louisiana	3350.65753209
45031 Darlington	South Carolina	3350.19909584
28065 Jefferson Davis	Mississippi	3346.98237493
13131 Grady	Georgia	3345.72490706
45055 Kershaw	South Carolina	3344.92011221
45027 Clarendon	South Carolina	3344.21364985
5131 Sebastian	Arkansas	3343.17002340
48507 Zavala	Texas	3338.06225486
38061 Mountrail	North Dakota	3337.24799374
5031 Craighead	Arkansas	3336.46529966
1069 Houston	Alabama	3336.45270335
47147 Robertson	Tennessee	3334.64766518
28093 Marshall	Mississippi	3334.17957180
6047 Merced	California	3329.75451750
40015 Caddo	Oklahoma	3326.77640888
28009 Benton	Mississippi	3324.87002781
47167 Tipton	Tennessee	3319.20559913
51690 Martinsville	Virginia	3317.31514494
28089 Madison	Mississippi	3317.23942062
40009 Beckham	Oklahoma	3316.59680317
4013 Maricopa	Arizona	3316.34179917

Counties\_Cities

22071 Orleans	Louisiana	3314.78289336
48195 Hansford	Texas	3313.19787662
1033 Colbert	Alabama	3310.68989445
20017 Chase	Kansas	3309.24305820
12001 Alachua	Florida	3308.31691090
22069 Natchitoches	Louisiana	3305.82787967
48273 Kleberg	Texas	3305.59928041
46129 Walworth	South Dakota	3293.35958475
22023 Cameron	Louisiana	3286.45235362
1007 Bibb	Alabama	3285.71428571
17157 Randolph	Illinois	3282.87547499
28113 Pike	Mississippi	3280.84321209
45051 Horry	South Carolina	3275.92569454
28025 Clay	Mississippi	3275.55968224
13075 Cook	Georgia	3274.67661112
47087 Jackson	Tennessee	3274.36638884
27083 Lyon	Minnesota	3269.73350501
48113 Dallas	Texas	3265.21776712
34039 Union	New Jersey	3262.33230060
22123 West Carroll	Louisiana	3259.87980331
13229 Pierce	Georgia	3259.58017433
47061 Grundy	Tennessee	3259.40356661
22061 Lincoln	Louisiana	3256.63191796
36081 Queens	New York	3253.75421364
48135 Ector	Texas	3253.68236658
22021 Caldwell	Louisiana	3253.01204819
1111 Randolph	Alabama	3251.92519252
37041 Chowan	North Carolina	3250.40986528
1073 Jefferson	Alabama	3250.26543304
21075 Fulton	Kentucky	3235.29411765
17029 Coles	Illinois	3234.74501327
31055 Douglas	Nebraska	3230.66610217
48095 Concho	Texas	3227.31524790
12099 Palm Beach	Florida	3227.24791900

Counties\_Cities

48501 Yoakum	Texas	3224.30450471
13281 Towns	Georgia	3223.08471144
29069 Dunklin	Missouri	3221.96920776
29017 Bollinger	Missouri	3221.30002465
45043 Georgetown	South Carolina	3219.32882456
49035 Salt Lake	Utah	3217.67639830
48201 Harris	Texas	3217.13677998
30071 Phillips	Montana	3215.51300933
5067 Jackson	Arkansas	3212.18249955
32003 Clark	Nevada	3209.87145368
45067 Marion	South Carolina	3208.86626502
1113 Russell	Alabama	3208.66720894
39107 Mercer	Ohio	3208.08613492
20119 Meade	Kansas	3207.91123975
48311 McMullen	Texas	3204.27236315
5011 Bradley	Arkansas	3202.71634395
36103 Suffolk	New York	3202.43225780
53025 Grant	Washington	3200.41918813
5081 Little River	Arkansas	3196.49521337
13311 White	Georgia	3193.19319319
28073 Lamar	Mississippi	3191.50639743
19085 Harrison	Iowa	3190.88722230
13215 Muscogee	Georgia	3188.60733416
28001 Adams	Mississippi	3186.71454219
28149 Warren	Mississippi	3183.47193347
13029 Bryan	Georgia	3182.97515023
19173 Taylor	Iowa	3182.03844290
13261 Sumter	Georgia	3181.65001850
38057 Mercer	North Dakota	3181.32333374
48039 Brazoria	Texas	3177.20151270
47149 Rutherford	Tennessee	3173.99735295
22087 St. Bernard	Louisiana	3169.88078166
25025 Suffolk	Massachusetts	3166.54526715
1045 Dale	Alabama	3162.02304110

Counties\_Cities

40039 Custer	Oklahoma	3158.14850530
12085 Martin	Florida	3152.03340957
28049 Hinds	Mississippi	3151.19050130
10005 Sussex	Delaware	3149.34186998
55075 Marinette	Wisconsin	3148.34050552
4005 Coconino	Arizona	3137.46902432
55135 Waupaca	Wisconsin	3137.22422156
28041 Greene	Mississippi	3135.58074488
34017 Hudson	New Jersey	3133.29714331
47041 DeKalb	Tennessee	3128.41394379
55037 Florence	Wisconsin	3124.27678778
13293 Upton	Georgia	3124.16555407
1029 Cleburne	Alabama	3122.70634550
47175 Van Buren	Tennessee	3122.28967910
45085 Sumter	South Carolina	3117.01967853
19077 Guthrie	Iowa	3115.67164179
46083 Lincoln	South Dakota	3115.27539239
45013 Beaufort	South Carolina	3113.16005617
40119 Payne	Oklahoma	3113.11555339
45037 Edgefield	South Carolina	3112.52402780
5001 Arkansas	Arkansas	3112.16162980
22005 Ascension	Louisiana	3109.76001027
1057 Fayette	Alabama	3109.59654354
13251 Screven	Georgia	3106.61500933
40001 Adair	Oklahoma	3106.60266280
37191 Wayne	North Carolina	3105.12138128
13135 Gwinnett	Georgia	3103.74969955
38041 Hettinger	North Dakota	3102.62529833
12113 Santa Rosa	Florida	3099.54334844
6099 Stanislaus	California	3098.86052581
37065 Edgecombe	North Carolina	3097.77905971
1117 Shelby	Alabama	3093.54819269
44007 Providence	Rhode Island	3087.01366486
31099 Kearney	Nebraska	3086.79706601

Counties\_Cities

22059 LaSalle	Louisiana	3083.72997251
1103 Morgan	Alabama	3077.53025048
12081 Manatee	Florida	3075.30612503
48297 Live Oak	Texas	3074.14104882
12057 Hillsborough	Florida	3071.77734103
19039 Clarke	Iowa	3066.96381195
13051 Chatham	Georgia	3066.44305745
13301 Warren	Georgia	3066.08265092
48041 Brazos	Texas	3064.50048069
16001 Ada	Idaho	3063.83866067
28069 Kemper	Mississippi	3061.73332004
29159 Pettis	Missouri	3058.15429458
37195 Wilson	North Carolina	3056.90258425
13133 Greene	Georgia	3056.84258108
38045 LaMoore	North Dakota	3052.68340719
13157 Jackson	Georgia	3051.60319218
37147 Pitt	North Carolina	3051.45791878
40101 Muskogee	Oklahoma	3051.40282613
28005 Amite	Mississippi	3050.46243712
12095 Orange	Florida	3049.66157122
48245 Jefferson	Texas	3049.00765095
27067 Kandiyohi	Minnesota	3047.48570762
20023 Cheyenne	Kansas	3045.11278195
37077 Granville	North Carolina	3044.16534975
5137 Stone	Arkansas	3042.46608333
5015 Carroll	Arkansas	3040.07369876
51540 Charlottesville	Virginia	3036.34889956
46051 Grant	South Dakota	3036.23898139
45045 Greenville	South Carolina	3034.73463331
1075 Lamar	Alabama	3033.80525860
53075 Whitman	Washington	3030.66819305
47003 Bedford	Tennessee	3024.18532567
47011 Bradley	Tennessee	3021.72833491
48463 Uvalde	Texas	3020.93421739

Counties\_Cities

16073 Owyhee	Idaho	3018.90019670
5037 Cross	Arkansas	3016.31086592
1123 Tallapoosa	Alabama	3012.56883226
6039 Madera	California	3011.31462784
37127 Nash	North Carolina	3011.18958475
29123 Madison	Missouri	3011.15851657
45029 Colleton	South Carolina	3011.15241636
1061 Geneva	Alabama	3009.80466672
1121 Talladega	Alabama	3007.71659067
48073 Cherokee	Texas	3006.16063280
48029 Bexar	Texas	3005.16251110
13123 Gilmer	Georgia	3004.93250260
5099 Nevada	Arkansas	3002.64232525
46007 Bennett	South Dakota	2998.84659746
30109 Wibaux	Montana	2998.06576402
5041 Desha	Arkansas	2996.87282835
55063 La Crosse	Wisconsin	2989.93487271
21109 Jackson	Kentucky	2983.18702574
17033 Crawford	Illinois	2982.93188706
12105 Polk	Florida	2982.73044552
17031 Cook	Illinois	2982.70840246
46097 Miner	South Dakota	2982.37686399
12107 Putnam	Florida	2978.57422165
37105 Lee	North Carolina	2976.30671093
47155 Sevier	Tennessee	2972.66375189
38071 Ramsey	North Dakota	2970.12455361
45053 Jasper	South Carolina	2965.03399952
13189 McDuffie	Georgia	2963.16938368
1009 Blount	Alabama	2961.61825726
13035 Butts	Georgia	2959.53374943
13015 Bartow	Georgia	2959.36395760
28075 Lauderdale	Mississippi	2958.16349563
48275 Knox	Texas	2956.47413085
46102 Oglala Lakota	South Dakota	2956.18142428



Counties\_Cities

37017 Bladen	North Carolina	2955.70955107
48321 Matagorda	Texas	2951.95885314
40143 Tulsa	Oklahoma	2951.75519773
1031 Coffee	Alabama	2951.31865380
19035 Cherokee	Iowa	2950.26941083
13173 Lanier	Georgia	2949.70986460
27145 Stearns	Minnesota	2946.82774903
13013 Barrow	Georgia	2946.45398409
6019 Fresno	California	2945.09251810
12131 Walton	Florida	2943.60770578
47143 Rhea	Tennessee	2938.50623411
45025 Chesterfield	South Carolina	2935.26249071
13187 Lumpkin	Georgia	2934.30435442
47177 Warren	Tennessee	2933.11805861
5121 Randolph	Arkansas	2930.68865612
1023 Choctaw	Alabama	2928.12086286
29053 Cooper	Missouri	2925.63767540
47119 Maury	Tennessee	2925.58829765
21225 Union	Kentucky	2923.12995519
29019 Boone	Missouri	2913.25240966
1115 St. Clair	Alabama	2911.26395310
38093 Stutsman	North Dakota	2906.72658603
55027 Dodge	Wisconsin	2902.77414140
19147 Palo Alto	Iowa	2900.66076828
18141 St. Joseph	Indiana	2899.49809987
20037 Crawford	Kansas	2898.58786745
29201 Scott	Missouri	2896.66649332
13111 Fannin	Georgia	2896.31797874
13235 Pulaski	Georgia	2890.95672599
20021 Cherokee	Kansas	2887.83412441
1099 Monroe	Alabama	2886.03028433
47099 Lawrence	Tennessee	2885.62674349
16019 Bonneville	Idaho	2883.94064388
45077 Pickens	South Carolina	2883.05305874

Counties\_Cities

21031 Butler	Kentucky	2881.30284998
12041 Gilchrist	Florida	2881.24452235
47065 Hamilton	Tennessee	2877.68401750
51147 Prince Edward	Virginia	2875.81699346
20103 Leavenworth	Kansas	2869.01366899
56039 Teton	Wyoming	2868.15995841
48253 Jones	Texas	2866.22596760
28087 Lowndes	Mississippi	2864.41540811
22103 St. Tammany	Louisiana	2863.10928244
19139 Muscatine	Iowa	2860.53716602
48109 Culberson	Texas	2858.43920145
37177 Tyrrell	North Carolina	2856.45122246
47189 Wilson	Tennessee	2852.26666667
17049 Effingham	Illinois	2850.21047708
37095 Hyde	North Carolina	2848.94837476
29031 Cape Girardeau	Missouri	2845.60588168
1003 Baldwin	Alabama	2845.12572126
48279 Lamb	Texas	2842.37726098
29029 Camden	Missouri	2841.86401833
22063 Livingston	Louisiana	2838.06343907
19155 Pottawattamie	Iowa	2837.50120278
30023 Deer Lodge	Montana	2836.49107436
46035 Davison	South Dakota	2834.76503284
19151 Pocahontas	Iowa	2833.82789318
22015 Bossier	Louisiana	2832.09497975
48063 Camp	Texas	2831.27445715
4007 Gila	Arizona	2829.89107239
21067 Fayette	Kentucky	2826.91951325
12071 Lee	Florida	2826.89071176
55101 Racine	Wisconsin	2826.78142677
13315 Wilcox	Georgia	2825.69223786
48445 Terry	Texas	2824.12305689
12083 Marion	Florida	2820.18017818
48247 Jim Hogg	Texas	2820.12195122

Counties\_Cities

45001 Abbeville	South Carolina	2819.77099548
51740 Portsmouth	Virginia	2818.28556936
40073 Kingfisher	Oklahoma	2813.60647446
48003 Andrews	Texas	2813.32744925
31019 Buffalo	Nebraska	2811.64970271
13321 Worth	Georgia	2808.02009951
46023 Charles Mix	South Dakota	2805.73998715
48399 Runnels	Texas	2804.37756498
18037 Dubois	Indiana	2802.77223071
46115 Spink	South Dakota	2802.15550423
55039 Fond du Lac	Wisconsin	2802.08798246
47165 Sumner	Tennessee	2801.51109544
53017 Douglas	Washington	2801.40769571
51153 Prince William	Virginia	2801.21621073
28059 Jackson	Mississippi	2799.47235076
47031 Coffee	Tennessee	2795.33213645
46103 Pennington	South Dakota	2793.36609117
46011 Brookings	South Dakota	2792.91553134
6037 Los Angeles	California	2791.89052951
55127 Walworth	Wisconsin	2791.22235292
46039 Deuel	South Dakota	2789.94696795
40079 Le Flore	Oklahoma	2789.11564626
1087 Macon	Alabama	2787.56982483
46045 Edmunds	South Dakota	2787.09677419
27013 Blue Earth	Minnesota	2780.78514542
38039 Griggs	North Dakota	2777.77777778
37119 Mecklenburg	North Carolina	2775.93676210
29021 Buchanan	Missouri	2775.17471859
36047 Kings	New York	2773.50812868
22011 Beauregard	Louisiana	2772.93103911
35045 San Juan	New Mexico	2768.64758523
21177 Muhlenberg	Kentucky	2768.57087151
13121 Fulton	Georgia	2768.46132896
6077 San Joaquin	California	2767.25214572

Counties\_Cities

19033 Cerro Gordo	Iowa	2766.90036814
13181 Lincoln	Georgia	2766.89829438
47081 Hickman	Tennessee	2765.03211906
13011 Banks	Georgia	2764.90414999
46031 Corson	South Dakota	2761.10444178
17163 St. Clair	Illinois	2760.67862054
27091 Martin	Minnesota	2759.66641395
13269 Taylor	Georgia	2749.09814654
13007 Baker	Georgia	2749.02975420
48277 Lamar	Texas	2748.95431145
45035 Dorchester	South Carolina	2747.01675101
49043 Summit	Utah	2744.85488756
13317 Wilkes	Georgia	2744.02592143
22029 Concordia	Louisiana	2743.71551196
20025 Clark	Kansas	2743.14214464
48205 Hartley	Texas	2740.70119238
19045 Clinton	Iowa	2738.72479470
8087 Morgan	Colorado	2738.28699489
45063 Lexington	South Carolina	2738.00808048
5033 Crawford	Arkansas	2737.91123868
48349 Navarro	Texas	2733.78392010
47117 Marshall	Tennessee	2731.34815782
24510 Baltimore City	Maryland	2729.98116167
45073 Oconee	South Carolina	2729.22142547
29051 Cole	Missouri	2728.00666701
31119 Madison	Nebraska	2723.77938517
17201 Winnebago	Illinois	2722.46295951
34013 Essex	New Jersey	2720.79243080
51117 Mecklenburg	Virginia	2717.78140294
27027 Clay	Minnesota	2715.97216793
20171 Scott	Kansas	2715.94853992
55043 Grant	Wisconsin	2715.59917756
37045 Cleveland	North Carolina	2714.93676071
13067 Cobb	Georgia	2714.48673145

Counties\_Cities

20093 Kearny	Kansas	2713.66979457
37071 Gaston	North Carolina	2712.18689140
48209 Hays	Texas	2711.66189794
49051 Wasatch	Utah	2710.58965102
28037 Franklin	Mississippi	2709.29635336
47055 Giles	Tennessee	2708.19916619
18173 Warrick	Indiana	2707.49756261
20137 Norton	Kansas	2707.18232044
46087 McCook	South Dakota	2704.65200144
37047 Columbus	North Carolina	2702.36277064
48227 Howard	Texas	2698.92207685
17091 Kankakee	Illinois	2698.50214499
20193 Thomas	Kansas	2697.44520814
29011 Barton	Missouri	2695.37209697
4012 La Paz	Arizona	2692.19831264
30111 Yellowstone	Montana	2689.57205393
37007 Anson	North Carolina	2689.23101660
13081 Crisp	Georgia	2685.72187071
48381 Randall	Texas	2685.09073831
19041 Clay	Iowa	2683.77339779
40087 McClain	Oklahoma	2683.50631487
47051 Franklin	Tennessee	2683.21795178
47105 Loudon	Tennessee	2682.17288046
18163 Vanderburgh	Indiana	2681.04810636
25009 Essex	Massachusetts	2680.49347489
37011 Avery	North Carolina	2679.23450443
55051 Iron	Wisconsin	2677.94221283
19165 Shelby	Iowa	2677.49179478
29127 Marion	Missouri	2675.57358702
38031 Foster	North Dakota	2674.12935323
13211 Morgan	Georgia	2673.31459184
55121 Trempealeau	Wisconsin	2673.05210244
13199 Meriwether	Georgia	2672.29922157
20147 Phillips	Kansas	2670.67895430

Counties\_Cities

6071 San Bernardino	California	2669.64081372
31179 Wayne	Nebraska	2669.36084228
37159 Rowan	North Carolina	2663.13658309
13263 Talbot	Georgia	2662.62755102
45003 Aiken	South Carolina	2661.73163086
37001 Alamance	North Carolina	2659.28044413
5119 Pulaski	Arkansas	2656.87073444
45065 McCormick	South Carolina	2656.74814028
48439 Tarrant	Texas	2655.43559955
20161 Riley	Kansas	2655.25148230
47043 Dickson	Tennessee	2655.01627811
38043 Kidder	North Dakota	2653.06122449
31155 Saunders	Nebraska	2652.20860912
51131 Northampton	Virginia	2650.19173413
29213 Taney	Missouri	2649.86034520
12075 Levy	Florida	2649.00662252
6041 Marin	California	2648.40217818
45059 Laurens	South Carolina	2647.99832821
29077 Greene	Missouri	2647.27342484
13207 Monroe	Georgia	2645.34883721
17089 Kane	Illinois	2645.18471929
29229 Wright	Missouri	2644.46620960
29189 St. Louis	Missouri	2642.27214139
13097 Douglas	Georgia	2640.86808733
55097 Portage	Wisconsin	2640.18493981
5007 Benton	Arkansas	2640.05458387
5095 Monroe	Arkansas	2637.68115942
31107 Knox	Nebraska	2636.89274261
47139 Polk	Tennessee	2633.44774530
48291 Liberty	Texas	2633.13369554
55077 Marquette	Wisconsin	2630.55591551
12089 Nassau	Florida	2628.39034393
48293 Limestone	Texas	2627.66274076
26071 Iron	Michigan	2626.60789781

Counties\_Cities

37023 Burke	North Carolina	2625.52278108
37153 Richmond	North Carolina	2622.14004055
37075 Graham	North Carolina	2616.69024045
21087 Green	Kentucky	2615.62132320
40061 Haskell	Oklahoma	2612.88285444
38007 Billings	North Dakota	2611.53427639
17007 Boone	Illinois	2611.19510238
29145 Newton	Missouri	2610.44176707
19125 Marion	Iowa	2610.23138863
12111 St. Lucie	Florida	2609.86273386
12087 Monroe	Florida	2609.72716489
48371 Pecos	Texas	2609.58335992
37063 Durham	North Carolina	2609.40395720
17097 Lake	Illinois	2604.19044792
38053 McKenzie	North Dakota	2604.16666667
13089 DeKalb	Georgia	2604.16253612
1083 Limestone	Alabama	2601.53471832
40005 Atoka	Oklahoma	2601.53201330
5027 Columbia	Arkansas	2600.16144793
27023 Chippewa	Minnesota	2599.79872526
40113 Osage	Oklahoma	2599.22576254
47187 Williamson	Tennessee	2596.99908082
12091 Okaloosa	Florida	2595.66071144
19099 Jasper	Iowa	2595.09516246
19079 Hamilton	Iowa	2594.97057250
27081 Lincoln	Minnesota	2591.22157589
46137 Ziebach	South Dakota	2589.35083880
19091 Humboldt	Iowa	2587.20016759
27101 Murray	Minnesota	2585.79023683
19057 Des Moines	Iowa	2585.72231591
19037 Chickasaw	Iowa	2582.74824473
13073 Columbia	Georgia	2580.83750834
48127 Dimmit	Texas	2580.51998448
29133 Mississippi	Missouri	2579.48410318

Counties\_Cities

13225 Peach	Georgia	2579.03798952
5139 Union	Arkansas	2578.84782498
13063 Clayton	Georgia	2577.90514994
51590 Danville	Virginia	2577.83894036
40109 Oklahoma	Oklahoma	2577.77744132
8079 Mineral	Colorado	2577.31958763
20081 Haskell	Kansas	2576.93269952
29105 Laclede	Missouri	2576.09273934
5065 Izard	Arkansas	2574.85470463
1019 Cherokee	Alabama	2573.75537800
37131 Northampton	North Carolina	2571.66090669
51730 Petersburg	Virginia	2569.13865746
13103 Effingham	Georgia	2564.72101624
47123 Monroe	Tennessee	2562.71976185
48211 Hemphill	Texas	2562.09150327
48347 Nacogdoches	Texas	2561.21501727
38003 Barnes	North Dakota	2561.18383608
13093 Dooly	Georgia	2560.92222384
27133 Rock	Minnesota	2560.01699596
5021 Clay	Arkansas	2559.43961743
34011 Cumberland	New Jersey	2558.75261638
45015 Berkeley	South Carolina	2555.05651519
20163 Rooks	Kansas	2553.36126072
40135 Sequoyah	Oklahoma	2552.27178902
13271 Telfair	Georgia	2551.02040816
48139 Ellis	Texas	2549.09828574
17019 Champaign	Illinois	2548.77775820
35023 Hidalgo	New Mexico	2547.16981132
40013 Bryan	Oklahoma	2547.04187150
13057 Cherokee	Georgia	2546.14419101
40021 Cherokee	Oklahoma	2545.45454545
48099 Coryell	Texas	2542.50882259
48005 Angelina	Texas	2542.13934690
19135 Monroe	Iowa	2541.72015404



Counties\_Cities

4019 Pima	Arizona	2540.91868425
40133 Seminole	Oklahoma	2538.85588738
48257 Kaufman	Texas	2538.44598902
12019 Clay	Florida	2538.04287460
53047 Okanogan	Washington	2537.26383746
13045 Carroll	Georgia	2531.30264729
40023 Choctaw	Oklahoma	2529.31551677
13039 Camden	Georgia	2528.08465451
6065 Riverside	California	2523.50497275
34029 Ocean	New Jersey	2521.39529395
48405 San Augustine	Texas	2514.57725948
16051 Jefferson	Idaho	2513.67233941
38099 Walsh	North Dakota	2512.42148683
6011 Colusa	California	2510.75045083
19109 Kossuth	Iowa	2508.72015025
51510 Alexandria	Virginia	2508.56537719
19183 Washington	Iowa	2506.66184906
46093 Meade	South Dakota	2505.83162508
31073 Gosper	Nebraska	2505.01002004
13289 Twiggs	Georgia	2503.66389839
48079 Cochran	Texas	2503.52609309
18099 Marshall	Indiana	2501.72980453
47107 McMinn	Tennessee	2499.76541241
29131 Miller	Missouri	2498.42121882
46033 Custer	South Dakota	2498.28099931
29510 St. Louis City	Missouri	2498.03525317
45007 Anderson	South Carolina	2496.98227272
19025 Calhoun	Iowa	2495.10258790
16047 Gooding	Idaho	2494.07738879
48149 Fayette	Texas	2493.19499783
40111 Okmulgee	Oklahoma	2491.19603496
27173 Yellow Medicine	Minnesota	2491.06687085
13221 Oglethorpe	Georgia	2491.03228378
16011 Bingham	Idaho	2489.40219742

Counties\_Cities

37093 Hoke	North Carolina	2488.86129574
37181 Vance	North Carolina	2487.55102956
37039 Cherokee	North Carolina	2487.40443223
40027 Cleveland	Oklahoma	2485.18651325
13195 Madison	Georgia	2482.29342327
37111 McDowell	North Carolina	2480.93699870
47089 Jefferson	Tennessee	2477.22728283
53007 Chelan	Washington	2476.76411029
29135 Moniteau	Missouri	2475.03256622
19067 Floyd	Iowa	2474.46228031
34003 Bergen	New Jersey	2473.91885486
20005 Atchison	Kansas	2470.20317421
4009 Graham	Arizona	2469.00609372
40121 Pittsburg	Oklahoma	2465.98445655
4021 Pinal	Arizona	2465.45809124
29167 Polk	Missouri	2459.55094562
13217 Newton	Georgia	2459.35311892
48013 Atascosa	Texas	2458.75571457
37037 Chatham	North Carolina	2458.33276364
55137 Waushara	Wisconsin	2456.41511767
38081 Sargent	North Dakota	2454.78036176
47015 Cannon	Tennessee	2454.70889227
34023 Middlesex	New Jersey	2454.06389172
13151 Henry	Georgia	2453.73990096
1043 Cullman	Alabama	2453.20102586
20069 Gray	Kansas	2453.17420852
17051 Fayette	Illinois	2451.43817706
42101 Philadelphia	Pennsylvania	2447.19841327
48325 Medina	Texas	2444.96376740
48361 Orange	Texas	2444.59866941
5025 Cleveland	Arkansas	2444.49987528
31143 Polk	Nebraska	2444.10761652
45057 Lancaster	South Carolina	2442.86013839
21211 Shelby	Kentucky	2442.39251412

Counties\_Cities

18089 Lake	Indiana	2442.14107442
6035 Lassen	California	2441.39990910
29141 Morgan	Missouri	2441.30071716
6053 Monterey	California	2439.42754032
48043 Brewster	Texas	2438.76119564
40063 Hughes	Oklahoma	2437.19535058
13177 Lee	Georgia	2432.46875420
46109 Roberts	South Dakota	2431.31999617
13019 Berrien	Georgia	2430.91626844
41031 Jefferson	Oregon	2430.55555556
46111 Sanborn	South Dakota	2428.98312063
45083 Spartanburg	South Carolina	2428.57324906
18097 Marion	Indiana	2427.85465135
28003 Alcorn	Mississippi	2426.54028436
55047 Green Lake	Wisconsin	2426.26070409
51678 Lexington	Virginia	2424.32735426
48453 Travis	Texas	2423.63720958
5039 Dallas	Arkansas	2422.72347536
37101 Johnston	North Carolina	2421.61095350
37117 Martin	North Carolina	2421.59587138
55131 Washington	Wisconsin	2420.16905809
48329 Midland	Texas	2419.77540590
48093 Comanche	Texas	2416.13713610
5055 Greene	Arkansas	2415.88527303
20187 Stanton	Kansas	2415.70206341
40051 Grady	Oklahoma	2412.19780022
37027 Caldwell	North Carolina	2411.34233015
48505 Zapata	Texas	2410.14799154
13295 Walker	Georgia	2408.87480190
31153 Sarpy	Nebraska	2407.58108848
51800 Suffolk	Virginia	2407.19416571
17011 Bureau	Illinois	2406.57109084
40125 Pottawatomie	Oklahoma	2406.47229599
48199 Hardin	Texas	2405.30005069

Counties\_Cities

27153 Todd	Minnesota	2404.19819380
51047 Culpeper	Virginia	2402.66877495
55065 Lafayette	Wisconsin	2400.24002400
27053 Hennepin	Minnesota	2399.34319389
20195 Trego	Kansas	2398.85427855
55067 Langlade	Wisconsin	2397.75794063
17119 Madison	Illinois	2395.06014119
51025 Brunswick	Virginia	2392.57812500
30079 Prairie	Montana	2391.90432383
5087 Madison	Arkansas	2390.63163643
45087 Union	South Carolina	2389.63881795
51121 Montgomery	Virginia	2385.20988028
34021 Mercer	New Jersey	2385.00206862
17079 Jasper	Illinois	2382.68650505
31051 Dixon	Nebraska	2382.20353827
8037 Eagle	Colorado	2380.30294765
40041 Delaware	Oklahoma	2379.89375892
48383 Reagan	Texas	2379.04303662
5091 Miller	Arkansas	2376.58285924
53005 Benton	Washington	2376.19936892
12103 Pinellas	Florida	2374.80518415
5003 Ashley	Arkansas	2374.53856131
47029 Cocke	Tennessee	2373.23195617
13145 Harris	Georgia	2372.73386512
29101 Johnson	Missouri	2370.83426527
35005 Chaves	New Mexico	2369.80012058
28019 Choctaw	Mississippi	2367.72167190
19123 Mahaska	Iowa	2363.63636364
51149 Prince George	Virginia	2360.69534163
31039 Cuming	Nebraska	2360.17897092
37013 Beaufort	North Carolina	2357.73911935
17077 Jackson	Illinois	2354.62129260
37109 Lincoln	North Carolina	2354.06470097
13241 Rabun	Georgia	2353.70842473

Counties\_Cities

21101 Henderson	Kentucky	2353.53468886
29225 Webster	Missouri	2352.39970339
35025 Lea	New Mexico	2350.20327247
5009 Boone	Arkansas	2347.91889007
19071 Fremont	Iowa	2345.20234520
55059 Kenosha	Wisconsin	2343.31620297
17161 Rock Island	Illinois	2343.23271326
26109 Menominee	Michigan	2336.50959405
5045 Faulkner	Arkansas	2336.42613336
47035 Cumberland	Tennessee	2336.06488697
28121 Rankin	Mississippi	2335.25230341
46135 Yankton	South Dakota	2335.03869868
1089 Madison	Alabama	2334.66750701
47093 Knox	Tennessee	2334.46309713
19015 Boone	Iowa	2334.32020041
47101 Lewis	Tennessee	2333.27817309
17191 Wayne	Illinois	2332.84349743
19097 Jackson	Iowa	2331.20625772
21141 Logan	Kentucky	2330.57912483
48089 Colorado	Texas	2328.32162888
47019 Carter	Tennessee	2328.26391723
31109 Lancaster	Nebraska	2327.65576540
30105 Valley	Montana	2326.20680382
20009 Barton	Kansas	2324.69074336
13197 Marion	Georgia	2323.07508083
21111 Jefferson	Kentucky	2322.98573555
17173 Shelby	Illinois	2322.80023918
37137 Pamlico	North Carolina	2320.44198895
29079 Grundy	Missouri	2319.95158362
40085 Love	Oklahoma	2318.92638642
19089 Howard	Iowa	2318.49352346
17005 Bond	Illinois	2315.09320505
5109 Pike	Arkansas	2314.25091352
17199 Williamson	Illinois	2312.99212598

Counties\_Cities

56013 Fremont	Wyoming	2312.10948370
51089 Henry	Virginia	2309.97193492
17187 Warren	Illinois	2307.42132457
19081 Hancock	Iowa	2305.82524272
20155 Reno	Kansas	2305.02710853
48101 Cottle	Texas	2303.81569474
40131 Rogers	Oklahoma	2302.57436076
47173 Union	Tennessee	2300.89394555
46059 Hand	South Dakota	2299.20294298
17133 Monroe	Illinois	2295.03422164
19093 Ida	Iowa	2294.98611314
46055 Haakon	South Dakota	2294.05630865
19133 Monona	Iowa	2292.89088605
5083 Logan	Arkansas	2291.02452040
24005 Baltimore	Maryland	2290.35369270
55035 Eau Claire	Wisconsin	2289.20733924
37083 Halifax	North Carolina	2287.73678175
48409 San Patricio	Texas	2287.23483773
45021 Cherokee	South Carolina	2281.08903606
48187 Guadalupe	Texas	2278.03096021
29207 Stoddard	Missouri	2276.92939807
19111 Lee	Iowa	2275.73043606
11001 District of Colum	District of Col	2275.44824935
37179 Union	North Carolina	2266.56154094
22043 Grant	Louisiana	2264.03344898
31029 Chase	Nebraska	2263.01232084
29035 Carter	Missouri	2262.96663363
37035 Catawba	North Carolina	2262.81420972
18027 Daviess	Indiana	2262.64820346
48435 Sutton	Texas	2261.84140500
19017 Bremer	Iowa	2260.79288091
48129 Donley	Texas	2259.71678216
32031 Washoe	Nevada	2258.36580888
26041 Delta	Michigan	2253.39543185

Counties\_Cities

18023 Clinton	Indiana	2251.16279070
30059 Meagher	Montana	2250.80385852
28131 Stone	Mississippi	2249.29208741
22115 Vernon	Louisiana	2249.28366762
37005 Alleghany	North Carolina	2248.90242810
16043 Fremont	Idaho	2247.87363305
6069 San Benito	California	2247.42837642
24031 Montgomery	Maryland	2242.23256097
2188 Northwest Arctic	Alaska	2242.21092426
12109 St. Johns	Florida	2241.79091563
5117 Prairie	Arkansas	2241.76368591
38101 Ward	North Dakota	2240.78885215
5047 Franklin	Arkansas	2240.31443010
17197 Will	Illinois	2240.03697765
18129 Posey	Indiana	2239.62411903
37151 Randolph	North Carolina	2236.46852830
27123 Ramsey	Minnesota	2235.87357554
46009 Bon Homme	South Dakota	2234.95702006
13213 Murray	Georgia	2234.41296561
29075 Gentry	Missouri	2232.95111648
6021 Glenn	California	2231.96776839
38009 Bottineau	North Dakota	2230.54125721
55071 Manitowoc	Wisconsin	2228.29248552
12055 Highlands	Florida	2225.29974199
39049 Franklin	Ohio	2223.99450508
27131 Rice	Minnesota	2223.29119252
48125 Dickens	Texas	2223.21031570
37197 Yadkin	North Carolina	2221.45273420
12069 Lake	Florida	2220.78851036
47005 Benton	Tennessee	2218.24023727
13091 Dodge	Georgia	2216.85583192
55133 Waukesha	Wisconsin	2216.22935853
37033 Caswell	North Carolina	2216.05427791
18125 Pike	Indiana	2215.95487510

Counties\_Cities

56001 Albany	Wyoming	2214.96852413
19023 Butler	Iowa	2214.73278767
40057 Harmon	Oklahoma	2214.71471471
30041 Hill	Montana	2214.47360372
30075 Powder River	Montana	2214.45221445
20179 Sheridan	Kansas	2210.81721279
40069 Johnston	Oklahoma	2210.24751119
21083 Graves	Kentucky	2208.10890479
27033 Cottonwood	Minnesota	2208.03405161
55055 Jefferson	Wisconsin	2207.23842639
19083 Hardin	Iowa	2205.35926014
39137 Putnam	Ohio	2202.48667851
47021 Cheatham	Tennessee	2200.84571824
31091 Hooker	Nebraska	2199.41348974
9001 Fairfield	Connecticut	2198.71734425
29091 Howell	Missouri	2198.32318595
46121 Todd	South Dakota	2197.80219780
55117 Sheboygan	Wisconsin	2195.64162971
18019 Clark	Indiana	2194.95569189
48503 Young	Texas	2194.51371571
21151 Madison	Kentucky	2192.31768578
26061 Houghton	Michigan	2192.21955327
18051 Gibson	Indiana	2191.19933038
46101 Moody	South Dakota	2188.78248974
35009 Curry	New Mexico	2184.59858001
48021 Bastrop	Texas	2184.51066961
36105 Sullivan	New York	2184.16381891
46069 Hyde	South Dakota	2184.08736349
29015 Benton	Missouri	2183.83649756
29221 Washington	Missouri	2180.97261757
12061 Indian River	Florida	2180.88722024
37161 Rutherford	North Carolina	2180.28910903
47115 Marion	Tennessee	2180.22747157
20077 Harper	Kansas	2179.44061024



Counties\_Cities

21047 Christian	Kentucky	2179.40310586
46081 Lawrence	South Dakota	2179.40250962
24047 Worcester	Maryland	2178.56936109
48307 McCulloch	Texas	2178.54012771
48421 Sherman	Texas	2176.03117895
29183 St. Charles	Missouri	2173.44469440
39097 Madison	Ohio	2172.78724698
1079 Lawrence	Alabama	2172.52783931
48363 Palo Pinto	Texas	2171.42857143
47009 Blount	Tennessee	2171.31458938
18181 White	Indiana	2171.30070857
51093 Isle of Wight	Virginia	2170.32446621
17143 Peoria	Illinois	2169.73663085
27011 Big Stone	Minnesota	2164.76247745
48143 Erath	Texas	2162.74796212
18041 Fayette	Indiana	2160.80183972
48161 Freestone	Texas	2160.74313409
17137 Morgan	Illinois	2160.34848128
29099 Jefferson	Missouri	2160.04671335
17021 Christian	Illinois	2158.53770552
29087 Holt	Missouri	2157.12988193
31011 Boone	Nebraska	2156.90017179
40147 Washington	Oklahoma	2156.51100438
46075 Jones	South Dakota	2155.17241379
51760 Richmond City	Virginia	2154.88038884
45091 York	South Carolina	2154.54658213
20153 Rawlins	Kansas	2153.11004785
16029 Caribou	Idaho	2152.97450425
31015 Boyd	Nebraska	2148.33759591
13247 Rockdale	Georgia	2148.04512440
24045 Wicomico	Maryland	2147.39086196
31023 Butler	Nebraska	2146.93472326
21183 Ohio	Kentucky	2146.38601735
29109 Lawrence	Missouri	2145.51995620

Counties\_Cities

37189 Watauga	North Carolina	2144.96380374
42045 Delaware	Pennsylvania	2144.48491459
51077 Grayson	Virginia	2143.17702002
38013 Burke	North Dakota	2142.85714286
48157 Fort Bend	Texas	2142.51806798
13255 Spalding	Georgia	2140.69591528
19005 Allamakee	Iowa	2139.96529786
47079 Henry	Tennessee	2138.57469559
30001 Beaverhead	Montana	2137.38834538
17035 Cumberland	Illinois	2137.30569948
21171 Monroe	Kentucky	2136.59264788
40129 Roger Mills	Oklahoma	2133.47921225
18065 Henry	Indiana	2131.71469412
55085 Oneida	Wisconsin	2131.37862983
51770 Roanoke City	Virginia	2129.70376301
46067 Hutchinson	South Dakota	2127.37127371
28047 Harrison	Mississippi	2127.26832809
31127 Nemaha	Nebraska	2127.04800230
29203 Shannon	Missouri	2124.80156307
29043 Christian	Missouri	2124.55307359
20045 Douglas	Kansas	2121.28199216
13153 Houston	Georgia	2120.68000695
5051 Garland	Arkansas	2116.90905057
21013 Bell	Kentucky	2115.24709248
27169 Winona	Minnesota	2115.10083620
38011 Bowman	North Dakota	2113.13394018
18035 Delaware	Indiana	2112.01338306
46057 Hamlin	South Dakota	2110.94747177
54045 Logan	West Virginia	2109.97638544
6083 Santa Barbara	California	2108.94302024
18113 Noble	Indiana	2108.05352184
47103 Lincoln	Tennessee	2107.45376205
19009 Audubon	Iowa	2106.79258990
47179 Washington	Tennessee	2106.41722457

Counties\_Cities

38037 Grant	North Dakota	2106.14995788
55025 Dane	Wisconsin	2105.78135717
17113 McLean	Illinois	2104.98298887
42027 Centre	Pennsylvania	2103.74374251
26163 Wayne	Michigan	2102.18069175
18071 Jackson	Indiana	2101.51662851
12127 Volusia	Florida	2099.03239593
13297 Walton	Georgia	2098.32839588
13169 Jones	Georgia	2096.72910260
19157 Poweshiek	Iowa	2096.36878977
17001 Adams	Illinois	2096.17755857
40055 Greer	Oklahoma	2095.85981790
17087 Johnson	Illinois	2095.37572254
8001 Adams	Colorado	2094.68065986
30055 McCone	Montana	2089.55223881
47121 Meigs	Tennessee	2088.41215667
48353 Nolan	Texas	2087.99403430
37193 Wilkes	North Carolina	2087.31420570
17081 Jefferson	Illinois	2086.19777895
31017 Brown	Nebraska	2085.43558695
31185 York	Nebraska	2083.93842579
48419 Shelby	Texas	2081.20229758
37171 Surry	North Carolina	2080.66937232
19075 Grundy	Iowa	2080.62418726
17043 DuPage	Illinois	2079.49911102
47161 Stewart	Tennessee	2079.49266278
19163 Scott	Iowa	2079.25763058
5057 Hempstead	Arkansas	2079.02120418
19181 Warren	Iowa	2078.11031025
13191 McIntosh	Georgia	2078.10320781
48395 Robertson	Texas	2077.06549410
13147 Hart	Georgia	2076.70791984
1077 Lauderdale	Alabama	2076.04966067
38067 Pembina	North Dakota	2072.83719591

Counties\_Cities

10003 New Castle	Delaware	2072.63983123
48051 Burleson	Texas	2071.89080429
48175 Goliad	Texas	2070.14767932
20165 Rush	Kansas	2069.18849014
48331 Milam	Texas	2069.15761410
29061 Daviess	Missouri	2069.04847829
19113 Linn	Iowa	2068.97467564
8031 Denver	Colorado	2068.55066072
51710 Norfolk	Virginia	2066.97913765
37025 Cabarrus	North Carolina	2066.31904685
34007 Camden	New Jersey	2064.77110030
29107 Lafayette	Missouri	2064.54383705
21003 Allen	Kentucky	2064.19846605
31001 Adams	Nebraska	2062.77173051
5043 Drew	Arkansas	2062.41815801
40145 Wagoner	Oklahoma	2062.16452378
34025 Monmouth	New Jersey	2061.78764440
5129 Searcy	Arkansas	2060.81930133
47135 Perry	Tennessee	2058.53174603
21105 Hickman	Kentucky	2058.35783759
46095 Mellette	South Dakota	2056.80705191
27003 Anoka	Minnesota	2056.73618550
30005 Blaine	Montana	2056.70633172
51181 Surry	Virginia	2054.37133148
12119 Sumter	Florida	2053.52843407
20091 Johnson	Kansas	2053.36747245
35029 Luna	New Mexico	2053.16529650
46037 Day	South Dakota	2052.67938238
13171 Lamar	Georgia	2052.63157895
51680 Lynchburg	Virginia	2051.72539756
13227 Pickens	Georgia	2051.28205128
24011 Caroline	Maryland	2050.80470814
48339 Montgomery	Texas	2050.00634598
32007 Elko County	Nevada	2049.18032787

Counties\_Cities

32007 Elko County	Nevada	2049.18032787
38049 McHenry	North Dakota	2046.07977992
18043 Floyd	Indiana	2045.48668698
47057 Grainger	Tennessee	2043.63793476
13249 Schley	Georgia	2043.54469060
18167 Vigo	Indiana	2040.30320526
26127 Oceana	Michigan	2035.68075117
5073 Lafayette	Arkansas	2035.31876684
21121 Knox	Kentucky	2034.88372093
18105 Monroe	Indiana	2033.80139807
37107 Lenoir	North Carolina	2033.01414892
13219 Oconee	Georgia	2031.98207374
54061 Monongalia	West Virginia	2026.87464762
12115 Sarasota	Florida	2024.52204969
16045 Gem	Idaho	2024.49812862
31003 Antelope	Nebraska	2020.20202020
37067 Forsyth	North Carolina	2019.78902609
20085 Jackson	Kansas	2018.07228916
12117 Seminole	Florida	2017.81836215
48147 Fannin	Texas	2014.96344159
16063 Lincoln	Idaho	2014.92537313
37129 New Hanover	North Carolina	2014.86175810
37125 Moore	North Carolina	2014.55179263
46077 Kingsbury	South Dakota	2012.60418784
20167 Russell	Kansas	2012.45113653
55105 Rock	Wisconsin	2010.67866535
48217 Hill	Texas	2008.03212851
29055 Crawford	Missouri	2007.76391034
51171 Shenandoah	Virginia	2004.73595880
48193 Hamilton	Texas	2003.77180575
20053 Ellsworth	Kansas	2001.29115558
29071 Franklin	Missouri	1999.61416032
46047 Fall River	South Dakota	1997.63243563
24019 Dorchester	Maryland	1996.99981249

Counties\_Cities

51165 Rockingham	Virginia	1996.45512284
27037 Dakota	Minnesota	1996.36596987
55057 Juneau	Wisconsin	1994.96562347
19177 Van Buren	Iowa	1994.30199430
46089 McPherson	South Dakota	1994.18363108
31081 Hamilton	Nebraska	1993.53448276
21001 Adair	Kentucky	1993.23445225
37139 Pasquotank	North Carolina	1992.98670501
12017 Citrus	Florida	1992.17192031
38097 Traill	North Dakota	1990.79258430
5125 Saline	Arkansas	1989.77112691
48153 Floyd	Texas	1987.32225458
40017 Canadian	Oklahoma	1986.88792429
40127 Pushmataha	Oklahoma	1985.86635656
48035 Bosque	Texas	1984.91252474
27139 Scott	Minnesota	1984.65202435
16081 Teton	Idaho	1984.53608247
29223 Wayne	Missouri	1981.40527359
37069 Franklin	North Carolina	1980.46181172
21095 Harlan	Kentucky	1980.38547465
13025 Brantley	Georgia	1979.15012965
40091 McIntosh	Oklahoma	1978.29926823
47145 Roane	Tennessee	1977.79450508
17121 Marion	Illinois	1977.67145136
19131 Mitchell	Iowa	1977.48131327
48165 Gaines	Texas	1975.98201043
51670 Hopewell	Virginia	1973.80067269
29089 Howard	Missouri	1972.97030680
25023 Plymouth	Massachusetts	1972.08433372
21035 Calloway	Kentucky	1970.10348793
20047 Edwards	Kansas	1965.60196560
18143 Scott	Indiana	1964.15110143
40097 Mayes	Oklahoma	1963.16928990
39029 Columbiana	Ohio	1961.72015779

Counties\_Cities

48357 Ochiltree	Texas	1960.39006736
30029 Flathead	Montana	1959.72812567
19095 Iowa	Iowa	1957.74735147
48305 Lynn	Texas	1956.78067041
31137 Phelps	Nebraska	1956.42507781
29023 Butler	Missouri	1955.95581510
48151 Fisher	Texas	1953.63375879
16023 Butte	Idaho	1953.27460743
51135 Nottoway	Virginia	1952.01037613
4015 Mohave	Arizona	1951.32426628
13231 Pike	Georgia	1948.05194805
21041 Carroll	Kentucky	1946.54000186
17115 Macon	Illinois	1946.29077852
51630 Fredericksburg	Virginia	1945.51194071
46079 Lake	South Dakota	1945.31668837
29003 Andrew	Missouri	1942.40926904
37135 Orange	North Carolina	1940.73698700
5097 Montgomery	Arkansas	1938.59255939
19129 Mills	Iowa	1938.52486225
21009 Barren	Kentucky	1937.70373053
19191 Winneshiek	Iowa	1937.19107294
17083 Jersey	Illinois	1936.19261226
47059 Greene	Tennessee	1933.79362253
39037 Darke	Ohio	1932.85661399
27047 Freeborn	Minnesota	1931.41505715
48493 Wilson	Texas	1929.35648296
17041 Douglas	Illinois	1925.15016171
37057 Davidson	North Carolina	1923.60786008
55021 Columbia	Wisconsin	1923.00986785
37113 Macon	North Carolina	1921.49638657
19145 Page	Iowa	1921.43747131
19117 Lucas	Iowa	1920.18507808
40105 Nowata	Oklahoma	1918.18359757
17015 Carroll	Illinois	1914.47736165

Counties\_Cities

55111 Sauk	Wisconsin	1914.42668368
37187 Washington	North Carolina	1914.15802344
5019 Clark	Arkansas	1912.87792938
48251 Johnson	Texas	1912.33711288
13047 Catoosa	Georgia	1911.89557995
29027 Callaway	Missouri	1911.38140747
5085 Lonoke	Arkansas	1910.20541157
38073 Ransom	North Dakota	1909.49016613
37185 Warren	North Carolina	1908.41621649
51059 Fairfax	Virginia	1907.55086701
37049 Craven	North Carolina	1906.48320896
48183 Gregg	Texas	1896.41653261
37085 Harnett	North Carolina	1896.22543103
29007 Audrain	Missouri	1896.12530915
19121 Madison	Iowa	1895.50126162
38065 Oliver	North Dakota	1895.49180328
27079 Le Sueur	Minnesota	1895.13581807
18003 Allen	Indiana	1894.49342082
17061 Greene	Illinois	1893.59092303
13179 Liberty	Georgia	1892.77525733
21233 Webster	Kentucky	1891.54145374
13077 Coweta	Georgia	1890.11682115
51550 Chesapeake	Virginia	1889.26531319
51143 Pittsylvania	Virginia	1886.82340974
46117 Stanley	South Dakota	1886.16810060
51840 Winchester	Virginia	1885.58417532
31061 Franklin	Nebraska	1885.54416143
16055 Kootenai	Idaho	1884.77136931
51173 Smyth	Virginia	1883.69650827
55073 Marathon	Wisconsin	1882.91933721
37089 Henderson	North Carolina	1882.68749786
40037 Creek	Oklahoma	1882.57639238
31045 Dawes	Nebraska	1881.59706287
48487 Wilbarger	Texas	1879.87519501



Counties\_Cities

13083 Dade	Georgia	1879.69924812
25005 Bristol	Massachusetts	1879.18201772
39017 Butler	Ohio	1877.20004812
17109 McDonough	Illinois	1876.14755467
37097 Iredell	North Carolina	1875.75307535
30073 Pondera	Montana	1875.41862023
18085 Kosciusko	Indiana	1875.37810042
24003 Anne Arundel	Maryland	1872.64227099
21125 Laurel	Kentucky	1872.45545501
56041 Uinta	Wyoming	1872.01339967
48091 Comal	Texas	1871.63432700
48477 Washington	Texas	1871.36834909
21135 Lewis	Kentucky	1870.70981368
21185 Oldham	Kentucky	1870.01654882
55029 Door	Wisconsin	1865.26620790
25013 Hampden	Massachusetts	1860.94565120
2020 Anchorage	Alaska	1859.10584555
17025 Clay	Illinois	1856.18350562
29067 Douglas	Missouri	1854.48291333
54059 Mingo	West Virginia	1854.10973303
55045 Green	Wisconsin	1852.20287579
42011 Berks	Pennsylvania	1851.94881852
35013 Dona Ana	New Mexico	1851.30699424
35013 Dona Ana	New Mexico	1851.30699424
13117 Forsyth	Georgia	1849.01864656
13143 Haralson	Georgia	1848.77933160
20181 Sherman	Kansas	1847.77080861
17159 Richland	Illinois	1846.09528643
48319 Mason	Texas	1845.79439252
16037 Custer	Idaho	1845.79439252
37051 Cumberland	North Carolina	1845.45481901
21039 Carlisle	Kentucky	1844.47704884
35041 Roosevelt	New Mexico	1840.68718988
17165 Saline	Illinois	1840.54212332

Counties\_Cities

47085 Humphreys	Tennessee	1839.22968733
20043 Doniphan	Kansas	1835.45951575
48231 Hunt	Texas	1835.36629600
27103 Nicollet	Minnesota	1835.18410286
37081 Guilford	North Carolina	1834.09222928
5049 Fulton	Arkansas	1833.89029261
6101 Sutter	California	1833.54509488
48413 Schleicher	Texas	1830.74265976
55089 Ozaukee	Wisconsin	1829.56240816
17139 Moultrie	Illinois	1827.81816946
48365 Panola	Texas	1827.37169518
17101 Lawrence	Illinois	1826.83158896
20173 Sedgwick	Kansas	1826.49379779
13193 Macon	Georgia	1826.06710797
51041 Chesterfield	Virginia	1825.81851984
49011 Davis	Utah	1824.49895227
29151 Osage	Missouri	1822.95464489
18153 Sullivan	Indiana	1822.13629773
12101 Pasco	Florida	1821.80382855
28109 Pearl River	Mississippi	1821.72712008
21051 Clay	Kentucky	1820.44267595
26099 Macomb	Michigan	1818.90097730
24017 Charles	Maryland	1817.30370334
34035 Somerset	New Jersey	1817.22651013
25027 Worcester	Massachusetts	1816.23635867
27109 Olmsted	Minnesota	1816.00619413
17189 Washington	Illinois	1814.93390497
47001 Anderson	Tennessee	1812.19110379
31125 Nance	Nebraska	1812.00453001
21219 Todd	Kentucky	1811.38818942
18087 LaGrange	Indiana	1810.32290872
48219 Hockley	Texas	1810.26979983
19029 Cass	Iowa	1809.74477958
21107 Hopkins	Kentucky	1808.37845034

Counties\_Cities

10001 Kent	Delaware	1806.21674601
20065 Graham	Kansas	1805.77849117
39095 Lucas	Ohio	1804.14469445
17099 LaSalle	Illinois	1803.89289957
20075 Hamilton	Kansas	1802.83851170
18067 Howard	Indiana	1801.71429959
25017 Middlesex	Massachusetts	1799.38986099
40081 Lincoln	Oklahoma	1798.39633448
38077 Richland	North Dakota	1798.14027957
38079 Rolette	North Dakota	1797.07712747
51139 Page	Virginia	1796.68240505
17037 DeKalb	Illinois	1795.60796213
29209 Stone	Missouri	1795.33213645
37141 Pender	North Carolina	1795.30903124
47153 Sequatchie	Tennessee	1794.83732186
19043 Clayton	Iowa	1794.25837321
20109 Logan	Kansas	1793.24894515
20071 Greeley	Kansas	1792.99103504
39061 Hamilton	Ohio	1792.73746027
29215 Texas	Missouri	1791.09147081
36027 Dutchess	New York	1788.10968344
13223 Paulding	Georgia	1787.93494428
21045 Casey	Kentucky	1787.51258812
27151 Swift	Minnesota	1787.05189941
37103 Jones	North Carolina	1784.78779703
40049 Garvin	Oklahoma	1783.46697350
31077 Greeley	Nebraska	1782.68251273
18101 Martin	Indiana	1781.34481746
18031 Decatur	Indiana	1780.24930955
46105 Perkins	South Dakota	1779.60301164
38095 Towner	North Dakota	1779.19708029
31093 Howard	Nebraska	1777.98392084
34033 Salem	New Jersey	1777.75648090
8015 Chaffee	Colorado	1777.60023968

Counties\_Cities

51107 Loudoun	Virginia	1773.87243456
18063 Hendricks	Indiana	1772.95834356
29033 Carroll	Missouri	1772.84684891
17195 Whiteside	Illinois	1772.55240355
51035 Carroll	Virginia	1771.49412876
17095 Knox	Illinois	1770.03512133
48373 Polk	Texas	1768.90327997
51013 Arlington	Virginia	1762.79150054
17145 Perry	Illinois	1761.59440824
27147 Steele	Minnesota	1760.72602777
35015 Eddy	New Mexico	1759.93091537
16009 Benewah	Idaho	1755.90721873
17141 Ogle	Illinois	1755.59177582
12015 Charlotte	Florida	1755.15410977
17093 Kendall	Illinois	1754.28995818
12053 Hernando	Florida	1754.11940377
37099 Jackson	North Carolina	1754.10252268
29153 Ozark	Missouri	1752.24575801
47013 Campbell	Tennessee	1750.75158528
6059 Orange	California	1750.64532977
18117 Orange	Indiana	1749.70496177
37183 Wake	North Carolina	1747.95501257
16057 Latah	Idaho	1746.64872677
51087 Henrico	Virginia	1746.33497438
2290 Yukon-Koyukuk	Alaska	1745.82316501
1037 Coosa	Alabama	1745.21698553
40117 Pawnee	Oklahoma	1744.96644295
27163 Washington	Minnesota	1744.20623377
48485 Wichita	Texas	1742.33704870
35006 Cibola	New Mexico	1742.31660809
18133 Putnam	Indiana	1741.70835649
48423 Smith	Texas	1741.37024859
48401 Rusk	Texas	1741.04683196
9003 Hartford	Connecticut	1738.55182666

Counties\_Cities

26125 Oakland	Michigan	1737.45097089
9009 New Haven	Connecticut	1734.68435904
18081 Johnson	Indiana	1732.11713874
48473 Waller	Texas	1729.84979106
13113 Fayette	Georgia	1729.25902749
37157 Rockingham	North Carolina	1726.76149520
55103 Richland	Wisconsin	1726.41998043
55033 Dunn	Wisconsin	1726.08628216
17107 Logan	Illinois	1725.15125324
26081 Kent	Michigan	1723.49973845
29081 Harrison	Missouri	1723.31827906
31177 Washington	Nebraska	1722.55286205
8051 Gunnison	Colorado	1722.13846689
16079 Shoshone	Idaho	1719.28727727
48397 Rockwall	Texas	1717.71461498
54039 Kanawha	West Virginia	1717.33516575
39173 Wood	Ohio	1716.19636408
19105 Jones	Iowa	1716.15888932
20059 Franklin	Kansas	1712.76969295
21119 Knott	Kentucky	1712.28348539
55113 Sawyer	Wisconsin	1710.23106313
13149 Heard	Georgia	1708.89805539
31139 Pierce	Nebraska	1708.20498460
48221 Hood	Texas	1708.04631878
31123 Morrill	Nebraska	1707.21297482
34015 Gloucester	New Jersey	1706.19886894
47171 Unicoi	Tennessee	1705.98502337
47073 Hawkins	Tennessee	1705.28922696
17171 Scott	Illinois	1705.23751523
27063 Jackson	Minnesota	1705.17606700
30031 Gallatin	Montana	1704.56576924
41061 Union	Oregon	1704.39514758
27009 Benton	Minnesota	1704.27919596
56007 Carbon	Wyoming	1703.29303320

Counties\_Cities

37149 Polk	North Carolina	1702.97414002
47163 Sullivan	Tennessee	1702.94542964
36079 Putnam	New York	1701.85657080
17059 Gallatin	Illinois	1700.27678924
17055 Franklin	Illinois	1700.21446474
51530 Buena Vista	Virginia	1699.53503287
24021 Frederick	Maryland	1697.64676430
47129 Morgan	Tennessee	1696.09342416
39113 Montgomery	Ohio	1695.37374303
8109 Saguache	Colorado	1695.16294023
47125 Montgomery	Tennessee	1695.07161933
8045 Garfield	Colorado	1694.83018237
55099 Price	Wisconsin	1694.40919609
34005 Burlington	New Jersey	1694.04379142
48169 Garza	Texas	1687.44299179
13307 Webster	Georgia	1685.17809268
51057 Essex	Virginia	1685.13600147
48411 San Saba	Texas	1684.83647175
48053 Burnet	Texas	1684.82604855
6097 Sonoma	California	1684.59541307
51177 Spotsylvania	Virginia	1683.57693053
40071 Kay	Oklahoma	1682.48001630
34001 Atlantic	New Jersey	1681.42893203
19073 Greene	Iowa	1681.32724641
20125 Montgomery	Kansas	1681.19551681
39011 Auglaize	Ohio	1681.07588857
47067 Hancock	Tennessee	1679.64574744
40107 Okfuskee	Oklahoma	1677.96329972
24027 Howard	Maryland	1677.61977252
21059 Daviess	Kentucky	1677.48061402
48015 Austin	Texas	1677.28166995
5053 Grant	Arkansas	1676.92984385
18091 LaPorte	Indiana	1676.25696547
48425 Somervell	Texas	1674.80035492

Counties\_Cities

40141 Tillman	Oklahoma	1673.92487752
29175 Randolph	Missouri	1671.84912975
20177 Shawnee	Kansas	1670.99532955
16005 Bannock	Idaho	1670.91280498
17085 Jo Daviess	Illinois	1670.87896658
48225 Houston	Texas	1670.33536191
26145 Saginaw	Michigan	1668.23899371
13239 Quitman	Georgia	1667.39798157
8117 Summit	Colorado	1667.36543361
21057 Cumberland	Kentucky	1666.91695450
18159 Tipton	Indiana	1665.78529878
20131 Nemaha	Kansas	1664.20482521
46071 Jackson	South Dakota	1663.13879649
48179 Gray	Texas	1662.48001827
48081 Coke	Texas	1661.72106825
42075 Lebanon	Pennsylvania	1661.54804195
12035 Flagler	Florida	1661.50606334
24029 Kent	Maryland	1661.24954857
12009 Brevard	Florida	1660.88910260
55081 Monroe	Wisconsin	1659.03020564
18057 Hamilton	Indiana	1658.96160395
39003 Allen	Ohio	1658.82547753
16059 Lemhi	Idaho	1658.08315538
18061 Harrison	Indiana	1657.99256506
31035 Clay	Nebraska	1657.54747345
38001 Adams	North Dakota	1656.49520488
19019 Buchanan	Iowa	1655.73847823
13159 Jasper	Georgia	1652.42165242
18011 Boone	Indiana	1652.26346662
51141 Patrick	Virginia	1652.23787699
20031 Coffey	Kansas	1651.88874043
29037 Cass	Missouri	1651.19957315
17003 Alexander	Illinois	1650.16501650
20083 Hodgeman	Kansas	1650.16501650

Counties\_Cities

17111 McHenry	Illinois	1649.86874939
34027 Morris	New Jersey	1649.84582015
21235 Whitley	Kentucky	1647.26008498
21209 Scott	Kentucky	1645.51765987
29173 Ralls	Missouri	1645.12338425
39109 Miami	Ohio	1643.72728813
29113 Lincoln	Missouri	1643.37967618
29149 Oregon	Missouri	1641.21051134
8123 Weld	Colorado	1638.85397941
18147 Spencer	Indiana	1638.21518178
48327 Menard	Texas	1636.27863488
40011 Blaine	Oklahoma	1634.15919873
46019 Butte	South Dakota	1633.73116807
21085 Grayson	Kentucky	1633.67653205
18053 Grant	Indiana	1633.40208687
21207 Russell	Kentucky	1632.90499972
48289 Leon	Texas	1632.88940359
17183 Vermilion	Illinois	1632.68494649
40077 Latimer	Oklahoma	1632.29400841
48027 Bell	Texas	1631.13468038
51700 Newport News	Virginia	1630.22180422
38091 Steele	North Dakota	1629.00683132
18083 Knox	Indiana	1628.94701179
29009 Barry	Missouri	1627.37557822
29049 Clinton	Missouri	1626.77088422
42077 Lehigh	Pennsylvania	1623.47188264
17135 Montgomery	Illinois	1622.32089787
40093 Major	Oklahoma	1622.18733647
18157 Tippecanoe	Indiana	1621.35841863
18145 Shelby	Indiana	1621.33070213
19031 Cedar	Iowa	1621.30241048
20169 Saline	Kansas	1621.29372622
48495 Winkler	Texas	1619.17098446
51810 Virginia Beach	Virginia	1618.87562779



Counties\_Cities

48237 Jack	Texas	1617.09826982
51193 Westmoreland	Virginia	1615.25518789
20013 Brown	Kansas	1614.91977495
51133 Northumberland	Virginia	1613.56713592
48085 Collin	Texas	1612.50206438
5135 Sharp	Arkansas	1612.34596338
19011 Benton	Iowa	1610.63879573
2185 North Slope	Alaska	1610.61588331
48295 Lipscomb	Texas	1609.53800298
48107 Crosby	Texas	1609.27496107
19051 Davis	Iowa	1608.07363868
54019 Fayette	West Virginia	1606.30433772
48037 Bowie	Texas	1605.10580552
27039 Dodge	Minnesota	1604.07261550
21213 Simpson	Kentucky	1602.89276270
29001 Adair	Missouri	1602.27317574
39149 Shelby	Ohio	1601.99066362
27167 Wilkin	Minnesota	1598.97665494
55013 Burnett	Wisconsin	1598.23284823
31097 Johnson	Nebraska	1597.19516946
17179 Tazewell	Illinois	1596.78979505
19195 Worth	Iowa	1596.67248088
32015 Lander	Nevada	1596.41255605
26023 Branch	Michigan	1595.52519371
48437 Swisher	Texas	1594.74671670
19185 Wayne	Iowa	1593.50101547
48049 Brown	Texas	1592.65900221
42095 Northampton	Pennsylvania	1591.82695935
21065 Estill	Kentucky	1591.77348922
48315 Marion	Texas	1591.45850121
6111 Ventura	California	1588.78076353
8003 Alamosa	Colorado	1588.44332554
24041 Talbot	Maryland	1587.85977061
37143 Perquimans	North Carolina	1586.94680376

Counties\_Cities

40031 Comanche	Oklahoma	1586.91933368
31111 Lincoln	Nebraska	1585.90308370
8005 Arapahoe	Colorado	1585.65143616
56043 Washakie	Wyoming	1585.28852251
17185 Wabash	Illinois	1584.55277513
40099 Murray	Oklahoma	1583.88876944
48261 Kenedy	Texas	1583.71040724
48155 Foard	Texas	1583.33333333
48181 Grayson	Texas	1580.70318156
46119 Sully	South Dakota	1580.45977011
21053 Clinton	Kentucky	1577.50342936
29085 Hickory	Missouri	1577.45293932
39023 Clark	Ohio	1577.44176543
37003 Alexander	North Carolina	1576.84791048
42071 Lancaster	Pennsylvania	1576.28362803
18029 Dearborn	Indiana	1575.61329890
29169 Pulaski	Missouri	1574.57607567
48491 Williamson	Texas	1573.44292321
55019 Clark	Wisconsin	1573.07902849
48343 Morris	Texas	1572.25058757
6115 Yuba	California	1572.25048372
46061 Hanson	South Dakota	1569.90521327
20143 Ottawa	Kansas	1568.42468114
31067 Gage	Nebraska	1567.95235658
38019 Cavalier	North Dakota	1566.98876991
48271 Kinney	Texas	1566.23307672
18095 Madison	Indiana	1565.09129056
40003 Alfalfa	Oklahoma	1564.12930136
31089 Holt	Nebraska	1562.19296522
27073 Lac qui Parle	Minnesota	1562.03063983
5023 Cleburne	Arkansas	1558.18145404
51103 Lancaster	Virginia	1558.00797552
2090 Fairbanks North	Alaska	1555.00095988
31025 Cass	Nebraska	1552.04709660

Counties\_Cities

53071 Walla Walla Cou	Washington	1551.16378320
53071 Walla Walla Cou	Washington	1551.16378320
18005 Bartholomew	Indiana	1550.39696446
48393 Roberts	Texas	1550.38759690
4003 Cochise	Arizona	1550.05127396
27115 Pine	Minnesota	1550.04578910
42091 Montgomery	Pennsylvania	1545.97371000
48367 Parker	Texas	1542.23066972
31159 Seward	Nebraska	1541.74846980
55125 Vilas	Wisconsin	1540.70562494
39009 Athens	Ohio	1540.61199064
51053 Dinwiddie	Virginia	1538.78509587
6067 Sacramento	California	1537.27347945
18127 Porter	Indiana	1534.84203451
25021 Norfolk	Massachusetts	1534.47464374
17063 Grundy	Illinois	1534.17562583
27019 Carver	Minnesota	1532.57814990
40043 Dewey	Oklahoma	1532.48876175
6013 Contra Costa	California	1532.23527775
51570 Colonial Heights	Virginia	1530.86973588
19175 Union	Iowa	1529.24993932
42037 Columbia	Pennsylvania	1527.74382791
51011 Appomattox	Virginia	1527.68133325
39165 Warren	Ohio	1526.01723715
17073 Henry	Illinois	1525.76899572
39045 Fairfield	Ohio	1525.20830391
55141 Wood	Wisconsin	1524.87851619
55069 Lincoln	Wisconsin	1524.07093069
17167 Sangamon	Illinois	1523.94700739
48103 Crane	Texas	1522.73675428
16039 Elmore	Idaho	1522.43295792
29111 Lewis	Missouri	1522.07001522
53063 Spokane	Washington	1521.47849624
5113 Polk	Arkansas	1521.27288144

Counties\_Cities

30107 Wheatland	Montana	1520.57245081
8125 Yuma	Colorado	1516.96606786
17193 White	Illinois	1514.81888035
48159 Franklin	Texas	1514.02563626
6073 San Diego	California	1511.98014933
6095 Solano	California	1511.38577282
21033 Caldwell	Kentucky	1510.02752654
29219 Warren	Missouri	1509.60790527
19003 Adams	Iowa	1508.91632373
42043 Dauphin	Pennsylvania	1508.85790896
20185 Stafford	Kansas	1507.89851604
17125 Mason	Illinois	1503.87025433
17177 Stephenson	Illinois	1503.80980046
30009 Carbon	Montana	1502.70673885
40053 Grant	Oklahoma	1502.54276468
49045 Tooele	Utah	1501.99550832
41047 Marion	Oregon	1500.57082233
21073 Franklin	Kentucky	1499.55721736
55001 Adams	Wisconsin	1498.91881266
48121 Denton	Texas	1497.44372945
27149 Stevens	Minnesota	1496.97528965
54023 Grant	West Virginia	1496.64544985
29063 DeKalb	Missouri	1496.43705463
26149 St. Joseph	Michigan	1495.66698884
37059 Davie	North Carolina	1495.33147684
48429 Stephens	Texas	1494.75246475
13265 Taliaferro	Georgia	1492.53731343
27085 McLeod	Minnesota	1491.37234132
38103 Wells	North Dakota	1491.02855699
27171 Wright	Minnesota	1490.29329148
47025 Claiborne	Tennessee	1489.48230256
18115 Ohio	Indiana	1488.70636550
8121 Washington	Colorado	1487.06457527
40025 Cimarron	Oklahoma	1486.29818857

Counties\_Cities

29163 Pike	Missouri	1486.16515348
18015 Carroll	Indiana	1485.56665176
16049 Idaho	Idaho	1483.67952522
42017 Bucks	Pennsylvania	1483.61575625
39035 Cuyahoga	Ohio	1482.56592197
17075 Iroquois	Illinois	1481.66932329
51009 Amherst	Virginia	1481.08381229
13079 Crawford	Georgia	1477.51258321
27143 Sibley	Minnesota	1477.24248070
5029 Conway	Arkansas	1474.31908477
16041 Franklin	Idaho	1471.65962407
19007 Appanoose	Iowa	1471.41593632
51065 Fluvanna	Virginia	1471.08240302
20097 Kiowa	Kansas	1470.58823529
21055 Crittenden	Kentucky	1469.43353898
39069 Henry	Ohio	1469.39378277
17023 Clark	Illinois	1468.32521159
39099 Mahoning	Ohio	1467.93704984
20011 Bourbon	Kansas	1467.27632567
51820 Waynesboro	Virginia	1467.20876790
55023 Crawford	Wisconsin	1467.06770610
8013 Boulder	Colorado	1466.52028042
31021 Burt	Nebraska	1464.24167694
17103 Lee	Illinois	1463.92776788
51650 Hampton	Virginia	1458.53342566
51037 Charlotte	Virginia	1457.53057464
18055 Greene	Indiana	1455.97700431
30097 Sweet Grass	Montana	1455.52560647
19065 Fayette	Iowa	1454.73041709
28045 Hancock	Mississippi	1453.50065492
18151 Steuben	Indiana	1448.56300237
18177 Wayne	Indiana	1448.37418102
48389 Reeves	Texas	1446.32048423
39141 Ross	Ohio	1445.45111853

Counties\_Cities

46025 Clark	South Dakota	1444.23642685
40103 Noble	Oklahoma	1443.88342634
29059 Dallas	Missouri	1443.74179692
18149 Starke	Indiana	1443.20906911
55031 Douglas	Wisconsin	1441.86261803
38087 Slope	North Dakota	1441.67758847
40123 Pontotoc	Oklahoma	1440.63586687
30021 Dawson	Montana	1440.09216590
18047 Franklin	Indiana	1438.24771288
51179 Stafford	Virginia	1437.04987997
21155 Marion	Kentucky	1432.69428984
21193 Perry	Kentucky	1429.55695232
29025 Caldwell	Missouri	1427.31664471
48203 Harrison	Texas	1426.73021011
17117 Macoupin	Illinois	1425.63944122
21089 Greenup	Kentucky	1423.38663945
21229 Washington	Kentucky	1423.36974512
31117 McPherson	Nebraska	1422.76422764
29205 Shelby	Missouri	1421.48760331
18021 Clay	Indiana	1421.47497134
30033 Garfield	Montana	1419.55835962
51063 Floyd	Virginia	1418.17030706
51061 Fauquier	Virginia	1414.92748497
5145 White	Arkansas	1413.74623700
29057 Dade	Missouri	1413.66098560
18049 Fulton	Indiana	1413.49790962
27087 Mahnomon	Minnesota	1413.29951078
30083 Richland	Montana	1411.16100064
48377 Presidio	Texas	1410.47783535
56023 Lincoln	Wyoming	1409.90017495
27141 Sherburne	Minnesota	1409.88795868
27129 Renville	Minnesota	1409.80016425
38083 Sheridan	North Dakota	1408.45070423
48007 Aransas	Texas	1408.03631473

Counties\_Cities

56009 Converse	Wyoming	1407.62463343
21221 Trigg	Kentucky	1406.81554326
27127 Redwood	Minnesota	1403.37071283
39043 Erie	Ohio	1403.20310929
30057 Madison	Montana	1402.82846715
19001 Adair	Iowa	1401.67067818
21217 Taylor	Kentucky	1401.22901092
17067 Hancock	Illinois	1401.03115893
24035 Queen Anne's	Maryland	1400.96714493
34041 Warren	New Jersey	1399.14349729
21093 Hardin	Kentucky	1398.20218203
31027 Cedar	Nebraska	1397.11105849
21169 Metcalfe	Kentucky	1395.81256231
42029 Chester	Pennsylvania	1395.47089720
40029 Coal	Oklahoma	1394.92753623
48241 Jasper	Texas	1393.84478145
29103 Knox	Missouri	1393.46338992
42069 Lackawanna	Pennsylvania	1392.83562547
42097 Northumberland	Pennsylvania	1392.13684222
29186 Ste. Genevieve	Missouri	1391.99463327
48317 Martin	Texas	1390.57882844
18093 Lawrence	Indiana	1390.47035123
31131 Otoe	Nebraska	1388.80200188
48387 Red River	Texas	1388.09034908
18107 Montgomery	Indiana	1387.36765243
51775 Salem	Virginia	1384.39340171
55119 Taylor	Wisconsin	1381.54027043
42079 Luzerne	Pennsylvania	1381.09719625
26077 Kalamazoo	Michigan	1377.65696379
51105 Lee	Virginia	1376.32216134
21113 Jessamine	Kentucky	1376.11275964
37021 Buncombe	North Carolina	1375.90070358
18103 Miami	Indiana	1374.86996373
17013 Calhoun	Illinois	1374.42732195

Counties\_Cities

18059 Hancock	Indiana	1373.91782688
21203 Rockcastle	Kentucky	1373.13432836
21199 Pulaski	Kentucky	1372.57632731
20099 Labette	Kansas	1372.47044680
40151 Woods	Oklahoma	1371.24873553
18033 DeKalb	Indiana	1369.54610651
51830 Williamsburg	Virginia	1369.49516649
13183 Long	Georgia	1368.56511212
55005 Barron	Wisconsin	1368.34647064
8063 Kit Carson	Colorado	1368.14184001
20095 Kingman	Kansas	1367.98905609
37019 Brunswick	North Carolina	1367.51886737
6081 San Mateo	California	1365.74209435
48287 Lee	Texas	1364.90900607
48067 Cass	Texas	1364.58713769
37043 Clay	North Carolina	1364.57491696
40019 Carter	Oklahoma	1363.72127779
26065 Ingham	Michigan	1362.66589236
48351 Newton	Texas	1360.39575149
21015 Boone	Kentucky	1360.11495214
26021 Berrien	Michigan	1359.14519823
18009 Blackford	Indiana	1357.92120704
31121 Merrick	Nebraska	1357.81714729
27007 Beltrami	Minnesota	1357.61094627
26025 Calhoun	Michigan	1357.00848409
27041 Douglas	Minnesota	1356.54830892
48229 Hudspeth	Texas	1355.57872784
56035 Sublette	Wyoming	1355.34495058
40007 Beaver	Oklahoma	1353.63790186
6079 San Luis Obispo	California	1352.76926869
21117 Kenton	Kentucky	1351.39204220
48455 Trinity	Texas	1350.06784261
26139 Ottawa	Michigan	1349.76970264
56033 Sheridan	Wyoming	1349.51873780



Counties\_Cities

40083 Logan	Oklahoma	1349.09390793
55109 St. Croix	Wisconsin	1349.03115036
18111 Newton	Indiana	1348.94011848
51085 Hanover	Virginia	1346.52505152
8065 Lake	Colorado	1342.02453988
48333 Mills	Texas	1341.19081488
21103 Henry	Kentucky	1341.11511238
40075 Kiowa	Oklahoma	1340.35972047
6113 Yolo	California	1340.24173351
42119 Union	Pennsylvania	1339.73428603
37073 Gates	North Carolina	1339.32428929
13125 Glascock	Georgia	1335.55926544
21145 McCracken	Kentucky	1334.43516053
26027 Cass	Michigan	1333.90122549
48281 Lampasas	Texas	1333.08210467
51191 Washington	Virginia	1332.67159296
42093 Montour	Pennsylvania	1332.23684211
24039 Somerset	Maryland	1332.03505355
8097 Pitkin	Colorado	1331.47632312
37133 Onslow	North Carolina	1331.42455345
18123 Perry	Indiana	1329.70369595
19137 Montgomery	Iowa	1329.60111966
35027 Lincoln	New Mexico	1329.51523829
6001 Alameda	California	1328.87116447
31041 Custer	Nebraska	1328.41328413
18073 Jasper	Indiana	1327.53970632
29083 Henry	Missouri	1326.17474302
55011 Buffalo	Wisconsin	1325.71428571
30103 Treasure	Montana	1325.47864507
17105 Livingston	Illinois	1325.46629009
20039 Decatur	Kansas	1323.58063393
39087 Lawrence	Ohio	1322.95459860
6075 San Francisco	California	1320.38197452
36111 Ulster	New York	1320.27614936

Counties\_Cities

29161 Phelps	Missouri	1316.73075203
36029 Erie	New York	1316.38032921
24043 Washington	Maryland	1315.87665478
40033 Cotton	Oklahoma	1315.78947368
51003 Albemarle	Virginia	1315.32956824
29005 Atchison	Missouri	1315.02610714
20041 Dickinson	Kansas	1314.31319122
21029 Bullitt	Kentucky	1311.22870641
48213 Henderson	Texas	1309.85795696
27097 Morrison	Minnesota	1308.45066176
19159 Ringgold	Iowa	1308.37359098
31157 Scotts Bluff	Nebraska	1305.95459724
16069 Nez Perce	Idaho	1301.72243120
48335 Mitchell	Texas	1301.41190915
26049 Genesee	Michigan	1301.08235109
51790 Staunton	Virginia	1300.05617527
27155 Traverse	Minnesota	1299.87908102
21167 Mercer	Kentucky	1299.71525673
8025 Crowley	Colorado	1297.37111642
27051 Grant	Minnesota	1295.46586946
16061 Lewis	Idaho	1295.00129500
6055 Napa	California	1293.95984708
51167 Russell	Virginia	1293.55465829
37145 Person	North Carolina	1293.44166857
21179 Nelson	Kentucky	1293.31966587
19053 Decatur	Iowa	1292.77566540
19107 Keokuk	Iowa	1290.95354523
31161 Sheridan	Nebraska	1290.94412331
51075 Goochland	Virginia	1290.65565307
17155 Putnam	Illinois	1289.19860627
31175 Valley	Nebraska	1288.78281623
21215 Spencer	Kentucky	1287.64499308
27043 Faribault	Minnesota	1286.52420410
37031 Carteret	North Carolina	1285.88688798

Counties\_Cities

20121 Miami	Kansas	1285.62945368
37199 Yancey	North Carolina	1284.70088812
24025 Harford	Maryland	1284.47447589
51115 Mathews	Virginia	1283.79913656
17071 Henderson	Illinois	1281.86018781
27107 Norman	Minnesota	1281.85328185
48031 Blanco	Texas	1281.83216544
6007 Butte	California	1280.83163248
51520 Bristol	Virginia	1280.18444364
40095 Marshall	Oklahoma	1279.30501012
18045 Fountain	Indiana	1278.20928384
51195 Wise	Virginia	1275.91286962
29065 Dent	Missouri	1275.82410466
36007 Broome	New York	1274.13792204
54063 Monroe	West Virginia	1272.59036145
31065 Furnas	Nebraska	1272.53446448
26053 Gogebic	Michigan	1271.86009539
30013 Cascade	Montana	1271.38885146
29039 Cedar	Missouri	1270.73773385
21147 McCreary	Kentucky	1269.53125000
51079 Greene	Virginia	1269.02270084
27119 Polk	Minnesota	1268.67328491
17203 Woodford	Illinois	1266.15188623
55017 Chippewa	Wisconsin	1266.07936384
29073 Gasconade	Missouri	1264.87589255
20149 Pottawatomie	Kansas	1264.57140503
20199 Wallace	Kansas	1264.13838989
39041 Delaware	Ohio	1263.99968754
39123 Ottawa	Ohio	1263.21469744
48499 Wood	Texas	1260.83006493
18137 Ripley	Indiana	1258.63338359
48207 Haskell	Texas	1255.80595218
51036 Charles City	Virginia	1253.42169716
27157 Wabasha	Minnesota	1252.02125202

Counties\_Cities

53037 Kittitas	Washington	1252.00574276
17047 Edwards	Illinois	1251.56445557
39135 Preble	Ohio	1251.31107154
48171 Gillespie	Texas	1249.81346068
54079 Putnam	West Virginia	1247.30955153
39047 Fayette	Ohio	1245.37779948
51119 Middlesex	Virginia	1244.31237812
55003 Ashland	Wisconsin	1243.58974359
47151 Scott	Tennessee	1243.25060121
55093 Pierce	Wisconsin	1243.09716837
29125 Maries	Missouri	1243.01516707
30017 Custer	Montana	1242.87933713
29045 Clark	Missouri	1242.32680503
29217 Vernon	Missouri	1242.20576773
42061 Huntingdon	Pennsylvania	1242.02975558
5103 Ouachita	Arkansas	1241.20986190
5127 Scott	Arkansas	1240.43027425
48263 Kent	Texas	1239.66942149
42007 Beaver	Pennsylvania	1237.69287735
37173 Swain	North Carolina	1235.52123552
39089 Licking	Ohio	1234.57492504
24013 Carroll	Maryland	1234.34800420
51033 Caroline	Virginia	1231.63915248
44003 Kent	Rhode Island	1231.53160300
21061 Edmonson	Kentucky	1230.24278964
31135 Perkins	Nebraska	1229.08842608
48265 Kerr	Texas	1228.89037306
18079 Jennings	Indiana	1227.77154033
15003 Honolulu	Hawaii	1227.55285283
30095 Stillwater	Montana	1227.18691001
48233 Hutchinson	Texas	1226.53080479
27061 Itasca	Minnesota	1225.94661701
51083 Halifax	Virginia	1222.15709261
42055 Franklin	Pennsylvania	1221.94594245

Counties\_Cities

54005 Boone	West Virginia	1220.90109790
27025 Chisago	Minnesota	1219.55580988
24037 St. Mary's	Maryland	1216.00511255
41065 Wasco	Oregon	1214.86511979
42133 York	Pennsylvania	1214.66160130
21239 Woodford	Kentucky	1213.58308521
17129 Menard	Illinois	1212.56510417
18025 Crawford	Indiana	1212.35082402
21077 Gallatin	Kentucky	1211.50362319
17039 De Witt	Illinois	1211.23723762
51187 Warren	Virginia	1209.90925681
40137 Stephens	Oklahoma	1208.82930775
6051 Mono	California	1207.01754386
17149 Pike	Illinois	1204.27903401
48475 Ward	Texas	1203.07167235
37009 Ashe	North Carolina	1202.55265779
21173 Montgomery	Kentucky	1201.99978726
29181 Ripley	Missouri	1201.40288038
29121 Macon	Missouri	1201.08229394
29115 Linn	Missouri	1196.31137327
51019 Bedford	Virginia	1196.23604709
55123 Vernon	Wisconsin	1195.38736398
21123 Larue	Kentucky	1195.21912351
37029 Camden	North Carolina	1195.14472456
21017 Bourbon	Kentucky	1194.01506143
18161 Union	Indiana	1193.69049311
21157 Marshall	Kentucky	1192.65172646
37169 Stokes	North Carolina	1192.07337190
48097 Cooke	Texas	1190.41750875
17009 Brown	Illinois	1189.74984747
6045 Mendocino	California	1189.41625003
48497 Wise	Texas	1188.78559403
29095 Jackson	Missouri	1187.90758910
21091 Hancock	Kentucky	1187.48572734

Counties\_Cities

32023 Nye	Nevada	1184.22793631
8113 San Miguel	Colorado	1184.22659016
30039 Granite	Montana	1184.13262285
48441 Taylor	Texas	1180.61609997
20157 Republic	Kansas	1179.24528302
21079 Garrard	Kentucky	1178.81548975
51095 James City	Virginia	1178.05672998
18109 Morgan	Indiana	1178.04780649
33011 Hillsborough	New Hampshire	1176.88989926
17069 Hardin	Illinois	1176.47058824
21205 Rowan	Kentucky	1175.60916080
27125 Red Lake	Minnesota	1175.29382346
20079 Harvey	Kansas	1175.09500146
48433 Stonewall	Texas	1174.74302496
20133 Neosho	Kansas	1172.34029214
26043 Dickinson	Michigan	1170.07445928
18179 Wells	Indiana	1169.96383748
20087 Jefferson	Kansas	1169.96047431
20035 Cowley	Kansas	1169.85632347
4025 Yavapai	Arizona	1166.41450389
26073 Isabella	Michigan	1164.93296675
21019 Boyd	Kentucky	1164.26756986
6085 Santa Clara	California	1164.08697492
34019 Hunterdon	New Jersey	1163.46200106
21189 Owsley	Kentucky	1162.79069767
51161 Roanoke	Virginia	1161.86365907
55049 Iowa	Wisconsin	1161.07862522
17175 Stark	Illinois	1160.86235489
31013 Box Butte	Nebraska	1160.41589306
37121 Mitchell	North Carolina	1160.00000000
24009 Calvert	Maryland	1158.65786985
27093 Meeker	Minnesota	1158.11762672
31059 Fillmore	Nebraska	1157.95187263
39063 Hancock	Ohio	1157.64519953

Counties\_Cities

27071 Koochiching	Minnesota	1157.55627010
30047 Lake	Montana	1157.02479339
21021 Boyle	Kentucky	1156.14617940
48191 Hall	Texas	1155.87846764
29137 Monroe	Missouri	1154.20129271
18075 Jay	Indiana	1151.03062994
48223 Hopkins	Texas	1149.14425428
39157 Tuscarawas	Ohio	1145.63443847
51069 Frederick	Virginia	1145.37943523
39159 Union	Ohio	1141.17748768
34009 Cape May	New Jersey	1140.88159032
2060 Bristol Bay	Alaska	1140.25085519
39175 Wyandot	Ohio	1139.73102348
29013 Bates	Missouri	1139.70588235
41027 Hood River	Oregon	1139.66194297
36015 Chemung	New York	1137.03800413
51097 King and Queen	Virginia	1136.04089747
24015 Cecil	Maryland	1135.89948068
18135 Randolph	Indiana	1134.76318860
17131 Mercer	Illinois	1134.54265752
8059 Jefferson	Colorado	1132.82078062
21133 Letcher	Kentucky	1132.47180237
40149 Washita	Oklahoma	1132.38069561
5141 Van Buren	Arkansas	1132.32548335
35001 Bernalillo	New Mexico	1131.86808329
48133 Eastland	Texas	1129.78932431
27035 Crow Wing	Minnesota	1126.53916688
20129 Morton	Kansas	1124.85939258
6027 Inyo	California	1123.03330183
34037 Sussex	New Jersey	1121.45682853
51049 Cumberland	Virginia	1121.41910490
20113 McPherson	Kansas	1121.35122823
26159 Van Buren	Michigan	1121.30208886
51127 New Kent	Virginia	1120.98611049

Counties\_Cities

27121 Pope	Minnesota	1117.41912229
5005 Baxter	Arkansas	1117.27816622
26161 Washtenaw	Michigan	1115.47512825
48457 Tyler	Texas	1115.41297935
48009 Archer	Texas	1115.41088095
54083 Randolph	West Virginia	1113.69392499
39057 Greene	Ohio	1113.12836692
30063 Missoula	Montana	1112.03710719
56029 Park	Wyoming	1111.71736462
31171 Thomas	Nebraska	1111.11111111
48075 Childress	Texas	1110.95871623
5105 Perry	Arkansas	1110.89644513
21099 Hart	Kentucky	1110.75848937
5147 Woodruff	Arkansas	1109.39907550
36065 Oneida	New York	1105.94702431
26115 Monroe	Michigan	1104.76671608
39077 Huron	Ohio	1104.19800356
18175 Washington	Indiana	1102.24385356
42089 Monroe	Pennsylvania	1100.83949335
54035 Jackson	West Virginia	1100.81516059
48467 Van Zandt	Texas	1099.62691230
21097 Harrison	Kentucky	1097.02843753
54099 Wayne	West Virginia	1096.53514921
27137 St. Louis	Minnesota	1096.34850867
16035 Clearwater	Idaho	1096.14067139
21049 Clark	Kentucky	1095.20262628
39013 Belmont	Ohio	1094.73372343
20003 Anderson	Kansas	1091.64762630
27005 Becker	Minnesota	1091.03604783
42003 Allegheny	Pennsylvania	1089.90752200
30027 Fergus	Montana	1088.81490147
39153 Summit	Ohio	1087.61842198
39143 Sandusky	Ohio	1086.75317607
6103 Tehama	California	1084.23555917



Counties\_Cities

55091 Pepin	Wisconsin	1083.82494169
21139 Livingston	Kentucky	1082.01687946
21149 McLean	Kentucky	1080.84738435
40059 Harper	Oklahoma	1079.79984198
8041 El Paso	Colorado	1079.48942084
29227 Worth	Missouri	1078.43137255
54011 Cabell	West Virginia	1076.97588604
42103 Pike	Pennsylvania	1076.28770136
32510 Carson City	Nevada	1075.54047714
18007 Benton	Indiana	1074.77175546
35039 Rio Arriba	New Mexico	1074.19371379
21143 Lyon	Kentucky	1073.79198402
39075 Holmes	Ohio	1073.08848993
36001 Albany	New York	1072.22980167
30051 Liberty	Montana	1069.95884774
21165 Menifee	Kentucky	1069.60161215
18183 Whitley	Indiana	1068.26319188
8014 Broomfield	Colorado	1066.88610738
53033 King	Washington	1065.97682301
17065 Hamilton	Illinois	1065.78463800
17053 Ford	Illinois	1063.02774427
39039 Defiance	Ohio	1061.18171099
26017 Bay	Michigan	1060.40048882
9005 Litchfield	Connecticut	1059.57120219
18165 Vermillion	Indiana	1059.49996770
51111 Lunenburg	Virginia	1059.07661757
21037 Campbell	Kentucky	1058.48505668
48045 Briscoe	Texas	1055.40897098
37087 Haywood	North Carolina	1055.33233287
41055 Sherman	Oregon	1053.86416862
31163 Sherman	Nebraska	1053.32455563
38023 Divide	North Dakota	1051.24835742
17123 Marshall	Illinois	1049.07230796
17147 Piatt	Illinois	1049.03635033

Counties\_Cities

42109 Snyder	Pennsylvania	1048.34731130
39155 Trumbull	Ohio	1048.19586461
27015 Brown	Minnesota	1047.34976703
39079 Jackson	Ohio	1046.81324111
37175 Transylvania	North Carolina	1046.32471138
35043 Sandoval	New Mexico	1046.29457428
21131 Leslie	Kentucky	1045.05570344
20197 Wabaunsee	Kansas	1043.62951152
54003 Berkeley	West Virginia	1043.34759185
48337 Montague	Texas	1041.02878138
20159 Rice	Kansas	1038.71576959
20061 Geary	Kansas	1037.00067497
36021 Columbia	New York	1036.45103144
51169 Scott	Virginia	1035.57165413
36067 Onondaga	New York	1034.84340929
51720 Norton	Virginia	1033.26612903
51101 King William	Virginia	1033.11883818
48359 Oldham	Texas	1032.37916471
26157 Tuscola	Michigan	1030.16223627
20033 Comanche	Kansas	1029.74828375
27135 Roseau	Minnesota	1029.70297030
31083 Harlan	Nebraska	1029.10908556
55053 Jackson	Wisconsin	1025.49077058
48459 Upshur	Texas	1025.20601066
9007 Middlesex	Connecticut	1024.69849154
42063 Indiana	Pennsylvania	1022.47310683
48197 Hardeman	Texas	1019.88781234
2180 Nome	Alaska	1019.18465228
31181 Webster	Nebraska	1018.96405321
18001 Adams	Indiana	1018.63284319
51021 Bland	Virginia	1017.00301923
27113 Pennington	Minnesota	1015.65806179
18139 Rush	Indiana	1014.22312909
17169 Schuyler	Illinois	1013.46460113

Counties\_Cities

51031 Campbell	Virginia	1013.22467393
56005 Campbell	Wyoming	1012.13697443
18169 Wabash	Indiana	1010.23017903
20015 Butler	Kansas	1009.51097132
51007 Amelia	Virginia	1006.68562207
48023 Baylor	Texas	1005.02512563
41041 Lincoln	Oregon	1004.29254070
2110 Juneau	Alaska	1002.70918320
27059 Isanti	Minnesota	1000.85072311
21195 Pike	Kentucky	998.25348447
21137 Lincoln	Kentucky	998.21457556
46091 Marshall	South Dakota	997.65258216
30093 Silver Bow	Montana	997.34232561
55007 Bayfield	Wisconsin	997.20781811
9013 Tolland	Connecticut	995.22266616
26037 Clinton	Michigan	994.55453033
2050 Bethel	Alaska	993.63197189
51023 Botetourt	Virginia	991.67593233
54069 Ohio	West Virginia	991.49802419
30065 Musselshell	Montana	989.03461621
21197 Powell	Kentucky	988.58704388
31103 Keya Paha	Nebraska	987.65432099
27111 Otter Tail	Minnesota	986.19329389
41051 Multnomah	Oregon	984.62827019
27057 Hubbard	Minnesota	984.43652728
51197 Wythe	Virginia	984.21089240
42107 Schuylkill	Pennsylvania	984.04274040
48483 Wheeler	Texas	982.46965903
26069 Iosco	Michigan	980.82213628
39025 Clermont	Ohio	980.69753633
27049 Goodhue	Minnesota	980.54005129
6033 Lake	California	978.53437296
18131 Pulaski	Indiana	978.42649771
56025 Natrona	Wyoming	978.32269481

Counties\_Cities

21231 Wayne	Kentucky	977.13504006
48083 Coleman	Texas	976.53924020
27065 Kanabec	Minnesota	974.88739434
21163 Meade	Kentucky	971.61762145
53053 Pierce	Washington	970.26923625
30053 Lincoln	Montana	969.99090634
18121 Parke	Indiana	968.86630826
29185 St. Clair	Missouri	968.60031932
26121 Muskegon	Michigan	965.50452796
21187 Owen	Kentucky	965.07352941
26097 Mackinac	Michigan	964.12348197
9011 New London	Connecticut	963.32613650
20029 Cloud	Kansas	962.30954290
20101 Lane	Kansas	961.53846154
51027 Buchanan	Virginia	961.31190802
54043 Lincoln	West Virginia	961.21170931
51137 Orange	Virginia	960.59382164
2261 Valdez-Cordova	Alaska	960.27935399
27045 Fillmore	Minnesota	959.25538988
20073 Greenwood	Kansas	957.88604459
35037 Quay	New Mexico	957.22767478
39147 Seneca	Ohio	956.40045646
16015 Boise	Idaho	956.24836259
38069 Pierce	North Dakota	955.64812546
6061 Placer	California	955.61733592
31031 Cherry	Nebraska	954.69536539
39051 Fulton	Ohio	953.25953260
56015 Goshen	Wyoming	949.46172249
21181 Nicholas	Kentucky	948.92548144
20191 Sumner	Kansas	947.99095495
56021 Laramie	Wyoming	947.70449402
8085 Montrose	Colorado	947.55294452
18077 Jefferson	Indiana	946.96969697
9015 Windham	Connecticut	946.79005700

Counties\_Cities

55129 Washburn	Wisconsin	944.70336314
51099 King George	Virginia	944.49670743
6087 Santa Cruz	California	944.01195967
26091 Lenawee	Michigan	942.34017870
16085 Valley	Idaho	941.94366452
21043 Carter	Kentucky	940.60139239
27017 Carlton	Minnesota	940.36889249
39139 Richland	Ohio	938.07545892
27095 Mille Lacs	Minnesota	937.29675963
36093 Schenectady	New York	935.95107821
31113 Logan	Nebraska	934.57943925
31147 Richardson	Nebraska	932.34219478
27077 Lake of the Woo	Minnesota	931.34646088
17127 Massac	Illinois	930.39772727
26039 Crawford	Michigan	927.99079203
20151 Pratt	Kansas	927.70313500
48447 Throckmorton	Texas	924.09240924
51185 Tazewell	Virginia	922.77567005
31101 Keith	Nebraska	922.57823214
21153 Magoffin	Kentucky	922.18087688
39127 Perry	Ohio	921.37762606
19101 Jefferson	Iowa	919.42766988
32019 Lyon	Nevada	919.22305046
8105 Rio Grande	Colorado	915.55555556
56037 Sweetwater	Wyoming	915.19360758
39065 Hardin	Ohio	914.86658196
40067 Jefferson	Oklahoma	914.58435407
26131 Ontonagon	Michigan	914.58153581
30067 Park	Montana	914.19694073
39169 Wayne	Ohio	914.05313581
53039 Klickitat	Washington	913.73773013
31145 Red Willow	Nebraska	913.66772329
20107 Linn	Kansas	912.82051282
53061 Snohomish	Washington	912.25805343

Counties\_Cities

20205 Wilson	Kansas	911.71379111
20123 Mitchell	Kansas	910.56910569
26123 Newaygo	Michigan	910.16935286
51157 Rappahannock	Virginia	910.09376724
42001 Adams	Pennsylvania	909.43576076
56003 Big Horn	Wyoming	909.01439273
29177 Ray	Missouri	908.97172574
29199 Scotland	Missouri	906.16190093
39103 Medina	Ohio	905.40676320
30091 Sheridan	Montana	905.37383178
53057 Skagit	Washington	904.79384740
39021 Champaign	Ohio	900.55220106
36063 Niagara	New York	900.52415733
56017 Hot Springs	Wyoming	900.10976948
51109 Louisa	Virginia	899.99456197
48011 Armstrong	Texas	898.52008457
35059 Union	New Mexico	898.49441476
54091 Taylor	West Virginia	895.50468509
18069 Huntington	Indiana	894.03973510
39151 Stark	Ohio	893.76544107
21223 Trimble	Kentucky	892.54257193
48417 Shackelford	Texas	891.48478328
16017 Bonner	Idaho	889.84282424
8023 Costilla	Colorado	888.19226750
8069 Larimer	Colorado	887.54357836
39131 Pike	Ohio	887.16286030
39145 Scioto	Ohio	886.06924320
2122 Kenai Peninsula	Alaska	884.97087113
44001 Bristol	Rhode Island	883.88250529
51113 Madison	Virginia	880.03008650
8035 Douglas	Colorado	879.58316802
29129 Mercer	Missouri	878.87942873
27055 Houston	Minnesota	877.38184950
30099 Teton	Montana	876.33885102

Counties\_Cities

16007 Bear Lake	Idaho	876.03305785
18119 Owen	Indiana	873.11105781
25001 Barnstable	Massachusetts	872.95525577
51145 Powhatan	Virginia	870.19082531
21159 Martin	Kentucky	865.49501016
51199 York	Virginia	865.19470566
36055 Monroe	New York	864.81142774
26111 Midland	Michigan	864.08922112
29171 Putnam	Missouri	861.88774438
36073 Orleans	New York	861.81424210
26059 Hillsdale	Michigan	861.22101030
27021 Cass	Minnesota	860.46275280
21005 Anderson	Kentucky	860.43330539
39027 Clinton	Ohio	858.35889388
31129 Nuckolls	Nebraska	858.16448153
21115 Johnson	Kentucky	857.67890646
39111 Monroe	Ohio	855.69253082
32033 White Pine	Nevada	854.88126649
17151 Pope	Illinois	854.70085470
31167 Stanton	Nebraska	854.27135678
48235 Irion	Texas	854.13929041
32013 Humboldt	Nevada	851.90039318
35061 Valencia	New Mexico	851.47012661
39133 Portage	Ohio	851.30150313
27159 Wadena	Minnesota	849.48812895
39105 Meigs	Ohio	848.26452004
41067 Washington	Oregon	847.58948962
31057 Dundy	Nebraska	847.45762712
26057 Gratiot	Michigan	847.31151014
56011 Crook	Wyoming	845.63758389
30043 Jefferson	Montana	843.18426056
35053 Socorro	New Mexico	842.54556319
54001 Barbour	West Virginia	840.64106441
25015 Hampshire	Massachusetts	840.38300641

Counties\_Cities

26155 Shiawassee	Michigan	840.27451901
42115 Susquehanna	Pennsylvania	840.12909902
37055 Dare	North Carolina	838.33319635
54037 Jefferson	West Virginia	837.86590625
26075 Jackson	Michigan	836.78056705
31133 Pawnee	Nebraska	835.86626140
56045 Weston	Wyoming	832.49605282
48077 Clay	Texas	832.05814843
35019 Guadalupe	New Mexico	829.30200415
42041 Cumberland	Pennsylvania	827.68879538
39053 Gallia	Ohio	823.91007038
30025 Fallon	Montana	821.91780822
39117 Morrow	Ohio	820.23239918
26093 Livingston	Michigan	818.93486173
54081 Raleigh	West Virginia	818.81110782
6089 Shasta	California	818.15152188
30015 Chouteau	Montana	818.10269800
8101 Pueblo	Colorado	817.76886390
41071 Yamhill	Oregon	815.87260051
39055 Geauga	Ohio	815.68844317
20127 Morris	Kansas	815.06973374
48259 Kendall	Texas	815.05663767
26137 Otsego	Michigan	814.91992702
54071 Pendleton	West Virginia	814.63484350
8099 Prowers	Colorado	813.87701414
42067 Juniata	Pennsylvania	813.63341969
23005 Cumberland	Maine	812.78933904
21081 Grant	Kentucky	812.06958322
21161 Mason	Kentucky	810.49562682
48345 Motley	Texas	810.37277147
36039 Greene	New York	806.46859405
17057 Fulton	Illinois	806.45161290
29047 Clay	Missouri	805.71509752
39093 Lorain	Ohio	804.30167291



Counties\_Cities

48403 Sabine	Texas	802.71980357
42129 Westmoreland	Pennsylvania	802.59889165
51073 Gloucester	Virginia	800.55690915
27075 Lake	Minnesota	797.52298743
48407 San Jacinto	Texas	797.38152443
21237 Wolfe	Kentucky	794.20370628
42025 Carbon	Pennsylvania	794.05857350
26087 Lapeer	Michigan	792.92952242
54055 Mercer	West Virginia	789.77186247
20027 Clay	Kansas	787.79542328
18013 Brown	Indiana	787.71169752
8111 San Juan	Colorado	787.40157480
35049 Santa Fe	New Mexico	787.03950525
20115 Marion	Kansas	786.61087866
21025 Breathitt	Kentucky	785.79286500
39125 Paulding	Ohio	783.58208955
26103 Marquette	Michigan	783.27019063
26063 Huron	Michigan	782.90444715
51125 Nelson	Virginia	781.88190887
54033 Harrison	West Virginia	781.59694467
39091 Logan	Ohio	780.45769214
29139 Montgomery	Missouri	780.30171666
53041 Lewis	Washington	780.11155218
42005 Armstrong	Pennsylvania	779.92124174
20001 Allen	Kansas	779.49212472
29165 Platte	Missouri	778.75418750
48019 Bandera	Texas	775.49947424
53027 Grays Harbor	Washington	775.36163245
21063 Elliott	Kentucky	772.50932339
6005 Amador	California	771.90666023
8095 Phillips	Colorado	769.94867009
26005 Allegan	Michigan	767.93917854
37053 Currituck	North Carolina	764.62765957
53051 Pend Oreille	Washington	764.59344214

Counties\_Cities

39033 Crawford	Ohio	762.93622142
53011 Clark	Washington	761.01415980
39085 Lake	Ohio	760.04060491
55095 Polk	Wisconsin	759.20913803
21011 Bath	Kentucky	759.10522491
20139 Osage	Kansas	759.04899316
44009 Washington	Rhode Island	756.86128437
39119 Muskingum	Ohio	756.52971004
21027 Breckinridge	Kentucky	755.34628213
31169 Thayer	Nebraska	754.11788053
51015 Augusta	Virginia	754.07185549
20207 Woodson	Kansas	754.00565504
8049 Grand	Colorado	753.62318841
21007 Ballard	Kentucky	751.97393157
51051 Dickenson	Virginia	750.53363630
23001 Androscoggin	Maine	749.44975343
42085 Mercer	Pennsylvania	747.17888023
8017 Cheyenne	Colorado	746.26865672
31105 Kimball	Nebraska	746.26865672
27089 Marshall	Minnesota	745.47390841
26045 Eaton	Michigan	742.99346239
51155 Pulaski	Virginia	742.67598192
5013 Calhoun	Arkansas	739.05628198
24001 Allegany	Maryland	738.28812962
17045 Edgar	Illinois	737.32718894
27001 Aitkin	Minnesota	735.75650862
21175 Morgan	Kentucky	734.35743724
8119 Teller	Colorado	733.56456564
54097 Upshur	West Virginia	733.15584682
42125 Washington	Pennsylvania	733.07418518
42081 Lycoming	Pennsylvania	729.34262387
31063 Frontier	Nebraska	728.52760736
30011 Carter	Montana	726.97899838
39171 Williams	Ohio	725.46462341

Counties\_Cities

54075 Pocahontas	West Virginia	724.98217257
29041 Chariton	Missouri	724.73493491
42013 Blair	Pennsylvania	724.12892271
6009 Calaveras	California	723.65247138
26147 St. Clair	Michigan	723.62351494
51043 Clarke	Virginia	722.99111754
36053 Madison	New York	721.80238717
42073 Lawrence	Pennsylvania	721.71168662
48173 Glasscock	Texas	720.46109510
36101 Steuben	New York	720.28059627
39015 Brown	Ohio	720.15045181
29179 Reynolds	Missouri	719.53949472
33015 Rockingham	New Hampshire	719.33138407
54031 Hardy	West Virginia	718.69328494
29093 Iron	Missouri	717.30372408
21191 Pendleton	Kentucky	715.80975979
48059 Callahan	Texas	714.59196799
56031 Platte	Wyoming	712.11767453
32005 Douglas	Nevada	711.82454041
26067 Ionia	Michigan	711.72714530
51045 Craig	Virginia	710.90047393
36107 Tioga	New York	710.46128501
53045 Mason	Washington	708.32124811
32001 Churchill	Nevada	707.85597381
39031 Coshocton	Ohio	707.09001065
31071 Garfield	Nebraska	704.57976850
39007 Ashtabula	Ohio	703.64026135
18155 Switzerland	Indiana	699.82271158
39071 Highland	Ohio	694.41218821
5089 Marion	Arkansas	693.69692621
41001 Baker	Oregon	693.48994127
55107 Rusk	Wisconsin	692.72637308
2170 Matanuska-Susit	Alaska	688.59771397
48299 Llano	Texas	688.34888663

Counties\_Cities

41053 Polk	Oregon	687.51906516
31069 Garden	Nebraska	685.29256721
16003 Adams	Idaho	682.35294118
48461 Upton	Texas	681.01334786
54057 Mineral	West Virginia	679.28730512
26015 Barry	Michigan	676.94622038
54093 Tucker	West Virginia	675.77282531
29197 Schuyler	Missouri	674.05957817
31165 Sioux	Nebraska	673.96798652
30049 Lewis and Clark	Montana	673.94468705
26013 Baraga	Michigan	673.07692308
26107 Mecosta	Michigan	672.86714893
42019 Butler	Pennsylvania	672.74120753
20089 Jewell	Kansas	668.77859908
8107 Routt	Colorado	668.40244045
36113 Warren	New York	667.54843227
54051 Marshall	West Virginia	665.90872178
18171 Warren	Indiana	665.61781435
21069 Fleming	Kentucky	665.18847007
20019 Chautauqua	Kansas	664.85343004
51735 Poquoson	Virginia	664.47908121
42051 Fayette	Pennsylvania	663.90168735
8091 Ouray	Colorado	662.11462860
44005 Newport	Rhode Island	660.26992319
53015 Cowlitz	Washington	659.71170874
54109 Wyoming	West Virginia	659.09746945
41005 Clackamas	Oregon	659.01580244
8039 Elbert	Colorado	658.24518682
36035 Fulton	New York	656.82670598
21071 Floyd	Kentucky	655.60050216
4011 Greenlee	Arizona	653.80153960
42049 Erie	Pennsylvania	653.52990690
8115 Sedgwick	Colorado	651.32435953
6017 El Dorado	California	650.31099550

Counties\_Cities

48065 Carson	Texas	649.45878435
31115 Loup	Nebraska	647.24919094
16071 Oneida	Idaho	646.16755793
53003 Asotin	Washington	645.73197700
31005 Arthur	Nebraska	645.16129032
8057 Jackson	Colorado	643.31665475
39019 Carroll	Ohio	642.51689376
53073 Whatcom	Washington	641.60223320
48087 Collingsworth	Texas	641.45847400
39073 Hocking	Ohio	641.18372380
46063 Harding	South Dakota	640.51240993
39005 Ashland	Ohio	638.19890222
54021 Gilmer	West Virginia	635.43483678
2068 Denali	Alaska	631.37445362
30019 Daniels	Montana	629.65082999
36023 Cortland	New York	629.40426155
48379 Rains	Texas	625.05140225
30089 Sanders	Montana	624.78892266
2220 Sitka	Alaska	624.49404418
26055 Grand Traverse	Michigan	624.37211714
39001 Adams	Ohio	624.00807964
8029 Delta	Colorado	623.52599102
8083 Montezuma	Colorado	623.13632541
36037 Genesee	New York	622.48961068
48243 Jeff Davis	Texas	621.66962700
23031 York	Maine	618.24476674
41029 Jackson	Oregon	618.04303073
54009 Brooke	West Virginia	617.03373418
51163 Rockbridge	Virginia	615.33052039
39161 Van Wert	Ohio	615.25405749
56019 Johnson	Wyoming	614.65721040
36083 Rensselaer	New York	614.64356945
26117 Montcalm	Michigan	612.80640320
21201 Robertson	Kentucky	608.89929742

Counties\_Cities

6015 Del Norte	California	607.30199799
54017 Doddridge	West Virginia	606.70949322
31095 Jefferson	Nebraska	605.88981260
31087 Hitchcock	Nebraska	605.84461867
30037 Golden Valley	Montana	605.32687651
39081 Jefferson	Ohio	605.16672495
51580 Covington	Virginia	604.39560440
26135 Oscoda	Michigan	604.15659739
42009 Bedford	Pennsylvania	604.03520425
8019 Clear Creek	Colorado	603.85216033
36077 Otsego	New York	602.52054428
25011 Franklin	Massachusetts	600.31283909
37115 Madison	North Carolina	597.34411616
8089 Otero	Colorado	596.78819444
54029 Hancock	West Virginia	591.18718636
42087 Mifflin	Pennsylvania	588.46436762
51071 Giles	Virginia	587.74637853
42099 Perry	Pennsylvania	587.35559938
42035 Clinton	Pennsylvania	586.80591459
53043 Lincoln	Washington	586.59217877
51600 Fairfax City	Virginia	585.98518760
54053 Mason	West Virginia	583.87603863
35051 Sierra	New Mexico	583.51568198
36043 Herkimer	New York	580.59612181
48119 Delta	Texas	579.54757899
53023 Garfield	Washington	578.54917668
36017 Chenango	New York	578.50891956
25003 Berkshire	Massachusetts	577.76933549
41007 Clatsop	Oregon	575.89779700
54049 Marion	West Virginia	574.00574006
42021 Cambria	Pennsylvania	571.62377591
54067 Nicholas	West Virginia	571.61259158
35057 Torrance	New Mexico	570.84215252
16021 Boundary	Idaho	569.13290927

Counties\_Cities

41035 Klamath	Oregon	569.08045467
26083 Keweenaw	Michigan	567.91292002
54015 Clay	West Virginia	567.65523633
27029 Clearwater	Minnesota	567.53688990
6057 Nevada	California	565.71978816
42015 Bradford	Pennsylvania	552.33179360
21127 Lawrence	Kentucky	552.30877914
42059 Greene	Pennsylvania	550.59442283
51005 Alleghany	Virginia	549.96646546
26079 Kalkaska	Michigan	549.82046679
31033 Cheyenne	Nebraska	547.79806660
26089 Leelanau	Michigan	546.77448998
39059 Guernsey	Ohio	545.84593306
53059 Skamania	Washington	545.11908755
54047 McDowell	West Virginia	543.26949459
39163 Vinton	Ohio	540.37597991
36013 Chautauqua	New York	540.10114195
26011 Arenac	Michigan	538.52802340
50007 Chittenden	Vermont	534.72036555
35017 Grant	New Mexico	533.89892489
26153 Schoolcraft	Michigan	532.96975706
26047 Emmet	Michigan	531.40386694
8009 Baca	Colorado	529.98605300
30081 Ravalli	Montana	528.12007783
41021 Gilliam	Oregon	527.98310454
41043 Linn	Oregon	526.95645345
8067 La Plata	Colorado	523.88563310
8077 Mesa	Colorado	520.86392919
2275 Wrangell	Alaska	519.37674790
20049 Elk	Kansas	518.34130781
36115 Washington	New York	517.99924833
39083 Knox	Ohio	517.02131097
42127 Wayne	Pennsylvania	516.81098370
26003 Alger	Michigan	516.65384193

Counties\_Cities

41017 Deschutes	Oregon	515.63574241
39121 Noble	Ohio	515.53573917
26007 Alpena	Michigan	514.80959097
26019 Benzie	Michigan	512.58942151
21023 Bracken	Kentucky	509.77060323
26051 Gladwin	Michigan	509.13683546
26105 Mason	Michigan	508.59106529
41063 Wallowa	Oregon	508.40276797
54077 Preston	West Virginia	505.33408198
53035 Kitsap	Washington	502.58520042
54087 Roane	West Virginia	502.44042492
54027 Hampshire	West Virginia	501.13504947
51610 Falls Church	Virginia	500.94773897
32011 Eureka	Nevada	499.25112332
36091 Saratoga	New York	499.21142842
20105 Lincoln	Kansas	496.19583196
36057 Montgomery	New York	495.39985846
54089 Summers	West Virginia	493.73040752
20117 Marshall	Kansas	493.72557087
2240 Southeast Fairbanks	Alaska	491.47152356
54107 Wood	West Virginia	488.10612448
8021 Conejos	Colorado	487.80487805
26035 Clare	Michigan	484.44256592
2198 Prince of Wales	Alaska	482.71566490
26143 Roscommon	Michigan	477.30698375
36031 Essex	New York	477.21179625
33017 Strafford	New Hampshire	475.05573065
41039 Lane	Oregon	474.43303803
39167 Washington	Ohio	472.11370626
15001 Hawaii	Hawaii	471.68168452
53065 Stevens	Washington	470.61422890
36069 Ontario	New York	469.67159397
35055 Taos	New Mexico	469.01172529
39067 Harrison	Ohio	467.90562805



Counties\_Cities

36075 Oswego	New York	466.50494495
36109 Tompkins	New York	465.98503789
36009 Cattaraugus	New York	465.90317543
26001 Alcona	Michigan	463.23103648
26113 Missaukee	Michigan	463.17739694
20201 Washington	Kansas	461.25461255
30045 Judith Basin	Montana	461.06557377
42033 Clearfield	Pennsylvania	458.50758301
48267 Kimble	Texas	458.50527281
48431 Sterling	Texas	457.66590389
33013 Merrimack	New Hampshire	455.89286187
26133 Osceola	Michigan	454.13649801
54103 Wetzel	West Virginia	451.86640472
26029 Charlevoix	Michigan	449.62658131
35035 Otero	New Mexico	449.22957129
53067 Thurston	Washington	443.05719942
51017 Bath	Virginia	442.68406337
6043 Mariposa	California	440.73035316
41009 Columbia	Oregon	439.12404300
6109 Tuolumne	California	434.55142192
20141 Osborne	Kansas	431.65467626
41037 Lake	Oregon	431.52684351
53049 Pacific	Washington	431.11272463
8073 Lincoln	Colorado	427.80748663
8043 Fremont	Colorado	424.81414381
8007 Archuleta	Colorado	421.35851798
26165 Wexford	Michigan	418.33502659
42031 Clarion	Pennsylvania	417.75187602
35047 San Miguel	New Mexico	416.80258055
54065 Morgan	West Virginia	416.03418227
41003 Benton	Oregon	414.76205470
54013 Calhoun	West Virginia	413.56492969
6093 Siskiyou	California	409.38614948
36061 New York City	New York	408.89427805

Counties\_Cities

54025 Greenbrier	West Virginia	408.21019951
42057 Fulton	Pennsylvania	406.25215176
42039 Crawford	Pennsylvania	405.58174529
20007 Barber	Kansas	402.50447227
36117 Wayne	New York	401.93640078
27069 Kittson	Minnesota	400.18832392
26095 Luce	Michigan	397.89909279
32029 Storey	Nevada	397.12087367
8103 Rio Blanco	Colorado	394.57070707
30007 Broadwater	Montana	394.41248973
53019 Ferry	Washington	392.20813178
53029 Island	Washington	390.71749941
39115 Morgan	Ohio	390.30402629
30069 Petroleum	Montana	389.86354776
26031 Cheboygan	Michigan	389.56439618
2130 Ketchikan Gateway	Alaska	387.98677971
6023 Humboldt	California	387.90669707
26151 Sanilac	Michigan	383.66276529
40045 Ellis	Oklahoma	379.55465587
36121 Wyoming	New York	379.19421230
8055 Huerfano	Colorado	377.41326753
26101 Manistee	Michigan	375.08153947
36097 Schuyler	New York	374.05091559
31183 Wheeler	Nebraska	372.67080745
8053 Hinsdale	Colorado	369.91368681
42111 Somerset	Pennsylvania	369.15837300
48443 Terrell	Texas	364.52004860
8027 Custer	Colorado	363.34275333
26129 Ogemaw	Michigan	362.73386789
51091 Highland	Virginia	361.99095023
20183 Smith	Kansas	360.81043575
50003 Bennington	Vermont	356.43119755
36051 Livingston	New York	351.11582077
8081 Moffat	Colorado	348.80194116

Counties\_Cities

36099 Seneca	New York	346.93877551
51067 Franklin	Virginia	345.22644363
53013 Columbia	Washington	344.91254003
8093 Park	Colorado	344.90191852
54105 Wirt	West Virginia	343.05317324
35007 Colfax	New Mexico	338.56317093
36041 Hamilton	New York	338.29499323
26009 Antrim	Michigan	338.11256152
20203 Wichita	Kansas	332.54156770
36025 Delaware	New York	332.38259932
32027 Pershing	Nevada	330.03300330
31085 Hayes	Nebraska	327.51091703
8047 Gilpin	Colorado	326.74399608
36003 Allegany	New York	323.06698255
26085 Lake	Michigan	319.83839744
36089 St. Lawrence	New York	319.30548743
6049 Modoc	California	319.01560898
53009 Clallam	Washington	316.66601509
36011 Cayuga	New York	316.28751053
42065 Jefferson	Pennsylvania	311.63355560
32021 Mineral	Nevada	310.14621179
2150 Kodiak Island	Alaska	307.23117272
50001 Addison	Vermont	305.62843156
41011 Coos	Oregon	304.39981985
42131 Wyoming	Pennsylvania	303.18716261
31075 Grant	Nebraska	303.03030303
36095 Schoharie	New York	302.27996270
50025 Windham	Vermont	301.71204042
30077 Powell	Montana	301.37772675
54041 Lewis	West Virginia	299.55067399
41013 Crook	Oregon	293.29199313
33001 Belknap	New Hampshire	286.78181639
36123 Yates	New York	285.81780122
42047 Elk	Pennsylvania	281.74616328

Counties\_Cities

42117 Tioga	Pennsylvania	279.66538282
41033 Josephine	Oregon	278.05430641
24023 Garrett	Maryland	277.74920276
6063 Plumas	California	276.53690704
31007 Banner	Nebraska	273.97260274
33003 Carroll	New Hampshire	272.65831608
6003 Alpine	California	272.47956403
32017 Lincoln	Nevada	269.17900404
23017 Oxford	Maine	269.01315561
54073 Pleasants	West Virginia	266.41800986
50011 Franklin	Vermont	265.06950487
41019 Douglas	Oregon	260.23956548
21129 Lee	Kentucky	255.93630030
54095 Tyler	West Virginia	251.54356277
35003 Catron	New Mexico	251.53717160
2195 Petersburg	Alaska	248.37007141
42113 Sullivan	Pennsylvania	247.07626421
41057 Tillamook	Oregon	242.65501923
2070 Dillingham	Alaska	240.00000000
50013 Grand Isle	Vermont	239.77433004
53031 Jefferson	Washington	239.52850704
42121 Venango	Pennsylvania	237.97448601
15009 Maui	Hawaii	237.43025113
26033 Chippewa	Michigan	237.22579097
50015 Lamoille	Vermont	233.20158103
23007 Franklin	Maine	230.79238720
2158 Kusilvak	Alaska	228.83295195
26141 Presque Isle	Michigan	227.66525357
50021 Rutland	Vermont	226.68393782
42105 Potter	Pennsylvania	222.59655878
36019 Clinton	New York	221.82291344
23025 Somerset	Maine	221.37887413
31049 Deuel	Nebraska	219.17808219
41015 Curry	Oregon	214.78981283

Counties\_Cities

23011 Kennebec	Maine	211.33163504
31009 Blaine	Nebraska	210.08403361
30061 Mineral	Montana	208.52641335
36049 Lewis	New York	207.96309600
33005 Cheshire	New Hampshire	207.86215732
42053 Forest	Pennsylvania	206.07226267
2100 Haines	Alaska	202.10185934
23023 Sagadahoc	Maine	202.05421788
6091 Sierra	California	200.87043857
35033 Mora	New Mexico	199.73368842
23027 Waldo	Maine	199.02252230
54085 Ritchie	West Virginia	195.45314268
26119 Montmorency	Michigan	194.27954668
35028 Los Alamos	New Mexico	193.70713575
8071 Las Animas	Colorado	193.06350410
42083 McKean	Pennsylvania	190.39250146
8011 Bent	Colorado	187.01122067
50027 Windsor	Vermont	186.30394675
33009 Grafton	New Hampshire	183.77029826
42023 Cameron	Pennsylvania	178.09439003
23019 Penobscot	Maine	178.03250913
41025 Harney	Oregon	177.37754127
53055 San Juan	Washington	169.31340495
56027 Niobrara	Wyoming	167.50418760
27031 Cook	Minnesota	166.88299648
36045 Jefferson	New York	164.64587714
6105 Trinity	California	159.55325090
53069 Wahkiakum	Washington	158.15634885
54101 Webster	West Virginia	156.91007846
48033 Borden	Texas	154.32098765
35021 Harding	New Mexico	152.67175573
33019 Sullivan	New Hampshire	150.65826071
23015 Lincoln	Maine	145.59431600
8033 Dolores	Colorado	144.64802314

Counties\_Cities

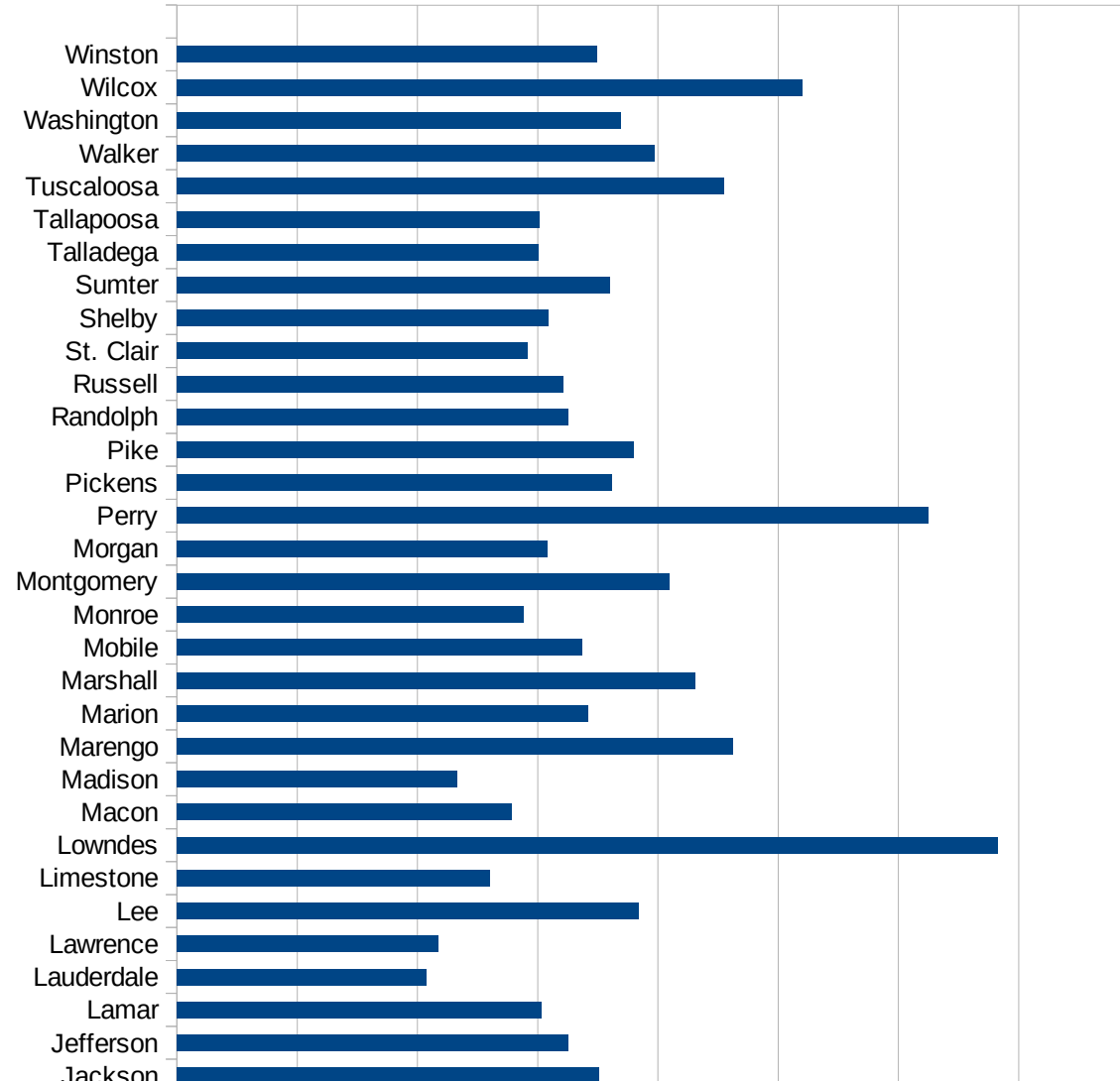
2013 Aleutians East	Alaska	142.24751067
54007 Braxton	West Virginia	141.95471645
42123 Warren	Pennsylvania	141.77933060
36033 Franklin	New York	141.17272782
50023 Washington	Vermont	141.03887169
41023 Grant	Oregon	139.35340022
23013 Knox	Maine	128.23414045
50005 Caledonia	Vermont	112.20381493
23009 Hancock	Maine	100.34482129
50009 Essex	Vermont	96.00000000
2016 Aleutians West	Alaska	87.36676568
50017 Orange	Vermont	86.20986931
15007 Kauai	Hawaii	81.79335394
50019 Orleans	Vermont	78.04660497
23003 Aroostook	Maine	77.48357199
41069 Wheeler	Oregon	73.20644217
8061 Kiowa	Colorado	72.30657990
33007 Coos	New Hampshire	69.64449650
23029 Washington	Maine	63.51222610
23021 Piscataquis	Maine	59.52380952
35011 De Baca	New Mexico	56.14823133
25007 Dukes	Massachusetts	0.00000000
25019 Nantucket	Massachusetts	0.00000000
15005 Kalawao	Hawaii	0.00000000
2105 Hoonah-Angoon	Alaska	0.00000000
2230 Skagway	Alaska	0.00000000
49019 Grand	Utah	0.00000000
48269 King	Texas	0.00000000
49015 Emery	Utah	0.00000000
49055 Wayne	Utah	0.00000000
2164 Lake and Penins	Alaska	0.00000000
49033 Rich	Utah	0.00000000
49001 Beaver	Utah	0.00000000
49017 Garfield	Utah	0.00000000

Counties\_Cities

49047 Uintah	Utah	0.00000000
49023 Juab	Utah	0.00000000
49041 Sevier	Utah	0.00000000
49003 Box Elder	Utah	0.00000000
49025 Kane	Utah	0.00000000
49005 Cache	Utah	0.00000000
49053 Washington	Utah	0.00000000
49057 Weber	Utah	0.00000000
49021 Iron	Utah	0.00000000
49013 Duchesne	Utah	0.00000000
49007 Carbon	Utah	0.00000000
48301 Loving	Texas	0.00000000
49009 Daggett	Utah	0.00000000
32009 Esmeralda	Nevada	0.00000000
49027 Millard	Utah	0.00000000
49029 Morgan	Utah	0.00000000
49031 Piute	Utah	0.00000000
49039 Sanpete	Utah	0.00000000

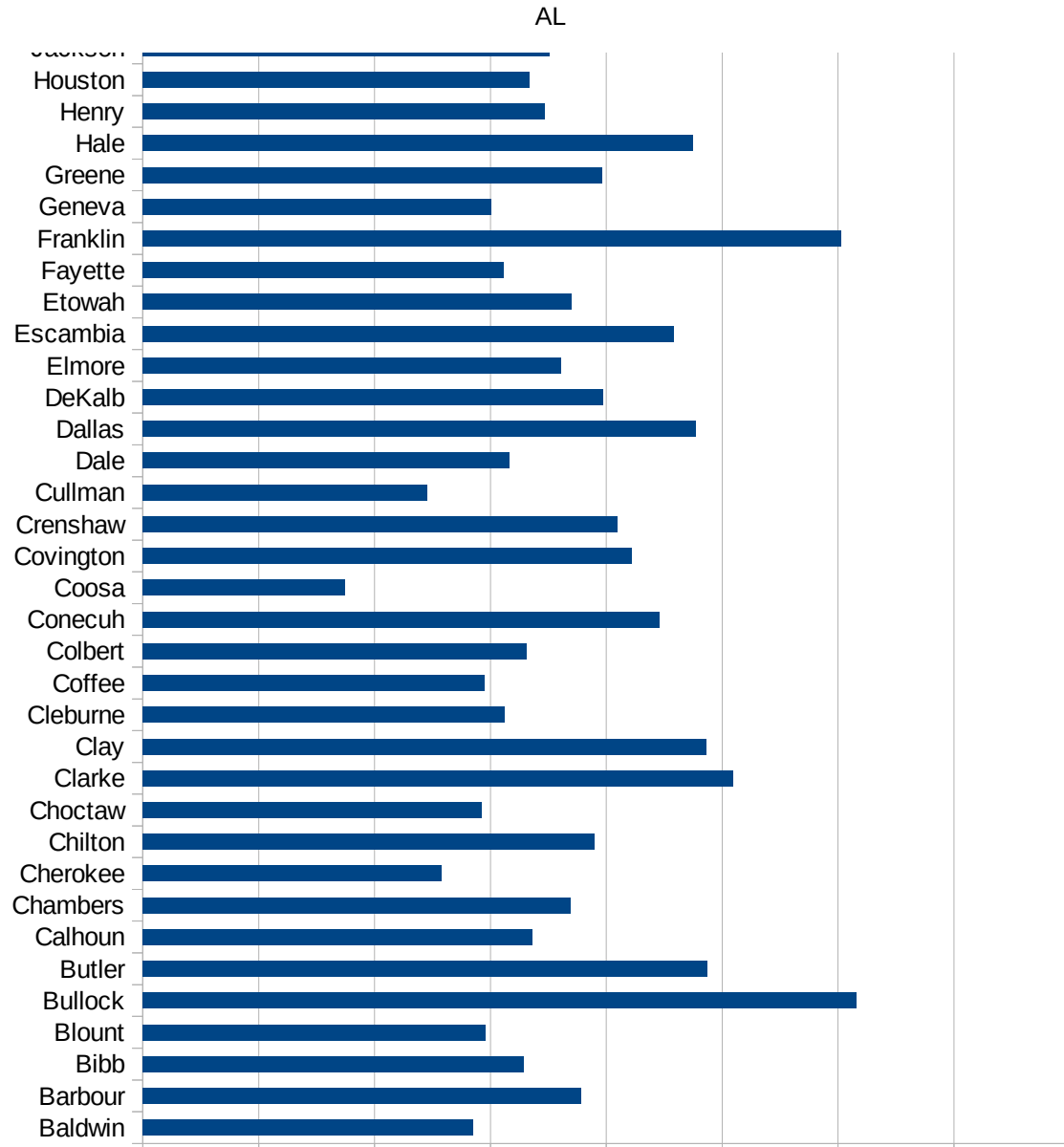
AL

FIPS	County	Current Inf. P/C
1001	Autauga	3426.197370551
1003	Baldwin	2845.125721257
1005	Barbour	3786.02146216
1007	Bibb	3285.714285714
1009	Blount	2961.618257261
1011	Bullock	6155.060169659
1013	Butler	4867.886178862
1015	Calhoun	3361.131286261
1017	Chambers	3694.779116466
1019	Cherokee	2573.755377996
1021	Chilton	3900.074740108
1023	Choctaw	2928.120862861
1025	Clarke	5096.153846154
1027	Clay	4866.290018832
1029	Cleburne	3122.706345499
1031	Coffee	2951.318653798
1033	Colbert	3310.689894452
1035	Conecuh	4455.485867883
1037	Coosa	1745.216985534
1039	Covington	4220.51587087
1041	Crenshaw	4094.328703704
1043	Cullman	2453.201025862
1045	Dale	3162.023041098
1047	Dallas	4776.820673453
1049	DeKalb	3975.62513133
1051	Elmore	3604.96782151
1053	Escambia	4582.562316317
1055	Etowah	3698.500502434
1057	Fayette	3109.59654354
1059	Franklin	6029.397697924
1061	Geneva	3009.804666717
1063	Greene	3959.674480748
1065	Hale	4746.7065055





1067 Henry	3469.114997966
1069 Houston	3336.452703348
1071 Jackson	3513.994124014
1073 Jefferson	3250.265433035
1075 Lamar	3033.805258596
1077 Lauderdale	2076.049660667
1079 Lawrence	2172.527839306
1081 Lee	3837.966097559
1083 Limestone	2601.534718323
1085 Lowndes	6827.752155605
1087 Macon	2787.569824828
1089 Madison	2334.667507005
1091 Marengo	4626.03587538
1093 Marion	3423.714007325
1095 Marshall	4314.892465846
1097 Mobile	3372.510918244
1099 Monroe	2886.030284331
1101 Montgomery	4094.559338776
1103 Morgan	3077.530250485
1105 Perry	6247.264770241
1107 Pickens	3616.210251781
1109 Pike	3800.467934489
1111 Randolph	3251.925192519
1113 Russell	3208.667208944
1115 St. Clair	2911.263953095
1117 Shelby	3093.548192687
1119 Sumter	3600.977070365
1121 Talladega	3007.71659067
1123 Tallapoosa	3012.568832259
1125 Tuscaloosa	4548.82701246
1127 Walker	3975.765566386
1129 Washington	3693.979728905
1131 Wilcox	5203.726357392
1133 Winston	3491.124260355



AL  
0 1000 2000 3000 4000 5000 6000 7000 8000

AL

FIPS

29001  
29003  
29005  
29007  
29009  
29011  
29013  
29015  
29017  
29019  
29021  
29023  
29025  
29027  
29029  
29031  
29033  
29035  
29037

AL

29039  
29041  
29043  
29045  
29047  
29049  
29051  
29053  
29055  
29057  
29059  
29061  
29063  
29065  
29067  
29069  
29071  
29073  
29075  
29077  
29079  
29081  
29083  
29085  
29087  
29089  
29091  
29093  
29095  
29097  
29099  
29101

29103

AL

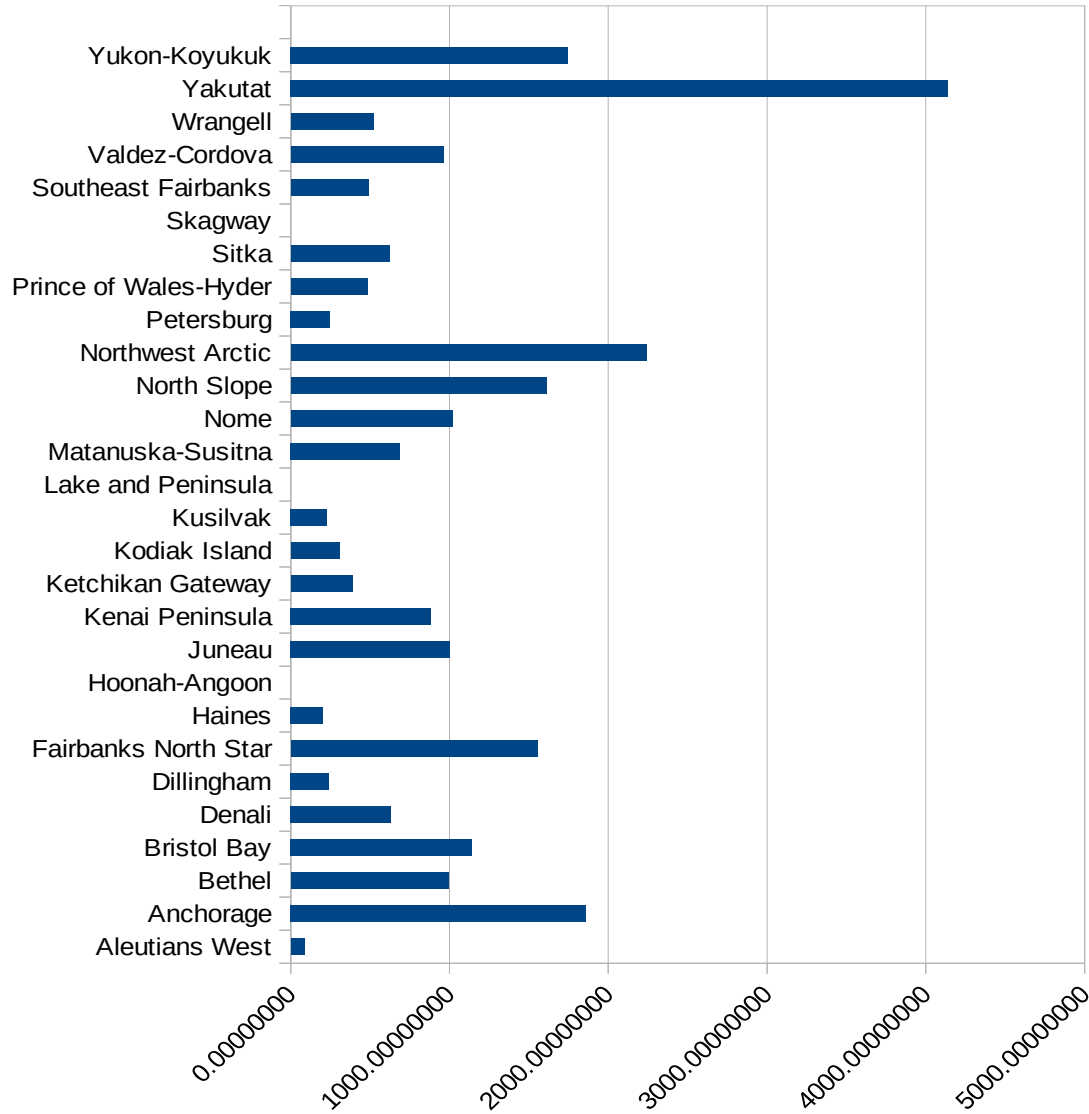
29105  
29107  
29109  
29111  
29113  
29115  
29117  
29121  
29123  
29125  
29127  
29119  
29129  
29131  
29133  
29135  
29137  
29139  
29141  
29143  
29145  
29147  
29149  
29151  
29153  
29155  
29157  
29159  
29161  
29163  
29165  
29167  
29169  
29171

AL

29173  
29175  
29177  
29179  
29181  
29195  
29197  
29199  
29201  
29203  
29205  
29183  
29185  
29187  
29189  
29510  
29186  
29207  
29209  
29211  
29213  
29215  
  
29217  
29219  
29221  
29223  
29225  
29227  
29229

AK

FIPS	County	PC Infection
2013	Aleutians East	###
2016	Aleutians West	87.36676568
2020	Anchorage	###
2050	Bethel	###
2060	Bristol Bay	###
2068	Denali	###
2070	Dillingham	###
2090	Fairbanks North Star	###
2100	Haines	###
2105	Hoonah-Angoon	0.00000000
2110	Juneau	###
2122	Kenai Peninsula	###
2130	Ketchikan Gateway	###
2150	Kodiak Island	###
2158	Kusilvak	###
2164	Lake and Peninsula	0.00000000
2170	Matanuska-Susitna	###
2180	Nome	###
2185	North Slope	###
2188	Northwest Arctic	###
2195	Petersburg	###
2198	Prince of Wales-Hyder	###
2220	Sitka	###
2230	Skagway	0.00000000
2240	Southeast Fairbanks	###
2261	Valdez-Cordova	###
2275	Wrangell	###
2282	Yakutat	###
2290	Yukon-Koyukuk	###



AK



AK

FIPS

29001  
29003  
29005  
29007  
29009  
29011  
29013  
29015  
29017  
29019  
29021  
29023  
29025  
29027  
29029  
29031  
29033  
29035  
29037

AK

29039  
29041  
29043  
29045  
29047  
29049  
29051  
29053  
29055  
29057  
29059  
29061  
29063  
29065  
29067  
29069  
29071  
29073  
29075  
29077  
29079  
29081  
29083  
29085  
29087  
29089  
29091  
29093  
29095  
29097  
29099  
29101

29103

AK

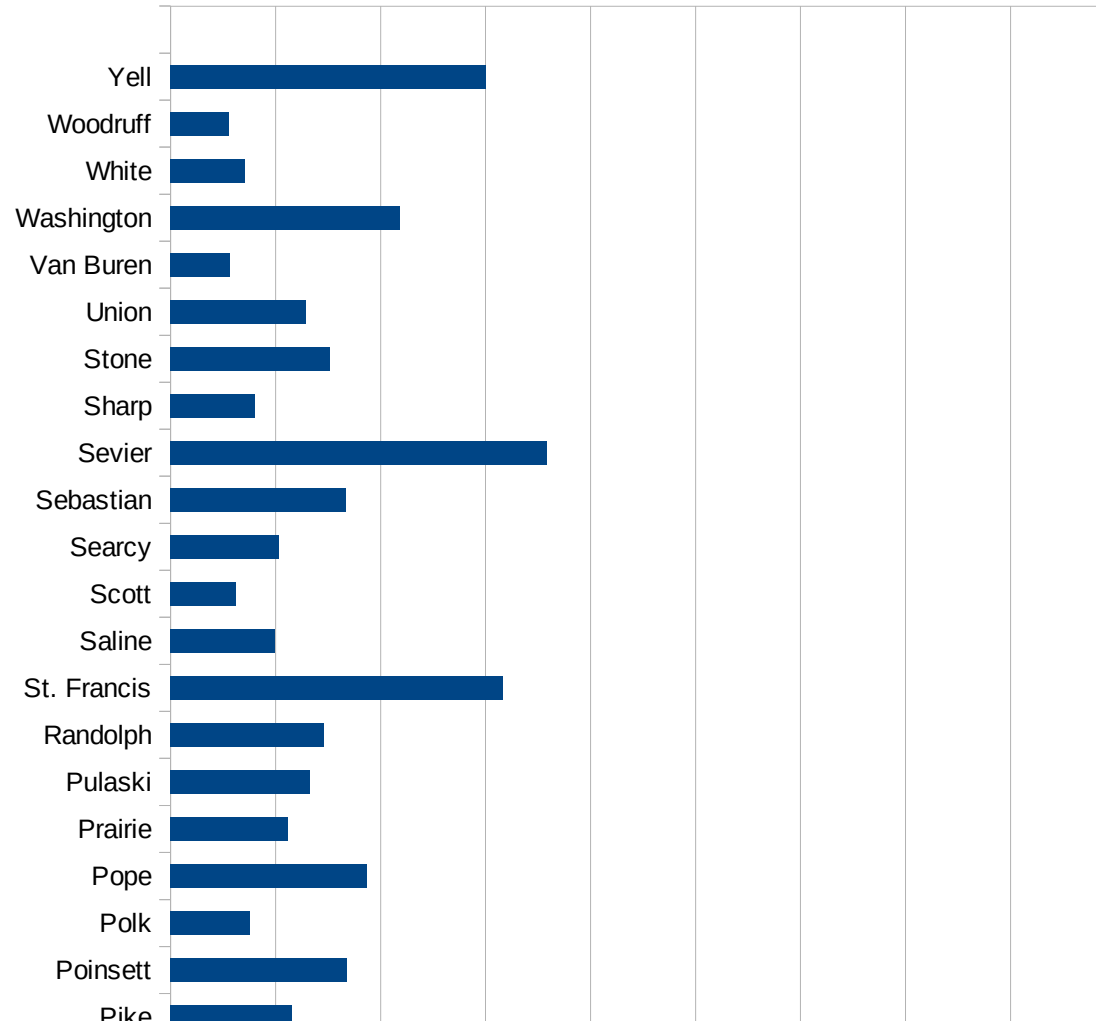
29105  
29107  
29109  
29111  
29113  
29115  
29117  
29121  
29123  
29125  
29127  
29119  
29129  
29131  
29133  
29135  
29137  
29139  
29141  
29143  
29145  
29147  
29149  
29151  
29153  
29155  
29157  
29159  
29161  
29163  
29165  
29167  
29169  
29171

AK

29173  
29175  
29177  
29179  
29181  
29195  
29197  
29199  
29201  
29203  
29205  
29183  
29185  
29187  
29189  
29510  
29186  
29207  
29209  
29211  
29213  
29215  
  
29217  
29219  
29221  
29223  
29225  
29227  
29229

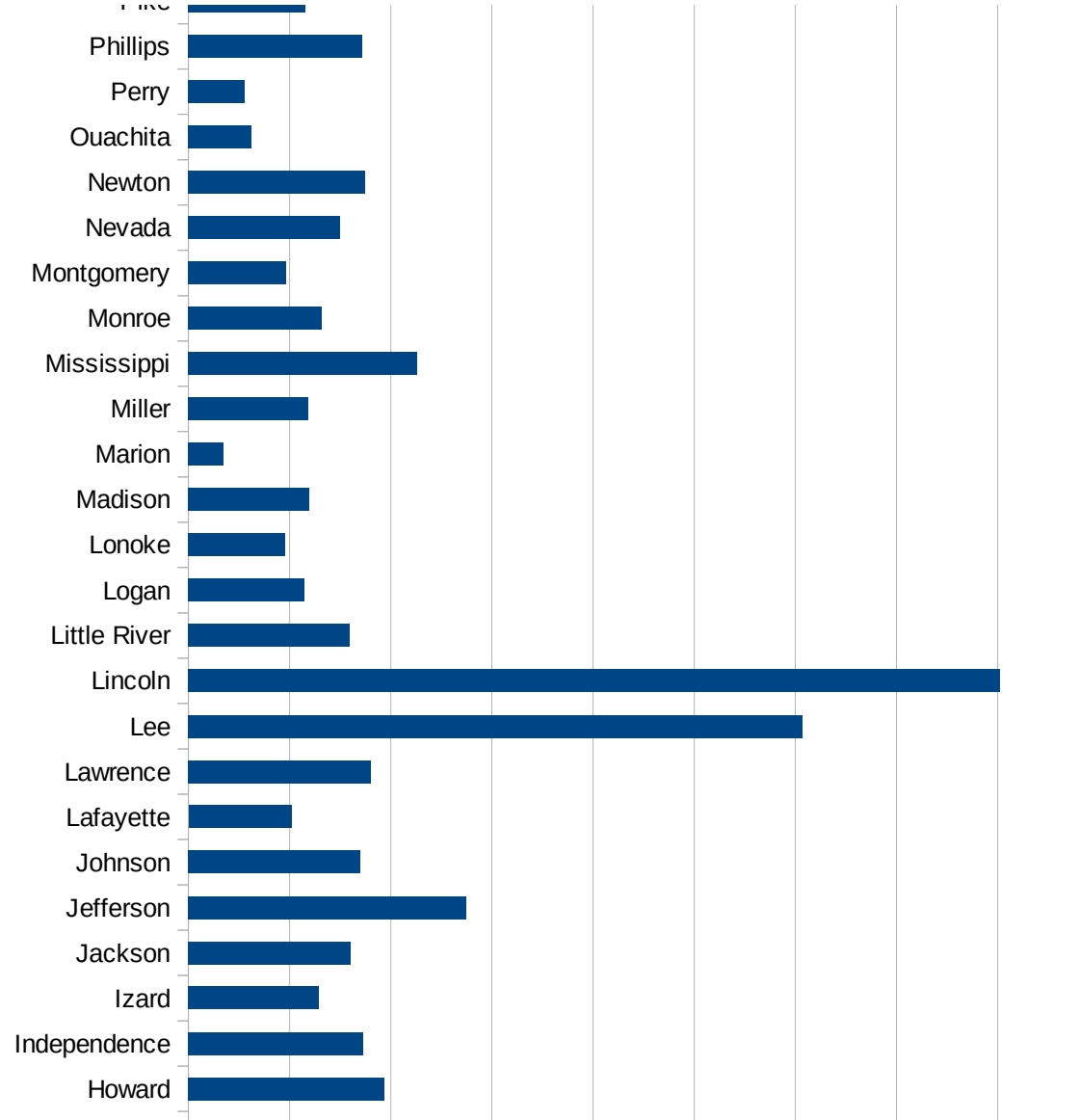
AR

FIPS	County	PC Infection
5001	Arkansas	3112.1616298
5003	Ashley	2374.53856131
5005	Baxter	1117.27816622
5007	Benton	2640.05458387
5009	Boone	2347.91889007
5011	Bradley	3202.71634395
5013	Calhoun	739.056281978
5015	Carroll	3040.07369876
5017	Chicot	9752.82621192
5019	Clark	1912.87792938
5021	Clay	2559.43961743
5023	Cleburne	1558.18145404
5025	Cleveland	2444.49987528
5027	Columbia	2600.16144793
5029	Conway	1474.31908477
5031	Craighead	3336.46529966
5033	Crawford	2737.91123868
5035	Crittenden	4275.78503165
5037	Cross	3016.31086592
5039	Dallas	2422.72347536
5041	Desha	2996.87282835
5043	Drew	2062.41815801
5045	Faulkner	2336.42613336
5047	Franklin	2240.3144301
5049	Fulton	1833.89029261
5051	Garland	2116.90905057
5053	Grant	1676.92984385
5055	Greene	2415.88527303
5057	Hempstead	2079.02120418
5059	Hot Spring	6071.03646776
5061	Howard	3875.27171876
5063	Independence	3452.94336217



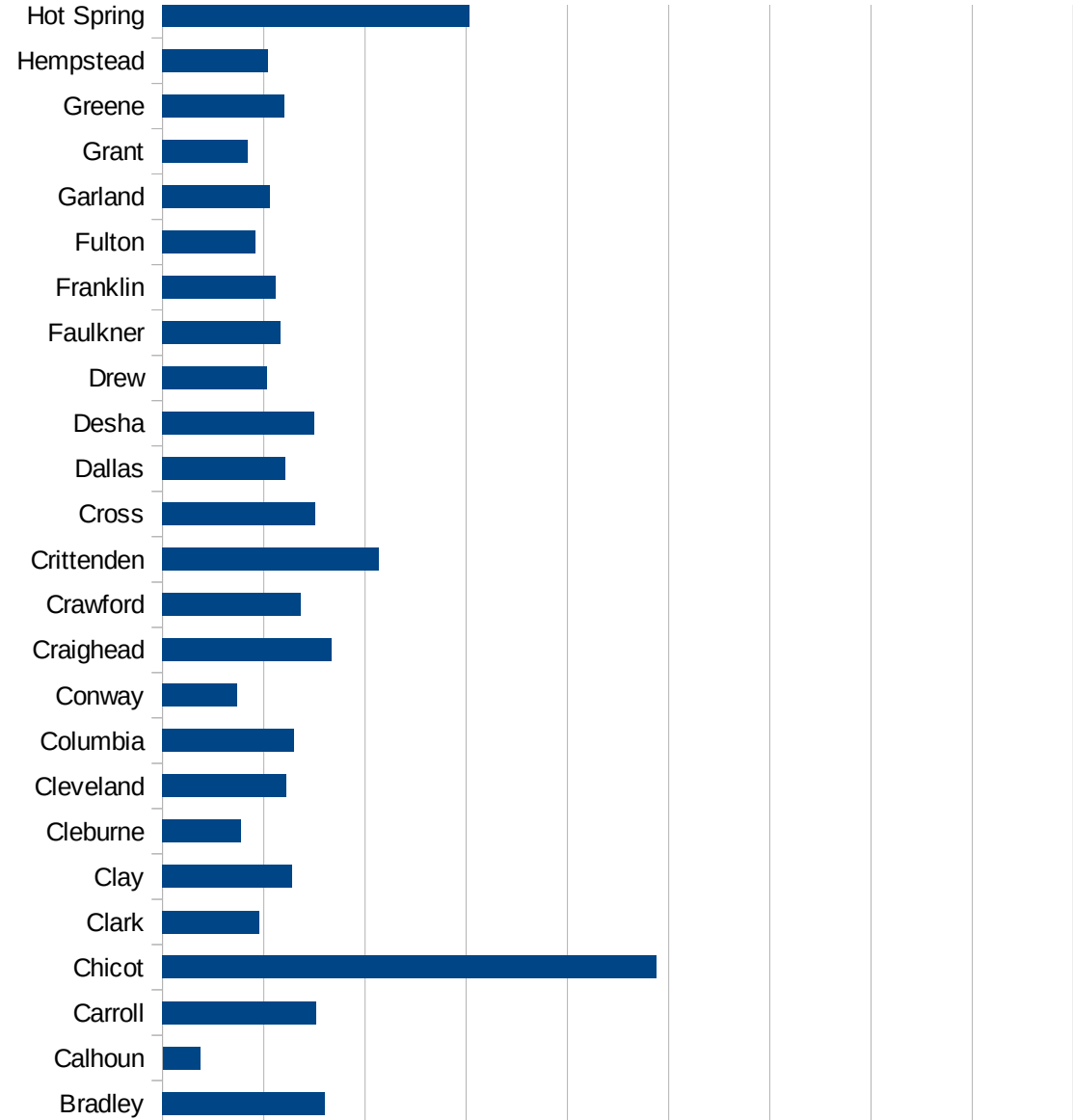
AR

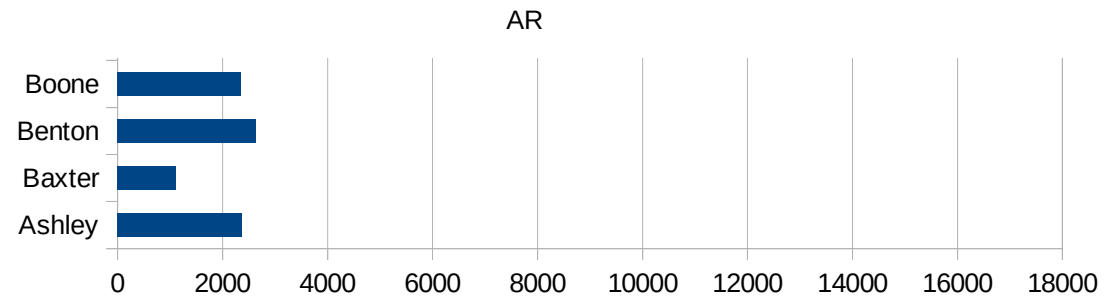
5065 Izard	2574.85470463
5067 Jackson	3212.18249955
5069 Jefferson	5492.2629709
5071 Johnson	3402.88684466
5073 Lafayette	2035.31876684
5075 Lawrence	3602.28793964
5077 Lee	12142.459655
5079 Lincoln	16050.2129567
5081 Little River	3196.49521337
5083 Logan	2291.0245204
5085 Lonoke	1910.20541157
5087 Madison	2390.63163643
5089 Marion	693.696926205
5091 Miller	2376.58285924
5093 Mississippi	4524.84298843
5095 Monroe	2637.68115942
5097 Montgomery	1938.59255939
5099 Nevada	3002.64232525
5101 Newton	3497.75784753
5103 Ouachita	1241.2098619
5105 Perry	1110.89644513
5107 Phillips	3433.35736868
5109 Pike	2314.25091352
5111 Poinsett	3357.80428798
5113 Polk	1521.27288144
5115 Pope	3734.375
5117 Prairie	2241.76368591
5119 Pulaski	2656.87073444
5121 Randolph	2930.68865612
5123 St. Francis	6332.79610048
5125 Saline	1989.77112691
5127 Scott	1240.43027425
5129 Searcy	2060.81930133
5131 Sebastian	3343.1700234



AR

5133 Sevier	7164.94544606
5135 Sharp	1612.34596338
5137 Stone	3042.46608333
5139 Union	2578.84782498
5141 Van Buren	1132.32548335
5143 Washington	4380.4676719
5145 White	1413.746237
5147 Woodruff	1109.3990755
5149 Yell	6004.17924309







AR

FIPS

29001  
29003  
29005  
29007  
29009  
29011  
29013  
29015  
29017  
29019  
29021  
29023  
29025  
29027  
29029  
29031  
29033  
29035

AR

29037  
29039  
29041  
29043  
29045  
29047  
29049  
29051  
29053  
29055  
29057  
29059  
29061  
29063  
29065  
29067  
29069  
29071  
29073  
29075  
29077  
29079  
29081  
29083  
29085  
29087  
29089  
29091  
29093  
29095  
29097  
29099  
29101

AR

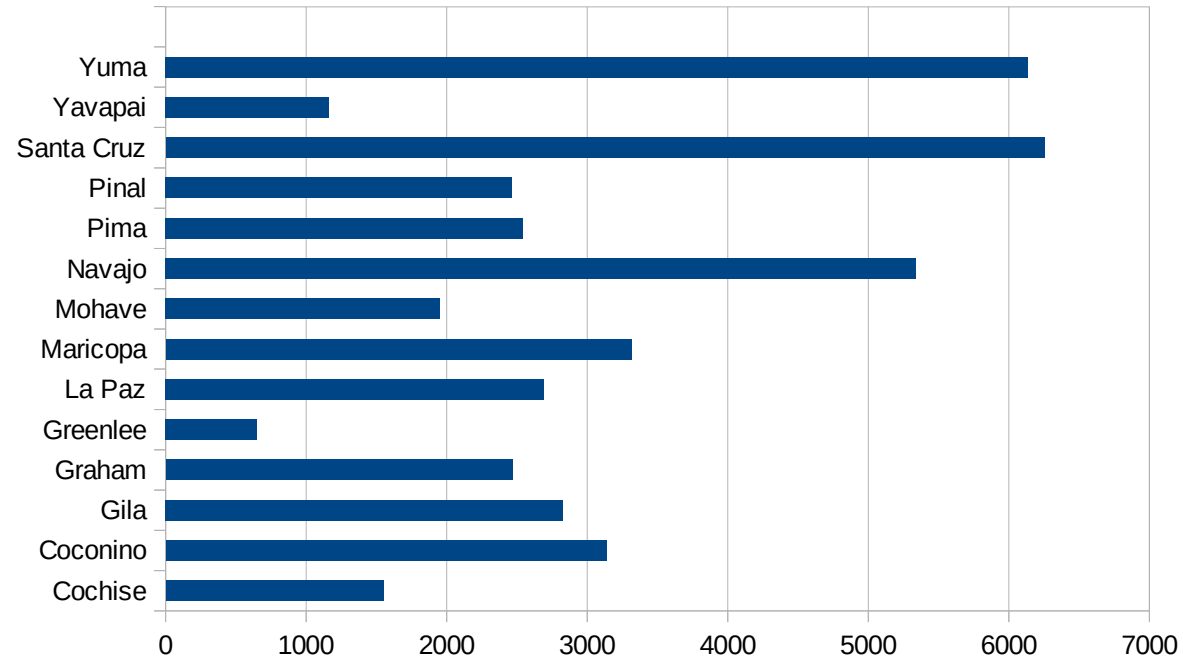
29103  
29105  
29107  
29109  
29111  
29113  
29115  
29117  
29121  
29123  
29125  
29127  
29119  
29129  
29131  
29133  
29135  
29137  
29139  
29141  
29143  
29145  
29147  
29149  
29151  
29153  
29155  
29157  
29159  
29161  
29163  
29165  
29167  
29169

AR

29171  
29173  
29175  
29177  
29179  
29181  
29195  
29197  
29199  
29201  
29203  
29205  
29183  
29185  
29187  
29189  
29510  
29186  
29207  
29209  
29211  
29213  
29215  
  
29217  
29219  
29221  
29223  
29225  
29227  
29229

AZ

FIPS	County	PC Infection
4001	Apache	5160.266229
4003	Cochise	1550.051274
4005	Coconino	3137.469024
4007	Gila	2829.891072
4009	Graham	2469.006094
4011	Greenlee	653.8015396
4012	La Paz	2692.198313
4013	Maricopa	3316.341799
4015	Mohave	1951.324266
4017	Navajo	5340.214586
4019	Pima	2540.918684
4021	Pinal	2465.458091
4023	Santa Cruz	6254.434435
4025	Yavapai	1166.414504
4027	Yuma	6138.275004



AZ

FIPS

29001  
29003  
29005  
29007  
29009  
29011  
29013  
29015  
29017  
29019  
29021  
29023  
29025  
29027  
29029  
29031  
29033  
29035  
29037

AZ

29039  
29041  
29043  
29045  
29047  
29049  
29051  
29053  
29055  
29057  
29059  
29061  
29063  
29065  
29067  
29069  
29071  
29073  
29075  
29077  
29079  
29081  
29083  
29085  
29087  
29089  
29091  
29093  
29095  
29097  
29099  
29101

29103

AZ

29105  
29107  
29109  
29111  
29113  
29115  
29117  
29121  
29123  
29125  
29127  
29119  
29129  
29131  
29133  
29135  
29137  
29139  
29141  
29143  
29145  
29147  
29149  
29151  
29153  
29155  
29157  
29159  
29161  
29163  
29165  
29167  
29169  
29171

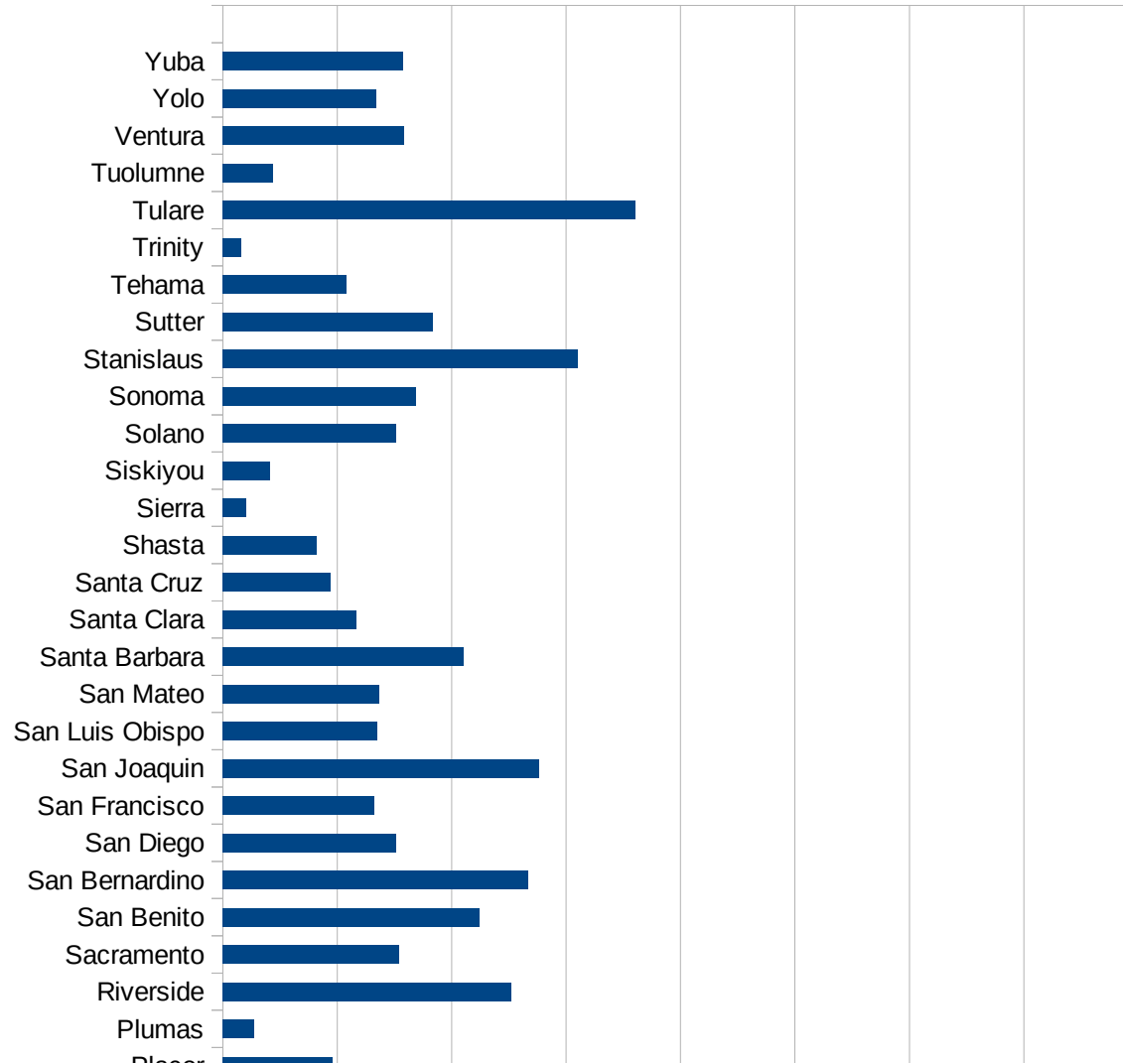


AZ

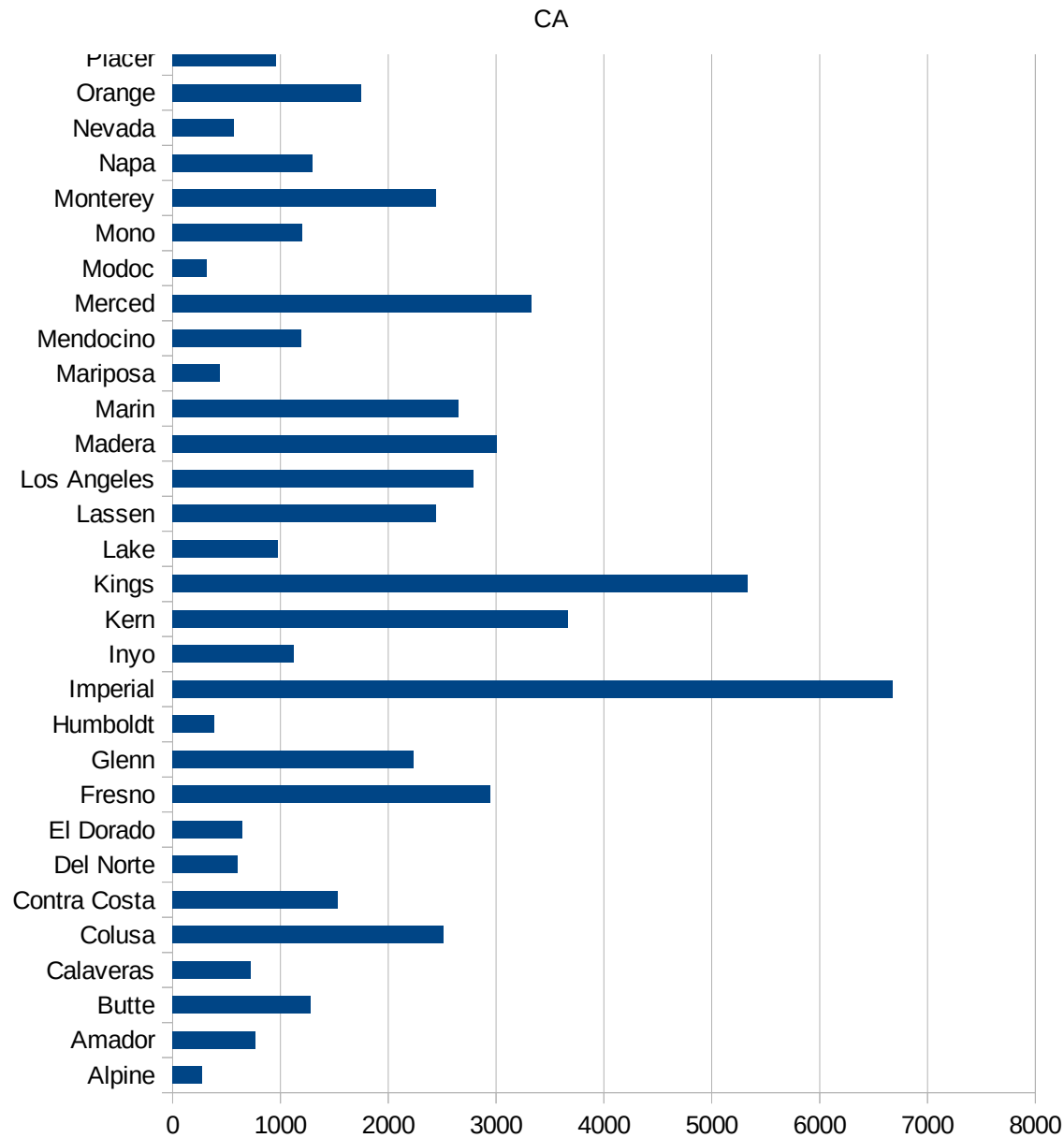
29173  
29175  
29177  
29179  
29181  
29195  
29197  
29199  
29201  
29203  
29205  
29183  
29185  
29187  
29189  
29510  
29186  
29207  
29209  
29211  
29213  
29215  
  
29217  
29219  
29221  
29223  
29225  
29227  
29229

CA

FIPS	County	PC Infection
6001	Alameda	1328.871164
6003	Alpine	272.479564
6005	Amador	771.9066602
6007	Butte	1280.831632
6009	Calaveras	723.6524714
6011	Colusa	2510.750451
6013	Contra Costa	1532.235278
6015	Del Norte	607.301998
6017	El Dorado	650.3109955
6019	Fresno	2945.092518
6021	Glenn	2231.967768
6023	Humboldt	387.9066971
6025	Imperial	6679.426048
6027	Inyo	1123.033302
6029	Kern	3666.293473
6031	Kings	5336.73348
6033	Lake	978.534373
6035	Lassen	2441.399909
6037	Los Angeles	2791.89053
6039	Madera	3011.314628
6041	Marin	2648.402178
6043	Mariposa	440.7303532
6045	Mendocino	1189.41625
6047	Merced	3329.754517
6049	Modoc	319.015609
6051	Mono	1207.017544
6053	Monterey	2439.42754
6055	Napa	1293.959847
6057	Nevada	565.7197882
6059	Orange	1750.64533
6061	Placer	955.6173359
6063	Plumas	276.536907
6065	Riverside	2523.504973



6067 Sacramento	1537.273479
6069 San Benito	2247.428376
6071 San Bernardino	2669.640814
6073 San Diego	1511.980149
6075 San Francisco	1320.381975
6077 San Joaquin	2767.252146
6079 San Luis Obispo	1352.769269
6081 San Mateo	1365.742094
6083 Santa Barbara	2108.94302
6085 Santa Clara	1164.086975
6087 Santa Cruz	944.0119597
6089 Shasta	818.1515219
6091 Sierra	200.8704386
6093 Siskiyou	409.3861495
6095 Solano	1511.385773
6097 Sonoma	1684.595413
6099 Stanislaus	3098.860526
6101 Sutter	1833.545095
6103 Tehama	1084.235559
6105 Trinity	159.5532509
6107 Tulare	3604.937954
6109 Tuolumne	434.5514219
6111 Ventura	1588.780764
6113 Yolo	1340.241734
6115 Yuba	1572.250484



CA

CA

FIPS

29001  
29003  
29005  
29007  
29009  
29011  
29013  
29015  
29017  
29019  
29021  
29023  
29025  
29027  
29029  
29031  
29033  
29035  
29037

CA

29039  
29041  
29043  
29045  
29047  
29049  
29051  
29053  
29055  
29057  
29059  
29061  
29063  
29065  
29067  
29069  
29071  
29073  
29075  
29077  
29079  
29081  
29083  
29085  
29087  
29089  
29091  
29093  
29095  
29097  
29099  
29101

29103

CA

29105  
29107  
29109  
29111  
29113  
29115  
29117  
29121  
29123  
29125  
29127  
29119  
29129  
29131  
29133  
29135  
29137  
29139  
29141  
29143  
29145  
29147  
29149  
29151  
29153  
29155  
29157  
29159  
29161  
29163  
29165  
29167  
29169  
29171

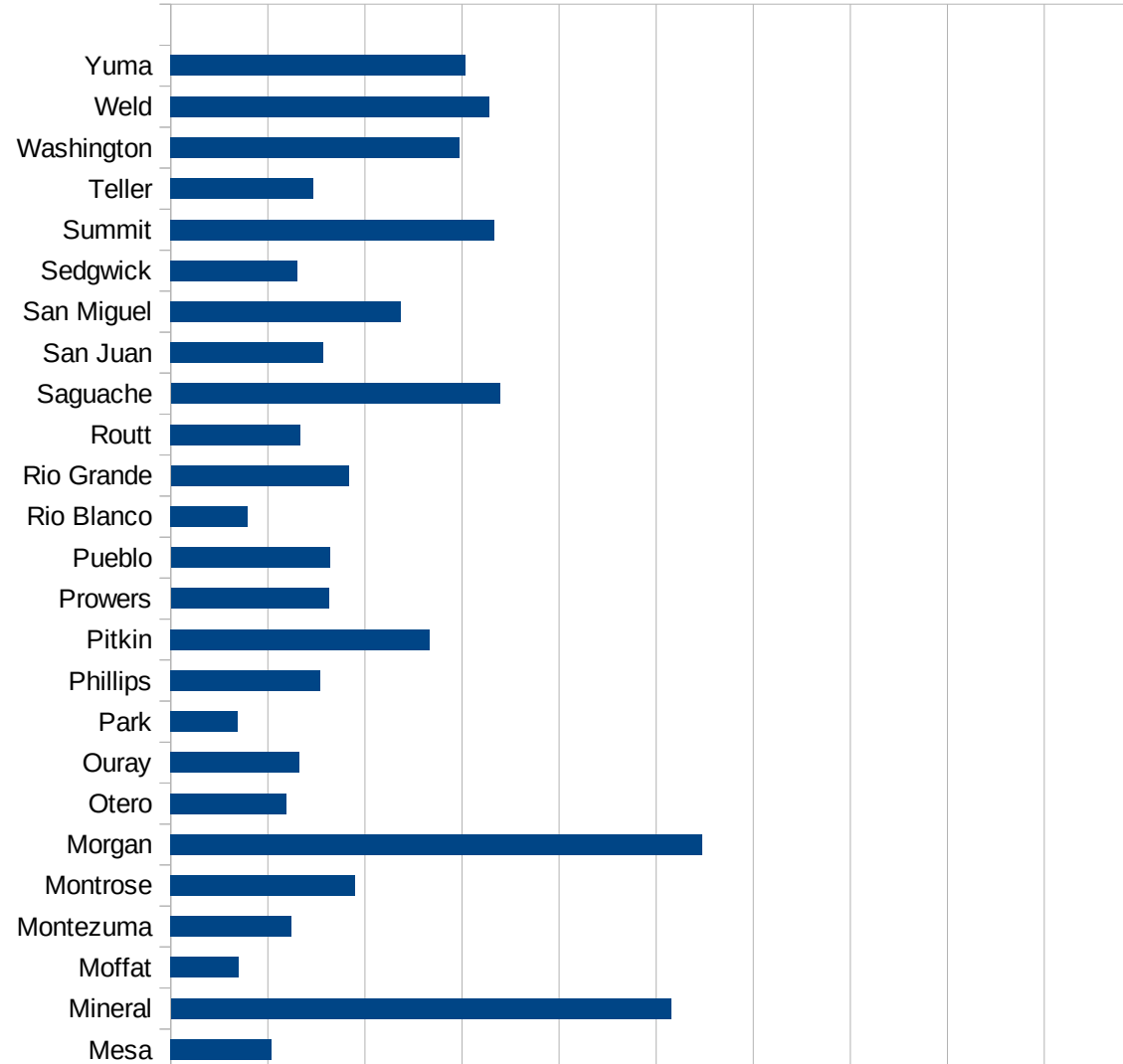
CA

29173  
29175  
29177  
29179  
29181  
29195  
29197  
29199  
29201  
29203  
29205  
29183  
29185  
29187  
29189  
29510  
29186  
29207  
29209  
29211  
29213  
29215  
  
29217  
29219  
29221  
29223  
29225  
29227  
29229



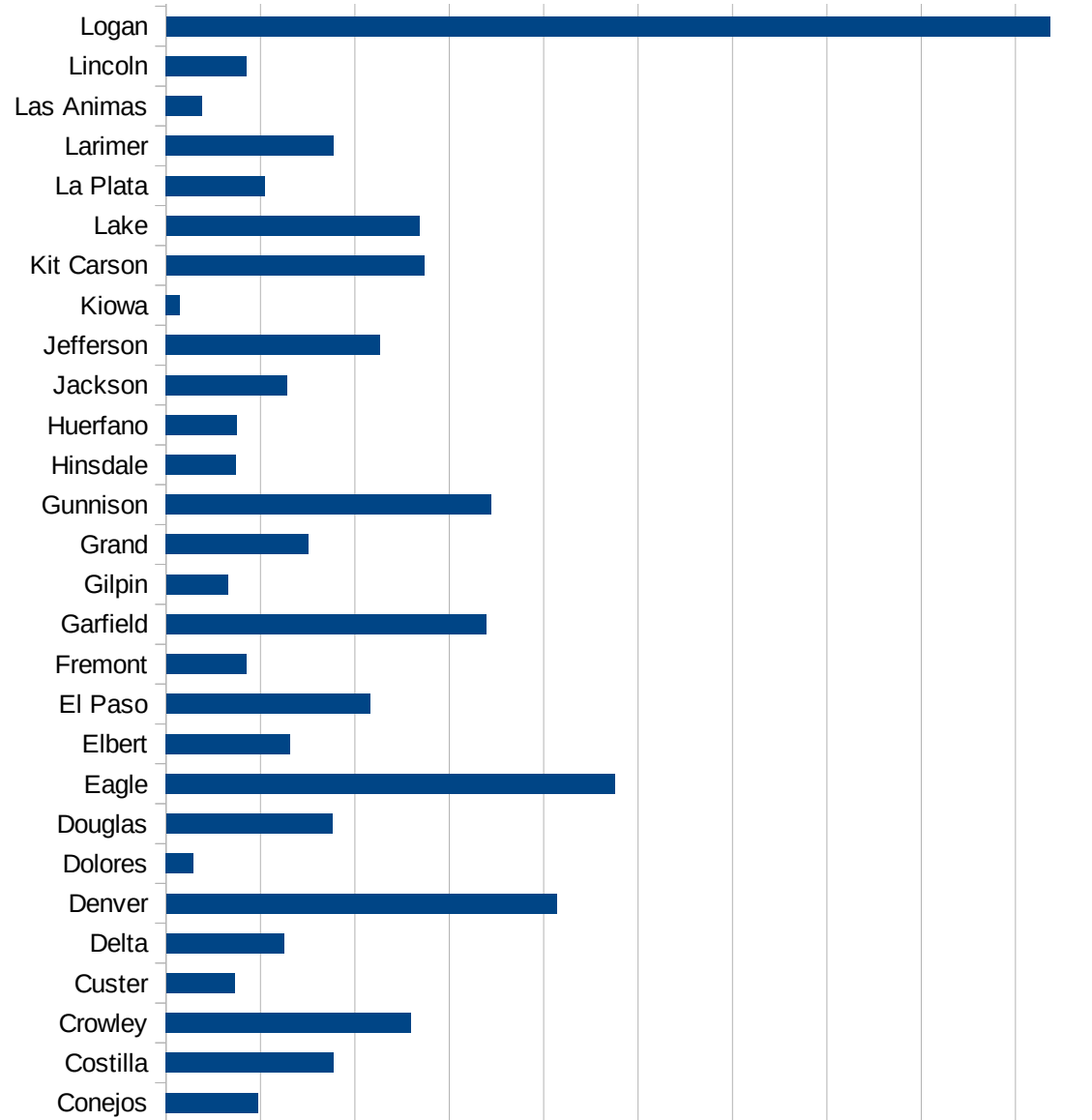
CO

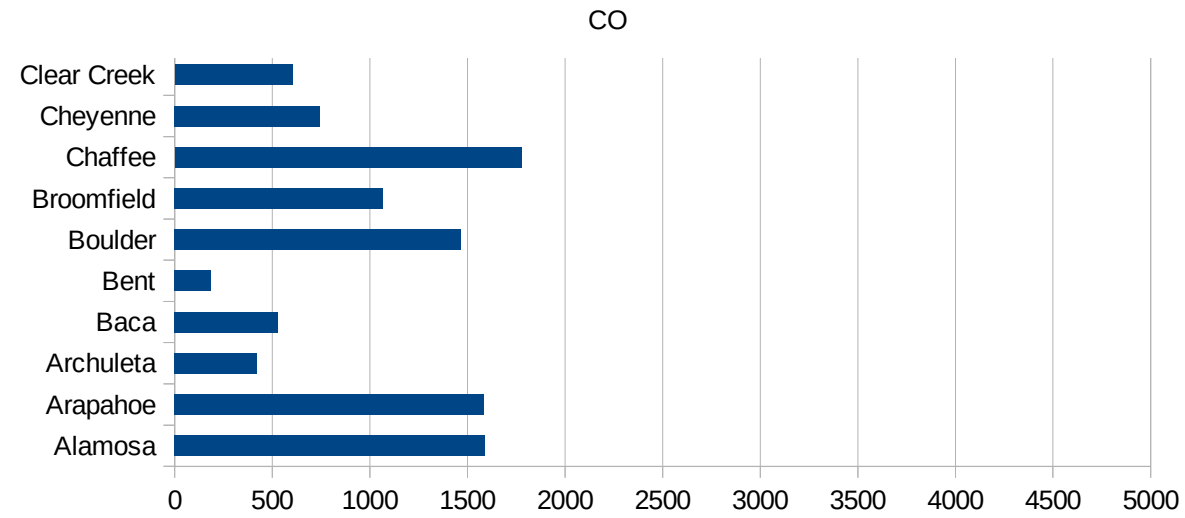
FIPS	County	PC Infection
8001	Adams	2094.6806599
8003	Alamosa	1588.4433255
8005	Arapahoe	1585.6514362
8007	Archuleta	421.35851798
8009	Baca	529.986053
8011	Bent	187.01122067
8013	Boulder	1466.5202804
8014	Broomfield	1066.8861074
8015	Chaffee	1777.6002397
8017	Cheyenne	746.26865672
8019	Clear Creek	603.85216033
8021	Conejos	487.80487805
8023	Costilla	888.1922675
8025	Crowley	1297.3711164
8027	Custer	363.34275333
8029	Delta	623.52599102
8031	Denver	2068.5506607
8033	Dolores	144.64802314
8035	Douglas	879.58316802
8037	Eagle	2380.3029476
8039	Elbert	658.24518682
8041	El Paso	1079.4894208
8043	Fremont	424.81414381
8045	Garfield	1694.8301824
8047	Gilpin	326.74399608
8049	Grand	753.62318841
8051	Gunnison	1722.1384669
8053	Hinsdale	369.91368681
8055	Huerfano	377.41326753
8057	Jackson	643.31665475
8059	Jefferson	1132.8207806
8061	Kiowa	72.306579899
8063	Kit Carson	1368.14184



CO

8065 Lake	1342.0245399
8067 La Plata	523.8856331
8069 Larimer	887.54357836
8071 Las Animas	193.0635041
8073 Lincoln	427.80748663
8075 Logan	4682.2742475
8077 Mesa	520.86392919
8079 Mineral	2577.3195876
8081 Moffat	348.80194116
8083 Montezuma	623.13632541
8085 Montrose	947.55294452
8087 Morgan	2738.2869949
8089 Otero	596.78819444
8091 Ouray	662.1146286
8093 Park	344.90191852
8095 Phillips	769.94867009
8097 Pitkin	1331.4763231
8099 Prowers	813.87701414
8101 Pueblo	817.7688639
8103 Rio Blanco	394.57070707
8105 Rio Grande	915.55555556
8107 Routt	668.40244045
8109 Saguache	1695.1629402
8111 San Juan	787.4015748
8113 San Miguel	1184.2265902
8115 Sedgwick	651.32435953
8117 Summit	1667.3654336
8119 Teller	733.56456564
8121 Washington	1487.0645753
8123 Weld	1638.8539794
8125 Yuma	1516.9660679





CO

FIPS

29001  
29003  
29005  
29007  
29009  
29011  
29013  
29015  
29017  
29019  
29021  
29023  
29025  
29027  
29029  
29031  
29033  
29035  
29037

CO

29039  
29041  
29043  
29045  
29047  
29049  
29051  
29053  
29055  
29057  
29059  
29061  
29063  
29065  
29067  
29069  
29071  
29073  
29075  
29077  
29079  
29081  
29083  
29085  
29087  
29089  
29091  
29093  
29095  
29097  
29099  
29101

29103

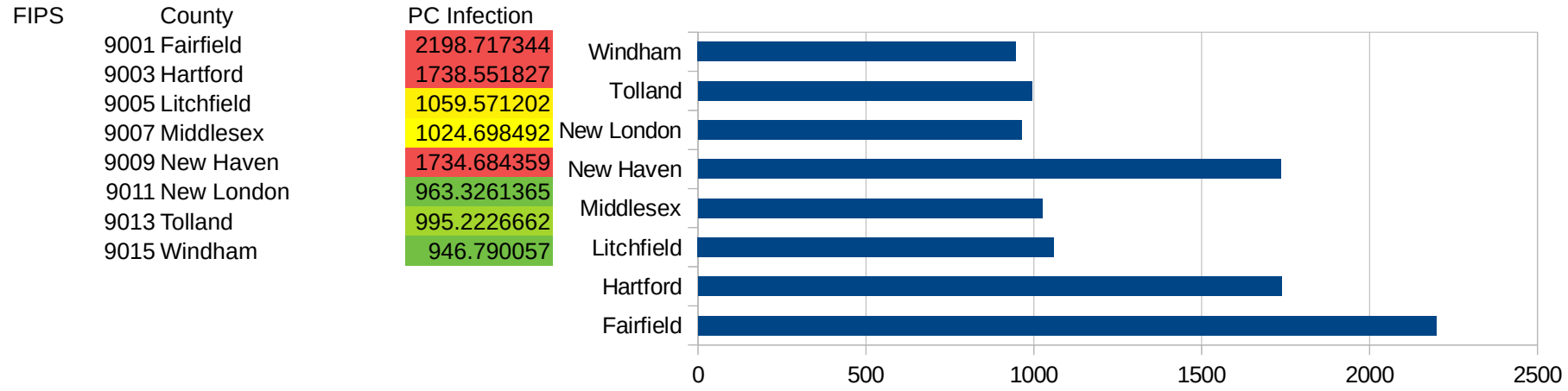
CO

29105  
29107  
29109  
29111  
29113  
29115  
29117  
29121  
29123  
29125  
29127  
29119  
29129  
29131  
29133  
29135  
29137  
29139  
29141  
29143  
29145  
29147  
29149  
29151  
29153  
29155  
29157  
29159  
29161  
29163  
29165  
29167  
29169  
29171

CO

29173  
29175  
29177  
29179  
29181  
29195  
29197  
29199  
29201  
29203  
29205  
29183  
29185  
29187  
29189  
29510  
29186  
29207  
29209  
29211  
29213  
29215  
  
29217  
29219  
29221  
29223  
29225  
29227  
29229

CT





CT

FIPS

29001  
29003  
29005  
29007  
29009  
29011  
29013  
29015  
29017  
29019  
29021  
29023  
29025  
29027  
29029  
29031  
29033  
29035  
29037

CT

29039  
29041  
29043  
29045  
29047  
29049  
29051  
29053  
29055  
29057  
29059  
29061  
29063  
29065  
29067  
29069  
29071  
29073  
29075  
29077  
29079  
29081  
29083  
29085  
29087  
29089  
29091  
29093  
29095  
29097  
29099  
29101

29103

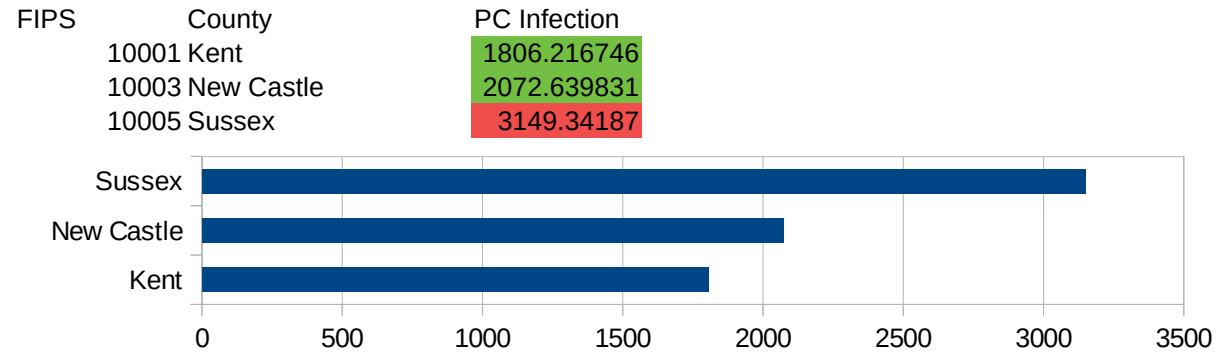
CT

29105  
29107  
29109  
29111  
29113  
29115  
29117  
29121  
29123  
29125  
29127  
29119  
29129  
29131  
29133  
29135  
29137  
29139  
29141  
29143  
29145  
29147  
29149  
29151  
29153  
29155  
29157  
29159  
29161  
29163  
29165  
29167  
29169  
29171

CT

29173  
29175  
29177  
29179  
29181  
29195  
29197  
29199  
29201  
29203  
29205  
29183  
29185  
29187  
29189  
29510  
29186  
29207  
29209  
29211  
29213  
29215  
  
29217  
29219  
29221  
29223  
29225  
29227  
29229

DE



DE

FIPS

29001  
29003  
29005  
29007  
29009  
29011  
29013  
29015  
29017  
29019  
29021  
29023  
29025  
29027  
29029  
29031  
29033  
29035  
29037

DE

29039  
29041  
29043  
29045  
29047  
29049  
29051  
29053  
29055  
29057  
29059  
29061  
29063  
29065  
29067  
29069  
29071  
29073  
29075  
29077  
29079  
29081  
29083  
29085  
29087  
29089  
29091  
29093  
29095  
29097  
29099  
29101

29103

DE

29105  
29107  
29109  
29111  
29113  
29115  
29117  
29121  
29123  
29125  
29127  
29119  
29129  
29131  
29133  
29135  
29137  
29139  
29141  
29143  
29145  
29147  
29149  
29151  
29153  
29155  
29157  
29159  
29161  
29163  
29165  
29167  
29169  
29171



DE

29173  
29175  
29177  
29179  
29181  
29195  
29197  
29199  
29201  
29203  
29205  
29183  
29185  
29187  
29189  
29510  
29186  
29207  
29209  
29211  
29213  
29215  
  
29217  
29219  
29221  
29223  
29225  
29227  
29229

DC

FIPS	County	PC Infection
11001	District of Columbia	2275.448249

DC

FIPS

29001  
29003  
29005  
29007  
29009  
29011  
29013  
29015  
29017  
29019  
29021  
29023  
29025  
29027  
29029  
29031  
29033  
29035  
29037

DC

29039  
29041  
29043  
29045  
29047  
29049  
29051  
29053  
29055  
29057  
29059  
29061  
29063  
29065  
29067  
29069  
29071  
29073  
29075  
29077  
29079  
29081  
29083  
29085  
29087  
29089  
29091  
29093  
29095  
29097  
29099  
29101

29103

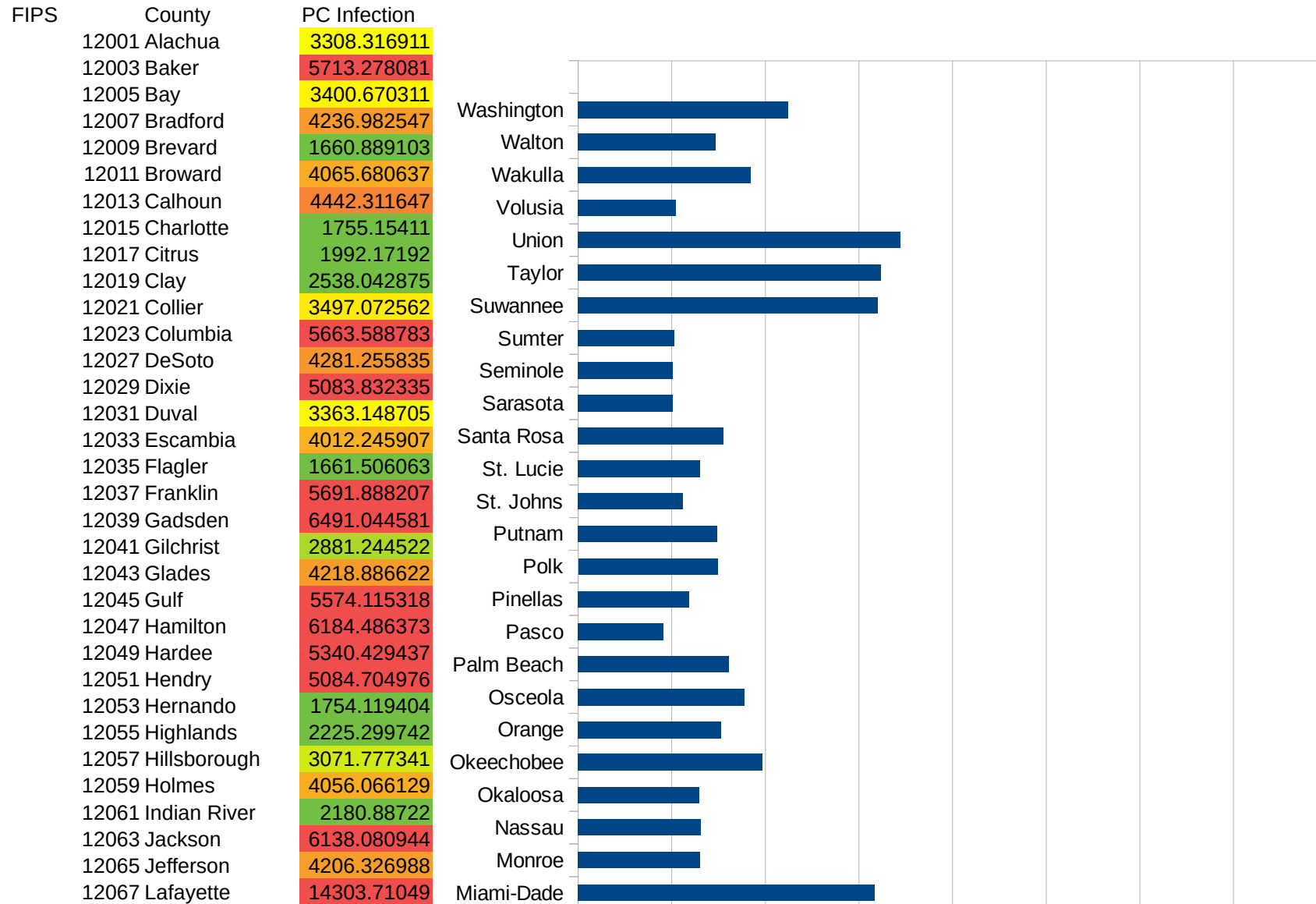
DC

29105  
29107  
29109  
29111  
29113  
29115  
29117  
29121  
29123  
29125  
29127  
29119  
29129  
29131  
29133  
29135  
29137  
29139  
29141  
29143  
29145  
29147  
29149  
29151  
29153  
29155  
29157  
29159  
29161  
29163  
29165  
29167  
29169  
29171

DC

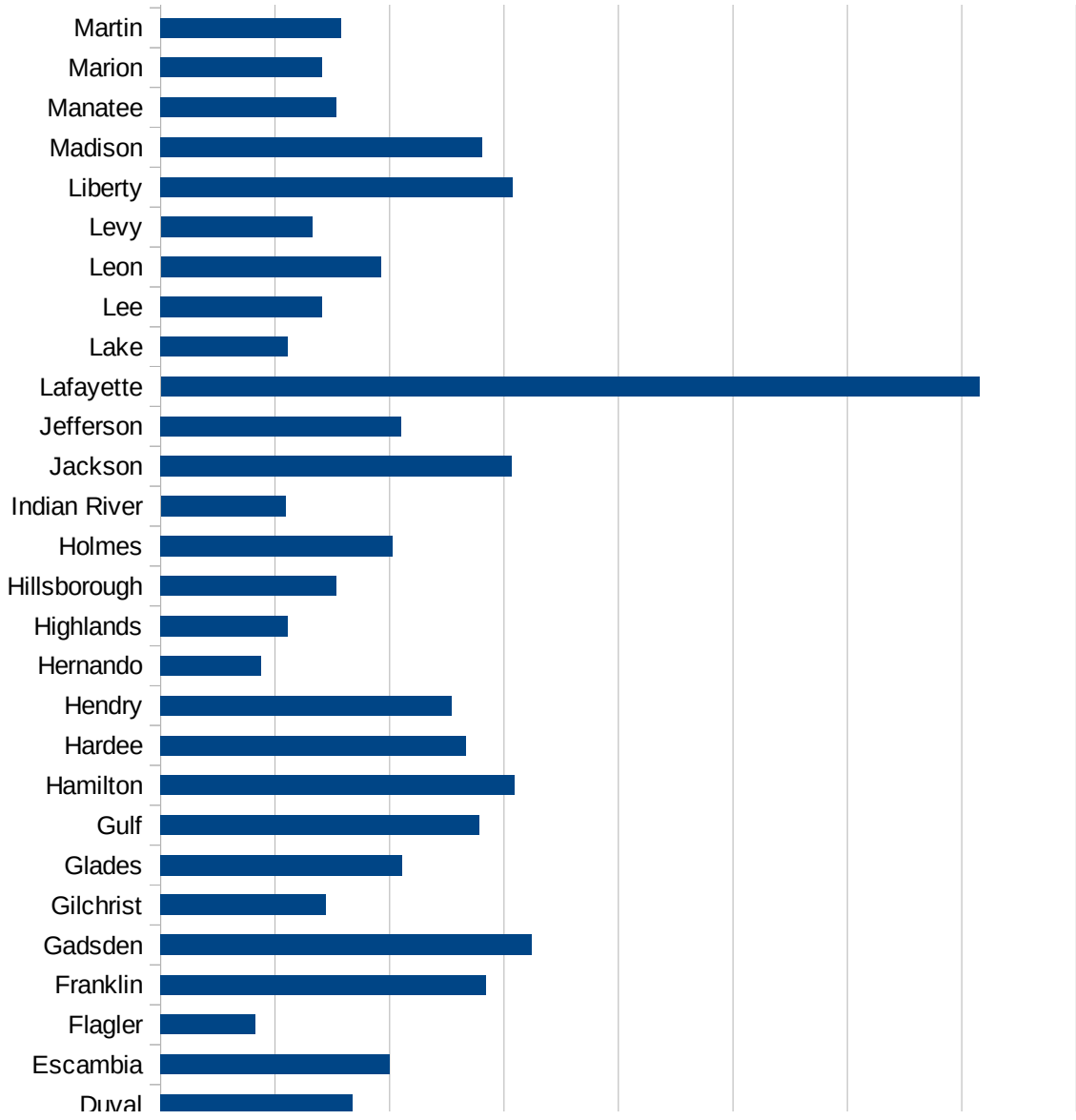
29173  
29175  
29177  
29179  
29181  
29195  
29197  
29199  
29201  
29203  
29205  
29183  
29185  
29187  
29189  
29510  
29186  
29207  
29209  
29211  
29213  
29215  
  
29217  
29219  
29221  
29223  
29225  
29227  
29229

FL



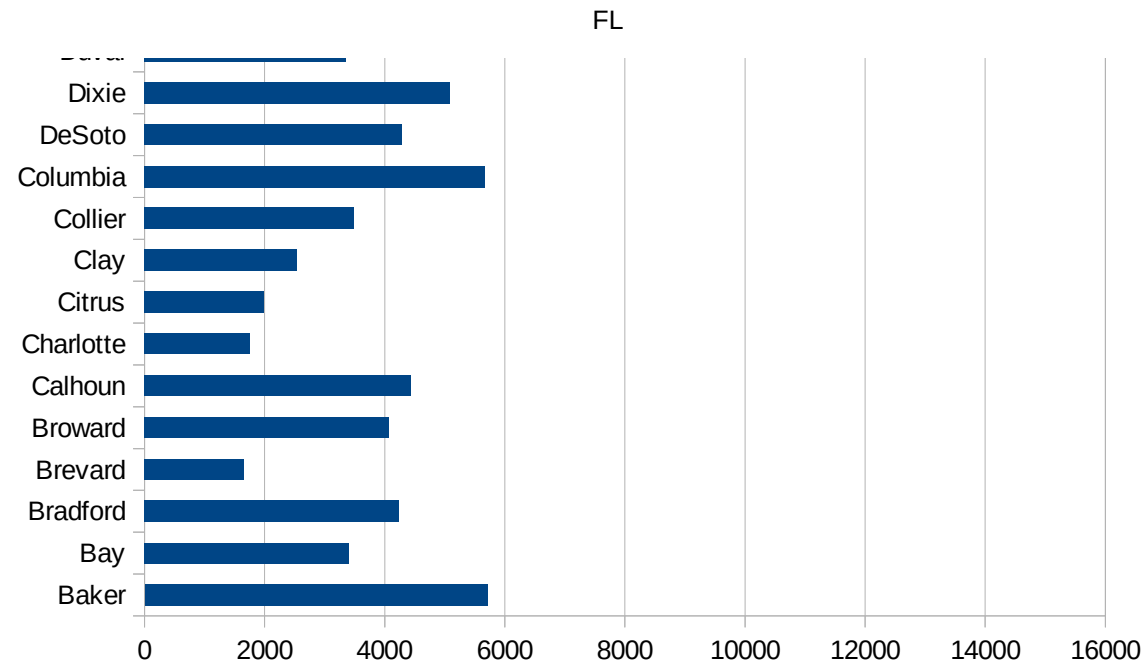
FL

12069 Lake	2220.78851
12071 Lee	2826.890712
12073 Leon	3846.127548
12075 Levy	2649.006623
12077 Liberty	6148.752513
12079 Madison	5618.220087
12081 Manatee	3075.306125
12083 Marion	2820.180178
12085 Martin	3152.03341
12086 Miami-Dade	6341.222655
12087 Monroe	2609.727165
12089 Nassau	2628.390344
12091 Okaloosa	2595.660711
12093 Okeechobee	3945.879577
12095 Orange	3049.661571
12097 Osceola	3563.140303
12099 Palm Beach	3227.247919
12101 Pasco	1821.803829
12103 Pinellas	2374.805184
12105 Polk	2982.730446
12107 Putnam	2978.574222
12109 St. Johns	2241.790916
12111 St. Lucie	2609.862734
12113 Santa Rosa	3099.543348
12115 Sarasota	2024.52205
12117 Seminole	2017.818362
12119 Sumter	2053.528434
12121 Suwannee	6406.281822
12123 Taylor	6460.71313
12125 Union	6887.550201
12127 Volusia	2099.032396
12129 Wakulla	3681.340686
12131 Walton	2943.607706
12133 Washington	4485.530547



This work is licensed under the Creative Commons Attribution-NoDerivatives 4.0 International License. To view a copy of this license, visit <http://creativecommons.org/licenses/by-nd/4.0/>.





FL

FIPS

29001  
29003  
29005  
29007  
29009  
29011  
29013  
29015  
29017  
29019  
29021  
29023  
29025  
29027  
29029  
29031  
29033  
29035  
29037

FL

29039  
29041  
29043  
29045  
29047  
29049  
29051  
29053  
29055  
29057  
29059  
29061  
29063  
29065  
29067  
29069  
29071  
29073  
29075  
29077  
29079  
29081  
29083  
29085  
29087  
29089  
29091  
29093  
29095  
29097  
29099  
29101

29103

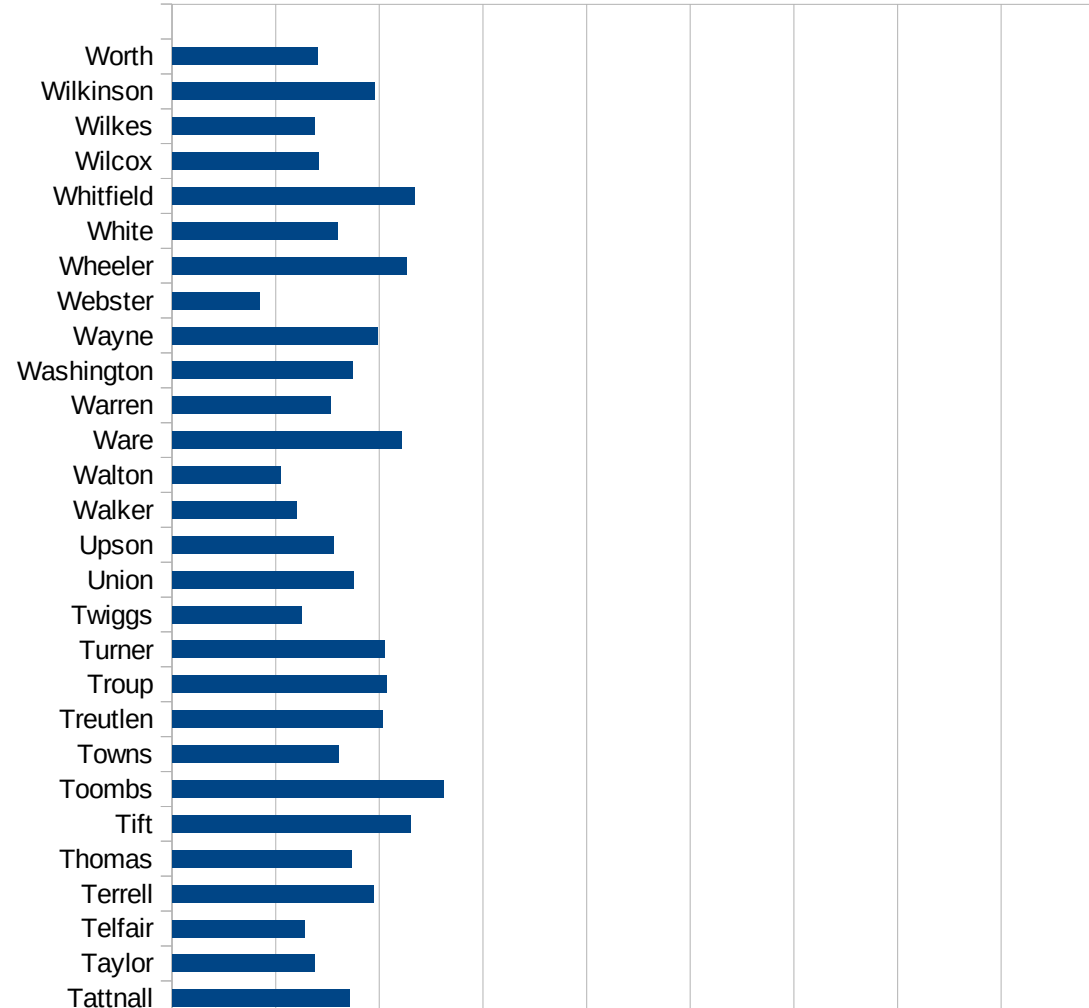
FL

29105  
29107  
29109  
29111  
29113  
29115  
29117  
29121  
29123  
29125  
29127  
29119  
29129  
29131  
29133  
29135  
29137  
29139  
29141  
29143  
29145  
29147  
29149  
29151  
29153  
29155  
29157  
29159  
29161  
29163  
29165  
29167  
29169  
29171

FL

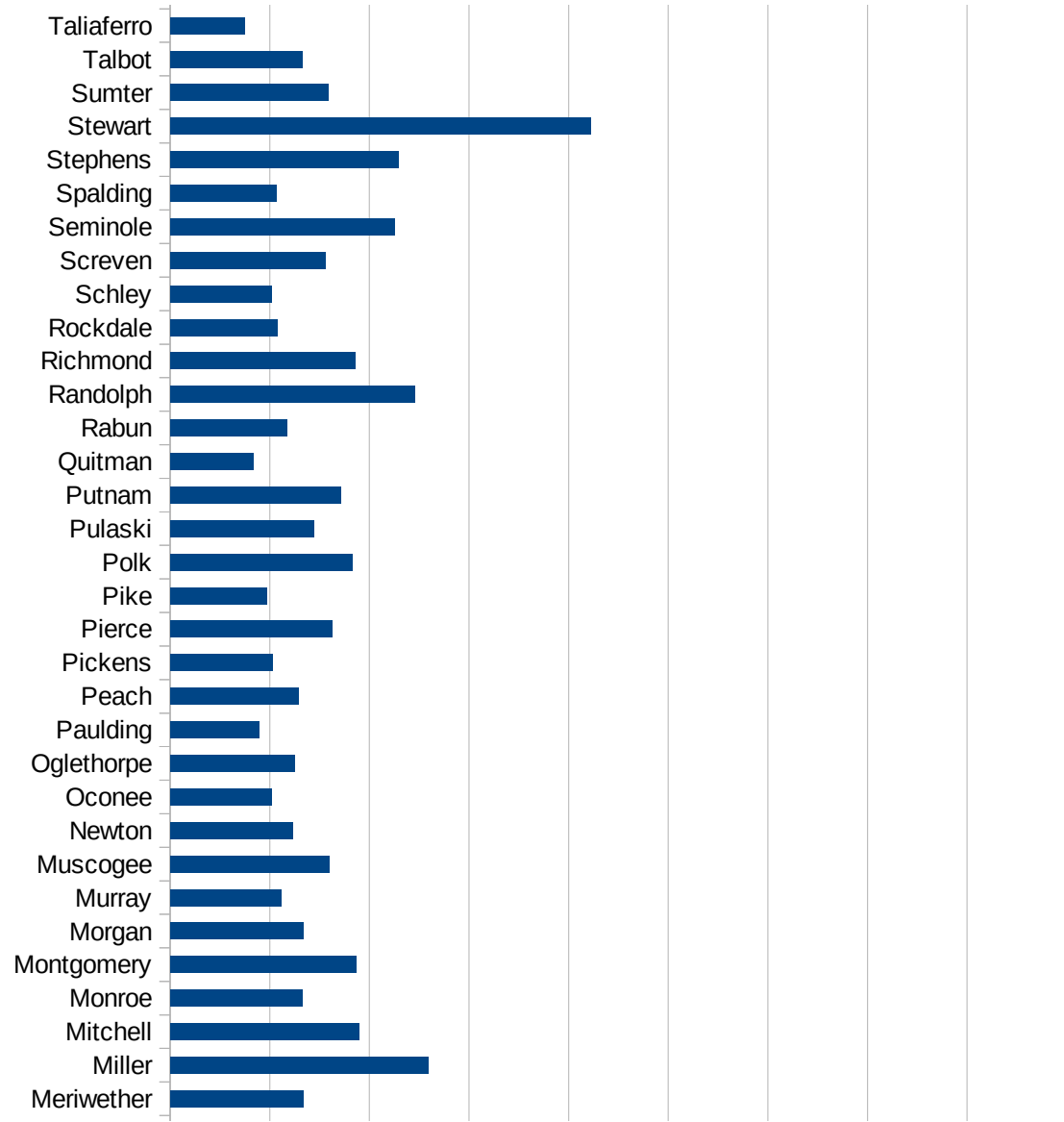
29173  
29175  
29177  
29179  
29181  
29195  
29197  
29199  
29201  
29203  
29205  
29183  
29185  
29187  
29189  
29510  
29186  
29207  
29209  
29211  
29213  
29215  
  
29217  
29219  
29221  
29223  
29225  
29227  
29229

FIPS	County	PC Infection
13001	Appling	5976.117145
13003	Atkinson	5508.014945
13005	Bacon	5489.494859
13007	Baker	2749.029754
13009	Baldwin	4899.270464
13011	Banks	2764.90415
13013	Barrow	2946.453984
13015	Bartow	2959.363958
13017	Ben Hill	4944.302139
13019	Berrien	2430.916268
13021	Bibb	4111.82599
13023	Bleckley	3622.059511
13025	Brantley	1979.15013
13027	Brooks	3416.489396
13029	Bryan	3182.97515
13031	Bulloch	3828.141172
13033	Burke	3808.589395
13035	Butts	2959.533749
13037	Calhoun	4014.483627
13039	Camden	2528.084655
13043	Candler	4605.020303
13045	Carroll	2531.302647
13047	Catoosa	1911.89558
13049	Charlton	4966.070327
13051	Chatham	3066.443057
13053	Chattahoochee	15967.80232
13055	Chattooga	3380.395321
13057	Cherokee	2546.144191
13059	Clarke	4219.743972
13061	Clay	4225.839972
13063	Clayton	2577.90515
13065	Clinch	6077.015644
13067	Cobb	2714.486731



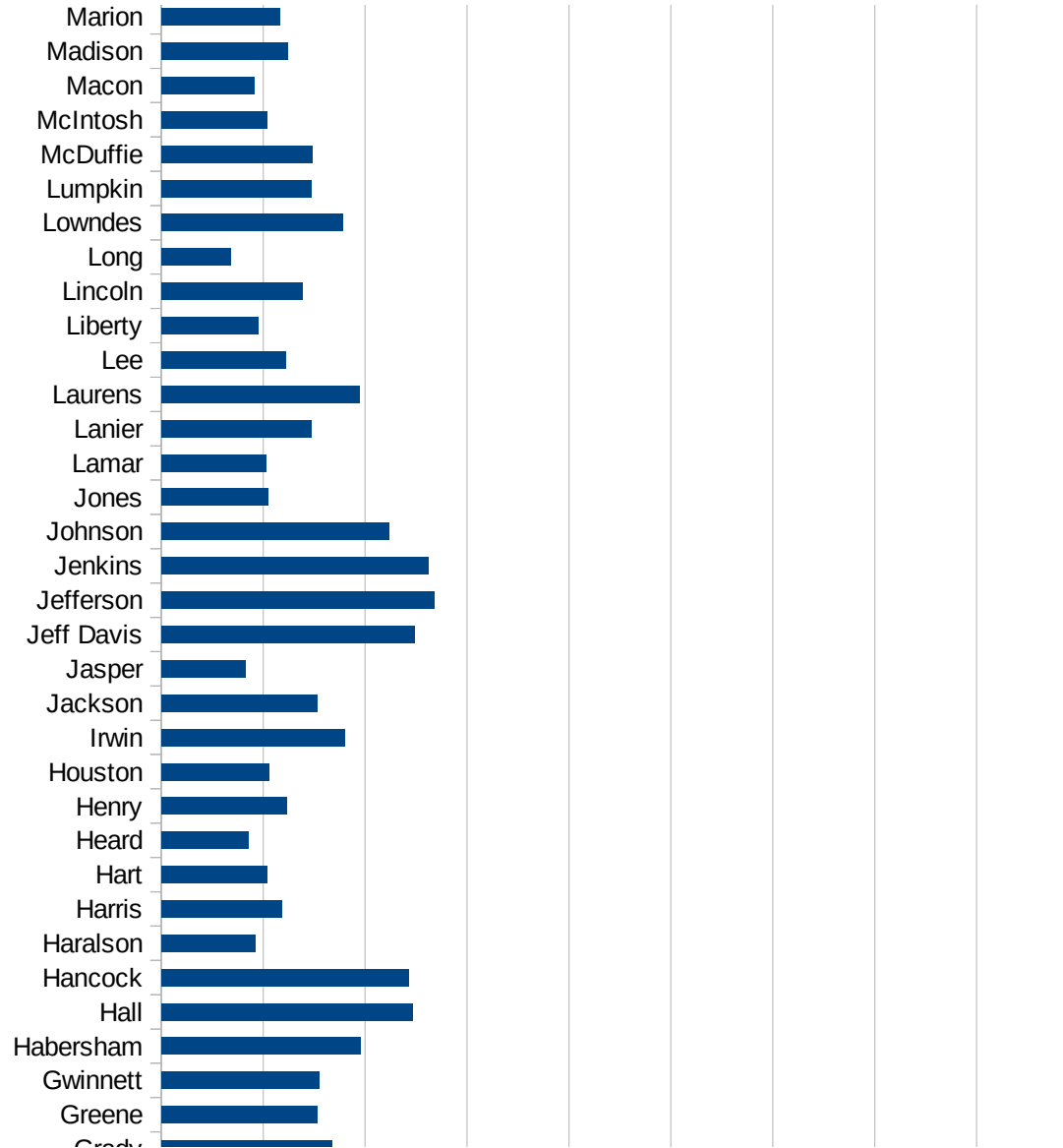
GA

13069 Coffee	4986.888822
13071 Colquitt	4334.093701
13073 Columbia	2580.837508
13075 Cook	3274.676611
13077 Coweta	1890.116821
13079 Crawford	1477.512583
13081 Crisp	2685.721871
13083 Dade	1879.699248
13085 Dawson	3420.643464
13087 Decatur	4647.224835
13089 DeKalb	2604.162536
13091 Dodge	2216.855832
13093 Dooly	2560.922224
13095 Dougherty	3524.653946
13097 Douglas	2640.868087
13099 Early	5064.897043
13101 Echols	6075
13103 Effingham	2564.721016
13105 Elbert	3739.539749
13107 Emanuel	5015.036264
13109 Evans	4132.077232
13111 Fannin	2896.317979
13113 Fayette	1729.259027
13115 Floyd	3495.460905
13117 Forsyth	1849.018647
13119 Franklin	3492.160014
13121 Fulton	2768.461329
13123 Gilmer	3004.932503
13125 Glascock	1335.559265
13127 Glynn	4178.645607
13129 Gordon	3454.970963
13131 Grady	3345.724907
13133 Greene	3056.842581
13135 Gwinnett	3103.7497



GA

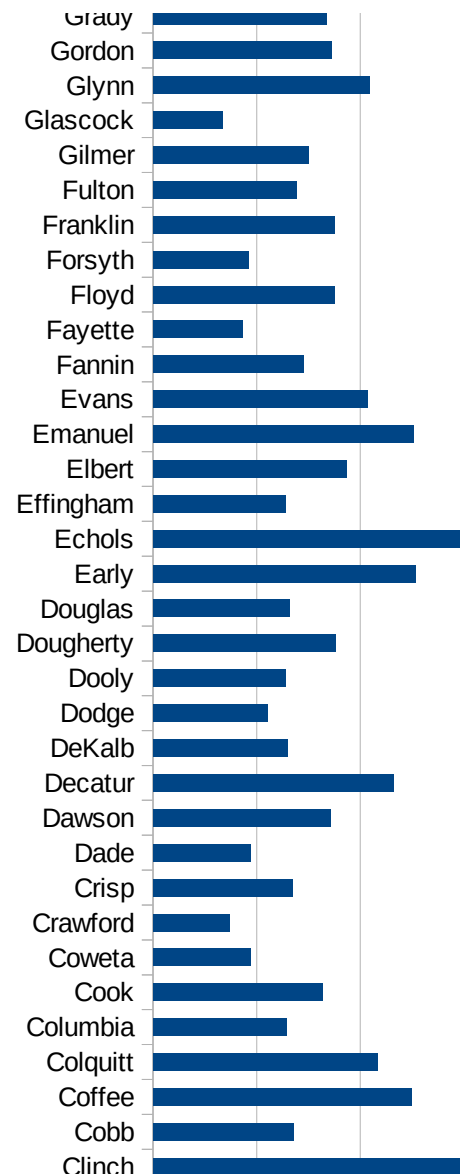
13137 Habersham	3917.334978
13139 Hall	4929.061875
13141 Hancock	4851.461428
13143 Haralson	1848.779332
13145 Harris	2372.733865
13147 Hart	2076.70792
13149 Heard	1708.898055
13151 Henry	2453.739901
13153 Houston	2120.680007
13155 Irwin	3607.150458
13157 Jackson	3051.603192
13159 Jasper	1652.421652
13161 Jeff Davis	4970.390578
13163 Jefferson	5346.727155
13165 Jenkins	5240.124381
13167 Johnson	4460.238978
13169 Jones	2096.729103
13171 Lamar	2052.631579
13173 Lanier	2949.709865
13175 Laurens	3888.008452
13177 Lee	2432.468754
13179 Liberty	1892.775257
13181 Lincoln	2766.898294
13183 Long	1368.565112
13185 Lowndes	3548.800303
13187 Lumpkin	2934.304354
13189 McDuffie	2963.169384
13191 McIntosh	2078.103208
13193 Macon	1826.067108
13195 Madison	2482.293423
13197 Marion	2323.075081
13199 Meriwether	2672.299222
13201 Miller	5188.181498
13205 Mitchell	3785.147801





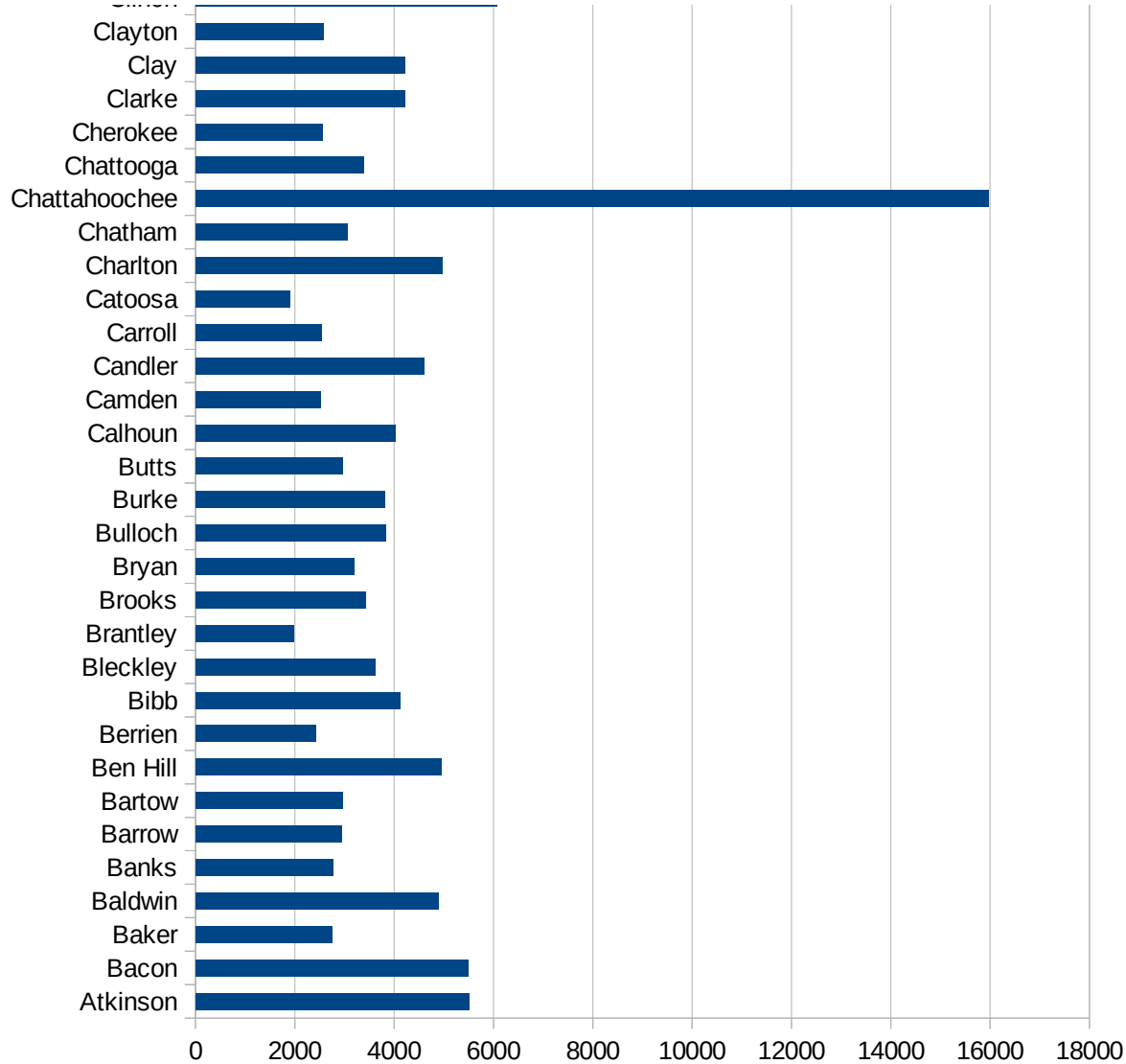
GA

13207 Monroe	2645.348837
13209 Montgomery	3731.09975
13211 Morgan	2673.314592
13213 Murray	2234.412966
13215 Muscogee	3188.607334
13217 Newton	2459.353119
13219 Oconee	2031.982074
13221 Oglethorpe	2491.032284
13223 Paulding	1787.934944
13225 Peach	2579.03799
13227 Pickens	2051.282051
13229 Pierce	3259.580174
13231 Pike	1948.051948
13233 Polk	3661.408053
13235 Pulaski	2890.956726
13237 Putnam	3425.191435
13239 Quitman	1667.397982
13241 Rabun	2353.708425
13243 Randolph	4917.31304
13245 Richmond	3716.125703
13247 Rockdale	2148.045124
13249 Schley	2043.544691
13251 Screven	3106.615009
13253 Seminole	4497.89537
13255 Spalding	2140.695915
13257 Stephens	4582.293067
13259 Stewart	8436.844652
13261 Sumter	3181.650018
13263 Talbot	2662.627551
13265 Taliaferro	1492.537313
13267 Tattnall	3430.349336
13269 Taylor	2749.098147
13271 Telfair	2551.020408
13273 Terrell	3890.372779



GA

13275 Thomas	3464.722822
13277 Tift	4601.809174
13279 Toombs	5244.170045
13281 Towns	3223.084711
13283 Treutlen	4068.145102
13285 Troup	4147.985264
13287 Turner	4095.045501
13289 Twiggs	2503.663898
13291 Union	3508.187159
13293 Upson	3124.165554
13295 Walker	2408.874802
13297 Walton	2098.328396
13299 Ware	4431.053812
13301 Warren	3066.082651
13303 Washington	3482.782302
13305 Wayne	3965.378422
13307 Webster	1685.178093
13309 Wheeler	4518.339891
13311 White	3193.193193
13313 Whitfield	4686.629125
13315 Wilcox	2825.692238
13317 Wilkes	2744.025921
13319 Wilkinson	3917.662683
13321 Worth	2808.0201



GA

GA

FIPS

29001  
29003  
29005  
29007  
29009  
29011  
29013  
29015  
29017  
29019  
29021  
29023  
29025  
29027  
29029  
29031  
29033  
29035  
29037

GA

29039  
29041  
29043  
29045  
29047  
29049  
29051  
29053  
29055  
29057  
29059  
29061  
29063  
29065  
29067  
29069  
29071  
29073  
29075  
29077  
29079  
29081  
29083  
29085  
29087  
29089  
29091  
29093  
29095  
29097  
29099  
29101

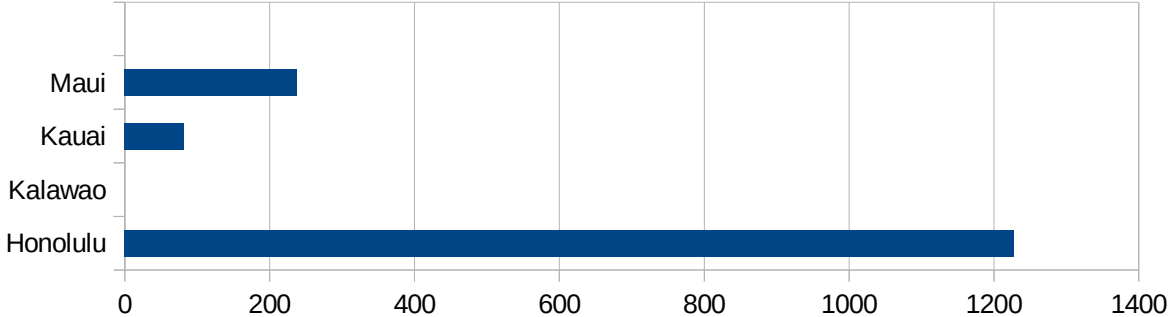
29103

29105  
29107  
29109  
29111  
29113  
29115  
29117  
29121  
29123  
29125  
29127  
29119  
29129  
29131  
29133  
29135  
29137  
29139  
29141  
29143  
29145  
29147  
29149  
29151  
29153  
29155  
29157  
29159  
29161  
29163  
29165  
29167  
29169  
29171

GA

29173  
29175  
29177  
29179  
29181  
29195  
29197  
29199  
29201  
29203  
29205  
29183  
29185  
29187  
29189  
29510  
29186  
29207  
29209  
29211  
29213  
29215  
  
29217  
29219  
29221  
29223  
29225  
29227  
29229

FIPS	County	PC Infection
15001	Hawaii	471.6816845
15003	Honolulu	1227.552853
15005	Kalawao	0
15007	Kauai	81.79335394
15009	Maui	237.4302511





HI

FIPS

29001  
29003  
29005  
29007  
29009  
29011  
29013  
29015  
29017  
29019  
29021  
29023  
29025  
29027  
29029  
29031  
29033  
29035  
29037

HI

29039  
29041  
29043  
29045  
29047  
29049  
29051  
29053  
29055  
29057  
29059  
29061  
29063  
29065  
29067  
29069  
29071  
29073  
29075  
29077  
29079  
29081  
29083  
29085  
29087  
29089  
29091  
29093  
29095  
29097  
29099  
29101

29103

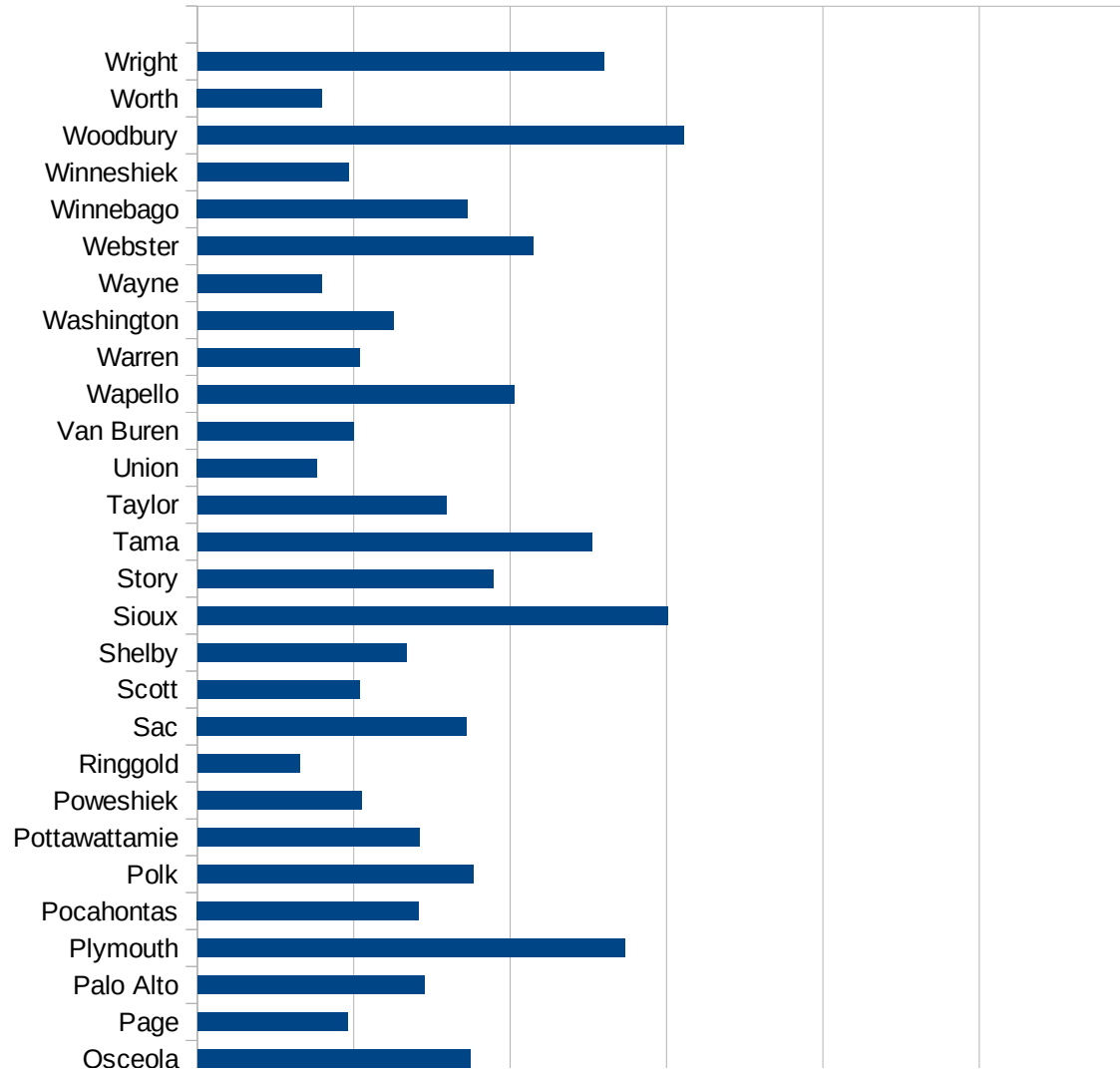
HI

29105  
29107  
29109  
29111  
29113  
29115  
29117  
29121  
29123  
29125  
29127  
29119  
29129  
29131  
29133  
29135  
29137  
29139  
29141  
29143  
29145  
29147  
29149  
29151  
29153  
29155  
29157  
29159  
29161  
29163  
29165  
29167  
29169  
29171

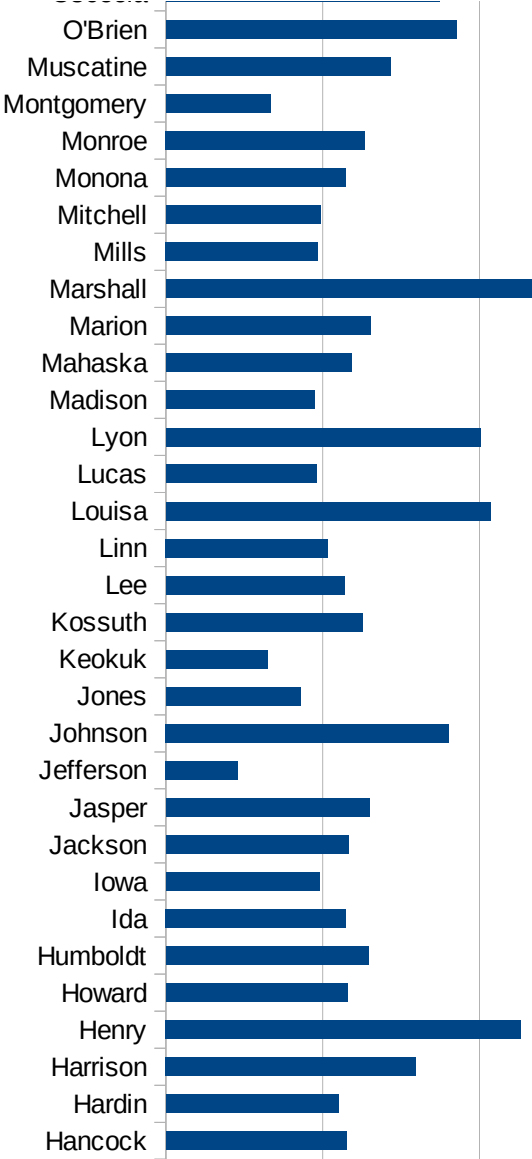
HI

29173  
29175  
29177  
29179  
29181  
29195  
29197  
29199  
29201  
29203  
29205  
29183  
29185  
29187  
29189  
29510  
29186  
29207  
29209  
29211  
29213  
29215  
  
29217  
29219  
29221  
29223  
29225  
29227  
29229

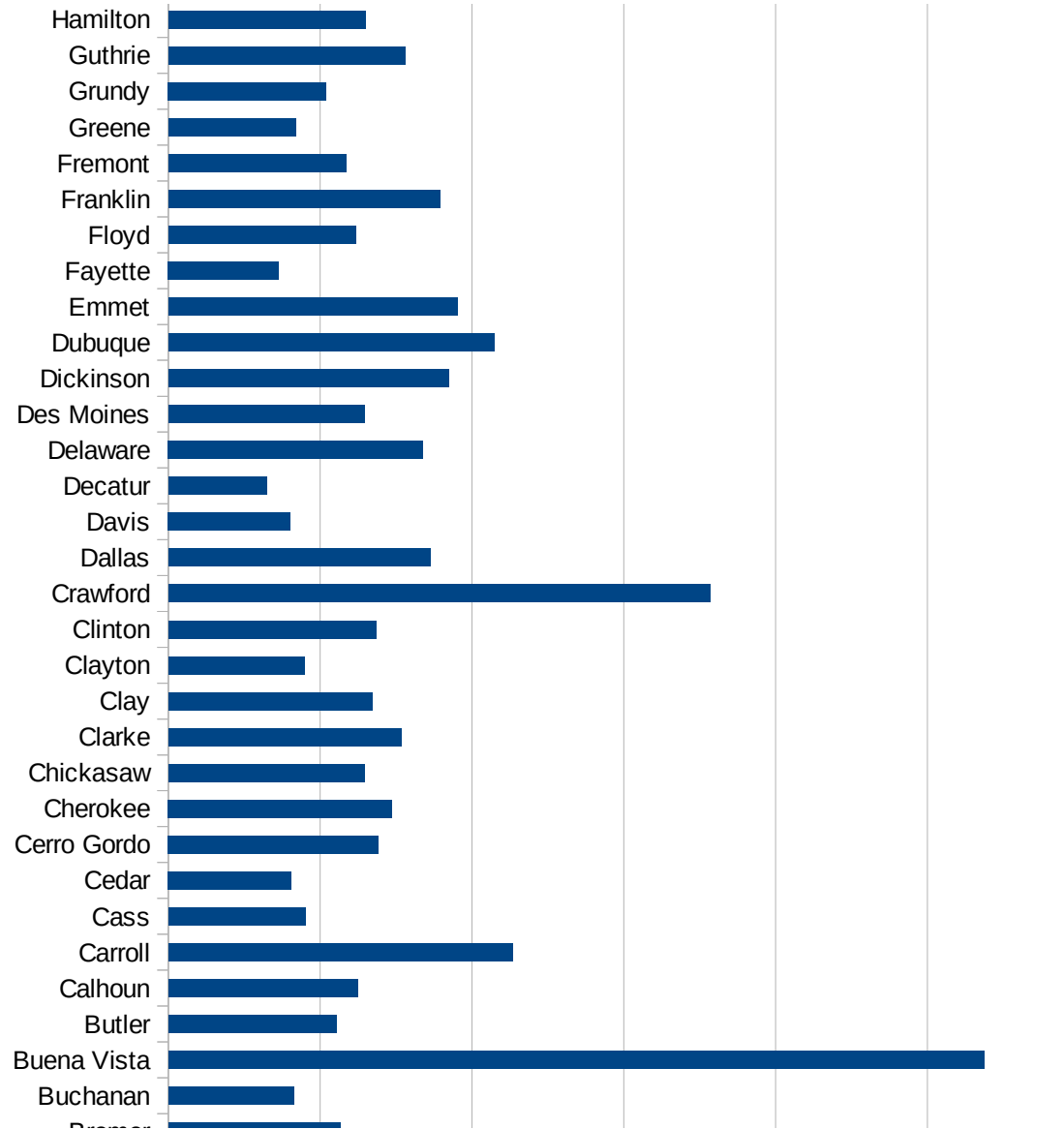
FIPS	County	PC Infection
19001	Adair	1401.670678
19003	Adams	1508.916324
19005	Allamakee	2139.965298
19007	Appanoose	1471.415936
19009	Audubon	2106.79259
19011	Benton	1610.638796
19013	Black Hawk	3712.7666
19015	Boone	2334.3202
19017	Bremer	2260.792881
19019	Buchanan	1655.738478
19021	Buena Vista	10752.74228
19023	Butler	2214.732788
19025	Calhoun	2495.102588
19027	Carroll	4535.079885
19029	Cass	1809.74478
19031	Cedar	1621.30241
19033	Cerro Gordo	2766.900368
19035	Cherokee	2950.269411
19037	Chickasaw	2582.748245
19039	Clarke	3066.963812
19041	Clay	2683.773398
19043	Clayton	1794.258373
19045	Clinton	2738.724795
19047	Crawford	7139.526751
19049	Dallas	3450.876026
19051	Davis	1608.073639
19053	Decatur	1292.775665
19055	Delaware	3356.962915
19057	Des Moines	2585.722316
19059	Dickinson	3696.146447
19061	Dubuque	4292.027175
19063	Emmet	3804.17162
19065	Fayette	1454.730417

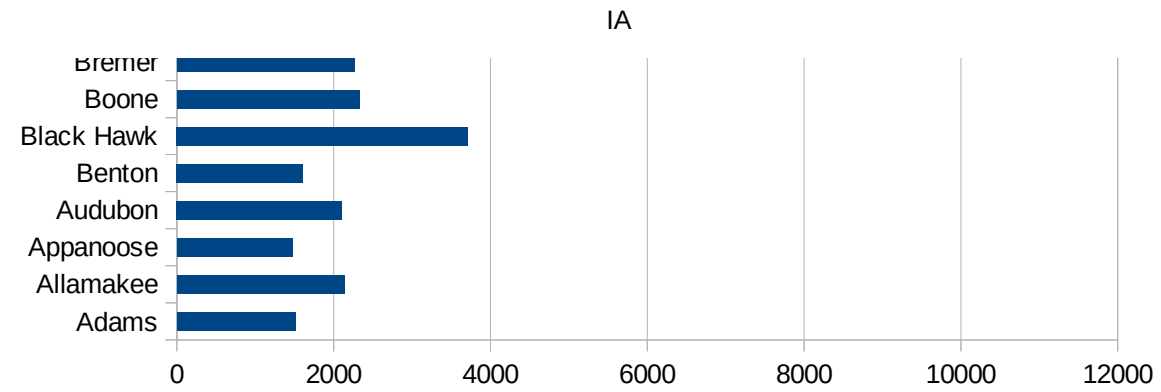


19067 Floyd	2474.46228
19069 Franklin	3575.661794
19071 Fremont	2345.202345
19073 Greene	1681.327246
19075 Grundy	2080.624187
19077 Guthrie	3115.671642
19079 Hamilton	2594.970572
19081 Hancock	2305.825243
19083 Hardin	2205.35926
19085 Harrison	3190.887222
19087 Henry	4529.825086
19089 Howard	2318.493523
19091 Humboldt	2587.200168
19093 Ida	2294.986113
19095 Iowa	1957.747351
19097 Jackson	2331.206258
19099 Jasper	2595.095162
19101 Jefferson	919.4276699
19103 Johnson	3610.339812
19105 Jones	1716.158889
19107 Keokuk	1290.953545
19109 Kossuth	2508.72015
19111 Lee	2275.730436
19113 Linn	2068.974676
19115 Louisa	4136.4491
19117 Lucas	1920.185078
19119 Lyon	4013.208026
19121 Madison	1895.501262
19123 Mahaska	2363.636364
19125 Marion	2610.231389
19127 Marshall	4672.219304
19129 Mills	1938.524862
19131 Mitchell	1977.481313
19133 Monona	2292.890886



19135 Monroe	2541.720154
19137 Montgomery	1329.60112
19139 Muscatine	2860.537166
19141 O'Brien	3706.647399
19143 Osceola	3493.377483
19145 Page	1921.437471
19147 Palo Alto	2900.660768
19149 Plymouth	5471.209404
19151 Pocahontas	2833.827893
19153 Polk	3526.654133
19155 Pottawattamie	2837.501203
19157 Poweshiek	2096.36879
19159 Ringgold	1308.373591
19161 Sac	3446.856672
19163 Scott	2079.257631
19165 Shelby	2677.491795
19167 Sioux	6015.640666
19169 Story	3783.701137
19171 Tama	5046.142925
19173 Taylor	3182.038443
19175 Union	1529.249939
19177 Van Buren	1994.301994
19179 Wapello	4053.401505
19181 Warren	2078.11031
19183 Washington	2506.661849
19185 Wayne	1593.501015
19187 Webster	4291.975632
19189 Winnebago	3460.73398
19191 Winneshiek	1937.191073
19193 Woodbury	6221.047601
19195 Worth	1596.672481
19197 Wright	5200.945626







FIPS

- 29001
- 29003
- 29005
- 29007
- 29009
- 29011
- 29013
- 29015
- 29017
- 29019
- 29021
- 29023
- 29025
- 29027
- 29029
- 29031
- 29033
- 29035
- 29037

IA

29039  
29041  
29043  
29045  
29047  
29049  
29051  
29053  
29055  
29057  
29059  
29061  
29063  
29065  
29067  
29069  
29071  
29073  
29075  
29077  
29079  
29081  
29083  
29085  
29087  
29089  
29091  
29093  
29095  
29097  
29099  
29101

29103

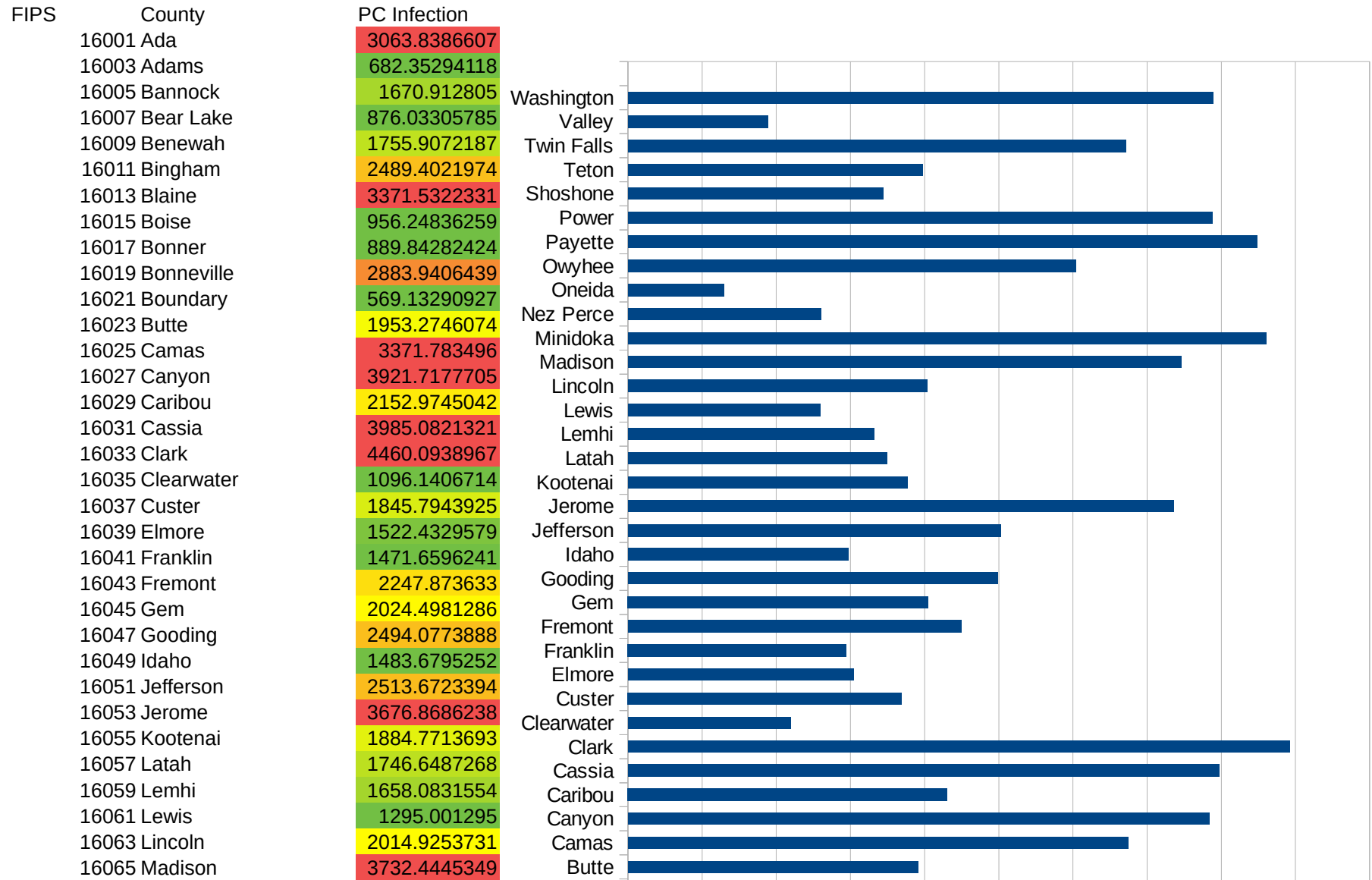
IA

29105  
29107  
29109  
29111  
29113  
29115  
29117  
29121  
29123  
29125  
29127  
29119  
29129  
29131  
29133  
29135  
29137  
29139  
29141  
29143  
29145  
29147  
29149  
29151  
29153  
29155  
29157  
29159  
29161  
29163  
29165  
29167  
29169  
29171

IA

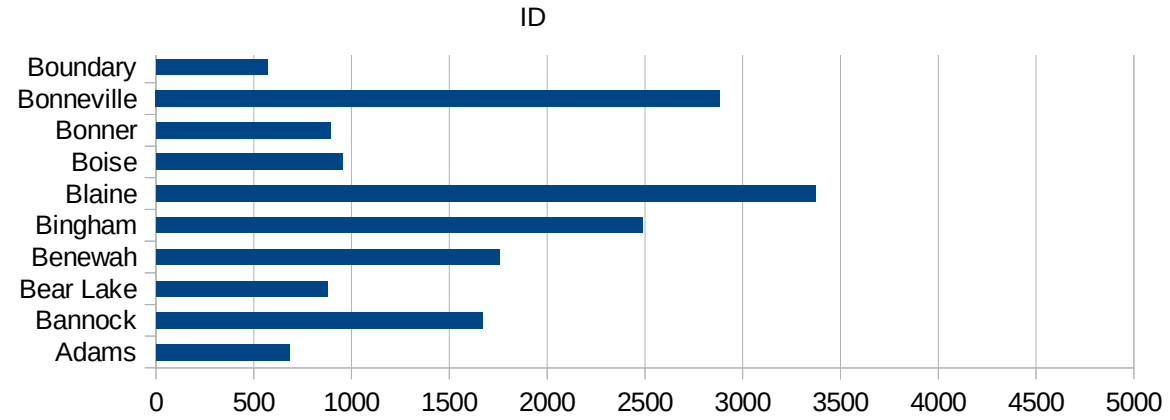
29173  
29175  
29177  
29179  
29181  
29195  
29197  
29199  
29201  
29203  
29205  
29183  
29185  
29187  
29189  
29510  
29186  
29207  
29209  
29211  
29213  
29215  
  
29217  
29219  
29221  
29223  
29225  
29227  
29229

ID



This work is licensed under the Creative Commons Attribution-NoDerivatives 4.0 International License. To view a copy of this license, visit <http://creativecommons.org/licenses/by-nd/4.0/>.

16067 Minidoka	4302.5210084
16069 Nez Perce	1301.7224312
16071 Oneida	646.16755793
16073 Owyhee	3018.9001967
16075 Payette	4241.8580952
16077 Power	3939.2378991
16079 Shoshone	1719.2872773
16081 Teton	1984.5360825
16083 Twin Falls	3358.4647019
16085 Valley	941.94366452
16087 Washington	3946.4619624



ID

FIPS

29001  
29003  
29005  
29007  
29009  
29011  
29013  
29015  
29017  
29019  
29021  
29023  
29025  
29027  
29029  
29031  
29033  
29035  
29037

ID

29039  
29041  
29043  
29045  
29047  
29049  
29051  
29053  
29055  
29057  
29059  
29061  
29063  
29065  
29067  
29069  
29071  
29073  
29075  
29077  
29079  
29081  
29083  
29085  
29087  
29089  
29091  
29093  
29095  
29097  
29099  
29101

29103



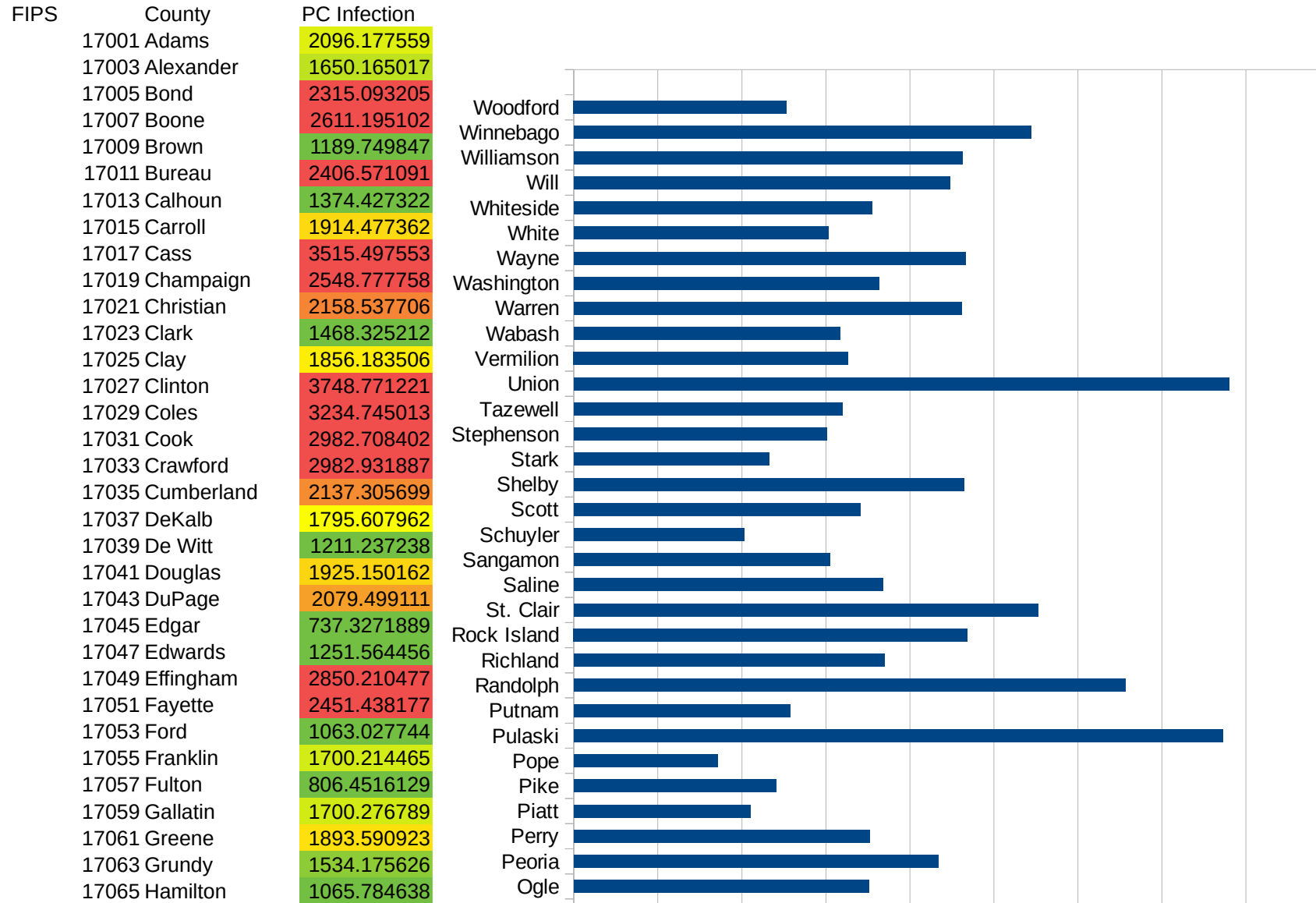
ID

29105  
29107  
29109  
29111  
29113  
29115  
29117  
29121  
29123  
29125  
29127  
29119  
29129  
29131  
29133  
29135  
29137  
29139  
29141  
29143  
29145  
29147  
29149  
29151  
29153  
29155  
29157  
29159  
29161  
29163  
29165  
29167  
29169  
29171

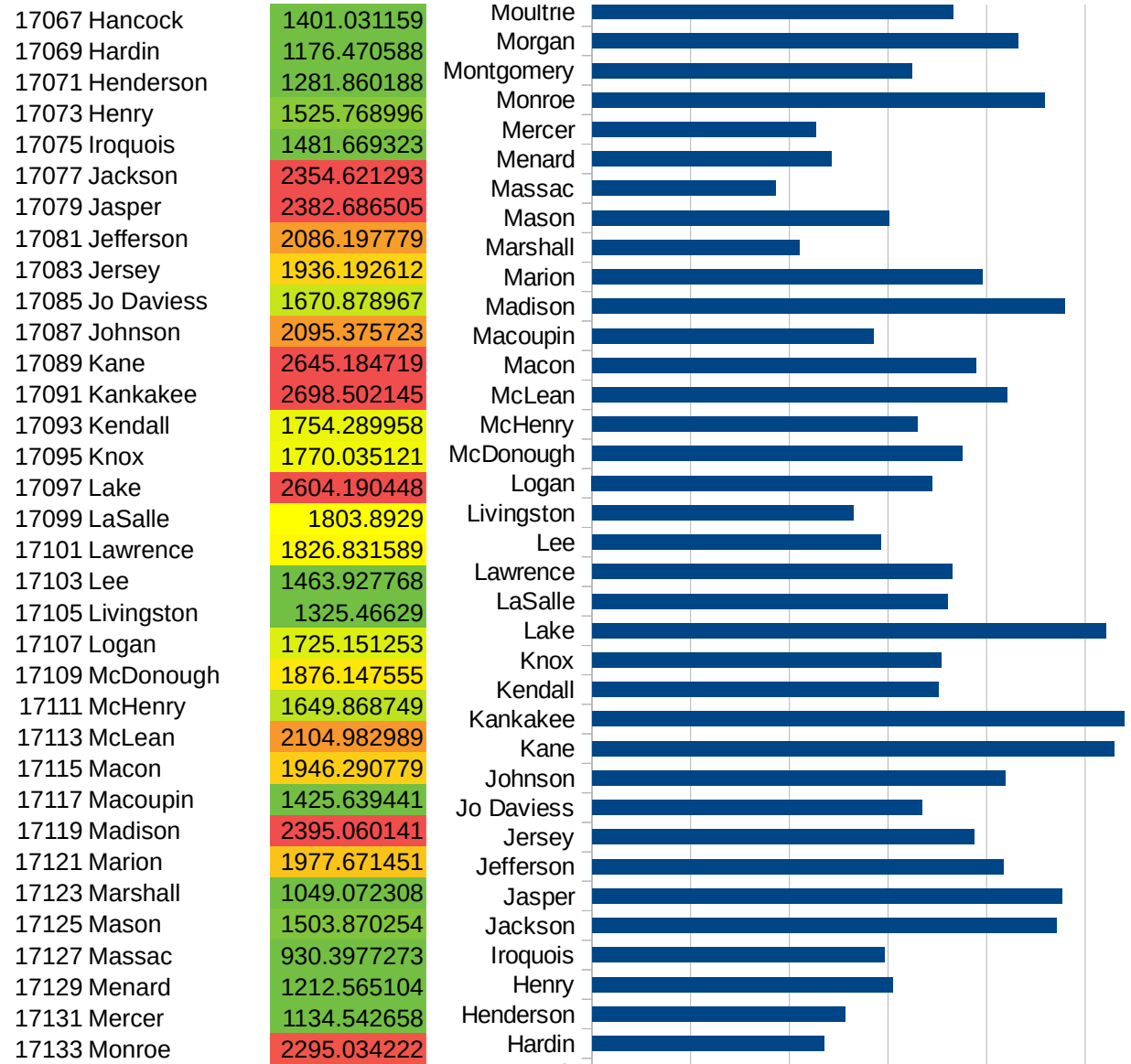
ID

29173  
29175  
29177  
29179  
29181  
29195  
29197  
29199  
29201  
29203  
29205  
29183  
29185  
29187  
29189  
29510  
29186  
29207  
29209  
29211  
29213  
29215  
  
29217  
29219  
29221  
29223  
29225  
29227  
29229

IL

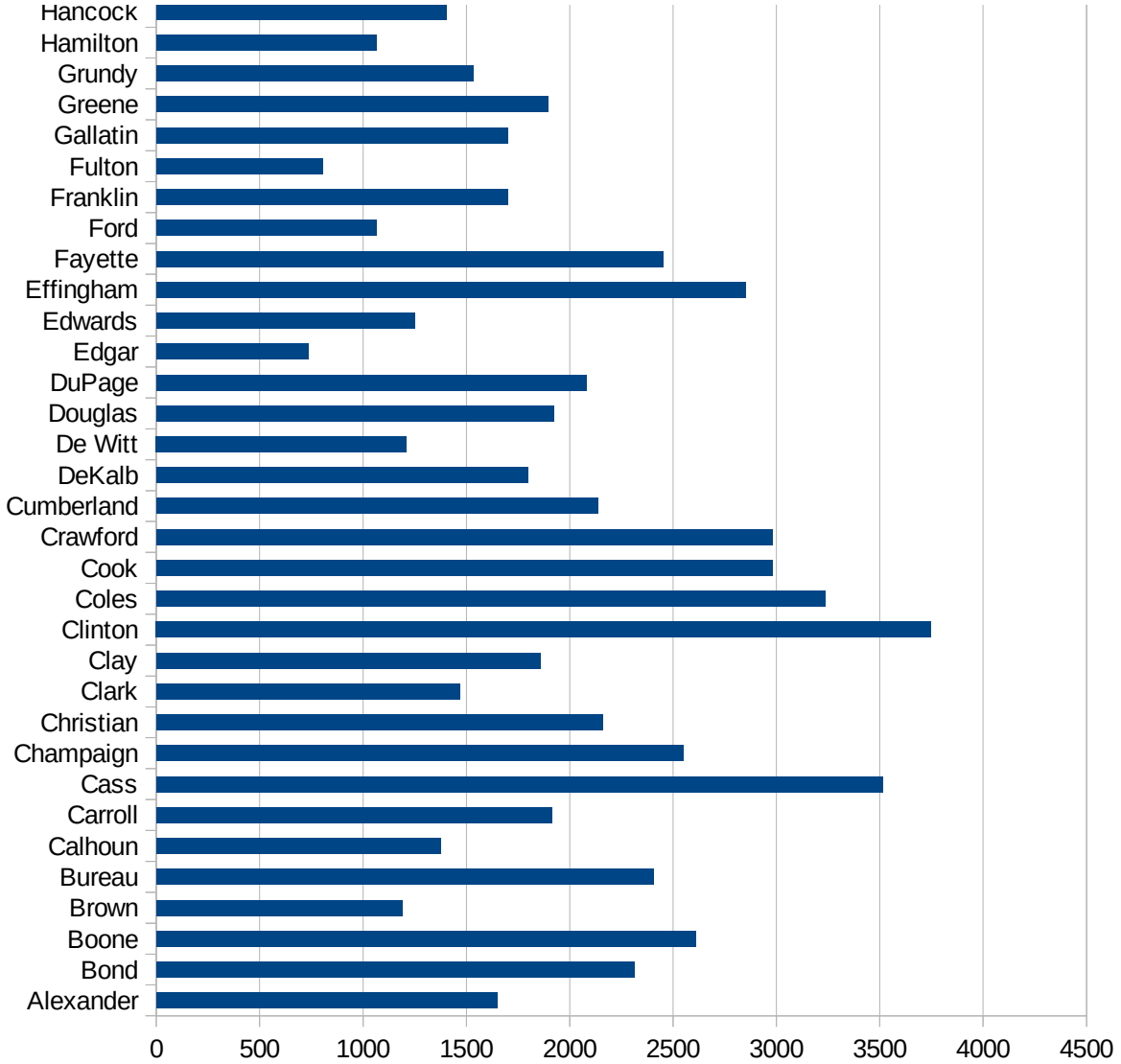


IL



IL

17135 Montgomery	1622.320898
17137 Morgan	2160.348481
17139 Moultrie	1827.818169
17141 Ogle	1755.591776
17143 Peoria	2169.736631
17145 Perry	1761.594408
17147 Piatt	1049.03635
17149 Pike	1204.279034
17151 Pope	854.7008547
17153 Pulaski	3862.346696
17155 Putnam	1289.198606
17157 Randolph	3282.875475
17159 Richland	1846.095286
17161 Rock Island	2343.232713
17163 St. Clair	2760.678621
17165 Saline	1840.542123
17167 Sangamon	1523.947007
17169 Schuyler	1013.464601
17171 Scott	1705.237515
17173 Shelby	2322.800239
17175 Stark	1160.862355
17177 Stephenson	1503.8098
17179 Tazewell	1596.789795
17181 Union	3901.193516
17183 Vermilion	1632.684946
17185 Wabash	1584.552775
17187 Warren	2307.421325
17189 Washington	1814.933905
17191 Wayne	2332.843497
17193 White	1514.81888
17195 Whiteside	1772.552404
17197 Will	2240.036978
17199 Williamson	2312.992126
17201 Winnebago	2722.46296



IL

17203 Woodford

1266.151886

IL

FIPS

29001  
29003  
29005  
29007  
29009  
29011  
29013  
29015  
29017  
29019  
29021  
29023  
29025  
29027  
29029  
29031  
29033  
29035  
29037

IL

29039  
29041  
29043  
29045  
29047  
29049  
29051  
29053  
29055  
29057  
29059  
29061  
29063  
29065  
29067  
29069  
29071  
29073  
29075  
29077  
29079  
29081  
29083  
29085  
29087  
29089  
29091  
29093  
29095  
29097  
29099  
29101

29103



IL

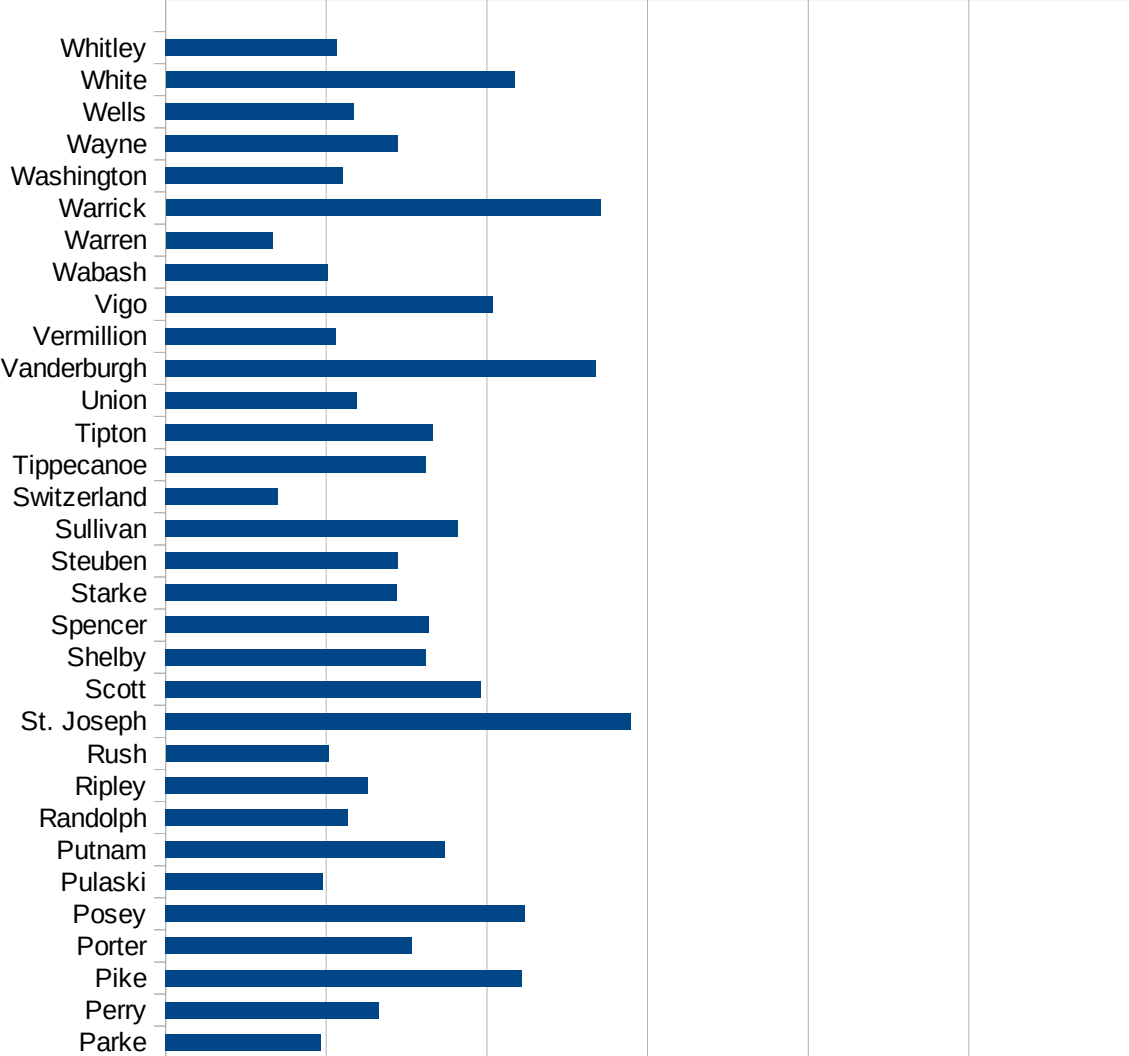
29105  
29107  
29109  
29111  
29113  
29115  
29117  
29121  
29123  
29125  
29127  
29119  
29129  
29131  
29133  
29135  
29137  
29139  
29141  
29143  
29145  
29147  
29149  
29151  
29153  
29155  
29157  
29159  
29161  
29163  
29165  
29167  
29169  
29171

IL

29173  
29175  
29177  
29179  
29181  
29195  
29197  
29199  
29201  
29203  
29205  
29183  
29185  
29187  
29189  
29510  
29186  
29207  
29209  
29211  
29213  
29215  
  
29217  
29219  
29221  
29223  
29225  
29227  
29229

IN

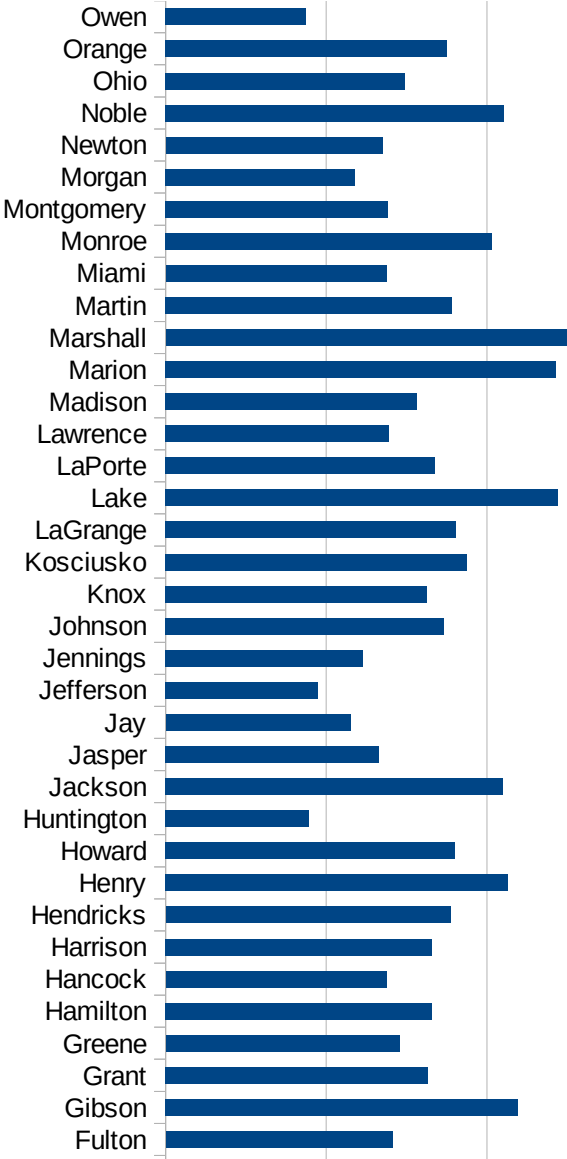
FIPS	County	PC Infection
18001	Adams	1018.632843
18003	Allen	1894.493421
18005	Bartholomew	1550.396964
18007	Benton	1074.771755
18009	Blackford	1357.921207
18011	Boone	1652.263467
18013	Brown	787.7116975
18015	Carroll	1485.566652
18017	Cass	5582.927151
18019	Clark	2194.955692
18021	Clay	1421.474971
18023	Clinton	2251.162791
18025	Crawford	1212.350824
18027	Daviess	2262.648203
18029	Dearborn	1575.613299
18031	Decatur	1780.24931
18033	DeKalb	1369.546107
18035	Delaware	2112.013383
18037	Dubois	2802.772231
18039	Elkhart	3668.028799
18041	Fayette	2160.80184
18043	Floyd	2045.486687
18045	Fountain	1278.209284
18047	Franklin	1438.247713
18049	Fulton	1413.49791
18051	Gibson	2191.19933
18053	Grant	1633.402087
18055	Greene	1455.977004
18057	Hamilton	1658.961604
18059	Hancock	1373.917827
18061	Harrison	1657.992565
18063	Hendricks	1772.958344
18065	Henry	2131.714694



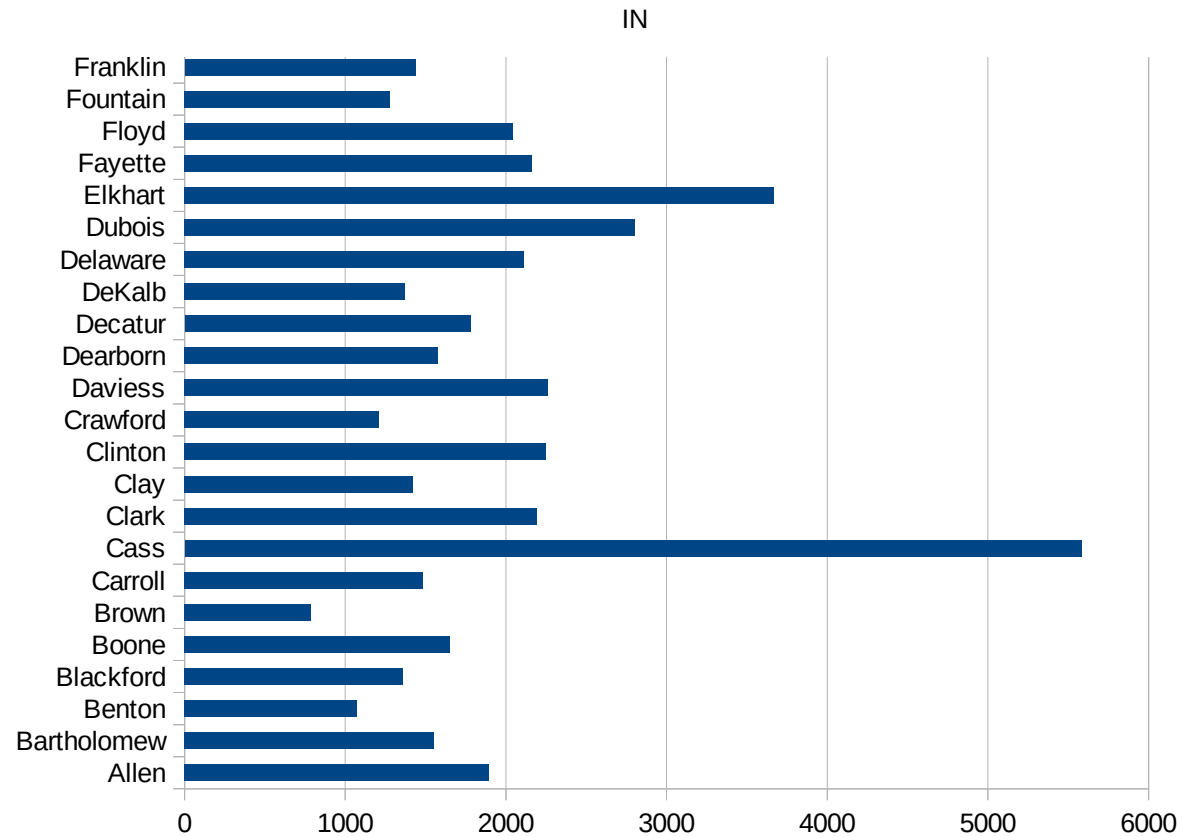
This work is licensed under the Creative Commons Attribution-NoDerivatives 4.0 International License. To view a copy of this license, visit <http://creativecommons.org/licenses/by-nd/4.0/>.

IN

18067 Howard	1801.7143
18069 Huntington	894.0397351
18071 Jackson	2101.516629
18073 Jasper	1327.539706
18075 Jay	1151.03063
18077 Jefferson	946.969697
18079 Jennings	1227.77154
18081 Johnson	1732.117139
18083 Knox	1628.947012
18085 Kosciusko	1875.3781
18087 LaGrange	1810.322909
18089 Lake	2442.141074
18091 LaPorte	1676.256965
18093 Lawrence	1390.470351
18095 Madison	1565.091291
18097 Marion	2427.854651
18099 Marshall	2501.729805
18101 Martin	1781.344817
18103 Miami	1374.869964
18105 Monroe	2033.801398
18107 Montgomery	1387.367652
18109 Morgan	1178.047806
18111 Newton	1348.940118
18113 Noble	2108.053522
18115 Ohio	1488.706366
18117 Orange	1749.704962
18119 Owen	873.1110578
18121 Parke	968.8663083
18123 Perry	1329.703696
18125 Pike	2215.954875
18127 Porter	1534.842035
18129 Posey	2239.624119
18131 Pulaski	978.4264977
18133 Putnam	1741.708356



18135 Randolph	1134.763189
18137 Ripley	1258.633384
18139 Rush	1014.223129
18141 St. Joseph	2899.4981
18143 Scott	1964.151101
18145 Shelby	1621.330702
18147 Spencer	1638.215182
18149 Starke	1443.209069
18151 Steuben	1448.563002
18153 Sullivan	1822.136298
18155 Switzerland	699.8227116
18157 Tippecanoe	1621.358419
18159 Tipton	1665.785299
18161 Union	1193.690493
18163 Vanderburgh	2681.048106
18165 Vermillion	1059.499968
18167 Vigo	2040.303205
18169 Wabash	1010.230179
18171 Warren	665.6178144
18173 Warrick	2707.497563
18175 Washington	1102.243854
18177 Wayne	1448.374181
18179 Wells	1169.963837
18181 White	2171.300709
18183 Whitley	1068.263192



IN

FIPS

29001  
29003  
29005  
29007  
29009  
29011  
29013  
29015  
29017  
29019  
29021  
29023  
29025  
29027  
29029  
29031  
29033  
29035  
29037

IN

29039  
29041  
29043  
29045  
29047  
29049  
29051  
29053  
29055  
29057  
29059  
29061  
29063  
29065  
29067  
29069  
29071  
29073  
29075  
29077  
29079  
29081  
29083  
29085  
29087  
29089  
29091  
29093  
29095  
29097  
29099  
29101

29103

IN

29105  
29107  
29109  
29111  
29113  
29115  
29117  
29121  
29123  
29125  
29127  
29119  
29129  
29131  
29133  
29135  
29137  
29139  
29141  
29143  
29145  
29147  
29149  
29151  
29153  
29155  
29157  
29159  
29161  
29163  
29165  
29167  
29169  
29171

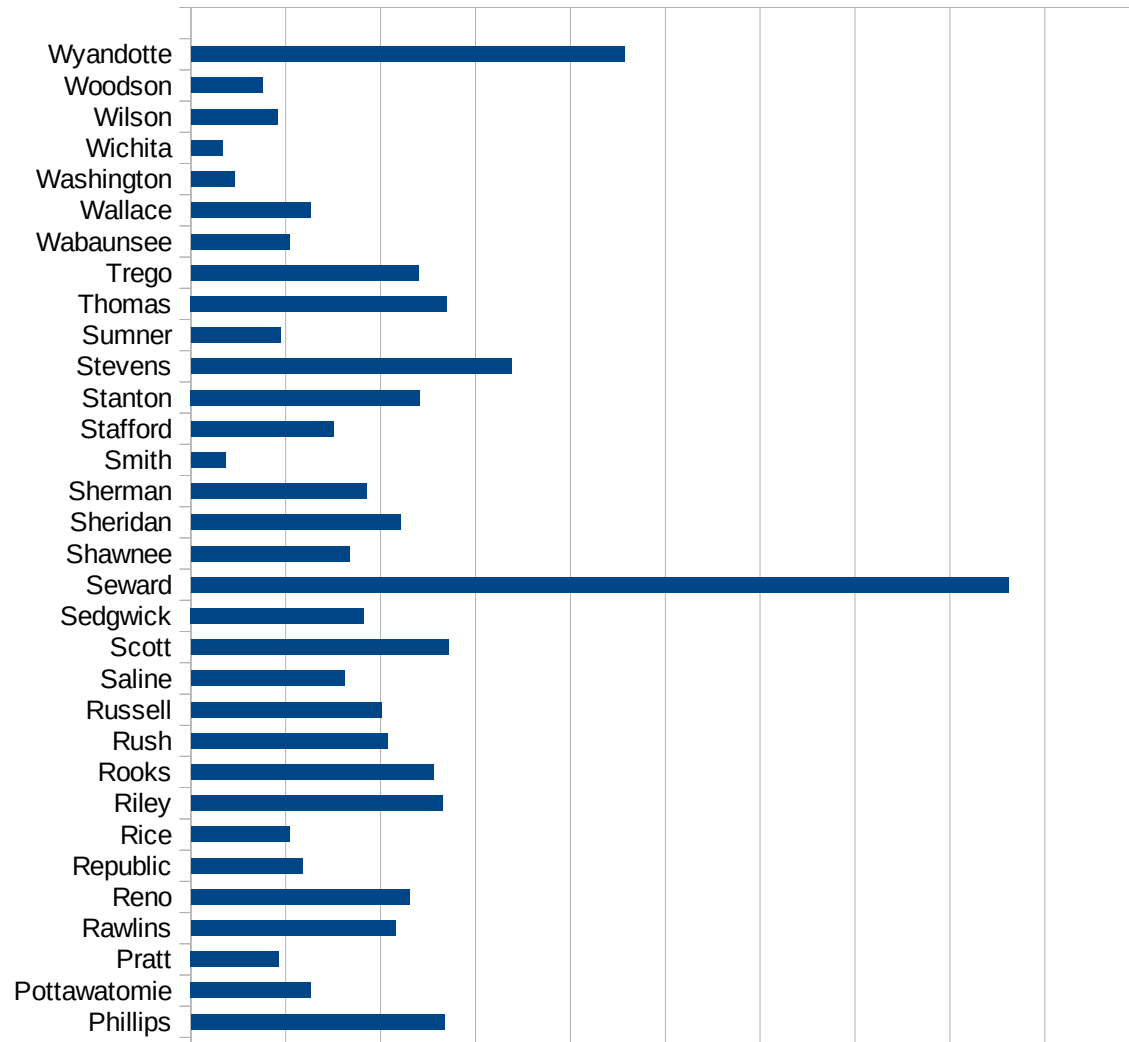


IN

29173  
29175  
29177  
29179  
29181  
29195  
29197  
29199  
29201  
29203  
29205  
29183  
29185  
29187  
29189  
29510  
29186  
29207  
29209  
29211  
29213  
29215  
  
29217  
29219  
29221  
29223  
29225  
29227  
29229

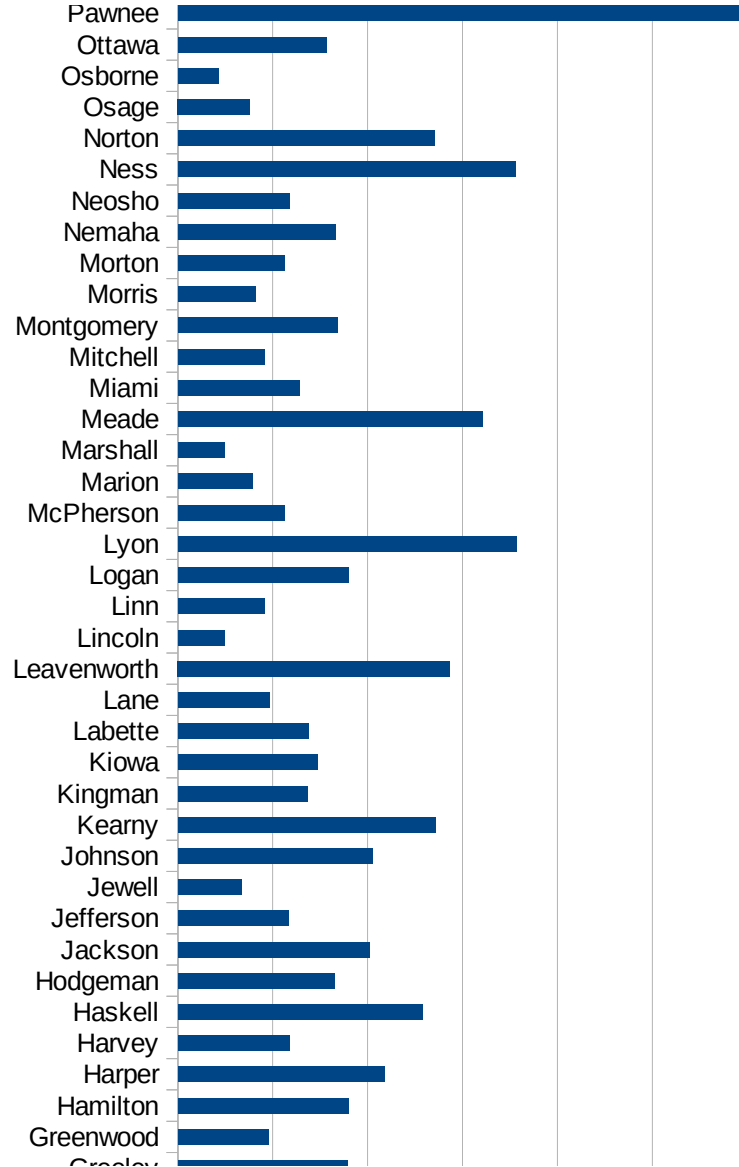
KS

FIPS	County	PC Infection
20001	Allen	779.4921247
20003	Anderson	1091.647626
20005	Atchison	2470.203174
20007	Barber	402.5044723
20009	Barton	2324.690743
20011	Bourbon	1467.276326
20013	Brown	1614.919775
20015	Butler	1009.510971
20017	Chase	3309.243058
20019	Chautauqua	664.85343
20021	Cherokee	2887.834124
20023	Cheyenne	3045.112782
20025	Clark	2743.142145
20027	Clay	787.7954233
20029	Cloud	962.3095429
20031	Coffey	1651.88874
20033	Comanche	1029.748284
20035	Cowley	1169.856323
20037	Crawford	2898.587867
20039	Decatur	1323.580634
20041	Dickinson	1314.313191
20043	Doniphan	1835.459516
20045	Douglas	2121.281992
20047	Edwards	1965.601966
20049	Elk	518.3413078
20051	Ellis	4117.032393
20053	Ellsworth	2001.291156
20055	Finney	6590.915299
20057	Ford	8802.525968
20059	Franklin	1712.769693
20061	Geary	1037.000675
20063	Gove	4977.029096
20065	Graham	1805.778491

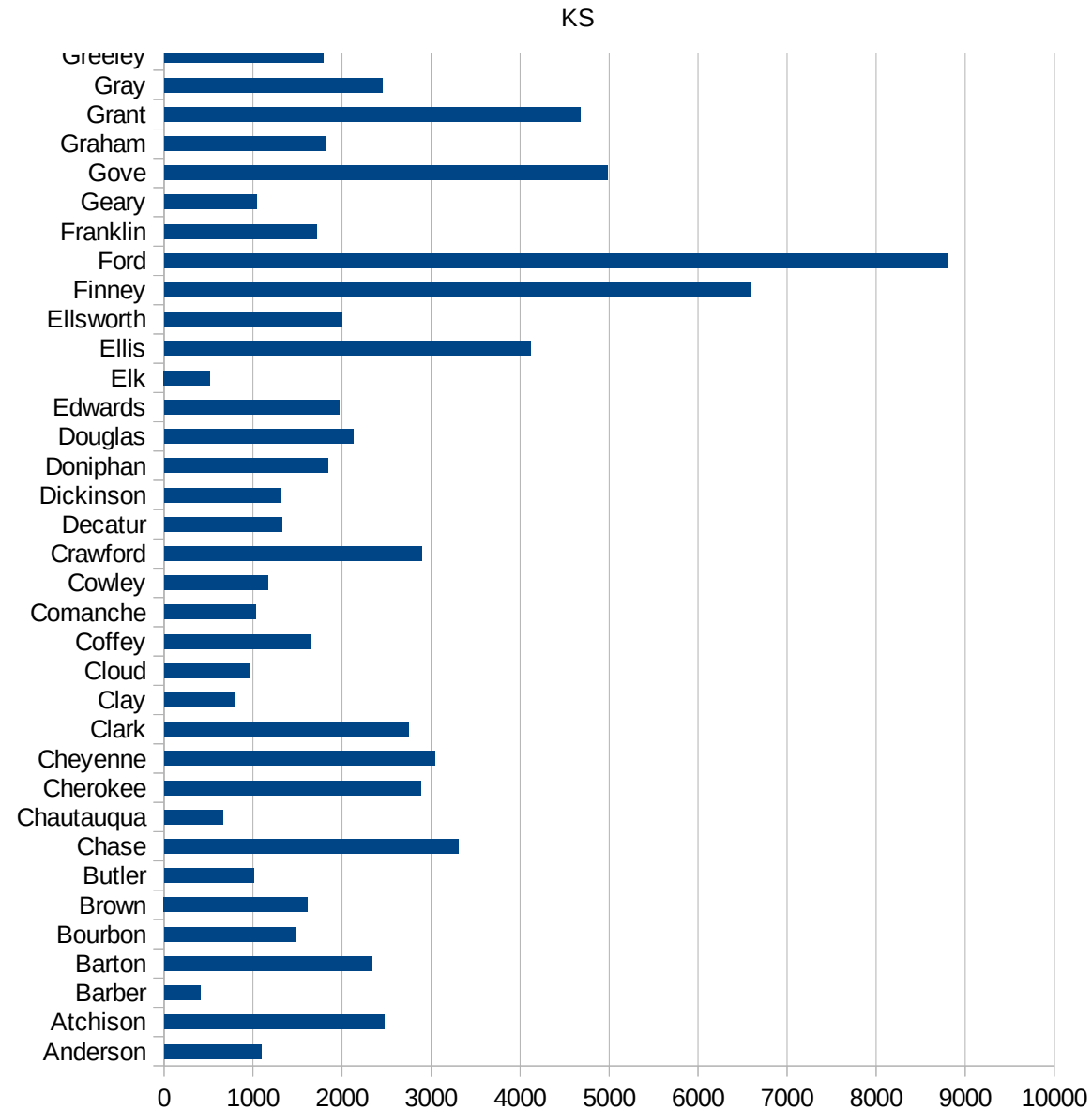


KS

20067 Grant	4675.572519
20069 Gray	2453.174209
20071 Greeley	1792.991035
20073 Greenwood	957.8860446
20075 Hamilton	1802.838512
20077 Harper	2179.44061
20079 Harvey	1175.095001
20081 Haskell	2576.9327
20083 Hodgeman	1650.165017
20085 Jackson	2018.072289
20087 Jefferson	1169.960474
20089 Jewell	668.7785991
20091 Johnson	2053.367472
20093 Kearny	2713.669795
20095 Kingman	1367.989056
20097 Kiowa	1470.588235
20099 Labette	1372.470447
20101 Lane	961.5384615
20103 Leavenworth	2869.013669
20105 Lincoln	496.195832
20107 Linn	912.8205128
20109 Logan	1793.248945
20111 Lyon	3565.227803
20113 McPherson	1121.351228
20115 Marion	786.6108787
20117 Marshall	493.7255709
20119 Meade	3207.91124
20121 Miami	1285.629454
20123 Mitchell	910.5691057
20125 Montgomery	1681.195517
20127 Morris	815.0697337
20129 Morton	1124.859393
20131 Nemaha	1664.204825
20133 Neosho	1172.340292



20135 Ness	3556.338028
20137 Norton	2707.18232
20139 Osage	759.0489932
20141 Osborne	431.6546763
20143 Ottawa	1568.424681
20145 Pawnee	6049.984761
20147 Phillips	2670.678954
20149 Pottawatomie	1264.571405
20151 Pratt	927.703135
20153 Rawlins	2153.110048
20155 Reno	2305.027109
20157 Republic	1179.245283
20159 Rice	1038.71577
20161 Riley	2655.251482
20163 Rooks	2553.361261
20165 Rush	2069.18849
20167 Russell	2012.451137
20169 Saline	1621.293726
20171 Scott	2715.94854
20173 Sedgwick	1826.493798
20175 Seward	8617.998163
20177 Shawnee	1670.99533
20179 Sheridan	2210.817213
20181 Sherman	1847.770809
20183 Smith	360.8104357
20185 Stafford	1507.898516
20187 Stanton	2415.702063
20189 Stevens	3381.90322
20191 Sumner	947.9909549
20193 Thomas	2697.445208
20195 Trego	2398.854279
20197 Wabaunsee	1043.629512
20199 Wallace	1264.13839
20201 Washington	461.2546125



KS

20203 Wichita	332.5415677
20205 Wilson	911.7137911
20207 Woodson	754.005655
20209 Wyandotte	4575.258281

KS

FIPS

- 29001
- 29003
- 29005
- 29007
- 29009
- 29011
- 29013
- 29015
- 29017
- 29019
- 29021
- 29023
- 29025
- 29027
- 29029
- 29031
- 29033
- 29035
- 29037

KS

29039  
29041  
29043  
29045  
29047  
29049  
29051  
29053  
29055  
29057  
29059  
29061  
29063  
29065  
29067  
29069  
29071  
29073  
29075  
29077  
29079  
29081  
29083  
29085  
29087  
29089  
29091  
29093  
29095  
29097  
29099  
29101

29103

KS

29105  
29107  
29109  
29111  
29113  
29115  
29117  
29121  
29123  
29125  
29127  
29119  
29129  
29131  
29133  
29135  
29137  
29139  
29141  
29143  
29145  
29147  
29149  
29151  
29153  
29155  
29157  
29159  
29161  
29163  
29165  
29167  
29169  
29171

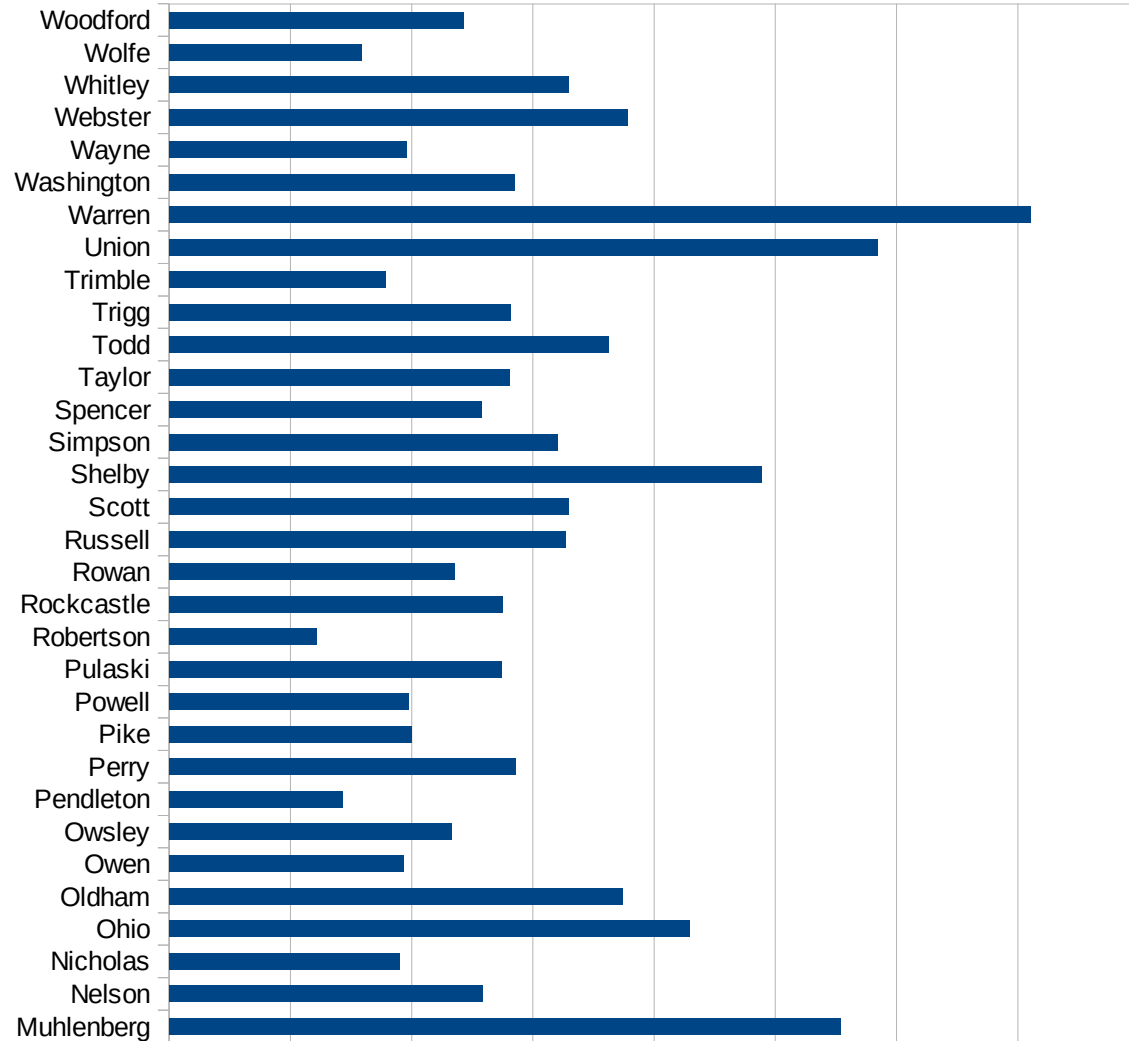


KS

29173  
29175  
29177  
29179  
29181  
29195  
29197  
29199  
29201  
29203  
29205  
29183  
29185  
29187  
29189  
29510  
29186  
29207  
29209  
29211  
29213  
29215  
  
29217  
29219  
29221  
29223  
29225  
29227  
29229

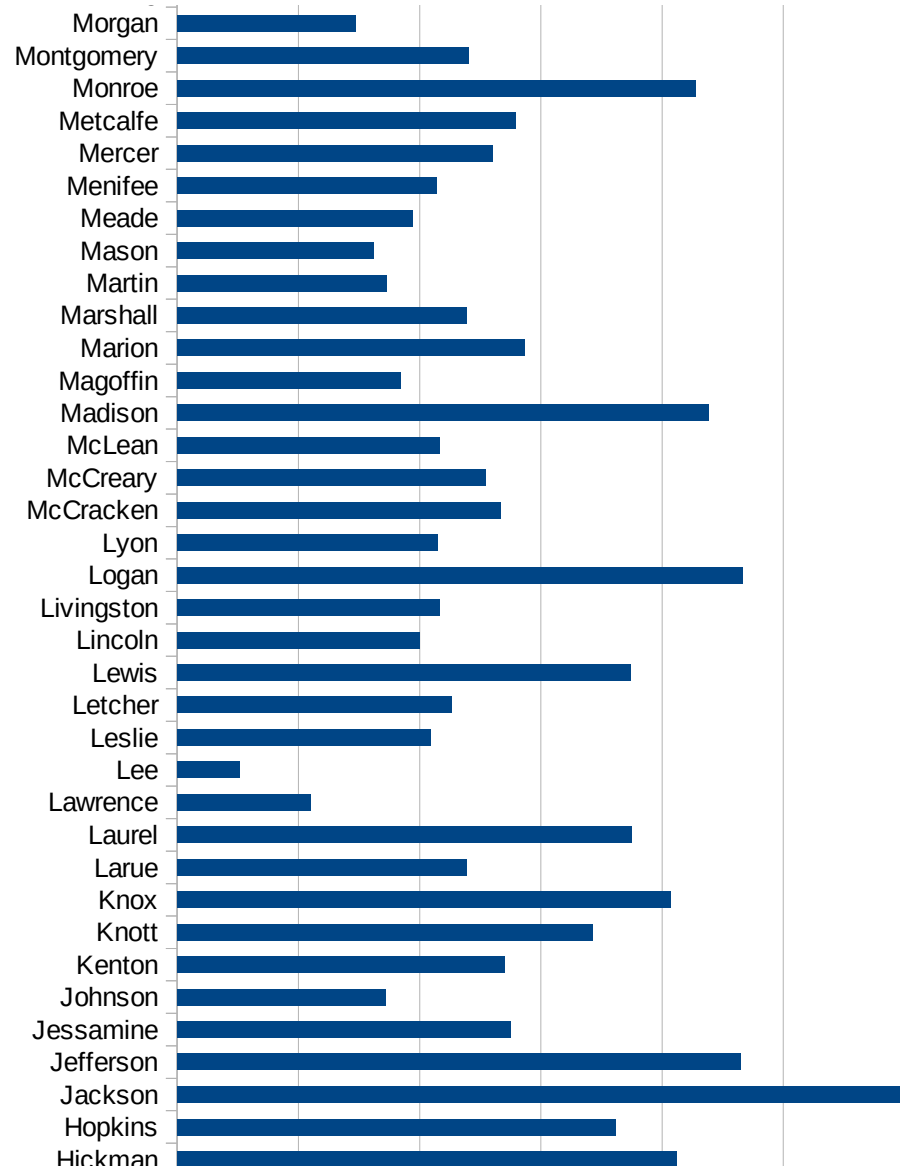
KY

FIPS	County	PC Infection
21001	Adair	1993.234452
21003	Allen	2064.198466
21005	Anderson	860.4333054
21007	Ballard	751.9739316
21009	Barren	1937.703731
21011	Bath	759.1052249
21013	Bell	2115.247092
21015	Boone	1360.114952
21017	Bourbon	1194.015061
21019	Boyd	1164.26757
21021	Boyle	1156.146179
21023	Bracken	509.7706032
21025	Breathitt	785.792865
21027	Breckinridge	755.3462821
21029	Bullitt	1311.228706
21031	Butler	2881.30285
21033	Caldwell	1510.027527
21035	Calloway	1970.103488
21037	Campbell	1058.485057
21039	Carlisle	1844.477049
21041	Carroll	1946.540002
21043	Carter	940.6013924
21045	Casey	1787.512588
21047	Christian	2179.403106
21049	Clark	1095.202626
21051	Clay	1820.442676
21053	Clinton	1577.503429
21055	Crittenden	1469.433539
21057	Cumberland	1666.916954
21059	Daviess	1677.480614
21061	Edmonson	1230.24279
21063	Elliott	772.5093234
21065	Estill	1591.773489



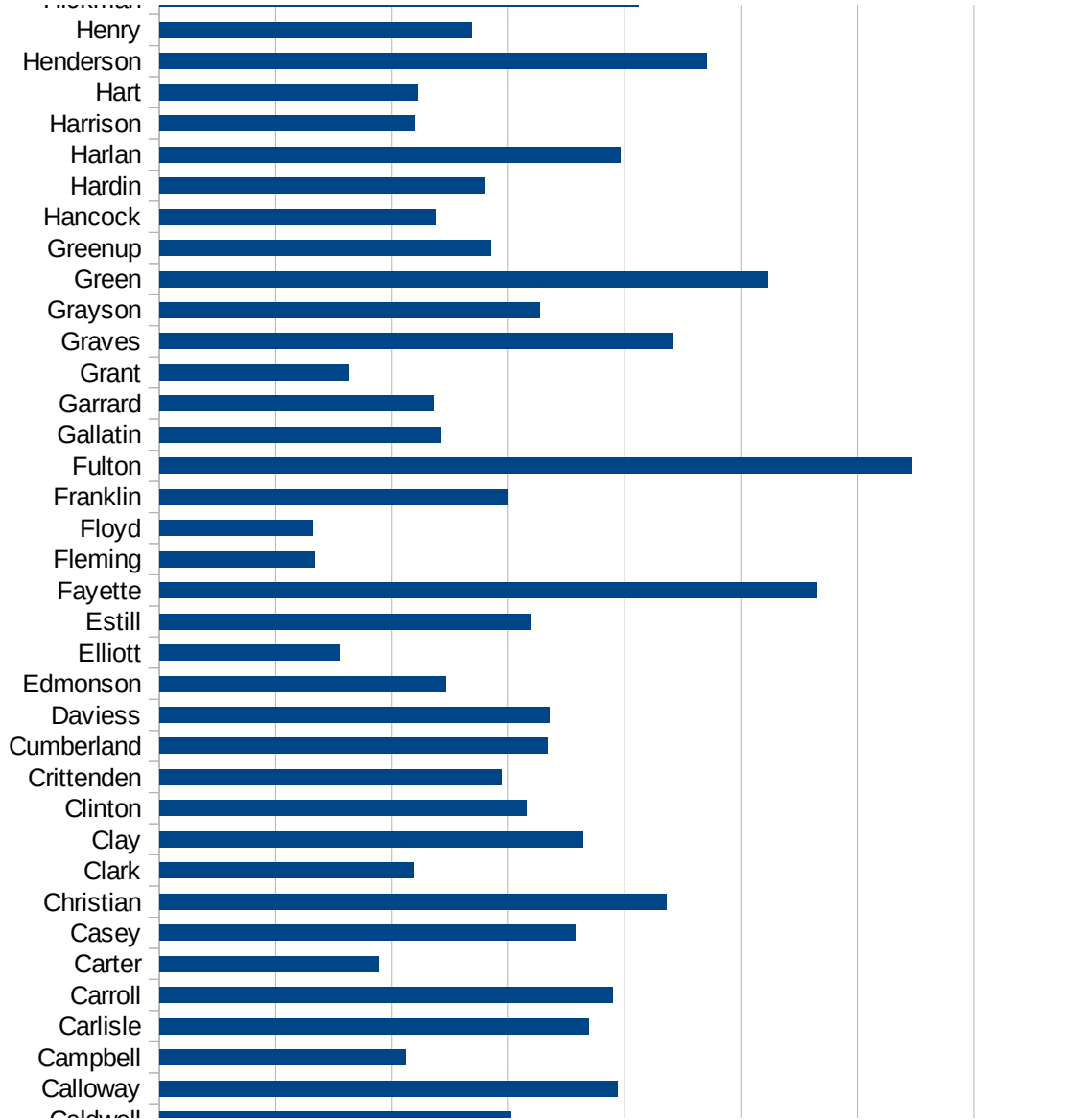
KY

21067 Fayette	2826.919513
21069 Fleming	665.1884701
21071 Floyd	655.6005022
21073 Franklin	1499.557217
21075 Fulton	3235.294118
21077 Gallatin	1211.503623
21079 Garrard	1178.81549
21081 Grant	812.0695832
21083 Graves	2208.108905
21085 Grayson	1633.676532
21087 Green	2615.621323
21089 Greenup	1423.386639
21091 Hancock	1187.485727
21093 Hardin	1398.202182
21095 Harlan	1980.385475
21097 Harrison	1097.028438
21099 Hart	1110.758489
21101 Henderson	2353.534689
21103 Henry	1341.115112
21105 Hickman	2058.357838
21107 Hopkins	1808.37845
21109 Jackson	2983.187026
21111 Jefferson	2322.985736
21113 Jessamine	1376.11276
21115 Johnson	857.6789065
21117 Kenton	1351.392042
21119 Knott	1712.283485
21121 Knox	2034.883721
21123 Larue	1195.219124
21125 Laurel	1872.455455
21127 Lawrence	552.3087791
21129 Lee	255.9363003
21131 Leslie	1045.055703
21133 Letcher	1132.471802

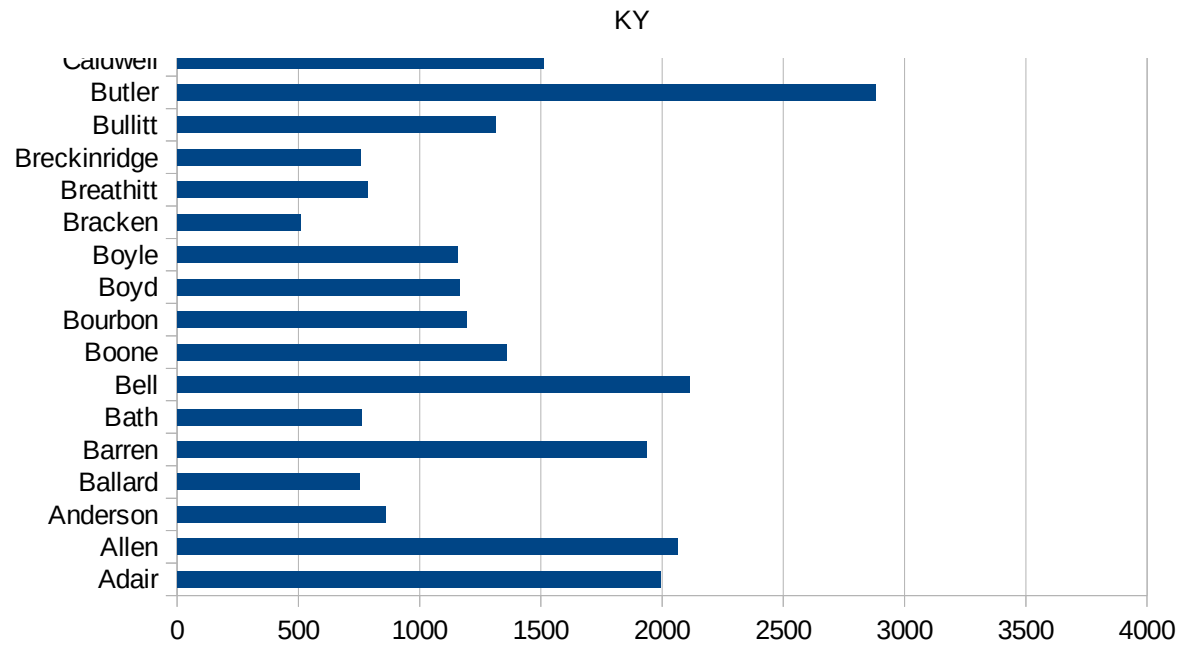


KY

21135 Lewis	1870.709814
21137 Lincoln	998.2145756
21139 Livingston	1082.016879
21141 Logan	2330.579125
21143 Lyon	1073.791984
21145 McCracken	1334.435161
21147 McCreary	1269.53125
21149 McLean	1080.847384
21151 Madison	2192.317686
21153 Magoffin	922.1808769
21155 Marion	1432.69429
21157 Marshall	1192.651726
21159 Martin	865.4950102
21161 Mason	810.4956268
21163 Meade	971.6176215
21165 Menifee	1069.601612
21167 Mercer	1299.715257
21169 Metcalfe	1395.812562
21171 Monroe	2136.592648
21173 Montgomery	1201.999787
21175 Morgan	734.3574372
21177 Muhlenberg	2768.570872
21179 Nelson	1293.319666
21181 Nicholas	948.9254814
21183 Ohio	2146.386017
21185 Oldham	1870.016549
21187 Owen	965.0735294
21189 Owsley	1162.790698
21191 Pendleton	715.8097598
21193 Perry	1429.556952
21195 Pike	998.2534845
21197 Powell	988.5870439
21199 Pulaski	1372.576327
21201 Robertson	608.8992974



21203 Rockcastle	1373.134328
21205 Rowan	1175.609161
21207 Russell	1632.905
21209 Scott	1645.51766
21211 Shelby	2442.392514
21213 Simpson	1602.892763
21215 Spencer	1287.644993
21217 Taylor	1401.229011
21219 Todd	1811.388189
21221 Trigg	1406.815543
21223 Trimble	892.5425719
21225 Union	2923.129955
21227 Warren	3553.144807
21229 Washington	1423.369745
21231 Wayne	977.1350401
21233 Webster	1891.541454
21235 Whitley	1647.260085
21237 Wolfe	794.2037063
21239 Woodford	1213.583085



KY

FIPS

29001  
29003  
29005  
29007  
29009  
29011  
29013  
29015  
29017  
29019  
29021  
29023  
29025  
29027  
29029  
29031  
29033  
29035  
29037

KY

29039  
29041  
29043  
29045  
29047  
29049  
29051  
29053  
29055  
29057  
29059  
29061  
29063  
29065  
29067  
29069  
29071  
29073  
29075  
29077  
29079  
29081  
29083  
29085  
29087  
29089  
29091  
29093  
29095  
29097  
29099  
29101

29103

KY

29105  
29107  
29109  
29111  
29113  
29115  
29117  
29121  
29123  
29125  
29127  
29119  
29129  
29131  
29133  
29135  
29137  
29139  
29141  
29143  
29145  
29147  
29149  
29151  
29153  
29155  
29157  
29159  
29161  
29163  
29165  
29167  
29169  
29171

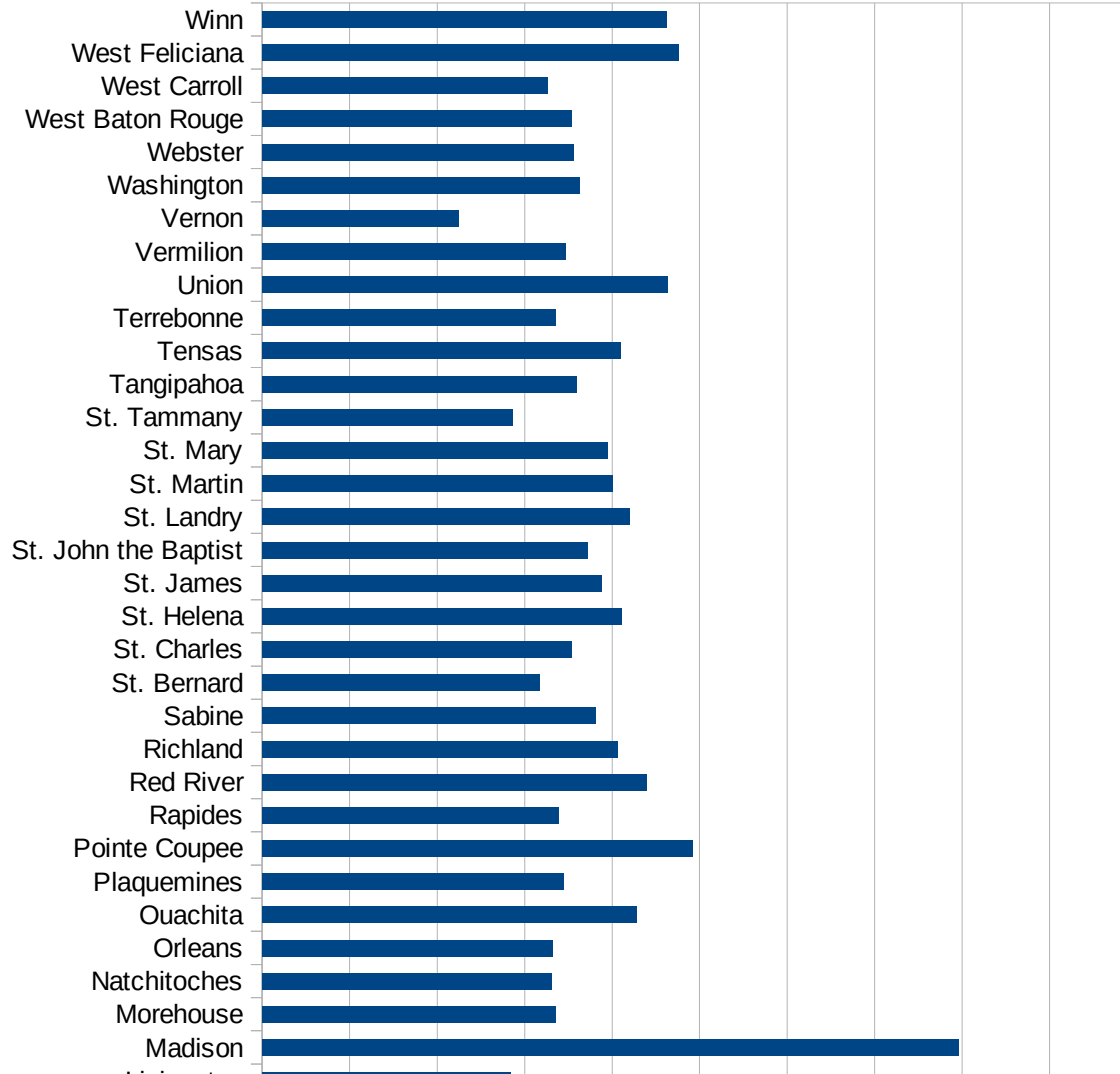


KY

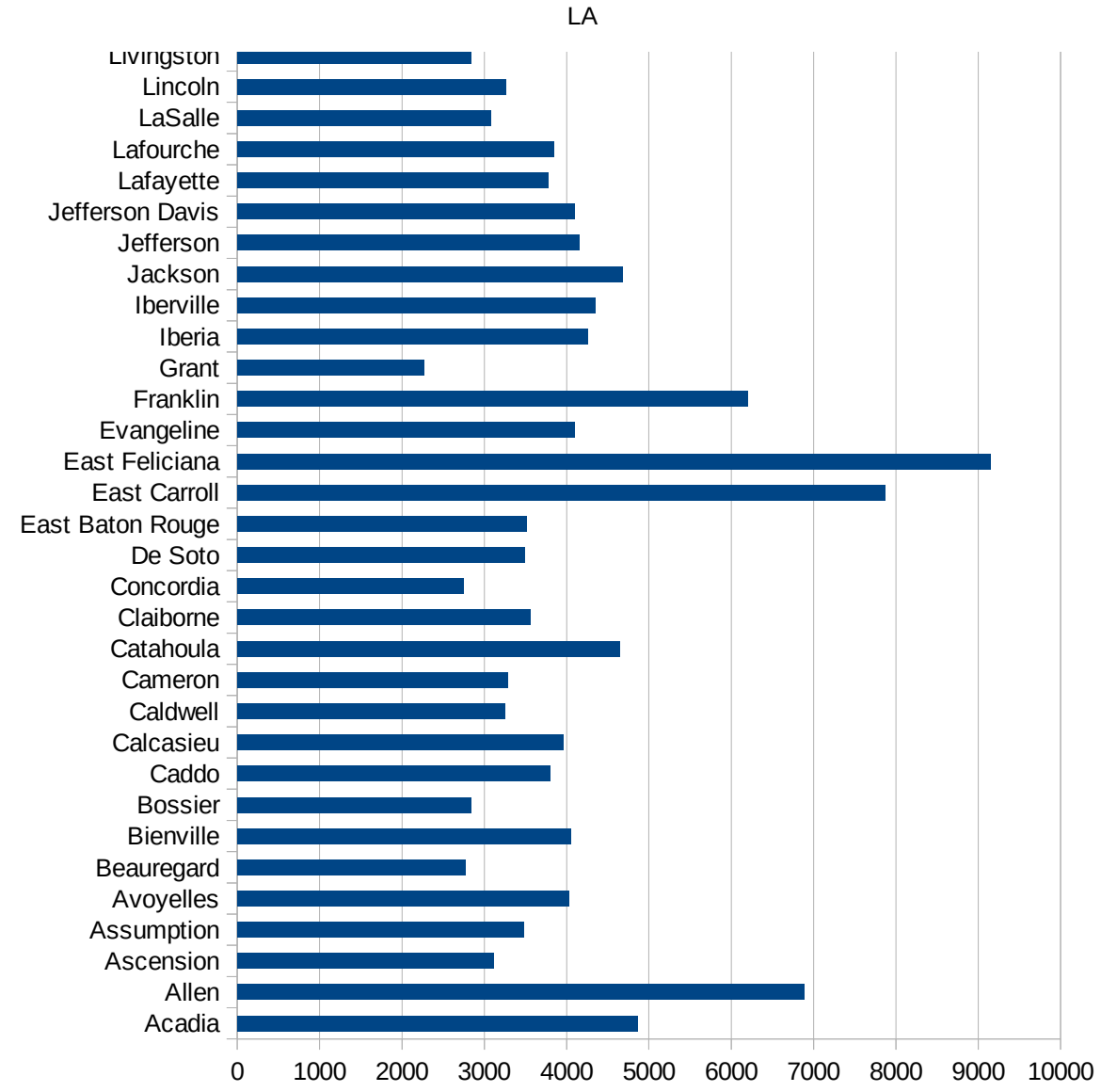
29173  
29175  
29177  
29179  
29181  
29195  
29197  
29199  
29201  
29203  
29205  
29183  
29185  
29187  
29189  
29510  
29186  
29207  
29209  
29211  
29213  
29215  
  
29217  
29219  
29221  
29223  
29225  
29227  
29229

LA

FIPS	County	PC Infection
22001	Acadia	4862.51809
22003	Allen	6881.468463
22005	Ascension	3109.76001
22007	Assumption	3475.336323
22009	Avoyelles	4023.528249
22011	Beauregard	2772.931039
22013	Bienville	4057.709648
22015	Bossier	2832.09498
22017	Caddo	3800.80849
22019	Calcasieu	3960.376541
22021	Caldwell	3253.012048
22023	Cameron	3286.452354
22025	Catahoula	4641.965029
22027	Claiborne	3556.196688
22029	Concordia	2743.715512
22031	De Soto	3491.762648
22033	East Baton Rouge	3511.234681
22035	East Carroll	7872.673014
22037	East Feliciana	9142.709143
22039	Evangeline	4096.522441
22041	Franklin	6196.666005
22043	Grant	2264.033449
22045	Iberia	4259.877927
22047	Iberville	4351.945234
22049	Jackson	4684.94529
22051	Jefferson	4158.727891
22053	Jefferson Davis	4103.603318
22055	Lafayette	3781.169938
22057	Lafourche	3839.372165
22059	LaSalle	3083.729973
22061	Lincoln	3256.631918
22063	Livingston	2838.063439
22065	Madison	7965.23609



22067 Morehouse	3350.657532
22069 Natchitoches	3305.82788
22071 Orleans	3314.782893
22073 Ouachita	4279.009548
22075 Plaquemines	3442.973088
22077 Pointe Coupee	4917.958067
22079 Rapides	3390.726245
22081 Red River	4388.344933
22083 Richland	4061.014263
22085 Sabine	3807.423435
22087 St. Bernard	3169.880782
22089 St. Charles	3538.266609
22091 St. Helena	4112.258819
22093 St. James	3883.633598
22095 St. John the Baptist	3716.654316
22097 St. Landry	4204.726693
22099 St. Martin	4000.298391
22101 St. Mary	3949.853337
22103 St. Tammany	2863.109282
22105 Tangipahoa	3591.798291
22107 Tensas	4101.299866
22109 Terrebonne	3357.923276
22111 Union	4635.020152
22113 Vermilion	3464.816981
22115 Vernon	2249.283668
22117 Washington	3632.304324
22119 Webster	3554.306923
22121 West Baton Rouge	3534.264199
22123 West Carroll	3259.879803
22125 West Feliciana	4760.672704
22127 Winn	4620.065091



LA

FIPS

29001  
29003  
29005  
29007  
29009  
29011  
29013  
29015  
29017  
29019  
29021  
29023  
29025  
29027  
29029  
29031  
29033  
29035  
29037

LA

29039  
29041  
29043  
29045  
29047  
29049  
29051  
29053  
29055  
29057  
29059  
29061  
29063  
29065  
29067  
29069  
29071  
29073  
29075  
29077  
29079  
29081  
29083  
29085  
29087  
29089  
29091  
29093  
29095  
29097  
29099  
29101

29103

LA

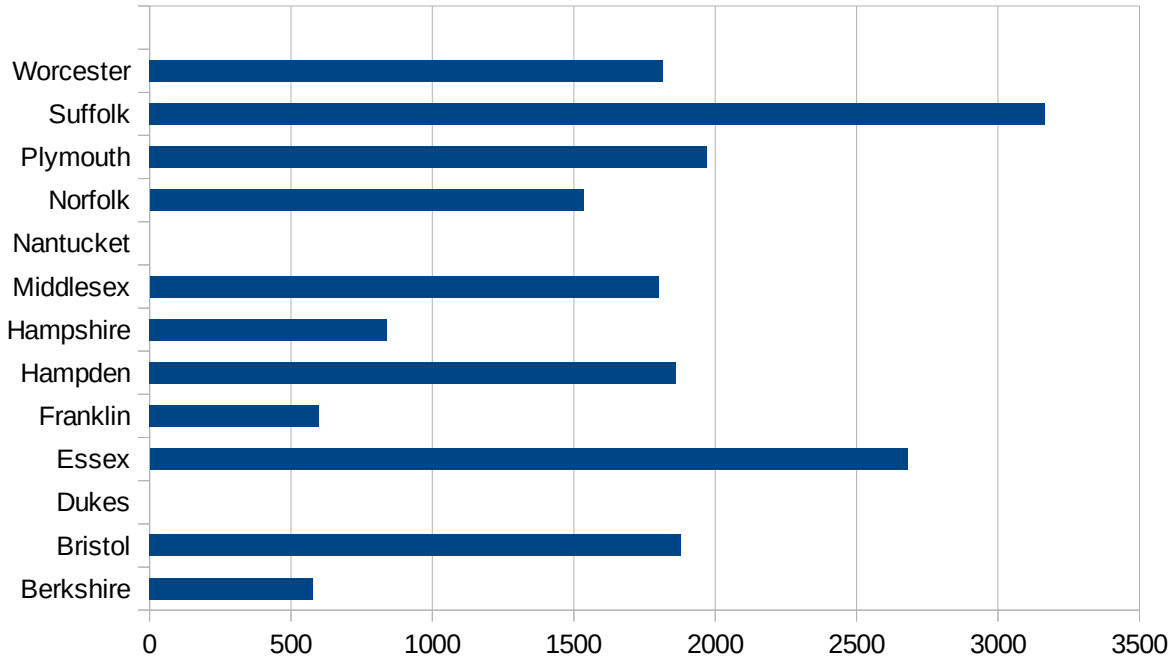
29105  
29107  
29109  
29111  
29113  
29115  
29117  
29121  
29123  
29125  
29127  
29119  
29129  
29131  
29133  
29135  
29137  
29139  
29141  
29143  
29145  
29147  
29149  
29151  
29153  
29155  
29157  
29159  
29161  
29163  
29165  
29167  
29169  
29171

LA

29173  
29175  
29177  
29179  
29181  
29195  
29197  
29199  
29201  
29203  
29205  
29183  
29185  
29187  
29189  
29510  
29186  
29207  
29209  
29211  
29213  
29215  
  
29217  
29219  
29221  
29223  
29225  
29227  
29229

MA

FIPS	County	PC Infection
25001	Barnstable	872.9552558
25003	Berkshire	577.7693355
25005	Bristol	1879.182018
25007	Dukes	0
25009	Essex	2680.493475
25011	Franklin	600.3128391
25013	Hampden	1860.945651
25015	Hampshire	840.3830064
25017	Middlesex	1799.389861
25019	Nantucket	0
25021	Norfolk	1534.474644
25023	Plymouth	1972.084334
25025	Suffolk	3166.545267
25027	Worcester	1816.236359





MA

FIPS

29001  
29003  
29005  
29007  
29009  
29011  
29013  
29015  
29017  
29019  
29021  
29023  
29025  
29027  
29029  
29031  
29033  
29035  
29037

MA

29039  
29041  
29043  
29045  
29047  
29049  
29051  
29053  
29055  
29057  
29059  
29061  
29063  
29065  
29067  
29069  
29071  
29073  
29075  
29077  
29079  
29081  
29083  
29085  
29087  
29089  
29091  
29093  
29095  
29097  
29099  
29101

29103

MA

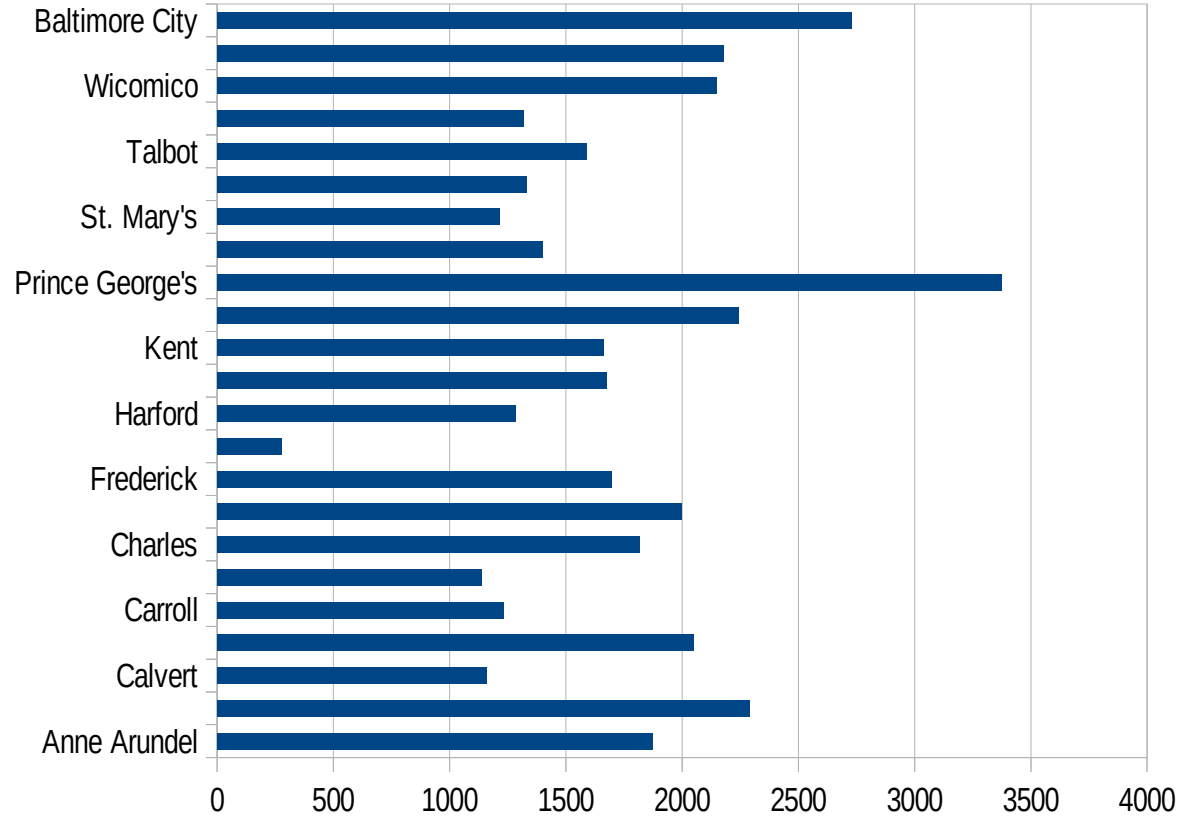
29105  
29107  
29109  
29111  
29113  
29115  
29117  
29121  
29123  
29125  
29127  
29119  
29129  
29131  
29133  
29135  
29137  
29139  
29141  
29143  
29145  
29147  
29149  
29151  
29153  
29155  
29157  
29159  
29161  
29163  
29165  
29167  
29169  
29171

MA

29173  
29175  
29177  
29179  
29181  
29195  
29197  
29199  
29201  
29203  
29205  
29183  
29185  
29187  
29189  
29510  
29186  
29207  
29209  
29211  
29213  
29215  
  
29217  
29219  
29221  
29223  
29225  
29227  
29229

MD

FIPS	County	PC Infection
24001	Allegany	738.2881296
24003	Anne Arundel	1872.642271
24005	Baltimore	2290.353693
24009	Calvert	1158.65787
24011	Caroline	2050.804708
24013	Carroll	1234.348004
24015	Cecil	1135.899481
24017	Charles	1817.303703
24019	Dorchester	1996.999812
24021	Frederick	1697.646764
24023	Garrett	277.7492028
24025	Harford	1284.474476
24027	Howard	1677.619773
24029	Kent	1661.249549
24031	Montgomery	2242.232561
24033	Prince George's	3375.313975
24035	Queen Anne's	1400.967145
24037	St. Mary's	1216.005113
24039	Somerset	1332.035054
24041	Talbot	1587.859771
24043	Washington	1315.876655
24045	Wicomico	2147.390862
24047	Worcester	2178.569361
24510	Baltimore City	2729.981162



MD

FIPS

29001  
29003  
29005  
29007  
29009  
29011  
29013  
29015  
29017  
29019  
29021  
29023  
29025  
29027  
29029  
29031  
29033  
29035  
29037

MD

29039  
29041  
29043  
29045  
29047  
29049  
29051  
29053  
29055  
29057  
29059  
29061  
29063  
29065  
29067  
29069  
29071  
29073  
29075  
29077  
29079  
29081  
29083  
29085  
29087  
29089  
29091  
29093  
29095  
29097  
29099  
29101

29103

MD

29105  
29107  
29109  
29111  
29113  
29115  
29117  
29121  
29123  
29125  
29127  
29119  
29129  
29131  
29133  
29135  
29137  
29139  
29141  
29143  
29145  
29147  
29149  
29151  
29153  
29155  
29157  
29159  
29161  
29163  
29165  
29167  
29169  
29171

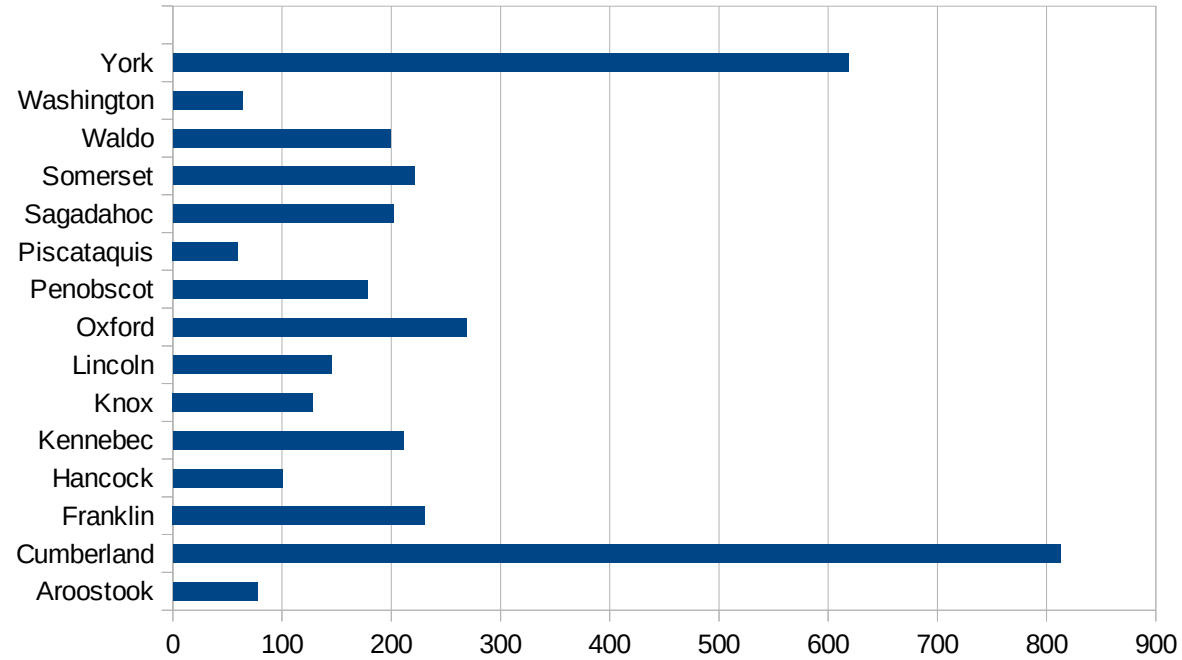


MD

29173  
29175  
29177  
29179  
29181  
29195  
29197  
29199  
29201  
29203  
29205  
29183  
29185  
29187  
29189  
29510  
29186  
29207  
29209  
29211  
29213  
29215  
  
29217  
29219  
29221  
29223  
29225  
29227  
29229

ME

FIPS	County	PC Infection
23001	Androscoggin	749.4497534
23003	Aroostook	77.48357199
23005	Cumberland	812.789339
23007	Franklin	230.7923872
23009	Hancock	100.3448213
23011	Kennebec	211.331635
23013	Knox	128.2341405
23015	Lincoln	145.594316
23017	Oxford	269.0131556
23019	Penobscot	178.0325091
23021	Piscataquis	59.52380952
23023	Sagadahoc	202.0542179
23025	Somerset	221.3788741
23027	Waldo	199.0225223
23029	Washington	63.5122261
23031	York	618.2447667



ME

FIPS

29001  
29003  
29005  
29007  
29009  
29011  
29013  
29015  
29017  
29019  
29021  
29023  
29025  
29027  
29029  
29031  
29033  
29035  
29037

ME

29039  
29041  
29043  
29045  
29047  
29049  
29051  
29053  
29055  
29057  
29059  
29061  
29063  
29065  
29067  
29069  
29071  
29073  
29075  
29077  
29079  
29081  
29083  
29085  
29087  
29089  
29091  
29093  
29095  
29097  
29099  
29101

29103

ME

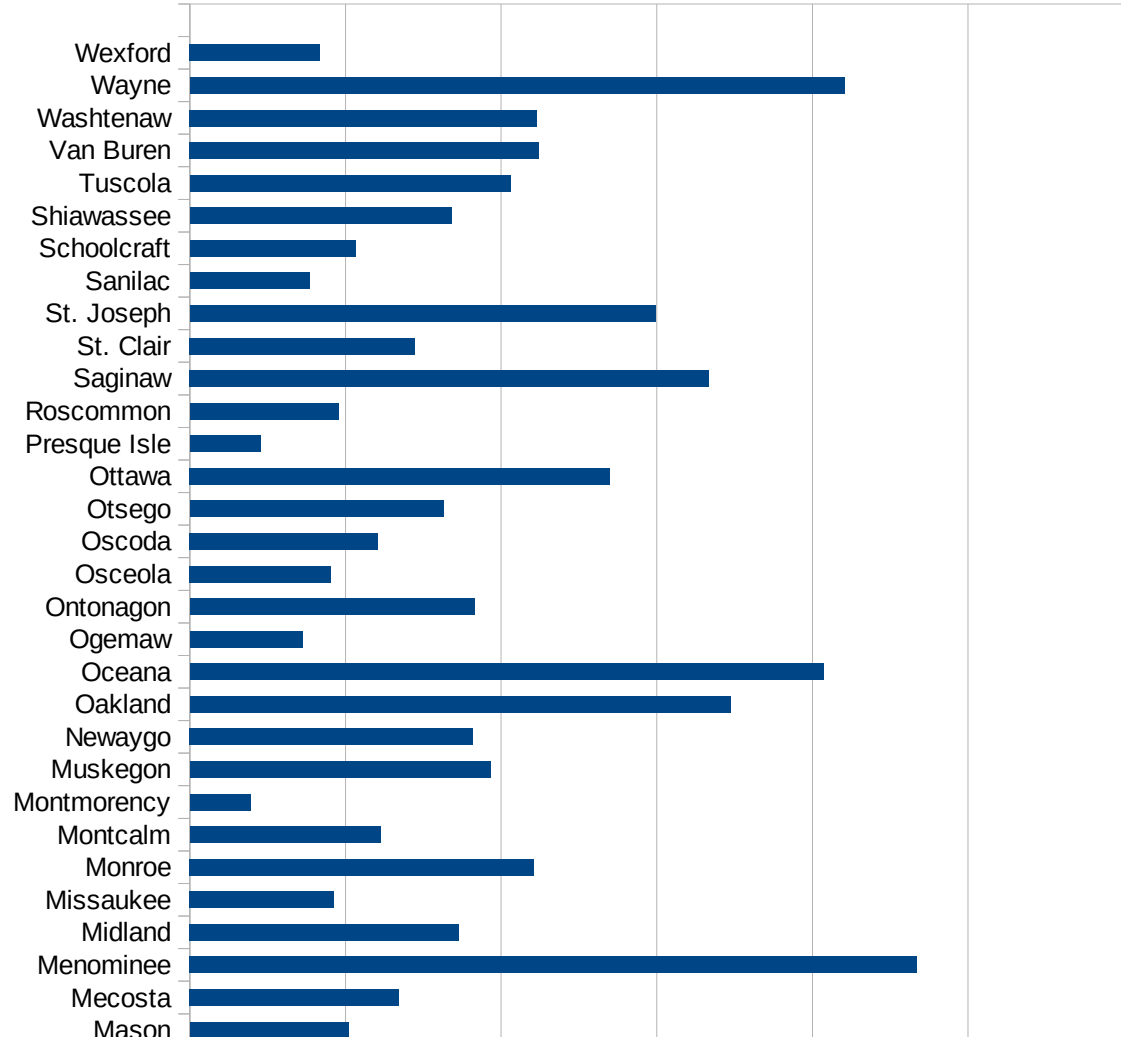
29105  
29107  
29109  
29111  
29113  
29115  
29117  
29121  
29123  
29125  
29127  
29119  
29129  
29131  
29133  
29135  
29137  
29139  
29141  
29143  
29145  
29147  
29149  
29151  
29153  
29155  
29157  
29159  
29161  
29163  
29165  
29167  
29169  
29171

ME

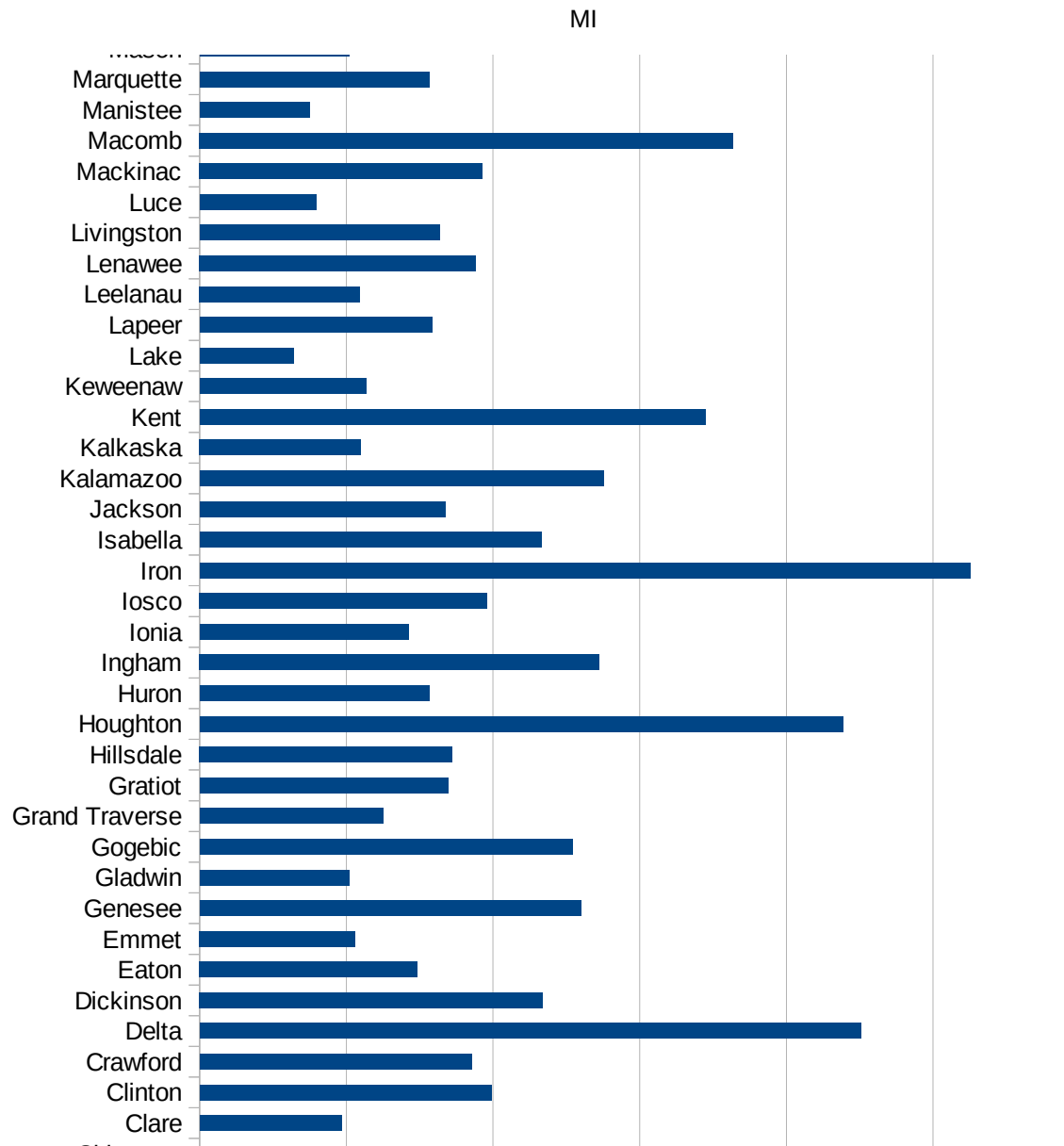
29173  
29175  
29177  
29179  
29181  
29195  
29197  
29199  
29201  
29203  
29205  
29183  
29185  
29187  
29189  
29510  
29186  
29207  
29209  
29211  
29213  
29215  
  
29217  
29219  
29221  
29223  
29225  
29227  
29229

MI

FIPS	County	PC Infection
26001	Alcona	463.2310365
26003	Alger	516.6538419
26005	Allegan	767.9391785
26007	Alpena	514.809591
26009	Antrim	338.1125615
26011	Arenac	538.5280234
26013	Baraga	673.0769231
26015	Barry	676.9462204
26017	Bay	1060.400489
26019	Benzie	512.5894215
26021	Berrien	1359.145198
26023	Branch	1595.525194
26025	Calhoun	1357.008484
26027	Cass	1333.901225
26029	Charlevoix	449.6265813
26031	Cheboygan	389.5643962
26033	Chippewa	237.225791
26035	Clare	484.4425659
26037	Clinton	994.5545303
26039	Crawford	927.990792
26041	Delta	2253.395432
26043	Dickinson	1170.074459
26045	Eaton	742.9934624
26047	Emmet	531.4038669
26049	Genesee	1301.082351
26051	Gladwin	509.1368355
26053	Gogebic	1271.860095
26055	Grand Traverse	624.3721171
26057	Gratiot	847.3115101
26059	Hillsdale	861.2210103
26061	Houghton	2192.219553
26063	Huron	782.9044472
26065	Ingham	1362.665892

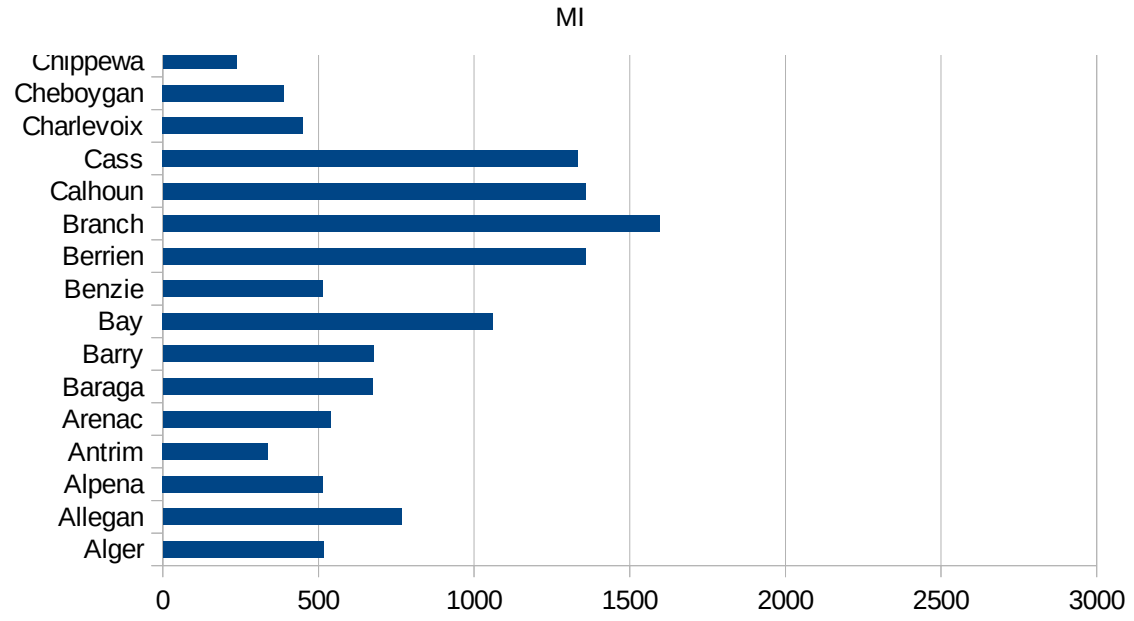


26067 Ionia	711.7271453
26069 Iosco	980.8221363
26071 Iron	2626.607898
26073 Isabella	1164.932967
26075 Jackson	836.780567
26077 Kalamazoo	1377.656964
26079 Kalkaska	549.8204668
26081 Kent	1723.499738
26083 Keweenaw	567.91292
26085 Lake	319.8383974
26087 Lapeer	792.9295224
26089 Leelanau	546.77449
26091 Lenawee	942.3401787
26093 Livingston	818.9348617
26095 Luce	397.8990928
26097 Mackinac	964.123482
26099 Macomb	1818.900977
26101 Manistee	375.0815395
26103 Marquette	783.2701906
26105 Mason	508.5910653
26107 Mecosta	672.8671489
26109 Menominee	2336.509594
26111 Midland	864.0892211
26113 Missaukee	463.1773969
26115 Monroe	1104.766716
26117 Montcalm	612.8064032
26119 Montmorency	194.2795467
26121 Muskegon	965.504528
26123 Newaygo	910.1693529
26125 Oakland	1737.450971
26127 Oceana	2035.680751
26129 Ogemaw	362.7338679
26131 Ontonagon	914.5815358
26133 Osceola	454.136498





26135 Oscoda	604.1565974
26137 Otsego	814.919927
26139 Ottawa	1349.769703
26141 Presque Isle	227.6652536
26143 Roscommon	477.3069838
26145 Saginaw	1668.238994
26147 St. Clair	723.6235149
26149 St. Joseph	1495.666989
26151 Sanilac	383.6627653
26153 Schoolcraft	532.9697571
26155 Shiawassee	840.274519
26157 Tuscola	1030.162236
26159 Van Buren	1121.302089
26161 Washtenaw	1115.475128
26163 Wayne	2102.180692
26165 Wexford	418.3350266



MI

FIPS

29001  
29003  
29005  
29007  
29009  
29011  
29013  
29015  
29017  
29019  
29021  
29023  
29025  
29027  
29029  
29031  
29033  
29035  
29037

MI

29039  
29041  
29043  
29045  
29047  
29049  
29051  
29053  
29055  
29057  
29059  
29061  
29063  
29065  
29067  
29069  
29071  
29073  
29075  
29077  
29079  
29081  
29083  
29085  
29087  
29089  
29091  
29093  
29095  
29097  
29099  
29101

29103

MI

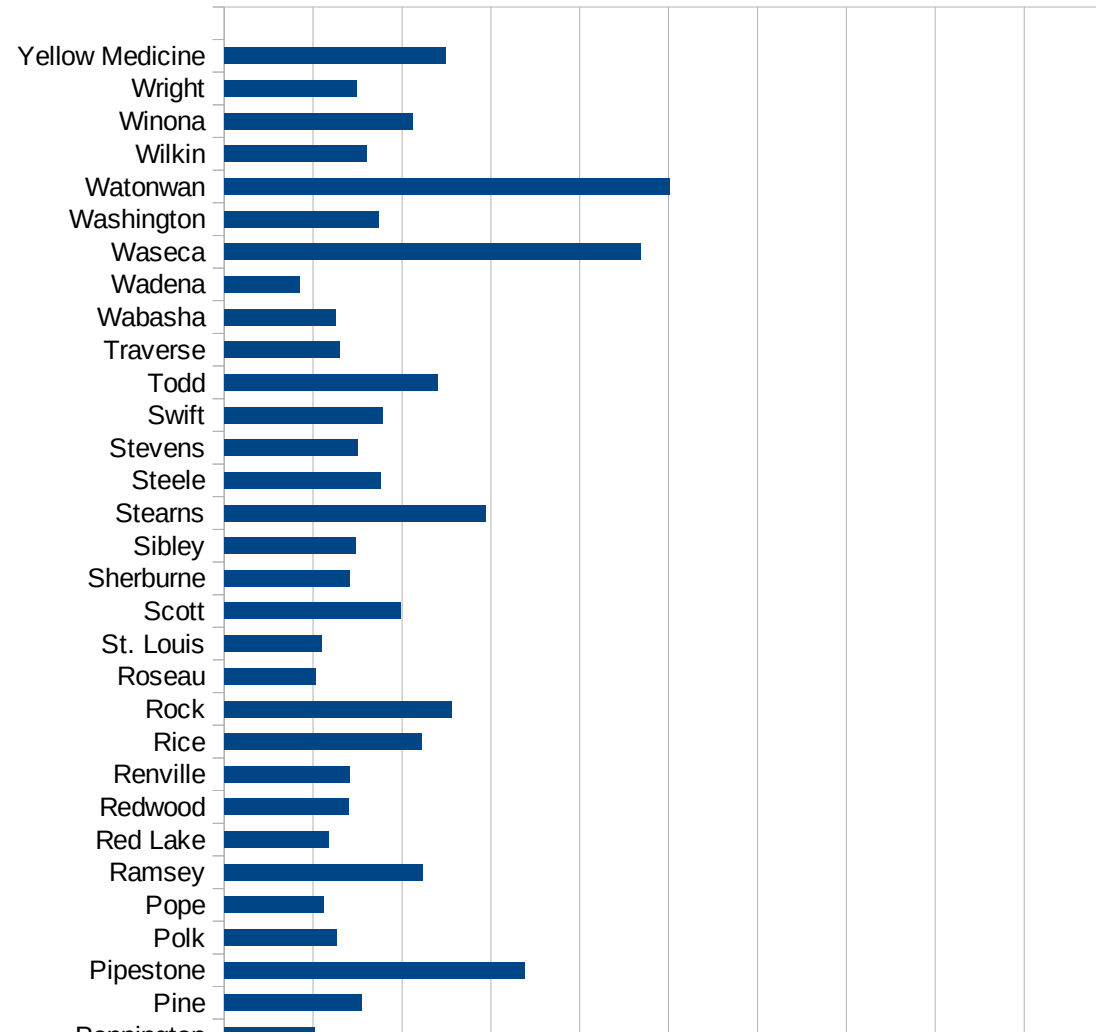
29105  
29107  
29109  
29111  
29113  
29115  
29117  
29121  
29123  
29125  
29127  
29119  
29129  
29131  
29133  
29135  
29137  
29139  
29141  
29143  
29145  
29147  
29149  
29151  
29153  
29155  
29157  
29159  
29161  
29163  
29165  
29167  
29169  
29171

MI

29173  
29175  
29177  
29179  
29181  
29195  
29197  
29199  
29201  
29203  
29205  
29183  
29185  
29187  
29189  
29510  
29186  
29207  
29209  
29211  
29213  
29215  
  
29217  
29219  
29221  
29223  
29225  
29227  
29229

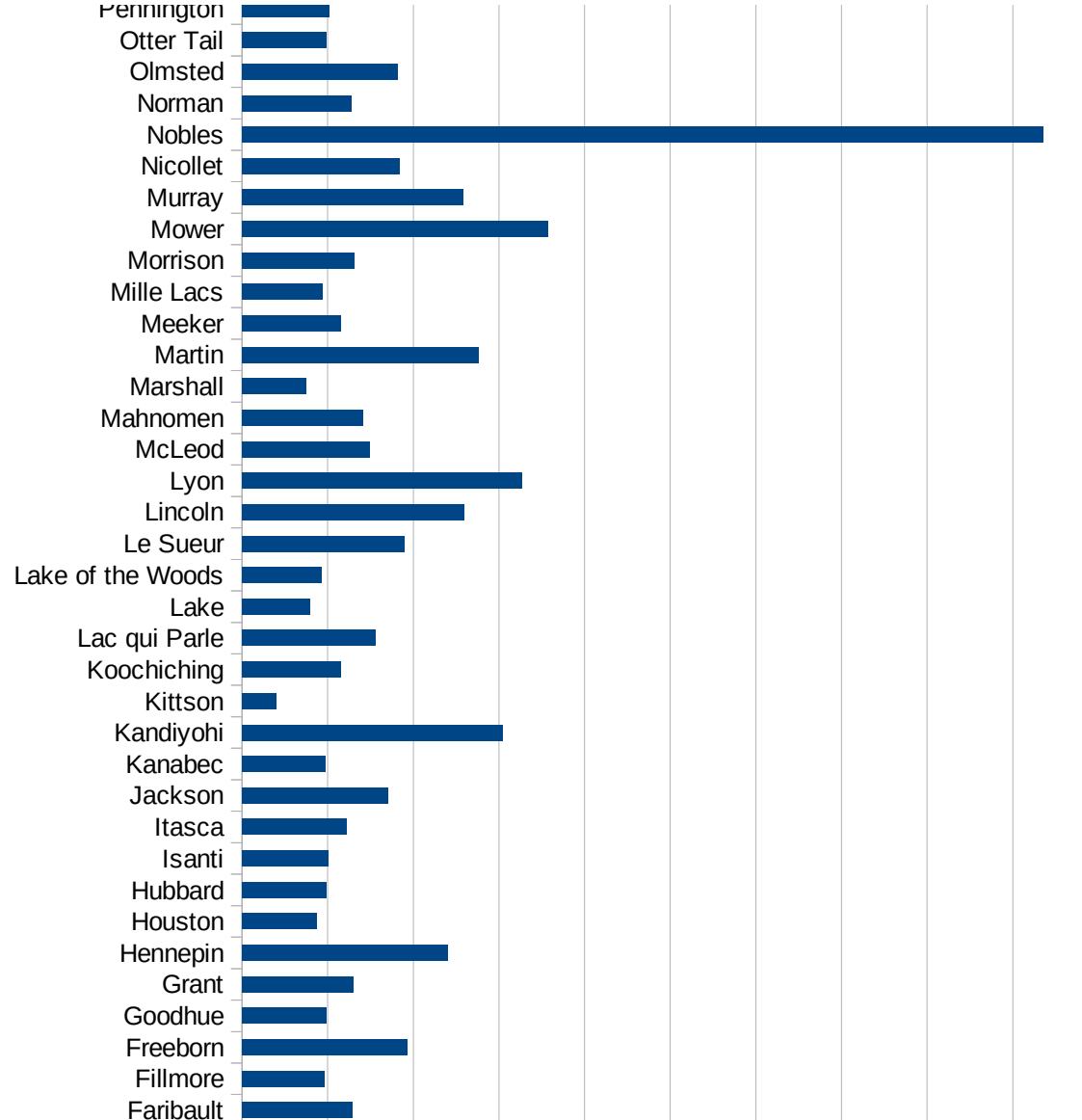
MN

FIPS	County	PC Infection
27001	Aitkin	735.7565086
27003	Anoka	2056.736185
27005	Becker	1091.036048
27007	Beltrami	1357.610946
27009	Benton	1704.279196
27011	Big Stone	2164.762477
27013	Blue Earth	2780.785145
27015	Brown	1047.349767
27017	Carlton	940.3688925
27019	Carver	1532.57815
27021	Cass	860.4627528
27023	Chippewa	2599.798725
27025	Chisago	1219.55581
27027	Clay	2715.972168
27029	Clearwater	567.5368899
27031	Cook	166.8829965
27033	Cottonwood	2208.034052
27035	Crow Wing	1126.539167
27037	Dakota	1996.36597
27039	Dodge	1604.072616
27041	Douglas	1356.548309
27043	Faribault	1286.524204
27045	Fillmore	959.2553899
27047	Freeborn	1931.415057
27049	Goodhue	980.5400513
27051	Grant	1295.465869
27053	Hennepin	2399.343194
27055	Houston	877.3818495
27057	Hubbard	984.4365273
27059	Isanti	1000.850723
27061	Itasca	1225.946617
27063	Jackson	1705.176067
27065	Kanabec	974.8873943

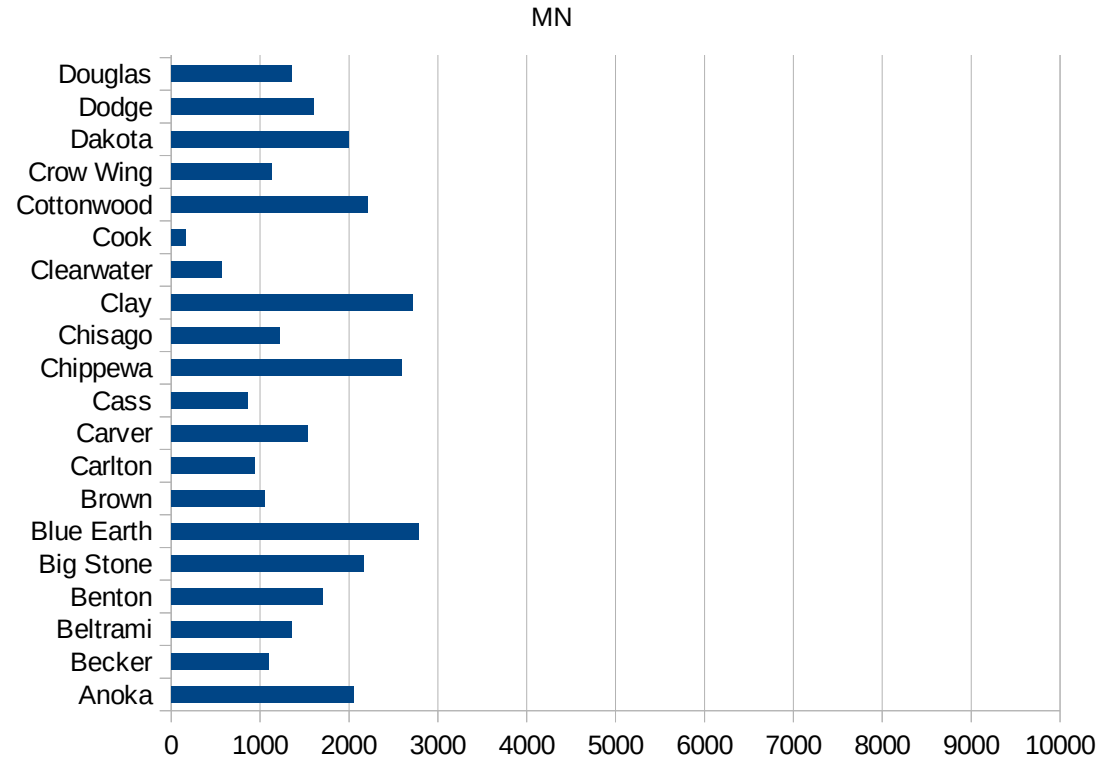


MN

27067 Kandiyohi	3047.485708
27069 Kittson	400.1883239
27071 Koochiching	1157.55627
27073 Lac qui Parle	1562.03064
27075 Lake	797.5229874
27077 Lake of the Woo	931.3464609
27079 Le Sueur	1895.135818
27081 Lincoln	2591.221576
27083 Lyon	3269.733505
27085 McLeod	1491.372341
27087 Mahnomen	1413.299511
27089 Marshall	745.4739084
27091 Martin	2759.666414
27093 Meeker	1158.117627
27095 Mille Lacs	937.2967596
27097 Morrison	1308.450662
27099 Mower	3566.519207
27101 Murray	2585.790237
27103 Nicollet	1835.184103
27105 Nobles	9359.605911
27107 Norman	1281.853282
27109 Olmsted	1816.006194
27111 Otter Tail	986.1932939
27113 Pennington	1015.658062
27115 Pine	1550.045789
27117 Pipestone	3382.336686
27119 Polk	1268.673285
27121 Pope	1117.419122
27123 Ramsey	2235.873576
27125 Red Lake	1175.293823
27127 Redwood	1403.370713
27129 Renville	1409.800164
27131 Rice	2223.291193
27133 Rock	2560.016996



27135 Roseau	1029.70297
27137 St. Louis	1096.348509
27139 Scott	1984.652024
27141 Sherburne	1409.887959
27143 Sibley	1477.242481
27145 Stearns	2946.827749
27147 Steele	1760.726028
27149 Stevens	1496.97529
27151 Swift	1787.051899
27153 Todd	2404.198194
27155 Traverse	1299.879081
27157 Wabasha	1252.021252
27159 Wadena	849.4881289
27161 Waseca	4681.397464
27163 Washington	1744.206234
27165 Watonwan	5009.107468
27167 Wilkin	1598.976655
27169 Winona	2115.100836
27171 Wright	1490.293291
27173 Yellow Medicine	2491.066871





MN

FIPS

29001  
29003  
29005  
29007  
29009  
29011  
29013  
29015  
29017  
29019  
29021  
29023  
29025  
29027  
29029  
29031  
29033  
29035  
29037

MN

29039  
29041  
29043  
29045  
29047  
29049  
29051  
29053  
29055  
29057  
29059  
29061  
29063  
29065  
29067  
29069  
29071  
29073  
29075  
29077  
29079  
29081  
29083  
29085  
29087  
29089  
29091  
29093  
29095  
29097  
29099  
29101

29103

MN

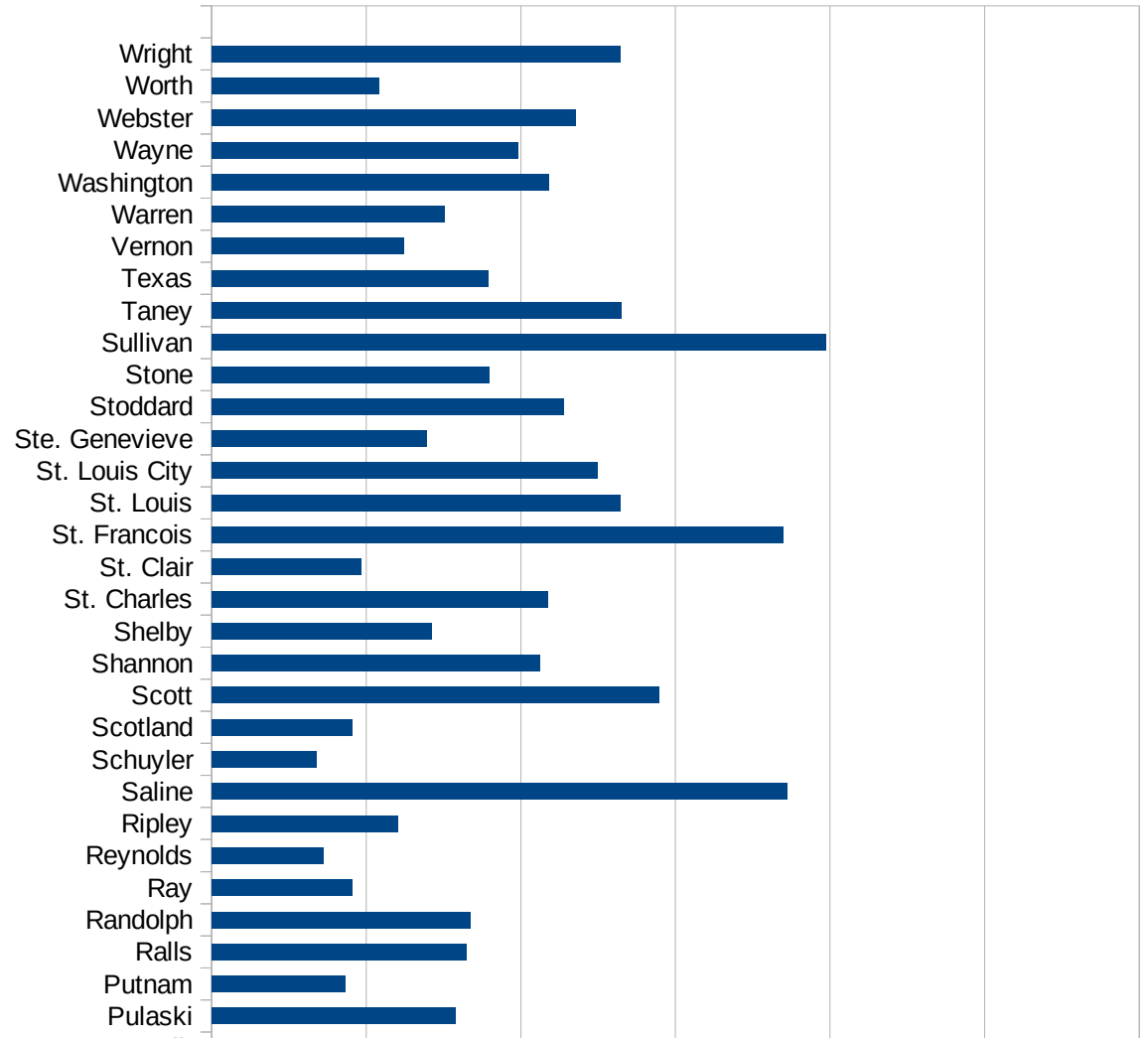
29105  
29107  
29109  
29111  
29113  
29115  
29117  
29121  
29123  
29125  
29127  
29119  
29129  
29131  
29133  
29135  
29137  
29139  
29141  
29143  
29145  
29147  
29149  
29151  
29153  
29155  
29157  
29159  
29161  
29163  
29165  
29167  
29169  
29171

MN

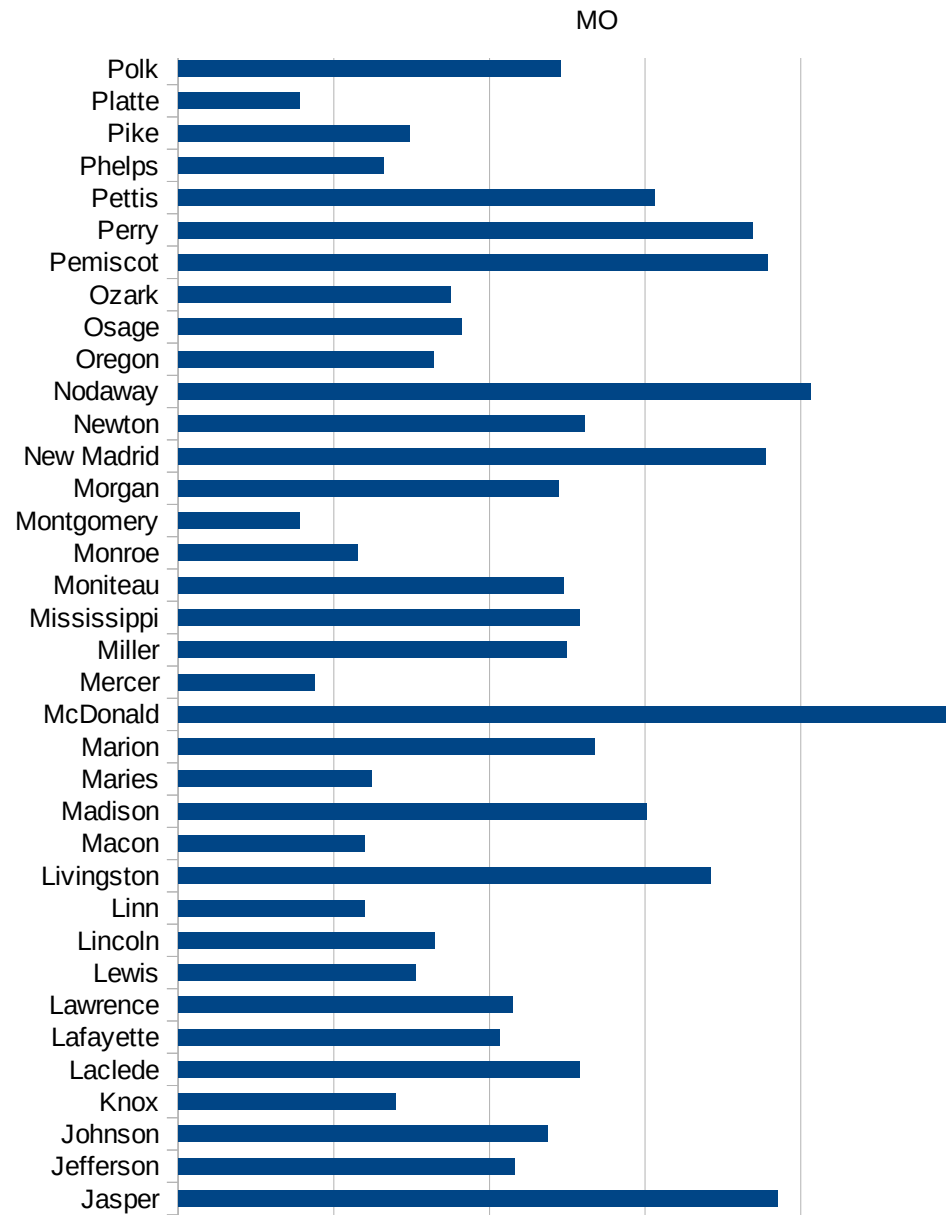
29173  
29175  
29177  
29179  
29181  
29195  
29197  
29199  
29201  
29203  
29205  
29183  
29185  
29187  
29189  
29510  
29186  
29207  
29209  
29211  
29213  
29215  
  
29217  
29219  
29221  
29223  
29225  
29227  
29229

MO

FIPS	County	Cases	Infection Rate per 100,000
29001	Adair	1602.273176	
29003	Andrew	1942.409269	
29005	Atchison	1315.026107	
29007	Audrain	1896.125309	
29009	Barry	1627.375578	
29011	Barton	2695.372097	
29013	Bates	1139.705882	
29015	Benton	2183.836498	
29017	Bollinger	3221.300025	
29019	Boone	2913.25241	
29021	Buchanan	2775.174719	
29023	Butler	1955.955815	
29025	Caldwell	1427.316645	
29027	Callaway	1911.381407	
29029	Camden	2841.864018	
29031	Cape Girardeau	2845.605882	
29033	Carroll	1772.846849	
29035	Carter	2262.966634	
29037	Cass	1651.199573	
29039	Cedar	1270.737734	
29041	Chariton	724.7349349	
29043	Christian	2124.553074	
29045	Clark	1242.326805	
29047	Clay	805.7150975	
29049	Clinton	1626.770884	
29051	Cole	2728.006667	
29053	Cooper	2925.637675	
29055	Crawford	2007.76391	
29057	Dade	1413.660986	
29059	Dallas	1443.741797	
29061	Daviess	2069.048478	
29063	DeKalb	1496.437055	
29065	Dent	1275.824105	

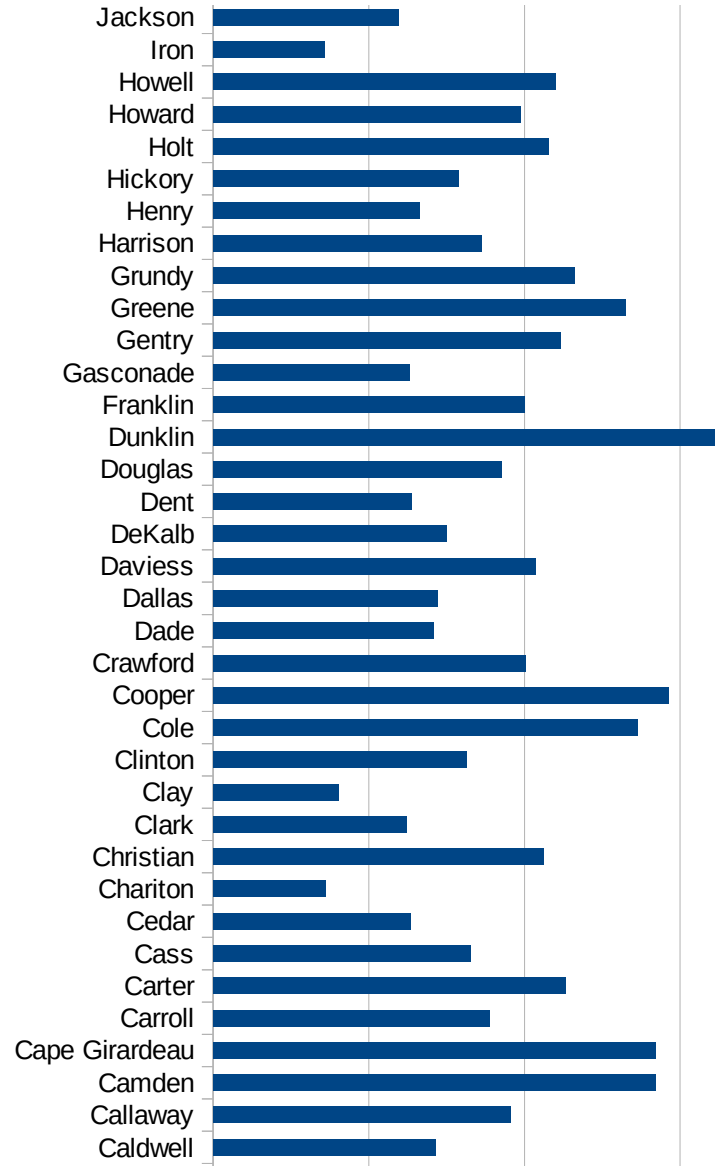


29067 Douglas	1854.482913
29069 Dunklin	3221.969208
29071 Franklin	1999.61416
29073 Gasconade	1264.875893
29075 Gentry	2232.951116
29077 Greene	2647.273425
29079 Grundy	2319.951584
29081 Harrison	1723.318279
29083 Henry	1326.174743
29085 Hickory	1577.452939
29087 Holt	2157.129882
29089 Howard	1972.970307
29091 Howell	2198.323186
29093 Iron	717.3037241
29095 Jackson	1187.907589
29097 Jasper	3851.255015
29099 Jefferson	2160.046713
29101 Johnson	2370.834265
29103 Knox	1393.46339
29105 Laclede	2576.092739
29107 Lafayette	2064.543837
29109 Lawrence	2145.519956
29111 Lewis	1522.070015
29113 Lincoln	1643.379676
29115 Linn	1196.311373
29117 Livingston	3420.044896
29121 Macon	1201.082294
29123 Madison	3011.158517
29125 Maries	1243.015167
29127 Marion	2675.573587
29119 McDonald	4931.103215
29129 Mercer	878.8794287
29131 Miller	2498.421219
29133 Mississippi	2579.484103

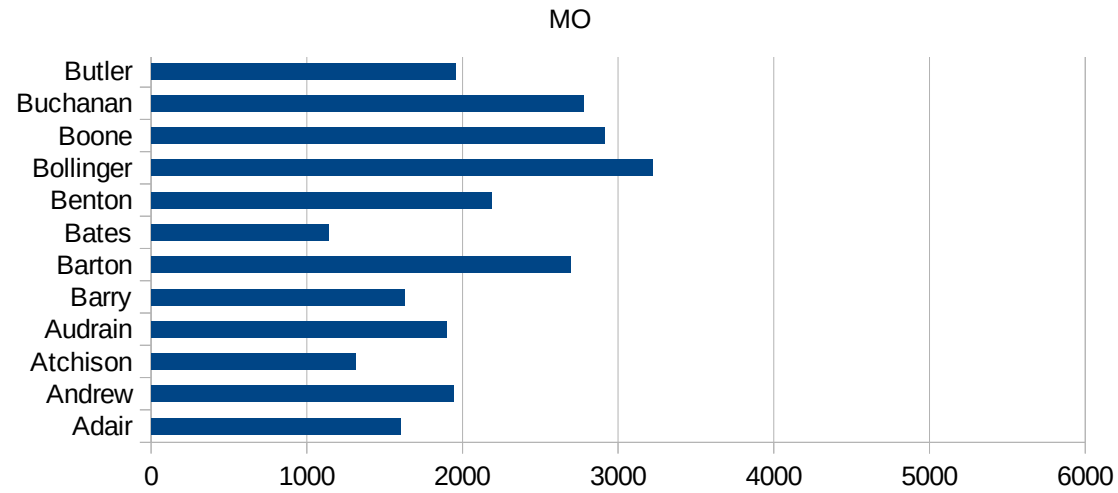


MO

29135 Moniteau	2475.032566
29137 Monroe	1154.201293
29139 Montgomery	780.3017167
29141 Morgan	2441.300717
29143 New Madrid	3775.439408
29145 Newton	2610.441767
29147 Nodaway	4062.05165
29149 Oregon	1641.210511
29151 Osage	1822.954645
29153 Ozark	1752.245758
29155 Pemiscot	3785.644051
29157 Perry	3691.906005
29159 Pettis	3058.154295
29161 Phelps	1316.730752
29163 Pike	1486.165153
29165 Platte	778.7541875
29167 Polk	2459.550946
29169 Pulaski	1574.576076
29171 Putnam	861.8877444
29173 Ralls	1645.123384
29175 Randolph	1671.84913
29177 Ray	908.9717257
29179 Reynolds	719.5394947
29181 Ripley	1201.40288
29195 Saline	3721.336536
29197 Schuyler	674.0595782
29199 Scotland	906.1619009
29201 Scott	2896.666493
29203 Shannon	2124.801563
29205 Shelby	1421.487603
29183 St. Charles	2173.444694
29185 St. Clair	968.6003193
29187 St. Francois	3699.094344
29189 St. Louis	2642.272141



29510 St. Louis City	2498.035253
29186 Ste. Genevieve	1391.994633
29207 Stoddard	2276.929398
29209 Stone	1795.332136
29211 Sullivan	3970.422762
29213 Taney	2649.860345
29215 Texas	1791.091471
29217 Vernon	1242.205768
29219 Warren	1509.607905
29221 Washington	2180.972618
29223 Wayne	1981.405274
29225 Webster	2352.399703
29227 Worth	1078.431373
29229 Wright	2644.46621





MO

FIPS

29001  
29003  
29005  
29007  
29009  
29011  
29013  
29015  
29017  
29019  
29021  
29023  
29025  
29027  
29029  
29031  
29033  
29035  
29037

MO

29039  
29041  
29043  
29045  
29047  
29049  
29051  
29053  
29055  
29057  
29059  
29061  
29063  
29065  
29067  
29069  
29071  
29073  
29075  
29077  
29079  
29081  
29083  
29085  
29087  
29089  
29091  
29093  
29095  
29097  
29099  
29101

29103

MO

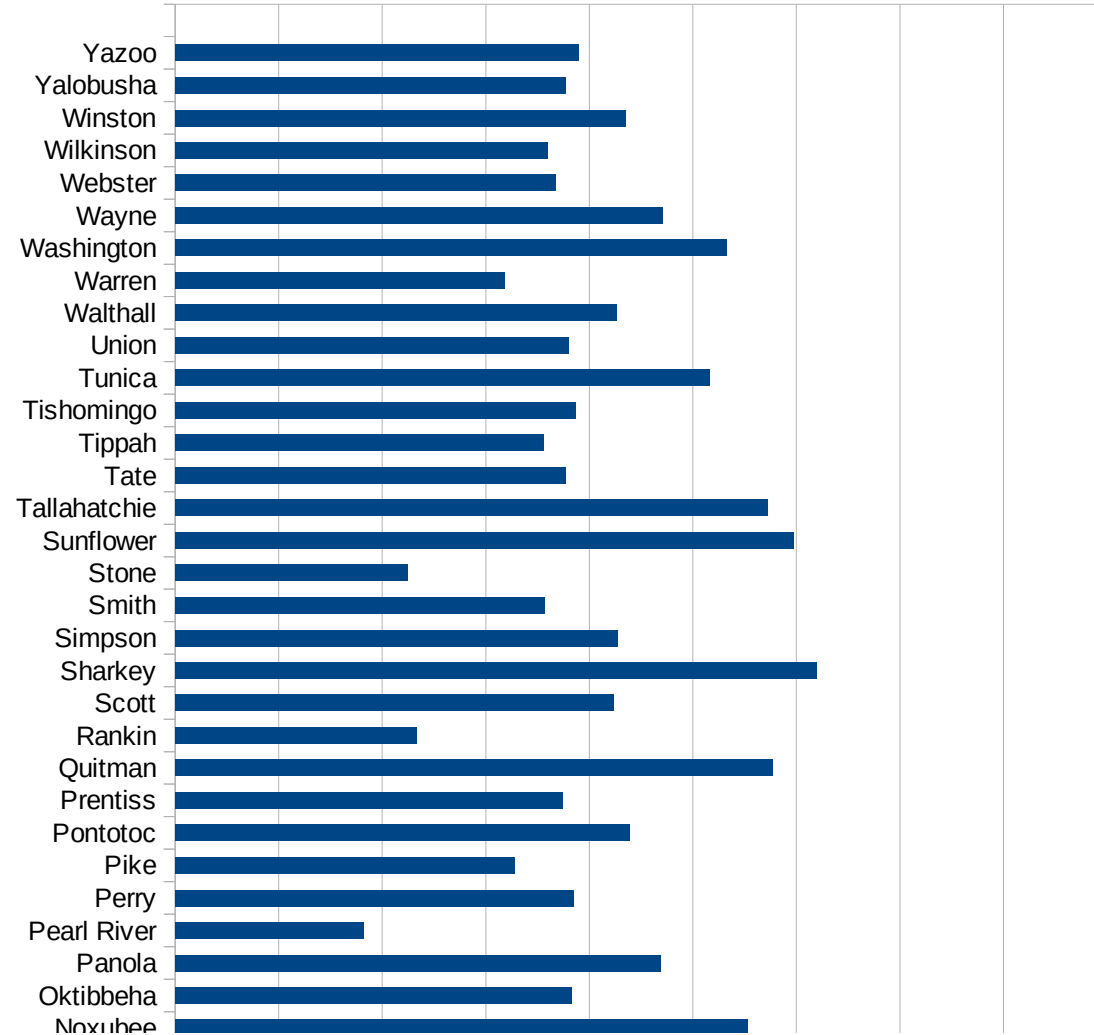
29105  
29107  
29109  
29111  
29113  
29115  
29117  
29121  
29123  
29125  
29127  
29119  
29129  
29131  
29133  
29135  
29137  
29139  
29141  
29143  
29145  
29147  
29149  
29151  
29153  
29155  
29157  
29159  
29161  
29163  
29165  
29167  
29169  
29171

MO

29173  
29175  
29177  
29179  
29181  
29195  
29197  
29199  
29201  
29203  
29205  
29183  
29185  
29187  
29189  
29510  
29186  
29207  
29209  
29211  
29213  
29215  
  
29217  
29219  
29221  
29223  
29225  
29227  
29229

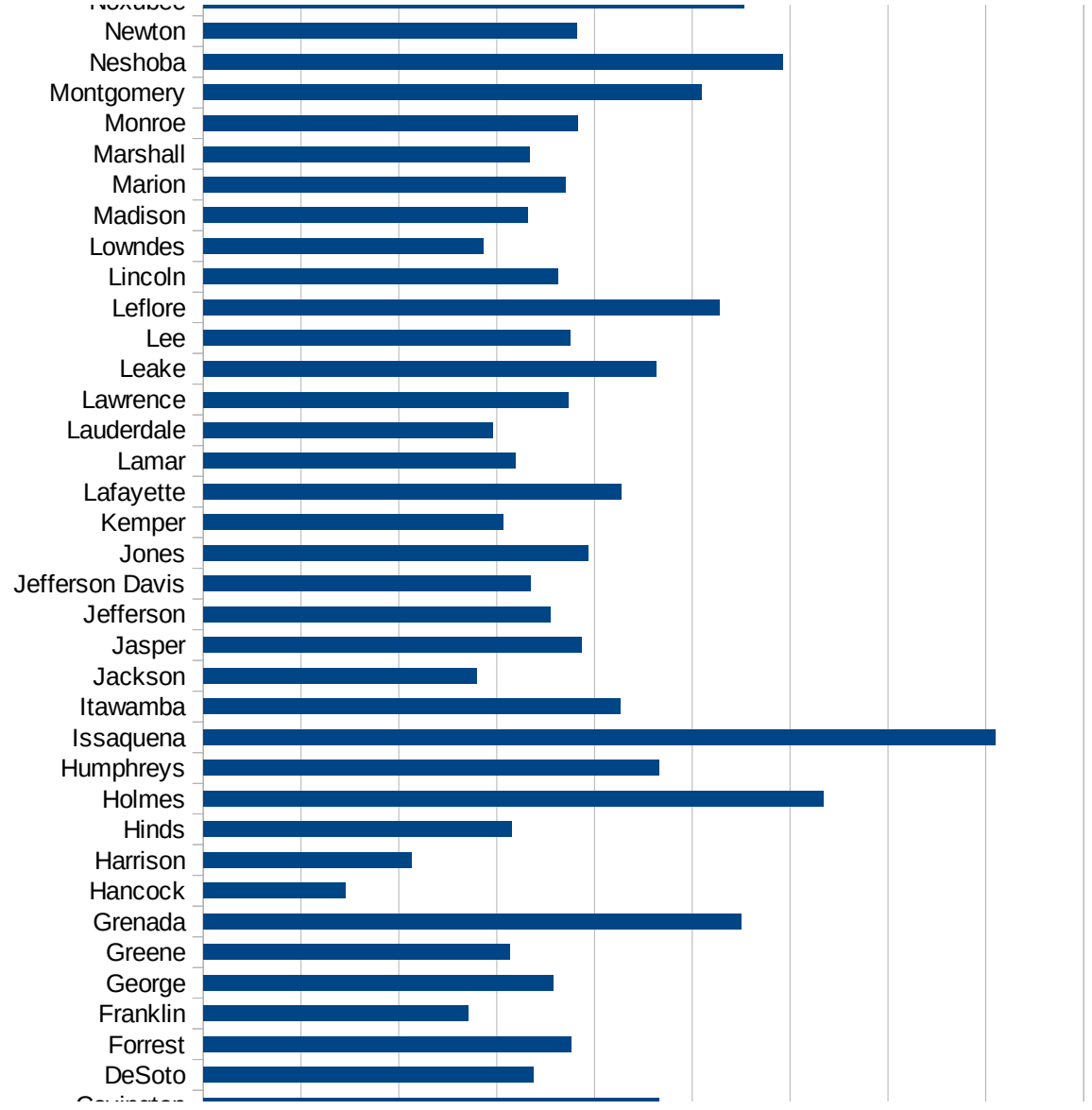
MS

FIPS	County	PC Infection
28001	Adams	3186.714542
28003	Alcorn	2426.540284
28005	Amite	3050.462437
28007	Attala	3838.82385
28009	Benton	3324.870028
28011	Bolivar	6191.555229
28013	Calhoun	3976.170684
28015	Carroll	3460.80113
28017	Chickasaw	4519.247569
28019	Choctaw	2367.721672
28021	Claiborne	5765.38547
28023	Clarke	4210.458857
28025	Clay	3275.559682
28027	Coahoma	5338.518649
28029	Copiah	4498.475984
28031	Covington	4657.083753
28033	DeSoto	3378.003418
28035	Forrest	3763.52684
28037	Franklin	2709.296353
28039	George	3575.257732
28041	Greene	3135.580745
28043	Grenada	5504.630729
28045	Hancock	1453.500655
28047	Harrison	2127.268328
28049	Hinds	3151.190501
28051	Holmes	6338.667575
28053	Humphreys	4662.710428
28055	Issaquena	8103.975535
28057	Itawamba	4260.747544
28059	Jackson	2799.472351
28061	Jasper	3865.351838
28063	Jefferson	3546.298902
28065	Jefferson Davis	3346.982375

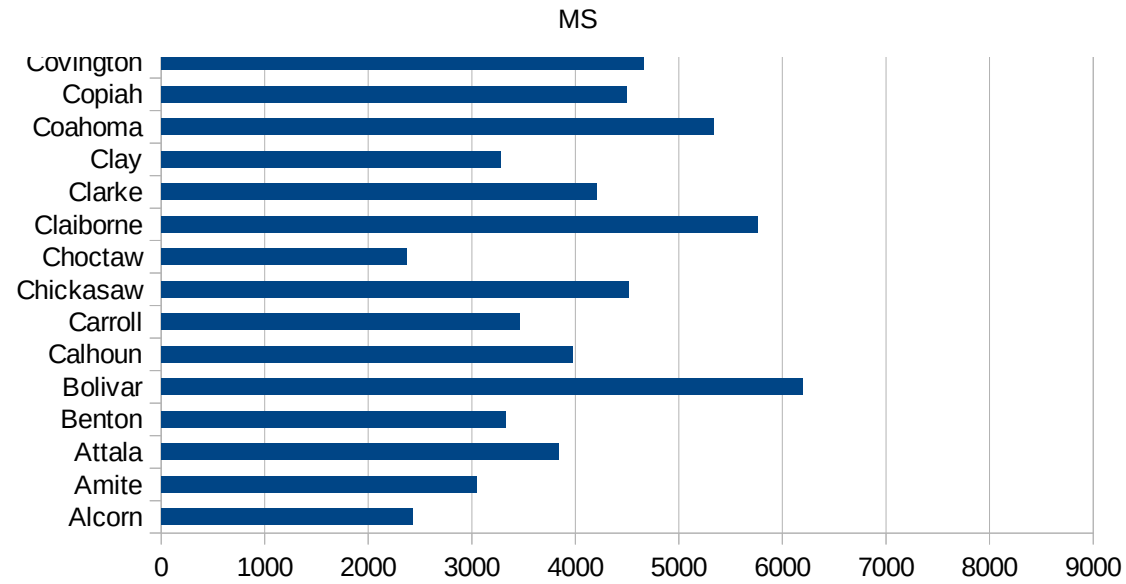


MS

28067 Jones	3936.547816
28069 Kemper	3061.73332
28071 Lafayette	4279.743763
28073 Lamar	3191.506397
28075 Lauderdale	2958.163496
28077 Lawrence	3733.440385
28079 Leake	4634.714229
28081 Lee	3749.911974
28083 Leflore	5283.723504
28085 Lincoln	3628.124543
28087 Lowndes	2864.415408
28089 Madison	3317.239421
28091 Marion	3702.205139
28093 Marshall	3334.179572
28095 Monroe	3832.527275
28097 Montgomery	5098.27397
28099 Neshoba	5929.613734
28101 Newton	3819.428252
28103 Noxubee	5524.442335
28105 Oktibbeha	3832.738563
28107 Panola	4693.077418
28109 Pearl River	1821.72712
28111 Perry	3847.120945
28113 Pike	3280.843212
28115 Pontotoc	4391.669023
28117 Prentiss	3740.8651
28119 Quitman	5772.230889
28121 Rankin	2335.252303
28123 Scott	4238.696221
28125 Sharkey	6191.455335
28127 Simpson	4279.094103
28129 Smith	3568.303962
28131 Stone	2249.292087
28133 Sunflower	5976.296872



28135 Tallahatchie	5719.596768
28137 Tate	3769.254842
28139 Tippah	3559.899977
28141 Tishomingo	3870.669271
28143 Tunica	5158.889783
28145 Union	3799.902118
28147 Walthall	4265.468372
28149 Warren	3183.471933
28151 Washington	5325.877105
28153 Wayne	4704.897034
28155 Webster	3677.973028
28157 Wilkinson	3594.176524
28159 Winston	4354.527938
28161 Yalobusha	3768.560362
28163 Yazoo	3897.621071



MS

FIPS

29001  
29003  
29005  
29007  
29009  
29011  
29013  
29015  
29017  
29019  
29021  
29023  
29025  
29027  
29029  
29031  
29033  
29035  
29037



MS

29039  
29041  
29043  
29045  
29047  
29049  
29051  
29053  
29055  
29057  
29059  
29061  
29063  
29065  
29067  
29069  
29071  
29073  
29075  
29077  
29079  
29081  
29083  
29085  
29087  
29089  
29091  
29093  
29095  
29097  
29099  
29101

29103

MS

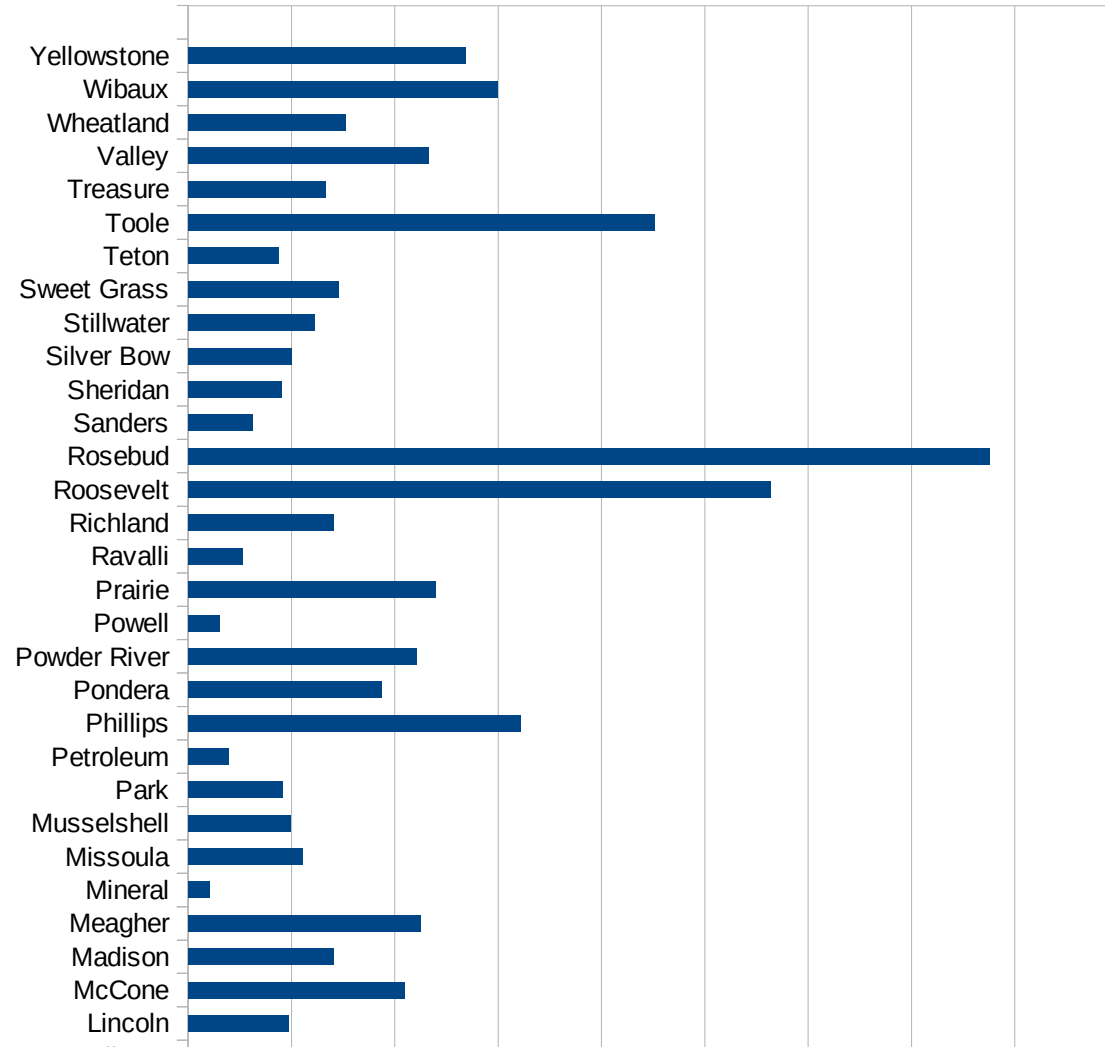
29105  
29107  
29109  
29111  
29113  
29115  
29117  
29121  
29123  
29125  
29127  
29119  
29129  
29131  
29133  
29135  
29137  
29139  
29141  
29143  
29145  
29147  
29149  
29151  
29153  
29155  
29157  
29159  
29161  
29163  
29165  
29167  
29169  
29171

MS

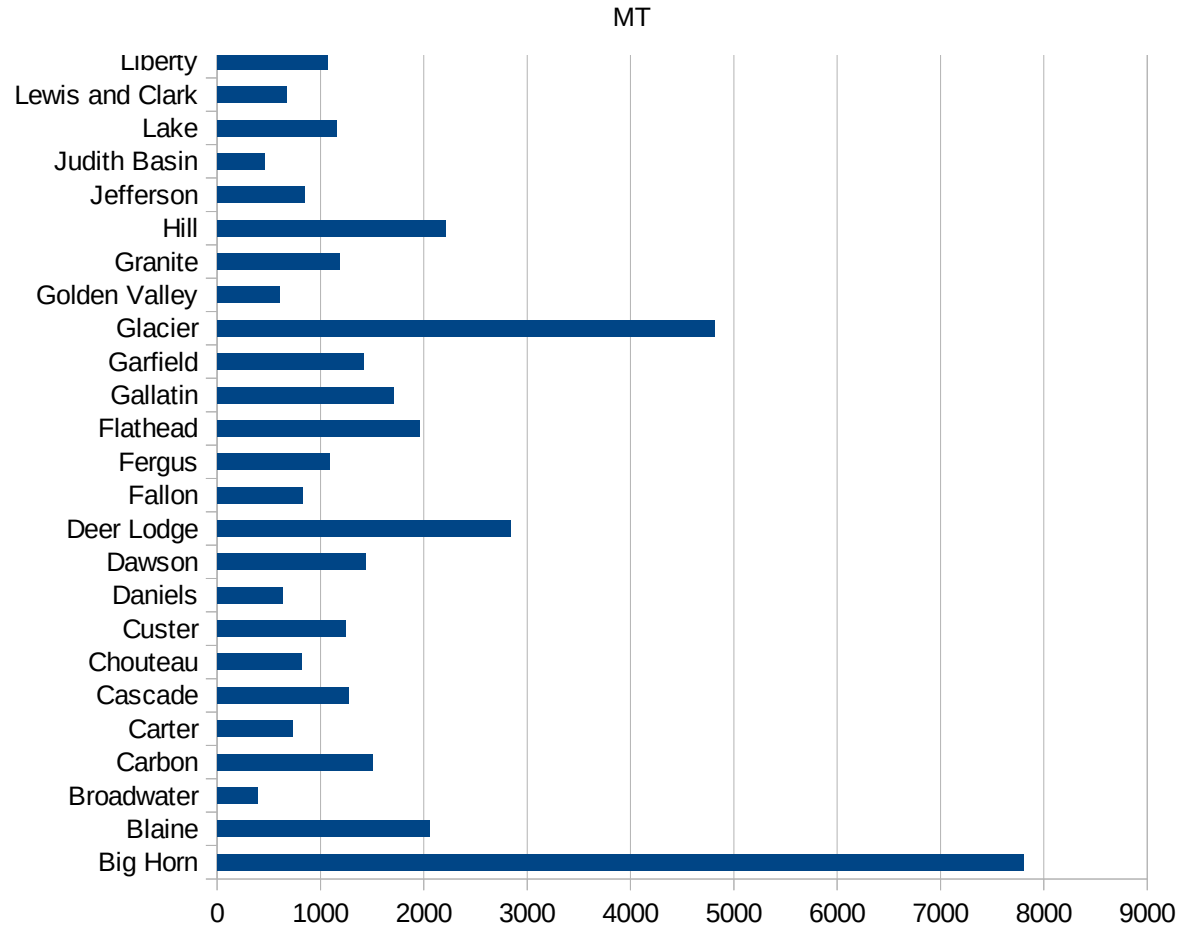
29173  
29175  
29177  
29179  
29181  
29195  
29197  
29199  
29201  
29203  
29205  
29183  
29185  
29187  
29189  
29510  
29186  
29207  
29209  
29211  
29213  
29215  
  
29217  
29219  
29221  
29223  
29225  
29227  
29229

MT

FIPS	County	PC Infection
30001	Beaverhead	2137.388345
30003	Big Horn	7804.768331
30005	Blaine	2056.706332
30007	Broadwater	394.4124897
30009	Carbon	1502.706739
30011	Carter	726.9789984
30013	Cascade	1271.388851
30015	Chouteau	818.102698
30017	Custer	1242.879337
30019	Daniels	629.65083
30021	Dawson	1440.092166
30023	Deer Lodge	2836.491074
30025	Fallon	821.9178082
30027	Fergus	1088.814901
30029	Flathead	1959.728126
30031	Gallatin	1704.565769
30033	Garfield	1419.55836
30035	Glacier	4815.59613
30037	Golden Valley	605.3268765
30039	Granite	1184.132623
30041	Hill	2214.473604
30043	Jefferson	843.1842606
30045	Judith Basin	461.0655738
30047	Lake	1157.024793
30049	Lewis and Clark	673.944687
30051	Liberty	1069.958848
30053	Lincoln	969.9909063
30055	McCone	2089.552239
30057	Madison	1402.828467
30059	Meagher	2250.803859
30061	Mineral	208.5264133
30063	Missoula	1112.037107
30065	Musselshell	989.0346162



30067 Park	914.1969407
30069 Petroleum	389.8635478
30071 Phillips	3215.513009
30073 Pondera	1875.41862
30075 Powder River	2214.452214
30077 Powell	301.3777268
30079 Prairie	2391.904324
30081 Ravalli	528.1200778
30083 Richland	1411.161001
30085 Roosevelt	5642.463152
30087 Rosebud	7756.813417
30089 Sanders	624.7889227
30091 Sheridan	905.3738318
30093 Silver Bow	997.3423256
30095 Stillwater	1227.18691
30097 Sweet Grass	1455.525606
30099 Teton	876.338851
30101 Toole	4512.672574
30103 Treasure	1325.478645
30105 Valley	2326.206804
30107 Wheatland	1520.572451
30109 Wibaux	2998.065764
30111 Yellowstone	2689.572054



MT

FIPS

29001  
29003  
29005  
29007  
29009  
29011  
29013  
29015  
29017  
29019  
29021  
29023  
29025  
29027  
29029  
29031  
29033  
29035  
29037

MT

29039  
29041  
29043  
29045  
29047  
29049  
29051  
29053  
29055  
29057  
29059  
29061  
29063  
29065  
29067  
29069  
29071  
29073  
29075  
29077  
29079  
29081  
29083  
29085  
29087  
29089  
29091  
29093  
29095  
29097  
29099  
29101

29103

MT

29105  
29107  
29109  
29111  
29113  
29115  
29117  
29121  
29123  
29125  
29127  
29119  
29129  
29131  
29133  
29135  
29137  
29139  
29141  
29143  
29145  
29147  
29149  
29151  
29153  
29155  
29157  
29159  
29161  
29163  
29165  
29167  
29169  
29171

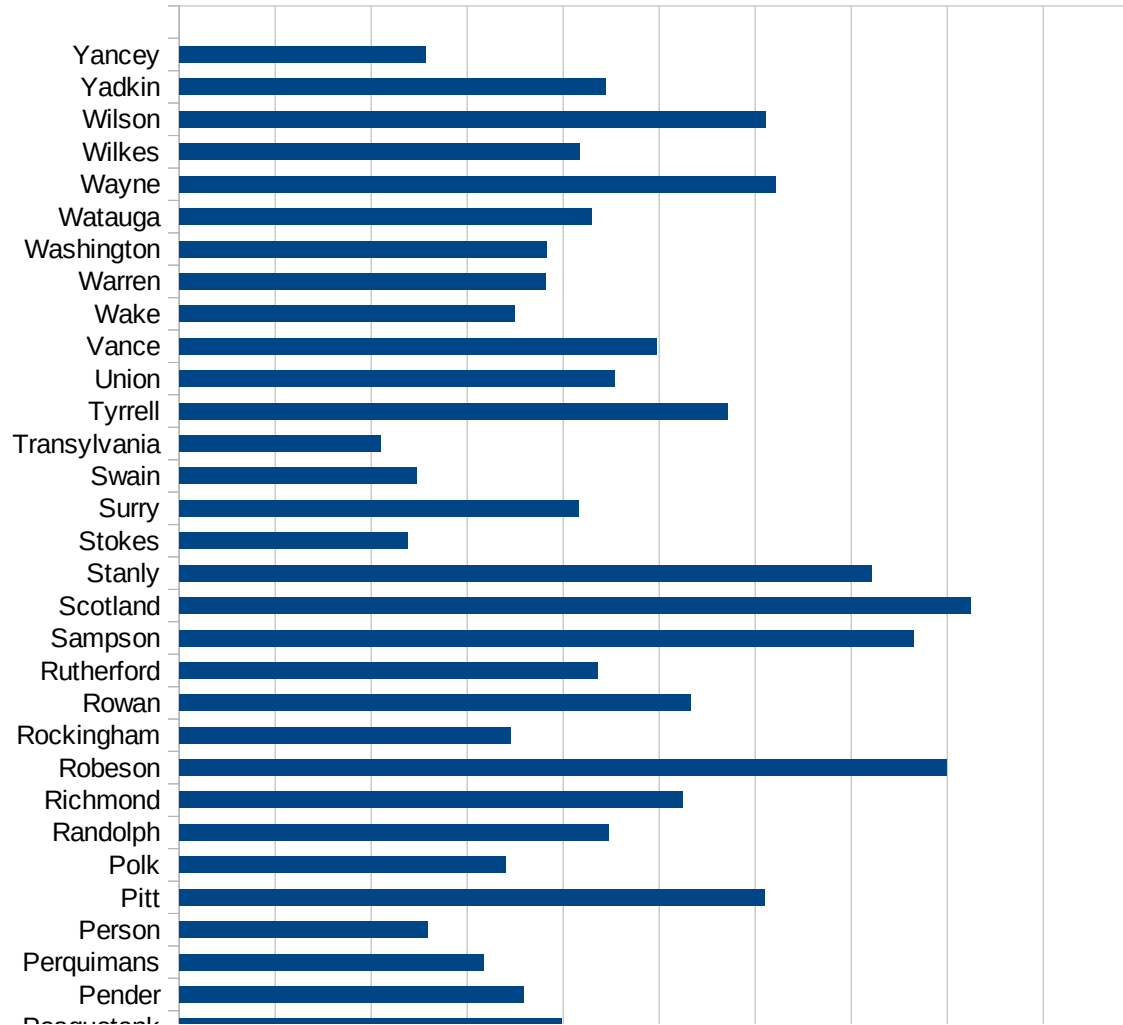


MT

29173  
29175  
29177  
29179  
29181  
29195  
29197  
29199  
29201  
29203  
29205  
29183  
29185  
29187  
29189  
29510  
29186  
29207  
29209  
29211  
29213  
29215  
  
29217  
29219  
29221  
29223  
29225  
29227  
29229

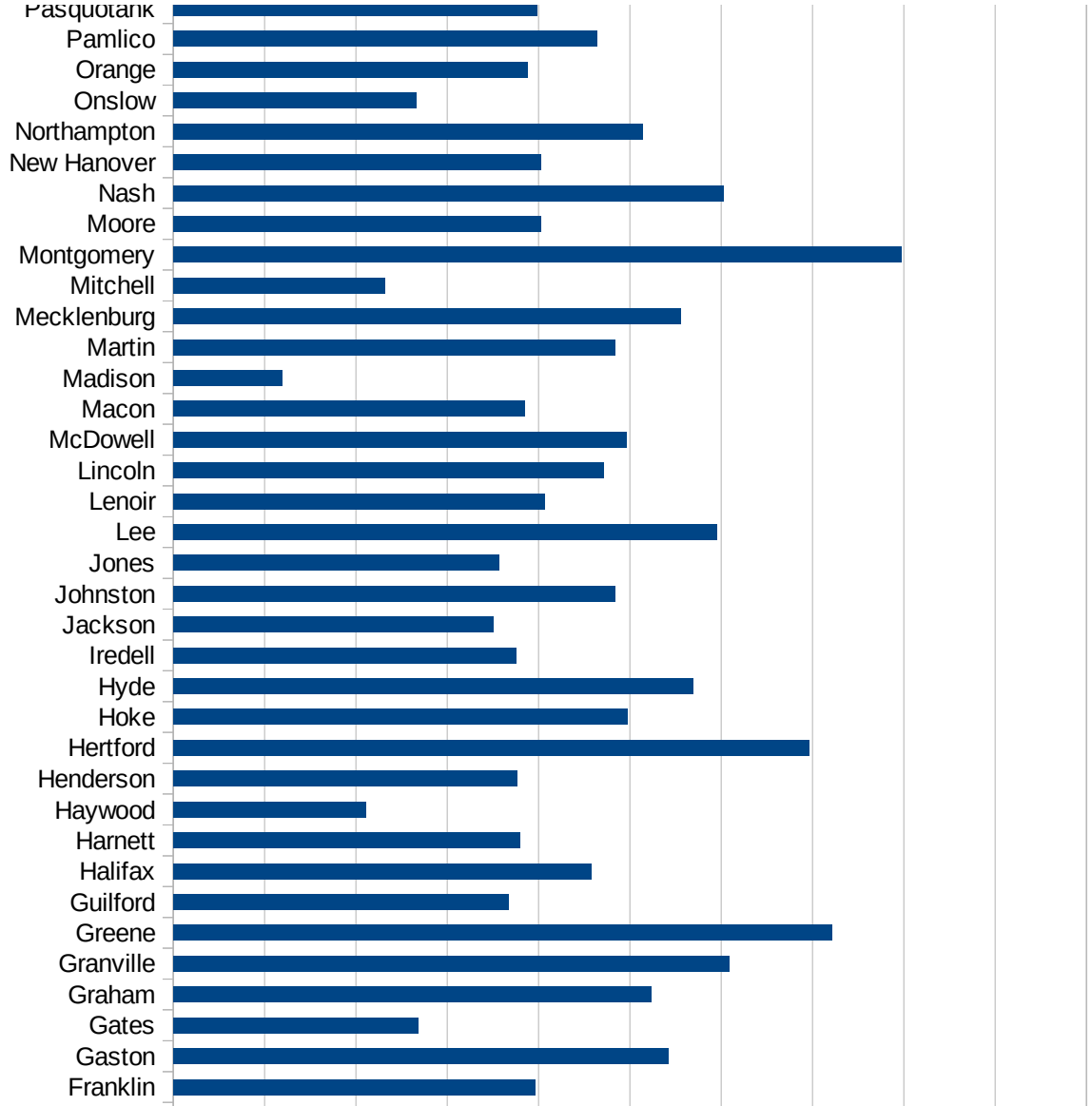
NC

FIPS	County	PC Infection
37001	Alamance	2659.280444
37003	Alexander	1576.84791
37005	Alleghany	2248.902428
37007	Anson	2689.231017
37009	Ashe	1202.552658
37011	Avery	2679.234504
37013	Beaufort	2357.739119
37015	Bertie	3453.169347
37017	Bladen	2955.709551
37019	Brunswick	1367.518867
37021	Buncombe	1375.900704
37023	Burke	2625.522781
37025	Cabarrus	2066.319047
37027	Caldwell	2411.34233
37029	Camden	1195.144725
37031	Carteret	1285.886888
37033	Caswell	2216.054278
37035	Catawba	2262.81421
37037	Chatham	2458.332764
37039	Cherokee	2487.404432
37041	Chowan	3250.409865
37043	Clay	1364.574917
37045	Cleveland	2714.936761
37047	Columbus	2702.362771
37049	Craven	1906.483209
37051	Cumberland	1845.454819
37053	Currituck	764.6276596
37055	Dare	838.3331964
37057	Davidson	1923.60786
37059	Davie	1495.331477
37061	Duplin	4371.686829
37063	Durham	2609.403957
37065	Edgecombe	3097.77906

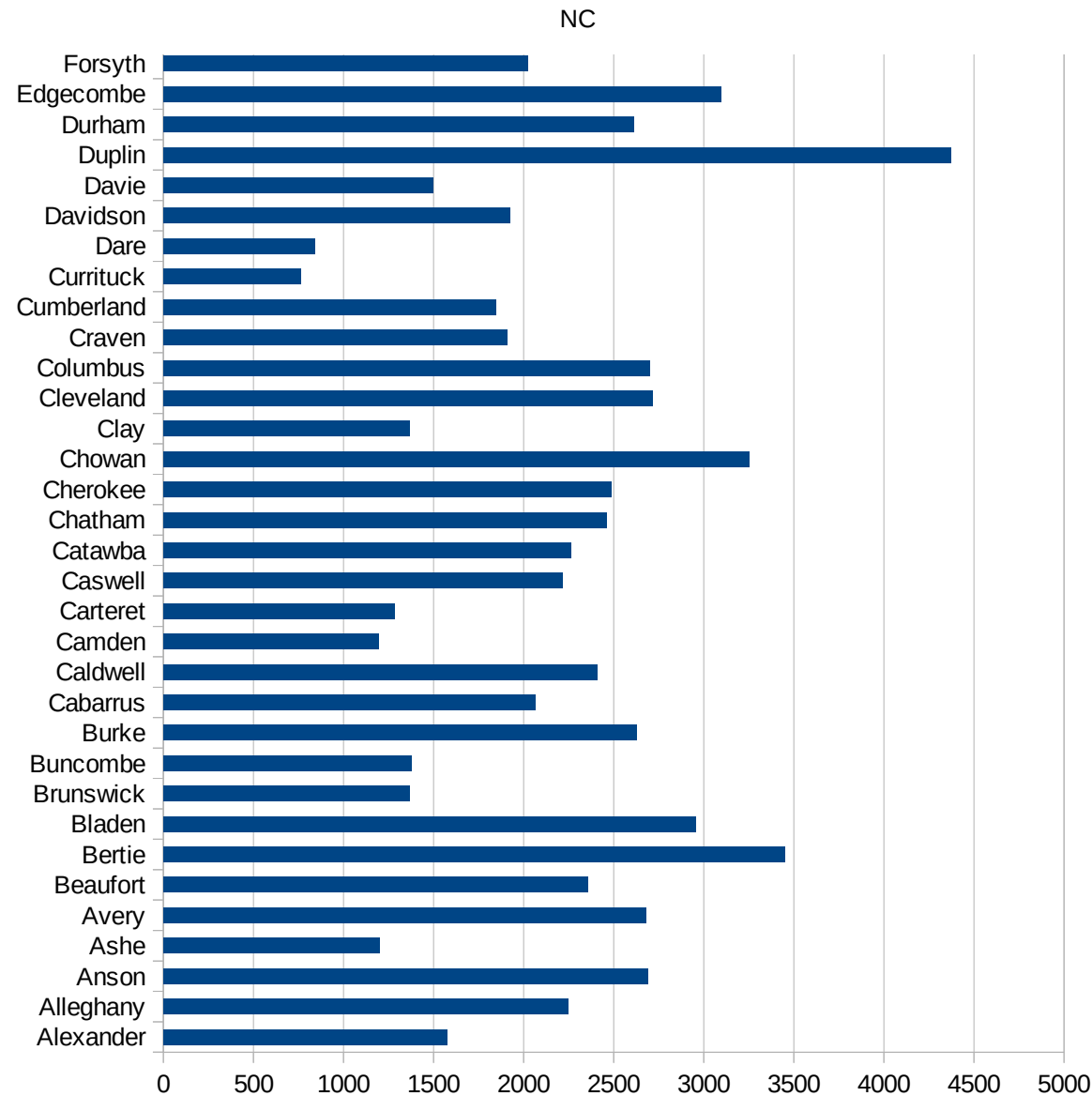


NC

37067 Forsyth	2019.789026
37069 Franklin	1980.461812
37071 Gaston	2712.186891
37073 Gates	1339.324289
37075 Graham	2616.69024
37077 Granville	3044.16535
37079 Greene	3607.462402
37081 Guilford	1834.092229
37083 Halifax	2287.736782
37085 Harnett	1896.225431
37087 Haywood	1055.332333
37089 Henderson	1882.687498
37091 Hertford	3478.591656
37093 Hoke	2488.861296
37095 Hyde	2848.948375
37097 Iredell	1875.753075
37099 Jackson	1754.102523
37101 Johnston	2421.610953
37103 Jones	1784.787797
37105 Lee	2976.306711
37107 Lenoir	2033.014149
37109 Lincoln	2354.064701
37111 McDowell	2480.936999
37113 Macon	1921.496387
37115 Madison	597.3441162
37117 Martin	2421.595871
37119 Mecklenburg	2775.936762
37121 Mitchell	1160
37123 Montgomery	3989.586007
37125 Moore	2014.551793
37127 Nash	3011.189585
37129 New Hanover	2014.861758
37131 Northampton	2571.660907
37133 Onslow	1331.424553



37135 Orange	1940.736987
37137 Pamlico	2320.441989
37139 Pasquotank	1992.986705
37141 Pender	1795.309031
37143 Perquimans	1586.946804
37145 Person	1293.441669
37147 Pitt	3051.457919
37149 Polk	1702.97414
37151 Randolph	2236.468528
37153 Richmond	2622.140041
37155 Robeson	3996.025214
37157 Rockingham	1726.761495
37159 Rowan	2663.136583
37161 Rutherford	2180.289109
37163 Sampson	3825.48015
37165 Scotland	4122.378627
37167 Stanly	3603.705195
37169 Stokes	1192.073372
37171 Surry	2080.669372
37173 Swain	1235.521236
37175 Transylvania	1046.324711
37177 Tyrrell	2856.451222
37179 Union	2266.561541
37181 Vance	2487.55103
37183 Wake	1747.955013
37185 Warren	1908.416216
37187 Washington	1914.158023
37189 Watauga	2144.963804
37191 Wayne	3105.121381
37193 Wilkes	2087.314206
37195 Wilson	3056.902584
37197 Yadkin	2221.452734
37199 Yancey	1284.700888



NC

NC

FIPS

29001  
29003  
29005  
29007  
29009  
29011  
29013  
29015  
29017  
29019  
29021  
29023  
29025  
29027  
29029  
29031  
29033  
29035  
29037

NC

29039  
29041  
29043  
29045  
29047  
29049  
29051  
29053  
29055  
29057  
29059  
29061  
29063  
29065  
29067  
29069  
29071  
29073  
29075  
29077  
29079  
29081  
29083  
29085  
29087  
29089  
29091  
29093  
29095  
29097  
29099  
29101

29103

NC

29105  
29107  
29109  
29111  
29113  
29115  
29117  
29121  
29123  
29125  
29127  
29119  
29129  
29131  
29133  
29135  
29137  
29139  
29141  
29143  
29145  
29147  
29149  
29151  
29153  
29155  
29157  
29159  
29161  
29163  
29165  
29167  
29169  
29171

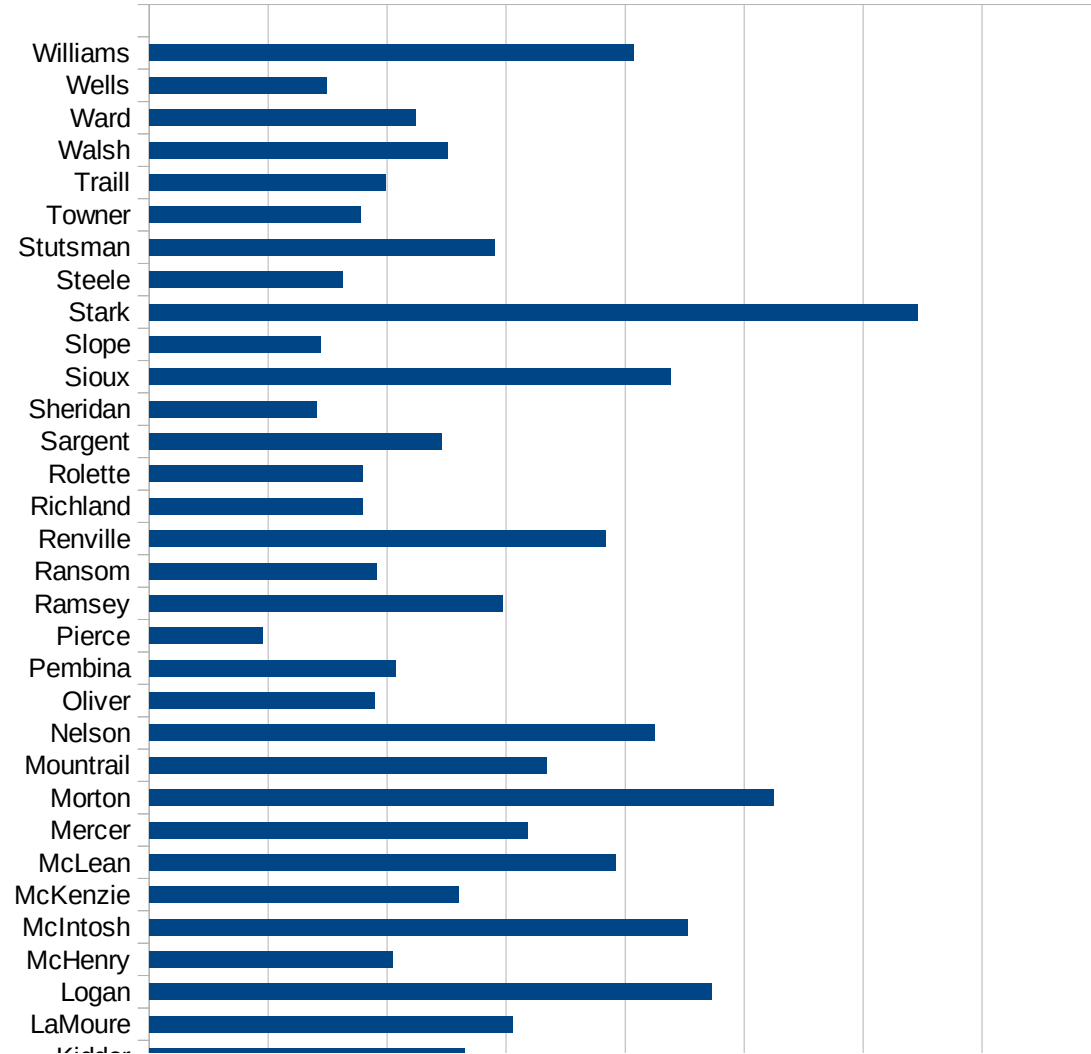


NC

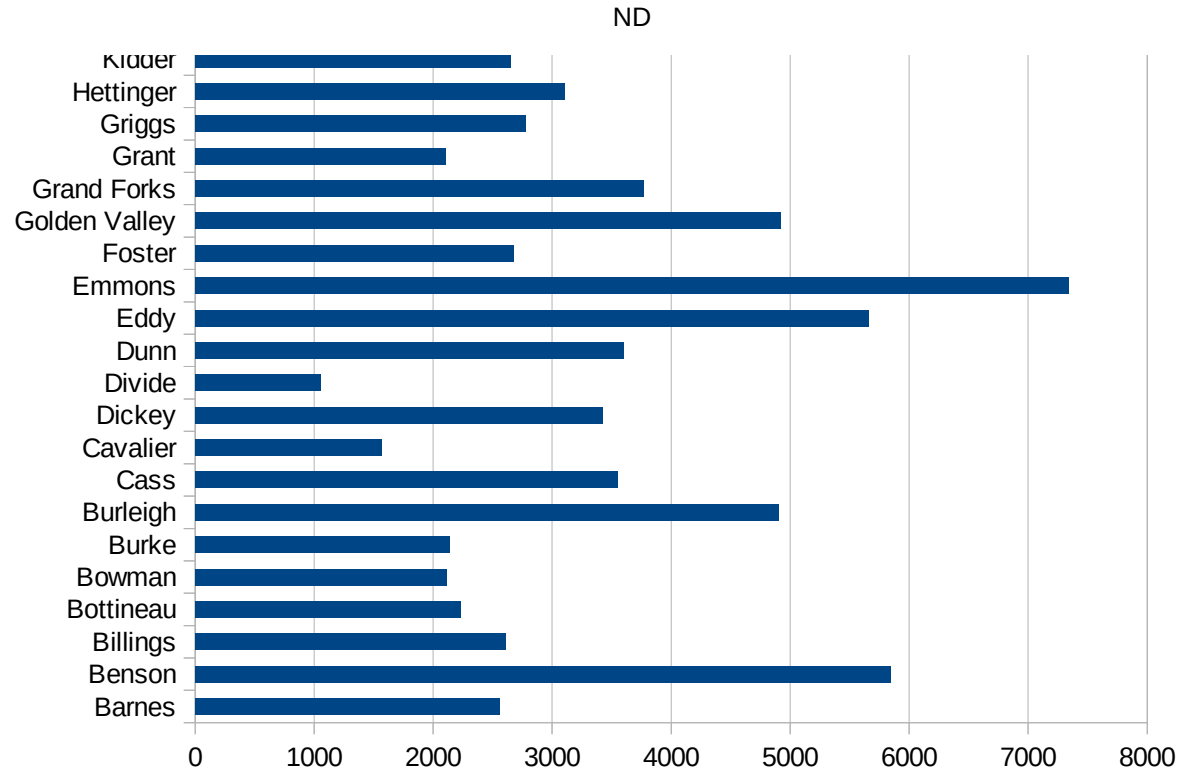
29173  
29175  
29177  
29179  
29181  
29195  
29197  
29199  
29201  
29203  
29205  
29183  
29185  
29187  
29189  
29510  
29186  
29207  
29209  
29211  
29213  
29215  
  
29217  
29219  
29221  
29223  
29225  
29227  
29229

ND

FIPS	County	PC Infection
38001	Adams	1656.495205
38003	Barnes	2561.183836
38005	Benson	5846.021258
38007	Billings	2611.534276
38009	Bottineau	2230.541257
38011	Bowman	2113.13394
38013	Burke	2142.857143
38015	Burleigh	4903.802756
38017	Cass	3551.202098
38019	Cavalier	1566.98877
38021	Dickey	3426.473588
38023	Divide	1051.248357
38025	Dunn	3601.108033
38027	Eddy	5663.640294
38029	Emmons	7344.461305
38031	Foster	2674.129353
38033	Golden Valley	4918.032787
38035	Grand Forks	3768.545994
38037	Grant	2106.149958
38039	Griggs	2777.777778
38041	Hettinger	3102.625298
38043	Kidder	2653.061224
38045	LaMoure	3052.683407
38047	Logan	4729.374672
38049	McHenry	2046.07978
38051	McIntosh	4526.112186
38053	McKenzie	2604.166667
38055	McLean	3919.924536
38057	Mercer	3181.323334
38059	Morton	5251.648175
38061	Mountrail	3337.247994
38063	Nelson	4252.352736
38065	Oliver	1895.491803



38067 Pembina	2072.837196
38069 Pierce	955.6481255
38071 Ramsey	2970.124554
38073 Ransom	1909.490166
38075 Renville	3833.192923
38077 Richland	1798.14028
38079 Rolette	1797.077127
38081 Sargent	2454.780362
38083 Sheridan	1408.450704
38085 Sioux	4382.744378
38087 Slope	1441.677588
38089 Stark	6455.463432
38091 Steele	1629.006831
38093 Stutsman	2906.726586
38095 Towner	1779.19708
38097 Traill	1990.792584
38099 Walsh	2512.421487
38101 Ward	2240.788852
38103 Wells	1491.028557
38105 Williams	4070.721358



ND

FIPS

29001  
29003  
29005  
29007  
29009  
29011  
29013  
29015  
29017  
29019  
29021  
29023  
29025  
29027  
29029  
29031  
29033  
29035  
29037

ND

29039  
29041  
29043  
29045  
29047  
29049  
29051  
29053  
29055  
29057  
29059  
29061  
29063  
29065  
29067  
29069  
29071  
29073  
29075  
29077  
29079  
29081  
29083  
29085  
29087  
29089  
29091  
29093  
29095  
29097  
29099  
29101

29103

ND

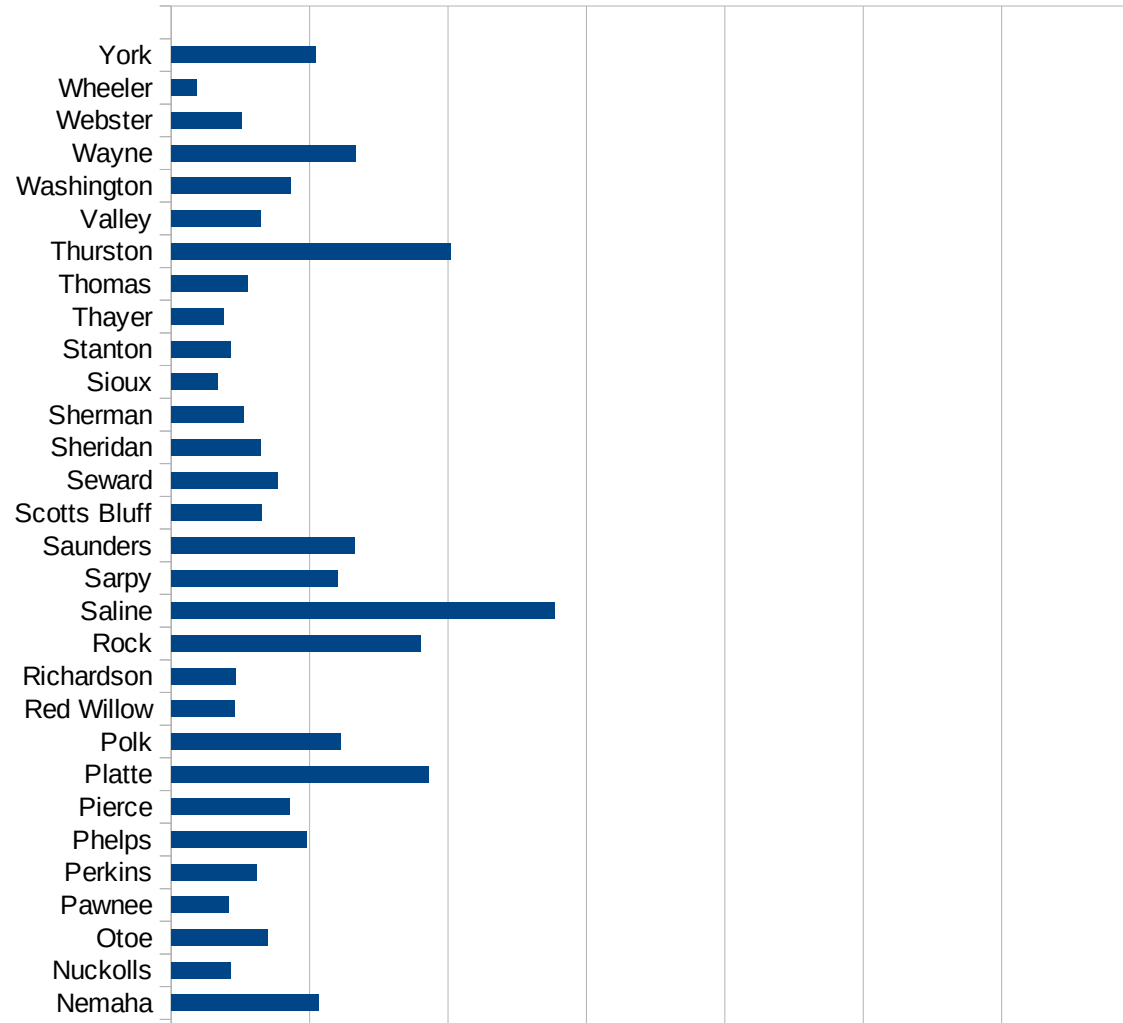
29105  
29107  
29109  
29111  
29113  
29115  
29117  
29121  
29123  
29125  
29127  
29119  
29129  
29131  
29133  
29135  
29137  
29139  
29141  
29143  
29145  
29147  
29149  
29151  
29153  
29155  
29157  
29159  
29161  
29163  
29165  
29167  
29169  
29171

ND

29173  
29175  
29177  
29179  
29181  
29195  
29197  
29199  
29201  
29203  
29205  
29183  
29185  
29187  
29189  
29510  
29186  
29207  
29209  
29211  
29213  
29215  
  
29217  
29219  
29221  
29223  
29225  
29227  
29229

NE

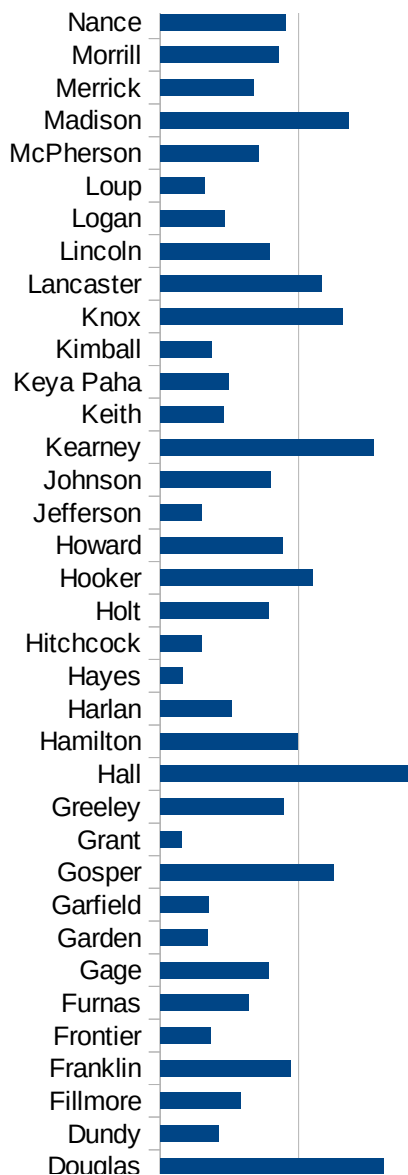
FIPS	County	PC Infection
31001	Adams	2062.771731
31003	Antelope	2020.20202
31005	Arthur	645.1612903
31007	Banner	273.9726027
31009	Blaine	210.0840336
31011	Boone	2156.900172
31013	Box Butte	1160.415893
31015	Boyd	2148.337596
31017	Brown	2085.435587
31019	Buffalo	2811.649703
31021	Burt	1464.241677
31023	Butler	2146.934723
31025	Cass	1552.047097
31027	Cedar	1397.111058
31029	Chase	2263.012321
31031	Cherry	954.6953654
31033	Cheyenne	547.7980666
31035	Clay	1657.547473
31037	Colfax	7582.023711
31039	Cuming	2360.178971
31041	Custer	1328.413284
31043	Dakota	11855.79844
31045	Dawes	1881.597063
31047	Dawson	4812.518453
31049	Deuel	219.1780822
31051	Dixon	2382.203538
31053	Dodge	3783.534016
31055	Douglas	3230.666102
31057	Dundy	847.4576271
31059	Fillmore	1157.951873
31061	Franklin	1885.544161
31063	Frontier	728.5276074
31065	Furnas	1272.534464



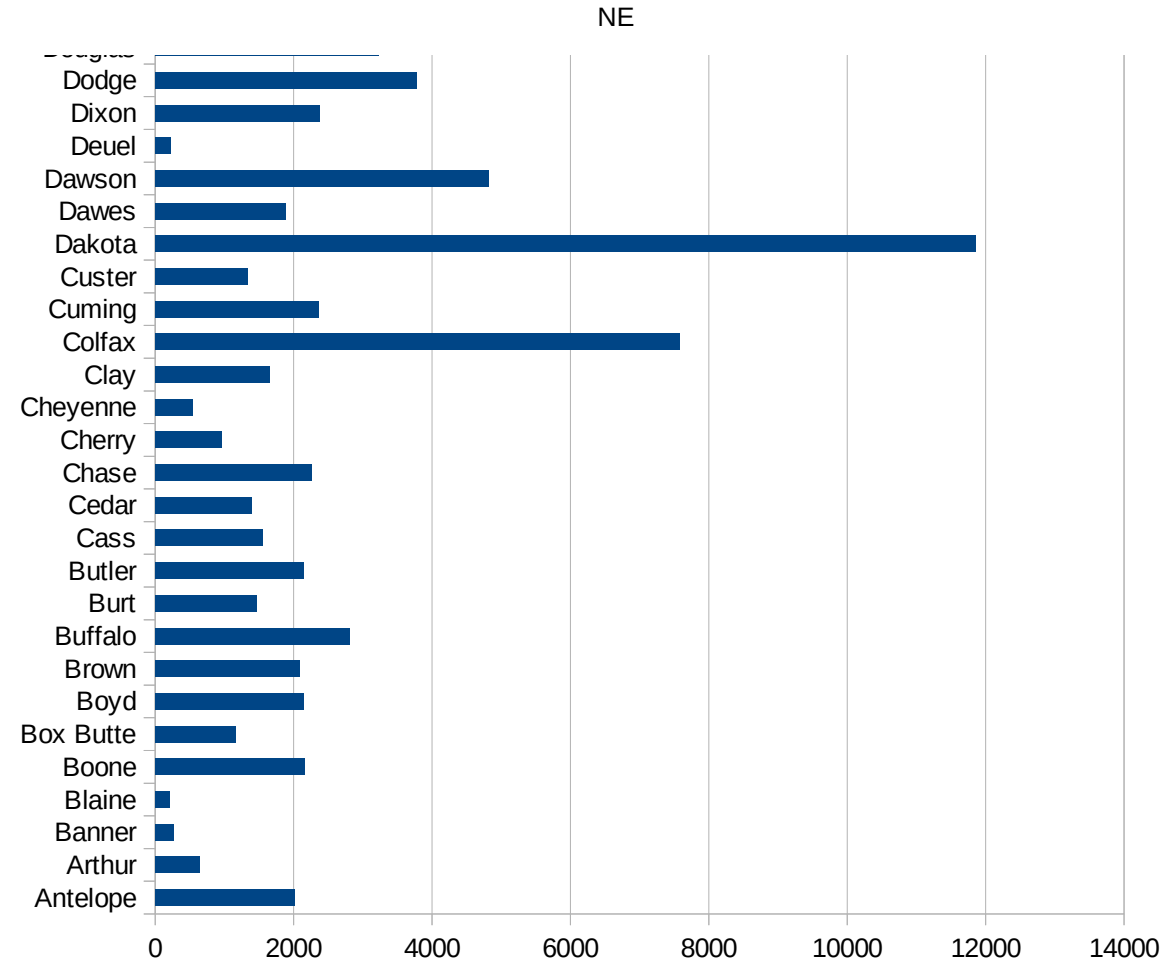


NE

31067 Gage	1567.952357
31069 Garden	685.2925672
31071 Garfield	704.5797685
31073 Gosper	2505.01002
31075 Grant	303.030303
31077 Greeley	1782.682513
31079 Hall	3624.588115
31081 Hamilton	1993.534483
31083 Harlan	1029.109086
31085 Hayes	327.510917
31087 Hitchcock	605.8446187
31089 Holt	1562.192965
31091 Hooker	2199.41349
31093 Howard	1777.983921
31095 Jefferson	605.8898126
31097 Johnson	1597.195169
31099 Kearney	3086.797066
31101 Keith	922.5782321
31103 Keya Paha	987.654321
31105 Kimball	746.2686567
31107 Knox	2636.892743
31109 Lancaster	2327.655765
31111 Lincoln	1585.903084
31113 Logan	934.5794393
31115 Loup	647.2491909
31117 McPherson	1422.764228
31119 Madison	2723.779385
31121 Merrick	1357.817147
31123 Morrill	1707.212975
31125 Nance	1812.00453
31127 Nemaha	2127.048002
31129 Nuckolls	858.1644815
31131 Otoe	1388.802002
31133 Pawnee	835.8662614



31135 Perkins	1229.088426
31137 Phelps	1956.425078
31139 Pierce	1708.204985
31141 Platte	3725.684141
31143 Polk	2444.107617
31145 Red Willow	913.6677233
31147 Richardson	932.3421948
31149 Rock	3602.941176
31151 Saline	5540.069686
31153 Sarpy	2407.581088
31155 Saunders	2652.208609
31157 Scotts Bluff	1305.954597
31159 Seward	1541.74847
31161 Sheridan	1290.944123
31163 Sherman	1053.324556
31165 Sioux	673.9679865
31167 Stanton	854.2713568
31169 Thayer	754.1178805
31171 Thomas	1111.111111
31173 Thurston	4039.435848
31175 Valley	1288.782816
31177 Washington	1722.552862
31179 Wayne	2669.360842
31181 Webster	1018.964053
31183 Wheeler	372.6708075
31185 York	2083.938426



NE

FIPS

29001  
29003  
29005  
29007  
29009  
29011  
29013  
29015  
29017  
29019  
29021  
29023  
29025  
29027  
29029  
29031  
29033  
29035  
29037

NE

29039  
29041  
29043  
29045  
29047  
29049  
29051  
29053  
29055  
29057  
29059  
29061  
29063  
29065  
29067  
29069  
29071  
29073  
29075  
29077  
29079  
29081  
29083  
29085  
29087  
29089  
29091  
29093  
29095  
29097  
29099  
29101

29103

NE

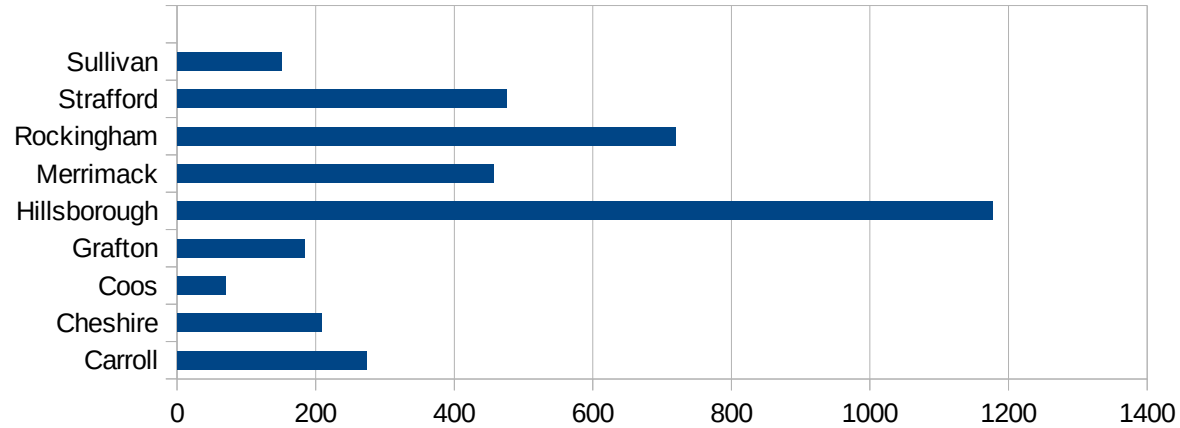
29105  
29107  
29109  
29111  
29113  
29115  
29117  
29121  
29123  
29125  
29127  
29119  
29129  
29131  
29133  
29135  
29137  
29139  
29141  
29143  
29145  
29147  
29149  
29151  
29153  
29155  
29157  
29159  
29161  
29163  
29165  
29167  
29169  
29171

NE

29173  
29175  
29177  
29179  
29181  
29195  
29197  
29199  
29201  
29203  
29205  
29183  
29185  
29187  
29189  
29510  
29186  
29207  
29209  
29211  
29213  
29215  
  
29217  
29219  
29221  
29223  
29225  
29227  
29229

NH

FIPS	County	Cases	Per Capita Cases 100,000
33001	Belknap	286.7818164	164
33003	Carroll	272.6583161	161
33005	Cheshire	207.8621573	1573
33007	Coos	69.6444965	965
33009	Grafton	183.7702983	2983
33011	Hillsborough	1176.889899	899
33013	Merrimack	455.8928619	619
33015	Rockingham	719.3313841	3841
33017	Strafford	475.0557306	306
33019	Sullivan	150.6582607	2607



NH

FIPS

29001  
29003  
29005  
29007  
29009  
29011  
29013  
29015  
29017  
29019  
29021  
29023  
29025  
29027  
29029  
29031  
29033  
29035  
29037



NH

29039  
29041  
29043  
29045  
29047  
29049  
29051  
29053  
29055  
29057  
29059  
29061  
29063  
29065  
29067  
29069  
29071  
29073  
29075  
29077  
29079  
29081  
29083  
29085  
29087  
29089  
29091  
29093  
29095  
29097  
29099  
29101

29103

NH

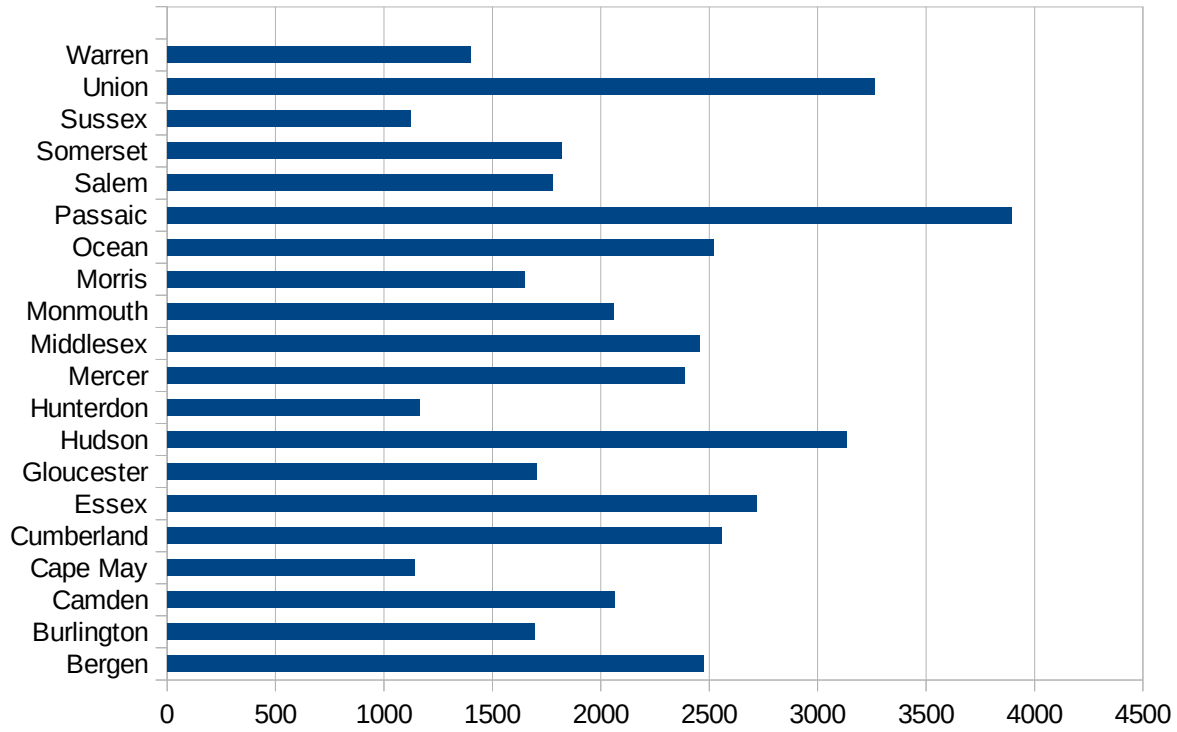
29105  
29107  
29109  
29111  
29113  
29115  
29117  
29121  
29123  
29125  
29127  
29119  
29129  
29131  
29133  
29135  
29137  
29139  
29141  
29143  
29145  
29147  
29149  
29151  
29153  
29155  
29157  
29159  
29161  
29163  
29165  
29167  
29169  
29171

NH

29173  
29175  
29177  
29179  
29181  
29195  
29197  
29199  
29201  
29203  
29205  
29183  
29185  
29187  
29189  
29510  
29186  
29207  
29209  
29211  
29213  
29215  
  
29217  
29219  
29221  
29223  
29225  
29227  
29229

NJ

FIPS	County	PC Infection
34001	Atlantic	1681.428932
34003	Bergen	2473.918855
34005	Burlington	1694.043791
34007	Camden	2064.7711
34009	Cape May	1140.88159
34011	Cumberland	2558.752616
34013	Essex	2720.792431
34015	Gloucester	1706.198869
34017	Hudson	3133.297143
34019	Hunterdon	1163.462001
34021	Mercer	2385.002069
34023	Middlesex	2454.063892
34025	Monmouth	2061.787644
34027	Morris	1649.84582
34029	Ocean	2521.395294
34031	Passaic	3895.213685
34033	Salem	1777.756481
34035	Somerset	1817.22651
34037	Sussex	1121.456829
34039	Union	3262.332301
34041	Warren	1399.143497



FIPS

- 29001
- 29003
- 29005
- 29007
- 29009
- 29011
- 29013
- 29015
- 29017
- 29019
- 29021
- 29023
- 29025
- 29027
- 29029
- 29031
- 29033
- 29035
- 29037

NJ

29039  
29041  
29043  
29045  
29047  
29049  
29051  
29053  
29055  
29057  
29059  
29061  
29063  
29065  
29067  
29069  
29071  
29073  
29075  
29077  
29079  
29081  
29083  
29085  
29087  
29089  
29091  
29093  
29095  
29097  
29099  
29101

29103

NJ

29105  
29107  
29109  
29111  
29113  
29115  
29117  
29121  
29123  
29125  
29127  
29119  
29129  
29131  
29133  
29135  
29137  
29139  
29141  
29143  
29145  
29147  
29149  
29151  
29153  
29155  
29157  
29159  
29161  
29163  
29165  
29167  
29169  
29171

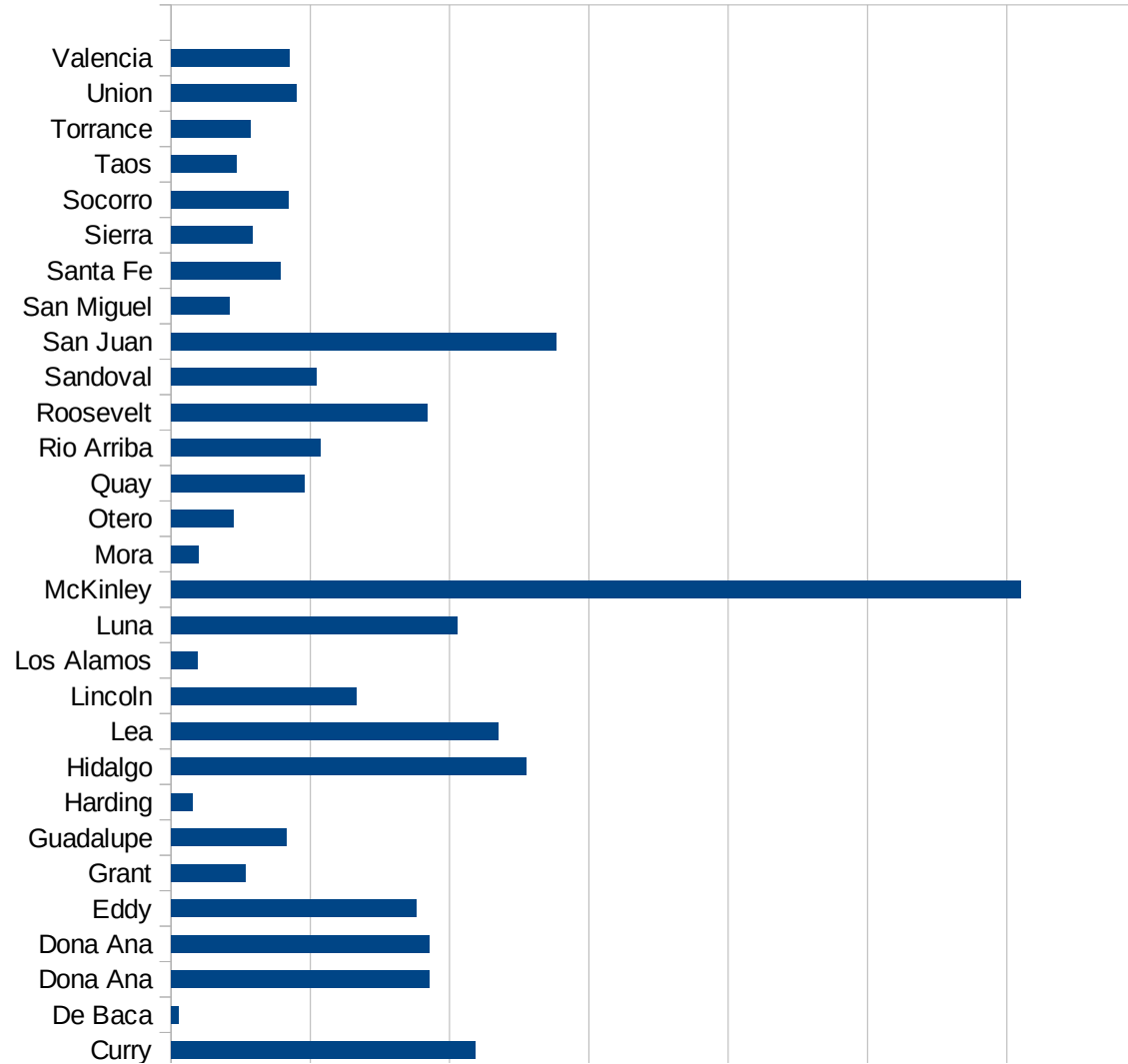
NJ

29173  
29175  
29177  
29179  
29181  
29195  
29197  
29199  
29201  
29203  
29205  
29183  
29185  
29187  
29189  
29510  
29186  
29207  
29209  
29211  
29213  
29215  
  
29217  
29219  
29221  
29223  
29225  
29227  
29229



NM

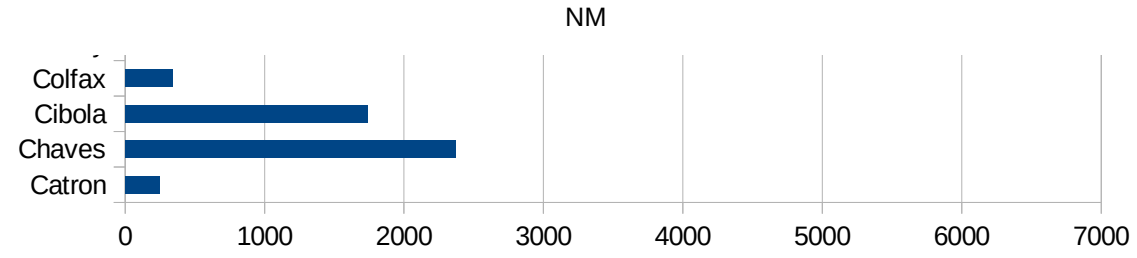
FIPS	County	PC Infection
35001	Bernalillo	1131.868083
35003	Catron	251.5371716
35005	Chaves	2369.800121
35006	Cibola	1742.316608
35007	Colfax	338.5631709
35009	Curry	2184.59858
35011	De Baca	56.14823133
35013	Dona Ana	1851.306994
35013	Dona Ana	1851.306994
35015	Eddy	1759.930915
35017	Grant	533.8989249
35019	Guadalupe	829.3020041
35021	Harding	152.6717557
35023	Hidalgo	2547.169811
35025	Lea	2350.203272
35027	Lincoln	1329.515238
35028	Los Alamos	193.7071358
35029	Luna	2053.165296
35031	McKinley	6099.045511
35033	Mora	199.7336884
35035	Otero	449.2295713
35037	Quay	957.2276748
35039	Rio Arriba	1074.193714
35041	Roosevelt	1840.68719
35043	Sandoval	1046.294574
35045	San Juan	2768.647585
35047	San Miguel	416.8025806
35049	Santa Fe	787.0395053
35051	Sierra	583.515682
35053	Socorro	842.5455632
35055	Taos	469.0117253
35057	Torrance	570.8421525
35059	Union	898.4944148



This work is licensed under the Creative Commons Attribution-NoDerivatives 4.0 International License. To view a copy of this license, visit <http://creativecommons.org/licenses/by-nd/4.0/>.

35061 Valencia

851.4701266



NM

FIPS

29001  
29003  
29005  
29007  
29009  
29011  
29013  
29015  
29017  
29019  
29021  
29023  
29025  
29027  
29029  
29031  
29033  
29035  
29037

NM

29039  
29041  
29043  
29045  
29047  
29049  
29051  
29053  
29055  
29057  
29059  
29061  
29063  
29065  
29067  
29069  
29071  
29073  
29075  
29077  
29079  
29081  
29083  
29085  
29087  
29089  
29091  
29093  
29095  
29097  
29099  
29101

29103

NM

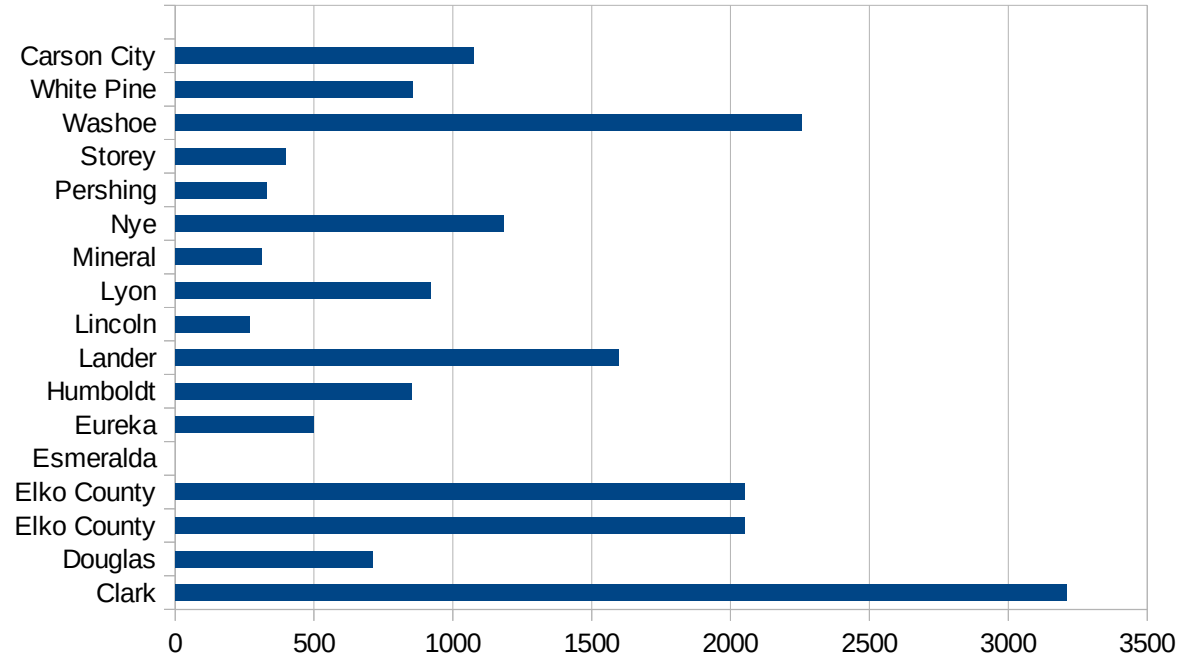
29105  
29107  
29109  
29111  
29113  
29115  
29117  
29121  
29123  
29125  
29127  
29119  
29129  
29131  
29133  
29135  
29137  
29139  
29141  
29143  
29145  
29147  
29149  
29151  
29153  
29155  
29157  
29159  
29161  
29163  
29165  
29167  
29169  
29171

NM

29173  
29175  
29177  
29179  
29181  
29195  
29197  
29199  
29201  
29203  
29205  
29183  
29185  
29187  
29189  
29510  
29186  
29207  
29209  
29211  
29213  
29215  
  
29217  
29219  
29221  
29223  
29225  
29227  
29229

NV

FIPS	County	PC Infection
32001	Churchill	707.8559738
32003	Clark	3209.871454
32005	Douglas	711.8245404
32007	Elko County	2049.180328
32007	Elko County	2049.180328
32009	Esmeralda	0
32011	Eureka	499.2511233
32013	Humboldt	851.9003932
32015	Lander	1596.412556
32017	Lincoln	269.179004
32019	Lyon	919.2230505
32021	Mineral	310.1462118
32023	Nye	1184.227936
32027	Pershing	330.0330033
32029	Storey	397.1208737
32031	Washoe	2258.365809
32033	White Pine	854.8812665
32510	Carson City	1075.540477



NV

FIPS

29001  
29003  
29005  
29007  
29009  
29011  
29013  
29015  
29017  
29019  
29021  
29023  
29025  
29027  
29029  
29031  
29033  
29035  
29037



NV

29039  
29041  
29043  
29045  
29047  
29049  
29051  
29053  
29055  
29057  
29059  
29061  
29063  
29065  
29067  
29069  
29071  
29073  
29075  
29077  
29079  
29081  
29083  
29085  
29087  
29089  
29091  
29093  
29095  
29097  
29099  
29101

29103

NV

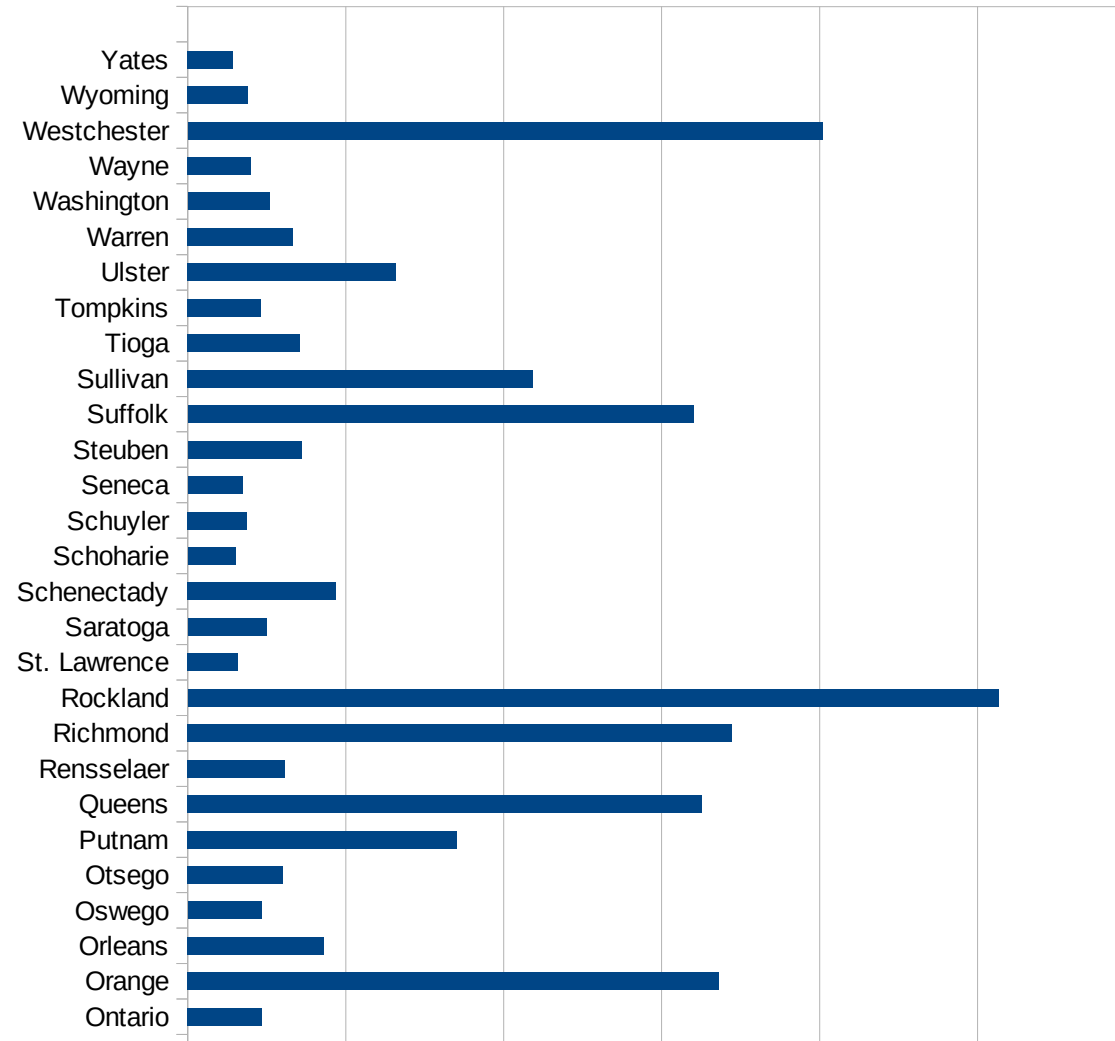
29105  
29107  
29109  
29111  
29113  
29115  
29117  
29121  
29123  
29125  
29127  
29119  
29129  
29131  
29133  
29135  
29137  
29139  
29141  
29143  
29145  
29147  
29149  
29151  
29153  
29155  
29157  
29159  
29161  
29163  
29165  
29167  
29169  
29171

NV

29173  
29175  
29177  
29179  
29181  
29195  
29197  
29199  
29201  
29203  
29205  
29183  
29185  
29187  
29189  
29510  
29186  
29207  
29209  
29211  
29213  
29215  
  
29217  
29219  
29221  
29223  
29225  
29227  
29229

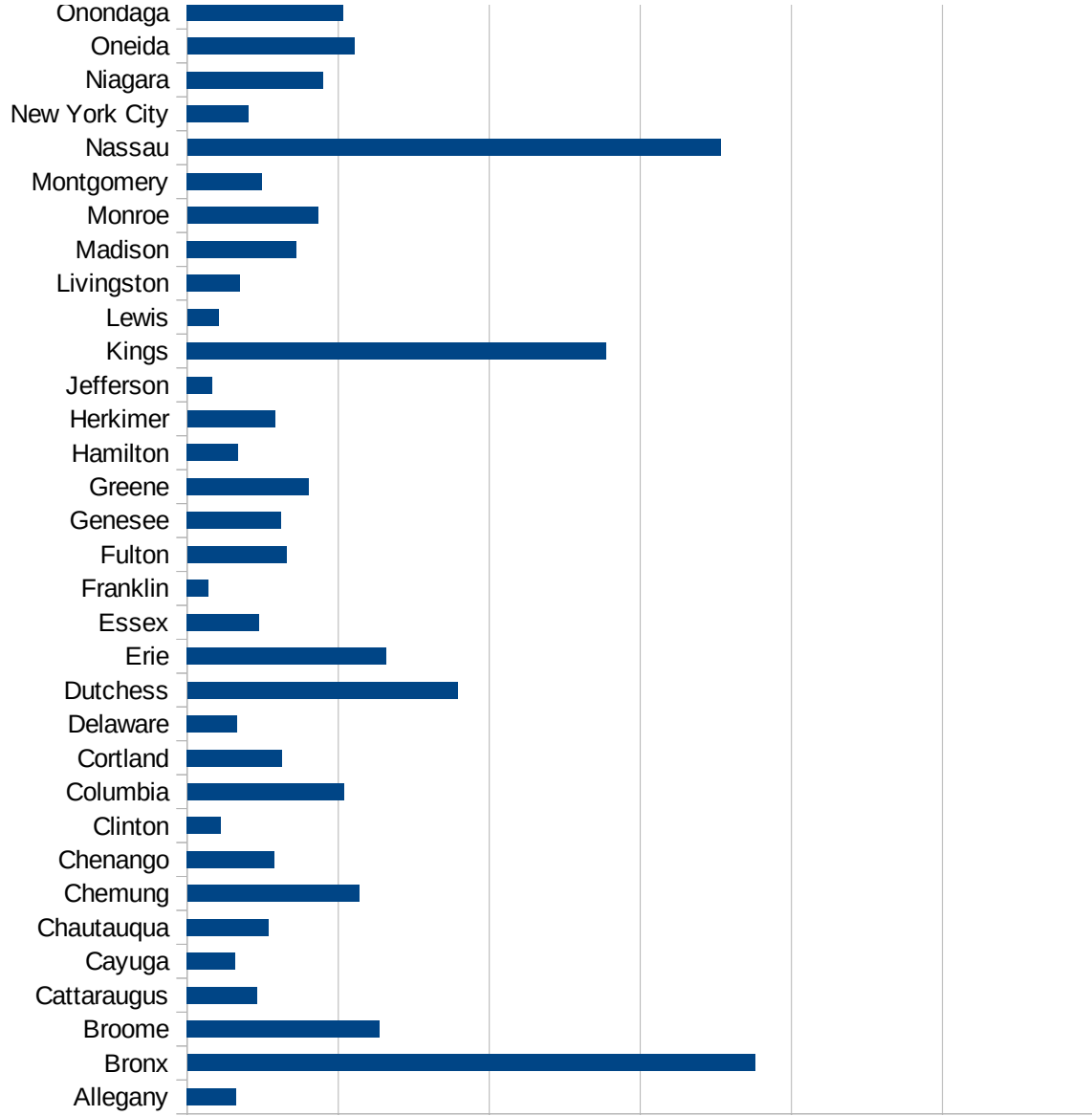
NY

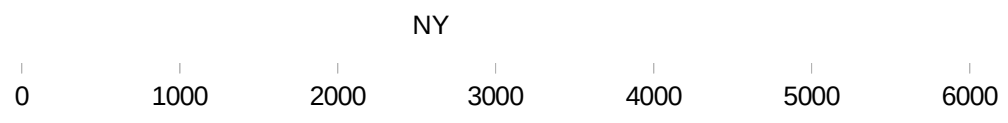
FIPS	County	PC Infection
36001	Albany	1072.22980167
36003	Allegany	323.066982554
36005	Bronx	3759.15069281
36007	Broome	1274.13792204
36009	Cattaraugus	465.903175429
36011	Cayuga	316.287510532
36013	Chautauqua	540.10114195
36015	Chemung	1137.03800413
36017	Chenango	578.508919556
36019	Clinton	221.822913439
36021	Columbia	1036.45103144
36023	Cortland	629.404261548
36025	Delaware	332.382599322
36027	Dutchess	1788.10968344
36029	Erie	1316.38032921
36031	Essex	477.211796247
36033	Franklin	141.172727815
36035	Fulton	656.826705977
36037	Genesee	622.489610683
36039	Greene	806.468594049
36041	Hamilton	338.294993234
36043	Herkimer	580.596121812
36045	Jefferson	164.645877142
36047	Kings	2773.50812868
36049	Lewis	207.963096003
36051	Livingston	351.115820773
36053	Madison	721.802387174
36055	Monroe	864.81142774
36057	Montgomery	495.399858457
36059	Nassau	3528.78470313
36061	New York City	408.894278052
36063	Niagara	900.524157333
36065	Oneida	1105.94702431



NY

36067 Onondaga	1034.84340929
36069 Ontario	469.671593971
36071 Orange	3362.21138314
36073 Orleans	861.814242096
36075 Oswego	466.504944952
36077 Otsego	602.520544277
36079 Putnam	1701.8565708
36081 Queens	3253.75421364
36083 Rensselaer	614.643569448
36085 Richmond	3444.29300746
36087 Rockland	5132.71619153
36089 St. Lawrence	319.305487427
36091 Saratoga	499.211428422
36093 Schenectady	935.95107821
36095 Schoharie	302.279962697
36097 Schuyler	374.050915587
36099 Seneca	346.93877551
36101 Steuben	720.280596267
36103 Suffolk	3202.4322578
36105 Sullivan	2184.16381891
36107 Tioga	710.461285008
36109 Tompkins	465.985037892
36111 Ulster	1320.27614936
36113 Warren	667.548432273
36115 Washington	517.999248329
36117 Wayne	401.936400782
36119 Westchester	4019.58636313
36121 Wyoming	379.194212299
36123 Yates	285.817801216





NY

FIPS

29001  
29003  
29005  
29007  
29009  
29011  
29013  
29015  
29017  
29019  
29021  
29023  
29025  
29027  
29029  
29031  
29033  
29035  
29037

NY

29039  
29041  
29043  
29045  
29047  
29049  
29051  
29053  
29055  
29057  
29059  
29061  
29063  
29065  
29067  
29069  
29071  
29073  
29075  
29077  
29079  
29081  
29083  
29085  
29087  
29089  
29091  
29093  
29095  
29097  
29099  
29101

29103



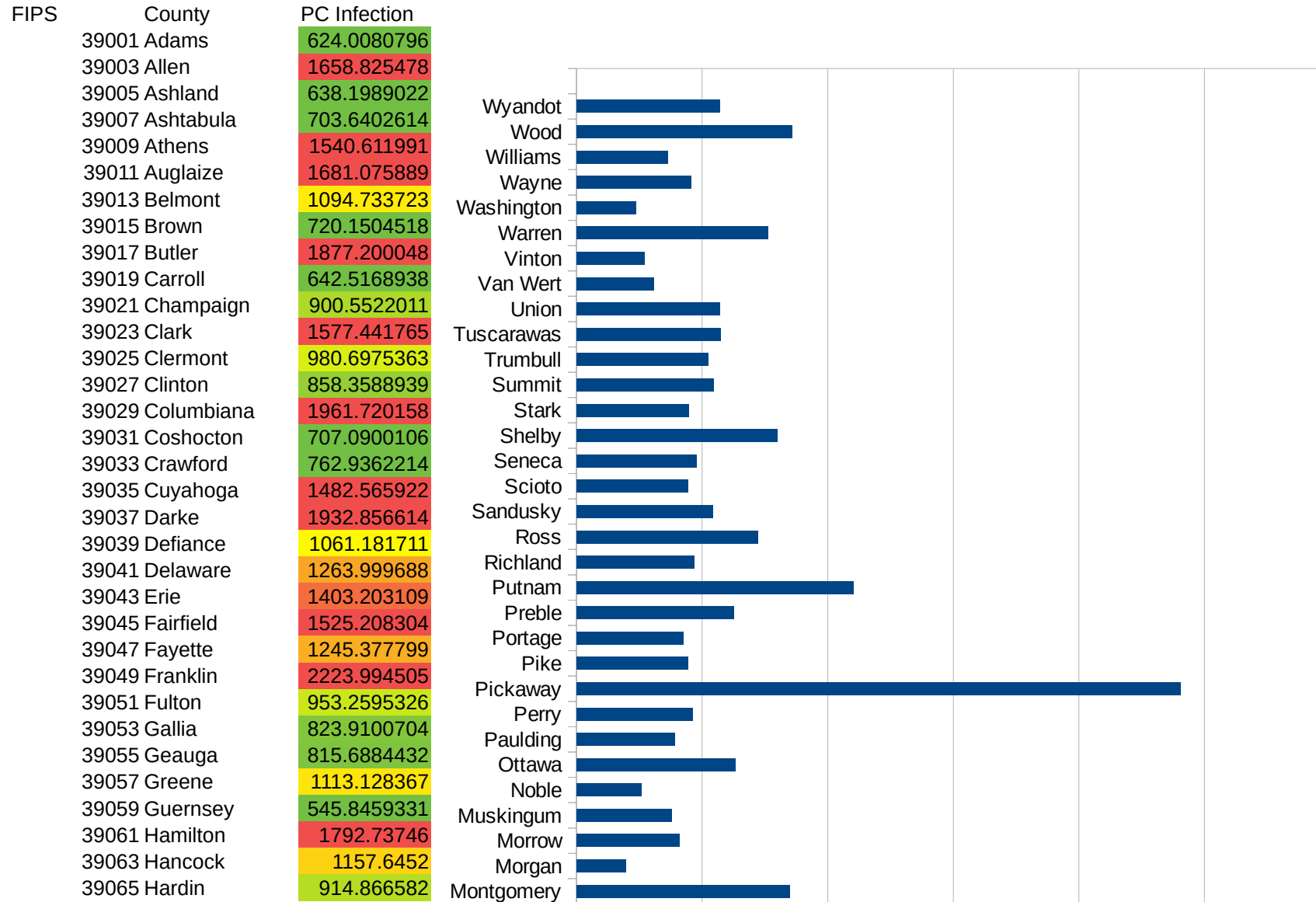
NY

29105  
29107  
29109  
29111  
29113  
29115  
29117  
29121  
29123  
29125  
29127  
29119  
29129  
29131  
29133  
29135  
29137  
29139  
29141  
29143  
29145  
29147  
29149  
29151  
29153  
29155  
29157  
29159  
29161  
29163  
29165  
29167  
29169  
29171

NY

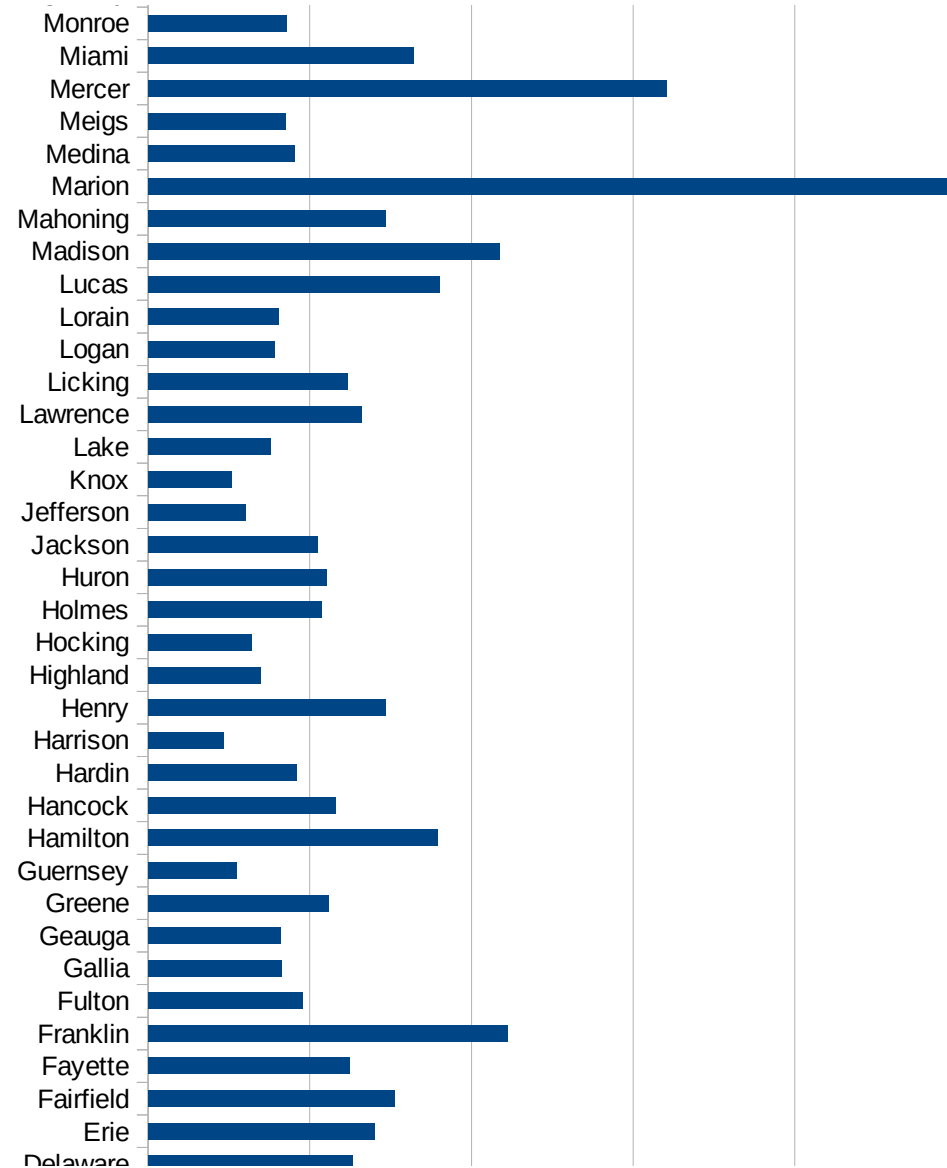
29173  
29175  
29177  
29179  
29181  
29195  
29197  
29199  
29201  
29203  
29205  
29183  
29185  
29187  
29189  
29510  
29186  
29207  
29209  
29211  
29213  
29215  
  
29217  
29219  
29221  
29223  
29225  
29227  
29229

OH

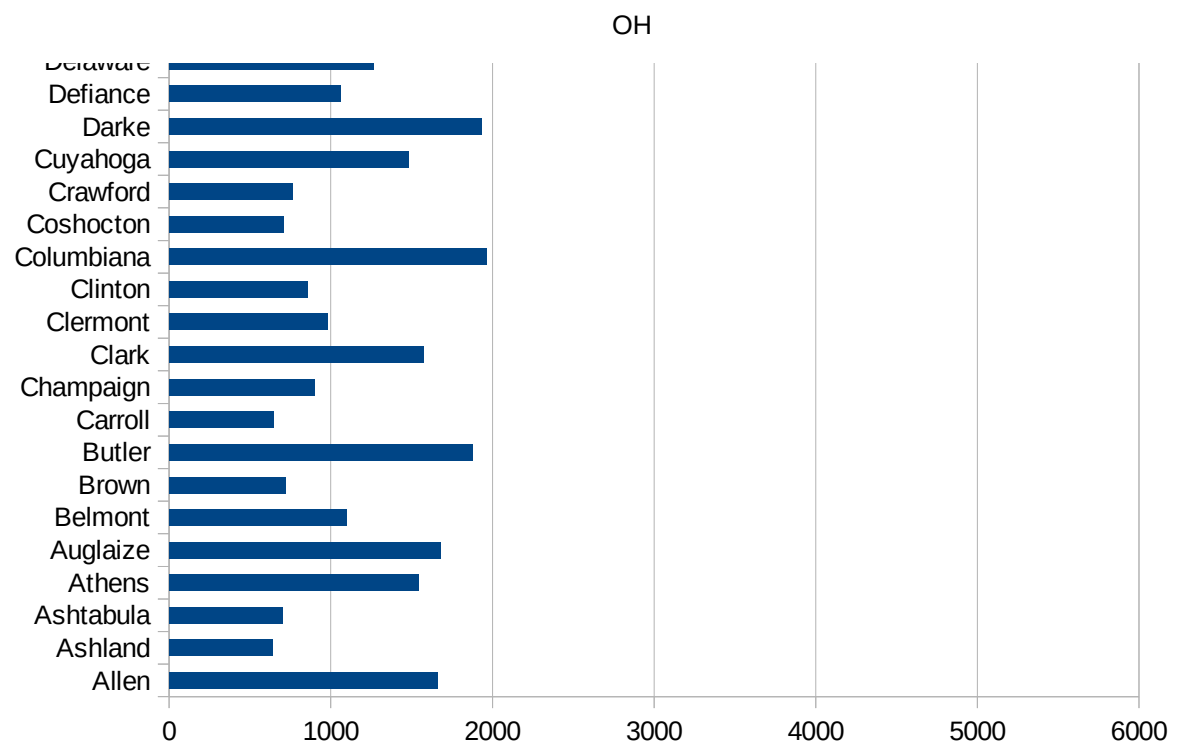


OH

39067 Harrison	467.905628
39069 Henry	1469.393783
39071 Highland	694.4121882
39073 Hocking	641.1837238
39075 Holmes	1073.08849
39077 Huron	1104.198004
39079 Jackson	1046.813241
39081 Jefferson	605.166725
39083 Knox	517.021311
39085 Lake	760.0406049
39087 Lawrence	1322.954599
39089 Licking	1234.574925
39091 Logan	780.4576921
39093 Lorain	804.3016729
39095 Lucas	1804.144694
39097 Madison	2172.787247
39099 Mahoning	1467.93705
39101 Marion	4975.787667
39103 Medina	905.4067632
39105 Meigs	848.26452
39107 Mercer	3208.086135
39109 Miami	1643.727288
39111 Monroe	855.6925308
39113 Montgomery	1695.373743
39115 Morgan	390.3040263
39117 Morrow	820.2323992
39119 Muskingum	756.52971
39121 Noble	515.5357392
39123 Ottawa	1263.214697
39125 Paulding	783.5820896
39127 Perry	921.3776261
39129 Pickaway	4810.109149
39131 Pike	887.1628603
39133 Portage	851.3015031



39135 Preble	1251.311072
39137 Putnam	2202.486679
39139 Richland	938.0754589
39141 Ross	1445.451119
39143 Sandusky	1086.753176
39145 Scioto	886.0692432
39147 Seneca	956.4004565
39149 Shelby	1601.990664
39151 Stark	893.7654411
39153 Summit	1087.618422
39155 Trumbull	1048.195865
39157 Tuscarawas	1145.634438
39159 Union	1141.177488
39161 Van Wert	615.2540575
39163 Vinton	540.3759799
39165 Warren	1526.017237
39167 Washington	472.1137063
39169 Wayne	914.0531358
39171 Williams	725.4646234
39173 Wood	1716.196364
39175 Wyandot	1139.731023



OH

FIPS

29001  
29003  
29005  
29007  
29009  
29011  
29013  
29015  
29017  
29019  
29021  
29023  
29025  
29027  
29029  
29031  
29033  
29035  
29037

OH

29039  
29041  
29043  
29045  
29047  
29049  
29051  
29053  
29055  
29057  
29059  
29061  
29063  
29065  
29067  
29069  
29071  
29073  
29075  
29077  
29079  
29081  
29083  
29085  
29087  
29089  
29091  
29093  
29095  
29097  
29099  
29101

29103

OH

29105  
29107  
29109  
29111  
29113  
29115  
29117  
29121  
29123  
29125  
29127  
29119  
29129  
29131  
29133  
29135  
29137  
29139  
29141  
29143  
29145  
29147  
29149  
29151  
29153  
29155  
29157  
29159  
29161  
29163  
29165  
29167  
29169  
29171

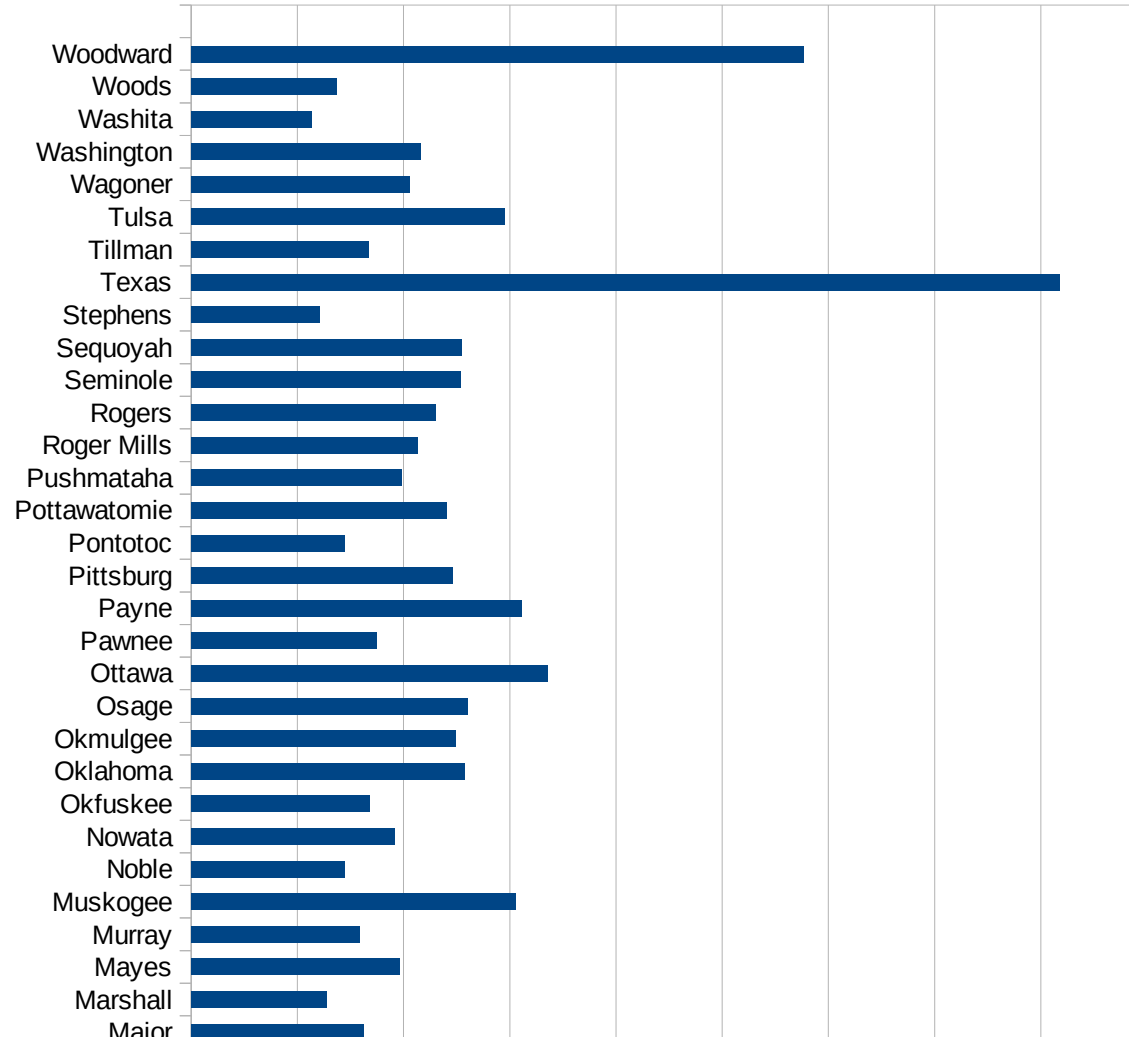


OH

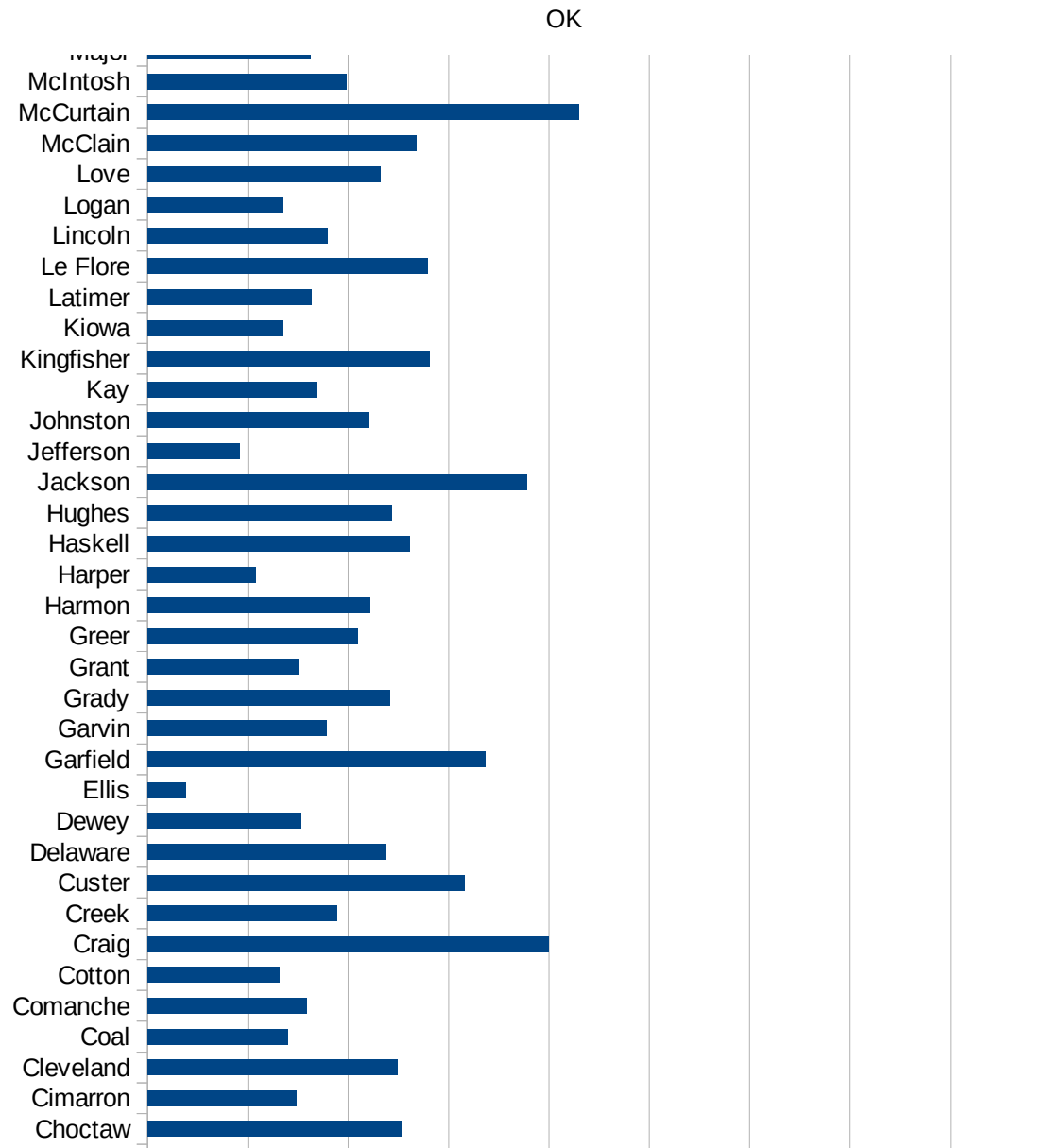
29173  
29175  
29177  
29179  
29181  
29195  
29197  
29199  
29201  
29203  
29205  
29183  
29185  
29187  
29189  
29510  
29186  
29207  
29209  
29211  
29213  
29215  
  
29217  
29219  
29221  
29223  
29225  
29227  
29229

OK

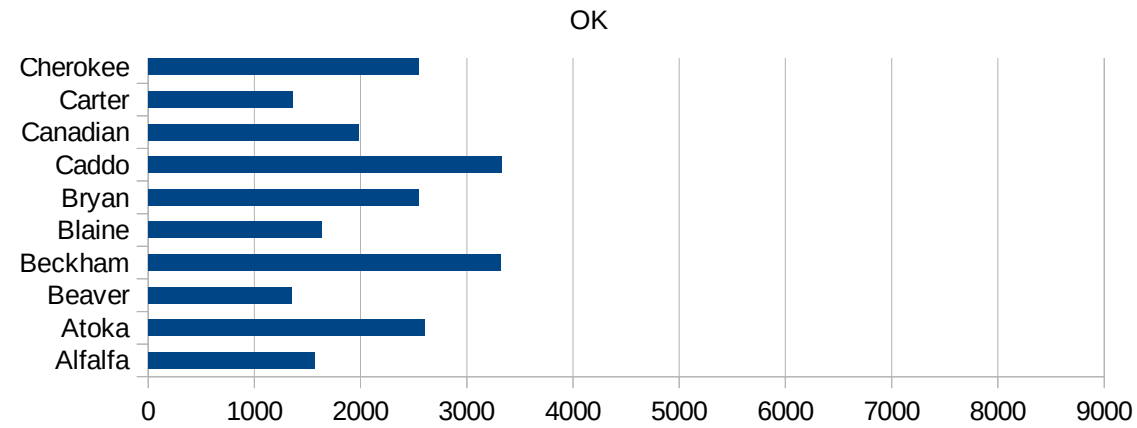
FIPS	County	PC Infection
40001	Adair	3106.602663
40003	Alfalfa	1564.129301
40005	Atoka	2601.532013
40007	Beaver	1353.637902
40009	Beckham	3316.596803
40011	Blaine	1634.159199
40013	Bryan	2547.041872
40015	Caddo	3326.776409
40017	Canadian	1986.887924
40019	Carter	1363.721278
40021	Cherokee	2545.454545
40023	Choctaw	2529.315517
40025	Cimarron	1486.298189
40027	Cleveland	2485.186513
40029	Coal	1394.927536
40031	Comanche	1586.919334
40033	Cotton	1315.789474
40035	Craig	3998.322382
40037	Creek	1882.576392
40039	Custer	3158.148505
40041	Delaware	2379.893759
40043	Dewey	1532.488762
40045	Ellis	379.5546559
40047	Garfield	3368.739021
40049	Garvin	1783.466973
40051	Grady	2412.1978
40053	Grant	1502.542765
40055	Greer	2095.859818
40057	Harmon	2214.714715
40059	Harper	1079.799842
40061	Haskell	2612.882854
40063	Hughes	2437.195351
40065	Jackson	3779.71061



40067 Jefferson	914.5843541
40069 Johnston	2210.247511
40071 Kay	1682.480016
40073 Kingfisher	2813.606474
40075 Kiowa	1340.35972
40077 Latimer	1632.294008
40079 Le Flore	2789.115646
40081 Lincoln	1798.396334
40083 Logan	1349.093908
40085 Love	2318.926386
40087 McClain	2683.506315
40089 McCurtain	4302.357582
40091 McIntosh	1978.299268
40093 Major	1622.187336
40095 Marshall	1279.30501
40097 Mayes	1963.16929
40099 Murray	1583.888769
40101 Muskogee	3051.402826
40103 Noble	1443.883426
40105 Nowata	1918.183598
40107 Okfuskee	1677.9633
40109 Oklahoma	2577.777441
40111 Okmulgee	2491.196035
40113 Osage	2599.225763
40115 Ottawa	3358.460305
40117 Pawnee	1744.966443
40119 Payne	3113.115553
40121 Pittsburg	2465.984457
40123 Pontotoc	1440.635867
40125 Pottawatomie	2406.472296
40127 Pushmataha	1985.866357
40129 Roger Mills	2133.479212
40131 Rogers	2302.574361
40133 Seminole	2538.855887



40135 Sequoyah	2552.271789
40137 Stephens	1208.829308
40139 Texas	8178.929357
40141 Tillman	1673.924878
40143 Tulsa	2951.755198
40145 Wagoner	2062.164524
40147 Washington	2156.511004
40149 Washita	1132.380696
40151 Woods	1371.248736
40153 Woodward	5770.942538



OK

FIPS

29001  
29003  
29005  
29007  
29009  
29011  
29013  
29015  
29017  
29019  
29021  
29023  
29025  
29027  
29029  
29031  
29033  
29035  
29037

OK

29039  
29041  
29043  
29045  
29047  
29049  
29051  
29053  
29055  
29057  
29059  
29061  
29063  
29065  
29067  
29069  
29071  
29073  
29075  
29077  
29079  
29081  
29083  
29085  
29087  
29089  
29091  
29093  
29095  
29097  
29099  
29101

29103

OK

29105  
29107  
29109  
29111  
29113  
29115  
29117  
29121  
29123  
29125  
29127  
29119  
29129  
29131  
29133  
29135  
29137  
29139  
29141  
29143  
29145  
29147  
29149  
29151  
29153  
29155  
29157  
29159  
29161  
29163  
29165  
29167  
29169  
29171

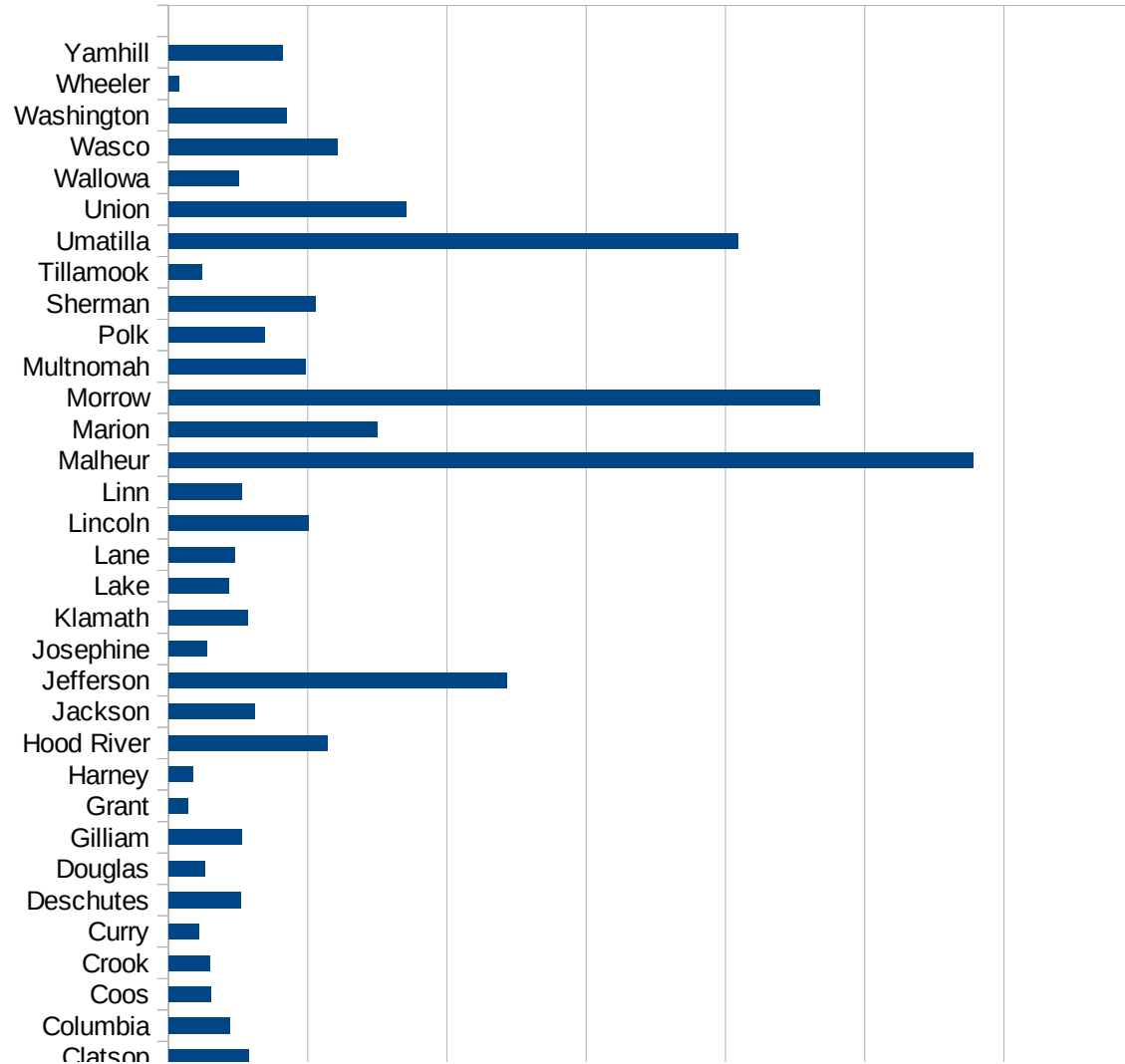
OK

29173  
29175  
29177  
29179  
29181  
29195  
29197  
29199  
29201  
29203  
29205  
29183  
29185  
29187  
29189  
29510  
29186  
29207  
29209  
29211  
29213  
29215  
  
29217  
29219  
29221  
29223  
29225  
29227  
29229



OR

FIPS	County	PC Infection
41001	Baker	693.4899413
41003	Benton	414.7620547
41005	Clackamas	659.0158024
41007	Clatsop	575.897797
41009	Columbia	439.124043
41011	Coos	304.3998198
41013	Crook	293.2919931
41015	Curry	214.7898128
41017	Deschutes	515.6357424
41019	Douglas	260.2395655
41021	Gilliam	527.9831045
41023	Grant	139.3534002
41025	Harney	177.3775413
41027	Hood River	1139.661943
41029	Jackson	618.0430307
41031	Jefferson	2430.555556
41033	Josephine	278.0543064
41035	Klamath	569.0804547
41037	Lake	431.5268435
41039	Lane	474.433038
41041	Lincoln	1004.292541
41043	Linn	526.9564534
41045	Malheur	5777.054516
41047	Marion	1500.570822
41049	Morrow	4678.156877
41051	Multnomah	984.6282702
41053	Polk	687.5190652
41055	Sherman	1053.864169
41057	Tillamook	242.6550192
41059	Umatilla	4089.478301
41061	Union	1704.395148
41063	Wallowa	508.402768
41065	Wasco	1214.86512



41067 Washington	847.5894896
41069 Wheeler	73.20644217
41071 Yamhill	815.8726005



OR

FIPS

29001  
29003  
29005  
29007  
29009  
29011  
29013  
29015  
29017  
29019  
29021  
29023  
29025  
29027  
29029  
29031  
29033  
29035  
29037

This work is licensed under the Creative Commons Attribution-NoDerivatives 4.0 International License. To view a copy of this license, visit <http://creativecommons.org/licenses/by-nd/4.0/>.

Tom McKellips, DM  
[www.creatingtomorrow.us](http://www.creatingtomorrow.us)  
Page 339

OR

29039  
29041  
29043  
29045  
29047  
29049  
29051  
29053  
29055  
29057  
29059  
29061  
29063  
29065  
29067  
29069  
29071  
29073  
29075  
29077  
29079  
29081  
29083  
29085  
29087  
29089  
29091  
29093  
29095  
29097  
29099  
29101

29103

OR

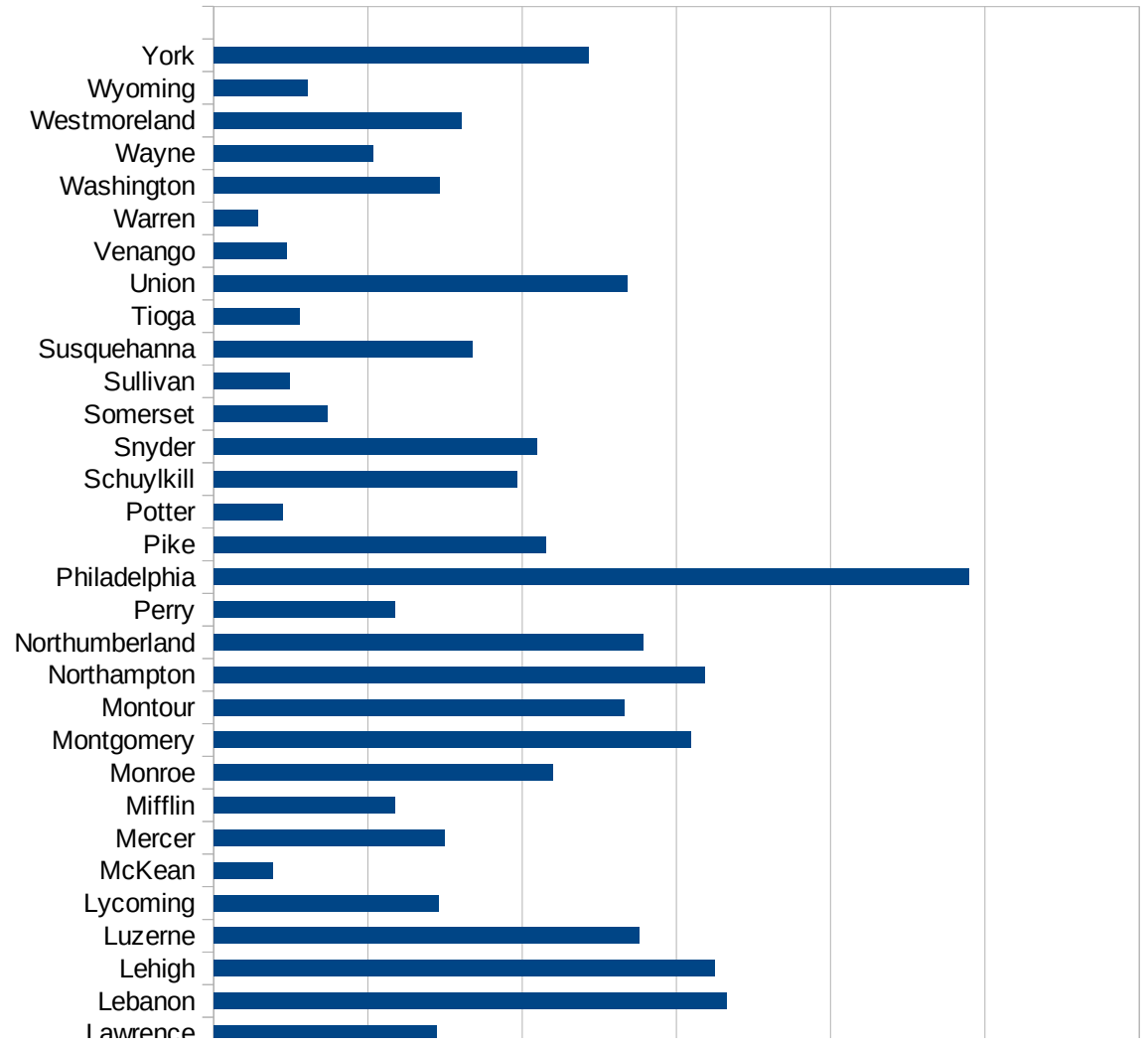
29105  
29107  
29109  
29111  
29113  
29115  
29117  
29121  
29123  
29125  
29127  
29119  
29129  
29131  
29133  
29135  
29137  
29139  
29141  
29143  
29145  
29147  
29149  
29151  
29153  
29155  
29157  
29159  
29161  
29163  
29165  
29167  
29169  
29171

OR

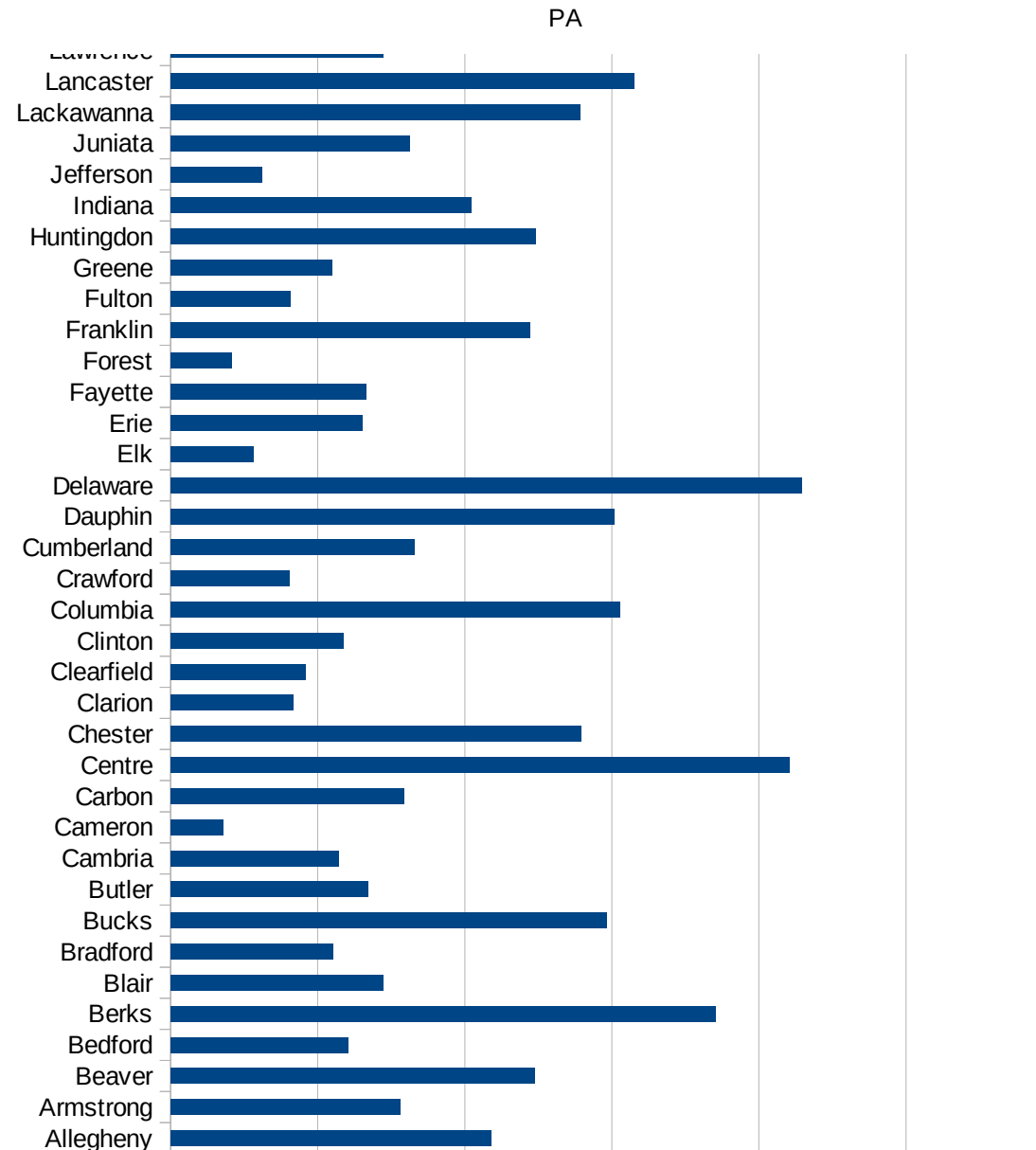
29173  
29175  
29177  
29179  
29181  
29195  
29197  
29199  
29201  
29203  
29205  
29183  
29185  
29187  
29189  
29510  
29186  
29207  
29209  
29211  
29213  
29215  
  
29217  
29219  
29221  
29223  
29225  
29227  
29229

PA

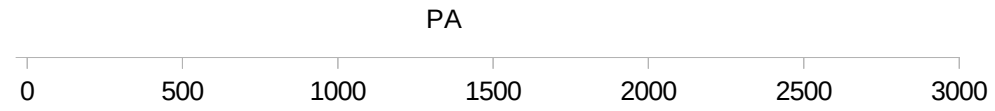
FIPS	County	PC Infection
42001	Adams	909.4357608
42003	Allegheny	1089.907522
42005	Armstrong	779.9212417
42007	Beaver	1237.692877
42009	Bedford	604.0352043
42011	Berks	1851.948819
42013	Blair	724.1289227
42015	Bradford	552.3317936
42017	Bucks	1483.615756
42019	Butler	672.7412075
42021	Cambria	571.6237759
42023	Cameron	178.09439
42025	Carbon	794.0585735
42027	Centre	2103.743743
42029	Chester	1395.470897
42031	Clarion	417.751876
42033	Clearfield	458.507583
42035	Clinton	586.8059146
42037	Columbia	1527.743828
42039	Crawford	405.5817453
42041	Cumberland	827.6887954
42043	Dauphin	1508.857909
42045	Delaware	2144.484915
42047	Elk	281.7461633
42049	Erie	653.5299069
42051	Fayette	663.9016874
42053	Forest	206.0722627
42055	Franklin	1221.945942
42057	Fulton	406.2521518
42059	Greene	550.5944228
42061	Huntingdon	1242.029756
42063	Indiana	1022.473107
42065	Jefferson	311.6335556



42067 Juniata	813.6334197
42069 Lackawanna	1392.835625
42071 Lancaster	1576.283628
42073 Lawrence	721.7116866
42075 Lebanon	1661.548042
42077 Lehigh	1623.471883
42079 Luzerne	1381.097196
42081 Lycoming	729.3426239
42083 McKean	190.3925015
42085 Mercer	747.1788802
42087 Mifflin	588.4643676
42089 Monroe	1100.839493
42091 Montgomery	1545.97371
42093 Montour	1332.236842
42095 Northampton	1591.826959
42097 Northumberland	1392.136842
42099 Perry	587.3555994
42101 Philadelphia	2447.198413
42103 Pike	1076.287701
42105 Potter	222.5965588
42107 Schuylkill	984.0427404
42109 Snyder	1048.347311
42111 Somerset	369.158373
42113 Sullivan	247.0762642
42115 Susquehanna	840.129099
42117 Tioga	279.6653828
42119 Union	1339.734286
42121 Venango	237.974486
42123 Warren	141.7793306
42125 Washington	733.0741852
42127 Wayne	516.8109837
42129 Westmoreland	802.5988916
42131 Wyoming	303.1871626
42133 York	1214.661601







FIPS

- 29001
- 29003
- 29005
- 29007
- 29009
- 29011
- 29013
- 29015
- 29017
- 29019
- 29021
- 29023
- 29025
- 29027
- 29029
- 29031
- 29033
- 29035
- 29037

PA

29039  
29041  
29043  
29045  
29047  
29049  
29051  
29053  
29055  
29057  
29059  
29061  
29063  
29065  
29067  
29069  
29071  
29073  
29075  
29077  
29079  
29081  
29083  
29085  
29087  
29089  
29091  
29093  
29095  
29097  
29099  
29101

29103

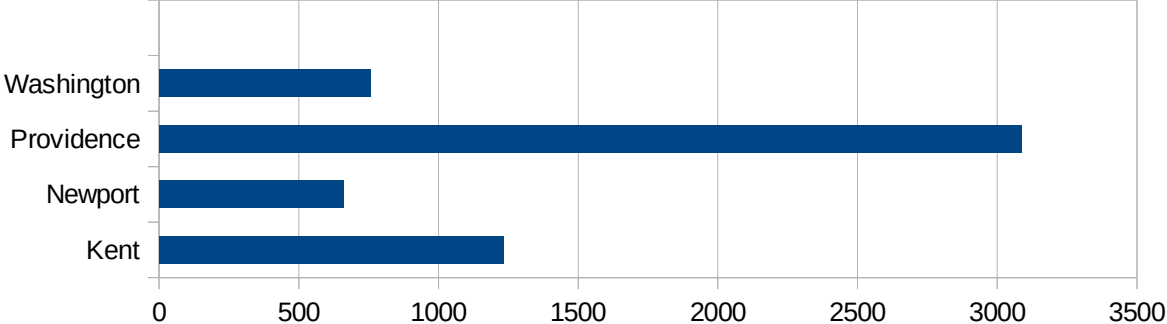
PA

29105  
29107  
29109  
29111  
29113  
29115  
29117  
29121  
29123  
29125  
29127  
29119  
29129  
29131  
29133  
29135  
29137  
29139  
29141  
29143  
29145  
29147  
29149  
29151  
29153  
29155  
29157  
29159  
29161  
29163  
29165  
29167  
29169  
29171

PA

29173  
29175  
29177  
29179  
29181  
29195  
29197  
29199  
29201  
29203  
29205  
29183  
29185  
29187  
29189  
29510  
29186  
29207  
29209  
29211  
29213  
29215  
  
29217  
29219  
29221  
29223  
29225  
29227  
29229

FIPS	County	PC Infection
44001	Bristol	883.8825053
44003	Kent	1231.531603
44005	Newport	660.2699232
44007	Providence	3087.013665
44009	Washington	756.8612844



RI

FIPS

29001  
29003  
29005  
29007  
29009  
29011  
29013  
29015  
29017  
29019  
29021  
29023  
29025  
29027  
29029  
29031  
29033  
29035  
29037

RI

29039  
29041  
29043  
29045  
29047  
29049  
29051  
29053  
29055  
29057  
29059  
29061  
29063  
29065  
29067  
29069  
29071  
29073  
29075  
29077  
29079  
29081  
29083  
29085  
29087  
29089  
29091  
29093  
29095  
29097  
29099  
29101

29103



RI

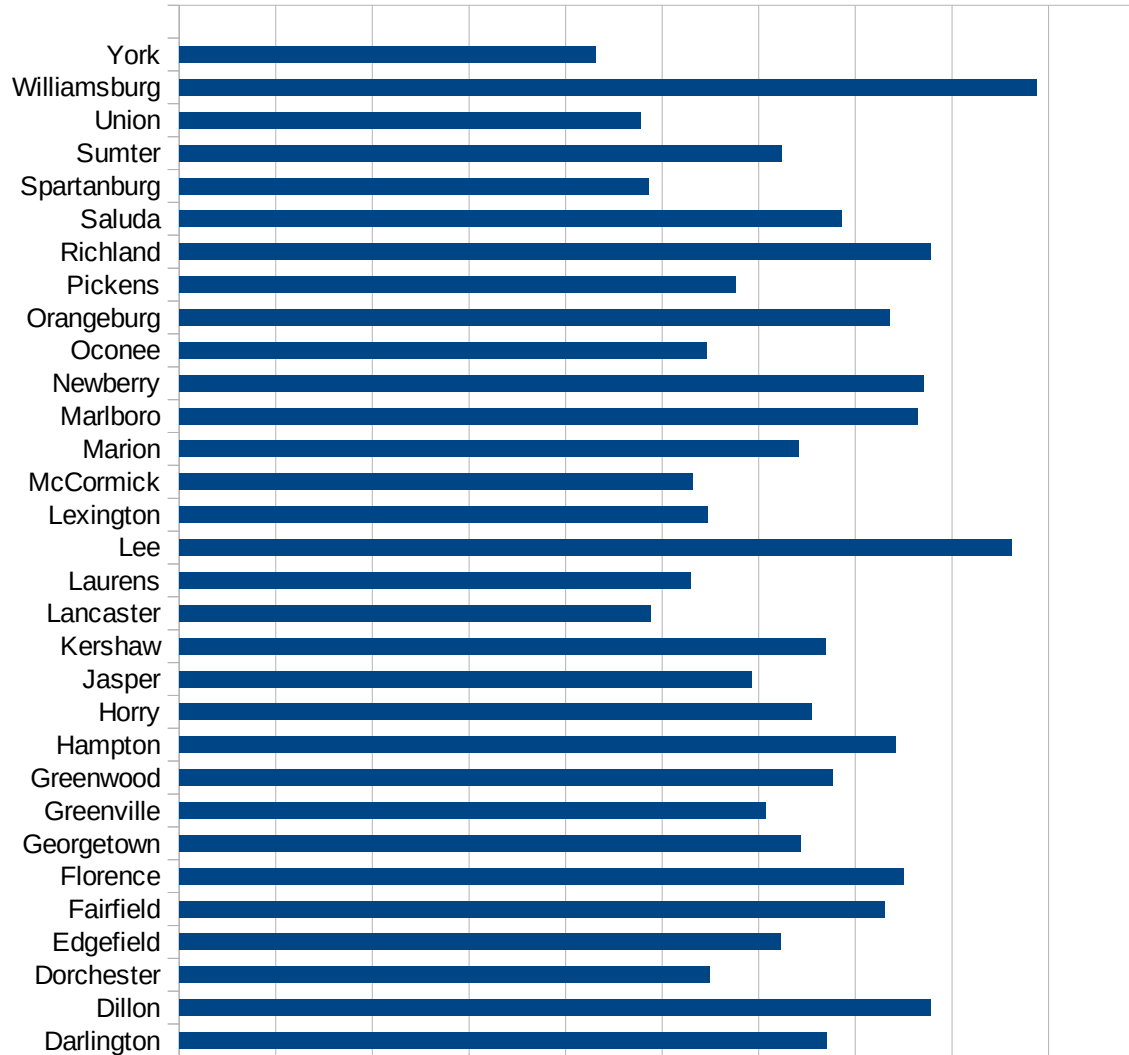
29105  
29107  
29109  
29111  
29113  
29115  
29117  
29121  
29123  
29125  
29127  
29119  
29129  
29131  
29133  
29135  
29137  
29139  
29141  
29143  
29145  
29147  
29149  
29151  
29153  
29155  
29157  
29159  
29161  
29163  
29165  
29167  
29169  
29171

RI

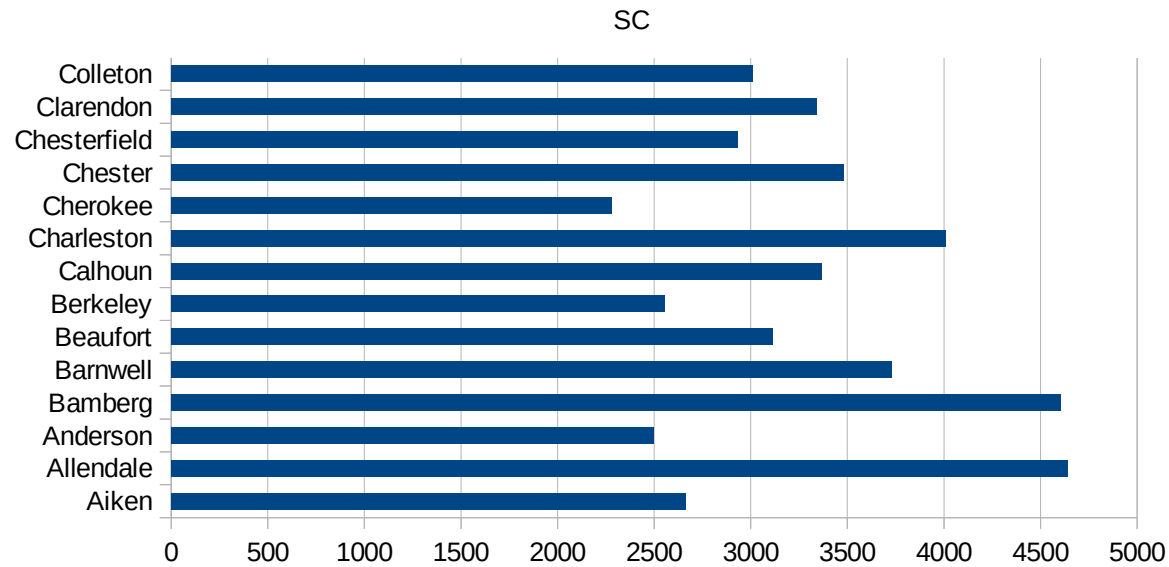
29173  
29175  
29177  
29179  
29181  
29195  
29197  
29199  
29201  
29203  
29205  
29183  
29185  
29187  
29189  
29510  
29186  
29207  
29209  
29211  
29213  
29215  
  
29217  
29219  
29221  
29223  
29225  
29227  
29229

SC

FIPS	County	PC Infection
45001	Abbeville	2819.770995
45003	Aiken	2661.731631
45005	Allendale	4638.885769
45007	Anderson	2496.982273
45009	Bamberg	4602.451839
45011	Barnwell	3727.737779
45013	Beaufort	3113.160056
45015	Berkeley	2555.056515
45017	Calhoun	3367.768595
45019	Charleston	4009.066161
45021	Cherokee	2281.089036
45023	Chester	3482.062572
45025	Chesterfield	2935.262491
45027	Clarendon	3344.21365
45029	Colleton	3011.152416
45031	Darlington	3350.199096
45033	Dillon	3892.284062
45035	Dorchester	2747.016751
45037	Edgefield	3112.524028
45039	Fairfield	3651.459691
45041	Florence	3752.198554
45043	Georgetown	3219.328825
45045	Greenville	3034.734633
45047	Greenwood	3382.762472
45049	Hampton	3710.402563
45051	Horry	3275.925695
45053	Jasper	2965.034
45055	Kershaw	3344.920112
45057	Lancaster	2442.860138
45059	Laurens	2647.998328
45061	Lee	4311.048886
45063	Lexington	2738.00808
45065	McCormick	2656.74814



45067 Marion	3208.866265
45069 Marlboro	3822.259262
45071 Newberry	3852.544133
45073 Oconee	2729.221425
45075 Orangeburg	3677.502473
45077 Pickens	2883.053059
45079 Richland	3890.239667
45081 Saluda	3431.658879
45083 Spartanburg	2428.573249
45085 Sumter	3117.019679
45087 Union	2389.638818
45089 Williamsburg	4440.305822
45091 York	2154.546582



FIPS

- 29001
- 29003
- 29005
- 29007
- 29009
- 29011
- 29013
- 29015
- 29017
- 29019
- 29021
- 29023
- 29025
- 29027
- 29029
- 29031
- 29033
- 29035
- 29037

SC

29039  
29041  
29043  
29045  
29047  
29049  
29051  
29053  
29055  
29057  
29059  
29061  
29063  
29065  
29067  
29069  
29071  
29073  
29075  
29077  
29079  
29081  
29083  
29085  
29087  
29089  
29091  
29093  
29095  
29097  
29099  
29101

29103

SC

29105  
29107  
29109  
29111  
29113  
29115  
29117  
29121  
29123  
29125  
29127  
29119  
29129  
29131  
29133  
29135  
29137  
29139  
29141  
29143  
29145  
29147  
29149  
29151  
29153  
29155  
29157  
29159  
29161  
29163  
29165  
29167  
29169  
29171

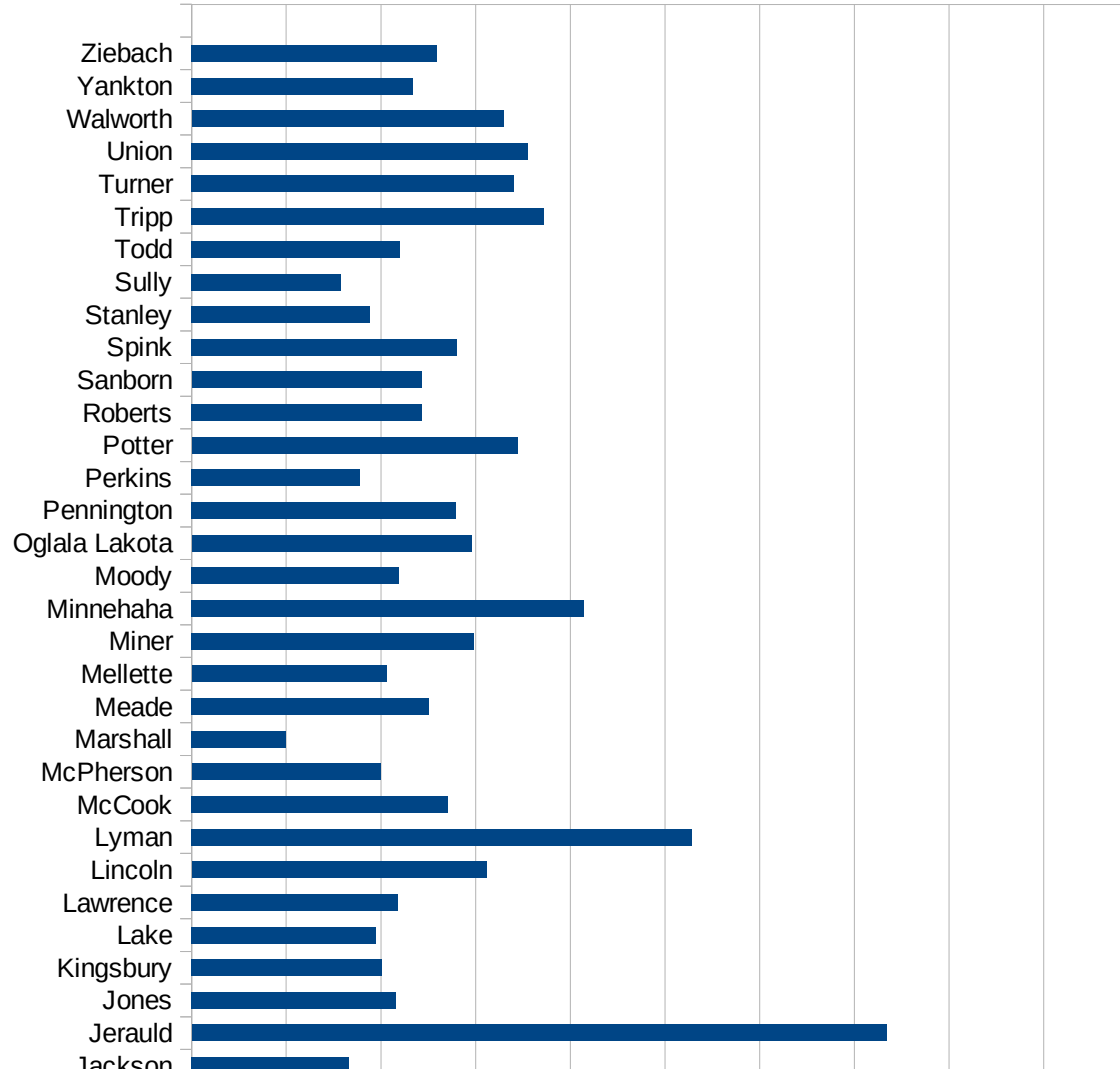
SC

29173  
29175  
29177  
29179  
29181  
29195  
29197  
29199  
29201  
29203  
29205  
29183  
29185  
29187  
29189  
29510  
29186  
29207  
29209  
29211  
29213  
29215  
  
29217  
29219  
29221  
29223  
29225  
29227  
29229

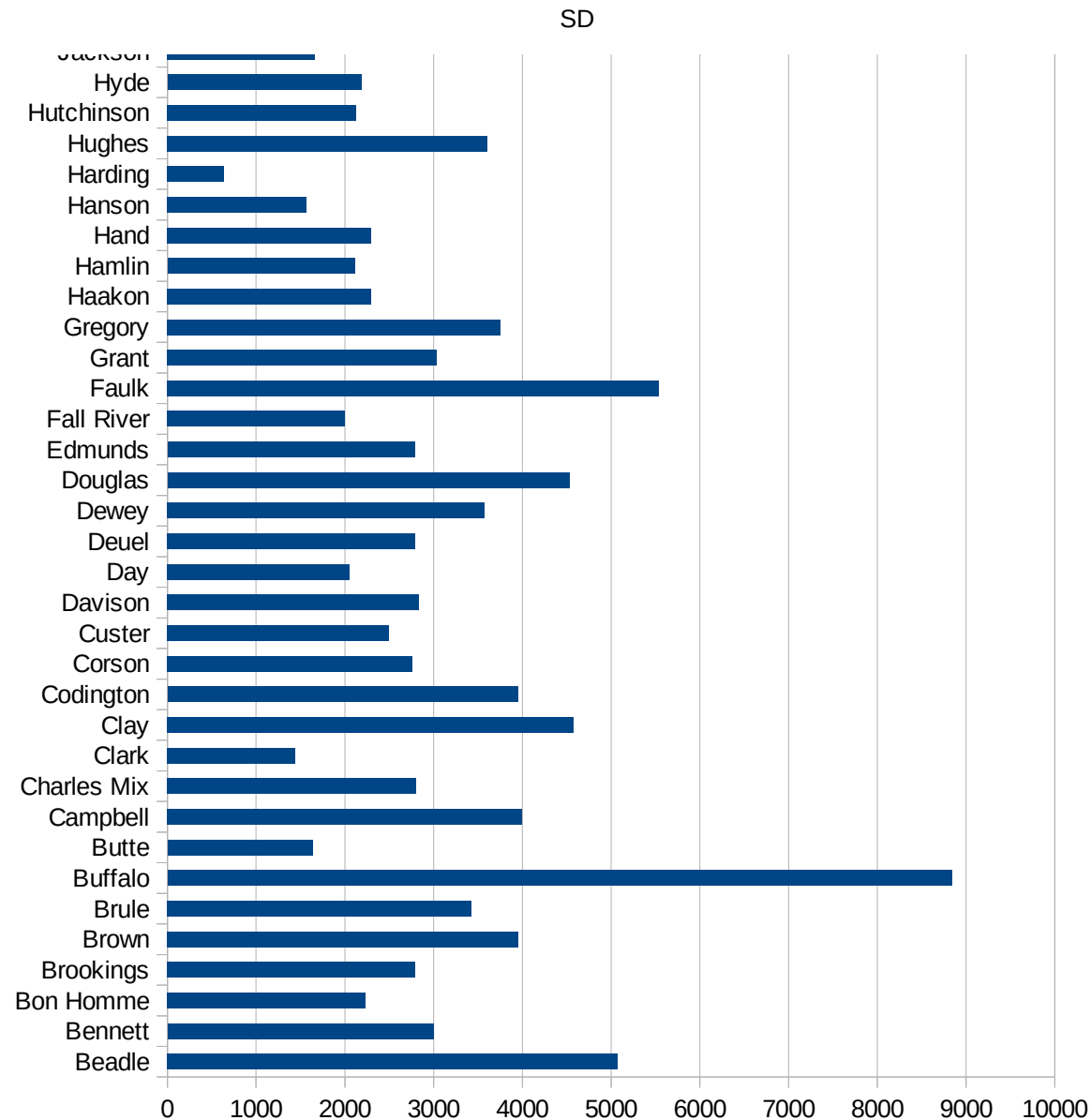


SD

FIPS	County	PC Infection
46003	Aurora	4784.005712
46005	Beadle	5073.346396
46007	Bennett	2998.846597
46009	Bon Homme	2234.95702
46011	Brookings	2792.915531
46013	Brown	3955.13277
46015	Brule	3423.216676
46017	Buffalo	8840.86444
46019	Butte	1633.731168
46021	Campbell	3994.190269
46023	Charles Mix	2805.739987
46025	Clark	1444.236427
46027	Clay	4579.445908
46029	Codington	3951.454578
46031	Corson	2761.104442
46033	Custer	2498.280999
46035	Davison	2834.765033
46037	Day	2052.679382
46039	Deuel	2789.946968
46041	Dewey	3573.848238
46043	Douglas	4531.516184
46045	Edmunds	2787.096774
46047	Fall River	1997.632436
46049	Faulk	5536.480687
46051	Grant	3036.238981
46053	Gregory	3751.187085
46055	Haakon	2294.056309
46057	Hamlin	2110.947472
46059	Hand	2299.202943
46061	Hanson	1569.905213
46063	Harding	640.5124099
46065	Hughes	3609.065156
46067	Hutchinson	2127.371274



46069 Hyde	2184.087363
46071 Jackson	1663.138796
46073 Jerauld	7342.143906
46075 Jones	2155.172414
46077 Kingsbury	2012.604188
46079 Lake	1945.316688
46081 Lawrence	2179.40251
46083 Lincoln	3115.275392
46085 Lyman	5286.574195
46087 McCook	2704.652001
46089 McPherson	1994.183631
46091 Marshall	997.6525822
46093 Meade	2505.831625
46095 Mellette	2056.807052
46097 Miner	2982.376864
46099 Minnehaha	4140.484042
46101 Moody	2188.78249
46102 Oglala Lakota	2956.181424
46103 Pennington	2793.366091
46105 Perkins	1779.603012
46107 Potter	3443.588582
46109 Roberts	2431.319996
46111 Sanborn	2428.983121
46115 Spink	2802.155504
46117 Stanley	1886.168101
46119 Sully	1580.45977
46121 Todd	2197.802198
46123 Tripp	3723.986857
46125 Turner	3406.932574
46127 Union	3553.364492
46129 Walworth	3293.359585
46135 Yankton	2335.038699
46137 Ziebach	2589.350839



SD

SD

FIPS

29001  
29003  
29005  
29007  
29009  
29011  
29013  
29015  
29017  
29019  
29021  
29023  
29025  
29027  
29029  
29031  
29033  
29035  
29037

SD

29039  
29041  
29043  
29045  
29047  
29049  
29051  
29053  
29055  
29057  
29059  
29061  
29063  
29065  
29067  
29069  
29071  
29073  
29075  
29077  
29079  
29081  
29083  
29085  
29087  
29089  
29091  
29093  
29095  
29097  
29099  
29101

29103

SD

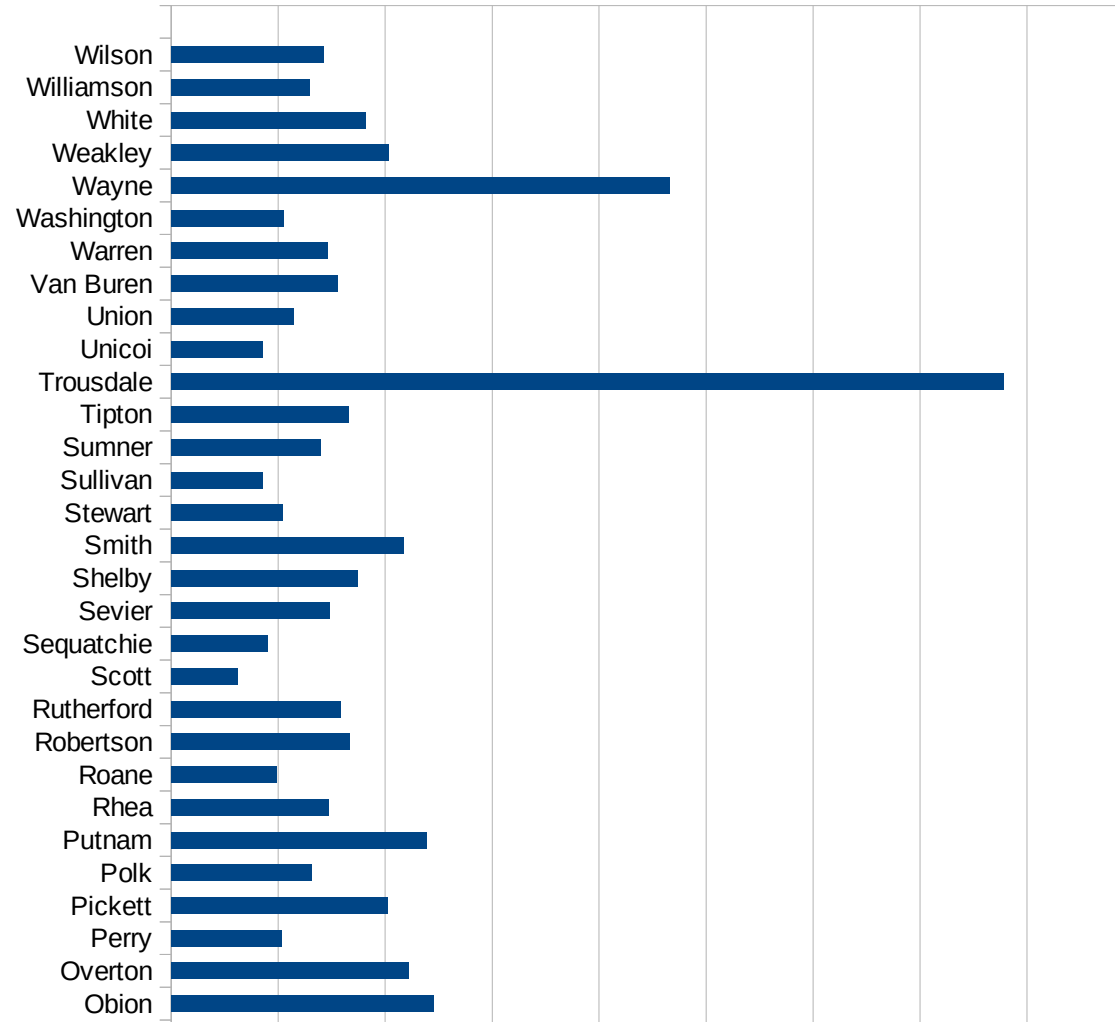
29105  
29107  
29109  
29111  
29113  
29115  
29117  
29121  
29123  
29125  
29127  
29119  
29129  
29131  
29133  
29135  
29137  
29139  
29141  
29143  
29145  
29147  
29149  
29151  
29153  
29155  
29157  
29159  
29161  
29163  
29165  
29167  
29169  
29171

SD

29173  
29175  
29177  
29179  
29181  
29195  
29197  
29199  
29201  
29203  
29205  
29183  
29185  
29187  
29189  
29510  
29186  
29207  
29209  
29211  
29213  
29215  
  
29217  
29219  
29221  
29223  
29225  
29227  
29229

TN

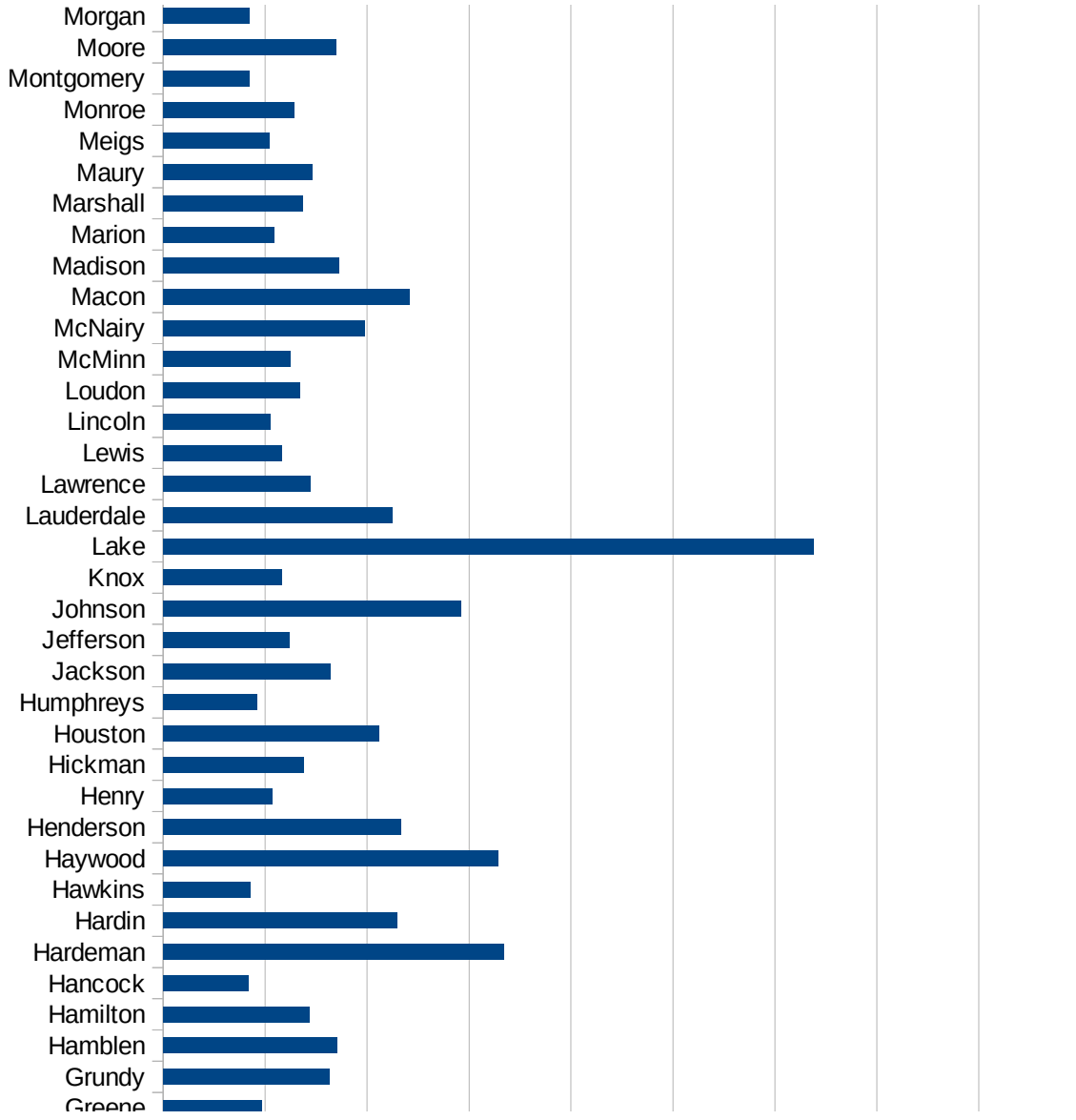
FIPS	County	PC Infection
47001	Anderson	1812.191104
47003	Bedford	3024.185326
47005	Benton	2218.240237
47007	Bledsoe	6065.740427
47009	Blount	2171.314589
47011	Bradley	3021.728335
47013	Campbell	1750.751585
47015	Cannon	2454.708892
47017	Carroll	3722.341185
47019	Carter	2328.263917
47021	Cheatham	2200.845718
47023	Chester	3953.461449
47025	Claiborne	1489.482303
47027	Clay	4055.980303
47029	Cocke	2373.231956
47031	Coffee	2795.332136
47033	Crockett	4641.261865
47035	Cumberland	2336.064887
47037	Davidson	4085.262934
47039	Decatur	5031.607723
47041	DeKalb	3128.413944
47043	Dickson	2655.016278
47045	Dyer	4651.661308
47047	Fayette	3379.662774
47049	Fentress	4182.906077
47051	Franklin	2683.217952
47053	Gibson	3949.434193
47055	Giles	2708.199166
47057	Grainger	2043.637935
47059	Greene	1933.793623
47061	Grundy	3259.403567
47063	Hamblen	3405.659062
47065	Hamilton	2877.684018





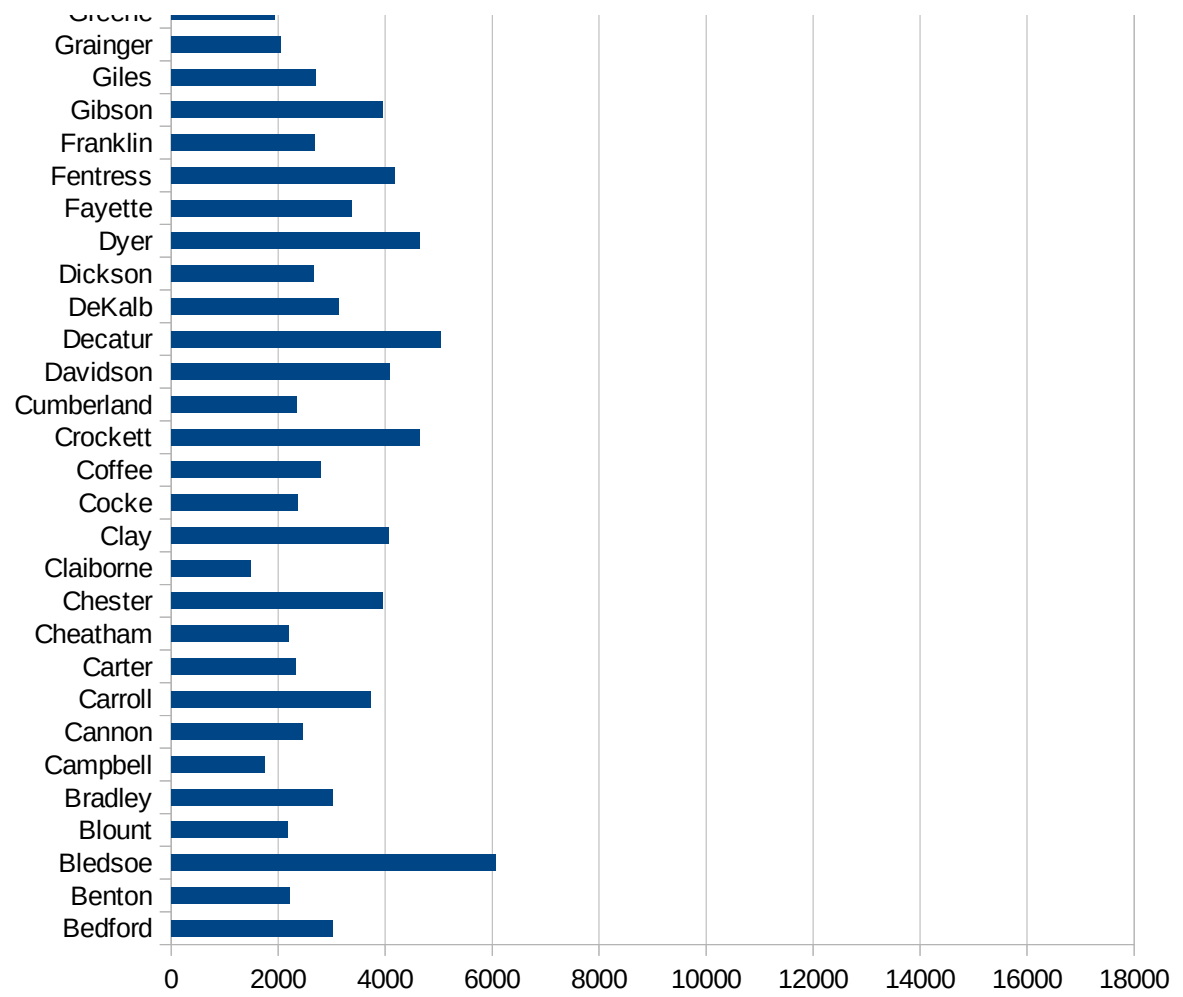
TN

47067 Hancock	1679.645747
47069 Hardeman	6689.135607
47071 Hardin	4597.299814
47073 Hawkins	1705.289227
47075 Haywood	6576.290741
47077 Henderson	4657.593278
47079 Henry	2138.574696
47081 Hickman	2765.032119
47083 Houston	4235.749728
47085 Humphreys	1839.229687
47087 Jackson	3274.366389
47089 Jefferson	2477.227283
47091 Johnson	5838.677017
47093 Knox	2334.463097
47095 Lake	12751.31561
47097 Lauderdale	4491.771539
47099 Lawrence	2885.626743
47101 Lewis	2333.278173
47103 Lincoln	2107.453762
47105 Loudon	2682.17288
47107 McMinn	2499.765412
47109 McNairy	3960.204398
47111 Macon	4842.365547
47113 Madison	3450.642897
47115 Marion	2180.227472
47117 Marshall	2731.348158
47119 Maury	2925.588298
47121 Meigs	2088.412157
47123 Monroe	2562.719762
47125 Montgomery	1695.071619
47127 Moore	3384.807362
47129 Morgan	1696.093424
47131 Obion	4906.333631
47133 Overton	4431.756389



TN

47135 Perry	2058.531746
47137 Pickett	4053.522235
47139 Polk	2633.447745
47141 Putnam	4770.23959
47143 Rhea	2938.506234
47145 Roane	1977.794505
47147 Robertson	3334.647665
47149 Rutherford	3173.997353
47151 Scott	1243.250601
47153 Sequatchie	1794.837322
47155 Sevier	2972.663752
47157 Shelby	3496.821848
47159 Smith	4337.578979
47161 Stewart	2079.492663
47163 Sullivan	1702.94543
47165 Sumner	2801.511095
47167 Tipton	3319.205599
47169 Trousdale	15564.83836
47171 Unicoi	1705.985023
47173 Union	2300.893946
47175 Van Buren	3122.289679
47177 Warren	2933.118059
47179 Washington	2106.417225
47181 Wayne	9312.718927
47183 Weakley	4064.043094
47185 White	3637.436824
47187 Williamson	2596.999081
47189 Wilson	2852.266667



TN

FIPS

29001  
29003  
29005  
29007  
29009  
29011  
29013  
29015  
29017  
29019  
29021  
29023  
29025  
29027  
29029  
29031  
29033  
29035  
29037

TN

29039  
29041  
29043  
29045  
29047  
29049  
29051  
29053  
29055  
29057  
29059  
29061  
29063  
29065  
29067  
29069  
29071  
29073  
29075  
29077  
29079  
29081  
29083  
29085  
29087  
29089  
29091  
29093  
29095  
29097  
29099  
29101

29103

TN

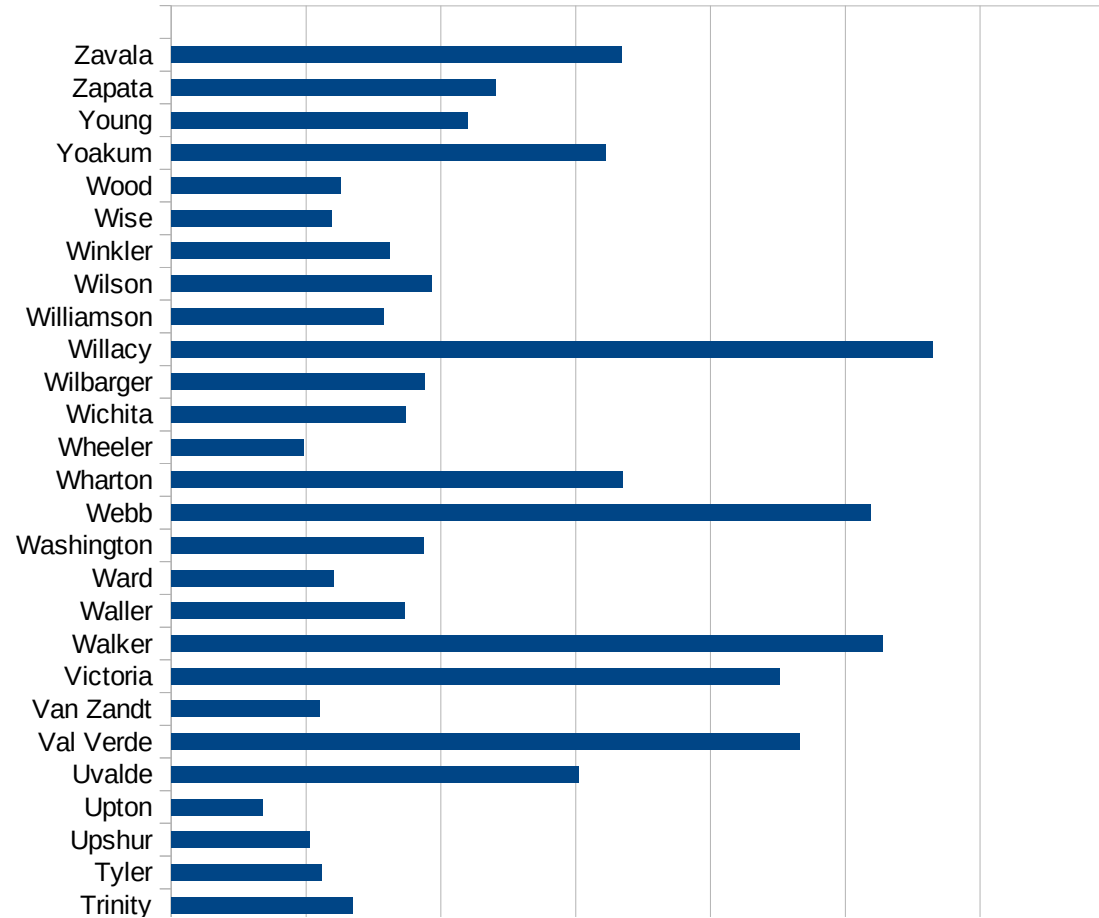
29105  
29107  
29109  
29111  
29113  
29115  
29117  
29121  
29123  
29125  
29127  
29119  
29129  
29131  
29133  
29135  
29137  
29139  
29141  
29143  
29145  
29147  
29149  
29151  
29153  
29155  
29157  
29159  
29161  
29163  
29165  
29167  
29169  
29171

TN

29173  
29175  
29177  
29179  
29181  
29195  
29197  
29199  
29201  
29203  
29205  
29183  
29185  
29187  
29189  
29510  
29186  
29207  
29209  
29211  
29213  
29215  
  
29217  
29219  
29221  
29223  
29225  
29227  
29229

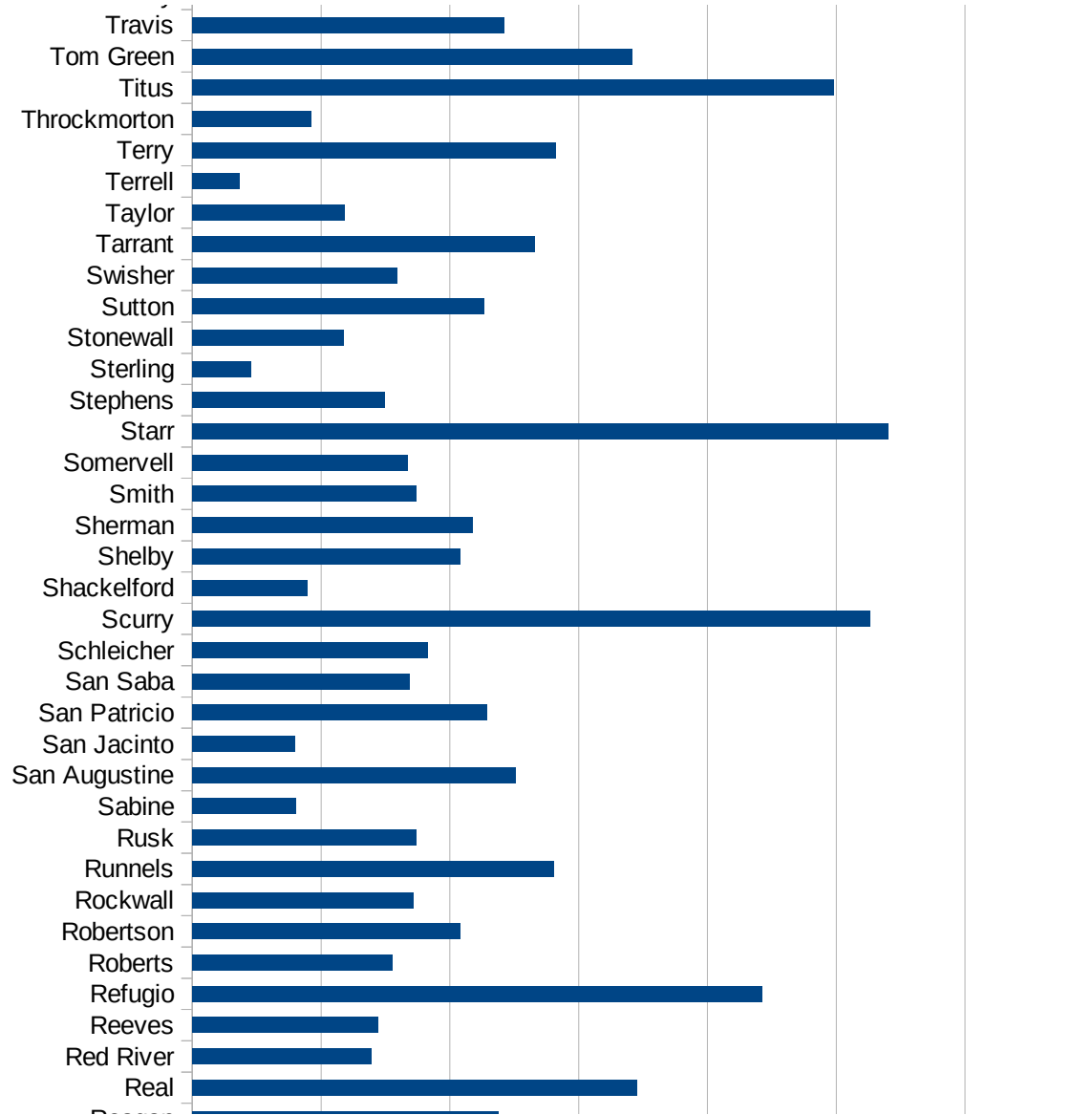
TX

FIPS	County	PC Infection
48001	Anderson	4939.972785
48003	Andrews	2813.327449
48005	Angelina	2542.139347
48007	Aransas	1408.036315
48009	Archer	1115.410881
48011	Armstrong	898.5200846
48013	Atascosa	2458.755715
48015	Austin	1677.28167
48017	Bailey	3472.321047
48019	Bandera	775.4994742
48021	Bastrop	2184.51067
48023	Baylor	1005.025126
48025	Bee	5603.461503
48027	Bell	1631.13468
48029	Bexar	3005.162511
48031	Blanco	1281.832165
48033	Borden	154.3209877
48035	Bosque	1984.912525
48037	Bowie	1605.105806
48039	Brazoria	3177.201513
48041	Brazos	3064.500481
48043	Brewster	2438.761196
48045	Briscoe	1055.408971
48047	Brooks	4821.478774
48049	Brown	1592.659002
48051	Burleson	2071.890804
48053	Burnet	1684.826049
48055	Caldwell	3815.293546
48057	Calhoun	3993.321275
48059	Callahan	714.591968
48061	Cameron	5499.306453
48063	Camp	2831.274457
48065	Carson	649.4587843



TX

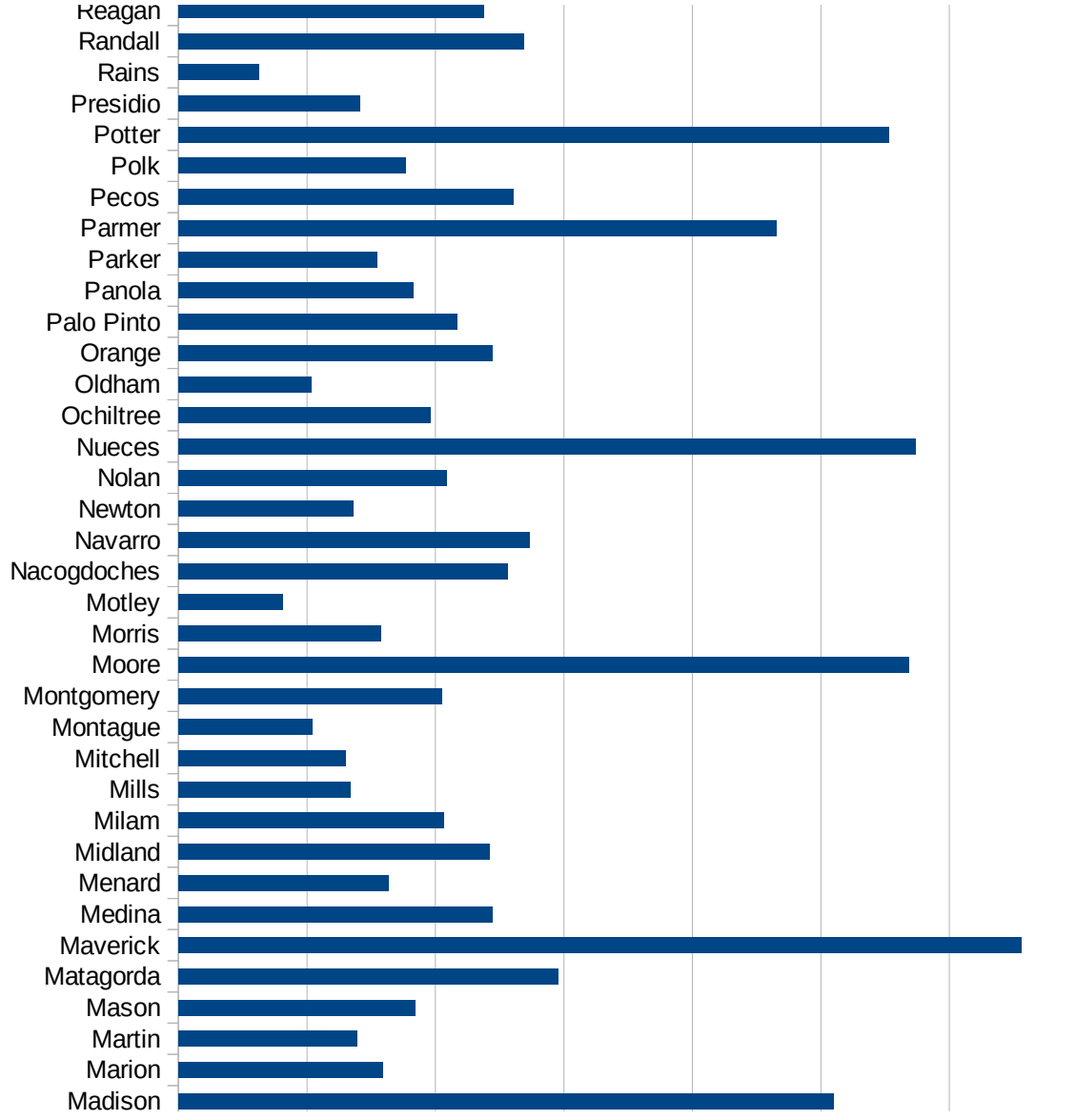
48067 Cass	1364.587138
48069 Castro	3574.69015
48071 Chambers	3408.394969
48073 Cherokee	3006.160633
48075 Childress	1110.958716
48077 Clay	832.0581484
48079 Cochran	2503.526093
48081 Coke	1661.721068
48083 Coleman	976.5392402
48085 Collin	1612.502064
48087 Collingsworth	641.458474
48089 Colorado	2328.321629
48091 Comal	1871.634327
48093 Comanche	2416.137136
48095 Concho	3227.315248
48097 Cooke	1190.417509
48099 Coryell	2542.508823
48101 Cottle	2303.815695
48103 Crane	1522.736754
48105 Crockett	4744.212632
48107 Crosby	1609.274961
48109 Culberson	2858.439201
48111 Dallam	4097.222222
48113 Dallas	3265.217767
48115 Dawson	4841.905064
48117 Deaf Smith	5000
48119 Delta	579.547579
48121 Denton	1497.443729
48123 DeWitt	5132.015654
48125 Dickens	2223.210316
48127 Dimmit	2580.519984
48129 Donley	2259.716782
48131 Duval	4147.342133
48133 Eastland	1129.789324



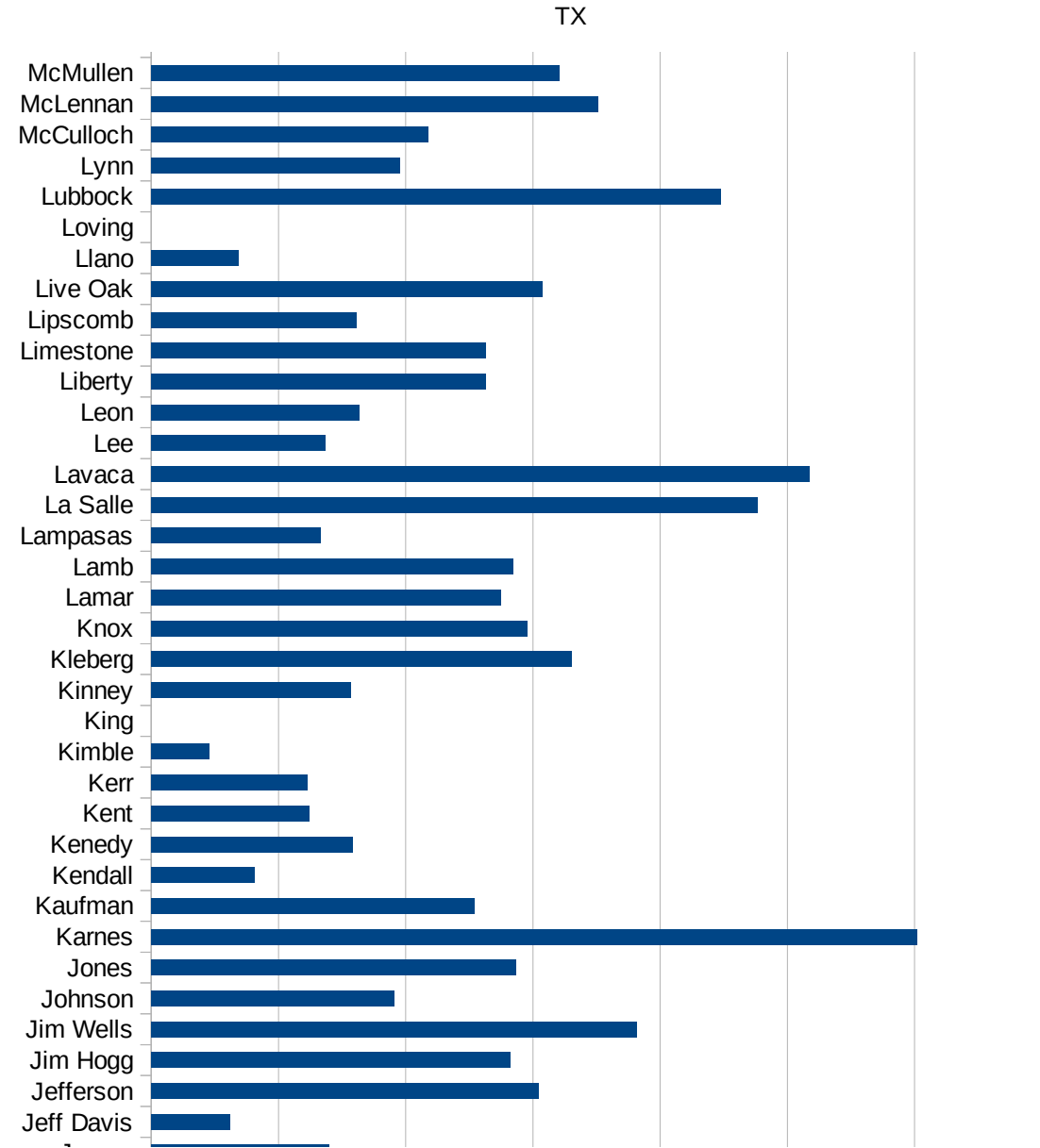


TX

48135 Ector	3253.682367
48137 Edwards	3475.103734
48139 Ellis	2549.098286
48141 El Paso	3389.679313
48143 Erath	2162.747962
48145 Falls	3409.287569
48147 Fannin	2014.963442
48149 Fayette	2493.194998
48151 Fisher	1953.633759
48153 Floyd	1987.322255
48155 Foard	1583.333333
48157 Fort Bend	2142.518068
48159 Franklin	1514.025636
48161 Freestone	2160.743134
48163 Frio	5021.194994
48165 Gaines	1975.98201
48167 Galveston	3530.734855
48169 Garza	1687.442992
48171 Gillespie	1249.813461
48173 Glasscock	720.4610951
48175 Goliad	2070.147679
48177 Gonzales	5152.213579
48179 Gray	1662.480018
48181 Grayson	1580.703182
48183 Gregg	1896.416533
48185 Grimes	3931.593794
48187 Guadalupe	2278.03096
48189 Hale	6030.150754
48191 Hall	1155.878468
48193 Hamilton	2003.771806
48195 Hansford	3313.197877
48197 Hardeman	1019.887812
48199 Hardin	2405.300051
48201 Harris	3217.13678

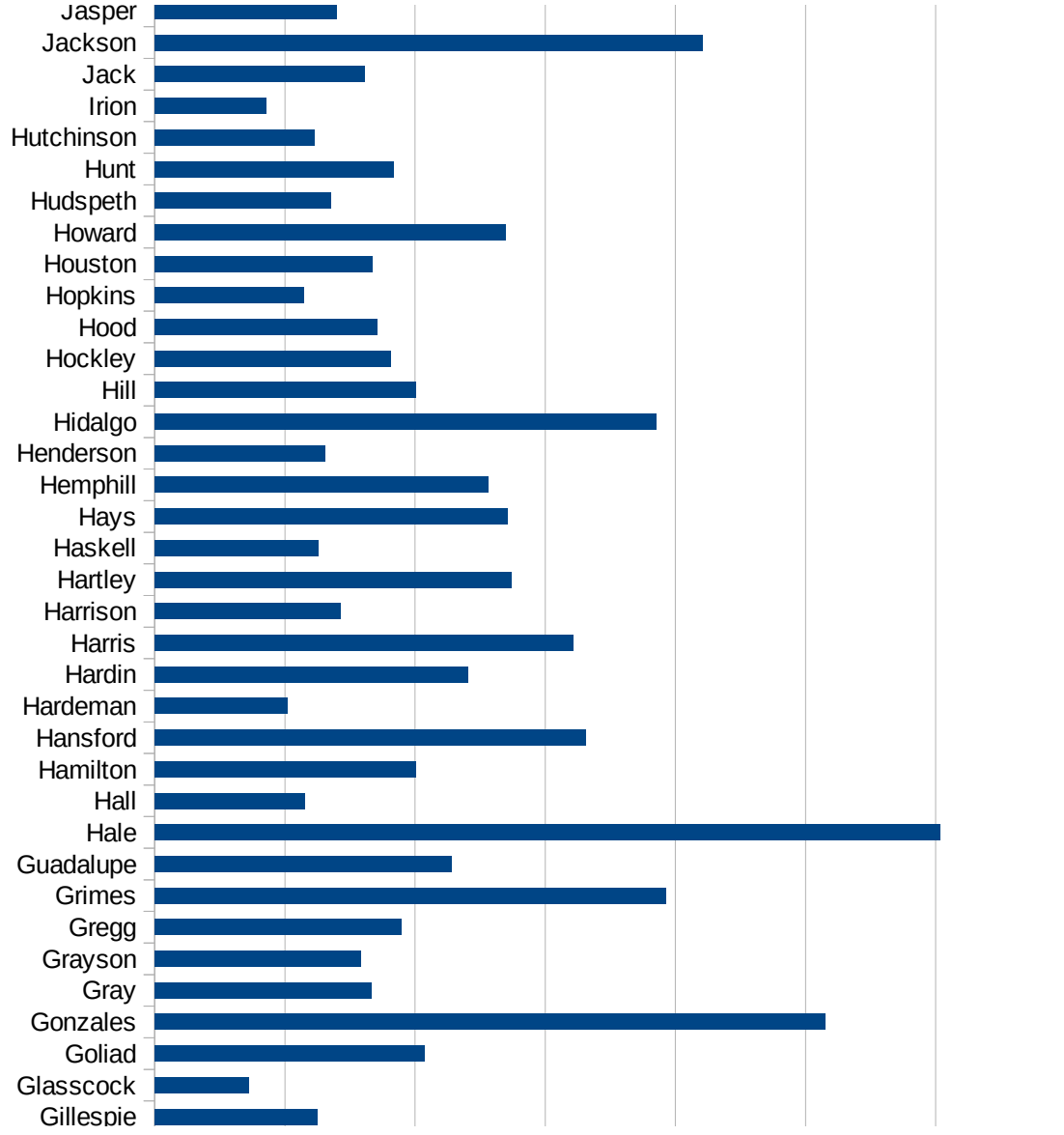


48203 Harrison	1426.73021
48205 Hartley	2740.701192
48207 Haskell	1255.805952
48209 Hays	2711.661898
48211 Hemphill	2562.091503
48213 Henderson	1309.857957
48215 Hidalgo	3851.541506
48217 Hill	2008.032129
48219 Hockley	1810.2698
48221 Hood	1708.046319
48223 Hopkins	1149.144254
48225 Houston	1670.335362
48227 Howard	2698.922077
48229 Hudspeth	1355.578728
48231 Hunt	1835.366296
48233 Hutchinson	1226.530805
48235 Irion	854.1392904
48237 Jack	1617.09827
48239 Jackson	4208.686298
48241 Jasper	1393.844781
48243 Jeff Davis	621.669627
48245 Jefferson	3049.007651
48247 Jim Hogg	2820.121951
48249 Jim Wells	3819.019156
48251 Johnson	1912.337113
48253 Jones	2866.225968
48255 Karnes	6019.169329
48257 Kaufman	2538.445989
48259 Kendall	815.0566377
48261 Kenedy	1583.710407
48263 Kent	1239.669421
48265 Kerr	1228.890373
48267 Kimble	458.5052728
48269 King	0

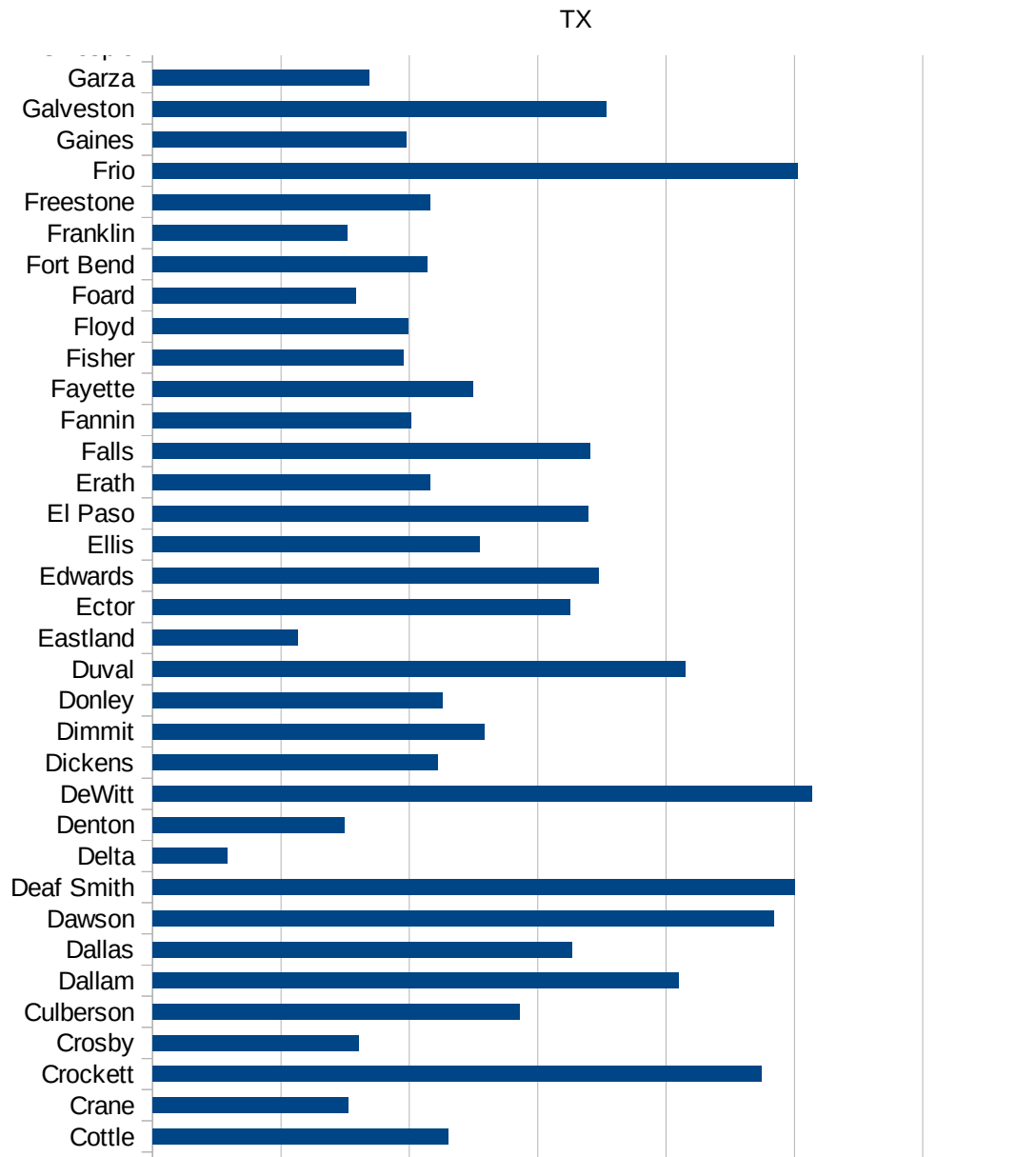


TX

48271 Kinney	1566.233077
48273 Kleberg	3305.59928
48275 Knox	2956.474131
48277 Lamar	2748.954311
48279 Lamb	2842.377261
48281 Lampasas	1333.082105
48283 La Salle	4766.963219
48285 Lavaca	5176.52909
48287 Lee	1364.909006
48289 Leon	1632.889404
48291 Liberty	2633.133696
48293 Limestone	2627.662741
48295 Lipscomb	1609.538003
48297 Live Oak	3074.141049
48299 Llano	688.3488866
48301 Loving	0
48303 Lubbock	4474.776521
48305 Lynn	1956.78067
48307 McCulloch	2178.540128
48309 McLennan	3508.937303
48311 McMullen	3204.272363
48313 Madison	5096.38053
48315 Marion	1591.458501
48317 Martin	1390.578828
48319 Mason	1845.794393
48321 Matagorda	2951.958853
48323 Maverick	6562.366419
48325 Medina	2444.963767
48327 Menard	1636.278635
48329 Midland	2419.775406
48331 Milam	2069.157614
48333 Mills	1341.190815
48335 Mitchell	1301.411909
48337 Montague	1041.028781

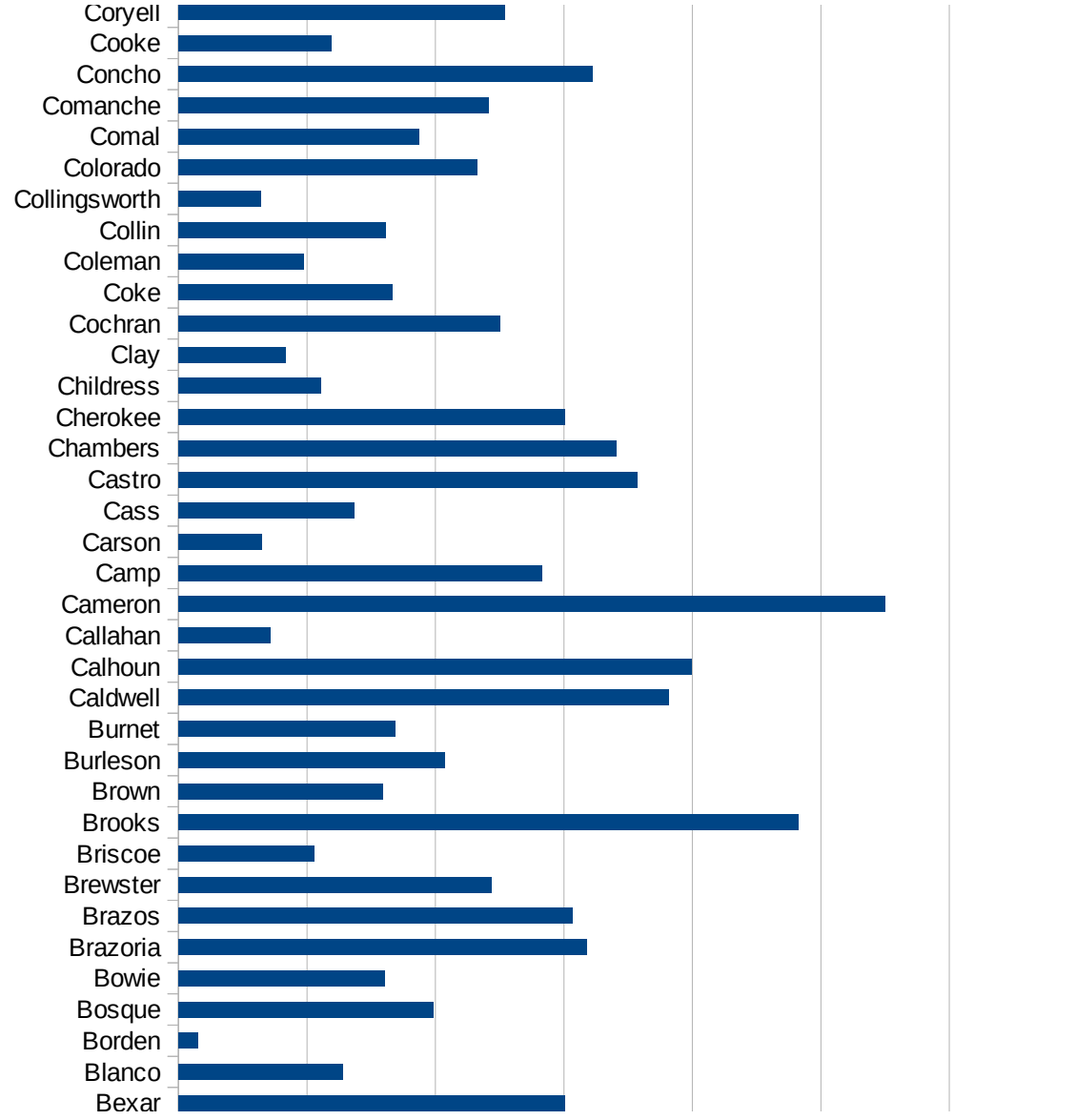


48339 Montgomery	2050.006346
48341 Moore	5683.034675
48343 Morris	1572.250588
48345 Motley	810.3727715
48347 Nacogdoches	2561.215017
48349 Navarro	2733.78392
48351 Newton	1360.395751
48353 Nolan	2087.994034
48355 Nueces	5738.892799
48357 Ochiltree	1960.390067
48359 Oldham	1032.379165
48361 Orange	2444.598669
48363 Palo Pinto	2171.428571
48365 Panola	1827.371695
48367 Parker	1542.23067
48369 Parmer	4653.284672
48371 Pecos	2609.58336
48373 Polk	1768.90328
48375 Potter	5525.374432
48377 Presidio	1410.477835
48379 Rains	625.0514023
48381 Randall	2685.090738
48383 Reagan	2379.043037
48385 Real	3450.258769
48387 Red River	1388.090349
48389 Reeves	1446.320484
48391 Refugio	4422.639363
48393 Roberts	1550.387597
48395 Robertson	2077.065494
48397 Rockwall	1717.714615
48399 Runnels	2804.377565
48401 Rusk	1741.046832
48403 Sabine	802.7198036
48405 San Augustine	2514.577259

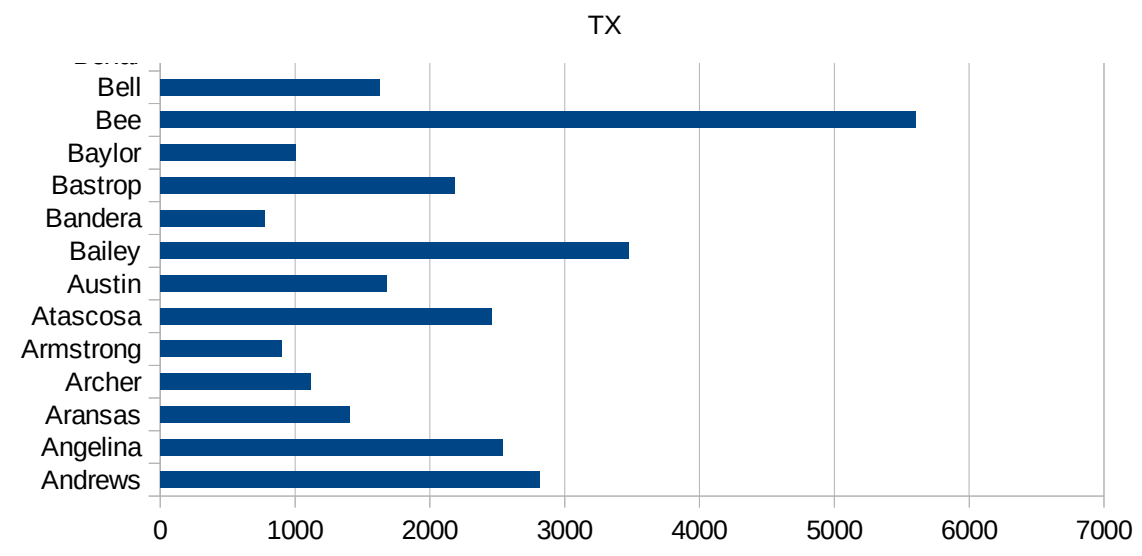


TX

48407 San Jacinto	797.3815244
48409 San Patricio	2287.234838
48411 San Saba	1684.836472
48413 Schleicher	1830.74266
48415 Scurry	5259.10115
48417 Shackelford	891.4847833
48419 Shelby	2081.202298
48421 Sherman	2176.031179
48423 Smith	1741.370249
48425 Somervell	1674.800355
48427 Starr	5405.656722
48429 Stephens	1494.752465
48431 Sterling	457.6659039
48433 Stonewall	1174.743025
48435 Sutton	2261.841405
48437 Swisher	1594.746717
48439 Tarrant	2655.4356
48441 Taylor	1180.6161
48443 Terrell	364.5200486
48445 Terry	2824.123057
48447 Throckmorton	924.0924092
48449 Titus	4982.895892
48451 Tom Green	3414.023302
48453 Travis	2423.63721
48455 Trinity	1350.067843
48457 Tyler	1115.412979
48459 Upshur	1025.206011
48461 Upton	681.0133479
48463 Uvalde	3020.934217
48465 Val Verde	4663.875793
48467 Van Zandt	1099.626912
48469 Victoria	4509.154126
48471 Walker	5280.077263
48473 Waller	1729.849791



48475 Ward	1203.071672
48477 Washington	1871.368349
48479 Webb	5190.09822
48481 Wharton	3351.834499
48483 Wheeler	982.469659
48485 Wichita	1742.337049
48487 Wilbarger	1879.875195
48489 Willacy	5651.870788
48491 Williamson	1573.442923
48493 Wilson	1929.356483
48495 Winkler	1619.170984
48497 Wise	1188.785594
48499 Wood	1260.830065
48501 Yoakum	3224.304505
48503 Young	2194.513716
48505 Zapata	2410.147992
48507 Zavala	3338.062255



TX

FIPS

29001  
29003  
29005  
29007  
29009  
29011  
29013  
29015  
29017  
29019  
29021  
29023  
29025  
29027  
29029  
29031  
29033  
29035  
29037

TX

29039  
29041  
29043  
29045  
29047  
29049  
29051  
29053  
29055  
29057  
29059  
29061  
29063  
29065  
29067  
29069  
29071  
29073  
29075  
29077  
29079  
29081  
29083  
29085  
29087  
29089  
29091  
29093  
29095  
29097  
29099  
29101

29103



TX

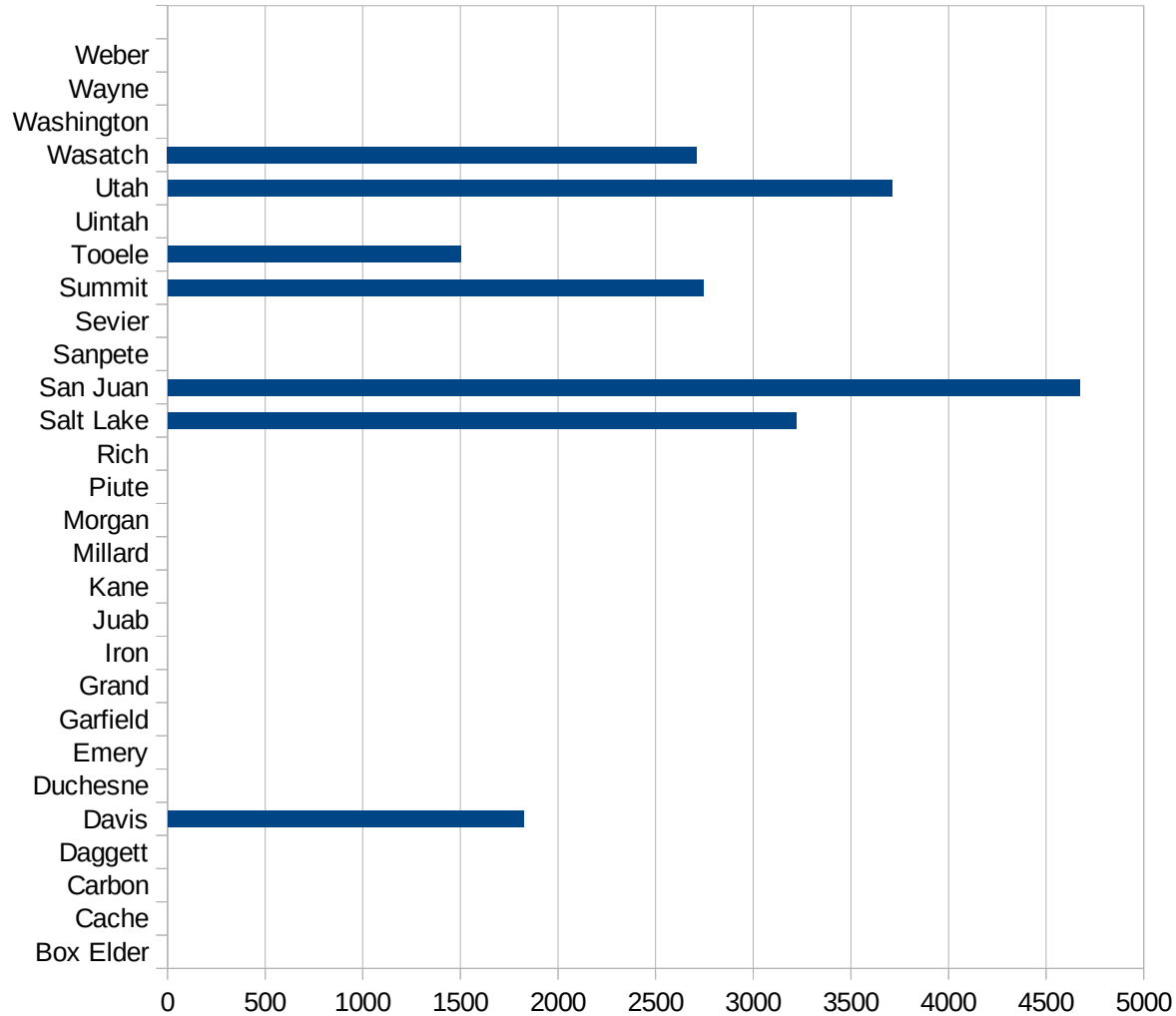
29105  
29107  
29109  
29111  
29113  
29115  
29117  
29121  
29123  
29125  
29127  
29119  
29129  
29131  
29133  
29135  
29137  
29139  
29141  
29143  
29145  
29147  
29149  
29151  
29153  
29155  
29157  
29159  
29161  
29163  
29165  
29167  
29169  
29171

TX

29173  
29175  
29177  
29179  
29181  
29195  
29197  
29199  
29201  
29203  
29205  
29183  
29185  
29187  
29189  
29510  
29186  
29207  
29209  
29211  
29213  
29215  
  
29217  
29219  
29221  
29223  
29225  
29227  
29229

UT

FIPS	County	PC Infection
49001	Beaver	0
49003	Box Elder	0
49005	Cache	0
49007	Carbon	0
49009	Daggett	0
49011	Davis	1824.4989523
49013	Duchesne	0
49015	Emery	0
49017	Garfield	0
49019	Grand	0
49021	Iron	0
49023	Juab	0
49025	Kane	0
49027	Millard	0
49029	Morgan	0
49031	Piute	0
49033	Rich	0
49035	Salt Lake	3217.6763983
49037	San Juan	4673.4416467
49039	Sanpete	0
49041	Sevier	0
49043	Summit	2744.8548876
49045	Tooele	1501.9955083
49047	Uintah	0
49049	Utah	3708.2156753
49051	Wasatch	2710.589651
49053	Washington	0
49055	Wayne	0
49057	Weber	0



UT

FIPS

29001  
29003  
29005  
29007  
29009  
29011  
29013  
29015  
29017  
29019  
29021  
29023  
29025  
29027  
29029  
29031  
29033  
29035  
29037

UT

29039  
29041  
29043  
29045  
29047  
29049  
29051  
29053  
29055  
29057  
29059  
29061  
29063  
29065  
29067  
29069  
29071  
29073  
29075  
29077  
29079  
29081  
29083  
29085  
29087  
29089  
29091  
29093  
29095  
29097  
29099  
29101

29103

UT

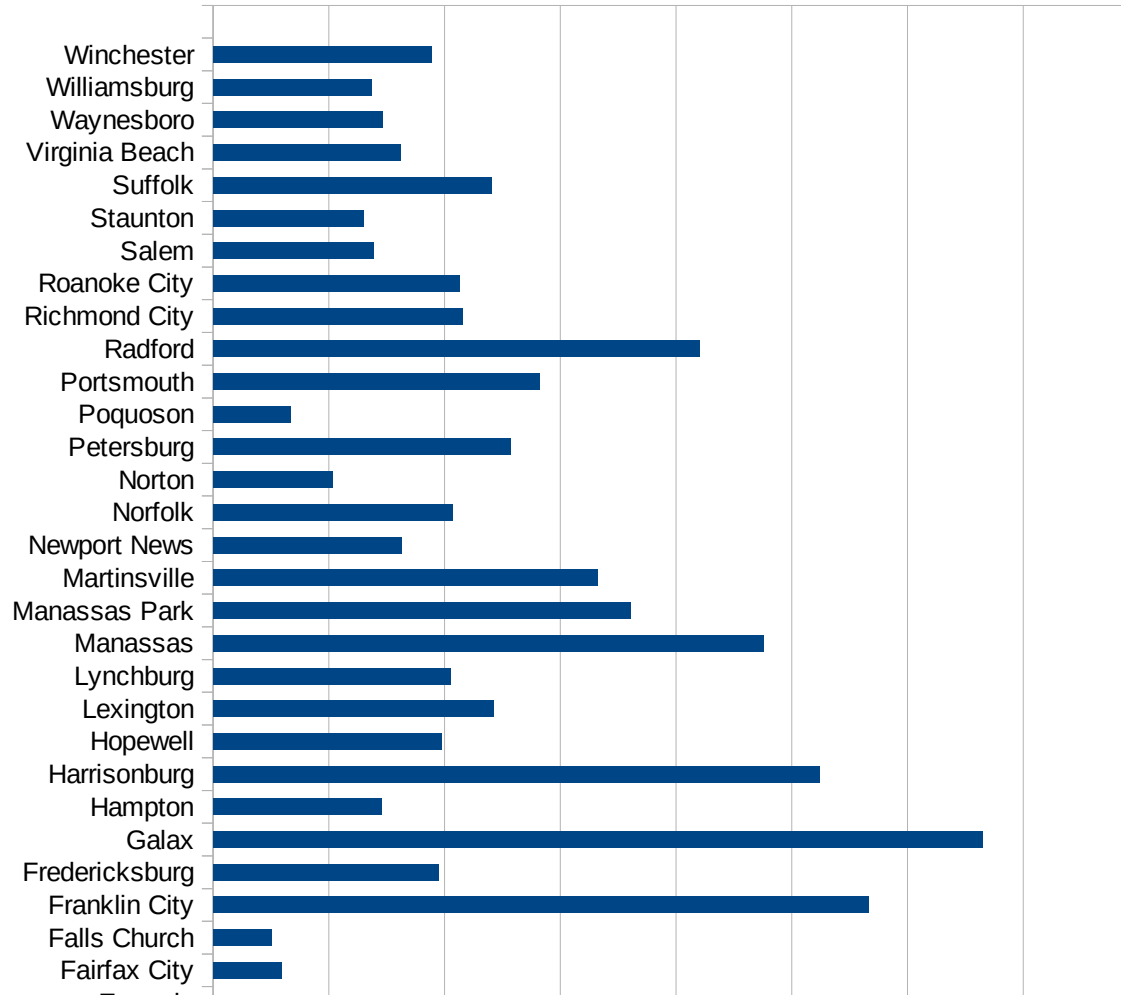
29105  
29107  
29109  
29111  
29113  
29115  
29117  
29121  
29123  
29125  
29127  
29119  
29129  
29131  
29133  
29135  
29137  
29139  
29141  
29143  
29145  
29147  
29149  
29151  
29153  
29155  
29157  
29159  
29161  
29163  
29165  
29167  
29169  
29171

UT

29173  
29175  
29177  
29179  
29181  
29195  
29197  
29199  
29201  
29203  
29205  
29183  
29185  
29187  
29189  
29510  
29186  
29207  
29209  
29211  
29213  
29215  
  
29217  
29219  
29221  
29223  
29225  
29227  
29229

VA

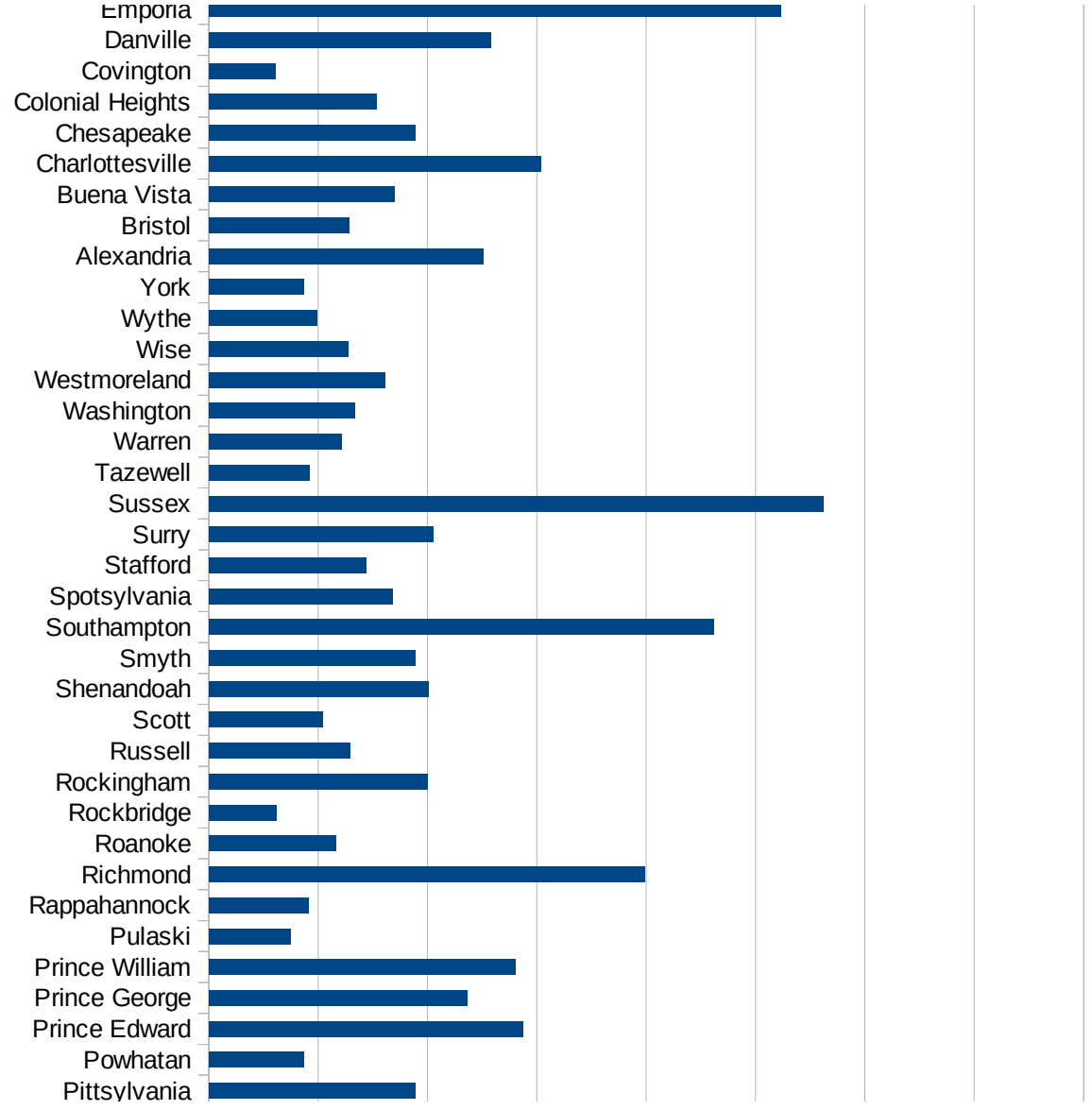
FIPS	County	PC Infection
51001	Accomack	3671.479699
51003	Albemarle	1315.329568
51005	Alleghany	549.9664655
51007	Amelia	1006.685622
51009	Amherst	1481.083812
51011	Appomattox	1527.681333
51013	Arlington	1762.791501
51015	Augusta	754.0718555
51017	Bath	442.6840634
51019	Bedford	1196.236047
51021	Bland	1017.003019
51023	Botetourt	991.6759323
51025	Brunswick	2392.578125
51027	Buchanan	961.311908
51029	Buckingham	4188.481675
51031	Campbell	1013.224674
51033	Caroline	1231.639152
51035	Carroll	1771.494129
51036	Charles City	1253.421697
51037	Charlotte	1457.530575
51041	Chesterfield	1825.81852
51043	Clarke	722.9911175
51045	Craig	710.9004739
51047	Culpeper	2402.668775
51049	Cumberland	1121.419105
51051	Dickenson	750.5336363
51053	Dinwiddie	1538.785096
51057	Essex	1685.136001
51059	Fairfax	1907.550867
51061	Fauquier	1414.927485
51063	Floyd	1418.170307
51065	Fluvanna	1471.082403
51067	Franklin	345.2264436





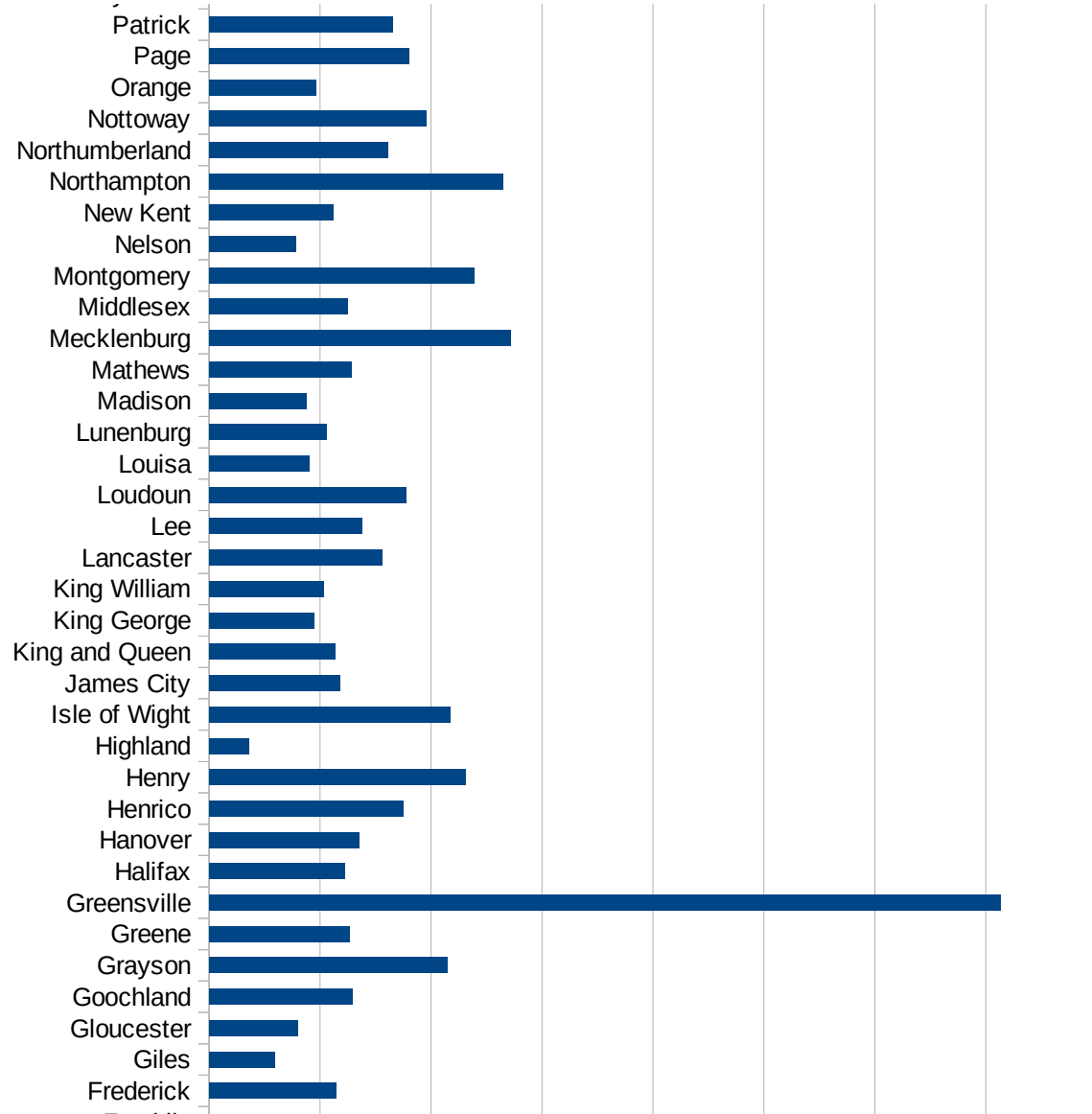
VA

51069 Frederick	1145.379435
51071 Giles	587.7463785
51073 Gloucester	800.5569092
51075 Goochland	1290.655653
51077 Grayson	2143.17702
51079 Greene	1269.022701
51081 Greensville	7129.956137
51083 Halifax	1222.157093
51085 Hanover	1346.525052
51087 Henrico	1746.334974
51089 Henry	2309.971935
51091 Highland	361.9909502
51093 Isle of Wight	2170.324466
51095 James City	1178.05673
51097 King and Queen	1136.040897
51099 King George	944.4967074
51101 King William	1033.118838
51103 Lancaster	1558.007976
51105 Lee	1376.322161
51107 Loudoun	1773.872435
51109 Louisa	899.994562
51111 Lunenburg	1059.076618
51113 Madison	880.0300865
51115 Mathews	1283.799137
51117 Mecklenburg	2717.781403
51119 Middlesex	1244.312378
51121 Montgomery	2385.20988
51125 Nelson	781.8819089
51127 New Kent	1120.98611
51131 Northampton	2650.191734
51133 Northumberland	1613.567136
51135 Nottoway	1952.010376
51137 Orange	960.5938216
51139 Page	1796.682405



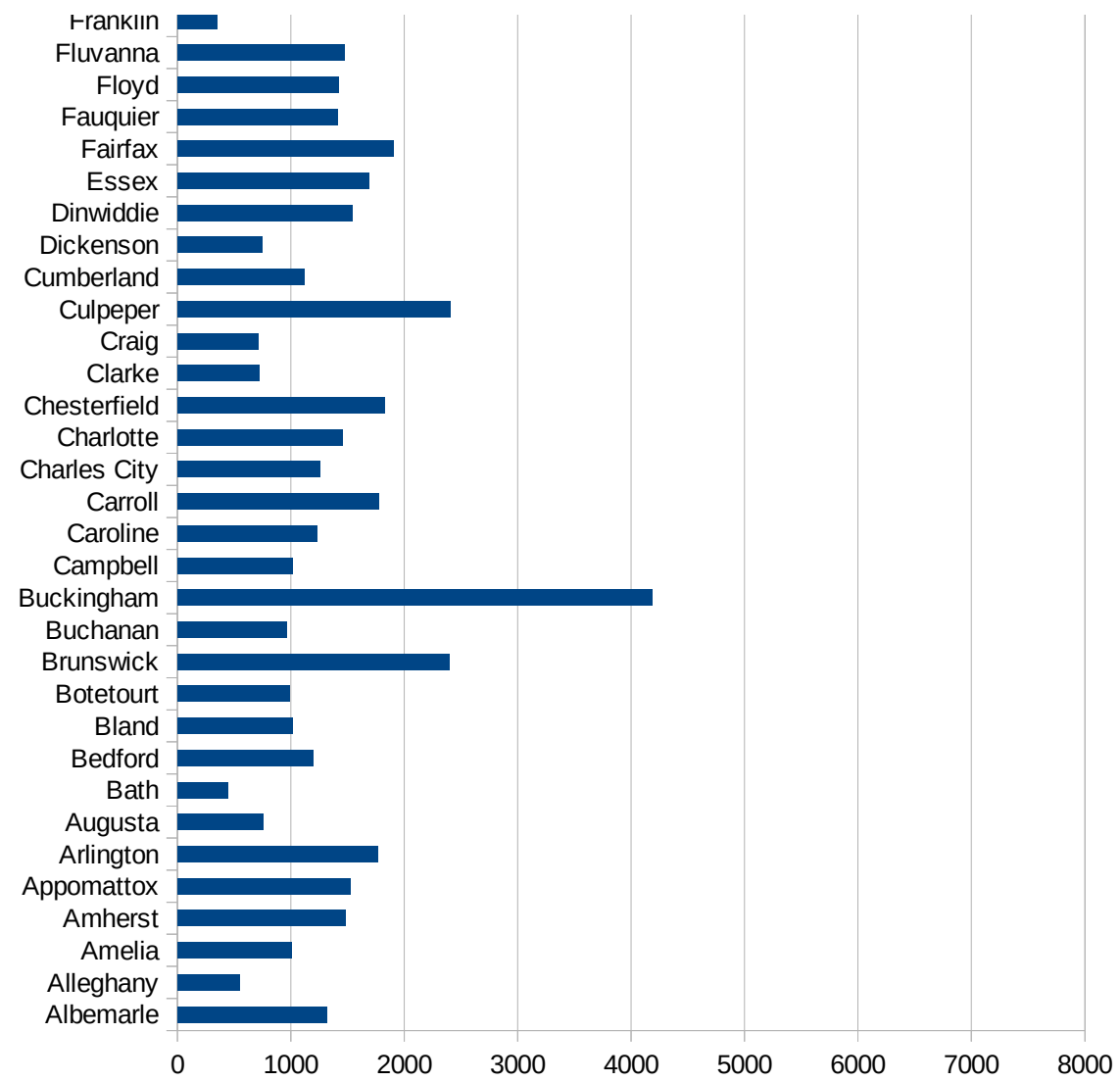
VA

51141 Patrick	1652.237877
51143 Pittsylvania	1886.82341
51145 Powhatan	870.1908253
51147 Prince Edward	2875.816993
51149 Prince George	2360.695342
51153 Prince William	2801.216211
51155 Pulaski	742.6759819
51157 Rappahannock	910.0937672
51159 Richmond	3983.18212
51161 Roanoke	1161.863659
51163 Rockbridge	615.3305204
51165 Rockingham	1996.455123
51167 Russell	1293.554658
51169 Scott	1035.571654
51171 Shenandoah	2004.735959
51173 Smyth	1883.696508
51175 Southampton	4622.995565
51177 Spotsylvania	1683.576931
51179 Stafford	1437.04988
51181 Surry	2054.371331
51183 Sussex	5624.276942
51185 Tazewell	922.7756701
51187 Warren	1209.909257
51191 Washington	1332.671593
51193 Westmoreland	1615.255188
51195 Wise	1275.91287
51197 Wythe	984.2108924
51199 York	865.1947057
51510 Alexandria	2508.565377
51520 Bristol	1280.184444
51530 Buena Vista	1699.535033
51540 Charlottesville	3036.3489
51550 Chesapeake	1889.265313
51570 Colonial Heights	1530.869736



VA

51580 Covington	604.3956044
51590 Danville	2577.83894
51595 Emporia	5233.352861
51600 Fairfax City	585.9851876
51610 Falls Church	500.947739
51620 Franklin City	5665.793086
51630 Fredericksburg	1945.511941
51640 Galax	6647.983808
51650 Hampton	1458.533426
51660 Harrisonburg	5235.689301
51670 Hopewell	1973.800673
51678 Lexington	2424.327354
51680 Lynchburg	2051.725398
51683 Manassas	4759.731995
51685 Manassas Park	3611.255561
51690 Martinsville	3317.315145
51700 Newport News	1630.221804
51710 Norfolk	2066.979138
51720 Norton	1033.266129
51730 Petersburg	2569.138657
51735 Poquoson	664.4790812
51740 Portsmouth	2818.285569
51750 Radford	4204.155079
51760 Richmond City	2154.880389
51770 Roanoke City	2129.703763
51775 Salem	1384.393402
51790 Staunton	1300.056175
51800 Suffolk	2407.194166
51810 Virginia Beach	1618.875628
51820 Waynesboro	1467.208768
51830 Williamsburg	1369.495166
51840 Winchester	1885.584175



VA

VA

FIPS

29001  
29003  
29005  
29007  
29009  
29011  
29013  
29015  
29017  
29019  
29021  
29023  
29025  
29027  
29029  
29031  
29033  
29035  
29037

VA

29039  
29041  
29043  
29045  
29047  
29049  
29051  
29053  
29055  
29057  
29059  
29061  
29063  
29065  
29067  
29069  
29071  
29073  
29075  
29077  
29079  
29081  
29083  
29085  
29087  
29089  
29091  
29093  
29095  
29097  
29099  
29101

29103

VA

29105  
29107  
29109  
29111  
29113  
29115  
29117  
29121  
29123  
29125  
29127  
29119  
29129  
29131  
29133  
29135  
29137  
29139  
29141  
29143  
29145  
29147  
29149  
29151  
29153  
29155  
29157  
29159  
29161  
29163  
29165  
29167  
29169  
29171

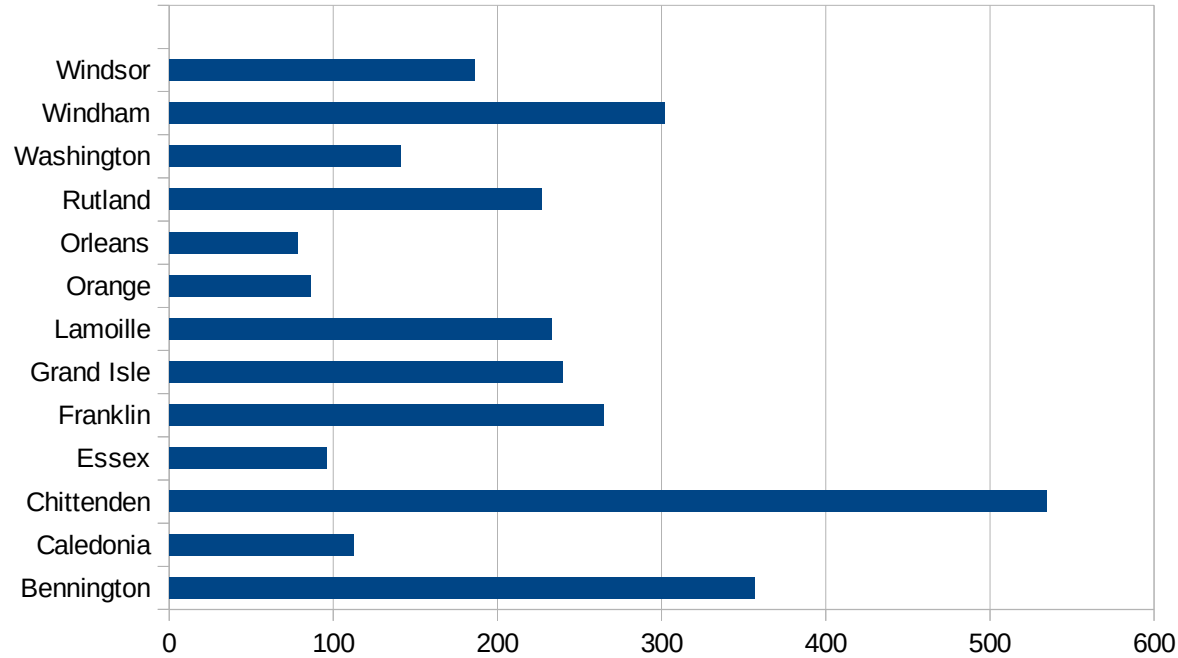
VA

29173  
29175  
29177  
29179  
29181  
29195  
29197  
29199  
29201  
29203  
29205  
29183  
29185  
29187  
29189  
29510  
29186  
29207  
29209  
29211  
29213  
29215  
  
29217  
29219  
29221  
29223  
29225  
29227  
29229



VT

FIPS	County	PC Infection
50001	Addison	305.6284316
50003	Bennington	356.4311976
50005	Caledonia	112.2038149
50007	Chittenden	534.7203656
50009	Essex	96
50011	Franklin	265.0695049
50013	Grand Isle	239.77433
50015	Lamoille	233.201581
50017	Orange	86.20986931
50019	Orleans	78.04660497
50021	Rutland	226.6839378
50023	Washington	141.0388717
50025	Windham	301.7120404
50027	Windsor	186.3039467



FIPS

- 29001
- 29003
- 29005
- 29007
- 29009
- 29011
- 29013
- 29015
- 29017
- 29019
- 29021
- 29023
- 29025
- 29027
- 29029
- 29031
- 29033
- 29035
- 29037

VT

29039  
29041  
29043  
29045  
29047  
29049  
29051  
29053  
29055  
29057  
29059  
29061  
29063  
29065  
29067  
29069  
29071  
29073  
29075  
29077  
29079  
29081  
29083  
29085  
29087  
29089  
29091  
29093  
29095  
29097  
29099  
29101

29103

VT

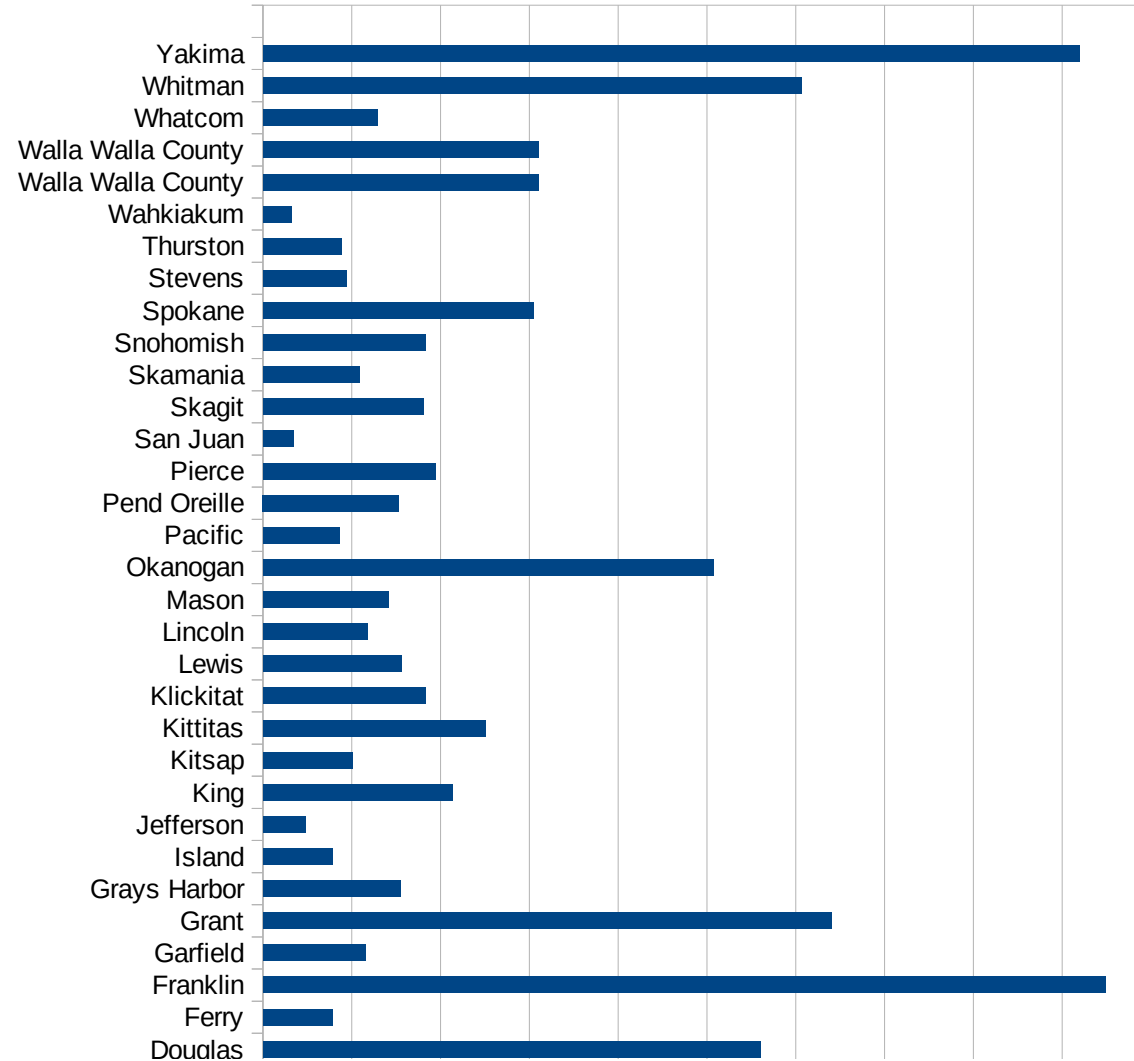
29105  
29107  
29109  
29111  
29113  
29115  
29117  
29121  
29123  
29125  
29127  
29119  
29129  
29131  
29133  
29135  
29137  
29139  
29141  
29143  
29145  
29147  
29149  
29151  
29153  
29155  
29157  
29159  
29161  
29163  
29165  
29167  
29169  
29171

VT

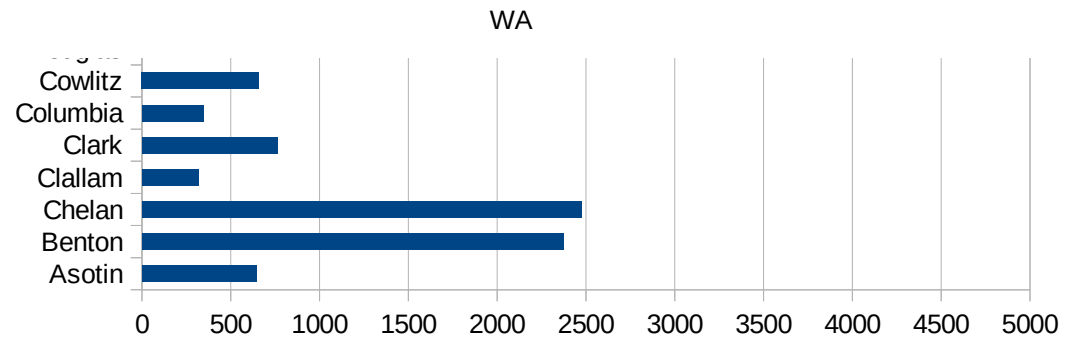
29173  
29175  
29177  
29179  
29181  
29195  
29197  
29199  
29201  
29203  
29205  
29183  
29185  
29187  
29189  
29510  
29186  
29207  
29209  
29211  
29213  
29215  
  
29217  
29219  
29221  
29223  
29225  
29227  
29229

WA

FIPS	County	PC Infection
53001	Adams	4489.093578
53003	Asotin	645.731977
53005	Benton	2376.199369
53007	Chelan	2476.76411
53009	Clallam	316.6660151
53011	Clark	761.0141598
53013	Columbia	344.91254
53015	Cowlitz	659.7117087
53017	Douglas	2801.407696
53019	Ferry	392.2081318
53021	Franklin	4744.189004
53023	Garfield	578.5491767
53025	Grant	3200.419188
53027	Grays Harbor	775.3616325
53029	Island	390.7174994
53031	Jefferson	239.528507
53033	King	1065.976823
53035	Kitsap	502.5852004
53037	Kittitas	1252.005743
53039	Klickitat	913.7377301
53041	Lewis	780.1115522
53043	Lincoln	586.5921788
53045	Mason	708.3212481
53047	Okanogan	2537.263837
53049	Pacific	431.1127246
53051	Pend Oreille	764.5934421
53053	Pierce	970.2692362
53055	San Juan	169.313405
53057	Skagit	904.7938474
53059	Skamania	545.1190876
53061	Snohomish	912.2580534
53063	Spokane	1521.478496
53065	Stevens	470.6142289



53067 Thurston	443.0571994
53069 Wahkiakum	158.1563488
53071 Walla Walla Cou	1551.163783
53071 Walla Walla Cou	1551.163783
53073 Whatcom	641.6022332
53075 Whitman	3030.668193
53077 Yakima	4599.794787



WA

FIPS

29001  
29003  
29005  
29007  
29009  
29011  
29013  
29015  
29017  
29019  
29021  
29023  
29025  
29027  
29029  
29031  
29033  
29035  
29037



WA

29039  
29041  
29043  
29045  
29047  
29049  
29051  
29053  
29055  
29057  
29059  
29061  
29063  
29065  
29067  
29069  
29071  
29073  
29075  
29077  
29079  
29081  
29083  
29085  
29087  
29089  
29091  
29093  
29095  
29097  
29099  
29101

29103

WA

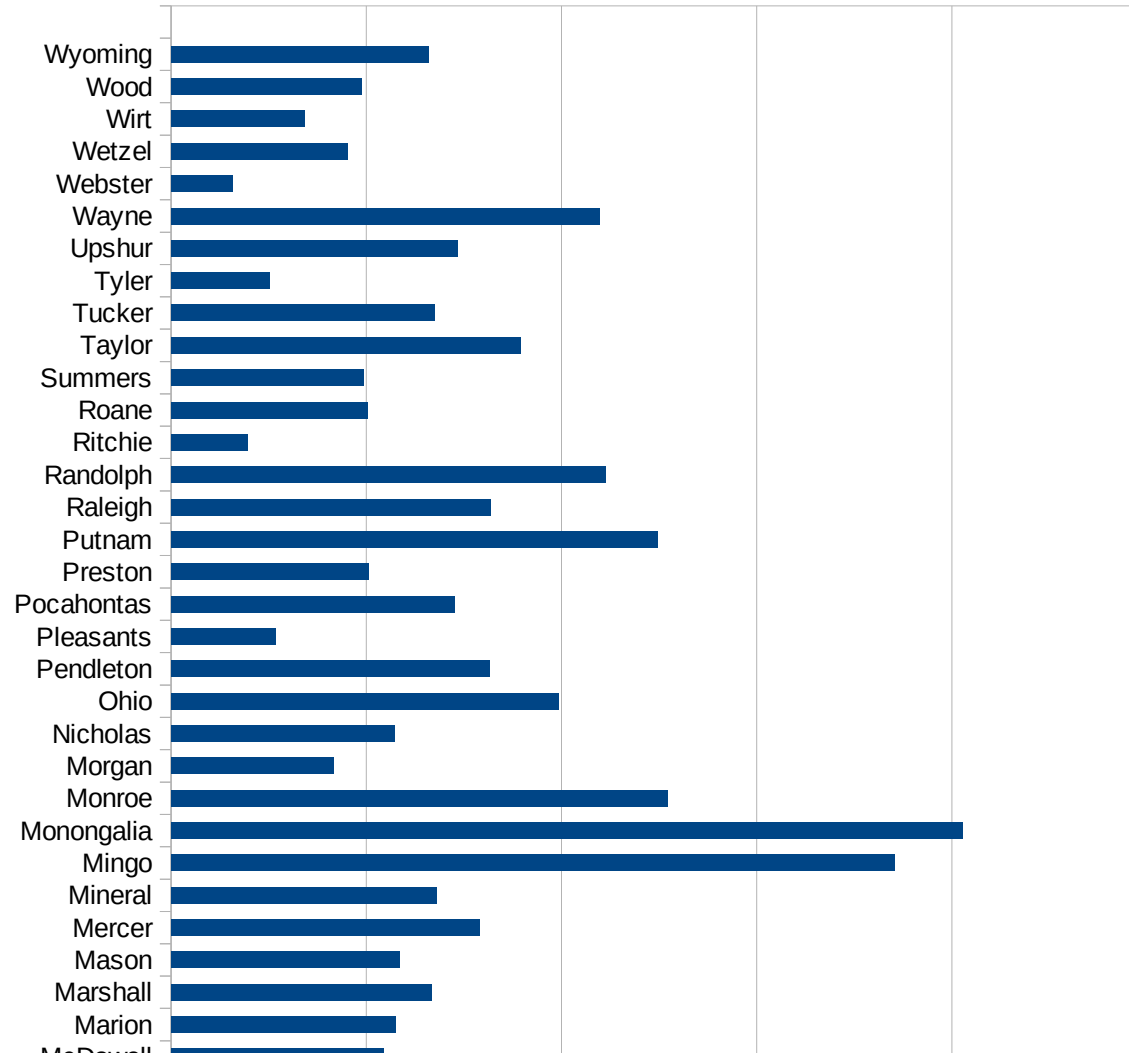
29105  
29107  
29109  
29111  
29113  
29115  
29117  
29121  
29123  
29125  
29127  
29119  
29129  
29131  
29133  
29135  
29137  
29139  
29141  
29143  
29145  
29147  
29149  
29151  
29153  
29155  
29157  
29159  
29161  
29163  
29165  
29167  
29169  
29171

WA

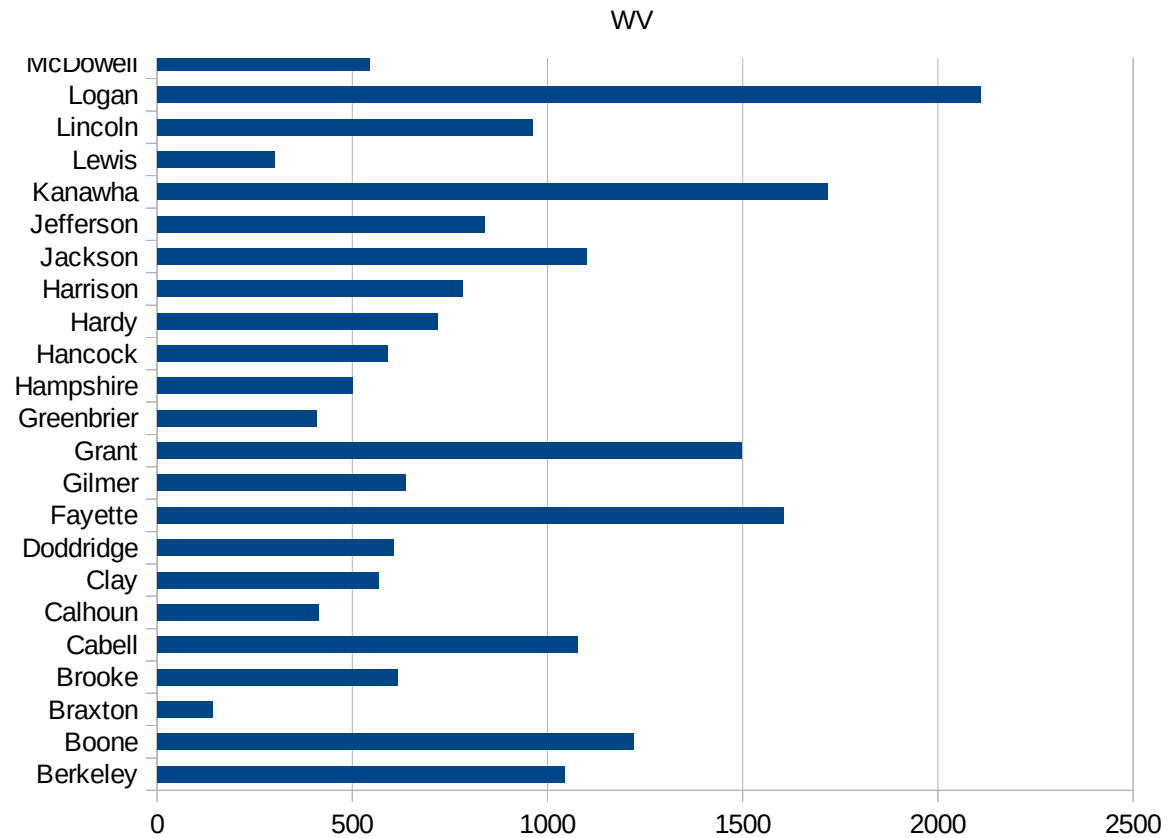
29173  
29175  
29177  
29179  
29181  
29195  
29197  
29199  
29201  
29203  
29205  
29183  
29185  
29187  
29189  
29510  
29186  
29207  
29209  
29211  
29213  
29215  
  
29217  
29219  
29221  
29223  
29225  
29227  
29229

WV

FIPS	County	PC Infection
54001	Barbour	840.6410644
54003	Berkeley	1043.347592
54005	Boone	1220.901098
54007	Braxton	141.9547164
54009	Brooke	617.0337342
54011	Cabell	1076.975886
54013	Calhoun	413.5649297
54015	Clay	567.6552363
54017	Doddridge	606.7094932
54019	Fayette	1606.304338
54021	Gilmer	635.4348368
54023	Grant	1496.64545
54025	Greenbrier	408.2101995
54027	Hampshire	501.1350495
54029	Hancock	591.1871864
54031	Hardy	718.6932849
54033	Harrison	781.5969447
54035	Jackson	1100.815161
54037	Jefferson	837.8659063
54039	Kanawha	1717.335166
54041	Lewis	299.550674
54043	Lincoln	961.2117093
54045	Logan	2109.976385
54047	McDowell	543.2694946
54049	Marion	574.0057401
54051	Marshall	665.9087218
54053	Mason	583.8760386
54055	Mercer	789.7718625
54057	Mineral	679.2873051
54059	Mingo	1854.109733
54061	Monongalia	2026.874648
54063	Monroe	1272.590361
54065	Morgan	416.0341823



54067 Nicholas	571.6125916
54069 Ohio	991.4980242
54071 Pendleton	814.6348435
54073 Pleasants	266.4180099
54075 Pocahontas	724.9821726
54077 Preston	505.334082
54079 Putnam	1247.309552
54081 Raleigh	818.8111078
54083 Randolph	1113.693925
54085 Ritchie	195.4531427
54087 Roane	502.4404249
54089 Summers	493.7304075
54091 Taylor	895.5046851
54093 Tucker	675.7728253
54095 Tyler	251.5435628
54097 Upshur	733.1558468
54099 Wayne	1096.535149
54101 Webster	156.9100785
54103 Wetzel	451.8664047
54105 Wirt	343.0531732
54107 Wood	488.1061245
54109 Wyoming	659.0974695



FIPS

- 29001
- 29003
- 29005
- 29007
- 29009
- 29011
- 29013
- 29015
- 29017
- 29019
- 29021
- 29023
- 29025
- 29027
- 29029
- 29031
- 29033
- 29035
- 29037

WV

29039  
29041  
29043  
29045  
29047  
29049  
29051  
29053  
29055  
29057  
29059  
29061  
29063  
29065  
29067  
29069  
29071  
29073  
29075  
29077  
29079  
29081  
29083  
29085  
29087  
29089  
29091  
29093  
29095  
29097  
29099  
29101

29103

29105  
29107  
29109  
29111  
29113  
29115  
29117  
29121  
29123  
29125  
29127  
29119  
29129  
29131  
29133  
29135  
29137  
29139  
29141  
29143  
29145  
29147  
29149  
29151  
29153  
29155  
29157  
29159  
29161  
29163  
29165  
29167  
29169  
29171

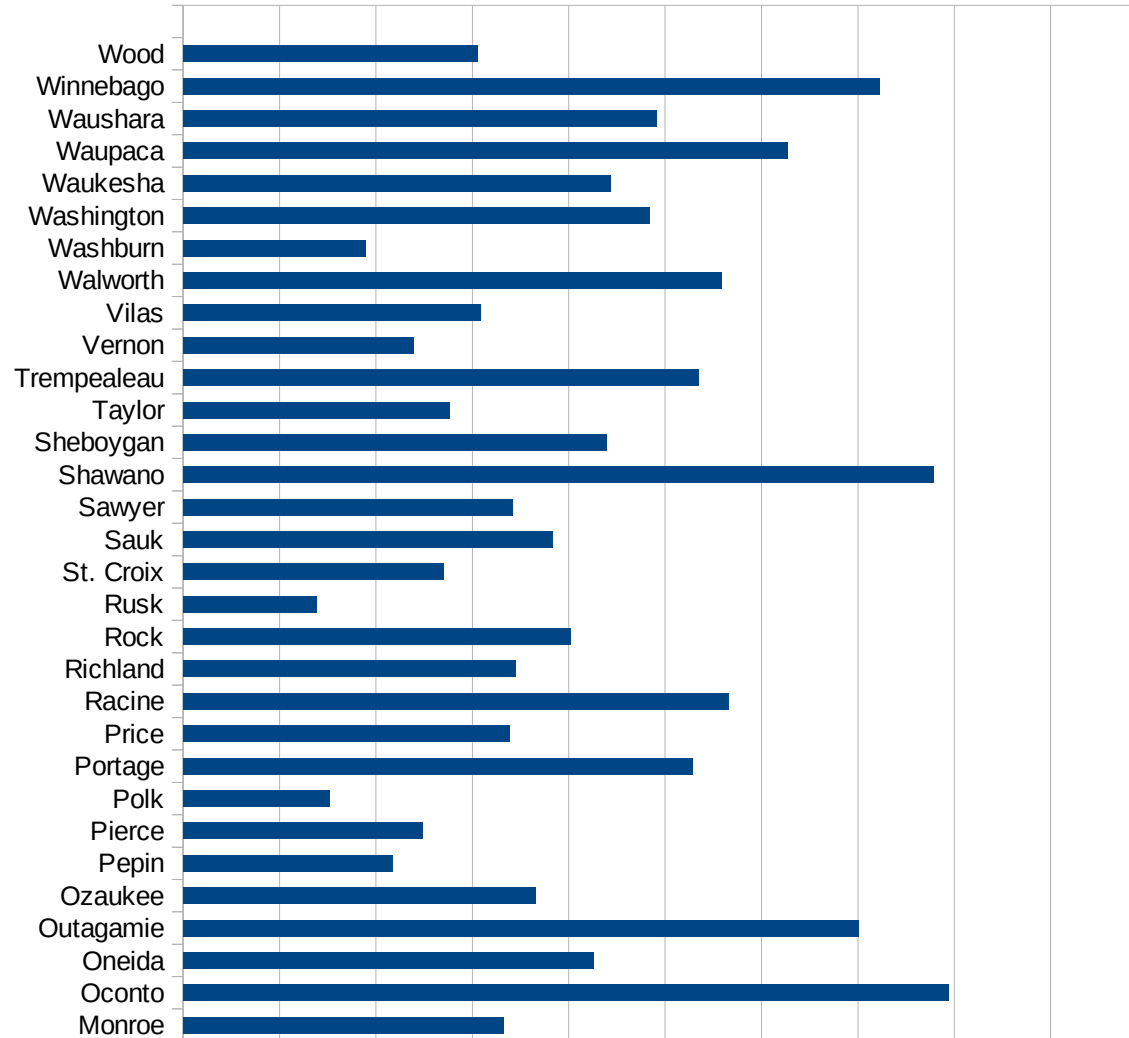


WV

29173  
29175  
29177  
29179  
29181  
29195  
29197  
29199  
29201  
29203  
29205  
29183  
29185  
29187  
29189  
29510  
29186  
29207  
29209  
29211  
29213  
29215  
  
29217  
29219  
29221  
29223  
29225  
29227  
29229

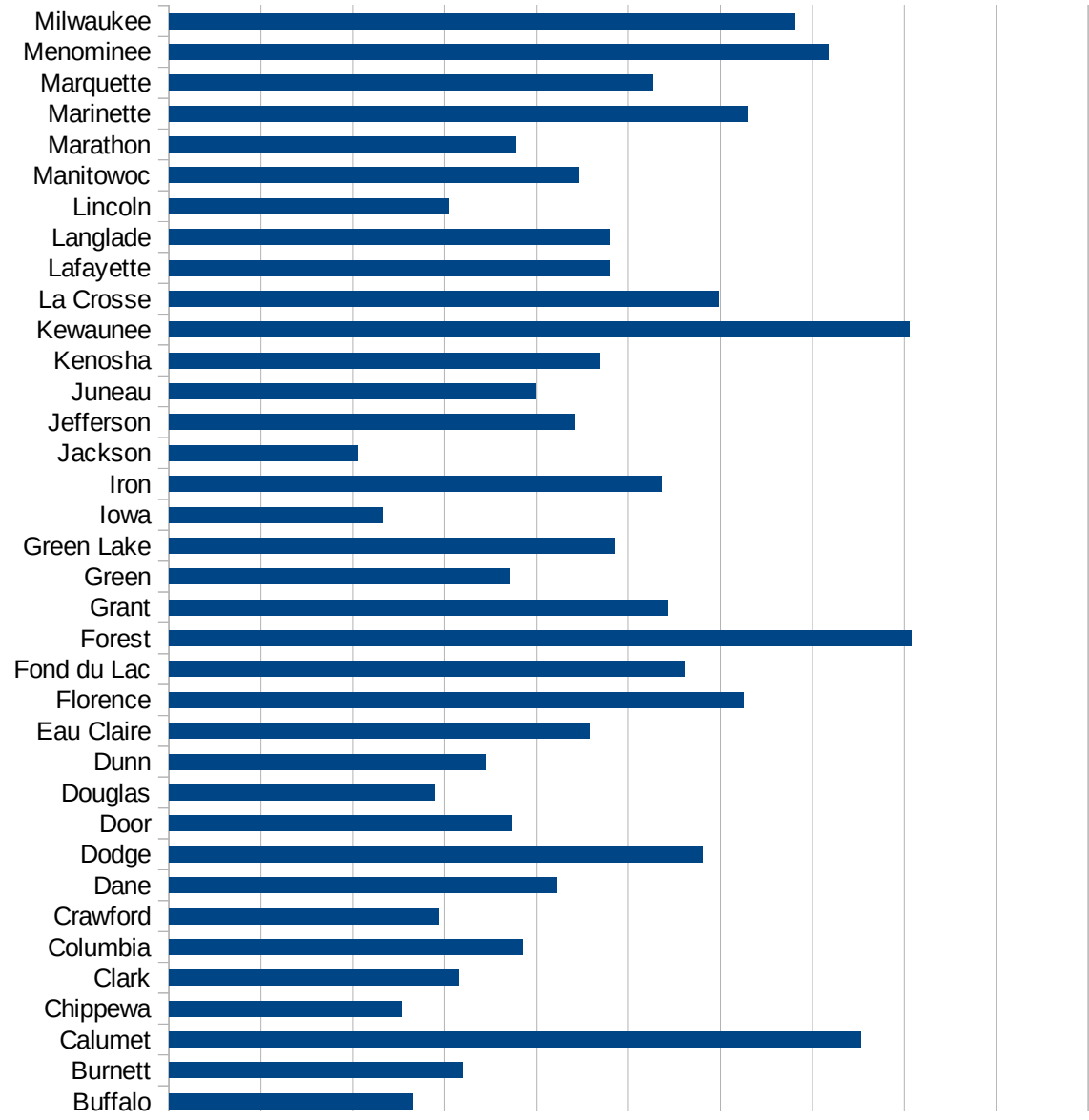
WI

FIPS	County	PC Infection
55001	Adams	1498.918813
55003	Ashland	1243.589744
55005	Barron	1368.346471
55007	Bayfield	997.2078181
55009	Brown	4480.632399
55011	Buffalo	1325.714286
55013	Burnett	1598.232848
55015	Calumet	3760.043063
55017	Chippewa	1266.079364
55019	Clark	1573.079028
55021	Columbia	1923.009868
55023	Crawford	1467.067706
55025	Dane	2105.781357
55027	Dodge	2902.774141
55029	Door	1865.266208
55031	Douglas	1441.862618
55033	Dunn	1726.086282
55035	Eau Claire	2289.207339
55037	Florence	3124.276788
55039	Fond du Lac	2802.087982
55041	Forest	4037.370704
55043	Grant	2715.599178
55045	Green	1852.202876
55047	Green Lake	2426.260704
55049	Iowa	1161.078625
55051	Iron	2677.942213
55053	Jackson	1025.490771
55055	Jefferson	2207.238426
55057	Juneau	1994.965623
55059	Kenosha	2343.316203
55061	Kewaunee	4027.866359
55063	La Crosse	2989.934873
55065	Lafayette	2400.240024

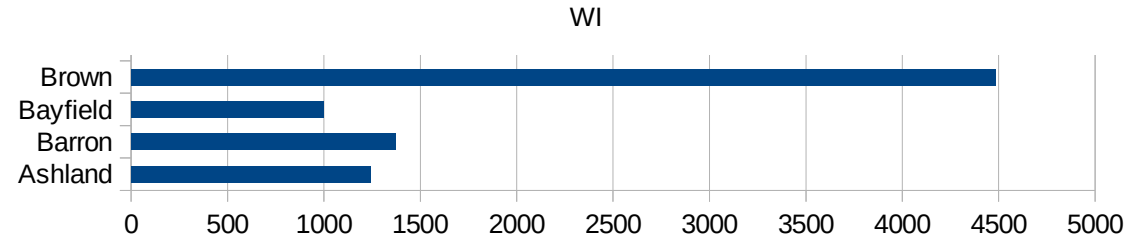


WI

55067 Langlade	2397.757941
55069 Lincoln	1524.070931
55071 Manitowoc	2228.292486
55073 Marathon	1882.919337
55075 Marinette	3148.340506
55077 Marquette	2630.555916
55078 Menominee	3585.229712
55079 Milwaukee	3404.446947
55081 Monroe	1659.030206
55083 Oconto	3970.393867
55085 Oneida	2131.37863
55087 Outagamie	3502.254957
55089 Ozaukee	1829.562408
55091 Pepin	1083.824942
55093 Pierce	1243.097168
55095 Polk	759.209138
55097 Portage	2640.18494
55099 Price	1694.409196
55101 Racine	2826.781427
55103 Richland	1726.41998
55105 Rock	2010.678665
55107 Rusk	692.7263731
55109 St. Croix	1349.03115
55111 Sauk	1914.426684
55113 Sawyer	1710.231063
55115 Shawano	3892.538484
55117 Sheboygan	2195.64163
55119 Taylor	1381.54027
55121 Trempealeau	2673.052102
55123 Vernon	1195.387364
55125 Vilas	1540.705625
55127 Walworth	2791.222353
55129 Washburn	944.7033631
55131 Washington	2420.169058



55133 Waukesha	2216.229359
55135 Waupaca	3137.224222
55137 Waushara	2456.415118
55139 Winnebago	3609.519354
55141 Wood	1524.878516



FIPS

- 29001
- 29003
- 29005
- 29007
- 29009
- 29011
- 29013
- 29015
- 29017
- 29019
- 29021
- 29023
- 29025
- 29027
- 29029
- 29031
- 29033
- 29035
- 29037

29039  
29041  
29043  
29045  
29047  
29049  
29051  
29053  
29055  
29057  
29059  
29061  
29063  
29065  
29067  
29069  
29071  
29073  
29075  
29077  
29079  
29081  
29083  
29085  
29087  
29089  
29091  
29093  
29095  
29097  
29099  
29101

29103

29105  
29107  
29109  
29111  
29113  
29115  
29117  
29121  
29123  
29125  
29127  
29119  
29129  
29131  
29133  
29135  
29137  
29139  
29141  
29143  
29145  
29147  
29149  
29151  
29153  
29155  
29157  
29159  
29161  
29163  
29165  
29167  
29169  
29171

WI

29173  
29175  
29177  
29179  
29181  
29195  
29197  
29199  
29201  
29203  
29205  
29183  
29185  
29187  
29189  
29510  
29186  
29207  
29209  
29211  
29213  
29215  
  
29217  
29219  
29221  
29223  
29225  
29227  
29229