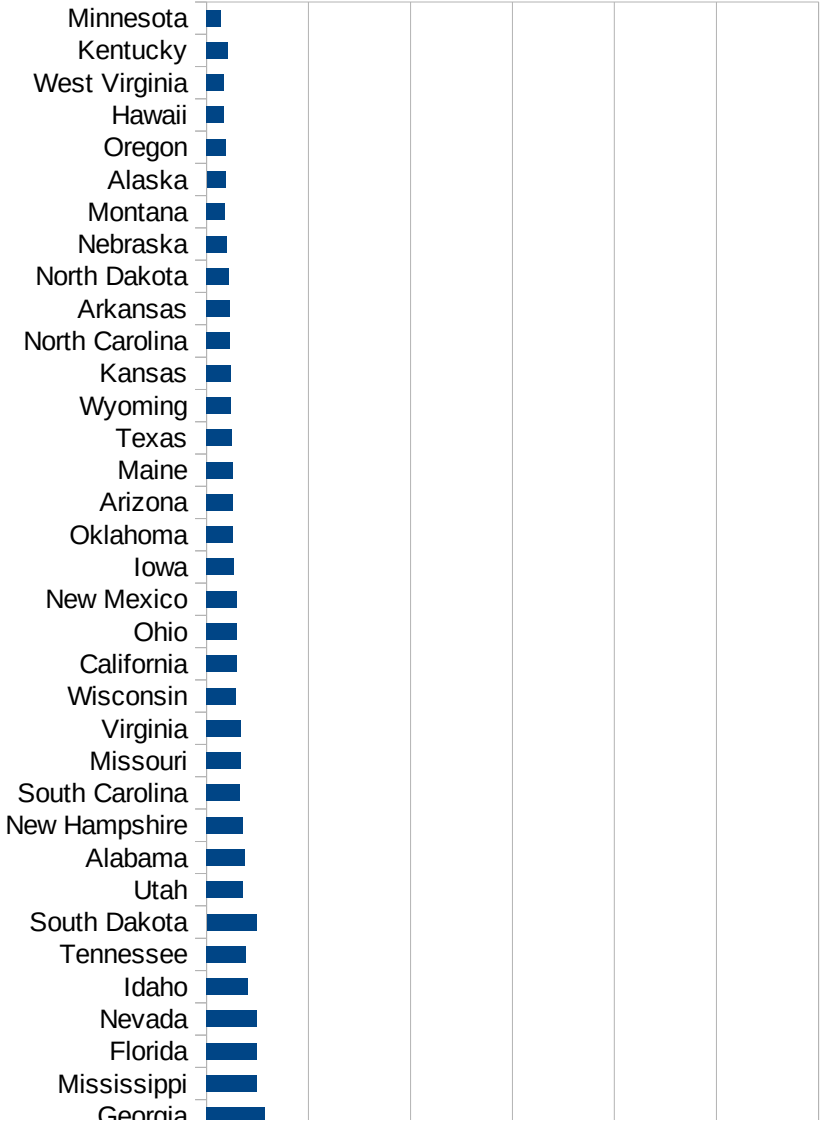
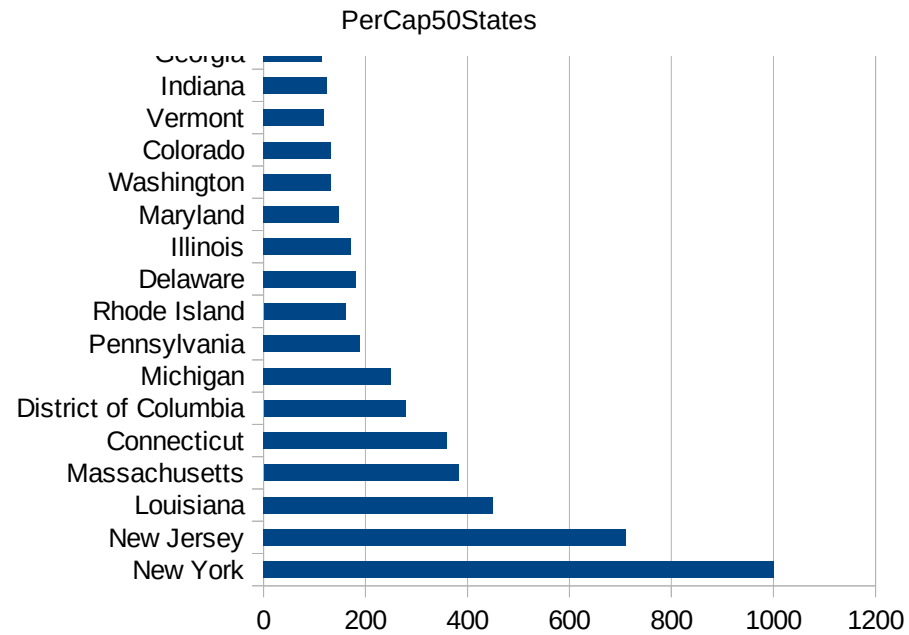


PerCap50States

Idx	State	Population	Cases per 100,000
33	New York	19542209	1001.67284056782
31	New Jersey	8908520	711.46497959257
19	Louisiana	4659978	449.508559911656
22	Massachusetts	6902149	382.475081311632
7	Connecticut	3572665	360.795092738894
9	District of Columbia	702455	278.309642610559
23	Michigan	9995915	250.282240295161
39	Pennsylvania	12807060	189.676631482948
40	Rhode Island	1057315	160.784628989469
8	Delaware	967171	181.767236610692
14	Illinois	12741080	172.191054447504
21	Maryland	6042718	147.880473654405
48	Washington	7535591	132.915918605455
6	Colorado	5695564	132.489073952992
46	Vermont	626299	118.154427837183
15	Indiana	6691878	124.912617952688
11	Georgia	10519475	114.720554020044
25	Mississippi	2986530	98.5089719507254
10	Florida	21299325	98.6744885107862
29	Nevada	3034392	98.5370380623202
13	Idaho	1754208	81.2902460825626
43	Tennessee	6770010	78.1978165467998
42	South Dakota	882235	98.3864843267383
45	Utah	3161105	71.4939870709768
1	Alabama	4887871	76.393178134202
30	New Hampshire	1356458	72.5418700763312
41	South Carolina	5084127	66.6977831198945
26	Missouri	6126452	68.326659541281
47	Virginia	8517685	66.9900330899769
50	Wisconsin	5813568	58.9655096491518
5	California	39557045	60.4974411005675
36	Ohio	11689442	59.6692297202895
32	New Mexico	2095428	60.2263594835995
16	Iowa	3156145	54.1800202462181



37 Oklahoma	3943079	52.471685198293
3 Arizona	7171646	51.6617802942309
20 Maine	1338404	51.7780879315961
44 Texas	28701845	49.735478677416
51 Wyoming	577737	47.5995132733406
17 Kansas	2911505	47.7416319051487
34 North Carolina	10383620	47.0548806678211
4 Arkansas	3013825	45.5899065141473
35 North Dakota	760077	43.5482194567129
28 Nebraska	1929268	41.0000062199757
27 Montana	1062305	37.0891598928745
2 Alaska	737438	37.5624798288127
38 Oregon	4190713	37.7978639911633
12 Hawaii	1420491	35.1286984570828
49 West Virginia	1805832	33.834819628847
18 Kentucky	4468402	42.6550699780369
24 Minnesota	5611179	28.6036143206267



Counties_Cities

FIPS	County	State	Cases Per 100,000
36087	Rockland	New York	2445.53953853
16013	Blaine	Idaho	2008.76067431
36119	Westchester	New York	2044.82788556
36059	Nassau	New York	1793.21423234
13243	Randolph	Georgia	1712.27864774
22071	Orleans	Louisiana	1445.24636451
36103	Suffolk	New York	1461.28568564
36071	Orange	New York	1465.63302623
22095	St. John the Baptist	Louisiana	1287.51389403
13273	Terrell	Georgia	1323.88805017
13095	Dougherty	Georgia	1333.80094911
36061	New York City	New York	1271.17756123
22051	Jefferson	Louisiana	1172.21248194
34031	Passaic	New Jersey	1182.17400807
34039	Union	New Jersey	1189.10453404
13099	Early	Georgia	1229.62818386
34017	Hudson	New Jersey	1165.42738007
34003	Bergen	New Jersey	1077.40858254
22093	St. James	Louisiana	983.98060560
34013	Essex	New Jersey	954.52800628
40055	Greer	Oklahoma	858.95894176
13177	Lee	Georgia	850.02015858
8037	Eagle	Colorado	831.01485644
22087	St. Bernard	Louisiana	789.79473898
22089	St. Charles	Louisiana	775.35505588
13261	Sumter	Georgia	824.00026906
49043	Summit	Utah	729.73553049
48129	Donley	Texas	662.85025610
22047	Iberville	Louisiana	736.53005715
34023	Middlesex	New Jersey	721.59916113
13037	Calhoun	Georgia	755.66750630
19115	Louisa	Iowa	707.31488943
26163	Wayne	Michigan	664.12261181
25025	Suffolk	Massachusetts	691.11008706

<https://coronavirus.health.ny.gov/county-co>
<https://health.m>

Counties_Cities

13205 Mitchell	Georgia	662.40086518
36027 Dutchess	New York	640.41018937
34027 Morris	New Jersey	652.53283909
34025 Monmouth	New Jersey	623.63805496
8051 Gunnison	Colorado	574.04615563
22075 Plaquemines	Louisiana	598.03502777
9001 Fairfield	Connecticut	636.13622469
34029 Ocean	New Jersey	597.19006534
1017 Chambers	Alabama	630.67083147
13061 Clay	Georgia	554.20852096
36079 Putnam	New York	512.68049994
34035 Somerset	New Jersey	546.25502772
22007 Assumption	Louisiana	538.11659193
28157 Wilkinson	Mississippi	557.32484076
22057 Lafourche	Louisiana	490.24104367
20031 Coffey	Kansas	485.84962954
18031 Decatur	Indiana	481.45107114
42089 Monroe	Pennsylvania	481.39604854
19171 Tama	Iowa	597.49171794
36105 Sullivan	New York	503.32459138
42077 Lehigh	Pennsylvania	474.59929367
42079 Luzerne	Pennsylvania	455.22373963
22031 De Soto	Louisiana	455.60577344
30101 Toole	Montana	535.75108181
22017 Caddo	Louisiana	425.23937725
38087 Slope	North Dakota	393.18479685
13007 Baker	Georgia	517.46442432
34021 Mercer	New Jersey	445.09222278
13321 Worth	Georgia	448.29794571
26125 Oakland	Michigan	402.87452122
42101 Philadelphia	Pennsylvania	430.07616761
42103 Pike	Pennsylvania	395.11558472
13287 Turner	Georgia	467.64408493
25009 Essex	Massachusetts	431.67669654
26099 Macomb	Michigan	390.73619134

Counties_Cities

19183 Washington	Iowa	401.96919742
25023 Plymouth	Massachusetts	413.21516525
22037 East Feliciana	Louisiana	378.14037814
34041 Warren	New Jersey	393.27276681
42095 Northampton	Pennsylvania	370.72639408
25021 Norfolk	Massachusetts	402.33176635
22005 Ascension	Louisiana	346.50924025
36111 Ulster	New York	400.89810133
25013 Hampden	Massachusetts	360.11445432
22103 St. Tammany	Louisiana	341.32601865
34037 Sussex	New Jersey	360.79801703
9009 New Haven	Connecticut	391.54870455
37131 Northampton	North Carolina	315.10469608
22117 Washington	Louisiana	334.89330643
25017 Middlesex	Massachusetts	370.53001336
13081 Crisp	Georgia	314.14539180
49051 Wasatch	Utah	309.86762936
18047 Franklin	Indiana	303.48346235
13093 Dooly	Georgia	364.80373559
22125 West Feliciana	Louisiana	297.54204398
4017 Navajo	Arizona	312.37267418
18097 Marion	Indiana	315.50169168
18137 Ripley	Indiana	301.51106125
22003 Allen	Louisiana	289.00605351
5023 Cleburne	Arkansas	280.39254957
22099 St. Martin	Louisiana	302.12043789
45055 Kershaw	South Carolina	275.94828638
42045 Delaware	Pennsylvania	309.87107593
25003 Berkshire	Massachusetts	280.97001931
22033 East Baton Rouge	Louisiana	288.69093515
8097 Pitkin	Colorado	272.98050139
16063 Lincoln	Idaho	279.85074627
17031 Cook	Illinois	298.69744057
8079 Mineral	Colorado	257.73195876
22027 Claiborne	Louisiana	257.15002509

Counties_Cities

11001 District of Colum	District of Col	278.30964261
45027 Clarendon	South Carolina	255.19287834
8009 Baca	Colorado	278.94002789
22121 West Baton Rou	Louisiana	272.44863208
31105 Kimball	Nebraska	248.75621891
42091 Montgomery	Pennsylvania	275.76502165
34019 Hunterdon	New Jersey	260.59624421
28051 Holmes	Mississippi	261.03733969
22105 Tangipahoa	Louisiana	263.12445338
12086 Miami-Dade	Florida	270.09890349
22041 Franklin	Louisiana	243.10379043
34007 Camden	New Jersey	276.28885497
47165 Sumner	Tennessee	242.58745705
13229 Pierce	Georgia	232.09036051
34005 Burlington	New Jersey	259.32678318
56039 Teton	Wyoming	242.62380313
13249 Schley	Georgia	229.18258212
46099 Minnehaha	South Dakota	339.07795682
22073 Ouachita	Louisiana	248.58391325
26049 Genesee	Michigan	242.81627557
1131 Wilcox	Alabama	291.70979580
22013 Bienville	Louisiana	278.02825368
53061 Snohomish	Washington	234.01615656
25001 Barnstable	Massachusetts	235.22465829
22109 Terrebonne	Louisiana	234.18992803
42011 Berks	Pennsylvania	273.71046669
25027 Worcester	Massachusetts	256.12663825
9005 Litchfield	Connecticut	246.25781979
50007 Chittenden	Vermont	226.04088180
19139 Muscatine	Iowa	237.60162128
24033 Prince George's	Maryland	242.49209289
25005 Bristol	Massachusetts	247.15347983
22101 St. Mary	Louisiana	255.15329288
31079 Hall	Nebraska	261.33393933
22025 Catahoula	Louisiana	218.56786012

Counties_Cities

28011 Bolivar	Mississippi	217.02358536
8123 Weld	Colorado	257.07513403
8117 Summit	Colorado	232.20563099
38061 Mountrail	North Dakota	264.23957722
28163 Yazoo	Mississippi	226.56471255
9003 Hartford	Connecticut	251.26106618
53077 Yakima	Washington	213.96244124
42093 Montour	Pennsylvania	213.81578947
22111 Union	Louisiana	214.95745634
44007 Providence	Rhode Island	200.91686004
13015 Bartow	Georgia	202.99225622
29510 St. Louis City	Missouri	230.48626658
18079 Jennings	Indiana	202.81771758
28139 Tippah	Mississippi	200.04546488
13293 Upton	Georgia	232.69120732
25011 Franklin	Massachusetts	208.55939010
28143 Tunica	Mississippi	211.18262269
53033 King	Washington	198.19422048
20209 Wyandotte	Kansas	203.84215238
17097 Lake	Illinois	216.31432355
27091 Martin	Minnesota	192.06469548
42069 Lackawanna	Pennsylvania	217.74916624
53029 Island	Washington	187.07080275
26161 Washtenaw	Michigan	198.40253610
5035 Crittenden	Arkansas	213.06524347
28123 Scott	Mississippi	205.04118500
18081 Johnson	Indiana	209.31349016
22077 Pointe Coupee	Louisiana	214.22060164
6003 Alpine	California	181.65304269
18095 Madison	Indiana	201.32519805
22021 Caldwell	Louisiana	180.72289157
22045 Iberia	Louisiana	200.16633541
18063 Hendricks	Indiana	197.59414163
8087 Morgan	Colorado	262.62343301
9007 Middlesex	Connecticut	208.38199678

Counties_Cities

29157 Perry	Missouri	187.98955614
28075 Lauderdale	Mississippi	199.15822457
42017 Bucks	Pennsylvania	195.63988889
10005 Sussex	Delaware	240.31122703
13201 Miller	Georgia	211.04467112
13071 Colquitt	Georgia	193.01631865
55079 Milwaukee	Wisconsin	183.82178462
51117 Mecklenburg	Virginia	185.97063622
28119 Quitman	Mississippi	170.18862573
13045 Carroll	Georgia	181.17015603
1063 Greene	Alabama	218.63233329
13253 Seminole	Georgia	180.39687312
17091 Kankakee	Illinois	190.86744710
28027 Coahoma	Mississippi	167.93353368
34015 Gloucester	New Jersey	194.22939658
4005 Coconino	Arizona	177.10389629
13275 Thomas	Georgia	175.48596112
51095 James City	Virginia	164.92794220
42075 Lebanon	Pennsylvania	200.97088753
26059 Hillsdale	Michigan	168.30968983
36029 Erie	New York	180.59863937
39099 Mahoning	Ohio	192.90896265
17197 Will	Illinois	185.32160448
50011 Franklin	Vermont	167.94480079
47037 Davidson	Tennessee	174.27413451
40147 Washington	Oklahoma	219.89468202
40117 Pawnee	Oklahoma	164.73459426
22001 Acadia	Louisiana	162.40553144
45061 Lee	South Carolina	180.84237545
47061 Grundy	Tennessee	172.33628053
29189 St. Louis	Missouri	172.92829594
28001 Adams	Mississippi	182.73916389
5141 Van Buren	Arkansas	156.59820514
35031 McKinley	New Mexico	199.19767603
8031 Denver	Colorado	187.85973884

Counties_Cities

22119 Webster	Louisiana	167.53440899
13167 Johnson	Georgia	195.71487433
47169 Trousdale	Tennessee	181.62005085
42067 Juniata	Pennsylvania	157.86917098
18011 Boone	Indiana	162.68899536
42025 Carbon	Pennsylvania	158.81171470
18145 Shelby	Indiana	168.18783217
28083 Leflore	Mississippi	165.98084304
53001 Adams	Washington	187.25644010
19005 Allamakee	Iowa	166.28108733
42037 Columbia	Pennsylvania	172.63505255
22009 Avoyelles	Louisiana	158.17310069
1123 Tallapoosa	Alabama	249.40119021
1119 Sumter	Alabama	165.47159404
12121 Suwannee	Florida	153.87748637
37077 Granville	North Carolina	154.70348499
28109 Pearl River	Mississippi	158.88204813
6051 Mono	California	161.40350877
51013 Arlington	Virginia	164.19600793
46073 Jerauld	South Dakota	146.84287812
18059 Hancock	Indiana	154.54938377
51660 Harrisonburg	Virginia	161.01271445
50001 Addison	Vermont	151.46187759
24031 Montgomery	Maryland	166.83023503
24017 Charles	Maryland	169.65629121
36001 Albany	New York	162.47879473
36021 Columbia	New York	155.21730423
18071 Jackson	Indiana	158.69057605
13193 Macon	Georgia	190.21532375
53057 Skagit	Washington	148.97898694
10003 New Castle	Delaware	164.30225178
36053 Madison	New York	155.37820468
12011 Broward	Florida	162.81787153
28129 Smith	Mississippi	174.97812773
48069 Castro	Texas	143.50945858

Counties_Cities

13263 Talbot	Georgia	143.49489796
28155 Webster	Mississippi	143.03228443
8005 Arapahoe	Colorado	175.36451095
10001 Kent	Delaware	161.29935592
31001 Adams	Nebraska	171.36872838
24005 Baltimore	Maryland	164.28646441
13133 Greene	Georgia	163.86032320
1093 Marion	Alabama	188.15307597
48359 Oldham	Texas	140.77897701
13277 Tift	Georgia	152.81851569
1085 Lowndes	Alabama	150.39101664
13299 Ware	Georgia	156.95067265
22015 Bossier	Louisiana	147.81617329
28097 Montgomery	Mississippi	149.65579168
28069 Kemper	Mississippi	139.62301785
18089 Lake	Indiana	164.32327094
34009 Cape May	New Jersey	177.18236819
22055 Lafayette	Louisiana	148.28117406
18093 Lawrence	Indiana	155.46991329
45085 Sumter	South Carolina	138.95147965
51595 Emporia	Virginia	136.69205233
13139 Hall	Georgia	144.44862180
8107 Routt	Colorado	159.32848871
28133 Sunflower	Mississippi	147.65883039
13121 Fulton	Georgia	152.17395445
18043 Floyd	Indiana	138.85139044
8015 Chaffee	Colorado	139.81125481
47187 Williamson	Tennessee	137.22926349
8113 San Miguel	Colorado	146.50225858
18057 Hamilton	Indiana	148.44616252
28111 Perry	Mississippi	159.24901517
18109 Morgan	Indiana	146.89942381
48321 Matagorda	Texas	134.05559203
18061 Harrison	Indiana	143.74225527
48419 Shelby	Texas	141.63191439

Counties_Cities

5069 Jefferson	Arkansas	146.81269636
24021 Frederick	Maryland	163.11490800
26145 Saginaw	Michigan	153.56394130
1081 Lee	Alabama	152.49388500
22097 St. Landry	Louisiana	137.74104683
13239 Quitman	Georgia	131.63668276
18005 Bartholomew	Indiana	132.92569454
42071 Lancaster	Pennsylvania	152.32993044
28037 Franklin	Mississippi	128.40267078
36017 Chenango	New York	136.73847189
19103 Johnson	Iowa	138.83379611
28017 Chickasaw	Mississippi	174.71317920
24013 Carroll	Maryland	148.43049594
22091 St. Helena	Louisiana	136.42564802
37187 Washington	North Carolina	143.35104140
21107 Hopkins	Kentucky	193.04162599
25015 Hampshire	Massachusetts	138.82433144
42107 Schuylkill	Pennsylvania	135.14750083
26137 Otsego	Michigan	137.84715183
24510 Baltimore City	Maryland	144.89746803
17133 Monroe	Illinois	133.97407893
13005 Bacon	Georgia	125.16763523
36093 Schenectady	New York	131.31638236
13033 Burke	Georgia	124.87178344
8053 Hinsdale	Colorado	246.60912454
13069 Coffee	Georgia	139.23375026
47157 Shelby	Tennessee	142.23671780
1127 Walker	Alabama	131.84536422
5019 Clark	Arkansas	117.85503830
40001 Adair	Oklahoma	122.27153338
36101 Steuben	New York	153.45108355
22019 Calcasieu	Louisiana	131.94690614
22067 Morehouse	Louisiana	125.99417277
35043 Sandoval	New Mexico	161.86914085
5123 St. Francis	Arkansas	133.65305240

Counties_Cities

22079 Rapides	Louisiana	128.67449947
26115 Monroe	Michigan	126.29703734
18155 Switzerland	Indiana	111.97163385
30037 Golden Valley	Montana	121.06537530
53005 Benton	Washington	128.29594258
28019 Choctaw	Mississippi	132.88233873
30031 Gallatin	Montana	123.35085273
31041 Custer	Nebraska	175.27675277
28085 Lincoln	Mississippi	143.25391025
13197 Marion	Georgia	119.74613819
26147 St. Clair	Michigan	129.28572773
18029 Dearborn	Indiana	260.24854745
1111 Randolph	Alabama	176.01760176
28113 Pike	Mississippi	149.12923691
28079 Leake	Mississippi	127.39972763
56019 Johnson	Wyoming	130.02364066
8059 Jefferson	Colorado	135.63516725
51510 Alexandria	Virginia	146.39008285
13155 Irwin	Georgia	127.68674186
50025 Windham	Vermont	128.63691646
16053 Jerome	Idaho	120.75785967
36037 Genesee	New York	123.45464346
31067 Gage	Nebraska	120.96961802
13027 Brooks	Georgia	122.47792174
53073 Whatcom	Washington	116.97720274
45079 Richland	South Carolina	119.15788661
51036 Charles City	Virginia	129.66431350
17157 Randolph	Illinois	127.70198717
13307 Webster	Georgia	114.89850632
28035 Forrest	Mississippi	139.93283224
8019 Clear Creek	Colorado	114.52368558
13063 Clayton	Georgia	135.00681940
13301 Warren	Georgia	133.30794134
51830 Williamsburg	Virginia	134.26423201
47147 Robertson	Tennessee	123.92271729

Counties_Cities

39095 Lucas	Ohio	119.56296712
18025 Crawford	Indiana	113.65788975
35045 San Juan	New Mexico	120.75845909
26037 Clinton	Michigan	117.22886099
53021 Franklin	Washington	129.30988797
9013 Tolland	Connecticut	129.20667104
53025 Grant	Washington	123.29062683
17043 DuPage	Illinois	131.70520004
27167 Wilkin	Minnesota	111.92836585
51075 Goochland	Virginia	163.48304939
51087 Henrico	Virginia	120.57304084
13035 Butts	Georgia	124.00281073
46005 Beadle	South Dakota	111.21114230
42127 Wayne	Pennsylvania	130.66541852
44009 Washington	Rhode Island	110.95348671
22053 Jefferson Davis	Louisiana	148.81894750
13319 Wilkinson	Georgia	121.73528110
28147 Walthall	Mississippi	145.17801590
13089 DeKalb	Georgia	129.53402119
48405 San Augustine	Texas	109.32944606
39109 Miami	Ohio	113.91237220
16001 Ada	Idaho	110.00795802
28053 Humphreys	Mississippi	133.22029793
28151 Washington	Mississippi	126.48958125
24027 Howard	Maryland	119.43217119
13151 Henry	Georgia	121.62279559
26087 Lapeer	Michigan	120.41623120
47141 Putnam	Tennessee	110.34587725
31081 Hamilton	Nebraska	118.53448276
26093 Livingston	Michigan	117.66305485
19031 Cedar	Iowa	112.73957159
32013 Humboldt	Nevada	119.14690814
13115 Floyd	Georgia	113.34974011
24003 Anne Arundel	Maryland	125.68768000
22081 Red River	Louisiana	141.55951398

Counties_Cities

8001 Adams	Colorado	135.38646682
1107 Pickens	Alabama	115.35760859
36109 Tompkins	New York	109.92966447
28161 Yalobusha	Mississippi	112.97611362
13199 Meriwether	Georgia	109.17030568
19113 Linn	Iowa	114.20527735
13165 Jenkins	Georgia	115.16756881
53053 Pierce	Washington	108.71772548
36055 Monroe	New York	110.84563230
44003 Kent	Rhode Island	103.13619470
13303 Washington	Georgia	112.82252526
1037 Coosa	Alabama	167.98880075
48477 Washington	Texas	105.38908511
34011 Cumberland	New Jersey	123.86402777
42029 Chester	Pennsylvania	113.59152259
22039 Evangeline	Louisiana	113.62616990
13087 Decatur	Georgia	135.46566322
45013 Beaufort	South Carolina	102.80051930
13097 Douglas	Georgia	114.91010177
13181 Lincoln	Georgia	113.70814908
48167 Galveston	Texas	105.06377815
2130 Ketchikan Gateway	Alaska	107.77410547
13247 Rockdale	Georgia	110.38258604
5025 Cleveland	Arkansas	99.77550511
13085 Dawson	Georgia	115.61615437
1091 Marengo	Alabama	115.38864995
28159 Winston	Mississippi	110.10184421
36067 Onondaga	New York	112.60066391
28049 Hinds	Mississippi	109.24352026
56013 Fremont	Wyoming	103.71607093
33015 Rockingham	New Hampshire	111.58692783
1097 Mobile	Alabama	113.10986884
13255 Spalding	Georgia	113.46444781
17027 Clinton	Illinois	103.61593029
8014 Broomfield	Colorado	116.93880203

Counties_Cities

13009 Baldwin	Georgia	118.24286639
28029 Copiah	Mississippi	108.60806502
28007 Attala	Mississippi	108.90280425
40105 Nowata	Oklahoma	97.86651008
48341 Moore	Texas	102.39702118
6075 San Francisco	California	108.34309780
28059 Jackson	Mississippi	102.59846312
28013 Calhoun	Mississippi	166.25103907
12099 Palm Beach	Florida	114.67480876
13259 Stewart	Georgia	129.05307308
38089 Stark	North Dakota	109.68803433
31177 Washington	Nebraska	96.77263270
23005 Cumberland	Maine	101.85415439
37135 Orange	North Carolina	103.40553459
55059 Kenosha	Wisconsin	107.50782681
29195 Saline	Missouri	100.45861542
32003 Clark	Nevada	109.51552822
47189 Wilson	Tennessee	101.68888889
40113 Osage	Oklahoma	119.11345557
26075 Jackson	Michigan	108.29665729
38013 Burke	North Dakota	95.23809524
40071 Kay	Oklahoma	101.89986640
47111 Macon	Tennessee	107.15021636
19087 Henry	Iowa	99.66611850
20207 Woodson	Kansas	94.25070688
22083 Richland	Louisiana	99.04912837
45039 Fairfield	South Carolina	102.66940452
28089 Madison	Mississippi	100.35027928
39029 Columbiana	Ohio	111.04076365
8095 Phillips	Colorado	93.32711153
49035 Salt Lake	Utah	100.37887168
20103 Leavenworth	Kansas	110.63034713
13067 Cobb	Georgia	103.32093570
4001 Apache	Arizona	123.92436437
13219 Oconee	Georgia	99.30739458

Counties_Cities

30057 Madison	Montana	91.24087591
12021 Collier	Florida	99.34264759
20019 Chautauqua	Kansas	90.66183137
1027 Clay	Alabama	105.46139360
18019 Clark	Indiana	99.69325153
20099 Labette	Kansas	90.16229213
8085 Montrose	Colorado	139.76405932
35006 Cibola	New Mexico	93.47192103
44005 Newport	Rhode Island	89.65132902
28033 DeSoto	Mississippi	97.80166043
39035 Cuyahoga	Ohio	96.23292710
1117 Shelby	Alabama	106.62611784
34033 Salem	New Jersey	105.41952178
28099 Neshoba	Mississippi	116.73819742
28005 Amite	Mississippi	113.58104819
24009 Calvert	Maryland	102.17058139
48125 Dickens	Texas	88.92841263
16025 Camas	Idaho	88.73114463
53031 Jefferson	Washington	88.24734470
1073 Jefferson	Alabama	92.82572425
39129 Pickaway	Ohio	142.89157456
28025 Clay	Mississippi	103.16723409
40027 Cleveland	Oklahoma	94.79211415
36025 Delaware	New York	94.32479170
46135 Yankton	South Dakota	96.20009620
29183 St. Charles	Missouri	95.19467311
28095 Monroe	Mississippi	104.03779102
13269 Taylor	Georgia	99.51486503
50003 Bennington	Vermont	89.80943560
8045 Garfield	Colorado	97.03864815
22029 Concordia	Louisiana	97.07745759
37063 Durham	North Carolina	91.55803359
42007 Beaver	Pennsylvania	92.87249153
18041 Fayette	Indiana	86.77919035
34001 Atlantic	New Jersey	100.59187203

Counties_Cities

12007 Bradford	Florida	108.17827780
18119 Owen	Indiana	91.14895658
12097 Osceola	Florida	90.49158945
29107 Lafayette	Missouri	85.89484017
20157 Republic	Kansas	85.76329331
37119 Mecklenburg	North Carolina	88.67347228
19177 Van Buren	Iowa	113.96011396
22069 Natchitoches	Louisiana	106.05551101
1095 Marshall	Alabama	106.12949880
37125 Moore	North Carolina	85.12190673
48305 Lynn	Texas	85.07742045
19085 Harrison	Iowa	84.90165558
16083 Twin Falls	Idaho	91.77402679
6081 San Mateo	California	91.09278860
18133 Putnam	Indiana	87.35011514
28093 Marshall	Mississippi	95.90702660
21177 Muhlenberg	Kentucky	90.98589719
27109 Olmsted	Minnesota	91.50418808
47115 Marion	Tennessee	90.98862642
8063 Kit Carson	Colorado	111.68504816
6037 Los Angeles	California	93.34504179
40145 Wagoner	Oklahoma	91.12470353
32031 Washoe	Nevada	98.98332743
51153 Prince William	Virginia	92.73286312
28023 Clarke	Mississippi	96.12919764
12119 Sumter	Florida	86.98758874
50015 Lamoille	Vermont	86.95652174
13113 Fayette	Georgia	92.54444337
33011 Hillsborough	New Hampshire	92.71590162
8091 Ouray	Colorado	82.76432857
48469 Victoria	Texas	88.00999620
51029 Buckingham	Virginia	94.12318372
26065 Ingham	Michigan	86.76789588
18175 Washington	Indiana	93.04655907
8035 Douglas	Colorado	88.68765608

Counties_Cities

39133 Portage	Ohio	88.38314092
51059 Fairfax	Virginia	101.14746762
48199 Hardin	Texas	106.63030748
18117 Orange	Indiana	92.35979270
39037 Darke	Ohio	95.47376420
51049 Cumberland	Virginia	81.55775308
45019 Charleston	South Carolina	86.47343590
13235 Pulaski	Georgia	90.34239769
36091 Saratoga	New York	87.32941437
48303 Lubbock	Texas	99.86597791
54037 Jefferson	West Virginia	86.25090211
20111 Lyon	Kansas	89.80422679
55089 Ozaukee	Wisconsin	80.76547725
17093 Kendall	Illinois	89.12168237
13231 Pike	Georgia	96.59761726
28045 Hancock	Mississippi	84.50585203
45087 Union	South Carolina	80.26267785
44001 Bristol	Rhode Island	80.16608769
54035 Jackson	West Virginia	94.05699157
1029 Cleburne	Alabama	80.06939347
29071 Franklin	Missouri	81.02633356
28137 Tate	Mississippi	83.45213672
13221 Oglethorpe	Georgia	86.35578584
36063 Niagara	New York	92.19086360
13171 Lamar	Georgia	94.73684211
36065 Oneida	New York	89.73024301
18013 Brown	Indiana	78.77116975
13285 Troup	Georgia	87.10055116
22061 Lincoln	Louisiana	82.63412154
8023 Costilla	Colorado	78.36990596
8067 La Plata	Colorado	78.13887409
21059 Daviess	Kentucky	80.11552461
22063 Livingston	Louisiana	87.41321373
39155 Trumbull	Ohio	87.60138350
18139 Rush	Indiana	102.02244494

Counties_Cities

36039 Greene	New York	94.75479565
12071 Lee	Florida	85.07705967
36121 Wyoming	New York	77.33566172
12087 Monroe	Florida	85.30262439
8041 El Paso	Colorado	89.79402008
13225 Peach	Georgia	87.92174964
42043 Dauphin	Pennsylvania	86.61226935
2090 Fairbanks North	Alaska	79.82136181
6085 Santa Clara	California	85.98399026
29101 Johnson	Missouri	83.87385372
26157 Tuscola	Michigan	85.68817122
54003 Berkeley	West Virginia	78.54990053
53055 San Juan	Washington	75.89911256
36089 St. Lawrence	New York	82.37156052
48201 Harris	Texas	79.68298770
51093 Isle of Wight	Virginia	89.30262766
21213 Simpson	Kentucky	91.74807059
12079 Madison	Florida	75.55723461
40037 Creek	Oklahoma	78.20792135
5129 Searcy	Arkansas	75.39582810
39101 Marion	Ohio	139.45077847
47075 Haywood	Tennessee	69.22411307
21143 Lyon	Kentucky	149.83143963
51620 Franklin City	Virginia	87.35804318
5079 Lincoln	Arkansas	418.44130613
1065 Hale	Alabama	101.86065462
21097 Harrison	Kentucky	74.55533071
37159 Rowan	North Carolina	144.41251009
13211 Morgan	Georgia	74.25873866
13215 Muscogee	Georgia	82.92130202
47047 Fayette	Tennessee	88.87352803
17021 Christian	Illinois	73.48213466
13029 Bryan	Georgia	81.34561390
54061 Monongalia	West Virginia	77.99285849
1129 Washington	Alabama	73.26901942

Counties_Cities

17153 Pulaski	Illinois	91.52480322
12019 Clay	Florida	76.36343441
28061 Jasper	Mississippi	85.22035549
26079 Kalkaska	Michigan	78.54578097
13135 Gwinnett	Georgia	79.65241797
51107 Loudoun	Virginia	79.63622957
13153 Houston	Georgia	82.97474095
5051 Garland	Arkansas	101.86175041
39013 Belmont	Ohio	78.51270276
28105 Oktibbeha	Mississippi	74.59827819
22011 Beauregard	Louisiana	75.16173194
47149 Rutherford	Tennessee	76.94912124
27047 Freeborn	Minnesota	78.83326764
1055 Etowah	Alabama	75.12121833
27039 Dodge	Minnesota	76.84180194
36077 Otsego	New York	71.96773168
8013 Boulder	Colorado	87.09572556
13057 Cherokee	Georgia	77.90705452
12085 Martin	Florida	80.16804216
47167 Tipton	Tennessee	81.19387473
29081 Harrison	Missouri	71.30972189
51069 Frederick	Virginia	74.69865882
17111 McHenry	Illinois	79.39851573
36015 Chemung	New York	71.21323617
37195 Wilson	North Carolina	85.93702044
51183 Sussex	Virginia	71.19337902
18161 Union	Indiana	127.89540998
51065 Fluvanna	Virginia	85.87536870
41047 Marion	Oregon	80.72234971
28015 Carroll	Mississippi	80.71839370
20089 Jewell	Kansas	105.59662091
17089 Kane	Illinois	78.80707429
13217 Newton	Georgia	83.07391753
27079 Le Sueur	Minnesota	73.69972626
19127 Marshall	Iowa	92.54395838

Counties_Cities

9011 New London	Connecticut	83.21338611
23031 York	Maine	73.21957630
40033 Cotton	Oklahoma	86.56509695
13077 Coweta	Georgia	81.58284429
51007 Amelia	Virginia	69.16160762
19133 Monona	Iowa	69.13238852
51081 Greensville	Virginia	86.00670852
53007 Chelan	Washington	71.39519186
28091 Marion	Mississippi	84.96864252
18141 St. Joseph	Indiana	71.64725912
42053 Forest	Pennsylvania	68.69075422
42003 Allegheny	Pennsylvania	71.89450220
28125 Sharkey	Mississippi	68.54009596
13245 Richmond	Georgia	72.93330820
45063 Lexington	South Carolina	71.85661216
36113 Warren	New York	74.69073368
51149 Prince George	Virginia	70.89963762
39049 Franklin	Ohio	77.23422117
42019 Butler	Pennsylvania	76.10917142
23027 Waldo	Maine	73.05890059
51109 Louisa	Virginia	73.41345370
1021 Chilton	Alabama	74.74010826
36041 Hamilton	New York	67.65899865
51840 Winchester	Virginia	71.15411982
37023 Burke	North Carolina	67.49131464
47035 Cumberland	Tennessee	72.05939034
12031 Duval	Florida	72.72298646
6027 Inyo	California	66.71484961
31019 Buffalo	Nebraska	72.55870201
46083 Lincoln	South Dakota	85.02389171
17163 St. Clair	Illinois	77.37714463
12095 Orange	Florida	74.16823296
31061 Franklin	Nebraska	99.23916639
51023 Botetourt	Virginia	72.12188599
48157 Fort Bend	Texas	68.92104922

Counties_Cities

30007 Broadwater	Montana	65.73541495
12109 St. Johns	Florida	69.22021073
42133 York	Pennsylvania	73.83893297
13257 Stephens	Georgia	72.97868254
12033 Escambia	Florida	76.37845684
45057 Lancaster	South Carolina	69.19689662
48057 Calhoun	Texas	69.57005705
16027 Canyon	Idaho	69.35154072
24037 St. Mary's	Maryland	84.32152240
39061 Hamilton	Ohio	68.32508045
51760 Richmond City	Virginia	72.99493406
26045 Eaton	Michigan	67.37930909
12001 Alachua	Florida	69.27054779
51540 Charlottesville	Virginia	68.58282935
13059 Clarke	Georgia	66.75567423
28107 Panola	Mississippi	67.29475101
18111 Newton	Indiana	192.70573121
24015 Cecil	Maryland	80.71888433
51530 Buena Vista	Virginia	64.13339747
19163 Scott	Iowa	68.09669731
36083 Rensselaer	New York	70.87216668
22127 Winn	Louisiana	84.90165558
28031 Covington	Mississippi	79.56293428
56043 Washakie	Wyoming	63.41154090
5119 Pulaski	Arkansas	69.52225731
45045 Greenville	South Carolina	67.28729145
13013 Barrow	Georgia	68.06172580
18127 Porter	Indiana	70.75722018
37015 Bertie	North Carolina	63.07158625
26047 Emmet	Michigan	63.04791642
42059 Greene	Pennsylvania	63.00334192
12065 Jefferson	Florida	83.98656215
21047 Christian	Kentucky	86.50639729
1025 Clarke	Alabama	79.43143813
19011 Benton	Iowa	77.99703611

Counties_Cities

48113 Dallas	Texas	67.78447872
1023 Choctaw	Alabama	77.87555486
37103 Jones	North Carolina	72.63671267
42129 Westmoreland	Pennsylvania	65.02933450
2195 Petersburg	Alaska	62.09251785
48479 Webb	Texas	71.03765721
51670 Hopewell	Virginia	61.95786865
38059 Morton	North Dakota	64.31902235
28121 Rankin	Mississippi	64.97641356
36007 Broome	New York	69.39408011
26021 Berrien	Michigan	68.11944908
5075 Lawrence	Arkansas	66.93440428
13317 Wilkes	Georgia	60.75334143
48003 Andrews	Texas	66.19593998
13131 Grady	Georgia	60.61095846
18017 Cass	Indiana	73.77157160
27155 Traverse	Minnesota	60.45949214
28009 Benton	Mississippi	60.45218232
29199 Scotland	Missouri	60.41079340
8075 Logan	Colorado	60.38647343
55025 Dane	Wisconsin	62.68852652
19045 Clinton	Iowa	70.94028118
35001 Bernalillo	New Mexico	67.03983050
12003 Baker	Florida	59.95415271
39167 Washington	Ohio	68.15726041
36043 Herkimer	New York	61.45585690
35053 Socorro	New Mexico	71.70600538
39103 Medina	Ohio	62.51883938
1087 Macon	Alabama	81.34931395
50021 Rutland	Vermont	66.47122989
26023 Branch	Michigan	66.48021640
18159 Tipton	Indiana	66.10259122
48179 Gray	Texas	59.37428637
46125 Turner	South Dakota	59.35422602
6041 Marin	California	63.15805689

Counties_Cities

13175 Laurens	Georgia	73.95668251
36073 Orleans	New York	64.02048656
48041 Brazos	Texas	63.06282469
16039 Elmore	Idaho	58.69621043
36057 Montgomery	New York	58.63916692
18143 Scott	Indiana	71.19524248
56021 Laramie	Wyoming	60.62075655
41055 Sherman	Oregon	58.54800937
17161 Rock Island	Illinois	73.18246130
12113 Santa Rosa	Florida	63.00564821
6065 Riverside	California	66.06119413
48039 Brazoria	Texas	64.01944895
37089 Henderson	North Carolina	83.08493507
51041 Chesterfield	Virginia	60.53546632
6083 Santa Barbara	California	59.79481644
1067 Henry	Alabama	75.54186763
1007 Bibb	Alabama	75.89285714
12015 Charlotte	Florida	64.32501973
51685 Manassas Park	Virginia	57.78008898
35057 Torrance	New Mexico	64.13956770
48481 Wharton	Texas	64.87421610
20141 Osborne	Kansas	57.55395683
26039 Crawford	Michigan	86.32472484
27099 Mower	Minnesota	62.48281723
33003 Carroll	New Hampshire	57.40175075
47113 Madison	Tennessee	69.66856206
54049 Marion	West Virginia	60.60930175
48445 Terry	Texas	81.38683161
28103 Noxubee	Mississippi	56.95301376
4019 Pima	Arizona	64.28807216
6069 San Benito	California	56.87635081
29029 Camden	Missouri	56.74997272
13315 Wilcox	Georgia	272.35587835
13271 Telfair	Georgia	56.68934240
42115 Susquehanna	Pennsylvania	76.37537264

Counties_Cities

48219 Hockley	Texas	60.92254134
48071 Chambers	Texas	68.30922881
17041 Douglas	Illinois	56.47107141
9015 Windham	Connecticut	70.92380391
39055 Geauga	Ohio	72.31657645
28063 Jefferson	Mississippi	56.29045877
5137 Stone	Arkansas	56.19330497
40041 Delaware	Oklahoma	147.42704701
48365 Panola	Texas	56.16035943
47043 Dickson	Tennessee	56.13142237
30009 Carbon	Montana	56.00149337
36003 Allegany	New York	55.99827698
37191 Wayne	North Carolina	58.41879787
28101 Newton	Mississippi	46.63526559
26151 Sanilac	Michigan	55.84964305
18067 Howard	Indiana	60.70465969
45023 Chester	South Carolina	62.01358097
37047 Columbus	North Carolina	66.48099901
28021 Claiborne	Mississippi	77.76049767
48115 Dawson	Texas	63.39646565
45031 Darlington	South Carolina	64.36933026
37161 Rutherford	North Carolina	59.85694191
51159 Richmond	Virginia	55.32197389
48453 Travis	Texas	61.98232943
48375 Potter	Texas	58.50494785
13145 Harris	Georgia	63.81435823
5011 Bradley	Arkansas	64.23786363
18035 Delaware	Indiana	60.11919283
49011 Davis	Utah	58.00183672
18107 Montgomery	Indiana	57.37234653
18173 Warrick	Indiana	60.73489220
53039 Klickitat	Washington	63.32835753
26155 Shiawassee	Michigan	77.72172689
45083 Spartanburg	South Carolina	55.43378530
51165 Rockingham	Virginia	60.31214613

Counties_Cities

21149 McLean	Kentucky	75.65931690
1109 Pike	Alabama	62.99118123
51730 Petersburg	Virginia	60.18943834
26073 Isabella	Michigan	58.10492900
29049 Clinton	Missouri	53.73717636
29041 Chariton	Missouri	53.68406925
40109 Oklahoma	Oklahoma	57.40730928
51127 New Kent	Virginia	58.05904158
30059 Meagher	Montana	53.59056806
51073 Gloucester	Virginia	53.54895713
41067 Washington	Oregon	60.23138892
55101 Racine	Wisconsin	59.51654255
21233 Webster	Kentucky	61.01746625
42073 Lawrence	Pennsylvania	59.17571707
12027 DeSoto	Florida	58.68388060
36019 Clinton	New York	54.52630274
40103 Noble	Oklahoma	53.14908318
18053 Grant	Indiana	56.11502063
27017 Carlton	Minnesota	69.76030360
28071 Lafayette	Mississippi	54.75151935
48121 Denton	Texas	59.01772161
26025 Calhoun	Michigan	61.71600229
48175 Goliad	Texas	52.74261603
47051 Franklin	Tennessee	50.13129625
51810 Virginia Beach	Virginia	55.75436095
46085 Lyman	South Dakota	52.34231876
38017 Cass	North Dakota	63.90621212
55131 Washington	Wisconsin	53.79791146
17077 Jackson	Illinois	62.69701667
29099 Jefferson	Missouri	57.50021173
5041 Desha	Arkansas	52.11952745
39093 Lorain	Ohio	59.45821929
29139 Montgomery	Missouri	52.02011444
19165 Shelby	Iowa	51.82242183
39097 Madison	Ohio	54.03823205

Counties_Cities

49037 San Juan	Utah	58.25619781
51740 Portsmouth	Virginia	57.06314989
28047 Harrison	Mississippi	54.19791919
12117 Seminole	Florida	57.28552130
20143 Ottawa	Kansas	51.70630817
24029 Kent	Maryland	56.75076098
16081 Teton	Idaho	51.54639175
37059 Davie	North Carolina	51.48246086
38015 Burleigh	North Dakota	53.53038112
39149 Shelby	Ohio	55.52470850
12081 Manatee	Florida	63.82089628
45043 Georgetown	South Carolina	49.79999679
40115 Ottawa	Oklahoma	73.77706496
12115 Sarasota	Florida	53.89976518
20107 Linn	Kansas	51.28205128
38065 Oliver	North Dakota	51.22950820
27169 Winona	Minnesota	59.02606985
13117 Forsyth	Georgia	58.32333102
8065 Lake	Colorado	51.12474438
18105 Monroe	Indiana	59.21710898
16045 Gem	Idaho	51.03776795
37057 Davidson	North Carolina	51.01612109
26017 Bay	Michigan	56.77280294
36069 Ontario	New York	51.88232724
45007 Anderson	South Carolina	54.36897078
13143 Haralson	Georgia	54.17668371
1089 Madison	Alabama	51.02054737
13185 Lowndes	Georgia	55.87984973
36115 Washington	New York	60.46048009
6073 San Diego	California	53.95763070
37025 Cabarrus	North Carolina	78.07250807
37037 Chatham	North Carolina	94.34091251
1075 Lamar	Alabama	57.78676683
8069 Larimer	Colorado	55.06136632
5091 Miller	Arkansas	55.05597357

Counties_Cities

55039 Fond du Lac	Wisconsin	55.30436807
21101 Henderson	Kentucky	63.60904564
22049 Jackson	Louisiana	50.30813734
54069 Ohio	West Virginia	59.87306909
13129 Gordon	Georgia	67.60856375
31073 Gosper	Nebraska	50.10020040
39045 Fairfield	Ohio	53.92150569
13101 Echols	Georgia	50.00000000
5003 Ashley	Arkansas	54.87379028
1015 Calhoun	Alabama	53.37907015
55133 Waukesha	Wisconsin	54.08463004
40143 Tulsa	Oklahoma	51.97729656
28073 Lamar	Mississippi	60.85160216
29035 Carter	Missouri	49.55401388
5053 Grant	Arkansas	54.98130636
8039 Elbert	Colorado	60.87816757
13233 Polk	Georgia	56.51047798
21111 Jefferson	Kentucky	71.38064442
28081 Lee	Mississippi	53.98934297
45069 Marlboro	South Carolina	56.82248655
51735 Poquoson	Virginia	49.22067268
51590 Danville	Virginia	51.60592731
13051 Chatham	Georgia	52.55969156
45009 Bamberg	South Carolina	49.03677758
29227 Worth	Missouri	49.01960784
45089 Williamsburg	South Carolina	49.00999804
38069 Pierce	North Dakota	49.00759618
22043 Grant	Louisiana	53.37603416
51099 King George	Virginia	52.68109125
55053 Jackson	Wisconsin	48.83289384
53063 Spokane	Washington	53.63065964
13001 Appling	Georgia	59.43696980
5071 Johnson	Arkansas	48.61266921
39085 Lake	Ohio	50.75613629
47015 Cannon	Tennessee	48.40271055

Counties_Cities

12055 Highlands	Florida	57.86158749
6001 Alameda	California	53.27724024
13173 Lanier	Georgia	48.35589942
26135 Oscoda	Michigan	48.33252779
31111 Lincoln	Nebraska	48.31604377
47045 Dyer	Tennessee	58.94962487
28077 Lawrence	Mississippi	48.17342433
50023 Washington	Vermont	48.15961472
28131 Stone	Mississippi	58.77010205
45025 Chesterfield	South Carolina	50.26882895
12057 Hillsborough	Florida	56.58061032
35049 Santa Fe	New Mexico	49.98134030
18073 Jasper	Indiana	53.94066527
5017 Chicot	Arkansas	47.90189692
33009 Grafton	New Hampshire	50.11917225
8119 Teller	Colorado	59.80145916
20011 Bourbon	Kansas	47.77178735
45041 Florence	South Carolina	57.18049494
24043 Washington	Maryland	61.61960166
37123 Montgomery	North Carolina	47.66968575
13017 Ben Hill	Georgia	47.65592423
51650 Hampton	Virginia	53.60612897
37079 Greene	North Carolina	57.11022273
28043 Grenada	Mississippi	52.24412254
36051 Livingston	New York	53.77449507
53035 Kitsap	Washington	48.92422305
49049 Utah	Utah	51.75076702
28117 Prentiss	Mississippi	55.30317993
51550 Chesapeake	Virginia	51.93006751
1125 Tuscaloosa	Alabama	57.91940108
20091 Johnson	Kansas	51.71072119
42063 Indiana	Pennsylvania	50.88697175
24025 Harford	Maryland	55.91519791
48347 Nacogdoches	Texas	73.04713062
16069 Nez Perce	Idaho	47.02039200

Counties_Cities

29051 Cole	Missouri	48.17959269
20059 Franklin	Kansas	46.81830596
17085 Jo Daviess	Illinois	51.48366564
29027 Callaway	Missouri	44.55434516
48293 Limestone	Texas	46.77069603
16037 Custer	Idaho	46.72897196
2110 Juneau	Alaska	52.93806247
36099 Seneca	New York	46.64723032
36117 Wayne	New York	46.63350506
21165 Menifee	Kentucky	46.50441792
51181 Surry	Virginia	46.33920297
45091 York	South Carolina	48.88405723
13223 Paulding	Georgia	55.47292190
55037 Florence	Wisconsin	46.28558204
51001 Accomack	Virginia	46.27915587
40053 Grant	Oklahoma	46.23208507
46115 Spink	South Dakota	46.18937644
38025 Dunn	North Dakota	69.25207756
12111 St. Lucie	Florida	50.13577141
6013 Contra Costa	California	47.99102776
5139 Union	Arkansas	43.44936871
8083 Montezuma	Colorado	45.87506690
31099 Kearney	Nebraska	45.84352078
21067 Fayette	Kentucky	55.28445241
35055 Taos	New Mexico	45.68296026
5045 Faulkner	Arkansas	45.67088121
53011 Clark	Washington	49.59977753
39175 Wyandot	Ohio	54.70708913
18065 Henry	Indiana	47.64765594
20113 McPherson	Kansas	45.55489365
12103 Pinellas	Florida	49.11410057
39089 Licking	Ohio	48.92785417
48099 Coryell	Texas	45.44968453
54039 Kanawha	West Virginia	47.65757478
37101 Johnston	North Carolina	49.83347724

Counties_Cities

27027 Clay	Minnesota	62.54397623
50027 Windsor	Vermont	48.83695691
53069 Wahkiakum	Washington	45.18752824
46097 Miner	South Dakota	45.18752824
1101 Montgomery	Alabama	59.79722098
51113 Madison	Virginia	45.12974803
13065 Clinch	Georgia	90.25270758
29113 Lincoln	Missouri	45.07159449
24011 Caroline	Maryland	63.05548883
40087 McClain	Oklahoma	47.51781918
5061 Howard	Arkansas	67.46120980
17195 Whiteside	Illinois	50.33617373
45005 Allendale	South Carolina	56.16084466
51193 Westmoreland	Virginia	44.86819966
39153 Summit	Ohio	48.34679786
17073 Henry	Illinois	46.85271949
51179 Stafford	Virginia	58.01547079
12017 Citrus	Florida	48.67199805
48123 DeWitt	Texas	44.58314757
5121 Randolph	Arkansas	44.57321150
28065 Jefferson Davis	Mississippi	44.50774435
12061 Indian River	Florida	48.91590911
8105 Rio Grande	Colorado	44.44444444
49045 Tooele	Utah	48.63604503
27033 Cottonwood	Minnesota	53.20563980
51011 Appomattox	Virginia	44.18912947
29069 Dunklin	Missouri	54.37922714
51191 Washington	Virginia	51.46869600
48381 Randall	Texas	46.96523839
38053 McKenzie	North Dakota	58.68544601
56009 Converse	Wyoming	58.65102639
28115 Pontotoc	Mississippi	47.12091226
41049 Morrow	Oregon	43.96763982
12091 Okaloosa	Florida	49.69387607
29019 Boone	Missouri	45.55429016

Counties_Cities

51800 Suffolk	Virginia	55.93025169
8109 Saguache	Colorado	43.84042087
28067 Jones	Mississippi	54.04536890
38023 Divide	North Dakota	43.80201489
1105 Perry	Alabama	65.64551422
26091 Lenawee	Michigan	50.88229907
18055 Greene	Indiana	78.11035431
33013 Merrimack	New Hampshire	48.30214647
37149 Polk	North Carolina	43.66600359
13207 Monroe	Georgia	43.60465116
8007 Archuleta	Colorado	43.58881220
20125 Montgomery	Kansas	43.58655044
6107 Tulare	California	56.66926401
13091 Dodge	Georgia	67.61651775
39041 Delaware	Ohio	46.86904983
6025 Imperial	California	47.84767939
29001 Adair	Missouri	43.41134220
17113 McLean	Illinois	45.71018585
19095 Iowa	Iowa	43.36782108
26031 Cheboygan	Michigan	47.21992681
38027 Eddy	North Dakota	43.23389537
54093 Tucker	West Virginia	57.51258088
46009 Bon Homme	South Dakota	57.30659026
46049 Faulk	South Dakota	42.91845494
4013 Maricopa	Arizona	45.79643169
1115 St. Clair	Alabama	48.48348179
46029 Codrington	South Dakota	42.83419597
37179 Union	North Carolina	44.08498228
42001 Adams	Pennsylvania	54.46887979
13073 Columbia	Georgia	45.36881607
13159 Jasper	Georgia	56.98005698
46027 Clay	South Dakota	35.60999929
47125 Montgomery	Tennessee	49.52658412
37181 Vance	North Carolina	42.61809699
45075 Orangeburg	South Carolina	42.56102331

Counties_Cities

54099 Wayne	West Virginia	42.55958342
47087 Jackson	Tennessee	59.53393434
1071 Jackson	Alabama	50.25514149
48339 Montgomery	Texas	45.01417270
42027 Centre	Pennsylvania	42.99622247
6067 Sacramento	California	47.95665082
50013 Grand Isle	Vermont	42.31311707
51003 Albemarle	Virginia	45.07073346
37065 Edgecombe	North Carolina	49.99519277
48085 Collin	Texas	46.95835232
18103 Miami	Indiana	44.98552029
38037 Grant	North Dakota	42.12299916
23023 Sagadahoc	Maine	42.09462873
51678 Lexington	Virginia	42.04035874
47021 Cheatham	Tennessee	44.51148644
18021 Clay	Indiana	45.85403133
17051 Fayette	Illinois	51.36346657
51700 Newport News	Virginia	49.26494463
8003 Alamosa	Colorado	41.95888030
17105 Livingston	Illinois	47.53782053
40035 Craig	Oklahoma	48.93051866
26029 Charlevoix	Michigan	41.91434233
18009 Blackford	Indiana	41.91114837
56027 Niobrara	Wyoming	41.87604690
55021 Columbia	Wisconsin	43.58589909
30067 Park	Montana	41.82600382
12069 Lake	Florida	45.44243257
42041 Cumberland	Pennsylvania	48.52380252
48103 Crane	Texas	41.71881519
45035 Dorchester	South Carolina	45.44124696
37083 Halifax	North Carolina	43.50061296
2020 Anchorage	Alaska	44.93410808
54033 Harrison	West Virginia	41.44832282
45053 Jasper	South Carolina	41.42073108
6029 Kern	California	48.61925769

Counties_Cities

18121 Parke	Indiana	41.35404974
45017 Calhoun	South Carolina	41.32231405
26081 Kent	Michigan	47.56908224
46111 Sanborn	South Dakota	82.33841087
30051 Liberty	Montana	41.15226337
13021 Bibb	Georgia	47.02962213
20177 Shawnee	Kansas	43.94390954
19049 Dallas	Iowa	39.92015968
20055 Finney	Kansas	46.43413182
39031 Coshocton	Ohio	43.68123618
13279 Toombs	Georgia	44.63123443
48485 Wichita	Texas	42.40368306
8121 Washington	Colorado	40.74149521
33017 Strafford	New Hampshire	45.35321700
21061 Edmonson	Kentucky	48.88381946
40031 Comanche	Oklahoma	42.35106542
5115 Pope	Arkansas	48.43750000
39019 Carroll	Ohio	51.69676157
17019 Champaign	Illinois	41.43192544
56025 Natrona	Wyoming	41.71143272
48423 Smith	Texas	41.69906307
8027 Custer	Colorado	40.37141704
18077 Jefferson	Indiana	37.25782414
56011 Crook	Wyoming	40.26845638
21199 Pulaski	Kentucky	51.06541015
31055 Douglas	Nebraska	42.68981089
48437 Swisher	Texas	53.60493165
37007 Anson	North Carolina	40.19777304
22113 Vermilion	Louisiana	43.45645997
1121 Talladega	Alabama	47.60234504
37069 Franklin	North Carolina	99.17110716
48441 Taylor	Texas	49.40424295
20163 Rooks	Kansas	39.89626970
19043 Clayton	Iowa	39.87240829
42005 Armstrong	Pennsylvania	42.90332960

Counties_Cities

45029 Colleton	South Carolina	45.14073287
51199 York	Virginia	48.63956608
37097 Iredell	North Carolina	39.79039987
39173 Wood	Ohio	41.31725531
56033 Sheridan	Wyoming	39.69172758
51045 Craig	Virginia	39.49447077
48361 Orange	Texas	52.64921265
15009 Maui	Hawaii	51.43325339
42109 Snyder	Pennsylvania	56.73408979
37137 Pamlico	North Carolina	47.35595896
1011 Bullock	Alabama	49.31939239
28153 Wayne	Mississippi	44.33934378
36045 Jefferson	New York	41.16146929
21033 Caldwell	Kentucky	78.64726701
12035 Flagler	Florida	40.15455040
48245 Jefferson	Texas	49.80372626
36035 Fulton	New York	39.18568416
36107 Tioga	New York	47.36408567
12107 Putnam	Florida	56.63201327
40077 Latimer	Oklahoma	39.09686248
41051 Multnomah	Oregon	49.02202296
17119 Madison	Illinois	43.48467260
47073 Hawkins	Tennessee	42.45533345
49025 Kane	Utah	38.91555325
55111 Sauk	Wisconsin	40.46755592
13163 Jefferson	Georgia	45.36616980
37183 Wake	North Carolina	43.57757220
40017 Canadian	Oklahoma	39.46084031
37039 Cherokee	North Carolina	38.75559314
47053 Gibson	Tennessee	40.77887654
6079 San Luis Obispo	California	41.19573254
13127 Glynn	Georgia	44.59099497
38051 McIntosh	North Dakota	38.68471954
42031 Clarion	Pennsylvania	41.25944454
36095 Schoharie	New York	38.58893141

Counties_Cities

19105 Jones	Iowa	48.20671037
12051 Hendry	Florida	52.94061026
13297 Walton	Georgia	47.05731367
41043 Linn	Oregon	40.83716182
12089 Nassau	Florida	39.61226582
13169 Jones	Georgia	41.93458205
20075 Hamilton	Kansas	38.35826621
45051 Horry	South Carolina	42.71430522
42051 Fayette	Pennsylvania	43.69791707
6059 Orange	California	40.27033542
12073 Leon	Florida	51.28170064
46109 Roberts	South Dakota	38.28850388
20063 Gove	Kansas	38.28483920
28057 Itawamba	Mississippi	38.27018752
6101 Sutter	California	38.22037663
18167 Vigo	Indiana	39.11124355
42055 Franklin	Pennsylvania	42.62602125
29229 Wright	Missouri	43.53030798
1113 Russell	Alabama	46.72816324
17001 Adams	Illinois	39.57924221
37139 Pasquotank	North Carolina	37.84151972
12131 Walton	Florida	40.63047285
24035 Queen Anne's	Maryland	37.81019283
51680 Lynchburg	Virginia	40.18215912
51630 Fredericksburg	Virginia	44.60609388
47059 Greene	Tennessee	39.08115854
48307 McCulloch	Texas	37.56103668
48061 Cameron	Texas	46.00054729
51187 Warren	Virginia	42.49681274
20129 Morton	Kansas	37.49531309
29219 Warren	Missouri	48.97582899
1083 Limestone	Alabama	38.47193628
28087 Lowndes	Mississippi	42.42321398
48117 Deaf Smith	Texas	42.64392324
6071 San Bernardino	California	40.84540314

Counties_Cities

53017 Douglas	Washington	41.95119677
13039 Camden	Georgia	40.98589713
47135 Perry	Tennessee	49.60317460
20173 Sedgwick	Kansas	38.94027924
1043 Cullman	Alabama	46.73905228
26097 Mackinac	Michigan	37.08167238
13025 Brantley	Georgia	58.21029793
40021 Cherokee	Oklahoma	41.08885465
45037 Edgefield	South Carolina	36.96584356
13157 Jackson	Georgia	38.34029139
13043 Candler	Georgia	36.91399040
51710 Norfolk	Virginia	40.56113670
13011 Banks	Georgia	36.86538867
27053 Hennepin	Minnesota	44.22642660
48209 Hays	Texas	36.83224708
51171 Shenandoah	Virginia	39.08315516
48139 Ellis	Texas	36.78191667
29013 Bates	Missouri	36.76470588
31037 Colfax	Nebraska	36.76132708
13311 White	Georgia	36.70337004
26101 Manistee	Michigan	40.76973255
45001 Abbeville	South Carolina	36.67332220
6023 Humboldt	California	36.66414906
24047 Worcester	Maryland	40.52254790
5085 Lonoke	Arkansas	39.37168226
1051 Elmore	Alabama	42.74182715
17147 Piatt	Illinois	36.59429129
27165 Watonwan	Minnesota	36.42987250
22123 West Carroll	Louisiana	36.42323803
29201 Scott	Missouri	62.40574133
47093 Knox	Tennessee	37.18119276
47083 Houston	Tennessee	36.30642624
47151 Scott	Tennessee	40.83669858
36011 Cayuga	New York	40.18406896
18003 Allen	Indiana	41.56109881

Counties_Cities

20127 Morris	Kansas	36.22532150
1005 Barbour	Alabama	40.19131064
46087 McCook	South Dakota	36.06202669
26111 Midland	Michigan	39.65917148
21019 Boyd	Kentucky	55.03810330
5037 Cross	Arkansas	41.97649316
20189 Stevens	Kansas	35.97769383
40049 Garvin	Oklahoma	39.55269498
13141 Hancock	Georgia	35.93675132
37043 Clay	North Carolina	35.90986624
37071 Gaston	North Carolina	38.59167317
13251 Screven	Georgia	50.22241355
37045 Cleveland	North Carolina	39.94060116
21203 Rockcastle	Kentucky	47.76119403
39151 Stark	Ohio	44.94394118
46003 Aurora	South Dakota	35.70153517
47017 Carroll	Tennessee	42.82655246
39027 Clinton	Ohio	38.04360749
37055 Dare	North Carolina	35.61546259
12127 Volusia	Florida	39.44931676
46013 Brown	South Dakota	35.60891240
30111 Yellowstone	Montana	36.84345279
37151 Randolph	North Carolina	36.97218715
13241 Rabun	Georgia	35.57241952
5145 White	Arkansas	35.56594307
29031 Cape Girardeau	Missouri	38.09378690
36023 Cortland	New York	43.91192522
48149 Fayette	Texas	39.44928794
51137 Orange	Virginia	38.20543609
41035 Klamath	Oregon	36.95327628
51085 Hanover	Virginia	36.36736635
51061 Fauquier	Virginia	39.61796958
30053 Lincoln	Montana	35.36425179
48193 Hamilton	Texas	35.36067893
1069 Houston	Alabama	44.88073184

Counties_Cities

29039 Cedar	Missouri	35.29827038
27081 Lincoln	Minnesota	35.25471532
55051 Iron	Wisconsin	35.23608175
18083 Knox	Indiana	40.65591544
24041 Talbot	Maryland	43.28067518
37111 McDowell	North Carolina	35.15942602
47159 Smith	Tennessee	50.14542172
13213 Murray	Georgia	37.57420906
17103 Lee	Illinois	40.90816118
47009 Blount	Tennessee	35.02120305
6111 Ventura	California	36.89919821
51177 Spotsylvania	Virginia	37.99222277
5133 Sevier	Arkansas	46.67716903
15003 Honolulu	Hawaii	35.91543547
39081 Jefferson	Ohio	36.49246583
19047 Crawford	Iowa	34.96911062
46081 Lawrence	South Dakota	34.96367662
13075 Cook	Georgia	40.78778697
17015 Carroll	Illinois	34.93571828
18149 Starke	Indiana	39.24133421
51147 Prince Edward	Virginia	56.64488017
47109 McNairy	Tennessee	34.84050790
48317 Martin	Texas	34.76447071
47023 Chester	Tennessee	28.94188470
18151 Steuben	Indiana	34.69611982
29143 New Madrid	Missouri	46.25346901
42099 Perry	Pennsylvania	36.84518520
47003 Bedford	Tennessee	46.90240222
13111 Fannin	Georgia	34.66338006
37073 Gates	North Carolina	34.56320747
17121 Marion	Illinois	34.55608719
18039 Elkhart	Indiana	43.29636116
39169 Wayne	Ohio	46.56497107
27049 Goodhue	Minnesota	36.63556236
37147 Pitt	North Carolina	36.12837244

Counties_Cities

33001 Belknap	New Hampshire	36.05257120
40125 Pottawatomie	Oklahoma	35.77374482
20029 Cloud	Kansas	34.36819796
42085 Mercer	Pennsylvania	38.84968785
54105 Wirt	West Virginia	34.30531732
54095 Tyler	West Virginia	34.30139492
12013 Calhoun	Florida	34.27709604
16073 Owyhee	Idaho	34.20850081
48031 Blanco	Texas	34.18219108
12105 Polk	Florida	38.13510845
1001 Autauga	Alabama	34.17204727
6077 San Joaquin	California	38.92859990
40119 Payne	Oklahoma	35.34861043
18023 Clinton	Indiana	34.10852713
6057 Nevada	California	34.10367517
51131 Northampton	Virginia	34.08606732
45081 Saluda	South Carolina	29.20560748
12053 Hernando	Florida	37.19906740
12023 Columbia	Florida	38.29624271
37127 Nash	North Carolina	38.29135466
42097 Northumberland	Pennsylvania	43.91598871
6113 Yolo	California	42.19447570
41053 Polk	Oregon	35.19722177
16075 Payette	Idaho	33.96883360
21239 Woodford	Kentucky	64.07115667
47119 Maury	Tennessee	34.97986008
40111 Okmulgee	Oklahoma	36.52015130
48439 Tarrant	Texas	42.01577894
45071 Newberry	South Carolina	33.74870197
55127 Walworth	Wisconsin	36.63780636
54065 Morgan	West Virginia	33.73250126
13195 Madison	Georgia	33.72681282
21055 Crittenden	Kentucky	33.65114975
51570 Colonial Heights	Virginia	56.07581450
29186 Ste. Genevieve	Missouri	39.13237925

Counties_Cities

26143 Roscommon	Michigan	37.68213030
48029 Bexar	Texas	38.87114568
19153 Polk	Iowa	40.02430194
21113 Jessamine	Kentucky	48.21958457
17063 Grundy	Illinois	41.19908970
31157 Scotts Bluff	Nebraska	38.90077524
30029 Flathead	Montana	35.25747752
22085 Sabine	Louisiana	37.45006658
53047 Okanogan	Washington	35.60239248
21183 Ohio	Kentucky	33.21293644
19061 Dubuque	Iowa	36.13686580
48089 Colorado	Texas	32.99241175
51133 Northumberland	Virginia	32.92994155
16047 Gooding	Idaho	32.90339563
39113 Montgomery	Ohio	37.75846231
37093 Hoke	North Carolina	32.86830765
30023 Deer Lodge	Montana	32.85510897
26121 Muskegon	Michigan	39.17321474
26117 Montcalm	Michigan	34.39219610
53071 Walla Walla Cou	Washington	34.47030629
53071 Walla Walla Cou	Washington	34.47030629
51047 Culpeper	Virginia	38.56611196
26149 St. Joseph	Michigan	34.40197893
1031 Coffee	Alabama	69.35213547
5043 Drew	Arkansas	32.73679616
4021 Pinal	Arizona	37.57229312
48051 Burleson	Texas	32.62820164
27013 Blue Earth	Minnesota	32.62787904
55029 Door	Wisconsin	32.59688519
20123 Mitchell	Kansas	32.52032520
21117 Kenton	Kentucky	54.80244021
48189 Hale	Texas	32.51551877
38011 Bowman	North Dakota	32.50975293
55105 Rock	Wisconsin	36.78070729
29163 Pike	Missouri	32.42542153

Counties_Cities

29037 Cass	Missouri	40.01753149
8093 Park	Colorado	32.33455486
48183 Gregg	Texas	32.33446773
29175 Randolph	Missouri	32.30626338
18183 Whitley	Indiana	38.15225685
18135 Randolph	Indiana	44.26381232
31035 Clay	Nebraska	32.18538783
36031 Essex	New York	32.17158177
13103 Effingham	Georgia	35.37546229
46023 Charles Mix	South Dakota	42.83572499
20045 Douglas	Kansas	32.93916137
19157 Poweshiek	Iowa	32.08727739
29179 Reynolds	Missouri	31.97953310
24045 Wicomico	Maryland	56.20427346
45065 McCormick	South Carolina	31.88097768
39165 Warren	Ohio	32.73421113
42125 Washington	Pennsylvania	33.27770972
48037 Bowie	Texas	33.92561808
17037 DeKalb	Illinois	32.64741749
53037 Kittitas	Washington	29.55831433
40097 Mayes	Oklahoma	36.49013550
40073 Kingfisher	Oklahoma	37.93626707
51009 Amherst	Virginia	31.57961220
26103 Marquette	Michigan	36.08154429
40081 Lincoln	Oklahoma	28.63688431
29187 St. Francois	Missouri	34.48689498
30093 Silver Bow	Montana	31.43485840
17141 Ogle	Illinois	51.05747894
36075 Oswego	New York	35.62401398
51121 Montgomery	Virginia	32.32813052
39033 Crawford	Ohio	40.91456077
6061 Placer	California	32.30327433
13227 Pickens	Georgia	34.39649781
42119 Union	Pennsylvania	46.89070001
21001 Adair	Kentucky	57.24694249

Counties_Cities

17079 Jasper	Illinois	31.21423369
13019 Berrien	Georgia	31.16559319
21037 Campbell	Kentucky	50.45517004
38031 Foster	North Dakota	31.09452736
1103 Morgan	Alabama	35.26774093
40015 Caddo	Oklahoma	31.05911585
45049 Hampton	South Carolina	46.50922433
29095 Jackson	Missouri	32.12876638
47097 Lauderdale	Tennessee	34.84995160
19013 Black Hawk	Iowa	46.82496526
13107 Emanuel	Georgia	39.80187511
17117 Macoupin	Illinois	35.30995520
13137 Habersham	Georgia	33.04838283
29207 Stoddard	Missouri	37.66349380
40101 Muskogee	Oklahoma	32.18162137
48143 Erath	Texas	30.62714979
29177 Ray	Missouri	30.59039462
39011 Auglaize	Ohio	30.56501616
12039 Gadsden	Florida	78.44162636
29023 Butler	Missouri	37.52433218
1013 Butler	Alabama	40.65040650
19033 Cerro Gordo	Iowa	30.48280067
38029 Emmons	North Dakota	30.34901366
21049 Clark	Kentucky	46.89784546
37067 Forsyth	North Carolina	30.86265065
45015 Berkeley	South Carolina	40.70722010
1003 Baldwin	Alabama	33.02419022
18099 Marshall	Indiana	36.75834631
37031 Carteret	North Carolina	31.64374892
47105 Loudon	Tennessee	30.15795228
17053 Ford	Illinois	30.15681544
39017 Butler	Ohio	31.64407994
40137 Stephens	Oklahoma	34.67005663
20021 Cherokee	Kansas	29.97751686
48141 El Paso	Texas	34.73056456

Counties_Cities

26009 Antrim	Michigan	34.23924674
5073 Lafayette	Arkansas	44.89673750
5113 Polk	Arkansas	29.92667963
21021 Boyle	Kentucky	43.18936877
48021 Bastrop	Texas	31.04304636
8101 Pueblo	Colorado	38.20234109
26077 Kalamazoo	Michigan	34.35647676
37143 Perquimans	North Carolina	29.80181791
1039 Covington	Alabama	35.14843454
50019 Orleans	Vermont	29.73203999
27163 Washington	Minnesota	30.86407846
48451 Tom Green	Texas	32.99799474
47139 Polk	Tennessee	29.58930051
42015 Bradford	Pennsylvania	31.23304785
42131 Wyoming	Pennsylvania	44.36885307
51173 Smyth	Virginia	36.09871357
38101 Ward	North Dakota	29.52290978
45003 Aiken	South Carolina	30.10607966
47161 Stewart	Tennessee	29.49634983
18113 Noble	Indiana	31.55768745
55117 Sheboygan	Wisconsin	31.18070953
42117 Tioga	Pennsylvania	34.34487157
17137 Morgan	Illinois	29.43254062
1049 DeKalb	Alabama	37.82307207
19181 Warren	Iowa	27.42087120
16031 Cassia	Idaho	33.52329869
39107 Mercer	Ohio	31.73905613
18163 Vanderburgh	Indiana	31.49623703
5111 Poinsett	Arkansas	29.19829816
6087 Santa Cruz	California	33.18079889
29151 Osage	Missouri	29.16727432
13291 Union	Georgia	29.16545144
12043 Glades	Florida	36.43252696
27043 Faribault	Minnesota	29.07399331
47011 Bradley	Tennessee	29.98304084

Counties_Cities

6097 Sonoma	California	29.40341080
17075 Iroquois	Illinois	32.60397044
32510 Carson City	Nevada	39.70115855
28039 George	Mississippi	32.98969072
47065 Hamilton	Tennessee	29.92154516
39039 Defiance	Ohio	31.44242107
55103 Richland	Wisconsin	28.77366634
47179 Washington	Tennessee	32.65763139
48187 Guadalupe	Texas	29.93390106
22023 Cameron	Louisiana	28.70264064
22115 Vernon	Louisiana	28.65329513
5031 Craighead	Arkansas	33.16199635
1099 Monroe	Alabama	33.22732235
51175 Southampton	Virginia	28.43170704
51097 King and Queen	Virginia	28.40102244
37085 Harnett	North Carolina	33.52854397
31181 Webster	Nebraska	28.30455703
19019 Buchanan	Iowa	37.73762913
53067 Thurston	Washington	28.28024677
39157 Tuscarawas	Ohio	30.37667072
18091 LaPorte	Indiana	30.90712409
17201 Winnebago	Illinois	34.84921554
38099 Walsh	North Dakota	28.12412112
13053 Chattahoochee	Georgia	28.07937102
39139 Richland	Ohio	35.50813797
55017 Chippewa	Wisconsin	31.18422078
40065 Jackson	Oklahoma	28.05723676
19081 Hancock	Iowa	28.00597461
17135 Montgomery	Illinois	31.46743121
35003 Catron	New Mexico	27.94857462
36097 Schuyler	New York	44.66279589
41005 Clackamas	Oregon	31.72504957
27015 Brown	Minnesota	27.87622954
51119 Middlesex	Virginia	27.85773981
48331 Milam	Texas	31.83319406

Counties_Cities

26159 Van Buren	Michigan	27.83373979
35005 Chaves	New Mexico	29.37129960
47069 Hardeman	Tennessee	27.75574941
27157 Wabasha	Minnesota	27.72002772
37013 Beaufort	North Carolina	29.73725015
30083 Richland	Montana	27.49014936
53045 Mason	Washington	29.00453387
17083 Jersey	Illinois	27.46372500
47099 Lawrence	Tennessee	29.72515663
12101 Pasco	Florida	31.31775476
48275 Knox	Texas	27.37476047
13187 Lumpkin	Georgia	27.30996814
16055 Kootenai	Idaho	27.86291446
4025 Yavapai	Arizona	28.01808675
18027 Daviess	Indiana	30.16864271
20161 Riley	Kansas	28.49273435
30085 Roosevelt	Montana	27.12722669
8089 Otero	Colorado	27.12673611
46067 Hutchinson	South Dakota	27.10027100
6095 Solano	California	27.09298941
51125 Nelson	Virginia	33.70180642
19099 Jasper	Iowa	32.30408916
48239 Jackson	Texas	26.89256421
1019 Cherokee	Alabama	34.57283344
39135 Preble	Ohio	39.02724590
51005 Alleghany	Virginia	26.82763246
21209 Scott	Kentucky	39.26397887
49005 Cache	Utah	28.33128718
46025 Clark	South Dakota	26.74511902
47117 Marshall	Tennessee	26.71971024
56007 Carbon	Wyoming	26.71832209
48309 McLennan	Texas	27.88611468
48015 Austin	Texas	36.68011604
37121 Mitchell	North Carolina	26.66666667
37197 Yadkin	North Carolina	37.29057348

Counties_Cities

26011 Arenac	Michigan	33.24247058
41017 Deschutes	Oregon	28.12558595
26053 Gogebic	Michigan	26.49708532
41065 Wasco	Oregon	37.72873043
50005 Caledonia	Vermont	29.70100983
29077 Greene	Missouri	27.06193071
48049 Brown	Texas	29.00537918
5125 Saline	Arkansas	26.35458446
48473 Waller	Texas	30.11708015
20087 Jefferson	Kansas	26.35046113
15007 Kauai	Hawaii	29.11288869
39063 Hancock	Ohio	25.02304754
39003 Allen	Ohio	36.04024819
23015 Lincoln	Maine	29.11886320
54053 Mason	West Virginia	29.94236096
41071 Yamhill	Oregon	28.03685912
28127 Simpson	Mississippi	26.16040063
48211 Hemphill	Texas	26.14379085
38071 Ramsey	North Dakota	26.13012804
1047 Dallas	Alabama	36.54398329
40131 Rogers	Oklahoma	27.17863976
13179 Liberty	Georgia	29.26972047
51135 Nottoway	Virginia	32.42542153
47089 Jefferson	Tennessee	29.62304673
47027 Clay	Tennessee	51.83361410
31121 Merrick	Nebraska	25.86318376
37165 Scotland	North Carolina	25.85463947
55055 Jefferson	Wisconsin	28.19250784
18037 Dubois	Indiana	30.54152473
38081 Sargent	North Dakota	25.83979328
18177 Wayne	Indiana	28.81582140
8049 Grand	Colorado	25.76489533
16077 Power	Idaho	25.74665294
56023 Lincoln	Wyoming	25.72810538
48401 Rusk	Texas	29.38475666

Counties_Cities

21157 Marshall	Kentucky	35.26658331
39077 Huron	Ohio	23.92998769
2122 Kenai Peninsula	Alaska	25.62656963
46127 Union	South Dakota	32.01229272
35017 Grant	New Mexico	32.91157756
48027 Bell	Texas	28.39934541
1059 Franklin	Alabama	31.88470491
51105 Lee	Virginia	29.73535534
37061 Duplin	North Carolina	25.48593177
18087 LaGrange	Indiana	33.05364861
23011 Kennebec	Maine	63.89095943
13309 Wheeler	Georgia	25.38393197
13281 Towns	Georgia	25.31218360
47013 Campbell	Tennessee	27.78970770
26107 Mecosta	Michigan	25.26122402
13149 Heard	Georgia	33.67286809
53059 Skamania	Washington	25.15934250
23013 Knox	Maine	30.17273893
37081 Guilford	North Carolina	25.85867671
20115 Marion	Kansas	33.47280335
26041 Delta	Michigan	25.09970159
23001 Androscoggin	Maine	26.00321325
51139 Page	Virginia	25.06998705
39087 Lawrence	Ohio	28.39675275
37107 Lenoir	North Carolina	26.79719880
24019 Dorchester	Maryland	37.50234390
19191 Winneshiek	Iowa	24.96380249
48091 Comal	Texas	25.61112871
29115 Linn	Missouri	33.23087148
51067 Franklin	Virginia	24.91324851
37019 Brunswick	North Carolina	25.59527292
18015 Carroll	Indiana	24.84225170
21229 Washington	Kentucky	24.82621648
51111 Lunenburg	Virginia	33.09614430
21173 Montgomery	Kentucky	28.36577669

Counties_Cities

29135 Moniteau	Missouri	24.81235655
26153 Schoolcraft	Michigan	37.18393654
5117 Prairie	Arkansas	24.77086946
36009 Cattaraugus	New York	36.43935450
47005 Benton	Tennessee	24.71576866
37051 Cumberland	North Carolina	25.27608100
48135 Ector	Texas	26.52290839
48297 Live Oak	Texas	24.65888542
29017 Bollinger	Missouri	24.65280631
53013 Columbia	Washington	24.63661000
49021 Iron	Utah	28.42254856
39007 Ashtabula	Ohio	31.79715467
29155 Pemiscot	Missouri	49.16420846
54045 Logan	West Virginia	24.53460913
39123 Ottawa	Ohio	26.98128480
1053 Escambia	Alabama	21.76989224
21145 McCracken	Kentucky	32.13662657
28145 Union	Mississippi	24.47039083
27147 Steele	Minnesota	24.45452816
1035 Conecuh	Alabama	40.72656186
13289 Twiggs	Georgia	24.42598925
39047 Fayette	Ohio	34.88453220
30063 Missoula	Montana	25.25443847
40133 Seminole	Oklahoma	28.48075515
47121 Meigs	Tennessee	24.37835202
55045 Green	Wisconsin	24.37109047
21219 Todd	Kentucky	48.73690196
13079 Crawford	Georgia	24.35460302
51197 Wythe	Virginia	24.34443903
48343 Morris	Texas	24.31315342
29165 Platte	Missouri	24.27537991
1079 Lawrence	Alabama	24.27405407
48349 Navarro	Texas	24.21063250
18171 Warren	Indiana	36.30642624
54001 Barbour	West Virginia	24.19110977

Counties_Cities

18153 Sullivan	Indiana	28.99951667
13003 Atkinson	Georgia	24.10509823
53075 Whitman	Washington	24.10074110
42105 Potter	Pennsylvania	24.06449284
54029 Hancock	West Virginia	24.05994363
17005 Bond	Illinois	24.05291642
45047 Greenwood	South Carolina	25.44493292
46031 Corson	South Dakota	24.00960384
27123 Ramsey	Minnesota	27.62581560
20185 Stafford	Kansas	23.93489708
49053 Washington	Utah	25.04368084
56005 Campbell	Wyoming	23.84048548
28149 Warren	Mississippi	30.31878032
31107 Knox	Nebraska	23.75579047
29063 DeKalb	Missouri	23.75296912
5059 Hot Spring	Arkansas	23.73816801
45011 Barnwell	South Carolina	23.68321334
37129 New Hanover	North Carolina	26.26208702
35023 Hidalgo	New Mexico	0.00000000
48325 Medina	Texas	25.52974215
40123 Pontotoc	Oklahoma	26.14584150
16003 Adams	Idaho	23.52941176
31155 Saunders	Nebraska	28.16504718
47163 Sullivan	Tennessee	26.63825253
48471 Walker	Texas	28.97350993
47103 Lincoln	Tennessee	26.37981065
23007 Franklin	Maine	26.75853765
48095 Concho	Texas	23.38634238
48319 Mason	Texas	23.36448598
37049 Craven	North Carolina	26.23600746
30049 Lewis and Clark	Montana	23.28966521
48489 Willacy	Texas	23.23960028
26027 Cass	Michigan	21.29595570
47129 Morgan	Tennessee	23.17067519
47131 Obion	Tennessee	26.43142697

Counties_Cities

13313 Whitfield	Georgia	24.98510503
46039 Deuel	South Dakota	23.05741296
12083 Marion	Florida	28.05734811
48063 Camp	Texas	23.01849152
6055 Napa	California	24.38726985
38085 Sioux	North Dakota	22.94630564
13237 Putnam	Georgia	32.09684075
55011 Buffalo	Wisconsin	22.85714286
21091 Hancock	Kentucky	22.83626399
29125 Maries	Missouri	22.80761774
41003 Benton	Oregon	24.97258445
39117 Morrow	Ohio	25.63226247
55009 Brown	Wisconsin	29.23554739
8081 Moffat	Colorado	22.74795268
1077 Lauderdale	Alabama	23.81287411
29053 Cooper	Missouri	22.72339942
51115 Mathews	Virginia	34.08316292
27029 Clearwater	Minnesota	22.70147560
36049 Lewis	New York	22.68688320
21211 Shelby	Kentucky	37.09963313
46065 Hughes	South Dakota	28.32861190
47133 Overton	Tennessee	22.65724125
38105 Williams	North Dakota	22.63083451
53041 Lewis	Washington	21.35571077
29021 Buchanan	Missouri	24.83882987
23017 Oxford	Maine	22.56239370
37167 Stanly	North Carolina	27.38622634
51015 Augusta	Virginia	22.52938760
54011 Cabell	West Virginia	24.67175835
23019 Penobscot	Maine	22.50225023
21207 Russell	Kentucky	44.89085910
56015 Goshen	Wyoming	22.42822967
22107 Tensas	Louisiana	22.41147468
45077 Pickens	South Carolina	22.41129529
29181 Ripley	Missouri	22.38638908

Counties_Cities

18169 Wabash	Indiana	22.37851662
31039 Cuming	Nebraska	22.37136465
20007 Barber	Kansas	22.36135957
48463 Uvalde	Texas	22.34969828
21109 Jackson	Kentucky	37.19684571
18157 Tippecanoe	Indiana	23.31026480
42023 Cameron	Pennsylvania	22.26179875
5077 Lee	Arkansas	22.25932109
31153 Sarpy	Nebraska	22.22716159
33005 Cheshire	New Hampshire	24.83887415
39127 Perry	Ohio	22.20187051
8077 Mesa	Colorado	22.84490918
48093 Comanche	Texas	22.16639574
42061 Huntingdon	Pennsylvania	24.35352462
17125 Mason	Illinois	22.11573903
51820 Waynesboro	Virginia	26.51582111
37117 Martin	North Carolina	26.46552865
32023 Nye	Nevada	22.05266176
26139 Ottawa	Michigan	23.75264205
17167 Sangamon	Illinois	22.52390605
48217 Hill	Texas	22.00583155
37169 Stokes	North Carolina	21.99397365
17115 Macon	Illinois	40.11001604
56017 Hot Springs	Wyoming	21.95389682
54047 McDowell	West Virginia	27.43785326
12041 Gilchrist	Florida	21.91060473
48259 Kendall	Texas	24.10113714
36033 Franklin	New York	23.86017935
40135 Sequoyah	Oklahoma	26.71264479
49003 Box Elder	Utah	23.65787079
30035 Glacier	Montana	29.09725758
26067 Ionia	Michigan	23.36084722
31185 York	Nebraska	29.04443799
19101 Jefferson	Iowa	21.76160165
19141 O'Brien	Iowa	21.67630058

Counties_Cities

47085 Humphreys	Tennessee	21.63799632
42087 Mifflin	Pennsylvania	36.77902298
12129 Wakulla	Florida	36.96743785
30065 Musselshell	Montana	21.50075253
31033 Cheyenne	Nebraska	32.22341568
48221 Hood	Texas	21.47447016
6047 Merced	California	23.65657926
55078 Menominee	Wisconsin	21.46844139
47155 Sevier	Tennessee	22.47374658
28135 Tallahatchie	Mississippi	28.59798384
18085 Kosciusko	Indiana	22.68602541
37041 Chowan	North Carolina	21.38427543
54107 Wood	West Virginia	21.37691056
29185 St. Clair	Missouri	21.28791911
6063 Plumas	California	21.27206977
17033 Crawford	Illinois	21.26867656
19039 Clarke	Iowa	21.22466306
55107 Rusk	Wisconsin	21.20590938
5103 Ouachita	Arkansas	21.18105566
48185 Grimes	Texas	24.68265162
29169 Pulaski	Missouri	21.14815242
55063 La Crosse	Wisconsin	21.14522541
48505 Zapata	Texas	21.14164905
53015 Cowlitz	Washington	22.93851560
6099 Stanislaus	California	23.82619608
4011 Greenlee	Arizona	21.09037225
51195 Wise	Virginia	34.19972640
51053 Dinwiddie	Virginia	21.03123138
48203 Harrison	Texas	23.97865899
21123 Larue	Kentucky	20.96875655
32007 Elko County	Nevada	20.96835684
32007 Elko County	Nevada	20.96835684
38055 McLean	North Dakota	20.96216330
35028 Los Alamos	New Mexico	26.17663997
26165 Wexford	Michigan	20.91675133

Counties_Cities

48215 Hidalgo	Texas	21.94149934
17013 Calhoun	Illinois	20.82465639
37035 Catawba	North Carolina	22.06086277
1009 Blount	Alabama	24.20470263
37027 Caldwell	North Carolina	23.16254008
13031 Bulloch	Georgia	24.58083213
21225 Union	Kentucky	34.47087211
51043 Clarke	Virginia	20.65688907
21191 Pendleton	Kentucky	20.64835846
32005 Douglas	Nevada	20.63259537
21155 Marion	Kentucky	56.68934240
20149 Pottawatomie	Kansas	20.59562549
19097 Jackson	Iowa	20.58460272
27129 Renville	Minnesota	20.53107035
51083 Halifax	Virginia	20.51582649
55027 Dodge	Wisconsin	21.62851321
27037 Dakota	Minnesota	22.33071555
21035 Calloway	Kentucky	35.77360419
40043 Dewey	Oklahoma	20.43318349
37001 Alamance	North Carolina	40.85654546
20171 Scott	Kansas	20.42066571
27173 Yellow Medicine	Minnesota	30.62787136
17139 Moultrie	Illinois	13.58972617
48455 Trinity	Texas	20.35278155
19065 Fayette	Iowa	25.43234995
47007 Bledsoe	Tennessee	54.21890884
48465 Val Verde	Texas	24.38627865
6039 Madera	California	20.92952458
37145 Person	North Carolina	20.24957602
35013 Dona Ana	New Mexico	22.98618071
35013 Dona Ana	New Mexico	22.98618071
51079 Greene	Virginia	25.27933667
48257 Kaufman	Texas	21.76921522
13055 Chattooga	Georgia	28.23719242
55019 Clark	Wisconsin	23.04877697

Counties_Cities

12009 Brevard	Florida	24.79689168
55035 Eau Claire	Wisconsin	20.08915759
19167 Sioux	Iowa	20.05213555
27011 Big Stone	Minnesota	20.04409701
41029 Jackson	Oregon	21.40605928
27035 Crow Wing	Minnesota	24.65749202
49015 Emery	Utah	19.97203915
8125 Yuma	Colorado	19.96007984
39025 Clermont	Ohio	18.98124264
55007 Bayfield	Wisconsin	19.94415636
55033 Dunn	Wisconsin	19.94194678
26069 Iosco	Michigan	15.94832742
48493 Wilson	Texas	21.90187958
48285 Lavaca	Texas	19.89060169
48355 Nueces	Texas	20.97911750
48397 Rockwall	Texas	25.83029496
21017 Bourbon	Kentucky	19.81767737
40051 Grady	Oklahoma	19.80162373
17059 Gallatin	Illinois	19.77066034
47031 Coffee	Tennessee	19.74865350
40085 Love	Oklahoma	19.73554371
56041 Uinta	Wyoming	19.70540421
48291 Liberty	Texas	22.01035645
49017 Garfield	Utah	19.68503937
21073 Franklin	Kentucky	19.67922857
19145 Page	Iowa	19.67342121
54103 Wetzel	West Virginia	19.64636542
18129 Posey	Indiana	19.57713391
18101 Martin	Indiana	48.93804444
46091 Marshall	South Dakota	19.56181534
19107 Keokuk	Iowa	19.55990220
29043 Christian	Missouri	19.54404884
21231 Wayne	Kentucky	19.54270080
48241 Jasper	Texas	19.51382694
27083 Lyon	Minnesota	19.50914979

Counties_Cities

51033 Caroline	Virginia	19.49824516
54051 Marshall	West Virginia	19.49001137
31097 Johnson	Nebraska	19.47798987
13123 Gilmer	Georgia	22.71547248
41033 Josephine	Oregon	21.74087169
12005 Bay	Florida	20.50872430
48491 Williamson	Texas	20.64515218
45059 Laurens	South Carolina	20.89739380
8029 Delta	Colorado	22.61493232
18165 Vermillion	Indiana	19.38109697
29005 Atchison	Missouri	19.33861922
45067 Marion	South Carolina	22.55227295
5105 Perry	Arkansas	19.31993818
18075 Jay	Indiana	33.71219418
17023 Clark	Illinois	25.64760195
32017 Lincoln	Nevada	19.22707172
6115 Yuba	California	19.22066606
16067 Minidoka	Idaho	24.00960384
6019 Fresno	California	20.21319389
5029 Conway	Arkansas	19.14700110
48077 Clay	Texas	19.12777353
41009 Columbia	Oregon	22.91081963
26129 Ogemaw	Michigan	19.09125620
51019 Bedford	Virginia	20.31823435
31053 Dodge	Nebraska	27.18056046
19189 Winnebago	Iowa	19.01502187
38003 Barnes	North Dakota	18.97173212
4012 La Paz	Arizona	18.95914305
28003 Alcorn	Mississippi	18.95734597
31143 Polk	Nebraska	37.89314134
19131 Mitchell	Iowa	18.92326616
20139 Osage	Kansas	25.09252870
20147 Phillips	Kansas	18.80759827
40007 Beaver	Oklahoma	18.80052641
55057 Juneau	Wisconsin	26.29898185

Counties_Cities

2290 Yukon-Koyukuk	Alaska	18.77229210
5109 Pike	Arkansas	18.73887379
48119 Delta	Texas	18.69508319
29047 Clay	Missouri	20.70099243
21171 Monroe	Kentucky	18.66019780
21041 Carroll	Kentucky	18.62717705
21103 Henry	Kentucky	24.83546504
53043 Lincoln	Washington	18.62197393
47079 Henry	Tennessee	24.72340689
20005 Atchison	Kansas	18.52652381
21141 Logan	Kentucky	18.52606618
27137 St. Louis	Minnesota	19.02339878
17035 Cumberland	Illinois	18.50481125
48457 Tyler	Texas	18.43657817
17175 Stark	Illinois	18.42638659
55023 Crawford	Wisconsin	18.41507581
5057 Hempstead	Arkansas	22.99802217
26089 Leelanau	Michigan	18.37897445
48005 Angelina	Texas	18.37137739
21167 Mercer	Kentucky	41.33370074
26055 Grand Traverse	Michigan	18.36388580
29083 Henry	Missouri	18.35535977
18045 Fountain	Indiana	18.34750168
51580 Covington	Virginia	18.31501832
35061 Valencia	New Mexico	23.54295281
51025 Brunswick	Virginia	18.31054688
48195 Hansford	Texas	18.30496064
21227 Warren	Kentucky	37.32935154
1057 Fayette	Alabama	24.34126453
29097 Jasper	Missouri	20.72349879
55125 Vilas	Wisconsin	18.23320266
40121 Pittsburg	Oklahoma	22.79098389
35009 Curry	New Mexico	20.22776463
17203 Woodford	Illinois	23.39911083
19123 Mahaska	Iowa	22.72727273

Counties_Cities

16049 Idaho	Idaho	18.16750439
48449 Titus	Texas	18.16365453
19009 Audubon	Iowa	18.16200509
6053 Monterey	California	19.97272690
27087 Mahnomon	Minnesota	18.11922450
16085 Valley	Idaho	18.11430124
42035 Clinton	Pennsylvania	20.68038466
55065 Lafayette	Wisconsin	18.00180018
48373 Polk	Texas	17.98884691
31141 Platte	Nebraska	17.98399425
48329 Midland	Texas	18.54234028
35039 Rio Arriba	New Mexico	17.94595703
37005 Alleghany	North Carolina	17.91954126
22065 Madison	Louisiana	17.91954126
37109 Lincoln	North Carolina	17.90617166
17177 Stephenson	Illinois	17.87589659
48467 Van Zandt	Texas	17.85108624
8073 Lincoln	Colorado	35.65062389
13047 Catoosa	Georgia	19.28211213
54091 Taylor	West Virginia	17.79148381
6005 Amador	California	17.77416652
54077 Preston	West Virginia	17.73102042
53003 Asotin	Washington	22.11410880
20155 Reno	Kansas	20.85271567
54079 Putnam	West Virginia	19.40651353
42039 Crawford	Pennsylvania	18.80958819
42081 Lycoming	Pennsylvania	24.63400901
19193 Woodbury	Iowa	18.52953510
6009 Calaveras	California	17.54309022
37175 Transylvania	North Carolina	17.53616835
27103 Nicollet	Minnesota	17.53360608
21161 Mason	Kentucky	29.15451895
21015 Boone	Kentucky	36.49274327
48407 San Jacinto	Texas	24.37410773
13119 Franklin	Georgia	17.37393042

Counties_Cities

55081 Monroe	Wisconsin	17.37204404
48289 Leon	Texas	17.37116387
31031 Cherry	Nebraska	17.35809755
29119 McDonald	Missouri	17.33252448
17185 Wabash	Illinois	17.31751667
48107 Crosby	Texas	17.30403184
39159 Union	Ohio	19.01962479
37163 Sampson	North Carolina	20.43189891
47057 Grainger	Tennessee	17.28235040
21029 Bullitt	Kentucky	33.30496244
47123 Monroe	Tennessee	17.25737213
50017 Orange	Vermont	17.24197386
26057 Gratiot	Michigan	17.24180399
5007 Benton	Arkansas	18.34135462
21147 McCreary	Kentucky	45.95588235
40039 Custer	Oklahoma	20.66400331
4023 Santa Cruz	Arizona	21.50029025
37133 Onslow	North Carolina	17.19925335
36013 Chautauqua	New York	17.97731732
38049 McHenry	North Dakota	17.19394773
26133 Osceola	Michigan	21.42153292
54027 Hampshire	West Virginia	17.13282220
48153 Floyd	Texas	17.13208840
51145 Powhatan	Virginia	17.12974066
18115 Ohio	Indiana	17.11156742
41027 Hood River	Oregon	17.07358716
8025 Crowley	Colorado	34.14134517
12037 Franklin	Florida	17.04158146
46011 Brookings	South Dakota	25.54495913
51770 Roanoke City	Virginia	21.01681345
39143 Sandusky	Ohio	20.40851035
5093 Mississippi	Arkansas	16.97422343
31119 Madison	Nebraska	16.95298373
19119 Lyon	Iowa	33.86673440
49047 Uintah	Utah	16.93097805

Counties_Cities

37091 Hertford	North Carolina	16.90688533
1133 Winston	Alabama	16.90617075
39141 Ross	Ohio	24.69745616
55049 Iowa	Wisconsin	21.03403307
6017 El Dorado	California	16.78221924
51037 Charlotte	Virginia	33.50644999
31167 Stanton	Nebraska	16.75041876
19037 Chickasaw	Iowa	16.71681712
29055 Crawford	Missouri	16.69658137
5107 Phillips	Arkansas	22.18647734
48503 Young	Texas	16.62510391
45073 Oconee	South Carolina	17.86306683
48231 Hunt	Texas	18.65420290
18069 Huntington	Indiana	16.55629139
19143 Osceola	Iowa	33.11258278
21185 Oldham	Kentucky	24.07100948
47101 Lewis	Tennessee	16.54807215
30043 Jefferson	Montana	16.53302472
30047 Lake	Montana	16.52892562
29205 Shelby	Missouri	16.52892562
20073 Greenwood	Kansas	16.51527663
42113 Sullivan	Pennsylvania	16.47175095
55093 Pierce	Wisconsin	16.44930090
27003 Anoka	Minnesota	19.21919206
48133 Eastland	Texas	16.37375832
51031 Campbell	Virginia	18.19074819
46057 Hamlin	South Dakota	16.36393389
45033 Dillon	South Carolina	16.34040328
48251 Johnson	Texas	16.33977393
8047 Gilpin	Colorado	16.33719980
40067 Jefferson	Oklahoma	16.33186347
17129 Menard	Illinois	16.27604167
56037 Sweetwater	Wyoming	20.90543774
55031 Douglas	Wisconsin	16.20070357
26005 Allegan	Michigan	19.60333086

Counties_Cities

19173 Taylor	Iowa	16.15247941
48277 Lamar	Texas	16.08751609
27161 Waseca	Minnesota	16.05050559
26063 Huron	Michigan	19.25174870
50009 Essex	Vermont	16.00000000
39125 Paulding	Ohio	26.65245203
21215 Spencer	Kentucky	31.92508247
19149 Plymouth	Iowa	15.93943017
30013 Cascade	Montana	15.92298176
26095 Luce	Michigan	15.91596371
48013 Atascosa	Texas	17.88908766
17081 Jefferson	Illinois	21.15282919
26051 Gladwin	Michigan	15.78718870
31003 Antelope	Nebraska	15.78282828
8103 Rio Blanco	Colorado	15.78282828
31109 Lancaster	Nebraska	17.02009632
18123 Perry	Indiana	15.70516176
26141 Presque Isle	Michigan	15.70105197
51089 Henry	Virginia	15.70074382
13105 Elbert	Georgia	15.69037657
47001 Anderson	Tennessee	19.61245783
21031 Butler	Kentucky	86.12590041
5143 Washington	Arkansas	18.14644604
37153 Richmond	North Carolina	22.27816517
24039 Somerset	Maryland	23.36903603
2198 Prince of Wales-	Alaska	15.57147306
51640 Galax	Virginia	15.56904873
29015 Benton	Missouri	15.56178027
38035 Grand Forks	North Dakota	15.54330931
24001 Allegany	Maryland	21.13420218
39021 Champaign	Ohio	15.48227280
55087 Outagamie	Wisconsin	15.47781069
37157 Rockingham	North Carolina	15.43720366
39091 Logan	Ohio	17.63746197
15001 Hawaii	Hawaii	19.90218078

Counties_Cities

13049 Charlton	Georgia	23.13386798
31021 Burt	Nebraska	15.41307028
5147 Woodruff	Arkansas	15.40832049
48323 Maverick	Texas	15.38856117
20037 Crawford	Kansas	15.37712397
20061 Geary	Kansas	24.54439467
20009 Barton	Kansas	15.31921412
46079 Lake	South Dakota	15.31745424
21179 Nelson	Kentucky	21.80977514
47173 Union	Tennessee	15.23770825
16043 Fremont	Idaho	15.18833536
19015 Boone	Iowa	15.18257041
46035 Davison	South Dakota	15.15917130
21151 Madison	Kentucky	19.48726832
17011 Bureau	Illinois	18.18567575
37185 Warren	North Carolina	15.14616045
41007 Clatsop	Oregon	15.08902525
29075 Gentry	Missouri	15.08750754
21135 Lewis	Kentucky	15.08636947
49013 Duchesne	Utah	15.02704869
21057 Cumberland	Kentucky	45.05180958
47183 Weakley	Tennessee	17.95600778
41057 Tillamook	Oregon	14.93261657
18049 Fulton	Indiana	14.93131595
17199 Williamson	Illinois	14.91290861
54057 Mineral	West Virginia	14.84780995
40083 Logan	Oklahoma	14.80197078
46047 Fall River	South Dakota	14.79727730
37009 Ashe	North Carolina	14.75524733
20057 Ford	Kansas	47.21435316
28041 Greene	Mississippi	14.72103636
12075 Levy	Florida	17.16948737
21027 Breckinridge	Kentucky	14.71453796
20169 Saline	Kansas	18.38201504
13283 Treutlen	Georgia	14.68644441

Counties_Cities

40139 Texas	Oklahoma	24.44390125
55139 Winnebago	Wisconsin	15.78762718
29045 Clark	Missouri	14.61560947
29217 Vernon	Missouri	14.61418550
1033 Colbert	Alabama	18.26083781
48351 Newton	Texas	14.54968718
48459 Upshur	Texas	19.38923897
39083 Knox	Ohio	16.15691597
54031 Hardy	West Virginia	14.51905626
8055 Huerfano	Colorado	14.51589490
39111 Monroe	Ohio	14.50326323
20197 Wabaunsee	Kansas	14.49485433
5095 Monroe	Arkansas	28.98550725
39147 Seneca	Ohio	16.30228051
17169 Schuyler	Illinois	14.47806573
1041 Crenshaw	Alabama	21.70138889
2240 Southeast Fairbanks	Alaska	14.45504481
31127 Nemaha	Nebraska	14.37194596
54087 Roane	West Virginia	14.35544071
42049 Erie	Pennsylvania	14.33502045
53009 Clallam	Washington	15.63782791
4015 Mohave	Arizona	19.08852303
37189 Watauga	North Carolina	14.29975869
54071 Pendleton	West Virginia	14.29183936
17189 Washington	Illinois	14.29081815
39057 Greene	Ohio	17.85767434
37021 Buncombe	North Carolina	14.28003535
22035 East Carroll	Louisiana	14.21060111
17127 Massac	Illinois	14.20454545
21003 Allen	Kentucky	18.93760061
39051 Fulton	Ohio	16.55785789
41059 Umatilla	Oregon	20.64089994
48147 Fannin	Texas	14.16992575
16029 Caribou	Idaho	14.16430595
19001 Adair	Iowa	14.15828968

Counties_Cities

41063	Wallowa	Oregon	14.12229911
55085	Oneida	Wisconsin	16.91570341
45021	Cherokee	South Carolina	14.01590806
31139	Pierce	Nebraska	14.00168020
12047	Hamilton	Florida	13.97624039
21181	Nicholas	Kentucky	13.95478649
41023	Grant	Oregon	13.93534002
39071	Highland	Ohio	16.25714153
51169	Scott	Virginia	13.93145723
5039	Dallas	Arkansas	13.92369813
33019	Sullivan	New Hampshire	13.90691637
37171	Surry	North Carolina	13.89892700
48111	Dallam	Texas	13.88888889
54083	Randolph	West Virginia	13.87780592
48055	Caldwell	Texas	13.87379471
6011	Colusa	California	13.87154945
48299	Llano	Texas	13.85937356
48363	Palo Pinto	Texas	24.24242424
51161	Roanoke	Virginia	19.13407673
17173	Shelby	Illinois	18.39841774
8071	Las Animas	Colorado	13.79025029
51157	Rappahannock	Virginia	13.78929950
20175	Seward	Kansas	27.54820937
29145	Newton	Missouri	13.73013421
24023	Garrett	Maryland	13.71601001
39115	Morgan	Ohio	13.69487812
40023	Choctaw	Oklahoma	13.63512408
40141	Tillman	Oklahoma	13.60914535
17179	Tazewell	Illinois	14.35826129
29073	Gasconade	Missouri	13.60081605
16051	Jefferson	Idaho	13.58741805
27139	Scott	Minnesota	13.57027025
54055	Mercer	West Virginia	13.52928244
42111	Somerset	Pennsylvania	17.57897014
54009	Brooke	West Virginia	13.51168761

Counties_Cities

13305 Wayne	Georgia	13.41921632
19195 Worth	Iowa	13.41741581
39043 Erie	Ohio	16.08255713
21083 Graves	Kentucky	24.11769435
12125 Union	Florida	13.38688086
19079 Hamilton	Iowa	13.37613697
39023 Clark	Ohio	14.86049708
39053 Gallia	Ohio	26.68534641
6089 Shasta	California	13.33037103
54073 Pleasants	West Virginia	13.32090049
55005 Barron	Wisconsin	13.28491719
48067 Cass	Texas	16.60081676
5063 Independence	Arkansas	15.92441212
53065 Stevens	Washington	15.46619532
5055 Greene	Arkansas	13.23772752
21005 Anderson	Kentucky	13.23743547
37033 Caswell	North Carolina	13.21702353
29121 Macon	Missouri	13.19870653
51163 Rockbridge	Virginia	13.18565401
41015 Curry	Oregon	13.15039670
40093 Major	Oklahoma	13.08215594
26015 Barry	Michigan	17.98649378
53019 Ferry	Washington	13.07360439
17007 Boone	Illinois	24.26414320
37105 Lee	North Carolina	24.40929506
20043 Doniphan	Kansas	13.01744337
26035 Clare	Michigan	13.00516955
55077 Marquette	Wisconsin	12.95840352
48495 Winkler	Texas	12.95336788
56001 Albany	Wyoming	12.95303230
19155 Pottawattamie	Iowa	12.82969647
17131 Mercer	Illinois	12.81969105
39059 Guernsey	Ohio	15.37594178
5101 Newton	Arkansas	12.81229981
48255 Karnes	Texas	12.77955272

Counties_Cities

5027 Columbia	Arkansas	12.74588945
17143 Peoria	Illinois	17.16300984
16065 Madison	Idaho	12.72135152
39065 Hardin	Ohio	25.41296061
20003 Anderson	Kansas	12.69357705
48181 Grayson	Texas	12.68741930
17101 Lawrence	Illinois	12.68633048
31047 Dawson	Nebraska	54.83149859
48053 Burnet	Texas	12.62041984
29209 Stone	Missouri	9.44911651
17165 Saline	Illinois	12.54915084
20133 Neosho	Kansas	12.53839885
29213 Taney	Missouri	14.32356943
21007 Ballard	Kentucky	12.53289886
20027 Clay	Kansas	12.50468926
54041 Lewis	West Virginia	12.48127808
18181 White	Indiana	16.57481457
19041 Clay	Iowa	12.39618198
13083 Dade	Georgia	12.32589671
38077 Richland	North Dakota	18.47404397
19121 Madison	Iowa	12.30844975
54097 Upshur	West Virginia	12.28752816
48335 Mitchell	Texas	12.27747084
26123 Newaygo	Michigan	12.27194633
55115 Shawano	Wisconsin	12.25610354
1045 Dale	Alabama	24.51180652
48213 Henderson	Texas	12.15081593
21023 Bracken	Kentucky	72.82437189
27101 Murray	Minnesota	12.08313195
47181 Wayne	Tennessee	12.07875347
12133 Washington	Florida	16.07717042
12093 Okeechobee	Florida	12.03746058
19017 Bremer	Iowa	16.03399206
5099 Nevada	Arkansas	12.01056930
20015 Butler	Kansas	13.48011683

Counties_Cities

12029 Dixie	Florida	11.97604790
18051 Gibson	Indiana	11.95743154
21081 Grant	Kentucky	51.74953226
29059 Dallas	Missouri	11.93175039
51071 Giles	Virginia	23.74732843
23025 Somerset	Maine	15.81277672
12077 Liberty	Florida	23.64904813
26043 Dickinson	Michigan	11.81893393
13267 Tattnall	Georgia	19.69201686
51101 King William	Virginia	11.80707244
21217 Taylor	Kentucky	11.74214255
51155 Pulaski	Virginia	11.74191276
27171 Wright	Minnesota	12.46800490
19055 Delaware	Iowa	11.71714805
42121 Venango	Pennsylvania	11.70366325
20079 Harvey	Kansas	11.69248758
48287 Lee	Texas	11.66588894
27019 Carver	Minnesota	12.55420035
48395 Robertson	Texas	11.57139551
18033 DeKalb	Indiana	138.80534863
5135 Sharp	Arkansas	11.51675688
21193 Perry	Kentucky	11.49777710
13147 Hart	Georgia	15.32625771
31025 Cass	Nebraska	11.46832830
39015 Brown	Ohio	11.46736388
40075 Kiowa	Oklahoma	22.91213197
12067 Lafayette	Florida	11.45213010
6093 Siskiyou	California	11.43536730
48073 Cherokee	Texas	11.40857925
19179 Wapello	Iowa	17.04303366
41061 Union	Oregon	15.11658667
42033 Clearfield	Pennsylvania	11.33672595
48237 Jack	Texas	11.30837951
26127 Oceana	Michigan	11.26760563
5001 Arkansas	Arkansas	11.25555743

Counties_Cities

47091 Johnson	Tennessee	11.24985938
18001 Adams	Indiana	14.03075542
19073 Greene	Iowa	11.13461753
31137 Phelps	Nebraska	11.11605158
37053 Currituck	North Carolina	11.08156028
48499 Wood	Texas	11.07935031
47185 White	Tennessee	14.75633600
27117 Pipestone	Minnesota	11.05338786
12049 Hardee	Florida	11.01119471
29025 Caldwell	Missouri	10.97935881
47049 Fentress	Tennessee	10.97875611
19089 Howard	Iowa	10.88494612
41019 Douglas	Oregon	14.50812909
48223 Hopkins	Texas	10.86661233
48427 Starr	Texas	10.84850833
53027 Grays Harbor	Washington	14.88477828
39001 Adams	Ohio	10.82094936
32019 Lyon	Nevada	17.91857798
27025 Chisago	Minnesota	12.51743500
27151 Swift	Minnesota	10.70090958
6021 Glenn	California	10.69633116
27007 Beltrami	Minnesota	10.67304203
20151 Pratt	Kansas	10.66325443
18179 Wells	Indiana	14.18137985
31179 Wayne	Nebraska	10.63490375
30001 Beaverhead	Montana	10.63377286
48429 Stephens	Texas	10.60108131
32033 White Pine	Nevada	10.55408971
30095 Stillwater	Montana	10.48877701
48409 San Patricio	Texas	10.46447311
8043 Fremont	Colorado	16.65937819
42009 Bedford	Pennsylvania	10.37861176
17107 Logan	Illinois	13.82886776
35015 Eddy	New Mexico	12.08981002
12063 Jackson	Florida	12.42107442

Counties_Cities

28141 Tishomingo	Mississippi	10.28066207
12059 Holmes	Florida	10.26852185
4003 Cochise	Arizona	12.62128264
49019 Grand	Utah	10.24170422
29225 Webster	Missouri	10.22782480
48337 Montague	Texas	10.20616452
56035 Sublette	Wyoming	10.19056354
27115 Pine	Minnesota	16.95892548
47055 Giles	Tennessee	10.16845745
27021 Cass	Minnesota	13.55059453
51035 Carroll	Virginia	10.12282359
48253 Jones	Texas	10.09234496
27063 Jackson	Minnesota	10.08979921
19021 Buena Vista	Iowa	10.06339942
27059 Isanti	Minnesota	10.00850723
19137 Montgomery	Iowa	9.99700090
29091 Howell	Missouri	9.98103603
19069 Franklin	Iowa	9.87751877
42021 Cambria	Pennsylvania	10.62779929
49007 Carbon	Utah	9.86728502
29089 Howard	Missouri	19.72970307
21131 Leslie	Kentucky	9.85901607
40047 Garfield	Oklahoma	11.49179978
16087 Washington	Idaho	9.84155103
18147 Spencer	Indiana	14.75869533
55001 Adams	Wisconsin	14.74346373
17029 Coles	Illinois	11.79129409
29093 Iron	Missouri	9.82607841
21053 Clinton	Kentucky	29.39447384
29173 Ralls	Missouri	9.79240110
51185 Tazewell	Virginia	9.79072329
47177 Warren	Tennessee	9.78521454
46121 Todd	South Dakota	9.72478849
48127 Dimmit	Texas	9.70120295
55043 Grant	Wisconsin	11.63828219

Counties_Cities

5127 Scott	Arkansas	9.69086152
5005 Baxter	Arkansas	9.61099498
48177 Gonzales	Texas	9.60338039
55073 Marathon	Wisconsin	10.33759636
29149 Oregon	Missouri	9.48676596
47025 Claiborne	Tennessee	12.59604484
48233 Hutchinson	Texas	14.15227852
51027 Buchanan	Virginia	9.42462655
48281 Lampasas	Texas	9.42107494
16019 Bonneville	Idaho	11.12499358
47145 Roane	Tennessee	9.40910802
29159 Pettis	Missouri	7.05185464
48367 Parker	Texas	10.11772698
27141 Sherburne	Minnesota	9.37148569
19077 Guthrie	Iowa	9.32835821
39005 Ashland	Ohio	9.30319099
2170 Matanuska-Susit	Alaska	13.00994331
48159 Franklin	Texas	9.28850084
31013 Box Butte	Nebraska	9.28332714
39119 Muskingum	Ohio	9.28257313
51103 Lancaster	Virginia	9.27385700
5083 Logan	Arkansas	9.20090169
17183 Vermilion	Illinois	10.41585293
21087 Green	Kentucky	18.10118563
19125 Marion	Iowa	8.98015386
29147 Nodaway	Missouri	8.96700143
41039 Lane	Oregon	10.80053002
16017 Bonner	Idaho	8.94314396
55109 St. Croix	Wisconsin	11.14901777
20121 Miami	Kansas	8.90736342
21159 Martin	Kentucky	35.32632695
17049 Effingham	Illinois	8.76987839
48019 Bandera	Texas	8.76270592
20191 Sumner	Kansas	8.69716472
17123 Marshall	Illinois	8.67001907

Counties_Cities

13295 Walker	Georgia	8.64428757
27093 Meeker	Minnesota	8.64266886
54025 Greenbrier	West Virginia	8.62415914
47039 Decatur	Tennessee	25.62788314
26085 Lake	Michigan	16.83359987
48007 Aransas	Texas	8.40618695
47029 Cocke	Tennessee	13.97663107
35029 Luna	New Mexico	8.34620039
40107 Okfuskee	Oklahoma	8.26582906
35007 Colfax	New Mexico	16.51527663
55137 Waushara	Wisconsin	8.24300375
21125 Laurel	Kentucky	14.83459427
48379 Rains	Texas	8.22436056
8099 Prowers	Colorado	8.22097994
29123 Madison	Missouri	8.20479160
42013 Blair	Pennsylvania	8.98017830
21093 Hardin	Kentucky	19.02932328
39171 Williams	Ohio	8.15128790
19075 Grundy	Iowa	8.12743823
41041 Lincoln	Oregon	8.09913339
19175 Union	Iowa	8.09126952
21011 Bath	Kentucky	16.15117500
36123 Yates	New York	16.10241134
54067 Nicholas	West Virginia	8.05088157
37141 Pender	North Carolina	8.04349924
19007 Appanoose	Iowa	8.04052424
27071 Koochiching	Minnesota	8.03858521
21197 Powell	Kentucky	16.07458608
18131 Pulaski	Indiana	8.01988933
5009 Boone	Arkansas	8.00426894
47081 Hickman	Tennessee	7.97989068
55015 Calumet	Wisconsin	9.96830080
55083 Oconto	Wisconsin	7.93021412
19197 Wright	Iowa	7.88022065
21025 Breathitt	Kentucky	15.71585730

Counties_Cities

5131 Sebastian	Arkansas	8.61036531
13023 Bleckley	Georgia	23.36812588
47071 Hardin	Tennessee	7.75915580
17055 Franklin	Illinois	10.33565024
17061 Greene	Illinois	7.66636001
19057 Des Moines	Iowa	12.77530788
48279 Lamb	Texas	15.19987840
21085 Grayson	Kentucky	15.19699100
20085 Jackson	Kansas	7.53012048
54063 Monroe	West Virginia	7.53012048
47107 McMinn	Tennessee	9.38350380
30003 Big Horn	Montana	7.49737592
16057 Latah	Idaho	7.47495889
55099 Price	Wisconsin	7.46435769
55075 Marinette	Wisconsin	7.41949844
5065 Izard	Arkansas	14.71345546
53051 Pend Oreille	Washington	7.35186002
48497 Wise	Texas	7.32010834
23009 Hancock	Maine	9.12225648
40005 Atoka	Oklahoma	7.22647781
6015 Del Norte	California	7.18700589
47077 Henderson	Tennessee	7.18210220
46103 Pennington	South Dakota	8.05520500
48059 Callahan	Texas	7.14591968
19169 Story	Iowa	8.15452831
54007 Braxton	West Virginia	7.09773582
5015 Carroll	Arkansas	7.08641888
39161 Van Wert	Ohio	7.07188572
4027 Yuma	Arizona	9.42826972
39073 Hocking	Ohio	7.04597499
38079 Rolette	North Dakota	6.99251801
46102 Oglala Lakota	South Dakota	6.98860857
39121 Noble	Ohio	13.93339836
21163 Meade	Kentucky	6.96500087
30081 Ravalli	Montana	11.58158065

Counties_Cities

48313 Madison	Texas	6.93385106
42057 Fulton	Pennsylvania	6.88562969
19023 Butler	Iowa	6.87805214
26105 Mason	Michigan	6.87285223
39075 Holmes	Ohio	6.83495853
27111 Otter Tail	Minnesota	6.80133306
5021 Clay	Arkansas	6.73536741
54081 Raleigh	West Virginia	6.73364398
47153 Sequatchie	Tennessee	20.16671148
19109 Kossuth	Iowa	6.70780789
27143 Sibley	Minnesota	6.65424541
13161 Jeff Davis	Georgia	6.65380265
19129 Mills	Iowa	13.27756755
42047 Elk	Pennsylvania	6.62932149
26113 Missaukee	Michigan	6.61681996
29117 Livingston	Missouri	6.60240327
27135 Roseau	Minnesota	6.60066007
51143 Pittsylvania	Virginia	6.56286403
27127 Redwood	Minnesota	6.55780707
41045 Malheur	Oregon	13.01871440
48273 Kleberg	Texas	6.42487712
21127 Lawrence	Kentucky	6.42219511
55003 Ashland	Wisconsin	12.82051282
17149 Pike	Illinois	6.40573954
48371 Pecos	Texas	19.14119824
48389 Reeves	Texas	12.74291176
40013 Bryan	Oklahoma	8.47601288
17159 Richland	Illinois	6.34397006
17039 De Witt	Illinois	6.34155622
33007 Coos	New Hampshire	6.33131786
51063 Floyd	Virginia	6.33111744
31131 Otoe	Nebraska	6.25586487
6033 Lake	California	6.21291665
47063 Hamblen	Tennessee	9.29238489
12045 Gulf	Florida	6.18658748

Counties_Cities

39079 Jackson	Ohio	6.17588933
48025 Bee	Texas	6.13741676
30041 Hill	Montana	6.11733040
40089 McCurtain	Oklahoma	18.34694065
5087 Madison	Arkansas	6.06759299
51520 Bristol	Virginia	6.06722485
55113 Sawyer	Wisconsin	6.06464916
6007 Butte	California	6.05389698
27131 Rice	Minnesota	6.01295792
40079 Le Flore	Oklahoma	6.00240096
5089 Marion	Arkansas	5.98014592
40095 Marshall	Oklahoma	5.95025586
6031 Kings	California	6.60650344
19083 Hardin	Iowa	11.85677022
17187 Warren	Illinois	11.74260216
55135 Waupaca	Wisconsin	7.82350180
37193 Wilkes	North Carolina	5.83456102
19059 Dickinson	Iowa	5.82988399
31159 Seward	Nebraska	5.77433884
48145 Falls	Texas	5.76867609
16005 Bannock	Idaho	5.73802474
29003 Andrew	Missouri	5.67955927
21089 Greenup	Kentucky	14.17715776
37113 Macon	North Carolina	5.66813093
55097 Portage	Wisconsin	5.63840884
47171 Unicoi	Tennessee	5.63031361
5047 Franklin	Arkansas	5.61482313
17067 Hancock	Illinois	5.60412464
27085 McLeod	Minnesota	5.57522371
29009 Barry	Missouri	5.57320403
4007 Gila	Arizona	5.56699883
19187 Webster	Iowa	5.51313504
2050 Bethel	Alaska	5.48967940
51750 Radford	Virginia	5.45286003
27055 Houston	Minnesota	5.38271073

Counties_Cities

37003 Alexander	North Carolina	5.35432228
35041 Roosevelt	New Mexico	5.33532519
47019 Carter	Tennessee	5.32377420
37155 Robeson	North Carolina	8.34401620
39145 Scioto	Ohio	5.29787290
21099 Hart	Kentucky	5.28932614
13183 Long	Georgia	5.26371197
4009 Graham	Arizona	5.25320445
48001 Anderson	Texas	5.16733555
35027 Lincoln	New Mexico	5.11352015
40091 McIntosh	Oklahoma	5.04668181
48163 Frio	Texas	5.04642713
19027 Carroll	Iowa	4.96179418
40153 Woodward	Oklahoma	4.94510929
29141 Morgan	Missouri	4.91207388
55061 Kewaunee	Wisconsin	19.62419663
48249 Jim Wells	Texas	4.89931899
42083 McKean	Pennsylvania	7.32278852
37087 Haywood	North Carolina	4.84097400
54109 Wyoming	West Virginia	4.81093043
48165 Gaines	Texas	9.56892015
38093 Stutsman	North Dakota	4.78080031
5033 Crawford	Arkansas	6.30855124
17145 Perry	Illinois	4.72277321
27067 Kandiyohi	Minnesota	4.66690001
54019 Fayette	West Virginia	4.64921661
5149 Yell	Arkansas	4.64360344
12123 Taylor	Florida	4.62470518
37099 Jackson	North Carolina	4.61605927
40009 Beckham	Oklahoma	4.60638445
21133 Letcher	Kentucky	4.56641856
6045 Mendocino	California	4.56589731
27105 Nobles	Minnesota	4.56121146
39009 Athens	Ohio	4.55802364
54005 Boone	West Virginia	4.55560111

Counties_Cities

53049 Pacific	Washington	4.53802868
35035 Otero	New Mexico	5.98972762
21115 Johnson	Kentucky	4.46707764
27061 Itasca	Minnesota	4.43380332
27145 Stearns	Minnesota	4.39543879
26109 Menominee	Michigan	4.35104207
39105 Meigs	Ohio	4.32788020
16011 Bingham	Idaho	4.32563371
41013 Crook	Oregon	4.18988562
51600 Fairfax City	Virginia	4.06934158
51790 Staunton	Virginia	8.02503812
29221 Washington	Missouri	4.00914084
17095 Knox	Illinois	3.99106003
51775 Salem	Virginia	3.89969972
48265 Kerr	Texas	3.81642973
55071 Manitowoc	Wisconsin	3.79391456
51167 Russell	Virginia	3.73859728
48171 Gillespie	Texas	3.73078645
21043 Carter	Kentucky	3.70315509
39069 Henry	Ohio	3.69194418
35047 San Miguel	New Mexico	3.62437027
39131 Pike	Ohio	3.56290305
46093 Meade	South Dakota	3.53431823
26007 Alpena	Michigan	3.52609309
20051 Ellis	Kansas	6.96621386
56029 Park	Wyoming	3.41017597
55121 Trempealeau	Wisconsin	3.39650839
17109 McDonough	Illinois	6.67668169
23029 Washington	Maine	3.17561131
27119 Polk	Minnesota	3.17168321
29167 Polk	Missouri	3.10549362
37017 Bladen	North Carolina	6.02591142
23003 Aroostook	Maine	2.98013738
19111 Lee	Iowa	5.87285274
35025 Lea	New Mexico	2.87310914

Counties_Cities

17057 Fulton	Illinois	2.86993457
20035 Cowley	Kansas	2.83945710
26061 Houghton	Michigan	2.76098181
21235 Whitley	Kentucky	11.03691849
48227 Howard	Texas	2.74280699
55141 Wood	Wisconsin	2.73766340
27041 Douglas	Minnesota	2.63407439
42123 Warren	Pennsylvania	2.53177376
27009 Benton	Minnesota	2.46639536
48097 Cooke	Texas	2.46463252
55095 Polk	Wisconsin	6.88104959
42065 Jefferson	Pennsylvania	4.58284641
21009 Barren	Kentucky	11.31836291
29161 Phelps	Missouri	2.23553608
40019 Carter	Oklahoma	2.07567927
6109 Tuolumne	California	1.83355030
21195 Pike	Kentucky	6.84908051
6103 Tehama	California	1.56455348
37173 Swain	North Carolina	0.00000000
26033 Chippewa	Michigan	0.00000000
1061 Geneva	Alabama	3.80025842
31113 Logan	Nebraska	0.00000000
16061 Lewis	Idaho	0.00000000
26131 Ontonagon	Michigan	0.00000000
39137 Putnam	Ohio	2.96033156
55091 Pepin	Wisconsin	0.00000000
29215 Texas	Missouri	0.00000000
27045 Fillmore	Minnesota	0.00000000
37095 Hyde	North Carolina	0.00000000
49001 Beaver	Utah	0.00000000
27073 Lac qui Parle	Minnesota	0.00000000
47041 DeKalb	Tennessee	0.00000000
49057 Weber	Utah	0.00000000
22059 LaSalle	Louisiana	0.00000000
38057 Mercer	North Dakota	0.00000000

Counties_Cities

51683 Manassas	Virginia	0.00000000
13189 McDuffie	Georgia	0.00000000
17099 LaSalle	Illinois	0.00000000
21071 Floyd	Kentucky	2.78978937
48501 Yoakum	Texas	0.00000000
48301 Loving	Texas	0.00000000
49033 Rich	Utah	0.00000000
48155 Foard	Texas	0.00000000
49009 Daggett	Utah	0.00000000
40025 Cimarron	Oklahoma	0.00000000
53023 Garfield	Washington	0.00000000
32029 Storey	Nevada	0.00000000
48083 Coleman	Texas	0.00000000
35011 De Baca	New Mexico	0.00000000
51057 Essex	Virginia	0.00000000
48421 Sherman	Texas	0.00000000
37177 Tyrrell	North Carolina	0.00000000
49055 Wayne	Utah	0.00000000
41069 Wheeler	Oregon	0.00000000
49041 Sevier	Utah	0.00000000
48443 Terrell	Texas	0.00000000
48137 Edwards	Texas	0.00000000
48243 Jeff Davis	Texas	0.00000000
48327 Menard	Texas	0.00000000
36085 Richmond	New York	0.00000000
48483 Wheeler	Texas	0.00000000
48207 Haskell	Texas	0.00000000
55129 Washburn	Wisconsin	0.00000000
48393 Roberts	Texas	0.00000000
46137 Ziebach	South Dakota	0.00000000
48011 Armstrong	Texas	0.00000000
40069 Johnston	Oklahoma	0.00000000
48353 Nolan	Texas	0.00000000
51091 Highland	Virginia	0.00000000
41037 Lake	Oregon	0.00000000

Counties_Cities

48345 Motley	Texas	81.03727715
46063 Harding	South Dakota	0.00000000
39163 Vinton	Ohio	0.00000000
54059 Mingo	West Virginia	4.20433046
46021 Campbell	South Dakota	0.00000000
48101 Cottle	Texas	0.00000000
51017 Bath	Virginia	0.00000000
51690 Martinsville	Virginia	0.00000000
40029 Coal	Oklahoma	0.00000000
41021 Gilliam	Oregon	0.00000000
38047 Logan	North Dakota	0.00000000
48197 Hardeman	Texas	0.00000000
56031 Platte	Wyoming	0.00000000
37029 Camden	North Carolina	0.00000000
48047 Brooks	Texas	0.00000000
47033 Crockett	Tennessee	0.00000000
41001 Baker	Oregon	0.00000000
48417 Shackelford	Texas	0.00000000
46007 Bennett	South Dakota	0.00000000
38067 Pembina	North Dakota	0.00000000
40099 Murray	Oklahoma	0.00000000
48435 Sutton	Texas	0.00000000
35037 Quay	New Mexico	12.11680601
54075 Pocahontas	West Virginia	0.00000000
46033 Custer	South Dakota	0.00000000
32021 Mineral	Nevada	0.00000000
48229 Hudspeth	Texas	0.00000000
48399 Runnels	Texas	0.00000000
35051 Sierra	New Mexico	0.00000000
48131 Duval	Texas	0.00000000
37011 Avery	North Carolina	0.00000000
48065 Carson	Texas	0.00000000
41031 Jefferson	Oregon	0.00000000
51021 Bland	Virginia	0.00000000
55047 Green Lake	Wisconsin	5.28597103

Counties_Cities

41025 Harney	Oregon	0.00000000
48283 La Salle	Texas	0.00000000
38097 Traill	North Dakota	0.00000000
37075 Graham	North Carolina	0.00000000
55041 Forest	Wisconsin	0.00000000
48425 Somervell	Texas	0.00000000
40011 Blaine	Oklahoma	0.00000000
48315 Marion	Texas	0.00000000
48357 Ochiltree	Texas	0.00000000
56003 Big Horn	Wyoming	8.41679993
48387 Red River	Texas	0.00000000
40063 Hughes	Oklahoma	0.00000000
55013 Burnett	Wisconsin	0.00000000
51141 Patrick	Virginia	0.00000000
48035 Bosque	Texas	0.00000000
54043 Lincoln	West Virginia	0.00000000
55123 Vernon	Wisconsin	0.00000000
47143 Rhea	Tennessee	0.00000000
36081 Queens	New York	0.00000000
36005 Bronx	New York	0.00000000
48009 Archer	Texas	0.00000000
48017 Bailey	Texas	0.00000000
48023 Baylor	Texas	0.00000000
48033 Borden	Texas	0.00000000
48043 Brewster	Texas	0.00000000
48045 Briscoe	Texas	0.00000000
48075 Childress	Texas	0.00000000
48079 Cochran	Texas	0.00000000
48081 Coke	Texas	0.00000000
48087 Collingsworth	Texas	0.00000000
48105 Crockett	Texas	0.00000000
48109 Culberson	Texas	0.00000000
48151 Fisher	Texas	0.00000000
48161 Freestone	Texas	0.00000000
48169 Garza	Texas	0.00000000

Counties_Cities

48173 Glasscock	Texas	0.00000000
48191 Hall	Texas	0.00000000
2013 Aleutians East	Alaska	0.00000000
2016 Aleutians West	Alaska	0.00000000
2060 Bristol Bay	Alaska	0.00000000
2068 Denali	Alaska	0.00000000
2070 Dillingham	Alaska	0.00000000
2100 Haines	Alaska	0.00000000
2105 Hoonah-Angoon	Alaska	0.00000000
2150 Kodiak Island	Alaska	0.00000000
2158 Kusilvak	Alaska	0.00000000
2164 Lake and Penins	Alaska	0.00000000
2180 Nome	Alaska	0.00000000
2185 North Slope	Alaska	0.00000000
2188 Northwest Arctic	Alaska	0.00000000
2220 Sitka	Alaska	0.00000000
2230 Skagway	Alaska	0.00000000
2261 Valdez-Cordova	Alaska	0.00000000
2275 Wrangell	Alaska	0.00000000
2282 Yakutat	Alaska	0.00000000
5013 Calhoun	Arkansas	0.00000000
5049 Fulton	Arkansas	0.00000000
5067 Jackson	Arkansas	0.00000000
5081 Little River	Arkansas	0.00000000
5097 Montgomery	Arkansas	0.00000000
6035 Lassen	California	0.00000000
6043 Mariposa	California	0.00000000
6049 Modoc	California	0.00000000
6091 Sierra	California	0.00000000
6105 Trinity	California	0.00000000
8011 Bent	Colorado	0.00000000
8017 Cheyenne	Colorado	0.00000000
8021 Conejos	Colorado	0.00000000
8033 Dolores	Colorado	0.00000000
8057 Jackson	Colorado	0.00000000

Counties_Cities

8061 Kiowa	Colorado	0.00000000
8111 San Juan	Colorado	0.00000000
8115 Sedgwick	Colorado	0.00000000
13109 Evans	Georgia	9.32748811
13125 Glascock	Georgia	0.00000000
13191 McIntosh	Georgia	0.00000000
13209 Montgomery	Georgia	21.75568367
13265 Taliaferro	Georgia	0.00000000
15005 Kalawao	Hawaii	0.00000000
19003 Adams	Iowa	0.00000000
19025 Calhoun	Iowa	0.00000000
19029 Cass	Iowa	7.73395205
19035 Cherokee	Iowa	0.00000000
19051 Davis	Iowa	0.00000000
19053 Decatur	Iowa	0.00000000
19063 Emmet	Iowa	0.00000000
19067 Floyd	Iowa	0.00000000
19071 Fremont	Iowa	0.00000000
19091 Humboldt	Iowa	0.00000000
19093 Ida	Iowa	0.00000000
19117 Lucas	Iowa	0.00000000
19135 Monroe	Iowa	0.00000000
19147 Palo Alto	Iowa	0.00000000
19151 Pocahontas	Iowa	0.00000000
19159 Ringgold	Iowa	0.00000000
19161 Sac	Iowa	0.00000000
19185 Wayne	Iowa	0.00000000
16007 Bear Lake	Idaho	0.00000000
16009 Benewah	Idaho	0.00000000
16015 Boise	Idaho	0.00000000
16021 Boundary	Idaho	8.36960161
16023 Butte	Idaho	0.00000000
16033 Clark	Idaho	0.00000000
16035 Clearwater	Idaho	0.00000000
16041 Franklin	Idaho	0.00000000

Counties_Cities

16059 Lemhi	Idaho	0.00000000
16071 Oneida	Idaho	0.00000000
16079 Shoshone	Idaho	0.00000000
17003 Alexander	Illinois	0.00000000
17009 Brown	Illinois	0.00000000
17017 Cass	Illinois	0.00000000
17025 Clay	Illinois	0.00000000
17045 Edgar	Illinois	0.00000000
17047 Edwards	Illinois	0.00000000
17065 Hamilton	Illinois	0.00000000
17069 Hardin	Illinois	0.00000000
17071 Henderson	Illinois	0.00000000
17087 Johnson	Illinois	8.02825947
17151 Pope	Illinois	0.00000000
17155 Putnam	Illinois	0.00000000
17171 Scott	Illinois	0.00000000
17181 Union	Illinois	0.00000000
17191 Wayne	Illinois	0.00000000
17193 White	Illinois	0.00000000
18007 Benton	Indiana	23.11337109
18125 Pike	Indiana	8.05801773
20001 Allen	Kansas	0.00000000
20013 Brown	Kansas	0.00000000
20017 Chase	Kansas	0.00000000
20023 Cheyenne	Kansas	0.00000000
20025 Clark	Kansas	0.00000000
20033 Comanche	Kansas	0.00000000
20039 Decatur	Kansas	0.00000000
20041 Dickinson	Kansas	0.00000000
20047 Edwards	Kansas	0.00000000
20049 Elk	Kansas	0.00000000
20053 Ellsworth	Kansas	0.00000000
20065 Graham	Kansas	0.00000000
20067 Grant	Kansas	0.00000000
20069 Gray	Kansas	0.00000000

Counties_Cities

20071 Greeley	Kansas	0.00000000
20077 Harper	Kansas	0.00000000
20081 Haskell	Kansas	0.00000000
20083 Hodgeman	Kansas	0.00000000
20093 Kearny	Kansas	25.36139995
20095 Kingman	Kansas	0.00000000
20097 Kiowa	Kansas	0.00000000
20101 Lane	Kansas	0.00000000
20105 Lincoln	Kansas	0.00000000
20109 Logan	Kansas	0.00000000
20117 Marshall	Kansas	0.00000000
20119 Meade	Kansas	0.00000000
20131 Nemaha	Kansas	0.00000000
20135 Ness	Kansas	0.00000000
20137 Norton	Kansas	0.00000000
20145 Pawnee	Kansas	0.00000000
20153 Rawlins	Kansas	0.00000000
20159 Rice	Kansas	0.00000000
20165 Rush	Kansas	0.00000000
20167 Russell	Kansas	0.00000000
20179 Sheridan	Kansas	0.00000000
20181 Sherman	Kansas	0.00000000
20183 Smith	Kansas	0.00000000
20187 Stanton	Kansas	100.65425264
20193 Thomas	Kansas	0.00000000
20195 Trego	Kansas	0.00000000
20199 Wallace	Kansas	0.00000000
20201 Washington	Kansas	0.00000000
20203 Wichita	Kansas	0.00000000
20205 Wilson	Kansas	0.00000000
21013 Bell	Kentucky	0.00000000
21039 Carlisle	Kentucky	0.00000000
21045 Casey	Kentucky	0.00000000
21051 Clay	Kentucky	0.00000000
21063 Elliott	Kentucky	0.00000000

Counties_Cities

21065 Estill	Kentucky	0.00000000
21069 Fleming	Kentucky	6.92904656
21075 Fulton	Kentucky	0.00000000
21077 Gallatin	Kentucky	11.32246377
21079 Garrard	Kentucky	0.00000000
21095 Harlan	Kentucky	0.00000000
21105 Hickman	Kentucky	0.00000000
21119 Knott	Kentucky	6.61113315
21121 Knox	Kentucky	3.19447994
21129 Lee	Kentucky	0.00000000
21137 Lincoln	Kentucky	4.05778283
21139 Livingston	Kentucky	0.00000000
21153 Magoffin	Kentucky	0.00000000
21169 Metcalfe	Kentucky	0.00000000
21175 Morgan	Kentucky	0.00000000
21187 Owen	Kentucky	0.00000000
21189 Owsley	Kentucky	0.00000000
21201 Robertson	Kentucky	0.00000000
21205 Rowan	Kentucky	4.06785177
21221 Trigg	Kentucky	0.00000000
21223 Trimble	Kentucky	23.48796242
21237 Wolfe	Kentucky	0.00000000
25007 Dukes	Massachusetts	0.00000000
25019 Nantucket	Massachusetts	0.00000000
23021 Piscataquis	Maine	0.00000000
26001 Alcona	Michigan	0.00000000
26003 Alger	Michigan	0.00000000
26013 Baraga	Michigan	0.00000000
26019 Benzie	Michigan	0.00000000
26071 Iron	Michigan	0.00000000
26083 Keweenaw	Michigan	0.00000000
26119 Montmorency	Michigan	10.79330815
27001 Aitkin	Minnesota	0.00000000
27005 Becker	Minnesota	5.81885892
27023 Chippewa	Minnesota	0.00000000

Counties_Cities

27031 Cook	Minnesota	0.00000000
27051 Grant	Minnesota	0.00000000
27057 Hubbard	Minnesota	0.00000000
27065 Kanabec	Minnesota	0.00000000
27069 Kittson	Minnesota	0.00000000
27075 Lake	Minnesota	0.00000000
27077 Lake of the Woo	Minnesota	0.00000000
27089 Marshall	Minnesota	0.00000000
27095 Mille Lacs	Minnesota	0.00000000
27097 Morrison	Minnesota	0.00000000
27107 Norman	Minnesota	0.00000000
27113 Pennington	Minnesota	0.00000000
27121 Pope	Minnesota	0.00000000
27125 Red Lake	Minnesota	25.00625156
27133 Rock	Minnesota	21.24495432
27149 Stevens	Minnesota	0.00000000
27153 Todd	Minnesota	8.13603450
27159 Wadena	Minnesota	0.00000000
29007 Audrain	Missouri	0.00000000
29011 Barton	Missouri	0.00000000
29033 Carroll	Missouri	0.00000000
29057 Dade	Missouri	0.00000000
29061 Daviess	Missouri	0.00000000
29065 Dent	Missouri	0.00000000
29067 Douglas	Missouri	0.00000000
29079 Grundy	Missouri	0.00000000
29085 Hickory	Missouri	0.00000000
29087 Holt	Missouri	0.00000000
29103 Knox	Missouri	0.00000000
29105 Laclede	Missouri	0.00000000
29109 Lawrence	Missouri	0.00000000
29111 Lewis	Missouri	0.00000000
29127 Marion	Missouri	0.00000000
29129 Mercer	Missouri	0.00000000
29131 Miller	Missouri	0.00000000

Counties_Cities

29133 Mississippi	Missouri	0.00000000
29137 Monroe	Missouri	0.00000000
29153 Ozark	Missouri	0.00000000
29171 Putnam	Missouri	0.00000000
29197 Schuyler	Missouri	0.00000000
29203 Shannon	Missouri	0.00000000
29211 Sullivan	Missouri	0.00000000
29223 Wayne	Missouri	0.00000000
28055 Issaquena	Mississippi	0.00000000
30005 Blaine	Montana	0.00000000
30011 Carter	Montana	0.00000000
30015 Chouteau	Montana	0.00000000
30017 Custer	Montana	0.00000000
30019 Daniels	Montana	0.00000000
30021 Dawson	Montana	0.00000000
30025 Fallon	Montana	0.00000000
30027 Fergus	Montana	0.00000000
30033 Garfield	Montana	0.00000000
30039 Granite	Montana	0.00000000
30045 Judith Basin	Montana	0.00000000
30055 McCone	Montana	0.00000000
30061 Mineral	Montana	0.00000000
30069 Petroleum	Montana	0.00000000
30071 Phillips	Montana	0.00000000
30073 Pondera	Montana	0.00000000
30075 Powder River	Montana	0.00000000
30077 Powell	Montana	0.00000000
30079 Prairie	Montana	0.00000000
30087 Rosebud	Montana	0.00000000
30089 Sanders	Montana	0.00000000
30091 Sheridan	Montana	0.00000000
30097 Sweet Grass	Montana	0.00000000
30099 Teton	Montana	0.00000000
30103 Treasure	Montana	0.00000000
30105 Valley	Montana	0.00000000

Counties_Cities

30107 Wheatland	Montana	0.00000000
30109 Wibaux	Montana	0.00000000
37115 Madison	North Carolina	0.00000000
37199 Yancey	North Carolina	0.00000000
38001 Adams	North Dakota	0.00000000
38005 Benson	North Dakota	0.00000000
38007 Billings	North Dakota	0.00000000
38009 Bottineau	North Dakota	0.00000000
38019 Cavalier	North Dakota	0.00000000
38021 Dickey	North Dakota	0.00000000
38033 Golden Valley	North Dakota	0.00000000
38039 Griggs	North Dakota	0.00000000
38041 Hettinger	North Dakota	0.00000000
38043 Kidder	North Dakota	0.00000000
38045 LaMoure	North Dakota	0.00000000
38063 Nelson	North Dakota	0.00000000
38073 Ransom	North Dakota	0.00000000
38075 Renville	North Dakota	0.00000000
38083 Sheridan	North Dakota	0.00000000
38091 Steele	North Dakota	0.00000000
38095 Towner	North Dakota	0.00000000
38103 Wells	North Dakota	0.00000000
31005 Arthur	Nebraska	0.00000000
31007 Banner	Nebraska	0.00000000
31009 Blaine	Nebraska	0.00000000
31011 Boone	Nebraska	0.00000000
31015 Boyd	Nebraska	0.00000000
31017 Brown	Nebraska	0.00000000
31023 Butler	Nebraska	0.00000000
31027 Cedar	Nebraska	0.00000000
31029 Chase	Nebraska	0.00000000
31043 Dakota	Nebraska	9.95867151
31045 Dawes	Nebraska	0.00000000
31049 Deuel	Nebraska	0.00000000
31051 Dixon	Nebraska	0.00000000

Counties_Cities

31057 Dundy	Nebraska	0.00000000
31059 Fillmore	Nebraska	0.00000000
31063 Frontier	Nebraska	0.00000000
31065 Furnas	Nebraska	0.00000000
31069 Garden	Nebraska	0.00000000
31071 Garfield	Nebraska	0.00000000
31075 Grant	Nebraska	0.00000000
31077 Greeley	Nebraska	0.00000000
31083 Harlan	Nebraska	0.00000000
31085 Hayes	Nebraska	0.00000000
31087 Hitchcock	Nebraska	0.00000000
31089 Holt	Nebraska	0.00000000
31091 Hooker	Nebraska	0.00000000
31093 Howard	Nebraska	0.00000000
31095 Jefferson	Nebraska	0.00000000
31101 Keith	Nebraska	0.00000000
31103 Keya Paha	Nebraska	0.00000000
31115 Loup	Nebraska	0.00000000
31117 McPherson	Nebraska	0.00000000
31123 Morrill	Nebraska	0.00000000
31125 Nance	Nebraska	0.00000000
31129 Nuckolls	Nebraska	0.00000000
31133 Pawnee	Nebraska	0.00000000
31135 Perkins	Nebraska	0.00000000
31145 Red Willow	Nebraska	0.00000000
31147 Richardson	Nebraska	0.00000000
31149 Rock	Nebraska	0.00000000
31151 Saline	Nebraska	0.00000000
31161 Sheridan	Nebraska	0.00000000
31163 Sherman	Nebraska	0.00000000
31165 Sioux	Nebraska	0.00000000
31169 Thayer	Nebraska	0.00000000
31171 Thomas	Nebraska	0.00000000
31173 Thurston	Nebraska	0.00000000
31175 Valley	Nebraska	0.00000000

Counties_Cities

31183 Wheeler	Nebraska	0.00000000
35019 Guadalupe	New Mexico	0.00000000
35021 Harding	New Mexico	0.00000000
35033 Mora	New Mexico	0.00000000
35059 Union	New Mexico	0.00000000
32001 Churchill	Nevada	0.00000000
32009 Esmeralda	Nevada	0.00000000
32011 Eureka	Nevada	0.00000000
32015 Lander	Nevada	0.00000000
32027 Pershing	Nevada	0.00000000
36047 Kings	New York	0.00000000
39067 Harrison	Ohio	0.00000000
40003 Alfalfa	Oklahoma	17.37921446
40045 Ellis	Oklahoma	0.00000000
40057 Harmon	Oklahoma	0.00000000
40059 Harper	Oklahoma	0.00000000
40061 Haskell	Oklahoma	0.00000000
40127 Pushmataha	Oklahoma	0.00000000
40129 Roger Mills	Oklahoma	0.00000000
40149 Washita	Oklahoma	0.00000000
40151 Woods	Oklahoma	0.00000000
41011 Coos	Oregon	1.55306031
46015 Brule	South Dakota	19.12411551
46017 Buffalo	South Dakota	0.00000000
46019 Butte	South Dakota	0.00000000
46037 Day	South Dakota	0.00000000
46041 Dewey	South Dakota	0.00000000
46043 Douglas	South Dakota	0.00000000
46045 Edmunds	South Dakota	0.00000000
46051 Grant	South Dakota	0.00000000
46053 Gregory	South Dakota	0.00000000
46055 Haakon	South Dakota	0.00000000
46059 Hand	South Dakota	0.00000000
46061 Hanson	South Dakota	0.00000000
46069 Hyde	South Dakota	78.00312012

Counties_Cities

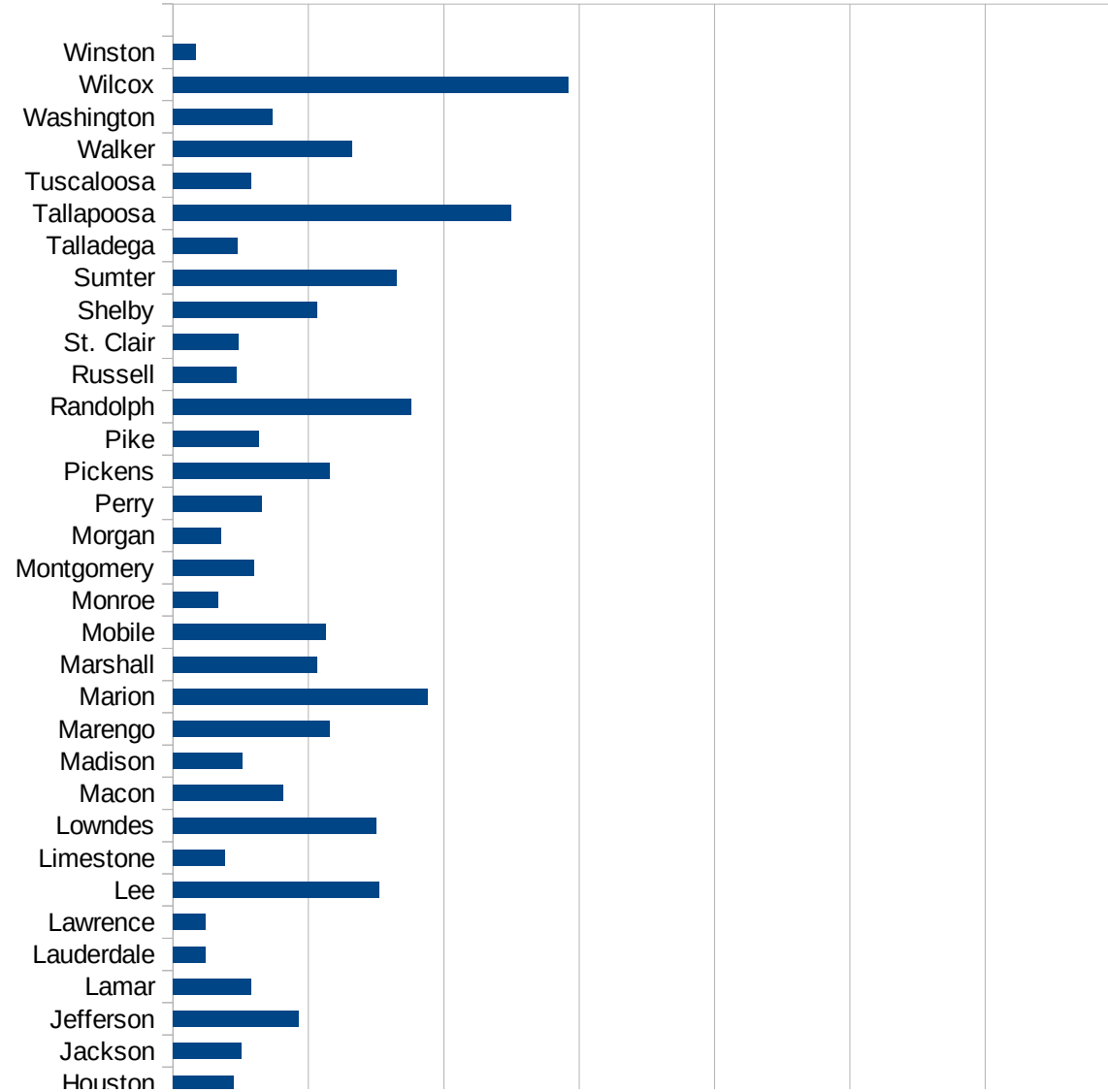
46071 Jackson	South Dakota	0.00000000
46075 Jones	South Dakota	0.00000000
46077 Kingsbury	South Dakota	0.00000000
46089 McPherson	South Dakota	0.00000000
46095 Mellette	South Dakota	0.00000000
46101 Moody	South Dakota	0.00000000
46105 Perkins	South Dakota	0.00000000
46107 Potter	South Dakota	0.00000000
46117 Stanley	South Dakota	0.00000000
46119 Sully	South Dakota	71.83908046
46123 Tripp	South Dakota	0.00000000
46129 Walworth	South Dakota	35.79738679
47067 Hancock	Tennessee	0.00000000
47095 Lake	Tennessee	53.97382270
47127 Moore	Tennessee	0.00000000
47137 Pickett	Tennessee	0.00000000
47175 Van Buren	Tennessee	17.34605377
48205 Hartley	Texas	0.00000000
48225 Houston	Texas	0.00000000
48235 Irion	Texas	0.00000000
48247 Jim Hogg	Texas	0.00000000
48261 Kenedy	Texas	0.00000000
48263 Kent	Texas	0.00000000
48267 Kimble	Texas	0.00000000
48269 King	Texas	0.00000000
48271 Kinney	Texas	0.00000000
48295 Lipscomb	Texas	0.00000000
48311 McMullen	Texas	0.00000000
48333 Mills	Texas	0.00000000
48369 Parmer	Texas	0.00000000
48377 Presidio	Texas	0.00000000
48383 Reagan	Texas	0.00000000
48385 Real	Texas	0.00000000
48391 Refugio	Texas	0.00000000
48403 Sabine	Texas	0.00000000

Counties_Cities

48411 San Saba	Texas	0.00000000
48413 Schleicher	Texas	0.00000000
48415 Scurry	Texas	11.85817621
48431 Sterling	Texas	0.00000000
48433 Stonewall	Texas	0.00000000
48447 Throckmorton	Texas	0.00000000
48461 Upton	Texas	0.00000000
48475 Ward	Texas	0.00000000
48487 Wilbarger	Texas	0.00000000
48507 Zavala	Texas	0.00000000
49023 Juab	Utah	0.00000000
49027 Millard	Utah	0.00000000
49029 Morgan	Utah	0.00000000
49031 Piute	Utah	0.00000000
49039 Sanpete	Utah	0.00000000
51051 Dickenson	Virginia	0.00000000
51077 Grayson	Virginia	0.00000000
51610 Falls Church	Virginia	13.53912808
51720 Norton	Virginia	0.00000000
54013 Calhoun	West Virginia	0.00000000
54015 Clay	West Virginia	0.00000000
54017 Doddridge	West Virginia	0.00000000
54021 Gilmer	West Virginia	0.00000000
54023 Grant	West Virginia	8.60141063
54085 Ritchie	West Virginia	0.00000000
54089 Summers	West Virginia	7.83699060
54101 Webster	West Virginia	0.00000000
55067 Langlade	Wisconsin	0.00000000
55069 Lincoln	Wisconsin	0.00000000
55119 Taylor	Wisconsin	0.00000000
56045 Weston	Wyoming	0.00000000

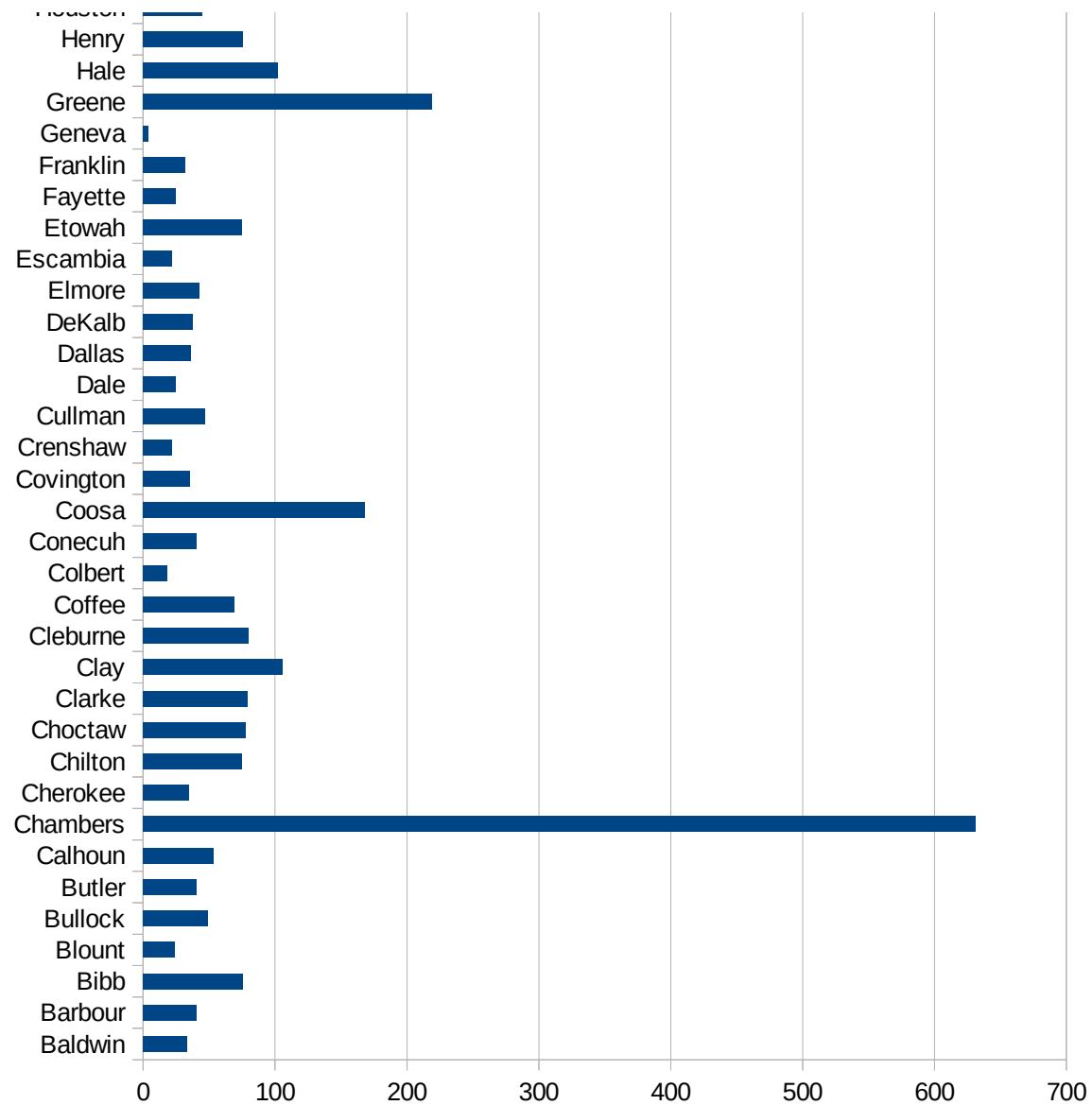
unty-breakdown-positive-cases

FIPS	County	Current Inf. P/C
1001	Autauga	34.17204726534
1003	Baldwin	33.02419021934
1005	Barbour	40.19131063864
1007	Bibb	75.89285714286
1009	Blount	24.20470262794
1011	Bullock	49.31939238509
1013	Butler	40.65040650407
1015	Calhoun	53.3790701541
1017	Chambers	630.670831474
1019	Cherokee	34.57283343577
1021	Chilton	74.74010825991
1023	Choctaw	77.87555486333
1025	Clarke	79.43143812709
1027	Clay	105.461393597
1029	Cleburne	80.06939347434
1031	Coffee	69.35213546784
1033	Colbert	18.26083780724
1035	Conecuh	40.72656186365
1037	Coosa	167.9888007466
1039	Covington	35.1484345428
1041	Crenshaw	21.70138888889
1043	Cullman	46.73905227583
1045	Dale	24.51180652014
1047	Dallas	36.54398329418
1049	DeKalb	37.82307207397
1051	Elmore	42.74182715205
1053	Escambia	21.76989223903
1055	Etowah	75.12121832958
1057	Fayette	24.34126452869
1059	Franklin	31.88470490706
1061	Geneva	3.800258417572
1063	Greene	218.6323332928
1065	Hale	101.8606546245
1067	Henry	75.5418676274



AL

1069 Houston	44.8807318424
1071 Jackson	50.25514148755
1073 Jefferson	92.825724253
1075 Lamar	57.7867668304
1077 Lauderdale	23.81287410566
1079 Lawrence	24.27405407046
1081 Lee	152.4938849952
1083 Limestone	38.47193628216
1085 Lowndes	150.3910166433
1087 Macon	81.34931395412
1089 Madison	51.02054736589
1091 Marengo	115.3886499528
1093 Marion	188.1530759668
1095 Marshall	106.1294987982
1097 Mobile	113.1098688361
1099 Monroe	33.22732235249
1101 Montgomery	59.79722097952
1103 Morgan	35.26774093325
1105 Perry	65.64551422319
1107 Pickens	115.3576085866
1109 Pike	62.99118123463
1111 Randolph	176.0176017602
1113 Russell	46.72816323705
1115 St. Clair	48.48348179051
1117 Shelby	106.6261178358
1119 Sumter	165.471594043
1121 Talladega	47.60234504184
1123 Tallapoosa	249.4011902116
1125 Tuscaloosa	57.91940108467
1127 Walker	131.8453642228
1129 Washington	73.26901941629
1131 Wilcox	291.7097958031
1133 Winston	16.90617075232



AL

FIPS

- 29001
- 29003
- 29005
- 29007
- 29009
- 29011
- 29013
- 29015
- 29017
- 29019
- 29021
- 29023
- 29025
- 29027
- 29029
- 29031
- 29033
- 29035
- 29037
- 29039
- 29041
- 29043
- 29045
- 29047
- 29049
- 29051
- 29053
- 29055
- 29057
- 29059
- 29061
- 29063
- 29065

AL

29067
29069
29071
29073
29075
29077
29079
29081
29083
29085
29087
29089
29091
29093
29095
29097
29099
29101

29103
29105
29107
29109
29111
29113
29115
29117
29121
29123
29125
29127
29119
29129
29131
29133

AL

29135
29137
29139
29141
29143
29145
29147
29149
29151
29153
29155
29157
29159
29161
29163
29165
29167
29169
29171
29173
29175
29177
29179
29181
29195
29197
29199
29201
29203
29205
29183
29185
29187
29189
29510

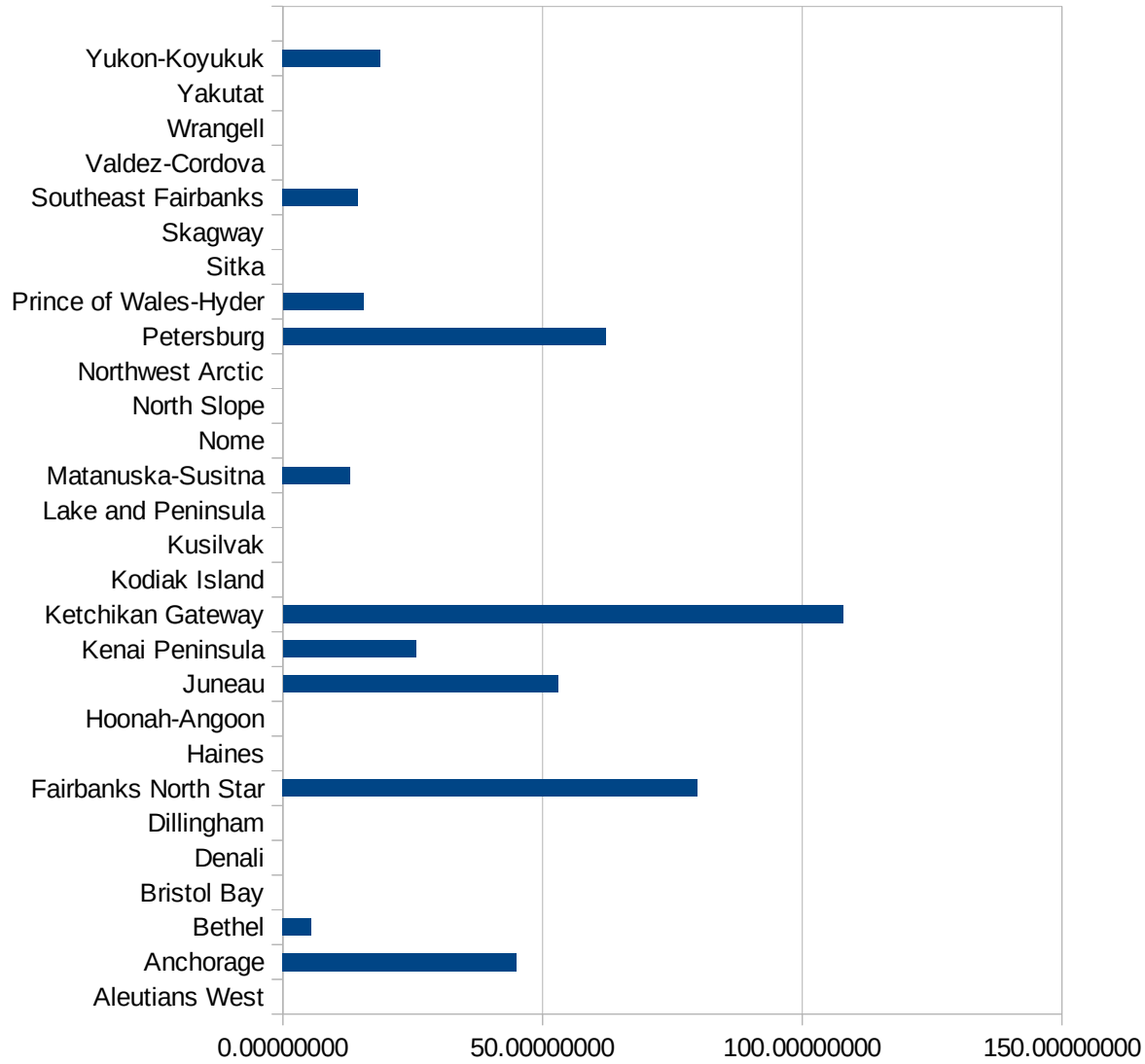
AL

29186
29207
29209
29211
29213
29215

29217
29219
29221
29223
29225
29227
29229

AK

FIPS	County	PC Infection
2013	Aleutians East	0.00000000
2016	Aleutians West	0.00000000
2020	Anchorage	44.93410808
2050	Bethel	5.48967940
2060	Bristol Bay	0.00000000
2068	Denali	0.00000000
2070	Dillingham	0.00000000
2090	Fairbanks North Star	79.82136181
2100	Haines	0.00000000
2105	Hoonah-Angoon	0.00000000
2110	Juneau	52.93806247
2122	Kenai Peninsula	25.62656963
2130	Ketchikan Gateway	###
2150	Kodiak Island	0.00000000
2158	Kusilvak	0.00000000
2164	Lake and Peninsula	0.00000000
2170	Matanuska-Susitna	13.00994331
2180	Nome	0.00000000
2185	North Slope	0.00000000
2188	Northwest Arctic	0.00000000
2195	Petersburg	62.09251785
2198	Prince of Wales-Hyder	15.57147306
2220	Sitka	0.00000000
2230	Skagway	0.00000000
2240	Southeast Fairbanks	14.45504481
2261	Valdez-Cordova	0.00000000
2275	Wrangell	0.00000000
2282	Yakutat	0.00000000
2290	Yukon-Koyukuk	18.77229210



FIPS

- 29001
- 29003
- 29005
- 29007
- 29009
- 29011
- 29013
- 29015
- 29017
- 29019
- 29021
- 29023
- 29025
- 29027
- 29029
- 29031
- 29033
- 29035
- 29037
- 29039
- 29041
- 29043
- 29045
- 29047
- 29049
- 29051
- 29053
- 29055
- 29057
- 29059
- 29061
- 29063
- 29065

29067
29069
29071
29073
29075
29077
29079
29081
29083
29085
29087
29089
29091
29093
29095
29097
29099
29101

29103
29105
29107
29109
29111
29113
29115
29117
29121
29123
29125
29127
29119
29129
29131
29133

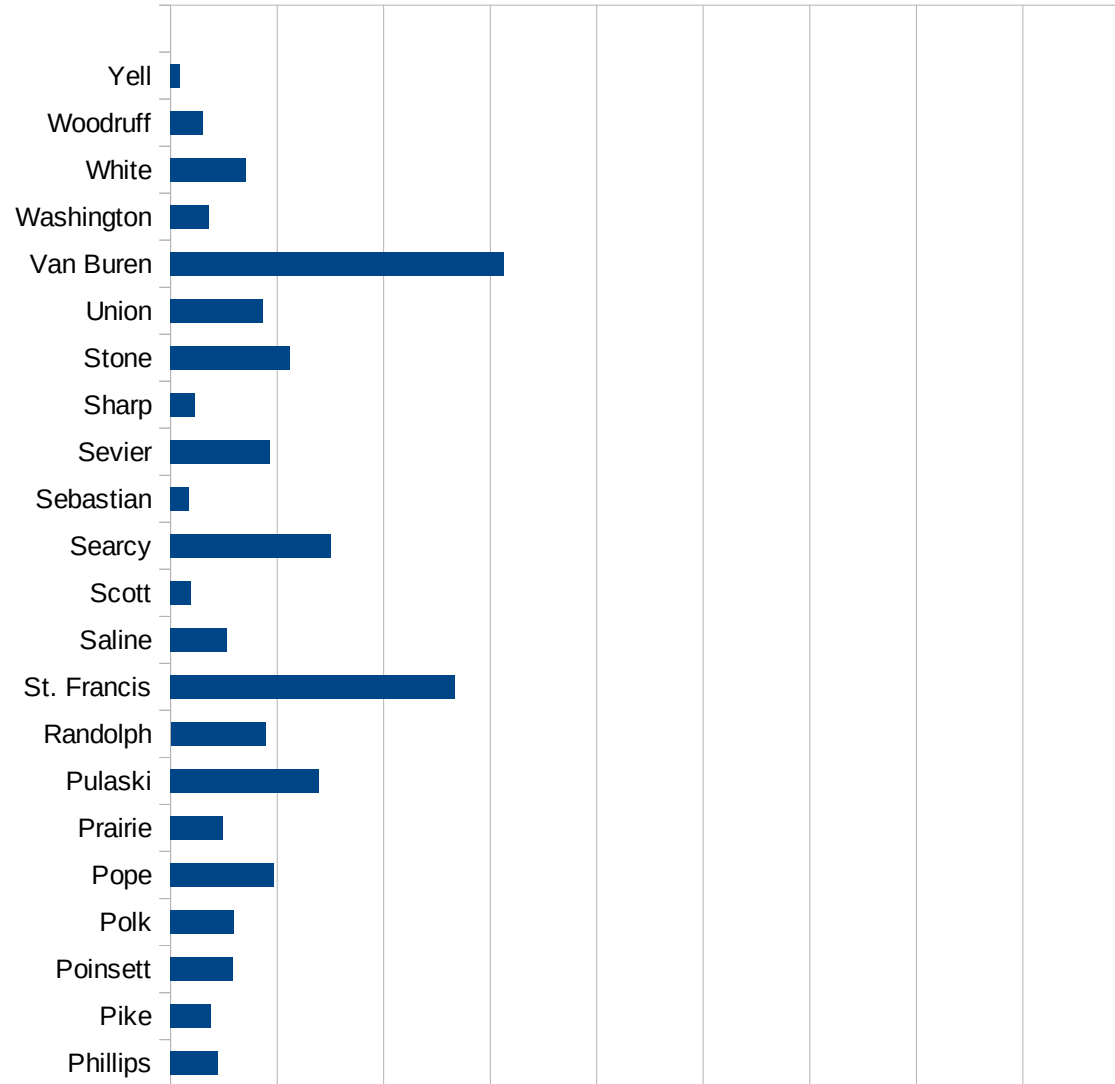
29135
29137
29139
29141
29143
29145
29147
29149
29151
29153
29155
29157
29159
29161
29163
29165
29167
29169
29171
29173
29175
29177
29179
29181
29195
29197
29199
29201
29203
29205
29183
29185
29187
29189
29510

AK

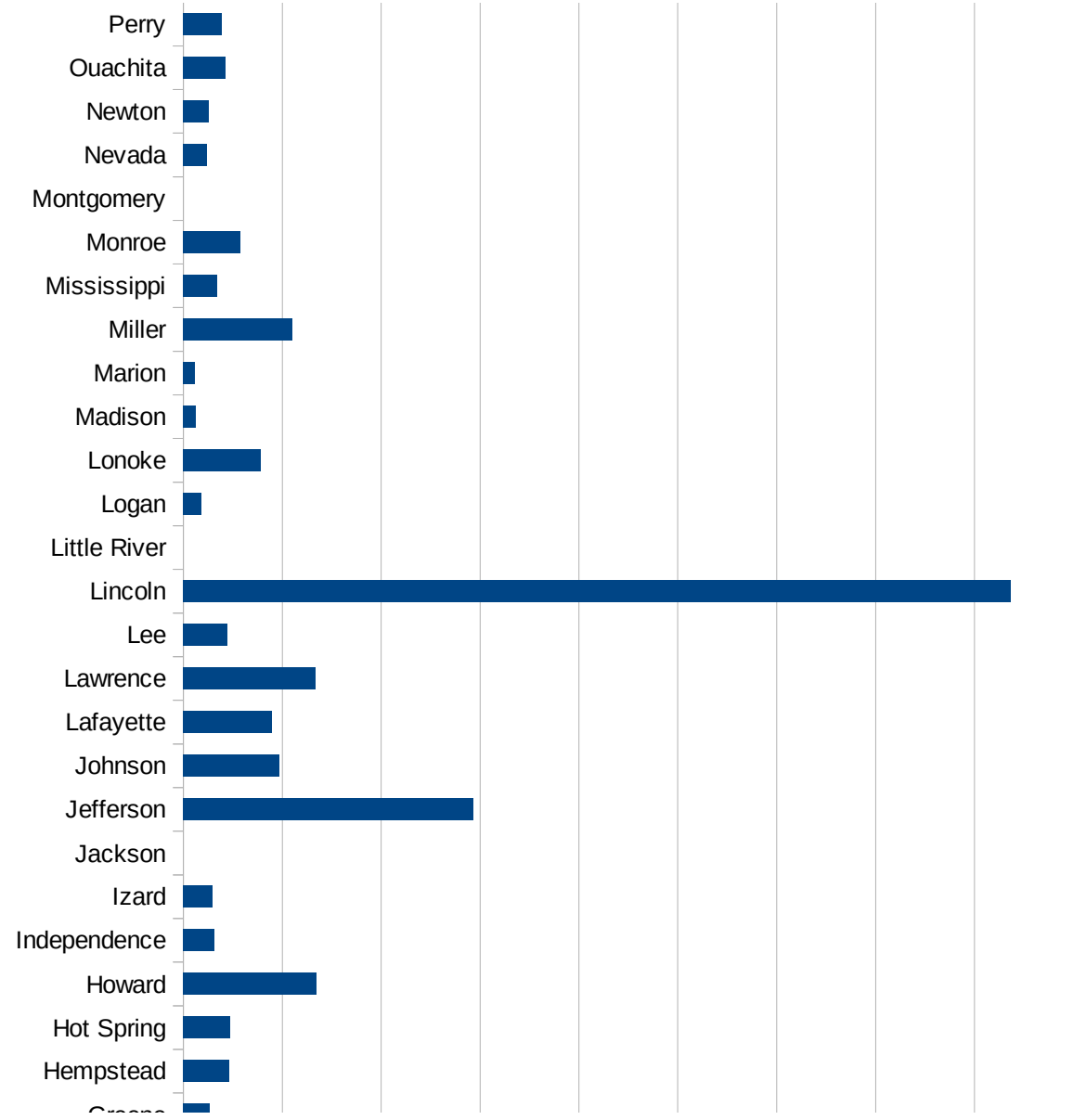
29186
29207
29209
29211
29213
29215

29217
29219
29221
29223
29225
29227
29229

FIPS	County	PC Infection
5001	Arkansas	11.2555574315
5003	Ashley	54.8737902824
5005	Baxter	9.61099497826
5007	Benton	18.3413546191
5009	Boone	8.00426894344
5011	Bradley	64.2378636322
5013	Calhoun	0
5015	Carroll	7.08641887822
5017	Chicot	47.9018969151
5019	Clark	117.855038303
5021	Clay	6.73536741429
5023	Cleburne	280.392549569
5025	Cleveland	99.7755051135
5027	Columbia	12.7458894507
5029	Conway	19.147001101
5031	Craighead	33.1619963522
5033	Crawford	6.30855124121
5035	Crittenden	213.065243474
5037	Cross	41.9764931638
5039	Dallas	13.9236981342
5041	Desha	52.1195274496
5043	Drew	32.7367961589
5045	Faulkner	45.6708812076
5047	Franklin	5.61482313307
5049	Fulton	0
5051	Garland	101.861750408
5053	Grant	54.9813063558
5055	Greene	13.2377275234
5057	Hempstead	22.9980221701
5059	Hot Spring	23.7381680069
5061	Howard	67.4612098044
5063	Independence	15.9244121238
5065	Izard	14.713455455
5067	Jackson	0

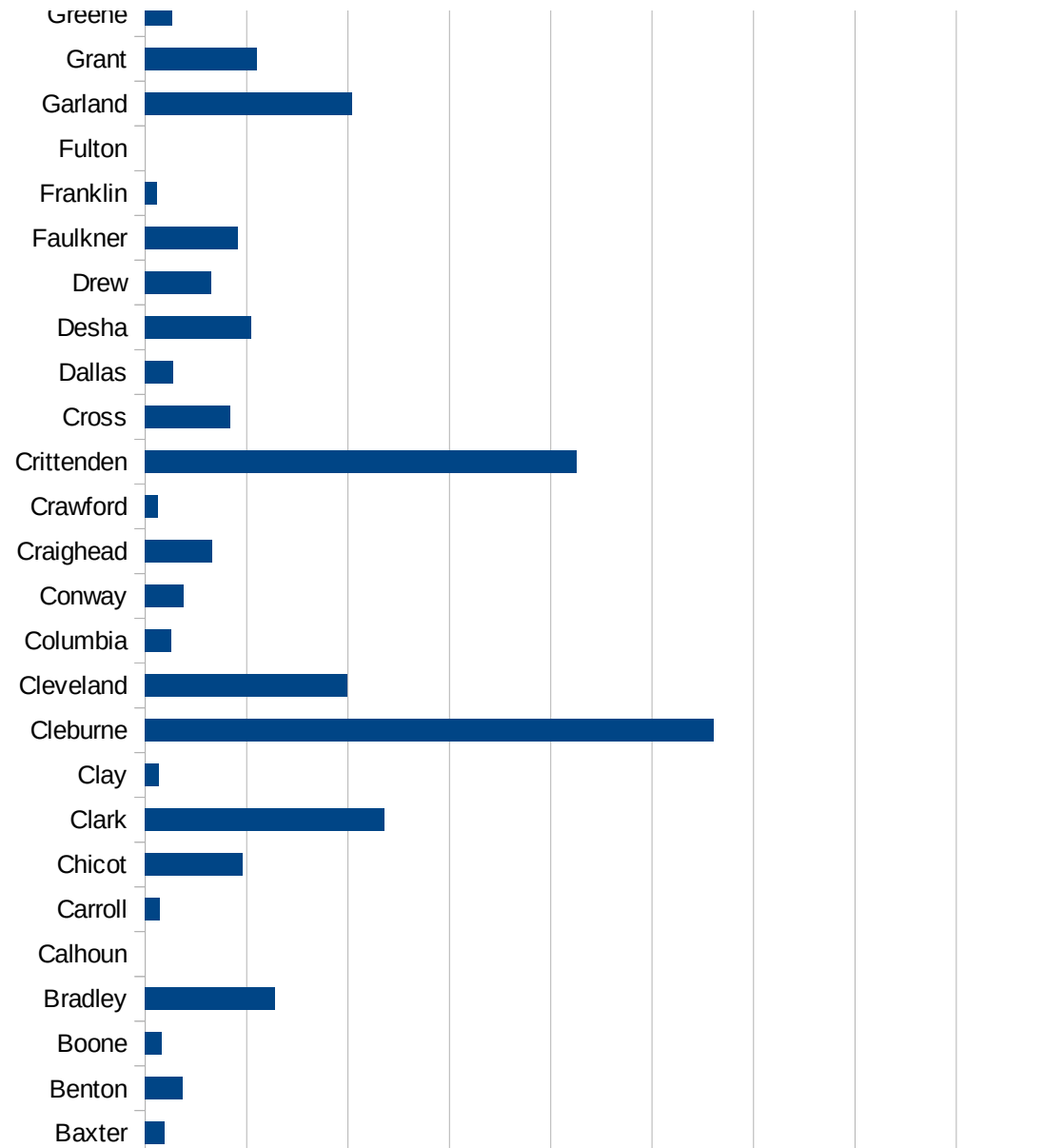


5069 Jefferson	146.812696362
5071 Johnson	48.6126692095
5073 Lafayette	44.8967375037
5075 Lawrence	66.9344042838
5077 Lee	22.2593210907
5079 Lincoln	418.441306135
5081 Little River	0
5083 Logan	9.20090168837
5085 Lonoke	39.3716822569
5087 Madison	6.06759298586
5089 Marion	5.98014591556
5091 Miller	55.0559735731
5093 Mississippi	16.9742234293
5095 Monroe	28.9855072464
5097 Montgomery	0
5099 Nevada	12.010569301
5101 Newton	12.8122998078
5103 Ouachita	21.1810556638
5105 Perry	19.3199381762
5107 Phillips	22.1864773421
5109 Pike	18.7388737937
5111 Poinsett	29.1982981563
5113 Polk	29.9266796349
5115 Pope	48.4375
5117 Prairie	24.7708694575
5119 Pulaski	69.5222573088
5121 Randolph	44.5732114999
5123 St. Francis	133.6530524
5125 Saline	26.3545844623
5127 Scott	9.69086151759
5129 Searcy	75.3958280975
5131 Sebastian	8.61036531432
5133 Sevier	46.6771690297
5135 Sharp	11.5167568813
5137 Stone	56.1933049691



AR

5139 Union	43.4493687062
5141 Van Buren	156.598205144
5143 Washington	18.1464460396
5145 White	35.5659430691
5147 Woodruff	15.4083204931
5149 Yell	4.64360343627





FIPS

- 29001
- 29003
- 29005
- 29007
- 29009
- 29011
- 29013
- 29015
- 29017
- 29019
- 29021
- 29023
- 29025
- 29027
- 29029
- 29031
- 29033
- 29035
- 29037
- 29039
- 29041
- 29043
- 29045
- 29047
- 29049
- 29051
- 29053
- 29055
- 29057
- 29059
- 29061
- 29063
- 29065

29067
29069
29071
29073
29075
29077
29079
29081
29083
29085
29087
29089
29091
29093
29095
29097
29099
29101

29103
29105
29107
29109
29111
29113
29115
29117
29121
29123
29125
29127
29119
29129
29131
29133

AR

29135
29137
29139
29141
29143
29145
29147
29149
29151
29153
29155
29157
29159
29161
29163
29165
29167
29169
29171
29173
29175
29177
29179
29181
29195
29197
29199
29201
29203
29205
29183
29185
29187
29189
29510

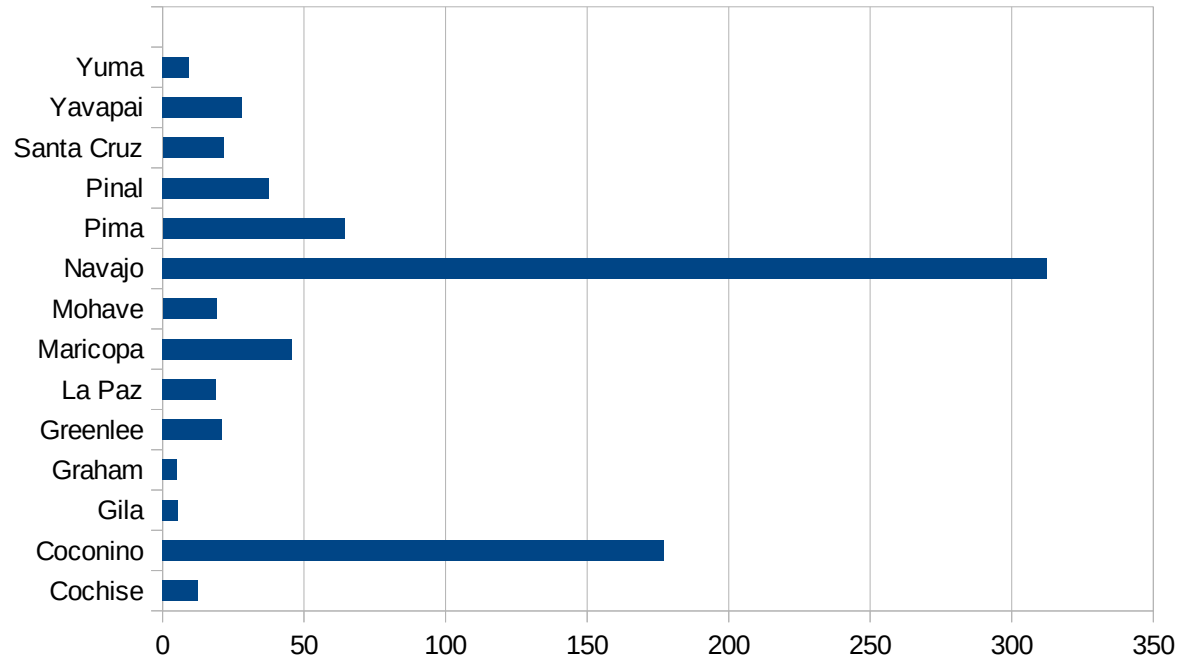
AR

29186
29207
29209
29211
29213
29215

29217
29219
29221
29223
29225
29227
29229

AZ

FIPS	County	PC Infection
4001	Apache	123.9243644
4003	Cochise	12.62128264
4005	Coconino	177.1038963
4007	Gila	5.566998831
4009	Graham	5.253204455
4011	Greenlee	21.09037225
4012	La Paz	18.95914305
4013	Maricopa	45.79643169
4015	Mohave	19.08852303
4017	Navajo	312.3726742
4019	Pima	64.28807216
4021	Pinal	37.57229312
4023	Santa Cruz	21.50029025
4025	Yavapai	28.01808675
4027	Yuma	9.428269724



FIPS

- 29001
- 29003
- 29005
- 29007
- 29009
- 29011
- 29013
- 29015
- 29017
- 29019
- 29021
- 29023
- 29025
- 29027
- 29029
- 29031
- 29033
- 29035
- 29037
- 29039
- 29041
- 29043
- 29045
- 29047
- 29049
- 29051
- 29053
- 29055
- 29057
- 29059
- 29061
- 29063
- 29065

AZ

29067
29069
29071
29073
29075
29077
29079
29081
29083
29085
29087
29089
29091
29093
29095
29097
29099
29101

29103
29105
29107
29109
29111
29113
29115
29117
29121
29123
29125
29127
29119
29129
29131
29133

AZ

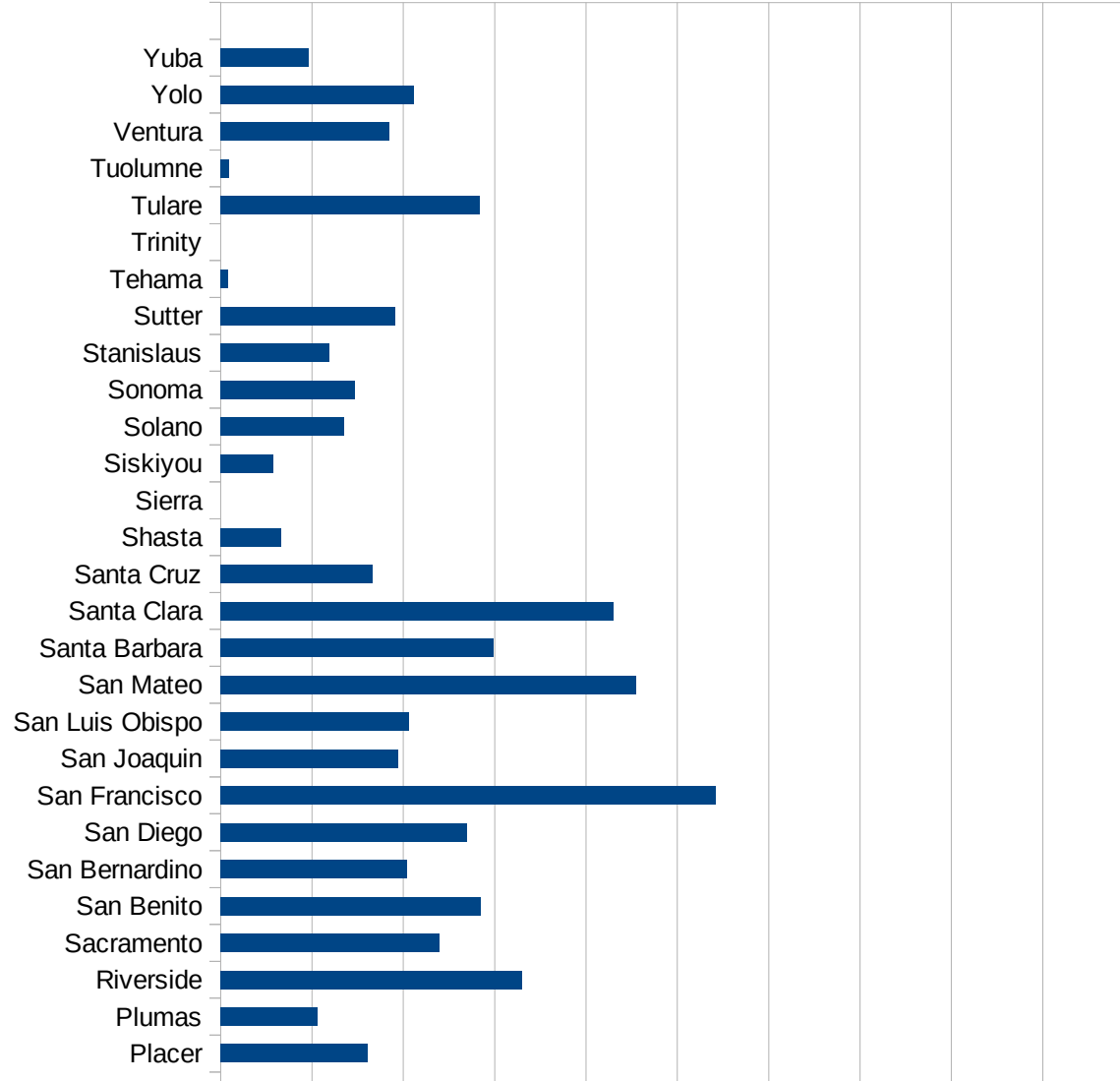
29135
29137
29139
29141
29143
29145
29147
29149
29151
29153
29155
29157
29159
29161
29163
29165
29167
29169
29171
29173
29175
29177
29179
29181
29195
29197
29199
29201
29203
29205
29183
29185
29187
29189
29510

AZ

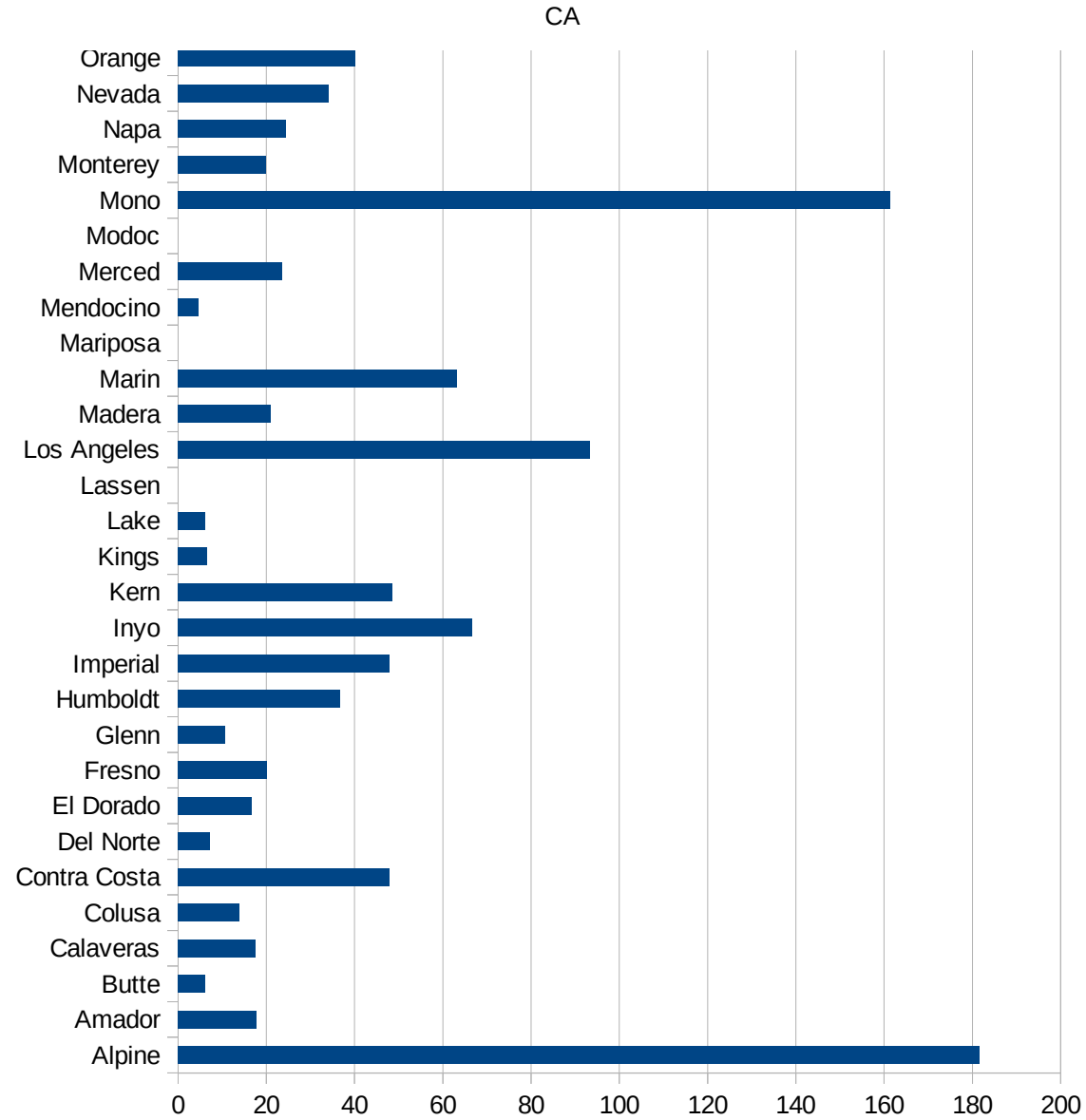
29186
29207
29209
29211
29213
29215

29217
29219
29221
29223
29225
29227
29229

FIPS	County	PC Infection
6001	Alameda	53.27724024
6003	Alpine	181.6530427
6005	Amador	17.77416652
6007	Butte	6.05389698
6009	Calaveras	17.54309022
6011	Colusa	13.87154945
6013	Contra Costa	47.99102776
6015	Del Norte	7.187005893
6017	El Dorado	16.78221924
6019	Fresno	20.21319389
6021	Glenn	10.69633116
6023	Humboldt	36.66414906
6025	Imperial	47.84767939
6027	Inyo	66.71484961
6029	Kern	48.61925769
6031	Kings	6.606503442
6033	Lake	6.212916654
6035	Lassen	0
6037	Los Angeles	93.34504179
6039	Madera	20.92952458
6041	Marin	63.15805689
6043	Mariposa	0
6045	Mendocino	4.565897313
6047	Merced	23.65657926
6049	Modoc	0
6051	Mono	161.4035088
6053	Monterey	19.9727269
6055	Napa	24.38726985
6057	Nevada	34.10367517
6059	Orange	40.27033542
6061	Placer	32.30327433
6063	Plumas	21.27206977
6065	Riverside	66.06119413
6067	Sacramento	47.95665082



6069 San Benito	56.87635081
6071 San Bernardino	40.84540314
6073 San Diego	53.9576307
6075 San Francisco	108.3430978
6077 San Joaquin	38.9285999
6079 San Luis Obispo	41.19573254
6081 San Mateo	91.0927886
6083 Santa Barbara	59.79481644
6085 Santa Clara	85.98399026
6087 Santa Cruz	33.18079889
6089 Shasta	13.33037103
6091 Sierra	0
6093 Siskiyou	11.4353673
6095 Solano	27.09298941
6097 Sonoma	29.4034108
6099 Stanislaus	23.82619608
6101 Sutter	38.22037663
6103 Tehama	1.564553476
6105 Trinity	0
6107 Tulare	56.66926401
6109 Tuolumne	1.833550303
6111 Ventura	36.89919821
6113 Yolo	42.1944757
6115 Yuba	19.22066606



FIPS

- 29001
- 29003
- 29005
- 29007
- 29009
- 29011
- 29013
- 29015
- 29017
- 29019
- 29021
- 29023
- 29025
- 29027
- 29029
- 29031
- 29033
- 29035
- 29037
- 29039
- 29041
- 29043
- 29045
- 29047
- 29049
- 29051
- 29053
- 29055
- 29057
- 29059
- 29061
- 29063
- 29065

29067
29069
29071
29073
29075
29077
29079
29081
29083
29085
29087
29089
29091
29093
29095
29097
29099
29101

29103
29105
29107
29109
29111
29113
29115
29117
29121
29123
29125
29127
29119
29129
29131
29133

29135
29137
29139
29141
29143
29145
29147
29149
29151
29153
29155
29157
29159
29161
29163
29165
29167
29169
29171
29173
29175
29177
29179
29181
29195
29197
29199
29201
29203
29205
29183
29185
29187
29189
29510

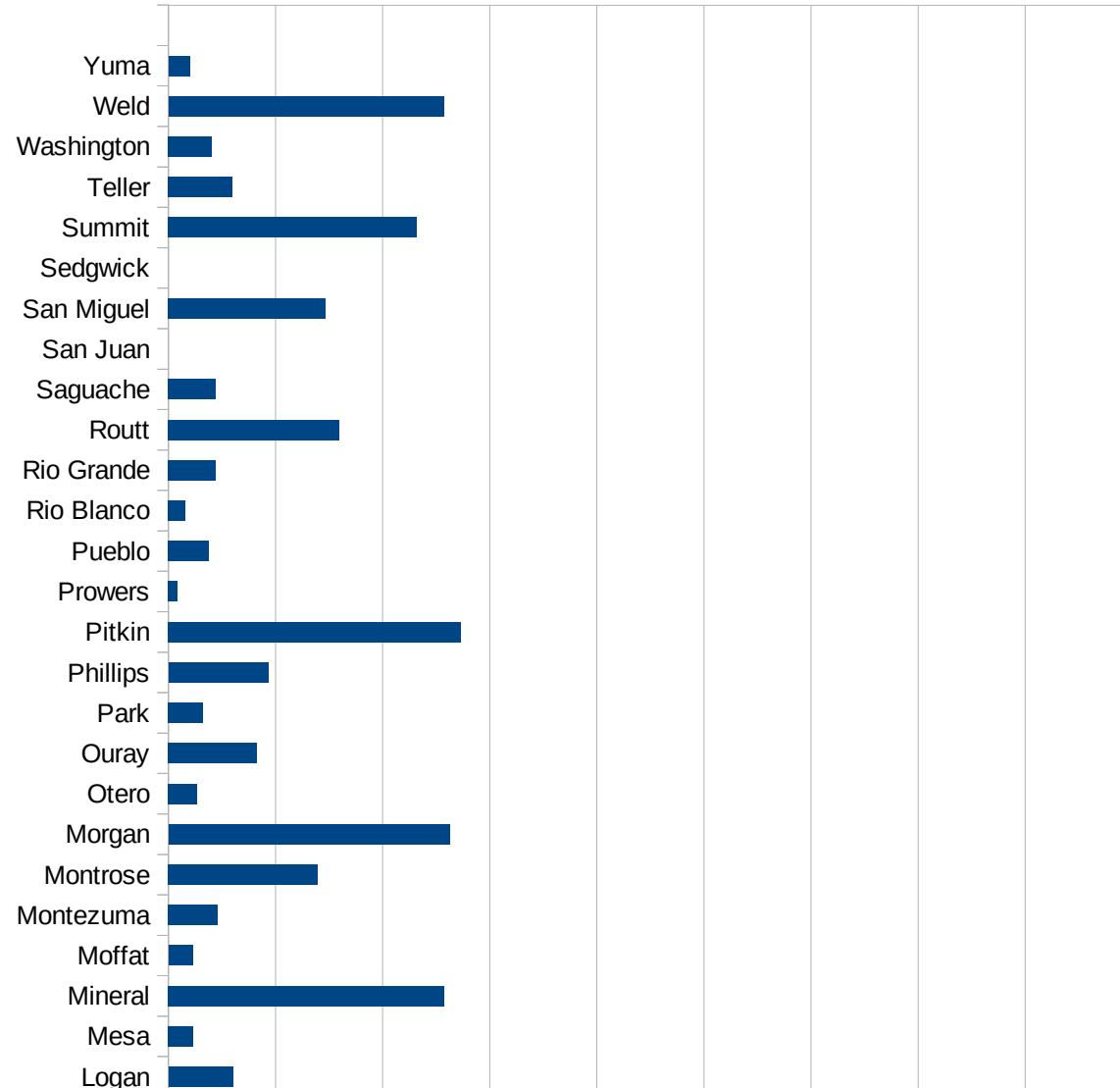
CA

29186
29207
29209
29211
29213
29215

29217
29219
29221
29223
29225
29227
29229

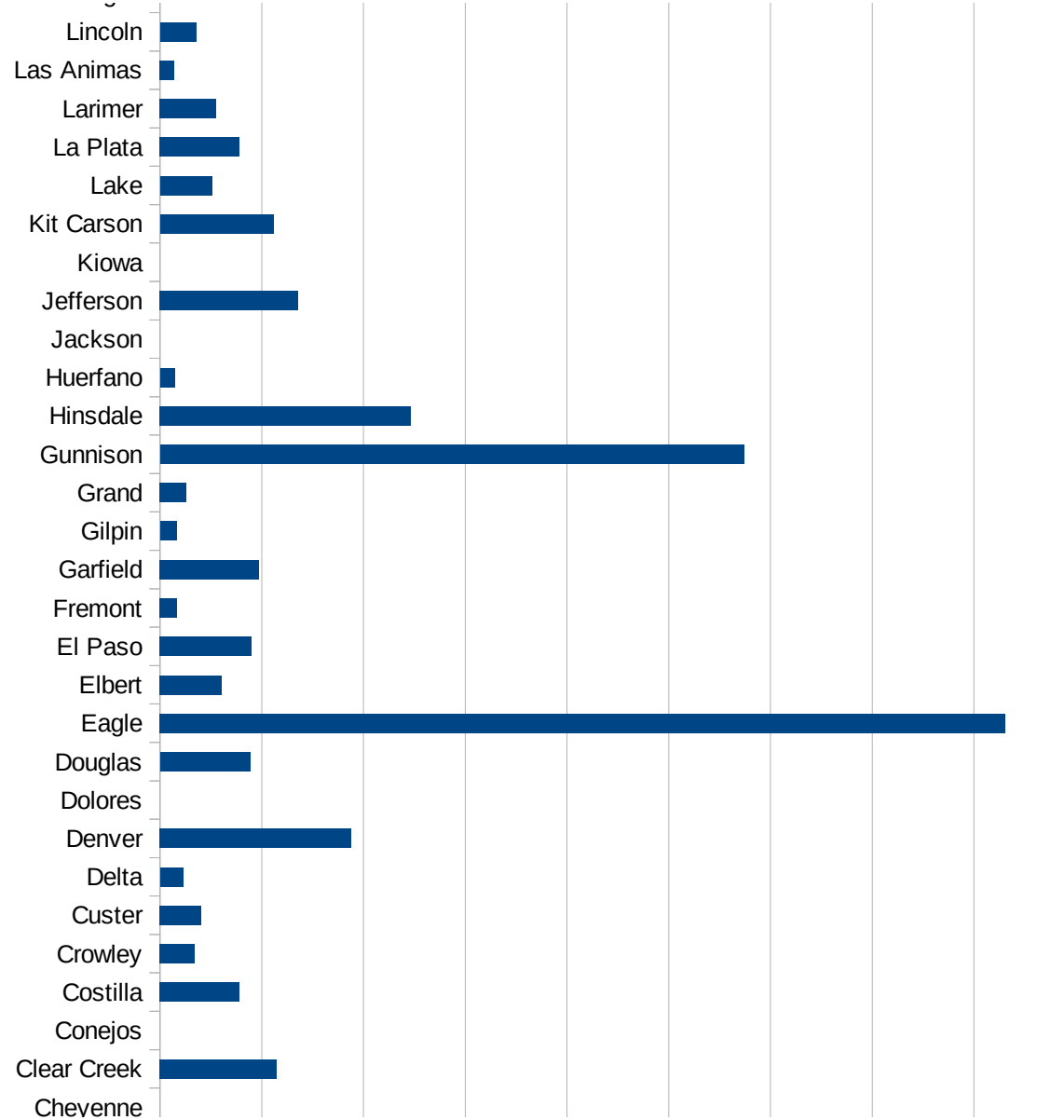
CO

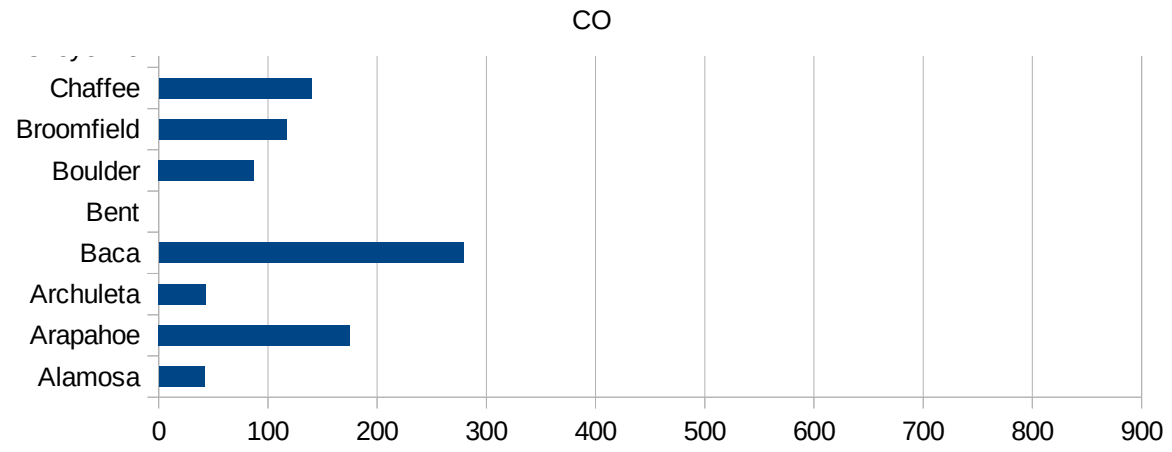
FIPS	County	PC Infection
8001	Adams	135.38646682
8003	Alamosa	41.958880297
8005	Arapahoe	175.36451095
8007	Archuleta	43.588812205
8009	Baca	278.94002789
8011	Bent	0
8013	Boulder	87.095725563
8014	Broomfield	116.93880203
8015	Chaffee	139.81125481
8017	Cheyenne	0
8019	Clear Creek	114.52368558
8021	Conejos	0
8023	Costilla	78.369905956
8025	Crowley	34.141345169
8027	Custer	40.371417037
8029	Delta	22.614932317
8031	Denver	187.85973884
8033	Dolores	0
8035	Douglas	88.687656079
8037	Eagle	831.01485644
8039	Elbert	60.878167567
8041	El Paso	89.794020082
8043	Fremont	16.659378189
8045	Garfield	97.038648151
8047	Gilpin	16.337199804
8049	Grand	25.76489533
8051	Gunnison	574.04615563
8053	Hinsdale	246.60912454
8055	Huerfano	14.515894905
8057	Jackson	0
8059	Jefferson	135.63516725
8061	Kiowa	0
8063	Kit Carson	111.68504816
8065	Lake	51.124744376



CO

8067 La Plata	78.13887409
8069 Larimer	55.061366321
8071 Las Animas	13.790250293
8073 Lincoln	35.650623886
8075 Logan	60.38647343
8077 Mesa	22.844909175
8079 Mineral	257.73195876
8081 Moffat	22.747952684
8083 Montezuma	45.875066901
8085 Montrose	139.76405932
8087 Morgan	262.62343301
8089 Otero	27.126736111
8091 Ouray	82.764328574
8093 Park	32.334554861
8095 Phillips	93.327111526
8097 Pitkin	272.98050139
8099 Prowers	8.2209799408
8101 Pueblo	38.202341087
8103 Rio Blanco	15.782828283
8105 Rio Grande	44.444444444
8107 Routt	159.32848871
8109 Saguache	43.840420868
8111 San Juan	0
8113 San Miguel	146.50225858
8115 Sedgwick	0
8117 Summit	232.20563099
8119 Teller	59.801459156
8121 Washington	40.741495213
8123 Weld	257.07513403
8125 Yuma	19.96007984





FIPS

- 29001
- 29003
- 29005
- 29007
- 29009
- 29011
- 29013
- 29015
- 29017
- 29019
- 29021
- 29023
- 29025
- 29027
- 29029
- 29031
- 29033
- 29035
- 29037
- 29039
- 29041
- 29043
- 29045
- 29047
- 29049
- 29051
- 29053
- 29055
- 29057
- 29059
- 29061
- 29063
- 29065

29067
29069
29071
29073
29075
29077
29079
29081
29083
29085
29087
29089
29091
29093
29095
29097
29099
29101

29103
29105
29107
29109
29111
29113
29115
29117
29121
29123
29125
29127
29119
29129
29131
29133

CO

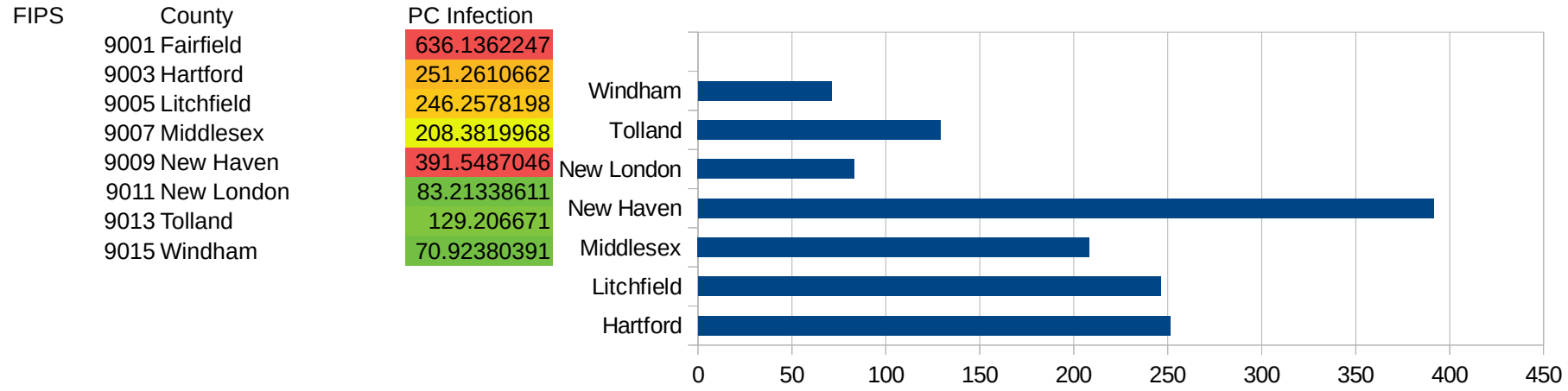
29135
29137
29139
29141
29143
29145
29147
29149
29151
29153
29155
29157
29159
29161
29163
29165
29167
29169
29171
29173
29175
29177
29179
29181
29195
29197
29199
29201
29203
29205
29183
29185
29187
29189
29510

CO

29186
29207
29209
29211
29213
29215

29217
29219
29221
29223
29225
29227
29229

CT



FIPS

- 29001
- 29003
- 29005
- 29007
- 29009
- 29011
- 29013
- 29015
- 29017
- 29019
- 29021
- 29023
- 29025
- 29027
- 29029
- 29031
- 29033
- 29035
- 29037
- 29039
- 29041
- 29043
- 29045
- 29047
- 29049
- 29051
- 29053
- 29055
- 29057
- 29059
- 29061
- 29063
- 29065

CT

29067
29069
29071
29073
29075
29077
29079
29081
29083
29085
29087
29089
29091
29093
29095
29097
29099
29101

29103
29105
29107
29109
29111
29113
29115
29117
29121
29123
29125
29127
29119
29129
29131
29133

CT

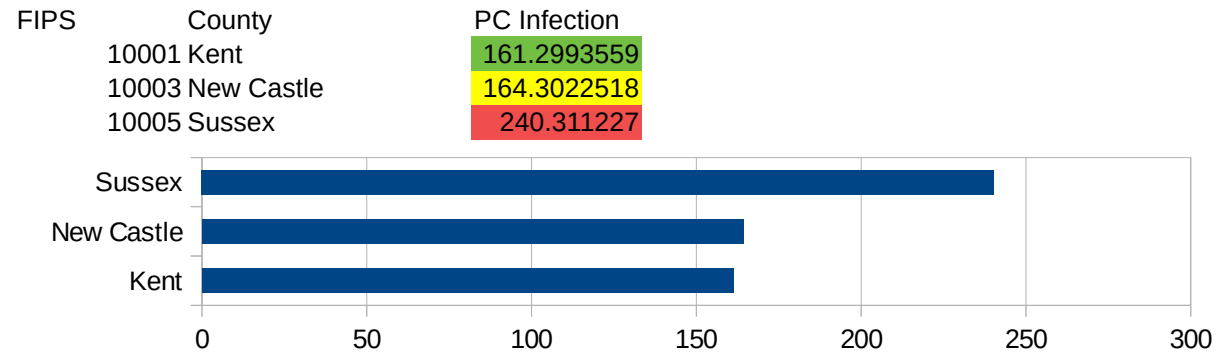
29135
29137
29139
29141
29143
29145
29147
29149
29151
29153
29155
29157
29159
29161
29163
29165
29167
29169
29171
29173
29175
29177
29179
29181
29195
29197
29199
29201
29203
29205
29183
29185
29187
29189
29510

CT

29186
29207
29209
29211
29213
29215

29217
29219
29221
29223
29225
29227
29229

DE



FIPS

- 29001
- 29003
- 29005
- 29007
- 29009
- 29011
- 29013
- 29015
- 29017
- 29019
- 29021
- 29023
- 29025
- 29027
- 29029
- 29031
- 29033
- 29035
- 29037
- 29039
- 29041
- 29043
- 29045
- 29047
- 29049
- 29051
- 29053
- 29055
- 29057
- 29059
- 29061
- 29063
- 29065

29067
29069
29071
29073
29075
29077
29079
29081
29083
29085
29087
29089
29091
29093
29095
29097
29099
29101

29103
29105
29107
29109
29111
29113
29115
29117
29121
29123
29125
29127
29119
29129
29131
29133

29135
29137
29139
29141
29143
29145
29147
29149
29151
29153
29155
29157
29159
29161
29163
29165
29167
29169
29171
29173
29175
29177
29179
29181
29195
29197
29199
29201
29203
29205
29183
29185
29187
29189
29510

DE

29186
29207
29209
29211
29213
29215

29217
29219
29221
29223
29225
29227
29229

DC

FIPS	County	PC Infection
11001	District of Columbia	278.3096426

FIPS

- 29001
- 29003
- 29005
- 29007
- 29009
- 29011
- 29013
- 29015
- 29017
- 29019
- 29021
- 29023
- 29025
- 29027
- 29029
- 29031
- 29033
- 29035
- 29037
- 29039
- 29041
- 29043
- 29045
- 29047
- 29049
- 29051
- 29053
- 29055
- 29057
- 29059
- 29061
- 29063
- 29065

29067
29069
29071
29073
29075
29077
29079
29081
29083
29085
29087
29089
29091
29093
29095
29097
29099
29101

29103
29105
29107
29109
29111
29113
29115
29117
29121
29123
29125
29127
29119
29129
29131
29133

DC

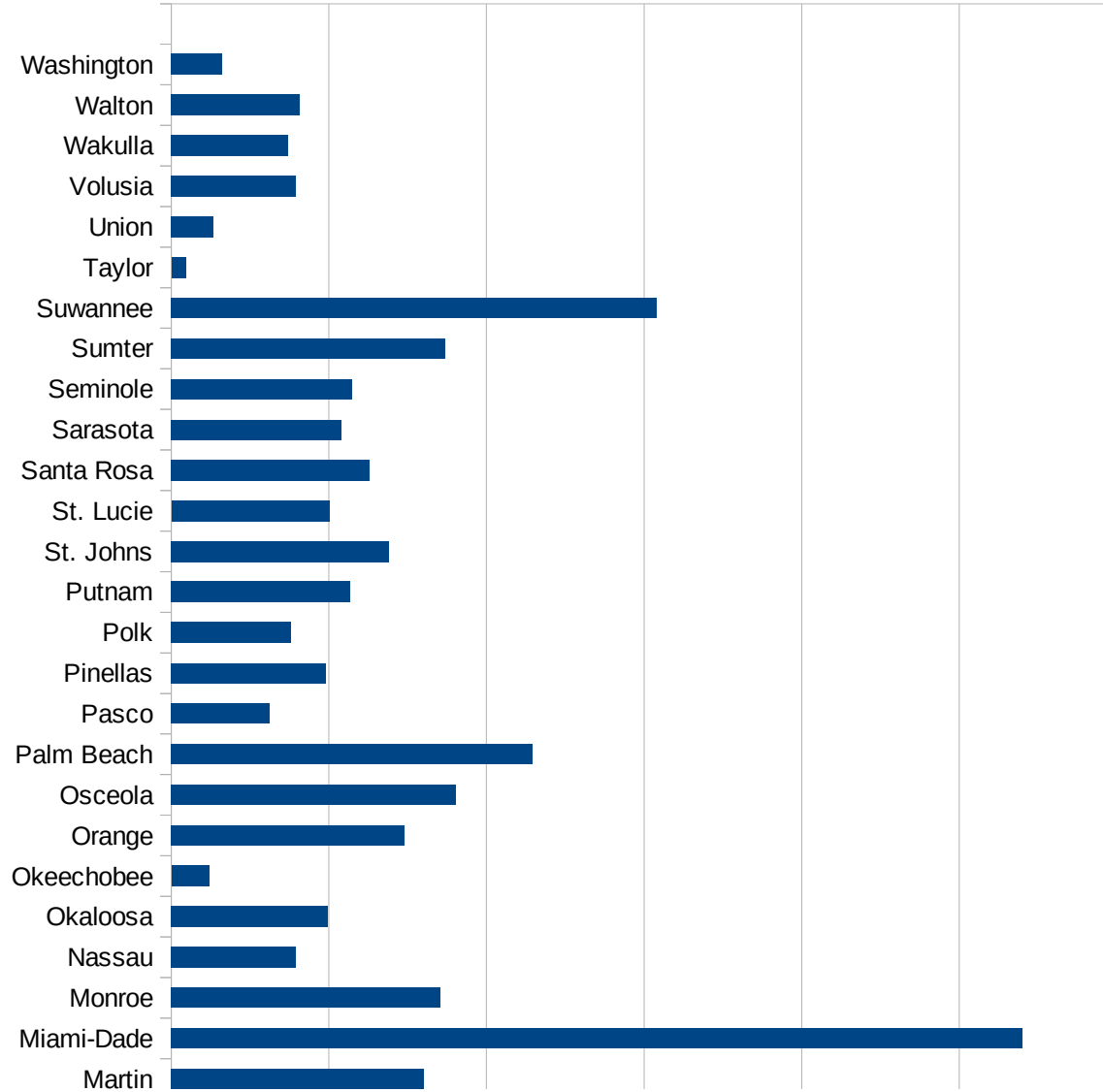
29135
29137
29139
29141
29143
29145
29147
29149
29151
29153
29155
29157
29159
29161
29163
29165
29167
29169
29171
29173
29175
29177
29179
29181
29195
29197
29199
29201
29203
29205
29183
29185
29187
29189
29510

DC

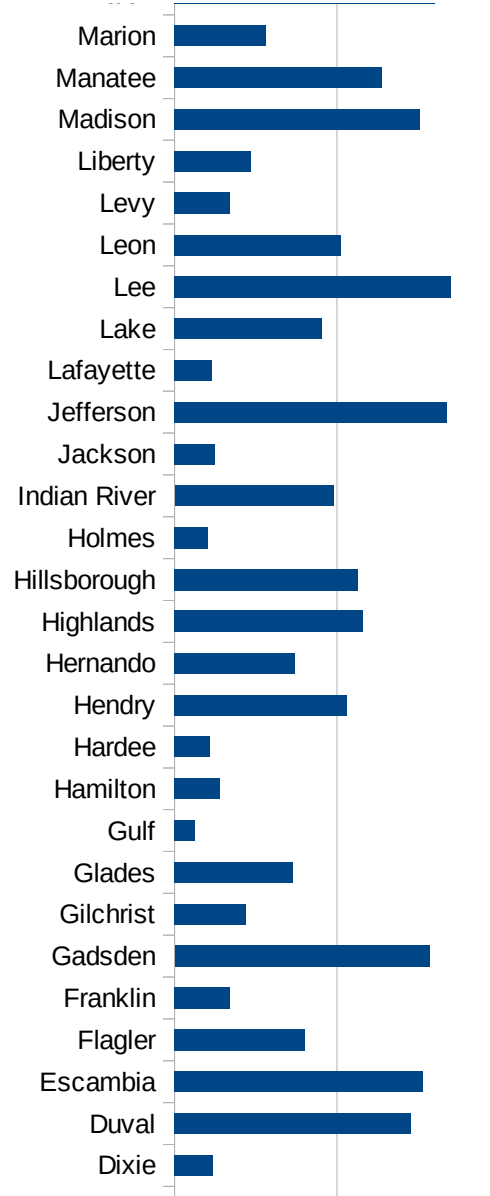
29186
29207
29209
29211
29213
29215

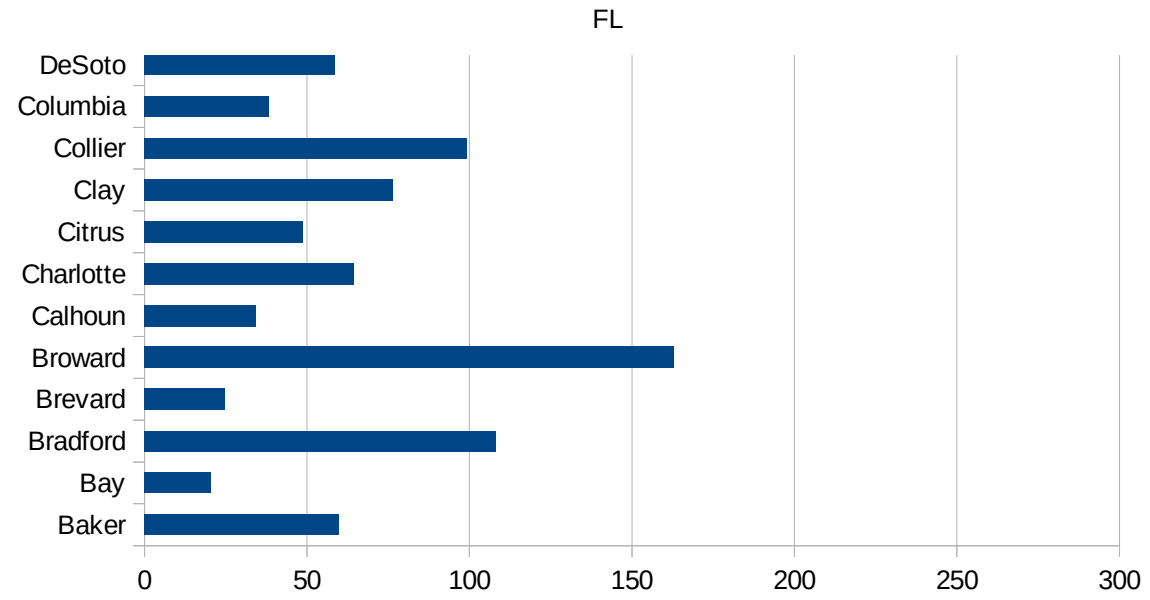
29217
29219
29221
29223
29225
29227
29229

FIPS	County	PC Infection
12001	Alachua	69.27054779
12003	Baker	59.95415271
12005	Bay	20.5087243
12007	Bradford	108.1782778
12009	Brevard	24.79689168
12011	Broward	162.8178715
12013	Calhoun	34.27709604
12015	Charlotte	64.32501973
12017	Citrus	48.67199805
12019	Clay	76.36343441
12021	Collier	99.34264759
12023	Columbia	38.29624271
12027	DeSoto	58.6838806
12029	Dixie	11.9760479
12031	Duval	72.72298646
12033	Escambia	76.37845684
12035	Flagler	40.1545504
12037	Franklin	17.04158146
12039	Gadsden	78.44162636
12041	Gilchrist	21.91060473
12043	Glades	36.43252696
12045	Gulf	6.186587478
12047	Hamilton	13.97624039
12049	Hardee	11.01119471
12051	Hendry	52.94061026
12053	Hernando	37.1990674
12055	Highlands	57.86158749
12057	Hillsborough	56.58061032
12059	Holmes	10.26852185
12061	Indian River	48.91590911
12063	Jackson	12.42107442
12065	Jefferson	83.98656215
12067	Lafayette	11.4521301
12069	Lake	45.44243257



12071 Lee	85.07705967
12073 Leon	51.28170064
12075 Levy	17.16948737
12077 Liberty	23.64904813
12079 Madison	75.55723461
12081 Manatee	63.82089628
12083 Marion	28.05734811
12085 Martin	80.16804216
12086 Miami-Dade	270.0989035
12087 Monroe	85.30262439
12089 Nassau	39.61226582
12091 Okaloosa	49.69387607
12093 Okeechobee	12.03746058
12095 Orange	74.16823296
12097 Osceola	90.49158945
12099 Palm Beach	114.6748088
12101 Pasco	31.31775476
12103 Pinellas	49.11410057
12105 Polk	38.13510845
12107 Putnam	56.63201327
12109 St. Johns	69.22021073
12111 St. Lucie	50.13577141
12113 Santa Rosa	63.00564821
12115 Sarasota	53.89976518
12117 Seminole	57.2855213
12119 Sumter	86.98758874
12121 Suwannee	153.8774864
12123 Taylor	4.624705175
12125 Union	13.38688086
12127 Volusia	39.44931676
12129 Wakulla	36.96743785
12131 Walton	40.63047285
12133 Washington	16.07717042





FIPS

- 29001
- 29003
- 29005
- 29007
- 29009
- 29011
- 29013
- 29015
- 29017
- 29019
- 29021
- 29023
- 29025
- 29027
- 29029
- 29031
- 29033
- 29035
- 29037
- 29039
- 29041
- 29043
- 29045
- 29047
- 29049
- 29051
- 29053
- 29055
- 29057
- 29059
- 29061
- 29063
- 29065

FL

29067
29069
29071
29073
29075
29077
29079
29081
29083
29085
29087
29089
29091
29093
29095
29097
29099
29101

29103
29105
29107
29109
29111
29113
29115
29117
29121
29123
29125
29127
29119
29129
29131
29133

FL

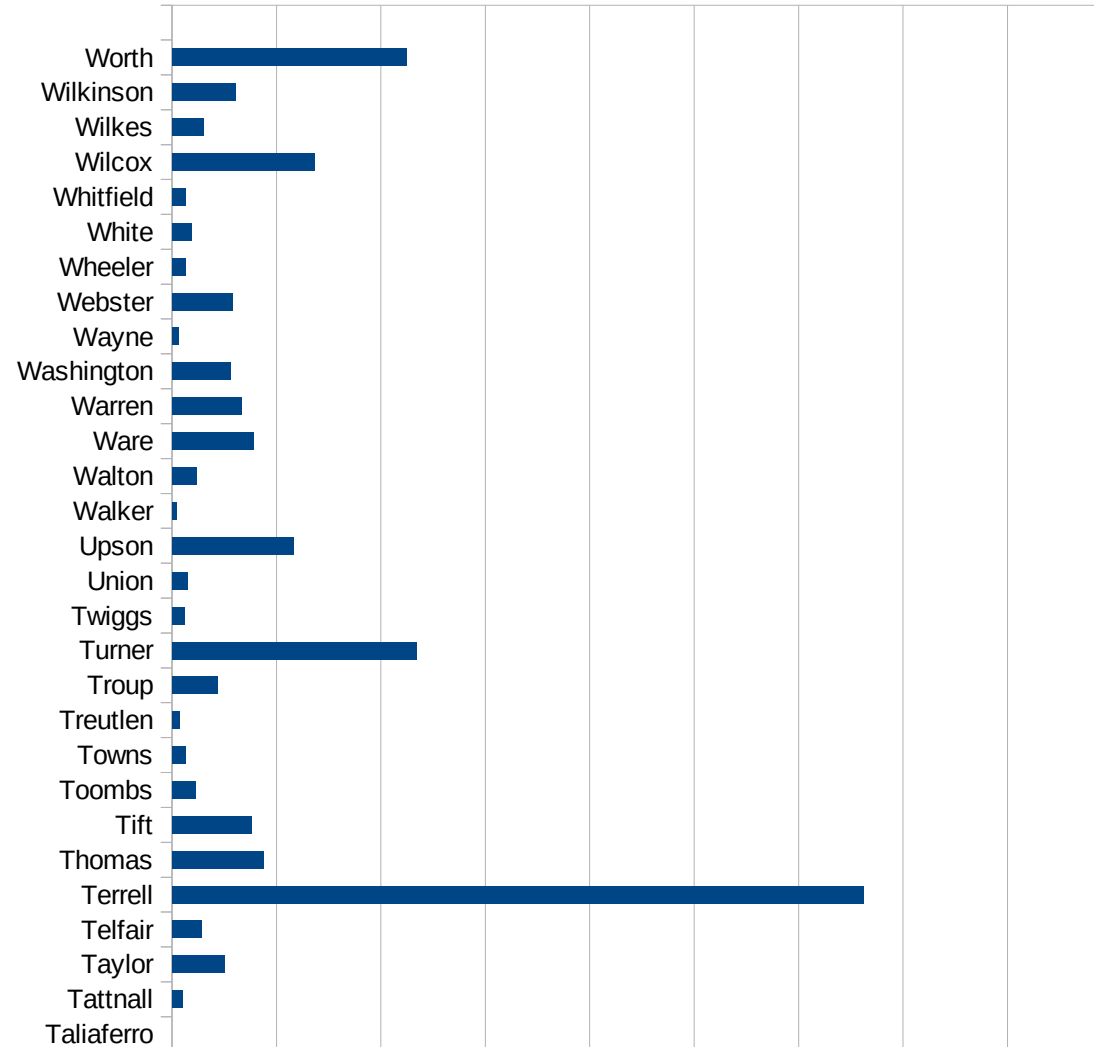
29135
29137
29139
29141
29143
29145
29147
29149
29151
29153
29155
29157
29159
29161
29163
29165
29167
29169
29171
29173
29175
29177
29179
29181
29195
29197
29199
29201
29203
29205
29183
29185
29187
29189
29510

FL

29186
29207
29209
29211
29213
29215

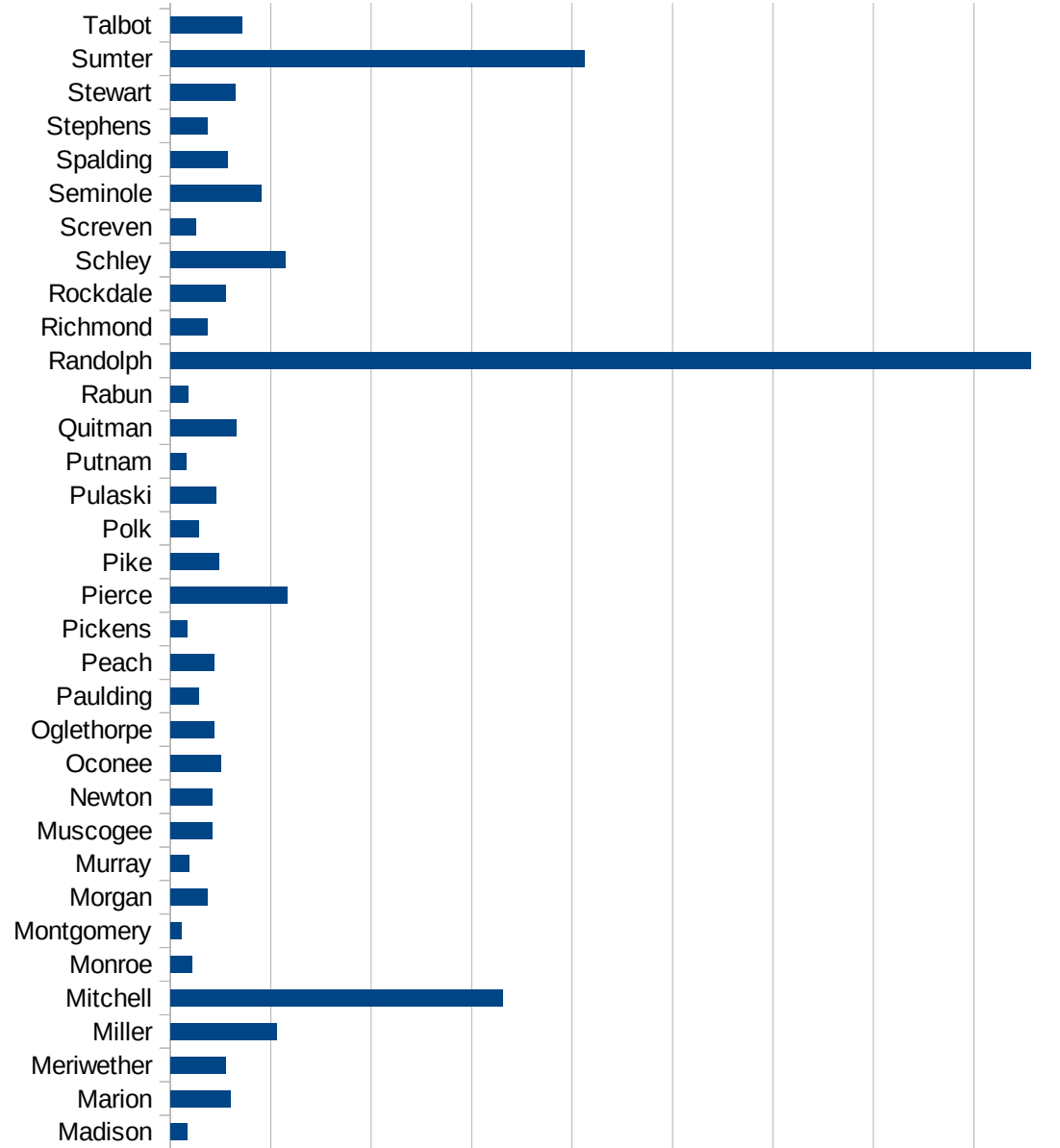
29217
29219
29221
29223
29225
29227
29229

FIPS	County	PC Infection
13001	Appling	59.4369698
13003	Atkinson	24.10509823
13005	Bacon	125.1676352
13007	Baker	517.4644243
13009	Baldwin	118.2428664
13011	Banks	36.86538867
13013	Barrow	68.0617258
13015	Bartow	202.9922562
13017	Ben Hill	47.65592423
13019	Berrien	31.16559319
13021	Bibb	47.02962213
13023	Bleckley	23.36812588
13025	Brantley	58.21029793
13027	Brooks	122.4779217
13029	Bryan	81.3456139
13031	Bulloch	24.58083213
13033	Burke	124.8717834
13035	Butts	124.0028107
13037	Calhoun	755.6675063
13039	Camden	40.98589713
13043	Candler	36.9139904
13045	Carroll	181.170156
13047	Catoosa	19.28211213
13049	Charlton	23.13386798
13051	Chatham	52.55969156
13053	Chattahoochee	28.07937102
13055	Chattooga	28.23719242
13057	Cherokee	77.90705452
13059	Clarke	66.75567423
13061	Clay	554.208521
13063	Clayton	135.0068194
13065	Clinch	90.25270758
13067	Cobb	103.3209357
13069	Coffee	139.2337503

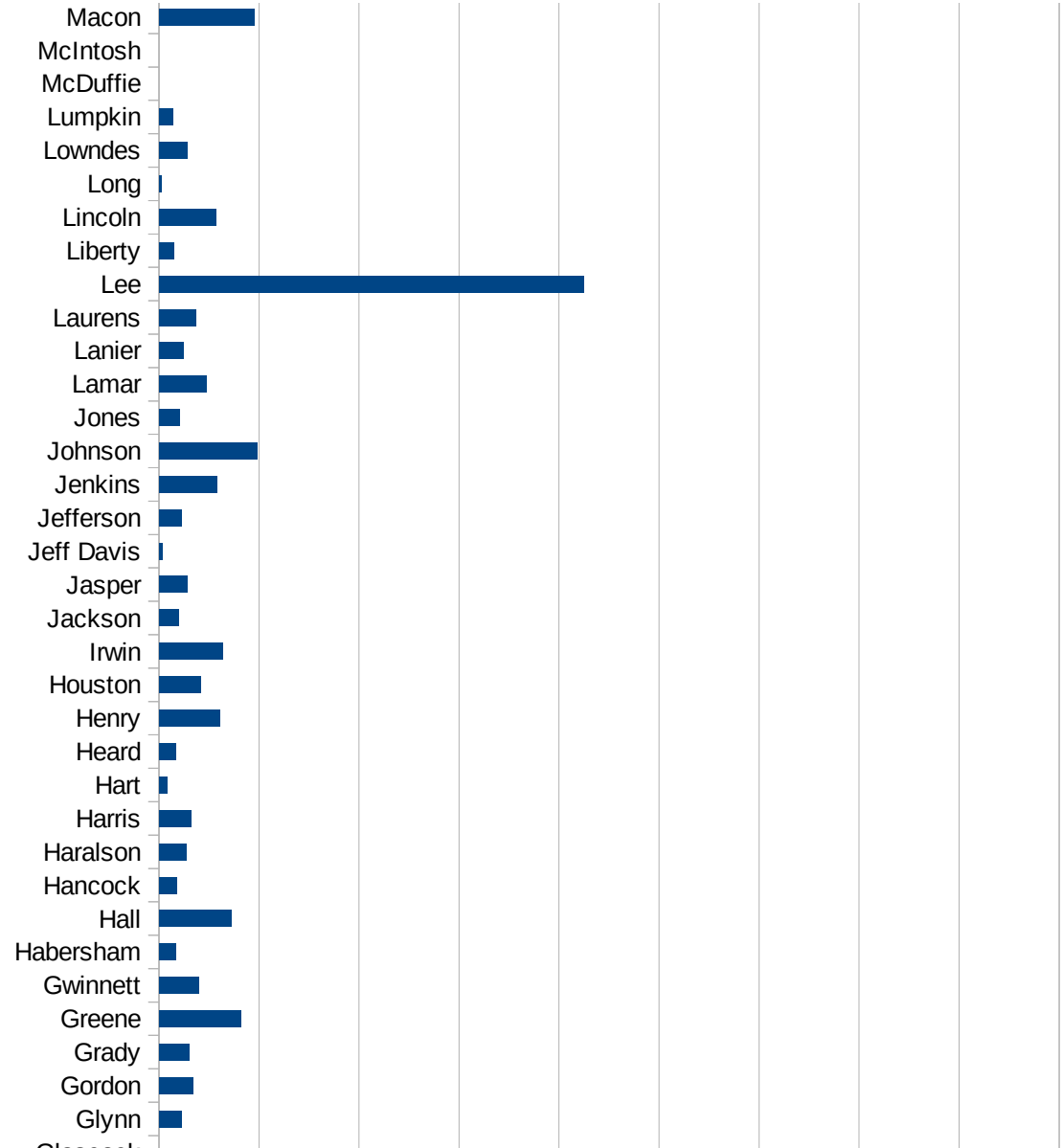


GA

13071 Colquitt	193.0163187
13073 Columbia	45.36881607
13075 Cook	40.78778697
13077 Coweta	81.58284429
13079 Crawford	24.35460302
13081 Crisp	314.1453918
13083 Dade	12.32589671
13085 Dawson	115.6161544
13087 Decatur	135.4656632
13089 DeKalb	129.5340212
13091 Dodge	67.61651775
13093 Dooly	364.8037356
13095 Dougherty	1333.800949
13097 Douglas	114.9101018
13099 Early	1229.628184
13101 Echols	50
13103 Effingham	35.37546229
13105 Elbert	15.69037657
13107 Emanuel	39.80187511
13109 Evans	9.327488107
13111 Fannin	34.66338006
13113 Fayette	92.54444337
13115 Floyd	113.3497401
13117 Forsyth	58.32333102
13119 Franklin	17.37393042
13121 Fulton	152.1739544
13123 Gilmer	22.71547248
13125 Glascock	0
13127 Glynn	44.59099497
13129 Gordon	67.60856375
13131 Grady	60.61095846
13133 Greene	163.8603232
13135 Gwinnett	79.65241797
13137 Habersham	33.04838283
13139 Hall	144.4486218

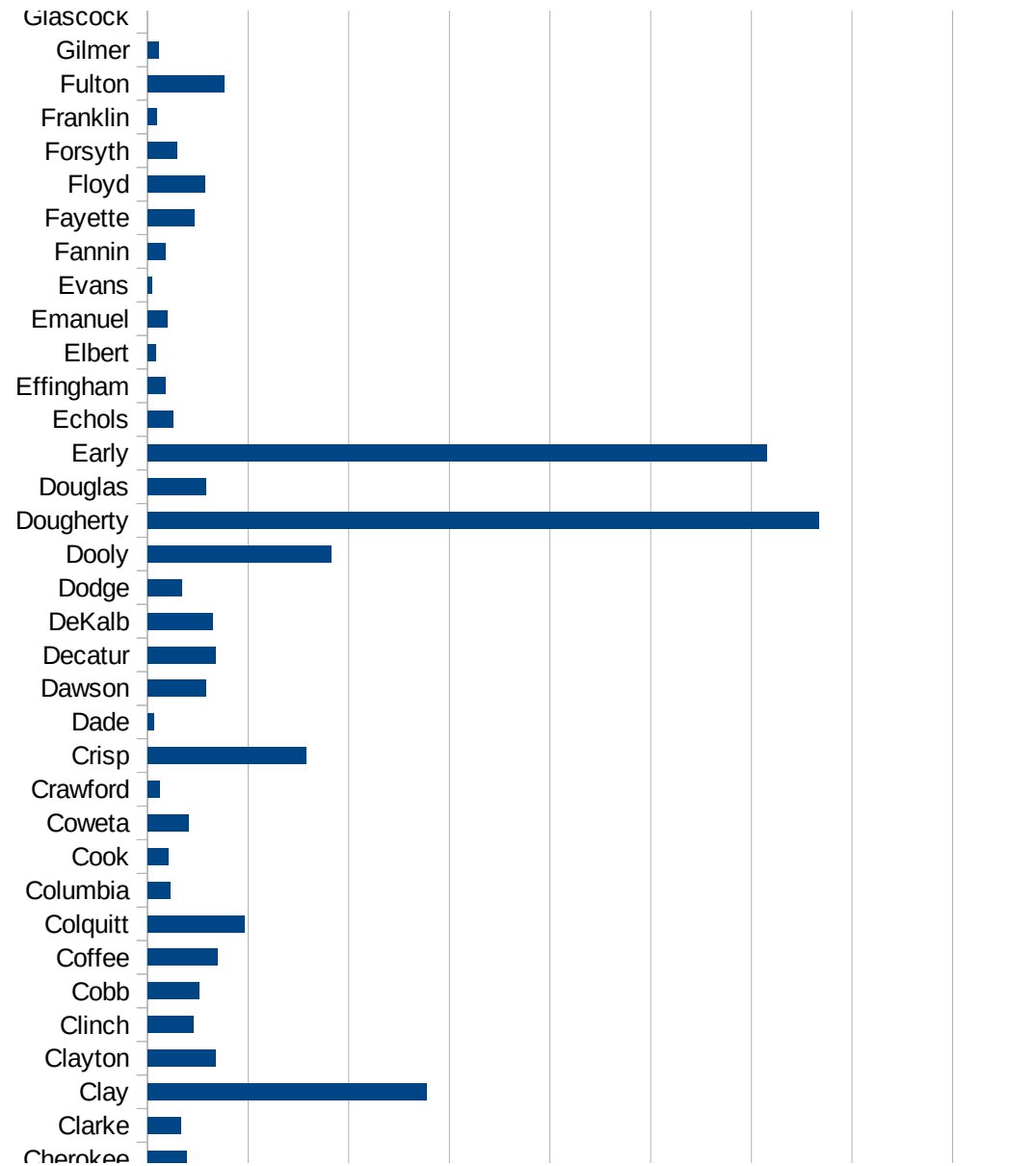


13141 Hancock	35.93675132
13143 Haralson	54.17668371
13145 Harris	63.81435823
13147 Hart	15.32625771
13149 Heard	33.67286809
13151 Henry	121.6227956
13153 Houston	82.97474095
13155 Irwin	127.6867419
13157 Jackson	38.34029139
13159 Jasper	56.98005698
13161 Jeff Davis	6.653802648
13163 Jefferson	45.3661698
13165 Jenkins	115.1675688
13167 Johnson	195.7148743
13169 Jones	41.93458205
13171 Lamar	94.73684211
13173 Lanier	48.35589942
13175 Laurens	73.95668251
13177 Lee	850.0201586
13179 Liberty	29.26972047
13181 Lincoln	113.7081491
13183 Long	5.26371197
13185 Lowndes	55.87984973
13187 Lumpkin	27.30996814
13189 McDuffie	0
13191 McIntosh	0
13193 Macon	190.2153237
13195 Madison	33.72681282
13197 Marion	119.7461382
13199 Meriwether	109.1703057
13201 Miller	211.0446711
13205 Mitchell	662.4008652
13207 Monroe	43.60465116
13209 Montgomery	21.75568367
13211 Morgan	74.25873866

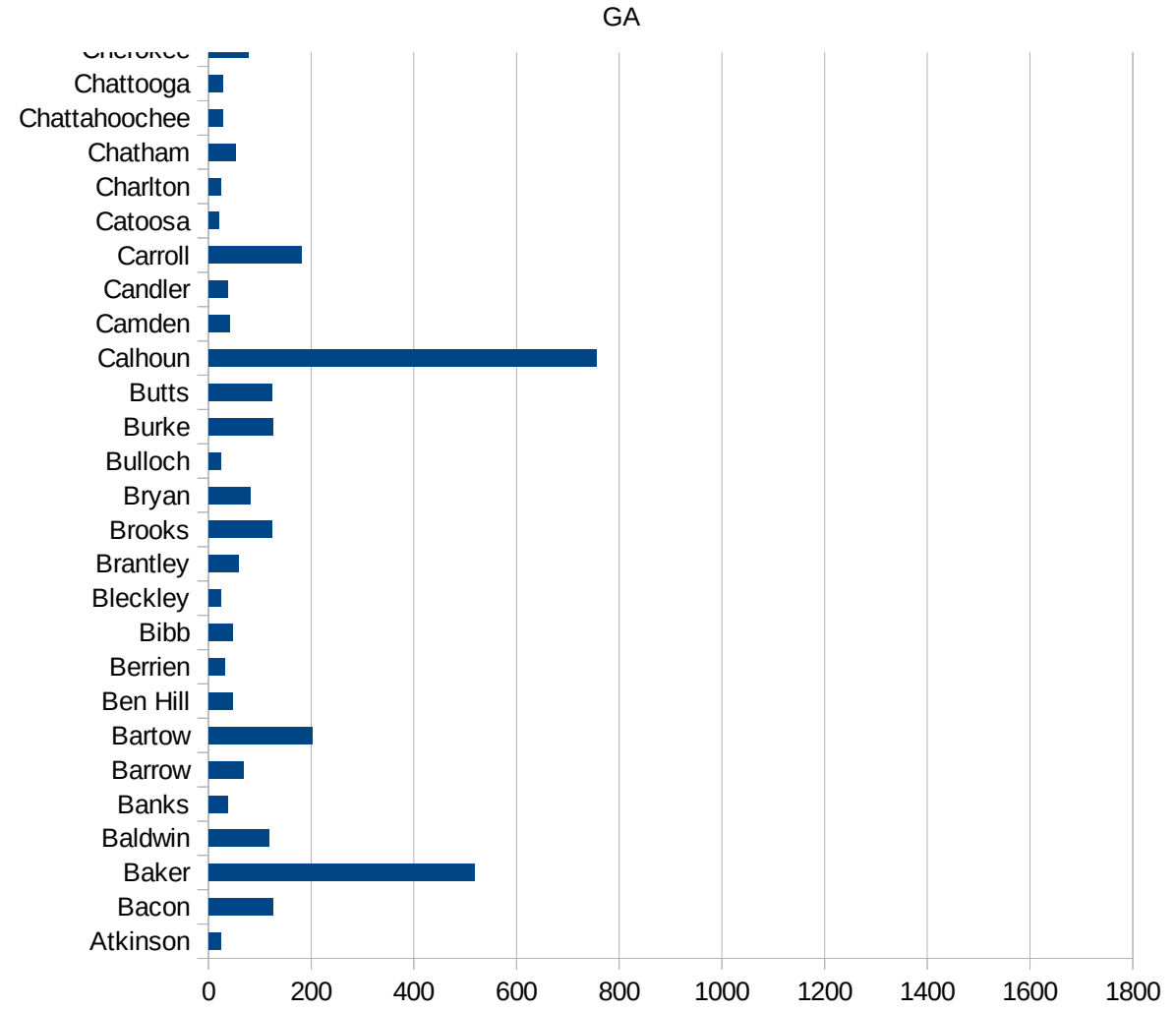


GA

13213 Murray	37.57420906
13215 Muscogee	82.92130202
13217 Newton	83.07391753
13219 Oconee	99.30739458
13221 Oglethorpe	86.35578584
13223 Paulding	55.4729219
13225 Peach	87.92174964
13227 Pickens	34.39649781
13229 Pierce	232.0903605
13231 Pike	96.59761726
13233 Polk	56.51047798
13235 Pulaski	90.34239769
13237 Putnam	32.09684075
13239 Quitman	131.6366828
13241 Rabun	35.57241952
13243 Randolph	1712.278648
13245 Richmond	72.9333082
13247 Rockdale	110.382586
13249 Schley	229.1825821
13251 Screven	50.22241355
13253 Seminole	180.3968731
13255 Spalding	113.4644478
13257 Stephens	72.97868254
13259 Stewart	129.0530731
13261 Sumter	824.0002691
13263 Talbot	143.494898
13265 Taliaferro	0
13267 Tattall	19.69201686
13269 Taylor	99.51486503
13271 Telfair	56.6893424
13273 Terrell	1323.88805
13275 Thomas	175.4859611
13277 Tift	152.8185157
13279 Toombs	44.63123443
13281 Towns	25.3121836



13283 Treutlen	14.68644441
13285 Troup	87.10055116
13287 Turner	467.6440849
13289 Twiggs	24.42598925
13291 Union	29.16545144
13293 Upson	232.6912073
13295 Walker	8.644287567
13297 Walton	47.05731367
13299 Ware	156.9506726
13301 Warren	133.3079413
13303 Washington	112.8225253
13305 Wayne	13.41921632
13307 Webster	114.8985063
13309 Wheeler	25.38393197
13311 White	36.70337004
13313 Whitfield	24.98510503
13315 Wilcox	272.3558783
13317 Wilkes	60.75334143
13319 Wilkinson	121.7352811
13321 Worth	448.2979457



FIPS

- 29001
- 29003
- 29005
- 29007
- 29009
- 29011
- 29013
- 29015
- 29017
- 29019
- 29021
- 29023
- 29025
- 29027
- 29029
- 29031
- 29033
- 29035
- 29037
- 29039
- 29041
- 29043
- 29045
- 29047
- 29049
- 29051
- 29053
- 29055
- 29057
- 29059
- 29061
- 29063
- 29065

29067
29069
29071
29073
29075
29077
29079
29081
29083
29085
29087
29089
29091
29093
29095
29097
29099
29101

29103
29105
29107
29109
29111
29113
29115
29117
29121
29123
29125
29127
29119
29129
29131
29133

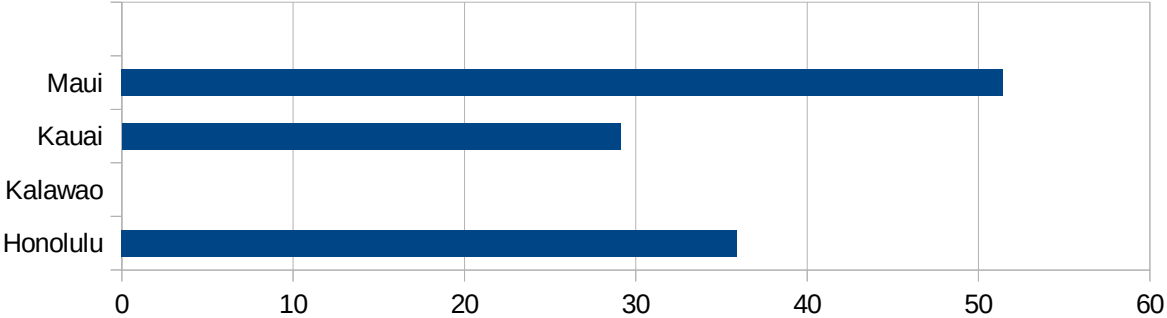
29135
29137
29139
29141
29143
29145
29147
29149
29151
29153
29155
29157
29159
29161
29163
29165
29167
29169
29171
29173
29175
29177
29179
29181
29195
29197
29199
29201
29203
29205
29183
29185
29187
29189
29510

GA

29186
29207
29209
29211
29213
29215

29217
29219
29221
29223
29225
29227
29229

FIPS	County	PC Infection
15001	Hawaii	19.90218078
15003	Honolulu	35.91543547
15005	Kalawao	0
15007	Kauai	29.11288869
15009	Maui	51.43325339



HI

FIPS

29001
29003
29005
29007
29009
29011
29013
29015
29017
29019
29021
29023
29025
29027
29029
29031
29033
29035
29037
29039
29041
29043
29045
29047
29049
29051
29053
29055
29057
29059
29061
29063
29065

HI

29067
29069
29071
29073
29075
29077
29079
29081
29083
29085
29087
29089
29091
29093
29095
29097
29099
29101

29103
29105
29107
29109
29111
29113
29115
29117
29121
29123
29125
29127
29119
29129
29131
29133

HI

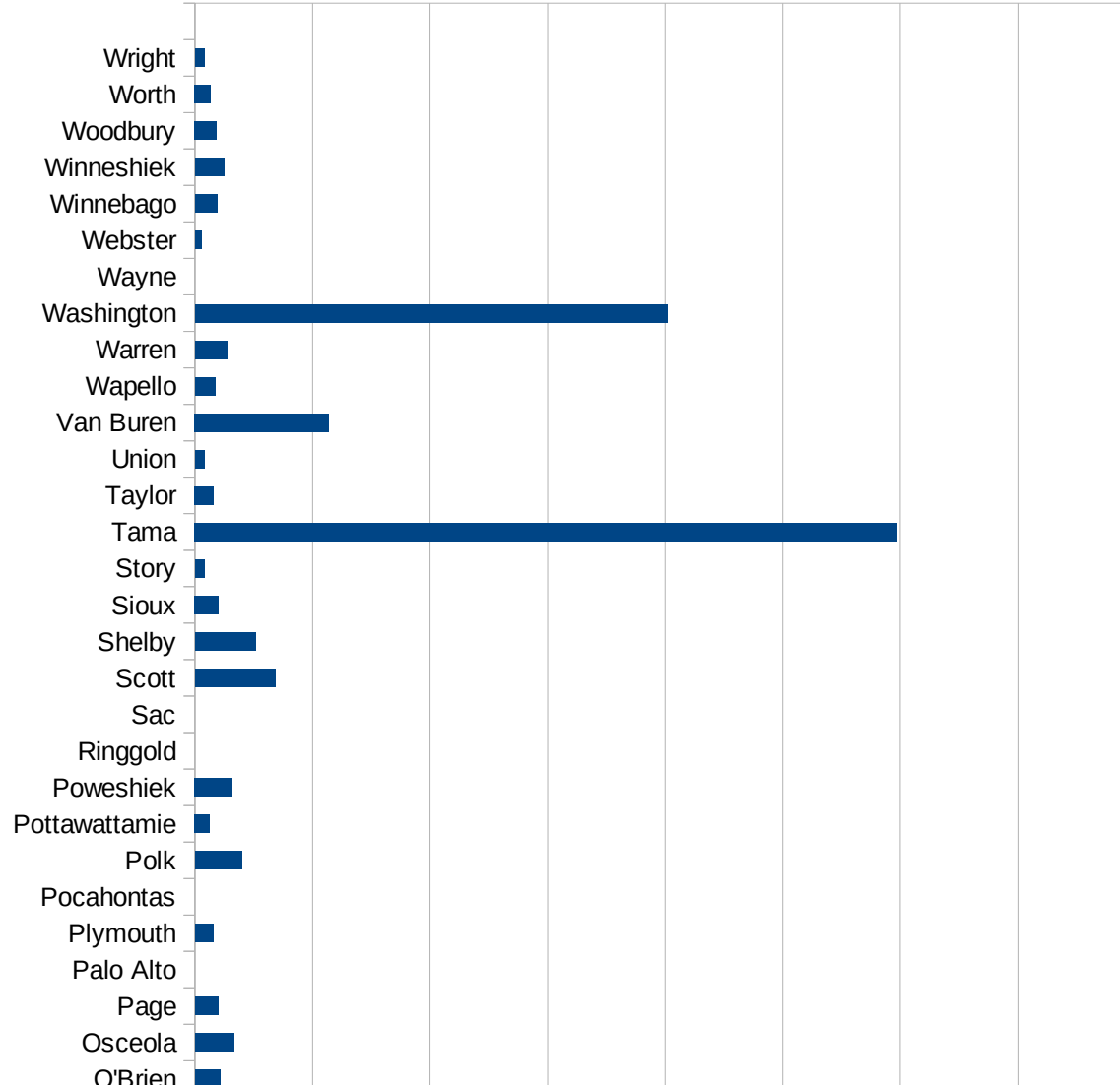
29135
29137
29139
29141
29143
29145
29147
29149
29151
29153
29155
29157
29159
29161
29163
29165
29167
29169
29171
29173
29175
29177
29179
29181
29195
29197
29199
29201
29203
29205
29183
29185
29187
29189
29510

HI

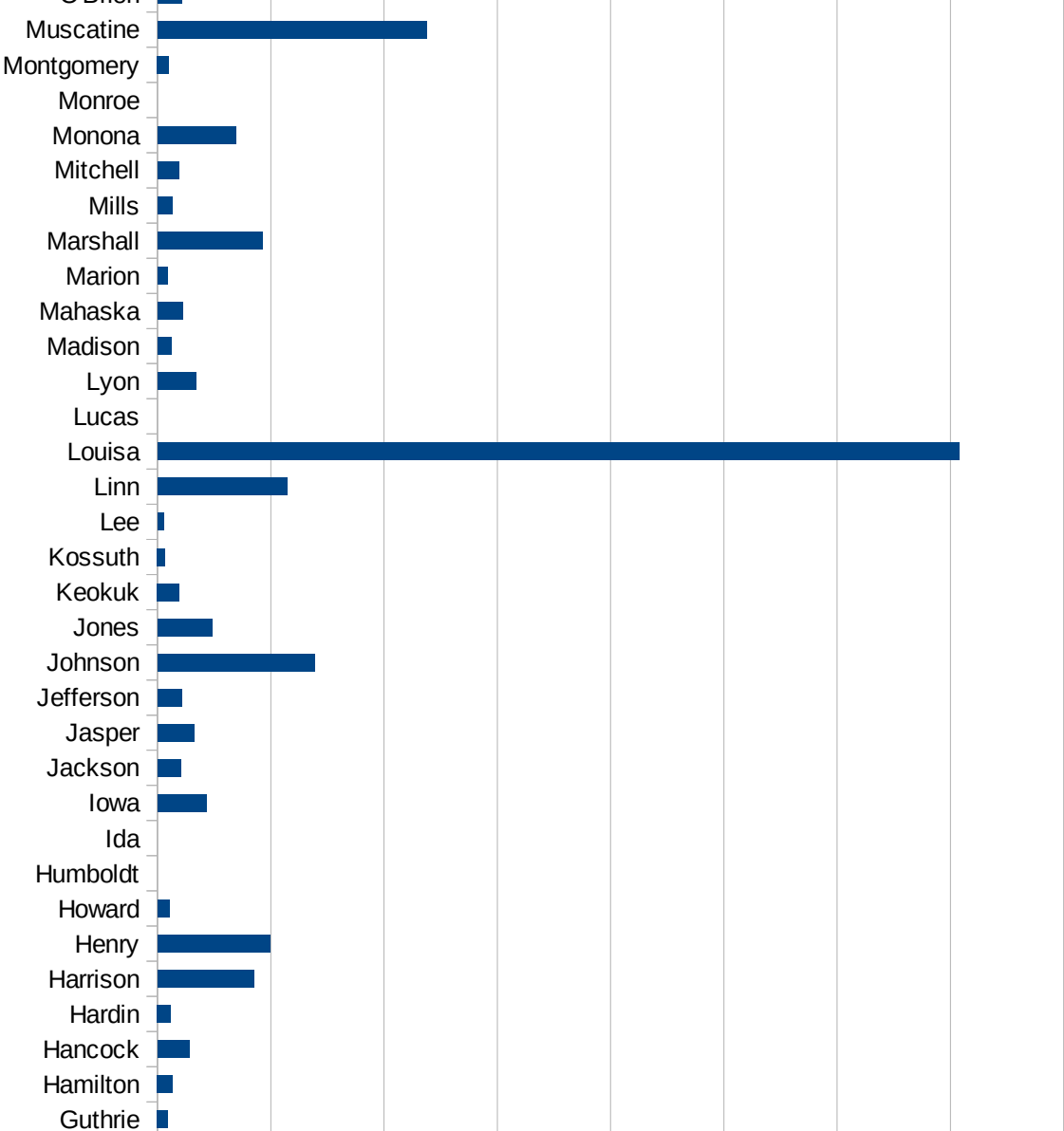
29186
29207
29209
29211
29213
29215

29217
29219
29221
29223
29225
29227
29229

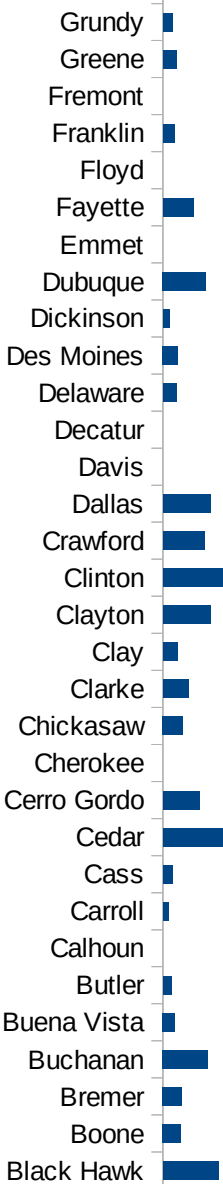
FIPS	County	PC Infection
19001	Adair	14.15828968
19003	Adams	0
19005	Allamakee	166.2810873
19007	Appanoose	8.040524242
19009	Audubon	18.16200509
19011	Benton	77.99703611
19013	Black Hawk	46.82496526
19015	Boone	15.18257041
19017	Bremer	16.03399206
19019	Buchanan	37.73762913
19021	Buena Vista	10.06339942
19023	Butler	6.878052136
19025	Calhoun	0
19027	Carroll	4.961794185
19029	Cass	7.733952049
19031	Cedar	112.7395716
19033	Cerro Gordo	30.48280067
19035	Cherokee	0
19037	Chickasaw	16.71681712
19039	Clarke	21.22466306
19041	Clay	12.39618198
19043	Clayton	39.87240829
19045	Clinton	70.94028118
19047	Crawford	34.96911062
19049	Dallas	39.92015968
19051	Davis	0
19053	Decatur	0
19055	Delaware	11.71714805
19057	Des Moines	12.77530788
19059	Dickinson	5.829883985
19061	Dubuque	36.1368658
19063	Emmet	0
19065	Fayette	25.43234995
19067	Floyd	0

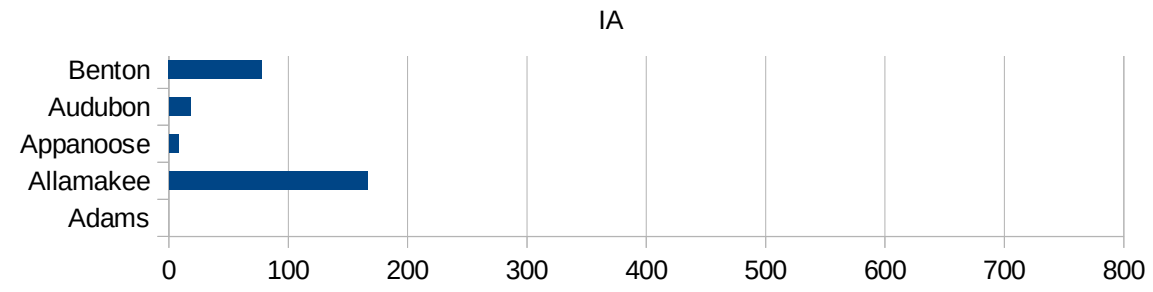


19069 Franklin	9.877518767
19071 Fremont	0
19073 Greene	11.13461753
19075 Grundy	8.127438231
19077 Guthrie	9.328358209
19079 Hamilton	13.37613697
19081 Hancock	28.00597461
19083 Hardin	11.85677022
19085 Harrison	84.90165558
19087 Henry	99.6661185
19089 Howard	10.88494612
19091 Humboldt	0
19093 Ida	0
19095 Iowa	43.36782108
19097 Jackson	20.58460272
19099 Jasper	32.30408916
19101 Jefferson	21.76160165
19103 Johnson	138.8337961
19105 Jones	48.20671037
19107 Keokuk	19.5599022
19109 Kossuth	6.707807888
19111 Lee	5.872852738
19113 Linn	114.2052773
19115 Louisa	707.3148894
19117 Lucas	0
19119 Lyon	33.8667344
19121 Madison	12.30844975
19123 Mahaska	22.72727273
19125 Marion	8.98015386
19127 Marshall	92.54395838
19129 Mills	13.27756755
19131 Mitchell	18.92326616
19133 Monona	69.13238852
19135 Monroe	0
19137 Montgomery	9.9970009



19139 Muscatine	237.6016213
19141 O'Brien	21.67630058
19143 Osceola	33.11258278
19145 Page	19.67342121
19147 Palo Alto	0
19149 Plymouth	15.93943017
19151 Pocahontas	0
19153 Polk	40.02430194
19155 Pottawattamie	12.82969647
19157 Poweshiek	32.08727739
19159 Ringgold	0
19161 Sac	0
19163 Scott	68.09669731
19165 Shelby	51.82242183
19167 Sioux	20.05213555
19169 Story	8.154528312
19171 Tama	597.4917179
19173 Taylor	16.15247941
19175 Union	8.09126952
19177 Van Buren	113.960114
19179 Wapello	17.04303366
19181 Warren	27.4208712
19183 Washington	401.9691974
19185 Wayne	0
19187 Webster	5.513135044
19189 Winnebago	19.01502187
19191 Winneshiek	24.96380249
19193 Woodbury	18.5295351
19195 Worth	13.41741581
19197 Wright	7.880220646





FIPS

- 29001
- 29003
- 29005
- 29007
- 29009
- 29011
- 29013
- 29015
- 29017
- 29019
- 29021
- 29023
- 29025
- 29027
- 29029
- 29031
- 29033
- 29035
- 29037
- 29039
- 29041
- 29043
- 29045
- 29047
- 29049
- 29051
- 29053
- 29055
- 29057
- 29059
- 29061
- 29063
- 29065

29067
29069
29071
29073
29075
29077
29079
29081
29083
29085
29087
29089
29091
29093
29095
29097
29099
29101

29103
29105
29107
29109
29111
29113
29115
29117
29121
29123
29125
29127
29119
29129
29131
29133

29135
29137
29139
29141
29143
29145
29147
29149
29151
29153
29155
29157
29159
29161
29163
29165
29167
29169
29171
29173
29175
29177
29179
29181
29195
29197
29199
29201
29203
29205
29183
29185
29187
29189
29510

IA

29186
29207
29209
29211
29213
29215

29217
29219
29221
29223
29225
29227
29229

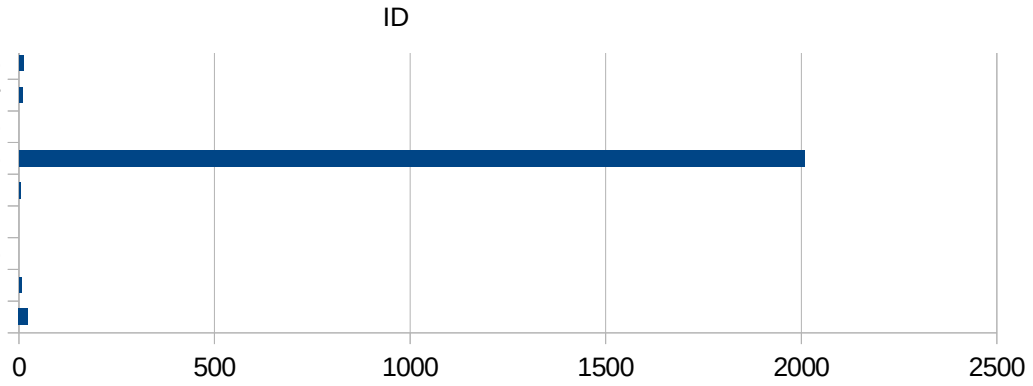
FIPS	County	PC Infection
16001	Ada	110.00795802
16003	Adams	23.529411765
16005	Bannock	5.7380247424
16007	Bear Lake	0
16009	Benewah	0
16011	Bingham	4.3256337053
16013	Blaine	2008.7606743
16015	Boise	0
16017	Bonner	8.9431439623
16019	Bonneville	11.124993582
16021	Boundary	8.369601607
16023	Butte	0
16025	Camas	88.731144632
16027	Canyon	69.351540723
16029	Caribou	14.164305949
16031	Cassia	33.523298693
16033	Clark	0
16035	Clearwater	0
16037	Custer	46.728971963
16039	Elmore	58.696210426
16041	Franklin	0
16043	Fremont	15.188335358
16045	Gem	51.037767948
16047	Gooding	32.90339563
16049	Idaho	18.16750439
16051	Jefferson	13.587418051
16053	Jerome	120.75785967
16055	Kootenai	27.862914461
16057	Latah	7.4749588877
16059	Lemhi	0
16061	Lewis	0
16063	Lincoln	279.85074627
16065	Madison	12.721351516
16067	Minidoka	24.009603842

County	PC Infection
Washington	0
Valley	0
Twin Falls	0
Teton	0
Shoshone	0
Power	0
Payette	0
Owyhee	0
Oneida	0
Nez Perce	0
Minidoka	0
Madison	0
Lincoln	0
Lewis	0
Lemhi	0
Latah	0
Kootenai	0
Jerome	0
Jefferson	0
Idaho	0
Gooding	0
Gem	0
Fremont	0
Franklin	0
Elmore	0
Custer	0
Clearwater	0
Clark	0
Cassia	0
Caribou	0
Canyon	0
Camas	0
Butte	0
Boundary	0

16069 Nez Perce
16071 Oneida
16073 Owyhee
16075 Payette
16077 Power
16079 Shoshone
16081 Teton
16083 Twin Falls
16085 Valley
16087 Washington

47.020392002
0
34.208500812
33.968833595
25.746652935
0
51.546391753
91.774026789
18.114301241
9.8415510284

Bonneville
Bonner
Boise
Blaine
Bingham
Benewah
Bear Lake
Bannock
Adams



ID

FIPS

29001
29003
29005
29007
29009
29011
29013
29015
29017
29019
29021
29023
29025
29027
29029
29031
29033
29035
29037
29039
29041
29043
29045
29047
29049
29051
29053
29055
29057
29059
29061
29063
29065

ID

29067
29069
29071
29073
29075
29077
29079
29081
29083
29085
29087
29089
29091
29093
29095
29097
29099
29101

29103
29105
29107
29109
29111
29113
29115
29117
29121
29123
29125
29127
29119
29129
29131
29133

ID

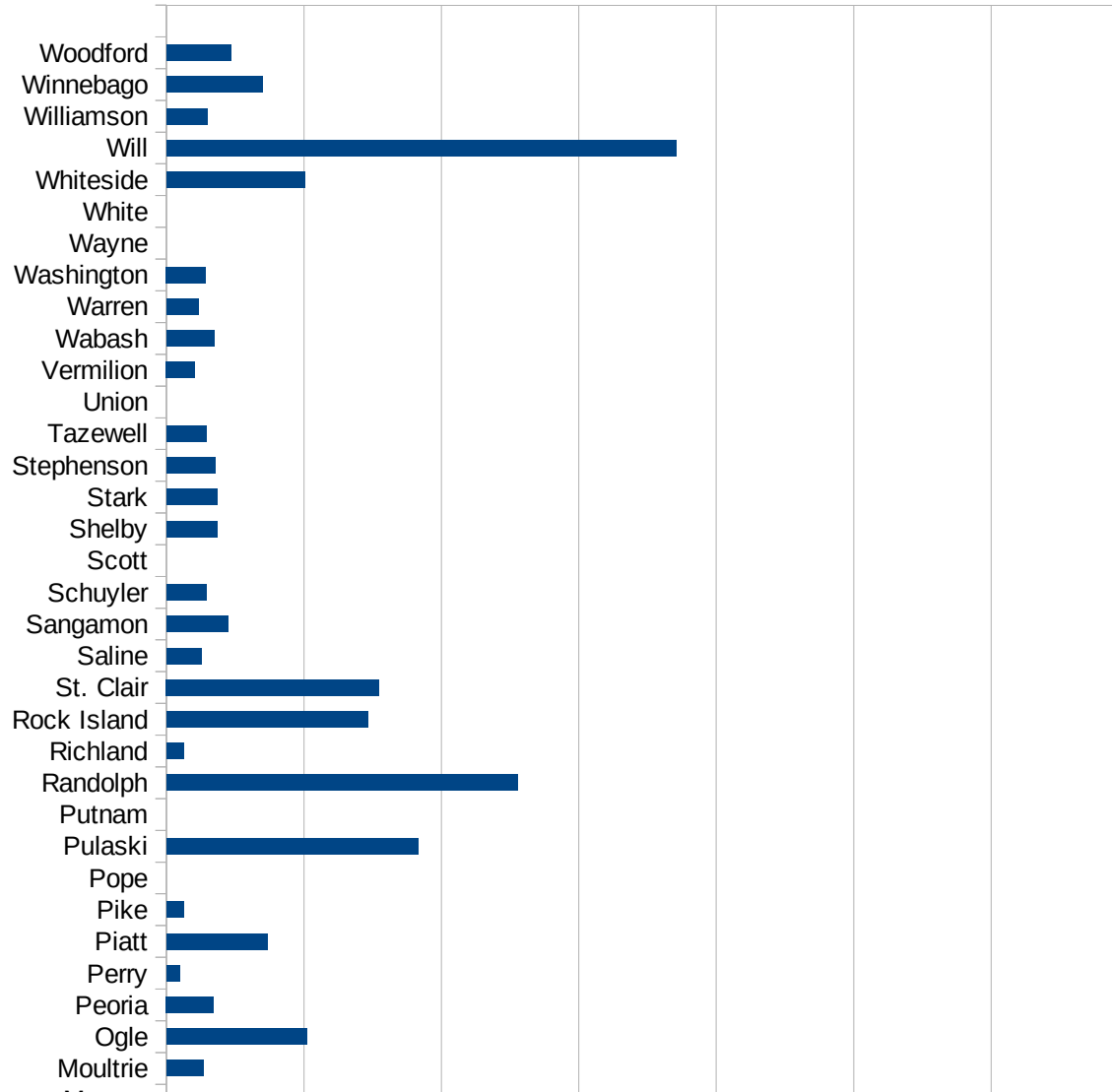
29135
29137
29139
29141
29143
29145
29147
29149
29151
29153
29155
29157
29159
29161
29163
29165
29167
29169
29171
29173
29175
29177
29179
29181
29195
29197
29199
29201
29203
29205
29183
29185
29187
29189
29510

ID

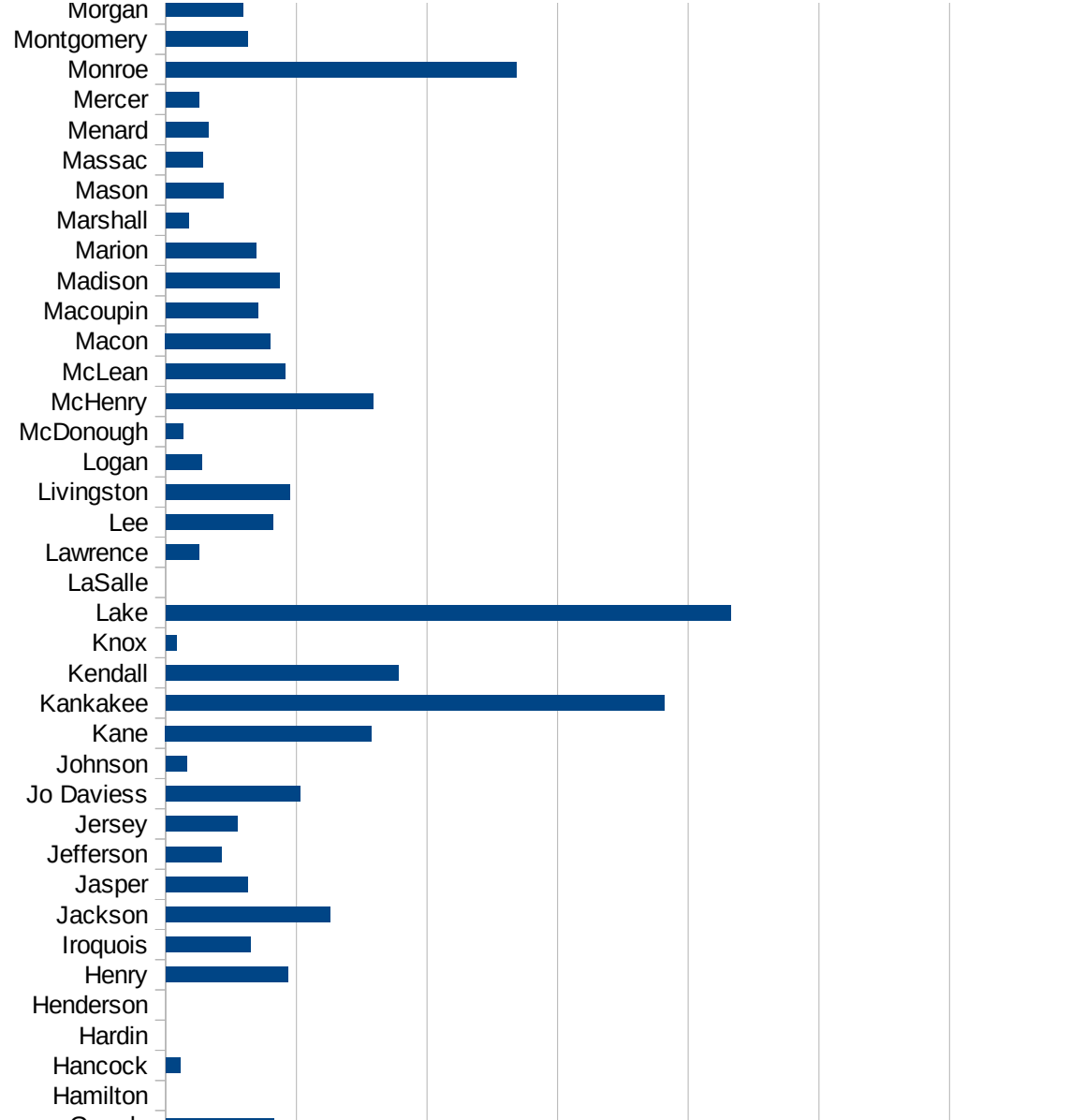
29186
29207
29209
29211
29213
29215

29217
29219
29221
29223
29225
29227
29229

FIPS	County	PC Infection
17001	Adams	39.57924221
17003	Alexander	0
17005	Bond	24.05291642
17007	Boone	24.2641432
17009	Brown	0
17011	Bureau	18.18567575
17013	Calhoun	20.82465639
17015	Carroll	34.93571828
17017	Cass	0
17019	Champaign	41.43192544
17021	Christian	73.48213466
17023	Clark	25.64760195
17025	Clay	0
17027	Clinton	103.6159303
17029	Coles	11.79129409
17031	Cook	298.6974406
17033	Crawford	21.26867656
17035	Cumberland	18.50481125
17037	DeKalb	32.64741749
17039	De Witt	6.341556218
17041	Douglas	56.47107141
17043	DuPage	131.7052
17045	Edgar	0
17047	Edwards	0
17049	Effingham	8.769878391
17051	Fayette	51.36346657
17053	Ford	30.15681544
17055	Franklin	10.33565024
17057	Fulton	2.869934565
17059	Gallatin	19.77066034
17061	Greene	7.666360012
17063	Grundy	41.1990897
17065	Hamilton	0
17067	Hancock	5.604124636

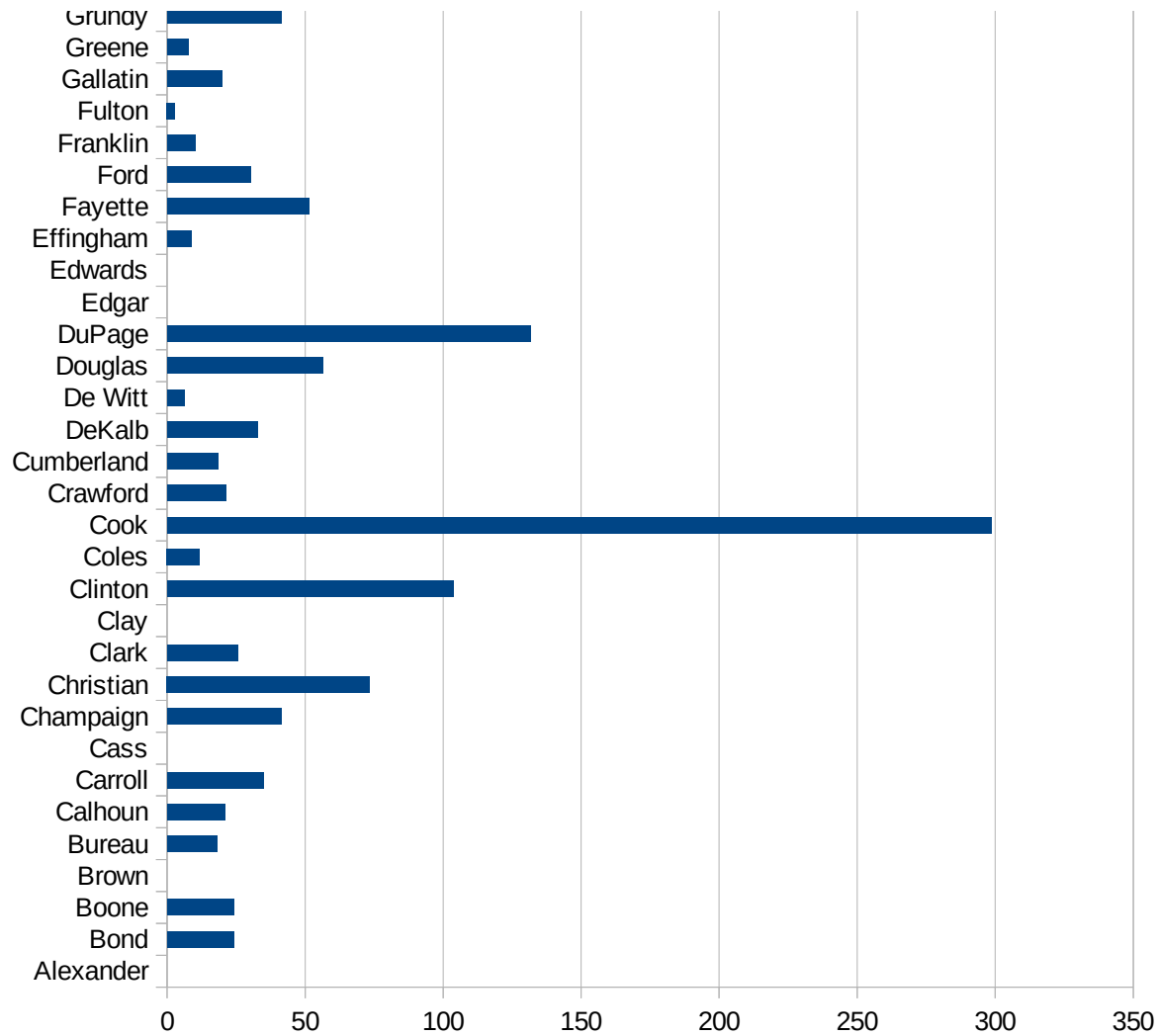


17069 Hardin	0
17071 Henderson	0
17073 Henry	46.85271949
17075 Iroquois	32.60397044
17077 Jackson	62.69701667
17079 Jasper	31.21423369
17081 Jefferson	21.15282919
17083 Jersey	27.463725
17085 Jo Daviess	51.48366564
17087 Johnson	8.028259473
17089 Kane	78.80707429
17091 Kankakee	190.8674471
17093 Kendall	89.12168237
17095 Knox	3.991060026
17097 Lake	216.3143235
17099 LaSalle	0
17101 Lawrence	12.68633048
17103 Lee	40.90816118
17105 Livingston	47.53782053
17107 Logan	13.82886776
17109 McDonough	6.676681689
17111 McHenry	79.39851573
17113 McLean	45.71018585
17115 Macon	40.11001604
17117 Macoupin	35.3099552
17119 Madison	43.4846726
17121 Marion	34.55608719
17123 Marshall	8.670019074
17125 Mason	22.11573903
17127 Massac	14.20454545
17129 Menard	16.27604167
17131 Mercer	12.81969105
17133 Monroe	133.9740789
17135 Montgomery	31.46743121
17137 Morgan	29.43254062



IL

17139 Moultrie	13.58972617
17141 Ogle	51.05747894
17143 Peoria	17.16300984
17145 Perry	4.722773212
17147 Piatt	36.59429129
17149 Pike	6.405739543
17151 Pope	0
17153 Pulaski	91.52480322
17155 Putnam	0
17157 Randolph	127.7019872
17159 Richland	6.343970056
17161 Rock Island	73.1824613
17163 St. Clair	77.37714463
17165 Saline	12.54915084
17167 Sangamon	22.52390605
17169 Schuyler	14.47806573
17171 Scott	0
17173 Shelby	18.39841774
17175 Stark	18.42638659
17177 Stephenson	17.87589659
17179 Tazewell	14.35826129
17181 Union	0
17183 Vermilion	10.41585293
17185 Wabash	17.31751667
17187 Warren	11.74260216
17189 Washington	14.29081815
17191 Wayne	0
17193 White	0
17195 Whiteside	50.33617373
17197 Will	185.3216045
17199 Williamson	14.91290861
17201 Winnebago	34.84921554
17203 Woodford	23.39911083



FIPS

- 29001
- 29003
- 29005
- 29007
- 29009
- 29011
- 29013
- 29015
- 29017
- 29019
- 29021
- 29023
- 29025
- 29027
- 29029
- 29031
- 29033
- 29035
- 29037
- 29039
- 29041
- 29043
- 29045
- 29047
- 29049
- 29051
- 29053
- 29055
- 29057
- 29059
- 29061
- 29063
- 29065

IL

29067
29069
29071
29073
29075
29077
29079
29081
29083
29085
29087
29089
29091
29093
29095
29097
29099
29101

29103
29105
29107
29109
29111
29113
29115
29117
29121
29123
29125
29127
29119
29129
29131
29133

IL

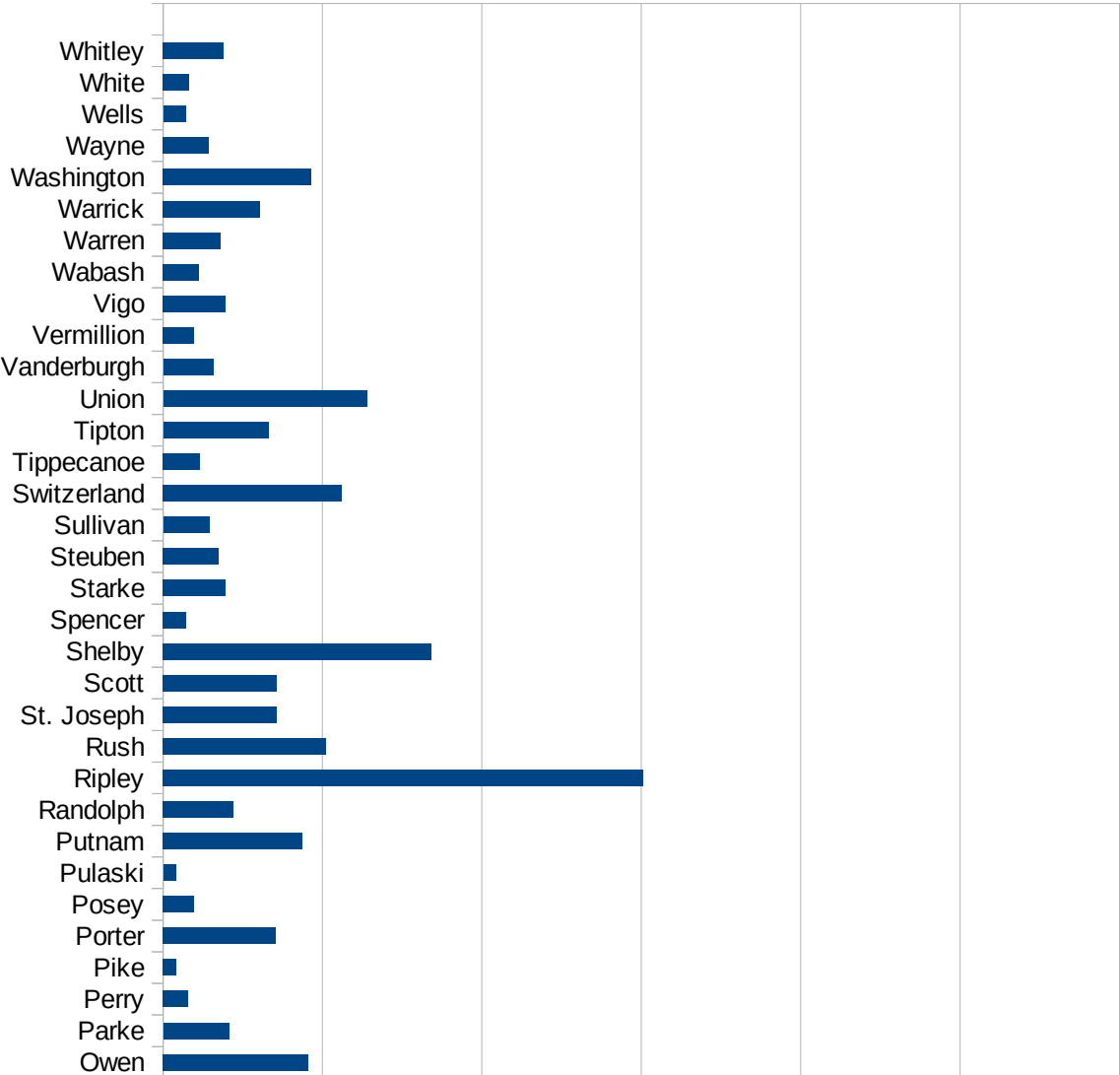
29135
29137
29139
29141
29143
29145
29147
29149
29151
29153
29155
29157
29159
29161
29163
29165
29167
29169
29171
29173
29175
29177
29179
29181
29195
29197
29199
29201
29203
29205
29183
29185
29187
29189
29510

IL

29186
29207
29209
29211
29213
29215

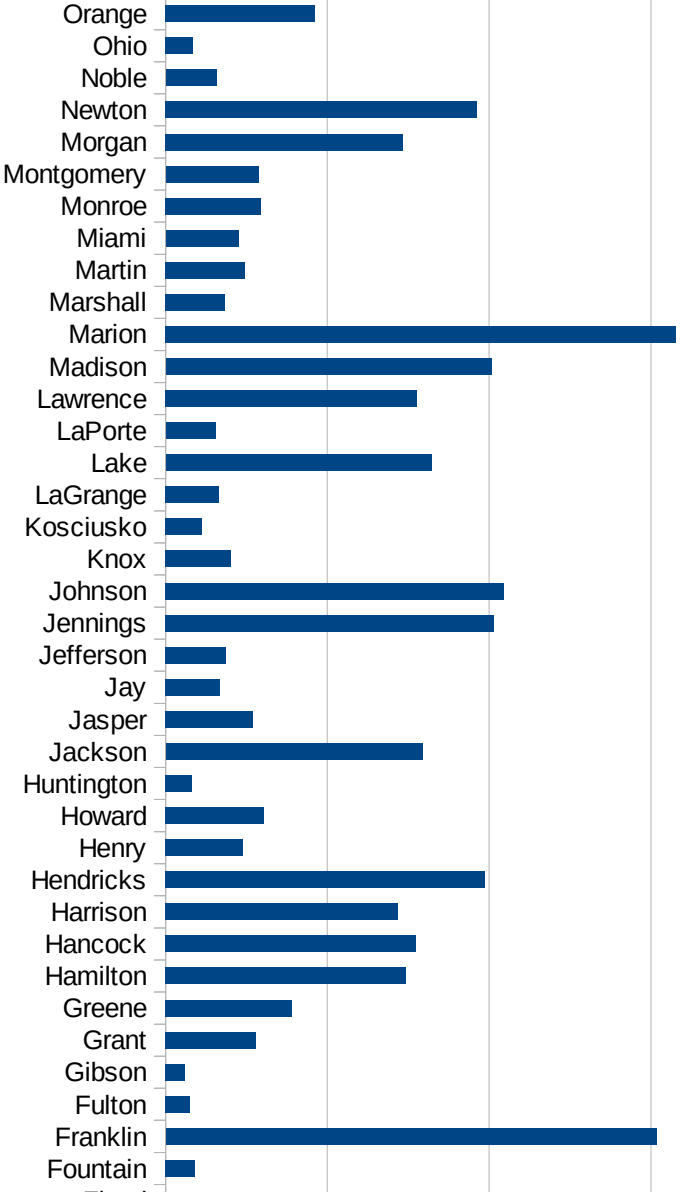
29217
29219
29221
29223
29225
29227
29229

FIPS	County	PC Infection
18001	Adams	14.03075542
18003	Allen	41.56109881
18005	Bartholomew	132.9256945
18007	Benton	23.11337109
18009	Blackford	41.91114837
18011	Boone	162.6889954
18013	Brown	78.77116975
18015	Carroll	24.8422517
18017	Cass	73.7715716
18019	Clark	99.69325153
18021	Clay	45.85403133
18023	Clinton	34.10852713
18025	Crawford	113.6578898
18027	Daviess	30.16864271
18029	Dearborn	260.2485474
18031	Decatur	481.4510711
18033	DeKalb	138.8053486
18035	Delaware	60.11919283
18037	Dubois	30.54152473
18039	Elkhart	43.29636116
18041	Fayette	86.77919035
18043	Floyd	138.8513904
18045	Fountain	18.34750168
18047	Franklin	303.4834624
18049	Fulton	14.93131595
18051	Gibson	11.95743154
18053	Grant	56.11502063
18055	Greene	78.11035431
18057	Hamilton	148.4461625
18059	Hancock	154.5493838
18061	Harrison	143.7422553
18063	Hendricks	197.5941416
18065	Henry	47.64765594
18067	Howard	60.70465969

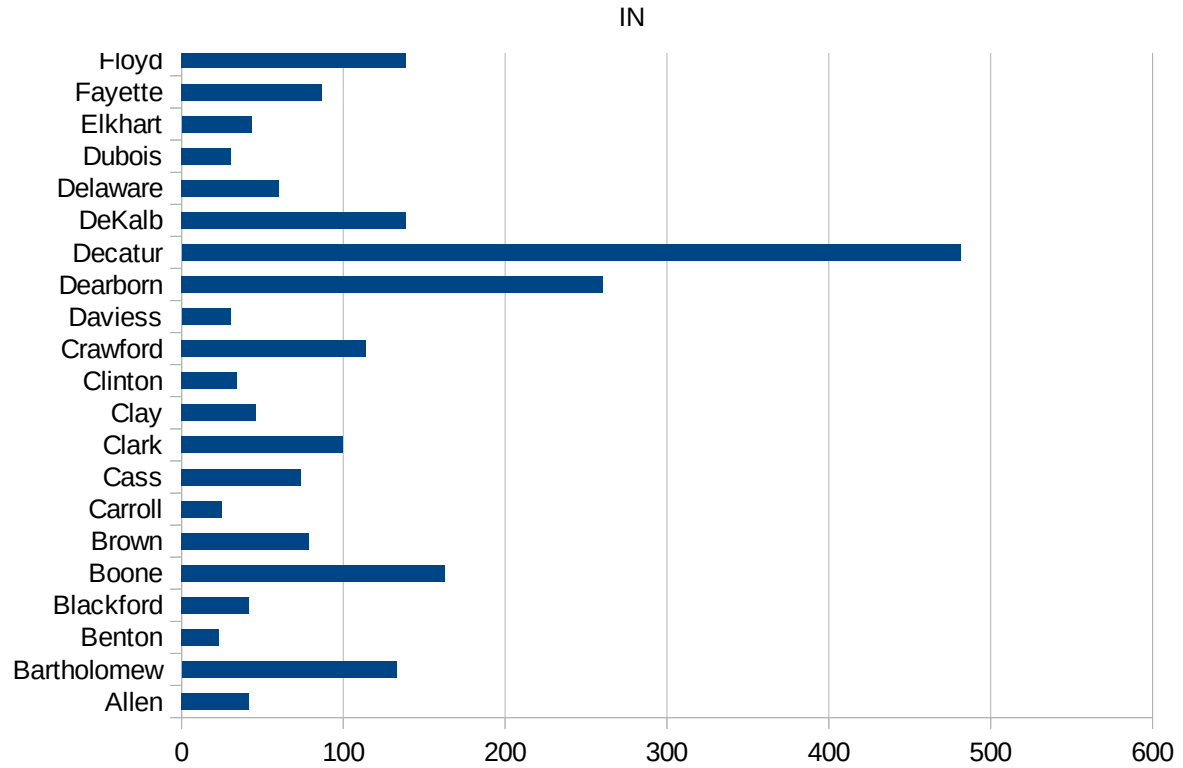


IN

18069 Huntington	16.55629139
18071 Jackson	158.690576
18073 Jasper	53.94066527
18075 Jay	33.71219418
18077 Jefferson	37.25782414
18079 Jennings	202.8177176
18081 Johnson	209.3134902
18083 Knox	40.65591544
18085 Kosciusko	22.68602541
18087 LaGrange	33.05364861
18089 Lake	164.3232709
18091 LaPorte	30.90712409
18093 Lawrence	155.4699133
18095 Madison	201.325198
18097 Marion	315.5016917
18099 Marshall	36.75834631
18101 Martin	48.93804444
18103 Miami	44.98552029
18105 Monroe	59.21710898
18107 Montgomery	57.37234653
18109 Morgan	146.8994238
18111 Newton	192.7057312
18113 Noble	31.55768745
18115 Ohio	17.11156742
18117 Orange	92.3597927
18119 Owen	91.14895658
18121 Parke	41.35404974
18123 Perry	15.70516176
18125 Pike	8.058017728
18127 Porter	70.75722018
18129 Posey	19.57713391
18131 Pulaski	8.019889326
18133 Putnam	87.35011514
18135 Randolph	44.26381232
18137 Ripley	301.5110612



18139 Rush	102.0224449
18141 St. Joseph	71.64725912
18143 Scott	71.19524248
18145 Shelby	168.1878322
18147 Spencer	14.75869533
18149 Starke	39.24133421
18151 Steuben	34.69611982
18153 Sullivan	28.99951667
18155 Switzerland	111.9716339
18157 Tippecanoe	23.3102648
18159 Tipton	66.10259122
18161 Union	127.89541
18163 Vanderburgh	31.49623703
18165 Vermillion	19.38109697
18167 Vigo	39.11124355
18169 Wabash	22.37851662
18171 Warren	36.30642624
18173 Warrick	60.7348922
18175 Washington	93.04655907
18177 Wayne	28.8158214
18179 Wells	14.18137985
18181 White	16.57481457
18183 Whitley	38.15225685



IN

FIPS

29001
29003
29005
29007
29009
29011
29013
29015
29017
29019
29021
29023
29025
29027
29029
29031
29033
29035
29037
29039
29041
29043
29045
29047
29049
29051
29053
29055
29057
29059
29061
29063
29065

IN

29067
29069
29071
29073
29075
29077
29079
29081
29083
29085
29087
29089
29091
29093
29095
29097
29099
29101

29103
29105
29107
29109
29111
29113
29115
29117
29121
29123
29125
29127
29119
29129
29131
29133

IN

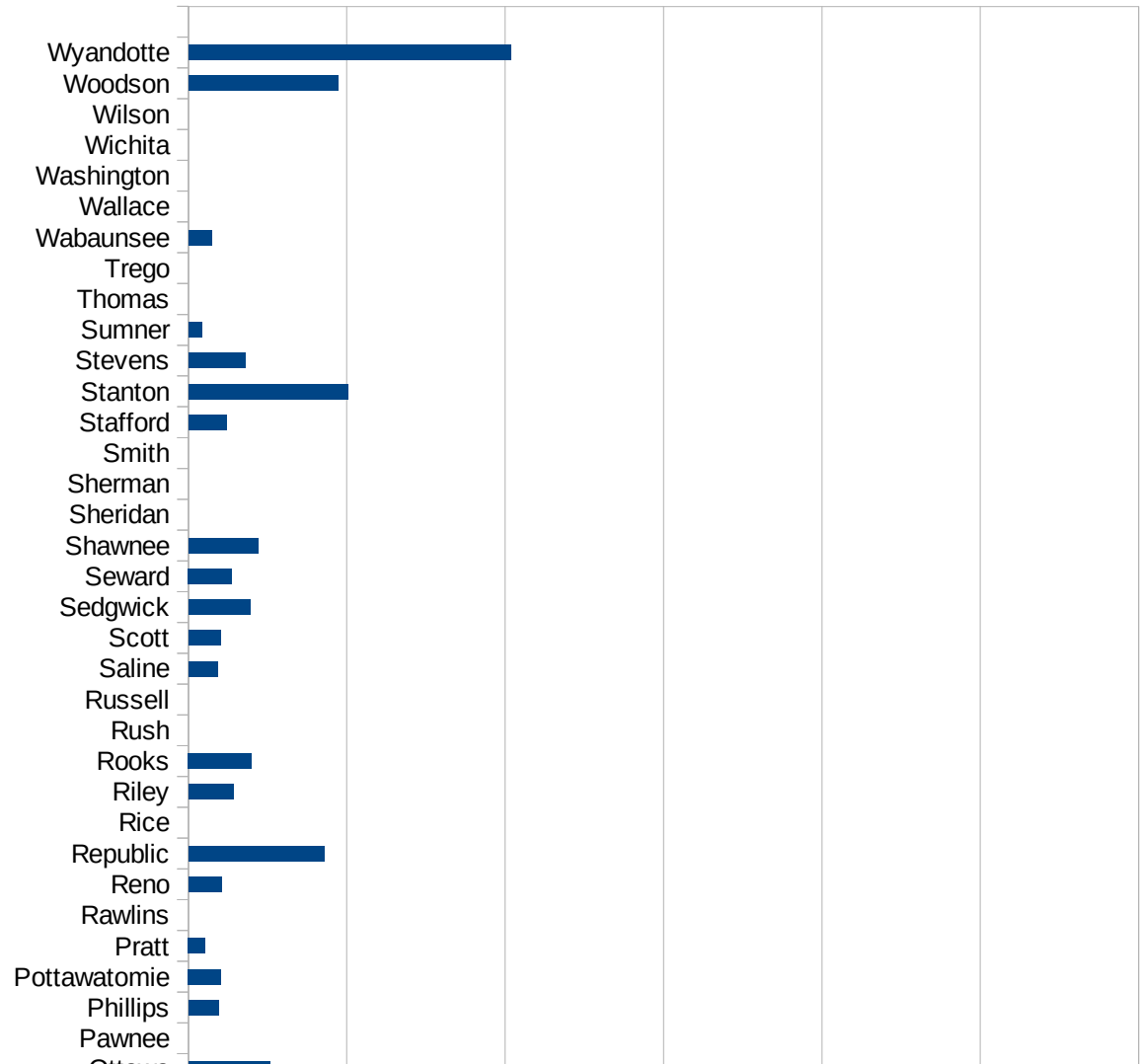
29135
29137
29139
29141
29143
29145
29147
29149
29151
29153
29155
29157
29159
29161
29163
29165
29167
29169
29171
29173
29175
29177
29179
29181
29195
29197
29199
29201
29203
29205
29183
29185
29187
29189
29510

IN

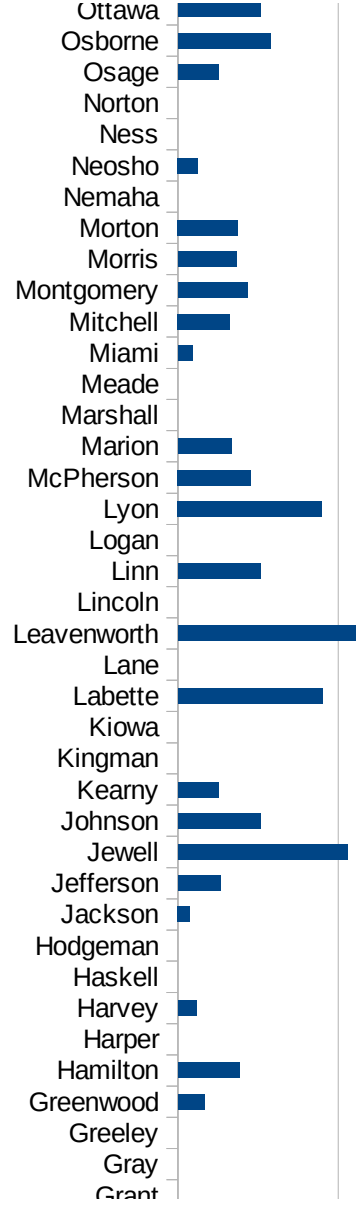
29186
29207
29209
29211
29213
29215

29217
29219
29221
29223
29225
29227
29229

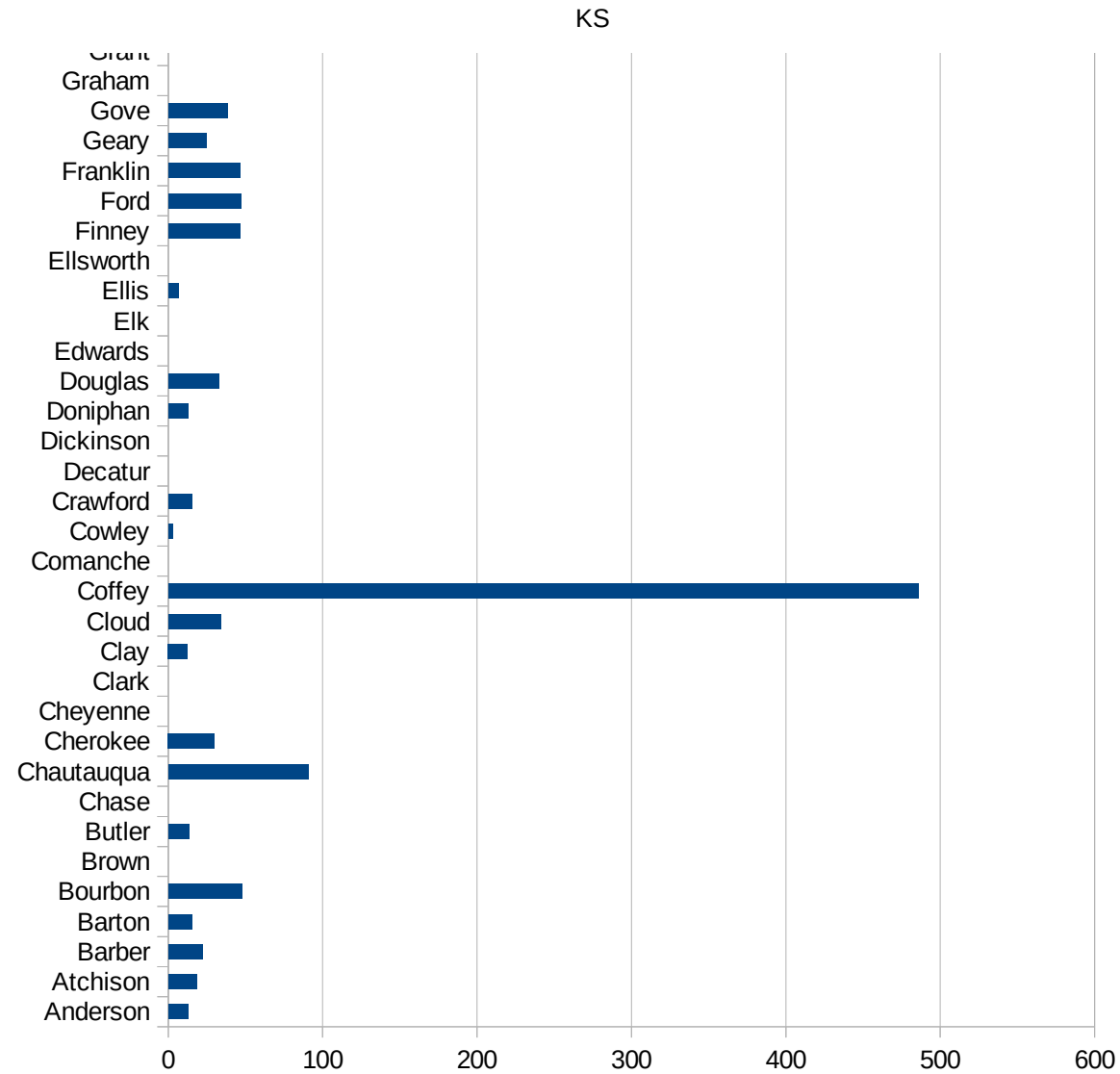
FIPS	County	PC Infection
20001	Allen	0
20003	Anderson	12.69357705
20005	Atchison	18.52652381
20007	Barber	22.36135957
20009	Barton	15.31921412
20011	Bourbon	47.77178735
20013	Brown	0
20015	Butler	13.48011683
20017	Chase	0
20019	Chautauqua	90.66183137
20021	Cherokee	29.97751686
20023	Cheyenne	0
20025	Clark	0
20027	Clay	12.50468926
20029	Cloud	34.36819796
20031	Coffey	485.8496295
20033	Comanche	0
20035	Cowley	2.839457096
20037	Crawford	15.37712397
20039	Decatur	0
20041	Dickinson	0
20043	Doniphan	13.01744337
20045	Douglas	32.93916137
20047	Edwards	0
20049	Elk	0
20051	Ellis	6.966213863
20053	Ellsworth	0
20055	Finney	46.43413182
20057	Ford	47.21435316
20059	Franklin	46.81830596
20061	Geary	24.54439467
20063	Gove	38.2848392
20065	Graham	0
20067	Grant	0



20069 Gray	0
20071 Greeley	0
20073 Greenwood	16.51527663
20075 Hamilton	38.35826621
20077 Harper	0
20079 Harvey	11.69248758
20081 Haskell	0
20083 Hodgeman	0
20085 Jackson	7.530120482
20087 Jefferson	26.35046113
20089 Jewell	105.5966209
20091 Johnson	51.71072119
20093 Kearny	25.36139995
20095 Kingman	0
20097 Kiowa	0
20099 Labette	90.16229213
20101 Lane	0
20103 Leavenworth	110.6303471
20105 Lincoln	0
20107 Linn	51.28205128
20109 Logan	0
20111 Lyon	89.80422679
20113 McPherson	45.55489365
20115 Marion	33.47280335
20117 Marshall	0
20119 Meade	0
20121 Miami	8.90736342
20123 Mitchell	32.5203252
20125 Montgomery	43.58655044
20127 Morris	36.2253215
20129 Morton	37.49531309
20131 Nemaha	0
20133 Neosho	12.53839885
20135 Ness	0
20137 Norton	0



20139 Osage	25.0925287
20141 Osborne	57.55395683
20143 Ottawa	51.70630817
20145 Pawnee	0
20147 Phillips	18.80759827
20149 Pottawatomie	20.59562549
20151 Pratt	10.66325443
20153 Rawlins	0
20155 Reno	20.85271567
20157 Republic	85.76329331
20159 Rice	0
20161 Riley	28.49273435
20163 Rooks	39.8962697
20165 Rush	0
20167 Russell	0
20169 Saline	18.38201504
20171 Scott	20.42066571
20173 Sedgwick	38.94027924
20175 Seward	27.54820937
20177 Shawnee	43.94390954
20179 Sheridan	0
20181 Sherman	0
20183 Smith	0
20185 Stafford	23.93489708
20187 Stanton	100.6542526
20189 Stevens	35.97769383
20191 Sumner	8.697164724
20193 Thomas	0
20195 Trego	0
20197 Wabaunsee	14.49485433
20199 Wallace	0
20201 Washington	0
20203 Wichita	0
20205 Wilson	0
20207 Woodson	94.25070688



KS

20209 Wyandotte

203.8421524

FIPS

- 29001
- 29003
- 29005
- 29007
- 29009
- 29011
- 29013
- 29015
- 29017
- 29019
- 29021
- 29023
- 29025
- 29027
- 29029
- 29031
- 29033
- 29035
- 29037
- 29039
- 29041
- 29043
- 29045
- 29047
- 29049
- 29051
- 29053
- 29055
- 29057
- 29059
- 29061
- 29063
- 29065

29067
29069
29071
29073
29075
29077
29079
29081
29083
29085
29087
29089
29091
29093
29095
29097
29099
29101

29103
29105
29107
29109
29111
29113
29115
29117
29121
29123
29125
29127
29119
29129
29131
29133

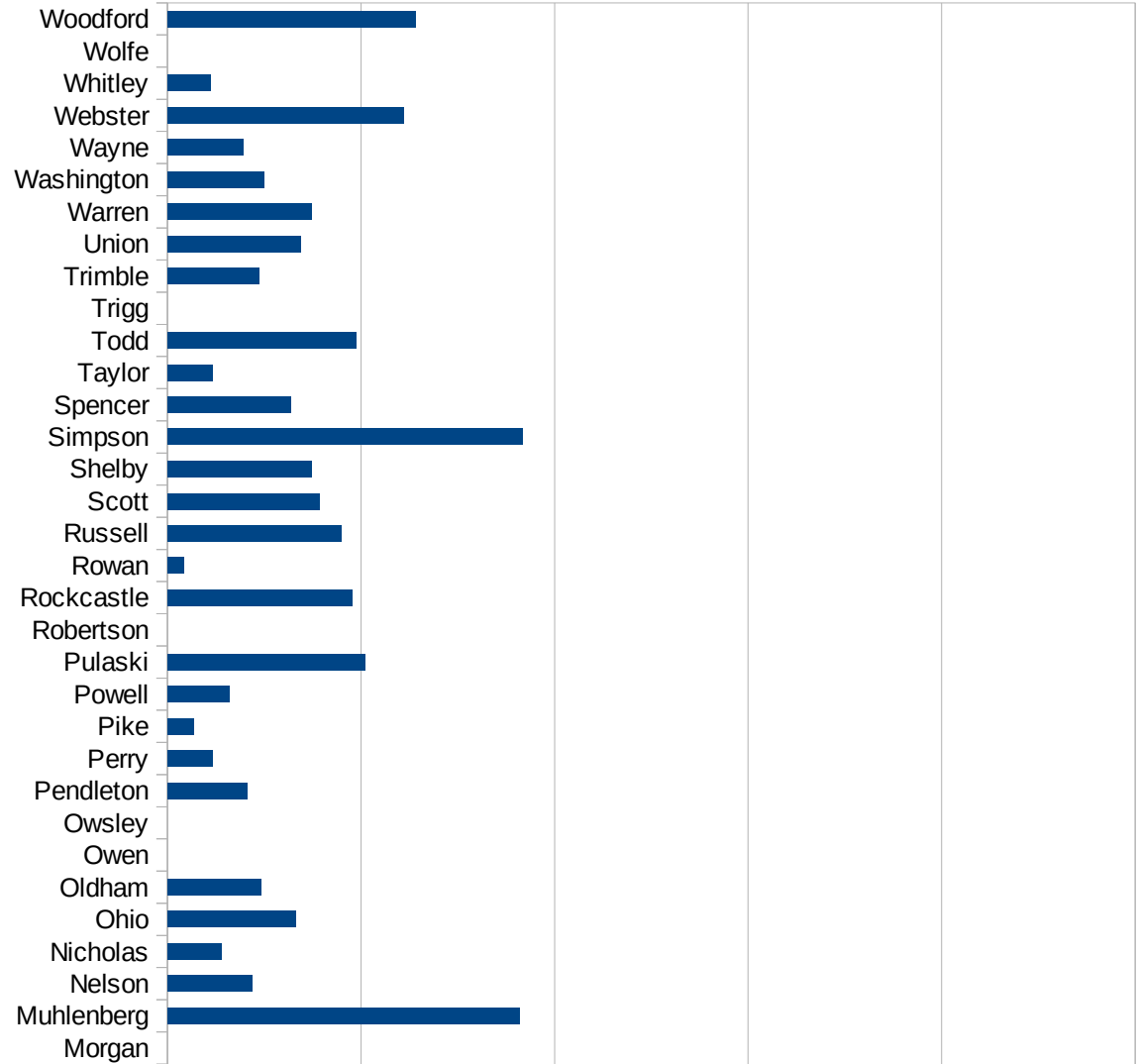
29135
29137
29139
29141
29143
29145
29147
29149
29151
29153
29155
29157
29159
29161
29163
29165
29167
29169
29171
29173
29175
29177
29179
29181
29195
29197
29199
29201
29203
29205
29183
29185
29187
29189
29510

KS

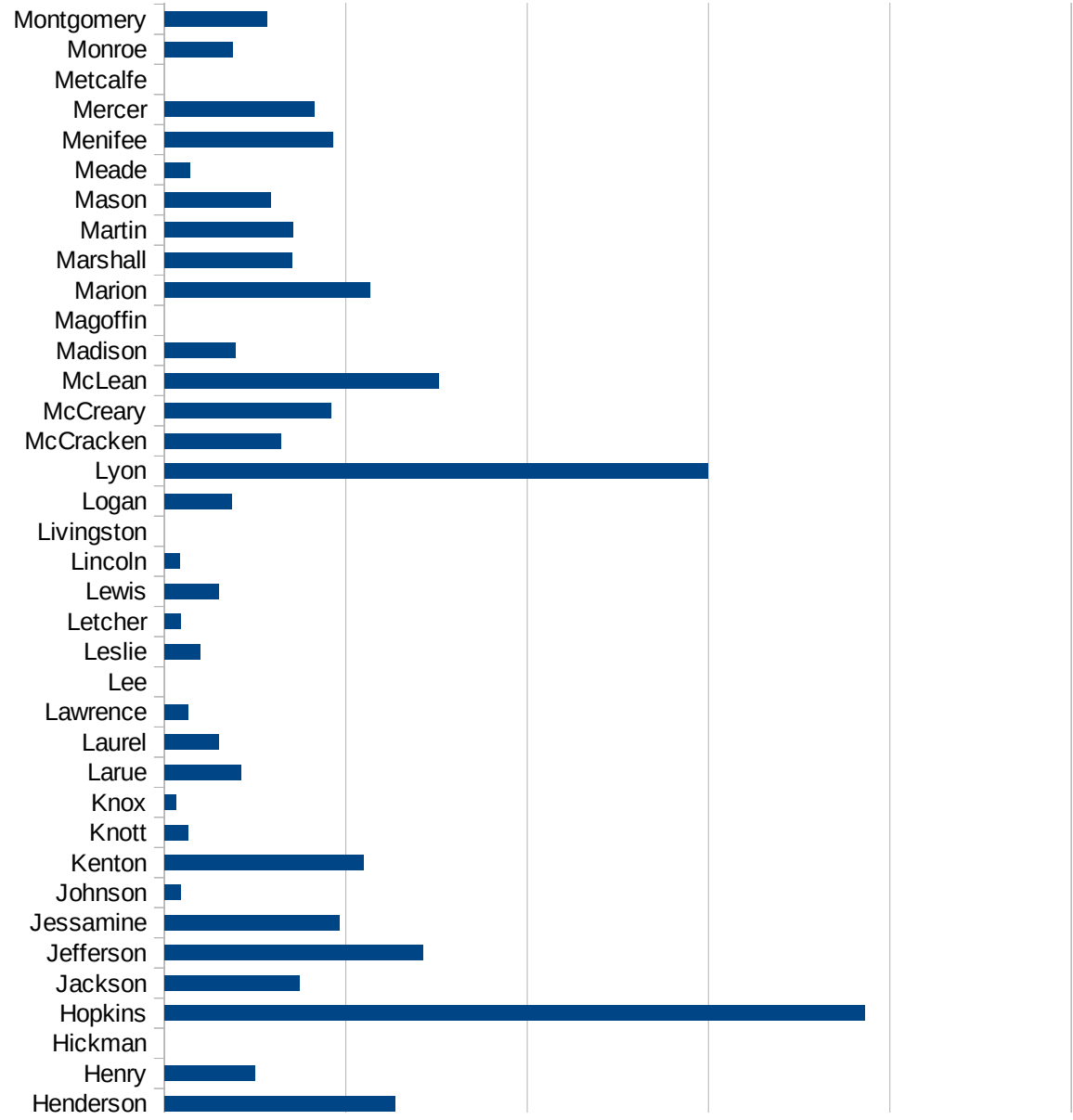
29186
29207
29209
29211
29213
29215

29217
29219
29221
29223
29225
29227
29229

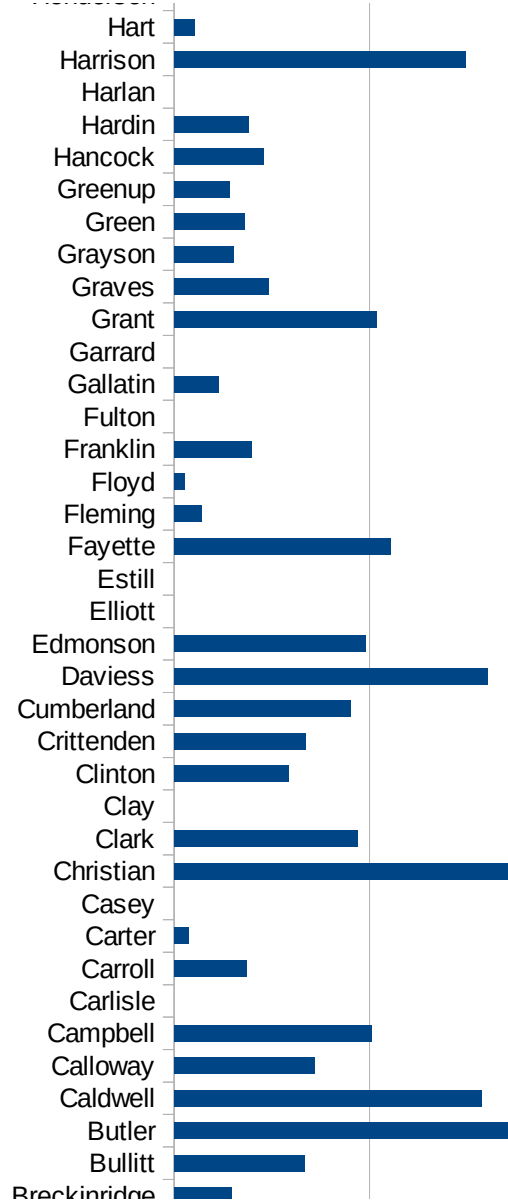
FIPS	County	PC Infection
21001	Adair	57.24694249
21003	Allen	18.93760061
21005	Anderson	13.23743547
21007	Ballard	12.53289886
21009	Barren	11.31836291
21011	Bath	16.151175
21013	Bell	0
21015	Boone	36.49274327
21017	Bourbon	19.81767737
21019	Boyd	55.0381033
21021	Boyle	43.18936877
21023	Bracken	72.82437189
21025	Breathitt	15.7158573
21027	Breckinridge	14.71453796
21029	Bullitt	33.30496244
21031	Butler	86.12590041
21033	Caldwell	78.64726701
21035	Calloway	35.77360419
21037	Campbell	50.45517004
21039	Carlisle	0
21041	Carroll	18.62717705
21043	Carter	3.703155088
21045	Casey	0
21047	Christian	86.50639729
21049	Clark	46.89784546
21051	Clay	0
21053	Clinton	29.39447384
21055	Crittenden	33.65114975
21057	Cumberland	45.05180958
21059	Daviess	80.11552461
21061	Edmonson	48.88381946
21063	Elliott	0
21065	Estill	0
21067	Fayette	55.28445241



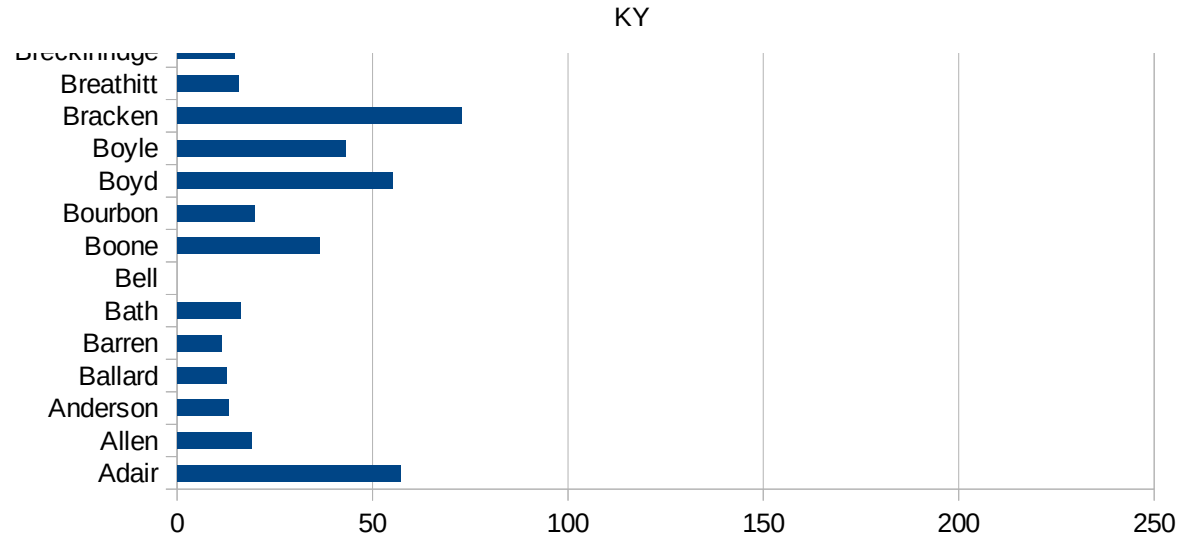
21069 Fleming	6.929046563
21071 Floyd	2.789789371
21073 Franklin	19.67922857
21075 Fulton	0
21077 Gallatin	11.32246377
21079 Garrard	0
21081 Grant	51.74953226
21083 Graves	24.11769435
21085 Grayson	15.196991
21087 Green	18.10118563
21089 Greenup	14.17715776
21091 Hancock	22.83626399
21093 Hardin	19.02932328
21095 Harlan	0
21097 Harrison	74.55533071
21099 Hart	5.28932614
21101 Henderson	63.60904564
21103 Henry	24.83546504
21105 Hickman	0
21107 Hopkins	193.041626
21109 Jackson	37.19684571
21111 Jefferson	71.38064442
21113 Jessamine	48.21958457
21115 Johnson	4.467077638
21117 Kenton	54.80244021
21119 Knott	6.611133148
21121 Knox	3.194479939
21123 Larue	20.96875655
21125 Laurel	14.83459427
21127 Lawrence	6.422195106
21129 Lee	0
21131 Leslie	9.85901607
21133 Letcher	4.566418558
21135 Lewis	15.08636947
21137 Lincoln	4.057782827



21139 Livingston	0
21141 Logan	18.52606618
21143 Lyon	149.8314396
21145 McCracken	32.13662657
21147 McCreary	45.95588235
21149 McLean	75.6593169
21151 Madison	19.48726832
21153 Magoffin	0
21155 Marion	56.6893424
21157 Marshall	35.26658331
21159 Martin	35.32632695
21161 Mason	29.15451895
21163 Meade	6.965000871
21165 Menifee	46.50441792
21167 Mercer	41.33370074
21169 Metcalfe	0
21171 Monroe	18.6601978
21173 Montgomery	28.36577669
21175 Morgan	0
21177 Muhlenberg	90.98589719
21179 Nelson	21.80977514
21181 Nicholas	13.95478649
21183 Ohio	33.21293644
21185 Oldham	24.07100948
21187 Owen	0
21189 Owsley	0
21191 Pendleton	20.64835846
21193 Perry	11.4977771
21195 Pike	6.849080511
21197 Powell	16.07458608
21199 Pulaski	51.06541015
21201 Robertson	0
21203 Rockcastle	47.76119403
21205 Rowan	4.067851767
21207 Russell	44.8908591



21209 Scott	39.26397887
21211 Shelby	37.09963313
21213 Simpson	91.74807059
21215 Spencer	31.92508247
21217 Taylor	11.74214255
21219 Todd	48.73690196
21221 Trigg	0
21223 Trimble	23.48796242
21225 Union	34.47087211
21227 Warren	37.32935154
21229 Washington	24.82621648
21231 Wayne	19.5427008
21233 Webster	61.01746625
21235 Whitley	11.03691849
21237 Wolfe	0
21239 Woodford	64.07115667



FIPS

- 29001
- 29003
- 29005
- 29007
- 29009
- 29011
- 29013
- 29015
- 29017
- 29019
- 29021
- 29023
- 29025
- 29027
- 29029
- 29031
- 29033
- 29035
- 29037
- 29039
- 29041
- 29043
- 29045
- 29047
- 29049
- 29051
- 29053
- 29055
- 29057
- 29059
- 29061
- 29063
- 29065

KY

29067
29069
29071
29073
29075
29077
29079
29081
29083
29085
29087
29089
29091
29093
29095
29097
29099
29101

29103
29105
29107
29109
29111
29113
29115
29117
29121
29123
29125
29127
29119
29129
29131
29133

KY

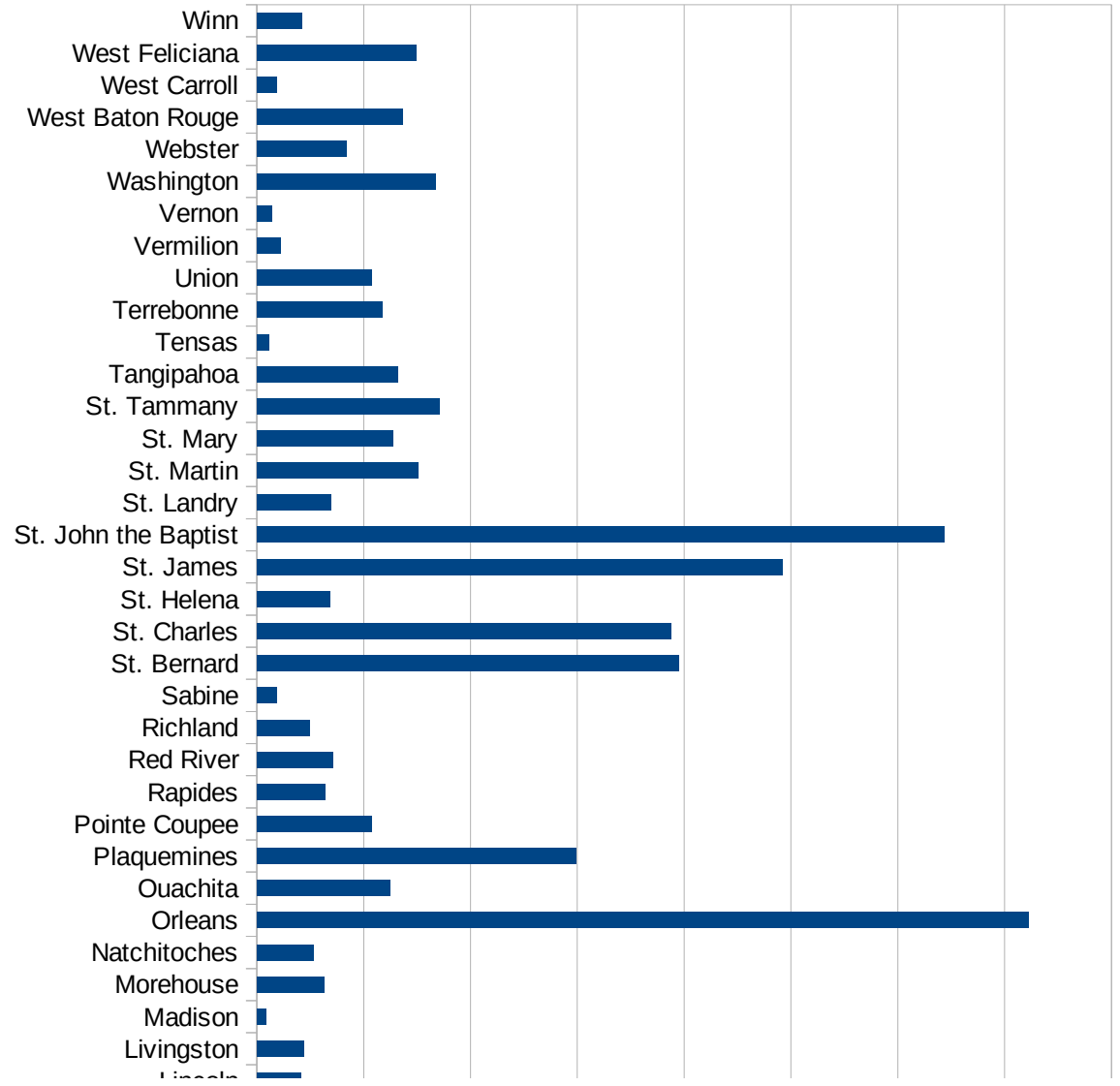
29135
29137
29139
29141
29143
29145
29147
29149
29151
29153
29155
29157
29159
29161
29163
29165
29167
29169
29171
29173
29175
29177
29179
29181
29195
29197
29199
29201
29203
29205
29183
29185
29187
29189
29510

KY

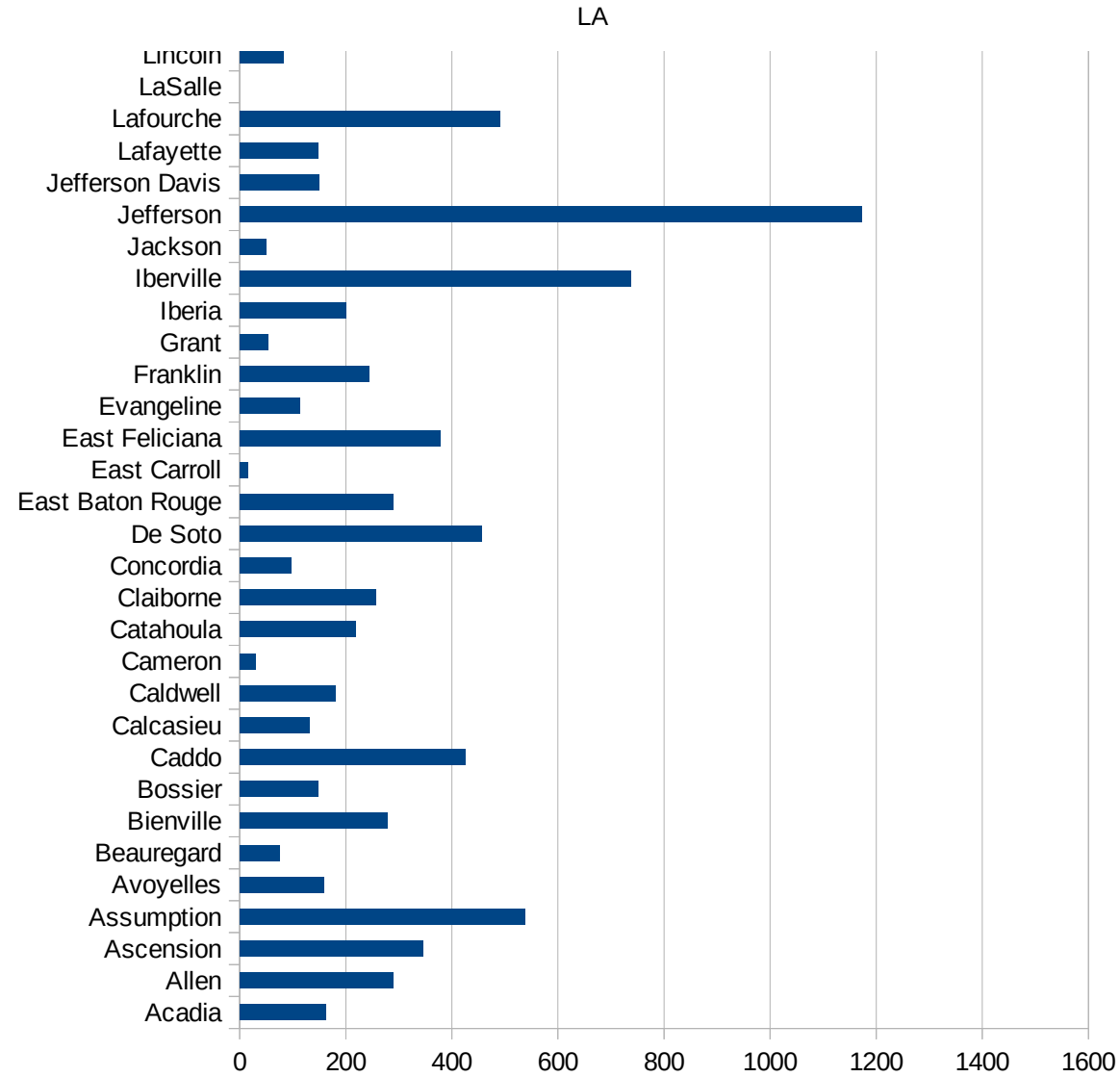
29186
29207
29209
29211
29213
29215

29217
29219
29221
29223
29225
29227
29229

FIPS	County	PC Infection
22001	Acadia	162.4055314
22003	Allen	289.0060535
22005	Ascension	346.5092402
22007	Assumption	538.1165919
22009	Avoyelles	158.1731007
22011	Beauregard	75.16173194
22013	Bienville	278.0282537
22015	Bossier	147.8161733
22017	Caddo	425.2393772
22019	Calcasieu	131.9469061
22021	Caldwell	180.7228916
22023	Cameron	28.70264064
22025	Catahoula	218.5678601
22027	Claiborne	257.1500251
22029	Concordia	97.07745759
22031	De Soto	455.6057734
22033	East Baton Rouge	288.6909351
22035	East Carroll	14.21060111
22037	East Feliciana	378.1403781
22039	Evangeline	113.6261699
22041	Franklin	243.1037904
22043	Grant	53.37603416
22045	Iberia	200.1663354
22047	Iberville	736.5300571
22049	Jackson	50.30813734
22051	Jefferson	1172.212482
22053	Jefferson Davis	148.8189475
22055	Lafayette	148.2811741
22057	Lafourche	490.2410437
22059	LaSalle	0
22061	Lincoln	82.63412154
22063	Livingston	87.41321373
22065	Madison	17.91954126
22067	Morehouse	125.9941728



22069 Natchitoches	106.055511
22071 Orleans	1445.246365
22073 Ouachita	248.5839133
22075 Plaquemines	598.0350278
22077 Pointe Coupee	214.2206016
22079 Rapides	128.6744995
22081 Red River	141.559514
22083 Richland	99.04912837
22085 Sabine	37.45006658
22087 St. Bernard	789.794739
22089 St. Charles	775.3550559
22091 St. Helena	136.425648
22093 St. James	983.9806056
22095 St. John the Baptist	1287.513894
22097 St. Landry	137.7410468
22099 St. Martin	302.1204379
22101 St. Mary	255.1532929
22103 St. Tammany	341.3260187
22105 Tangipahoa	263.1244534
22107 Tensas	22.41147468
22109 Terrebonne	234.189928
22111 Union	214.9574563
22113 Vermilion	43.45645997
22115 Vernon	28.65329513
22117 Washington	334.8933064
22119 Webster	167.534409
22121 West Baton Rouge	272.4486321
22123 West Carroll	36.42323803
22125 West Feliciana	297.542044
22127 Winn	84.90165558



FIPS

- 29001
- 29003
- 29005
- 29007
- 29009
- 29011
- 29013
- 29015
- 29017
- 29019
- 29021
- 29023
- 29025
- 29027
- 29029
- 29031
- 29033
- 29035
- 29037
- 29039
- 29041
- 29043
- 29045
- 29047
- 29049
- 29051
- 29053
- 29055
- 29057
- 29059
- 29061
- 29063
- 29065

29067
29069
29071
29073
29075
29077
29079
29081
29083
29085
29087
29089
29091
29093
29095
29097
29099
29101

29103
29105
29107
29109
29111
29113
29115
29117
29121
29123
29125
29127
29119
29129
29131
29133

LA

29135
29137
29139
29141
29143
29145
29147
29149
29151
29153
29155
29157
29159
29161
29163
29165
29167
29169
29171
29173
29175
29177
29179
29181
29195
29197
29199
29201
29203
29205
29183
29185
29187
29189
29510

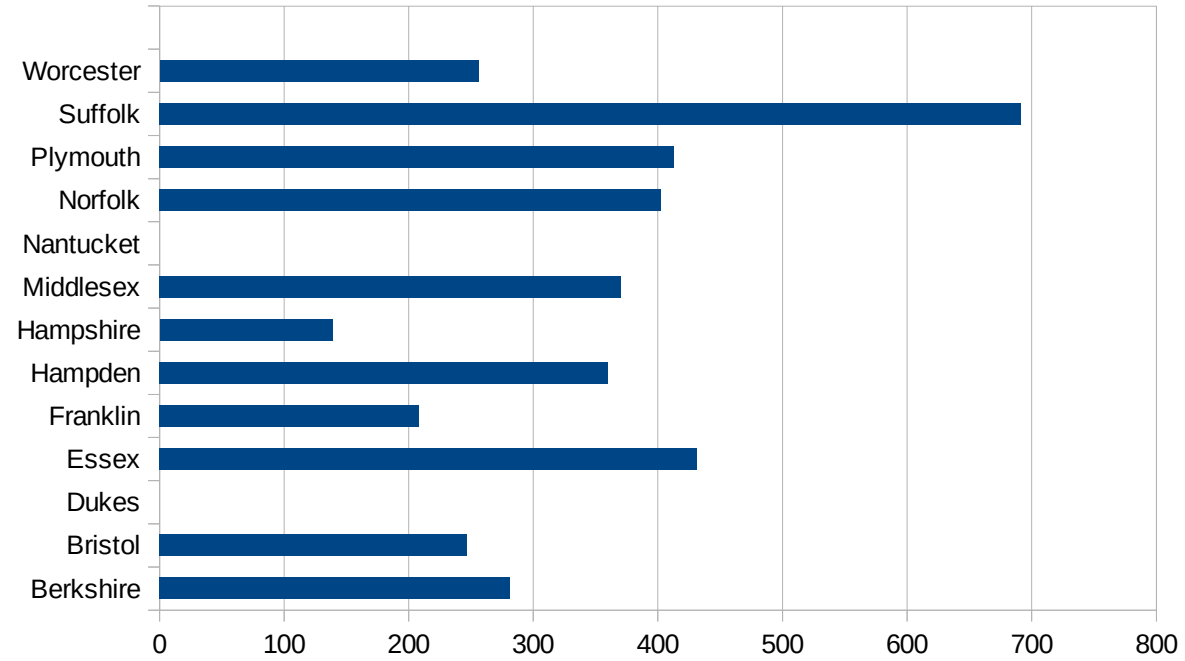
LA

29186
29207
29209
29211
29213
29215

29217
29219
29221
29223
29225
29227
29229

MA

FIPS	County	PC Infection
25001	Barnstable	235.2246583
25003	Berkshire	280.9700193
25005	Bristol	247.1534798
25007	Dukes	0
25009	Essex	431.6766965
25011	Franklin	208.5593901
25013	Hampden	360.1144543
25015	Hampshire	138.8243314
25017	Middlesex	370.5300134
25019	Nantucket	0
25021	Norfolk	402.3317663
25023	Plymouth	413.2151652
25025	Suffolk	691.1100871
25027	Worcester	256.1266383



FIPS

- 29001
- 29003
- 29005
- 29007
- 29009
- 29011
- 29013
- 29015
- 29017
- 29019
- 29021
- 29023
- 29025
- 29027
- 29029
- 29031
- 29033
- 29035
- 29037
- 29039
- 29041
- 29043
- 29045
- 29047
- 29049
- 29051
- 29053
- 29055
- 29057
- 29059
- 29061
- 29063
- 29065

29067
29069
29071
29073
29075
29077
29079
29081
29083
29085
29087
29089
29091
29093
29095
29097
29099
29101

29103
29105
29107
29109
29111
29113
29115
29117
29121
29123
29125
29127
29119
29129
29131
29133

29135
29137
29139
29141
29143
29145
29147
29149
29151
29153
29155
29157
29159
29161
29163
29165
29167
29169
29171
29173
29175
29177
29179
29181
29195
29197
29199
29201
29203
29205
29183
29185
29187
29189
29510

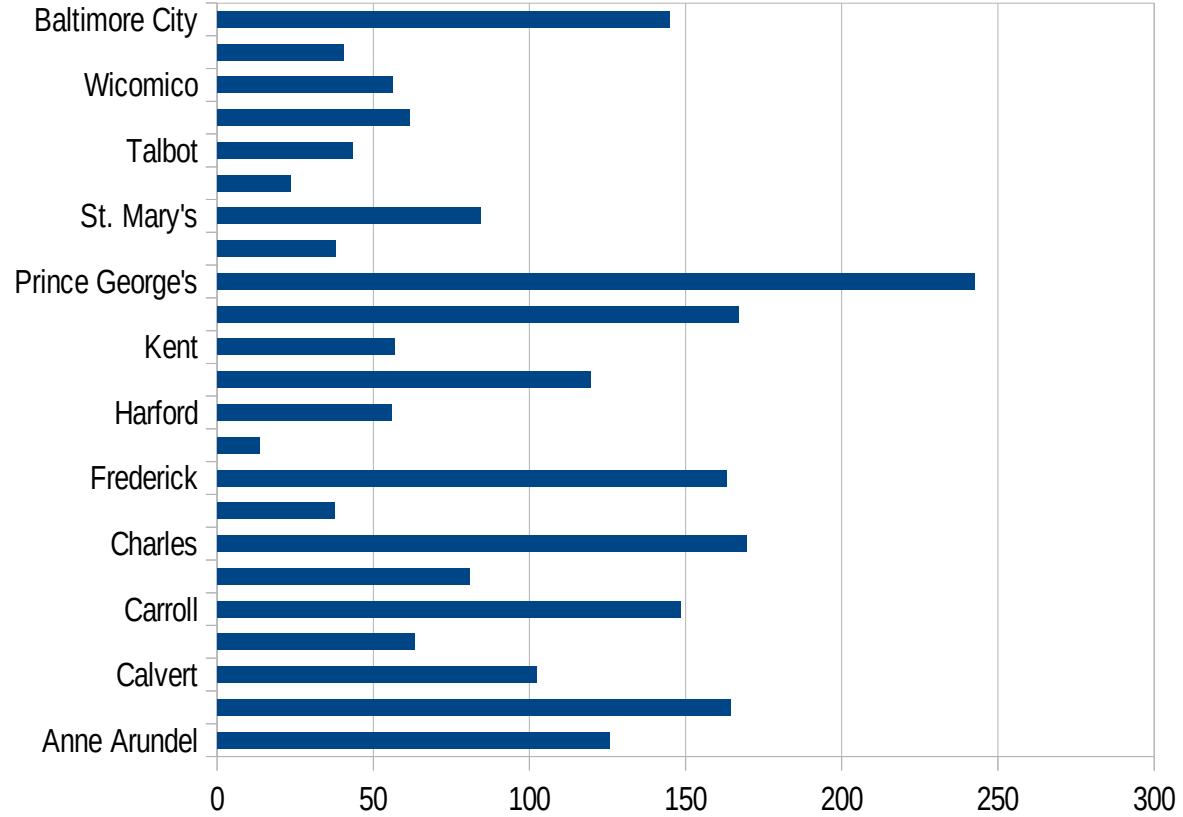
MA

29186
29207
29209
29211
29213
29215

29217
29219
29221
29223
29225
29227
29229

MD

FIPS	County	PC Infection
24001	Allegany	21.13420218
24003	Anne Arundel	125.68768
24005	Baltimore	164.2864644
24009	Calvert	102.1705814
24011	Caroline	63.05548883
24013	Carroll	148.4304959
24015	Cecil	80.71888433
24017	Charles	169.6562912
24019	Dorchester	37.5023439
24021	Frederick	163.114908
24023	Garrett	13.71601001
24025	Harford	55.91519791
24027	Howard	119.4321712
24029	Kent	56.75076098
24031	Montgomery	166.830235
24033	Prince George's	242.4920929
24035	Queen Anne's	37.81019283
24037	St. Mary's	84.3215224
24039	Somerset	23.36903603
24041	Talbot	43.28067518
24043	Washington	61.61960166
24045	Wicomico	56.20427346
24047	Worcester	40.5225479
24510	Baltimore City	144.897468



FIPS

- 29001
- 29003
- 29005
- 29007
- 29009
- 29011
- 29013
- 29015
- 29017
- 29019
- 29021
- 29023
- 29025
- 29027
- 29029
- 29031
- 29033
- 29035
- 29037
- 29039
- 29041
- 29043
- 29045
- 29047
- 29049
- 29051
- 29053
- 29055
- 29057
- 29059
- 29061
- 29063
- 29065

29067
29069
29071
29073
29075
29077
29079
29081
29083
29085
29087
29089
29091
29093
29095
29097
29099
29101

29103
29105
29107
29109
29111
29113
29115
29117
29121
29123
29125
29127
29119
29129
29131
29133

29135
29137
29139
29141
29143
29145
29147
29149
29151
29153
29155
29157
29159
29161
29163
29165
29167
29169
29171
29173
29175
29177
29179
29181
29195
29197
29199
29201
29203
29205
29183
29185
29187
29189
29510

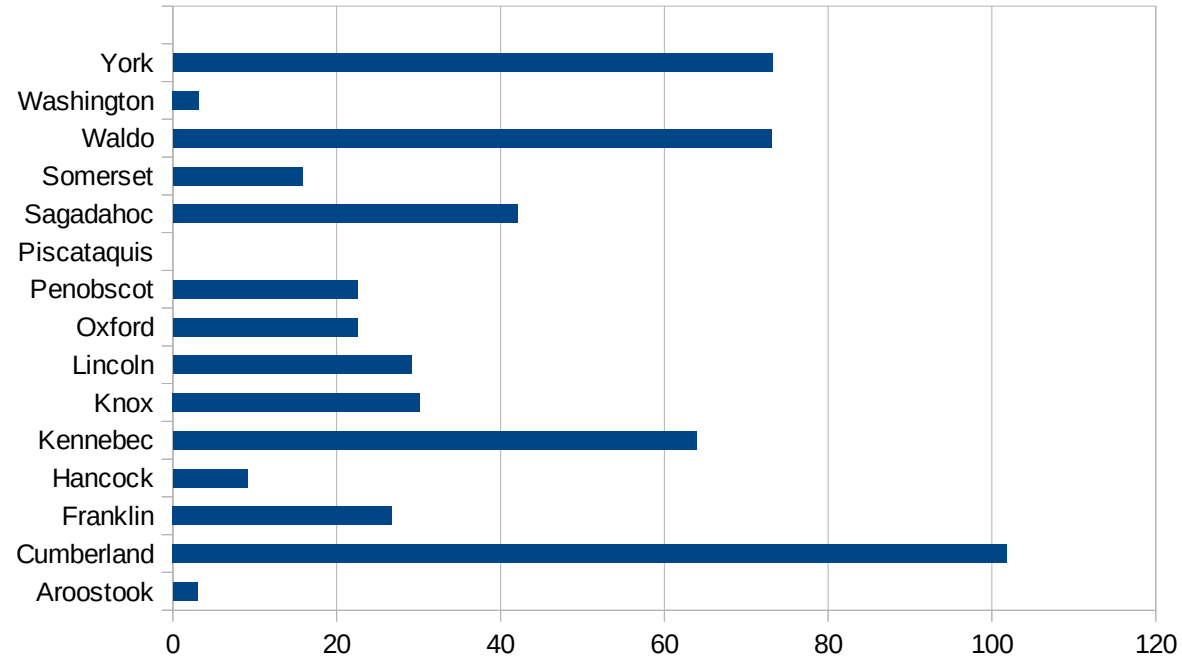
MD

29186
29207
29209
29211
29213
29215

29217
29219
29221
29223
29225
29227
29229

ME

FIPS	County	PC Infection
23001	Androscoggin	26.00321325
23003	Aroostook	2.980137384
23005	Cumberland	101.8541544
23007	Franklin	26.75853765
23009	Hancock	9.122256481
23011	Kennebec	63.89095943
23013	Knox	30.17273893
23015	Lincoln	29.1188632
23017	Oxford	22.5623937
23019	Penobscot	22.50225023
23021	Piscataquis	0
23023	Sagadahoc	42.09462873
23025	Somerset	15.81277672
23027	Waldo	73.05890059
23029	Washington	3.175611305
23031	York	73.2195763



FIPS

- 29001
- 29003
- 29005
- 29007
- 29009
- 29011
- 29013
- 29015
- 29017
- 29019
- 29021
- 29023
- 29025
- 29027
- 29029
- 29031
- 29033
- 29035
- 29037
- 29039
- 29041
- 29043
- 29045
- 29047
- 29049
- 29051
- 29053
- 29055
- 29057
- 29059
- 29061
- 29063
- 29065

ME

29067
29069
29071
29073
29075
29077
29079
29081
29083
29085
29087
29089
29091
29093
29095
29097
29099
29101

29103
29105
29107
29109
29111
29113
29115
29117
29121
29123
29125
29127
29119
29129
29131
29133

ME

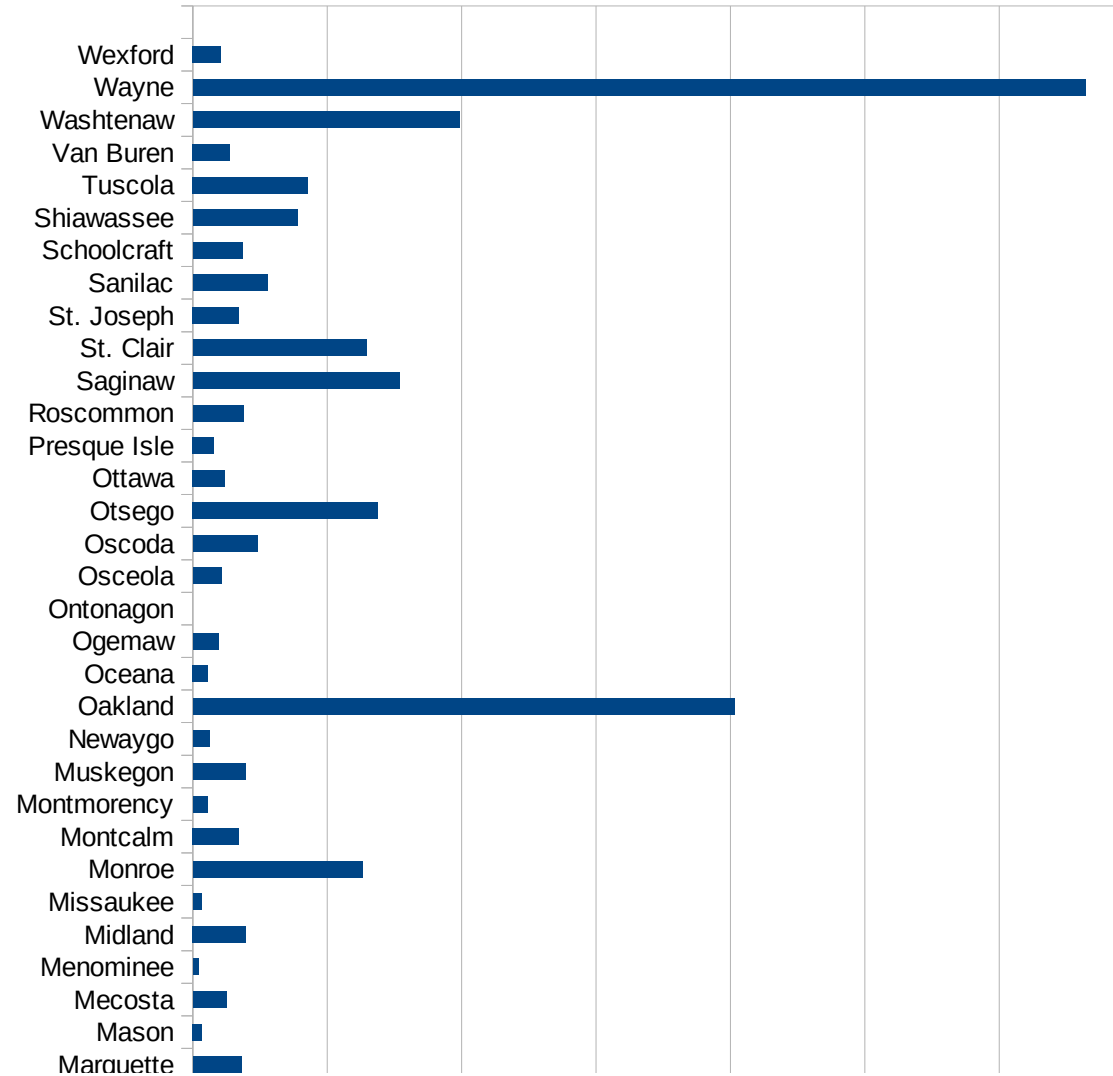
29135
29137
29139
29141
29143
29145
29147
29149
29151
29153
29155
29157
29159
29161
29163
29165
29167
29169
29171
29173
29175
29177
29179
29181
29195
29197
29199
29201
29203
29205
29183
29185
29187
29189
29510

ME

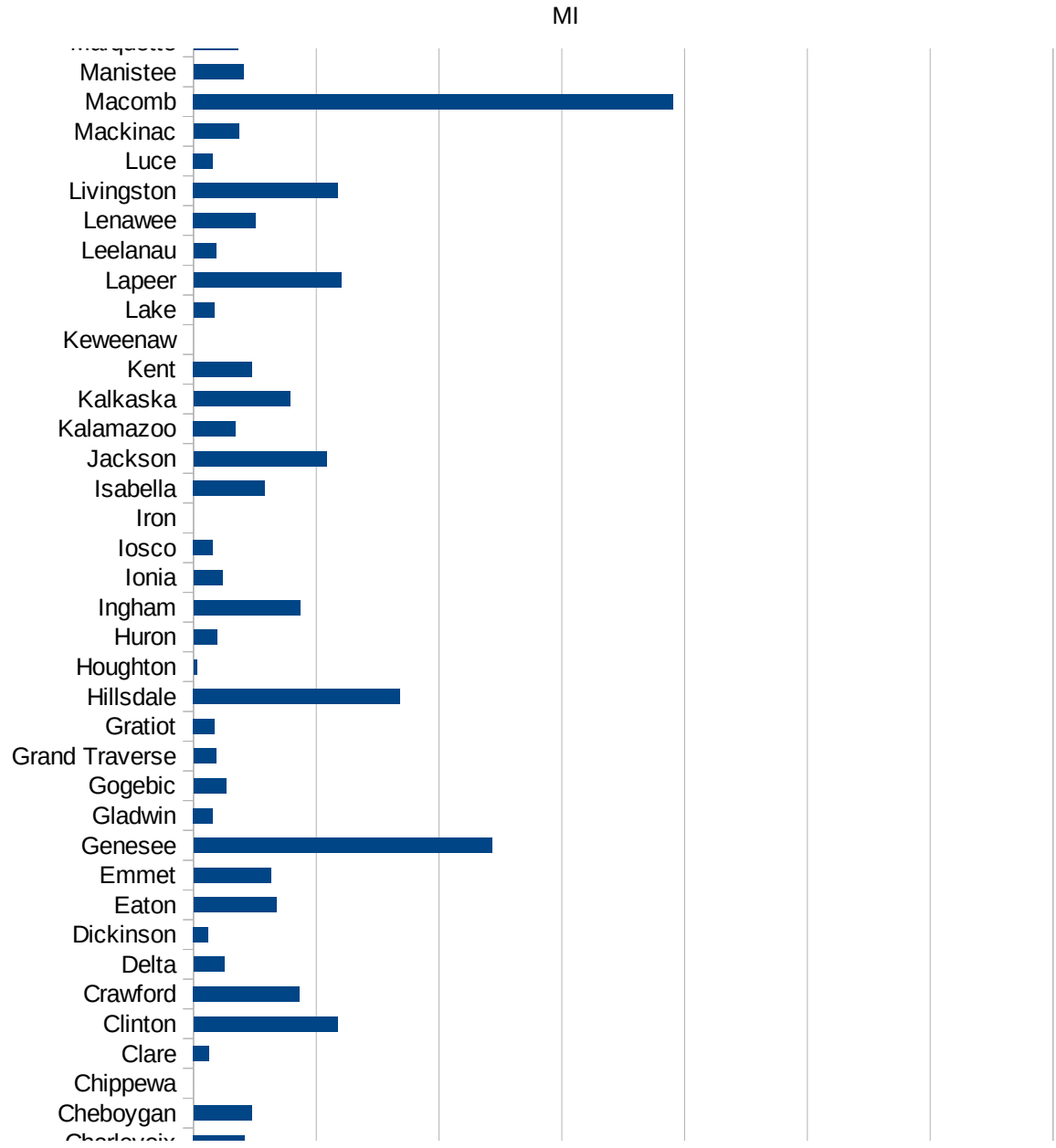
29186
29207
29209
29211
29213
29215

29217
29219
29221
29223
29225
29227
29229

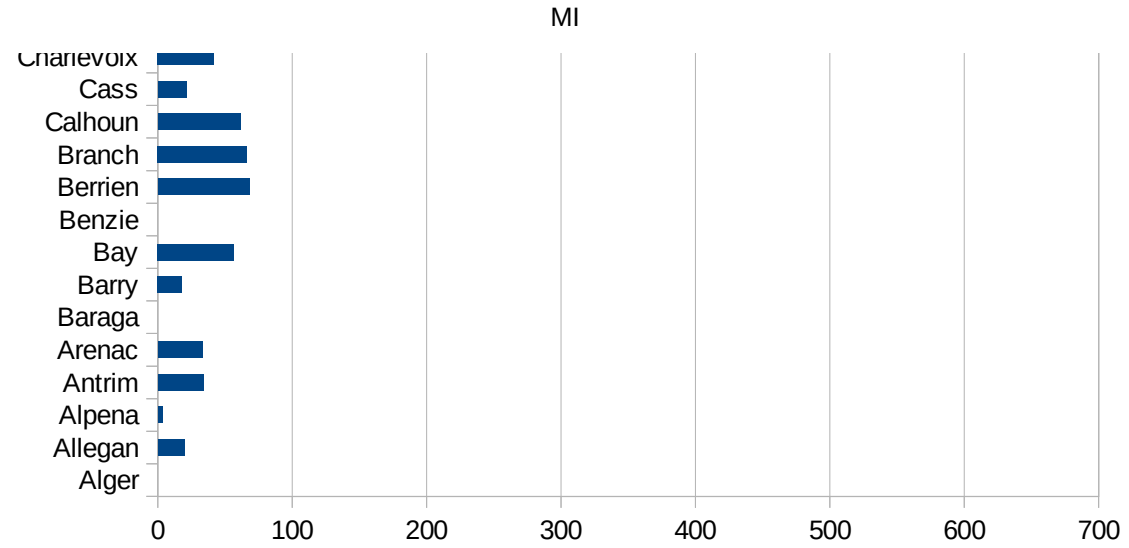
FIPS	County	PC Infection
26001	Alcona	0
26003	Alger	0
26005	Allegan	19.60333086
26007	Alpena	3.526093089
26009	Antrim	34.23924674
26011	Arenac	33.24247058
26013	Baraga	0
26015	Barry	17.98649378
26017	Bay	56.77280294
26019	Benzie	0
26021	Berrien	68.11944908
26023	Branch	66.4802164
26025	Calhoun	61.71600229
26027	Cass	21.2959557
26029	Charlevoix	41.91434233
26031	Cheboygan	47.21992681
26033	Chippewa	0
26035	Clare	13.00516955
26037	Clinton	117.228861
26039	Crawford	86.32472484
26041	Delta	25.09970159
26043	Dickinson	11.81893393
26045	Eaton	67.37930909
26047	Emmet	63.04791642
26049	Genesee	242.8162756
26051	Gladwin	15.7871887
26053	Gogebic	26.49708532
26055	Grand Traverse	18.3638858
26057	Gratiot	17.24180399
26059	Hillsdale	168.3096898
26061	Houghton	2.760981805
26063	Huron	19.2517487
26065	Ingham	86.76789588
26067	Ionia	23.36084722



26069 Iosco	15.94832742
26071 Iron	0
26073 Isabella	58.104929
26075 Jackson	108.2966573
26077 Kalamazoo	34.35647676
26079 Kalkaska	78.54578097
26081 Kent	47.56908224
26083 Keweenaw	0
26085 Lake	16.83359987
26087 Lapeer	120.4162312
26089 Leelanau	18.37897445
26091 Lenawee	50.88229907
26093 Livingston	117.6630548
26095 Luce	15.91596371
26097 Mackinac	37.08167238
26099 Macomb	390.7361913
26101 Manistee	40.76973255
26103 Marquette	36.08154429
26105 Mason	6.872852234
26107 Mecosta	25.26122402
26109 Menominee	4.351042075
26111 Midland	39.65917148
26113 Missaukee	6.616819956
26115 Monroe	126.2970373
26117 Montcalm	34.3921961
26119 Montmorency	10.79330815
26121 Muskegon	39.17321474
26123 Newaygo	12.27194633
26125 Oakland	402.8745212
26127 Oceana	11.26760563
26129 Ogemaw	19.0912562
26131 Ontonagon	0
26133 Osceola	21.42153292
26135 Oscoda	48.33252779
26137 Otsego	137.8471518



26139 Ottawa	23.75264205
26141 Presque Isle	15.70105197
26143 Roscommon	37.6821303
26145 Saginaw	153.5639413
26147 St. Clair	129.2857277
26149 St. Joseph	34.40197893
26151 Sanilac	55.84964305
26153 Schoolcraft	37.18393654
26155 Shiawassee	77.72172689
26157 Tuscola	85.68817122
26159 Van Buren	27.83373979
26161 Washtenaw	198.4025361
26163 Wayne	664.1226118
26165 Wexford	20.91675133



FIPS

- 29001
- 29003
- 29005
- 29007
- 29009
- 29011
- 29013
- 29015
- 29017
- 29019
- 29021
- 29023
- 29025
- 29027
- 29029
- 29031
- 29033
- 29035
- 29037
- 29039
- 29041
- 29043
- 29045
- 29047
- 29049
- 29051
- 29053
- 29055
- 29057
- 29059
- 29061
- 29063
- 29065

29067
29069
29071
29073
29075
29077
29079
29081
29083
29085
29087
29089
29091
29093
29095
29097
29099
29101

29103
29105
29107
29109
29111
29113
29115
29117
29121
29123
29125
29127
29119
29129
29131
29133

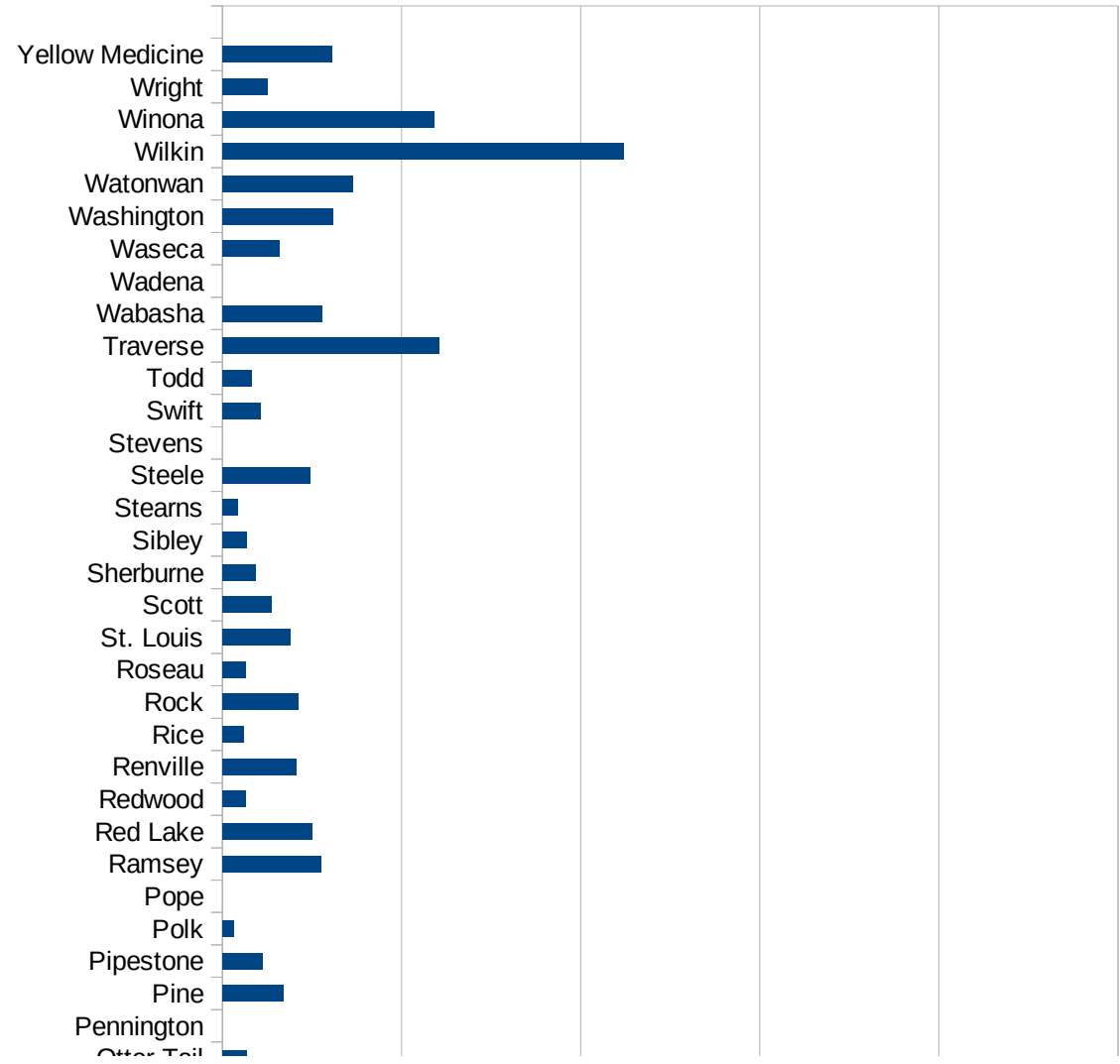
29135
29137
29139
29141
29143
29145
29147
29149
29151
29153
29155
29157
29159
29161
29163
29165
29167
29169
29171
29173
29175
29177
29179
29181
29195
29197
29199
29201
29203
29205
29183
29185
29187
29189
29510

MI

29186
29207
29209
29211
29213
29215

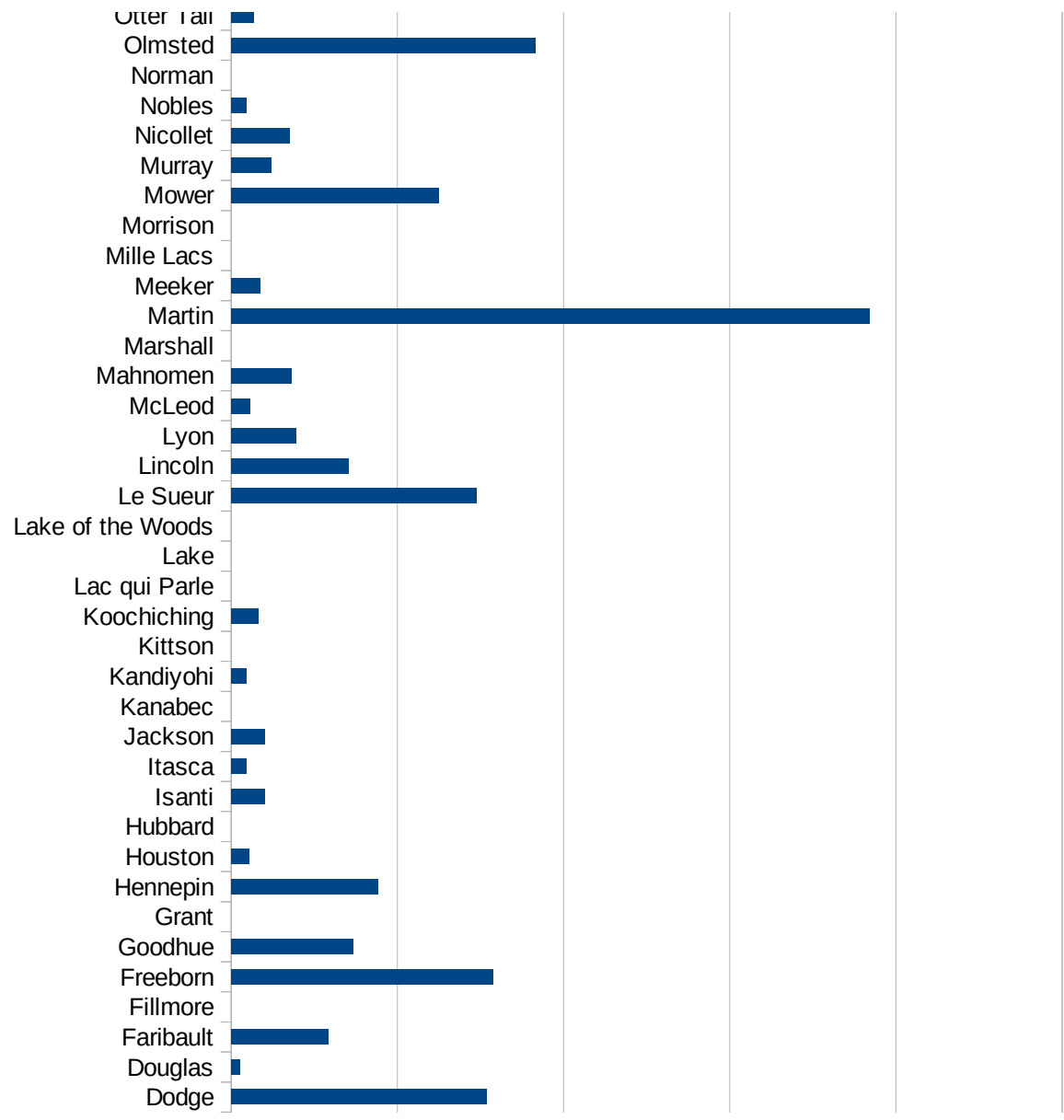
29217
29219
29221
29223
29225
29227
29229

FIPS	County	PC Infection
27001	Aitkin	0
27003	Anoka	19.21919206
27005	Becker	5.818858922
27007	Beltrami	10.67304203
27009	Benton	2.466395363
27011	Big Stone	20.04409701
27013	Blue Earth	32.62787904
27015	Brown	27.87622954
27017	Carlton	69.7603036
27019	Carver	12.55420035
27021	Cass	13.55059453
27023	Chippewa	0
27025	Chisago	12.517435
27027	Clay	62.54397623
27029	Clearwater	22.7014756
27031	Cook	0
27033	Cottonwood	53.2056398
27035	Crow Wing	24.65749202
27037	Dakota	22.33071555
27039	Dodge	76.84180194
27041	Douglas	2.634074386
27043	Faribault	29.07399331
27045	Fillmore	0
27047	Freeborn	78.83326764
27049	Goodhue	36.63556236
27051	Grant	0
27053	Hennepin	44.2264266
27055	Houston	5.382710733
27057	Hubbard	0
27059	Isanti	10.00850723
27061	Itasca	4.433803316
27063	Jackson	10.08979921
27065	Kanabec	0
27067	Kandiyohi	4.666900012

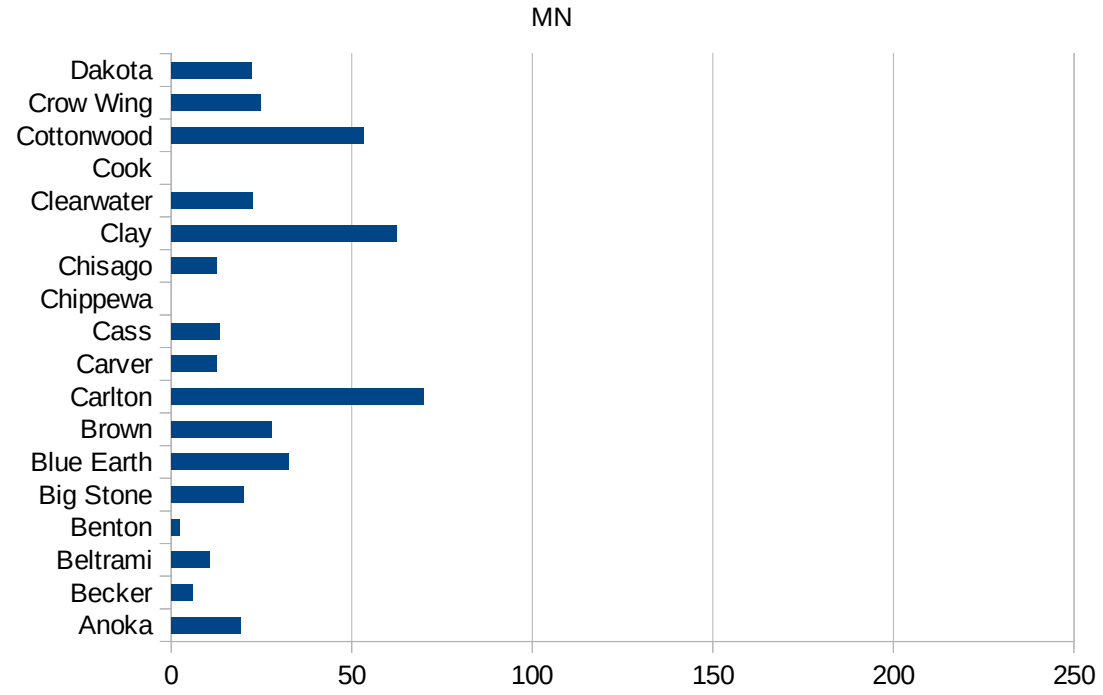


MN

27069 Kittson	0
27071 Koochiching	8.038585209
27073 Lac qui Parle	0
27075 Lake	0
27077 Lake of the Woo	0
27079 Le Sueur	73.69972626
27081 Lincoln	35.25471532
27083 Lyon	19.50914979
27085 McLeod	5.575223706
27087 Mahnommen	18.1192245
27089 Marshall	0
27091 Martin	192.0646955
27093 Meeker	8.642668856
27095 Mille Lacs	0
27097 Morrison	0
27099 Mower	62.48281723
27101 Murray	12.08313195
27103 Nicollet	17.53360608
27105 Nobles	4.561211458
27107 Norman	0
27109 Olmsted	91.50418808
27111 Otter Tail	6.801333061
27113 Pennington	0
27115 Pine	16.95892548
27117 Pipestone	11.05338786
27119 Polk	3.171683212
27121 Pope	0
27123 Ramsey	27.6258156
27125 Red Lake	25.00625156
27127 Redwood	6.557807069
27129 Renville	20.53107035
27131 Rice	6.012957924
27133 Rock	21.24495432
27135 Roseau	6.600660066
27137 St. Louis	19.02339878



27139 Scott	13.57027025
27141 Sherburne	9.371485693
27143 Sibley	6.654245409
27145 Stearns	4.39543879
27147 Steele	24.45452816
27149 Stevens	0
27151 Swift	10.70090958
27153 Todd	8.136034497
27155 Traverse	60.45949214
27157 Wabasha	27.72002772
27159 Wadena	0
27161 Waseca	16.05050559
27163 Washington	30.86407846
27165 Watonwan	36.4298725
27167 Wilkin	111.9283658
27169 Winona	59.02606985
27171 Wright	12.4680049
27173 Yellow Medicine	30.62787136



FIPS

- 29001
- 29003
- 29005
- 29007
- 29009
- 29011
- 29013
- 29015
- 29017
- 29019
- 29021
- 29023
- 29025
- 29027
- 29029
- 29031
- 29033
- 29035
- 29037
- 29039
- 29041
- 29043
- 29045
- 29047
- 29049
- 29051
- 29053
- 29055
- 29057
- 29059
- 29061
- 29063
- 29065

29067
29069
29071
29073
29075
29077
29079
29081
29083
29085
29087
29089
29091
29093
29095
29097
29099
29101

29103
29105
29107
29109
29111
29113
29115
29117
29121
29123
29125
29127
29119
29129
29131
29133

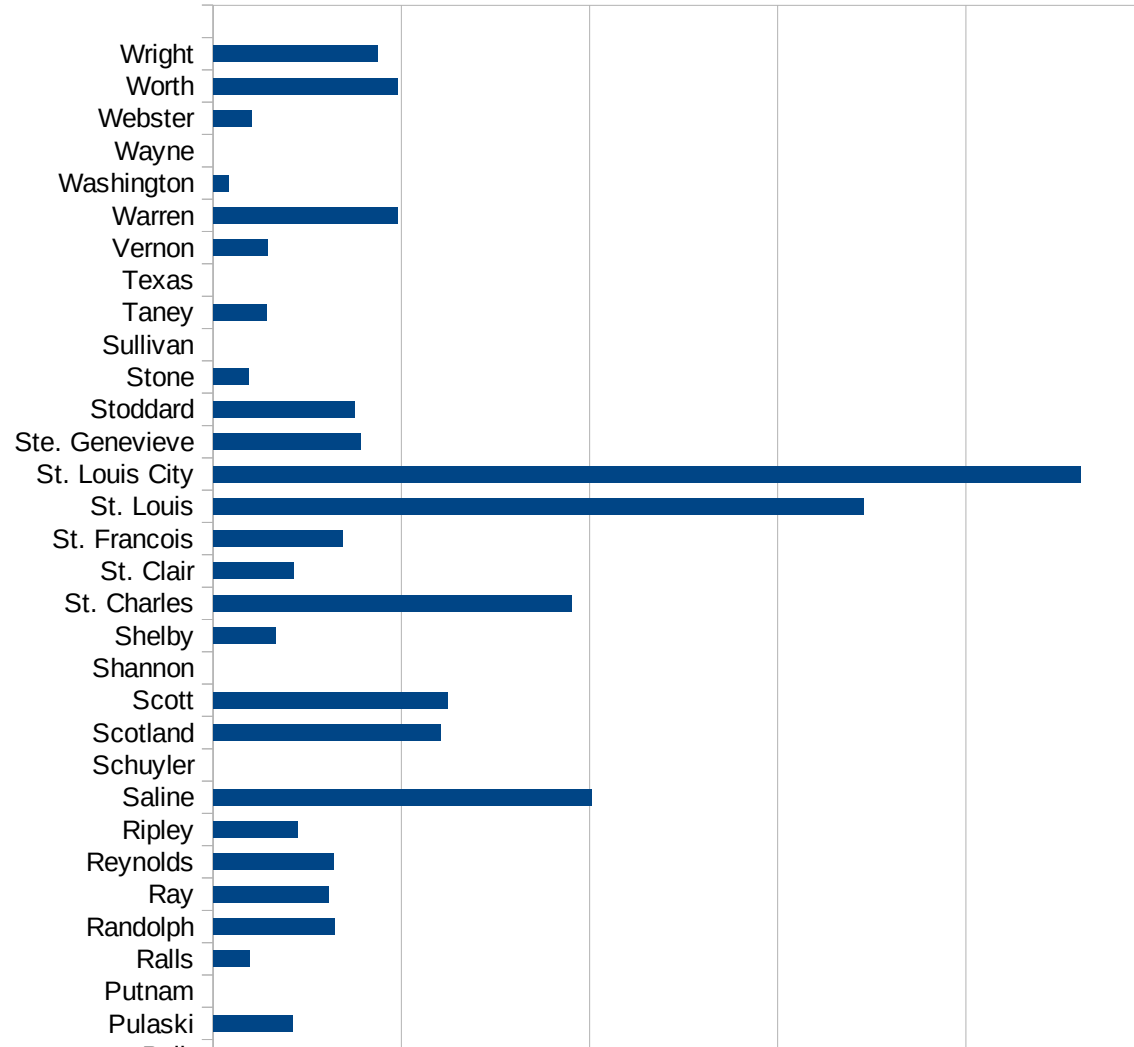
29135
29137
29139
29141
29143
29145
29147
29149
29151
29153
29155
29157
29159
29161
29163
29165
29167
29169
29171
29173
29175
29177
29179
29181
29195
29197
29199
29201
29203
29205
29183
29185
29187
29189
29510

MN

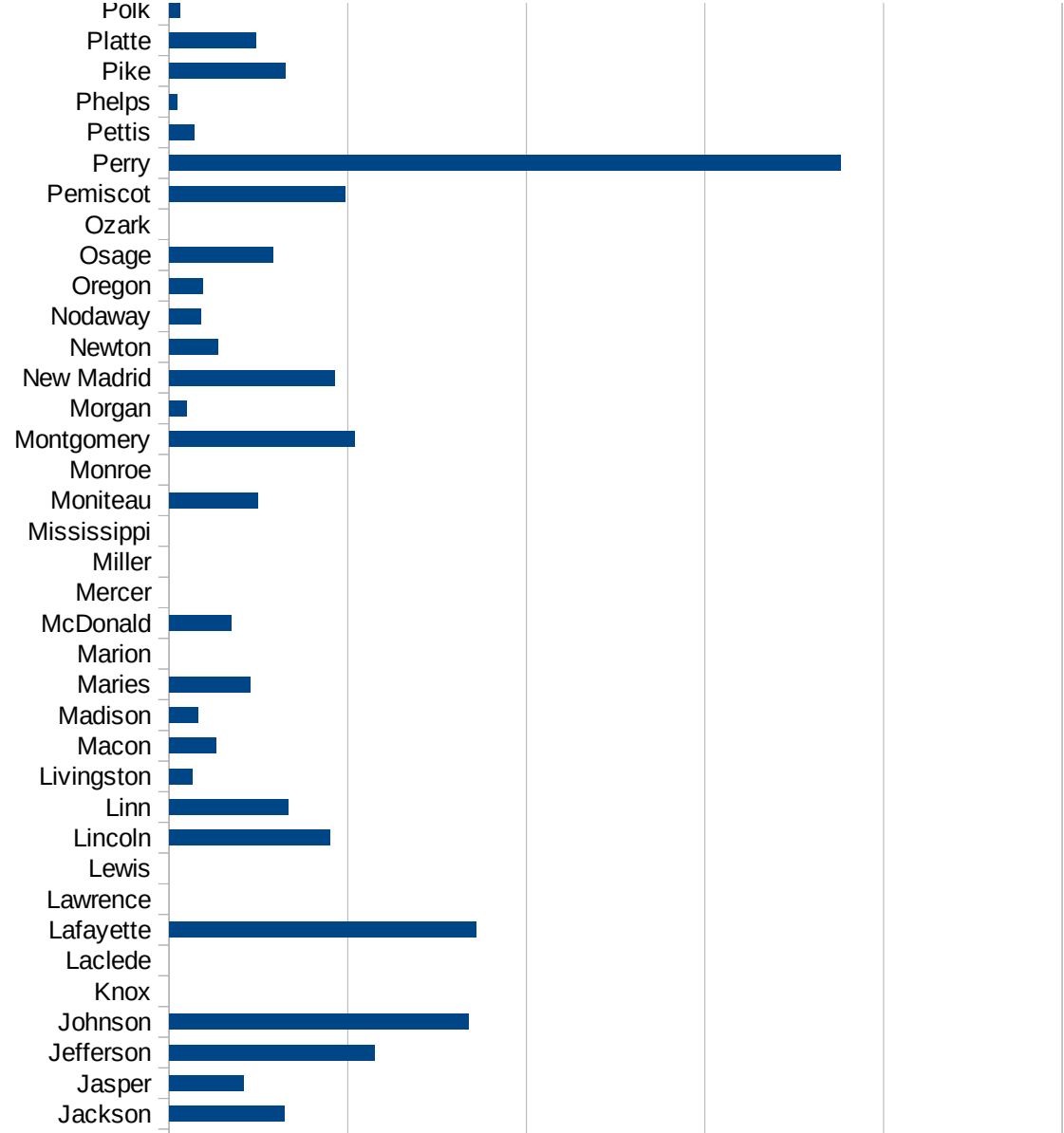
29186
29207
29209
29211
29213
29215

29217
29219
29221
29223
29225
29227
29229

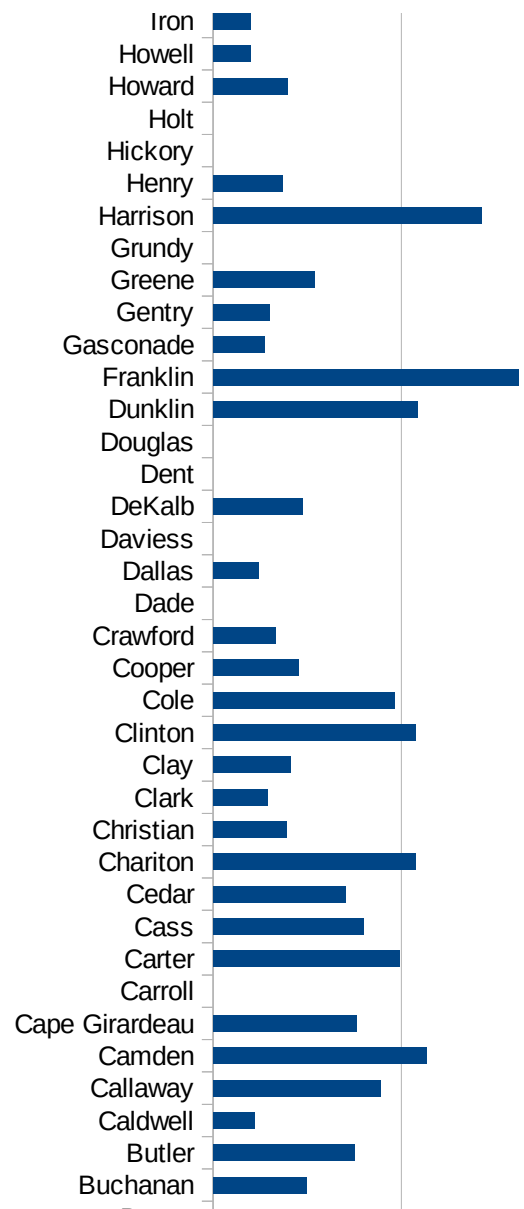
FIPS	County	Cases	Infection Rate per 100,000
29001	Adair	43.4113422	
29003	Andrew	5.679559266	
29005	Atchison	19.33861922	
29007	Audrain	0	
29009	Barry	5.573204035	
29011	Barton	0	
29013	Bates	36.76470588	
29015	Benton	15.56178027	
29017	Bollinger	24.65280631	
29019	Boone	45.55429016	
29021	Buchanan	24.83882987	
29023	Butler	37.52433218	
29025	Caldwell	10.97935881	
29027	Callaway	44.55434516	
29029	Camden	56.74997272	
29031	Cape Girardeau	38.0937869	
29033	Carroll	0	
29035	Carter	49.55401388	
29037	Cass	40.01753149	
29039	Cedar	35.29827038	
29041	Chariton	53.68406925	
29043	Christian	19.54404884	
29045	Clark	14.61560947	
29047	Clay	20.70099243	
29049	Clinton	53.73717636	
29051	Cole	48.17959269	
29053	Cooper	22.72339942	
29055	Crawford	16.69658137	
29057	Dade	0	
29059	Dallas	11.93175039	
29061	Daviess	0	
29063	DeKalb	23.75296912	
29065	Dent	0	
29067	Douglas	0	



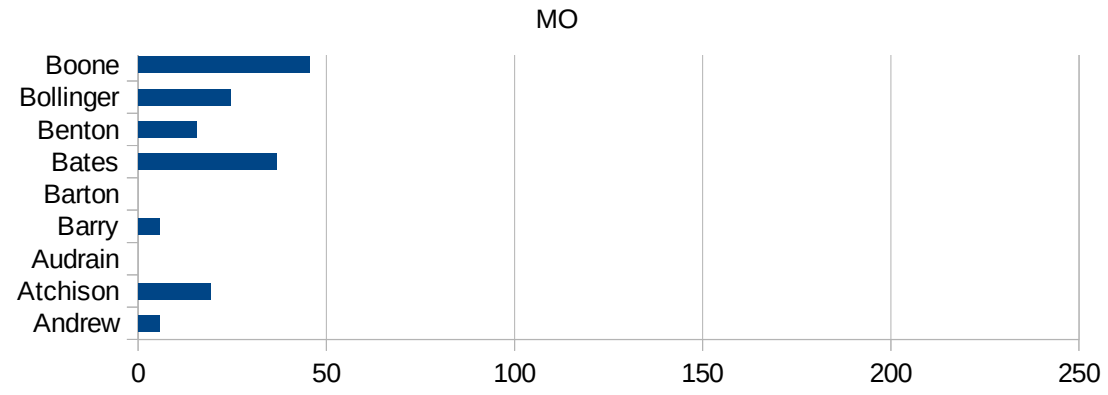
29069 Dunklin	54.37922714
29071 Franklin	81.02633356
29073 Gasconade	13.60081605
29075 Gentry	15.08750754
29077 Greene	27.06193071
29079 Grundy	0
29081 Harrison	71.30972189
29083 Henry	18.35535977
29085 Hickory	0
29087 Holt	0
29089 Howard	19.72970307
29091 Howell	9.981036032
29093 Iron	9.826078412
29095 Jackson	32.12876638
29097 Jasper	20.72349879
29099 Jefferson	57.50021173
29101 Johnson	83.87385372
29103 Knox	0
29105 Laclede	0
29107 Lafayette	85.89484017
29109 Lawrence	0
29111 Lewis	0
29113 Lincoln	45.07159449
29115 Linn	33.23087148
29117 Livingston	6.602403275
29121 Macon	13.19870653
29123 Madison	8.204791598
29125 Maries	22.80761774
29127 Marion	0
29119 McDonald	17.33252448
29129 Mercer	0
29131 Miller	0
29133 Mississippi	0
29135 Moniteau	24.81235655
29137 Monroe	0



29139 Montgomery	52.02011444
29141 Morgan	4.912073878
29143 New Madrid	46.25346901
29145 Newton	13.73013421
29147 Nodaway	8.967001435
29149 Oregon	9.486765961
29151 Osage	29.16727432
29153 Ozark	0
29155 Pemiscot	49.16420846
29157 Perry	187.9895561
29159 Pettis	7.051854638
29161 Phelps	2.235536082
29163 Pike	32.42542153
29165 Platte	24.27537991
29167 Polk	3.105493618
29169 Pulaski	21.14815242
29171 Putnam	0
29173 Ralls	9.792401097
29175 Randolph	32.30626338
29177 Ray	30.59039462
29179 Reynolds	31.9795331
29181 Ripley	22.38638908
29195 Saline	100.4586154
29197 Schuyler	0
29199 Scotland	60.4107934
29201 Scott	62.40574133
29203 Shannon	0
29205 Shelby	16.52892562
29183 St. Charles	95.19467311
29185 St. Clair	21.28791911
29187 St. Francois	34.48689498
29189 St. Louis	172.9282959
29510 St. Louis City	230.4862666
29186 Ste. Genevieve	39.13237925
29207 Stoddard	37.6634938



29209 Stone	9.449116508
29211 Sullivan	0
29213 Taney	14.32356943
29215 Texas	0
29217 Vernon	14.6141855
29219 Warren	48.97582899
29221 Washington	4.009140841
29223 Wayne	0
29225 Webster	10.2278248
29227 Worth	49.01960784
29229 Wright	43.53030798



FIPS

- 29001
- 29003
- 29005
- 29007
- 29009
- 29011
- 29013
- 29015
- 29017
- 29019
- 29021
- 29023
- 29025
- 29027
- 29029
- 29031
- 29033
- 29035
- 29037
- 29039
- 29041
- 29043
- 29045
- 29047
- 29049
- 29051
- 29053
- 29055
- 29057
- 29059
- 29061
- 29063
- 29065

MO

29067
29069
29071
29073
29075
29077
29079
29081
29083
29085
29087
29089
29091
29093
29095
29097
29099
29101

29103
29105
29107
29109
29111
29113
29115
29117
29121
29123
29125
29127
29119
29129
29131
29133

MO

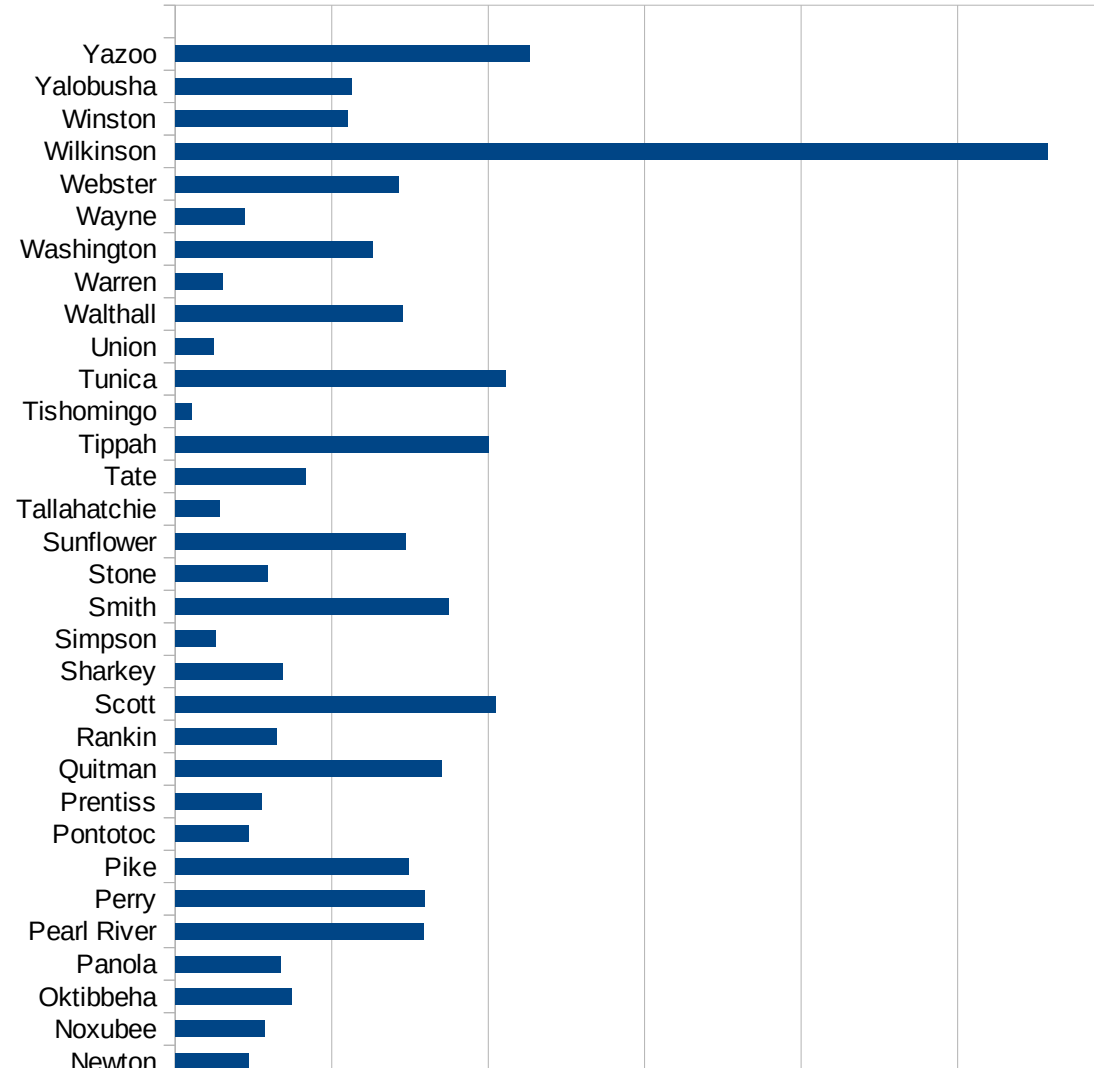
29135
29137
29139
29141
29143
29145
29147
29149
29151
29153
29155
29157
29159
29161
29163
29165
29167
29169
29171
29173
29175
29177
29179
29181
29195
29197
29199
29201
29203
29205
29183
29185
29187
29189
29510

MO

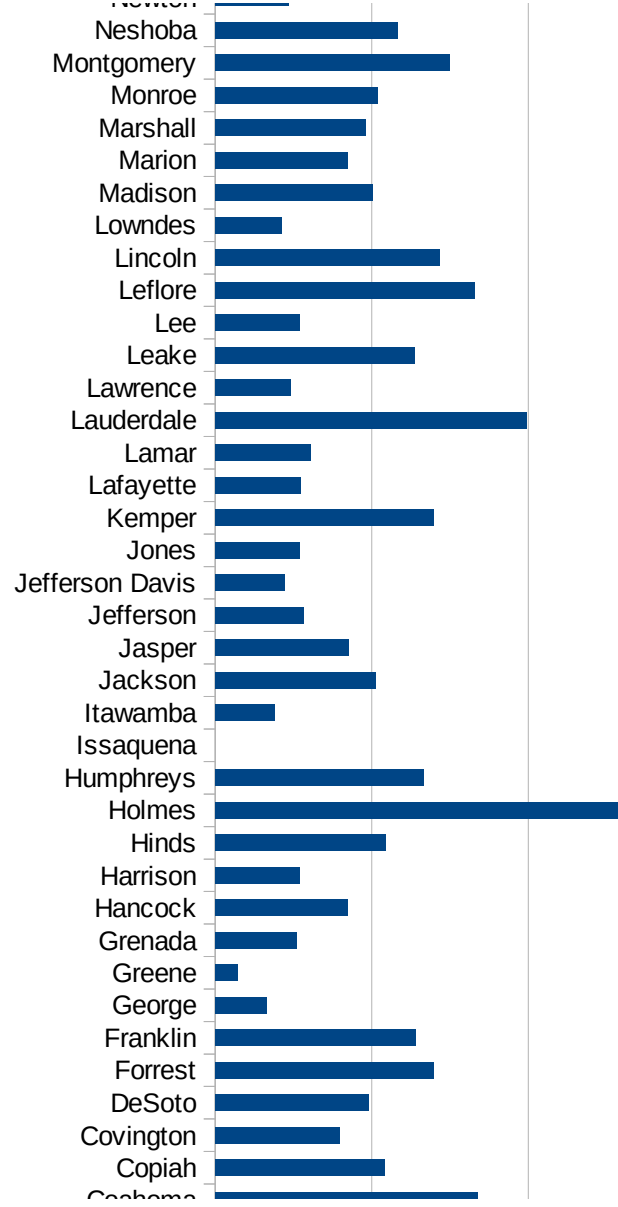
29186
29207
29209
29211
29213
29215

29217
29219
29221
29223
29225
29227
29229

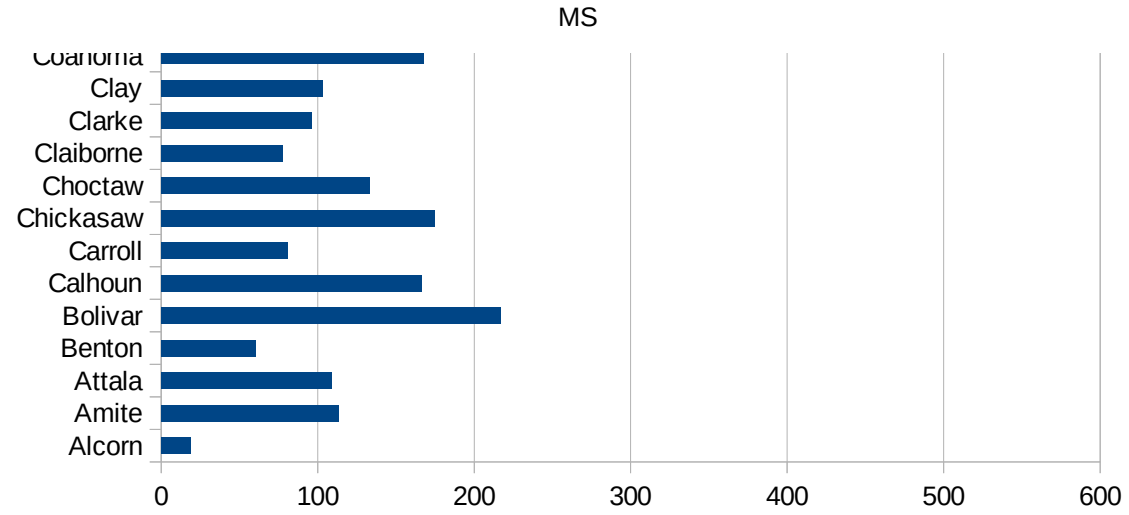
FIPS	County	PC Infection
28001	Adams	182.7391639
28003	Alcorn	18.95734597
28005	Amite	113.5810482
28007	Attala	108.9028042
28009	Benton	60.45218232
28011	Bolivar	217.0235854
28013	Calhoun	166.2510391
28015	Carroll	80.7183937
28017	Chickasaw	174.7131792
28019	Choctaw	132.8823387
28021	Claiborne	77.76049767
28023	Clarke	96.12919764
28025	Clay	103.1672341
28027	Coahoma	167.9335337
28029	Copiah	108.608065
28031	Covington	79.56293428
28033	DeSoto	97.80166043
28035	Forrest	139.9328322
28037	Franklin	128.4026708
28039	George	32.98969072
28041	Greene	14.72103636
28043	Grenada	52.24412254
28045	Hancock	84.50585203
28047	Harrison	54.19791919
28049	Hinds	109.2435203
28051	Holmes	261.0373397
28053	Humphreys	133.2202979
28055	Issaquena	0
28057	Itawamba	38.27018752
28059	Jackson	102.5984631
28061	Jasper	85.22035549
28063	Jefferson	56.29045877
28065	Jefferson Davis	44.50774435
28067	Jones	54.0453689



28069 Kemper	139.6230179
28071 Lafayette	54.75151935
28073 Lamar	60.85160216
28075 Lauderdale	199.1582246
28077 Lawrence	48.17342433
28079 Leake	127.3997276
28081 Lee	53.98934297
28083 Leflore	165.980843
28085 Lincoln	143.2539102
28087 Lowndes	42.42321398
28089 Madison	100.3502793
28091 Marion	84.96864252
28093 Marshall	95.9070266
28095 Monroe	104.037791
28097 Montgomery	149.6557917
28099 Neshoba	116.7381974
28101 Newton	46.63526559
28103 Noxubee	56.95301376
28105 Oktibbeha	74.59827819
28107 Panola	67.29475101
28109 Pearl River	158.8820481
28111 Perry	159.2490152
28113 Pike	149.1292369
28115 Pontotoc	47.12091226
28117 Prentiss	55.30317993
28119 Quitman	170.1886257
28121 Rankin	64.97641356
28123 Scott	205.041185
28125 Sharkey	68.54009596
28127 Simpson	26.16040063
28129 Smith	174.9781277
28131 Stone	58.77010205
28133 Sunflower	147.6588304
28135 Tallahatchie	28.59798384
28137 Tate	83.45213672



28139 Tippah	200.0454649
28141 Tishomingo	10.28066207
28143 Tunica	211.1826227
28145 Union	24.47039083
28147 Walthall	145.1780159
28149 Warren	30.31878032
28151 Washington	126.4895813
28153 Wayne	44.33934378
28155 Webster	143.0322844
28157 Wilkinson	557.3248408
28159 Winston	110.1018442
28161 Yazoo	112.9761136
28163 Yazoo	226.5647125



FIPS

- 29001
- 29003
- 29005
- 29007
- 29009
- 29011
- 29013
- 29015
- 29017
- 29019
- 29021
- 29023
- 29025
- 29027
- 29029
- 29031
- 29033
- 29035
- 29037
- 29039
- 29041
- 29043
- 29045
- 29047
- 29049
- 29051
- 29053
- 29055
- 29057
- 29059
- 29061
- 29063
- 29065

29067
29069
29071
29073
29075
29077
29079
29081
29083
29085
29087
29089
29091
29093
29095
29097
29099
29101

29103
29105
29107
29109
29111
29113
29115
29117
29121
29123
29125
29127
29119
29129
29131
29133

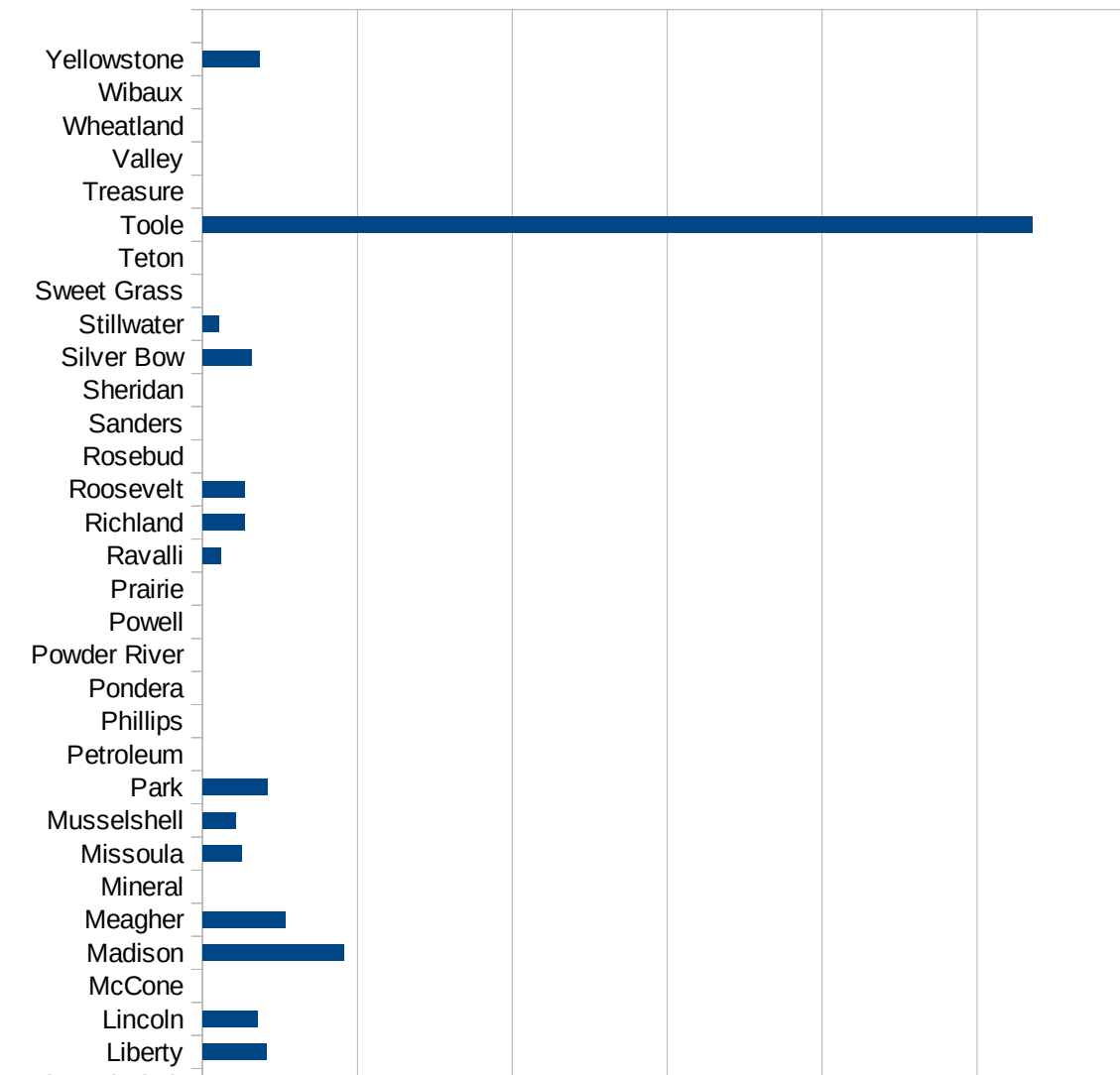
29135
29137
29139
29141
29143
29145
29147
29149
29151
29153
29155
29157
29159
29161
29163
29165
29167
29169
29171
29173
29175
29177
29179
29181
29195
29197
29199
29201
29203
29205
29183
29185
29187
29189
29510

MS

29186
29207
29209
29211
29213
29215

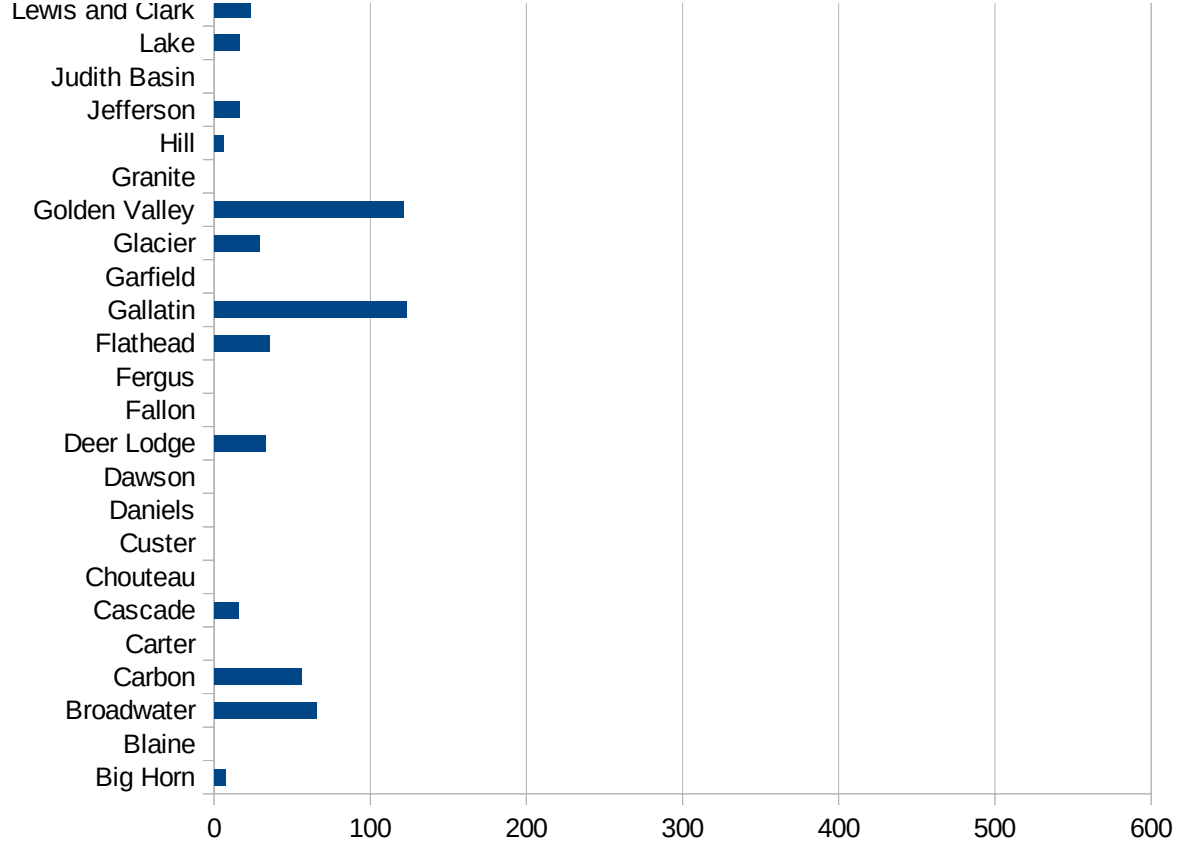
29217
29219
29221
29223
29225
29227
29229

FIPS	County	PC Infection
30001	Beaverhead	10.63377286
30003	Big Horn	7.497375918
30005	Blaine	0
30007	Broadwater	65.73541495
30009	Carbon	56.00149337
30011	Carter	0
30013	Cascade	15.92298176
30015	Chouteau	0
30017	Custer	0
30019	Daniels	0
30021	Dawson	0
30023	Deer Lodge	32.85510897
30025	Fallon	0
30027	Fergus	0
30029	Flathead	35.25747752
30031	Gallatin	123.3508527
30033	Garfield	0
30035	Glacier	29.09725758
30037	Golden Valley	121.0653753
30039	Granite	0
30041	Hill	6.117330397
30043	Jefferson	16.53302472
30045	Judith Basin	0
30047	Lake	16.52892562
30049	Lewis and Clark	23.28966521
30051	Liberty	41.15226337
30053	Lincoln	35.36425179
30055	McCone	0
30057	Madison	91.24087591
30059	Meagher	53.59056806
30061	Mineral	0
30063	Missoula	25.25443847
30065	Musselshell	21.50075253
30067	Park	41.82600382



MT

30069 Petroleum	0
30071 Phillips	0
30073 Pondera	0
30075 Powder River	0
30077 Powell	0
30079 Prairie	0
30081 Ravalli	11.58158065
30083 Richland	27.49014936
30085 Roosevelt	27.12722669
30087 Rosebud	0
30089 Sanders	0
30091 Sheridan	0
30093 Silver Bow	31.4348584
30095 Stillwater	10.48877701
30097 Sweet Grass	0
30099 Teton	0
30101 Toole	535.7510818
30103 Treasure	0
30105 Valley	0
30107 Wheatland	0
30109 Wibaux	0
30111 Yellowstone	36.84345279



FIPS

- 29001
- 29003
- 29005
- 29007
- 29009
- 29011
- 29013
- 29015
- 29017
- 29019
- 29021
- 29023
- 29025
- 29027
- 29029
- 29031
- 29033
- 29035
- 29037
- 29039
- 29041
- 29043
- 29045
- 29047
- 29049
- 29051
- 29053
- 29055
- 29057
- 29059
- 29061
- 29063
- 29065

MT

29067
29069
29071
29073
29075
29077
29079
29081
29083
29085
29087
29089
29091
29093
29095
29097
29099
29101

29103
29105
29107
29109
29111
29113
29115
29117
29121
29123
29125
29127
29119
29129
29131
29133

MT

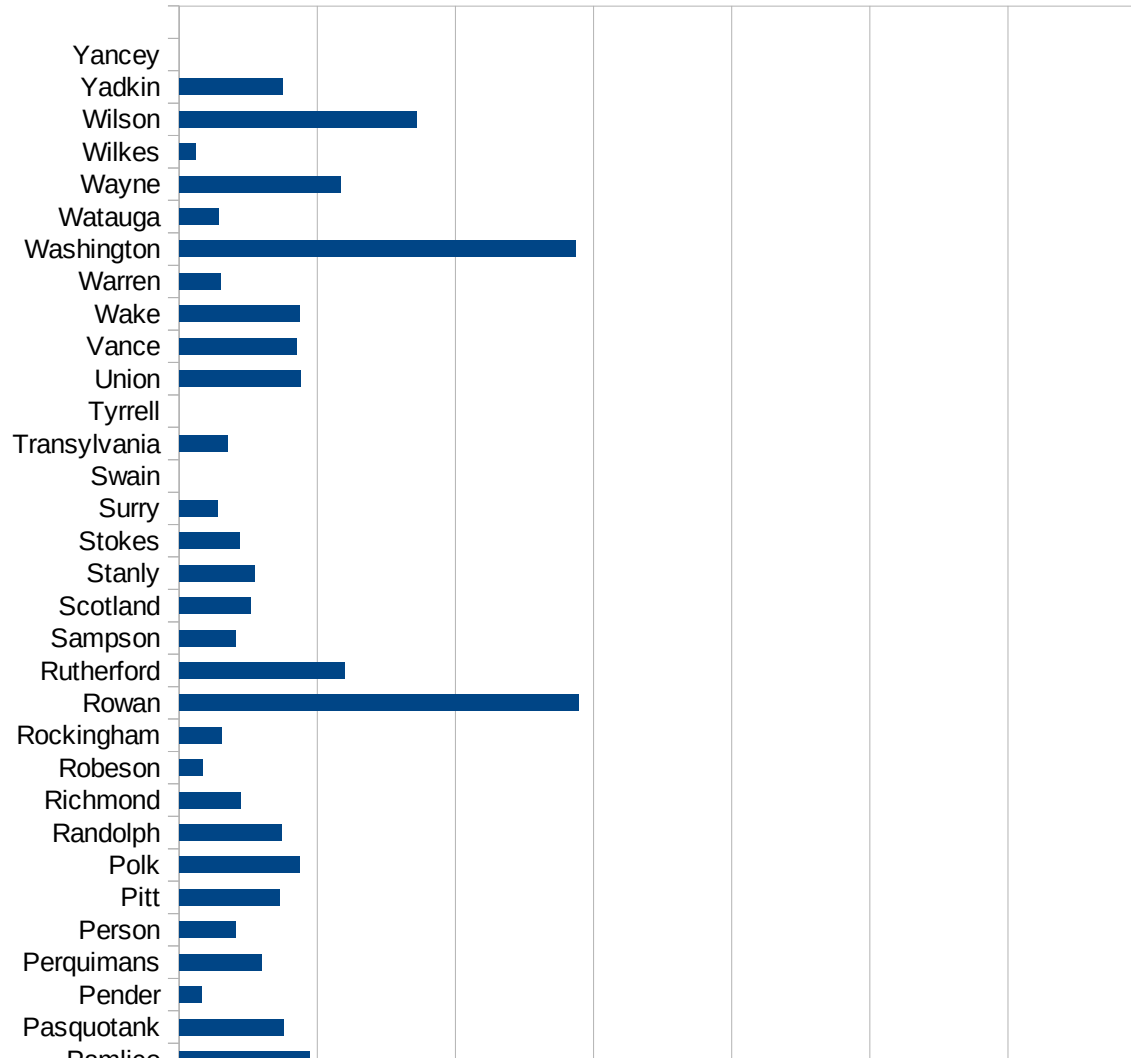
29135
29137
29139
29141
29143
29145
29147
29149
29151
29153
29155
29157
29159
29161
29163
29165
29167
29169
29171
29173
29175
29177
29179
29181
29195
29197
29199
29201
29203
29205
29183
29185
29187
29189
29510

MT

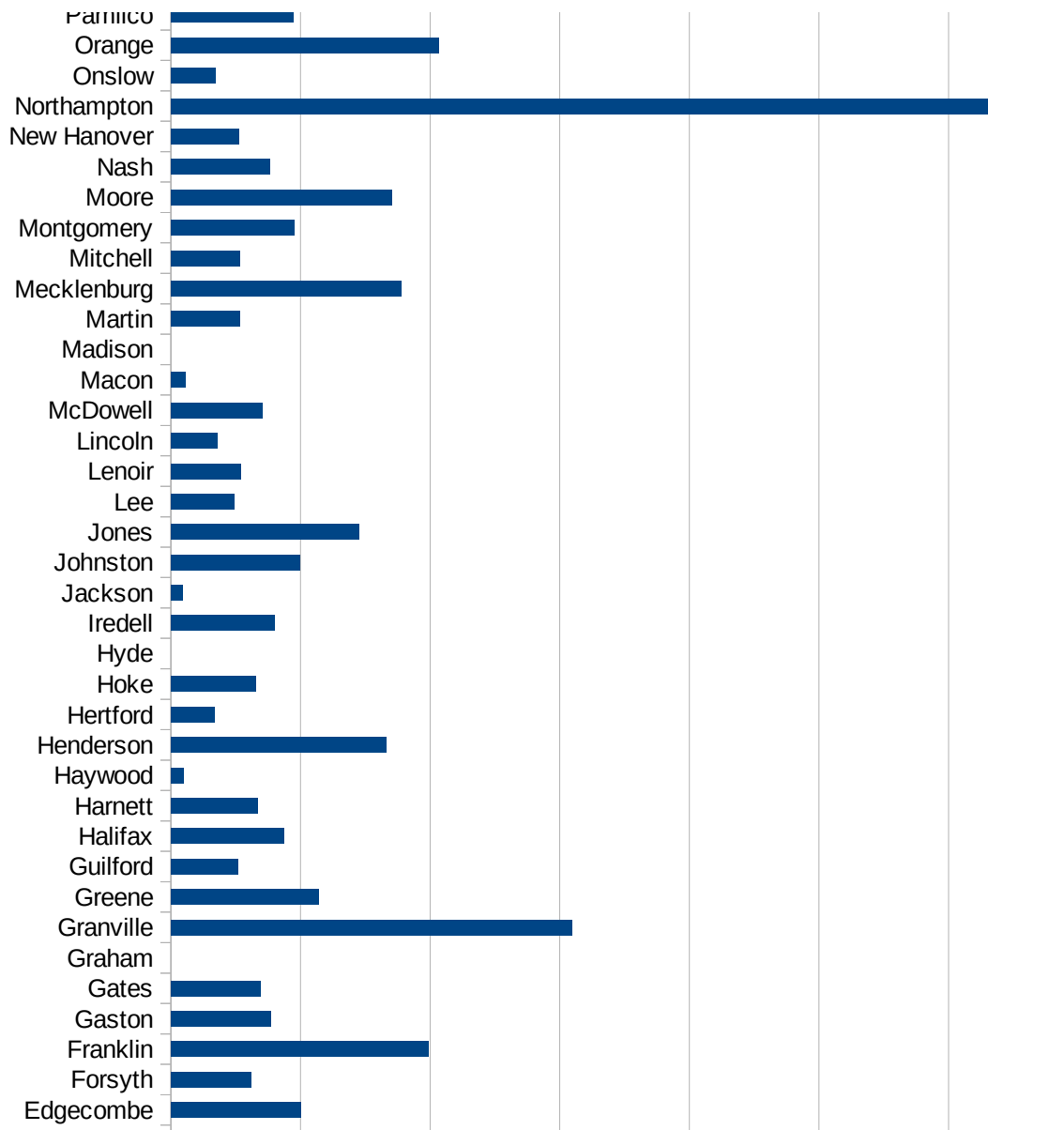
29186
29207
29209
29211
29213
29215

29217
29219
29221
29223
29225
29227
29229

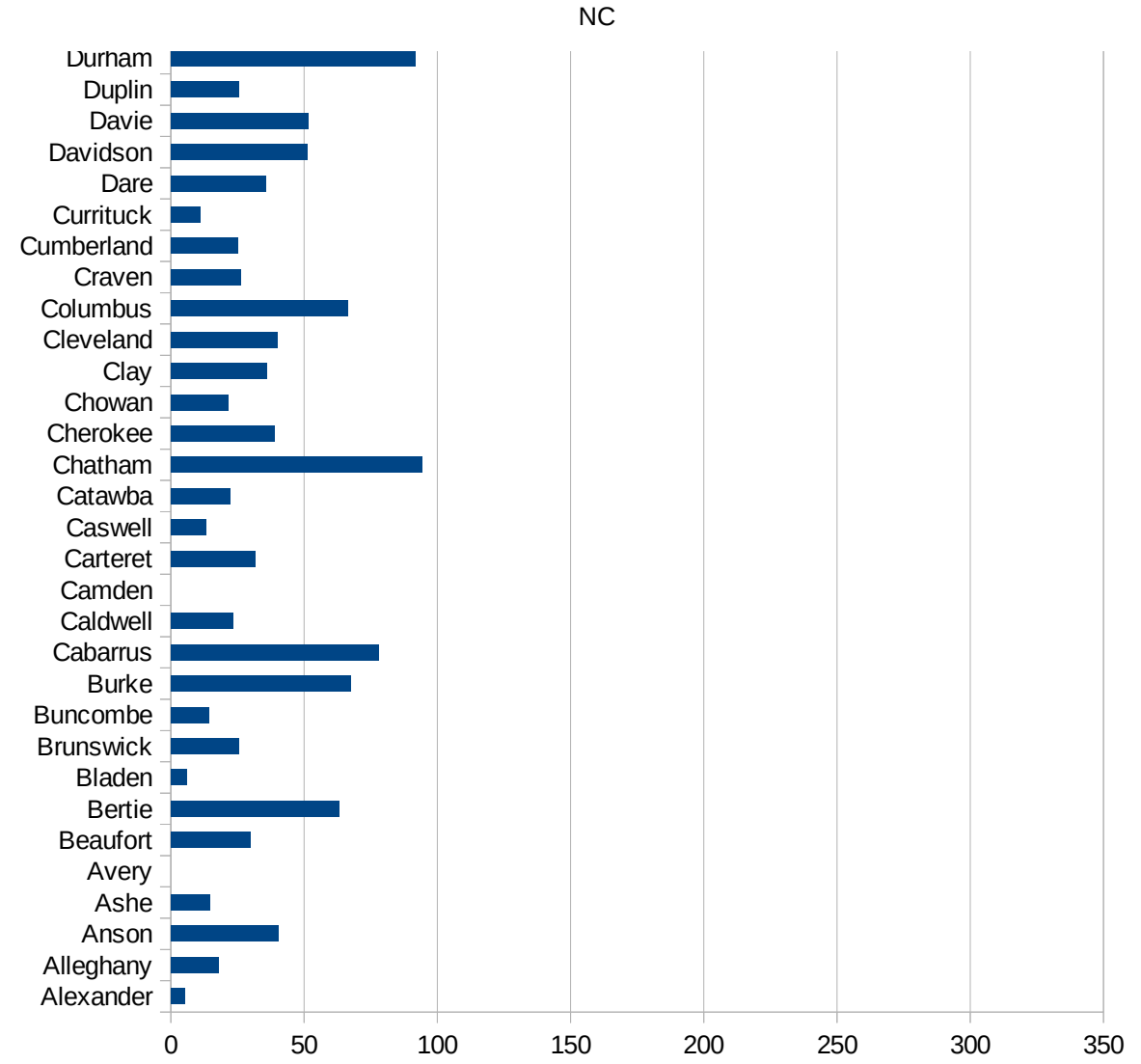
FIPS	County	PC Infection
37001	Alamance	40.85654546
37003	Alexander	5.354322277
37005	Alleghany	17.91954126
37007	Anson	40.19777304
37009	Ashe	14.75524733
37011	Avery	0
37013	Beaufort	29.73725015
37015	Bertie	63.07158625
37017	Bladen	6.025911419
37019	Brunswick	25.59527292
37021	Buncombe	14.28003535
37023	Burke	67.49131464
37025	Cabarrus	78.07250807
37027	Caldwell	23.16254008
37029	Camden	0
37031	Carteret	31.64374892
37033	Caswell	13.21702353
37035	Catawba	22.06086277
37037	Chatham	94.34091251
37039	Cherokee	38.75559314
37041	Chowan	21.38427543
37043	Clay	35.90986624
37045	Cleveland	39.94060116
37047	Columbus	66.48099901
37049	Craven	26.23600746
37051	Cumberland	25.276081
37053	Currituck	11.08156028
37055	Dare	35.61546259
37057	Davidson	51.01612109
37059	Davie	51.48246086
37061	Duplin	25.48593177
37063	Durham	91.55803359
37065	Edgecombe	49.99519277
37067	Forsyth	30.86265065



37069 Franklin	99.17110716
37071 Gaston	38.59167317
37073 Gates	34.56320747
37075 Graham	0
37077 Granville	154.703485
37079 Greene	57.11022273
37081 Guilford	25.85867671
37083 Halifax	43.50061296
37085 Harnett	33.52854397
37087 Haywood	4.840974004
37089 Henderson	83.08493507
37091 Hertford	16.90688533
37093 Hoke	32.86830765
37095 Hyde	0
37097 Iredell	39.79039987
37099 Jackson	4.61605927
37101 Johnston	49.83347724
37103 Jones	72.63671267
37105 Lee	24.40929506
37107 Lenoir	26.7971988
37109 Lincoln	17.90617166
37111 McDowell	35.15942602
37113 Macon	5.668130934
37115 Madison	0
37117 Martin	26.46552865
37119 Mecklenburg	88.67347228
37121 Mitchell	26.66666667
37123 Montgomery	47.66968575
37125 Moore	85.12190673
37127 Nash	38.29135466
37129 New Hanover	26.26208702
37131 Northampton	315.1046961
37133 Onslow	17.19925335
37135 Orange	103.4055346
37137 Pamlico	47.35595896



37139 Pasquotank	37.84151972
37141 Pender	8.043499244
37143 Perquimans	29.80181791
37145 Person	20.24957602
37147 Pitt	36.12837244
37149 Polk	43.66600359
37151 Randolph	36.97218715
37153 Richmond	22.27816517
37155 Robeson	8.344016203
37157 Rockingham	15.43720366
37159 Rowan	144.4125101
37161 Rutherford	59.85694191
37163 Sampson	20.43189891
37165 Scotland	25.85463947
37167 Stanly	27.38622634
37169 Stokes	21.99397365
37171 Surry	13.898927
37173 Swain	0
37175 Transylvania	17.53616835
37177 Tyrrell	0
37179 Union	44.08498228
37181 Vance	42.61809699
37183 Wake	43.5775722
37185 Warren	15.14616045
37187 Washington	143.3510414
37189 Watauga	14.29975869
37191 Wayne	58.41879787
37193 Wilkes	5.834561022
37195 Wilson	85.93702044
37197 Yadkin	37.29057348
37199 Yancey	0



NC

FIPS

29001
29003
29005
29007
29009
29011
29013
29015
29017
29019
29021
29023
29025
29027
29029
29031
29033
29035
29037
29039
29041
29043
29045
29047
29049
29051
29053
29055
29057
29059
29061
29063
29065

NC

29067
29069
29071
29073
29075
29077
29079
29081
29083
29085
29087
29089
29091
29093
29095
29097
29099
29101

29103
29105
29107
29109
29111
29113
29115
29117
29121
29123
29125
29127
29119
29129
29131
29133

NC

29135
29137
29139
29141
29143
29145
29147
29149
29151
29153
29155
29157
29159
29161
29163
29165
29167
29169
29171
29173
29175
29177
29179
29181
29195
29197
29199
29201
29203
29205
29183
29185
29187
29189
29510

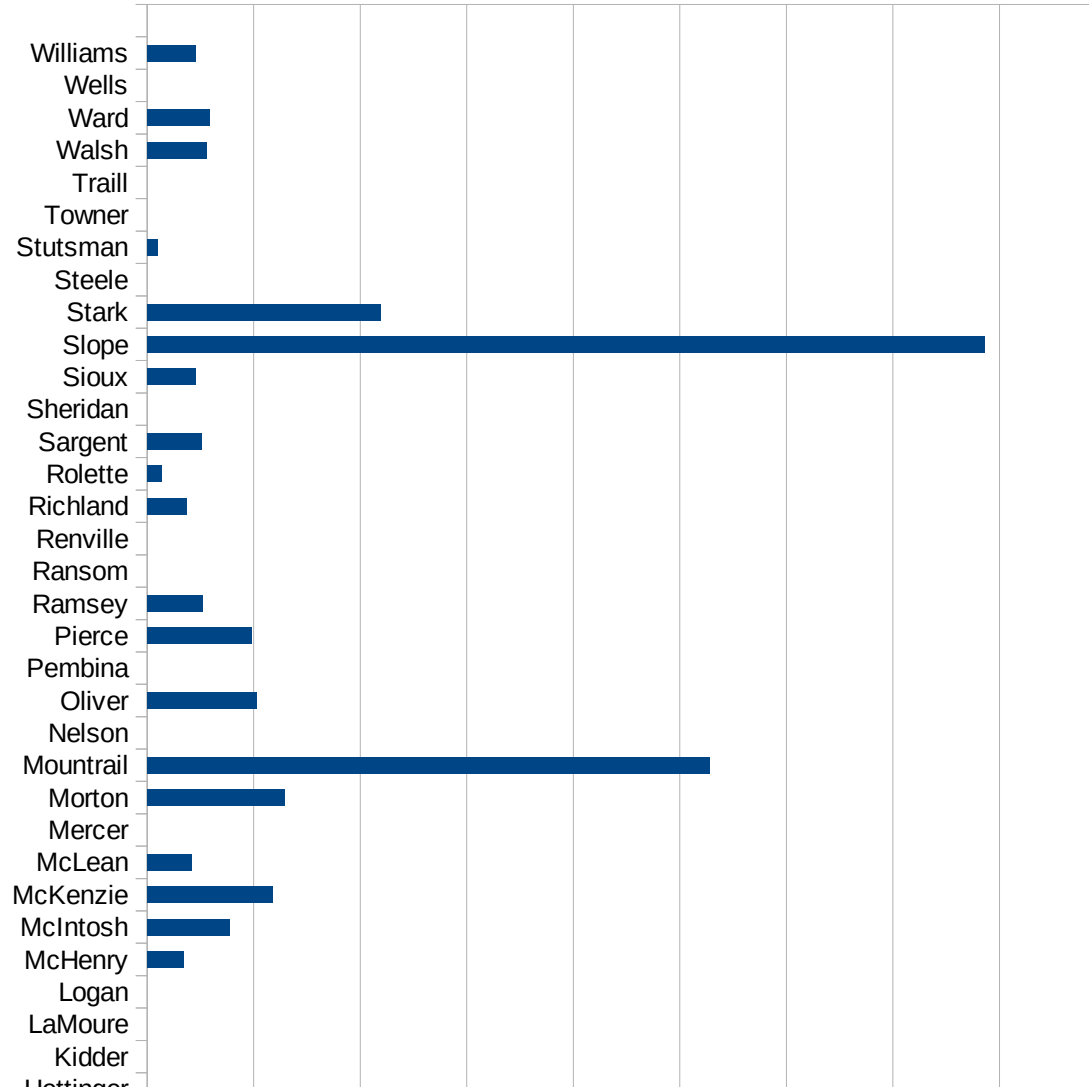
NC

29186
29207
29209
29211
29213
29215

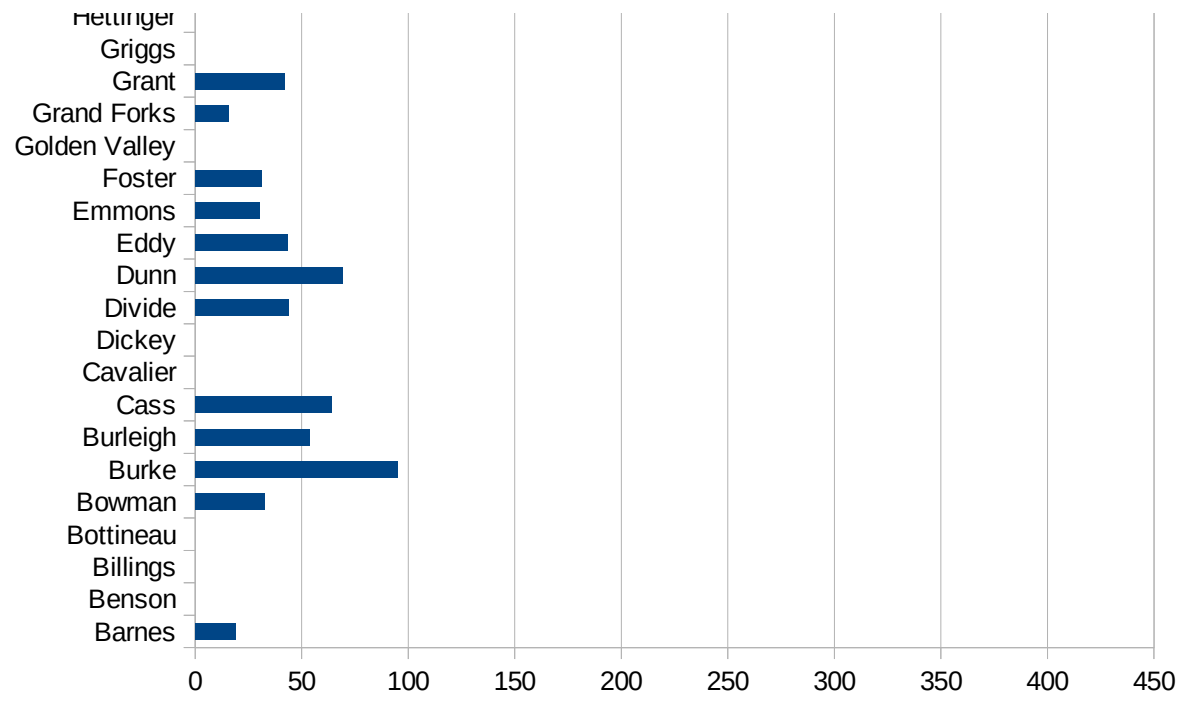
29217
29219
29221
29223
29225
29227
29229

ND

FIPS	County	PC Infection
38001	Adams	0
38003	Barnes	18.97173212
38005	Benson	0
38007	Billings	0
38009	Bottineau	0
38011	Bowman	32.50975293
38013	Burke	95.23809524
38015	Burleigh	53.53038112
38017	Cass	63.90621212
38019	Cavalier	0
38021	Dickey	0
38023	Divide	43.80201489
38025	Dunn	69.25207756
38027	Eddy	43.23389537
38029	Emmons	30.34901366
38031	Foster	31.09452736
38033	Golden Valley	0
38035	Grand Forks	15.54330931
38037	Grant	42.12299916
38039	Griggs	0
38041	Hettinger	0
38043	Kidder	0
38045	LaMoure	0
38047	Logan	0
38049	McHenry	17.19394773
38051	McIntosh	38.68471954
38053	McKenzie	58.68544601
38055	McLean	20.9621633
38057	Mercer	0
38059	Morton	64.31902235
38061	Mountrail	264.2395772
38063	Nelson	0
38065	Oliver	51.2295082
38067	Pembina	0



38069 Pierce	49.00759618
38071 Ramsey	26.13012804
38073 Ransom	0
38075 Renville	0
38077 Richland	18.47404397
38079 Rolette	6.992518006
38081 Sargent	25.83979328
38083 Sheridan	0
38085 Sioux	22.94630564
38087 Slope	393.1847969
38089 Stark	109.6880343
38091 Steele	0
38093 Stutsman	4.780800306
38095 Towner	0
38097 Traill	0
38099 Walsh	28.12412112
38101 Ward	29.52290978
38103 Wells	0
38105 Williams	22.63083451



ND

FIPS

29001
29003
29005
29007
29009
29011
29013
29015
29017
29019
29021
29023
29025
29027
29029
29031
29033
29035
29037
29039
29041
29043
29045
29047
29049
29051
29053
29055
29057
29059
29061
29063
29065

ND

29067
29069
29071
29073
29075
29077
29079
29081
29083
29085
29087
29089
29091
29093
29095
29097
29099
29101

29103
29105
29107
29109
29111
29113
29115
29117
29121
29123
29125
29127
29119
29129
29131
29133

ND

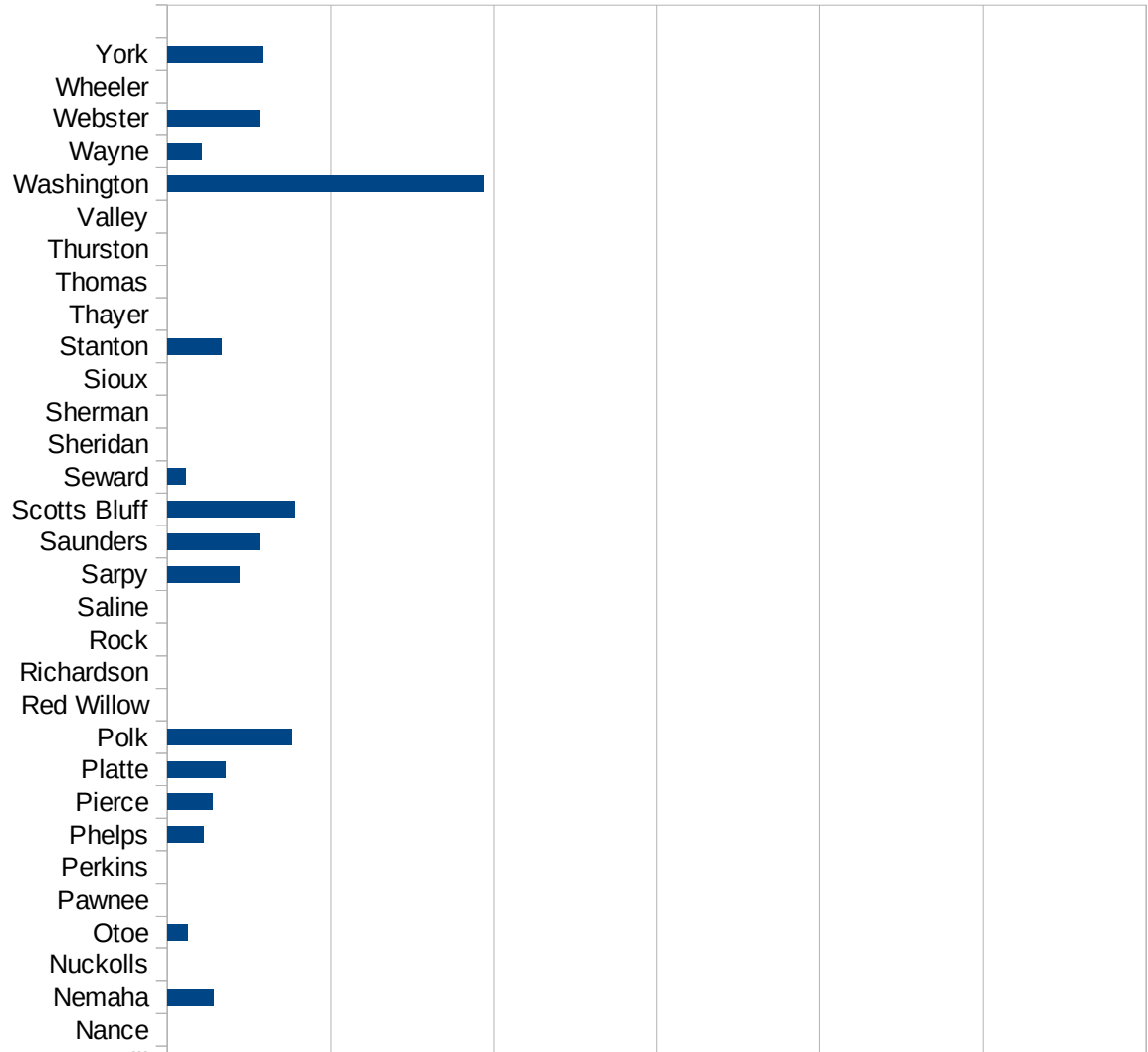
29135
29137
29139
29141
29143
29145
29147
29149
29151
29153
29155
29157
29159
29161
29163
29165
29167
29169
29171
29173
29175
29177
29179
29181
29195
29197
29199
29201
29203
29205
29183
29185
29187
29189
29510

ND

29186
29207
29209
29211
29213
29215

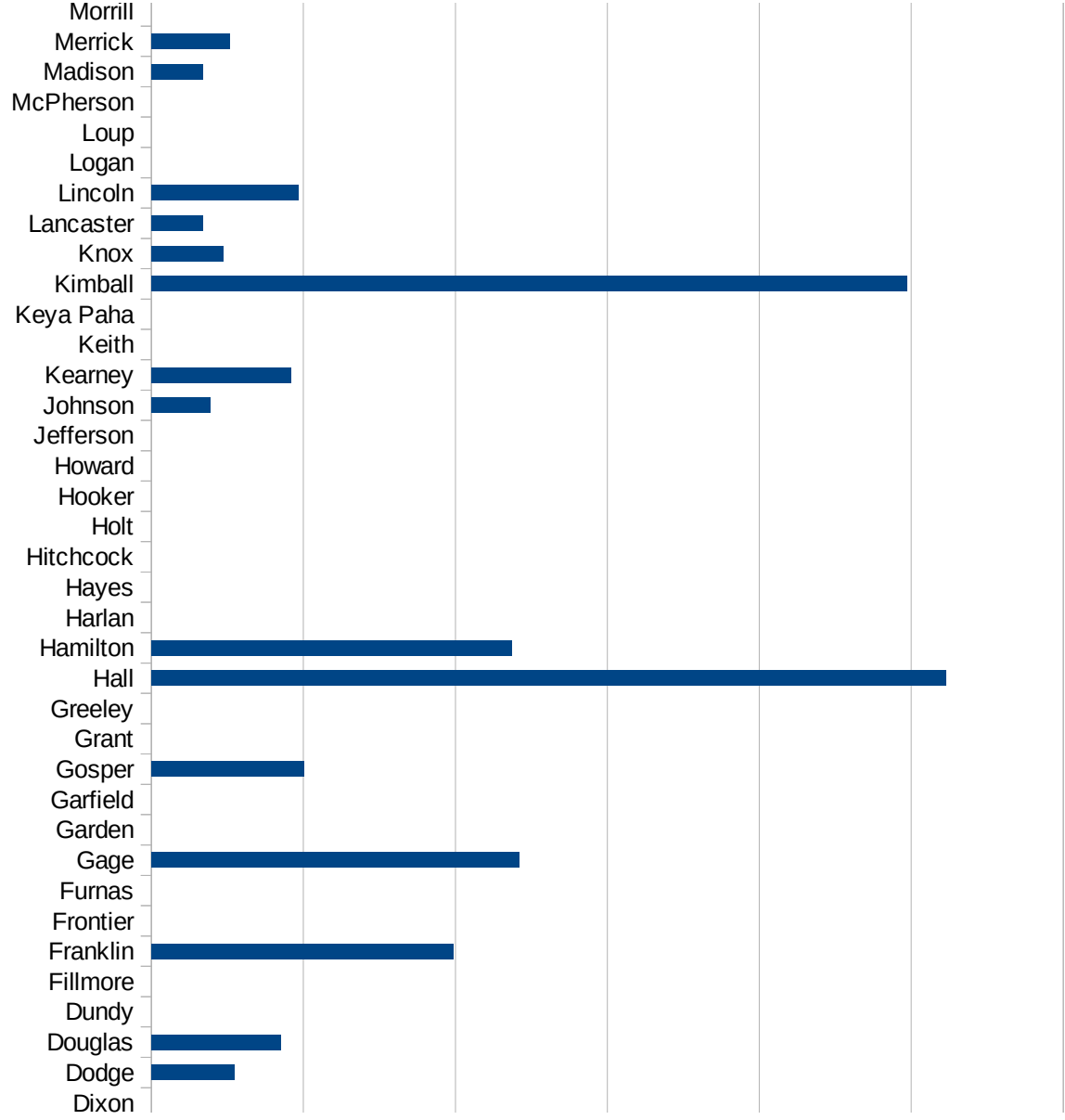
29217
29219
29221
29223
29225
29227
29229

FIPS	County	PC Infection
31001	Adams	171.3687284
31003	Antelope	15.78282828
31005	Arthur	0
31007	Banner	0
31009	Blaine	0
31011	Boone	0
31013	Box Butte	9.283327144
31015	Boyd	0
31017	Brown	0
31019	Buffalo	72.55870201
31021	Burt	15.41307028
31023	Butler	0
31025	Cass	11.4683283
31027	Cedar	0
31029	Chase	0
31031	Cherry	17.35809755
31033	Cheyenne	32.22341568
31035	Clay	32.18538783
31037	Colfax	36.76132708
31039	Cuming	22.37136465
31041	Custer	175.2767528
31043	Dakota	9.958671513
31045	Dawes	0
31047	Dawson	54.83149859
31049	Deuel	0
31051	Dixon	0
31053	Dodge	27.18056046
31055	Douglas	42.68981089
31057	Dundy	0
31059	Fillmore	0
31061	Franklin	99.23916639
31063	Frontier	0
31065	Furnas	0
31067	Gage	120.969618

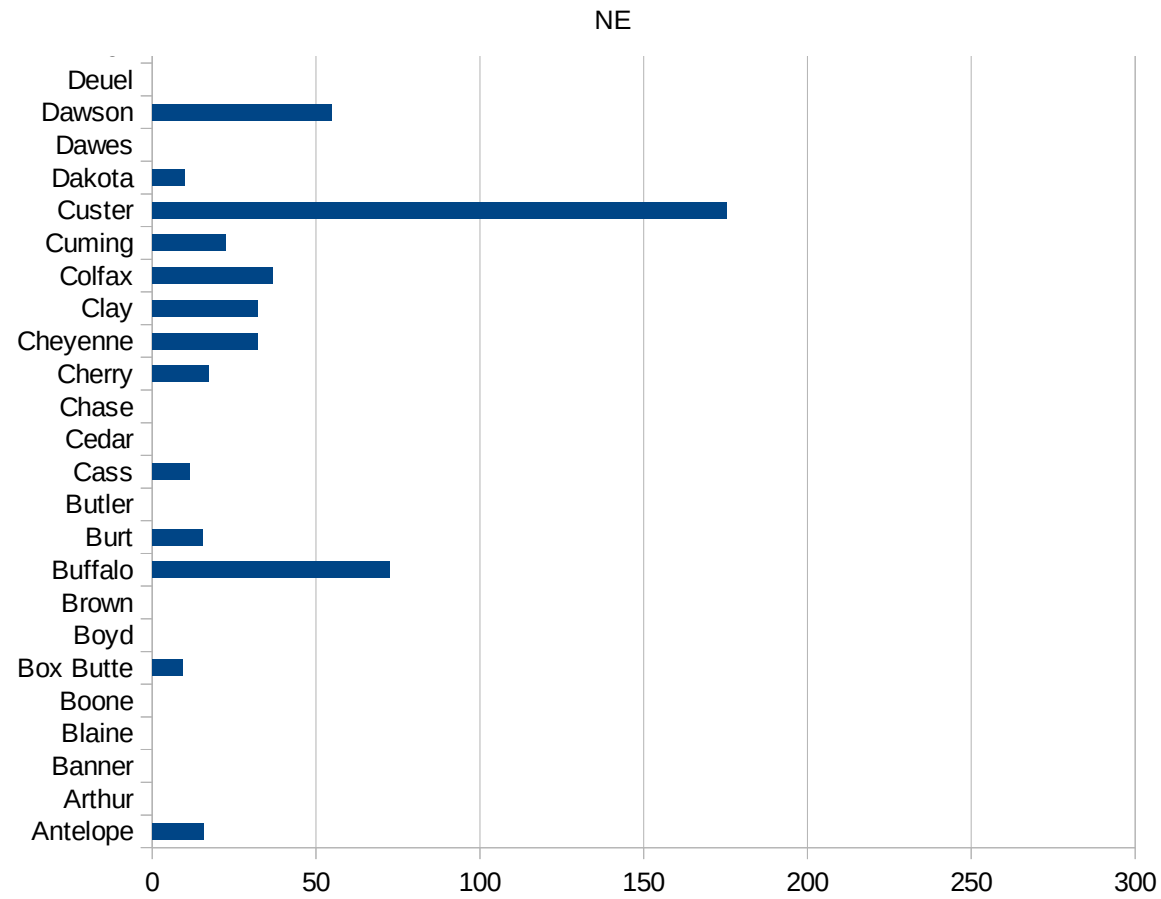


NE

31069 Garden	0
31071 Garfield	0
31073 Gosper	50.1002004
31075 Grant	0
31077 Greeley	0
31079 Hall	261.3339393
31081 Hamilton	118.5344828
31083 Harlan	0
31085 Hayes	0
31087 Hitchcock	0
31089 Holt	0
31091 Hooker	0
31093 Howard	0
31095 Jefferson	0
31097 Johnson	19.47798987
31099 Kearney	45.84352078
31101 Keith	0
31103 Keya Paha	0
31105 Kimball	248.7562189
31107 Knox	23.75579047
31109 Lancaster	17.02009632
31111 Lincoln	48.31604377
31113 Logan	0
31115 Loup	0
31117 McPherson	0
31119 Madison	16.95298373
31121 Merrick	25.86318376
31123 Morrill	0
31125 Nance	0
31127 Nemaha	14.37194596
31129 Nuckolls	0
31131 Otoe	6.255864873
31133 Pawnee	0
31135 Perkins	0
31137 Phelps	11.11605158



31139 Pierce	14.0016802
31141 Platte	17.98399425
31143 Polk	37.89314134
31145 Red Willow	0
31147 Richardson	0
31149 Rock	0
31151 Saline	0
31153 Sarpy	22.22716159
31155 Saunders	28.16504718
31157 Scotts Bluff	38.90077524
31159 Seward	5.774338838
31161 Sheridan	0
31163 Sherman	0
31165 Sioux	0
31167 Stanton	16.75041876
31169 Thayer	0
31171 Thomas	0
31173 Thurston	0
31175 Valley	0
31177 Washington	96.7726327
31179 Wayne	10.63490375
31181 Webster	28.30455703
31183 Wheeler	0
31185 York	29.04443799



NE

FIPS

29001
29003
29005
29007
29009
29011
29013
29015
29017
29019
29021
29023
29025
29027
29029
29031
29033
29035
29037
29039
29041
29043
29045
29047
29049
29051
29053
29055
29057
29059
29061
29063
29065

NE

29067
29069
29071
29073
29075
29077
29079
29081
29083
29085
29087
29089
29091
29093
29095
29097
29099
29101

29103
29105
29107
29109
29111
29113
29115
29117
29121
29123
29125
29127
29119
29129
29131
29133

NE

29135
29137
29139
29141
29143
29145
29147
29149
29151
29153
29155
29157
29159
29161
29163
29165
29167
29169
29171
29173
29175
29177
29179
29181
29195
29197
29199
29201
29203
29205
29183
29185
29187
29189
29510

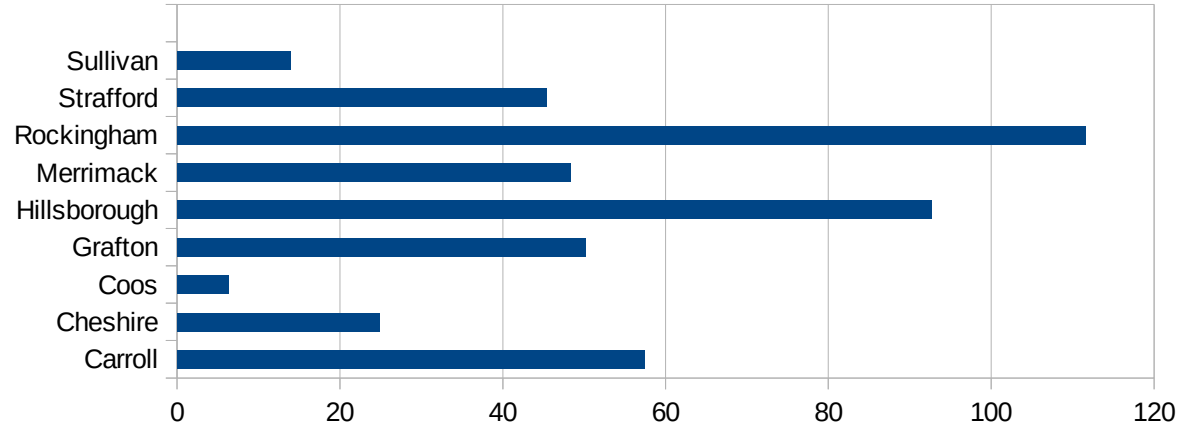
NE

29186
29207
29209
29211
29213
29215

29217
29219
29221
29223
29225
29227
29229

NH

FIPS	County	Cases	Per Capita Cases 100,000
33001	Belknap	36.0525712	
33003	Carroll	57.40175075	
33005	Cheshire	24.83887415	
33007	Coos	6.331317864	
33009	Grafton	50.11917225	
33011	Hillsborough	92.71590162	
33013	Merrimack	48.30214647	
33015	Rockingham	111.5869278	
33017	Strafford	45.353217	
33019	Sullivan	13.90691637	



NH

FIPS

29001
29003
29005
29007
29009
29011
29013
29015
29017
29019
29021
29023
29025
29027
29029
29031
29033
29035
29037
29039
29041
29043
29045
29047
29049
29051
29053
29055
29057
29059
29061
29063
29065

NH

29067
29069
29071
29073
29075
29077
29079
29081
29083
29085
29087
29089
29091
29093
29095
29097
29099
29101

29103
29105
29107
29109
29111
29113
29115
29117
29121
29123
29125
29127
29119
29129
29131
29133

NH

29135
29137
29139
29141
29143
29145
29147
29149
29151
29153
29155
29157
29159
29161
29163
29165
29167
29169
29171
29173
29175
29177
29179
29181
29195
29197
29199
29201
29203
29205
29183
29185
29187
29189
29510

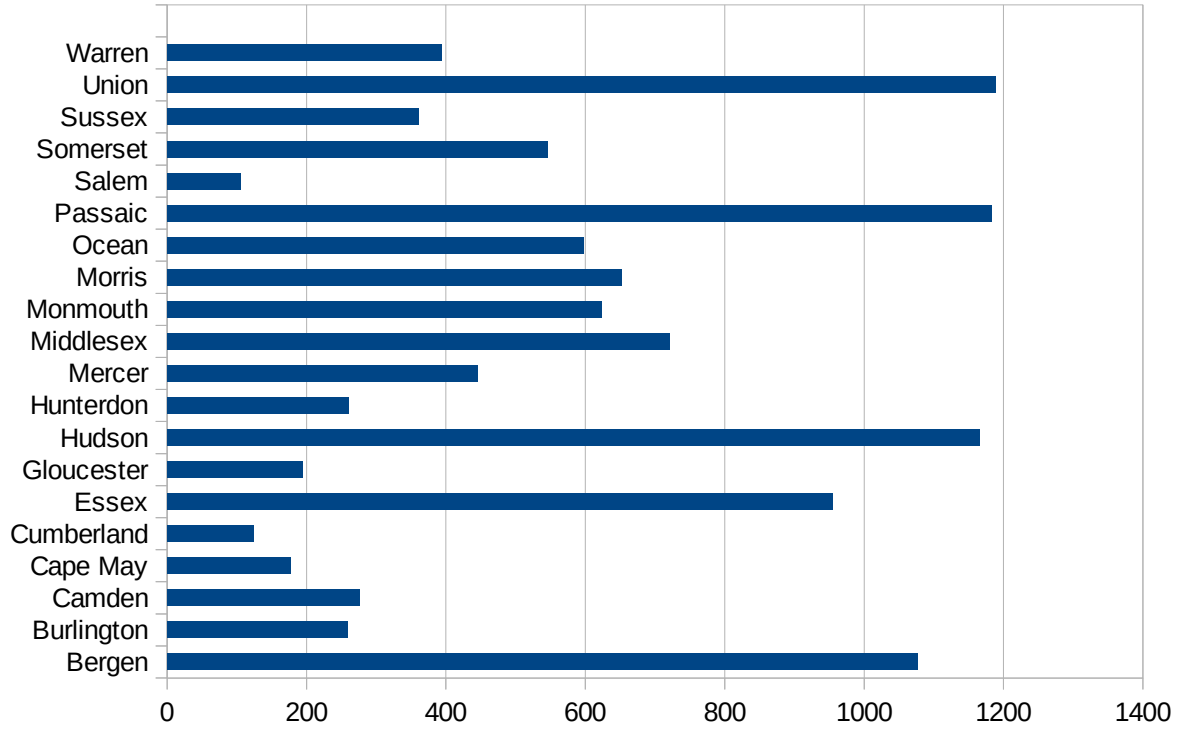
NH

29186
29207
29209
29211
29213
29215

29217
29219
29221
29223
29225
29227
29229

NJ

FIPS	County	PC Infection
34001	Atlantic	100.591872
34003	Bergen	1077.408583
34005	Burlington	259.3267832
34007	Camden	276.288855
34009	Cape May	177.1823682
34011	Cumberland	123.8640278
34013	Essex	954.5280063
34015	Gloucester	194.2293966
34017	Hudson	1165.42738
34019	Hunterdon	260.5962442
34021	Mercer	445.0922228
34023	Middlesex	721.5991611
34025	Monmouth	623.638055
34027	Morris	652.5328391
34029	Ocean	597.1900653
34031	Passaic	1182.174008
34033	Salem	105.4195218
34035	Somerset	546.2550277
34037	Sussex	360.798017
34039	Union	1189.104534
34041	Warren	393.2727668



FIPS

- 29001
- 29003
- 29005
- 29007
- 29009
- 29011
- 29013
- 29015
- 29017
- 29019
- 29021
- 29023
- 29025
- 29027
- 29029
- 29031
- 29033
- 29035
- 29037
- 29039
- 29041
- 29043
- 29045
- 29047
- 29049
- 29051
- 29053
- 29055
- 29057
- 29059
- 29061
- 29063
- 29065

29067
29069
29071
29073
29075
29077
29079
29081
29083
29085
29087
29089
29091
29093
29095
29097
29099
29101

29103
29105
29107
29109
29111
29113
29115
29117
29121
29123
29125
29127
29119
29129
29131
29133

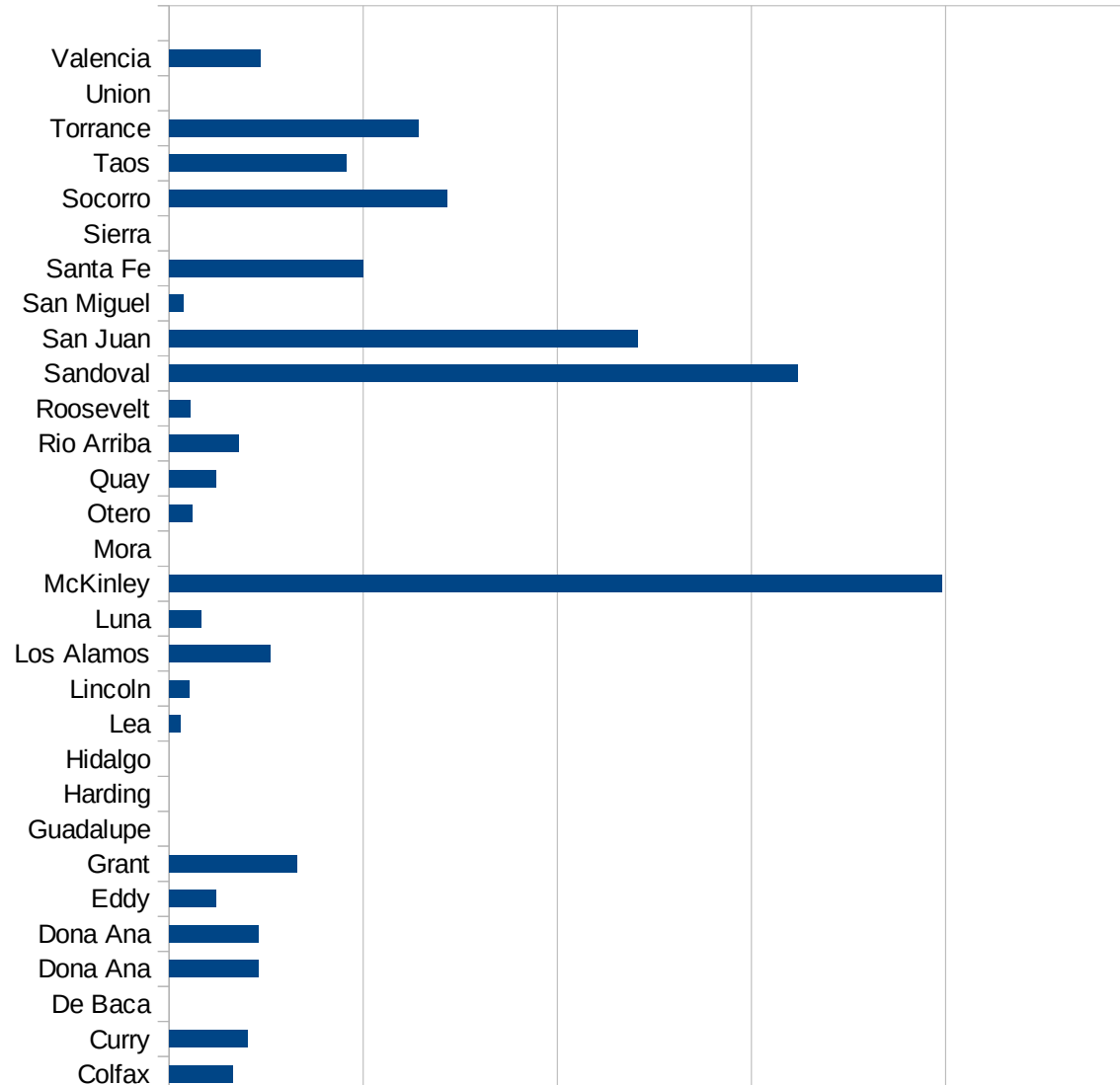
29135
29137
29139
29141
29143
29145
29147
29149
29151
29153
29155
29157
29159
29161
29163
29165
29167
29169
29171
29173
29175
29177
29179
29181
29195
29197
29199
29201
29203
29205
29183
29185
29187
29189
29510

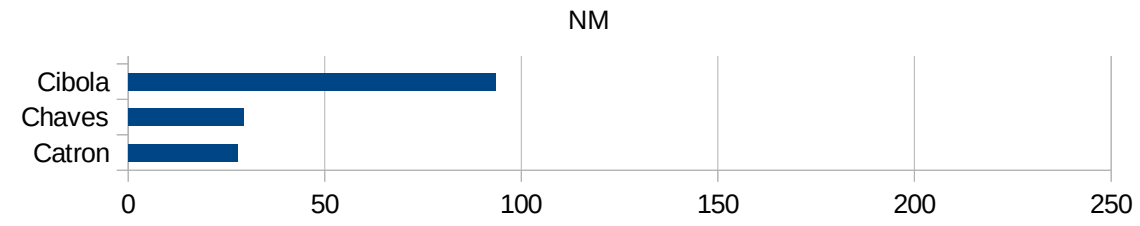
NJ

29186
29207
29209
29211
29213
29215

29217
29219
29221
29223
29225
29227
29229

FIPS	County	PC Infection
35001	Bernalillo	67.0398305
35003	Catron	27.94857462
35005	Chaves	29.3712996
35006	Cibola	93.47192103
35007	Colfax	16.51527663
35009	Curry	20.22776463
35011	De Baca	0
35013	Dona Ana	22.98618071
35013	Dona Ana	22.98618071
35015	Eddy	12.08981002
35017	Grant	32.91157756
35019	Guadalupe	0
35021	Harding	0
35023	Hidalgo	0
35025	Lea	2.873109135
35027	Lincoln	5.113520147
35028	Los Alamos	26.17663997
35029	Luna	8.346200392
35031	McKinley	199.197676
35033	Mora	0
35035	Otero	5.989727617
35037	Quay	12.11680601
35039	Rio Arriba	17.94595703
35041	Roosevelt	5.335325188
35043	Sandoval	161.8691409
35045	San Juan	120.7584591
35047	San Miguel	3.624370266
35049	Santa Fe	49.9813403
35051	Sierra	0
35053	Socorro	71.70600538
35055	Taos	45.68296026
35057	Torrance	64.1395677
35059	Union	0
35061	Valencia	23.54295281





FIPS

- 29001
- 29003
- 29005
- 29007
- 29009
- 29011
- 29013
- 29015
- 29017
- 29019
- 29021
- 29023
- 29025
- 29027
- 29029
- 29031
- 29033
- 29035
- 29037
- 29039
- 29041
- 29043
- 29045
- 29047
- 29049
- 29051
- 29053
- 29055
- 29057
- 29059
- 29061
- 29063
- 29065

NM

29067
29069
29071
29073
29075
29077
29079
29081
29083
29085
29087
29089
29091
29093
29095
29097
29099
29101

29103
29105
29107
29109
29111
29113
29115
29117
29121
29123
29125
29127
29119
29129
29131
29133

NM

29135
29137
29139
29141
29143
29145
29147
29149
29151
29153
29155
29157
29159
29161
29163
29165
29167
29169
29171
29173
29175
29177
29179
29181
29195
29197
29199
29201
29203
29205
29183
29185
29187
29189
29510

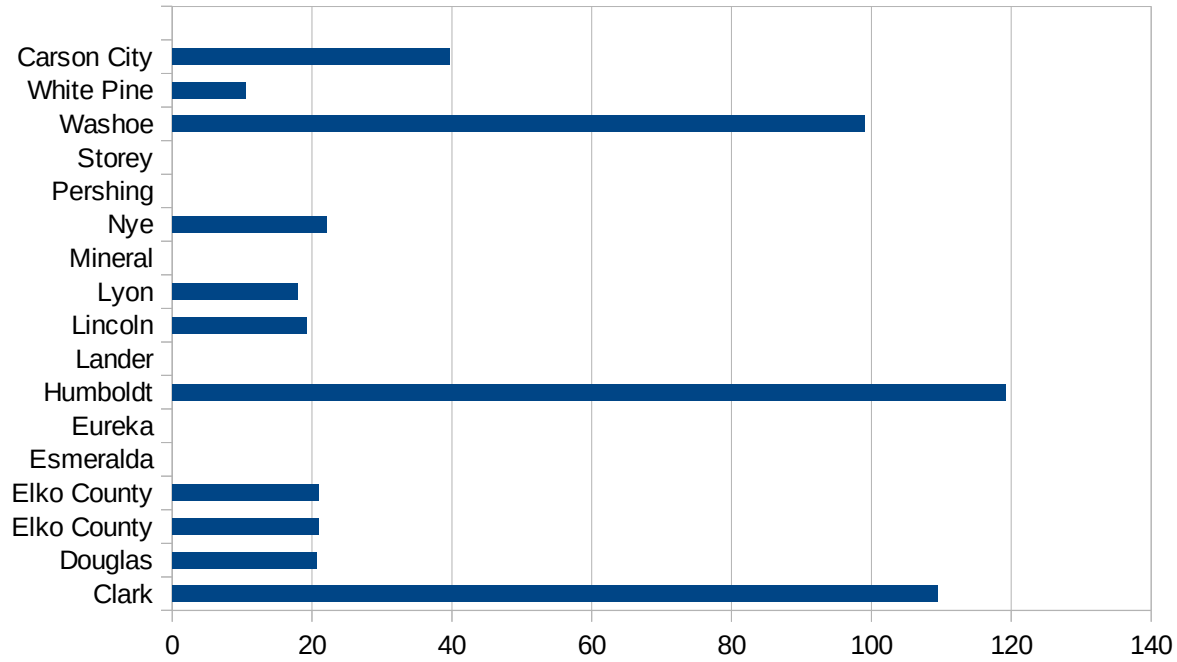
NM

29186
29207
29209
29211
29213
29215

29217
29219
29221
29223
29225
29227
29229

NV

FIPS	County	PC Infection
32001	Churchill	0
32003	Clark	109.5155282
32005	Douglas	20.63259537
32007	Elko County	20.96835684
32007	Elko County	20.96835684
32009	Esmeralda	0
32011	Eureka	0
32013	Humboldt	119.1469081
32015	Lander	0
32017	Lincoln	19.22707172
32019	Lyon	17.91857798
32021	Mineral	0
32023	Nye	22.05266176
32027	Pershing	0
32029	Storey	0
32031	Washoe	98.98332743
32033	White Pine	10.55408971
32510	Carson City	39.70115855



FIPS

- 29001
- 29003
- 29005
- 29007
- 29009
- 29011
- 29013
- 29015
- 29017
- 29019
- 29021
- 29023
- 29025
- 29027
- 29029
- 29031
- 29033
- 29035
- 29037
- 29039
- 29041
- 29043
- 29045
- 29047
- 29049
- 29051
- 29053
- 29055
- 29057
- 29059
- 29061
- 29063
- 29065

29067
29069
29071
29073
29075
29077
29079
29081
29083
29085
29087
29089
29091
29093
29095
29097
29099
29101

29103
29105
29107
29109
29111
29113
29115
29117
29121
29123
29125
29127
29119
29129
29131
29133

29135
29137
29139
29141
29143
29145
29147
29149
29151
29153
29155
29157
29159
29161
29163
29165
29167
29169
29171
29173
29175
29177
29179
29181
29195
29197
29199
29201
29203
29205
29183
29185
29187
29189
29510

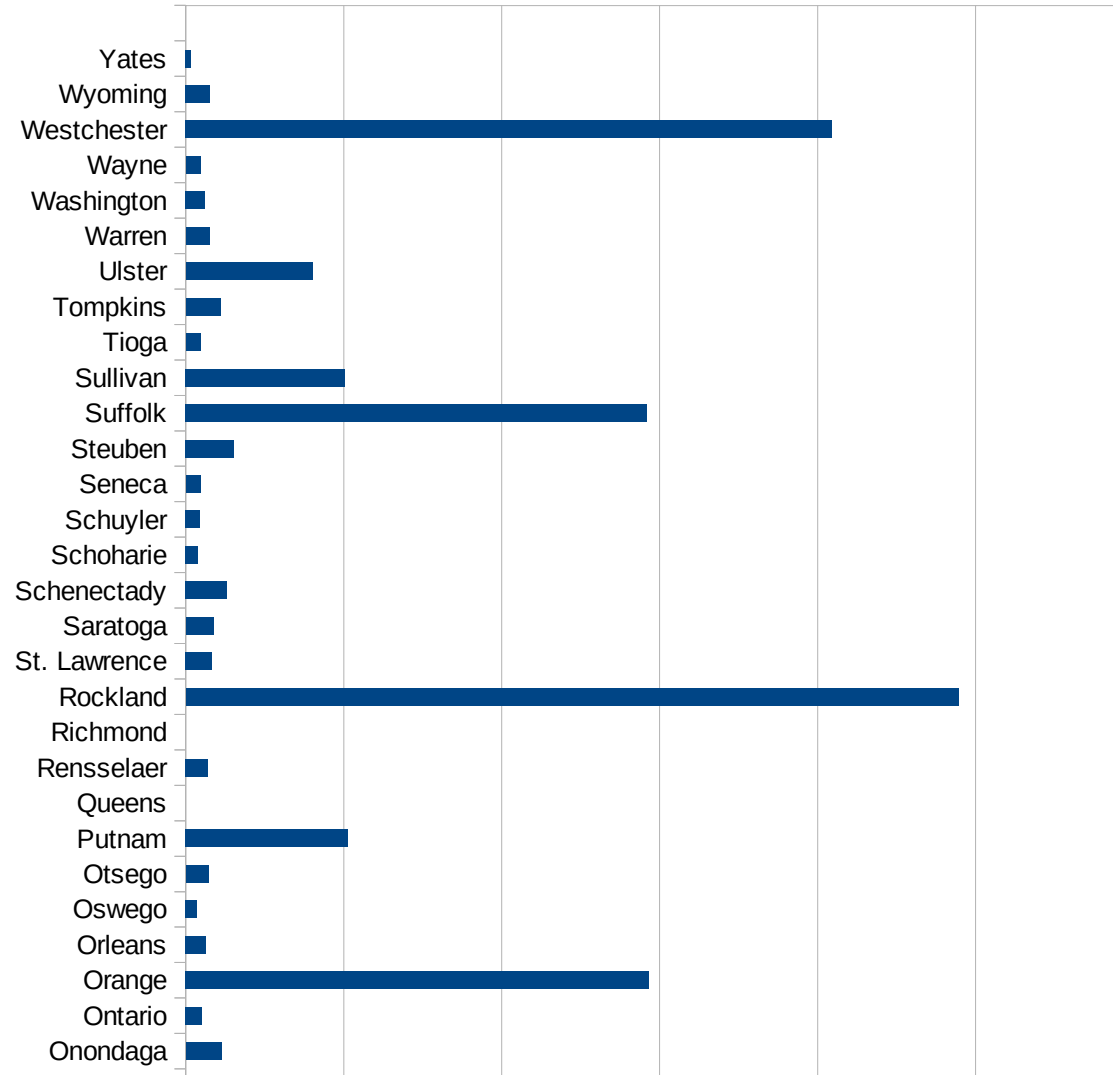
NV

29186
29207
29209
29211
29213
29215

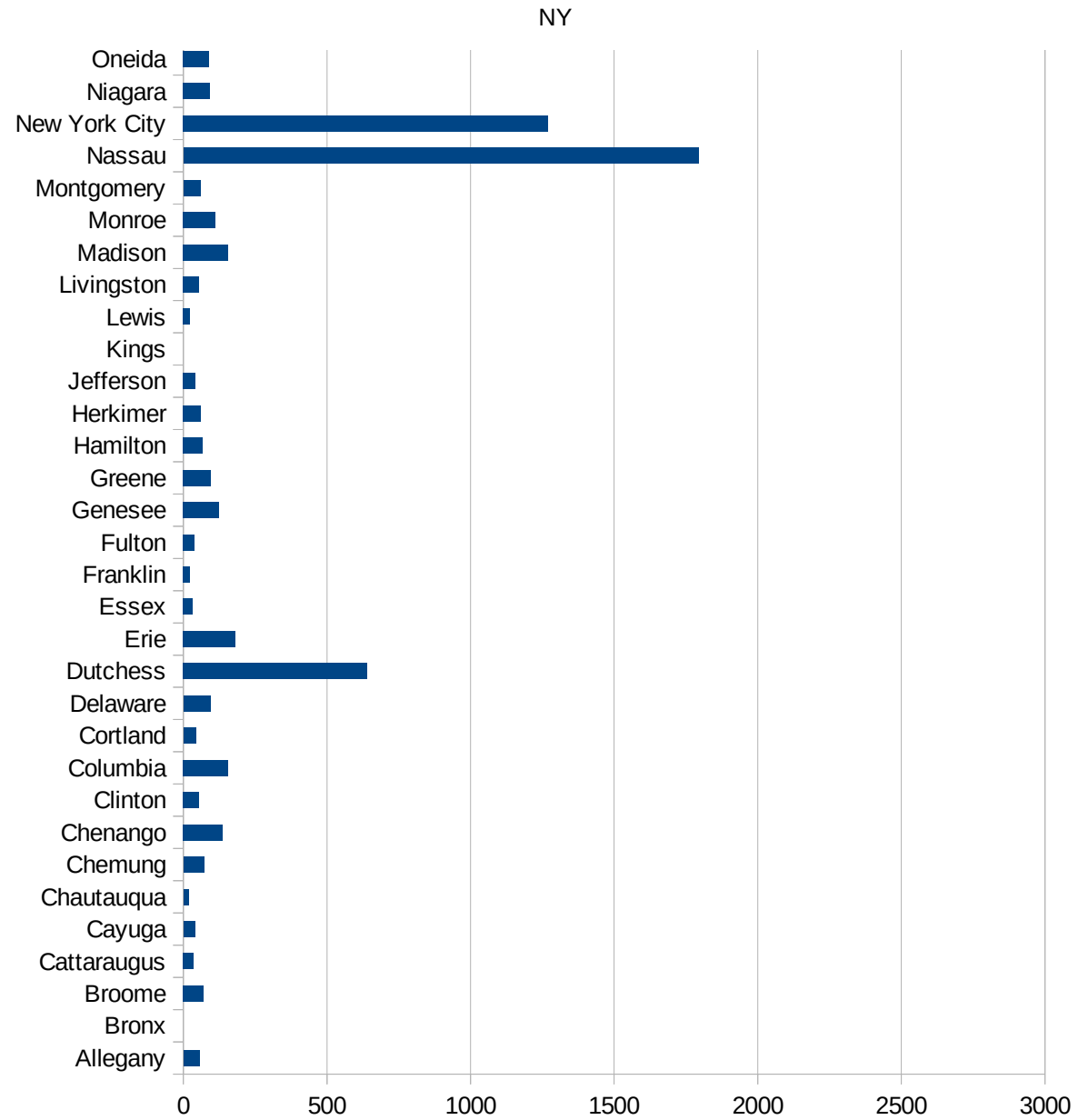
29217
29219
29221
29223
29225
29227
29229

NY

FIPS	County	PC Infection
36001	Albany	162.478794726
36003	Allegany	55.9982769761
36005	Bronx	0
36007	Broome	69.394080111
36009	Cattaraugus	36.4393545029
36011	Cayuga	40.184068961
36013	Chautauqua	17.9773173153
36015	Chemung	71.2132361668
36017	Chenango	136.738471895
36019	Clinton	54.5263027449
36021	Columbia	155.217304226
36023	Cortland	43.9119252243
36025	Delaware	94.3247916994
36027	Dutchess	640.410189365
36029	Erie	180.598639367
36031	Essex	32.1715817694
36033	Franklin	23.860179349
36035	Fulton	39.1856841634
36037	Genesee	123.45464346
36039	Greene	94.7547956455
36041	Hamilton	67.6589986468
36043	Herkimer	61.4558569049
36045	Jefferson	41.1614692855
36047	Kings	0
36049	Lewis	22.6868832004
36051	Livingston	53.7744950733
36053	Madison	155.378204675
36055	Monroe	110.845632305
36057	Montgomery	58.6391669194
36059	Nassau	1793.21423234
36061	New York City	1271.17756123
36063	Niagara	92.1908636003
36065	Oneida	89.7302430121
36067	Onondaga	112.600663911



36069 Ontario	51.882327241
36071 Orange	1465.63302623
36073 Orleans	64.0204865557
36075 Oswego	35.6240139782
36077 Otsego	71.9677316775
36079 Putnam	512.680499939
36081 Queens	0
36083 Rensselaer	70.8721666813
36085 Richmond	0
36087 Rockland	2445.53953853
36089 St. Lawrence	82.3715605246
36091 Saratoga	87.3294143716
36093 Schenectady	131.316382362
36095 Schoharie	38.5889314082
36097 Schuyler	44.662795891
36099 Seneca	46.6472303207
36101 Steuben	153.451083553
36103 Suffolk	1461.28568564
36105 Sullivan	503.32459138
36107 Tioga	47.3640856672
36109 Tompkins	109.929664471
36111 Ulster	400.898101333
36113 Warren	74.6907336809
36115 Washington	60.4604800889
36117 Wayne	46.6335050631
36119 Westchester	2044.82788556
36121 Wyoming	77.3356617188
36123 Yates	16.1024113361



NY

NY

FIPS

29001
29003
29005
29007
29009
29011
29013
29015
29017
29019
29021
29023
29025
29027
29029
29031
29033
29035
29037
29039
29041
29043
29045
29047
29049
29051
29053
29055
29057
29059
29061
29063
29065

NY

29067
29069
29071
29073
29075
29077
29079
29081
29083
29085
29087
29089
29091
29093
29095
29097
29099
29101

29103
29105
29107
29109
29111
29113
29115
29117
29121
29123
29125
29127
29119
29129
29131
29133

NY

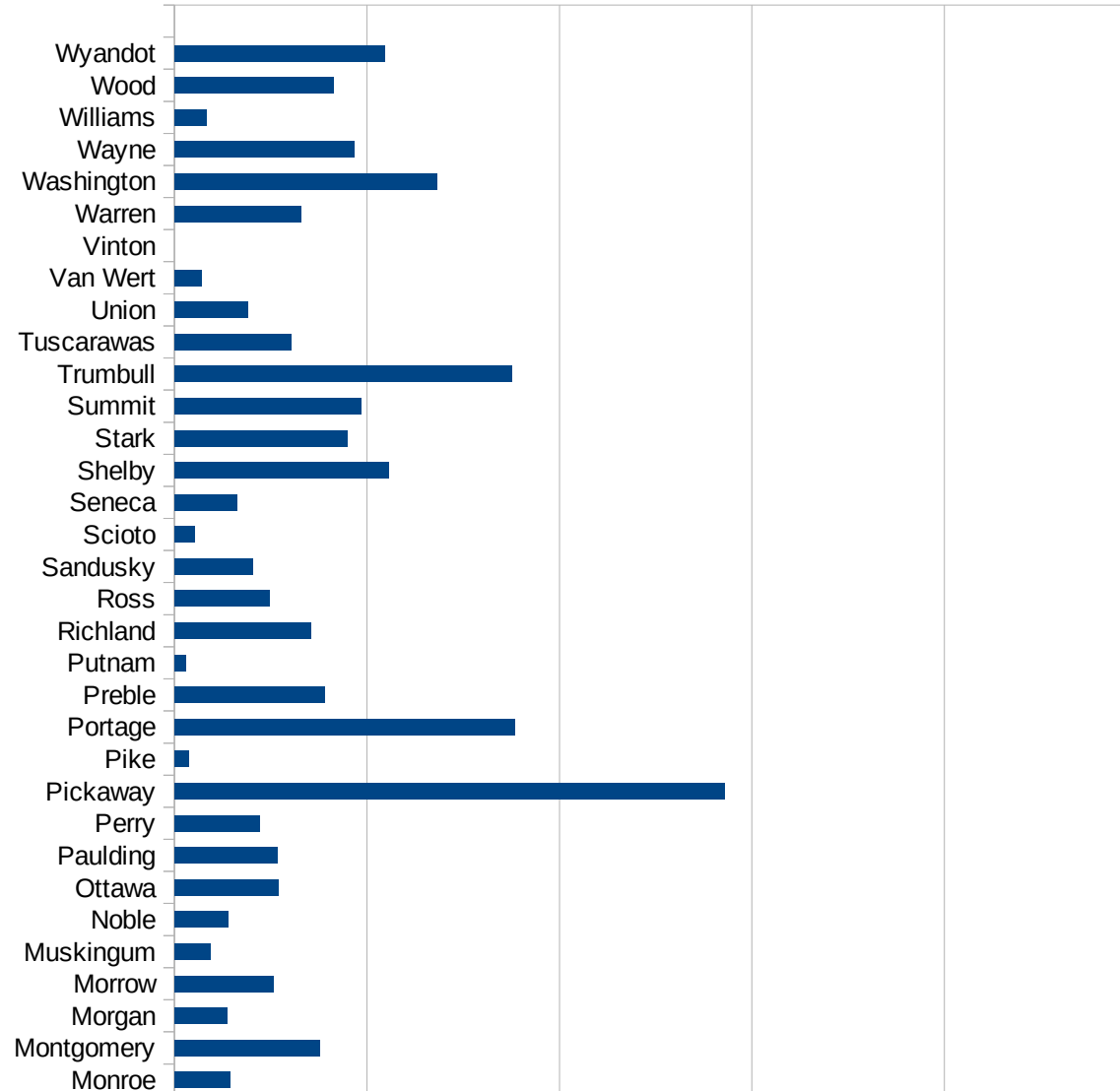
29135
29137
29139
29141
29143
29145
29147
29149
29151
29153
29155
29157
29159
29161
29163
29165
29167
29169
29171
29173
29175
29177
29179
29181
29195
29197
29199
29201
29203
29205
29183
29185
29187
29189
29510

NY

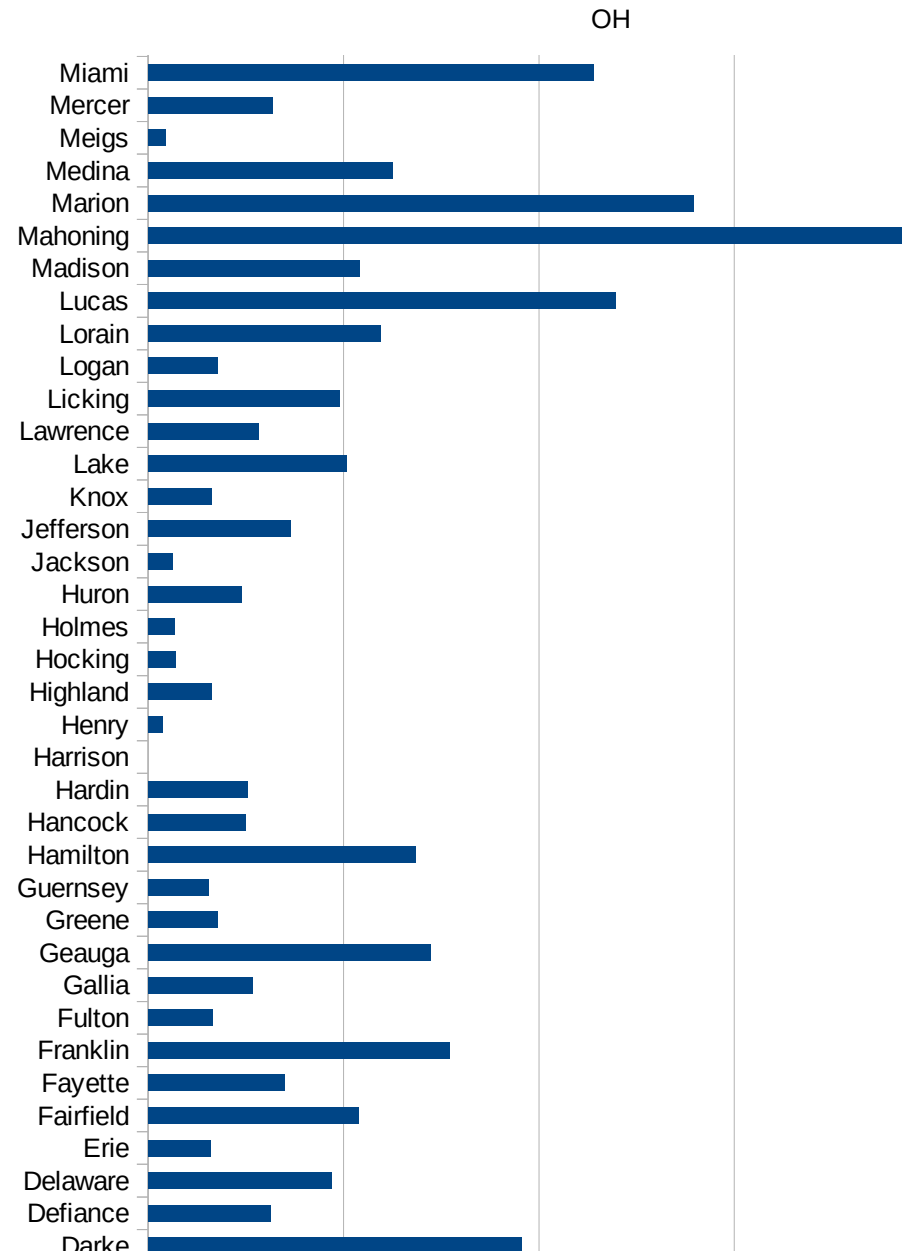
29186
29207
29209
29211
29213
29215

29217
29219
29221
29223
29225
29227
29229

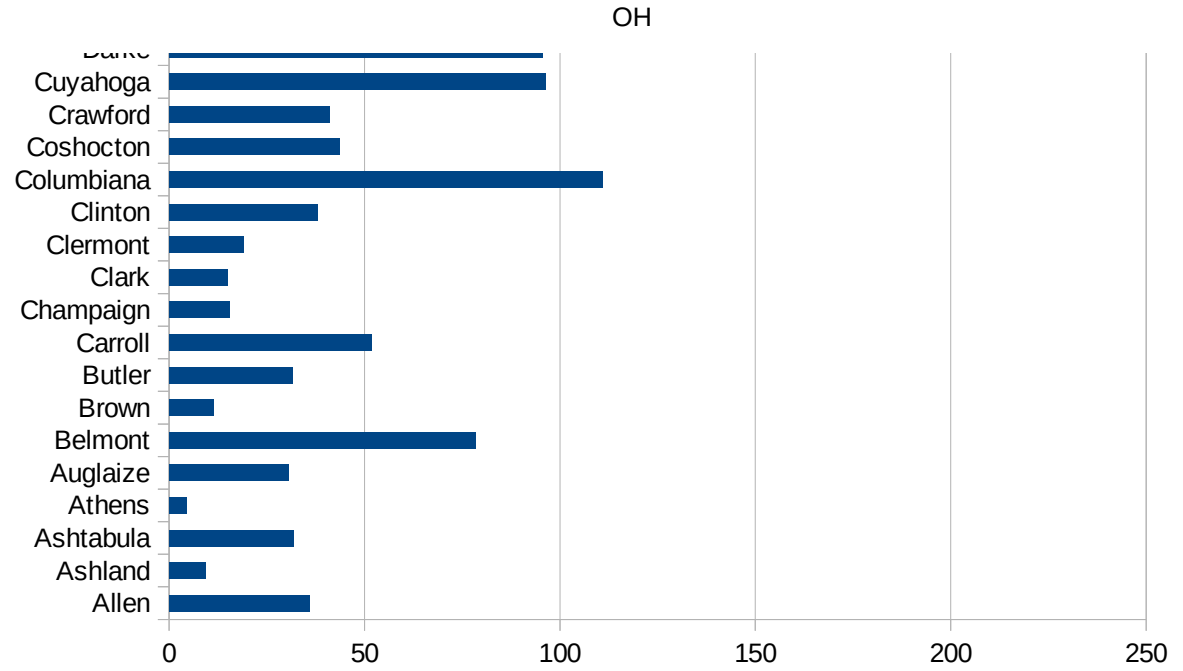
FIPS	County	PC Infection
39001	Adams	10.82094936
39003	Allen	36.04024819
39005	Ashland	9.303190995
39007	Ashtabula	31.79715467
39009	Athens	4.558023641
39011	Auglaize	30.56501616
39013	Belmont	78.51270276
39015	Brown	11.46736388
39017	Butler	31.64407994
39019	Carroll	51.69676157
39021	Champaign	15.4822728
39023	Clark	14.86049708
39025	Clermont	18.98124264
39027	Clinton	38.04360749
39029	Columbiana	111.0407636
39031	Coshocton	43.68123618
39033	Crawford	40.91456077
39035	Cuyahoga	96.2329271
39037	Darke	95.4737642
39039	Defiance	31.44242107
39041	Delaware	46.86904983
39043	Erie	16.08255713
39045	Fairfield	53.92150569
39047	Fayette	34.8845322
39049	Franklin	77.23422117
39051	Fulton	16.55785789
39053	Gallia	26.68534641
39055	Geauga	72.31657645
39057	Greene	17.85767434
39059	Guernsey	15.37594178
39061	Hamilton	68.32508045
39063	Hancock	25.02304754
39065	Hardin	25.41296061
39067	Harrison	0



39069 Henry	3.691944178
39071 Highland	16.25714153
39073 Hocking	7.045974987
39075 Holmes	6.834958535
39077 Huron	23.92998769
39079 Jackson	6.175889328
39081 Jefferson	36.49246583
39083 Knox	16.15691597
39085 Lake	50.75613629
39087 Lawrence	28.39675275
39089 Licking	48.92785417
39091 Logan	17.63746197
39093 Lorain	59.45821929
39095 Lucas	119.5629671
39097 Madison	54.03823205
39099 Mahoning	192.9089626
39101 Marion	139.4507785
39103 Medina	62.51883938
39105 Meigs	4.327880204
39107 Mercer	31.73905613
39109 Miami	113.9123722
39111 Monroe	14.50326323
39113 Montgomery	37.75846231
39115 Morgan	13.69487812
39117 Morrow	25.63226247
39119 Muskingum	9.282573129
39121 Noble	13.93339836
39123 Ottawa	26.9812848
39125 Paulding	26.65245203
39127 Perry	22.20187051
39129 Pickaway	142.8915746
39131 Pike	3.562903053
39133 Portage	88.38314092
39135 Preble	39.0272459
39137 Putnam	2.960331557



39139 Richland	35.50813797
39141 Ross	24.69745616
39143 Sandusky	20.40851035
39145 Scioto	5.297872904
39147 Seneca	16.30228051
39149 Shelby	55.5247085
39151 Stark	44.94394118
39153 Summit	48.34679786
39155 Trumbull	87.6013835
39157 Tuscarawas	30.37667072
39159 Union	19.01962479
39161 Van Wert	7.071885718
39163 Vinton	0
39165 Warren	32.73421113
39167 Washington	68.15726041
39169 Wayne	46.56497107
39171 Williams	8.151287903
39173 Wood	41.31725531
39175 Wyandot	54.70708913



FIPS

- 29001
- 29003
- 29005
- 29007
- 29009
- 29011
- 29013
- 29015
- 29017
- 29019
- 29021
- 29023
- 29025
- 29027
- 29029
- 29031
- 29033
- 29035
- 29037
- 29039
- 29041
- 29043
- 29045
- 29047
- 29049
- 29051
- 29053
- 29055
- 29057
- 29059
- 29061
- 29063
- 29065

OH

29067
29069
29071
29073
29075
29077
29079
29081
29083
29085
29087
29089
29091
29093
29095
29097
29099
29101

29103
29105
29107
29109
29111
29113
29115
29117
29121
29123
29125
29127
29119
29129
29131
29133

OH

29135
29137
29139
29141
29143
29145
29147
29149
29151
29153
29155
29157
29159
29161
29163
29165
29167
29169
29171
29173
29175
29177
29179
29181
29195
29197
29199
29201
29203
29205
29183
29185
29187
29189
29510

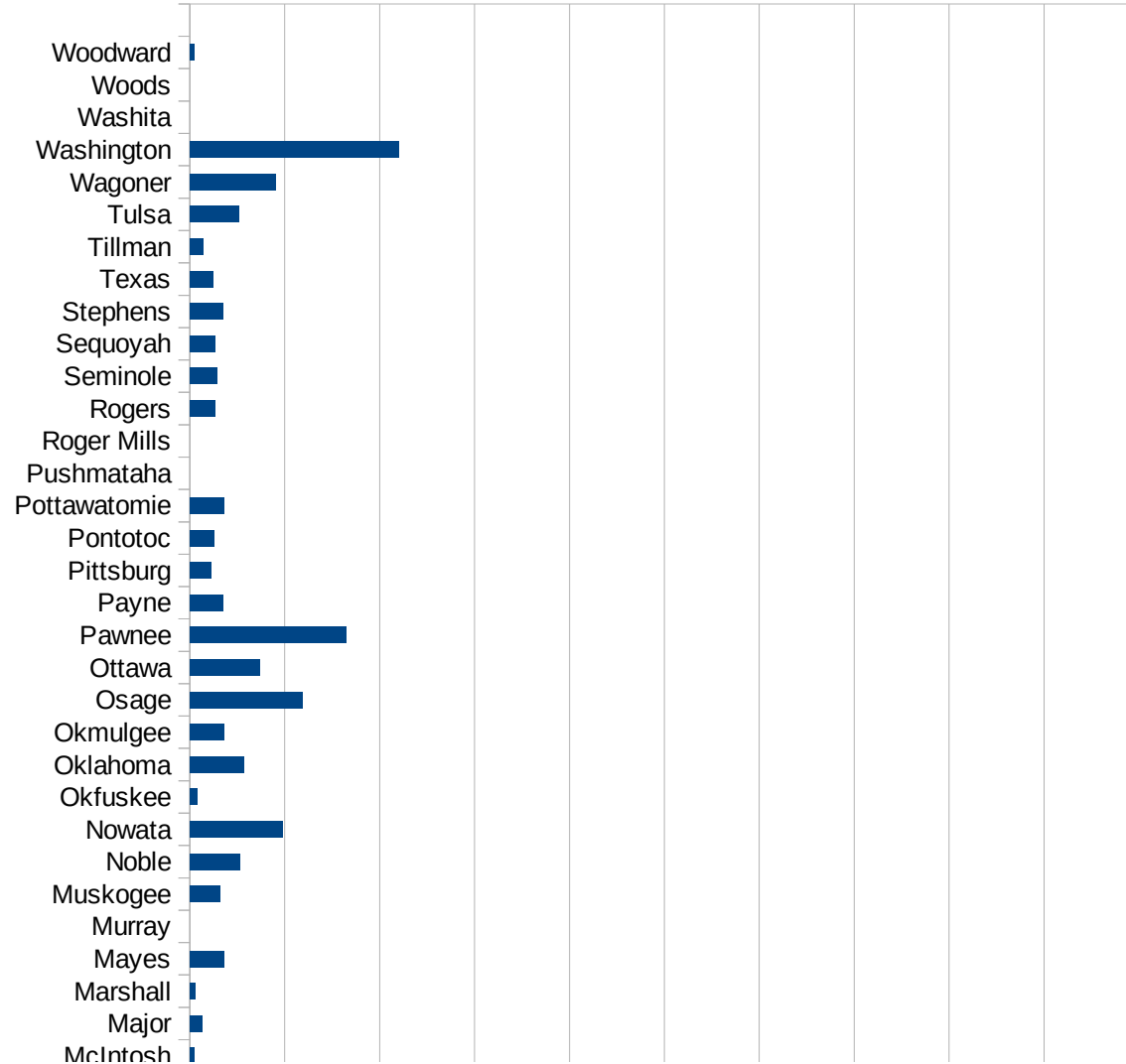
OH

29186
29207
29209
29211
29213
29215

29217
29219
29221
29223
29225
29227
29229

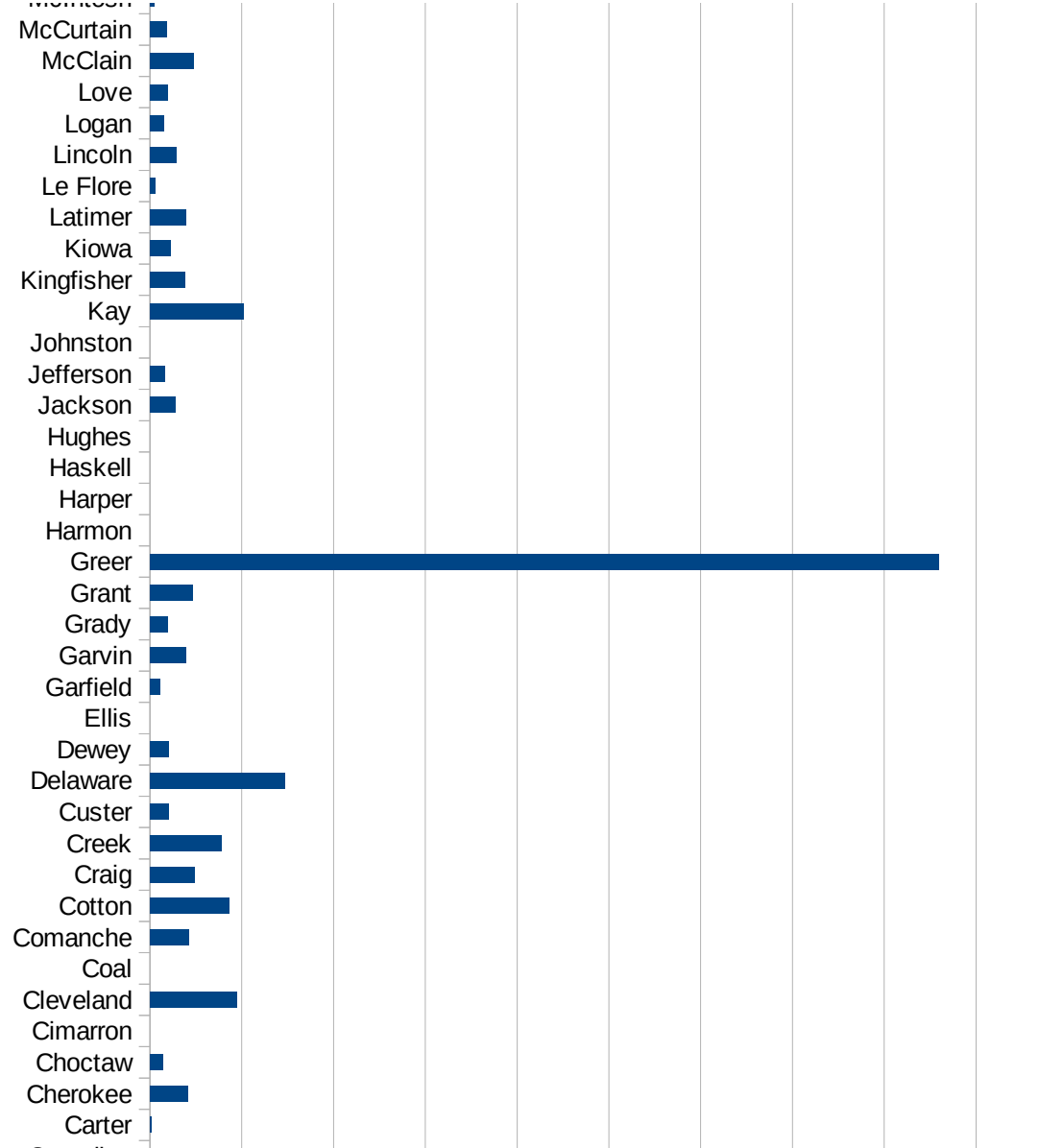
OK

FIPS	County	PC Infection
40001	Adair	122.2715334
40003	Alfalfa	17.37921446
40005	Atoka	7.226477815
40007	Beaver	18.80052641
40009	Beckham	4.606384449
40011	Blaine	0
40013	Bryan	8.476012884
40015	Caddo	31.05911585
40017	Canadian	39.46084031
40019	Carter	2.075679266
40021	Cherokee	41.08885465
40023	Choctaw	13.63512408
40025	Cimarron	0
40027	Cleveland	94.79211415
40029	Coal	0
40031	Comanche	42.35106542
40033	Cotton	86.56509695
40035	Craig	48.93051866
40037	Creek	78.20792135
40039	Custer	20.66400331
40041	Delaware	147.427047
40043	Dewey	20.43318349
40045	Ellis	0
40047	Garfield	11.49179978
40049	Garvin	39.55269498
40051	Grady	19.80162373
40053	Grant	46.23208507
40055	Greer	858.9589418
40057	Harmon	0
40059	Harper	0
40061	Haskell	0
40063	Hughes	0
40065	Jackson	28.05723676
40067	Jefferson	16.33186347

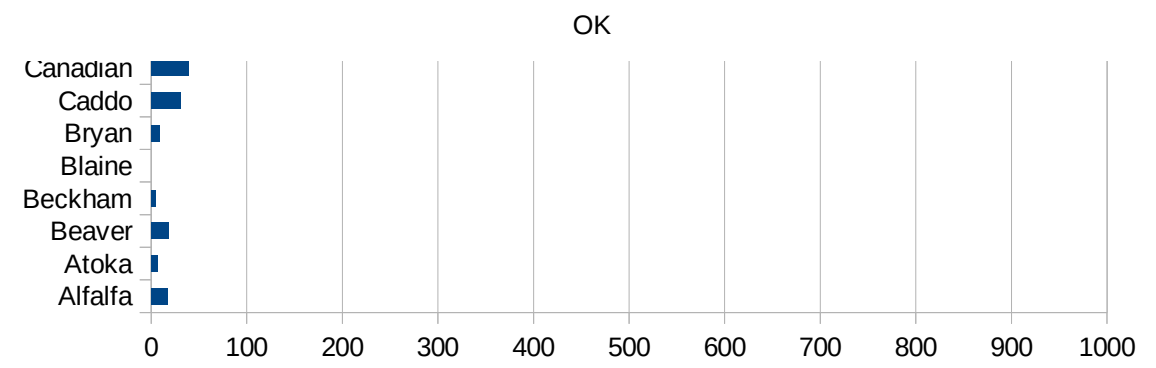


OK

40069 Johnston	0
40071 Kay	101.8998664
40073 Kingfisher	37.93626707
40075 Kiowa	22.91213197
40077 Latimer	39.09686248
40079 Le Flore	6.00240096
40081 Lincoln	28.63688431
40083 Logan	14.80197078
40085 Love	19.73554371
40087 McClain	47.51781918
40089 McCurtain	18.34694065
40091 McIntosh	5.046681807
40093 Major	13.08215594
40095 Marshall	5.950255861
40097 Mayes	36.4901355
40099 Murray	0
40101 Muskogee	32.18162137
40103 Noble	53.14908318
40105 Nowata	97.86651008
40107 Okfuskee	8.265829063
40109 Oklahoma	57.40730928
40111 Okmulgee	36.5201513
40113 Osage	119.1134556
40115 Ottawa	73.77706496
40117 Pawnee	164.7345943
40119 Payne	35.34861043
40121 Pittsburg	22.79098389
40123 Pontotoc	26.1458415
40125 Pottawatomie	35.77374482
40127 Pushmataha	0
40129 Roger Mills	0
40131 Rogers	27.17863976
40133 Seminole	28.48075515
40135 Sequoyah	26.71264479
40137 Stephens	34.67005663



40139 Texas	24.44390125
40141 Tillman	13.60914535
40143 Tulsa	51.97729656
40145 Wagoner	91.12470353
40147 Washington	219.894682
40149 Washita	0
40151 Woods	0
40153 Woodward	4.945109287



OK

FIPS

29001
29003
29005
29007
29009
29011
29013
29015
29017
29019
29021
29023
29025
29027
29029
29031
29033
29035
29037
29039
29041
29043
29045
29047
29049
29051
29053
29055
29057
29059
29061
29063
29065

OK

29067
29069
29071
29073
29075
29077
29079
29081
29083
29085
29087
29089
29091
29093
29095
29097
29099
29101

29103
29105
29107
29109
29111
29113
29115
29117
29121
29123
29125
29127
29119
29129
29131
29133

OK

29135
29137
29139
29141
29143
29145
29147
29149
29151
29153
29155
29157
29159
29161
29163
29165
29167
29169
29171
29173
29175
29177
29179
29181
29195
29197
29199
29201
29203
29205
29183
29185
29187
29189
29510

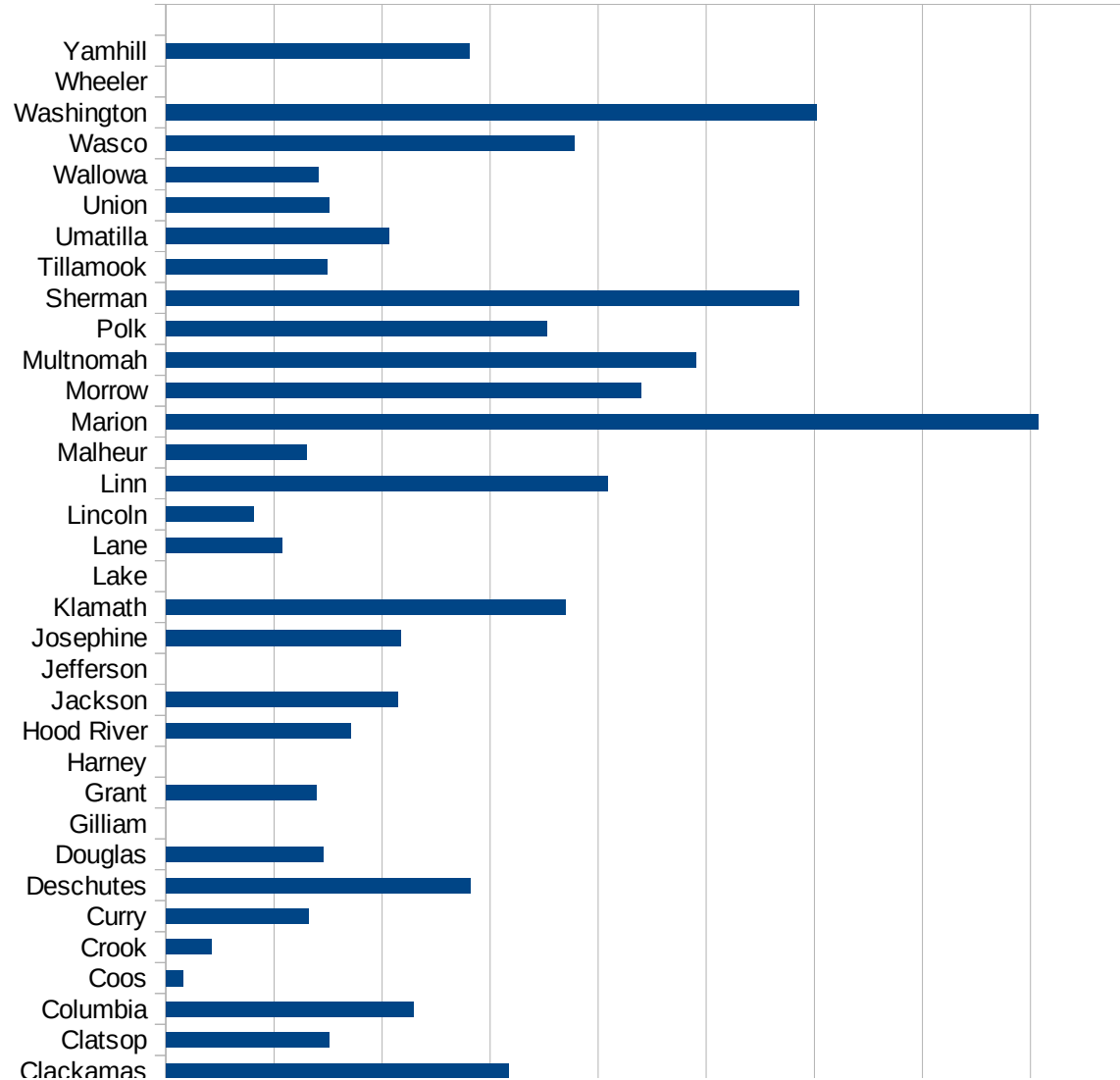
OK

29186
29207
29209
29211
29213
29215

29217
29219
29221
29223
29225
29227
29229

OR

FIPS	County	PC Infection
41001	Baker	0
41003	Benton	24.97258445
41005	Clackamas	31.72504957
41007	Clatsop	15.08902525
41009	Columbia	22.91081963
41011	Coos	1.553060305
41013	Crook	4.189885616
41015	Curry	13.1503967
41017	Deschutes	28.12558595
41019	Douglas	14.50812909
41021	Gilliam	0
41023	Grant	13.93534002
41025	Harney	0
41027	Hood River	17.07358716
41029	Jackson	21.40605928
41031	Jefferson	0
41033	Josephine	21.74087169
41035	Klamath	36.95327628
41037	Lake	0
41039	Lane	10.80053002
41041	Lincoln	8.099133393
41043	Linn	40.83716182
41045	Malheur	13.0187144
41047	Marion	80.72234971
41049	Morrow	43.96763982
41051	Multnomah	49.02202296
41053	Polk	35.19722177
41055	Sherman	58.54800937
41057	Tillamook	14.93261657
41059	Umatilla	20.64089994
41061	Union	15.11658667
41063	Wallowa	14.12229911
41065	Wasco	37.72873043
41067	Washington	60.23138892



41069 Wheeler
41071 Yamhill

0
28.03685912

OR
Benton



OR

FIPS

29001
29003
29005
29007
29009
29011
29013
29015
29017
29019
29021
29023
29025
29027
29029
29031
29033
29035
29037
29039
29041
29043
29045
29047
29049
29051
29053
29055
29057
29059
29061
29063
29065

OR

29067
29069
29071
29073
29075
29077
29079
29081
29083
29085
29087
29089
29091
29093
29095
29097
29099
29101

29103
29105
29107
29109
29111
29113
29115
29117
29121
29123
29125
29127
29119
29129
29131
29133

OR

29135
29137
29139
29141
29143
29145
29147
29149
29151
29153
29155
29157
29159
29161
29163
29165
29167
29169
29171
29173
29175
29177
29179
29181
29195
29197
29199
29201
29203
29205
29183
29185
29187
29189
29510

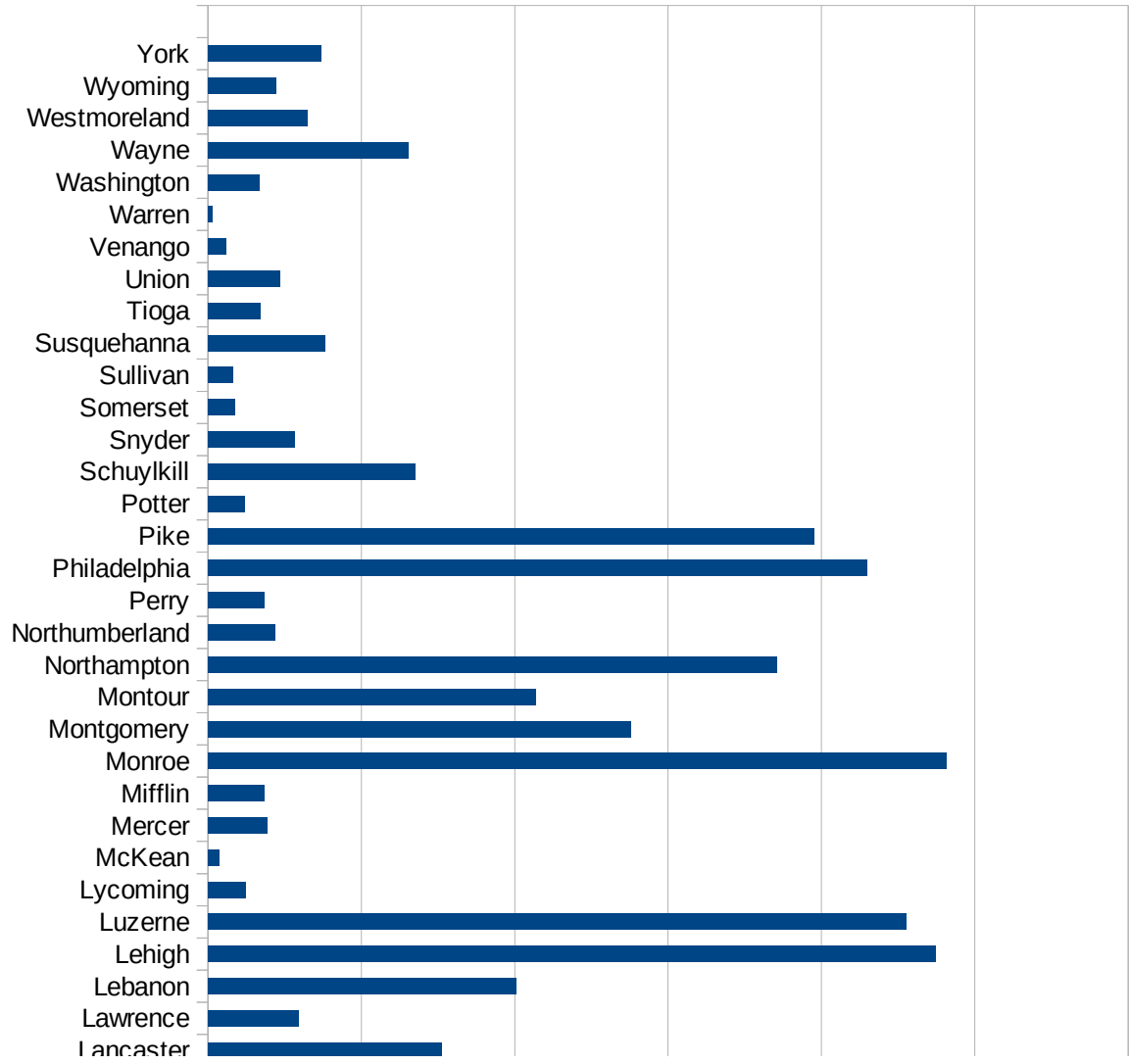
OR

29186
29207
29209
29211
29213
29215

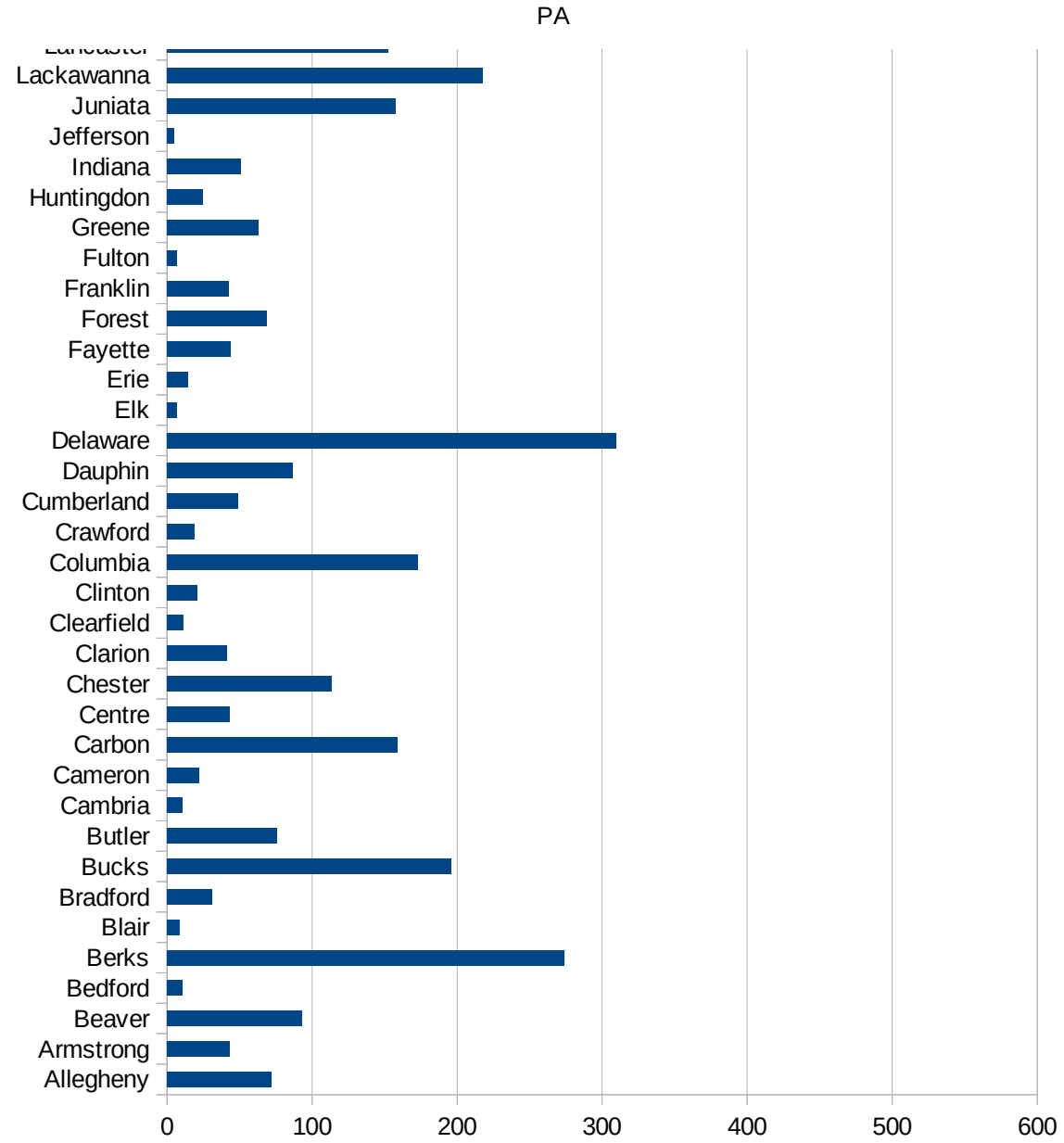
29217
29219
29221
29223
29225
29227
29229

PA

FIPS	County	PC Infection
42001	Adams	54.46887979
42003	Allegheny	71.8945022
42005	Armstrong	42.9033296
42007	Beaver	92.87249153
42009	Bedford	10.37861176
42011	Berks	273.7104667
42013	Blair	8.980178297
42015	Bradford	31.23304785
42017	Bucks	195.6398889
42019	Butler	76.10917142
42021	Cambria	10.62779929
42023	Cameron	22.26179875
42025	Carbon	158.8117147
42027	Centre	42.99622247
42029	Chester	113.5915226
42031	Clarion	41.25944454
42033	Clearfield	11.33672595
42035	Clinton	20.68038466
42037	Columbia	172.6350526
42039	Crawford	18.80958819
42041	Cumberland	48.52380252
42043	Dauphin	86.61226935
42045	Delaware	309.8710759
42047	Elk	6.629321489
42049	Erie	14.33502045
42051	Fayette	43.69791707
42053	Forest	68.69075422
42055	Franklin	42.62602125
42057	Fulton	6.885629691
42059	Greene	63.00334192
42061	Huntingdon	24.35352462
42063	Indiana	50.88697175
42065	Jefferson	4.582846406
42067	Juniata	157.869171



42069 Lackawanna	217.7491662
42071 Lancaster	152.3299304
42073 Lawrence	59.17571707
42075 Lebanon	200.9708875
42077 Lehigh	474.5992937
42079 Luzerne	455.2237396
42081 Lycoming	24.63400901
42083 McKean	7.322788518
42085 Mercer	38.84968785
42087 Mifflin	36.77902298
42089 Monroe	481.3960485
42091 Montgomery	275.7650217
42093 Montour	213.8157895
42095 Northampton	370.7263941
42097 Northumberland	43.91598871
42099 Perry	36.8451852
42101 Philadelphia	430.0761676
42103 Pike	395.1155847
42105 Potter	24.06449284
42107 Schuylkill	135.1475008
42109 Snyder	56.73408979
42111 Somerset	17.57897014
42113 Sullivan	16.47175095
42115 Susquehanna	76.37537264
42117 Tioga	34.34487157
42119 Union	46.89070001
42121 Venango	11.70366325
42123 Warren	2.531773761
42125 Washington	33.27770972
42127 Wayne	130.6654185
42129 Westmoreland	65.0293345
42131 Wyoming	44.36885307
42133 York	73.83893297



PA

FIPS

- 29001
- 29003
- 29005
- 29007
- 29009
- 29011
- 29013
- 29015
- 29017
- 29019
- 29021
- 29023
- 29025
- 29027
- 29029
- 29031
- 29033
- 29035
- 29037
- 29039
- 29041
- 29043
- 29045
- 29047
- 29049
- 29051
- 29053
- 29055
- 29057
- 29059
- 29061
- 29063
- 29065

29067
29069
29071
29073
29075
29077
29079
29081
29083
29085
29087
29089
29091
29093
29095
29097
29099
29101

29103
29105
29107
29109
29111
29113
29115
29117
29121
29123
29125
29127
29119
29129
29131
29133

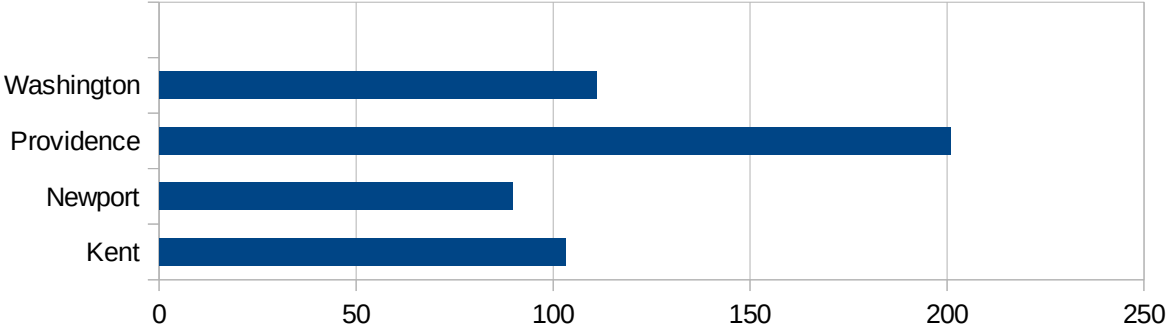
29135
29137
29139
29141
29143
29145
29147
29149
29151
29153
29155
29157
29159
29161
29163
29165
29167
29169
29171
29173
29175
29177
29179
29181
29195
29197
29199
29201
29203
29205
29183
29185
29187
29189
29510

PA

29186
29207
29209
29211
29213
29215

29217
29219
29221
29223
29225
29227
29229

FIPS	County	PC Infection
44001	Bristol	80.16608769
44003	Kent	103.1361947
44005	Newport	89.65132902
44007	Providence	200.91686
44009	Washington	110.9534867



FIPS

- 29001
- 29003
- 29005
- 29007
- 29009
- 29011
- 29013
- 29015
- 29017
- 29019
- 29021
- 29023
- 29025
- 29027
- 29029
- 29031
- 29033
- 29035
- 29037
- 29039
- 29041
- 29043
- 29045
- 29047
- 29049
- 29051
- 29053
- 29055
- 29057
- 29059
- 29061
- 29063
- 29065

29067
29069
29071
29073
29075
29077
29079
29081
29083
29085
29087
29089
29091
29093
29095
29097
29099
29101

29103
29105
29107
29109
29111
29113
29115
29117
29121
29123
29125
29127
29119
29129
29131
29133

29135
29137
29139
29141
29143
29145
29147
29149
29151
29153
29155
29157
29159
29161
29163
29165
29167
29169
29171
29173
29175
29177
29179
29181
29195
29197
29199
29201
29203
29205
29183
29185
29187
29189
29510

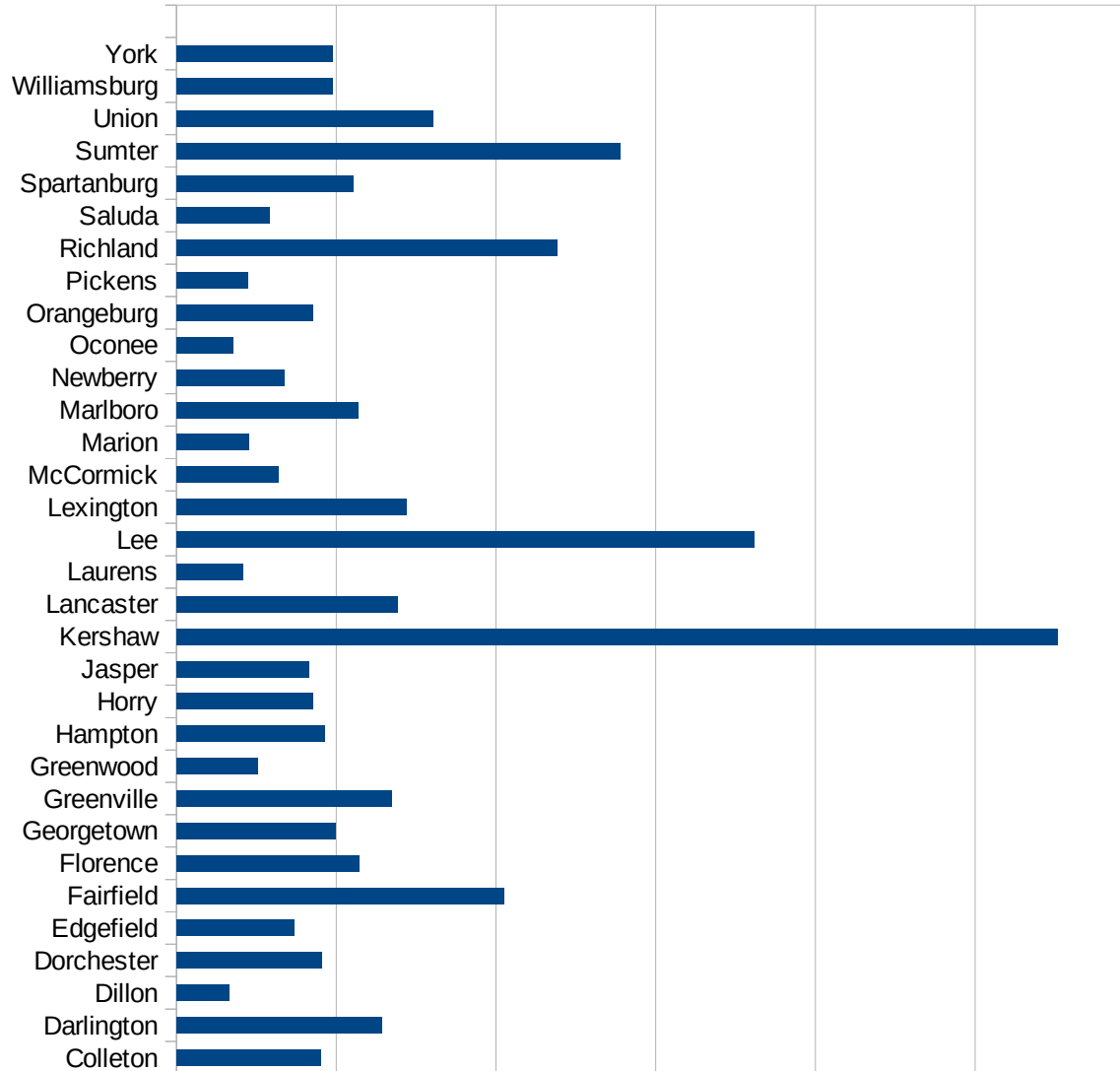
RI

29186
29207
29209
29211
29213
29215

29217
29219
29221
29223
29225
29227
29229

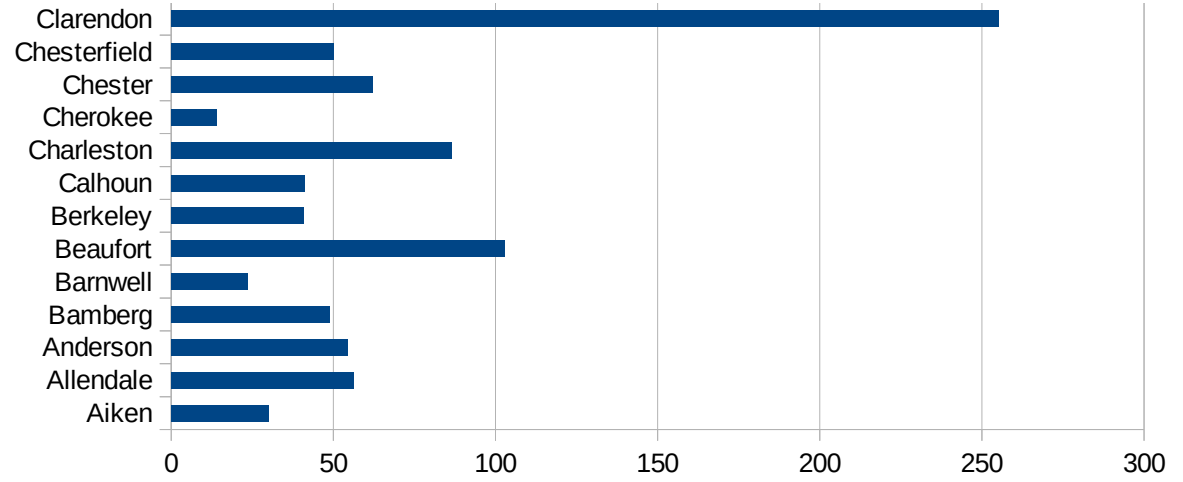
SC

FIPS	County	PC Infection
45001	Abbeville	36.6733222
45003	Aiken	30.10607966
45005	Allendale	56.16084466
45007	Anderson	54.36897078
45009	Bamberg	49.03677758
45011	Barnwell	23.68321334
45013	Beaufort	102.8005193
45015	Berkeley	40.7072201
45017	Calhoun	41.32231405
45019	Charleston	86.4734359
45021	Cherokee	14.01590806
45023	Chester	62.01358097
45025	Chesterfield	50.26882895
45027	Clarendon	255.1928783
45029	Colleton	45.14073287
45031	Darlington	64.36933026
45033	Dillon	16.34040328
45035	Dorchester	45.44124696
45037	Edgefield	36.96584356
45039	Fairfield	102.6694045
45041	Florence	57.18049494
45043	Georgetown	49.79999679
45045	Greenville	67.28729145
45047	Greenwood	25.44493292
45049	Hampton	46.50922433
45051	Horry	42.71430522
45053	Jasper	41.42073108
45055	Kershaw	275.9482864
45057	Lancaster	69.19689662
45059	Laurens	20.8973938
45061	Lee	180.8423755
45063	Lexington	71.85661216
45065	McCormick	31.88097768
45067	Marion	22.55227295



SC

45069 Marlboro	56.82248655
45071 Newberry	33.74870197
45073 Oconee	17.86306683
45075 Orangeburg	42.56102331
45077 Pickens	22.41129529
45079 Richland	119.1578866
45081 Saluda	29.20560748
45083 Spartanburg	55.4337853
45085 Sumter	138.9514796
45087 Union	80.26267785
45089 Williamsburg	49.00999804
45091 York	48.88405723



FIPS

- 29001
- 29003
- 29005
- 29007
- 29009
- 29011
- 29013
- 29015
- 29017
- 29019
- 29021
- 29023
- 29025
- 29027
- 29029
- 29031
- 29033
- 29035
- 29037
- 29039
- 29041
- 29043
- 29045
- 29047
- 29049
- 29051
- 29053
- 29055
- 29057
- 29059
- 29061
- 29063
- 29065

29067
29069
29071
29073
29075
29077
29079
29081
29083
29085
29087
29089
29091
29093
29095
29097
29099
29101

29103
29105
29107
29109
29111
29113
29115
29117
29121
29123
29125
29127
29119
29129
29131
29133

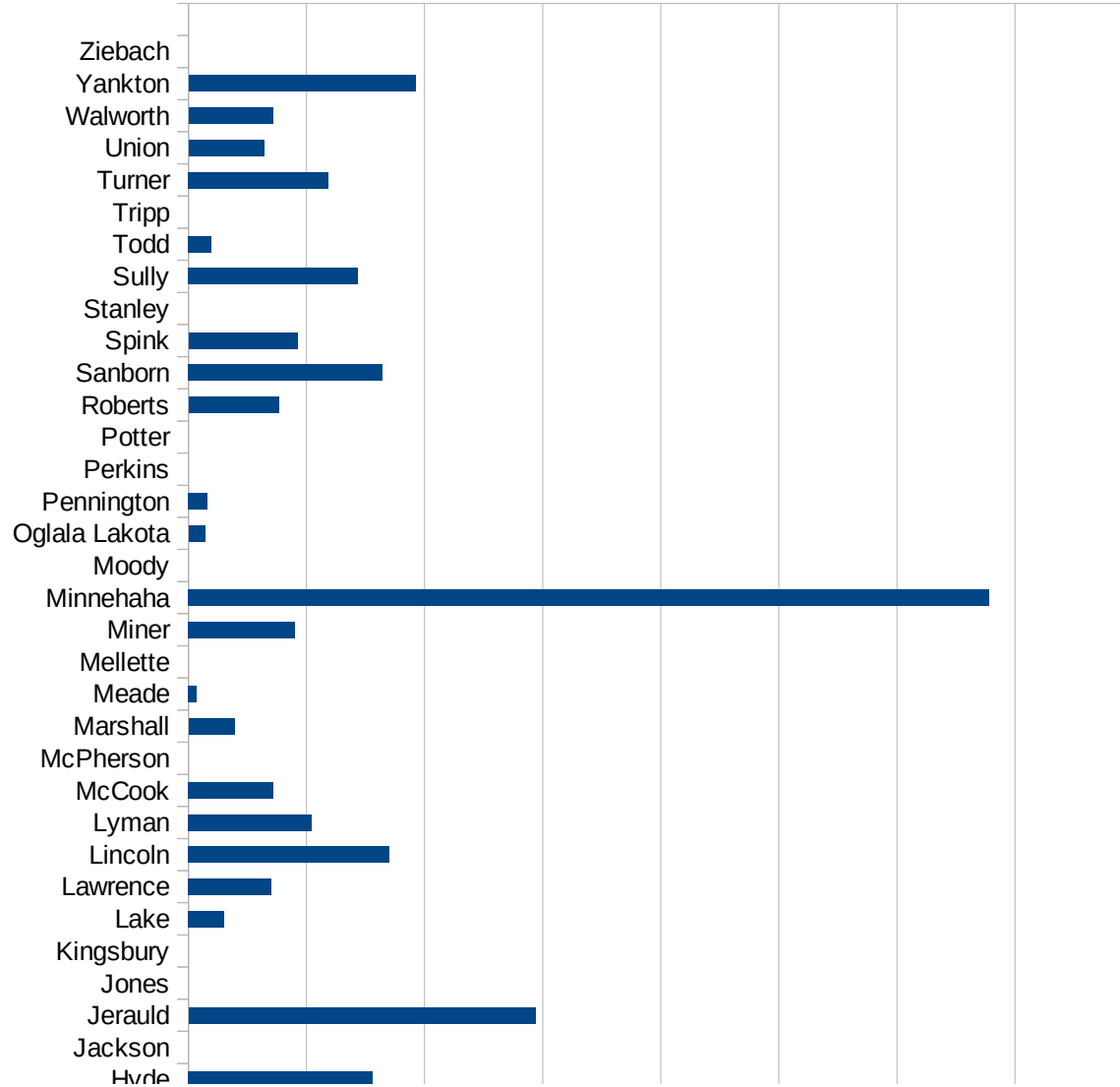
29135
29137
29139
29141
29143
29145
29147
29149
29151
29153
29155
29157
29159
29161
29163
29165
29167
29169
29171
29173
29175
29177
29179
29181
29195
29197
29199
29201
29203
29205
29183
29185
29187
29189
29510

SC

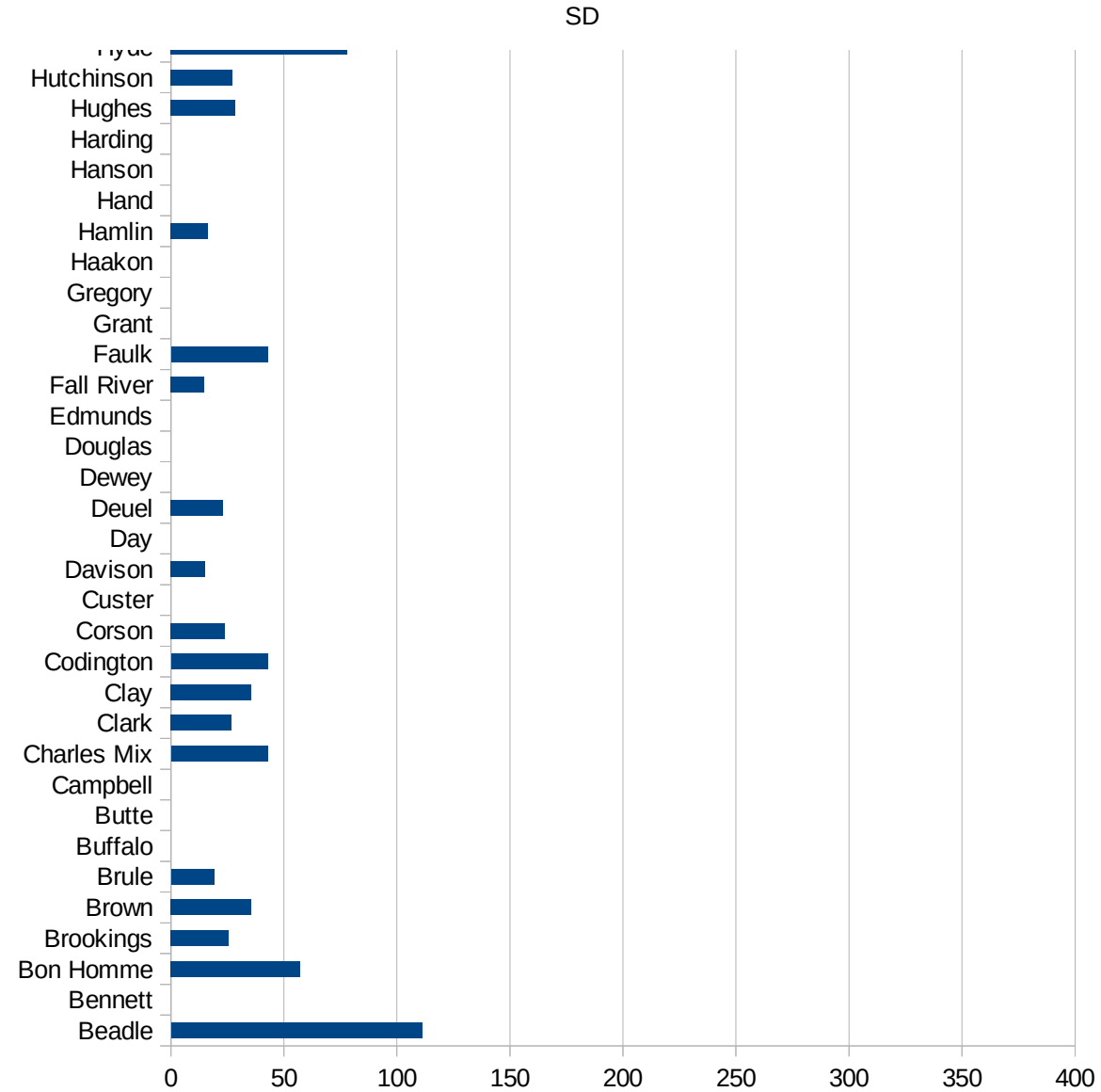
29186
29207
29209
29211
29213
29215

29217
29219
29221
29223
29225
29227
29229

FIPS	County	PC Infection
46003	Aurora	35.70153517
46005	Beadle	111.2111423
46007	Bennett	0
46009	Bon Homme	57.30659026
46011	Brookings	25.54495913
46013	Brown	35.6089124
46015	Brule	19.12411551
46017	Buffalo	0
46019	Butte	0
46021	Campbell	0
46023	Charles Mix	42.83572499
46025	Clark	26.74511902
46027	Clay	35.60999929
46029	Codington	42.83419597
46031	Corson	24.00960384
46033	Custer	0
46035	Davison	15.1591713
46037	Day	0
46039	Deuel	23.05741296
46041	Dewey	0
46043	Douglas	0
46045	Edmunds	0
46047	Fall River	14.7972773
46049	Faulk	42.91845494
46051	Grant	0
46053	Gregory	0
46055	Haakon	0
46057	Hamlin	16.36393389
46059	Hand	0
46061	Hanson	0
46063	Harding	0
46065	Hughes	28.3286119
46067	Hutchinson	27.100271
46069	Hyde	78.00312012



46071 Jackson	0
46073 Jerauld	146.8428781
46075 Jones	0
46077 Kingsbury	0
46079 Lake	15.31745424
46081 Lawrence	34.96367662
46083 Lincoln	85.02389171
46085 Lyman	52.34231876
46087 McCook	36.06202669
46089 McPherson	0
46091 Marshall	19.56181534
46093 Meade	3.53431823
46095 Mellette	0
46097 Miner	45.18752824
46099 Minnehaha	339.0779568
46101 Moody	0
46102 Oglala Lakota	6.988608568
46103 Pennington	8.055205005
46105 Perkins	0
46107 Potter	0
46109 Roberts	38.28850388
46111 Sanborn	82.33841087
46115 Spink	46.18937644
46117 Stanley	0
46119 Sully	71.83908046
46121 Todd	9.724788486
46123 Tripp	0
46125 Turner	59.35422602
46127 Union	32.01229272
46129 Walworth	35.79738679
46135 Yankton	96.2000962
46137 Ziebach	0



FIPS

- 29001
- 29003
- 29005
- 29007
- 29009
- 29011
- 29013
- 29015
- 29017
- 29019
- 29021
- 29023
- 29025
- 29027
- 29029
- 29031
- 29033
- 29035
- 29037
- 29039
- 29041
- 29043
- 29045
- 29047
- 29049
- 29051
- 29053
- 29055
- 29057
- 29059
- 29061
- 29063
- 29065

29067
29069
29071
29073
29075
29077
29079
29081
29083
29085
29087
29089
29091
29093
29095
29097
29099
29101

29103
29105
29107
29109
29111
29113
29115
29117
29121
29123
29125
29127
29119
29129
29131
29133

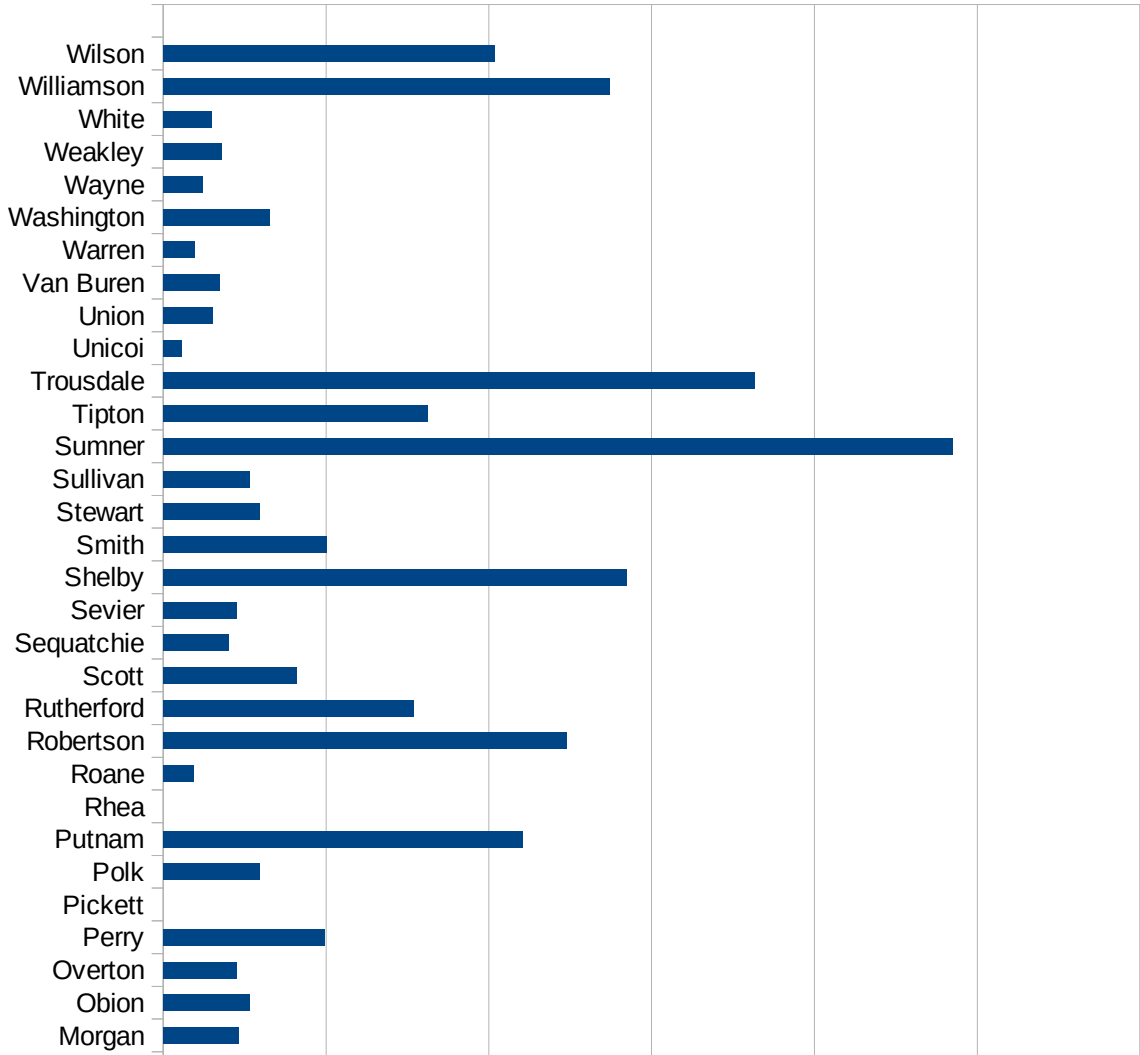
29135
29137
29139
29141
29143
29145
29147
29149
29151
29153
29155
29157
29159
29161
29163
29165
29167
29169
29171
29173
29175
29177
29179
29181
29195
29197
29199
29201
29203
29205
29183
29185
29187
29189
29510

SD

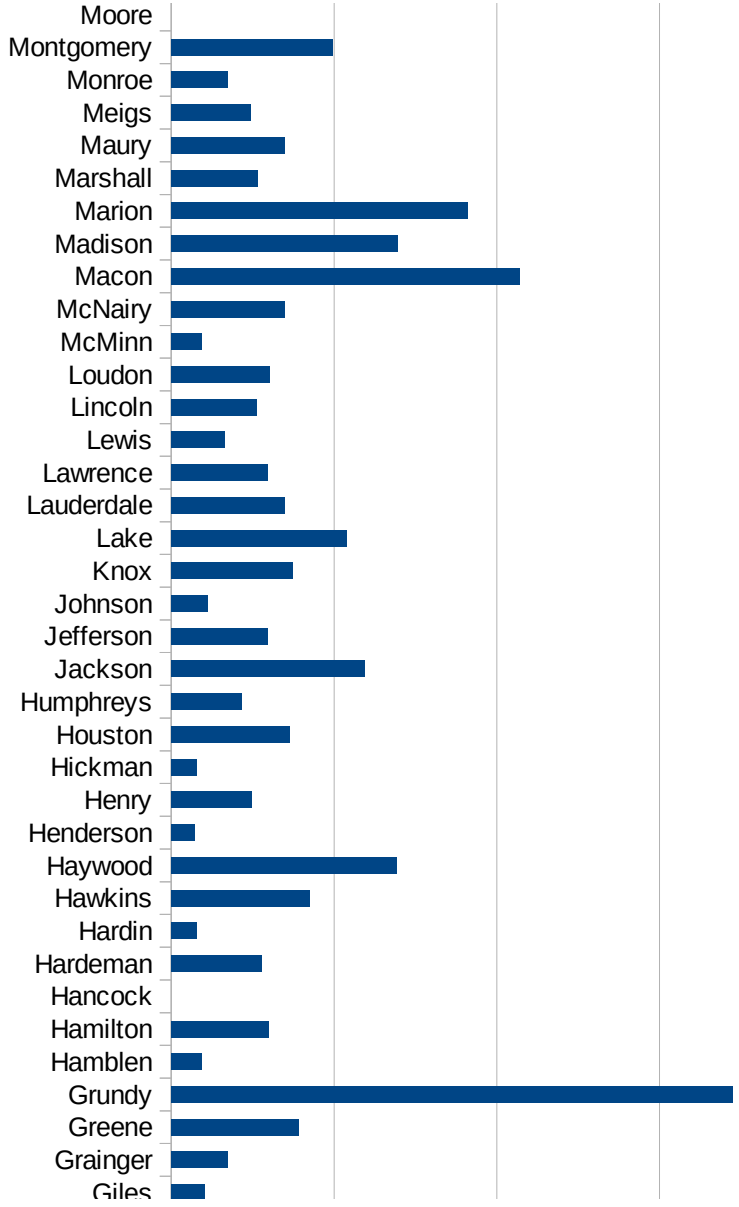
29186
29207
29209
29211
29213
29215

29217
29219
29221
29223
29225
29227
29229

FIPS	County	PC Infection
47001	Anderson	19.61245783
47003	Bedford	46.90240222
47005	Benton	24.71576866
47007	Bledsoe	54.21890884
47009	Blount	35.02120305
47011	Bradley	29.98304084
47013	Campbell	27.7897077
47015	Cannon	48.40271055
47017	Carroll	42.82655246
47019	Carter	5.323774201
47021	Cheatham	44.51148644
47023	Chester	28.9418847
47025	Claiborne	12.59604484
47027	Clay	51.8336141
47029	Cocke	13.97663107
47031	Coffee	19.7486535
47033	Crockett	0
47035	Cumberland	72.05939034
47037	Davidson	174.2741345
47039	Decatur	25.62788314
47041	DeKalb	0
47043	Dickson	56.13142237
47045	Dyer	58.94962487
47047	Fayette	88.87352803
47049	Fentress	10.97875611
47051	Franklin	50.13129625
47053	Gibson	40.77887654
47055	Giles	10.16845745
47057	Grainger	17.2823504
47059	Greene	39.08115854
47061	Grundy	172.3362805
47063	Hamblen	9.292384891
47065	Hamilton	29.92154516
47067	Hancock	0

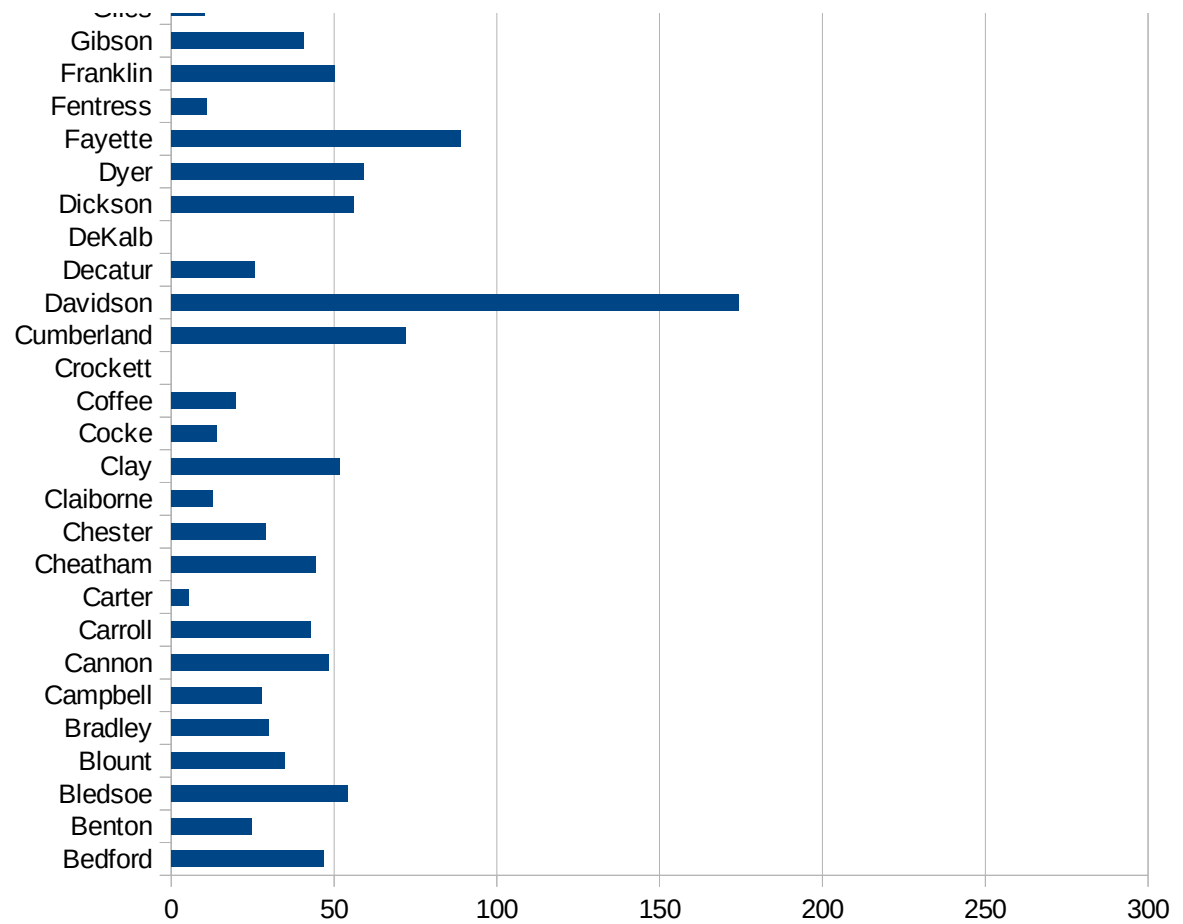


47069 Hardeman	27.75574941
47071 Hardin	7.759155804
47073 Hawkins	42.45533345
47075 Haywood	69.22411307
47077 Henderson	7.182102201
47079 Henry	24.72340689
47081 Hickman	7.979890675
47083 Houston	36.30642624
47085 Humphreys	21.63799632
47087 Jackson	59.53393434
47089 Jefferson	29.62304673
47091 Johnson	11.24985938
47093 Knox	37.18119276
47095 Lake	53.9738227
47097 Lauderdale	34.8499516
47099 Lawrence	29.72515663
47101 Lewis	16.54807215
47103 Lincoln	26.37981065
47105 Loudon	30.15795228
47107 McMinn	9.3835038
47109 McNairy	34.8405079
47111 Macon	107.1502164
47113 Madison	69.66856206
47115 Marion	90.98862642
47117 Marshall	26.71971024
47119 Maury	34.97986008
47121 Meigs	24.37835202
47123 Monroe	17.25737213
47125 Montgomery	49.52658412
47127 Moore	0
47129 Morgan	23.17067519
47131 Obion	26.43142697
47133 Overton	22.65724125
47135 Perry	49.6031746
47137 Pickett	0



TN

47139 Polk	29.58930051
47141 Putnam	110.3458772
47143 Rhea	0
47145 Roane	9.409108017
47147 Robertson	123.9227173
47149 Rutherford	76.94912124
47151 Scott	40.83669858
47153 Sequatchie	20.16671148
47155 Sevier	22.47374658
47157 Shelby	142.2367178
47159 Smith	50.14542172
47161 Stewart	29.49634983
47163 Sullivan	26.63825253
47165 Sumner	242.5874571
47167 Tipton	81.19387473
47169 Trousdale	181.6200509
47171 Unicoi	5.630313608
47173 Union	15.23770825
47175 Van Buren	17.34605377
47177 Warren	9.785214541
47179 Washington	32.65763139
47181 Wayne	12.07875347
47183 Weakley	17.95600778
47185 White	14.756336
47187 Williamson	137.2292635
47189 Wilson	101.6888889



FIPS

- 29001
- 29003
- 29005
- 29007
- 29009
- 29011
- 29013
- 29015
- 29017
- 29019
- 29021
- 29023
- 29025
- 29027
- 29029
- 29031
- 29033
- 29035
- 29037
- 29039
- 29041
- 29043
- 29045
- 29047
- 29049
- 29051
- 29053
- 29055
- 29057
- 29059
- 29061
- 29063
- 29065

29067
29069
29071
29073
29075
29077
29079
29081
29083
29085
29087
29089
29091
29093
29095
29097
29099
29101

29103
29105
29107
29109
29111
29113
29115
29117
29121
29123
29125
29127
29119
29129
29131
29133

TN

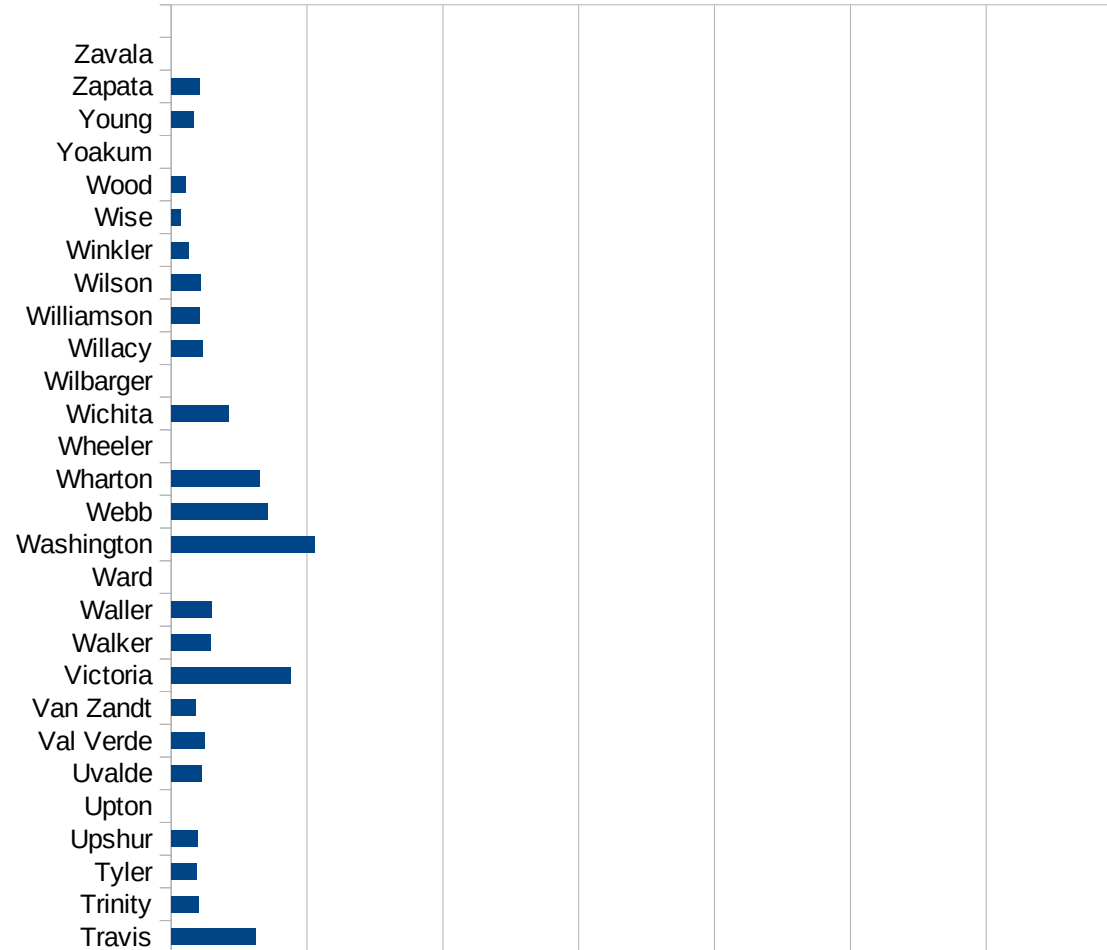
29135
29137
29139
29141
29143
29145
29147
29149
29151
29153
29155
29157
29159
29161
29163
29165
29167
29169
29171
29173
29175
29177
29179
29181
29195
29197
29199
29201
29203
29205
29183
29185
29187
29189
29510

TN

29186
29207
29209
29211
29213
29215

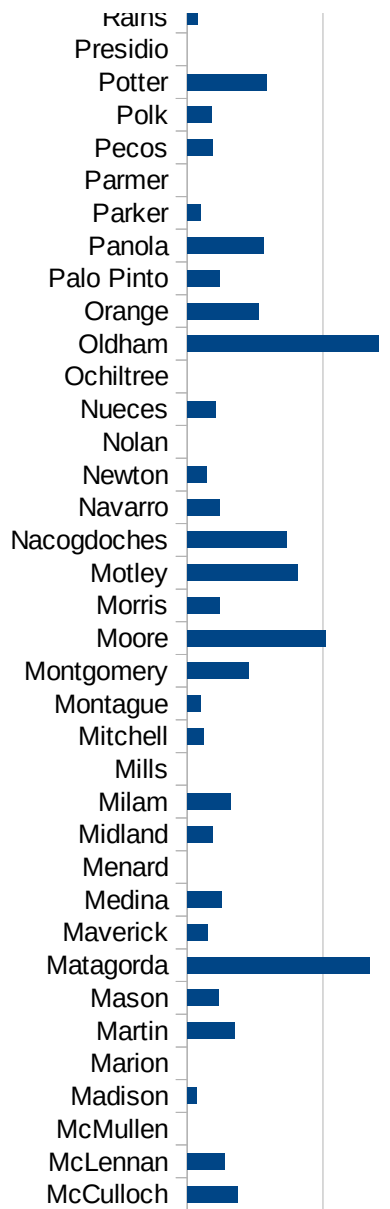
29217
29219
29221
29223
29225
29227
29229

FIPS	County	PC Infection
48001	Anderson	5.16733555
48003	Andrews	66.19593998
48005	Angelina	18.37137739
48007	Aransas	8.406186954
48009	Archer	0
48011	Armstrong	0
48013	Atascosa	17.88908766
48015	Austin	36.68011604
48017	Bailey	0
48019	Bandera	8.762705924
48021	Bastrop	31.04304636
48023	Baylor	0
48025	Bee	6.137416761
48027	Bell	28.39934541
48029	Bexar	38.87114568
48031	Blanco	34.18219108
48033	Borden	0
48035	Bosque	0
48037	Bowie	33.92561808
48039	Brazoria	64.01944895
48041	Brazos	63.06282469
48043	Brewster	0
48045	Briscoe	0
48047	Brooks	0
48049	Brown	29.00537918
48051	Burleson	32.62820164
48053	Burnet	12.62041984
48055	Caldwell	13.87379471
48057	Calhoun	69.57005705
48059	Callahan	7.14591968
48061	Cameron	46.00054729
48063	Camp	23.01849152
48065	Carson	0
48067	Cass	16.60081676

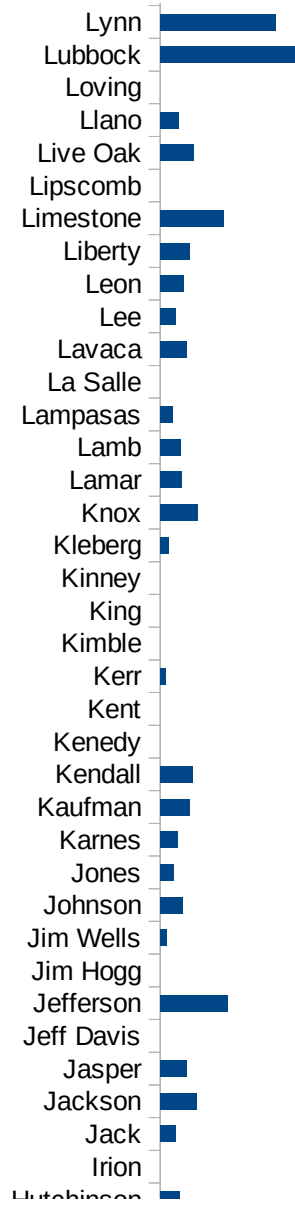


48069 Castro	143.5094586	Tom Green
48071 Chambers	68.30922881	Titus
48073 Cherokee	11.40857925	Throckmorton
48075 Childress	0	Terry
48077 Clay	19.12777353	Terrell
48079 Cochran	0	Taylor
48081 Coke	0	Tarrant
48083 Coleman	0	Swisher
48085 Collin	46.95835232	Sutton
48087 Collingsworth	0	Stonewall
48089 Colorado	32.99241175	Sterling
48091 Comal	25.61112871	Stephens
48093 Comanche	22.16639574	Starr
48095 Concho	23.38634238	Somervell
48097 Cooke	2.464632523	Smith
48099 Coryell	45.44968453	Sherman
48101 Cottle	0	Shelby
48103 Crane	41.71881519	Shackelford
48105 Crockett	0	Scurry
48107 Crosby	17.30403184	Schleicher
48109 Culberson	0	San Saba
48111 Dallam	13.88888889	San Patricio
48113 Dallas	67.78447872	San Jacinto
48115 Dawson	63.39646565	San Augustine
48117 Deaf Smith	42.64392324	Sabine
48119 Delta	18.69508319	Rusk
48121 Denton	59.01772161	Runnels
48123 DeWitt	44.58314757	Rockwall
48125 Dickens	88.92841263	Robertson
48127 Dimmit	9.701202949	Roberts
48129 Donley	662.8502561	Refugio
48131 Duval	0	Reeves
48133 Eastland	16.37375832	Red River
48135 Ector	26.52290839	Real
48137 Edwards	0	Reagan
		Randall
		Reino

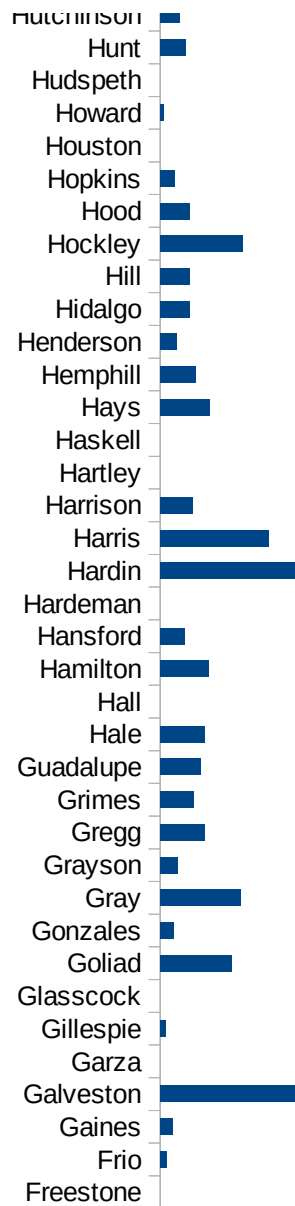
48139 Ellis	36.78191667
48141 El Paso	34.73056456
48143 Erath	30.62714979
48145 Falls	5.768676089
48147 Fannin	14.16992575
48149 Fayette	39.44928794
48151 Fisher	0
48153 Floyd	17.1320884
48155 Foard	0
48157 Fort Bend	68.92104922
48159 Franklin	9.288500836
48161 Freestone	0
48163 Frio	5.04642713
48165 Gaines	9.568920147
48167 Galveston	105.0637782
48169 Garza	0
48171 Gillespie	3.73078645
48173 Glasscock	0
48175 Goliad	52.74261603
48177 Gonzales	9.60338039
48179 Gray	59.37428637
48181 Grayson	12.6874193
48183 Gregg	32.33446773
48185 Grimes	24.68265162
48187 Guadalupe	29.93390106
48189 Hale	32.51551877
48191 Hall	0
48193 Hamilton	35.36067893
48195 Hansford	18.30496064
48197 Hardeman	0
48199 Hardin	106.6303075
48201 Harris	79.6829877
48203 Harrison	23.97865899
48205 Hartley	0
48207 Haskell	0



48209 Hays	36.83224708
48211 Hemphill	26.14379085
48213 Henderson	12.15081593
48215 Hidalgo	21.94149934
48217 Hill	22.00583155
48219 Hockley	60.92254134
48221 Hood	21.47447016
48223 Hopkins	10.86661233
48225 Houston	0
48227 Howard	2.742806989
48229 Hudspeth	0
48231 Hunt	18.6542029
48233 Hutchinson	14.15227852
48235 Irion	0
48237 Jack	11.30837951
48239 Jackson	26.89256421
48241 Jasper	19.51382694
48243 Jeff Davis	0
48245 Jefferson	49.80372626
48247 Jim Hogg	0
48249 Jim Wells	4.899318995
48251 Johnson	16.33977393
48253 Jones	10.09234496
48255 Karnes	12.77955272
48257 Kaufman	21.76921522
48259 Kendall	24.10113714
48261 Kenedy	0
48263 Kent	0
48265 Kerr	3.81642973
48267 Kimble	0
48269 King	0
48271 Kinney	0
48273 Kleberg	6.424877124
48275 Knox	27.37476047
48277 Lamar	16.08751609

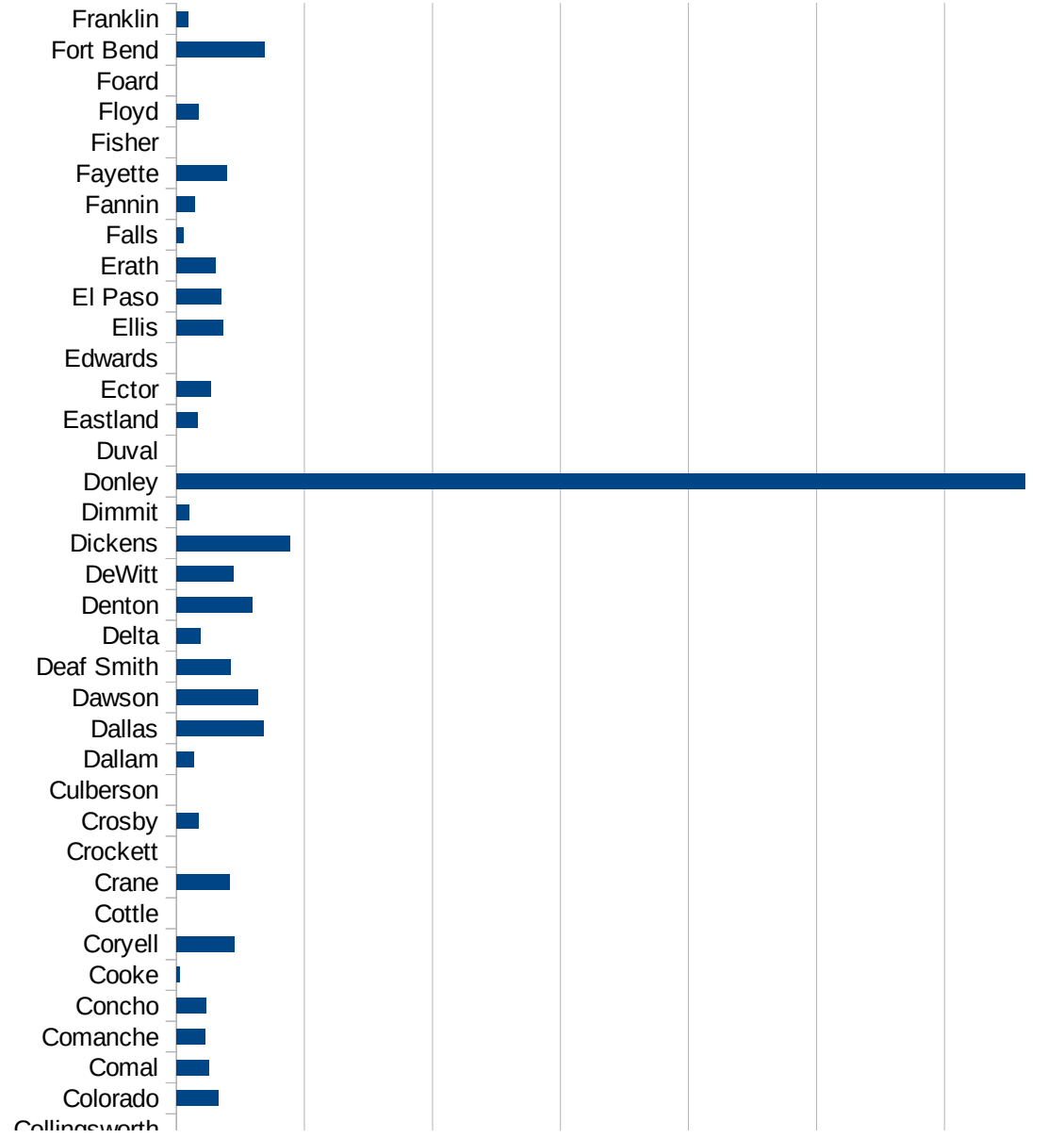


48279 Lamb	15.1998784
48281 Lampasas	9.421074945
48283 La Salle	0
48285 Lavaca	19.89060169
48287 Lee	11.66588894
48289 Leon	17.37116387
48291 Liberty	22.01035645
48293 Limestone	46.77069603
48295 Lipscomb	0
48297 Live Oak	24.65888542
48299 Llano	13.85937356
48301 Loving	0
48303 Lubbock	99.86597791
48305 Lynn	85.07742045
48307 McCulloch	37.56103668
48309 McLennan	27.88611468
48311 McMullen	0
48313 Madison	6.933851061
48315 Marion	0
48317 Martin	34.76447071
48319 Mason	23.36448598
48321 Matagorda	134.055592
48323 Maverick	15.38856117
48325 Medina	25.52974215
48327 Menard	0
48329 Midland	18.54234028
48331 Milam	31.83319406
48333 Mills	0
48335 Mitchell	12.27747084
48337 Montague	10.20616452
48339 Montgomery	45.0141727
48341 Moore	102.3970212
48343 Morris	24.31315342
48345 Motley	81.03727715
48347 Nacogdoches	73.04713062

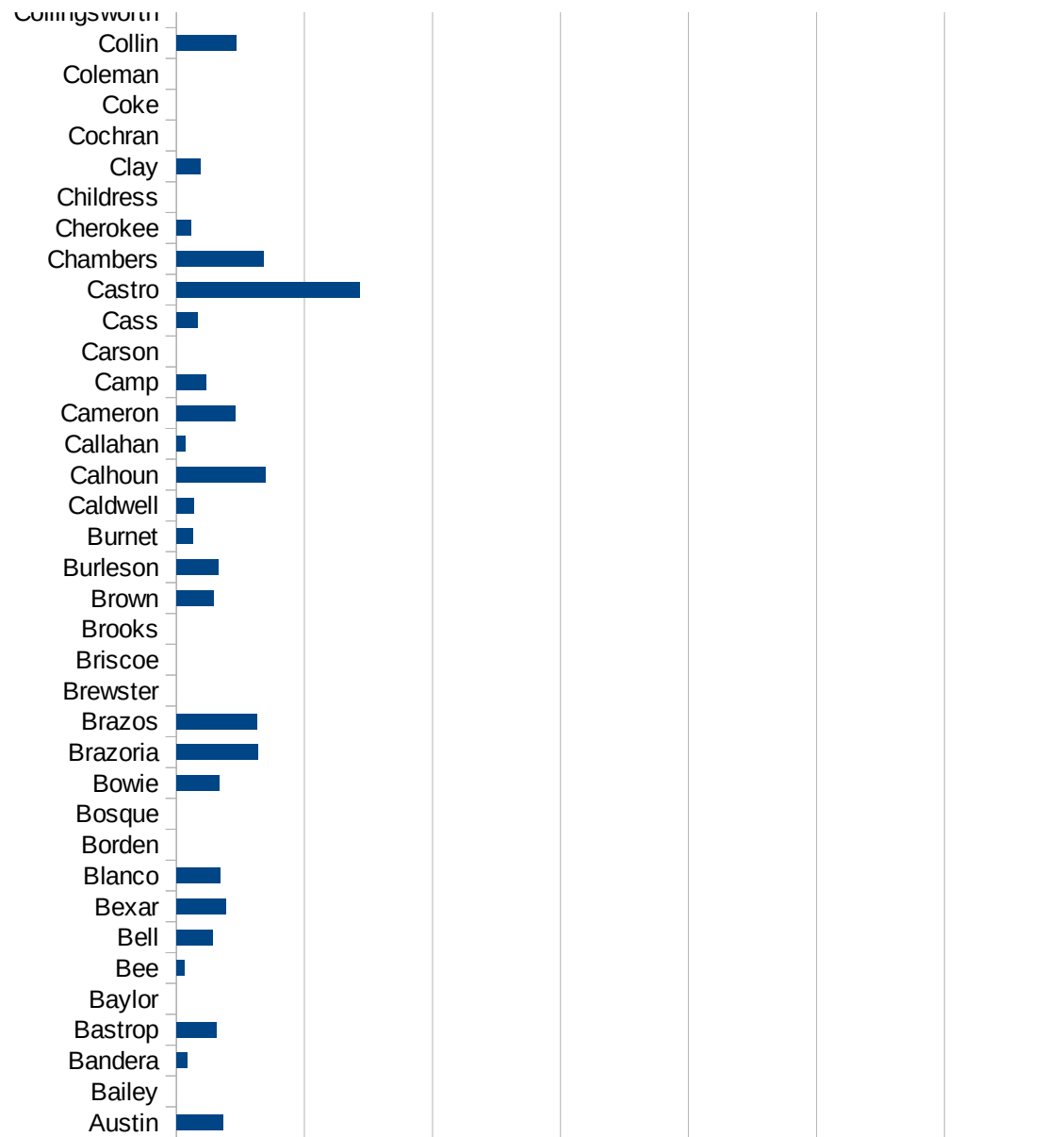


TX

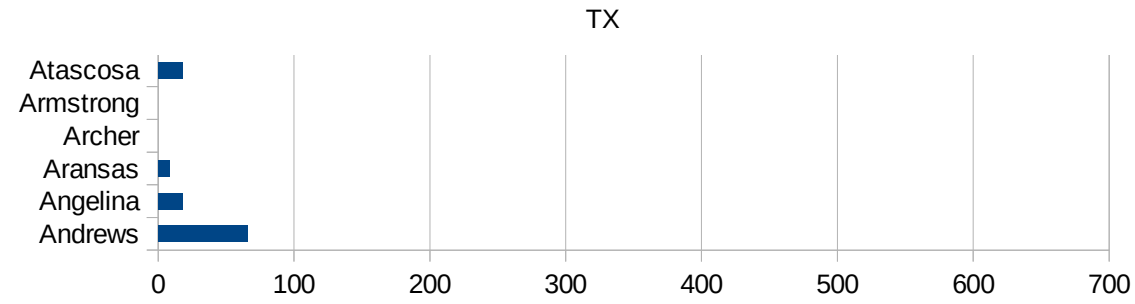
48349 Navarro	24.2106325
48351 Newton	14.54968718
48353 Nolan	0
48355 Nueces	20.9791175
48357 Ochiltree	0
48359 Oldham	140.778977
48361 Orange	52.64921265
48363 Palo Pinto	24.24242424
48365 Panola	56.16035943
48367 Parker	10.11772698
48369 Parmer	0
48371 Pecos	19.14119824
48373 Polk	17.98884691
48375 Potter	58.50494785
48377 Presidio	0
48379 Rains	8.224360556
48381 Randall	46.96523839
48383 Reagan	0
48385 Real	0
48387 Red River	0
48389 Reeves	12.74291176
48391 Refugio	0
48393 Roberts	0
48395 Robertson	11.57139551
48397 Rockwall	25.83029496
48399 Runnels	0
48401 Rusk	29.38475666
48403 Sabine	0
48405 San Augustine	109.3294461
48407 San Jacinto	24.37410773
48409 San Patricio	10.46447311
48411 San Saba	0
48413 Schleicher	0
48415 Scurry	11.85817621
48417 Shackelford	0



48419 Shelby	141.6319144
48421 Sherman	0
48423 Smith	41.69906307
48425 Somervell	0
48427 Starr	10.84850833
48429 Stephens	10.60108131
48431 Sterling	0
48433 Stonewall	0
48435 Sutton	0
48437 Swisher	53.60493165
48439 Tarrant	42.01577894
48441 Taylor	49.40424295
48443 Terrell	0
48445 Terry	81.38683161
48447 Throckmorton	0
48449 Titus	18.16365453
48451 Tom Green	32.99799474
48453 Travis	61.98232943
48455 Trinity	20.35278155
48457 Tyler	18.43657817
48459 Upshur	19.38923897
48461 Upton	0
48463 Uvalde	22.34969828
48465 Val Verde	24.38627865
48467 Van Zandt	17.85108624
48469 Victoria	88.0099962
48471 Walker	28.97350993
48473 Waller	30.11708015
48475 Ward	0
48477 Washington	105.3890851
48479 Webb	71.03765721
48481 Wharton	64.8742161
48483 Wheeler	0
48485 Wichita	42.40368306
48487 Wilbarger	0



48489 Willacy	23.23960028
48491 Williamson	20.64515218
48493 Wilson	21.90187958
48495 Winkler	12.95336788
48497 Wise	7.320108338
48499 Wood	11.07935031
48501 Yoakum	0
48503 Young	16.62510391
48505 Zapata	21.14164905
48507 Zavala	0



FIPS

- 29001
- 29003
- 29005
- 29007
- 29009
- 29011
- 29013
- 29015
- 29017
- 29019
- 29021
- 29023
- 29025
- 29027
- 29029
- 29031
- 29033
- 29035
- 29037
- 29039
- 29041
- 29043
- 29045
- 29047
- 29049
- 29051
- 29053
- 29055
- 29057
- 29059
- 29061
- 29063
- 29065

TX

29067
29069
29071
29073
29075
29077
29079
29081
29083
29085
29087
29089
29091
29093
29095
29097
29099
29101

29103
29105
29107
29109
29111
29113
29115
29117
29121
29123
29125
29127
29119
29129
29131
29133

TX

29135
29137
29139
29141
29143
29145
29147
29149
29151
29153
29155
29157
29159
29161
29163
29165
29167
29169
29171
29173
29175
29177
29179
29181
29195
29197
29199
29201
29203
29205
29183
29185
29187
29189
29510

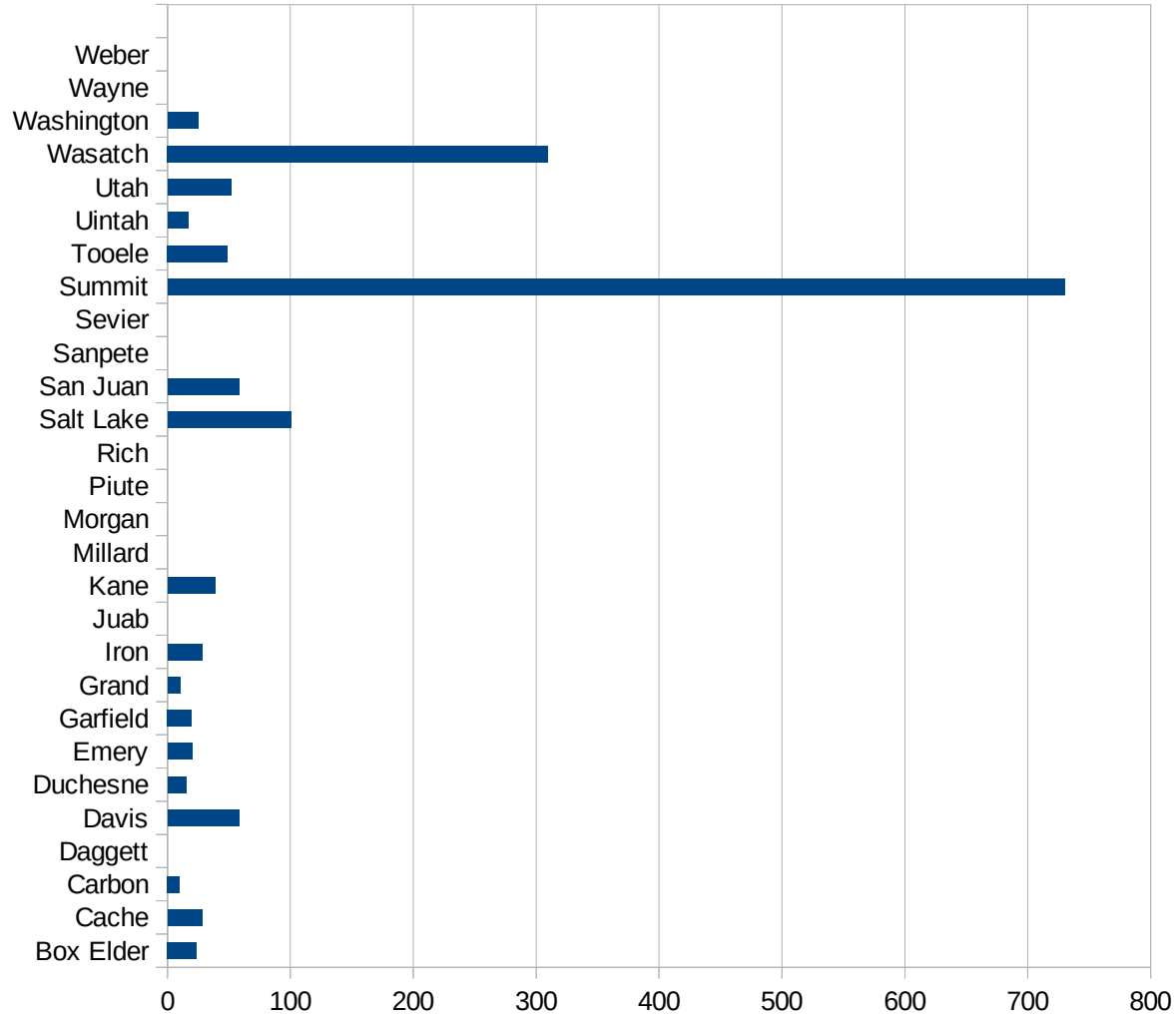
TX

29186
29207
29209
29211
29213
29215

29217
29219
29221
29223
29225
29227
29229

UT

FIPS	County	PC Infection
49001	Beaver	0
49003	Box Elder	23.657870792
49005	Cache	28.331287185
49007	Carbon	9.8672850165
49009	Daggett	0
49011	Davis	58.001836725
49013	Duchesne	15.027048688
49015	Emery	19.972039145
49017	Garfield	19.68503937
49019	Grand	10.24170422
49021	Iron	28.422548555
49023	Juab	0
49025	Kane	38.915553249
49027	Millard	0
49029	Morgan	0
49031	Piute	0
49033	Rich	0
49035	Salt Lake	100.37887168
49037	San Juan	58.256197812
49039	Sanpete	0
49041	Sevier	0
49043	Summit	729.73553049
49045	Tooele	48.636045031
49047	Uintah	16.930978046
49049	Utah	51.75076702
49051	Wasatch	309.86762936
49053	Washington	25.043680839
49055	Wayne	0
49057	Weber	0



UT

FIPS

29001
29003
29005
29007
29009
29011
29013
29015
29017
29019
29021
29023
29025
29027
29029
29031
29033
29035
29037
29039
29041
29043
29045
29047
29049
29051
29053
29055
29057
29059
29061
29063
29065

UT

29067
29069
29071
29073
29075
29077
29079
29081
29083
29085
29087
29089
29091
29093
29095
29097
29099
29101

29103
29105
29107
29109
29111
29113
29115
29117
29121
29123
29125
29127
29119
29129
29131
29133

UT

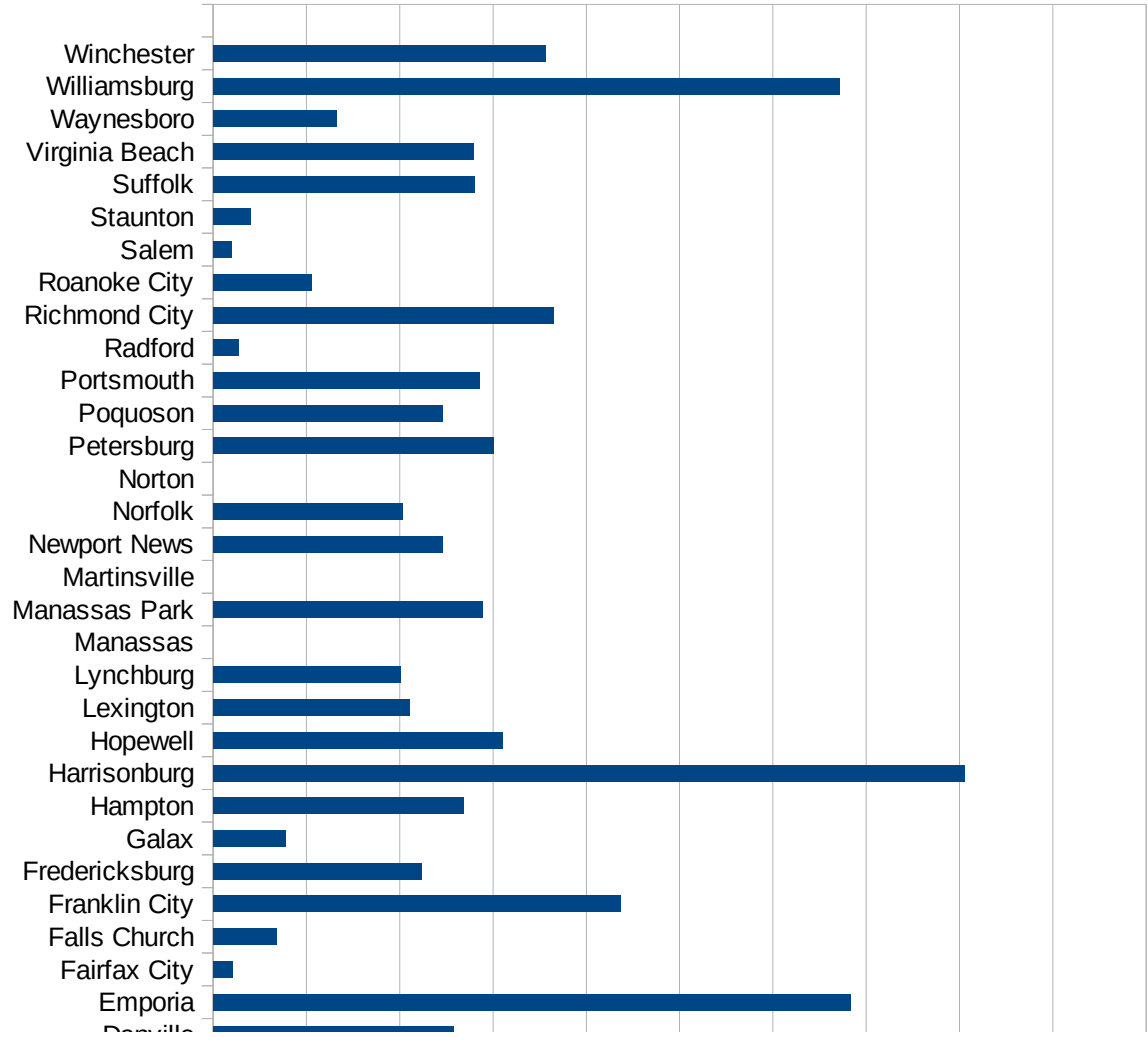
29135
29137
29139
29141
29143
29145
29147
29149
29151
29153
29155
29157
29159
29161
29163
29165
29167
29169
29171
29173
29175
29177
29179
29181
29195
29197
29199
29201
29203
29205
29183
29185
29187
29189
29510

UT

29186
29207
29209
29211
29213
29215

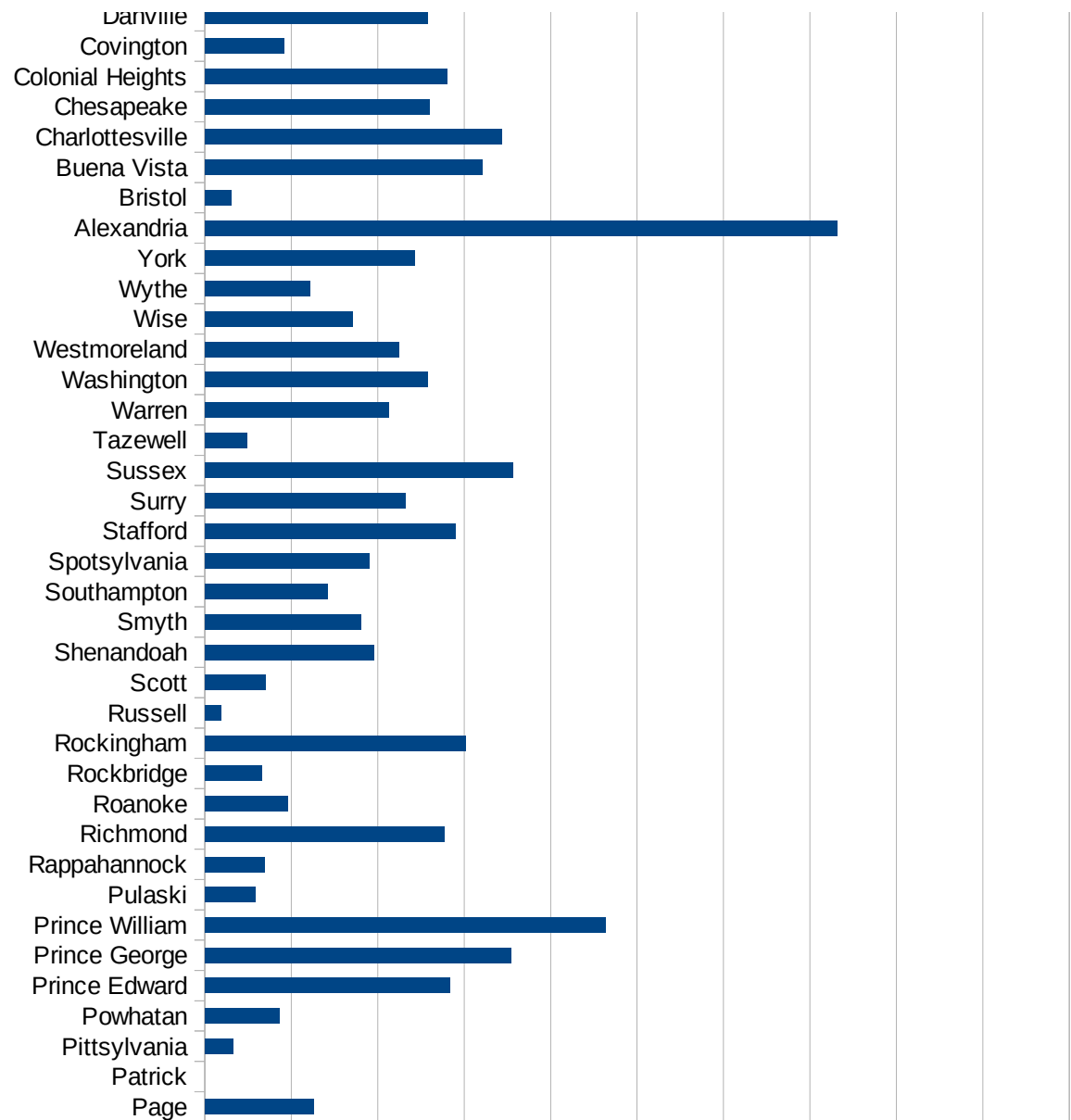
29217
29219
29221
29223
29225
29227
29229

FIPS	County	PC Infection
51001	Accomack	46.27915587
51003	Albemarle	45.07073346
51005	Alleghany	26.82763246
51007	Amelia	69.16160762
51009	Amherst	31.5796122
51011	Appomattox	44.18912947
51013	Arlington	164.1960079
51015	Augusta	22.5293876
51017	Bath	0
51019	Bedford	20.31823435
51021	Bland	0
51023	Botetourt	72.12188599
51025	Brunswick	18.31054688
51027	Buchanan	9.424626549
51029	Buckingham	94.12318372
51031	Campbell	18.19074819
51033	Caroline	19.49824516
51035	Carroll	10.12282359
51036	Charles City	129.6643135
51037	Charlotte	33.50644999
51041	Chesterfield	60.53546632
51043	Clarke	20.65688907
51045	Craig	39.49447077
51047	Culpeper	38.56611196
51049	Cumberland	81.55775308
51051	Dickenson	0
51053	Dinwiddie	21.03123138
51057	Essex	0
51059	Fairfax	101.1474676
51061	Fauquier	39.61796958
51063	Floyd	6.331117442
51065	Fluvanna	85.8753687
51067	Franklin	24.91324851
51069	Frederick	74.69865882



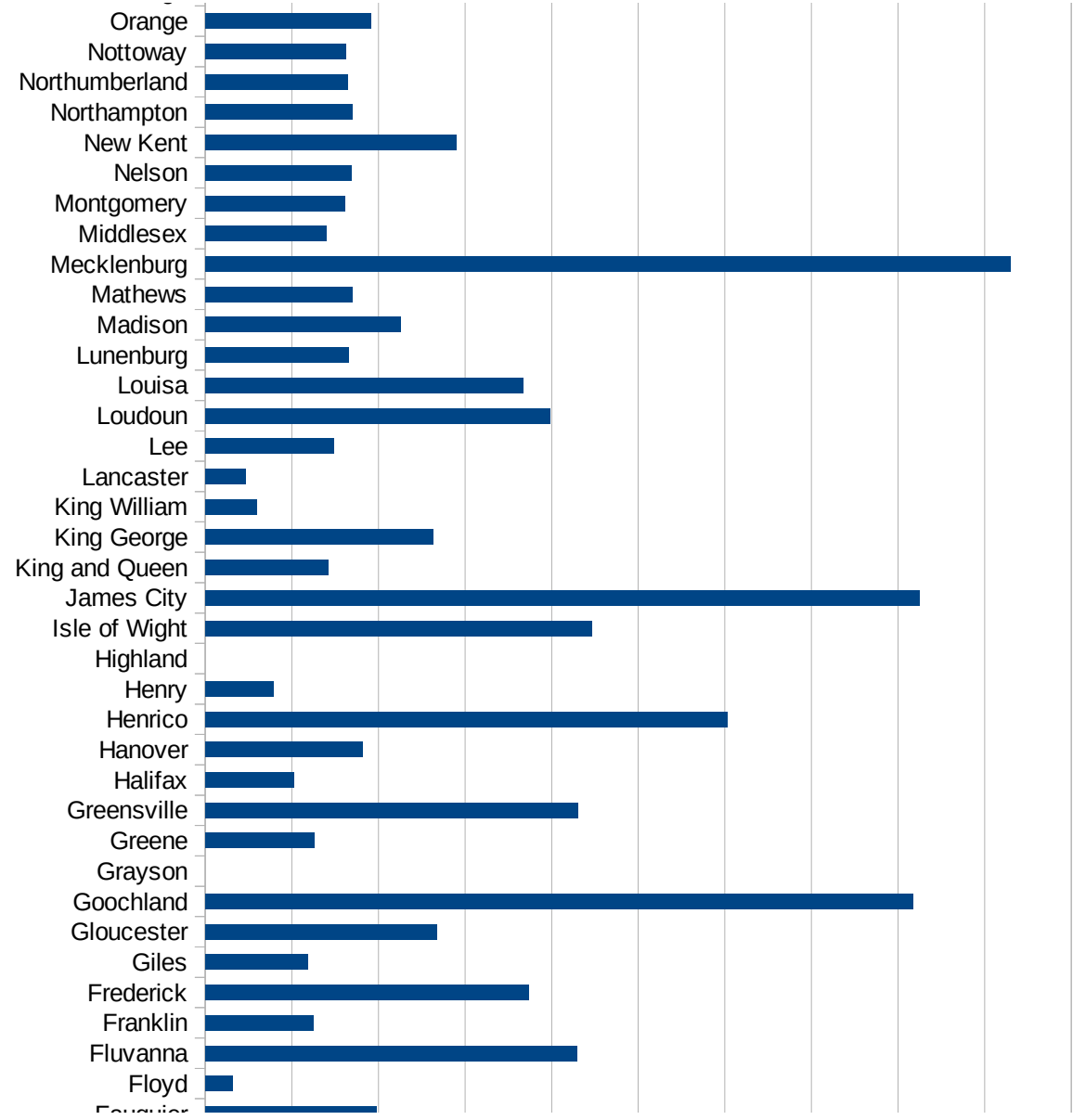
VA

51071 Giles	23.74732843
51073 Gloucester	53.54895713
51075 Goochland	163.4830494
51077 Grayson	0
51079 Greene	25.27933667
51081 Greensville	86.00670852
51083 Halifax	20.51582649
51085 Hanover	36.36736635
51087 Henrico	120.5730408
51089 Henry	15.70074382
51091 Highland	0
51093 Isle of Wight	89.30262766
51095 James City	164.9279422
51097 King and Queen	28.40102244
51099 King George	52.68109125
51101 King William	11.80707244
51103 Lancaster	9.273856997
51105 Lee	29.73535534
51107 Loudoun	79.63622957
51109 Louisa	73.4134537
51111 Lunenburg	33.0961443
51113 Madison	45.12974803
51115 Mathews	34.08316292
51117 Mecklenburg	185.9706362
51119 Middlesex	27.85773981
51121 Montgomery	32.32813052
51125 Nelson	33.70180642
51127 New Kent	58.05904158
51131 Northampton	34.08606732
51133 Northumberland	32.92994155
51135 Nottoway	32.42542153
51137 Orange	38.20543609
51139 Page	25.06998705
51141 Patrick	0
51143 Pittsylvania	6.562864034

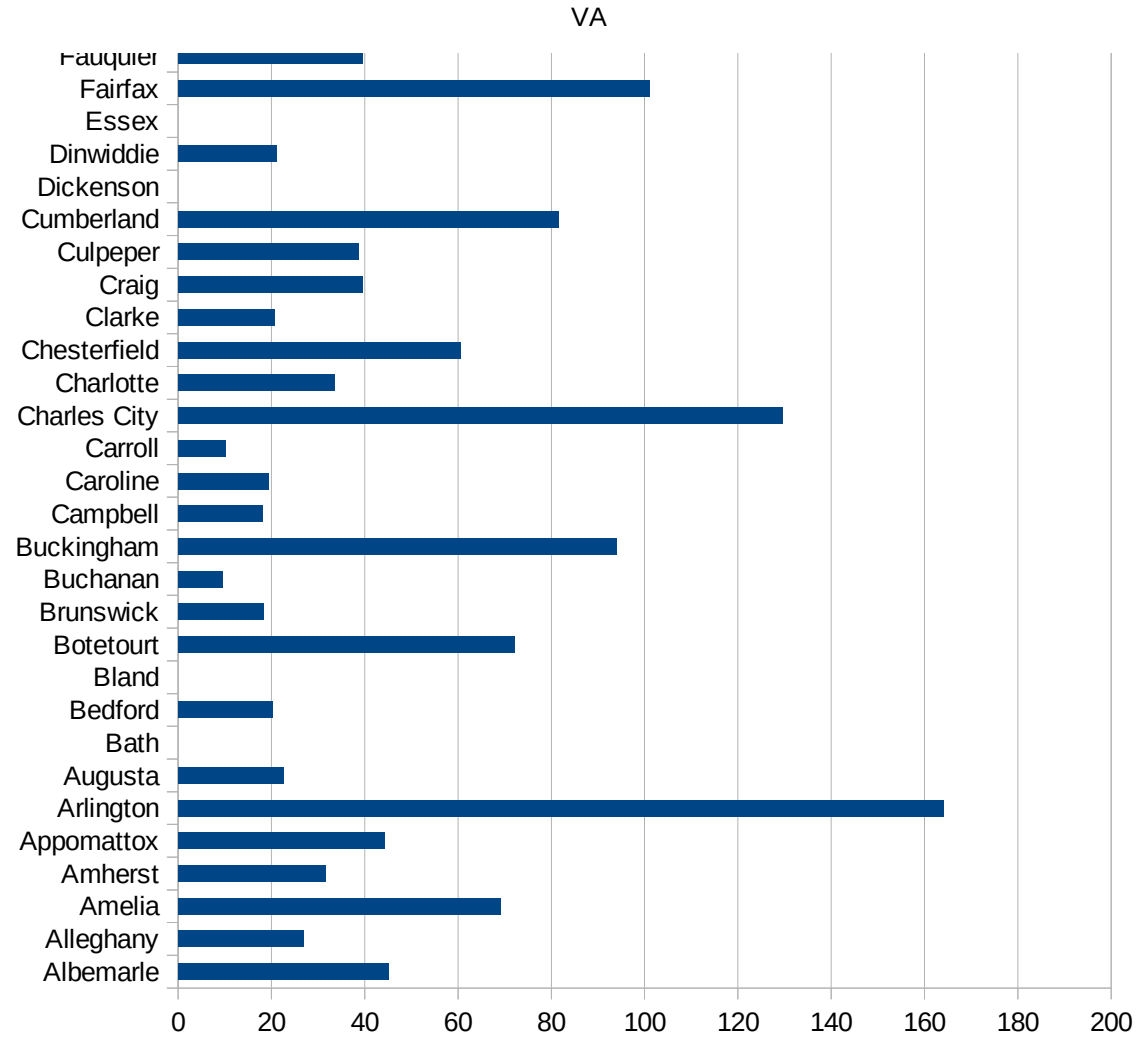


VA

51145 Powhatan	17.12974066
51147 Prince Edward	56.64488017
51149 Prince George	70.89963762
51153 Prince William	92.73286312
51155 Pulaski	11.74191276
51157 Rappahannock	13.7892995
51159 Richmond	55.32197389
51161 Roanoke	19.13407673
51163 Rockbridge	13.18565401
51165 Rockingham	60.31214613
51167 Russell	3.738597278
51169 Scott	13.93145723
51171 Shenandoah	39.08315516
51173 Smyth	36.09871357
51175 Southampton	28.43170704
51177 Spotsylvania	37.99222277
51179 Stafford	58.01547079
51181 Surry	46.33920297
51183 Sussex	71.19337902
51185 Tazewell	9.79072329
51187 Warren	42.49681274
51191 Washington	51.468696
51193 Westmoreland	44.86819966
51195 Wise	34.1997264
51197 Wythe	24.34443903
51199 York	48.63956608
51510 Alexandria	146.3900829
51520 Bristol	6.067224851
51530 Buena Vista	64.13339747
51540 Charlottesville	68.58282935
51550 Chesapeake	51.93006751
51570 Colonial Heights	56.0758145
51580 Covington	18.31501832
51590 Danville	51.60592731
51595 Emporia	136.6920523



51600 Fairfax City	4.069341581
51610 Falls Church	13.53912808
51620 Franklin City	87.35804318
51630 Fredericksburg	44.60609388
51640 Galax	15.56904873
51650 Hampton	53.60612897
51660 Harrisonburg	161.0127145
51670 Hopewell	61.95786865
51678 Lexington	42.04035874
51680 Lynchburg	40.18215912
51683 Manassas	0
51685 Manassas Park	57.78008898
51690 Martinsville	0
51700 Newport News	49.26494463
51710 Norfolk	40.5611367
51720 Norton	0
51730 Petersburg	60.18943834
51735 Poquoson	49.22067268
51740 Portsmouth	57.06314989
51750 Radford	5.452860025
51760 Richmond City	72.99493406
51770 Roanoke City	21.01681345
51775 Salem	3.899699723
51790 Staunton	8.025038119
51800 Suffolk	55.93025169
51810 Virginia Beach	55.75436095
51820 Waynesboro	26.51582111
51830 Williamsburg	134.264232
51840 Winchester	71.15411982



FIPS

- 29001
- 29003
- 29005
- 29007
- 29009
- 29011
- 29013
- 29015
- 29017
- 29019
- 29021
- 29023
- 29025
- 29027
- 29029
- 29031
- 29033
- 29035
- 29037
- 29039
- 29041
- 29043
- 29045
- 29047
- 29049
- 29051
- 29053
- 29055
- 29057
- 29059
- 29061
- 29063
- 29065

29067
29069
29071
29073
29075
29077
29079
29081
29083
29085
29087
29089
29091
29093
29095
29097
29099
29101

29103
29105
29107
29109
29111
29113
29115
29117
29121
29123
29125
29127
29119
29129
29131
29133

29135
29137
29139
29141
29143
29145
29147
29149
29151
29153
29155
29157
29159
29161
29163
29165
29167
29169
29171
29173
29175
29177
29179
29181
29195
29197
29199
29201
29203
29205
29183
29185
29187
29189
29510

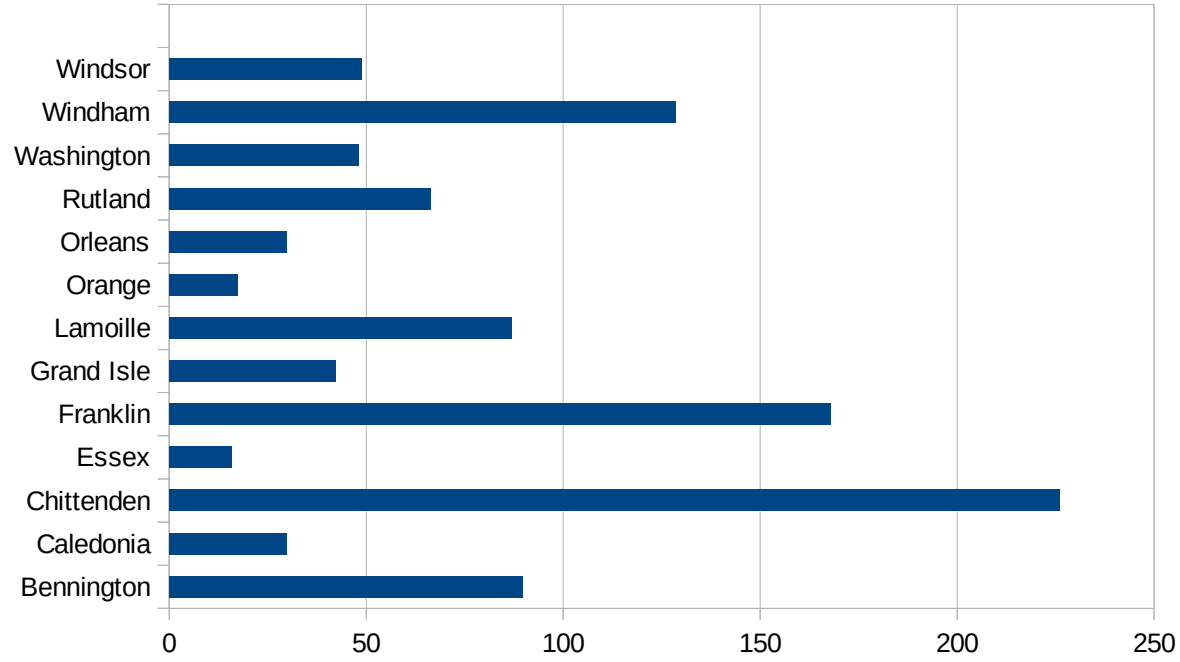
VA

29186
29207
29209
29211
29213
29215

29217
29219
29221
29223
29225
29227
29229

VT

FIPS	County	PC Infection
50001	Addison	151.4618776
50003	Bennington	89.8094356
50005	Caledonia	29.70100983
50007	Chittenden	226.0408818
50009	Essex	16
50011	Franklin	167.9448008
50013	Grand Isle	42.31311707
50015	Lamoille	86.95652174
50017	Orange	17.24197386
50019	Orleans	29.73203999
50021	Rutland	66.47122989
50023	Washington	48.15961472
50025	Windham	128.6369165
50027	Windsor	48.83695691



FIPS

- 29001
- 29003
- 29005
- 29007
- 29009
- 29011
- 29013
- 29015
- 29017
- 29019
- 29021
- 29023
- 29025
- 29027
- 29029
- 29031
- 29033
- 29035
- 29037
- 29039
- 29041
- 29043
- 29045
- 29047
- 29049
- 29051
- 29053
- 29055
- 29057
- 29059
- 29061
- 29063
- 29065

29067
29069
29071
29073
29075
29077
29079
29081
29083
29085
29087
29089
29091
29093
29095
29097
29099
29101

29103
29105
29107
29109
29111
29113
29115
29117
29121
29123
29125
29127
29119
29129
29131
29133

29135
29137
29139
29141
29143
29145
29147
29149
29151
29153
29155
29157
29159
29161
29163
29165
29167
29169
29171
29173
29175
29177
29179
29181
29195
29197
29199
29201
29203
29205
29183
29185
29187
29189
29510

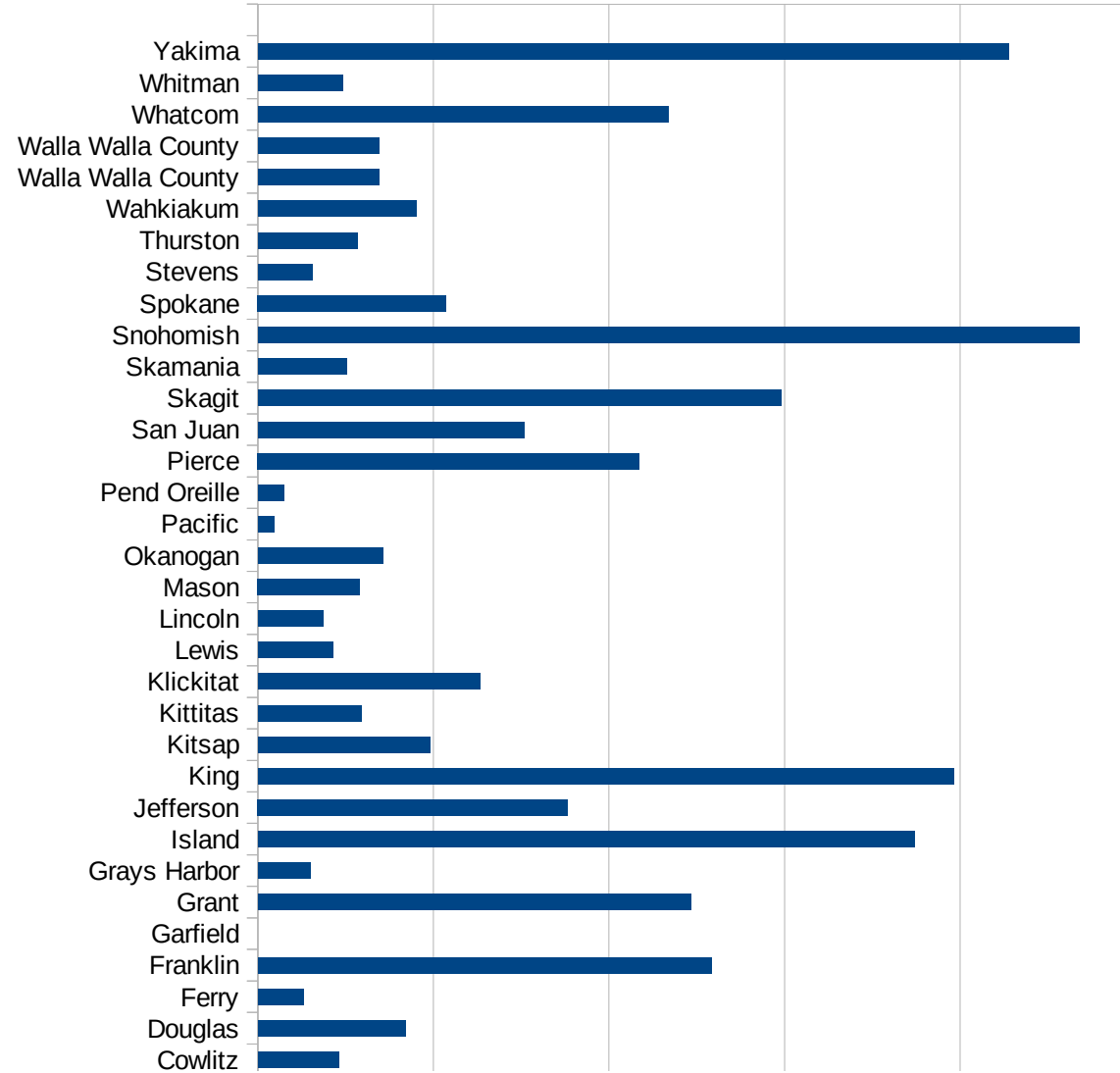
VT

29186
29207
29209
29211
29213
29215

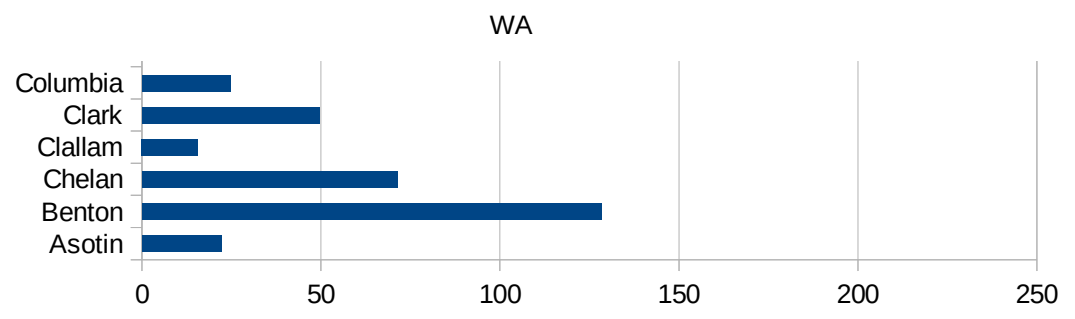
29217
29219
29221
29223
29225
29227
29229

WA

FIPS	County	PC Infection
53001	Adams	187.2564401
53003	Asotin	22.1141088
53005	Benton	128.2959426
53007	Chelan	71.39519186
53009	Clallam	15.63782791
53011	Clark	49.59977753
53013	Columbia	24.63661
53015	Cowlitz	22.9385156
53017	Douglas	41.95119677
53019	Ferry	13.07360439
53021	Franklin	129.309888
53023	Garfield	0
53025	Grant	123.2906268
53027	Grays Harbor	14.88477828
53029	Island	187.0708027
53031	Jefferson	88.2473447
53033	King	198.1942205
53035	Kitsap	48.92422305
53037	Kittitas	29.55831433
53039	Klickitat	63.32835753
53041	Lewis	21.35571077
53043	Lincoln	18.62197393
53045	Mason	29.00453387
53047	Okanogan	35.60239248
53049	Pacific	4.53802868
53051	Pend Oreille	7.351860021
53053	Pierce	108.7177255
53055	San Juan	75.89911256
53057	Skagit	148.9789869
53059	Skamania	25.1593425
53061	Snohomish	234.0161566
53063	Spokane	53.63065964
53065	Stevens	15.46619532
53067	Thurston	28.28024677



53069 Wahkiakum	45.18752824
53071 Walla Walla Cour	34.47030629
53071 Walla Walla Cour	34.47030629
53073 Whatcom	116.9772027
53075 Whitman	24.1007411
53077 Yakima	213.9624412



FIPS

- 29001
- 29003
- 29005
- 29007
- 29009
- 29011
- 29013
- 29015
- 29017
- 29019
- 29021
- 29023
- 29025
- 29027
- 29029
- 29031
- 29033
- 29035
- 29037
- 29039
- 29041
- 29043
- 29045
- 29047
- 29049
- 29051
- 29053
- 29055
- 29057
- 29059
- 29061
- 29063
- 29065

29067
29069
29071
29073
29075
29077
29079
29081
29083
29085
29087
29089
29091
29093
29095
29097
29099
29101

29103
29105
29107
29109
29111
29113
29115
29117
29121
29123
29125
29127
29119
29129
29131
29133

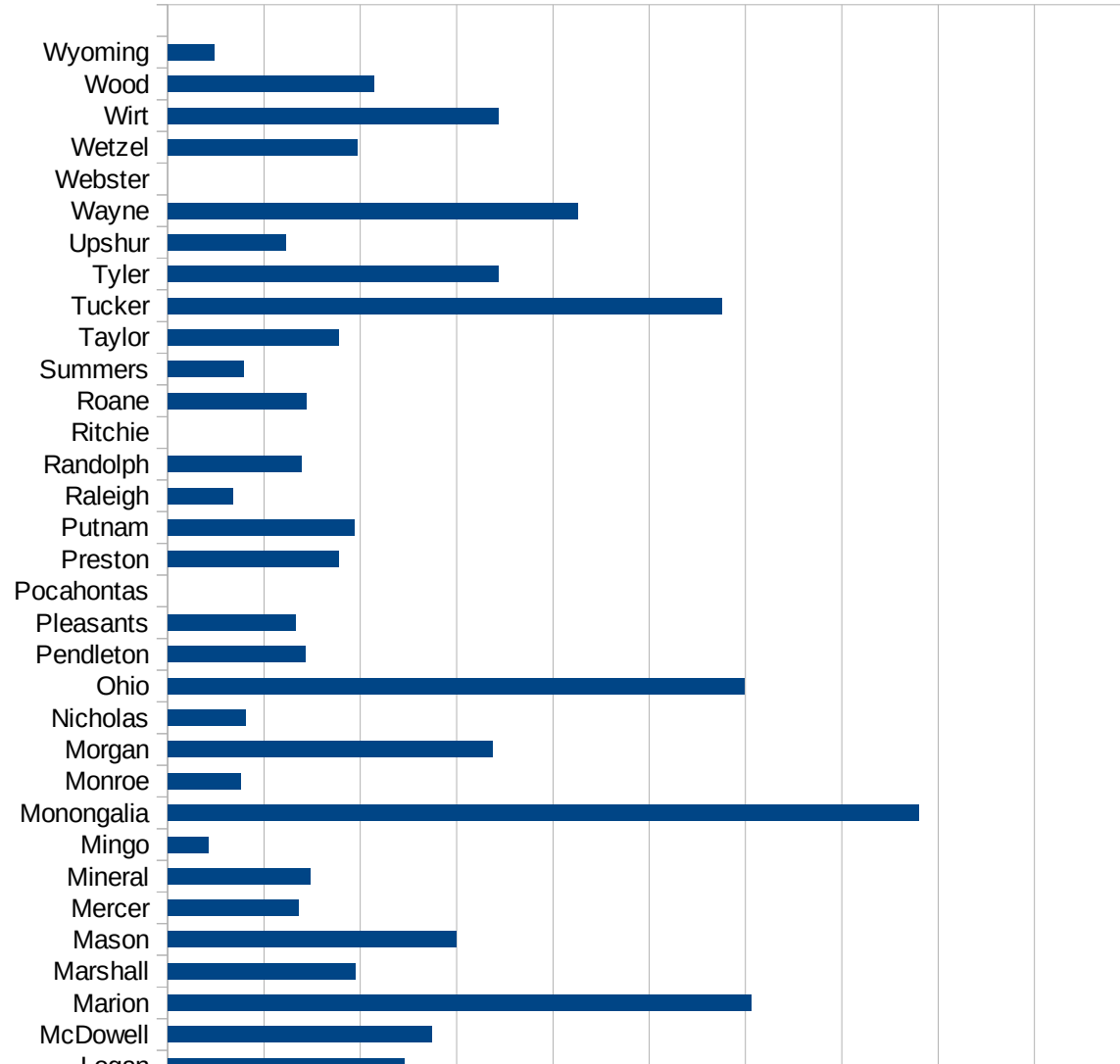
29135
29137
29139
29141
29143
29145
29147
29149
29151
29153
29155
29157
29159
29161
29163
29165
29167
29169
29171
29173
29175
29177
29179
29181
29195
29197
29199
29201
29203
29205
29183
29185
29187
29189
29510

WA

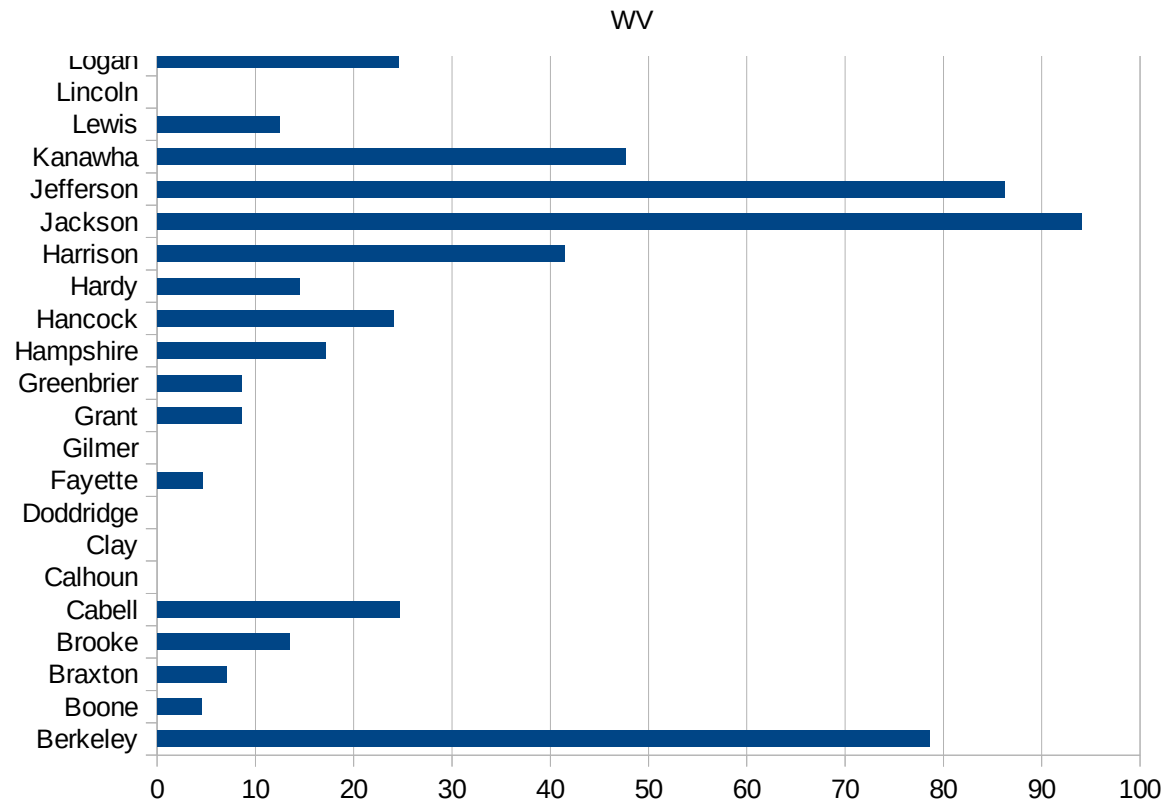
29186
29207
29209
29211
29213
29215

29217
29219
29221
29223
29225
29227
29229

FIPS	County	PC Infection
54001	Barbour	24.19110977
54003	Berkeley	78.54990053
54005	Boone	4.555601112
54007	Braxton	7.097735822
54009	Brooke	13.51168761
54011	Cabell	24.67175835
54013	Calhoun	0
54015	Clay	0
54017	Doddridge	0
54019	Fayette	4.649216607
54021	Gilmer	0
54023	Grant	8.601410631
54025	Greenbrier	8.624159144
54027	Hampshire	17.1328222
54029	Hancock	24.05994363
54031	Hardy	14.51905626
54033	Harrison	41.44832282
54035	Jackson	94.05699157
54037	Jefferson	86.25090211
54039	Kanawha	47.65757478
54041	Lewis	12.48127808
54043	Lincoln	0
54045	Logan	24.53460913
54047	McDowell	27.43785326
54049	Marion	60.60930175
54051	Marshall	19.49001137
54053	Mason	29.94236096
54055	Mercer	13.52928244
54057	Mineral	14.84780995
54059	Mingo	4.20433046
54061	Monongalia	77.99285849
54063	Monroe	7.530120482
54065	Morgan	33.73250126
54067	Nicholas	8.050881572



54069 Ohio	59.87306909
54071 Pendleton	14.29183936
54073 Pleasants	13.32090049
54075 Pocahontas	0
54077 Preston	17.73102042
54079 Putnam	19.40651353
54081 Raleigh	6.733643979
54083 Randolph	13.87780592
54085 Ritchie	0
54087 Roane	14.35544071
54089 Summers	7.836990596
54091 Taylor	17.79148381
54093 Tucker	57.51258088
54095 Tyler	34.30139492
54097 Upshur	12.28752816
54099 Wayne	42.55958342
54101 Webster	0
54103 Wetzel	19.64636542
54105 Wirt	34.30531732
54107 Wood	21.37691056
54109 Wyoming	4.810930434



FIPS

- 29001
- 29003
- 29005
- 29007
- 29009
- 29011
- 29013
- 29015
- 29017
- 29019
- 29021
- 29023
- 29025
- 29027
- 29029
- 29031
- 29033
- 29035
- 29037
- 29039
- 29041
- 29043
- 29045
- 29047
- 29049
- 29051
- 29053
- 29055
- 29057
- 29059
- 29061
- 29063
- 29065

29067
29069
29071
29073
29075
29077
29079
29081
29083
29085
29087
29089
29091
29093
29095
29097
29099
29101

29103
29105
29107
29109
29111
29113
29115
29117
29121
29123
29125
29127
29119
29129
29131
29133

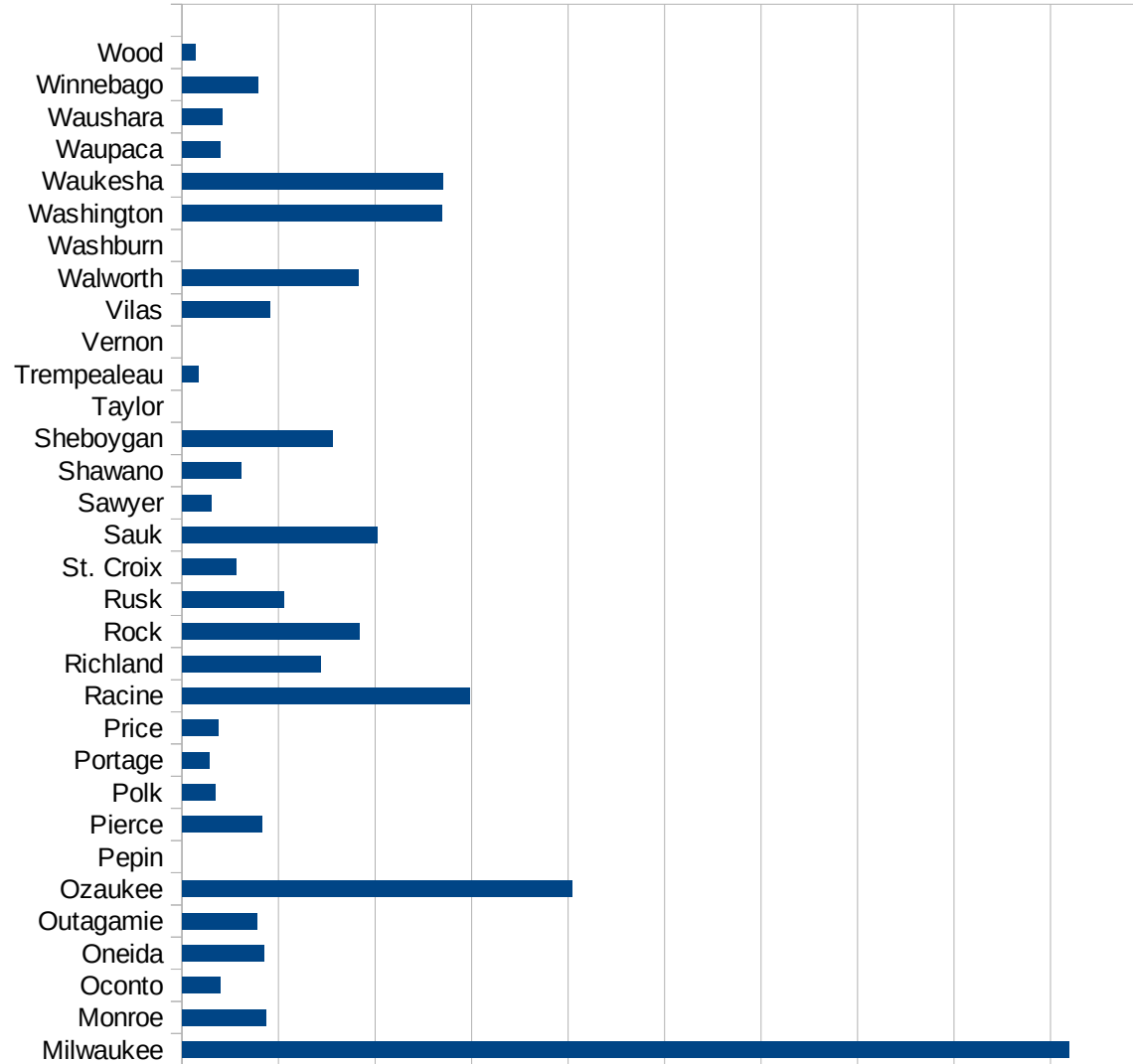
29135
29137
29139
29141
29143
29145
29147
29149
29151
29153
29155
29157
29159
29161
29163
29165
29167
29169
29171
29173
29175
29177
29179
29181
29195
29197
29199
29201
29203
29205
29183
29185
29187
29189
29510

WV

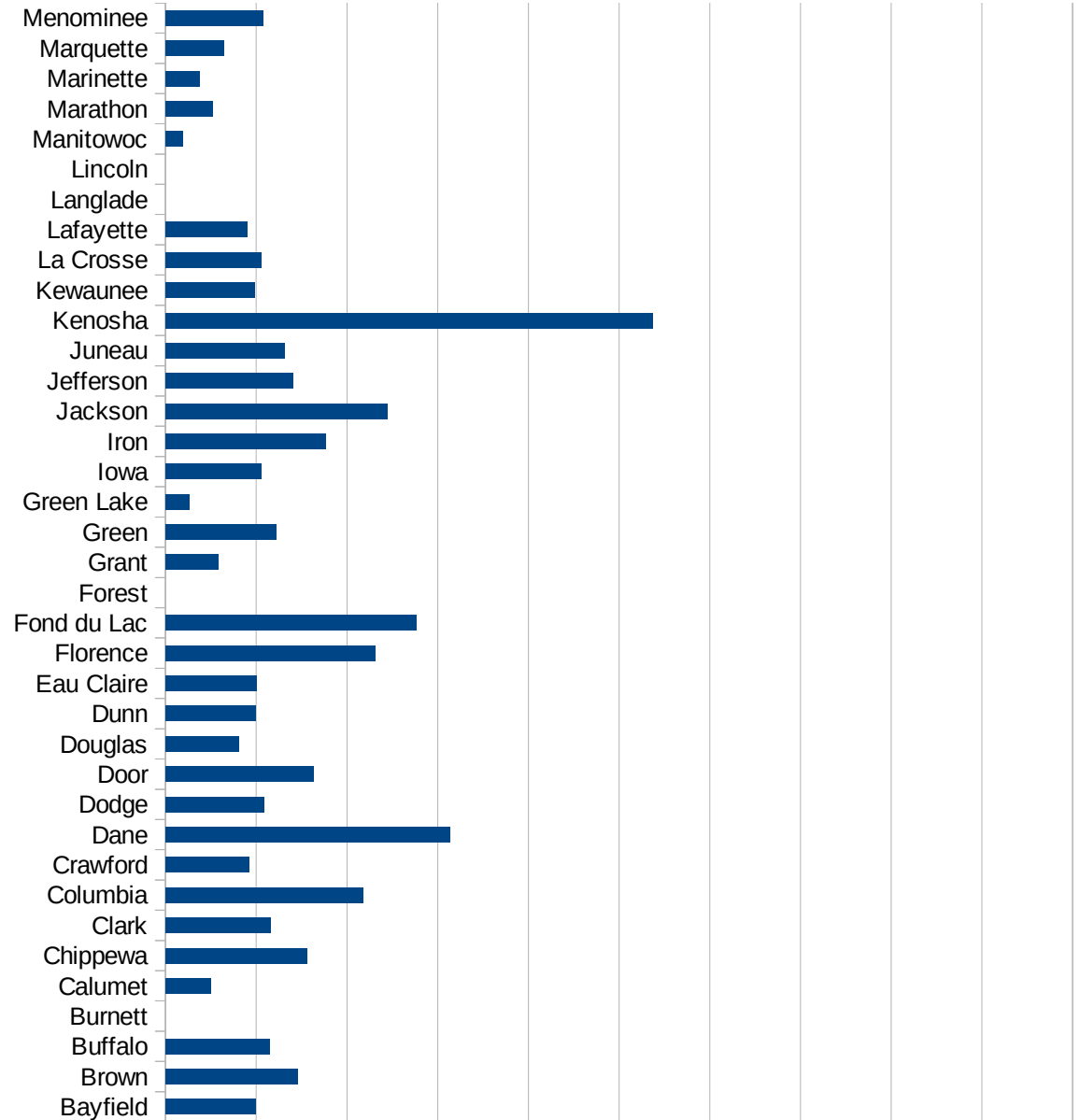
29186
29207
29209
29211
29213
29215

29217
29219
29221
29223
29225
29227
29229

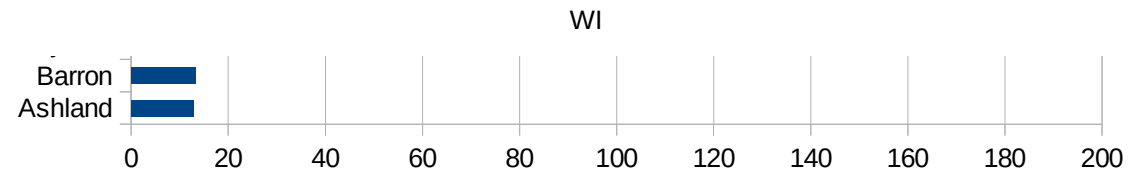
FIPS	County	PC Infection
55001	Adams	14.74346373
55003	Ashland	12.82051282
55005	Barron	13.28491719
55007	Bayfield	19.94415636
55009	Brown	29.23554739
55011	Buffalo	22.85714286
55013	Burnett	0
55015	Calumet	9.968300803
55017	Chippewa	31.18422078
55019	Clark	23.04877697
55021	Columbia	43.58589909
55023	Crawford	18.41507581
55025	Dane	62.68852652
55027	Dodge	21.62851321
55029	Door	32.59688519
55031	Douglas	16.20070357
55033	Dunn	19.94194678
55035	Eau Claire	20.08915759
55037	Florence	46.28558204
55039	Fond du Lac	55.30436807
55041	Forest	0
55043	Grant	11.63828219
55045	Green	24.37109047
55047	Green Lake	5.285971033
55049	Iowa	21.03403307
55051	Iron	35.23608175
55053	Jackson	48.83289384
55055	Jefferson	28.19250784
55057	Juneau	26.29898185
55059	Kenosha	107.5078268
55061	Kewaunee	19.62419663
55063	La Crosse	21.14522541
55065	Lafayette	18.00180018
55067	Langlade	0



55069 Lincoln	0
55071 Manitowoc	3.793914561
55073 Marathon	10.33759636
55075 Marinette	7.419498442
55077 Marquette	12.95840352
55078 Menominee	21.46844139
55079 Milwaukee	183.8217846
55081 Monroe	17.37204404
55083 Oconto	7.930214116
55085 Oneida	16.91570341
55087 Outagamie	15.47781069
55089 Ozaukee	80.76547725
55091 Pepin	0
55093 Pierce	16.4493009
55095 Polk	6.881049589
55097 Portage	5.638408841
55099 Price	7.464357692
55101 Racine	59.51654255
55103 Richland	28.77366634
55105 Rock	36.78070729
55107 Rusk	21.20590938
55109 St. Croix	11.14901777
55111 Sauk	40.46755592
55113 Sawyer	6.06464916
55115 Shawano	12.25610354
55117 Sheboygan	31.18070953
55119 Taylor	0
55121 Trempealeau	3.396508389
55123 Vernon	0
55125 Vilas	18.23320266
55127 Walworth	36.63780636
55129 Washburn	0
55131 Washington	53.79791146
55133 Waukesha	54.08463004
55135 Waupaca	7.823501799



55137 Waushara	8.243003751
55139 Winnebago	15.78762718
55141 Wood	2.737663404



FIPS

- 29001
- 29003
- 29005
- 29007
- 29009
- 29011
- 29013
- 29015
- 29017
- 29019
- 29021
- 29023
- 29025
- 29027
- 29029
- 29031
- 29033
- 29035
- 29037
- 29039
- 29041
- 29043
- 29045
- 29047
- 29049
- 29051
- 29053
- 29055
- 29057
- 29059
- 29061
- 29063
- 29065

29067
29069
29071
29073
29075
29077
29079
29081
29083
29085
29087
29089
29091
29093
29095
29097
29099
29101

29103
29105
29107
29109
29111
29113
29115
29117
29121
29123
29125
29127
29119
29129
29131
29133

29135
29137
29139
29141
29143
29145
29147
29149
29151
29153
29155
29157
29159
29161
29163
29165
29167
29169
29171
29173
29175
29177
29179
29181
29195
29197
29199
29201
29203
29205
29183
29185
29187
29189
29510

WI

29186
29207
29209
29211
29213
29215

29217
29219
29221
29223
29225
29227
29229