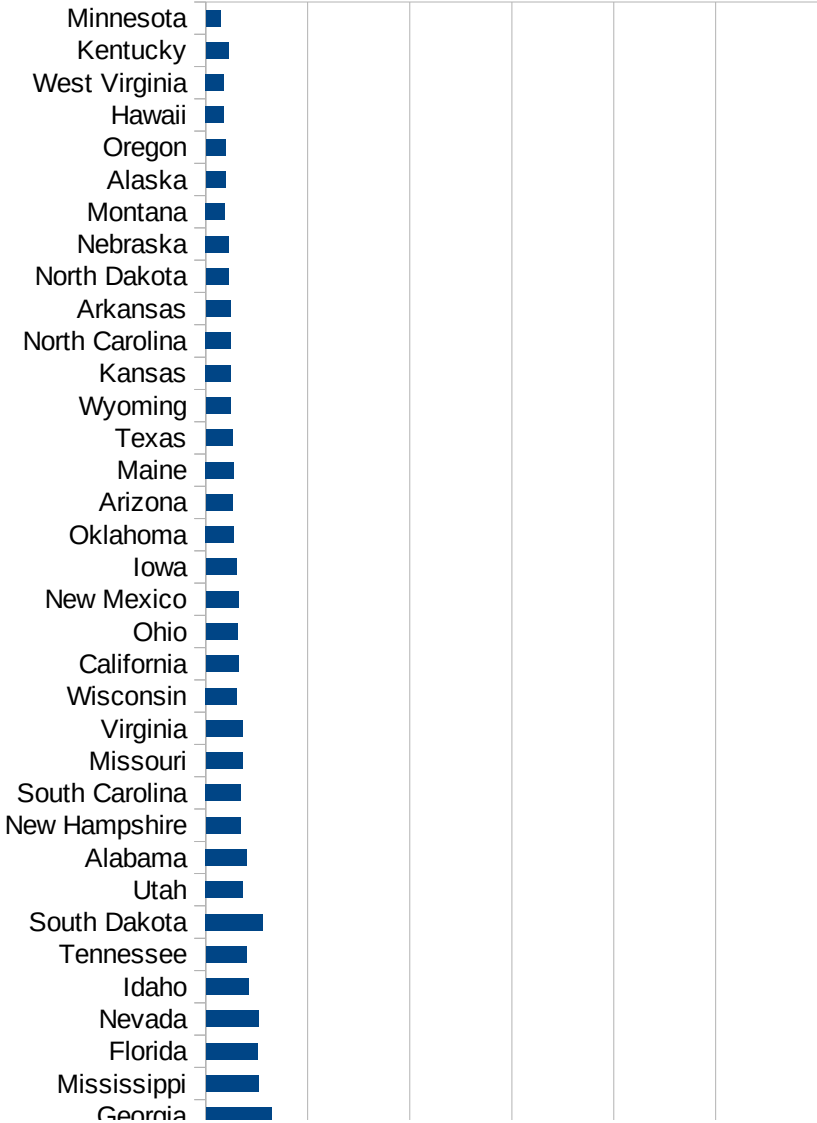
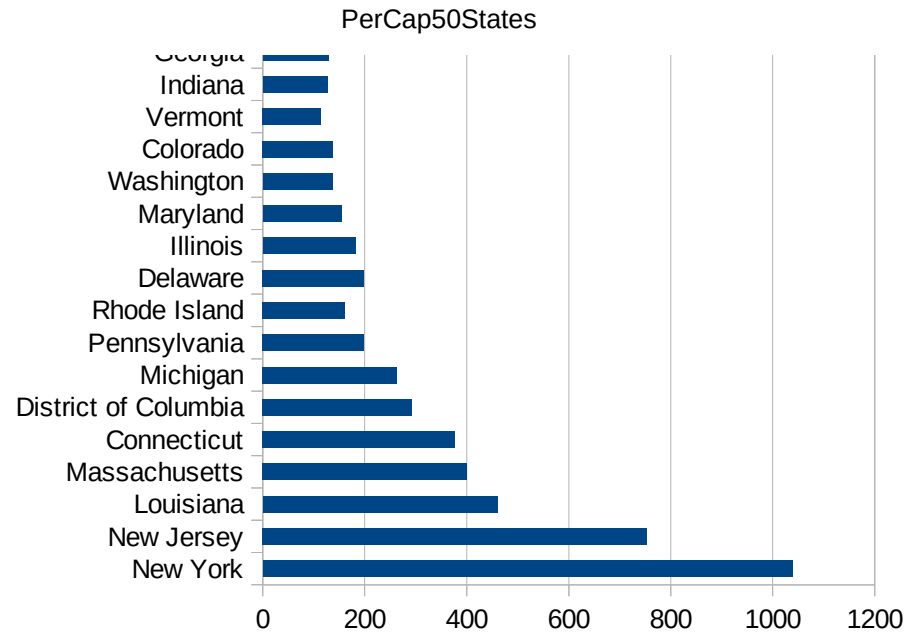


PerCap50States

Idx	State	Population	Cases per 100,000
33	New York	19542209	1038.87948389049
31	New Jersey	8908520	753.458486931612
19	Louisiana	4659978	460.281142958186
22	Massachusetts	6902149	400.41152400506
7	Connecticut	3572665	376.63760806009
9	District of Columbia	702455	292.972503576742
23	Michigan	9995915	263.117483492007
39	Pennsylvania	12807060	198.83564221609
40	Rhode Island	1057315	160.784628989469
8	Delaware	967171	198.000146819952
14	Illinois	12741080	182.041082859538
21	Maryland	6042718	154.814439462507
48	Washington	7535591	136.883756031876
6	Colorado	5695564	137.422738116892
46	Vermont	626299	113.843387902583
15	Indiana	6691878	127.423123972075
11	Georgia	10519475	129.2174752067
25	Mississippi	2986530	103.36410483069
10	Florida	21299325	101.529039065792
29	Nevada	3034392	103.282634544251
13	Idaho	1754208	83.4564658238932
43	Tennessee	6770010	80.0737369664151
42	South Dakota	882235	111.988302436426
45	Utah	3161105	73.1389814637603
1	Alabama	4887871	80.8736564446975
30	New Hampshire	1356458	67.8974210775417
41	South Carolina	5084127	69.88417087142
26	Missouri	6126452	71.8033863645712
47	Virginia	8517685	72.0031323064894
50	Wisconsin	5813568	61.1328533527087
5	California	39557045	64.0998335441892
36	Ohio	11689442	62.3211954856357
32	New Mexico	2095428	64.1873641089076
16	Iowa	3156145	60.1683382734317



37 Oklahoma	3943079	55.3881877588555
3 Arizona	7171646	53.1119355305602
20 Maine	1338404	54.7667221556421
44 Texas	28701845	52.2823532772893
51 Wyoming	577737	48.8111372475711
17 Kansas	2911505	49.4933032915966
34 North Carolina	10383620	49.2410161388803
4 Arkansas	3013825	48.2111602365765
35 North Dakota	760077	44.8638756336529
28 Nebraska	1929268	45.5613217033611
27 Montana	1062305	37.5598345108043
2 Alaska	737438	38.6473167913777
38 Oregon	4190713	38.9671160969506
12 Hawaii	1420491	35.7622821967897
49 West Virginia	1805832	35.4407275981376
18 Kentucky	4468402	45.3182144310203
24 Minnesota	5611179	29.5838004811466



Counties\_Cities

FIPS	County	State	Cases Per 100,000
36087	Rockland	New York	2559.14275626
16013	Blaine	Idaho	2026.45900624
36119	Westchester	New York	2086.68350537
36059	Nassau	New York	1858.88247666
13243	Randolph	Georgia	1917.16669106
22071	Orleans	Louisiana	1462.38165143
36103	Suffolk	New York	1532.04424030
36071	Orange	New York	1526.37380188
22095	St. John the Baptist	Louisiana	1301.40792886
13273	Terrell	Georgia	1556.14911160
13095	Dougherty	Georgia	1421.47890797
36061	New York City	New York	1315.25555952
22051	Jefferson	Louisiana	1195.25124928
34031	Passaic	New Jersey	1279.13214520
34039	Union	New Jersey	1301.81501504
13099	Early	Georgia	1336.97667610
34017	Hudson	New Jersey	1219.12075981
34003	Bergen	New Jersey	1113.06598113
22093	St. James	Louisiana	988.73413510
34013	Essex	New Jersey	1026.79905522
40055	Greer	Oklahoma	841.77976293
13177	Lee	Georgia	866.81897594
8037	Eagle	Colorado	851.01740221
22087	St. Bernard	Louisiana	806.91766015
22089	St. Charles	Louisiana	869.91055050
13261	Sumter	Georgia	904.71866277
49043	Summit	Utah	729.73553049
48129	Donley	Texas	662.85025610
22047	Iberville	Louisiana	773.20375294
34023	Middlesex	New Jersey	760.89118159
13037	Calhoun	Georgia	850.12594458
19115	Louisa	Iowa	1334.04960158
26163	Wayne	Michigan	696.10859956
25025	Suffolk	Massachusetts	727.40606403

<https://coronavirus.health.ny.gov/county-co>  
<https://health.m>

Counties\_Cities

13205 Mitchell	Georgia	739.00504686
36027 Dutchess	New York	658.45470826
34027 Morris	New Jersey	692.79765614
34025 Monmouth	New Jersey	644.23822813
8051 Gunnison	Colorado	574.04615563
22075 Plaquemines	Louisiana	606.57838531
9001 Fairfield	Connecticut	658.28020720
34029 Ocean	New Jersey	637.08030071
1017 Chambers	Alabama	642.57028112
13061 Clay	Georgia	554.20852096
36079 Putnam	New York	641.10342596
34035 Somerset	New Jersey	577.05547704
22007 Assumption	Louisiana	551.56950673
28157 Wilkinson	Mississippi	557.32484076
22057 Lafourche	Louisiana	495.33710442
20031 Coffey	Kansas	497.99587028
18031 Decatur	Indiana	571.02336344
42089 Monroe	Pennsylvania	499.68437882
19171 Tama	Iowa	638.90203502
36105 Sullivan	New York	549.68343532
42077 Lehigh	Pennsylvania	489.81255094
42079 Luzerne	Pennsylvania	479.46456118
22031 De Soto	Louisiana	473.83000437
30101 Toole	Montana	535.75108181
22017 Caddo	Louisiana	451.58528252
38087 Slope	North Dakota	393.18479685
13007 Baker	Georgia	517.46442432
34021 Mercer	New Jersey	468.07693660
13321 Worth	Georgia	487.70875413
26125 Oakland	Michigan	425.98441393
42101 Philadelphia	Pennsylvania	450.08705050
42103 Pike	Pennsylvania	457.69045108
13287 Turner	Georgia	518.20020222
25009 Essex	Massachusetts	454.56960075
26099 Macomb	Michigan	413.82826584

Counties\_Cities

19183 Washington	Iowa	429.06824443
25023 Plymouth	Massachusetts	425.95323199
22037 East Feliciana	Louisiana	398.86039886
34041 Warren	New Jersey	417.85231473
42095 Northampton	Pennsylvania	385.81791101
25021 Norfolk	Massachusetts	420.90310581
22005 Ascension	Louisiana	351.32186858
36111 Ulster	New York	400.89810133
25013 Hampden	Massachusetts	382.22301586
22103 St. Tammany	Louisiana	347.91233229
34037 Sussex	New Jersey	379.97428959
9009 New Haven	Connecticut	413.12002985
37131 Northampton	North Carolina	330.35169750
22117 Washington	Louisiana	347.77381821
25017 Middlesex	Massachusetts	387.31317125
13081 Crisp	Georgia	367.24038759
49051 Wasatch	Utah	306.85920578
18047 Franklin	Indiana	325.47501759
13093 Dooly	Georgia	372.09981030
22125 West Feliciana	Louisiana	297.54204398
4017 Navajo	Arizona	321.42695459
18097 Marion	Indiana	320.84385180
18137 Ripley	Indiana	312.02888897
22003 Allen	Louisiana	289.00605351
5023 Cleburne	Arkansas	280.39254957
22099 St. Martin	Louisiana	313.31008374
45055 Kershaw	South Carolina	285.09574338
42045 Delaware	Pennsylvania	327.75506374
25003 Berkshire	Massachusetts	284.92734353
22033 East Baton Rouge	Louisiana	293.68009507
8097 Pitkin	Colorado	272.98050139
16063 Lincoln	Idaho	279.85074627
17031 Cook	Illinois	315.08584222
8079 Mineral	Colorado	257.73195876
22027 Claiborne	Louisiana	257.15002509

Counties\_Cities

11001 District of Colum	District of Col	292.97250358
45027 Clarendon	South Carolina	264.09495549
8009 Baca	Colorado	278.94002789
22121 West Baton Rou	Louisiana	287.58466720
31105 Kimball	Nebraska	248.75621891
42091 Montgomery	Pennsylvania	284.09228051
34019 Hunterdon	New Jersey	279.84027455
28051 Holmes	Mississippi	266.71206446
22105 Tangipahoa	Louisiana	292.27744680
12086 Miami-Dade	Florida	279.26032226
22041 Franklin	Louisiana	243.10379043
34007 Camden	New Jersey	291.27668722
47165 Sumner	Tennessee	248.99946032
13229 Pierce	Georgia	242.40548765
34005 Burlington	New Jersey	271.00210156
56039 Teton	Wyoming	246.95637104
13249 Schley	Georgia	229.18258212
46099 Minnehaha	South Dakota	398.18328875
22073 Ouachita	Louisiana	250.52597508
26049 Genesee	Michigan	253.13842494
1131 Wilcox	Alabama	291.70979580
22013 Bienville	Louisiana	278.02825368
53061 Snohomish	Washington	239.29287116
25001 Barnstable	Massachusetts	240.84755849
22109 Terrebonne	Louisiana	238.69358049
42011 Berks	Pennsylvania	296.79734953
25027 Worcester	Massachusetts	270.32914921
9005 Litchfield	Connecticut	253.98788588
50007 Chittenden	Vermont	226.04088180
19139 Muscatine	Iowa	284.19017447
24033 Prince George's	Maryland	259.09812737
25005 Bristol	Massachusetts	254.42269982
22101 St. Mary	Louisiana	259.17145498
31079 Hall	Nebraska	347.36312432
22025 Catahoula	Louisiana	218.56786012

Counties\_Cities

28011 Bolivar	Mississippi	220.21510867
8123 Weld	Colorado	272.98324876
8117 Summit	Colorado	238.65578740
38061 Mountrail	North Dakota	264.23957722
28163 Yazoo	Mississippi	226.56471255
9003 Hartford	Connecticut	265.48761786
53077 Yakima	Washington	244.18761881
42093 Montour	Pennsylvania	241.22807018
22111 Union	Louisiana	223.91401702
44007 Providence	Rhode Island	200.91686004
13015 Bartow	Georgia	216.14916172
29510 St. Louis City	Missouri	233.12794299
18079 Jennings	Indiana	210.06120749
28139 Tippah	Mississippi	204.59195272
13293 Upton	Georgia	488.27007438
25011 Franklin	Massachusetts	218.42368558
28143 Tunica	Mississippi	231.29525342
53033 King	Washington	203.70210325
20209 Wyandotte	Kansas	208.68113523
17097 Lake	Illinois	231.29651614
27091 Martin	Minnesota	197.11902957
42069 Lackawanna	Pennsylvania	237.67392655
53029 Island	Washington	191.80677244
26161 Washtenaw	Michigan	208.10700798
5035 Crittenden	Arkansas	239.95697323
28123 Scott	Mississippi	219.18195638
18081 Johnson	Indiana	210.59369499
22077 Pointe Coupee	Louisiana	223.33637192
6003 Alpine	California	181.65304269
18095 Madison	Indiana	202.86791987
22021 Caldwell	Louisiana	180.72289157
22045 Iberia	Louisiana	208.62406789
18063 Hendricks	Indiana	209.56954416
8087 Morgan	Colorado	311.64647384
9007 Middlesex	Connecticut	218.21713527

Counties\_Cities

29157 Perry	Missouri	198.43342037
28075 Lauderdale	Mississippi	207.12455355
42017 Bucks	Pennsylvania	202.64408345
10005 Sussex	Delaware	278.69124151
13201 Miller	Georgia	263.80583890
13071 Colquitt	Georgia	193.01631865
55079 Milwaukee	Wisconsin	189.30585393
51117 Mecklenburg	Virginia	185.97063622
28119 Quitman	Mississippi	170.18862573
13045 Carroll	Georgia	198.94853582
1063 Greene	Alabama	218.63233329
13253 Seminole	Georgia	192.42333133
17091 Kankakee	Illinois	199.95637315
28027 Coahoma	Mississippi	172.35283719
34015 Gloucester	New Jersey	201.43578762
4005 Coconino	Arizona	189.00415809
13275 Thomas	Georgia	200.23398128
51095 James City	Virginia	167.54584604
42075 Lebanon	Pennsylvania	232.10722221
26059 Hillsdale	Michigan	172.68137008
36029 Erie	New York	188.10093083
39099 Mahoning	Ohio	204.23093337
17197 Will	Illinois	194.99935000
50011 Franklin	Vermont	169.96823213
47037 Davidson	Tennessee	178.60572029
40147 Washington	Oklahoma	227.61028490
40117 Pawnee	Oklahoma	164.73459426
22001 Acadia	Louisiana	167.22945811
45061 Lee	South Carolina	192.50962548
47061 Grundy	Tennessee	172.33628053
29189 St. Louis	Missouri	185.66721334
28001 Adams	Mississippi	198.76891511
5141 Van Buren	Arkansas	156.59820514
35031 McKinley	New Mexico	264.21358417
8031 Denver	Colorado	195.67559722



Counties\_Cities

22119 Webster	Louisiana	167.53440899
13167 Johnson	Georgia	206.01565719
47169 Trousdale	Tennessee	181.62005085
42067 Juniata	Pennsylvania	174.06088083
18011 Boone	Indiana	186.56994881
42025 Carbon	Pennsylvania	160.36869229
18145 Shelby	Indiana	172.67284103
28083 Leflore	Mississippi	179.81257996
53001 Adams	Washington	197.37840984
19005 Allamakee	Iowa	173.51069983
42037 Columbia	Pennsylvania	190.96797849
22009 Avoyelles	Louisiana	160.64455539
1123 Tallapoosa	Alabama	303.72620194
1119 Sumter	Alabama	204.86959262
12121 Suwannee	Florida	169.71781584
37077 Granville	North Carolina	161.35739832
28109 Pearl River	Mississippi	167.90943723
6051 Mono	California	161.40350877
51013 Arlington	Virginia	168.82717739
46073 Jerauld	South Dakota	146.84287812
18059 Hancock	Indiana	158.47860539
51660 Harrisonburg	Virginia	175.81848130
50001 Addison	Vermont	151.46187759
24031 Montgomery	Maryland	178.89597527
24017 Charles	Maryland	180.80159502
36001 Albany	New York	174.20071178
36021 Columbia	New York	155.21730423
18071 Jackson	Indiana	158.69057605
13193 Macon	Georgia	357.60480864
53057 Skagit	Washington	152.09896573
10003 New Castle	Delaware	169.30819634
36053 Madison	New York	155.37820468
12011 Broward	Florida	167.12278220
28129 Smith	Mississippi	187.47656543
48069 Castro	Texas	143.50945858

Counties\_Cities

13263 Talbot	Georgia	159.43877551
28155 Webster	Mississippi	143.03228443
8005 Arapahoe	Colorado	181.66043473
10001 Kent	Delaware	184.26211145
31001 Adams	Nebraska	196.75668814
24005 Baltimore	Maryland	166.21782623
13133 Greene	Georgia	175.16103515
1093 Marion	Alabama	194.87282868
48359 Oldham	Texas	140.77897701
13277 Tift	Georgia	175.00184861
1085 Lowndes	Alabama	190.49528775
13299 Ware	Georgia	179.37219731
22015 Bossier	Louisiana	162.75504187
28097 Montgomery	Mississippi	149.65579168
28069 Kemper	Mississippi	139.62301785
18089 Lake	Indiana	169.07130515
34009 Cape May	New Jersey	182.58426966
22055 Lafayette	Louisiana	149.51685051
18093 Lawrence	Indiana	159.84934746
45085 Sumter	South Carolina	146.46237044
51595 Emporia	Virginia	156.21948838
13139 Hall	Georgia	179.57140313
8107 Routt	Colorado	159.32848871
28133 Sunflower	Mississippi	159.31610647
13121 Fulton	Georgia	172.55269428
18043 Floyd	Indiana	142.70837351
8015 Chaffee	Colorado	139.81125481
47187 Williamson	Tennessee	138.95541775
8113 San Miguel	Colorado	146.50225858
18057 Hamilton	Indiana	151.17272468
28111 Perry	Mississippi	167.63054228
18109 Morgan	Indiana	148.32563181
48321 Matagorda	Texas	134.05559203
18061 Harrison	Indiana	143.74225527
48419 Shelby	Texas	157.36879377

Counties\_Cities

5069 Jefferson	Arkansas	154.15333118
24021 Frederick	Maryland	172.50281637
26145 Saginaw	Michigan	158.28092243
1081 Lee	Alabama	161.64351809
22097 St. Landry	Louisiana	138.94930163
13239 Quitman	Georgia	131.63668276
18005 Bartholomew	Indiana	132.92569454
42071 Lancaster	Pennsylvania	159.13694424
28037 Franklin	Mississippi	128.40267078
36017 Chenango	New York	143.04947829
19103 Johnson	Iowa	142.80047600
28017 Chickasaw	Mississippi	186.36072448
24013 Carroll	Maryland	153.77399379
22091 St. Helena	Louisiana	136.42564802
37187 Washington	North Carolina	151.78345560
21107 Hopkins	Kentucky	193.04162599
25015 Hampshire	Massachusetts	144.40209476
42107 Schuylkill	Pennsylvania	140.77864669
26137 Otsego	Michigan	137.84715183
24510 Baltimore City	Maryland	159.66937485
17133 Monroe	Illinois	136.88655890
13005 Bacon	Georgia	125.16763523
36093 Schenectady	New York	151.27132282
13033 Burke	Georgia	124.87178344
8053 Hinsdale	Colorado	369.91368681
13069 Coffee	Georgia	148.51600028
47157 Shelby	Tennessee	145.22892524
1127 Walker	Alabama	131.84536422
5019 Clark	Arkansas	117.85503830
40001 Adair	Oklahoma	126.80010869
36101 Steuben	New York	153.45108355
22019 Calcasieu	Louisiana	134.40860215
22067 Morehouse	Louisiana	125.99417277
35043 Sandoval	New Mexico	168.06838455
5123 St. Francis	Arkansas	176.89374582

Counties\_Cities

22079 Rapides	Louisiana	134.03593695
26115 Monroe	Michigan	130.28536483
18155 Switzerland	Indiana	111.97163385
30037 Golden Valley	Montana	121.06537530
53005 Benton	Washington	131.76340049
28019 Choctaw	Mississippi	132.88233873
30031 Gallatin	Montana	123.35085273
31041 Custer	Nebraska	175.27675277
28085 Lincoln	Mississippi	163.71875457
13197 Marion	Georgia	203.56843492
26147 St. Clair	Michigan	132.42373083
18029 Dearborn	Indiana	121.04583602
1111 Randolph	Alabama	198.01980198
28113 Pike	Mississippi	156.71207947
28079 Leake	Mississippi	140.57900980
56019 Johnson	Wyoming	130.02364066
8059 Jefferson	Colorado	139.42674753
51510 Alexandria	Virginia	153.86532112
13155 Irwin	Georgia	127.68674186
50025 Windham	Vermont	133.31462251
16053 Jerome	Idaho	124.92192380
36037 Genesee	New York	132.14863244
31067 Gage	Nebraska	120.96961802
13027 Brooks	Georgia	128.92412815
53073 Whatcom	Washington	116.97720274
45079 Richland	South Carolina	129.04750878
51036 Charles City	Virginia	129.66431350
17157 Randolph	Illinois	127.70198717
13307 Webster	Georgia	114.89850632
28035 Forrest	Mississippi	151.92707500
8019 Clear Creek	Colorado	114.52368558
13063 Clayton	Georgia	150.19940266
13301 Warren	Georgia	133.30794134
51830 Williamsburg	Virginia	134.26423201
47147 Robertson	Tennessee	123.92271729

Counties\_Cities

39095 Lucas	Ohio	125.61089930
18025 Crawford	Indiana	113.65788975
35045 San Juan	New Mexico	138.35240677
26037 Clinton	Michigan	123.53148792
53021 Franklin	Washington	142.02889334
9013 Tolland	Connecticut	133.18226092
53025 Grant	Washington	125.34547061
17043 DuPage	Illinois	141.28963406
27167 Wilkin	Minnesota	111.92836585
51075 Goochland	Virginia	167.78523490
51087 Henrico	Virginia	131.20290590
13035 Butts	Georgia	144.66994585
46005 Beadle	South Dakota	111.21114230
42127 Wayne	Pennsylvania	136.51610890
44009 Washington	Rhode Island	110.95348671
22053 Jefferson Davis	Louisiana	148.81894750
13319 Wilkinson	Georgia	132.80212483
28147 Walthall	Mississippi	152.09125475
13089 DeKalb	Georgia	151.21114310
48405 San Augustine	Texas	109.32944606
39109 Miami	Ohio	114.85379677
16001 Ada	Idaho	114.47636638
28053 Humphreys	Mississippi	133.22029793
28151 Washington	Mississippi	126.48958125
24027 Howard	Maryland	124.69213728
13151 Henry	Georgia	132.91634089
26087 Lapeer	Michigan	132.91225519
47141 Putnam	Tennessee	116.68759433
31081 Hamilton	Nebraska	140.08620690
26093 Livingston	Michigan	124.46136468
19031 Cedar	Iowa	112.73957159
32013 Humboldt	Nevada	119.14690814
13115 Floyd	Georgia	122.54025958
24003 Anne Arundel	Maryland	135.93018431
22081 Red River	Louisiana	153.35614014

Counties\_Cities

8001 Adams	Colorado	141.83344143
1107 Pickens	Alabama	120.37315679
36109 Tompkins	New York	109.92966447
28161 Yalobusha	Mississippi	112.97611362
13199 Meriwether	Georgia	113.91684071
19113 Linn	Iowa	117.30387014
13165 Jenkins	Georgia	126.68432569
53053 Pierce	Washington	108.71772548
36055 Monroe	New York	114.48212328
44003 Kent	Rhode Island	103.13619470
13303 Washington	Georgia	107.91719808
1037 Coosa	Alabama	167.98880075
48477 Washington	Texas	105.38908511
34011 Cumberland	New Jersey	133.13727049
42029 Chester	Pennsylvania	121.82834463
22039 Evangeline	Louisiana	116.61633227
13087 Decatur	Georgia	173.09501411
45013 Beaufort	South Carolina	104.92011764
13097 Douglas	Georgia	130.04795949
13181 Lincoln	Georgia	113.70814908
48167 Galveston	Texas	111.57477286
2130 Ketchikan Gateway	Alaska	107.77410547
13247 Rockdale	Georgia	117.00554121
5025 Cleveland	Arkansas	99.77550511
13085 Dawson	Georgia	143.52350197
1091 Marengo	Alabama	120.63358859
28159 Winston	Mississippi	110.10184421
36067 Onondaga	New York	116.28183946
28049 Hinds	Mississippi	110.93067887
56013 Fremont	Wyoming	106.24573120
33015 Rockingham	New Hampshire	122.26046006
1097 Mobile	Alabama	123.01906675
13255 Spalding	Georgia	125.56732224
17027 Clinton	Illinois	100.95911156
8014 Broomfield	Colorado	127.04462442

Counties\_Cities

13009 Baldwin	Georgia	153.93882605
28029 Copiah	Mississippi	108.60806502
28007 Attala	Mississippi	119.79308467
40105 Nowata	Oklahoma	107.65316109
48341 Moore	Texas	167.55876193
6075 San Francisco	California	111.73943315
28059 Jackson	Mississippi	109.57795040
28013 Calhoun	Mississippi	173.17816570
12099 Palm Beach	Florida	117.09751598
13259 Stewart	Georgia	129.05307308
38089 Stark	North Dakota	109.68803433
31177 Washington	Nebraska	96.77263270
23005 Cumberland	Maine	112.75493345
37135 Orange	North Carolina	106.14475405
55059 Kenosha	Wisconsin	109.87063619
29195 Saline	Missouri	152.87180607
32003 Clark	Nevada	112.42817524
47189 Wilson	Tennessee	103.11111111
40113 Osage	Oklahoma	125.49453354
26075 Jackson	Michigan	115.22260630
38013 Burke	North Dakota	95.23809524
40071 Kay	Oklahoma	101.89986640
47111 Macon	Tennessee	111.27137853
19087 Henry	Iowa	109.63273035
20207 Woodson	Kansas	94.25070688
22083 Richland	Louisiana	99.04912837
45039 Fairfield	South Carolina	107.13329167
28089 Madison	Mississippi	102.24368077
39029 Columbiana	Ohio	112.01480544
8095 Phillips	Colorado	0.00000000
49035 Salt Lake	Utah	102.98160820
20103 Leavenworth	Kansas	116.77647753
13067 Cobb	Georgia	118.25094303
4001 Apache	Arizona	135.06363307
13219 Oconee	Georgia	106.94642493

Counties\_Cities

30057 Madison	Montana	91.24087591
12021 Collier	Florida	100.39948426
20019 Chautauqua	Kansas	90.66183137
1027 Clay	Alabama	105.46139360
18019 Clark	Indiana	112.47443763
20099 Labette	Kansas	95.17130836
8085 Montrose	Colorado	149.23958876
35006 Cibola	New Mexico	93.47192103
44005 Newport	Rhode Island	89.65132902
28033 DeSoto	Mississippi	103.29613574
39035 Cuyahoga	Ohio	99.60952103
1117 Shelby	Alabama	108.94407692
34033 Salem	New Jersey	116.60038015
28099 Neshoba	Mississippi	113.30472103
28005 Amite	Mississippi	113.58104819
24009 Calvert	Maryland	107.60518679
48125 Dickens	Texas	44.46420631
16025 Camas	Idaho	88.73114463
53031 Jefferson	Washington	88.24734470
1073 Jefferson	Alabama	94.03913241
39129 Pickaway	Ohio	166.99376786
28025 Clay	Mississippi	103.16723409
40027 Cleveland	Oklahoma	98.34238060
36025 Delaware	New York	101.06227682
46135 Yankton	South Dakota	96.20009620
29183 St. Charles	Missouri	96.19672230
28095 Monroe	Mississippi	106.84962321
13269 Taylor	Georgia	111.95422316
50003 Bennington	Vermont	89.80943560
8045 Garfield	Colorado	98.71172829
22029 Concordia	Louisiana	97.07745759
37063 Durham	North Carolina	102.29242373
42007 Beaver	Pennsylvania	94.69352078
18041 Fayette	Indiana	86.77919035
34001 Atlantic	New Jersey	106.99659796



Counties\_Cities

12007 Bradford	Florida	111.78422040
18119 Owen	Indiana	91.14895658
12097 Osceola	Florida	94.83953368
29107 Lafayette	Missouri	85.89484017
20157 Republic	Kansas	85.76329331
37119 Mecklenburg	North Carolina	90.77603915
19177 Van Buren	Iowa	113.96011396
22069 Natchitoches	Louisiana	108.64223079
1095 Marshall	Alabama	108.21046936
37125 Moore	North Carolina	85.12190673
48305 Lynn	Texas	85.07742045
19085 Harrison	Iowa	84.90165558
16083 Twin Falls	Idaho	91.77402679
6081 San Mateo	California	93.69172693
18133 Putnam	Indiana	100.58498107
28093 Marshall	Mississippi	95.90702660
21177 Muhlenberg	Kentucky	146.22733476
27109 Olmsted	Minnesota	94.06374578
47115 Marion	Tennessee	90.98862642
8063 Kit Carson	Colorado	111.68504816
6037 Los Angeles	California	99.42093023
40145 Wagoner	Oklahoma	122.33179378
32031 Washoe	Nevada	114.22804814
51153 Prince William	Virginia	108.54445729
28023 Clarke	Mississippi	96.12919764
12119 Sumter	Florida	87.76426363
50015 Lamoille	Vermont	86.95652174
13113 Fayette	Georgia	101.35819988
33011 Hillsborough	New Hampshire	65.26236192
8091 Ouray	Colorado	82.76432857
48469 Victoria	Texas	94.52925517
51029 Buckingham	Virginia	105.88858168
26065 Ingham	Michigan	89.84234888
18175 Washington	Indiana	93.04655907
8035 Douglas	Colorado	90.72980605

Counties\_Cities

39133 Portage	Ohio	89.61068454
51059 Fairfax	Virginia	104.88401496
48199 Hardin	Texas	106.63030748
18117 Orange	Indiana	92.35979270
39037 Darke	Ohio	97.42220837
51049 Cumberland	Virginia	81.55775308
45019 Charleston	South Carolina	86.96616203
13235 Pulaski	Georgia	99.37663746
36091 Saratoga	New York	97.32233243
48303 Lubbock	Texas	103.11894136
54037 Jefferson	West Virginia	91.53156959
20111 Lyon	Kansas	95.79117524
55089 Ozaukee	Wisconsin	81.88721998
17093 Kendall	Illinois	89.12168237
13231 Pike	Georgia	118.06375443
28045 Hancock	Mississippi	97.18172983
45087 Union	South Carolina	83.91098139
44001 Bristol	Rhode Island	80.16608769
54035 Jackson	West Virginia	104.50776841
1029 Cleburne	Alabama	80.06939347
29071 Franklin	Missouri	83.92013119
28137 Tate	Mississippi	86.92930909
13221 Oglethorpe	Georgia	126.21230238
36063 Niagara	New York	102.64549762
13171 Lamar	Georgia	105.26315789
36065 Oneida	New York	99.74866820
18013 Brown	Indiana	85.33543390
13285 Troup	Georgia	97.09569638
22061 Lincoln	Louisiana	88.99059242
8023 Costilla	Colorado	78.36990596
8067 La Plata	Colorado	78.13887409
21059 Daviess	Kentucky	86.05000791
22063 Livingston	Louisiana	92.42872599
39155 Trumbull	Ohio	94.14631445
18139 Rush	Indiana	96.02112465

Counties\_Cities

36039 Greene	New York	138.97370028
12071 Lee	Florida	87.06484144
36121 Wyoming	New York	79.83036048
12087 Monroe	Florida	85.30262439
8041 El Paso	Colorado	91.33494710
13225 Peach	Georgia	87.92174964
42043 Dauphin	Pennsylvania	89.86022945
2090 Fairbanks North	Alaska	79.82136181
6085 Santa Clara	California	85.98399026
29101 Johnson	Missouri	83.87385372
26157 Tuscola	Michigan	85.68817122
54003 Berkeley	West Virginia	85.38032667
53055 San Juan	Washington	75.89911256
36089 St. Lawrence	New York	85.14812998
48201 Harris	Texas	83.15209214
51093 Isle of Wight	Virginia	162.36841393
21213 Simpson	Kentucky	86.35112526
12079 Madison	Florida	75.55723461
40037 Creek	Oklahoma	83.79420144
5129 Searcy	Arkansas	75.39582810
39101 Marion	Ohio	168.56687508
47075 Haywood	Tennessee	69.22411307
21143 Lyon	Kentucky	149.83143963
51620 Franklin City	Virginia	87.35804318
5079 Lincoln	Arkansas	418.44130613
1065 Hale	Alabama	115.44207524
21097 Harrison	Kentucky	79.88071147
37159 Rowan	North Carolina	144.41251009
13211 Morgan	Georgia	79.56293428
13215 Muscogee	Georgia	90.13185002
47047 Fayette	Tennessee	91.34223714
17021 Christian	Illinois	73.48213466
13029 Bryan	Georgia	78.72156184
54061 Monongalia	West Virginia	76.11351250
1129 Washington	Alabama	73.26901942

Counties\_Cities

17153 Pulaski	Illinois	91.52480322
12019 Clay	Florida	77.75186049
28061 Jasper	Mississippi	85.22035549
26079 Kalkaska	Michigan	78.54578097
13135 Gwinnett	Georgia	87.84400629
51107 Loudoun	Virginia	84.55204621
13153 Houston	Georgia	88.76367636
5051 Garland	Arkansas	102.87028259
39013 Belmont	Ohio	84.43818976
28105 Oktibbeha	Mississippi	74.59827819
22011 Beauregard	Louisiana	75.16173194
47149 Rutherford	Tennessee	77.87251070
27047 Freeborn	Minnesota	88.68742609
1055 Etowah	Alabama	76.09681857
27039 Dodge	Minnesota	76.84180194
36077 Otsego	New York	73.64139986
8013 Boulder	Colorado	89.85580137
13057 Cherokee	Georgia	86.16992394
12085 Martin	Florida	83.89678831
47167 Tipton	Tennessee	84.44162972
29081 Harrison	Missouri	71.30972189
51069 Frederick	Virginia	80.35764812
17111 McHenry	Illinois	83.28742263
36015 Chemung	New York	75.96078524
37195 Wilson	North Carolina	90.84770732
51183 Sussex	Virginia	71.19337902
18161 Union	Indiana	85.26360665
51065 Fluvanna	Virginia	149.34846731
41047 Marion	Oregon	83.31699667
28015 Carroll	Mississippi	80.71839370
20089 Jewell	Kansas	105.59662091
17089 Kane	Illinois	83.86120970
13217 Newton	Georgia	91.29001926
27079 Le Sueur	Minnesota	73.69972626
19127 Marshall	Iowa	105.04989870

Counties\_Cities

9011 New London	Connecticut	85.08756147
23031 York	Maine	73.70447415
40033 Cotton	Oklahoma	86.56509695
13077 Coweta	Georgia	92.55196622
51007 Amelia	Virginia	69.16160762
19133 Monona	Iowa	69.13238852
51081 Greensville	Virginia	129.01006278
53007 Chelan	Washington	79.18375824
28091 Marion	Mississippi	101.15314586
18141 St. Joseph	Indiana	86.41988987
42053 Forest	Pennsylvania	68.69075422
42003 Allegheny	Pennsylvania	73.28971515
28125 Sharkey	Mississippi	68.54009596
13245 Richmond	Georgia	80.37548250
45063 Lexington	South Carolina	70.50082703
36113 Warren	New York	119.81638528
51149 Prince George	Virginia	70.89963762
39049 Franklin	Ohio	80.36327559
42019 Butler	Pennsylvania	76.10917142
23027 Waldo	Maine	73.05890059
51109 Louisa	Virginia	73.41345370
1021 Chilton	Alabama	74.74010826
36041 Hamilton	New York	67.65899865
51840 Winchester	Virginia	71.15411982
37023 Burke	North Carolina	67.49131464
47035 Cumberland	Tennessee	85.46578855
12031 Duval	Florida	75.56455033
6027 Inyo	California	66.71484961
31019 Buffalo	Nebraska	76.58974101
46083 Lincoln	South Dakota	93.52628088
17163 St. Clair	Illinois	84.27213772
12095 Orange	Florida	75.18225177
31061 Franklin	Nebraska	99.23916639
51023 Botetourt	Virginia	72.12188599
48157 Fort Bend	Texas	68.92104922

Counties\_Cities

30007 Broadwater	Montana	65.73541495
12109 St. Johns	Florida	69.61350738
42133 York	Pennsylvania	82.76206687
13257 Stephens	Georgia	92.18359900
12033 Escambia	Florida	78.27999518
45057 Lancaster	South Carolina	70.24533445
48057 Calhoun	Texas	88.12207226
16027 Canyon	Idaho	72.03611649
24037 St. Mary's	Maryland	0.00000000
39061 Hamilton	Ohio	70.52911530
51760 Richmond City	Virginia	76.49169737
26045 Eaton	Michigan	69.20037150
12001 Alachua	Florida	72.23399369
51540 Charlottesville	Virginia	74.81763202
13059 Clarke	Georgia	74.60928297
28107 Panola	Mississippi	76.07232723
18111 Newton	Indiana	206.98022982
24015 Cecil	Maryland	82.66391769
51530 Buena Vista	Virginia	64.13339747
19163 Scott	Iowa	71.55924124
36083 Rensselaer	New York	87.80622421
22127 Winn	Louisiana	84.90165558
28031 Covington	Mississippi	79.56293428
56043 Washakie	Wyoming	63.41154090
5119 Pulaski	Arkansas	75.63410411
45045 Greenville	South Carolina	72.53803385
13013 Barrow	Georgia	80.43658503
18127 Porter	Indiana	74.88472470
37015 Bertie	North Carolina	78.83948281
26047 Emmet	Michigan	63.04791642
42059 Greene	Pennsylvania	63.00334192
12065 Jefferson	Florida	90.98544233
21047 Christian	Kentucky	96.27324859
1025 Clarke	Alabama	87.79264214
19011 Benton	Iowa	77.99703611

Counties\_Cities

48113 Dallas	Texas	71.15853834
1023 Choctaw	Alabama	93.45066584
37103 Jones	North Carolina	72.63671267
42129 Westmoreland	Pennsylvania	65.88498364
2195 Petersburg	Alaska	62.09251785
48479 Webb	Texas	74.66202747
51670 Hopewell	Virginia	61.95786865
38059 Morton	North Dakota	67.53497347
28121 Rankin	Mississippi	68.22523424
36007 Broome	New York	76.17696012
26021 Berrien	Michigan	72.01198902
5075 Lawrence	Arkansas	66.93440428
13317 Wilkes	Georgia	81.00445525
48003 Andrews	Texas	71.71226831
13131 Grady	Georgia	84.85534185
18017 Cass	Indiana	73.77157160
27155 Traverse	Minnesota	60.45949214
28009 Benton	Mississippi	60.45218232
29199 Scotland	Missouri	60.41079340
8075 Logan	Colorado	60.38647343
55025 Dane	Wisconsin	63.42603860
19045 Clinton	Iowa	77.38939765
35001 Bernalillo	New Mexico	67.03983050
12003 Baker	Florida	59.95415271
39167 Washington	Ohio	73.14437703
36043 Herkimer	New York	63.07311630
35053 Socorro	New Mexico	83.65700627
39103 Medina	Ohio	64.75165507
1087 Macon	Alabama	103.04246434
50021 Rutland	Vermont	13.63512408
26023 Branch	Michigan	66.48021640
18159 Tipton	Indiana	66.10259122
48179 Gray	Texas	59.37428637
46125 Turner	South Dakota	59.35422602
6041 Marin	California	65.46871751

Counties\_Cities

13175 Laurens	Georgia	73.95668251
36073 Orleans	New York	76.33211859
48041 Brazos	Texas	63.06282469
16039 Elmore	Idaho	58.69621043
36057 Montgomery	New York	64.70528764
18143 Scott	Indiana	71.19524248
56021 Laramie	Wyoming	62.64144843
41055 Sherman	Oregon	58.54800937
17161 Rock Island	Illinois	78.75826788
12113 Santa Rosa	Florida	63.56322031
6065 Riverside	California	80.01606034
48039 Brazoria	Texas	67.53106429
37089 Henderson	North Carolina	84.79802652
51041 Chesterfield	Virginia	69.14240466
6083 Santa Barbara	California	63.60197704
1067 Henry	Alabama	81.35278052
1007 Bibb	Alabama	75.89285714
12015 Charlotte	Florida	66.48720527
51685 Manassas Park	Virginia	75.11411568
35057 Torrance	New Mexico	64.13956770
48481 Wharton	Texas	67.27696485
20141 Osborne	Kansas	57.55395683
26039 Crawford	Michigan	107.90590605
27099 Mower	Minnesota	62.48281723
33003 Carroll	New Hampshire	59.45181328
47113 Madison	Tennessee	74.79125045
54049 Marion	West Virginia	67.73980783
48445 Terry	Texas	81.38683161
28103 Noxubee	Mississippi	56.95301376
4019 Pima	Arizona	65.92414585
6069 San Benito	California	63.37650519
29029 Camden	Missouri	56.74997272
13315 Wilcox	Georgia	317.74852474
13271 Telfair	Georgia	69.28697405
42115 Susquehanna	Pennsylvania	78.83909434



Counties\_Cities

48219 Hockley	Texas	60.92254134
48071 Chambers	Texas	68.30922881
17041 Douglas	Illinois	56.47107141
9015 Windham	Connecticut	74.34181855
39055 Geauga	Ohio	73.38005551
28063 Jefferson	Mississippi	56.29045877
5137 Stone	Arkansas	56.19330497
40041 Delaware	Oklahoma	166.14794187
48365 Panola	Texas	86.40055296
47043 Dickson	Tennessee	61.74456461
30009 Carbon	Montana	56.00149337
36003 Allegany	New York	60.30583674
37191 Wayne	North Carolina	63.28703103
28101 Newton	Mississippi	65.28937182
26151 Sanilac	Michigan	55.84964305
18067 Howard	Indiana	60.70465969
45023 Chester	South Carolina	62.01358097
37047 Columbus	North Carolina	66.48099901
28021 Claiborne	Mississippi	66.65185514
48115 Dawson	Texas	63.39646565
45031 Darlington	South Carolina	65.86629143
37161 Rutherford	North Carolina	67.33905965
51159 Richmond	Virginia	77.45076344
48453 Travis	Texas	68.54893281
48375 Potter	Texas	66.02701257
13145 Harris	Georgia	66.71501088
5011 Bradley	Arkansas	64.23786363
18035 Delaware	Indiana	62.73307078
49011 Davis	Utah	59.99209583
18107 Montgomery	Indiana	59.98018046
18173 Warrick	Indiana	62.33317883
53039 Klickitat	Washington	63.32835753
26155 Shiawassee	Michigan	90.91975598
45083 Spartanburg	South Carolina	60.53114487
51165 Rockingham	Virginia	68.92816700

Counties\_Cities

21149 McLean	Kentucky	64.85084306
1109 Pike	Alabama	65.99076129
51730 Petersburg	Virginia	60.18943834
26073 Isabella	Michigan	59.52212239
29049 Clinton	Missouri	53.73717636
29041 Chariton	Missouri	53.68406925
40109 Oklahoma	Oklahoma	59.80453757
51127 New Kent	Virginia	66.99120182
30059 Meagher	Montana	53.59056806
51073 Gloucester	Virginia	53.54895713
41067 Washington	Oregon	61.06793599
55101 Racine	Wisconsin	68.67293371
21233 Webster	Kentucky	53.39028297
42073 Lawrence	Pennsylvania	59.17571707
12027 DeSoto	Florida	58.68388060
36019 Clinton	New York	55.76553690
40103 Noble	Oklahoma	53.14908318
18053 Grant	Indiana	60.66488716
27017 Carlton	Minnesota	72.55071574
28071 Lafayette	Mississippi	60.22667129
48121 Denton	Texas	59.01772161
26025 Calhoun	Michigan	66.92096634
48175 Goliad	Texas	52.74261603
47051 Franklin	Tennessee	54.90570542
51810 Virginia Beach	Virginia	55.97648987
46085 Lyman	South Dakota	52.34231876
38017 Cass	North Dakota	67.76262148
55131 Washington	Wisconsin	53.79791146
17077 Jackson	Illinois	62.69701667
29099 Jefferson	Missouri	61.95759248
5041 Desha	Arkansas	52.11952745
39093 Lorain	Ohio	61.72021676
29139 Montgomery	Missouri	52.02011444
19165 Shelby	Iowa	51.82242183
39097 Madison	Ohio	54.03823205

Counties\_Cities

49037 San Juan	Utah	58.25619781
51740 Portsmouth	Virginia	62.34677488
28047 Harrison	Mississippi	58.55310912
12117 Seminole	Florida	58.78178491
20143 Ottawa	Kansas	51.70630817
24029 Kent	Maryland	56.75076098
16081 Teton	Idaho	51.54639175
37059 Davie	North Carolina	51.48246086
38015 Burleigh	North Dakota	54.57999643
39149 Shelby	Ohio	55.52470850
12081 Manatee	Florida	66.10021400
45043 Georgetown	South Carolina	53.01289981
40115 Ottawa	Oklahoma	70.56936648
12115 Sarasota	Florida	56.47758004
20107 Linn	Kansas	51.28205128
38065 Oliver	North Dakota	51.22950820
27169 Winona	Minnesota	59.02606985
13117 Forsyth	Georgia	64.66282353
8065 Lake	Colorado	63.90593047
18105 Monroe	Indiana	61.93973468
16045 Gem	Idaho	51.03776795
37057 Davidson	North Carolina	51.61631075
26017 Bay	Michigan	57.73505384
36069 Ontario	New York	55.52319231
45007 Anderson	South Carolina	55.36656657
13143 Haralson	Georgia	64.33481191
1089 Madison	Alabama	52.11189597
13185 Lowndes	Georgia	60.17829971
36115 Washington	New York	65.36268118
6073 San Diego	California	55.24376048
37025 Cabarrus	North Carolina	89.90167596
37037 Chatham	North Carolina	102.54447012
1075 Lamar	Alabama	50.56342098
8069 Larimer	Colorado	56.48782659
5091 Miller	Arkansas	64.23196917

Counties\_Cities

55039 Fond du Lac	Wisconsin	57.24487222
21101 Henderson	Kentucky	50.44855344
22049 Jackson	Louisiana	56.59665451
54069 Ohio	West Virginia	55.08322357
13129 Gordon	Georgia	78.00988125
31073 Gosper	Nebraska	50.10020040
39045 Fairfield	Ohio	57.77304181
13101 Echols	Georgia	50.00000000
5003 Ashley	Arkansas	54.87379028
1015 Calhoun	Alabama	54.25413688
55133 Waukesha	Wisconsin	55.57319784
40143 Tulsa	Oklahoma	55.21623789
28073 Lamar	Mississippi	73.66246577
29035 Carter	Missouri	49.55401388
5053 Grant	Arkansas	54.98130636
8039 Elbert	Colorado	64.68305304
13233 Polk	Georgia	58.86508123
21111 Jefferson	Kentucky	68.91476762
28081 Lee	Mississippi	53.98934297
45069 Marlboro	South Carolina	56.82248655
51735 Poquoson	Virginia	49.22067268
51590 Danville	Virginia	54.06335242
13051 Chatham	Georgia	54.28862878
45009 Bamberg	South Carolina	49.03677758
29227 Worth	Missouri	49.01960784
45089 Williamsburg	South Carolina	52.27733124
38069 Pierce	North Dakota	49.00759618
22043 Grant	Louisiana	53.37603416
51099 King George	Virginia	60.20696143
55053 Jackson	Wisconsin	48.83289384
53063 Spokane	Washington	53.63065964
13001 Appling	Georgia	70.24369158
5071 Johnson	Arkansas	71.04928577
39085 Lake	Ohio	52.49138881
47015 Cannon	Tennessee	48.40271055

Counties\_Cities

12055 Highlands	Florida	58.81013811
6001 Alameda	California	53.27724024
13173 Lanier	Georgia	48.35589942
26135 Oscoda	Michigan	48.33252779
31111 Lincoln	Nebraska	48.31604377
47045 Dyer	Tennessee	58.94962487
28077 Lawrence	Mississippi	56.20232838
50023 Washington	Vermont	49.87960096
28131 Stone	Mississippi	74.79831170
45025 Chesterfield	South Carolina	59.01123399
12057 Hillsborough	Florida	56.99817940
35049 Santa Fe	New Mexico	50.64775817
18073 Jasper	Indiana	53.94066527
5017 Chicot	Arkansas	67.06265568
33009 Grafton	New Hampshire	50.11917225
8119 Teller	Colorado	63.78822310
20011 Bourbon	Kansas	47.77178735
45041 Florence	South Carolina	59.35190614
24043 Washington	Maryland	63.60733074
37123 Montgomery	North Carolina	55.00348355
13017 Ben Hill	Georgia	59.56990528
51650 Hampton	Virginia	54.35065854
37079 Greene	North Carolina	61.86940796
28043 Grenada	Mississippi	61.74305391
36051 Livingston	New York	53.77449507
53035 Kitsap	Washington	48.92422305
49049 Utah	Utah	53.84008370
28117 Prentiss	Mississippi	55.30317993
51550 Chesapeake	Virginia	56.05150144
1125 Tuscaloosa	Alabama	58.39807382
20091 Johnson	Kansas	54.05360176
42063 Indiana	Pennsylvania	50.88697175
24025 Harford	Maryland	57.88404291
48347 Nacogdoches	Texas	85.22165239
16069 Nez Perce	Idaho	49.49514948

Counties\_Cities

29051 Cole	Missouri	49.48174384
20059 Franklin	Kansas	46.81830596
17085 Jo Daviess	Illinois	51.48366564
29027 Callaway	Missouri	44.55434516
48293 Limestone	Texas	46.77069603
16037 Custer	Idaho	46.72897196
2110 Juneau	Alaska	56.05206614
36099 Seneca	New York	52.47813411
36117 Wayne	New York	53.29543436
21165 Menifee	Kentucky	46.50441792
51181 Surry	Virginia	46.33920297
45091 York	South Carolina	50.34328282
13223 Paulding	Georgia	70.10314306
55037 Florence	Wisconsin	46.28558204
51001 Accomack	Virginia	46.27915587
40053 Grant	Oklahoma	46.23208507
46115 Spink	South Dakota	46.18937644
38025 Dunn	North Dakota	69.25207756
12111 St. Lucie	Florida	51.38138063
6013 Contra Costa	California	47.99102776
5139 Union	Arkansas	43.44936871
8083 Montezuma	Colorado	45.87506690
31099 Kearney	Nebraska	45.84352078
21067 Fayette	Kentucky	60.84378282
35055 Taos	New Mexico	45.68296026
5045 Faulkner	Arkansas	46.47212474
53011 Clark	Washington	51.88261248
39175 Wyandot	Ohio	59.26601322
18065 Henry	Indiana	45.57601873
20113 McPherson	Kansas	49.05911624
12103 Pinellas	Florida	50.65212042
39089 Licking	Ohio	48.92785417
48099 Coryell	Texas	45.44968453
54039 Kanawha	West Virginia	47.10341694
37101 Johnston	North Carolina	51.31367954

Counties\_Cities

27027 Clay	Minnesota	65.67117504
50027 Windsor	Vermont	48.83695691
53069 Wahkiakum	Washington	45.18752824
46097 Miner	South Dakota	45.18752824
1101 Montgomery	Alabama	71.31372280
51113 Madison	Virginia	52.65137270
13065 Clinch	Georgia	90.25270758
29113 Lincoln	Missouri	57.20625455
24011 Caroline	Maryland	63.05548883
40087 McClain	Oklahoma	45.01688133
5061 Howard	Arkansas	67.46120980
17195 Whiteside	Illinois	53.93161471
45005 Allendale	South Carolina	56.16084466
51193 Westmoreland	Virginia	44.86819966
39153 Summit	Ohio	50.37662525
17073 Henry	Illinois	46.85271949
51179 Stafford	Virginia	63.35022673
12017 Citrus	Florida	50.69999797
48123 DeWitt	Texas	0.00000000
5121 Randolph	Arkansas	44.57321150
28065 Jefferson Davis	Mississippi	53.40929322
12061 Indian River	Florida	48.91590911
8105 Rio Grande	Colorado	44.44444444
49045 Tooele	Utah	48.63604503
27033 Cottonwood	Minnesota	53.20563980
51011 Appomattox	Virginia	44.18912947
29069 Dunklin	Missouri	54.37922714
51191 Washington	Virginia	51.46869600
48381 Randall	Texas	53.56972503
38053 McKenzie	North Dakota	58.68544601
56009 Converse	Wyoming	58.65102639
28115 Pontotoc	Mississippi	47.12091226
41049 Morrow	Oregon	43.96763982
12091 Okaloosa	Florida	50.17634089
29019 Boone	Missouri	48.33199078

Counties\_Cities

51800 Suffolk	Virginia	62.51028130
8109 Saguache	Colorado	43.84042087
28067 Jones	Mississippi	58.42742583
38023 Divide	North Dakota	43.80201489
1105 Perry	Alabama	76.58643326
26091 Lenawee	Michigan	53.93523701
18055 Greene	Indiana	78.11035431
33013 Merrimack	New Hampshire	49.62549295
37149 Polk	North Carolina	43.66600359
13207 Monroe	Georgia	47.23837209
8007 Archuleta	Colorado	43.58881220
20125 Montgomery	Kansas	34.24657534
6107 Tulare	California	63.53826571
13091 Dodge	Georgia	82.10577155
39041 Delaware	Ohio	48.33370763
6025 Imperial	California	54.99733263
29001 Adair	Missouri	47.35782785
17113 McLean	Illinois	46.86740574
19095 Iowa	Iowa	43.36782108
26031 Cheboygan	Michigan	47.21992681
38027 Eddy	North Dakota	43.23389537
54093 Tucker	West Virginia	57.51258088
46009 Bon Homme	South Dakota	57.30659026
46049 Faulk	South Dakota	42.91845494
4013 Maricopa	Arizona	46.61260572
1115 St. Clair	Alabama	50.73852746
46029 Codrington	South Dakota	46.40371230
37179 Union	North Carolina	46.62834664
42001 Adams	Pennsylvania	61.27748976
13073 Columbia	Georgia	48.60944579
13159 Jasper	Georgia	64.10256410
46027 Clay	South Dakota	35.60999929
47125 Montgomery	Tennessee	49.52658412
37181 Vance	North Carolina	47.10421246
45075 Orangeburg	South Carolina	43.71132123



Counties\_Cities

54099 Wayne	West Virginia	47.56659323
47087 Jackson	Tennessee	59.53393434
1071 Jackson	Alabama	56.05381166
48339 Montgomery	Texas	52.12167365
42027 Centre	Pennsylvania	42.99622247
6067 Sacramento	California	52.95348724
50013 Grand Isle	Vermont	42.31311707
51003 Albemarle	Virginia	45.99054434
37065 Edgecombe	North Carolina	59.60965292
48085 Collin	Texas	46.95835232
18103 Miami	Indiana	47.79711530
38037 Grant	North Dakota	42.12299916
23023 Sagadahoc	Maine	42.09462873
51678 Lexington	Virginia	42.04035874
47021 Cheatham	Tennessee	46.98434679
18021 Clay	Indiana	45.85403133
17051 Fayette	Illinois	56.03287262
51700 Newport News	Virginia	52.06408921
8003 Alamosa	Colorado	41.95888030
17105 Livingston	Illinois	47.53782053
40035 Craig	Oklahoma	62.91066685
26029 Charlevoix	Michigan	41.91434233
18009 Blackford	Indiana	50.29337804
56027 Niobrara	Wyoming	41.87604690
55021 Columbia	Wisconsin	43.58589909
30067 Park	Montana	41.82600382
12069 Lake	Florida	47.40599447
42041 Cumberland	Pennsylvania	49.31927469
48103 Crane	Texas	41.71881519
45035 Dorchester	South Carolina	45.44124696
37083 Halifax	North Carolina	49.43251473
2020 Anchorage	Alaska	46.64915037
54033 Harrison	West Virginia	41.44832282
45053 Jasper	South Carolina	48.32418626
6029 Kern	California	51.51857122

Counties\_Cities

18121 Parke	Indiana	41.35404974
45017 Calhoun	South Carolina	41.32231405
26081 Kent	Michigan	49.71045571
46111 Sanborn	South Dakota	82.33841087
30051 Liberty	Montana	41.15226337
13021 Bibb	Georgia	59.44021686
20177 Shawnee	Kansas	45.07067645
19049 Dallas	Iowa	41.02905301
20055 Finney	Kansas	46.43413182
39031 Coshocton	Ohio	43.68123618
13279 Toombs	Georgia	55.78904303
48485 Wichita	Texas	42.40368306
8121 Washington	Colorado	101.85373803
33017 Strafford	New Hampshire	53.04020294
21061 Edmonson	Kentucky	48.88381946
40031 Comanche	Oklahoma	43.18147847
5115 Pope	Arkansas	48.43750000
39019 Carroll	Ohio	51.69676157
17019 Champaign	Illinois	41.90815447
56025 Natrona	Wyoming	42.97541553
48423 Smith	Texas	43.87088928
8027 Custer	Colorado	40.37141704
18077 Jefferson	Indiana	49.67709886
56011 Crook	Wyoming	40.26845638
21199 Pulaski	Kentucky	47.97053681
31055 Douglas	Nebraska	44.27744849
48437 Swisher	Texas	53.60493165
37007 Anson	North Carolina	44.21755035
22113 Vermilion	Louisiana	45.12786228
1121 Talladega	Alabama	47.60234504
37069 Franklin	North Carolina	99.17110716
48441 Taylor	Texas	49.40424295
20163 Rooks	Kansas	39.89626970
19043 Clayton	Iowa	39.87240829
42005 Armstrong	Pennsylvania	42.90332960

Counties\_Cities

45029 Colleton	South Carolina	47.79607010
51199 York	Virginia	51.58741857
37097 Iredell	North Carolina	39.79039987
39173 Wood	Ohio	46.67319581
56033 Sheridan	Wyoming	39.69172758
51045 Craig	Virginia	39.49447077
48361 Orange	Texas	53.84578567
15009 Maui	Hawaii	52.62937556
42109 Snyder	Pennsylvania	59.20078934
37137 Pamlico	North Carolina	47.35595896
1011 Bullock	Alabama	78.91102782
28153 Wayne	Mississippi	44.33934378
36045 Jefferson	New York	42.05628384
21033 Caldwell	Kentucky	70.78254031
12035 Flagler	Florida	40.15455040
48245 Jefferson	Texas	52.54881353
36035 Fulton	New York	41.05166912
36107 Tioga	New York	49.42339374
12107 Putnam	Florida	57.98039454
40077 Latimer	Oklahoma	39.09686248
41051 Multnomah	Oregon	51.73178302
17119 Madison	Illinois	48.40033124
47073 Hawkins	Tennessee	42.45533345
49025 Kane	Utah	38.91555325
55111 Sauk	Wisconsin	43.58044483
13163 Jefferson	Georgia	45.36616980
37183 Wake	North Carolina	45.86631023
40017 Canadian	Oklahoma	42.92231753
37039 Cherokee	North Carolina	45.80206462
47053 Gibson	Tennessee	42.81782037
6079 San Luis Obispo	California	41.19573254
13127 Glynn	Georgia	46.93788944
38051 McIntosh	North Dakota	38.68471954
42031 Clarion	Pennsylvania	41.25944454
36095 Schoharie	New York	64.31488568

Counties\_Cities

19105 Jones	Iowa	53.02738141
12051 Hendry	Florida	55.34700164
13297 Walton	Georgia	55.61318888
41043 Linn	Oregon	40.83716182
12089 Nassau	Florida	40.77733246
13169 Jones	Georgia	48.92367906
20075 Hamilton	Kansas	38.35826621
45051 Horry	South Carolina	43.87659924
42051 Fayette	Pennsylvania	44.46454719
6059 Orange	California	40.77253758
12073 Leon	Florida	51.28170064
46109 Roberts	South Dakota	38.28850388
20063 Gove	Kansas	38.28483920
28057 Itawamba	Mississippi	38.27018752
6101 Sutter	California	23.75861250
18167 Vigo	Indiana	39.11124355
42055 Franklin	Pennsylvania	44.56356767
29229 Wright	Missouri	48.97159647
1113 Russell	Alabama	51.92018137
17001 Adams	Illinois	41.10152076
37139 Pasquotank	North Carolina	37.84151972
12131 Walton	Florida	40.63047285
24035 Queen Anne's	Maryland	0.00000000
51680 Lynchburg	Virginia	40.18215912
51630 Fredericksburg	Virginia	48.03733187
47059 Greene	Tennessee	39.08115854
48307 McCulloch	Texas	37.56103668
48061 Cameron	Texas	50.95445238
51187 Warren	Virginia	47.49643777
20129 Morton	Kansas	37.49531309
29219 Warren	Missouri	48.97582899
1083 Limestone	Alabama	38.47193628
28087 Lowndes	Mississippi	42.42321398
48117 Deaf Smith	Texas	58.63539446
6071 San Bernardino	California	44.98980707

Counties\_Cities

53017 Douglas	Washington	60.59617312
13039 Camden	Georgia	40.98589713
47135 Perry	Tennessee	49.60317460
20173 Sedgwick	Kansas	40.10848762
1043 Cullman	Alabama	47.93748951
26097 Mackinac	Michigan	37.08167238
13025 Brantley	Georgia	63.50214320
40021 Cherokee	Oklahoma	41.08885465
45037 Edgefield	South Carolina	33.26925920
13157 Jackson	Georgia	45.44034535
13043 Candler	Georgia	36.91399040
51710 Norfolk	Virginia	40.56113670
13011 Banks	Georgia	42.13187276
27053 Hennepin	Minnesota	44.30582772
48209 Hays	Texas	41.77315828
51171 Shenandoah	Virginia	52.87720992
48139 Ellis	Texas	40.12572728
29013 Bates	Missouri	36.76470588
31037 Colfax	Nebraska	36.76132708
13311 White	Georgia	46.71338005
26101 Manistee	Michigan	40.76973255
45001 Abbeville	South Carolina	36.67332220
6023 Humboldt	California	36.66414906
24047 Worcester	Maryland	40.52254790
5085 Lonoke	Arkansas	39.37168226
1051 Elmore	Alabama	52.51138764
17147 Piatt	Illinois	36.59429129
27165 Watonwan	Minnesota	36.42987250
22123 West Carroll	Louisiana	36.42323803
29201 Scott	Missouri	65.00598055
47093 Knox	Tennessee	37.39611295
47083 Houston	Tennessee	36.30642624
47151 Scott	Tennessee	45.37410953
36011 Cayuga	New York	42.77658954
18003 Allen	Indiana	44.49168911

Counties\_Cities

20127 Morris	Kansas	36.22532150
1005 Barbour	Alabama	44.21044170
46087 McCook	South Dakota	36.06202669
26111 Midland	Michigan	39.65917148
21019 Boyd	Kentucky	48.68755292
5037 Cross	Arkansas	41.97649316
20189 Stevens	Kansas	35.97769383
40049 Garvin	Oklahoma	35.95699543
13141 Hancock	Georgia	59.89458553
37043 Clay	North Carolina	35.90986624
37071 Gaston	North Carolina	38.59167317
13251 Screven	Georgia	64.57167456
37045 Cleveland	North Carolina	39.94060116
21203 Rockcastle	Kentucky	53.73134328
39151 Stark	Ohio	46.02044277
46003 Aurora	South Dakota	35.70153517
47017 Carroll	Tennessee	42.82655246
39027 Clinton	Ohio	42.79905842
37055 Dare	North Carolina	41.09476453
12127 Volusia	Florida	41.27567402
46013 Brown	South Dakota	35.60891240
30111 Yellowstone	Montana	39.34131400
37151 Randolph	North Carolina	38.36736402
13241 Rabun	Georgia	41.50115610
5145 White	Arkansas	35.56594307
29031 Cape Girardeau	Missouri	38.09378690
36023 Cortland	New York	46.00296928
48149 Fayette	Texas	39.44928794
51137 Orange	Virginia	40.93439581
41035 Klamath	Oregon	38.43140733
51085 Hanover	Virginia	48.48982180
51061 Fauquier	Virginia	39.61796958
30053 Lincoln	Montana	35.36425179
48193 Hamilton	Texas	35.36067893
1069 Houston	Alabama	49.65527778

Counties\_Cities

29039 Cedar	Missouri	35.29827038
27081 Lincoln	Minnesota	35.25471532
55051 Iron	Wisconsin	35.23608175
18083 Knox	Indiana	40.65591544
24041 Talbot	Maryland	43.28067518
37111 McDowell	North Carolina	39.55435428
47159 Smith	Tennessee	50.14542172
13213 Murray	Georgia	40.07915633
17103 Lee	Illinois	37.98614967
47009 Blount	Tennessee	35.78253356
6111 Ventura	California	37.25173832
51177 Spotsylvania	Virginia	41.71695049
5133 Sevier	Arkansas	46.67716903
15003 Honolulu	Hawaii	36.52763040
39081 Jefferson	Ohio	36.49246583
19047 Crawford	Iowa	34.96911062
46081 Lawrence	South Dakota	34.96367662
13075 Cook	Georgia	40.78778697
17015 Carroll	Illinois	34.93571828
18149 Starke	Indiana	43.60148245
51147 Prince Edward	Virginia	56.64488017
47109 McNairy	Tennessee	34.84050790
48317 Martin	Texas	34.76447071
47023 Chester	Tennessee	28.94188470
18151 Steuben	Indiana	34.69611982
29143 New Madrid	Missouri	46.25346901
42099 Perry	Pennsylvania	36.84518520
47003 Bedford	Tennessee	50.98087198
13111 Fannin	Georgia	50.06932676
37073 Gates	North Carolina	34.56320747
17121 Marion	Illinois	37.21424774
18039 Elkhart	Indiana	48.64759681
39169 Wayne	Ohio	46.56497107
27049 Goodhue	Minnesota	36.63556236
37147 Pitt	North Carolina	38.35165690

Counties\_Cities

33001 Belknap	New Hampshire	39.33007768
40125 Pottawatomie	Oklahoma	38.52557135
20029 Cloud	Kansas	34.36819796
42085 Mercer	Pennsylvania	39.75316896
54105 Wirt	West Virginia	34.30531732
54095 Tyler	West Virginia	34.30139492
12013 Calhoun	Florida	34.27709604
16073 Owyhee	Idaho	34.20850081
48031 Blanco	Texas	34.18219108
12105 Polk	Florida	39.40627873
1001 Autauga	Alabama	41.36616248
6077 San Joaquin	California	41.71870433
40119 Payne	Oklahoma	34.12969283
18023 Clinton	Indiana	37.20930233
6057 Nevada	California	34.10367517
51131 Northampton	Virginia	34.08606732
45081 Saluda	South Carolina	34.07320872
12053 Hernando	Florida	37.19906740
12023 Columbia	Florida	39.71462207
37127 Nash	North Carolina	41.48230088
42097 Northumberland	Pennsylvania	52.69918646
6113 Yolo	California	45.82410802
41053 Polk	Oregon	35.19722177
16075 Payette	Idaho	38.21493779
21239 Woodford	Kentucky	60.30226510
47119 Maury	Tennessee	34.97986008
40111 Okmulgee	Oklahoma	36.52015130
48439 Tarrant	Texas	44.55782949
45071 Newberry	South Carolina	38.94080997
55127 Walworth	Wisconsin	43.38687595
54065 Morgan	West Virginia	33.73250126
13195 Madison	Georgia	40.47217538
21055 Crittenden	Kentucky	33.65114975
51570 Colonial Heights	Virginia	89.72130320
29186 Ste. Genevieve	Missouri	39.13237925



Counties\_Cities

26143 Roscommon	Michigan	37.68213030
48029 Bexar	Texas	39.97887263
19153 Polk	Iowa	43.71885288
21113 Jessamine	Kentucky	51.92878338
17063 Grundy	Illinois	47.08467394
31157 Scotts Bluff	Nebraska	38.90077524
30029 Flathead	Montana	35.25747752
22085 Sabine	Louisiana	41.61118509
53047 Okanogan	Washington	35.60239248
21183 Ohio	Kentucky	33.21293644
19061 Dubuque	Iowa	36.13686580
48089 Colorado	Texas	32.99241175
51133 Northumberland	Virginia	32.92994155
16047 Gooding	Idaho	32.90339563
39113 Montgomery	Ohio	38.50987450
37093 Hoke	North Carolina	36.52034183
30023 Deer Lodge	Montana	32.85510897
26121 Muskegon	Michigan	48.96651842
26117 Montcalm	Michigan	35.95547774
53071 Walla Walla Cou	Washington	34.47030629
53071 Walla Walla Cou	Washington	34.47030629
51047 Culpeper	Virginia	46.27933435
26149 St. Joseph	Michigan	36.04016841
1031 Coffee	Alabama	69.35213547
5043 Drew	Arkansas	32.73679616
4021 Pinal	Arizona	39.13780533
48051 Burleson	Texas	32.62820164
27013 Blue Earth	Minnesota	32.62787904
55029 Door	Wisconsin	32.59688519
20123 Mitchell	Kansas	32.52032520
21117 Kenton	Kentucky	59.62023716
48189 Hale	Texas	32.51551877
38011 Bowman	North Dakota	32.50975293
55105 Rock	Wisconsin	36.16769550
29163 Pike	Missouri	32.42542153

Counties\_Cities

29037 Cass	Missouri	42.87592660
8093 Park	Colorado	32.33455486
48183 Gregg	Texas	36.37627620
29175 Randolph	Missouri	32.30626338
18183 Whitley	Indiana	41.08704584
18135 Randolph	Indiana	44.26381232
31035 Clay	Nebraska	32.18538783
36031 Essex	New York	32.17158177
13103 Effingham	Georgia	40.19938897
46023 Charles Mix	South Dakota	42.83572499
20045 Douglas	Kansas	32.93916137
19157 Poweshiek	Iowa	32.08727739
29179 Reynolds	Missouri	31.97953310
24045 Wicomico	Maryland	61.04946945
45065 McCormick	South Carolina	42.50797024
39165 Warren	Ohio	33.59563774
42125 Washington	Pennsylvania	33.75999537
48037 Bowie	Texas	33.92561808
17037 DeKalb	Illinois	33.60763565
53037 Kittitas	Washington	29.55831433
40097 Mayes	Oklahoma	34.05745980
40073 Kingfisher	Oklahoma	37.93626707
51009 Amherst	Virginia	31.57961220
26103 Marquette	Michigan	39.08833965
40081 Lincoln	Oklahoma	28.63688431
29187 St. Francois	Missouri	34.48689498
30093 Silver Bow	Montana	31.43485840
17141 Ogle	Illinois	51.05747894
36075 Oswego	New York	35.62401398
51121 Montgomery	Virginia	33.33838460
39033 Crawford	Ohio	45.72803851
6061 Placer	California	32.55763082
13227 Pickens	Georgia	40.65040650
42119 Union	Pennsylvania	51.35648096
21001 Adair	Kentucky	223.78350247

Counties\_Cities

17079 Jasper	Illinois	31.21423369
13019 Berrien	Georgia	41.55412425
21037 Campbell	Kentucky	48.30814153
38031 Foster	North Dakota	31.09452736
1103 Morgan	Alabama	34.42803282
40015 Caddo	Oklahoma	34.51012872
45049 Hampton	South Carolina	56.84460751
29095 Jackson	Missouri	33.84230059
47097 Lauderdale	Tennessee	34.84995160
19013 Black Hawk	Iowa	58.90882726
13107 Emanuel	Georgia	39.80187511
17117 Macoupin	Illinois	35.30995520
13137 Habersham	Georgia	61.69031462
29207 Stoddard	Missouri	41.08744778
40101 Muskogee	Oklahoma	36.57002428
48143 Erath	Texas	30.62714979
29177 Ray	Missouri	30.59039462
39011 Auglaize	Ohio	32.74823160
12039 Gadsden	Florida	82.79949449
29023 Butler	Missouri	37.52433218
1013 Butler	Alabama	40.65040650
19033 Cerro Gordo	Iowa	32.82763149
38029 Emmons	North Dakota	30.34901366
21049 Clark	Kentucky	49.65654225
37067 Forsyth	North Carolina	31.91778401
45015 Berkeley	South Carolina	44.32563967
1003 Baldwin	Alabama	39.90422985
18099 Marshall	Indiana	36.75834631
37031 Carteret	North Carolina	31.64374892
47105 Loudon	Tennessee	32.04282429
17053 Ford	Illinois	30.15681544
39017 Butler	Ohio	33.21320787
40137 Stephens	Oklahoma	34.67005663
20021 Cherokee	Kansas	29.97751686
48141 El Paso	Texas	35.68208688

Counties\_Cities

26009 Antrim	Michigan	34.23924674
5073 Lafayette	Arkansas	44.89673750
5113 Polk	Arkansas	29.92667963
21021 Boyle	Kentucky	46.51162791
48021 Bastrop	Texas	31.04304636
8101 Pueblo	Colorado	38.20234109
26077 Kalamazoo	Michigan	35.48910786
37143 Perquimans	North Carolina	59.60363582
1039 Covington	Alabama	43.25961174
50019 Orleans	Vermont	29.73203999
27163 Washington	Minnesota	32.40728238
48451 Tom Green	Texas	32.99799474
47139 Polk	Tennessee	29.58930051
42015 Bradford	Pennsylvania	31.23304785
42131 Wyoming	Pennsylvania	40.67144864
51173 Smyth	Virginia	36.09871357
38101 Ward	North Dakota	29.52290978
45003 Aiken	South Carolina	35.41891724
47161 Stewart	Tennessee	29.49634983
18113 Noble	Indiana	35.76537911
55117 Sheboygan	Wisconsin	31.18070953
42117 Tioga	Pennsylvania	31.89166646
17137 Morgan	Illinois	32.37579468
1049 DeKalb	Alabama	40.62478112
19181 Warren	Iowa	29.37950486
16031 Cassia	Idaho	41.90412337
39107 Mercer	Ohio	31.73905613
18163 Vanderburgh	Indiana	33.15393371
5111 Poinsett	Arkansas	29.19829816
6087 Santa Cruz	California	33.18079889
29151 Osage	Missouri	29.16727432
13291 Union	Georgia	33.33194450
12043 Glades	Florida	36.43252696
27043 Faribault	Minnesota	29.07399331
47011 Bradley	Tennessee	30.92001087

Counties\_Cities

6097 Sonoma	California	30.40352681
17075 Iroquois	Illinois	32.60397044
32510 Carson City	Nevada	41.50575667
28039 George	Mississippi	41.23711340
47065 Hamilton	Tennessee	30.19605475
39039 Defiance	Ohio	31.44242107
55103 Richland	Wisconsin	34.52839961
47179 Washington	Tennessee	34.21275669
48187 Guadalupe	Texas	30.54479700
22023 Cameron	Louisiana	28.70264064
22115 Vernon	Louisiana	28.65329513
5031 Craighead	Arkansas	33.16199635
1099 Monroe	Alabama	33.22732235
51175 Southampton	Virginia	34.11804845
51097 King and Queen	Virginia	28.40102244
37085 Harnett	North Carolina	36.50885899
31181 Webster	Nebraska	28.30455703
19019 Buchanan	Iowa	37.73762913
53067 Thurston	Washington	28.28024677
39157 Tuscarawas	Ohio	30.37667072
18091 LaPorte	Indiana	32.72519022
17201 Winnebago	Illinois	35.55324010
38099 Walsh	North Dakota	28.12412112
13053 Chattahoochee	Georgia	46.79895170
39139 Richland	Ohio	35.50813797
55017 Chippewa	Wisconsin	31.18422078
40065 Jackson	Oklahoma	28.05723676
19081 Hancock	Iowa	28.00597461
17135 Montgomery	Illinois	31.46743121
35003 Catron	New Mexico	27.94857462
36097 Schuyler	New York	44.66279589
41005 Clackamas	Oregon	32.44607342
27015 Brown	Minnesota	27.87622954
51119 Middlesex	Virginia	27.85773981
48331 Milam	Texas	31.83319406

Counties\_Cities

26159 Van Buren	Michigan	29.15915597
35005 Chaves	New Mexico	29.37129960
47069 Hardeman	Tennessee	27.75574941
27157 Wabasha	Minnesota	32.34003234
37013 Beaufort	North Carolina	29.73725015
30083 Richland	Montana	27.49014936
53045 Mason	Washington	29.00453387
17083 Jersey	Illinois	27.46372500
47099 Lawrence	Tennessee	34.29825765
12101 Pasco	Florida	32.80025202
48275 Knox	Texas	27.37476047
13187 Lumpkin	Georgia	33.37884995
16055 Kootenai	Idaho	27.86291446
4025 Yavapai	Arizona	30.17332420
18027 Daviess	Indiana	36.20237126
20161 Riley	Kansas	31.20632810
30085 Roosevelt	Montana	27.12722669
8089 Otero	Colorado	27.12673611
46067 Hutchinson	South Dakota	27.10027100
6095 Solano	California	30.22771546
51125 Nelson	Virginia	33.70180642
19099 Jasper	Iowa	40.38011145
48239 Jackson	Texas	26.89256421
1019 Cherokee	Alabama	34.57283344
39135 Preble	Ohio	41.46644876
51005 Alleghany	Virginia	26.82763246
21209 Scott	Kentucky	46.40288412
49005 Cache	Utah	28.33128718
46025 Clark	South Dakota	26.74511902
47117 Marshall	Tennessee	26.71971024
56007 Carbon	Wyoming	26.71832209
48309 McLennan	Texas	27.88611468
48015 Austin	Texas	40.01467205
37121 Mitchell	North Carolina	26.66666667
37197 Yadkin	North Carolina	37.29057348

Counties\_Cities

26011 Arenac	Michigan	33.24247058
41017 Deschutes	Oregon	28.64643013
26053 Gogebic	Michigan	26.49708532
41065 Wasco	Oregon	37.72873043
50005 Caledonia	Vermont	29.70100983
29077 Greene	Missouri	27.40448680
48049 Brown	Texas	29.00537918
5125 Saline	Arkansas	27.17816523
48473 Waller	Texas	33.88171517
20087 Jefferson	Kansas	26.35046113
15007 Kauai	Hawaii	29.11288869
39063 Hancock	Ohio	26.34005005
39003 Allen	Ohio	44.80679505
23015 Lincoln	Maine	32.03074952
54053 Mason	West Virginia	37.42795119
41071 Yamhill	Oregon	29.90598307
28127 Simpson	Mississippi	26.16040063
48211 Hemphill	Texas	26.14379085
38071 Ramsey	North Dakota	26.13012804
1047 Dallas	Alabama	44.37483686
40131 Rogers	Oklahoma	30.44007654
13179 Liberty	Georgia	34.14800722
51135 Nottoway	Virginia	32.42542153
47089 Jefferson	Tennessee	29.62304673
47027 Clay	Tennessee	51.83361410
31121 Merrick	Nebraska	25.86318376
37165 Scotland	North Carolina	25.85463947
55055 Jefferson	Wisconsin	28.19250784
18037 Dubois	Indiana	30.54152473
38081 Sargent	North Dakota	25.83979328
18177 Wayne	Indiana	28.81582140
8049 Grand	Colorado	25.76489533
16077 Power	Idaho	25.74665294
56023 Lincoln	Wyoming	25.72810538
48401 Rusk	Texas	29.38475666

Counties\_Cities

21157 Marshall	Kentucky	35.26658331
39077 Huron	Ohio	23.92998769
2122 Kenai Peninsula	Alaska	25.62656963
46127 Union	South Dakota	32.01229272
35017 Grant	New Mexico	36.56841951
48027 Bell	Texas	30.08643524
1059 Franklin	Alabama	38.26164589
51105 Lee	Virginia	29.73535534
37061 Duplin	North Carolina	32.28218024
18087 LaGrange	Indiana	33.05364861
23011 Kennebec	Maine	66.34830402
13309 Wheeler	Georgia	38.07589796
13281 Towns	Georgia	67.49915626
47013 Campbell	Tennessee	30.31604477
26107 Mecosta	Michigan	25.26122402
13149 Heard	Georgia	42.09108511
53059 Skamania	Washington	25.15934250
23013 Knox	Maine	27.65834402
37081 Guilford	North Carolina	25.85867671
20115 Marion	Kansas	41.84100418
26041 Delta	Michigan	25.09970159
23001 Androscoggin	Maine	26.93189944
51139 Page	Virginia	25.06998705
39087 Lawrence	Ohio	28.39675275
37107 Lenoir	North Carolina	26.79719880
24019 Dorchester	Maryland	43.75273455
19191 Winneshiek	Iowa	24.96380249
48091 Comal	Texas	25.61112871
29115 Linn	Missouri	41.53858935
51067 Franklin	Virginia	26.69276626
37019 Brunswick	North Carolina	25.59527292
18015 Carroll	Indiana	29.81070204
21229 Washington	Kentucky	24.82621648
51111 Lunenburg	Virginia	33.09614430
21173 Montgomery	Kentucky	28.36577669



Counties\_Cities

29135 Moniteau	Missouri	24.81235655
26153 Schoolcraft	Michigan	37.18393654
5117 Prairie	Arkansas	24.77086946
36009 Cattaraugus	New York	41.64497657
47005 Benton	Tennessee	24.71576866
37051 Cumberland	North Carolina	25.87789246
48135 Ector	Texas	27.75653204
48297 Live Oak	Texas	24.65888542
29017 Bollinger	Missouri	24.65280631
53013 Columbia	Washington	24.63661000
49021 Iron	Utah	28.42254856
39007 Ashtabula	Ohio	32.82286933
29155 Pemiscot	Missouri	49.16420846
54045 Logan	West Virginia	24.53460913
39123 Ottawa	Ohio	26.98128480
1053 Escambia	Alabama	27.21236530
21145 McCracken	Kentucky	35.19725767
28145 Union	Mississippi	27.96616095
27147 Steele	Minnesota	24.45452816
1035 Conecuh	Alabama	40.72656186
13289 Twiggs	Georgia	36.63898388
39047 Fayette	Ohio	41.86143864
30063 Missoula	Montana	25.25443847
40133 Seminole	Oklahoma	28.48075515
47121 Meigs	Tennessee	24.37835202
55045 Green	Wisconsin	24.37109047
21219 Todd	Kentucky	56.85971895
13079 Crawford	Georgia	73.06380906
51197 Wythe	Virginia	24.34443903
48343 Morris	Texas	24.31315342
29165 Platte	Missouri	25.24639511
1079 Lawrence	Alabama	24.27405407
48349 Navarro	Texas	32.28084334
18171 Warren	Indiana	36.30642624
54001 Barbour	West Virginia	24.19110977

Counties\_Cities

18153 Sullivan	Indiana	28.99951667
13003 Atkinson	Georgia	24.10509823
53075 Whitman	Washington	24.10074110
42105 Potter	Pennsylvania	24.06449284
54029 Hancock	West Virginia	24.05994363
17005 Bond	Illinois	24.05291642
45047 Greenwood	South Carolina	25.44493292
46031 Corson	South Dakota	24.00960384
27123 Ramsey	Minnesota	27.80756438
20185 Stafford	Kansas	23.93489708
49053 Washington	Utah	26.20850320
56005 Campbell	Wyoming	28.17511920
28149 Warren	Mississippi	30.31878032
31107 Knox	Nebraska	23.75579047
29063 DeKalb	Missouri	23.75296912
5059 Hot Spring	Arkansas	23.73816801
45011 Barnwell	South Carolina	23.68321334
37129 New Hanover	North Carolina	26.69261303
35023 Hidalgo	New Mexico	0.00000000
48325 Medina	Texas	25.52974215
40123 Pontotoc	Oklahoma	26.14584150
16003 Adams	Idaho	23.52941176
31155 Saunders	Nebraska	28.16504718
47163 Sullivan	Tennessee	27.27249664
48471 Walker	Texas	52.42825607
47103 Lincoln	Tennessee	26.37981065
23007 Franklin	Maine	26.75853765
48095 Concho	Texas	23.38634238
48319 Mason	Texas	23.36448598
37049 Craven	North Carolina	28.17941542
30049 Lewis and Clark	Montana	23.28966521
48489 Willacy	Texas	23.23960028
26027 Cass	Michigan	25.16794765
47129 Morgan	Tennessee	27.80481023
47131 Obion	Tennessee	26.43142697

Counties\_Cities

13313 Whitfield	Georgia	27.86800177
46039 Deuel	South Dakota	23.05741296
12083 Marion	Florida	28.89073469
48063 Camp	Texas	38.36415254
6055 Napa	California	27.25636042
38085 Sioux	North Dakota	22.94630564
13237 Putnam	Georgia	55.02315558
55011 Buffalo	Wisconsin	30.47619048
21091 Hancock	Kentucky	22.83626399
29125 Maries	Missouri	22.80761774
41003 Benton	Oregon	26.05834899
39117 Morrow	Ohio	28.48029164
55009 Brown	Wisconsin	36.82919606
8081 Moffat	Colorado	22.74795268
1077 Lauderdale	Alabama	23.81287411
29053 Cooper	Missouri	22.72339942
51115 Mathews	Virginia	34.08316292
27029 Clearwater	Minnesota	34.05221339
36049 Lewis	New York	26.46803040
21211 Shelby	Kentucky	37.09963313
46065 Hughes	South Dakota	28.32861190
47133 Overton	Tennessee	22.65724125
38105 Williams	North Dakota	22.63083451
53041 Lewis	Washington	21.35571077
29021 Buchanan	Missouri	24.83882987
23017 Oxford	Maine	22.56239370
37167 Stanly	North Carolina	27.38622634
51015 Augusta	Virginia	22.52938760
54011 Cabell	West Virginia	27.88981378
23019 Penobscot	Maine	22.50225023
21207 Russell	Kentucky	39.27950171
56015 Goshen	Wyoming	22.42822967
22107 Tensas	Louisiana	22.41147468
45077 Pickens	South Carolina	27.21371571
29181 Ripley	Missouri	22.38638908

Counties\_Cities

18169 Wabash	Indiana	22.37851662
31039 Cuming	Nebraska	22.37136465
20007 Barber	Kansas	22.36135957
48463 Uvalde	Texas	22.34969828
21109 Jackson	Kentucky	89.27242970
18157 Tippecanoe	Indiana	23.82827069
42023 Cameron	Pennsylvania	22.26179875
5077 Lee	Arkansas	22.25932109
31153 Sarpy	Nebraska	24.93779105
33005 Cheshire	New Hampshire	27.45349248
39127 Perry	Ohio	22.20187051
8077 Mesa	Colorado	22.84490918
48093 Comanche	Texas	22.16639574
42061 Huntingdon	Pennsylvania	24.35352462
17125 Mason	Illinois	22.11573903
51820 Waynesboro	Virginia	26.51582111
37117 Martin	North Carolina	30.87645009
32023 Nye	Nevada	33.07899263
26139 Ottawa	Michigan	23.06415967
17167 Sangamon	Illinois	25.59534779
48217 Hill	Texas	22.00583155
37169 Stokes	North Carolina	21.99397365
17115 Macon	Illinois	42.97501719
56017 Hot Springs	Wyoming	21.95389682
54047 McDowell	West Virginia	32.92542391
12041 Gilchrist	Florida	32.86590710
48259 Kendall	Texas	26.29214960
36033 Franklin	New York	25.84852763
40135 Sequoyah	Oklahoma	26.71264479
49003 Box Elder	Utah	23.65787079
30035 Glacier	Montana	29.09725758
26067 Ionia	Michigan	26.47562685
31185 York	Nebraska	29.04443799
19101 Jefferson	Iowa	21.76160165
19141 O'Brien	Iowa	21.67630058

Counties\_Cities

47085 Humphreys	Tennessee	21.63799632
42087 Mifflin	Pennsylvania	34.61555104
12129 Wakulla	Florida	36.96743785
30065 Musselshell	Montana	21.50075253
31033 Cheyenne	Nebraska	21.48227712
48221 Hood	Texas	24.77823480
6047 Merced	California	26.93210562
55078 Menominee	Wisconsin	21.46844139
47155 Sevier	Tennessee	22.47374658
28135 Tallahatchie	Mississippi	28.59798384
18085 Kosciusko	Indiana	23.94636015
37041 Chowan	North Carolina	28.51236724
54107 Wood	West Virginia	24.93972899
29185 St. Clair	Missouri	21.28791911
6063 Plumas	California	21.27206977
17033 Crawford	Illinois	21.26867656
19039 Clarke	Iowa	21.22466306
55107 Rusk	Wisconsin	21.20590938
5103 Ouachita	Arkansas	21.18105566
48185 Grimes	Texas	24.68265162
29169 Pulaski	Missouri	23.07071173
55063 La Crosse	Wisconsin	21.14522541
48505 Zapata	Texas	21.14164905
53015 Cowlitz	Washington	22.93851560
6099 Stanislaus	California	26.55438648
4011 Greenlee	Arizona	21.09037225
51195 Wise	Virginia	36.83047459
51053 Dinwiddie	Virginia	24.53643661
48203 Harrison	Texas	46.45865180
21123 Larue	Kentucky	20.96875655
32007 Elko County	Nevada	20.96835684
32007 Elko County	Nevada	20.96835684
38055 McLean	North Dakota	20.96216330
35028 Los Alamos	New Mexico	26.17663997
26165 Wexford	Michigan	20.91675133

Counties\_Cities

48215 Hidalgo	Texas	22.86535195
17013 Calhoun	Illinois	20.82465639
37035 Catawba	North Carolina	22.69117313
1009 Blount	Alabama	27.66251729
37027 Caldwell	North Carolina	23.16254008
13031 Bulloch	Georgia	25.87456013
21225 Union	Kentucky	34.47087211
51043 Clarke	Virginia	34.42814845
21191 Pendleton	Kentucky	20.64835846
32005 Douglas	Nevada	20.63259537
21155 Marion	Kentucky	51.53576582
20149 Pottawatomie	Kansas	20.59562549
19097 Jackson	Iowa	20.58460272
27129 Renville	Minnesota	20.53107035
51083 Halifax	Virginia	20.51582649
55027 Dodge	Wisconsin	21.62851321
27037 Dakota	Minnesota	24.21119686
21035 Calloway	Kentucky	40.88411907
40043 Dewey	Oklahoma	20.43318349
37001 Alamance	North Carolina	43.86070321
20171 Scott	Kansas	20.42066571
27173 Yellow Medicine	Minnesota	30.62787136
17139 Moultrie	Illinois	13.58972617
48455 Trinity	Texas	27.13704206
19065 Fayette	Iowa	25.43234995
47007 Bledsoe	Tennessee	54.21890884
48465 Val Verde	Texas	24.38627865
6039 Madera	California	20.92952458
37145 Person	North Carolina	27.84316703
35013 Dona Ana	New Mexico	22.98618071
35013 Dona Ana	New Mexico	22.98618071
51079 Greene	Virginia	25.27933667
48257 Kaufman	Texas	24.87910311
13055 Chattooga	Georgia	32.27107705
55019 Clark	Wisconsin	23.04877697

Counties\_Cities

12009 Brevard	Florida	27.31009016
55035 Eau Claire	Wisconsin	20.08915759
19167 Sioux	Iowa	20.05213555
27011 Big Stone	Minnesota	20.04409701
41029 Jackson	Oregon	21.40605928
27035 Crow Wing	Minnesota	26.19858528
49015 Emery	Utah	29.95805872
8125 Yuma	Colorado	19.96007984
39025 Clermont	Ohio	21.41473528
55007 Bayfield	Wisconsin	19.94415636
55033 Dunn	Wisconsin	19.94194678
26069 Iosco	Michigan	15.94832742
48493 Wilson	Texas	21.90187958
48285 Lavaca	Texas	19.89060169
48355 Nueces	Texas	21.80724056
48397 Rockwall	Texas	25.83029496
21017 Bourbon	Kentucky	19.81767737
40051 Grady	Oklahoma	21.60177135
17059 Gallatin	Illinois	39.54132068
47031 Coffee	Tennessee	21.54398564
40085 Love	Oklahoma	19.73554371
56041 Uinta	Wyoming	19.70540421
48291 Liberty	Texas	23.16879627
49017 Garfield	Utah	19.68503937
21073 Franklin	Kentucky	21.64715143
19145 Page	Iowa	19.67342121
54103 Wetzel	West Virginia	19.64636542
18129 Posey	Indiana	19.57713391
18101 Martin	Indiana	48.93804444
46091 Marshall	South Dakota	19.56181534
19107 Keokuk	Iowa	19.55990220
29043 Christian	Missouri	21.84334870
21231 Wayne	Kentucky	19.54270080
48241 Jasper	Texas	19.51382694
27083 Lyon	Minnesota	19.50914979

Counties\_Cities

51033 Caroline	Virginia	22.74795268
54051 Marshall	West Virginia	19.49001137
31097 Johnson	Nebraska	19.47798987
13123 Gilmer	Georgia	22.71547248
41033 Josephine	Oregon	21.74087169
12005 Bay	Florida	20.50872430
48491 Williamson	Texas	20.99806077
45059 Laurens	South Carolina	20.89739380
8029 Delta	Colorado	38.76845540
18165 Vermillion	Indiana	19.38109697
29005 Atchison	Missouri	38.67723845
45067 Marion	South Carolina	25.77402623
5105 Perry	Arkansas	19.31993818
18075 Jay	Indiana	33.71219418
17023 Clark	Illinois	25.64760195
32017 Lincoln	Nevada	19.22707172
6115 Yuba	California	19.22066606
16067 Minidoka	Idaho	28.81152461
6019 Fresno	California	22.32502011
5029 Conway	Arkansas	19.14700110
48077 Clay	Texas	19.12777353
41009 Columbia	Oregon	21.00158467
26129 Ogemaw	Michigan	19.09125620
51019 Bedford	Virginia	20.31823435
31053 Dodge	Nebraska	32.61667256
19189 Winnebago	Iowa	19.01502187
38003 Barnes	North Dakota	18.97173212
4012 La Paz	Arizona	18.95914305
28003 Alcorn	Mississippi	18.95734597
31143 Polk	Nebraska	37.89314134
19131 Mitchell	Iowa	18.92326616
20139 Osage	Kansas	25.09252870
20147 Phillips	Kansas	18.80759827
40007 Beaver	Oklahoma	18.80052641
55057 Juneau	Wisconsin	26.29898185



Counties\_Cities

2290 Yukon-Koyukuk	Alaska	18.77229210
5109 Pike	Arkansas	18.73887379
48119 Delta	Texas	18.69508319
29047 Clay	Missouri	20.70099243
21171 Monroe	Kentucky	18.66019780
21041 Carroll	Kentucky	18.62717705
21103 Henry	Kentucky	24.83546504
53043 Lincoln	Washington	18.62197393
47079 Henry	Tennessee	24.72340689
20005 Atchison	Kansas	18.52652381
21141 Logan	Kentucky	18.52606618
27137 St. Louis	Minnesota	21.02586181
17035 Cumberland	Illinois	18.50481125
48457 Tyler	Texas	18.43657817
17175 Stark	Illinois	18.42638659
55023 Crawford	Wisconsin	18.41507581
5057 Hempstead	Arkansas	18.39841774
26089 Leelanau	Michigan	18.37897445
48005 Angelina	Texas	20.66779957
21167 Mercer	Kentucky	41.33370074
26055 Grand Traverse	Michigan	18.36388580
29083 Henry	Missouri	22.94419971
18045 Fountain	Indiana	18.34750168
51580 Covington	Virginia	18.31501832
35061 Valencia	New Mexico	26.15883645
51025 Brunswick	Virginia	54.93164063
48195 Hansford	Texas	18.30496064
21227 Warren	Kentucky	35.80570453
1057 Fayette	Alabama	24.34126453
29097 Jasper	Missouri	22.38137869
55125 Vilas	Wisconsin	18.23320266
40121 Pittsburg	Oklahoma	25.07008228
35009 Curry	New Mexico	20.22776463
17203 Woodford	Illinois	25.99901204
19123 Mahaska	Iowa	22.72727273

Counties\_Cities

16049 Idaho	Idaho	18.16750439
48449 Titus	Texas	21.19093028
19009 Audubon	Iowa	18.16200509
6053 Monterey	California	19.97272690
27087 Mahnomon	Minnesota	18.11922450
16085 Valley	Idaho	18.11430124
42035 Clinton	Pennsylvania	20.68038466
55065 Lafayette	Wisconsin	18.00180018
48373 Polk	Texas	21.98636845
31141 Platte	Nebraska	17.98399425
48329 Midland	Texas	18.54234028
35039 Rio Arriba	New Mexico	17.94595703
37005 Alleghany	North Carolina	17.91954126
22065 Madison	Louisiana	17.91954126
37109 Lincoln	North Carolina	17.90617166
17177 Stephenson	Illinois	20.11038366
48467 Van Zandt	Texas	17.85108624
8073 Lincoln	Colorado	35.65062389
13047 Catoosa	Georgia	22.24859092
54091 Taylor	West Virginia	23.72197841
6005 Amador	California	17.77416652
54077 Preston	West Virginia	17.73102042
53003 Asotin	Washington	26.53693056
20155 Reno	Kansas	22.45677072
54079 Putnam	West Virginia	21.17074203
42039 Crawford	Pennsylvania	18.80958819
42081 Lycoming	Pennsylvania	25.51379505
19193 Woodbury	Iowa	19.50477379
6009 Calaveras	California	19.73597649
37175 Transylvania	North Carolina	17.53616835
27103 Nicollet	Minnesota	20.45587376
21161 Mason	Kentucky	29.15451895
21015 Boone	Kentucky	44.09539811
48407 San Jacinto	Texas	27.85612312
13119 Franklin	Georgia	21.71741302

Counties\_Cities

55081 Monroe	Wisconsin	17.37204404
48289 Leon	Texas	17.37116387
31031 Cherry	Nebraska	17.35809755
29119 McDonald	Missouri	17.33252448
17185 Wabash	Illinois	17.31751667
48107 Crosby	Texas	17.30403184
39159 Union	Ohio	19.01962479
37163 Sampson	North Carolina	20.43189891
47057 Grainger	Tennessee	17.28235040
21029 Bullitt	Kentucky	41.93958233
47123 Monroe	Tennessee	19.41454365
50017 Orange	Vermont	17.24197386
26057 Gratiot	Michigan	17.24180399
5007 Benton	Arkansas	22.00962554
21147 McCreary	Kentucky	40.21139706
40039 Custer	Oklahoma	24.10800386
4023 Santa Cruz	Arizona	21.50029025
37133 Onslow	North Carolina	17.70511374
36013 Chautauqua	New York	17.97731732
38049 McHenry	North Dakota	17.19394773
26133 Osceola	Michigan	21.42153292
54027 Hampshire	West Virginia	21.41602776
48153 Floyd	Texas	17.13208840
51145 Powhatan	Virginia	17.12974066
18115 Ohio	Indiana	17.11156742
41027 Hood River	Oregon	17.07358716
8025 Crowley	Colorado	34.14134517
12037 Franklin	Florida	17.04158146
46011 Brookings	South Dakota	25.54495913
51770 Roanoke City	Virginia	21.01681345
39143 Sandusky	Ohio	22.10921954
5093 Mississippi	Arkansas	16.97422343
31119 Madison	Nebraska	16.95298373
19119 Lyon	Iowa	33.86673440
49047 Uintah	Utah	16.93097805

Counties\_Cities

37091 Hertford	North Carolina	16.90688533
1133 Winston	Alabama	16.90617075
39141 Ross	Ohio	25.99732228
55049 Iowa	Wisconsin	21.03403307
6017 El Dorado	California	17.83110794
51037 Charlotte	Virginia	33.50644999
31167 Stanton	Nebraska	16.75041876
19037 Chickasaw	Iowa	16.71681712
29055 Crawford	Missouri	20.87072672
5107 Phillips	Arkansas	22.18647734
48503 Young	Texas	16.62510391
45073 Oconee	South Carolina	17.86306683
48231 Hunt	Texas	22.79958132
18069 Huntington	Indiana	16.55629139
19143 Osceola	Iowa	33.11258278
21185 Oldham	Kentucky	27.07988566
47101 Lewis	Tennessee	16.54807215
30043 Jefferson	Montana	16.53302472
30047 Lake	Montana	16.52892562
29205 Shelby	Missouri	16.52892562
20073 Greenwood	Kansas	16.51527663
42113 Sullivan	Pennsylvania	16.47175095
55093 Pierce	Wisconsin	16.44930090
27003 Anoka	Minnesota	20.34973277
48133 Eastland	Texas	16.37375832
51031 Campbell	Virginia	20.00982300
46057 Hamlin	South Dakota	16.36393389
45033 Dillon	South Carolina	16.34040328
48251 Johnson	Texas	18.09046399
8047 Gilpin	Colorado	16.33719980
40067 Jefferson	Oklahoma	16.33186347
17129 Menard	Illinois	16.27604167
56037 Sweetwater	Wyoming	20.90543774
55031 Douglas	Wisconsin	16.20070357
26005 Allegan	Michigan	19.60333086

Counties\_Cities

19173 Taylor	Iowa	16.15247941
48277 Lamar	Texas	16.08751609
27161 Waseca	Minnesota	16.05050559
26063 Huron	Michigan	19.25174870
50009 Essex	Vermont	16.00000000
39125 Paulding	Ohio	26.65245203
21215 Spencer	Kentucky	31.92508247
19149 Plymouth	Iowa	15.93943017
30013 Cascade	Montana	15.92298176
26095 Luce	Michigan	15.91596371
48013 Atascosa	Texas	17.88908766
17081 Jefferson	Illinois	21.15282919
26051 Gladwin	Michigan	19.73398587
31003 Antelope	Nebraska	15.78282828
8103 Rio Blanco	Colorado	15.78282828
31109 Lancaster	Nebraska	17.96565723
18123 Perry	Indiana	15.70516176
26141 Presque Isle	Michigan	15.70105197
51089 Henry	Virginia	15.70074382
13105 Elbert	Georgia	31.38075314
47001 Anderson	Tennessee	19.61245783
21031 Butler	Kentucky	172.25180081
5143 Washington	Arkansas	18.14644604
37153 Richmond	North Carolina	26.73379820
24039 Somerset	Maryland	19.47419669
2198 Prince of Wales-	Alaska	31.14294612
51640 Galax	Virginia	15.56904873
29015 Benton	Missouri	15.56178027
38035 Grand Forks	North Dakota	16.95633743
24001 Allegany	Maryland	23.95209581
39021 Champaign	Ohio	15.48227280
55087 Outagamie	Wisconsin	15.47781069
37157 Rockingham	North Carolina	17.64251847
39091 Logan	Ohio	17.63746197
15001 Hawaii	Hawaii	20.39973530

Counties\_Cities

13049 Charlton	Georgia	30.84515731
31021 Burt	Nebraska	15.41307028
5147 Woodruff	Arkansas	15.40832049
48323 Maverick	Texas	17.09840130
20037 Crawford	Kansas	15.37712397
20061 Geary	Kansas	30.68049334
20009 Barton	Kansas	15.31921412
46079 Lake	South Dakota	15.31745424
21179 Nelson	Kentucky	28.35270768
47173 Union	Tennessee	15.23770825
16043 Fremont	Idaho	15.18833536
19015 Boone	Iowa	15.18257041
46035 Davison	South Dakota	15.15917130
21151 Madison	Kentucky	21.65252035
17011 Bureau	Illinois	18.18567575
37185 Warren	North Carolina	15.14616045
41007 Clatsop	Oregon	15.08902525
29075 Gentry	Missouri	15.08750754
21135 Lewis	Kentucky	15.08636947
49013 Duchesne	Utah	15.02704869
21057 Cumberland	Kentucky	30.03453972
47183 Weakley	Tennessee	17.95600778
41057 Tillamook	Oregon	18.66577071
18049 Fulton	Indiana	14.93131595
17199 Williamson	Illinois	14.91290861
54057 Mineral	West Virginia	18.55976244
40083 Logan	Oklahoma	14.80197078
46047 Fall River	South Dakota	14.79727730
37009 Ashe	North Carolina	14.75524733
20057 Ford	Kansas	50.16525024
28041 Greene	Mississippi	14.72103636
12075 Levy	Florida	17.16948737
21027 Breckinridge	Kentucky	14.71453796
20169 Saline	Kansas	23.89661955
13283 Treutlen	Georgia	14.68644441

Counties\_Cities

40139 Texas	Oklahoma	29.33268150
55139 Winnebago	Wisconsin	16.95708104
29045 Clark	Missouri	14.61560947
29217 Vernon	Missouri	14.61418550
1033 Colbert	Alabama	20.08692159
48351 Newton	Texas	14.54968718
48459 Upshur	Texas	21.81289384
39083 Knox	Ohio	16.15691597
54031 Hardy	West Virginia	14.51905626
8055 Huerfano	Colorado	14.51589490
39111 Monroe	Ohio	14.50326323
20197 Wabaunsee	Kansas	14.49485433
5095 Monroe	Arkansas	28.98550725
39147 Seneca	Ohio	18.11364501
17169 Schuyler	Illinois	14.47806573
1041 Crenshaw	Alabama	21.70138889
2240 Southeast Fairbanks	Alaska	14.45504481
31127 Nemaha	Nebraska	14.37194596
54087 Roane	West Virginia	14.35544071
42049 Erie	Pennsylvania	15.07014971
53009 Clallam	Washington	15.63782791
4015 Mohave	Arizona	21.47458840
37189 Watauga	North Carolina	14.29975869
54071 Pendleton	West Virginia	14.29183936
17189 Washington	Illinois	14.29081815
39057 Greene	Ohio	18.45293015
37021 Buncombe	North Carolina	14.66598225
22035 East Carroll	Louisiana	14.21060111
17127 Massac	Illinois	21.30681818
21003 Allen	Kentucky	9.46880030
39051 Fulton	Ohio	16.55785789
41059 Umatilla	Oregon	20.64089994
48147 Fannin	Texas	14.16992575
16029 Caribou	Idaho	14.16430595
19001 Adair	Iowa	14.15828968

Counties\_Cities

41063	Wallowa	Oregon	14.12229911
55085	Oneida	Wisconsin	16.91570341
45021	Cherokee	South Carolina	14.01590806
31139	Pierce	Nebraska	14.00168020
12047	Hamilton	Florida	13.97624039
21181	Nicholas	Kentucky	13.95478649
41023	Grant	Oregon	13.93534002
39071	Highland	Ohio	16.25714153
51169	Scott	Virginia	13.93145723
5039	Dallas	Arkansas	13.92369813
33019	Sullivan	New Hampshire	16.22473577
37171	Surry	North Carolina	13.89892700
48111	Dallam	Texas	27.77777778
54083	Randolph	West Virginia	13.87780592
48055	Caldwell	Texas	13.87379471
6011	Colusa	California	13.87154945
48299	Llano	Texas	13.85937356
48363	Palo Pinto	Texas	24.24242424
51161	Roanoke	Virginia	19.13407673
17173	Shelby	Illinois	18.39841774
8071	Las Animas	Colorado	13.79025029
51157	Rappahannock	Virginia	13.78929950
20175	Seward	Kansas	27.54820937
29145	Newton	Missouri	15.44640099
24023	Garrett	Maryland	13.71601001
39115	Morgan	Ohio	13.69487812
40023	Choctaw	Oklahoma	20.45268612
40141	Tillman	Oklahoma	13.60914535
17179	Tazewell	Illinois	15.86965722
29073	Gasconade	Missouri	13.60081605
16051	Jefferson	Idaho	13.58741805
27139	Scott	Minnesota	13.57027025
54055	Mercer	West Virginia	13.52928244
42111	Somerset	Pennsylvania	17.57897014
54009	Brooke	West Virginia	13.51168761



Counties\_Cities

13305 Wayne	Georgia	20.12882448
19195 Worth	Iowa	13.41741581
39043 Erie	Ohio	18.76298331
21083 Graves	Kentucky	34.83666961
12125 Union	Florida	13.38688086
19079 Hamilton	Iowa	13.37613697
39023 Clark	Ohio	14.86049708
39053 Gallia	Ohio	26.68534641
6089 Shasta	California	13.88580315
54073 Pleasants	West Virginia	13.32090049
55005 Barron	Wisconsin	13.28491719
48067 Cass	Texas	16.60081676
5063 Independence	Arkansas	15.92441212
53065 Stevens	Washington	15.46619532
5055 Greene	Arkansas	13.23772752
21005 Anderson	Kentucky	13.23743547
37033 Caswell	North Carolina	13.21702353
29121 Macon	Missouri	13.19870653
51163 Rockbridge	Virginia	13.18565401
41015 Curry	Oregon	13.15039670
40093 Major	Oklahoma	26.16431188
26015 Barry	Michigan	22.89190117
53019 Ferry	Washington	13.07360439
17007 Boone	Illinois	24.26414320
37105 Lee	North Carolina	24.40929506
20043 Doniphan	Kansas	13.01744337
26035 Clare	Michigan	13.00516955
55077 Marquette	Wisconsin	12.95840352
48495 Winkler	Texas	12.95336788
56001 Albany	Wyoming	12.95303230
19155 Pottawattamie	Iowa	14.96797922
17131 Mercer	Illinois	19.22953657
39059 Guernsey	Ohio	17.93859874
5101 Newton	Arkansas	12.81229981
48255 Karnes	Texas	19.16932907

Counties\_Cities

5027 Columbia	Arkansas	12.74588945
17143 Peoria	Illinois	17.16300984
16065 Madison	Idaho	12.72135152
39065 Hardin	Ohio	34.94282084
20003 Anderson	Kansas	0.00000000
48181 Grayson	Texas	12.68741930
17101 Lawrence	Illinois	12.68633048
31047 Dawson	Nebraska	75.92053651
48053 Burnet	Texas	12.62041984
29209 Stone	Missouri	9.44911651
17165 Saline	Illinois	12.54915084
20133 Neosho	Kansas	12.53839885
29213 Taney	Missouri	14.32356943
21007 Ballard	Kentucky	25.06579772
20027 Clay	Kansas	12.50468926
54041 Lewis	West Virginia	12.48127808
18181 White	Indiana	20.71851821
19041 Clay	Iowa	12.39618198
13083 Dade	Georgia	18.48884506
38077 Richland	North Dakota	18.47404397
19121 Madison	Iowa	18.46267463
54097 Upshur	West Virginia	12.28752816
48335 Mitchell	Texas	12.27747084
26123 Newaygo	Michigan	14.31727072
55115 Shawano	Wisconsin	14.70732425
1045 Dale	Alabama	24.51180652
48213 Henderson	Texas	12.15081593
21023 Bracken	Kentucky	60.68697657
27101 Murray	Minnesota	12.08313195
47181 Wayne	Tennessee	12.07875347
12133 Washington	Florida	20.09646302
12093 Okeechobee	Florida	12.03746058
19017 Bremer	Iowa	36.07648214
5099 Nevada	Arkansas	12.01056930
20015 Butler	Kansas	13.48011683

Counties\_Cities

12029 Dixie	Florida	11.97604790
18051 Gibson	Indiana	11.95743154
21081 Grant	Kentucky	55.73026551
29059 Dallas	Missouri	11.93175039
51071 Giles	Virginia	23.74732843
23025 Somerset	Maine	21.74256799
12077 Liberty	Florida	23.64904813
26043 Dickinson	Michigan	11.81893393
13267 Tattnall	Georgia	19.69201686
51101 King William	Virginia	11.80707244
21217 Taylor	Kentucky	15.65619007
51155 Pulaski	Virginia	11.74191276
27171 Wright	Minnesota	13.93482900
19055 Delaware	Iowa	11.71714805
42121 Venango	Pennsylvania	11.70366325
20079 Harvey	Kansas	14.61560947
48287 Lee	Texas	11.66588894
27019 Carver	Minnesota	12.55420035
48395 Robertson	Texas	11.57139551
18033 DeKalb	Indiana	13.88053486
5135 Sharp	Arkansas	11.51675688
21193 Perry	Kentucky	15.33036946
13147 Hart	Georgia	19.15782214
31025 Cass	Nebraska	11.46832830
39015 Brown	Ohio	11.46736388
40075 Kiowa	Oklahoma	22.91213197
12067 Lafayette	Florida	11.45213010
6093 Siskiyou	California	11.43536730
48073 Cherokee	Texas	15.21143900
19179 Wapello	Iowa	19.88353927
41061 Union	Oregon	15.11658667
42033 Clearfield	Pennsylvania	11.33672595
48237 Jack	Texas	22.61675902
26127 Oceana	Michigan	11.26760563
5001 Arkansas	Arkansas	11.25555743

Counties\_Cities

47091 Johnson	Tennessee	11.24985938
18001 Adams	Indiana	16.83690650
19073 Greene	Iowa	11.13461753
31137 Phelps	Nebraska	11.11605158
37053 Currituck	North Carolina	11.08156028
48499 Wood	Texas	13.29522037
47185 White	Tennessee	14.75633600
27117 Pipestone	Minnesota	11.05338786
12049 Hardee	Florida	11.01119471
29025 Caldwell	Missouri	10.97935881
47049 Fentress	Tennessee	16.46813416
19089 Howard	Iowa	10.88494612
41019 Douglas	Oregon	17.22840329
48223 Hopkins	Texas	10.86661233
48427 Starr	Texas	10.84850833
53027 Grays Harbor	Washington	14.88477828
39001 Adams	Ohio	10.82094936
32019 Lyon	Nevada	17.91857798
27025 Chisago	Minnesota	12.51743500
27151 Swift	Minnesota	10.70090958
6021 Glenn	California	14.26177488
27007 Beltrami	Minnesota	10.67304203
20151 Pratt	Kansas	10.66325443
18179 Wells	Indiana	14.18137985
31179 Wayne	Nebraska	10.63490375
30001 Beaverhead	Montana	10.63377286
48429 Stephens	Texas	10.60108131
32033 White Pine	Nevada	31.66226913
30095 Stillwater	Montana	10.48877701
48409 San Patricio	Texas	13.45432257
8043 Fremont	Colorado	16.65937819
42009 Bedford	Pennsylvania	10.37861176
17107 Logan	Illinois	13.82886776
35015 Eddy	New Mexico	12.08981002
12063 Jackson	Florida	12.42107442

Counties\_Cities

28141 Tishomingo	Mississippi	10.28066207
12059 Holmes	Florida	20.53704369
4003 Cochise	Arizona	11.83245247
49019 Grand	Utah	10.24170422
29225 Webster	Missouri	12.78478100
48337 Montague	Texas	25.51541131
56035 Sublette	Wyoming	10.19056354
27115 Pine	Minnesota	20.35071058
47055 Giles	Tennessee	10.16845745
27021 Cass	Minnesota	13.55059453
51035 Carroll	Virginia	10.12282359
48253 Jones	Texas	10.09234496
27063 Jackson	Minnesota	10.08979921
19021 Buena Vista	Iowa	10.06339942
27059 Isanti	Minnesota	10.00850723
19137 Montgomery	Iowa	9.99700090
29091 Howell	Missouri	9.98103603
19069 Franklin	Iowa	9.87751877
42021 Cambria	Pennsylvania	10.62779929
49007 Carbon	Utah	9.86728502
29089 Howard	Missouri	19.72970307
21131 Leslie	Kentucky	9.85901607
40047 Garfield	Oklahoma	11.49179978
16087 Washington	Idaho	9.84155103
18147 Spencer	Indiana	14.75869533
55001 Adams	Wisconsin	14.74346373
17029 Coles	Illinois	15.72172546
29093 Iron	Missouri	9.82607841
21053 Clinton	Kentucky	19.59631589
29173 Ralls	Missouri	9.79240110
51185 Tazewell	Virginia	9.79072329
47177 Warren	Tennessee	9.78521454
46121 Todd	South Dakota	9.72478849
48127 Dimmit	Texas	9.70120295
55043 Grant	Wisconsin	15.51770959

Counties\_Cities

5127 Scott	Arkansas	9.69086152
5005 Baxter	Arkansas	9.61099498
48177 Gonzales	Texas	9.60338039
55073 Marathon	Wisconsin	10.33759636
29149 Oregon	Missouri	9.48676596
47025 Claiborne	Tennessee	15.74505605
48233 Hutchinson	Texas	14.15227852
51027 Buchanan	Virginia	56.54775930
48281 Lampasas	Texas	9.42107494
16019 Bonneville	Idaho	11.98076232
47145 Roane	Tennessee	9.40910802
29159 Pettis	Missouri	7.05185464
48367 Parker	Texas	10.84042176
27141 Sherburne	Minnesota	10.41276188
19077 Guthrie	Iowa	9.32835821
39005 Ashland	Ohio	9.30319099
2170 Matanuska-Susit	Alaska	13.93922498
48159 Franklin	Texas	9.28850084
31013 Box Butte	Nebraska	9.28332714
39119 Muskingum	Ohio	9.28257313
51103 Lancaster	Virginia	9.27385700
5083 Logan	Arkansas	9.20090169
17183 Vermilion	Illinois	10.41585293
21087 Green	Kentucky	9.05059281
19125 Marion	Iowa	8.98015386
29147 Nodaway	Missouri	13.45050215
41039 Lane	Oregon	11.06395758
16017 Bonner	Idaho	8.94314396
55109 St. Croix	Wisconsin	11.14901777
20121 Miami	Kansas	11.87648456
21159 Martin	Kentucky	8.83158174
17049 Effingham	Illinois	8.76987839
48019 Bandera	Texas	8.76270592
20191 Sumner	Kansas	8.69716472
17123 Marshall	Illinois	17.34003815

Counties\_Cities

13295 Walker	Georgia	14.40714594
27093 Meeker	Minnesota	8.64266886
54025 Greenbrier	West Virginia	8.62415914
47039 Decatur	Tennessee	25.62788314
26085 Lake	Michigan	16.83359987
48007 Aransas	Texas	8.40618695
47029 Cocke	Tennessee	13.97663107
35029 Luna	New Mexico	8.34620039
40107 Okfuskee	Oklahoma	8.26582906
35007 Colfax	New Mexico	16.51527663
55137 Waushara	Wisconsin	8.24300375
21125 Laurel	Kentucky	14.83459427
48379 Rains	Texas	8.22436056
8099 Prowers	Colorado	8.22097994
29123 Madison	Missouri	8.20479160
42013 Blair	Pennsylvania	8.98017830
21093 Hardin	Kentucky	21.74779804
39171 Williams	Ohio	8.15128790
19075 Grundy	Iowa	8.12743823
41041 Lincoln	Oregon	8.09913339
19175 Union	Iowa	8.09126952
21011 Bath	Kentucky	24.22676250
36123 Yates	New York	24.15361700
54067 Nicholas	West Virginia	8.05088157
37141 Pender	North Carolina	8.04349924
19007 Appanoose	Iowa	8.04052424
27071 Koochiching	Minnesota	8.03858521
21197 Powell	Kentucky	8.03729304
18131 Pulaski	Indiana	8.01988933
5009 Boone	Arkansas	8.00426894
47081 Hickman	Tennessee	7.97989068
55015 Calumet	Wisconsin	9.96830080
55083 Oconto	Wisconsin	10.57361882
19197 Wright	Iowa	7.88022065
21025 Breathitt	Kentucky	23.57378595

Counties\_Cities

5131 Sebastian	Arkansas	8.61036531
13023 Bleckley	Georgia	23.36812588
47071 Hardin	Tennessee	7.75915580
17055 Franklin	Illinois	10.33565024
17061 Greene	Illinois	7.66636001
19057 Des Moines	Iowa	17.88543104
48279 Lamb	Texas	15.19987840
21085 Grayson	Kentucky	18.99623874
20085 Jackson	Kansas	7.53012048
54063 Monroe	West Virginia	7.53012048
47107 McMinn	Tennessee	9.38350380
30003 Big Horn	Montana	14.99475184
16057 Latah	Idaho	7.47495889
55099 Price	Wisconsin	7.46435769
55075 Marinette	Wisconsin	9.89266459
5065 Izard	Arkansas	14.71345546
53051 Pend Oreille	Washington	7.35186002
48497 Wise	Texas	7.32010834
23009 Hancock	Maine	9.12225648
40005 Atoka	Oklahoma	7.22647781
6015 Del Norte	California	7.18700589
47077 Henderson	Tennessee	7.18210220
46103 Pennington	South Dakota	8.05520500
48059 Callahan	Texas	7.14591968
19169 Story	Iowa	11.21247643
54007 Braxton	West Virginia	7.09773582
5015 Carroll	Arkansas	7.08641888
39161 Van Wert	Ohio	7.07188572
4027 Yuma	Arizona	9.42826972
39073 Hocking	Ohio	14.09194997
38079 Rolette	North Dakota	6.99251801
46102 Oglala Lakota	South Dakota	6.98860857
39121 Noble	Ohio	13.93339836
21163 Meade	Kentucky	6.96500087
30081 Ravalli	Montana	11.58158065



Counties\_Cities

48313 Madison	Texas	6.93385106
42057 Fulton	Pennsylvania	13.77125938
19023 Butler	Iowa	6.87805214
26105 Mason	Michigan	10.30927835
39075 Holmes	Ohio	6.83495853
27111 Otter Tail	Minnesota	6.80133306
5021 Clay	Arkansas	6.73536741
54081 Raleigh	West Virginia	8.08037277
47153 Sequatchie	Tennessee	20.16671148
19109 Kossuth	Iowa	6.70780789
27143 Sibley	Minnesota	6.65424541
13161 Jeff Davis	Georgia	6.65380265
19129 Mills	Iowa	13.27756755
42047 Elk	Pennsylvania	6.62932149
26113 Missaukee	Michigan	6.61681996
29117 Livingston	Missouri	13.20480655
27135 Roseau	Minnesota	6.60066007
51143 Pittsylvania	Virginia	6.56286403
27127 Redwood	Minnesota	6.55780707
41045 Malheur	Oregon	13.01871440
48273 Kleberg	Texas	6.42487712
21127 Lawrence	Kentucky	6.42219511
55003 Ashland	Wisconsin	12.82051282
17149 Pike	Illinois	6.40573954
48371 Pecos	Texas	19.14119824
48389 Reeves	Texas	12.74291176
40013 Bryan	Oklahoma	8.47601288
17159 Richland	Illinois	6.34397006
17039 De Witt	Illinois	6.34155622
33007 Coos	New Hampshire	6.33131786
51063 Floyd	Virginia	6.33111744
31131 Otoe	Nebraska	6.25586487
6033 Lake	California	6.21291665
47063 Hamblen	Tennessee	9.29238489
12045 Gulf	Florida	6.18658748

Counties\_Cities

39079 Jackson	Ohio	9.26383399
48025 Bee	Texas	9.20612514
30041 Hill	Montana	6.11733040
40089 McCurtain	Oklahoma	18.34694065
5087 Madison	Arkansas	6.06759299
51520 Bristol	Virginia	6.06722485
55113 Sawyer	Wisconsin	12.12929832
6007 Butte	California	6.48631819
27131 Rice	Minnesota	7.51619741
40079 Le Flore	Oklahoma	6.00240096
5089 Marion	Arkansas	5.98014592
40095 Marshall	Oklahoma	5.95025586
6031 Kings	California	7.92780413
19083 Hardin	Iowa	11.85677022
17187 Warren	Illinois	11.74260216
55135 Waupaca	Wisconsin	7.82350180
37193 Wilkes	North Carolina	5.83456102
19059 Dickinson	Iowa	5.82988399
31159 Seward	Nebraska	5.77433884
48145 Falls	Texas	5.76867609
16005 Bannock	Idaho	5.73802474
29003 Andrew	Missouri	5.67955927
21089 Greenup	Kentucky	14.17715776
37113 Macon	North Carolina	5.66813093
55097 Portage	Wisconsin	5.63840884
47171 Unicoi	Tennessee	5.63031361
5047 Franklin	Arkansas	11.22964627
17067 Hancock	Illinois	5.60412464
27085 McLeod	Minnesota	5.57522371
29009 Barry	Missouri	5.57320403
4007 Gila	Arizona	5.56699883
19187 Webster	Iowa	5.51313504
2050 Bethel	Alaska	5.48967940
51750 Radford	Virginia	5.45286003
27055 Houston	Minnesota	5.38271073

Counties\_Cities

37003 Alexander	North Carolina	8.03148341
35041 Roosevelt	New Mexico	5.33532519
47019 Carter	Tennessee	5.32377420
37155 Robeson	North Carolina	8.34401620
39145 Scioto	Ohio	5.29787290
21099 Hart	Kentucky	5.28932614
13183 Long	Georgia	10.52742394
4009 Graham	Arizona	5.25320445
48001 Anderson	Texas	6.88978073
35027 Lincoln	New Mexico	5.11352015
40091 McIntosh	Oklahoma	5.04668181
48163 Frio	Texas	5.04642713
19027 Carroll	Iowa	4.96179418
40153 Woodward	Oklahoma	4.94510929
29141 Morgan	Missouri	4.91207388
55061 Kewaunee	Wisconsin	19.62419663
48249 Jim Wells	Texas	4.89931899
42083 McKean	Pennsylvania	9.76371802
37087 Haywood	North Carolina	4.84097400
54109 Wyoming	West Virginia	4.81093043
48165 Gaines	Texas	9.56892015
38093 Stutsman	North Dakota	4.78080031
5033 Crawford	Arkansas	6.30855124
17145 Perry	Illinois	4.72277321
27067 Kandiyohi	Minnesota	4.66690001
54019 Fayette	West Virginia	4.64921661
5149 Yell	Arkansas	4.64360344
12123 Taylor	Florida	4.62470518
37099 Jackson	North Carolina	4.61605927
40009 Beckham	Oklahoma	4.60638445
21133 Letcher	Kentucky	4.56641856
6045 Mendocino	California	4.56589731
27105 Nobles	Minnesota	13.68363437
39009 Athens	Ohio	4.55802364
54005 Boone	West Virginia	4.55560111

Counties\_Cities

53049 Pacific	Washington	4.53802868
35035 Otero	New Mexico	4.49229571
21115 Johnson	Kentucky	4.46707764
27061 Itasca	Minnesota	4.43380332
27145 Stearns	Minnesota	4.39543879
26109 Menominee	Michigan	4.35104207
39105 Meigs	Ohio	4.32788020
16011 Bingham	Idaho	4.32563371
41013 Crook	Oregon	4.18988562
51600 Fairfax City	Virginia	4.06934158
51790 Staunton	Virginia	8.02503812
29221 Washington	Missouri	4.00914084
17095 Knox	Illinois	3.99106003
51775 Salem	Virginia	11.69909917
48265 Kerr	Texas	3.81642973
55071 Manitowoc	Wisconsin	5.05855275
51167 Russell	Virginia	7.47719456
48171 Gillespie	Texas	3.73078645
21043 Carter	Kentucky	11.10946526
39069 Henry	Ohio	3.69194418
35047 San Miguel	New Mexico	3.62437027
39131 Pike	Ohio	3.56290305
46093 Meade	South Dakota	3.53431823
26007 Alpena	Michigan	3.52609309
20051 Ellis	Kansas	13.93242773
56029 Park	Wyoming	3.41017597
55121 Trempealeau	Wisconsin	3.39650839
17109 McDonough	Illinois	6.67668169
23029 Washington	Maine	3.17561131
27119 Polk	Minnesota	3.17168321
29167 Polk	Missouri	3.10549362
37017 Bladen	North Carolina	6.02591142
23003 Aroostook	Maine	2.98013738
19111 Lee	Iowa	5.87285274
35025 Lea	New Mexico	2.87310914

Counties\_Cities

17057 Fulton	Illinois	2.86993457
20035 Cowley	Kansas	2.83945710
26061 Houghton	Michigan	5.52196361
21235 Whitley	Kentucky	13.79614812
48227 Howard	Texas	2.74280699
55141 Wood	Wisconsin	2.73766340
27041 Douglas	Minnesota	2.63407439
42123 Warren	Pennsylvania	2.53177376
27009 Benton	Minnesota	2.46639536
48097 Cooke	Texas	4.92926505
55095 Polk	Wisconsin	6.88104959
42065 Jefferson	Pennsylvania	4.58284641
21009 Barren	Kentucky	11.31836291
29161 Phelps	Missouri	2.23553608
40019 Carter	Oklahoma	2.07567927
6109 Tuolumne	California	1.83355030
21195 Pike	Kentucky	8.56135064
6103 Tehama	California	1.56455348
37173 Swain	North Carolina	0.00000000
26033 Chippewa	Michigan	0.00000000
1061 Geneva	Alabama	3.80025842
31113 Logan	Nebraska	0.00000000
16061 Lewis	Idaho	0.00000000
26131 Ontonagon	Michigan	0.00000000
39137 Putnam	Ohio	5.92066311
55091 Pepin	Wisconsin	0.00000000
29215 Texas	Missouri	0.00000000
27045 Fillmore	Minnesota	47.48789059
37095 Hyde	North Carolina	0.00000000
49001 Beaver	Utah	0.00000000
27073 Lac qui Parle	Minnesota	15.01952538
47041 DeKalb	Tennessee	0.00000000
49057 Weber	Utah	0.00000000
22059 LaSalle	Louisiana	0.00000000
38057 Mercer	North Dakota	0.00000000

Counties\_Cities

51683 Manassas	Virginia	0.00000000
13189 McDuffie	Georgia	0.00000000
17099 LaSalle	Illinois	21.01800238
21071 Floyd	Kentucky	2.78978937
48501 Yoakum	Texas	0.00000000
48301 Loving	Texas	0.00000000
49033 Rich	Utah	0.00000000
48155 Foard	Texas	0.00000000
49009 Daggett	Utah	0.00000000
40025 Cimarron	Oklahoma	0.00000000
53023 Garfield	Washington	0.00000000
32029 Storey	Nevada	0.00000000
48083 Coleman	Texas	0.00000000
35011 De Baca	New Mexico	0.00000000
51057 Essex	Virginia	0.00000000
48421 Sherman	Texas	0.00000000
37177 Tyrrell	North Carolina	48.41442750
49055 Wayne	Utah	0.00000000
41069 Wheeler	Oregon	0.00000000
49041 Sevier	Utah	0.00000000
48443 Terrell	Texas	0.00000000
48137 Edwards	Texas	0.00000000
48243 Jeff Davis	Texas	0.00000000
48327 Menard	Texas	0.00000000
36085 Richmond	New York	0.00000000
48483 Wheeler	Texas	0.00000000
48207 Haskell	Texas	0.00000000
55129 Washburn	Wisconsin	0.00000000
48393 Roberts	Texas	0.00000000
46137 Ziebach	South Dakota	0.00000000
48011 Armstrong	Texas	52.85412262
40069 Johnston	Oklahoma	18.26650836
48353 Nolan	Texas	0.00000000
51091 Highland	Virginia	0.00000000
41037 Lake	Oregon	0.00000000

Counties\_Cities

48345 Motley	Texas	81.03727715
46063 Harding	South Dakota	0.00000000
39163 Vinton	Ohio	0.00000000
54059 Mingo	West Virginia	4.20433046
46021 Campbell	South Dakota	0.00000000
48101 Cottle	Texas	0.00000000
51017 Bath	Virginia	0.00000000
51690 Martinsville	Virginia	0.00000000
40029 Coal	Oklahoma	0.00000000
41021 Gilliam	Oregon	0.00000000
38047 Logan	North Dakota	0.00000000
48197 Hardeman	Texas	0.00000000
56031 Platte	Wyoming	0.00000000
37029 Camden	North Carolina	0.00000000
48047 Brooks	Texas	0.00000000
47033 Crockett	Tennessee	0.00000000
41001 Baker	Oregon	0.00000000
48417 Shackelford	Texas	0.00000000
46007 Bennett	South Dakota	0.00000000
38067 Pembina	North Dakota	0.00000000
40099 Murray	Oklahoma	0.00000000
48435 Sutton	Texas	0.00000000
35037 Quay	New Mexico	12.11680601
54075 Pocahontas	West Virginia	0.00000000
46033 Custer	South Dakota	0.00000000
32021 Mineral	Nevada	0.00000000
48229 Hudspeth	Texas	0.00000000
48399 Runnels	Texas	0.00000000
35051 Sierra	New Mexico	0.00000000
48131 Duval	Texas	8.91901534
37011 Avery	North Carolina	0.00000000
48065 Carson	Texas	0.00000000
41031 Jefferson	Oregon	4.13359788
51021 Bland	Virginia	0.00000000
55047 Green Lake	Wisconsin	5.28597103

Counties\_Cities

41025 Harney	Oregon	0.00000000
48283 La Salle	Texas	0.00000000
38097 Traill	North Dakota	0.00000000
37075 Graham	North Carolina	0.00000000
55041 Forest	Wisconsin	0.00000000
48425 Somervell	Texas	0.00000000
40011 Blaine	Oklahoma	0.00000000
48315 Marion	Texas	0.00000000
48357 Ochiltree	Texas	0.00000000
56003 Big Horn	Wyoming	8.41679993
48387 Red River	Texas	0.00000000
40063 Hughes	Oklahoma	0.00000000
55013 Burnett	Wisconsin	0.00000000
51141 Patrick	Virginia	0.00000000
48035 Bosque	Texas	0.00000000
54043 Lincoln	West Virginia	0.00000000
55123 Vernon	Wisconsin	0.00000000
47143 Rhea	Tennessee	0.00000000
36081 Queens	New York	0.00000000
36005 Bronx	New York	0.00000000
48009 Archer	Texas	0.00000000
48017 Bailey	Texas	0.00000000
48023 Baylor	Texas	0.00000000
48033 Borden	Texas	0.00000000
48043 Brewster	Texas	0.00000000
48045 Briscoe	Texas	0.00000000
48075 Childress	Texas	0.00000000
48079 Cochran	Texas	0.00000000
48081 Coke	Texas	0.00000000
48087 Collingsworth	Texas	0.00000000
48105 Crockett	Texas	0.00000000
48109 Culberson	Texas	0.00000000
48151 Fisher	Texas	0.00000000
48161 Freestone	Texas	0.00000000
48169 Garza	Texas	0.00000000



Counties\_Cities

48173 Glasscock	Texas	0.00000000
48191 Hall	Texas	0.00000000
2013 Aleutians East	Alaska	0.00000000
2016 Aleutians West	Alaska	0.00000000
2060 Bristol Bay	Alaska	0.00000000
2068 Denali	Alaska	0.00000000
2070 Dillingham	Alaska	0.00000000
2100 Haines	Alaska	0.00000000
2105 Hoonah-Angoon	Alaska	0.00000000
2150 Kodiak Island	Alaska	0.00000000
2158 Kusilvak	Alaska	0.00000000
2164 Lake and Penins	Alaska	0.00000000
2180 Nome	Alaska	0.00000000
2185 North Slope	Alaska	0.00000000
2188 Northwest Arctic	Alaska	0.00000000
2220 Sitka	Alaska	0.00000000
2230 Skagway	Alaska	0.00000000
2261 Valdez-Cordova	Alaska	0.00000000
2275 Wrangell	Alaska	0.00000000
2282 Yakutat	Alaska	0.00000000
5013 Calhoun	Arkansas	0.00000000
5049 Fulton	Arkansas	0.00000000
5067 Jackson	Arkansas	5.94848611
5081 Little River	Arkansas	0.00000000
5097 Montgomery	Arkansas	0.00000000
6035 Lassen	California	0.00000000
6043 Mariposa	California	0.00000000
6049 Modoc	California	0.00000000
6091 Sierra	California	0.00000000
6105 Trinity	California	0.00000000
8011 Bent	Colorado	0.00000000
8017 Cheyenne	Colorado	0.00000000
8021 Conejos	Colorado	0.00000000
8033 Dolores	Colorado	0.00000000
8057 Jackson	Colorado	0.00000000

Counties\_Cities

8061 Kiowa	Colorado	0.00000000
8111 San Juan	Colorado	0.00000000
8115 Sedgwick	Colorado	0.00000000
13109 Evans	Georgia	18.65497621
13125 Glascock	Georgia	0.00000000
13191 McIntosh	Georgia	0.00000000
13209 Montgomery	Georgia	21.75568367
13265 Taliaferro	Georgia	0.00000000
15005 Kalawao	Hawaii	0.00000000
19003 Adams	Iowa	0.00000000
19025 Calhoun	Iowa	0.00000000
19029 Cass	Iowa	7.73395205
19035 Cherokee	Iowa	0.00000000
19051 Davis	Iowa	0.00000000
19053 Decatur	Iowa	0.00000000
19063 Emmet	Iowa	0.00000000
19067 Floyd	Iowa	0.00000000
19071 Fremont	Iowa	0.00000000
19091 Humboldt	Iowa	0.00000000
19093 Ida	Iowa	0.00000000
19117 Lucas	Iowa	0.00000000
19135 Monroe	Iowa	0.00000000
19147 Palo Alto	Iowa	0.00000000
19151 Pocahontas	Iowa	0.00000000
19159 Ringgold	Iowa	0.00000000
19161 Sac	Iowa	0.00000000
19185 Wayne	Iowa	0.00000000
16007 Bear Lake	Idaho	0.00000000
16009 Benewah	Idaho	0.00000000
16015 Boise	Idaho	0.00000000
16021 Boundary	Idaho	8.36960161
16023 Butte	Idaho	0.00000000
16033 Clark	Idaho	0.00000000
16035 Clearwater	Idaho	0.00000000
16041 Franklin	Idaho	0.00000000

Counties\_Cities

16059 Lemhi	Idaho	0.00000000
16071 Oneida	Idaho	0.00000000
16079 Shoshone	Idaho	0.00000000
17003 Alexander	Illinois	0.00000000
17009 Brown	Illinois	0.00000000
17017 Cass	Illinois	0.00000000
17025 Clay	Illinois	7.54546140
17045 Edgar	Illinois	0.00000000
17047 Edwards	Illinois	0.00000000
17065 Hamilton	Illinois	0.00000000
17069 Hardin	Illinois	0.00000000
17071 Henderson	Illinois	0.00000000
17087 Johnson	Illinois	8.02825947
17151 Pope	Illinois	0.00000000
17155 Putnam	Illinois	0.00000000
17171 Scott	Illinois	0.00000000
17181 Union	Illinois	0.00000000
17191 Wayne	Illinois	0.00000000
17193 White	Illinois	0.00000000
18007 Benton	Indiana	23.11337109
18125 Pike	Indiana	16.11603546
20001 Allen	Kansas	0.00000000
20013 Brown	Kansas	0.00000000
20017 Chase	Kansas	0.00000000
20023 Cheyenne	Kansas	0.00000000
20025 Clark	Kansas	0.00000000
20033 Comanche	Kansas	0.00000000
20039 Decatur	Kansas	0.00000000
20041 Dickinson	Kansas	5.34273655
20047 Edwards	Kansas	0.00000000
20049 Elk	Kansas	0.00000000
20053 Ellsworth	Kansas	0.00000000
20065 Graham	Kansas	0.00000000
20067 Grant	Kansas	0.00000000
20069 Gray	Kansas	0.00000000

Counties\_Cities

20071 Greeley	Kansas	0.00000000
20077 Harper	Kansas	0.00000000
20081 Haskell	Kansas	0.00000000
20083 Hodgeman	Kansas	0.00000000
20093 Kearny	Kansas	0.00000000
20095 Kingman	Kansas	0.00000000
20097 Kiowa	Kansas	0.00000000
20101 Lane	Kansas	0.00000000
20105 Lincoln	Kansas	0.00000000
20109 Logan	Kansas	0.00000000
20117 Marshall	Kansas	0.00000000
20119 Meade	Kansas	0.00000000
20131 Nemaha	Kansas	0.00000000
20135 Ness	Kansas	0.00000000
20137 Norton	Kansas	0.00000000
20145 Pawnee	Kansas	0.00000000
20153 Rawlins	Kansas	0.00000000
20159 Rice	Kansas	0.00000000
20165 Rush	Kansas	0.00000000
20167 Russell	Kansas	0.00000000
20179 Sheridan	Kansas	0.00000000
20181 Sherman	Kansas	0.00000000
20183 Smith	Kansas	27.75464890
20187 Stanton	Kansas	100.65425264
20193 Thomas	Kansas	0.00000000
20195 Trego	Kansas	0.00000000
20199 Wallace	Kansas	0.00000000
20201 Washington	Kansas	0.00000000
20203 Wichita	Kansas	0.00000000
20205 Wilson	Kansas	0.00000000
21013 Bell	Kentucky	0.00000000
21039 Carlisle	Kentucky	0.00000000
21045 Casey	Kentucky	0.00000000
21051 Clay	Kentucky	0.00000000
21063 Elliott	Kentucky	0.00000000

Counties\_Cities

21065 Estill	Kentucky	0.00000000
21069 Fleming	Kentucky	13.85809313
21075 Fulton	Kentucky	0.00000000
21077 Gallatin	Kentucky	11.32246377
21079 Garrard	Kentucky	0.00000000
21095 Harlan	Kentucky	0.00000000
21105 Hickman	Kentucky	0.00000000
21119 Knott	Kentucky	6.61113315
21121 Knox	Kentucky	3.19447994
21129 Lee	Kentucky	0.00000000
21137 Lincoln	Kentucky	4.05778283
21139 Livingston	Kentucky	0.00000000
21153 Magoffin	Kentucky	0.00000000
21169 Metcalfe	Kentucky	0.00000000
21175 Morgan	Kentucky	7.49344324
21187 Owen	Kentucky	0.00000000
21189 Owsley	Kentucky	44.72271914
21201 Robertson	Kentucky	0.00000000
21205 Rowan	Kentucky	4.06785177
21221 Trigg	Kentucky	27.31680667
21223 Trimble	Kentucky	11.74398121
21237 Wolfe	Kentucky	0.00000000
25007 Dukes	Massachusetts	0.00000000
25019 Nantucket	Massachusetts	0.00000000
23021 Piscataquis	Maine	0.00000000
26001 Alcona	Michigan	0.00000000
26003 Alger	Michigan	0.00000000
26013 Baraga	Michigan	0.00000000
26019 Benzie	Michigan	0.00000000
26071 Iron	Michigan	0.00000000
26083 Keweenaw	Michigan	0.00000000
26119 Montmorency	Michigan	10.79330815
27001 Aitkin	Minnesota	0.00000000
27005 Becker	Minnesota	5.81885892
27023 Chippewa	Minnesota	0.00000000

Counties\_Cities

27031 Cook	Minnesota	0.00000000
27051 Grant	Minnesota	0.00000000
27057 Hubbard	Minnesota	0.00000000
27065 Kanabec	Minnesota	0.00000000
27069 Kittson	Minnesota	0.00000000
27075 Lake	Minnesota	0.00000000
27077 Lake of the Woo	Minnesota	0.00000000
27089 Marshall	Minnesota	0.00000000
27095 Mille Lacs	Minnesota	0.00000000
27097 Morrison	Minnesota	0.00000000
27107 Norman	Minnesota	0.00000000
27113 Pennington	Minnesota	0.00000000
27121 Pope	Minnesota	0.00000000
27125 Red Lake	Minnesota	25.00625156
27133 Rock	Minnesota	21.24495432
27149 Stevens	Minnesota	0.00000000
27153 Todd	Minnesota	8.13603450
27159 Wadena	Minnesota	0.00000000
29007 Audrain	Missouri	0.00000000
29011 Barton	Missouri	0.00000000
29033 Carroll	Missouri	0.00000000
29057 Dade	Missouri	0.00000000
29061 Daviess	Missouri	0.00000000
29065 Dent	Missouri	0.00000000
29067 Douglas	Missouri	0.00000000
29079 Grundy	Missouri	0.00000000
29085 Hickory	Missouri	0.00000000
29087 Holt	Missouri	0.00000000
29103 Knox	Missouri	0.00000000
29105 Laclede	Missouri	0.00000000
29109 Lawrence	Missouri	0.00000000
29111 Lewis	Missouri	0.00000000
29127 Marion	Missouri	0.00000000
29129 Mercer	Missouri	0.00000000
29131 Miller	Missouri	0.00000000

Counties\_Cities

29133 Mississippi	Missouri	0.00000000
29137 Monroe	Missouri	0.00000000
29153 Ozark	Missouri	0.00000000
29171 Putnam	Missouri	0.00000000
29197 Schuyler	Missouri	0.00000000
29203 Shannon	Missouri	0.00000000
29211 Sullivan	Missouri	0.00000000
29223 Wayne	Missouri	0.00000000
28055 Issaquena	Mississippi	0.00000000
30005 Blaine	Montana	0.00000000
30011 Carter	Montana	0.00000000
30015 Chouteau	Montana	0.00000000
30017 Custer	Montana	0.00000000
30019 Daniels	Montana	0.00000000
30021 Dawson	Montana	0.00000000
30025 Fallon	Montana	0.00000000
30027 Fergus	Montana	0.00000000
30033 Garfield	Montana	0.00000000
30039 Granite	Montana	0.00000000
30045 Judith Basin	Montana	0.00000000
30055 McCone	Montana	0.00000000
30061 Mineral	Montana	0.00000000
30069 Petroleum	Montana	0.00000000
30071 Phillips	Montana	0.00000000
30073 Pondera	Montana	0.00000000
30075 Powder River	Montana	0.00000000
30077 Powell	Montana	0.00000000
30079 Prairie	Montana	0.00000000
30087 Rosebud	Montana	0.00000000
30089 Sanders	Montana	0.00000000
30091 Sheridan	Montana	0.00000000
30097 Sweet Grass	Montana	0.00000000
30099 Teton	Montana	0.00000000
30103 Treasure	Montana	0.00000000
30105 Valley	Montana	0.00000000

Counties\_Cities

30107 Wheatland	Montana	0.00000000
30109 Wibaux	Montana	0.00000000
37115 Madison	North Carolina	0.00000000
37199 Yancey	North Carolina	0.00000000
38001 Adams	North Dakota	0.00000000
38005 Benson	North Dakota	0.00000000
38007 Billings	North Dakota	0.00000000
38009 Bottineau	North Dakota	0.00000000
38019 Cavalier	North Dakota	0.00000000
38021 Dickey	North Dakota	0.00000000
38033 Golden Valley	North Dakota	0.00000000
38039 Griggs	North Dakota	0.00000000
38041 Hettinger	North Dakota	0.00000000
38043 Kidder	North Dakota	0.00000000
38045 LaMoure	North Dakota	0.00000000
38063 Nelson	North Dakota	0.00000000
38073 Ransom	North Dakota	0.00000000
38075 Renville	North Dakota	0.00000000
38083 Sheridan	North Dakota	0.00000000
38091 Steele	North Dakota	0.00000000
38095 Towner	North Dakota	0.00000000
38103 Wells	North Dakota	0.00000000
31005 Arthur	Nebraska	0.00000000
31007 Banner	Nebraska	0.00000000
31009 Blaine	Nebraska	0.00000000
31011 Boone	Nebraska	0.00000000
31015 Boyd	Nebraska	0.00000000
31017 Brown	Nebraska	0.00000000
31023 Butler	Nebraska	0.00000000
31027 Cedar	Nebraska	0.00000000
31029 Chase	Nebraska	0.00000000
31043 Dakota	Nebraska	9.95867151
31045 Dawes	Nebraska	0.00000000
31049 Deuel	Nebraska	0.00000000
31051 Dixon	Nebraska	0.00000000



Counties\_Cities

31057 Dundy	Nebraska	0.00000000
31059 Fillmore	Nebraska	0.00000000
31063 Frontier	Nebraska	0.00000000
31065 Furnas	Nebraska	0.00000000
31069 Garden	Nebraska	0.00000000
31071 Garfield	Nebraska	0.00000000
31075 Grant	Nebraska	0.00000000
31077 Greeley	Nebraska	0.00000000
31083 Harlan	Nebraska	0.00000000
31085 Hayes	Nebraska	0.00000000
31087 Hitchcock	Nebraska	0.00000000
31089 Holt	Nebraska	0.00000000
31091 Hooker	Nebraska	0.00000000
31093 Howard	Nebraska	0.00000000
31095 Jefferson	Nebraska	0.00000000
31101 Keith	Nebraska	0.00000000
31103 Keya Paha	Nebraska	0.00000000
31115 Loup	Nebraska	0.00000000
31117 McPherson	Nebraska	0.00000000
31123 Morrill	Nebraska	0.00000000
31125 Nance	Nebraska	0.00000000
31129 Nuckolls	Nebraska	0.00000000
31133 Pawnee	Nebraska	0.00000000
31135 Perkins	Nebraska	0.00000000
31145 Red Willow	Nebraska	0.00000000
31147 Richardson	Nebraska	0.00000000
31149 Rock	Nebraska	0.00000000
31151 Saline	Nebraska	0.00000000
31161 Sheridan	Nebraska	0.00000000
31163 Sherman	Nebraska	0.00000000
31165 Sioux	Nebraska	0.00000000
31169 Thayer	Nebraska	0.00000000
31171 Thomas	Nebraska	0.00000000
31173 Thurston	Nebraska	0.00000000
31175 Valley	Nebraska	0.00000000

Counties\_Cities

31183 Wheeler	Nebraska	0.00000000
35019 Guadalupe	New Mexico	0.00000000
35021 Harding	New Mexico	0.00000000
35033 Mora	New Mexico	0.00000000
35059 Union	New Mexico	0.00000000
32001 Churchill	Nevada	0.00000000
32009 Esmeralda	Nevada	0.00000000
32011 Eureka	Nevada	0.00000000
32015 Lander	Nevada	0.00000000
32027 Pershing	Nevada	0.00000000
36047 Kings	New York	0.00000000
39067 Harrison	Ohio	0.00000000
40003 Alfalfa	Oklahoma	17.37921446
40045 Ellis	Oklahoma	0.00000000
40057 Harmon	Oklahoma	0.00000000
40059 Harper	Oklahoma	0.00000000
40061 Haskell	Oklahoma	0.00000000
40127 Pushmataha	Oklahoma	0.00000000
40129 Roger Mills	Oklahoma	0.00000000
40149 Washita	Oklahoma	0.00000000
40151 Woods	Oklahoma	0.00000000
41011 Coos	Oregon	1.55306031
46015 Brule	South Dakota	19.12411551
46017 Buffalo	South Dakota	0.00000000
46019 Butte	South Dakota	0.00000000
46037 Day	South Dakota	0.00000000
46041 Dewey	South Dakota	0.00000000
46043 Douglas	South Dakota	0.00000000
46045 Edmunds	South Dakota	0.00000000
46051 Grant	South Dakota	0.00000000
46053 Gregory	South Dakota	0.00000000
46055 Haakon	South Dakota	0.00000000
46059 Hand	South Dakota	0.00000000
46061 Hanson	South Dakota	0.00000000
46069 Hyde	South Dakota	78.00312012

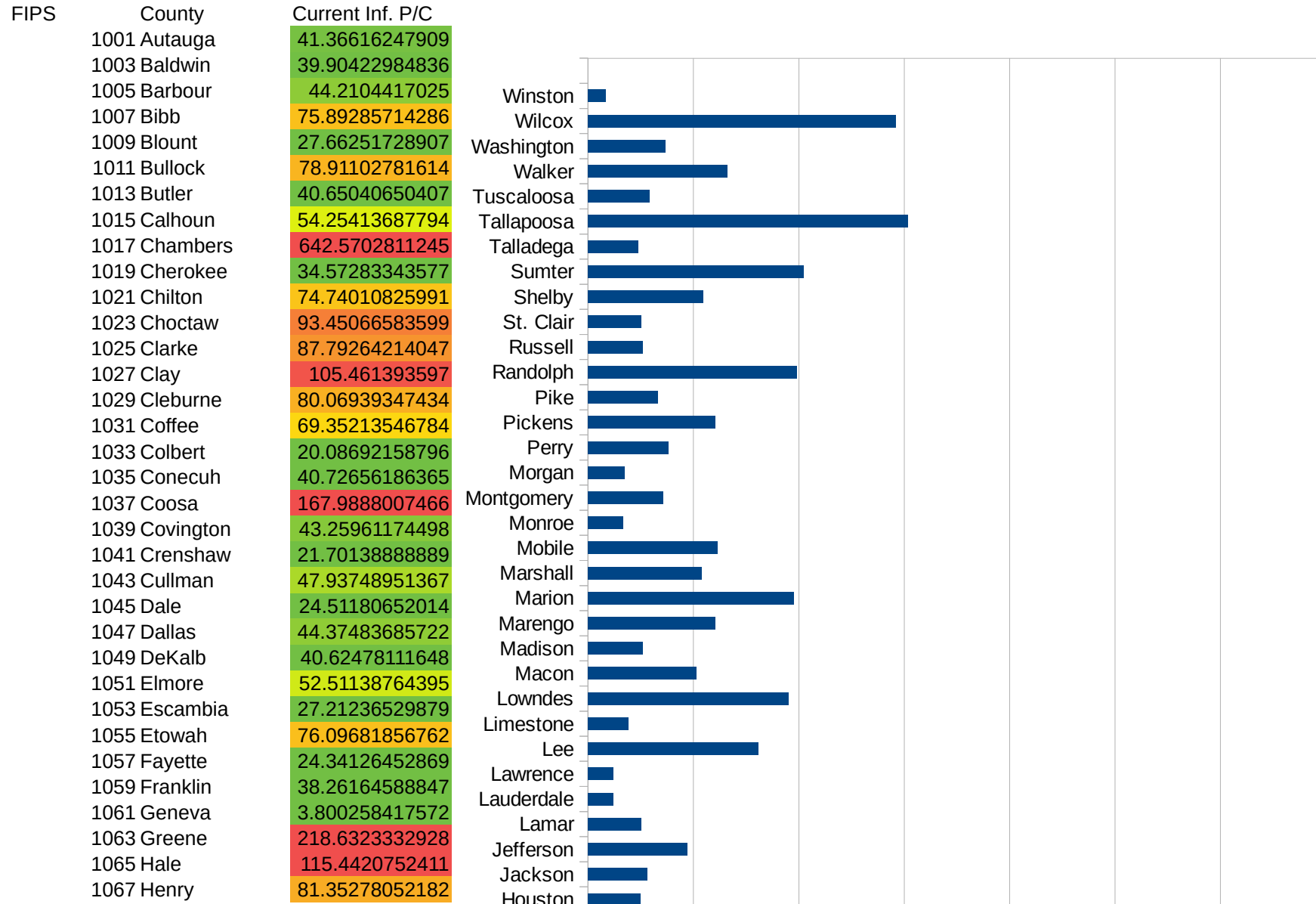
Counties\_Cities

46071 Jackson	South Dakota	0.00000000
46075 Jones	South Dakota	0.00000000
46077 Kingsbury	South Dakota	0.00000000
46089 McPherson	South Dakota	0.00000000
46095 Mellette	South Dakota	0.00000000
46101 Moody	South Dakota	0.00000000
46105 Perkins	South Dakota	0.00000000
46107 Potter	South Dakota	0.00000000
46117 Stanley	South Dakota	0.00000000
46119 Sully	South Dakota	71.83908046
46123 Tripp	South Dakota	0.00000000
46129 Walworth	South Dakota	35.79738679
47067 Hancock	Tennessee	0.00000000
47095 Lake	Tennessee	53.97382270
47127 Moore	Tennessee	0.00000000
47137 Pickett	Tennessee	0.00000000
47175 Van Buren	Tennessee	17.34605377
48205 Hartley	Texas	0.00000000
48225 Houston	Texas	0.00000000
48235 Irion	Texas	0.00000000
48247 Jim Hogg	Texas	0.00000000
48261 Kenedy	Texas	0.00000000
48263 Kent	Texas	0.00000000
48267 Kimble	Texas	0.00000000
48269 King	Texas	0.00000000
48271 Kinney	Texas	0.00000000
48295 Lipscomb	Texas	0.00000000
48311 McMullen	Texas	0.00000000
48333 Mills	Texas	0.00000000
48369 Parmer	Texas	0.00000000
48377 Presidio	Texas	0.00000000
48383 Reagan	Texas	0.00000000
48385 Real	Texas	0.00000000
48391 Refugio	Texas	0.00000000
48403 Sabine	Texas	0.00000000

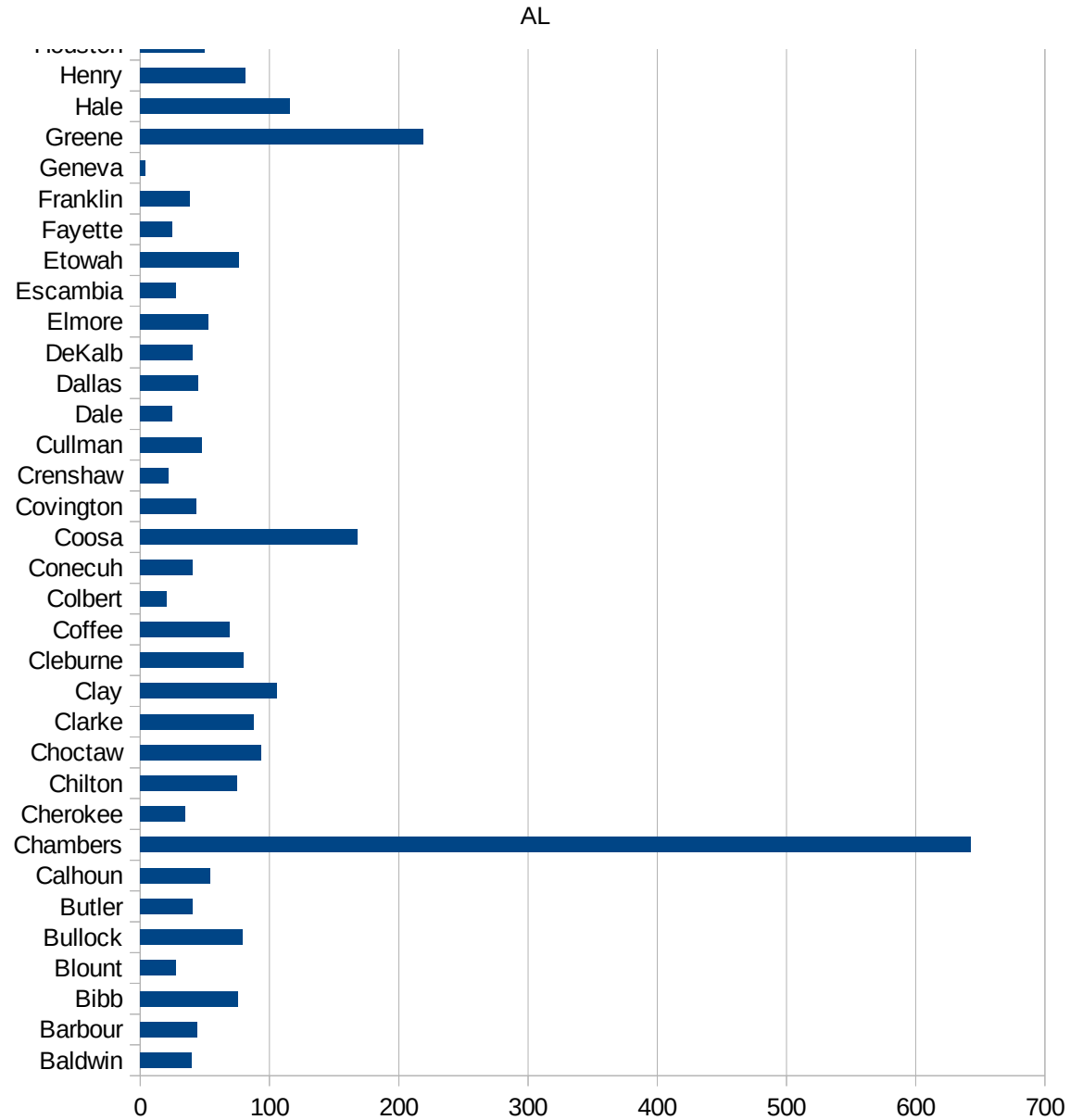
Counties\_Cities

48411 San Saba	Texas	0.00000000
48413 Schleicher	Texas	0.00000000
48415 Scurry	Texas	11.85817621
48431 Sterling	Texas	0.00000000
48433 Stonewall	Texas	0.00000000
48447 Throckmorton	Texas	0.00000000
48461 Upton	Texas	0.00000000
48475 Ward	Texas	0.00000000
48487 Wilbarger	Texas	7.80031201
48507 Zavala	Texas	0.00000000
49023 Juab	Utah	0.00000000
49027 Millard	Utah	0.00000000
49029 Morgan	Utah	0.00000000
49031 Piute	Utah	0.00000000
49039 Sanpete	Utah	0.00000000
51051 Dickenson	Virginia	0.00000000
51077 Grayson	Virginia	0.00000000
51610 Falls Church	Virginia	13.53912808
51720 Norton	Virginia	0.00000000
54013 Calhoun	West Virginia	0.00000000
54015 Clay	West Virginia	0.00000000
54017 Doddridge	West Virginia	0.00000000
54021 Gilmer	West Virginia	0.00000000
54023 Grant	West Virginia	8.60141063
54085 Ritchie	West Virginia	0.00000000
54089 Summers	West Virginia	7.83699060
54101 Webster	West Virginia	0.00000000
55067 Langlade	Wisconsin	0.00000000
55069 Lincoln	Wisconsin	0.00000000
55119 Taylor	Wisconsin	0.00000000
56045 Weston	Wyoming	0.00000000

unty-breakdown-positive-cases



1069 Houston	49.65527778308
1071 Jackson	56.05381165919
1073 Jefferson	94.03913241317
1075 Lamar	50.5634209766
1077 Lauderdale	23.81287410566
1079 Lawrence	24.27405407046
1081 Lee	161.6435180949
1083 Limestone	38.47193628216
1085 Lowndes	190.4952877481
1087 Macon	103.0424643419
1089 Madison	52.11189597265
1091 Marengo	120.633588587
1093 Marion	194.8728286799
1095 Marshall	108.2104693629
1097 Mobile	123.0190667469
1099 Monroe	33.22732235249
1101 Montgomery	71.3137227978
1103 Morgan	34.42803281579
1105 Perry	76.58643326039
1107 Pickens	120.373156786
1109 Pike	65.99076129342
1111 Randolph	198.0198019802
1113 Russell	51.9201813745
1115 St. Clair	50.73852745518
1117 Shelby	108.9440769192
1119 Sumter	204.8695926247
1121 Talladega	47.60234504184
1123 Tallapoosa	303.7262019409
1125 Tuscaloosa	58.39807382091
1127 Walker	131.8453642228
1129 Washington	73.26901941629
1131 Wilcox	291.7097958031
1133 Winston	16.90617075232



AL



FIPS

- 29001
- 29003
- 29005
- 29007
- 29009
- 29011
- 29013
- 29015
- 29017
- 29019
- 29021
- 29023
- 29025
- 29027
- 29029
- 29031
- 29033
- 29035
- 29037
- 29039
- 29041
- 29043
- 29045
- 29047
- 29049
- 29051
- 29053
- 29055
- 29057
- 29059
- 29061
- 29063
- 29065

AL

29067  
29069  
29071  
29073  
29075  
29077  
29079  
29081  
29083  
29085  
29087  
29089  
29091  
29093  
29095  
29097  
29099  
29101

29103  
29105  
29107  
29109  
29111  
29113  
29115  
29117  
29121  
29123  
29125  
29127  
29119  
29129  
29131  
29133

AL

29135  
29137  
29139  
29141  
29143  
29145  
29147  
29149  
29151  
29153  
29155  
29157  
29159  
29161  
29163  
29165  
29167  
29169  
29171  
29173  
29175  
29177  
29179  
29181  
29195  
29197  
29199  
29201  
29203  
29205  
29183  
29185  
29187  
29189  
29510

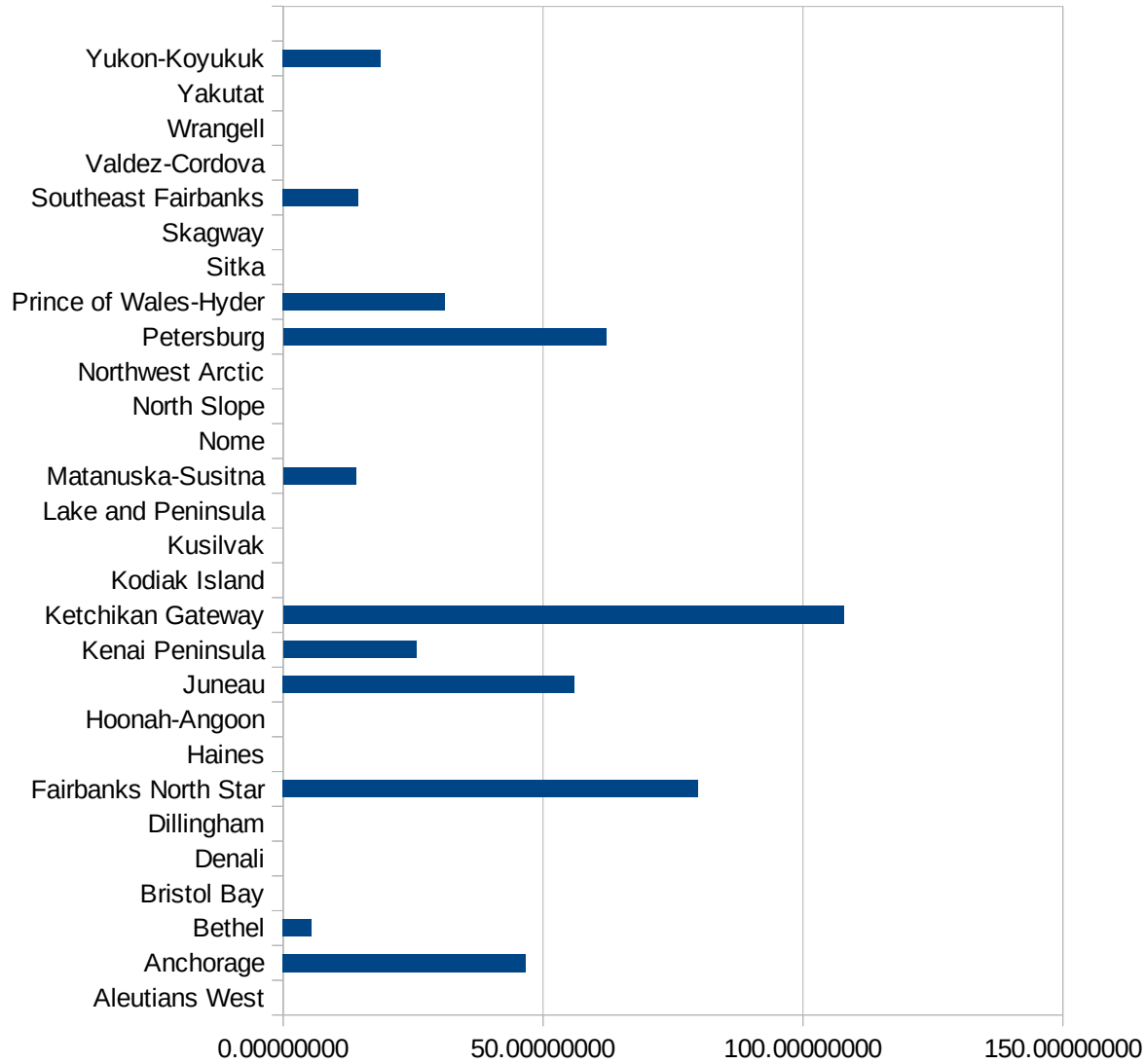
AL

29186  
29207  
29209  
29211  
29213  
29215

29217  
29219  
29221  
29223  
29225  
29227  
29229

AK

FIPS	County	PC Infection
2013	Aleutians East	0.00000000
2016	Aleutians West	0.00000000
2020	Anchorage	46.64915037
2050	Bethel	5.48967940
2060	Bristol Bay	0.00000000
2068	Denali	0.00000000
2070	Dillingham	0.00000000
2090	Fairbanks North Star	79.82136181
2100	Haines	0.00000000
2105	Hoonah-Angoon	0.00000000
2110	Juneau	56.05206614
2122	Kenai Peninsula	25.62656963
2130	Ketchikan Gateway	###
2150	Kodiak Island	0.00000000
2158	Kusilvak	0.00000000
2164	Lake and Peninsula	0.00000000
2170	Matanuska-Susitna	13.93922498
2180	Nome	0.00000000
2185	North Slope	0.00000000
2188	Northwest Arctic	0.00000000
2195	Petersburg	62.09251785
2198	Prince of Wales-Hyder	31.14294612
2220	Sitka	0.00000000
2230	Skagway	0.00000000
2240	Southeast Fairbanks	14.45504481
2261	Valdez-Cordova	0.00000000
2275	Wrangell	0.00000000
2282	Yakutat	0.00000000
2290	Yukon-Koyukuk	18.77229210



FIPS

- 29001
- 29003
- 29005
- 29007
- 29009
- 29011
- 29013
- 29015
- 29017
- 29019
- 29021
- 29023
- 29025
- 29027
- 29029
- 29031
- 29033
- 29035
- 29037
- 29039
- 29041
- 29043
- 29045
- 29047
- 29049
- 29051
- 29053
- 29055
- 29057
- 29059
- 29061
- 29063
- 29065

29067  
29069  
29071  
29073  
29075  
29077  
29079  
29081  
29083  
29085  
29087  
29089  
29091  
29093  
29095  
29097  
29099  
29101

29103  
29105  
29107  
29109  
29111  
29113  
29115  
29117  
29121  
29123  
29125  
29127  
29119  
29129  
29131  
29133

29135  
29137  
29139  
29141  
29143  
29145  
29147  
29149  
29151  
29153  
29155  
29157  
29159  
29161  
29163  
29165  
29167  
29169  
29171  
29173  
29175  
29177  
29179  
29181  
29195  
29197  
29199  
29201  
29203  
29205  
29183  
29185  
29187  
29189  
29510

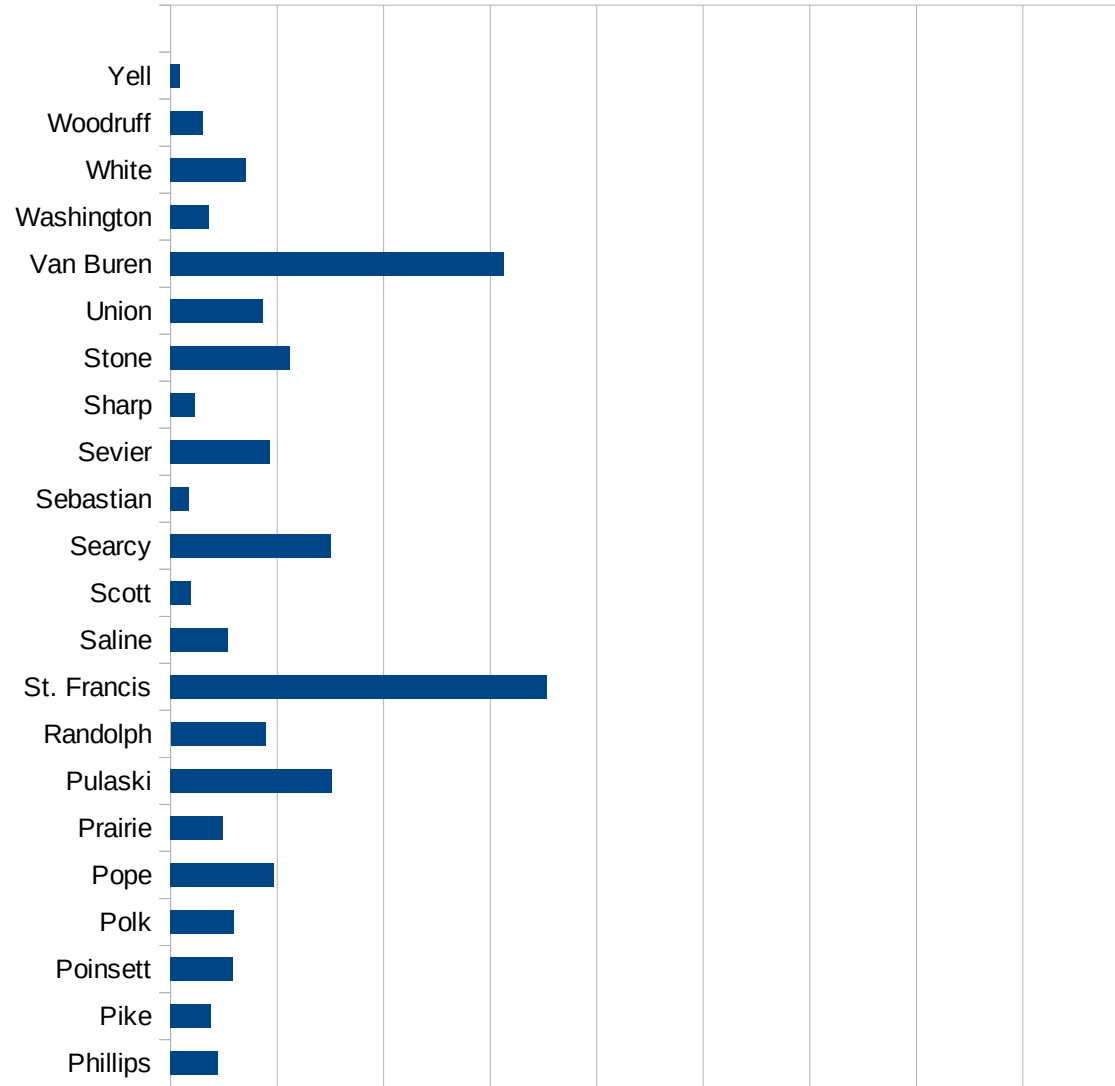


AK

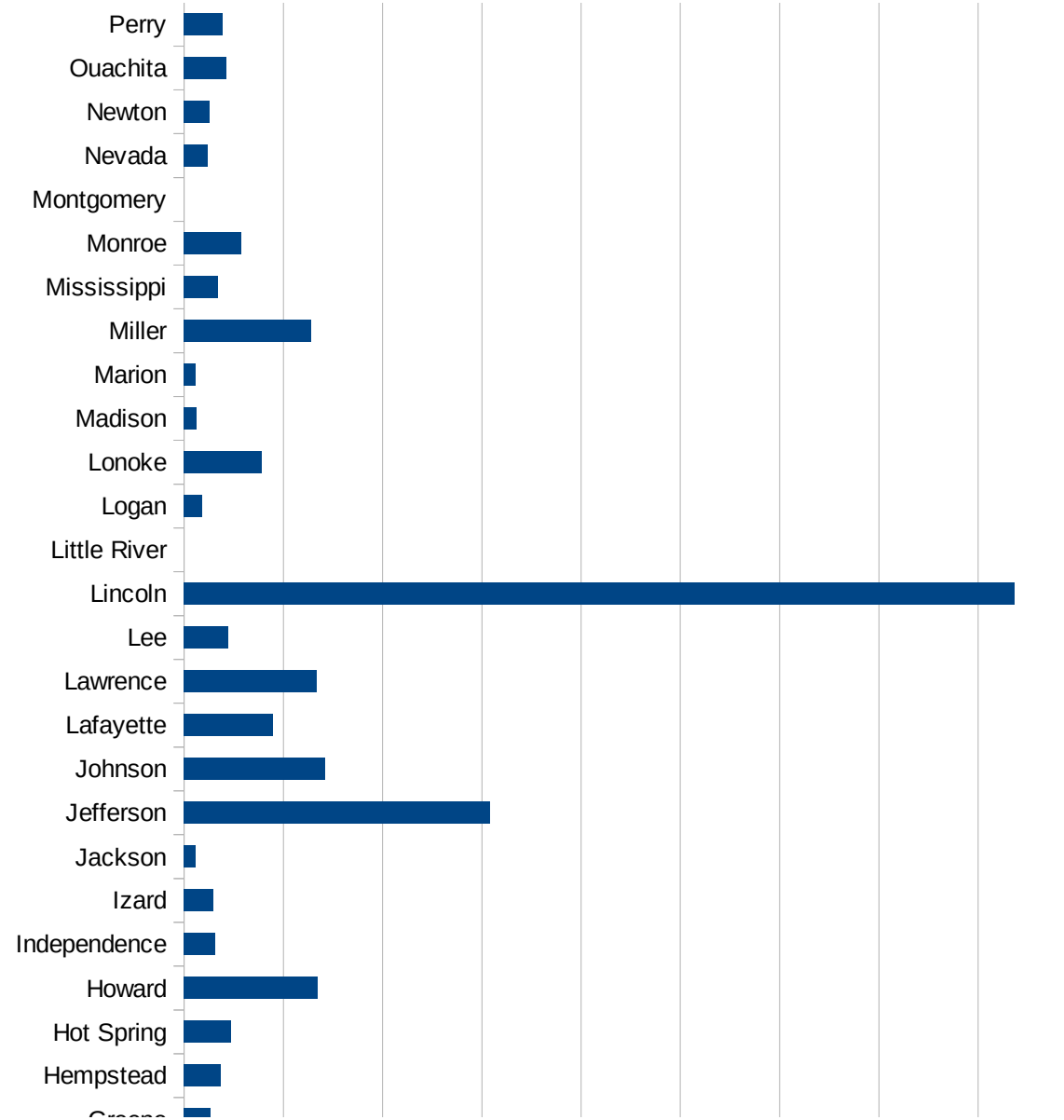
29186  
29207  
29209  
29211  
29213  
29215

29217  
29219  
29221  
29223  
29225  
29227  
29229

FIPS	County	PC Infection
5001	Arkansas	11.2555574315
5003	Ashley	54.8737902824
5005	Baxter	9.61099497826
5007	Benton	22.0096255429
5009	Boone	8.00426894344
5011	Bradley	64.2378636322
5013	Calhoun	0
5015	Carroll	7.08641887822
5017	Chicot	67.0626556812
5019	Clark	117.855038303
5021	Clay	6.73536741429
5023	Cleburne	280.392549569
5025	Cleveland	99.7755051135
5027	Columbia	12.7458894507
5029	Conway	19.147001101
5031	Craighead	33.1619963522
5033	Crawford	6.30855124121
5035	Crittenden	239.956973232
5037	Cross	41.9764931638
5039	Dallas	13.9236981342
5041	Desha	52.1195274496
5043	Drew	32.7367961589
5045	Faulkner	46.4721247376
5047	Franklin	11.2296462661
5049	Fulton	0
5051	Garland	102.870282591
5053	Grant	54.9813063558
5055	Greene	13.2377275234
5057	Hempstead	18.3984177361
5059	Hot Spring	23.7381680069
5061	Howard	67.4612098044
5063	Independence	15.9244121238
5065	Izard	14.713455455
5067	Jackson	5.94848611028

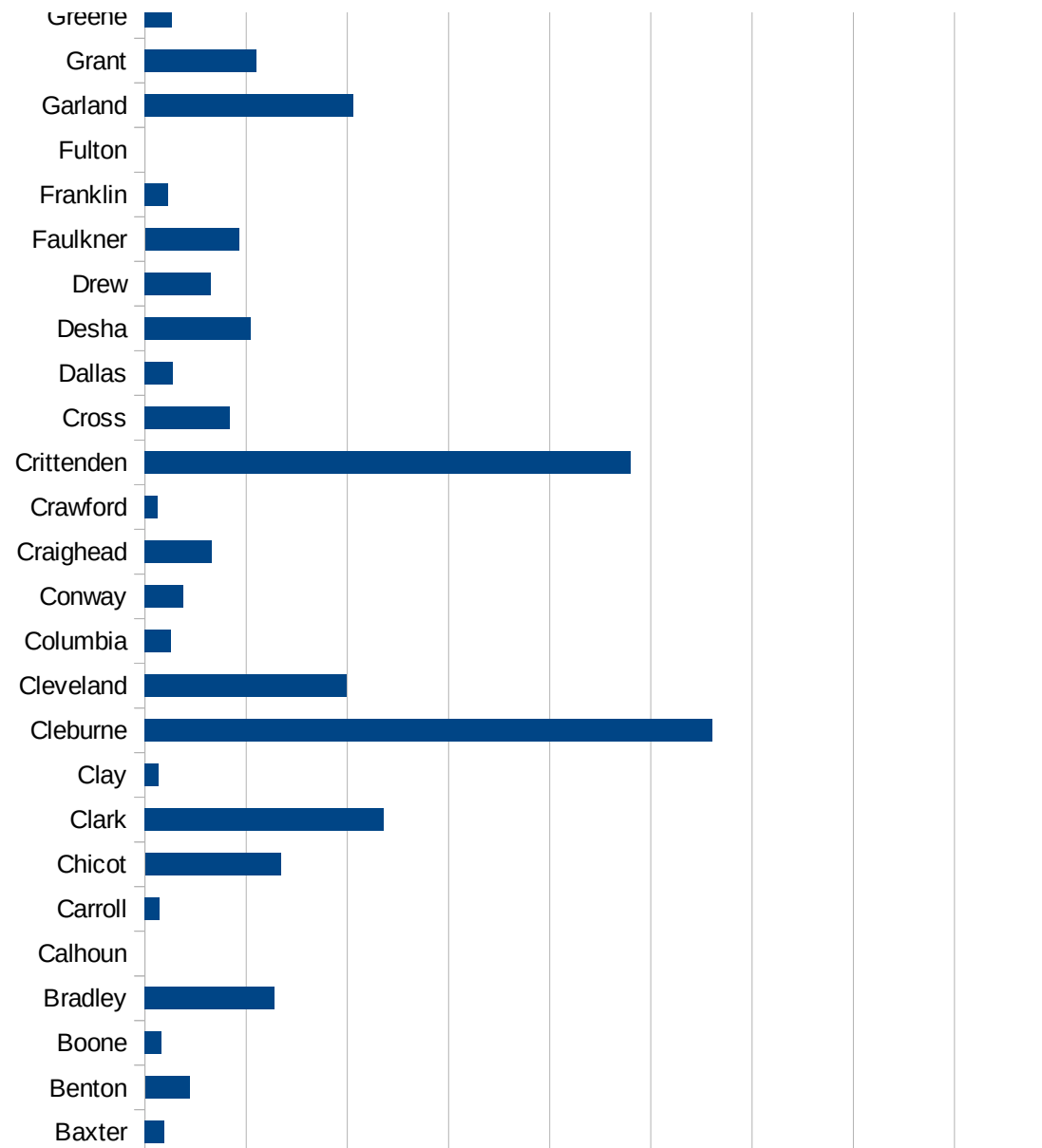


5069 Jefferson	154.15333118
5071 Johnson	71.0492857677
5073 Lafayette	44.8967375037
5075 Lawrence	66.9344042838
5077 Lee	22.2593210907
5079 Lincoln	418.441306135
5081 Little River	0
5083 Logan	9.20090168837
5085 Lonoke	39.3716822569
5087 Madison	6.06759298586
5089 Marion	5.98014591556
5091 Miller	64.2319691687
5093 Mississippi	16.9742234293
5095 Monroe	28.9855072464
5097 Montgomery	0
5099 Nevada	12.010569301
5101 Newton	12.8122998078
5103 Ouachita	21.1810556638
5105 Perry	19.3199381762
5107 Phillips	22.1864773421
5109 Pike	18.7388737937
5111 Poinsett	29.1982981563
5113 Polk	29.9266796349
5115 Pope	48.4375
5117 Prairie	24.7708694575
5119 Pulaski	75.6341041051
5121 Randolph	44.5732114999
5123 St. Francis	176.893745823
5125 Saline	27.1781652268
5127 Scott	9.69086151759
5129 Searcy	75.3958280975
5131 Sebastian	8.61036531432
5133 Sevier	46.6771690297
5135 Sharp	11.5167568813
5137 Stone	56.1933049691



AR

5139 Union	43.4493687062
5141 Van Buren	156.598205144
5143 Washington	18.1464460396
5145 White	35.5659430691
5147 Woodruff	15.4083204931
5149 Yell	4.64360343627





FIPS

- 29001
- 29003
- 29005
- 29007
- 29009
- 29011
- 29013
- 29015
- 29017
- 29019
- 29021
- 29023
- 29025
- 29027
- 29029
- 29031
- 29033
- 29035
- 29037
- 29039
- 29041
- 29043
- 29045
- 29047
- 29049
- 29051
- 29053
- 29055
- 29057
- 29059
- 29061
- 29063
- 29065

29067  
29069  
29071  
29073  
29075  
29077  
29079  
29081  
29083  
29085  
29087  
29089  
29091  
29093  
29095  
29097  
29099  
29101

29103  
29105  
29107  
29109  
29111  
29113  
29115  
29117  
29121  
29123  
29125  
29127  
29119  
29129  
29131  
29133

29135  
29137  
29139  
29141  
29143  
29145  
29147  
29149  
29151  
29153  
29155  
29157  
29159  
29161  
29163  
29165  
29167  
29169  
29171  
29173  
29175  
29177  
29179  
29181  
29195  
29197  
29199  
29201  
29203  
29205  
29183  
29185  
29187  
29189  
29510



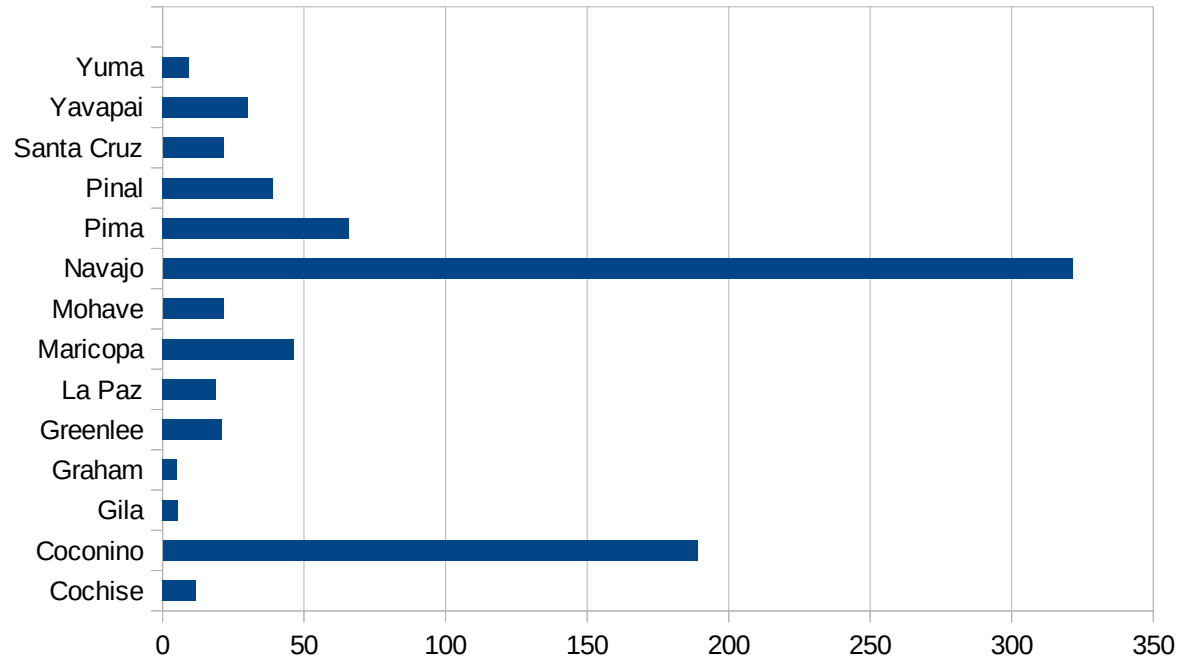
AR

29186  
29207  
29209  
29211  
29213  
29215

29217  
29219  
29221  
29223  
29225  
29227  
29229

AZ

FIPS	County	PC Infection
4001	Apache	135.0636331
4003	Cochise	11.83245247
4005	Coconino	189.0041581
4007	Gila	5.566998831
4009	Graham	5.253204455
4011	Greenlee	21.09037225
4012	La Paz	18.95914305
4013	Maricopa	46.61260572
4015	Mohave	21.4745884
4017	Navajo	321.4269546
4019	Pima	65.92414585
4021	Pinal	39.13780533
4023	Santa Cruz	21.50029025
4025	Yavapai	30.1733242
4027	Yuma	9.428269724



FIPS

- 29001
- 29003
- 29005
- 29007
- 29009
- 29011
- 29013
- 29015
- 29017
- 29019
- 29021
- 29023
- 29025
- 29027
- 29029
- 29031
- 29033
- 29035
- 29037
- 29039
- 29041
- 29043
- 29045
- 29047
- 29049
- 29051
- 29053
- 29055
- 29057
- 29059
- 29061
- 29063
- 29065

AZ

29067  
29069  
29071  
29073  
29075  
29077  
29079  
29081  
29083  
29085  
29087  
29089  
29091  
29093  
29095  
29097  
29099  
29101

29103  
29105  
29107  
29109  
29111  
29113  
29115  
29117  
29121  
29123  
29125  
29127  
29119  
29129  
29131  
29133

AZ

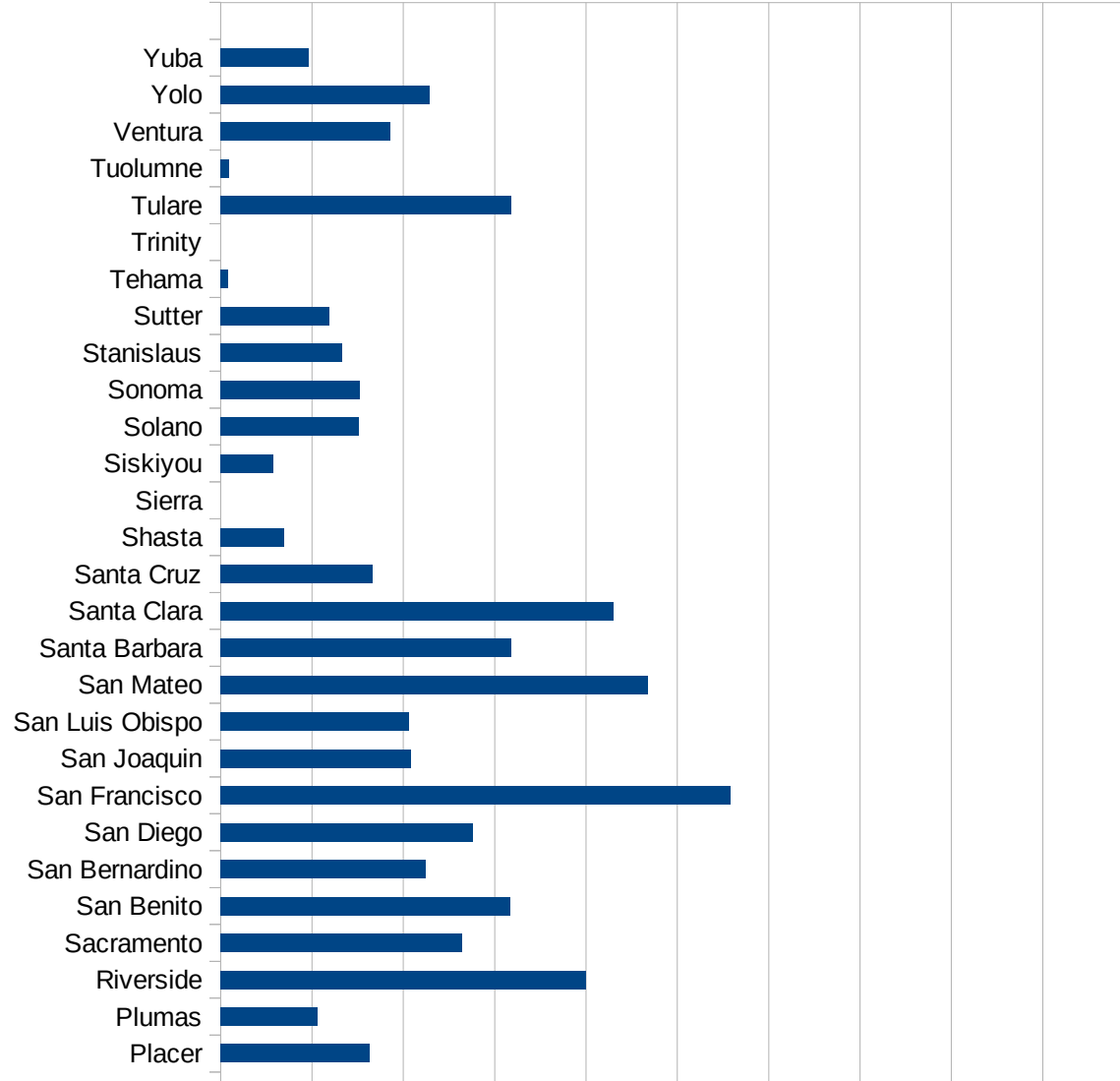
29135  
29137  
29139  
29141  
29143  
29145  
29147  
29149  
29151  
29153  
29155  
29157  
29159  
29161  
29163  
29165  
29167  
29169  
29171  
29173  
29175  
29177  
29179  
29181  
29195  
29197  
29199  
29201  
29203  
29205  
29183  
29185  
29187  
29189  
29510

AZ

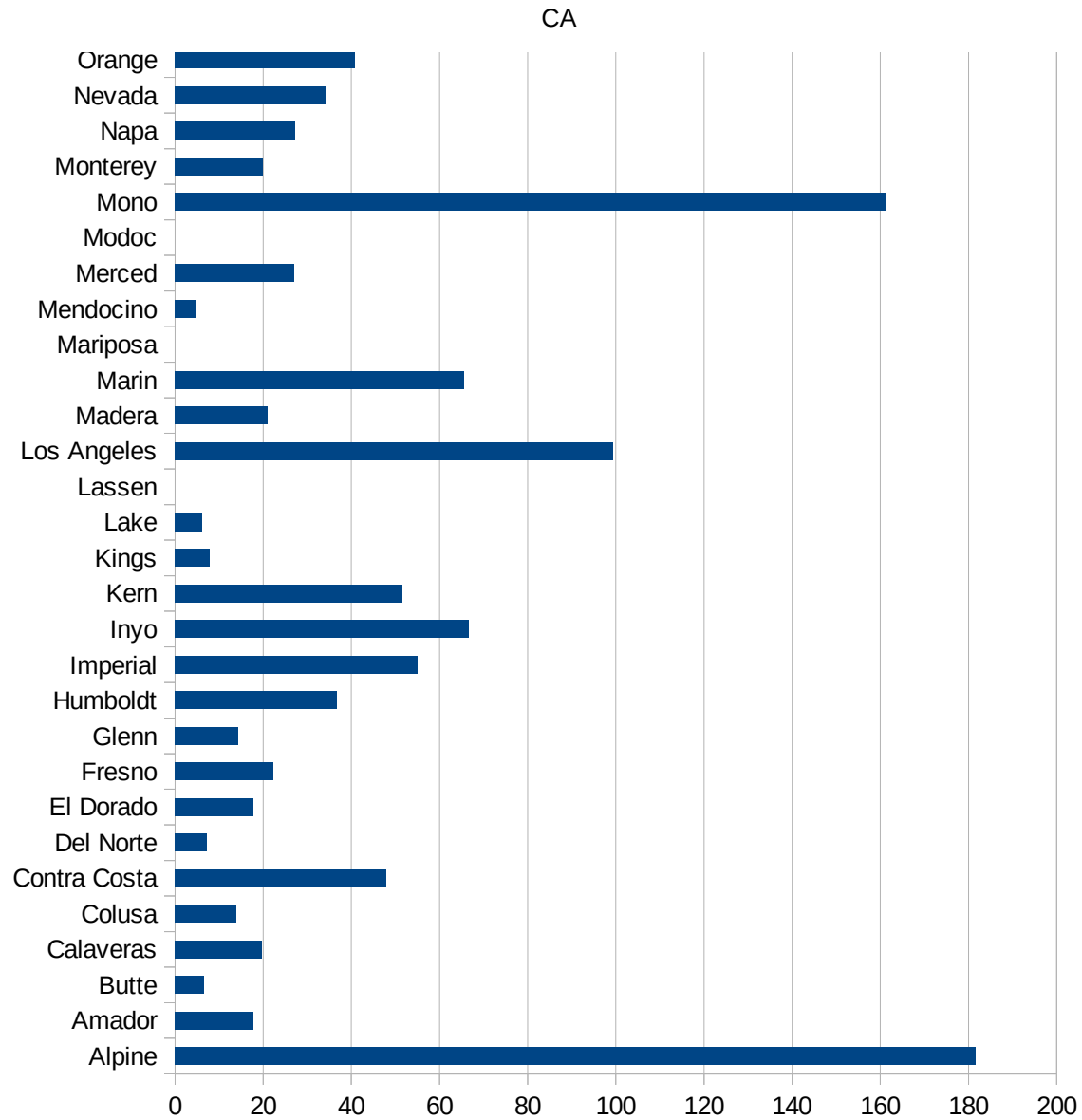
29186  
29207  
29209  
29211  
29213  
29215

29217  
29219  
29221  
29223  
29225  
29227  
29229

FIPS	County	PC Infection
6001	Alameda	53.27724024
6003	Alpine	181.6530427
6005	Amador	17.77416652
6007	Butte	6.486318193
6009	Calaveras	19.73597649
6011	Colusa	13.87154945
6013	Contra Costa	47.99102776
6015	Del Norte	7.187005893
6017	El Dorado	17.83110794
6019	Fresno	22.32502011
6021	Glenn	14.26177488
6023	Humboldt	36.66414906
6025	Imperial	54.99733263
6027	Inyo	66.71484961
6029	Kern	51.51857122
6031	Kings	7.92780413
6033	Lake	6.212916654
6035	Lassen	0
6037	Los Angeles	99.42093023
6039	Madera	20.92952458
6041	Marin	65.46871751
6043	Mariposa	0
6045	Mendocino	4.565897313
6047	Merced	26.93210562
6049	Modoc	0
6051	Mono	161.4035088
6053	Monterey	19.9727269
6055	Napa	27.25636042
6057	Nevada	34.10367517
6059	Orange	40.77253758
6061	Placer	32.55763082
6063	Plumas	21.27206977
6065	Riverside	80.01606034
6067	Sacramento	52.95348724



6069 San Benito	63.37650519
6071 San Bernardino	44.98980707
6073 San Diego	55.24376048
6075 San Francisco	111.7394332
6077 San Joaquin	41.71870433
6079 San Luis Obispo	41.19573254
6081 San Mateo	93.69172693
6083 Santa Barbara	63.60197704
6085 Santa Clara	85.98399026
6087 Santa Cruz	33.18079889
6089 Shasta	13.88580315
6091 Sierra	0
6093 Siskiyou	11.4353673
6095 Solano	30.22771546
6097 Sonoma	30.40352681
6099 Stanislaus	26.55438648
6101 Sutter	23.7586125
6103 Tehama	1.564553476
6105 Trinity	0
6107 Tulare	63.53826571
6109 Tuolumne	1.833550303
6111 Ventura	37.25173832
6113 Yolo	45.82410802
6115 Yuba	19.22066606





FIPS

- 29001
- 29003
- 29005
- 29007
- 29009
- 29011
- 29013
- 29015
- 29017
- 29019
- 29021
- 29023
- 29025
- 29027
- 29029
- 29031
- 29033
- 29035
- 29037
- 29039
- 29041
- 29043
- 29045
- 29047
- 29049
- 29051
- 29053
- 29055
- 29057
- 29059
- 29061
- 29063
- 29065

29067  
29069  
29071  
29073  
29075  
29077  
29079  
29081  
29083  
29085  
29087  
29089  
29091  
29093  
29095  
29097  
29099  
29101

29103  
29105  
29107  
29109  
29111  
29113  
29115  
29117  
29121  
29123  
29125  
29127  
29119  
29129  
29131  
29133

29135  
29137  
29139  
29141  
29143  
29145  
29147  
29149  
29151  
29153  
29155  
29157  
29159  
29161  
29163  
29165  
29167  
29169  
29171  
29173  
29175  
29177  
29179  
29181  
29195  
29197  
29199  
29201  
29203  
29205  
29183  
29185  
29187  
29189  
29510

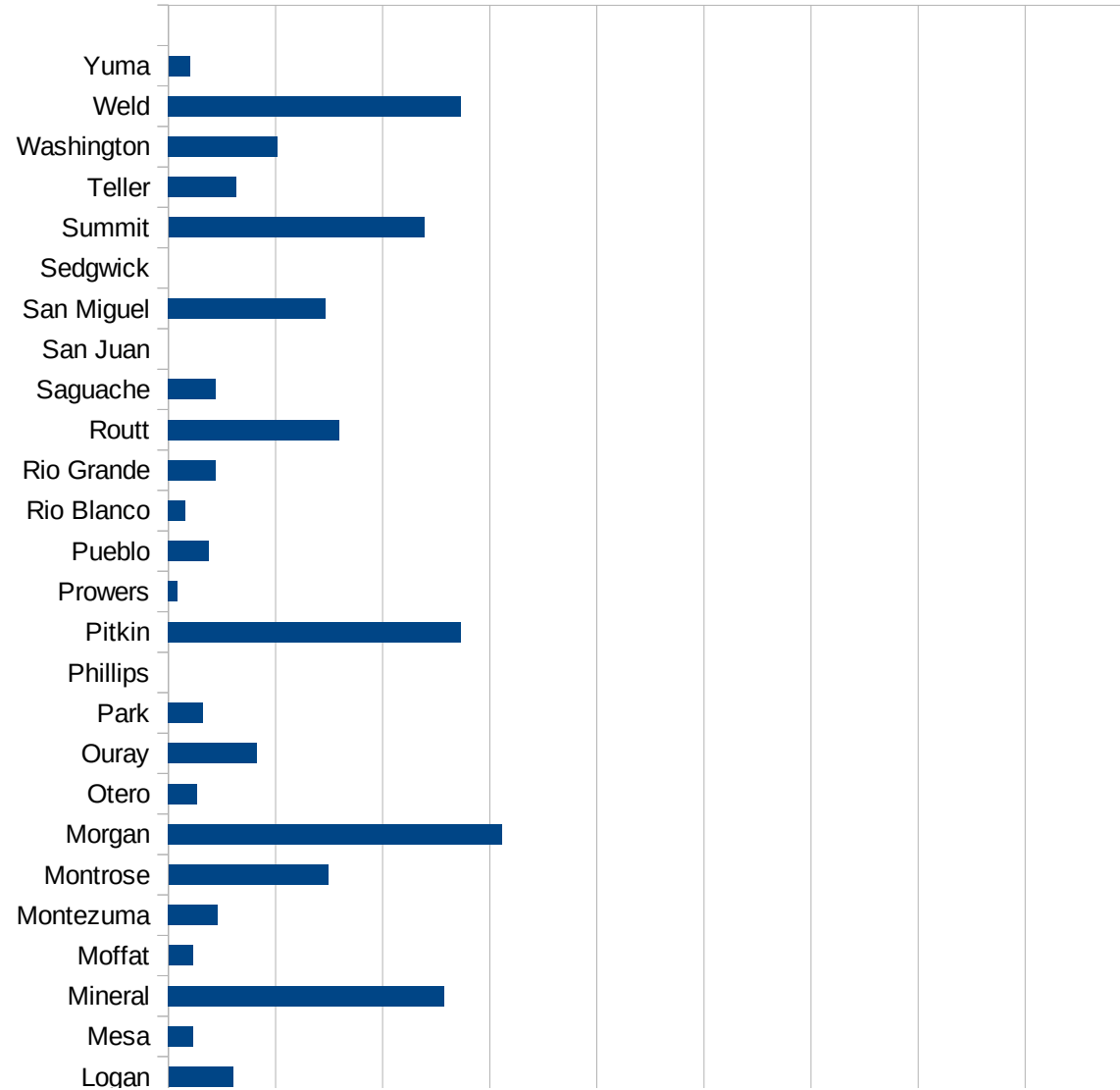
CA

29186  
29207  
29209  
29211  
29213  
29215

29217  
29219  
29221  
29223  
29225  
29227  
29229

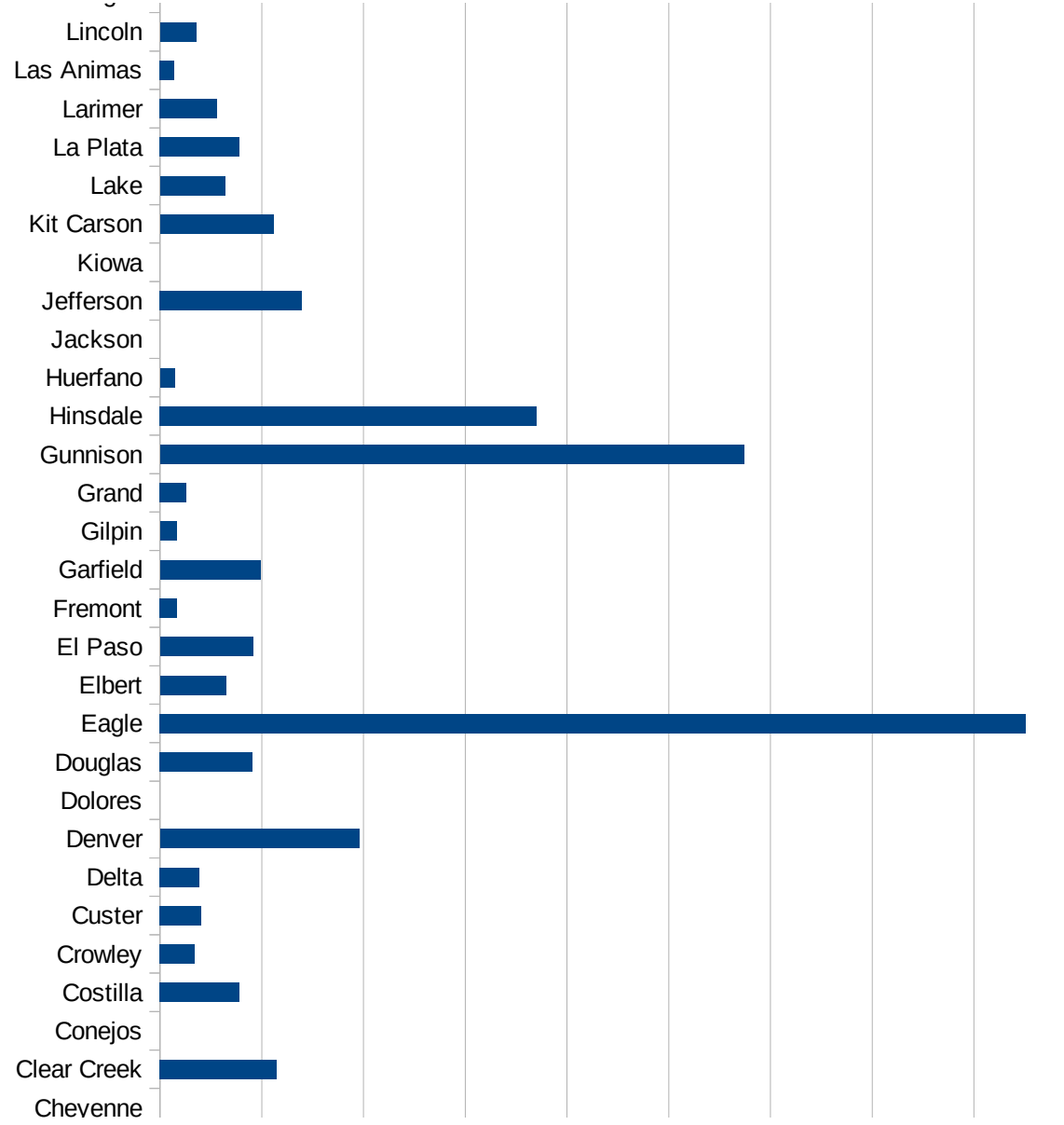
CO

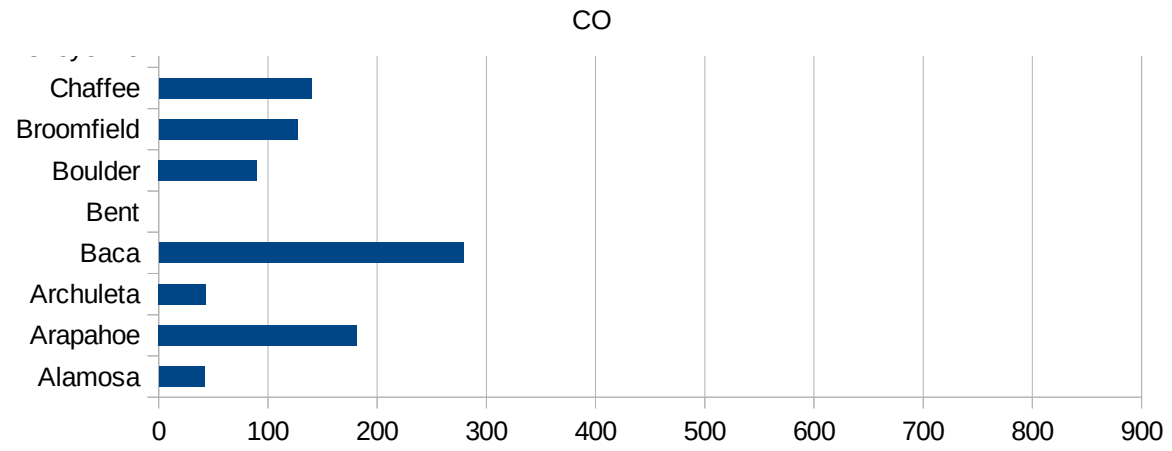
FIPS	County	PC Infection
8001	Adams	141.83344143
8003	Alamosa	41.958880297
8005	Arapahoe	181.66043473
8007	Archuleta	43.588812205
8009	Baca	278.94002789
8011	Bent	0
8013	Boulder	89.855801373
8014	Broomfield	127.04462442
8015	Chaffee	139.81125481
8017	Cheyenne	0
8019	Clear Creek	114.52368558
8021	Conejos	0
8023	Costilla	78.369905956
8025	Crowley	34.141345169
8027	Custer	40.371417037
8029	Delta	38.7684554
8031	Denver	195.67559722
8033	Dolores	0
8035	Douglas	90.729806054
8037	Eagle	851.01740221
8039	Elbert	64.68305304
8041	El Paso	91.334947104
8043	Fremont	16.659378189
8045	Garfield	98.711728292
8047	Gilpin	16.337199804
8049	Grand	25.76489533
8051	Gunnison	574.04615563
8053	Hinsdale	369.91368681
8055	Huerfano	14.515894905
8057	Jackson	0
8059	Jefferson	139.42674753
8061	Kiowa	0
8063	Kit Carson	111.68504816
8065	Lake	63.90593047



CO

8067 La Plata	78.13887409
8069 Larimer	56.487826588
8071 Las Animas	13.790250293
8073 Lincoln	35.650623886
8075 Logan	60.38647343
8077 Mesa	22.844909175
8079 Mineral	257.73195876
8081 Moffat	22.747952684
8083 Montezuma	45.875066901
8085 Montrose	149.23958876
8087 Morgan	311.64647384
8089 Otero	27.126736111
8091 Ouray	82.764328574
8093 Park	32.334554861
8095 Phillips	0
8097 Pitkin	272.98050139
8099 Prowers	8.2209799408
8101 Pueblo	38.202341087
8103 Rio Blanco	15.782828283
8105 Rio Grande	44.444444444
8107 Routt	159.32848871
8109 Saguache	43.840420868
8111 San Juan	0
8113 San Miguel	146.50225858
8115 Sedgwick	0
8117 Summit	238.6557874
8119 Teller	63.788223099
8121 Washington	101.85373803
8123 Weld	272.98324876
8125 Yuma	19.96007984





FIPS

- 29001
- 29003
- 29005
- 29007
- 29009
- 29011
- 29013
- 29015
- 29017
- 29019
- 29021
- 29023
- 29025
- 29027
- 29029
- 29031
- 29033
- 29035
- 29037
- 29039
- 29041
- 29043
- 29045
- 29047
- 29049
- 29051
- 29053
- 29055
- 29057
- 29059
- 29061
- 29063
- 29065



29067  
29069  
29071  
29073  
29075  
29077  
29079  
29081  
29083  
29085  
29087  
29089  
29091  
29093  
29095  
29097  
29099  
29101

29103  
29105  
29107  
29109  
29111  
29113  
29115  
29117  
29121  
29123  
29125  
29127  
29119  
29129  
29131  
29133

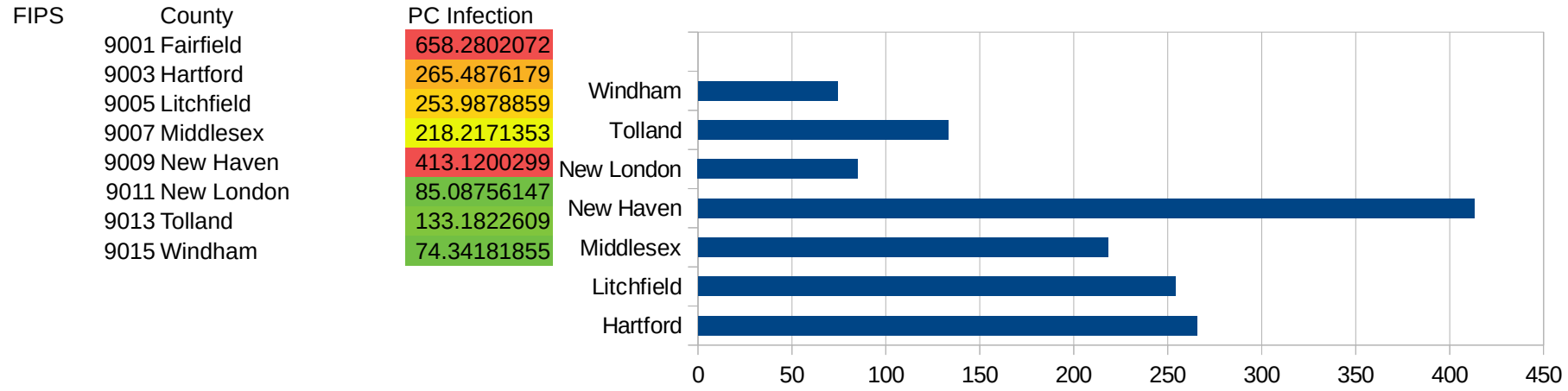
29135  
29137  
29139  
29141  
29143  
29145  
29147  
29149  
29151  
29153  
29155  
29157  
29159  
29161  
29163  
29165  
29167  
29169  
29171  
29173  
29175  
29177  
29179  
29181  
29195  
29197  
29199  
29201  
29203  
29205  
29183  
29185  
29187  
29189  
29510

CO

29186  
29207  
29209  
29211  
29213  
29215

29217  
29219  
29221  
29223  
29225  
29227  
29229

CT



FIPS

- 29001
- 29003
- 29005
- 29007
- 29009
- 29011
- 29013
- 29015
- 29017
- 29019
- 29021
- 29023
- 29025
- 29027
- 29029
- 29031
- 29033
- 29035
- 29037
- 29039
- 29041
- 29043
- 29045
- 29047
- 29049
- 29051
- 29053
- 29055
- 29057
- 29059
- 29061
- 29063
- 29065

CT

29067  
29069  
29071  
29073  
29075  
29077  
29079  
29081  
29083  
29085  
29087  
29089  
29091  
29093  
29095  
29097  
29099  
29101

29103  
29105  
29107  
29109  
29111  
29113  
29115  
29117  
29121  
29123  
29125  
29127  
29119  
29129  
29131  
29133

CT

29135  
29137  
29139  
29141  
29143  
29145  
29147  
29149  
29151  
29153  
29155  
29157  
29159  
29161  
29163  
29165  
29167  
29169  
29171  
29173  
29175  
29177  
29179  
29181  
29195  
29197  
29199  
29201  
29203  
29205  
29183  
29185  
29187  
29189  
29510

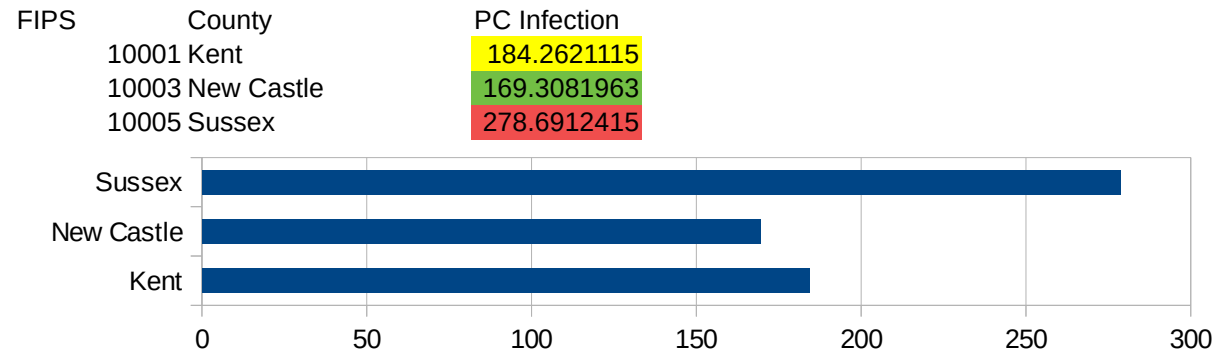
CT

29186  
29207  
29209  
29211  
29213  
29215

29217  
29219  
29221  
29223  
29225  
29227  
29229



DE



FIPS

- 29001
- 29003
- 29005
- 29007
- 29009
- 29011
- 29013
- 29015
- 29017
- 29019
- 29021
- 29023
- 29025
- 29027
- 29029
- 29031
- 29033
- 29035
- 29037
- 29039
- 29041
- 29043
- 29045
- 29047
- 29049
- 29051
- 29053
- 29055
- 29057
- 29059
- 29061
- 29063
- 29065

29067  
29069  
29071  
29073  
29075  
29077  
29079  
29081  
29083  
29085  
29087  
29089  
29091  
29093  
29095  
29097  
29099  
29101

29103  
29105  
29107  
29109  
29111  
29113  
29115  
29117  
29121  
29123  
29125  
29127  
29119  
29129  
29131  
29133

29135  
29137  
29139  
29141  
29143  
29145  
29147  
29149  
29151  
29153  
29155  
29157  
29159  
29161  
29163  
29165  
29167  
29169  
29171  
29173  
29175  
29177  
29179  
29181  
29195  
29197  
29199  
29201  
29203  
29205  
29183  
29185  
29187  
29189  
29510

DE

29186  
29207  
29209  
29211  
29213  
29215

29217  
29219  
29221  
29223  
29225  
29227  
29229

DC

FIPS	County	PC Infection
11001	District of Columbia	292.9725036

FIPS

- 29001
- 29003
- 29005
- 29007
- 29009
- 29011
- 29013
- 29015
- 29017
- 29019
- 29021
- 29023
- 29025
- 29027
- 29029
- 29031
- 29033
- 29035
- 29037
- 29039
- 29041
- 29043
- 29045
- 29047
- 29049
- 29051
- 29053
- 29055
- 29057
- 29059
- 29061
- 29063
- 29065

29067  
29069  
29071  
29073  
29075  
29077  
29079  
29081  
29083  
29085  
29087  
29089  
29091  
29093  
29095  
29097  
29099  
29101

29103  
29105  
29107  
29109  
29111  
29113  
29115  
29117  
29121  
29123  
29125  
29127  
29119  
29129  
29131  
29133



DC

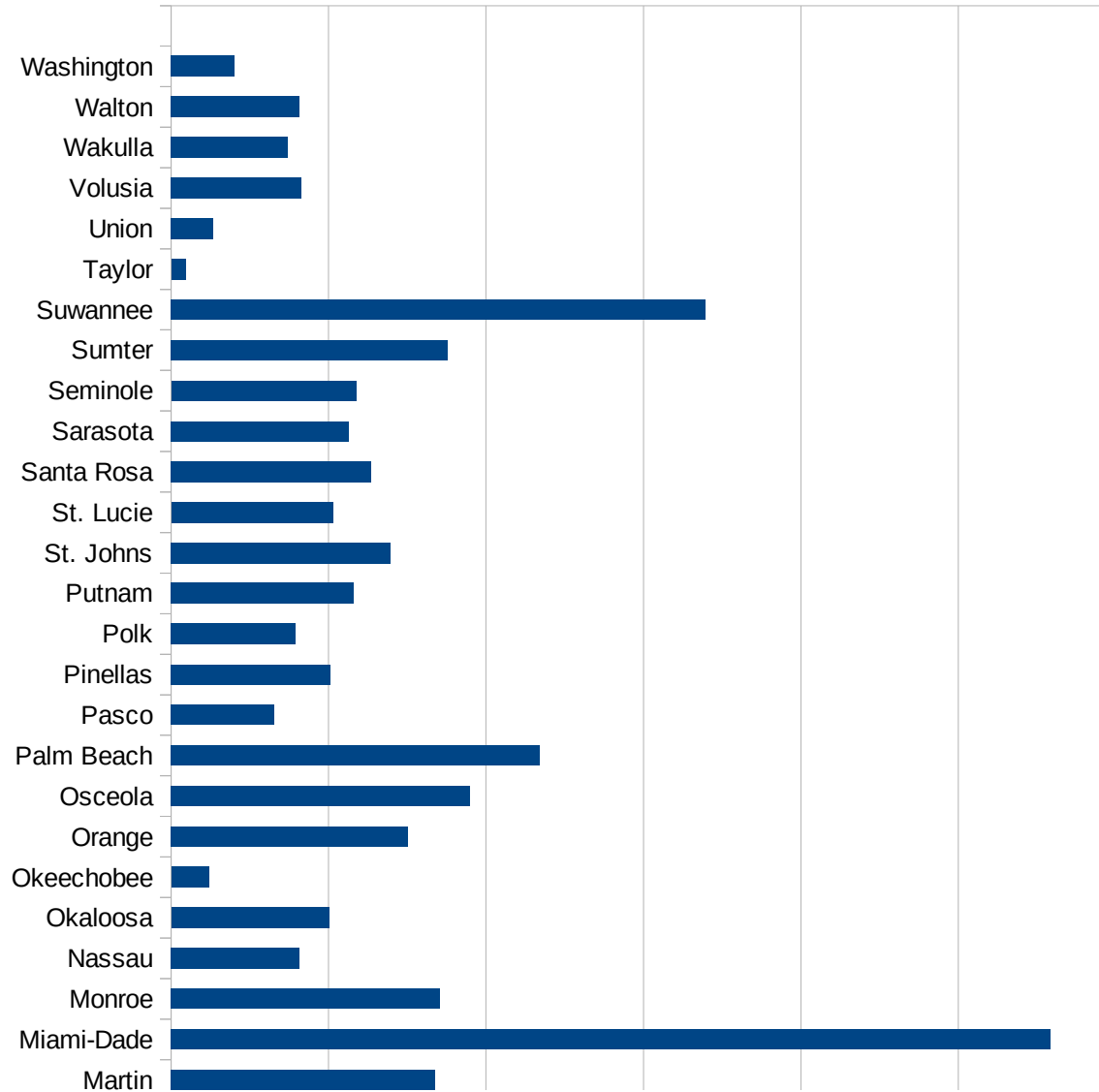
29135  
29137  
29139  
29141  
29143  
29145  
29147  
29149  
29151  
29153  
29155  
29157  
29159  
29161  
29163  
29165  
29167  
29169  
29171  
29173  
29175  
29177  
29179  
29181  
29195  
29197  
29199  
29201  
29203  
29205  
29183  
29185  
29187  
29189  
29510

DC

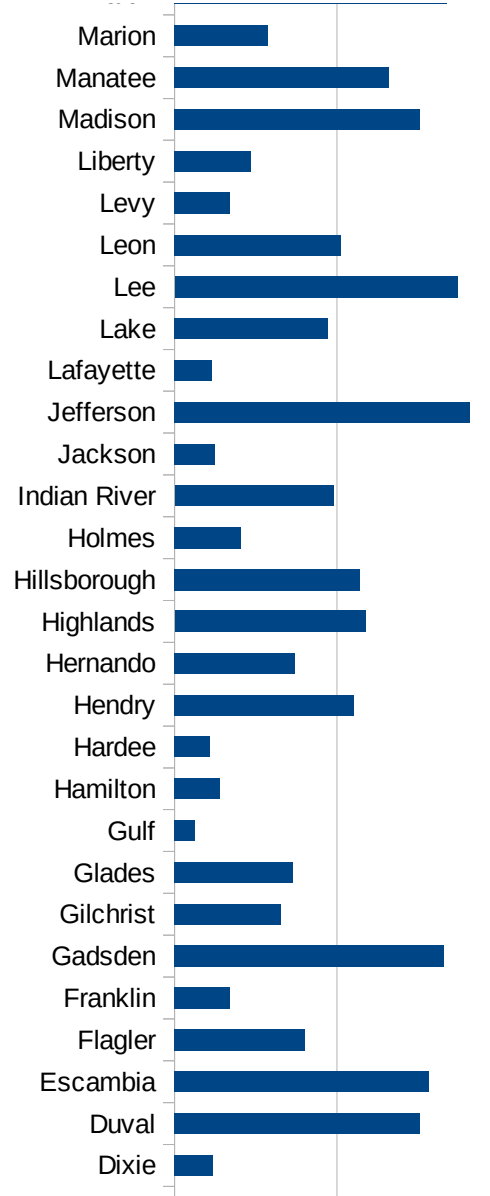
29186  
29207  
29209  
29211  
29213  
29215

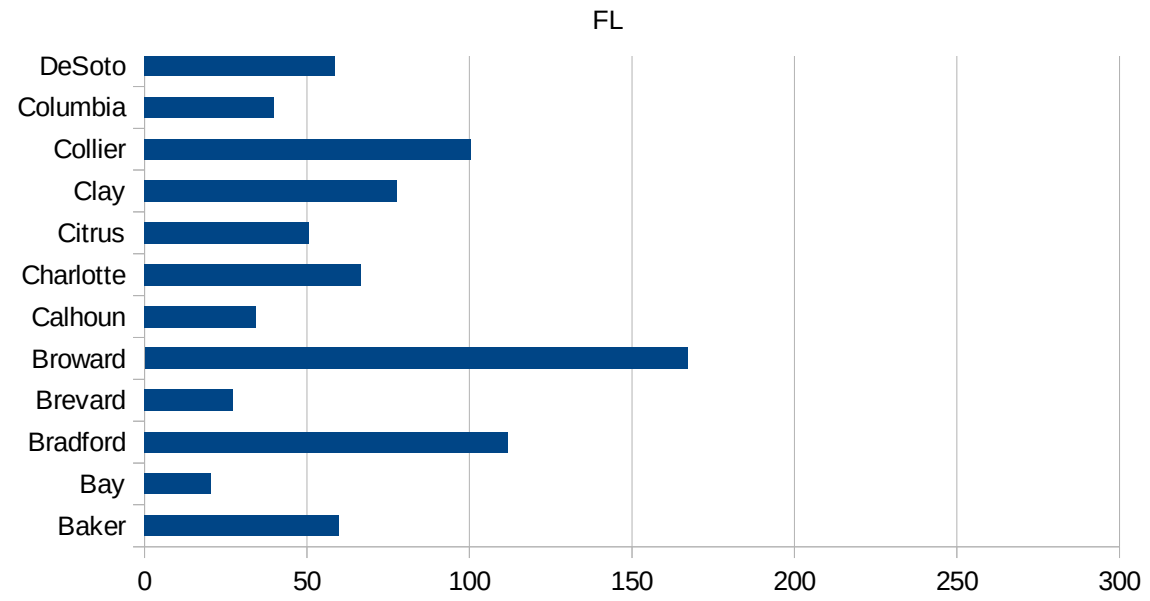
29217  
29219  
29221  
29223  
29225  
29227  
29229

FIPS	County	PC Infection
12001	Alachua	72.23399369
12003	Baker	59.95415271
12005	Bay	20.5087243
12007	Bradford	111.7842204
12009	Brevard	27.31009016
12011	Broward	167.1227822
12013	Calhoun	34.27709604
12015	Charlotte	66.48720527
12017	Citrus	50.69999797
12019	Clay	77.75186049
12021	Collier	100.3994843
12023	Columbia	39.71462207
12027	DeSoto	58.6838806
12029	Dixie	11.9760479
12031	Duval	75.56455033
12033	Escambia	78.27999518
12035	Flagler	40.1545504
12037	Franklin	17.04158146
12039	Gadsden	82.79949449
12041	Gilchrist	32.8659071
12043	Glades	36.43252696
12045	Gulf	6.186587478
12047	Hamilton	13.97624039
12049	Hardee	11.01119471
12051	Hendry	55.34700164
12053	Hernando	37.1990674
12055	Highlands	58.81013811
12057	Hillsborough	56.9981794
12059	Holmes	20.53704369
12061	Indian River	48.91590911
12063	Jackson	12.42107442
12065	Jefferson	90.98544233
12067	Lafayette	11.4521301
12069	Lake	47.40599447



12071 Lee	87.06484144
12073 Leon	51.28170064
12075 Levy	17.16948737
12077 Liberty	23.64904813
12079 Madison	75.55723461
12081 Manatee	66.100214
12083 Marion	28.89073469
12085 Martin	83.89678831
12086 Miami-Dade	279.2603223
12087 Monroe	85.30262439
12089 Nassau	40.77733246
12091 Okaloosa	50.17634089
12093 Okeechobee	12.03746058
12095 Orange	75.18225177
12097 Osceola	94.83953368
12099 Palm Beach	117.097516
12101 Pasco	32.80025202
12103 Pinellas	50.65212042
12105 Polk	39.40627873
12107 Putnam	57.98039454
12109 St. Johns	69.61350738
12111 St. Lucie	51.38138063
12113 Santa Rosa	63.56322031
12115 Sarasota	56.47758004
12117 Seminole	58.78178491
12119 Sumter	87.76426363
12121 Suwannee	169.7178158
12123 Taylor	4.624705175
12125 Union	13.38688086
12127 Volusia	41.27567402
12129 Wakulla	36.96743785
12131 Walton	40.63047285
12133 Washington	20.09646302





FIPS

- 29001
- 29003
- 29005
- 29007
- 29009
- 29011
- 29013
- 29015
- 29017
- 29019
- 29021
- 29023
- 29025
- 29027
- 29029
- 29031
- 29033
- 29035
- 29037
- 29039
- 29041
- 29043
- 29045
- 29047
- 29049
- 29051
- 29053
- 29055
- 29057
- 29059
- 29061
- 29063
- 29065

29067  
29069  
29071  
29073  
29075  
29077  
29079  
29081  
29083  
29085  
29087  
29089  
29091  
29093  
29095  
29097  
29099  
29101

29103  
29105  
29107  
29109  
29111  
29113  
29115  
29117  
29121  
29123  
29125  
29127  
29119  
29129  
29131  
29133

FL

29135  
29137  
29139  
29141  
29143  
29145  
29147  
29149  
29151  
29153  
29155  
29157  
29159  
29161  
29163  
29165  
29167  
29169  
29171  
29173  
29175  
29177  
29179  
29181  
29195  
29197  
29199  
29201  
29203  
29205  
29183  
29185  
29187  
29189  
29510

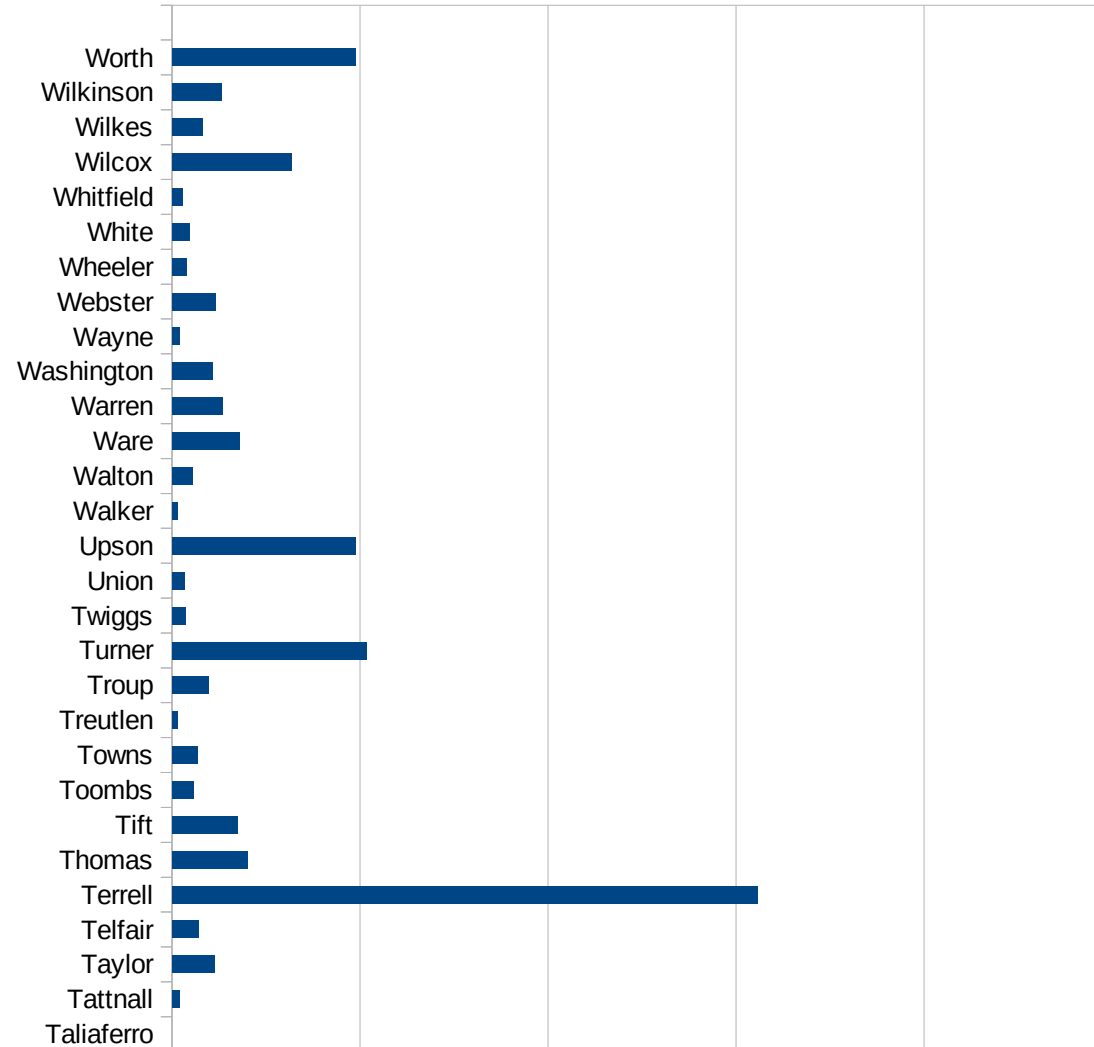


FL

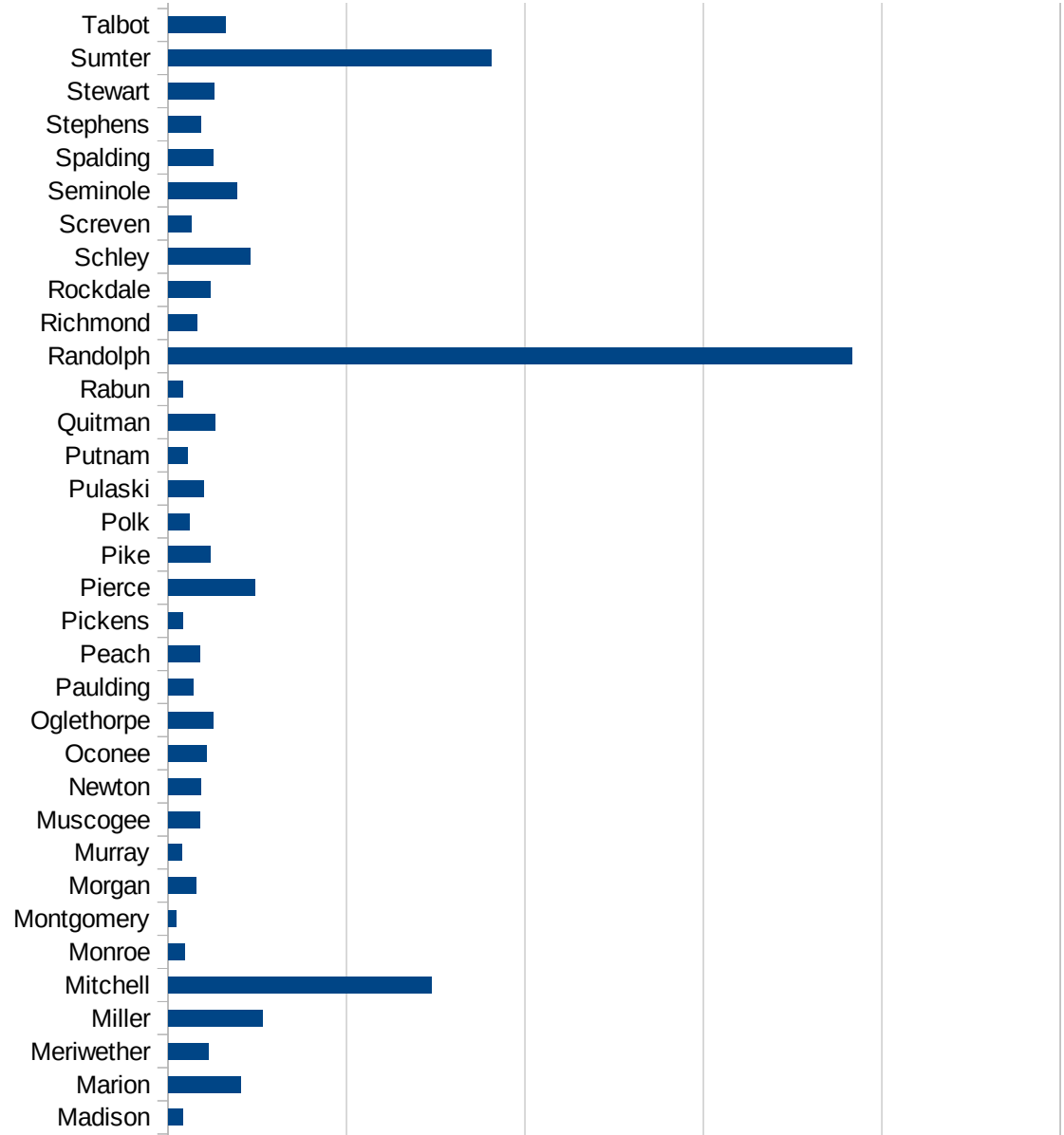
29186  
29207  
29209  
29211  
29213  
29215

29217  
29219  
29221  
29223  
29225  
29227  
29229

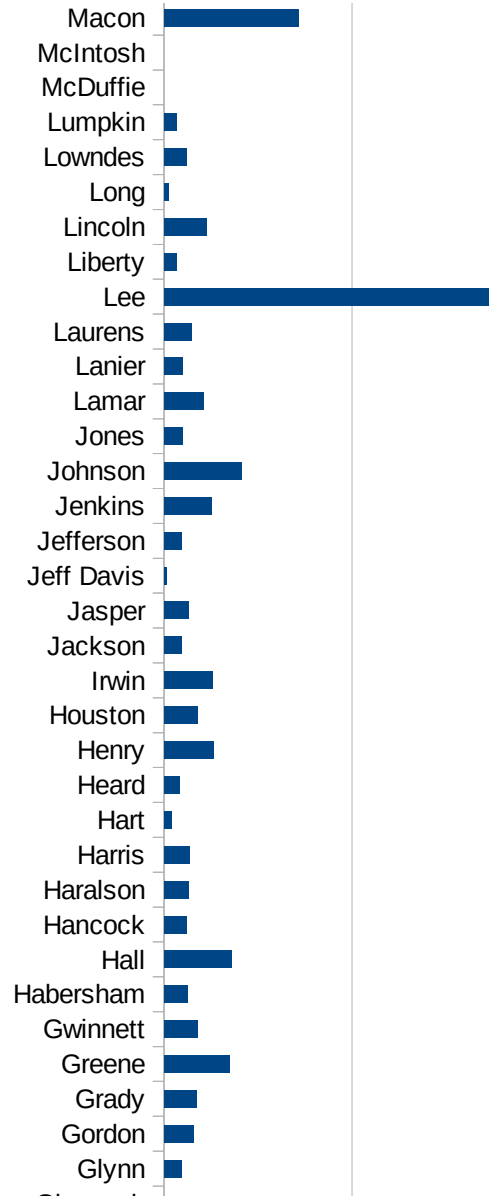
FIPS	County	PC Infection
13001	Appling	70.24369158
13003	Atkinson	24.10509823
13005	Bacon	125.1676352
13007	Baker	517.4644243
13009	Baldwin	153.938826
13011	Banks	42.13187276
13013	Barrow	80.43658503
13015	Bartow	216.1491617
13017	Ben Hill	59.56990528
13019	Berrien	41.55412425
13021	Bibb	59.44021686
13023	Bleckley	23.36812588
13025	Brantley	63.5021432
13027	Brooks	128.9241282
13029	Bryan	78.72156184
13031	Bulloch	25.87456013
13033	Burke	124.8717834
13035	Butts	144.6699459
13037	Calhoun	850.1259446
13039	Camden	40.98589713
13043	Candler	36.9139904
13045	Carroll	198.9485358
13047	Catoosa	22.24859092
13049	Charlton	30.84515731
13051	Chatham	54.28862878
13053	Chattahoochee	46.7989517
13055	Chattooga	32.27107705
13057	Cherokee	86.16992394
13059	Clarke	74.60928297
13061	Clay	554.208521
13063	Clayton	150.1994027
13065	Clinch	90.25270758
13067	Cobb	118.250943
13069	Coffee	148.5160003



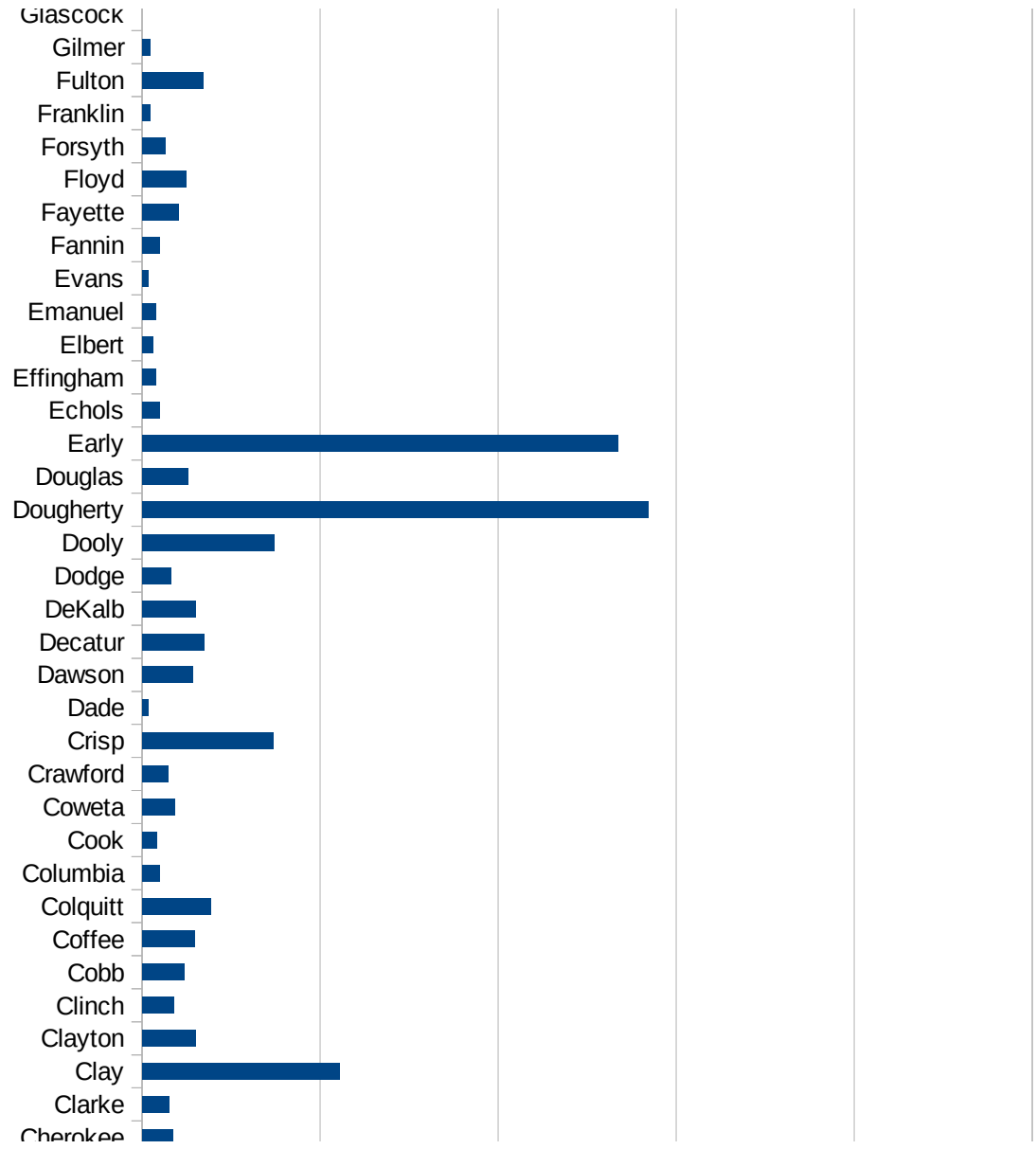
13071 Colquitt	193.0163187
13073 Columbia	48.60944579
13075 Cook	40.78778697
13077 Coweta	92.55196622
13079 Crawford	73.06380906
13081 Crisp	367.2403876
13083 Dade	18.48884506
13085 Dawson	143.523502
13087 Decatur	173.0950141
13089 DeKalb	151.2111431
13091 Dodge	82.10577155
13093 Dooly	372.0998103
13095 Dougherty	1421.478908
13097 Douglas	130.0479595
13099 Early	1336.976676
13101 Echols	50
13103 Effingham	40.19938897
13105 Elbert	31.38075314
13107 Emanuel	39.80187511
13109 Evans	18.65497621
13111 Fannin	50.06932676
13113 Fayette	101.3581999
13115 Floyd	122.5402596
13117 Forsyth	64.66282353
13119 Franklin	21.71741302
13121 Fulton	172.5526943
13123 Gilmer	22.71547248
13125 Glascock	0
13127 Glynn	46.93788944
13129 Gordon	78.00988125
13131 Grady	84.85534185
13133 Greene	175.1610351
13135 Gwinnett	87.84400629
13137 Habersham	61.69031462
13139 Hall	179.5714031



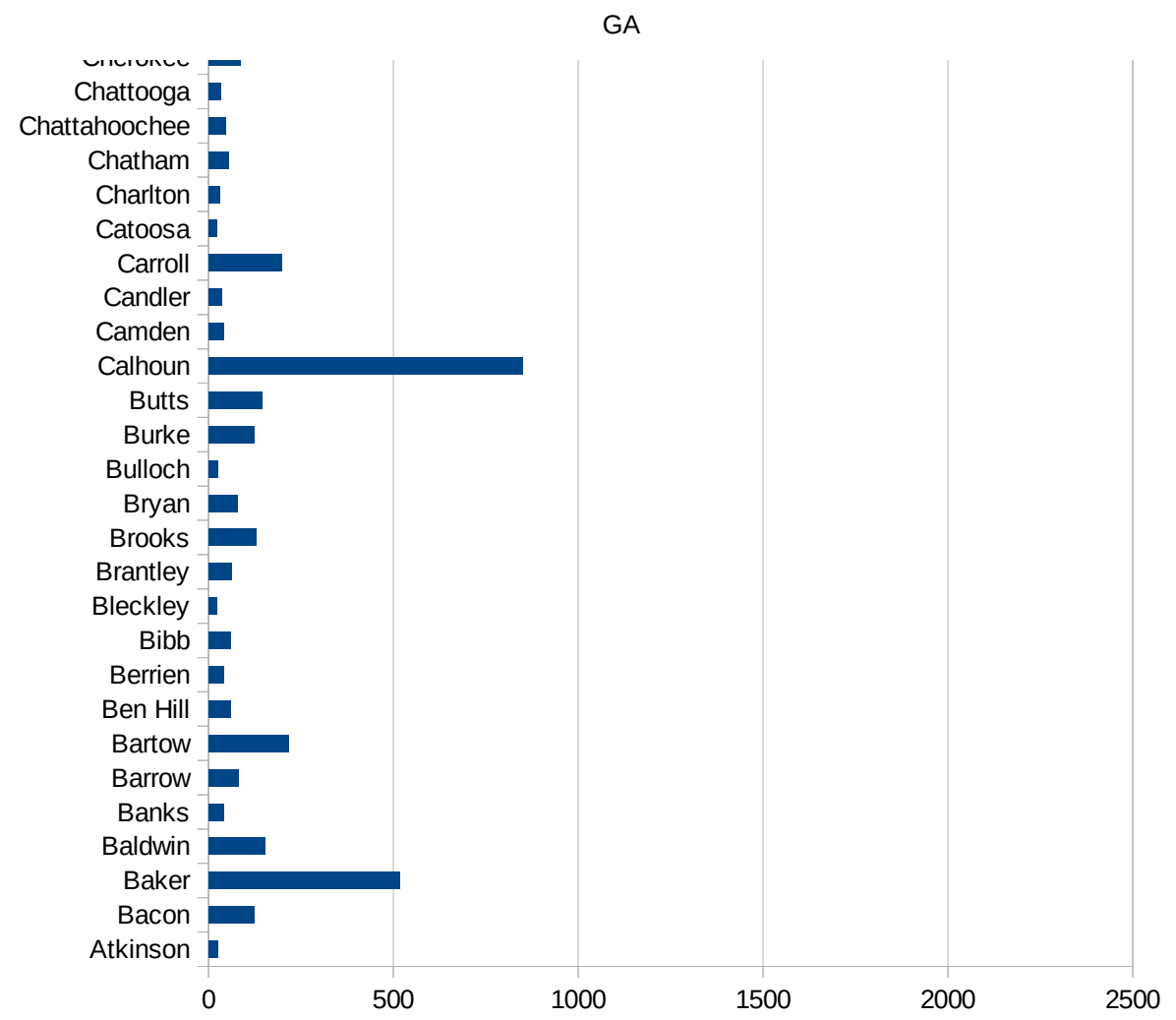
13141 Hancock	59.89458553
13143 Haralson	64.33481191
13145 Harris	66.71501088
13147 Hart	19.15782214
13149 Heard	42.09108511
13151 Henry	132.9163409
13153 Houston	88.76367636
13155 Irwin	127.6867419
13157 Jackson	45.44034535
13159 Jasper	64.1025641
13161 Jeff Davis	6.653802648
13163 Jefferson	45.3661698
13165 Jenkins	126.6843257
13167 Johnson	206.0156572
13169 Jones	48.92367906
13171 Lamar	105.2631579
13173 Lanier	48.35589942
13175 Laurens	73.95668251
13177 Lee	866.8189759
13179 Liberty	34.14800722
13181 Lincoln	113.7081491
13183 Long	10.52742394
13185 Lowndes	60.17829971
13187 Lumpkin	33.37884995
13189 McDuffie	0
13191 McIntosh	0
13193 Macon	357.6048086
13195 Madison	40.47217538
13197 Marion	203.5684349
13199 Meriwether	113.9168407
13201 Miller	263.8058389
13205 Mitchell	739.0050469
13207 Monroe	47.23837209
13209 Montgomery	21.75568367
13211 Morgan	79.56293428



13213 Murray	40.07915633
13215 Muscogee	90.13185002
13217 Newton	91.29001926
13219 Oconee	106.9464249
13221 Oglethorpe	126.2123024
13223 Paulding	70.10314306
13225 Peach	87.92174964
13227 Pickens	40.6504065
13229 Pierce	242.4054876
13231 Pike	118.0637544
13233 Polk	58.86508123
13235 Pulaski	99.37663746
13237 Putnam	55.02315558
13239 Quitman	131.6366828
13241 Rabun	41.5011561
13243 Randolph	1917.166691
13245 Richmond	80.3754825
13247 Rockdale	117.0055412
13249 Schley	229.1825821
13251 Screven	64.57167456
13253 Seminole	192.4233313
13255 Spalding	125.5673222
13257 Stephens	92.183599
13259 Stewart	129.0530731
13261 Sumter	904.7186628
13263 Talbot	159.4387755
13265 Taliaferro	0
13267 Tattall	19.69201686
13269 Taylor	111.9542232
13271 Telfair	69.28697405
13273 Terrell	1556.149112
13275 Thomas	200.2339813
13277 Tift	175.0018486
13279 Toombs	55.78904303
13281 Towns	67.49915626



13283 Treutlen	14.68644441
13285 Troup	97.09569638
13287 Turner	518.2002022
13289 Twiggs	36.63898388
13291 Union	33.3319445
13293 Upson	488.2700744
13295 Walker	14.40714594
13297 Walton	55.61318888
13299 Ware	179.3721973
13301 Warren	133.3079413
13303 Washington	107.9171981
13305 Wayne	20.12882448
13307 Webster	114.8985063
13309 Wheeler	38.07589796
13311 White	46.71338005
13313 Whitfield	27.86800177
13315 Wilcox	317.7485247
13317 Wilkes	81.00445525
13319 Wilkinson	132.8021248
13321 Worth	487.7087541



FIPS

- 29001
- 29003
- 29005
- 29007
- 29009
- 29011
- 29013
- 29015
- 29017
- 29019
- 29021
- 29023
- 29025
- 29027
- 29029
- 29031
- 29033
- 29035
- 29037
- 29039
- 29041
- 29043
- 29045
- 29047
- 29049
- 29051
- 29053
- 29055
- 29057
- 29059
- 29061
- 29063
- 29065

29067  
29069  
29071  
29073  
29075  
29077  
29079  
29081  
29083  
29085  
29087  
29089  
29091  
29093  
29095  
29097  
29099  
29101

29103  
29105  
29107  
29109  
29111  
29113  
29115  
29117  
29121  
29123  
29125  
29127  
29119  
29129  
29131  
29133



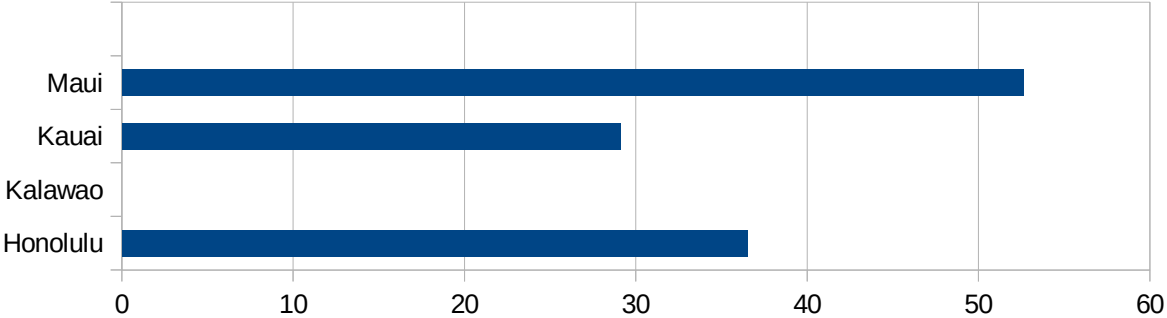
29135  
29137  
29139  
29141  
29143  
29145  
29147  
29149  
29151  
29153  
29155  
29157  
29159  
29161  
29163  
29165  
29167  
29169  
29171  
29173  
29175  
29177  
29179  
29181  
29195  
29197  
29199  
29201  
29203  
29205  
29183  
29185  
29187  
29189  
29510

GA

29186  
29207  
29209  
29211  
29213  
29215

29217  
29219  
29221  
29223  
29225  
29227  
29229

FIPS	County	PC Infection
15001	Hawaii	20.3997353
15003	Honolulu	36.5276304
15005	Kalawao	0
15007	Kauai	29.1128869
15009	Maui	52.62937556



HI

FIPS

29001  
29003  
29005  
29007  
29009  
29011  
29013  
29015  
29017  
29019  
29021  
29023  
29025  
29027  
29029  
29031  
29033  
29035  
29037  
29039  
29041  
29043  
29045  
29047  
29049  
29051  
29053  
29055  
29057  
29059  
29061  
29063  
29065

HI

29067  
29069  
29071  
29073  
29075  
29077  
29079  
29081  
29083  
29085  
29087  
29089  
29091  
29093  
29095  
29097  
29099  
29101

29103  
29105  
29107  
29109  
29111  
29113  
29115  
29117  
29121  
29123  
29125  
29127  
29119  
29129  
29131  
29133

HI

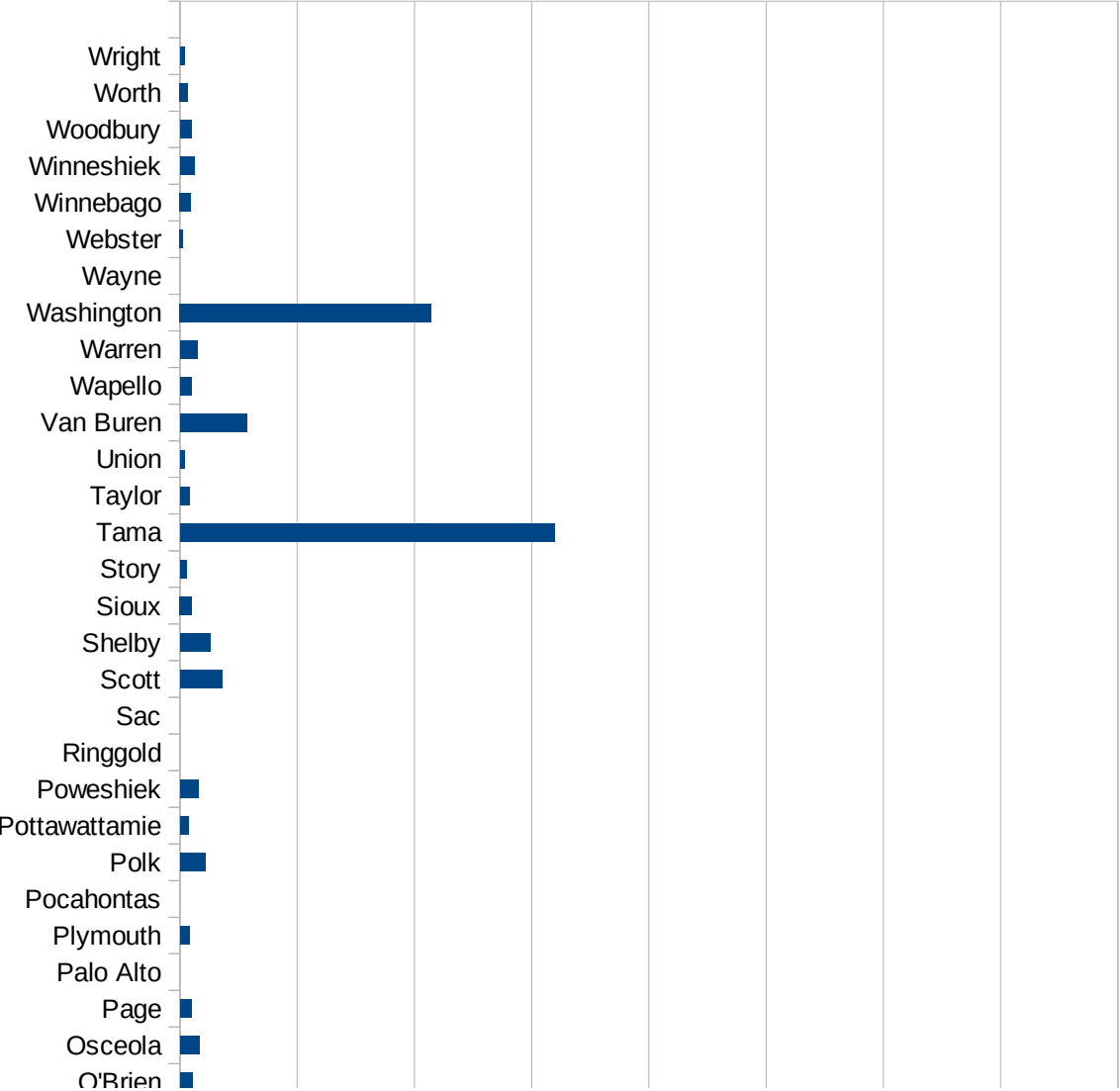
29135  
29137  
29139  
29141  
29143  
29145  
29147  
29149  
29151  
29153  
29155  
29157  
29159  
29161  
29163  
29165  
29167  
29169  
29171  
29173  
29175  
29177  
29179  
29181  
29195  
29197  
29199  
29201  
29203  
29205  
29183  
29185  
29187  
29189  
29510

HI

29186  
29207  
29209  
29211  
29213  
29215

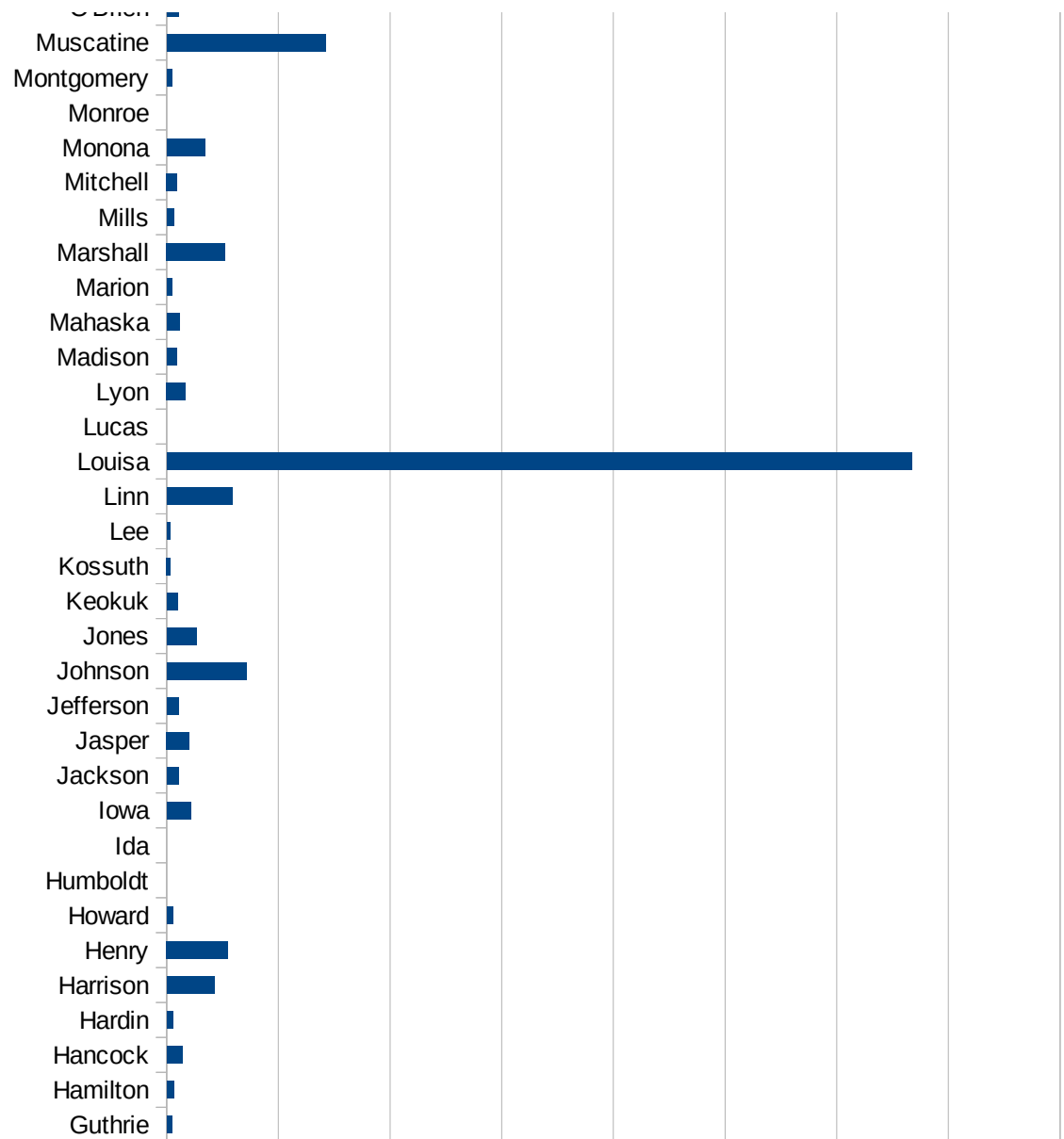
29217  
29219  
29221  
29223  
29225  
29227  
29229

FIPS	County	PC Infection
19001	Adair	14.15828968
19003	Adams	0
19005	Allamakee	173.5106998
19007	Appanoose	8.040524242
19009	Audubon	18.16200509
19011	Benton	77.99703611
19013	Black Hawk	58.90882726
19015	Boone	15.18257041
19017	Bremer	36.07648214
19019	Buchanan	37.73762913
19021	Buena Vista	10.06339942
19023	Butler	6.878052136
19025	Calhoun	0
19027	Carroll	4.961794185
19029	Cass	7.733952049
19031	Cedar	112.7395716
19033	Cerro Gordo	32.82763149
19035	Cherokee	0
19037	Chickasaw	16.71681712
19039	Clarke	21.22466306
19041	Clay	12.39618198
19043	Clayton	39.87240829
19045	Clinton	77.38939765
19047	Crawford	34.96911062
19049	Dallas	41.02905301
19051	Davis	0
19053	Decatur	0
19055	Delaware	11.71714805
19057	Des Moines	17.88543104
19059	Dickinson	5.829883985
19061	Dubuque	36.1368658
19063	Emmet	0
19065	Fayette	25.43234995
19067	Floyd	0



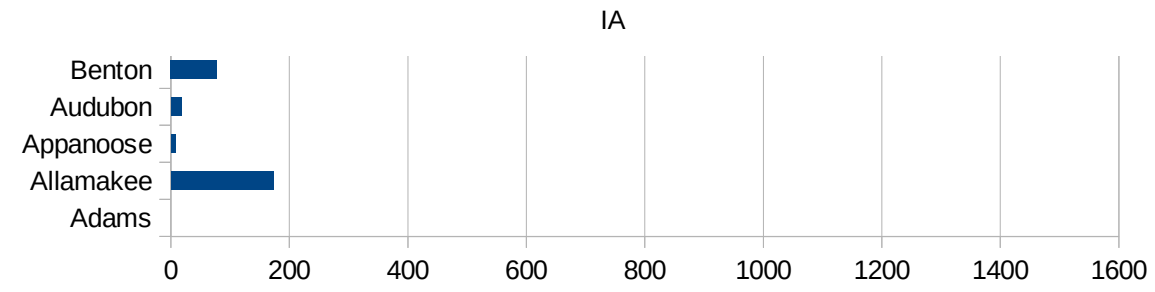


19069 Franklin	9.877518767
19071 Fremont	0
19073 Greene	11.13461753
19075 Grundy	8.127438231
19077 Guthrie	9.328358209
19079 Hamilton	13.37613697
19081 Hancock	28.00597461
19083 Hardin	11.85677022
19085 Harrison	84.90165558
19087 Henry	109.6327304
19089 Howard	10.88494612
19091 Humboldt	0
19093 Ida	0
19095 Iowa	43.36782108
19097 Jackson	20.58460272
19099 Jasper	40.38011145
19101 Jefferson	21.76160165
19103 Johnson	142.800476
19105 Jones	53.02738141
19107 Keokuk	19.5599022
19109 Kossuth	6.707807888
19111 Lee	5.872852738
19113 Linn	117.3038701
19115 Louisa	1334.049602
19117 Lucas	0
19119 Lyon	33.8667344
19121 Madison	18.46267463
19123 Mahaska	22.72727273
19125 Marion	8.98015386
19127 Marshall	105.0498987
19129 Mills	13.27756755
19131 Mitchell	18.92326616
19133 Monona	69.13238852
19135 Monroe	0
19137 Montgomery	9.9970009



19139 Muscatine	284.1901745
19141 O'Brien	21.67630058
19143 Osceola	33.11258278
19145 Page	19.67342121
19147 Palo Alto	0
19149 Plymouth	15.93943017
19151 Pocahontas	0
19153 Polk	43.71885288
19155 Pottawattamie	14.96797922
19157 Poweshiek	32.08727739
19159 Ringgold	0
19161 Sac	0
19163 Scott	71.55924124
19165 Shelby	51.82242183
19167 Sioux	20.05213555
19169 Story	11.21247643
19171 Tama	638.902035
19173 Taylor	16.15247941
19175 Union	8.09126952
19177 Van Buren	113.960114
19179 Wapello	19.88353927
19181 Warren	29.37950486
19183 Washington	429.0682444
19185 Wayne	0
19187 Webster	5.513135044
19189 Winnebago	19.01502187
19191 Winneshiek	24.96380249
19193 Woodbury	19.50477379
19195 Worth	13.41741581
19197 Wright	7.880220646

Grundy	
Greene	
Fremont	
Franklin	
Floyd	
Fayette	
Emmet	
Dubuque	
Dickinson	
Des Moines	
Delaware	
Decatur	
Davis	
Dallas	
Crawford	
Clinton	
Clayton	
Clay	
Clarke	
Chickasaw	
Cherokee	
Cerro Gordo	
Cedar	
Cass	
Carroll	
Calhoun	
Butler	
Buena Vista	
Buchanan	
Bremer	
Boone	
Black Hawk	



FIPS

- 29001
- 29003
- 29005
- 29007
- 29009
- 29011
- 29013
- 29015
- 29017
- 29019
- 29021
- 29023
- 29025
- 29027
- 29029
- 29031
- 29033
- 29035
- 29037
- 29039
- 29041
- 29043
- 29045
- 29047
- 29049
- 29051
- 29053
- 29055
- 29057
- 29059
- 29061
- 29063
- 29065

29067  
29069  
29071  
29073  
29075  
29077  
29079  
29081  
29083  
29085  
29087  
29089  
29091  
29093  
29095  
29097  
29099  
29101


29103  
29105  
29107  
29109  
29111  
29113  
29115  
29117  
29121  
29123  
29125  
29127  
29119  
29129  
29131  
29133

29135  
29137  
29139  
29141  
29143  
29145  
29147  
29149  
29151  
29153  
29155  
29157  
29159  
29161  
29163  
29165  
29167  
29169  
29171  
29173  
29175  
29177  
29179  
29181  
29195  
29197  
29199  
29201  
29203  
29205  
29183  
29185  
29187  
29189  
29510

IA

29186  
29207  
29209  
29211  
29213  
29215

29217  
29219  
29221  
29223  
29225  
29227  
29229



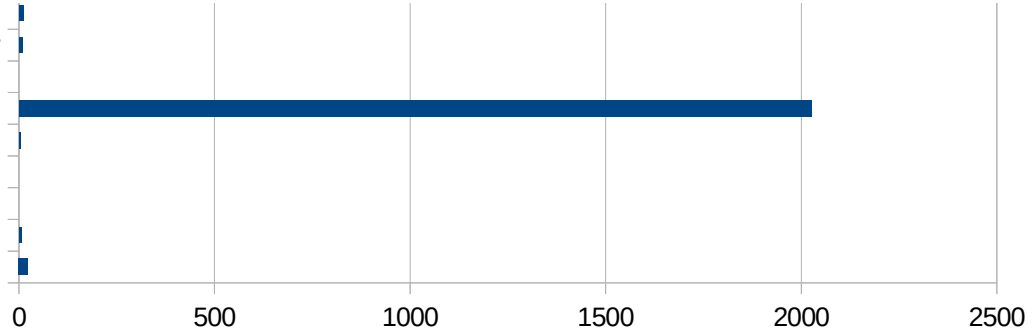


16069 Nez Perce  
16071 Oneida  
16073 Owyhee  
16075 Payette  
16077 Power  
16079 Shoshone  
16081 Teton  
16083 Twin Falls  
16085 Valley  
16087 Washington

49.495149475  
0  
34.208500812  
38.214937795  
25.746652935  
0  
51.546391753  
91.774026789  
18.114301241  
9.8415510284

Bonneville  
Bonner  
Boise  
Blaine  
Bingham  
Benewah  
Bear Lake  
Bannock  
Adams

ID



ID

FIPS

29001  
29003  
29005  
29007  
29009  
29011  
29013  
29015  
29017  
29019  
29021  
29023  
29025  
29027  
29029  
29031  
29033  
29035  
29037  
29039  
29041  
29043  
29045  
29047  
29049  
29051  
29053  
29055  
29057  
29059  
29061  
29063  
29065

ID

29067  
29069  
29071  
29073  
29075  
29077  
29079  
29081  
29083  
29085  
29087  
29089  
29091  
29093  
29095  
29097  
29099  
29101

29103  
29105  
29107  
29109  
29111  
29113  
29115  
29117  
29121  
29123  
29125  
29127  
29119  
29129  
29131  
29133

ID

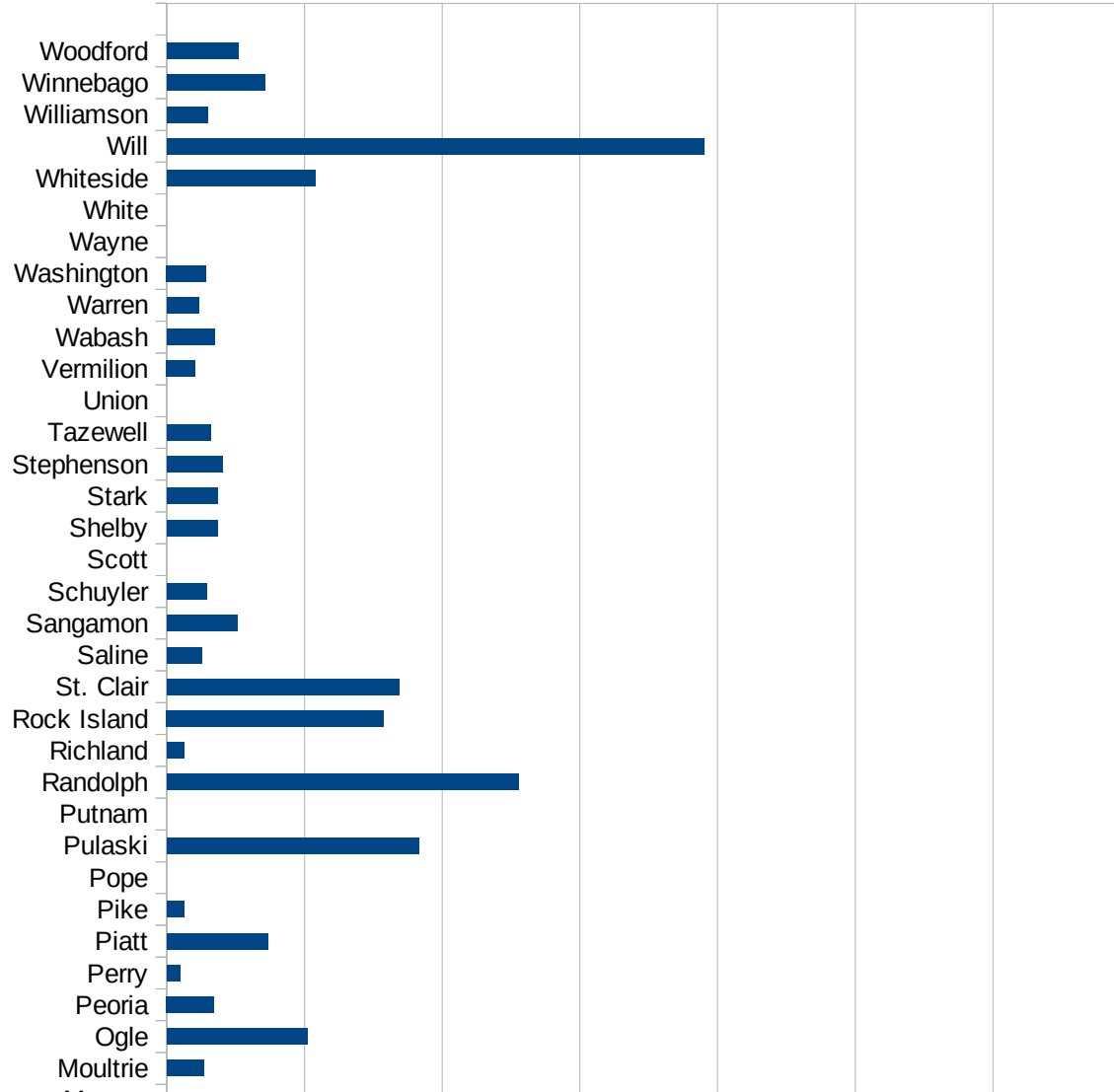
29135  
29137  
29139  
29141  
29143  
29145  
29147  
29149  
29151  
29153  
29155  
29157  
29159  
29161  
29163  
29165  
29167  
29169  
29171  
29173  
29175  
29177  
29179  
29181  
29195  
29197  
29199  
29201  
29203  
29205  
29183  
29185  
29187  
29189  
29510

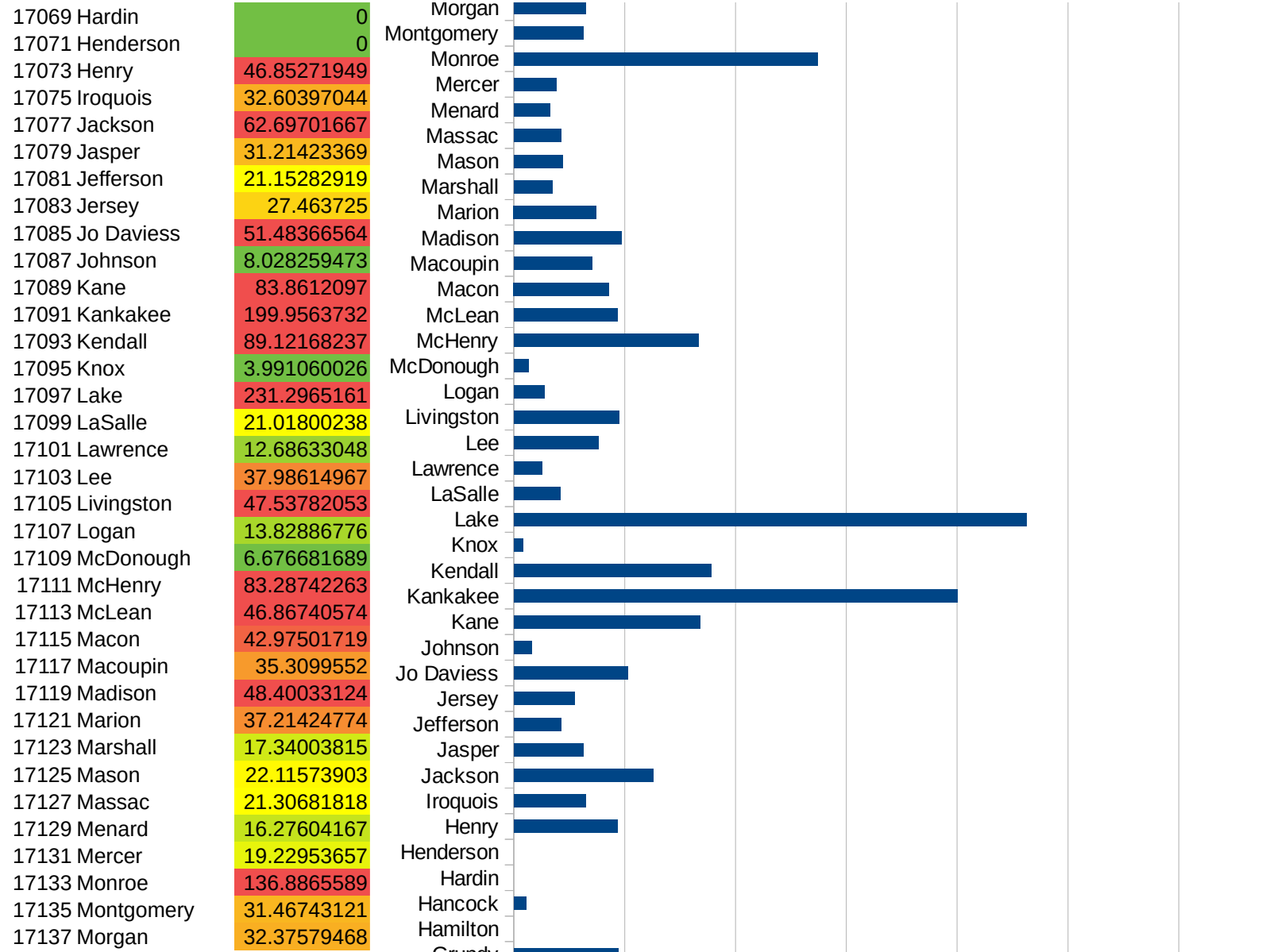
ID

29186  
29207  
29209  
29211  
29213  
29215

29217  
29219  
29221  
29223  
29225  
29227  
29229

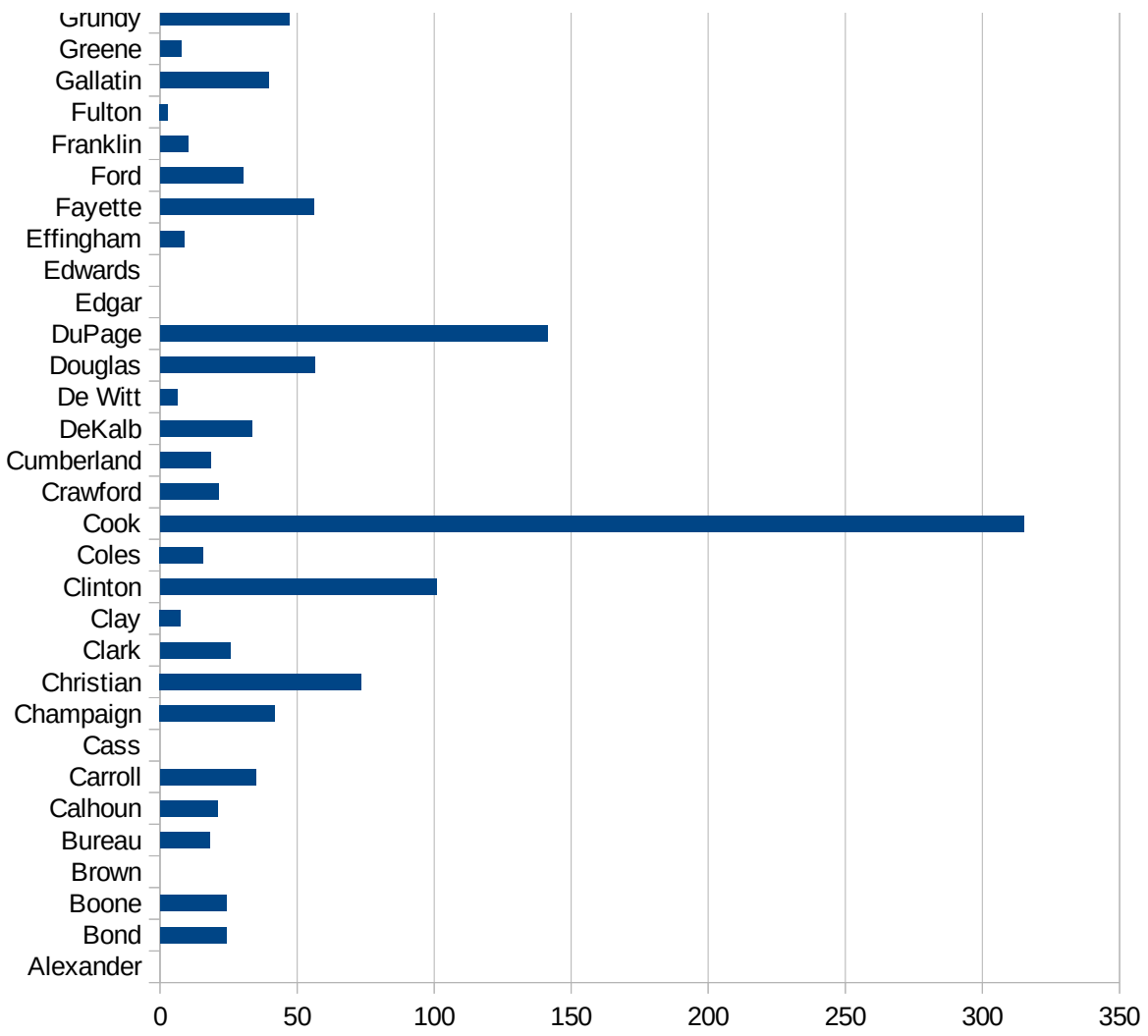
FIPS	County	PC Infection
17001	Adams	41.10152076
17003	Alexander	0
17005	Bond	24.05291642
17007	Boone	24.2641432
17009	Brown	0
17011	Bureau	18.18567575
17013	Calhoun	20.82465639
17015	Carroll	34.93571828
17017	Cass	0
17019	Champaign	41.90815447
17021	Christian	73.48213466
17023	Clark	25.64760195
17025	Clay	7.545461405
17027	Clinton	100.9591116
17029	Coles	15.72172546
17031	Cook	315.0858422
17033	Crawford	21.26867656
17035	Cumberland	18.50481125
17037	DeKalb	33.60763565
17039	De Witt	6.341556218
17041	Douglas	56.47107141
17043	DuPage	141.2896341
17045	Edgar	0
17047	Edwards	0
17049	Effingham	8.769878391
17051	Fayette	56.03287262
17053	Ford	30.15681544
17055	Franklin	10.33565024
17057	Fulton	2.869934565
17059	Gallatin	39.54132068
17061	Greene	7.666360012
17063	Grundy	47.08467394
17065	Hamilton	0
17067	Hancock	5.604124636





IL

17139 Moultrie	13.58972617
17141 Ogle	51.05747894
17143 Peoria	17.16300984
17145 Perry	4.722773212
17147 Piatt	36.59429129
17149 Pike	6.405739543
17151 Pope	0
17153 Pulaski	91.52480322
17155 Putnam	0
17157 Randolph	127.7019872
17159 Richland	6.343970056
17161 Rock Island	78.75826788
17163 St. Clair	84.27213772
17165 Saline	12.54915084
17167 Sangamon	25.59534779
17169 Schuyler	14.47806573
17171 Scott	0
17173 Shelby	18.39841774
17175 Stark	18.42638659
17177 Stephenson	20.11038366
17179 Tazewell	15.86965722
17181 Union	0
17183 Vermilion	10.41585293
17185 Wabash	17.31751667
17187 Warren	11.74260216
17189 Washington	14.29081815
17191 Wayne	0
17193 White	0
17195 Whiteside	53.93161471
17197 Will	194.99935
17199 Williamson	14.91290861
17201 Winnebago	35.5532401
17203 Woodford	25.99901204





FIPS

- 29001
- 29003
- 29005
- 29007
- 29009
- 29011
- 29013
- 29015
- 29017
- 29019
- 29021
- 29023
- 29025
- 29027
- 29029
- 29031
- 29033
- 29035
- 29037
- 29039
- 29041
- 29043
- 29045
- 29047
- 29049
- 29051
- 29053
- 29055
- 29057
- 29059
- 29061
- 29063
- 29065

IL

29067  
29069  
29071  
29073  
29075  
29077  
29079  
29081  
29083  
29085  
29087  
29089  
29091  
29093  
29095  
29097  
29099  
29101

29103  
29105  
29107  
29109  
29111  
29113  
29115  
29117  
29121  
29123  
29125  
29127  
29119  
29129  
29131  
29133

IL

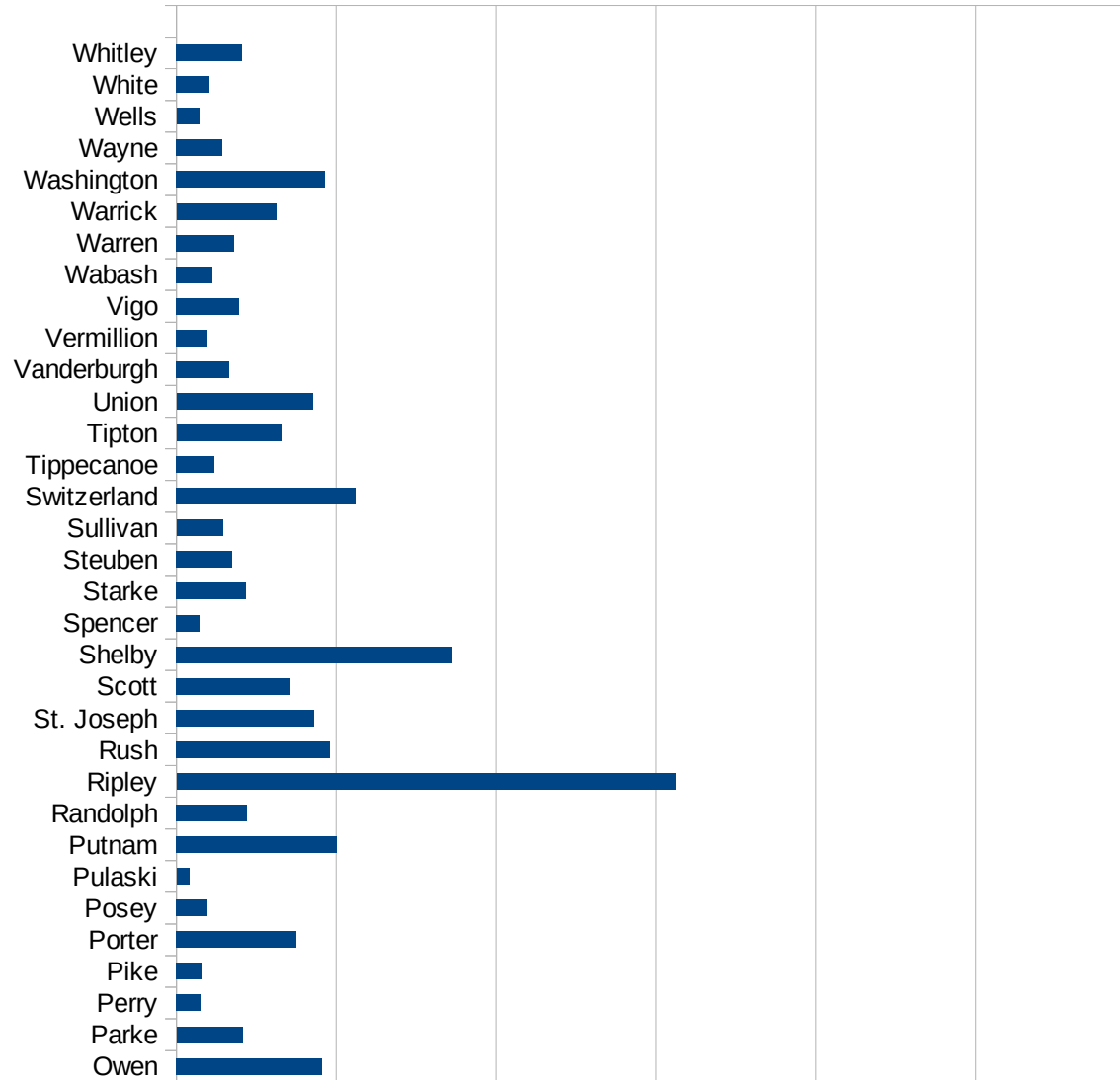
29135  
29137  
29139  
29141  
29143  
29145  
29147  
29149  
29151  
29153  
29155  
29157  
29159  
29161  
29163  
29165  
29167  
29169  
29171  
29173  
29175  
29177  
29179  
29181  
29195  
29197  
29199  
29201  
29203  
29205  
29183  
29185  
29187  
29189  
29510

IL

29186  
29207  
29209  
29211  
29213  
29215

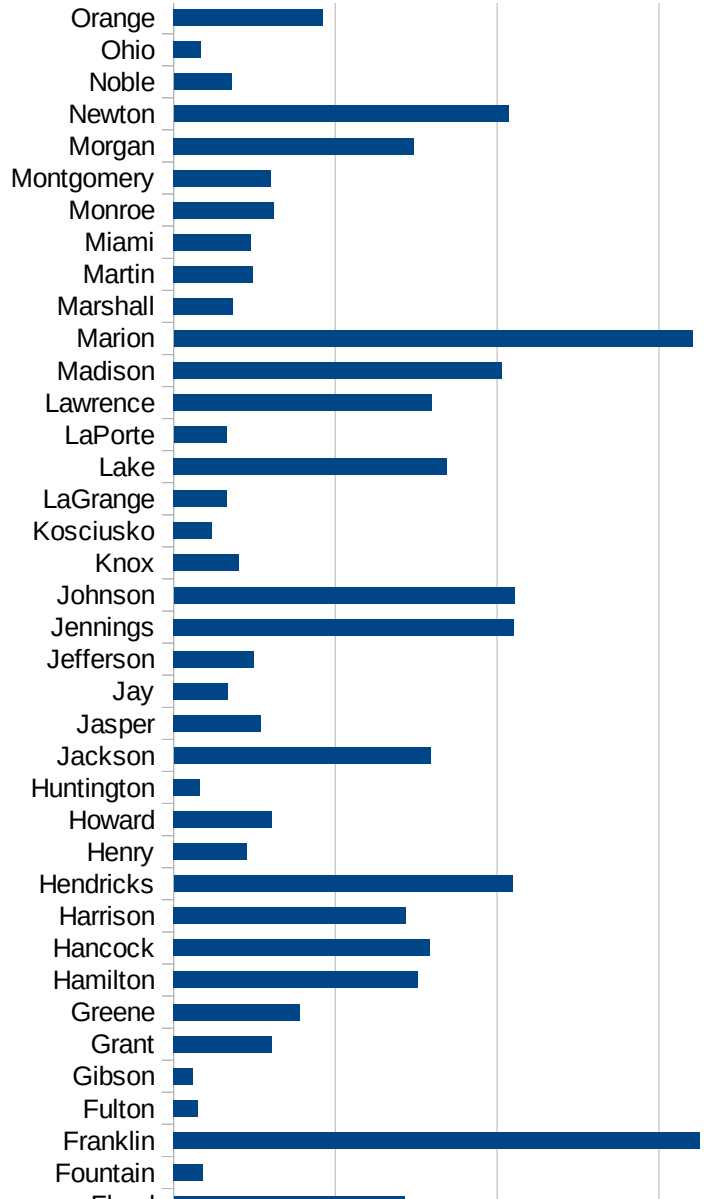
29217  
29219  
29221  
29223  
29225  
29227  
29229

FIPS	County	PC Infection
18001	Adams	16.8369065
18003	Allen	44.49168911
18005	Bartholomew	132.9256945
18007	Benton	23.11337109
18009	Blackford	50.29337804
18011	Boone	186.5699488
18013	Brown	85.3354339
18015	Carroll	29.81070204
18017	Cass	73.7715716
18019	Clark	112.4744376
18021	Clay	45.85403133
18023	Clinton	37.20930233
18025	Crawford	113.6578898
18027	Daviess	36.20237126
18029	Dearborn	121.045836
18031	Decatur	571.0233634
18033	DeKalb	13.88053486
18035	Delaware	62.73307078
18037	Dubois	30.54152473
18039	Elkhart	48.64759681
18041	Fayette	86.77919035
18043	Floyd	142.7083735
18045	Fountain	18.34750168
18047	Franklin	325.4750176
18049	Fulton	14.93131595
18051	Gibson	11.95743154
18053	Grant	60.66488716
18055	Greene	78.11035431
18057	Hamilton	151.1727247
18059	Hancock	158.4786054
18061	Harrison	143.7422553
18063	Hendricks	209.5695442
18065	Henry	45.57601873
18067	Howard	60.70465969

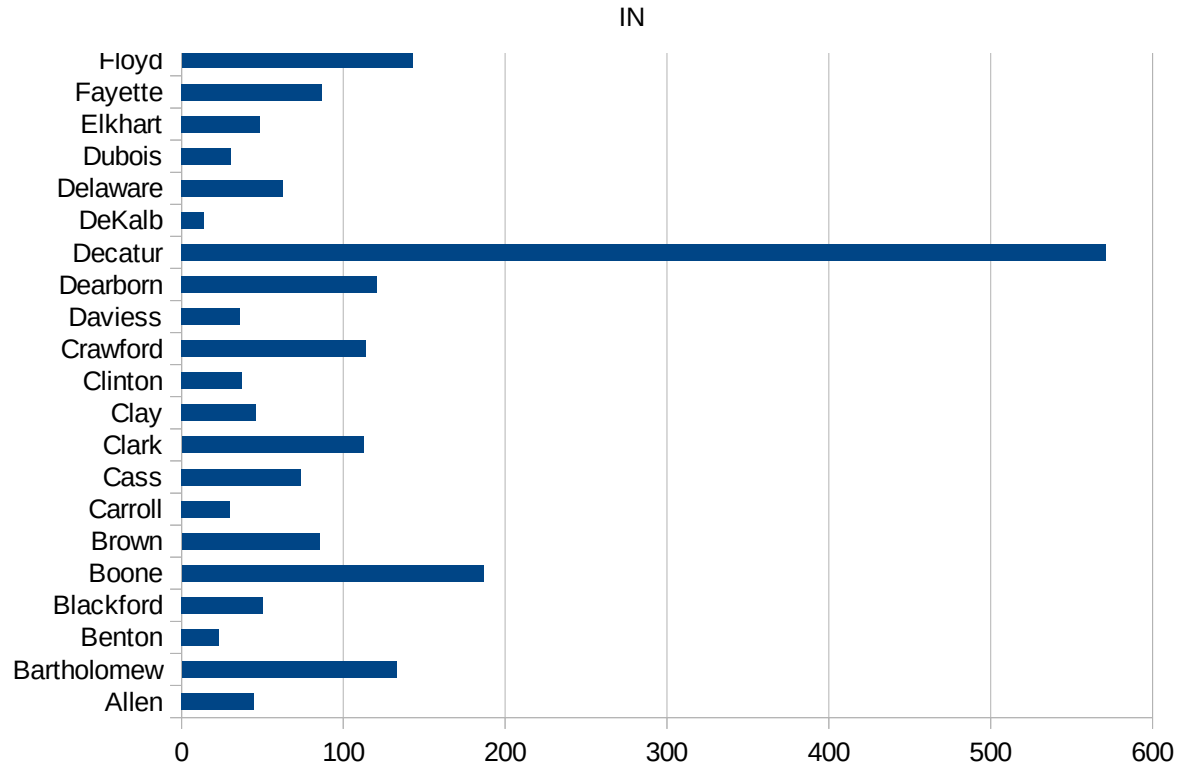


IN

18069 Huntington	16.55629139
18071 Jackson	158.690576
18073 Jasper	53.94066527
18075 Jay	33.71219418
18077 Jefferson	49.67709886
18079 Jennings	210.0612075
18081 Johnson	210.593695
18083 Knox	40.65591544
18085 Kosciusko	23.94636015
18087 LaGrange	33.05364861
18089 Lake	169.0713052
18091 LaPorte	32.72519022
18093 Lawrence	159.8493475
18095 Madison	202.8679199
18097 Marion	320.8438518
18099 Marshall	36.75834631
18101 Martin	48.93804444
18103 Miami	47.7971153
18105 Monroe	61.93973468
18107 Montgomery	59.98018046
18109 Morgan	148.3256318
18111 Newton	206.9802298
18113 Noble	35.76537911
18115 Ohio	17.11156742
18117 Orange	92.3597927
18119 Owen	91.14895658
18121 Parke	41.35404974
18123 Perry	15.70516176
18125 Pike	16.11603546
18127 Porter	74.8847247
18129 Posey	19.57713391
18131 Pulaski	8.019889326
18133 Putnam	100.5849811
18135 Randolph	44.26381232
18137 Ripley	312.028889



18139 Rush	96.02112465
18141 St. Joseph	86.41988987
18143 Scott	71.19524248
18145 Shelby	172.672841
18147 Spencer	14.75869533
18149 Starke	43.60148245
18151 Steuben	34.69611982
18153 Sullivan	28.99951667
18155 Switzerland	111.9716339
18157 Tippecanoe	23.82827069
18159 Tipton	66.10259122
18161 Union	85.26360665
18163 Vanderburgh	33.15393371
18165 Vermillion	19.38109697
18167 Vigo	39.11124355
18169 Wabash	22.37851662
18171 Warren	36.30642624
18173 Warrick	62.33317883
18175 Washington	93.04655907
18177 Wayne	28.8158214
18179 Wells	14.18137985
18181 White	20.71851821
18183 Whitley	41.08704584



IN

FIPS

29001  
29003  
29005  
29007  
29009  
29011  
29013  
29015  
29017  
29019  
29021  
29023  
29025  
29027  
29029  
29031  
29033  
29035  
29037  
29039  
29041  
29043  
29045  
29047  
29049  
29051  
29053  
29055  
29057  
29059  
29061  
29063  
29065



IN

29067  
29069  
29071  
29073  
29075  
29077  
29079  
29081  
29083  
29085  
29087  
29089  
29091  
29093  
29095  
29097  
29099  
29101

29103  
29105  
29107  
29109  
29111  
29113  
29115  
29117  
29121  
29123  
29125  
29127  
29119  
29129  
29131  
29133

IN

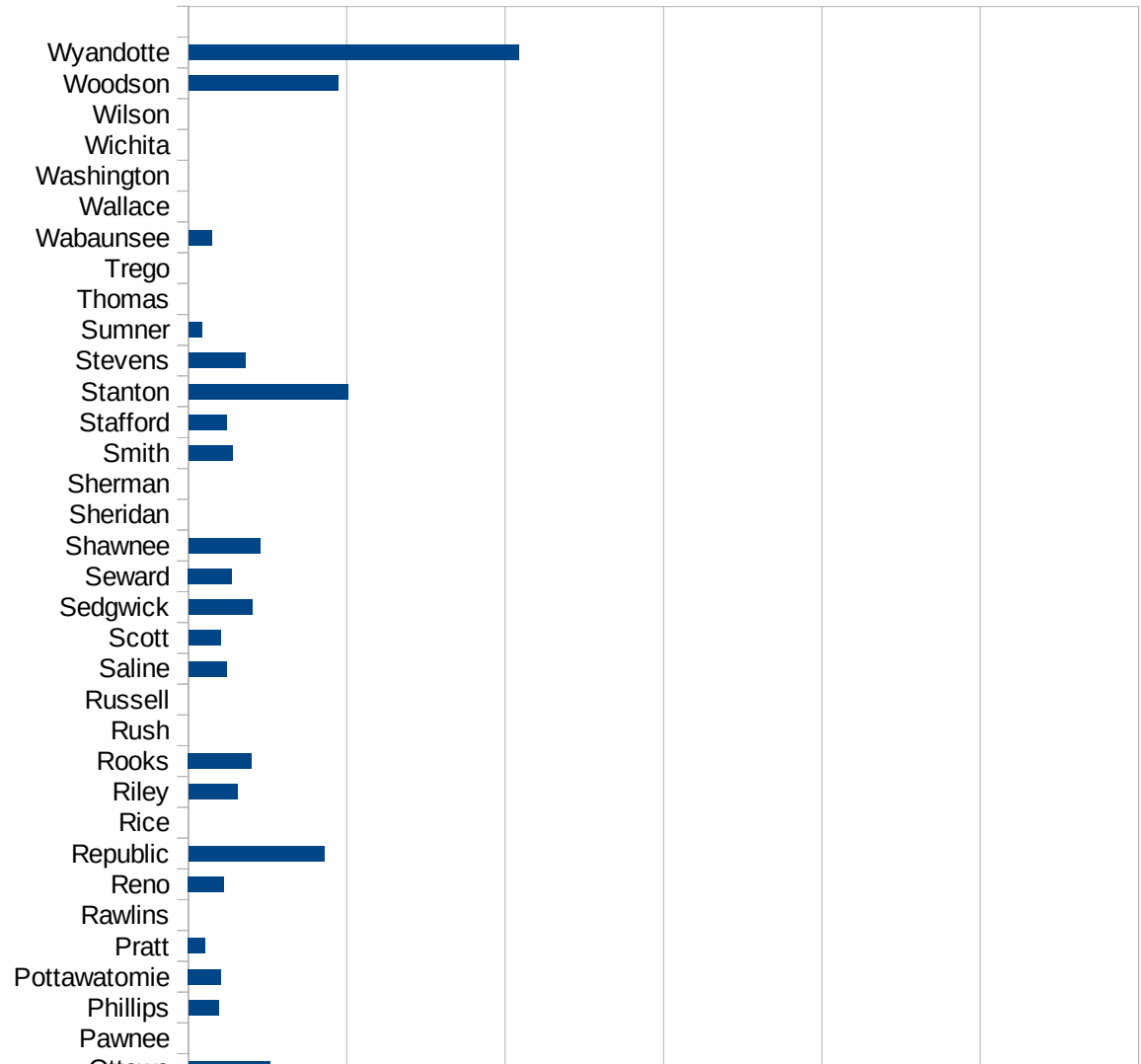
29135  
29137  
29139  
29141  
29143  
29145  
29147  
29149  
29151  
29153  
29155  
29157  
29159  
29161  
29163  
29165  
29167  
29169  
29171  
29173  
29175  
29177  
29179  
29181  
29195  
29197  
29199  
29201  
29203  
29205  
29183  
29185  
29187  
29189  
29510

IN

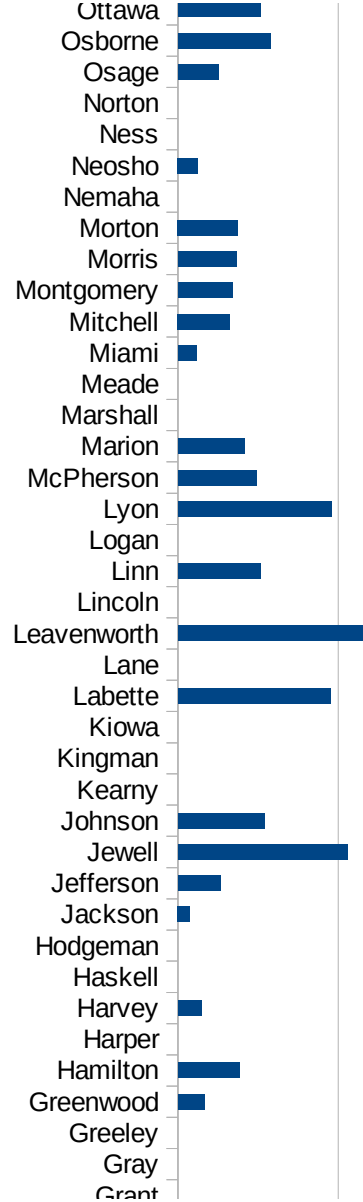
29186  
29207  
29209  
29211  
29213  
29215

29217  
29219  
29221  
29223  
29225  
29227  
29229

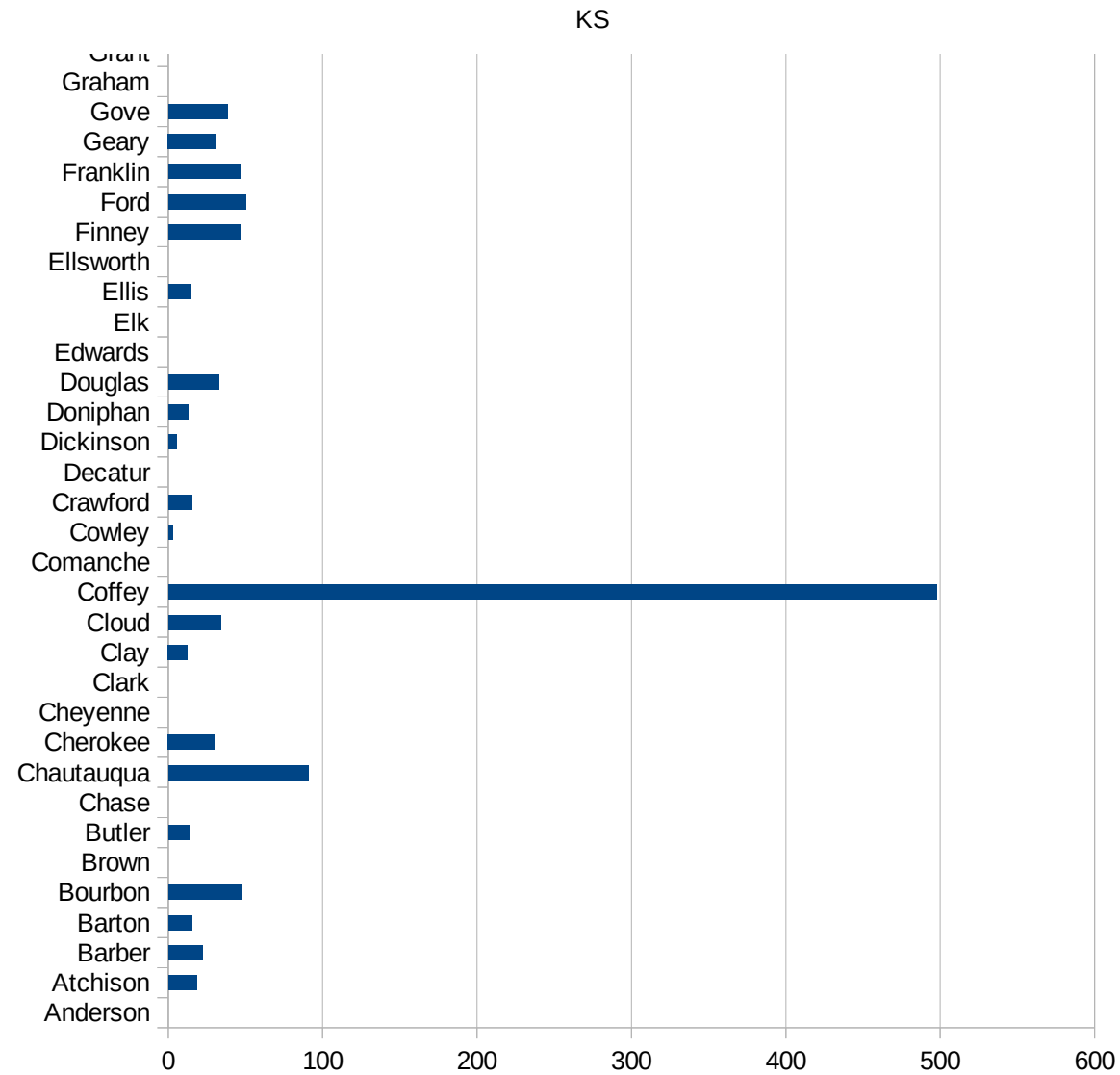
FIPS	County	PC Infection
20001	Allen	0
20003	Anderson	0
20005	Atchison	18.52652381
20007	Barber	22.36135957
20009	Barton	15.31921412
20011	Bourbon	47.77178735
20013	Brown	0
20015	Butler	13.48011683
20017	Chase	0
20019	Chautauqua	90.66183137
20021	Cherokee	29.97751686
20023	Cheyenne	0
20025	Clark	0
20027	Clay	12.50468926
20029	Cloud	34.36819796
20031	Coffey	497.9958703
20033	Comanche	0
20035	Cowley	2.839457096
20037	Crawford	15.37712397
20039	Decatur	0
20041	Dickinson	5.34273655
20043	Doniphan	13.01744337
20045	Douglas	32.93916137
20047	Edwards	0
20049	Elk	0
20051	Ellis	13.93242773
20053	Ellsworth	0
20055	Finney	46.43413182
20057	Ford	50.16525024
20059	Franklin	46.81830596
20061	Geary	30.68049334
20063	Gove	38.2848392
20065	Graham	0
20067	Grant	0



20069 Gray	0
20071 Greeley	0
20073 Greenwood	16.51527663
20075 Hamilton	38.35826621
20077 Harper	0
20079 Harvey	14.61560947
20081 Haskell	0
20083 Hodgeman	0
20085 Jackson	7.530120482
20087 Jefferson	26.35046113
20089 Jewell	105.5966209
20091 Johnson	54.05360176
20093 Kearny	0
20095 Kingman	0
20097 Kiowa	0
20099 Labette	95.17130836
20101 Lane	0
20103 Leavenworth	116.7764775
20105 Lincoln	0
20107 Linn	51.28205128
20109 Logan	0
20111 Lyon	95.79117524
20113 McPherson	49.05911624
20115 Marion	41.84100418
20117 Marshall	0
20119 Meade	0
20121 Miami	11.87648456
20123 Mitchell	32.5203252
20125 Montgomery	34.24657534
20127 Morris	36.2253215
20129 Morton	37.49531309
20131 Nemaha	0
20133 Neosho	12.53839885
20135 Ness	0
20137 Norton	0



20139 Osage	25.0925287
20141 Osborne	57.55395683
20143 Ottawa	51.70630817
20145 Pawnee	0
20147 Phillips	18.80759827
20149 Pottawatomie	20.59562549
20151 Pratt	10.66325443
20153 Rawlins	0
20155 Reno	22.45677072
20157 Republic	85.76329331
20159 Rice	0
20161 Riley	31.2063281
20163 Rooks	39.8962697
20165 Rush	0
20167 Russell	0
20169 Saline	23.89661955
20171 Scott	20.42066571
20173 Sedgwick	40.10848762
20175 Seward	27.54820937
20177 Shawnee	45.07067645
20179 Sheridan	0
20181 Sherman	0
20183 Smith	27.7546489
20185 Stafford	23.93489708
20187 Stanton	100.6542526
20189 Stevens	35.97769383
20191 Sumner	8.697164724
20193 Thomas	0
20195 Trego	0
20197 Wabaunsee	14.49485433
20199 Wallace	0
20201 Washington	0
20203 Wichita	0
20205 Wilson	0
20207 Woodson	94.25070688



20209 Wyandotte

208.6811352

KS

FIPS

- 29001
- 29003
- 29005
- 29007
- 29009
- 29011
- 29013
- 29015
- 29017
- 29019
- 29021
- 29023
- 29025
- 29027
- 29029
- 29031
- 29033
- 29035
- 29037
- 29039
- 29041
- 29043
- 29045
- 29047
- 29049
- 29051
- 29053
- 29055
- 29057
- 29059
- 29061
- 29063
- 29065



29067  
29069  
29071  
29073  
29075  
29077  
29079  
29081  
29083  
29085  
29087  
29089  
29091  
29093  
29095  
29097  
29099  
29101

29103  
29105  
29107  
29109  
29111  
29113  
29115  
29117  
29121  
29123  
29125  
29127  
29119  
29129  
29131  
29133

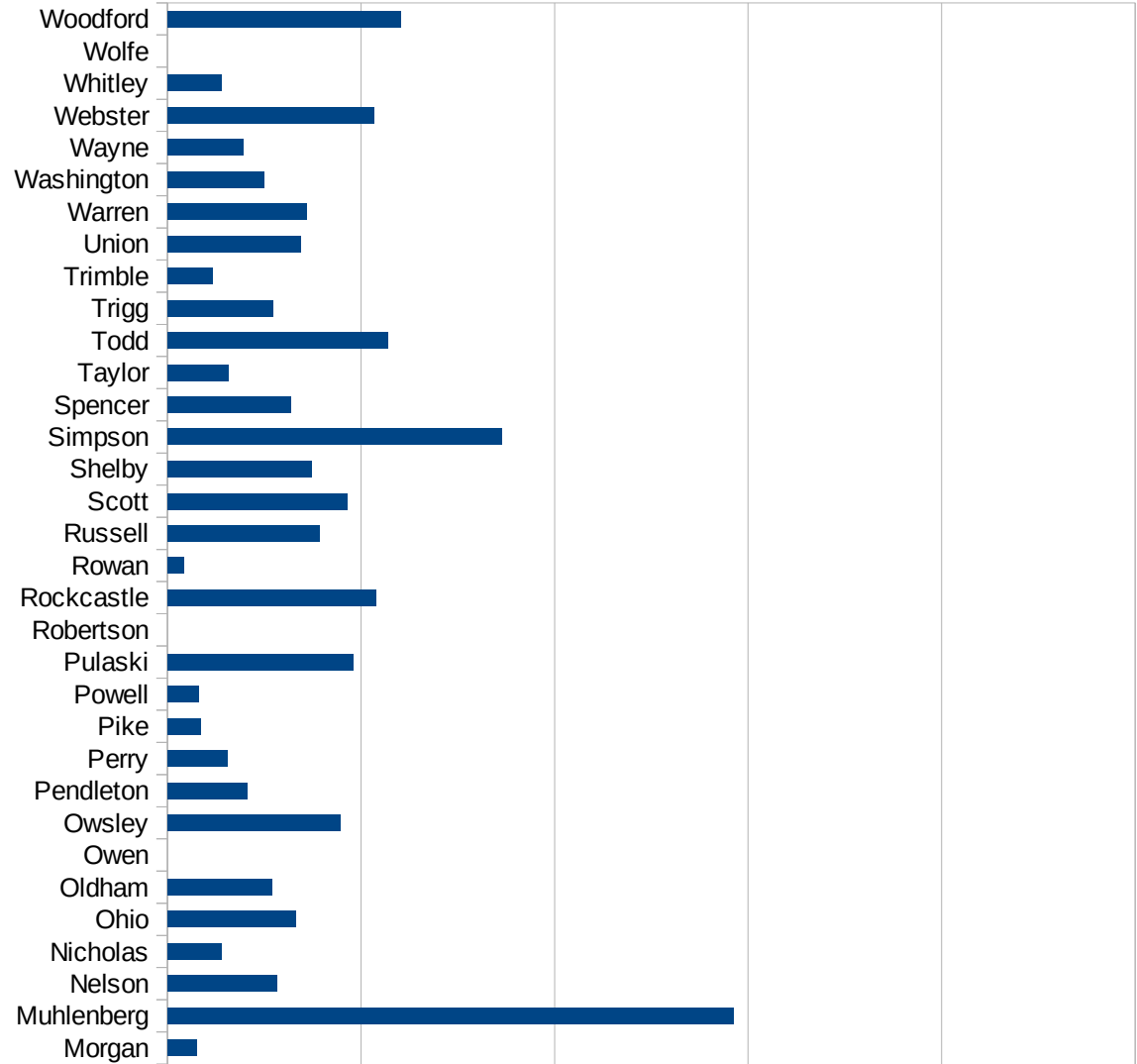
29135  
29137  
29139  
29141  
29143  
29145  
29147  
29149  
29151  
29153  
29155  
29157  
29159  
29161  
29163  
29165  
29167  
29169  
29171  
29173  
29175  
29177  
29179  
29181  
29195  
29197  
29199  
29201  
29203  
29205  
29183  
29185  
29187  
29189  
29510

KS

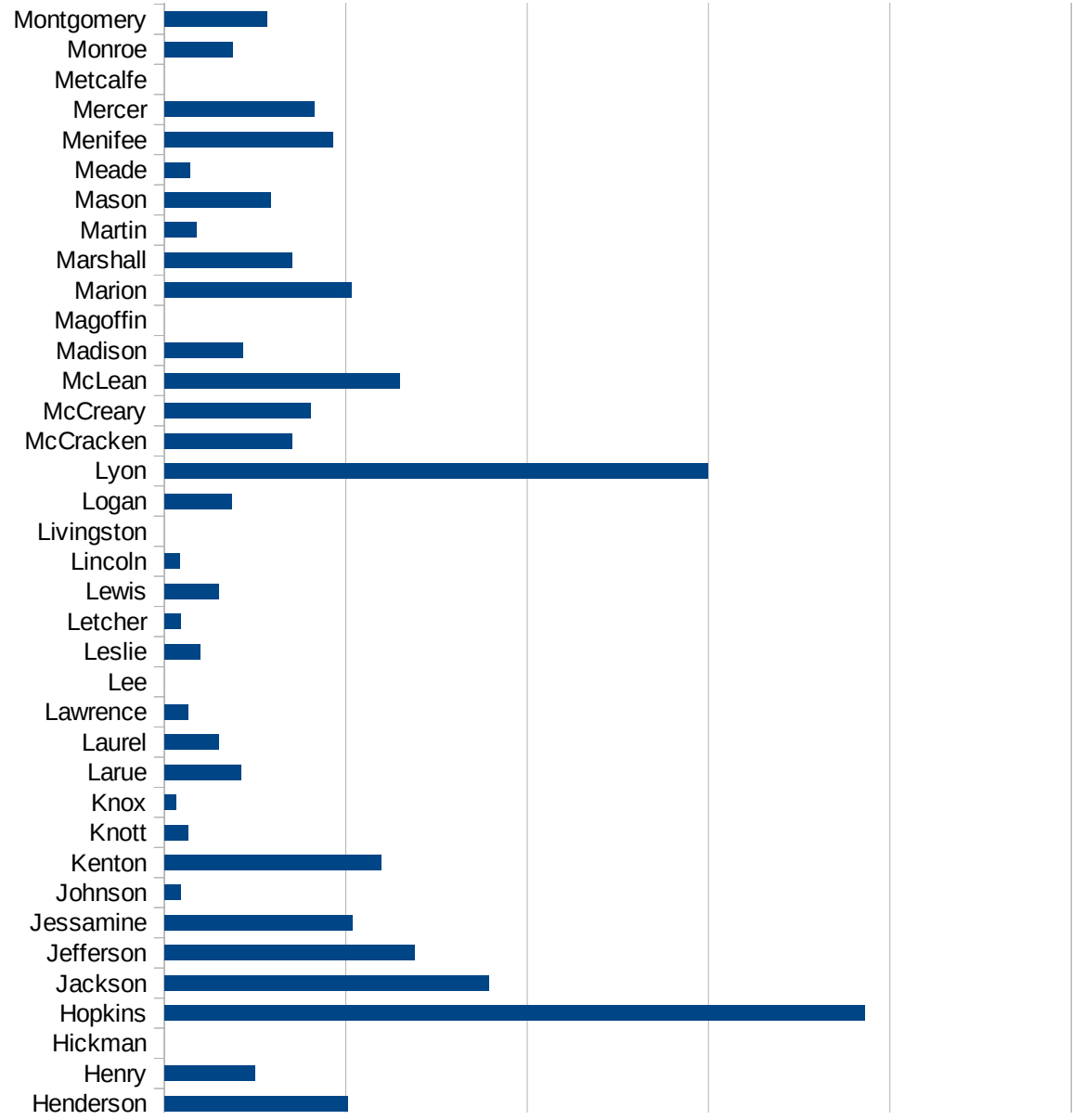
29186  
29207  
29209  
29211  
29213  
29215

29217  
29219  
29221  
29223  
29225  
29227  
29229

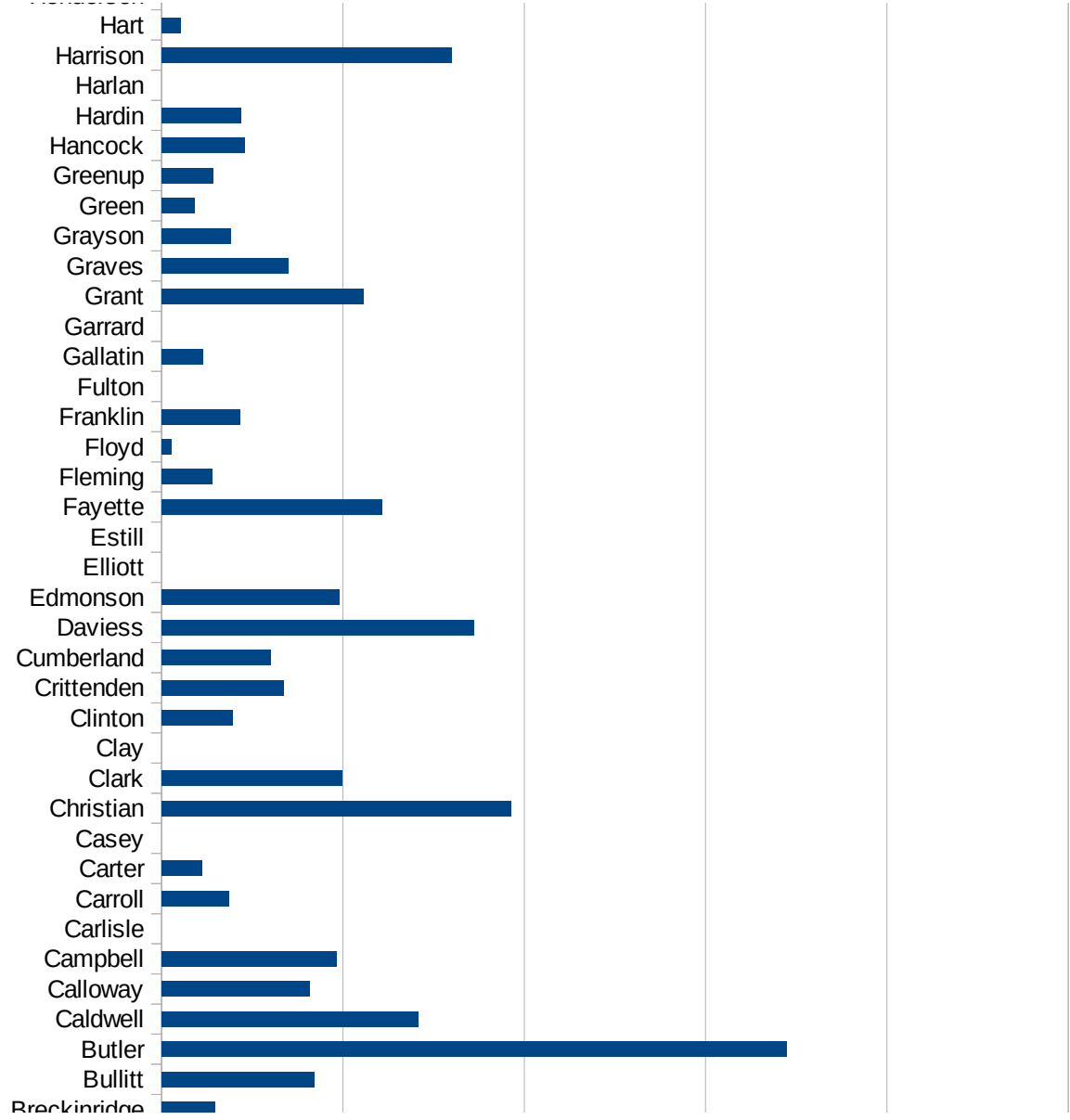
FIPS	County	PC Infection
21001	Adair	223.7835025
21003	Allen	9.468800303
21005	Anderson	13.23743547
21007	Ballard	25.06579772
21009	Barren	11.31836291
21011	Bath	24.2267625
21013	Bell	0
21015	Boone	44.09539811
21017	Bourbon	19.81767737
21019	Boyd	48.68755292
21021	Boyle	46.51162791
21023	Bracken	60.68697657
21025	Breathitt	23.57378595
21027	Breckinridge	14.71453796
21029	Bullitt	41.93958233
21031	Butler	172.2518008
21033	Caldwell	70.78254031
21035	Calloway	40.88411907
21037	Campbell	48.30814153
21039	Carlisle	0
21041	Carroll	18.62717705
21043	Carter	11.10946526
21045	Casey	0
21047	Christian	96.27324859
21049	Clark	49.65654225
21051	Clay	0
21053	Clinton	19.59631589
21055	Crittenden	33.65114975
21057	Cumberland	30.03453972
21059	Daviess	86.05000791
21061	Edmonson	48.88381946
21063	Elliott	0
21065	Estill	0
21067	Fayette	60.84378282



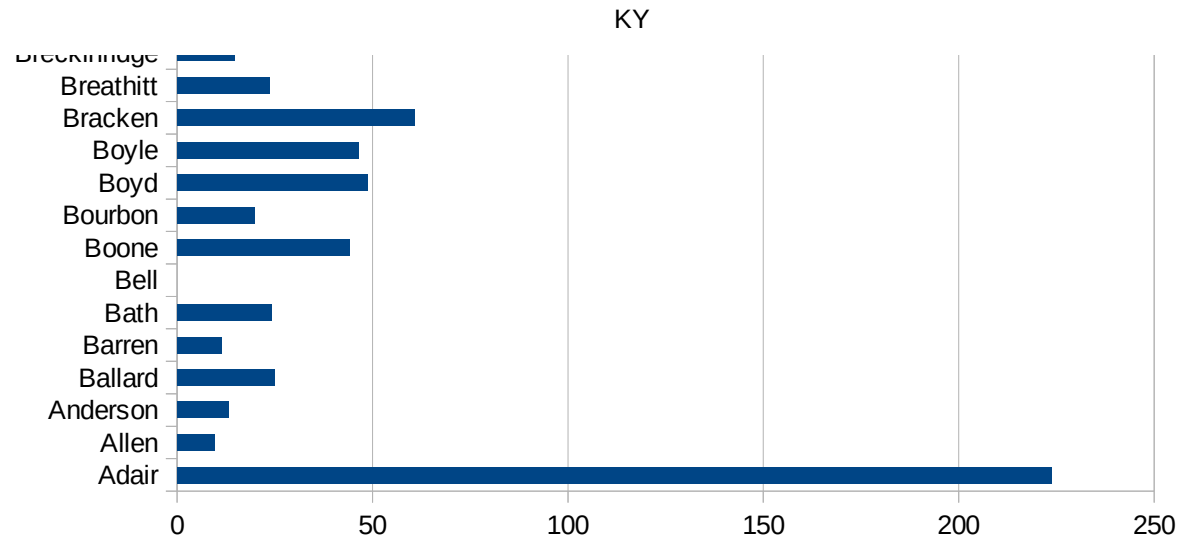
21069 Fleming	13.85809313
21071 Floyd	2.789789371
21073 Franklin	21.64715143
21075 Fulton	0
21077 Gallatin	11.32246377
21079 Garrard	0
21081 Grant	55.73026551
21083 Graves	34.83666961
21085 Grayson	18.99623874
21087 Green	9.050592814
21089 Greenup	14.17715776
21091 Hancock	22.83626399
21093 Hardin	21.74779804
21095 Harlan	0
21097 Harrison	79.88071147
21099 Hart	5.28932614
21101 Henderson	50.44855344
21103 Henry	24.83546504
21105 Hickman	0
21107 Hopkins	193.041626
21109 Jackson	89.2724297
21111 Jefferson	68.91476762
21113 Jessamine	51.92878338
21115 Johnson	4.467077638
21117 Kenton	59.62023716
21119 Knott	6.611133148
21121 Knox	3.194479939
21123 Larue	20.96875655
21125 Laurel	14.83459427
21127 Lawrence	6.422195106
21129 Lee	0
21131 Leslie	9.85901607
21133 Letcher	4.566418558
21135 Lewis	15.08636947
21137 Lincoln	4.057782827



21139 Livingston	0
21141 Logan	18.52606618
21143 Lyon	149.8314396
21145 McCracken	35.19725767
21147 McCreary	40.21139706
21149 McLean	64.85084306
21151 Madison	21.65252035
21153 Magoffin	0
21155 Marion	51.53576582
21157 Marshall	35.26658331
21159 Martin	8.831581736
21161 Mason	29.15451895
21163 Meade	6.965000871
21165 Menifee	46.50441792
21167 Mercer	41.33370074
21169 Metcalfe	0
21171 Monroe	18.6601978
21173 Montgomery	28.36577669
21175 Morgan	7.493443237
21177 Muhlenberg	146.2273348
21179 Nelson	28.35270768
21181 Nicholas	13.95478649
21183 Ohio	33.21293644
21185 Oldham	27.07988566
21187 Owen	0
21189 Owsley	44.72271914
21191 Pendleton	20.64835846
21193 Perry	15.33036946
21195 Pike	8.561350639
21197 Powell	8.03729304
21199 Pulaski	47.97053681
21201 Robertson	0
21203 Rockcastle	53.73134328
21205 Rowan	4.067851767
21207 Russell	39.27950171



21209 Scott	46.40288412
21211 Shelby	37.09963313
21213 Simpson	86.35112526
21215 Spencer	31.92508247
21217 Taylor	15.65619007
21219 Todd	56.85971895
21221 Trigg	27.31680667
21223 Trimble	11.74398121
21225 Union	34.47087211
21227 Warren	35.80570453
21229 Washington	24.82621648
21231 Wayne	19.5427008
21233 Webster	53.39028297
21235 Whitley	13.79614812
21237 Wolfe	0
21239 Woodford	60.3022651



FIPS

- 29001
- 29003
- 29005
- 29007
- 29009
- 29011
- 29013
- 29015
- 29017
- 29019
- 29021
- 29023
- 29025
- 29027
- 29029
- 29031
- 29033
- 29035
- 29037
- 29039
- 29041
- 29043
- 29045
- 29047
- 29049
- 29051
- 29053
- 29055
- 29057
- 29059
- 29061
- 29063
- 29065



KY

29067  
29069  
29071  
29073  
29075  
29077  
29079  
29081  
29083  
29085  
29087  
29089  
29091  
29093  
29095  
29097  
29099  
29101

29103  
29105  
29107  
29109  
29111  
29113  
29115  
29117  
29121  
29123  
29125  
29127  
29119  
29129  
29131  
29133

KY

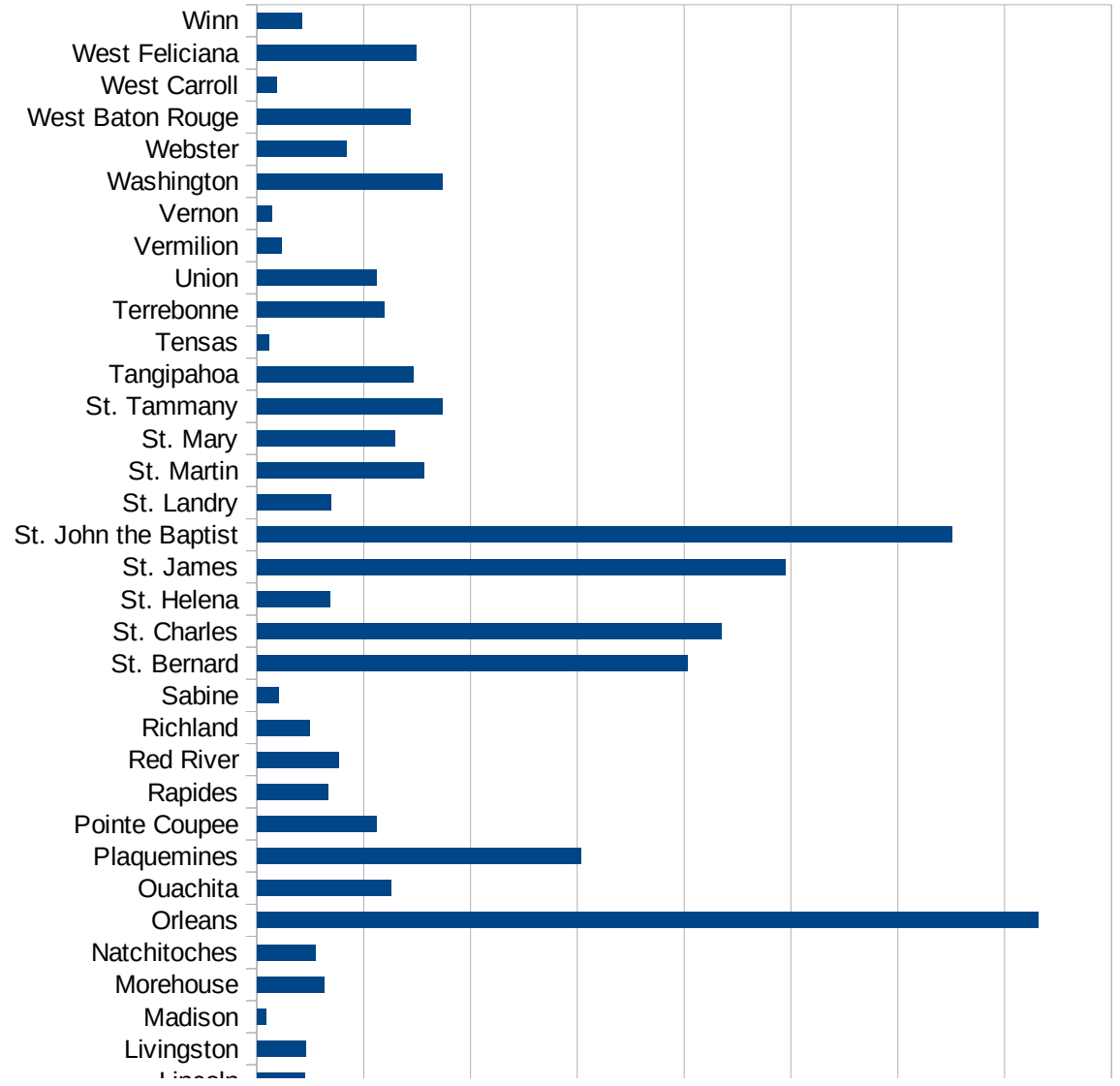
29135  
29137  
29139  
29141  
29143  
29145  
29147  
29149  
29151  
29153  
29155  
29157  
29159  
29161  
29163  
29165  
29167  
29169  
29171  
29173  
29175  
29177  
29179  
29181  
29195  
29197  
29199  
29201  
29203  
29205  
29183  
29185  
29187  
29189  
29510

KY

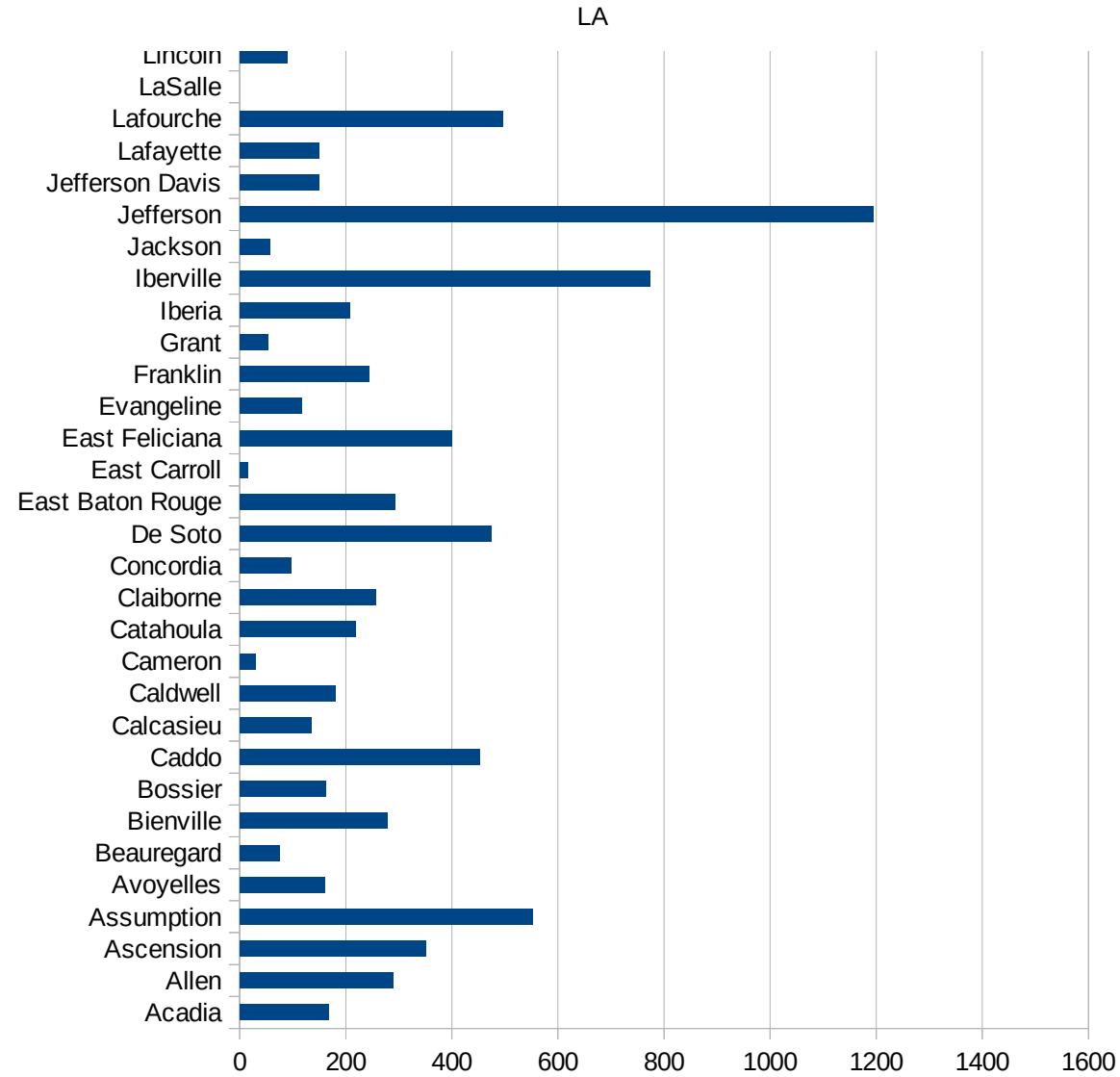
29186  
29207  
29209  
29211  
29213  
29215

29217  
29219  
29221  
29223  
29225  
29227  
29229

FIPS	County	PC Infection
22001	Acadia	167.2294581
22003	Allen	289.0060535
22005	Ascension	351.3218686
22007	Assumption	551.5695067
22009	Avoyelles	160.6445554
22011	Beauregard	75.16173194
22013	Bienville	278.0282537
22015	Bossier	162.7550419
22017	Caddo	451.5852825
22019	Calcasieu	134.4086022
22021	Caldwell	180.7228916
22023	Cameron	28.70264064
22025	Catahoula	218.5678601
22027	Claiborne	257.1500251
22029	Concordia	97.07745759
22031	De Soto	473.8300044
22033	East Baton Rouge	293.6800951
22035	East Carroll	14.21060111
22037	East Feliciana	398.8603989
22039	Evangeline	116.6163323
22041	Franklin	243.1037904
22043	Grant	53.37603416
22045	Iberia	208.6240679
22047	Iberville	773.2037529
22049	Jackson	56.59665451
22051	Jefferson	1195.251249
22053	Jefferson Davis	148.8189475
22055	Lafayette	149.5168505
22057	Lafourche	495.3371044
22059	LaSalle	0
22061	Lincoln	88.99059242
22063	Livingston	92.42872599
22065	Madison	17.91954126
22067	Morehouse	125.9941728



22069 Natchitoches	108.6422308
22071 Orleans	1462.381651
22073 Ouachita	250.5259751
22075 Plaquemines	606.5783853
22077 Pointe Coupee	223.3363719
22079 Rapides	134.0359369
22081 Red River	153.3561401
22083 Richland	99.04912837
22085 Sabine	41.61118509
22087 St. Bernard	806.9176602
22089 St. Charles	869.9105505
22091 St. Helena	136.425648
22093 St. James	988.7341351
22095 St. John the Baptist	1301.407929
22097 St. Landry	138.9493016
22099 St. Martin	313.3100837
22101 St. Mary	259.171455
22103 St. Tammany	347.9123323
22105 Tangipahoa	292.2774468
22107 Tensas	22.41147468
22109 Terrebonne	238.6935805
22111 Union	223.914017
22113 Vermilion	45.12786228
22115 Vernon	28.65329513
22117 Washington	347.7738182
22119 Webster	167.534409
22121 West Baton Rouge	287.5846672
22123 West Carroll	36.42323803
22125 West Feliciana	297.542044
22127 Winn	84.90165558



FIPS

- 29001
- 29003
- 29005
- 29007
- 29009
- 29011
- 29013
- 29015
- 29017
- 29019
- 29021
- 29023
- 29025
- 29027
- 29029
- 29031
- 29033
- 29035
- 29037
- 29039
- 29041
- 29043
- 29045
- 29047
- 29049
- 29051
- 29053
- 29055
- 29057
- 29059
- 29061
- 29063
- 29065

29067  
29069  
29071  
29073  
29075  
29077  
29079  
29081  
29083  
29085  
29087  
29089  
29091  
29093  
29095  
29097  
29099  
29101

29103  
29105  
29107  
29109  
29111  
29113  
29115  
29117  
29121  
29123  
29125  
29127  
29119  
29129  
29131  
29133

LA

29135  
29137  
29139  
29141  
29143  
29145  
29147  
29149  
29151  
29153  
29155  
29157  
29159  
29161  
29163  
29165  
29167  
29169  
29171  
29173  
29175  
29177  
29179  
29181  
29195  
29197  
29199  
29201  
29203  
29205  
29183  
29185  
29187  
29189  
29510



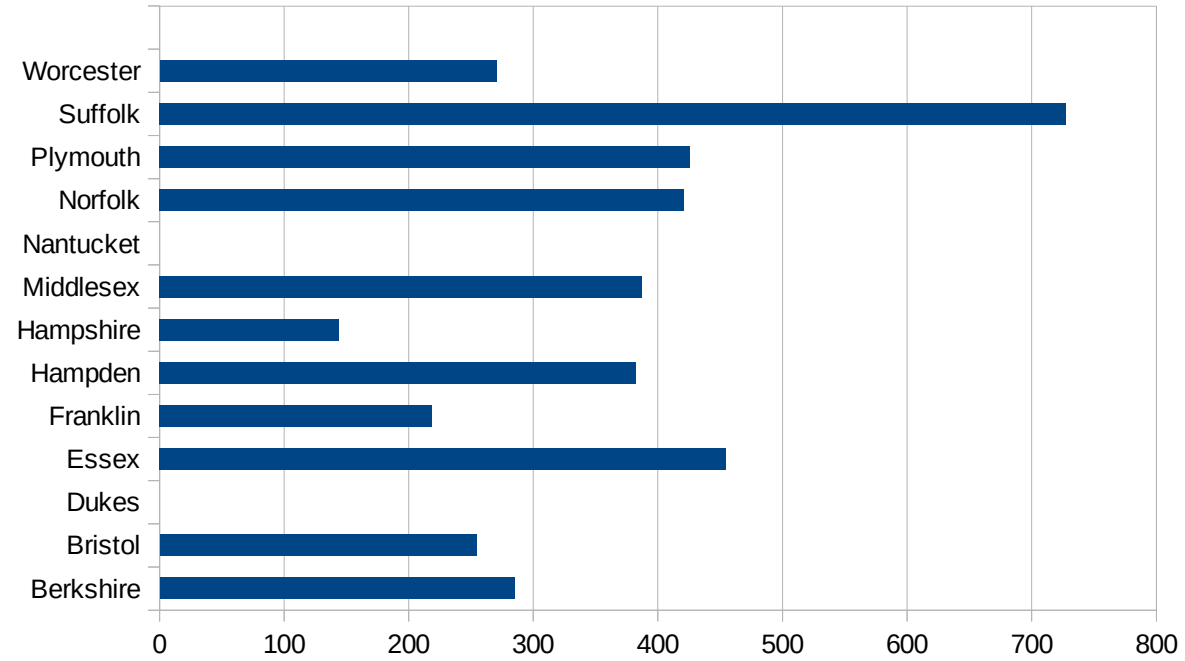
LA

29186  
29207  
29209  
29211  
29213  
29215

29217  
29219  
29221  
29223  
29225  
29227  
29229

MA

FIPS	County	PC Infection
25001	Barnstable	240.8475585
25003	Berkshire	284.9273435
25005	Bristol	254.4226998
25007	Dukes	0
25009	Essex	454.5696008
25011	Franklin	218.4236856
25013	Hampden	382.2230159
25015	Hampshire	144.4020948
25017	Middlesex	387.3131712
25019	Nantucket	0
25021	Norfolk	420.9031058
25023	Plymouth	425.953232
25025	Suffolk	727.406064
25027	Worcester	270.3291492



FIPS

- 29001
- 29003
- 29005
- 29007
- 29009
- 29011
- 29013
- 29015
- 29017
- 29019
- 29021
- 29023
- 29025
- 29027
- 29029
- 29031
- 29033
- 29035
- 29037
- 29039
- 29041
- 29043
- 29045
- 29047
- 29049
- 29051
- 29053
- 29055
- 29057
- 29059
- 29061
- 29063
- 29065

29067  
29069  
29071  
29073  
29075  
29077  
29079  
29081  
29083  
29085  
29087  
29089  
29091  
29093  
29095  
29097  
29099  
29101

29103  
29105  
29107  
29109  
29111  
29113  
29115  
29117  
29121  
29123  
29125  
29127  
29119  
29129  
29131  
29133

29135  
29137  
29139  
29141  
29143  
29145  
29147  
29149  
29151  
29153  
29155  
29157  
29159  
29161  
29163  
29165  
29167  
29169  
29171  
29173  
29175  
29177  
29179  
29181  
29195  
29197  
29199  
29201  
29203  
29205  
29183  
29185  
29187  
29189  
29510

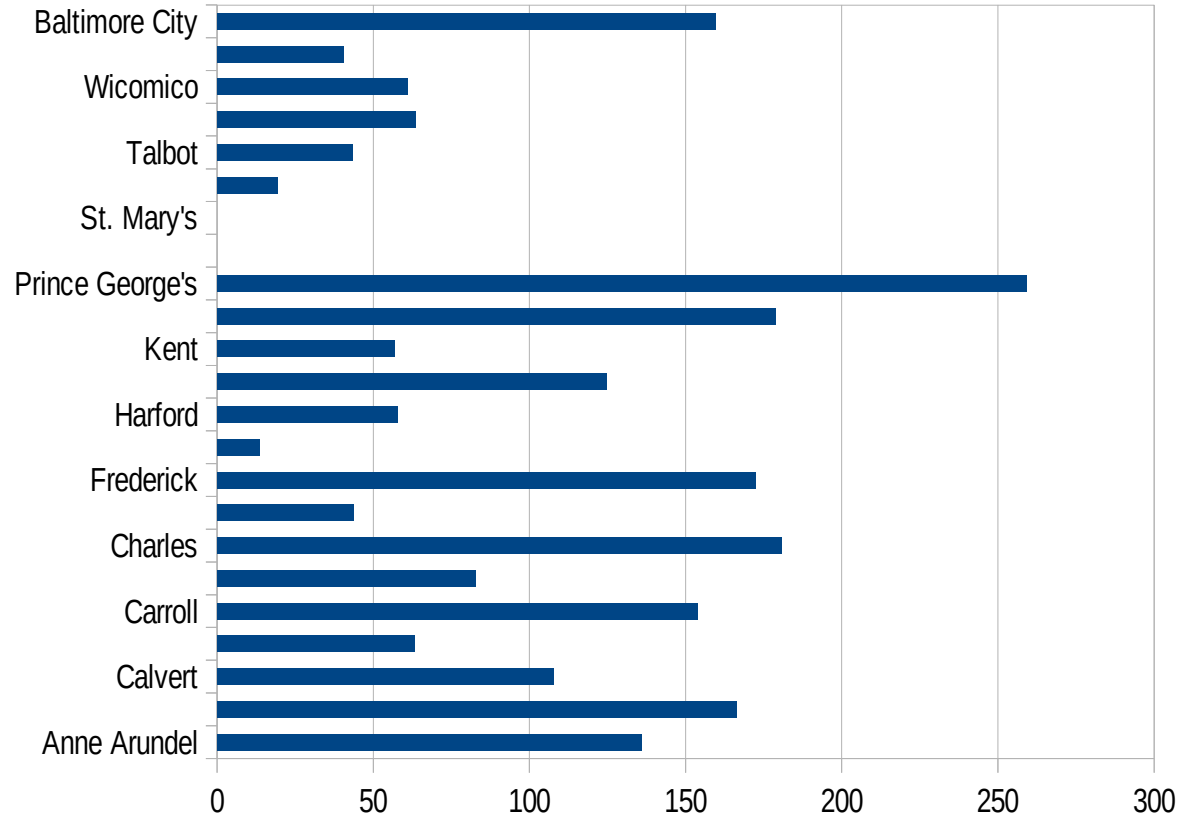
MA

29186  
29207  
29209  
29211  
29213  
29215

29217  
29219  
29221  
29223  
29225  
29227  
29229

MD

FIPS	County	PC Infection
24001	Allegany	23.95209581
24003	Anne Arundel	135.9301843
24005	Baltimore	166.2178262
24009	Calvert	107.6051868
24011	Caroline	63.05548883
24013	Carroll	153.7739938
24015	Cecil	82.66391769
24017	Charles	180.801595
24019	Dorchester	43.75273455
24021	Frederick	172.5028164
24023	Garrett	13.71601001
24025	Harford	57.88404291
24027	Howard	124.6921373
24029	Kent	56.75076098
24031	Montgomery	178.8959753
24033	Prince George's	259.0981274
24035	Queen Anne's	0
24037	St. Mary's	0
24039	Somerset	19.47419669
24041	Talbot	43.28067518
24043	Washington	63.60733074
24045	Wicomico	61.04946945
24047	Worcester	40.5225479
24510	Baltimore City	159.6693748



FIPS

- 29001
- 29003
- 29005
- 29007
- 29009
- 29011
- 29013
- 29015
- 29017
- 29019
- 29021
- 29023
- 29025
- 29027
- 29029
- 29031
- 29033
- 29035
- 29037
- 29039
- 29041
- 29043
- 29045
- 29047
- 29049
- 29051
- 29053
- 29055
- 29057
- 29059
- 29061
- 29063
- 29065



29067  
29069  
29071  
29073  
29075  
29077  
29079  
29081  
29083  
29085  
29087  
29089  
29091  
29093  
29095  
29097  
29099  
29101

29103  
29105  
29107  
29109  
29111  
29113  
29115  
29117  
29121  
29123  
29125  
29127  
29119  
29129  
29131  
29133

29135  
29137  
29139  
29141  
29143  
29145  
29147  
29149  
29151  
29153  
29155  
29157  
29159  
29161  
29163  
29165  
29167  
29169  
29171  
29173  
29175  
29177  
29179  
29181  
29195  
29197  
29199  
29201  
29203  
29205  
29183  
29185  
29187  
29189  
29510

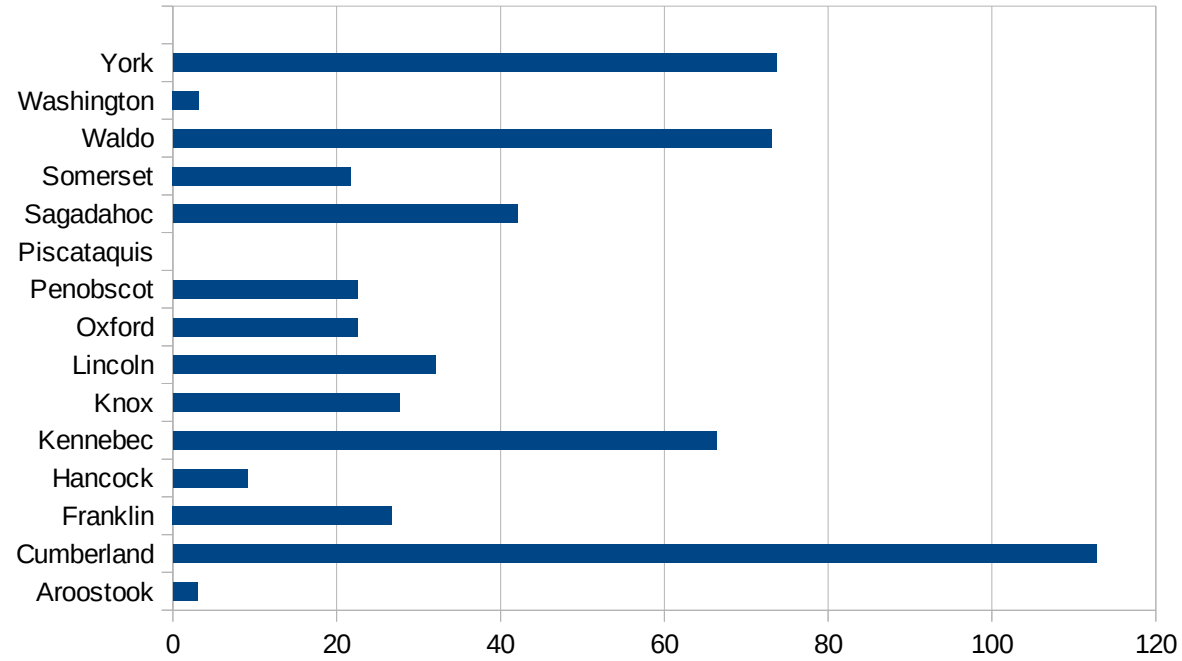
MD

29186  
29207  
29209  
29211  
29213  
29215

29217  
29219  
29221  
29223  
29225  
29227  
29229

ME

FIPS	County	PC Infection
23001	Androscoggin	26.93189944
23003	Aroostook	2.980137384
23005	Cumberland	112.7549335
23007	Franklin	26.75853765
23009	Hancock	9.122256481
23011	Kennebec	66.34830402
23013	Knox	27.65834402
23015	Lincoln	32.03074952
23017	Oxford	22.5623937
23019	Penobscot	22.50225023
23021	Piscataquis	0
23023	Sagadahoc	42.09462873
23025	Somerset	21.74256799
23027	Waldo	73.05890059
23029	Washington	3.175611305
23031	York	73.70447415



FIPS

- 29001
- 29003
- 29005
- 29007
- 29009
- 29011
- 29013
- 29015
- 29017
- 29019
- 29021
- 29023
- 29025
- 29027
- 29029
- 29031
- 29033
- 29035
- 29037
- 29039
- 29041
- 29043
- 29045
- 29047
- 29049
- 29051
- 29053
- 29055
- 29057
- 29059
- 29061
- 29063
- 29065

ME

29067  
29069  
29071  
29073  
29075  
29077  
29079  
29081  
29083  
29085  
29087  
29089  
29091  
29093  
29095  
29097  
29099  
29101

29103  
29105  
29107  
29109  
29111  
29113  
29115  
29117  
29121  
29123  
29125  
29127  
29119  
29129  
29131  
29133

ME

29135  
29137  
29139  
29141  
29143  
29145  
29147  
29149  
29151  
29153  
29155  
29157  
29159  
29161  
29163  
29165  
29167  
29169  
29171  
29173  
29175  
29177  
29179  
29181  
29195  
29197  
29199  
29201  
29203  
29205  
29183  
29185  
29187  
29189  
29510

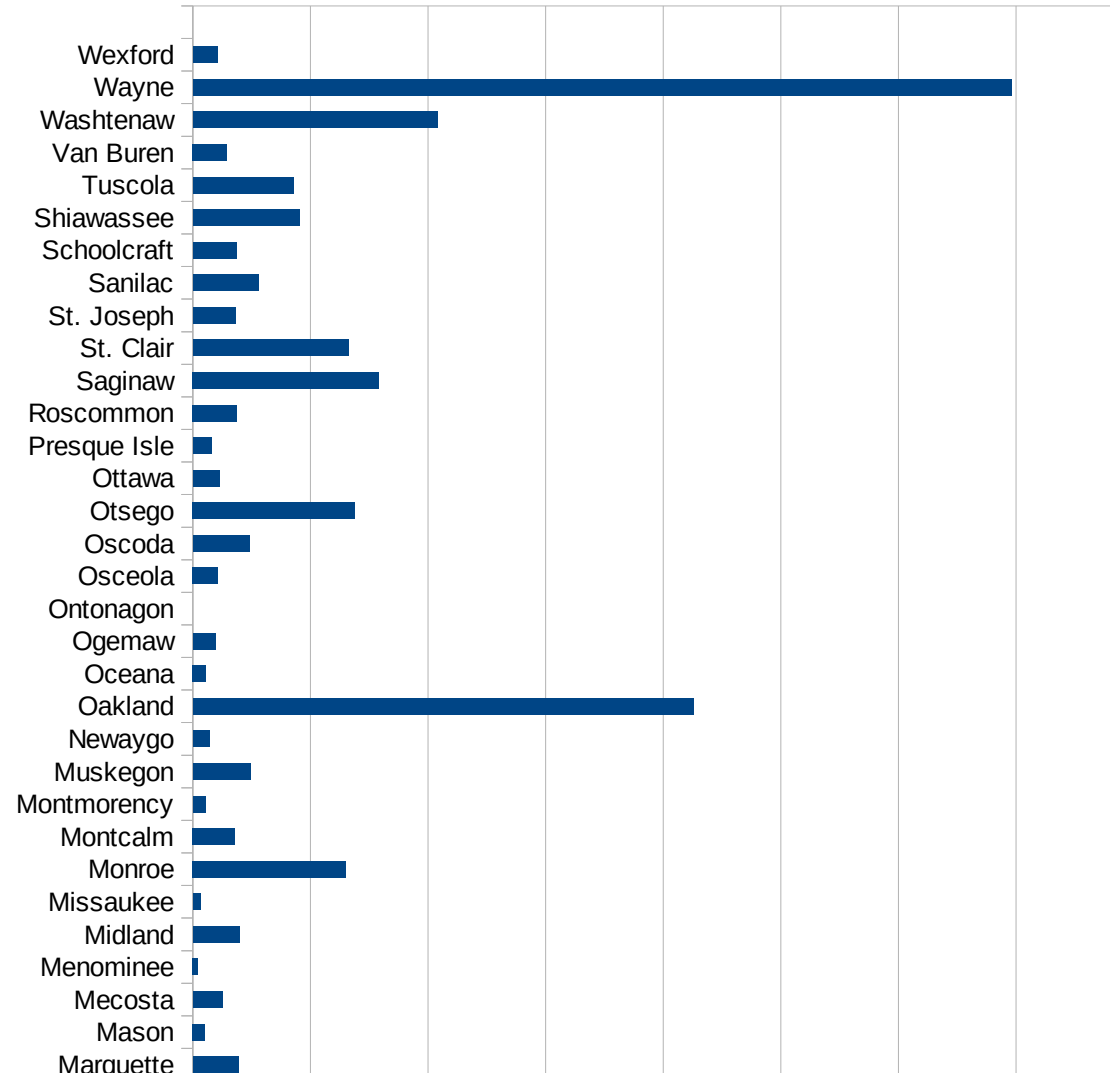
ME

29186  
29207  
29209  
29211  
29213  
29215

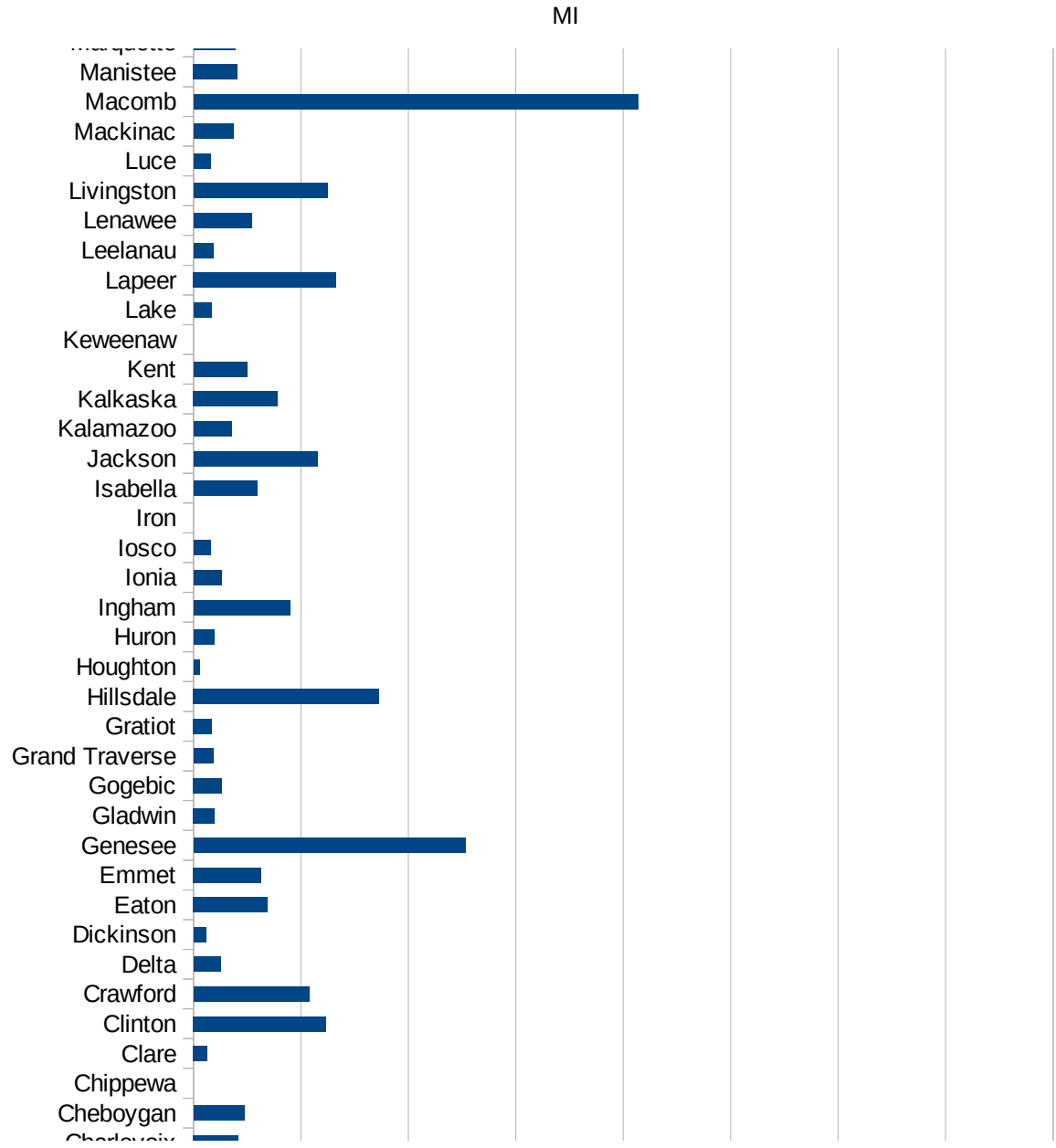
29217  
29219  
29221  
29223  
29225  
29227  
29229



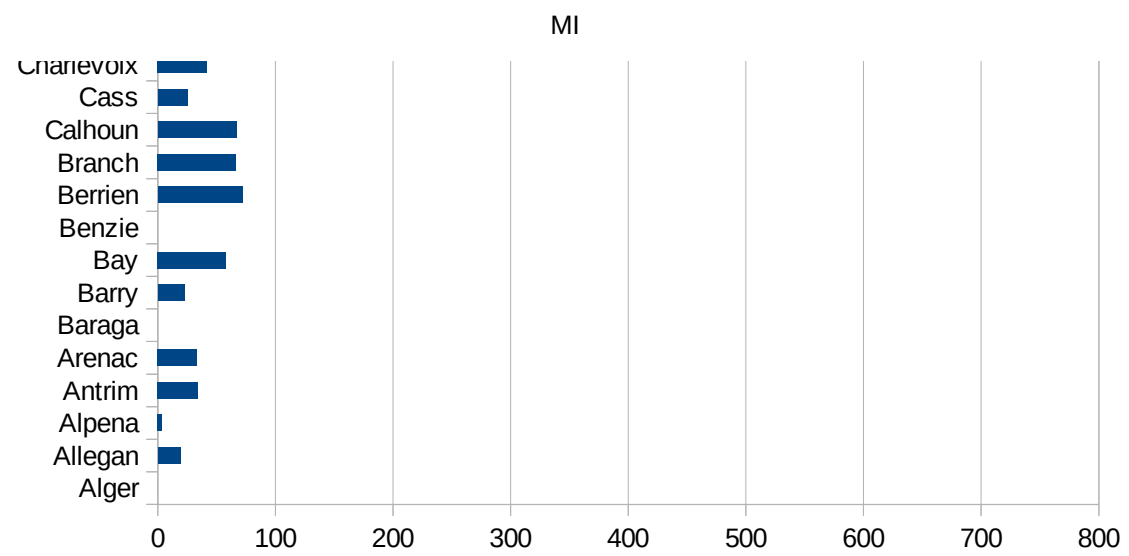
FIPS	County	PC Infection
26001	Alcona	0
26003	Alger	0
26005	Allegan	19.60333086
26007	Alpena	3.526093089
26009	Antrim	34.23924674
26011	Arenac	33.24247058
26013	Baraga	0
26015	Barry	22.89190117
26017	Bay	57.73505384
26019	Benzie	0
26021	Berrien	72.01198902
26023	Branch	66.4802164
26025	Calhoun	66.92096634
26027	Cass	25.16794765
26029	Charlevoix	41.91434233
26031	Cheboygan	47.21992681
26033	Chippewa	0
26035	Clare	13.00516955
26037	Clinton	123.5314879
26039	Crawford	107.905906
26041	Delta	25.09970159
26043	Dickinson	11.81893393
26045	Eaton	69.2003715
26047	Emmet	63.04791642
26049	Genesee	253.1384249
26051	Gladwin	19.73398587
26053	Gogebic	26.49708532
26055	Grand Traverse	18.3638858
26057	Gratiot	17.24180399
26059	Hillsdale	172.6813701
26061	Houghton	5.52196361
26063	Huron	19.2517487
26065	Ingham	89.84234888
26067	Ionia	26.47562685



26069 Iosco	15.94832742
26071 Iron	0
26073 Isabella	59.52212239
26075 Jackson	115.2226063
26077 Kalamazoo	35.48910786
26079 Kalkaska	78.54578097
26081 Kent	49.71045571
26083 Keweenaw	0
26085 Lake	16.83359987
26087 Lapeer	132.9122552
26089 Leelanau	18.37897445
26091 Lenawee	53.93523701
26093 Livingston	124.4613647
26095 Luce	15.91596371
26097 Mackinac	37.08167238
26099 Macomb	413.8282658
26101 Manistee	40.76973255
26103 Marquette	39.08833965
26105 Mason	10.30927835
26107 Mecosta	25.26122402
26109 Menominee	4.351042075
26111 Midland	39.65917148
26113 Missaukee	6.616819956
26115 Monroe	130.2853648
26117 Montcalm	35.95547774
26119 Montmorency	10.79330815
26121 Muskegon	48.96651842
26123 Newaygo	14.31727072
26125 Oakland	425.9844139
26127 Oceana	11.26760563
26129 Ogemaw	19.0912562
26131 Ontonagon	0
26133 Osceola	21.42153292
26135 Oscoda	48.33252779
26137 Otsego	137.8471518



26139 Ottawa	23.06415967
26141 Presque Isle	15.70105197
26143 Roscommon	37.6821303
26145 Saginaw	158.2809224
26147 St. Clair	132.4237308
26149 St. Joseph	36.04016841
26151 Sanilac	55.84964305
26153 Schoolcraft	37.18393654
26155 Shiawassee	90.91975598
26157 Tuscola	85.68817122
26159 Van Buren	29.15915597
26161 Washtenaw	208.107008
26163 Wayne	696.1085996
26165 Wexford	20.91675133



FIPS

- 29001
- 29003
- 29005
- 29007
- 29009
- 29011
- 29013
- 29015
- 29017
- 29019
- 29021
- 29023
- 29025
- 29027
- 29029
- 29031
- 29033
- 29035
- 29037
- 29039
- 29041
- 29043
- 29045
- 29047
- 29049
- 29051
- 29053
- 29055
- 29057
- 29059
- 29061
- 29063
- 29065

29067  
29069  
29071  
29073  
29075  
29077  
29079  
29081  
29083  
29085  
29087  
29089  
29091  
29093  
29095  
29097  
29099  
29101

29103  
29105  
29107  
29109  
29111  
29113  
29115  
29117  
29121  
29123  
29125  
29127  
29119  
29129  
29131  
29133

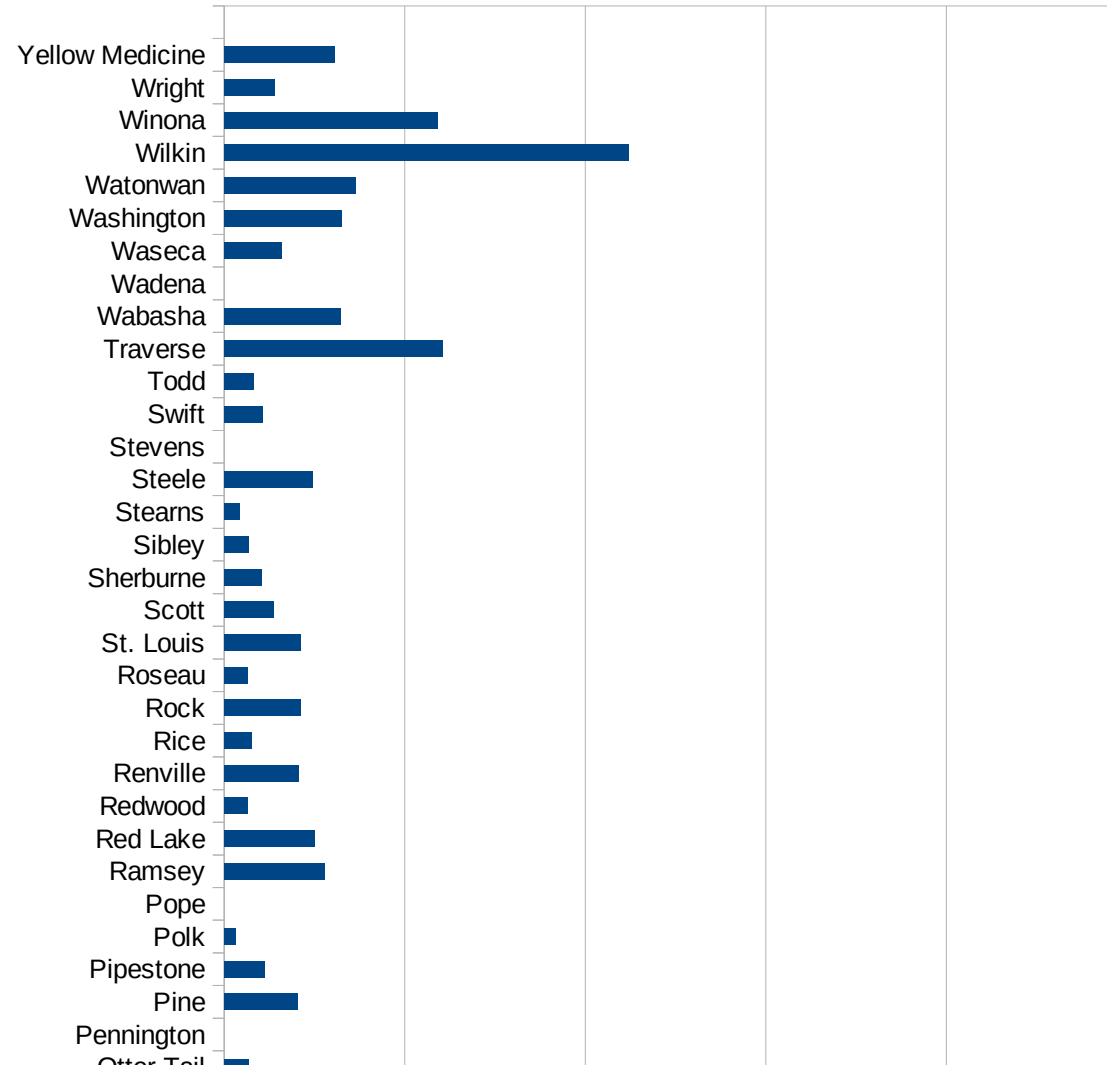
29135  
29137  
29139  
29141  
29143  
29145  
29147  
29149  
29151  
29153  
29155  
29157  
29159  
29161  
29163  
29165  
29167  
29169  
29171  
29173  
29175  
29177  
29179  
29181  
29195  
29197  
29199  
29201  
29203  
29205  
29183  
29185  
29187  
29189  
29510

MI

29186  
29207  
29209  
29211  
29213  
29215

29217  
29219  
29221  
29223  
29225  
29227  
29229

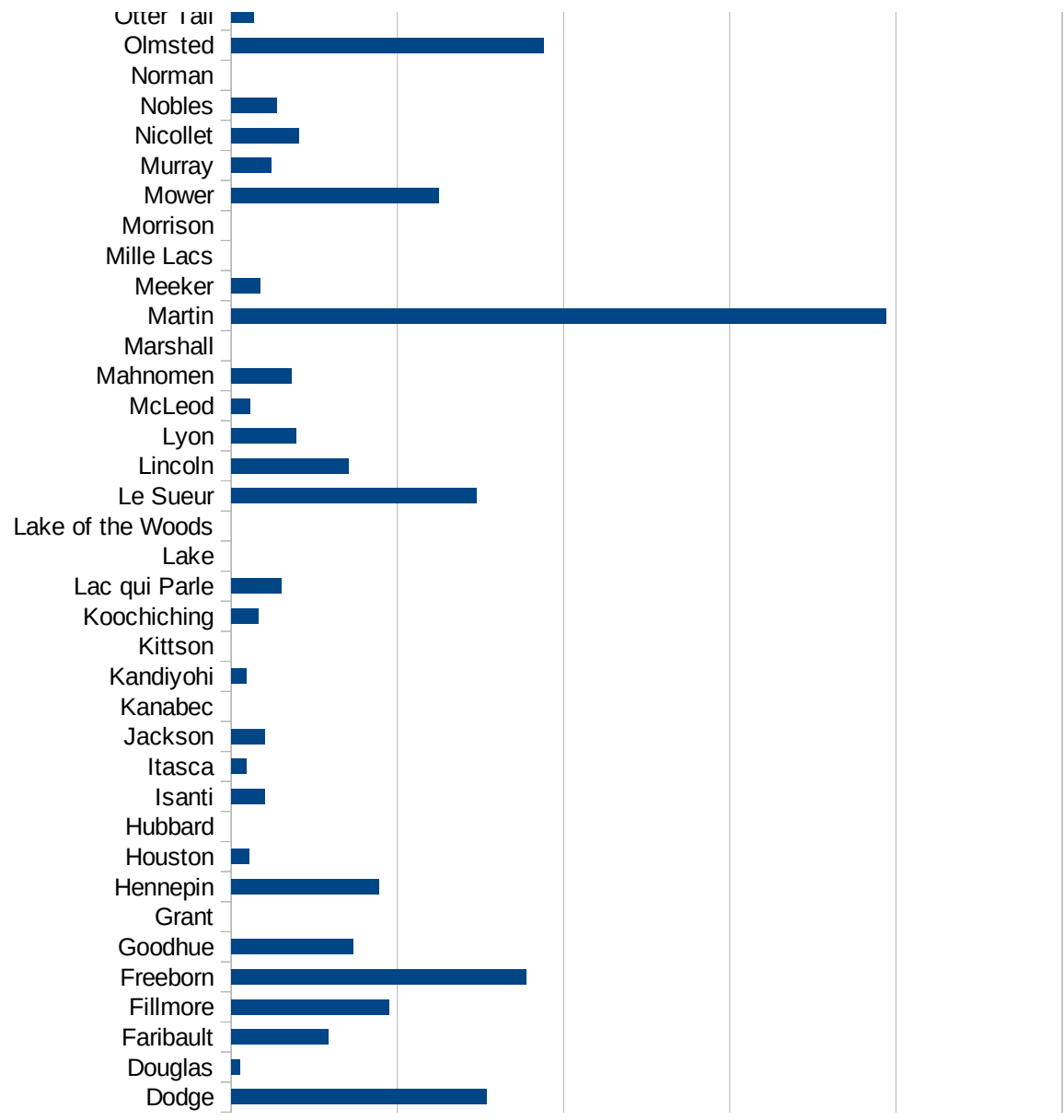
FIPS	County	PC Infection
27001	Aitkin	0
27003	Anoka	20.34973277
27005	Becker	5.818858922
27007	Beltrami	10.67304203
27009	Benton	2.466395363
27011	Big Stone	20.04409701
27013	Blue Earth	32.62787904
27015	Brown	27.87622954
27017	Carlton	72.55071574
27019	Carver	12.55420035
27021	Cass	13.55059453
27023	Chippewa	0
27025	Chisago	12.517435
27027	Clay	65.67117504
27029	Clearwater	34.05221339
27031	Cook	0
27033	Cottonwood	53.2056398
27035	Crow Wing	26.19858528
27037	Dakota	24.21119686
27039	Dodge	76.84180194
27041	Douglas	2.634074386
27043	Faribault	29.07399331
27045	Fillmore	47.48789059
27047	Freeborn	88.68742609
27049	Goodhue	36.63556236
27051	Grant	0
27053	Hennepin	44.30582772
27055	Houston	5.382710733
27057	Hubbard	0
27059	Isanti	10.00850723
27061	Itasca	4.433803316
27063	Jackson	10.08979921
27065	Kanabec	0
27067	Kandiyohi	4.666900012



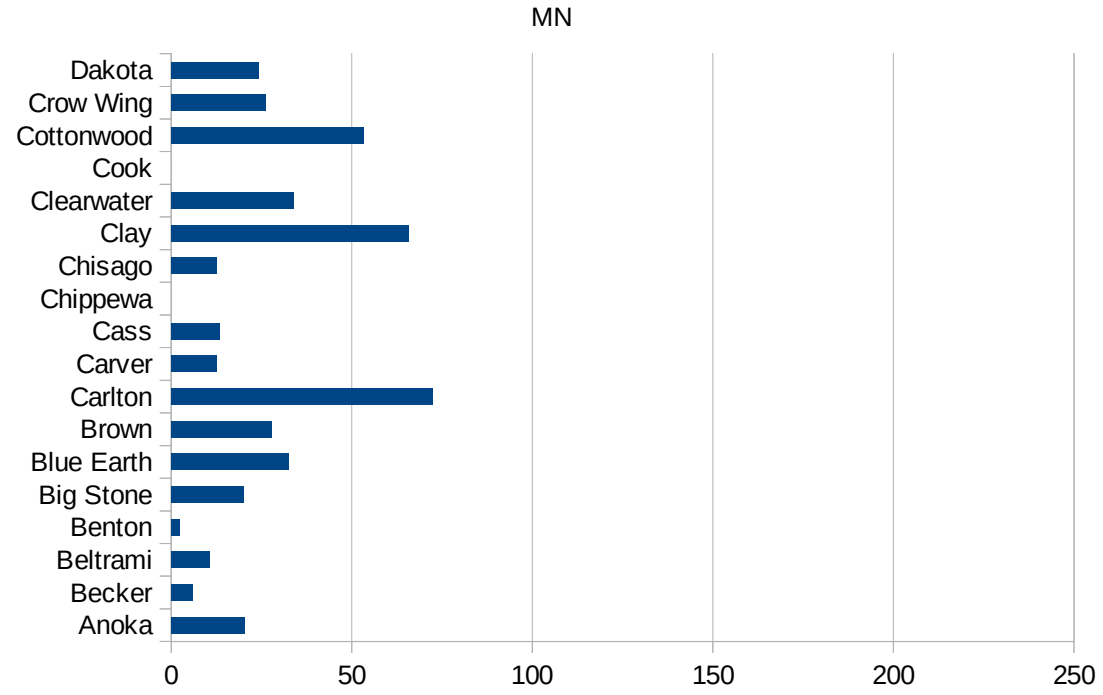


MN

27069 Kittson	0
27071 Koochiching	8.038585209
27073 Lac qui Parle	15.01952538
27075 Lake	0
27077 Lake of the Woo	0
27079 Le Sueur	73.69972626
27081 Lincoln	35.25471532
27083 Lyon	19.50914979
27085 McLeod	5.575223706
27087 Mahnommen	18.1192245
27089 Marshall	0
27091 Martin	197.1190296
27093 Meeker	8.642668856
27095 Mille Lacs	0
27097 Morrison	0
27099 Mower	62.48281723
27101 Murray	12.08313195
27103 Nicollet	20.45587376
27105 Nobles	13.68363437
27107 Norman	0
27109 Olmsted	94.06374578
27111 Otter Tail	6.801333061
27113 Pennington	0
27115 Pine	20.35071058
27117 Pipestone	11.05338786
27119 Polk	3.171683212
27121 Pope	0
27123 Ramsey	27.80756438
27125 Red Lake	25.00625156
27127 Redwood	6.557807069
27129 Renville	20.53107035
27131 Rice	7.516197405
27133 Rock	21.24495432
27135 Roseau	6.600660066
27137 St. Louis	21.02586181



27139 Scott	13.57027025
27141 Sherburne	10.41276188
27143 Sibley	6.654245409
27145 Stearns	4.39543879
27147 Steele	24.45452816
27149 Stevens	0
27151 Swift	10.70090958
27153 Todd	8.136034497
27155 Traverse	60.45949214
27157 Wabasha	32.34003234
27159 Wadena	0
27161 Waseca	16.05050559
27163 Washington	32.40728238
27165 Watonwan	36.4298725
27167 Wilkin	111.9283658
27169 Winona	59.02606985
27171 Wright	13.934829
27173 Yellow Medicine	30.62787136



FIPS

- 29001
- 29003
- 29005
- 29007
- 29009
- 29011
- 29013
- 29015
- 29017
- 29019
- 29021
- 29023
- 29025
- 29027
- 29029
- 29031
- 29033
- 29035
- 29037
- 29039
- 29041
- 29043
- 29045
- 29047
- 29049
- 29051
- 29053
- 29055
- 29057
- 29059
- 29061
- 29063
- 29065

29067  
29069  
29071  
29073  
29075  
29077  
29079  
29081  
29083  
29085  
29087  
29089  
29091  
29093  
29095  
29097  
29099  
29101

29103  
29105  
29107  
29109  
29111  
29113  
29115  
29117  
29121  
29123  
29125  
29127  
29119  
29129  
29131  
29133

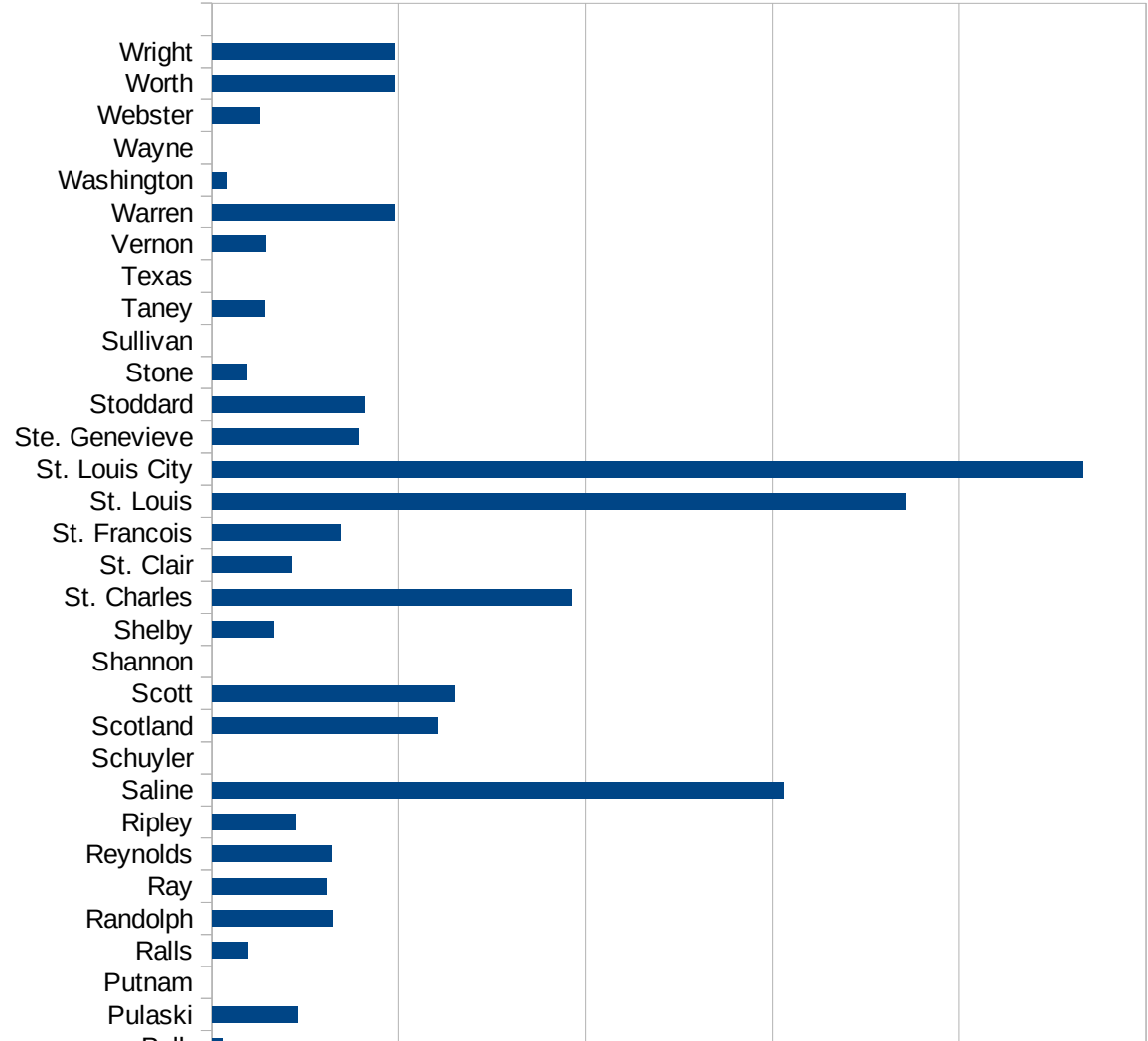
29135  
29137  
29139  
29141  
29143  
29145  
29147  
29149  
29151  
29153  
29155  
29157  
29159  
29161  
29163  
29165  
29167  
29169  
29171  
29173  
29175  
29177  
29179  
29181  
29195  
29197  
29199  
29201  
29203  
29205  
29183  
29185  
29187  
29189  
29510

MN

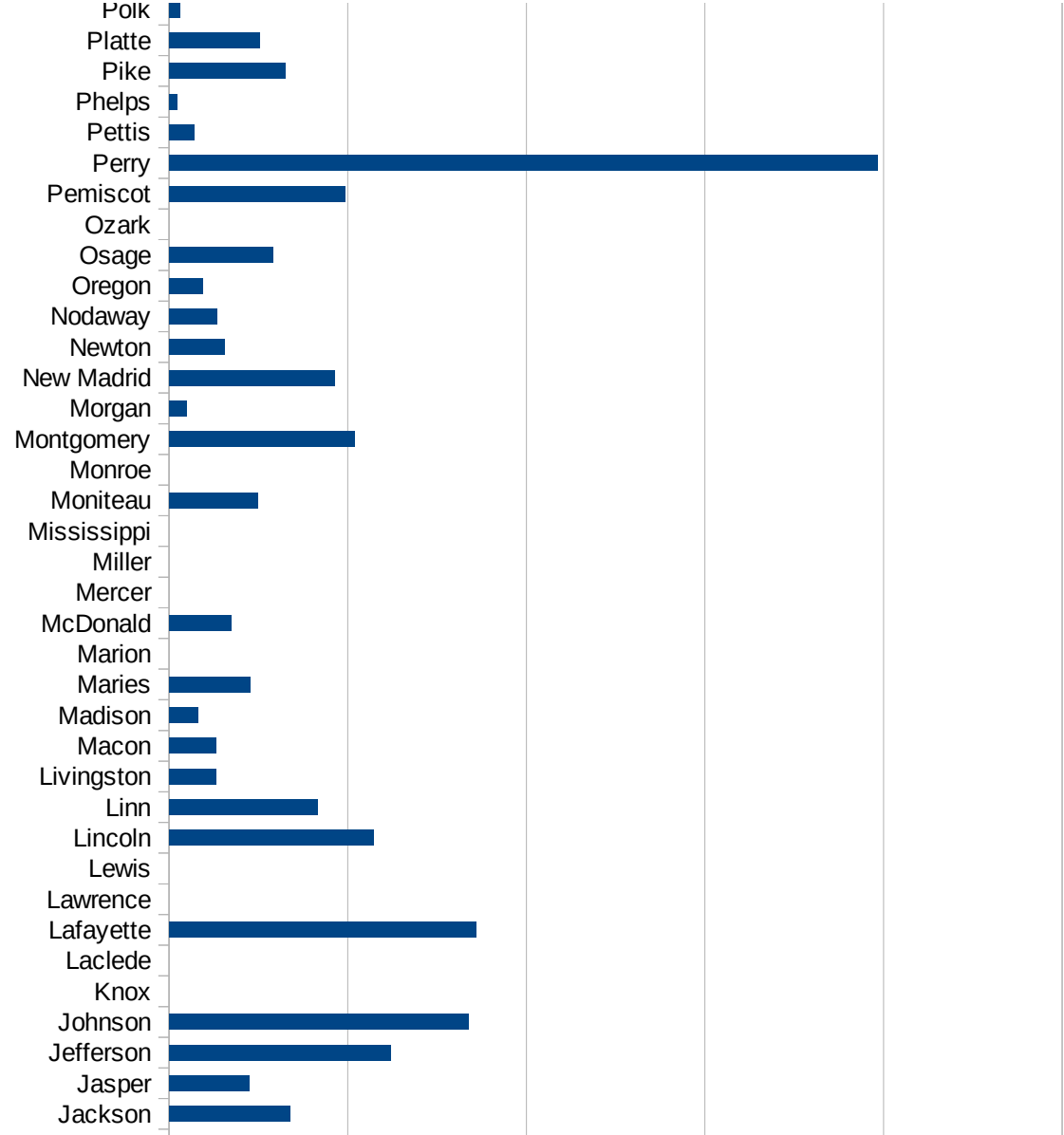
29186  
29207  
29209  
29211  
29213  
29215

29217  
29219  
29221  
29223  
29225  
29227  
29229

FIPS	County	Cases	Infection Rate per 100,000
29001	Adair	47.35782785	
29003	Andrew	5.679559266	
29005	Atchison	38.67723845	
29007	Audrain	0	
29009	Barry	5.573204035	
29011	Barton	0	
29013	Bates	36.76470588	
29015	Benton	15.56178027	
29017	Bollinger	24.65280631	
29019	Boone	48.33199078	
29021	Buchanan	24.83882987	
29023	Butler	37.52433218	
29025	Caldwell	10.97935881	
29027	Callaway	44.55434516	
29029	Camden	56.74997272	
29031	Cape Girardeau	38.0937869	
29033	Carroll	0	
29035	Carter	49.55401388	
29037	Cass	42.8759266	
29039	Cedar	35.29827038	
29041	Chariton	53.68406925	
29043	Christian	21.8433487	
29045	Clark	14.61560947	
29047	Clay	20.70099243	
29049	Clinton	53.73717636	
29051	Cole	49.48174384	
29053	Cooper	22.72339942	
29055	Crawford	20.87072672	
29057	Dade	0	
29059	Dallas	11.93175039	
29061	Daviess	0	
29063	DeKalb	23.75296912	
29065	Dent	0	
29067	Douglas	0	

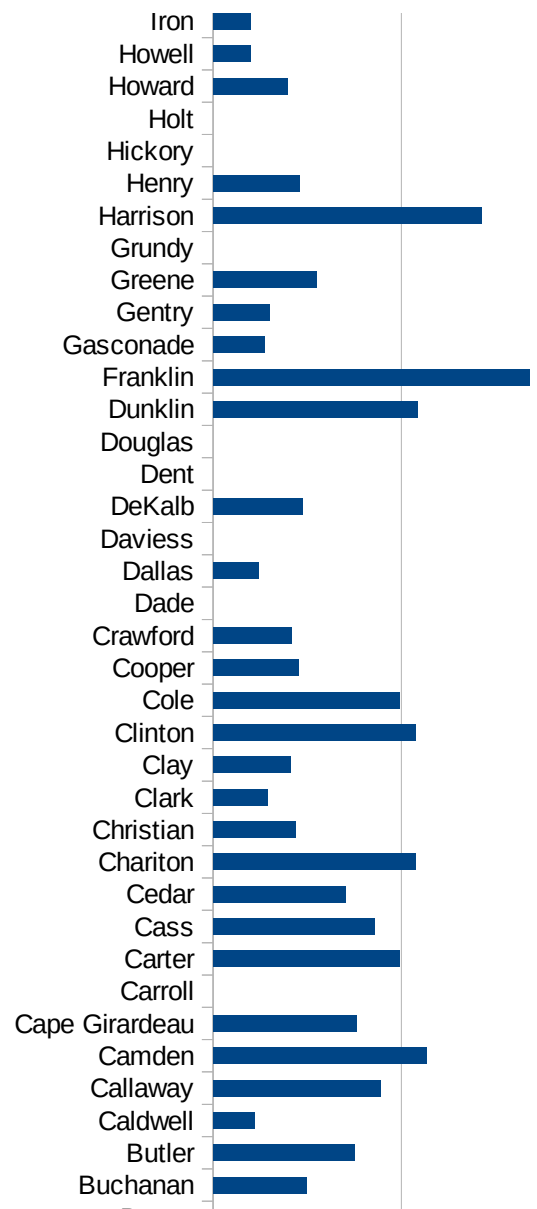


29069 Dunklin	54.37922714
29071 Franklin	83.92013119
29073 Gasconade	13.60081605
29075 Gentry	15.08750754
29077 Greene	27.4044868
29079 Grundy	0
29081 Harrison	71.30972189
29083 Henry	22.94419971
29085 Hickory	0
29087 Holt	0
29089 Howard	19.72970307
29091 Howell	9.981036032
29093 Iron	9.826078412
29095 Jackson	33.84230059
29097 Jasper	22.38137869
29099 Jefferson	61.95759248
29101 Johnson	83.87385372
29103 Knox	0
29105 Laclede	0
29107 Lafayette	85.89484017
29109 Lawrence	0
29111 Lewis	0
29113 Lincoln	57.20625455
29115 Linn	41.53858935
29117 Livingston	13.20480655
29121 Macon	13.19870653
29123 Madison	8.204791598
29125 Maries	22.80761774
29127 Marion	0
29119 McDonald	17.33252448
29129 Mercer	0
29131 Miller	0
29133 Mississippi	0
29135 Moniteau	24.81235655
29137 Monroe	0

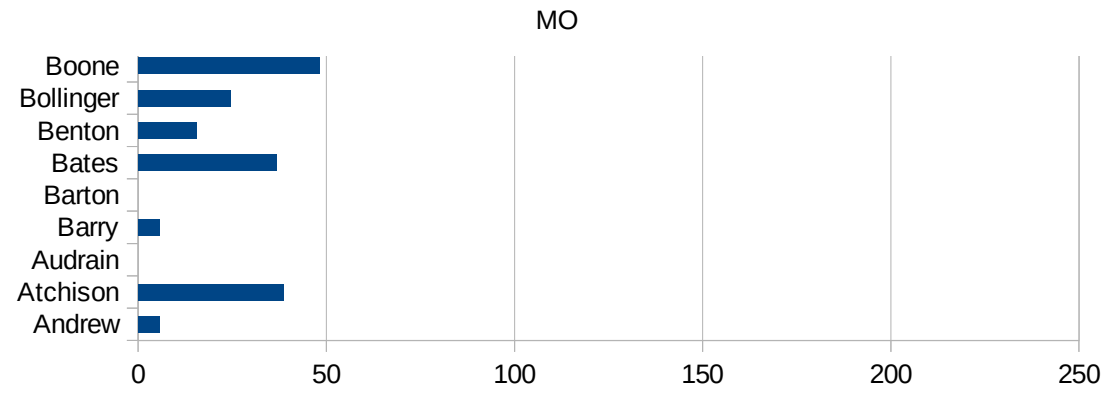




29139 Montgomery	52.02011444
29141 Morgan	4.912073878
29143 New Madrid	46.25346901
29145 Newton	15.44640099
29147 Nodaway	13.45050215
29149 Oregon	9.486765961
29151 Osage	29.16727432
29153 Ozark	0
29155 Pemiscot	49.16420846
29157 Perry	198.4334204
29159 Pettis	7.051854638
29161 Phelps	2.235536082
29163 Pike	32.42542153
29165 Platte	25.24639511
29167 Polk	3.105493618
29169 Pulaski	23.07071173
29171 Putnam	0
29173 Ralls	9.792401097
29175 Randolph	32.30626338
29177 Ray	30.59039462
29179 Reynolds	31.9795331
29181 Ripley	22.38638908
29195 Saline	152.8718061
29197 Schuyler	0
29199 Scotland	60.4107934
29201 Scott	65.00598055
29203 Shannon	0
29205 Shelby	16.52892562
29183 St. Charles	96.1967223
29185 St. Clair	21.28791911
29187 St. Francois	34.48689498
29189 St. Louis	185.6672133
29510 St. Louis City	233.127943
29186 Ste. Genevieve	39.13237925
29207 Stoddard	41.08744778



29209 Stone	9.449116508
29211 Sullivan	0
29213 Taney	14.32356943
29215 Texas	0
29217 Vernon	14.6141855
29219 Warren	48.97582899
29221 Washington	4.009140841
29223 Wayne	0
29225 Webster	12.784781
29227 Worth	49.01960784
29229 Wright	48.97159647



FIPS

- 29001
- 29003
- 29005
- 29007
- 29009
- 29011
- 29013
- 29015
- 29017
- 29019
- 29021
- 29023
- 29025
- 29027
- 29029
- 29031
- 29033
- 29035
- 29037
- 29039
- 29041
- 29043
- 29045
- 29047
- 29049
- 29051
- 29053
- 29055
- 29057
- 29059
- 29061
- 29063
- 29065

MO

29067  
29069  
29071  
29073  
29075  
29077  
29079  
29081  
29083  
29085  
29087  
29089  
29091  
29093  
29095  
29097  
29099  
29101

29103  
29105  
29107  
29109  
29111  
29113  
29115  
29117  
29121  
29123  
29125  
29127  
29119  
29129  
29131  
29133

MO

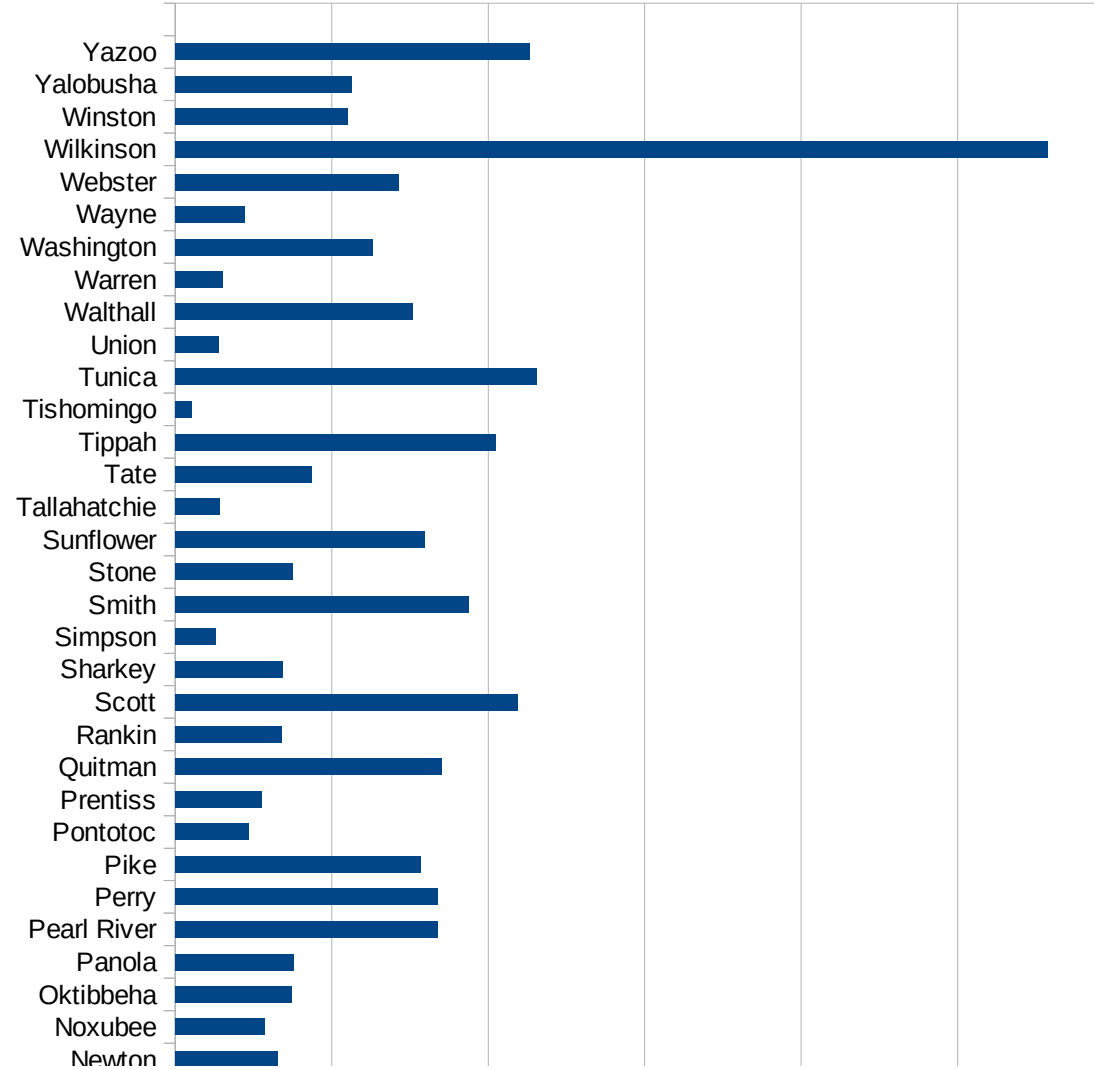
29135  
29137  
29139  
29141  
29143  
29145  
29147  
29149  
29151  
29153  
29155  
29157  
29159  
29161  
29163  
29165  
29167  
29169  
29171  
29173  
29175  
29177  
29179  
29181  
29195  
29197  
29199  
29201  
29203  
29205  
29183  
29185  
29187  
29189  
29510

MO

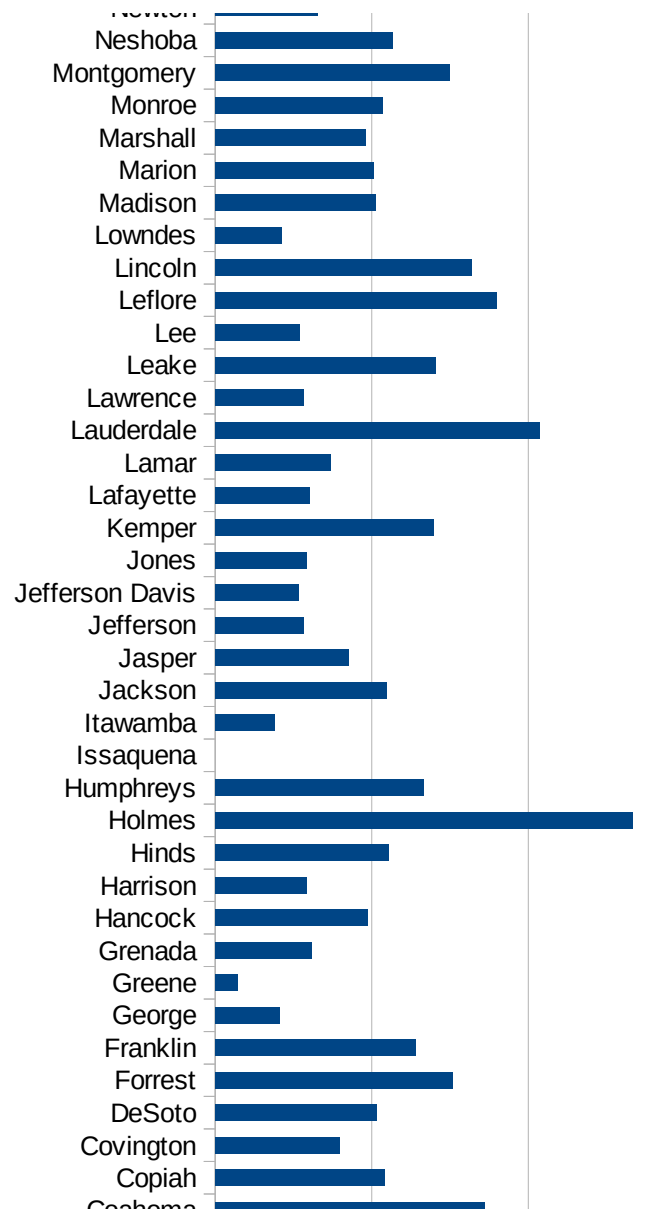
29186  
29207  
29209  
29211  
29213  
29215

29217  
29219  
29221  
29223  
29225  
29227  
29229

FIPS	County	PC Infection
28001	Adams	198.7689151
28003	Alcorn	18.95734597
28005	Amite	113.5810482
28007	Attala	119.7930847
28009	Benton	60.45218232
28011	Bolivar	220.2151087
28013	Calhoun	173.1781657
28015	Carroll	80.7183937
28017	Chickasaw	186.3607245
28019	Choctaw	132.8823387
28021	Claiborne	66.65185514
28023	Clarke	96.12919764
28025	Clay	103.1672341
28027	Coahoma	172.3528372
28029	Copiah	108.608065
28031	Covington	79.56293428
28033	DeSoto	103.2961357
28035	Forrest	151.927075
28037	Franklin	128.4026708
28039	George	41.2371134
28041	Greene	14.72103636
28043	Grenada	61.74305391
28045	Hancock	97.18172983
28047	Harrison	58.55310912
28049	Hinds	110.9306789
28051	Holmes	266.7120645
28053	Humphreys	133.2202979
28055	Issaquena	0
28057	Itawamba	38.27018752
28059	Jackson	109.5779504
28061	Jasper	85.22035549
28063	Jefferson	56.29045877
28065	Jefferson Davis	53.40929322
28067	Jones	58.42742583

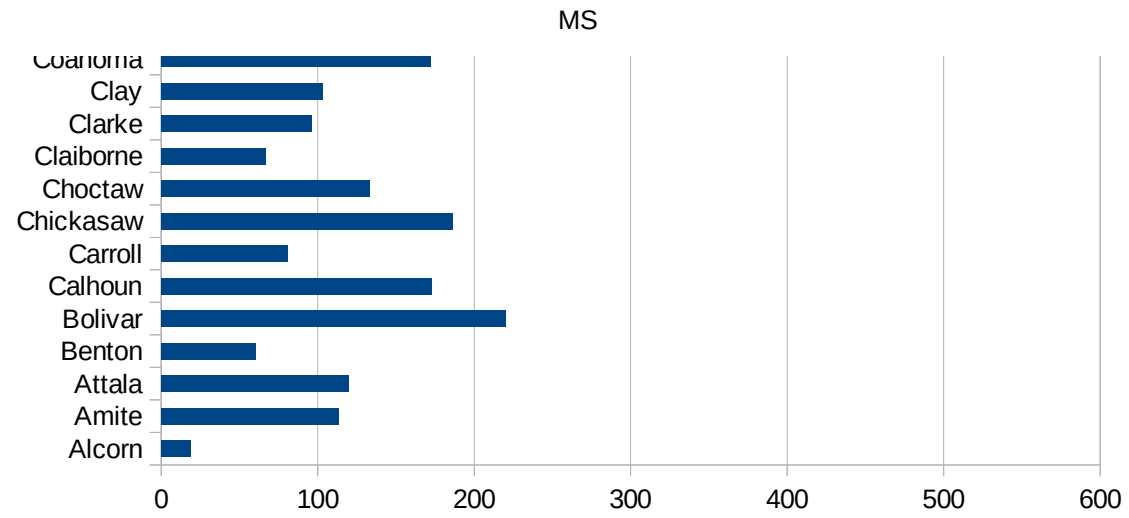


28069 Kemper	139.6230179
28071 Lafayette	60.22667129
28073 Lamar	73.66246577
28075 Lauderdale	207.1245536
28077 Lawrence	56.20232838
28079 Leake	140.5790098
28081 Lee	53.98934297
28083 Leflore	179.81258
28085 Lincoln	163.7187546
28087 Lowndes	42.42321398
28089 Madison	102.2436808
28091 Marion	101.1531459
28093 Marshall	95.9070266
28095 Monroe	106.8496232
28097 Montgomery	149.6557917
28099 Neshoba	113.304721
28101 Newton	65.28937182
28103 Noxubee	56.95301376
28105 Oktibbeha	74.59827819
28107 Panola	76.07232723
28109 Pearl River	167.9094372
28111 Perry	167.6305423
28113 Pike	156.7120795
28115 Pontotoc	47.12091226
28117 Prentiss	55.30317993
28119 Quitman	170.1886257
28121 Rankin	68.22523424
28123 Scott	219.1819564
28125 Sharkey	68.54009596
28127 Simpson	26.16040063
28129 Smith	187.4765654
28131 Stone	74.7983117
28133 Sunflower	159.3161065
28135 Tallahatchie	28.59798384
28137 Tate	86.92930909





28139 Tippah	204.5919527
28141 Tishomingo	10.28066207
28143 Tunica	231.2952534
28145 Union	27.96616095
28147 Walthall	152.0912548
28149 Warren	30.31878032
28151 Washington	126.4895813
28153 Wayne	44.33934378
28155 Webster	143.0322844
28157 Wilkinson	557.3248408
28159 Winston	110.1018442
28161 Yazoo	112.9761136
28163 Yazoo	226.5647125



FIPS

- 29001
- 29003
- 29005
- 29007
- 29009
- 29011
- 29013
- 29015
- 29017
- 29019
- 29021
- 29023
- 29025
- 29027
- 29029
- 29031
- 29033
- 29035
- 29037
- 29039
- 29041
- 29043
- 29045
- 29047
- 29049
- 29051
- 29053
- 29055
- 29057
- 29059
- 29061
- 29063
- 29065

29067  
29069  
29071  
29073  
29075  
29077  
29079  
29081  
29083  
29085  
29087  
29089  
29091  
29093  
29095  
29097  
29099  
29101

29103  
29105  
29107  
29109  
29111  
29113  
29115  
29117  
29121  
29123  
29125  
29127  
29119  
29129  
29131  
29133

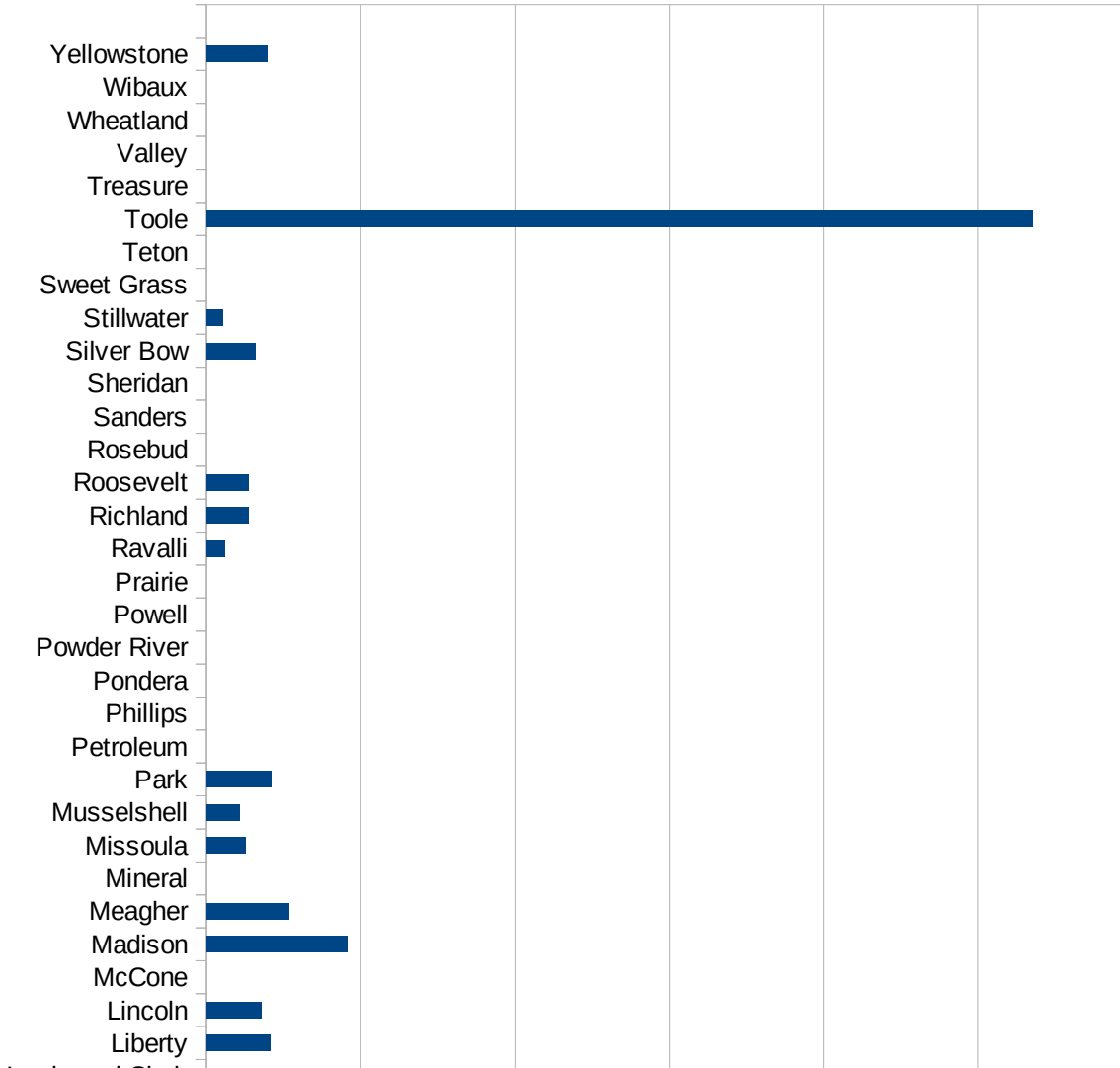
29135  
29137  
29139  
29141  
29143  
29145  
29147  
29149  
29151  
29153  
29155  
29157  
29159  
29161  
29163  
29165  
29167  
29169  
29171  
29173  
29175  
29177  
29179  
29181  
29195  
29197  
29199  
29201  
29203  
29205  
29183  
29185  
29187  
29189  
29510

MS

29186  
29207  
29209  
29211  
29213  
29215

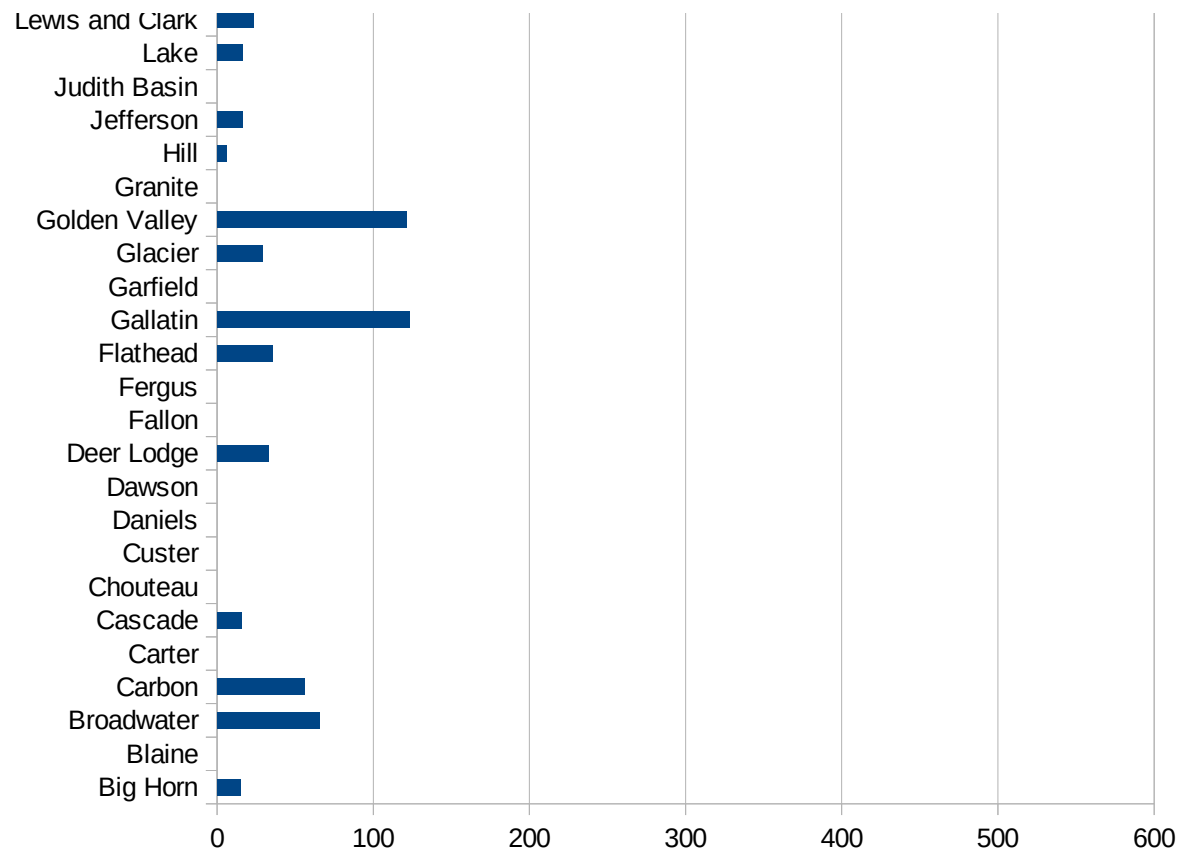
29217  
29219  
29221  
29223  
29225  
29227  
29229

FIPS	County	PC Infection
30001	Beaverhead	10.63377286
30003	Big Horn	14.99475184
30005	Blaine	0
30007	Broadwater	65.73541495
30009	Carbon	56.00149337
30011	Carter	0
30013	Cascade	15.92298176
30015	Chouteau	0
30017	Custer	0
30019	Daniels	0
30021	Dawson	0
30023	Deer Lodge	32.85510897
30025	Fallon	0
30027	Fergus	0
30029	Flathead	35.25747752
30031	Gallatin	123.3508527
30033	Garfield	0
30035	Glacier	29.09725758
30037	Golden Valley	121.0653753
30039	Granite	0
30041	Hill	6.117330397
30043	Jefferson	16.53302472
30045	Judith Basin	0
30047	Lake	16.52892562
30049	Lewis and Clark	23.28966521
30051	Liberty	41.15226337
30053	Lincoln	35.36425179
30055	McCone	0
30057	Madison	91.24087591
30059	Meagher	53.59056806
30061	Mineral	0
30063	Missoula	25.25443847
30065	Musselshell	21.50075253
30067	Park	41.82600382



MT

30069 Petroleum	0
30071 Phillips	0
30073 Pondera	0
30075 Powder River	0
30077 Powell	0
30079 Prairie	0
30081 Ravalli	11.58158065
30083 Richland	27.49014936
30085 Roosevelt	27.12722669
30087 Rosebud	0
30089 Sanders	0
30091 Sheridan	0
30093 Silver Bow	31.4348584
30095 Stillwater	10.48877701
30097 Sweet Grass	0
30099 Teton	0
30101 Toole	535.7510818
30103 Treasure	0
30105 Valley	0
30107 Wheatland	0
30109 Wibaux	0
30111 Yellowstone	39.341314



FIPS

- 29001
- 29003
- 29005
- 29007
- 29009
- 29011
- 29013
- 29015
- 29017
- 29019
- 29021
- 29023
- 29025
- 29027
- 29029
- 29031
- 29033
- 29035
- 29037
- 29039
- 29041
- 29043
- 29045
- 29047
- 29049
- 29051
- 29053
- 29055
- 29057
- 29059
- 29061
- 29063
- 29065



MT

29067  
29069  
29071  
29073  
29075  
29077  
29079  
29081  
29083  
29085  
29087  
29089  
29091  
29093  
29095  
29097  
29099  
29101

29103  
29105  
29107  
29109  
29111  
29113  
29115  
29117  
29121  
29123  
29125  
29127  
29119  
29129  
29131  
29133

MT

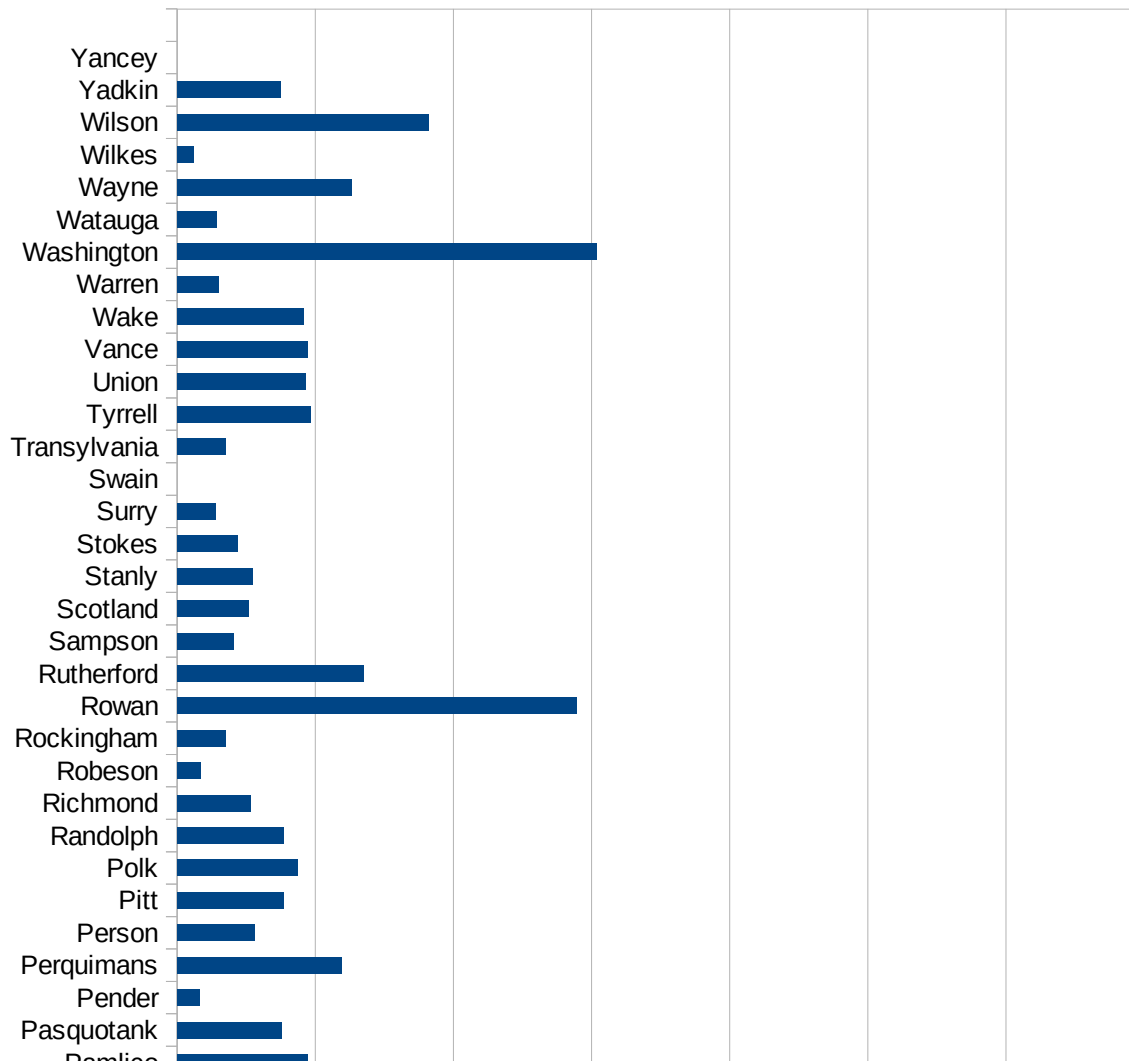
29135  
29137  
29139  
29141  
29143  
29145  
29147  
29149  
29151  
29153  
29155  
29157  
29159  
29161  
29163  
29165  
29167  
29169  
29171  
29173  
29175  
29177  
29179  
29181  
29195  
29197  
29199  
29201  
29203  
29205  
29183  
29185  
29187  
29189  
29510

MT

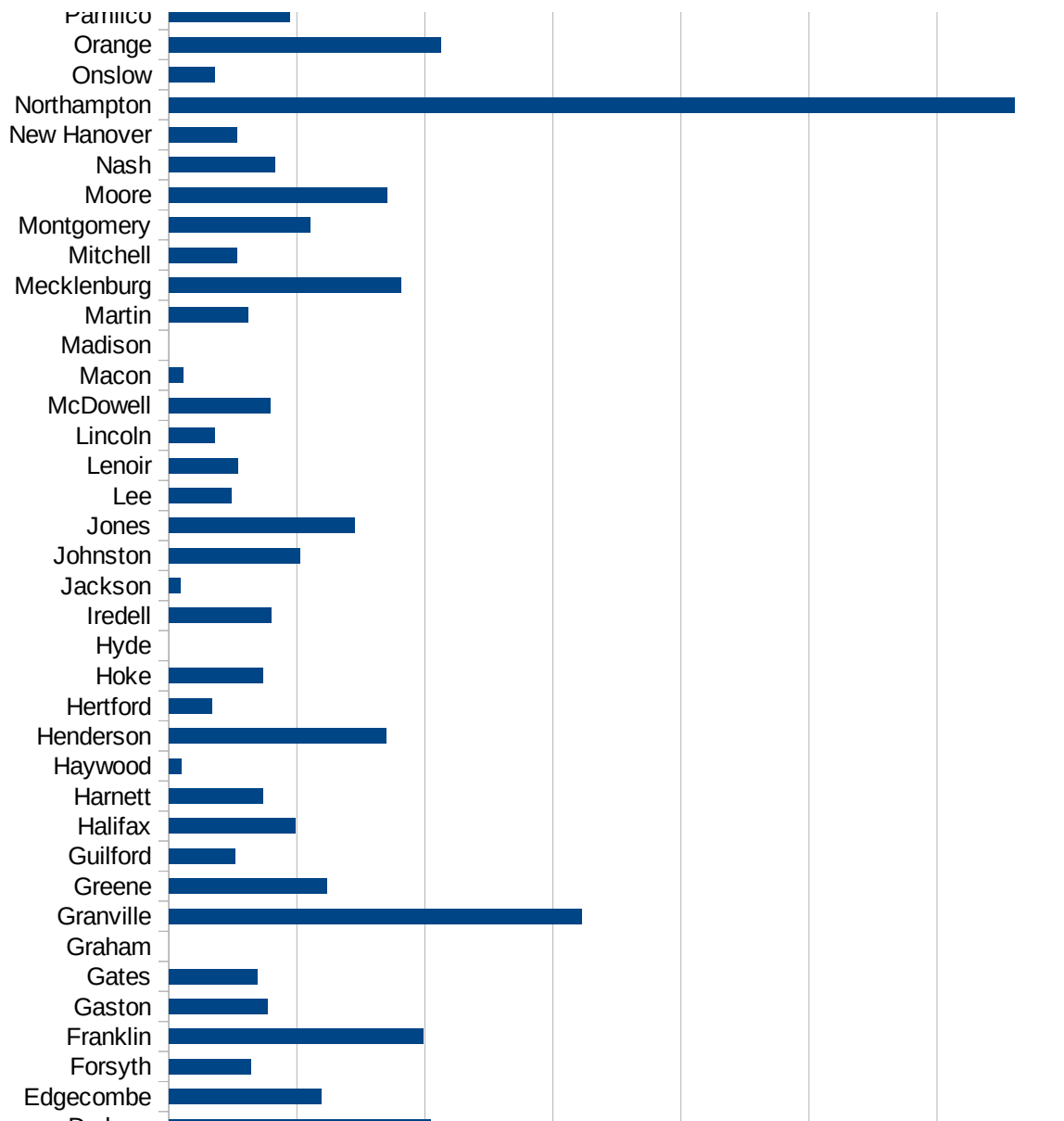
29186  
29207  
29209  
29211  
29213  
29215

29217  
29219  
29221  
29223  
29225  
29227  
29229

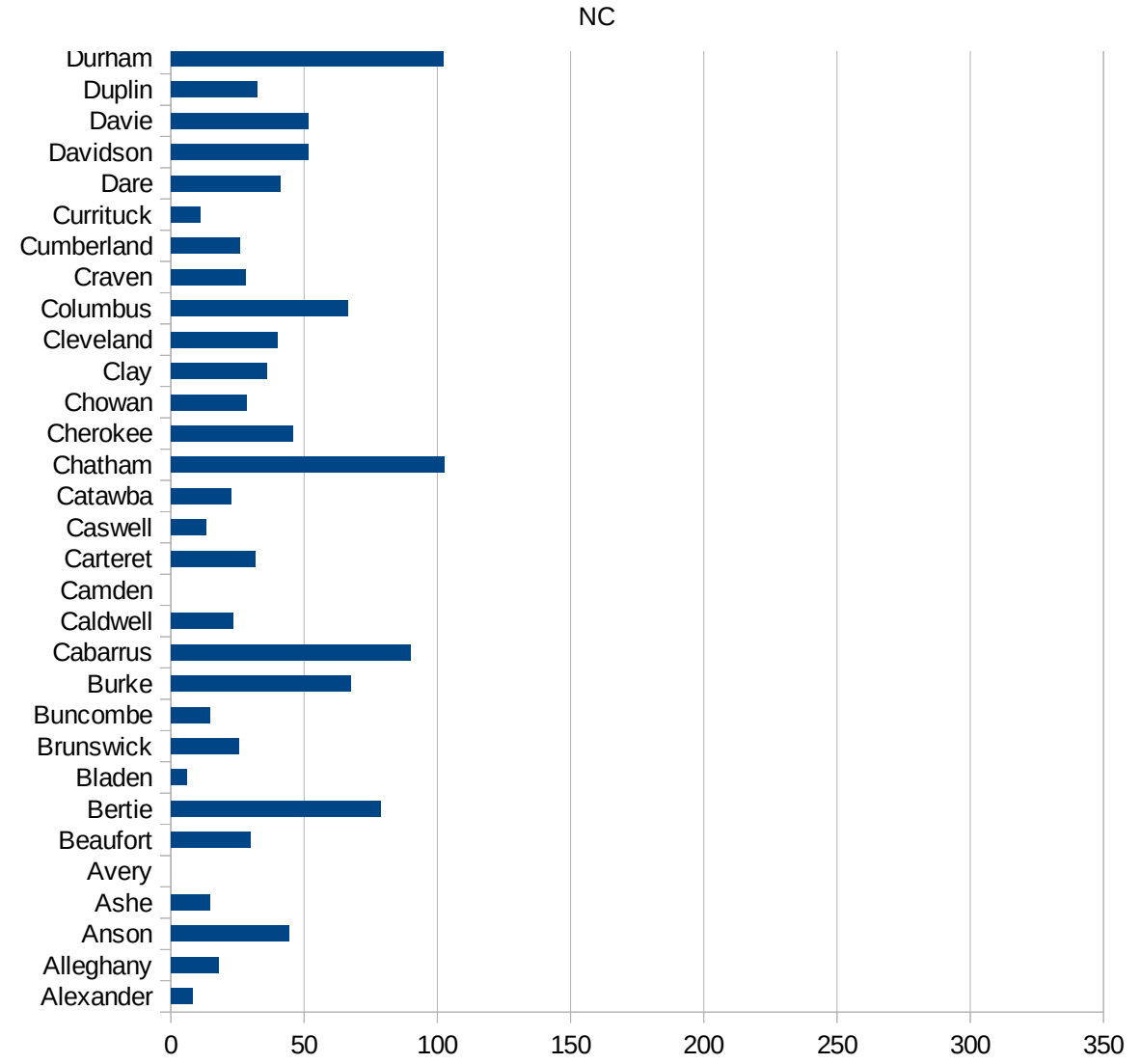
FIPS	County	PC Infection
37001	Alamance	43.86070321
37003	Alexander	8.031483415
37005	Alleghany	17.91954126
37007	Anson	44.21755035
37009	Ashe	14.75524733
37011	Avery	0
37013	Beaufort	29.73725015
37015	Bertie	78.83948281
37017	Bladen	6.025911419
37019	Brunswick	25.59527292
37021	Buncombe	14.66598225
37023	Burke	67.49131464
37025	Cabarrus	89.90167596
37027	Caldwell	23.16254008
37029	Camden	0
37031	Carteret	31.64374892
37033	Caswell	13.21702353
37035	Catawba	22.69117313
37037	Chatham	102.5444701
37039	Cherokee	45.80206462
37041	Chowan	28.51236724
37043	Clay	35.90986624
37045	Cleveland	39.94060116
37047	Columbus	66.48099901
37049	Craven	28.17941542
37051	Cumberland	25.87789246
37053	Currituck	11.08156028
37055	Dare	41.09476453
37057	Davidson	51.61631075
37059	Davie	51.48246086
37061	Duplin	32.28218024
37063	Durham	102.2924237
37065	Edgecombe	59.60965292
37067	Forsyth	31.91778401



37069 Franklin	99.17110716
37071 Gaston	38.59167317
37073 Gates	34.56320747
37075 Graham	0
37077 Granville	161.3573983
37079 Greene	61.86940796
37081 Guilford	25.85867671
37083 Halifax	49.43251473
37085 Harnett	36.50885899
37087 Haywood	4.840974004
37089 Henderson	84.79802652
37091 Hertford	16.90688533
37093 Hoke	36.52034183
37095 Hyde	0
37097 Iredell	39.79039987
37099 Jackson	4.61605927
37101 Johnston	51.31367954
37103 Jones	72.63671267
37105 Lee	24.40929506
37107 Lenoir	26.7971988
37109 Lincoln	17.90617166
37111 McDowell	39.55435428
37113 Macon	5.668130934
37115 Madison	0
37117 Martin	30.87645009
37119 Mecklenburg	90.77603915
37121 Mitchell	26.66666667
37123 Montgomery	55.00348355
37125 Moore	85.12190673
37127 Nash	41.48230088
37129 New Hanover	26.69261303
37131 Northampton	330.3516975
37133 Onslow	17.70511374
37135 Orange	106.1447541
37137 Pamlico	47.35595896



37139 Pasquotank	37.84151972
37141 Pender	8.043499244
37143 Perquimans	59.60363582
37145 Person	27.84316703
37147 Pitt	38.3516569
37149 Polk	43.66600359
37151 Randolph	38.36736402
37153 Richmond	26.7337982
37155 Robeson	8.344016203
37157 Rockingham	17.64251847
37159 Rowan	144.4125101
37161 Rutherford	67.33905965
37163 Sampson	20.43189891
37165 Scotland	25.85463947
37167 Stanly	27.38622634
37169 Stokes	21.99397365
37171 Surry	13.898927
37173 Swain	0
37175 Transylvania	17.53616835
37177 Tyrrell	48.4144275
37179 Union	46.62834664
37181 Vance	47.10421246
37183 Wake	45.86631023
37185 Warren	15.14616045
37187 Washington	151.7834556
37189 Watauga	14.29975869
37191 Wayne	63.28703103
37193 Wilkes	5.834561022
37195 Wilson	90.84770732
37197 Yadkin	37.29057348
37199 Yancey	0



NC

FIPS

29001  
29003  
29005  
29007  
29009  
29011  
29013  
29015  
29017  
29019  
29021  
29023  
29025  
29027  
29029  
29031  
29033  
29035  
29037  
29039  
29041  
29043  
29045  
29047  
29049  
29051  
29053  
29055  
29057  
29059  
29061  
29063  
29065

NC

29067  
29069  
29071  
29073  
29075  
29077  
29079  
29081  
29083  
29085  
29087  
29089  
29091  
29093  
29095  
29097  
29099  
29101

29103  
29105  
29107  
29109  
29111  
29113  
29115  
29117  
29121  
29123  
29125  
29127  
29119  
29129  
29131  
29133



NC

29135  
29137  
29139  
29141  
29143  
29145  
29147  
29149  
29151  
29153  
29155  
29157  
29159  
29161  
29163  
29165  
29167  
29169  
29171  
29173  
29175  
29177  
29179  
29181  
29195  
29197  
29199  
29201  
29203  
29205  
29183  
29185  
29187  
29189  
29510

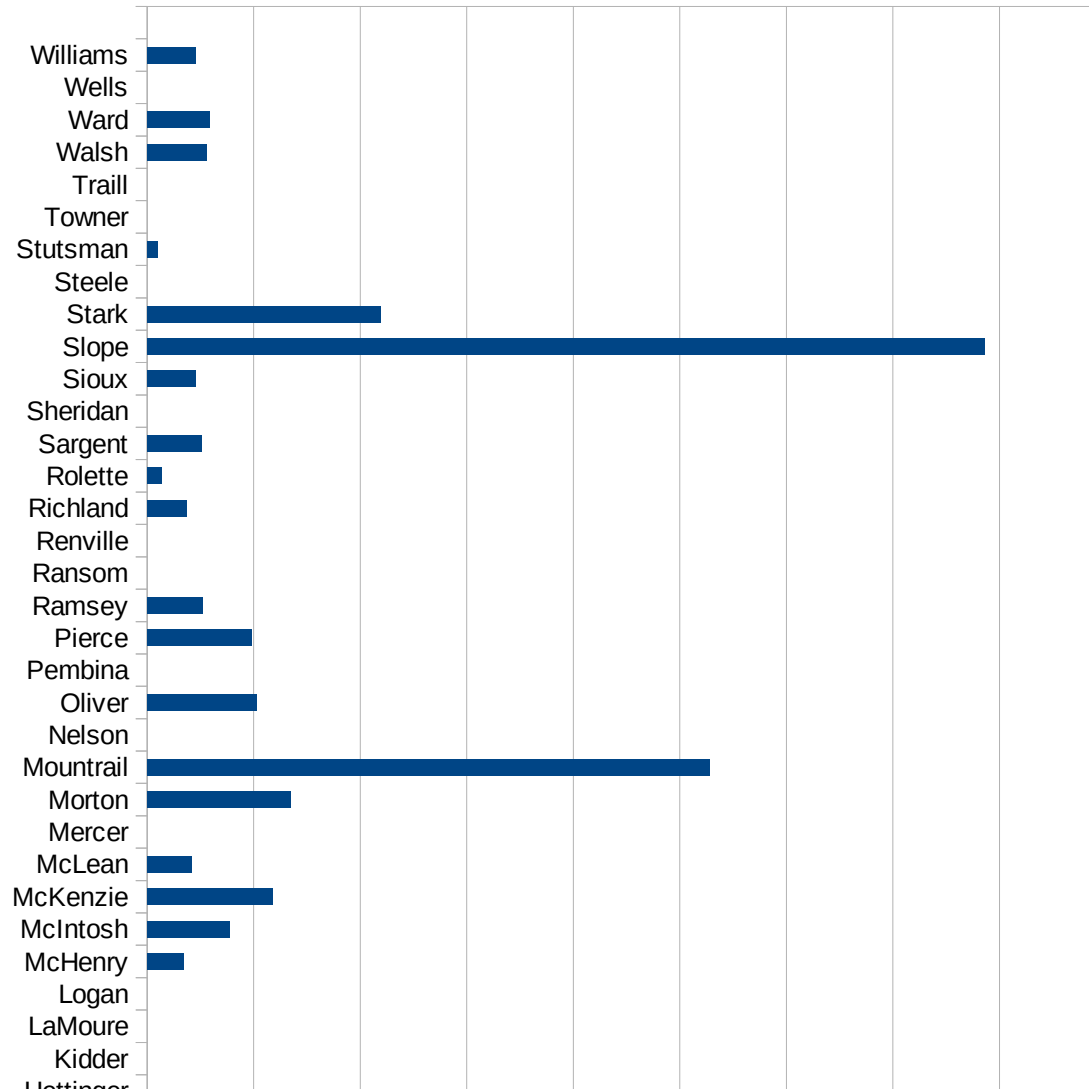
NC

29186  
29207  
29209  
29211  
29213  
29215

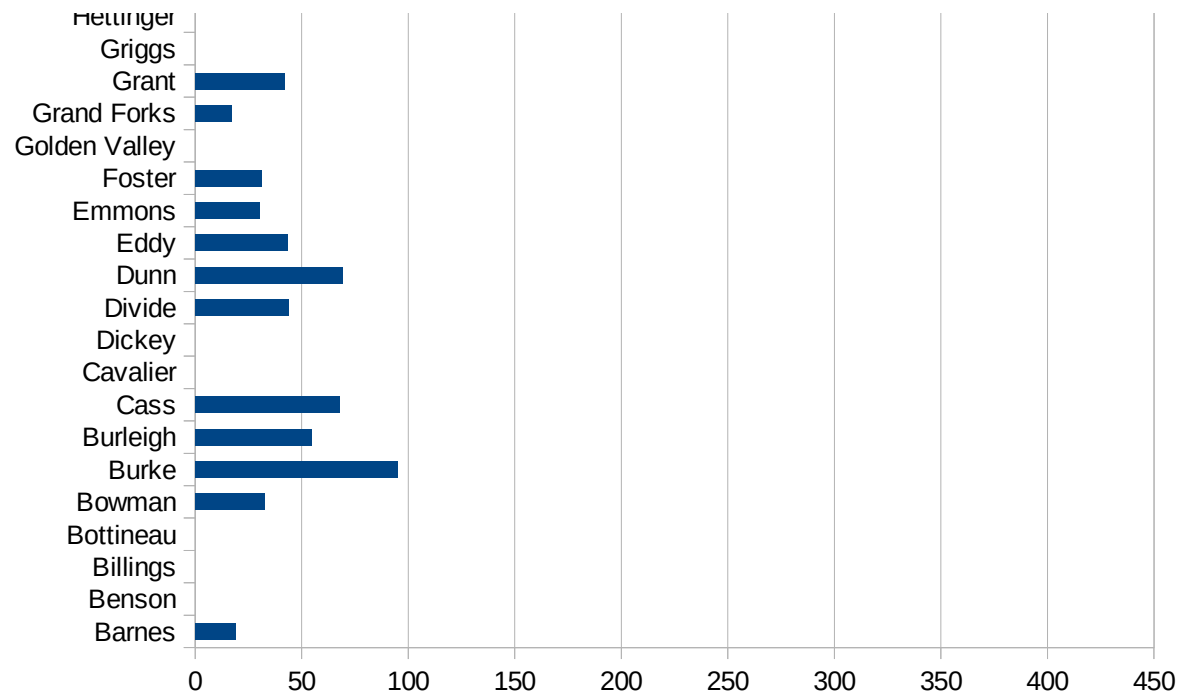
29217  
29219  
29221  
29223  
29225  
29227  
29229

ND

FIPS	County	PC Infection
38001	Adams	0
38003	Barnes	18.97173212
38005	Benson	0
38007	Billings	0
38009	Bottineau	0
38011	Bowman	32.50975293
38013	Burke	95.23809524
38015	Burleigh	54.57999643
38017	Cass	67.76262148
38019	Cavalier	0
38021	Dickey	0
38023	Divide	43.80201489
38025	Dunn	69.25207756
38027	Eddy	43.23389537
38029	Emmons	30.34901366
38031	Foster	31.09452736
38033	Golden Valley	0
38035	Grand Forks	16.95633743
38037	Grant	42.12299916
38039	Griggs	0
38041	Hettinger	0
38043	Kidder	0
38045	LaMoure	0
38047	Logan	0
38049	McHenry	17.19394773
38051	McIntosh	38.68471954
38053	McKenzie	58.68544601
38055	McLean	20.9621633
38057	Mercer	0
38059	Morton	67.53497347
38061	Mountrail	264.2395772
38063	Nelson	0
38065	Oliver	51.2295082
38067	Pembina	0



38069 Pierce	49.00759618
38071 Ramsey	26.13012804
38073 Ransom	0
38075 Renville	0
38077 Richland	18.47404397
38079 Rolette	6.992518006
38081 Sargent	25.83979328
38083 Sheridan	0
38085 Sioux	22.94630564
38087 Slope	393.1847969
38089 Stark	109.6880343
38091 Steele	0
38093 Stutsman	4.780800306
38095 Towner	0
38097 Traill	0
38099 Walsh	28.12412112
38101 Ward	29.52290978
38103 Wells	0
38105 Williams	22.63083451



ND

FIPS

29001  
29003  
29005  
29007  
29009  
29011  
29013  
29015  
29017  
29019  
29021  
29023  
29025  
29027  
29029  
29031  
29033  
29035  
29037  
29039  
29041  
29043  
29045  
29047  
29049  
29051  
29053  
29055  
29057  
29059  
29061  
29063  
29065

ND

29067  
29069  
29071  
29073  
29075  
29077  
29079  
29081  
29083  
29085  
29087  
29089  
29091  
29093  
29095  
29097  
29099  
29101

29103  
29105  
29107  
29109  
29111  
29113  
29115  
29117  
29121  
29123  
29125  
29127  
29119  
29129  
29131  
29133

ND

29135  
29137  
29139  
29141  
29143  
29145  
29147  
29149  
29151  
29153  
29155  
29157  
29159  
29161  
29163  
29165  
29167  
29169  
29171  
29173  
29175  
29177  
29179  
29181  
29195  
29197  
29199  
29201  
29203  
29205  
29183  
29185  
29187  
29189  
29510

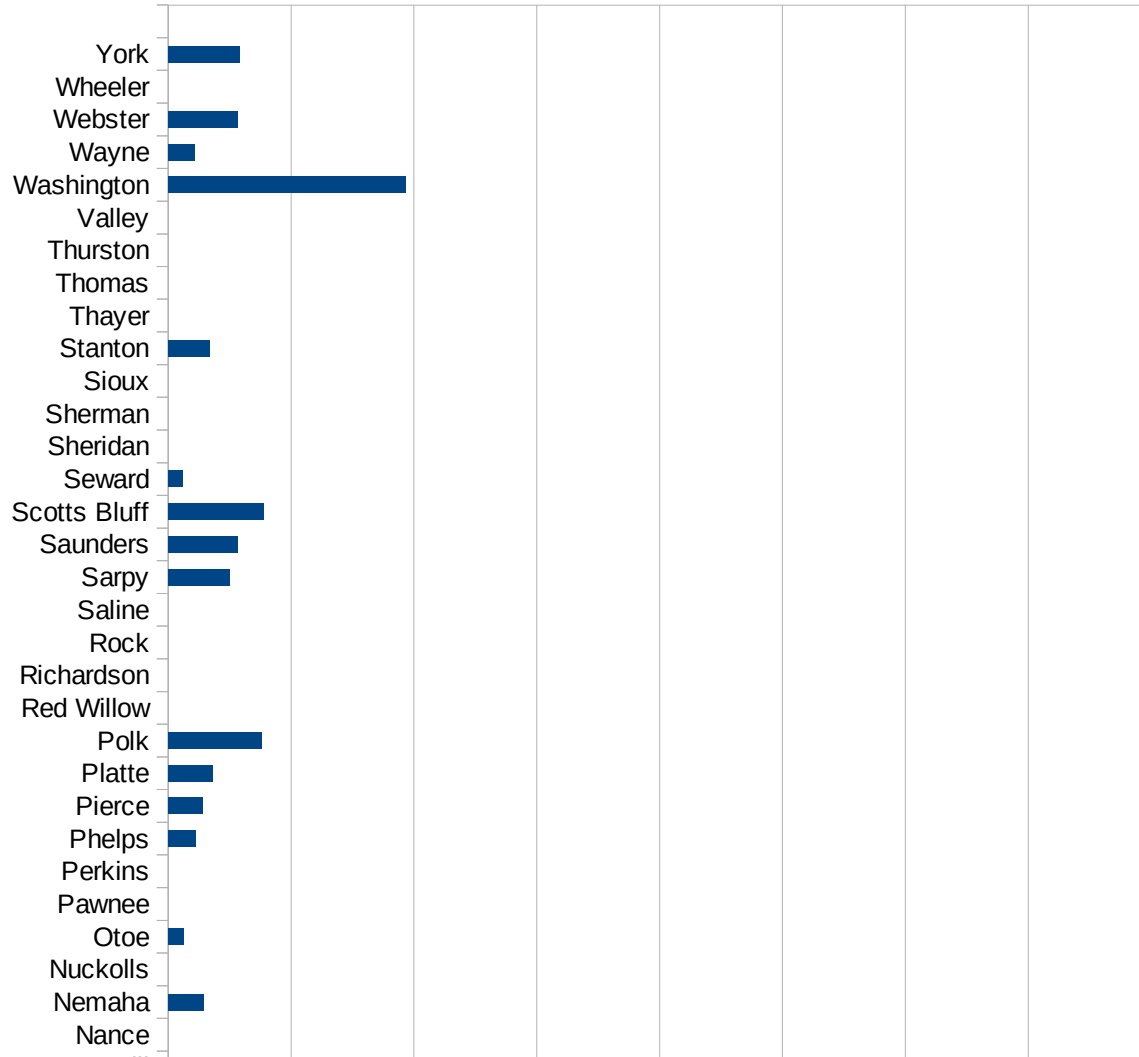
ND

29186  
29207  
29209  
29211  
29213  
29215

29217  
29219  
29221  
29223  
29225  
29227  
29229

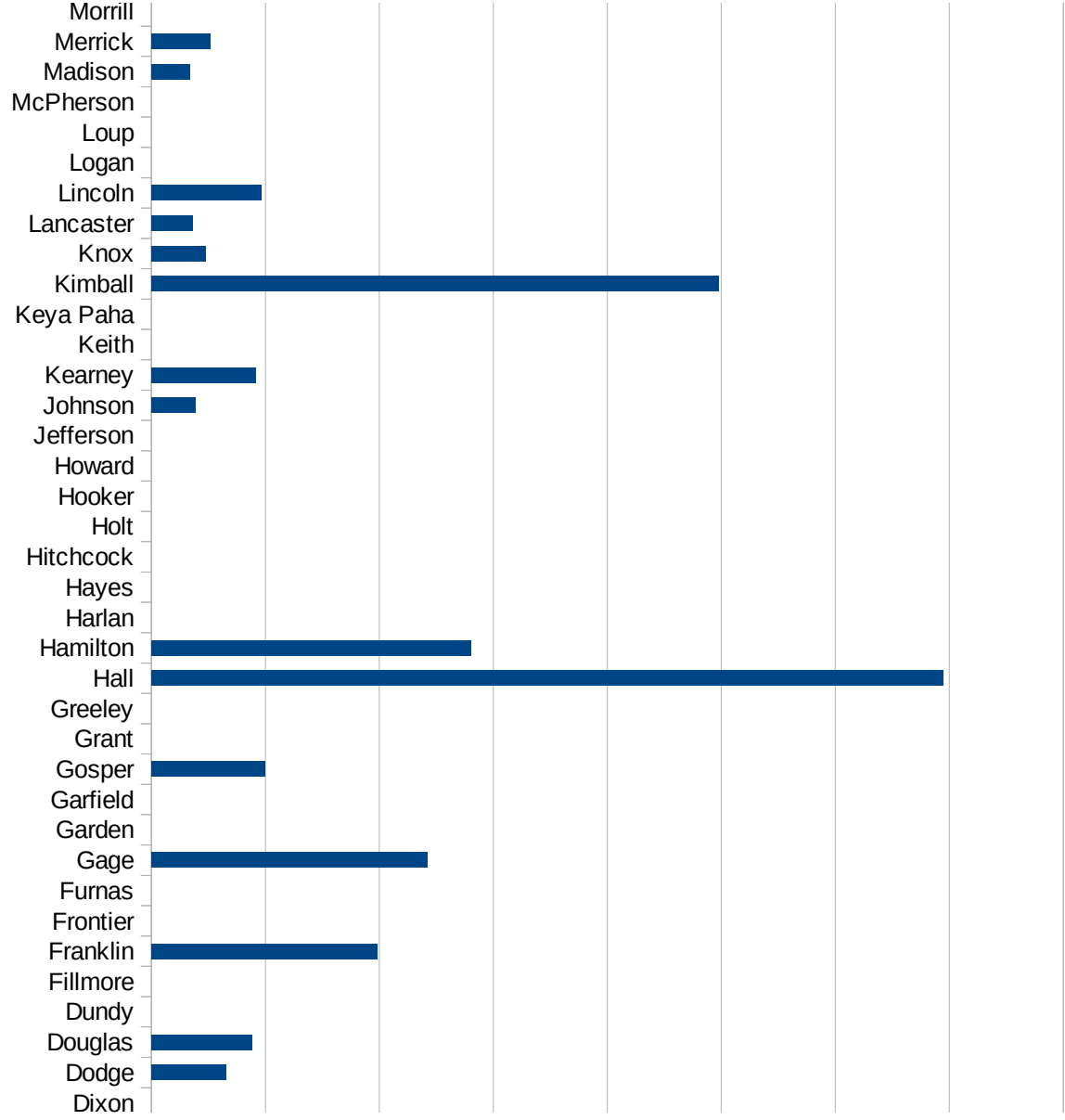


FIPS	County	PC Infection
31001	Adams	196.7566881
31003	Antelope	15.78282828
31005	Arthur	0
31007	Banner	0
31009	Blaine	0
31011	Boone	0
31013	Box Butte	9.283327144
31015	Boyd	0
31017	Brown	0
31019	Buffalo	76.58974101
31021	Burt	15.41307028
31023	Butler	0
31025	Cass	11.4683283
31027	Cedar	0
31029	Chase	0
31031	Cherry	17.35809755
31033	Cheyenne	21.48227712
31035	Clay	32.18538783
31037	Colfax	36.76132708
31039	Cuming	22.37136465
31041	Custer	175.2767528
31043	Dakota	9.958671513
31045	Dawes	0
31047	Dawson	75.92053651
31049	Deuel	0
31051	Dixon	0
31053	Dodge	32.61667256
31055	Douglas	44.27744849
31057	Dundy	0
31059	Fillmore	0
31061	Franklin	99.23916639
31063	Frontier	0
31065	Furnas	0
31067	Gage	120.969618

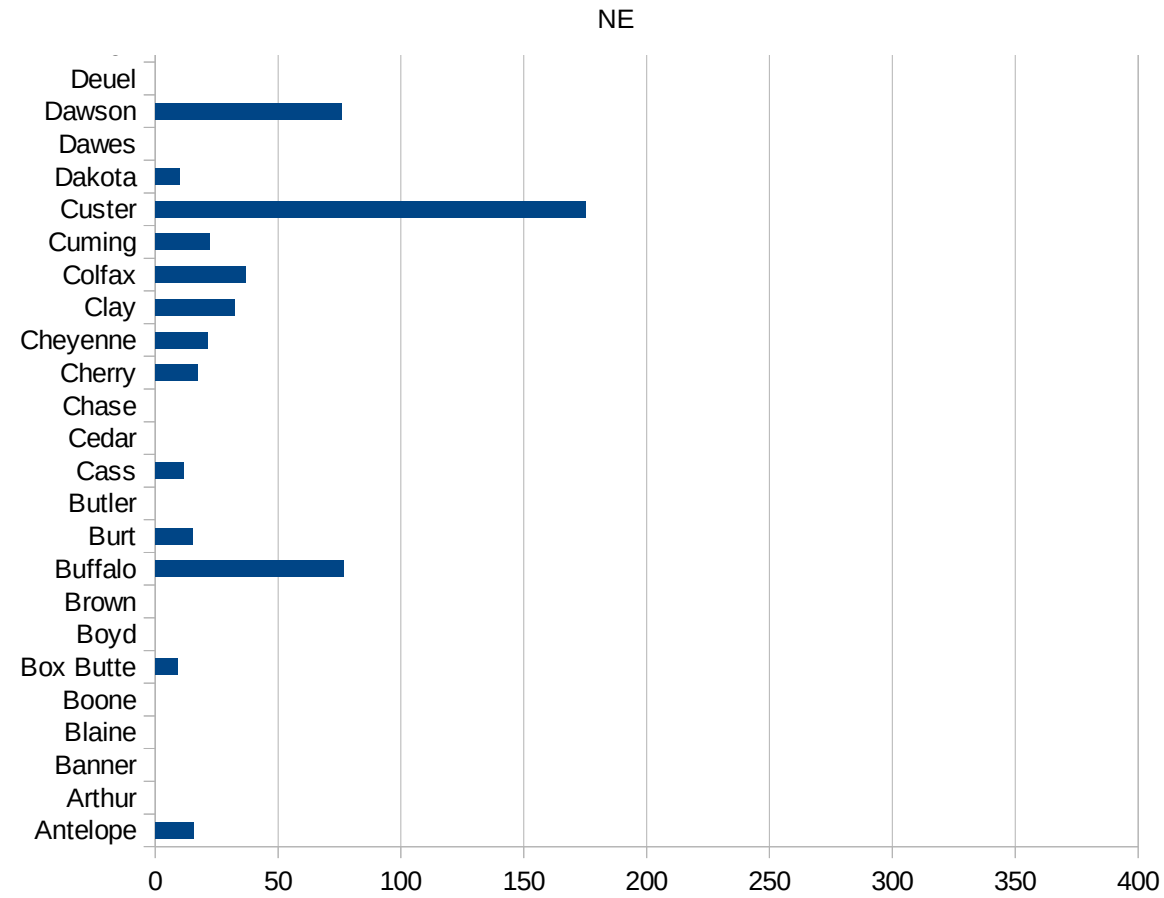


NE

31069 Garden	0
31071 Garfield	0
31073 Gosper	50.1002004
31075 Grant	0
31077 Greeley	0
31079 Hall	347.3631243
31081 Hamilton	140.0862069
31083 Harlan	0
31085 Hayes	0
31087 Hitchcock	0
31089 Holt	0
31091 Hooker	0
31093 Howard	0
31095 Jefferson	0
31097 Johnson	19.47798987
31099 Kearney	45.84352078
31101 Keith	0
31103 Keya Paha	0
31105 Kimball	248.7562189
31107 Knox	23.75579047
31109 Lancaster	17.96565723
31111 Lincoln	48.31604377
31113 Logan	0
31115 Loup	0
31117 McPherson	0
31119 Madison	16.95298373
31121 Merrick	25.86318376
31123 Morrill	0
31125 Nance	0
31127 Nemaha	14.37194596
31129 Nuckolls	0
31131 Otoe	6.255864873
31133 Pawnee	0
31135 Perkins	0
31137 Phelps	11.11605158



31139 Pierce	14.0016802
31141 Platte	17.98399425
31143 Polk	37.89314134
31145 Red Willow	0
31147 Richardson	0
31149 Rock	0
31151 Saline	0
31153 Sarpy	24.93779105
31155 Saunders	28.16504718
31157 Scotts Bluff	38.90077524
31159 Seward	5.774338838
31161 Sheridan	0
31163 Sherman	0
31165 Sioux	0
31167 Stanton	16.75041876
31169 Thayer	0
31171 Thomas	0
31173 Thurston	0
31175 Valley	0
31177 Washington	96.7726327
31179 Wayne	10.63490375
31181 Webster	28.30455703
31183 Wheeler	0
31185 York	29.04443799



NE

FIPS

29001  
29003  
29005  
29007  
29009  
29011  
29013  
29015  
29017  
29019  
29021  
29023  
29025  
29027  
29029  
29031  
29033  
29035  
29037  
29039  
29041  
29043  
29045  
29047  
29049  
29051  
29053  
29055  
29057  
29059  
29061  
29063  
29065

NE

29067  
29069  
29071  
29073  
29075  
29077  
29079  
29081  
29083  
29085  
29087  
29089  
29091  
29093  
29095  
29097  
29099  
29101

29103  
29105  
29107  
29109  
29111  
29113  
29115  
29117  
29121  
29123  
29125  
29127  
29119  
29129  
29131  
29133

NE

29135  
29137  
29139  
29141  
29143  
29145  
29147  
29149  
29151  
29153  
29155  
29157  
29159  
29161  
29163  
29165  
29167  
29169  
29171  
29173  
29175  
29177  
29179  
29181  
29195  
29197  
29199  
29201  
29203  
29205  
29183  
29185  
29187  
29189  
29510

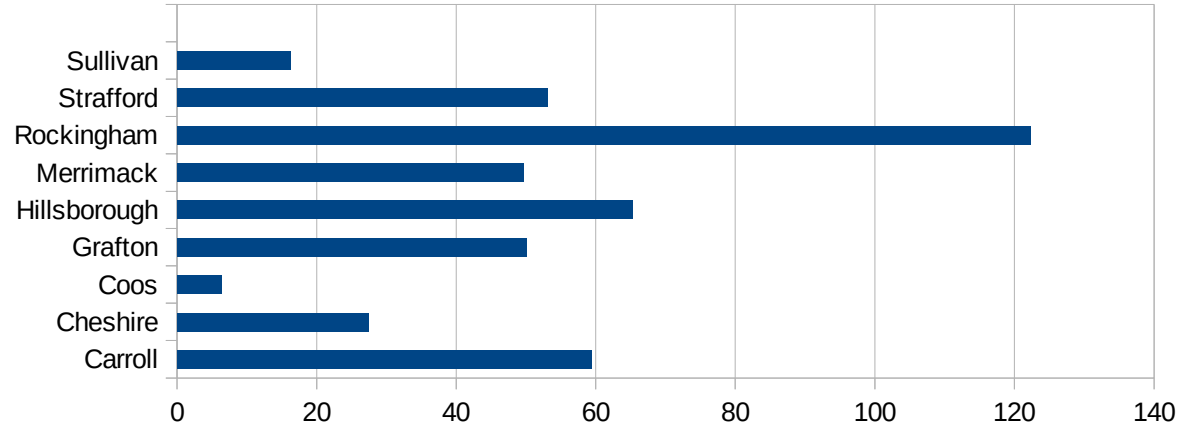
NE

29186  
29207  
29209  
29211  
29213  
29215

29217  
29219  
29221  
29223  
29225  
29227  
29229

NH

FIPS	County	Cases	Per Capita Cases 100,000
33001	Belknap	39.33007768	
33003	Carroll	59.45181328	
33005	Cheshire	27.45349248	
33007	Coos	6.331317864	
33009	Grafton	50.11917225	
33011	Hillsborough	65.26236192	
33013	Merrimack	49.62549295	
33015	Rockingham	122.2604601	
33017	Strafford	53.04020294	
33019	Sullivan	16.22473577	





NH

FIPS

29001  
29003  
29005  
29007  
29009  
29011  
29013  
29015  
29017  
29019  
29021  
29023  
29025  
29027  
29029  
29031  
29033  
29035  
29037  
29039  
29041  
29043  
29045  
29047  
29049  
29051  
29053  
29055  
29057  
29059  
29061  
29063  
29065

NH

29067  
29069  
29071  
29073  
29075  
29077  
29079  
29081  
29083  
29085  
29087  
29089  
29091  
29093  
29095  
29097  
29099  
29101

29103  
29105  
29107  
29109  
29111  
29113  
29115  
29117  
29121  
29123  
29125  
29127  
29119  
29129  
29131  
29133

NH

29135  
29137  
29139  
29141  
29143  
29145  
29147  
29149  
29151  
29153  
29155  
29157  
29159  
29161  
29163  
29165  
29167  
29169  
29171  
29173  
29175  
29177  
29179  
29181  
29195  
29197  
29199  
29201  
29203  
29205  
29183  
29185  
29187  
29189  
29510

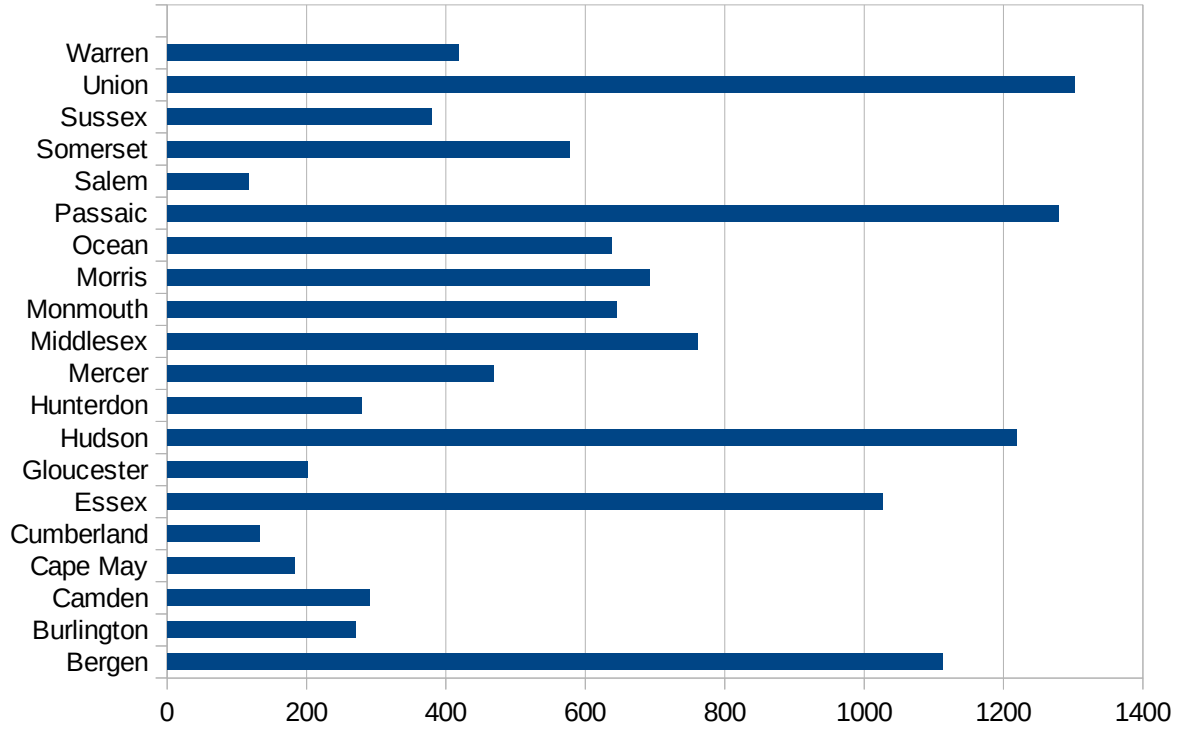
NH

29186  
29207  
29209  
29211  
29213  
29215

29217  
29219  
29221  
29223  
29225  
29227  
29229

NJ

FIPS	County	PC Infection
34001	Atlantic	106.996598
34003	Bergen	1113.065981
34005	Burlington	271.0021016
34007	Camden	291.2766872
34009	Cape May	182.5842697
34011	Cumberland	133.1372705
34013	Essex	1026.799055
34015	Gloucester	201.4357876
34017	Hudson	1219.12076
34019	Hunterdon	279.8402745
34021	Mercer	468.0769366
34023	Middlesex	760.8911816
34025	Monmouth	644.2382281
34027	Morris	692.7976561
34029	Ocean	637.0803007
34031	Passaic	1279.132145
34033	Salem	116.6003801
34035	Somerset	577.055477
34037	Sussex	379.9742896
34039	Union	1301.815015
34041	Warren	417.8523147



FIPS

29001  
29003  
29005  
29007  
29009  
29011  
29013  
29015  
29017  
29019  
29021  
29023  
29025  
29027  
29029  
29031  
29033  
29035  
29037  
29039  
29041  
29043  
29045  
29047  
29049  
29051  
29053  
29055  
29057  
29059  
29061  
29063  
29065

29067  
29069  
29071  
29073  
29075  
29077  
29079  
29081  
29083  
29085  
29087  
29089  
29091  
29093  
29095  
29097  
29099  
29101

29103  
29105  
29107  
29109  
29111  
29113  
29115  
29117  
29121  
29123  
29125  
29127  
29119  
29129  
29131  
29133

29135  
29137  
29139  
29141  
29143  
29145  
29147  
29149  
29151  
29153  
29155  
29157  
29159  
29161  
29163  
29165  
29167  
29169  
29171  
29173  
29175  
29177  
29179  
29181  
29195  
29197  
29199  
29201  
29203  
29205  
29183  
29185  
29187  
29189  
29510

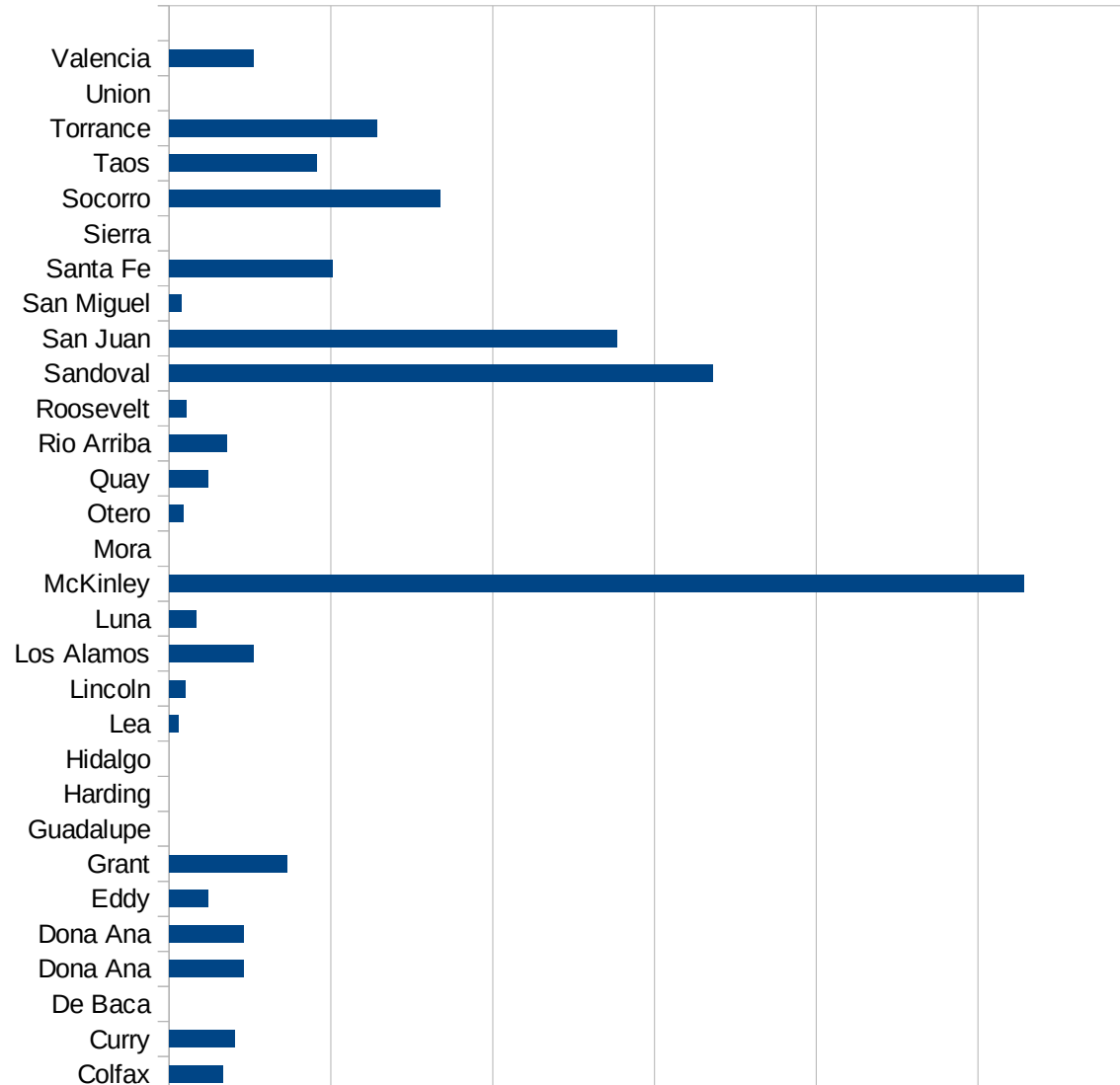


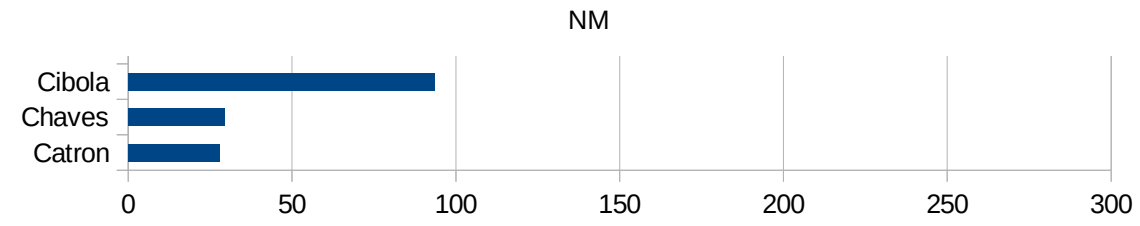
NJ

29186  
29207  
29209  
29211  
29213  
29215

29217  
29219  
29221  
29223  
29225  
29227  
29229

FIPS	County	PC Infection
35001	Bernalillo	67.0398305
35003	Catron	27.94857462
35005	Chaves	29.3712996
35006	Cibola	93.47192103
35007	Colfax	16.51527663
35009	Curry	20.22776463
35011	De Baca	0
35013	Dona Ana	22.98618071
35013	Dona Ana	22.98618071
35015	Eddy	12.08981002
35017	Grant	36.56841951
35019	Guadalupe	0
35021	Harding	0
35023	Hidalgo	0
35025	Lea	2.873109135
35027	Lincoln	5.113520147
35028	Los Alamos	26.17663997
35029	Luna	8.346200392
35031	McKinley	264.2135842
35033	Mora	0
35035	Otero	4.492295713
35037	Quay	12.11680601
35039	Rio Arriba	17.94595703
35041	Roosevelt	5.335325188
35043	Sandoval	168.0683845
35045	San Juan	138.3524068
35047	San Miguel	3.624370266
35049	Santa Fe	50.64775817
35051	Sierra	0
35053	Socorro	83.65700627
35055	Taos	45.68296026
35057	Torrance	64.1395677
35059	Union	0
35061	Valencia	26.15883645





FIPS

- 29001
- 29003
- 29005
- 29007
- 29009
- 29011
- 29013
- 29015
- 29017
- 29019
- 29021
- 29023
- 29025
- 29027
- 29029
- 29031
- 29033
- 29035
- 29037
- 29039
- 29041
- 29043
- 29045
- 29047
- 29049
- 29051
- 29053
- 29055
- 29057
- 29059
- 29061
- 29063
- 29065

NM

29067  
29069  
29071  
29073  
29075  
29077  
29079  
29081  
29083  
29085  
29087  
29089  
29091  
29093  
29095  
29097  
29099  
29101

29103  
29105  
29107  
29109  
29111  
29113  
29115  
29117  
29121  
29123  
29125  
29127  
29119  
29129  
29131  
29133

NM

29135  
29137  
29139  
29141  
29143  
29145  
29147  
29149  
29151  
29153  
29155  
29157  
29159  
29161  
29163  
29165  
29167  
29169  
29171  
29173  
29175  
29177  
29179  
29181  
29195  
29197  
29199  
29201  
29203  
29205  
29183  
29185  
29187  
29189  
29510

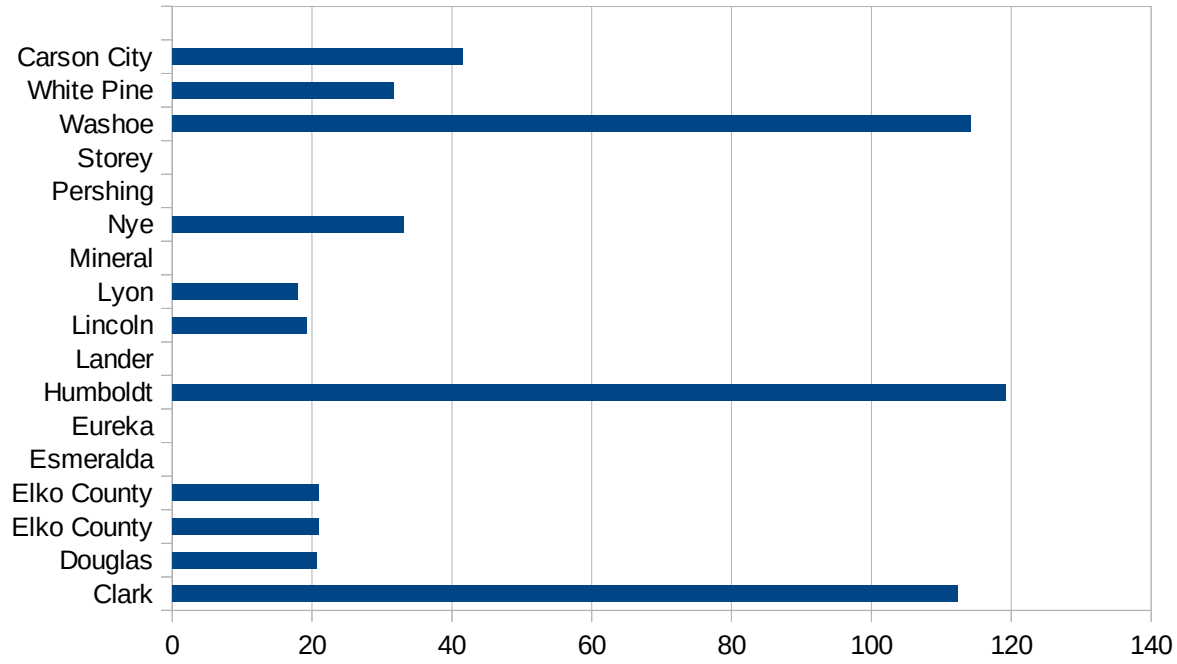
NM

29186  
29207  
29209  
29211  
29213  
29215

29217  
29219  
29221  
29223  
29225  
29227  
29229

NV

FIPS	County	PC Infection
32001	Churchill	0
32003	Clark	112.4281752
32005	Douglas	20.63259537
32007	Elko County	20.96835684
32007	Elko County	20.96835684
32009	Esmeralda	0
32011	Eureka	0
32013	Humboldt	119.1469081
32015	Lander	0
32017	Lincoln	19.22707172
32019	Lyon	17.91857798
32021	Mineral	0
32023	Nye	33.07899263
32027	Pershing	0
32029	Storey	0
32031	Washoe	114.2280481
32033	White Pine	31.66226913
32510	Carson City	41.50575667





FIPS

- 29001
- 29003
- 29005
- 29007
- 29009
- 29011
- 29013
- 29015
- 29017
- 29019
- 29021
- 29023
- 29025
- 29027
- 29029
- 29031
- 29033
- 29035
- 29037
- 29039
- 29041
- 29043
- 29045
- 29047
- 29049
- 29051
- 29053
- 29055
- 29057
- 29059
- 29061
- 29063
- 29065

29067  
29069  
29071  
29073  
29075  
29077  
29079  
29081  
29083  
29085  
29087  
29089  
29091  
29093  
29095  
29097  
29099  
29101

29103  
29105  
29107  
29109  
29111  
29113  
29115  
29117  
29121  
29123  
29125  
29127  
29119  
29129  
29131  
29133

29135  
29137  
29139  
29141  
29143  
29145  
29147  
29149  
29151  
29153  
29155  
29157  
29159  
29161  
29163  
29165  
29167  
29169  
29171  
29173  
29175  
29177  
29179  
29181  
29195  
29197  
29199  
29201  
29203  
29205  
29183  
29185  
29187  
29189  
29510

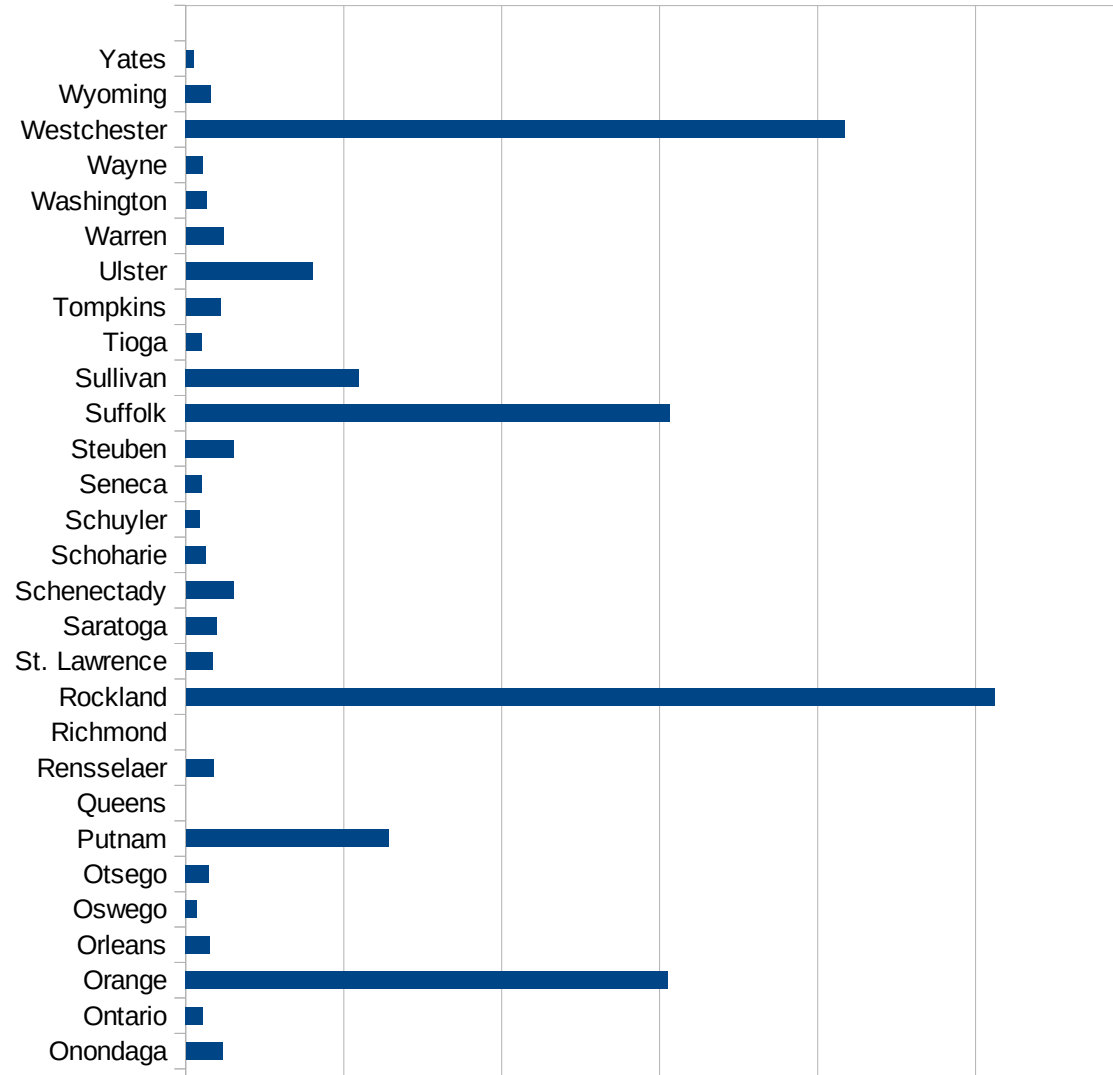
NV

29186  
29207  
29209  
29211  
29213  
29215

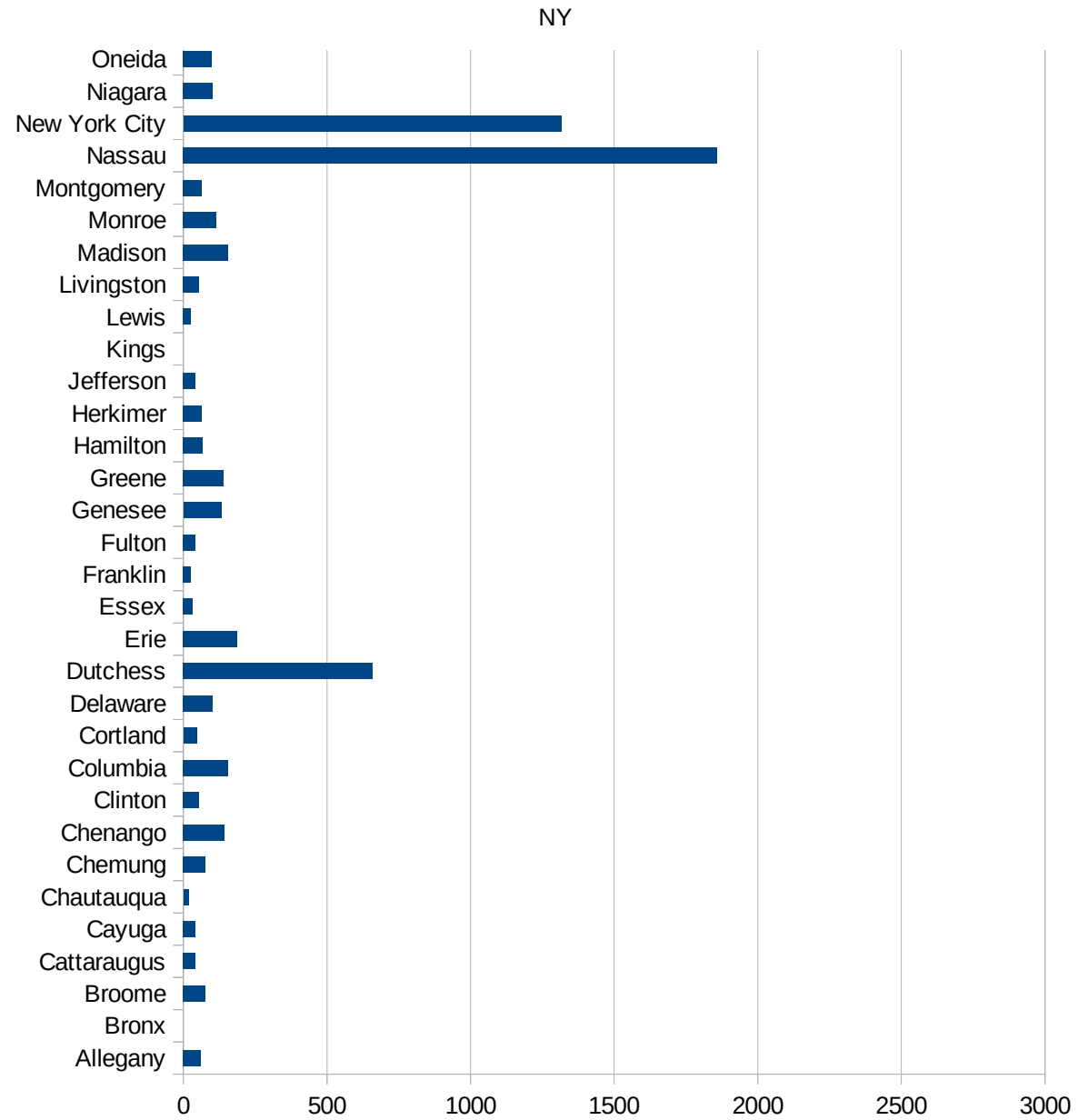
29217  
29219  
29221  
29223  
29225  
29227  
29229

NY

FIPS	County	PC Infection
36001	Albany	174.200711781
36003	Allegany	60.3058367435
36005	Bronx	0
36007	Broome	76.1769601219
36009	Cattaraugus	41.6449765747
36011	Cayuga	42.7765895392
36013	Chautauqua	17.9773173153
36015	Chemung	75.9607852446
36017	Chenango	143.04947829
36019	Clinton	55.7655368982
36021	Columbia	155.217304226
36023	Cortland	46.0029692826
36025	Delaware	101.062276821
36027	Dutchess	658.454708258
36029	Erie	188.100930828
36031	Essex	32.1715817694
36033	Franklin	25.8485276281
36035	Fulton	41.0516691235
36037	Genesee	132.148632436
36039	Greene	138.97370028
36041	Hamilton	67.6589986468
36043	Herkimer	63.0731162971
36045	Jefferson	42.0562838352
36047	Kings	0
36049	Lewis	26.4680304004
36051	Livingston	53.7744950733
36053	Madison	155.378204675
36055	Monroe	114.48212328
36057	Montgomery	64.7052876352
36059	Nassau	1858.88247666
36061	New York City	1315.25555952
36063	Niagara	102.645497617
36065	Oneida	99.7486682028
36067	Onondaga	116.281839462



36069 Ontario	55.5231923105
36071 Orange	1526.37380188
36073 Orleans	76.3321185856
36075 Oswego	35.6240139782
36077 Otsego	73.6413998561
36079 Putnam	641.10342596
36081 Queens	0
36083 Rensselaer	87.8062242069
36085 Richmond	0
36087 Rockland	2559.14275626
36089 St. Lawrence	85.1481299805
36091 Saratoga	97.322332434
36093 Schenectady	151.271322819
36095 Schoharie	64.3148856803
36097 Schuyler	44.662795891
36099 Seneca	52.4781341108
36101 Steuben	153.451083553
36103 Suffolk	1532.0442403
36105 Sullivan	549.683435323
36107 Tioga	49.4233937397
36109 Tompkins	109.929664471
36111 Ulster	400.898101333
36113 Warren	119.81638528
36115 Washington	65.3626811772
36117 Wayne	53.2954343578
36119 Westchester	2086.68350537
36121 Wyoming	79.830360484
36123 Yates	24.1536170041



NY

NY

FIPS

29001  
29003  
29005  
29007  
29009  
29011  
29013  
29015  
29017  
29019  
29021  
29023  
29025  
29027  
29029  
29031  
29033  
29035  
29037  
29039  
29041  
29043  
29045  
29047  
29049  
29051  
29053  
29055  
29057  
29059  
29061  
29063  
29065



NY

29067  
29069  
29071  
29073  
29075  
29077  
29079  
29081  
29083  
29085  
29087  
29089  
29091  
29093  
29095  
29097  
29099  
29101

29103  
29105  
29107  
29109  
29111  
29113  
29115  
29117  
29121  
29123  
29125  
29127  
29119  
29129  
29131  
29133

NY

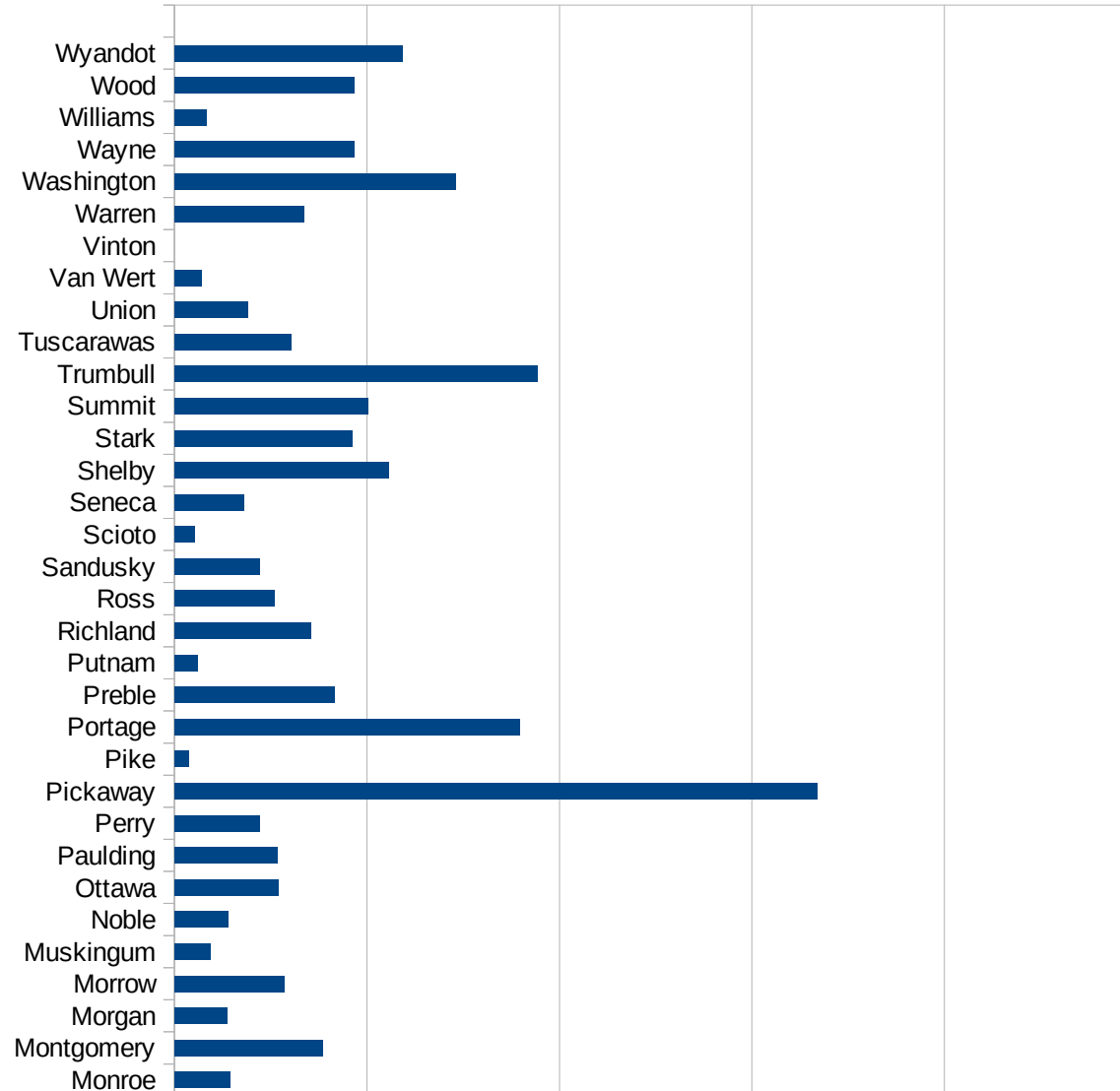
29135  
29137  
29139  
29141  
29143  
29145  
29147  
29149  
29151  
29153  
29155  
29157  
29159  
29161  
29163  
29165  
29167  
29169  
29171  
29173  
29175  
29177  
29179  
29181  
29195  
29197  
29199  
29201  
29203  
29205  
29183  
29185  
29187  
29189  
29510

NY

29186  
29207  
29209  
29211  
29213  
29215

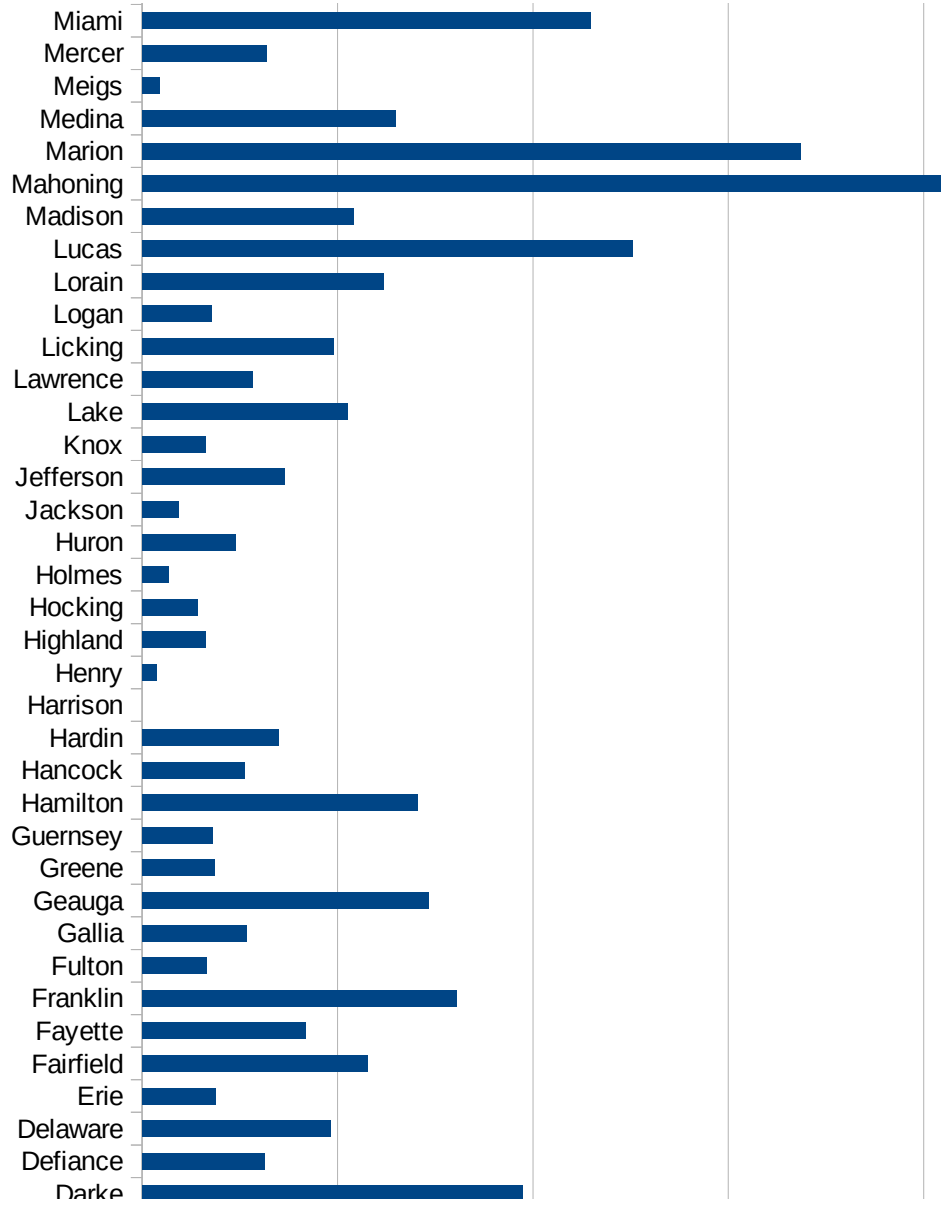
29217  
29219  
29221  
29223  
29225  
29227  
29229

FIPS	County	PC Infection
39001	Adams	10.82094936
39003	Allen	44.80679505
39005	Ashland	9.303190995
39007	Ashtabula	32.82286933
39009	Athens	4.558023641
39011	Auglaize	32.7482316
39013	Belmont	84.43818976
39015	Brown	11.46736388
39017	Butler	33.21320787
39019	Carroll	51.69676157
39021	Champaign	15.4822728
39023	Clark	14.86049708
39025	Clermont	21.41473528
39027	Clinton	42.79905842
39029	Columbiana	112.0148054
39031	Coshocton	43.68123618
39033	Crawford	45.72803851
39035	Cuyahoga	99.60952103
39037	Darke	97.42220837
39039	Defiance	31.44242107
39041	Delaware	48.33370763
39043	Erie	18.76298331
39045	Fairfield	57.77304181
39047	Fayette	41.86143864
39049	Franklin	80.36327559
39051	Fulton	16.55785789
39053	Gallia	26.68534641
39055	Geauga	73.38005551
39057	Greene	18.45293015
39059	Guernsey	17.93859874
39061	Hamilton	70.5291153
39063	Hancock	26.34005005
39065	Hardin	34.94282084
39067	Harrison	0

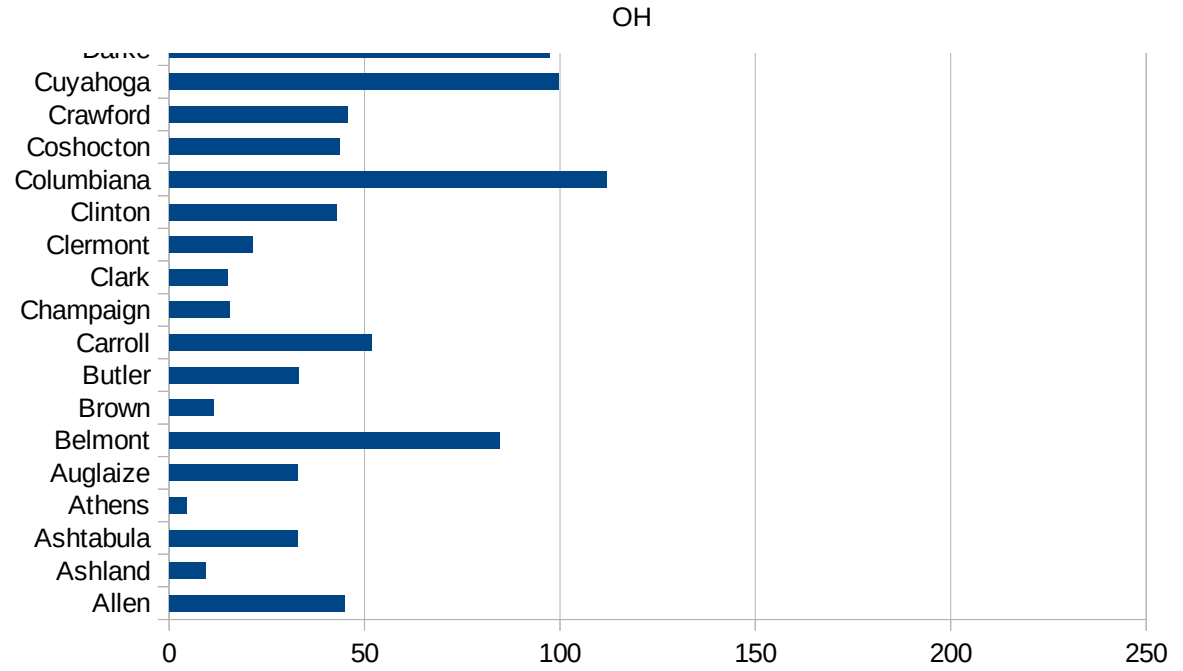


OH

39069 Henry	3.691944178
39071 Highland	16.25714153
39073 Hocking	14.09194997
39075 Holmes	6.834958535
39077 Huron	23.92998769
39079 Jackson	9.263833992
39081 Jefferson	36.49246583
39083 Knox	16.15691597
39085 Lake	52.49138881
39087 Lawrence	28.39675275
39089 Licking	48.92785417
39091 Logan	17.63746197
39093 Lorain	61.72021676
39095 Lucas	125.6108993
39097 Madison	54.03823205
39099 Mahoning	204.2309334
39101 Marion	168.5668751
39103 Medina	64.75165507
39105 Meigs	4.327880204
39107 Mercer	31.73905613
39109 Miami	114.8537968
39111 Monroe	14.50326323
39113 Montgomery	38.5098745
39115 Morgan	13.69487812
39117 Morrow	28.48029164
39119 Muskingum	9.282573129
39121 Noble	13.93339836
39123 Ottawa	26.9812848
39125 Paulding	26.65245203
39127 Perry	22.20187051
39129 Pickaway	166.9937679
39131 Pike	3.562903053
39133 Portage	89.61068454
39135 Preble	41.46644876
39137 Putnam	5.920663114



39139 Richland	35.50813797
39141 Ross	25.99732228
39143 Sandusky	22.10921954
39145 Scioto	5.297872904
39147 Seneca	18.11364501
39149 Shelby	55.5247085
39151 Stark	46.02044277
39153 Summit	50.37662525
39155 Trumbull	94.14631445
39157 Tuscarawas	30.37667072
39159 Union	19.01962479
39161 Van Wert	7.071885718
39163 Vinton	0
39165 Warren	33.59563774
39167 Washington	73.14437703
39169 Wayne	46.56497107
39171 Williams	8.151287903
39173 Wood	46.67319581
39175 Wyandot	59.26601322



FIPS

- 29001
- 29003
- 29005
- 29007
- 29009
- 29011
- 29013
- 29015
- 29017
- 29019
- 29021
- 29023
- 29025
- 29027
- 29029
- 29031
- 29033
- 29035
- 29037
- 29039
- 29041
- 29043
- 29045
- 29047
- 29049
- 29051
- 29053
- 29055
- 29057
- 29059
- 29061
- 29063
- 29065

OH

29067  
29069  
29071  
29073  
29075  
29077  
29079  
29081  
29083  
29085  
29087  
29089  
29091  
29093  
29095  
29097  
29099  
29101

29103  
29105  
29107  
29109  
29111  
29113  
29115  
29117  
29121  
29123  
29125  
29127  
29119  
29129  
29131  
29133



OH

29135  
29137  
29139  
29141  
29143  
29145  
29147  
29149  
29151  
29153  
29155  
29157  
29159  
29161  
29163  
29165  
29167  
29169  
29171  
29173  
29175  
29177  
29179  
29181  
29195  
29197  
29199  
29201  
29203  
29205  
29183  
29185  
29187  
29189  
29510

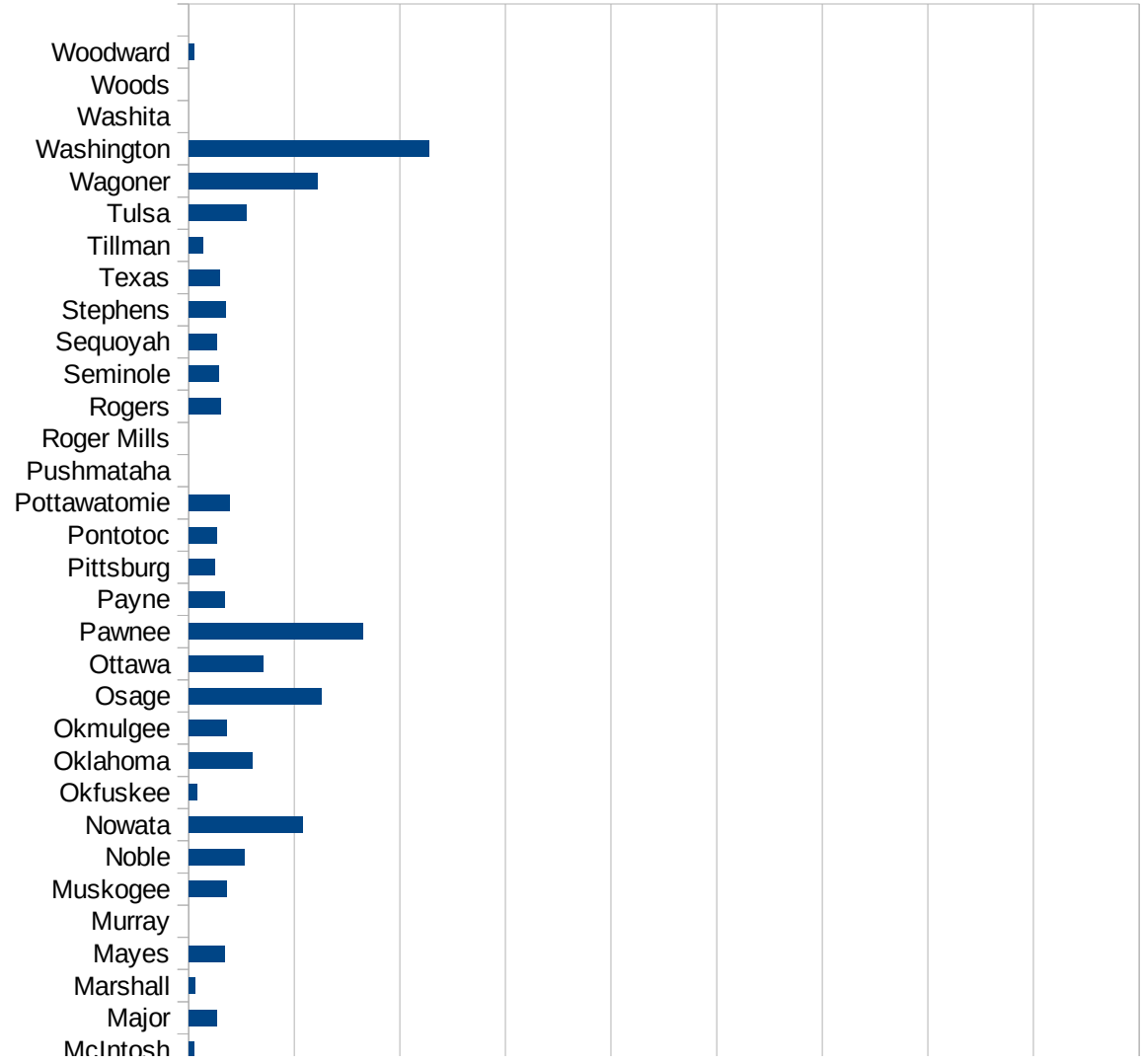
OH

29186  
29207  
29209  
29211  
29213  
29215

29217  
29219  
29221  
29223  
29225  
29227  
29229

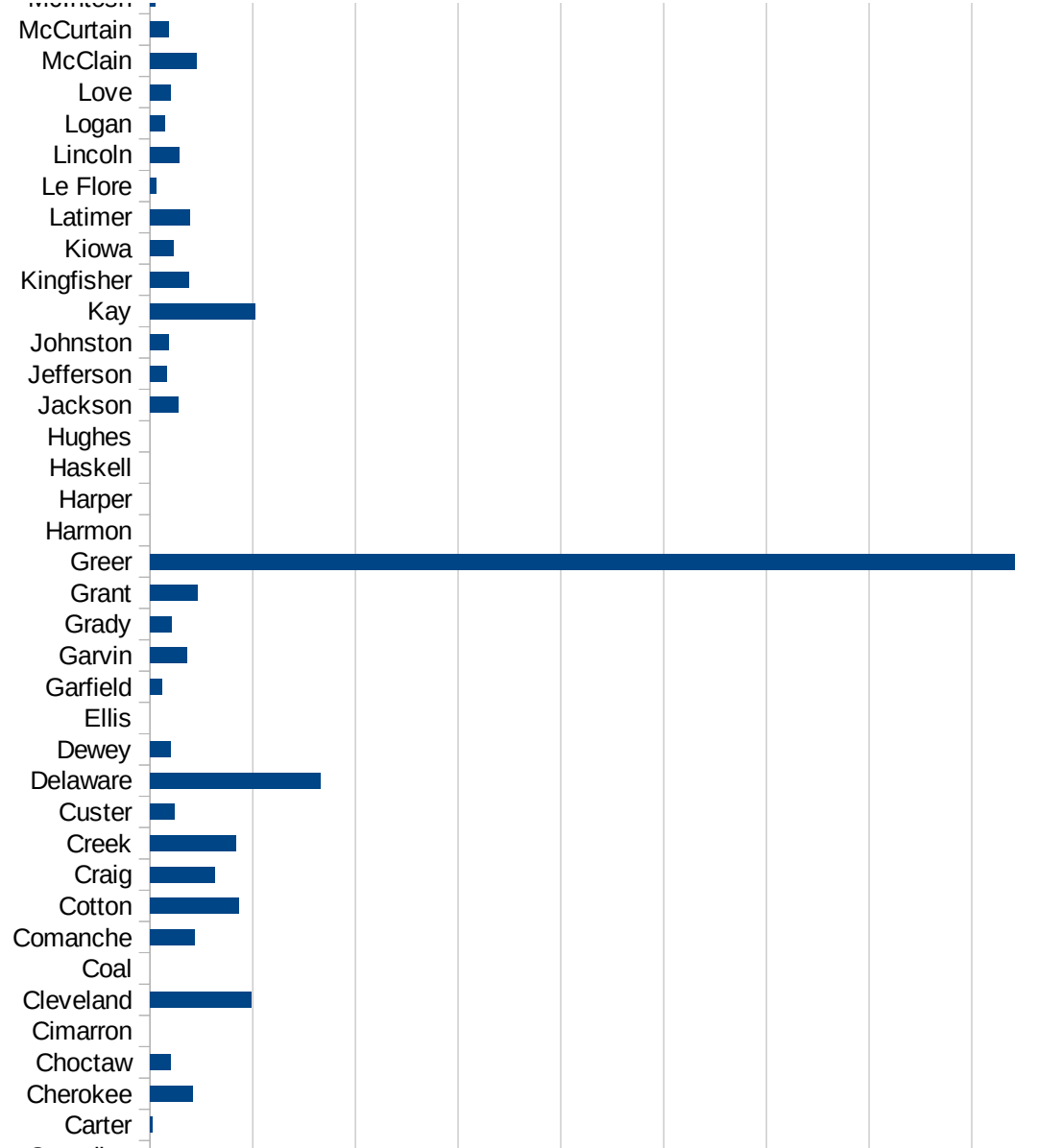
OK

FIPS	County	PC Infection
40001	Adair	126.8001087
40003	Alfalfa	17.37921446
40005	Atoka	7.226477815
40007	Beaver	18.80052641
40009	Beckham	4.606384449
40011	Blaine	0
40013	Bryan	8.476012884
40015	Caddo	34.51012872
40017	Canadian	42.92231753
40019	Carter	2.075679266
40021	Cherokee	41.08885465
40023	Choctaw	20.45268612
40025	Cimarron	0
40027	Cleveland	98.3423806
40029	Coal	0
40031	Comanche	43.18147847
40033	Cotton	86.56509695
40035	Craig	62.91066685
40037	Creek	83.79420144
40039	Custer	24.10800386
40041	Delaware	166.1479419
40043	Dewey	20.43318349
40045	Ellis	0
40047	Garfield	11.49179978
40049	Garvin	35.95699543
40051	Grady	21.60177135
40053	Grant	46.23208507
40055	Greer	841.7797629
40057	Harmon	0
40059	Harper	0
40061	Haskell	0
40063	Hughes	0
40065	Jackson	28.05723676
40067	Jefferson	16.33186347

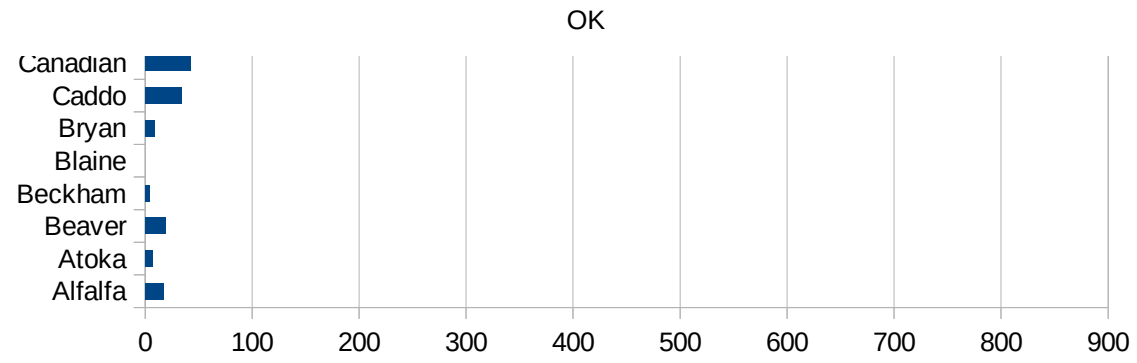


OK

40069 Johnston	18.26650836
40071 Kay	101.8998664
40073 Kingfisher	37.93626707
40075 Kiowa	22.91213197
40077 Latimer	39.09686248
40079 Le Flore	6.00240096
40081 Lincoln	28.63688431
40083 Logan	14.80197078
40085 Love	19.73554371
40087 McClain	45.01688133
40089 McCurtain	18.34694065
40091 McIntosh	5.046681807
40093 Major	26.16431188
40095 Marshall	5.950255861
40097 Mayes	34.0574598
40099 Murray	0
40101 Muskogee	36.57002428
40103 Noble	53.14908318
40105 Nowata	107.6531611
40107 Okfuskee	8.265829063
40109 Oklahoma	59.80453757
40111 Okmulgee	36.5201513
40113 Osage	125.4945335
40115 Ottawa	70.56936648
40117 Pawnee	164.7345943
40119 Payne	34.12969283
40121 Pittsburg	25.07008228
40123 Pontotoc	26.1458415
40125 Pottawatomie	38.52557135
40127 Pushmataha	0
40129 Roger Mills	0
40131 Rogers	30.44007654
40133 Seminole	28.48075515
40135 Sequoyah	26.71264479
40137 Stephens	34.67005663



40139 Texas	29.3326815
40141 Tillman	13.60914535
40143 Tulsa	55.21623789
40145 Wagoner	122.3317938
40147 Washington	227.6102849
40149 Washita	0
40151 Woods	0
40153 Woodward	4.945109287



OK

FIPS

29001  
29003  
29005  
29007  
29009  
29011  
29013  
29015  
29017  
29019  
29021  
29023  
29025  
29027  
29029  
29031  
29033  
29035  
29037  
29039  
29041  
29043  
29045  
29047  
29049  
29051  
29053  
29055  
29057  
29059  
29061  
29063  
29065

OK

29067  
29069  
29071  
29073  
29075  
29077  
29079  
29081  
29083  
29085  
29087  
29089  
29091  
29093  
29095  
29097  
29099  
29101

29103  
29105  
29107  
29109  
29111  
29113  
29115  
29117  
29121  
29123  
29125  
29127  
29119  
29129  
29131  
29133

OK

29135  
29137  
29139  
29141  
29143  
29145  
29147  
29149  
29151  
29153  
29155  
29157  
29159  
29161  
29163  
29165  
29167  
29169  
29171  
29173  
29175  
29177  
29179  
29181  
29195  
29197  
29199  
29201  
29203  
29205  
29183  
29185  
29187  
29189  
29510



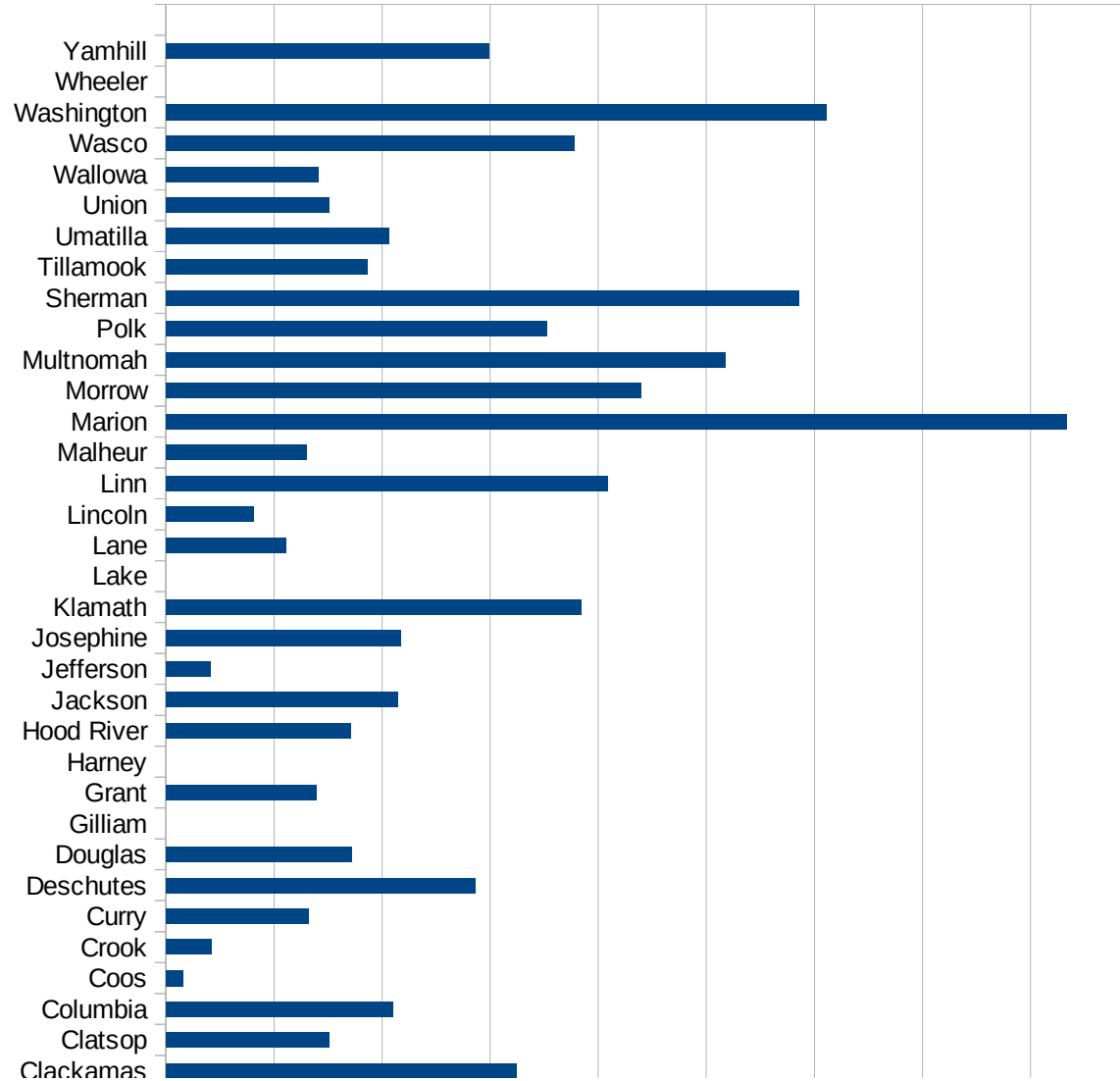
OK

29186  
29207  
29209  
29211  
29213  
29215

29217  
29219  
29221  
29223  
29225  
29227  
29229

OR

FIPS	County	PC Infection
41001	Baker	0
41003	Benton	26.05834899
41005	Clackamas	32.44607342
41007	Clatsop	15.08902525
41009	Columbia	21.00158467
41011	Coos	1.553060305
41013	Crook	4.189885616
41015	Curry	13.1503967
41017	Deschutes	28.64643013
41019	Douglas	17.22840329
41021	Gilliam	0
41023	Grant	13.93534002
41025	Harney	0
41027	Hood River	17.07358716
41029	Jackson	21.40605928
41031	Jefferson	4.133597884
41033	Josephine	21.74087169
41035	Klamath	38.43140733
41037	Lake	0
41039	Lane	11.06395758
41041	Lincoln	8.099133393
41043	Linn	40.83716182
41045	Malheur	13.0187144
41047	Marion	83.31699667
41049	Morrow	43.96763982
41051	Multnomah	51.73178302
41053	Polk	35.19722177
41055	Sherman	58.54800937
41057	Tillamook	18.66577071
41059	Umatilla	20.64089994
41061	Union	15.11658667
41063	Wallowa	14.12229911
41065	Wasco	37.72873043
41067	Washington	61.06793599



41069 Wheeler  
41071 Yamhill



OR  
Benton



OR

FIPS

29001  
29003  
29005  
29007  
29009  
29011  
29013  
29015  
29017  
29019  
29021  
29023  
29025  
29027  
29029  
29031  
29033  
29035  
29037  
29039  
29041  
29043  
29045  
29047  
29049  
29051  
29053  
29055  
29057  
29059  
29061  
29063  
29065

OR

29067  
29069  
29071  
29073  
29075  
29077  
29079  
29081  
29083  
29085  
29087  
29089  
29091  
29093  
29095  
29097  
29099  
29101

29103  
29105  
29107  
29109  
29111  
29113  
29115  
29117  
29121  
29123  
29125  
29127  
29119  
29129  
29131  
29133

OR

29135  
29137  
29139  
29141  
29143  
29145  
29147  
29149  
29151  
29153  
29155  
29157  
29159  
29161  
29163  
29165  
29167  
29169  
29171  
29173  
29175  
29177  
29179  
29181  
29195  
29197  
29199  
29201  
29203  
29205  
29183  
29185  
29187  
29189  
29510

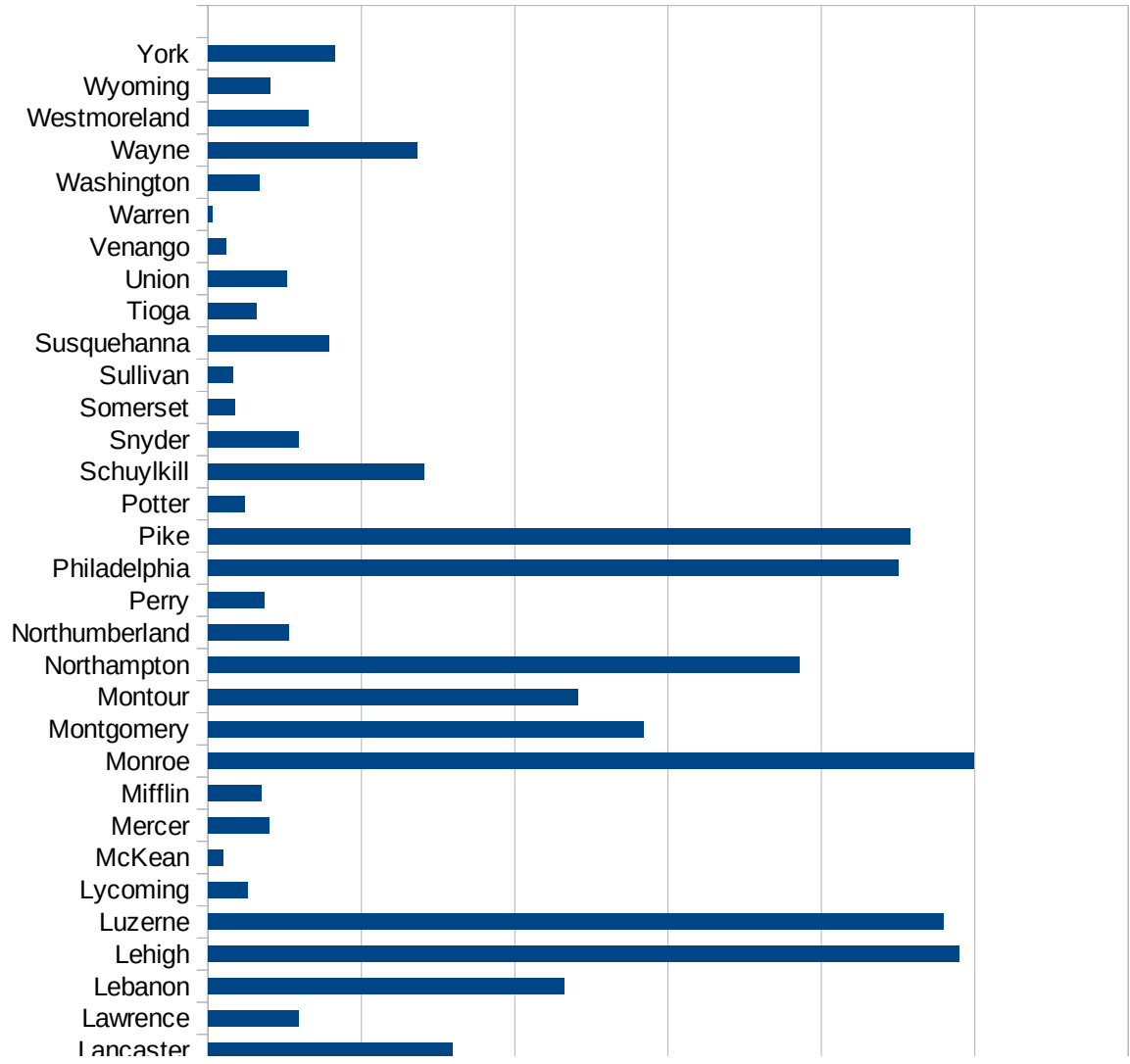
OR

29186  
29207  
29209  
29211  
29213  
29215

29217  
29219  
29221  
29223  
29225  
29227  
29229

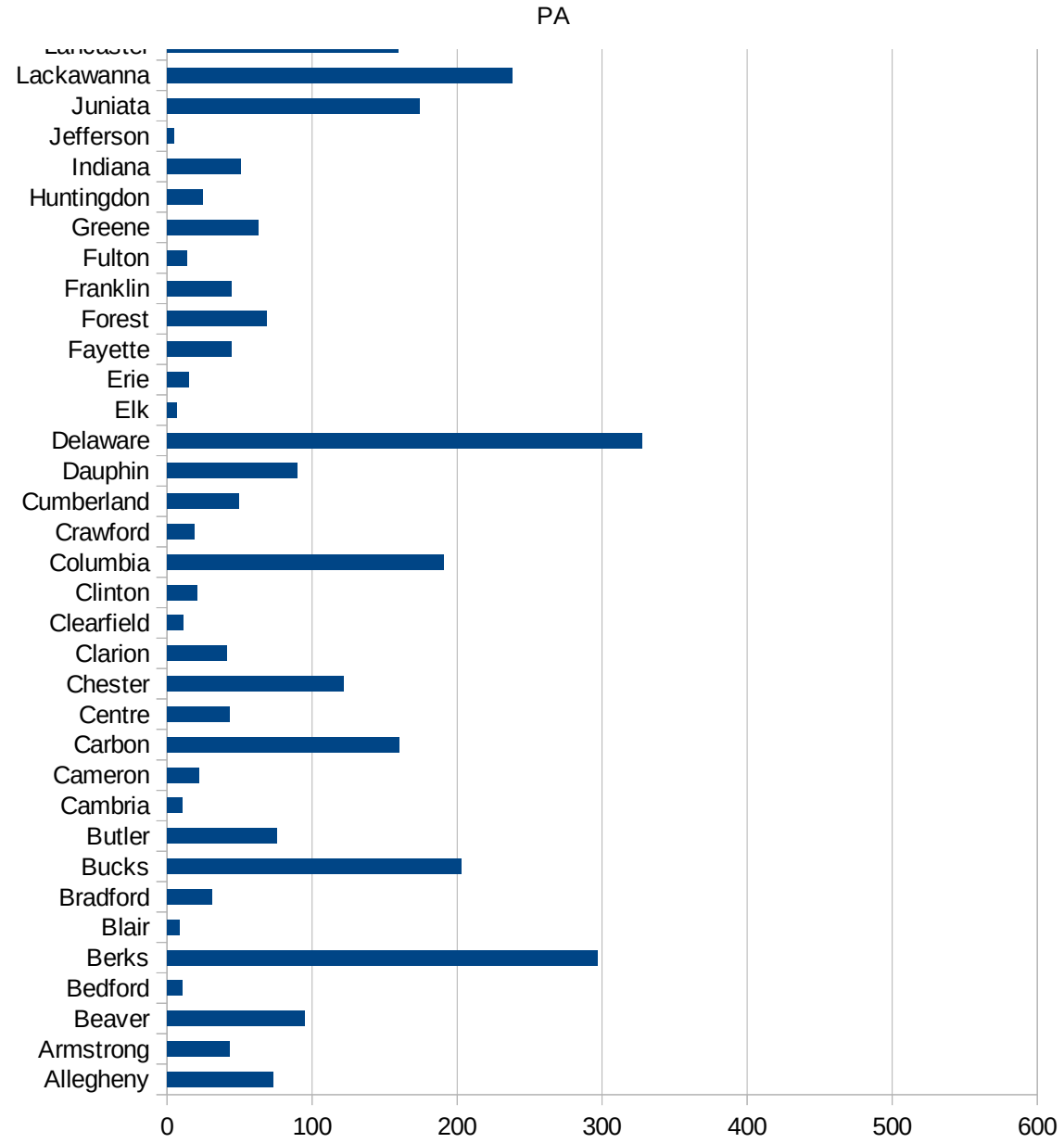
PA

FIPS	County	PC Infection
42001	Adams	61.27748976
42003	Allegheny	73.28971515
42005	Armstrong	42.9033296
42007	Beaver	94.69352078
42009	Bedford	10.37861176
42011	Berks	296.7973495
42013	Blair	8.980178297
42015	Bradford	31.23304785
42017	Bucks	202.6440834
42019	Butler	76.10917142
42021	Cambria	10.62779929
42023	Cameron	22.26179875
42025	Carbon	160.3686923
42027	Centre	42.99622247
42029	Chester	121.8283446
42031	Clarion	41.25944454
42033	Clearfield	11.33672595
42035	Clinton	20.68038466
42037	Columbia	190.9679785
42039	Crawford	18.80958819
42041	Cumberland	49.31927469
42043	Dauphin	89.86022945
42045	Delaware	327.7550637
42047	Elk	6.629321489
42049	Erie	15.07014971
42051	Fayette	44.46454719
42053	Forest	68.69075422
42055	Franklin	44.56356767
42057	Fulton	13.77125938
42059	Greene	63.00334192
42061	Huntingdon	24.35352462
42063	Indiana	50.88697175
42065	Jefferson	4.582846406
42067	Juniata	174.0608808





42069 Lackawanna	237.6739266
42071 Lancaster	159.1369442
42073 Lawrence	59.17571707
42075 Lebanon	232.1072222
42077 Lehigh	489.8125509
42079 Luzerne	479.4645612
42081 Lycoming	25.51379505
42083 McKean	9.763718024
42085 Mercer	39.75316896
42087 Mifflin	34.61555104
42089 Monroe	499.6843788
42091 Montgomery	284.0922805
42093 Montour	241.2280702
42095 Northampton	385.817911
42097 Northumberland	52.69918646
42099 Perry	36.8451852
42101 Philadelphia	450.0870505
42103 Pike	457.6904511
42105 Potter	24.06449284
42107 Schuylkill	140.7786467
42109 Snyder	59.20078934
42111 Somerset	17.57897014
42113 Sullivan	16.47175095
42115 Susquehanna	78.83909434
42117 Tioga	31.89166646
42119 Union	51.35648096
42121 Venango	11.70366325
42123 Warren	2.531773761
42125 Washington	33.75999537
42127 Wayne	136.5161089
42129 Westmoreland	65.88498364
42131 Wyoming	40.67144864
42133 York	82.76206687



PA

FIPS

- 29001
- 29003
- 29005
- 29007
- 29009
- 29011
- 29013
- 29015
- 29017
- 29019
- 29021
- 29023
- 29025
- 29027
- 29029
- 29031
- 29033
- 29035
- 29037
- 29039
- 29041
- 29043
- 29045
- 29047
- 29049
- 29051
- 29053
- 29055
- 29057
- 29059
- 29061
- 29063
- 29065

29067  
29069  
29071  
29073  
29075  
29077  
29079  
29081  
29083  
29085  
29087  
29089  
29091  
29093  
29095  
29097  
29099  
29101

29103  
29105  
29107  
29109  
29111  
29113  
29115  
29117  
29121  
29123  
29125  
29127  
29119  
29129  
29131  
29133

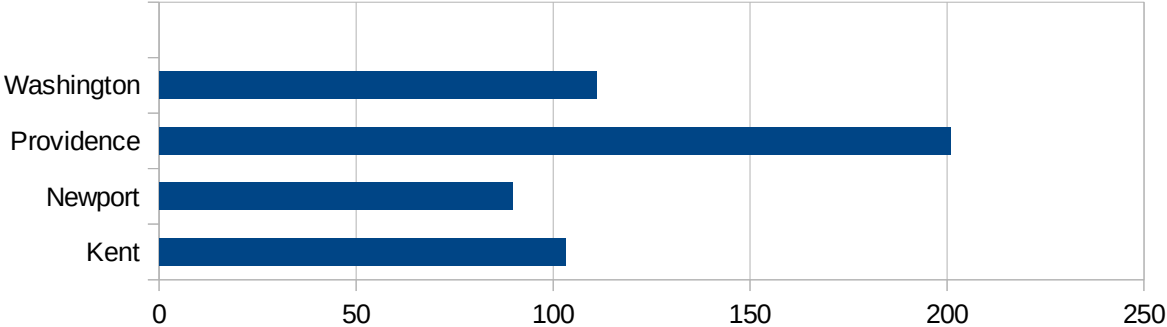
29135  
29137  
29139  
29141  
29143  
29145  
29147  
29149  
29151  
29153  
29155  
29157  
29159  
29161  
29163  
29165  
29167  
29169  
29171  
29173  
29175  
29177  
29179  
29181  
29195  
29197  
29199  
29201  
29203  
29205  
29183  
29185  
29187  
29189  
29510

PA

29186  
29207  
29209  
29211  
29213  
29215

29217  
29219  
29221  
29223  
29225  
29227  
29229

FIPS	County	PC Infection
44001	Bristol	80.16608769
44003	Kent	103.1361947
44005	Newport	89.65132902
44007	Providence	200.91686
44009	Washington	110.9534867



FIPS

- 29001
- 29003
- 29005
- 29007
- 29009
- 29011
- 29013
- 29015
- 29017
- 29019
- 29021
- 29023
- 29025
- 29027
- 29029
- 29031
- 29033
- 29035
- 29037
- 29039
- 29041
- 29043
- 29045
- 29047
- 29049
- 29051
- 29053
- 29055
- 29057
- 29059
- 29061
- 29063
- 29065



29067  
29069  
29071  
29073  
29075  
29077  
29079  
29081  
29083  
29085  
29087  
29089  
29091  
29093  
29095  
29097  
29099  
29101

29103  
29105  
29107  
29109  
29111  
29113  
29115  
29117  
29121  
29123  
29125  
29127  
29119  
29129  
29131  
29133

29135  
29137  
29139  
29141  
29143  
29145  
29147  
29149  
29151  
29153  
29155  
29157  
29159  
29161  
29163  
29165  
29167  
29169  
29171  
29173  
29175  
29177  
29179  
29181  
29195  
29197  
29199  
29201  
29203  
29205  
29183  
29185  
29187  
29189  
29510

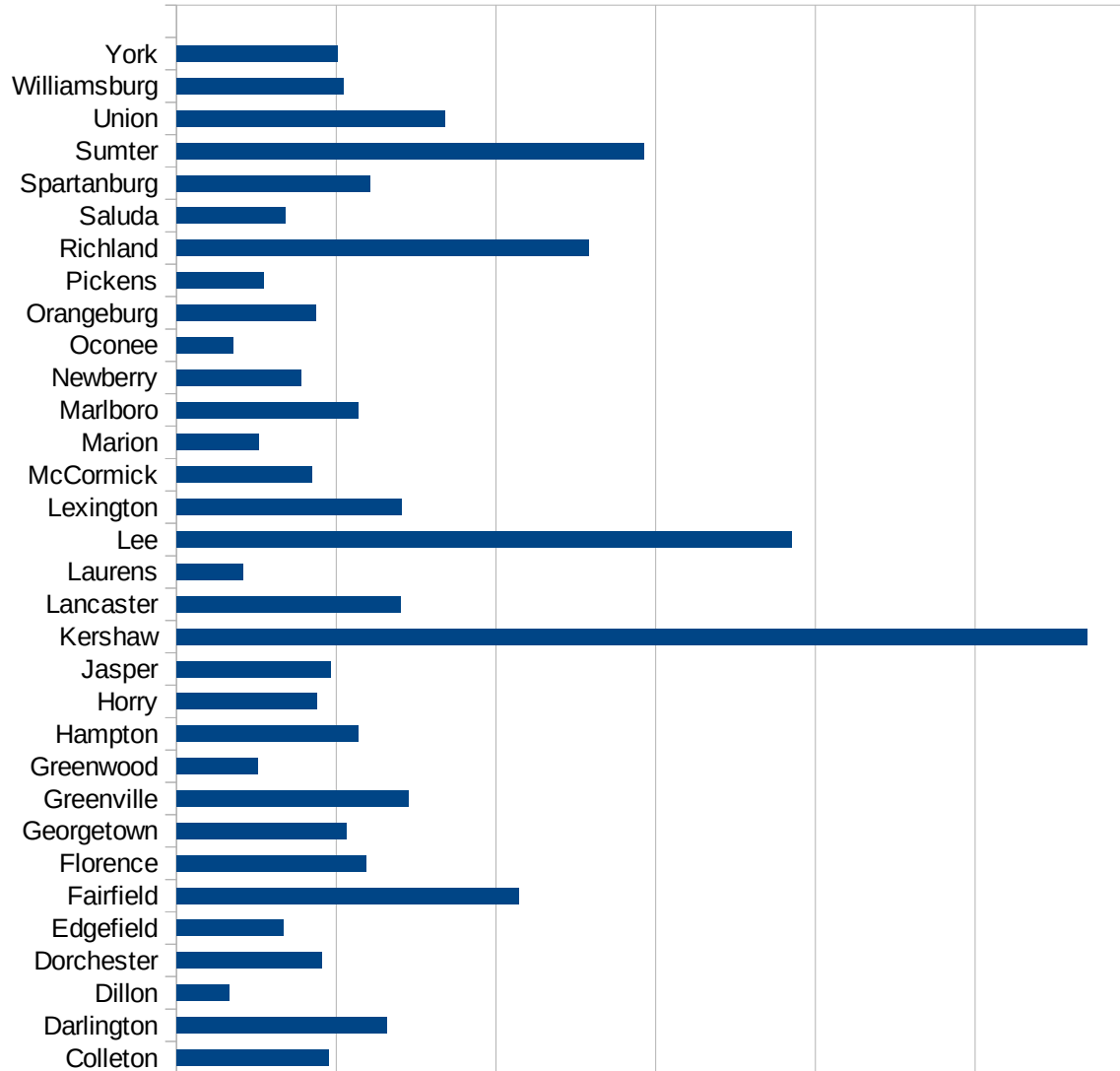
RI

29186  
29207  
29209  
29211  
29213  
29215

29217  
29219  
29221  
29223  
29225  
29227  
29229

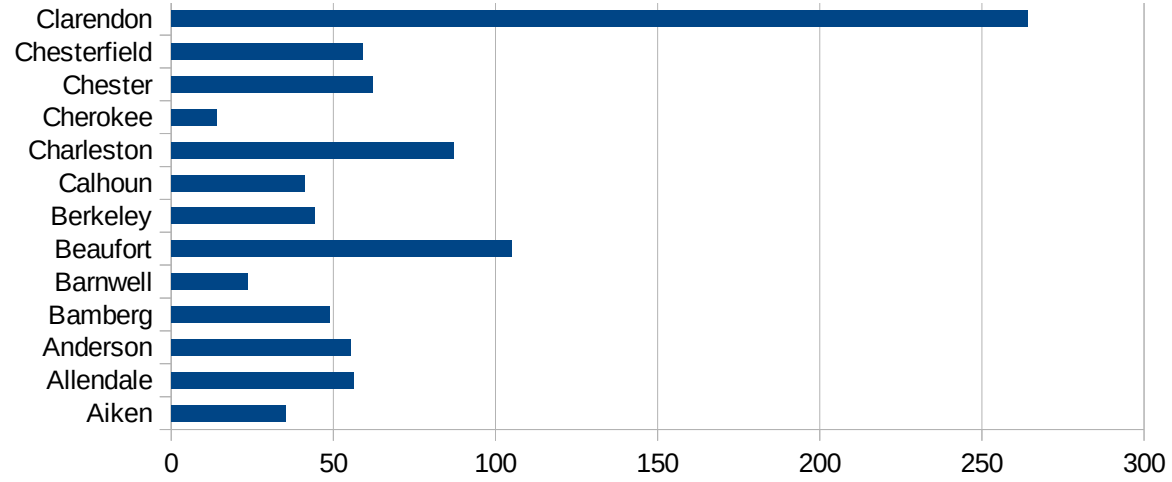
SC

FIPS	County	PC Infection
45001	Abbeville	36.6733222
45003	Aiken	35.41891724
45005	Allendale	56.16084466
45007	Anderson	55.36656657
45009	Bamberg	49.03677758
45011	Barnwell	23.68321334
45013	Beaufort	104.9201176
45015	Berkeley	44.32563967
45017	Calhoun	41.32231405
45019	Charleston	86.96616203
45021	Cherokee	14.01590806
45023	Chester	62.01358097
45025	Chesterfield	59.01123399
45027	Clarendon	264.0949555
45029	Colleton	47.7960701
45031	Darlington	65.86629143
45033	Dillon	16.34040328
45035	Dorchester	45.44124696
45037	Edgefield	33.2692592
45039	Fairfield	107.1332917
45041	Florence	59.35190614
45043	Georgetown	53.01289981
45045	Greenville	72.53803385
45047	Greenwood	25.44493292
45049	Hampton	56.84460751
45051	Horry	43.87659924
45053	Jasper	48.32418626
45055	Kershaw	285.0957434
45057	Lancaster	70.24533445
45059	Laurens	20.8973938
45061	Lee	192.5096255
45063	Lexington	70.50082703
45065	McCormick	42.50797024
45067	Marion	25.77402623



SC

45069 Marlboro	56.82248655
45071 Newberry	38.94080997
45073 Oconee	17.86306683
45075 Orangeburg	43.71132123
45077 Pickens	27.21371571
45079 Richland	129.0475088
45081 Saluda	34.07320872
45083 Spartanburg	60.53114487
45085 Sumter	146.4623704
45087 Union	83.91098139
45089 Williamsburg	52.27733124
45091 York	50.34328282



FIPS

- 29001
- 29003
- 29005
- 29007
- 29009
- 29011
- 29013
- 29015
- 29017
- 29019
- 29021
- 29023
- 29025
- 29027
- 29029
- 29031
- 29033
- 29035
- 29037
- 29039
- 29041
- 29043
- 29045
- 29047
- 29049
- 29051
- 29053
- 29055
- 29057
- 29059
- 29061
- 29063
- 29065

29067  
29069  
29071  
29073  
29075  
29077  
29079  
29081  
29083  
29085  
29087  
29089  
29091  
29093  
29095  
29097  
29099  
29101

29103  
29105  
29107  
29109  
29111  
29113  
29115  
29117  
29121  
29123  
29125  
29127  
29119  
29129  
29131  
29133

29135  
29137  
29139  
29141  
29143  
29145  
29147  
29149  
29151  
29153  
29155  
29157  
29159  
29161  
29163  
29165  
29167  
29169  
29171  
29173  
29175  
29177  
29179  
29181  
29195  
29197  
29199  
29201  
29203  
29205  
29183  
29185  
29187  
29189  
29510

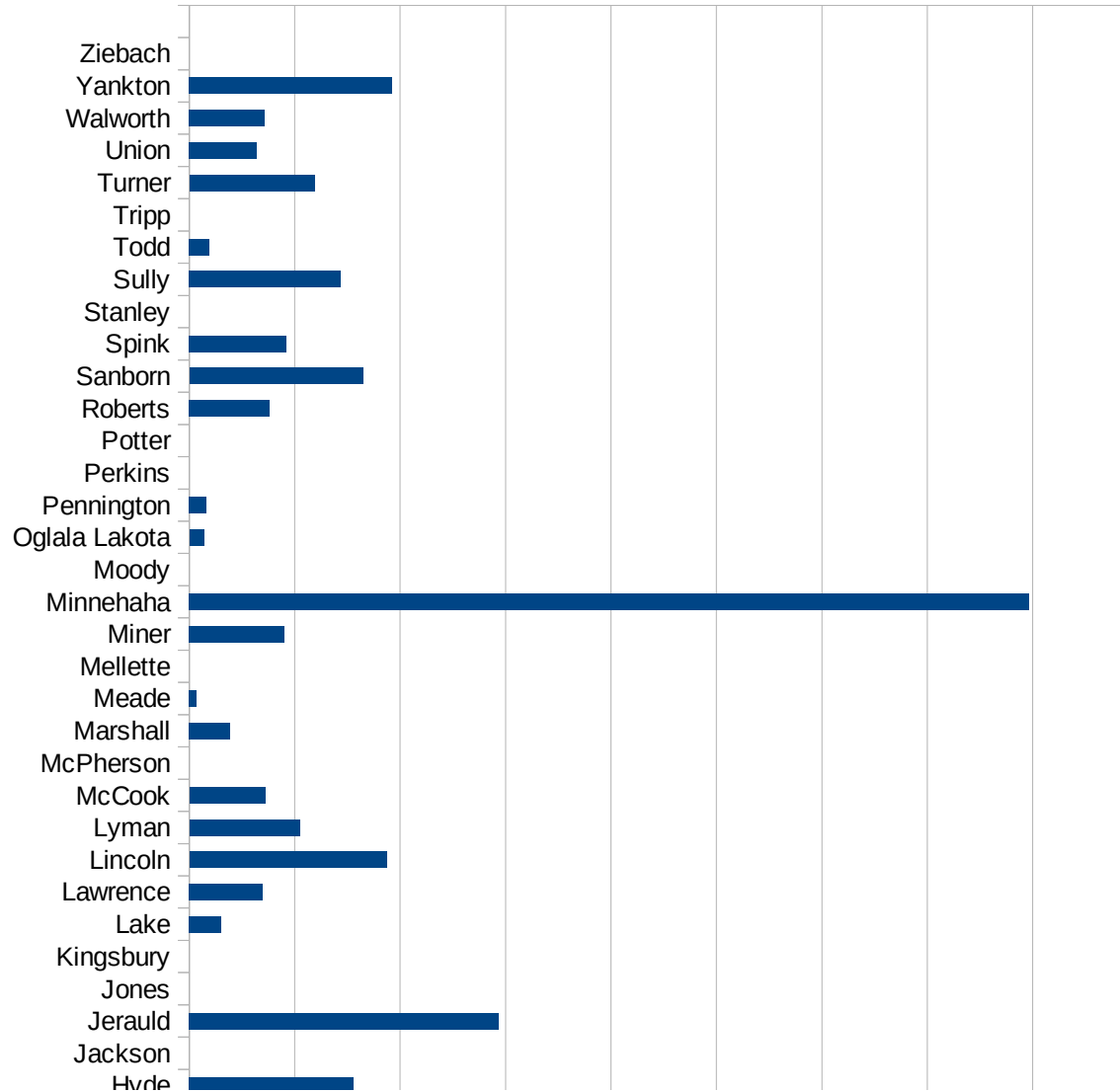


SC

29186  
29207  
29209  
29211  
29213  
29215

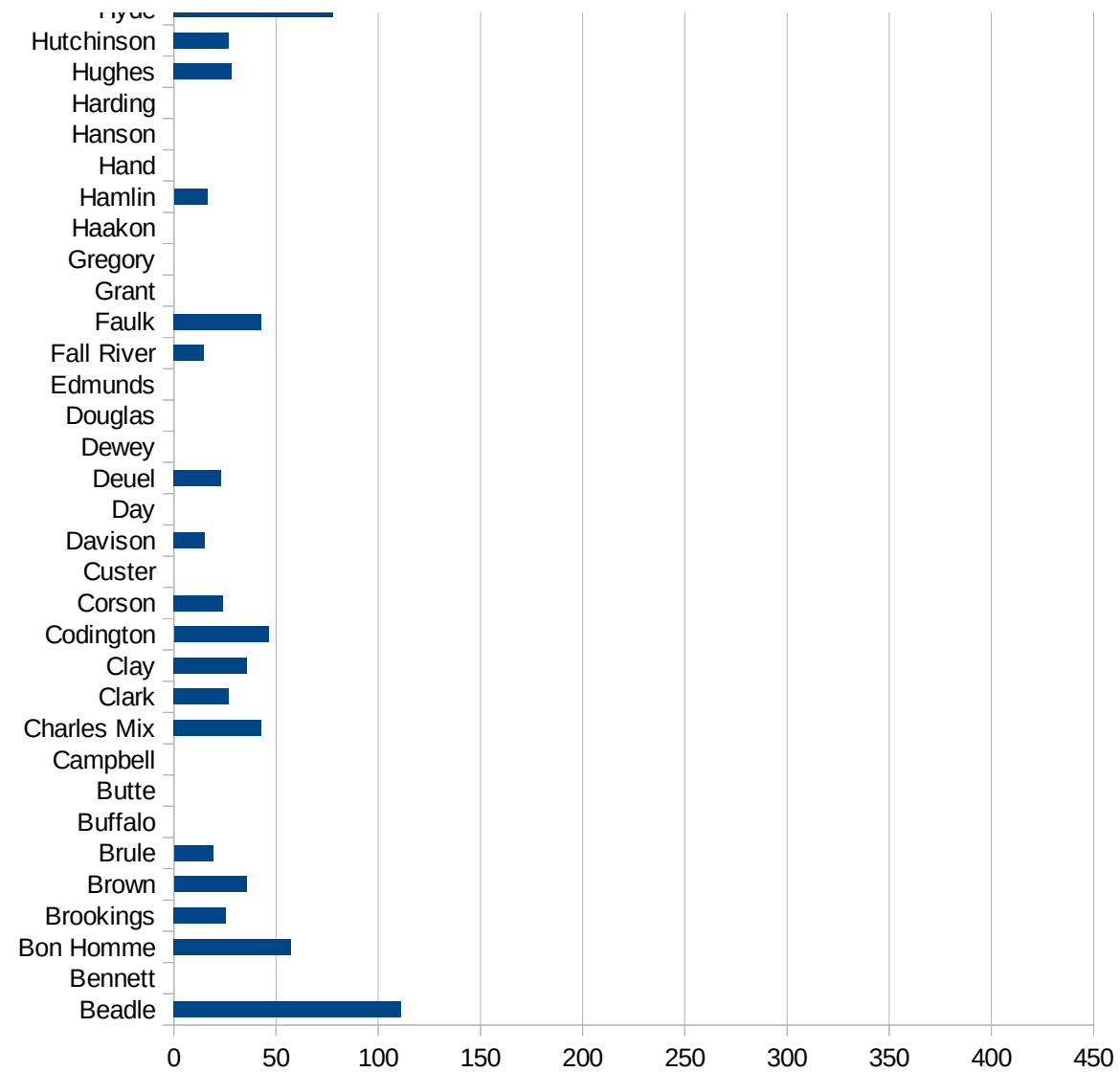
29217  
29219  
29221  
29223  
29225  
29227  
29229

FIPS	County	PC Infection
46003	Aurora	35.70153517
46005	Beadle	111.2111423
46007	Bennett	0
46009	Bon Homme	57.30659026
46011	Brookings	25.54495913
46013	Brown	35.6089124
46015	Brule	19.12411551
46017	Buffalo	0
46019	Butte	0
46021	Campbell	0
46023	Charles Mix	42.83572499
46025	Clark	26.74511902
46027	Clay	35.60999929
46029	Codington	46.4037123
46031	Corson	24.00960384
46033	Custer	0
46035	Davison	15.1591713
46037	Day	0
46039	Deuel	23.05741296
46041	Dewey	0
46043	Douglas	0
46045	Edmunds	0
46047	Fall River	14.7972773
46049	Faulk	42.91845494
46051	Grant	0
46053	Gregory	0
46055	Haakon	0
46057	Hamlin	16.36393389
46059	Hand	0
46061	Hanson	0
46063	Harding	0
46065	Hughes	28.3286119
46067	Hutchinson	27.100271
46069	Hyde	78.00312012



SD

46071 Jackson	0
46073 Jerauld	146.8428781
46075 Jones	0
46077 Kingsbury	0
46079 Lake	15.31745424
46081 Lawrence	34.96367662
46083 Lincoln	93.52628088
46085 Lyman	52.34231876
46087 McCook	36.06202669
46089 McPherson	0
46091 Marshall	19.56181534
46093 Meade	3.53431823
46095 Mellette	0
46097 Miner	45.18752824
46099 Minnehaha	398.1832887
46101 Moody	0
46102 Oglala Lakota	6.988608568
46103 Pennington	8.055205005
46105 Perkins	0
46107 Potter	0
46109 Roberts	38.28850388
46111 Sanborn	82.33841087
46115 Spink	46.18937644
46117 Stanley	0
46119 Sully	71.83908046
46121 Todd	9.724788486
46123 Tripp	0
46125 Turner	59.35422602
46127 Union	32.01229272
46129 Walworth	35.79738679
46135 Yankton	96.2000962
46137 Ziebach	0



FIPS

- 29001
- 29003
- 29005
- 29007
- 29009
- 29011
- 29013
- 29015
- 29017
- 29019
- 29021
- 29023
- 29025
- 29027
- 29029
- 29031
- 29033
- 29035
- 29037
- 29039
- 29041
- 29043
- 29045
- 29047
- 29049
- 29051
- 29053
- 29055
- 29057
- 29059
- 29061
- 29063
- 29065

29067  
29069  
29071  
29073  
29075  
29077  
29079  
29081  
29083  
29085  
29087  
29089  
29091  
29093  
29095  
29097  
29099  
29101

29103  
29105  
29107  
29109  
29111  
29113  
29115  
29117  
29121  
29123  
29125  
29127  
29119  
29129  
29131  
29133

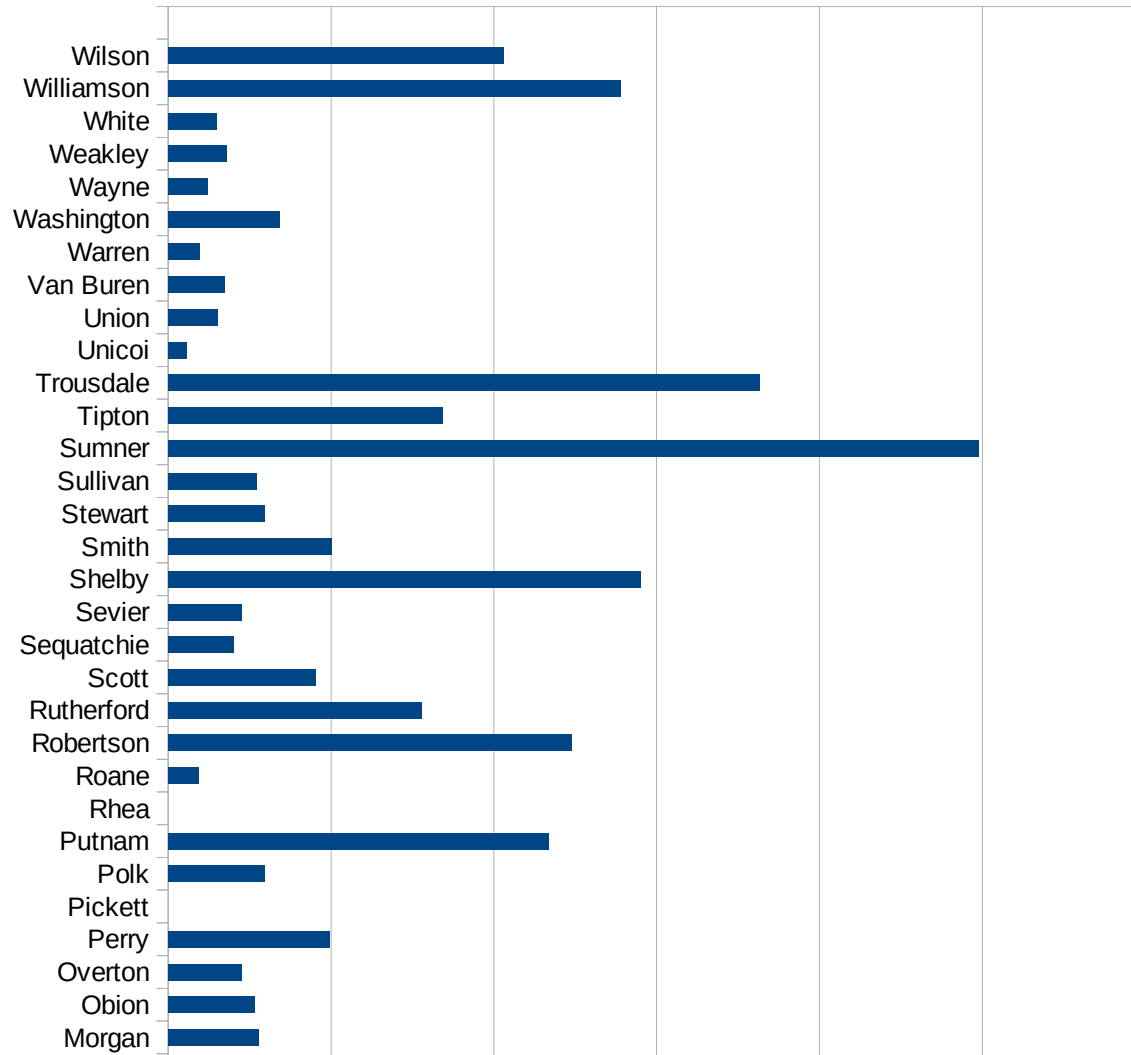
29135  
29137  
29139  
29141  
29143  
29145  
29147  
29149  
29151  
29153  
29155  
29157  
29159  
29161  
29163  
29165  
29167  
29169  
29171  
29173  
29175  
29177  
29179  
29181  
29195  
29197  
29199  
29201  
29203  
29205  
29183  
29185  
29187  
29189  
29510

SD

29186  
29207  
29209  
29211  
29213  
29215

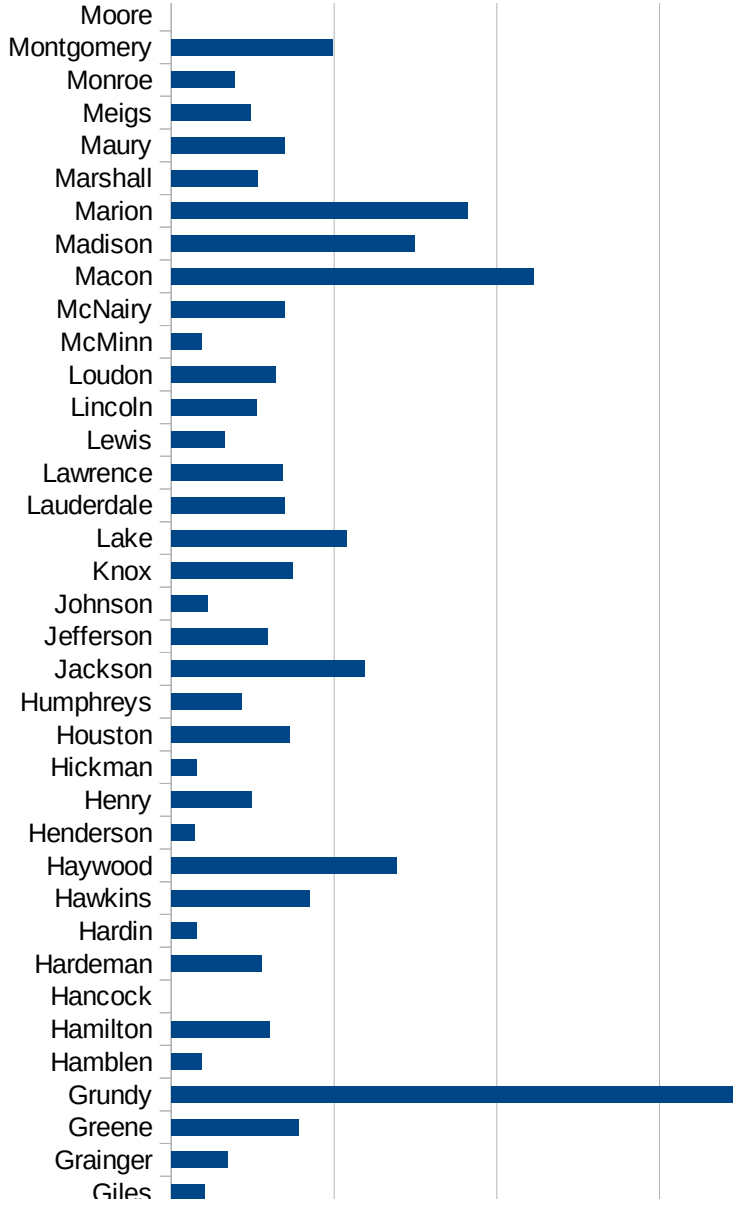
29217  
29219  
29221  
29223  
29225  
29227  
29229

FIPS	County	PC Infection
47001	Anderson	19.61245783
47003	Bedford	50.98087198
47005	Benton	24.71576866
47007	Bledsoe	54.21890884
47009	Blount	35.78253356
47011	Bradley	30.92001087
47013	Campbell	30.31604477
47015	Cannon	48.40271055
47017	Carroll	42.82655246
47019	Carter	5.323774201
47021	Cheatham	46.98434679
47023	Chester	28.9418847
47025	Claiborne	15.74505605
47027	Clay	51.8336141
47029	Cocke	13.97663107
47031	Coffee	21.54398564
47033	Crockett	0
47035	Cumberland	85.46578855
47037	Davidson	178.6057203
47039	Decatur	25.62788314
47041	DeKalb	0
47043	Dickson	61.74456461
47045	Dyer	58.94962487
47047	Fayette	91.34223714
47049	Fentress	16.46813416
47051	Franklin	54.90570542
47053	Gibson	42.81782037
47055	Giles	10.16845745
47057	Grainger	17.2823504
47059	Greene	39.08115854
47061	Grundy	172.3362805
47063	Hamblen	9.292384891
47065	Hamilton	30.19605475
47067	Hancock	0



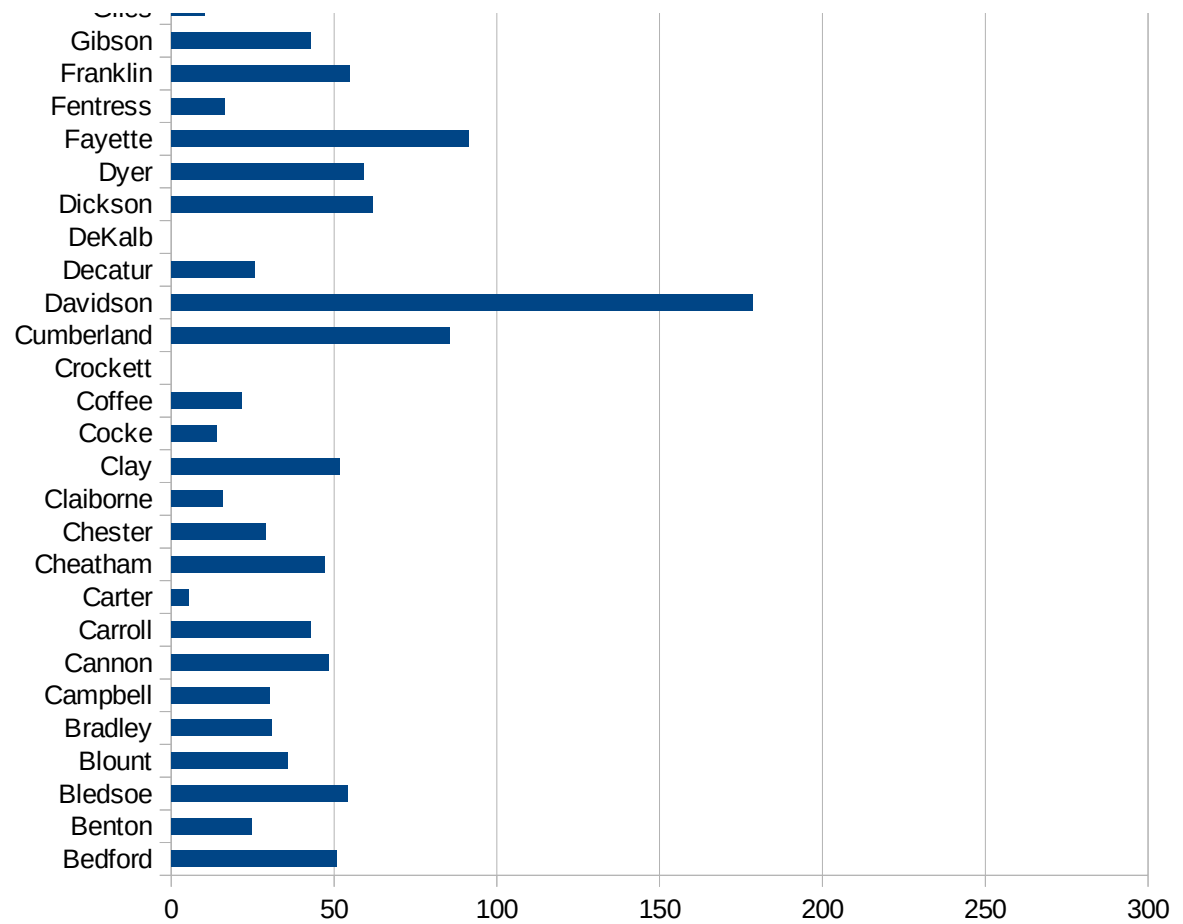


47069 Hardeman	27.75574941
47071 Hardin	7.759155804
47073 Hawkins	42.45533345
47075 Haywood	69.22411307
47077 Henderson	7.182102201
47079 Henry	24.72340689
47081 Hickman	7.979890675
47083 Houston	36.30642624
47085 Humphreys	21.63799632
47087 Jackson	59.53393434
47089 Jefferson	29.62304673
47091 Johnson	11.24985938
47093 Knox	37.39611295
47095 Lake	53.9738227
47097 Lauderdale	34.8499516
47099 Lawrence	34.29825765
47101 Lewis	16.54807215
47103 Lincoln	26.37981065
47105 Loudon	32.04282429
47107 McMinn	9.3835038
47109 McNairy	34.8405079
47111 Macon	111.2713785
47113 Madison	74.79125045
47115 Marion	90.98862642
47117 Marshall	26.71971024
47119 Maury	34.97986008
47121 Meigs	24.37835202
47123 Monroe	19.41454365
47125 Montgomery	49.52658412
47127 Moore	0
47129 Morgan	27.80481023
47131 Obion	26.43142697
47133 Overton	22.65724125
47135 Perry	49.6031746
47137 Pickett	0



TN

47139 Polk	29.58930051
47141 Putnam	116.6875943
47143 Rhea	0
47145 Roane	9.409108017
47147 Robertson	123.9227173
47149 Rutherford	77.8725107
47151 Scott	45.37410953
47153 Sequatchie	20.16671148
47155 Sevier	22.47374658
47157 Shelby	145.2289252
47159 Smith	50.14542172
47161 Stewart	29.49634983
47163 Sullivan	27.27249664
47165 Sumner	248.9994603
47167 Tipton	84.44162972
47169 Trousdale	181.6200509
47171 Unicoi	5.630313608
47173 Union	15.23770825
47175 Van Buren	17.34605377
47177 Warren	9.785214541
47179 Washington	34.21275669
47181 Wayne	12.07875347
47183 Weakley	17.95600778
47185 White	14.756336
47187 Williamson	138.9554178
47189 Wilson	103.1111111



FIPS

- 29001
- 29003
- 29005
- 29007
- 29009
- 29011
- 29013
- 29015
- 29017
- 29019
- 29021
- 29023
- 29025
- 29027
- 29029
- 29031
- 29033
- 29035
- 29037
- 29039
- 29041
- 29043
- 29045
- 29047
- 29049
- 29051
- 29053
- 29055
- 29057
- 29059
- 29061
- 29063
- 29065

29067  
29069  
29071  
29073  
29075  
29077  
29079  
29081  
29083  
29085  
29087  
29089  
29091  
29093  
29095  
29097  
29099  
29101

29103  
29105  
29107  
29109  
29111  
29113  
29115  
29117  
29121  
29123  
29125  
29127  
29119  
29129  
29131  
29133

TN

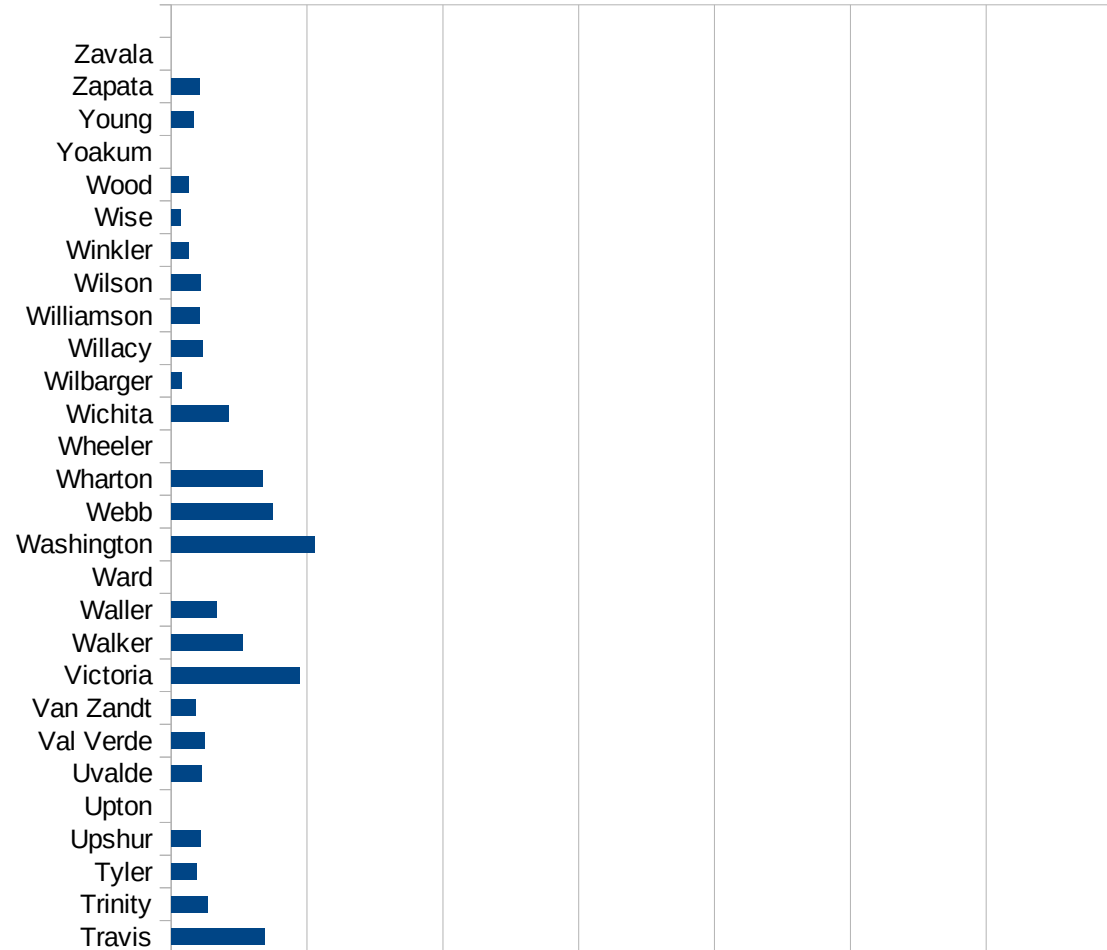
29135  
29137  
29139  
29141  
29143  
29145  
29147  
29149  
29151  
29153  
29155  
29157  
29159  
29161  
29163  
29165  
29167  
29169  
29171  
29173  
29175  
29177  
29179  
29181  
29195  
29197  
29199  
29201  
29203  
29205  
29183  
29185  
29187  
29189  
29510

TN

29186  
29207  
29209  
29211  
29213  
29215

29217  
29219  
29221  
29223  
29225  
29227  
29229

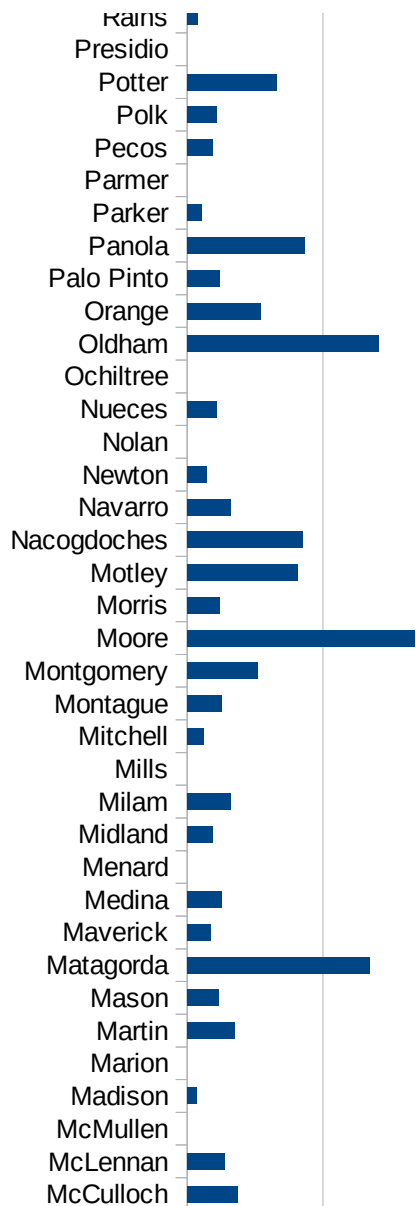
FIPS	County	PC Infection
48001	Anderson	6.889780733
48003	Andrews	71.71226831
48005	Angelina	20.66779957
48007	Aransas	8.406186954
48009	Archer	0
48011	Armstrong	52.85412262
48013	Atascosa	17.88908766
48015	Austin	40.01467205
48017	Bailey	0
48019	Bandera	8.762705924
48021	Bastrop	31.04304636
48023	Baylor	0
48025	Bee	9.206125142
48027	Bell	30.08643524
48029	Bexar	39.97887263
48031	Blanco	34.18219108
48033	Borden	0
48035	Bosque	0
48037	Bowie	33.92561808
48039	Brazoria	67.53106429
48041	Brazos	63.06282469
48043	Brewster	0
48045	Briscoe	0
48047	Brooks	0
48049	Brown	29.00537918
48051	Burleson	32.62820164
48053	Burnet	12.62041984
48055	Caldwell	13.87379471
48057	Calhoun	88.12207226
48059	Callahan	7.14591968
48061	Cameron	50.95445238
48063	Camp	38.36415254
48065	Carson	0
48067	Cass	16.60081676



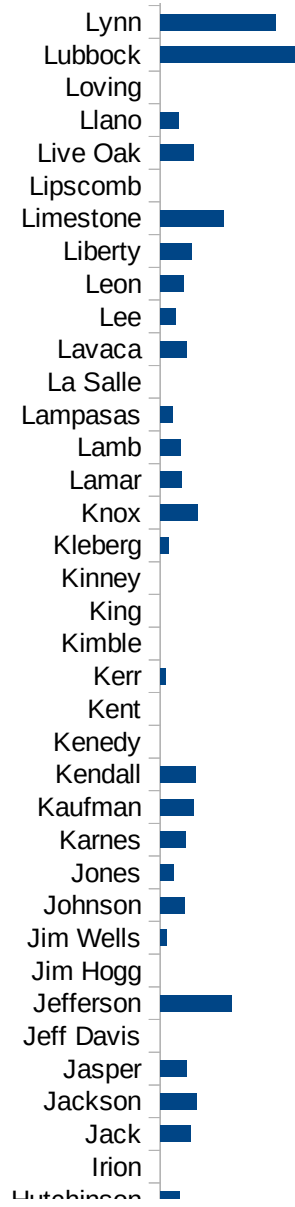
48069 Castro	143.5094586	Tom Green
48071 Chambers	68.30922881	Titus
48073 Cherokee	15.211439	Throckmorton
48075 Childress	0	Terry
48077 Clay	19.12777353	Terrell
48079 Cochran	0	Taylor
48081 Coke	0	Tarrant
48083 Coleman	0	Swisher
48085 Collin	46.95835232	Sutton
48087 Collingsworth	0	Stonewall
48089 Colorado	32.99241175	Sterling
48091 Comal	25.61112871	Stephens
48093 Comanche	22.16639574	Starr
48095 Concho	23.38634238	Somervell
48097 Cooke	4.929265047	Smith
48099 Coryell	45.44968453	Sherman
48101 Cottle	0	Shelby
48103 Crane	41.71881519	Shackelford
48105 Crockett	0	Scurry
48107 Crosby	17.30403184	Schleicher
48109 Culberson	0	San Saba
48111 Dallam	27.77777778	San Patricio
48113 Dallas	71.15853834	San Jacinto
48115 Dawson	63.39646565	San Augustine
48117 Deaf Smith	58.63539446	Sabine
48119 Delta	18.69508319	Rusk
48121 Denton	59.01772161	Runnels
48123 DeWitt	0	Rockwall
48125 Dickens	44.46420631	Robertson
48127 Dimmit	9.701202949	Roberts
48129 Donley	662.8502561	Refugio
48131 Duval	8.919015341	Reeves
48133 Eastland	16.37375832	Red River
48135 Ector	27.75653204	Real
48137 Edwards	0	Reagan
		Randall
		Reino



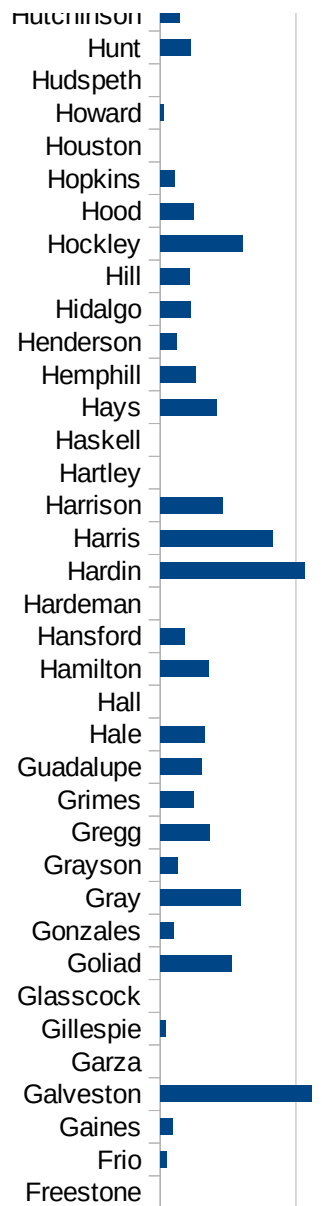
48139 Ellis	40.12572728
48141 El Paso	35.68208688
48143 Erath	30.62714979
48145 Falls	5.768676089
48147 Fannin	14.16992575
48149 Fayette	39.44928794
48151 Fisher	0
48153 Floyd	17.1320884
48155 Foard	0
48157 Fort Bend	68.92104922
48159 Franklin	9.288500836
48161 Freestone	0
48163 Frio	5.04642713
48165 Gaines	9.568920147
48167 Galveston	111.5747729
48169 Garza	0
48171 Gillespie	3.73078645
48173 Glasscock	0
48175 Goliad	52.74261603
48177 Gonzales	9.60338039
48179 Gray	59.37428637
48181 Grayson	12.6874193
48183 Gregg	36.3762762
48185 Grimes	24.68265162
48187 Guadalupe	30.544797
48189 Hale	32.51551877
48191 Hall	0
48193 Hamilton	35.36067893
48195 Hansford	18.30496064
48197 Hardeman	0
48199 Hardin	106.6303075
48201 Harris	83.15209214
48203 Harrison	46.4586518
48205 Hartley	0
48207 Haskell	0



48209 Hays	41.77315828
48211 Hemphill	26.14379085
48213 Henderson	12.15081593
48215 Hidalgo	22.86535195
48217 Hill	22.00583155
48219 Hockley	60.92254134
48221 Hood	24.7782348
48223 Hopkins	10.86661233
48225 Houston	0
48227 Howard	2.742806989
48229 Hudspeth	0
48231 Hunt	22.79958132
48233 Hutchinson	14.15227852
48235 Irion	0
48237 Jack	22.61675902
48239 Jackson	26.89256421
48241 Jasper	19.51382694
48243 Jeff Davis	0
48245 Jefferson	52.54881353
48247 Jim Hogg	0
48249 Jim Wells	4.899318995
48251 Johnson	18.09046399
48253 Jones	10.09234496
48255 Karnes	19.16932907
48257 Kaufman	24.87910311
48259 Kendall	26.2921496
48261 Kenedy	0
48263 Kent	0
48265 Kerr	3.81642973
48267 Kimble	0
48269 King	0
48271 Kinney	0
48273 Kleberg	6.424877124
48275 Knox	27.37476047
48277 Lamar	16.08751609

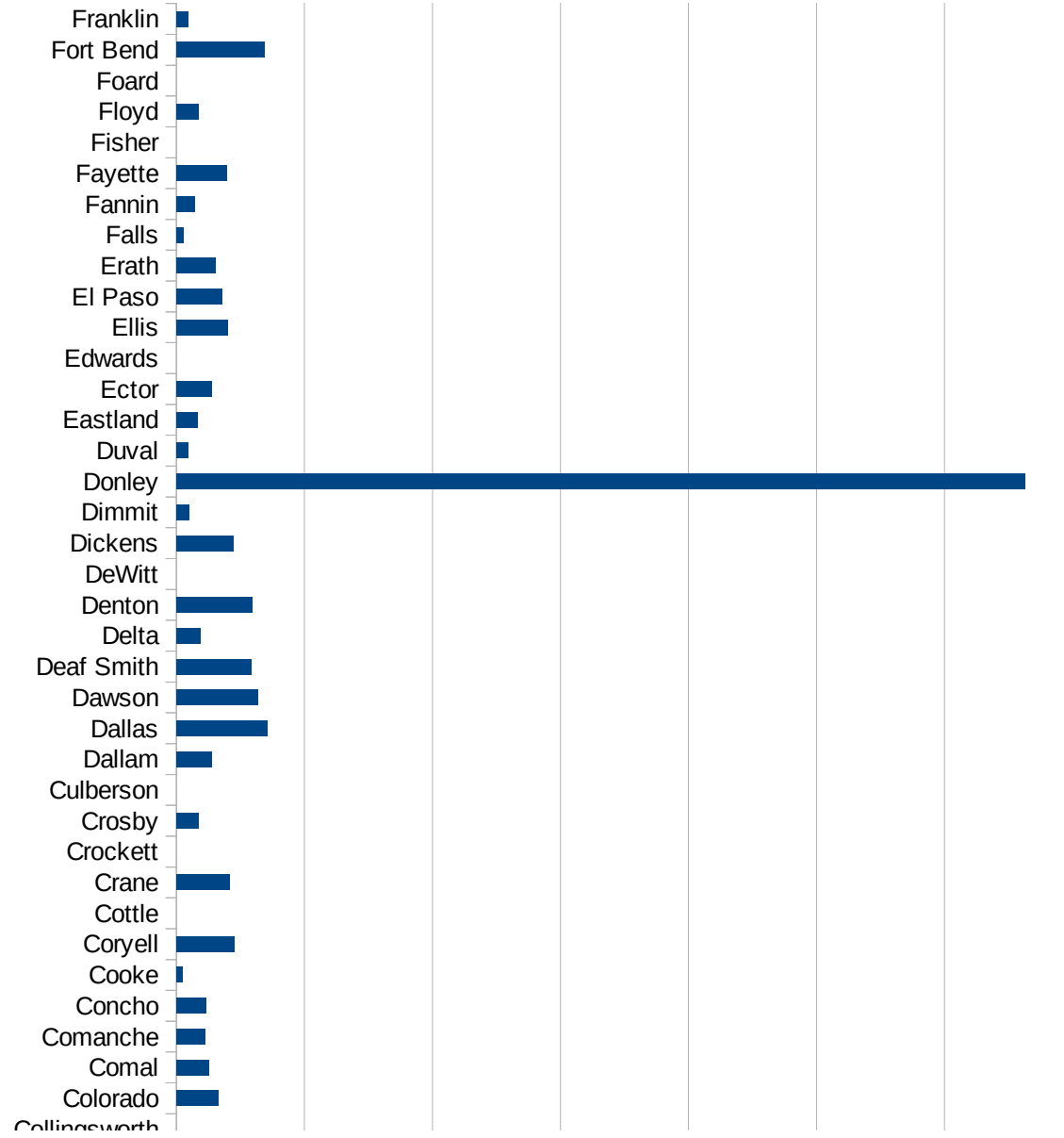


48279 Lamb	15.1998784
48281 Lampasas	9.421074945
48283 La Salle	0
48285 Lavaca	19.89060169
48287 Lee	11.66588894
48289 Leon	17.37116387
48291 Liberty	23.16879627
48293 Limestone	46.77069603
48295 Lipscomb	0
48297 Live Oak	24.65888542
48299 Llano	13.85937356
48301 Loving	0
48303 Lubbock	103.1189414
48305 Lynn	85.07742045
48307 McCulloch	37.56103668
48309 McLennan	27.88611468
48311 McMullen	0
48313 Madison	6.933851061
48315 Marion	0
48317 Martin	34.76447071
48319 Mason	23.36448598
48321 Matagorda	134.055592
48323 Maverick	17.0984013
48325 Medina	25.52974215
48327 Menard	0
48329 Midland	18.54234028
48331 Milam	31.83319406
48333 Mills	0
48335 Mitchell	12.27747084
48337 Montague	25.51541131
48339 Montgomery	52.12167365
48341 Moore	167.5587619
48343 Morris	24.31315342
48345 Motley	81.03727715
48347 Nacogdoches	85.22165239

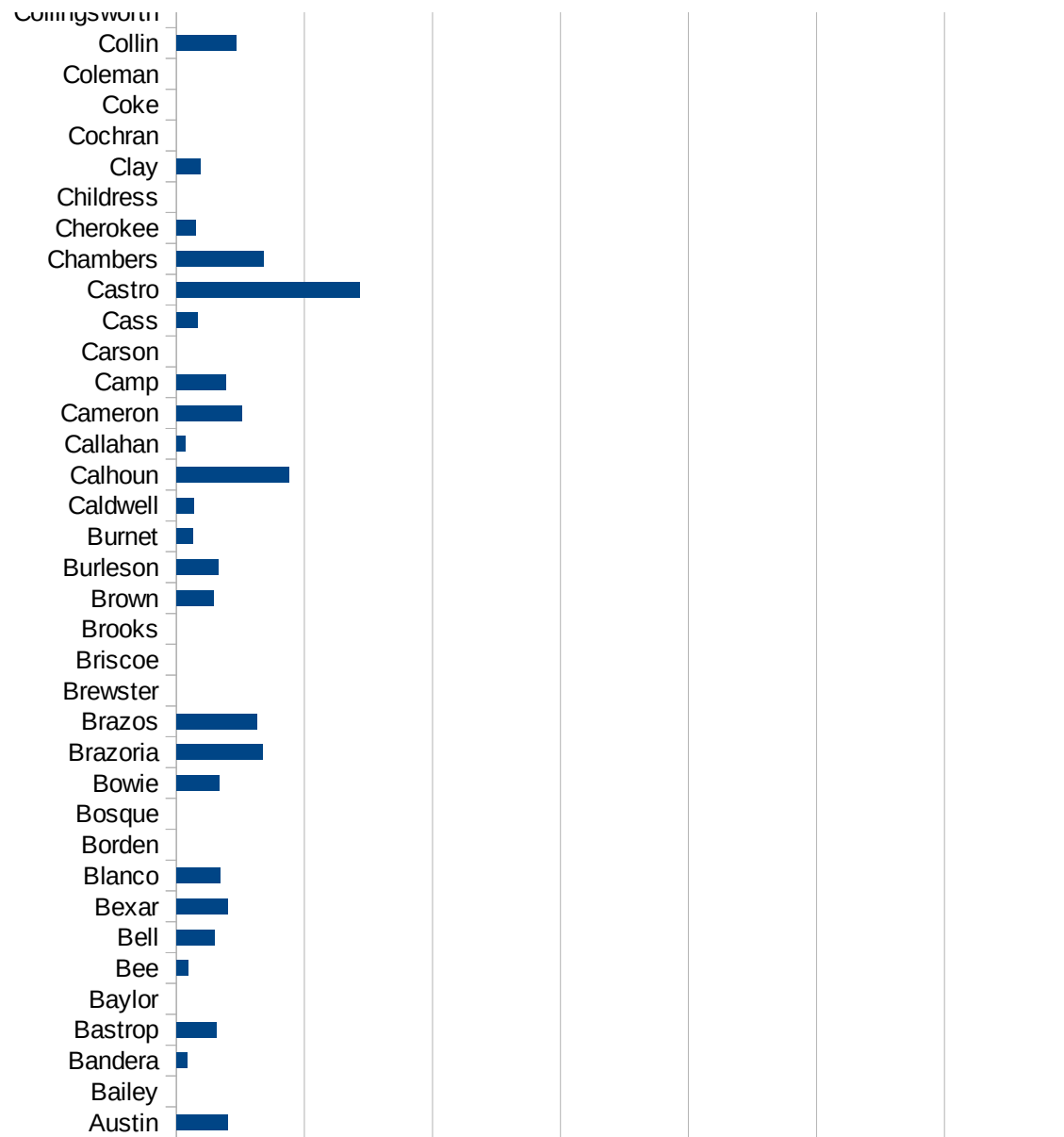


TX

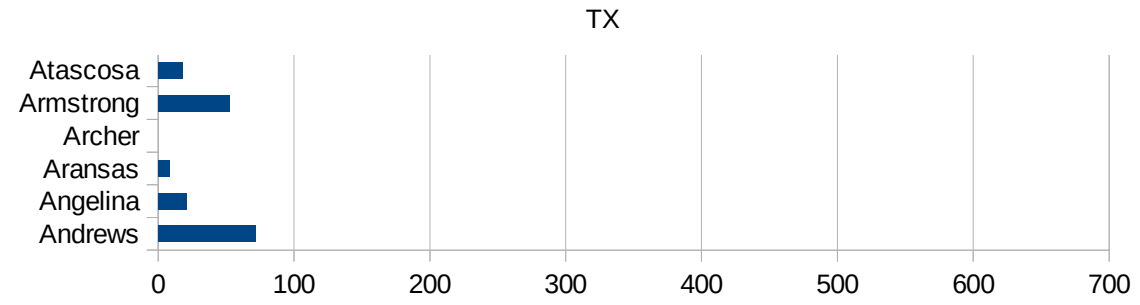
48349 Navarro	32.28084334
48351 Newton	14.54968718
48353 Nolan	0
48355 Nueces	21.80724056
48357 Ochiltree	0
48359 Oldham	140.778977
48361 Orange	53.84578567
48363 Palo Pinto	24.24242424
48365 Panola	86.40055296
48367 Parker	10.84042176
48369 Parmer	0
48371 Pecos	19.14119824
48373 Polk	21.98636845
48375 Potter	66.02701257
48377 Presidio	0
48379 Rains	8.224360556
48381 Randall	53.56972503
48383 Reagan	0
48385 Real	0
48387 Red River	0
48389 Reeves	12.74291176
48391 Refugio	0
48393 Roberts	0
48395 Robertson	11.57139551
48397 Rockwall	25.83029496
48399 Runnels	0
48401 Rusk	29.38475666
48403 Sabine	0
48405 San Augustine	109.3294461
48407 San Jacinto	27.85612312
48409 San Patricio	13.45432257
48411 San Saba	0
48413 Schleicher	0
48415 Scurry	11.85817621
48417 Shackelford	0



48419 Shelby	157.3687938
48421 Sherman	0
48423 Smith	43.87088928
48425 Somervell	0
48427 Starr	10.84850833
48429 Stephens	10.60108131
48431 Sterling	0
48433 Stonewall	0
48435 Sutton	0
48437 Swisher	53.60493165
48439 Tarrant	44.55782949
48441 Taylor	49.40424295
48443 Terrell	0
48445 Terry	81.38683161
48447 Throckmorton	0
48449 Titus	21.19093028
48451 Tom Green	32.99799474
48453 Travis	68.54893281
48455 Trinity	27.13704206
48457 Tyler	18.43657817
48459 Upshur	21.81289384
48461 Upton	0
48463 Uvalde	22.34969828
48465 Val Verde	24.38627865
48467 Van Zandt	17.85108624
48469 Victoria	94.52925517
48471 Walker	52.42825607
48473 Waller	33.88171517
48475 Ward	0
48477 Washington	105.3890851
48479 Webb	74.66202747
48481 Wharton	67.27696485
48483 Wheeler	0
48485 Wichita	42.40368306
48487 Wilbarger	7.800312012



48489 Willacy	23.23960028
48491 Williamson	20.99806077
48493 Wilson	21.90187958
48495 Winkler	12.95336788
48497 Wise	7.320108338
48499 Wood	13.29522037
48501 Yoakum	0
48503 Young	16.62510391
48505 Zapata	21.14164905
48507 Zavala	0



FIPS

- 29001
- 29003
- 29005
- 29007
- 29009
- 29011
- 29013
- 29015
- 29017
- 29019
- 29021
- 29023
- 29025
- 29027
- 29029
- 29031
- 29033
- 29035
- 29037
- 29039
- 29041
- 29043
- 29045
- 29047
- 29049
- 29051
- 29053
- 29055
- 29057
- 29059
- 29061
- 29063
- 29065

TX

29067  
29069  
29071  
29073  
29075  
29077  
29079  
29081  
29083  
29085  
29087  
29089  
29091  
29093  
29095  
29097  
29099  
29101

29103  
29105  
29107  
29109  
29111  
29113  
29115  
29117  
29121  
29123  
29125  
29127  
29119  
29129  
29131  
29133



TX

29135  
29137  
29139  
29141  
29143  
29145  
29147  
29149  
29151  
29153  
29155  
29157  
29159  
29161  
29163  
29165  
29167  
29169  
29171  
29173  
29175  
29177  
29179  
29181  
29195  
29197  
29199  
29201  
29203  
29205  
29183  
29185  
29187  
29189  
29510

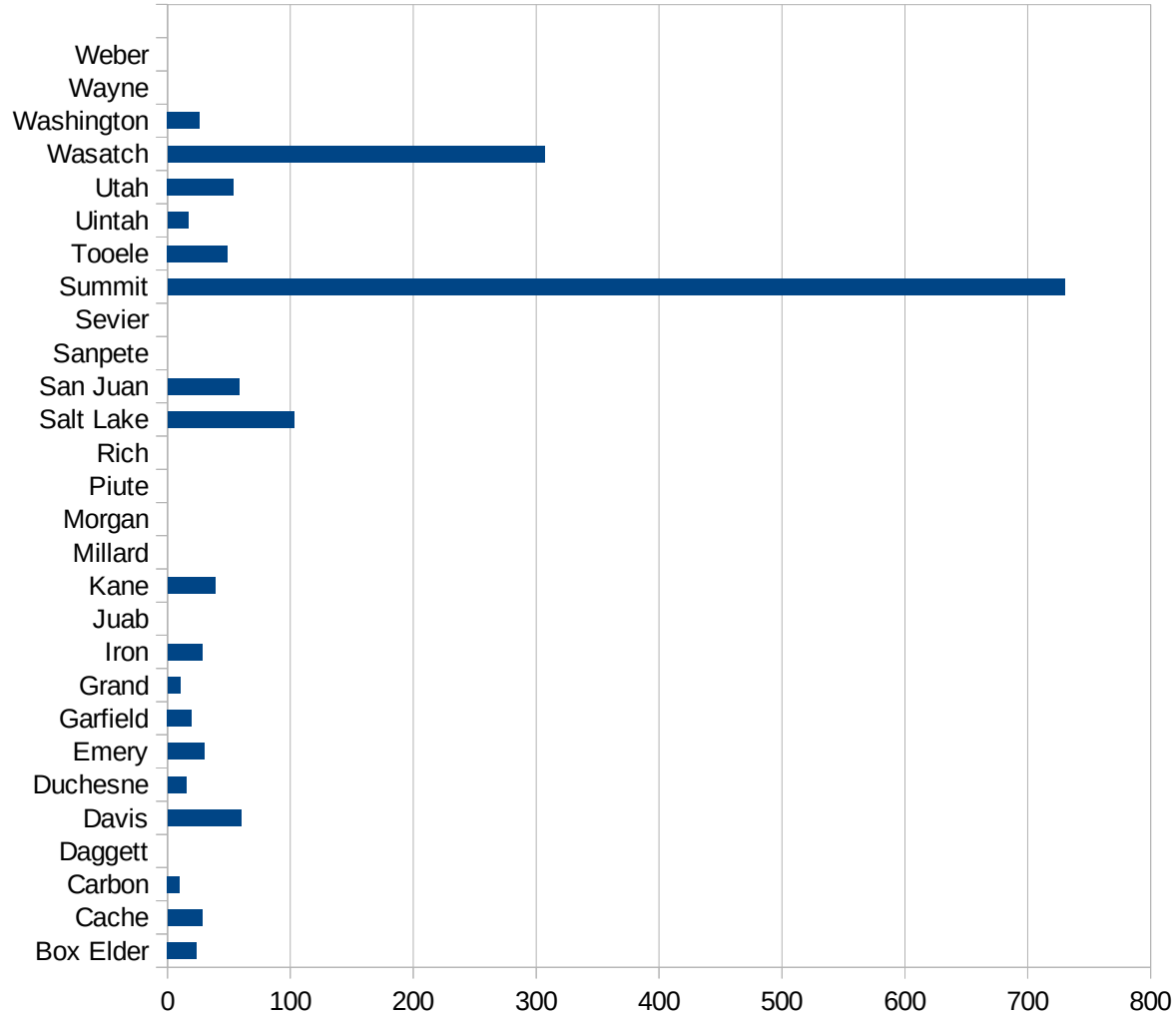
TX

29186  
29207  
29209  
29211  
29213  
29215

29217  
29219  
29221  
29223  
29225  
29227  
29229

UT

FIPS	County	PC Infection
49001	Beaver	0
49003	Box Elder	23.657870792
49005	Cache	28.331287185
49007	Carbon	9.8672850165
49009	Daggett	0
49011	Davis	59.992095828
49013	Duchesne	15.027048688
49015	Emery	29.958058718
49017	Garfield	19.68503937
49019	Grand	10.24170422
49021	Iron	28.422548555
49023	Juab	0
49025	Kane	38.915553249
49027	Millard	0
49029	Morgan	0
49031	Piute	0
49033	Rich	0
49035	Salt Lake	102.9816082
49037	San Juan	58.256197812
49039	Sanpete	0
49041	Sevier	0
49043	Summit	729.73553049
49045	Tooele	48.636045031
49047	Uintah	16.930978046
49049	Utah	53.840083701
49051	Wasatch	306.85920578
49053	Washington	26.208503203
49055	Wayne	0
49057	Weber	0



UT

FIPS

29001  
29003  
29005  
29007  
29009  
29011  
29013  
29015  
29017  
29019  
29021  
29023  
29025  
29027  
29029  
29031  
29033  
29035  
29037  
29039  
29041  
29043  
29045  
29047  
29049  
29051  
29053  
29055  
29057  
29059  
29061  
29063  
29065

UT

29067  
29069  
29071  
29073  
29075  
29077  
29079  
29081  
29083  
29085  
29087  
29089  
29091  
29093  
29095  
29097  
29099  
29101

29103  
29105  
29107  
29109  
29111  
29113  
29115  
29117  
29121  
29123  
29125  
29127  
29119  
29129  
29131  
29133

UT

29135  
29137  
29139  
29141  
29143  
29145  
29147  
29149  
29151  
29153  
29155  
29157  
29159  
29161  
29163  
29165  
29167  
29169  
29171  
29173  
29175  
29177  
29179  
29181  
29195  
29197  
29199  
29201  
29203  
29205  
29183  
29185  
29187  
29189  
29510

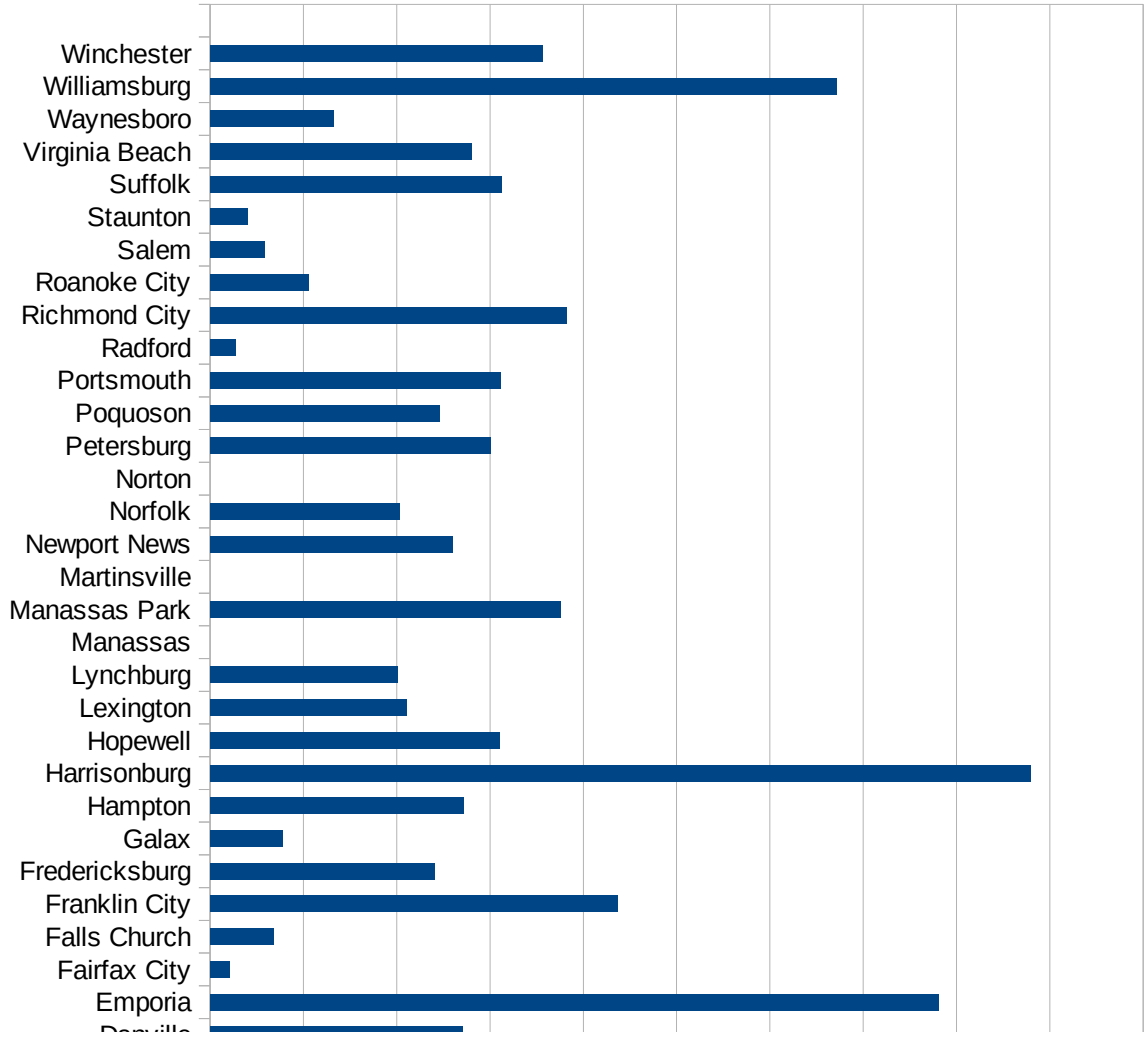
UT

29186  
29207  
29209  
29211  
29213  
29215

29217  
29219  
29221  
29223  
29225  
29227  
29229

VA

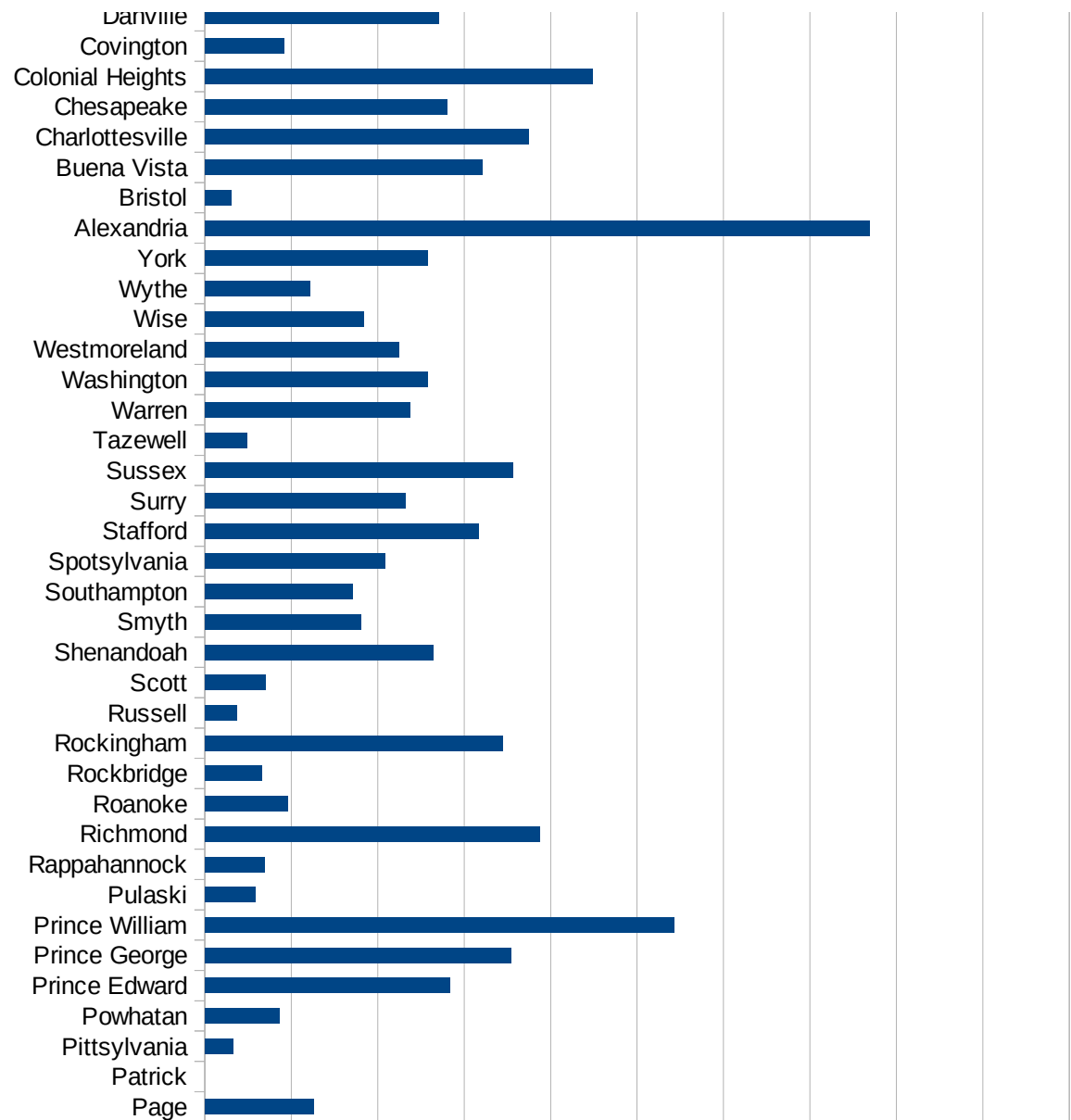
FIPS	County	PC Infection
51001	Accomack	46.27915587
51003	Albemarle	45.99054434
51005	Alleghany	26.82763246
51007	Amelia	69.16160762
51009	Amherst	31.5796122
51011	Appomattox	44.18912947
51013	Arlington	168.8271774
51015	Augusta	22.5293876
51017	Bath	0
51019	Bedford	20.31823435
51021	Bland	0
51023	Botetourt	72.12188599
51025	Brunswick	54.93164063
51027	Buchanan	56.5477593
51029	Buckingham	105.8885817
51031	Campbell	20.009823
51033	Caroline	22.74795268
51035	Carroll	10.12282359
51036	Charles City	129.6643135
51037	Charlotte	33.50644999
51041	Chesterfield	69.14240466
51043	Clarke	34.42814845
51045	Craig	39.49447077
51047	Culpeper	46.27933435
51049	Cumberland	81.55775308
51051	Dickenson	0
51053	Dinwiddie	24.53643661
51057	Essex	0
51059	Fairfax	104.884015
51061	Fauquier	39.61796958
51063	Floyd	6.331117442
51065	Fluvanna	149.3484673
51067	Franklin	26.69276626
51069	Frederick	80.35764812





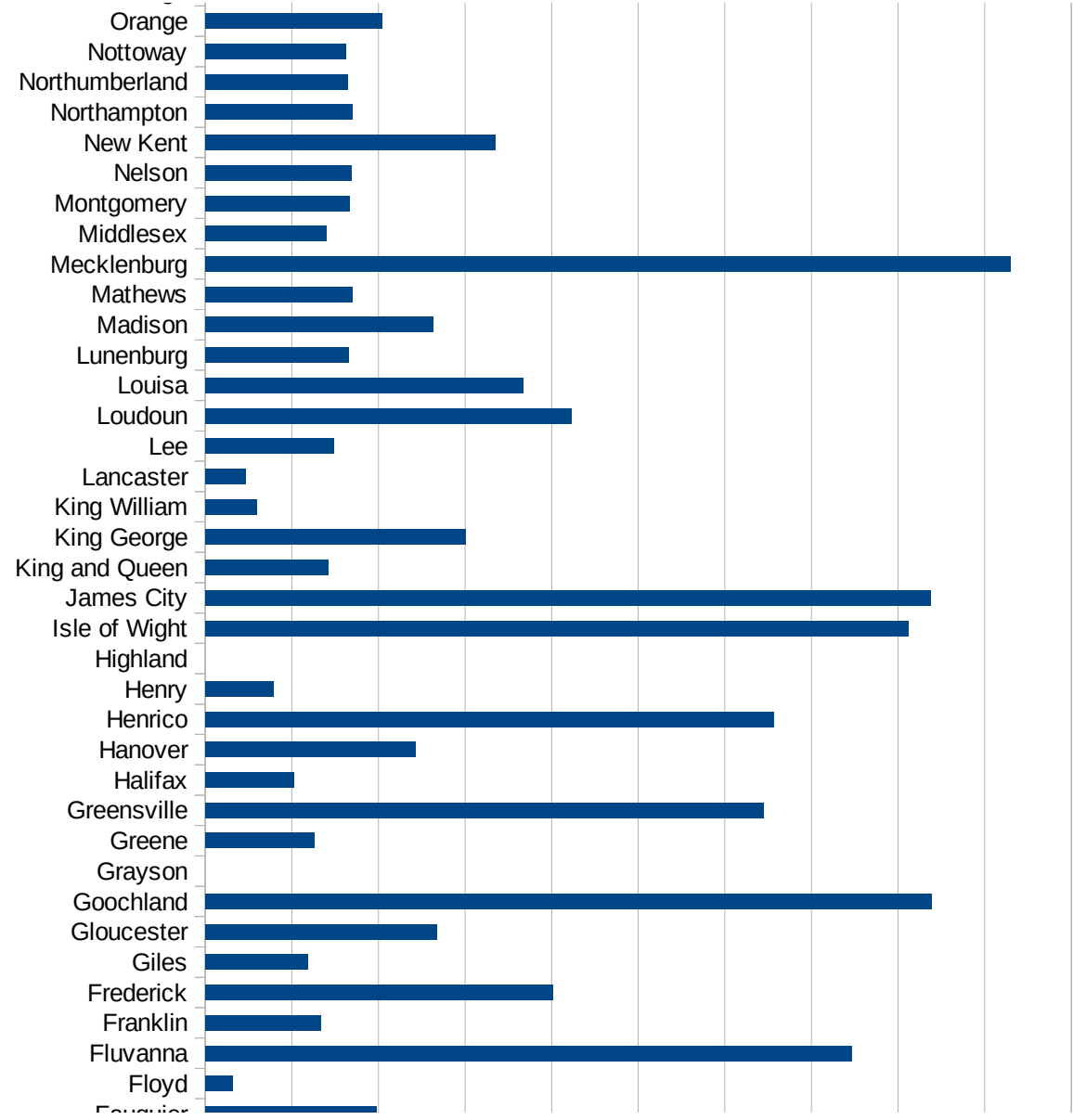
VA

51071 Giles	23.74732843
51073 Gloucester	53.54895713
51075 Goochland	167.7852349
51077 Grayson	0
51079 Greene	25.27933667
51081 Greensville	129.0100628
51083 Halifax	20.51582649
51085 Hanover	48.4898218
51087 Henrico	131.2029059
51089 Henry	15.70074382
51091 Highland	0
51093 Isle of Wight	162.3684139
51095 James City	167.545846
51097 King and Queen	28.40102244
51099 King George	60.20696143
51101 King William	11.80707244
51103 Lancaster	9.273856997
51105 Lee	29.73535534
51107 Loudoun	84.55204621
51109 Louisa	73.4134537
51111 Lunenburg	33.0961443
51113 Madison	52.6513727
51115 Mathews	34.08316292
51117 Mecklenburg	185.9706362
51119 Middlesex	27.85773981
51121 Montgomery	33.3383846
51125 Nelson	33.70180642
51127 New Kent	66.99120182
51131 Northampton	34.08606732
51133 Northumberland	32.92994155
51135 Nottoway	32.42542153
51137 Orange	40.93439581
51139 Page	25.06998705
51141 Patrick	0
51143 Pittsylvania	6.562864034

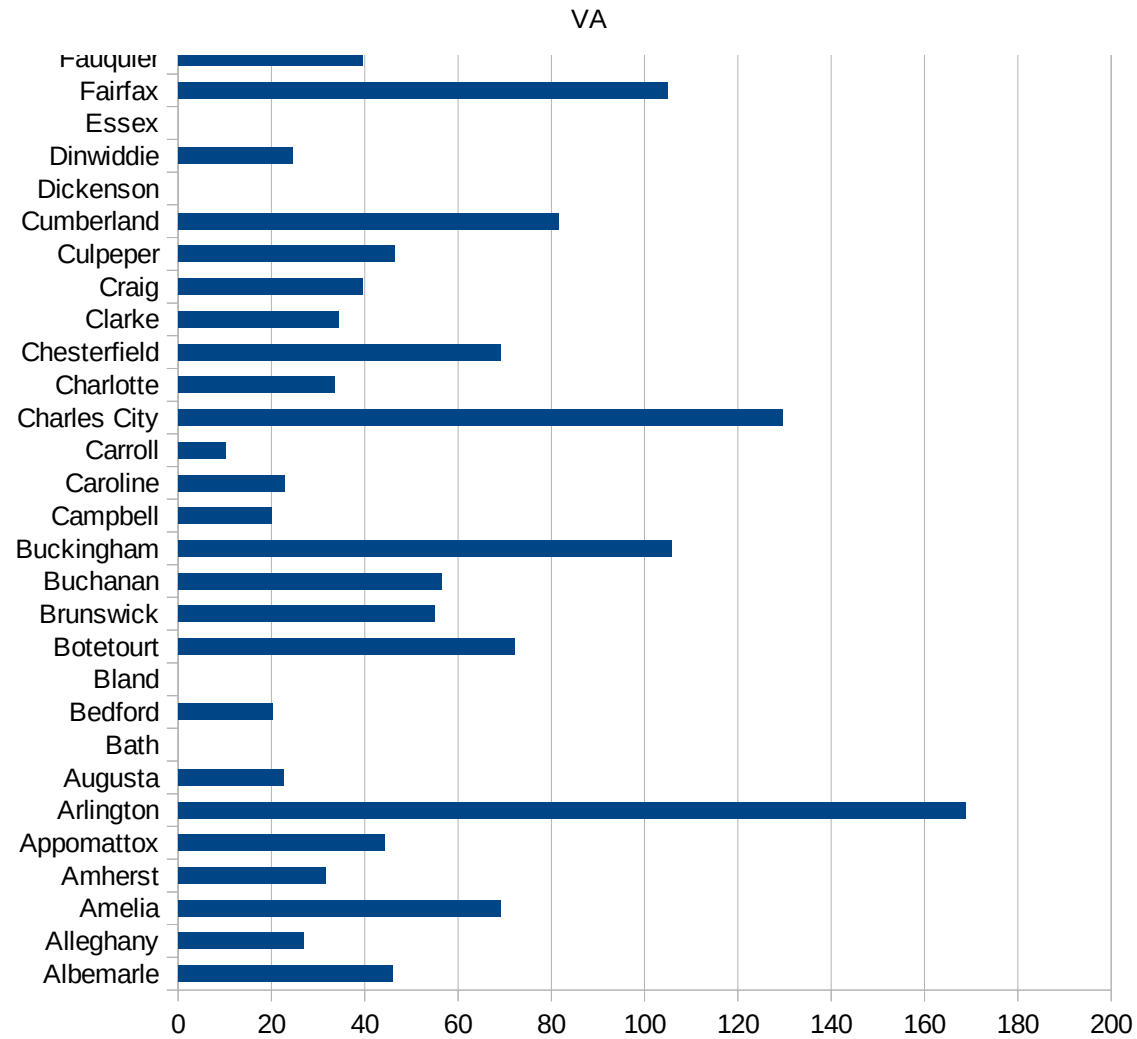


VA

51145 Powhatan	17.12974066
51147 Prince Edward	56.64488017
51149 Prince George	70.89963762
51153 Prince William	108.5444573
51155 Pulaski	11.74191276
51157 Rappahannock	13.7892995
51159 Richmond	77.45076344
51161 Roanoke	19.13407673
51163 Rockbridge	13.18565401
51165 Rockingham	68.928167
51167 Russell	7.477194557
51169 Scott	13.93145723
51171 Shenandoah	52.87720992
51173 Smyth	36.09871357
51175 Southampton	34.11804845
51177 Spotsylvania	41.71695049
51179 Stafford	63.35022673
51181 Surry	46.33920297
51183 Sussex	71.19337902
51185 Tazewell	9.79072329
51187 Warren	47.49643777
51191 Washington	51.468696
51193 Westmoreland	44.86819966
51195 Wise	36.83047459
51197 Wythe	24.34443903
51199 York	51.58741857
51510 Alexandria	153.8653211
51520 Bristol	6.067224851
51530 Buena Vista	64.13339747
51540 Charlottesville	74.81763202
51550 Chesapeake	56.05150144
51570 Colonial Heights	89.7213032
51580 Covington	18.31501832
51590 Danville	54.06335242
51595 Emporia	156.2194884



51600 Fairfax City	4.069341581
51610 Falls Church	13.53912808
51620 Franklin City	87.35804318
51630 Fredericksburg	48.03733187
51640 Galax	15.56904873
51650 Hampton	54.35065854
51660 Harrisonburg	175.8184813
51670 Hopewell	61.95786865
51678 Lexington	42.04035874
51680 Lynchburg	40.18215912
51683 Manassas	0
51685 Manassas Park	75.11411568
51690 Martinsville	0
51700 Newport News	52.06408921
51710 Norfolk	40.5611367
51720 Norton	0
51730 Petersburg	60.18943834
51735 Poquoson	49.22067268
51740 Portsmouth	62.34677488
51750 Radford	5.452860025
51760 Richmond City	76.49169737
51770 Roanoke City	21.01681345
51775 Salem	11.69909917
51790 Staunton	8.025038119
51800 Suffolk	62.5102813
51810 Virginia Beach	55.97648987
51820 Waynesboro	26.51582111
51830 Williamsburg	134.264232
51840 Winchester	71.15411982



FIPS

- 29001
- 29003
- 29005
- 29007
- 29009
- 29011
- 29013
- 29015
- 29017
- 29019
- 29021
- 29023
- 29025
- 29027
- 29029
- 29031
- 29033
- 29035
- 29037
- 29039
- 29041
- 29043
- 29045
- 29047
- 29049
- 29051
- 29053
- 29055
- 29057
- 29059
- 29061
- 29063
- 29065

29067  
29069  
29071  
29073  
29075  
29077  
29079  
29081  
29083  
29085  
29087  
29089  
29091  
29093  
29095  
29097  
29099  
29101

29103  
29105  
29107  
29109  
29111  
29113  
29115  
29117  
29121  
29123  
29125  
29127  
29119  
29129  
29131  
29133

29135  
29137  
29139  
29141  
29143  
29145  
29147  
29149  
29151  
29153  
29155  
29157  
29159  
29161  
29163  
29165  
29167  
29169  
29171  
29173  
29175  
29177  
29179  
29181  
29195  
29197  
29199  
29201  
29203  
29205  
29183  
29185  
29187  
29189  
29510

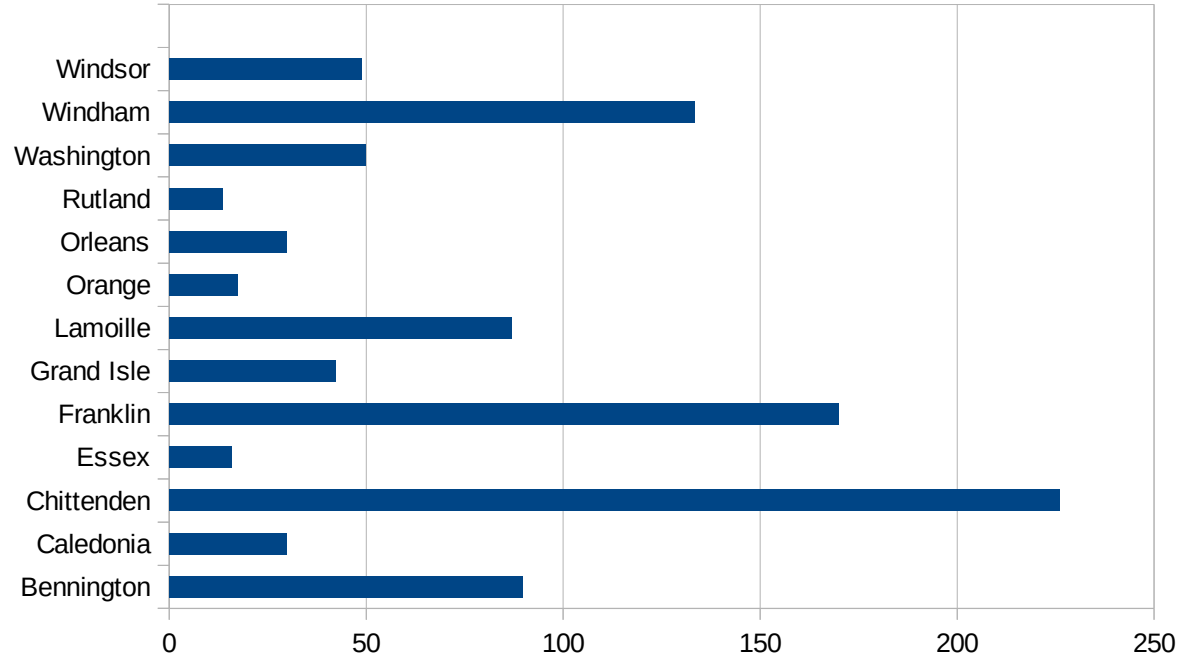
VA

29186  
29207  
29209  
29211  
29213  
29215

29217  
29219  
29221  
29223  
29225  
29227  
29229

VT

FIPS	County	PC Infection
50001	Addison	151.4618776
50003	Bennington	89.8094356
50005	Caledonia	29.70100983
50007	Chittenden	226.0408818
50009	Essex	16
50011	Franklin	169.9682321
50013	Grand Isle	42.31311707
50015	Lamoille	86.95652174
50017	Orange	17.24197386
50019	Orleans	29.73203999
50021	Rutland	13.63512408
50023	Washington	49.87960096
50025	Windham	133.3146225
50027	Windsor	48.83695691





FIPS

- 29001
- 29003
- 29005
- 29007
- 29009
- 29011
- 29013
- 29015
- 29017
- 29019
- 29021
- 29023
- 29025
- 29027
- 29029
- 29031
- 29033
- 29035
- 29037
- 29039
- 29041
- 29043
- 29045
- 29047
- 29049
- 29051
- 29053
- 29055
- 29057
- 29059
- 29061
- 29063
- 29065

29067  
29069  
29071  
29073  
29075  
29077  
29079  
29081  
29083  
29085  
29087  
29089  
29091  
29093  
29095  
29097  
29099  
29101

29103  
29105  
29107  
29109  
29111  
29113  
29115  
29117  
29121  
29123  
29125  
29127  
29119  
29129  
29131  
29133

29135  
29137  
29139  
29141  
29143  
29145  
29147  
29149  
29151  
29153  
29155  
29157  
29159  
29161  
29163  
29165  
29167  
29169  
29171  
29173  
29175  
29177  
29179  
29181  
29195  
29197  
29199  
29201  
29203  
29205  
29183  
29185  
29187  
29189  
29510

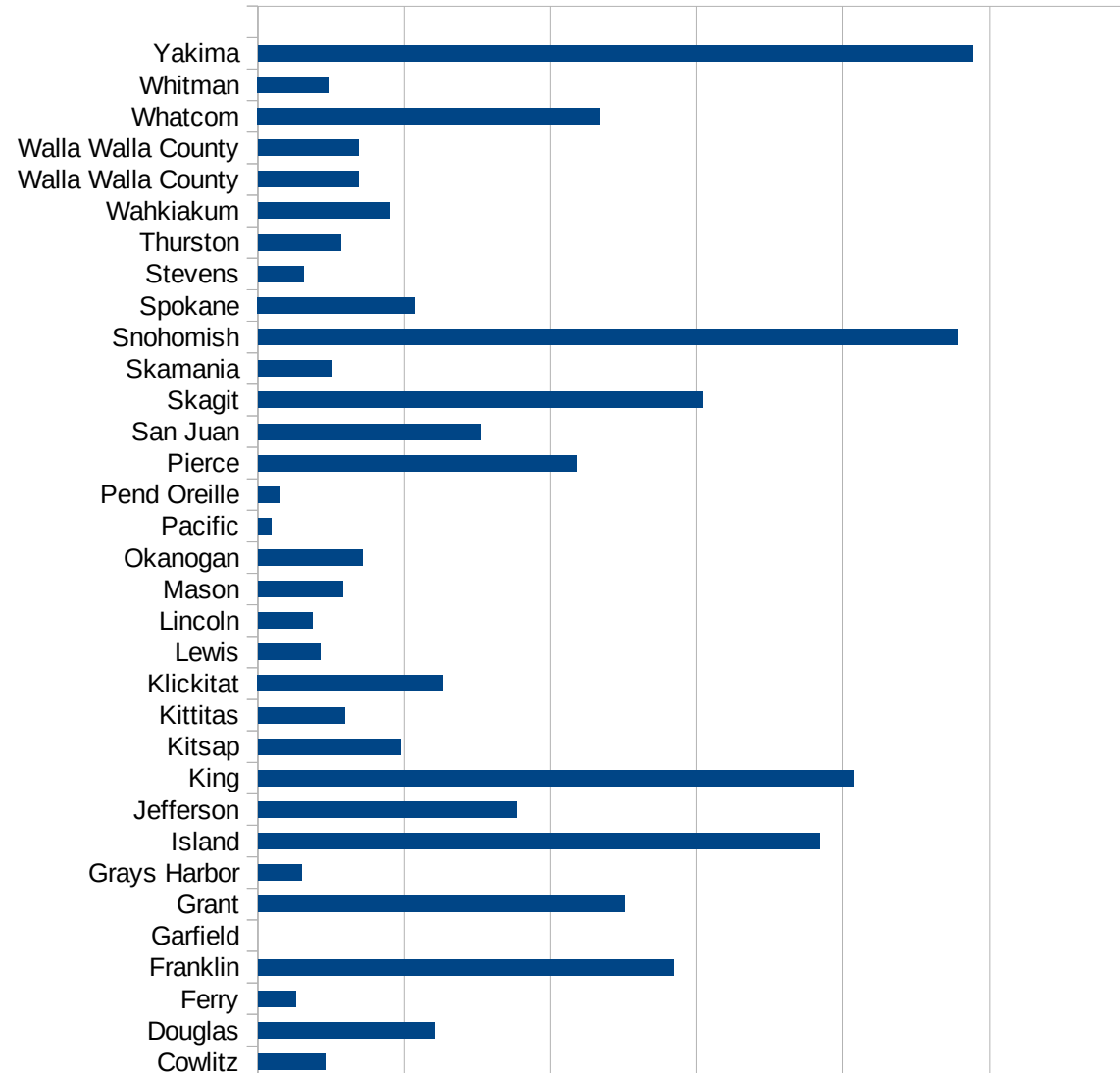
VT

29186  
29207  
29209  
29211  
29213  
29215

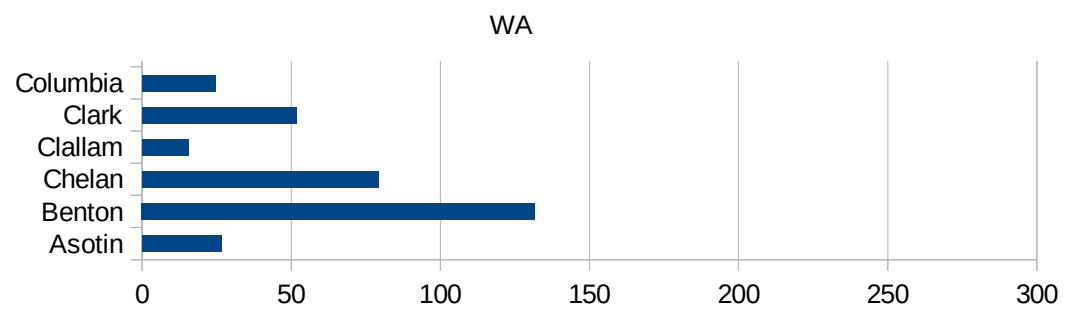
29217  
29219  
29221  
29223  
29225  
29227  
29229

WA

FIPS	County	PC Infection
53001	Adams	197.3784098
53003	Asotin	26.53693056
53005	Benton	131.7634005
53007	Chelan	79.18375824
53009	Clallam	15.63782791
53011	Clark	51.88261248
53013	Columbia	24.63661
53015	Cowlitz	22.9385156
53017	Douglas	60.59617312
53019	Ferry	13.07360439
53021	Franklin	142.0288933
53023	Garfield	0
53025	Grant	125.3454706
53027	Grays Harbor	14.88477828
53029	Island	191.8067724
53031	Jefferson	88.2473447
53033	King	203.7021032
53035	Kitsap	48.92422305
53037	Kittitas	29.55831433
53039	Klickitat	63.32835753
53041	Lewis	21.35571077
53043	Lincoln	18.62197393
53045	Mason	29.00453387
53047	Okanogan	35.60239248
53049	Pacific	4.53802868
53051	Pend Oreille	7.351860021
53053	Pierce	108.7177255
53055	San Juan	75.89911256
53057	Skagit	152.0989657
53059	Skamania	25.1593425
53061	Snohomish	239.2928712
53063	Spokane	53.63065964
53065	Stevens	15.46619532
53067	Thurston	28.28024677



53069 Wahkiakum	45.18752824
53071 Walla Walla Cour	34.47030629
53071 Walla Walla Cour	34.47030629
53073 Whatcom	116.9772027
53075 Whitman	24.1007411
53077 Yakima	244.1876188



FIPS

- 29001
- 29003
- 29005
- 29007
- 29009
- 29011
- 29013
- 29015
- 29017
- 29019
- 29021
- 29023
- 29025
- 29027
- 29029
- 29031
- 29033
- 29035
- 29037
- 29039
- 29041
- 29043
- 29045
- 29047
- 29049
- 29051
- 29053
- 29055
- 29057
- 29059
- 29061
- 29063
- 29065

29067  
29069  
29071  
29073  
29075  
29077  
29079  
29081  
29083  
29085  
29087  
29089  
29091  
29093  
29095  
29097  
29099  
29101

29103  
29105  
29107  
29109  
29111  
29113  
29115  
29117  
29121  
29123  
29125  
29127  
29119  
29129  
29131  
29133



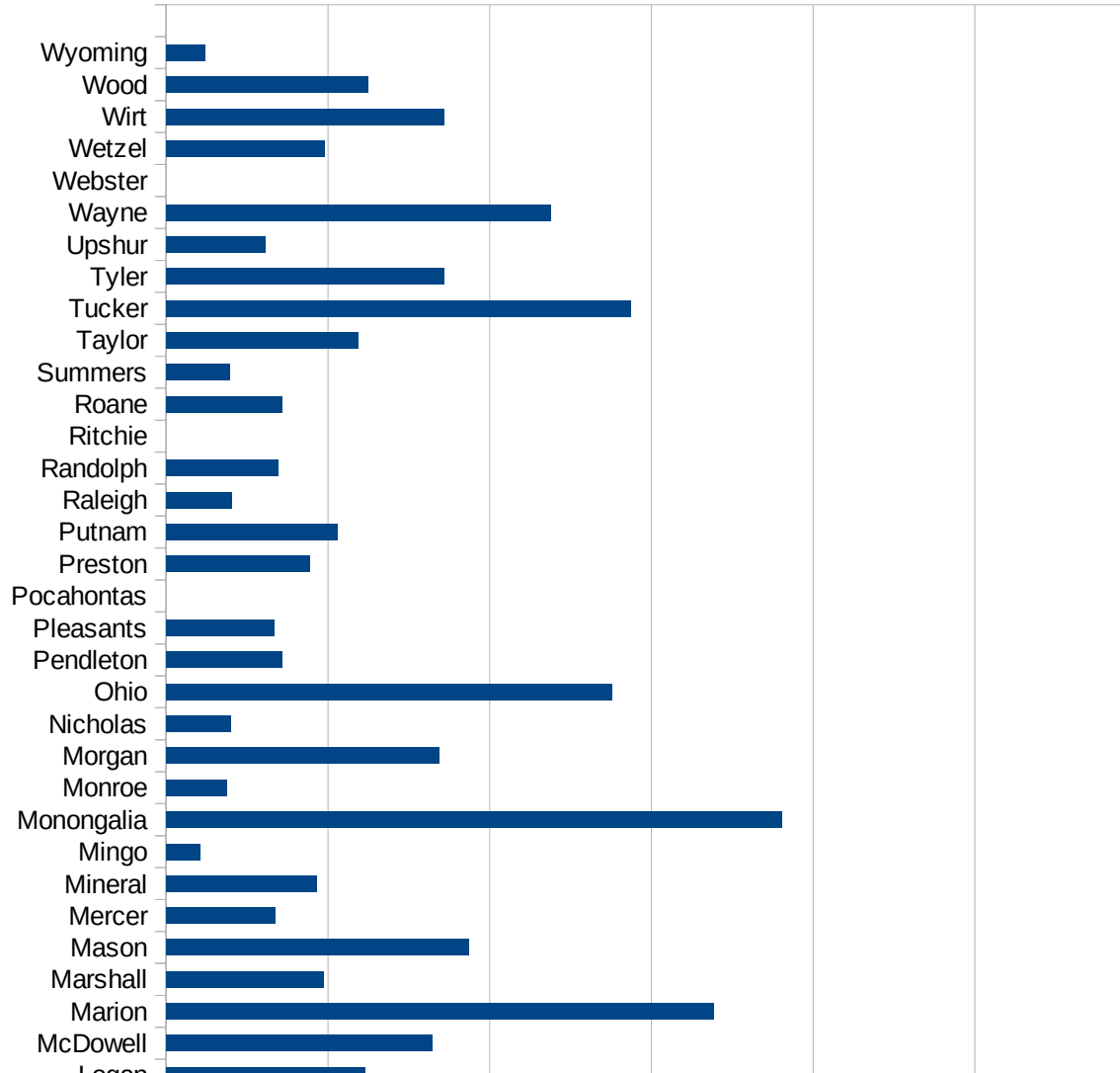
29135  
29137  
29139  
29141  
29143  
29145  
29147  
29149  
29151  
29153  
29155  
29157  
29159  
29161  
29163  
29165  
29167  
29169  
29171  
29173  
29175  
29177  
29179  
29181  
29195  
29197  
29199  
29201  
29203  
29205  
29183  
29185  
29187  
29189  
29510

WA

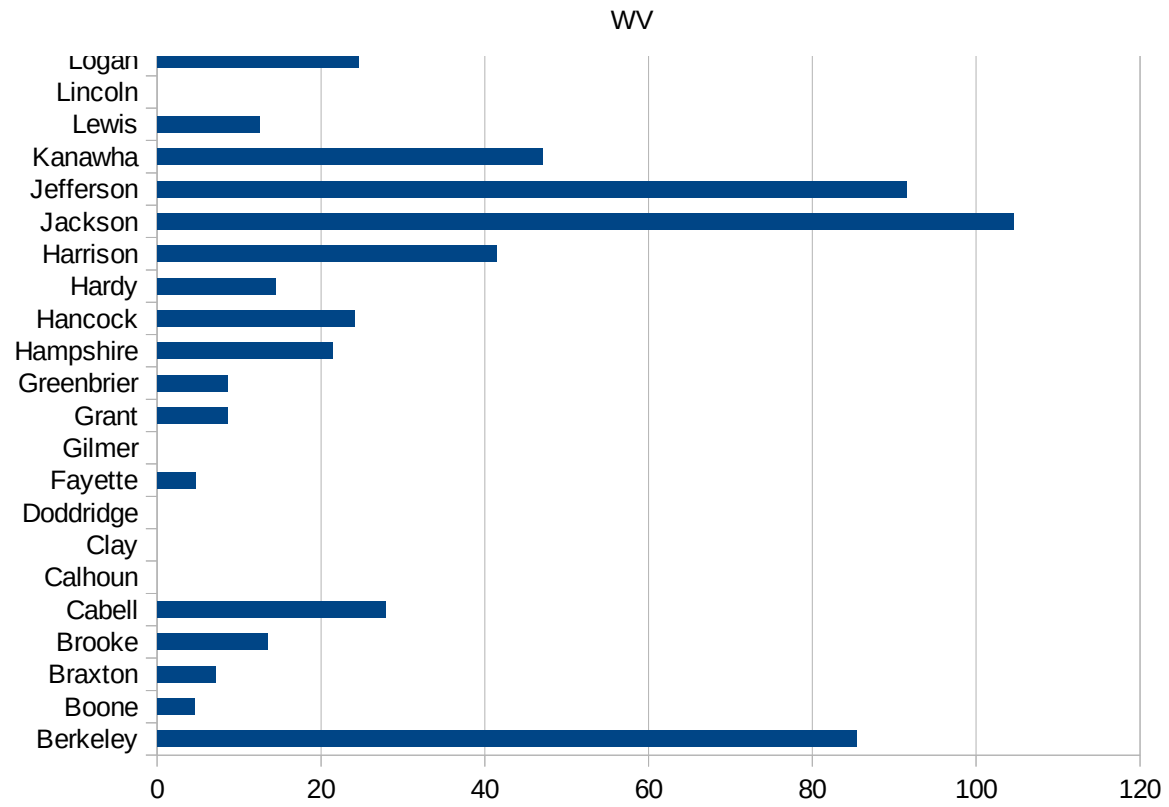
29186  
29207  
29209  
29211  
29213  
29215

29217  
29219  
29221  
29223  
29225  
29227  
29229

FIPS	County	PC Infection
54001	Barbour	24.19110977
54003	Berkeley	85.38032667
54005	Boone	4.555601112
54007	Braxton	7.097735822
54009	Brooke	13.51168761
54011	Cabell	27.88981378
54013	Calhoun	0
54015	Clay	0
54017	Doddridge	0
54019	Fayette	4.649216607
54021	Gilmer	0
54023	Grant	8.601410631
54025	Greenbrier	8.624159144
54027	Hampshire	21.41602776
54029	Hancock	24.05994363
54031	Hardy	14.51905626
54033	Harrison	41.44832282
54035	Jackson	104.5077684
54037	Jefferson	91.53156959
54039	Kanawha	47.10341694
54041	Lewis	12.48127808
54043	Lincoln	0
54045	Logan	24.53460913
54047	McDowell	32.92542391
54049	Marion	67.73980783
54051	Marshall	19.49001137
54053	Mason	37.42795119
54055	Mercer	13.52928244
54057	Mineral	18.55976244
54059	Mingo	4.20433046
54061	Monongalia	76.1135125
54063	Monroe	7.530120482
54065	Morgan	33.73250126
54067	Nicholas	8.050881572



54069 Ohio	55.08322357
54071 Pendleton	14.29183936
54073 Pleasants	13.32090049
54075 Pocahontas	0
54077 Preston	17.73102042
54079 Putnam	21.17074203
54081 Raleigh	8.080372775
54083 Randolph	13.87780592
54085 Ritchie	0
54087 Roane	14.35544071
54089 Summers	7.836990596
54091 Taylor	23.72197841
54093 Tucker	57.51258088
54095 Tyler	34.30139492
54097 Upshur	12.28752816
54099 Wayne	47.56659323
54101 Webster	0
54103 Wetzel	19.64636542
54105 Wirt	34.30531732
54107 Wood	24.93972899
54109 Wyoming	4.810930434



FIPS

- 29001
- 29003
- 29005
- 29007
- 29009
- 29011
- 29013
- 29015
- 29017
- 29019
- 29021
- 29023
- 29025
- 29027
- 29029
- 29031
- 29033
- 29035
- 29037
- 29039
- 29041
- 29043
- 29045
- 29047
- 29049
- 29051
- 29053
- 29055
- 29057
- 29059
- 29061
- 29063
- 29065

29067  
29069  
29071  
29073  
29075  
29077  
29079  
29081  
29083  
29085  
29087  
29089  
29091  
29093  
29095  
29097  
29099  
29101

29103  
29105  
29107  
29109  
29111  
29113  
29115  
29117  
29121  
29123  
29125  
29127  
29119  
29129  
29131  
29133

29135  
29137  
29139  
29141  
29143  
29145  
29147  
29149  
29151  
29153  
29155  
29157  
29159  
29161  
29163  
29165  
29167  
29169  
29171  
29173  
29175  
29177  
29179  
29181  
29195  
29197  
29199  
29201  
29203  
29205  
29183  
29185  
29187  
29189  
29510

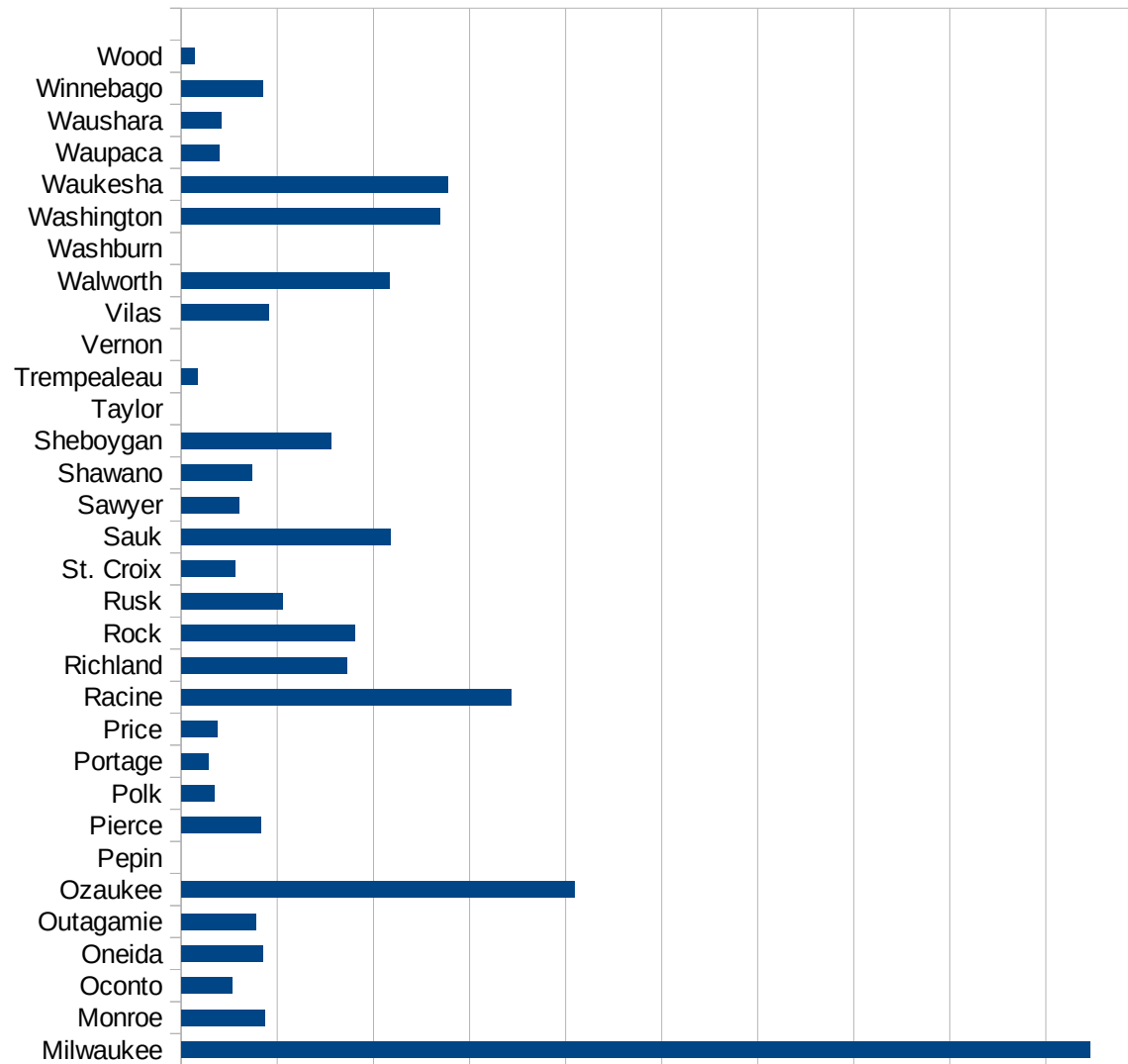
WV

29186  
29207  
29209  
29211  
29213  
29215

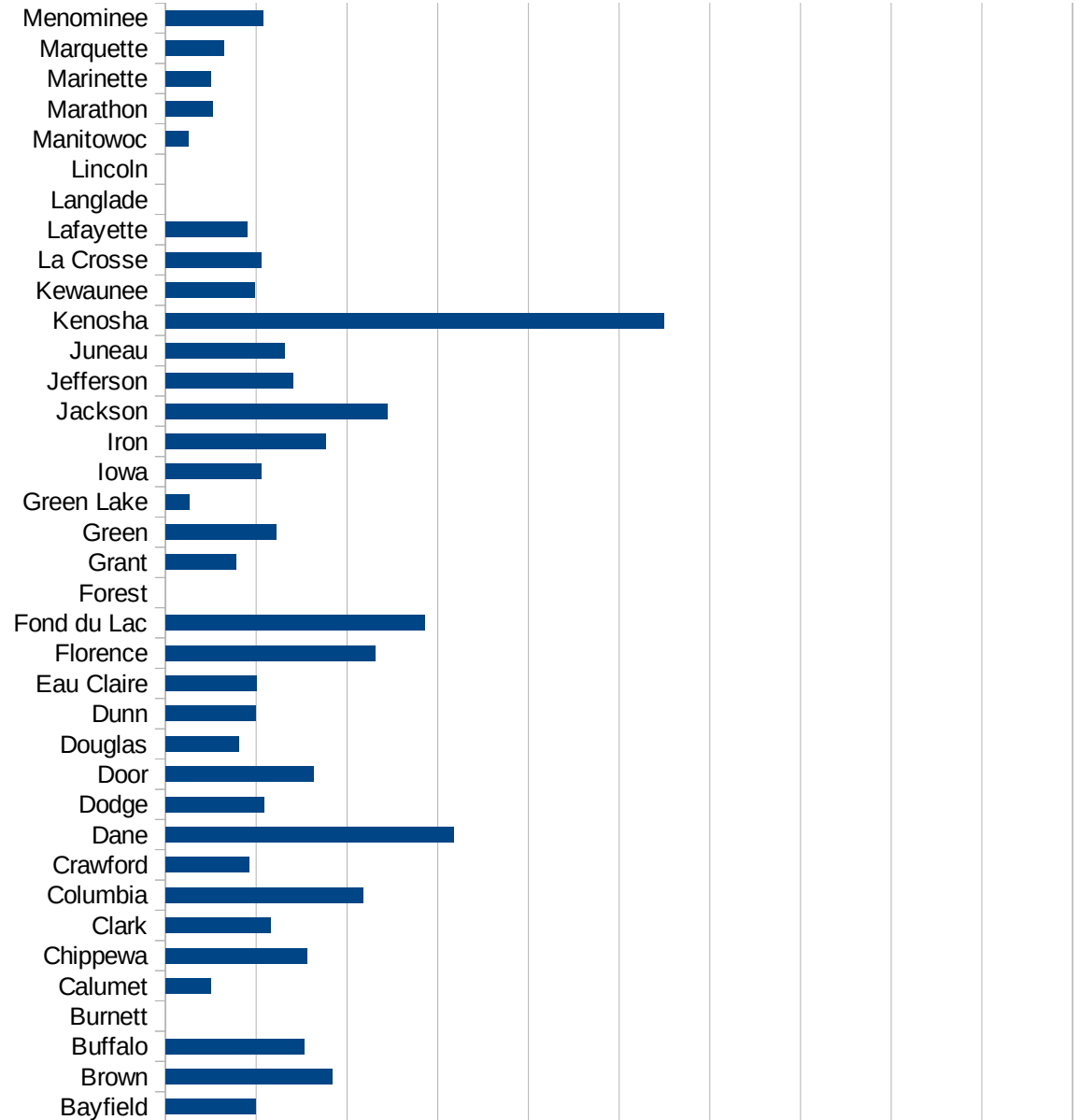
29217  
29219  
29221  
29223  
29225  
29227  
29229



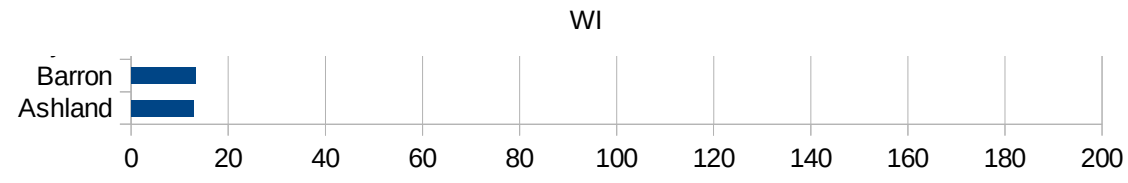
FIPS	County	PC Infection
55001	Adams	14.74346373
55003	Ashland	12.82051282
55005	Barron	13.28491719
55007	Bayfield	19.94415636
55009	Brown	36.82919606
55011	Buffalo	30.47619048
55013	Burnett	0
55015	Calumet	9.968300803
55017	Chippewa	31.18422078
55019	Clark	23.04877697
55021	Columbia	43.58589909
55023	Crawford	18.41507581
55025	Dane	63.4260386
55027	Dodge	21.62851321
55029	Door	32.59688519
55031	Douglas	16.20070357
55033	Dunn	19.94194678
55035	Eau Claire	20.08915759
55037	Florence	46.28558204
55039	Fond du Lac	57.24487222
55041	Forest	0
55043	Grant	15.51770959
55045	Green	24.37109047
55047	Green Lake	5.285971033
55049	Iowa	21.03403307
55051	Iron	35.23608175
55053	Jackson	48.83289384
55055	Jefferson	28.19250784
55057	Juneau	26.29898185
55059	Kenosha	109.8706362
55061	Kewaunee	19.62419663
55063	La Crosse	21.14522541
55065	Lafayette	18.00180018
55067	Langlade	0



55069 Lincoln	0
55071 Manitowoc	5.058552748
55073 Marathon	10.33759636
55075 Marinette	9.892664589
55077 Marquette	12.95840352
55078 Menominee	21.46844139
55079 Milwaukee	189.3058539
55081 Monroe	17.37204404
55083 Oconto	10.57361882
55085 Oneida	16.91570341
55087 Outagamie	15.47781069
55089 Ozaukee	81.88721998
55091 Pepin	0
55093 Pierce	16.4493009
55095 Polk	6.881049589
55097 Portage	5.638408841
55099 Price	7.464357692
55101 Racine	68.67293371
55103 Richland	34.52839961
55105 Rock	36.1676955
55107 Rusk	21.20590938
55109 St. Croix	11.14901777
55111 Sauk	43.58044483
55113 Sawyer	12.12929832
55115 Shawano	14.70732425
55117 Sheboygan	31.18070953
55119 Taylor	0
55121 Trempealeau	3.396508389
55123 Vernon	0
55125 Vilas	18.23320266
55127 Walworth	43.38687595
55129 Washburn	0
55131 Washington	53.79791146
55133 Waukesha	55.57319784
55135 Waupaca	7.823501799



55137 Waushara	8.243003751
55139 Winnebago	16.95708104
55141 Wood	2.737663404



FIPS

- 29001
- 29003
- 29005
- 29007
- 29009
- 29011
- 29013
- 29015
- 29017
- 29019
- 29021
- 29023
- 29025
- 29027
- 29029
- 29031
- 29033
- 29035
- 29037
- 29039
- 29041
- 29043
- 29045
- 29047
- 29049
- 29051
- 29053
- 29055
- 29057
- 29059
- 29061
- 29063
- 29065

29067  
29069  
29071  
29073  
29075  
29077  
29079  
29081  
29083  
29085  
29087  
29089  
29091  
29093  
29095  
29097  
29099  
29101

29103  
29105  
29107  
29109  
29111  
29113  
29115  
29117  
29121  
29123  
29125  
29127  
29119  
29129  
29131  
29133

29135  
29137  
29139  
29141  
29143  
29145  
29147  
29149  
29151  
29153  
29155  
29157  
29159  
29161  
29163  
29165  
29167  
29169  
29171  
29173  
29175  
29177  
29179  
29181  
29195  
29197  
29199  
29201  
29203  
29205  
29183  
29185  
29187  
29189  
29510

WI

29186  
29207  
29209  
29211  
29213  
29215

29217  
29219  
29221  
29223  
29225  
29227  
29229