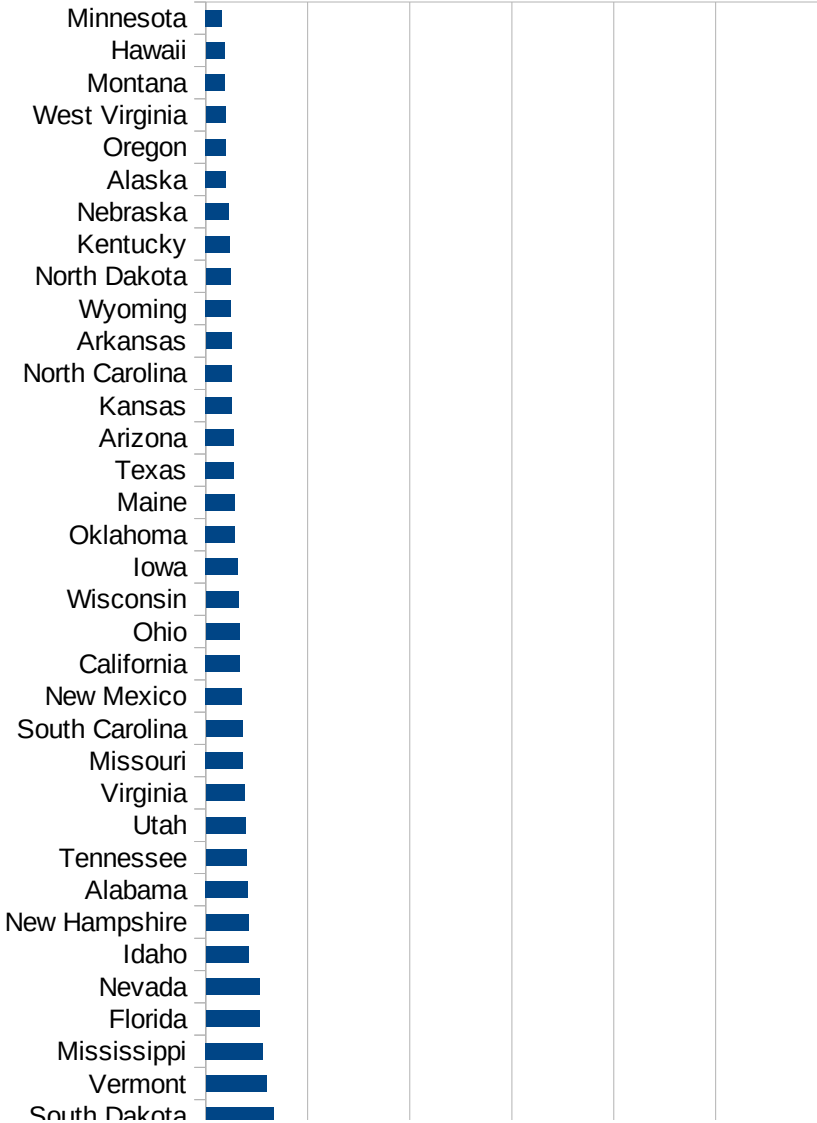
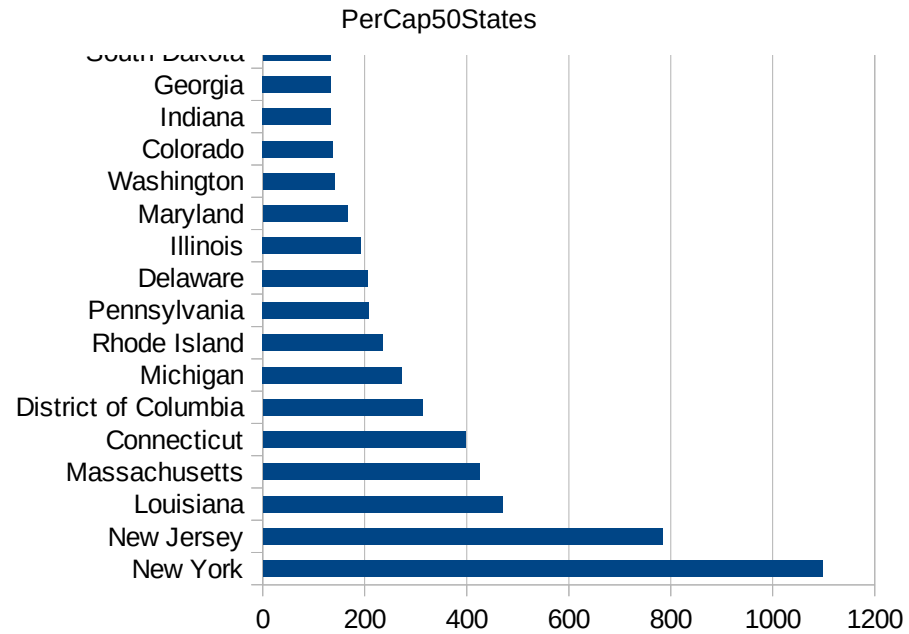


PerCap50States

Idx	State	Population	Cases per 100,000
33	New York	19542209	1097.38873430327
31	New Jersey	8908520	783.979830544243
19	Louisiana	4659978	469.573032319037
22	Massachusetts	6902149	424.882163511683
7	Connecticut	3572665	397.966224093219
9	District of Columbia	702455	312.760247987416
23	Michigan	9995915	273.201602854766
40	Rhode Island	1057315	235.975087840426
39	Pennsylvania	12807060	208.892595177972
8	Delaware	967171	206.478482088483
14	Illinois	12741080	192.668125465031
21	Maryland	6042718	166.01800712858
48	Washington	7535591	140.121723697584
6	Colorado	5695564	137.598313354042
15	Indiana	6691878	133.893654367279
11	Georgia	10519475	133.162539005036
42	South Dakota	882235	132.391029600957
46	Vermont	626299	118.793100420087
25	Mississippi	2986530	112.505148115037
10	Florida	21299325	105.665320379871
29	Nevada	3034392	105.655432785217
13	Idaho	1754208	83.9695178678925
30	New Hampshire	1356458	83.9686890416069
1	Alabama	4887871	83.3696306633297
43	Tennessee	6770010	80.0737369664151
45	Utah	3161105	77.2198329381656
47	Virginia	8517685	75.6895799739014
26	Missouri	6126452	72.4726154714017
41	South Carolina	5084127	71.910084071464
32	New Mexico	2095428	70.8208537826163
5	California	39557045	67.4620664915693
36	Ohio	11689442	66.6755521777686
50	Wisconsin	5813568	63.9882426764424
16	Iowa	3156145	63.2100236205878



37 Oklahoma	3943079	57.3916982135027
20 Maine	1338404	57.3817771016823
44 Texas	28701845	55.4215242957378
3 Arizona	7171646	55.2732245847048
17 Kansas	2911505	51.6571326513264
34 North Carolina	10383620	51.4271516099395
4 Arkansas	3013825	50.4674292634775
51 Wyoming	577737	49.6765829434501
35 North Dakota	760077	48.0214504583088
18 Kentucky	4468402	47.7128065021903
28 Nebraska	1929268	45.7168210948401
2 Alaska	737438	39.7321537539427
38 Oregon	4190713	39.6829847331468
49 West Virginia	1805832	38.8740480842072
27 Montana	1062305	38.0305091287342
12 Hawaii	1420491	36.8182550963012
24 Minnesota	5611179	32.2035707647181



Counties\_Cities

FIPS	County	State	Cases Per 100,000
36087	Rockland	New York	2601.82072184
36119	Westchester	New York	2164.81399569
16013	Blaine	Idaho	2026.45900624
36059	Nassau	New York	1966.73446987
13243	Randolph	Georgia	1917.16669106
36103	Suffolk	New York	1588.21897072
13273	Terrell	Georgia	1567.76216467
36071	Orange	New York	1526.37380188
19115	Louisa	Iowa	1486.25660310
22071	Orleans	Louisiana	1475.42492954
13095	Dougherty	Georgia	1433.53462731
36061	New York City	New York	1408.56708643
13099	Early	Georgia	1376.01249146
34031	Passaic	New Jersey	1341.12177386
34039	Union	New Jersey	1332.81487707
22095	St. John the Baptist	Louisiana	1317.61763616
34017	Hudson	New Jersey	1258.91006877
22051	Jefferson	Louisiana	1212.99110012
34003	Bergen	New Jersey	1158.11814342
34013	Essex	New Jersey	1072.68742021
22093	St. James	Louisiana	998.24119409
13261	Sumter	Georgia	918.17172838
13037	Calhoun	Georgia	913.09823678
22089	St. Charles	Louisiana	900.16830878
13177	Lee	Georgia	886.97755678
40055	Greer	Oklahoma	858.95894176
8037	Eagle	Colorado	851.01740221
22087	St. Bernard	Louisiana	819.75985103
34023	Middlesex	New Jersey	792.58995884
22047	Iberville	Louisiana	782.37217689
25025	Suffolk	Massachusetts	777.82402521
13205	Mitchell	Georgia	775.05407354
49043	Summit	Utah	729.73553049
26163	Wayne	Michigan	715.20896657

<https://coronavirus.health.ny.gov/county-co>  
<https://health.m>

Counties\_Cities

34027 Morris	New Jersey	713.23356831
36027 Dutchess	New York	697.26744701
9001 Fairfield	Connecticut	686.56940973
34029 Ocean	New Jersey	667.49660517
34025 Monmouth	New Jersey	663.38995162
48129 Donley	Texas	662.85025610
1017 Chambers	Alabama	657.44459319
19171 Tama	Iowa	656.64931377
36079 Putnam	New York	641.10342596
22075 Plaquemines	Louisiana	627.93677915
34035 Somerset	New Jersey	604.23234410
28157 Wilkinson	Mississippi	580.07279345
18031 Decatur	Indiana	578.48772113
22007 Assumption	Louisiana	578.47533632
8051 Gunnison	Colorado	574.04615563
36105 Sullivan	New York	561.60428091
13061 Clay	Georgia	554.20852096
20031 Coffey	Kansas	546.58083323
30101 Toole	Montana	535.75108181
42077 Lehigh	Pennsylvania	522.14072263
13287 Turner	Georgia	518.20020222
13007 Baker	Georgia	517.46442432
13293 Upton	Georgia	514.97234408
42089 Monroe	Pennsylvania	514.43303226
13321 Worth	Georgia	512.34050938
22057 Lafourche	Louisiana	508.58686236
34021 Mercer	New Jersey	501.87798632
42079 Luzerne	Pennsylvania	493.31645920
25009 Essex	Massachusetts	492.51364088
22031 De Soto	Louisiana	488.40938912
46099 Minnehaha	South Dakota	484.24894751
42103 Pike	Pennsylvania	479.14469097
42101 Philadelphia	Pennsylvania	469.71917851
22017 Caddo	Louisiana	460.23003269
19183 Washington	Iowa	456.16729145

Counties\_Cities

25023 Plymouth	Massachusetts	445.44633414
26125 Oakland	Michigan	442.82048696
25021 Norfolk	Massachusetts	442.59329617
34041 Warren	New Jersey	442.43186266
5079 Lincoln	Arkansas	440.85780468
9009 New Haven	Connecticut	438.18940790
26099 Macomb	Michigan	433.49082433
22037 East Feliciana	Louisiana	419.58041958
36111 Ulster	New York	417.13559426
25017 Middlesex	Massachusetts	413.75748275
42095 Northampton	Pennsylvania	410.42364513
25013 Hampden	Massachusetts	400.71767792
38087 Slope	North Dakota	393.18479685
34037 Sussex	New Jersey	391.33800666
13081 Crisp	Georgia	389.36330251
13093 Dooly	Georgia	379.39588501
22117 Washington	Louisiana	371.38808982
8053 Hinsdale	Colorado	369.91368681
22103 St. Tammany	Louisiana	357.98551786
13193 Macon	Georgia	357.60480864
4017 Navajo	Arizona	353.11693603
22005 Ascension	Louisiana	352.92607803
37131 Northampton	North Carolina	350.68103273
31079 Hall	Nebraska	347.36312432
42045 Delaware	Pennsylvania	342.62887538
18097 Marion	Indiana	335.61335331
35031 McKinley	New Mexico	334.76276110
17031 Cook	Illinois	334.06087027
18047 Franklin	Indiana	329.87332864
13315 Wilcox	Georgia	329.09668634
22099 St. Martin	Louisiana	324.49972958
1131 Wilcox	Alabama	319.93977604
42011 Berks	Pennsylvania	317.74215046
22013 Bienville	Louisiana	315.59963931
1123 Tallapoosa	Alabama	313.60347680

Counties\_Cities

34007 Camden	New Jersey	312.96960231
11001 District of Colum	District of Col	312.76024799
22105 Tangipahoa	Louisiana	312.46028839
8087 Morgan	Colorado	311.64647384
19139 Muscatine	Iowa	309.81387873
18137 Ripley	Indiana	308.52294639
44007 Providence	Rhode Island	307.66376768
49051 Wasatch	Utah	306.85920578
22125 West Feliciana	Louisiana	304.01034929
22033 East Baton Roug	Louisiana	300.48349495
42091 Montgomery	Pennsylvania	298.69515474
39129 Pickaway	Ohio	296.11266054
10005 Sussex	Delaware	295.70056611
22121 West Baton Rou	Louisiana	295.15268475
28051 Holmes	Mississippi	295.08568834
25003 Berkshire	Massachusetts	292.84199196
12086 Miami-Dade	Florida	292.07906630
22003 Allen	Louisiana	289.00605351
9003 Hartford	Connecticut	287.89163624
34019 Hunterdon	New Jersey	285.45311673
45055 Kershaw	South Carolina	285.09574338
38061 Mountrail	North Dakota	283.81287923
34005 Burlington	New Jersey	283.12647064
25027 Worcester	Massachusetts	282.84661649
5023 Cleburne	Arkansas	280.39254957
16063 Lincoln	Idaho	279.85074627
28123 Scott	Mississippi	279.28023474
8009 Baca	Colorado	278.94002789
24033 Prince George's	Maryland	276.69392549
22027 Claiborne	Louisiana	275.96588058
8123 Weld	Colorado	272.98324876
8097 Pitkin	Colorado	272.98050139
9005 Litchfield	Connecticut	270.55231322
25005 Bristol	Massachusetts	267.36545738
45027 Clarendon	South Carolina	267.06231454

Counties\_Cities

26049 Genesee	Michigan	266.40975984
22073 Ouachita	Louisiana	266.06246966
13201 Miller	Georgia	263.80583890
22041 Franklin	Louisiana	262.94899782
22101 St. Mary	Louisiana	261.18053602
8079 Mineral	Colorado	257.73195876
53077 Yakima	Washington	252.53931262
39101 Marion	Ohio	251.31788648
56039 Teton	Wyoming	251.28893895
22111 Union	Louisiana	250.78369906
5035 Crittenden	Arkansas	250.29994622
42069 Lackawanna	Pennsylvania	250.00830198
47165 Sumner	Tennessee	248.99946032
31105 Kimball	Nebraska	248.75621891
25001 Barnstable	Massachusetts	248.34475875
13249 Schley	Georgia	248.28113063
42075 Lebanon	Pennsylvania	246.96774559
22109 Terrebonne	Louisiana	245.89942443
17097 Lake	Illinois	244.13839551
53061 Snohomish	Washington	243.95601429
13229 Pierce	Georgia	242.40548765
48341 Moore	Texas	242.02932278
22077 Pointe Coupee	Louisiana	241.56791249
42093 Montour	Pennsylvania	241.22807018
29510 St. Louis City	Missouri	238.74150536
8117 Summit	Colorado	238.65578740
28085 Lincoln	Mississippi	236.80748429
9007 Middlesex	Connecticut	232.96984301
51065 Fluvanna	Virginia	231.49012433
28143 Tunica	Mississippi	231.29525342
28163 Yazoo	Mississippi	230.10478618
22025 Catahoula	Louisiana	228.97585346
40147 Washington	Oklahoma	227.61028490
50007 Chittenden	Vermont	226.04088180
25011 Franklin	Massachusetts	225.46961092

Counties\_Cities

28129 Smith	Mississippi	224.97187852
22045 Iberia	Louisiana	224.12991077
21001 Adair	Kentucky	223.78350247
28011 Bolivar	Mississippi	223.40663199
42017 Bucks	Pennsylvania	222.70154968
18081 Johnson	Indiana	222.11553849
13015 Bartow	Georgia	220.84805654
1119 Sumter	Alabama	220.62879206
20209 Wyandotte	Kansas	219.56884663
28075 Lauderdale	Mississippi	219.07404703
1063 Greene	Alabama	218.63233329
18079 Jennings	Indiana	217.30469740
13167 Johnson	Georgia	216.31644005
18063 Hendricks	Indiana	215.55724542
26161 Washtenaw	Michigan	215.11579322
39099 Mahoning	Ohio	211.63376037
18095 Madison	Indiana	210.58152899
17197 Will	Illinois	206.98819893
13275 Thomas	Georgia	206.98344132
18111 Newton	Indiana	206.98022982
53033 King	Washington	206.88145021
34015 Gloucester	New Jersey	206.58320980
17091 Kankakee	Illinois	205.40972879
28001 Adams	Mississippi	205.18081559
28139 Tippah	Mississippi	204.59195272
13197 Marion	Georgia	203.56843492
21107 Hopkins	Kentucky	201.91710304
13009 Baldwin	Georgia	200.78977311
13045 Carroll	Georgia	200.64171485
1085 Lowndes	Alabama	200.52135552
42037 Columbia	Pennsylvania	200.13444146
29157 Perry	Missouri	198.43342037
45061 Lee	South Carolina	198.34325050
1111 Randolph	Alabama	198.01980198
53001 Adams	Washington	197.37840984



Counties\_Cities

55079 Milwaukee	Wisconsin	197.21556927
27091 Martin	Minnesota	197.11902957
36029 Erie	New York	197.01669749
31001 Adams	Nebraska	196.75668814
53021 Franklin	Washington	196.08466618
8031 Denver	Colorado	195.67559722
13071 Colquitt	Georgia	195.20968591
1093 Marion	Alabama	194.87282868
10001 Kent	Delaware	193.22318678
53029 Island	Washington	192.99076486
18011 Boone	Indiana	192.54018717
13253 Seminole	Georgia	192.42333133
34009 Cape May	New Jersey	192.30769231
28017 Chickasaw	Mississippi	192.18449712
13133 Greene	Georgia	192.11210306
24017 Charles	Maryland	191.94689882
13263 Talbot	Georgia	191.32653061
42067 Juniata	Pennsylvania	190.25259067
28083 Leflore	Mississippi	190.18638266
28027 Coahoma	Mississippi	190.03005126
21031 Butler	Kentucky	187.91105543
28013 Calhoun	Mississippi	187.03241895
51660 Harrisonburg	Virginia	186.92280643
4005 Coconino	Arizona	186.20409649
51117 Mecklenburg	Virginia	185.97063622
29189 St. Louis	Missouri	185.66721334
13139 Hall	Georgia	185.01296080
13299 Ware	Georgia	184.97757848
28119 Quitman	Mississippi	184.37101120
28109 Pearl River	Mississippi	184.15873761
24031 Montgomery	Maryland	183.64626670
13277 Tift	Georgia	182.39629292
28113 Pike	Mississippi	181.98822132
8005 Arapahoe	Colorado	181.66043473
6003 Alpine	California	181.65304269

Counties\_Cities

47169 Trousdale	Tennessee	181.62005085
12121 Suwannee	Florida	181.03233690
48419 Shelby	Texas	180.97411283
18089 Lake	Indiana	180.83817254
22021 Caldwell	Louisiana	180.72289157
35043 Sandoval	New Mexico	180.46687193
24005 Baltimore	Maryland	179.25451848
47037 Davidson	Tennessee	178.60572029
36001 Albany	New York	178.43362627
22119 Webster	Louisiana	177.84421877
1037 Coosa	Alabama	177.32151190
18145 Shelby	Indiana	177.15784989
26059 Hillsdale	Michigan	177.05305034
5123 St. Francis	Arkansas	176.89374582
13087 Decatur	Georgia	176.85794920
51013 Arlington	Virginia	176.82647008
24510 Baltimore City	Maryland	175.93507000
28079 Leake	Mississippi	175.72376225
13121 Fulton	Georgia	175.59998248
31041 Custer	Nebraska	175.27675277
42025 Carbon	Pennsylvania	174.38149065
10003 New Castle	Delaware	174.13535717
19005 Allamakee	Iowa	173.51069983
24021 Frederick	Maryland	172.89397922
51095 James City	Virginia	172.78165373
12011 Broward	Florida	172.35017373
47061 Grundy	Tennessee	172.33628053
51075 Goochland	Virginia	172.08742041
21109 Jackson	Kentucky	171.10549025
50011 Franklin	Vermont	169.96823213
18059 Hancock	Indiana	168.95652971
22001 Acadia	Louisiana	168.83743367
40041 Delaware	Oklahoma	168.48805373
42071 Lancaster	Pennsylvania	168.15163819
18071 Jackson	Indiana	167.75860896

Counties\_Cities

28111 Perry	Mississippi	167.63054228
36021 Columbia	New York	166.90032712
22015 Bossier	Louisiana	165.90006683
40117 Pawnee	Oklahoma	164.73459426
37077 Granville	North Carolina	164.68435499
1081 Lee	Alabama	164.08342025
26145 Saginaw	Michigan	164.04612159
28133 Sunflower	Mississippi	163.20186516
28035 Forrest	Mississippi	162.58862413
51093 Isle of Wight	Virginia	162.36841393
21143 Lyon	Kentucky	162.31739293
6051 Mono	California	161.40350877
35045 San Juan	New Mexico	159.94497893
18093 Lawrence	Indiana	159.84934746
8107 Routt	Colorado	159.32848871
51510 Alexandria	Virginia	158.22587678
22009 Avoyelles	Louisiana	158.17310069
36101 Steuben	New York	157.62662324
13063 Clayton	Georgia	157.45040830
13089 DeKalb	Georgia	157.42348901
5141 Van Buren	Arkansas	156.59820514
5069 Jefferson	Arkansas	155.62145814
24013 Carroll	Maryland	155.55515974
36053 Madison	New York	155.37820468
13319 Wilkinson	Georgia	154.93581231
18057 Hamilton	Indiana	154.50518956
22055 Lafayette	Louisiana	154.45955631
53057 Skagit	Washington	154.43894982
12065 Jefferson	Florida	153.97536394
36039 Greene	New York	153.71333516
22081 Red River	Louisiana	153.35614014
4001 Apache	Arizona	153.16494472
37159 Rowan	North Carolina	152.90736362
29195 Saline	Missouri	152.87180607
21177 Muhlenberg	Kentucky	152.72632742

Counties\_Cities

54099 Wayne	West Virginia	152.71379932
36093 Schenectady	New York	152.55873833
13301 Warren	Georgia	152.35193297
28147 Walthall	Mississippi	152.09125475
22053 Jefferson Davis	Louisiana	151.98530809
37187 Washington	North Carolina	151.78345560
50001 Addison	Vermont	151.46187759
45085 Sumter	South Carolina	151.15667718
13069 Coffee	Georgia	150.83656278
18109 Morgan	Indiana	149.75183981
28097 Montgomery	Mississippi	149.65579168
28069 Kemper	Mississippi	149.59609056
19103 Johnson	Iowa	149.41160915
36017 Chenango	New York	149.36048469
17043 DuPage	Illinois	149.25871403
8085 Montrose	Colorado	149.23958876
42107 Schuylkill	Pennsylvania	149.22536550
18043 Floyd	Indiana	149.13667862
44003 Kent	Rhode Island	148.90669531
13035 Butts	Georgia	148.80337288
25015 Hampshire	Massachusetts	148.12060364
13085 Dawson	Georgia	147.51026592
46073 Jerauld	South Dakota	146.84287812
24003 Anne Arundel	Maryland	146.69349393
8113 San Miguel	Colorado	146.50225858
42127 Wayne	Pennsylvania	146.26725954
18061 Harrison	Indiana	146.22057001
28053 Humphreys	Mississippi	145.33123410
47157 Shelby	Tennessee	145.22892524
13259 Stewart	Georgia	145.18470721
48069 Castro	Texas	143.50945858
17157 Randolph	Illinois	143.27540024
9013 Tolland	Connecticut	143.12123561
28155 Webster	Mississippi	143.03228443
17133 Monroe	Illinois	142.71151886

Counties\_Cities

26087 Lapeer	Michigan	142.00027264
26137 Otsego	Michigan	141.90147983
8001 Adams	Colorado	141.83344143
48359 Oldham	Texas	140.77897701
26115 Monroe	Michigan	140.25618357
22097 St. Landry	Louisiana	140.15755643
31081 Hamilton	Nebraska	140.08620690
8015 Chaffee	Colorado	139.81125481
48321 Matagorda	Texas	139.52724885
13151 Henry	Georgia	139.43184780
8059 Jefferson	Colorado	139.42674753
34011 Cumberland	New Jersey	139.09864081
47187 Williamson	Tennessee	138.95541775
22019 Calcasieu	Louisiana	138.83965497
26147 St. Clair	Michigan	138.69973704
39095 Lucas	Ohio	138.63721479
13165 Jenkins	Georgia	138.20108258
51081 Greensville	Virginia	137.61073364
28151 Washington	Mississippi	137.58515856
51087 Henrico	Virginia	137.58082494
28091 Marion	Mississippi	137.56827837
22079 Rapides	Louisiana	137.09961551
51595 Emporia	Virginia	136.69205233
18005 Bartholomew	Indiana	136.55094075
22091 St. Helena	Louisiana	136.42564802
13255 Spalding	Georgia	136.15733737
28007 Attala	Mississippi	136.12850531
13097 Douglas	Georgia	135.55263502
13027 Brooks	Georgia	135.37033456
34033 Salem	New Jersey	134.17030045
13231 Pike	Georgia	134.16335730
50025 Windham	Vermont	133.31462251
28019 Choctaw	Mississippi	132.88233873
26093 Livingston	Michigan	132.82851525
1097 Mobile	Alabama	132.44488915

Counties\_Cities

45079 Richland	South Carolina	132.18324264
36037 Genesee	New York	132.14863244
1127 Walker	Alabama	131.84536422
53005 Benton	Washington	131.76340049
13239 Quitman	Georgia	131.63668276
40001 Adair	Oklahoma	131.32868400
24027 Howard	Maryland	131.18974245
1107 Pickens	Alabama	130.40425318
56019 Johnson	Wyoming	130.02364066
40113 Osage	Oklahoma	129.74858553
51036 Charles City	Virginia	129.66431350
51029 Buckingham	Virginia	129.41937761
28095 Monroe	Mississippi	129.34428073
42029 Chester	Pennsylvania	129.29895067
33015 Rockingham	New Hampshire	129.05270784
28037 Franklin	Mississippi	128.40267078
13155 Irwin	Georgia	127.68674186
51830 Williamsburg	Virginia	127.55102041
40145 Wagoner	Oklahoma	127.32492822
8014 Broomfield	Colorado	127.04462442
28059 Jackson	Mississippi	127.02666862
13221 Oglethorpe	Georgia	126.21230238
12007 Bradford	Florida	126.20799077
26037 Clinton	Michigan	126.05253870
22067 Morehouse	Louisiana	125.99417277
20207 Woodson	Kansas	125.66760917
53025 Grant	Washington	125.34547061
48477 Washington	Texas	125.32756067
13005 Bacon	Georgia	125.16763523
16053 Jerome	Idaho	124.92192380
13033 Burke	Georgia	124.87178344
30031 Gallatin	Montana	124.24469949
47147 Robertson	Tennessee	123.92271729
46111 Sanborn	South Dakota	123.50761630
13199 Meriwether	Georgia	123.40991077

Counties\_Cities

18029 Dearborn	Indiana	123.06326662
26075 Jackson	Michigan	122.77818704
28029 Copiah	Mississippi	122.62200890
13115 Floyd	Georgia	122.54025958
5019 Clark	Arkansas	122.38792439
1065 Hale	Alabama	122.23278555
19113 Linn	Iowa	122.17308739
13067 Cobb	Georgia	122.08253784
12099 Palm Beach	Florida	122.07752529
36067 Onondaga	New York	121.91187266
28023 Clarke	Mississippi	121.76365035
28005 Amite	Mississippi	121.69398020
34001 Atlantic	New Jersey	121.31304417
28159 Winston	Mississippi	121.11202863
30037 Golden Valley	Montana	121.06537530
31067 Gage	Nebraska	120.96961802
40015 Caddo	Oklahoma	120.78545053
1091 Marengo	Alabama	120.63358859
55059 Kenosha	Wisconsin	120.50327840
44009 Washington	Rhode Island	120.46378557
28099 Neshoba	Mississippi	120.17167382
36113 Warren	New York	119.81638528
39029 Columbiana	Ohio	119.80713973
22039 Evangeline	Louisiana	119.60649463
53073 Whatcom	Washington	119.19268006
32013 Humboldt	Nevada	119.14690814
36055 Monroe	New York	119.06140821
13247 Rockdale	Georgia	118.10936707
19031 Cedar	Iowa	118.10812262
28049 Hinds	Mississippi	118.10110298
32031 Washoe	Nevada	117.87819253
39109 Miami	Ohio	117.67807046
20103 Leavenworth	Kansas	116.77647753
18019 Clark	Indiana	116.73483299
47141 Putnam	Tennessee	116.68759433

Counties\_Cities

48167 Galveston	Texas	116.01408742
23005 Cumberland	Maine	115.48012822
26039 Crawford	Michigan	115.09963312
54035 Jackson	West Virginia	114.95854525
13307 Webster	Georgia	114.89850632
36109 Tompkins	New York	114.79380892
6075 San Francisco	California	114.68292379
32003 Clark	Nevada	114.66867296
51153 Prince William	Virginia	114.52722265
8019 Clear Creek	Colorado	114.52368558
16001 Ada	Idaho	114.47636638
19177 Van Buren	Iowa	113.96011396
13181 Lincoln	Georgia	113.70814908
18025 Crawford	Indiana	113.65788975
48199 Hardin	Texas	113.62245879
28161 Yalobusha	Mississippi	112.97611362
51059 Fairfax	Virginia	112.79159190
44005 Newport	Rhode Island	112.66991350
53053 Pierce	Washington	112.19579513
18155 Switzerland	Indiana	111.97163385
13269 Taylor	Georgia	111.95422316
27167 Wilkin	Minnesota	111.92836585
8063 Kit Carson	Colorado	111.68504816
49035 Salt Lake	Utah	111.48388082
47111 Macon	Tennessee	111.27137853
46005 Beadle	South Dakota	111.21114230
18133 Putnam	Indiana	111.17287382
24009 Calvert	Maryland	110.86595002
37037 Chatham	North Carolina	110.74802773
46083 Lincoln	South Dakota	110.53105923
13171 Lamar	Georgia	110.52631579
33011 Hillsborough	New Hampshire	110.29579985
1095 Marshall	Alabama	110.29143993
37063 Durham	North Carolina	110.18535766
19127 Marshall	Iowa	110.05227483



Counties\_Cities

1117 Shelby	Alabama	109.87126055
38089 Stark	North Dakota	109.68803433
19087 Henry	Iowa	109.63273035
13219 Oconee	Georgia	109.49276838
28033 DeSoto	Mississippi	109.34005857
48405 San Augustine	Texas	109.32944606
37135 Orange	North Carolina	108.88397351
36063 Niagara	New York	108.82323590
22069 Natchitoches	Louisiana	108.64223079
45013 Beaufort	South Carolina	108.62941473
35006 Cibola	New Mexico	108.42742840
28025 Clay	Mississippi	108.32559579
13303 Washington	Georgia	107.91719808
2130 Ketchikan Gateway	Alaska	107.77410547
40105 Nowata	Oklahoma	107.65316109
48303 Lubbock	Texas	107.34779384
22029 Concordia	Louisiana	107.29613734
36065 Oneida	New York	107.15359117
45039 Fairfield	South Carolina	107.13329167
31177 Washington	Nebraska	106.44989597
56013 Fremont	Wyoming	106.24573120
28089 Madison	Mississippi	106.03048376
13113 Fayette	Georgia	105.76507813
20089 Jewell	Kansas	105.59662091
1027 Clay	Alabama	105.46139360
13065 Clinch	Georgia	105.29482551
36121 Wyoming	New York	104.77734814
40027 Cleveland	Oklahoma	104.37783356
12021 Collier	Florida	104.36262180
6037 Los Angeles	California	104.07185460
22083 Richland	Louisiana	104.00158479
5051 Garland	Arkansas	103.87881477
17027 Clinton	Illinois	103.61593029
28045 Hancock	Mississippi	103.51966874
36025 Delaware	New York	103.30810519

Counties\_Cities

47189 Wilson	Tennessee	103.11111111
1087 Macon	Alabama	103.04246434
39035 Cuyahoga	Ohio	102.98611496
18139 Rush	Indiana	102.02244494
40071 Kay	Oklahoma	101.89986640
8121 Washington	Colorado	101.85373803
39037 Darke	Ohio	101.31909670
18141 St. Joseph	Indiana	100.82320485
28031 Covington	Mississippi	100.77971676
44001 Bristol	Rhode Island	100.72149479
20187 Stanton	Kansas	100.65425264
27169 Winona	Minnesota	100.34431874
29183 St. Charles	Missouri	100.20491906
39155 Trumbull	Ohio	100.18778917
20099 Labette	Kansas	100.18032458
5025 Cleveland	Arkansas	99.77550511
13235 Pulaski	Georgia	99.37663746
31061 Franklin	Nebraska	99.23916639
37069 Franklin	North Carolina	99.17110716
21047 Christian	Kentucky	99.06377754
28093 Marshall	Mississippi	98.72782150
8045 Garfield	Colorado	98.71172829
36091 Saratoga	New York	98.62575653
42115 Susquehanna	Pennsylvania	98.54886792
12097 Osceola	Florida	98.10049186
27109 Olmsted	Minnesota	97.90308235
42043 Dauphin	Pennsylvania	97.79968747
18117 Orange	Indiana	97.49089230
48347 Nacogdoches	Texas	97.39617416
13285 Troup	Georgia	97.09569638
6081 San Mateo	California	97.07034676
37195 Wilson	North Carolina	96.98606593
39133 Portage	Ohio	96.97594628
48469 Victoria	Texas	96.70234150
18175 Washington	Indiana	96.62527288

Counties\_Cities

37025 Cabarrus	North Carolina	96.52600997
46135 Yankton	South Dakota	96.20009620
17161 Rock Island	Illinois	96.18266342
42007 Beaver	Pennsylvania	95.90754028
20111 Lyon	Kansas	95.79117524
35053 Socorro	New Mexico	95.60800717
51570 Colonial Heights	Virginia	95.32888465
22063 Livingston	Louisiana	95.29473300
38013 Burke	North Dakota	95.23809524
54037 Jefferson	West Virginia	95.05201457
48365 Panola	Texas	95.04060826
13217 Newton	Georgia	94.94162003
28103 Noxubee	Mississippi	94.92168961
1073 Jefferson	Alabama	94.79751251
6027 Inyo	California	94.51270362
20057 Ford	Kansas	94.42870633
1023 Choctaw	Alabama	93.45066584
37103 Jones	North Carolina	93.39005915
8095 Phillips	Colorado	93.32711153
13077 Coweta	Georgia	93.23753634
37119 Mecklenburg	North Carolina	92.78719007
6085 Santa Clara	California	92.53859215
26155 Shiawassee	Michigan	92.38620366
26065 Ingham	Michigan	92.23359011
13257 Stephens	Georgia	92.18359900
18013 Brown	Indiana	91.89969804
13135 Gwinnett	Georgia	91.83201639
16083 Twin Falls	Idaho	91.77402679
21213 Simpson	Kentucky	91.74807059
8013 Boulder	Colorado	91.69585191
17153 Pulaski	Illinois	91.52480322
47047 Fayette	Tennessee	91.34223714
13153 Houston	Georgia	91.33653654
8041 El Paso	Colorado	91.33494710
28061 Jasper	Mississippi	91.30752374

Counties\_Cities

30057 Madison	Montana	91.24087591
13215 Muscogee	Georgia	91.16192831
18119 Owen	Indiana	91.14895658
47115 Marion	Tennessee	90.98862642
28015 Carroll	Mississippi	90.80819292
8035 Douglas	Colorado	90.72980605
17093 Kendall	Illinois	90.68522065
20019 Chautauqua	Kansas	90.66183137
28137 Tate	Mississippi	90.40648145
51107 Loudoun	Virginia	90.20523534
50003 Bennington	Vermont	89.80943560
26079 Kalkaska	Michigan	89.76660682
12071 Lee	Florida	89.71521713
26157 Tuscola	Michigan	89.49653439
46129 Walworth	South Dakota	89.49346698
37143 Perquimans	North Carolina	89.40545373
37125 Moore	North Carolina	89.17533086
51183 Sussex	Virginia	88.99172377
28021 Claiborne	Mississippi	88.86914019
16025 Camas	Idaho	88.73114463
45019 Charleston	South Carolina	88.69070349
27047 Freeborn	Minnesota	88.68742609
12119 Sumter	Florida	88.54093853
13057 Cherokee	Georgia	88.53074378
9011 New London	Connecticut	88.46107713
53031 Jefferson	Washington	88.24734470
48057 Calhoun	Texas	88.12207226
21059 Daviess	Kentucky	88.02816901
12087 Monroe	Florida	87.96833140
13225 Peach	Georgia	87.92174964
24037 St. Mary's	Maryland	87.87190229
36083 Rensselaer	New York	87.80622421
1025 Clarke	Alabama	87.79264214
24015 Cecil	Maryland	87.52650108
18055 Greene	Indiana	87.48359683

Counties\_Cities

51620 Franklin City	Virginia	87.35804318
5119 Pulaski	Arkansas	87.34847713
39055 Geauga	Ohio	87.20528336
48201 Harris	Texas	87.19583350
12039 Gadsden	Florida	87.15736262
50015 Lamoille	Vermont	86.95652174
18017 Cass	Indiana	86.94506653
22061 Lincoln	Louisiana	86.87176879
18041 Fayette	Indiana	86.77919035
17089 Kane	Illinois	86.66906270
40033 Cotton	Oklahoma	86.56509695
55089 Ozaukee	Wisconsin	86.37419094
17163 St. Clair	Illinois	86.18741357
39013 Belmont	Ohio	85.91956151
29107 Lafayette	Missouri	85.89484017
20157 Republic	Kansas	85.76329331
12085 Martin	Florida	85.76116138
17111 McHenry	Illinois	85.55595165
47035 Cumberland	Tennessee	85.46578855
18161 Union	Indiana	85.26360665
36089 St. Lawrence	New York	85.14812998
48305 Lynn	Texas	85.07742045
42133 York	Pennsylvania	84.99285034
19085 Harrison	Iowa	84.90165558
22127 Winn	Louisiana	84.90165558
13131 Grady	Georgia	84.85534185
37089 Henderson	North Carolina	84.79802652
41047 Marion	Oregon	84.75846720
54003 Berkeley	West Virginia	84.52652340
47167 Tipton	Tennessee	84.44162972
39049 Franklin	Ohio	84.10287720
37015 Bertie	North Carolina	84.09544833
29071 Franklin	Missouri	83.92013119
45087 Union	South Carolina	83.91098139
29101 Johnson	Missouri	83.87385372

Counties\_Cities

13245 Richmond	Georgia	83.35235222
8091 Ouray	Colorado	82.76432857
28105 Oktibbeha	Mississippi	82.66295691
51069 Frederick	Virginia	82.62124385
51165 Rockingham	Virginia	82.46762838
12033 Escambia	Florida	82.39999493
13091 Dodge	Georgia	82.10577155
36015 Chemung	New York	81.89522159
19045 Clinton	Iowa	81.68880863
13013 Barrow	Georgia	81.67407096
51049 Cumberland	Virginia	81.55775308
48445 Terry	Texas	81.38683161
1067 Henry	Alabama	81.35278052
36073 Orleans	New York	81.25677140
13079 Crawford	Georgia	81.18201007
48345 Motley	Texas	81.03727715
13317 Wilkes	Georgia	81.00445525
12079 Madison	Florida	80.95417993
51685 Manassas Park	Virginia	80.89212457
48479 Webb	Texas	80.82345692
22011 Beauregard	Louisiana	80.53042708
1007 Bibb	Alabama	80.35714286
48099 Coryell	Texas	80.20532563
28131 Stone	Mississippi	80.14104824
1029 Cleburne	Alabama	80.06939347
6065 Riverside	California	80.01606034
42019 Butler	Pennsylvania	79.83479520
36007 Broome	New York	79.82928013
2090 Fairbanks North	Alaska	79.82136181
26021 Berrien	Michigan	79.79706892
13129 Gordon	Georgia	79.74343417
40037 Creek	Oklahoma	79.60449137
18127 Porter	Indiana	79.60187271
48157 Fort Bend	Texas	79.58286899
13211 Morgan	Georgia	79.56293428

Counties\_Cities

1021 Chilton	Alabama	79.26981179
53007 Chelan	Washington	79.18375824
51540 Charlottesville	Virginia	78.97416713
1011 Bullock	Alabama	78.91102782
51109 Louisa	Virginia	78.85148730
13029 Bryan	Georgia	78.72156184
12019 Clay	Florida	78.67747788
21033 Caldwell	Kentucky	78.64726701
12031 Duval	Florida	78.40611420
8023 Costilla	Colorado	78.36990596
8067 La Plata	Colorado	78.13887409
39167 Washington	Ohio	78.13149364
46069 Hyde	South Dakota	78.00312012
54061 Monongalia	West Virginia	77.99285849
47149 Rutherford	Tennessee	77.87251070
45045 Greenville	South Carolina	77.78877625
12095 Orange	Florida	77.71729880
51159 Richmond	Virginia	77.45076344
51760 Richmond City	Virginia	77.36588820
26025 Calhoun	Michigan	77.33089444
1101 Montgomery	Alabama	77.07197371
1031 Coffee	Alabama	77.05792830
35057 Torrance	New Mexico	76.96748124
13059 Clarke	Georgia	76.96536559
28073 Lamar	Mississippi	76.86518167
51007 Amelia	Virginia	76.84623069
27039 Dodge	Minnesota	76.84180194
31019 Buffalo	Nebraska	76.58974101
1105 Perry	Alabama	76.58643326
23011 Kennebec	Maine	76.17768240
37079 Greene	North Carolina	76.14696364
1055 Etowah	Alabama	76.09681857
28107 Panola	Mississippi	76.07232723
9015 Windham	Connecticut	76.05082588
31047 Dawson	Nebraska	75.92053651

Counties\_Cities

53055 San Juan	Washington	75.89911256
13001 Appling	Georgia	75.64705247
23031 York	Maine	75.64406558
23027 Waldo	Maine	75.57817302
6107 Tulare	California	75.55901868
5129 Searcy	Arkansas	75.39582810
27017 Carlton	Minnesota	75.34112788
48113 Dallas	Texas	75.29081361
13101 Echols	Georgia	75.00000000
5061 Howard	Arkansas	74.95689978
47113 Madison	Tennessee	74.79125045
16027 Canyon	Idaho	74.72069226
51840 Winchester	Virginia	74.71182581
21097 Harrison	Kentucky	74.55533071
19163 Scott	Iowa	74.44469452
38017 Cass	North Dakota	74.37360894
21111 Jefferson	Kentucky	74.36565319
42003 Allegheny	Pennsylvania	74.19249999
19011 Benton	Iowa	74.09718431
13175 Laurens	Georgia	73.95668251
45063 Lexington	South Carolina	73.89028987
27079 Le Sueur	Minnesota	73.69972626
24045 Wicomico	Maryland	73.64697902
36077 Otsego	New York	73.64139986
17021 Christian	Illinois	73.48213466
28121 Rankin	Mississippi	73.42334732
1129 Washington	Alabama	73.26901942
54049 Marion	West Virginia	73.08768740
48071 Chambers	Texas	73.02021011
51041 Chesterfield	Virginia	72.87207794
18067 Howard	Indiana	72.84559163
39061 Hamilton	Ohio	72.73315015
37177 Tyrrell	North Carolina	72.62164125
13145 Harris	Georgia	72.51631617
48453 Travis	Texas	72.07247608



Counties\_Cities

51179 Stafford	Virginia	72.01920512
1109 Pike	Alabama	71.98992141
37047 Columbus	North Carolina	71.87135028
12001 Alachua	Florida	71.86356295
46119 Sully	South Dakota	71.83908046
48003 Andrews	Texas	71.71226831
51127 New Kent	Virginia	71.45728194
13223 Paulding	Georgia	71.32232816
29081 Harrison	Missouri	71.30972189
45057 Lancaster	South Carolina	71.29377228
13159 Jasper	Georgia	71.22507123
18143 Scott	Indiana	71.19524248
51149 Prince George	Virginia	70.89963762
37191 Wayne	North Carolina	70.58938076
40115 Ottawa	Oklahoma	70.56936648
12109 St. Johns	Florida	70.40010068
37161 Rutherford	North Carolina	70.33190674
35001 Bernalillo	New Mexico	70.28131681
24043 Washington	Maryland	70.23309436
55101 Racine	Wisconsin	70.19899890
26045 Eaton	Michigan	70.11090270
6083 Santa Barbara	California	70.09654511
48039 Brazoria	Texas	69.96218260
12081 Manatee	Florida	69.89907688
13271 Telfair	Georgia	69.28697405
38025 Dunn	North Dakota	69.25207756
47075 Haywood	Tennessee	69.22411307
37065 Edgecombe	North Carolina	69.22411307
22049 Jackson	Louisiana	69.17368884
19133 Monona	Iowa	69.13238852
51023 Botetourt	Virginia	69.11680740
13025 Brantley	Georgia	68.79398846
26023 Branch	Michigan	68.77263766
42053 Forest	Pennsylvania	68.69075422
21233 Webster	Kentucky	68.64464953

Counties\_Cities

36115 Washington	New York	68.63081524
28125 Sharkey	Mississippi	68.54009596
45023 Chester	South Carolina	68.21493907
39103 Medina	Ohio	68.10087861
17077 Jackson	Illinois	67.92176806
53039 Klickitat	Washington	67.85181164
36041 Hamilton	New York	67.65899865
29201 Scott	Missouri	67.60621977
42129 Westmoreland	Pennsylvania	67.59628192
53017 Douglas	Washington	67.58803925
38059 Morton	North Dakota	67.53497347
13281 Towns	Georgia	67.49915626
4019 Pima	Arizona	67.36774028
48481 Wharton	Texas	67.27696485
27027 Clay	Minnesota	67.23477445
18035 Delaware	Indiana	67.08953403
5017 Chicot	Arkansas	67.06265568
12015 Charlotte	Florida	67.02775165
5075 Lawrence	Arkansas	66.93440428
28043 Grenada	Mississippi	66.49251959
50021 Rutland	Vermont	66.47122989
37023 Burke	North Carolina	66.38489965
18159 Tipton	Indiana	66.10259122
24011 Caroline	Maryland	66.05813116
16039 Elmore	Idaho	66.03323673
48375 Potter	Texas	66.02701257
38053 McKenzie	North Dakota	66.02112676
48175 Goliad	Texas	65.92827004
45031 Darlington	South Carolina	65.86629143
6041 Marin	California	65.85382761
30007 Broadwater	Montana	65.73541495
48041 Brazos	Texas	65.70881733
28071 Lafayette	Mississippi	65.70182323
39093 Lorain	Ohio	65.59792672
18173 Warrick	Indiana	65.52975211

Counties\_Cities

2110 Juneau	Alaska	65.39407717
51147 Prince Edward	Virginia	65.35947712
28101 Newton	Mississippi	65.28937182
48219 Hockley	Texas	65.27415144
18107 Montgomery	Indiana	65.19584833
21219 Todd	Kentucky	64.98253594
21149 McLean	Kentucky	64.85084306
55025 Dane	Wisconsin	64.71668474
36057 Montgomery	New York	64.70528764
51800 Suffolk	Virginia	64.70362450
36043 Herkimer	New York	64.69037569
8039 Elbert	Colorado	64.68305304
13117 Forsyth	Georgia	64.66282353
18105 Monroe	Indiana	64.66236038
56021 Laramie	Wyoming	64.66214032
13251 Screven	Georgia	64.57167456
13185 Lowndes	Georgia	64.47674968
6025 Imperial	California	64.34687918
13143 Haralson	Georgia	64.33481191
36095 Schoharie	New York	64.31488568
5011 Bradley	Arkansas	64.23786363
5091 Miller	Arkansas	64.23196917
19013 Black Hawk	Iowa	64.19551689
51530 Buena Vista	Virginia	64.13339747
12113 Santa Rosa	Florida	64.12079242
51099 King George	Virginia	63.96989652
8065 Lake	Colorado	63.90593047
13137 Habersham	Georgia	63.89354014
21117 Kenton	Kentucky	63.83580948
39175 Wyandot	Ohio	63.82493731
42073 Lawrence	Pennsylvania	63.81694978
8119 Teller	Colorado	63.78822310
21067 Fayette	Kentucky	63.62344802
13233 Polk	Georgia	63.57428773
56043 Washakie	Wyoming	63.41154090

Counties\_Cities

48115 Dawson	Texas	63.39646565
6069 San Benito	California	63.37650519
18027 Daviess	Indiana	63.35414970
26047 Emmet	Michigan	63.04791642
42059 Greene	Pennsylvania	63.00334192
45041 Florence	South Carolina	62.97092480
12051 Hendry	Florida	62.56617576
27099 Mower	Minnesota	62.48281723
28047 Harrison	Mississippi	62.42438906
51740 Portsmouth	Virginia	62.34677488
28065 Jefferson Davis	Mississippi	62.31084209
42001 Adams	Pennsylvania	62.25014833
18053 Grant	Indiana	62.18150934
2195 Petersburg	Alaska	62.09251785
51171 Shenandoah	Virginia	62.07324643
13021 Bibb	Georgia	62.05297364
12107 Putnam	Florida	62.02553834
45049 Hampton	South Carolina	62.01229911
51670 Hopewell	Virginia	61.95786865
29099 Jefferson	Missouri	61.95759248
47043 Dickson	Tennessee	61.74456461
49011 Davis	Utah	61.69803220
26017 Bay	Michigan	61.58405743
20107 Linn	Kansas	61.53846154
42097 Northumberland	Pennsylvania	61.48238420
28067 Jones	Mississippi	61.34879713
1125 Tuscaloosa	Alabama	61.27011024
45025 Chesterfield	South Carolina	61.19683525
40109 Oklahoma	Oklahoma	60.94006677
26073 Isabella	Michigan	60.93931578
41067 Washington	Oregon	60.90062657
45083 Spartanburg	South Carolina	60.84972984
12055 Highlands	Florida	60.70723934
26151 Sanilac	Michigan	60.70613375
21023 Bracken	Kentucky	60.68697657

Counties\_Cities

29113 Lincoln	Missouri	60.67330028
48121 Denton	Texas	60.64740229
12117 Seminole	Florida	60.49180048
5053 Grant	Arkansas	60.47943699
12057 Hillsborough	Florida	60.47792173
27155 Traverse	Minnesota	60.45949214
19165 Shelby	Iowa	60.45949214
28009 Benton	Mississippi	60.45218232
29199 Scotland	Missouri	60.41079340
8075 Logan	Colorado	60.38647343
36003 Allegany	New York	60.30583674
21239 Woodford	Kentucky	60.30226510
51730 Petersburg	Virginia	60.18943834
51113 Madison	Virginia	60.17299737
12003 Baker	Florida	59.95415271
1071 Jackson	Alabama	59.91959177
13141 Hancock	Georgia	59.89458553
5073 Lafayette	Arkansas	59.86231667
24025 Harford	Maryland	59.85288790
5071 Johnson	Arkansas	59.83097749
13017 Ben Hill	Georgia	59.56990528
47087 Jackson	Tennessee	59.53393434
13279 Toombs	Georgia	59.50831257
33003 Carroll	New Hampshire	59.45181328
6029 Kern	California	59.43592740
48179 Gray	Texas	59.37428637
46125 Turner	South Dakota	59.35422602
37083 Halifax	North Carolina	59.31901768
28117 Prentiss	Mississippi	59.25340707
42109 Snyder	Pennsylvania	59.20078934
39045 Fairfield	Ohio	59.05688719
12115 Sarasota	Florida	59.05539490
55133 Waukesha	Wisconsin	59.04652271
47045 Dyer	Tennessee	58.94962487
45089 Williamsburg	South Carolina	58.81199765

Counties\_Cities

12027 DeSoto	Florida	58.68388060
37123 Montgomery	North Carolina	58.67038246
56009 Converse	Wyoming	58.65102639
48117 Deaf Smith	Texas	58.63539446
41055 Sherman	Oregon	58.54800937
49037 San Juan	Utah	58.25619781
6001 Alameda	California	57.83700404
29069 Dunklin	Missouri	57.77792883
6073 San Diego	California	57.72629005
51550 Chesapeake	Virginia	57.70007501
20141 Osborne	Kansas	57.55395683
54093 Tucker	West Virginia	57.51258088
55131 Washington	Wisconsin	57.48269992
1051 Elmore	Alabama	57.39616789
46009 Bon Homme	South Dakota	57.30659026
55039 Fond du Lac	Wisconsin	57.24487222
21061 Edmonson	Kentucky	57.03112270
26091 Lenawee	Michigan	56.98817495
18073 Jasper	Indiana	56.93736889
51810 Virginia Beach	Virginia	56.86500559
45007 Anderson	South Carolina	56.86296027
45069 Marlboro	South Carolina	56.82248655
24029 Kent	Maryland	56.75076098
29029 Camden	Missouri	56.74997272
21155 Marion	Kentucky	56.68934240
49049 Utah	Utah	56.57226705
51027 Buchanan	Virginia	56.54775930
8069 Larimer	Colorado	56.48782659
17041 Douglas	Illinois	56.47107141
36069 Ontario	New York	56.43340858
48061 Cameron	Texas	56.38015796
28063 Jefferson	Mississippi	56.29045877
37007 Anson	North Carolina	56.27688226
28077 Lawrence	Mississippi	56.20232838
5137 Stone	Arkansas	56.19330497

Counties\_Cities

45005 Allendale	South Carolina	56.16084466
17051 Fayette	Illinois	56.03287262
48339 Montgomery	Texas	56.01387655
30009 Carbon	Montana	56.00149337
40035 Craig	Oklahoma	55.92059276
20091 Johnson	Kansas	55.89443650
51650 Hampton	Virginia	55.83971767
40143 Tulsa	Oklahoma	55.83317910
36019 Clinton	New York	55.76553690
45029 Colleton	South Carolina	55.76208178
21081 Grant	Kentucky	55.73026551
13297 Walton	Georgia	55.61318888
39149 Shelby	Ohio	55.52470850
39033 Crawford	Ohio	55.35499398
6067 Sacramento	California	55.35456448
13051 Chatham	Georgia	55.32599111
48361 Orange	Texas	55.04235868
13237 Putnam	Georgia	55.02315558
15009 Maui	Hawaii	55.02161991
17141 Ogle	Illinois	54.98497732
51025 Brunswick	Virginia	54.93164063
47051 Franklin	Tennessee	54.90570542
48245 Jefferson	Texas	54.90174548
5003 Ashley	Arkansas	54.87379028
39027 Clinton	Ohio	54.68768576
38015 Burleigh	North Dakota	54.57999643
1015 Calhoun	Alabama	54.25413688
39153 Summit	Ohio	54.25175026
47007 Bledsoe	Tennessee	54.21890884
26081 Kent	Michigan	54.14615792
46087 McCook	South Dakota	54.09304003
51590 Danville	Virginia	54.06335242
39097 Madison	Ohio	54.03823205
53063 Spokane	Washington	54.01928761
37057 Davidson	North Carolina	54.01706939

Counties\_Cities

28081 Lee	Mississippi	53.98934297
47095 Lake	Tennessee	53.97382270
13111 Fannin	Georgia	53.92081343
37059 Davie	North Carolina	53.82257272
39085 Lake	Ohio	53.79282820
21113 Jessamine	Kentucky	53.78338279
36051 Livingston	New York	53.77449507
48441 Taylor	Texas	53.76344086
29049 Clinton	Missouri	53.73717636
21203 Rockcastle	Kentucky	53.73134328
56011 Crook	Wyoming	53.69127517
29041 Chariton	Missouri	53.68406925
48437 Swisher	Texas	53.60493165
33013 Merrimack	New Hampshire	53.59553238
30059 Meagher	Montana	53.59056806
26121 Muskegon	Michigan	53.57513192
48381 Randall	Texas	53.56972503
12111 St. Lucie	Florida	53.56119678
51073 Gloucester	Virginia	53.54895713
53011 Clark	Washington	53.54285608
6013 Contra Costa	California	53.46826463
22043 Grant	Louisiana	53.37603416
36117 Wayne	New York	53.29543436
27033 Cottonwood	Minnesota	53.20563980
51700 Newport News	Virginia	53.18374705
40103 Noble	Oklahoma	53.14908318
33017 Strafford	New Hampshire	53.04020294
19105 Jones	Iowa	53.02738141
45043 Georgetown	South Carolina	53.01289981
1115 St. Clair	Alabama	52.99357312
41051 Multnomah	Oregon	52.96349214
49045 Tooele	Utah	52.92746077
48011 Armstrong	Texas	52.85412262
37101 Johnston	North Carolina	52.79388183
39041 Delaware	Ohio	52.72768106



Counties\_Cities

54069 Ohio	West Virginia	52.68830080
12073 Leon	Florida	52.64921265
12103 Pinellas	Florida	52.60027889
18113 Noble	Indiana	52.59614575
36099 Seneca	New York	52.47813411
48471 Walker	Texas	52.42825607
13169 Jones	Georgia	52.41822756
46085 Lyman	South Dakota	52.34231876
17195 Whiteside	Illinois	52.13389422
5041 Desha	Arkansas	52.11952745
1089 Madison	Alabama	52.11189597
42041 Cumberland	Pennsylvania	52.10342729
29139 Montgomery	Missouri	52.02011444
35049 Santa Fe	New Mexico	51.98059391
1113 Russell	Alabama	51.92018137
47027 Clay	Tennessee	51.83361410
20143 Ottawa	Kansas	51.70630817
21147 McCreary	Kentucky	51.70036765
39019 Carroll	Ohio	51.69676157
27053 Hennepin	Minnesota	51.69013235
12091 Okaloosa	Florida	51.62373534
51199 York	Virginia	51.58741857
1069 Houston	Alabama	51.56509616
16081 Teton	Idaho	51.54639175
17085 Jo Daviess	Illinois	51.48366564
36107 Tioga	New York	51.48270181
51630 Fredericksburg	Virginia	51.46856986
42119 Union	Pennsylvania	51.35648096
38065 Oliver	North Dakota	51.22950820
18039 Elkhart	Indiana	51.07997665
17119 Madison	Illinois	51.04722435
16045 Gem	Idaho	51.03776795
47003 Bedford	Tennessee	50.98087198
48203 Harrison	Texas	50.95465036
17073 Henry	Illinois	50.92686902

Counties\_Cities

42063 Indiana	Pennsylvania	50.88697175
21019 Boyd	Kentucky	50.80440305
1075 Lamar	Alabama	50.56342098
13073 Columbia	Georgia	50.55382362
21037 Campbell	Kentucky	50.45517004
42055 Franklin	Pennsylvania	50.37620693
45091 York	South Carolina	50.34328282
18009 Blackford	Indiana	50.29337804
12069 Lake	Florida	50.21108290
47159 Smith	Tennessee	50.14542172
5121 Randolph	Arkansas	50.14486294
31073 Gosper	Nebraska	50.10020040
39089 Licking	Ohio	50.06571125
12017 Citrus	Florida	50.02399800
24019 Dorchester	Maryland	50.00312520
51187 Warren	Virginia	49.99625028
50023 Washington	Vermont	49.87960096
39003 Allen	Ohio	49.67709886
18021 Clay	Indiana	49.67520061
21049 Clark	Kentucky	49.65654225
51191 Washington	Virginia	49.63052829
47135 Perry	Tennessee	49.60317460
29035 Carter	Missouri	49.55401388
12061 Indian River	Florida	49.55118065
48123 DeWitt	Texas	49.53683063
47125 Montgomery	Tennessee	49.52658412
16069 Nez Perce	Idaho	49.49514948
29051 Cole	Missouri	49.48174384
51085 Hanover	Virginia	49.42231837
37181 Vance	North Carolina	49.34727020
37039 Cherokee	North Carolina	49.32530036
51735 Poquoson	Virginia	49.22067268
20055 Finney	Kansas	49.16555134
29155 Pemiscot	Missouri	49.16420846
37183 Wake	North Carolina	49.16209301

Counties\_Cities

20113 McPherson	Kansas	49.05911624
45009 Bamberg	South Carolina	49.03677758
29227 Worth	Missouri	49.01960784
38069 Pierce	North Dakota	49.00759618
33009 Grafton	New Hampshire	49.00541287
29219 Warren	Missouri	48.97582899
29229 Wright	Missouri	48.97159647
39173 Wood	Ohio	48.96859889
18101 Martin	Indiana	48.93804444
53035 Kitsap	Washington	48.92422305
50027 Windsor	Vermont	48.83695691
55053 Jackson	Wisconsin	48.83289384
39135 Preble	Ohio	48.78405737
54039 Kanawha	West Virginia	48.76589048
51003 Albemarle	Virginia	48.74997700
37179 Union	North Carolina	48.74781695
4013 Maricopa	Arizona	48.65304079
45035 Dorchester	South Carolina	48.55366113
5115 Pope	Arkansas	48.43750000
47015 Cannon	Tennessee	48.40271055
13173 Lanier	Georgia	48.35589942
26135 Oscoda	Michigan	48.33252779
29019 Boone	Missouri	48.33199078
45053 Jasper	South Carolina	48.32418626
31111 Lincoln	Nebraska	48.31604377
39169 Wayne	Ohio	48.28959963
55111 Sauk	Wisconsin	48.24977821
1005 Barbour	Alabama	48.22957277
12023 Columbia	Florida	48.22489823
51047 Culpeper	Virginia	48.20763995
13127 Glynn	Georgia	48.11133667
36023 Cortland	New York	48.09401334
42131 Wyoming	Pennsylvania	48.06625749
21199 Pulaski	Kentucky	47.97053681
18003 Allen	Indiana	47.95511401

Counties\_Cities

1043 Cullman	Alabama	47.93748951
21215 Spencer	Kentucky	47.88762371
18103 Miami	Indiana	47.79711530
20011 Bourbon	Kansas	47.77178735
2020 Anchorage	Alaska	47.67817574
18065 Henry	Indiana	47.64765594
1121 Talladega	Alabama	47.60234504
17105 Livingston	Illinois	47.53782053
40087 McClain	Oklahoma	47.51781918
27045 Fillmore	Minnesota	47.48789059
48439 Tarrant	Texas	47.48358579
48085 Collin	Texas	47.45579249
17113 McLean	Illinois	47.44601569
39151 Stark	Ohio	47.36606975
29001 Adair	Missouri	47.35782785
37137 Pamlico	North Carolina	47.35595896
48149 Fayette	Texas	47.33914553
55127 Walworth	Wisconsin	47.24348715
13207 Monroe	Georgia	47.23837209
26031 Cheboygan	Michigan	47.21992681
28115 Pontotoc	Mississippi	47.12091226
17063 Grundy	Illinois	47.08467394
55021 Columbia	Wisconsin	47.07277102
1047 Dallas	Alabama	46.98512138
47021 Cheatham	Tennessee	46.98434679
13157 Jackson	Georgia	46.86035614
20059 Franklin	Kansas	46.81830596
13053 Chattahoochee	Georgia	46.79895170
28057 Itawamba	Mississippi	46.77467364
48293 Limestone	Texas	46.77069603
16037 Custer	Idaho	46.72897196
13311 White	Georgia	46.71338005
5133 Sevier	Arkansas	46.67716903
36011 Cayuga	New York	46.66537041
13075 Cook	Georgia	46.61461368

Counties\_Cities

18077 Jefferson	Indiana	46.57228018
26011 Arenac	Michigan	46.53945881
21165 Menifee	Kentucky	46.50441792
5045 Faulkner	Arkansas	46.47212474
46029 Codington	South Dakota	46.40371230
51137 Orange	Virginia	46.39231525
51181 Surry	Virginia	46.33920297
55037 Florence	Wisconsin	46.28558204
51001 Accomack	Virginia	46.27915587
6113 Yolo	California	46.27781206
48209 Hays	Texas	46.26489572
29143 New Madrid	Missouri	46.25346901
40053 Grant	Oklahoma	46.23208507
20177 Shawnee	Kansas	46.19744337
46115 Spink	South Dakota	46.18937644
5139 Union	Arkansas	46.00521392
19153 Polk	Iowa	45.97663402
1039 Covington	Alabama	45.96333748
8083 Montezuma	Colorado	45.87506690
31099 Kearney	Nebraska	45.84352078
28087 Lowndes	Mississippi	45.81707110
19099 Jasper	Iowa	45.76412631
1013 Butler	Alabama	45.73170732
35055 Taos	New Mexico	45.68296026
45015 Berkeley	South Carolina	45.68254701
47151 Scott	Tennessee	45.37410953
13163 Jefferson	Georgia	45.36616980
6077 San Joaquin	California	45.30598145
17121 Marion	Illinois	45.18872940
53069 Wahkiakum	Washington	45.18752824
46097 Miner	South Dakota	45.18752824
22113 Vermilion	Louisiana	45.12786228
32510 Carson City	Nevada	45.11495290
6071 San Bernardino	California	44.98980707
21207 Russell	Kentucky	44.89085910

Counties\_Cities

51193 Westmoreland	Virginia	44.86819966
28127 Simpson	Mississippi	44.84640108
36035 Fulton	New York	44.78363904
48423 Smith	Texas	44.73961976
21189 Owsley	Kentucky	44.72271914
51177 Spotsylvania	Virginia	44.69673267
37127 Nash	North Carolina	44.67324711
36097 Schuyler	New York	44.66279589
1059 Franklin	Alabama	44.63858687
29027 Callaway	Missouri	44.55434516
42051 Fayette	Pennsylvania	44.46454719
48125 Dickens	Texas	44.46420631
8105 Rio Grande	Colorado	44.44444444
42005 Armstrong	Pennsylvania	44.43559138
28153 Wayne	Mississippi	44.33934378
31055 Douglas	Nebraska	44.27744849
18135 Randolph	Indiana	44.26381232
42027 Centre	Pennsylvania	44.22468597
12127 Volusia	Florida	44.19784563
51011 Appomattox	Virginia	44.18912947
40139 Texas	Oklahoma	43.99902224
41049 Morrow	Oregon	43.96763982
37111 McDowell	North Carolina	43.94928253
21101 Henderson	Kentucky	43.86830734
13195 Madison	Georgia	43.84485666
8109 Saguache	Colorado	43.84042087
17103 Lee	Illinois	43.83017269
38023 Divide	North Dakota	43.80201489
13227 Pickens	Georgia	43.77736085
45075 Orangeburg	South Carolina	43.71132123
39031 Coshocton	Ohio	43.68123618
37149 Polk	North Carolina	43.66600359
40017 Canadian	Oklahoma	43.61461297
18149 Starke	Indiana	43.60148245
8007 Archuleta	Colorado	43.58881220

Counties\_Cities

45051 Horry	South Carolina	43.58602574
48051 Burleson	Texas	43.50426886
19095 Iowa	Iowa	43.36782108
18083 Knox	Indiana	43.36630980
55009 Brown	Wisconsin	43.28379743
26111 Midland	Michigan	43.26455071
38027 Eddy	North Dakota	43.23389537
6059 Orange	California	43.18938546
40031 Comanche	Oklahoma	43.18147847
1001 Autauga	Alabama	43.16469128
40021 Cherokee	Oklahoma	43.14329738
12089 Nassau	Florida	43.10746575
56025 Natrona	Wyoming	42.97541553
46049 Faulk	South Dakota	42.91845494
28135 Tallahatchie	Mississippi	42.89697576
6111 Ventura	California	42.89238008
29037 Cass	Missouri	42.87592660
21083 Graves	Kentucky	42.87590106
17019 Champaign	Illinois	42.86061253
13039 Camden	Georgia	42.84889245
46023 Charles Mix	South Dakota	42.83572499
47017 Carroll	Tennessee	42.82655246
47053 Gibson	Tennessee	42.81782037
13213 Murray	Georgia	42.58410360
21015 Boone	Kentucky	42.57486714
45065 McCormick	South Carolina	42.50797024
42085 Mercer	Pennsylvania	42.46361230
47073 Hawkins	Tennessee	42.45533345
24047 Worcester	Maryland	42.45219304
48485 Wichita	Texas	42.40368306
48139 Ellis	Texas	42.35493435
50013 Grand Isle	Vermont	42.31311707
13179 Liberty	Georgia	42.27848513
6079 San Luis Obispo	California	42.25203338
19049 Dallas	Iowa	42.13794633

Counties\_Cities

13011 Banks	Georgia	42.13187276
38037 Grant	North Dakota	42.12299916
23023 Sagadahoc	Maine	42.09462873
13149 Heard	Georgia	42.09108511
36045 Jefferson	New York	42.05628384
51678 Lexington	Virginia	42.04035874
17115 Macon	Illinois	42.02001681
5037 Cross	Arkansas	41.97649316
8003 Alamosa	Colorado	41.95888030
26029 Charlevoix	Michigan	41.91434233
16031 Cassia	Idaho	41.90412337
51037 Charlotte	Virginia	41.88306249
56027 Niobrara	Wyoming	41.87604690
39047 Fayette	Ohio	41.86143864
37151 Randolph	North Carolina	41.85530621
20115 Marion	Kansas	41.84100418
30067 Park	Montana	41.82600382
1003 Baldwin	Alabama	41.73890708
48103 Crane	Texas	41.71881519
36009 Cattaraugus	New York	41.64497657
41043 Linn	Oregon	41.62249185
22085 Sabine	Louisiana	41.61118509
13019 Berrien	Georgia	41.55412425
29115 Linn	Missouri	41.53858935
45071 Newberry	South Carolina	41.53686397
13241 Rabun	Georgia	41.50115610
54033 Harrison	West Virginia	41.44832282
51680 Lynchburg	Virginia	41.39980031
18121 Parke	Indiana	41.35404974
21167 Mercer	Kentucky	41.33370074
51043 Clarke	Virginia	41.31377815
42031 Clarion	Pennsylvania	41.25944454
48141 El Paso	Texas	41.15334020
30051 Liberty	Montana	41.15226337
17001 Adams	Illinois	41.10152076



Counties\_Cities

37055 Dare	North Carolina	41.09476453
29207 Stoddard	Missouri	41.08744778
18183 Whitley	Indiana	41.08704584
18099 Marshall	Indiana	41.08285764
12035 Flagler	Florida	41.04687375
48029 Bexar	Texas	41.03624835
51061 Fauquier	Virginia	41.03289706
37045 Cleveland	North Carolina	40.96471914
40043 Dewey	Oklahoma	40.86636698
37071 Gaston	North Carolina	40.83537510
26101 Manistee	Michigan	40.76973255
45001 Abbeville	South Carolina	40.74813577
5085 Lonoke	Arkansas	40.72932647
1035 Conecuh	Alabama	40.72656186
4021 Pinal	Arizona	40.70331754
20173 Sedgwick	Kansas	40.69259181
12131 Walton	Florida	40.63047285
1049 DeKalb	Alabama	40.62478112
26103 Marquette	Michigan	40.59173733
51710 Norfolk	Virginia	40.56113670
12105 Polk	Florida	40.39496673
8027 Custer	Colorado	40.37141704
37097 Iredell	North Carolina	40.35082803
18023 Clinton	Indiana	40.31007752
55103 Richland	Wisconsin	40.28313288
35017 Grant	New Mexico	40.22526146
13103 Effingham	Georgia	40.19938897
37093 Hoke	North Carolina	40.17237601
12129 Wakulla	Florida	40.04805767
18167 Vigo	Indiana	40.04246364
37147 Pitt	North Carolina	40.01912025
48015 Austin	Texas	40.01467205
30111 Yellowstone	Montana	39.96577930
20163 Rooks	Kansas	39.89626970
19043 Clayton	Iowa	39.87240829

Counties\_Cities

39117 Morrow	Ohio	39.87240829
21021 Boyle	Kentucky	39.86710963
17075 Iroquois	Illinois	39.84929720
12053 Hernando	Florida	39.81872004
13107 Emanuel	Georgia	39.80187511
56033 Sheridan	Wyoming	39.69172758
39113 Montgomery	Ohio	39.63699277
21227 Warren	Kentucky	39.61482204
17059 Gallatin	Illinois	39.54132068
51045 Craig	Virginia	39.49447077
37085 Harnett	North Carolina	39.48917401
51195 Wise	Virginia	39.46122277
17201 Winnebago	Illinois	39.42537516
33001 Belknap	New Hampshire	39.33007768
39011 Auglaize	Ohio	39.29787791
48037 Bowie	Texas	39.22649591
21211 Shelby	Kentucky	39.16072386
29186 Ste. Genevieve	Missouri	39.13237925
40077 Latimer	Oklahoma	39.09686248
47059 Greene	Tennessee	39.08115854
37061 Duplin	North Carolina	39.07842871
45081 Saluda	South Carolina	38.94080997
40097 Mayes	Oklahoma	38.92281120
49025 Kane	Utah	38.91555325
31157 Scotts Bluff	Nebraska	38.90077524
26077 Kalamazoo	Michigan	38.88700117
8029 Delta	Colorado	38.76845540
48397 Rockwall	Texas	38.74544244
38051 McIntosh	North Dakota	38.68471954
29005 Atchison	Missouri	38.67723845
40125 Pottawatomie	Oklahoma	38.52557135
26009 Antrim	Michigan	38.51915258
21157 Marshall	Kentucky	38.47263634
1083 Limestone	Alabama	38.47193628
41035 Klamath	Oregon	38.43140733

Counties\_Cities

48063 Camp	Texas	38.36415254
20075 Hamilton	Kansas	38.35826621
21035 Calloway	Kentucky	38.32886163
46109 Roberts	South Dakota	38.28850388
20063 Gove	Kansas	38.28483920
16075 Payette	Idaho	38.21493779
8101 Pueblo	Colorado	38.20234109
19061 Dubuque	Iowa	38.20182956
18091 LaPorte	Indiana	38.17938858
46013 Brown	South Dakota	38.15240615
29031 Cape Girardeau	Missouri	38.09378690
13309 Wheeler	Georgia	38.07589796
40101 Muskogee	Oklahoma	38.03282525
55105 Rock	Wisconsin	38.00673087
48183 Gregg	Texas	37.99299959
40073 Kingfisher	Oklahoma	37.93626707
31143 Polk	Nebraska	37.89314134
24041 Talbot	Maryland	37.87059078
37139 Pasquotank	North Carolina	37.84151972
24035 Queen Anne's	Maryland	37.81019283
53071 Walla Walla Cou	Washington	37.75319261
53071 Walla Walla Cou	Washington	37.75319261
19019 Buchanan	Iowa	37.73762913
41065 Wasco	Oregon	37.72873043
26143 Roscommon	Michigan	37.68213030
15003 Honolulu	Hawaii	37.64998776
48473 Waller	Texas	37.64635019
18151 Steuben	Indiana	37.58746314
48307 McCulloch	Texas	37.56103668
29023 Butler	Missouri	37.52433218
17117 Macoupin	Illinois	37.51682740
20129 Morton	Kansas	37.49531309
21209 Scott	Kentucky	37.47925256
6023 Humboldt	California	37.39743204
47093 Knox	Tennessee	37.39611295

Counties\_Cities

26153 Schoolcraft	Michigan	37.18393654
26097 Mackinac	Michigan	37.08167238
21141 Logan	Kentucky	37.05213235
21029 Bullitt	Kentucky	37.00551382
45037 Edgefield	South Carolina	36.96584356
39007 Ashtabula	Ohio	36.92572800
13043 Candler	Georgia	36.91399040
42099 Perry	Pennsylvania	36.84518520
48021 Bastrop	Texas	36.79175865
29013 Bates	Missouri	36.76470588
31037 Colfax	Nebraska	36.76132708
21145 McCracken	Kentucky	36.72757323
13289 Twiggs	Georgia	36.63898388
27049 Goodhue	Minnesota	36.63556236
17083 Jersey	Illinois	36.61830000
13105 Elbert	Georgia	36.61087866
39165 Warren	Ohio	36.61063087
17147 Piatt	Illinois	36.59429129
40111 Okmulgee	Oklahoma	36.52015130
39081 Jefferson	Ohio	36.49246583
12043 Glades	Florida	36.43252696
27165 Watonwan	Minnesota	36.42987250
22123 West Carroll	Louisiana	36.42323803
39139 Richland	Ohio	36.33390862
47083 Houston	Tennessee	36.30642624
18171 Warren	Indiana	36.30642624
30029 Flathead	Montana	36.23685190
20127 Morris	Kansas	36.22532150
30085 Roosevelt	Montana	36.16963559
51173 Smyth	Virginia	36.09871357
19017 Bremer	Iowa	36.07648214
26149 St. Joseph	Michigan	36.04016841
20189 Stevens	Kansas	35.97769383
40049 Garvin	Oklahoma	35.95699543
26117 Montcalm	Michigan	35.95547774

Counties\_Cities

18163 Vanderburgh	Indiana	35.91676152
37043 Clay	North Carolina	35.90986624
47009 Blount	Tennessee	35.78253356
46003 Aurora	South Dakota	35.70153517
8073 Lincoln	Colorado	35.65062389
37041 Chowan	North Carolina	35.64045905
36075 Oswego	New York	35.62401398
46027 Clay	South Dakota	35.60999929
53047 Okanogan	Washington	35.60239248
18087 LaGrange	Indiana	35.59623697
5145 White	Arkansas	35.56594307
17037 DeKalb	Illinois	35.52807198
45003 Aiken	South Carolina	35.41891724
30053 Lincoln	Montana	35.36425179
48193 Hamilton	Texas	35.36067893
40119 Payne	Oklahoma	35.34861043
29039 Cedar	Missouri	35.29827038
1103 Morgan	Alabama	35.26774093
27081 Lincoln	Minnesota	35.25471532
55051 Iron	Wisconsin	35.23608175
41053 Polk	Oregon	35.19722177
5031 Craighead	Arkansas	35.00432948
6087 Santa Cruz	California	35.00391971
21161 Mason	Kentucky	34.98542274
47119 Maury	Tennessee	34.97986008
20021 Cherokee	Kansas	34.97376967
19047 Crawford	Iowa	34.96911062
46081 Lawrence	South Dakota	34.96367662
39065 Hardin	Ohio	34.94282084
23015 Lincoln	Maine	34.94263584
17015 Carroll	Illinois	34.93571828
47097 Lauderdale	Tennessee	34.84995160
47109 McNairy	Tennessee	34.84050790
39017 Butler	Ohio	34.78233580
48317 Martin	Texas	34.76447071

Counties\_Cities

40137 Stephens	Oklahoma	34.67005663
18007 Benton	Indiana	34.67005663
1019 Cherokee	Alabama	34.57283344
37073 Gates	North Carolina	34.56320747
29187 St. Francois	Missouri	34.48689498
21225 Union	Kentucky	34.47087211
12101 Pasco	Florida	34.46806145
26159 Van Buren	Michigan	34.46082070
45017 Calhoun	South Carolina	34.43526171
20029 Cloud	Kansas	34.36819796
51121 Montgomery	Virginia	34.34863868
54105 Wirt	West Virginia	34.30531732
54095 Tyler	West Virginia	34.30139492
47099 Lawrence	Tennessee	34.29825765
12013 Calhoun	Florida	34.27709604
48153 Floyd	Texas	34.26417680
20125 Montgomery	Kansas	34.24657534
42125 Washington	Pennsylvania	34.24228102
47179 Washington	Tennessee	34.21275669
16073 Owyhee	Idaho	34.20850081
48031 Blanco	Texas	34.18219108
8025 Crowley	Colorado	34.14134517
41005 Clackamas	Oregon	34.12846242
51175 Southampton	Virginia	34.11804845
27013 Blue Earth	Minnesota	34.11096445
6057 Nevada	California	34.10367517
51131 Northampton	Virginia	34.08606732
51115 Mathews	Virginia	34.08316292
27029 Clearwater	Minnesota	34.05221339
33005 Cheshire	New Hampshire	33.99003830
27163 Washington	Minnesota	33.95048630
48237 Jack	Texas	33.92513853
20161 Riley	Kansas	33.91992185
19119 Lyon	Iowa	33.86673440
48451 Tom Green	Texas	33.84409717

Counties\_Cities

29095 Jackson	Missouri	33.84230059
20045 Douglas	Kansas	33.76264040
54065 Morgan	West Virginia	33.73250126
18075 Jay	Indiana	33.71219418
51125 Nelson	Virginia	33.70180642
54053 Mason	West Virginia	33.68515607
21055 Crittenden	Kentucky	33.65114975
5077 Lee	Arkansas	33.38898164
13187 Lumpkin	Georgia	33.37884995
13291 Union	Georgia	33.33194450
1099 Monroe	Alabama	33.22732235
19143 Osceola	Iowa	33.11258278
32023 Nye	Nevada	33.07899263
48089 Colorado	Texas	32.99241175
28039 George	Mississippi	32.98969072
37067 Forsyth	North Carolina	32.97291736
51133 Northumberland	Virginia	32.92994155
54047 McDowell	West Virginia	32.92542391
26027 Cass	Michigan	32.91193154
37145 Person	North Carolina	32.90556104
16047 Gooding	Idaho	32.90339563
18037 Dubois	Indiana	32.89087278
12041 Gilchrist	Florida	32.86590710
30023 Deer Lodge	Montana	32.85510897
19033 Cerro Gordo	Iowa	32.82763149
6061 Placer	California	32.81198731
5043 Drew	Arkansas	32.73679616
31053 Dodge	Nebraska	32.61667256
40131 Rogers	Oklahoma	32.61436772
55029 Door	Wisconsin	32.59688519
20123 Mitchell	Kansas	32.52032520
48189 Hale	Texas	32.51551877
38011 Bowman	North Dakota	32.50975293
28149 Warren	Mississippi	32.48440748
42087 Mifflin	Pennsylvania	32.45207910

Counties\_Cities

29163 Pike	Missouri	32.42542153
51135 Nottoway	Virginia	32.42542153
27157 Wabasha	Minnesota	32.34003234
8093 Park	Colorado	32.33455486
29175 Randolph	Missouri	32.30626338
48349 Navarro	Texas	32.28084334
13055 Chattooga	Georgia	32.27107705
31035 Clay	Nebraska	32.18538783
36031 Essex	New York	32.17158177
20175 Seward	Kansas	32.13957759
19157 Poweshiek	Iowa	32.08727739
55117 Sheboygan	Wisconsin	32.04684035
47105 Loudon	Tennessee	32.04282429
6097 Sonoma	California	32.00371243
29179 Reynolds	Missouri	31.97953310
48371 Pecos	Texas	31.90199707
42117 Tioga	Pennsylvania	31.89166646
48331 Milam	Texas	31.83319406
19123 Mahaska	Iowa	31.81818182
39107 Mercer	Ohio	31.73905613
32033 White Pine	Nevada	31.66226913
37031 Carteret	North Carolina	31.64374892
51009 Amherst	Virginia	31.57961220
17135 Montgomery	Illinois	31.46743121
28145 Union	Mississippi	31.46193106
38055 McLean	North Dakota	31.44324494
39039 Defiance	Ohio	31.44242107
30093 Silver Bow	Montana	31.43485840
35028 Los Alamos	New Mexico	31.41196796
6095 Solano	California	31.34726047
19181 Warren	Iowa	31.33813851
42015 Bradford	Pennsylvania	31.23304785
48401 Rusk	Texas	31.22130395
17079 Jasper	Illinois	31.21423369
37153 Richmond	North Carolina	31.18943124



Counties\_Cities

55017 Chippewa	Wisconsin	31.18422078
2198 Prince of Wales-	Alaska	31.14294612
38031 Foster	North Dakota	31.09452736
48027 Bell	Texas	30.92998015
47011 Bradley	Tennessee	30.92001087
37117 Martin	North Carolina	30.87645009
13049 Charlton	Georgia	30.84515731
29169 Pulaski	Missouri	30.76094898
48259 Kendall	Texas	30.67417454
27173 Yellow Medicine	Minnesota	30.62787136
48143 Erath	Texas	30.62714979
29177 Ray	Missouri	30.59039462
48187 Guadalupe	Texas	30.54479700
55011 Buffalo	Wisconsin	30.47619048
13119 Franklin	Georgia	30.40437823
39157 Tuscarawas	Ohio	30.37667072
38029 Emmons	North Dakota	30.34901366
18177 Wayne	Indiana	30.33244358
47013 Campbell	Tennessee	30.31604477
39063 Hancock	Ohio	30.29105755
47065 Hamilton	Tennessee	30.19605475
23013 Knox	Maine	30.17273893
17053 Ford	Illinois	30.15681544
37049 Craven	North Carolina	30.12282338
23007 Franklin	Maine	30.10335485
54011 Cabell	West Virginia	30.03518407
21057 Cumberland	Kentucky	30.03453972
54027 Hampshire	West Virginia	29.98243886
49015 Emery	Utah	29.95805872
5113 Polk	Arkansas	29.92667963
41071 Yamhill	Oregon	29.90598307
17007 Boone	Illinois	29.86356086
18015 Carroll	Indiana	29.81070204
27123 Ramsey	Minnesota	29.80680104
13313 Whitfield	Georgia	29.78993292

Counties\_Cities

37013 Beaufort	North Carolina	29.73725015
50019 Orleans	Vermont	29.73203999
12083 Marion	Florida	29.72412126
50005 Caledonia	Vermont	29.70100983
6099 Stanislaus	California	29.64633559
40121 Pittsburg	Oklahoma	29.62827905
47089 Jefferson	Tennessee	29.62304673
47139 Polk	Tennessee	29.58930051
53037 Kittitas	Washington	29.55831433
38101 Ward	North Dakota	29.52290978
47161 Stewart	Tennessee	29.49634983
39123 Ottawa	Ohio	29.43412887
17137 Morgan	Illinois	29.43254062
26015 Barry	Michigan	29.43244436
1009 Blount	Alabama	29.39142462
35005 Chaves	New Mexico	29.37129960
37197 Yadkin	North Carolina	29.29973630
51033 Caroline	Virginia	29.24736774
5111 Poinsett	Arkansas	29.19829816
29151 Osage	Missouri	29.16727432
49005 Cache	Utah	29.11826738
15007 Kauai	Hawaii	29.11288869
30035 Glacier	Montana	29.09725758
27043 Faribault	Minnesota	29.07399331
48309 McLennan	Texas	29.06440121
21183 Ohio	Kentucky	29.06131938
31185 York	Nebraska	29.04443799
48049 Brown	Texas	29.00537918
53045 Mason	Washington	29.00453387
18153 Sullivan	Indiana	28.99951667
12009 Brevard	Florida	28.98555581
5095 Monroe	Arkansas	28.98550725
48091 Comal	Texas	28.98101407
47023 Chester	Tennessee	28.94188470
16067 Minidoka	Idaho	28.81152461

Counties\_Cities

23001 Androscoggin	Maine	28.78927182
22023 Cameron	Louisiana	28.70264064
48077 Clay	Texas	28.69166029
22115 Vernon	Louisiana	28.65329513
41017 Deschutes	Oregon	28.64643013
40081 Lincoln	Oklahoma	28.63688431
53067 Thurston	Washington	28.62938562
17203 Woodford	Illinois	28.59891324
21185 Oldham	Kentucky	28.58432376
40133 Seminole	Oklahoma	28.48075515
13031 Bulloch	Georgia	28.46201615
4025 Yavapai	Arizona	28.44913424
49021 Iron	Utah	28.42254856
17127 Massac	Illinois	28.40909091
51097 King and Queen	Virginia	28.40102244
39087 Lawrence	Ohio	28.39675275
48135 Ector	Texas	28.37334386
21173 Montgomery	Kentucky	28.36577669
21179 Nelson	Kentucky	28.35270768
46065 Hughes	South Dakota	28.32861190
31181 Webster	Nebraska	28.30455703
37081 Guilford	North Carolina	28.29463901
38035 Grand Forks	North Dakota	28.26056239
55055 Jefferson	Wisconsin	28.19250784
56005 Campbell	Wyoming	28.17511920
31155 Saunders	Nebraska	28.16504718
38099 Walsh	North Dakota	28.12412112
26067 Ionia	Michigan	28.03301666
19081 Hancock	Iowa	28.00597461
5125 Saline	Arkansas	28.00174599
21171 Monroe	Kentucky	27.99029670
19077 Guthrie	Iowa	27.98507463
21123 Larue	Kentucky	27.95834207
35003 Catron	New Mexico	27.94857462
27015 Brown	Minnesota	27.87622954

Counties\_Cities

16055 Kootenai	Idaho	27.86291446
51119 Middlesex	Virginia	27.85773981
47129 Morgan	Tennessee	27.80481023
48111 Dallam	Texas	27.77777778
47069 Hardeman	Tennessee	27.75574941
20183 Smith	Kansas	27.75464890
6047 Merced	California	27.66000036
20061 Geary	Kansas	27.61244401
30083 Richland	Montana	27.49014936
35061 Valencia	New Mexico	27.46677828
29077 Greene	Missouri	27.40448680
37167 Stanly	North Carolina	27.38622634
48275 Knox	Texas	27.37476047
49053 Washington	Utah	27.37332557
2122 Kenai Peninsula	Alaska	27.33500760
21221 Trigg	Kentucky	27.31680667
49003 Box Elder	Utah	27.29754322
39141 Ross	Ohio	27.29718839
47163 Sullivan	Tennessee	27.27249664
6055 Napa	California	27.25636042
45077 Pickens	South Carolina	27.21371571
41003 Benton	Oregon	27.14411353
48455 Trinity	Texas	27.13704206
8089 Otero	Colorado	27.12673611
37129 New Hanover	North Carolina	27.12313905
46067 Hutchinson	South Dakota	27.10027100
37051 Cumberland	North Carolina	27.08151536
48239 Jackson	Texas	26.89256421
45047 Greenwood	South Carolina	26.85854031
51005 Alleghany	Virginia	26.82763246
32005 Douglas	Nevada	26.82237399
37107 Lenoir	North Carolina	26.79719880
46025 Clark	South Dakota	26.74511902
41009 Columbia	Oregon	26.72928957
47117 Marshall	Tennessee	26.71971024

Counties\_Cities

37163 Sampson	North Carolina	26.71863704
56007 Carbon	Wyoming	26.71832209
51067 Franklin	Virginia	26.69276626
39053 Gallia	Ohio	26.68534641
37121 Mitchell	North Carolina	26.66666667
39125 Paulding	Ohio	26.65245203
48291 Liberty	Texas	26.64411570
42061 Huntingdon	Pennsylvania	26.56748140
53003 Asotin	Washington	26.53693056
51820 Waynesboro	Virginia	26.51582111
26053 Gogebic	Michigan	26.49708532
36049 Lewis	New York	26.46803040
47131 Obion	Tennessee	26.43142697
42081 Lycoming	Pennsylvania	26.39358108
47103 Lincoln	Tennessee	26.37981065
20087 Jefferson	Kansas	26.35046113
55057 Juneau	Wisconsin	26.29898185
27035 Crow Wing	Minnesota	26.19858528
40093 Major	Oklahoma	26.16431188
40123 Pontotoc	Oklahoma	26.14584150
48211 Hemphill	Texas	26.14379085
38071 Ramsey	North Dakota	26.13012804
54107 Wood	West Virginia	26.12733513
37105 Lee	North Carolina	26.03658140
55019 Clark	Wisconsin	25.92987410
31121 Merrick	Nebraska	25.86318376
37165 Scotland	North Carolina	25.85463947
36033 Franklin	New York	25.84852763
18165 Vermillion	Indiana	25.84146263
38081 Sargent	North Dakota	25.83979328
37001 Alamance	North Carolina	25.83575669
4023 Santa Cruz	Arizona	25.80034830
45067 Marion	South Carolina	25.77402623
8049 Grand	Colorado	25.76489533
16077 Power	Idaho	25.74665294

Counties\_Cities

56023 Lincoln	Wyoming	25.72810538
23025 Somerset	Maine	25.69576218
48257 Kaufman	Texas	25.65657508
17023 Clark	Illinois	25.64760195
35039 Rio Arriba	New Mexico	25.63708147
47039 Decatur	Tennessee	25.62788314
39059 Guernsey	Ohio	25.62656963
46127 Union	South Dakota	25.60983418
17167 Sangamon	Illinois	25.59534779
37019 Brunswick	North Carolina	25.59527292
46011 Brookings	South Dakota	25.54495913
48325 Medina	Texas	25.52974215
48337 Montague	Texas	25.51541131
51105 Lee	Virginia	25.48744743
26139 Ottawa	Michigan	25.47384800
19065 Fayette	Iowa	25.43234995
51079 Greene	Virginia	25.27933667
26107 Mecosta	Michigan	25.26122402
30063 Missoula	Montana	25.25443847
29165 Platte	Missouri	25.24639511
6019 Fresno	California	25.24135157
13047 Catoosa	Georgia	25.21506971
40051 Grady	Oklahoma	25.20206657
53059 Skamania	Washington	25.15934250
26041 Delta	Michigan	25.09970159
20139 Osage	Kansas	25.09252870
51139 Page	Virginia	25.06998705
21007 Ballard	Kentucky	25.06579772
48215 Hidalgo	Texas	25.05950188
27125 Red Lake	Minnesota	25.00625156
19191 Winneshiek	Iowa	24.96380249
31153 Sarpy	Nebraska	24.93779105
29021 Buchanan	Missouri	24.83882987
21229 Washington	Kentucky	24.82621648
35013 Dona Ana	New Mexico	24.82507516

Counties\_Cities

35013 Dona Ana	New Mexico	24.82507516
51111 Lunenburg	Virginia	24.82210822
29135 Moniteau	Missouri	24.81235655
6101 Sutter	California	24.79159565
48221 Hood	Texas	24.77823480
5117 Prairie	Arkansas	24.77086946
47079 Henry	Tennessee	24.72340689
47005 Benton	Tennessee	24.71576866
48185 Grimes	Texas	24.68265162
48297 Live Oak	Texas	24.65888542
29017 Bollinger	Missouri	24.65280631
53013 Columbia	Washington	24.63661000
51053 Dinwiddie	Virginia	24.53643661
54045 Logan	West Virginia	24.53460913
55061 Kewaunee	Wisconsin	24.53024579
1045 Dale	Alabama	24.51180652
1053 Escambia	Alabama	24.49112877
27147 Steele	Minnesota	24.45452816
21231 Wayne	Kentucky	24.42837600
48465 Val Verde	Texas	24.38627865
47121 Meigs	Tennessee	24.37835202
48407 San Jacinto	Texas	24.37410773
55045 Green	Wisconsin	24.37109047
51197 Wythe	Virginia	24.34443903
1057 Fayette	Alabama	24.34126453
48343 Morris	Texas	24.31315342
40135 Sequoyah	Oklahoma	24.28422254
1079 Lawrence	Alabama	24.27405407
48363 Palo Pinto	Texas	24.24242424
21011 Bath	Kentucky	24.22676250
48449 Titus	Texas	24.21820604
27037 Dakota	Minnesota	24.21119686
54001 Barbour	West Virginia	24.19110977
36123 Yates	New York	24.15361700
40039 Custer	Oklahoma	24.10800386

Counties\_Cities

13003 Atkinson	Georgia	24.10509823
53075 Whitman	Washington	24.10074110
42105 Potter	Pennsylvania	24.06449284
54029 Hancock	West Virginia	24.05994363
17005 Bond	Illinois	24.05291642
40065 Jackson	Oklahoma	24.04906008
46031 Corson	South Dakota	24.00960384
24001 Allegany	Maryland	23.95209581
37035 Catawba	North Carolina	23.95179386
18085 Kosciusko	Indiana	23.94636015
20185 Stafford	Kansas	23.93489708
5029 Conway	Arkansas	23.93375138
39077 Huron	Ohio	23.92998769
20169 Saline	Kansas	23.89661955
53041 Lewis	Washington	23.86814733
53015 Cowlitz	Washington	23.85605623
51015 Augusta	Virginia	23.85464569
39025 Clermont	Ohio	23.84822793
18157 Tippecanoe	Indiana	23.82827069
23019 Penobscot	Maine	23.82591200
1077 Lauderdale	Alabama	23.81287411
17081 Jefferson	Illinois	23.79693284
31107 Knox	Nebraska	23.75579047
29063 DeKalb	Missouri	23.75296912
51071 Giles	Virginia	23.74732843
5059 Hot Spring	Arkansas	23.73816801
54091 Taylor	West Virginia	23.72197841
4012 La Paz	Arizona	23.69892881
45011 Barnwell	South Carolina	23.68321334
26051 Gladwin	Michigan	23.68078304
12077 Liberty	Florida	23.64904813
16003 Adams	Idaho	23.52941176
18129 Posey	Indiana	23.49256069
48095 Concho	Texas	23.38634238
13023 Bleckley	Georgia	23.36812588



Counties\_Cities

48319 Mason	Texas	23.36448598
30049 Lewis and Clark	Montana	23.28966521
48489 Willacy	Texas	23.23960028
56037 Sweetwater	Wyoming	23.22826415
37027 Caldwell	North Carolina	23.16254008
46039 Deuel	South Dakota	23.05741296
26089 Leelanau	Michigan	22.97371807
6053 Monterey	California	22.95715735
38085 Sioux	North Dakota	22.94630564
29083 Henry	Missouri	22.94419971
54079 Putnam	West Virginia	22.93497054
40075 Kiowa	Oklahoma	22.91213197
48355 Nueces	Texas	22.91140463
45033 Dillon	South Carolina	22.87656459
8077 Mesa	Colorado	22.84490918
29125 Maries	Missouri	22.80761774
48231 Hunt	Texas	22.79958132
8081 Moffat	Colorado	22.74795268
5007 Benton	Arkansas	22.74327973
54051 Marshall	West Virginia	22.73834660
21151 Madison	Kentucky	22.73514637
29053 Cooper	Missouri	22.72339942
13123 Gilmer	Georgia	22.71547248
47133 Overton	Tennessee	22.65724125
21093 Hardin	Kentucky	22.65395629
38105 Williams	North Dakota	22.63083451
23017 Oxford	Maine	22.56239370
47155 Sevier	Tennessee	22.47374658
26063 Huron	Michigan	22.46037348
20155 Reno	Kansas	22.45677072
56015 Goshen	Wyoming	22.42822967
22107 Tensas	Louisiana	22.41147468
29181 Ripley	Missouri	22.38638908
29097 Jasper	Missouri	22.38137869
18169 Wabash	Indiana	22.37851662

Counties\_Cities

31039 Cuming	Nebraska	22.37136465
20007 Barber	Kansas	22.36135957
48463 Uvalde	Texas	22.34969828
54057 Mineral	West Virginia	22.27171492
42023 Cameron	Pennsylvania	22.26179875
39127 Perry	Ohio	22.20187051
5107 Phillips	Arkansas	22.18647734
48093 Comanche	Texas	22.16639574
17125 Mason	Illinois	22.11573903
39143 Sandusky	Ohio	22.10921954
28041 Greene	Mississippi	22.08155454
51770 Roanoke City	Virginia	22.01761409
48217 Hill	Texas	22.00583155
37169 Stokes	North Carolina	21.99397365
48373 Polk	Texas	21.98636845
56017 Hot Springs	Wyoming	21.95389682
17099 LaSalle	Illinois	21.93182857
41059 Umatilla	Oregon	21.93095619
48493 Wilson	Texas	21.90187958
48491 Williamson	Texas	21.88033223
29043 Christian	Missouri	21.84334870
48459 Upshur	Texas	21.81289384
19101 Jefferson	Iowa	21.76160165
13209 Montgomery	Georgia	21.75568367
41033 Josephine	Oregon	21.74087169
55081 Monroe	Wisconsin	21.71505505
1041 Crenshaw	Alabama	21.70138889
19141 O'Brien	Iowa	21.67630058
21073 Franklin	Kentucky	21.64715143
47085 Humphreys	Tennessee	21.63799632
55027 Dodge	Wisconsin	21.62851321
47031 Coffee	Tennessee	21.54398564
27137 St. Louis	Minnesota	21.52647757
30065 Musselshell	Montana	21.50075253
31033 Cheyenne	Nebraska	21.48227712

Counties\_Cities

27003 Anoka	Minnesota	21.48027348
4015 Mohave	Arizona	21.47458840
55078 Menominee	Wisconsin	21.46844139
39043 Erie	Ohio	21.44340950
17189 Washington	Illinois	21.43622722
26133 Osceola	Michigan	21.42153292
41029 Jackson	Oregon	21.40605928
40089 McCurtain	Oklahoma	21.40476409
26005 Allegan	Michigan	21.30796833
29185 St. Clair	Missouri	21.28791911
6063 Plumas	California	21.27206977
17033 Crawford	Illinois	21.26867656
27133 Rock	Minnesota	21.24495432
19039 Clarke	Iowa	21.22466306
17011 Bureau	Illinois	21.21662171
55107 Rusk	Wisconsin	21.20590938
5103 Ouachita	Arkansas	21.18105566
55063 La Crosse	Wisconsin	21.14522541
48505 Zapata	Texas	21.14164905
4011 Greenlee	Arizona	21.09037225
12005 Bay	Florida	21.04842757
55049 Iowa	Wisconsin	21.03403307
32007 Elko County	Nevada	20.96835684
32007 Elko County	Nevada	20.96835684
18123 Perry	Indiana	20.94021568
6039 Madera	California	20.92952458
26165 Wexford	Michigan	20.91675133
39121 Noble	Ohio	20.90009753
45059 Laurens	South Carolina	20.89739380
29055 Crawford	Missouri	20.87072672
17013 Calhoun	Illinois	20.82465639
18181 White	Indiana	20.71851821
29047 Clay	Missouri	20.70099243
42035 Clinton	Pennsylvania	20.68038466
21191 Pendleton	Kentucky	20.64835846

Counties\_Cities

20149 Pottawatomie	Kansas	20.59562549
19097 Jackson	Iowa	20.58460272
12059 Holmes	Florida	20.53704369
27129 Renville	Minnesota	20.53107035
51083 Halifax	Virginia	20.51582649
19193 Woodbury	Iowa	20.48001248
27103 Nicollet	Minnesota	20.45587376
40023 Choctaw	Oklahoma	20.45268612
20171 Scott	Kansas	20.42066571
15001 Hawaii	Hawaii	20.39973530
27115 Pine	Minnesota	20.35071058
51019 Bedford	Virginia	20.31823435
48329 Midland	Texas	20.28068468
35009 Curry	New Mexico	20.22776463
47153 Sequatchie	Tennessee	20.16671148
13305 Wayne	Georgia	20.12882448
17177 Stephenson	Illinois	20.11038366
12133 Washington	Florida	20.09646302
55035 Eau Claire	Wisconsin	20.08915759
1033 Colbert	Alabama	20.08692159
19167 Sioux	Iowa	20.05213555
27011 Big Stone	Minnesota	20.04409701
51031 Campbell	Virginia	20.00982300
8125 Yuma	Colorado	19.96007984
55007 Bayfield	Wisconsin	19.94415636
55033 Dunn	Wisconsin	19.94194678
39147 Seneca	Ohio	19.92500951
48067 Cass	Texas	19.92098011
48285 Lavaca	Texas	19.89060169
19179 Wapello	Iowa	19.88353927
21089 Greenup	Kentucky	19.84802087
37157 Rockingham	North Carolina	19.84783328
48251 Johnson	Texas	19.84115405
21017 Bourbon	Kentucky	19.81767737
6009 Calaveras	California	19.73597649

Counties\_Cities

40085 Love	Oklahoma	19.73554371
29089 Howard	Missouri	19.72970307
21131 Leslie	Kentucky	19.71803214
56041 Uinta	Wyoming	19.70540421
13267 Tattnall	Georgia	19.69201686
49017 Garfield	Utah	19.68503937
18147 Spencer	Indiana	19.67826044
19145 Page	Iowa	19.67342121
54103 Wetzel	West Virginia	19.64636542
47001 Anderson	Tennessee	19.61245783
21053 Clinton	Kentucky	19.59631589
46091 Marshall	South Dakota	19.56181534
19107 Keokuk	Iowa	19.55990220
48005 Angelina	Texas	19.51958848
48241 Jasper	Texas	19.51382694
27083 Lyon	Minnesota	19.50914979
31097 Johnson	Nebraska	19.47798987
24039 Somerset	Maryland	19.47419669
55077 Marquette	Wisconsin	19.43760529
47123 Monroe	Tennessee	19.41454365
5105 Perry	Arkansas	19.31993818
17131 Mercer	Illinois	19.22953657
32017 Lincoln	Nevada	19.22707172
6115 Yuba	California	19.22066606
48255 Karnes	Texas	19.16932907
13147 Hart	Georgia	19.15782214
20009 Barton	Kansas	19.14901766
26129 Ogemaw	Michigan	19.09125620
39159 Union	Ohio	19.01962479
19189 Winnebago	Iowa	19.01502187
21085 Grayson	Kentucky	18.99623874
38003 Barnes	North Dakota	18.97173212
28003 Alcorn	Mississippi	18.95734597
42111 Somerset	Pennsylvania	18.93119862
19131 Mitchell	Iowa	18.92326616

Counties\_Cities

39051 Fulton	Ohio	18.92326616
42039 Crawford	Pennsylvania	18.80958819
20147 Phillips	Kansas	18.80759827
40007 Beaver	Oklahoma	18.80052641
2290 Yukon-Koyukuk	Alaska	18.77229210
36013 Chautauqua	New York	18.75893981
5109 Pike	Arkansas	18.73887379
13295 Walker	Georgia	18.72928973
48119 Delta	Texas	18.69508319
42009 Bedford	Pennsylvania	18.68150116
41057 Tillamook	Oregon	18.66577071
13109 Evans	Georgia	18.65497621
21041 Carroll	Kentucky	18.62717705
21103 Henry	Kentucky	18.62659878
53043 Lincoln	Washington	18.62197393
5143 Washington	Arkansas	18.56845641
20005 Atchison	Kansas	18.52652381
17035 Cumberland	Illinois	18.50481125
13083 Dade	Georgia	18.48884506
38077 Richland	North Dakota	18.47404397
19121 Madison	Iowa	18.46267463
39057 Greene	Ohio	18.45293015
48457 Tyler	Texas	18.43657817
17175 Stark	Illinois	18.42638659
55023 Crawford	Wisconsin	18.41507581
5057 Hempstead	Arkansas	18.39841774
17173 Shelby	Illinois	18.39841774
26055 Grand Traverse	Michigan	18.36388580
6017 El Dorado	California	18.35555229
39015 Brown	Ohio	18.34778221
18045 Fountain	Indiana	18.34750168
51580 Covington	Virginia	18.31501832
48195 Hansford	Texas	18.30496064
17143 Peoria	Illinois	18.27030080
40069 Johnston	Oklahoma	18.26650836

Counties\_Cities

53009 Clallam	Washington	18.24413256
55125 Vilas	Wisconsin	18.23320266
37133 Onslow	North Carolina	18.21097414
16049 Idaho	Idaho	18.16750439
19009 Audubon	Iowa	18.16200509
41019 Douglas	Oregon	18.13516136
21125 Laurel	Kentucky	18.13117078
55139 Winnebago	Wisconsin	18.12653491
27087 Mahanomen	Minnesota	18.11922450
16085 Valley	Idaho	18.11430124
51161 Roanoke	Virginia	18.07107247
55065 Lafayette	Wisconsin	18.00180018
31141 Platte	Nebraska	17.98399425
31109 Lancaster	Nebraska	17.96565723
12029 Dixie	Florida	17.96407186
47183 Weakley	Tennessee	17.95600778
37005 Alleghany	North Carolina	17.91954126
22065 Madison	Louisiana	17.91954126
32019 Lyon	Nevada	17.91857798
37109 Lincoln	North Carolina	17.90617166
17199 Williamson	Illinois	17.89549034
48013 Atascosa	Texas	17.88908766
19057 Des Moines	Iowa	17.88543104
45073 Oconee	South Carolina	17.86306683
48467 Van Zandt	Texas	17.85108624
17181 Union	Illinois	17.81366902
6005 Amador	California	17.77416652
54077 Preston	West Virginia	17.73102042
17029 Coles	Illinois	17.68694114
21005 Anderson	Kentucky	17.64991396
39091 Logan	Ohio	17.63746197
37175 Transylvania	North Carolina	17.53616835
40003 Alfalfa	Oklahoma	17.37921446
48289 Leon	Texas	17.37116387
31031 Cherry	Nebraska	17.35809755

Counties\_Cities

47175 Van Buren	Tennessee	17.34605377
17123 Marshall	Illinois	17.34003815
29119 McDonald	Missouri	17.33252448
48107 Crosby	Texas	17.30403184
47057 Grainger	Tennessee	17.28235040
50017 Orange	Vermont	17.24197386
26057 Gratiot	Michigan	17.24180399
38049 McHenry	North Dakota	17.19394773
12075 Levy	Florida	17.16948737
51145 Powhatan	Virginia	17.12974066
48073 Cherokee	Texas	17.11286888
18115 Ohio	Indiana	17.11156742
48323 Maverick	Texas	17.09840130
41027 Hood River	Oregon	17.07358716
12037 Franklin	Florida	17.04158146
5027 Columbia	Arkansas	16.99451927
5093 Mississippi	Arkansas	16.97422343
31119 Madison	Nebraska	16.95298373
49047 Uintah	Utah	16.93097805
55085 Oneida	Wisconsin	16.91570341
37091 Hertford	North Carolina	16.90688533
1133 Winston	Alabama	16.90617075
18001 Adams	Indiana	16.83690650
26085 Lake	Michigan	16.83359987
17067 Hancock	Illinois	16.81237391
31167 Stanton	Nebraska	16.75041876
30073 Pondera	Montana	16.74480911
19037 Chickasaw	Iowa	16.71681712
8043 Fremont	Colorado	16.65937819
48503 Young	Texas	16.62510391
18069 Huntington	Indiana	16.55629139
47101 Lewis	Tennessee	16.54807215
55087 Outagamie	Wisconsin	16.54524591
30043 Jefferson	Montana	16.53302472
30047 Lake	Montana	16.52892562



Counties\_Cities

29205 Shelby	Missouri	16.52892562
20073 Greenwood	Kansas	16.51527663
35007 Colfax	New Mexico	16.51527663
42113 Sullivan	Pennsylvania	16.47175095
47049 Fentress	Tennessee	16.46813416
55093 Pierce	Wisconsin	16.44930090
48379 Rains	Texas	16.44872111
48133 Eastland	Texas	16.37375832
46057 Hamlin	South Dakota	16.36393389
8047 Gilpin	Colorado	16.33719980
40067 Jefferson	Oklahoma	16.33186347
39171 Williams	Ohio	16.30257581
17129 Menard	Illinois	16.27604167
39071 Highland	Ohio	16.25714153
26035 Clare	Michigan	16.25646194
53027 Grays Harbor	Washington	16.23793995
33019 Sullivan	New Hampshire	16.22473577
55031 Douglas	Wisconsin	16.20070357
39083 Knox	Ohio	16.15691597
19173 Taylor	Iowa	16.15247941
17087 Johnson	Illinois	16.05651895
27161 Waseca	Minnesota	16.05050559
50009 Essex	Vermont	16.00000000
26069 Iosco	Michigan	15.94832742
19149 Plymouth	Iowa	15.93943017
5063 Independence	Arkansas	15.92441212
30013 Cascade	Montana	15.92298176
26095 Luce	Michigan	15.91596371
17179 Tazewell	Illinois	15.86965722
31003 Antelope	Nebraska	15.78282828
8103 Rio Blanco	Colorado	15.78282828
47025 Claiborne	Tennessee	15.74505605
26141 Presque Isle	Michigan	15.70105197
51089 Henry	Virginia	15.70074382
21217 Taylor	Kentucky	15.65619007

Counties\_Cities

39023 Clark	Ohio	15.60352194
51640 Galax	Virginia	15.56904873
29015 Benton	Missouri	15.56178027
55043 Grant	Wisconsin	15.51770959
39021 Champaign	Ohio	15.48227280
53065 Stevens	Washington	15.46619532
29145 Newton	Missouri	15.44640099
27107 Norman	Minnesota	15.44401544
42049 Erie	Pennsylvania	15.43771434
31021 Burt	Nebraska	15.41307028
5147 Woodruff	Arkansas	15.40832049
27171 Wright	Minnesota	15.40165311
20037 Crawford	Kansas	15.37712397
21193 Perry	Kentucky	15.33036946
46079 Lake	South Dakota	15.31745424
47173 Union	Tennessee	15.23770825
48279 Lamb	Texas	15.19987840
16043 Fremont	Idaho	15.18833536
19015 Boone	Iowa	15.18257041
46035 Davison	South Dakota	15.15917130
37185 Warren	North Carolina	15.14616045
41061 Union	Oregon	15.11658667
41007 Clatsop	Oregon	15.08902525
29075 Gentry	Missouri	15.08750754
21135 Lewis	Kentucky	15.08636947
37021 Buncombe	North Carolina	15.05192916
49013 Duchesne	Utah	15.02704869
27073 Lac qui Parle	Minnesota	15.01952538
30003 Big Horn	Montana	14.99475184
20015 Butler	Kansas	14.97790759
19155 Pottawattamie	Iowa	14.96797922
18049 Fulton	Indiana	14.93131595
40083 Logan	Oklahoma	14.80197078
46047 Fall River	South Dakota	14.79727730
47185 White	Tennessee	14.75633600

Counties\_Cities

37009 Ashe	North Carolina	14.75524733
55001 Adams	Wisconsin	14.74346373
48053 Burnet	Texas	14.72382315
21027 Breckinridge	Kentucky	14.71453796
5065 IZARD	Arkansas	14.71345546
55115 Shawano	Wisconsin	14.70732425
13283 Treutlen	Georgia	14.68644441
29045 Clark	Missouri	14.61560947
20079 Harvey	Kansas	14.61560947
29217 Vernon	Missouri	14.61418550
48351 Newton	Texas	14.54968718
54031 Hardy	West Virginia	14.51905626
8055 Huerfano	Colorado	14.51589490
39111 Monroe	Ohio	14.50326323
20197 Wabaunsee	Kansas	14.49485433
17169 Schuyler	Illinois	14.47806573
2240 Southeast Fairbanks	Alaska	14.45504481
31127 Nemaha	Nebraska	14.37194596
54087 Roane	West Virginia	14.35544071
29213 Taney	Missouri	14.32356943
26123 Newaygo	Michigan	14.31727072
37189 Watauga	North Carolina	14.29975869
54071 Pendleton	West Virginia	14.29183936
6021 Glenn	California	14.26177488
22035 East Carroll	Louisiana	14.21060111
18179 Wells	Indiana	14.18137985
48181 Grayson	Texas	14.18005687
48147 Fannin	Texas	14.16992575
16029 Caribou	Idaho	14.16430595
19001 Adair	Iowa	14.15828968
48233 Hutchinson	Texas	14.15227852
48281 Lampasas	Texas	14.13161242
41063 Wallowa	Oregon	14.12229911
39073 Hocking	Ohio	14.09194997
48277 Lamar	Texas	14.07657658

Counties\_Cities

45021 Cherokee	South Carolina	14.01590806
31139 Pierce	Nebraska	14.00168020
47029 Cocke	Tennessee	13.97663107
12047 Hamilton	Florida	13.97624039
21181 Nicholas	Kentucky	13.95478649
2170 Matanuska-Susit	Alaska	13.93922498
41023 Grant	Oregon	13.93534002
20051 Ellis	Kansas	13.93242773
51169 Scott	Virginia	13.93145723
5039 Dallas	Arkansas	13.92369813
37171 Surry	North Carolina	13.89892700
6089 Shasta	California	13.88580315
18033 DeKalb	Indiana	13.88053486
54083 Randolph	West Virginia	13.87780592
48055 Caldwell	Texas	13.87379471
6011 Colusa	California	13.87154945
48299 Llano	Texas	13.85937356
21069 Fleming	Kentucky	13.85809313
17107 Logan	Illinois	13.82886776
21235 Whitley	Kentucky	13.79614812
8071 Las Animas	Colorado	13.79025029
51157 Rappahannock	Virginia	13.78929950
42057 Fulton	Pennsylvania	13.77125938
24023 Garrett	Maryland	13.71601001
39115 Morgan	Ohio	13.69487812
16019 Bonneville	Idaho	13.69229979
40141 Tillman	Oklahoma	13.60914535
29073 Gasconade	Missouri	13.60081605
17139 Moultrie	Illinois	13.58972617
16051 Jefferson	Idaho	13.58741805
27139 Scott	Minnesota	13.57027025
27021 Cass	Minnesota	13.55059453
54055 Mercer	West Virginia	13.52928244
27019 Carver	Minnesota	13.51990806
54009 Brooke	West Virginia	13.51168761

Counties\_Cities

29147 Nodaway	Missouri	13.45050215
19195 Worth	Iowa	13.41741581
12125 Union	Florida	13.38688086
19079 Hamilton	Iowa	13.37613697
48213 Henderson	Texas	13.36589752
54073 Pleasants	West Virginia	13.32090049
13161 Jeff Davis	Georgia	13.30760530
48499 Wood	Texas	13.29522037
55005 Barron	Wisconsin	13.28491719
19129 Mills	Iowa	13.27756755
5055 Greene	Arkansas	13.23772752
26113 Missaukee	Michigan	13.23363991
37033 Caswell	North Carolina	13.21702353
29117 Livingston	Missouri	13.20480655
29121 Macon	Missouri	13.19870653
51163 Rockbridge	Virginia	13.18565401
41015 Curry	Oregon	13.15039670
53019 Ferry	Washington	13.07360439
41045 Malheur	Oregon	13.01871440
20043 Doniphan	Kansas	13.01744337
27093 Meeker	Minnesota	12.96400328
48495 Winkler	Texas	12.95336788
56001 Albany	Wyoming	12.95303230
55003 Ashland	Wisconsin	12.82051282
5101 Newton	Arkansas	12.81229981
29225 Webster	Missouri	12.78478100
48389 Reeves	Texas	12.74291176
16065 Madison	Idaho	12.72135152
17101 Lawrence	Illinois	12.68633048
17165 Saline	Illinois	12.54915084
20133 Neosho	Kansas	12.53839885
27025 Chisago	Minnesota	12.51743500
20027 Clay	Kansas	12.50468926
54041 Lewis	West Virginia	12.48127808
12063 Jackson	Florida	12.42107442

Counties\_Cities

19041 Clay	Iowa	12.39618198
54097 Upshur	West Virginia	12.28752816
48335 Mitchell	Texas	12.27747084
55113 Sawyer	Wisconsin	12.12929832
35037 Quay	New Mexico	12.11680601
35015 Eddy	New Mexico	12.08981002
27101 Murray	Minnesota	12.08313195
47181 Wayne	Tennessee	12.07875347
54067 Nicholas	West Virginia	12.07632236
12093 Okeechobee	Florida	12.03746058
5099 Nevada	Arkansas	12.01056930
48409 San Patricio	Texas	11.95939784
18051 Gibson	Indiana	11.95743154
29059 Dallas	Missouri	11.93175039
20121 Miami	Kansas	11.87648456
48415 Scurry	Texas	11.85817621
39137 Putnam	Ohio	11.84132623
4003 Cochise	Arizona	11.83245247
26043 Dickinson	Michigan	11.81893393
51101 King William	Virginia	11.80707244
21223 Trimble	Kentucky	11.74398121
17187 Warren	Illinois	11.74260216
51155 Pulaski	Virginia	11.74191276
19055 Delaware	Iowa	11.71714805
42121 Venango	Pennsylvania	11.70366325
51775 Salem	Virginia	11.69909917
48287 Lee	Texas	11.66588894
41039 Lane	Oregon	11.59081270
30081 Ravalli	Montana	11.58158065
48395 Robertson	Texas	11.57139551
48367 Parker	Texas	11.56311655
5135 Sharp	Arkansas	11.51675688
40047 Garfield	Oklahoma	11.49179978
31025 Cass	Nebraska	11.46832830
27141 Sherburne	Minnesota	11.45403807

Counties\_Cities

12067 Lafayette	Florida	11.45213010
6093 Siskiyou	California	11.43536730
21091 Hancock	Kentucky	11.41813199
42033 Clearfield	Pennsylvania	11.33672595
21077 Gallatin	Kentucky	11.32246377
21009 Barren	Kentucky	11.31836291
26127 Oceana	Michigan	11.26760563
5001 Arkansas	Arkansas	11.25555743
47091 Johnson	Tennessee	11.24985938
19169 Story	Iowa	11.21247643
39005 Ashland	Ohio	11.16382919
55109 St. Croix	Wisconsin	11.14901777
19073 Greene	Iowa	11.13461753
31137 Phelps	Nebraska	11.11605158
21043 Carter	Kentucky	11.10946526
37053 Currituck	North Carolina	11.08156028
27117 Pipestone	Minnesota	11.05338786
12049 Hardee	Florida	11.01119471
29025 Caldwell	Missouri	10.97935881
19089 Howard	Iowa	10.88494612
48223 Hopkins	Texas	10.86661233
48427 Starr	Texas	10.84850833
39001 Adams	Ohio	10.82094936
21139 Livingston	Kentucky	10.82016879
26119 Montmorency	Michigan	10.79330815
27151 Swift	Minnesota	10.70090958
27007 Beltrami	Minnesota	10.67304203
20151 Pratt	Kansas	10.66325443
31179 Wayne	Nebraska	10.63490375
30001 Beaverhead	Montana	10.63377286
42021 Cambria	Pennsylvania	10.62779929
48429 Stephens	Texas	10.60108131
40013 Bryan	Oklahoma	10.59501610
55083 Oconto	Wisconsin	10.57361882
13183 Long	Georgia	10.52742394

Counties\_Cities

30095 Stillwater	Montana	10.48877701
17183 Vermilion	Illinois	10.41585293
55073 Marathon	Wisconsin	10.33759636
17055 Franklin	Illinois	10.33565024
48001 Anderson	Texas	10.33467110
26105 Mason	Michigan	10.30927835
28141 Tishomingo	Mississippi	10.28066207
49019 Grand	Utah	10.24170422
56035 Sublette	Wyoming	10.19056354
47055 Giles	Tennessee	10.16845745
51035 Carroll	Virginia	10.12282359
48253 Jones	Texas	10.09234496
27063 Jackson	Minnesota	10.08979921
19021 Buena Vista	Iowa	10.06339942
27059 Isanti	Minnesota	10.00850723
19137 Montgomery	Iowa	9.99700090
2180 Nome	Alaska	9.99200639
29091 Howell	Missouri	9.98103603
55015 Calumet	Wisconsin	9.96830080
31043 Dakota	Nebraska	9.95867151
55075 Marinette	Wisconsin	9.89266459
19069 Franklin	Iowa	9.87751877
49007 Carbon	Utah	9.86728502
16087 Washington	Idaho	9.84155103
29093 Iron	Missouri	9.82607841
42013 Blair	Pennsylvania	9.79655814
29173 Ralls	Missouri	9.79240110
51185 Tazewell	Virginia	9.79072329
47177 Warren	Tennessee	9.78521454
42083 McKean	Pennsylvania	9.76371802
46121 Todd	South Dakota	9.72478849
48127 Dimmit	Texas	9.70120295
5127 Scott	Arkansas	9.69086152
26001 Alcona	Michigan	9.65064659
48273 Kleberg	Texas	9.63731569



Counties\_Cities

5005 Baxter	Arkansas	9.61099498
48177 Gonzales	Texas	9.60338039
48165 Gaines	Texas	9.56892015
29149 Oregon	Missouri	9.48676596
21003 Allen	Kentucky	9.46880030
29209 Stone	Missouri	9.44911651
4027 Yuma	Arizona	9.42826972
47145 Roane	Tennessee	9.40910802
47107 McMinn	Tennessee	9.38350380
47063 Hamblen	Tennessee	9.29238489
48159 Franklin	Texas	9.28850084
31013 Box Butte	Nebraska	9.28332714
39119 Muskingum	Ohio	9.28257313
51103 Lancaster	Virginia	9.27385700
39079 Jackson	Ohio	9.26383399
37099 Jackson	North Carolina	9.23211854
40009 Beckham	Oklahoma	9.21276890
48025 Bee	Texas	9.20612514
5083 Logan	Arkansas	9.20090169
27105 Nobles	Minnesota	9.12242292
23009 Hancock	Maine	9.12225648
21087 Green	Kentucky	9.05059281
19125 Marion	Iowa	8.98015386
16017 Bonner	Idaho	8.94314396
48131 Duval	Texas	8.91901534
21159 Martin	Kentucky	8.83158174
17049 Effingham	Illinois	8.76987839
48019 Bandera	Texas	8.76270592
20191 Sumner	Kansas	8.69716472
17185 Wabash	Illinois	8.65875833
39105 Meigs	Ohio	8.65576041
54025 Greenbrier	West Virginia	8.62415914
5131 Sebastian	Arkansas	8.61036531
54023 Grant	West Virginia	8.60141063
6031 Kings	California	8.58845447

Counties\_Cities

21195 Pike	Kentucky	8.56135064
56003 Big Horn	Wyoming	8.41679993
48007 Aransas	Texas	8.40618695
35029 Luna	New Mexico	8.34620039
37155 Robeson	North Carolina	8.34401620
40107 Okfuskee	Oklahoma	8.26582906
55137 Waushara	Wisconsin	8.24300375
8099 Prowers	Colorado	8.22097994
29123 Madison	Missouri	8.20479160
27153 Todd	Minnesota	8.13603450
19075 Grundy	Iowa	8.12743823
41041 Lincoln	Oregon	8.09913339
19175 Union	Iowa	8.09126952
54081 Raleigh	West Virginia	8.08037277
18125 Pike	Indiana	8.05801773
46103 Pennington	South Dakota	8.05520500
37141 Pender	North Carolina	8.04349924
19007 Appanoose	Iowa	8.04052424
27071 Koochiching	Minnesota	8.03858521
21197 Powell	Kentucky	8.03729304
37003 Alexander	North Carolina	8.03148341
51790 Staunton	Virginia	8.02503812
18131 Pulaski	Indiana	8.01988933
5009 Boone	Arkansas	8.00426894
40079 Le Flore	Oklahoma	8.00320128
47081 Hickman	Tennessee	7.97989068
19197 Wright	Iowa	7.88022065
21025 Breathitt	Kentucky	7.85792865
54089 Summers	West Virginia	7.83699060
55135 Waupaca	Wisconsin	7.82350180
48487 Wilbarger	Texas	7.80031201
6033 Lake	California	7.76614582
47071 Hardin	Tennessee	7.75915580
19029 Cass	Iowa	7.73395205
17061 Greene	Illinois	7.66636001

Counties\_Cities

1061 Geneva	Alabama	7.60051684
17025 Clay	Illinois	7.54546140
20085 Jackson	Kansas	7.53012048
54063 Monroe	West Virginia	7.53012048
27131 Rice	Minnesota	7.51619741
21175 Morgan	Kentucky	7.49344324
51167 Russell	Virginia	7.47719456
16057 Latah	Idaho	7.47495889
55099 Price	Wisconsin	7.46435769
39069 Henry	Ohio	7.38388836
53051 Pend Oreille	Washington	7.35186002
48497 Wise	Texas	7.32010834
35047 San Miguel	New Mexico	7.24874053
40005 Atoka	Oklahoma	7.22647781
6015 Del Norte	California	7.18700589
47077 Henderson	Tennessee	7.18210220
48059 Callahan	Texas	7.14591968
54007 Braxton	West Virginia	7.09773582
5015 Carroll	Arkansas	7.08641888
39161 Van Wert	Ohio	7.07188572
29159 Pettis	Missouri	7.05185464
38079 Rolette	North Dakota	6.99251801
46102 Oglala Lakota	South Dakota	6.98860857
31151 Saline	Nebraska	6.96864111
21163 Meade	Kentucky	6.96500087
48313 Madison	Texas	6.93385106
6007 Butte	California	6.91873941
55095 Polk	Wisconsin	6.88104959
19023 Butler	Iowa	6.87805214
39075 Holmes	Ohio	6.83495853
27111 Otter Tail	Minnesota	6.80133306
5021 Clay	Arkansas	6.73536741
19109 Kossuth	Iowa	6.70780789
17109 McDonough	Illinois	6.67668169
27143 Sibley	Minnesota	6.65424541

Counties\_Cities

42047 Elk	Pennsylvania	6.62932149
21119 Knott	Kentucky	6.61113315
27135 Roseau	Minnesota	6.60066007
51143 Pittsylvania	Virginia	6.56286403
27127 Redwood	Minnesota	6.55780707
37087 Haywood	North Carolina	6.45463201
21127 Lawrence	Kentucky	6.42219511
17149 Pike	Illinois	6.40573954
23029 Washington	Maine	6.35122261
17159 Richland	Illinois	6.34397006
17039 De Witt	Illinois	6.34155622
33007 Coos	New Hampshire	6.33131786
51063 Floyd	Virginia	6.33111744
5033 Crawford	Arkansas	6.30855124
21045 Casey	Kentucky	6.29405841
31131 Otoe	Nebraska	6.25586487
12045 Gulf	Florida	6.18658748
30041 Hill	Montana	6.11733040
5087 Madison	Arkansas	6.06759299
51520 Bristol	Virginia	6.06722485
37017 Bladen	North Carolina	6.02591142
5089 Marion	Arkansas	5.98014592
40095 Marshall	Oklahoma	5.95025586
5067 Jackson	Arkansas	5.94848611
19083 Hardin	Iowa	5.92838511
19111 Lee	Iowa	5.87285274
37193 Wilkes	North Carolina	5.83456102
19059 Dickinson	Iowa	5.82988399
31159 Seward	Nebraska	5.77433884
48145 Falls	Texas	5.76867609
16005 Bannock	Idaho	5.73802474
48265 Kerr	Texas	5.72464459
21079 Garrard	Kentucky	5.69476082
29003 Andrew	Missouri	5.67955927
37113 Macon	North Carolina	5.66813093

Counties\_Cities

55097 Portage	Wisconsin	5.63840884
47171 Unicoi	Tennessee	5.63031361
5047 Franklin	Arkansas	5.61482313
27085 McLeod	Minnesota	5.57522371
29009 Barry	Missouri	5.57320403
4007 Gila	Arizona	5.56699883
26061 Houghton	Michigan	5.52196361
19187 Webster	Iowa	5.51313504
2050 Bethel	Alaska	5.48967940
51750 Radford	Virginia	5.45286003
27055 Houston	Minnesota	5.38271073
48035 Bosque	Texas	5.35016853
20041 Dickinson	Kansas	5.34273655
35041 Roosevelt	New Mexico	5.33532519
47019 Carter	Tennessee	5.32377420
39145 Scioto	Ohio	5.29787290
21099 Hart	Kentucky	5.28932614
55047 Green Lake	Wisconsin	5.28597103
4009 Graham	Arizona	5.25320445
35027 Lincoln	New Mexico	5.11352015
55071 Manitowoc	Wisconsin	5.05855275
48161 Freestone	Texas	5.04846527
40091 McIntosh	Oklahoma	5.04668181
48163 Frio	Texas	5.04642713
19027 Carroll	Iowa	4.96179418
40153 Woodward	Oklahoma	4.94510929
48097 Cooke	Texas	4.92926505
29141 Morgan	Missouri	4.91207388
48249 Jim Wells	Texas	4.89931899
54043 Lincoln	West Virginia	4.85460459
54109 Wyoming	West Virginia	4.81093043
38093 Stutsman	North Dakota	4.78080031
17145 Perry	Illinois	4.72277321
27067 Kandiyohi	Minnesota	4.66690001
54019 Fayette	West Virginia	4.64921661

Counties\_Cities

5149 Yell	Arkansas	4.64360344
12123 Taylor	Florida	4.62470518
42065 Jefferson	Pennsylvania	4.58284641
21133 Letcher	Kentucky	4.56641856
6045 Mendocino	California	4.56589731
39009 Athens	Ohio	4.55802364
54005 Boone	West Virginia	4.55560111
53049 Pacific	Washington	4.53802868
35035 Otero	New Mexico	4.49229571
21115 Johnson	Kentucky	4.46707764
27061 Itasca	Minnesota	4.43380332
27145 Stearns	Minnesota	4.39543879
26109 Menominee	Michigan	4.35104207
16011 Bingham	Idaho	4.32563371
54059 Mingo	West Virginia	4.20433046
41013 Crook	Oregon	4.18988562
41031 Jefferson	Oregon	4.13359788
21205 Rowan	Kentucky	4.06785177
21137 Lincoln	Kentucky	4.05778283
29221 Washington	Missouri	4.00914084
17095 Knox	Illinois	3.99106003
48171 Gillespie	Texas	3.73078645
6109 Tuolumne	California	3.66710061
39131 Pike	Ohio	3.56290305
46093 Meade	South Dakota	3.53431823
26007 Alpena	Michigan	3.52609309
56029 Park	Wyoming	3.41017597
55121 Trempealeau	Wisconsin	3.39650839
21121 Knox	Kentucky	3.19447994
27119 Polk	Minnesota	3.17168321
29167 Polk	Missouri	3.10549362
23003 Aroostook	Maine	2.98013738
27005 Becker	Minnesota	2.90942946
35025 Lea	New Mexico	2.87310914
17057 Fulton	Illinois	2.86993457

Counties\_Cities

20035 Cowley	Kansas	2.83945710
48227 Howard	Texas	2.74280699
55141 Wood	Wisconsin	2.73766340
27041 Douglas	Minnesota	2.63407439
42123 Warren	Pennsylvania	2.53177376
27009 Benton	Minnesota	2.46639536
29161 Phelps	Missouri	2.23553608
40019 Carter	Oklahoma	2.07567927
6103 Tehama	California	1.56455348
41011 Coos	Oregon	1.55306031
35023 Hidalgo	New Mexico	0.00000000
20003 Anderson	Kansas	0.00000000
51600 Fairfax City	Virginia	0.00000000
37173 Swain	North Carolina	0.00000000
26033 Chippewa	Michigan	0.00000000
31113 Logan	Nebraska	0.00000000
16061 Lewis	Idaho	0.00000000
26131 Ontonagon	Michigan	0.00000000
55091 Pepin	Wisconsin	0.00000000
29215 Texas	Missouri	0.00000000
37095 Hyde	North Carolina	0.00000000
49001 Beaver	Utah	0.00000000
47041 DeKalb	Tennessee	0.00000000
49057 Weber	Utah	0.00000000
22059 LaSalle	Louisiana	0.00000000
38057 Mercer	North Dakota	0.00000000
51683 Manassas	Virginia	0.00000000
13189 McDuffie	Georgia	0.00000000
21071 Floyd	Kentucky	0.00000000
48501 Yoakum	Texas	0.00000000
48301 Loving	Texas	0.00000000
49033 Rich	Utah	0.00000000
48155 Foard	Texas	0.00000000
49009 Daggett	Utah	0.00000000
40025 Cimarron	Oklahoma	0.00000000

Counties\_Cities

53023 Garfield	Washington	0.00000000
32029 Storey	Nevada	0.00000000
48083 Coleman	Texas	0.00000000
35011 De Baca	New Mexico	0.00000000
51057 Essex	Virginia	0.00000000
48421 Sherman	Texas	0.00000000
49055 Wayne	Utah	0.00000000
41069 Wheeler	Oregon	0.00000000
49041 Sevier	Utah	0.00000000
48443 Terrell	Texas	0.00000000
48137 Edwards	Texas	0.00000000
48243 Jeff Davis	Texas	0.00000000
48327 Menard	Texas	0.00000000
36085 Richmond	New York	0.00000000
48483 Wheeler	Texas	0.00000000
48207 Haskell	Texas	0.00000000
55129 Washburn	Wisconsin	0.00000000
48393 Roberts	Texas	0.00000000
46137 Ziebach	South Dakota	0.00000000
48353 Nolan	Texas	0.00000000
51091 Highland	Virginia	0.00000000
41037 Lake	Oregon	0.00000000
46063 Harding	South Dakota	0.00000000
39163 Vinton	Ohio	0.00000000
46021 Campbell	South Dakota	0.00000000
48101 Cottle	Texas	0.00000000
51017 Bath	Virginia	0.00000000
51690 Martinsville	Virginia	0.00000000
40029 Coal	Oklahoma	0.00000000
41021 Gilliam	Oregon	0.00000000
38047 Logan	North Dakota	0.00000000
48197 Hardeman	Texas	0.00000000
56031 Platte	Wyoming	0.00000000
37029 Camden	North Carolina	0.00000000
48047 Brooks	Texas	0.00000000



Counties\_Cities

47033	Crockett	Tennessee	0.00000000
41001	Baker	Oregon	0.00000000
48417	Shackelford	Texas	0.00000000
46007	Bennett	South Dakota	0.00000000
38067	Pembina	North Dakota	0.00000000
40099	Murray	Oklahoma	0.00000000
48435	Sutton	Texas	0.00000000
54075	Pocahontas	West Virginia	0.00000000
46033	Custer	South Dakota	0.00000000
32021	Mineral	Nevada	0.00000000
48229	Hudspeth	Texas	0.00000000
48399	Runnels	Texas	0.00000000
35051	Sierra	New Mexico	0.00000000
37011	Avery	North Carolina	0.00000000
48065	Carson	Texas	0.00000000
51021	Bland	Virginia	0.00000000
41025	Harney	Oregon	0.00000000
48283	La Salle	Texas	0.00000000
38097	Traill	North Dakota	0.00000000
37075	Graham	North Carolina	0.00000000
55041	Forest	Wisconsin	0.00000000
48425	Somervell	Texas	0.00000000
40011	Blaine	Oklahoma	0.00000000
48315	Marion	Texas	0.00000000
48357	Ochiltree	Texas	0.00000000
48387	Red River	Texas	0.00000000
40063	Hughes	Oklahoma	0.00000000
55013	Burnett	Wisconsin	0.00000000
51141	Patrick	Virginia	0.00000000
55123	Vernon	Wisconsin	0.00000000
47143	Rhea	Tennessee	0.00000000
36081	Queens	New York	0.00000000
36005	Bronx	New York	0.00000000
48009	Archer	Texas	0.00000000
48017	Bailey	Texas	0.00000000

Counties\_Cities

48023 Baylor	Texas	0.00000000
48033 Borden	Texas	0.00000000
48043 Brewster	Texas	0.00000000
48045 Briscoe	Texas	0.00000000
48075 Childress	Texas	0.00000000
48079 Cochran	Texas	0.00000000
48081 Coke	Texas	0.00000000
48087 Collingsworth	Texas	0.00000000
48105 Crockett	Texas	0.00000000
48109 Culberson	Texas	0.00000000
48151 Fisher	Texas	0.00000000
48169 Garza	Texas	0.00000000
48173 Glasscock	Texas	0.00000000
48191 Hall	Texas	0.00000000
2013 Aleutians East	Alaska	0.00000000
2016 Aleutians West	Alaska	0.00000000
2060 Bristol Bay	Alaska	0.00000000
2068 Denali	Alaska	0.00000000
2070 Dillingham	Alaska	0.00000000
2100 Haines	Alaska	0.00000000
2105 Hoonah-Angoon	Alaska	0.00000000
2150 Kodiak Island	Alaska	0.00000000
2158 Kusilvak	Alaska	0.00000000
2164 Lake and Penins	Alaska	0.00000000
2185 North Slope	Alaska	0.00000000
2188 Northwest Arctic	Alaska	0.00000000
2220 Sitka	Alaska	0.00000000
2230 Skagway	Alaska	0.00000000
2261 Valdez-Cordova	Alaska	0.00000000
2275 Wrangell	Alaska	0.00000000
2282 Yakutat	Alaska	0.00000000
5013 Calhoun	Arkansas	0.00000000
5049 Fulton	Arkansas	0.00000000
5081 Little River	Arkansas	0.00000000
5097 Montgomery	Arkansas	0.00000000

Counties\_Cities

6035 Lassen	California	0.00000000
6043 Mariposa	California	0.00000000
6049 Modoc	California	0.00000000
6091 Sierra	California	0.00000000
6105 Trinity	California	0.00000000
8011 Bent	Colorado	0.00000000
8017 Cheyenne	Colorado	0.00000000
8021 Conejos	Colorado	0.00000000
8033 Dolores	Colorado	0.00000000
8057 Jackson	Colorado	0.00000000
8061 Kiowa	Colorado	0.00000000
8111 San Juan	Colorado	0.00000000
8115 Sedgwick	Colorado	0.00000000
13125 Glascock	Georgia	0.00000000
13191 McIntosh	Georgia	0.00000000
13265 Taliaferro	Georgia	0.00000000
15005 Kalawao	Hawaii	0.00000000
19003 Adams	Iowa	0.00000000
19025 Calhoun	Iowa	0.00000000
19035 Cherokee	Iowa	0.00000000
19051 Davis	Iowa	0.00000000
19053 Decatur	Iowa	0.00000000
19063 Emmet	Iowa	0.00000000
19067 Floyd	Iowa	0.00000000
19071 Fremont	Iowa	0.00000000
19091 Humboldt	Iowa	0.00000000
19093 Ida	Iowa	0.00000000
19117 Lucas	Iowa	0.00000000
19135 Monroe	Iowa	0.00000000
19147 Palo Alto	Iowa	0.00000000
19151 Pocahontas	Iowa	0.00000000
19159 Ringgold	Iowa	0.00000000
19161 Sac	Iowa	0.00000000
19185 Wayne	Iowa	0.00000000
16007 Bear Lake	Idaho	0.00000000

Counties\_Cities

16009 Benewah	Idaho	0.00000000
16015 Boise	Idaho	0.00000000
16021 Boundary	Idaho	0.00000000
16023 Butte	Idaho	0.00000000
16033 Clark	Idaho	0.00000000
16035 Clearwater	Idaho	0.00000000
16041 Franklin	Idaho	0.00000000
16059 Lemhi	Idaho	0.00000000
16071 Oneida	Idaho	0.00000000
16079 Shoshone	Idaho	0.00000000
17003 Alexander	Illinois	0.00000000
17009 Brown	Illinois	0.00000000
17017 Cass	Illinois	0.00000000
17045 Edgar	Illinois	0.00000000
17047 Edwards	Illinois	0.00000000
17065 Hamilton	Illinois	0.00000000
17069 Hardin	Illinois	0.00000000
17071 Henderson	Illinois	0.00000000
17151 Pope	Illinois	0.00000000
17155 Putnam	Illinois	0.00000000
17171 Scott	Illinois	0.00000000
17191 Wayne	Illinois	0.00000000
17193 White	Illinois	0.00000000
20001 Allen	Kansas	0.00000000
20013 Brown	Kansas	0.00000000
20017 Chase	Kansas	0.00000000
20023 Cheyenne	Kansas	0.00000000
20025 Clark	Kansas	0.00000000
20033 Comanche	Kansas	0.00000000
20039 Decatur	Kansas	0.00000000
20047 Edwards	Kansas	0.00000000
20049 Elk	Kansas	0.00000000
20053 Ellsworth	Kansas	0.00000000
20065 Graham	Kansas	0.00000000
20067 Grant	Kansas	0.00000000

Counties\_Cities

20069 Gray	Kansas	0.00000000
20071 Greeley	Kansas	0.00000000
20077 Harper	Kansas	0.00000000
20081 Haskell	Kansas	0.00000000
20083 Hodgeman	Kansas	0.00000000
20093 Kearny	Kansas	0.00000000
20095 Kingman	Kansas	0.00000000
20097 Kiowa	Kansas	0.00000000
20101 Lane	Kansas	0.00000000
20105 Lincoln	Kansas	0.00000000
20109 Logan	Kansas	0.00000000
20117 Marshall	Kansas	0.00000000
20119 Meade	Kansas	0.00000000
20131 Nemaha	Kansas	0.00000000
20135 Ness	Kansas	0.00000000
20137 Norton	Kansas	0.00000000
20145 Pawnee	Kansas	0.00000000
20153 Rawlins	Kansas	0.00000000
20159 Rice	Kansas	0.00000000
20165 Rush	Kansas	0.00000000
20167 Russell	Kansas	0.00000000
20179 Sheridan	Kansas	0.00000000
20181 Sherman	Kansas	0.00000000
20193 Thomas	Kansas	0.00000000
20195 Trego	Kansas	0.00000000
20199 Wallace	Kansas	0.00000000
20201 Washington	Kansas	0.00000000
20203 Wichita	Kansas	0.00000000
20205 Wilson	Kansas	0.00000000
21013 Bell	Kentucky	0.00000000
21039 Carlisle	Kentucky	0.00000000
21051 Clay	Kentucky	0.00000000
21063 Elliott	Kentucky	0.00000000
21065 Estill	Kentucky	0.00000000
21075 Fulton	Kentucky	0.00000000

Counties\_Cities

21095 Harlan	Kentucky	0.00000000
21105 Hickman	Kentucky	0.00000000
21129 Lee	Kentucky	0.00000000
21153 Magoffin	Kentucky	0.00000000
21169 Metcalfe	Kentucky	0.00000000
21187 Owen	Kentucky	0.00000000
21201 Robertson	Kentucky	0.00000000
21237 Wolfe	Kentucky	0.00000000
25007 Dukes	Massachusetts	0.00000000
25019 Nantucket	Massachusetts	0.00000000
23021 Piscataquis	Maine	0.00000000
26003 Alger	Michigan	0.00000000
26013 Baraga	Michigan	0.00000000
26019 Benzie	Michigan	0.00000000
26071 Iron	Michigan	0.00000000
26083 Keweenaw	Michigan	0.00000000
27001 Aitkin	Minnesota	0.00000000
27023 Chippewa	Minnesota	0.00000000
27031 Cook	Minnesota	0.00000000
27051 Grant	Minnesota	0.00000000
27057 Hubbard	Minnesota	0.00000000
27065 Kanabec	Minnesota	0.00000000
27069 Kittson	Minnesota	0.00000000
27075 Lake	Minnesota	0.00000000
27077 Lake of the Woo	Minnesota	0.00000000
27089 Marshall	Minnesota	0.00000000
27095 Mille Lacs	Minnesota	0.00000000
27097 Morrison	Minnesota	0.00000000
27113 Pennington	Minnesota	0.00000000
27121 Pope	Minnesota	0.00000000
27149 Stevens	Minnesota	0.00000000
27159 Wadena	Minnesota	0.00000000
29007 Audrain	Missouri	0.00000000
29011 Barton	Missouri	0.00000000
29033 Carroll	Missouri	0.00000000

Counties\_Cities

29057 Dade	Missouri	0.00000000
29061 Daviess	Missouri	0.00000000
29065 Dent	Missouri	0.00000000
29067 Douglas	Missouri	0.00000000
29079 Grundy	Missouri	0.00000000
29085 Hickory	Missouri	0.00000000
29087 Holt	Missouri	0.00000000
29103 Knox	Missouri	0.00000000
29105 Laclede	Missouri	0.00000000
29109 Lawrence	Missouri	0.00000000
29111 Lewis	Missouri	0.00000000
29127 Marion	Missouri	0.00000000
29129 Mercer	Missouri	0.00000000
29131 Miller	Missouri	0.00000000
29133 Mississippi	Missouri	0.00000000
29137 Monroe	Missouri	0.00000000
29153 Ozark	Missouri	0.00000000
29171 Putnam	Missouri	0.00000000
29197 Schuyler	Missouri	0.00000000
29203 Shannon	Missouri	0.00000000
29211 Sullivan	Missouri	0.00000000
29223 Wayne	Missouri	0.00000000
28055 Issaquena	Mississippi	0.00000000
30005 Blaine	Montana	0.00000000
30011 Carter	Montana	0.00000000
30015 Chouteau	Montana	0.00000000
30017 Custer	Montana	0.00000000
30019 Daniels	Montana	0.00000000
30021 Dawson	Montana	0.00000000
30025 Fallon	Montana	0.00000000
30027 Fergus	Montana	0.00000000
30033 Garfield	Montana	0.00000000
30039 Granite	Montana	0.00000000
30045 Judith Basin	Montana	0.00000000
30055 McCone	Montana	0.00000000

Counties\_Cities

30061 Mineral	Montana	0.00000000
30069 Petroleum	Montana	0.00000000
30071 Phillips	Montana	0.00000000
30075 Powder River	Montana	0.00000000
30077 Powell	Montana	0.00000000
30079 Prairie	Montana	0.00000000
30087 Rosebud	Montana	0.00000000
30089 Sanders	Montana	0.00000000
30091 Sheridan	Montana	0.00000000
30097 Sweet Grass	Montana	0.00000000
30099 Teton	Montana	0.00000000
30103 Treasure	Montana	0.00000000
30105 Valley	Montana	0.00000000
30107 Wheatland	Montana	0.00000000
30109 Wibaux	Montana	0.00000000
37115 Madison	North Carolina	0.00000000
37199 Yancey	North Carolina	0.00000000
38001 Adams	North Dakota	0.00000000
38005 Benson	North Dakota	0.00000000
38007 Billings	North Dakota	0.00000000
38009 Bottineau	North Dakota	0.00000000
38019 Cavalier	North Dakota	0.00000000
38021 Dickey	North Dakota	0.00000000
38033 Golden Valley	North Dakota	0.00000000
38039 Griggs	North Dakota	0.00000000
38041 Hettinger	North Dakota	0.00000000
38043 Kidder	North Dakota	0.00000000
38045 LaMoure	North Dakota	0.00000000
38063 Nelson	North Dakota	0.00000000
38073 Ransom	North Dakota	0.00000000
38075 Renville	North Dakota	0.00000000
38083 Sheridan	North Dakota	0.00000000
38091 Steele	North Dakota	0.00000000
38095 Towner	North Dakota	0.00000000
38103 Wells	North Dakota	0.00000000



Counties\_Cities

31005 Arthur	Nebraska	0.00000000
31007 Banner	Nebraska	0.00000000
31009 Blaine	Nebraska	0.00000000
31011 Boone	Nebraska	0.00000000
31015 Boyd	Nebraska	0.00000000
31017 Brown	Nebraska	0.00000000
31023 Butler	Nebraska	0.00000000
31027 Cedar	Nebraska	0.00000000
31029 Chase	Nebraska	0.00000000
31045 Dawes	Nebraska	0.00000000
31049 Deuel	Nebraska	0.00000000
31051 Dixon	Nebraska	0.00000000
31057 Dundy	Nebraska	0.00000000
31059 Fillmore	Nebraska	0.00000000
31063 Frontier	Nebraska	0.00000000
31065 Furnas	Nebraska	0.00000000
31069 Garden	Nebraska	0.00000000
31071 Garfield	Nebraska	0.00000000
31075 Grant	Nebraska	0.00000000
31077 Greeley	Nebraska	0.00000000
31083 Harlan	Nebraska	0.00000000
31085 Hayes	Nebraska	0.00000000
31087 Hitchcock	Nebraska	0.00000000
31089 Holt	Nebraska	0.00000000
31091 Hooker	Nebraska	0.00000000
31093 Howard	Nebraska	0.00000000
31095 Jefferson	Nebraska	0.00000000
31101 Keith	Nebraska	0.00000000
31103 Keya Paha	Nebraska	0.00000000
31115 Loup	Nebraska	0.00000000
31117 McPherson	Nebraska	0.00000000
31123 Morrill	Nebraska	0.00000000
31125 Nance	Nebraska	0.00000000
31129 Nuckolls	Nebraska	0.00000000
31133 Pawnee	Nebraska	0.00000000

Counties\_Cities

31135 Perkins	Nebraska	0.00000000
31145 Red Willow	Nebraska	0.00000000
31147 Richardson	Nebraska	0.00000000
31149 Rock	Nebraska	0.00000000
31161 Sheridan	Nebraska	0.00000000
31163 Sherman	Nebraska	0.00000000
31165 Sioux	Nebraska	0.00000000
31169 Thayer	Nebraska	0.00000000
31171 Thomas	Nebraska	0.00000000
31173 Thurston	Nebraska	0.00000000
31175 Valley	Nebraska	0.00000000
31183 Wheeler	Nebraska	0.00000000
35019 Guadalupe	New Mexico	0.00000000
35021 Harding	New Mexico	0.00000000
35033 Mora	New Mexico	0.00000000
35059 Union	New Mexico	0.00000000
32001 Churchill	Nevada	0.00000000
32009 Esmeralda	Nevada	0.00000000
32011 Eureka	Nevada	0.00000000
32015 Lander	Nevada	0.00000000
32027 Pershing	Nevada	0.00000000
36047 Kings	New York	0.00000000
39067 Harrison	Ohio	0.00000000
40045 Ellis	Oklahoma	0.00000000
40057 Harmon	Oklahoma	0.00000000
40059 Harper	Oklahoma	0.00000000
40061 Haskell	Oklahoma	0.00000000
40127 Pushmataha	Oklahoma	0.00000000
40129 Roger Mills	Oklahoma	0.00000000
40149 Washita	Oklahoma	0.00000000
40151 Woods	Oklahoma	0.00000000
46015 Brule	South Dakota	0.00000000
46017 Buffalo	South Dakota	0.00000000
46019 Butte	South Dakota	0.00000000
46037 Day	South Dakota	0.00000000

Counties\_Cities

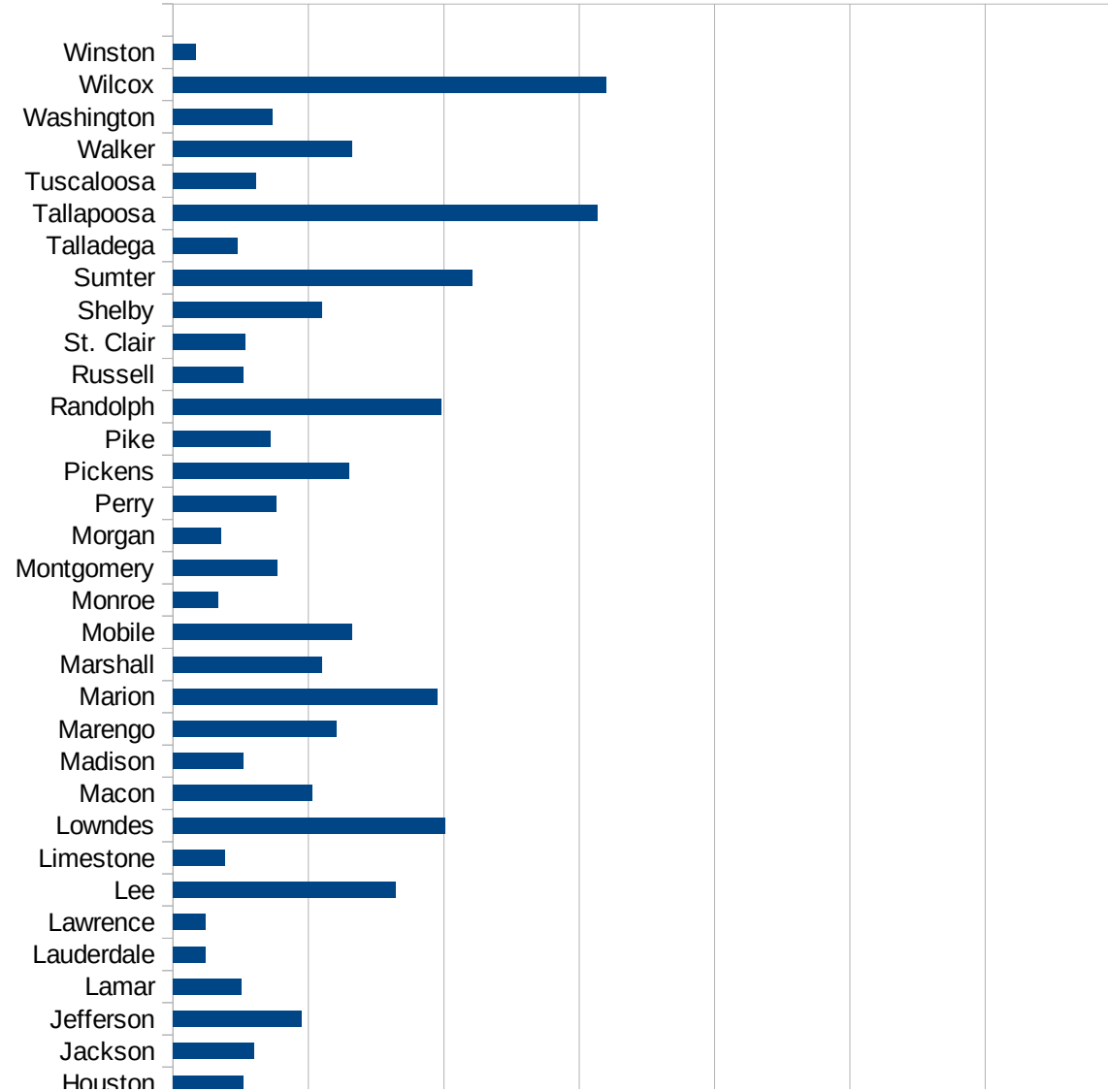
46041 Dewey	South Dakota	0.00000000
46043 Douglas	South Dakota	0.00000000
46045 Edmunds	South Dakota	0.00000000
46051 Grant	South Dakota	0.00000000
46053 Gregory	South Dakota	0.00000000
46055 Haakon	South Dakota	0.00000000
46059 Hand	South Dakota	0.00000000
46061 Hanson	South Dakota	0.00000000
46071 Jackson	South Dakota	0.00000000
46075 Jones	South Dakota	0.00000000
46077 Kingsbury	South Dakota	0.00000000
46089 McPherson	South Dakota	0.00000000
46095 Mellette	South Dakota	0.00000000
46101 Moody	South Dakota	0.00000000
46105 Perkins	South Dakota	0.00000000
46107 Potter	South Dakota	0.00000000
46117 Stanley	South Dakota	0.00000000
46123 Tripp	South Dakota	0.00000000
47067 Hancock	Tennessee	0.00000000
47127 Moore	Tennessee	0.00000000
47137 Pickett	Tennessee	0.00000000
48205 Hartley	Texas	0.00000000
48225 Houston	Texas	0.00000000
48235 Irion	Texas	0.00000000
48247 Jim Hogg	Texas	0.00000000
48261 Kenedy	Texas	0.00000000
48263 Kent	Texas	0.00000000
48267 Kimble	Texas	0.00000000
48269 King	Texas	0.00000000
48271 Kinney	Texas	0.00000000
48295 Lipscomb	Texas	0.00000000
48311 McMullen	Texas	0.00000000
48333 Mills	Texas	0.00000000
48369 Parmer	Texas	0.00000000
48377 Presidio	Texas	0.00000000

Counties\_Cities

48383 Reagan	Texas	0.00000000
48385 Real	Texas	0.00000000
48391 Refugio	Texas	0.00000000
48403 Sabine	Texas	0.00000000
48411 San Saba	Texas	0.00000000
48413 Schleicher	Texas	0.00000000
48431 Sterling	Texas	0.00000000
48433 Stonewall	Texas	0.00000000
48447 Throckmorton	Texas	0.00000000
48461 Upton	Texas	0.00000000
48475 Ward	Texas	0.00000000
48507 Zavala	Texas	0.00000000
49023 Juab	Utah	0.00000000
49027 Millard	Utah	0.00000000
49029 Morgan	Utah	0.00000000
49031 Piute	Utah	0.00000000
49039 Sanpete	Utah	0.00000000
51051 Dickenson	Virginia	0.00000000
51077 Grayson	Virginia	0.00000000
51610 Falls Church	Virginia	0.00000000
51720 Norton	Virginia	0.00000000
54013 Calhoun	West Virginia	0.00000000
54015 Clay	West Virginia	0.00000000
54017 Doddridge	West Virginia	0.00000000
54021 Gilmer	West Virginia	0.00000000
54085 Ritchie	West Virginia	0.00000000
54101 Webster	West Virginia	0.00000000
55067 Langlade	Wisconsin	0.00000000
55069 Lincoln	Wisconsin	0.00000000
55119 Taylor	Wisconsin	0.00000000
56045 Weston	Wyoming	0.00000000

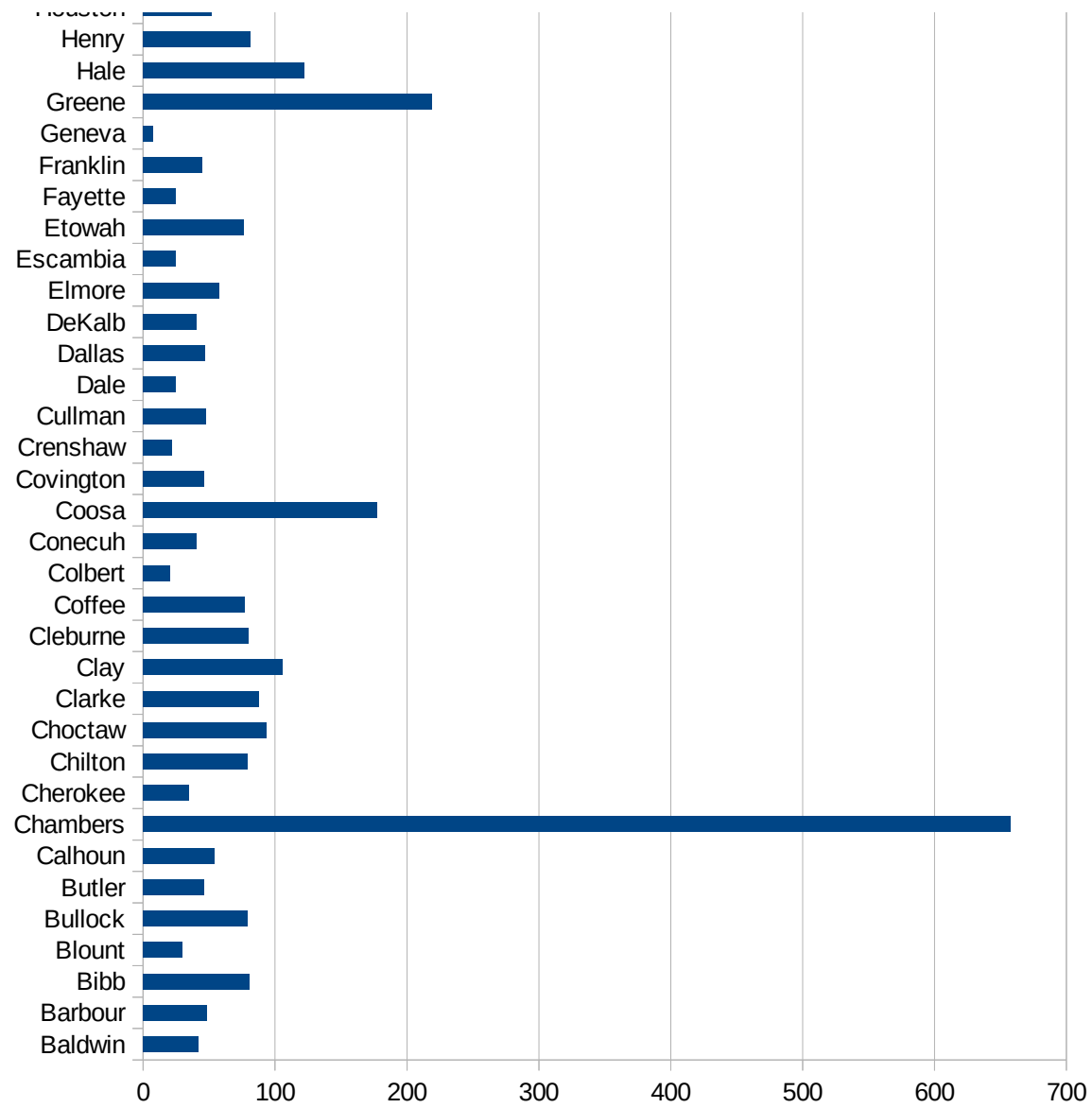
unty-breakdown-positive-cases

FIPS	County	Current Inf. P/C
1001	Autauga	43.16469128253
1003	Baldwin	41.73890708277
1005	Barbour	48.22957276637
1007	Bibb	80.35714285714
1009	Blount	29.39142461964
1011	Bullock	78.91102781614
1013	Butler	45.73170731707
1015	Calhoun	54.25413687794
1017	Chambers	657.4445931876
1019	Cherokee	34.57283343577
1021	Chilton	79.26981179082
1023	Choctaw	93.45066583599
1025	Clarke	87.79264214047
1027	Clay	105.461393597
1029	Cleburne	80.06939347434
1031	Coffee	77.0579282976
1033	Colbert	20.08692158796
1035	Conecuh	40.72656186365
1037	Coosa	177.3215118992
1039	Covington	45.96333747905
1041	Crenshaw	21.70138888889
1043	Cullman	47.93748951367
1045	Dale	24.51180652014
1047	Dallas	46.98512137823
1049	DeKalb	40.62478111648
1051	Elmore	57.3961678899
1053	Escambia	24.49112876891
1055	Etowah	76.09681856762
1057	Fayette	24.34126452869
1059	Franklin	44.63858686988
1061	Geneva	7.600516835145
1063	Greene	218.6323332928
1065	Hale	122.2327855494
1067	Henry	81.35278052182



AL

1069 Houston	51.56509615936
1071 Jackson	59.91959177362
1073 Jefferson	94.79751251327
1075 Lamar	50.5634209766
1077 Lauderdale	23.81287410566
1079 Lawrence	24.27405407046
1081 Lee	164.0834202548
1083 Limestone	38.47193628216
1085 Lowndes	200.5213555244
1087 Macon	103.0424643419
1089 Madison	52.11189597265
1091 Marengo	120.633588587
1093 Marion	194.8728286799
1095 Marshall	110.2914399276
1097 Mobile	132.4448891499
1099 Monroe	33.22732235249
1101 Montgomery	77.07197370694
1103 Morgan	35.26774093325
1105 Perry	76.58643326039
1107 Pickens	130.4042531849
1109 Pike	71.989921411
1111 Randolph	198.0198019802
1113 Russell	51.9201813745
1115 St. Clair	52.99357311986
1117 Shelby	109.8712605525
1119 Sumter	220.6287920574
1121 Talladega	47.60234504184
1123 Tallapoosa	313.6034768008
1125 Tuscaloosa	61.27011023833
1127 Walker	131.8453642228
1129 Washington	73.26901941629
1131 Wilcox	319.9397760422
1133 Winston	16.90617075232



AL



FIPS

- 29001
- 29003
- 29005
- 29007
- 29009
- 29011
- 29013
- 29015
- 29017
- 29019
- 29021
- 29023
- 29025
- 29027
- 29029
- 29031
- 29033
- 29035
- 29037
- 29039
- 29041
- 29043
- 29045
- 29047
- 29049
- 29051
- 29053
- 29055
- 29057
- 29059
- 29061
- 29063
- 29065

AL

29067  
29069  
29071  
29073  
29075  
29077  
29079  
29081  
29083  
29085  
29087  
29089  
29091  
29093  
29095  
29097  
29099  
29101

29103  
29105  
29107  
29109  
29111  
29113  
29115  
29117  
29121  
29123  
29125  
29127  
29119  
29129  
29131  
29133

AL

29135  
29137  
29139  
29141  
29143  
29145  
29147  
29149  
29151  
29153  
29155  
29157  
29159  
29161  
29163  
29165  
29167  
29169  
29171  
29173  
29175  
29177  
29179  
29181  
29195  
29197  
29199  
29201  
29203  
29205  
29183  
29185  
29187  
29189  
29510

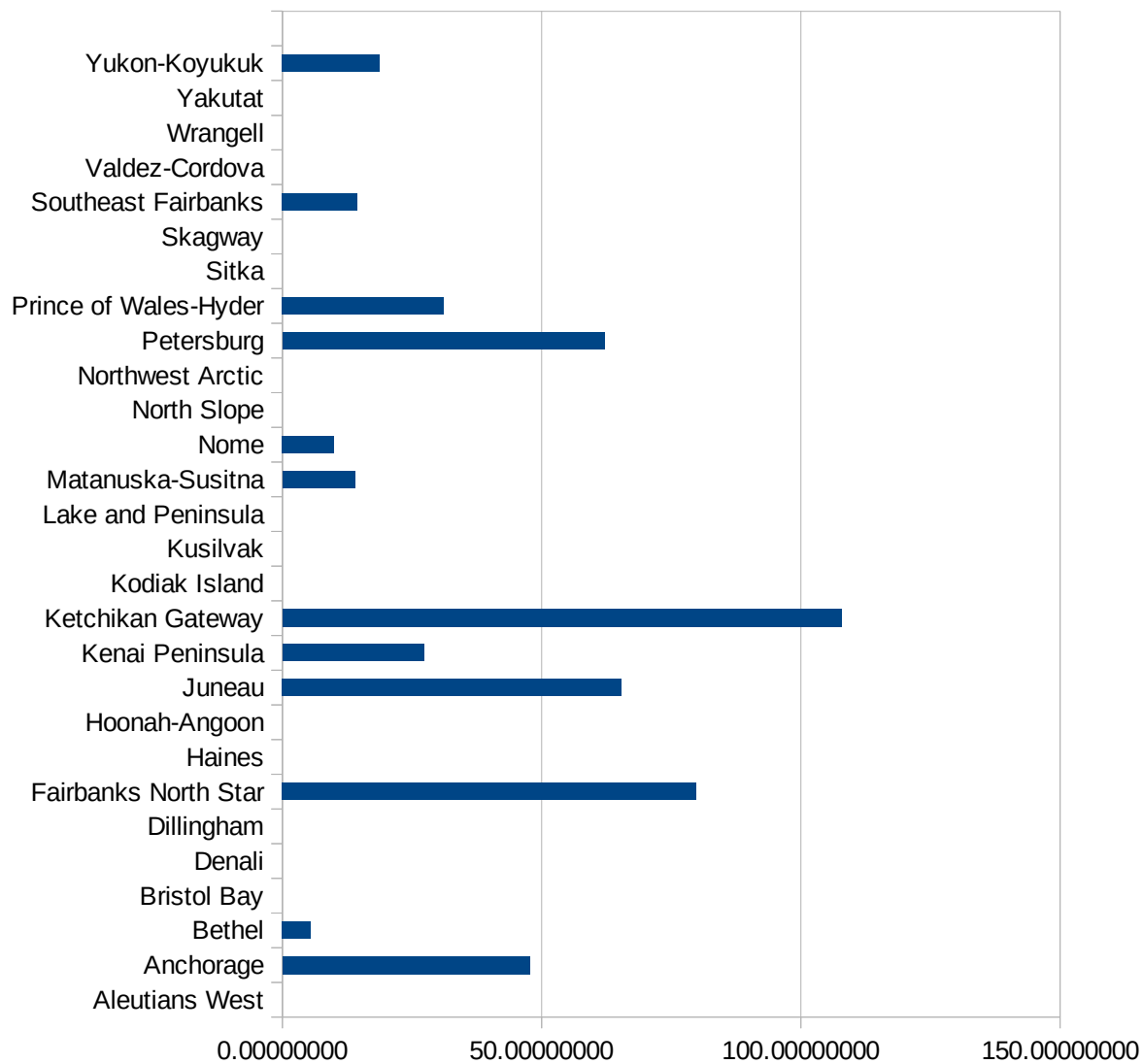
AL

29186  
29207  
29209  
29211  
29213  
29215

29217  
29219  
29221  
29223  
29225  
29227  
29229

AK

FIPS	County	PC Infection
2013	Aleutians East	0.00000000
2016	Aleutians West	0.00000000
2020	Anchorage	47.67817574
2050	Bethel	5.48967940
2060	Bristol Bay	0.00000000
2068	Denali	0.00000000
2070	Dillingham	0.00000000
2090	Fairbanks North Star	79.82136181
2100	Haines	0.00000000
2105	Hoonah-Angoon	0.00000000
2110	Juneau	65.39407717
2122	Kenai Peninsula	27.33500760
2130	Ketchikan Gateway	###
2150	Kodiak Island	0.00000000
2158	Kusilvak	0.00000000
2164	Lake and Peninsula	0.00000000
2170	Matanuska-Susitna	13.93922498
2180	Nome	9.99200639
2185	North Slope	0.00000000
2188	Northwest Arctic	0.00000000
2195	Petersburg	62.09251785
2198	Prince of Wales-Hyder	31.14294612
2220	Sitka	0.00000000
2230	Skagway	0.00000000
2240	Southeast Fairbanks	14.45504481
2261	Valdez-Cordova	0.00000000
2275	Wrangell	0.00000000
2282	Yakutat	0.00000000
2290	Yukon-Koyukuk	18.77229210



FIPS

- 29001
- 29003
- 29005
- 29007
- 29009
- 29011
- 29013
- 29015
- 29017
- 29019
- 29021
- 29023
- 29025
- 29027
- 29029
- 29031
- 29033
- 29035
- 29037
- 29039
- 29041
- 29043
- 29045
- 29047
- 29049
- 29051
- 29053
- 29055
- 29057
- 29059
- 29061
- 29063
- 29065

29067  
29069  
29071  
29073  
29075  
29077  
29079  
29081  
29083  
29085  
29087  
29089  
29091  
29093  
29095  
29097  
29099  
29101

29103  
29105  
29107  
29109  
29111  
29113  
29115  
29117  
29121  
29123  
29125  
29127  
29119  
29129  
29131  
29133

29135  
29137  
29139  
29141  
29143  
29145  
29147  
29149  
29151  
29153  
29155  
29157  
29159  
29161  
29163  
29165  
29167  
29169  
29171  
29173  
29175  
29177  
29179  
29181  
29195  
29197  
29199  
29201  
29203  
29205  
29183  
29185  
29187  
29189  
29510

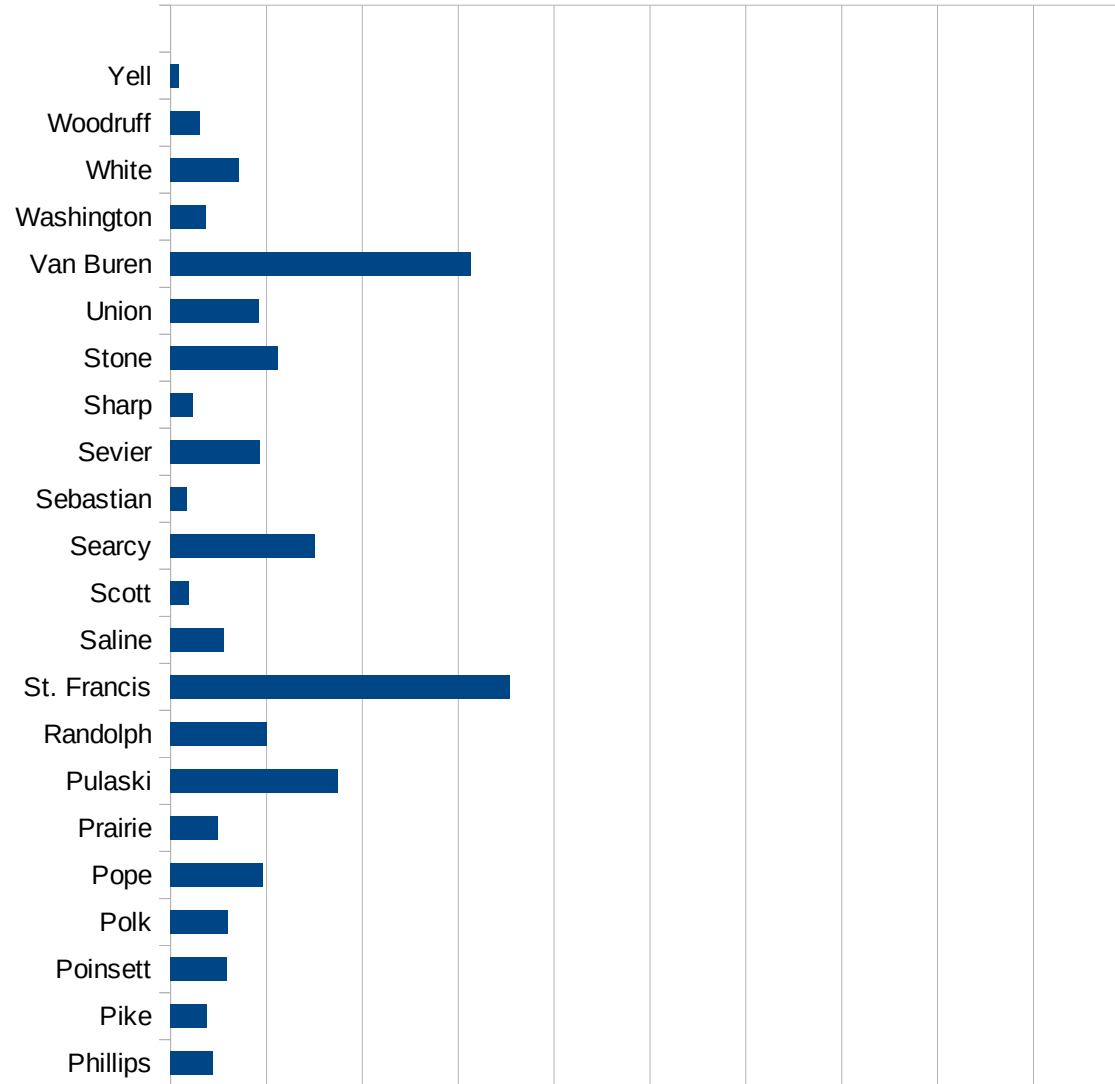


AK

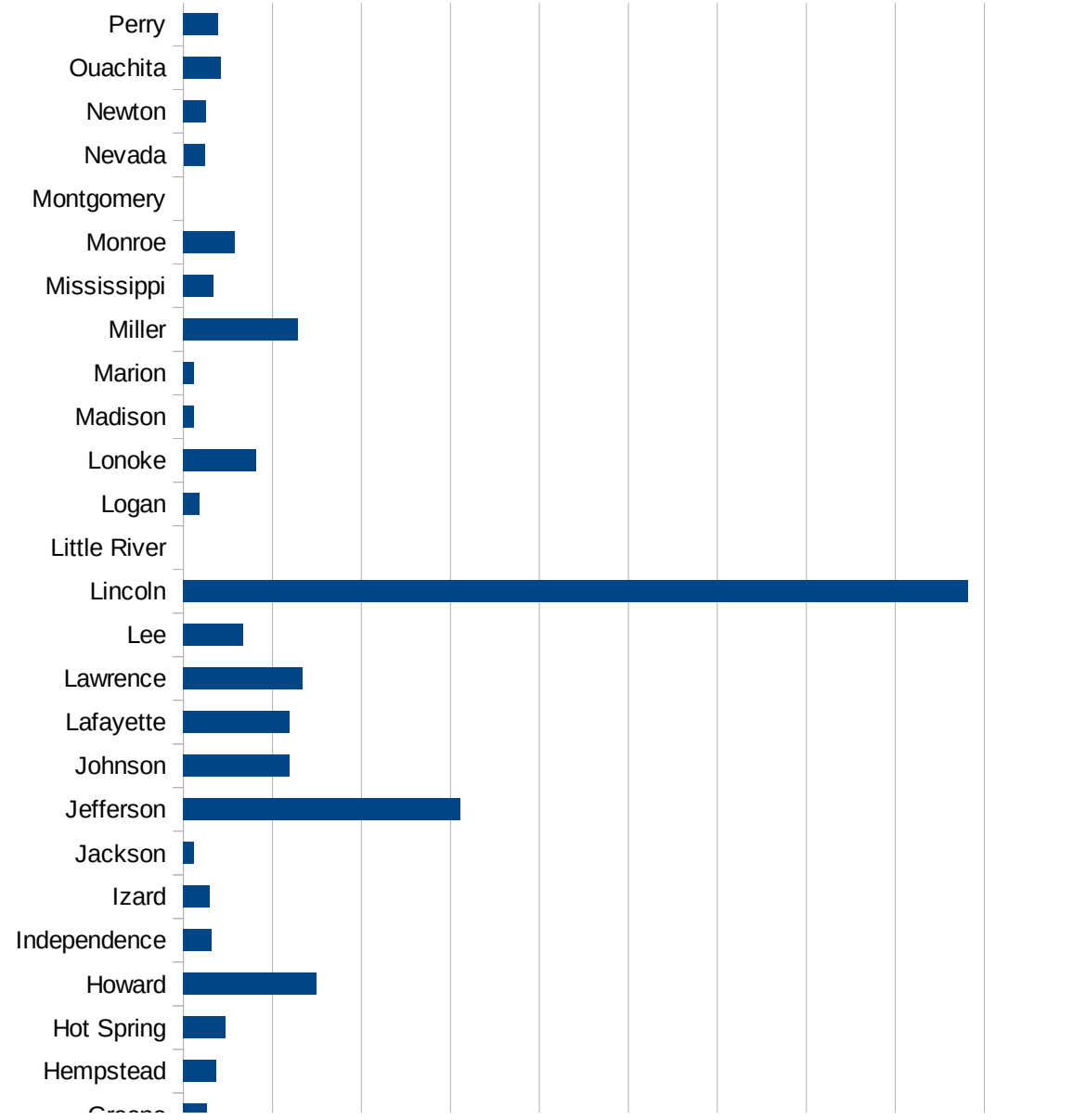
29186  
29207  
29209  
29211  
29213  
29215

29217  
29219  
29221  
29223  
29225  
29227  
29229

FIPS	County	PC Infection
5001	Arkansas	11.2555574315
5003	Ashley	54.8737902824
5005	Baxter	9.61099497826
5007	Benton	22.7432797277
5009	Boone	8.00426894344
5011	Bradley	64.2378636322
5013	Calhoun	0
5015	Carroll	7.08641887822
5017	Chicot	67.0626556812
5019	Clark	122.387924391
5021	Clay	6.73536741429
5023	Cleburne	280.392549569
5025	Cleveland	99.7755051135
5027	Columbia	16.9945192675
5029	Conway	23.9337513762
5031	Craighead	35.0043294829
5033	Crawford	6.30855124121
5035	Crittenden	250.299946217
5037	Cross	41.9764931638
5039	Dallas	13.9236981342
5041	Desha	52.1195274496
5043	Drew	32.7367961589
5045	Faulkner	46.4721247376
5047	Franklin	5.61482313307
5049	Fulton	0
5051	Garland	103.878814773
5053	Grant	60.4794369914
5055	Greene	13.2377275234
5057	Hempstead	18.3984177361
5059	Hot Spring	23.7381680069
5061	Howard	74.9568997826
5063	Independence	15.9244121238
5065	Izard	14.713455455
5067	Jackson	5.94848611028

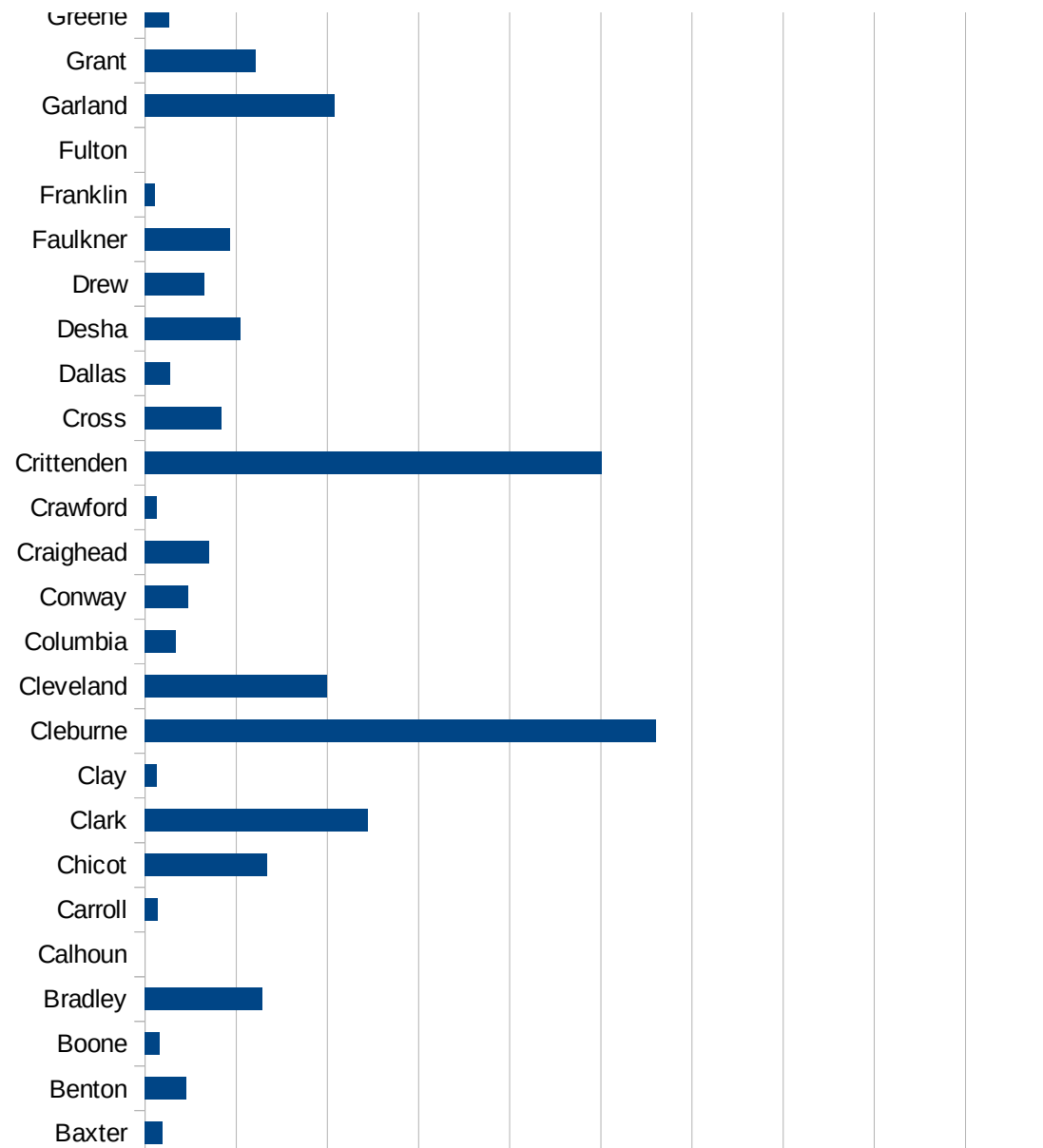


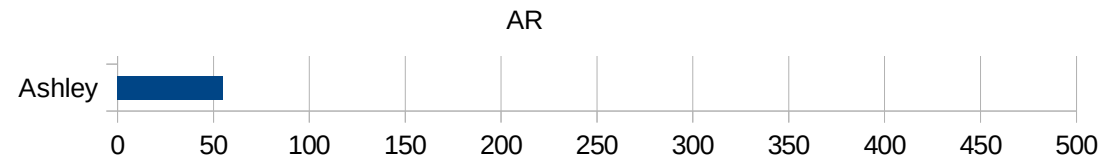
5069 Jefferson	155.621458144
5071 Johnson	59.8309774886
5073 Lafayette	59.8623166717
5075 Lawrence	66.9344042838
5077 Lee	33.3889816361
5079 Lincoln	440.857804678
5081 Little River	0
5083 Logan	9.20090168837
5085 Lonoke	40.7293264727
5087 Madison	6.06759298586
5089 Marion	5.98014591556
5091 Miller	64.2319691687
5093 Mississippi	16.9742234293
5095 Monroe	28.9855072464
5097 Montgomery	0
5099 Nevada	12.010569301
5101 Newton	12.8122998078
5103 Ouachita	21.1810556638
5105 Perry	19.3199381762
5107 Phillips	22.1864773421
5109 Pike	18.7388737937
5111 Poinsett	29.1982981563
5113 Polk	29.9266796349
5115 Pope	48.4375
5117 Prairie	24.7708694575
5119 Pulaski	87.3484771315
5121 Randolph	50.1448629374
5123 St. Francis	176.893745823
5125 Saline	28.0017459912
5127 Scott	9.69086151759
5129 Searcy	75.3958280975
5131 Sebastian	8.61036531432
5133 Sevier	46.6771690297
5135 Sharp	11.5167568813
5137 Stone	56.1933049691



AR

5139 Union	46.0052139242
5141 Van Buren	156.598205144
5143 Washington	18.5684564127
5145 White	35.5659430691
5147 Woodruff	15.4083204931
5149 Yell	4.64360343627





FIPS

- 29001
- 29003
- 29005
- 29007
- 29009
- 29011
- 29013
- 29015
- 29017
- 29019
- 29021
- 29023
- 29025
- 29027
- 29029
- 29031
- 29033
- 29035
- 29037
- 29039
- 29041
- 29043
- 29045
- 29047
- 29049
- 29051
- 29053
- 29055
- 29057
- 29059
- 29061
- 29063
- 29065

29067  
29069  
29071  
29073  
29075  
29077  
29079  
29081  
29083  
29085  
29087  
29089  
29091  
29093  
29095  
29097  
29099  
29101

29103  
29105  
29107  
29109  
29111  
29113  
29115  
29117  
29121  
29123  
29125  
29127  
29119  
29129  
29131  
29133

AR

29135  
29137  
29139  
29141  
29143  
29145  
29147  
29149  
29151  
29153  
29155  
29157  
29159  
29161  
29163  
29165  
29167  
29169  
29171  
29173  
29175  
29177  
29179  
29181  
29195  
29197  
29199  
29201  
29203  
29205  
29183  
29185  
29187  
29189  
29510



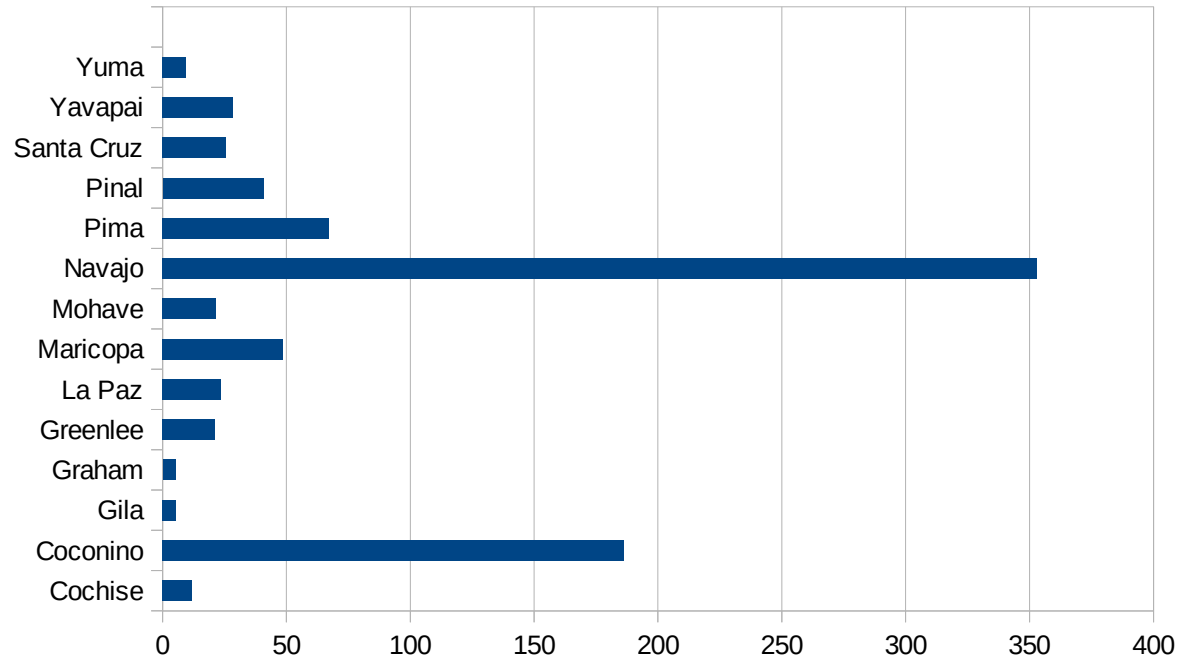
AR

29186  
29207  
29209  
29211  
29213  
29215

29217  
29219  
29221  
29223  
29225  
29227  
29229

AZ

FIPS	County	PC Infection
4001	Apache	153.1649447
4003	Cochise	11.83245247
4005	Coconino	186.2040965
4007	Gila	5.566998831
4009	Graham	5.253204455
4011	Greenlee	21.09037225
4012	La Paz	23.69892881
4013	Maricopa	48.65304079
4015	Mohave	21.4745884
4017	Navajo	353.116936
4019	Pima	67.36774028
4021	Pinal	40.70331754
4023	Santa Cruz	25.8003483
4025	Yavapai	28.44913424
4027	Yuma	9.428269724



FIPS

- 29001
- 29003
- 29005
- 29007
- 29009
- 29011
- 29013
- 29015
- 29017
- 29019
- 29021
- 29023
- 29025
- 29027
- 29029
- 29031
- 29033
- 29035
- 29037
- 29039
- 29041
- 29043
- 29045
- 29047
- 29049
- 29051
- 29053
- 29055
- 29057
- 29059
- 29061
- 29063
- 29065

AZ

29067  
29069  
29071  
29073  
29075  
29077  
29079  
29081  
29083  
29085  
29087  
29089  
29091  
29093  
29095  
29097  
29099  
29101

29103  
29105  
29107  
29109  
29111  
29113  
29115  
29117  
29121  
29123  
29125  
29127  
29119  
29129  
29131  
29133

AZ

29135  
29137  
29139  
29141  
29143  
29145  
29147  
29149  
29151  
29153  
29155  
29157  
29159  
29161  
29163  
29165  
29167  
29169  
29171  
29173  
29175  
29177  
29179  
29181  
29195  
29197  
29199  
29201  
29203  
29205  
29183  
29185  
29187  
29189  
29510

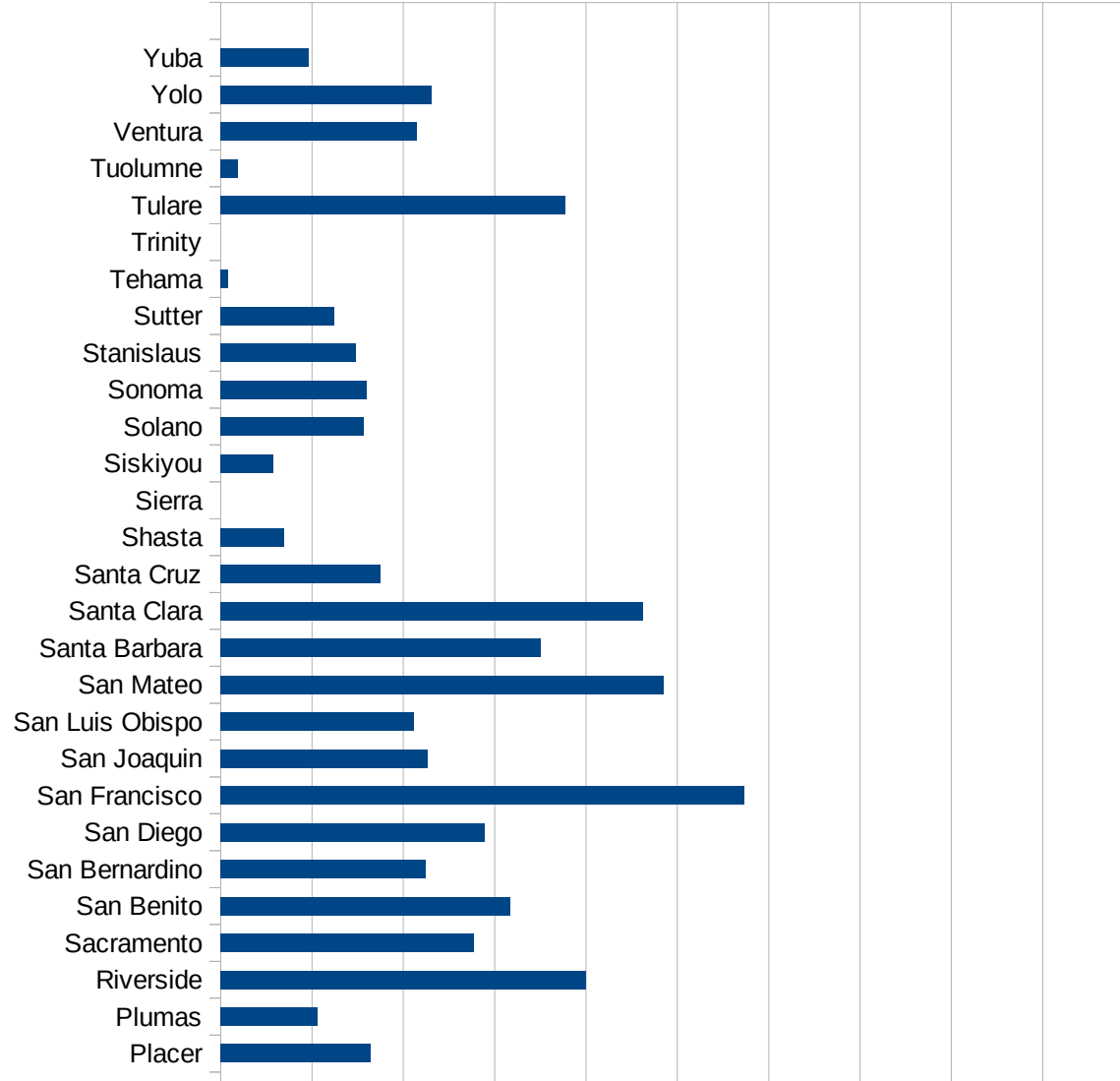
AZ

29186  
29207  
29209  
29211  
29213  
29215

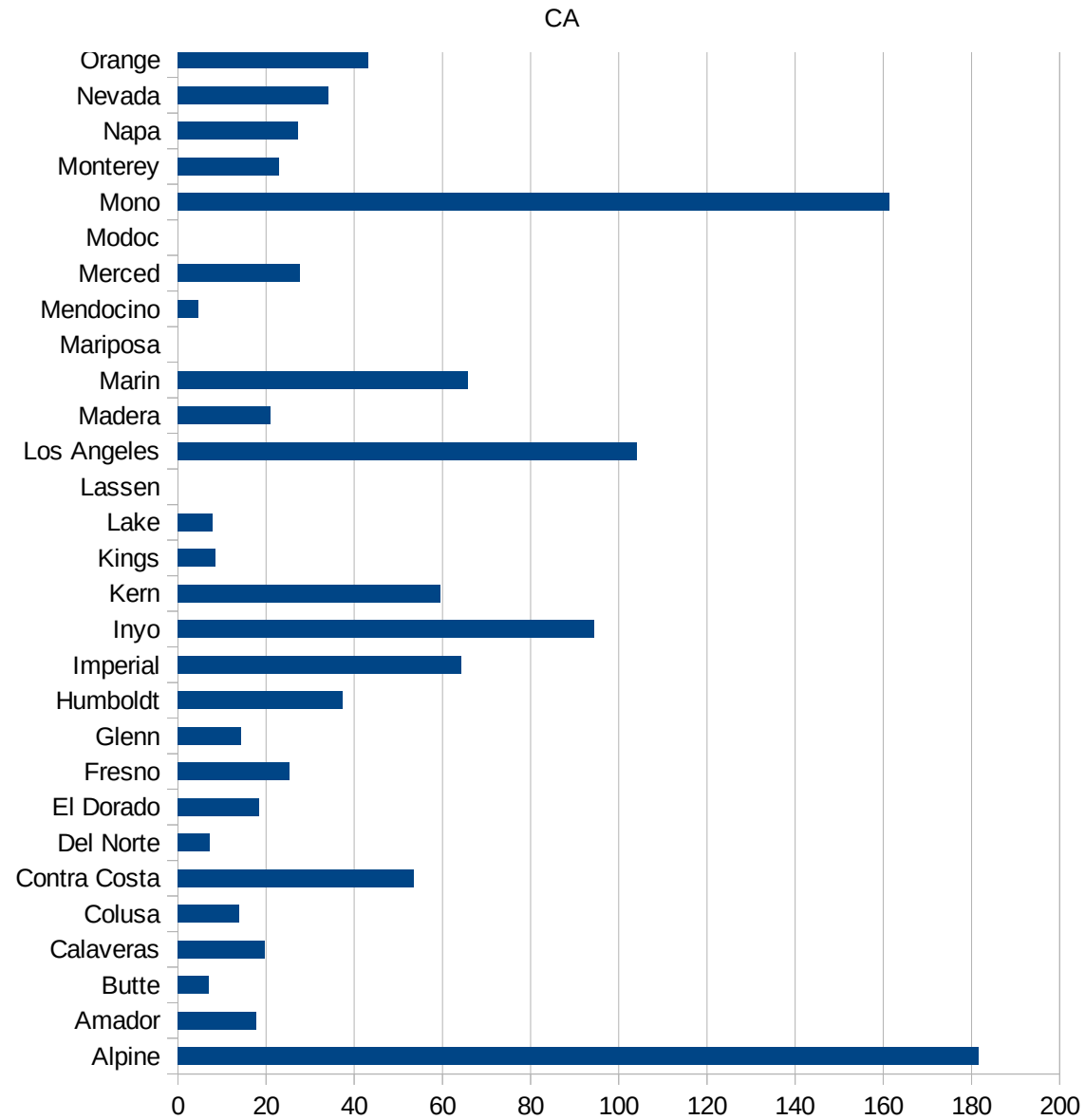
29217  
29219  
29221  
29223  
29225  
29227  
29229

CA

FIPS	County	PC Infection
6001	Alameda	57.83700404
6003	Alpine	181.6530427
6005	Amador	17.77416652
6007	Butte	6.918739406
6009	Calaveras	19.73597649
6011	Colusa	13.87154945
6013	Contra Costa	53.46826463
6015	Del Norte	7.187005893
6017	El Dorado	18.35555229
6019	Fresno	25.24135157
6021	Glenn	14.26177488
6023	Humboldt	37.39743204
6025	Imperial	64.34687918
6027	Inyo	94.51270362
6029	Kern	59.4359274
6031	Kings	8.588454475
6033	Lake	7.766145817
6035	Lassen	0
6037	Los Angeles	104.0718546
6039	Madera	20.92952458
6041	Marin	65.85382761
6043	Mariposa	0
6045	Mendocino	4.565897313
6047	Merced	27.66000036
6049	Modoc	0
6051	Mono	161.4035088
6053	Monterey	22.95715735
6055	Napa	27.25636042
6057	Nevada	34.10367517
6059	Orange	43.18938546
6061	Placer	32.81198731
6063	Plumas	21.27206977
6065	Riverside	80.01606034
6067	Sacramento	55.35456448



6069 San Benito	63.37650519
6071 San Bernardino	44.98980707
6073 San Diego	57.72629005
6075 San Francisco	114.6829238
6077 San Joaquin	45.30598145
6079 San Luis Obispo	42.25203338
6081 San Mateo	97.07034676
6083 Santa Barbara	70.09654511
6085 Santa Clara	92.53859215
6087 Santa Cruz	35.00391971
6089 Shasta	13.88580315
6091 Sierra	0
6093 Siskiyou	11.4353673
6095 Solano	31.34726047
6097 Sonoma	32.00371243
6099 Stanislaus	29.64633559
6101 Sutter	24.79159565
6103 Tehama	1.564553476
6105 Trinity	0
6107 Tulare	75.55901868
6109 Tuolumne	3.667100607
6111 Ventura	42.89238008
6113 Yolo	46.27781206
6115 Yuba	19.22066606





FIPS

- 29001
- 29003
- 29005
- 29007
- 29009
- 29011
- 29013
- 29015
- 29017
- 29019
- 29021
- 29023
- 29025
- 29027
- 29029
- 29031
- 29033
- 29035
- 29037
- 29039
- 29041
- 29043
- 29045
- 29047
- 29049
- 29051
- 29053
- 29055
- 29057
- 29059
- 29061
- 29063
- 29065

29067  
29069  
29071  
29073  
29075  
29077  
29079  
29081  
29083  
29085  
29087  
29089  
29091  
29093  
29095  
29097  
29099  
29101

29103  
29105  
29107  
29109  
29111  
29113  
29115  
29117  
29121  
29123  
29125  
29127  
29119  
29129  
29131  
29133

29135  
29137  
29139  
29141  
29143  
29145  
29147  
29149  
29151  
29153  
29155  
29157  
29159  
29161  
29163  
29165  
29167  
29169  
29171  
29173  
29175  
29177  
29179  
29181  
29195  
29197  
29199  
29201  
29203  
29205  
29183  
29185  
29187  
29189  
29510

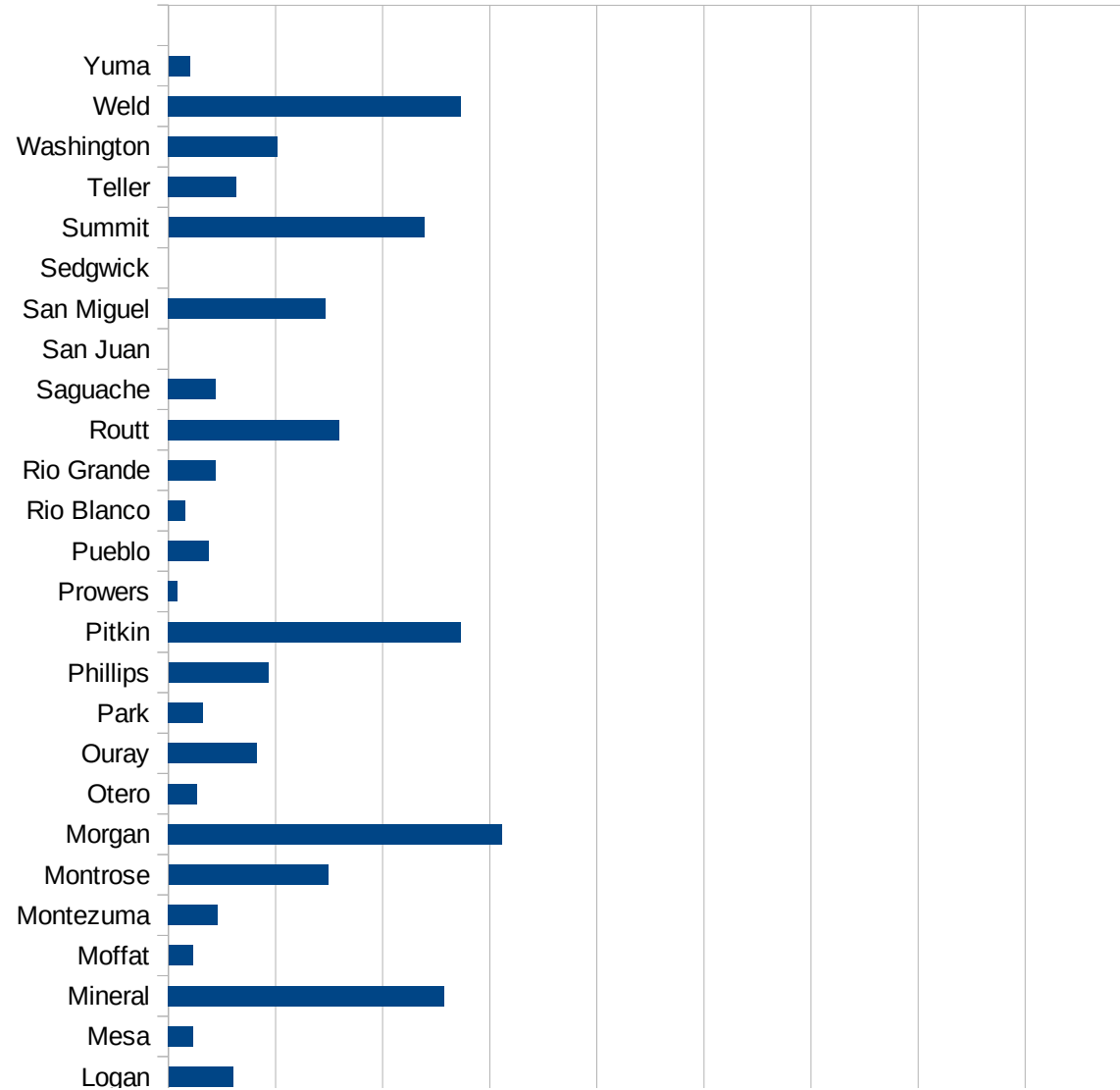
CA

29186  
29207  
29209  
29211  
29213  
29215

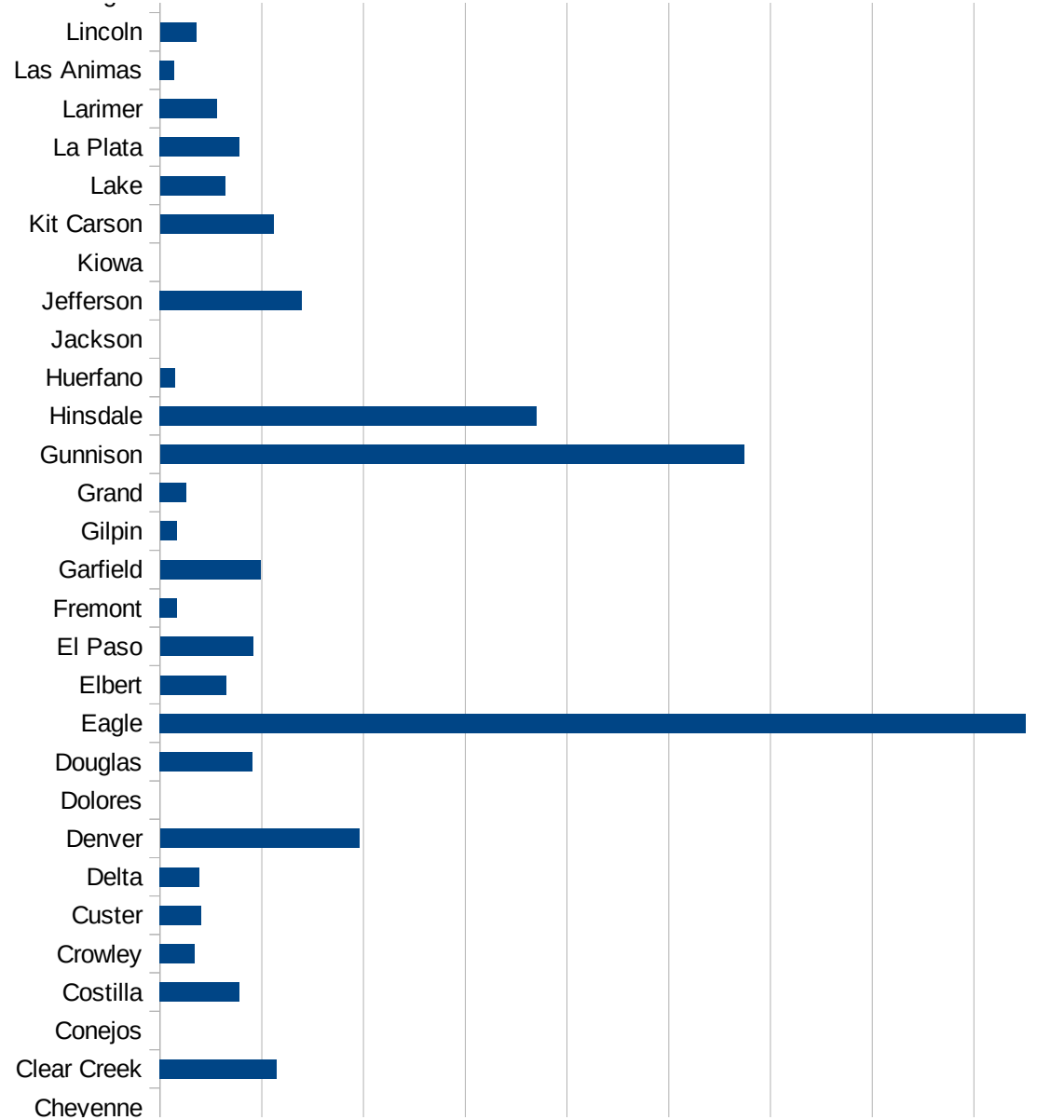
29217  
29219  
29221  
29223  
29225  
29227  
29229

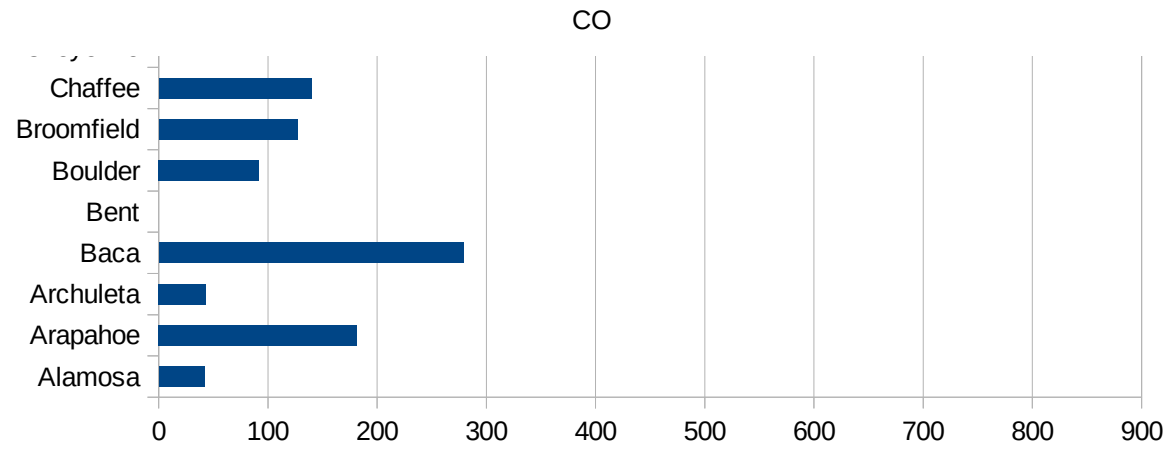
CO

FIPS	County	PC Infection
8001	Adams	141.83344143
8003	Alamosa	41.958880297
8005	Arapahoe	181.66043473
8007	Archuleta	43.588812205
8009	Baca	278.94002789
8011	Bent	0
8013	Boulder	91.695851913
8014	Broomfield	127.04462442
8015	Chaffee	139.81125481
8017	Cheyenne	0
8019	Clear Creek	114.52368558
8021	Conejos	0
8023	Costilla	78.369905956
8025	Crowley	34.141345169
8027	Custer	40.371417037
8029	Delta	38.7684554
8031	Denver	195.67559722
8033	Dolores	0
8035	Douglas	90.729806054
8037	Eagle	851.01740221
8039	Elbert	64.68305304
8041	El Paso	91.334947104
8043	Fremont	16.659378189
8045	Garfield	98.711728292
8047	Gilpin	16.337199804
8049	Grand	25.76489533
8051	Gunnison	574.04615563
8053	Hinsdale	369.91368681
8055	Huerfano	14.515894905
8057	Jackson	0
8059	Jefferson	139.42674753
8061	Kiowa	0
8063	Kit Carson	111.68504816
8065	Lake	63.90593047



8067 La Plata	78.13887409
8069 Larimer	56.487826588
8071 Las Animas	13.790250293
8073 Lincoln	35.650623886
8075 Logan	60.38647343
8077 Mesa	22.844909175
8079 Mineral	257.73195876
8081 Moffat	22.747952684
8083 Montezuma	45.875066901
8085 Montrose	149.23958876
8087 Morgan	311.64647384
8089 Otero	27.126736111
8091 Ouray	82.764328574
8093 Park	32.334554861
8095 Phillips	93.327111526
8097 Pitkin	272.98050139
8099 Prowers	8.2209799408
8101 Pueblo	38.202341087
8103 Rio Blanco	15.782828283
8105 Rio Grande	44.444444444
8107 Routt	159.32848871
8109 Saguache	43.840420868
8111 San Juan	0
8113 San Miguel	146.50225858
8115 Sedgwick	0
8117 Summit	238.6557874
8119 Teller	63.788223099
8121 Washington	101.85373803
8123 Weld	272.98324876
8125 Yuma	19.96007984





FIPS

- 29001
- 29003
- 29005
- 29007
- 29009
- 29011
- 29013
- 29015
- 29017
- 29019
- 29021
- 29023
- 29025
- 29027
- 29029
- 29031
- 29033
- 29035
- 29037
- 29039
- 29041
- 29043
- 29045
- 29047
- 29049
- 29051
- 29053
- 29055
- 29057
- 29059
- 29061
- 29063
- 29065



29067  
29069  
29071  
29073  
29075  
29077  
29079  
29081  
29083  
29085  
29087  
29089  
29091  
29093  
29095  
29097  
29099  
29101

29103  
29105  
29107  
29109  
29111  
29113  
29115  
29117  
29121  
29123  
29125  
29127  
29119  
29129  
29131  
29133

CO

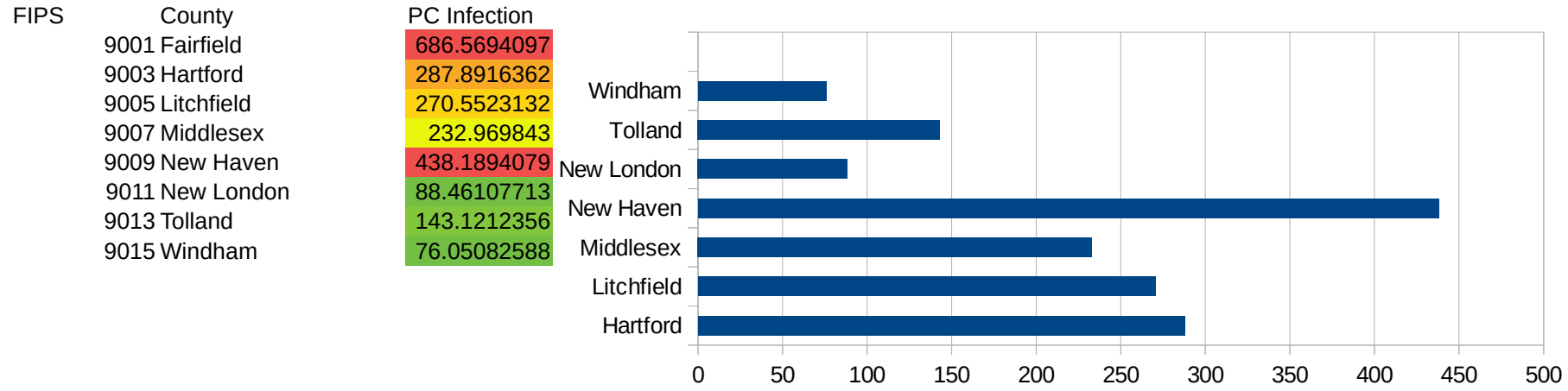
29135  
29137  
29139  
29141  
29143  
29145  
29147  
29149  
29151  
29153  
29155  
29157  
29159  
29161  
29163  
29165  
29167  
29169  
29171  
29173  
29175  
29177  
29179  
29181  
29195  
29197  
29199  
29201  
29203  
29205  
29183  
29185  
29187  
29189  
29510

CO

29186  
29207  
29209  
29211  
29213  
29215

29217  
29219  
29221  
29223  
29225  
29227  
29229

CT



FIPS

- 29001
- 29003
- 29005
- 29007
- 29009
- 29011
- 29013
- 29015
- 29017
- 29019
- 29021
- 29023
- 29025
- 29027
- 29029
- 29031
- 29033
- 29035
- 29037
- 29039
- 29041
- 29043
- 29045
- 29047
- 29049
- 29051
- 29053
- 29055
- 29057
- 29059
- 29061
- 29063
- 29065

CT

29067  
29069  
29071  
29073  
29075  
29077  
29079  
29081  
29083  
29085  
29087  
29089  
29091  
29093  
29095  
29097  
29099  
29101

29103  
29105  
29107  
29109  
29111  
29113  
29115  
29117  
29121  
29123  
29125  
29127  
29119  
29129  
29131  
29133

CT

29135  
29137  
29139  
29141  
29143  
29145  
29147  
29149  
29151  
29153  
29155  
29157  
29159  
29161  
29163  
29165  
29167  
29169  
29171  
29173  
29175  
29177  
29179  
29181  
29195  
29197  
29199  
29201  
29203  
29205  
29183  
29185  
29187  
29189  
29510

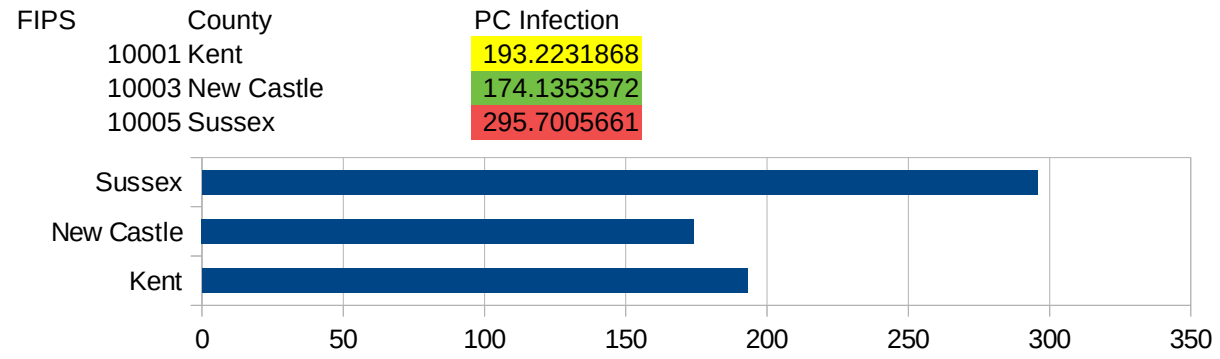
CT

29186  
29207  
29209  
29211  
29213  
29215

29217  
29219  
29221  
29223  
29225  
29227  
29229



DE



FIPS

- 29001
- 29003
- 29005
- 29007
- 29009
- 29011
- 29013
- 29015
- 29017
- 29019
- 29021
- 29023
- 29025
- 29027
- 29029
- 29031
- 29033
- 29035
- 29037
- 29039
- 29041
- 29043
- 29045
- 29047
- 29049
- 29051
- 29053
- 29055
- 29057
- 29059
- 29061
- 29063
- 29065

29067  
29069  
29071  
29073  
29075  
29077  
29079  
29081  
29083  
29085  
29087  
29089  
29091  
29093  
29095  
29097  
29099  
29101

29103  
29105  
29107  
29109  
29111  
29113  
29115  
29117  
29121  
29123  
29125  
29127  
29119  
29129  
29131  
29133

29135  
29137  
29139  
29141  
29143  
29145  
29147  
29149  
29151  
29153  
29155  
29157  
29159  
29161  
29163  
29165  
29167  
29169  
29171  
29173  
29175  
29177  
29179  
29181  
29195  
29197  
29199  
29201  
29203  
29205  
29183  
29185  
29187  
29189  
29510

DE

29186  
29207  
29209  
29211  
29213  
29215

29217  
29219  
29221  
29223  
29225  
29227  
29229

DC

FIPS	County	PC Infection
11001	District of Columbia	312.760248

FIPS

- 29001
- 29003
- 29005
- 29007
- 29009
- 29011
- 29013
- 29015
- 29017
- 29019
- 29021
- 29023
- 29025
- 29027
- 29029
- 29031
- 29033
- 29035
- 29037
- 29039
- 29041
- 29043
- 29045
- 29047
- 29049
- 29051
- 29053
- 29055
- 29057
- 29059
- 29061
- 29063
- 29065

29067  
29069  
29071  
29073  
29075  
29077  
29079  
29081  
29083  
29085  
29087  
29089  
29091  
29093  
29095  
29097  
29099  
29101

29103  
29105  
29107  
29109  
29111  
29113  
29115  
29117  
29121  
29123  
29125  
29127  
29119  
29129  
29131  
29133



DC

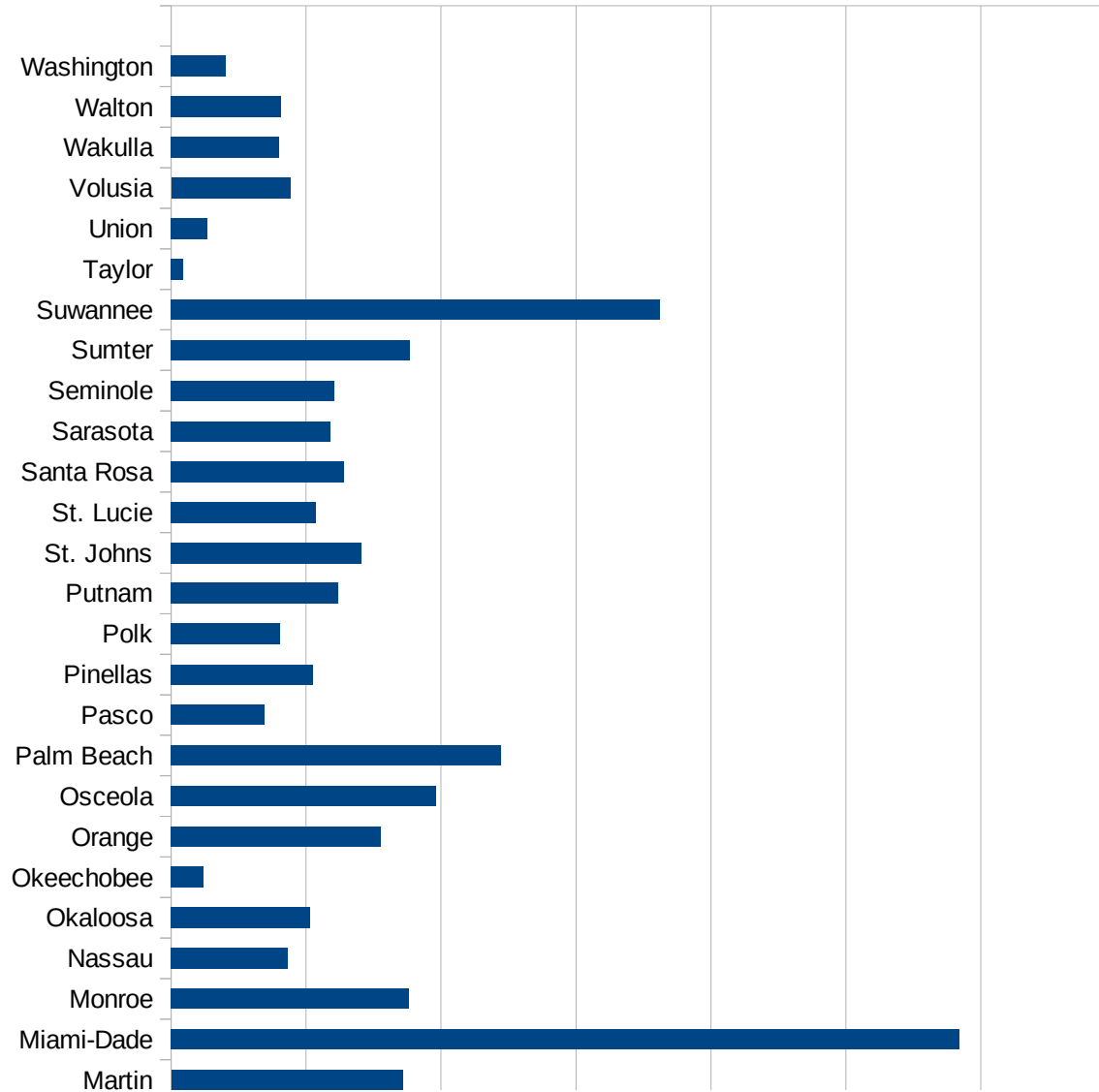
29135  
29137  
29139  
29141  
29143  
29145  
29147  
29149  
29151  
29153  
29155  
29157  
29159  
29161  
29163  
29165  
29167  
29169  
29171  
29173  
29175  
29177  
29179  
29181  
29195  
29197  
29199  
29201  
29203  
29205  
29183  
29185  
29187  
29189  
29510

DC

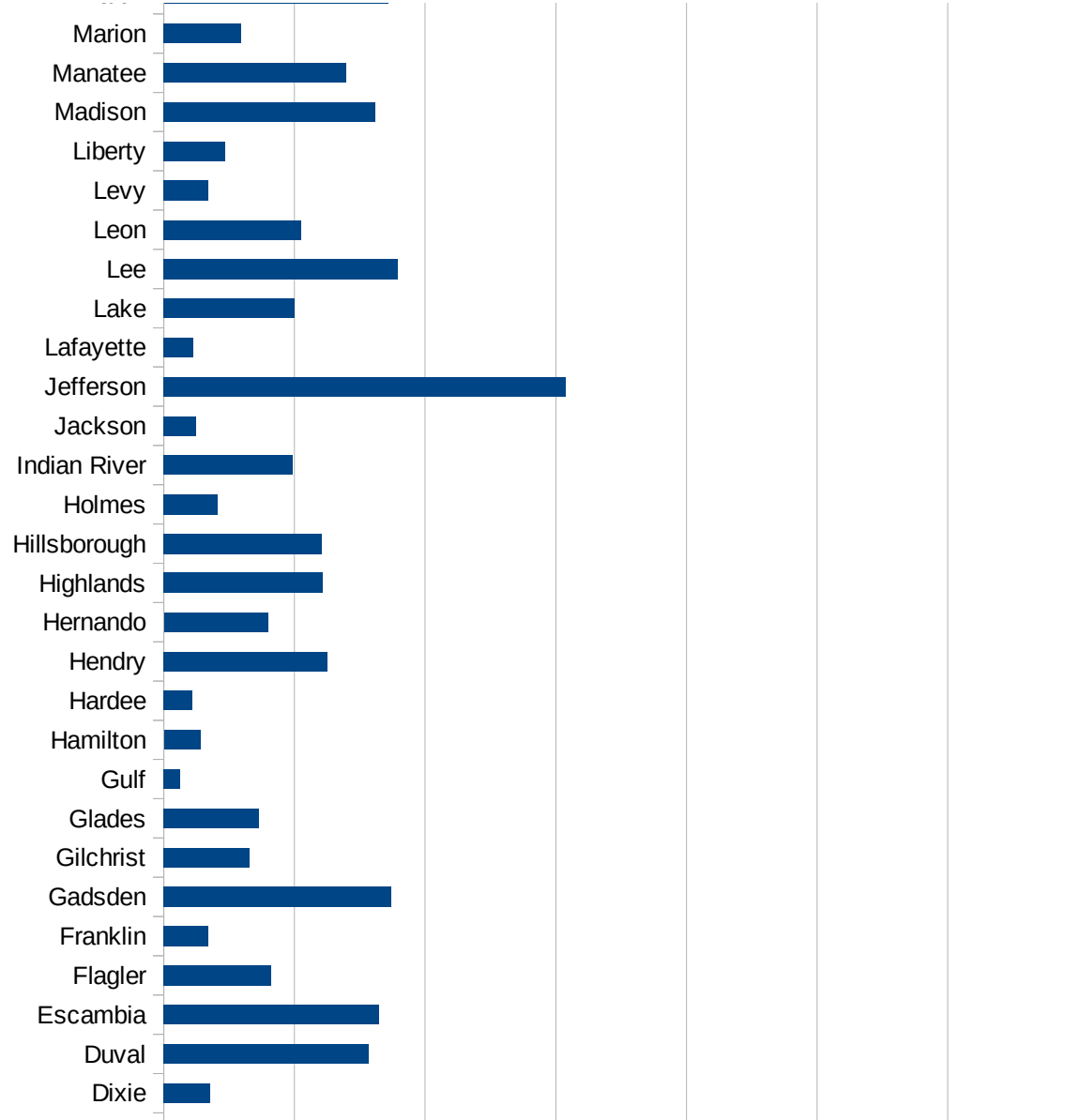
29186  
29207  
29209  
29211  
29213  
29215

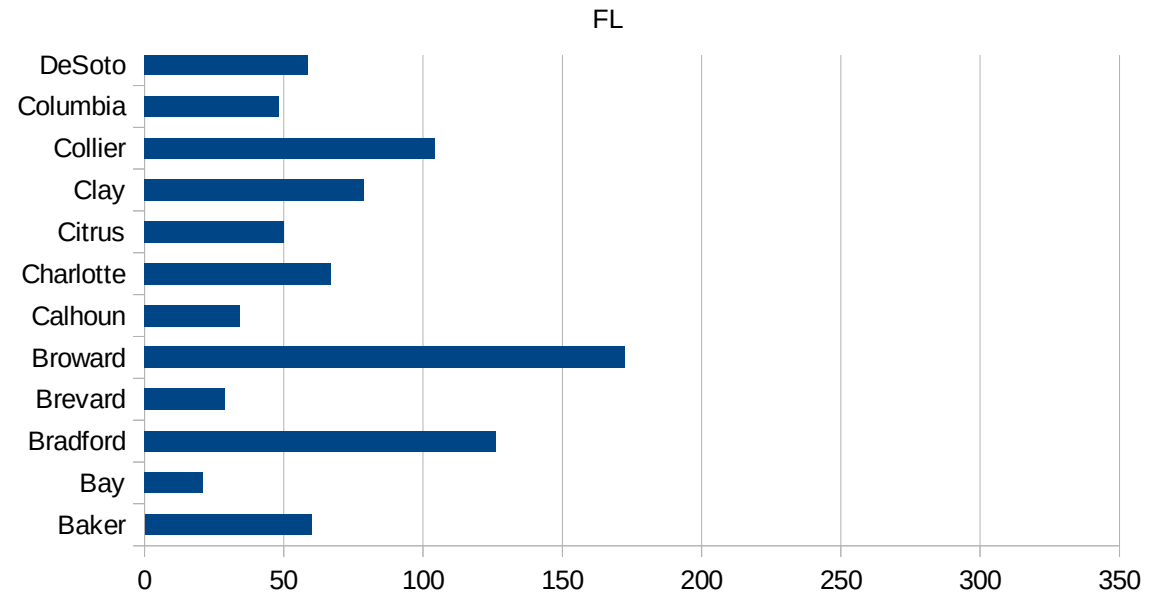
29217  
29219  
29221  
29223  
29225  
29227  
29229

FIPS	County	PC Infection
12001	Alachua	71.86356295
12003	Baker	59.95415271
12005	Bay	21.04842757
12007	Bradford	126.2079908
12009	Brevard	28.98555581
12011	Broward	172.3501737
12013	Calhoun	34.27709604
12015	Charlotte	67.02775165
12017	Citrus	50.023998
12019	Clay	78.67747788
12021	Collier	104.3626218
12023	Columbia	48.22489823
12027	DeSoto	58.6838806
12029	Dixie	17.96407186
12031	Duval	78.4061142
12033	Escambia	82.39999493
12035	Flagler	41.04687375
12037	Franklin	17.04158146
12039	Gadsden	87.15736262
12041	Gilchrist	32.8659071
12043	Glades	36.43252696
12045	Gulf	6.186587478
12047	Hamilton	13.97624039
12049	Hardee	11.01119471
12051	Hendry	62.56617576
12053	Hernando	39.81872004
12055	Highlands	60.70723934
12057	Hillsborough	60.47792173
12059	Holmes	20.53704369
12061	Indian River	49.55118065
12063	Jackson	12.42107442
12065	Jefferson	153.9753639
12067	Lafayette	11.4521301
12069	Lake	50.2110829



12071 Lee	89.71521713
12073 Leon	52.64921265
12075 Levy	17.16948737
12077 Liberty	23.64904813
12079 Madison	80.95417993
12081 Manatee	69.89907688
12083 Marion	29.72412126
12085 Martin	85.76116138
12086 Miami-Dade	292.0790663
12087 Monroe	87.9683314
12089 Nassau	43.10746575
12091 Okaloosa	51.62373534
12093 Okeechobee	12.03746058
12095 Orange	77.7172988
12097 Osceola	98.10049186
12099 Palm Beach	122.0775253
12101 Pasco	34.46806145
12103 Pinellas	52.60027889
12105 Polk	40.39496673
12107 Putnam	62.02553834
12109 St. Johns	70.40010068
12111 St. Lucie	53.56119678
12113 Santa Rosa	64.12079242
12115 Sarasota	59.0553949
12117 Seminole	60.49180048
12119 Sumter	88.54093853
12121 Suwannee	181.0323369
12123 Taylor	4.624705175
12125 Union	13.38688086
12127 Volusia	44.19784563
12129 Wakulla	40.04805767
12131 Walton	40.63047285
12133 Washington	20.09646302





FIPS

- 29001
- 29003
- 29005
- 29007
- 29009
- 29011
- 29013
- 29015
- 29017
- 29019
- 29021
- 29023
- 29025
- 29027
- 29029
- 29031
- 29033
- 29035
- 29037
- 29039
- 29041
- 29043
- 29045
- 29047
- 29049
- 29051
- 29053
- 29055
- 29057
- 29059
- 29061
- 29063
- 29065

29067  
29069  
29071  
29073  
29075  
29077  
29079  
29081  
29083  
29085  
29087  
29089  
29091  
29093  
29095  
29097  
29099  
29101

29103  
29105  
29107  
29109  
29111  
29113  
29115  
29117  
29121  
29123  
29125  
29127  
29119  
29129  
29131  
29133

FL

29135  
29137  
29139  
29141  
29143  
29145  
29147  
29149  
29151  
29153  
29155  
29157  
29159  
29161  
29163  
29165  
29167  
29169  
29171  
29173  
29175  
29177  
29179  
29181  
29195  
29197  
29199  
29201  
29203  
29205  
29183  
29185  
29187  
29189  
29510

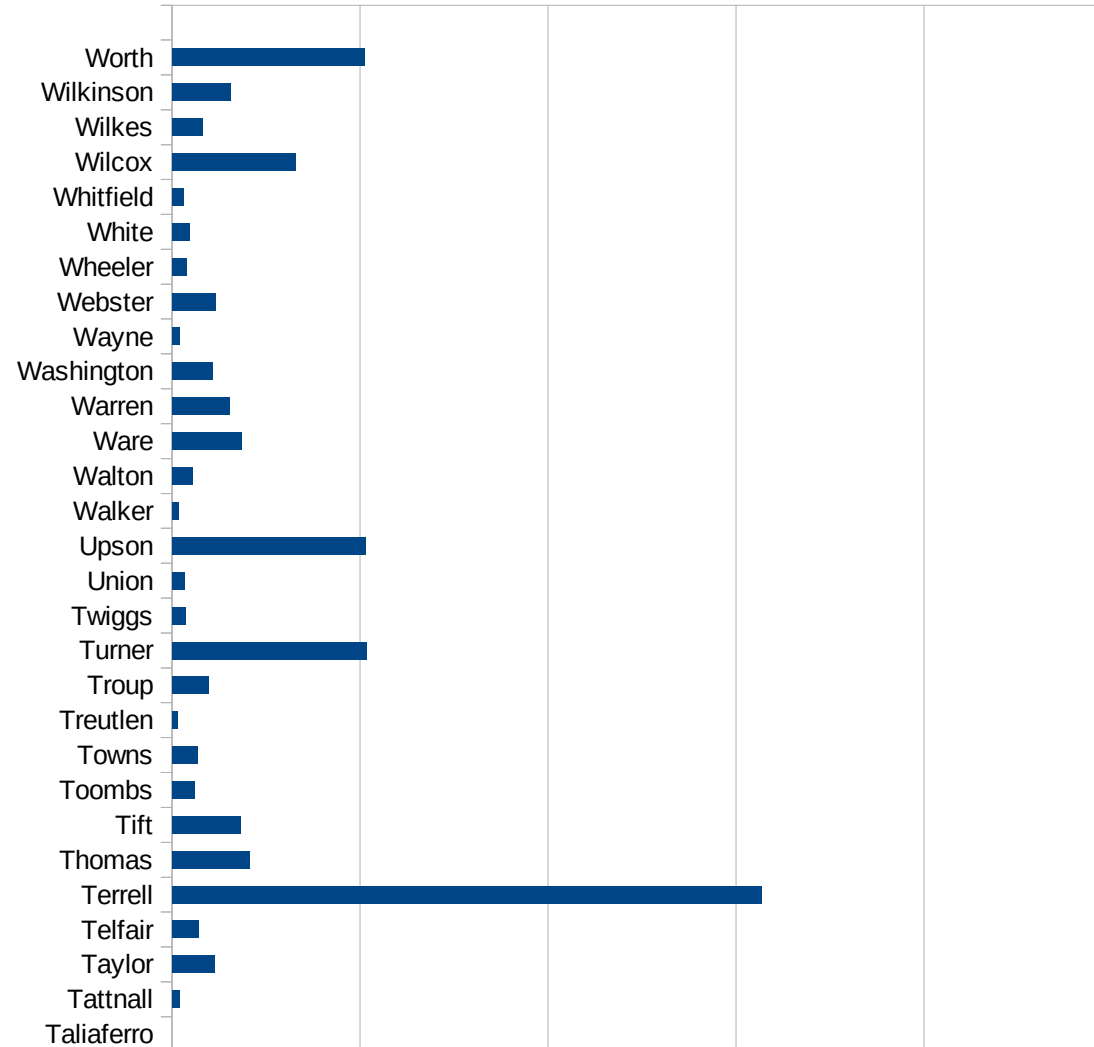


FL

29186  
29207  
29209  
29211  
29213  
29215

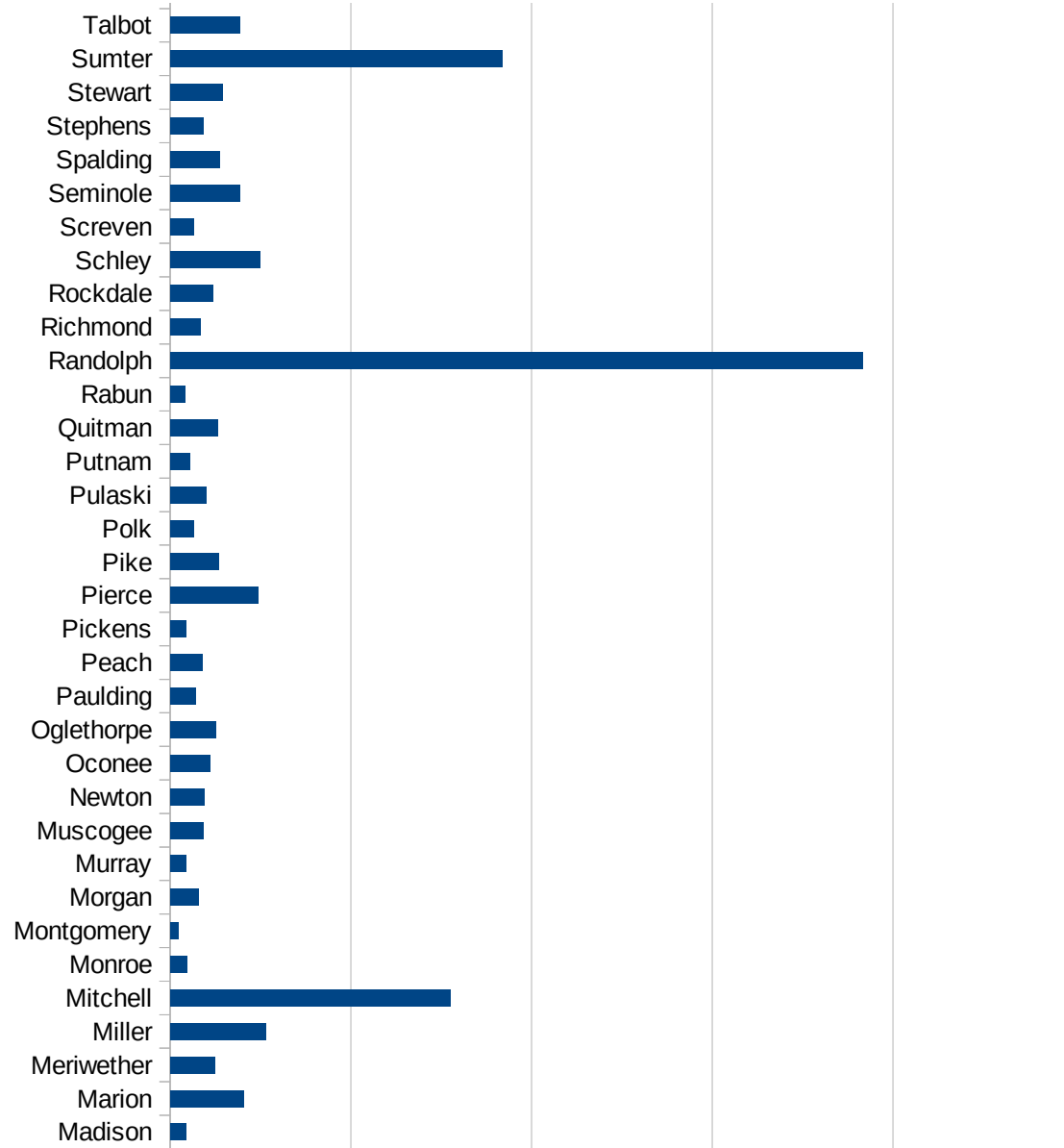
29217  
29219  
29221  
29223  
29225  
29227  
29229

FIPS	County	PC Infection
13001	Appling	75.64705247
13003	Atkinson	24.10509823
13005	Bacon	125.1676352
13007	Baker	517.4644243
13009	Baldwin	200.7897731
13011	Banks	42.13187276
13013	Barrow	81.67407096
13015	Bartow	220.8480565
13017	Ben Hill	59.56990528
13019	Berrien	41.55412425
13021	Bibb	62.05297364
13023	Bleckley	23.36812588
13025	Brantley	68.79398846
13027	Brooks	135.3703346
13029	Bryan	78.72156184
13031	Bulloch	28.46201615
13033	Burke	124.8717834
13035	Butts	148.8033729
13037	Calhoun	913.0982368
13039	Camden	42.84889245
13043	Candler	36.9139904
13045	Carroll	200.6417149
13047	Catoosa	25.21506971
13049	Charlton	30.84515731
13051	Chatham	55.32599111
13053	Chattahoochee	46.7989517
13055	Chattooga	32.27107705
13057	Cherokee	88.53074378
13059	Clarke	76.96536559
13061	Clay	554.208521
13063	Clayton	157.4504083
13065	Clinch	105.2948255
13067	Cobb	122.0825378
13069	Coffee	150.8365628

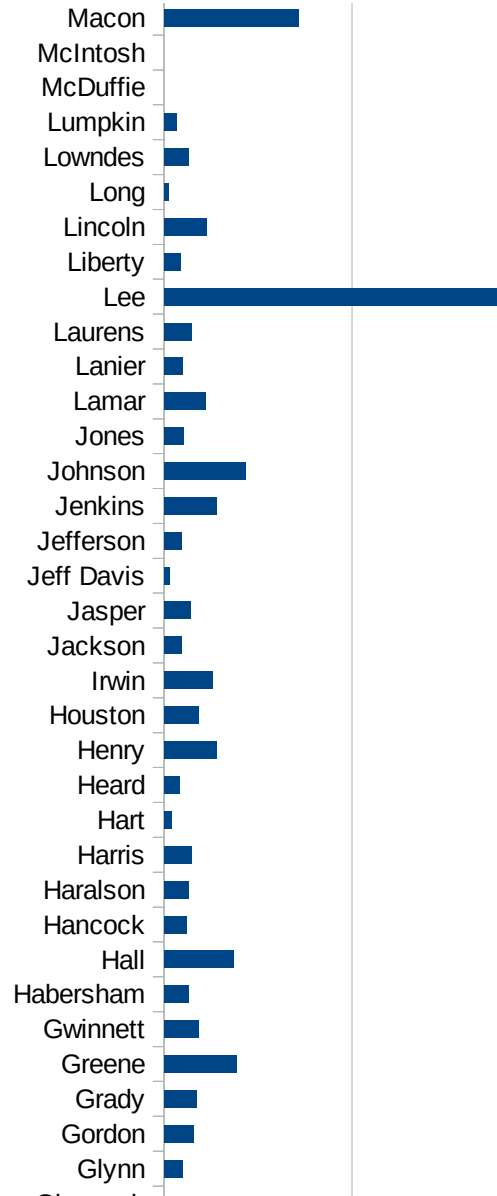


GA

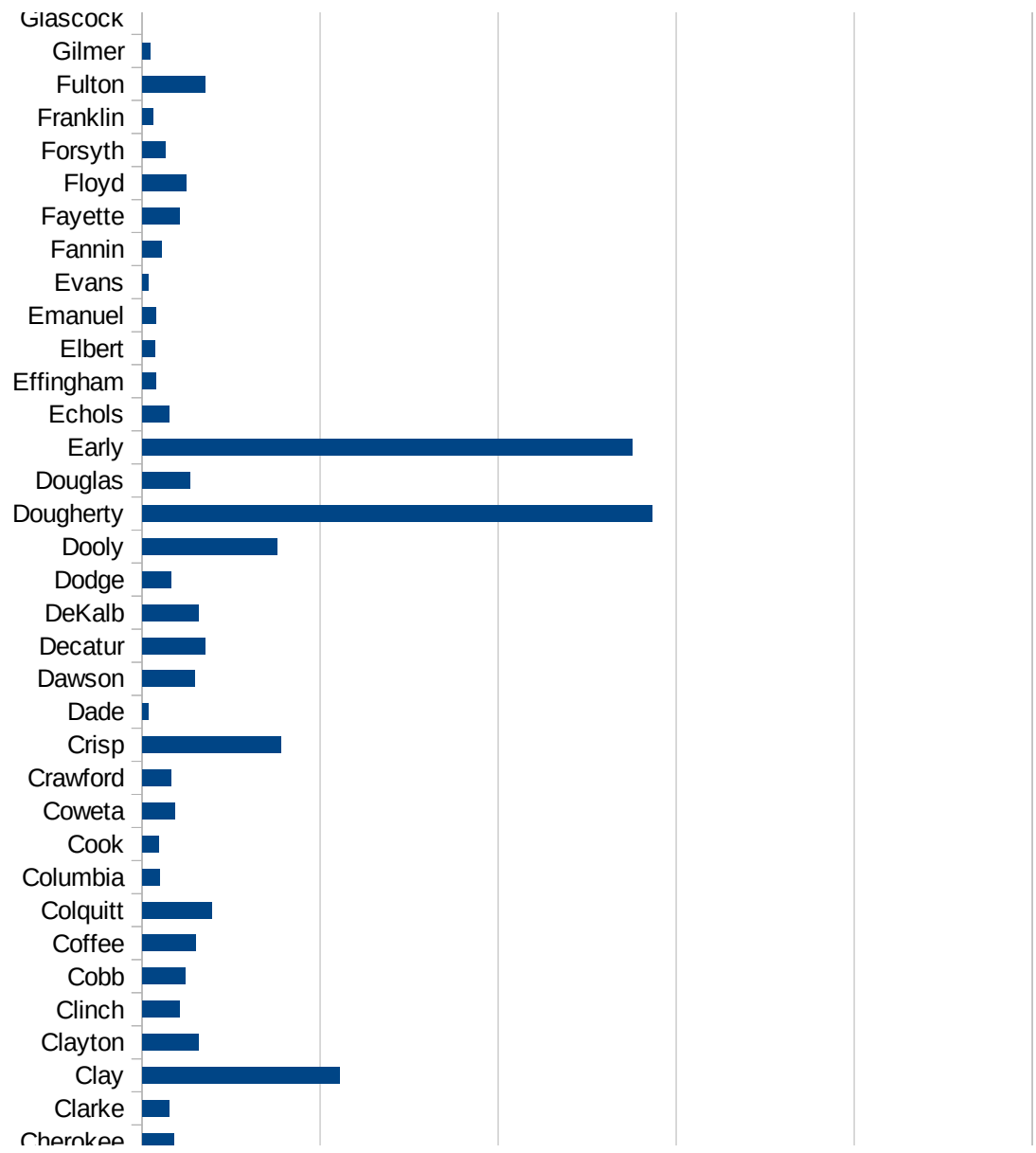
13071 Colquitt	195.2096859
13073 Columbia	50.55382362
13075 Cook	46.61461368
13077 Coweta	93.23753634
13079 Crawford	81.18201007
13081 Crisp	389.3633025
13083 Dade	18.48884506
13085 Dawson	147.5102659
13087 Decatur	176.8579492
13089 DeKalb	157.423489
13091 Dodge	82.10577155
13093 Dooly	379.395885
13095 Dougherty	1433.534627
13097 Douglas	135.552635
13099 Early	1376.012491
13101 Echols	75
13103 Effingham	40.19938897
13105 Elbert	36.61087866
13107 Emanuel	39.80187511
13109 Evans	18.65497621
13111 Fannin	53.92081343
13113 Fayette	105.7650781
13115 Floyd	122.5402596
13117 Forsyth	64.66282353
13119 Franklin	30.40437823
13121 Fulton	175.5999825
13123 Gilmer	22.71547248
13125 Glascock	0
13127 Glynn	48.11133667
13129 Gordon	79.74343417
13131 Grady	84.85534185
13133 Greene	192.1121031
13135 Gwinnett	91.83201639
13137 Habersham	63.89354014
13139 Hall	185.0129608



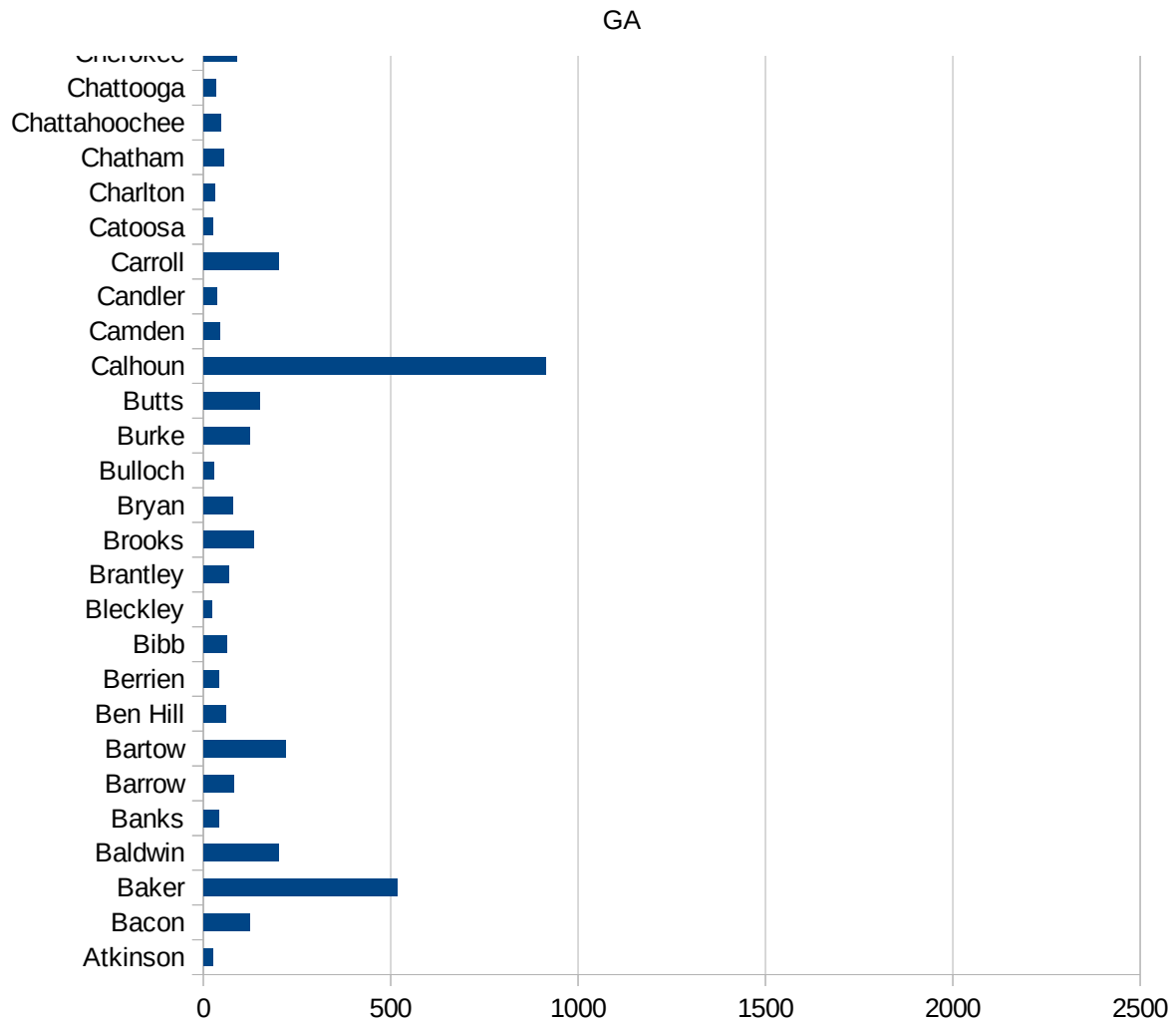
13141 Hancock	59.89458553
13143 Haralson	64.33481191
13145 Harris	72.51631617
13147 Hart	19.15782214
13149 Heard	42.09108511
13151 Henry	139.4318478
13153 Houston	91.33653654
13155 Irwin	127.6867419
13157 Jackson	46.86035614
13159 Jasper	71.22507123
13161 Jeff Davis	13.3076053
13163 Jefferson	45.3661698
13165 Jenkins	138.2010826
13167 Johnson	216.31644
13169 Jones	52.41822756
13171 Lamar	110.5263158
13173 Lanier	48.35589942
13175 Laurens	73.95668251
13177 Lee	886.9775568
13179 Liberty	42.27848513
13181 Lincoln	113.7081491
13183 Long	10.52742394
13185 Lowndes	64.47674968
13187 Lumpkin	33.37884995
13189 McDuffie	0
13191 McIntosh	0
13193 Macon	357.6048086
13195 Madison	43.84485666
13197 Marion	203.5684349
13199 Meriwether	123.4099108
13201 Miller	263.8058389
13205 Mitchell	775.0540735
13207 Monroe	47.23837209
13209 Montgomery	21.75568367
13211 Morgan	79.56293428



13213 Murray	42.5841036
13215 Muscogee	91.16192831
13217 Newton	94.94162003
13219 Oconee	109.4927684
13221 Oglethorpe	126.2123024
13223 Paulding	71.32232816
13225 Peach	87.92174964
13227 Pickens	43.77736085
13229 Pierce	242.4054876
13231 Pike	134.1633573
13233 Polk	63.57428773
13235 Pulaski	99.37663746
13237 Putnam	55.02315558
13239 Quitman	131.6366828
13241 Rabun	41.5011561
13243 Randolph	1917.166691
13245 Richmond	83.35235222
13247 Rockdale	118.1093671
13249 Schley	248.2811306
13251 Screven	64.57167456
13253 Seminole	192.4233313
13255 Spalding	136.1573374
13257 Stephens	92.183599
13259 Stewart	145.1847072
13261 Sumter	918.1717284
13263 Talbot	191.3265306
13265 Taliaferro	0
13267 Tattall	19.69201686
13269 Taylor	111.9542232
13271 Telfair	69.28697405
13273 Terrell	1567.762165
13275 Thomas	206.9834413
13277 Tift	182.3962929
13279 Toombs	59.50831257
13281 Towns	67.49915626



13283 Treutlen	14.68644441
13285 Troup	97.09569638
13287 Turner	518.2002022
13289 Twiggs	36.63898388
13291 Union	33.3319445
13293 Upson	514.9723441
13295 Walker	18.72928973
13297 Walton	55.61318888
13299 Ware	184.9775785
13301 Warren	152.351933
13303 Washington	107.9171981
13305 Wayne	20.12882448
13307 Webster	114.8985063
13309 Wheeler	38.07589796
13311 White	46.71338005
13313 Whitfield	29.78993292
13315 Wilcox	329.0966863
13317 Wilkes	81.00445525
13319 Wilkinson	154.9358123
13321 Worth	512.3405094



FIPS

- 29001
- 29003
- 29005
- 29007
- 29009
- 29011
- 29013
- 29015
- 29017
- 29019
- 29021
- 29023
- 29025
- 29027
- 29029
- 29031
- 29033
- 29035
- 29037
- 29039
- 29041
- 29043
- 29045
- 29047
- 29049
- 29051
- 29053
- 29055
- 29057
- 29059
- 29061
- 29063
- 29065

29067  
29069  
29071  
29073  
29075  
29077  
29079  
29081  
29083  
29085  
29087  
29089  
29091  
29093  
29095  
29097  
29099  
29101

29103  
29105  
29107  
29109  
29111  
29113  
29115  
29117  
29121  
29123  
29125  
29127  
29119  
29129  
29131  
29133



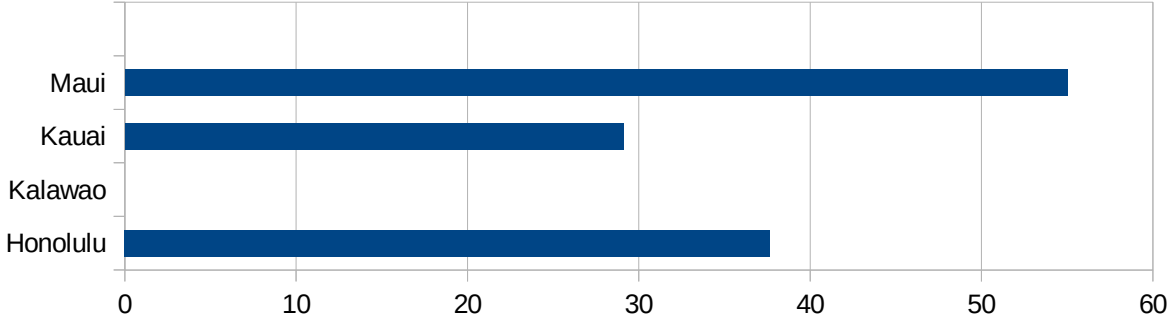
29135  
29137  
29139  
29141  
29143  
29145  
29147  
29149  
29151  
29153  
29155  
29157  
29159  
29161  
29163  
29165  
29167  
29169  
29171  
29173  
29175  
29177  
29179  
29181  
29195  
29197  
29199  
29201  
29203  
29205  
29183  
29185  
29187  
29189  
29510

GA

29186  
29207  
29209  
29211  
29213  
29215

29217  
29219  
29221  
29223  
29225  
29227  
29229

FIPS	County	PC Infection
15001	Hawaii	20.3997353
15003	Honolulu	37.64998776
15005	Kalawao	0
15007	Kauai	29.11288869
15009	Maui	55.02161991



HI

FIPS

29001  
29003  
29005  
29007  
29009  
29011  
29013  
29015  
29017  
29019  
29021  
29023  
29025  
29027  
29029  
29031  
29033  
29035  
29037  
29039  
29041  
29043  
29045  
29047  
29049  
29051  
29053  
29055  
29057  
29059  
29061  
29063  
29065

HI

29067  
29069  
29071  
29073  
29075  
29077  
29079  
29081  
29083  
29085  
29087  
29089  
29091  
29093  
29095  
29097  
29099  
29101

29103  
29105  
29107  
29109  
29111  
29113  
29115  
29117  
29121  
29123  
29125  
29127  
29119  
29129  
29131  
29133

HI

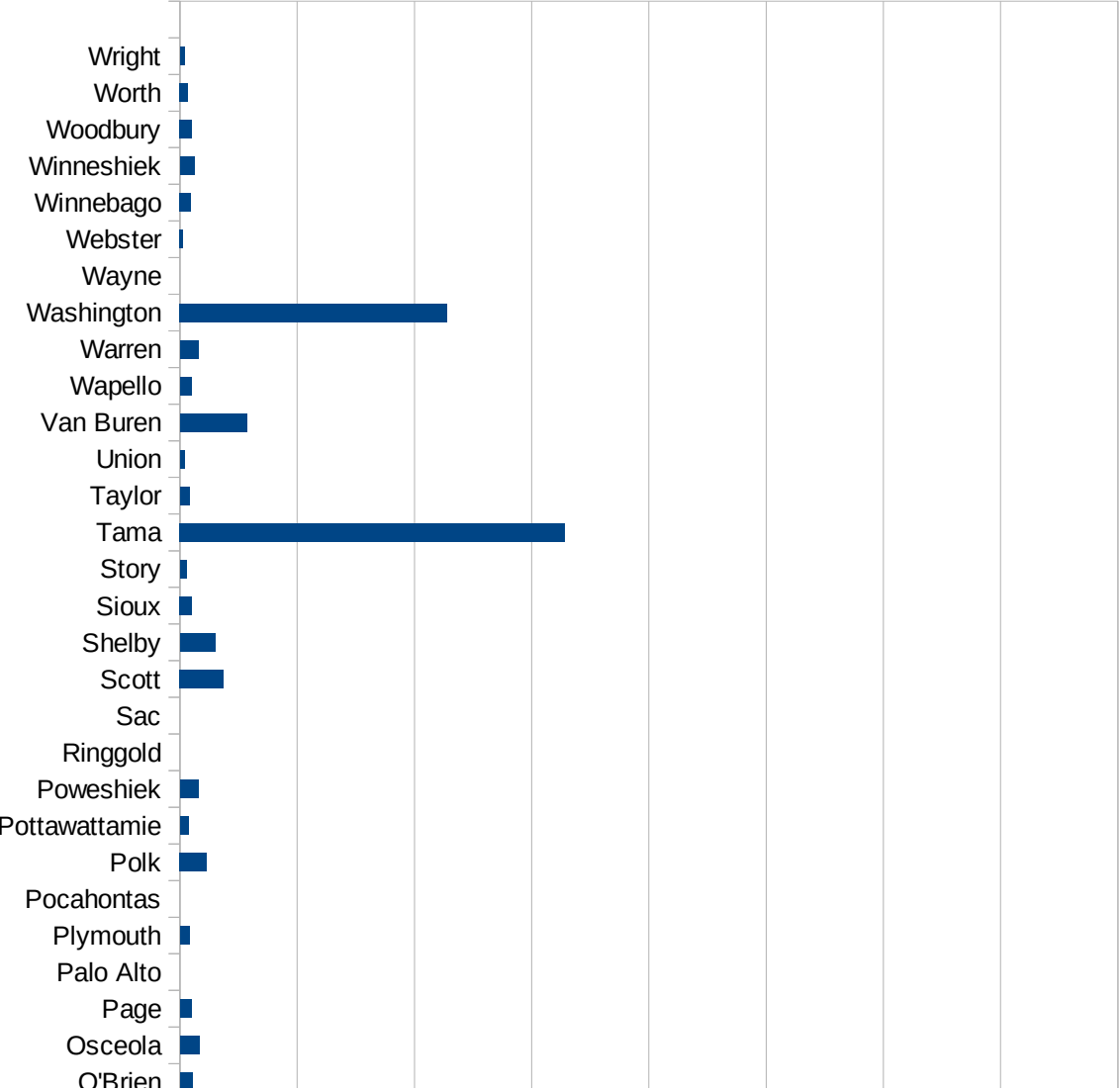
29135  
29137  
29139  
29141  
29143  
29145  
29147  
29149  
29151  
29153  
29155  
29157  
29159  
29161  
29163  
29165  
29167  
29169  
29171  
29173  
29175  
29177  
29179  
29181  
29195  
29197  
29199  
29201  
29203  
29205  
29183  
29185  
29187  
29189  
29510

HI

29186  
29207  
29209  
29211  
29213  
29215

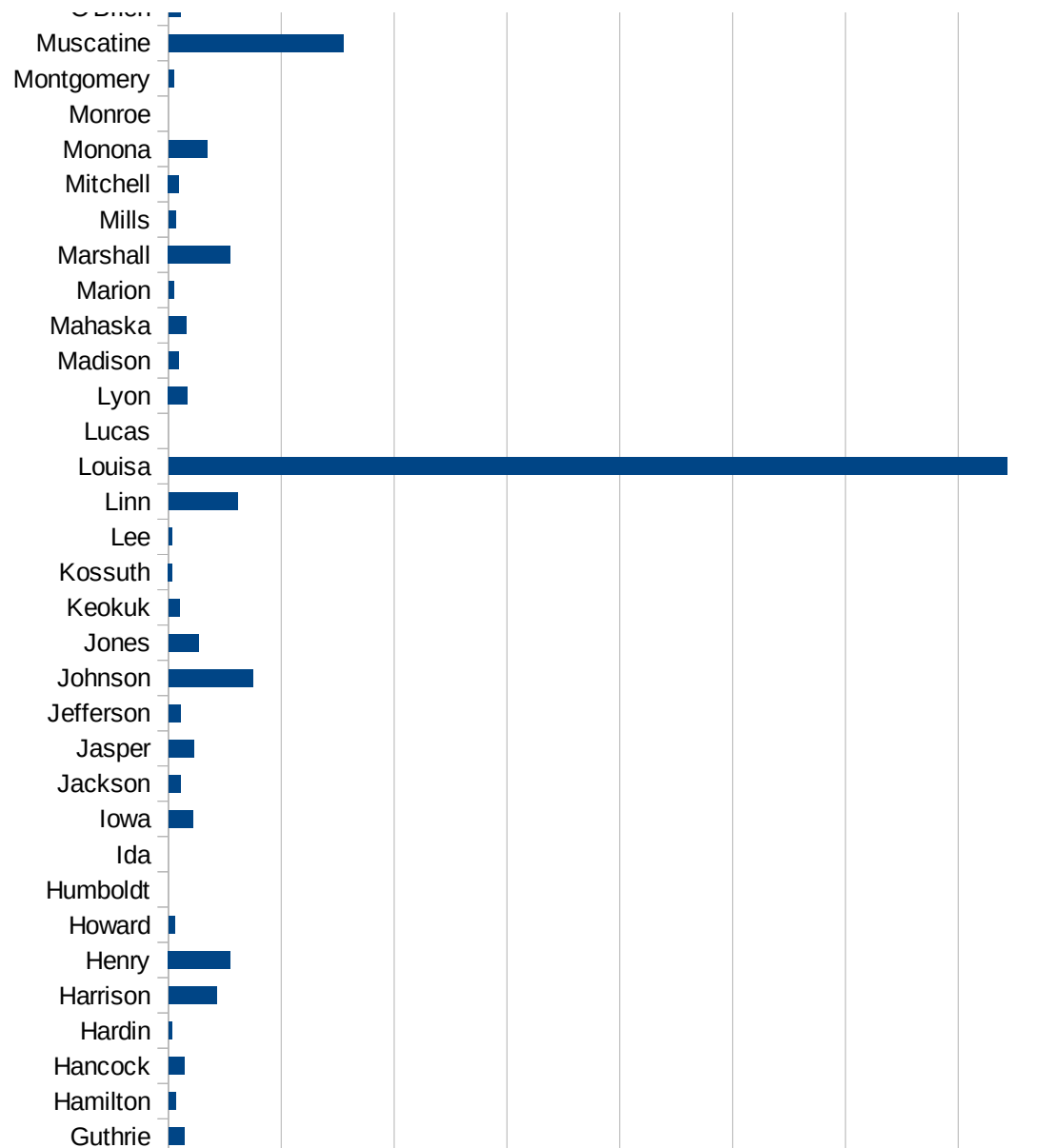
29217  
29219  
29221  
29223  
29225  
29227  
29229

FIPS	County	PC Infection
19001	Adair	14.15828968
19003	Adams	0
19005	Allamakee	173.5106998
19007	Appanoose	8.040524242
19009	Audubon	18.16200509
19011	Benton	74.09718431
19013	Black Hawk	64.19551689
19015	Boone	15.18257041
19017	Bremer	36.07648214
19019	Buchanan	37.73762913
19021	Buena Vista	10.06339942
19023	Butler	6.878052136
19025	Calhoun	0
19027	Carroll	4.961794185
19029	Cass	7.733952049
19031	Cedar	118.1081226
19033	Cerro Gordo	32.82763149
19035	Cherokee	0
19037	Chickasaw	16.71681712
19039	Clarke	21.22466306
19041	Clay	12.39618198
19043	Clayton	39.87240829
19045	Clinton	81.68880863
19047	Crawford	34.96911062
19049	Dallas	42.13794633
19051	Davis	0
19053	Decatur	0
19055	Delaware	11.71714805
19057	Des Moines	17.88543104
19059	Dickinson	5.829883985
19061	Dubuque	38.20182956
19063	Emmet	0
19065	Fayette	25.43234995
19067	Floyd	0



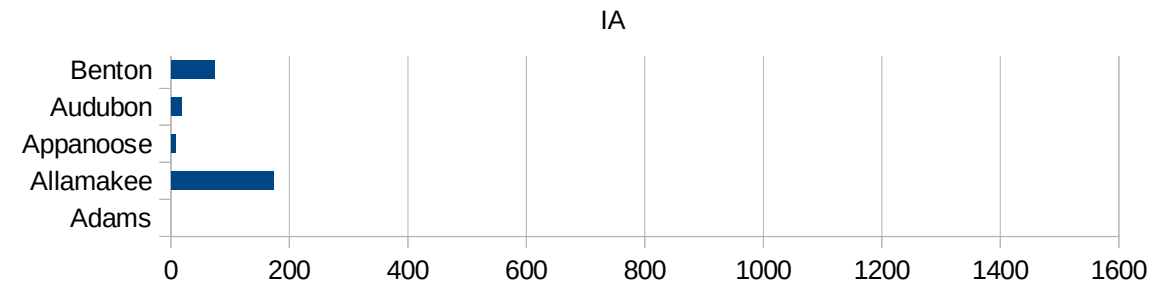


19069 Franklin	9.877518767
19071 Fremont	0
19073 Greene	11.13461753
19075 Grundy	8.127438231
19077 Guthrie	27.98507463
19079 Hamilton	13.37613697
19081 Hancock	28.00597461
19083 Hardin	5.928385108
19085 Harrison	84.90165558
19087 Henry	109.6327304
19089 Howard	10.88494612
19091 Humboldt	0
19093 Ida	0
19095 Iowa	43.36782108
19097 Jackson	20.58460272
19099 Jasper	45.76412631
19101 Jefferson	21.76160165
19103 Johnson	149.4116091
19105 Jones	53.02738141
19107 Keokuk	19.5599022
19109 Kossuth	6.707807888
19111 Lee	5.872852738
19113 Linn	122.1730874
19115 Louisa	1486.256603
19117 Lucas	0
19119 Lyon	33.8667344
19121 Madison	18.46267463
19123 Mahaska	31.81818182
19125 Marion	8.98015386
19127 Marshall	110.0522748
19129 Mills	13.27756755
19131 Mitchell	18.92326616
19133 Monona	69.13238852
19135 Monroe	0
19137 Montgomery	9.9970009



19139 Muscatine	309.8138787
19141 O'Brien	21.67630058
19143 Osceola	33.11258278
19145 Page	19.67342121
19147 Palo Alto	0
19149 Plymouth	15.93943017
19151 Pocahontas	0
19153 Polk	45.97663402
19155 Pottawattamie	14.96797922
19157 Poweshiek	32.08727739
19159 Ringgold	0
19161 Sac	0
19163 Scott	74.44469452
19165 Shelby	60.45949214
19167 Sioux	20.05213555
19169 Story	11.21247643
19171 Tama	656.6493138
19173 Taylor	16.15247941
19175 Union	8.09126952
19177 Van Buren	113.960114
19179 Wapello	19.88353927
19181 Warren	31.33813851
19183 Washington	456.1672915
19185 Wayne	0
19187 Webster	5.513135044
19189 Winnebago	19.01502187
19191 Winneshiek	24.96380249
19193 Woodbury	20.48001248
19195 Worth	13.41741581
19197 Wright	7.880220646

Grundy	
Greene	
Fremont	
Franklin	
Floyd	
Fayette	
Emmet	
Dubuque	
Dickinson	
Des Moines	
Delaware	
Decatur	
Davis	
Dallas	
Crawford	
Clinton	
Clayton	
Clay	
Clarke	
Chickasaw	
Cherokee	
Cerro Gordo	
Cedar	
Cass	
Carroll	
Calhoun	
Butler	
Buena Vista	
Buchanan	
Bremer	
Boone	
Black Hawk	



FIPS

- 29001
- 29003
- 29005
- 29007
- 29009
- 29011
- 29013
- 29015
- 29017
- 29019
- 29021
- 29023
- 29025
- 29027
- 29029
- 29031
- 29033
- 29035
- 29037
- 29039
- 29041
- 29043
- 29045
- 29047
- 29049
- 29051
- 29053
- 29055
- 29057
- 29059
- 29061
- 29063
- 29065

29067  
29069  
29071  
29073  
29075  
29077  
29079  
29081  
29083  
29085  
29087  
29089  
29091  
29093  
29095  
29097  
29099  
29101

29103  
29105  
29107  
29109  
29111  
29113  
29115  
29117  
29121  
29123  
29125  
29127  
29119  
29129  
29131  
29133

29135  
29137  
29139  
29141  
29143  
29145  
29147  
29149  
29151  
29153  
29155  
29157  
29159  
29161  
29163  
29165  
29167  
29169  
29171  
29173  
29175  
29177  
29179  
29181  
29195  
29197  
29199  
29201  
29203  
29205  
29183  
29185  
29187  
29189  
29510

IA

29186  
29207  
29209  
29211  
29213  
29215

29217  
29219  
29221  
29223  
29225  
29227  
29229

FIPS	County	PC Infection
16001	Ada	114.47636638
16003	Adams	23.529411765
16005	Bannock	5.7380247424
16007	Bear Lake	0
16009	Benewah	0
16011	Bingham	4.3256337053
16013	Blaine	2026.4590062
16015	Boise	0
16017	Bonner	8.9431439623
16019	Bonneville	13.692299793
16021	Boundary	0
16023	Butte	0
16025	Camas	88.731144632
16027	Canyon	74.720692263
16029	Caribou	14.164305949
16031	Cassia	41.904123366
16033	Clark	0
16035	Clearwater	0
16037	Custer	46.728971963
16039	Elmore	66.033236729
16041	Franklin	0
16043	Fremont	15.188335358
16045	Gem	51.037767948
16047	Gooding	32.90339563
16049	Idaho	18.16750439
16051	Jefferson	13.587418051
16053	Jerome	124.9219238
16055	Kootenai	27.862914461
16057	Latah	7.4749588877
16059	Lemhi	0
16061	Lewis	0
16063	Lincoln	279.85074627
16065	Madison	12.721351516
16067	Minidoka	28.81152461

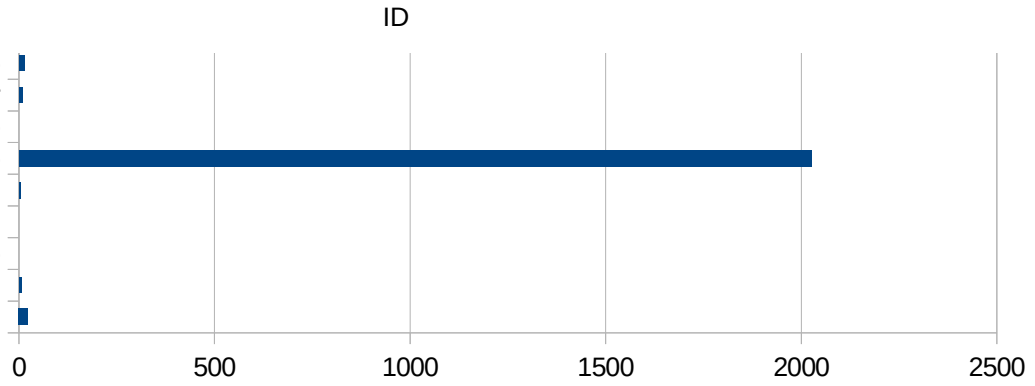
County	PC Infection
Washington	0
Valley	0
Twin Falls	0
Teton	0
Shoshone	0
Power	0
Payette	0
Owyhee	0
Oneida	0
Nez Perce	0
Minidoka	0
Madison	0
Lincoln	0
Lewis	0
Lemhi	0
Latah	0
Kootenai	0
Jerome	0
Jefferson	0
Idaho	0
Gooding	0
Gem	0
Fremont	0
Franklin	0
Elmore	0
Custer	0
Clearwater	0
Clark	0
Cassia	0
Caribou	0
Canyon	0
Camas	0
Butte	0
Boundary	0



16069 Nez Perce  
16071 Oneida  
16073 Owyhee  
16075 Payette  
16077 Power  
16079 Shoshone  
16081 Teton  
16083 Twin Falls  
16085 Valley  
16087 Washington

49.495149475  
0  
34.208500812  
38.214937795  
25.746652935  
0  
51.546391753  
91.774026789  
18.114301241  
9.8415510284

Bonneville  
Bonner  
Boise  
Blaine  
Bingham  
Benewah  
Bear Lake  
Bannock  
Adams



ID

FIPS

29001  
29003  
29005  
29007  
29009  
29011  
29013  
29015  
29017  
29019  
29021  
29023  
29025  
29027  
29029  
29031  
29033  
29035  
29037  
29039  
29041  
29043  
29045  
29047  
29049  
29051  
29053  
29055  
29057  
29059  
29061  
29063  
29065

ID

29067  
29069  
29071  
29073  
29075  
29077  
29079  
29081  
29083  
29085  
29087  
29089  
29091  
29093  
29095  
29097  
29099  
29101

29103  
29105  
29107  
29109  
29111  
29113  
29115  
29117  
29121  
29123  
29125  
29127  
29119  
29129  
29131  
29133

ID

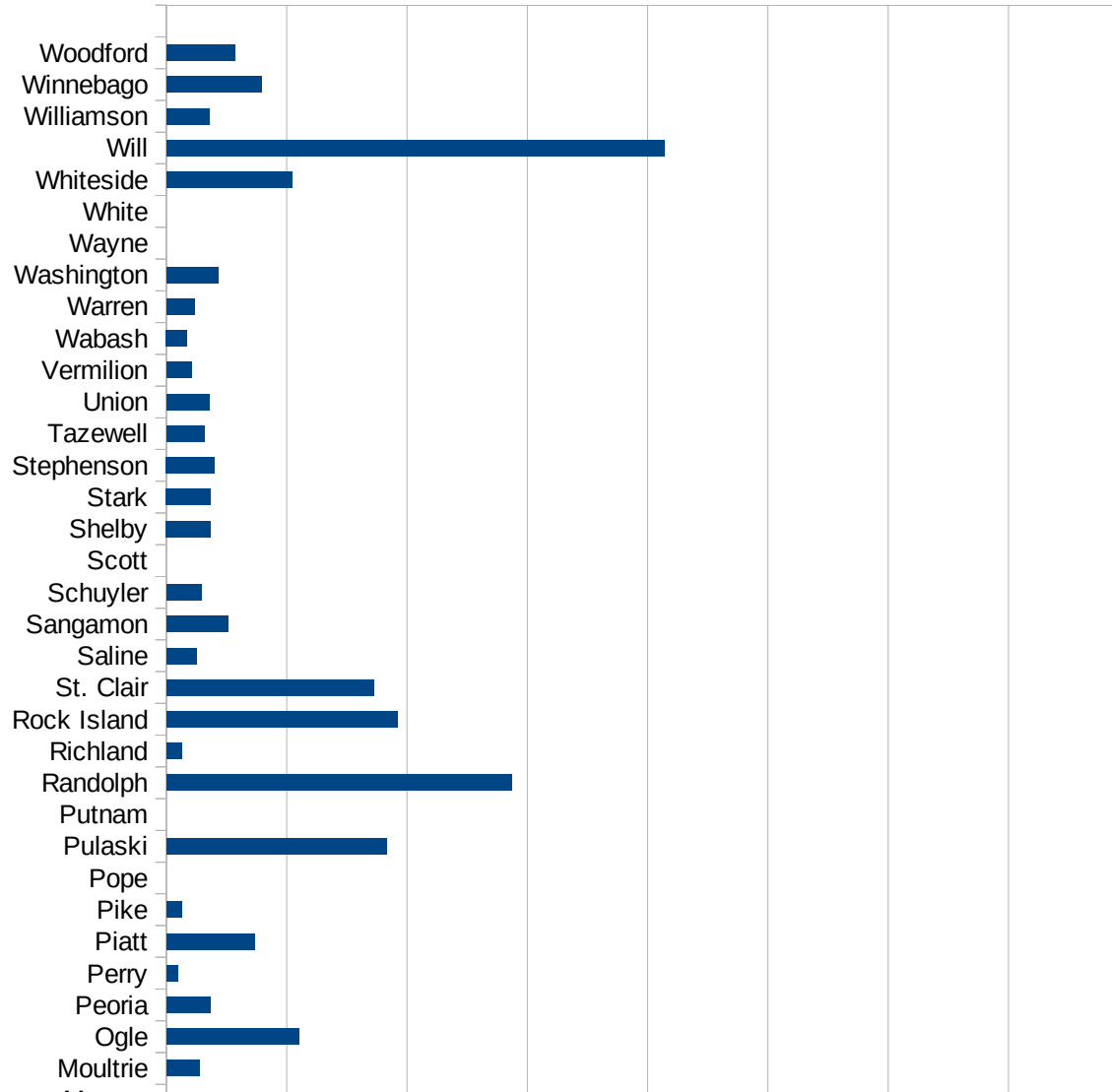
29135  
29137  
29139  
29141  
29143  
29145  
29147  
29149  
29151  
29153  
29155  
29157  
29159  
29161  
29163  
29165  
29167  
29169  
29171  
29173  
29175  
29177  
29179  
29181  
29195  
29197  
29199  
29201  
29203  
29205  
29183  
29185  
29187  
29189  
29510

ID

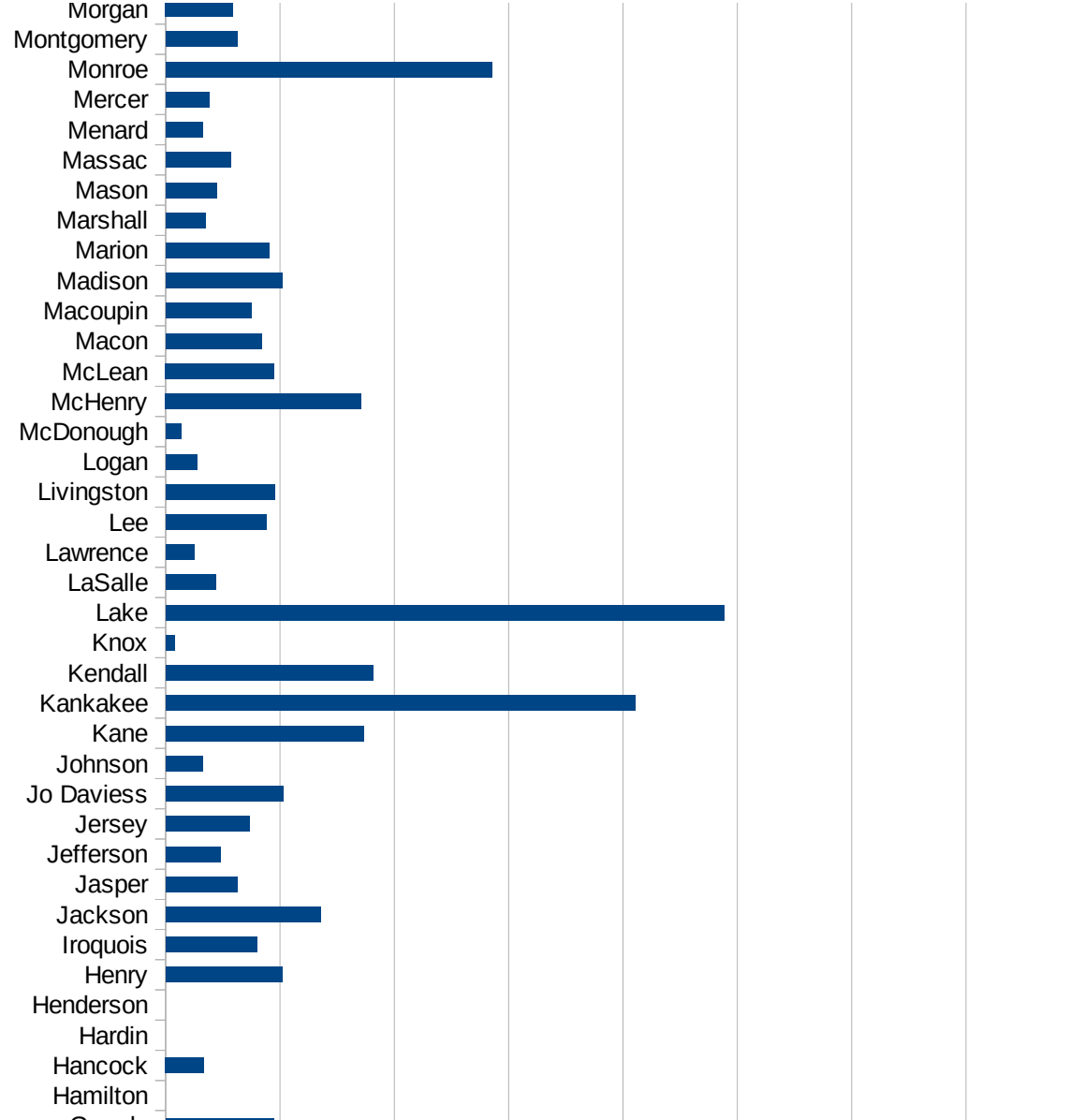
29186  
29207  
29209  
29211  
29213  
29215

29217  
29219  
29221  
29223  
29225  
29227  
29229

FIPS	County	PC Infection
17001	Adams	41.10152076
17003	Alexander	0
17005	Bond	24.05291642
17007	Boone	29.86356086
17009	Brown	0
17011	Bureau	21.21662171
17013	Calhoun	20.82465639
17015	Carroll	34.93571828
17017	Cass	0
17019	Champaign	42.86061253
17021	Christian	73.48213466
17023	Clark	25.64760195
17025	Clay	7.545461405
17027	Clinton	103.6159303
17029	Coles	17.68694114
17031	Cook	334.0608703
17033	Crawford	21.26867656
17035	Cumberland	18.50481125
17037	DeKalb	35.52807198
17039	De Witt	6.341556218
17041	Douglas	56.47107141
17043	DuPage	149.258714
17045	Edgar	0
17047	Edwards	0
17049	Effingham	8.769878391
17051	Fayette	56.03287262
17053	Ford	30.15681544
17055	Franklin	10.33565024
17057	Fulton	2.869934565
17059	Gallatin	39.54132068
17061	Greene	7.666360012
17063	Grundy	47.08467394
17065	Hamilton	0
17067	Hancock	16.81237391

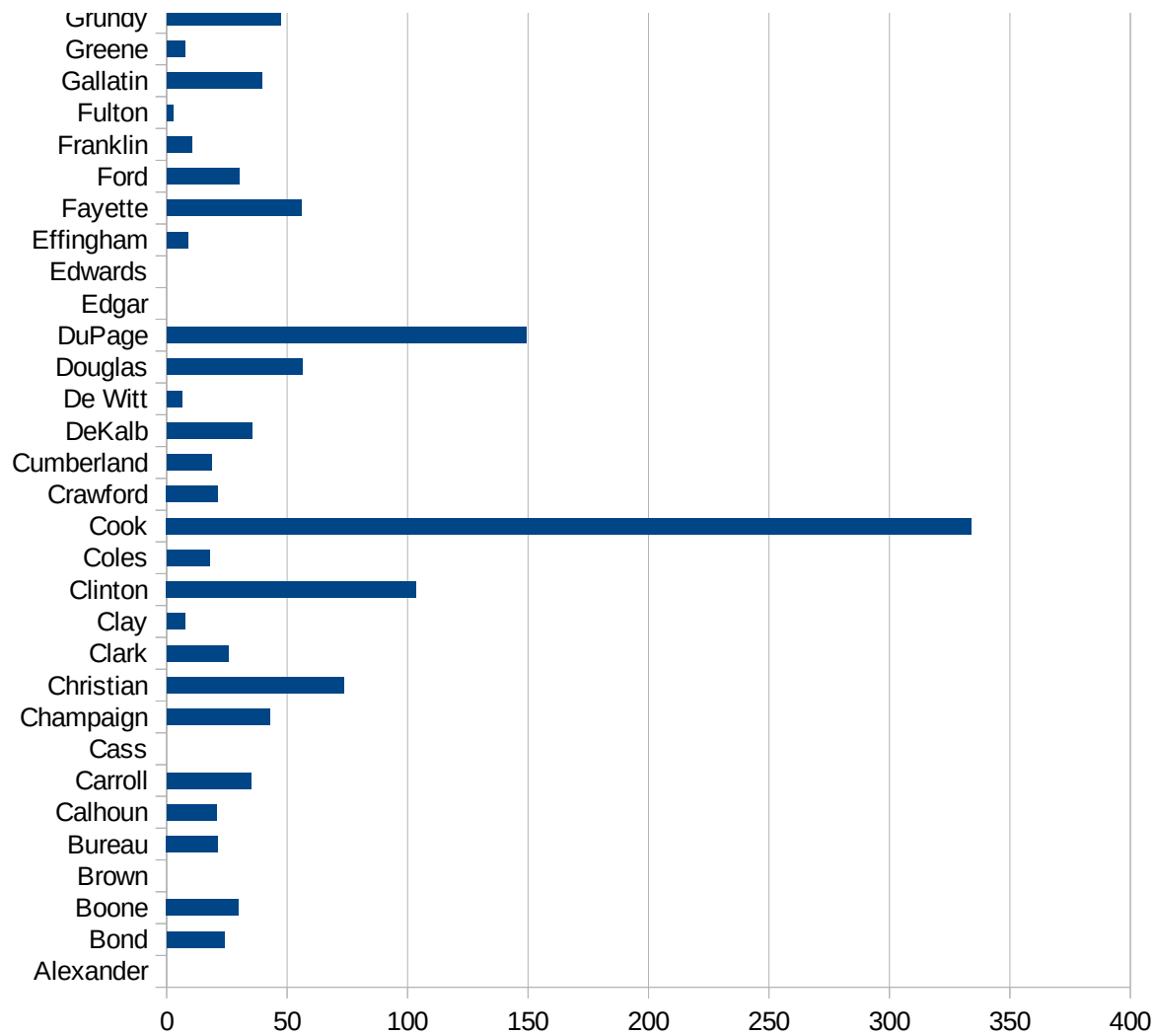


17069 Hardin	0
17071 Henderson	0
17073 Henry	50.92686902
17075 Iroquois	39.8492972
17077 Jackson	67.92176806
17079 Jasper	31.21423369
17081 Jefferson	23.79693284
17083 Jersey	36.6183
17085 Jo Daviess	51.48366564
17087 Johnson	16.05651895
17089 Kane	86.6690627
17091 Kankakee	205.4097288
17093 Kendall	90.68522065
17095 Knox	3.991060026
17097 Lake	244.1383955
17099 LaSalle	21.93182857
17101 Lawrence	12.68633048
17103 Lee	43.83017269
17105 Livingston	47.53782053
17107 Logan	13.82886776
17109 McDonough	6.676681689
17111 McHenry	85.55595165
17113 McLean	47.44601569
17115 Macon	42.02001681
17117 Macoupin	37.5168274
17119 Madison	51.04722435
17121 Marion	45.1887294
17123 Marshall	17.34003815
17125 Mason	22.11573903
17127 Massac	28.40909091
17129 Menard	16.27604167
17131 Mercer	19.22953657
17133 Monroe	142.7115189
17135 Montgomery	31.46743121
17137 Morgan	29.43254062



IL

17139 Moultrie	13.58972617
17141 Ogle	54.98497732
17143 Peoria	18.2703008
17145 Perry	4.722773212
17147 Piatt	36.59429129
17149 Pike	6.405739543
17151 Pope	0
17153 Pulaski	91.52480322
17155 Putnam	0
17157 Randolph	143.2754002
17159 Richland	6.343970056
17161 Rock Island	96.18266342
17163 St. Clair	86.18741357
17165 Saline	12.54915084
17167 Sangamon	25.59534779
17169 Schuyler	14.47806573
17171 Scott	0
17173 Shelby	18.39841774
17175 Stark	18.42638659
17177 Stephenson	20.11038366
17179 Tazewell	15.86965722
17181 Union	17.81366902
17183 Vermilion	10.41585293
17185 Wabash	8.658758334
17187 Warren	11.74260216
17189 Washington	21.43622722
17191 Wayne	0
17193 White	0
17195 Whiteside	52.13389422
17197 Will	206.9881989
17199 Williamson	17.89549034
17201 Winnebago	39.42537516
17203 Woodford	28.59891324





FIPS

- 29001
- 29003
- 29005
- 29007
- 29009
- 29011
- 29013
- 29015
- 29017
- 29019
- 29021
- 29023
- 29025
- 29027
- 29029
- 29031
- 29033
- 29035
- 29037
- 29039
- 29041
- 29043
- 29045
- 29047
- 29049
- 29051
- 29053
- 29055
- 29057
- 29059
- 29061
- 29063
- 29065

IL

29067  
29069  
29071  
29073  
29075  
29077  
29079  
29081  
29083  
29085  
29087  
29089  
29091  
29093  
29095  
29097  
29099  
29101

29103  
29105  
29107  
29109  
29111  
29113  
29115  
29117  
29121  
29123  
29125  
29127  
29119  
29129  
29131  
29133

IL

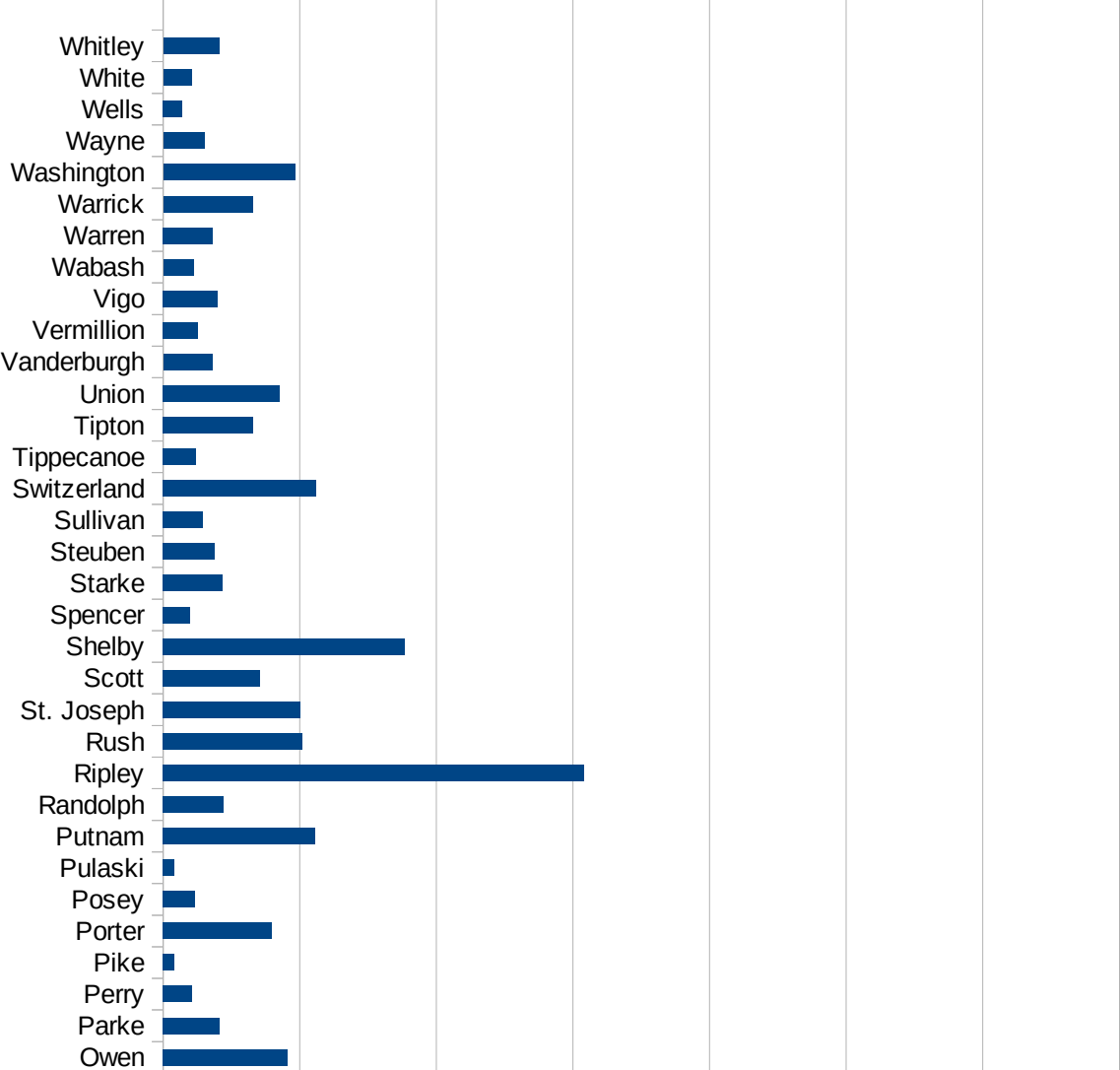
29135  
29137  
29139  
29141  
29143  
29145  
29147  
29149  
29151  
29153  
29155  
29157  
29159  
29161  
29163  
29165  
29167  
29169  
29171  
29173  
29175  
29177  
29179  
29181  
29195  
29197  
29199  
29201  
29203  
29205  
29183  
29185  
29187  
29189  
29510

IL

29186  
29207  
29209  
29211  
29213  
29215

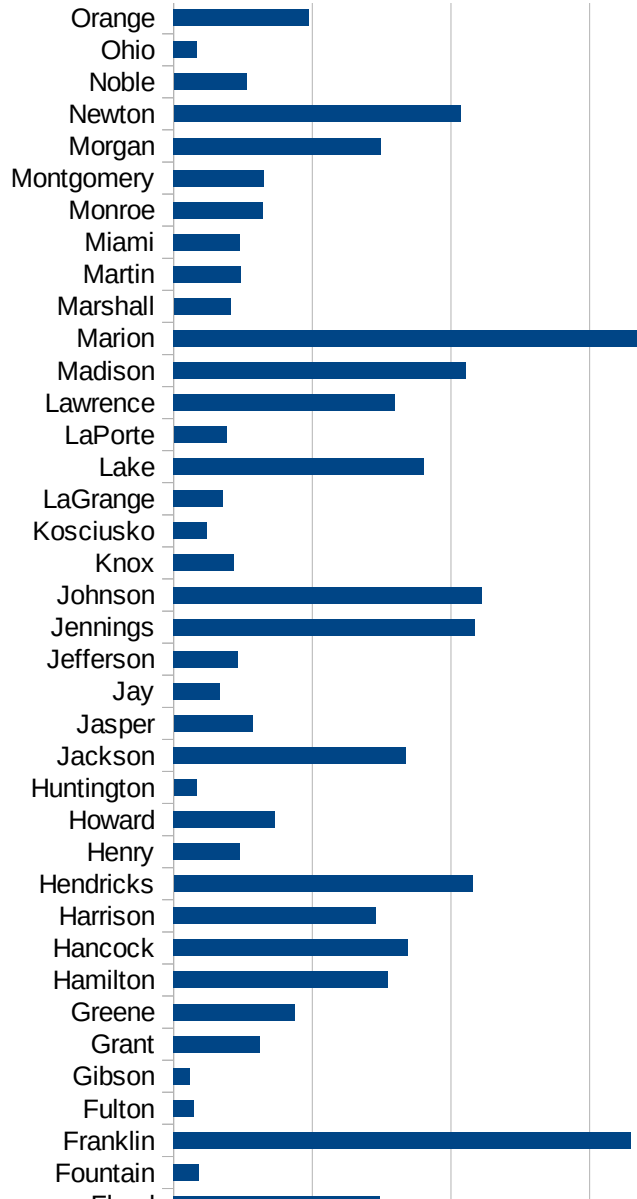
29217  
29219  
29221  
29223  
29225  
29227  
29229

FIPS	County	PC Infection
18001	Adams	16.8369065
18003	Allen	47.95511401
18005	Bartholomew	136.5509408
18007	Benton	34.67005663
18009	Blackford	50.29337804
18011	Boone	192.5401872
18013	Brown	91.89969804
18015	Carroll	29.81070204
18017	Cass	86.94506653
18019	Clark	116.734833
18021	Clay	49.67520061
18023	Clinton	40.31007752
18025	Crawford	113.6578898
18027	Daviess	63.3541497
18029	Dearborn	123.0632666
18031	Decatur	578.4877211
18033	DeKalb	13.88053486
18035	Delaware	67.08953403
18037	Dubois	32.89087278
18039	Elkhart	51.07997665
18041	Fayette	86.77919035
18043	Floyd	149.1366786
18045	Fountain	18.34750168
18047	Franklin	329.8733286
18049	Fulton	14.93131595
18051	Gibson	11.95743154
18053	Grant	62.18150934
18055	Greene	87.48359683
18057	Hamilton	154.5051896
18059	Hancock	168.9565297
18061	Harrison	146.22057
18063	Hendricks	215.5572454
18065	Henry	47.64765594
18067	Howard	72.84559163

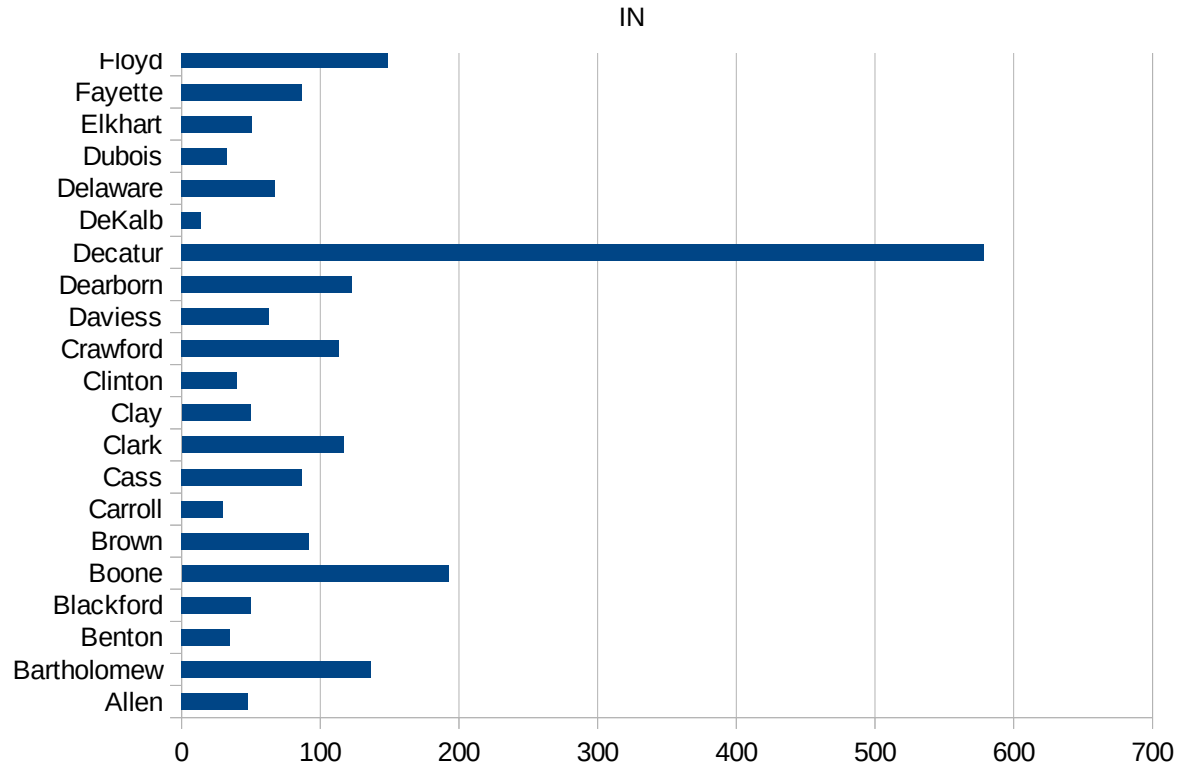


IN

18069 Huntington	16.55629139
18071 Jackson	167.758609
18073 Jasper	56.93736889
18075 Jay	33.71219418
18077 Jefferson	46.57228018
18079 Jennings	217.3046974
18081 Johnson	222.1155385
18083 Knox	43.3663098
18085 Kosciusko	23.94636015
18087 LaGrange	35.59623697
18089 Lake	180.8381725
18091 LaPorte	38.17938858
18093 Lawrence	159.8493475
18095 Madison	210.581529
18097 Marion	335.6133533
18099 Marshall	41.08285764
18101 Martin	48.93804444
18103 Miami	47.7971153
18105 Monroe	64.66236038
18107 Montgomery	65.19584833
18109 Morgan	149.7518398
18111 Newton	206.9802298
18113 Noble	52.59614575
18115 Ohio	17.11156742
18117 Orange	97.4908923
18119 Owen	91.14895658
18121 Parke	41.35404974
18123 Perry	20.94021568
18125 Pike	8.058017728
18127 Porter	79.60187271
18129 Posey	23.49256069
18131 Pulaski	8.019889326
18133 Putnam	111.1728738
18135 Randolph	44.26381232
18137 Ripley	308.5229464



18139 Rush	102.0224449
18141 St. Joseph	100.8232048
18143 Scott	71.19524248
18145 Shelby	177.1578499
18147 Spencer	19.67826044
18149 Starke	43.60148245
18151 Steuben	37.58746314
18153 Sullivan	28.99951667
18155 Switzerland	111.9716339
18157 Tippecanoe	23.82827069
18159 Tipton	66.10259122
18161 Union	85.26360665
18163 Vanderburgh	35.91676152
18165 Vermillion	25.84146263
18167 Vigo	40.04246364
18169 Wabash	22.37851662
18171 Warren	36.30642624
18173 Warrick	65.52975211
18175 Washington	96.62527288
18177 Wayne	30.33244358
18179 Wells	14.18137985
18181 White	20.71851821
18183 Whitley	41.08704584



IN

FIPS

29001  
29003  
29005  
29007  
29009  
29011  
29013  
29015  
29017  
29019  
29021  
29023  
29025  
29027  
29029  
29031  
29033  
29035  
29037  
29039  
29041  
29043  
29045  
29047  
29049  
29051  
29053  
29055  
29057  
29059  
29061  
29063  
29065



IN

29067  
29069  
29071  
29073  
29075  
29077  
29079  
29081  
29083  
29085  
29087  
29089  
29091  
29093  
29095  
29097  
29099  
29101

29103  
29105  
29107  
29109  
29111  
29113  
29115  
29117  
29121  
29123  
29125  
29127  
29119  
29129  
29131  
29133

IN

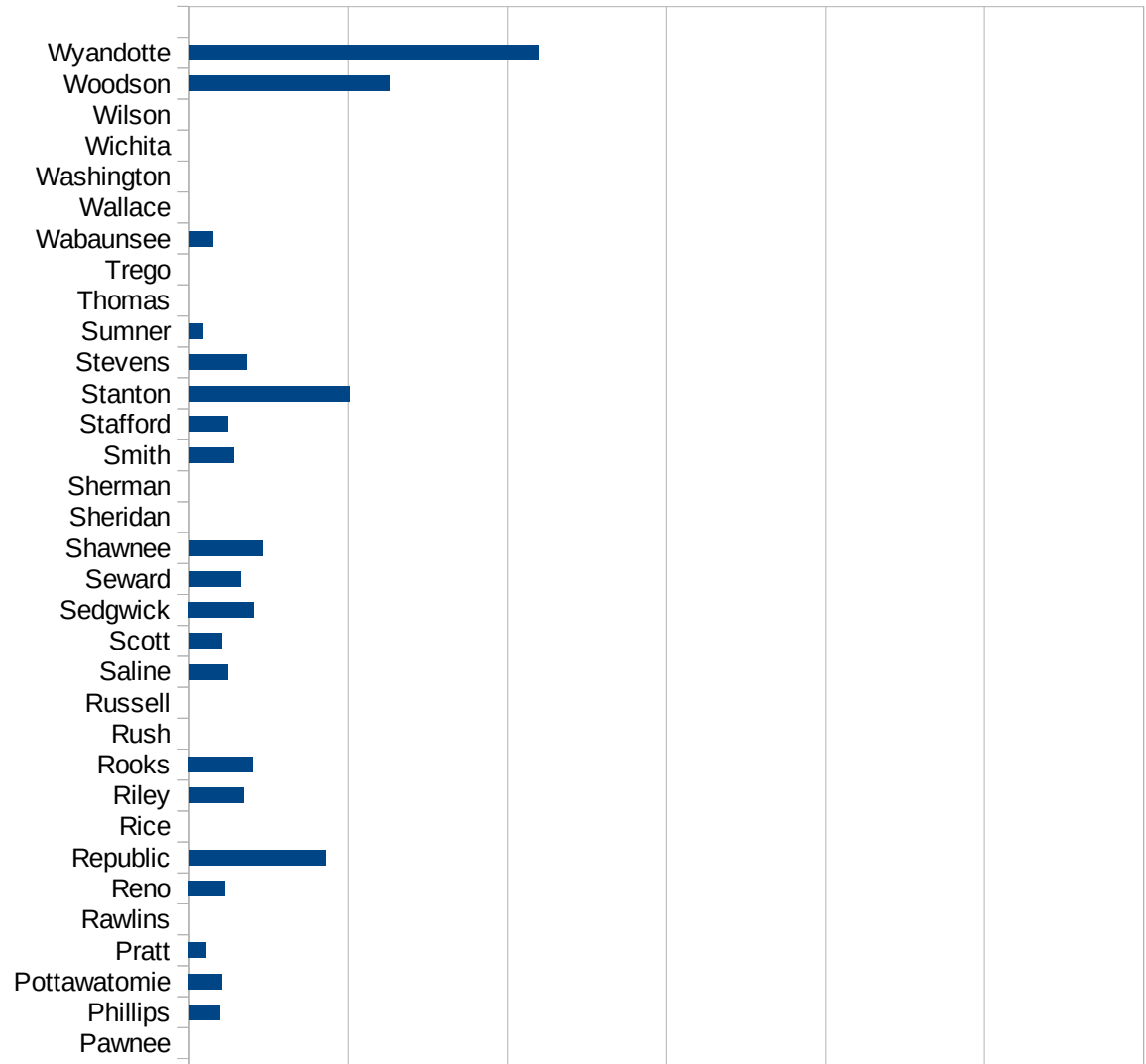
29135  
29137  
29139  
29141  
29143  
29145  
29147  
29149  
29151  
29153  
29155  
29157  
29159  
29161  
29163  
29165  
29167  
29169  
29171  
29173  
29175  
29177  
29179  
29181  
29195  
29197  
29199  
29201  
29203  
29205  
29183  
29185  
29187  
29189  
29510

IN

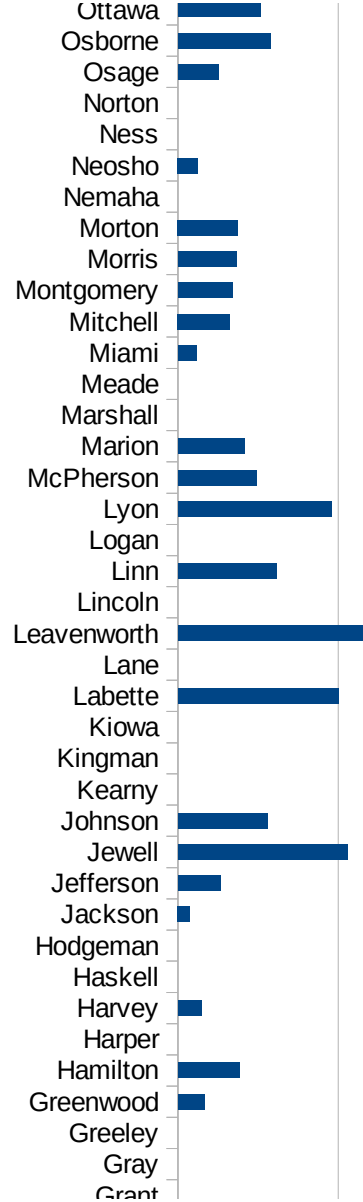
29186  
29207  
29209  
29211  
29213  
29215

29217  
29219  
29221  
29223  
29225  
29227  
29229

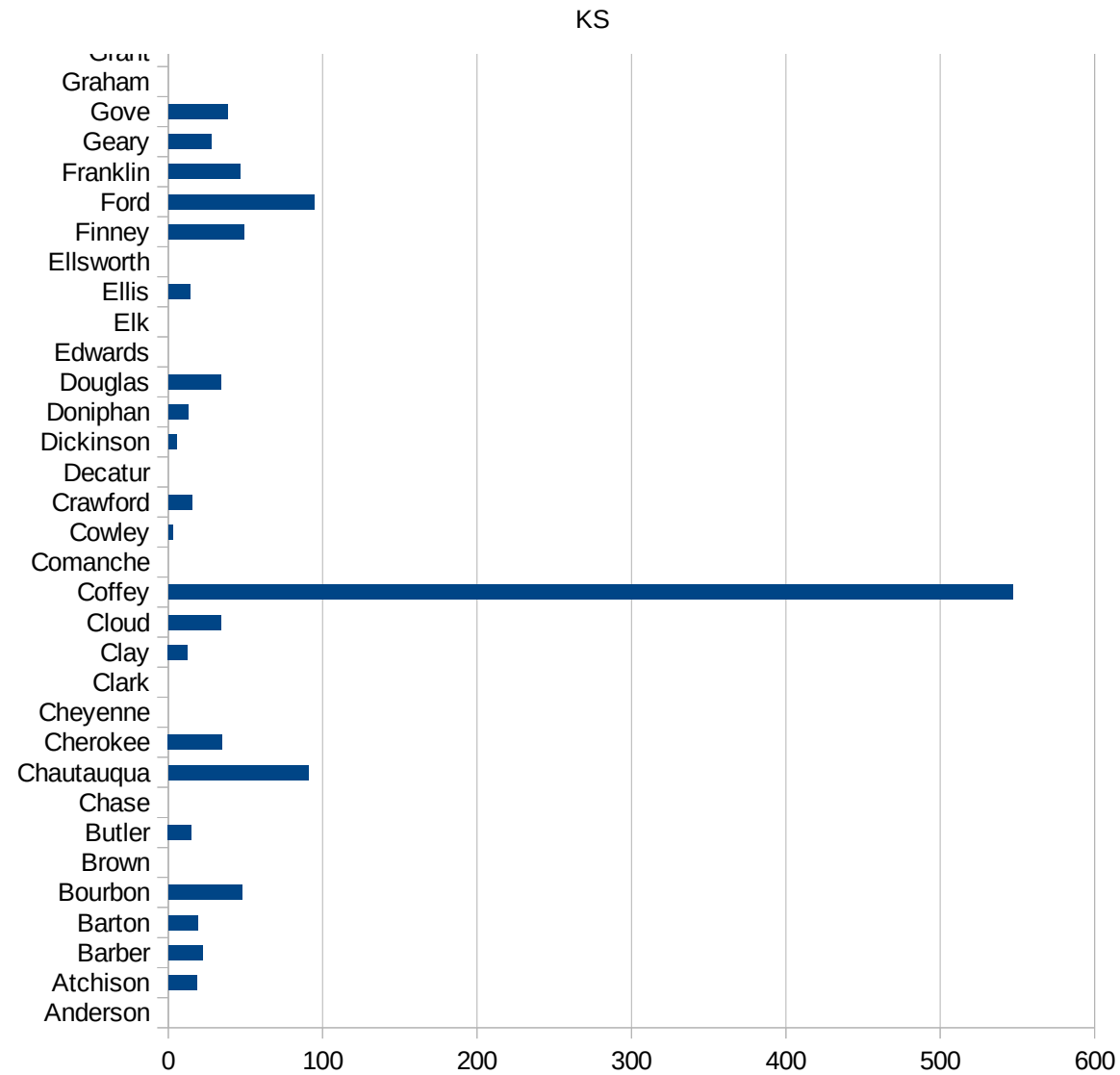
FIPS	County	PC Infection
20001	Allen	0
20003	Anderson	0
20005	Atchison	18.52652381
20007	Barber	22.36135957
20009	Barton	19.14901766
20011	Bourbon	47.77178735
20013	Brown	0
20015	Butler	14.97790759
20017	Chase	0
20019	Chautauqua	90.66183137
20021	Cherokee	34.97376967
20023	Cheyenne	0
20025	Clark	0
20027	Clay	12.50468926
20029	Cloud	34.36819796
20031	Coffey	546.5808332
20033	Comanche	0
20035	Cowley	2.839457096
20037	Crawford	15.37712397
20039	Decatur	0
20041	Dickinson	5.34273655
20043	Doniphan	13.01744337
20045	Douglas	33.7626404
20047	Edwards	0
20049	Elk	0
20051	Ellis	13.93242773
20053	Ellsworth	0
20055	Finney	49.16555134
20057	Ford	94.42870633
20059	Franklin	46.81830596
20061	Geary	27.61244401
20063	Gove	38.2848392
20065	Graham	0
20067	Grant	0



20069 Gray	0
20071 Greeley	0
20073 Greenwood	16.51527663
20075 Hamilton	38.35826621
20077 Harper	0
20079 Harvey	14.61560947
20081 Haskell	0
20083 Hodgeman	0
20085 Jackson	7.530120482
20087 Jefferson	26.35046113
20089 Jewell	105.5966209
20091 Johnson	55.8944365
20093 Kearny	0
20095 Kingman	0
20097 Kiowa	0
20099 Labette	100.1803246
20101 Lane	0
20103 Leavenworth	116.7764775
20105 Lincoln	0
20107 Linn	61.53846154
20109 Logan	0
20111 Lyon	95.79117524
20113 McPherson	49.05911624
20115 Marion	41.84100418
20117 Marshall	0
20119 Meade	0
20121 Miami	11.87648456
20123 Mitchell	32.5203252
20125 Montgomery	34.24657534
20127 Morris	36.2253215
20129 Morton	37.49531309
20131 Nemaha	0
20133 Neosho	12.53839885
20135 Ness	0
20137 Norton	0



20139 Osage	25.0925287
20141 Osborne	57.55395683
20143 Ottawa	51.70630817
20145 Pawnee	0
20147 Phillips	18.80759827
20149 Pottawatomie	20.59562549
20151 Pratt	10.66325443
20153 Rawlins	0
20155 Reno	22.45677072
20157 Republic	85.76329331
20159 Rice	0
20161 Riley	33.91992185
20163 Rooks	39.8962697
20165 Rush	0
20167 Russell	0
20169 Saline	23.89661955
20171 Scott	20.42066571
20173 Sedgwick	40.69259181
20175 Seward	32.13957759
20177 Shawnee	46.19744337
20179 Sheridan	0
20181 Sherman	0
20183 Smith	27.7546489
20185 Stafford	23.93489708
20187 Stanton	100.6542526
20189 Stevens	35.97769383
20191 Sumner	8.697164724
20193 Thomas	0
20195 Trego	0
20197 Wabaunsee	14.49485433
20199 Wallace	0
20201 Washington	0
20203 Wichita	0
20205 Wilson	0
20207 Woodson	125.6676092



KS

20209 Wyandotte

219.5688466

FIPS

- 29001
- 29003
- 29005
- 29007
- 29009
- 29011
- 29013
- 29015
- 29017
- 29019
- 29021
- 29023
- 29025
- 29027
- 29029
- 29031
- 29033
- 29035
- 29037
- 29039
- 29041
- 29043
- 29045
- 29047
- 29049
- 29051
- 29053
- 29055
- 29057
- 29059
- 29061
- 29063
- 29065



29067  
29069  
29071  
29073  
29075  
29077  
29079  
29081  
29083  
29085  
29087  
29089  
29091  
29093  
29095  
29097  
29099  
29101

29103  
29105  
29107  
29109  
29111  
29113  
29115  
29117  
29121  
29123  
29125  
29127  
29119  
29129  
29131  
29133

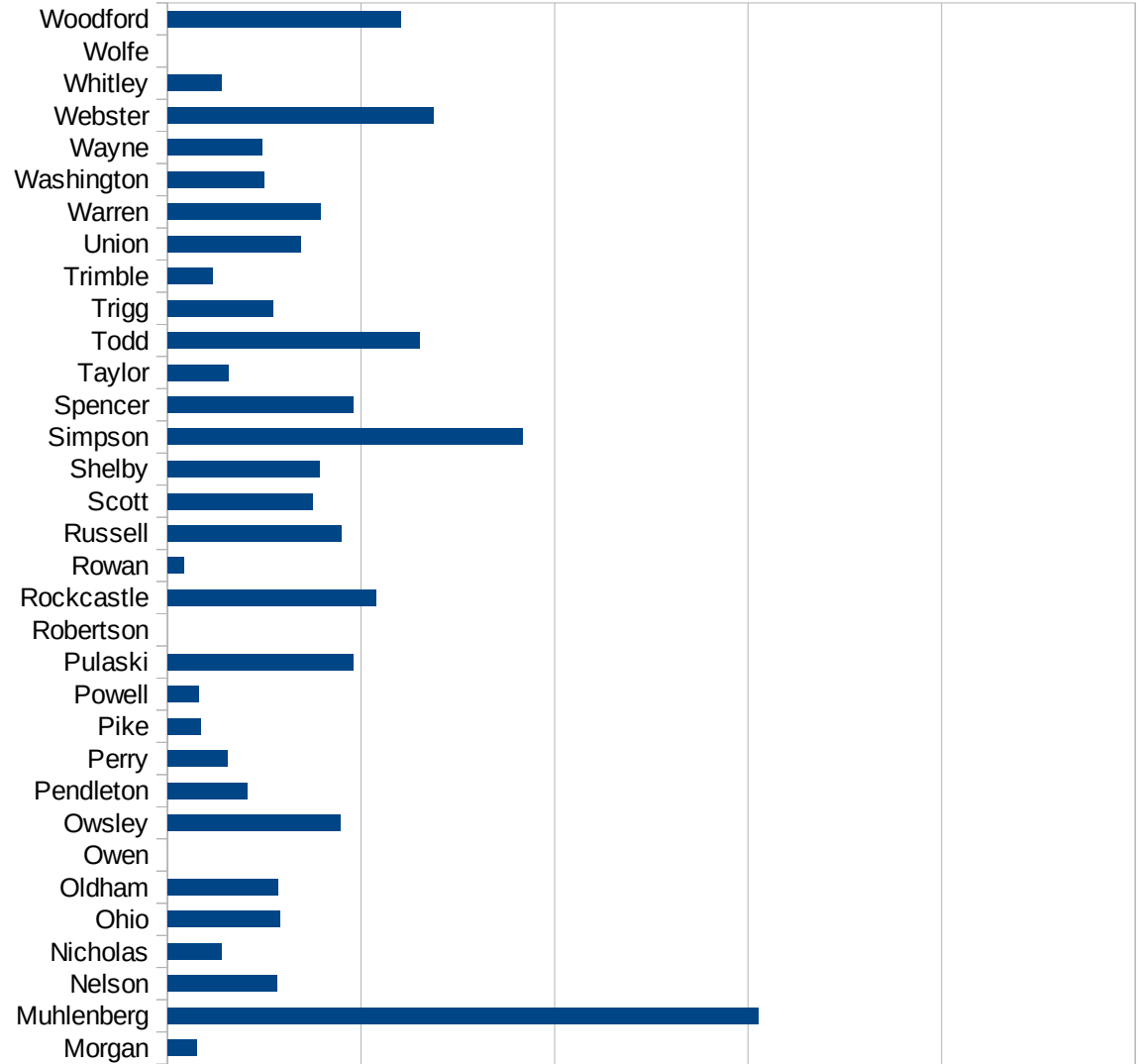
29135  
29137  
29139  
29141  
29143  
29145  
29147  
29149  
29151  
29153  
29155  
29157  
29159  
29161  
29163  
29165  
29167  
29169  
29171  
29173  
29175  
29177  
29179  
29181  
29195  
29197  
29199  
29201  
29203  
29205  
29183  
29185  
29187  
29189  
29510

KS

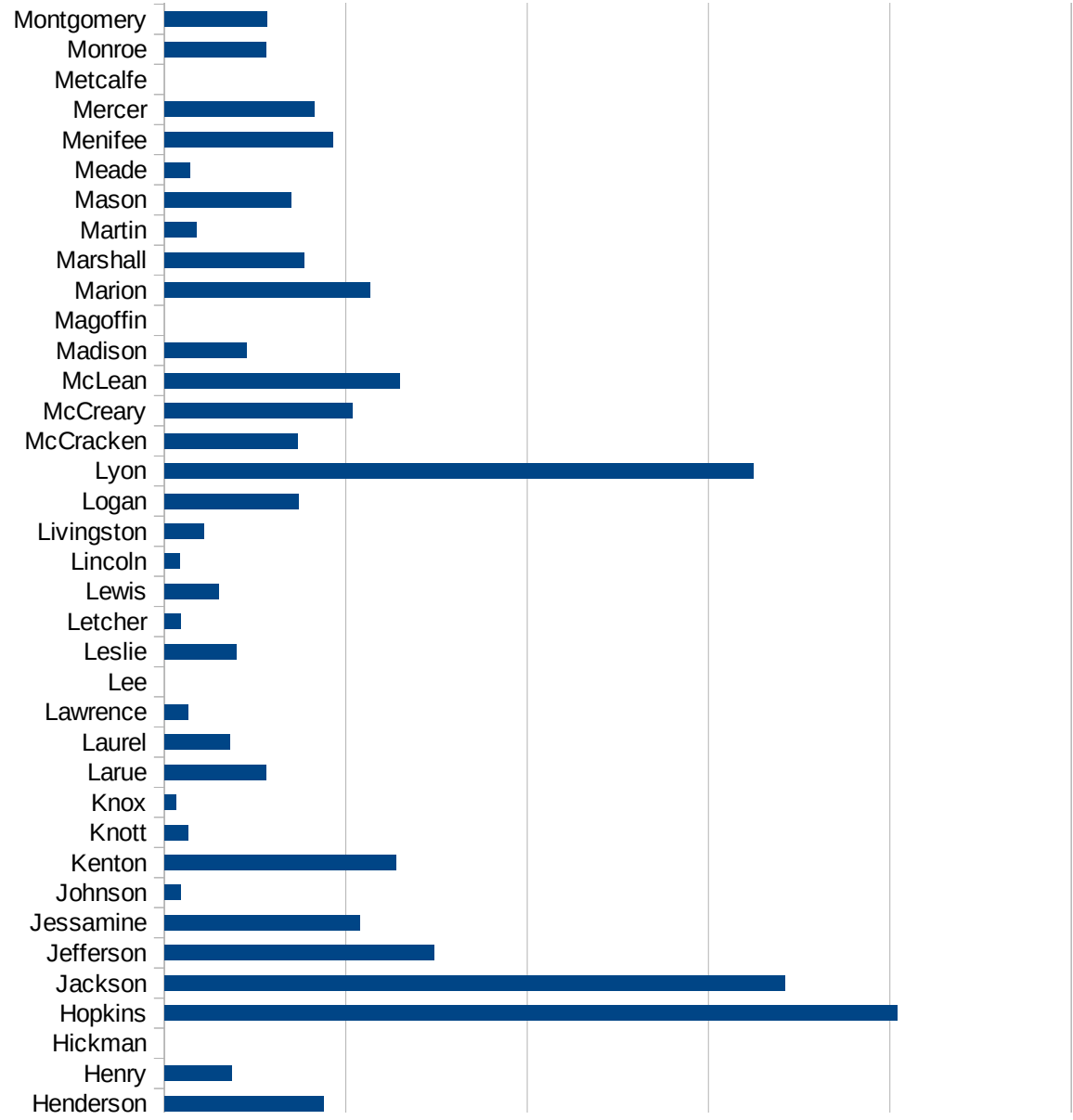
29186  
29207  
29209  
29211  
29213  
29215

29217  
29219  
29221  
29223  
29225  
29227  
29229

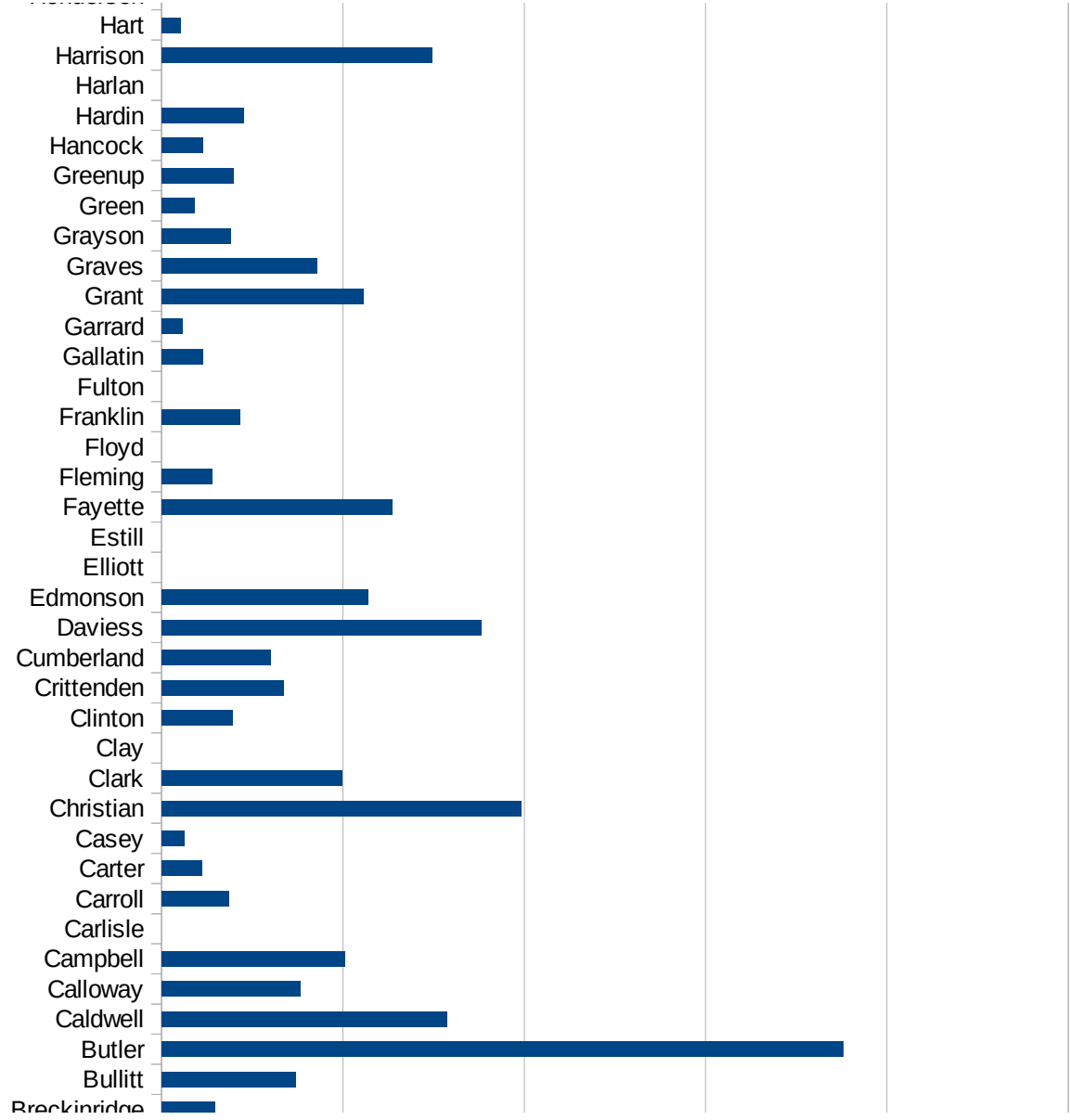
FIPS	County	PC Infection
21001	Adair	223.7835025
21003	Allen	9.468800303
21005	Anderson	17.64991396
21007	Ballard	25.06579772
21009	Barren	11.31836291
21011	Bath	24.2267625
21013	Bell	0
21015	Boone	42.57486714
21017	Bourbon	19.81767737
21019	Boyd	50.80440305
21021	Boyle	39.86710963
21023	Bracken	60.68697657
21025	Breathitt	7.85792865
21027	Breckinridge	14.71453796
21029	Bullitt	37.00551382
21031	Butler	187.9110554
21033	Caldwell	78.64726701
21035	Calloway	38.32886163
21037	Campbell	50.45517004
21039	Carlisle	0
21041	Carroll	18.62717705
21043	Carter	11.10946526
21045	Casey	6.294058409
21047	Christian	99.06377754
21049	Clark	49.65654225
21051	Clay	0
21053	Clinton	19.59631589
21055	Crittenden	33.65114975
21057	Cumberland	30.03453972
21059	Daviess	88.02816901
21061	Edmonson	57.0311227
21063	Elliott	0
21065	Estill	0
21067	Fayette	63.62344802



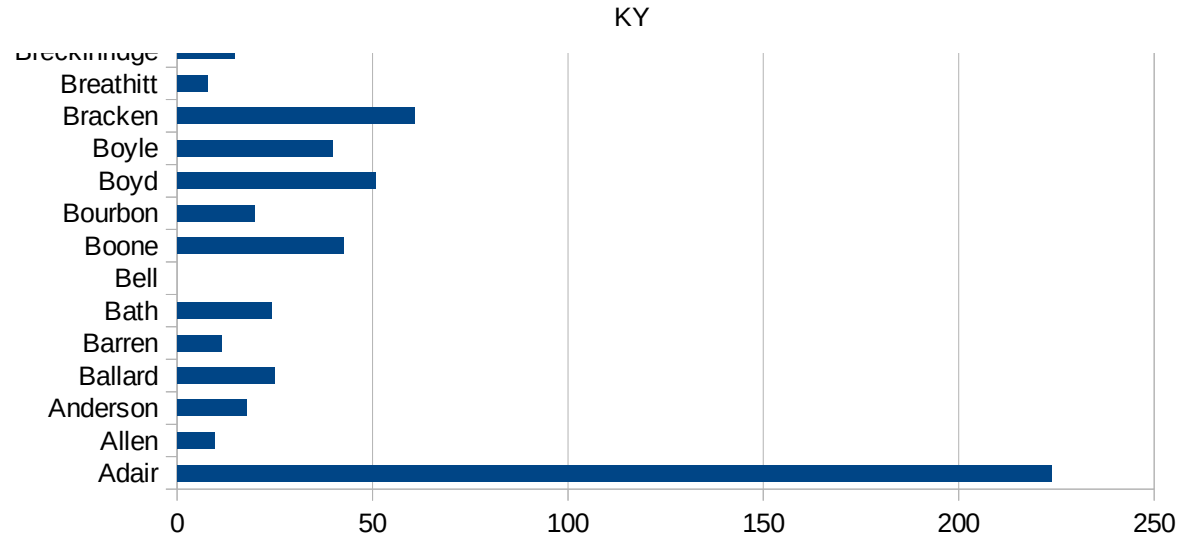
21069 Fleming	13.85809313
21071 Floyd	0
21073 Franklin	21.64715143
21075 Fulton	0
21077 Gallatin	11.32246377
21079 Garrard	5.69476082
21081 Grant	55.73026551
21083 Graves	42.87590106
21085 Grayson	18.99623874
21087 Green	9.050592814
21089 Greenup	19.84802087
21091 Hancock	11.41813199
21093 Hardin	22.65395629
21095 Harlan	0
21097 Harrison	74.55533071
21099 Hart	5.28932614
21101 Henderson	43.86830734
21103 Henry	18.62659878
21105 Hickman	0
21107 Hopkins	201.917103
21109 Jackson	171.1054903
21111 Jefferson	74.36565319
21113 Jessamine	53.78338279
21115 Johnson	4.467077638
21117 Kenton	63.83580948
21119 Knott	6.611133148
21121 Knox	3.194479939
21123 Larue	27.95834207
21125 Laurel	18.13117078
21127 Lawrence	6.422195106
21129 Lee	0
21131 Leslie	19.71803214
21133 Letcher	4.566418558
21135 Lewis	15.08636947
21137 Lincoln	4.057782827



21139 Livingston	10.82016879
21141 Logan	37.05213235
21143 Lyon	162.3173929
21145 McCracken	36.72757323
21147 McCreary	51.70036765
21149 McLean	64.85084306
21151 Madison	22.73514637
21153 Magoffin	0
21155 Marion	56.6893424
21157 Marshall	38.47263634
21159 Martin	8.831581736
21161 Mason	34.98542274
21163 Meade	6.965000871
21165 Menifee	46.50441792
21167 Mercer	41.33370074
21169 Metcalfe	0
21171 Monroe	27.9902967
21173 Montgomery	28.36577669
21175 Morgan	7.493443237
21177 Muhlenberg	152.7263274
21179 Nelson	28.35270768
21181 Nicholas	13.95478649
21183 Ohio	29.06131938
21185 Oldham	28.58432376
21187 Owen	0
21189 Owsley	44.72271914
21191 Pendleton	20.64835846
21193 Perry	15.33036946
21195 Pike	8.561350639
21197 Powell	8.03729304
21199 Pulaski	47.97053681
21201 Robertson	0
21203 Rockcastle	53.73134328
21205 Rowan	4.067851767
21207 Russell	44.8908591



21209 Scott	37.47925256
21211 Shelby	39.16072386
21213 Simpson	91.74807059
21215 Spencer	47.88762371
21217 Taylor	15.65619007
21219 Todd	64.98253594
21221 Trigg	27.31680667
21223 Trimble	11.74398121
21225 Union	34.47087211
21227 Warren	39.61482204
21229 Washington	24.82621648
21231 Wayne	24.428376
21233 Webster	68.64464953
21235 Whitley	13.79614812
21237 Wolfe	0
21239 Woodford	60.3022651



FIPS

- 29001
- 29003
- 29005
- 29007
- 29009
- 29011
- 29013
- 29015
- 29017
- 29019
- 29021
- 29023
- 29025
- 29027
- 29029
- 29031
- 29033
- 29035
- 29037
- 29039
- 29041
- 29043
- 29045
- 29047
- 29049
- 29051
- 29053
- 29055
- 29057
- 29059
- 29061
- 29063
- 29065



29067  
29069  
29071  
29073  
29075  
29077  
29079  
29081  
29083  
29085  
29087  
29089  
29091  
29093  
29095  
29097  
29099  
29101

29103  
29105  
29107  
29109  
29111  
29113  
29115  
29117  
29121  
29123  
29125  
29127  
29119  
29129  
29131  
29133

KY

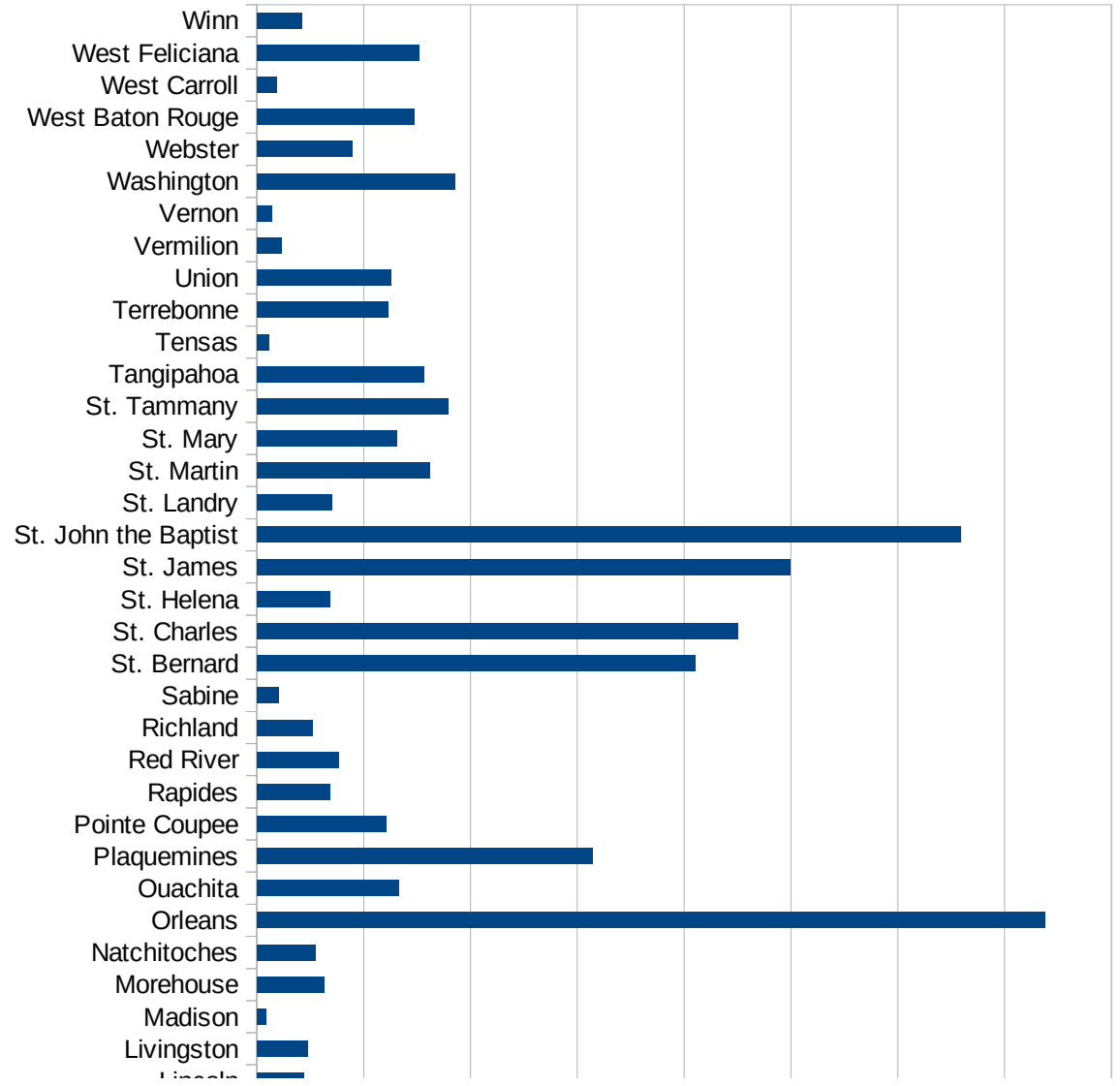
29135  
29137  
29139  
29141  
29143  
29145  
29147  
29149  
29151  
29153  
29155  
29157  
29159  
29161  
29163  
29165  
29167  
29169  
29171  
29173  
29175  
29177  
29179  
29181  
29195  
29197  
29199  
29201  
29203  
29205  
29183  
29185  
29187  
29189  
29510

KY

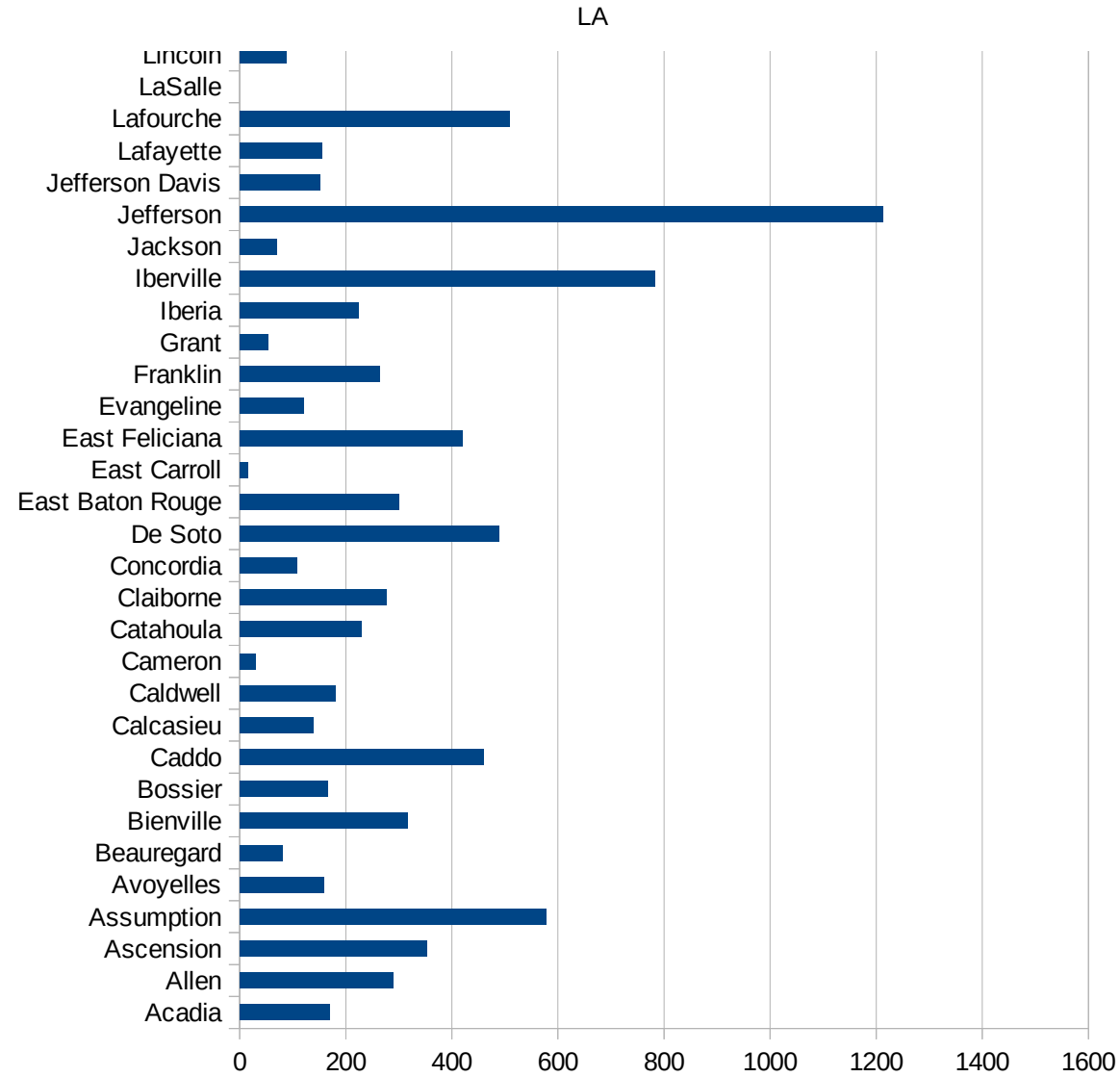
29186  
29207  
29209  
29211  
29213  
29215

29217  
29219  
29221  
29223  
29225  
29227  
29229

FIPS	County	PC Infection
22001	Acadia	168.8374337
22003	Allen	289.0060535
22005	Ascension	352.926078
22007	Assumption	578.4753363
22009	Avoyelles	158.1731007
22011	Beauregard	80.53042708
22013	Bienville	315.5996393
22015	Bossier	165.9000668
22017	Caddo	460.2300327
22019	Calcasieu	138.839655
22021	Caldwell	180.7228916
22023	Cameron	28.70264064
22025	Catahoula	228.9758535
22027	Claiborne	275.9658806
22029	Concordia	107.2961373
22031	De Soto	488.4093891
22033	East Baton Rouge	300.483495
22035	East Carroll	14.21060111
22037	East Feliciana	419.5804196
22039	Evangeline	119.6064946
22041	Franklin	262.9489978
22043	Grant	53.37603416
22045	Iberia	224.1299108
22047	Iberville	782.3721769
22049	Jackson	69.17368884
22051	Jefferson	1212.9911
22053	Jefferson Davis	151.9853081
22055	Lafayette	154.4595563
22057	Lafourche	508.5868624
22059	LaSalle	0
22061	Lincoln	86.87176879
22063	Livingston	95.294733
22065	Madison	17.91954126
22067	Morehouse	125.9941728



22069 Natchitoches	108.6422308
22071 Orleans	1475.42493
22073 Ouachita	266.0624697
22075 Plaquemines	627.9367792
22077 Pointe Coupee	241.5679125
22079 Rapides	137.0996155
22081 Red River	153.3561401
22083 Richland	104.0015848
22085 Sabine	41.61118509
22087 St. Bernard	819.759851
22089 St. Charles	900.1683088
22091 St. Helena	136.425648
22093 St. James	998.2411941
22095 St. John the Baptist	1317.617636
22097 St. Landry	140.1575564
22099 St. Martin	324.4997296
22101 St. Mary	261.180536
22103 St. Tammany	357.9855179
22105 Tangipahoa	312.4602884
22107 Tensas	22.41147468
22109 Terrebonne	245.8994244
22111 Union	250.7836991
22113 Vermilion	45.12786228
22115 Vernon	28.65329513
22117 Washington	371.3880898
22119 Webster	177.8442188
22121 West Baton Rouge	295.1526848
22123 West Carroll	36.42323803
22125 West Feliciana	304.0103493
22127 Winn	84.90165558



FIPS

- 29001
- 29003
- 29005
- 29007
- 29009
- 29011
- 29013
- 29015
- 29017
- 29019
- 29021
- 29023
- 29025
- 29027
- 29029
- 29031
- 29033
- 29035
- 29037
- 29039
- 29041
- 29043
- 29045
- 29047
- 29049
- 29051
- 29053
- 29055
- 29057
- 29059
- 29061
- 29063
- 29065

29067  
29069  
29071  
29073  
29075  
29077  
29079  
29081  
29083  
29085  
29087  
29089  
29091  
29093  
29095  
29097  
29099  
29101

29103  
29105  
29107  
29109  
29111  
29113  
29115  
29117  
29121  
29123  
29125  
29127  
29119  
29129  
29131  
29133

LA

29135  
29137  
29139  
29141  
29143  
29145  
29147  
29149  
29151  
29153  
29155  
29157  
29159  
29161  
29163  
29165  
29167  
29169  
29171  
29173  
29175  
29177  
29179  
29181  
29195  
29197  
29199  
29201  
29203  
29205  
29183  
29185  
29187  
29189  
29510



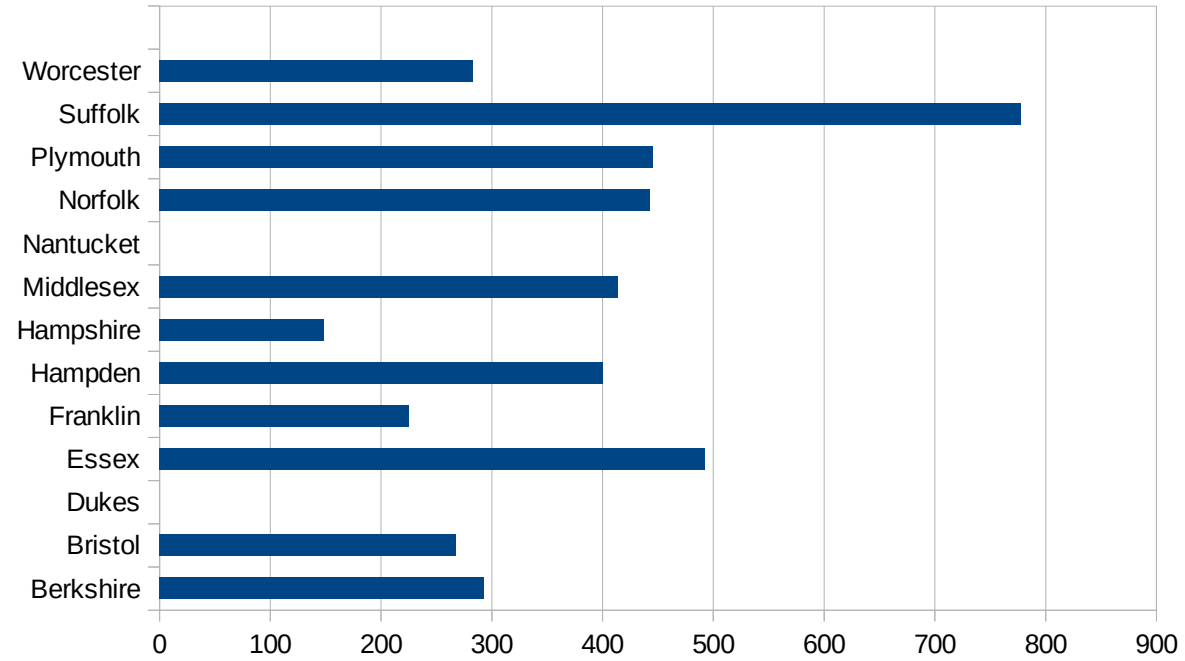
LA

29186  
29207  
29209  
29211  
29213  
29215

29217  
29219  
29221  
29223  
29225  
29227  
29229

MA

FIPS	County	PC Infection
25001	Barnstable	248.3447588
25003	Berkshire	292.841992
25005	Bristol	267.3654574
25007	Dukes	0
25009	Essex	492.5136409
25011	Franklin	225.4696109
25013	Hampden	400.7176779
25015	Hampshire	148.1206036
25017	Middlesex	413.7574827
25019	Nantucket	0
25021	Norfolk	442.5932962
25023	Plymouth	445.4463341
25025	Suffolk	777.8240252
25027	Worcester	282.8466165



FIPS

- 29001
- 29003
- 29005
- 29007
- 29009
- 29011
- 29013
- 29015
- 29017
- 29019
- 29021
- 29023
- 29025
- 29027
- 29029
- 29031
- 29033
- 29035
- 29037
- 29039
- 29041
- 29043
- 29045
- 29047
- 29049
- 29051
- 29053
- 29055
- 29057
- 29059
- 29061
- 29063
- 29065

29067  
29069  
29071  
29073  
29075  
29077  
29079  
29081  
29083  
29085  
29087  
29089  
29091  
29093  
29095  
29097  
29099  
29101

29103  
29105  
29107  
29109  
29111  
29113  
29115  
29117  
29121  
29123  
29125  
29127  
29119  
29129  
29131  
29133

29135  
29137  
29139  
29141  
29143  
29145  
29147  
29149  
29151  
29153  
29155  
29157  
29159  
29161  
29163  
29165  
29167  
29169  
29171  
29173  
29175  
29177  
29179  
29181  
29195  
29197  
29199  
29201  
29203  
29205  
29183  
29185  
29187  
29189  
29510

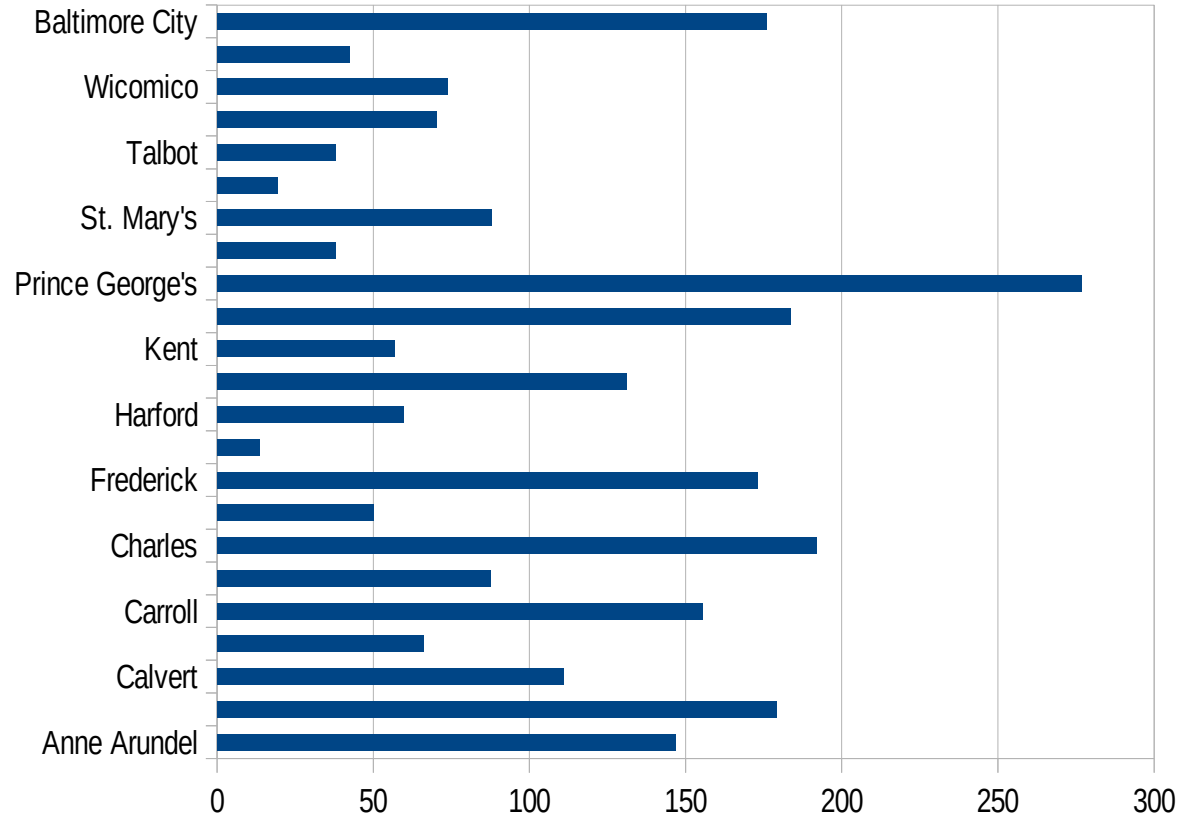
MA

29186  
29207  
29209  
29211  
29213  
29215

29217  
29219  
29221  
29223  
29225  
29227  
29229

MD

FIPS	County	PC Infection
24001	Allegany	23.95209581
24003	Anne Arundel	146.6934939
24005	Baltimore	179.2545185
24009	Calvert	110.86595
24011	Caroline	66.05813116
24013	Carroll	155.5551597
24015	Cecil	87.52650108
24017	Charles	191.9468988
24019	Dorchester	50.0031252
24021	Frederick	172.8939792
24023	Garrett	13.71601001
24025	Harford	59.8528879
24027	Howard	131.1897424
24029	Kent	56.75076098
24031	Montgomery	183.6462667
24033	Prince George's	276.6939255
24035	Queen Anne's	37.81019283
24037	St. Mary's	87.87190229
24039	Somerset	19.47419669
24041	Talbot	37.87059078
24043	Washington	70.23309436
24045	Wicomico	73.64697902
24047	Worcester	42.45219304
24510	Baltimore City	175.93507



FIPS

- 29001
- 29003
- 29005
- 29007
- 29009
- 29011
- 29013
- 29015
- 29017
- 29019
- 29021
- 29023
- 29025
- 29027
- 29029
- 29031
- 29033
- 29035
- 29037
- 29039
- 29041
- 29043
- 29045
- 29047
- 29049
- 29051
- 29053
- 29055
- 29057
- 29059
- 29061
- 29063
- 29065



29067  
29069  
29071  
29073  
29075  
29077  
29079  
29081  
29083  
29085  
29087  
29089  
29091  
29093  
29095  
29097  
29099  
29101

29103  
29105  
29107  
29109  
29111  
29113  
29115  
29117  
29121  
29123  
29125  
29127  
29119  
29129  
29131  
29133

29135  
29137  
29139  
29141  
29143  
29145  
29147  
29149  
29151  
29153  
29155  
29157  
29159  
29161  
29163  
29165  
29167  
29169  
29171  
29173  
29175  
29177  
29179  
29181  
29195  
29197  
29199  
29201  
29203  
29205  
29183  
29185  
29187  
29189  
29510

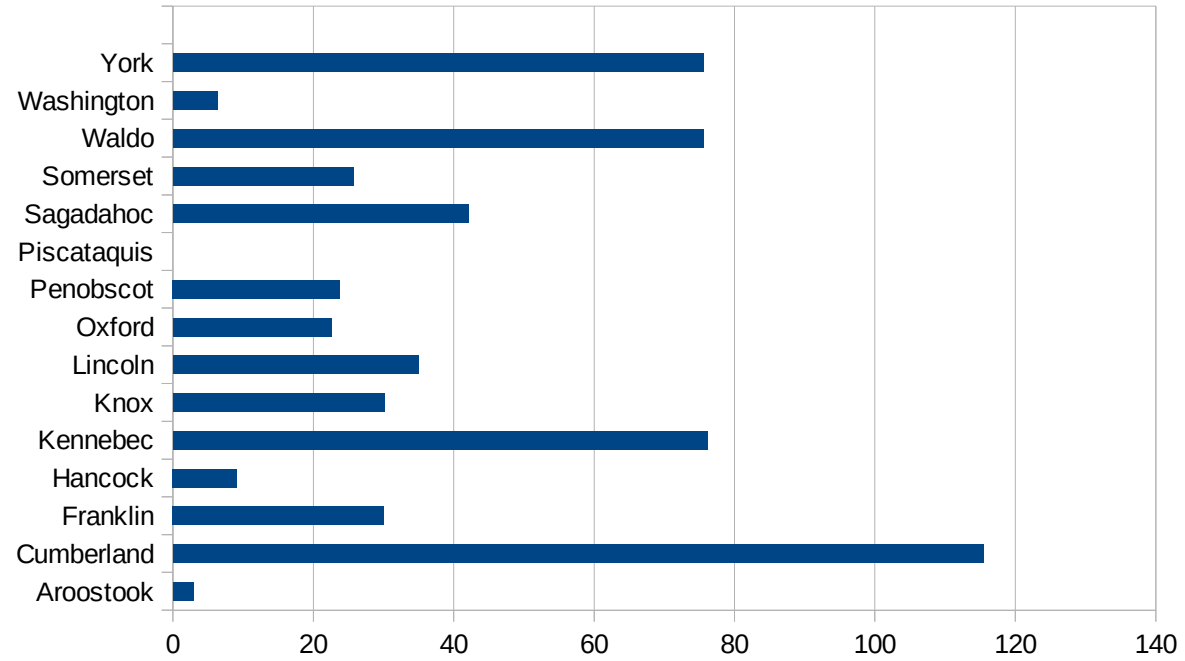
MD

29186  
29207  
29209  
29211  
29213  
29215

29217  
29219  
29221  
29223  
29225  
29227  
29229

ME

FIPS	County	PC Infection
23001	Androscoggin	28.78927182
23003	Aroostook	2.980137384
23005	Cumberland	115.4801282
23007	Franklin	30.10335485
23009	Hancock	9.122256481
23011	Kennebec	76.1776824
23013	Knox	30.17273893
23015	Lincoln	34.94263584
23017	Oxford	22.5623937
23019	Penobscot	23.825912
23021	Piscataquis	0
23023	Sagadahoc	42.09462873
23025	Somerset	25.69576218
23027	Waldo	75.57817302
23029	Washington	6.35122261
23031	York	75.64406558



FIPS

- 29001
- 29003
- 29005
- 29007
- 29009
- 29011
- 29013
- 29015
- 29017
- 29019
- 29021
- 29023
- 29025
- 29027
- 29029
- 29031
- 29033
- 29035
- 29037
- 29039
- 29041
- 29043
- 29045
- 29047
- 29049
- 29051
- 29053
- 29055
- 29057
- 29059
- 29061
- 29063
- 29065

ME

29067  
29069  
29071  
29073  
29075  
29077  
29079  
29081  
29083  
29085  
29087  
29089  
29091  
29093  
29095  
29097  
29099  
29101

29103  
29105  
29107  
29109  
29111  
29113  
29115  
29117  
29121  
29123  
29125  
29127  
29119  
29129  
29131  
29133

ME

29135  
29137  
29139  
29141  
29143  
29145  
29147  
29149  
29151  
29153  
29155  
29157  
29159  
29161  
29163  
29165  
29167  
29169  
29171  
29173  
29175  
29177  
29179  
29181  
29195  
29197  
29199  
29201  
29203  
29205  
29183  
29185  
29187  
29189  
29510

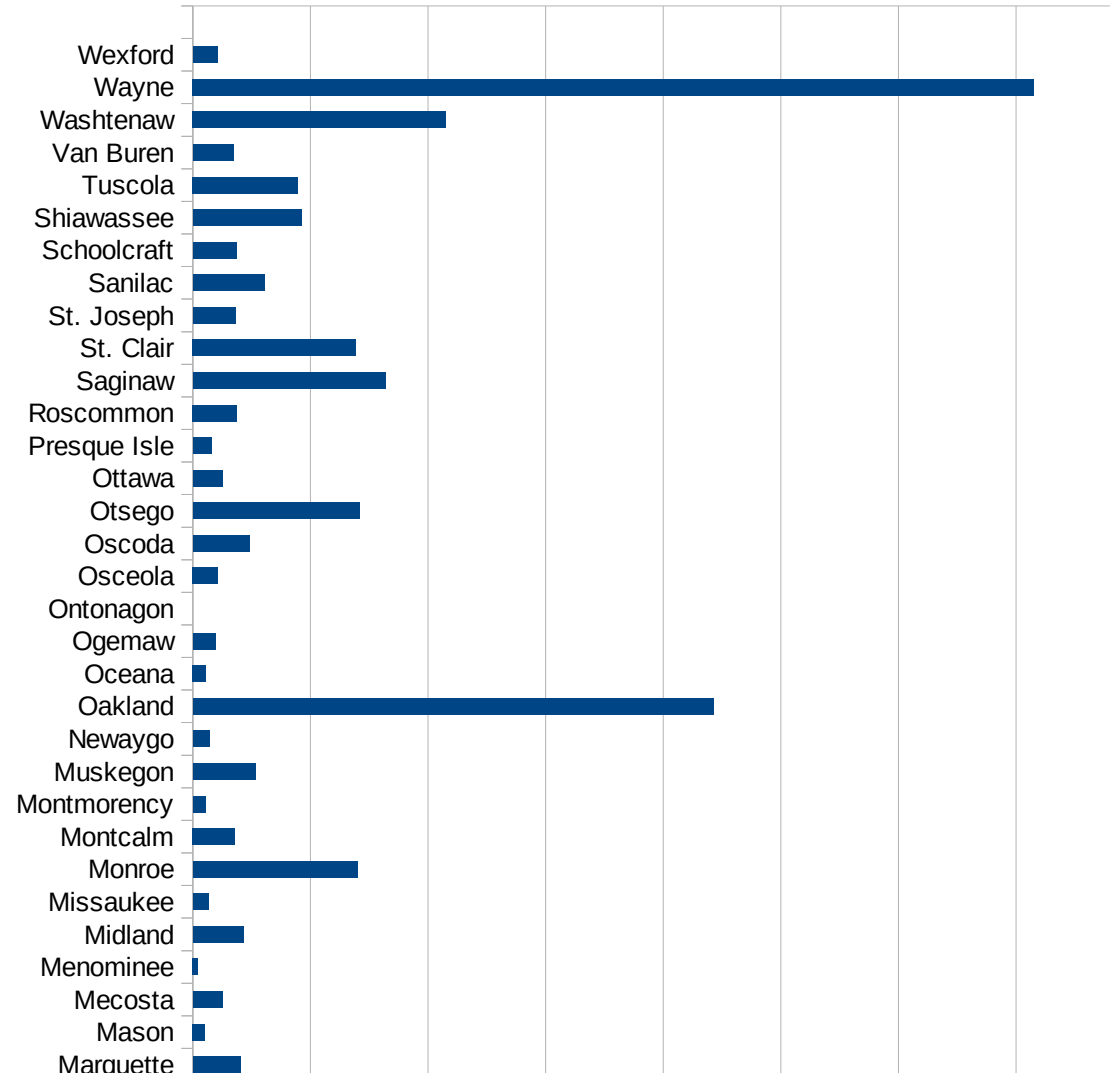
ME

29186  
29207  
29209  
29211  
29213  
29215

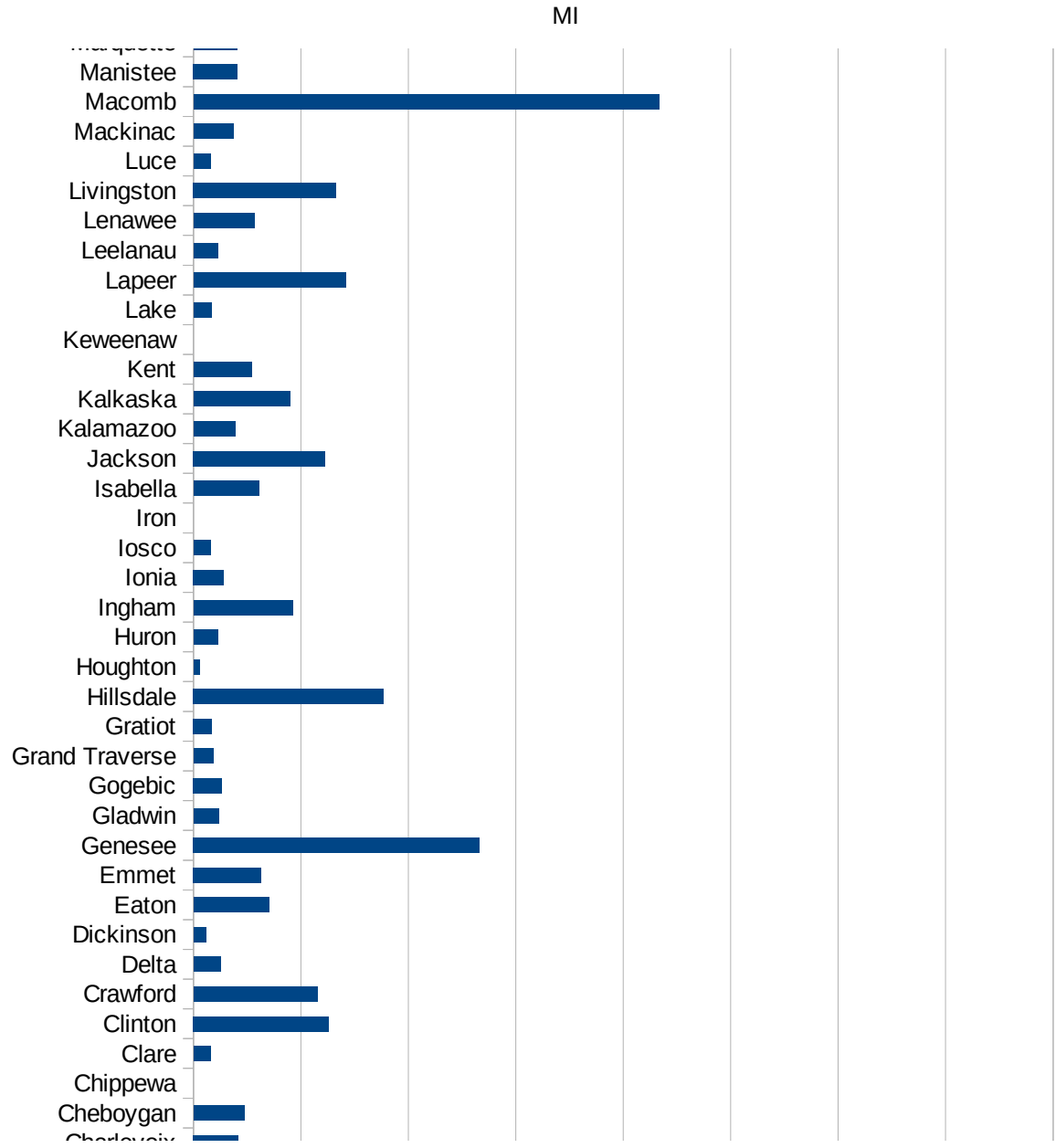
29217  
29219  
29221  
29223  
29225  
29227  
29229



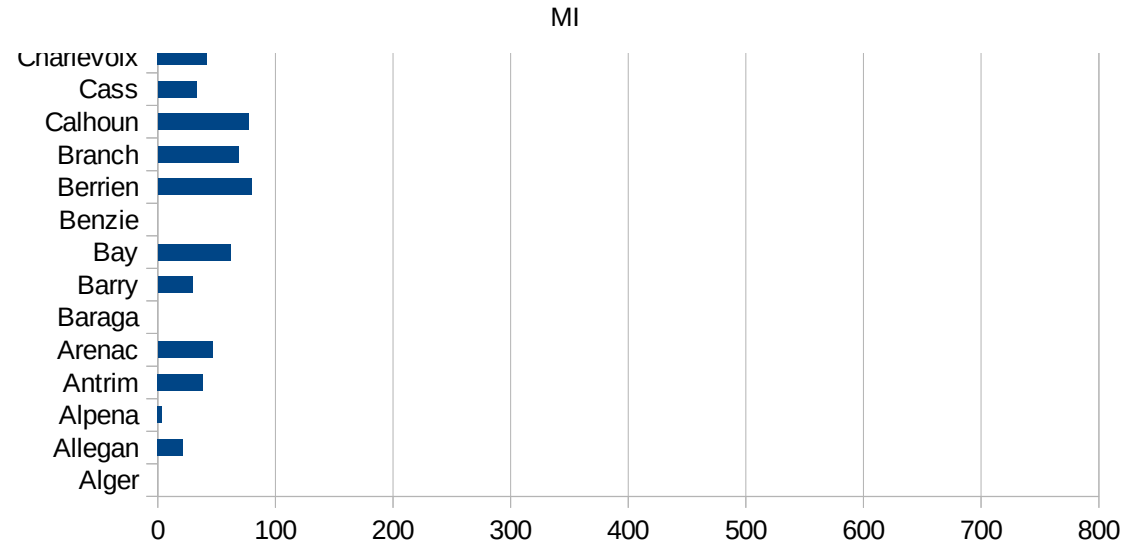
FIPS	County	PC Infection
26001	Alcona	9.650646593
26003	Alger	0
26005	Allegan	21.30796833
26007	Alpena	3.526093089
26009	Antrim	38.51915258
26011	Arenac	46.53945881
26013	Baraga	0
26015	Barry	29.43244436
26017	Bay	61.58405743
26019	Benzie	0
26021	Berrien	79.79706892
26023	Branch	68.77263766
26025	Calhoun	77.33089444
26027	Cass	32.91193154
26029	Charlevoix	41.91434233
26031	Cheboygan	47.21992681
26033	Chippewa	0
26035	Clare	16.25646194
26037	Clinton	126.0525387
26039	Crawford	115.0996331
26041	Delta	25.09970159
26043	Dickinson	11.81893393
26045	Eaton	70.1109027
26047	Emmet	63.04791642
26049	Genesee	266.4097598
26051	Gladwin	23.68078304
26053	Gogebic	26.49708532
26055	Grand Traverse	18.3638858
26057	Gratiot	17.24180399
26059	Hillsdale	177.0530503
26061	Houghton	5.52196361
26063	Huron	22.46037348
26065	Ingham	92.23359011
26067	Ionia	28.03301666



26069 Iosco	15.94832742
26071 Iron	0
26073 Isabella	60.93931578
26075 Jackson	122.778187
26077 Kalamazoo	38.88700117
26079 Kalkaska	89.76660682
26081 Kent	54.14615792
26083 Keweenaw	0
26085 Lake	16.83359987
26087 Lapeer	142.0002726
26089 Leelanau	22.97371807
26091 Lenawee	56.98817495
26093 Livingston	132.8285152
26095 Luce	15.91596371
26097 Mackinac	37.08167238
26099 Macomb	433.4908243
26101 Manistee	40.76973255
26103 Marquette	40.59173733
26105 Mason	10.30927835
26107 Mecosta	25.26122402
26109 Menominee	4.351042075
26111 Midland	43.26455071
26113 Missaukee	13.23363991
26115 Monroe	140.2561836
26117 Montcalm	35.95547774
26119 Montmorency	10.79330815
26121 Muskegon	53.57513192
26123 Newaygo	14.31727072
26125 Oakland	442.820487
26127 Oceana	11.26760563
26129 Ogemaw	19.0912562
26131 Ontonagon	0
26133 Osceola	21.42153292
26135 Oscoda	48.33252779
26137 Otsego	141.9014798



26139 Ottawa	25.473848
26141 Presque Isle	15.70105197
26143 Roscommon	37.6821303
26145 Saginaw	164.0461216
26147 St. Clair	138.699737
26149 St. Joseph	36.04016841
26151 Sanilac	60.70613375
26153 Schoolcraft	37.18393654
26155 Shiawassee	92.38620366
26157 Tuscola	89.49653439
26159 Van Buren	34.4608207
26161 Washtenaw	215.1157932
26163 Wayne	715.2089666
26165 Wexford	20.91675133



FIPS

- 29001
- 29003
- 29005
- 29007
- 29009
- 29011
- 29013
- 29015
- 29017
- 29019
- 29021
- 29023
- 29025
- 29027
- 29029
- 29031
- 29033
- 29035
- 29037
- 29039
- 29041
- 29043
- 29045
- 29047
- 29049
- 29051
- 29053
- 29055
- 29057
- 29059
- 29061
- 29063
- 29065

29067  
29069  
29071  
29073  
29075  
29077  
29079  
29081  
29083  
29085  
29087  
29089  
29091  
29093  
29095  
29097  
29099  
29101

29103  
29105  
29107  
29109  
29111  
29113  
29115  
29117  
29121  
29123  
29125  
29127  
29119  
29129  
29131  
29133

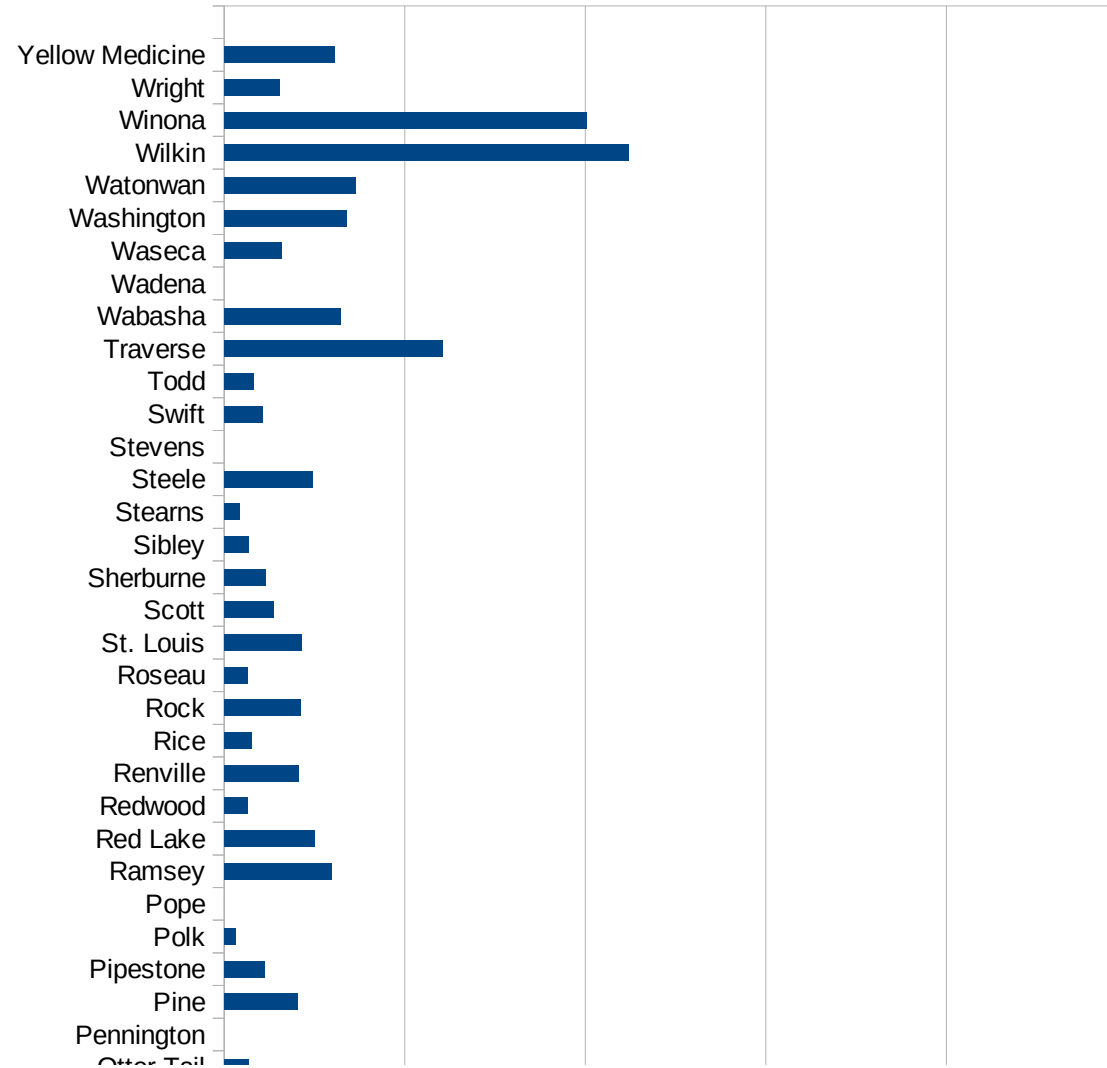
29135  
29137  
29139  
29141  
29143  
29145  
29147  
29149  
29151  
29153  
29155  
29157  
29159  
29161  
29163  
29165  
29167  
29169  
29171  
29173  
29175  
29177  
29179  
29181  
29195  
29197  
29199  
29201  
29203  
29205  
29183  
29185  
29187  
29189  
29510

MI

29186  
29207  
29209  
29211  
29213  
29215

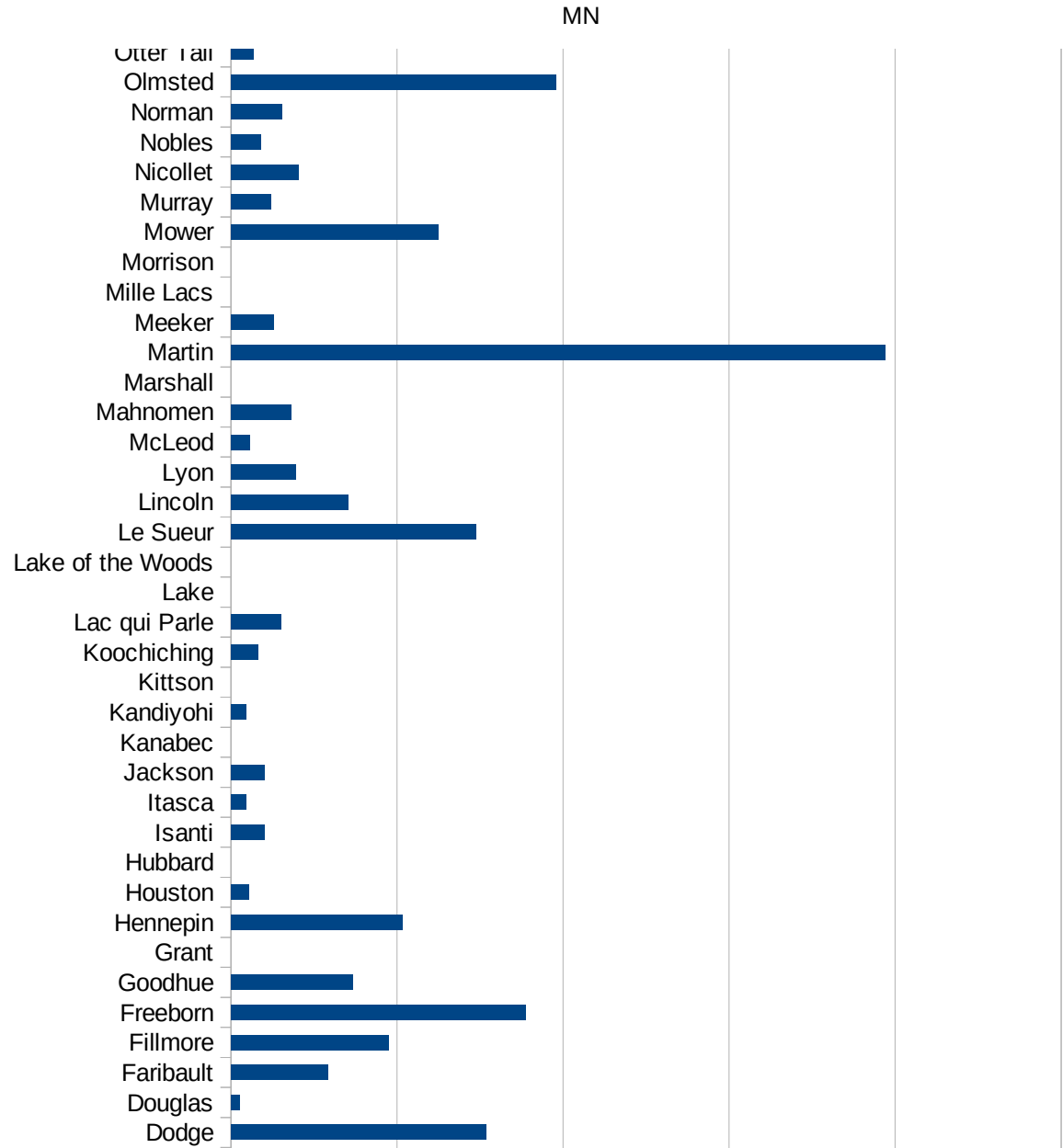
29217  
29219  
29221  
29223  
29225  
29227  
29229

FIPS	County	PC Infection
27001	Aitkin	0
27003	Anoka	21.48027348
27005	Becker	2.909429461
27007	Beltrami	10.67304203
27009	Benton	2.466395363
27011	Big Stone	20.04409701
27013	Blue Earth	34.11096445
27015	Brown	27.87622954
27017	Carlton	75.34112788
27019	Carver	13.51990806
27021	Cass	13.55059453
27023	Chippewa	0
27025	Chisago	12.517435
27027	Clay	67.23477445
27029	Clearwater	34.05221339
27031	Cook	0
27033	Cottonwood	53.2056398
27035	Crow Wing	26.19858528
27037	Dakota	24.21119686
27039	Dodge	76.84180194
27041	Douglas	2.634074386
27043	Faribault	29.07399331
27045	Fillmore	47.48789059
27047	Freeborn	88.68742609
27049	Goodhue	36.63556236
27051	Grant	0
27053	Hennepin	51.69013235
27055	Houston	5.382710733
27057	Hubbard	0
27059	Isanti	10.00850723
27061	Itasca	4.433803316
27063	Jackson	10.08979921
27065	Kanabec	0
27067	Kandiyohi	4.666900012

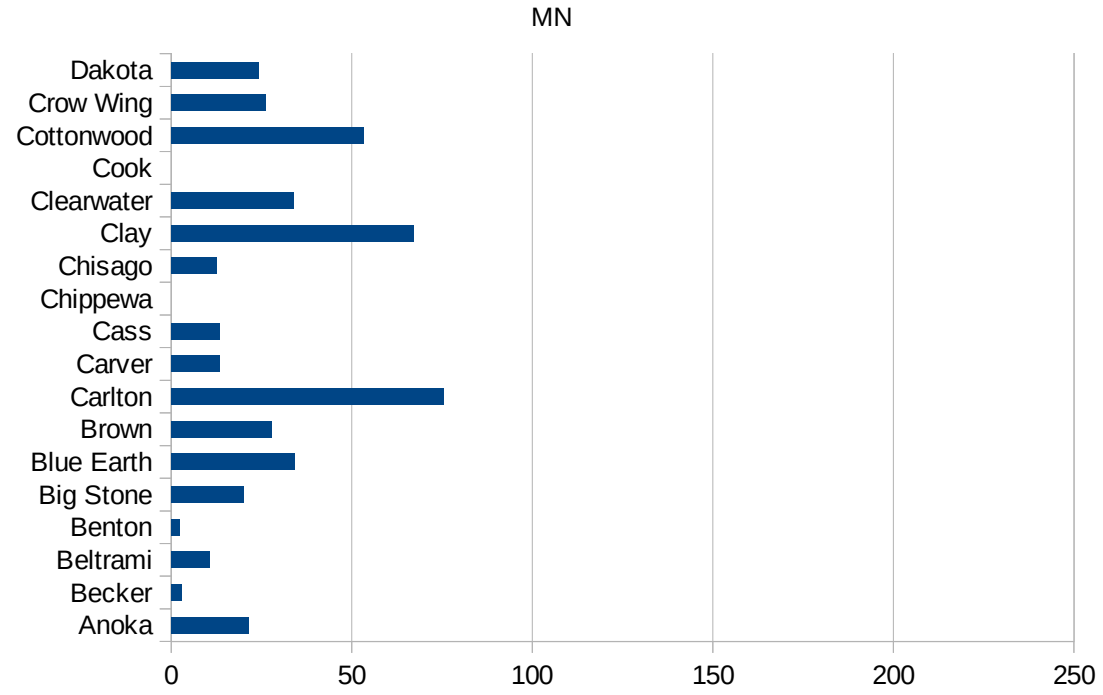




27069 Kittson	0
27071 Koochiching	8.038585209
27073 Lac qui Parle	15.01952538
27075 Lake	0
27077 Lake of the Woo	0
27079 Le Sueur	73.69972626
27081 Lincoln	35.25471532
27083 Lyon	19.50914979
27085 McLeod	5.575223706
27087 Mahnommen	18.1192245
27089 Marshall	0
27091 Martin	197.1190296
27093 Meeker	12.96400328
27095 Mille Lacs	0
27097 Morrison	0
27099 Mower	62.48281723
27101 Murray	12.08313195
27103 Nicollet	20.45587376
27105 Nobles	9.122422916
27107 Norman	15.44401544
27109 Olmsted	97.90308235
27111 Otter Tail	6.801333061
27113 Pennington	0
27115 Pine	20.35071058
27117 Pipestone	11.05338786
27119 Polk	3.171683212
27121 Pope	0
27123 Ramsey	29.80680104
27125 Red Lake	25.00625156
27127 Redwood	6.557807069
27129 Renville	20.53107035
27131 Rice	7.516197405
27133 Rock	21.24495432
27135 Roseau	6.600660066
27137 St. Louis	21.52647757



27139 Scott	13.57027025
27141 Sherburne	11.45403807
27143 Sibley	6.654245409
27145 Stearns	4.39543879
27147 Steele	24.45452816
27149 Stevens	0
27151 Swift	10.70090958
27153 Todd	8.136034497
27155 Traverse	60.45949214
27157 Wabasha	32.34003234
27159 Wadena	0
27161 Waseca	16.05050559
27163 Washington	33.9504863
27165 Watonwan	36.4298725
27167 Wilkin	111.9283658
27169 Winona	100.3443187
27171 Wright	15.40165311
27173 Yellow Medicine	30.62787136



FIPS

- 29001
- 29003
- 29005
- 29007
- 29009
- 29011
- 29013
- 29015
- 29017
- 29019
- 29021
- 29023
- 29025
- 29027
- 29029
- 29031
- 29033
- 29035
- 29037
- 29039
- 29041
- 29043
- 29045
- 29047
- 29049
- 29051
- 29053
- 29055
- 29057
- 29059
- 29061
- 29063
- 29065

29067  
29069  
29071  
29073  
29075  
29077  
29079  
29081  
29083  
29085  
29087  
29089  
29091  
29093  
29095  
29097  
29099  
29101

29103  
29105  
29107  
29109  
29111  
29113  
29115  
29117  
29121  
29123  
29125  
29127  
29119  
29129  
29131  
29133

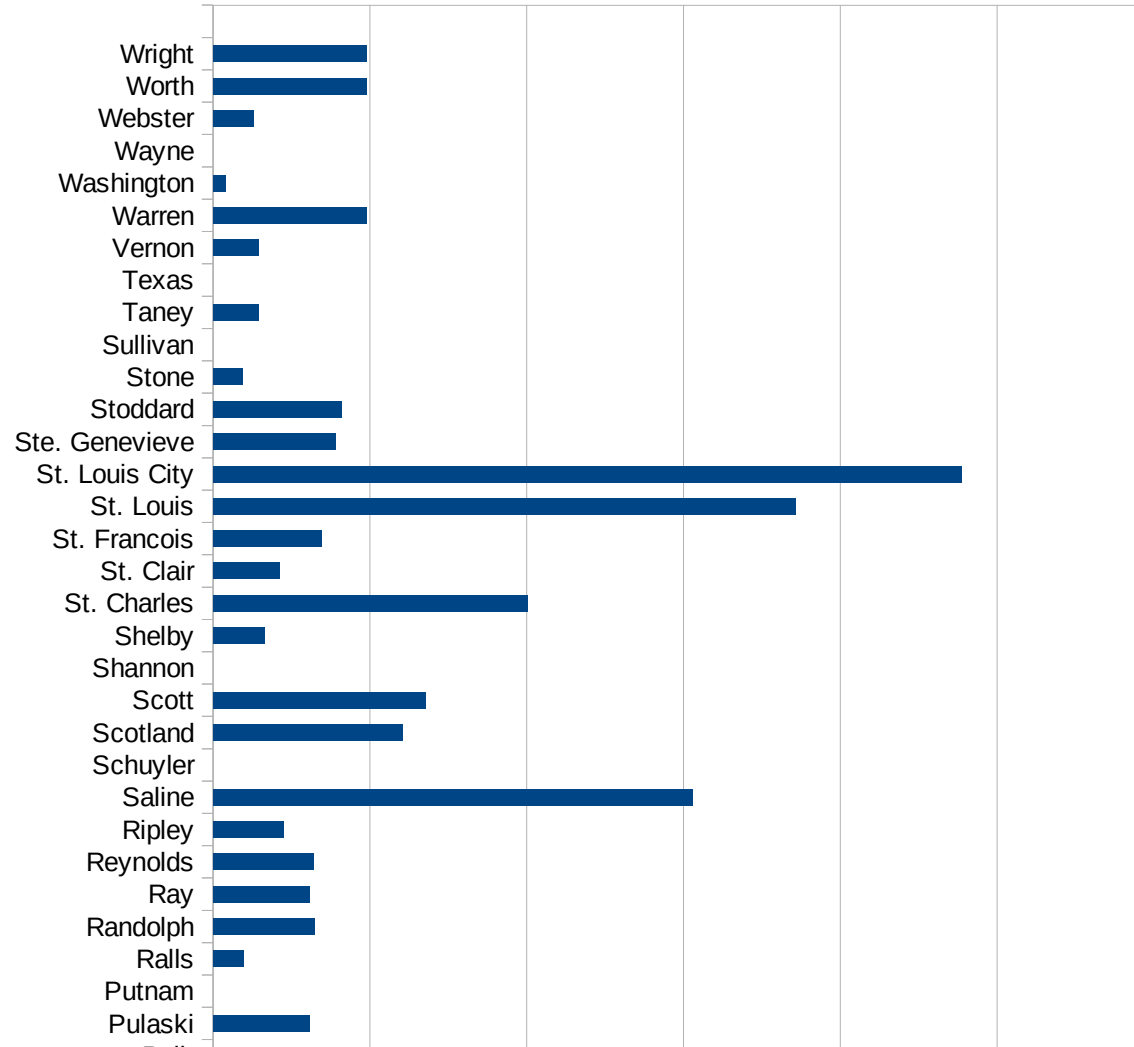
29135  
29137  
29139  
29141  
29143  
29145  
29147  
29149  
29151  
29153  
29155  
29157  
29159  
29161  
29163  
29165  
29167  
29169  
29171  
29173  
29175  
29177  
29179  
29181  
29195  
29197  
29199  
29201  
29203  
29205  
29183  
29185  
29187  
29189  
29510

MN

29186  
29207  
29209  
29211  
29213  
29215

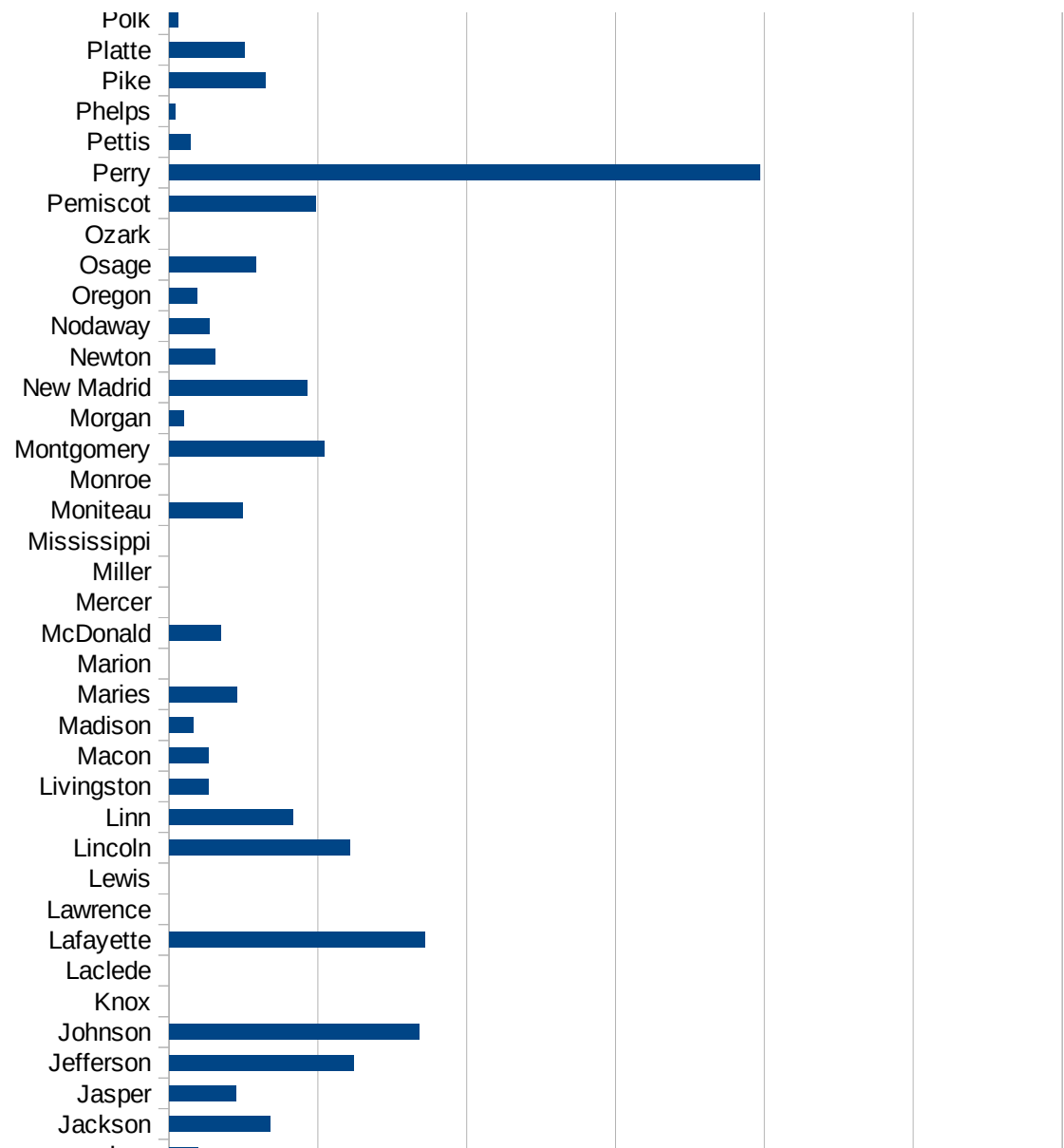
29217  
29219  
29221  
29223  
29225  
29227  
29229

FIPS	County	Cases	Infection Rate per 100,000
29001	Adair	47.35782785	
29003	Andrew	5.679559266	
29005	Atchison	38.67723845	
29007	Audrain	0	
29009	Barry	5.573204035	
29011	Barton	0	
29013	Bates	36.76470588	
29015	Benton	15.56178027	
29017	Bollinger	24.65280631	
29019	Boone	48.33199078	
29021	Buchanan	24.83882987	
29023	Butler	37.52433218	
29025	Caldwell	10.97935881	
29027	Callaway	44.55434516	
29029	Camden	56.74997272	
29031	Cape Girardeau	38.0937869	
29033	Carroll	0	
29035	Carter	49.55401388	
29037	Cass	42.8759266	
29039	Cedar	35.29827038	
29041	Chariton	53.68406925	
29043	Christian	21.8433487	
29045	Clark	14.61560947	
29047	Clay	20.70099243	
29049	Clinton	53.73717636	
29051	Cole	49.48174384	
29053	Cooper	22.72339942	
29055	Crawford	20.87072672	
29057	Dade	0	
29059	Dallas	11.93175039	
29061	Daviess	0	
29063	DeKalb	23.75296912	
29065	Dent	0	
29067	Douglas	0	



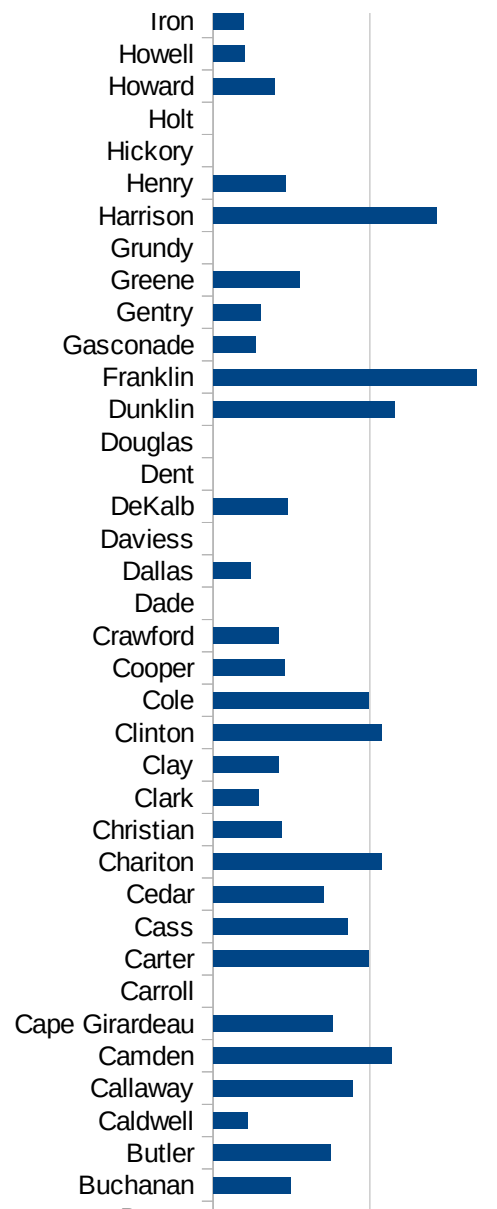
MO

29069 Dunklin	57.77792883
29071 Franklin	83.92013119
29073 Gasconade	13.60081605
29075 Gentry	15.08750754
29077 Greene	27.4044868
29079 Grundy	0
29081 Harrison	71.30972189
29083 Henry	22.94419971
29085 Hickory	0
29087 Holt	0
29089 Howard	19.72970307
29091 Howell	9.981036032
29093 Iron	9.826078412
29095 Jackson	33.84230059
29097 Jasper	22.38137869
29099 Jefferson	61.95759248
29101 Johnson	83.87385372
29103 Knox	0
29105 Laclede	0
29107 Lafayette	85.89484017
29109 Lawrence	0
29111 Lewis	0
29113 Lincoln	60.67330028
29115 Linn	41.53858935
29117 Livingston	13.20480655
29121 Macon	13.19870653
29123 Madison	8.204791598
29125 Maries	22.80761774
29127 Marion	0
29119 McDonald	17.33252448
29129 Mercer	0
29131 Miller	0
29133 Mississippi	0
29135 Moniteau	24.81235655
29137 Monroe	0

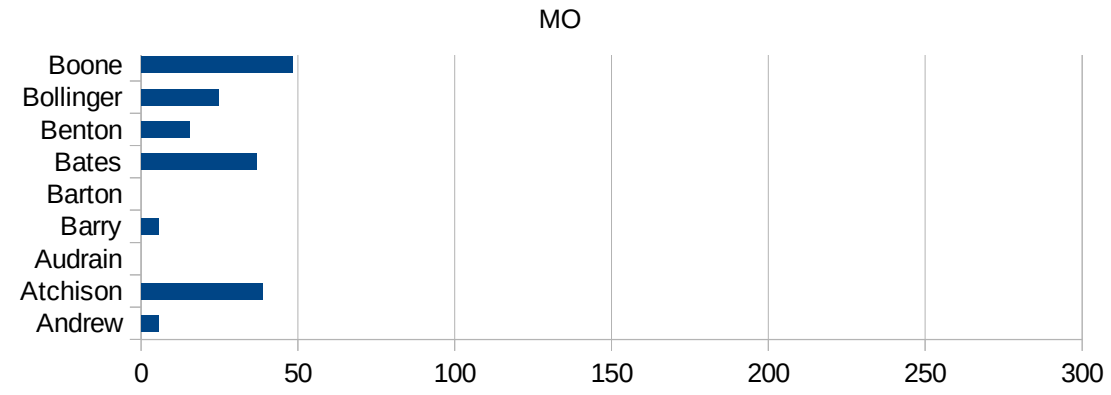




29139 Montgomery	52.02011444
29141 Morgan	4.912073878
29143 New Madrid	46.25346901
29145 Newton	15.44640099
29147 Nodaway	13.45050215
29149 Oregon	9.486765961
29151 Osage	29.16727432
29153 Ozark	0
29155 Pemiscot	49.16420846
29157 Perry	198.4334204
29159 Pettis	7.051854638
29161 Phelps	2.235536082
29163 Pike	32.42542153
29165 Platte	25.24639511
29167 Polk	3.105493618
29169 Pulaski	30.76094898
29171 Putnam	0
29173 Ralls	9.792401097
29175 Randolph	32.30626338
29177 Ray	30.59039462
29179 Reynolds	31.9795331
29181 Ripley	22.38638908
29195 Saline	152.8718061
29197 Schuyler	0
29199 Scotland	60.4107934
29201 Scott	67.60621977
29203 Shannon	0
29205 Shelby	16.52892562
29183 St. Charles	100.2049191
29185 St. Clair	21.28791911
29187 St. Francois	34.48689498
29189 St. Louis	185.6672133
29510 St. Louis City	238.7415054
29186 Ste. Genevieve	39.13237925
29207 Stoddard	41.08744778



29209 Stone	9.449116508
29211 Sullivan	0
29213 Taney	14.32356943
29215 Texas	0
29217 Vernon	14.6141855
29219 Warren	48.97582899
29221 Washington	4.009140841
29223 Wayne	0
29225 Webster	12.784781
29227 Worth	49.01960784
29229 Wright	48.97159647



FIPS

- 29001
- 29003
- 29005
- 29007
- 29009
- 29011
- 29013
- 29015
- 29017
- 29019
- 29021
- 29023
- 29025
- 29027
- 29029
- 29031
- 29033
- 29035
- 29037
- 29039
- 29041
- 29043
- 29045
- 29047
- 29049
- 29051
- 29053
- 29055
- 29057
- 29059
- 29061
- 29063
- 29065

MO

29067  
29069  
29071  
29073  
29075  
29077  
29079  
29081  
29083  
29085  
29087  
29089  
29091  
29093  
29095  
29097  
29099  
29101

29103  
29105  
29107  
29109  
29111  
29113  
29115  
29117  
29121  
29123  
29125  
29127  
29119  
29129  
29131  
29133

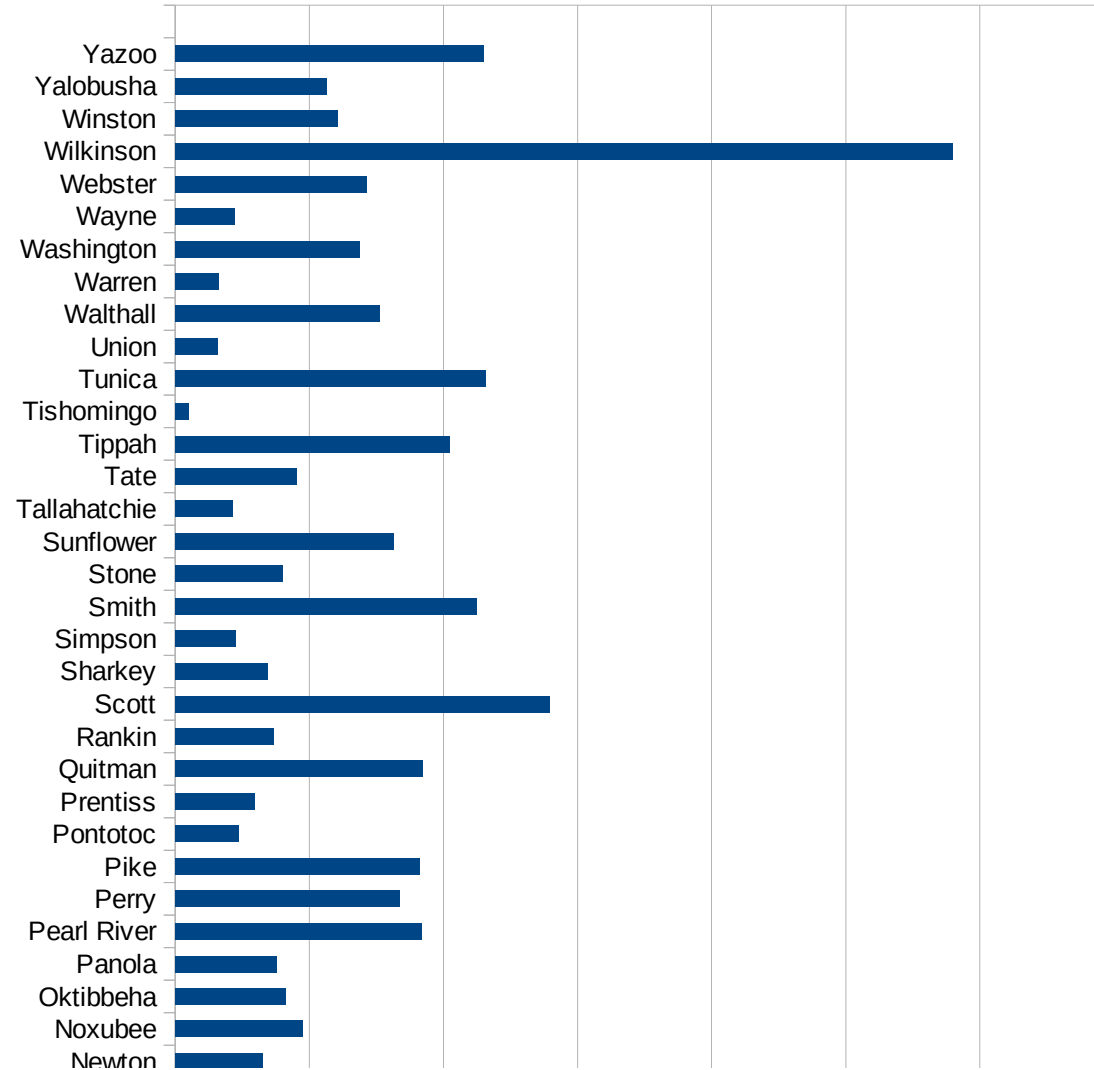
29135  
29137  
29139  
29141  
29143  
29145  
29147  
29149  
29151  
29153  
29155  
29157  
29159  
29161  
29163  
29165  
29167  
29169  
29171  
29173  
29175  
29177  
29179  
29181  
29195  
29197  
29199  
29201  
29203  
29205  
29183  
29185  
29187  
29189  
29510

MO

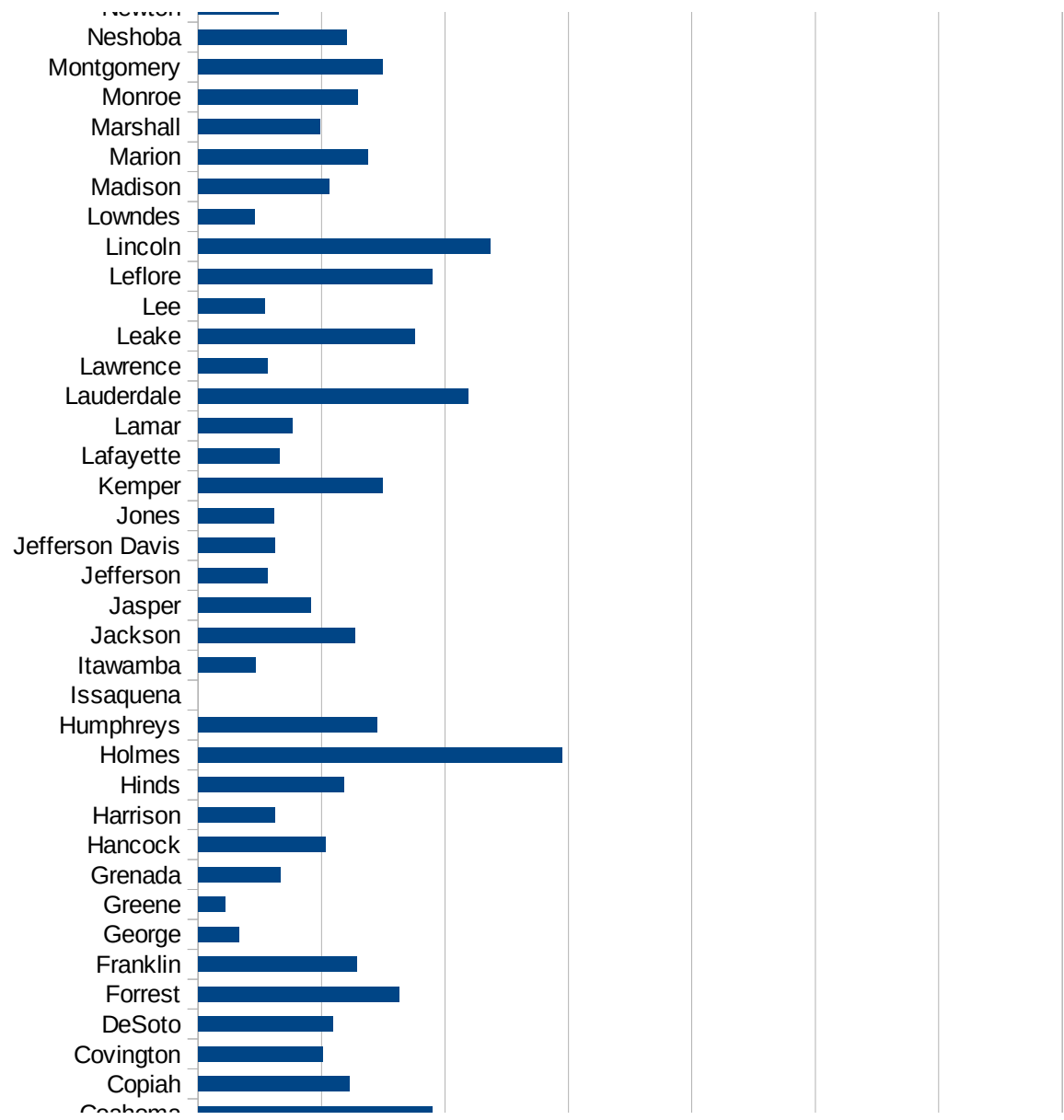
29186  
29207  
29209  
29211  
29213  
29215

29217  
29219  
29221  
29223  
29225  
29227  
29229

FIPS	County	PC Infection
28001	Adams	205.1808156
28003	Alcorn	18.95734597
28005	Amite	121.6939802
28007	Attala	136.1285053
28009	Benton	60.45218232
28011	Bolivar	223.406632
28013	Calhoun	187.032419
28015	Carroll	90.80819292
28017	Chickasaw	192.1844971
28019	Choctaw	132.8823387
28021	Claiborne	88.86914019
28023	Clarke	121.7636503
28025	Clay	108.3255958
28027	Coahoma	190.0300513
28029	Copiah	122.6220089
28031	Covington	100.7797168
28033	DeSoto	109.3400586
28035	Forrest	162.5886241
28037	Franklin	128.4026708
28039	George	32.98969072
28041	Greene	22.08155454
28043	Grenada	66.49251959
28045	Hancock	103.5196687
28047	Harrison	62.42438906
28049	Hinds	118.101103
28051	Holmes	295.0856883
28053	Humphreys	145.3312341
28055	Issaquena	0
28057	Itawamba	46.77467364
28059	Jackson	127.0266686
28061	Jasper	91.30752374
28063	Jefferson	56.29045877
28065	Jefferson Davis	62.31084209
28067	Jones	61.34879713

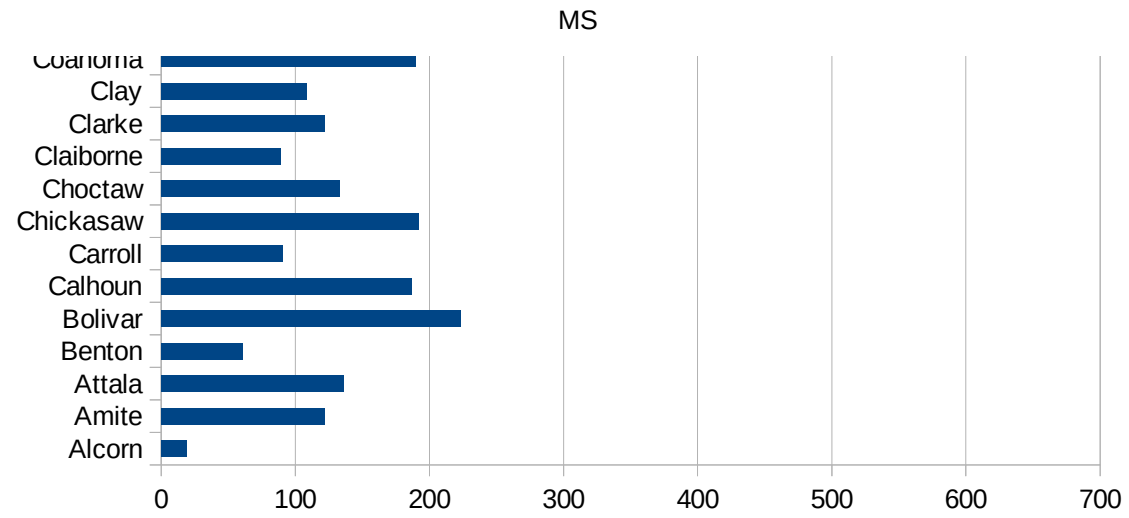


28069 Kemper	149.5960906
28071 Lafayette	65.70182323
28073 Lamar	76.86518167
28075 Lauderdale	219.074047
28077 Lawrence	56.20232838
28079 Leake	175.7237622
28081 Lee	53.98934297
28083 Leflore	190.1863827
28085 Lincoln	236.8074843
28087 Lowndes	45.8170711
28089 Madison	106.0304838
28091 Marion	137.5682784
28093 Marshall	98.7278215
28095 Monroe	129.3442807
28097 Montgomery	149.6557917
28099 Neshoba	120.1716738
28101 Newton	65.28937182
28103 Noxubee	94.92168961
28105 Oktibbeha	82.66295691
28107 Panola	76.07232723
28109 Pearl River	184.1587376
28111 Perry	167.6305423
28113 Pike	181.9882213
28115 Pontotoc	47.12091226
28117 Prentiss	59.25340707
28119 Quitman	184.3710112
28121 Rankin	73.42334732
28123 Scott	279.2802347
28125 Sharkey	68.54009596
28127 Simpson	44.84640108
28129 Smith	224.9718785
28131 Stone	80.14104824
28133 Sunflower	163.2018652
28135 Tallahatchie	42.89697576
28137 Tate	90.40648145





28139 Tippah	204.5919527
28141 Tishomingo	10.28066207
28143 Tunica	231.2952534
28145 Union	31.46193106
28147 Walthall	152.0912548
28149 Warren	32.48440748
28151 Washington	137.5851586
28153 Wayne	44.33934378
28155 Webster	143.0322844
28157 Wilkinson	580.0727934
28159 Winston	121.1120286
28161 Yalobusha	112.9761136
28163 Yazoo	230.1047862



FIPS

- 29001
- 29003
- 29005
- 29007
- 29009
- 29011
- 29013
- 29015
- 29017
- 29019
- 29021
- 29023
- 29025
- 29027
- 29029
- 29031
- 29033
- 29035
- 29037
- 29039
- 29041
- 29043
- 29045
- 29047
- 29049
- 29051
- 29053
- 29055
- 29057
- 29059
- 29061
- 29063
- 29065

29067  
29069  
29071  
29073  
29075  
29077  
29079  
29081  
29083  
29085  
29087  
29089  
29091  
29093  
29095  
29097  
29099  
29101

29103  
29105  
29107  
29109  
29111  
29113  
29115  
29117  
29121  
29123  
29125  
29127  
29119  
29129  
29131  
29133

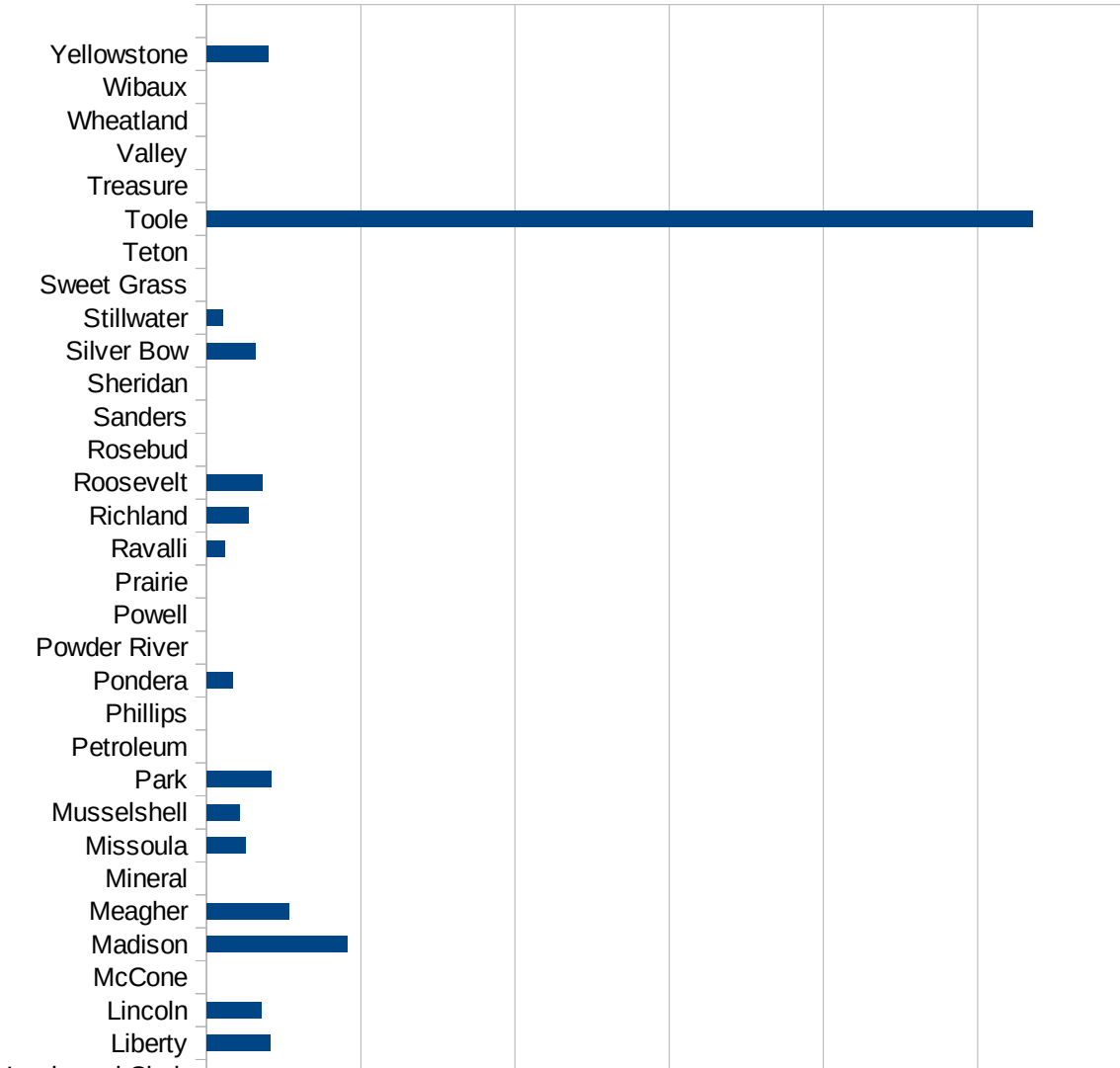
29135  
29137  
29139  
29141  
29143  
29145  
29147  
29149  
29151  
29153  
29155  
29157  
29159  
29161  
29163  
29165  
29167  
29169  
29171  
29173  
29175  
29177  
29179  
29181  
29195  
29197  
29199  
29201  
29203  
29205  
29183  
29185  
29187  
29189  
29510

MS

29186  
29207  
29209  
29211  
29213  
29215

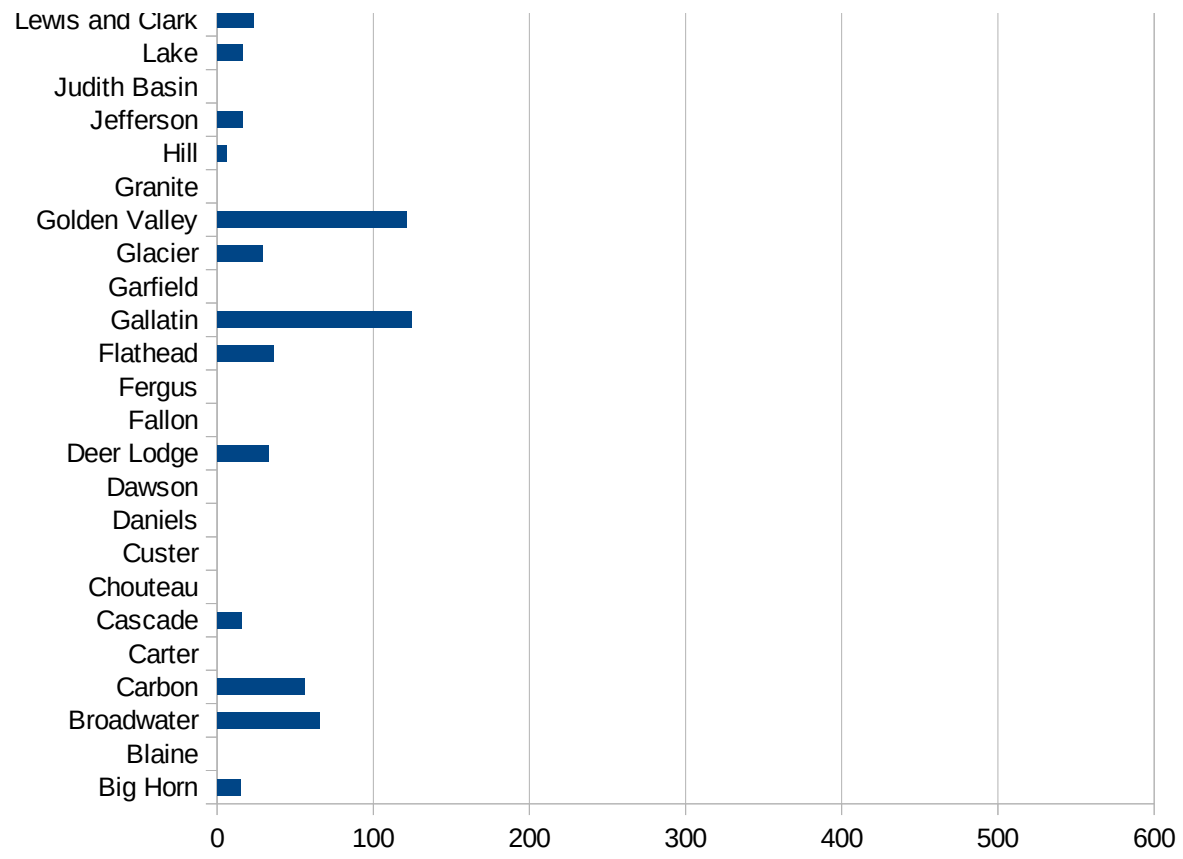
29217  
29219  
29221  
29223  
29225  
29227  
29229

FIPS	County	PC Infection
30001	Beaverhead	10.63377286
30003	Big Horn	14.99475184
30005	Blaine	0
30007	Broadwater	65.73541495
30009	Carbon	56.00149337
30011	Carter	0
30013	Cascade	15.92298176
30015	Chouteau	0
30017	Custer	0
30019	Daniels	0
30021	Dawson	0
30023	Deer Lodge	32.85510897
30025	Fallon	0
30027	Fergus	0
30029	Flathead	36.2368519
30031	Gallatin	124.2446995
30033	Garfield	0
30035	Glacier	29.09725758
30037	Golden Valley	121.0653753
30039	Granite	0
30041	Hill	6.117330397
30043	Jefferson	16.53302472
30045	Judith Basin	0
30047	Lake	16.52892562
30049	Lewis and Clark	23.28966521
30051	Liberty	41.15226337
30053	Lincoln	35.36425179
30055	McCone	0
30057	Madison	91.24087591
30059	Meagher	53.59056806
30061	Mineral	0
30063	Missoula	25.25443847
30065	Musselshell	21.50075253
30067	Park	41.82600382



MT

30069 Petroleum	0
30071 Phillips	0
30073 Pondera	16.74480911
30075 Powder River	0
30077 Powell	0
30079 Prairie	0
30081 Ravalli	11.58158065
30083 Richland	27.49014936
30085 Roosevelt	36.16963559
30087 Rosebud	0
30089 Sanders	0
30091 Sheridan	0
30093 Silver Bow	31.4348584
30095 Stillwater	10.48877701
30097 Sweet Grass	0
30099 Teton	0
30101 Toole	535.7510818
30103 Treasure	0
30105 Valley	0
30107 Wheatland	0
30109 Wibaux	0
30111 Yellowstone	39.9657793



FIPS

- 29001
- 29003
- 29005
- 29007
- 29009
- 29011
- 29013
- 29015
- 29017
- 29019
- 29021
- 29023
- 29025
- 29027
- 29029
- 29031
- 29033
- 29035
- 29037
- 29039
- 29041
- 29043
- 29045
- 29047
- 29049
- 29051
- 29053
- 29055
- 29057
- 29059
- 29061
- 29063
- 29065



MT

29067  
29069  
29071  
29073  
29075  
29077  
29079  
29081  
29083  
29085  
29087  
29089  
29091  
29093  
29095  
29097  
29099  
29101

29103  
29105  
29107  
29109  
29111  
29113  
29115  
29117  
29121  
29123  
29125  
29127  
29119  
29129  
29131  
29133

MT

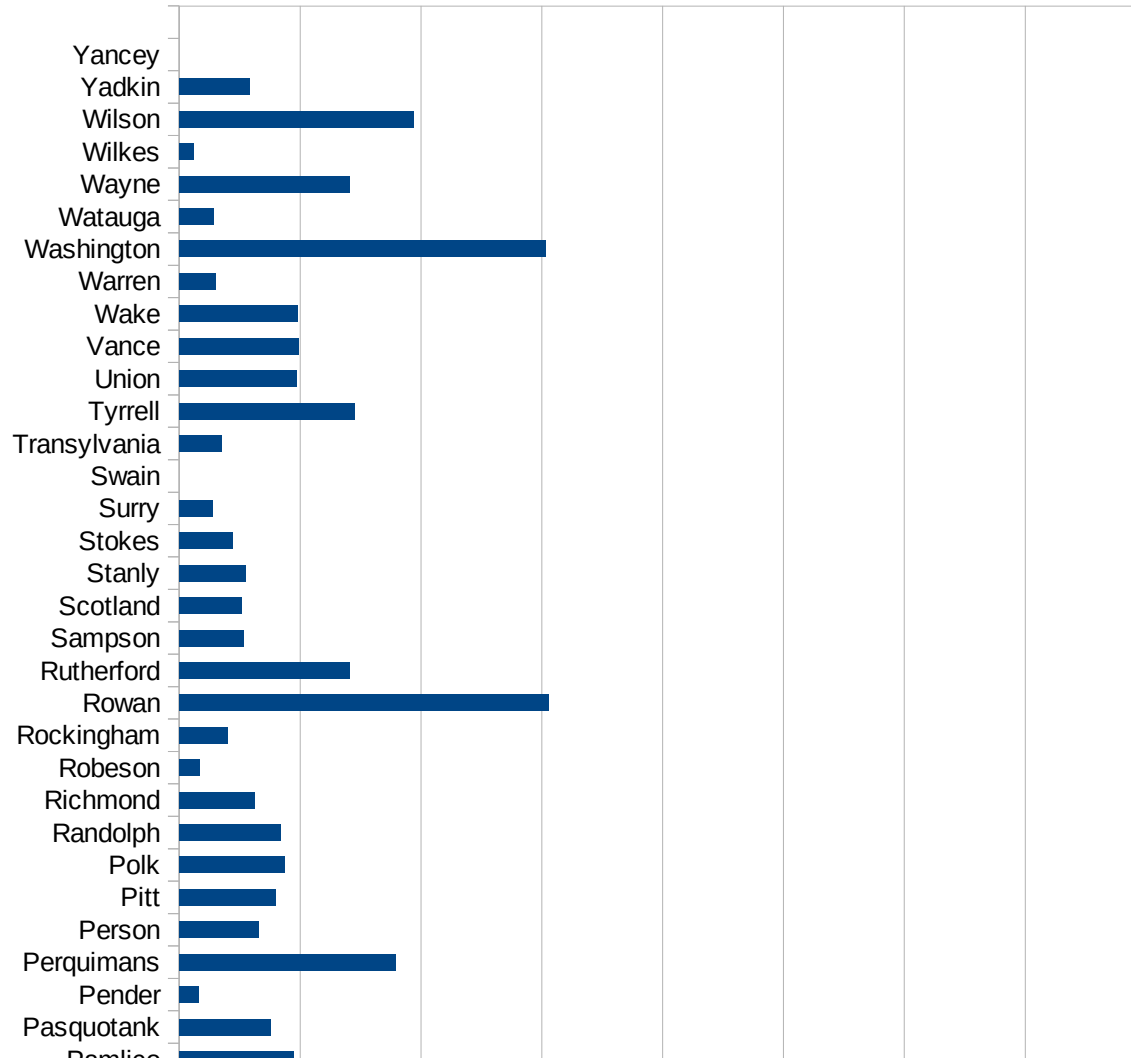
29135  
29137  
29139  
29141  
29143  
29145  
29147  
29149  
29151  
29153  
29155  
29157  
29159  
29161  
29163  
29165  
29167  
29169  
29171  
29173  
29175  
29177  
29179  
29181  
29195  
29197  
29199  
29201  
29203  
29205  
29183  
29185  
29187  
29189  
29510

MT

29186  
29207  
29209  
29211  
29213  
29215

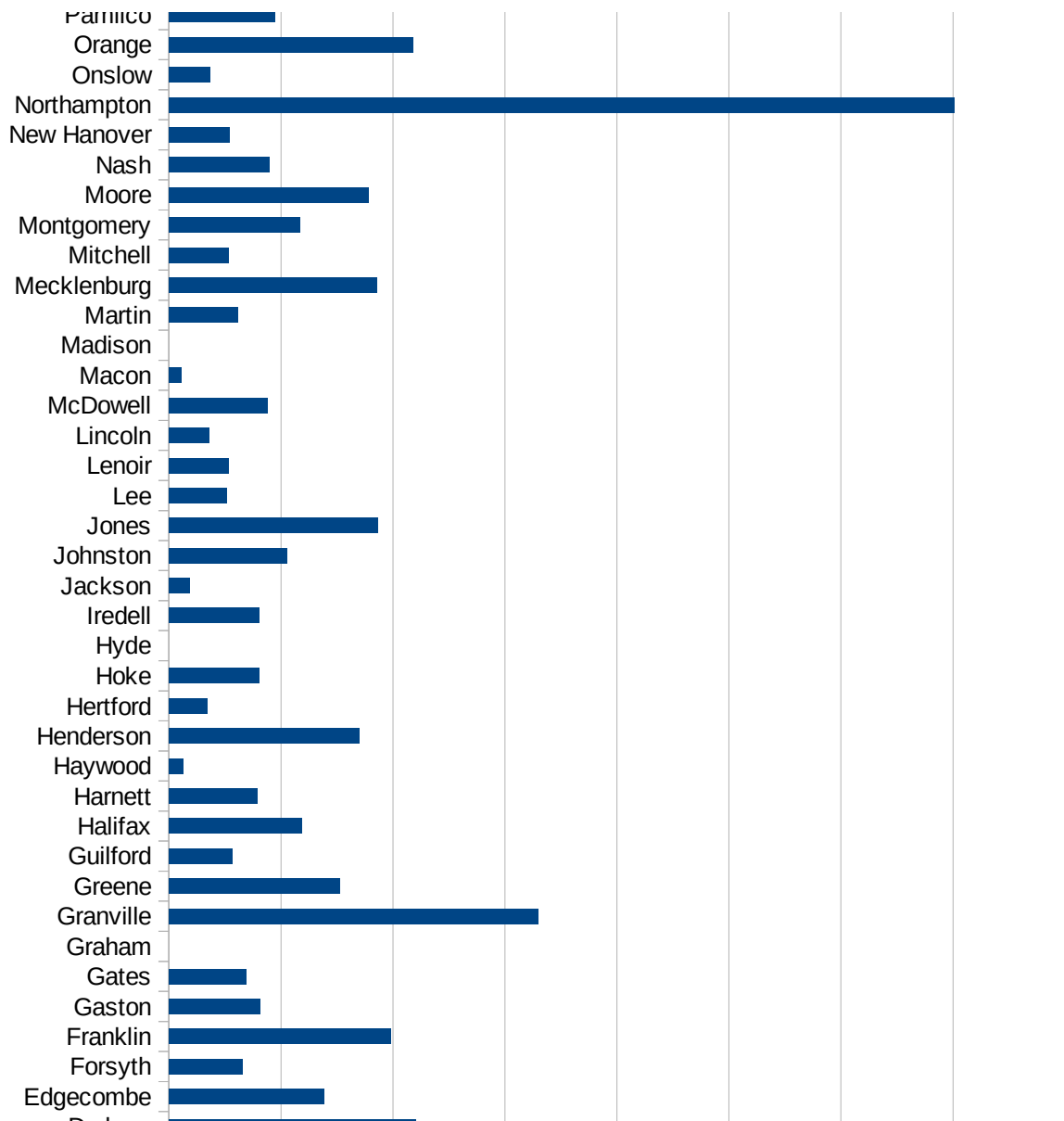
29217  
29219  
29221  
29223  
29225  
29227  
29229

FIPS	County	PC Infection
37001	Alamance	25.83575669
37003	Alexander	8.031483415
37005	Alleghany	17.91954126
37007	Anson	56.27688226
37009	Ashe	14.75524733
37011	Avery	0
37013	Beaufort	29.73725015
37015	Bertie	84.09544833
37017	Bladen	6.025911419
37019	Brunswick	25.59527292
37021	Buncombe	15.05192916
37023	Burke	66.38489965
37025	Cabarrus	96.52600997
37027	Caldwell	23.16254008
37029	Camden	0
37031	Carteret	31.64374892
37033	Caswell	13.21702353
37035	Catawba	23.95179386
37037	Chatham	110.7480277
37039	Cherokee	49.32530036
37041	Chowan	35.64045905
37043	Clay	35.90986624
37045	Cleveland	40.96471914
37047	Columbus	71.87135028
37049	Craven	30.12282338
37051	Cumberland	27.08151536
37053	Currituck	11.08156028
37055	Dare	41.09476453
37057	Davidson	54.01706939
37059	Davie	53.82257272
37061	Duplin	39.07842871
37063	Durham	110.1853577
37065	Edgecombe	69.22411307
37067	Forsyth	32.97291736

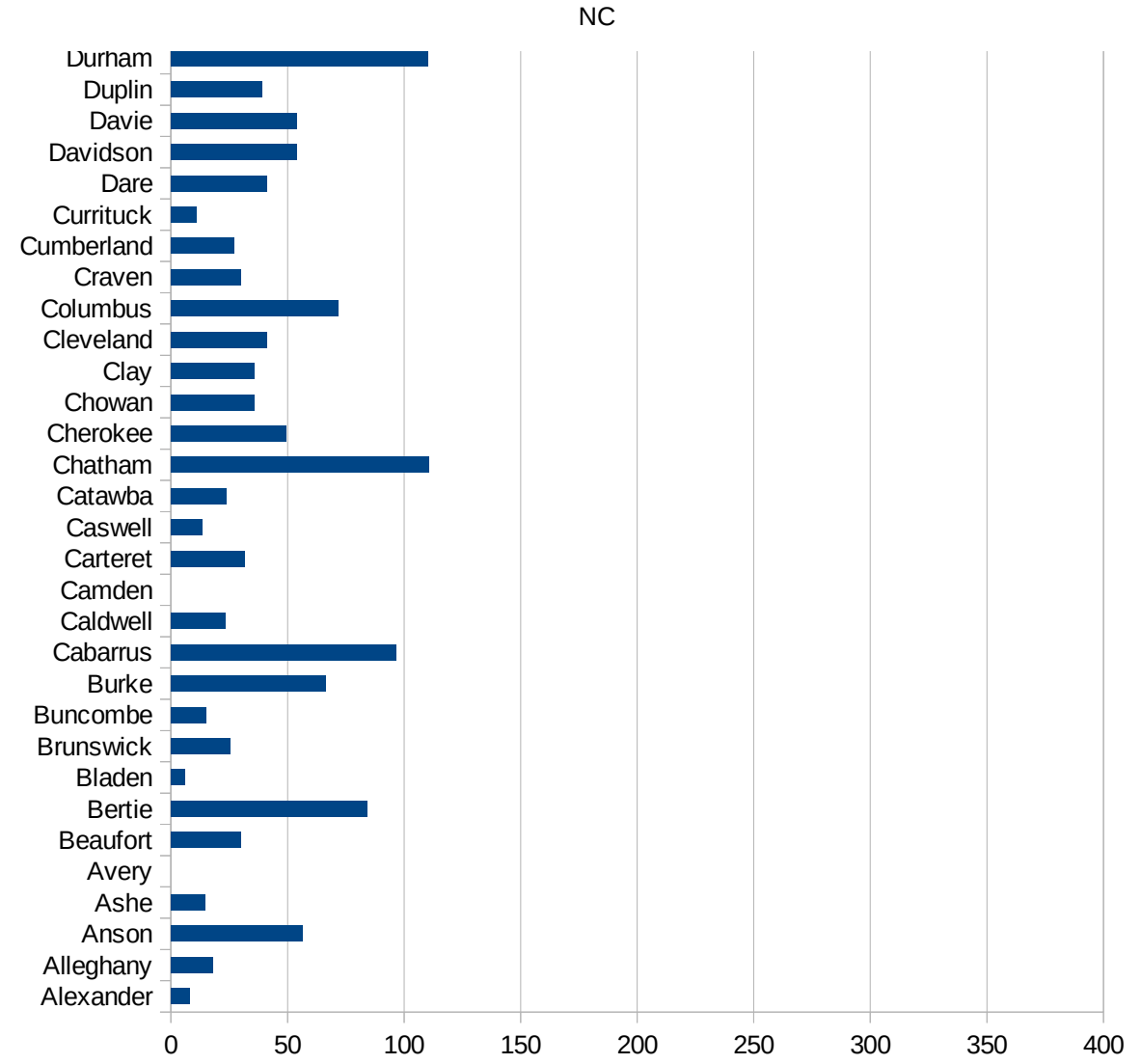


NC

37069 Franklin	99.17110716
37071 Gaston	40.8353751
37073 Gates	34.56320747
37075 Graham	0
37077 Granville	164.684355
37079 Greene	76.14696364
37081 Guilford	28.29463901
37083 Halifax	59.31901768
37085 Harnett	39.48917401
37087 Haywood	6.454632005
37089 Henderson	84.79802652
37091 Hertford	16.90688533
37093 Hoke	40.17237601
37095 Hyde	0
37097 Iredell	40.35082803
37099 Jackson	9.23211854
37101 Johnston	52.79388183
37103 Jones	93.39005915
37105 Lee	26.0365814
37107 Lenoir	26.7971988
37109 Lincoln	17.90617166
37111 McDowell	43.94928253
37113 Macon	5.668130934
37115 Madison	0
37117 Martin	30.87645009
37119 Mecklenburg	92.78719007
37121 Mitchell	26.66666667
37123 Montgomery	58.67038246
37125 Moore	89.17533086
37127 Nash	44.67324711
37129 New Hanover	27.12313905
37131 Northampton	350.6810327
37133 Onslow	18.21097414
37135 Orange	108.8839735
37137 Pamlico	47.35595896



37139 Pasquotank	37.84151972
37141 Pender	8.043499244
37143 Perquimans	89.40545373
37145 Person	32.90556104
37147 Pitt	40.01912025
37149 Polk	43.66600359
37151 Randolph	41.85530621
37153 Richmond	31.18943124
37155 Robeson	8.344016203
37157 Rockingham	19.84783328
37159 Rowan	152.9073636
37161 Rutherford	70.33190674
37163 Sampson	26.71863704
37165 Scotland	25.85463947
37167 Stanly	27.38622634
37169 Stokes	21.99397365
37171 Surry	13.898927
37173 Swain	0
37175 Transylvania	17.53616835
37177 Tyrrell	72.62164125
37179 Union	48.74781695
37181 Vance	49.3472702
37183 Wake	49.16209301
37185 Warren	15.14616045
37187 Washington	151.7834556
37189 Watauga	14.29975869
37191 Wayne	70.58938076
37193 Wilkes	5.834561022
37195 Wilson	96.98606593
37197 Yadkin	29.2997363
37199 Yancey	0



NC

FIPS

29001  
29003  
29005  
29007  
29009  
29011  
29013  
29015  
29017  
29019  
29021  
29023  
29025  
29027  
29029  
29031  
29033  
29035  
29037  
29039  
29041  
29043  
29045  
29047  
29049  
29051  
29053  
29055  
29057  
29059  
29061  
29063  
29065

NC

29067  
29069  
29071  
29073  
29075  
29077  
29079  
29081  
29083  
29085  
29087  
29089  
29091  
29093  
29095  
29097  
29099  
29101

29103  
29105  
29107  
29109  
29111  
29113  
29115  
29117  
29121  
29123  
29125  
29127  
29119  
29129  
29131  
29133



NC

29135  
29137  
29139  
29141  
29143  
29145  
29147  
29149  
29151  
29153  
29155  
29157  
29159  
29161  
29163  
29165  
29167  
29169  
29171  
29173  
29175  
29177  
29179  
29181  
29195  
29197  
29199  
29201  
29203  
29205  
29183  
29185  
29187  
29189  
29510

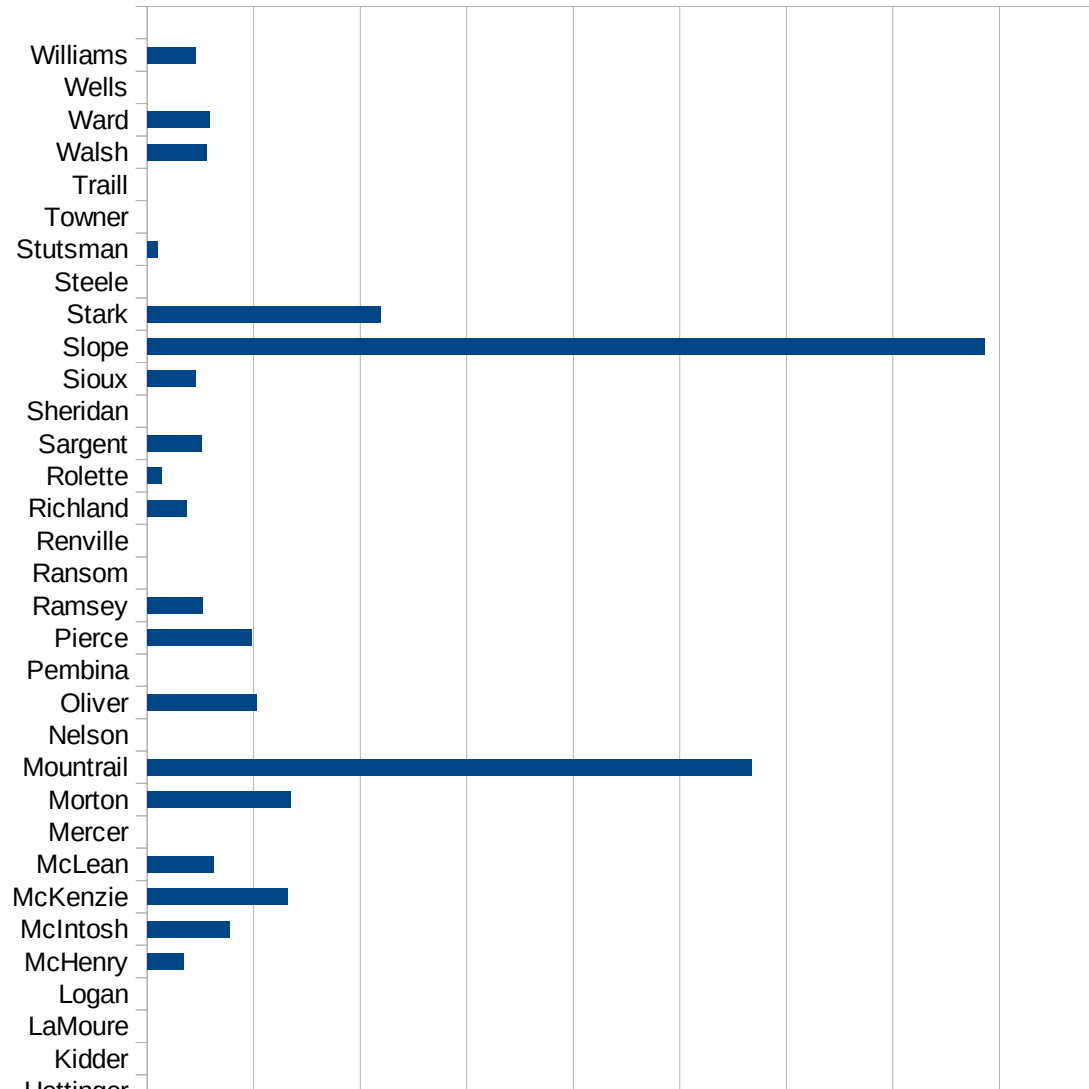
NC

29186  
29207  
29209  
29211  
29213  
29215

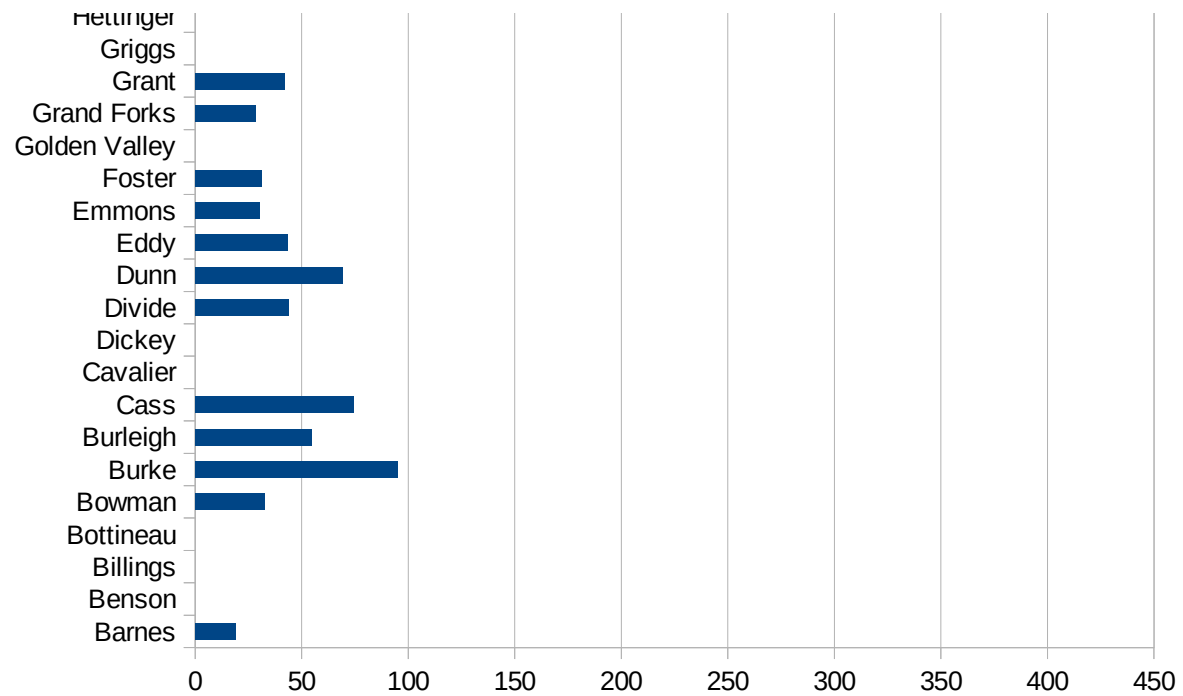
29217  
29219  
29221  
29223  
29225  
29227  
29229

ND

FIPS	County	PC Infection
38001	Adams	0
38003	Barnes	18.97173212
38005	Benson	0
38007	Billings	0
38009	Bottineau	0
38011	Bowman	32.50975293
38013	Burke	95.23809524
38015	Burleigh	54.57999643
38017	Cass	74.37360894
38019	Cavalier	0
38021	Dickey	0
38023	Divide	43.80201489
38025	Dunn	69.25207756
38027	Eddy	43.23389537
38029	Emmons	30.34901366
38031	Foster	31.09452736
38033	Golden Valley	0
38035	Grand Forks	28.26056239
38037	Grant	42.12299916
38039	Griggs	0
38041	Hettinger	0
38043	Kidder	0
38045	LaMoure	0
38047	Logan	0
38049	McHenry	17.19394773
38051	McIntosh	38.68471954
38053	McKenzie	66.02112676
38055	McLean	31.44324494
38057	Mercer	0
38059	Morton	67.53497347
38061	Mountrail	283.8128792
38063	Nelson	0
38065	Oliver	51.2295082
38067	Pembina	0



38069 Pierce	49.00759618
38071 Ramsey	26.13012804
38073 Ransom	0
38075 Renville	0
38077 Richland	18.47404397
38079 Rolette	6.992518006
38081 Sargent	25.83979328
38083 Sheridan	0
38085 Sioux	22.94630564
38087 Slope	393.1847969
38089 Stark	109.6880343
38091 Steele	0
38093 Stutsman	4.780800306
38095 Towner	0
38097 Traill	0
38099 Walsh	28.12412112
38101 Ward	29.52290978
38103 Wells	0
38105 Williams	22.63083451



ND

FIPS

29001  
29003  
29005  
29007  
29009  
29011  
29013  
29015  
29017  
29019  
29021  
29023  
29025  
29027  
29029  
29031  
29033  
29035  
29037  
29039  
29041  
29043  
29045  
29047  
29049  
29051  
29053  
29055  
29057  
29059  
29061  
29063  
29065

ND

29067  
29069  
29071  
29073  
29075  
29077  
29079  
29081  
29083  
29085  
29087  
29089  
29091  
29093  
29095  
29097  
29099  
29101

29103  
29105  
29107  
29109  
29111  
29113  
29115  
29117  
29121  
29123  
29125  
29127  
29119  
29129  
29131  
29133

ND

29135  
29137  
29139  
29141  
29143  
29145  
29147  
29149  
29151  
29153  
29155  
29157  
29159  
29161  
29163  
29165  
29167  
29169  
29171  
29173  
29175  
29177  
29179  
29181  
29195  
29197  
29199  
29201  
29203  
29205  
29183  
29185  
29187  
29189  
29510

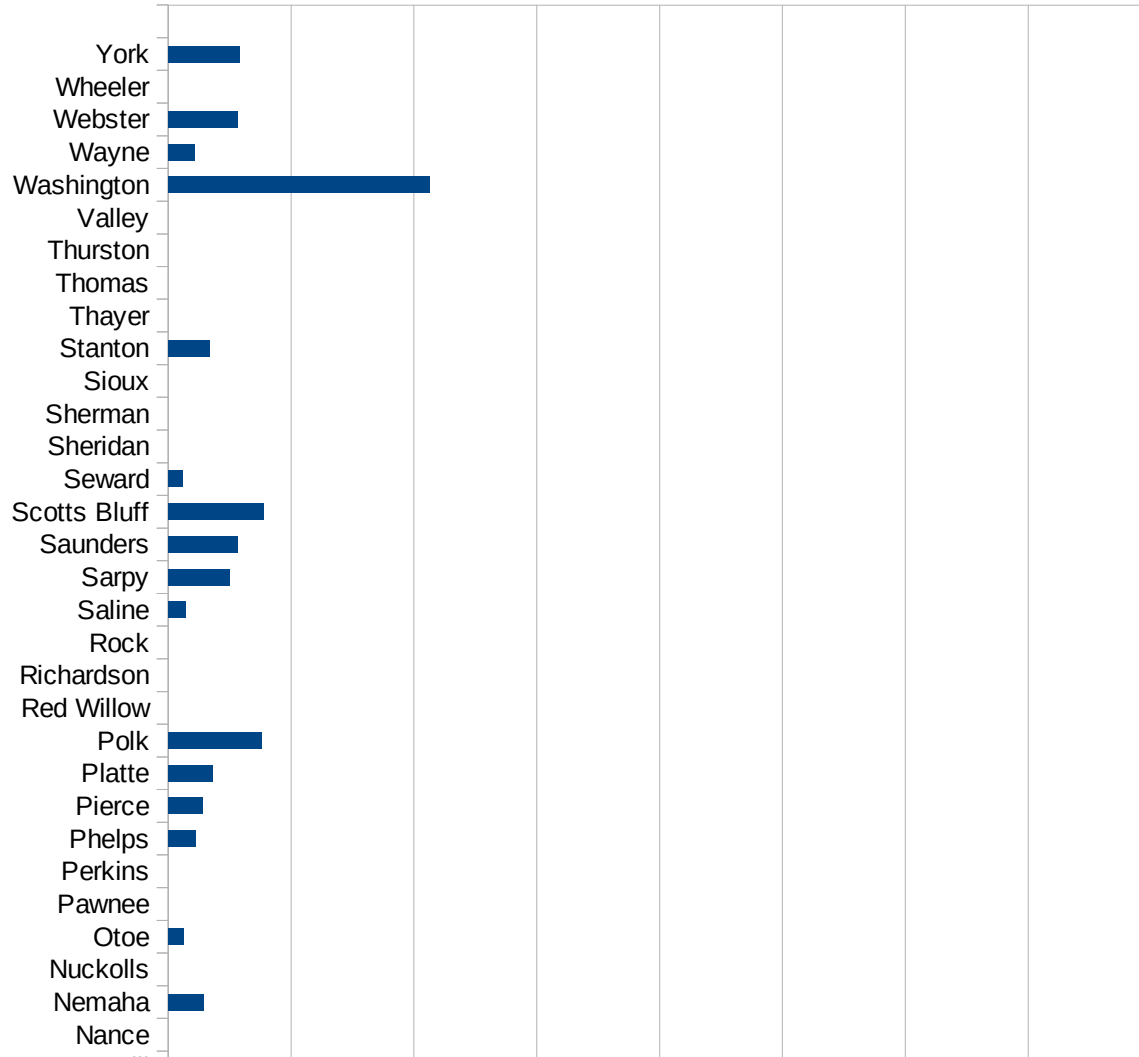
ND

29186  
29207  
29209  
29211  
29213  
29215

29217  
29219  
29221  
29223  
29225  
29227  
29229

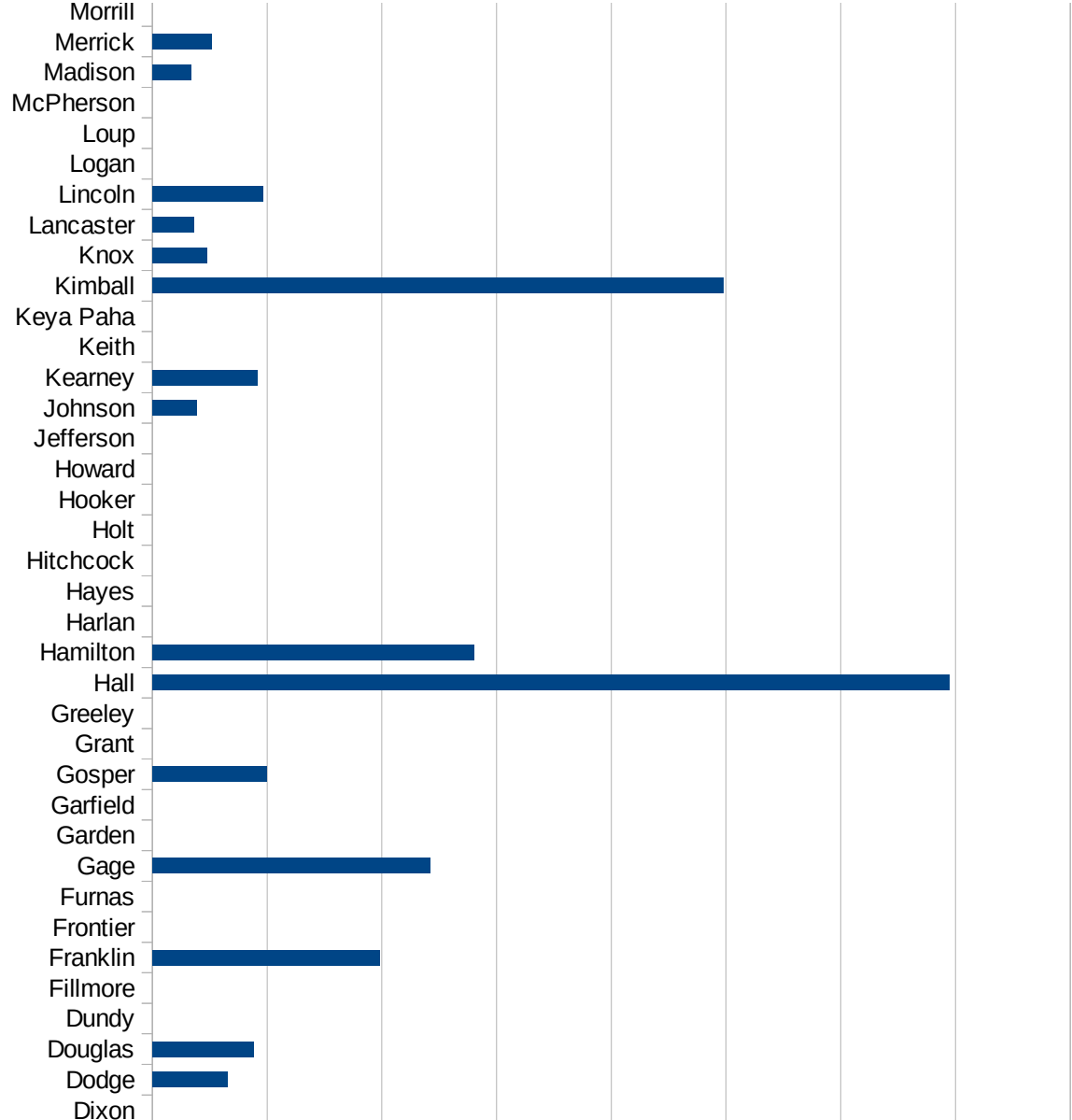


FIPS	County	PC Infection
31001	Adams	196.7566881
31003	Antelope	15.78282828
31005	Arthur	0
31007	Banner	0
31009	Blaine	0
31011	Boone	0
31013	Box Butte	9.283327144
31015	Boyd	0
31017	Brown	0
31019	Buffalo	76.58974101
31021	Burt	15.41307028
31023	Butler	0
31025	Cass	11.4683283
31027	Cedar	0
31029	Chase	0
31031	Cherry	17.35809755
31033	Cheyenne	21.48227712
31035	Clay	32.18538783
31037	Colfax	36.76132708
31039	Cuming	22.37136465
31041	Custer	175.2767528
31043	Dakota	9.958671513
31045	Dawes	0
31047	Dawson	75.92053651
31049	Deuel	0
31051	Dixon	0
31053	Dodge	32.61667256
31055	Douglas	44.27744849
31057	Dundy	0
31059	Fillmore	0
31061	Franklin	99.23916639
31063	Frontier	0
31065	Furnas	0
31067	Gage	120.969618

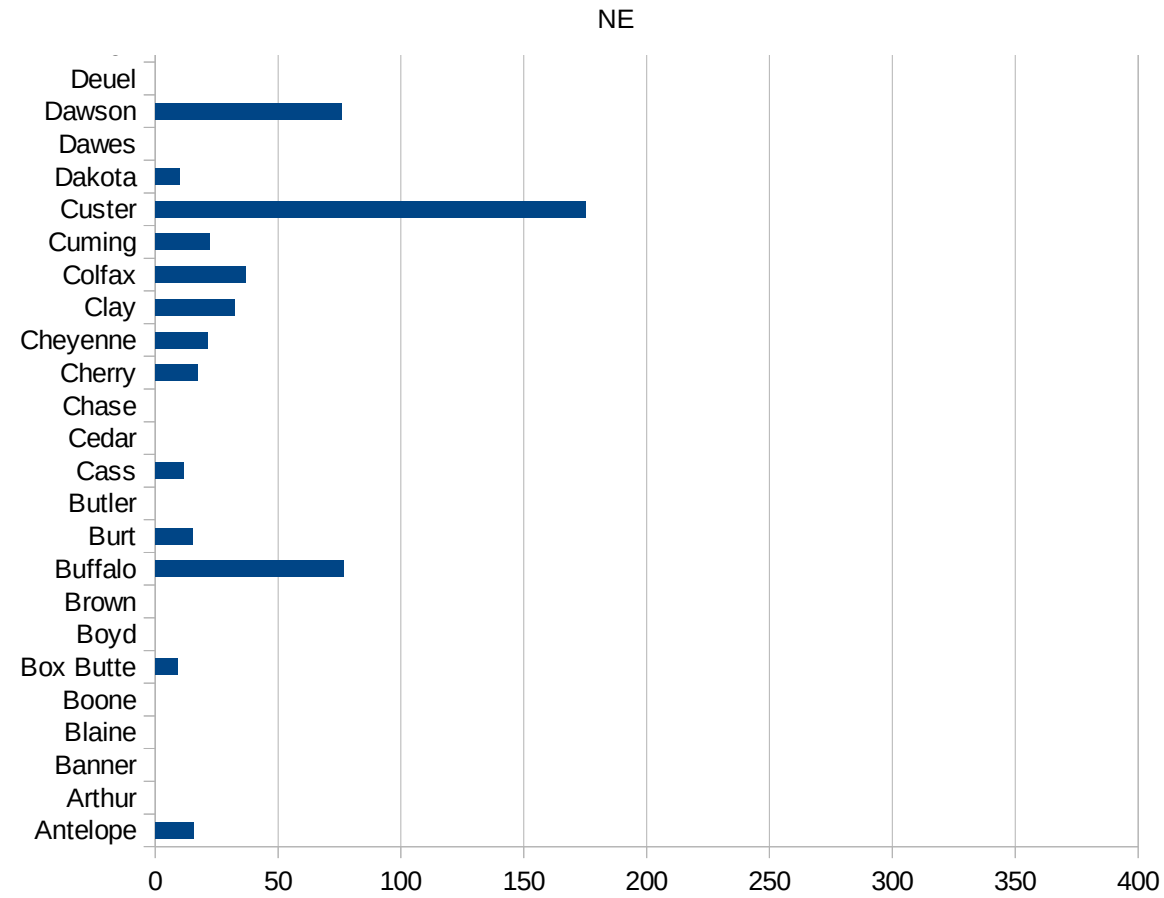


NE

31069 Garden	0
31071 Garfield	0
31073 Gosper	50.1002004
31075 Grant	0
31077 Greeley	0
31079 Hall	347.3631243
31081 Hamilton	140.0862069
31083 Harlan	0
31085 Hayes	0
31087 Hitchcock	0
31089 Holt	0
31091 Hooker	0
31093 Howard	0
31095 Jefferson	0
31097 Johnson	19.47798987
31099 Kearney	45.84352078
31101 Keith	0
31103 Keya Paha	0
31105 Kimball	248.7562189
31107 Knox	23.75579047
31109 Lancaster	17.96565723
31111 Lincoln	48.31604377
31113 Logan	0
31115 Loup	0
31117 McPherson	0
31119 Madison	16.95298373
31121 Merrick	25.86318376
31123 Morrill	0
31125 Nance	0
31127 Nemaha	14.37194596
31129 Nuckolls	0
31131 Otoe	6.255864873
31133 Pawnee	0
31135 Perkins	0
31137 Phelps	11.11605158



31139 Pierce	14.0016802
31141 Platte	17.98399425
31143 Polk	37.89314134
31145 Red Willow	0
31147 Richardson	0
31149 Rock	0
31151 Saline	6.968641115
31153 Sarpy	24.93779105
31155 Saunders	28.16504718
31157 Scotts Bluff	38.90077524
31159 Seward	5.774338838
31161 Sheridan	0
31163 Sherman	0
31165 Sioux	0
31167 Stanton	16.75041876
31169 Thayer	0
31171 Thomas	0
31173 Thurston	0
31175 Valley	0
31177 Washington	106.449896
31179 Wayne	10.63490375
31181 Webster	28.30455703
31183 Wheeler	0
31185 York	29.04443799



NE

FIPS

29001  
29003  
29005  
29007  
29009  
29011  
29013  
29015  
29017  
29019  
29021  
29023  
29025  
29027  
29029  
29031  
29033  
29035  
29037  
29039  
29041  
29043  
29045  
29047  
29049  
29051  
29053  
29055  
29057  
29059  
29061  
29063  
29065

NE

29067  
29069  
29071  
29073  
29075  
29077  
29079  
29081  
29083  
29085  
29087  
29089  
29091  
29093  
29095  
29097  
29099  
29101

29103  
29105  
29107  
29109  
29111  
29113  
29115  
29117  
29121  
29123  
29125  
29127  
29119  
29129  
29131  
29133

NE

29135  
29137  
29139  
29141  
29143  
29145  
29147  
29149  
29151  
29153  
29155  
29157  
29159  
29161  
29163  
29165  
29167  
29169  
29171  
29173  
29175  
29177  
29179  
29181  
29195  
29197  
29199  
29201  
29203  
29205  
29183  
29185  
29187  
29189  
29510

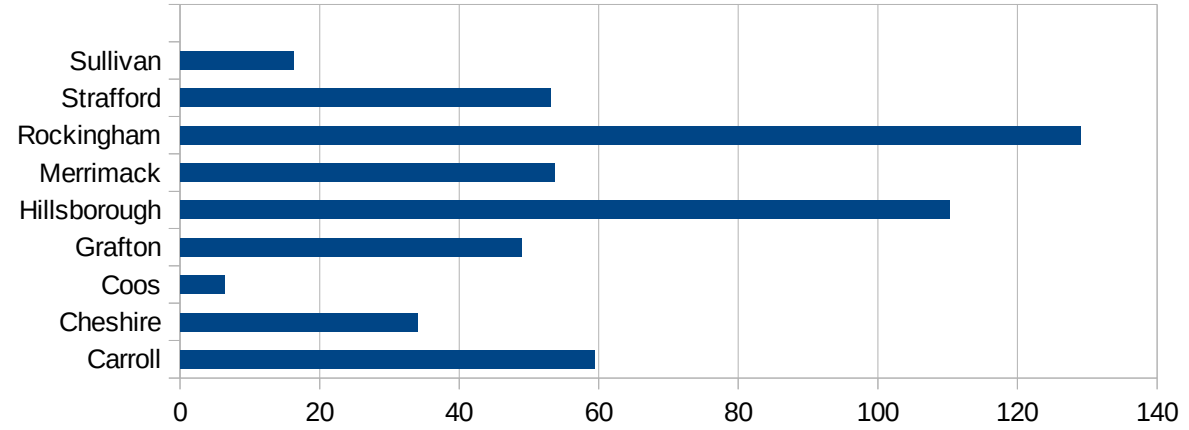
NE

29186  
29207  
29209  
29211  
29213  
29215

29217  
29219  
29221  
29223  
29225  
29227  
29229

NH

FIPS	County	Cases	Per Capita Cases 100,000
33001	Belknap	39.33007768	
33003	Carroll	59.45181328	
33005	Cheshire	33.9900383	
33007	Coos	6.331317864	
33009	Grafton	49.00541287	
33011	Hillsborough	110.2957998	
33013	Merrimack	53.59553238	
33015	Rockingham	129.0527078	
33017	Strafford	53.04020294	
33019	Sullivan	16.22473577	





NH

FIPS

29001  
29003  
29005  
29007  
29009  
29011  
29013  
29015  
29017  
29019  
29021  
29023  
29025  
29027  
29029  
29031  
29033  
29035  
29037  
29039  
29041  
29043  
29045  
29047  
29049  
29051  
29053  
29055  
29057  
29059  
29061  
29063  
29065

NH

29067  
29069  
29071  
29073  
29075  
29077  
29079  
29081  
29083  
29085  
29087  
29089  
29091  
29093  
29095  
29097  
29099  
29101

29103  
29105  
29107  
29109  
29111  
29113  
29115  
29117  
29121  
29123  
29125  
29127  
29119  
29129  
29131  
29133

NH

29135  
29137  
29139  
29141  
29143  
29145  
29147  
29149  
29151  
29153  
29155  
29157  
29159  
29161  
29163  
29165  
29167  
29169  
29171  
29173  
29175  
29177  
29179  
29181  
29195  
29197  
29199  
29201  
29203  
29205  
29183  
29185  
29187  
29189  
29510

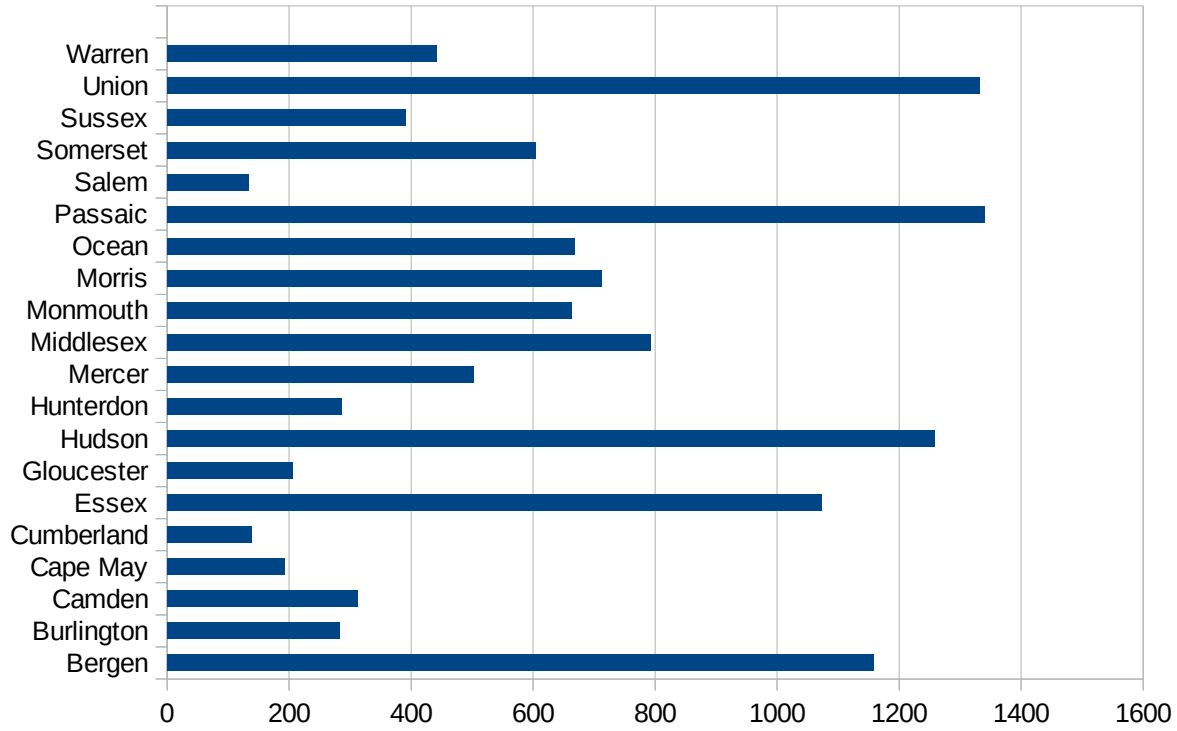
NH

29186  
29207  
29209  
29211  
29213  
29215

29217  
29219  
29221  
29223  
29225  
29227  
29229

NJ

FIPS	County	PC Infection
34001	Atlantic	121.3130442
34003	Bergen	1158.118143
34005	Burlington	283.1264706
34007	Camden	312.9696023
34009	Cape May	192.3076923
34011	Cumberland	139.0986408
34013	Essex	1072.68742
34015	Gloucester	206.5832098
34017	Hudson	1258.910069
34019	Hunterdon	285.4531167
34021	Mercer	501.8779863
34023	Middlesex	792.5899588
34025	Monmouth	663.3899516
34027	Morris	713.2335683
34029	Ocean	667.4966052
34031	Passaic	1341.121774
34033	Salem	134.1703004
34035	Somerset	604.2323441
34037	Sussex	391.3380067
34039	Union	1332.814877
34041	Warren	442.4318627



FIPS

- 29001
- 29003
- 29005
- 29007
- 29009
- 29011
- 29013
- 29015
- 29017
- 29019
- 29021
- 29023
- 29025
- 29027
- 29029
- 29031
- 29033
- 29035
- 29037
- 29039
- 29041
- 29043
- 29045
- 29047
- 29049
- 29051
- 29053
- 29055
- 29057
- 29059
- 29061
- 29063
- 29065

29067  
29069  
29071  
29073  
29075  
29077  
29079  
29081  
29083  
29085  
29087  
29089  
29091  
29093  
29095  
29097  
29099  
29101

29103  
29105  
29107  
29109  
29111  
29113  
29115  
29117  
29121  
29123  
29125  
29127  
29119  
29129  
29131  
29133

29135  
29137  
29139  
29141  
29143  
29145  
29147  
29149  
29151  
29153  
29155  
29157  
29159  
29161  
29163  
29165  
29167  
29169  
29171  
29173  
29175  
29177  
29179  
29181  
29195  
29197  
29199  
29201  
29203  
29205  
29183  
29185  
29187  
29189  
29510

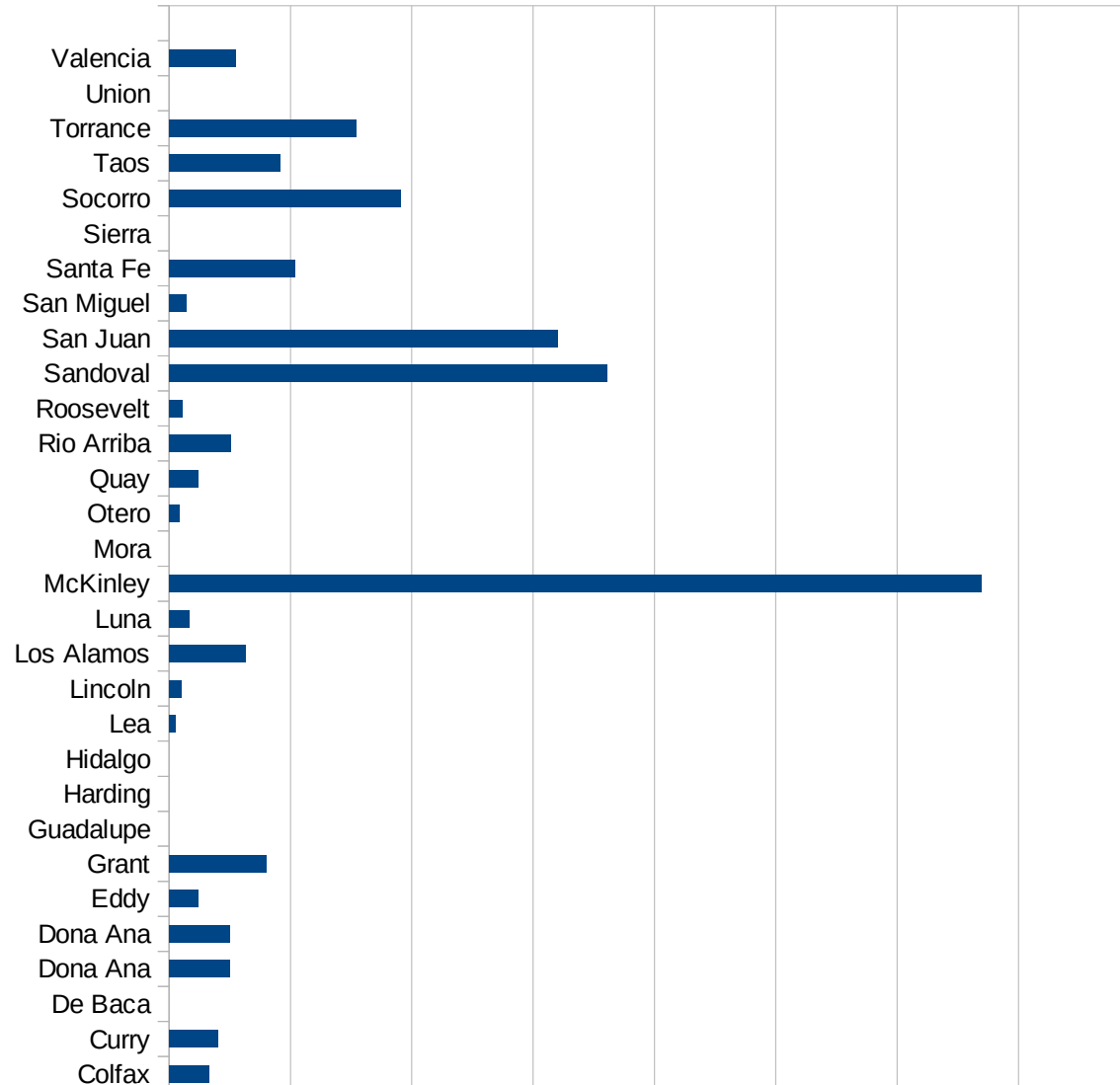


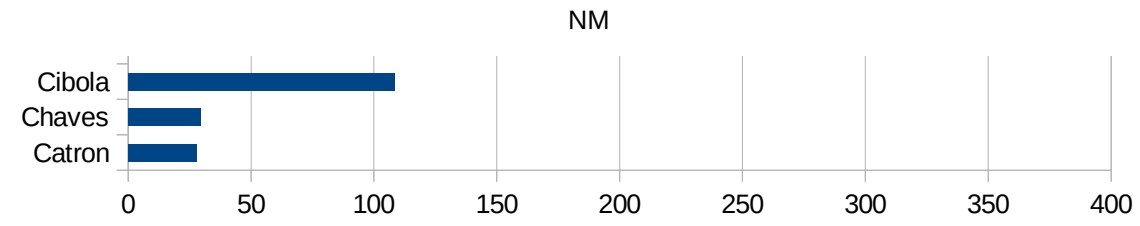
NJ

29186  
29207  
29209  
29211  
29213  
29215

29217  
29219  
29221  
29223  
29225  
29227  
29229

FIPS	County	PC Infection
35001	Bernalillo	70.28131681
35003	Catron	27.94857462
35005	Chaves	29.3712996
35006	Cibola	108.4274284
35007	Colfax	16.51527663
35009	Curry	20.22776463
35011	De Baca	0
35013	Dona Ana	24.82507516
35013	Dona Ana	24.82507516
35015	Eddy	12.08981002
35017	Grant	40.22526146
35019	Guadalupe	0
35021	Harding	0
35023	Hidalgo	0
35025	Lea	2.873109135
35027	Lincoln	5.113520147
35028	Los Alamos	31.41196796
35029	Luna	8.346200392
35031	McKinley	334.7627611
35033	Mora	0
35035	Otero	4.492295713
35037	Quay	12.11680601
35039	Rio Arriba	25.63708147
35041	Roosevelt	5.335325188
35043	Sandoval	180.4668719
35045	San Juan	159.9449789
35047	San Miguel	7.248740531
35049	Santa Fe	51.98059391
35051	Sierra	0
35053	Socorro	95.60800717
35055	Taos	45.68296026
35057	Torrance	76.96748124
35059	Union	0
35061	Valencia	27.46677828





FIPS

- 29001
- 29003
- 29005
- 29007
- 29009
- 29011
- 29013
- 29015
- 29017
- 29019
- 29021
- 29023
- 29025
- 29027
- 29029
- 29031
- 29033
- 29035
- 29037
- 29039
- 29041
- 29043
- 29045
- 29047
- 29049
- 29051
- 29053
- 29055
- 29057
- 29059
- 29061
- 29063
- 29065

NM

29067  
29069  
29071  
29073  
29075  
29077  
29079  
29081  
29083  
29085  
29087  
29089  
29091  
29093  
29095  
29097  
29099  
29101

29103  
29105  
29107  
29109  
29111  
29113  
29115  
29117  
29121  
29123  
29125  
29127  
29119  
29129  
29131  
29133

NM

29135  
29137  
29139  
29141  
29143  
29145  
29147  
29149  
29151  
29153  
29155  
29157  
29159  
29161  
29163  
29165  
29167  
29169  
29171  
29173  
29175  
29177  
29179  
29181  
29195  
29197  
29199  
29201  
29203  
29205  
29183  
29185  
29187  
29189  
29510

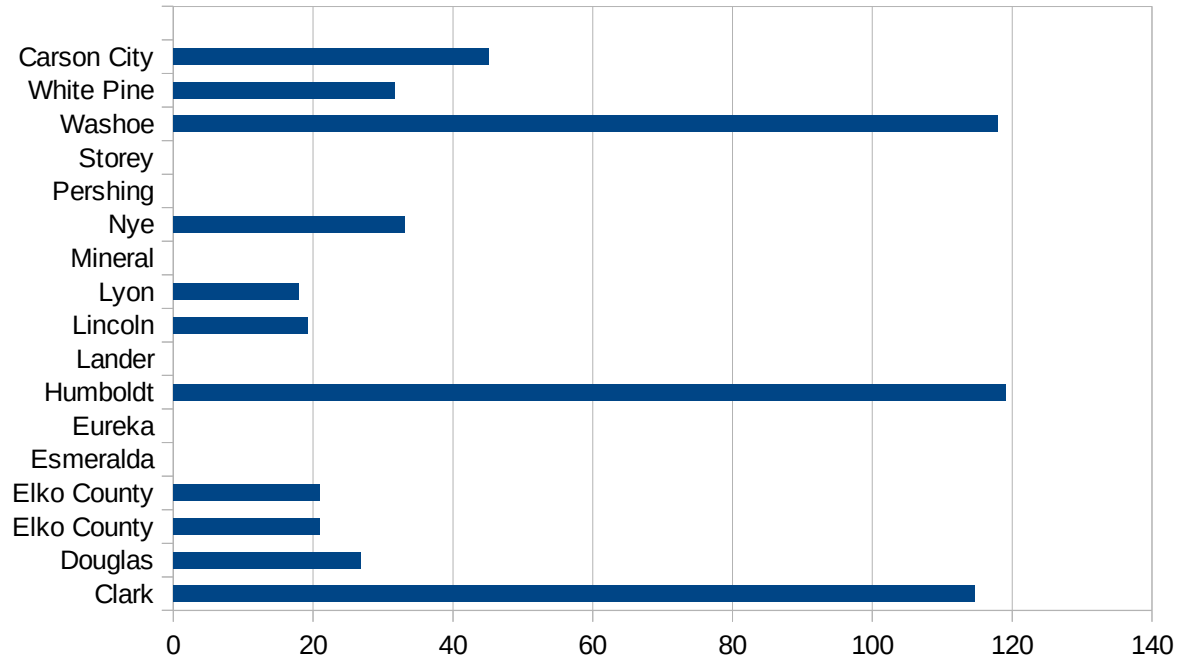
NM

29186  
29207  
29209  
29211  
29213  
29215

29217  
29219  
29221  
29223  
29225  
29227  
29229

NV

FIPS	County	PC Infection
32001	Churchill	0
32003	Clark	114.668673
32005	Douglas	26.82237399
32007	Elko County	20.96835684
32007	Elko County	20.96835684
32009	Esmeralda	0
32011	Eureka	0
32013	Humboldt	119.1469081
32015	Lander	0
32017	Lincoln	19.22707172
32019	Lyon	17.91857798
32021	Mineral	0
32023	Nye	33.07899263
32027	Pershing	0
32029	Storey	0
32031	Washoe	117.8781925
32033	White Pine	31.66226913
32510	Carson City	45.1149529





FIPS

- 29001
- 29003
- 29005
- 29007
- 29009
- 29011
- 29013
- 29015
- 29017
- 29019
- 29021
- 29023
- 29025
- 29027
- 29029
- 29031
- 29033
- 29035
- 29037
- 29039
- 29041
- 29043
- 29045
- 29047
- 29049
- 29051
- 29053
- 29055
- 29057
- 29059
- 29061
- 29063
- 29065

29067  
29069  
29071  
29073  
29075  
29077  
29079  
29081  
29083  
29085  
29087  
29089  
29091  
29093  
29095  
29097  
29099  
29101

29103  
29105  
29107  
29109  
29111  
29113  
29115  
29117  
29121  
29123  
29125  
29127  
29119  
29129  
29131  
29133

29135  
29137  
29139  
29141  
29143  
29145  
29147  
29149  
29151  
29153  
29155  
29157  
29159  
29161  
29163  
29165  
29167  
29169  
29171  
29173  
29175  
29177  
29179  
29181  
29195  
29197  
29199  
29201  
29203  
29205  
29183  
29185  
29187  
29189  
29510

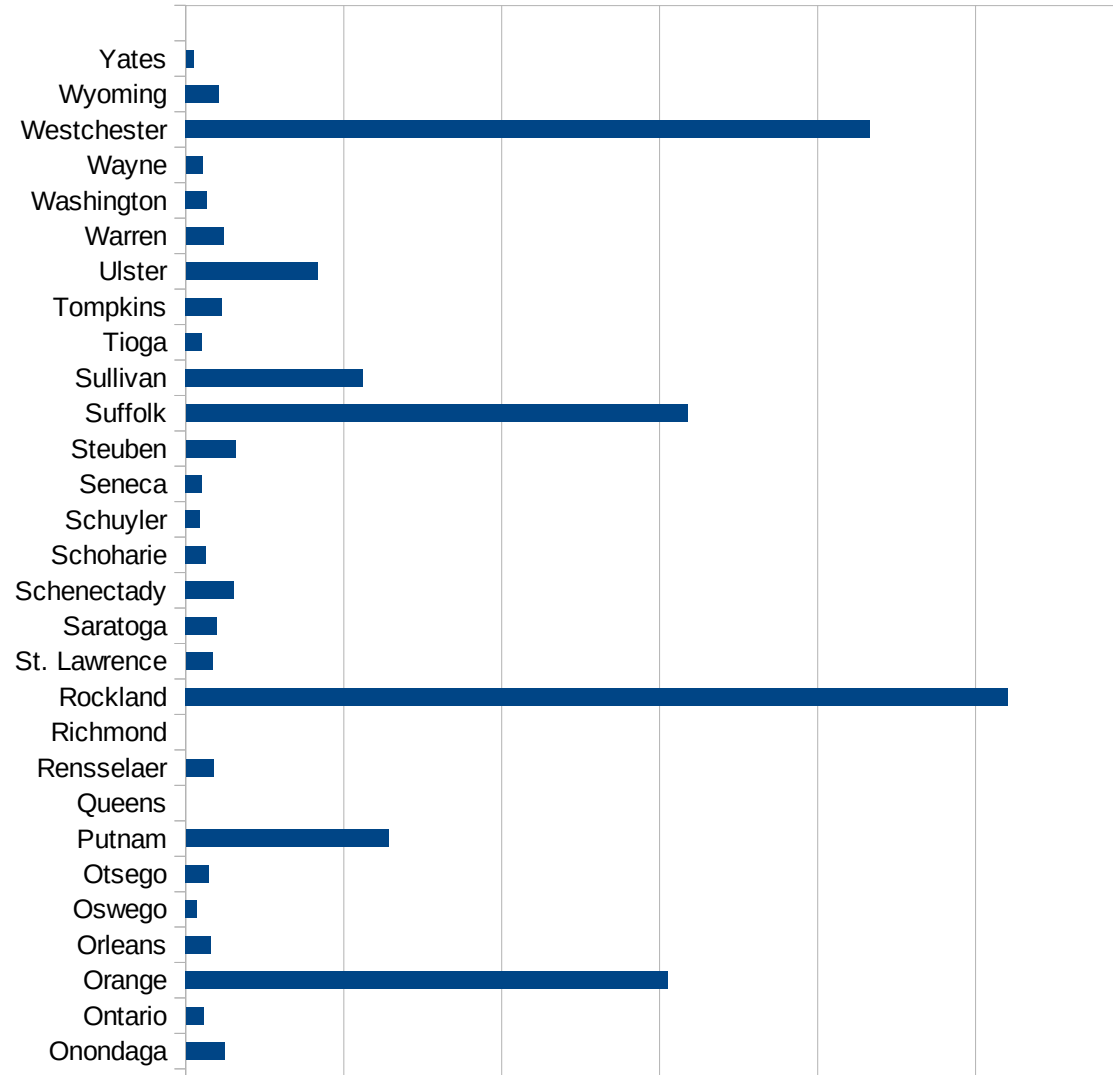
NV

29186  
29207  
29209  
29211  
29213  
29215

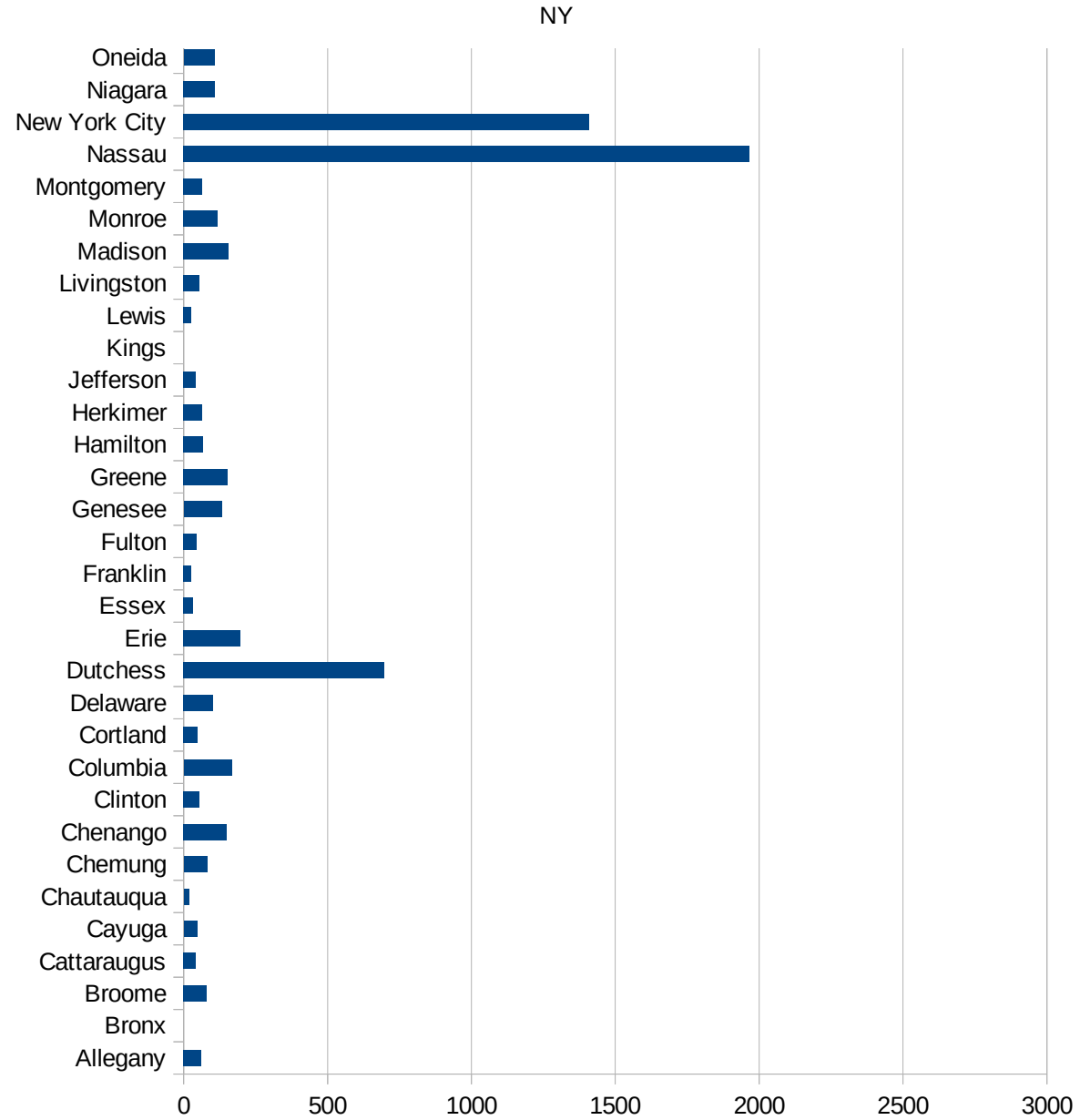
29217  
29219  
29221  
29223  
29225  
29227  
29229

NY

FIPS	County	PC Infection
36001	Albany	178.433626273
36003	Allegany	60.3058367435
36005	Bronx	0
36007	Broome	79.8292801277
36009	Cattaraugus	41.6449765747
36011	Cayuga	46.6653704064
36013	Chautauqua	18.7589398073
36015	Chemung	81.8952215919
36017	Chenango	149.360484685
36019	Clinton	55.7655368982
36021	Columbia	166.900327125
36023	Cortland	48.0940133409
36025	Delaware	103.308105195
36027	Dutchess	697.267447007
36029	Erie	197.016697491
36031	Essex	32.1715817694
36033	Franklin	25.8485276281
36035	Fulton	44.7836390439
36037	Genesee	132.148632436
36039	Greene	153.713335158
36041	Hamilton	67.6589986468
36043	Herkimer	64.6903756894
36045	Jefferson	42.0562838352
36047	Kings	0
36049	Lewis	26.4680304004
36051	Livingston	53.7744950733
36053	Madison	155.378204675
36055	Monroe	119.061408211
36057	Montgomery	64.7052876352
36059	Nassau	1966.73446987
36061	New York City	1408.56708643
36063	Niagara	108.823235899
36065	Oneida	107.15359117
36067	Onondaga	121.911872657



36069 Ontario	56.4334085779
36071 Orange	1526.37380188
36073 Orleans	81.2567713976
36075 Oswego	35.6240139782
36077 Otsego	73.6413998561
36079 Putnam	641.10342596
36081 Queens	0
36083 Rensselaer	87.8062242069
36085 Richmond	0
36087 Rockland	2601.82072184
36089 St. Lawrence	85.1481299805
36091 Saratoga	98.6257565291
36093 Schenectady	152.558738333
36095 Schoharie	64.3148856803
36097 Schuyler	44.662795891
36099 Seneca	52.4781341108
36101 Steuben	157.626623241
36103 Suffolk	1588.21897072
36105 Sullivan	561.604280908
36107 Tioga	51.4827018122
36109 Tompkins	114.793808917
36111 Ulster	417.135594264
36113 Warren	119.81638528
36115 Washington	68.630815236
36117 Wayne	53.2954343578
36119 Westchester	2164.81399569
36121 Wyoming	104.777348135
36123 Yates	24.1536170041



NY

NY

FIPS

29001  
29003  
29005  
29007  
29009  
29011  
29013  
29015  
29017  
29019  
29021  
29023  
29025  
29027  
29029  
29031  
29033  
29035  
29037  
29039  
29041  
29043  
29045  
29047  
29049  
29051  
29053  
29055  
29057  
29059  
29061  
29063  
29065



NY

29067  
29069  
29071  
29073  
29075  
29077  
29079  
29081  
29083  
29085  
29087  
29089  
29091  
29093  
29095  
29097  
29099  
29101

29103  
29105  
29107  
29109  
29111  
29113  
29115  
29117  
29121  
29123  
29125  
29127  
29119  
29129  
29131  
29133

NY

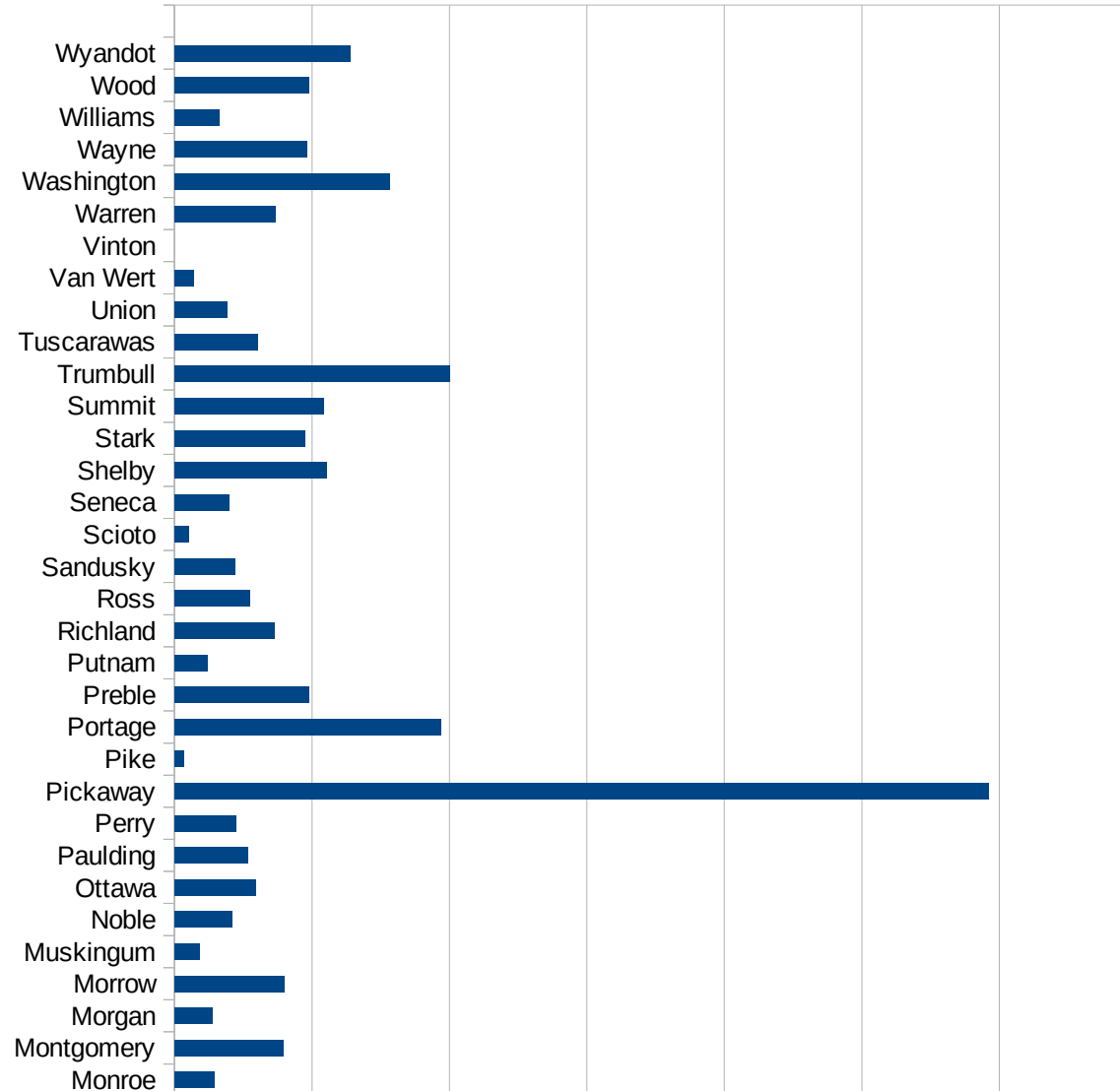
29135  
29137  
29139  
29141  
29143  
29145  
29147  
29149  
29151  
29153  
29155  
29157  
29159  
29161  
29163  
29165  
29167  
29169  
29171  
29173  
29175  
29177  
29179  
29181  
29195  
29197  
29199  
29201  
29203  
29205  
29183  
29185  
29187  
29189  
29510

NY

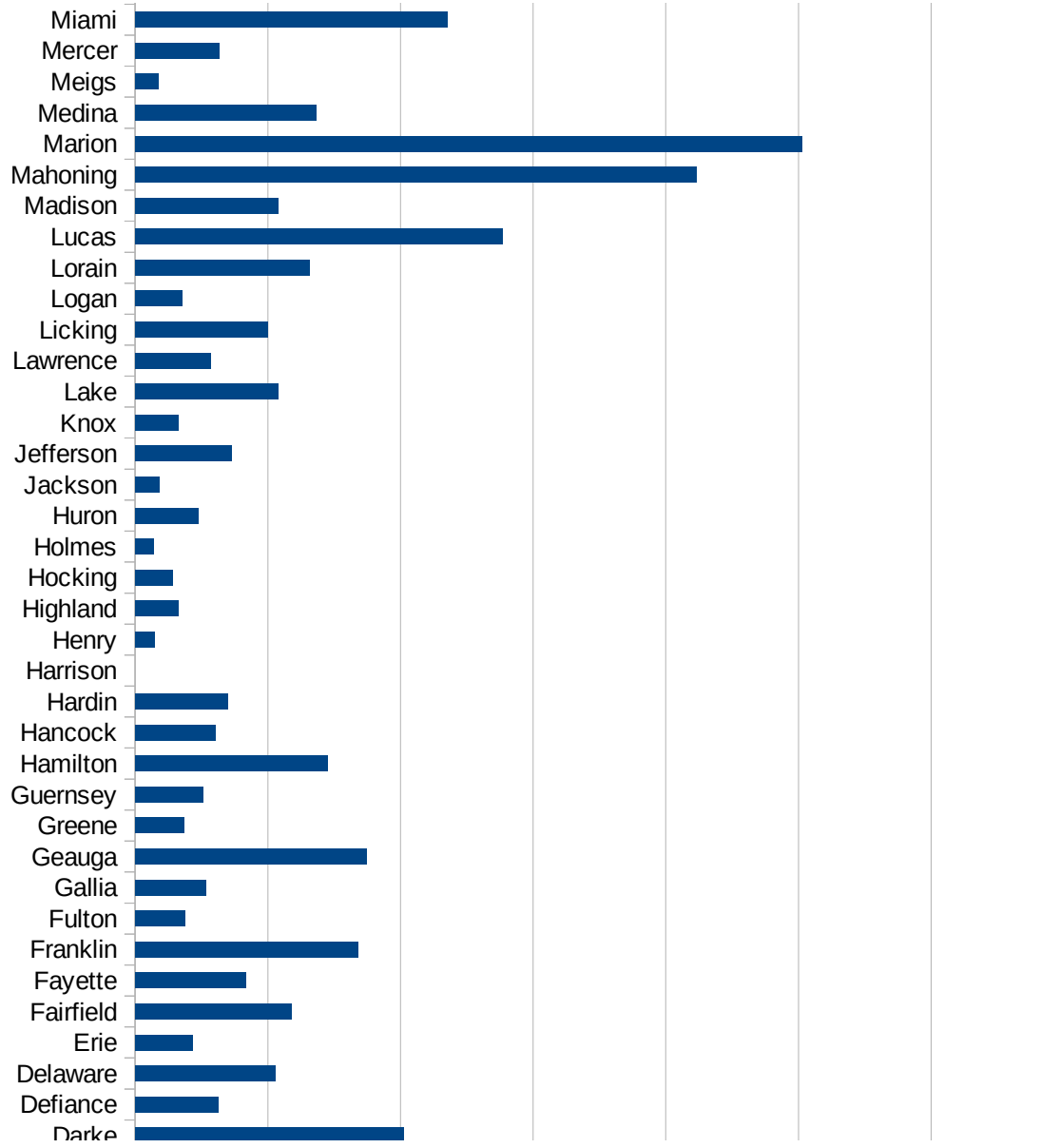
29186  
29207  
29209  
29211  
29213  
29215

29217  
29219  
29221  
29223  
29225  
29227  
29229

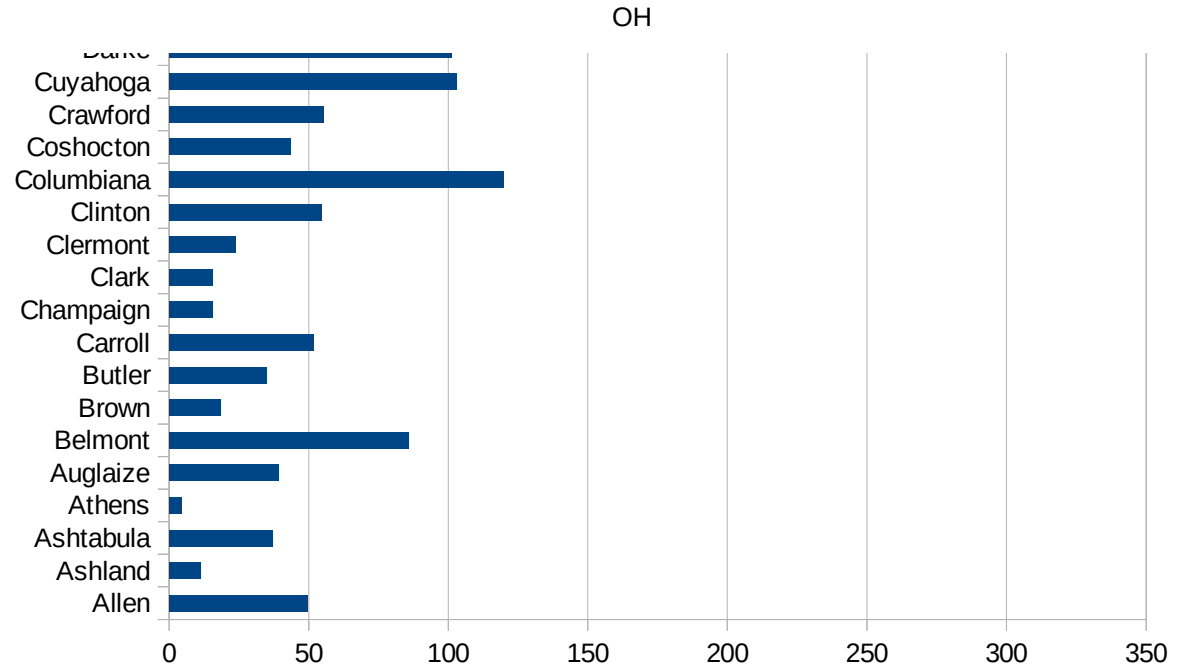
FIPS	County	PC Infection
39001	Adams	10.82094936
39003	Allen	49.67709886
39005	Ashland	11.16382919
39007	Ashtabula	36.925728
39009	Athens	4.558023641
39011	Auglaize	39.29787791
39013	Belmont	85.91956151
39015	Brown	18.34778221
39017	Butler	34.7823358
39019	Carroll	51.69676157
39021	Champaign	15.4822728
39023	Clark	15.60352194
39025	Clermont	23.84822793
39027	Clinton	54.68768576
39029	Columbiana	119.8071397
39031	Coshocton	43.68123618
39033	Crawford	55.35499398
39035	Cuyahoga	102.986115
39037	Darke	101.3190967
39039	Defiance	31.44242107
39041	Delaware	52.72768106
39043	Erie	21.4434095
39045	Fairfield	59.05688719
39047	Fayette	41.86143864
39049	Franklin	84.1028772
39051	Fulton	18.92326616
39053	Gallia	26.68534641
39055	Geauga	87.20528336
39057	Greene	18.45293015
39059	Guernsey	25.62656963
39061	Hamilton	72.73315015
39063	Hancock	30.29105755
39065	Hardin	34.94282084
39067	Harrison	0



39069 Henry	7.383888356
39071 Highland	16.25714153
39073 Hocking	14.09194997
39075 Holmes	6.834958535
39077 Huron	23.92998769
39079 Jackson	9.263833992
39081 Jefferson	36.49246583
39083 Knox	16.15691597
39085 Lake	53.7928282
39087 Lawrence	28.39675275
39089 Licking	50.06571125
39091 Logan	17.63746197
39093 Lorain	65.59792672
39095 Lucas	138.6372148
39097 Madison	54.03823205
39099 Mahoning	211.6337604
39101 Marion	251.3178865
39103 Medina	68.10087861
39105 Meigs	8.655760409
39107 Mercer	31.73905613
39109 Miami	117.6780705
39111 Monroe	14.50326323
39113 Montgomery	39.63699277
39115 Morgan	13.69487812
39117 Morrow	39.87240829
39119 Muskingum	9.282573129
39121 Noble	20.90009753
39123 Ottawa	29.43412887
39125 Paulding	26.65245203
39127 Perry	22.20187051
39129 Pickaway	296.1126605
39131 Pike	3.562903053
39133 Portage	96.97594628
39135 Preble	48.78405737
39137 Putnam	11.84132623



39139 Richland	36.33390862
39141 Ross	27.29718839
39143 Sandusky	22.10921954
39145 Scioto	5.297872904
39147 Seneca	19.92500951
39149 Shelby	55.5247085
39151 Stark	47.36606975
39153 Summit	54.25175026
39155 Trumbull	100.1877892
39157 Tuscarawas	30.37667072
39159 Union	19.01962479
39161 Van Wert	7.071885718
39163 Vinton	0
39165 Warren	36.61063087
39167 Washington	78.13149364
39169 Wayne	48.28959963
39171 Williams	16.30257581
39173 Wood	48.96859889
39175 Wyandot	63.82493731



FIPS

- 29001
- 29003
- 29005
- 29007
- 29009
- 29011
- 29013
- 29015
- 29017
- 29019
- 29021
- 29023
- 29025
- 29027
- 29029
- 29031
- 29033
- 29035
- 29037
- 29039
- 29041
- 29043
- 29045
- 29047
- 29049
- 29051
- 29053
- 29055
- 29057
- 29059
- 29061
- 29063
- 29065

OH

29067  
29069  
29071  
29073  
29075  
29077  
29079  
29081  
29083  
29085  
29087  
29089  
29091  
29093  
29095  
29097  
29099  
29101

29103  
29105  
29107  
29109  
29111  
29113  
29115  
29117  
29121  
29123  
29125  
29127  
29119  
29129  
29131  
29133



OH

29135  
29137  
29139  
29141  
29143  
29145  
29147  
29149  
29151  
29153  
29155  
29157  
29159  
29161  
29163  
29165  
29167  
29169  
29171  
29173  
29175  
29177  
29179  
29181  
29195  
29197  
29199  
29201  
29203  
29205  
29183  
29185  
29187  
29189  
29510

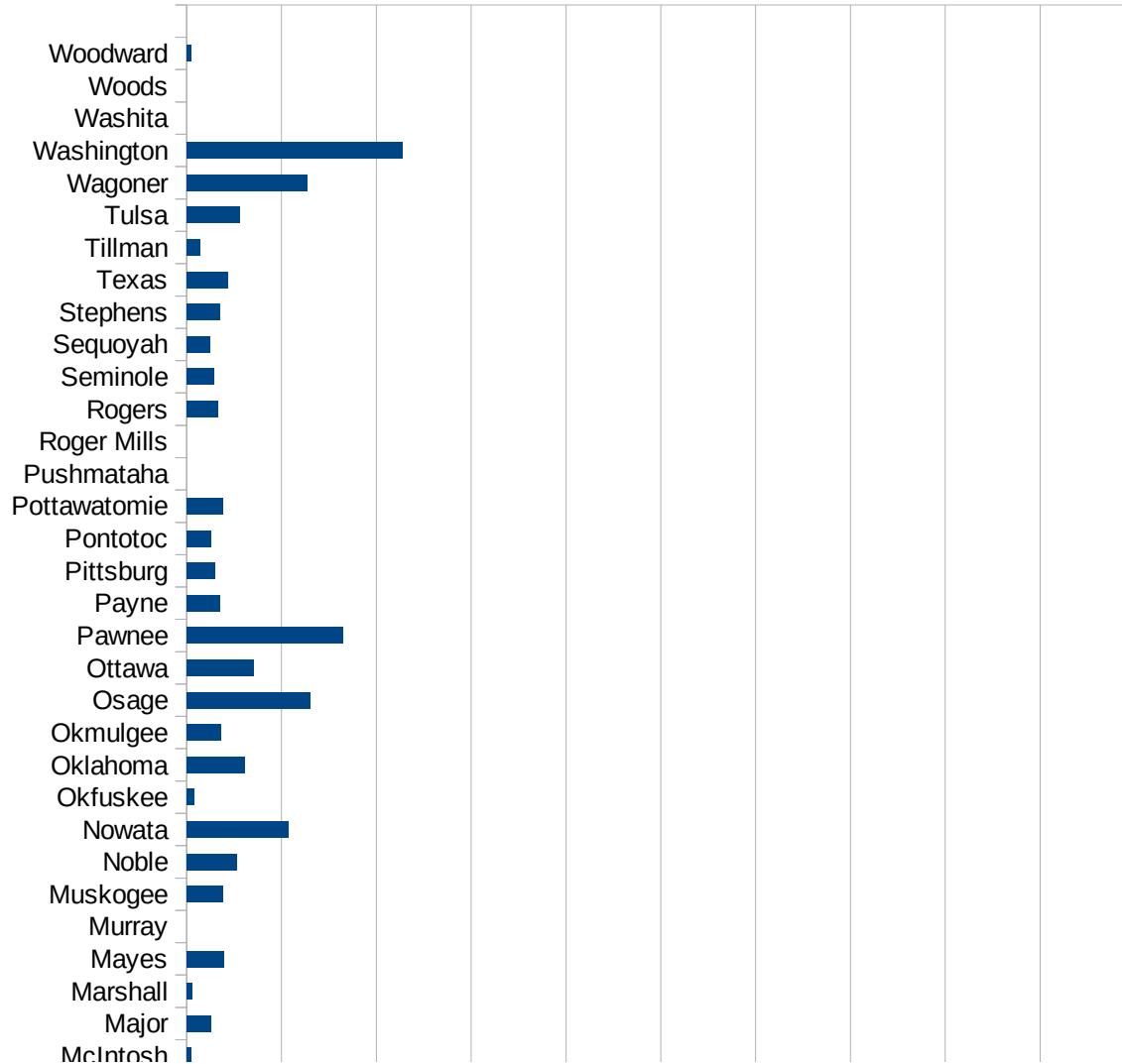
OH

29186  
29207  
29209  
29211  
29213  
29215

29217  
29219  
29221  
29223  
29225  
29227  
29229

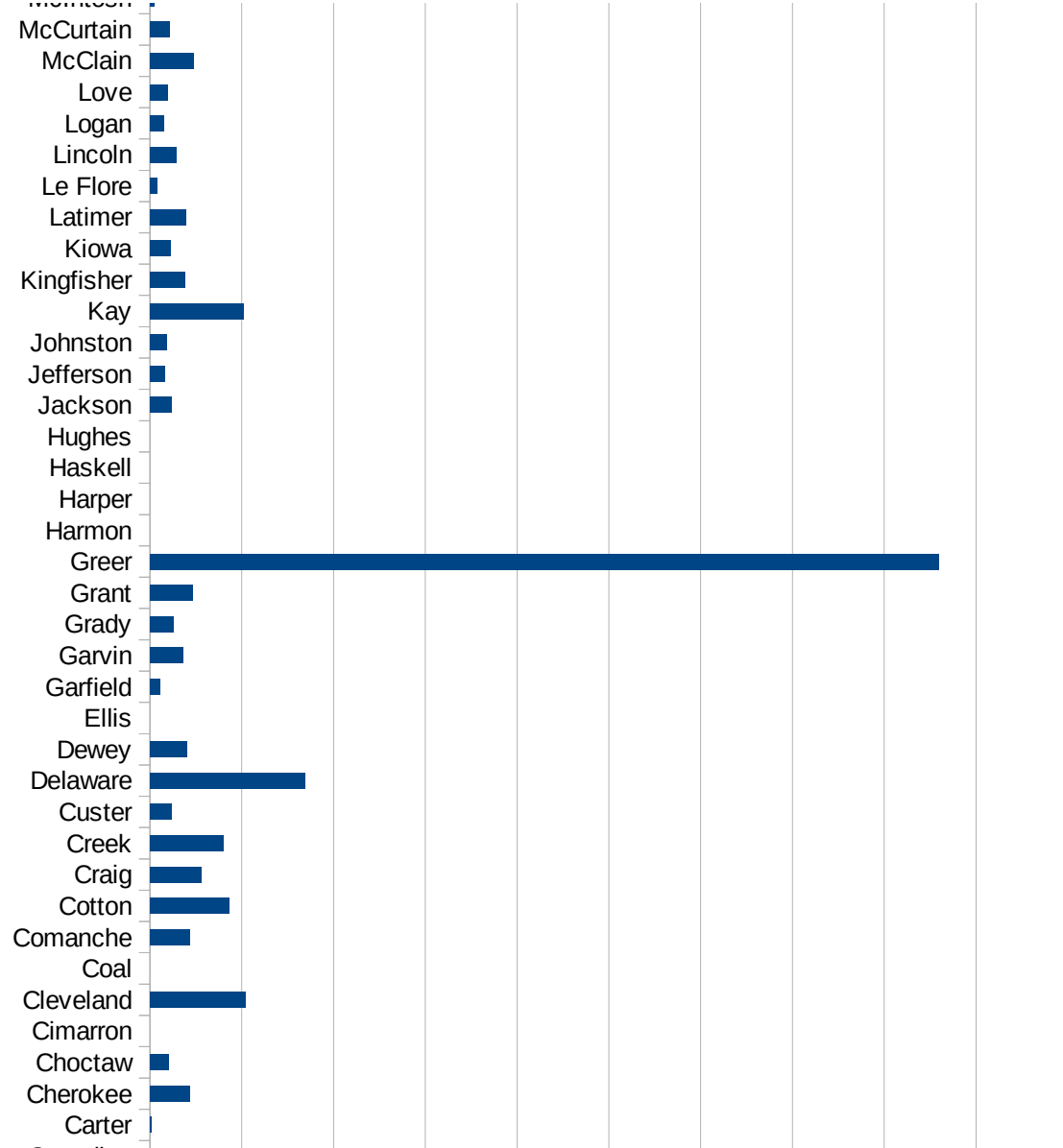
OK

FIPS	County	PC Infection
40001	Adair	131.328684
40003	Alfalfa	17.37921446
40005	Atoka	7.226477815
40007	Beaver	18.80052641
40009	Beckham	9.212768898
40011	Blaine	0
40013	Bryan	10.5950161
40015	Caddo	120.7854505
40017	Canadian	43.61461297
40019	Carter	2.075679266
40021	Cherokee	43.14329738
40023	Choctaw	20.45268612
40025	Cimarron	0
40027	Cleveland	104.3778336
40029	Coal	0
40031	Comanche	43.18147847
40033	Cotton	86.56509695
40035	Craig	55.92059276
40037	Creek	79.60449137
40039	Custer	24.10800386
40041	Delaware	168.4880537
40043	Dewey	40.86636698
40045	Ellis	0
40047	Garfield	11.49179978
40049	Garvin	35.95699543
40051	Grady	25.20206657
40053	Grant	46.23208507
40055	Greer	858.9589418
40057	Harmon	0
40059	Harper	0
40061	Haskell	0
40063	Hughes	0
40065	Jackson	24.04906008
40067	Jefferson	16.33186347

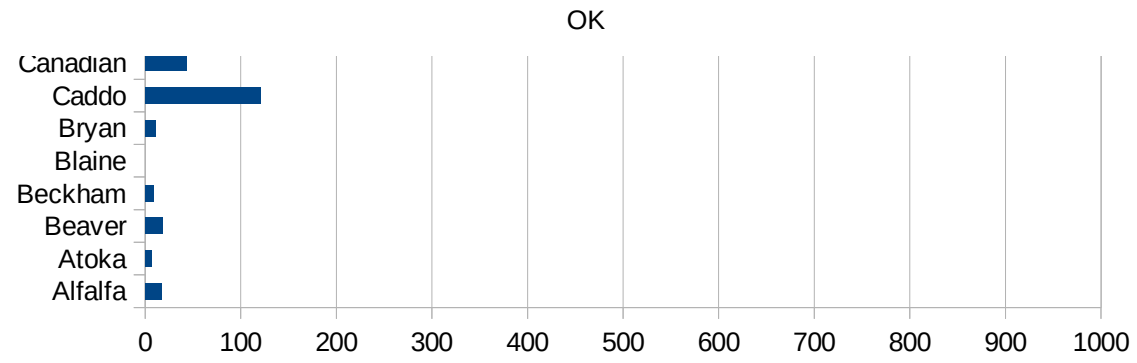


OK

40069 Johnston	18.26650836
40071 Kay	101.8998664
40073 Kingfisher	37.93626707
40075 Kiowa	22.91213197
40077 Latimer	39.09686248
40079 Le Flore	8.003201281
40081 Lincoln	28.63688431
40083 Logan	14.80197078
40085 Love	19.73554371
40087 McClain	47.51781918
40089 McCurtain	21.40476409
40091 McIntosh	5.046681807
40093 Major	26.16431188
40095 Marshall	5.950255861
40097 Mayes	38.9228112
40099 Murray	0
40101 Muskogee	38.03282525
40103 Noble	53.14908318
40105 Nowata	107.6531611
40107 Okfuskee	8.265829063
40109 Oklahoma	60.94006677
40111 Okmulgee	36.5201513
40113 Osage	129.7485855
40115 Ottawa	70.56936648
40117 Pawnee	164.7345943
40119 Payne	35.34861043
40121 Pittsburg	29.62827905
40123 Pontotoc	26.1458415
40125 Pottawatomie	38.52557135
40127 Pushmataha	0
40129 Roger Mills	0
40131 Rogers	32.61436772
40133 Seminole	28.48075515
40135 Sequoyah	24.28422254
40137 Stephens	34.67005663



40139 Texas	43.99902224
40141 Tillman	13.60914535
40143 Tulsa	55.8331791
40145 Wagoner	127.3249282
40147 Washington	227.6102849
40149 Washita	0
40151 Woods	0
40153 Woodward	4.945109287



OK

FIPS

- 29001
- 29003
- 29005
- 29007
- 29009
- 29011
- 29013
- 29015
- 29017
- 29019
- 29021
- 29023
- 29025
- 29027
- 29029
- 29031
- 29033
- 29035
- 29037
- 29039
- 29041
- 29043
- 29045
- 29047
- 29049
- 29051
- 29053
- 29055
- 29057
- 29059
- 29061
- 29063
- 29065

OK

29067  
29069  
29071  
29073  
29075  
29077  
29079  
29081  
29083  
29085  
29087  
29089  
29091  
29093  
29095  
29097  
29099  
29101

29103  
29105  
29107  
29109  
29111  
29113  
29115  
29117  
29121  
29123  
29125  
29127  
29119  
29129  
29131  
29133

OK

29135  
29137  
29139  
29141  
29143  
29145  
29147  
29149  
29151  
29153  
29155  
29157  
29159  
29161  
29163  
29165  
29167  
29169  
29171  
29173  
29175  
29177  
29179  
29181  
29195  
29197  
29199  
29201  
29203  
29205  
29183  
29185  
29187  
29189  
29510



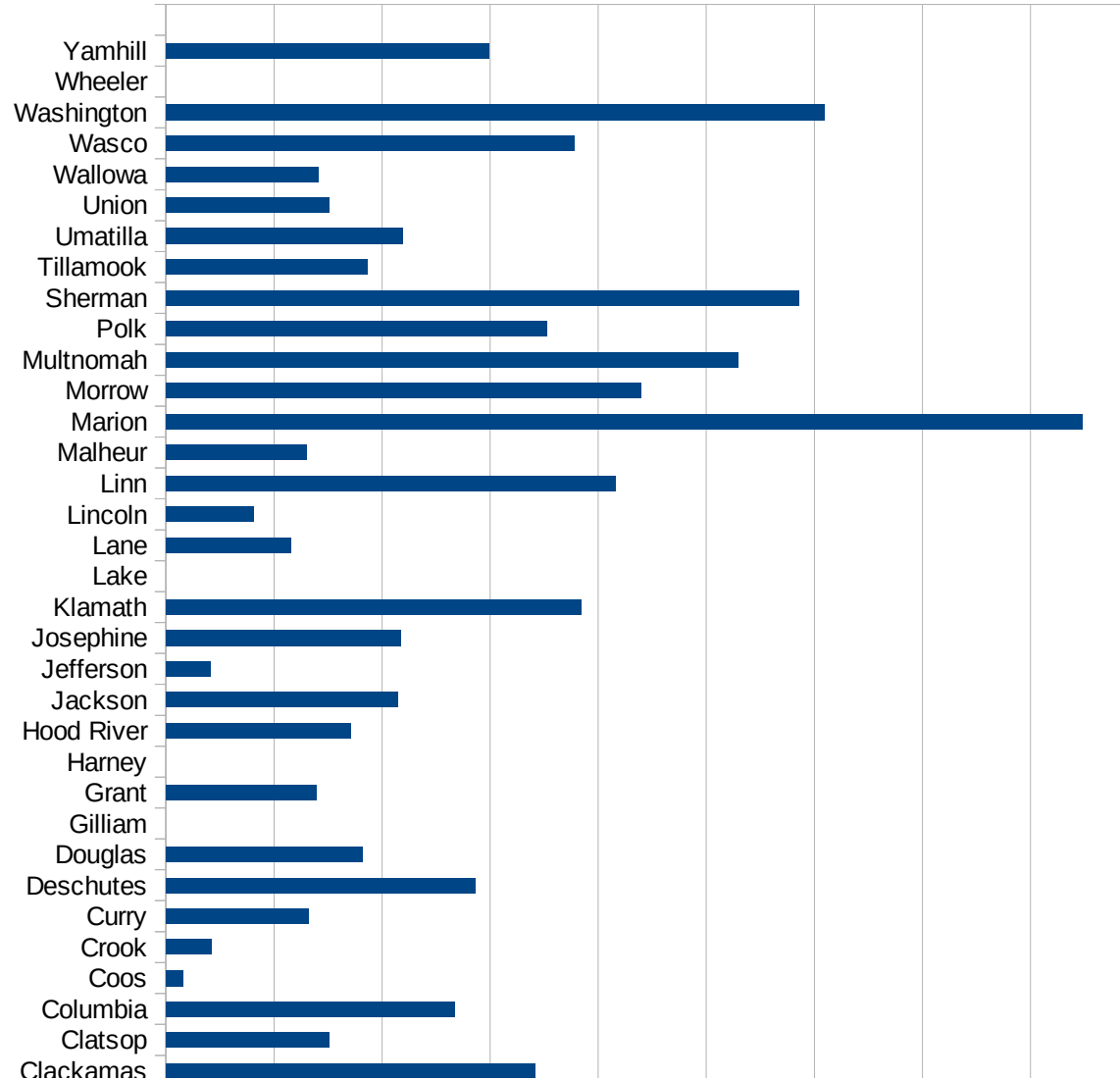
OK

29186  
29207  
29209  
29211  
29213  
29215

29217  
29219  
29221  
29223  
29225  
29227  
29229

OR


FIPS	County	PC Infection
41001	Baker	0
41003	Benton	27.14411353
41005	Clackamas	34.12846242
41007	Clatsop	15.08902525
41009	Columbia	26.72928957
41011	Coos	1.553060305
41013	Crook	4.189885616
41015	Curry	13.1503967
41017	Deschutes	28.64643013
41019	Douglas	18.13516136
41021	Gilliam	0
41023	Grant	13.93534002
41025	Harney	0
41027	Hood River	17.07358716
41029	Jackson	21.40605928
41031	Jefferson	4.133597884
41033	Josephine	21.74087169
41035	Klamath	38.43140733
41037	Lake	0
41039	Lane	11.5908127
41041	Lincoln	8.099133393
41043	Linn	41.62249185
41045	Malheur	13.0187144
41047	Marion	84.7584672
41049	Morrow	43.96763982
41051	Multnomah	52.96349214
41053	Polk	35.19722177
41055	Sherman	58.54800937
41057	Tillamook	18.66577071
41059	Umatilla	21.93095619
41061	Union	15.11658667
41063	Wallowa	14.12229911
41065	Wasco	37.72873043
41067	Washington	60.90062657



41069 Wheeler  
41071 Yamhill



OR  
Benton



OR

FIPS

29001  
29003  
29005  
29007  
29009  
29011  
29013  
29015  
29017  
29019  
29021  
29023  
29025  
29027  
29029  
29031  
29033  
29035  
29037  
29039  
29041  
29043  
29045  
29047  
29049  
29051  
29053  
29055  
29057  
29059  
29061  
29063  
29065

OR

29067  
29069  
29071  
29073  
29075  
29077  
29079  
29081  
29083  
29085  
29087  
29089  
29091  
29093  
29095  
29097  
29099  
29101

29103  
29105  
29107  
29109  
29111  
29113  
29115  
29117  
29121  
29123  
29125  
29127  
29119  
29129  
29131  
29133

OR

29135  
29137  
29139  
29141  
29143  
29145  
29147  
29149  
29151  
29153  
29155  
29157  
29159  
29161  
29163  
29165  
29167  
29169  
29171  
29173  
29175  
29177  
29179  
29181  
29195  
29197  
29199  
29201  
29203  
29205  
29183  
29185  
29187  
29189  
29510

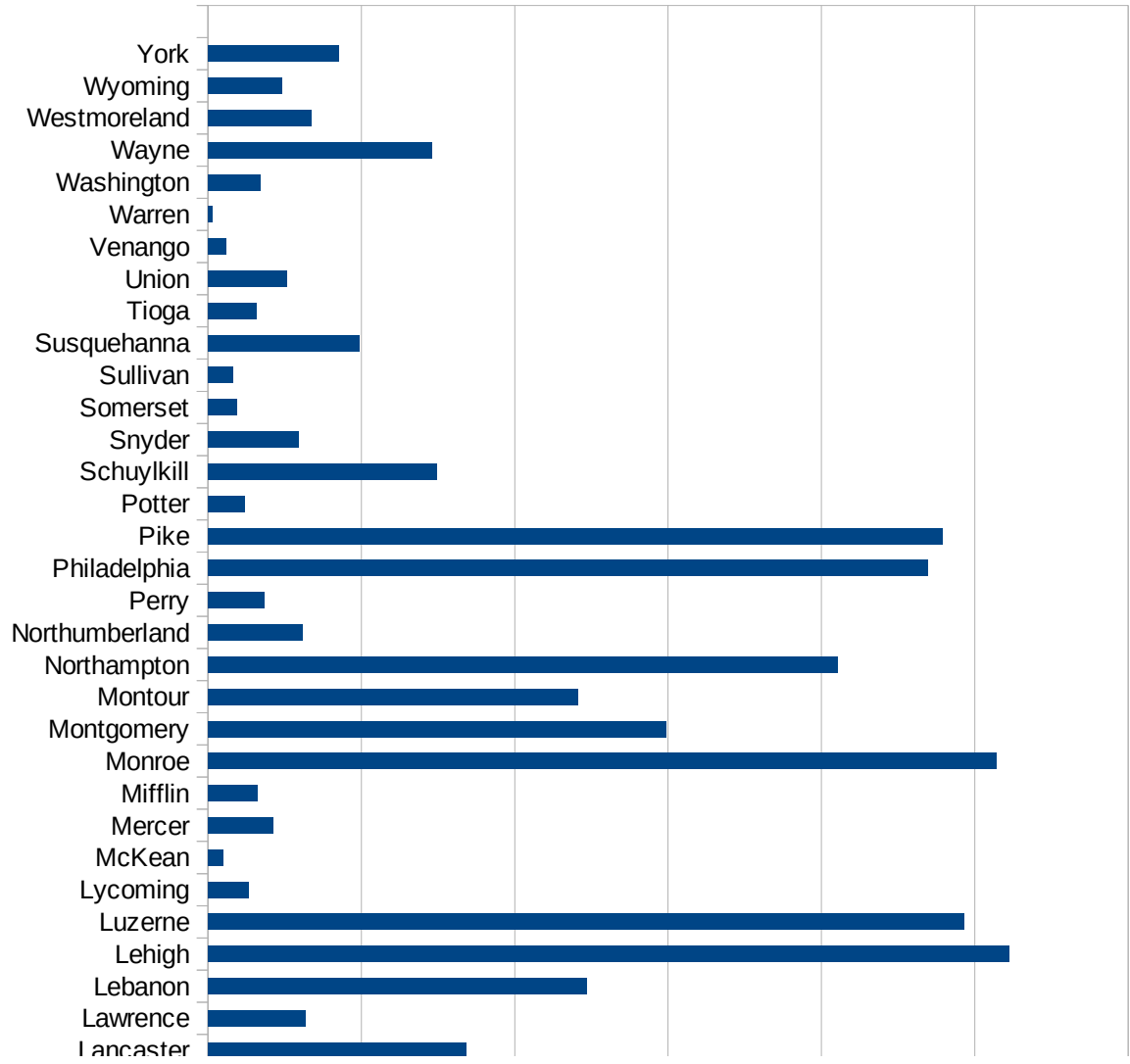
OR

29186  
29207  
29209  
29211  
29213  
29215

29217  
29219  
29221  
29223  
29225  
29227  
29229

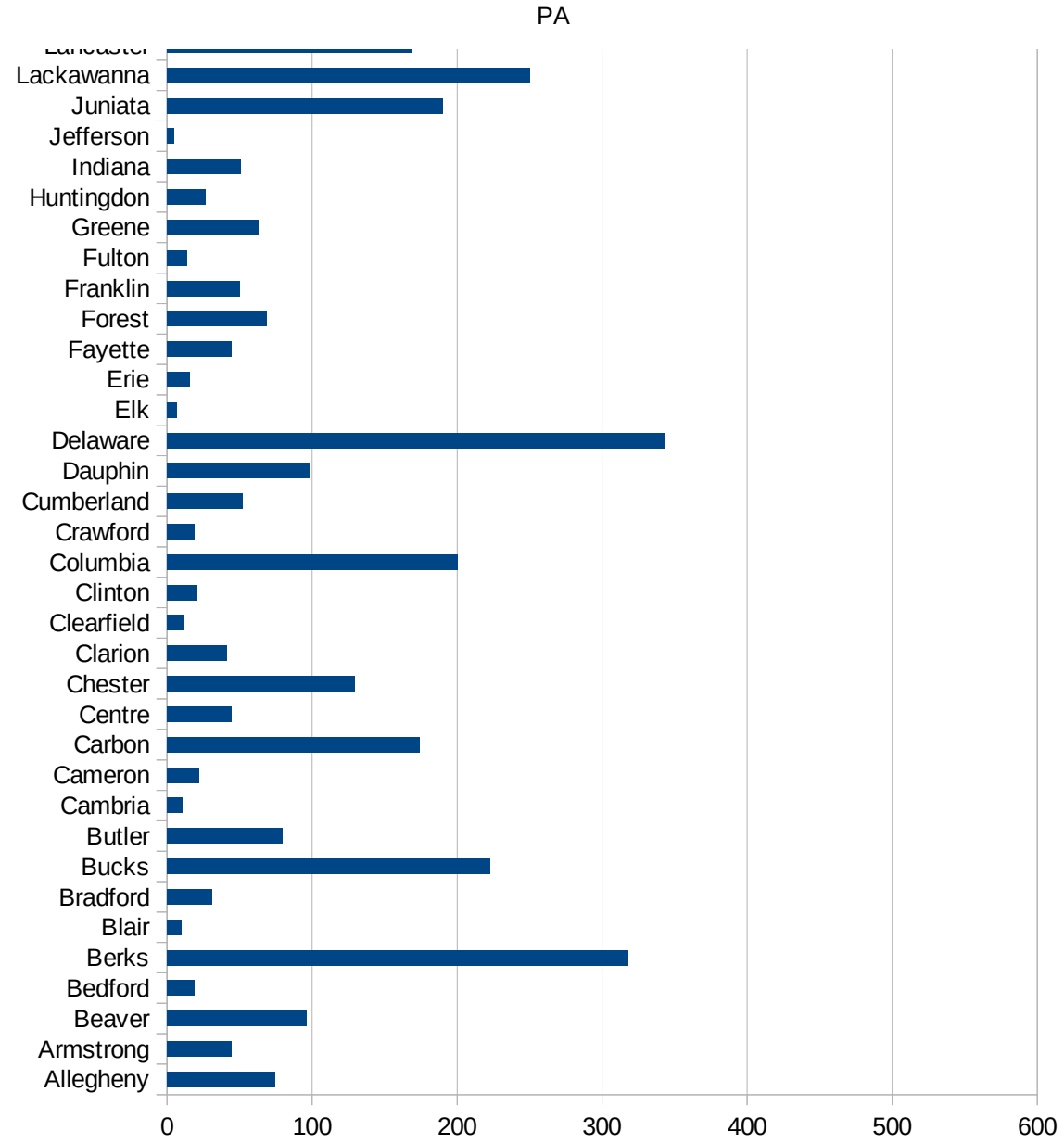
PA

FIPS	County	PC Infection
42001	Adams	62.25014833
42003	Allegheny	74.19249999
42005	Armstrong	44.43559138
42007	Beaver	95.90754028
42009	Bedford	18.68150116
42011	Berks	317.7421505
42013	Blair	9.796558143
42015	Bradford	31.23304785
42017	Bucks	222.7015497
42019	Butler	79.8347952
42021	Cambria	10.62779929
42023	Cameron	22.26179875
42025	Carbon	174.3814907
42027	Centre	44.22468597
42029	Chester	129.2989507
42031	Clarion	41.25944454
42033	Clearfield	11.33672595
42035	Clinton	20.68038466
42037	Columbia	200.1344415
42039	Crawford	18.80958819
42041	Cumberland	52.10342729
42043	Dauphin	97.79968747
42045	Delaware	342.6288754
42047	Elk	6.629321489
42049	Erie	15.43771434
42051	Fayette	44.46454719
42053	Forest	68.69075422
42055	Franklin	50.37620693
42057	Fulton	13.77125938
42059	Greene	63.00334192
42061	Huntingdon	26.5674814
42063	Indiana	50.88697175
42065	Jefferson	4.582846406
42067	Juniata	190.2525907





42069 Lackawanna	250.008302
42071 Lancaster	168.1516382
42073 Lawrence	63.81694978
42075 Lebanon	246.9677456
42077 Lehigh	522.1407226
42079 Luzerne	493.3164592
42081 Lycoming	26.39358108
42083 McKean	9.763718024
42085 Mercer	42.4636123
42087 Mifflin	32.4520791
42089 Monroe	514.4330323
42091 Montgomery	298.6951547
42093 Montour	241.2280702
42095 Northampton	410.4236451
42097 Northumberland	61.4823842
42099 Perry	36.8451852
42101 Philadelphia	469.7191785
42103 Pike	479.144691
42105 Potter	24.06449284
42107 Schuylkill	149.2253655
42109 Snyder	59.20078934
42111 Somerset	18.93119862
42113 Sullivan	16.47175095
42115 Susquehanna	98.54886792
42117 Tioga	31.89166646
42119 Union	51.35648096
42121 Venango	11.70366325
42123 Warren	2.531773761
42125 Washington	34.24228102
42127 Wayne	146.2672595
42129 Westmoreland	67.59628192
42131 Wyoming	48.06625749
42133 York	84.99285034



PA

FIPS

- 29001
- 29003
- 29005
- 29007
- 29009
- 29011
- 29013
- 29015
- 29017
- 29019
- 29021
- 29023
- 29025
- 29027
- 29029
- 29031
- 29033
- 29035
- 29037
- 29039
- 29041
- 29043
- 29045
- 29047
- 29049
- 29051
- 29053
- 29055
- 29057
- 29059
- 29061
- 29063
- 29065

29067  
29069  
29071  
29073  
29075  
29077  
29079  
29081  
29083  
29085  
29087  
29089  
29091  
29093  
29095  
29097  
29099  
29101

29103  
29105  
29107  
29109  
29111  
29113  
29115  
29117  
29121  
29123  
29125  
29127  
29119  
29129  
29131  
29133

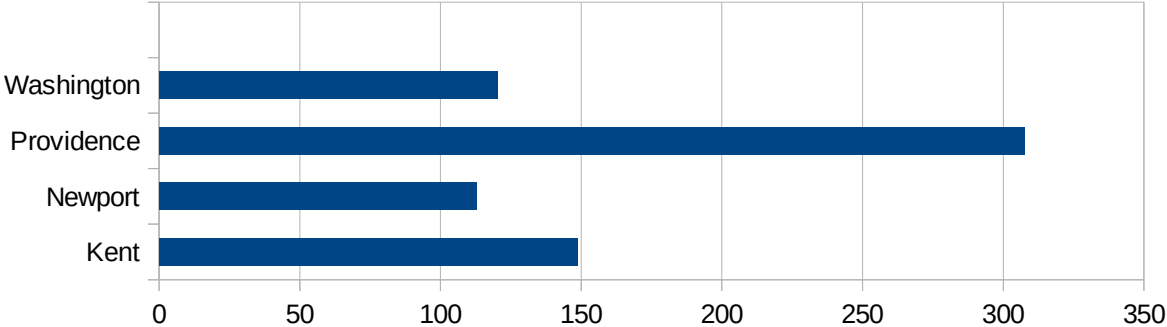
29135  
29137  
29139  
29141  
29143  
29145  
29147  
29149  
29151  
29153  
29155  
29157  
29159  
29161  
29163  
29165  
29167  
29169  
29171  
29173  
29175  
29177  
29179  
29181  
29195  
29197  
29199  
29201  
29203  
29205  
29183  
29185  
29187  
29189  
29510

PA

29186  
29207  
29209  
29211  
29213  
29215

29217  
29219  
29221  
29223  
29225  
29227  
29229

FIPS	County	PC Infection
44001	Bristol	100.7214948
44003	Kent	148.9066953
44005	Newport	112.6699135
44007	Providence	307.6637677
44009	Washington	120.4637856



FIPS

- 29001
- 29003
- 29005
- 29007
- 29009
- 29011
- 29013
- 29015
- 29017
- 29019
- 29021
- 29023
- 29025
- 29027
- 29029
- 29031
- 29033
- 29035
- 29037
- 29039
- 29041
- 29043
- 29045
- 29047
- 29049
- 29051
- 29053
- 29055
- 29057
- 29059
- 29061
- 29063
- 29065



29067  
29069  
29071  
29073  
29075  
29077  
29079  
29081  
29083  
29085  
29087  
29089  
29091  
29093  
29095  
29097  
29099  
29101

29103  
29105  
29107  
29109  
29111  
29113  
29115  
29117  
29121  
29123  
29125  
29127  
29119  
29129  
29131  
29133

29135  
29137  
29139  
29141  
29143  
29145  
29147  
29149  
29151  
29153  
29155  
29157  
29159  
29161  
29163  
29165  
29167  
29169  
29171  
29173  
29175  
29177  
29179  
29181  
29195  
29197  
29199  
29201  
29203  
29205  
29183  
29185  
29187  
29189  
29510

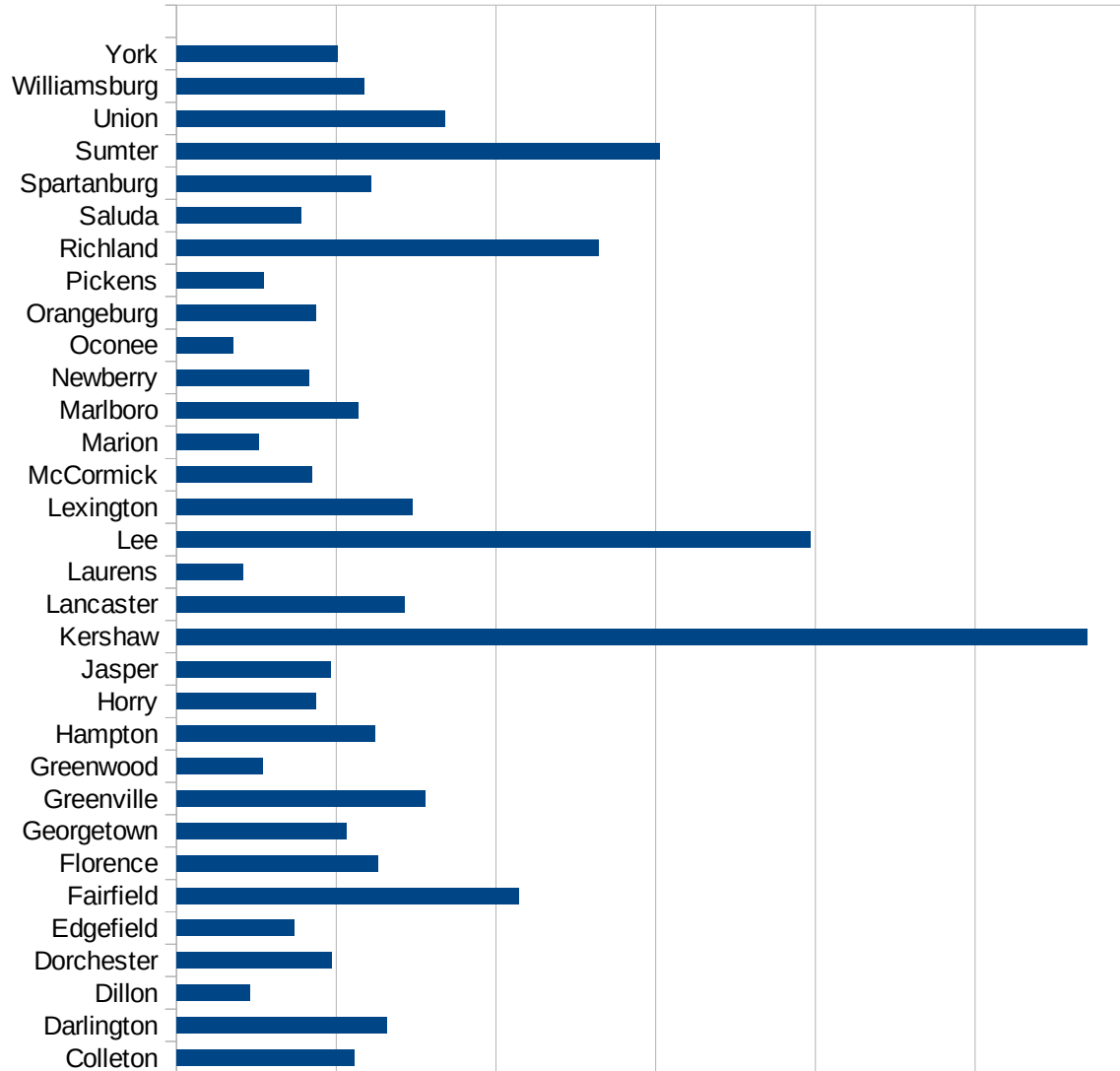
RI

29186  
29207  
29209  
29211  
29213  
29215

29217  
29219  
29221  
29223  
29225  
29227  
29229

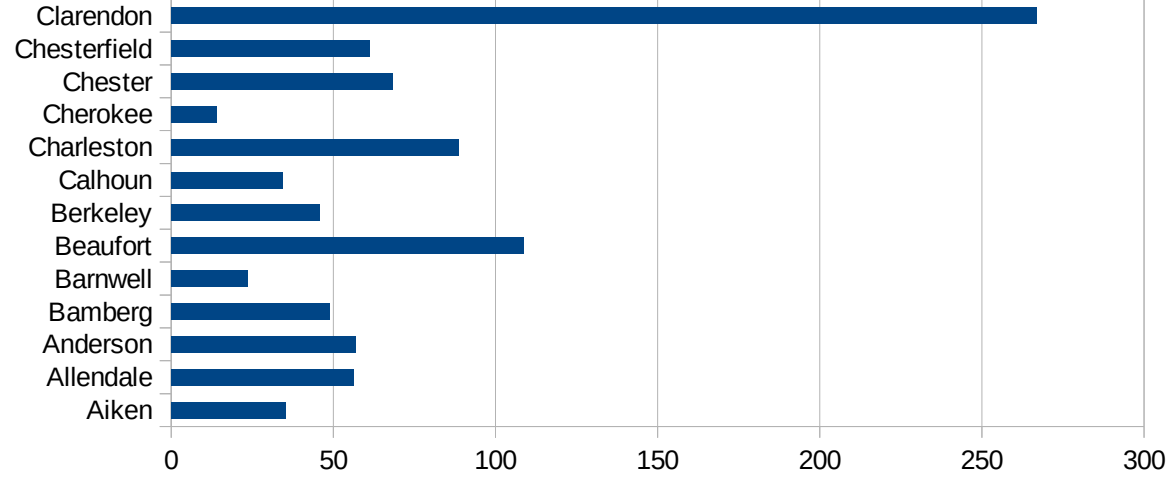
SC

FIPS	County	PC Infection
45001	Abbeville	40.74813577
45003	Aiken	35.41891724
45005	Allendale	56.16084466
45007	Anderson	56.86296027
45009	Bamberg	49.03677758
45011	Barnwell	23.68321334
45013	Beaufort	108.6294147
45015	Berkeley	45.68254701
45017	Calhoun	34.43526171
45019	Charleston	88.69070349
45021	Cherokee	14.01590806
45023	Chester	68.21493907
45025	Chesterfield	61.19683525
45027	Clarendon	267.0623145
45029	Colleton	55.76208178
45031	Darlington	65.86629143
45033	Dillon	22.87656459
45035	Dorchester	48.55366113
45037	Edgefield	36.96584356
45039	Fairfield	107.1332917
45041	Florence	62.9709248
45043	Georgetown	53.01289981
45045	Greenville	77.78877625
45047	Greenwood	26.85854031
45049	Hampton	62.01229911
45051	Horry	43.58602574
45053	Jasper	48.32418626
45055	Kershaw	285.0957434
45057	Lancaster	71.29377228
45059	Laurens	20.8973938
45061	Lee	198.3432505
45063	Lexington	73.89028987
45065	McCormick	42.50797024
45067	Marion	25.77402623



SC

45069 Marlboro	56.82248655
45071 Newberry	41.53686397
45073 Oconee	17.86306683
45075 Orangeburg	43.71132123
45077 Pickens	27.21371571
45079 Richland	132.1832426
45081 Saluda	38.94080997
45083 Spartanburg	60.84972984
45085 Sumter	151.1566772
45087 Union	83.91098139
45089 Williamsburg	58.81199765
45091 York	50.34328282



FIPS

- 29001
- 29003
- 29005
- 29007
- 29009
- 29011
- 29013
- 29015
- 29017
- 29019
- 29021
- 29023
- 29025
- 29027
- 29029
- 29031
- 29033
- 29035
- 29037
- 29039
- 29041
- 29043
- 29045
- 29047
- 29049
- 29051
- 29053
- 29055
- 29057
- 29059
- 29061
- 29063
- 29065

29067  
29069  
29071  
29073  
29075  
29077  
29079  
29081  
29083  
29085  
29087  
29089  
29091  
29093  
29095  
29097  
29099  
29101

29103  
29105  
29107  
29109  
29111  
29113  
29115  
29117  
29121  
29123  
29125  
29127  
29119  
29129  
29131  
29133

29135  
29137  
29139  
29141  
29143  
29145  
29147  
29149  
29151  
29153  
29155  
29157  
29159  
29161  
29163  
29165  
29167  
29169  
29171  
29173  
29175  
29177  
29179  
29181  
29195  
29197  
29199  
29201  
29203  
29205  
29183  
29185  
29187  
29189  
29510

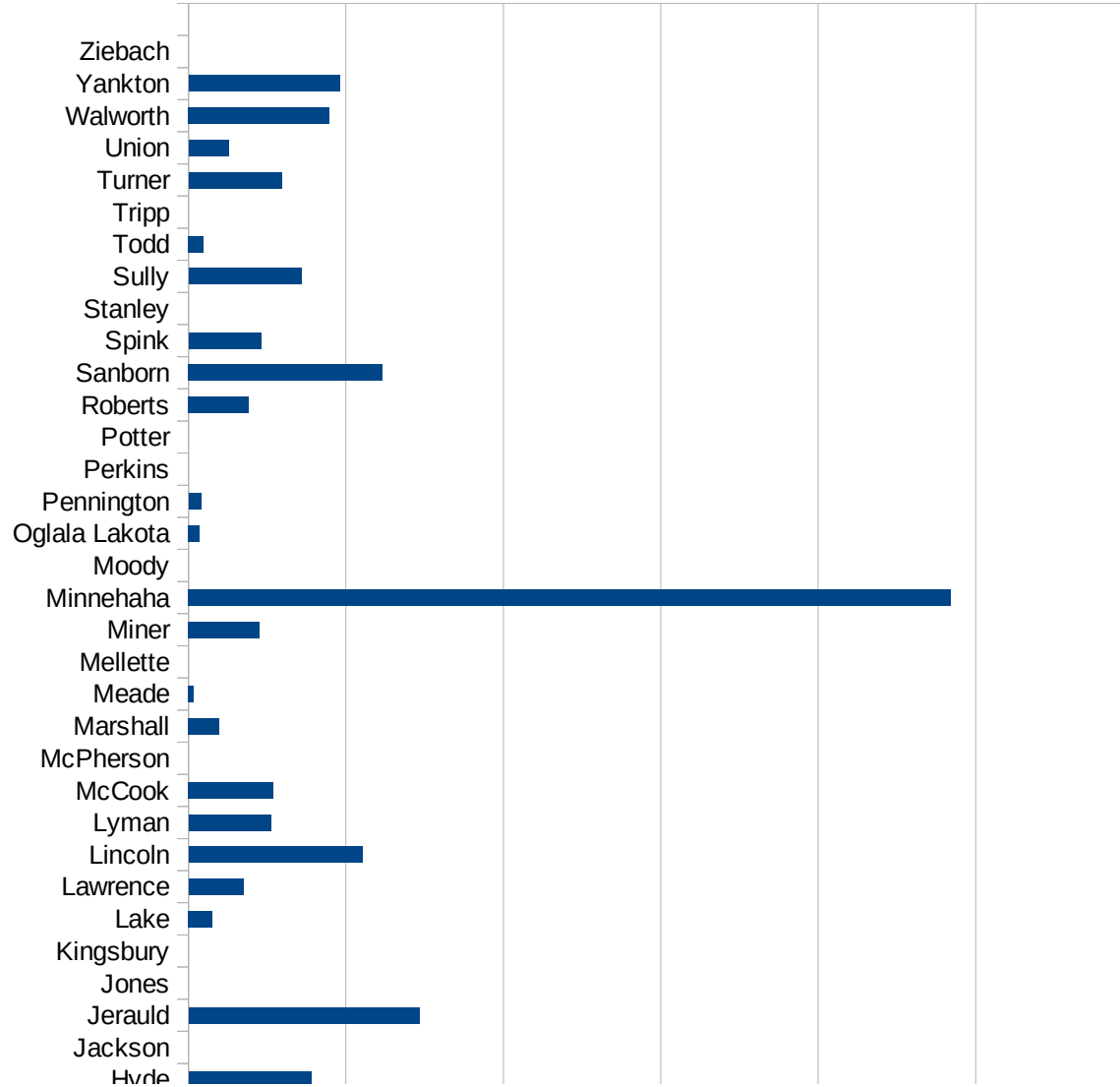


SC

29186  
29207  
29209  
29211  
29213  
29215

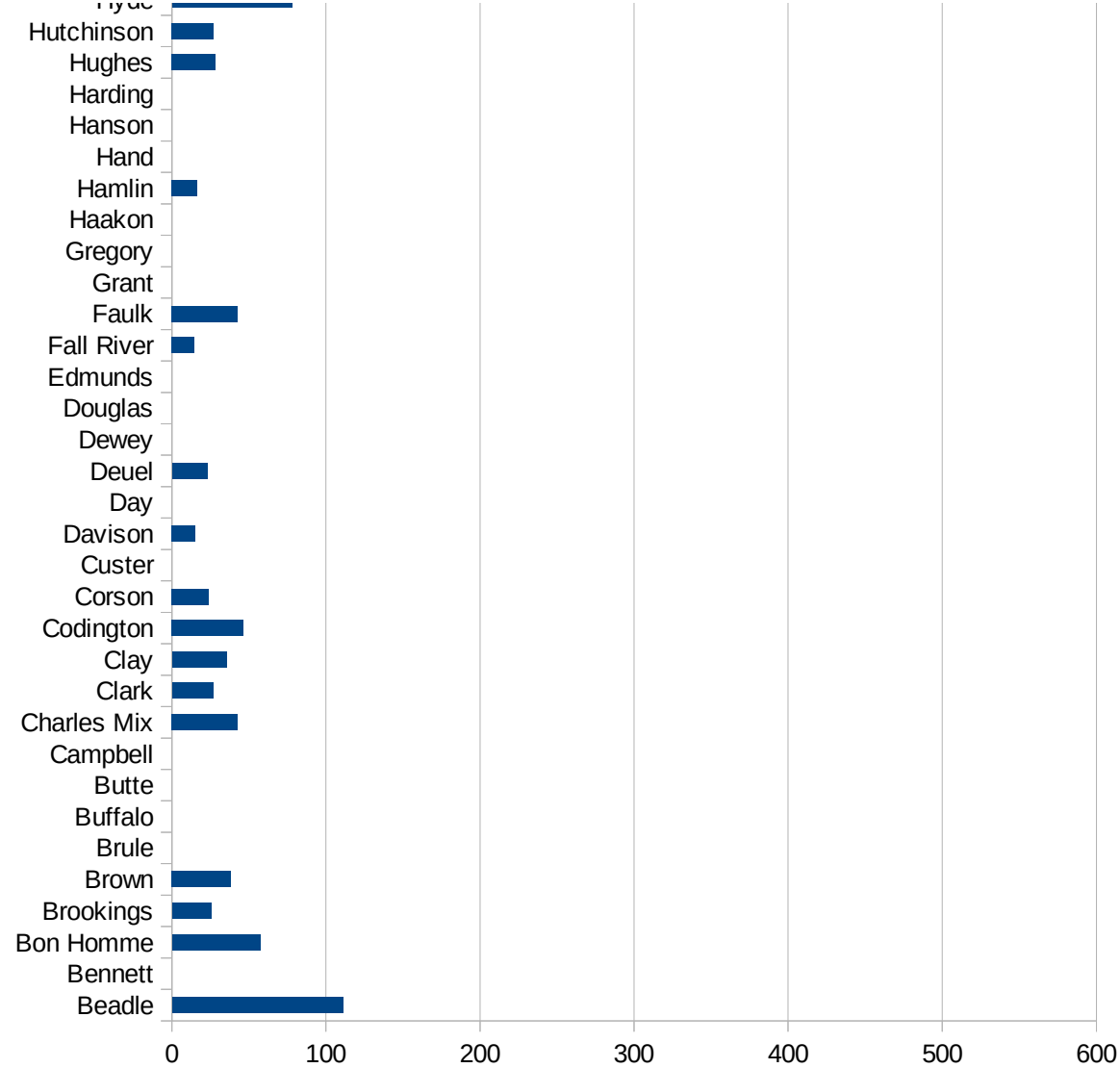
29217  
29219  
29221  
29223  
29225  
29227  
29229

FIPS	County	PC Infection
46003	Aurora	35.70153517
46005	Beadle	111.2111423
46007	Bennett	0
46009	Bon Homme	57.30659026
46011	Brookings	25.54495913
46013	Brown	38.15240615
46015	Brule	0
46017	Buffalo	0
46019	Butte	0
46021	Campbell	0
46023	Charles Mix	42.83572499
46025	Clark	26.74511902
46027	Clay	35.60999929
46029	Codington	46.4037123
46031	Corson	24.00960384
46033	Custer	0
46035	Davison	15.1591713
46037	Day	0
46039	Deuel	23.05741296
46041	Dewey	0
46043	Douglas	0
46045	Edmunds	0
46047	Fall River	14.7972773
46049	Faulk	42.91845494
46051	Grant	0
46053	Gregory	0
46055	Haakon	0
46057	Hamlin	16.36393389
46059	Hand	0
46061	Hanson	0
46063	Harding	0
46065	Hughes	28.3286119
46067	Hutchinson	27.100271
46069	Hyde	78.00312012



SD

46071 Jackson	0
46073 Jerauld	146.8428781
46075 Jones	0
46077 Kingsbury	0
46079 Lake	15.31745424
46081 Lawrence	34.96367662
46083 Lincoln	110.5310592
46085 Lyman	52.34231876
46087 McCook	54.09304003
46089 McPherson	0
46091 Marshall	19.56181534
46093 Meade	3.53431823
46095 Mellette	0
46097 Miner	45.18752824
46099 Minnehaha	484.2489475
46101 Moody	0
46102 Oglala Lakota	6.988608568
46103 Pennington	8.055205005
46105 Perkins	0
46107 Potter	0
46109 Roberts	38.28850388
46111 Sanborn	123.5076163
46115 Spink	46.18937644
46117 Stanley	0
46119 Sully	71.83908046
46121 Todd	9.724788486
46123 Tripp	0
46125 Turner	59.35422602
46127 Union	25.60983418
46129 Walworth	89.49346698
46135 Yankton	96.2000962
46137 Ziebach	0



FIPS

- 29001
- 29003
- 29005
- 29007
- 29009
- 29011
- 29013
- 29015
- 29017
- 29019
- 29021
- 29023
- 29025
- 29027
- 29029
- 29031
- 29033
- 29035
- 29037
- 29039
- 29041
- 29043
- 29045
- 29047
- 29049
- 29051
- 29053
- 29055
- 29057
- 29059
- 29061
- 29063
- 29065

29067  
29069  
29071  
29073  
29075  
29077  
29079  
29081  
29083  
29085  
29087  
29089  
29091  
29093  
29095  
29097  
29099  
29101

29103  
29105  
29107  
29109  
29111  
29113  
29115  
29117  
29121  
29123  
29125  
29127  
29119  
29129  
29131  
29133

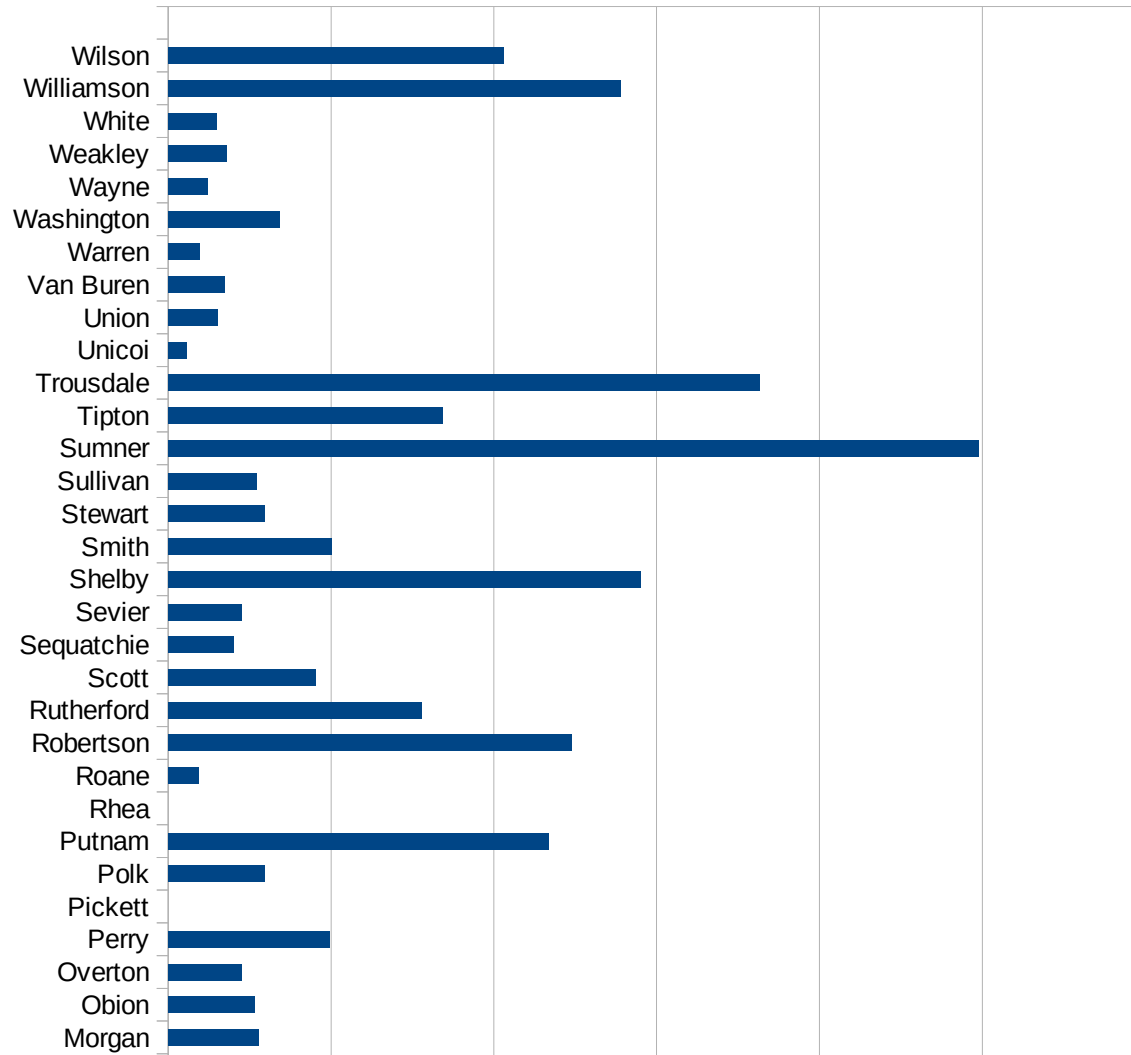
29135  
29137  
29139  
29141  
29143  
29145  
29147  
29149  
29151  
29153  
29155  
29157  
29159  
29161  
29163  
29165  
29167  
29169  
29171  
29173  
29175  
29177  
29179  
29181  
29195  
29197  
29199  
29201  
29203  
29205  
29183  
29185  
29187  
29189  
29510

SD

29186  
29207  
29209  
29211  
29213  
29215

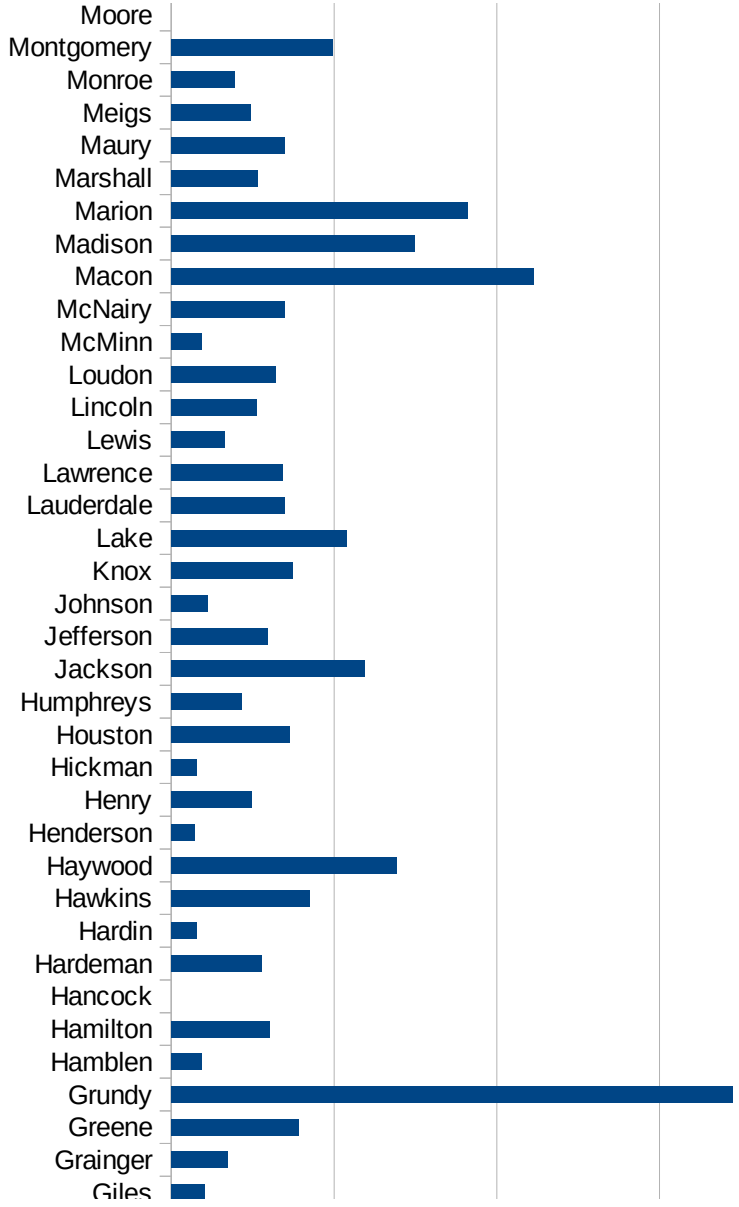
29217  
29219  
29221  
29223  
29225  
29227  
29229

FIPS	County	PC Infection
47001	Anderson	19.61245783
47003	Bedford	50.98087198
47005	Benton	24.71576866
47007	Bledsoe	54.21890884
47009	Blount	35.78253356
47011	Bradley	30.92001087
47013	Campbell	30.31604477
47015	Cannon	48.40271055
47017	Carroll	42.82655246
47019	Carter	5.323774201
47021	Cheatham	46.98434679
47023	Chester	28.9418847
47025	Claiborne	15.74505605
47027	Clay	51.8336141
47029	Cocke	13.97663107
47031	Coffee	21.54398564
47033	Crockett	0
47035	Cumberland	85.46578855
47037	Davidson	178.6057203
47039	Decatur	25.62788314
47041	DeKalb	0
47043	Dickson	61.74456461
47045	Dyer	58.94962487
47047	Fayette	91.34223714
47049	Fentress	16.46813416
47051	Franklin	54.90570542
47053	Gibson	42.81782037
47055	Giles	10.16845745
47057	Grainger	17.2823504
47059	Greene	39.08115854
47061	Grundy	172.3362805
47063	Hamblen	9.292384891
47065	Hamilton	30.19605475
47067	Hancock	0

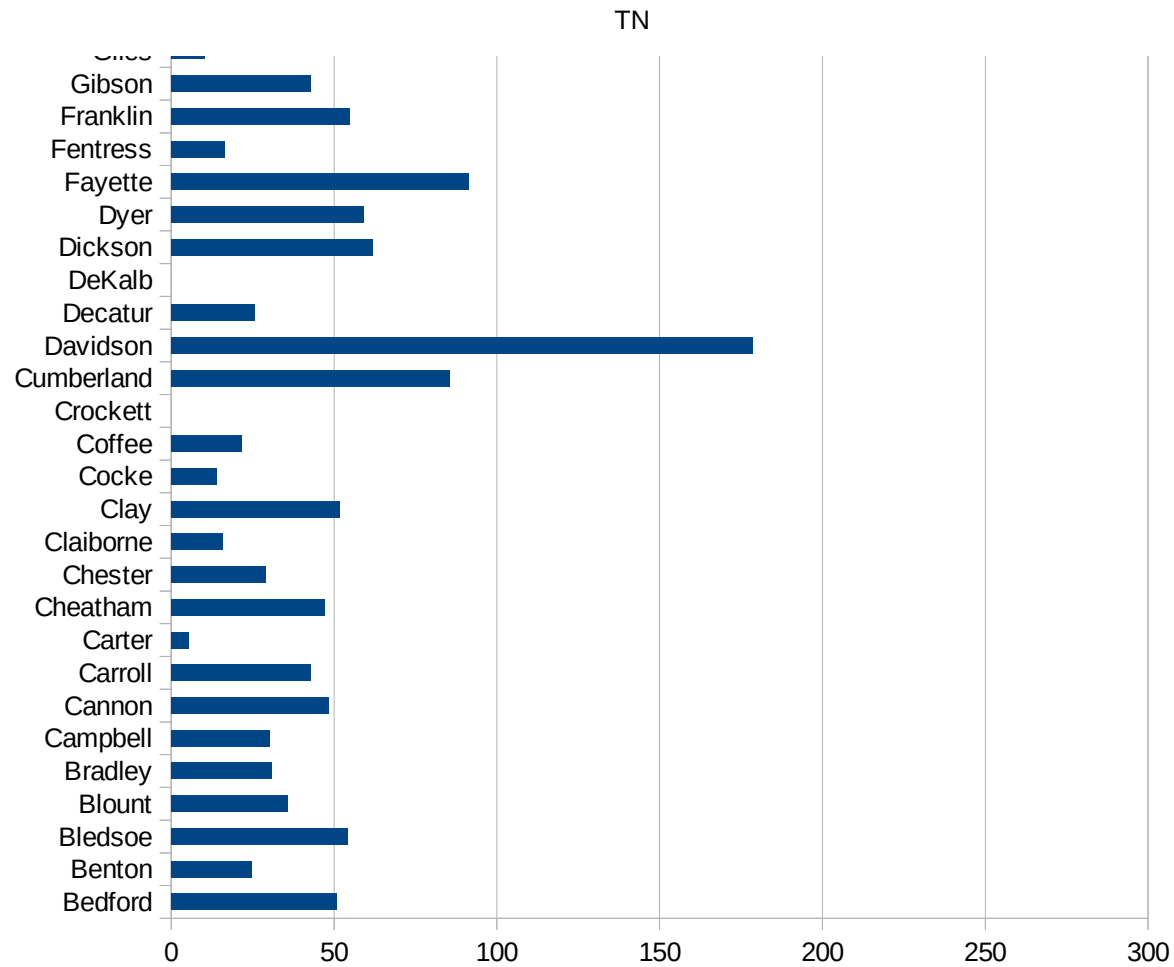




47069 Hardeman	27.75574941
47071 Hardin	7.759155804
47073 Hawkins	42.45533345
47075 Haywood	69.22411307
47077 Henderson	7.182102201
47079 Henry	24.72340689
47081 Hickman	7.979890675
47083 Houston	36.30642624
47085 Humphreys	21.63799632
47087 Jackson	59.53393434
47089 Jefferson	29.62304673
47091 Johnson	11.24985938
47093 Knox	37.39611295
47095 Lake	53.9738227
47097 Lauderdale	34.8499516
47099 Lawrence	34.29825765
47101 Lewis	16.54807215
47103 Lincoln	26.37981065
47105 Loudon	32.04282429
47107 McMinn	9.3835038
47109 McNairy	34.8405079
47111 Macon	111.2713785
47113 Madison	74.79125045
47115 Marion	90.98862642
47117 Marshall	26.71971024
47119 Maury	34.97986008
47121 Meigs	24.37835202
47123 Monroe	19.41454365
47125 Montgomery	49.52658412
47127 Moore	0
47129 Morgan	27.80481023
47131 Obion	26.43142697
47133 Overton	22.65724125
47135 Perry	49.6031746
47137 Pickett	0



47139 Polk	29.58930051
47141 Putnam	116.6875943
47143 Rhea	0
47145 Roane	9.409108017
47147 Robertson	123.9227173
47149 Rutherford	77.8725107
47151 Scott	45.37410953
47153 Sequatchie	20.16671148
47155 Sevier	22.47374658
47157 Shelby	145.2289252
47159 Smith	50.14542172
47161 Stewart	29.49634983
47163 Sullivan	27.27249664
47165 Sumner	248.9994603
47167 Tipton	84.44162972
47169 Trousdale	181.6200509
47171 Unicoi	5.630313608
47173 Union	15.23770825
47175 Van Buren	17.34605377
47177 Warren	9.785214541
47179 Washington	34.21275669
47181 Wayne	12.07875347
47183 Weakley	17.95600778
47185 White	14.756336
47187 Williamson	138.9554178
47189 Wilson	103.1111111



FIPS

- 29001
- 29003
- 29005
- 29007
- 29009
- 29011
- 29013
- 29015
- 29017
- 29019
- 29021
- 29023
- 29025
- 29027
- 29029
- 29031
- 29033
- 29035
- 29037
- 29039
- 29041
- 29043
- 29045
- 29047
- 29049
- 29051
- 29053
- 29055
- 29057
- 29059
- 29061
- 29063
- 29065

29067  
29069  
29071  
29073  
29075  
29077  
29079  
29081  
29083  
29085  
29087  
29089  
29091  
29093  
29095  
29097  
29099  
29101

29103  
29105  
29107  
29109  
29111  
29113  
29115  
29117  
29121  
29123  
29125  
29127  
29119  
29129  
29131  
29133

TN

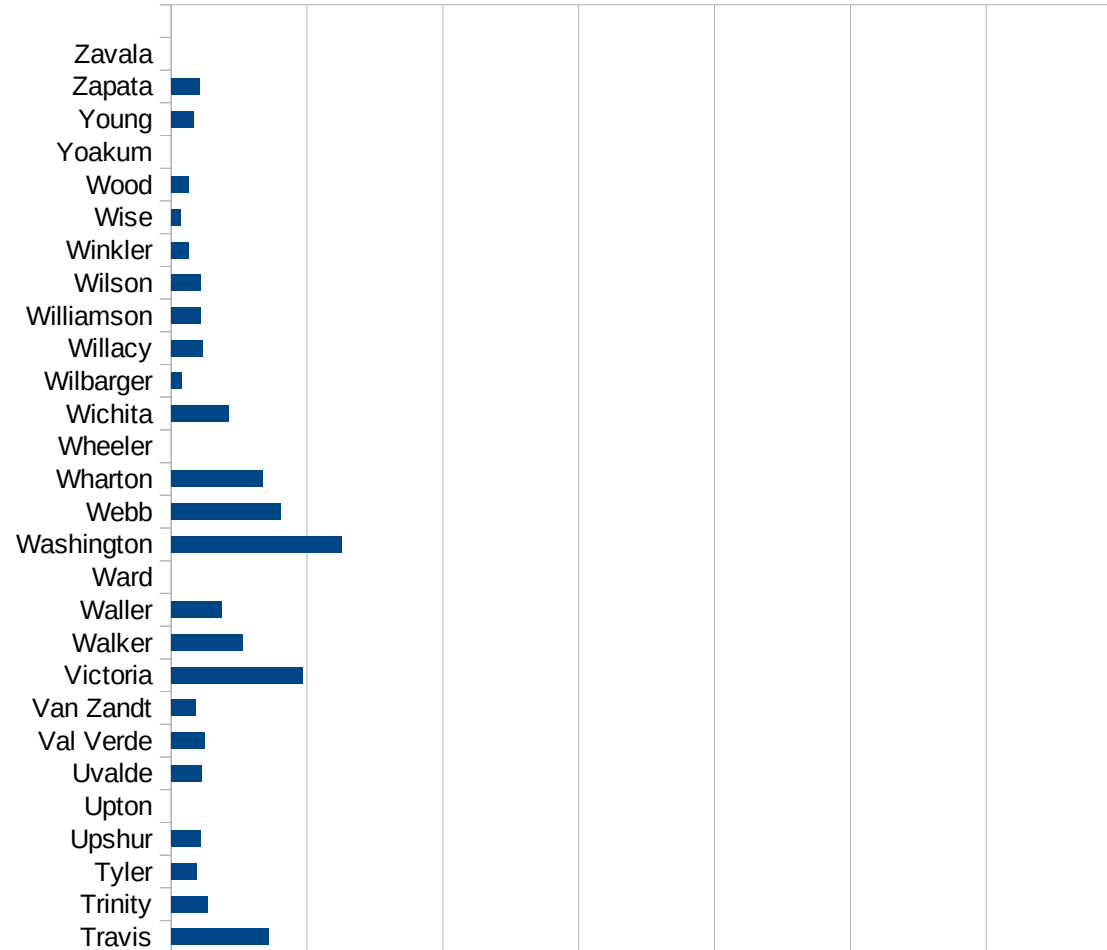
29135  
29137  
29139  
29141  
29143  
29145  
29147  
29149  
29151  
29153  
29155  
29157  
29159  
29161  
29163  
29165  
29167  
29169  
29171  
29173  
29175  
29177  
29179  
29181  
29195  
29197  
29199  
29201  
29203  
29205  
29183  
29185  
29187  
29189  
29510

TN

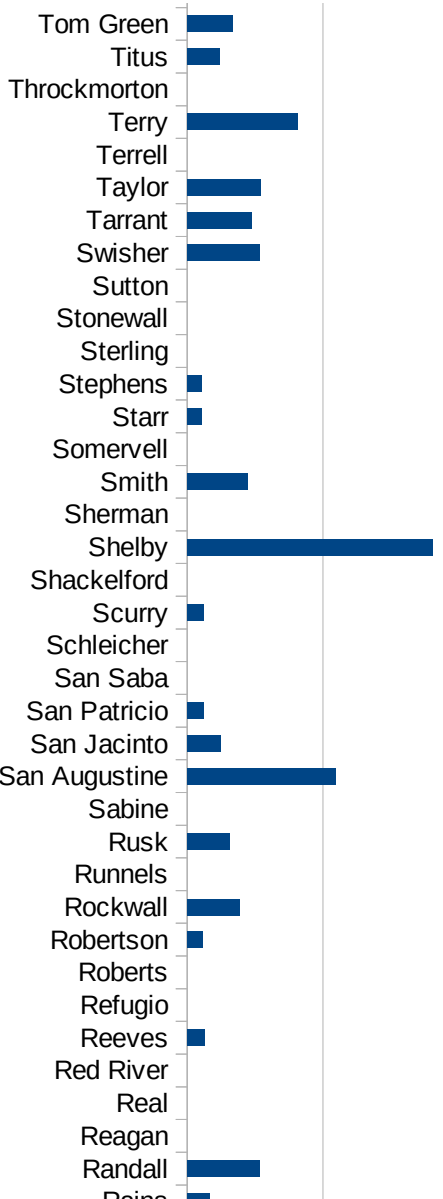
29186  
29207  
29209  
29211  
29213  
29215

29217  
29219  
29221  
29223  
29225  
29227  
29229

FIPS	County	PC Infection
48001	Anderson	10.3346711
48003	Andrews	71.71226831
48005	Angelina	19.51958848
48007	Aransas	8.406186954
48009	Archer	0
48011	Armstrong	52.85412262
48013	Atascosa	17.88908766
48015	Austin	40.01467205
48017	Bailey	0
48019	Bandera	8.762705924
48021	Bastrop	36.79175865
48023	Baylor	0
48025	Bee	9.206125142
48027	Bell	30.92998015
48029	Bexar	41.03624835
48031	Blanco	34.18219108
48033	Borden	0
48035	Bosque	5.35016853
48037	Bowie	39.22649591
48039	Brazoria	69.9621826
48041	Brazos	65.70881733
48043	Brewster	0
48045	Briscoe	0
48047	Brooks	0
48049	Brown	29.00537918
48051	Burleson	43.50426886
48053	Burnet	14.72382315
48055	Caldwell	13.87379471
48057	Calhoun	88.12207226
48059	Callahan	7.14591968
48061	Cameron	56.38015796
48063	Camp	38.36415254
48065	Carson	0
48067	Cass	19.92098011

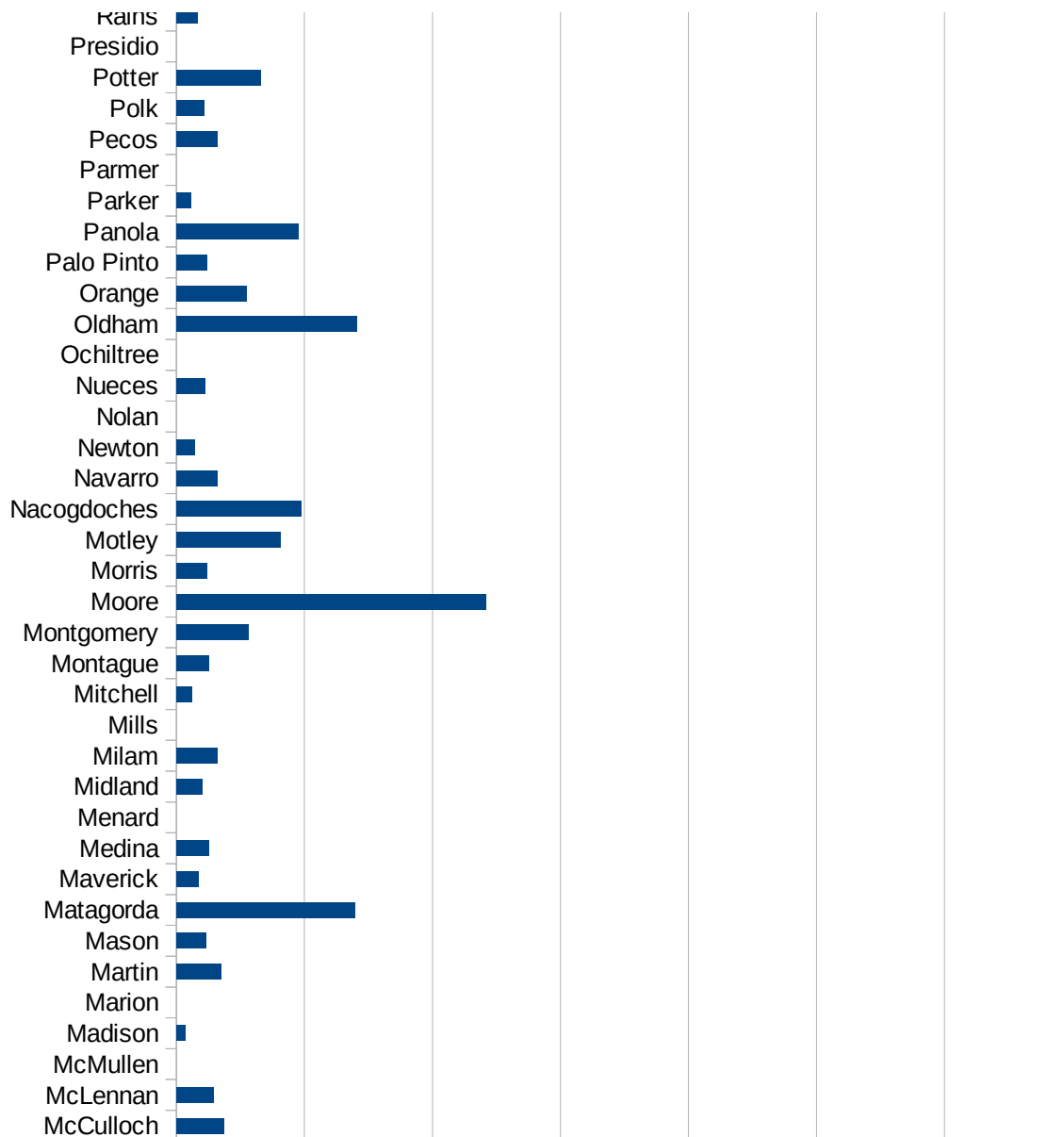


48069 Castro	143.5094586
48071 Chambers	73.02021011
48073 Cherokee	17.11286888
48075 Childress	0
48077 Clay	28.69166029
48079 Cochran	0
48081 Coke	0
48083 Coleman	0
48085 Collin	47.45579249
48087 Collingsworth	0
48089 Colorado	32.99241175
48091 Comal	28.98101407
48093 Comanche	22.16639574
48095 Concho	23.38634238
48097 Cooke	4.929265047
48099 Coryell	80.20532563
48101 Cottle	0
48103 Crane	41.71881519
48105 Crockett	0
48107 Crosby	17.30403184
48109 Culberson	0
48111 Dallam	27.77777778
48113 Dallas	75.29081361
48115 Dawson	63.39646565
48117 Deaf Smith	58.63539446
48119 Delta	18.69508319
48121 Denton	60.64740229
48123 DeWitt	49.53683063
48125 Dickens	44.46420631
48127 Dimmit	9.701202949
48129 Donley	662.8502561
48131 Duval	8.919015341
48133 Eastland	16.37375832
48135 Ector	28.37334386
48137 Edwards	0

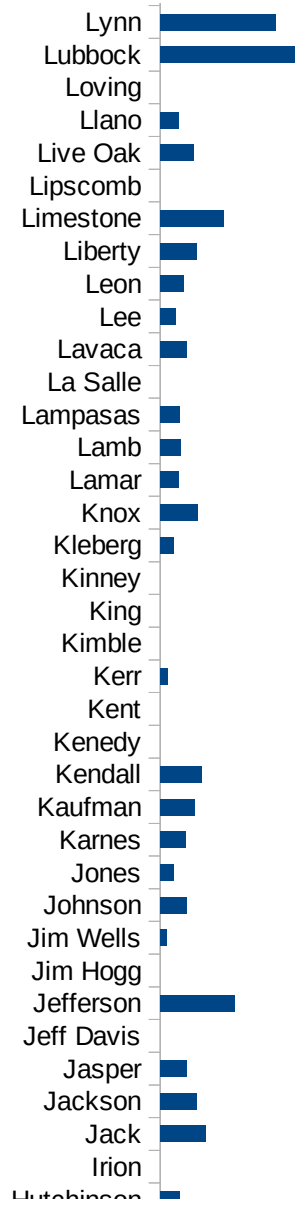




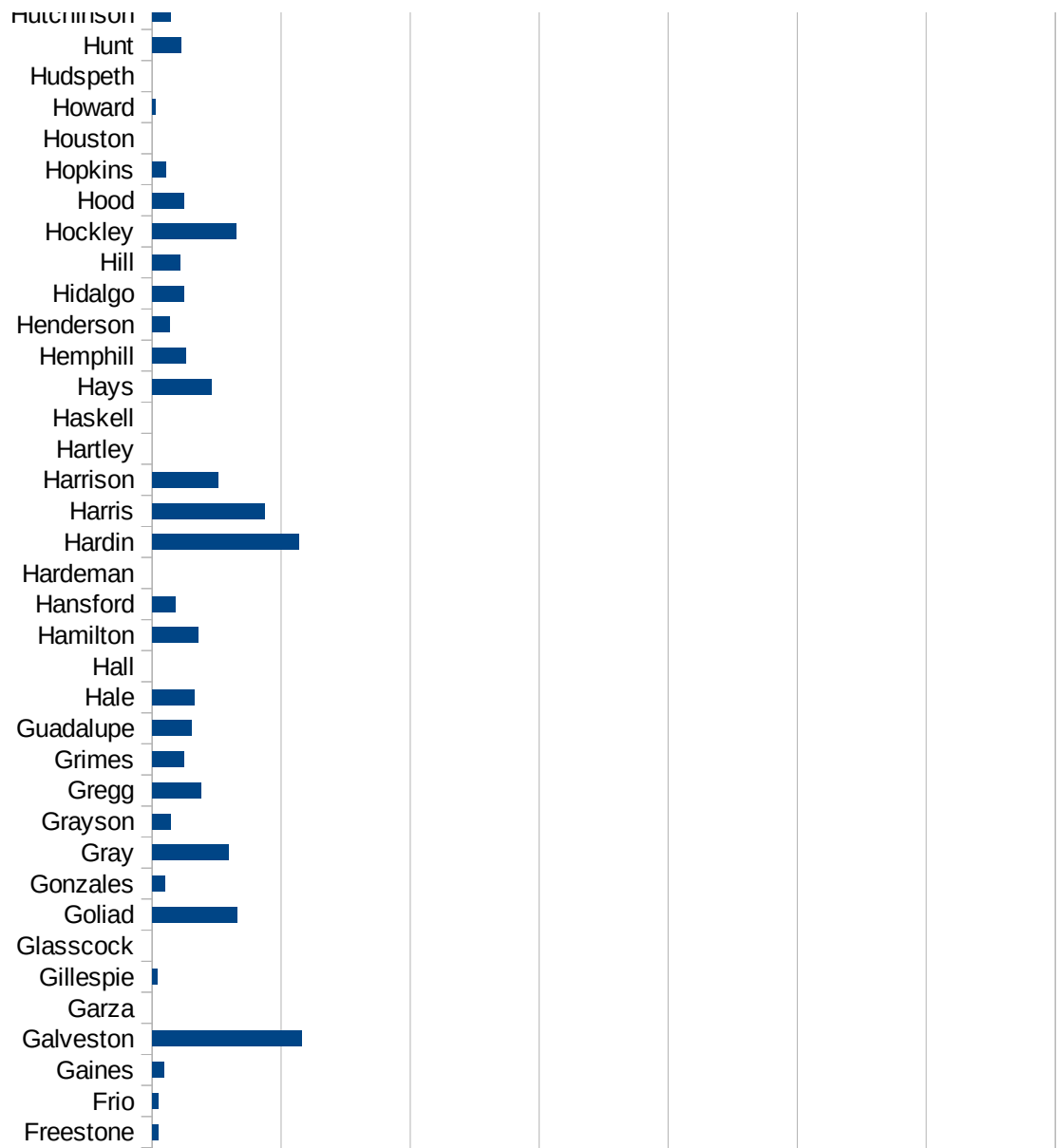
48139 Ellis	42.35493435
48141 El Paso	41.1533402
48143 Erath	30.62714979
48145 Falls	5.768676089
48147 Fannin	14.16992575
48149 Fayette	47.33914553
48151 Fisher	0
48153 Floyd	34.2641768
48155 Foard	0
48157 Fort Bend	79.58286899
48159 Franklin	9.288500836
48161 Freestone	5.048465267
48163 Frio	5.04642713
48165 Gaines	9.568920147
48167 Galveston	116.0140874
48169 Garza	0
48171 Gillespie	3.73078645
48173 Glasscock	0
48175 Goliad	65.92827004
48177 Gonzales	9.60338039
48179 Gray	59.37428637
48181 Grayson	14.18005687
48183 Gregg	37.99299959
48185 Grimes	24.68265162
48187 Guadalupe	30.544797
48189 Hale	32.51551877
48191 Hall	0
48193 Hamilton	35.36067893
48195 Hansford	18.30496064
48197 Hardeman	0
48199 Hardin	113.6224588
48201 Harris	87.1958335
48203 Harrison	50.95465036
48205 Hartley	0
48207 Haskell	0



48209 Hays	46.26489572
48211 Hemphill	26.14379085
48213 Henderson	13.36589752
48215 Hidalgo	25.05950188
48217 Hill	22.00583155
48219 Hockley	65.27415144
48221 Hood	24.7782348
48223 Hopkins	10.86661233
48225 Houston	0
48227 Howard	2.742806989
48229 Hudspeth	0
48231 Hunt	22.79958132
48233 Hutchinson	14.15227852
48235 Irion	0
48237 Jack	33.92513853
48239 Jackson	26.89256421
48241 Jasper	19.51382694
48243 Jeff Davis	0
48245 Jefferson	54.90174548
48247 Jim Hogg	0
48249 Jim Wells	4.899318995
48251 Johnson	19.84115405
48253 Jones	10.09234496
48255 Karnes	19.16932907
48257 Kaufman	25.65657508
48259 Kendall	30.67417454
48261 Kenedy	0
48263 Kent	0
48265 Kerr	5.724644595
48267 Kimble	0
48269 King	0
48271 Kinney	0
48273 Kleberg	9.637315686
48275 Knox	27.37476047
48277 Lamar	14.07657658

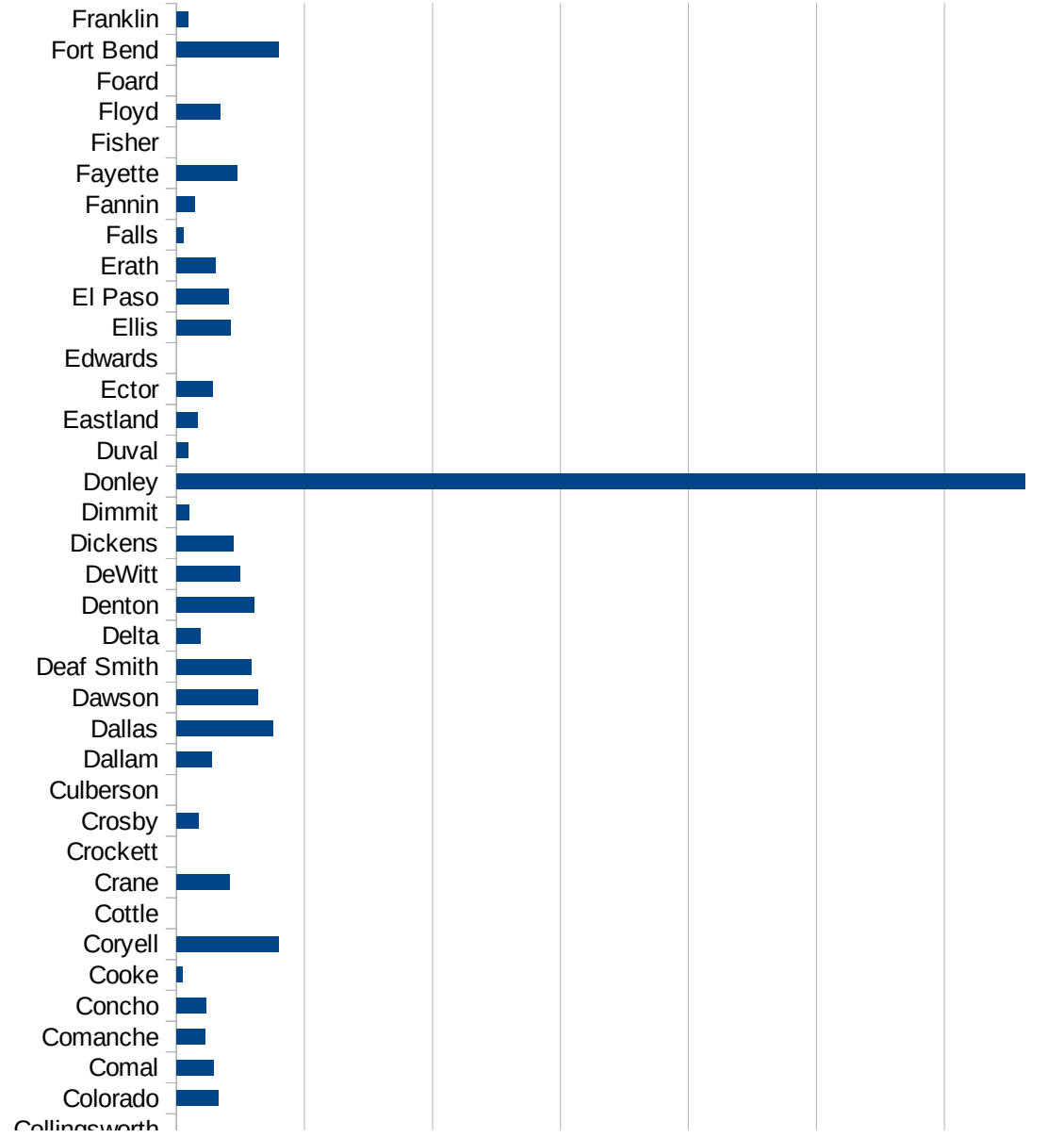


48279 Lamb	15.1998784
48281 Lampasas	14.13161242
48283 La Salle	0
48285 Lavaca	19.89060169
48287 Lee	11.66588894
48289 Leon	17.37116387
48291 Liberty	26.6441157
48293 Limestone	46.77069603
48295 Lipscomb	0
48297 Live Oak	24.65888542
48299 Llano	13.85937356
48301 Loving	0
48303 Lubbock	107.3477938
48305 Lynn	85.07742045
48307 McCulloch	37.56103668
48309 McLennan	29.06440121
48311 McMullen	0
48313 Madison	6.933851061
48315 Marion	0
48317 Martin	34.76447071
48319 Mason	23.36448598
48321 Matagorda	139.5272489
48323 Maverick	17.0984013
48325 Medina	25.52974215
48327 Menard	0
48329 Midland	20.28068468
48331 Milam	31.83319406
48333 Mills	0
48335 Mitchell	12.27747084
48337 Montague	25.51541131
48339 Montgomery	56.01387655
48341 Moore	242.0293228
48343 Morris	24.31315342
48345 Motley	81.03727715
48347 Nacogdoches	97.39617416

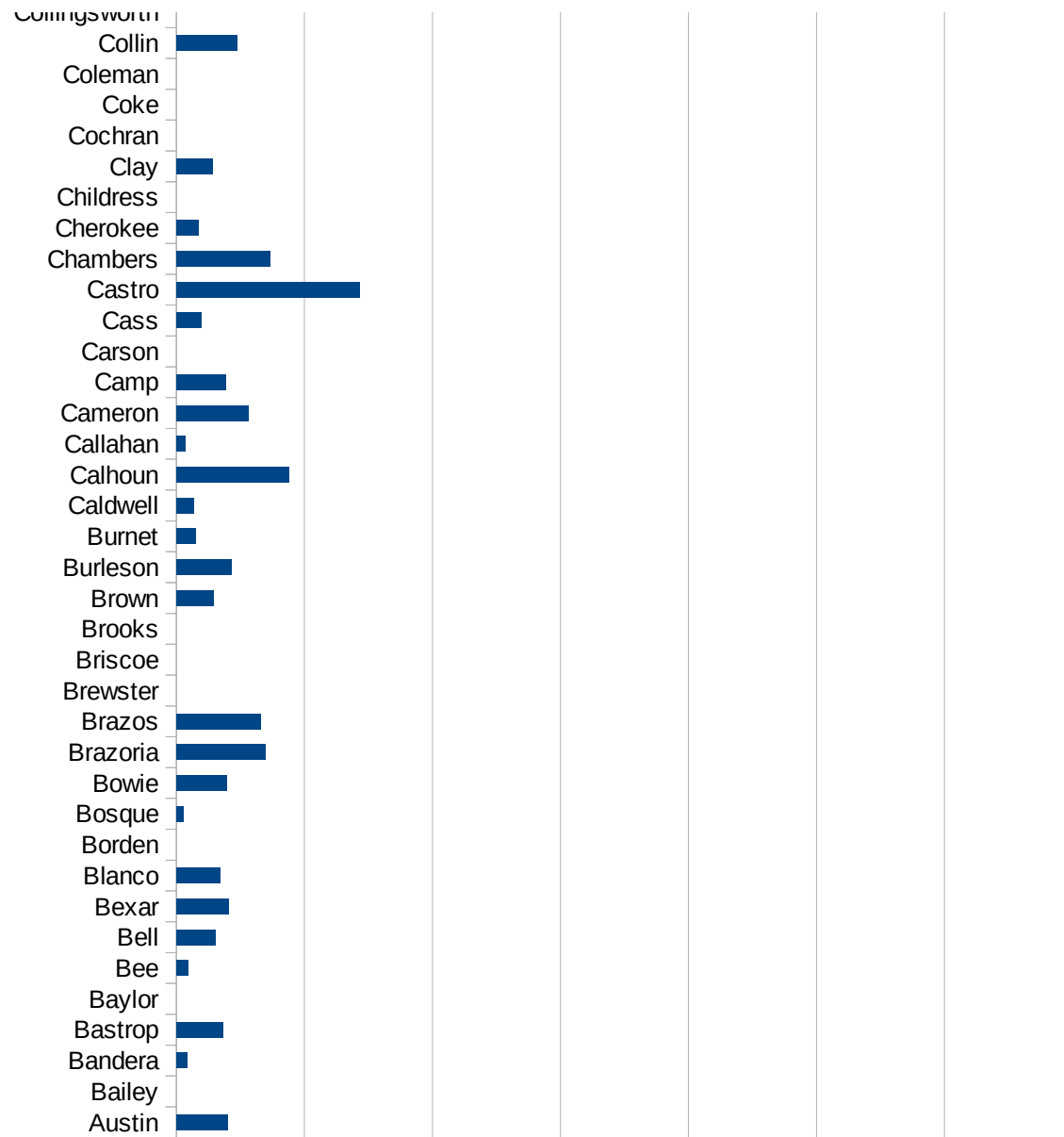


TX

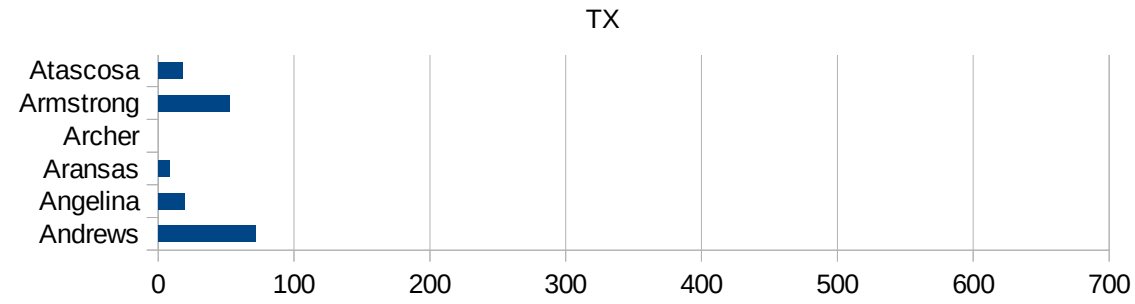
48349 Navarro	32.28084334
48351 Newton	14.54968718
48353 Nolan	0
48355 Nueces	22.91140463
48357 Ochiltree	0
48359 Oldham	140.778977
48361 Orange	55.04235868
48363 Palo Pinto	24.24242424
48365 Panola	95.04060826
48367 Parker	11.56311655
48369 Parmer	0
48371 Pecos	31.90199707
48373 Polk	21.98636845
48375 Potter	66.02701257
48377 Presidio	0
48379 Rains	16.44872111
48381 Randall	53.56972503
48383 Reagan	0
48385 Real	0
48387 Red River	0
48389 Reeves	12.74291176
48391 Refugio	0
48393 Roberts	0
48395 Robertson	11.57139551
48397 Rockwall	38.74544244
48399 Runnels	0
48401 Rusk	31.22130395
48403 Sabine	0
48405 San Augustine	109.3294461
48407 San Jacinto	24.37410773
48409 San Patricio	11.95939784
48411 San Saba	0
48413 Schleicher	0
48415 Scurry	11.85817621
48417 Shackelford	0



48419 Shelby	180.9741128
48421 Sherman	0
48423 Smith	44.73961976
48425 Somervell	0
48427 Starr	10.84850833
48429 Stephens	10.60108131
48431 Sterling	0
48433 Stonewall	0
48435 Sutton	0
48437 Swisher	53.60493165
48439 Tarrant	47.48358579
48441 Taylor	53.76344086
48443 Terrell	0
48445 Terry	81.38683161
48447 Throckmorton	0
48449 Titus	24.21820604
48451 Tom Green	33.84409717
48453 Travis	72.07247608
48455 Trinity	27.13704206
48457 Tyler	18.43657817
48459 Upshur	21.81289384
48461 Upton	0
48463 Uvalde	22.34969828
48465 Val Verde	24.38627865
48467 Van Zandt	17.85108624
48469 Victoria	96.7023415
48471 Walker	52.42825607
48473 Waller	37.64635019
48475 Ward	0
48477 Washington	125.3275607
48479 Webb	80.82345692
48481 Wharton	67.27696485
48483 Wheeler	0
48485 Wichita	42.40368306
48487 Wilbarger	7.800312012



48489 Willacy	23.23960028
48491 Williamson	21.88033223
48493 Wilson	21.90187958
48495 Winkler	12.95336788
48497 Wise	7.320108338
48499 Wood	13.29522037
48501 Yoakum	0
48503 Young	16.62510391
48505 Zapata	21.14164905
48507 Zavala	0



FIPS

- 29001
- 29003
- 29005
- 29007
- 29009
- 29011
- 29013
- 29015
- 29017
- 29019
- 29021
- 29023
- 29025
- 29027
- 29029
- 29031
- 29033
- 29035
- 29037
- 29039
- 29041
- 29043
- 29045
- 29047
- 29049
- 29051
- 29053
- 29055
- 29057
- 29059
- 29061
- 29063
- 29065

TX

29067  
29069  
29071  
29073  
29075  
29077  
29079  
29081  
29083  
29085  
29087  
29089  
29091  
29093  
29095  
29097  
29099  
29101

29103  
29105  
29107  
29109  
29111  
29113  
29115  
29117  
29121  
29123  
29125  
29127  
29119  
29129  
29131  
29133



TX

29135  
29137  
29139  
29141  
29143  
29145  
29147  
29149  
29151  
29153  
29155  
29157  
29159  
29161  
29163  
29165  
29167  
29169  
29171  
29173  
29175  
29177  
29179  
29181  
29195  
29197  
29199  
29201  
29203  
29205  
29183  
29185  
29187  
29189  
29510

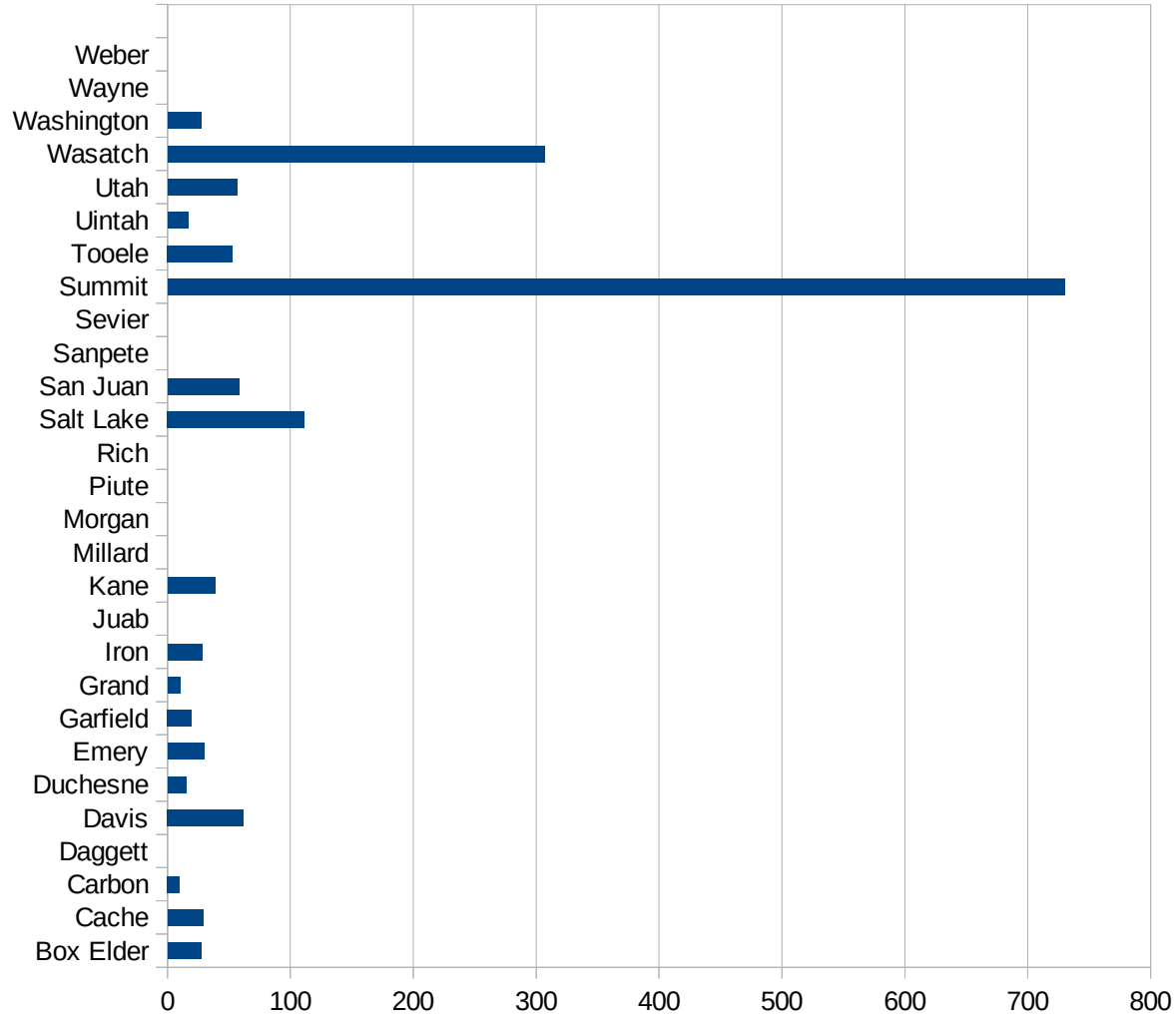
TX

29186  
29207  
29209  
29211  
29213  
29215

29217  
29219  
29221  
29223  
29225  
29227  
29229

UT

FIPS	County	PC Infection
49001	Beaver	0
49003	Box Elder	27.297543221
49005	Cache	29.118267384
49007	Carbon	9.8672850165
49009	Daggett	0
49011	Davis	61.698032202
49013	Duchesne	15.027048688
49015	Emery	29.958058718
49017	Garfield	19.68503937
49019	Grand	10.24170422
49021	Iron	28.422548555
49023	Juab	0
49025	Kane	38.915553249
49027	Millard	0
49029	Morgan	0
49031	Piute	0
49033	Rich	0
49035	Salt Lake	111.48388082
49037	San Juan	58.256197812
49039	Sanpete	0
49041	Sevier	0
49043	Summit	729.73553049
49045	Tooele	52.927460769
49047	Uintah	16.930978046
49049	Utah	56.572267053
49051	Wasatch	306.85920578
49053	Washington	27.373325568
49055	Wayne	0
49057	Weber	0



UT

FIPS

29001  
29003  
29005  
29007  
29009  
29011  
29013  
29015  
29017  
29019  
29021  
29023  
29025  
29027  
29029  
29031  
29033  
29035  
29037  
29039  
29041  
29043  
29045  
29047  
29049  
29051  
29053  
29055  
29057  
29059  
29061  
29063  
29065

UT

29067  
29069  
29071  
29073  
29075  
29077  
29079  
29081  
29083  
29085  
29087  
29089  
29091  
29093  
29095  
29097  
29099  
29101

29103  
29105  
29107  
29109  
29111  
29113  
29115  
29117  
29121  
29123  
29125  
29127  
29119  
29129  
29131  
29133

UT

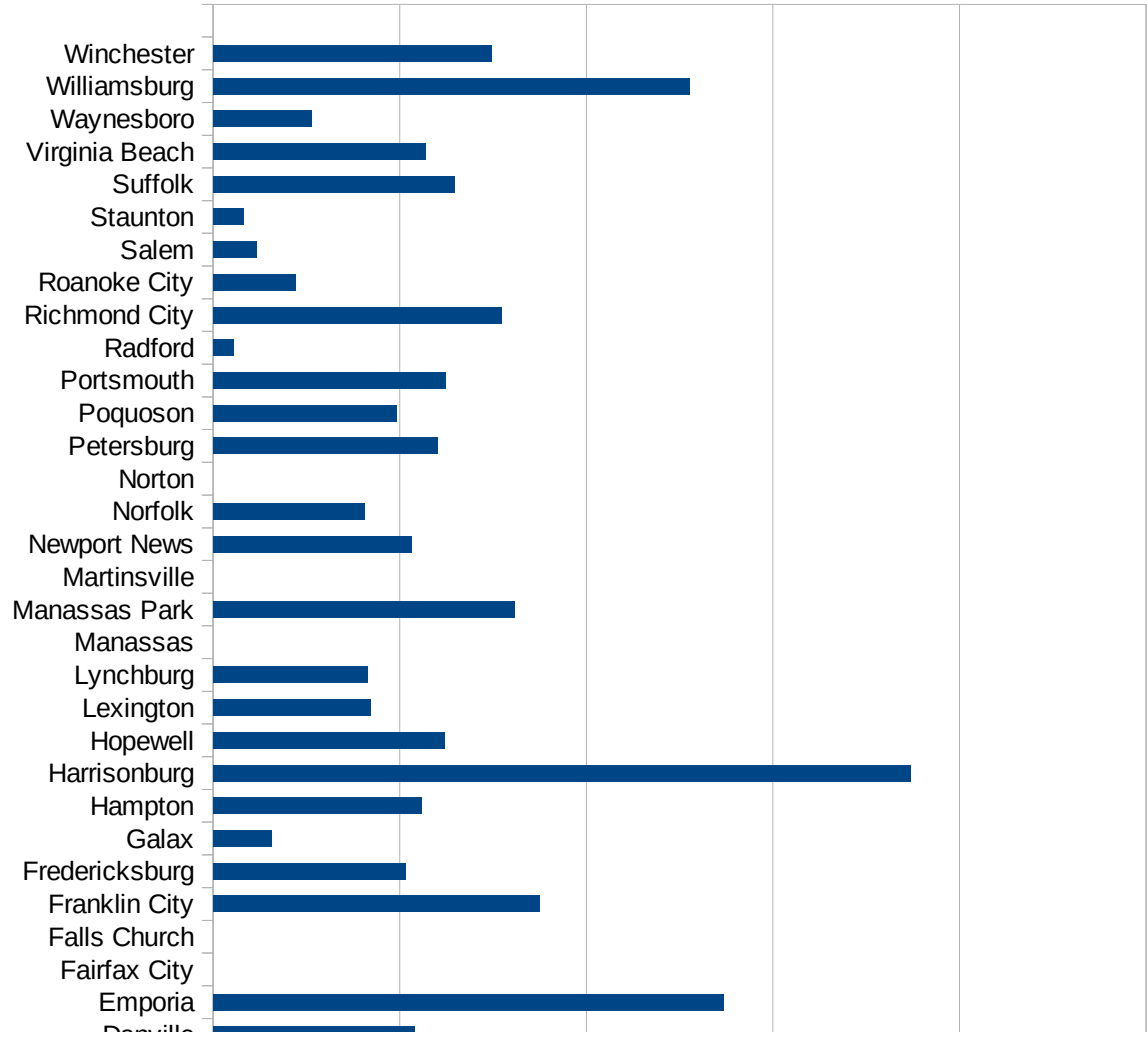
29135  
29137  
29139  
29141  
29143  
29145  
29147  
29149  
29151  
29153  
29155  
29157  
29159  
29161  
29163  
29165  
29167  
29169  
29171  
29173  
29175  
29177  
29179  
29181  
29195  
29197  
29199  
29201  
29203  
29205  
29183  
29185  
29187  
29189  
29510

UT

29186  
29207  
29209  
29211  
29213  
29215

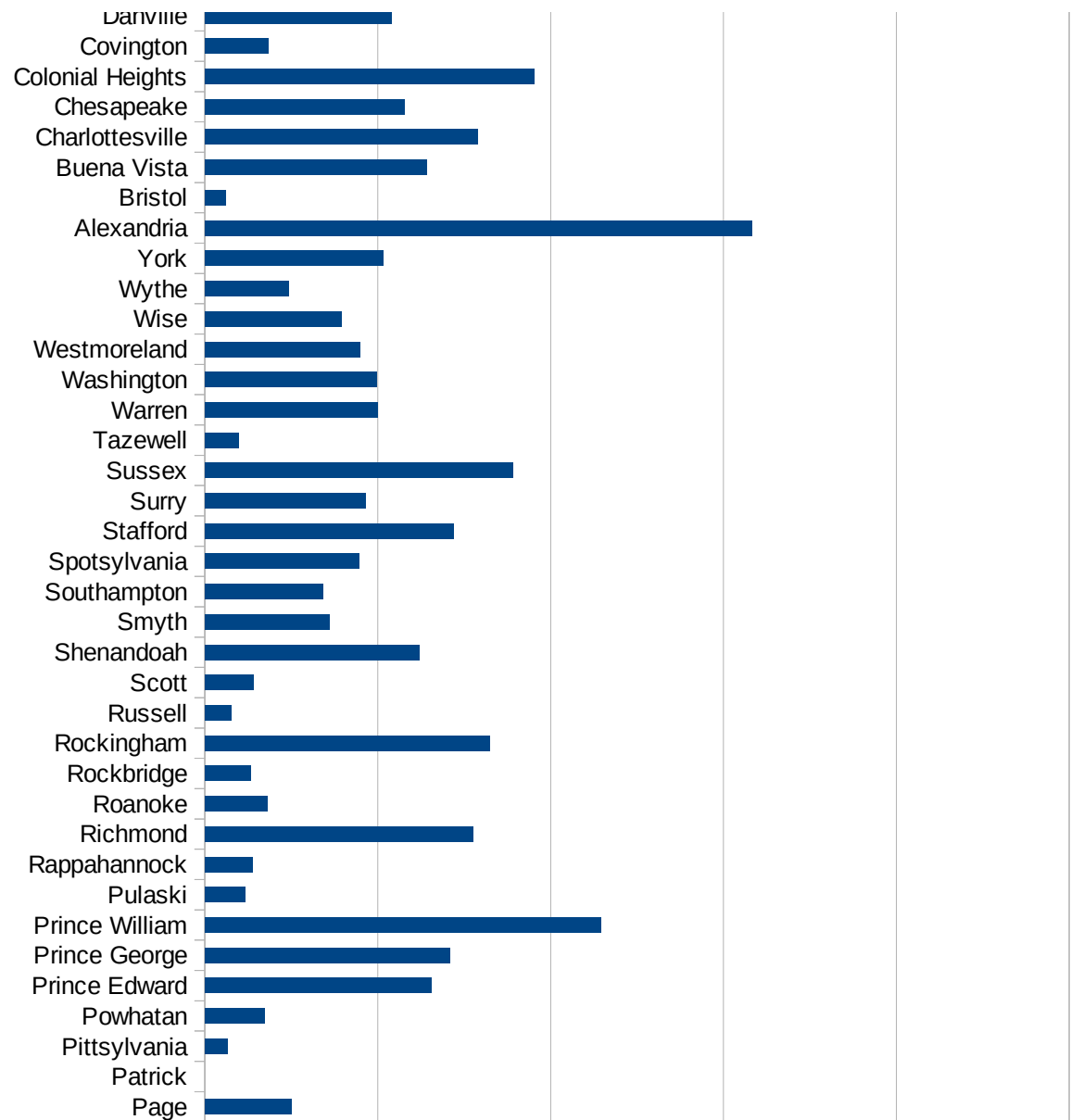
29217  
29219  
29221  
29223  
29225  
29227  
29229

FIPS	County	PC Infection
51001	Accomack	46.27915587
51003	Albemarle	48.749977
51005	Alleghany	26.82763246
51007	Amelia	76.84623069
51009	Amherst	31.5796122
51011	Appomattox	44.18912947
51013	Arlington	176.8264701
51015	Augusta	23.85464569
51017	Bath	0
51019	Bedford	20.31823435
51021	Bland	0
51023	Botetourt	69.1168074
51025	Brunswick	54.93164063
51027	Buchanan	56.5477593
51029	Buckingham	129.4193776
51031	Campbell	20.009823
51033	Caroline	29.24736774
51035	Carroll	10.12282359
51036	Charles City	129.6643135
51037	Charlotte	41.88306249
51041	Chesterfield	72.87207794
51043	Clarke	41.31377815
51045	Craig	39.49447077
51047	Culpeper	48.20763995
51049	Cumberland	81.55775308
51051	Dickenson	0
51053	Dinwiddie	24.53643661
51057	Essex	0
51059	Fairfax	112.7915919
51061	Fauquier	41.03289706
51063	Floyd	6.331117442
51065	Fluvanna	231.4901243
51067	Franklin	26.69276626
51069	Frederick	82.62124385



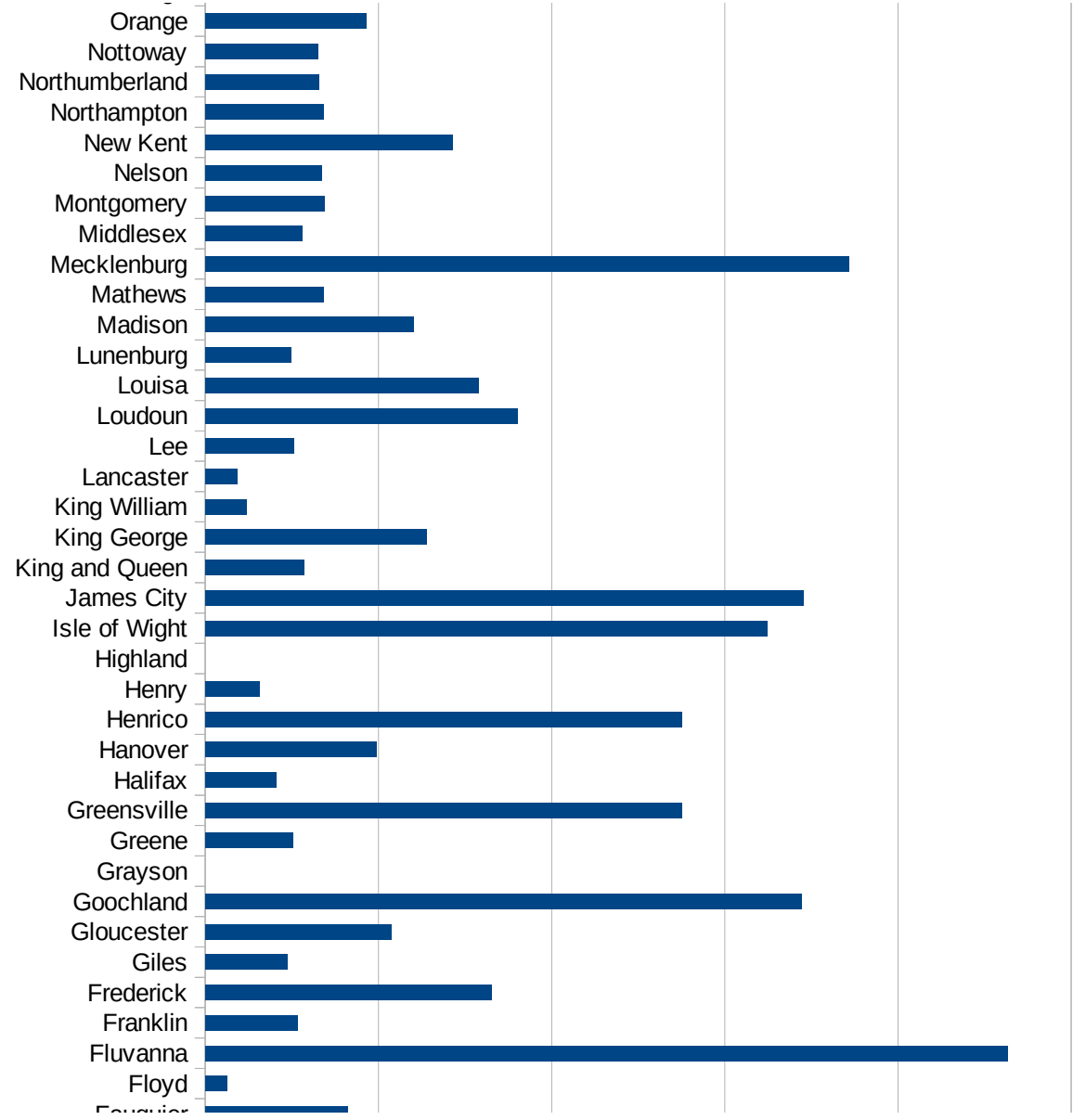


51071 Giles	23.74732843
51073 Gloucester	53.54895713
51075 Goochland	172.0874204
51077 Grayson	0
51079 Greene	25.27933667
51081 Greensville	137.6107336
51083 Halifax	20.51582649
51085 Hanover	49.42231837
51087 Henrico	137.5808249
51089 Henry	15.70074382
51091 Highland	0
51093 Isle of Wight	162.3684139
51095 James City	172.7816537
51097 King and Queen	28.40102244
51099 King George	63.96989652
51101 King William	11.80707244
51103 Lancaster	9.273856997
51105 Lee	25.48744743
51107 Loudoun	90.20523534
51109 Louisa	78.8514873
51111 Lunenburg	24.82210822
51113 Madison	60.17299737
51115 Mathews	34.08316292
51117 Mecklenburg	185.9706362
51119 Middlesex	27.85773981
51121 Montgomery	34.34863868
51125 Nelson	33.70180642
51127 New Kent	71.45728194
51131 Northampton	34.08606732
51133 Northumberland	32.92994155
51135 Nottoway	32.42542153
51137 Orange	46.39231525
51139 Page	25.06998705
51141 Patrick	0
51143 Pittsylvania	6.562864034

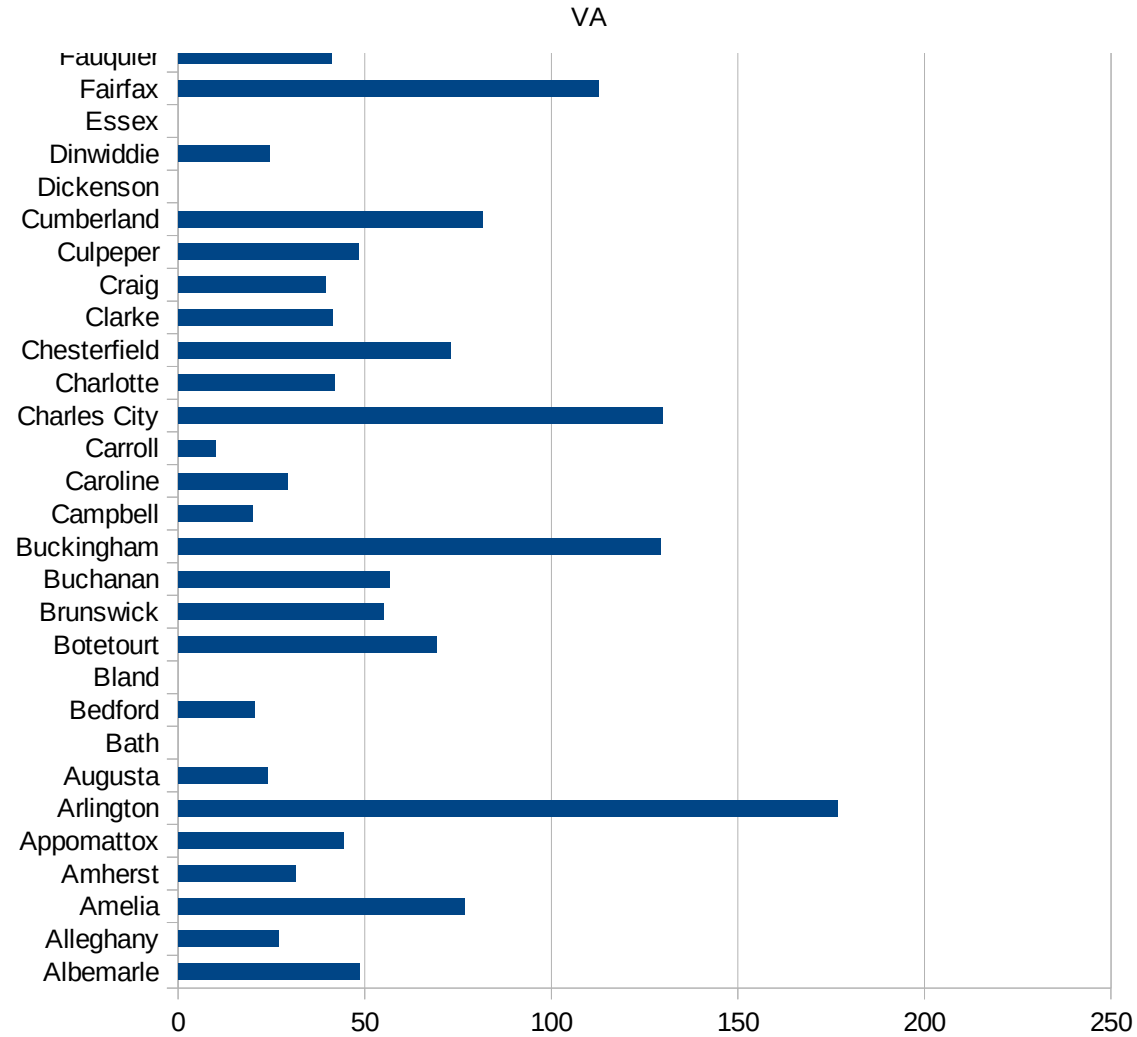


VA

51145 Powhatan	17.12974066
51147 Prince Edward	65.35947712
51149 Prince George	70.89963762
51153 Prince William	114.5272227
51155 Pulaski	11.74191276
51157 Rappahannock	13.7892995
51159 Richmond	77.45076344
51161 Roanoke	18.07107247
51163 Rockbridge	13.18565401
51165 Rockingham	82.46762838
51167 Russell	7.477194557
51169 Scott	13.93145723
51171 Shenandoah	62.07324643
51173 Smyth	36.09871357
51175 Southampton	34.11804845
51177 Spotsylvania	44.69673267
51179 Stafford	72.01920512
51181 Surry	46.33920297
51183 Sussex	88.99172377
51185 Tazewell	9.79072329
51187 Warren	49.99625028
51191 Washington	49.63052829
51193 Westmoreland	44.86819966
51195 Wise	39.46122277
51197 Wythe	24.34443903
51199 York	51.58741857
51510 Alexandria	158.2258768
51520 Bristol	6.067224851
51530 Buena Vista	64.13339747
51540 Charlottesville	78.97416713
51550 Chesapeake	57.70007501
51570 Colonial Heights	95.32888465
51580 Covington	18.31501832
51590 Danville	54.06335242
51595 Emporia	136.6920523



51600 Fairfax City	0
51610 Falls Church	0
51620 Franklin City	87.35804318
51630 Fredericksburg	51.46856986
51640 Galax	15.56904873
51650 Hampton	55.83971767
51660 Harrisonburg	186.9228064
51670 Hopewell	61.95786865
51678 Lexington	42.04035874
51680 Lynchburg	41.39980031
51683 Manassas	0
51685 Manassas Park	80.89212457
51690 Martinsville	0
51700 Newport News	53.18374705
51710 Norfolk	40.5611367
51720 Norton	0
51730 Petersburg	60.18943834
51735 Poquoson	49.22067268
51740 Portsmouth	62.34677488
51750 Radford	5.452860025
51760 Richmond City	77.3658882
51770 Roanoke City	22.01761409
51775 Salem	11.69909917
51790 Staunton	8.025038119
51800 Suffolk	64.7036245
51810 Virginia Beach	56.86500559
51820 Waynesboro	26.51582111
51830 Williamsburg	127.5510204
51840 Winchester	74.71182581



FIPS

- 29001
- 29003
- 29005
- 29007
- 29009
- 29011
- 29013
- 29015
- 29017
- 29019
- 29021
- 29023
- 29025
- 29027
- 29029
- 29031
- 29033
- 29035
- 29037
- 29039
- 29041
- 29043
- 29045
- 29047
- 29049
- 29051
- 29053
- 29055
- 29057
- 29059
- 29061
- 29063
- 29065

29067  
29069  
29071  
29073  
29075  
29077  
29079  
29081  
29083  
29085  
29087  
29089  
29091  
29093  
29095  
29097  
29099  
29101

29103  
29105  
29107  
29109  
29111  
29113  
29115  
29117  
29121  
29123  
29125  
29127  
29119  
29129  
29131  
29133

29135  
29137  
29139  
29141  
29143  
29145  
29147  
29149  
29151  
29153  
29155  
29157  
29159  
29161  
29163  
29165  
29167  
29169  
29171  
29173  
29175  
29177  
29179  
29181  
29195  
29197  
29199  
29201  
29203  
29205  
29183  
29185  
29187  
29189  
29510

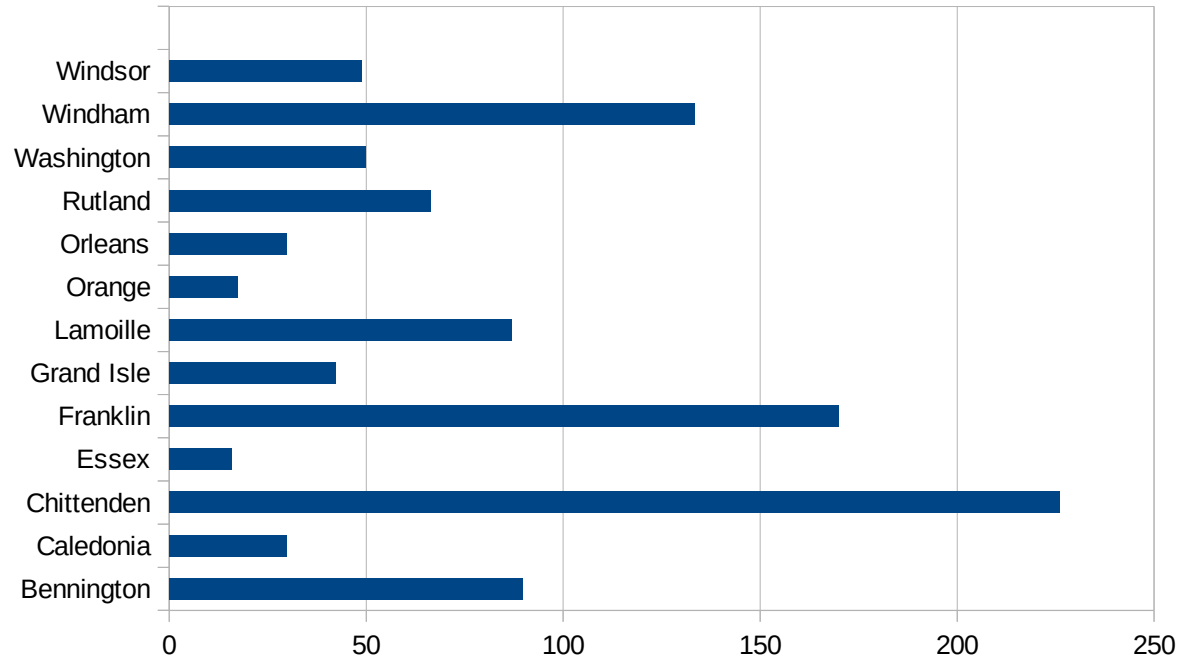
VA

29186  
29207  
29209  
29211  
29213  
29215

29217  
29219  
29221  
29223  
29225  
29227  
29229

VT

FIPS	County	PC Infection
50001	Addison	151.4618776
50003	Bennington	89.8094356
50005	Caledonia	29.70100983
50007	Chittenden	226.0408818
50009	Essex	16
50011	Franklin	169.9682321
50013	Grand Isle	42.31311707
50015	Lamoille	86.95652174
50017	Orange	17.24197386
50019	Orleans	29.73203999
50021	Rutland	66.47122989
50023	Washington	49.87960096
50025	Windham	133.3146225
50027	Windsor	48.83695691





FIPS

- 29001
- 29003
- 29005
- 29007
- 29009
- 29011
- 29013
- 29015
- 29017
- 29019
- 29021
- 29023
- 29025
- 29027
- 29029
- 29031
- 29033
- 29035
- 29037
- 29039
- 29041
- 29043
- 29045
- 29047
- 29049
- 29051
- 29053
- 29055
- 29057
- 29059
- 29061
- 29063
- 29065

VT

29067  
29069  
29071  
29073  
29075  
29077  
29079  
29081  
29083  
29085  
29087  
29089  
29091  
29093  
29095  
29097  
29099  
29101

29103  
29105  
29107  
29109  
29111  
29113  
29115  
29117  
29121  
29123  
29125  
29127  
29119  
29129  
29131  
29133

29135  
29137  
29139  
29141  
29143  
29145  
29147  
29149  
29151  
29153  
29155  
29157  
29159  
29161  
29163  
29165  
29167  
29169  
29171  
29173  
29175  
29177  
29179  
29181  
29195  
29197  
29199  
29201  
29203  
29205  
29183  
29185  
29187  
29189  
29510

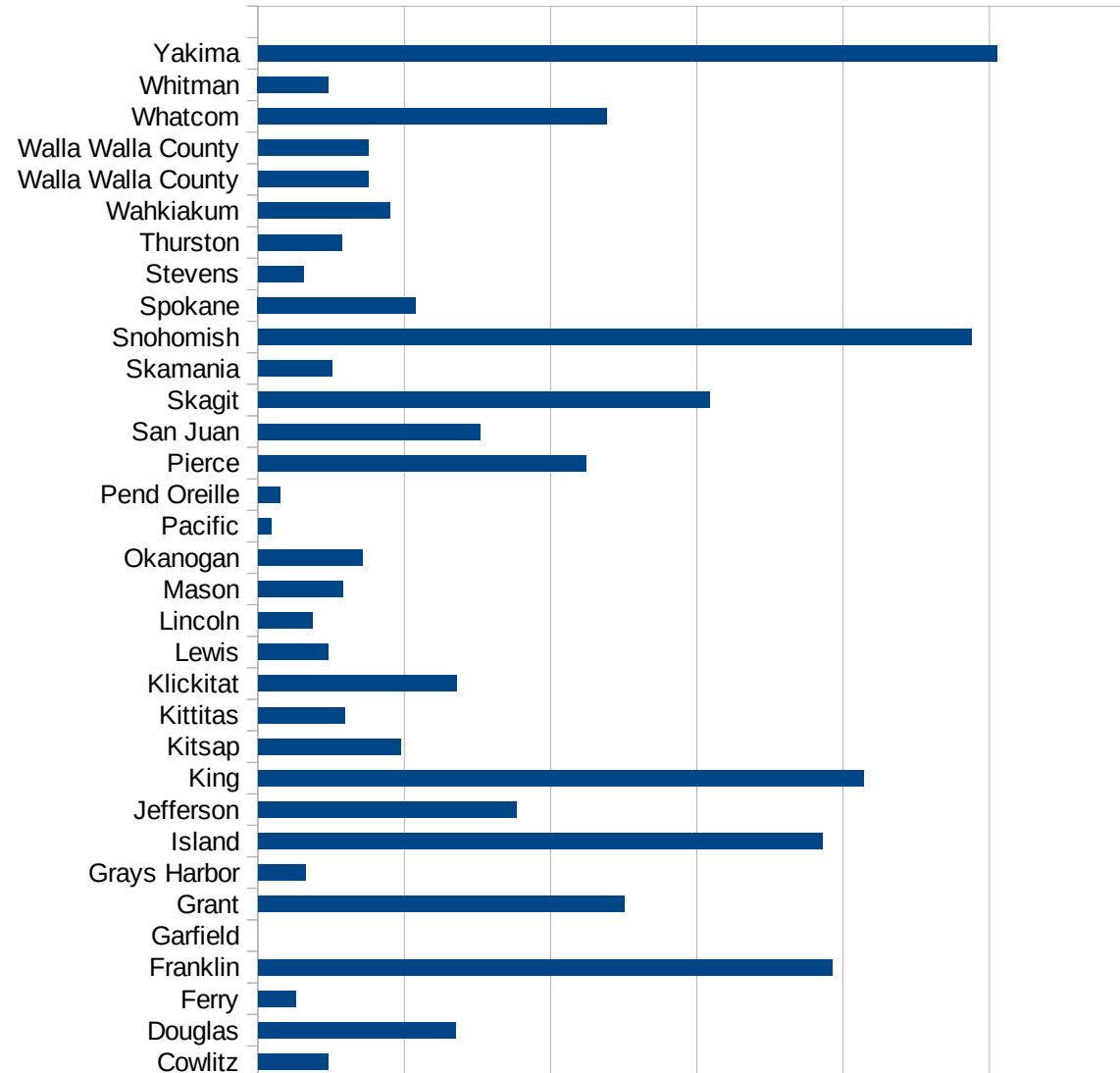
VT

29186  
29207  
29209  
29211  
29213  
29215

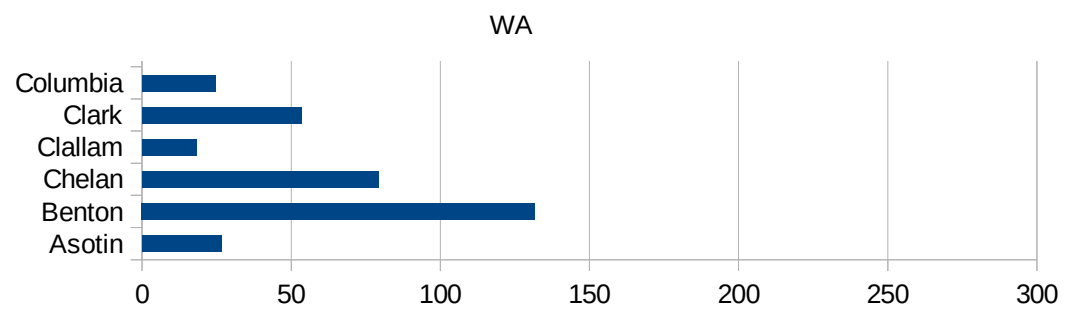
29217  
29219  
29221  
29223  
29225  
29227  
29229

WA

FIPS	County	PC Infection
53001	Adams	197.3784098
53003	Asotin	26.53693056
53005	Benton	131.7634005
53007	Chelan	79.18375824
53009	Clallam	18.24413256
53011	Clark	53.54285608
53013	Columbia	24.63661
53015	Cowlitz	23.85605623
53017	Douglas	67.58803925
53019	Ferry	13.07360439
53021	Franklin	196.0846662
53023	Garfield	0
53025	Grant	125.3454706
53027	Grays Harbor	16.23793995
53029	Island	192.9907649
53031	Jefferson	88.2473447
53033	King	206.8814502
53035	Kitsap	48.92422305
53037	Kittitas	29.55831433
53039	Klickitat	67.85181164
53041	Lewis	23.86814733
53043	Lincoln	18.62197393
53045	Mason	29.00453387
53047	Okanogan	35.60239248
53049	Pacific	4.53802868
53051	Pend Oreille	7.351860021
53053	Pierce	112.1957951
53055	San Juan	75.89911256
53057	Skagit	154.4389498
53059	Skamania	25.1593425
53061	Snohomish	243.9560143
53063	Spokane	54.01928761
53065	Stevens	15.46619532
53067	Thurston	28.62938562



53069 Wahkiakum	45.18752824
53071 Walla Walla Cour	37.75319261
53071 Walla Walla Cour	37.75319261
53073 Whatcom	119.1926801
53075 Whitman	24.1007411
53077 Yakima	252.5393126



FIPS

- 29001
- 29003
- 29005
- 29007
- 29009
- 29011
- 29013
- 29015
- 29017
- 29019
- 29021
- 29023
- 29025
- 29027
- 29029
- 29031
- 29033
- 29035
- 29037
- 29039
- 29041
- 29043
- 29045
- 29047
- 29049
- 29051
- 29053
- 29055
- 29057
- 29059
- 29061
- 29063
- 29065

29067  
29069  
29071  
29073  
29075  
29077  
29079  
29081  
29083  
29085  
29087  
29089  
29091  
29093  
29095  
29097  
29099  
29101

29103  
29105  
29107  
29109  
29111  
29113  
29115  
29117  
29121  
29123  
29125  
29127  
29119  
29129  
29131  
29133



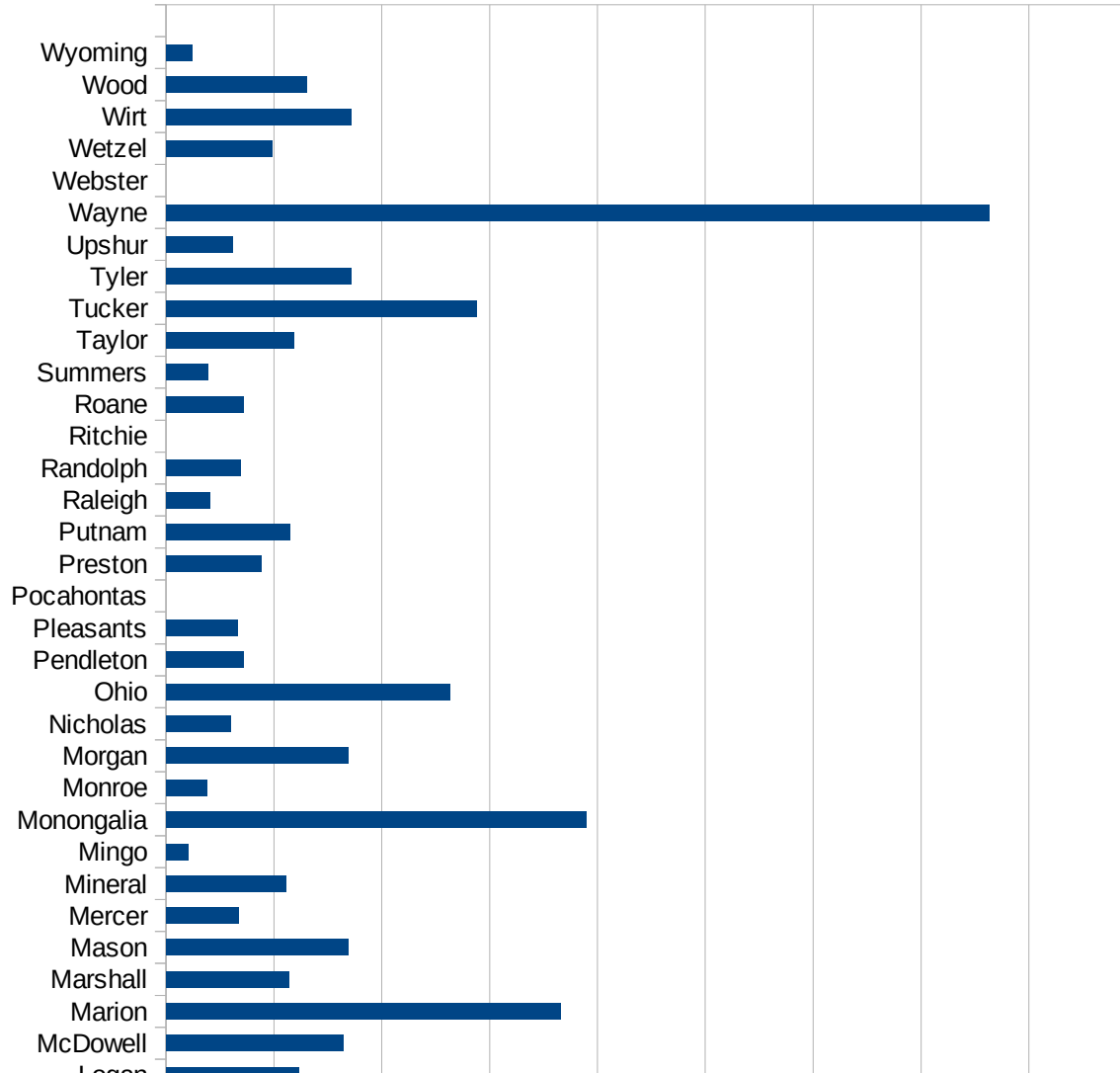
29135  
29137  
29139  
29141  
29143  
29145  
29147  
29149  
29151  
29153  
29155  
29157  
29159  
29161  
29163  
29165  
29167  
29169  
29171  
29173  
29175  
29177  
29179  
29181  
29195  
29197  
29199  
29201  
29203  
29205  
29183  
29185  
29187  
29189  
29510

WA

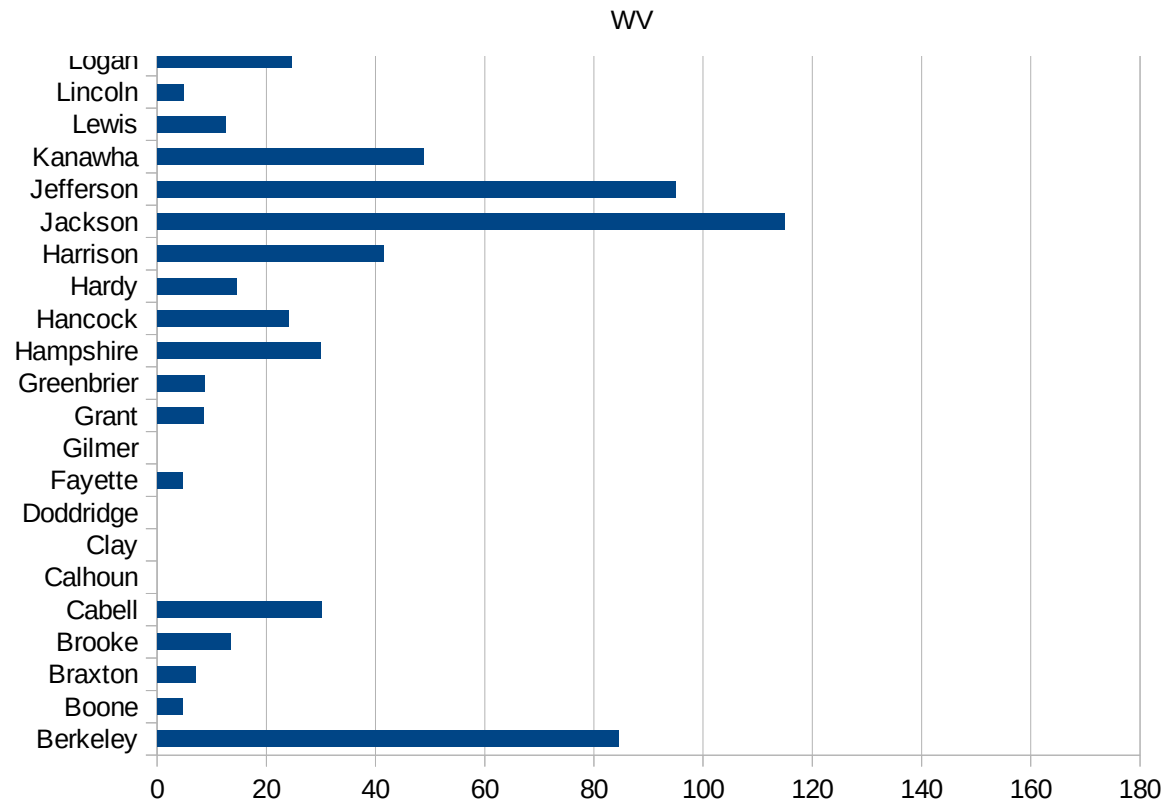
29186  
29207  
29209  
29211  
29213  
29215

29217  
29219  
29221  
29223  
29225  
29227  
29229

FIPS	County	PC Infection
54001	Barbour	24.19110977
54003	Berkeley	84.5265234
54005	Boone	4.555601112
54007	Braxton	7.097735822
54009	Brooke	13.51168761
54011	Cabell	30.03518407
54013	Calhoun	0
54015	Clay	0
54017	Doddridge	0
54019	Fayette	4.649216607
54021	Gilmer	0
54023	Grant	8.601410631
54025	Greenbrier	8.624159144
54027	Hampshire	29.98243886
54029	Hancock	24.05994363
54031	Hardy	14.51905626
54033	Harrison	41.44832282
54035	Jackson	114.9585453
54037	Jefferson	95.05201457
54039	Kanawha	48.76589048
54041	Lewis	12.48127808
54043	Lincoln	4.854604592
54045	Logan	24.53460913
54047	McDowell	32.92542391
54049	Marion	73.0876874
54051	Marshall	22.7383466
54053	Mason	33.68515607
54055	Mercer	13.52928244
54057	Mineral	22.27171492
54059	Mingo	4.20433046
54061	Monongalia	77.99285849
54063	Monroe	7.530120482
54065	Morgan	33.73250126
54067	Nicholas	12.07632236



54069 Ohio	52.6883008
54071 Pendleton	14.29183936
54073 Pleasants	13.32090049
54075 Pocahontas	0
54077 Preston	17.73102042
54079 Putnam	22.93497054
54081 Raleigh	8.080372775
54083 Randolph	13.87780592
54085 Ritchie	0
54087 Roane	14.35544071
54089 Summers	7.836990596
54091 Taylor	23.72197841
54093 Tucker	57.51258088
54095 Tyler	34.30139492
54097 Upshur	12.28752816
54099 Wayne	152.7137993
54101 Webster	0
54103 Wetzel	19.64636542
54105 Wirt	34.30531732
54107 Wood	26.12733513
54109 Wyoming	4.810930434



FIPS

- 29001
- 29003
- 29005
- 29007
- 29009
- 29011
- 29013
- 29015
- 29017
- 29019
- 29021
- 29023
- 29025
- 29027
- 29029
- 29031
- 29033
- 29035
- 29037
- 29039
- 29041
- 29043
- 29045
- 29047
- 29049
- 29051
- 29053
- 29055
- 29057
- 29059
- 29061
- 29063
- 29065

29067  
29069  
29071  
29073  
29075  
29077  
29079  
29081  
29083  
29085  
29087  
29089  
29091  
29093  
29095  
29097  
29099  
29101

29103  
29105  
29107  
29109  
29111  
29113  
29115  
29117  
29121  
29123  
29125  
29127  
29119  
29129  
29131  
29133

29135  
29137  
29139  
29141  
29143  
29145  
29147  
29149  
29151  
29153  
29155  
29157  
29159  
29161  
29163  
29165  
29167  
29169  
29171  
29173  
29175  
29177  
29179  
29181  
29195  
29197  
29199  
29201  
29203  
29205  
29183  
29185  
29187  
29189  
29510

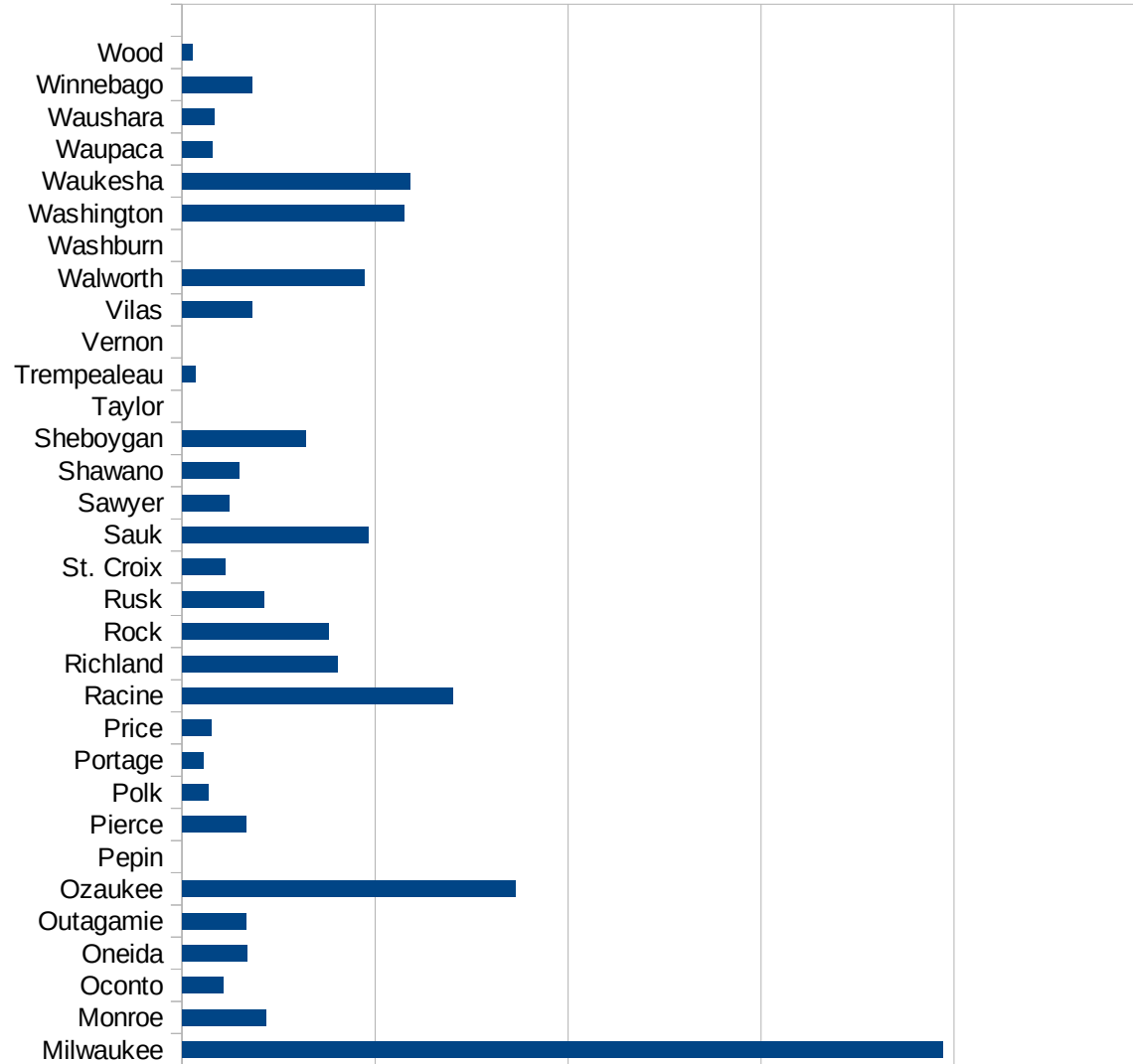
WV

29186  
29207  
29209  
29211  
29213  
29215

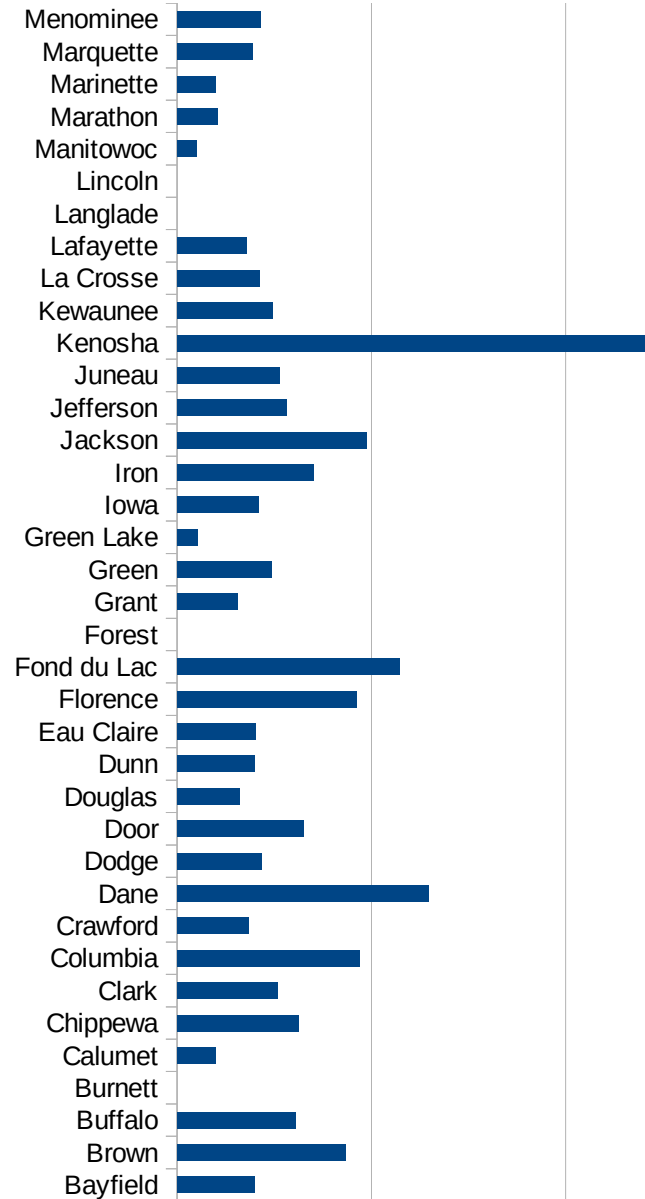
29217  
29219  
29221  
29223  
29225  
29227  
29229



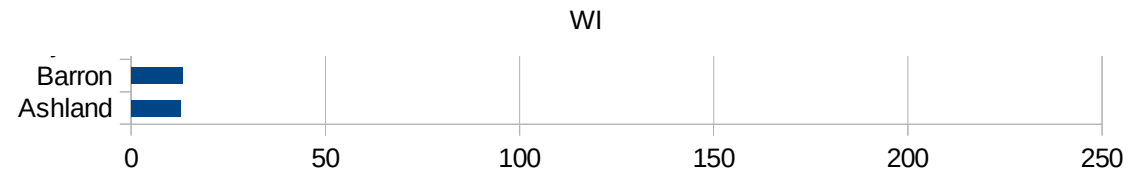
FIPS	County	PC Infection
55001	Adams	14.74346373
55003	Ashland	12.82051282
55005	Barron	13.28491719
55007	Bayfield	19.94415636
55009	Brown	43.28379743
55011	Buffalo	30.47619048
55013	Burnett	0
55015	Calumet	9.968300803
55017	Chippewa	31.18422078
55019	Clark	25.9298741
55021	Columbia	47.07277102
55023	Crawford	18.41507581
55025	Dane	64.71668474
55027	Dodge	21.62851321
55029	Door	32.59688519
55031	Douglas	16.20070357
55033	Dunn	19.94194678
55035	Eau Claire	20.08915759
55037	Florence	46.28558204
55039	Fond du Lac	57.24487222
55041	Forest	0
55043	Grant	15.51770959
55045	Green	24.37109047
55047	Green Lake	5.285971033
55049	Iowa	21.03403307
55051	Iron	35.23608175
55053	Jackson	48.83289384
55055	Jefferson	28.19250784
55057	Juneau	26.29898185
55059	Kenosha	120.5032784
55061	Kewaunee	24.53024579
55063	La Crosse	21.14522541
55065	Lafayette	18.00180018
55067	Langlade	0



55069 Lincoln	0
55071 Manitowoc	5.058552748
55073 Marathon	10.33759636
55075 Marinette	9.892664589
55077 Marquette	19.43760529
55078 Menominee	21.46844139
55079 Milwaukee	197.2155693
55081 Monroe	21.71505505
55083 Oconto	10.57361882
55085 Oneida	16.91570341
55087 Outagamie	16.54524591
55089 Ozaukee	86.37419094
55091 Pepin	0
55093 Pierce	16.4493009
55095 Polk	6.881049589
55097 Portage	5.638408841
55099 Price	7.464357692
55101 Racine	70.1989989
55103 Richland	40.28313288
55105 Rock	38.00673087
55107 Rusk	21.20590938
55109 St. Croix	11.14901777
55111 Sauk	48.24977821
55113 Sawyer	12.12929832
55115 Shawano	14.70732425
55117 Sheboygan	32.04684035
55119 Taylor	0
55121 Trempealeau	3.396508389
55123 Vernon	0
55125 Vilas	18.23320266
55127 Walworth	47.24348715
55129 Washburn	0
55131 Washington	57.48269992
55133 Waukesha	59.04652271
55135 Waupaca	7.823501799



55137 Waushara	8.243003751
55139 Winnebago	18.12653491
55141 Wood	2.737663404



FIPS

- 29001
- 29003
- 29005
- 29007
- 29009
- 29011
- 29013
- 29015
- 29017
- 29019
- 29021
- 29023
- 29025
- 29027
- 29029
- 29031
- 29033
- 29035
- 29037
- 29039
- 29041
- 29043
- 29045
- 29047
- 29049
- 29051
- 29053
- 29055
- 29057
- 29059
- 29061
- 29063
- 29065

29067  
29069  
29071  
29073  
29075  
29077  
29079  
29081  
29083  
29085  
29087  
29089  
29091  
29093  
29095  
29097  
29099  
29101

29103  
29105  
29107  
29109  
29111  
29113  
29115  
29117  
29121  
29123  
29125  
29127  
29119  
29129  
29131  
29133

29135  
29137  
29139  
29141  
29143  
29145  
29147  
29149  
29151  
29153  
29155  
29157  
29159  
29161  
29163  
29165  
29167  
29169  
29171  
29173  
29175  
29177  
29179  
29181  
29195  
29197  
29199  
29201  
29203  
29205  
29183  
29185  
29187  
29189  
29510

WI

29186  
29207  
29209  
29211  
29213  
29215

29217  
29219  
29221  
29223  
29225  
29227  
29229