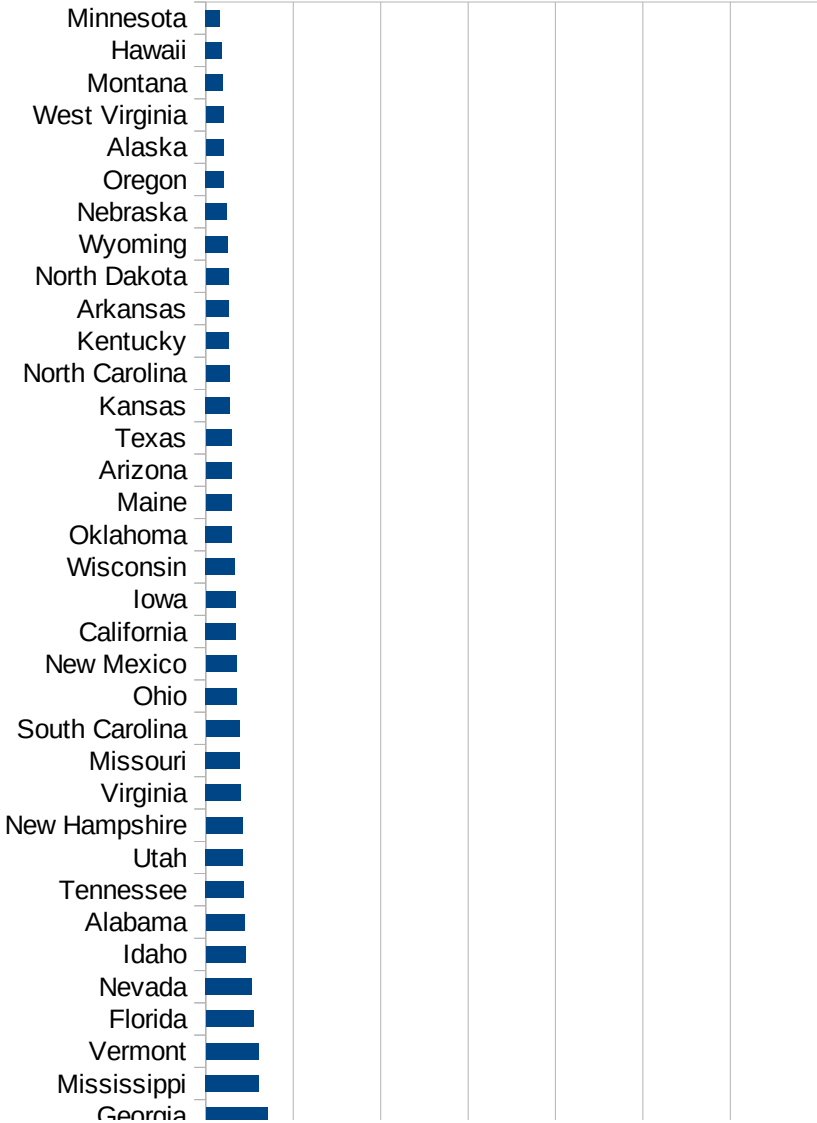


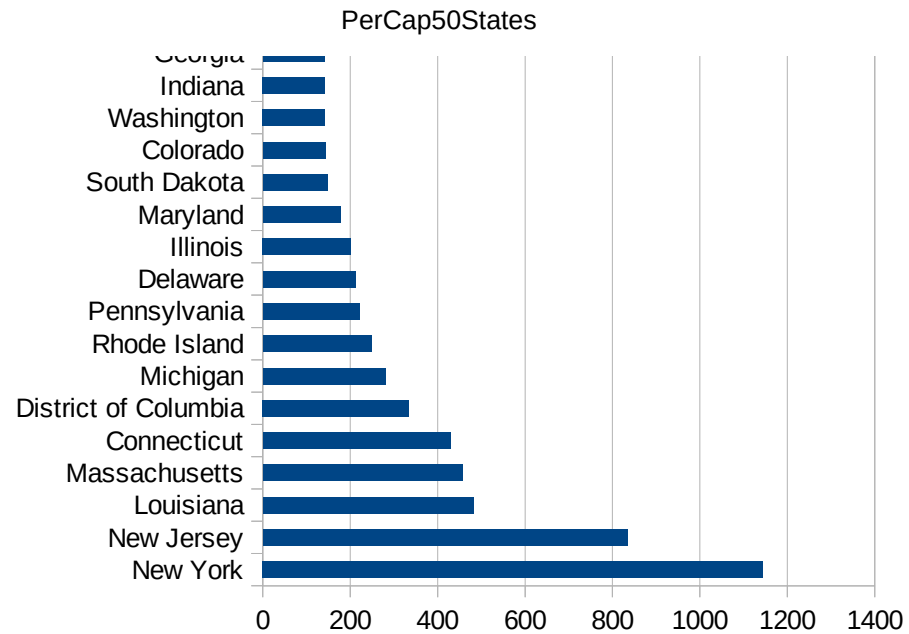
PerCap50States

Idx	State	Population	Cases per 100,000
33	New York	19542209	1144.65565279749
31	New Jersey	8908520	833.685056552604
19	Louisiana	4659978	482.319873613137
22	Massachusetts	6902149	456.698341342675
7	Connecticut	3572665	429.651254735611
9	District of Columbia	702455	334.541002626503
23	Michigan	9995915	280.70466785682
40	Rhode Island	1057315	248.459541385491
39	Pennsylvania	12807060	220.643926084519
8	Delaware	967171	212.268564710894
14	Illinois	12741080	201.544923978187
21	Maryland	6042718	178.462738125459
42	South Dakota	882235	148.599862848334
6	Colorado	5695564	143.532756369694
48	Washington	7535591	143.120824896149
15	Indiana	6691878	142.590764505868
11	Georgia	10519475	140.862543045161
25	Mississippi	2986530	121.344838324075
46	Vermont	626299	121.188122605976
10	Florida	21299325	109.566852470677
29	Nevada	3034392	105.853165971964
13	Idaho	1754208	90.4681770918842
1	Alabama	4887871	88.8935080324338
43	Tennessee	6770010	87.6660448064331
45	Utah	3161105	84.8753837661198
30	New Hampshire	1356458	83.9686890416069
47	Virginia	8517685	80.8787833783475
26	Missouri	6126452	78.15290154889
41	South Carolina	5084127	77.3190756249795
36	Ohio	11689442	71.979483708461
32	New Mexico	2095428	70.8208537826163
5	California	39557045	69.9673092365722
16	Iowa	3156145	67.8359200860543
50	Wisconsin	5813568	66.6544194546275



■ Cases per 100,000

37 Oklahoma	3943079	59.7756220456146
20 Maine	1338404	59.3243893473122
3 Arizona	7171646	59.0798820800692
44 Texas	28701845	58.7976138816163
17 Kansas	2911505	55.4695939041836
34 North Carolina	10383620	54.3066868779867
18 Kentucky	4468402	52.7705430263436
4 Arkansas	3013825	52.292352741118
35 North Dakota	760077	51.7052877537407
51 Wyoming	577737	51.2343851960321
28 Nebraska	1929268	48.1529782280119
38 Oregon	4190713	41.4249317478911
2 Alaska	737438	40.6813860961871
49 West Virginia	1805832	40.3138276428815
27 Montana	1062305	39.0659932881799
12 Hawaii	1420491	36.8182550963012
24 Minnesota	5611179	32.2035707647181



Counties_Cities

FIPS	County	State	Cases Per 100,000
36087	Rockland	New York	2687.17665300
36119	Westchester	New York	2255.86288719
16013	Blaine	Idaho	2075.12941905
36059	Nassau	New York	2044.54986701
13243	Randolph	Georgia	1961.07127177
36103	Suffolk	New York	1675.24929225
36071	Orange	New York	1640.52456991
13273	Terrell	Georgia	1590.98827082
22071	Orleans	Louisiana	1495.37347253
19115	Louisa	Iowa	1486.25660310
13095	Dougherty	Georgia	1466.41386189
36061	New York City	New York	1466.24234945
34031	Passaic	New Jersey	1453.77600286
13099	Early	Georgia	1424.80726066
34039	Union	New Jersey	1416.31739558
22095	St. John the Baptist	Louisiana	1410.24453501
34017	Hudson	New Jersey	1355.64690168
22051	Jefferson	Louisiana	1231.65250166
34003	Bergen	New Jersey	1218.00976201
34013	Essex	New Jersey	1135.83081072
22093	St. James	Louisiana	1017.25531207
13261	Sumter	Georgia	931.62479400
13037	Calhoun	Georgia	928.84130982
22089	St. Charles	Louisiana	919.07940770
13177	Lee	Georgia	890.33732025
8037	Eagle	Colorado	872.83836125
40055	Greer	Oklahoma	858.95894176
25025	Suffolk	Massachusetts	844.84151170
34023	Middlesex	New Jersey	842.97052496
22087	St. Bernard	Louisiana	830.46167676
13205	Mitchell	Georgia	824.62148522
22047	Iberville	Louisiana	788.48445952
34027	Morris	New Jersey	748.84466279
49043	Summit	Utah	734.50504376

<https://coronavirus.health.ny.gov/county-co>
<https://health.m>

Counties_Cities

9001 Fairfield	Connecticut	722.16930505
26163 Wayne	Michigan	715.20896657
34029 Ocean	New Jersey	710.04618957
36027 Dutchess	New York	709.86456397
48129 Donley	Texas	692.97981320
34025 Monmouth	New Jersey	691.87612858
1017 Chambers	Alabama	687.19321731
19171 Tama	Iowa	674.39659252
36079 Putnam	New York	641.10342596
22075 Plaquemines	Louisiana	636.48013669
34035 Somerset	New Jersey	635.03279342
13061 Clay	Georgia	623.48458608
13287 Turner	Georgia	606.67340748
8051 Gunnison	Colorado	603.03838571
28157 Wilkinson	Mississippi	602.82074613
18031 Decatur	Indiana	597.14861536
22007 Assumption	Louisiana	591.92825112
36105 Sullivan	New York	578.82328009
46099 Minnehaha	South Dakota	552.16823244
13321 Worth	Georgia	551.75131780
34021 Mercer	New Jersey	550.82190633
13007 Baker	Georgia	549.80595084
20031 Coffey	Kansas	546.58083323
42077 Lehigh	Pennsylvania	543.05895137
22057 Lafourche	Louisiana	538.14401468
25009 Essex	Massachusetts	536.90816783
30101 Toole	Montana	535.75108181
13293 Upson	Georgia	530.23078390
42089 Monroe	Pennsylvania	529.77163185
22031 De Soto	Louisiana	510.27846625
42101 Philadelphia	Pennsylvania	507.84716988
42079 Luzerne	Pennsylvania	507.16835723
42103 Pike	Pennsylvania	493.44751757
9009 New Haven	Connecticut	485.41312003
19183 Washington	Iowa	478.74983063

Counties_Cities

25023 Plymouth	Massachusetts	475.94049393
22017 Caddo	Louisiana	475.04960440
25021 Norfolk	Massachusetts	473.78180519
34041 Warren	New Jersey	473.62898118
36111 Ulster	New York	473.12694920
13093 Dooly	Georgia	459.65270684
26125 Oakland	Michigan	458.86240560
26099 Macomb	Michigan	456.35426443
5079 Lincoln	Arkansas	455.80213704
25017 Middlesex	Massachusetts	446.27098050
22037 East Feliciana	Louisiana	435.12043512
42095 Northampton	Pennsylvania	425.18708560
39101 Marion	Ohio	422.94961383
25013 Hampden	Massachusetts	421.97591017
13081 Crisp	Georgia	411.48621742
34037 Sussex	New Jersey	410.51427922
38087 Slope	North Dakota	393.18479685
1123 Tallapoosa	Alabama	390.15235696
13315 Wilcox	Georgia	385.83749433
22117 Washington	Louisiana	384.26860161
31079 Hall	Nebraska	374.95739121
4017 Navajo	Arizona	371.22549685
8053 Hinsdale	Colorado	369.91368681
1131 Wilcox	Alabama	366.98974311
22103 St. Tammany	Louisiana	365.73412214
42045 Delaware	Pennsylvania	363.87717773
22005 Ascension	Louisiana	361.74922998
8087 Morgan	Colorado	360.66951467
37131 Northampton	North Carolina	355.76336654
22125 West Feliciana	Louisiana	355.75679172
28123 Scott	Mississippi	353.51928448
13201 Miller	Georgia	351.74111854
17031 Cook	Illinois	349.13665553
18097 Marion	Indiana	347.76414887
19139 Muscatine	Iowa	344.75529362

Counties_Cities

34007 Camden	New Jersey	341.95922521
22013 Bienville	Louisiana	338.14247069
42011 Berks	Pennsylvania	337.73491498
39129 Pickaway	Ohio	337.43070619
35031 McKinley	New Mexico	334.76276110
11001 District of Colum	District of Col	334.54100263
22099 St. Martin	Louisiana	333.82443446
18047 Franklin	Indiana	329.87332864
44007 Providence	Rhode Island	325.74314084
9003 Hartford	Connecticut	320.26544281
22105 Tangipahoa	Louisiana	315.45033900
22033 East Baton Rouç	Louisiana	314.99741471
18137 Ripley	Indiana	312.02888897
49051 Wasatch	Utah	309.86762936
42091 Montgomery	Pennsylvania	307.02241360
22121 West Baton Rou	Louisiana	306.50471109
22003 Allen	Louisiana	304.62800234
10005 Sussex	Delaware	304.42329667
25003 Berkshire	Massachusetts	302.33957008
12086 Miami-Dade	Florida	301.49396306
25027 Worcester	Massachusetts	301.26173663
28051 Holmes	Mississippi	300.76041312
22111 Union	Louisiana	300.04478280
24033 Prince George's	Maryland	299.34851557
34019 Hunterdon	New Jersey	299.08430489
34005 Burlington	New Jersey	297.72061861
13193 Macon	Georgia	296.73590504
9005 Litchfield	Connecticut	295.39895423
8123 Weld	Colorado	295.25460938
22027 Claiborne	Louisiana	294.78173608
45027 Clarendon	South Carolina	290.80118694
45055 Kershaw	South Carolina	288.14489572
22041 Franklin	Louisiana	287.75550705
25005 Bristol	Massachusetts	284.56336810
8097 Pitkin	Colorado	284.12256267

Counties_Cities

38061 Mountrail	North Dakota	283.81287923
26049 Genesee	Michigan	281.89298389
5023 Cleburne	Arkansas	280.39254957
16063 Lincoln	Idaho	279.85074627
8009 Baca	Colorado	278.94002789
22073 Ouachita	Louisiana	277.71484059
21109 Jackson	Kentucky	275.25665824
48341 Moore	Texas	274.61019316
22077 Pointe Coupee	Louisiana	273.47310848
22101 St. Mary	Louisiana	269.21686021
42075 Lebanon	Pennsylvania	268.90470866
53077 Yakima	Washington	268.04960111
42069 Lackawanna	Pennsylvania	265.18907174
8117 Summit	Colorado	264.45641307
42093 Montour	Pennsylvania	263.15789474
28143 Tunica	Mississippi	261.46419952
8079 Mineral	Colorado	257.73195876
25001 Barnstable	Massachusetts	257.71625908
56039 Teton	Wyoming	255.62150687
47165 Sumner	Tennessee	255.41146359
22109 Terrebonne	Louisiana	254.90672936
28163 Yazoo	Mississippi	254.88530161
5035 Crittenden	Arkansas	252.36854081
17097 Lake	Illinois	252.12889822
13275 Thomas	Georgia	251.97984161
28085 Lincoln	Mississippi	251.42523023
53061 Snohomish	Washington	249.35544318
31105 Kimball	Nebraska	248.75621891
13249 Schley	Georgia	248.28113063
5123 St. Francis	Arkansas	247.65124415
13229 Pierce	Georgia	247.56305121
13167 Johnson	Georgia	247.21878863
29510 St. Louis City	Missouri	245.34569638
1119 Sumter	Alabama	244.26759121
1063 Greene	Alabama	242.92481477

Counties_Cities

9007 Middlesex	Connecticut	242.19028534
1085 Lowndes	Alabama	240.62562663
13253 Seminole	Georgia	240.52916416
25011 Franklin	Massachusetts	239.56146161
22025 Catahoula	Louisiana	239.38384679
40147 Washington	Oklahoma	239.18368922
51065 Fluvanna	Virginia	238.95754770
42017 Bucks	Pennsylvania	237.18749751
28011 Bolivar	Mississippi	236.17272524
21001 Adair	Kentucky	234.19203747
28129 Smith	Mississippi	231.22109736
22045 Iberia	Louisiana	231.17802117
28075 Lauderdale	Mississippi	231.02354050
20209 Wyandotte	Kansas	229.24681232
18081 Johnson	Indiana	229.15666507
50007 Chittenden	Vermont	229.07906570
17091 Kankakee	Illinois	229.04093652
18079 Jennings	Indiana	228.16993227
42067 Juniata	Pennsylvania	226.68393782
18063 Hendricks	Indiana	226.33510769
28001 Adams	Mississippi	224.41651706
13263 Talbot	Georgia	223.21428571
42037 Columbia	Pennsylvania	223.05059888
39099 Mahoning	Ohio	222.95573109
29195 Saline	Missouri	222.75606028
13015 Bartow	Georgia	222.72761447
26161 Washtenaw	Michigan	222.66371579
13133 Greene	Georgia	220.36388292
51660 Harrisonburg	Virginia	220.23578184
28079 Leake	Mississippi	219.65470281
18095 Madison	Indiana	218.29513811
13009 Baldwin	Georgia	216.40675546
17197 Will	Illinois	215.79928067
28017 Chickasaw	Mississippi	215.47958768
47037 Davidson	Tennessee	215.42419941

Counties_Cities

21107 Hopkins	Kentucky	215.23031863
13071 Colquitt	Georgia	214.94999123
28083 Leflore	Mississippi	214.39192227
34015 Gloucester	New Jersey	214.13276231
29157 Perry	Missouri	214.09921671
36029 Erie	New York	212.13000927
21031 Butler	Kentucky	211.39993736
53033 King	Washington	210.32947438
4005 Coconino	Arizona	209.30460470
28013 Calhoun	Mississippi	207.81379884
28113 Pike	Mississippi	207.26436317
18111 Newton	Indiana	206.98022982
31001 Adams	Nebraska	206.27717305
13221 Oglethorpe	Georgia	205.92533546
13045 Carroll	Georgia	205.72125194
55079 Milwaukee	Wisconsin	205.33621036
8031 Denver	Colorado	204.88714459
28139 Tippah	Mississippi	204.59195272
45061 Lee	South Carolina	204.17687551
13197 Marion	Georgia	203.56843492
13139 Hall	Georgia	203.31638206
29189 St. Louis	Missouri	203.22083967
13087 Decatur	Georgia	203.19849483
18011 Boone	Indiana	202.98810430
24031 Montgomery	Maryland	202.64743242
24017 Charles	Maryland	202.47301908
53001 Adams	Washington	202.43939471
1111 Randolph	Alabama	202.42024202
28109 Pearl River	Mississippi	202.21351581
18089 Lake	Indiana	201.89467209
34009 Cape May	New Jersey	200.95073466
48419 Shelby	Texas	200.64521205
51117 Mecklenburg	Virginia	199.02120718
28027 Coahoma	Mississippi	198.86865830
1093 Marion	Alabama	198.23270504

Counties_Cities

10001 Kent	Delaware	197.14365724
27091 Martin	Minnesota	197.11902957
46073 Jerauld	South Dakota	195.79050416
24021 Frederick	Maryland	194.40793591
53029 Island	Washington	194.17475728
13299 Ware	Georgia	193.38565022
18145 Shelby	Indiana	192.85538089
24510 Baltimore City	Maryland	192.53271811
13277 Tift	Georgia	192.25555200
8005 Arapahoe	Colorado	190.87398171
22021 Caldwell	Louisiana	190.76305221
51013 Arlington	Virginia	190.71997844
36001 Albany	New York	189.17871691
13319 Wilkinson	Georgia	188.13634351
19005 Allamakee	Iowa	187.96992481
12121 Suwannee	Florida	187.82104953
1037 Coosa	Alabama	186.65422305
28119 Quitman	Mississippi	184.37101120
13121 Fulton	Georgia	183.69434176
26059 Hillsdale	Michigan	183.61057072
22119 Webster	Louisiana	182.99912367
24005 Baltimore	Maryland	182.99653200
26145 Saginaw	Michigan	182.91404612
6003 Alpine	California	181.65304269
35043 Sandoval	New Mexico	180.46687193
47061 Grundy	Tennessee	179.82916230
28037 Franklin	Mississippi	179.76373909
10003 New Castle	Delaware	179.32008546
21177 Muhlenberg	Kentucky	178.72229804
28035 Forrest	Mississippi	178.58094781
42071 Lancaster	Pennsylvania	178.45414556
26137 Otsego	Michigan	178.39043179
1081 Lee	Alabama	178.11285767
12011 Broward	Florida	177.62881420
22081 Red River	Louisiana	176.94939247

Counties_Cities

51095 James City	Virginia	176.70850950
51075 Goochland	Virginia	176.38960592
42025 Carbon	Pennsylvania	175.93846825
31041 Custer	Nebraska	175.27675277
18071 Jackson	Indiana	174.55963365
50011 Franklin	Vermont	174.01509480
22001 Acadia	Louisiana	173.66136035
40041 Delaware	Oklahoma	173.16827744
37077 Granville	North Carolina	173.00174665
22015 Bossier	Louisiana	172.97637300
54099 Wayne	West Virginia	172.74183857
47169 Trousdale	Tennessee	172.53904831
13301 Warren	Georgia	171.39592459
51510 Alexandria	Virginia	171.30754376
28103 Noxubee	Mississippi	170.85904129
40117 Pawnee	Oklahoma	170.83587553
51093 Isle of Wight	Virginia	170.48683463
24013 Carroll	Maryland	168.02332140
28111 Perry	Mississippi	167.63054228
28133 Sunflower	Mississippi	167.08762386
36021 Columbia	New York	166.90032712
18059 Hancock	Indiana	166.33704863
42107 Schuylkill	Pennsylvania	166.11880310
22091 St. Helena	Louisiana	165.65971546
40015 Caddo	Oklahoma	165.64861787
13089 DeKalb	Georgia	164.82543308
13069 Coffee	Georgia	164.75993781
4001 Apache	Arizona	164.30421343
22009 Avoyelles	Louisiana	163.11601008
53057 Skagit	Washington	163.01889147
21143 Lyon	Kentucky	162.31739293
18093 Lawrence	Indiana	162.03906455
13063 Clayton	Georgia	161.59384010
6051 Mono	California	161.40350877
47157 Shelby	Tennessee	161.15174339

Counties_Cities

53021 Franklin	Washington	161.10740140
12065 Jefferson	Florida	160.97424412
36101 Steuben	New York	160.75827801
18043 Floyd	Indiana	160.70762783
5069 Jefferson	Arkansas	160.02583903
35045 San Juan	New Mexico	159.94497893
9013 Tolland	Connecticut	159.68619344
28069 Kemper	Mississippi	159.56916326
22055 Lafayette	Louisiana	159.40226211
8107 Routt	Colorado	159.32848871
16053 Jerome	Idaho	158.23443681
45085 Sumter	South Carolina	157.72870662
36093 Schenectady	New York	157.70840039
17043 DuPage	Illinois	157.55086481
18057 Hamilton	Indiana	157.53470308
13035 Butts	Georgia	157.07022693
5141 Van Buren	Arkansas	156.59820514
36039 Greene	New York	155.81899728
24003 Anne Arundel	Maryland	155.54718409
36053 Madison	New York	155.37820468
8015 Chaffee	Colorado	154.79103211
19103 Johnson	Iowa	154.70051567
18109 Morgan	Indiana	154.03046380
8085 Montrose	Colorado	153.97735348
25015 Hampshire	Massachusetts	153.69836695
36017 Chenango	New York	153.56782228
28155 Webster	Mississippi	153.24887617
13307 Webster	Georgia	153.19800843
37159 Rowan	North Carolina	152.90736362
28007 Attala	Mississippi	152.46392595
28147 Walthall	Mississippi	152.09125475
22053 Jefferson Davis	Louisiana	151.98530809
44003 Kent	Rhode Island	151.95806202
28095 Monroe	Mississippi	151.83893825
37187 Washington	North Carolina	151.78345560

Counties_Cities

34033 Salem	New Jersey	151.74022074
50001 Addison	Vermont	151.46187759
18061 Harrison	Indiana	151.17719950
51087 Henrico	Virginia	150.94408387
31081 Hamilton	Nebraska	150.86206897
20057 Ford	Kansas	150.49575071
1107 Pickens	Alabama	150.46644598
42127 Wayne	Pennsylvania	150.16771979
39095 Lucas	Ohio	149.80262806
13255 Spalding	Georgia	149.77307110
28097 Montgomery	Mississippi	149.65579168
51683 Manassas	Virginia	148.89171730
26087 Lapeer	Michigan	148.81628573
28151 Washington	Mississippi	148.68073586
8001 Adams	Colorado	148.08505318
34011 Cumberland	New Jersey	147.70950905
22019 Calcasieu	Louisiana	147.70176060
13085 Dawson	Georgia	147.51026592
22079 Rapides	Louisiana	147.05657082
8113 San Miguel	Colorado	146.50225858
17133 Monroe	Illinois	145.62399884
26147 St. Clair	Michigan	145.60334386
28053 Humphreys	Mississippi	145.33123410
13259 Stewart	Georgia	145.18470721
13231 Pike	Georgia	144.89642589
8059 Jefferson	Colorado	144.25239516
26115 Monroe	Michigan	144.24451106
13189 McDuffie	Georgia	143.97844968
20111 Lyon	Kansas	143.68676286
48069 Castro	Texas	143.50945858
13151 Henry	Georgia	143.34115194
17157 Randolph	Illinois	143.27540024
13033 Burke	Georgia	142.71060964
1065 Hale	Alabama	142.60491647
22097 St. Landry	Louisiana	142.57406602

Counties_Cities

28091 Marion	Mississippi	141.61440421
20103 Leavenworth	Kansas	141.36099911
48359 Oldham	Texas	140.77897701
12007 Bradford	Florida	140.63176114
53005 Benton	Washington	140.18436969
18005 Bartholomew	Indiana	140.17618697
45079 Richland	South Carolina	139.66076184
24027 Howard	Maryland	139.54380624
48321 Matagorda	Texas	139.52724885
1097 Mobile	Alabama	139.45383401
13097 Douglas	Georgia	138.99305723
47187 Williamson	Tennessee	138.52387919
13155 Irwin	Georgia	138.32730368
42029 Chester	Pennsylvania	138.30198871
48365 Panola	Texas	138.24088474
13165 Jenkins	Georgia	138.20108258
13199 Meriwether	Georgia	137.64951585
51081 Greenville	Virginia	137.61073364
26093 Livingston	Michigan	137.53503744
51595 Emporia	Virginia	136.69205233
28029 Copiah	Mississippi	136.63595277
50025 Windham	Vermont	135.65347554
36037 Genesee	New York	135.62622803
13027 Brooks	Georgia	135.37033456
51029 Buckingham	Virginia	135.30207659
28099 Neshoba	Mississippi	133.90557940
22067 Morehouse	Louisiana	133.86880857
48405 San Augustine	Texas	133.62487852
40145 Wagoner	Oklahoma	133.56634627
28019 Choctaw	Mississippi	132.88233873
8014 Broomfield	Colorado	132.81938008
53025 Grant	Washington	132.53742384
39029 Columbiana	Ohio	132.46968295
47147 Robertson	Tennessee	132.37199347
28159 Winston	Mississippi	132.12221305

Counties_Cities

28059 Jackson	Mississippi	131.91230972
1127 Walker	Alabama	131.84536422
13239 Quitman	Georgia	131.63668276
26075 Jackson	Michigan	131.59303124
40001 Adair	Oklahoma	131.32868400
48477 Washington	Texas	131.02426797
13067 Cobb	Georgia	130.80271911
56019 Johnson	Wyoming	130.02364066
28005 Amite	Mississippi	129.80691222
40113 Osage	Oklahoma	129.74858553
51036 Charles City	Virginia	129.66431350
34001 Atlantic	New Jersey	129.60151302
26039 Crawford	Michigan	129.48708726
33015 Rockingham	New Hampshire	129.05270784
26037 Clinton	Michigan	128.57358947
44009 Washington	Rhode Island	128.38903463
28023 Clarke	Mississippi	128.17226352
51830 Williamsburg	Virginia	127.55102041
28049 Hinds	Mississippi	126.95868570
36113 Warren	New York	126.04061309
30031 Gallatin	Montana	126.03239301
1091 Marengo	Alabama	125.87852722
20207 Woodson	Kansas	125.66760917
12099 Palm Beach	Florida	125.64428870
36055 Monroe	New York	125.52628105
36067 Onondaga	New York	125.37650847
13005 Bacon	Georgia	125.16763523
13269 Taylor	Georgia	124.39358129
51153 Prince William	Virginia	124.35605146
19113 Linn	Iowa	123.94371185
13115 Floyd	Georgia	123.56142841
46111 Sanborn	South Dakota	123.50761630
19031 Cedar	Iowa	123.47667365
18029 Dearborn	Indiana	123.06326662
55059 Kenosha	Wisconsin	122.86608778

Counties_Cities

22039	Evangeline	Louisiana	122.59665700
19127	Marshall	Iowa	122.55821515
5019	Clark	Arkansas	122.38792439
18019	Clark	Indiana	121.84730743
30037	Golden Valley	Montana	121.06537530
31067	Gage	Nebraska	120.96961802
53073	Whatcom	Washington	120.96506192
46083	Lincoln	South Dakota	120.73392623
42115	Susquehanna	Pennsylvania	120.72236320
16001	Ada	Idaho	120.64702553
22127	Winn	Louisiana	120.27734541
39109	Miami	Ohio	119.56091958
47111	Macon	Tennessee	119.51370286
51059	Fairfax	Virginia	119.48261854
49035	Salt Lake	Utah	119.46560614
48303	Lubbock	Texas	119.38375860
38089	Stark	North Dakota	119.36639030
13247	Rockdale	Georgia	119.21319293
32013	Humboldt	Nevada	119.14690814
37063	Durham	North Carolina	118.70972630
48167	Galveston	Texas	118.67767617
1095	Marshall	Alabama	118.61532219
54035	Jackson	West Virginia	118.44213753
47141	Putnam	Tennessee	117.95593775
32031	Washoe	Nevada	117.87819253
37135	Orange	North Carolina	117.78643675
23005	Cumberland	Maine	116.84272560
22069	Natchitoches	Louisiana	116.40239013
28033	DeSoto	Mississippi	115.93342894
28061	Jasper	Mississippi	115.65619674
48199	Hardin	Texas	115.37049662
6075	San Francisco	California	115.36219086
16083	Twin Falls	Idaho	115.00795762
36109	Tompkins	New York	114.79380892
32003	Clark	Nevada	114.66867296

Counties_Cities

53053 Pierce	Washington	114.66410262
13219 Oconee	Georgia	114.58545529
8019 Clear Creek	Colorado	114.52368558
19177 Van Buren	Iowa	113.96011396
1087 Macon	Alabama	113.88903954
44005 Newport	Rhode Island	113.88141794
18133 Putnam	Indiana	113.81984700
13181 Lincoln	Georgia	113.70814908
18025 Crawford	Indiana	113.65788975
18141 St. Joseph	Indiana	113.01062521
28161 Yalobusha	Mississippi	112.97611362
18117 Orange	Indiana	112.88419108
13303 Washington	Georgia	112.82252526
1117 Shelby	Alabama	112.65281145
18055 Greene	Indiana	112.47891020
51620 Franklin City	Virginia	112.31748409
18155 Switzerland	Indiana	111.97163385
24009 Calvert	Maryland	111.95287110
27167 Wilkin	Minnesota	111.92836585
8063 Kit Carson	Colorado	111.68504816
45039 Fairfield	South Carolina	111.59717882
46005 Beadle	South Dakota	111.21114230
37037 Chatham	North Carolina	110.74802773
48393 Roberts	Texas	110.74197121
13171 Lamar	Georgia	110.52631579
33011 Hillsborough	New Hampshire	110.29579985
47189 Wilson	Tennessee	110.22222222
12021 Collier	Florida	109.91101435
17153 Pulaski	Illinois	109.82976387
28089 Madison	Mississippi	109.81728676
19087 Henry	Iowa	109.63273035
13113 Fayette	Georgia	109.29058074
45013 Beaufort	South Carolina	109.15931431
22083 Richland	Louisiana	108.95404120
36063 Niagara	New York	108.82323590

Counties_Cities

56013 Fremont	Wyoming	108.77539146
36065 Oneida	New York	108.46034228
35006 Cibola	New Mexico	108.42742840
28025 Clay	Mississippi	108.32559579
2130 Ketchikan Gatew	Alaska	107.77410547
40105 Nowata	Oklahoma	107.65316109
6037 Los Angeles	California	107.40666634
17161 Rock Island	Illinois	107.33427657
22029 Concordia	Louisiana	107.29613734
39037 Darke	Ohio	107.16442920
13285 Troup	Georgia	107.09084159
39035 Cuyahoga	Ohio	107.00586965
40027 Cleveland	Oklahoma	106.86302007
29201 Scott	Missouri	106.60980810
5051 Garland	Arkansas	105.89587914
13137 Habersham	Georgia	105.75482506
28045 Hancock	Mississippi	105.63231504
20089 Jewell	Kansas	105.59662091
36025 Delaware	New York	105.55393357
1027 Clay	Alabama	105.46139360
13065 Clinch	Georgia	105.29482551
48347 Nacogdoches	Texas	105.00525026
13217 Newton	Georgia	104.98352215
21059 Daviess	Kentucky	104.84253838
48003 Andrews	Texas	104.81023831
36121 Wyoming	New York	104.77734814
28093 Marshall	Mississippi	104.36941130
12097 Osceola	Florida	104.35066170
29183 St. Charles	Missouri	104.21311582
40071 Kay	Oklahoma	104.16430787
8045 Garfield	Colorado	103.73096871
17027 Clinton	Illinois	103.61593029
42043 Dauphin	Pennsylvania	103.57383876
44001 Bristol	Rhode Island	102.77703550
26155 Shiawassee	Michigan	102.65133740

Counties_Cities

13225 Peach	Georgia	102.57537458
21213 Simpson	Kentucky	102.54196125
39155 Trumbull	Ohio	102.20161408
18139 Rush	Indiana	102.02244494
42007 Beaver	Pennsylvania	101.97763776
37195 Wilson	North Carolina	101.89675281
8121 Washington	Colorado	101.85373803
18091 LaPorte	Indiana	101.81170289
13317 Wilkes	Georgia	101.25556906
1023 Choctaw	Alabama	101.23822132
13131 Grady	Georgia	101.01826410
51570 Colonial Heights	Virginia	100.93646610
28031 Covington	Mississippi	100.77971676
18119 Owen	Indiana	100.74358359
20187 Stanton	Kansas	100.65425264
46135 Yankton	South Dakota	100.57282785
21047 Christian	Kentucky	100.45904201
37119 Mecklenburg	North Carolina	100.37471398
36091 Saratoga	New York	100.36365532
27169 Winona	Minnesota	100.34431874
1025 Clarke	Alabama	100.33444816
54037 Jefferson	West Virginia	100.33268205
18175 Washington	Indiana	100.20398669
20099 Labette	Kansas	100.18032458
51007 Amelia	Virginia	99.90009990
5025 Cleveland	Arkansas	99.77550511
6081 San Mateo	California	99.66928510
39133 Portage	Ohio	99.43103353
13235 Pulaski	Georgia	99.37663746
31061 Franklin	Nebraska	99.23916639
37069 Franklin	North Carolina	99.17110716
13153 Houston	Georgia	99.05511710
13215 Muscogee	Georgia	98.88751545
23027 Waldo	Maine	98.25162493
24015 Cecil	Maryland	98.22418454

Counties_Cities

1007 Bibb	Alabama	98.21428571
27109 Olmsted	Minnesota	97.90308235
39055 Geauga	Ohio	97.84007402
18017 Cass	Indiana	97.48386247
22063 Livingston	Louisiana	97.44423825
37177 Tyrrell	North Carolina	96.82885500
31177 Washington	Nebraska	96.77263270
48469 Victoria	Texas	96.70234150
13135 Gwinnett	Georgia	96.57451489
37025 Cabarrus	North Carolina	96.52600997
47047 Fayette	Tennessee	96.27965537
42053 Forest	Pennsylvania	96.16705591
1073 Jefferson	Alabama	96.16259669
13257 Stephens	Georgia	96.02458229
13077 Coweta	Georgia	95.97981682
12039 Gadsden	Florida	95.87309888
13145 Harris	Georgia	95.72153735
35053 Socorro	New Mexico	95.60800717
9011 New London	Connecticut	95.58294350
26079 Kalkaska	Michigan	95.37701975
38013 Burke	North Dakota	95.23809524
13057 Cherokee	Georgia	95.21973331
26157 Tuscola	Michigan	95.20907914
26065 Ingham	Michigan	94.96643722
6085 Santa Clara	California	94.60303370
6027 Inyo	California	94.51270362
47115 Marion	Tennessee	94.48818898
45019 Charleston	South Carolina	94.35705399
28137 Tate	Mississippi	93.88365381
13245 Richmond	Georgia	93.77139625
8041 El Paso	Colorado	93.57629550
48099 Coryell	Texas	93.57287991
37103 Jones	North Carolina	93.39005915
8095 Phillips	Colorado	93.32711153
17093 Kendall	Illinois	93.03052809

Counties_Cities

51107 Loudoun	Virginia	92.90893450
50003 Bennington	Vermont	92.61598047
39049 Franklin	Ohio	92.49790124
51685 Manassas Park	Virginia	92.44814237
38025 Dunn	North Dakota	92.33610342
8013 Boulder	Colorado	92.00252700
18013 Brown	Indiana	91.89969804
13001 Appling	Georgia	91.85713514
13091 Dodge	Georgia	91.76527409
17089 Kane	Illinois	91.72319811
48201 Harris	Texas	91.64394900
17163 St. Clair	Illinois	91.55018597
30057 Madison	Montana	91.24087591
22061 Lincoln	Louisiana	91.10941605
12071 Lee	Florida	91.04040498
8035 Douglas	Colorado	91.02154176
12119 Sumter	Florida	90.87096323
28015 Carroll	Mississippi	90.80819292
37089 Henderson	North Carolina	90.79384658
20019 Chautauqua	Kansas	90.66183137
1031 Coffee	Alabama	90.54306575
45063 Lexington	South Carolina	90.49865777
17111 McHenry	Illinois	90.41708526
5119 Pulaski	Arkansas	90.40440053
37125 Moore	North Carolina	90.18868689
13211 Morgan	Georgia	90.17132552
5061 Howard	Arkansas	89.94827974
37047 Columbus	North Carolina	89.83918785
28073 Lamar	Mississippi	89.67604529
46129 Walworth	South Dakota	89.49346698
37143 Perquimans	North Carolina	89.40545373
37015 Bertie	North Carolina	89.35141385
13079 Crawford	Georgia	89.30021107
41047 Marion	Oregon	89.08287879
29107 Lafayette	Missouri	88.96251304

Counties_Cities

28021 Claiborne	Mississippi	88.86914019
47035 Cumberland	Tennessee	88.81738810
16025 Camas	Idaho	88.73114463
27047 Freeborn	Minnesota	88.68742609
22011 Beauregard	Louisiana	88.58346979
31047 Dawson	Nebraska	88.57395926
26025 Calhoun	Michigan	88.48438883
53031 Jefferson	Washington	88.24734470
12085 Martin	Florida	88.24699214
48057 Calhoun	Texas	88.12207226
39167 Washington	Ohio	88.10572687
12087 Monroe	Florida	87.96833140
36083 Rensselaer	New York	87.80622421
12033 Escambia	Florida	87.78768691
42133 York	Pennsylvania	87.66979051
1105 Perry	Alabama	87.52735230
39013 Belmont	Ohio	87.40093326
1101 Montgomery	Alabama	87.25964839
1067 Henry	Alabama	87.16369342
22059 LaSalle	Louisiana	87.14889053
36007 Broome	New York	87.13392014
54003 Berkeley	West Virginia	87.08793320
24037 St. Mary's	Maryland	86.98430732
50015 Lamoille	Vermont	86.95652174
37161 Rutherford	North Carolina	86.79256577
18041 Fayette	Indiana	86.77919035
13013 Barrow	Georgia	86.62401465
48479 Webb	Texas	86.62244935
40033 Cotton	Oklahoma	86.56509695
55089 Ozaukee	Wisconsin	86.37419094
12079 Madison	Florida	86.35112526
26021 Berrien	Michigan	86.28463550
36089 St. Lawrence	New York	86.07365313
47167 Tipton	Tennessee	86.06550722
6065 Riverside	California	85.89179348

Counties_Cities

29071 Franklin	Missouri	85.84932960
20157 Republic	Kansas	85.76329331
28131 Stone	Mississippi	85.48378479
18161 Union	Indiana	85.26360665
12019 Clay	Florida	85.15679959
48305 Lynn	Texas	85.07742045
21023 Bracken	Kentucky	84.96176720
13129 Gordon	Georgia	84.94409292
51165 Rockingham	Virginia	84.92934863
19085 Harrison	Iowa	84.90165558
45045 Greenville	South Carolina	84.78976611
28105 Oktibbeha	Mississippi	84.67912660
31019 Buffalo	Nebraska	84.65181901
18127 Porter	Indiana	84.31902072
24045 Wicomico	Maryland	84.30641019
19163 Scott	Iowa	84.25523565
45087 Union	South Carolina	83.91098139
1055 Etowah	Alabama	83.90162047
21233 Webster	Kentucky	83.89901609
29101 Johnson	Missouri	83.87385372
19045 Clinton	Iowa	83.83851412
1021 Chilton	Alabama	83.79951532
38017 Cass	North Dakota	83.73917451
36073 Orleans	New York	83.71909780
37191 Wayne	North Carolina	83.57133584
36015 Chemung	New York	83.08210886
47149 Rutherford	Tennessee	82.79725446
8091 Ouray	Colorado	82.76432857
19013 Black Hawk	Iowa	82.32130989
51760 Richmond City	Virginia	82.17393775
42019 Butler	Pennsylvania	81.96372307
13271 Telfair	Georgia	81.88460569
53007 Chelan	Washington	81.77994704
8067 La Plata	Colorado	81.69064109
12031 Duval	Florida	81.66865050

Counties_Cities

51109 Louisa	Virginia	81.57050411
18173 Warrick	Indiana	81.51261847
51069 Frederick	Virginia	81.48944598
48445 Terry	Texas	81.38683161
21219 Todd	Kentucky	81.22816993
48345 Motley	Texas	81.03727715
40037 Creek	Oklahoma	81.00106139
1109 Pike	Alabama	80.98866159
16027 Canyon	Idaho	80.98470239
37065 Edgecombe	North Carolina	80.76146524
12095 Orange	Florida	80.68692531
29199 Scotland	Missouri	80.54772453
28077 Lawrence	Mississippi	80.28904055
13059 Clarke	Georgia	80.10680908
51183 Sussex	Virginia	80.09255139
1029 Cleburne	Alabama	80.06939347
48471 Walker	Texas	80.02207506
51179 Stafford	Virginia	80.02133902
6107 Tulare	California	79.85214474
2090 Fairbanks North	Alaska	79.82136181
48157 Fort Bend	Texas	79.58286899
18143 Scott	Indiana	79.57115336
23031 York	Maine	79.52324843
13025 Brantley	Georgia	79.37767900
1129 Washington	Alabama	79.37477103
28121 Rankin	Mississippi	79.27122455
53017 Douglas	Washington	79.24114946
28107 Panola	Mississippi	78.99818597
51540 Charlottesville	Virginia	78.97416713
1011 Bullock	Alabama	78.91102782
13029 Bryan	Georgia	78.72156184
21033 Caldwell	Kentucky	78.64726701
8023 Costilla	Colorado	78.36990596
48113 Dallas	Texas	78.32367619
12081 Manatee	Florida	78.25657520

Counties_Cities

48453 Travis	Texas	78.23867681
13175 Laurens	Georgia	78.18277866
46069 Hyde	South Dakota	78.00312012
19011 Benton	Iowa	77.99703611
54061 Monongalia	West Virginia	77.99285849
21111 Jefferson	Kentucky	77.86979392
48071 Chambers	Texas	77.73119141
45049 Hampton	South Carolina	77.51537388
51159 Richmond	Virginia	77.45076344
13021 Bibb	Georgia	77.07632516
23011 Kennebec	Maine	76.99679726
40115 Ottawa	Oklahoma	76.98476343
35057 Torrance	New Mexico	76.96748124
48375 Potter	Texas	76.89221717
48481 Wharton	Texas	76.88795983
27039 Dodge	Minnesota	76.84180194
47113 Madison	Tennessee	76.84032580
51041 Chesterfield	Virginia	76.60175123
26045 Eaton	Michigan	76.48462113
37079 Greene	North Carolina	76.14696364
56043 Washakie	Wyoming	76.09384908
42003 Allegheny	Pennsylvania	75.91599833
53055 San Juan	Washington	75.89911256
21149 McLean	Kentucky	75.65931690
22049 Jackson	Louisiana	75.46220601
5129 Searcy	Arkansas	75.39582810
21239 Woodford	Kentucky	75.37783138
27017 Carlton	Minnesota	75.34112788
39061 Hamilton	Ohio	75.30452415
36115 Washington	New York	75.16708335
13101 Echols	Georgia	75.00000000
20129 Morton	Kansas	74.99062617
5073 Lafayette	Arkansas	74.82789584
6083 Santa Barbara	California	74.79950820
51840 Winchester	Virginia	74.71182581

Counties_Cities

28101 Newton	Mississippi	74.61642494
21097 Harrison	Kentucky	74.55533071
45041 Florence	South Carolina	74.55178454
45057 Lancaster	South Carolina	74.43908576
29135 Moniteau	Missouri	74.43706966
9015 Windham	Connecticut	74.34181855
12001 Alachua	Florida	74.08614737
18035 Delaware	Indiana	74.05987523
18067 Howard	Indiana	74.05968482
13223 Paulding	Georgia	73.76069835
27079 Le Sueur	Minnesota	73.69972626
36077 Otsego	New York	73.64139986
17021 Christian	Illinois	73.48213466
48039 Brazoria	Texas	73.47379795
38053 McKenzie	North Dakota	73.35680751
45031 Darlington	South Carolina	73.35109727
4019 Pima	Arizona	73.14211802
54049 Marion	West Virginia	73.08768740
48179 Gray	Texas	73.07604476
5075 Lawrence	Arkansas	73.01935013
55101 Racine	Wisconsin	72.74244089
18027 Daviess	Indiana	72.40474251
53039 Klickitat	Washington	72.37526575
24043 Washington	Maryland	72.22082345
45069 Marlboro	South Carolina	71.97514963
13141 Hancock	Georgia	71.87350264
46119 Sully	South Dakota	71.83908046
13251 Screven	Georgia	71.74630507
2110 Juneau	Alaska	71.62208451
12109 St. Johns	Florida	71.57999064
51127 New Kent	Virginia	71.45728194
39093 Lorain	Ohio	71.41449165
51049 Cumberland	Virginia	71.36303395
29081 Harrison	Missouri	71.30972189
51800 Suffolk	Virginia	71.28365411

Counties_Cities

13159 Jasper	Georgia	71.22507123
28071 Lafayette	Mississippi	71.17697516
26023 Branch	Michigan	71.06505892
6041 Marin	California	70.86025895
39103 Medina	Ohio	70.33369431
35001 Bernalillo	New Mexico	70.28131681
28067 Jones	Mississippi	70.11291100
50021 Rutland	Vermont	69.88001091
6025 Imperial	California	69.84661244
37023 Burke	North Carolina	69.70414463
36043 Herkimer	New York	69.54215387
18105 Monroe	Indiana	69.42695536
47043 Dickson	Tennessee	69.22875426
47075 Haywood	Tennessee	69.22411307
19133 Monona	Iowa	69.13238852
51023 Botetourt	Virginia	69.11680740
29099 Jefferson	Missouri	69.08940169
24011 Caroline	Maryland	69.06077348
12015 Charlotte	Florida	68.64939080
28125 Sharkey	Mississippi	68.54009596
21091 Hancock	Kentucky	68.50879196
13117 Forsyth	Georgia	68.46651903
55127 Walworth	Wisconsin	68.45484872
42129 Westmoreland	Pennsylvania	68.45193106
51149 Prince George	Virginia	68.27372512
18053 Grant	Indiana	68.24799806
45023 Chester	South Carolina	68.21493907
17077 Jackson	Illinois	67.92176806
51099 King George	Virginia	67.73283161
13143 Haralson	Georgia	67.72085464
56021 Laramie	Wyoming	67.69317814
29029 Camden	Missouri	67.66342901
36041 Hamilton	New York	67.65899865
29155 Pemiscot	Missouri	67.60078663
38059 Morton	North Dakota	67.53497347

Counties_Cities

13281 Towns	Georgia	67.49915626
21117 Kenton	Kentucky	67.44915719
21207 Russell	Kentucky	67.33628865
5071 Johnson	Arkansas	67.30984967
47003 Bedford	Tennessee	67.29475101
27027 Clay	Minnesota	67.23477445
5017 Chicot	Arkansas	67.06265568
51037 Charlotte	Virginia	67.01289998
16069 Nez Perce	Idaho	66.81845179
6069 San Benito	California	66.62658238
48041 Brazos	Texas	66.59081488
5091 Miller	Arkansas	66.52596807
28043 Grenada	Mississippi	66.49251959
13185 Lowndes	Georgia	66.19612968
18159 Tipton	Indiana	66.10259122
12107 Putnam	Florida	66.07068215
16039 Elmore	Idaho	66.03323673
1051 Elmore	Alabama	65.94453332
48175 Goliad	Texas	65.92827004
42097 Northumberland	Pennsylvania	65.87398307
12113 Santa Rosa	Florida	65.79350875
42059 Greene	Pennsylvania	65.74261765
30007 Broadwater	Montana	65.73541495
21203 Rockcastle	Kentucky	65.67164179
51740 Portsmouth	Virginia	65.51694987
12117 Seminole	Florida	65.40809521
51147 Prince Edward	Virginia	65.35947712
39097 Madison	Ohio	65.29619706
48219 Hockley	Texas	65.27415144
18107 Montgomery	Indiana	65.19584833
42001 Adams	Pennsylvania	65.16812403
1035 Conecuh	Alabama	65.16249898
12051 Hendry	Florida	64.97256714
55025 Dane	Wisconsin	64.90106275
28047 Harrison	Mississippi	64.84393903

Counties_Cities

47027 Clay	Tennessee	64.79201762
36057 Montgomery	New York	64.70528764
31121 Merrick	Nebraska	64.65795939
21067 Fayette	Kentucky	64.55000309
30065 Musselshell	Montana	64.50225758
26017 Bay	Michigan	64.47081012
51171 Shenandoah	Virginia	64.37225556
36095 Schoharie	New York	64.31488568
21083 Graves	Kentucky	64.31385160
47045 Dyer	Tennessee	64.30868167
5011 Bradley	Arkansas	64.23786363
13237 Putnam	Georgia	64.19368151
51530 Buena Vista	Virginia	64.13339747
8065 Lake	Colorado	63.90593047
39175 Wyandot	Ohio	63.82493731
42073 Lawrence	Pennsylvania	63.81694978
8119 Teller	Colorado	63.78822310
26073 Isabella	Michigan	63.77370256
21081 Grant	Kentucky	63.69173202
48121 Denton	Texas	63.67395212
13233 Polk	Georgia	63.57428773
45083 Spartanburg	South Carolina	63.39840962
24025 Harford	Maryland	63.39680890
48115 Dawson	Texas	63.39646565
45025 Chesterfield	South Carolina	63.38243651
26121 Muskegon	Michigan	63.36843561
13279 Toombs	Georgia	63.22758210
1125 Tuscaloosa	Alabama	63.18480118
26047 Emmet	Michigan	63.04791642
6029 Kern	California	63.00431329
41067 Washington	Oregon	62.90833954
40109 Oklahoma	Oklahoma	62.70644552
12055 Highlands	Florida	62.60434057
39033 Crawford	Ohio	62.57521059
49011 Davis	Utah	62.55100039

Counties_Cities

27099 Mower	Minnesota	62.48281723
37123 Montgomery	North Carolina	62.33728136
28065 Jefferson Davis	Mississippi	62.31084209
8105 Rio Grande	Colorado	62.22222222
49049 Utah	Utah	62.19735043
2195 Petersburg	Alaska	62.09251785
47135 Perry	Tennessee	62.00396825
51670 Hopewell	Virginia	61.95786865
19099 Jasper	Iowa	61.91617089
18103 Miami	Indiana	61.85509039
1071 Jackson	Alabama	61.85248183
21155 Marion	Kentucky	61.84291899
39045 Fairfield	Ohio	61.62457794
17041 Douglas	Illinois	61.60480517
20107 Linn	Kansas	61.53846154
29069 Dunklin	Missouri	61.17663053
12057 Hillsborough	Florida	61.10427535
51025 Brunswick	Virginia	61.03515625
12115 Sarasota	Florida	60.93016934
8039 Elbert	Colorado	60.87816757
55133 Waukesha	Wisconsin	60.78318514
26151 Sanilac	Michigan	60.70613375
29113 Lincoln	Missouri	60.67330028
18171 Warren	Indiana	60.51071040
5053 Grant	Arkansas	60.47943699
27155 Traverse	Minnesota	60.45949214
19165 Shelby	Iowa	60.45949214
28009 Benton	Mississippi	60.45218232
6001 Alameda	California	60.41687041
8075 Logan	Colorado	60.38647343
36003 Allegany	New York	60.30583674
51730 Petersburg	Virginia	60.18943834
6073 San Diego	California	60.17890963
51113 Madison	Virginia	60.17299737
16081 Teton	Idaho	60.13745704

Counties_Cities

26091 Lenawee	Michigan	60.04111290
12003 Baker	Florida	59.95415271
48061 Cameron	Texas	59.91866160
20163 Rooks	Kansas	59.84440455
18039 Elkhart	Indiana	59.83654407
20175 Seward	Kansas	59.68778696
18003 Allen	Indiana	59.67747522
13017 Ben Hill	Georgia	59.56990528
33003 Carroll	New Hampshire	59.45181328
45007 Anderson	South Carolina	59.35694975
46125 Turner	South Dakota	59.35422602
37083 Halifax	North Carolina	59.31901768
28117 Prentiss	Mississippi	59.25340707
42109 Snyder	Pennsylvania	59.20078934
36069 Ontario	New York	59.16405738
51550 Chesapeake	Virginia	58.93650519
26081 Kent	Michigan	58.88777062
13297 Walton	Georgia	58.82164209
45089 Williamsburg	South Carolina	58.81199765
48381 Randall	Texas	58.70654798
12027 DeSoto	Florida	58.68388060
56009 Converse	Wyoming	58.65102639
48117 Deaf Smith	Texas	58.63539446
51001 Accomack	Virginia	58.62026410
41055 Sherman	Oregon	58.54800937
13163 Jefferson	Georgia	58.32793260
13075 Cook	Georgia	58.26826710
49037 San Juan	Utah	58.25619781
55131 Washington	Wisconsin	58.21965761
40143 Tulsa	Oklahoma	57.99247332
12111 St. Lucie	Florida	57.92082908
19105 Jones	Iowa	57.84805245
8069 Larimer	Colorado	57.62899480
39149 Shelby	Ohio	57.58117918
20141 Osborne	Kansas	57.55395683

Counties_Cities

54093 Tucker	West Virginia	57.51258088
20091 Johnson	Kansas	57.40057401
48441 Taylor	Texas	57.39610578
20055 Finney	Kansas	57.35980989
51650 Hampton	Virginia	57.32877681
51810 Virginia Beach	Virginia	57.30926344
46009 Bon Homme	South Dakota	57.30659026
55039 Fond du Lac	Wisconsin	57.24487222
39153 Summit	Ohio	57.20422647
21019 Boyd	Kentucky	57.15495343
45071 Newberry	South Carolina	57.11318795
17119 Madison	Illinois	57.09726576
6067 Sacramento	California	57.04180795
21061 Edmonson	Kentucky	57.03112270
21101 Henderson	Kentucky	57.02879954
36019 Clinton	New York	57.00477105
17141 Ogle	Illinois	56.94872651
18073 Jasper	Indiana	56.93736889
39169 Wayne	Ohio	56.91274242
21037 Campbell	Kentucky	56.89625558
51085 Hanover	Virginia	56.88229096
31143 Polk	Nebraska	56.83971201
18113 Noble	Indiana	56.80383741
24029 Kent	Maryland	56.75076098
16045 Gem	Idaho	56.70863105
38015 Burleigh	North Dakota	56.67922706
51027 Buchanan	Virginia	56.54775930
12091 Okaloosa	Florida	56.44838350
12073 Leon	Florida	56.40987070
28081 Lee	Mississippi	56.33670571
28063 Jefferson	Mississippi	56.29045877
37007 Anson	North Carolina	56.27688226
1005 Barbour	Alabama	56.26783489
24019 Dorchester	Maryland	56.25351584
48361 Orange	Texas	56.23893170

Counties_Cities

21035 Calloway	Kentucky	56.21566373
5137 Stone	Arkansas	56.19330497
45005 Allendale	South Carolina	56.16084466
48245 Jefferson	Texas	56.07821146
37181 Vance	North Carolina	56.07644341
50027 Windsor	Vermont	56.07206164
17051 Fayette	Illinois	56.03287262
48339 Montgomery	Texas	56.01387655
30009 Carbon	Montana	56.00149337
51047 Culpeper	Virginia	55.92086234
1013 Butler	Alabama	55.89430894
42119 Union	Pennsylvania	55.82226192
45029 Colleton	South Carolina	55.76208178
37101 Johnston	North Carolina	55.75428642
13051 Chatham	Georgia	55.67177856
39041 Delaware	Ohio	55.65699667
21113 Jessamine	Kentucky	55.63798220
36107 Tioga	New York	55.60131796
53063 Spokane	Washington	55.57379948
39003 Allen	Ohio	55.52146343
1113 Russell	Alabama	55.38152680
28057 Itawamba	Mississippi	55.27915976
1115 St. Clair	Alabama	55.24861878
41051 Multnomah	Oregon	55.18056856
39085 Lake	Ohio	55.09426759
15009 Maui	Hawaii	55.02161991
53011 Clark	Washington	54.99556922
47051 Franklin	Tennessee	54.90570542
39151 Stark	Ohio	54.90158084
5003 Ashley	Arkansas	54.87379028
6013 Contra Costa	California	54.85930891
1047 Dallas	Alabama	54.81597494
39027 Clinton	Ohio	54.68768576
37179 Union	North Carolina	54.68233379
45043 Georgetown	South Carolina	54.61935131

Counties_Cities

37057 Davidson	North Carolina	54.61725905
51199 York	Virginia	54.53527106
42041 Cumberland	Pennsylvania	54.48984381
1069 Houston	Alabama	54.42982372
36117 Wayne	New York	54.40575591
49045 Tooele	Utah	54.35793268
45091 York	South Carolina	54.35615319
12103 Pinellas	Florida	54.34336806
51700 Newport News	Virginia	54.30340488
1015 Calhoun	Alabama	54.25413688
1059 Franklin	Alabama	54.20399834
46087 McCook	South Dakota	54.09304003
21227 Warren	Kentucky	54.08946855
12017 Citrus	Florida	54.07999784
51590 Danville	Virginia	54.06335242
1089 Madison	Alabama	54.02175603
47095 Lake	Tennessee	53.97382270
20189 Stevens	Kansas	53.96654074
17195 Whiteside	Illinois	53.93161471
13111 Fannin	Georgia	53.92081343
37059 Davie	North Carolina	53.82257272
36051 Livingston	New York	53.77449507
29049 Clinton	Missouri	53.73717636
55053 Jackson	Wisconsin	53.71618322
56011 Crook	Wyoming	53.69127517
29041 Chariton	Missouri	53.68406925
48437 Swisher	Texas	53.60493165
33013 Merrimack	New Hampshire	53.59553238
30059 Meagher	Montana	53.59056806
51073 Gloucester	Virginia	53.54895713
18021 Clay	Indiana	53.49636989
29051 Cole	Missouri	53.38819730
22043 Grant	Louisiana	53.37603416
27033 Cottonwood	Minnesota	53.20563980
40103 Noble	Oklahoma	53.14908318

Counties_Cities

13073 Columbia	Georgia	53.14632739
45065 McCormick	South Carolina	53.13496281
33017 Strafford	New Hampshire	53.04020294
48011 Armstrong	Texas	52.85412262
55009 Brown	Wisconsin	52.77585827
12061 Indian River	Florida	52.72753839
54069 Ohio	West Virginia	52.68830080
13011 Banks	Georgia	52.66484095
6113 Yolo	California	52.62966861
20113 McPherson	Kansas	52.56333882
19153 Polk	Iowa	52.54472459
13157 Jackson	Georgia	52.54039931
51187 Warren	Virginia	52.49606280
36099 Seneca	New York	52.47813411
45015 Berkeley	South Carolina	52.46708369
48203 Harrison	Texas	52.45331655
48439 Tarrant	Texas	52.42379724
13169 Jones	Georgia	52.41822756
46085 Lyman	South Dakota	52.34231876
39089 Licking	Ohio	52.34142539
12069 Lake	Florida	52.17464481
5041 Desha	Arkansas	52.11952745
42063 Indiana	Pennsylvania	52.07038970
29139 Montgomery	Missouri	52.02011444
35049 Santa Fe	New Mexico	51.98059391
42131 Wyoming	Pennsylvania	51.76366191
20143 Ottawa	Kansas	51.70630817
21147 McCreary	Kentucky	51.70036765
39019 Carroll	Ohio	51.69676157
27053 Hennepin	Minnesota	51.69013235
42055 Franklin	Pennsylvania	51.66790454
13127 Glynn	Georgia	51.63167838
5115 Pope	Arkansas	51.56250000
17085 Jo Daviess	Illinois	51.48366564
51630 Fredericksburg	Virginia	51.46856986

Counties_Cities

4013 Maricopa	Arizona	51.32827789
48149 Fayette	Texas	51.28407432
39173 Wood	Ohio	51.26400196
38065 Oliver	North Dakota	51.22950820
29019 Boone	Missouri	51.10969140
21199 Pulaski	Kentucky	51.06541015
47087 Jackson	Tennessee	51.02908658
21015 Boone	Kentucky	50.93778748
17073 Henry	Illinois	50.92686902
28087 Lowndes	Mississippi	50.90785678
37183 Wake	North Carolina	50.90153391
13207 Monroe	Georgia	50.87209302
1075 Lamar	Alabama	50.56342098
51193 Westmoreland	Virginia	50.47672462
54039 Kanawha	West Virginia	50.42836402
18009 Blackford	Indiana	50.29337804
28115 Pontotoc	Mississippi	50.26230641
48085 Collin	Texas	50.24145746
36023 Cortland	New York	50.18505740
47159 Smith	Tennessee	50.14542172
5121 Randolph	Arkansas	50.14486294
21007 Ballard	Kentucky	50.13159544
1121 Talladega	Alabama	50.10773162
31073 Gosper	Nebraska	50.10020040
13311 White	Georgia	50.05005005
28135 Tallahatchie	Mississippi	50.04647172
40087 McClain	Oklahoma	50.01875703
47151 Scott	Tennessee	49.91152049
50023 Washington	Vermont	49.87960096
18065 Henry	Indiana	49.71929316
51003 Albemarle	Virginia	49.66978789
47041 DeKalb	Tennessee	49.65736419
21049 Clark	Kentucky	49.65654225
12023 Columbia	Florida	49.64327759
51191 Washington	Virginia	49.63052829

Counties_Cities

19095 Iowa	Iowa	49.56322409
29035 Carter	Missouri	49.55401388
48123 DeWitt	Texas	49.53683063
47125 Montgomery	Tennessee	49.52658412
37039 Cherokee	North Carolina	49.32530036
26111 Midland	Michigan	49.27351609
28153 Wayne	Mississippi	49.26593753
29023 Butler	Missouri	49.25068599
51735 Poquoson	Virginia	49.22067268
51137 Orange	Virginia	49.12127497
2020 Anchorage	Alaska	49.05020958
45009 Bamberg	South Carolina	49.03677758
42005 Armstrong	Pennsylvania	49.03237669
29227 Worth	Missouri	49.01960784
38069 Pierce	North Dakota	49.00759618
33009 Grafton	New Hampshire	49.00541287
29219 Warren	Missouri	48.97582899
29229 Wright	Missouri	48.97159647
48209 Hays	Texas	48.95993819
18101 Martin	Indiana	48.93804444
47053 Gibson	Tennessee	48.93465185
40035 Craig	Oklahoma	48.93051866
53035 Kitsap	Washington	48.92422305
13289 Twiggs	Georgia	48.85197851
39135 Preble	Ohio	48.78405737
1039 Covington	Alabama	48.66706321
13107 Emanuel	Georgia	48.64673625
28127 Simpson	Mississippi	48.58360117
5139 Union	Arkansas	48.56105914
45035 Dorchester	South Carolina	48.55366113
6077 San Joaquin	California	48.49467223
13039 Camden	Georgia	48.43787842
47083 Houston	Tennessee	48.40856832
47015 Cannon	Tennessee	48.40271055
13173 Lanier	Georgia	48.35589942

Counties_Cities

26135 Oscoda	Michigan	48.33252779
45053 Jasper	South Carolina	48.32418626
31111 Lincoln	Nebraska	48.31604377
55111 Sauk	Wisconsin	48.24977821
24047 Worcester	Maryland	48.24112846
1043 Cullman	Alabama	47.93748951
37127 Nash	North Carolina	47.86419333
20011 Bourbon	Kansas	47.77178735
48037 Bowie	Texas	47.70790043
17105 Livingston	Illinois	47.53782053
48455 Trinity	Texas	47.48982361
27045 Fillmore	Minnesota	47.48789059
17113 McLean	Illinois	47.44601569
47007 Bledsoe	Tennessee	47.44154524
29001 Adair	Missouri	47.35782785
37137 Pamlico	North Carolina	47.35595896
51195 Wise	Virginia	47.35346733
40031 Comanche	Oklahoma	47.33354370
20177 Shawnee	Kansas	47.32421028
5045 Faulkner	Arkansas	47.27336827
26031 Cheboygan	Michigan	47.21992681
13195 Madison	Georgia	47.21753794
17063 Grundy	Illinois	47.08467394
55021 Columbia	Wisconsin	47.07277102
47021 Cheatham	Tennessee	46.98434679
48423 Smith	Texas	46.91144596
13227 Pickens	Georgia	46.90431520
20059 Franklin	Kansas	46.81830596
22113 Vermilion	Louisiana	46.79926458
13053 Chattahoochee	Georgia	46.79895170
48293 Limestone	Texas	46.77069603
56025 Natrona	Wyoming	46.76736396
1001 Autauga	Alabama	46.76174889
13019 Berrien	Georgia	46.74838978
48141 El Paso	Texas	46.74353381

Counties_Cities

16037 Custer	Idaho	46.72897196
5133 Sevier	Arkansas	46.67716903
36011 Cayuga	New York	46.66537041
36035 Fulton	New York	46.64962400
12089 Nassau	Florida	46.60266567
19049 Dallas	Iowa	46.57351963
18077 Jefferson	Indiana	46.57228018
12127 Volusia	Florida	46.57211006
26011 Arenac	Michigan	46.53945881
21165 Menifee	Kentucky	46.50441792
47097 Lauderdale	Tennessee	46.46660213
46029 Codrington	South Dakota	46.40371230
47017 Carroll	Tennessee	46.39543183
51181 Surry	Virginia	46.33920297
1003 Baldwin	Alabama	46.32560017
55037 Florence	Wisconsin	46.28558204
29143 New Madrid	Missouri	46.25346901
40053 Grant	Oklahoma	46.23208507
18007 Benton	Indiana	46.22674217
40097 Mayes	Oklahoma	46.22083830
46115 Spink	South Dakota	46.18937644
51177 Spotsylvania	Virginia	46.18662376
39007 Ashtabula	Ohio	46.15716000
16047 Gooding	Idaho	46.06475388
48063 Camp	Texas	46.03698304
45075 Orangeburg	South Carolina	46.01191709
42051 Fayette	Pennsylvania	45.99780744
47073 Hawkins	Tennessee	45.99327791
48401 Rusk	Texas	45.91368228
8083 Montezuma	Colorado	45.87506690
6071 San Bernardino	California	45.86473679
31099 Kearney	Nebraska	45.84352078
22085 Sabine	Louisiana	45.77230360
31055 Douglas	Nebraska	45.68868191
35055 Taos	New Mexico	45.68296026

Counties_Cities

51061 Fauquier	Virginia	45.27767952
40021 Cherokee	Oklahoma	45.19774011
17121 Marion	Illinois	45.18872940
53069 Wahkiakum	Washington	45.18752824
46097 Miner	South Dakota	45.18752824
42085 Mercer	Pennsylvania	45.17405564
48139 Ellis	Texas	45.14144319
6111 Ventura	California	45.12513411
32510 Carson City	Nevada	45.11495290
45051 Horry	South Carolina	45.03889326
40017 Canadian	Oklahoma	44.99920386
17115 Macon	Illinois	44.88501795
26101 Manistee	Michigan	44.84670581
42027 Centre	Pennsylvania	44.83891772
1049 DeKalb	Alabama	44.82734468
48029 Bexar	Texas	44.81259022
29037 Cass	Missouri	44.78152333
6059 Orange	California	44.72737956
21189 Owsley	Kentucky	44.72271914
36097 Schuyler	New York	44.66279589
12035 Flagler	Florida	44.61616711
29027 Callaway	Missouri	44.55434516
26077 Kalamazoo	Michigan	44.55015668
29207 Stoddard	Missouri	44.51140177
37147 Pitt	North Carolina	44.46568916
48125 Dickens	Texas	44.46420631
31157 Scotts Bluff	Nebraska	44.45802884
53003 Asotin	Washington	44.22821760
51011 Appomattox	Virginia	44.18912947
17001 Adams	Illinois	44.14607785
4021 Pinal	Arizona	44.05798657
40125 Pottawatomie	Oklahoma	44.02922440
18183 Whitley	Indiana	44.02183483
6079 San Luis Obispo	California	44.01253477
40139 Texas	Oklahoma	43.99902224

Counties_Cities

41049 Morrow	Oregon	43.96763982
37111 McDowell	North Carolina	43.94928253
37151 Randolph	North Carolina	43.94807152
8109 Saguache	Colorado	43.84042087
42031 Clarion	Pennsylvania	43.83815983
17103 Lee	Illinois	43.83017269
45047 Greenwood	South Carolina	43.82182893
45081 Saluda	South Carolina	43.80841121
38023 Divide	North Dakota	43.80201489
48021 Bastrop	Texas	43.69021339
39031 Coshocton	Ohio	43.68123618
37149 Polk	North Carolina	43.66600359
18149 Starke	Indiana	43.60148245
8007 Archuleta	Colorado	43.58881220
48051 Burleson	Texas	43.50426886
18023 Clinton	Indiana	43.41085271
18083 Knox	Indiana	43.36630980
21211 Shelby	Kentucky	43.28290531
18099 Marshall	Indiana	43.24511330
38027 Eddy	North Dakota	43.23389537
16067 Minidoka	Idaho	43.21728691
48485 Wichita	Texas	43.16089169
37097 Iredell	North Carolina	43.15296887
13083 Dade	Georgia	43.14063848
12129 Wakulla	Florida	43.12867749
51710 Norfolk	Virginia	43.01938740
36045 Jefferson	New York	42.95109838
12105 Polk	Florida	42.93730729
54033 Harrison	West Virginia	42.92862007
46049 Faulk	South Dakota	42.91845494
41035 Klamath	Oregon	42.86580048
17019 Champaign	Illinois	42.86061253
21145 McCracken	Kentucky	42.84883543
18167 Vigo	Indiana	42.83612389
46023 Charles Mix	South Dakota	42.83572499

Counties_Cities

17147 Piatt	Illinois	42.69333984
53071 Walla Walla Cou	Washington	42.67752208
53071 Walla Walla Cou	Washington	42.67752208
20173 Sedgwick	Kansas	42.63960577
37071 Gaston	North Carolina	42.63033665
17201 Winnebago	Illinois	42.59348566
21215 Spencer	Kentucky	42.56677663
16075 Payette	Idaho	42.46104199
41043 Linn	Oregon	42.40782189
19119 Lyon	Iowa	42.33341800
50013 Grand Isle	Vermont	42.31311707
13179 Liberty	Georgia	42.27848513
1019 Cherokee	Alabama	42.25568531
49057 Weber	Utah	42.12842147
38037 Grant	North Dakota	42.12299916
23023 Sagadahoc	Maine	42.09462873
13149 Heard	Georgia	42.09108511
51678 Lexington	Virginia	42.04035874
37045 Cleveland	North Carolina	41.98883711
5037 Cross	Arkansas	41.97649316
8003 Alamosa	Colorado	41.95888030
26029 Charlevoix	Michigan	41.91434233
29031 Cape Girardeau	Missouri	41.90316559
32023 Nye	Nevada	41.90005734
56027 Niobrara	Wyoming	41.87604690
39047 Fayette	Ohio	41.86143864
20115 Marion	Kansas	41.84100418
30111 Yellowstone	Montana	41.83917521
30067 Park	Montana	41.82600382
48103 Crane	Texas	41.71881519
39123 Ottawa	Ohio	41.69834924
36009 Cattaraugus	New York	41.64497657
29115 Linn	Missouri	41.53858935
13241 Rabun	Georgia	41.50115610
39011 Auglaize	Ohio	41.48109335

Counties_Cities

40119 Payne	Oklahoma	41.44319844
48473 Waller	Texas	41.41098520
51680 Lynchburg	Virginia	41.39980031
21225 Union	Kentucky	41.36504654
18121 Parke	Indiana	41.35404974
21167 Mercer	Kentucky	41.33370074
51043 Clarke	Virginia	41.31377815
51133 Northumberland	Virginia	41.16242694
30051 Liberty	Montana	41.15226337
37055 Dare	North Carolina	41.09476453
40043 Dewey	Oklahoma	40.86636698
45001 Abbeville	South Carolina	40.74813577
5085 Lonoke	Arkansas	40.72932647
12131 Walton	Florida	40.63047285
26103 Marquette	Michigan	40.59173733
8101 Pueblo	Colorado	40.58998741
47059 Greene	Tennessee	40.52860886
18151 Steuben	Indiana	40.47880645
8027 Custer	Colorado	40.37141704
37139 Pasquotank	North Carolina	40.36428770
55103 Richland	Wisconsin	40.28313288
19061 Dubuque	Iowa	40.26679332
18135 Randolph	Indiana	40.23982938
35017 Grant	New Mexico	40.22526146
37093 Hoke	North Carolina	40.17237601
19017 Bremer	Iowa	40.08498016
13213 Murray	Georgia	40.07915633
48015 Austin	Texas	40.01467205
39113 Montgomery	Ohio	40.01269887
19043 Clayton	Iowa	39.87240829
39117 Morrow	Ohio	39.87240829
21021 Boyle	Kentucky	39.86710963
17075 Iroquois	Illinois	39.84929720
12053 Hernando	Florida	39.81872004
17117 Macoupin	Illinois	39.72369960

Counties_Cities

56033 Sheridan	Wyoming	39.69172758
39139 Richland	Ohio	39.63699122
48183 Gregg	Texas	39.60972297
17059 Gallatin	Illinois	39.54132068
1083 Limestone	Alabama	39.51171834
51045 Craig	Virginia	39.49447077
37085 Harnett	North Carolina	39.48917401
54065 Morgan	West Virginia	39.35458481
33001 Belknap	New Hampshire	39.33007768
18163 Vanderburgh	Indiana	39.23215490
29186 Ste. Genevieve	Missouri	39.13237925
40077 Latimer	Oklahoma	39.09686248
37061 Duplin	North Carolina	39.07842871
49025 Kane	Utah	38.91555325
8029 Delta	Colorado	38.76845540
48397 Rockwall	Texas	38.74544244
39017 Butler	Ohio	38.70515563
38051 McIntosh	North Dakota	38.68471954
29005 Atchison	Missouri	38.67723845
55105 Rock	Wisconsin	38.61974266
13103 Effingham	Georgia	38.59141341
13049 Charlton	Georgia	38.55644664
26009 Antrim	Michigan	38.51915258
21157 Marshall	Kentucky	38.47263634
47093 Knox	Tennessee	38.47071390
20075 Hamilton	Kansas	38.35826621
39165 Warren	Ohio	38.33348408
46109 Roberts	South Dakota	38.28850388
20063 Gove	Kansas	38.28483920
21029 Bullitt	Kentucky	38.23903095
46013 Brown	South Dakota	38.15240615
18087 LaGrange	Indiana	38.13882532
6023 Humboldt	California	38.13071502
39065 Hardin	Ohio	38.11944091
13309 Wheeler	Georgia	38.07589796

Counties_Cities

40073 Kingfisher	Oklahoma	37.93626707
24041 Talbot	Maryland	37.87059078
24035 Queen Anne's	Maryland	37.81019283
19019 Buchanan	Iowa	37.73762913
41065 Wasco	Oregon	37.72873043
16031 Cassia	Idaho	37.71371103
26143 Roscommon	Michigan	37.68213030
26149 St. Joseph	Michigan	37.67835788
15003 Honolulu	Hawaii	37.64998776
48307 McCulloch	Texas	37.56103668
5111 Poinsett	Arkansas	37.54066906
21209 Scott	Kentucky	37.47925256
17037 DeKalb	Illinois	37.44850830
19157 Poweshiek	Iowa	37.43515696
54053 Mason	West Virginia	37.42795119
21183 Ohio	Kentucky	37.36455349
36075 Oswego	New York	37.32039560
45003 Aiken	South Carolina	37.18986311
26153 Schoolcraft	Michigan	37.18393654
29095 Jackson	Missouri	37.12657449
26097 Mackinac	Michigan	37.08167238
45037 Edgefield	South Carolina	36.96584356
1103 Morgan	Alabama	36.94715717
13043 Candler	Georgia	36.91399040
5031 Craighead	Arkansas	36.84666261
42099 Perry	Pennsylvania	36.84518520
26027 Cass	Michigan	36.78392349
29013 Bates	Missouri	36.76470588
31037 Colfax	Nebraska	36.76132708
27049 Goodhue	Minnesota	36.63556236
17083 Jersey	Illinois	36.61830000
13105 Elbert	Georgia	36.61087866
40101 Muskogee	Oklahoma	36.57002428
40111 Okmulgee	Oklahoma	36.52015130
39081 Jefferson	Ohio	36.49246583

Counties_Cities

12043 Glades	Florida	36.43252696
27165 Watonwan	Minnesota	36.42987250
22123 West Carroll	Louisiana	36.42323803
48349 Navarro	Texas	36.31594875
31185 York	Nebraska	36.30554749
30029 Flathead	Montana	36.23685190
20127 Morris	Kansas	36.22532150
30085 Roosevelt	Montana	36.16963559
1041 Crenshaw	Alabama	36.16898148
13003 Atkinson	Georgia	36.15764734
51173 Smyth	Virginia	36.09871357
41005 Clackamas	Oregon	36.05119269
40049 Garvin	Oklahoma	35.95699543
26117 Montcalm	Michigan	35.95547774
37043 Clay	North Carolina	35.90986624
47009 Blount	Tennessee	35.78253356
51033 Caroline	Virginia	35.74678279
46003 Aurora	South Dakota	35.70153517
8073 Lincoln	Colorado	35.65062389
37041 Chowan	North Carolina	35.64045905
46027 Clay	South Dakota	35.60999929
53047 Okanogan	Washington	35.60239248
5145 White	Arkansas	35.56594307
30053 Lincoln	Montana	35.36425179
48193 Hamilton	Texas	35.36067893
29039 Cedar	Missouri	35.29827038
20161 Riley	Kansas	35.27671872
27081 Lincoln	Minnesota	35.25471532
55051 Iron	Wisconsin	35.23608175
12101 Pasco	Florida	35.20931008
42125 Washington	Pennsylvania	35.20685231
41053 Polk	Oregon	35.19722177
6087 Santa Cruz	California	35.00391971
47179 Washington	Tennessee	34.99031934
21161 Mason	Kentucky	34.98542274

Counties_Cities

47119 Maury	Tennessee	34.97986008
20021 Cherokee	Kansas	34.97376967
19047 Crawford	Iowa	34.96911062
46081 Lawrence	South Dakota	34.96367662
23015 Lincoln	Maine	34.94263584
17015 Carroll	Illinois	34.93571828
47109 McNairy	Tennessee	34.84050790
48407 San Jacinto	Texas	34.82015391
48317 Martin	Texas	34.76447071
13119 Franklin	Georgia	34.74786083
47023 Chester	Tennessee	34.73026163
21017 Bourbon	Kentucky	34.68093539
40137 Stephens	Oklahoma	34.67005663
28149 Warren	Mississippi	34.65003465
29169 Pulaski	Missouri	34.60606760
20045 Douglas	Kansas	34.58611944
37073 Gates	North Carolina	34.56320747
29187 St. Francois	Missouri	34.48689498
26159 Van Buren	Michigan	34.46082070
45017 Calhoun	South Carolina	34.43526171
21191 Pendleton	Kentucky	34.41393076
20029 Cloud	Kansas	34.36819796
51121 Montgomery	Virginia	34.34863868
54105 Wirt	West Virginia	34.30531732
54095 Tyler	West Virginia	34.30139492
47099 Lawrence	Tennessee	34.29825765
12013 Calhoun	Florida	34.27709604
48153 Floyd	Texas	34.26417680
20125 Montgomery	Kansas	34.24657534
16073 Owyhee	Idaho	34.20850081
48031 Blanco	Texas	34.18219108
8025 Crowley	Colorado	34.14134517
51175 Southampton	Virginia	34.11804845
27013 Blue Earth	Minnesota	34.11096445
6057 Nevada	California	34.10367517

Counties_Cities

51131 Northampton	Virginia	34.08606732
51115 Mathews	Virginia	34.08316292
27029 Clearwater	Minnesota	34.05221339
33005 Cheshire	New Hampshire	33.99003830
27163 Washington	Minnesota	33.95048630
47105 Loudon	Tennessee	33.92769631
48237 Jack	Texas	33.92513853
48451 Tom Green	Texas	33.84409717
18153 Sullivan	Indiana	33.83276945
39141 Ross	Ohio	33.79651896
18075 Jay	Indiana	33.71219418
51125 Nelson	Virginia	33.70180642
21055 Crittenden	Kentucky	33.65114975
17007 Boone	Illinois	33.59650596
37153 Richmond	North Carolina	33.41724776
5077 Lee	Arkansas	33.38898164
13187 Lumpkin	Georgia	33.37884995
21141 Logan	Kentucky	33.34691912
13291 Union	Georgia	33.33194450
19181 Warren	Iowa	33.29677217
1099 Monroe	Alabama	33.22732235
19143 Osceola	Iowa	33.11258278
21185 Oldham	Kentucky	33.09763803
6061 Placer	California	33.06634380
48089 Colorado	Texas	32.99241175
28039 George	Mississippi	32.98969072
37067 Forsyth	North Carolina	32.97291736
54047 McDowell	West Virginia	32.92542391
39063 Hancock	Ohio	32.92506256
37145 Person	North Carolina	32.90556104
18037 Dubois	Indiana	32.89087278
30023 Deer Lodge	Montana	32.85510897
19033 Cerro Gordo	Iowa	32.82763149
5043 Drew	Arkansas	32.73679616
46057 Hamlin	South Dakota	32.72786778

Counties_Cities

26015 Barry	Michigan	32.70271596
45033 Dillon	South Carolina	32.68080656
31053 Dodge	Nebraska	32.61667256
40131 Rogers	Oklahoma	32.61436772
6097 Sonoma	California	32.60378204
55029 Door	Wisconsin	32.59688519
48489 Willacy	Texas	32.53544039
20123 Mitchell	Kansas	32.52032520
48189 Hale	Texas	32.51551877
38011 Bowman	North Dakota	32.50975293
38035 Grand Forks	North Dakota	32.49964674
42087 Mifflin	Pennsylvania	32.45207910
29163 Pike	Missouri	32.42542153
51135 Nottoway	Virginia	32.42542153
48187 Guadalupe	Texas	32.37748482
17137 Morgan	Illinois	32.37579468
27157 Wabasha	Minnesota	32.34003234
48027 Bell	Texas	32.33588834
8093 Park	Colorado	32.33455486
29175 Randolph	Missouri	32.30626338
13055 Chattooga	Georgia	32.27107705
31033 Cheyenne	Nebraska	32.22341568
6099 Stanislaus	California	32.19264662
31035 Clay	Nebraska	32.18538783
36031 Essex	New York	32.17158177
12009 Brevard	Florida	32.16894055
55117 Sheboygan	Wisconsin	32.04684035
29179 Reynolds	Missouri	31.97953310
21173 Montgomery	Kentucky	31.91149878
40121 Pittsburg	Oklahoma	31.90737744
48371 Pecos	Texas	31.90199707
42117 Tioga	Pennsylvania	31.89166646
18177 Wayne	Indiana	31.84906576
48331 Milam	Texas	31.83319406
19123 Mahaska	Iowa	31.81818182

Counties_Cities

39107 Mercer	Ohio	31.73905613
39087 Lawrence	Ohio	31.73754719
48185 Grimes	Texas	31.73483780
47133 Overton	Tennessee	31.72013776
13313 Whitfield	Georgia	31.71186408
32033 White Pine	Nevada	31.66226913
37031 Carteret	North Carolina	31.64374892
48049 Brown	Texas	31.64223183
51009 Amherst	Virginia	31.57961220
26051 Gladwin	Michigan	31.57437739
6095 Solano	California	31.57116948
40081 Lincoln	Oklahoma	31.50057274
17135 Montgomery	Illinois	31.46743121
28145 Union	Mississippi	31.46193106
39157 Tuscarawas	Ohio	31.46155181
38055 McLean	North Dakota	31.44324494
39039 Defiance	Ohio	31.44242107
30093 Silver Bow	Montana	31.43485840
35028 Los Alamos	New Mexico	31.41196796
42015 Bradford	Pennsylvania	31.23304785
17079 Jasper	Illinois	31.21423369
21089 Greenup	Kentucky	31.18974708
55017 Chippewa	Wisconsin	31.18422078
26067 Ionia	Michigan	31.14779629
2198 Prince of Wales-	Alaska	31.14294612
1009 Blount	Alabama	31.12033195
12083 Marion	Florida	31.11309889
38031 Foster	North Dakota	31.09452736
37049 Craven	North Carolina	31.09452736
47011 Bradley	Tennessee	30.92001087
37117 Martin	North Carolina	30.87645009
41071 Yamhill	Oregon	30.84054504
41017 Deschutes	Oregon	30.72980687
48259 Kendall	Texas	30.67417454
27173 Yellow Medicine	Minnesota	30.62787136

Counties_Cities

48143 Erath	Texas	30.62714979
37167 Stanly	North Carolina	30.60813532
29177 Ray	Missouri	30.59039462
21179 Nelson	Kentucky	30.53368520
53045 Mason	Washington	30.53108828
55011 Buffalo	Wisconsin	30.47619048
38029 Emmons	North Dakota	30.34901366
47013 Campbell	Tennessee	30.31604477
36049 Lewis	New York	30.24917760
48315 Marion	Texas	30.21756648
23013 Knox	Maine	30.17273893
17053 Ford	Illinois	30.15681544
23007 Franklin	Maine	30.10335485
4023 Santa Cruz	Arizona	30.10040636
54011 Cabell	West Virginia	30.03518407
21057 Cumberland	Kentucky	30.03453972
53067 Thurston	Washington	30.02594102
54027 Hampshire	West Virginia	29.98243886
37081 Guilford	North Carolina	29.98107445
49015 Emery	Utah	29.95805872
1053 Escambia	Alabama	29.93360183
5113 Polk	Arkansas	29.92667963
47065 Hamilton	Tennessee	29.92154516
18015 Carroll	Indiana	29.81070204
27123 Ramsey	Minnesota	29.80680104
13031 Bulloch	Georgia	29.75574415
37013 Beaufort	North Carolina	29.73725015
50019 Orleans	Vermont	29.73203999
16055 Kootenai	Idaho	29.72044209
23001 Androscoggin	Maine	29.71795800
50005 Caledonia	Vermont	29.70100983
54107 Wood	West Virginia	29.69015356
5125 Saline	Arkansas	29.64890752
47089 Jefferson	Tennessee	29.62304673
45077 Pickens	South Carolina	29.61492592

Counties_Cities

48135 Ector	Texas	29.60696751
47139 Polk	Tennessee	29.58930051
1133 Winston	Alabama	29.58579882
53037 Kittitas	Washington	29.55831433
38101 Ward	North Dakota	29.52290978
47161 Stewart	Tennessee	29.49634983
17125 Mason	Illinois	29.48765205
48325 Medina	Texas	29.45739479
55061 Kewaunee	Wisconsin	29.43629495
35005 Chaves	New Mexico	29.37129960
29021 Buchanan	Missouri	29.35498075
41003 Benton	Oregon	29.31564261
21231 Wayne	Kentucky	29.31405120
4025 Yavapai	Arizona	29.31122922
37197 Yadkin	North Carolina	29.29973630
37105 Lee	North Carolina	29.29115407
51139 Page	Virginia	29.24831822
39025 Clermont	Ohio	29.20191175
29151 Osage	Missouri	29.16727432
49005 Cache	Utah	29.11826738
15007 Kauai	Hawaii	29.11288869
30035 Glacier	Montana	29.09725758
27043 Faribault	Minnesota	29.07399331
48309 McLennan	Texas	29.06440121
5095 Monroe	Arkansas	28.98550725
48091 Comal	Texas	28.98101407
48291 Liberty	Texas	28.96099533
55019 Clark	Wisconsin	28.81097122
40051 Grady	Oklahoma	28.80236179
6047 Merced	California	28.75184248
22023 Cameron	Louisiana	28.70264064
48077 Clay	Texas	28.69166029
22115 Vernon	Louisiana	28.65329513
17203 Woodford	Illinois	28.59891324
1045 Dale	Alabama	28.59710761

Counties_Cities

37107 Lenoir	North Carolina	28.58367872
17189 Washington	Illinois	28.58163630
40133 Seminole	Oklahoma	28.48075515
49021 Iron	Utah	28.42254856
37129 New Hanover	North Carolina	28.41471710
17127 Massac	Illinois	28.40909091
51097 King and Queen	Virginia	28.40102244
41059 Umatilla	Oregon	28.38123742
46065 Hughes	South Dakota	28.32861190
31181 Webster	Nebraska	28.30455703
48233 Hutchinson	Texas	28.30455703
37051 Cumberland	North Carolina	28.28513827
26139 Ottawa	Michigan	28.22777751
55055 Jefferson	Wisconsin	28.19250784
48505 Zapata	Texas	28.18886540
36123 Yates	New York	28.17921984
24001 Allegany	Maryland	28.17893625
56005 Campbell	Wyoming	28.17511920
31155 Saunders	Nebraska	28.16504718
38099 Walsh	North Dakota	28.12412112
19081 Hancock	Iowa	28.00597461
21171 Monroe	Kentucky	27.99029670
19077 Guthrie	Iowa	27.98507463
48373 Polk	Texas	27.98265076
6055 Napa	California	27.97363306
21123 Larue	Kentucky	27.95834207
35003 Catron	New Mexico	27.94857462
13191 McIntosh	Georgia	27.89400279
26041 Delta	Michigan	27.88855732
27015 Brown	Minnesota	27.87622954
51119 Middlesex	Virginia	27.85773981
30063 Missoula	Montana	27.77988231
48111 Dallam	Texas	27.77777778
47069 Hardeman	Tennessee	27.75574941
20183 Smith	Kansas	27.75464890

Counties_Cities

29077 Greene	Missouri	27.74704288
23025 Somerset	Maine	27.67235927
17167 Sangamon	Illinois	27.64297561
20061 Geary	Kansas	27.61244401
20169 Saline	Kansas	27.57302255
26089 Leelanau	Michigan	27.56846168
29083 Henry	Missouri	27.53303965
30083 Richland	Montana	27.49014936
35061 Valencia	New Mexico	27.46677828
48275 Knox	Texas	27.37476047
49053 Washington	Utah	27.37332557
39077 Huron	Ohio	27.34855736
2122 Kenai Peninsula	Alaska	27.33500760
21221 Trigg	Kentucky	27.31680667
49003 Box Elder	Utah	27.29754322
47163 Sullivan	Tennessee	27.27249664
8089 Otero	Colorado	27.12673611
46067 Hutchinson	South Dakota	27.10027100
37001 Alamance	North Carolina	27.03741979
48239 Jackson	Texas	26.89256421
45059 Laurens	South Carolina	26.86807774
51005 Alleghany	Virginia	26.82763246
32005 Douglas	Nevada	26.82237399
46025 Clark	South Dakota	26.74511902
41009 Columbia	Oregon	26.72928957
47117 Marshall	Tennessee	26.71971024
37163 Sampson	North Carolina	26.71863704
56007 Carbon	Wyoming	26.71832209
13047 Catoosa	Georgia	26.69830911
51067 Franklin	Virginia	26.69276626
37121 Mitchell	North Carolina	26.66666667
39125 Paulding	Ohio	26.65245203
6019 Fresno	California	26.64923572
42061 Huntingdon	Pennsylvania	26.56748140
51820 Waynesboro	Virginia	26.51582111

Counties_Cities

26053 Gogebic	Michigan	26.49708532
18085 Kosciusko	Indiana	26.46702964
17081 Jefferson	Illinois	26.44103649
47131 Obion	Tennessee	26.43142697
18157 Tippecanoe	Indiana	26.41830011
42081 Lycoming	Pennsylvania	26.39358108
47103 Lincoln	Tennessee	26.37981065
20087 Jefferson	Kansas	26.35046113
37019 Brunswick	North Carolina	26.32656643
55057 Juneau	Wisconsin	26.29898185
29165 Platte	Missouri	26.21741030
27035 Crow Wing	Minnesota	26.19858528
40093 Major	Oklahoma	26.16431188
40123 Pontotoc	Oklahoma	26.14584150
48211 Hemphill	Texas	26.14379085
38071 Ramsey	North Dakota	26.13012804
53075 Whitman	Washington	26.10913619
55081 Monroe	Wisconsin	26.05806606
48215 Hidalgo	Texas	25.98335449
13123 Gilmer	Georgia	25.96053998
48231 Hunt	Texas	25.90861513
48495 Winkler	Texas	25.90673575
48493 Wilson	Texas	25.88403950
37165 Scotland	North Carolina	25.85463947
36033 Franklin	New York	25.84852763
18165 Vermillion	Indiana	25.84146263
38081 Sargent	North Dakota	25.83979328
45067 Marion	South Carolina	25.77402623
8049 Grand	Colorado	25.76489533
16077 Power	Idaho	25.74665294
56023 Lincoln	Wyoming	25.72810538
26133 Osceola	Michigan	25.70583951
26063 Huron	Michigan	25.66899827
48257 Kaufman	Texas	25.65657508
17023 Clark	Illinois	25.64760195

Counties_Cities

17131 Mercer	Illinois	25.63938209
35039 Rio Arriba	New Mexico	25.63708147
47039 Decatur	Tennessee	25.62788314
39059 Guernsey	Ohio	25.62656963
46127 Union	South Dakota	25.60983418
18169 Wabash	Indiana	25.57544757
46011 Brookings	South Dakota	25.54495913
48337 Montague	Texas	25.51541131
51105 Lee	Virginia	25.48744743
39043 Erie	Ohio	25.46404878
19065 Fayette	Iowa	25.43234995
51079 Greene	Virginia	25.27933667
26107 Mecosta	Michigan	25.26122402
51015 Augusta	Virginia	25.17990379
53059 Skamania	Washington	25.15934250
20139 Osage	Kansas	25.09252870
27125 Red Lake	Minnesota	25.00625156
19191 Winneshiek	Iowa	24.96380249
31153 Sarpy	Nebraska	24.93779105
21229 Washington	Kentucky	24.82621648
35013 Dona Ana	New Mexico	24.82507516
35013 Dona Ana	New Mexico	24.82507516
51111 Lunenburg	Virginia	24.82210822
6053 Monterey	California	24.79372994
6101 Sutter	California	24.79159565
48221 Hood	Texas	24.77823480
5117 Prairie	Arkansas	24.77086946
48217 Hill	Texas	24.75656049
47079 Henry	Tennessee	24.72340689
47005 Benton	Tennessee	24.71576866
48297 Live Oak	Texas	24.65888542
29017 Bollinger	Missouri	24.65280631
53013 Columbia	Washington	24.63661000
38077 Richland	North Dakota	24.63205862
51053 Dinwiddie	Virginia	24.53643661

Counties_Cities

54045 Logan	West Virginia	24.53460913
23019 Penobscot	Maine	24.48774289
21093 Hardin	Kentucky	24.46627279
18045 Fountain	Indiana	24.46333558
27147 Steele	Minnesota	24.45452816
48465 Val Verde	Texas	24.38627865
47121 Meigs	Tennessee	24.37835202
55045 Green	Wisconsin	24.37109047
51197 Wythe	Virginia	24.34443903
1057 Fayette	Alabama	24.34126453
4015 Mohave	Arizona	24.33786686
48343 Morris	Texas	24.31315342
40135 Sequoyah	Oklahoma	24.28422254
1079 Lawrence	Alabama	24.27405407
48363 Palo Pinto	Texas	24.24242424
21011 Bath	Kentucky	24.22676250
48449 Titus	Texas	24.21820604
27037 Dakota	Minnesota	24.21119686
54001 Barbour	West Virginia	24.19110977
6009 Calaveras	California	24.12174905
40039 Custer	Oklahoma	24.10800386
42105 Potter	Pennsylvania	24.06449284
54029 Hancock	West Virginia	24.05994363
17005 Bond	Illinois	24.05291642
40065 Jackson	Oklahoma	24.04906008
51770 Roanoke City	Virginia	24.01921537
46031 Corson	South Dakota	24.00960384
37035 Catawba	North Carolina	23.95179386
20185 Stafford	Kansas	23.93489708
5029 Conway	Arkansas	23.93375138
26069 Iosco	Michigan	23.92249113
53041 Lewis	Washington	23.86814733
26129 Ogemaw	Michigan	23.86407026
53015 Cowlitz	Washington	23.85605623
1077 Lauderdale	Alabama	23.81287411

Counties_Cities

39143 Sandusky	Ohio	23.80992874
31107 Knox	Nebraska	23.75579047
29063 DeKalb	Missouri	23.75296912
51071 Giles	Virginia	23.74732843
5059 Hot Spring	Arkansas	23.73816801
54091 Taylor	West Virginia	23.72197841
4012 La Paz	Arizona	23.69892881
45011 Barnwell	South Carolina	23.68321334
39051 Fulton	Ohio	23.65408269
12077 Liberty	Florida	23.64904813
16003 Adams	Idaho	23.52941176
18129 Posey	Indiana	23.49256069
48095 Concho	Texas	23.38634238
24039 Somerset	Maryland	23.36903603
13023 Bleckley	Georgia	23.36812588
48319 Mason	Texas	23.36448598
47031 Coffee	Tennessee	23.33931777
30049 Lewis and Clark	Montana	23.28966521
56037 Sweetwater	Wyoming	23.22826415
29097 Jasper	Missouri	23.21031864
47129 Morgan	Tennessee	23.17067519
37027 Caldwell	North Carolina	23.16254008
48289 Leon	Texas	23.16155182
18033 DeKalb	Indiana	23.13422477
46039 Deuel	South Dakota	23.05741296
48457 Tyler	Texas	23.04572271
46079 Lake	South Dakota	22.97618136
48005 Angelina	Texas	22.96422174
38085 Sioux	North Dakota	22.94630564
54079 Putnam	West Virginia	22.93497054
40075 Kiowa	Oklahoma	22.91213197
48355 Nueces	Texas	22.91140463
17099 LaSalle	Illinois	22.84565476
42009 Bedford	Pennsylvania	22.83294587
29125 Maries	Missouri	22.80761774

Counties_Cities

21085 Grayson	Kentucky	22.79548649
26035 Clare	Michigan	22.75904672
8081 Moffat	Colorado	22.74795268
54051 Marshall	West Virginia	22.73834660
21151 Madison	Kentucky	22.73514637
29053 Cooper	Missouri	22.72339942
29087 Holt	Missouri	22.70663034
12005 Bay	Florida	22.66753739
38105 Williams	North Dakota	22.63083451
48491 Williamson	Texas	22.58614940
23017 Oxford	Maine	22.56239370
30003 Big Horn	Montana	22.49212776
47155 Sevier	Tennessee	22.47374658
20155 Reno	Kansas	22.45677072
56015 Goshen	Wyoming	22.42822967
22107 Tensas	Louisiana	22.41147468
29181 Ripley	Missouri	22.38638908
5007 Benton	Arkansas	22.37645264
31039 Cuming	Nebraska	22.37136465
47029 Cocke	Tennessee	22.36260972
20007 Barber	Kansas	22.36135957
48463 Uvalde	Texas	22.34969828
54057 Mineral	West Virginia	22.27171492
42023 Cameron	Pennsylvania	22.26179875
39127 Perry	Ohio	22.20187051
8077 Mesa	Colorado	22.19219748
5107 Phillips	Arkansas	22.18647734
48503 Young	Texas	22.16680521
48093 Comanche	Texas	22.16639574
28041 Greene	Mississippi	22.08155454
12075 Levy	Florida	22.07505519
21005 Anderson	Kentucky	22.06239245
37169 Stokes	North Carolina	21.99397365
29025 Caldwell	Missouri	21.95871761
56017 Hot Springs	Wyoming	21.95389682

Counties_Cities

1033 Colbert	Alabama	21.91300537
12041 Gilchrist	Florida	21.91060473
29043 Christian	Missouri	21.84334870
48459 Upshur	Texas	21.81289384
54031 Hardy	West Virginia	21.77858439
19089 Howard	Iowa	21.76989224
19101 Jefferson	Iowa	21.76160165
13209 Montgomery	Georgia	21.75568367
41033 Josephine	Oregon	21.74087169
19141 O'Brien	Iowa	21.67630058
21073 Franklin	Kentucky	21.64715143
47085 Humphreys	Tennessee	21.63799632
55027 Dodge	Wisconsin	21.62851321
48251 Johnson	Texas	21.59184412
26119 Montmorency	Michigan	21.58661630
27137 St. Louis	Minnesota	21.52647757
37109 Lincoln	North Carolina	21.48740599
27003 Anoka	Minnesota	21.48027348
55078 Menominee	Wisconsin	21.46844139
19193 Woodbury	Iowa	21.45525117
48329 Midland	Texas	21.43958094
41029 Jackson	Oregon	21.40605928
40089 McCurtain	Oklahoma	21.40476409
31123 Morrill	Nebraska	21.34016219
26005 Allegan	Michigan	21.30796833
29185 St. Clair	Missouri	21.28791911
6063 Plumas	California	21.27206977
17033 Crawford	Illinois	21.26867656
27133 Rock	Minnesota	21.24495432
19039 Clarke	Iowa	21.22466306
17011 Bureau	Illinois	21.21662171
55107 Rusk	Wisconsin	21.20590938
5103 Ouachita	Arkansas	21.18105566
55063 La Crosse	Wisconsin	21.14522541
29047 Clay	Missouri	21.10689424

Counties_Cities

4011 Greenlee	Arizona	21.09037225
55035 Eau Claire	Wisconsin	21.04578415
55049 Iowa	Wisconsin	21.03403307
45021 Cherokee	South Carolina	21.02386208
32007 Elko County	Nevada	20.96835684
32007 Elko County	Nevada	20.96835684
18123 Perry	Indiana	20.94021568
6039 Madera	California	20.92952458
47001 Anderson	Tennessee	20.91995502
26165 Wexford	Michigan	20.91675133
39121 Noble	Ohio	20.90009753
29055 Crawford	Missouri	20.87072672
17013 Calhoun	Illinois	20.82465639
18181 White	Indiana	20.71851821
42035 Clinton	Pennsylvania	20.68038466
20149 Pottawatomie	Kansas	20.59562549
19097 Jackson	Iowa	20.58460272
39115 Morgan	Ohio	20.54231717
16019 Bonneville	Idaho	20.53844969
12059 Holmes	Florida	20.53704369
27129 Renville	Minnesota	20.53107035
51083 Halifax	Virginia	20.51582649
27103 Nicollet	Minnesota	20.45587376
40023 Choctaw	Oklahoma	20.45268612
20171 Scott	Kansas	20.42066571
15001 Hawaii	Hawaii	20.39973530
16065 Madison	Idaho	20.35416243
27115 Pine	Minnesota	20.35071058
51019 Bedford	Virginia	20.31823435
35009 Curry	New Mexico	20.22776463
51161 Roanoke	Virginia	20.19708099
47153 Sequatchie	Tennessee	20.16671148
13305 Wayne	Georgia	20.12882448
17177 Stephenson	Illinois	20.11038366
12133 Washington	Florida	20.09646302

Counties_Cities

19167 Sioux	Iowa	20.05213555
27011 Big Stone	Minnesota	20.04409701
39053 Gallia	Ohio	20.01400981
13161 Jeff Davis	Georgia	19.96140794
8125 Yuma	Colorado	19.96007984
41019 Douglas	Oregon	19.94867749
55007 Bayfield	Wisconsin	19.94415636
55033 Dunn	Wisconsin	19.94194678
39147 Seneca	Ohio	19.92500951
19149 Plymouth	Iowa	19.92428771
48067 Cass	Texas	19.92098011
48285 Lavaca	Texas	19.89060169
26113 Missaukee	Michigan	19.85045987
37157 Rockingham	North Carolina	19.84783328
21125 Laurel	Kentucky	19.77945903
31119 Madison	Nebraska	19.77848101
40085 Love	Oklahoma	19.73554371
29089 Howard	Missouri	19.72970307
21131 Leslie	Kentucky	19.71803214
32019 Lyon	Nevada	19.71043578
56041 Uinta	Wyoming	19.70540421
13267 Tattnall	Georgia	19.69201686
49017 Garfield	Utah	19.68503937
18147 Spencer	Indiana	19.67826044
19145 Page	Iowa	19.67342121
54103 Wetzel	West Virginia	19.64636542
39057 Greene	Ohio	19.64344177
48467 Van Zandt	Texas	19.63619486
21027 Breckinridge	Kentucky	19.61938395
21053 Clinton	Kentucky	19.59631589
46091 Marshall	South Dakota	19.56181534
19107 Keokuk	Iowa	19.55990220
48241 Jasper	Texas	19.51382694
27083 Lyon	Minnesota	19.50914979
29217 Vernon	Missouri	19.48558067

Counties_Cities

31097 Johnson	Nebraska	19.47798987
55077 Marquette	Wisconsin	19.43760529
47123 Monroe	Tennessee	19.41454365
5093 Mississippi	Arkansas	19.39911249
55043 Grant	Wisconsin	19.39713698
5105 Perry	Arkansas	19.31993818
21235 Whitley	Kentucky	19.31460736
32017 Lincoln	Nevada	19.22707172
6115 Yuba	California	19.22066606
48255 Karnes	Texas	19.16932907
13147 Hart	Georgia	19.15782214
20009 Barton	Kansas	19.14901766
39159 Union	Ohio	19.01962479
19189 Winnebago	Iowa	19.01502187
38003 Barnes	North Dakota	18.97173212
28003 Alcorn	Mississippi	18.95734597
42111 Somerset	Pennsylvania	18.93119862
19131 Mitchell	Iowa	18.92326616
17143 Peoria	Illinois	18.82394627
42039 Crawford	Pennsylvania	18.80958819
20147 Phillips	Kansas	18.80759827
29159 Pettis	Missouri	18.80494570
40007 Beaver	Oklahoma	18.80052641
2290 Yukon-Koyukuk	Alaska	18.77229210
36013 Chautauqua	New York	18.75893981
8043 Fremont	Colorado	18.74180046
5109 Pike	Arkansas	18.73887379
13295 Walker	Georgia	18.72928973
37133 Onslow	North Carolina	18.71683453
55139 Winnebago	Wisconsin	18.71126184
48119 Delta	Texas	18.69508319
41057 Tillamook	Oregon	18.66577071
13109 Evans	Georgia	18.65497621
21041 Carroll	Kentucky	18.62717705
21103 Henry	Kentucky	18.62659878

Counties_Cities

53043 Lincoln	Washington	18.62197393
31109 Lancaster	Nebraska	18.59603117
5143 Washington	Arkansas	18.56845641
20005 Atchison	Kansas	18.52652381
21043 Carter	Kentucky	18.51577544
17035 Cumberland	Illinois	18.50481125
19121 Madison	Iowa	18.46267463
17175 Stark	Illinois	18.42638659
55023 Crawford	Wisconsin	18.41507581
5057 Hempstead	Arkansas	18.39841774
17173 Shelby	Illinois	18.39841774
26055 Grand Traverse	Michigan	18.36388580
6017 El Dorado	California	18.35555229
39015 Brown	Ohio	18.34778221
51057 Essex	Virginia	18.31669567
51580 Covington	Virginia	18.31501832
48195 Hansford	Texas	18.30496064
40069 Johnston	Oklahoma	18.26650836
53009 Clallam	Washington	18.24413256
55125 Vilas	Wisconsin	18.23320266
16049 Idaho	Idaho	18.16750439
19009 Audubon	Iowa	18.16200509
27087 Mahanomen	Minnesota	18.11922450
16085 Valley	Idaho	18.11430124
55065 Lafayette	Wisconsin	18.00180018
31141 Platte	Nebraska	17.98399425
12029 Dixie	Florida	17.96407186
47183 Weakley	Tennessee	17.95600778
37005 Alleghany	North Carolina	17.91954126
22065 Madison	Louisiana	17.91954126
17199 Williamson	Illinois	17.89549034
48013 Atascosa	Texas	17.88908766
19057 Des Moines	Iowa	17.88543104
45073 Oconee	South Carolina	17.86306683
17181 Union	Illinois	17.81366902

Counties_Cities

6005 Amador	California	17.77416652
39083 Knox	Ohio	17.77260756
54077 Preston	West Virginia	17.73102042
17029 Coles	Illinois	17.68694114
21159 Martin	Kentucky	17.66316347
39091 Logan	Ohio	17.63746197
37033 Caswell	North Carolina	17.62269804
37175 Transylvania	North Carolina	17.53616835
40003 Alfalfa	Oklahoma	17.37921446
31031 Cherry	Nebraska	17.35809755
47175 Van Buren	Tennessee	17.34605377
17123 Marshall	Illinois	17.34003815
29119 McDonald	Missouri	17.33252448
48107 Crosby	Texas	17.30403184
17107 Logan	Illinois	17.28608470
47057 Grainger	Tennessee	17.28235040
50017 Orange	Vermont	17.24197386
26057 Gratiot	Michigan	17.24180399
38049 McHenry	North Dakota	17.19394773
51145 Powhatan	Virginia	17.12974066
48073 Cherokee	Texas	17.11286888
18115 Ohio	Indiana	17.11156742
48323 Maverick	Texas	17.09840130
39023 Clark	Ohio	17.08957165
21079 Garrard	Kentucky	17.08428246
41027 Hood River	Oregon	17.07358716
19179 Wapello	Iowa	17.04303366
12037 Franklin	Florida	17.04158146
5027 Columbia	Arkansas	16.99451927
16051 Jefferson	Idaho	16.98427256
20181 Sherman	Kansas	16.95202577
49047 Uintah	Utah	16.93097805
40083 Logan	Oklahoma	16.91653803
55085 Oneida	Wisconsin	16.91570341
42049 Erie	Pennsylvania	16.90797284

Counties_Cities

37091 Hertford	North Carolina	16.90688533
18001 Adams	Indiana	16.83690650
26085 Lake	Michigan	16.83359987
17067 Hancock	Illinois	16.81237391
31167 Stanton	Nebraska	16.75041876
30073 Pondera	Montana	16.74480911
19037 Chickasaw	Iowa	16.71681712
37021 Buncombe	North Carolina	16.59571676
12063 Jackson	Florida	16.56143256
18069 Huntington	Indiana	16.55629139
47101 Lewis	Tennessee	16.54807215
55087 Outagamie	Wisconsin	16.54524591
30043 Jefferson	Montana	16.53302472
30047 Lake	Montana	16.52892562
29205 Shelby	Missouri	16.52892562
20073 Greenwood	Kansas	16.51527663
35007 Colfax	New Mexico	16.51527663
42113 Sullivan	Pennsylvania	16.47175095
47049 Fentress	Tennessee	16.46813416
55093 Pierce	Wisconsin	16.44930090
48379 Rains	Texas	16.44872111
48133 Eastland	Texas	16.37375832
51031 Campbell	Virginia	16.37167337
8047 Gilpin	Colorado	16.33719980
40067 Jefferson	Oklahoma	16.33186347
19169 Story	Iowa	16.30905662
39171 Williams	Ohio	16.30257581
17129 Menard	Illinois	16.27604167
41045 Malheur	Oregon	16.27339300
39071 Highland	Ohio	16.25714153
53027 Grays Harbor	Washington	16.23793995
33019 Sullivan	New Hampshire	16.22473577
55031 Douglas	Wisconsin	16.20070357
48055 Caldwell	Texas	16.18609383
19173 Taylor	Iowa	16.15247941

Counties_Cities

19007 Appanoose	Iowa	16.08104848
17087 Johnson	Illinois	16.05651895
27161 Waseca	Minnesota	16.05050559
19155 Pottawattamie	Iowa	16.03712059
50009 Essex	Vermont	16.00000000
5063 Independence	Arkansas	15.92441212
30013 Cascade	Montana	15.92298176
26095 Luce	Michigan	15.91596371
17179 Tazewell	Illinois	15.86965722
31003 Antelope	Nebraska	15.78282828
8103 Rio Blanco	Colorado	15.78282828
47025 Claiborne	Tennessee	15.74505605
26141 Presque Isle	Michigan	15.70105197
51089 Henry	Virginia	15.70074382
21217 Taylor	Kentucky	15.65619007
51775 Salem	Virginia	15.59879889
47127 Moore	Tennessee	15.59819061
51640 Galax	Virginia	15.56904873
29015 Benton	Missouri	15.56178027
47071 Hardin	Tennessee	15.51831161
39021 Champaign	Ohio	15.48227280
53065 Stevens	Washington	15.46619532
29145 Newton	Missouri	15.44640099
27107 Norman	Minnesota	15.44401544
31021 Burt	Nebraska	15.41307028
5147 Woodruff	Arkansas	15.40832049
27171 Wright	Minnesota	15.40165311
20037 Crawford	Kansas	15.37712397
21193 Perry	Kentucky	15.33036946
37171 Surry	North Carolina	15.28881970
47173 Union	Tennessee	15.23770825
48279 Lamb	Texas	15.19987840
46101 Moody	South Dakota	15.19987840
16043 Fremont	Idaho	15.18833536
19015 Boone	Iowa	15.18257041

Counties_Cities

46035 Davison	South Dakota	15.15917130
37185 Warren	North Carolina	15.14616045
48253 Jones	Texas	15.13851743
41061 Union	Oregon	15.11658667
41007 Clatsop	Oregon	15.08902525
29075 Gentry	Missouri	15.08750754
21135 Lewis	Kentucky	15.08636947
49013 Duchesne	Utah	15.02704869
27073 Lac qui Parle	Minnesota	15.01952538
20015 Butler	Kansas	14.97790759
31043 Dakota	Nebraska	14.93800727
18049 Fulton	Indiana	14.93131595
46047 Fall River	South Dakota	14.79727730
40047 Garfield	Oklahoma	14.77517115
47185 White	Tennessee	14.75633600
37009 Ashe	North Carolina	14.75524733
55001 Adams	Wisconsin	14.74346373
48053 Burnet	Texas	14.72382315
5065 IZARD	Arkansas	14.71345546
55115 Shawano	Wisconsin	14.70732425
13283 Treutlen	Georgia	14.68644441
12049 Hardee	Florida	14.68159295
51155 Pulaski	Virginia	14.67739095
29045 Clark	Missouri	14.61560947
20079 Harvey	Kansas	14.61560947
48213 Henderson	Texas	14.58097911
48351 Newton	Texas	14.54968718
8055 Huerfano	Colorado	14.51589490
39111 Monroe	Ohio	14.50326323
20197 Wabaunsee	Kansas	14.49485433
17169 Schuyler	Illinois	14.47806573
2240 Southeast Fairbanks	Alaska	14.45504481
31127 Nemaha	Nebraska	14.37194596
54087 Roane	West Virginia	14.35544071
29213 Taney	Missouri	14.32356943

Counties_Cities

26123 Newaygo	Michigan	14.31727072
37189 Watauga	North Carolina	14.29975869
54071 Pendleton	West Virginia	14.29183936
6021 Glenn	California	14.26177488
22035 East Carroll	Louisiana	14.21060111
21003 Allen	Kentucky	14.20320045
4003 Cochise	Arizona	14.19894297
18179 Wells	Indiana	14.18137985
48181 Grayson	Texas	14.18005687
48147 Fannin	Texas	14.16992575
16029 Caribou	Idaho	14.16430595
19001 Adair	Iowa	14.15828968
41063 Wallowa	Oregon	14.12229911
39073 Hocking	Ohio	14.09194997
48277 Lamar	Texas	14.07657658
31139 Pierce	Nebraska	14.00168020
12047 Hamilton	Florida	13.97624039
21181 Nicholas	Kentucky	13.95478649
2170 Matanuska-Susit	Alaska	13.93922498
41023 Grant	Oregon	13.93534002
20051 Ellis	Kansas	13.93242773
51169 Scott	Virginia	13.93145723
5039 Dallas	Arkansas	13.92369813
6089 Shasta	California	13.88580315
54083 Randolph	West Virginia	13.87780592
6011 Colusa	California	13.87154945
48299 Llano	Texas	13.85937356
21069 Fleming	Kentucky	13.85809313
8071 Las Animas	Colorado	13.79025029
51157 Rappahannock	Virginia	13.78929950
42057 Fulton	Pennsylvania	13.77125938
26105 Mason	Michigan	13.74570447
24023 Garrett	Maryland	13.71601001
40141 Tillman	Oklahoma	13.60914535
29073 Gasconade	Missouri	13.60081605

Counties_Cities

17139 Moultrie	Illinois	13.58972617
21009 Barren	Kentucky	13.58203549
27139 Scott	Minnesota	13.57027025
47055 Giles	Tennessee	13.55794326
27021 Cass	Minnesota	13.55059453
54055 Mercer	West Virginia	13.52928244
27019 Carver	Minnesota	13.51990806
54009 Brooke	West Virginia	13.51168761
29147 Nodaway	Missouri	13.45050215
19195 Worth	Iowa	13.41741581
12125 Union	Florida	13.38688086
19079 Hamilton	Iowa	13.37613697
54073 Pleasants	West Virginia	13.32090049
48499 Wood	Texas	13.29522037
55005 Barron	Wisconsin	13.28491719
48283 La Salle	Texas	13.27844908
19129 Mills	Iowa	13.27756755
5055 Greene	Arkansas	13.23772752
29117 Livingston	Missouri	13.20480655
29121 Macon	Missouri	13.19870653
51163 Rockbridge	Virginia	13.18565401
41015 Curry	Oregon	13.15039670
48019 Bandera	Texas	13.14405889
53019 Ferry	Washington	13.07360439
20191 Sumner	Kansas	13.04574709
20043 Doniphan	Kansas	13.01744337
27093 Meeker	Minnesota	12.96400328
56001 Albany	Wyoming	12.95303230
55003 Ashland	Wisconsin	12.82051282
5101 Newton	Arkansas	12.81229981
29225 Webster	Missouri	12.78478100
48389 Reeves	Texas	12.74291176
17101 Lawrence	Illinois	12.68633048
17165 Saline	Illinois	12.54915084
20133 Neosho	Kansas	12.53839885

Counties_Cities

27025 Chisago	Minnesota	12.51743500
20027 Clay	Kansas	12.50468926
54041 Lewis	West Virginia	12.48127808
29091 Howell	Missouri	12.47629504
19041 Clay	Iowa	12.39618198
54097 Upshur	West Virginia	12.28752816
48367 Parker	Texas	12.28581133
48335 Mitchell	Texas	12.27747084
55109 St. Croix	Wisconsin	12.26391955
21137 Lincoln	Kentucky	12.17334848
55113 Sawyer	Wisconsin	12.12929832
35037 Quay	New Mexico	12.11680601
35015 Eddy	New Mexico	12.08981002
27101 Murray	Minnesota	12.08313195
47181 Wayne	Tennessee	12.07875347
54067 Nicholas	West Virginia	12.07632236
51790 Staunton	Virginia	12.03755718
12093 Okeechobee	Florida	12.03746058
29221 Washington	Missouri	12.02742252
5099 Nevada	Arkansas	12.01056930
48409 San Patricio	Texas	11.95939784
18051 Gibson	Indiana	11.95743154
29059 Dallas	Missouri	11.93175039
20121 Miami	Kansas	11.87648456
48415 Scurry	Texas	11.85817621
41039 Lane	Oregon	11.85424026
39137 Putnam	Ohio	11.84132623
26043 Dickinson	Michigan	11.81893393
51101 King William	Virginia	11.80707244
21223 Trimble	Kentucky	11.74398121
17187 Warren	Illinois	11.74260216
19055 Delaware	Iowa	11.71714805
42121 Venango	Pennsylvania	11.70366325
17049 Effingham	Illinois	11.69317119
48287 Lee	Texas	11.66588894

Counties_Cities

30081 Ravalli	Montana	11.58158065
48395 Robertson	Texas	11.57139551
37099 Jackson	North Carolina	11.54014818
5135 Sharp	Arkansas	11.51675688
31025 Cass	Nebraska	11.46832830
27141 Sherburne	Minnesota	11.45403807
12067 Lafayette	Florida	11.45213010
6093 Siskiyou	California	11.43536730
37155 Robeson	North Carolina	11.37820391
42033 Clearfield	Pennsylvania	11.33672595
21077 Gallatin	Kentucky	11.32246377
4027 Yuma	Arizona	11.31392367
47145 Roane	Tennessee	11.29092962
26127 Oceana	Michigan	11.26760563
5001 Arkansas	Arkansas	11.25555743
47091 Johnson	Tennessee	11.24985938
21071 Floyd	Kentucky	11.15915748
19073 Greene	Iowa	11.13461753
31137 Phelps	Nebraska	11.11605158
37053 Currituck	North Carolina	11.08156028
27117 Pipestone	Minnesota	11.05338786
48223 Hopkins	Texas	10.86661233
48427 Starr	Texas	10.84850833
47063 Hamblen	Tennessee	10.84111571
39001 Adams	Ohio	10.82094936
21139 Livingston	Kentucky	10.82016879
27151 Swift	Minnesota	10.70090958
27007 Beltrami	Minnesota	10.67304203
20151 Pratt	Kansas	10.66325443
31179 Wayne	Nebraska	10.63490375
30001 Beaverhead	Montana	10.63377286
42021 Cambria	Pennsylvania	10.62779929
42013 Blair	Pennsylvania	10.61293799
48429 Stephens	Texas	10.60108131
40013 Bryan	Oklahoma	10.59501610

Counties_Cities

55083 Oconto	Wisconsin	10.57361882
13183 Long	Georgia	10.52742394
30095 Stillwater	Montana	10.48877701
17183 Vermilion	Illinois	10.41585293
55073 Marathon	Wisconsin	10.33759636
17055 Franklin	Illinois	10.33565024
48001 Anderson	Texas	10.33467110
28141 Tishomingo	Mississippi	10.28066207
21195 Pike	Kentucky	10.27362077
48497 Wise	Texas	10.24815167
49019 Grand	Utah	10.24170422
56035 Sublette	Wyoming	10.19056354
51035 Carroll	Virginia	10.12282359
40091 McIntosh	Oklahoma	10.09336361
27063 Jackson	Minnesota	10.08979921
19021 Buena Vista	Iowa	10.06339942
17109 McDonough	Illinois	10.01502253
27059 Isanti	Minnesota	10.00850723
40079 Le Flore	Oklahoma	10.00400160
19137 Montgomery	Iowa	9.99700090
2180 Nome	Alaska	9.99200639
55015 Calumet	Wisconsin	9.96830080
55075 Marinette	Wisconsin	9.89266459
19069 Franklin	Iowa	9.87751877
49007 Carbon	Utah	9.86728502
16087 Washington	Idaho	9.84155103
29093 Iron	Missouri	9.82607841
29141 Morgan	Missouri	9.82414776
29173 Ralls	Missouri	9.79240110
51185 Tazewell	Virginia	9.79072329
47177 Warren	Tennessee	9.78521454
42083 McKean	Pennsylvania	9.76371802
46121 Todd	South Dakota	9.72478849
48127 Dimmit	Texas	9.70120295
5127 Scott	Arkansas	9.69086152

Counties_Cities

26001 Alcona	Michigan	9.65064659
48273 Kleberg	Texas	9.63731569
5005 Baxter	Arkansas	9.61099498
48177 Gonzales	Texas	9.60338039
21121 Knox	Kentucky	9.58343982
48165 Gaines	Texas	9.56892015
29149 Oregon	Missouri	9.48676596
29209 Stone	Missouri	9.44911651
48403 Sabine	Texas	9.44376239
48281 Lampasas	Texas	9.42107494
47107 McMinn	Tennessee	9.38350380
6033 Lake	California	9.31937498
39005 Ashland	Ohio	9.30319099
48159 Franklin	Texas	9.28850084
31013 Box Butte	Nebraska	9.28332714
39119 Muskingum	Ohio	9.28257313
4007 Gila	Arizona	9.27833138
51103 Lancaster	Virginia	9.27385700
39079 Jackson	Ohio	9.26383399
40009 Beckham	Oklahoma	9.21276890
48025 Bee	Texas	9.20612514
5083 Logan	Arkansas	9.20090169
16005 Bannock	Idaho	9.18083959
27105 Nobles	Minnesota	9.12242292
23009 Hancock	Maine	9.12225648
54005 Boone	West Virginia	9.11120222
21087 Green	Kentucky	9.05059281
19125 Marion	Iowa	8.98015386
46103 Pennington	South Dakota	8.95022778
16017 Bonner	Idaho	8.94314396
48131 Duval	Texas	8.91901534
19111 Lee	Iowa	8.80927911
17185 Wabash	Illinois	8.65875833
39105 Meigs	Ohio	8.65576041
54025 Greenbrier	West Virginia	8.62415914

Counties_Cities

5131 Sebastian	Arkansas	8.61036531
54023 Grant	West Virginia	8.60141063
6031 Kings	California	8.58845447
56003 Big Horn	Wyoming	8.41679993
48007 Aransas	Texas	8.40618695
29009 Barry	Missouri	8.35980605
35029 Luna	New Mexico	8.34620039
40107 Okfuskee	Oklahoma	8.26582906
55137 Waushara	Wisconsin	8.24300375
8099 Prowers	Colorado	8.22097994
48387 Red River	Texas	8.21355236
29123 Madison	Missouri	8.20479160
51143 Pittsylvania	Virginia	8.20358004
27153 Todd	Minnesota	8.13603450
19075 Grundy	Iowa	8.12743823
41041 Lincoln	Oregon	8.09913339
19175 Union	Iowa	8.09126952
54081 Raleigh	West Virginia	8.08037277
18125 Pike	Indiana	8.05801773
37141 Pender	North Carolina	8.04349924
27071 Koochiching	Minnesota	8.03858521
21197 Powell	Kentucky	8.03729304
37003 Alexander	North Carolina	8.03148341
18131 Pulaski	Indiana	8.01988933
5009 Boone	Arkansas	8.00426894
47081 Hickman	Tennessee	7.97989068
19197 Wright	Iowa	7.88022065
21025 Breathitt	Kentucky	7.85792865
54089 Summers	West Virginia	7.83699060
55135 Waupaca	Wisconsin	7.82350180
48487 Wilbarger	Texas	7.80031201
19029 Cass	Iowa	7.73395205
17061 Greene	Illinois	7.66636001
48265 Kerr	Texas	7.63285946
1061 Geneva	Alabama	7.60051684

Counties_Cities

17025 Clay	Illinois	7.54546140
20085 Jackson	Kansas	7.53012048
54063 Monroe	West Virginia	7.53012048
27131 Rice	Minnesota	7.51619741
21175 Morgan	Kentucky	7.49344324
2150 Kodiak Island	Alaska	7.49344324
51167 Russell	Virginia	7.47719456
16057 Latah	Idaho	7.47495889
55099 Price	Wisconsin	7.46435769
39069 Henry	Ohio	7.38388836
53051 Pend Oreille	Washington	7.35186002
35047 San Miguel	New Mexico	7.24874053
40005 Atoka	Oklahoma	7.22647781
6015 Del Norte	California	7.18700589
47077 Henderson	Tennessee	7.18210220
48059 Callahan	Texas	7.14591968
47019 Carter	Tennessee	7.09836560
54007 Braxton	West Virginia	7.09773582
5015 Carroll	Arkansas	7.08641888
39161 Van Wert	Ohio	7.07188572
26007 Alpena	Michigan	7.05218618
38079 Rolette	North Dakota	6.99251801
46102 Oglala Lakota	South Dakota	6.98860857
31151 Saline	Nebraska	6.96864111
21163 Meade	Kentucky	6.96500087
48313 Madison	Texas	6.93385106
6007 Butte	California	6.91873941
55095 Polk	Wisconsin	6.88104959
19023 Butler	Iowa	6.87805214
39075 Holmes	Ohio	6.83495853
27111 Otter Tail	Minnesota	6.80133306
5021 Clay	Arkansas	6.73536741
19109 Kossuth	Iowa	6.70780789
27143 Sibley	Minnesota	6.65424541
42047 Elk	Pennsylvania	6.62932149

Counties_Cities

39145 Scioto	Ohio	6.62234113
21119 Knott	Kentucky	6.61113315
27135 Roseau	Minnesota	6.60066007
39067 Harrison	Ohio	6.59022011
27127 Redwood	Minnesota	6.55780707
37087 Haywood	North Carolina	6.45463201
21127 Lawrence	Kentucky	6.42219511
17149 Pike	Illinois	6.40573954
23029 Washington	Maine	6.35122261
17159 Richland	Illinois	6.34397006
17039 De Witt	Illinois	6.34155622
33007 Coos	New Hampshire	6.33131786
51063 Floyd	Virginia	6.33111744
55071 Manitowoc	Wisconsin	6.32319094
5033 Crawford	Arkansas	6.30855124
55129 Washburn	Wisconsin	6.29802242
21045 Casey	Kentucky	6.29405841
31131 Otoe	Nebraska	6.25586487
12045 Gulf	Florida	6.18658748
30041 Hill	Montana	6.11733040
5087 Madison	Arkansas	6.06759299
51520 Bristol	Virginia	6.06722485
37017 Bladen	North Carolina	6.02591142
5089 Marion	Arkansas	5.98014592
40095 Marshall	Oklahoma	5.95025586
5067 Jackson	Arkansas	5.94848611
19083 Hardin	Iowa	5.92838511
37193 Wilkes	North Carolina	5.83456102
19059 Dickinson	Iowa	5.82988399
31159 Seward	Nebraska	5.77433884
48145 Falls	Texas	5.76867609
29003 Andrew	Missouri	5.67955927
37113 Macon	North Carolina	5.66813093
55097 Portage	Wisconsin	5.63840884
47171 Unicoi	Tennessee	5.63031361

Counties_Cities

5047 Franklin	Arkansas	5.61482313
27085 McLeod	Minnesota	5.57522371
26061 Houghton	Michigan	5.52196361
19187 Webster	Iowa	5.51313504
2050 Bethel	Alaska	5.48967940
51750 Radford	Virginia	5.45286003
27055 Houston	Minnesota	5.38271073
48035 Bosque	Texas	5.35016853
20041 Dickinson	Kansas	5.34273655
35041 Roosevelt	New Mexico	5.33532519
21099 Hart	Kentucky	5.28932614
55047 Green Lake	Wisconsin	5.28597103
4009 Graham	Arizona	5.25320445
35027 Lincoln	New Mexico	5.11352015
48161 Freestone	Texas	5.04846527
48163 Frio	Texas	5.04642713
19027 Carroll	Iowa	4.96179418
40153 Woodward	Oklahoma	4.94510929
48097 Cooke	Texas	4.92926505
48249 Jim Wells	Texas	4.89931899
54043 Lincoln	West Virginia	4.85460459
54109 Wyoming	West Virginia	4.81093043
38093 Stutsman	North Dakota	4.78080031
17145 Perry	Illinois	4.72277321
27067 Kandiyohi	Minnesota	4.66690001
54019 Fayette	West Virginia	4.64921661
5149 Yell	Arkansas	4.64360344
12123 Taylor	Florida	4.62470518
42065 Jefferson	Pennsylvania	4.58284641
21133 Letcher	Kentucky	4.56641856
6045 Mendocino	California	4.56589731
39009 Athens	Ohio	4.55802364
53049 Pacific	Washington	4.53802868
35035 Otero	New Mexico	4.49229571
23003 Aroostook	Maine	4.47020608

Counties_Cities

21115 Johnson	Kentucky	4.46707764
27061 Itasca	Minnesota	4.43380332
27145 Stearns	Minnesota	4.39543879
26109 Menominee	Michigan	4.35104207
16011 Bingham	Idaho	4.32563371
54059 Mingo	West Virginia	4.20433046
41013 Crook	Oregon	4.18988562
41031 Jefferson	Oregon	4.13359788
32001 Churchill	Nevada	4.09165303
21205 Rowan	Kentucky	4.06785177
17095 Knox	Illinois	3.99106003
48171 Gillespie	Texas	3.73078645
6109 Tuolumne	California	3.66710061
39131 Pike	Ohio	3.56290305
46093 Meade	South Dakota	3.53431823
56029 Park	Wyoming	3.41017597
55121 Trempealeau	Wisconsin	3.39650839
27119 Polk	Minnesota	3.17168321
29167 Polk	Missouri	3.10549362
27005 Becker	Minnesota	2.90942946
35025 Lea	New Mexico	2.87310914
17057 Fulton	Illinois	2.86993457
20035 Cowley	Kansas	2.83945710
48227 Howard	Texas	2.74280699
55141 Wood	Wisconsin	2.73766340
27041 Douglas	Minnesota	2.63407439
42123 Warren	Pennsylvania	2.53177376
27009 Benton	Minnesota	2.46639536
29161 Phelps	Missouri	2.23553608
40019 Carter	Oklahoma	2.07567927
6103 Tehama	California	1.56455348
41011 Coos	Oregon	1.55306031
35023 Hidalgo	New Mexico	0.00000000
20003 Anderson	Kansas	0.00000000
51600 Fairfax City	Virginia	0.00000000

Counties_Cities

37173 Swain	North Carolina	0.00000000
26033 Chippewa	Michigan	0.00000000
31113 Logan	Nebraska	0.00000000
16061 Lewis	Idaho	0.00000000
26131 Ontonagon	Michigan	0.00000000
55091 Pepin	Wisconsin	0.00000000
29215 Texas	Missouri	0.00000000
37095 Hyde	North Carolina	0.00000000
49001 Beaver	Utah	0.00000000
38057 Mercer	North Dakota	0.00000000
48501 Yoakum	Texas	0.00000000
48301 Loving	Texas	0.00000000
49033 Rich	Utah	0.00000000
48155 Foard	Texas	0.00000000
49009 Daggett	Utah	0.00000000
40025 Cimarron	Oklahoma	0.00000000
53023 Garfield	Washington	0.00000000
32029 Storey	Nevada	0.00000000
48083 Coleman	Texas	0.00000000
35011 De Baca	New Mexico	0.00000000
48421 Sherman	Texas	0.00000000
49055 Wayne	Utah	0.00000000
41069 Wheeler	Oregon	0.00000000
49041 Sevier	Utah	0.00000000
48443 Terrell	Texas	0.00000000
48137 Edwards	Texas	0.00000000
48243 Jeff Davis	Texas	0.00000000
48327 Menard	Texas	0.00000000
36085 Richmond	New York	0.00000000
48483 Wheeler	Texas	0.00000000
48207 Haskell	Texas	0.00000000
46137 Ziebach	South Dakota	0.00000000
48353 Nolan	Texas	0.00000000
51091 Highland	Virginia	0.00000000
41037 Lake	Oregon	0.00000000

Counties_Cities

46063 Harding	South Dakota	0.00000000
39163 Vinton	Ohio	0.00000000
46021 Campbell	South Dakota	0.00000000
48101 Cottle	Texas	0.00000000
51017 Bath	Virginia	0.00000000
51690 Martinsville	Virginia	0.00000000
40029 Coal	Oklahoma	0.00000000
41021 Gilliam	Oregon	0.00000000
38047 Logan	North Dakota	0.00000000
48197 Hardeman	Texas	0.00000000
56031 Platte	Wyoming	0.00000000
37029 Camden	North Carolina	0.00000000
48047 Brooks	Texas	0.00000000
47033 Crockett	Tennessee	0.00000000
41001 Baker	Oregon	0.00000000
48417 Shackelford	Texas	0.00000000
46007 Bennett	South Dakota	0.00000000
38067 Pembina	North Dakota	0.00000000
40099 Murray	Oklahoma	0.00000000
48435 Sutton	Texas	0.00000000
54075 Pocahontas	West Virginia	0.00000000
46033 Custer	South Dakota	0.00000000
32021 Mineral	Nevada	0.00000000
48229 Hudspeth	Texas	0.00000000
48399 Runnels	Texas	0.00000000
35051 Sierra	New Mexico	0.00000000
37011 Avery	North Carolina	0.00000000
48065 Carson	Texas	0.00000000
51021 Bland	Virginia	0.00000000
41025 Harney	Oregon	0.00000000
38097 Traill	North Dakota	0.00000000
37075 Graham	North Carolina	0.00000000
55041 Forest	Wisconsin	0.00000000
48425 Somervell	Texas	0.00000000
40011 Blaine	Oklahoma	0.00000000

Counties_Cities

48357 Ochiltree	Texas	0.00000000
40063 Hughes	Oklahoma	0.00000000
55013 Burnett	Wisconsin	0.00000000
51141 Patrick	Virginia	0.00000000
55123 Vernon	Wisconsin	0.00000000
47143 Rhea	Tennessee	0.00000000
36081 Queens	New York	0.00000000
36005 Bronx	New York	0.00000000
48009 Archer	Texas	0.00000000
48017 Bailey	Texas	0.00000000
48023 Baylor	Texas	0.00000000
48033 Borden	Texas	0.00000000
48043 Brewster	Texas	0.00000000
48045 Briscoe	Texas	0.00000000
48075 Childress	Texas	0.00000000
48079 Cochran	Texas	0.00000000
48081 Coke	Texas	0.00000000
48087 Collingsworth	Texas	0.00000000
48105 Crockett	Texas	0.00000000
48109 Culberson	Texas	0.00000000
48151 Fisher	Texas	0.00000000
48169 Garza	Texas	0.00000000
48173 Glasscock	Texas	0.00000000
48191 Hall	Texas	0.00000000
2013 Aleutians East	Alaska	0.00000000
2016 Aleutians West	Alaska	0.00000000
2060 Bristol Bay	Alaska	0.00000000
2068 Denali	Alaska	0.00000000
2070 Dillingham	Alaska	0.00000000
2100 Haines	Alaska	0.00000000
2105 Hoonah-Angoon	Alaska	0.00000000
2158 Kusilvak	Alaska	0.00000000
2164 Lake and Penins	Alaska	0.00000000
2185 North Slope	Alaska	0.00000000
2188 Northwest Arctic	Alaska	0.00000000

Counties_Cities

2220 Sitka	Alaska	0.00000000
2230 Skagway	Alaska	0.00000000
2261 Valdez-Cordova	Alaska	0.00000000
2275 Wrangell	Alaska	0.00000000
2282 Yakutat	Alaska	0.00000000
5013 Calhoun	Arkansas	0.00000000
5049 Fulton	Arkansas	0.00000000
5081 Little River	Arkansas	0.00000000
5097 Montgomery	Arkansas	0.00000000
6035 Lassen	California	0.00000000
6043 Mariposa	California	0.00000000
6049 Modoc	California	0.00000000
6091 Sierra	California	0.00000000
6105 Trinity	California	0.00000000
8011 Bent	Colorado	0.00000000
8017 Cheyenne	Colorado	0.00000000
8021 Conejos	Colorado	0.00000000
8033 Dolores	Colorado	0.00000000
8057 Jackson	Colorado	0.00000000
8061 Kiowa	Colorado	0.00000000
8111 San Juan	Colorado	0.00000000
8115 Sedgwick	Colorado	0.00000000
13125 Glascock	Georgia	0.00000000
13265 Taliaferro	Georgia	0.00000000
15005 Kalawao	Hawaii	0.00000000
19003 Adams	Iowa	0.00000000
19025 Calhoun	Iowa	0.00000000
19035 Cherokee	Iowa	0.00000000
19051 Davis	Iowa	0.00000000
19053 Decatur	Iowa	0.00000000
19063 Emmet	Iowa	0.00000000
19067 Floyd	Iowa	0.00000000
19071 Fremont	Iowa	0.00000000
19091 Humboldt	Iowa	0.00000000
19093 Ida	Iowa	0.00000000

Counties_Cities

19117 Lucas	Iowa	0.00000000
19135 Monroe	Iowa	0.00000000
19147 Palo Alto	Iowa	0.00000000
19151 Pocahontas	Iowa	0.00000000
19159 Ringgold	Iowa	0.00000000
19161 Sac	Iowa	0.00000000
19185 Wayne	Iowa	0.00000000
16007 Bear Lake	Idaho	0.00000000
16009 Benewah	Idaho	0.00000000
16015 Boise	Idaho	0.00000000
16021 Boundary	Idaho	0.00000000
16023 Butte	Idaho	0.00000000
16033 Clark	Idaho	0.00000000
16035 Clearwater	Idaho	0.00000000
16041 Franklin	Idaho	0.00000000
16059 Lemhi	Idaho	0.00000000
16071 Oneida	Idaho	0.00000000
16079 Shoshone	Idaho	0.00000000
17003 Alexander	Illinois	0.00000000
17009 Brown	Illinois	0.00000000
17017 Cass	Illinois	0.00000000
17045 Edgar	Illinois	0.00000000
17047 Edwards	Illinois	0.00000000
17065 Hamilton	Illinois	0.00000000
17069 Hardin	Illinois	0.00000000
17071 Henderson	Illinois	0.00000000
17151 Pope	Illinois	0.00000000
17155 Putnam	Illinois	0.00000000
17171 Scott	Illinois	0.00000000
17191 Wayne	Illinois	0.00000000
17193 White	Illinois	0.00000000
20001 Allen	Kansas	0.00000000
20013 Brown	Kansas	0.00000000
20017 Chase	Kansas	0.00000000
20023 Cheyenne	Kansas	0.00000000

Counties_Cities

20025 Clark	Kansas	0.00000000
20033 Comanche	Kansas	0.00000000
20039 Decatur	Kansas	0.00000000
20047 Edwards	Kansas	0.00000000
20049 Elk	Kansas	0.00000000
20053 Ellsworth	Kansas	0.00000000
20065 Graham	Kansas	0.00000000
20067 Grant	Kansas	0.00000000
20069 Gray	Kansas	0.00000000
20071 Greeley	Kansas	0.00000000
20077 Harper	Kansas	0.00000000
20081 Haskell	Kansas	0.00000000
20083 Hodgeman	Kansas	0.00000000
20093 Kearny	Kansas	0.00000000
20095 Kingman	Kansas	0.00000000
20097 Kiowa	Kansas	0.00000000
20101 Lane	Kansas	0.00000000
20105 Lincoln	Kansas	0.00000000
20109 Logan	Kansas	0.00000000
20117 Marshall	Kansas	0.00000000
20119 Meade	Kansas	0.00000000
20131 Nemaha	Kansas	0.00000000
20135 Ness	Kansas	0.00000000
20137 Norton	Kansas	0.00000000
20145 Pawnee	Kansas	0.00000000
20153 Rawlins	Kansas	0.00000000
20159 Rice	Kansas	0.00000000
20165 Rush	Kansas	0.00000000
20167 Russell	Kansas	0.00000000
20179 Sheridan	Kansas	0.00000000
20193 Thomas	Kansas	0.00000000
20195 Trego	Kansas	0.00000000
20199 Wallace	Kansas	0.00000000
20201 Washington	Kansas	0.00000000
20203 Wichita	Kansas	0.00000000

Counties_Cities

20205 Wilson	Kansas	0.00000000
21013 Bell	Kentucky	0.00000000
21039 Carlisle	Kentucky	0.00000000
21051 Clay	Kentucky	0.00000000
21063 Elliott	Kentucky	0.00000000
21065 Estill	Kentucky	0.00000000
21075 Fulton	Kentucky	0.00000000
21095 Harlan	Kentucky	0.00000000
21105 Hickman	Kentucky	0.00000000
21129 Lee	Kentucky	0.00000000
21153 Magoffin	Kentucky	0.00000000
21169 Metcalfe	Kentucky	0.00000000
21187 Owen	Kentucky	0.00000000
21201 Robertson	Kentucky	0.00000000
21237 Wolfe	Kentucky	0.00000000
25007 Dukes	Massachusetts	0.00000000
25019 Nantucket	Massachusetts	0.00000000
23021 Piscataquis	Maine	0.00000000
26003 Alger	Michigan	0.00000000
26013 Baraga	Michigan	0.00000000
26019 Benzie	Michigan	0.00000000
26071 Iron	Michigan	0.00000000
26083 Keweenaw	Michigan	0.00000000
27001 Aitkin	Minnesota	0.00000000
27023 Chippewa	Minnesota	0.00000000
27031 Cook	Minnesota	0.00000000
27051 Grant	Minnesota	0.00000000
27057 Hubbard	Minnesota	0.00000000
27065 Kanabec	Minnesota	0.00000000
27069 Kittson	Minnesota	0.00000000
27075 Lake	Minnesota	0.00000000
27077 Lake of the Woods	Minnesota	0.00000000
27089 Marshall	Minnesota	0.00000000
27095 Mille Lacs	Minnesota	0.00000000
27097 Morrison	Minnesota	0.00000000

Counties_Cities

27113 Pennington	Minnesota	0.00000000
27121 Pope	Minnesota	0.00000000
27149 Stevens	Minnesota	0.00000000
27159 Wadena	Minnesota	0.00000000
29007 Audrain	Missouri	0.00000000
29011 Barton	Missouri	0.00000000
29033 Carroll	Missouri	0.00000000
29057 Dade	Missouri	0.00000000
29061 Daviess	Missouri	0.00000000
29065 Dent	Missouri	0.00000000
29067 Douglas	Missouri	0.00000000
29079 Grundy	Missouri	0.00000000
29085 Hickory	Missouri	0.00000000
29103 Knox	Missouri	0.00000000
29105 Laclede	Missouri	0.00000000
29109 Lawrence	Missouri	0.00000000
29111 Lewis	Missouri	0.00000000
29127 Marion	Missouri	0.00000000
29129 Mercer	Missouri	0.00000000
29131 Miller	Missouri	0.00000000
29133 Mississippi	Missouri	0.00000000
29137 Monroe	Missouri	0.00000000
29153 Ozark	Missouri	0.00000000
29171 Putnam	Missouri	0.00000000
29197 Schuyler	Missouri	0.00000000
29203 Shannon	Missouri	0.00000000
29211 Sullivan	Missouri	0.00000000
29223 Wayne	Missouri	0.00000000
28055 Issaquena	Mississippi	0.00000000
30005 Blaine	Montana	0.00000000
30011 Carter	Montana	0.00000000
30015 Chouteau	Montana	0.00000000
30017 Custer	Montana	0.00000000
30019 Daniels	Montana	0.00000000
30021 Dawson	Montana	0.00000000

Counties_Cities

30025 Fallon	Montana	0.00000000
30027 Fergus	Montana	0.00000000
30033 Garfield	Montana	0.00000000
30039 Granite	Montana	0.00000000
30045 Judith Basin	Montana	0.00000000
30055 McCone	Montana	0.00000000
30061 Mineral	Montana	0.00000000
30069 Petroleum	Montana	0.00000000
30071 Phillips	Montana	0.00000000
30075 Powder River	Montana	0.00000000
30077 Powell	Montana	0.00000000
30079 Prairie	Montana	0.00000000
30087 Rosebud	Montana	0.00000000
30089 Sanders	Montana	0.00000000
30091 Sheridan	Montana	0.00000000
30097 Sweet Grass	Montana	0.00000000
30099 Teton	Montana	0.00000000
30103 Treasure	Montana	0.00000000
30105 Valley	Montana	0.00000000
30107 Wheatland	Montana	0.00000000
30109 Wibaux	Montana	0.00000000
37115 Madison	North Carolina	0.00000000
37199 Yancey	North Carolina	0.00000000
38001 Adams	North Dakota	0.00000000
38005 Benson	North Dakota	0.00000000
38007 Billings	North Dakota	0.00000000
38009 Bottineau	North Dakota	0.00000000
38019 Cavalier	North Dakota	0.00000000
38021 Dickey	North Dakota	0.00000000
38033 Golden Valley	North Dakota	0.00000000
38039 Griggs	North Dakota	0.00000000
38041 Hettinger	North Dakota	0.00000000
38043 Kidder	North Dakota	0.00000000
38045 LaMoure	North Dakota	0.00000000
38063 Nelson	North Dakota	0.00000000

Counties_Cities

38073 Ransom	North Dakota	0.00000000
38075 Renville	North Dakota	0.00000000
38083 Sheridan	North Dakota	0.00000000
38091 Steele	North Dakota	0.00000000
38095 Towner	North Dakota	0.00000000
38103 Wells	North Dakota	0.00000000
31005 Arthur	Nebraska	0.00000000
31007 Banner	Nebraska	0.00000000
31009 Blaine	Nebraska	0.00000000
31011 Boone	Nebraska	0.00000000
31015 Boyd	Nebraska	0.00000000
31017 Brown	Nebraska	0.00000000
31023 Butler	Nebraska	0.00000000
31027 Cedar	Nebraska	0.00000000
31029 Chase	Nebraska	0.00000000
31045 Dawes	Nebraska	0.00000000
31049 Deuel	Nebraska	0.00000000
31051 Dixon	Nebraska	0.00000000
31057 Dundy	Nebraska	0.00000000
31059 Fillmore	Nebraska	0.00000000
31063 Frontier	Nebraska	0.00000000
31065 Furnas	Nebraska	0.00000000
31069 Garden	Nebraska	0.00000000
31071 Garfield	Nebraska	0.00000000
31075 Grant	Nebraska	0.00000000
31077 Greeley	Nebraska	0.00000000
31083 Harlan	Nebraska	0.00000000
31085 Hayes	Nebraska	0.00000000
31087 Hitchcock	Nebraska	0.00000000
31089 Holt	Nebraska	0.00000000
31091 Hooker	Nebraska	0.00000000
31093 Howard	Nebraska	0.00000000
31095 Jefferson	Nebraska	0.00000000
31101 Keith	Nebraska	0.00000000
31103 Keya Paha	Nebraska	0.00000000

Counties_Cities

31115 Loup	Nebraska	0.00000000
31117 McPherson	Nebraska	0.00000000
31125 Nance	Nebraska	0.00000000
31129 Nuckolls	Nebraska	0.00000000
31133 Pawnee	Nebraska	0.00000000
31135 Perkins	Nebraska	0.00000000
31145 Red Willow	Nebraska	0.00000000
31147 Richardson	Nebraska	0.00000000
31149 Rock	Nebraska	0.00000000
31161 Sheridan	Nebraska	0.00000000
31163 Sherman	Nebraska	0.00000000
31165 Sioux	Nebraska	0.00000000
31169 Thayer	Nebraska	0.00000000
31171 Thomas	Nebraska	0.00000000
31173 Thurston	Nebraska	0.00000000
31175 Valley	Nebraska	0.00000000
31183 Wheeler	Nebraska	0.00000000
35019 Guadalupe	New Mexico	0.00000000
35021 Harding	New Mexico	0.00000000
35033 Mora	New Mexico	0.00000000
35059 Union	New Mexico	0.00000000
32009 Esmeralda	Nevada	0.00000000
32011 Eureka	Nevada	0.00000000
32015 Lander	Nevada	0.00000000
32027 Pershing	Nevada	0.00000000
36047 Kings	New York	0.00000000
40045 Ellis	Oklahoma	0.00000000
40057 Harmon	Oklahoma	0.00000000
40059 Harper	Oklahoma	0.00000000
40061 Haskell	Oklahoma	0.00000000
40127 Pushmataha	Oklahoma	0.00000000
40129 Roger Mills	Oklahoma	0.00000000
40149 Washita	Oklahoma	0.00000000
40151 Woods	Oklahoma	0.00000000
46015 Brule	South Dakota	0.00000000

Counties_Cities

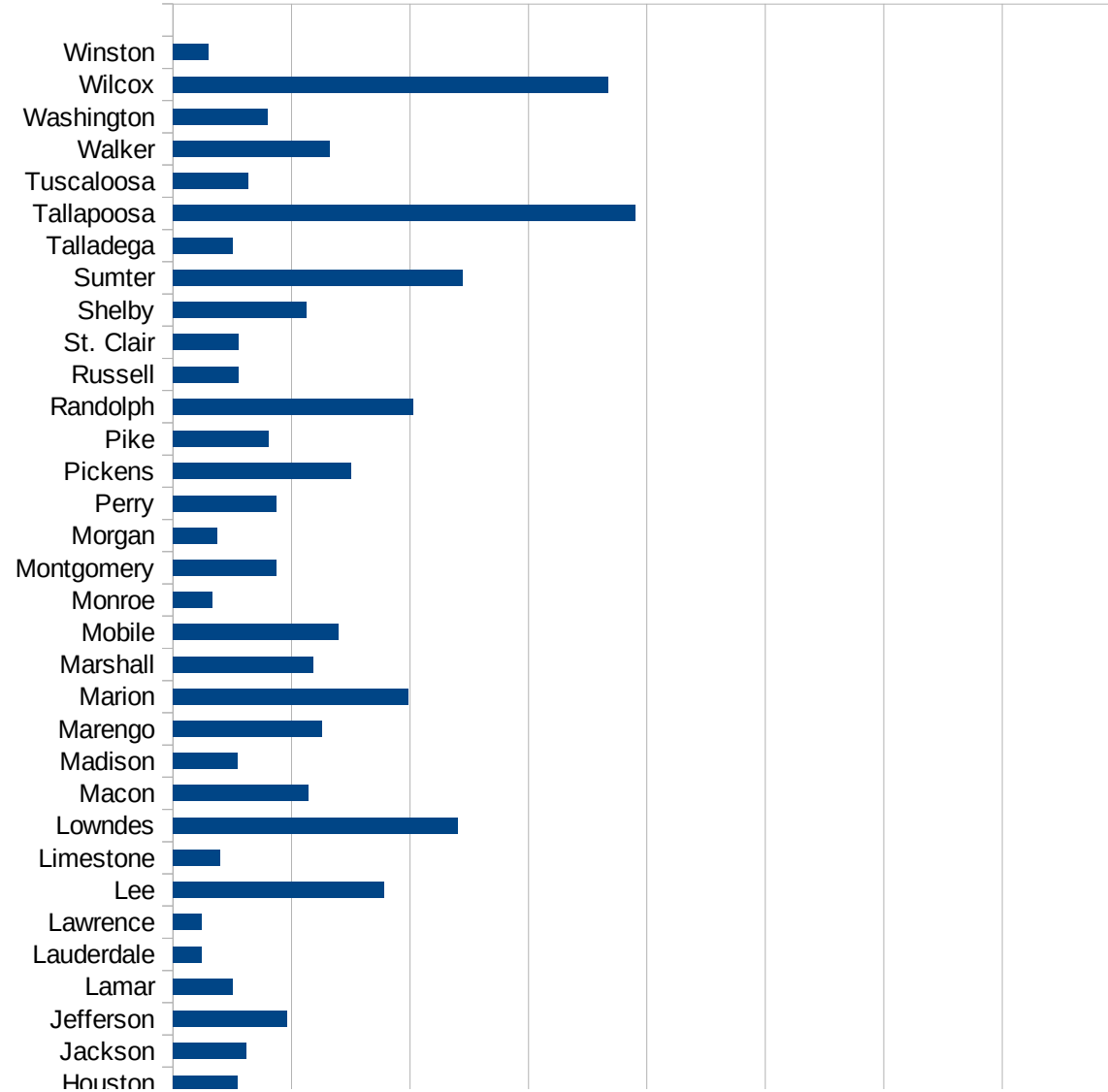
46017 Buffalo	South Dakota	0.00000000
46019 Butte	South Dakota	0.00000000
46037 Day	South Dakota	0.00000000
46041 Dewey	South Dakota	0.00000000
46043 Douglas	South Dakota	0.00000000
46045 Edmunds	South Dakota	0.00000000
46051 Grant	South Dakota	0.00000000
46053 Gregory	South Dakota	0.00000000
46055 Haakon	South Dakota	0.00000000
46059 Hand	South Dakota	0.00000000
46061 Hanson	South Dakota	0.00000000
46071 Jackson	South Dakota	0.00000000
46075 Jones	South Dakota	0.00000000
46077 Kingsbury	South Dakota	0.00000000
46089 McPherson	South Dakota	0.00000000
46095 Mellette	South Dakota	0.00000000
46105 Perkins	South Dakota	0.00000000
46107 Potter	South Dakota	0.00000000
46117 Stanley	South Dakota	0.00000000
46123 Tripp	South Dakota	0.00000000
47067 Hancock	Tennessee	0.00000000
47137 Pickett	Tennessee	0.00000000
48205 Hartley	Texas	0.00000000
48225 Houston	Texas	0.00000000
48235 Irion	Texas	0.00000000
48247 Jim Hogg	Texas	0.00000000
48261 Kenedy	Texas	0.00000000
48263 Kent	Texas	0.00000000
48267 Kimble	Texas	0.00000000
48269 King	Texas	0.00000000
48271 Kinney	Texas	0.00000000
48295 Lipscomb	Texas	0.00000000
48311 McMullen	Texas	0.00000000
48333 Mills	Texas	0.00000000
48369 Parmer	Texas	0.00000000

Counties_Cities

48377 Presidio	Texas	0.00000000
48383 Reagan	Texas	0.00000000
48385 Real	Texas	0.00000000
48391 Refugio	Texas	0.00000000
48411 San Saba	Texas	0.00000000
48413 Schleicher	Texas	0.00000000
48431 Sterling	Texas	0.00000000
48433 Stonewall	Texas	0.00000000
48447 Throckmorton	Texas	0.00000000
48461 Upton	Texas	0.00000000
48475 Ward	Texas	0.00000000
48507 Zavala	Texas	0.00000000
49023 Juab	Utah	0.00000000
49027 Millard	Utah	0.00000000
49029 Morgan	Utah	0.00000000
49031 Piute	Utah	0.00000000
49039 Sanpete	Utah	0.00000000
51051 Dickenson	Virginia	0.00000000
51077 Grayson	Virginia	0.00000000
51610 Falls Church	Virginia	0.00000000
51720 Norton	Virginia	0.00000000
54013 Calhoun	West Virginia	0.00000000
54015 Clay	West Virginia	0.00000000
54017 Doddridge	West Virginia	0.00000000
54021 Gilmer	West Virginia	0.00000000
54085 Ritchie	West Virginia	0.00000000
54101 Webster	West Virginia	0.00000000
55067 Langlade	Wisconsin	0.00000000
55069 Lincoln	Wisconsin	0.00000000
55119 Taylor	Wisconsin	0.00000000
56045 Weston	Wyoming	0.00000000

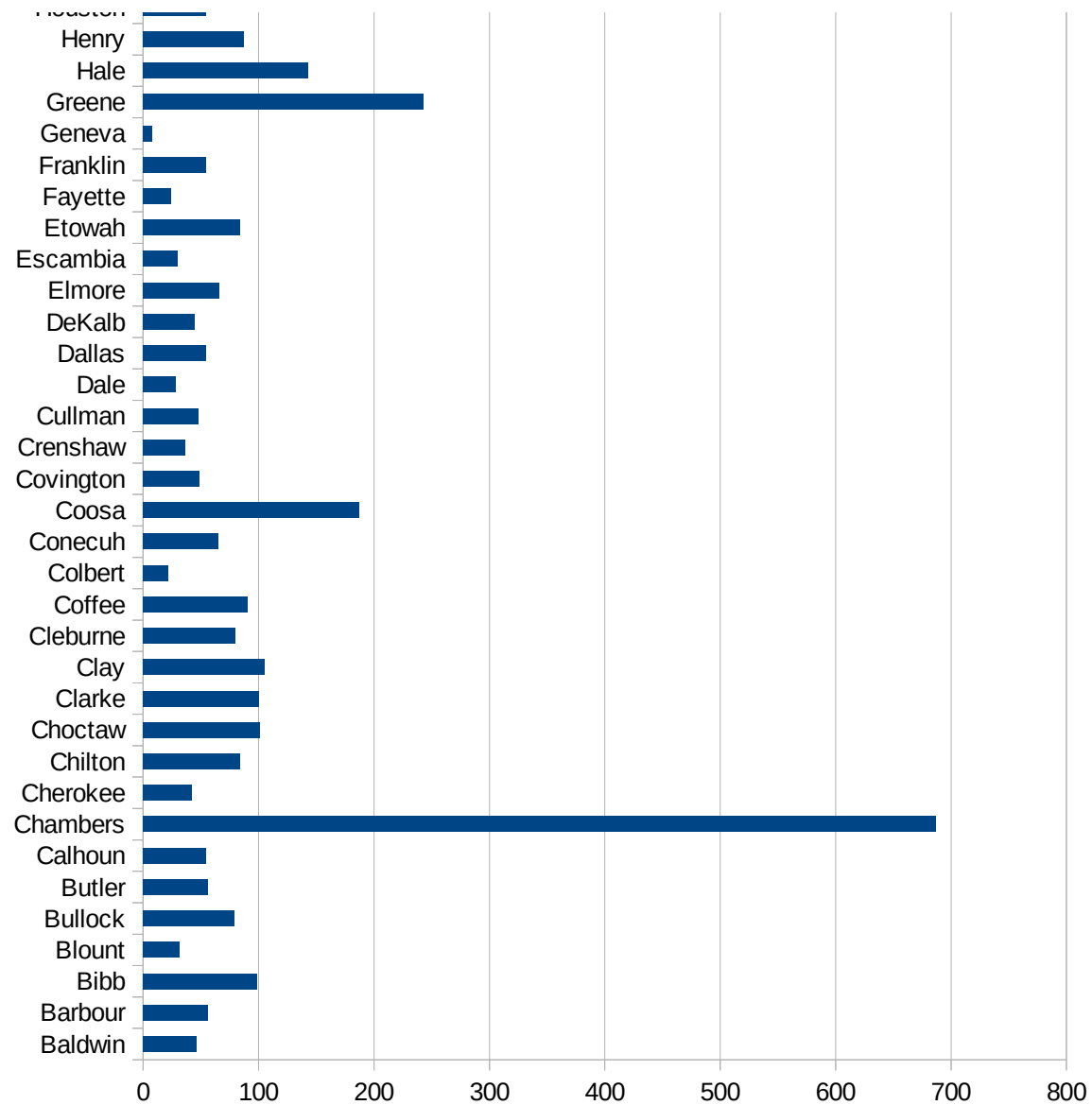
unty-breakdown-positive-cases

FIPS	County	Current Inf. P/C
1001	Autauga	46.76174888941
1003	Baldwin	46.32560016879
1005	Barbour	56.2678348941
1007	Bibb	98.21428571429
1009	Blount	31.12033195021
1011	Bullock	78.91102781614
1013	Butler	55.89430894309
1015	Calhoun	54.25413687794
1017	Chambers	687.1932173137
1019	Cherokee	42.25568531039
1021	Chilton	83.79951532172
1023	Choctaw	101.2382213223
1025	Clarke	100.3344481605
1027	Clay	105.461393597
1029	Cleburne	80.06939347434
1031	Coffee	90.54306574968
1033	Colbert	21.91300536869
1035	Conecuh	65.16249898184
1037	Coosa	186.6542230518
1039	Covington	48.66706321311
1041	Crenshaw	36.16898148148
1043	Cullman	47.93748951367
1045	Dale	28.59710760683
1047	Dallas	54.81597494127
1049	DeKalb	44.82734468026
1051	Elmore	65.94453332031
1053	Escambia	29.93360182867
1055	Etowah	83.901620472
1057	Fayette	24.34126452869
1059	Franklin	54.203998342
1061	Geneva	7.600516835145
1063	Greene	242.9248147698
1065	Hale	142.6049164743
1067	Henry	87.16369341624



AL

1069 Houston	54.42982372376
1071 Jackson	61.85248183083
1073 Jefferson	96.16259669346
1075 Lamar	50.5634209766
1077 Lauderdale	23.81287410566
1079 Lawrence	24.27405407046
1081 Lee	178.1128576744
1083 Limestone	39.51171834384
1085 Lowndes	240.6256266292
1087 Macon	113.8890395358
1089 Madison	54.02175603448
1091 Marengo	125.8785272212
1093 Marion	198.2327050365
1095 Marshall	118.6153221863
1097 Mobile	139.4538340137
1099 Monroe	33.22732235249
1101 Montgomery	87.25964839234
1103 Morgan	36.94715716817
1105 Perry	87.52735229759
1107 Pickens	150.4664459825
1109 Pike	80.98866158738
1111 Randolph	202.4202420242
1113 Russell	55.38152679947
1115 St. Clair	55.24861878453
1117 Shelby	112.6528114526
1119 Sumter	244.2675912064
1121 Talladega	50.10773162299
1123 Tallapoosa	390.1523569647
1125 Tuscaloosa	63.18480118328
1127 Walker	131.8453642228
1129 Washington	79.37477103431
1131 Wilcox	366.9897431072
1133 Winston	29.58579881657



AL

FIPS

- 29001
- 29003
- 29005
- 29007
- 29009
- 29011
- 29013
- 29015
- 29017
- 29019
- 29021
- 29023
- 29025
- 29027
- 29029
- 29031
- 29033
- 29035
- 29037
- 29039
- 29041
- 29043
- 29045
- 29047
- 29049
- 29051
- 29053
- 29055
- 29057
- 29059
- 29061
- 29063
- 29065

AL

29067
29069
29071
29073
29075
29077
29079
29081
29083
29085
29087
29089
29091
29093
29095
29097
29099
29101

29103
29105
29107
29109
29111
29113
29115
29117
29121
29123
29125
29127
29119
29129
29131
29133

AL

29135
29137
29139
29141
29143
29145
29147
29149
29151
29153
29155
29157
29159
29161
29163
29165
29167
29169
29171
29173
29175
29177
29179
29181
29195
29197
29199
29201
29203
29205
29183
29185
29187
29189
29510

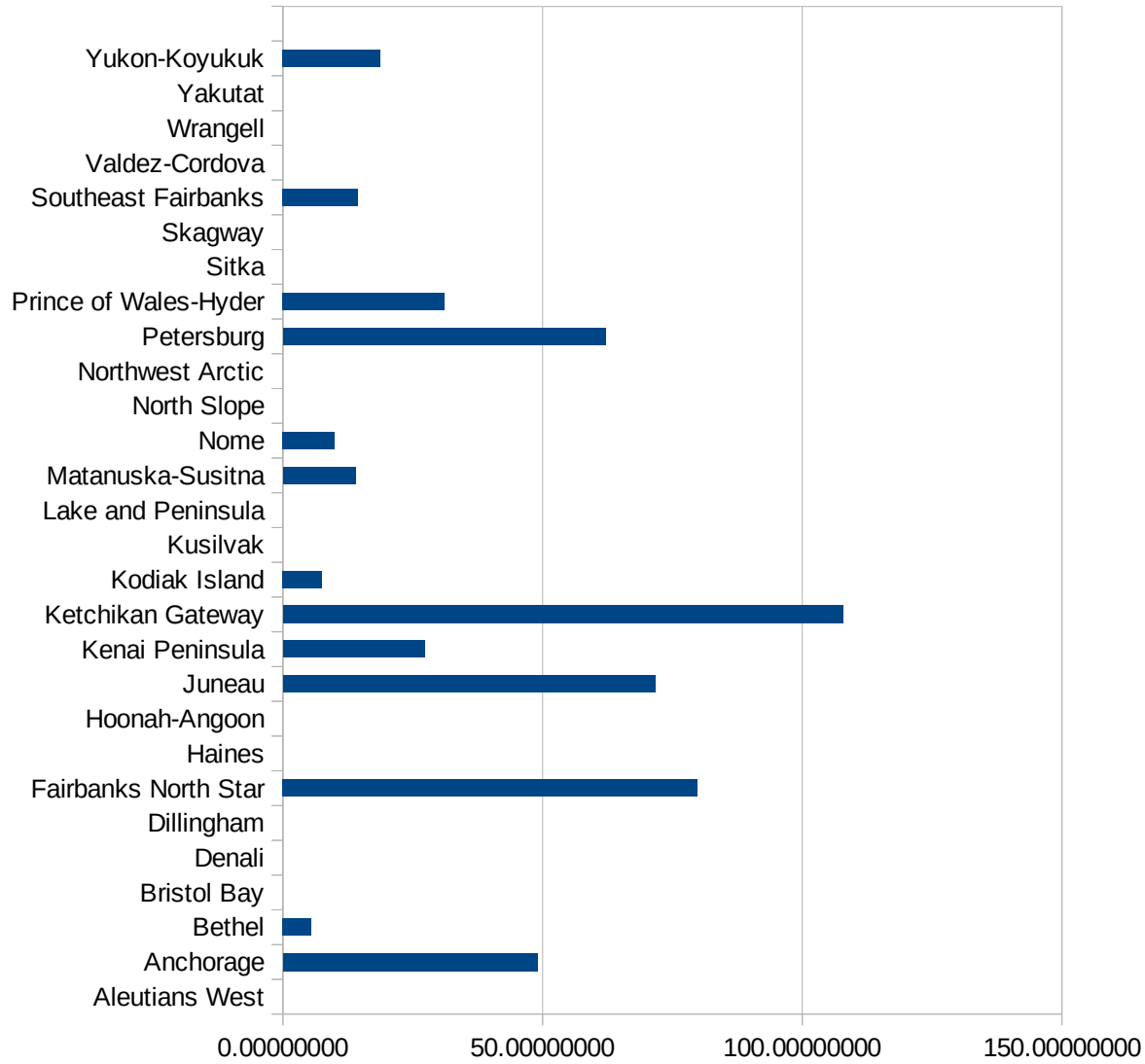
AL

29186
29207
29209
29211
29213
29215

29217
29219
29221
29223
29225
29227
29229

AK

FIPS	County	PC Infection
2013	Aleutians East	0.00000000
2016	Aleutians West	0.00000000
2020	Anchorage	49.05020958
2050	Bethel	5.48967940
2060	Bristol Bay	0.00000000
2068	Denali	0.00000000
2070	Dillingham	0.00000000
2090	Fairbanks North Star	79.82136181
2100	Haines	0.00000000
2105	Hoonah-Angoon	0.00000000
2110	Juneau	71.62208451
2122	Kenai Peninsula	27.33500760
2130	Ketchikan Gateway	###
2150	Kodiak Island	7.49344324
2158	Kusilvak	0.00000000
2164	Lake and Peninsula	0.00000000
2170	Matanuska-Susitna	13.93922498
2180	Nome	9.99200639
2185	North Slope	0.00000000
2188	Northwest Arctic	0.00000000
2195	Petersburg	62.09251785
2198	Prince of Wales-Hyder	31.14294612
2220	Sitka	0.00000000
2230	Skagway	0.00000000
2240	Southeast Fairbanks	14.45504481
2261	Valdez-Cordova	0.00000000
2275	Wrangell	0.00000000
2282	Yakutat	0.00000000
2290	Yukon-Koyukuk	18.77229210



FIPS

- 29001
- 29003
- 29005
- 29007
- 29009
- 29011
- 29013
- 29015
- 29017
- 29019
- 29021
- 29023
- 29025
- 29027
- 29029
- 29031
- 29033
- 29035
- 29037
- 29039
- 29041
- 29043
- 29045
- 29047
- 29049
- 29051
- 29053
- 29055
- 29057
- 29059
- 29061
- 29063
- 29065

29067
29069
29071
29073
29075
29077
29079
29081
29083
29085
29087
29089
29091
29093
29095
29097
29099
29101

29103
29105
29107
29109
29111
29113
29115
29117
29121
29123
29125
29127
29119
29129
29131
29133

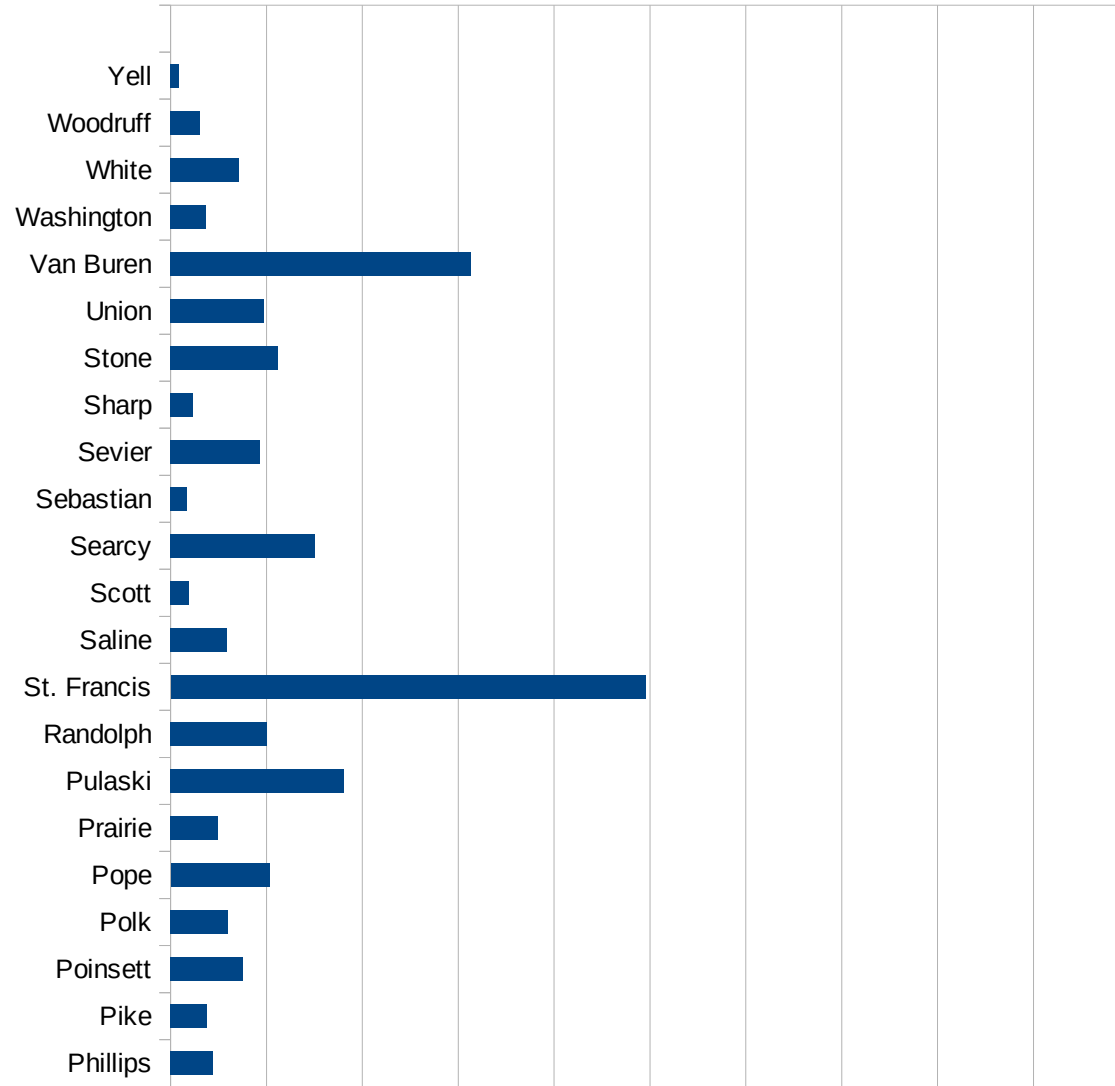
29135
29137
29139
29141
29143
29145
29147
29149
29151
29153
29155
29157
29159
29161
29163
29165
29167
29169
29171
29173
29175
29177
29179
29181
29195
29197
29199
29201
29203
29205
29183
29185
29187
29189
29510

AK

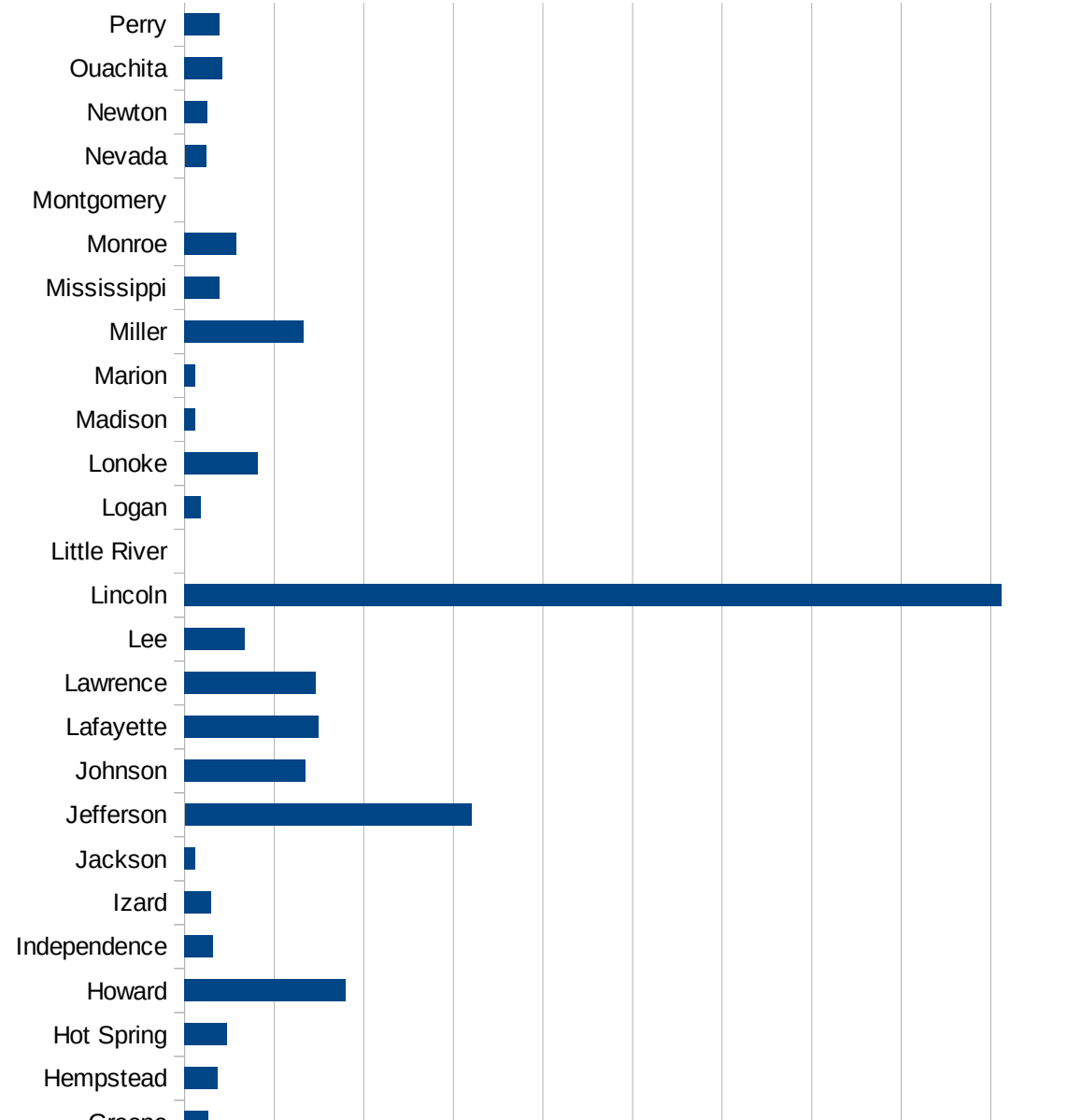
29186
29207
29209
29211
29213
29215

29217
29219
29221
29223
29225
29227
29229

FIPS	County	PC Infection
5001	Arkansas	11.2555574315
5003	Ashley	54.8737902824
5005	Baxter	9.61099497826
5007	Benton	22.3764526353
5009	Boone	8.00426894344
5011	Bradley	64.2378636322
5013	Calhoun	0
5015	Carroll	7.08641887822
5017	Chicot	67.0626556812
5019	Clark	122.387924391
5021	Clay	6.73536741429
5023	Cleburne	280.392549569
5025	Cleveland	99.7755051135
5027	Columbia	16.9945192675
5029	Conway	23.9337513762
5031	Craighead	36.8466626135
5033	Crawford	6.30855124121
5035	Crittenden	252.368540813
5037	Cross	41.9764931638
5039	Dallas	13.9236981342
5041	Desha	52.1195274496
5043	Drew	32.7367961589
5045	Faulkner	47.2733682676
5047	Franklin	5.61482313307
5049	Fulton	0
5051	Garland	105.895879138
5053	Grant	60.4794369914
5055	Greene	13.2377275234
5057	Hempstead	18.3984177361
5059	Hot Spring	23.7381680069
5061	Howard	89.9482797392
5063	Independence	15.9244121238
5065	Izard	14.713455455
5067	Jackson	5.94848611028

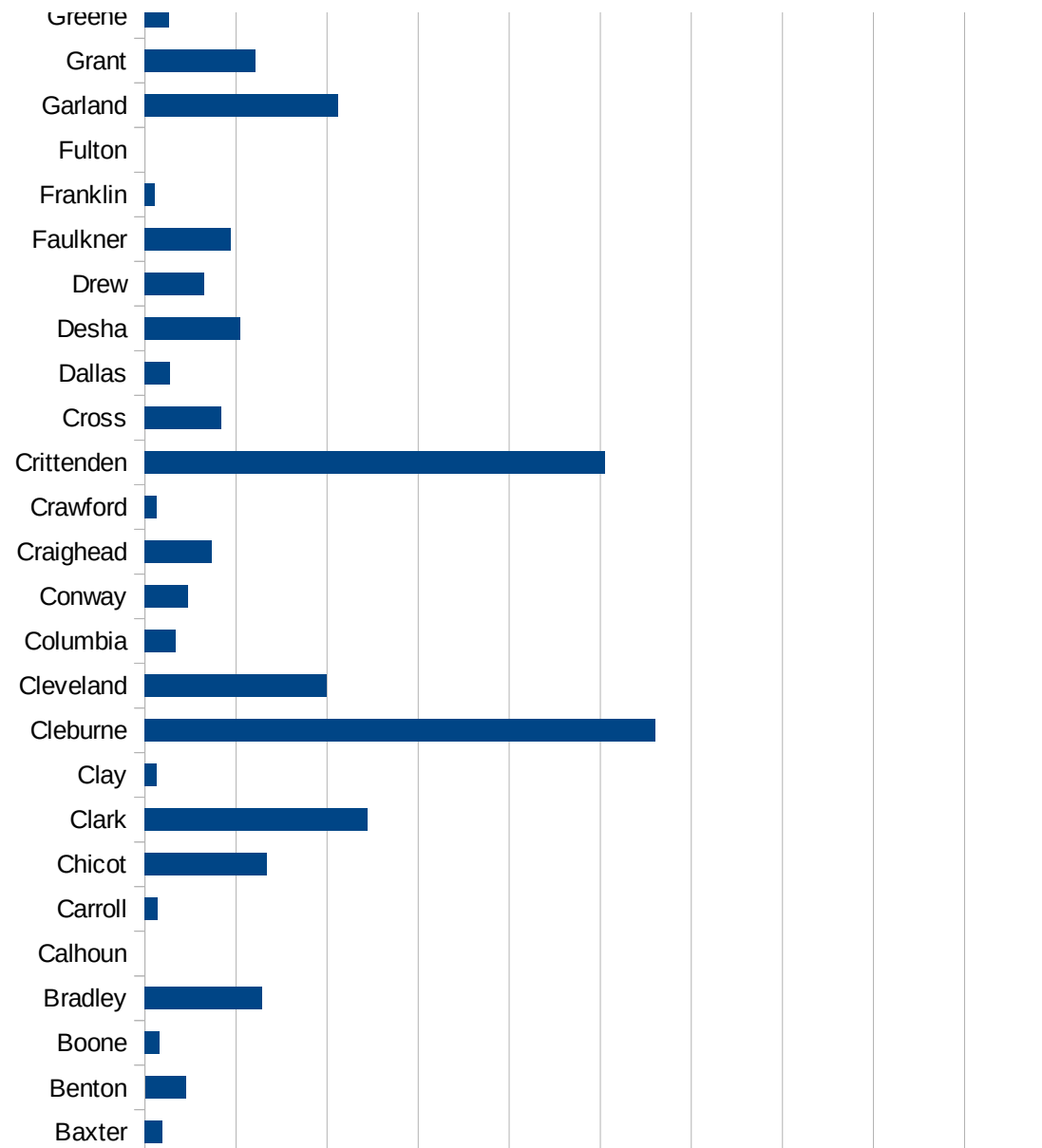


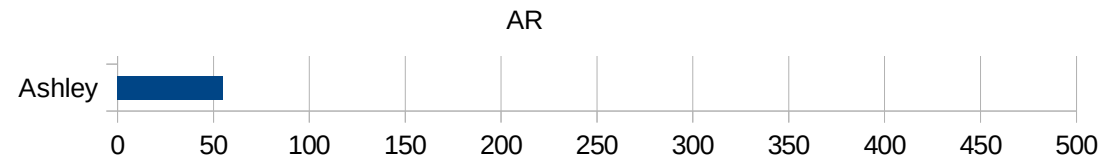
5069 Jefferson	160.025839035
5071 Johnson	67.3098496747
5073 Lafayette	74.8278958396
5075 Lawrence	73.0193501278
5077 Lee	33.3889816361
5079 Lincoln	455.80213704
5081 Little River	0
5083 Logan	9.20090168837
5085 Lonoke	40.7293264727
5087 Madison	6.06759298586
5089 Marion	5.98014591556
5091 Miller	66.5259680675
5093 Mississippi	19.3991124906
5095 Monroe	28.9855072464
5097 Montgomery	0
5099 Nevada	12.010569301
5101 Newton	12.8122998078
5103 Ouachita	21.1810556638
5105 Perry	19.3199381762
5107 Phillips	22.1864773421
5109 Pike	18.7388737937
5111 Poinsett	37.5406690581
5113 Polk	29.9266796349
5115 Pope	51.5625
5117 Prairie	24.7708694575
5119 Pulaski	90.4044005297
5121 Randolph	50.1448629374
5123 St. Francis	247.651244153
5125 Saline	29.6489075201
5127 Scott	9.69086151759
5129 Searcy	75.3958280975
5131 Sebastian	8.61036531432
5133 Sevier	46.6771690297
5135 Sharp	11.5167568813
5137 Stone	56.1933049691



AR

5139 Union	48.5610591423
5141 Van Buren	156.598205144
5143 Washington	18.5684564127
5145 White	35.5659430691
5147 Woodruff	15.4083204931
5149 Yell	4.64360343627





FIPS

- 29001
- 29003
- 29005
- 29007
- 29009
- 29011
- 29013
- 29015
- 29017
- 29019
- 29021
- 29023
- 29025
- 29027
- 29029
- 29031
- 29033
- 29035
- 29037
- 29039
- 29041
- 29043
- 29045
- 29047
- 29049
- 29051
- 29053
- 29055
- 29057
- 29059
- 29061
- 29063
- 29065

29067
29069
29071
29073
29075
29077
29079
29081
29083
29085
29087
29089
29091
29093
29095
29097
29099
29101

29103
29105
29107
29109
29111
29113
29115
29117
29121
29123
29125
29127
29119
29129
29131
29133

29135
29137
29139
29141
29143
29145
29147
29149
29151
29153
29155
29157
29159
29161
29163
29165
29167
29169
29171
29173
29175
29177
29179
29181
29195
29197
29199
29201
29203
29205
29183
29185
29187
29189
29510

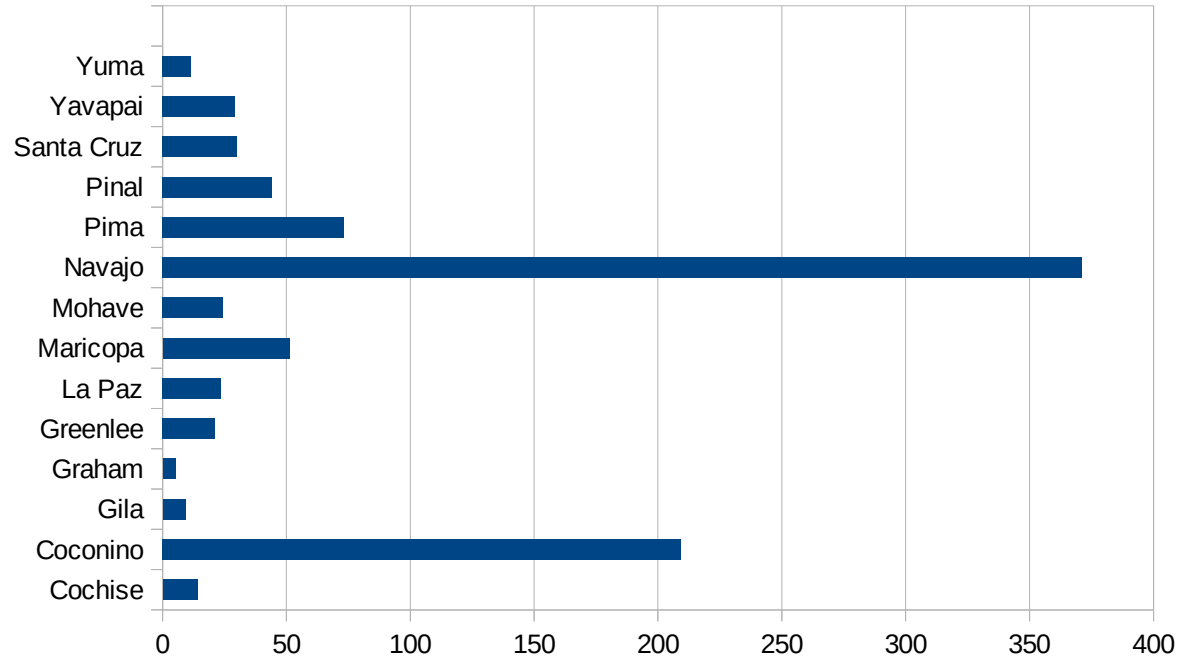
AR

29186
29207
29209
29211
29213
29215

29217
29219
29221
29223
29225
29227
29229

AZ

FIPS	County	PC Infection
4001	Apache	164.3042134
4003	Cochise	14.19894297
4005	Coconino	209.3046047
4007	Gila	9.278331385
4009	Graham	5.253204455
4011	Greenlee	21.09037225
4012	La Paz	23.69892881
4013	Maricopa	51.32827789
4015	Mohave	24.33786686
4017	Navajo	371.2254969
4019	Pima	73.14211802
4021	Pinal	44.05798657
4023	Santa Cruz	30.10040636
4025	Yavapai	29.31122922
4027	Yuma	11.31392367



FIPS

- 29001
- 29003
- 29005
- 29007
- 29009
- 29011
- 29013
- 29015
- 29017
- 29019
- 29021
- 29023
- 29025
- 29027
- 29029
- 29031
- 29033
- 29035
- 29037
- 29039
- 29041
- 29043
- 29045
- 29047
- 29049
- 29051
- 29053
- 29055
- 29057
- 29059
- 29061
- 29063
- 29065

AZ

29067
29069
29071
29073
29075
29077
29079
29081
29083
29085
29087
29089
29091
29093
29095
29097
29099
29101

29103
29105
29107
29109
29111
29113
29115
29117
29121
29123
29125
29127
29119
29129
29131
29133

AZ

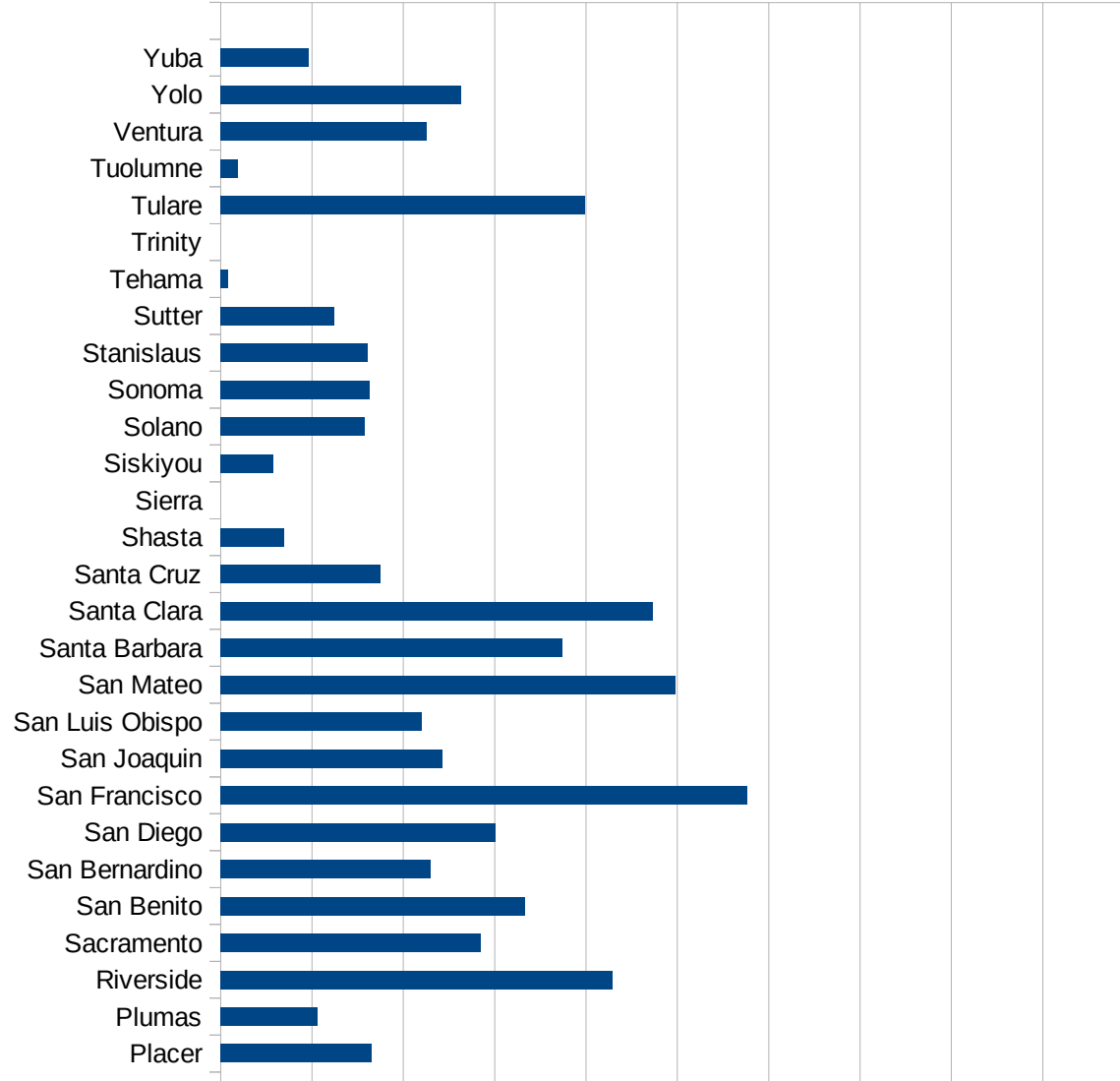
29135
29137
29139
29141
29143
29145
29147
29149
29151
29153
29155
29157
29159
29161
29163
29165
29167
29169
29171
29173
29175
29177
29179
29181
29195
29197
29199
29201
29203
29205
29183
29185
29187
29189
29510

AZ

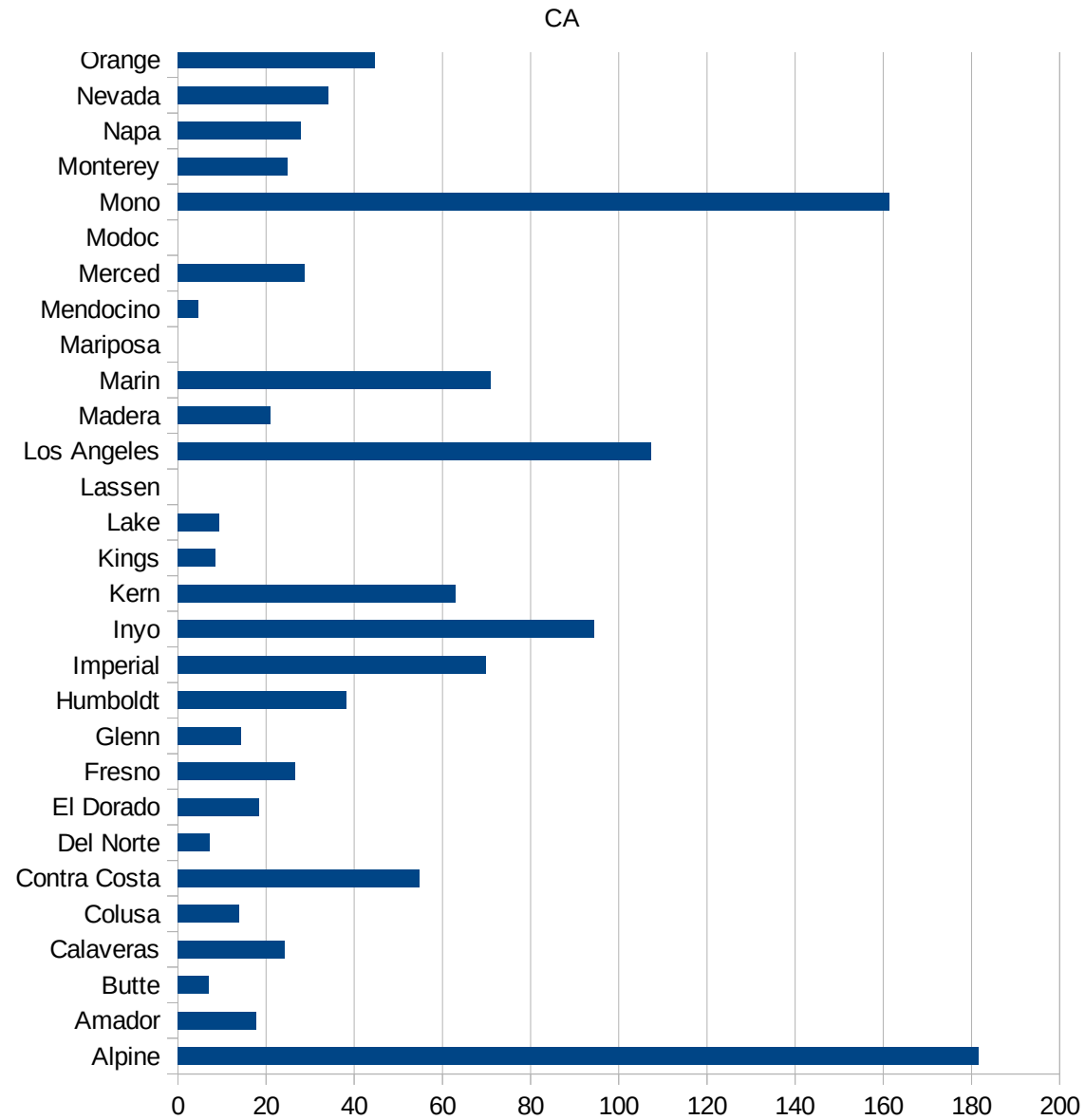
29186
29207
29209
29211
29213
29215

29217
29219
29221
29223
29225
29227
29229

FIPS	County	PC Infection
6001	Alameda	60.41687041
6003	Alpine	181.6530427
6005	Amador	17.77416652
6007	Butte	6.918739406
6009	Calaveras	24.12174905
6011	Colusa	13.87154945
6013	Contra Costa	54.85930891
6015	Del Norte	7.187005893
6017	El Dorado	18.35555229
6019	Fresno	26.64923572
6021	Glenn	14.26177488
6023	Humboldt	38.13071502
6025	Imperial	69.84661244
6027	Inyo	94.51270362
6029	Kern	63.00431329
6031	Kings	8.588454475
6033	Lake	9.319374981
6035	Lassen	0
6037	Los Angeles	107.4066663
6039	Madera	20.92952458
6041	Marin	70.86025895
6043	Mariposa	0
6045	Mendocino	4.565897313
6047	Merced	28.75184248
6049	Modoc	0
6051	Mono	161.4035088
6053	Monterey	24.79372994
6055	Napa	27.97363306
6057	Nevada	34.10367517
6059	Orange	44.72737956
6061	Placer	33.0663438
6063	Plumas	21.27206977
6065	Riverside	85.89179348
6067	Sacramento	57.04180795



6069 San Benito	66.62658238
6071 San Bernardino	45.86473679
6073 San Diego	60.17890963
6075 San Francisco	115.3621909
6077 San Joaquin	48.49467223
6079 San Luis Obispo	44.01253477
6081 San Mateo	99.6692851
6083 Santa Barbara	74.7995082
6085 Santa Clara	94.6030337
6087 Santa Cruz	35.00391971
6089 Shasta	13.88580315
6091 Sierra	0
6093 Siskiyou	11.4353673
6095 Solano	31.57116948
6097 Sonoma	32.60378204
6099 Stanislaus	32.19264662
6101 Sutter	24.79159565
6103 Tehama	1.564553476
6105 Trinity	0
6107 Tulare	79.85214474
6109 Tuolumne	3.667100607
6111 Ventura	45.12513411
6113 Yolo	52.62966861
6115 Yuba	19.22066606



FIPS

- 29001
- 29003
- 29005
- 29007
- 29009
- 29011
- 29013
- 29015
- 29017
- 29019
- 29021
- 29023
- 29025
- 29027
- 29029
- 29031
- 29033
- 29035
- 29037
- 29039
- 29041
- 29043
- 29045
- 29047
- 29049
- 29051
- 29053
- 29055
- 29057
- 29059
- 29061
- 29063
- 29065

29067
29069
29071
29073
29075
29077
29079
29081
29083
29085
29087
29089
29091
29093
29095
29097
29099
29101

29103
29105
29107
29109
29111
29113
29115
29117
29121
29123
29125
29127
29119
29129
29131
29133

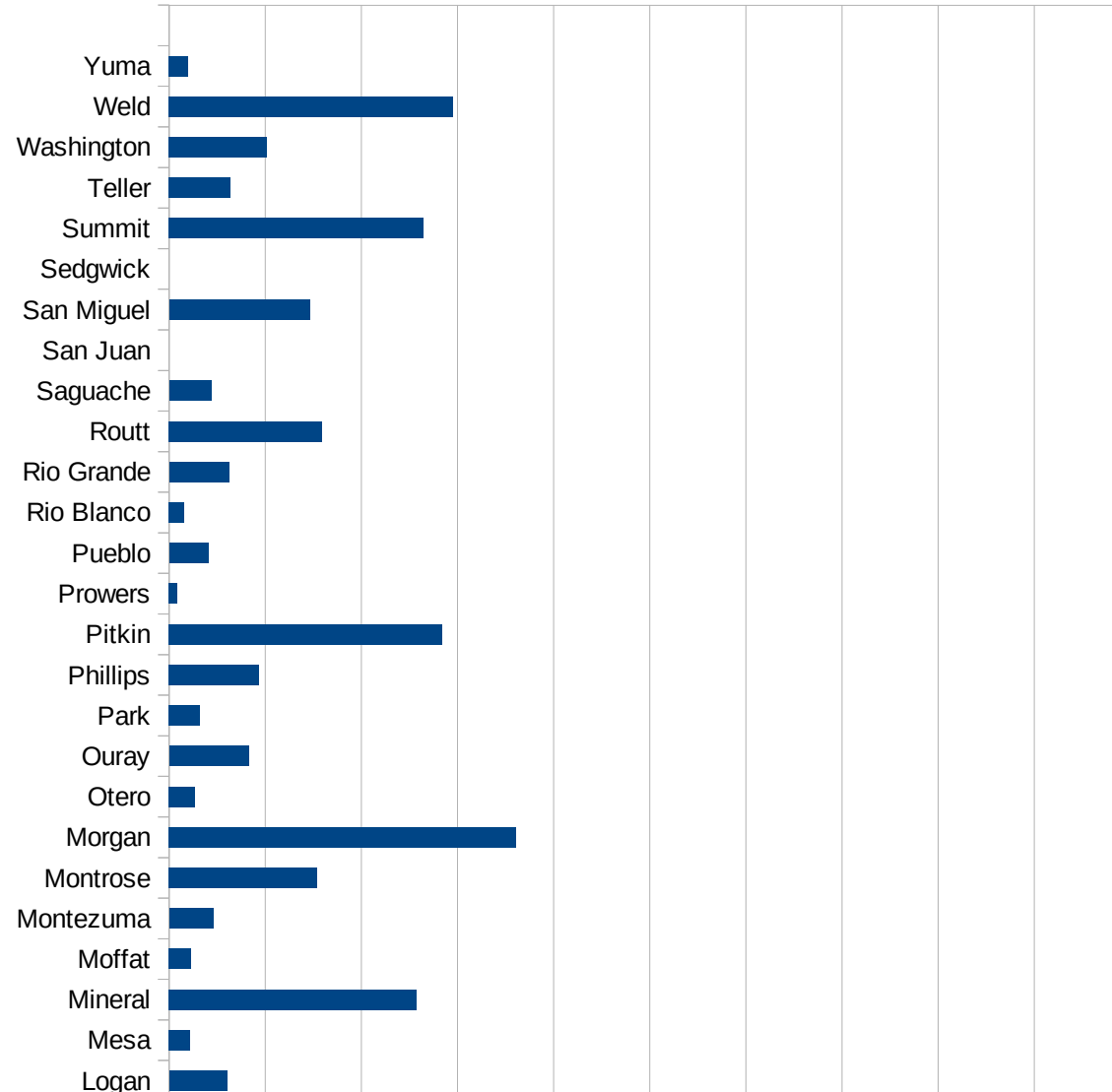
29135
29137
29139
29141
29143
29145
29147
29149
29151
29153
29155
29157
29159
29161
29163
29165
29167
29169
29171
29173
29175
29177
29179
29181
29195
29197
29199
29201
29203
29205
29183
29185
29187
29189
29510

CA

29186
29207
29209
29211
29213
29215

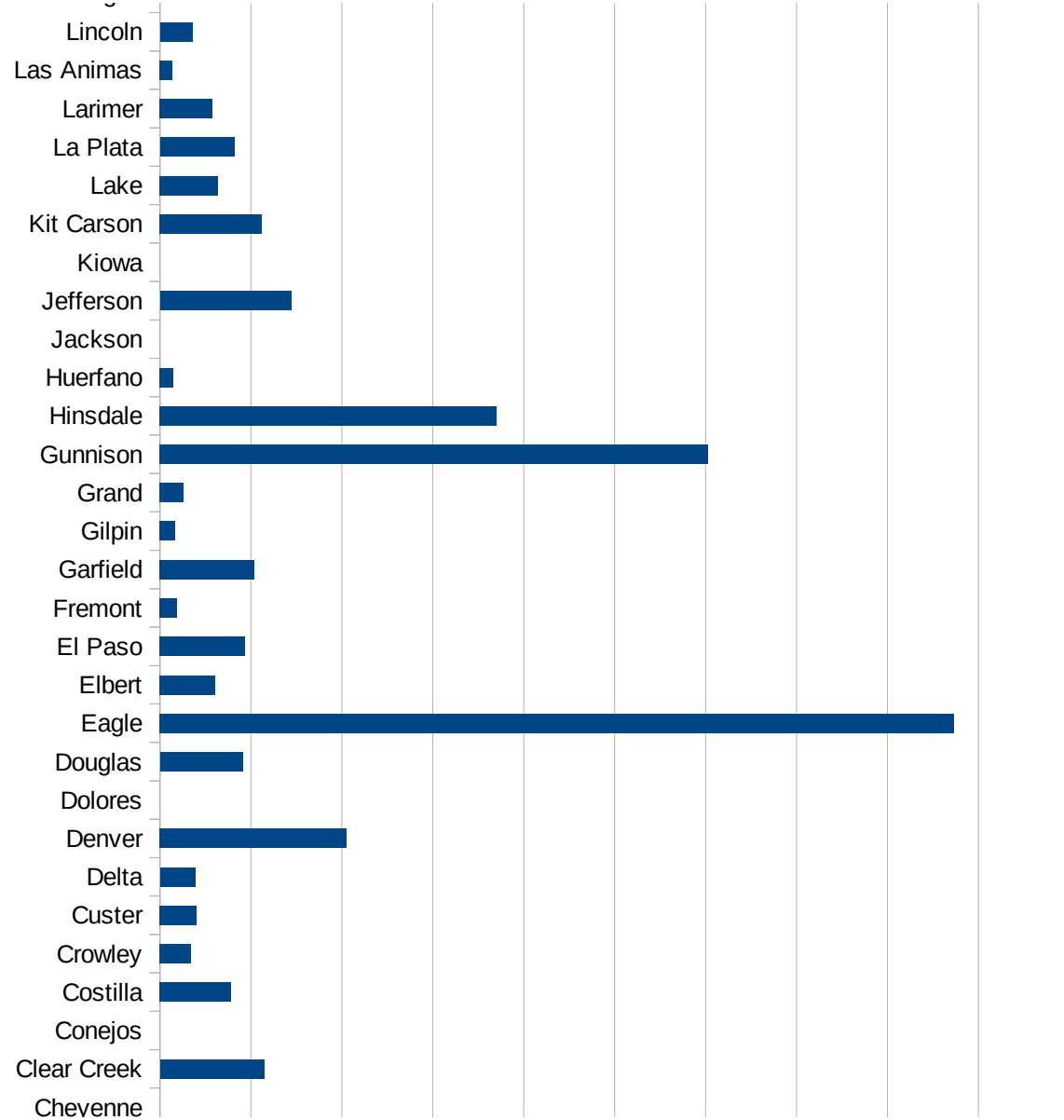
29217
29219
29221
29223
29225
29227
29229

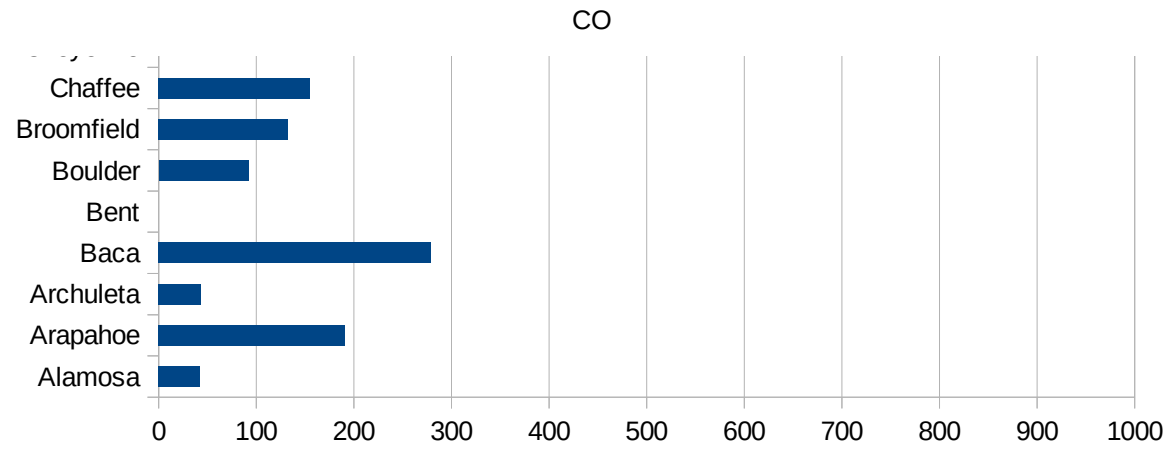
FIPS	County	PC Infection
8001	Adams	148.08505318
8003	Alamosa	41.958880297
8005	Arapahoe	190.87398171
8007	Archuleta	43.588812205
8009	Baca	278.94002789
8011	Bent	0
8013	Boulder	92.002527003
8014	Broomfield	132.81938008
8015	Chaffee	154.79103211
8017	Cheyenne	0
8019	Clear Creek	114.52368558
8021	Conejos	0
8023	Costilla	78.369905956
8025	Crowley	34.141345169
8027	Custer	40.371417037
8029	Delta	38.7684554
8031	Denver	204.88714459
8033	Dolores	0
8035	Douglas	91.021541765
8037	Eagle	872.83836125
8039	Elbert	60.878167567
8041	El Paso	93.576295499
8043	Fremont	18.741800462
8045	Garfield	103.73096871
8047	Gilpin	16.337199804
8049	Grand	25.76489533
8051	Gunnison	603.03838571
8053	Hinsdale	369.91368681
8055	Huerfano	14.515894905
8057	Jackson	0
8059	Jefferson	144.25239516
8061	Kiowa	0
8063	Kit Carson	111.68504816
8065	Lake	63.90593047



CO

8067 La Plata	81.690641094
8069 Larimer	57.628994802
8071 Las Animas	13.790250293
8073 Lincoln	35.650623886
8075 Logan	60.38647343
8077 Mesa	22.192197484
8079 Mineral	257.73195876
8081 Moffat	22.747952684
8083 Montezuma	45.875066901
8085 Montrose	153.97735348
8087 Morgan	360.66951467
8089 Otero	27.126736111
8091 Ouray	82.764328574
8093 Park	32.334554861
8095 Phillips	93.327111526
8097 Pitkin	284.12256267
8099 Prowers	8.2209799408
8101 Pueblo	40.589987405
8103 Rio Blanco	15.782828283
8105 Rio Grande	62.222222222
8107 Routt	159.32848871
8109 Saguache	43.840420868
8111 San Juan	0
8113 San Miguel	146.50225858
8115 Sedgwick	0
8117 Summit	264.45641307
8119 Teller	63.788223099
8121 Washington	101.85373803
8123 Weld	295.25460938
8125 Yuma	19.96007984





FIPS

- 29001
- 29003
- 29005
- 29007
- 29009
- 29011
- 29013
- 29015
- 29017
- 29019
- 29021
- 29023
- 29025
- 29027
- 29029
- 29031
- 29033
- 29035
- 29037
- 29039
- 29041
- 29043
- 29045
- 29047
- 29049
- 29051
- 29053
- 29055
- 29057
- 29059
- 29061
- 29063
- 29065

29067
29069
29071
29073
29075
29077
29079
29081
29083
29085
29087
29089
29091
29093
29095
29097
29099
29101

29103
29105
29107
29109
29111
29113
29115
29117
29121
29123
29125
29127
29119
29129
29131
29133

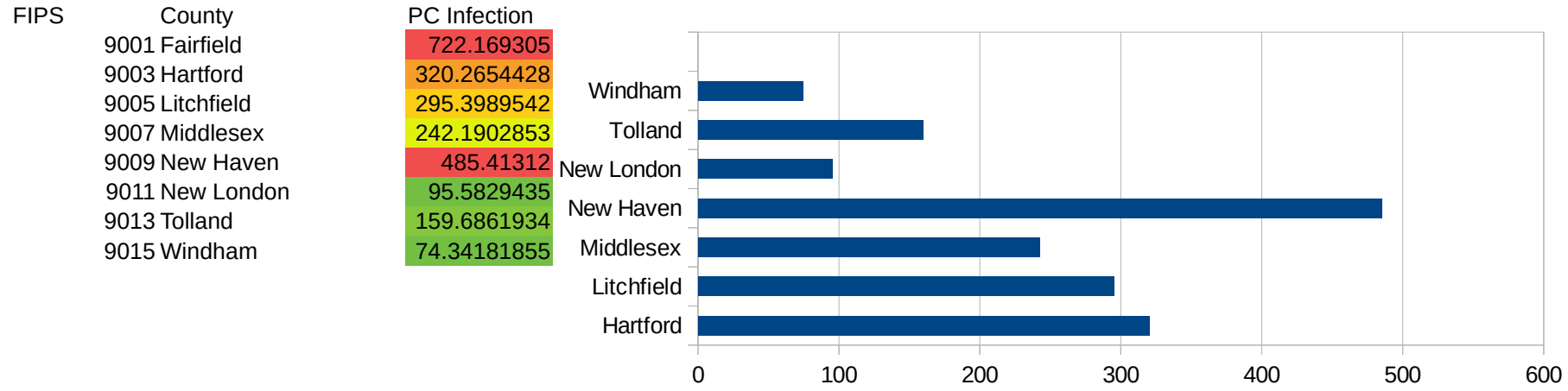
29135
29137
29139
29141
29143
29145
29147
29149
29151
29153
29155
29157
29159
29161
29163
29165
29167
29169
29171
29173
29175
29177
29179
29181
29195
29197
29199
29201
29203
29205
29183
29185
29187
29189
29510

CO

29186
29207
29209
29211
29213
29215

29217
29219
29221
29223
29225
29227
29229

CT



FIPS

- 29001
- 29003
- 29005
- 29007
- 29009
- 29011
- 29013
- 29015
- 29017
- 29019
- 29021
- 29023
- 29025
- 29027
- 29029
- 29031
- 29033
- 29035
- 29037
- 29039
- 29041
- 29043
- 29045
- 29047
- 29049
- 29051
- 29053
- 29055
- 29057
- 29059
- 29061
- 29063
- 29065

CT

29067
29069
29071
29073
29075
29077
29079
29081
29083
29085
29087
29089
29091
29093
29095
29097
29099
29101

29103
29105
29107
29109
29111
29113
29115
29117
29121
29123
29125
29127
29119
29129
29131
29133

CT

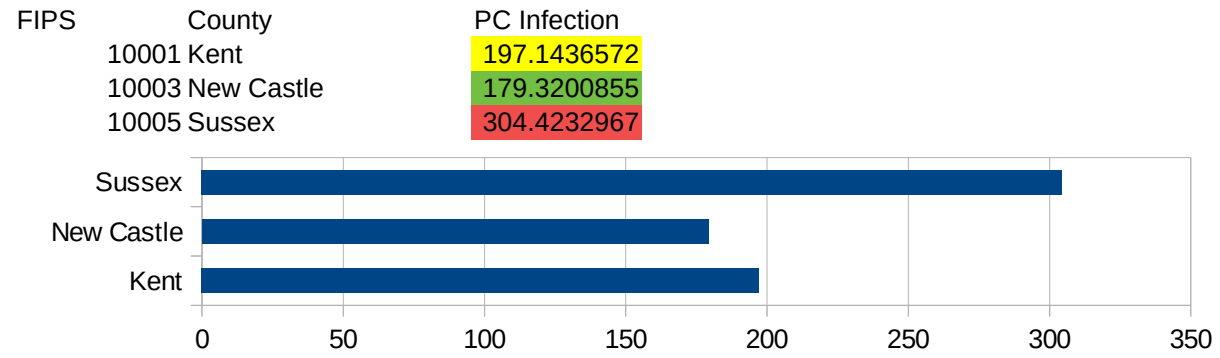
29135
29137
29139
29141
29143
29145
29147
29149
29151
29153
29155
29157
29159
29161
29163
29165
29167
29169
29171
29173
29175
29177
29179
29181
29195
29197
29199
29201
29203
29205
29183
29185
29187
29189
29510

CT

29186
29207
29209
29211
29213
29215

29217
29219
29221
29223
29225
29227
29229

DE



FIPS

- 29001
- 29003
- 29005
- 29007
- 29009
- 29011
- 29013
- 29015
- 29017
- 29019
- 29021
- 29023
- 29025
- 29027
- 29029
- 29031
- 29033
- 29035
- 29037
- 29039
- 29041
- 29043
- 29045
- 29047
- 29049
- 29051
- 29053
- 29055
- 29057
- 29059
- 29061
- 29063
- 29065

29067
29069
29071
29073
29075
29077
29079
29081
29083
29085
29087
29089
29091
29093
29095
29097
29099
29101

29103
29105
29107
29109
29111
29113
29115
29117
29121
29123
29125
29127
29119
29129
29131
29133

29135
29137
29139
29141
29143
29145
29147
29149
29151
29153
29155
29157
29159
29161
29163
29165
29167
29169
29171
29173
29175
29177
29179
29181
29195
29197
29199
29201
29203
29205
29183
29185
29187
29189
29510

DE

29186
29207
29209
29211
29213
29215

29217
29219
29221
29223
29225
29227
29229

DC

FIPS	County	PC Infection
11001	District of Columbia	334.5410026

FIPS

- 29001
- 29003
- 29005
- 29007
- 29009
- 29011
- 29013
- 29015
- 29017
- 29019
- 29021
- 29023
- 29025
- 29027
- 29029
- 29031
- 29033
- 29035
- 29037
- 29039
- 29041
- 29043
- 29045
- 29047
- 29049
- 29051
- 29053
- 29055
- 29057
- 29059
- 29061
- 29063
- 29065

29067
29069
29071
29073
29075
29077
29079
29081
29083
29085
29087
29089
29091
29093
29095
29097
29099
29101

29103
29105
29107
29109
29111
29113
29115
29117
29121
29123
29125
29127
29119
29129
29131
29133

DC

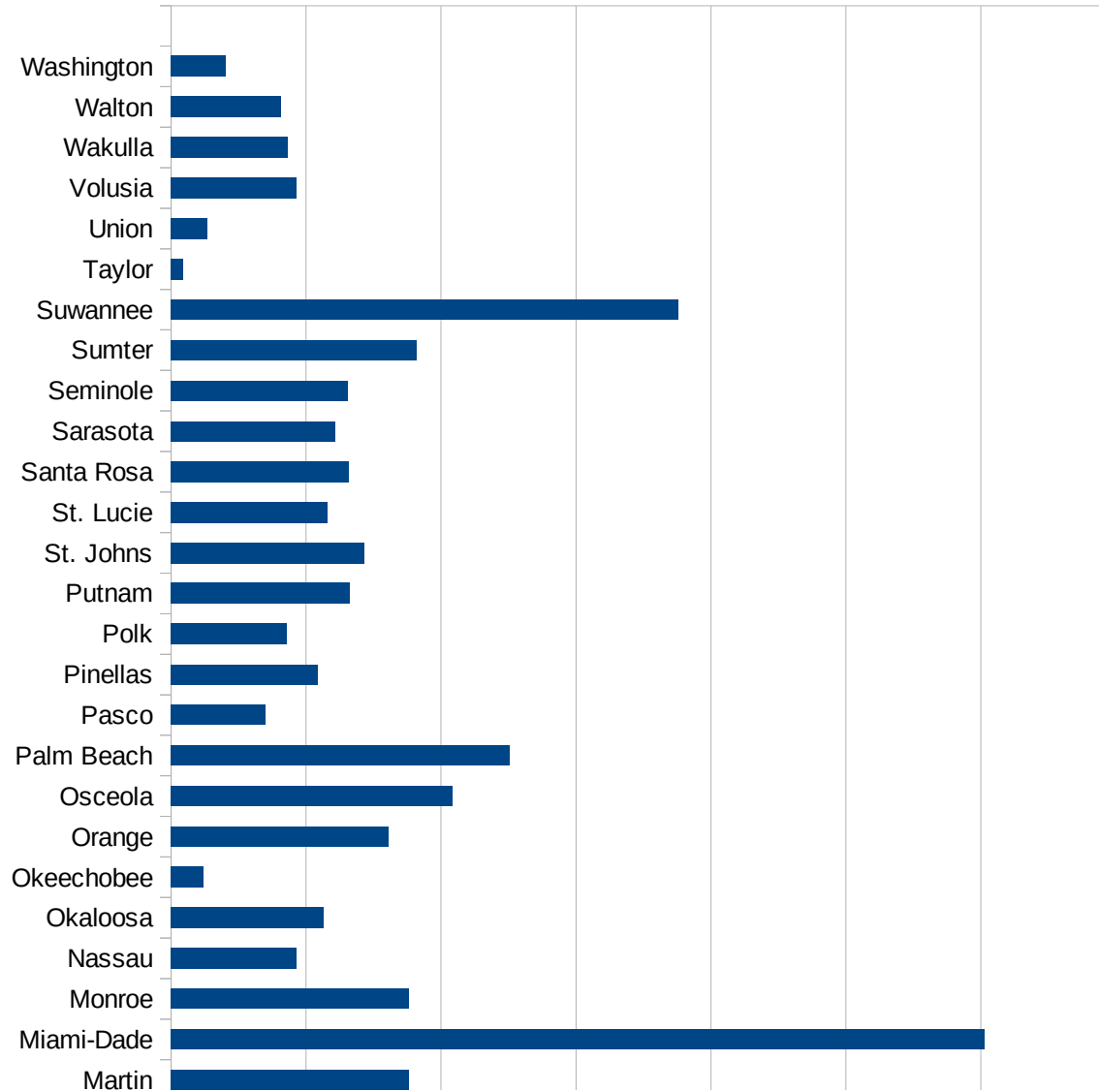
29135
29137
29139
29141
29143
29145
29147
29149
29151
29153
29155
29157
29159
29161
29163
29165
29167
29169
29171
29173
29175
29177
29179
29181
29195
29197
29199
29201
29203
29205
29183
29185
29187
29189
29510

DC

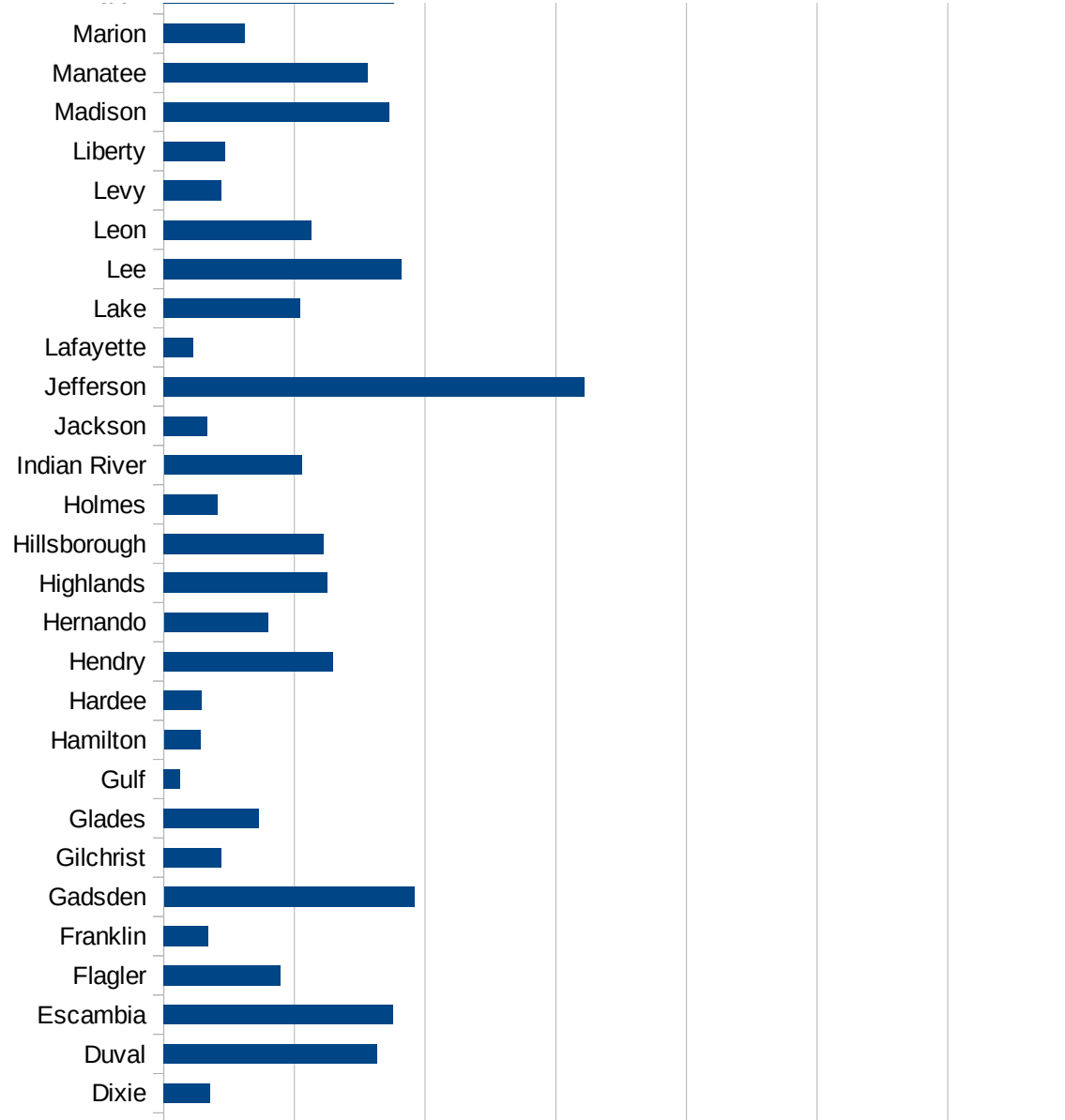
29186
29207
29209
29211
29213
29215

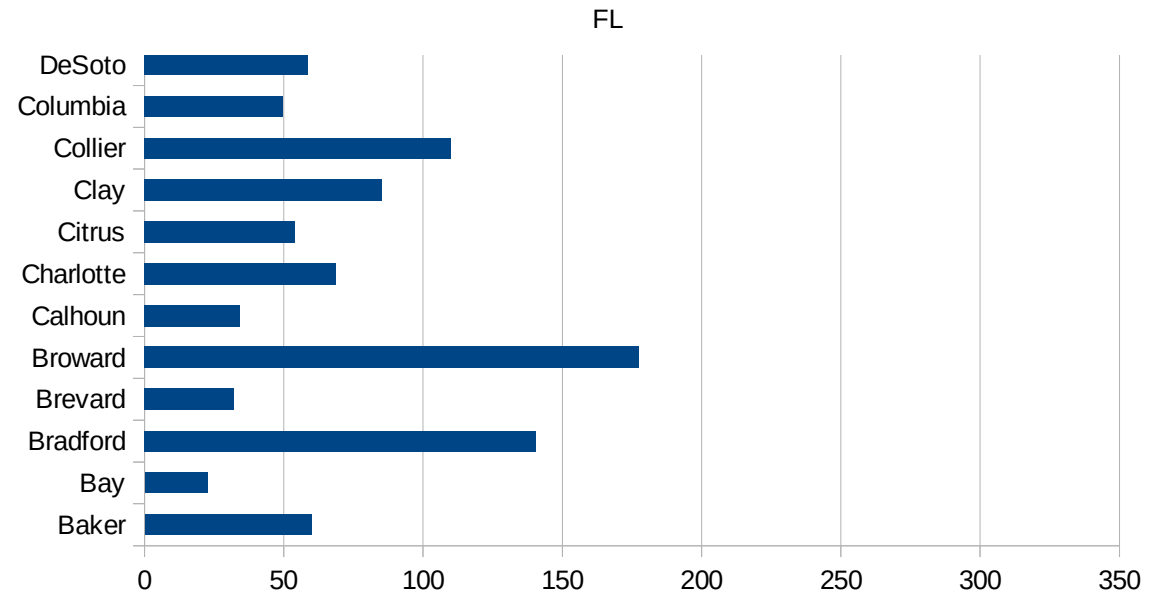
29217
29219
29221
29223
29225
29227
29229

FIPS	County	PC Infection
12001	Alachua	74.08614737
12003	Baker	59.95415271
12005	Bay	22.66753739
12007	Bradford	140.6317611
12009	Brevard	32.16894055
12011	Broward	177.6288142
12013	Calhoun	34.27709604
12015	Charlotte	68.6493908
12017	Citrus	54.07999784
12019	Clay	85.15679959
12021	Collier	109.9110144
12023	Columbia	49.64327759
12027	DeSoto	58.6838806
12029	Dixie	17.96407186
12031	Duval	81.6686505
12033	Escambia	87.78768691
12035	Flagler	44.61616711
12037	Franklin	17.04158146
12039	Gadsden	95.87309888
12041	Gilchrist	21.91060473
12043	Glades	36.43252696
12045	Gulf	6.186587478
12047	Hamilton	13.97624039
12049	Hardee	14.68159295
12051	Hendry	64.97256714
12053	Hernando	39.81872004
12055	Highlands	62.60434057
12057	Hillsborough	61.10427535
12059	Holmes	20.53704369
12061	Indian River	52.72753839
12063	Jackson	16.56143256
12065	Jefferson	160.9742441
12067	Lafayette	11.4521301
12069	Lake	52.17464481



12071 Lee	91.04040498
12073 Leon	56.4098707
12075 Levy	22.07505519
12077 Liberty	23.64904813
12079 Madison	86.35112526
12081 Manatee	78.2565752
12083 Marion	31.11309889
12085 Martin	88.24699214
12086 Miami-Dade	301.4939631
12087 Monroe	87.9683314
12089 Nassau	46.60266567
12091 Okaloosa	56.4483835
12093 Okeechobee	12.03746058
12095 Orange	80.68692531
12097 Osceola	104.3506617
12099 Palm Beach	125.6442887
12101 Pasco	35.20931008
12103 Pinellas	54.34336806
12105 Polk	42.93730729
12107 Putnam	66.07068215
12109 St. Johns	71.57999064
12111 St. Lucie	57.92082908
12113 Santa Rosa	65.79350875
12115 Sarasota	60.93016934
12117 Seminole	65.40809521
12119 Sumter	90.87096323
12121 Suwannee	187.8210495
12123 Taylor	4.624705175
12125 Union	13.38688086
12127 Volusia	46.57211006
12129 Wakulla	43.12867749
12131 Walton	40.63047285
12133 Washington	20.09646302





FIPS

- 29001
- 29003
- 29005
- 29007
- 29009
- 29011
- 29013
- 29015
- 29017
- 29019
- 29021
- 29023
- 29025
- 29027
- 29029
- 29031
- 29033
- 29035
- 29037
- 29039
- 29041
- 29043
- 29045
- 29047
- 29049
- 29051
- 29053
- 29055
- 29057
- 29059
- 29061
- 29063
- 29065

29067
29069
29071
29073
29075
29077
29079
29081
29083
29085
29087
29089
29091
29093
29095
29097
29099
29101

29103
29105
29107
29109
29111
29113
29115
29117
29121
29123
29125
29127
29119
29129
29131
29133

FL

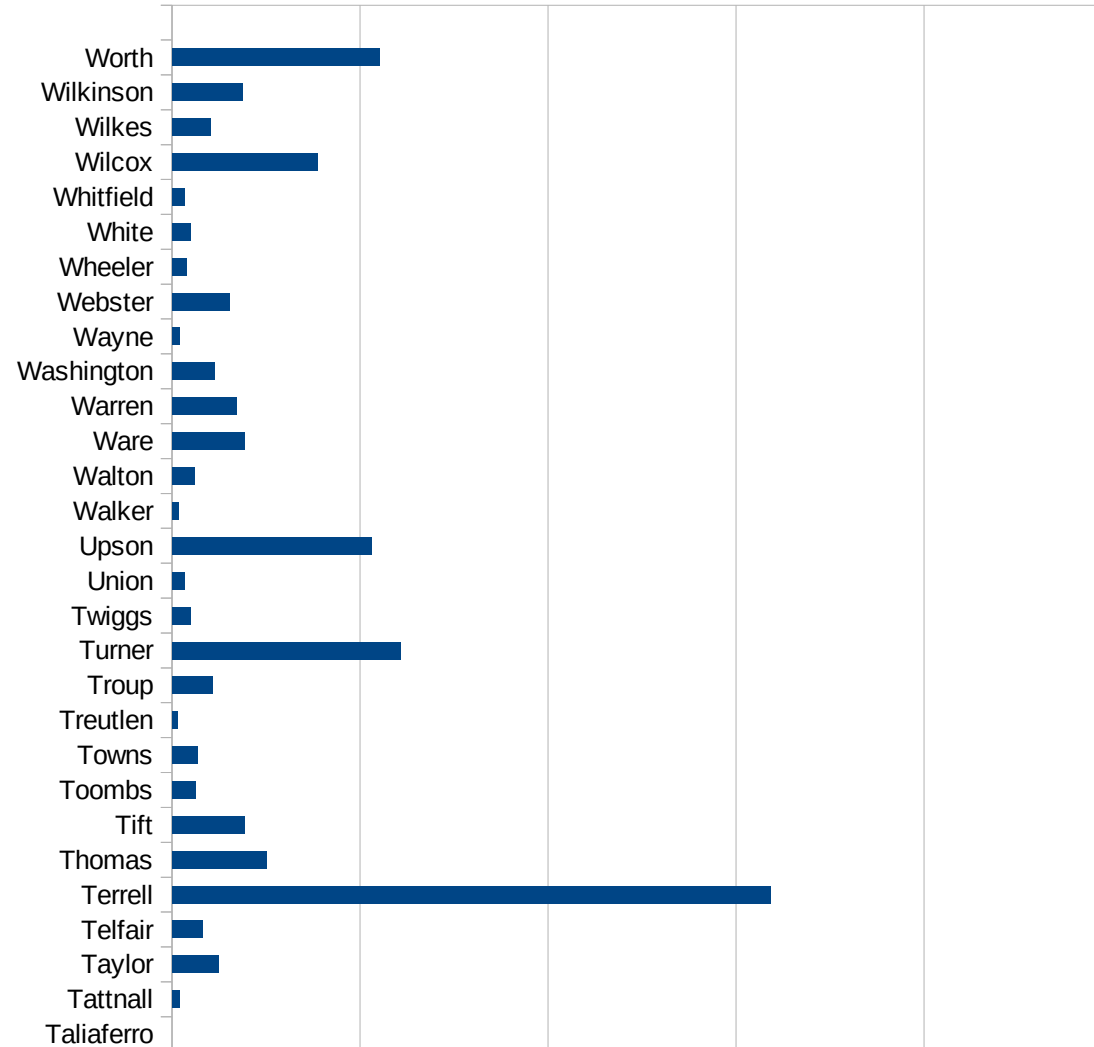
29135
29137
29139
29141
29143
29145
29147
29149
29151
29153
29155
29157
29159
29161
29163
29165
29167
29169
29171
29173
29175
29177
29179
29181
29195
29197
29199
29201
29203
29205
29183
29185
29187
29189
29510

FL

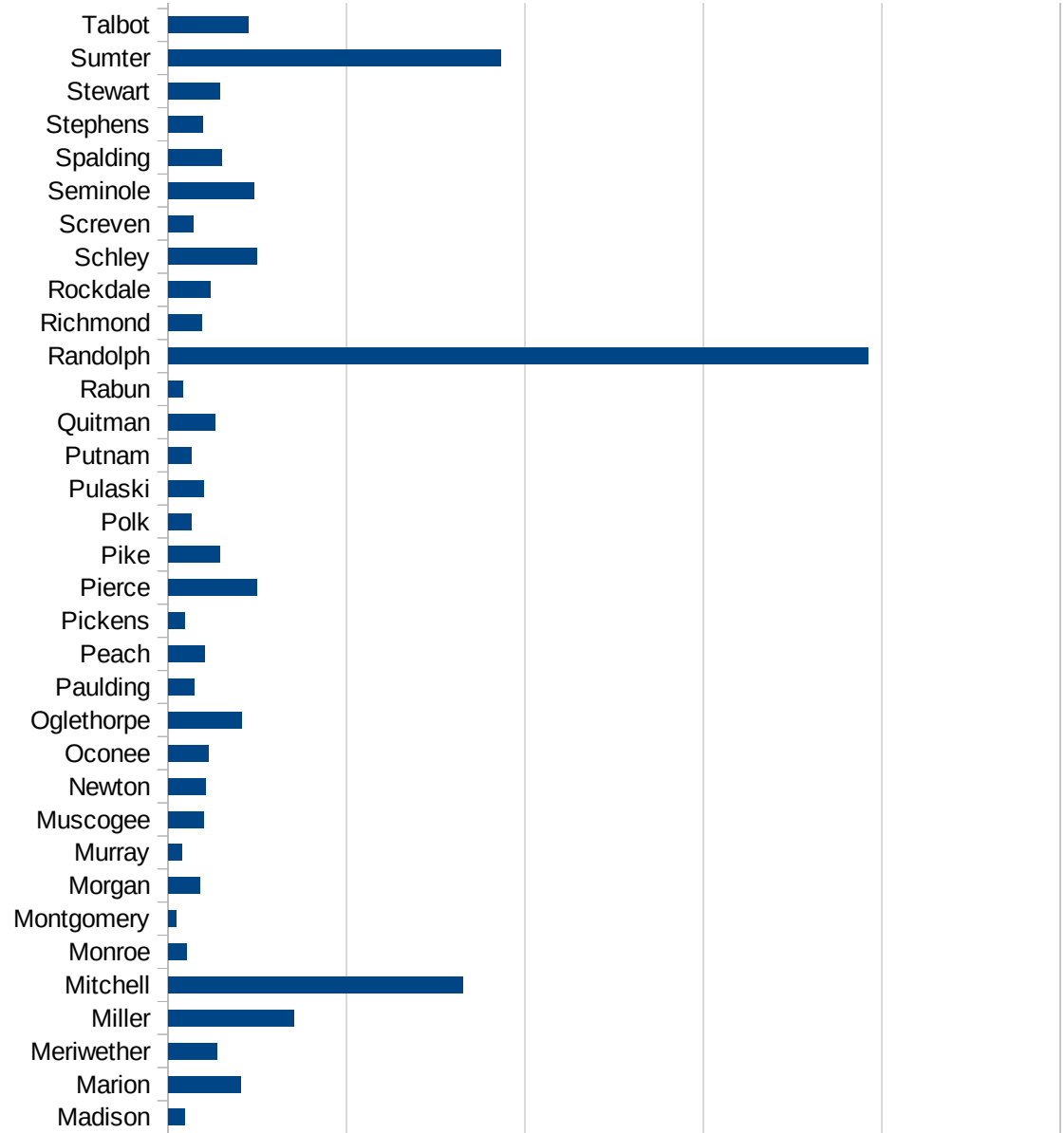
29186
29207
29209
29211
29213
29215

29217
29219
29221
29223
29225
29227
29229

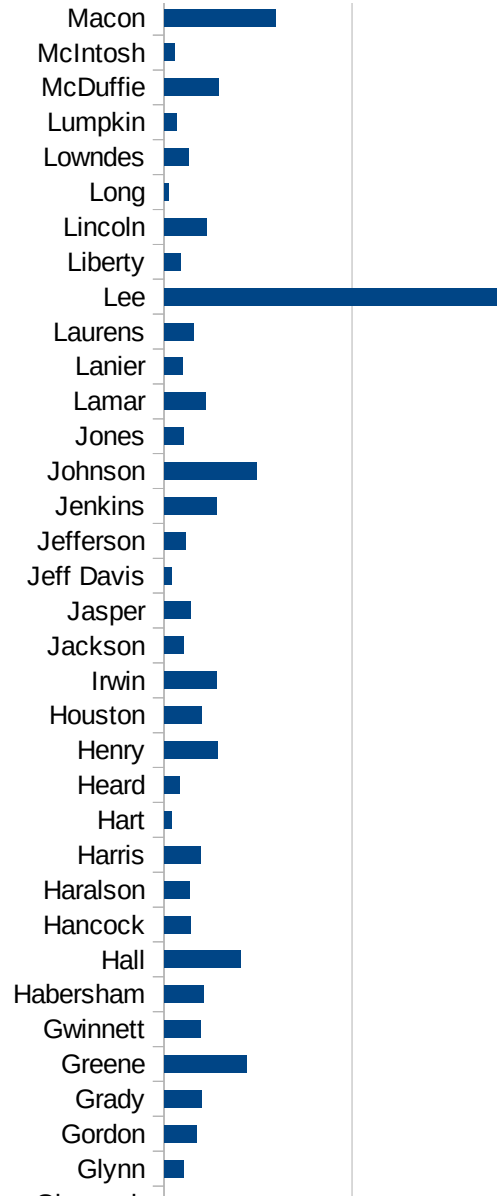
FIPS	County	PC Infection
13001	Appling	91.85713514
13003	Atkinson	36.15764734
13005	Bacon	125.1676352
13007	Baker	549.8059508
13009	Baldwin	216.4067555
13011	Banks	52.66484095
13013	Barrow	86.62401465
13015	Bartow	222.7276145
13017	Ben Hill	59.56990528
13019	Berrien	46.74838978
13021	Bibb	77.07632516
13023	Bleckley	23.36812588
13025	Brantley	79.377679
13027	Brooks	135.3703346
13029	Bryan	78.72156184
13031	Bulloch	29.75574415
13033	Burke	142.7106096
13035	Butts	157.0702269
13037	Calhoun	928.8413098
13039	Camden	48.43787842
13043	Candler	36.9139904
13045	Carroll	205.7212519
13047	Catoosa	26.69830911
13049	Charlton	38.55644664
13051	Chatham	55.67177856
13053	Chattahoochee	46.7989517
13055	Chattooga	32.27107705
13057	Cherokee	95.21973331
13059	Clarke	80.10680908
13061	Clay	623.4845861
13063	Clayton	161.5938401
13065	Clinch	105.2948255
13067	Cobb	130.8027191
13069	Coffee	164.7599378



13071 Colquitt	214.9499912
13073 Columbia	53.14632739
13075 Cook	58.2682671
13077 Coweta	95.97981682
13079 Crawford	89.30021107
13081 Crisp	411.4862174
13083 Dade	43.14063848
13085 Dawson	147.5102659
13087 Decatur	203.1984948
13089 DeKalb	164.8254331
13091 Dodge	91.76527409
13093 Dooly	459.6527068
13095 Dougherty	1466.413862
13097 Douglas	138.9930572
13099 Early	1424.807261
13101 Echols	75
13103 Effingham	38.59141341
13105 Elbert	36.61087866
13107 Emanuel	48.64673625
13109 Evans	18.65497621
13111 Fannin	53.92081343
13113 Fayette	109.2905807
13115 Floyd	123.5614284
13117 Forsyth	68.46651903
13119 Franklin	34.74786083
13121 Fulton	183.6943418
13123 Gilmer	25.96053998
13125 Glascock	0
13127 Glynn	51.63167838
13129 Gordon	84.94409292
13131 Grady	101.0182641
13133 Greene	220.3638829
13135 Gwinnett	96.57451489
13137 Habersham	105.7548251
13139 Hall	203.3163821

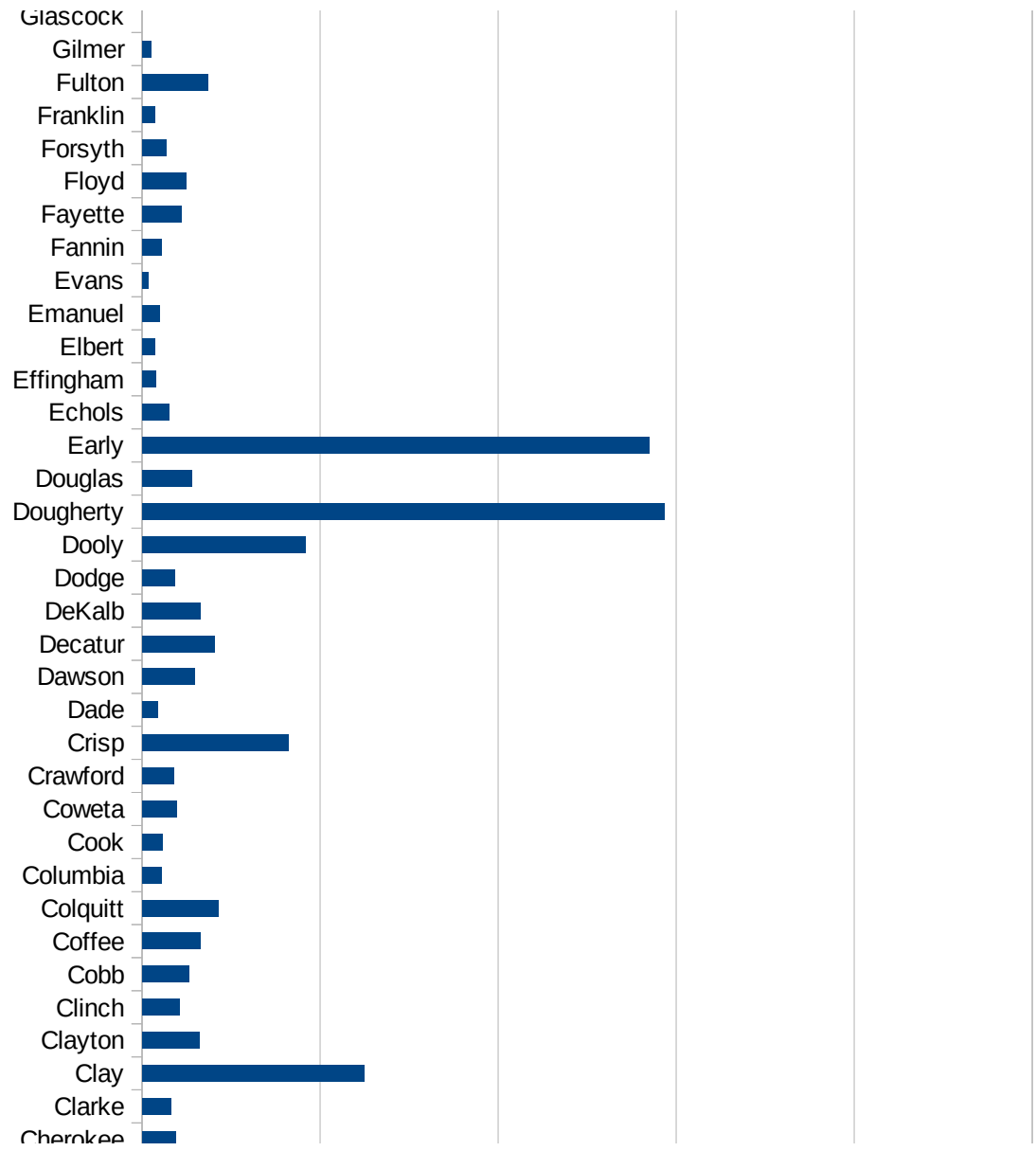


13141 Hancock	71.87350264
13143 Haralson	67.72085464
13145 Harris	95.72153735
13147 Hart	19.15782214
13149 Heard	42.09108511
13151 Henry	143.3411519
13153 Houston	99.0551171
13155 Irwin	138.3273037
13157 Jackson	52.54039931
13159 Jasper	71.22507123
13161 Jeff Davis	19.96140794
13163 Jefferson	58.3279326
13165 Jenkins	138.2010826
13167 Johnson	247.2187886
13169 Jones	52.41822756
13171 Lamar	110.5263158
13173 Lanier	48.35589942
13175 Laurens	78.18277866
13177 Lee	890.3373203
13179 Liberty	42.27848513
13181 Lincoln	113.7081491
13183 Long	10.52742394
13185 Lowndes	66.19612968
13187 Lumpkin	33.37884995
13189 McDuffie	143.9784497
13191 McIntosh	27.89400279
13193 Macon	296.735905
13195 Madison	47.21753794
13197 Marion	203.5684349
13199 Meriwether	137.6495159
13201 Miller	351.7411185
13205 Mitchell	824.6214852
13207 Monroe	50.87209302
13209 Montgomery	21.75568367
13211 Morgan	90.17132552

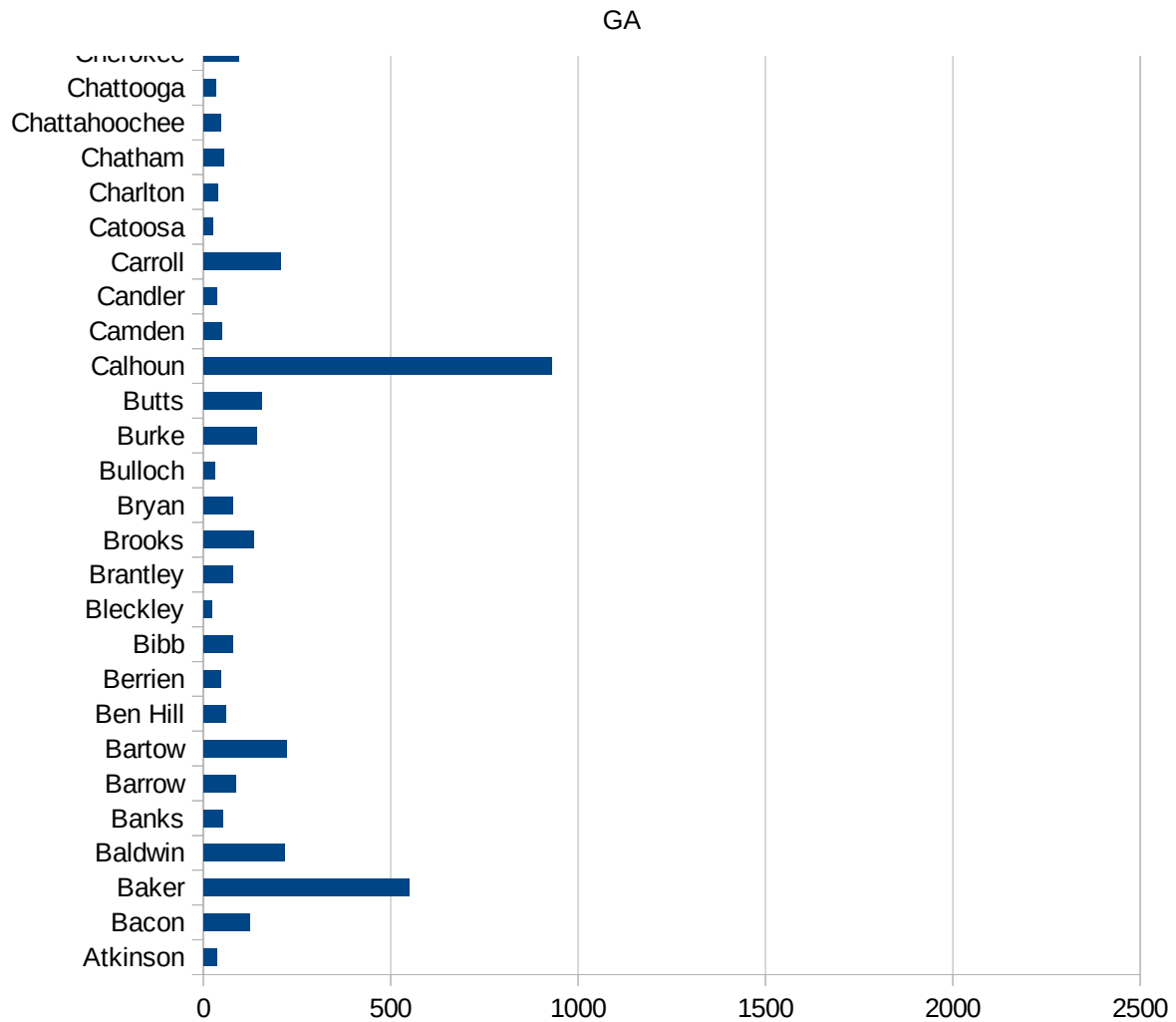


GA

13213 Murray	40.07915633
13215 Muscogee	98.88751545
13217 Newton	104.9835222
13219 Oconee	114.5854553
13221 Oglethorpe	205.9253355
13223 Paulding	73.76069835
13225 Peach	102.5753746
13227 Pickens	46.9043152
13229 Pierce	247.5630512
13231 Pike	144.8964259
13233 Polk	63.57428773
13235 Pulaski	99.37663746
13237 Putnam	64.19368151
13239 Quitman	131.6366828
13241 Rabun	41.5011561
13243 Randolph	1961.071272
13245 Richmond	93.77139625
13247 Rockdale	119.2131929
13249 Schley	248.2811306
13251 Screven	71.74630507
13253 Seminole	240.5291642
13255 Spalding	149.7730711
13257 Stephens	96.02458229
13259 Stewart	145.1847072
13261 Sumter	931.624794
13263 Talbot	223.2142857
13265 Taliaferro	0
13267 Tattnall	19.69201686
13269 Taylor	124.3935813
13271 Telfair	81.88460569
13273 Terrell	1590.988271
13275 Thomas	251.9798416
13277 Tift	192.255552
13279 Toombs	63.2275821
13281 Towns	67.49915626



13283 Treutlen	14.68644441
13285 Troup	107.0908416
13287 Turner	606.6734075
13289 Twiggs	48.85197851
13291 Union	33.3319445
13293 Upson	530.2307839
13295 Walker	18.72928973
13297 Walton	58.82164209
13299 Ware	193.3856502
13301 Warren	171.3959246
13303 Washington	112.8225253
13305 Wayne	20.12882448
13307 Webster	153.1980084
13309 Wheeler	38.07589796
13311 White	50.05005005
13313 Whitfield	31.71186408
13315 Wilcox	385.8374943
13317 Wilkes	101.2555691
13319 Wilkinson	188.1363435
13321 Worth	551.7513178



FIPS

- 29001
- 29003
- 29005
- 29007
- 29009
- 29011
- 29013
- 29015
- 29017
- 29019
- 29021
- 29023
- 29025
- 29027
- 29029
- 29031
- 29033
- 29035
- 29037
- 29039
- 29041
- 29043
- 29045
- 29047
- 29049
- 29051
- 29053
- 29055
- 29057
- 29059
- 29061
- 29063
- 29065

29067
29069
29071
29073
29075
29077
29079
29081
29083
29085
29087
29089
29091
29093
29095
29097
29099
29101

29103
29105
29107
29109
29111
29113
29115
29117
29121
29123
29125
29127
29119
29129
29131
29133

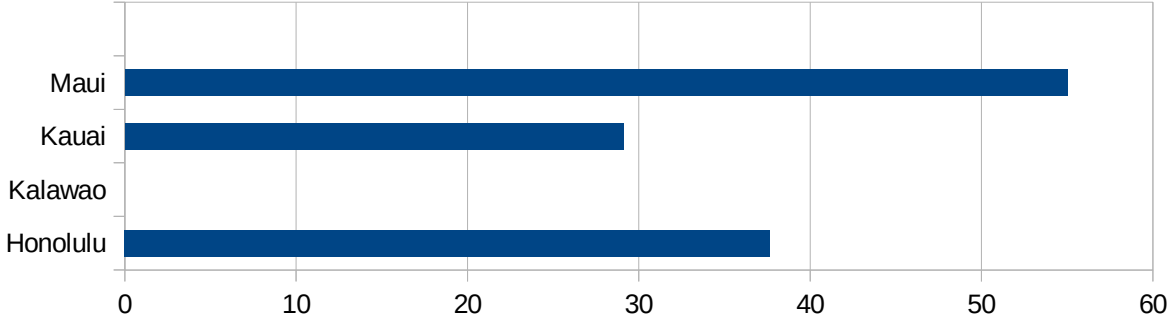
29135
29137
29139
29141
29143
29145
29147
29149
29151
29153
29155
29157
29159
29161
29163
29165
29167
29169
29171
29173
29175
29177
29179
29181
29195
29197
29199
29201
29203
29205
29183
29185
29187
29189
29510

GA

29186
29207
29209
29211
29213
29215

29217
29219
29221
29223
29225
29227
29229

FIPS	County	PC Infection
15001	Hawaii	20.3997353
15003	Honolulu	37.64998776
15005	Kalawao	0
15007	Kauai	29.11288869
15009	Maui	55.02161991



HI

FIPS

29001
29003
29005
29007
29009
29011
29013
29015
29017
29019
29021
29023
29025
29027
29029
29031
29033
29035
29037
29039
29041
29043
29045
29047
29049
29051
29053
29055
29057
29059
29061
29063
29065

HI

29067
29069
29071
29073
29075
29077
29079
29081
29083
29085
29087
29089
29091
29093
29095
29097
29099
29101

29103
29105
29107
29109
29111
29113
29115
29117
29121
29123
29125
29127
29119
29129
29131
29133

HI

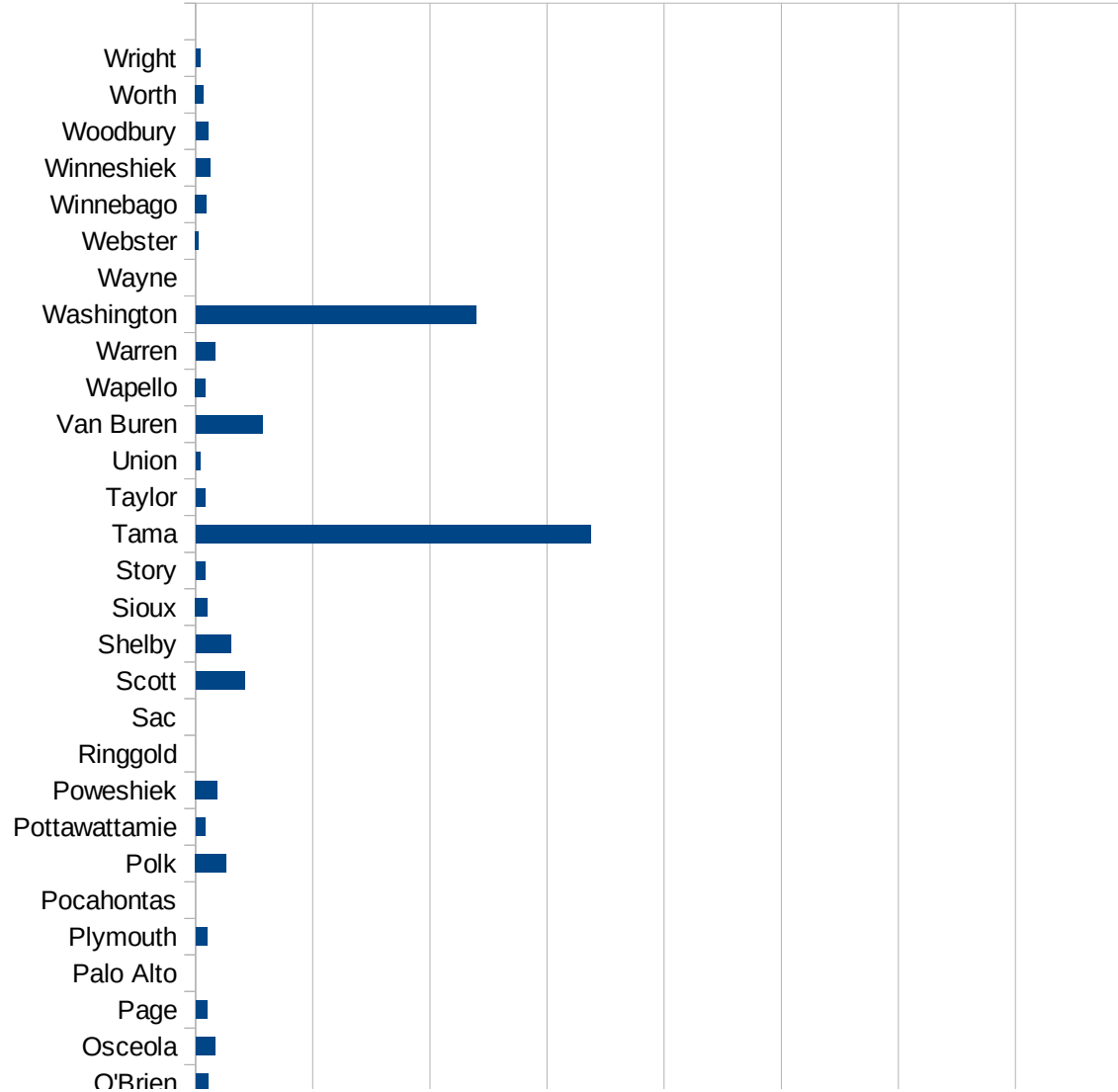
29135
29137
29139
29141
29143
29145
29147
29149
29151
29153
29155
29157
29159
29161
29163
29165
29167
29169
29171
29173
29175
29177
29179
29181
29195
29197
29199
29201
29203
29205
29183
29185
29187
29189
29510

HI

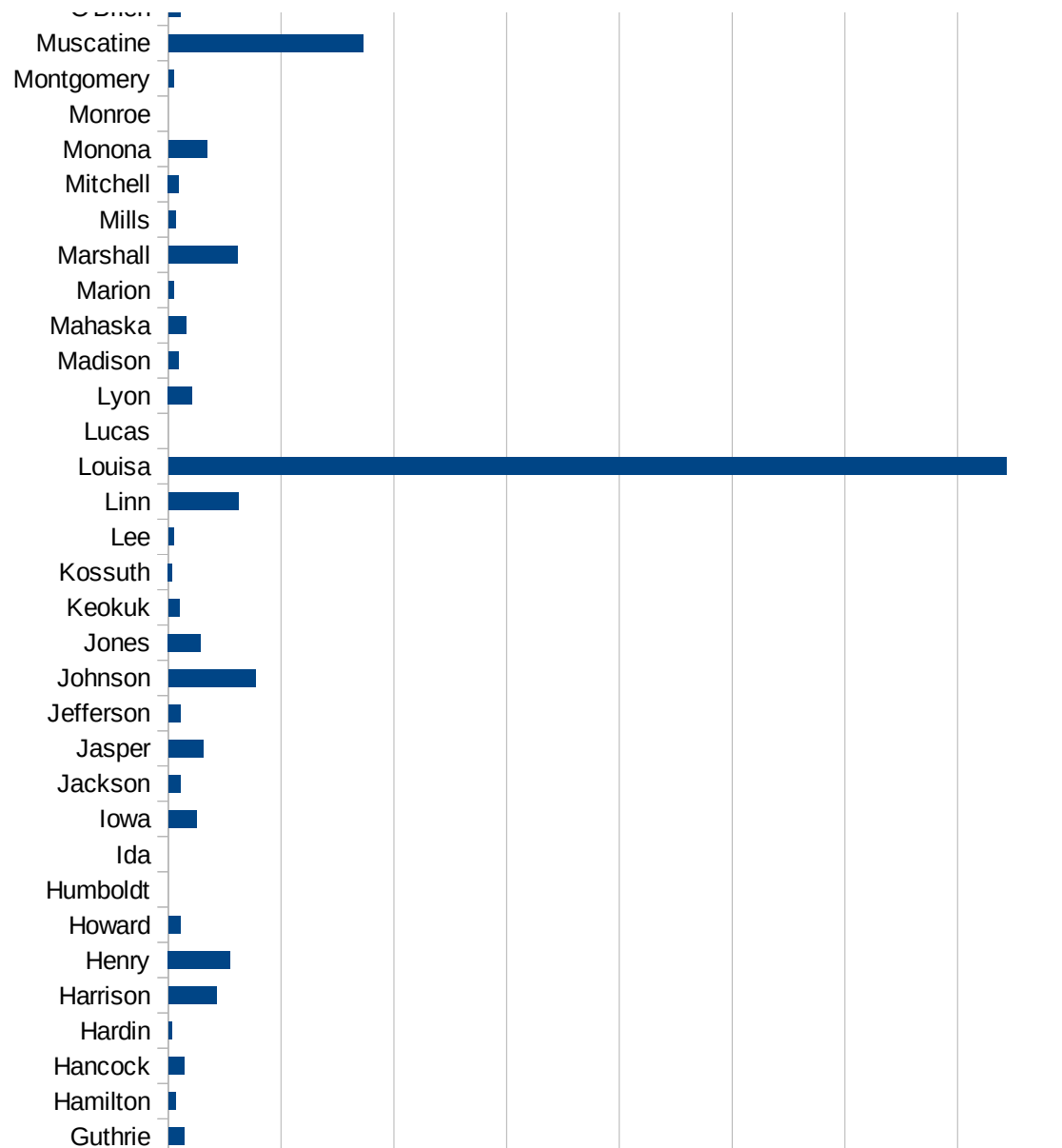
29186
29207
29209
29211
29213
29215

29217
29219
29221
29223
29225
29227
29229

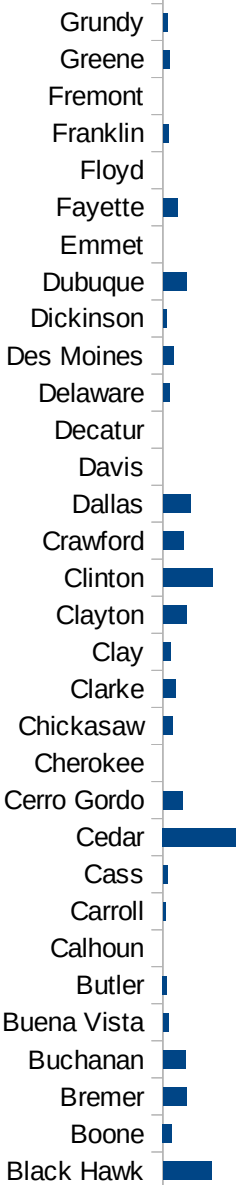
FIPS	County	PC Infection
19001	Adair	14.15828968
19003	Adams	0
19005	Allamakee	187.9699248
19007	Appanoose	16.08104848
19009	Audubon	18.16200509
19011	Benton	77.99703611
19013	Black Hawk	82.32130989
19015	Boone	15.18257041
19017	Bremer	40.08498016
19019	Buchanan	37.73762913
19021	Buena Vista	10.06339942
19023	Butler	6.878052136
19025	Calhoun	0
19027	Carroll	4.961794185
19029	Cass	7.733952049
19031	Cedar	123.4766736
19033	Cerro Gordo	32.82763149
19035	Cherokee	0
19037	Chickasaw	16.71681712
19039	Clarke	21.22466306
19041	Clay	12.39618198
19043	Clayton	39.87240829
19045	Clinton	83.83851412
19047	Crawford	34.96911062
19049	Dallas	46.57351963
19051	Davis	0
19053	Decatur	0
19055	Delaware	11.71714805
19057	Des Moines	17.88543104
19059	Dickinson	5.829883985
19061	Dubuque	40.26679332
19063	Emmet	0
19065	Fayette	25.43234995
19067	Floyd	0

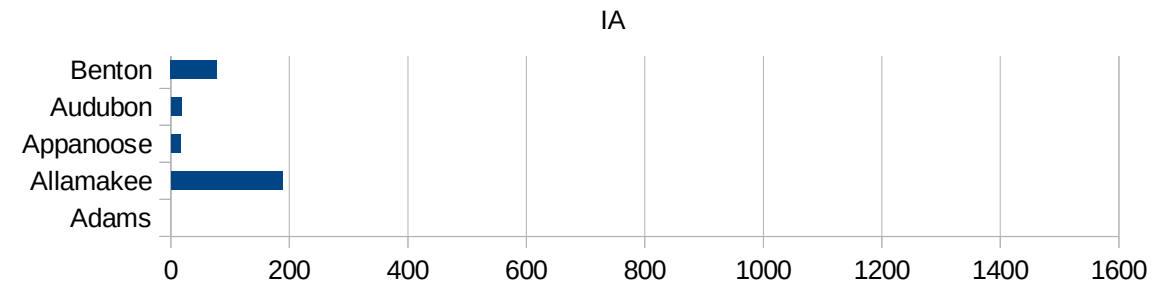


19069 Franklin	9.877518767
19071 Fremont	0
19073 Greene	11.13461753
19075 Grundy	8.127438231
19077 Guthrie	27.98507463
19079 Hamilton	13.37613697
19081 Hancock	28.00597461
19083 Hardin	5.928385108
19085 Harrison	84.90165558
19087 Henry	109.6327304
19089 Howard	21.76989224
19091 Humboldt	0
19093 Ida	0
19095 Iowa	49.56322409
19097 Jackson	20.58460272
19099 Jasper	61.91617089
19101 Jefferson	21.76160165
19103 Johnson	154.7005157
19105 Jones	57.84805245
19107 Keokuk	19.5599022
19109 Kossuth	6.707807888
19111 Lee	8.809279107
19113 Linn	123.9437118
19115 Louisa	1486.256603
19117 Lucas	0
19119 Lyon	42.333418
19121 Madison	18.46267463
19123 Mahaska	31.81818182
19125 Marion	8.98015386
19127 Marshall	122.5582152
19129 Mills	13.27756755
19131 Mitchell	18.92326616
19133 Monona	69.13238852
19135 Monroe	0
19137 Montgomery	9.9970009



19139 Muscatine	344.7552936
19141 O'Brien	21.67630058
19143 Osceola	33.11258278
19145 Page	19.67342121
19147 Palo Alto	0
19149 Plymouth	19.92428771
19151 Pocahontas	0
19153 Polk	52.54472459
19155 Pottawattamie	16.03712059
19157 Poweshiek	37.43515696
19159 Ringgold	0
19161 Sac	0
19163 Scott	84.25523565
19165 Shelby	60.45949214
19167 Sioux	20.05213555
19169 Story	16.30905662
19171 Tama	674.3965925
19173 Taylor	16.15247941
19175 Union	8.09126952
19177 Van Buren	113.960114
19179 Wapello	17.04303366
19181 Warren	33.29677217
19183 Washington	478.7498306
19185 Wayne	0
19187 Webster	5.513135044
19189 Winnebago	19.01502187
19191 Winneshiek	24.96380249
19193 Woodbury	21.45525117
19195 Worth	13.41741581
19197 Wright	7.880220646





FIPS

- 29001
- 29003
- 29005
- 29007
- 29009
- 29011
- 29013
- 29015
- 29017
- 29019
- 29021
- 29023
- 29025
- 29027
- 29029
- 29031
- 29033
- 29035
- 29037
- 29039
- 29041
- 29043
- 29045
- 29047
- 29049
- 29051
- 29053
- 29055
- 29057
- 29059
- 29061
- 29063
- 29065

29067
29069
29071
29073
29075
29077
29079
29081
29083
29085
29087
29089
29091
29093
29095
29097
29099
29101

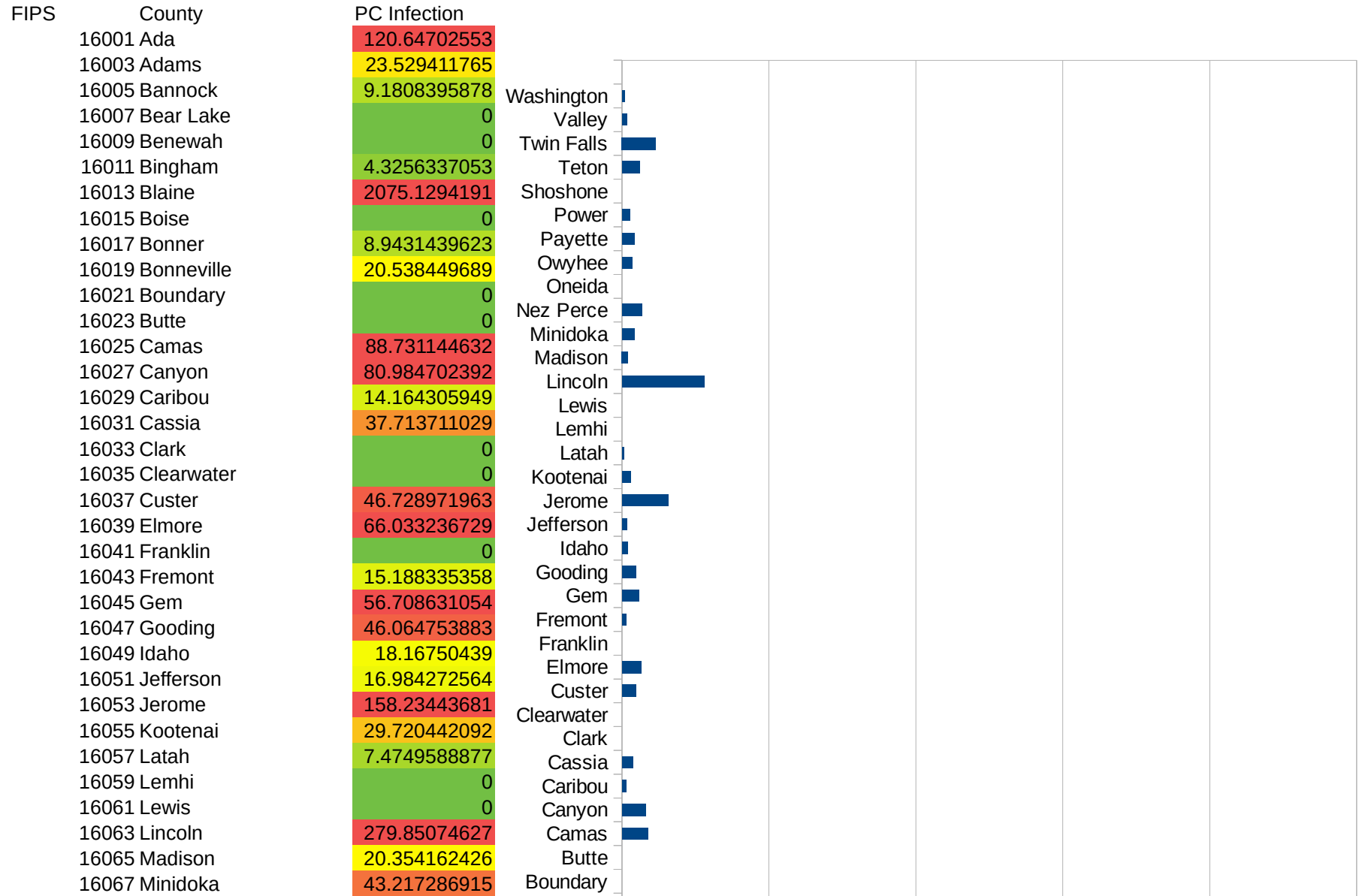
29103
29105
29107
29109
29111
29113
29115
29117
29121
29123
29125
29127
29119
29129
29131
29133

29135
29137
29139
29141
29143
29145
29147
29149
29151
29153
29155
29157
29159
29161
29163
29165
29167
29169
29171
29173
29175
29177
29179
29181
29195
29197
29199
29201
29203
29205
29183
29185
29187
29189
29510

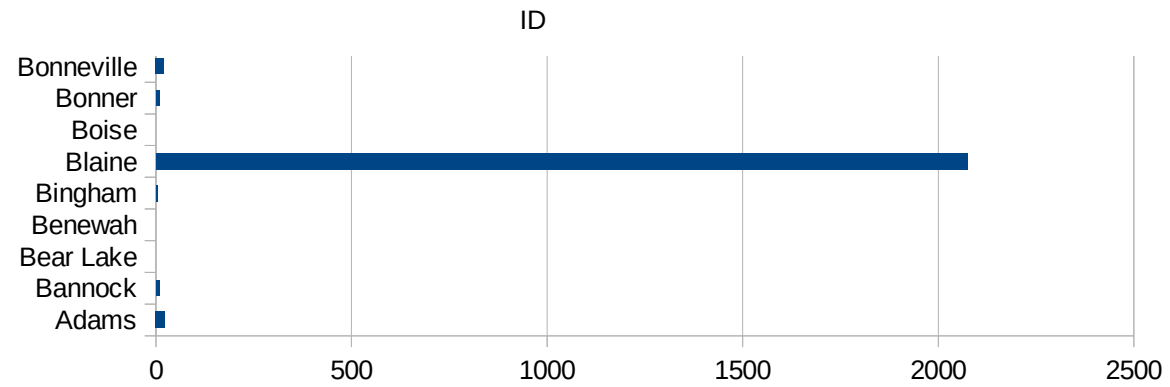
IA

29186
29207
29209
29211
29213
29215

29217
29219
29221
29223
29225
29227
29229



16069 Nez Perce	66.818451792
16071 Oneida	0
16073 Owyhee	34.208500812
16075 Payette	42.461041994
16077 Power	25.746652935
16079 Shoshone	0
16081 Teton	60.137457045
16083 Twin Falls	115.00795762
16085 Valley	18.114301241
16087 Washington	9.8415510284



ID

FIPS

29001
29003
29005
29007
29009
29011
29013
29015
29017
29019
29021
29023
29025
29027
29029
29031
29033
29035
29037
29039
29041
29043
29045
29047
29049
29051
29053
29055
29057
29059
29061
29063
29065

ID

29067
29069
29071
29073
29075
29077
29079
29081
29083
29085
29087
29089
29091
29093
29095
29097
29099
29101

29103
29105
29107
29109
29111
29113
29115
29117
29121
29123
29125
29127
29119
29129
29131
29133

ID

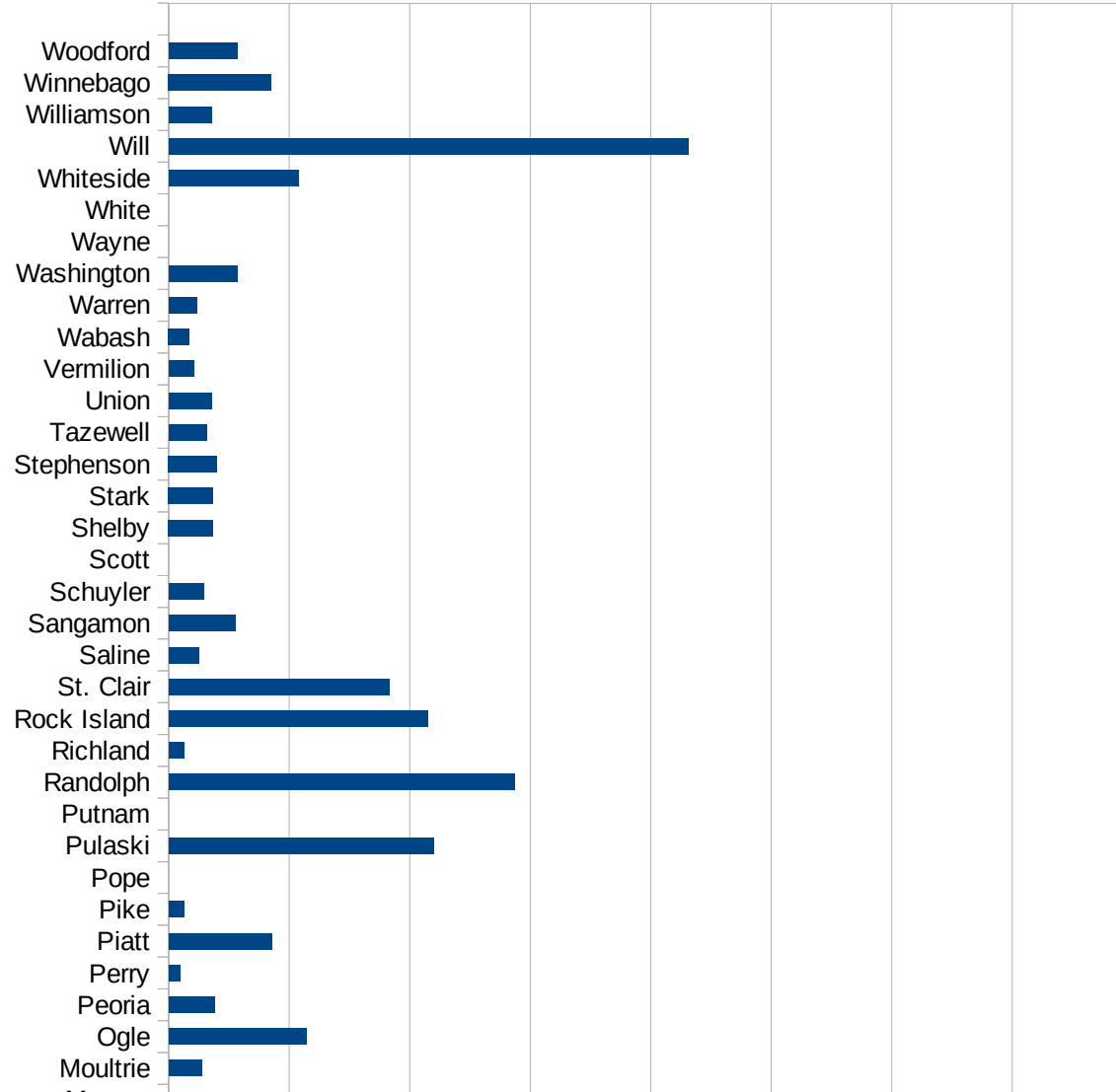
29135
29137
29139
29141
29143
29145
29147
29149
29151
29153
29155
29157
29159
29161
29163
29165
29167
29169
29171
29173
29175
29177
29179
29181
29195
29197
29199
29201
29203
29205
29183
29185
29187
29189
29510

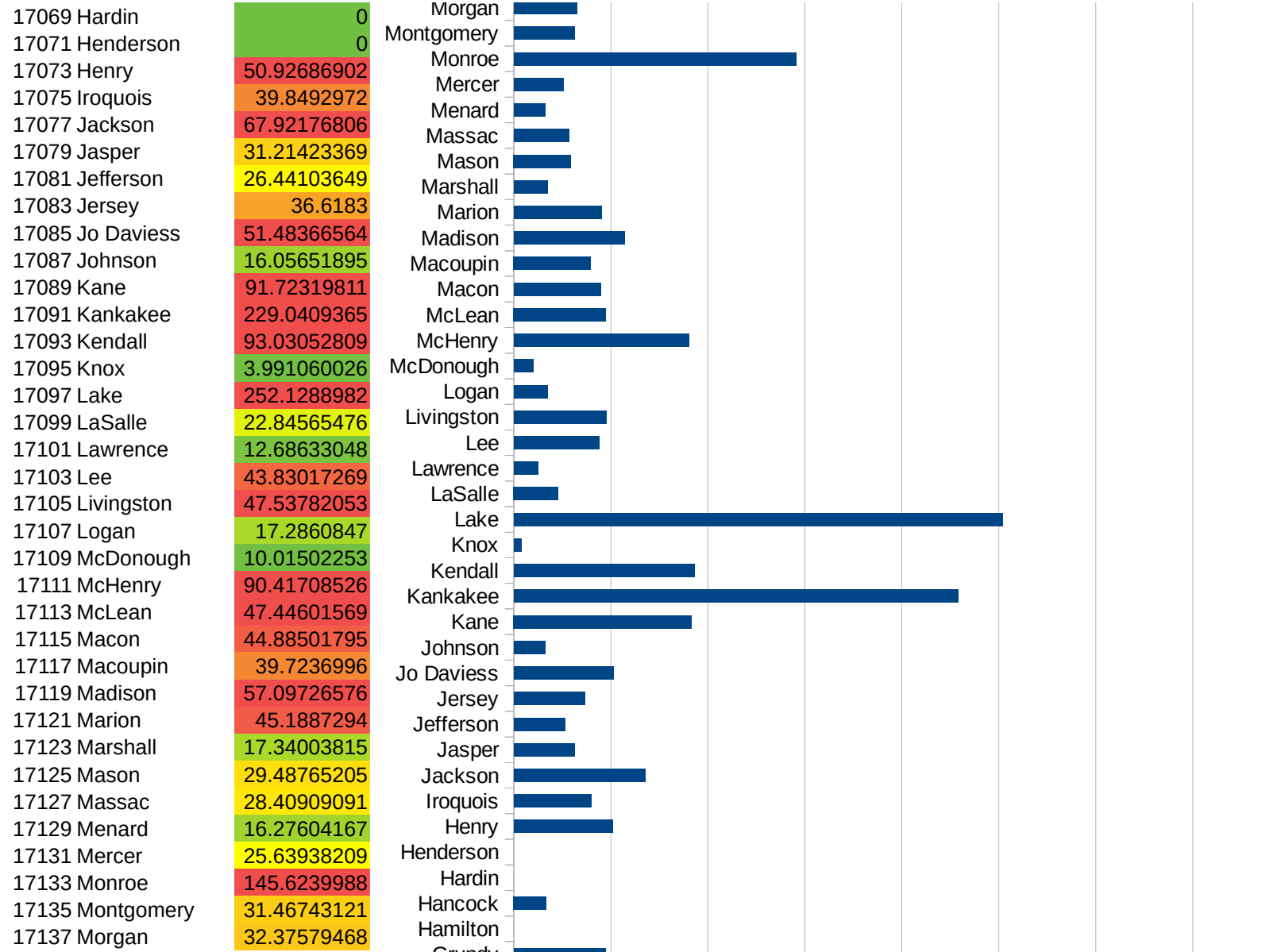
ID

29186
29207
29209
29211
29213
29215

29217
29219
29221
29223
29225
29227
29229

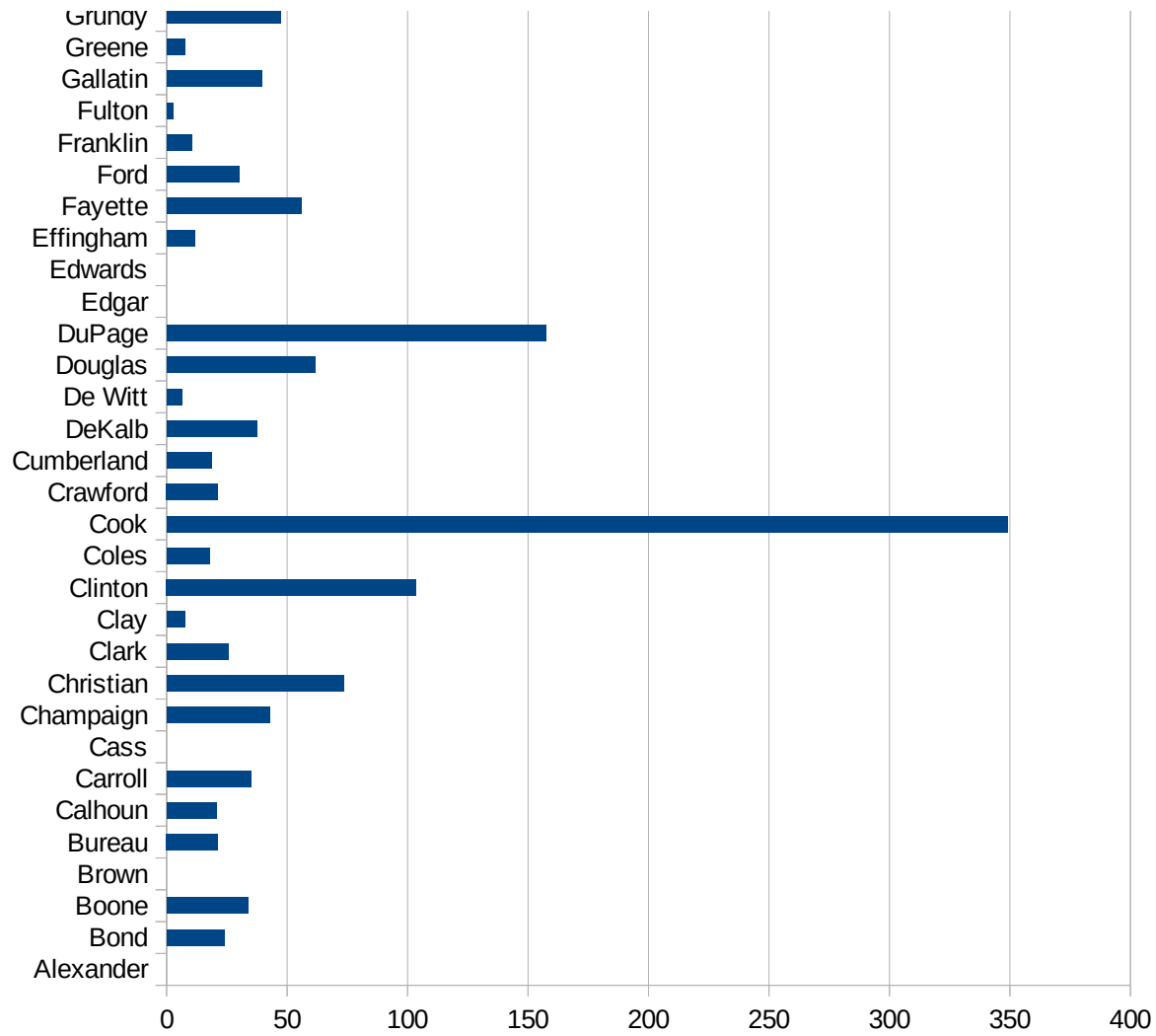
FIPS	County	PC Infection
17001	Adams	44.14607785
17003	Alexander	0
17005	Bond	24.05291642
17007	Boone	33.59650596
17009	Brown	0
17011	Bureau	21.21662171
17013	Calhoun	20.82465639
17015	Carroll	34.93571828
17017	Cass	0
17019	Champaign	42.86061253
17021	Christian	73.48213466
17023	Clark	25.64760195
17025	Clay	7.545461405
17027	Clinton	103.6159303
17029	Coles	17.68694114
17031	Cook	349.1366555
17033	Crawford	21.26867656
17035	Cumberland	18.50481125
17037	DeKalb	37.4485083
17039	De Witt	6.341556218
17041	Douglas	61.60480517
17043	DuPage	157.5508648
17045	Edgar	0
17047	Edwards	0
17049	Effingham	11.69317119
17051	Fayette	56.03287262
17053	Ford	30.15681544
17055	Franklin	10.33565024
17057	Fulton	2.869934565
17059	Gallatin	39.54132068
17061	Greene	7.666360012
17063	Grundy	47.08467394
17065	Hamilton	0
17067	Hancock	16.81237391





IL

17139 Moultrie	13.58972617
17141 Ogle	56.94872651
17143 Peoria	18.82394627
17145 Perry	4.722773212
17147 Piatt	42.69333984
17149 Pike	6.405739543
17151 Pope	0
17153 Pulaski	109.8297639
17155 Putnam	0
17157 Randolph	143.2754002
17159 Richland	6.343970056
17161 Rock Island	107.3342766
17163 St. Clair	91.55018597
17165 Saline	12.54915084
17167 Sangamon	27.64297561
17169 Schuyler	14.47806573
17171 Scott	0
17173 Shelby	18.39841774
17175 Stark	18.42638659
17177 Stephenson	20.11038366
17179 Tazewell	15.86965722
17181 Union	17.81366902
17183 Vermilion	10.41585293
17185 Wabash	8.658758334
17187 Warren	11.74260216
17189 Washington	28.5816363
17191 Wayne	0
17193 White	0
17195 Whiteside	53.93161471
17197 Will	215.7992807
17199 Williamson	17.89549034
17201 Winnebago	42.59348566
17203 Woodford	28.59891324



FIPS

- 29001
- 29003
- 29005
- 29007
- 29009
- 29011
- 29013
- 29015
- 29017
- 29019
- 29021
- 29023
- 29025
- 29027
- 29029
- 29031
- 29033
- 29035
- 29037
- 29039
- 29041
- 29043
- 29045
- 29047
- 29049
- 29051
- 29053
- 29055
- 29057
- 29059
- 29061
- 29063
- 29065

IL

29067
29069
29071
29073
29075
29077
29079
29081
29083
29085
29087
29089
29091
29093
29095
29097
29099
29101

29103
29105
29107
29109
29111
29113
29115
29117
29121
29123
29125
29127
29119
29129
29131
29133

IL

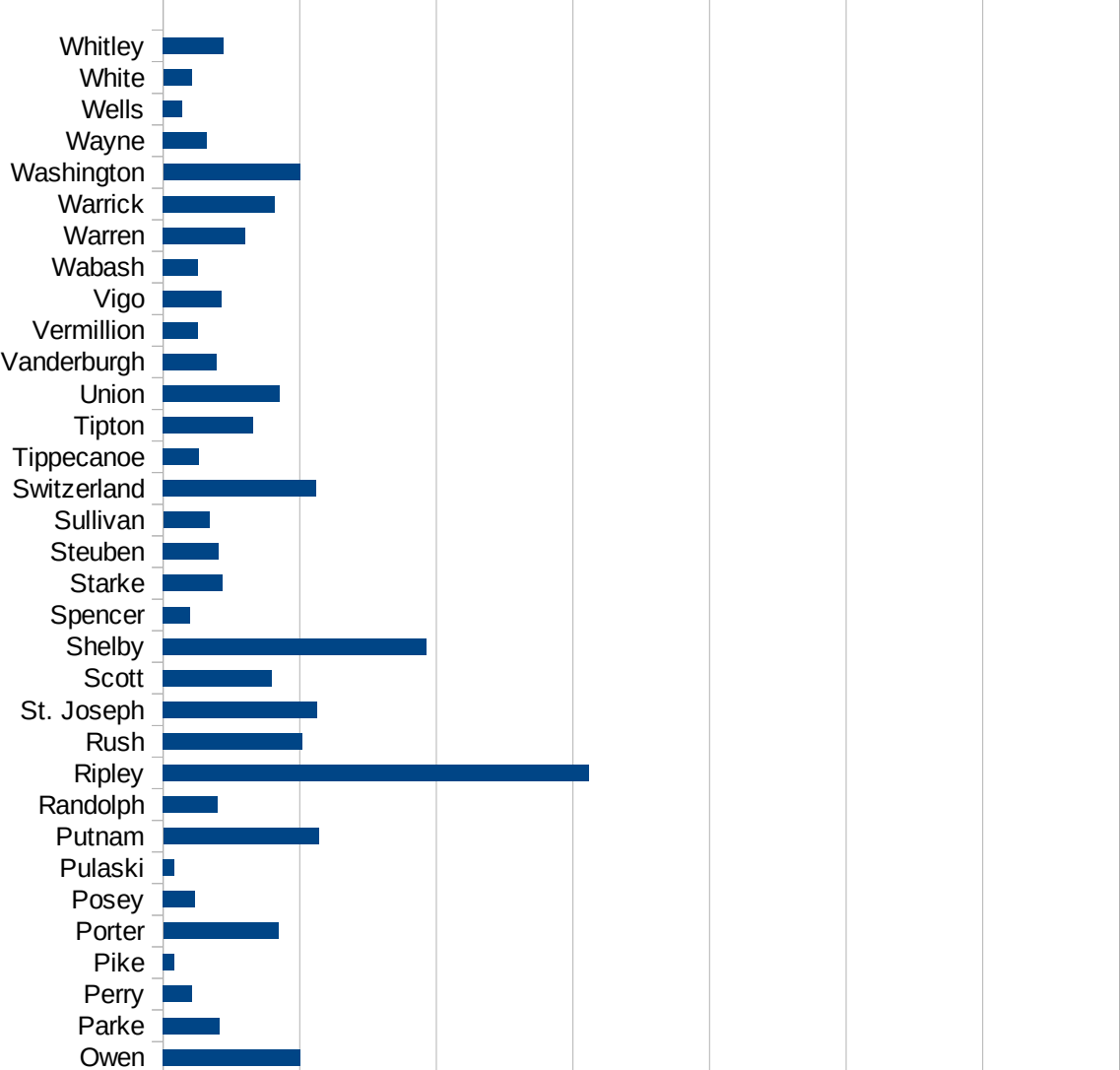
29135
29137
29139
29141
29143
29145
29147
29149
29151
29153
29155
29157
29159
29161
29163
29165
29167
29169
29171
29173
29175
29177
29179
29181
29195
29197
29199
29201
29203
29205
29183
29185
29187
29189
29510

IL

29186
29207
29209
29211
29213
29215

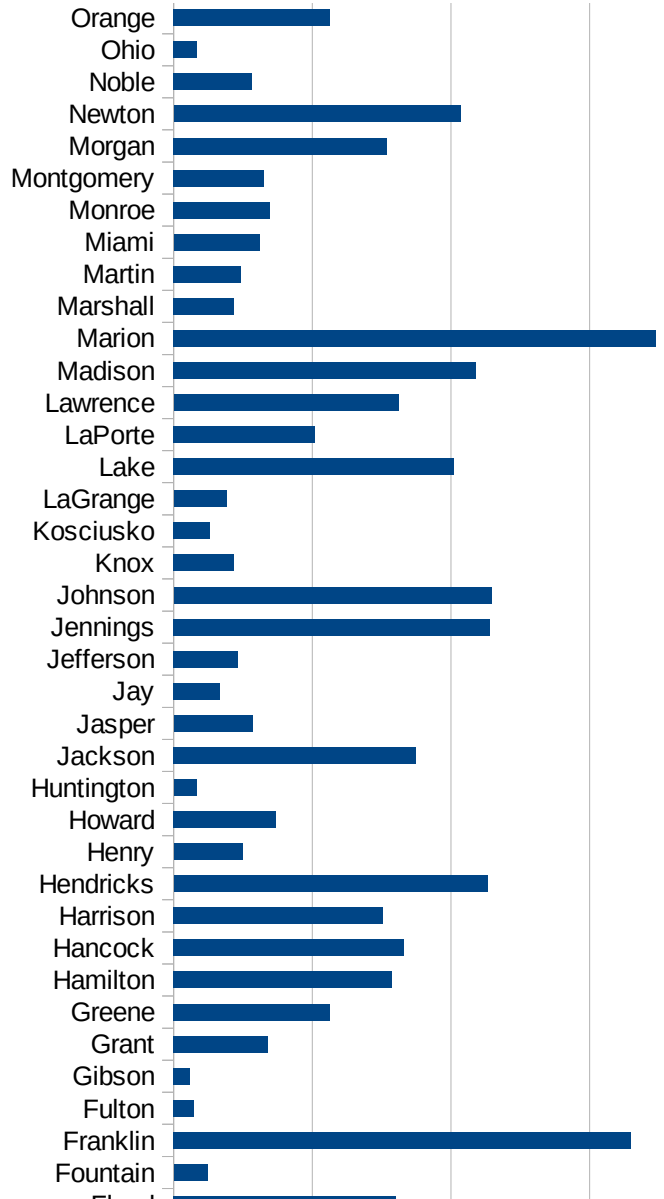
29217
29219
29221
29223
29225
29227
29229

FIPS	County	PC Infection
18001	Adams	16.8369065
18003	Allen	59.67747522
18005	Bartholomew	140.176187
18007	Benton	46.22674217
18009	Blackford	50.29337804
18011	Boone	202.9881043
18013	Brown	91.89969804
18015	Carroll	29.81070204
18017	Cass	97.48386247
18019	Clark	121.8473074
18021	Clay	53.49636989
18023	Clinton	43.41085271
18025	Crawford	113.6578898
18027	Daviess	72.40474251
18029	Dearborn	123.0632666
18031	Decatur	597.1486154
18033	DeKalb	23.13422477
18035	Delaware	74.05987523
18037	Dubois	32.89087278
18039	Elkhart	59.83654407
18041	Fayette	86.77919035
18043	Floyd	160.7076278
18045	Fountain	24.46333558
18047	Franklin	329.8733286
18049	Fulton	14.93131595
18051	Gibson	11.95743154
18053	Grant	68.24799806
18055	Greene	112.4789102
18057	Hamilton	157.5347031
18059	Hancock	166.3370486
18061	Harrison	151.1771995
18063	Hendricks	226.3351077
18065	Henry	49.71929316
18067	Howard	74.05968482

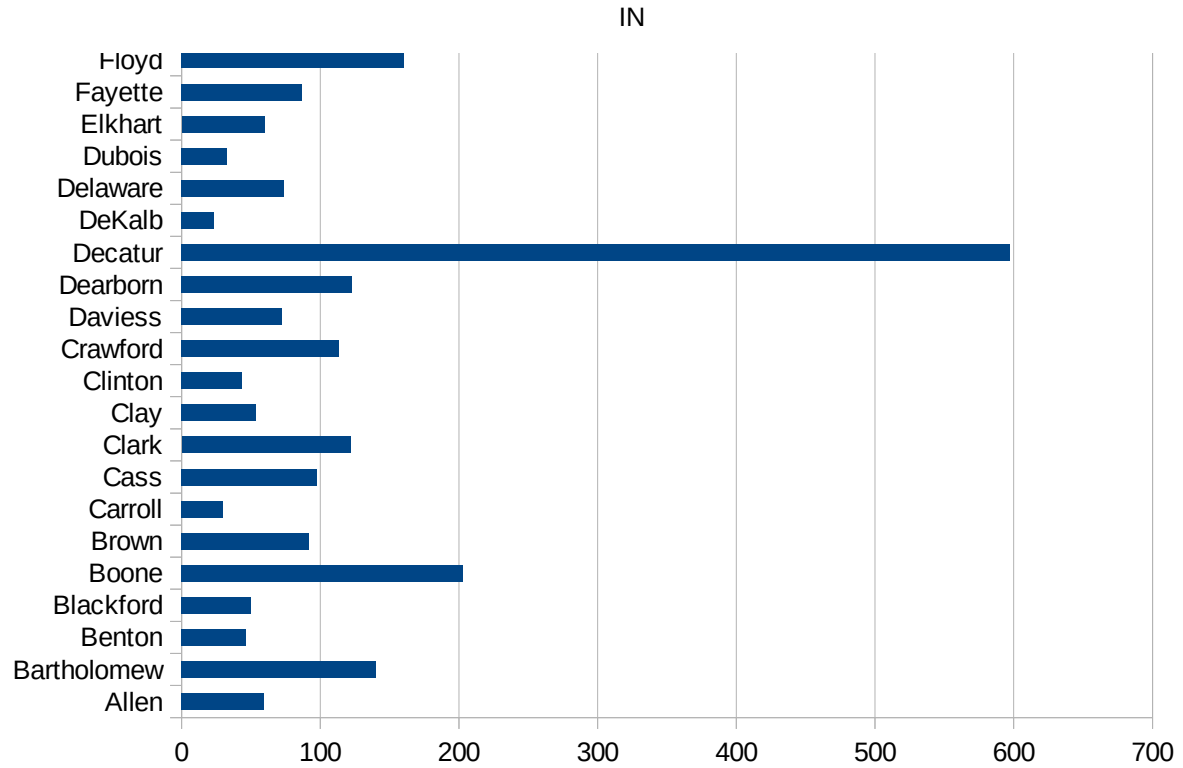


IN

18069 Huntington	16.55629139
18071 Jackson	174.5596337
18073 Jasper	56.93736889
18075 Jay	33.71219418
18077 Jefferson	46.57228018
18079 Jennings	228.1699323
18081 Johnson	229.1566651
18083 Knox	43.3663098
18085 Kosciusko	26.46702964
18087 LaGrange	38.13882532
18089 Lake	201.8946721
18091 LaPorte	101.8117029
18093 Lawrence	162.0390646
18095 Madison	218.2951381
18097 Marion	347.7641489
18099 Marshall	43.2451133
18101 Martin	48.93804444
18103 Miami	61.85509039
18105 Monroe	69.42695536
18107 Montgomery	65.19584833
18109 Morgan	154.0304638
18111 Newton	206.9802298
18113 Noble	56.80383741
18115 Ohio	17.11156742
18117 Orange	112.8841911
18119 Owen	100.7435836
18121 Parke	41.35404974
18123 Perry	20.94021568
18125 Pike	8.058017728
18127 Porter	84.31902072
18129 Posey	23.49256069
18131 Pulaski	8.019889326
18133 Putnam	113.819847
18135 Randolph	40.23982938
18137 Ripley	312.028889



18139 Rush	102.0224449
18141 St. Joseph	113.0106252
18143 Scott	79.57115336
18145 Shelby	192.8553809
18147 Spencer	19.67826044
18149 Starke	43.60148245
18151 Steuben	40.47880645
18153 Sullivan	33.83276945
18155 Switzerland	111.9716339
18157 Tippecanoe	26.41830011
18159 Tipton	66.10259122
18161 Union	85.26360665
18163 Vanderburgh	39.2321549
18165 Vermillion	25.84146263
18167 Vigo	42.83612389
18169 Wabash	25.57544757
18171 Warren	60.5107104
18173 Warrick	81.51261847
18175 Washington	100.2039867
18177 Wayne	31.84906576
18179 Wells	14.18137985
18181 White	20.71851821
18183 Whitley	44.02183483



IN

FIPS

29001
29003
29005
29007
29009
29011
29013
29015
29017
29019
29021
29023
29025
29027
29029
29031
29033
29035
29037
29039
29041
29043
29045
29047
29049
29051
29053
29055
29057
29059
29061
29063
29065

IN

29067
29069
29071
29073
29075
29077
29079
29081
29083
29085
29087
29089
29091
29093
29095
29097
29099
29101

29103
29105
29107
29109
29111
29113
29115
29117
29121
29123
29125
29127
29119
29129
29131
29133

IN

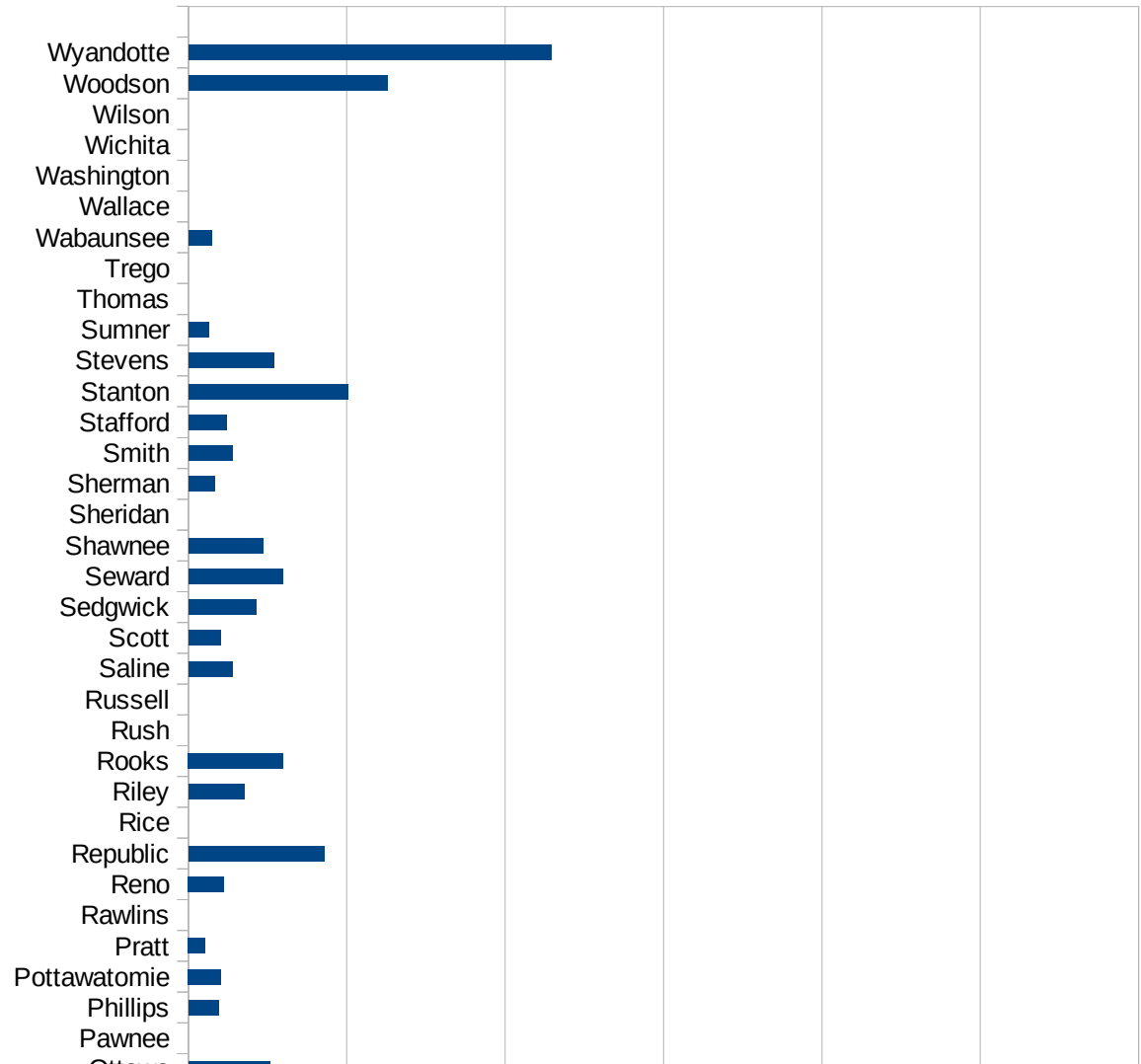
29135
29137
29139
29141
29143
29145
29147
29149
29151
29153
29155
29157
29159
29161
29163
29165
29167
29169
29171
29173
29175
29177
29179
29181
29195
29197
29199
29201
29203
29205
29183
29185
29187
29189
29510

IN

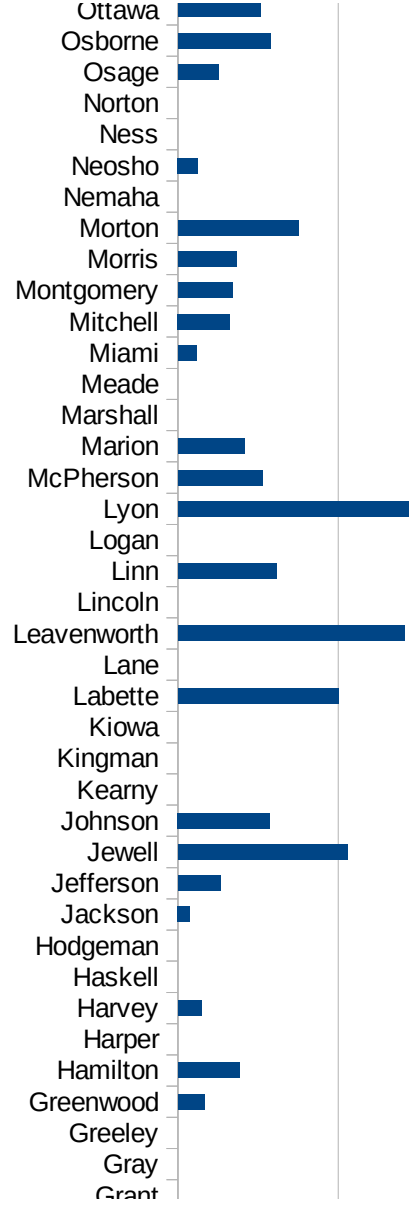
29186
29207
29209
29211
29213
29215

29217
29219
29221
29223
29225
29227
29229

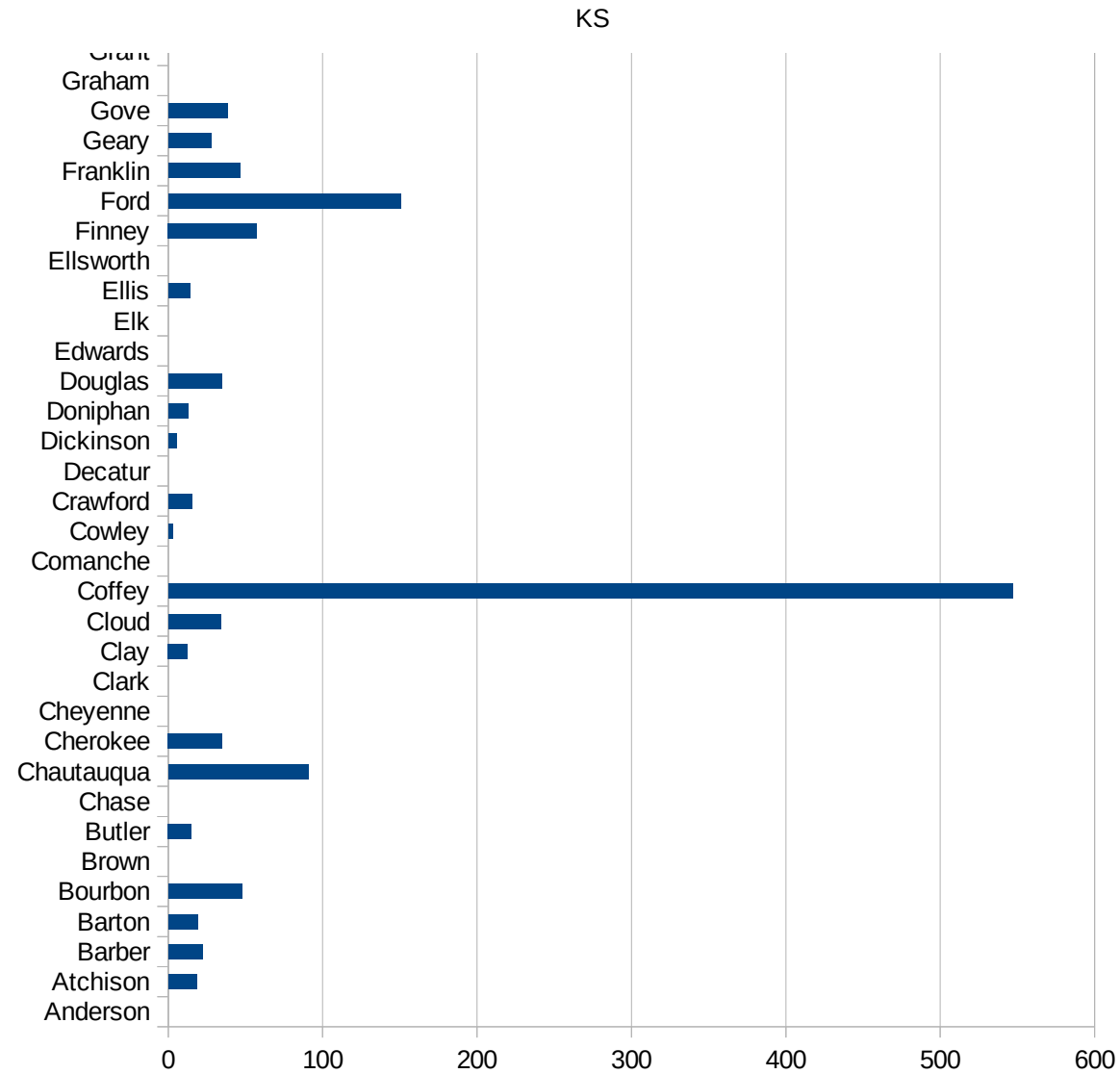
FIPS	County	PC Infection
20001	Allen	0
20003	Anderson	0
20005	Atchison	18.52652381
20007	Barber	22.36135957
20009	Barton	19.14901766
20011	Bourbon	47.77178735
20013	Brown	0
20015	Butler	14.97790759
20017	Chase	0
20019	Chautauqua	90.66183137
20021	Cherokee	34.97376967
20023	Cheyenne	0
20025	Clark	0
20027	Clay	12.50468926
20029	Cloud	34.36819796
20031	Coffey	546.5808332
20033	Comanche	0
20035	Cowley	2.839457096
20037	Crawford	15.37712397
20039	Decatur	0
20041	Dickinson	5.34273655
20043	Doniphan	13.01744337
20045	Douglas	34.58611944
20047	Edwards	0
20049	Elk	0
20051	Ellis	13.93242773
20053	Ellsworth	0
20055	Finney	57.35980989
20057	Ford	150.4957507
20059	Franklin	46.81830596
20061	Geary	27.61244401
20063	Gove	38.2848392
20065	Graham	0
20067	Grant	0



20069 Gray	0
20071 Greeley	0
20073 Greenwood	16.51527663
20075 Hamilton	38.35826621
20077 Harper	0
20079 Harvey	14.61560947
20081 Haskell	0
20083 Hodgeman	0
20085 Jackson	7.530120482
20087 Jefferson	26.35046113
20089 Jewell	105.5966209
20091 Johnson	57.40057401
20093 Kearny	0
20095 Kingman	0
20097 Kiowa	0
20099 Labette	100.1803246
20101 Lane	0
20103 Leavenworth	141.3609991
20105 Lincoln	0
20107 Linn	61.53846154
20109 Logan	0
20111 Lyon	143.6867629
20113 McPherson	52.56333882
20115 Marion	41.84100418
20117 Marshall	0
20119 Meade	0
20121 Miami	11.87648456
20123 Mitchell	32.5203252
20125 Montgomery	34.24657534
20127 Morris	36.2253215
20129 Morton	74.99062617
20131 Nemaha	0
20133 Neosho	12.53839885
20135 Ness	0
20137 Norton	0



20139 Osage	25.0925287
20141 Osborne	57.55395683
20143 Ottawa	51.70630817
20145 Pawnee	0
20147 Phillips	18.80759827
20149 Pottawatomie	20.59562549
20151 Pratt	10.66325443
20153 Rawlins	0
20155 Reno	22.45677072
20157 Republic	85.76329331
20159 Rice	0
20161 Riley	35.27671872
20163 Rooks	59.84440455
20165 Rush	0
20167 Russell	0
20169 Saline	27.57302255
20171 Scott	20.42066571
20173 Sedgwick	42.63960577
20175 Seward	59.68778696
20177 Shawnee	47.32421028
20179 Sheridan	0
20181 Sherman	16.95202577
20183 Smith	27.7546489
20185 Stafford	23.93489708
20187 Stanton	100.6542526
20189 Stevens	53.96654074
20191 Sumner	13.04574709
20193 Thomas	0
20195 Trego	0
20197 Wabaunsee	14.49485433
20199 Wallace	0
20201 Washington	0
20203 Wichita	0
20205 Wilson	0
20207 Woodson	125.6676092



KS

20209 Wyandotte

229.2468123

FIPS

- 29001
- 29003
- 29005
- 29007
- 29009
- 29011
- 29013
- 29015
- 29017
- 29019
- 29021
- 29023
- 29025
- 29027
- 29029
- 29031
- 29033
- 29035
- 29037
- 29039
- 29041
- 29043
- 29045
- 29047
- 29049
- 29051
- 29053
- 29055
- 29057
- 29059
- 29061
- 29063
- 29065

29067
29069
29071
29073
29075
29077
29079
29081
29083
29085
29087
29089
29091
29093
29095
29097
29099
29101

29103
29105
29107
29109
29111
29113
29115
29117
29121
29123
29125
29127
29119
29129
29131
29133

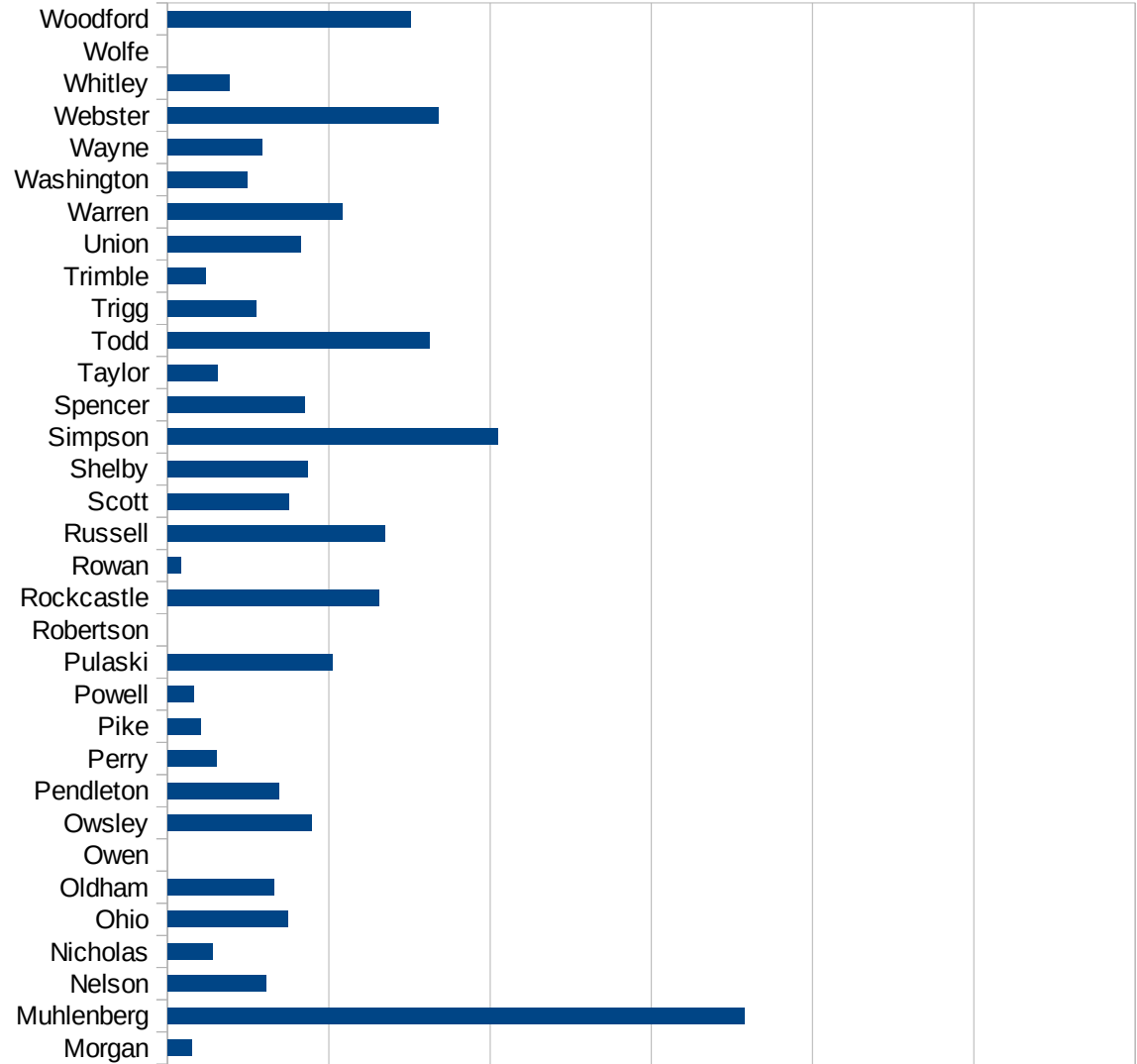
29135
29137
29139
29141
29143
29145
29147
29149
29151
29153
29155
29157
29159
29161
29163
29165
29167
29169
29171
29173
29175
29177
29179
29181
29195
29197
29199
29201
29203
29205
29183
29185
29187
29189
29510

KS

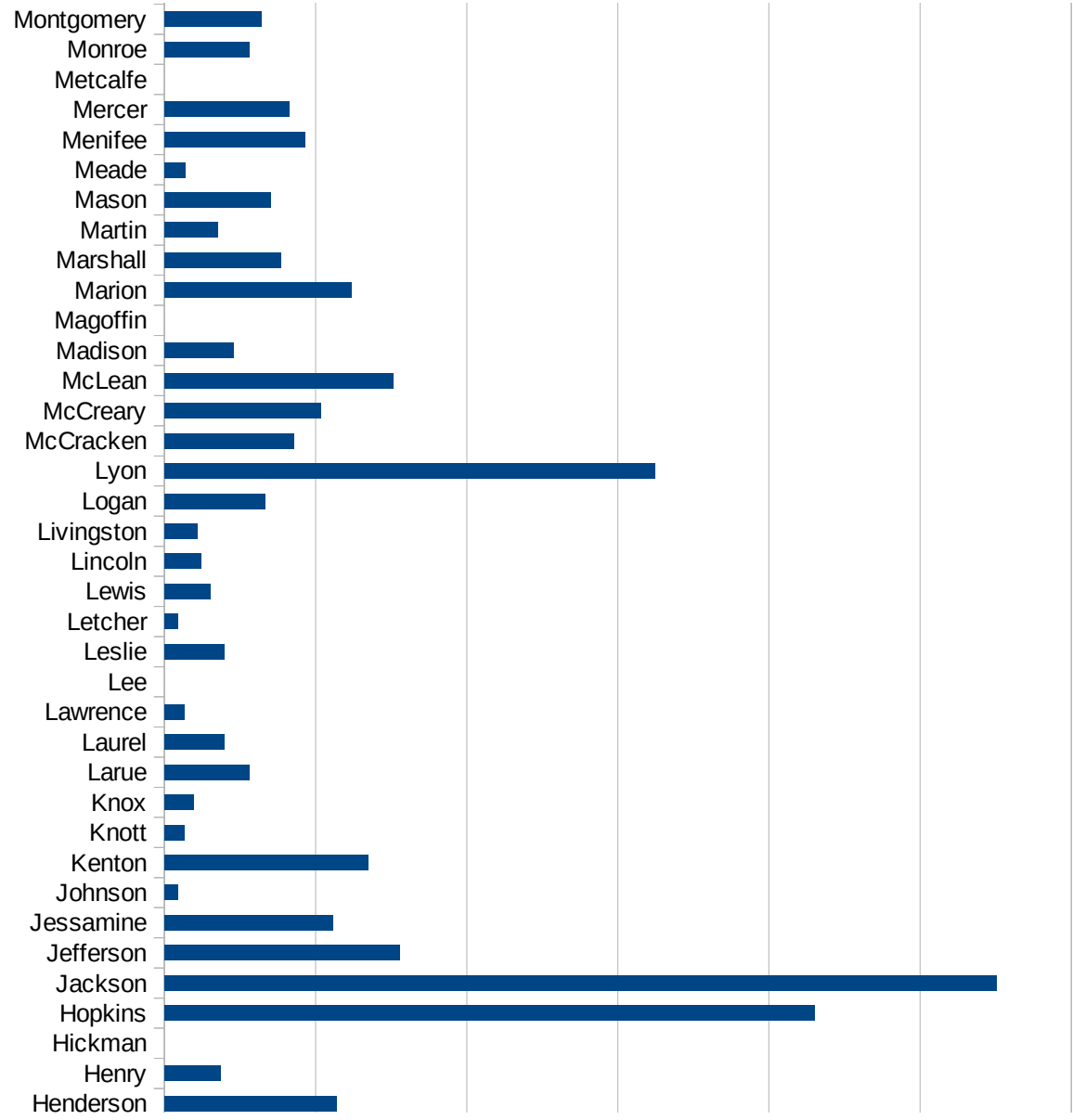
29186
29207
29209
29211
29213
29215

29217
29219
29221
29223
29225
29227
29229

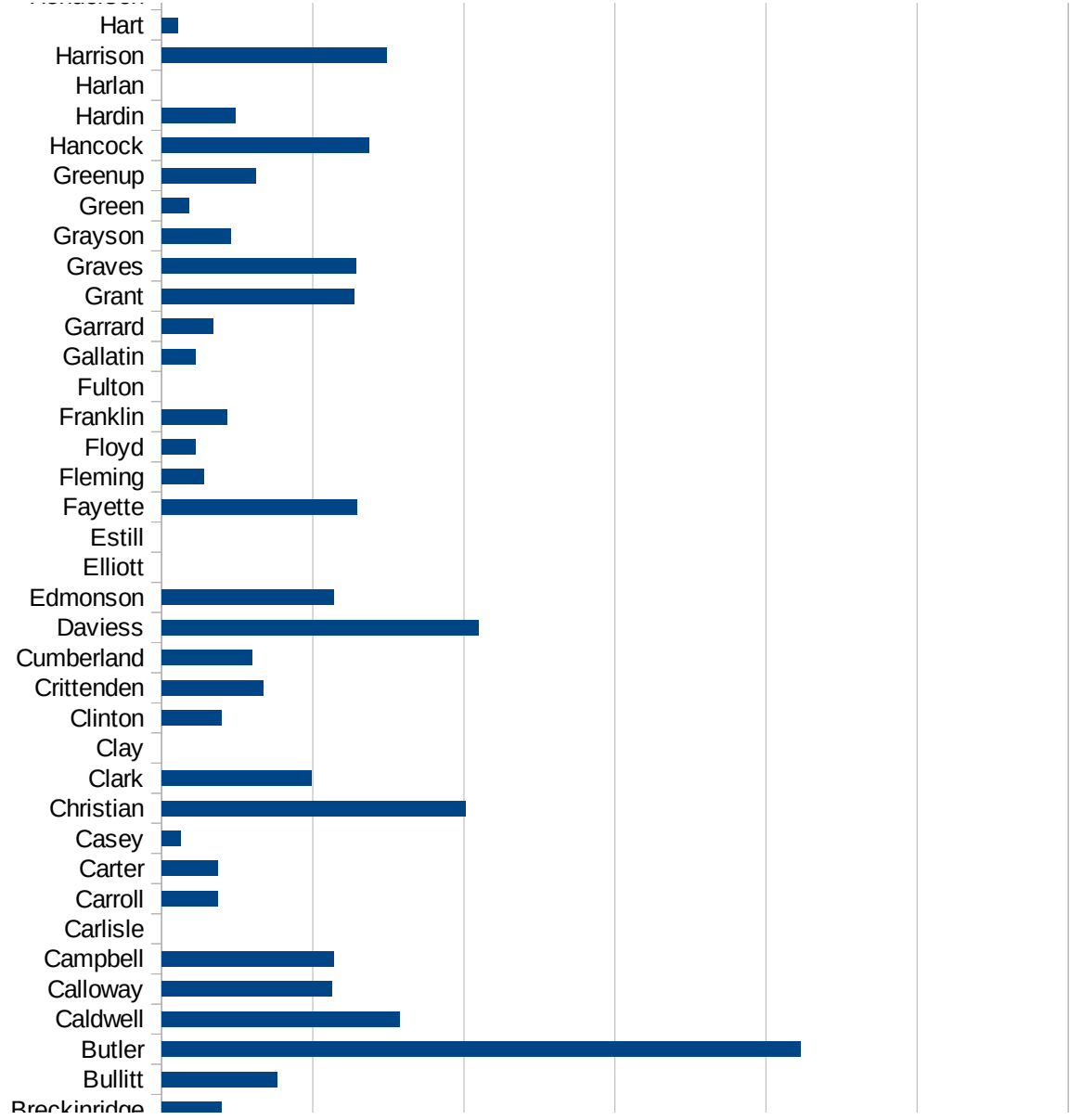
FIPS	County	PC Infection
21001	Adair	234.1920375
21003	Allen	14.20320045
21005	Anderson	22.06239245
21007	Ballard	50.13159544
21009	Barren	13.58203549
21011	Bath	24.2267625
21013	Bell	0
21015	Boone	50.93778748
21017	Bourbon	34.68093539
21019	Boyd	57.15495343
21021	Boyle	39.86710963
21023	Bracken	84.9617672
21025	Breathitt	7.85792865
21027	Breckinridge	19.61938395
21029	Bullitt	38.23903095
21031	Butler	211.3999374
21033	Caldwell	78.64726701
21035	Calloway	56.21566373
21037	Campbell	56.89625558
21039	Carlisle	0
21041	Carroll	18.62717705
21043	Carter	18.51577544
21045	Casey	6.294058409
21047	Christian	100.459042
21049	Clark	49.65654225
21051	Clay	0
21053	Clinton	19.59631589
21055	Crittenden	33.65114975
21057	Cumberland	30.03453972
21059	Daviess	104.8425384
21061	Edmonson	57.0311227
21063	Elliott	0
21065	Estill	0
21067	Fayette	64.55000309



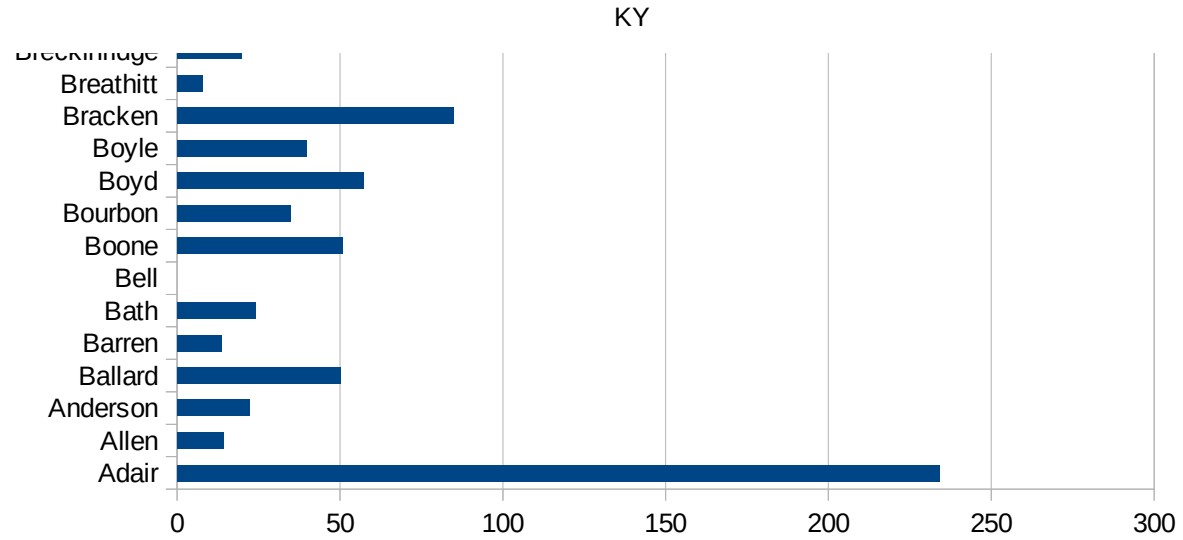
21069 Fleming	13.85809313
21071 Floyd	11.15915748
21073 Franklin	21.64715143
21075 Fulton	0
21077 Gallatin	11.32246377
21079 Garrard	17.08428246
21081 Grant	63.69173202
21083 Graves	64.3138516
21085 Grayson	22.79548649
21087 Green	9.050592814
21089 Greenup	31.18974708
21091 Hancock	68.50879196
21093 Hardin	24.46627279
21095 Harlan	0
21097 Harrison	74.55533071
21099 Hart	5.28932614
21101 Henderson	57.02879954
21103 Henry	18.62659878
21105 Hickman	0
21107 Hopkins	215.2303186
21109 Jackson	275.2566582
21111 Jefferson	77.86979392
21113 Jessamine	55.6379822
21115 Johnson	4.467077638
21117 Kenton	67.44915719
21119 Knott	6.611133148
21121 Knox	9.583439816
21123 Larue	27.95834207
21125 Laurel	19.77945903
21127 Lawrence	6.422195106
21129 Lee	0
21131 Leslie	19.71803214
21133 Letcher	4.566418558
21135 Lewis	15.08636947
21137 Lincoln	12.17334848



21139 Livingston	10.82016879
21141 Logan	33.34691912
21143 Lyon	162.3173929
21145 McCracken	42.84883543
21147 McCreary	51.70036765
21149 McLean	75.6593169
21151 Madison	22.73514637
21153 Magoffin	0
21155 Marion	61.84291899
21157 Marshall	38.47263634
21159 Martin	17.66316347
21161 Mason	34.98542274
21163 Meade	6.965000871
21165 Menifee	46.50441792
21167 Mercer	41.33370074
21169 Metcalfe	0
21171 Monroe	27.9902967
21173 Montgomery	31.91149878
21175 Morgan	7.493443237
21177 Muhlenberg	178.722298
21179 Nelson	30.5336852
21181 Nicholas	13.95478649
21183 Ohio	37.36455349
21185 Oldham	33.09763803
21187 Owen	0
21189 Owsley	44.72271914
21191 Pendleton	34.41393076
21193 Perry	15.33036946
21195 Pike	10.27362077
21197 Powell	8.03729304
21199 Pulaski	51.06541015
21201 Robertson	0
21203 Rockcastle	65.67164179
21205 Rowan	4.067851767
21207 Russell	67.33628865



21209 Scott	37.47925256
21211 Shelby	43.28290531
21213 Simpson	102.5419612
21215 Spencer	42.56677663
21217 Taylor	15.65619007
21219 Todd	81.22816993
21221 Trigg	27.31680667
21223 Trimble	11.74398121
21225 Union	41.36504654
21227 Warren	54.08946855
21229 Washington	24.82621648
21231 Wayne	29.3140512
21233 Webster	83.89901609
21235 Whitley	19.31460736
21237 Wolfe	0
21239 Woodford	75.37783138



FIPS

- 29001
- 29003
- 29005
- 29007
- 29009
- 29011
- 29013
- 29015
- 29017
- 29019
- 29021
- 29023
- 29025
- 29027
- 29029
- 29031
- 29033
- 29035
- 29037
- 29039
- 29041
- 29043
- 29045
- 29047
- 29049
- 29051
- 29053
- 29055
- 29057
- 29059
- 29061
- 29063
- 29065

KY

29067
29069
29071
29073
29075
29077
29079
29081
29083
29085
29087
29089
29091
29093
29095
29097
29099
29101

29103
29105
29107
29109
29111
29113
29115
29117
29121
29123
29125
29127
29119
29129
29131
29133

KY

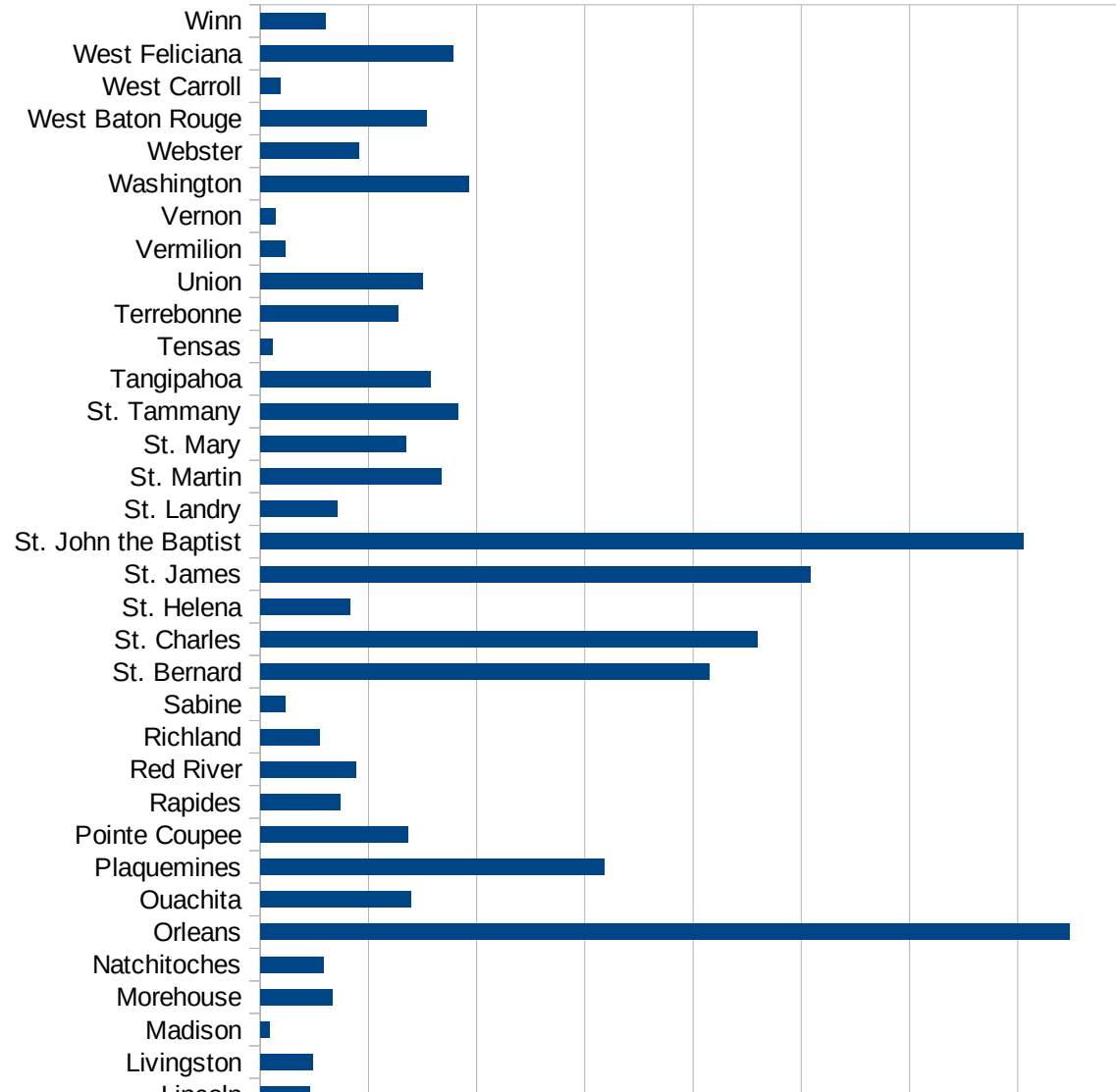
29135
29137
29139
29141
29143
29145
29147
29149
29151
29153
29155
29157
29159
29161
29163
29165
29167
29169
29171
29173
29175
29177
29179
29181
29195
29197
29199
29201
29203
29205
29183
29185
29187
29189
29510

KY

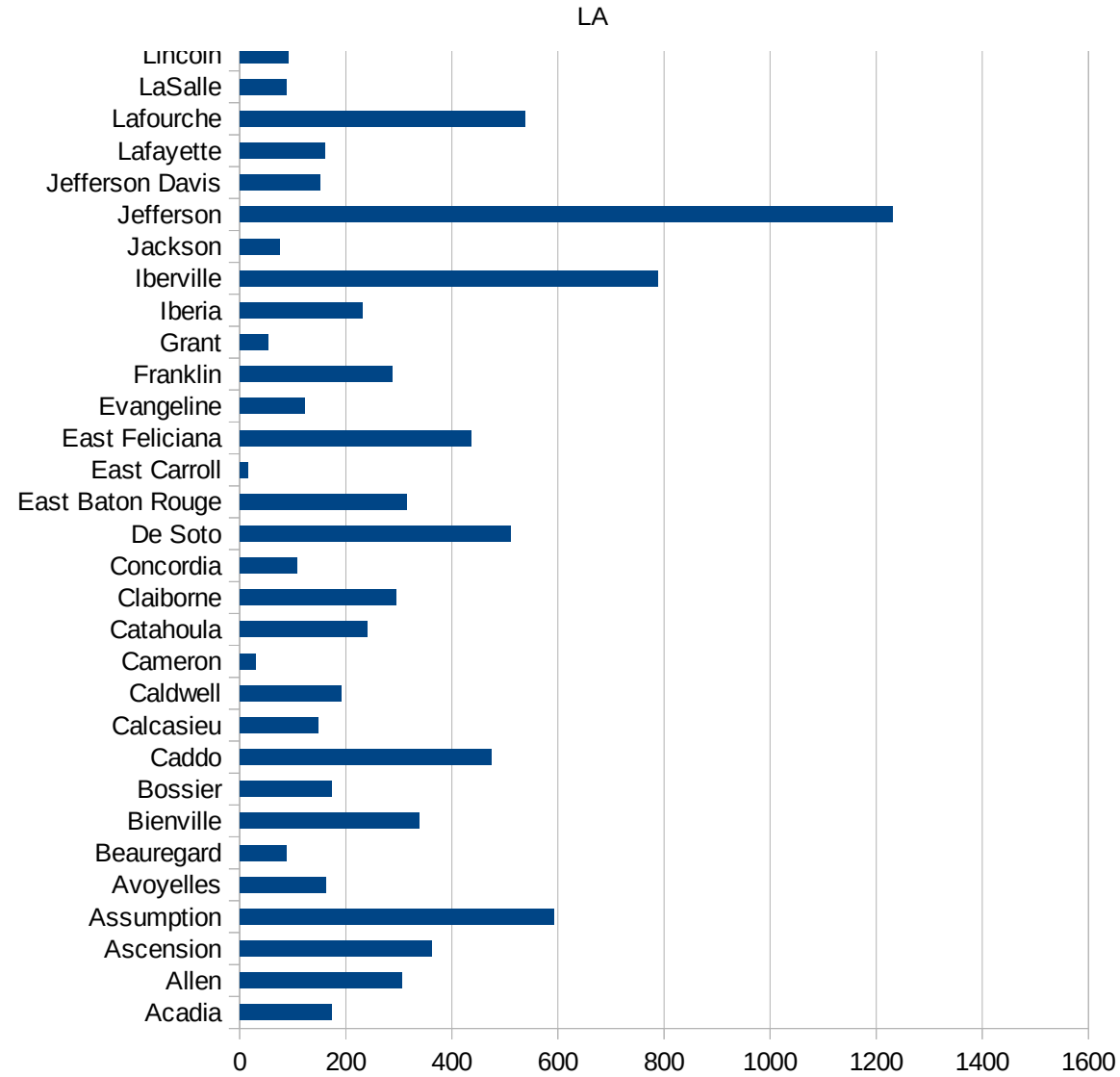
29186
29207
29209
29211
29213
29215

29217
29219
29221
29223
29225
29227
29229

FIPS	County	PC Infection
22001	Acadia	173.6613603
22003	Allen	304.6280023
22005	Ascension	361.74923
22007	Assumption	591.9282511
22009	Avoyelles	163.1160101
22011	Beauregard	88.58346979
22013	Bienville	338.1424707
22015	Bossier	172.976373
22017	Caddo	475.0496044
22019	Calcasieu	147.7017606
22021	Caldwell	190.7630522
22023	Cameron	28.70264064
22025	Catahoula	239.3838468
22027	Claiborne	294.7817361
22029	Concordia	107.2961373
22031	De Soto	510.2784662
22033	East Baton Rouge	314.9974147
22035	East Carroll	14.21060111
22037	East Feliciana	435.1204351
22039	Evangeline	122.596657
22041	Franklin	287.755507
22043	Grant	53.37603416
22045	Iberia	231.1780212
22047	Iberville	788.4844595
22049	Jackson	75.46220601
22051	Jefferson	1231.652502
22053	Jefferson Davis	151.9853081
22055	Lafayette	159.4022621
22057	Lafourche	538.1440147
22059	LaSalle	87.14889053
22061	Lincoln	91.10941605
22063	Livingston	97.44423825
22065	Madison	17.91954126
22067	Morehouse	133.8688086



22069 Natchitoches	116.4023901
22071 Orleans	1495.373473
22073 Ouachita	277.7148406
22075 Plaquemines	636.4801367
22077 Pointe Coupee	273.4731085
22079 Rapides	147.0565708
22081 Red River	176.9493925
22083 Richland	108.9540412
22085 Sabine	45.7723036
22087 St. Bernard	830.4616768
22089 St. Charles	919.0794077
22091 St. Helena	165.6597155
22093 St. James	1017.255312
22095 St. John the Baptist	1410.244535
22097 St. Landry	142.574066
22099 St. Martin	333.8244345
22101 St. Mary	269.2168602
22103 St. Tammany	365.7341221
22105 Tangipahoa	315.450339
22107 Tensas	22.41147468
22109 Terrebonne	254.9067294
22111 Union	300.0447828
22113 Vermilion	46.79926458
22115 Vernon	28.65329513
22117 Washington	384.2686016
22119 Webster	182.9991237
22121 West Baton Rouge	306.5047111
22123 West Carroll	36.42323803
22125 West Feliciana	355.7567917
22127 Winn	120.2773454



FIPS

- 29001
- 29003
- 29005
- 29007
- 29009
- 29011
- 29013
- 29015
- 29017
- 29019
- 29021
- 29023
- 29025
- 29027
- 29029
- 29031
- 29033
- 29035
- 29037
- 29039
- 29041
- 29043
- 29045
- 29047
- 29049
- 29051
- 29053
- 29055
- 29057
- 29059
- 29061
- 29063
- 29065

29067
29069
29071
29073
29075
29077
29079
29081
29083
29085
29087
29089
29091
29093
29095
29097
29099
29101

29103
29105
29107
29109
29111
29113
29115
29117
29121
29123
29125
29127
29119
29129
29131
29133

LA

29135
29137
29139
29141
29143
29145
29147
29149
29151
29153
29155
29157
29159
29161
29163
29165
29167
29169
29171
29173
29175
29177
29179
29181
29195
29197
29199
29201
29203
29205
29183
29185
29187
29189
29510

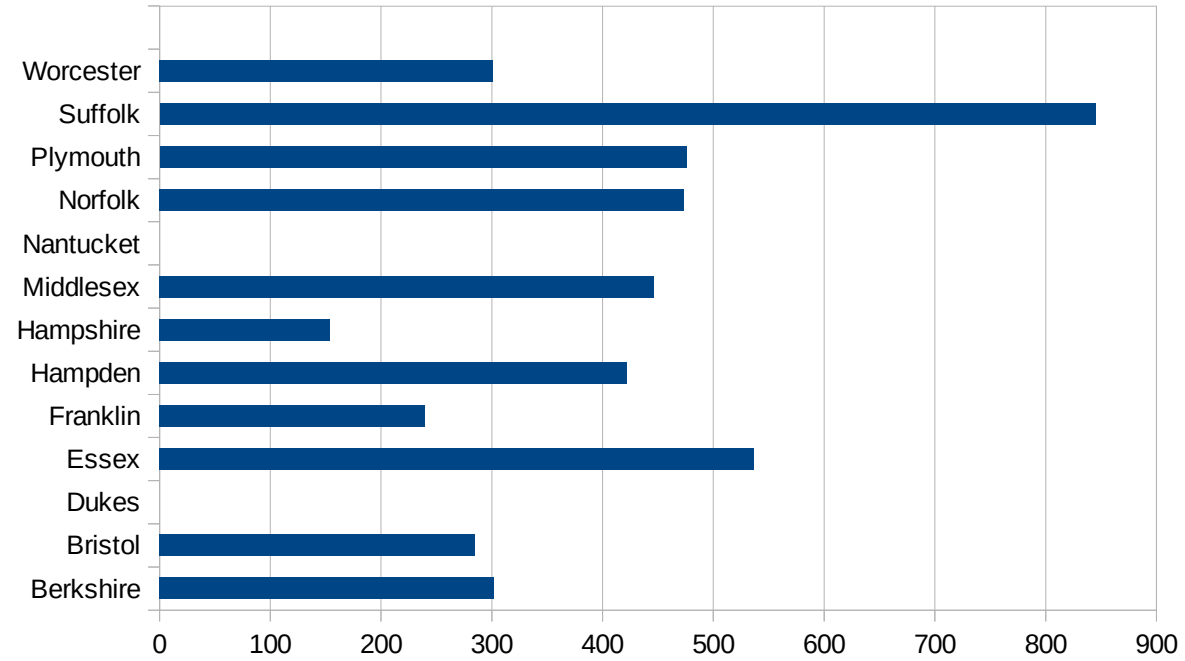
LA

29186
29207
29209
29211
29213
29215

29217
29219
29221
29223
29225
29227
29229

MA

FIPS	County	PC Infection
25001	Barnstable	257.7162591
25003	Berkshire	302.3395701
25005	Bristol	284.5633681
25007	Dukes	0
25009	Essex	536.9081678
25011	Franklin	239.5614616
25013	Hampden	421.9759102
25015	Hampshire	153.698367
25017	Middlesex	446.2709805
25019	Nantucket	0
25021	Norfolk	473.7818052
25023	Plymouth	475.9404939
25025	Suffolk	844.8415117
25027	Worcester	301.2617366



FIPS

- 29001
- 29003
- 29005
- 29007
- 29009
- 29011
- 29013
- 29015
- 29017
- 29019
- 29021
- 29023
- 29025
- 29027
- 29029
- 29031
- 29033
- 29035
- 29037
- 29039
- 29041
- 29043
- 29045
- 29047
- 29049
- 29051
- 29053
- 29055
- 29057
- 29059
- 29061
- 29063
- 29065

29067
29069
29071
29073
29075
29077
29079
29081
29083
29085
29087
29089
29091
29093
29095
29097
29099
29101

29103
29105
29107
29109
29111
29113
29115
29117
29121
29123
29125
29127
29119
29129
29131
29133

29135
29137
29139
29141
29143
29145
29147
29149
29151
29153
29155
29157
29159
29161
29163
29165
29167
29169
29171
29173
29175
29177
29179
29181
29195
29197
29199
29201
29203
29205
29183
29185
29187
29189
29510

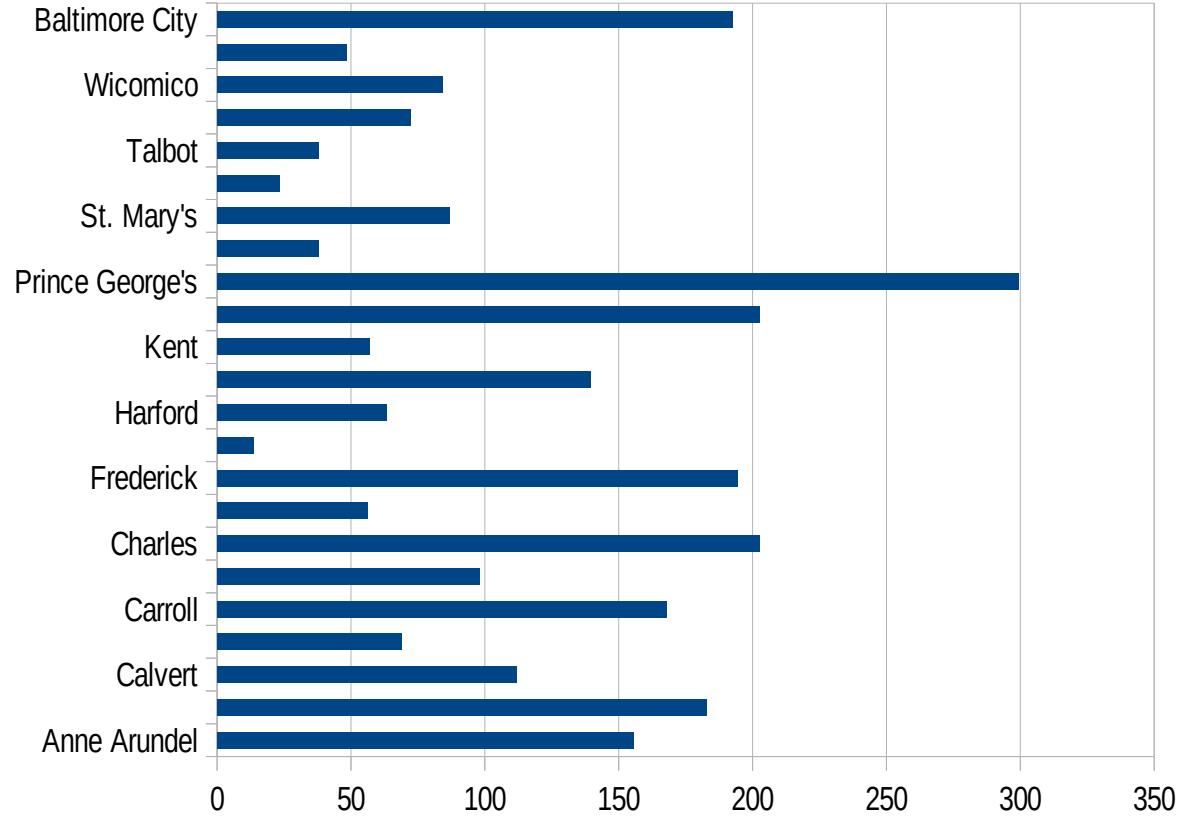
MA

29186
29207
29209
29211
29213
29215

29217
29219
29221
29223
29225
29227
29229

MD

FIPS	County	PC Infection
24001	Allegany	28.17893625
24003	Anne Arundel	155.5471841
24005	Baltimore	182.996532
24009	Calvert	111.9528711
24011	Caroline	69.06077348
24013	Carroll	168.0233214
24015	Cecil	98.22418454
24017	Charles	202.4730191
24019	Dorchester	56.25351584
24021	Frederick	194.4079359
24023	Garrett	13.71601001
24025	Harford	63.3968089
24027	Howard	139.5438062
24029	Kent	56.75076098
24031	Montgomery	202.6474324
24033	Prince George's	299.3485156
24035	Queen Anne's	37.81019283
24037	St. Mary's	86.98430732
24039	Somerset	23.36903603
24041	Talbot	37.87059078
24043	Washington	72.22082345
24045	Wicomico	84.30641019
24047	Worcester	48.24112846
24510	Baltimore City	192.5327181



FIPS

- 29001
- 29003
- 29005
- 29007
- 29009
- 29011
- 29013
- 29015
- 29017
- 29019
- 29021
- 29023
- 29025
- 29027
- 29029
- 29031
- 29033
- 29035
- 29037
- 29039
- 29041
- 29043
- 29045
- 29047
- 29049
- 29051
- 29053
- 29055
- 29057
- 29059
- 29061
- 29063
- 29065

29067
29069
29071
29073
29075
29077
29079
29081
29083
29085
29087
29089
29091
29093
29095
29097
29099
29101

29103
29105
29107
29109
29111
29113
29115
29117
29121
29123
29125
29127
29119
29129
29131
29133

29135
29137
29139
29141
29143
29145
29147
29149
29151
29153
29155
29157
29159
29161
29163
29165
29167
29169
29171
29173
29175
29177
29179
29181
29195
29197
29199
29201
29203
29205
29183
29185
29187
29189
29510

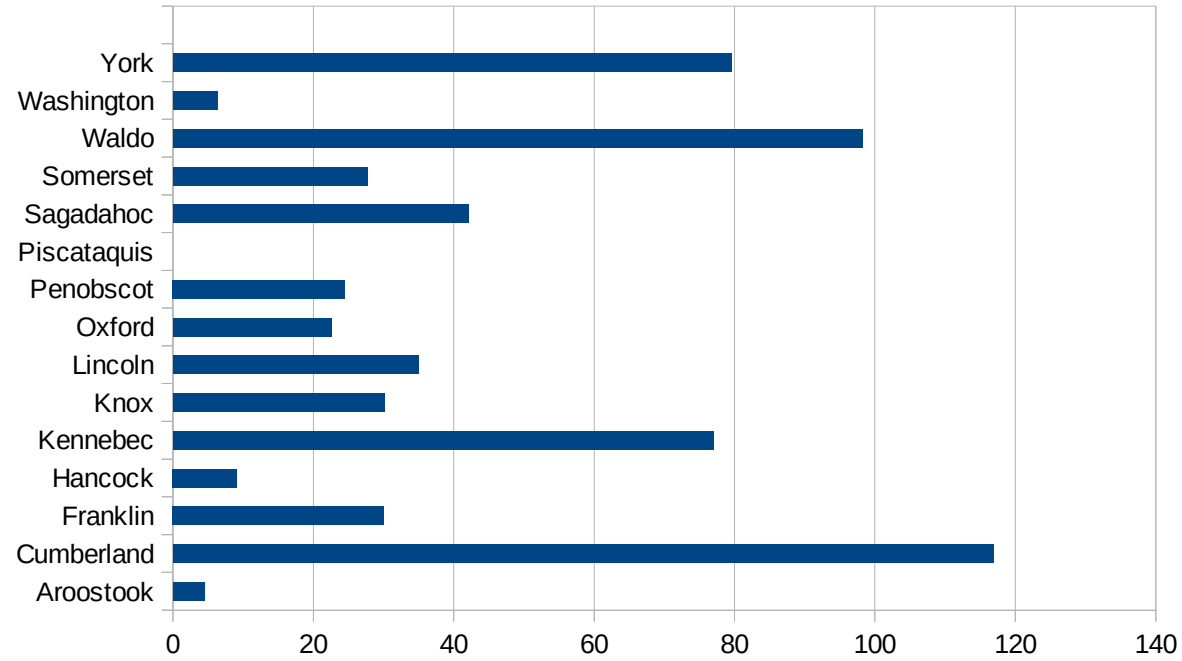
MD

29186
29207
29209
29211
29213
29215

29217
29219
29221
29223
29225
29227
29229

ME

FIPS	County	PC Infection
23001	Androscoggin	29.717958
23003	Aroostook	4.470206077
23005	Cumberland	116.8427256
23007	Franklin	30.10335485
23009	Hancock	9.122256481
23011	Kennebec	76.99679726
23013	Knox	30.17273893
23015	Lincoln	34.94263584
23017	Oxford	22.5623937
23019	Penobscot	24.48774289
23021	Piscataquis	0
23023	Sagadahoc	42.09462873
23025	Somerset	27.67235927
23027	Waldo	98.25162493
23029	Washington	6.35122261
23031	York	79.52324843



FIPS

- 29001
- 29003
- 29005
- 29007
- 29009
- 29011
- 29013
- 29015
- 29017
- 29019
- 29021
- 29023
- 29025
- 29027
- 29029
- 29031
- 29033
- 29035
- 29037
- 29039
- 29041
- 29043
- 29045
- 29047
- 29049
- 29051
- 29053
- 29055
- 29057
- 29059
- 29061
- 29063
- 29065

ME

29067
29069
29071
29073
29075
29077
29079
29081
29083
29085
29087
29089
29091
29093
29095
29097
29099
29101

29103
29105
29107
29109
29111
29113
29115
29117
29121
29123
29125
29127
29119
29129
29131
29133

ME

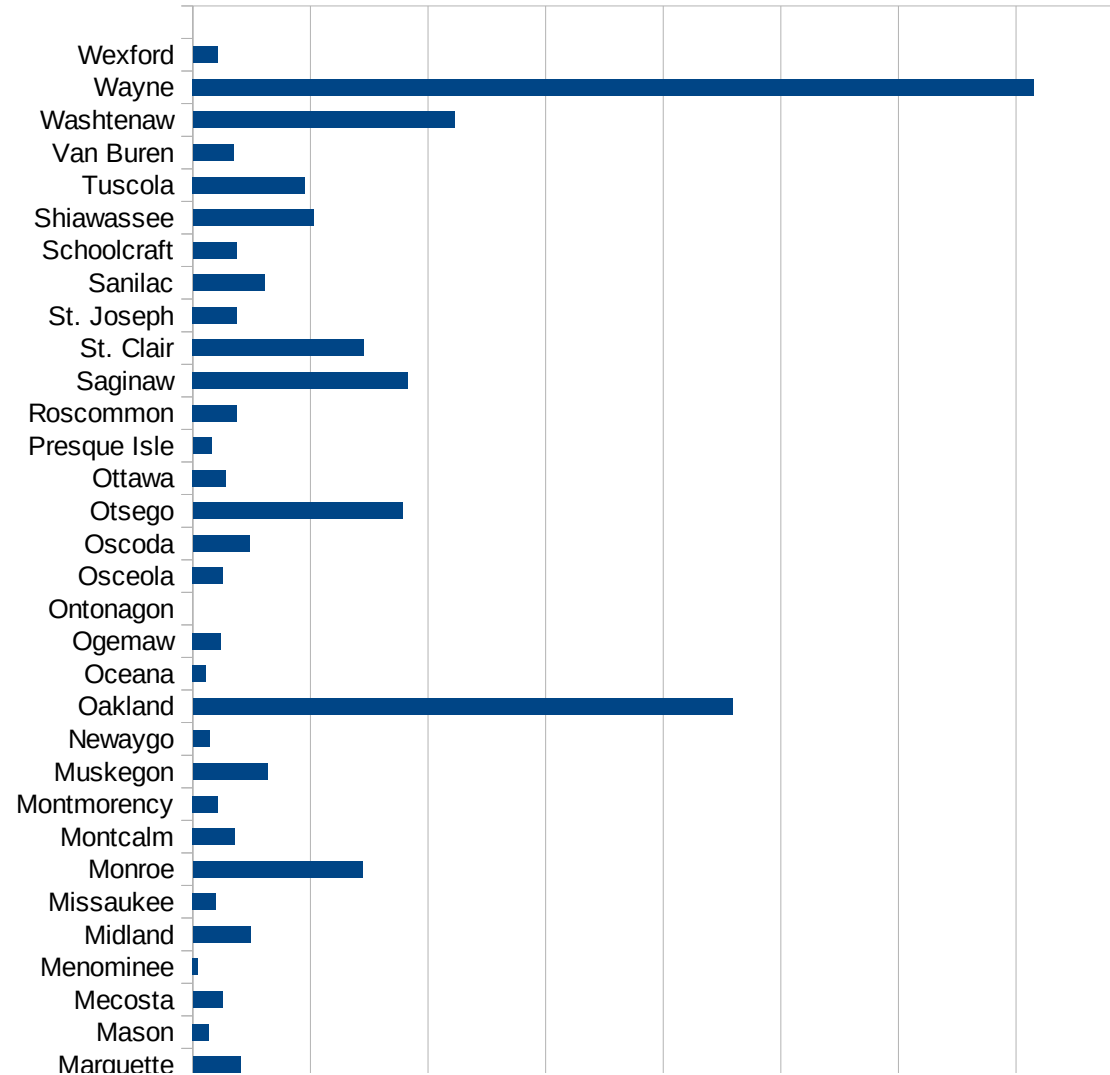
29135
29137
29139
29141
29143
29145
29147
29149
29151
29153
29155
29157
29159
29161
29163
29165
29167
29169
29171
29173
29175
29177
29179
29181
29195
29197
29199
29201
29203
29205
29183
29185
29187
29189
29510

ME

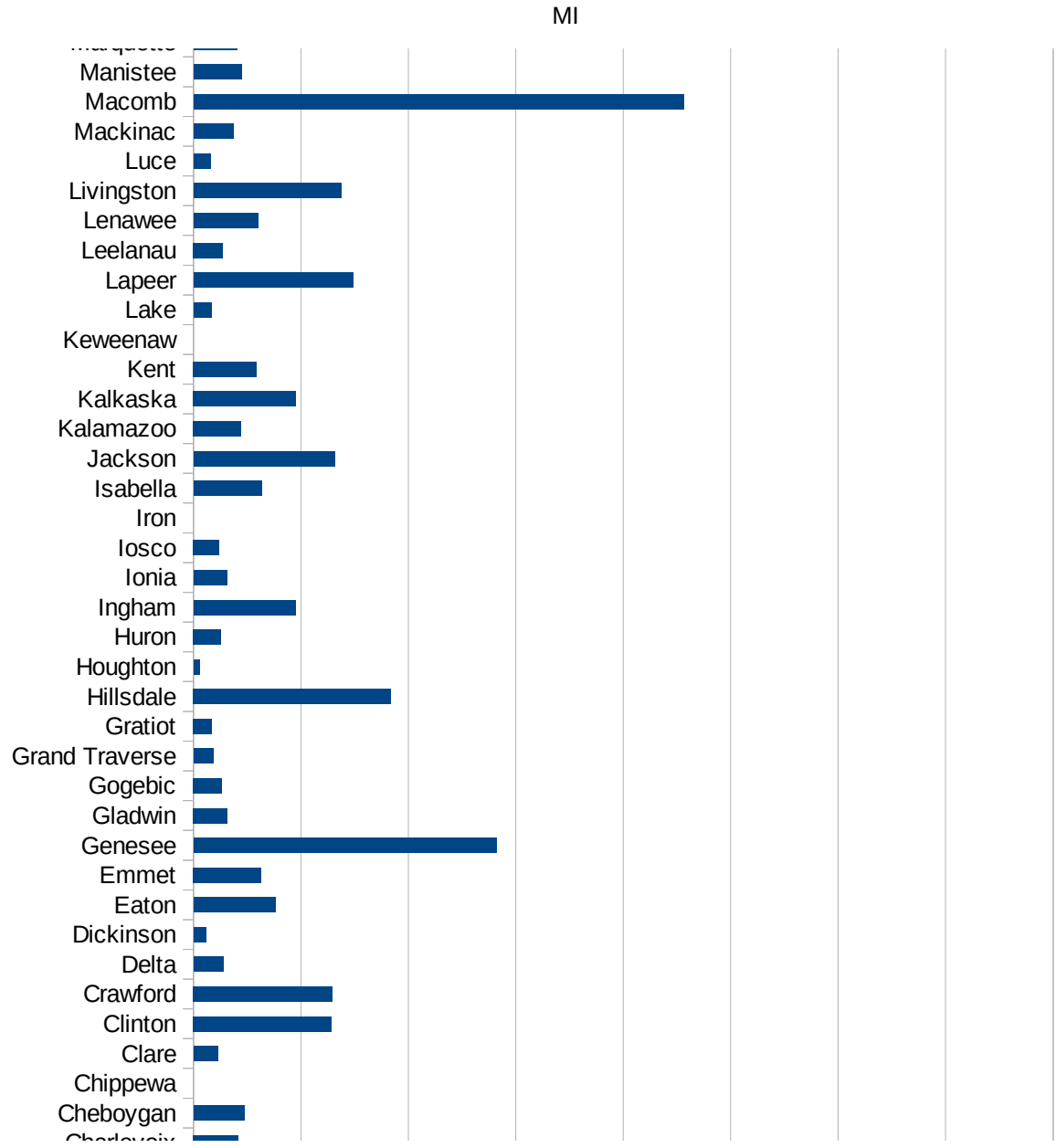
29186
29207
29209
29211
29213
29215

29217
29219
29221
29223
29225
29227
29229

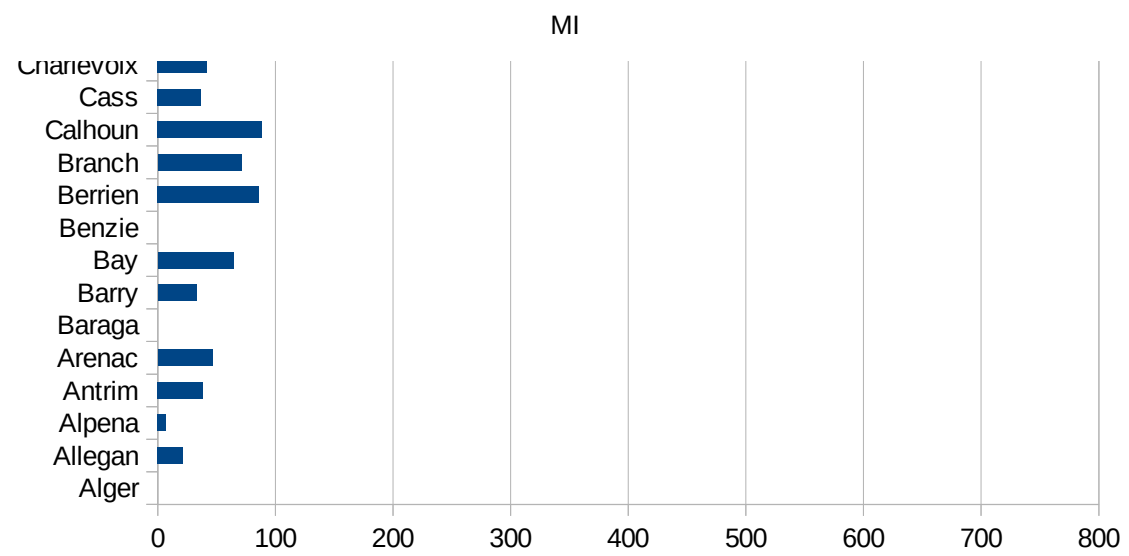
FIPS	County	PC Infection
26001	Alcona	9.650646593
26003	Alger	0
26005	Allegan	21.30796833
26007	Alpena	7.052186178
26009	Antrim	38.51915258
26011	Arenac	46.53945881
26013	Baraga	0
26015	Barry	32.70271596
26017	Bay	64.47081012
26019	Benzie	0
26021	Berrien	86.2846355
26023	Branch	71.06505892
26025	Calhoun	88.48438883
26027	Cass	36.78392349
26029	Charlevoix	41.91434233
26031	Cheboygan	47.21992681
26033	Chippewa	0
26035	Clare	22.75904672
26037	Clinton	128.5735895
26039	Crawford	129.4870873
26041	Delta	27.88855732
26043	Dickinson	11.81893393
26045	Eaton	76.48462113
26047	Emmet	63.04791642
26049	Genesee	281.8929839
26051	Gladwin	31.57437739
26053	Gogebic	26.49708532
26055	Grand Traverse	18.3638858
26057	Gratiot	17.24180399
26059	Hillsdale	183.6105707
26061	Houghton	5.52196361
26063	Huron	25.66899827
26065	Ingham	94.96643722
26067	Ionia	31.14779629



26069 Iosco	23.92249113
26071 Iron	0
26073 Isabella	63.77370256
26075 Jackson	131.5930312
26077 Kalamazoo	44.55015668
26079 Kalkaska	95.37701975
26081 Kent	58.88777062
26083 Keweenaw	0
26085 Lake	16.83359987
26087 Lapeer	148.8162857
26089 Leelanau	27.56846168
26091 Lenawee	60.0411129
26093 Livingston	137.5350374
26095 Luce	15.91596371
26097 Mackinac	37.08167238
26099 Macomb	456.3542644
26101 Manistee	44.84670581
26103 Marquette	40.59173733
26105 Mason	13.74570447
26107 Mecosta	25.26122402
26109 Menominee	4.351042075
26111 Midland	49.27351609
26113 Missaukee	19.85045987
26115 Monroe	144.2445111
26117 Montcalm	35.95547774
26119 Montmorency	21.5866163
26121 Muskegon	63.36843561
26123 Newaygo	14.31727072
26125 Oakland	458.8624056
26127 Oceana	11.26760563
26129 Ogemaw	23.86407026
26131 Ontonagon	0
26133 Osceola	25.70583951
26135 Oscoda	48.33252779
26137 Otsego	178.3904318



26139 Ottawa	28.22777751
26141 Presque Isle	15.70105197
26143 Roscommon	37.6821303
26145 Saginaw	182.9140461
26147 St. Clair	145.6033439
26149 St. Joseph	37.67835788
26151 Sanilac	60.70613375
26153 Schoolcraft	37.18393654
26155 Shiawassee	102.6513374
26157 Tuscola	95.20907914
26159 Van Buren	34.4608207
26161 Washtenaw	222.6637158
26163 Wayne	715.2089666
26165 Wexford	20.91675133



FIPS

- 29001
- 29003
- 29005
- 29007
- 29009
- 29011
- 29013
- 29015
- 29017
- 29019
- 29021
- 29023
- 29025
- 29027
- 29029
- 29031
- 29033
- 29035
- 29037
- 29039
- 29041
- 29043
- 29045
- 29047
- 29049
- 29051
- 29053
- 29055
- 29057
- 29059
- 29061
- 29063
- 29065

29067
29069
29071
29073
29075
29077
29079
29081
29083
29085
29087
29089
29091
29093
29095
29097
29099
29101

29103
29105
29107
29109
29111
29113
29115
29117
29121
29123
29125
29127
29119
29129
29131
29133

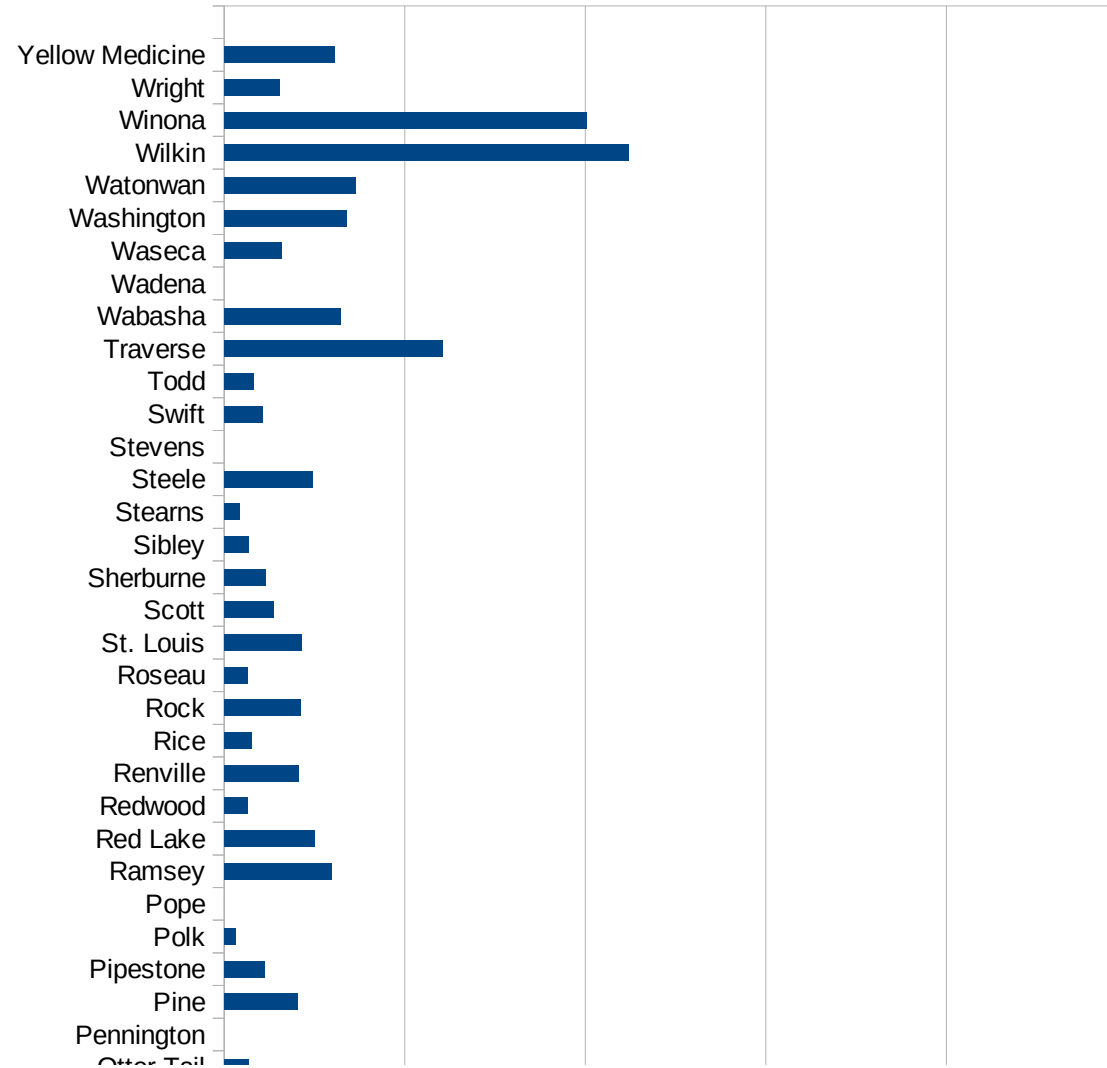
29135
29137
29139
29141
29143
29145
29147
29149
29151
29153
29155
29157
29159
29161
29163
29165
29167
29169
29171
29173
29175
29177
29179
29181
29195
29197
29199
29201
29203
29205
29183
29185
29187
29189
29510

MI

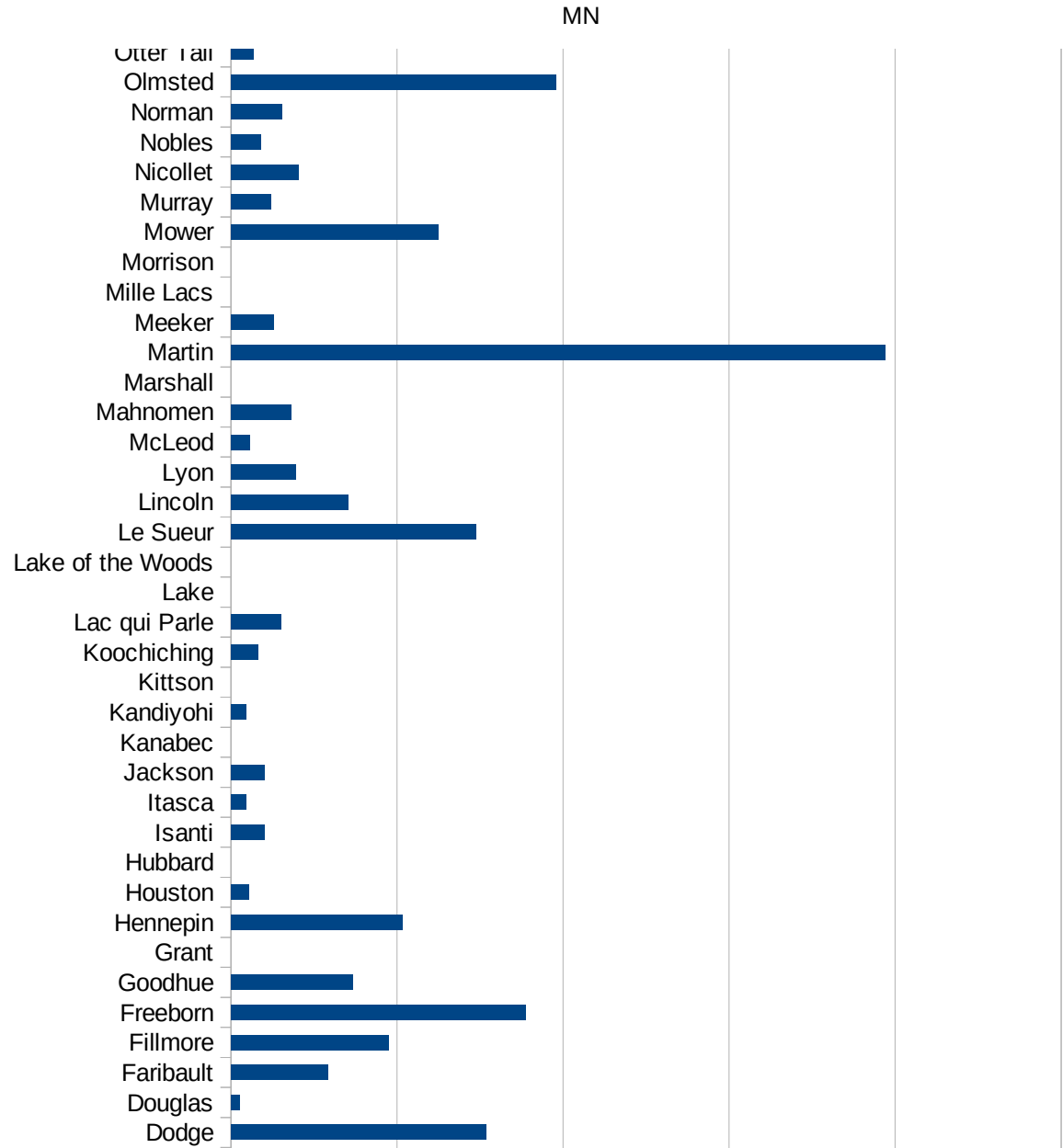
29186
29207
29209
29211
29213
29215

29217
29219
29221
29223
29225
29227
29229

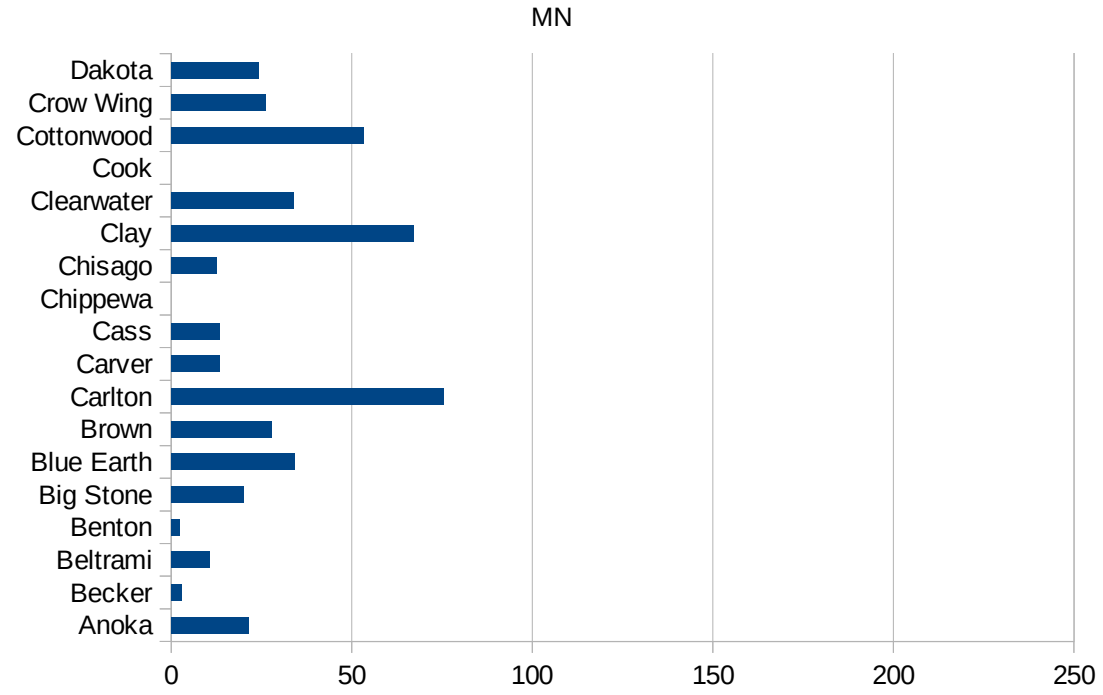
FIPS	County	PC Infection
27001	Aitkin	0
27003	Anoka	21.48027348
27005	Becker	2.909429461
27007	Beltrami	10.67304203
27009	Benton	2.466395363
27011	Big Stone	20.04409701
27013	Blue Earth	34.11096445
27015	Brown	27.87622954
27017	Carlton	75.34112788
27019	Carver	13.51990806
27021	Cass	13.55059453
27023	Chippewa	0
27025	Chisago	12.517435
27027	Clay	67.23477445
27029	Clearwater	34.05221339
27031	Cook	0
27033	Cottonwood	53.2056398
27035	Crow Wing	26.19858528
27037	Dakota	24.21119686
27039	Dodge	76.84180194
27041	Douglas	2.634074386
27043	Faribault	29.07399331
27045	Fillmore	47.48789059
27047	Freeborn	88.68742609
27049	Goodhue	36.63556236
27051	Grant	0
27053	Hennepin	51.69013235
27055	Houston	5.382710733
27057	Hubbard	0
27059	Isanti	10.00850723
27061	Itasca	4.433803316
27063	Jackson	10.08979921
27065	Kanabec	0
27067	Kandiyohi	4.666900012



27069 Kittson	0
27071 Koochiching	8.038585209
27073 Lac qui Parle	15.01952538
27075 Lake	0
27077 Lake of the Woo	0
27079 Le Sueur	73.69972626
27081 Lincoln	35.25471532
27083 Lyon	19.50914979
27085 McLeod	5.575223706
27087 Mahnommen	18.1192245
27089 Marshall	0
27091 Martin	197.1190296
27093 Meeker	12.96400328
27095 Mille Lacs	0
27097 Morrison	0
27099 Mower	62.48281723
27101 Murray	12.08313195
27103 Nicollet	20.45587376
27105 Nobles	9.122422916
27107 Norman	15.44401544
27109 Olmsted	97.90308235
27111 Otter Tail	6.801333061
27113 Pennington	0
27115 Pine	20.35071058
27117 Pipestone	11.05338786
27119 Polk	3.171683212
27121 Pope	0
27123 Ramsey	29.80680104
27125 Red Lake	25.00625156
27127 Redwood	6.557807069
27129 Renville	20.53107035
27131 Rice	7.516197405
27133 Rock	21.24495432
27135 Roseau	6.600660066
27137 St. Louis	21.52647757



27139 Scott	13.57027025
27141 Sherburne	11.45403807
27143 Sibley	6.654245409
27145 Stearns	4.39543879
27147 Steele	24.45452816
27149 Stevens	0
27151 Swift	10.70090958
27153 Todd	8.136034497
27155 Traverse	60.45949214
27157 Wabasha	32.34003234
27159 Wadena	0
27161 Waseca	16.05050559
27163 Washington	33.9504863
27165 Watonwan	36.4298725
27167 Wilkin	111.9283658
27169 Winona	100.3443187
27171 Wright	15.40165311
27173 Yellow Medicine	30.62787136



FIPS

- 29001
- 29003
- 29005
- 29007
- 29009
- 29011
- 29013
- 29015
- 29017
- 29019
- 29021
- 29023
- 29025
- 29027
- 29029
- 29031
- 29033
- 29035
- 29037
- 29039
- 29041
- 29043
- 29045
- 29047
- 29049
- 29051
- 29053
- 29055
- 29057
- 29059
- 29061
- 29063
- 29065

29067
29069
29071
29073
29075
29077
29079
29081
29083
29085
29087
29089
29091
29093
29095
29097
29099
29101

29103
29105
29107
29109
29111
29113
29115
29117
29121
29123
29125
29127
29119
29129
29131
29133

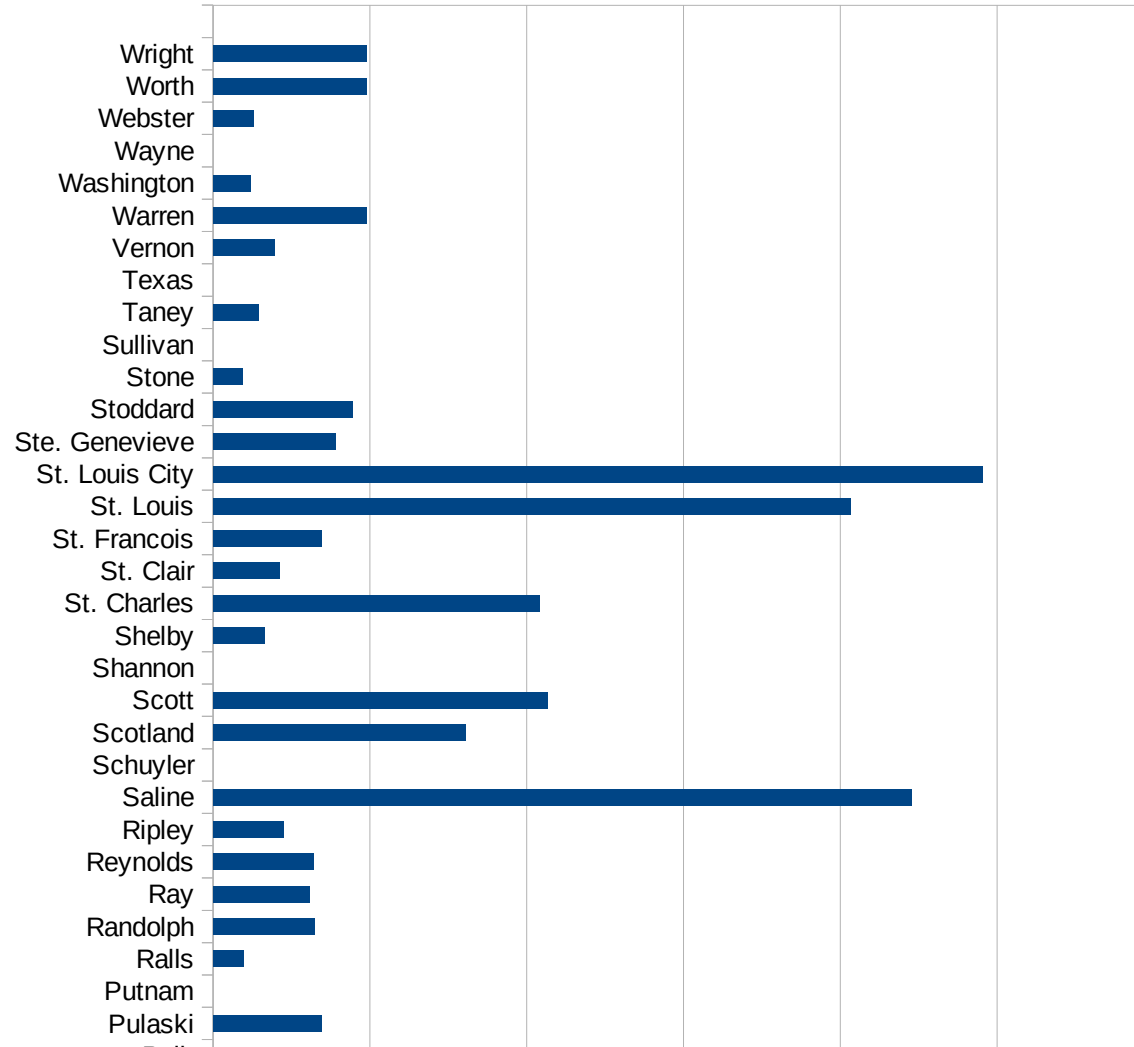
29135
29137
29139
29141
29143
29145
29147
29149
29151
29153
29155
29157
29159
29161
29163
29165
29167
29169
29171
29173
29175
29177
29179
29181
29195
29197
29199
29201
29203
29205
29183
29185
29187
29189
29510

MN

29186
29207
29209
29211
29213
29215

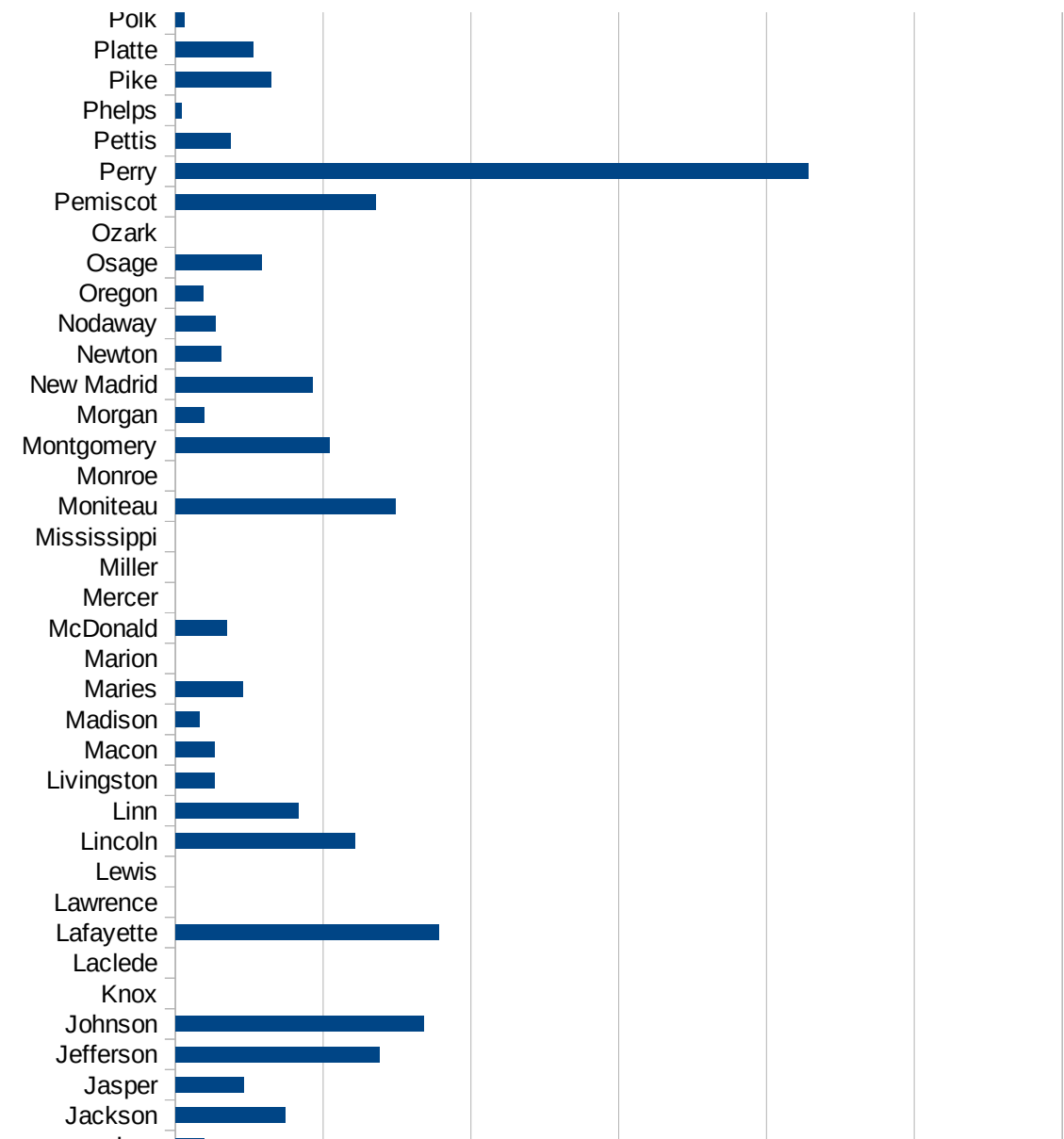
29217
29219
29221
29223
29225
29227
29229

FIPS	County	Cases	Infection Rate per 100,000
29001	Adair	47.35782785	
29003	Andrew	5.679559266	
29005	Atchison	38.67723845	
29007	Audrain	0	
29009	Barry	8.359806052	
29011	Barton	0	
29013	Bates	36.76470588	
29015	Benton	15.56178027	
29017	Bollinger	24.65280631	
29019	Boone	51.1096914	
29021	Buchanan	29.35498075	
29023	Butler	49.25068599	
29025	Caldwell	21.95871761	
29027	Callaway	44.55434516	
29029	Camden	67.66342901	
29031	Cape Girardeau	41.90316559	
29033	Carroll	0	
29035	Carter	49.55401388	
29037	Cass	44.78152333	
29039	Cedar	35.29827038	
29041	Chariton	53.68406925	
29043	Christian	21.8433487	
29045	Clark	14.61560947	
29047	Clay	21.10689424	
29049	Clinton	53.73717636	
29051	Cole	53.3881973	
29053	Cooper	22.72339942	
29055	Crawford	20.87072672	
29057	Dade	0	
29059	Dallas	11.93175039	
29061	Daviess	0	
29063	DeKalb	23.75296912	
29065	Dent	0	
29067	Douglas	0	

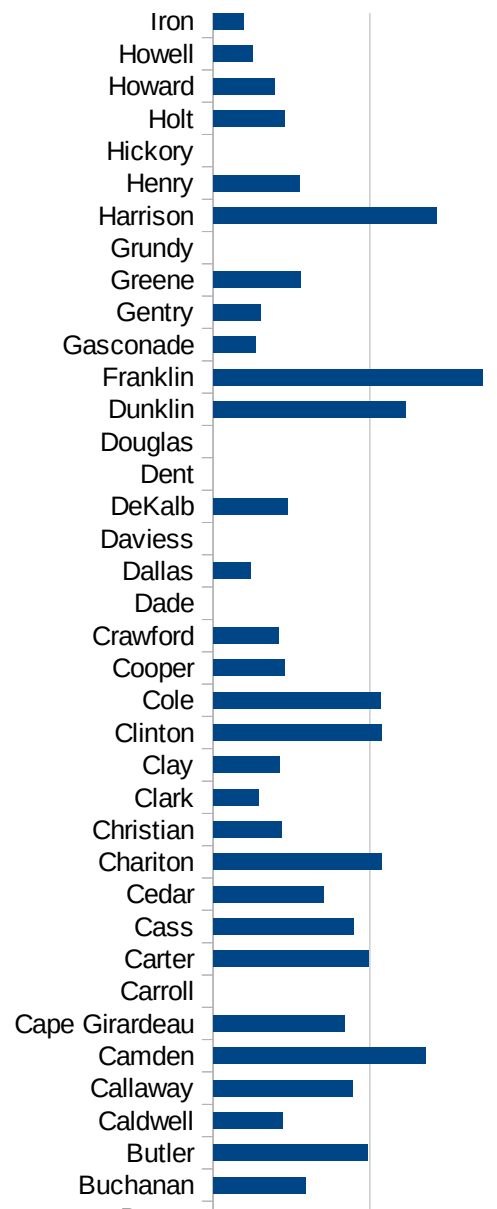


MO

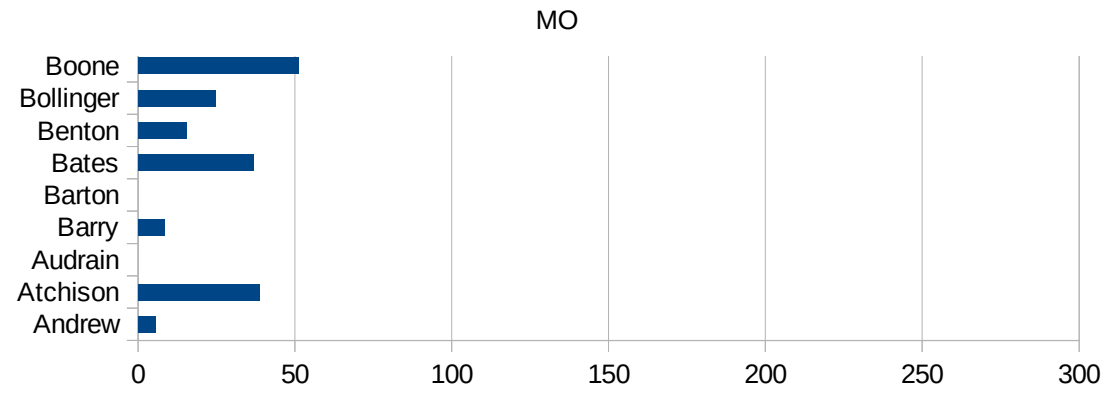
29069 Dunklin	61.17663053
29071 Franklin	85.8493296
29073 Gasconade	13.60081605
29075 Gentry	15.08750754
29077 Greene	27.74704288
29079 Grundy	0
29081 Harrison	71.30972189
29083 Henry	27.53303965
29085 Hickory	0
29087 Holt	22.70663034
29089 Howard	19.72970307
29091 Howell	12.47629504
29093 Iron	9.826078412
29095 Jackson	37.12657449
29097 Jasper	23.21031864
29099 Jefferson	69.08940169
29101 Johnson	83.87385372
29103 Knox	0
29105 Laclede	0
29107 Lafayette	88.96251304
29109 Lawrence	0
29111 Lewis	0
29113 Lincoln	60.67330028
29115 Linn	41.53858935
29117 Livingston	13.20480655
29121 Macon	13.19870653
29123 Madison	8.204791598
29125 Maries	22.80761774
29127 Marion	0
29119 McDonald	17.33252448
29129 Mercer	0
29131 Miller	0
29133 Mississippi	0
29135 Moniteau	74.43706966
29137 Monroe	0



29139 Montgomery	52.02011444
29141 Morgan	9.824147755
29143 New Madrid	46.25346901
29145 Newton	15.44640099
29147 Nodaway	13.45050215
29149 Oregon	9.486765961
29151 Osage	29.16727432
29153 Ozark	0
29155 Pemiscot	67.60078663
29157 Perry	214.0992167
29159 Pettis	18.8049457
29161 Phelps	2.235536082
29163 Pike	32.42542153
29165 Platte	26.2174103
29167 Polk	3.105493618
29169 Pulaski	34.6060676
29171 Putnam	0
29173 Ralls	9.792401097
29175 Randolph	32.30626338
29177 Ray	30.59039462
29179 Reynolds	31.9795331
29181 Ripley	22.38638908
29195 Saline	222.7560603
29197 Schuyler	0
29199 Scotland	80.54772453
29201 Scott	106.6098081
29203 Shannon	0
29205 Shelby	16.52892562
29183 St. Charles	104.2131158
29185 St. Clair	21.28791911
29187 St. Francois	34.48689498
29189 St. Louis	203.2208397
29510 St. Louis City	245.3456964
29186 Ste. Genevieve	39.13237925
29207 Stoddard	44.51140177



29209 Stone	9.449116508
29211 Sullivan	0
29213 Taney	14.32356943
29215 Texas	0
29217 Vernon	19.48558067
29219 Warren	48.97582899
29221 Washington	12.02742252
29223 Wayne	0
29225 Webster	12.784781
29227 Worth	49.01960784
29229 Wright	48.97159647



FIPS

- 29001
- 29003
- 29005
- 29007
- 29009
- 29011
- 29013
- 29015
- 29017
- 29019
- 29021
- 29023
- 29025
- 29027
- 29029
- 29031
- 29033
- 29035
- 29037
- 29039
- 29041
- 29043
- 29045
- 29047
- 29049
- 29051
- 29053
- 29055
- 29057
- 29059
- 29061
- 29063
- 29065

MO

29067
29069
29071
29073
29075
29077
29079
29081
29083
29085
29087
29089
29091
29093
29095
29097
29099
29101

29103
29105
29107
29109
29111
29113
29115
29117
29121
29123
29125
29127
29119
29129
29131
29133

MO

29135
29137
29139
29141
29143
29145
29147
29149
29151
29153
29155
29157
29159
29161
29163
29165
29167
29169
29171
29173
29175
29177
29179
29181
29195
29197
29199
29201
29203
29205
29183
29185
29187
29189
29510

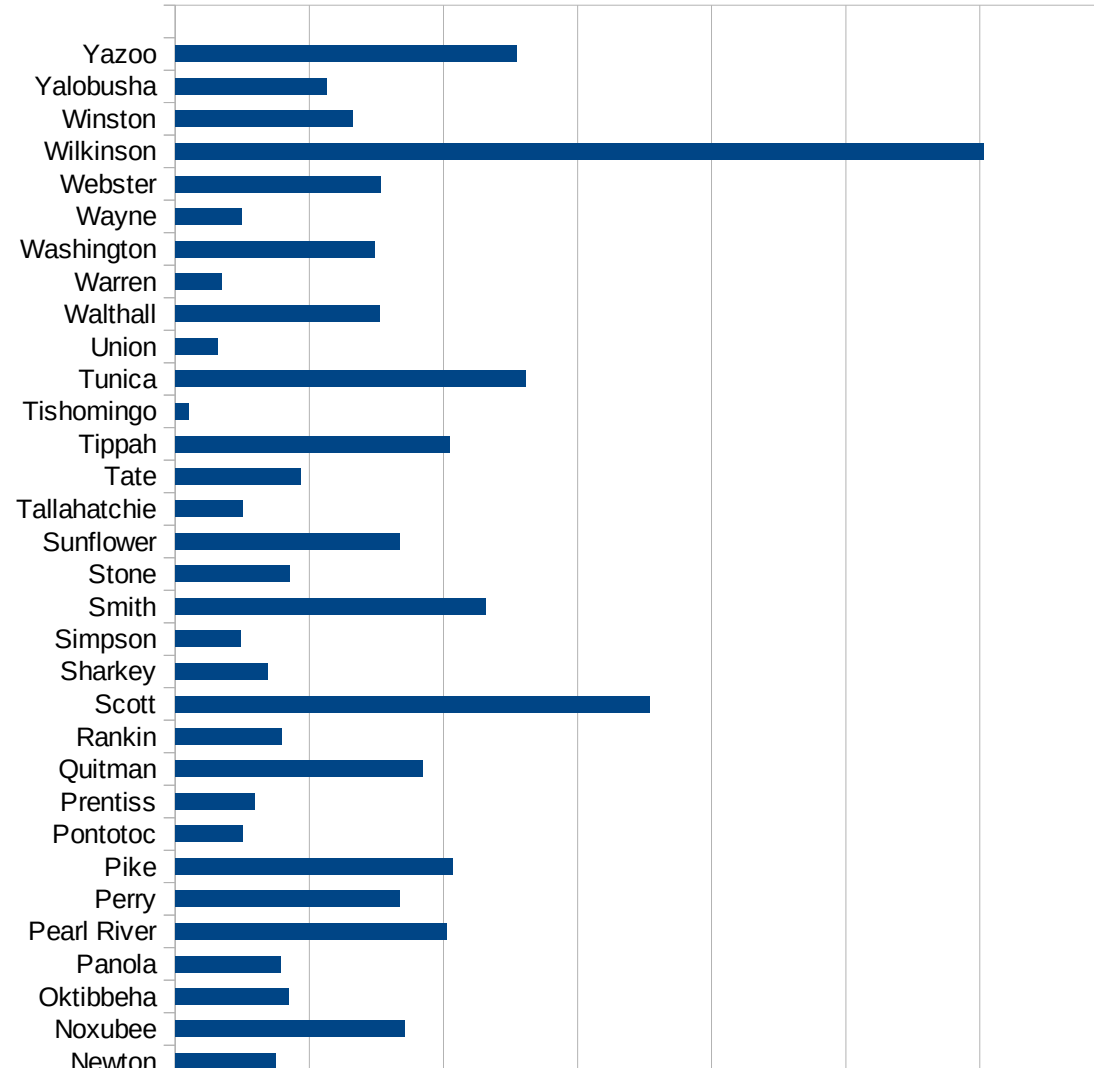
MO

29186
29207
29209
29211
29213
29215

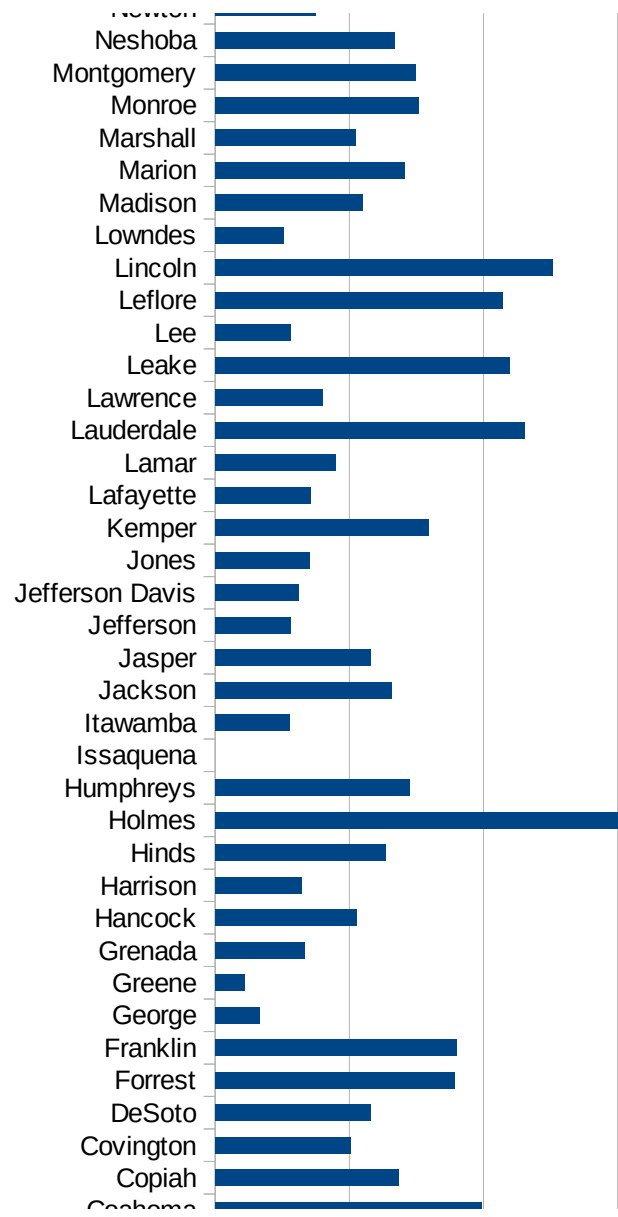
29217
29219
29221
29223
29225
29227
29229

MS

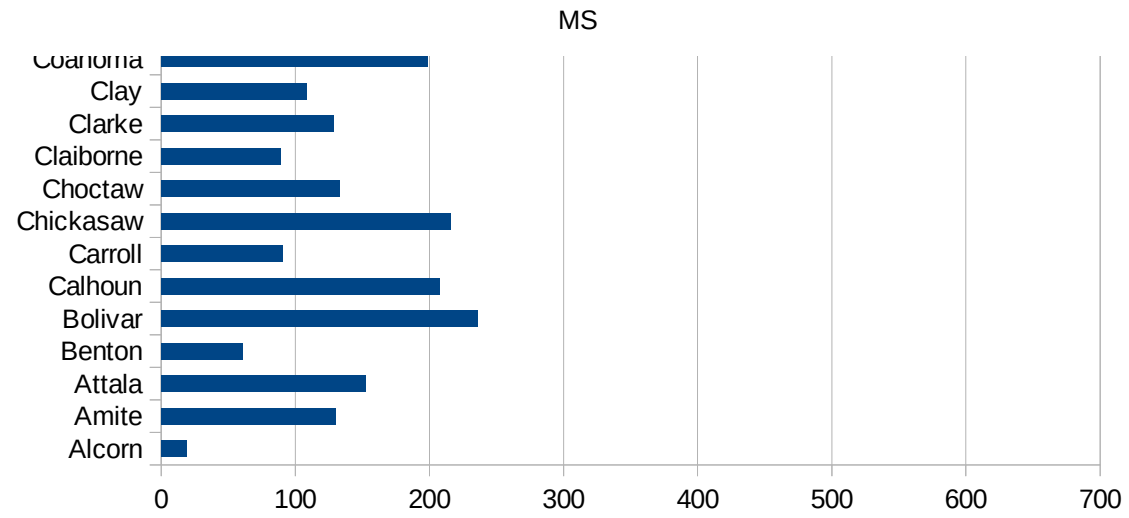
FIPS	County	PC Infection
28001	Adams	224.4165171
28003	Alcorn	18.95734597
28005	Amite	129.8069122
28007	Attala	152.4639259
28009	Benton	60.45218232
28011	Bolivar	236.1727252
28013	Calhoun	207.8137988
28015	Carroll	90.80819292
28017	Chickasaw	215.4795877
28019	Choctaw	132.8823387
28021	Claiborne	88.86914019
28023	Clarke	128.1722635
28025	Clay	108.3255958
28027	Coahoma	198.8686583
28029	Copiah	136.6359528
28031	Covington	100.7797168
28033	DeSoto	115.9334289
28035	Forrest	178.5809478
28037	Franklin	179.7637391
28039	George	32.98969072
28041	Greene	22.08155454
28043	Grenada	66.49251959
28045	Hancock	105.632315
28047	Harrison	64.84393903
28049	Hinds	126.9586857
28051	Holmes	300.7604131
28053	Humphreys	145.3312341
28055	Issaquena	0
28057	Itawamba	55.27915976
28059	Jackson	131.9123097
28061	Jasper	115.6561967
28063	Jefferson	56.29045877
28065	Jefferson Davis	62.31084209
28067	Jones	70.112911



28069 Kemper	159.5691633
28071 Lafayette	71.17697516
28073 Lamar	89.67604529
28075 Lauderdale	231.0235405
28077 Lawrence	80.28904055
28079 Leake	219.6547028
28081 Lee	56.33670571
28083 Leflore	214.3919223
28085 Lincoln	251.4252302
28087 Lowndes	50.90785678
28089 Madison	109.8172868
28091 Marion	141.6144042
28093 Marshall	104.3694113
28095 Monroe	151.8389383
28097 Montgomery	149.6557917
28099 Neshoba	133.9055794
28101 Newton	74.61642494
28103 Noxubee	170.8590413
28105 Oktibbeha	84.6791266
28107 Panola	78.99818597
28109 Pearl River	202.2135158
28111 Perry	167.6305423
28113 Pike	207.2643632
28115 Pontotoc	50.26230641
28117 Prentiss	59.25340707
28119 Quitman	184.3710112
28121 Rankin	79.27122455
28123 Scott	353.5192845
28125 Sharkey	68.54009596
28127 Simpson	48.58360117
28129 Smith	231.2210974
28131 Stone	85.48378479
28133 Sunflower	167.0876239
28135 Tallahatchie	50.04647172
28137 Tate	93.88365381



28139 Tippah	204.5919527
28141 Tishomingo	10.28066207
28143 Tunica	261.4641995
28145 Union	31.46193106
28147 Walthall	152.0912548
28149 Warren	34.65003465
28151 Washington	148.6807359
28153 Wayne	49.26593753
28155 Webster	153.2488762
28157 Wilkinson	602.8207461
28159 Winston	132.122213
28161 Yalobusha	112.9761136
28163 Yazoo	254.8853016



FIPS

- 29001
- 29003
- 29005
- 29007
- 29009
- 29011
- 29013
- 29015
- 29017
- 29019
- 29021
- 29023
- 29025
- 29027
- 29029
- 29031
- 29033
- 29035
- 29037
- 29039
- 29041
- 29043
- 29045
- 29047
- 29049
- 29051
- 29053
- 29055
- 29057
- 29059
- 29061
- 29063
- 29065

29067
29069
29071
29073
29075
29077
29079
29081
29083
29085
29087
29089
29091
29093
29095
29097
29099
29101

29103
29105
29107
29109
29111
29113
29115
29117
29121
29123
29125
29127
29119
29129
29131
29133

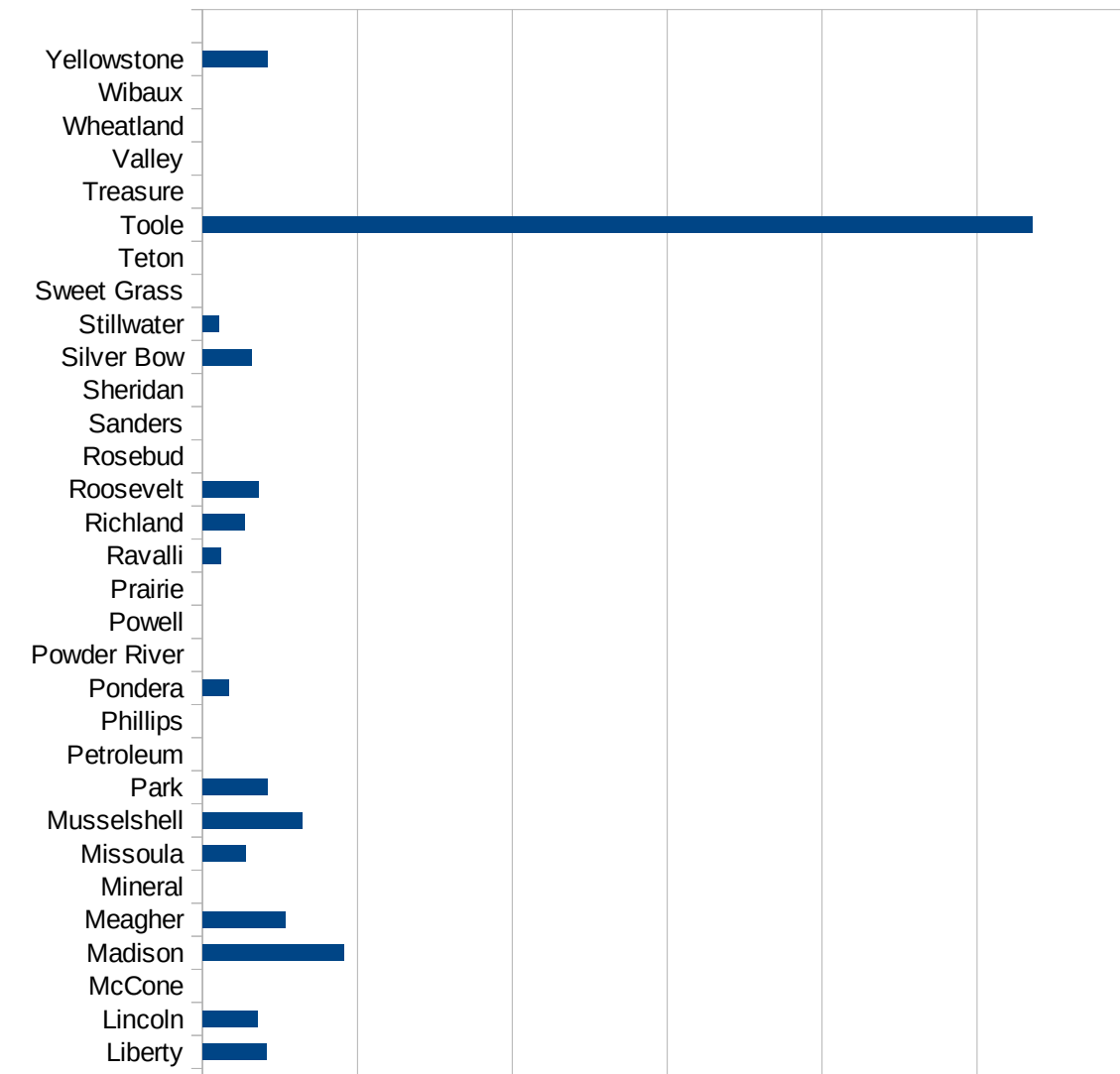
29135
29137
29139
29141
29143
29145
29147
29149
29151
29153
29155
29157
29159
29161
29163
29165
29167
29169
29171
29173
29175
29177
29179
29181
29195
29197
29199
29201
29203
29205
29183
29185
29187
29189
29510

MS

29186
29207
29209
29211
29213
29215

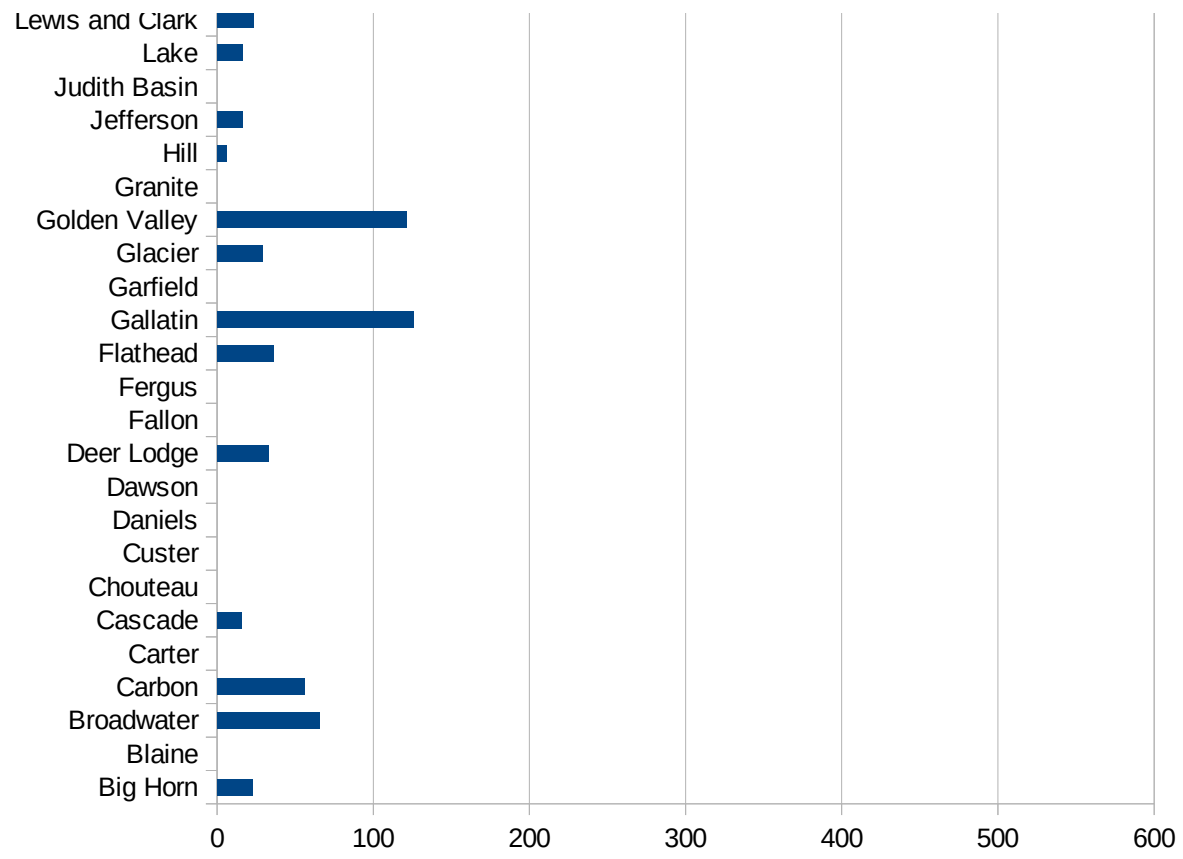
29217
29219
29221
29223
29225
29227
29229

FIPS	County	PC Infection
30001	Beaverhead	10.63377286
30003	Big Horn	22.49212776
30005	Blaine	0
30007	Broadwater	65.73541495
30009	Carbon	56.00149337
30011	Carter	0
30013	Cascade	15.92298176
30015	Chouteau	0
30017	Custer	0
30019	Daniels	0
30021	Dawson	0
30023	Deer Lodge	32.85510897
30025	Fallon	0
30027	Fergus	0
30029	Flathead	36.2368519
30031	Gallatin	126.032393
30033	Garfield	0
30035	Glacier	29.09725758
30037	Golden Valley	121.0653753
30039	Granite	0
30041	Hill	6.117330397
30043	Jefferson	16.53302472
30045	Judith Basin	0
30047	Lake	16.52892562
30049	Lewis and Clark	23.28966521
30051	Liberty	41.15226337
30053	Lincoln	35.36425179
30055	McCone	0
30057	Madison	91.24087591
30059	Meagher	53.59056806
30061	Mineral	0
30063	Missoula	27.77988231
30065	Musselshell	64.50225758
30067	Park	41.82600382



MT

30069 Petroleum	0
30071 Phillips	0
30073 Pondera	16.74480911
30075 Powder River	0
30077 Powell	0
30079 Prairie	0
30081 Ravalli	11.58158065
30083 Richland	27.49014936
30085 Roosevelt	36.16963559
30087 Rosebud	0
30089 Sanders	0
30091 Sheridan	0
30093 Silver Bow	31.4348584
30095 Stillwater	10.48877701
30097 Sweet Grass	0
30099 Teton	0
30101 Toole	535.7510818
30103 Treasure	0
30105 Valley	0
30107 Wheatland	0
30109 Wibaux	0
30111 Yellowstone	41.83917521



FIPS

- 29001
- 29003
- 29005
- 29007
- 29009
- 29011
- 29013
- 29015
- 29017
- 29019
- 29021
- 29023
- 29025
- 29027
- 29029
- 29031
- 29033
- 29035
- 29037
- 29039
- 29041
- 29043
- 29045
- 29047
- 29049
- 29051
- 29053
- 29055
- 29057
- 29059
- 29061
- 29063
- 29065

MT

29067
29069
29071
29073
29075
29077
29079
29081
29083
29085
29087
29089
29091
29093
29095
29097
29099
29101

29103
29105
29107
29109
29111
29113
29115
29117
29121
29123
29125
29127
29119
29129
29131
29133

MT

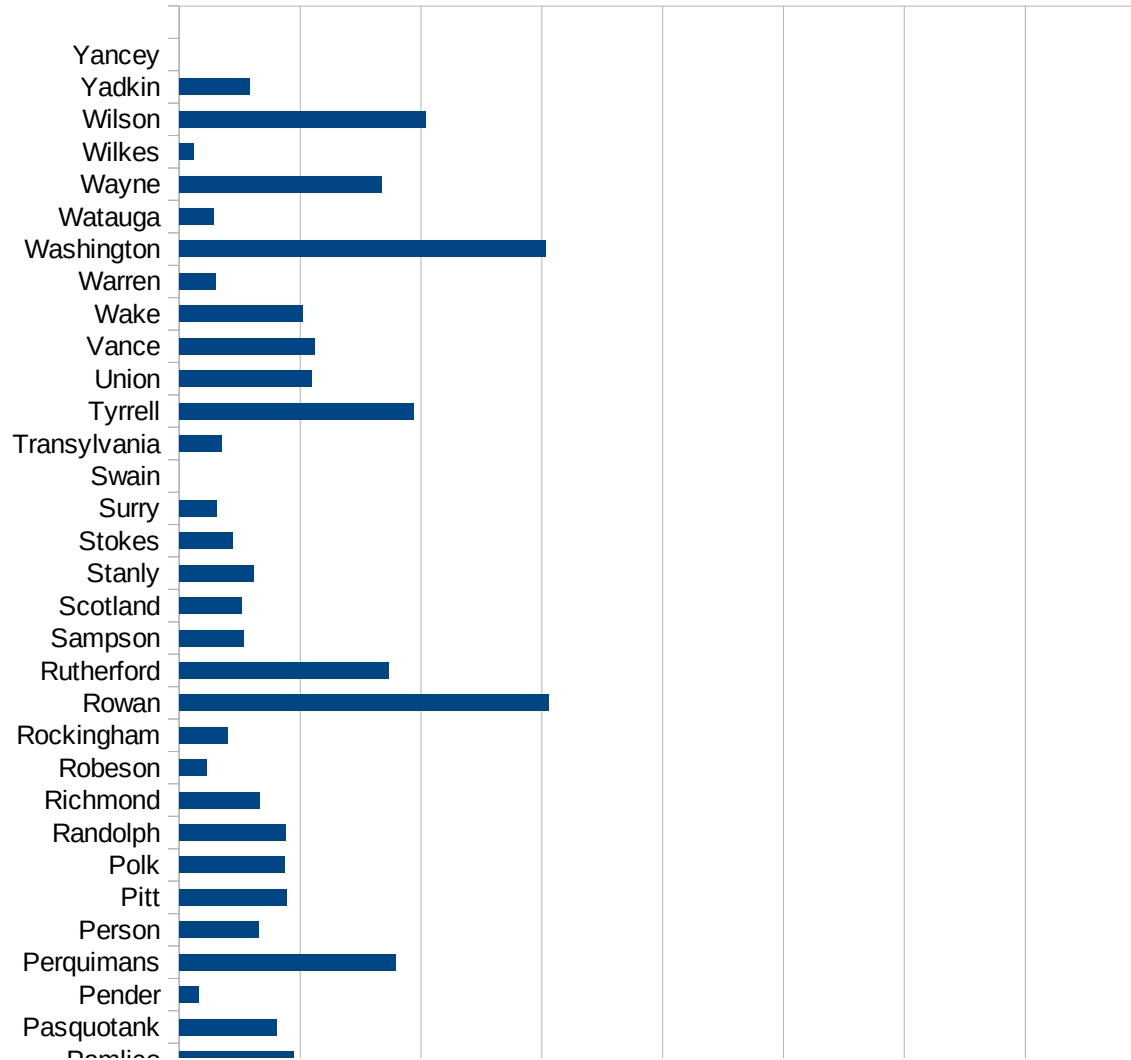
29135
29137
29139
29141
29143
29145
29147
29149
29151
29153
29155
29157
29159
29161
29163
29165
29167
29169
29171
29173
29175
29177
29179
29181
29195
29197
29199
29201
29203
29205
29183
29185
29187
29189
29510

MT

29186
29207
29209
29211
29213
29215

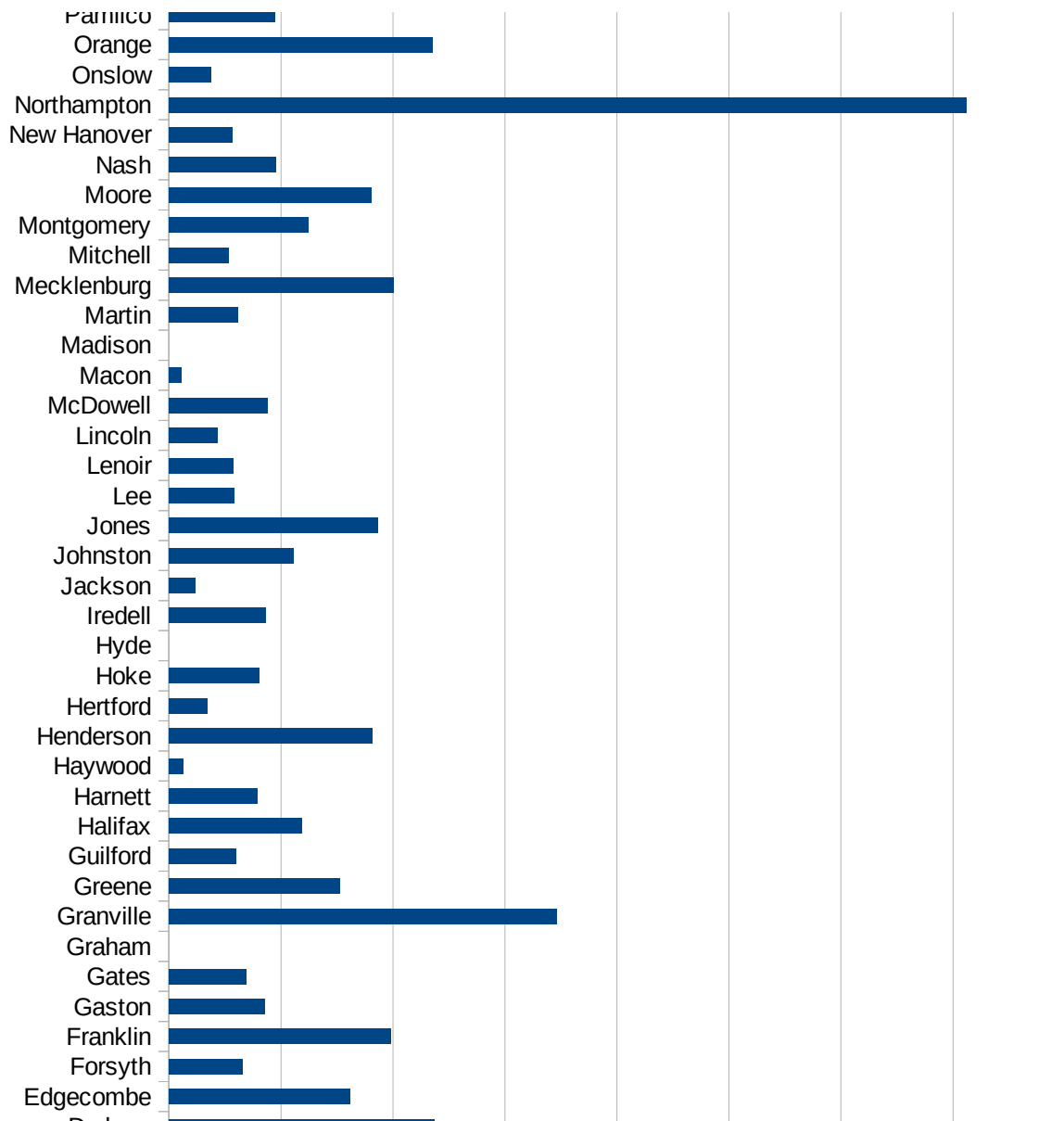
29217
29219
29221
29223
29225
29227
29229

FIPS	County	PC Infection
37001	Alamance	27.03741979
37003	Alexander	8.031483415
37005	Alleghany	17.91954126
37007	Anson	56.27688226
37009	Ashe	14.75524733
37011	Avery	0
37013	Beaufort	29.73725015
37015	Bertie	89.35141385
37017	Bladen	6.025911419
37019	Brunswick	26.32656643
37021	Buncombe	16.59571676
37023	Burke	69.70414463
37025	Cabarrus	96.52600997
37027	Caldwell	23.16254008
37029	Camden	0
37031	Carteret	31.64374892
37033	Caswell	17.62269804
37035	Catawba	23.95179386
37037	Chatham	110.7480277
37039	Cherokee	49.32530036
37041	Chowan	35.64045905
37043	Clay	35.90986624
37045	Cleveland	41.98883711
37047	Columbus	89.83918785
37049	Craven	31.09452736
37051	Cumberland	28.28513827
37053	Currituck	11.08156028
37055	Dare	41.09476453
37057	Davidson	54.61725905
37059	Davie	53.82257272
37061	Duplin	39.07842871
37063	Durham	118.7097263
37065	Edgecombe	80.76146524
37067	Forsyth	32.97291736

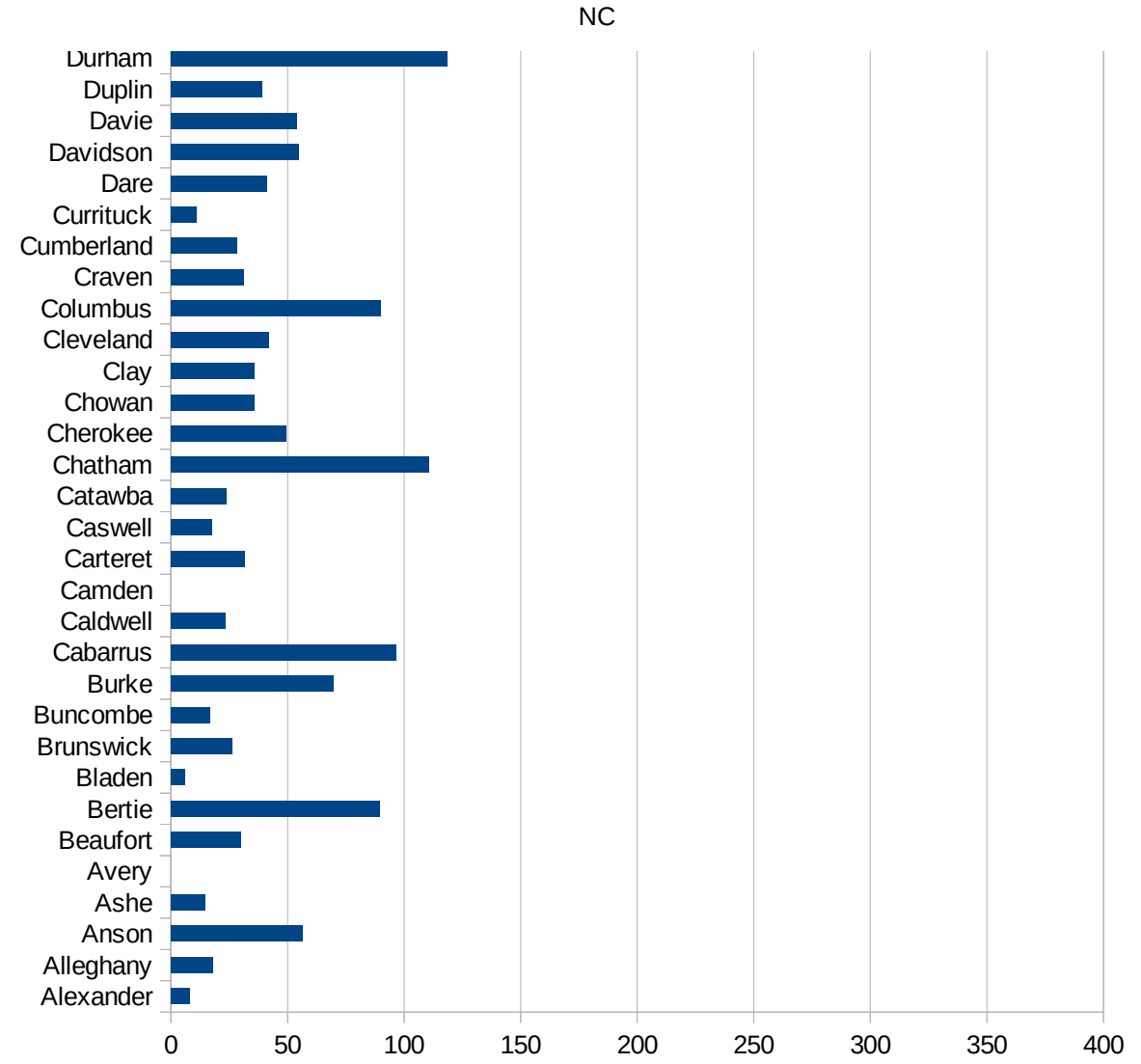


NC

37069 Franklin	99.17110716
37071 Gaston	42.63033665
37073 Gates	34.56320747
37075 Graham	0
37077 Granville	173.0017467
37079 Greene	76.14696364
37081 Guilford	29.98107445
37083 Halifax	59.31901768
37085 Harnett	39.48917401
37087 Haywood	6.454632005
37089 Henderson	90.79384658
37091 Hertford	16.90688533
37093 Hoke	40.17237601
37095 Hyde	0
37097 Iredell	43.15296887
37099 Jackson	11.54014818
37101 Johnston	55.75428642
37103 Jones	93.39005915
37105 Lee	29.29115407
37107 Lenoir	28.58367872
37109 Lincoln	21.48740599
37111 McDowell	43.94928253
37113 Macon	5.668130934
37115 Madison	0
37117 Martin	30.87645009
37119 Mecklenburg	100.374714
37121 Mitchell	26.66666667
37123 Montgomery	62.33728136
37125 Moore	90.18868689
37127 Nash	47.86419333
37129 New Hanover	28.4147171
37131 Northampton	355.7633665
37133 Onslow	18.71683453
37135 Orange	117.7864368
37137 Pamlico	47.35595896



37139 Pasquotank	40.3642877
37141 Pender	8.043499244
37143 Perquimans	89.40545373
37145 Person	32.90556104
37147 Pitt	44.46568916
37149 Polk	43.66600359
37151 Randolph	43.94807152
37153 Richmond	33.41724776
37155 Robeson	11.37820391
37157 Rockingham	19.84783328
37159 Rowan	152.9073636
37161 Rutherford	86.79256577
37163 Sampson	26.71863704
37165 Scotland	25.85463947
37167 Stanly	30.60813532
37169 Stokes	21.99397365
37171 Surry	15.2888197
37173 Swain	0
37175 Transylvania	17.53616835
37177 Tyrrell	96.828855
37179 Union	54.68233379
37181 Vance	56.07644341
37183 Wake	50.90153391
37185 Warren	15.14616045
37187 Washington	151.7834556
37189 Watauga	14.29975869
37191 Wayne	83.57133584
37193 Wilkes	5.834561022
37195 Wilson	101.8967528
37197 Yadkin	29.2997363
37199 Yancey	0



NC

FIPS

29001
29003
29005
29007
29009
29011
29013
29015
29017
29019
29021
29023
29025
29027
29029
29031
29033
29035
29037
29039
29041
29043
29045
29047
29049
29051
29053
29055
29057
29059
29061
29063
29065

NC

29067
29069
29071
29073
29075
29077
29079
29081
29083
29085
29087
29089
29091
29093
29095
29097
29099
29101

29103
29105
29107
29109
29111
29113
29115
29117
29121
29123
29125
29127
29119
29129
29131
29133

NC

29135
29137
29139
29141
29143
29145
29147
29149
29151
29153
29155
29157
29159
29161
29163
29165
29167
29169
29171
29173
29175
29177
29179
29181
29195
29197
29199
29201
29203
29205
29183
29185
29187
29189
29510

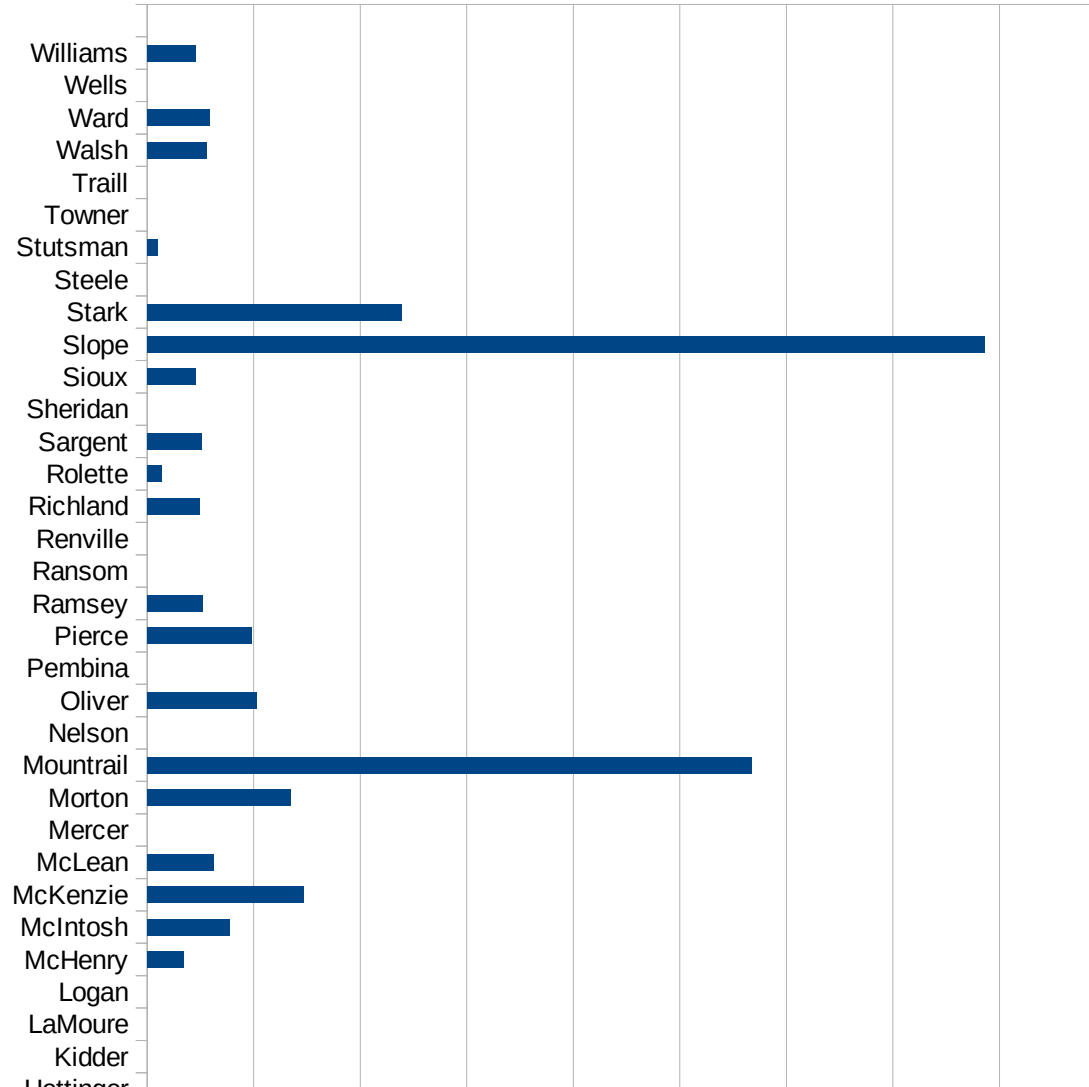
NC

29186
29207
29209
29211
29213
29215

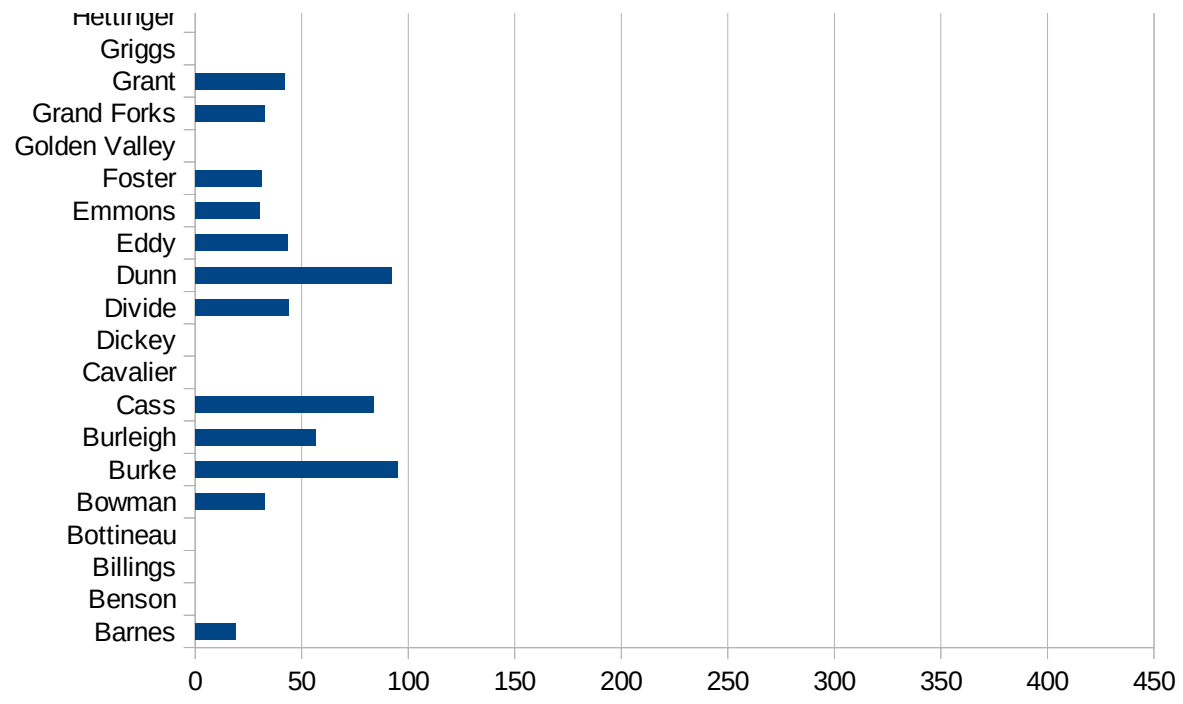
29217
29219
29221
29223
29225
29227
29229

ND

FIPS	County	PC Infection
38001	Adams	0
38003	Barnes	18.97173212
38005	Benson	0
38007	Billings	0
38009	Bottineau	0
38011	Bowman	32.50975293
38013	Burke	95.23809524
38015	Burleigh	56.67922706
38017	Cass	83.73917451
38019	Cavalier	0
38021	Dickey	0
38023	Divide	43.80201489
38025	Dunn	92.33610342
38027	Eddy	43.23389537
38029	Emmons	30.34901366
38031	Foster	31.09452736
38033	Golden Valley	0
38035	Grand Forks	32.49964674
38037	Grant	42.12299916
38039	Griggs	0
38041	Hettinger	0
38043	Kidder	0
38045	LaMoure	0
38047	Logan	0
38049	McHenry	17.19394773
38051	McIntosh	38.68471954
38053	McKenzie	73.35680751
38055	McLean	31.44324494
38057	Mercer	0
38059	Morton	67.53497347
38061	Mountrail	283.8128792
38063	Nelson	0
38065	Oliver	51.2295082
38067	Pembina	0



38069 Pierce	49.00759618
38071 Ramsey	26.13012804
38073 Ransom	0
38075 Renville	0
38077 Richland	24.63205862
38079 Rolette	6.992518006
38081 Sargent	25.83979328
38083 Sheridan	0
38085 Sioux	22.94630564
38087 Slope	393.1847969
38089 Stark	119.3663903
38091 Steele	0
38093 Stutsman	4.780800306
38095 Towner	0
38097 Traill	0
38099 Walsh	28.12412112
38101 Ward	29.52290978
38103 Wells	0
38105 Williams	22.63083451



ND

FIPS

29001
29003
29005
29007
29009
29011
29013
29015
29017
29019
29021
29023
29025
29027
29029
29031
29033
29035
29037
29039
29041
29043
29045
29047
29049
29051
29053
29055
29057
29059
29061
29063
29065

ND

29067
29069
29071
29073
29075
29077
29079
29081
29083
29085
29087
29089
29091
29093
29095
29097
29099
29101

29103
29105
29107
29109
29111
29113
29115
29117
29121
29123
29125
29127
29119
29129
29131
29133

ND

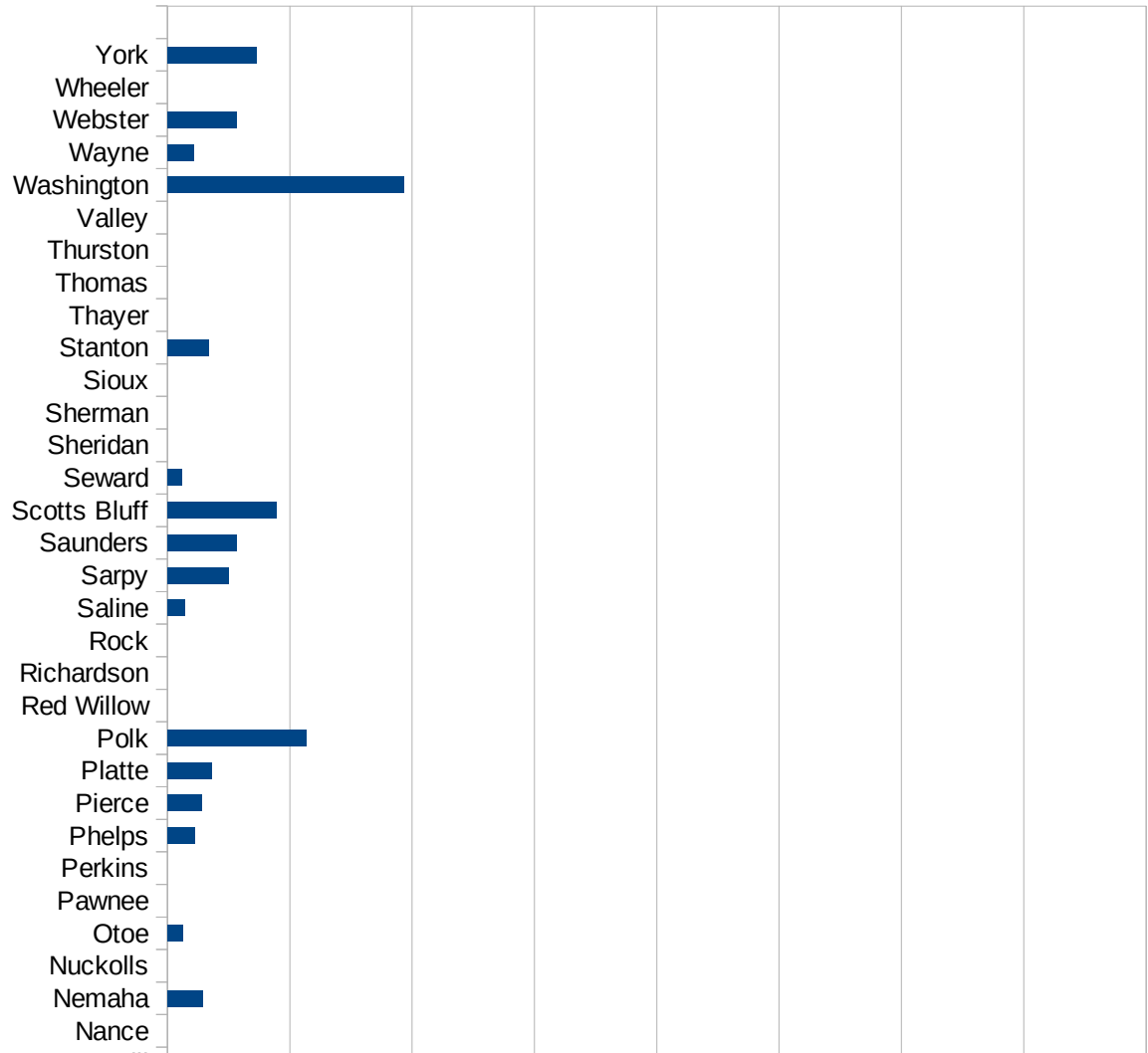
29135
29137
29139
29141
29143
29145
29147
29149
29151
29153
29155
29157
29159
29161
29163
29165
29167
29169
29171
29173
29175
29177
29179
29181
29195
29197
29199
29201
29203
29205
29183
29185
29187
29189
29510

ND

29186
29207
29209
29211
29213
29215

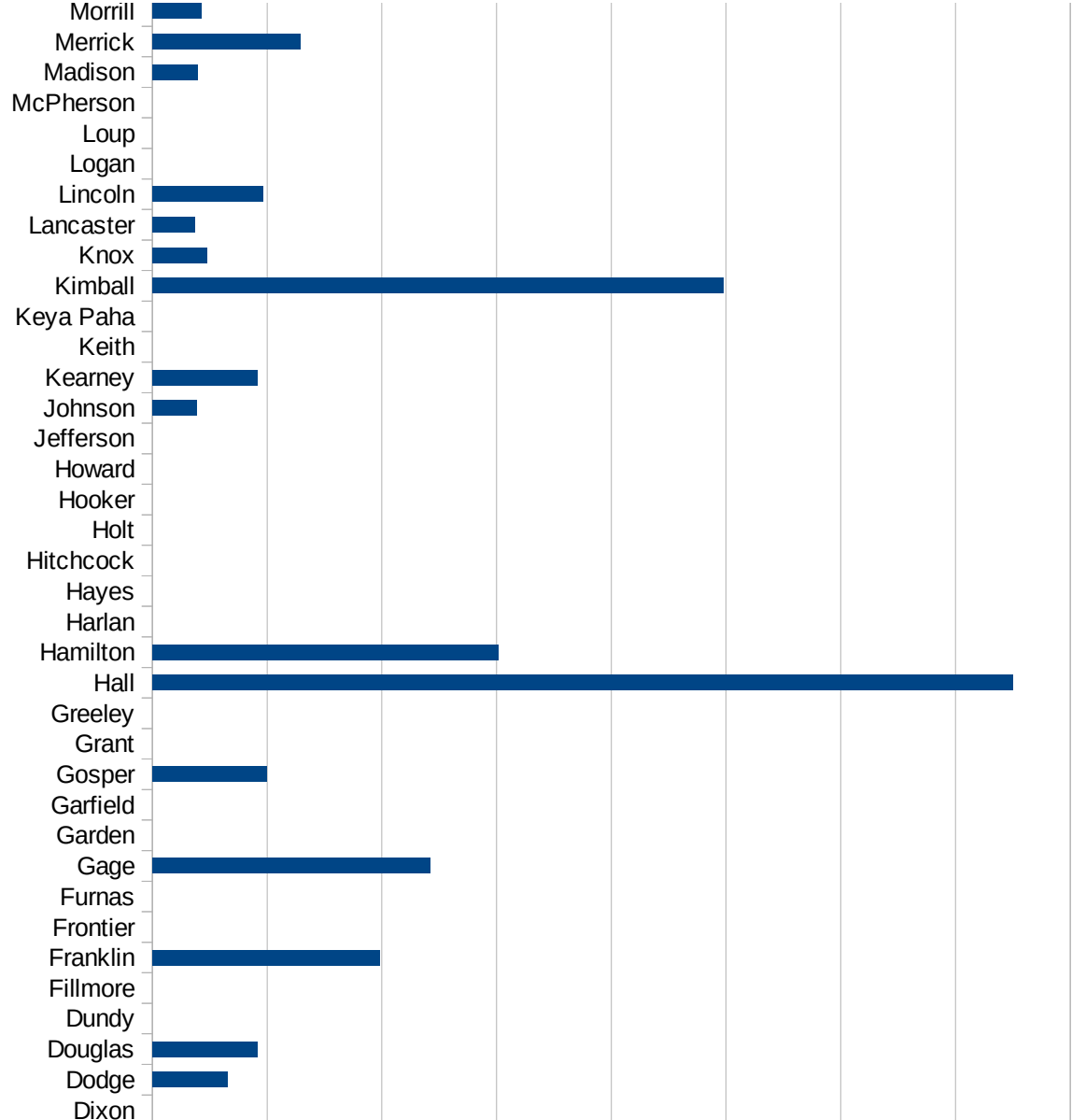
29217
29219
29221
29223
29225
29227
29229

FIPS	County	PC Infection
31001	Adams	206.2771731
31003	Antelope	15.78282828
31005	Arthur	0
31007	Banner	0
31009	Blaine	0
31011	Boone	0
31013	Box Butte	9.283327144
31015	Boyd	0
31017	Brown	0
31019	Buffalo	84.65181901
31021	Burt	15.41307028
31023	Butler	0
31025	Cass	11.4683283
31027	Cedar	0
31029	Chase	0
31031	Cherry	17.35809755
31033	Cheyenne	32.22341568
31035	Clay	32.18538783
31037	Colfax	36.76132708
31039	Cuming	22.37136465
31041	Custer	175.2767528
31043	Dakota	14.93800727
31045	Dawes	0
31047	Dawson	88.57395926
31049	Deuel	0
31051	Dixon	0
31053	Dodge	32.61667256
31055	Douglas	45.68868191
31057	Dundy	0
31059	Fillmore	0
31061	Franklin	99.23916639
31063	Frontier	0
31065	Furnas	0
31067	Gage	120.969618

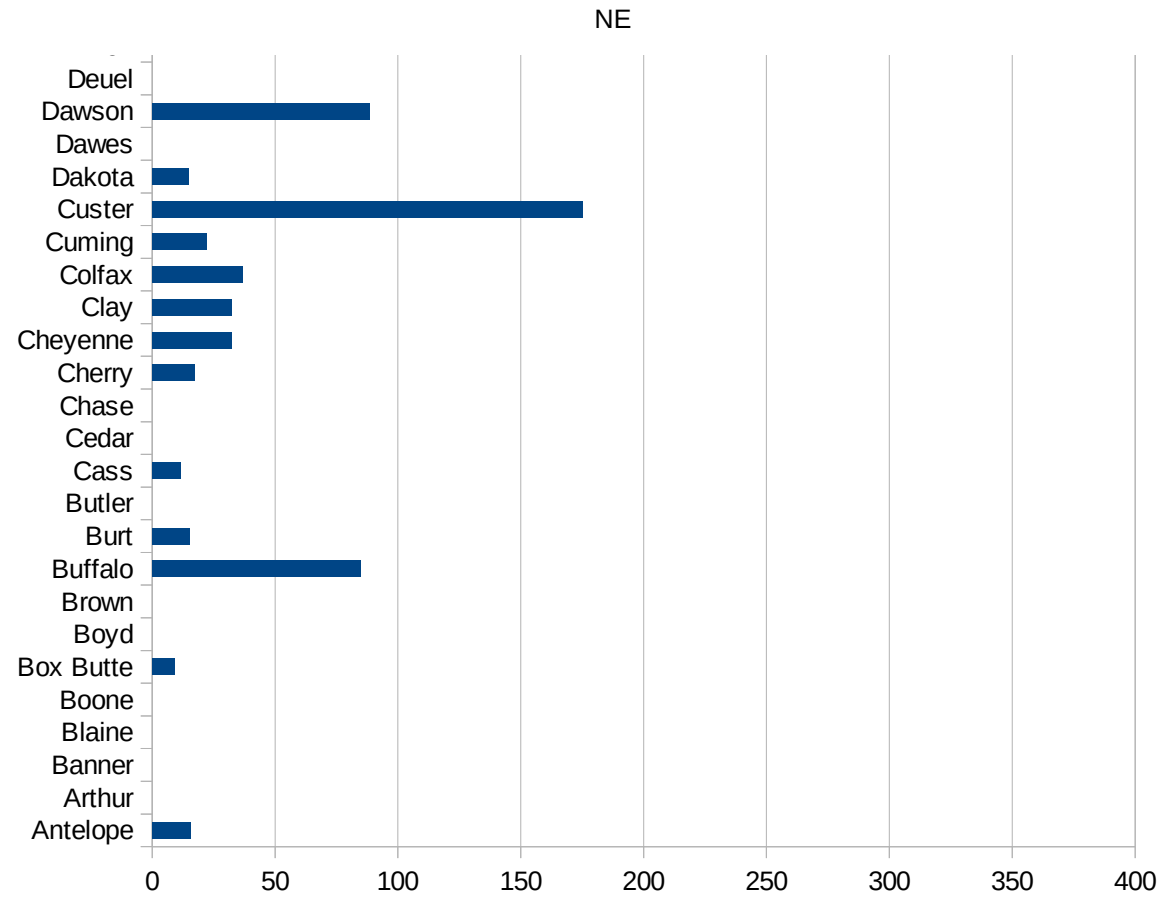


NE

31069 Garden	0
31071 Garfield	0
31073 Gosper	50.1002004
31075 Grant	0
31077 Greeley	0
31079 Hall	374.9573912
31081 Hamilton	150.862069
31083 Harlan	0
31085 Hayes	0
31087 Hitchcock	0
31089 Holt	0
31091 Hooker	0
31093 Howard	0
31095 Jefferson	0
31097 Johnson	19.47798987
31099 Kearney	45.84352078
31101 Keith	0
31103 Keya Paha	0
31105 Kimball	248.7562189
31107 Knox	23.75579047
31109 Lancaster	18.59603117
31111 Lincoln	48.31604377
31113 Logan	0
31115 Loup	0
31117 McPherson	0
31119 Madison	19.77848101
31121 Merrick	64.65795939
31123 Morrill	21.34016219
31125 Nance	0
31127 Nemaha	14.37194596
31129 Nuckolls	0
31131 Otoe	6.255864873
31133 Pawnee	0
31135 Perkins	0
31137 Phelps	11.11605158



31139 Pierce	14.0016802
31141 Platte	17.98399425
31143 Polk	56.83971201
31145 Red Willow	0
31147 Richardson	0
31149 Rock	0
31151 Saline	6.968641115
31153 Sarpy	24.93779105
31155 Saunders	28.16504718
31157 Scotts Bluff	44.45802884
31159 Seward	5.774338838
31161 Sheridan	0
31163 Sherman	0
31165 Sioux	0
31167 Stanton	16.75041876
31169 Thayer	0
31171 Thomas	0
31173 Thurston	0
31175 Valley	0
31177 Washington	96.7726327
31179 Wayne	10.63490375
31181 Webster	28.30455703
31183 Wheeler	0
31185 York	36.30554749



NE

FIPS

29001
29003
29005
29007
29009
29011
29013
29015
29017
29019
29021
29023
29025
29027
29029
29031
29033
29035
29037
29039
29041
29043
29045
29047
29049
29051
29053
29055
29057
29059
29061
29063
29065

NE

29067
29069
29071
29073
29075
29077
29079
29081
29083
29085
29087
29089
29091
29093
29095
29097
29099
29101

29103
29105
29107
29109
29111
29113
29115
29117
29121
29123
29125
29127
29119
29129
29131
29133

NE

29135
29137
29139
29141
29143
29145
29147
29149
29151
29153
29155
29157
29159
29161
29163
29165
29167
29169
29171
29173
29175
29177
29179
29181
29195
29197
29199
29201
29203
29205
29183
29185
29187
29189
29510

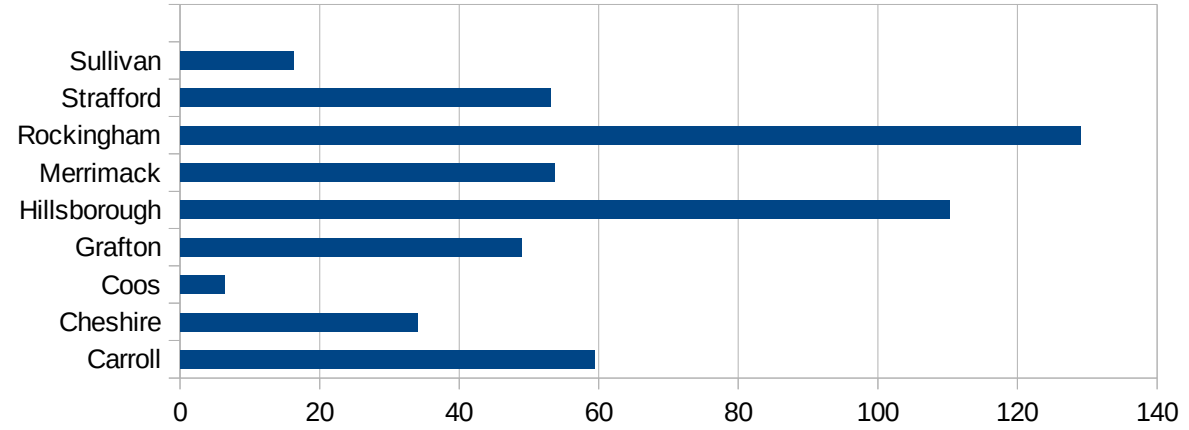
NE

29186
29207
29209
29211
29213
29215

29217
29219
29221
29223
29225
29227
29229

NH

FIPS	County	Cases	Per Capita Cases 100,000
33001	Belknap	39.33007768	
33003	Carroll	59.45181328	
33005	Cheshire	33.9900383	
33007	Coos	6.331317864	
33009	Grafton	49.00541287	
33011	Hillsborough	110.2957998	
33013	Merrimack	53.59553238	
33015	Rockingham	129.0527078	
33017	Strafford	53.04020294	
33019	Sullivan	16.22473577	



NH

FIPS

29001
29003
29005
29007
29009
29011
29013
29015
29017
29019
29021
29023
29025
29027
29029
29031
29033
29035
29037
29039
29041
29043
29045
29047
29049
29051
29053
29055
29057
29059
29061
29063
29065

NH

29067
29069
29071
29073
29075
29077
29079
29081
29083
29085
29087
29089
29091
29093
29095
29097
29099
29101

29103
29105
29107
29109
29111
29113
29115
29117
29121
29123
29125
29127
29119
29129
29131
29133

NH

29135
29137
29139
29141
29143
29145
29147
29149
29151
29153
29155
29157
29159
29161
29163
29165
29167
29169
29171
29173
29175
29177
29179
29181
29195
29197
29199
29201
29203
29205
29183
29185
29187
29189
29510

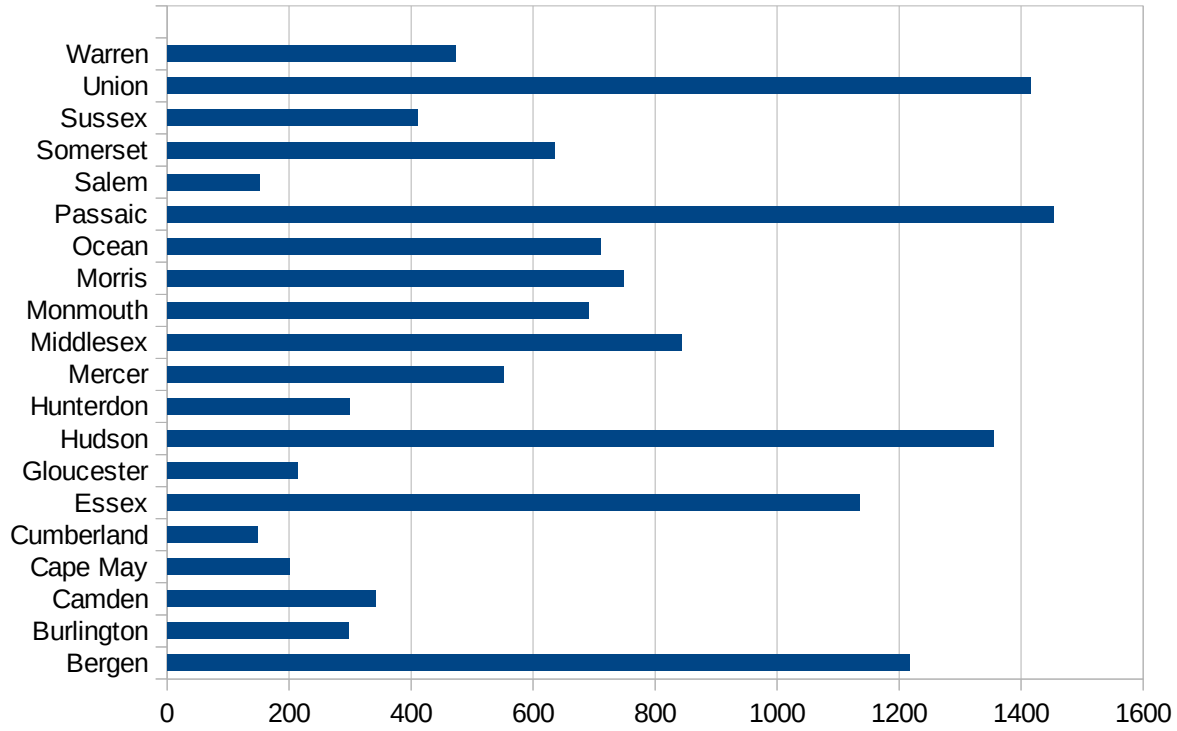
NH

29186
29207
29209
29211
29213
29215

29217
29219
29221
29223
29225
29227
29229

NJ

FIPS	County	PC Infection
34001	Atlantic	129.601513
34003	Bergen	1218.009762
34005	Burlington	297.7206186
34007	Camden	341.9592252
34009	Cape May	200.9507347
34011	Cumberland	147.709509
34013	Essex	1135.830811
34015	Gloucester	214.1327623
34017	Hudson	1355.646902
34019	Hunterdon	299.0843049
34021	Mercer	550.8219063
34023	Middlesex	842.970525
34025	Monmouth	691.8761286
34027	Morris	748.8446628
34029	Ocean	710.0461896
34031	Passaic	1453.776003
34033	Salem	151.7402207
34035	Somerset	635.0327934
34037	Sussex	410.5142792
34039	Union	1416.317396
34041	Warren	473.6289812



FIPS

29001
29003
29005
29007
29009
29011
29013
29015
29017
29019
29021
29023
29025
29027
29029
29031
29033
29035
29037
29039
29041
29043
29045
29047
29049
29051
29053
29055
29057
29059
29061
29063
29065

29067
29069
29071
29073
29075
29077
29079
29081
29083
29085
29087
29089
29091
29093
29095
29097
29099
29101

29103
29105
29107
29109
29111
29113
29115
29117
29121
29123
29125
29127
29119
29129
29131
29133

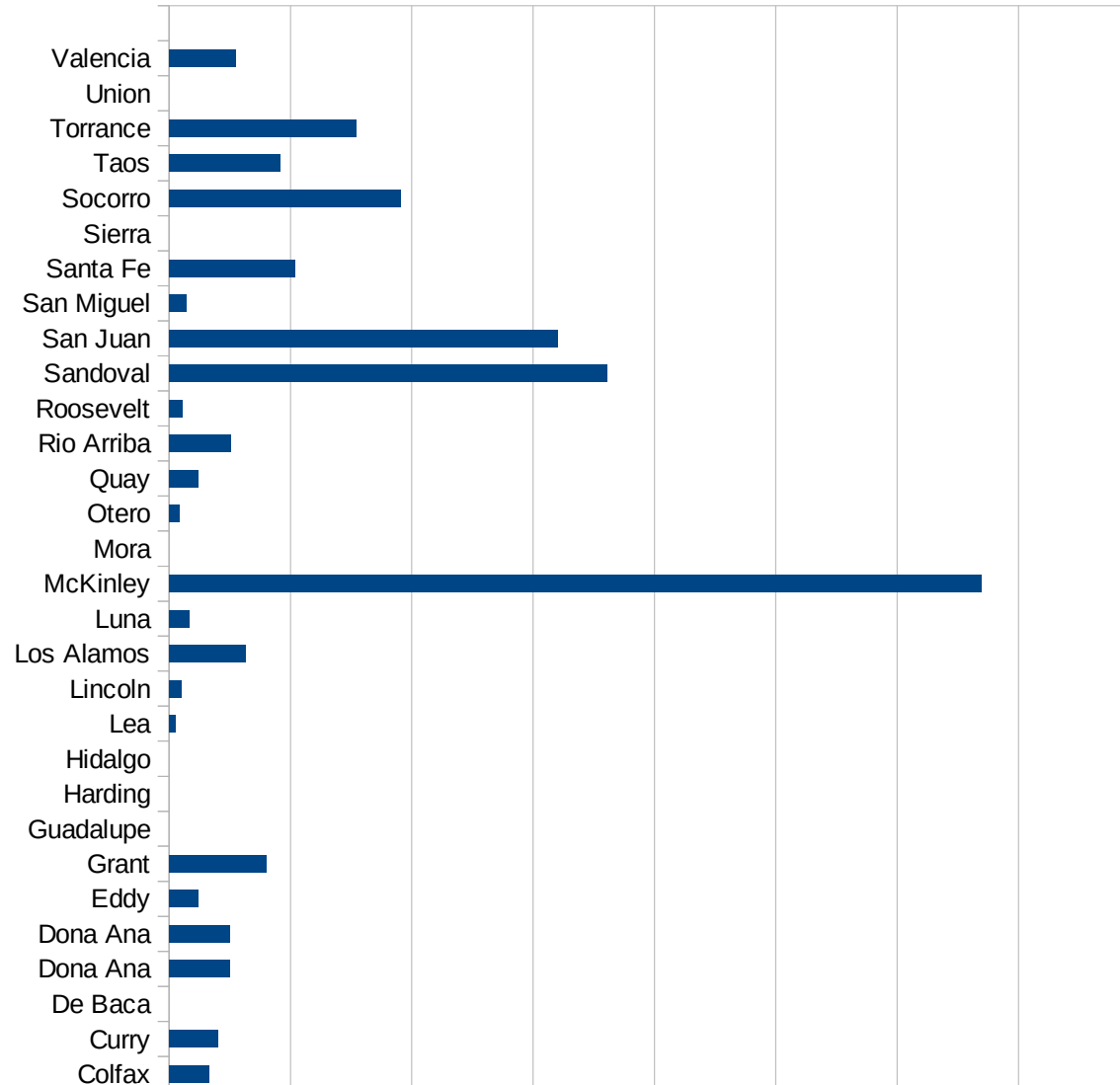
29135
29137
29139
29141
29143
29145
29147
29149
29151
29153
29155
29157
29159
29161
29163
29165
29167
29169
29171
29173
29175
29177
29179
29181
29195
29197
29199
29201
29203
29205
29183
29185
29187
29189
29510

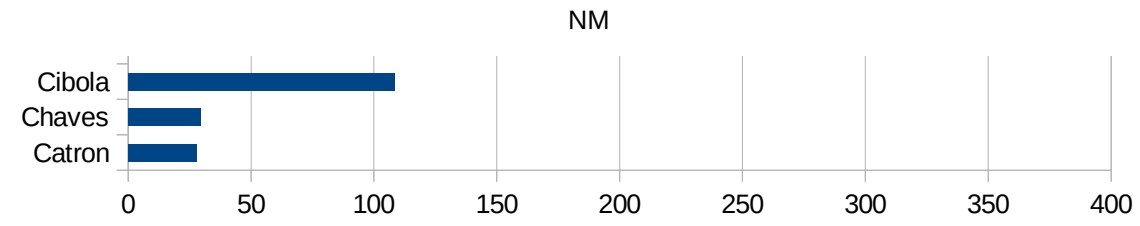
NJ

29186
29207
29209
29211
29213
29215

29217
29219
29221
29223
29225
29227
29229

FIPS	County	PC Infection
35001	Bernalillo	70.28131681
35003	Catron	27.94857462
35005	Chaves	29.3712996
35006	Cibola	108.4274284
35007	Colfax	16.51527663
35009	Curry	20.22776463
35011	De Baca	0
35013	Dona Ana	24.82507516
35013	Dona Ana	24.82507516
35015	Eddy	12.08981002
35017	Grant	40.22526146
35019	Guadalupe	0
35021	Harding	0
35023	Hidalgo	0
35025	Lea	2.873109135
35027	Lincoln	5.113520147
35028	Los Alamos	31.41196796
35029	Luna	8.346200392
35031	McKinley	334.7627611
35033	Mora	0
35035	Otero	4.492295713
35037	Quay	12.11680601
35039	Rio Arriba	25.63708147
35041	Roosevelt	5.335325188
35043	Sandoval	180.4668719
35045	San Juan	159.9449789
35047	San Miguel	7.248740531
35049	Santa Fe	51.98059391
35051	Sierra	0
35053	Socorro	95.60800717
35055	Taos	45.68296026
35057	Torrance	76.96748124
35059	Union	0
35061	Valencia	27.46677828





FIPS

- 29001
- 29003
- 29005
- 29007
- 29009
- 29011
- 29013
- 29015
- 29017
- 29019
- 29021
- 29023
- 29025
- 29027
- 29029
- 29031
- 29033
- 29035
- 29037
- 29039
- 29041
- 29043
- 29045
- 29047
- 29049
- 29051
- 29053
- 29055
- 29057
- 29059
- 29061
- 29063
- 29065

NM

29067
29069
29071
29073
29075
29077
29079
29081
29083
29085
29087
29089
29091
29093
29095
29097
29099
29101

29103
29105
29107
29109
29111
29113
29115
29117
29121
29123
29125
29127
29119
29129
29131
29133

NM

29135
29137
29139
29141
29143
29145
29147
29149
29151
29153
29155
29157
29159
29161
29163
29165
29167
29169
29171
29173
29175
29177
29179
29181
29195
29197
29199
29201
29203
29205
29183
29185
29187
29189
29510

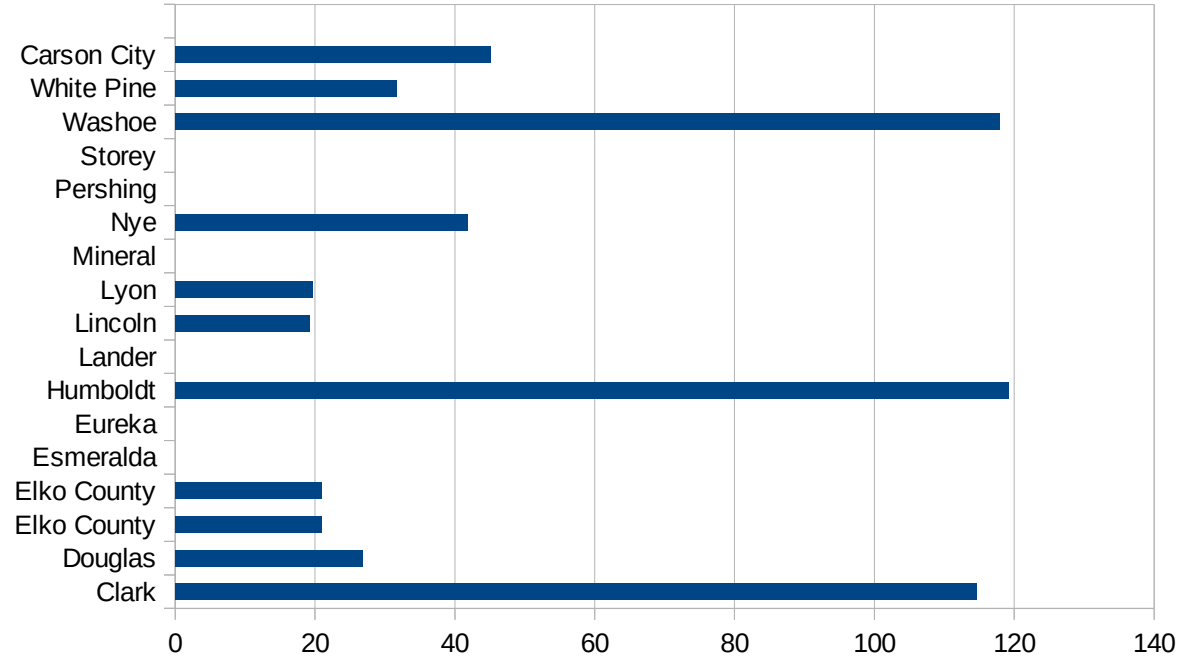
NM

29186
29207
29209
29211
29213
29215

29217
29219
29221
29223
29225
29227
29229

NV

FIPS	County	PC Infection
32001	Churchill	4.091653028
32003	Clark	114.668673
32005	Douglas	26.82237399
32007	Elko County	20.96835684
32007	Elko County	20.96835684
32009	Esmeralda	0
32011	Eureka	0
32013	Humboldt	119.1469081
32015	Lander	0
32017	Lincoln	19.22707172
32019	Lyon	19.71043578
32021	Mineral	0
32023	Nye	41.90005734
32027	Pershing	0
32029	Storey	0
32031	Washoe	117.8781925
32033	White Pine	31.66226913
32510	Carson City	45.1149529



FIPS

- 29001
- 29003
- 29005
- 29007
- 29009
- 29011
- 29013
- 29015
- 29017
- 29019
- 29021
- 29023
- 29025
- 29027
- 29029
- 29031
- 29033
- 29035
- 29037
- 29039
- 29041
- 29043
- 29045
- 29047
- 29049
- 29051
- 29053
- 29055
- 29057
- 29059
- 29061
- 29063
- 29065

29067
29069
29071
29073
29075
29077
29079
29081
29083
29085
29087
29089
29091
29093
29095
29097
29099
29101

29103
29105
29107
29109
29111
29113
29115
29117
29121
29123
29125
29127
29119
29129
29131
29133

29135
29137
29139
29141
29143
29145
29147
29149
29151
29153
29155
29157
29159
29161
29163
29165
29167
29169
29171
29173
29175
29177
29179
29181
29195
29197
29199
29201
29203
29205
29183
29185
29187
29189
29510

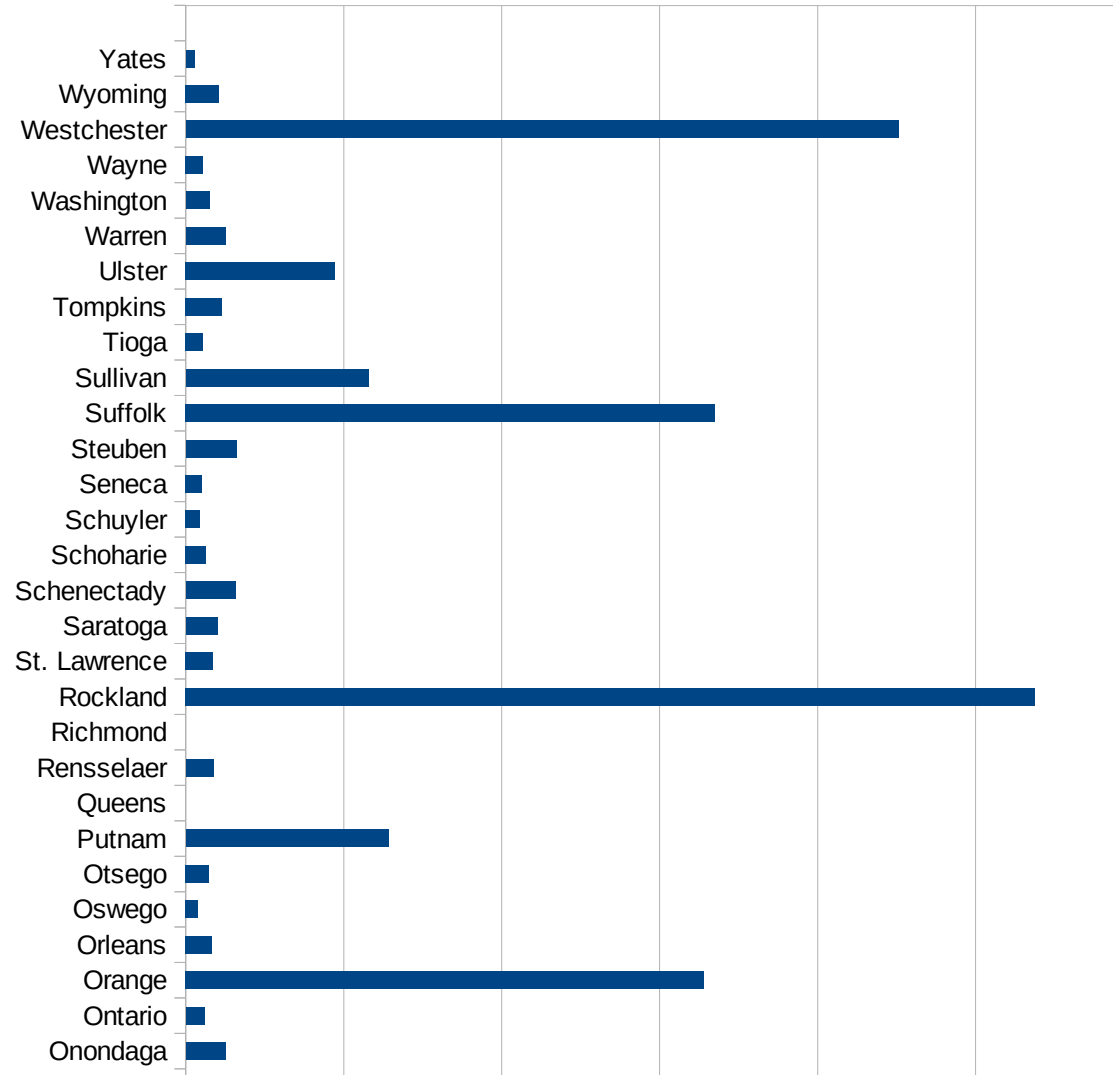
NV

29186
29207
29209
29211
29213
29215

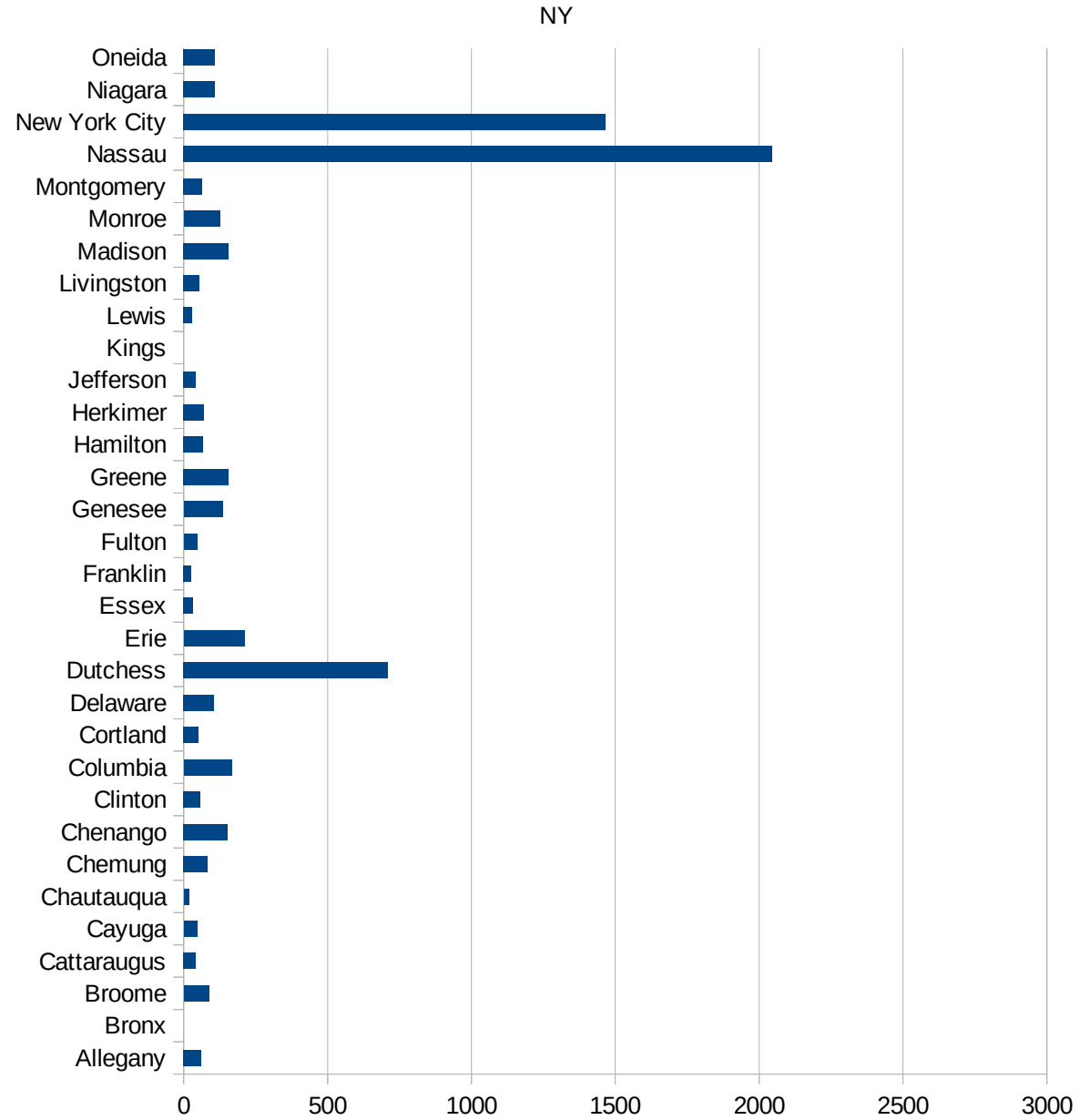
29217
29219
29221
29223
29225
29227
29229

NY

FIPS	County	PC Infection
36001	Albany	189.178716906
36003	Allegany	60.3058367435
36005	Bronx	0
36007	Broome	87.1339201394
36009	Cattaraugus	41.6449765747
36011	Cayuga	46.6653704064
36013	Chautauqua	18.7589398073
36015	Chemung	83.0821088613
36017	Chenango	153.567822282
36019	Clinton	57.0047710515
36021	Columbia	166.900327125
36023	Cortland	50.1850573992
36025	Delaware	105.553933568
36027	Dutchess	709.86456397
36029	Erie	212.130009275
36031	Essex	32.1715817694
36033	Franklin	25.8485276281
36035	Fulton	46.649624004
36037	Genesee	135.626228026
36039	Greene	155.818997284
36041	Hamilton	67.6589986468
36043	Herkimer	69.5421538661
36045	Jefferson	42.9510983849
36047	Kings	0
36049	Lewis	30.2491776005
36051	Livingston	53.7744950733
36053	Madison	155.378204675
36055	Monroe	125.526281055
36057	Montgomery	64.7052876352
36059	Nassau	2044.54986701
36061	New York City	1466.24234945
36063	Niagara	108.823235899
36065	Oneida	108.460342282
36067	Onondaga	125.37650847



36069 Ontario	59.16405738
36071 Orange	1640.52456991
36073 Orleans	83.7190978036
36075 Oswego	37.3203955962
36077 Otsego	73.6413998561
36079 Putnam	641.10342596
36081 Queens	0
36083 Rensselaer	87.8062242069
36085 Richmond	0
36087 Rockland	2687.176653
36089 St. Lawrence	86.0736531324
36091 Saratoga	100.363655323
36093 Schenectady	157.708400386
36095 Schoharie	64.3148856803
36097 Schuyler	44.662795891
36099 Seneca	52.4781341108
36101 Steuben	160.758278007
36103 Suffolk	1675.24929225
36105 Sullivan	578.823280087
36107 Tioga	55.6013179572
36109 Tompkins	114.793808917
36111 Ulster	473.126949199
36113 Warren	126.040613086
36115 Washington	75.1670833538
36117 Wayne	54.4057559069
36119 Westchester	2255.86288719
36121 Wyoming	104.777348135
36123 Yates	28.1792198382



NY

NY

FIPS

29001
29003
29005
29007
29009
29011
29013
29015
29017
29019
29021
29023
29025
29027
29029
29031
29033
29035
29037
29039
29041
29043
29045
29047
29049
29051
29053
29055
29057
29059
29061
29063
29065

NY

29067
29069
29071
29073
29075
29077
29079
29081
29083
29085
29087
29089
29091
29093
29095
29097
29099
29101

29103
29105
29107
29109
29111
29113
29115
29117
29121
29123
29125
29127
29119
29129
29131
29133

NY

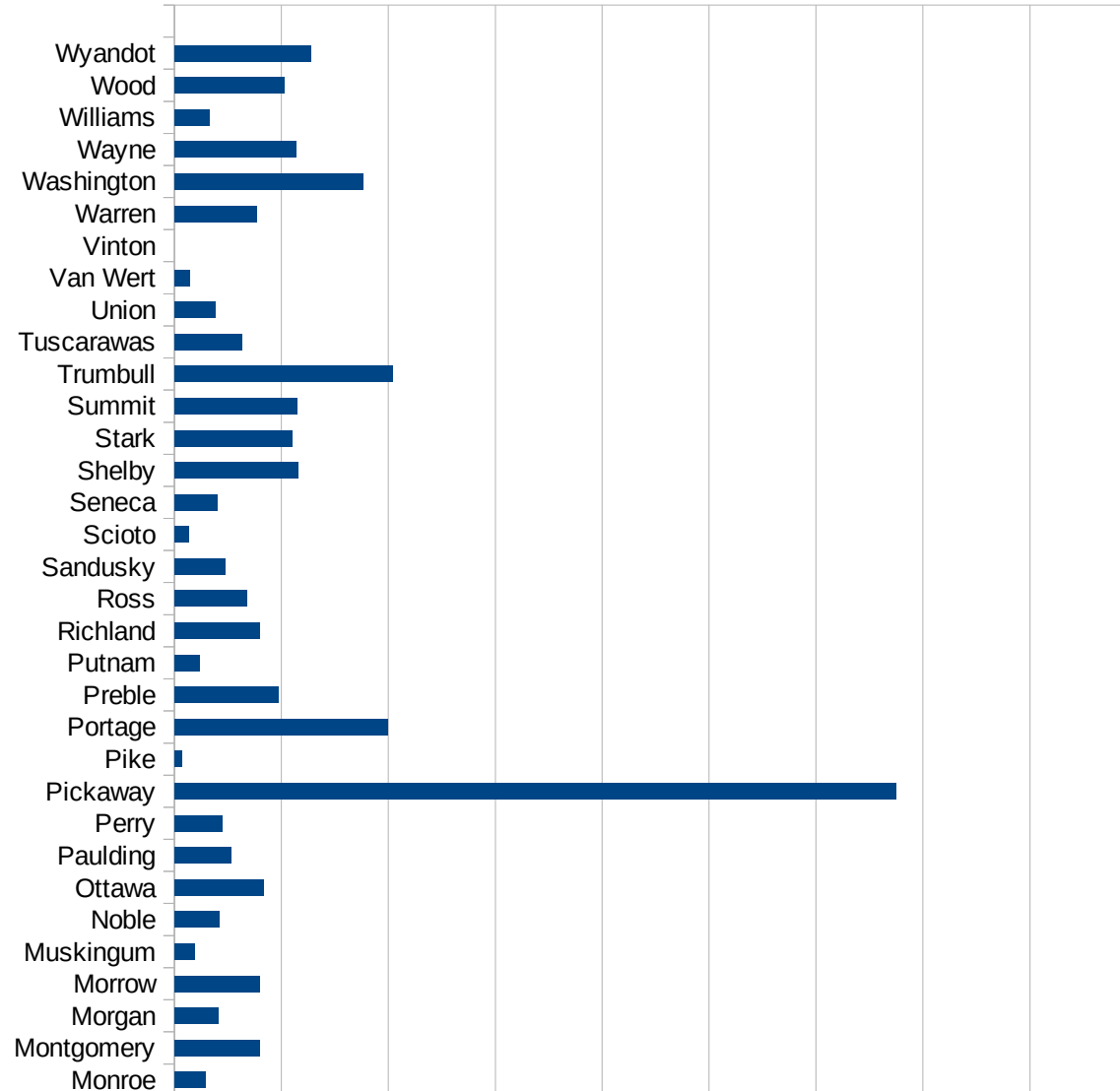
29135
29137
29139
29141
29143
29145
29147
29149
29151
29153
29155
29157
29159
29161
29163
29165
29167
29169
29171
29173
29175
29177
29179
29181
29195
29197
29199
29201
29203
29205
29183
29185
29187
29189
29510

NY

29186
29207
29209
29211
29213
29215

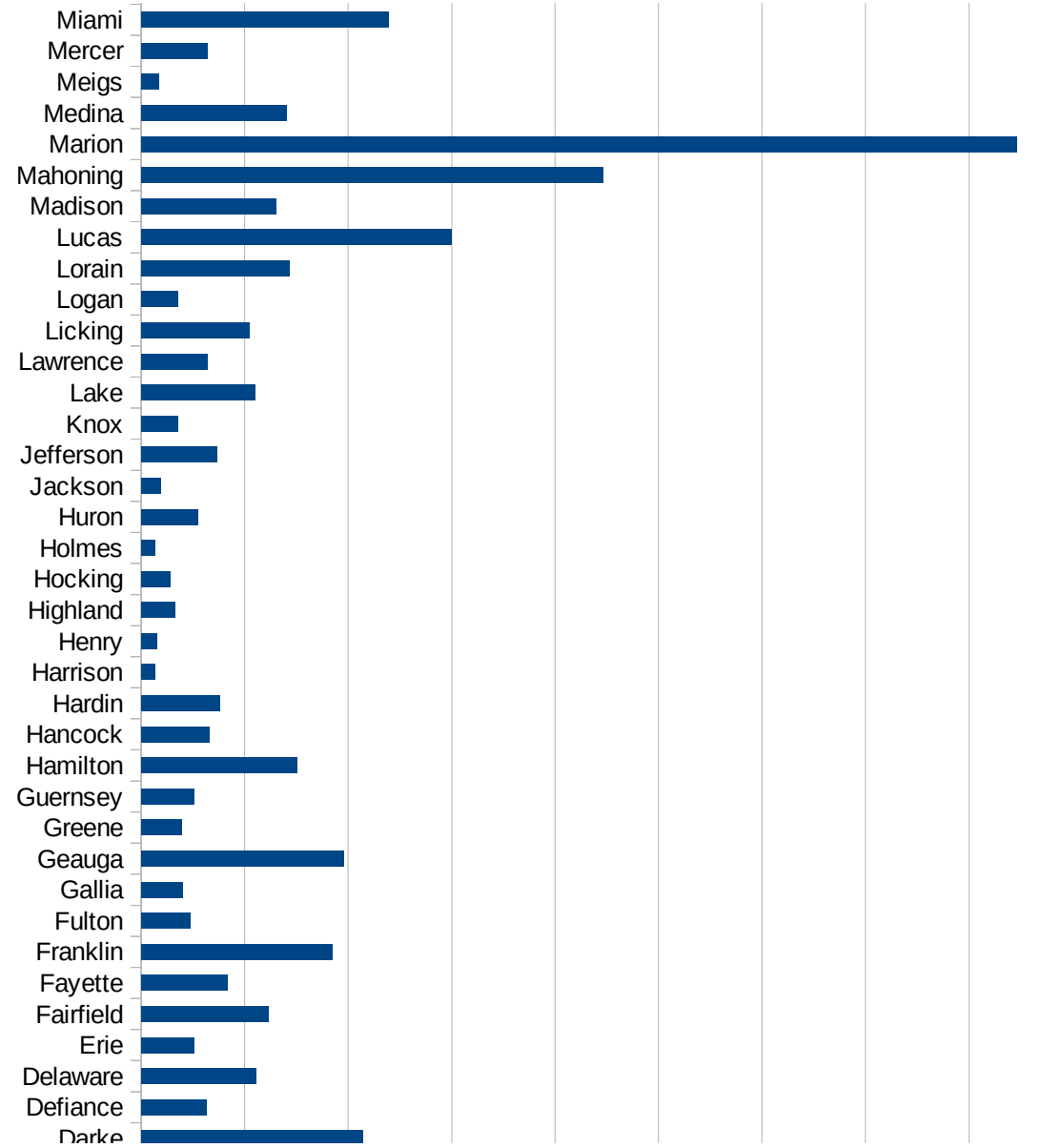
29217
29219
29221
29223
29225
29227
29229

FIPS	County	PC Infection
39001	Adams	10.82094936
39003	Allen	55.52146343
39005	Ashland	9.303190995
39007	Ashtabula	46.15716
39009	Athens	4.558023641
39011	Auglaize	41.48109335
39013	Belmont	87.40093326
39015	Brown	18.34778221
39017	Butler	38.70515563
39019	Carroll	51.69676157
39021	Champaign	15.4822728
39023	Clark	17.08957165
39025	Clermont	29.20191175
39027	Clinton	54.68768576
39029	Columbiana	132.4696829
39031	Coshocton	43.68123618
39033	Crawford	62.57521059
39035	Cuyahoga	107.0058696
39037	Darke	107.1644292
39039	Defiance	31.44242107
39041	Delaware	55.65699667
39043	Erie	25.46404878
39045	Fairfield	61.62457794
39047	Fayette	41.86143864
39049	Franklin	92.49790124
39051	Fulton	23.65408269
39053	Gallia	20.01400981
39055	Geauga	97.84007402
39057	Greene	19.64344177
39059	Guernsey	25.62656963
39061	Hamilton	75.30452415
39063	Hancock	32.92506256
39065	Hardin	38.11944091
39067	Harrison	6.590220113

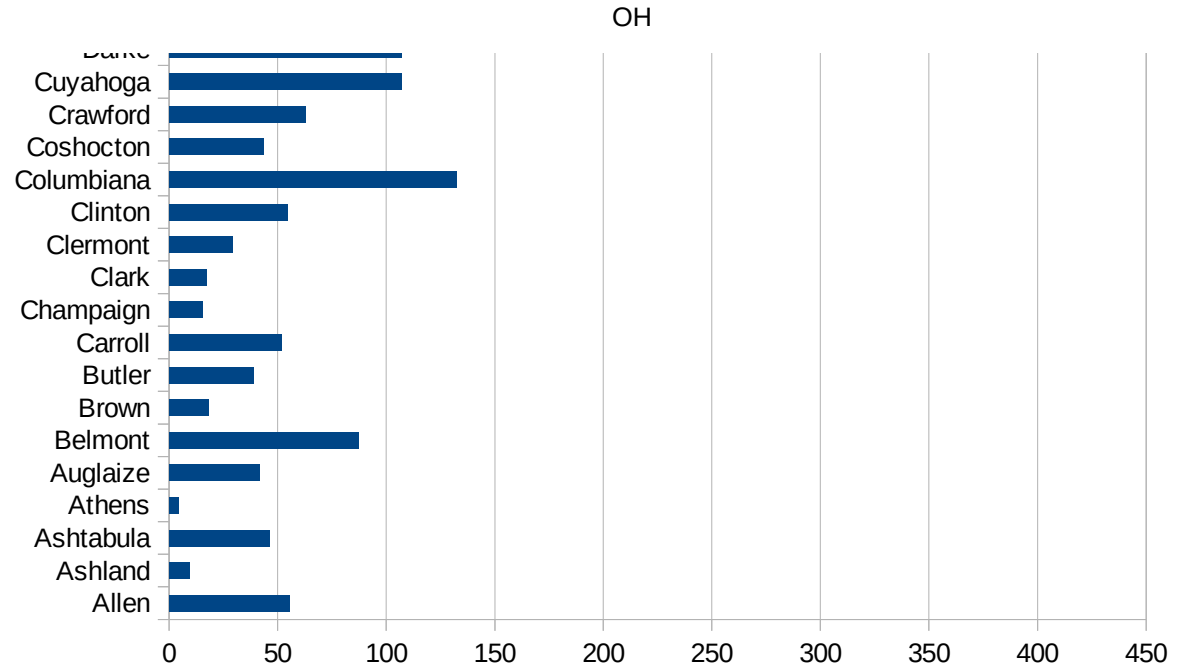


OH

39069 Henry	7.383888356
39071 Highland	16.25714153
39073 Hocking	14.09194997
39075 Holmes	6.834958535
39077 Huron	27.34855736
39079 Jackson	9.263833992
39081 Jefferson	36.49246583
39083 Knox	17.77260756
39085 Lake	55.09426759
39087 Lawrence	31.73754719
39089 Licking	52.34142539
39091 Logan	17.63746197
39093 Lorain	71.41449165
39095 Lucas	149.8026281
39097 Madison	65.29619706
39099 Mahoning	222.9557311
39101 Marion	422.9496138
39103 Medina	70.33369431
39105 Meigs	8.655760409
39107 Mercer	31.73905613
39109 Miami	119.5609196
39111 Monroe	14.50326323
39113 Montgomery	40.01269887
39115 Morgan	20.54231717
39117 Morrow	39.87240829
39119 Muskingum	9.282573129
39121 Noble	20.90009753
39123 Ottawa	41.69834924
39125 Paulding	26.65245203
39127 Perry	22.20187051
39129 Pickaway	337.4307062
39131 Pike	3.562903053
39133 Portage	99.43103353
39135 Preble	48.78405737
39137 Putnam	11.84132623



39139 Richland	39.63699122
39141 Ross	33.79651896
39143 Sandusky	23.80992874
39145 Scioto	6.62234113
39147 Seneca	19.92500951
39149 Shelby	57.58117918
39151 Stark	54.90158084
39153 Summit	57.20422647
39155 Trumbull	102.2016141
39157 Tuscarawas	31.46155181
39159 Union	19.01962479
39161 Van Wert	7.071885718
39163 Vinton	0
39165 Warren	38.33348408
39167 Washington	88.10572687
39169 Wayne	56.91274242
39171 Williams	16.30257581
39173 Wood	51.26400196
39175 Wyandot	63.82493731



FIPS

- 29001
- 29003
- 29005
- 29007
- 29009
- 29011
- 29013
- 29015
- 29017
- 29019
- 29021
- 29023
- 29025
- 29027
- 29029
- 29031
- 29033
- 29035
- 29037
- 29039
- 29041
- 29043
- 29045
- 29047
- 29049
- 29051
- 29053
- 29055
- 29057
- 29059
- 29061
- 29063
- 29065

OH

29067
29069
29071
29073
29075
29077
29079
29081
29083
29085
29087
29089
29091
29093
29095
29097
29099
29101

29103
29105
29107
29109
29111
29113
29115
29117
29121
29123
29125
29127
29119
29129
29131
29133

OH

29135
29137
29139
29141
29143
29145
29147
29149
29151
29153
29155
29157
29159
29161
29163
29165
29167
29169
29171
29173
29175
29177
29179
29181
29195
29197
29199
29201
29203
29205
29183
29185
29187
29189
29510

OH

29186
29207
29209
29211
29213
29215

29217
29219
29221
29223
29225
29227
29229

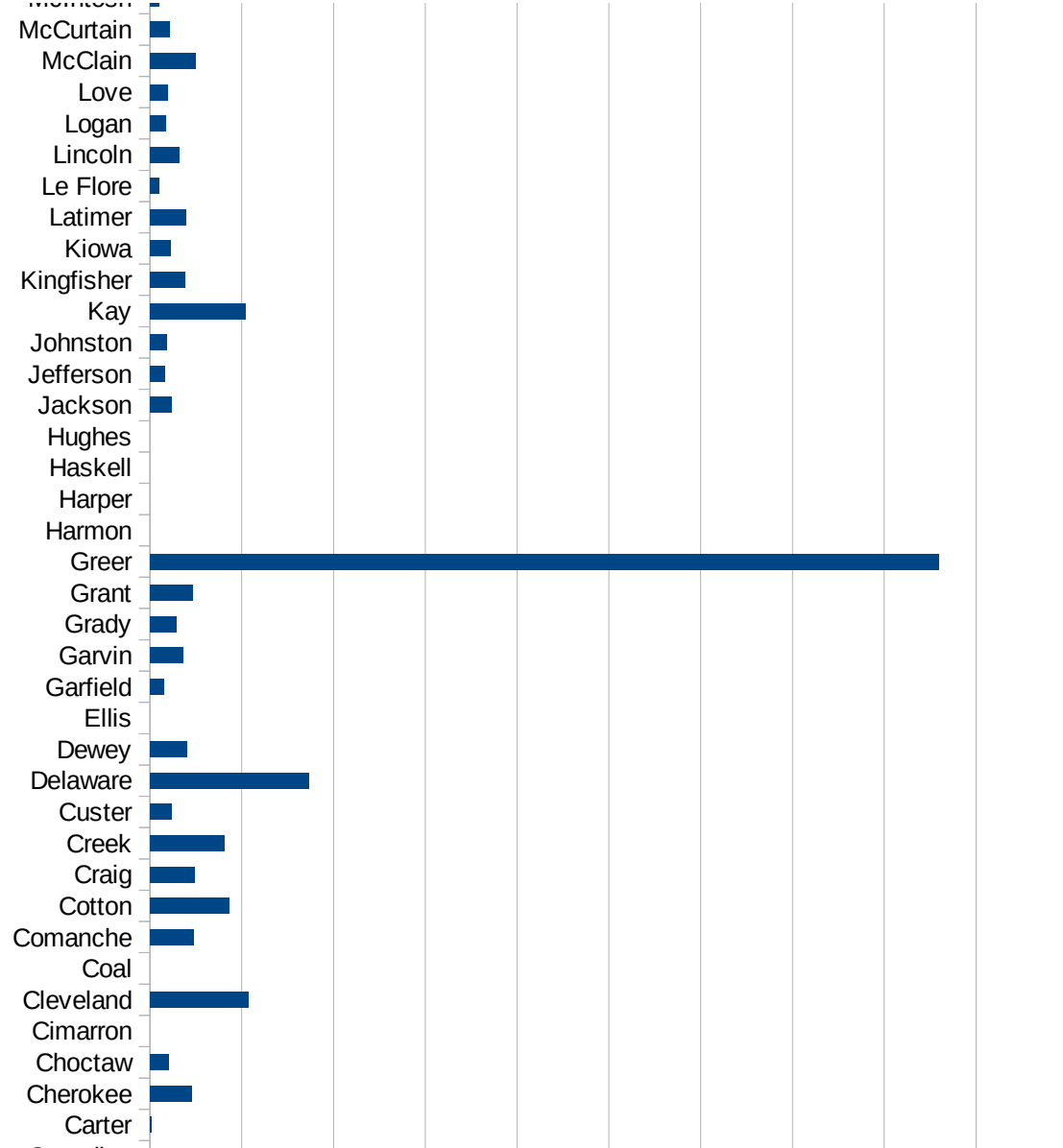
OK

FIPS	County	PC Infection
40001	Adair	131.328684
40003	Alfalfa	17.37921446
40005	Atoka	7.226477815
40007	Beaver	18.80052641
40009	Beckham	9.212768898
40011	Blaine	0
40013	Bryan	10.5950161
40015	Caddo	165.6486179
40017	Canadian	44.99920386
40019	Carter	2.075679266
40021	Cherokee	45.19774011
40023	Choctaw	20.45268612
40025	Cimarron	0
40027	Cleveland	106.8630201
40029	Coal	0
40031	Comanche	47.3335437
40033	Cotton	86.56509695
40035	Craig	48.93051866
40037	Creek	81.00106139
40039	Custer	24.10800386
40041	Delaware	173.1682774
40043	Dewey	40.86636698
40045	Ellis	0
40047	Garfield	14.77517115
40049	Garvin	35.95699543
40051	Grady	28.80236179
40053	Grant	46.23208507
40055	Greer	858.9589418
40057	Harmon	0
40059	Harper	0
40061	Haskell	0
40063	Hughes	0
40065	Jackson	24.04906008
40067	Jefferson	16.33186347

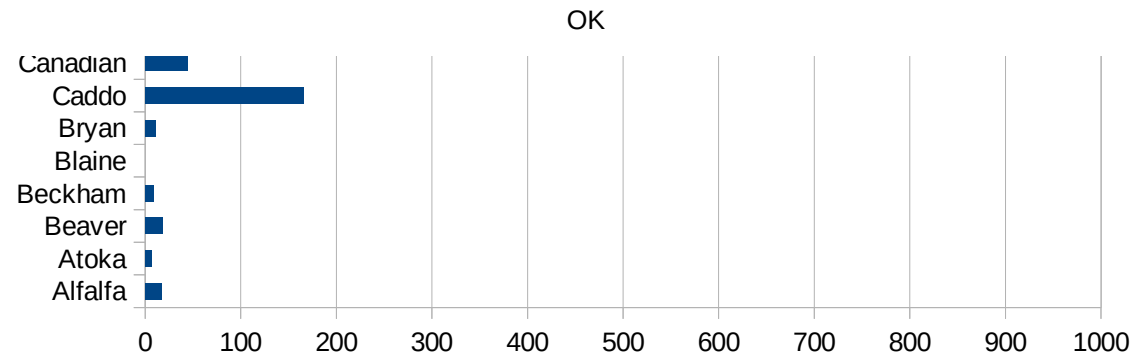


OK

40069 Johnston	18.26650836
40071 Kay	104.1643079
40073 Kingfisher	37.93626707
40075 Kiowa	22.91213197
40077 Latimer	39.09686248
40079 Le Flore	10.0040016
40081 Lincoln	31.50057274
40083 Logan	16.91653803
40085 Love	19.73554371
40087 McClain	50.01875703
40089 McCurtain	21.40476409
40091 McIntosh	10.09336361
40093 Major	26.16431188
40095 Marshall	5.950255861
40097 Mayes	46.2208383
40099 Murray	0
40101 Muskogee	36.57002428
40103 Noble	53.14908318
40105 Nowata	107.6531611
40107 Okfuskee	8.265829063
40109 Oklahoma	62.70644552
40111 Okmulgee	36.5201513
40113 Osage	129.7485855
40115 Ottawa	76.98476343
40117 Pawnee	170.8358755
40119 Payne	41.44319844
40121 Pittsburg	31.90737744
40123 Pontotoc	26.1458415
40125 Pottawatomie	44.0292244
40127 Pushmataha	0
40129 Roger Mills	0
40131 Rogers	32.61436772
40133 Seminole	28.48075515
40135 Sequoyah	24.28422254
40137 Stephens	34.67005663



40139 Texas	43.99902224
40141 Tillman	13.60914535
40143 Tulsa	57.99247332
40145 Wagoner	133.5663463
40147 Washington	239.1836892
40149 Washita	0
40151 Woods	0
40153 Woodward	4.945109287



OK

FIPS

29001
29003
29005
29007
29009
29011
29013
29015
29017
29019
29021
29023
29025
29027
29029
29031
29033
29035
29037
29039
29041
29043
29045
29047
29049
29051
29053
29055
29057
29059
29061
29063
29065

OK

29067
29069
29071
29073
29075
29077
29079
29081
29083
29085
29087
29089
29091
29093
29095
29097
29099
29101

29103
29105
29107
29109
29111
29113
29115
29117
29121
29123
29125
29127
29119
29129
29131
29133

OK

29135
29137
29139
29141
29143
29145
29147
29149
29151
29153
29155
29157
29159
29161
29163
29165
29167
29169
29171
29173
29175
29177
29179
29181
29195
29197
29199
29201
29203
29205
29183
29185
29187
29189
29510

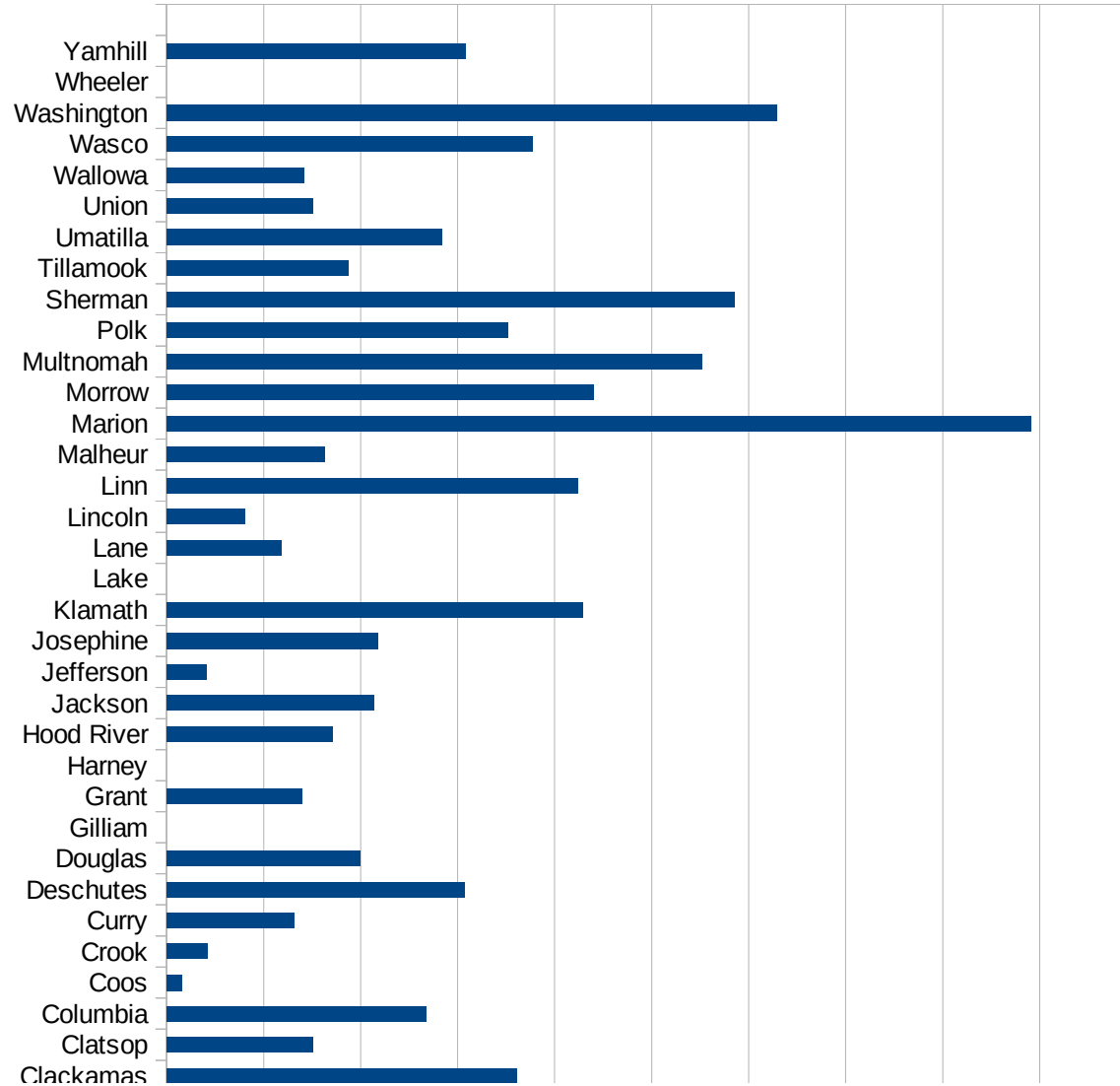
OK

29186
29207
29209
29211
29213
29215

29217
29219
29221
29223
29225
29227
29229

OR

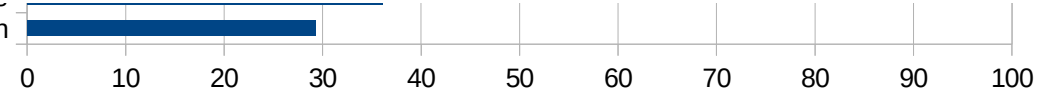
FIPS	County	PC Infection
41001	Baker	0
41003	Benton	29.31564261
41005	Clackamas	36.05119269
41007	Clatsop	15.08902525
41009	Columbia	26.72928957
41011	Coos	1.553060305
41013	Crook	4.189885616
41015	Curry	13.1503967
41017	Deschutes	30.72980687
41019	Douglas	19.94867749
41021	Gilliam	0
41023	Grant	13.93534002
41025	Harney	0
41027	Hood River	17.07358716
41029	Jackson	21.40605928
41031	Jefferson	4.133597884
41033	Josephine	21.74087169
41035	Klamath	42.86580048
41037	Lake	0
41039	Lane	11.85424026
41041	Lincoln	8.099133393
41043	Linn	42.40782189
41045	Malheur	16.273393
41047	Marion	89.08287879
41049	Morrow	43.96763982
41051	Multnomah	55.18056856
41053	Polk	35.19722177
41055	Sherman	58.54800937
41057	Tillamook	18.66577071
41059	Umatilla	28.38123742
41061	Union	15.11658667
41063	Wallowa	14.12229911
41065	Wasco	37.72873043
41067	Washington	62.90833954



41069 Wheeler
41071 Yamhill



OR
Benton



OR

FIPS

29001
29003
29005
29007
29009
29011
29013
29015
29017
29019
29021
29023
29025
29027
29029
29031
29033
29035
29037
29039
29041
29043
29045
29047
29049
29051
29053
29055
29057
29059
29061
29063
29065

OR

29067
29069
29071
29073
29075
29077
29079
29081
29083
29085
29087
29089
29091
29093
29095
29097
29099
29101

29103
29105
29107
29109
29111
29113
29115
29117
29121
29123
29125
29127
29119
29129
29131
29133

OR

29135
29137
29139
29141
29143
29145
29147
29149
29151
29153
29155
29157
29159
29161
29163
29165
29167
29169
29171
29173
29175
29177
29179
29181
29195
29197
29199
29201
29203
29205
29183
29185
29187
29189
29510

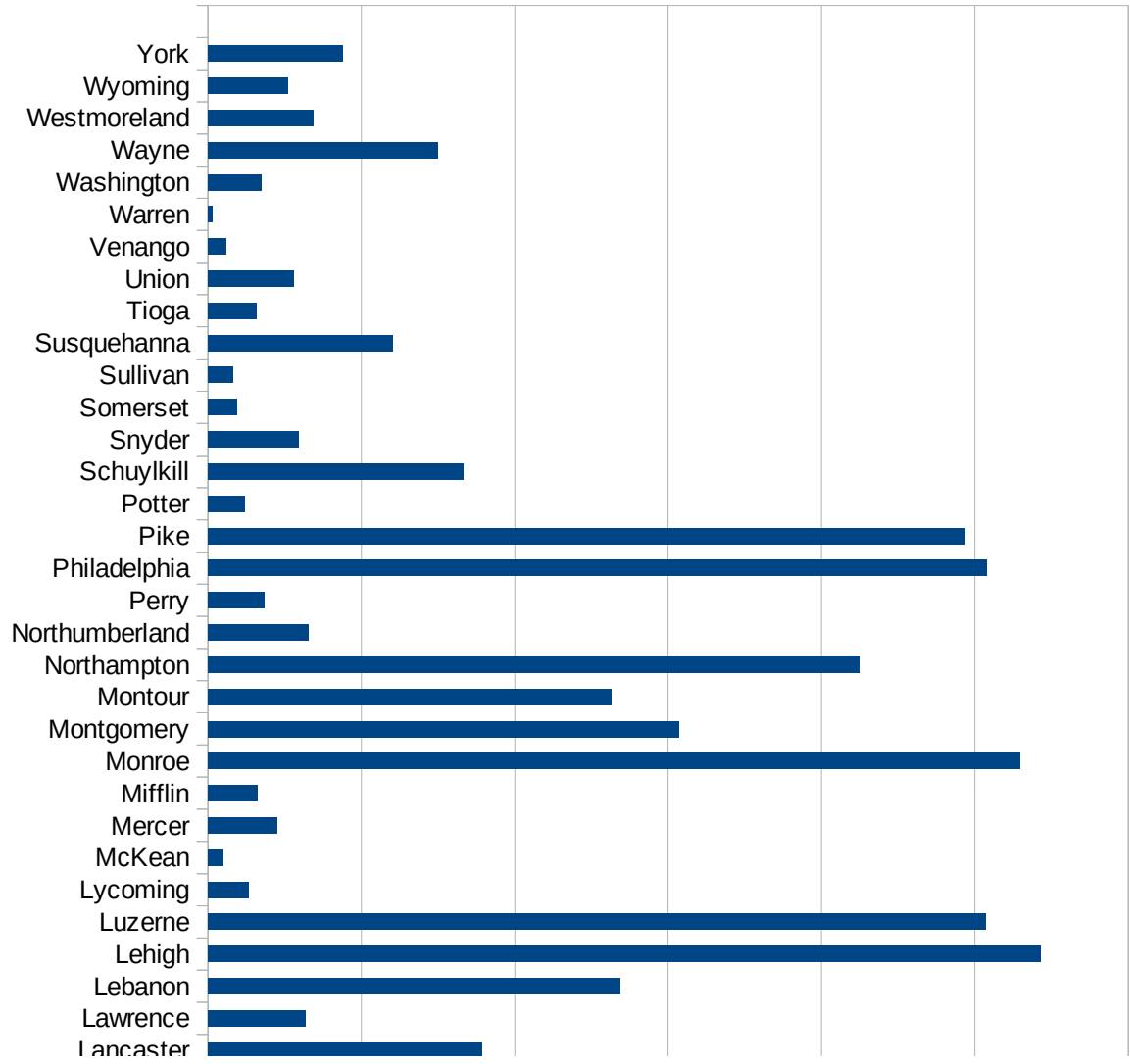
OR

29186
29207
29209
29211
29213
29215

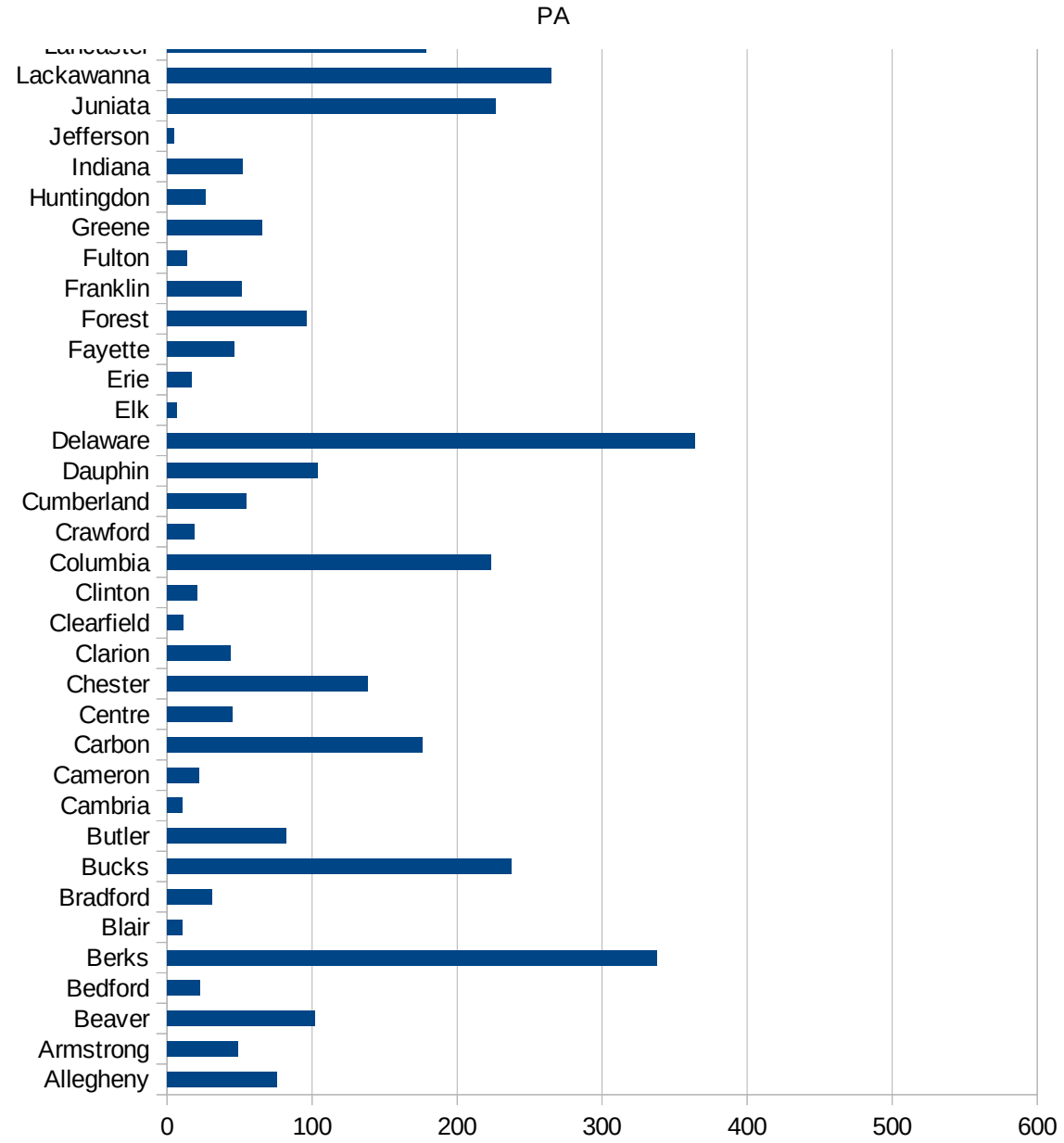
29217
29219
29221
29223
29225
29227
29229

PA

FIPS	County	PC Infection
42001	Adams	65.16812403
42003	Allegheny	75.91599833
42005	Armstrong	49.03237669
42007	Beaver	101.9776378
42009	Bedford	22.83294587
42011	Berks	337.734915
42013	Blair	10.61293799
42015	Bradford	31.23304785
42017	Bucks	237.1874975
42019	Butler	81.96372307
42021	Cambria	10.62779929
42023	Cameron	22.26179875
42025	Carbon	175.9384682
42027	Centre	44.83891772
42029	Chester	138.3019887
42031	Clarion	43.83815983
42033	Clearfield	11.33672595
42035	Clinton	20.68038466
42037	Columbia	223.0505989
42039	Crawford	18.80958819
42041	Cumberland	54.48984381
42043	Dauphin	103.5738388
42045	Delaware	363.8771777
42047	Elk	6.629321489
42049	Erie	16.90797284
42051	Fayette	45.99780744
42053	Forest	96.16705591
42055	Franklin	51.66790454
42057	Fulton	13.77125938
42059	Greene	65.74261765
42061	Huntingdon	26.5674814
42063	Indiana	52.0703897
42065	Jefferson	4.582846406
42067	Juniata	226.6839378



42069 Lackawanna	265.1890717
42071 Lancaster	178.4541456
42073 Lawrence	63.81694978
42075 Lebanon	268.9047087
42077 Lehigh	543.0589514
42079 Luzerne	507.1683572
42081 Lycoming	26.39358108
42083 McKean	9.763718024
42085 Mercer	45.17405564
42087 Mifflin	32.4520791
42089 Monroe	529.7716319
42091 Montgomery	307.0224136
42093 Montour	263.1578947
42095 Northampton	425.1870856
42097 Northumberland	65.87398307
42099 Perry	36.8451852
42101 Philadelphia	507.8471699
42103 Pike	493.4475176
42105 Potter	24.06449284
42107 Schuylkill	166.1188031
42109 Snyder	59.20078934
42111 Somerset	18.93119862
42113 Sullivan	16.47175095
42115 Susquehanna	120.7223632
42117 Tioga	31.89166646
42119 Union	55.82226192
42121 Venango	11.70366325
42123 Warren	2.531773761
42125 Washington	35.20685231
42127 Wayne	150.1677198
42129 Westmoreland	68.45193106
42131 Wyoming	51.76366191
42133 York	87.66979051



PA

FIPS

- 29001
- 29003
- 29005
- 29007
- 29009
- 29011
- 29013
- 29015
- 29017
- 29019
- 29021
- 29023
- 29025
- 29027
- 29029
- 29031
- 29033
- 29035
- 29037
- 29039
- 29041
- 29043
- 29045
- 29047
- 29049
- 29051
- 29053
- 29055
- 29057
- 29059
- 29061
- 29063
- 29065

29067
29069
29071
29073
29075
29077
29079
29081
29083
29085
29087
29089
29091
29093
29095
29097
29099
29101

29103
29105
29107
29109
29111
29113
29115
29117
29121
29123
29125
29127
29119
29129
29131
29133

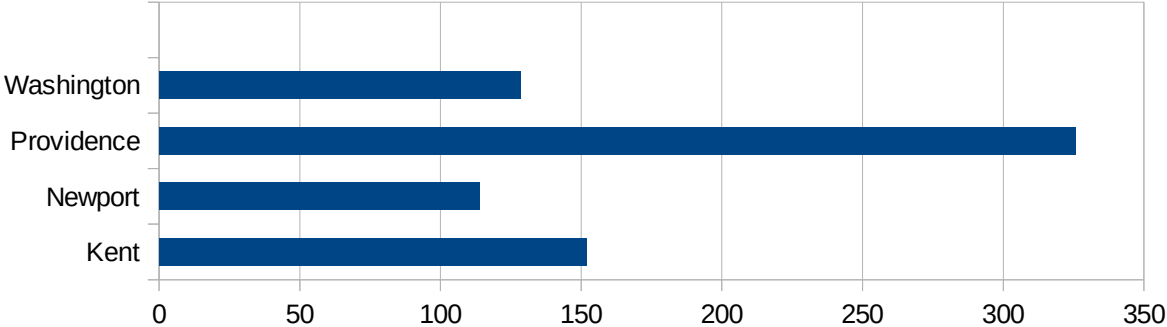
29135
29137
29139
29141
29143
29145
29147
29149
29151
29153
29155
29157
29159
29161
29163
29165
29167
29169
29171
29173
29175
29177
29179
29181
29195
29197
29199
29201
29203
29205
29183
29185
29187
29189
29510

PA

29186
29207
29209
29211
29213
29215

29217
29219
29221
29223
29225
29227
29229

FIPS	County	PC Infection
44001	Bristol	102.7770355
44003	Kent	151.958062
44005	Newport	113.8814179
44007	Providence	325.7431408
44009	Washington	128.3890346



FIPS

- 29001
- 29003
- 29005
- 29007
- 29009
- 29011
- 29013
- 29015
- 29017
- 29019
- 29021
- 29023
- 29025
- 29027
- 29029
- 29031
- 29033
- 29035
- 29037
- 29039
- 29041
- 29043
- 29045
- 29047
- 29049
- 29051
- 29053
- 29055
- 29057
- 29059
- 29061
- 29063
- 29065

29067
29069
29071
29073
29075
29077
29079
29081
29083
29085
29087
29089
29091
29093
29095
29097
29099
29101

29103
29105
29107
29109
29111
29113
29115
29117
29121
29123
29125
29127
29119
29129
29131
29133

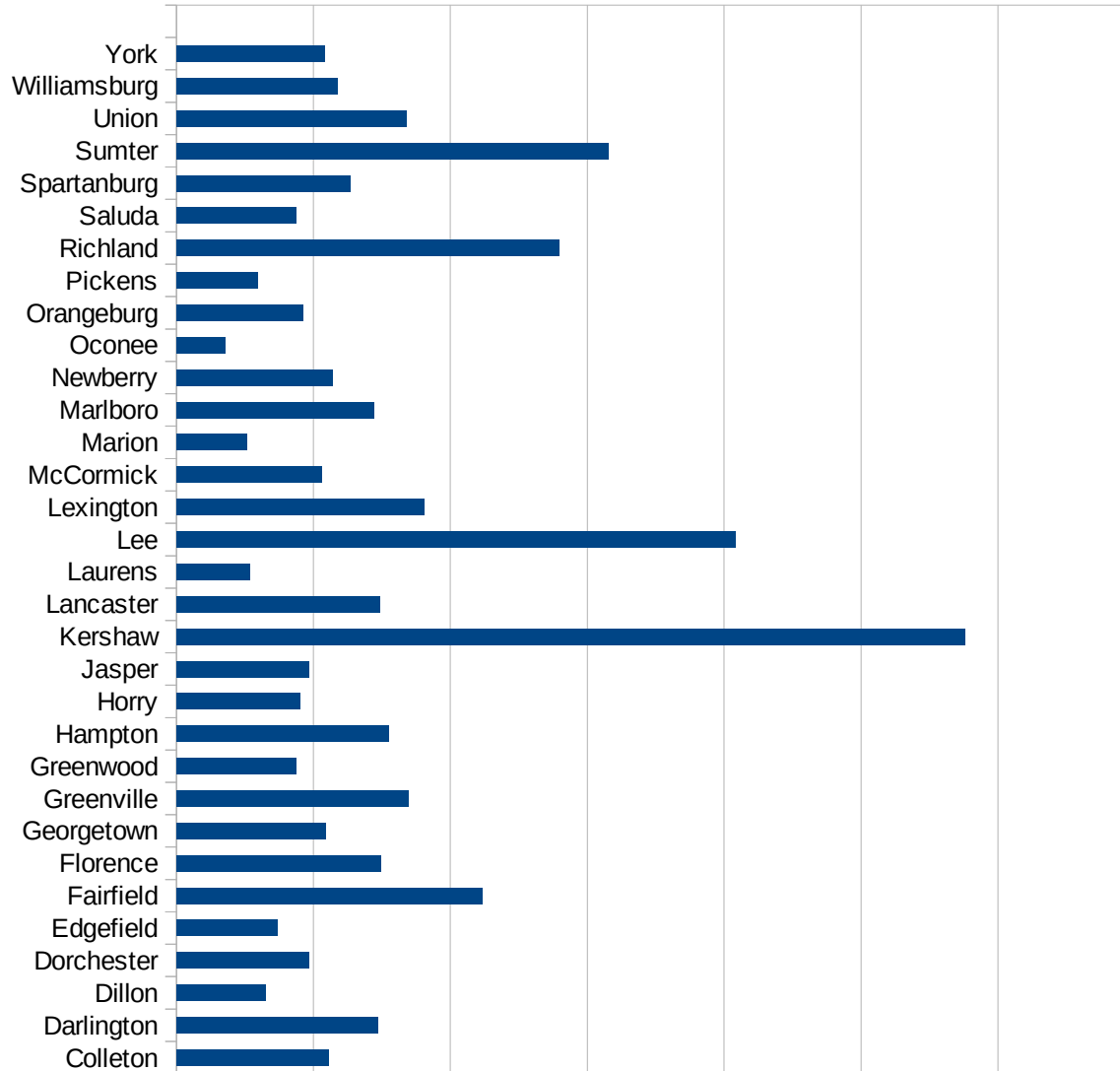
29135
29137
29139
29141
29143
29145
29147
29149
29151
29153
29155
29157
29159
29161
29163
29165
29167
29169
29171
29173
29175
29177
29179
29181
29195
29197
29199
29201
29203
29205
29183
29185
29187
29189
29510

RI

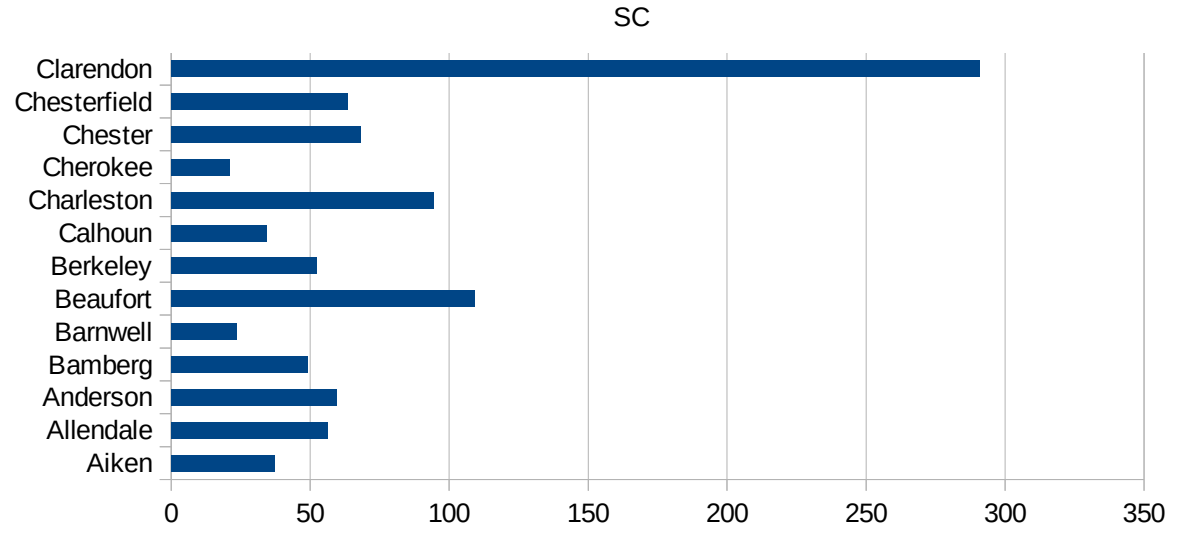
29186
29207
29209
29211
29213
29215

29217
29219
29221
29223
29225
29227
29229

FIPS	County	PC Infection
45001	Abbeville	40.74813577
45003	Aiken	37.18986311
45005	Allendale	56.16084466
45007	Anderson	59.35694975
45009	Bamberg	49.03677758
45011	Barnwell	23.68321334
45013	Beaufort	109.1593143
45015	Berkeley	52.46708369
45017	Calhoun	34.43526171
45019	Charleston	94.35705399
45021	Cherokee	21.02386208
45023	Chester	68.21493907
45025	Chesterfield	63.38243651
45027	Clarendon	290.8011869
45029	Colleton	55.76208178
45031	Darlington	73.35109727
45033	Dillon	32.68080656
45035	Dorchester	48.55366113
45037	Edgefield	36.96584356
45039	Fairfield	111.5971788
45041	Florence	74.55178454
45043	Georgetown	54.61935131
45045	Greenville	84.78976611
45047	Greenwood	43.82182893
45049	Hampton	77.51537388
45051	Horry	45.03889326
45053	Jasper	48.32418626
45055	Kershaw	288.1448957
45057	Lancaster	74.43908576
45059	Laurens	26.86807774
45061	Lee	204.1768755
45063	Lexington	90.49865777
45065	McCormick	53.13496281
45067	Marion	25.77402623



45069 Marlboro	71.97514963
45071 Newberry	57.11318795
45073 Oconee	17.86306683
45075 Orangeburg	46.01191709
45077 Pickens	29.61492592
45079 Richland	139.6607618
45081 Saluda	43.80841121
45083 Spartanburg	63.39840962
45085 Sumter	157.7287066
45087 Union	83.91098139
45089 Williamsburg	58.81199765
45091 York	54.35615319



FIPS

- 29001
- 29003
- 29005
- 29007
- 29009
- 29011
- 29013
- 29015
- 29017
- 29019
- 29021
- 29023
- 29025
- 29027
- 29029
- 29031
- 29033
- 29035
- 29037
- 29039
- 29041
- 29043
- 29045
- 29047
- 29049
- 29051
- 29053
- 29055
- 29057
- 29059
- 29061
- 29063
- 29065

29067
29069
29071
29073
29075
29077
29079
29081
29083
29085
29087
29089
29091
29093
29095
29097
29099
29101

29103
29105
29107
29109
29111
29113
29115
29117
29121
29123
29125
29127
29119
29129
29131
29133

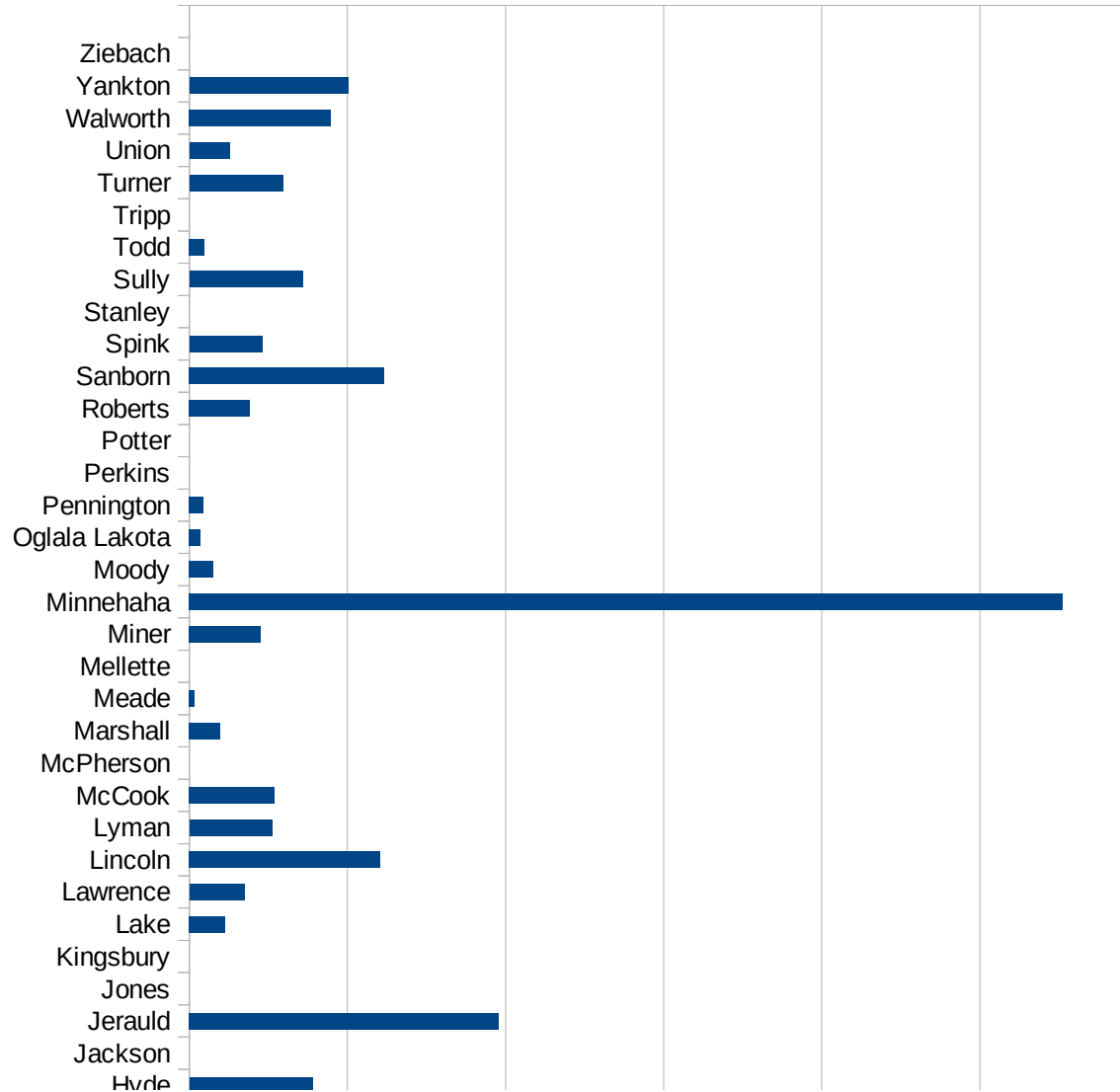
29135
29137
29139
29141
29143
29145
29147
29149
29151
29153
29155
29157
29159
29161
29163
29165
29167
29169
29171
29173
29175
29177
29179
29181
29195
29197
29199
29201
29203
29205
29183
29185
29187
29189
29510

SC

29186
29207
29209
29211
29213
29215

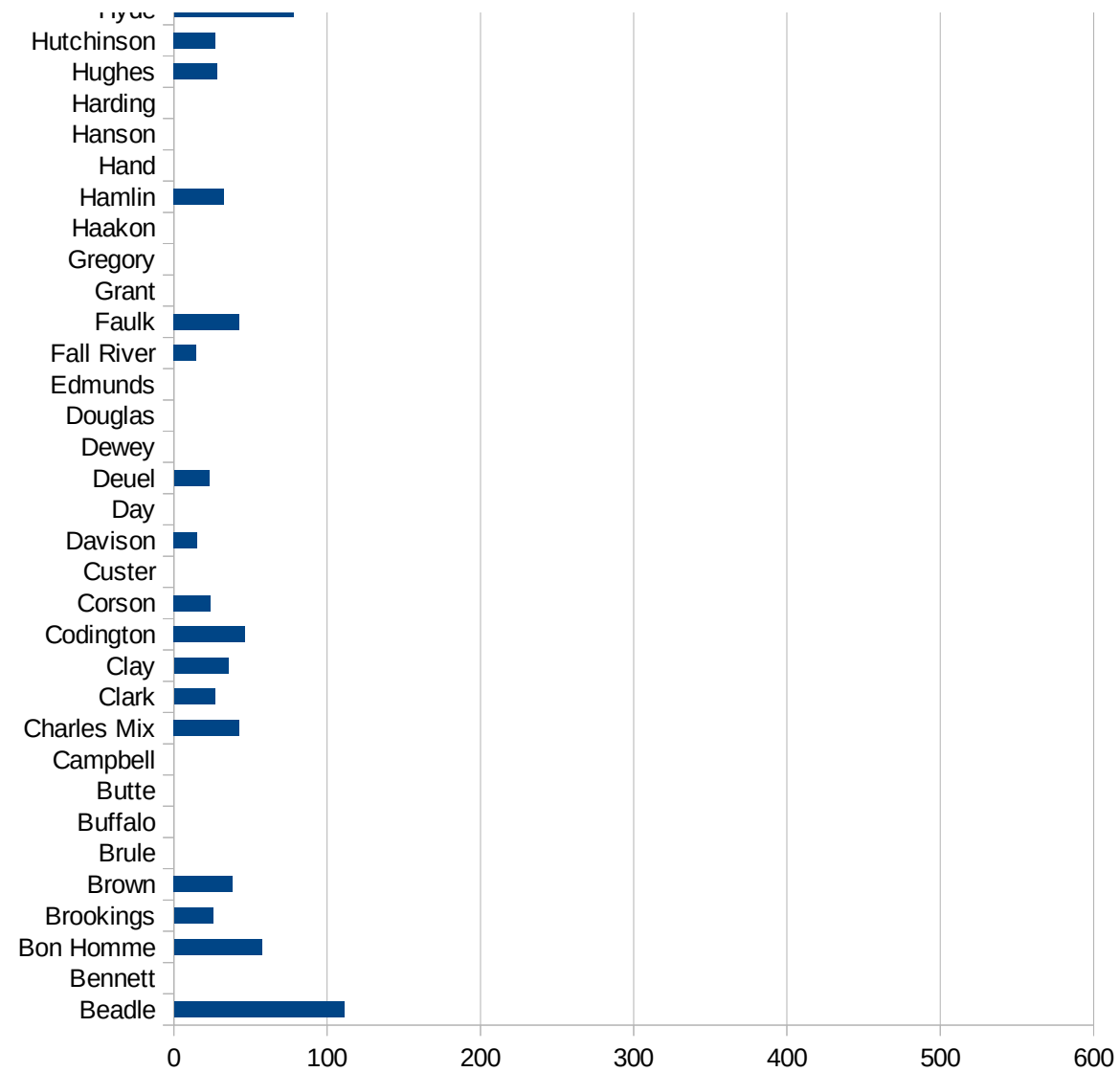
29217
29219
29221
29223
29225
29227
29229

FIPS	County	PC Infection
46003	Aurora	35.70153517
46005	Beadle	111.2111423
46007	Bennett	0
46009	Bon Homme	57.30659026
46011	Brookings	25.54495913
46013	Brown	38.15240615
46015	Brule	0
46017	Buffalo	0
46019	Butte	0
46021	Campbell	0
46023	Charles Mix	42.83572499
46025	Clark	26.74511902
46027	Clay	35.60999929
46029	Codington	46.4037123
46031	Corson	24.00960384
46033	Custer	0
46035	Davison	15.1591713
46037	Day	0
46039	Deuel	23.05741296
46041	Dewey	0
46043	Douglas	0
46045	Edmunds	0
46047	Fall River	14.7972773
46049	Faulk	42.91845494
46051	Grant	0
46053	Gregory	0
46055	Haakon	0
46057	Hamlin	32.72786778
46059	Hand	0
46061	Hanson	0
46063	Harding	0
46065	Hughes	28.3286119
46067	Hutchinson	27.100271
46069	Hyde	78.00312012



SD

46071 Jackson	0
46073 Jerauld	195.7905042
46075 Jones	0
46077 Kingsbury	0
46079 Lake	22.97618136
46081 Lawrence	34.96367662
46083 Lincoln	120.7339262
46085 Lyman	52.34231876
46087 McCook	54.09304003
46089 McPherson	0
46091 Marshall	19.56181534
46093 Meade	3.53431823
46095 Mellette	0
46097 Miner	45.18752824
46099 Minnehaha	552.1682324
46101 Moody	15.1998784
46102 Oglala Lakota	6.988608568
46103 Pennington	8.950227783
46105 Perkins	0
46107 Potter	0
46109 Roberts	38.28850388
46111 Sanborn	123.5076163
46115 Spink	46.18937644
46117 Stanley	0
46119 Sully	71.83908046
46121 Todd	9.724788486
46123 Tripp	0
46125 Turner	59.35422602
46127 Union	25.60983418
46129 Walworth	89.49346698
46135 Yankton	100.5728278
46137 Ziebach	0



FIPS

- 29001
- 29003
- 29005
- 29007
- 29009
- 29011
- 29013
- 29015
- 29017
- 29019
- 29021
- 29023
- 29025
- 29027
- 29029
- 29031
- 29033
- 29035
- 29037
- 29039
- 29041
- 29043
- 29045
- 29047
- 29049
- 29051
- 29053
- 29055
- 29057
- 29059
- 29061
- 29063
- 29065

29067
29069
29071
29073
29075
29077
29079
29081
29083
29085
29087
29089
29091
29093
29095
29097
29099
29101

29103
29105
29107
29109
29111
29113
29115
29117
29121
29123
29125
29127
29119
29129
29131
29133

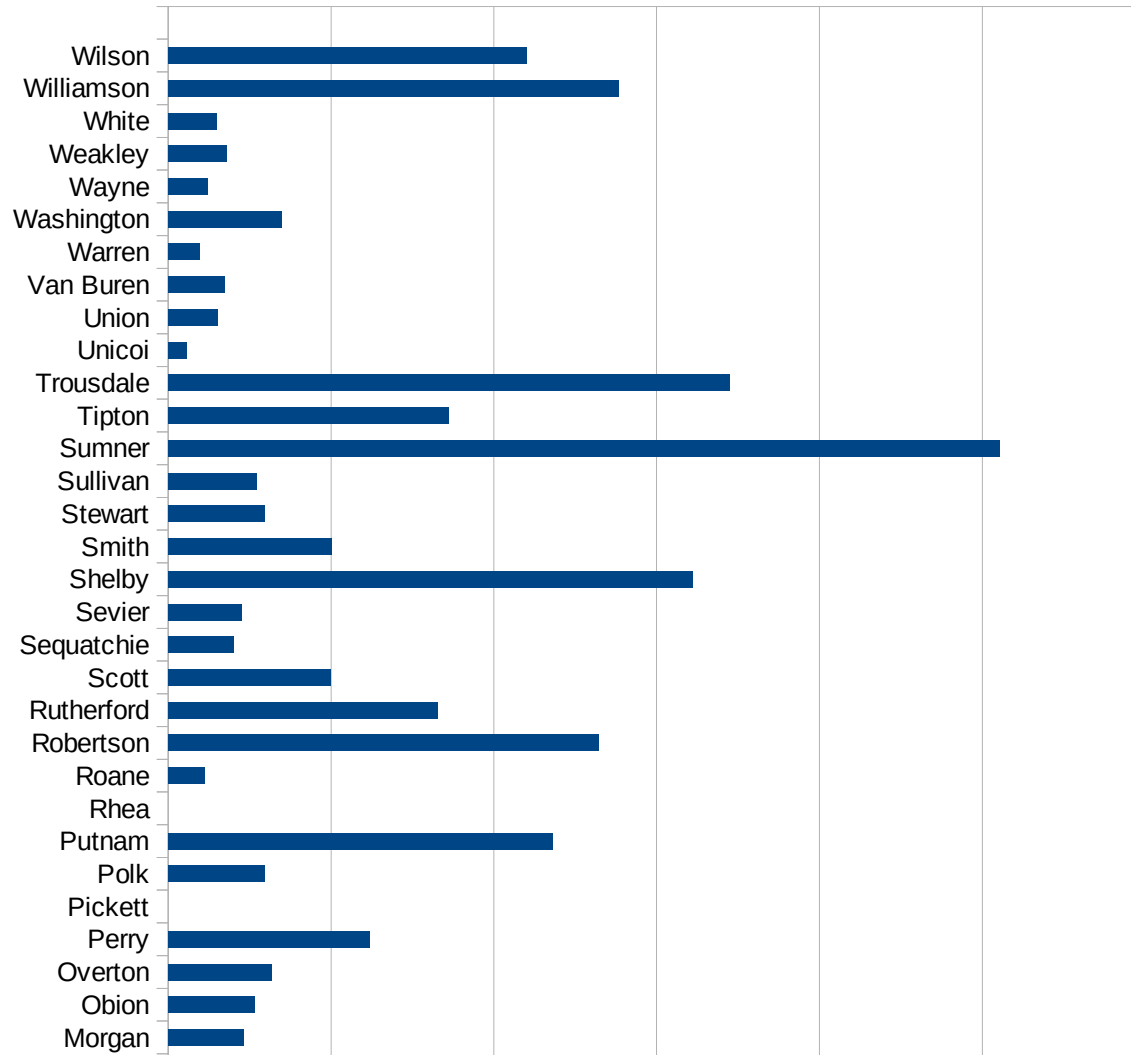
29135
29137
29139
29141
29143
29145
29147
29149
29151
29153
29155
29157
29159
29161
29163
29165
29167
29169
29171
29173
29175
29177
29179
29181
29195
29197
29199
29201
29203
29205
29183
29185
29187
29189
29510

SD

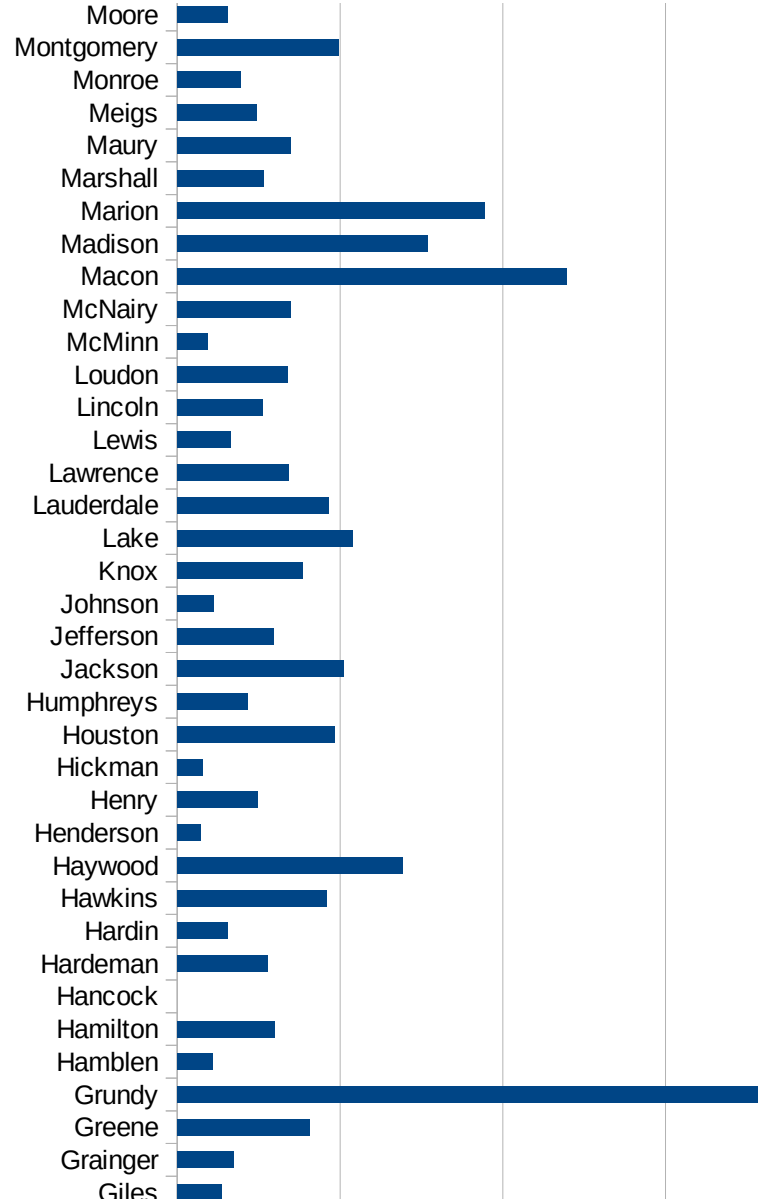
29186
29207
29209
29211
29213
29215

29217
29219
29221
29223
29225
29227
29229

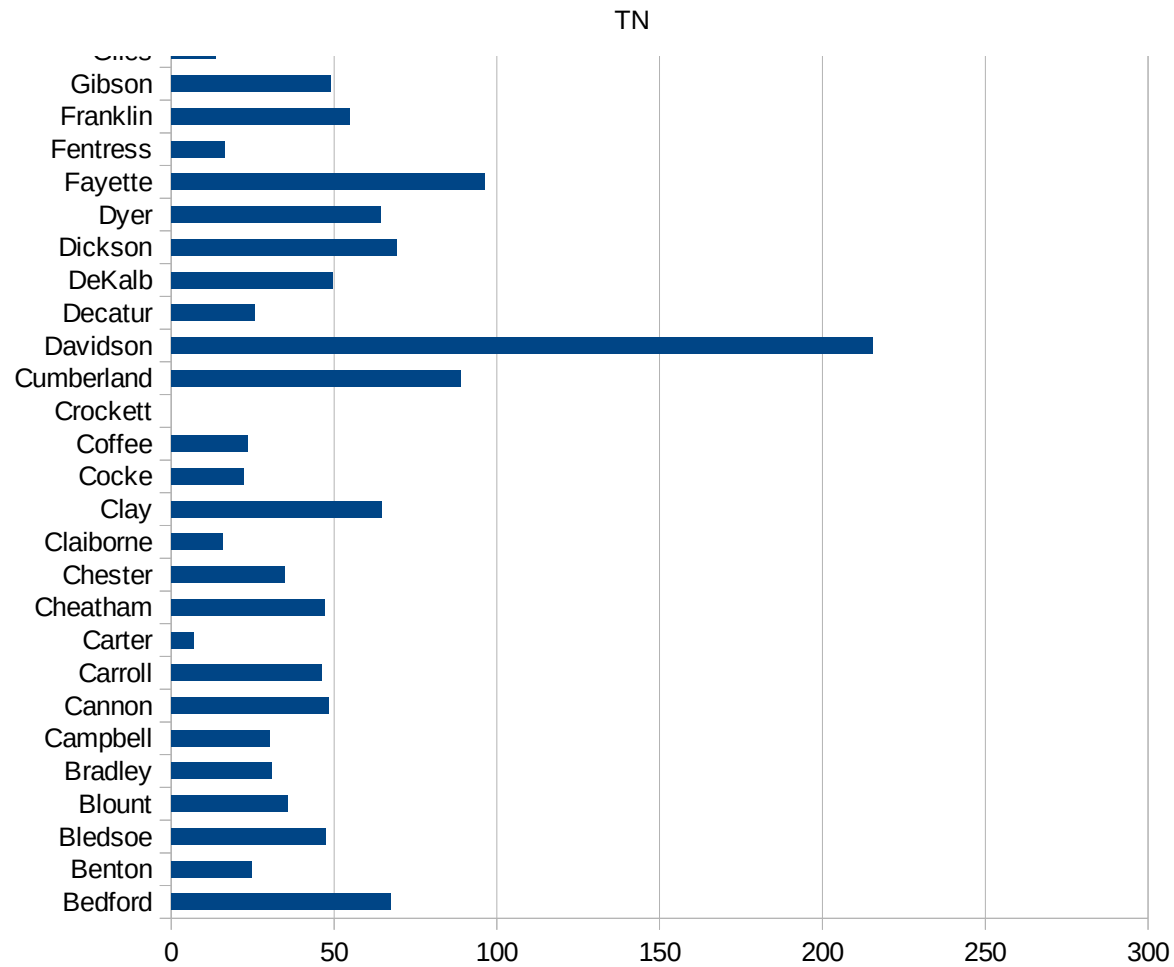
FIPS	County	PC Infection
47001	Anderson	20.91995502
47003	Bedford	67.29475101
47005	Benton	24.71576866
47007	Bledsoe	47.44154524
47009	Blount	35.78253356
47011	Bradley	30.92001087
47013	Campbell	30.31604477
47015	Cannon	48.40271055
47017	Carroll	46.39543183
47019	Carter	7.098365601
47021	Cheatham	46.98434679
47023	Chester	34.73026163
47025	Claiborne	15.74505605
47027	Clay	64.79201762
47029	Cocke	22.36260972
47031	Coffee	23.33931777
47033	Crockett	0
47035	Cumberland	88.8173881
47037	Davidson	215.4241994
47039	Decatur	25.62788314
47041	DeKalb	49.65736419
47043	Dickson	69.22875426
47045	Dyer	64.30868167
47047	Fayette	96.27965537
47049	Fentress	16.46813416
47051	Franklin	54.90570542
47053	Gibson	48.93465185
47055	Giles	13.55794326
47057	Grainger	17.2823504
47059	Greene	40.52860886
47061	Grundy	179.8291623
47063	Hamblen	10.84111571
47065	Hamilton	29.92154516
47067	Hancock	0



47069 Hardeman	27.75574941
47071 Hardin	15.51831161
47073 Hawkins	45.99327791
47075 Haywood	69.22411307
47077 Henderson	7.182102201
47079 Henry	24.72340689
47081 Hickman	7.979890675
47083 Houston	48.40856832
47085 Humphreys	21.63799632
47087 Jackson	51.02908658
47089 Jefferson	29.62304673
47091 Johnson	11.24985938
47093 Knox	38.4707139
47095 Lake	53.9738227
47097 Lauderdale	46.46660213
47099 Lawrence	34.29825765
47101 Lewis	16.54807215
47103 Lincoln	26.37981065
47105 Loudon	33.92769631
47107 McMinn	9.3835038
47109 McNairy	34.8405079
47111 Macon	119.5137029
47113 Madison	76.8403258
47115 Marion	94.48818898
47117 Marshall	26.71971024
47119 Maury	34.97986008
47121 Meigs	24.37835202
47123 Monroe	19.41454365
47125 Montgomery	49.52658412
47127 Moore	15.59819061
47129 Morgan	23.17067519
47131 Obion	26.43142697
47133 Overton	31.72013776
47135 Perry	62.00396825
47137 Pickett	0



47139 Polk	29.58930051
47141 Putnam	117.9559377
47143 Rhea	0
47145 Roane	11.29092962
47147 Robertson	132.3719935
47149 Rutherford	82.79725446
47151 Scott	49.91152049
47153 Sequatchie	20.16671148
47155 Sevier	22.47374658
47157 Shelby	161.1517434
47159 Smith	50.14542172
47161 Stewart	29.49634983
47163 Sullivan	27.27249664
47165 Sumner	255.4114636
47167 Tipton	86.06550722
47169 Trousdale	172.5390483
47171 Unicoi	5.630313608
47173 Union	15.23770825
47175 Van Buren	17.34605377
47177 Warren	9.785214541
47179 Washington	34.99031934
47181 Wayne	12.07875347
47183 Weakley	17.95600778
47185 White	14.756336
47187 Williamson	138.5238792
47189 Wilson	110.2222222



FIPS

- 29001
- 29003
- 29005
- 29007
- 29009
- 29011
- 29013
- 29015
- 29017
- 29019
- 29021
- 29023
- 29025
- 29027
- 29029
- 29031
- 29033
- 29035
- 29037
- 29039
- 29041
- 29043
- 29045
- 29047
- 29049
- 29051
- 29053
- 29055
- 29057
- 29059
- 29061
- 29063
- 29065

29067
29069
29071
29073
29075
29077
29079
29081
29083
29085
29087
29089
29091
29093
29095
29097
29099
29101

29103
29105
29107
29109
29111
29113
29115
29117
29121
29123
29125
29127
29119
29129
29131
29133

TN

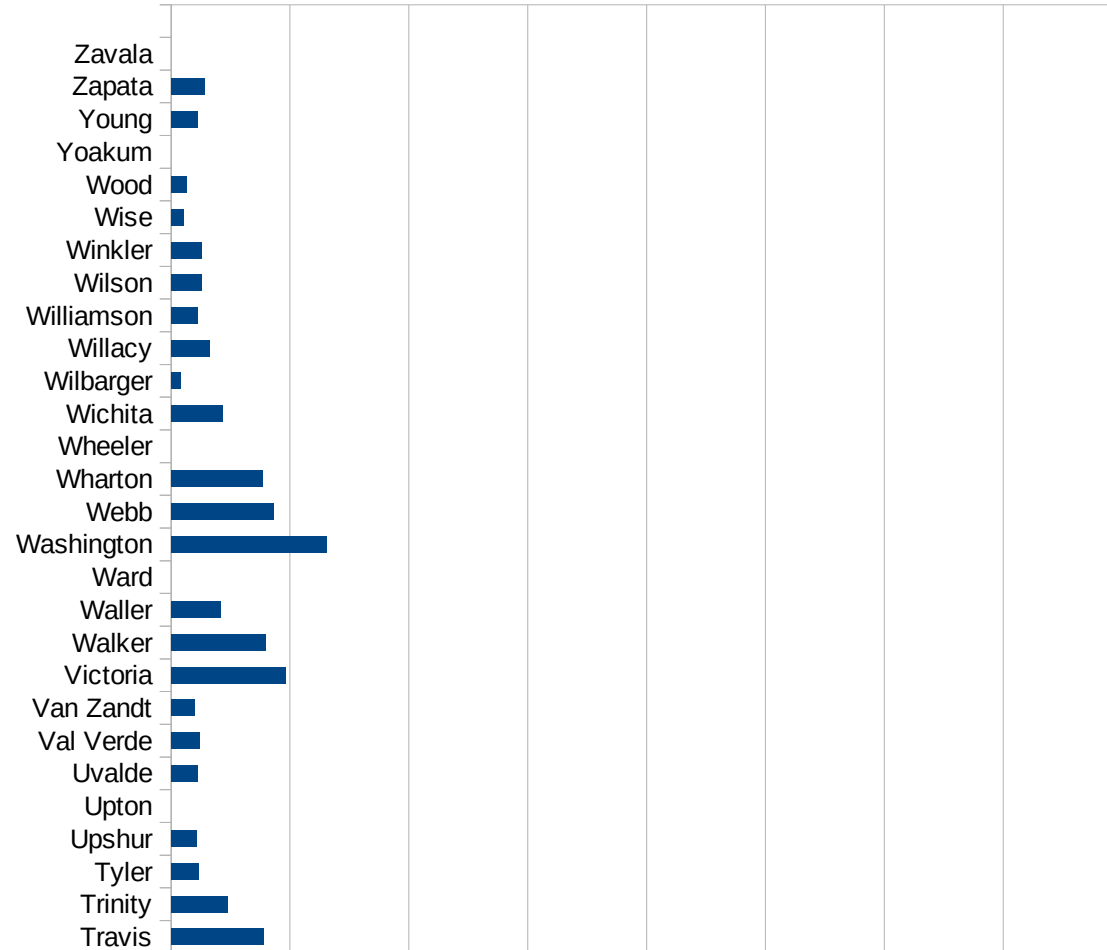
29135
29137
29139
29141
29143
29145
29147
29149
29151
29153
29155
29157
29159
29161
29163
29165
29167
29169
29171
29173
29175
29177
29179
29181
29195
29197
29199
29201
29203
29205
29183
29185
29187
29189
29510

TN

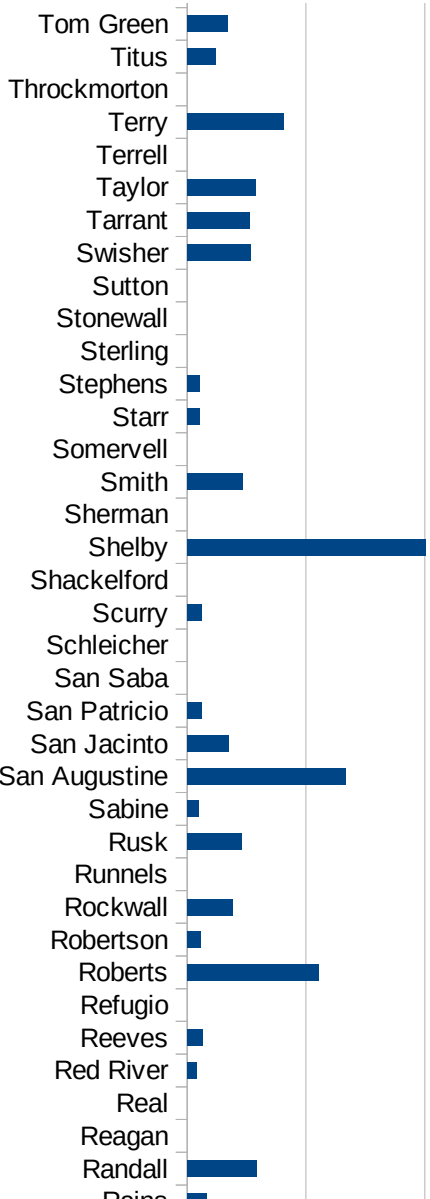
29186
29207
29209
29211
29213
29215

29217
29219
29221
29223
29225
29227
29229

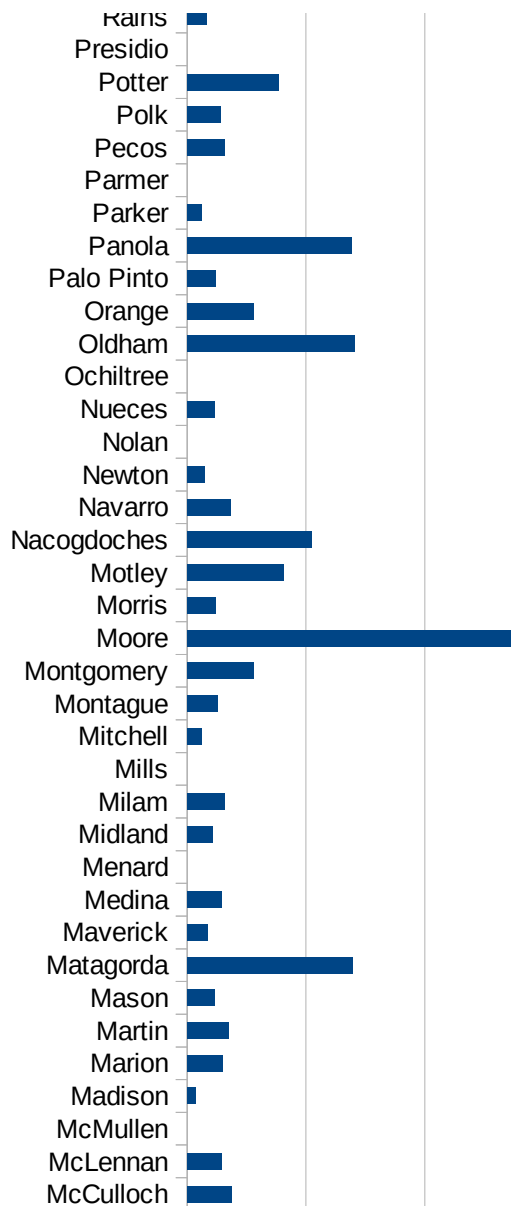
FIPS	County	PC Infection
48001	Anderson	10.3346711
48003	Andrews	104.8102383
48005	Angelina	22.96422174
48007	Aransas	8.406186954
48009	Archer	0
48011	Armstrong	52.85412262
48013	Atascosa	17.88908766
48015	Austin	40.01467205
48017	Bailey	0
48019	Bandera	13.14405889
48021	Bastrop	43.69021339
48023	Baylor	0
48025	Bee	9.206125142
48027	Bell	32.33588834
48029	Bexar	44.81259022
48031	Blanco	34.18219108
48033	Borden	0
48035	Bosque	5.35016853
48037	Bowie	47.70790043
48039	Brazoria	73.47379795
48041	Brazos	66.59081488
48043	Brewster	0
48045	Briscoe	0
48047	Brooks	0
48049	Brown	31.64223183
48051	Burleson	43.50426886
48053	Burnet	14.72382315
48055	Caldwell	16.18609383
48057	Calhoun	88.12207226
48059	Callahan	7.14591968
48061	Cameron	59.9186616
48063	Camp	46.03698304
48065	Carson	0
48067	Cass	19.92098011



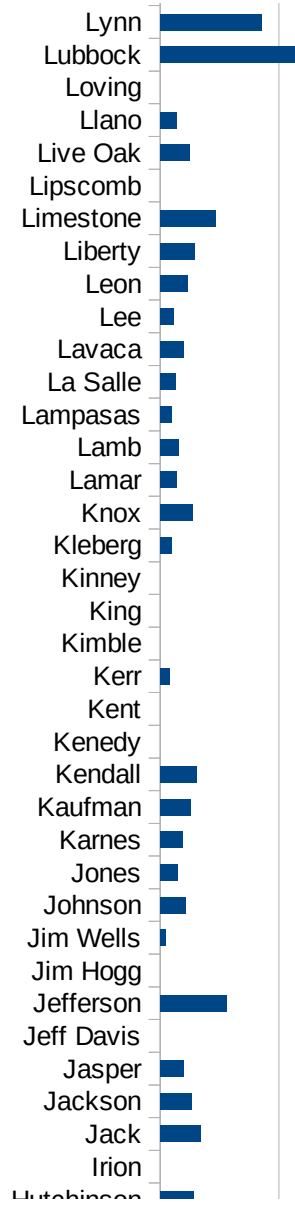
48069 Castro	143.5094586
48071 Chambers	77.73119141
48073 Cherokee	17.11286888
48075 Childress	0
48077 Clay	28.69166029
48079 Cochran	0
48081 Coke	0
48083 Coleman	0
48085 Collin	50.24145746
48087 Collingsworth	0
48089 Colorado	32.99241175
48091 Comal	28.98101407
48093 Comanche	22.16639574
48095 Concho	23.38634238
48097 Cooke	4.929265047
48099 Coryell	93.57287991
48101 Cottle	0
48103 Crane	41.71881519
48105 Crockett	0
48107 Crosby	17.30403184
48109 Culberson	0
48111 Dallam	27.77777778
48113 Dallas	78.32367619
48115 Dawson	63.39646565
48117 Deaf Smith	58.63539446
48119 Delta	18.69508319
48121 Denton	63.67395212
48123 DeWitt	49.53683063
48125 Dickens	44.46420631
48127 Dimmit	9.701202949
48129 Donley	692.9798132
48131 Duval	8.919015341
48133 Eastland	16.37375832
48135 Ector	29.60696751
48137 Edwards	0



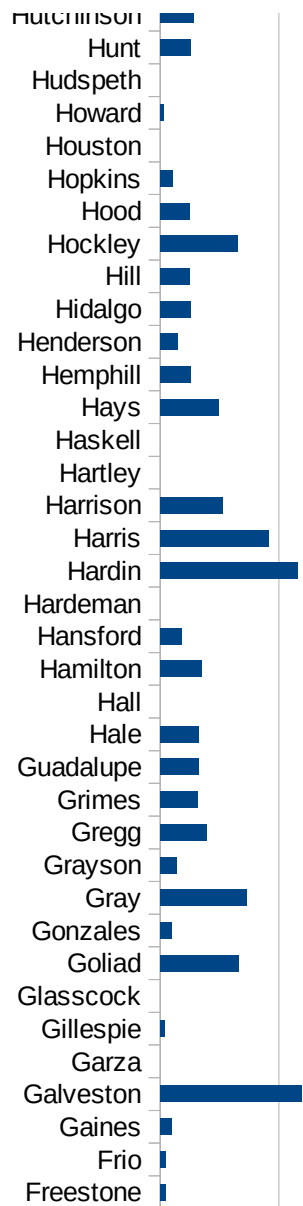
48139 Ellis	45.14144319
48141 El Paso	46.74353381
48143 Erath	30.62714979
48145 Falls	5.768676089
48147 Fannin	14.16992575
48149 Fayette	51.28407432
48151 Fisher	0
48153 Floyd	34.2641768
48155 Foard	0
48157 Fort Bend	79.58286899
48159 Franklin	9.288500836
48161 Freestone	5.048465267
48163 Frio	5.04642713
48165 Gaines	9.568920147
48167 Galveston	118.6776762
48169 Garza	0
48171 Gillespie	3.73078645
48173 Glasscock	0
48175 Goliad	65.92827004
48177 Gonzales	9.60338039
48179 Gray	73.07604476
48181 Grayson	14.18005687
48183 Gregg	39.60972297
48185 Grimes	31.7348378
48187 Guadalupe	32.37748482
48189 Hale	32.51551877
48191 Hall	0
48193 Hamilton	35.36067893
48195 Hansford	18.30496064
48197 Hardeman	0
48199 Hardin	115.3704966
48201 Harris	91.643949
48203 Harrison	52.45331655
48205 Hartley	0
48207 Haskell	0



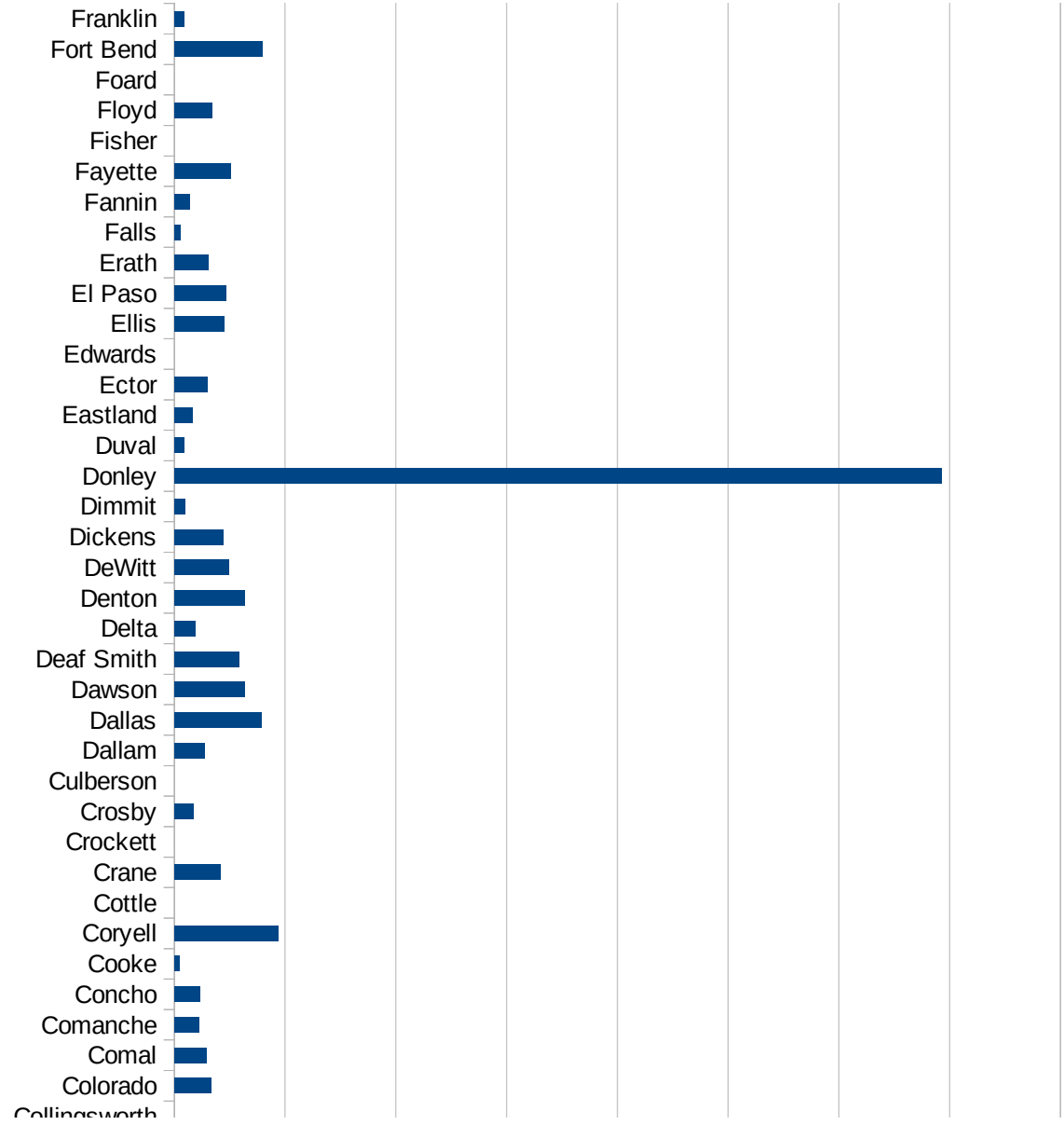
48209 Hays	48.95993819
48211 Hemphill	26.14379085
48213 Henderson	14.58097911
48215 Hidalgo	25.98335449
48217 Hill	24.75656049
48219 Hockley	65.27415144
48221 Hood	24.7782348
48223 Hopkins	10.86661233
48225 Houston	0
48227 Howard	2.742806989
48229 Hudspeth	0
48231 Hunt	25.90861513
48233 Hutchinson	28.30455703
48235 Irion	0
48237 Jack	33.92513853
48239 Jackson	26.89256421
48241 Jasper	19.51382694
48243 Jeff Davis	0
48245 Jefferson	56.07821146
48247 Jim Hogg	0
48249 Jim Wells	4.899318995
48251 Johnson	21.59184412
48253 Jones	15.13851743
48255 Karnes	19.16932907
48257 Kaufman	25.65657508
48259 Kendall	30.67417454
48261 Kenedy	0
48263 Kent	0
48265 Kerr	7.63285946
48267 Kimble	0
48269 King	0
48271 Kinney	0
48273 Kleberg	9.637315686
48275 Knox	27.37476047
48277 Lamar	14.07657658



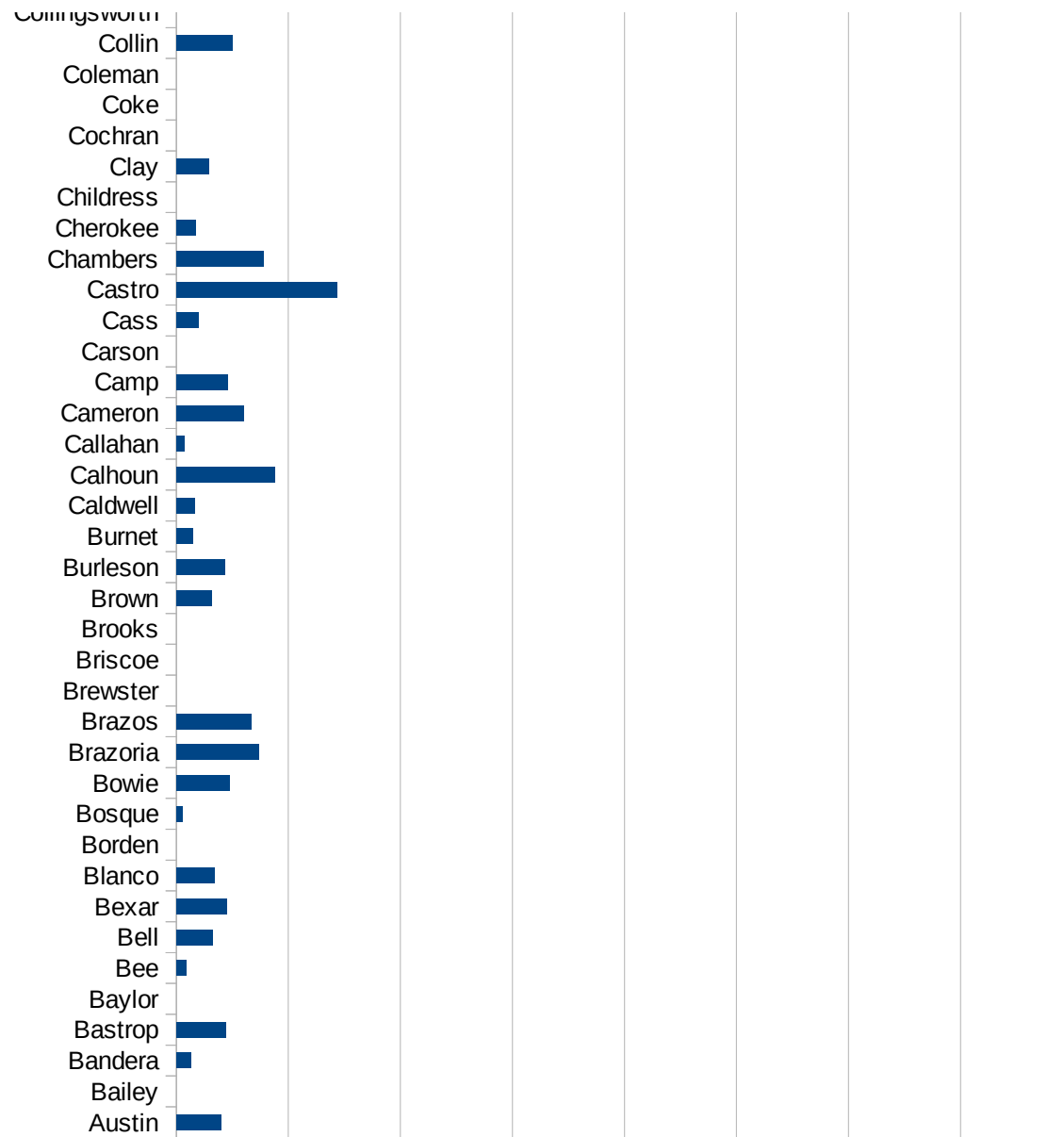
48279 Lamb	15.1998784
48281 Lampasas	9.421074945
48283 La Salle	13.27844908
48285 Lavaca	19.89060169
48287 Lee	11.66588894
48289 Leon	23.16155182
48291 Liberty	28.96099533
48293 Limestone	46.77069603
48295 Lipscomb	0
48297 Live Oak	24.65888542
48299 Llano	13.85937356
48301 Loving	0
48303 Lubbock	119.3837586
48305 Lynn	85.07742045
48307 McCulloch	37.56103668
48309 McLennan	29.06440121
48311 McMullen	0
48313 Madison	6.933851061
48315 Marion	30.21756648
48317 Martin	34.76447071
48319 Mason	23.36448598
48321 Matagorda	139.5272489
48323 Maverick	17.0984013
48325 Medina	29.45739479
48327 Menard	0
48329 Midland	21.43958094
48331 Milam	31.83319406
48333 Mills	0
48335 Mitchell	12.27747084
48337 Montague	25.51541131
48339 Montgomery	56.01387655
48341 Moore	274.6101932
48343 Morris	24.31315342
48345 Motley	81.03727715
48347 Nacogdoches	105.0052503



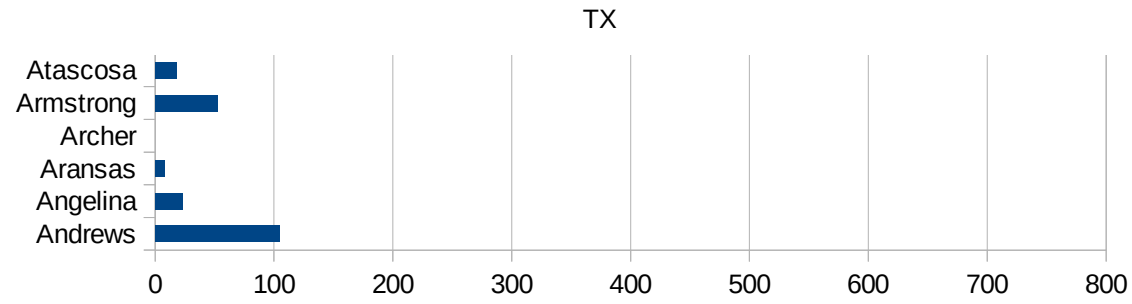
48349 Navarro	36.31594875
48351 Newton	14.54968718
48353 Nolan	0
48355 Nueces	22.91140463
48357 Ochiltree	0
48359 Oldham	140.778977
48361 Orange	56.2389317
48363 Palo Pinto	24.24242424
48365 Panola	138.2408847
48367 Parker	12.28581133
48369 Parmer	0
48371 Pecos	31.90199707
48373 Polk	27.98265076
48375 Potter	76.89221717
48377 Presidio	0
48379 Rains	16.44872111
48381 Randall	58.70654798
48383 Reagan	0
48385 Real	0
48387 Red River	8.213552361
48389 Reeves	12.74291176
48391 Refugio	0
48393 Roberts	110.7419712
48395 Robertson	11.57139551
48397 Rockwall	38.74544244
48399 Runnels	0
48401 Rusk	45.91368228
48403 Sabine	9.443762395
48405 San Augustine	133.6248785
48407 San Jacinto	34.82015391
48409 San Patricio	11.95939784
48411 San Saba	0
48413 Schleicher	0
48415 Scurry	11.85817621
48417 Shackelford	0



48419 Shelby	200.6452121
48421 Sherman	0
48423 Smith	46.91144596
48425 Somervell	0
48427 Starr	10.84850833
48429 Stephens	10.60108131
48431 Sterling	0
48433 Stonewall	0
48435 Sutton	0
48437 Swisher	53.60493165
48439 Tarrant	52.42379724
48441 Taylor	57.39610578
48443 Terrell	0
48445 Terry	81.38683161
48447 Throckmorton	0
48449 Titus	24.21820604
48451 Tom Green	33.84409717
48453 Travis	78.23867681
48455 Trinity	47.48982361
48457 Tyler	23.04572271
48459 Upshur	21.81289384
48461 Upton	0
48463 Uvalde	22.34969828
48465 Val Verde	24.38627865
48467 Van Zandt	19.63619486
48469 Victoria	96.7023415
48471 Walker	80.02207506
48473 Waller	41.4109852
48475 Ward	0
48477 Washington	131.024268
48479 Webb	86.62244935
48481 Wharton	76.88795983
48483 Wheeler	0
48485 Wichita	43.16089169
48487 Wilbarger	7.800312012



48489 Willacy	32.53544039
48491 Williamson	22.5861494
48493 Wilson	25.8840395
48495 Winkler	25.90673575
48497 Wise	10.24815167
48499 Wood	13.29522037
48501 Yoakum	0
48503 Young	22.16680521
48505 Zapata	28.1888654
48507 Zavala	0



FIPS

- 29001
- 29003
- 29005
- 29007
- 29009
- 29011
- 29013
- 29015
- 29017
- 29019
- 29021
- 29023
- 29025
- 29027
- 29029
- 29031
- 29033
- 29035
- 29037
- 29039
- 29041
- 29043
- 29045
- 29047
- 29049
- 29051
- 29053
- 29055
- 29057
- 29059
- 29061
- 29063
- 29065

TX

29067
29069
29071
29073
29075
29077
29079
29081
29083
29085
29087
29089
29091
29093
29095
29097
29099
29101

29103
29105
29107
29109
29111
29113
29115
29117
29121
29123
29125
29127
29119
29129
29131
29133

TX

29135
29137
29139
29141
29143
29145
29147
29149
29151
29153
29155
29157
29159
29161
29163
29165
29167
29169
29171
29173
29175
29177
29179
29181
29195
29197
29199
29201
29203
29205
29183
29185
29187
29189
29510

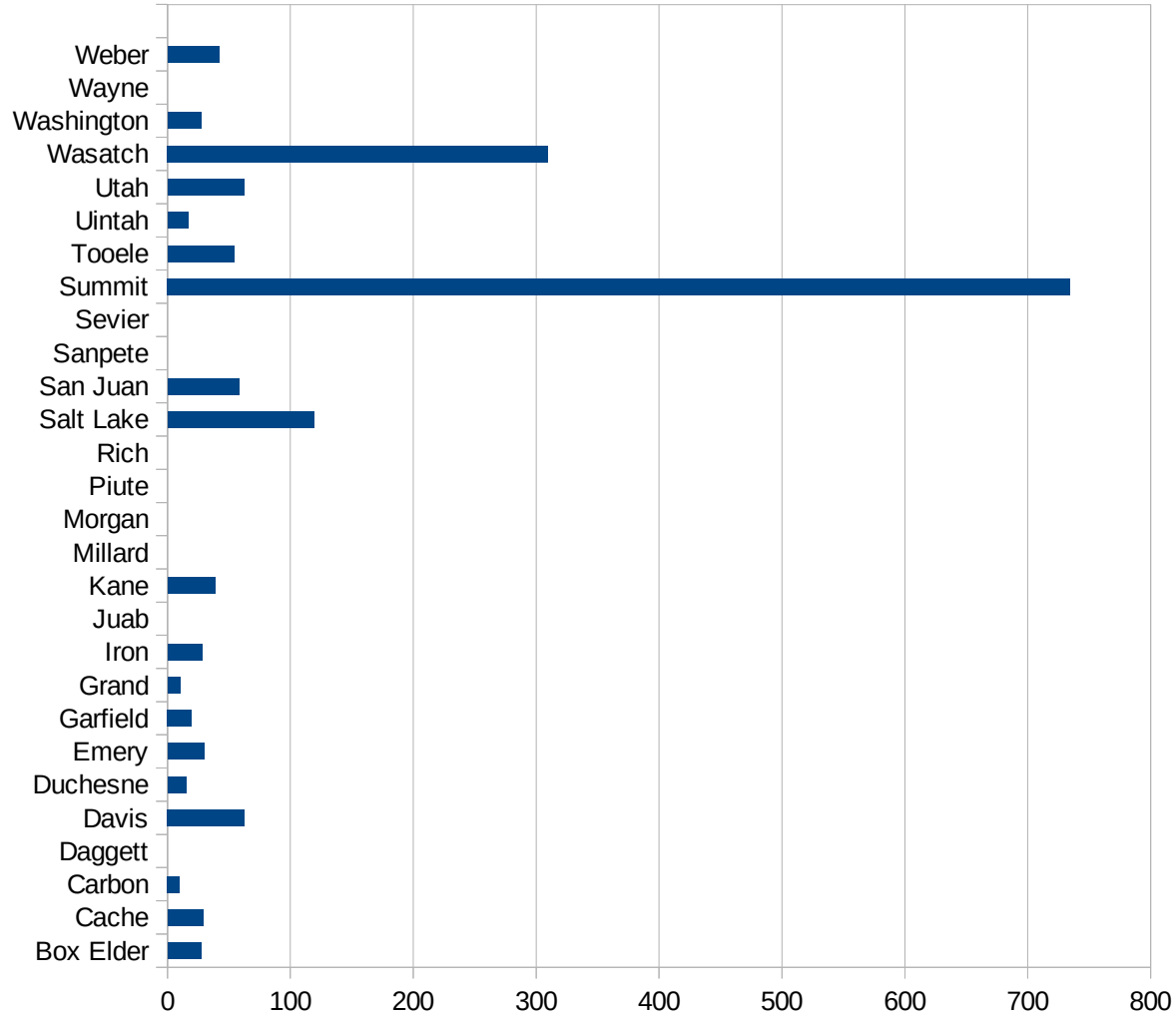
TX

29186
29207
29209
29211
29213
29215

29217
29219
29221
29223
29225
29227
29229

UT

FIPS	County	PC Infection
49001	Beaver	0
49003	Box Elder	27.297543221
49005	Cache	29.118267384
49007	Carbon	9.8672850165
49009	Daggett	0
49011	Davis	62.55100039
49013	Duchesne	15.027048688
49015	Emery	29.958058718
49017	Garfield	19.68503937
49019	Grand	10.24170422
49021	Iron	28.422548555
49023	Juab	0
49025	Kane	38.915553249
49027	Millard	0
49029	Morgan	0
49031	Piute	0
49033	Rich	0
49035	Salt Lake	119.46560614
49037	San Juan	58.256197812
49039	Sanpete	0
49041	Sevier	0
49043	Summit	734.50504376
49045	Tooele	54.357932682
49047	Uintah	16.930978046
49049	Utah	62.197350425
49051	Wasatch	309.86762936
49053	Washington	27.373325568
49055	Wayne	0
49057	Weber	42.128421471



UT

FIPS

29001
29003
29005
29007
29009
29011
29013
29015
29017
29019
29021
29023
29025
29027
29029
29031
29033
29035
29037
29039
29041
29043
29045
29047
29049
29051
29053
29055
29057
29059
29061
29063
29065

UT

29067
29069
29071
29073
29075
29077
29079
29081
29083
29085
29087
29089
29091
29093
29095
29097
29099
29101

29103
29105
29107
29109
29111
29113
29115
29117
29121
29123
29125
29127
29119
29129
29131
29133

UT

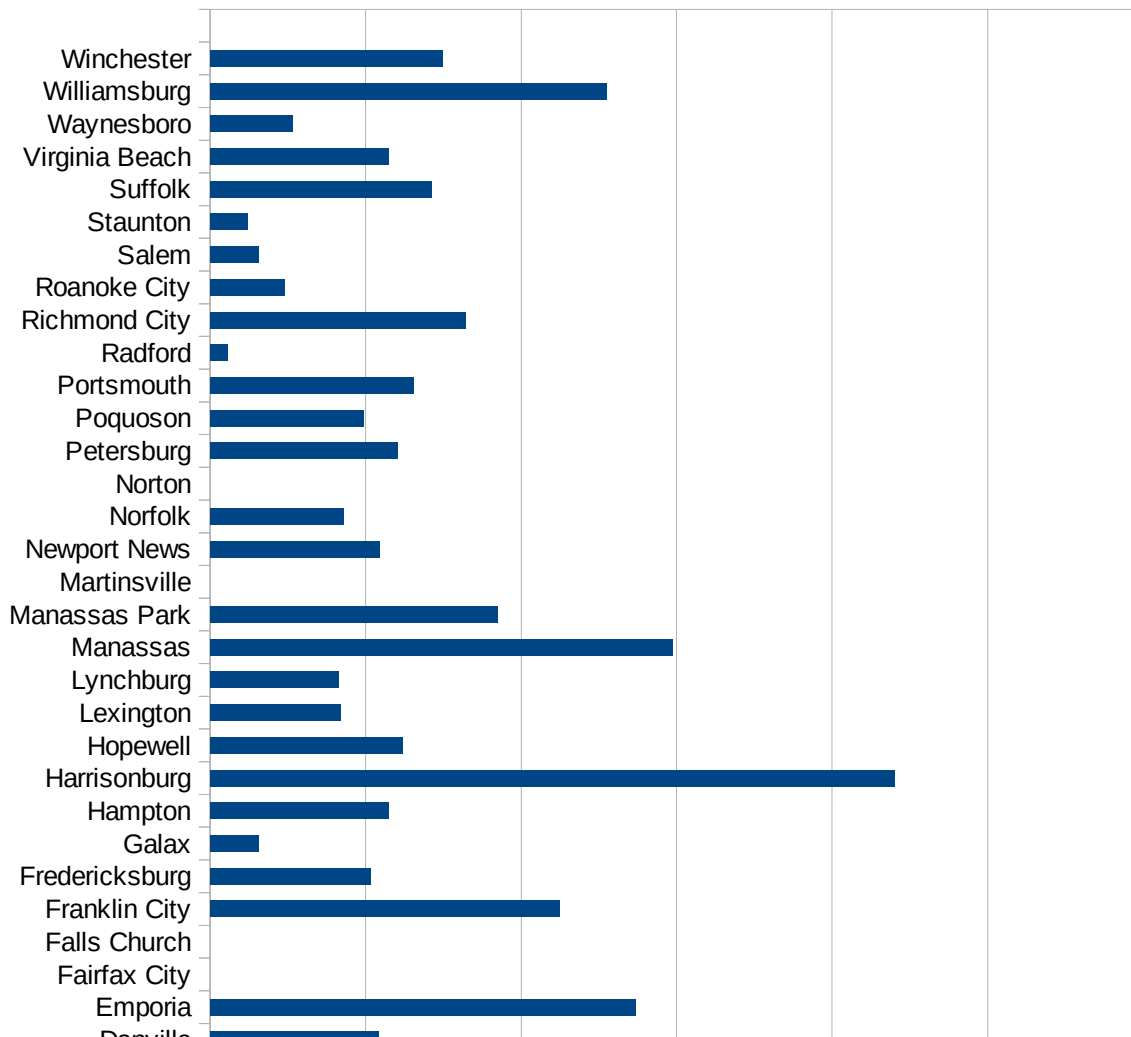
29135
29137
29139
29141
29143
29145
29147
29149
29151
29153
29155
29157
29159
29161
29163
29165
29167
29169
29171
29173
29175
29177
29179
29181
29195
29197
29199
29201
29203
29205
29183
29185
29187
29189
29510

UT

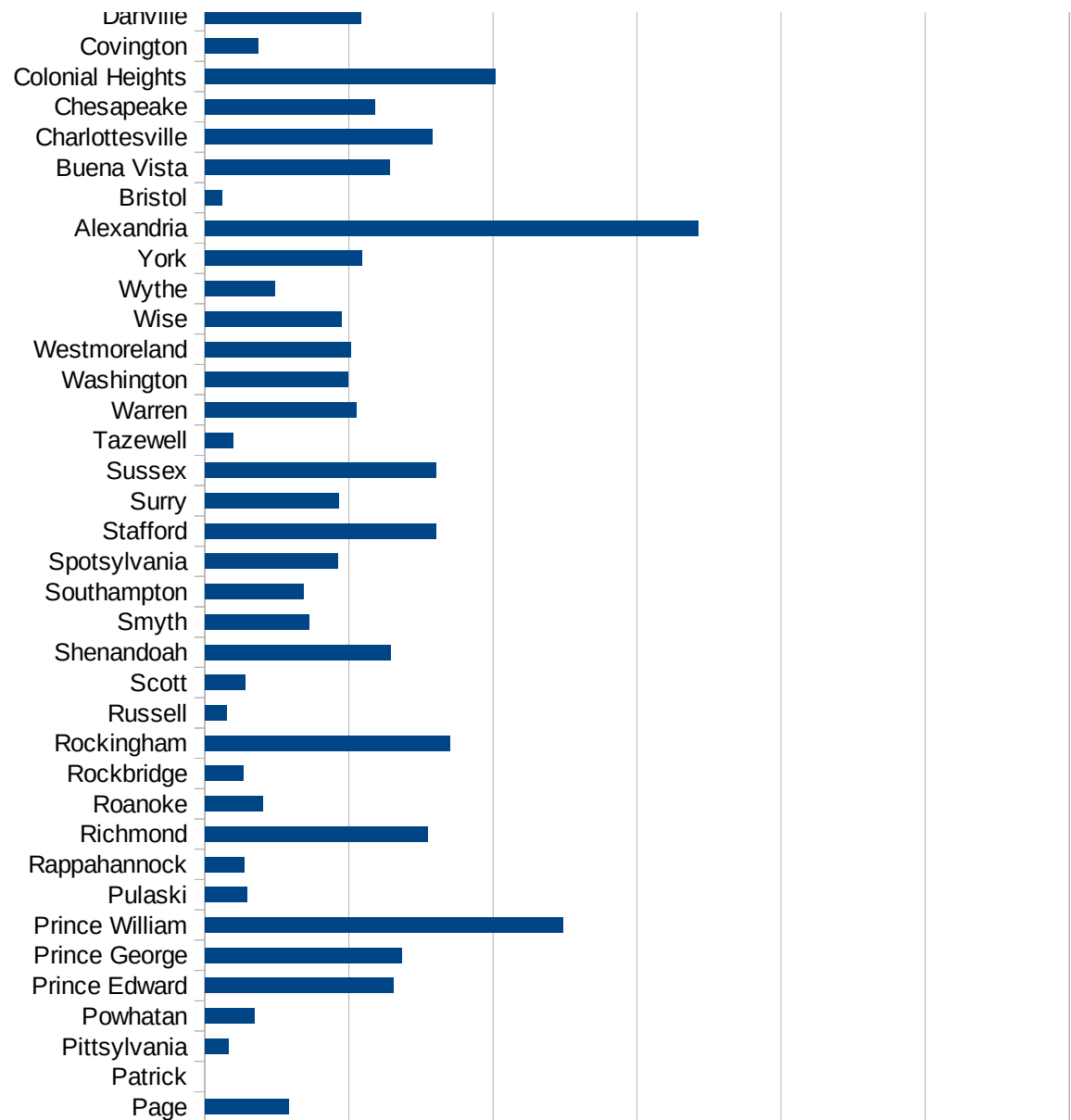
29186
29207
29209
29211
29213
29215

29217
29219
29221
29223
29225
29227
29229

FIPS	County	PC Infection
51001	Accomack	58.6202641
51003	Albemarle	49.66978789
51005	Alleghany	26.82763246
51007	Amelia	99.9000999
51009	Amherst	31.5796122
51011	Appomattox	44.18912947
51013	Arlington	190.7199784
51015	Augusta	25.17990379
51017	Bath	0
51019	Bedford	20.31823435
51021	Bland	0
51023	Botetourt	69.1168074
51025	Brunswick	61.03515625
51027	Buchanan	56.5477593
51029	Buckingham	135.3020766
51031	Campbell	16.37167337
51033	Caroline	35.74678279
51035	Carroll	10.12282359
51036	Charles City	129.6643135
51037	Charlotte	67.01289998
51041	Chesterfield	76.60175123
51043	Clarke	41.31377815
51045	Craig	39.49447077
51047	Culpeper	55.92086234
51049	Cumberland	71.36303395
51051	Dickenson	0
51053	Dinwiddie	24.53643661
51057	Essex	18.31669567
51059	Fairfax	119.4826185
51061	Fauquier	45.27767952
51063	Floyd	6.331117442
51065	Fluvanna	238.9575477
51067	Franklin	26.69276626
51069	Frederick	81.48944598

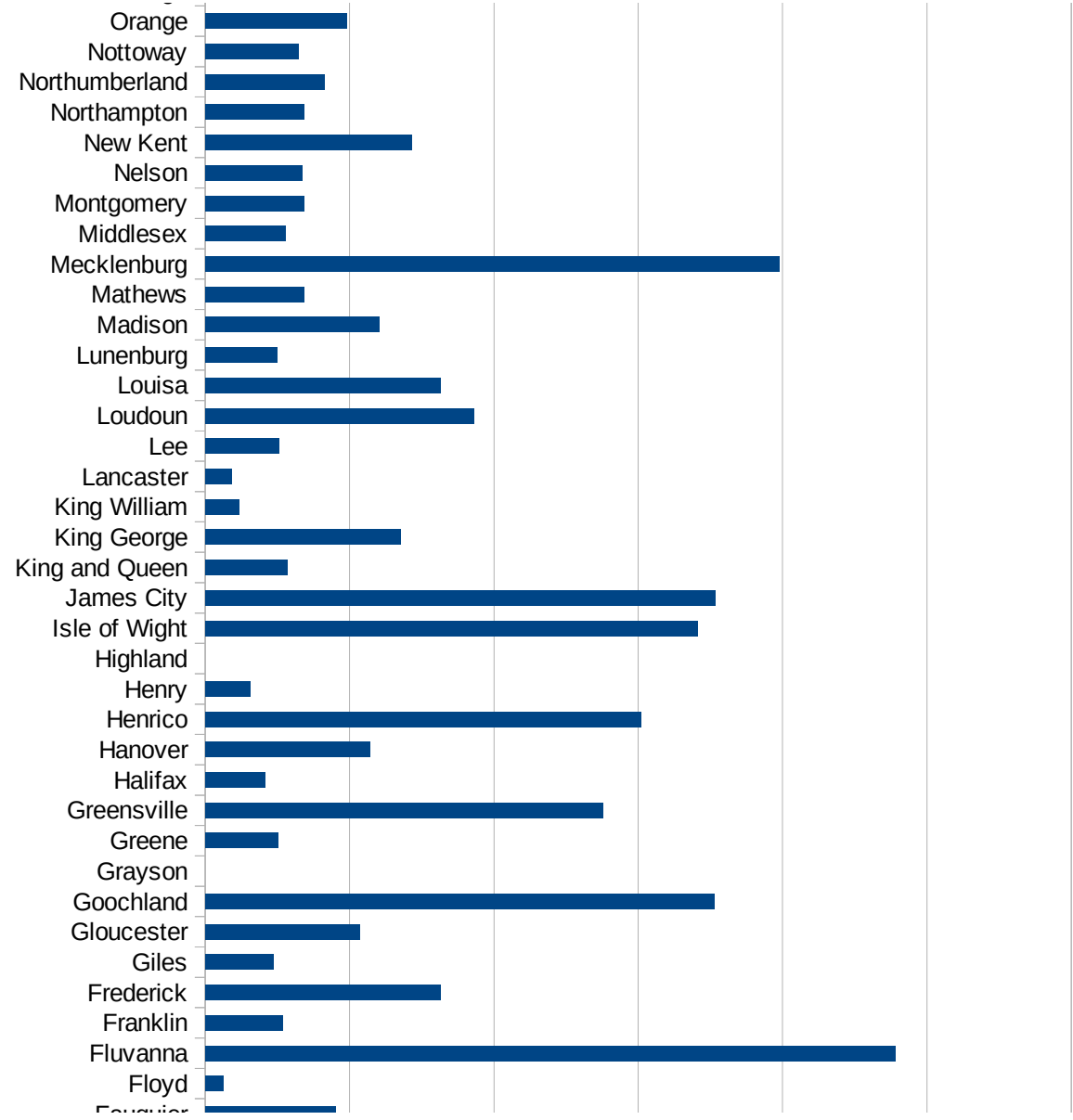


51071 Giles	23.74732843
51073 Gloucester	53.54895713
51075 Goochland	176.3896059
51077 Grayson	0
51079 Greene	25.27933667
51081 Greensville	137.6107336
51083 Halifax	20.51582649
51085 Hanover	56.88229096
51087 Henrico	150.9440839
51089 Henry	15.70074382
51091 Highland	0
51093 Isle of Wight	170.4868346
51095 James City	176.7085095
51097 King and Queen	28.40102244
51099 King George	67.73283161
51101 King William	11.80707244
51103 Lancaster	9.273856997
51105 Lee	25.48744743
51107 Loudoun	92.9089345
51109 Louisa	81.57050411
51111 Lunenburg	24.82210822
51113 Madison	60.17299737
51115 Mathews	34.08316292
51117 Mecklenburg	199.0212072
51119 Middlesex	27.85773981
51121 Montgomery	34.34863868
51125 Nelson	33.70180642
51127 New Kent	71.45728194
51131 Northampton	34.08606732
51133 Northumberland	41.16242694
51135 Nottoway	32.42542153
51137 Orange	49.12127497
51139 Page	29.24831822
51141 Patrick	0
51143 Pittsylvania	8.203580042

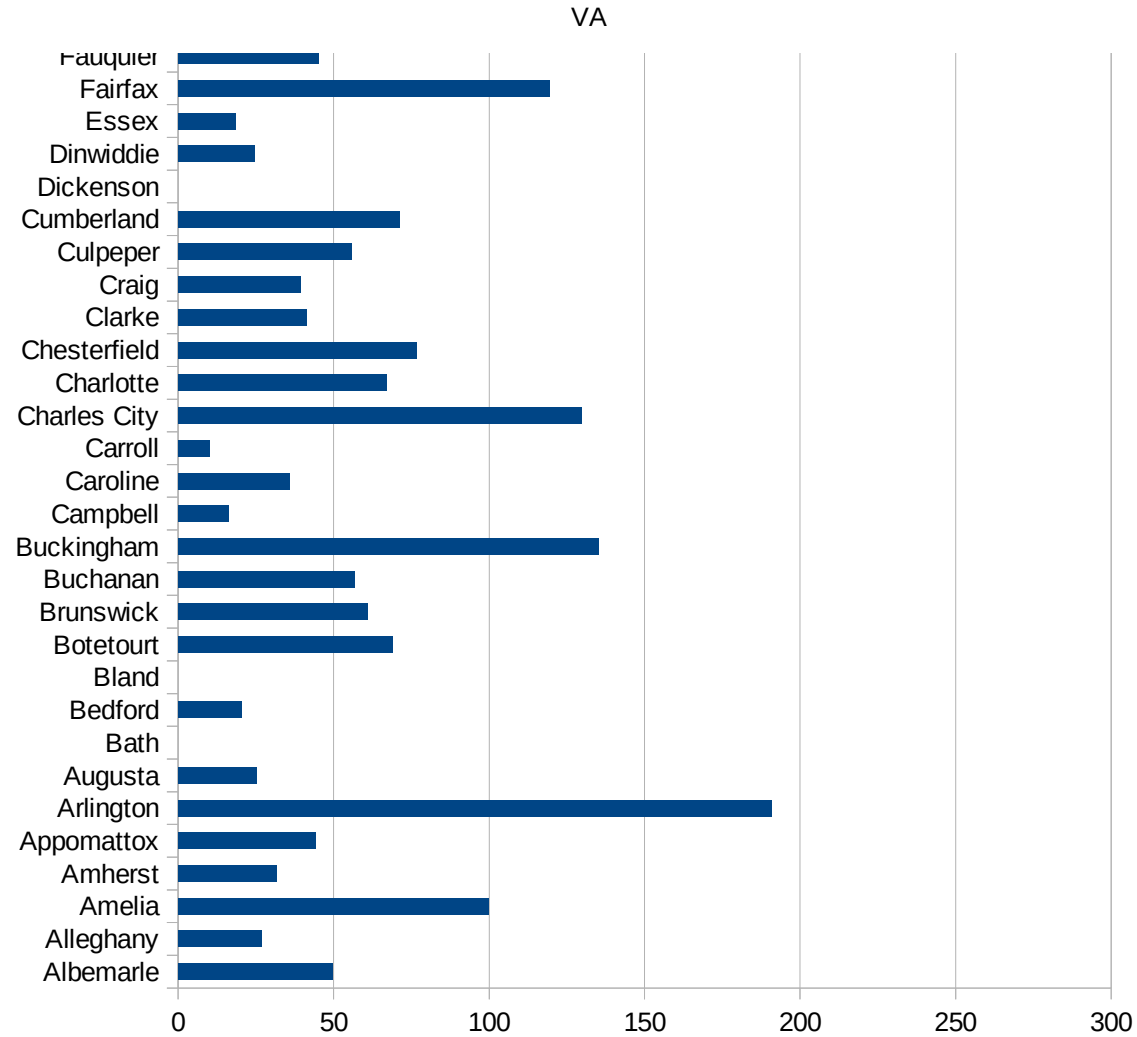


VA

51145 Powhatan	17.12974066
51147 Prince Edward	65.35947712
51149 Prince George	68.27372512
51153 Prince William	124.3560515
51155 Pulaski	14.67739095
51157 Rappahannock	13.7892995
51159 Richmond	77.45076344
51161 Roanoke	20.19708099
51163 Rockbridge	13.18565401
51165 Rockingham	84.92934863
51167 Russell	7.477194557
51169 Scott	13.93145723
51171 Shenandoah	64.37225556
51173 Smyth	36.09871357
51175 Southampton	34.11804845
51177 Spotsylvania	46.18662376
51179 Stafford	80.02133902
51181 Surry	46.33920297
51183 Sussex	80.09255139
51185 Tazewell	9.79072329
51187 Warren	52.4960628
51191 Washington	49.63052829
51193 Westmoreland	50.47672462
51195 Wise	47.35346733
51197 Wythe	24.34443903
51199 York	54.53527106
51510 Alexandria	171.3075438
51520 Bristol	6.067224851
51530 Buena Vista	64.13339747
51540 Charlottesville	78.97416713
51550 Chesapeake	58.93650519
51570 Colonial Heights	100.9364661
51580 Covington	18.31501832
51590 Danville	54.06335242
51595 Emporia	136.6920523



51600 Fairfax City	0
51610 Falls Church	0
51620 Franklin City	112.3174841
51630 Fredericksburg	51.46856986
51640 Galax	15.56904873
51650 Hampton	57.32877681
51660 Harrisonburg	220.2357818
51670 Hopewell	61.95786865
51678 Lexington	42.04035874
51680 Lynchburg	41.39980031
51683 Manassas	148.8917173
51685 Manassas Park	92.44814237
51690 Martinsville	0
51700 Newport News	54.30340488
51710 Norfolk	43.0193874
51720 Norton	0
51730 Petersburg	60.18943834
51735 Poquoson	49.22067268
51740 Portsmouth	65.51694987
51750 Radford	5.452860025
51760 Richmond City	82.17393775
51770 Roanoke City	24.01921537
51775 Salem	15.59879889
51790 Staunton	12.03755718
51800 Suffolk	71.28365411
51810 Virginia Beach	57.30926344
51820 Waynesboro	26.51582111
51830 Williamsburg	127.5510204
51840 Winchester	74.71182581



FIPS

- 29001
- 29003
- 29005
- 29007
- 29009
- 29011
- 29013
- 29015
- 29017
- 29019
- 29021
- 29023
- 29025
- 29027
- 29029
- 29031
- 29033
- 29035
- 29037
- 29039
- 29041
- 29043
- 29045
- 29047
- 29049
- 29051
- 29053
- 29055
- 29057
- 29059
- 29061
- 29063
- 29065

29067
29069
29071
29073
29075
29077
29079
29081
29083
29085
29087
29089
29091
29093
29095
29097
29099
29101

29103
29105
29107
29109
29111
29113
29115
29117
29121
29123
29125
29127
29119
29129
29131
29133

29135
29137
29139
29141
29143
29145
29147
29149
29151
29153
29155
29157
29159
29161
29163
29165
29167
29169
29171
29173
29175
29177
29179
29181
29195
29197
29199
29201
29203
29205
29183
29185
29187
29189
29510

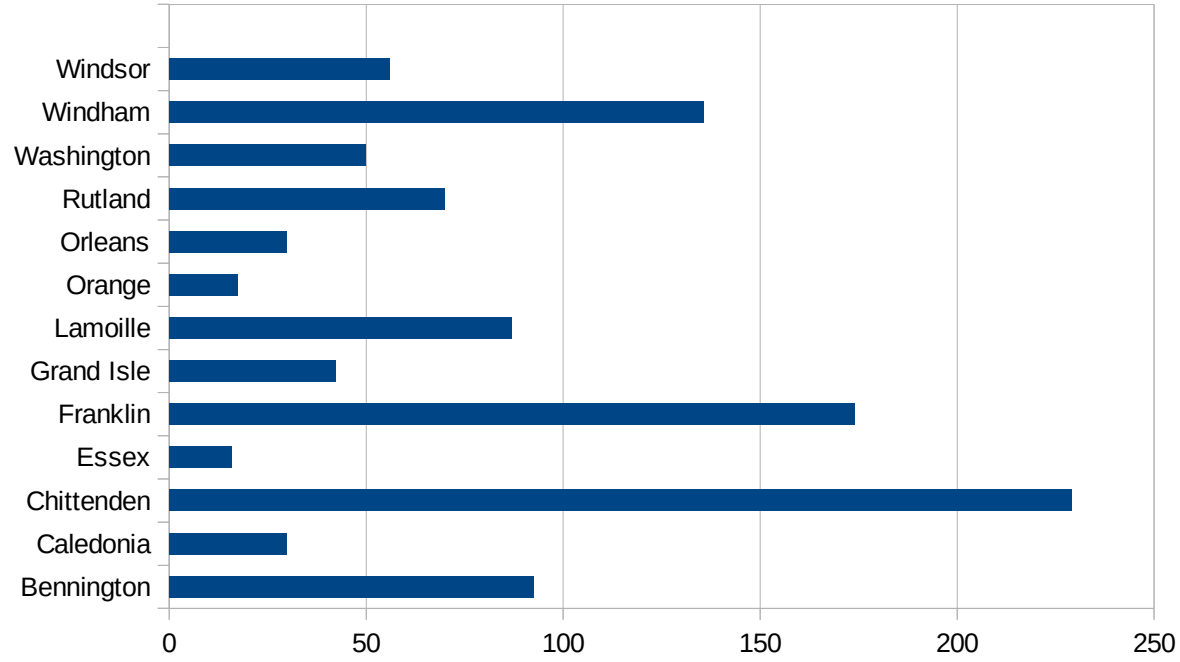
VA

29186
29207
29209
29211
29213
29215

29217
29219
29221
29223
29225
29227
29229

VT

FIPS	County	PC Infection
50001	Addison	151.4618776
50003	Bennington	92.61598047
50005	Caledonia	29.70100983
50007	Chittenden	229.0790657
50009	Essex	16
50011	Franklin	174.0150948
50013	Grand Isle	42.31311707
50015	Lamoille	86.95652174
50017	Orange	17.24197386
50019	Orleans	29.73203999
50021	Rutland	69.88001091
50023	Washington	49.87960096
50025	Windham	135.6534755
50027	Windsor	56.07206164



FIPS

- 29001
- 29003
- 29005
- 29007
- 29009
- 29011
- 29013
- 29015
- 29017
- 29019
- 29021
- 29023
- 29025
- 29027
- 29029
- 29031
- 29033
- 29035
- 29037
- 29039
- 29041
- 29043
- 29045
- 29047
- 29049
- 29051
- 29053
- 29055
- 29057
- 29059
- 29061
- 29063
- 29065

29067
29069
29071
29073
29075
29077
29079
29081
29083
29085
29087
29089
29091
29093
29095
29097
29099
29101

29103
29105
29107
29109
29111
29113
29115
29117
29121
29123
29125
29127
29119
29129
29131
29133

29135
29137
29139
29141
29143
29145
29147
29149
29151
29153
29155
29157
29159
29161
29163
29165
29167
29169
29171
29173
29175
29177
29179
29181
29195
29197
29199
29201
29203
29205
29183
29185
29187
29189
29510

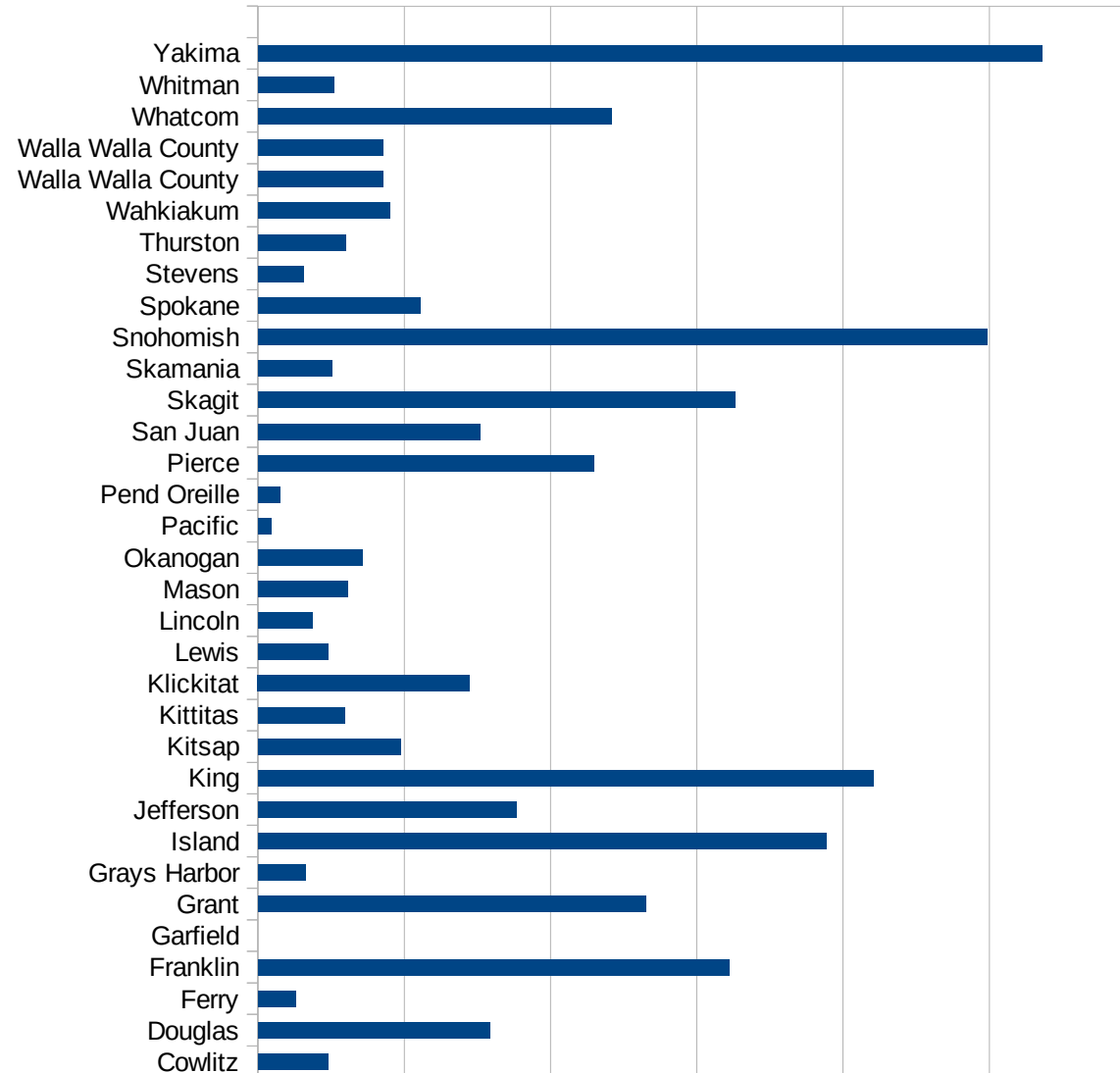
VT

29186
29207
29209
29211
29213
29215

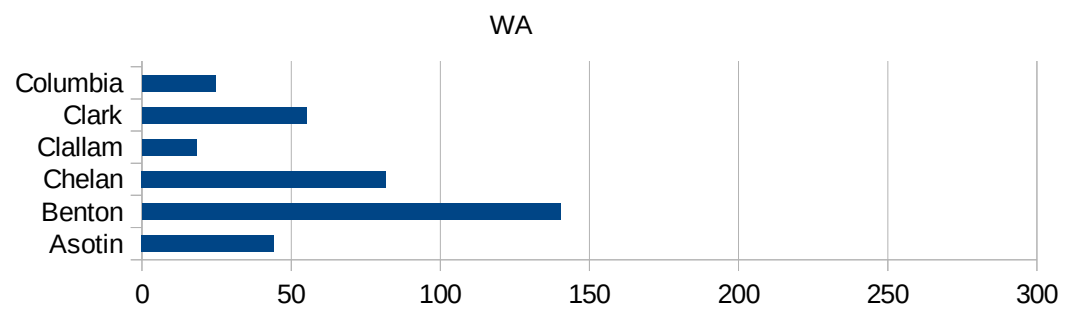
29217
29219
29221
29223
29225
29227
29229

WA

FIPS	County	PC Infection
53001	Adams	202.4393947
53003	Asotin	44.2282176
53005	Benton	140.1843697
53007	Chelan	81.77994704
53009	Clallam	18.24413256
53011	Clark	54.99556922
53013	Columbia	24.63661
53015	Cowlitz	23.85605623
53017	Douglas	79.24114946
53019	Ferry	13.07360439
53021	Franklin	161.1074014
53023	Garfield	0
53025	Grant	132.5374238
53027	Grays Harbor	16.23793995
53029	Island	194.1747573
53031	Jefferson	88.2473447
53033	King	210.3294744
53035	Kitsap	48.92422305
53037	Kittitas	29.55831433
53039	Klickitat	72.37526575
53041	Lewis	23.86814733
53043	Lincoln	18.62197393
53045	Mason	30.53108828
53047	Okanogan	35.60239248
53049	Pacific	4.53802868
53051	Pend Oreille	7.351860021
53053	Pierce	114.6641026
53055	San Juan	75.89911256
53057	Skagit	163.0188915
53059	Skamania	25.1593425
53061	Snohomish	249.3554432
53063	Spokane	55.57379948
53065	Stevens	15.46619532
53067	Thurston	30.02594102



53069 Wahkiakum	45.18752824
53071 Walla Walla Cou	42.67752208
53071 Walla Walla Cou	42.67752208
53073 Whatcom	120.9650619
53075 Whitman	26.10913619
53077 Yakima	268.0496011



FIPS

- 29001
- 29003
- 29005
- 29007
- 29009
- 29011
- 29013
- 29015
- 29017
- 29019
- 29021
- 29023
- 29025
- 29027
- 29029
- 29031
- 29033
- 29035
- 29037
- 29039
- 29041
- 29043
- 29045
- 29047
- 29049
- 29051
- 29053
- 29055
- 29057
- 29059
- 29061
- 29063
- 29065

29067
29069
29071
29073
29075
29077
29079
29081
29083
29085
29087
29089
29091
29093
29095
29097
29099
29101

29103
29105
29107
29109
29111
29113
29115
29117
29121
29123
29125
29127
29119
29129
29131
29133

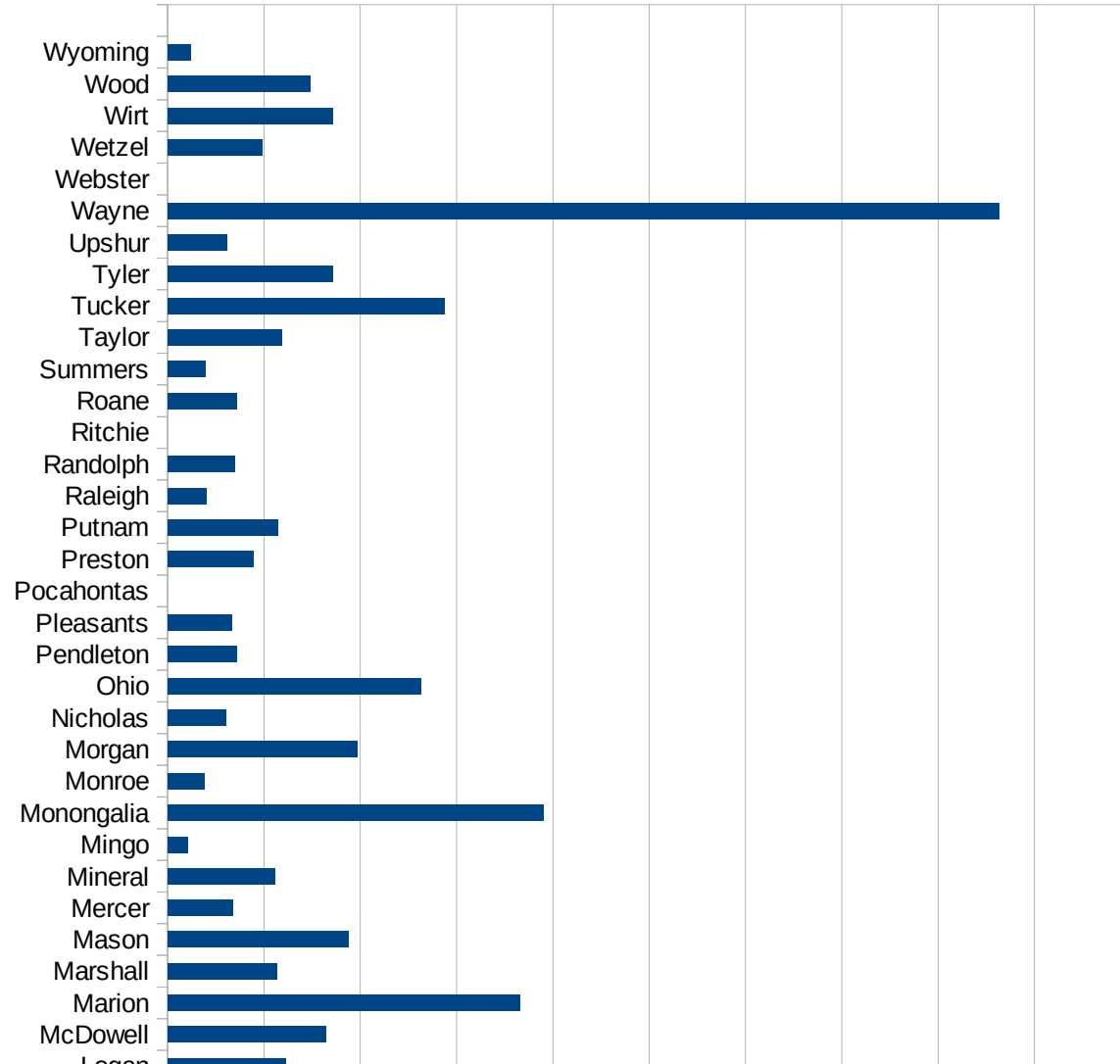
29135
29137
29139
29141
29143
29145
29147
29149
29151
29153
29155
29157
29159
29161
29163
29165
29167
29169
29171
29173
29175
29177
29179
29181
29195
29197
29199
29201
29203
29205
29183
29185
29187
29189
29510

WA

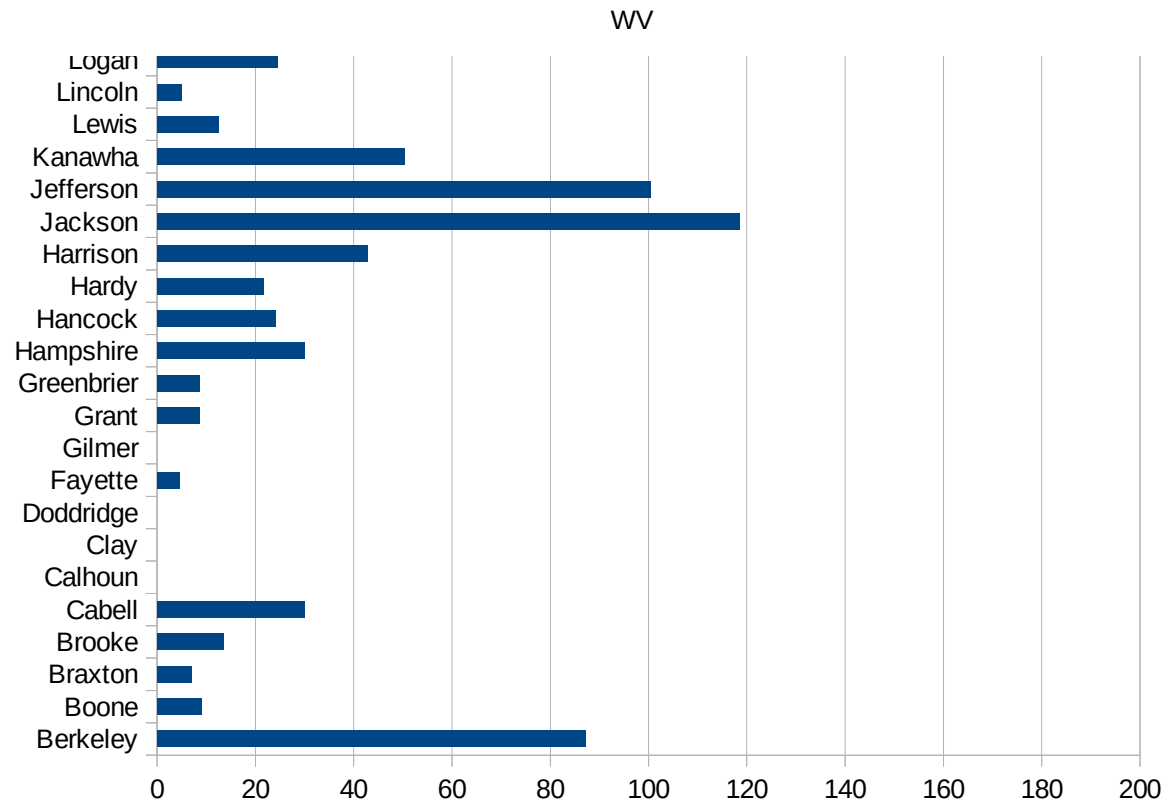
29186
29207
29209
29211
29213
29215

29217
29219
29221
29223
29225
29227
29229

FIPS	County	PC Infection
54001	Barbour	24.19110977
54003	Berkeley	87.0879332
54005	Boone	9.111202223
54007	Braxton	7.097735822
54009	Brooke	13.51168761
54011	Cabell	30.03518407
54013	Calhoun	0
54015	Clay	0
54017	Doddridge	0
54019	Fayette	4.649216607
54021	Gilmer	0
54023	Grant	8.601410631
54025	Greenbrier	8.624159144
54027	Hampshire	29.98243886
54029	Hancock	24.05994363
54031	Hardy	21.77858439
54033	Harrison	42.92862007
54035	Jackson	118.4421375
54037	Jefferson	100.3326821
54039	Kanawha	50.42836402
54041	Lewis	12.48127808
54043	Lincoln	4.854604592
54045	Logan	24.53460913
54047	McDowell	32.92542391
54049	Marion	73.0876874
54051	Marshall	22.7383466
54053	Mason	37.42795119
54055	Mercer	13.52928244
54057	Mineral	22.27171492
54059	Mingo	4.20433046
54061	Monongalia	77.99285849
54063	Monroe	7.530120482
54065	Morgan	39.35458481
54067	Nicholas	12.07632236



54069 Ohio	52.6883008
54071 Pendleton	14.29183936
54073 Pleasants	13.32090049
54075 Pocahontas	0
54077 Preston	17.73102042
54079 Putnam	22.93497054
54081 Raleigh	8.080372775
54083 Randolph	13.87780592
54085 Ritchie	0
54087 Roane	14.35544071
54089 Summers	7.836990596
54091 Taylor	23.72197841
54093 Tucker	57.51258088
54095 Tyler	34.30139492
54097 Upshur	12.28752816
54099 Wayne	172.7418386
54101 Webster	0
54103 Wetzel	19.64636542
54105 Wirt	34.30531732
54107 Wood	29.69015356
54109 Wyoming	4.810930434



FIPS

- 29001
- 29003
- 29005
- 29007
- 29009
- 29011
- 29013
- 29015
- 29017
- 29019
- 29021
- 29023
- 29025
- 29027
- 29029
- 29031
- 29033
- 29035
- 29037
- 29039
- 29041
- 29043
- 29045
- 29047
- 29049
- 29051
- 29053
- 29055
- 29057
- 29059
- 29061
- 29063
- 29065

29067
29069
29071
29073
29075
29077
29079
29081
29083
29085
29087
29089
29091
29093
29095
29097
29099
29101

29103
29105
29107
29109
29111
29113
29115
29117
29121
29123
29125
29127
29119
29129
29131
29133

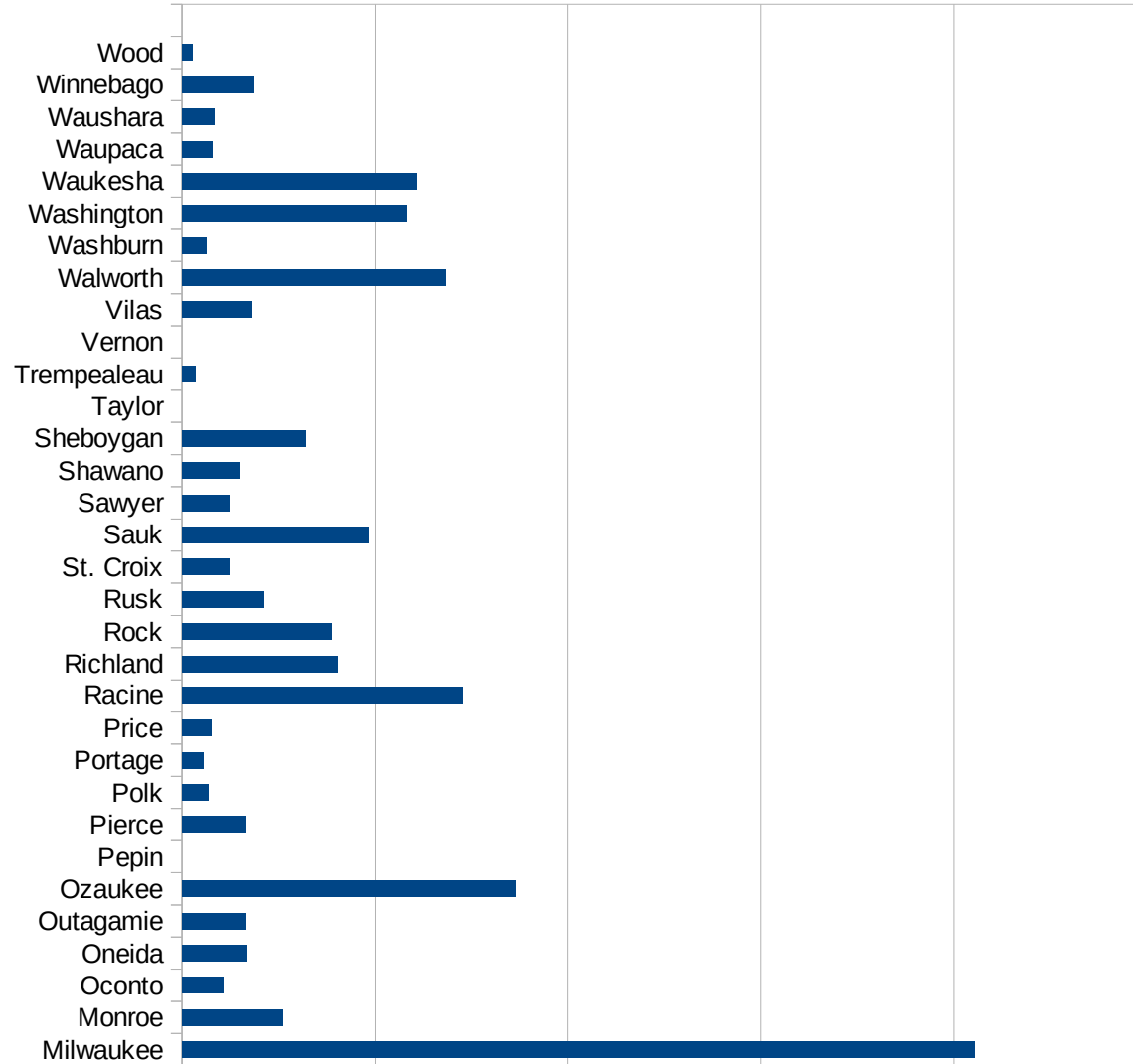
29135
29137
29139
29141
29143
29145
29147
29149
29151
29153
29155
29157
29159
29161
29163
29165
29167
29169
29171
29173
29175
29177
29179
29181
29195
29197
29199
29201
29203
29205
29183
29185
29187
29189
29510

WV

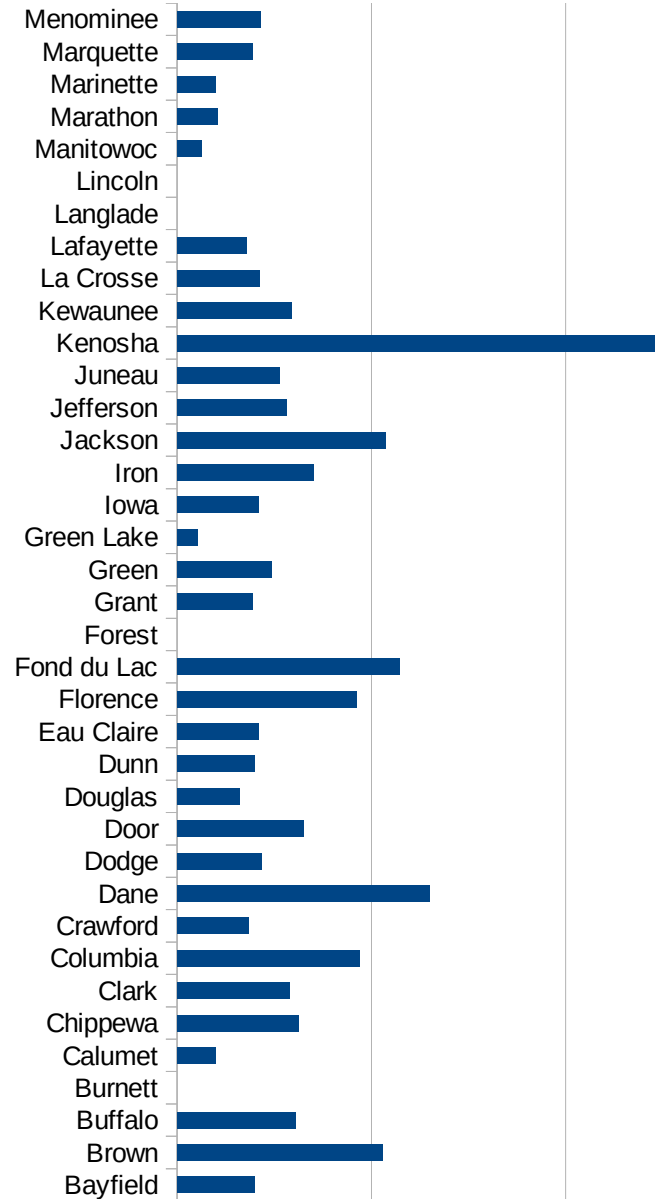
29186
29207
29209
29211
29213
29215

29217
29219
29221
29223
29225
29227
29229

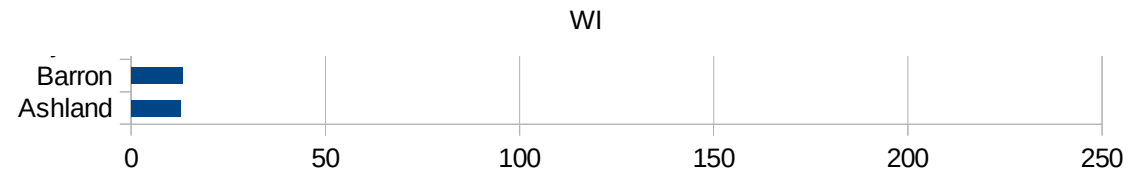
FIPS	County	PC Infection
55001	Adams	14.74346373
55003	Ashland	12.82051282
55005	Barron	13.28491719
55007	Bayfield	19.94415636
55009	Brown	52.77585827
55011	Buffalo	30.47619048
55013	Burnett	0
55015	Calumet	9.968300803
55017	Chippewa	31.18422078
55019	Clark	28.81097122
55021	Columbia	47.07277102
55023	Crawford	18.41507581
55025	Dane	64.90106275
55027	Dodge	21.62851321
55029	Door	32.59688519
55031	Douglas	16.20070357
55033	Dunn	19.94194678
55035	Eau Claire	21.04578415
55037	Florence	46.28558204
55039	Fond du Lac	57.24487222
55041	Forest	0
55043	Grant	19.39713698
55045	Green	24.37109047
55047	Green Lake	5.285971033
55049	Iowa	21.03403307
55051	Iron	35.23608175
55053	Jackson	53.71618322
55055	Jefferson	28.19250784
55057	Juneau	26.29898185
55059	Kenosha	122.8660878
55061	Kewaunee	29.43629495
55063	La Crosse	21.14522541
55065	Lafayette	18.00180018
55067	Langlade	0



55069 Lincoln	0
55071 Manitowoc	6.323190935
55073 Marathon	10.33759636
55075 Marinette	9.892664589
55077 Marquette	19.43760529
55078 Menominee	21.46844139
55079 Milwaukee	205.3362104
55081 Monroe	26.05806606
55083 Oconto	10.57361882
55085 Oneida	16.91570341
55087 Outagamie	16.54524591
55089 Ozaukee	86.37419094
55091 Pepin	0
55093 Pierce	16.4493009
55095 Polk	6.881049589
55097 Portage	5.638408841
55099 Price	7.464357692
55101 Racine	72.74244089
55103 Richland	40.28313288
55105 Rock	38.61974266
55107 Rusk	21.20590938
55109 St. Croix	12.26391955
55111 Sauk	48.24977821
55113 Sawyer	12.12929832
55115 Shawano	14.70732425
55117 Sheboygan	32.04684035
55119 Taylor	0
55121 Trempealeau	3.396508389
55123 Vernon	0
55125 Vilas	18.23320266
55127 Walworth	68.45484872
55129 Washburn	6.298022421
55131 Washington	58.21965761
55133 Waukesha	60.78318514
55135 Waupaca	7.823501799



55137 Waushara	8.243003751
55139 Winnebago	18.71126184
55141 Wood	2.737663404



FIPS

- 29001
- 29003
- 29005
- 29007
- 29009
- 29011
- 29013
- 29015
- 29017
- 29019
- 29021
- 29023
- 29025
- 29027
- 29029
- 29031
- 29033
- 29035
- 29037
- 29039
- 29041
- 29043
- 29045
- 29047
- 29049
- 29051
- 29053
- 29055
- 29057
- 29059
- 29061
- 29063
- 29065

29067
29069
29071
29073
29075
29077
29079
29081
29083
29085
29087
29089
29091
29093
29095
29097
29099
29101

29103
29105
29107
29109
29111
29113
29115
29117
29121
29123
29125
29127
29119
29129
29131
29133

29135
29137
29139
29141
29143
29145
29147
29149
29151
29153
29155
29157
29159
29161
29163
29165
29167
29169
29171
29173
29175
29177
29179
29181
29195
29197
29199
29201
29203
29205
29183
29185
29187
29189
29510

WI

29186
29207
29209
29211
29213
29215

29217
29219
29221
29223
29225
29227
29229