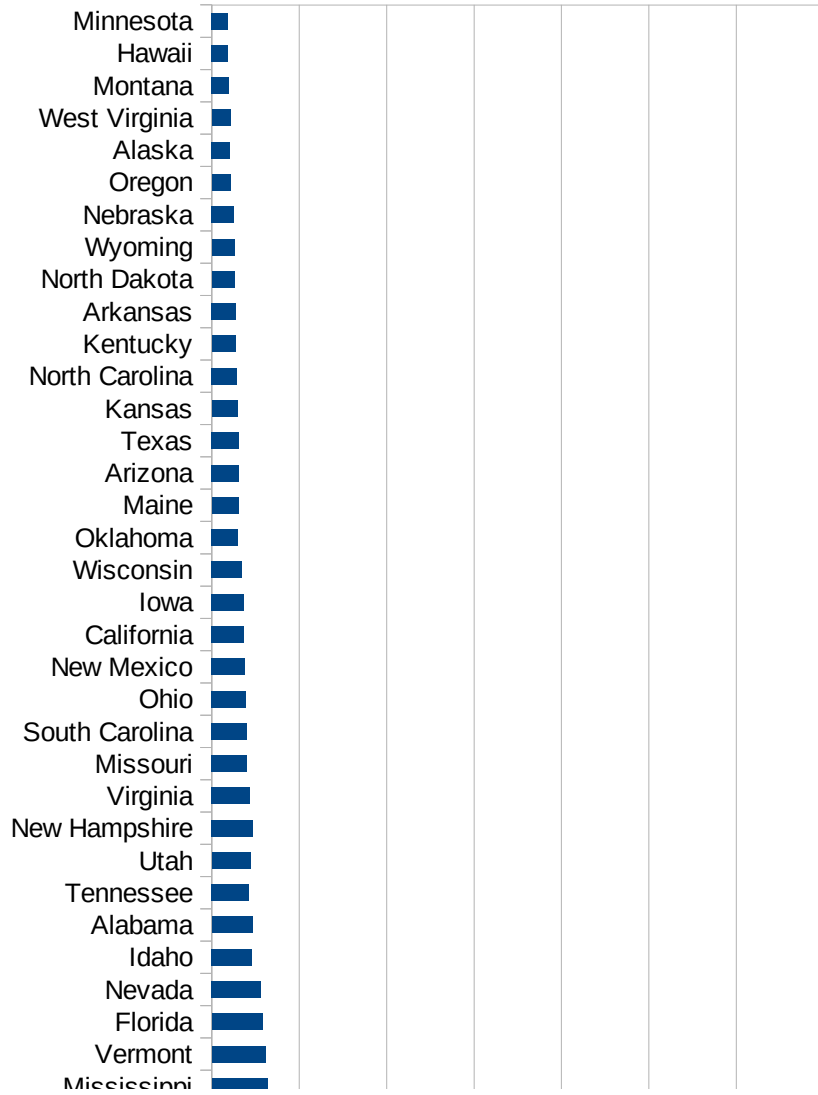


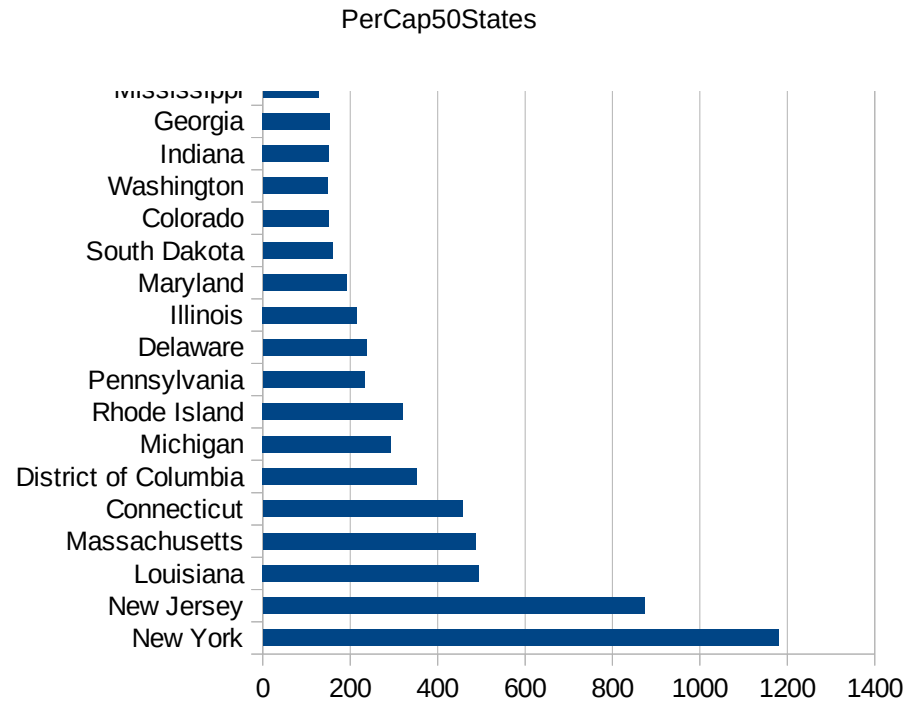
PerCap50States

Idx	State	Population	Cases per 100,000
33	New York	19542209	1179.9945441173
31	New Jersey	8908520	872.737559100726
19	Louisiana	4659978	494.895040277014
22	Massachusetts	6902149	487.109159770385
7	Connecticut	3572665	456.633913339202
9	District of Columbia	702455	352.478094682222
23	Michigan	9995915	293.599935573682
40	Rhode Island	1057315	320.339728463135
39	Pennsylvania	12807060	233.371281152739
8	Delaware	967171	237.289993186313
14	Illinois	12741080	215.868670473775
21	Maryland	6042718	191.503227521125
42	South Dakota	882235	159.934711273074
6	Colorado	5695564	150.906916329972
48	Washington	7535591	148.402427891853
15	Indiana	6691878	151.736179290776
11	Georgia	10519475	153.610327511592
25	Mississippi	2986530	127.003579404861
46	Vermont	626299	122.784804063235
10	Florida	21299325	116.224340442714
29	Nevada	3034392	112.905649632612
13	Idaho	1754208	91.7223043105493
1	Alabama	4887871	93.5171979784245
43	Tennessee	6770010	85.7310402791133
45	Utah	3161105	88.355179597008
30	New Hampshire	1356458	94.7320152927698
47	Virginia	8517685	87.9464314540864
26	Missouri	6126452	81.1236258767717
41	South Carolina	5084127	80.6234777376726
36	Ohio	11689442	77.9079104032511
32	New Mexico	2095428	76.2135468267103
5	California	39557045	73.7087413885441
16	Iowa	3156145	73.8559223356342



■ Cases per 100,000

Idx	State	Population	Cases per 100,000
50	Wisconsin	5813568	69.7162224644143
37	Oklahoma	3943079	59.7756220456146
20	Maine	1338404	61.7152967265489
3	Arizona	7171646	62.9004833757829
44	Texas	28701845	62.1876398538143
17	Kansas	2911505	59.4194411481347
34	North Carolina	10383620	58.2166912887798
18	Kentucky	4468402	54.49375414298
4	Arkansas	3013825	54.8140651829486
35	North Dakota	760077	51.7052877537407
51	Wyoming	577737	52.7921874486142
28	Nebraska	1929268	50.4854691001976
38	Oregon	4190713	42.5941838536784
2	Alaska	737438	41.9018276790727
49	West Virginia	1805832	42.9165060758697
27	Montana	1062305	39.7249377532818
12	Hawaii	1420491	37.3110424494066
24	Minnesota	5611179	36.8906427686588



Counties\_Cities

FIPS	County	State	Cases Per 100,000
36087	Rockland	New York	2759.33004805
36119	Westchester	New York	2322.83187889
16013	Blaine	Idaho	2092.82775098
36059	Nassau	New York	2101.01572283
13243	Randolph	Georgia	2034.24557295
36103	Suffolk	New York	1690.30574042
36071	Orange	New York	1705.45436457
13273	Terrell	Georgia	1614.21437696
22071	Orleans	Louisiana	1510.46275505
19115	Louisa	Iowa	1513.11666219
13095	Dougherty	Georgia	1513.54076477
36061	New York City	New York	1516.32124217
34031	Passaic	New Jersey	1510.79851384
13099	Early	Georgia	1590.70947594
34039	Union	New Jersey	1510.39212138
22095	St. John the Baptist	Louisiana	1442.66394961
34017	Hudson	New Jersey	1425.31517126
22051	Jefferson	Louisiana	1261.60289920
34003	Bergen	New Jersey	1266.47820201
34013	Essex	New Jersey	1209.35222384
22093	St. James	Louisiana	1026.76237106
13261	Sumter	Georgia	1015.70645411
13037	Calhoun	Georgia	944.58438287
22089	St. Charles	Louisiana	890.71275932
13177	Lee	Georgia	903.77637414
8037	Eagle	Colorado	871.01994799
40055	Greer	Oklahoma	858.95894176
25025	Suffolk	Massachusetts	900.83394033
34023	Middlesex	New Jersey	880.81621338
22087	St. Bernard	Louisiana	864.70751910
13205	Mitchell	Georgia	914.74405191
22047	Iberville	Louisiana	815.98973137
34027	Morris	New Jersey	773.32729024

<https://coronavirus.health.ny.gov/county-co>  
<https://health.m>

Counties\_Cities

49043 Summit	Utah	741.65931367
9001 Fairfield	Connecticut	757.13348795
26163 Wayne	Michigan	754.49300499
34029 Ocean	New Jersey	735.31000530
36027 Dutchess	New York	729.27093334
48129 Donley	Texas	692.97981320
34025 Monmouth	New Jersey	710.38409667
1017 Chambers	Alabama	702.06752938
19171 Tama	Iowa	715.80690961
36079 Putnam	New York	740.20143187
22075 Plaquemines	Louisiana	649.29517300
34035 Somerset	New Jersey	662.81359085
13061 Clay	Georgia	658.12261864
13287 Turner	Georgia	631.95146613
8051 Gunnison	Colorado	643.62750783
28157 Wilkinson	Mississippi	602.82074613
18031 Decatur	Indiana	615.80950959
22007 Assumption	Louisiana	614.34977578
36105 Sullivan	New York	668.89189118
46099 Minnehaha	South Dakota	599.86727224
13321 Worth	Georgia	571.45672201
34021 Mercer	New Jersey	574.07702854
13007 Baker	Georgia	614.48900388
20031 Coffey	Kansas	546.58083323
42077 Lehigh	Pennsylvania	568.32382505
22057 Lafourche	Louisiana	552.41298476
25009 Essex	Massachusetts	579.78493318
30101 Toole	Montana	597.56851432
13293 Upton	Georgia	617.96681289
42089 Monroe	Pennsylvania	548.05996213
22031 De Soto	Louisiana	528.50269719
42101 Philadelphia	Pennsylvania	540.54634129
42079 Luzerne	Pennsylvania	525.11286149
42103 Pike	Pennsylvania	518.47746411

Counties\_Cities

9009 New Haven	Connecticut	527.03994776
19183 Washington	Iowa	492.29935414
25023 Plymouth	Massachusetts	497.36360619
22017 Caddo	Louisiana	502.21881921
25021 Norfolk	Massachusetts	496.03905935
34041 Warren	New Jersey	492.53632574
36111 Ulster	New York	492.72392343
13093 Dooly	Georgia	481.54093098
26125 Oakland	Michigan	468.63050458
26099 Macomb	Michigan	473.84479611
5079 Lincoln	Arkansas	702.38362101
25017 Middlesex	Massachusetts	479.58957438
22037 East Feliciana	Louisiana	466.20046620
42095 Northampton	Pennsylvania	437.98206734
39101 Marion	Ohio	655.87838666
25013 Hampden	Massachusetts	453.65067622
13081 Crisp	Georgia	486.70412814
34037 Sussex	New Jersey	419.74729934
38087 Slope	North Dakota	393.18479685
1123 Tallapoosa	Alabama	395.09099439
13315 Wilcox	Georgia	408.53381752
22117 Washington	Louisiana	395.00236143
31079 Hall	Nebraska	400.92846592
4017 Navajo	Arizona	393.86119788
8053 Hinsdale	Colorado	369.91368681
1131 Wilcox	Alabama	376.39973652
22103 St. Tammany	Louisiana	372.32043578
42045 Delaware	Pennsylvania	394.15600858
22005 Ascension	Louisiana	375.38501027
8087 Morgan	Colorado	427.20078437
37131 Northampton	North Carolina	355.76336654
22125 West Feliciana	Louisiana	388.09831824
28123 Scott	Mississippi	339.37851310
13201 Miller	Georgia	351.74111854

Counties\_Cities

17031 Cook	Illinois	374.30800505
18097 Marion	Indiana	368.50429992
19139 Muscatine	Iowa	379.69670852
34007 Camden	New Jersey	356.35543250
22013 Bienville	Louisiana	435.82807334
42011 Berks	Pennsylvania	365.81998896
39129 Pickaway	Ohio	435.56106463
35031 McKinley	New Mexico	366.57905658
11001 District of Colum	District of Col	352.47809468
22099 St. Martin	Louisiana	343.14913933
18047 Franklin	Indiana	382.65306122
44007 Providence	Rhode Island	424.94387534
9003 Hartford	Connecticut	337.74057715
22105 Tangipahoa	Louisiana	325.16800347
22033 East Baton Rouge	Louisiana	322.93471457
18137 Ripley	Indiana	269.95757809
49051 Wasatch	Utah	309.86762936
42091 Montgomery	Pennsylvania	323.91830114
22121 West Baton Rou	Louisiana	314.07272865
22003 Allen	Louisiana	308.53348955
10005 Sussex	Delaware	353.70672435
25003 Berkshire	Massachusetts	303.13103492
12086 Miami-Dade	Florida	319.52711146
25027 Worcester	Massachusetts	332.79612536
28051 Holmes	Mississippi	306.43513790
22111 Union	Louisiana	317.95790416
24033 Prince George's	Maryland	326.18210771
34019 Hunterdon	New Jersey	308.70632006
34005 Burlington	New Jersey	306.70163275
13193 Macon	Georgia	334.77896979
9005 Litchfield	Connecticut	314.17197188
8123 Weld	Colorado	305.43580280
22027 Claiborne	Louisiana	301.05368791
45027 Clarendon	South Carolina	314.54005935

Counties\_Cities

45055 Kershaw	South Carolina	289.66947189
22041 Franklin	Louisiana	332.40722366
25005 Bristol	Massachusetts	294.13746272
8097 Pitkin	Colorado	284.12256267
38061 Mountrail	North Dakota	283.81287923
26049 Genesee	Michigan	294.18125694
5023 Cleburne	Arkansas	280.39254957
16063 Lincoln	Idaho	279.85074627
8009 Baca	Colorado	278.94002789
22073 Ouachita	Louisiana	304.25635216
21109 Jackson	Kentucky	319.89287308
48341 Moore	Texas	349.08075401
22077 Pointe Coupee	Louisiana	282.58887876
22101 St. Mary	Louisiana	275.24410335
42075 Lebanon	Pennsylvania	300.04104335
53077 Yakima	Washington	281.17369137
42069 Lackawanna	Pennsylvania	280.84424056
8117 Summit	Colorado	299.93227336
42093 Montour	Pennsylvania	263.15789474
28143 Tunica	Mississippi	281.57683025
8079 Mineral	Colorado	257.73195876
25001 Barnstable	Massachusetts	268.49348446
56039 Teton	Wyoming	264.28664269
47165 Sumner	Tennessee	262.35780047
22109 Terrebonne	Louisiana	263.91403428
28163 Yazoo	Mississippi	286.74596432
5035 Crittenden	Arkansas	262.71151380
17097 Lake	Illinois	273.10396786
13275 Thomas	Georgia	251.97984161
28085 Lincoln	Mississippi	277.73717293
53061 Snohomish	Washington	252.30058621
31105 Kimball	Nebraska	248.75621891
13249 Schley	Georgia	286.47822765
5123 St. Francis	Arkansas	247.65124415

Counties\_Cities

13229 Pierce	Georgia	252.72061478
13167 Johnson	Georgia	329.62505150
29510 St. Louis City	Missouri	252.94051605
1119 Sumter	Alabama	260.02679064
1063 Greene	Alabama	291.50977772
9007 Middlesex	Connecticut	259.40177770
1085 Lowndes	Alabama	250.65169441
13253 Seminole	Georgia	228.50270595
25011 Franklin	Massachusetts	243.78901681
22025 Catahoula	Louisiana	239.38384679
40147 Washington	Oklahoma	239.18368922
51065 Fluvanna	Virginia	238.95754770
42017 Bucks	Pennsylvania	246.10192695
28011 Bolivar	Mississippi	242.55577187
21001 Adair	Kentucky	234.19203747
28129 Smith	Mississippi	237.47031621
22045 Iberia	Louisiana	246.68386406
28075 Lauderdale	Mississippi	240.31759098
20209 Wyandotte	Kansas	241.94914229
18081 Johnson	Indiana	237.47799648
50007 Chittenden	Vermont	229.68670248
17091 Kankakee	Illinois	236.31207736
18079 Jennings	Indiana	228.16993227
42067 Juniata	Pennsylvania	255.01943005
18063 Hendricks	Indiana	243.69944135
28001 Adams	Mississippi	234.03436779
13263 Talbot	Georgia	255.10204082
42037 Columbia	Pennsylvania	253.60547543
39099 Mahoning	Ohio	238.19684552
29195 Saline	Missouri	231.49159205
13015 Bartow	Georgia	227.42650929
26161 Washtenaw	Michigan	230.48120702
13133 Greene	Georgia	226.01423890
51660 Harrisonburg	Virginia	396.05426314



Counties\_Cities

28079 Leake	Mississippi	263.58564337
18095 Madison	Indiana	235.26507818
13009 Baldwin	Georgia	243.17872521
17197 Will	Illinois	226.19924600
28017 Chickasaw	Mississippi	227.12713296
47037 Davidson	Tennessee	188.71275378
21107 Hopkins	Kentucky	230.76240348
13071 Colquitt	Georgia	252.23723460
28083 Leflore	Mississippi	242.05539611
34015 Gloucester	New Jersey	227.85922144
29157 Perry	Missouri	214.09921671
36029 Erie	New York	219.95848732
21031 Butler	Kentucky	399.31099280
53033 King	Washington	219.50927899
4005 Coconino	Arizona	212.80468170
28013 Calhoun	Mississippi	221.66805209
28113 Pike	Mississippi	235.06811920
18111 Newton	Indiana	206.98022982
31001 Adams	Nebraska	203.10367808
13221 Oglethorpe	Georgia	212.56808822
13045 Carroll	Georgia	220.11327368
55079 Milwaukee	Wisconsin	212.29675986
8031 Denver	Colorado	216.19222545
28139 Tippah	Mississippi	204.59195272
45061 Lee	South Carolina	233.34500058
13197 Marion	Georgia	287.39073165
13139 Hall	Georgia	278.50881532
29189 St. Louis	Missouri	209.43983871
13087 Decatur	Georgia	206.96142992
18011 Boone	Indiana	216.42114061
24031 Montgomery	Maryland	216.61328923
24017 Charles	Maryland	208.66485452
53001 Adams	Washington	202.43939471
1111 Randolph	Alabama	224.42244224

Counties\_Cities

28109 Pearl River	Mississippi	207.62994927
18089 Lake	Indiana	211.80361305
34009 Cape May	New Jersey	204.19187554
48419 Shelby	Texas	208.51365174
51117 Mecklenburg	Virginia	202.28384992
28027 Coahoma	Mississippi	198.86865830
1093 Marion	Alabama	204.95245775
10001 Kent	Delaware	215.06580790
27091 Martin	Minnesota	197.11902957
46073 Jerauld	South Dakota	195.79050416
24021 Frederick	Maryland	205.36049568
53029 Island	Washington	195.35874970
13299 Ware	Georgia	215.80717489
18145 Shelby	Indiana	217.52292961
24510 Baltimore City	Maryland	211.28806048
13277 Tift	Georgia	199.64999630
8005 Arapahoe	Colorado	206.07633424
22021 Caldwell	Louisiana	190.76305221
51013 Arlington	Virginia	204.19247140
36001 Albany	New York	201.55185157
13319 Wilkinson	Georgia	210.27003099
19005 Allamakee	Iowa	195.19953730
12121 Suwannee	Florida	196.87266638
1037 Coosa	Alabama	186.65422305
28119 Quitman	Mississippi	184.37101120
13121 Fulton	Georgia	192.83620635
26059 Hillsdale	Michigan	185.79641085
22119 Webster	Louisiana	190.73148100
24005 Baltimore	Maryland	189.39416801
26145 Saginaw	Michigan	193.39622642
6003 Alpine	California	181.65304269
35043 Sandoval	New Mexico	201.81982243
47061 Grundy	Tennessee	187.32204406
28037 Franklin	Mississippi	179.76373909

Counties\_Cities

10003 New Castle	Delaware	196.66210768
21177 Muhlenberg	Kentucky	175.47280172
28035 Forrest	Mississippi	182.57902873
42071 Lancaster	Pennsylvania	189.49254632
26137 Otsego	Michigan	182.44475978
1081 Lee	Alabama	183.60263753
12011 Broward	Florida	189.00607812
22081 Red River	Louisiana	212.33927097
51095 James City	Virginia	180.63536526
51075 Goochland	Virginia	223.71364653
42025 Carbon	Pennsylvania	183.72335622
31041 Custer	Nebraska	175.27675277
18071 Jackson	Indiana	174.55963365
50011 Franklin	Vermont	178.06195747
22001 Acadia	Louisiana	176.87731146
40041 Delaware	Oklahoma	173.16827744
37077 Granville	North Carolina	176.32870332
22015 Bossier	Louisiana	180.83893541
54099 Wayne	West Virginia	185.25936311
47169 Trousdale	Tennessee	172.53904831
13301 Warren	Georgia	190.43991621
51510 Alexandria	Virginia	199.96262381
28103 Noxubee	Mississippi	189.84337921
40117 Pawnee	Oklahoma	170.83587553
51093 Isle of Wight	Virginia	186.72367602
24013 Carroll	Maryland	170.99193132
28111 Perry	Mississippi	176.01206940
28133 Sunflower	Mississippi	174.85914125
36021 Columbia	New York	168.56933040
18059 Hancock	Indiana	172.88575133
42107 Schuylkill	Pennsylvania	171.74994897
22091 St. Helena	Louisiana	175.40440460
40015 Caddo	Oklahoma	165.64861787
13089 DeKalb	Georgia	178.30754549

Counties\_Cities

13069 Coffee	Georgia	169.40106282
4001 Apache	Arizona	196.32961096
22009 Avoyelles	Louisiana	168.05891948
53057 Skagit	Washington	170.03884374
21143 Lyon	Kentucky	162.31739293
18093 Lawrence	Indiana	166.41849873
13063 Clayton	Georgia	169.53541771
6051 Mono	California	161.40350877
47157 Shelby	Tennessee	159.44191057
53021 Franklin	Washington	171.70657255
12065 Jefferson	Florida	160.97424412
36101 Steuben	New York	160.75827801
18043 Floyd	Indiana	167.13593294
5069 Jefferson	Arkansas	165.89834689
35045 San Juan	New Mexico	183.13700087
9013 Tolland	Connecticut	170.95036476
28069 Kemper	Mississippi	159.56916326
22055 Lafayette	Louisiana	163.10929146
8107 Routt	Colorado	167.10061011
16053 Jerome	Idaho	170.72662919
45085 Sumter	South Carolina	165.23959742
36093 Schenectady	New York	189.89378822
17043 DuPage	Illinois	167.99682098
18057 Hamilton	Indiana	164.19963282
13035 Butts	Georgia	165.33708097
5141 Van Buren	Arkansas	156.59820514
36039 Greene	New York	162.13598366
24003 Anne Arundel	Maryland	167.69930785
36053 Madison	New York	165.26590861
8015 Chaffee	Colorado	174.76406851
19103 Johnson	Iowa	162.63387545
18109 Morgan	Indiana	158.30908780
8085 Montrose	Colorado	163.45288293
25015 Hampshire	Massachusetts	159.89588175

Counties\_Cities

36017	Chenango	New York	159.87882868
28155	Webster	Mississippi	173.68205966
13307	Webster	Georgia	153.19800843
37159	Rowan	North Carolina	163.52593054
28007	Attala	Mississippi	168.79934658
28147	Walthall	Mississippi	152.09125475
22053	Jefferson Davis	Louisiana	164.65075043
44003	Kent	Rhode Island	182.47172909
28095	Monroe	Mississippi	163.08626701
37187	Washington	North Carolina	151.78345560
34033	Salem	New Jersey	162.92107911
50001	Addison	Vermont	154.16655397
18061	Harrison	Indiana	161.09045849
51087	Henrico	Virginia	161.57394893
31081	Hamilton	Nebraska	150.86206897
20057	Ford	Kansas	247.87535411
1107	Pickens	Alabama	160.49754238
42127	Wayne	Pennsylvania	157.96864030
39095	Lucas	Ohio	158.64191357
13255	Spalding	Georgia	180.03025719
28097	Montgomery	Mississippi	149.65579168
51683	Manassas	Virginia	172.90651041
26087	Lapeer	Michigan	159.04030536
28151	Washington	Mississippi	150.89985132
8001	Adams	Colorado	157.26710793
34011	Cumberland	New Jersey	174.20448825
22019	Calcasieu	Louisiana	152.13281342
13085	Dawson	Georgia	167.44408564
22079	Rapides	Louisiana	150.12024938
8113	San Miguel	Colorado	146.50225858
17133	Monroe	Illinois	151.44895879
26147	St. Clair	Michigan	148.11374634
28053	Humphreys	Mississippi	145.33123410
13259	Stewart	Georgia	209.71124375

Counties\_Cities

13231 Pike	Georgia	155.62949447
8059 Jefferson	Colorado	148.21632000
26115 Monroe	Michigan	148.23283856
13189 McDuffie	Georgia	162.55631415
20111 Lyon	Kansas	140.69328863
48069 Castro	Texas	143.50945858
13151 Henry	Georgia	149.42229172
17157 Randolph	Illinois	149.50476546
13033 Burke	Georgia	165.00914240
1065 Hale	Alabama	149.39562678
22097 St. Landry	Louisiana	143.78232082
28091 Marion	Mississippi	153.75278171
20103 Leavenworth	Kansas	141.36099911
48359 Oldham	Texas	140.77897701
12007 Bradford	Florida	144.23770374
53005 Benton	Washington	146.12858325
18005 Bartholomew	Indiana	157.09400263
45079 Richland	South Carolina	147.62070163
24027 Howard	Maryland	146.96964071
48321 Matagorda	Texas	139.52724885
1097 Mobile	Alabama	150.08809519
13097 Douglas	Georgia	151.37857718
47187 Williamson	Tennessee	139.81849488
13155 Irwin	Georgia	138.32730368
42029 Chester	Pennsylvania	141.55840673
48365 Panola	Texas	155.52099533
13165 Jenkins	Georgia	138.20108258
13199 Meriwether	Georgia	185.11486615
51081 Greensville	Virginia	154.81207534
26093 Livingston	Michigan	140.67271891
51595 Emporia	Virginia	136.69205233
28029 Copiah	Mississippi	140.13943874
50025 Windham	Vermont	140.33118159
36037 Genesee	New York	144.32021700

Counties\_Cities

13027 Brooks	Georgia	148.26274737
51029 Buckingham	Virginia	141.18477558
28099 Neshoba	Mississippi	157.93991416
22067 Morehouse	Louisiana	133.86880857
48405 San Augustine	Texas	170.06802721
40145 Wagoner	Oklahoma	133.56634627
28019 Choctaw	Mississippi	132.88233873
8014 Broomfield	Colorado	137.15044682
53025 Grant	Washington	136.64711140
39029 Columbiana	Ohio	150.00243510
47147 Robertson	Tennessee	133.78020616
28159 Winston	Mississippi	148.63748968
28059 Jackson	Mississippi	136.79795082
1127 Walker	Alabama	130.27577655
13239 Quitman	Georgia	131.63668276
26075 Jackson	Michigan	142.92640235
40001 Adair	Oklahoma	131.32868400
48477 Washington	Texas	139.56932893
13067 Cobb	Georgia	141.63688372
56019 Johnson	Wyoming	130.02364066
28005 Amite	Mississippi	137.91984423
40113 Osage	Oklahoma	129.74858553
51036 Charles City	Virginia	144.07145944
34001 Atlantic	New Jersey	139.39697622
26039 Crawford	Michigan	158.26199554
33015 Rockingham	New Hampshire	145.22472637
26037 Clinton	Michigan	129.83411486
44009 Washington	Rhode Island	178.31810365
28023 Clarke	Mississippi	134.58087670
51830 Williamsburg	Virginia	127.55102041
28049 Hinds	Mississippi	132.44195120
36113 Warren	New York	141.60118260
30031 Gallatin	Montana	126.92623977
1091 Marengo	Alabama	125.87852722

Counties\_Cities

20207 Woodson	Kansas	125.66760917
12099 Palm Beach	Florida	140.51701918
36055 Monroe	New York	131.31772964
36067 Onondaga	New York	129.49076350
13005 Bacon	Georgia	151.98927135
13269 Taylor	Georgia	124.39358129
51153 Prince William	Virginia	137.60360333
19113 Linn	Iowa	134.56745858
13115 Floyd	Georgia	123.56142841
46111 Sanborn	South Dakota	123.50761630
19031 Cedar	Iowa	123.47667365
18029 Dearborn	Indiana	127.09812782
55059 Kenosha	Wisconsin	128.77311123
22039 Evangeline	Louisiana	125.58681936
19127 Marshall	Iowa	187.58910482
5019 Clark	Arkansas	122.38792439
18019 Clark	Indiana	128.66394001
30037 Golden Valley	Montana	363.19612591
31067 Gage	Nebraska	120.96961802
53073 Whatcom	Washington	120.07887099
46083 Lincoln	South Dakota	130.93679324
42115 Susquehanna	Pennsylvania	142.89585848
16001 Ada	Idaho	122.56205768
22127 Winn	Louisiana	113.20220744
39109 Miami	Ohio	121.44376871
47111 Macon	Tennessee	123.63486503
51059 Fairfax	Virginia	128.25915997
49035 Salt Lake	Utah	126.31947897
48303 Lubbock	Texas	130.44383433
38089 Stark	North Dakota	119.36639030
13247 Rockdale	Georgia	128.04379981
32013 Humboldt	Nevada	154.89098058
37063 Durham	North Carolina	122.49833459
48167 Galveston	Texas	124.59676226



Counties\_Cities

1095 Marshall	Alabama	126.93920444
54035 Jackson	West Virginia	139.34369121
47141 Putnam	Tennessee	117.95593775
32031 Washoe	Nevada	122.81662319
37135 Orange	North Carolina	119.84085135
23005 Cumberland	Maine	122.63376448
22069 Natchitoches	Louisiana	129.33598903
28033 DeSoto	Mississippi	117.03232400
28061 Jasper	Mississippi	121.74336499
48199 Hardin	Texas	120.61461010
6075 San Francisco	California	119.77742682
16083 Twin Falls	Idaho	116.16965416
36109 Tompkins	New York	115.76663781
32003 Clark	Nevada	122.68965477
53053 Pierce	Washington	121.84463351
13219 Oconee	Georgia	122.22448564
8019 Clear Creek	Colorado	114.52368558
19177 Van Buren	Iowa	113.96011396
1087 Macon	Alabama	130.15890233
44005 Newport	Rhode Island	124.78495796
18133 Putnam	Indiana	124.40773975
13181 Lincoln	Georgia	113.70814908
18025 Crawford	Indiana	113.65788975
18141 St. Joseph	Indiana	132.21504519
28161 Yalobusha	Mississippi	112.97611362
18117 Orange	Indiana	123.14639027
13303 Washington	Georgia	112.82252526
1117 Shelby	Alabama	114.97077054
18055 Greene	Indiana	115.60332438
51620 Franklin City	Virginia	112.31748409
18155 Switzerland	Indiana	111.97163385
24009 Calvert	Maryland	118.47439757
27167 Wilkin	Minnesota	111.92836585
8063 Kit Carson	Colorado	181.48820327

Counties\_Cities

45039 Fairfield	South Carolina	111.59717882
46005 Beadle	South Dakota	111.21114230
37037 Chatham	North Carolina	116.21706613
48393 Roberts	Texas	110.74197121
13171 Lamar	Georgia	110.52631579
33011 Hillsborough	New Hampshire	126.43077494
47189 Wilson	Tennessee	114.48888889
12021 Collier	Florida	117.57308026
17153 Pulaski	Illinois	91.52480322
28089 Madison	Mississippi	116.44419199
19087 Henry	Iowa	129.56595405
13113 Fayette	Georgia	117.22296160
45013 Beaufort	South Carolina	113.39851098
22083 Richland	Louisiana	133.71632330
36063 Niagara	New York	107.87281463
56013 Fremont	Wyoming	113.83471200
36065 Oneida	New York	113.68734673
35006 Cibola	New Mexico	112.16630524
28025 Clay	Mississippi	113.48395750
2130 Ketchikan Gateway	Alaska	107.77410547
40105 Nowata	Oklahoma	107.65316109
6037 Los Angeles	California	112.80965508
17161 Rock Island	Illinois	116.39496226
22029 Concordia	Louisiana	117.51481709
39037 Darke	Ohio	107.16442920
13285 Troup	Georgia	111.37447525
39035 Cuyahoga	Ohio	111.18641452
40027 Cleveland	Oklahoma	106.86302007
29201 Scott	Missouri	109.21004732
5051 Garland	Arkansas	107.91294350
13137 Habersham	Georgia	141.00643342
28045 Hancock	Mississippi	105.63231504
20089 Jewell	Kansas	105.59662091
36025 Delaware	New York	107.79976194

Counties\_Cities

1027 Clay	Alabama	105.46139360
13065 Clinch	Georgia	105.29482551
48347 Nacogdoches	Texas	114.13614159
13217 Newton	Georgia	110.46092331
21059 Daviess	Kentucky	103.85345783
48003 Andrews	Texas	104.81023831
36121 Wyoming	New York	109.76674567
28093 Marshall	Mississippi	104.36941130
12097 Osceola	Florida	106.52463382
29183 St. Charles	Missouri	106.71823880
40071 Kay	Oklahoma	104.16430787
8045 Garfield	Colorado	107.07712899
17027 Clinton	Illinois	111.58638646
42043 Dauphin	Pennsylvania	112.23506570
44001 Bristol	Rhode Island	117.16582047
26155 Shiawassee	Michigan	126.11450023
13225 Peach	Georgia	113.56559329
21213 Simpson	Kentucky	107.93890658
39155 Trumbull	Ohio	107.23617635
18139 Rush	Indiana	120.02640581
42007 Beaver	Pennsylvania	108.04773525
37195 Wilson	North Carolina	117.85648518
8121 Washington	Colorado	101.85373803
18091 LaPorte	Indiana	117.26526494
13317 Wilkes	Georgia	111.38112596
1023 Choctaw	Alabama	101.23822132
13131 Grady	Georgia	109.09972523
51570 Colonial Heights	Virginia	106.54404755
28031 Covington	Mississippi	116.69230361
18119 Owen	Indiana	100.74358359
20187 Stanton	Kansas	150.98137896
46135 Yankton	South Dakota	100.57282785
21047 Christian	Kentucky	108.83062885
37119 Mecklenburg	North Carolina	103.84852011

Counties\_Cities

36091 Saratoga	New York	102.53602881
27169 Winona	Minnesota	110.18199705
1025 Clarke	Alabama	100.33444816
54037 Jefferson	West Virginia	105.61334953
18175 Washington	Indiana	96.62527288
20099 Labette	Kansas	100.18032458
51007 Amelia	Virginia	99.90009990
5025 Cleveland	Arkansas	99.77550511
6081 San Mateo	California	103.56769260
39133 Portage	Ohio	101.88612078
13235 Pulaski	Georgia	144.54783630
31061 Franklin	Nebraska	99.23916639
37069 Franklin	North Carolina	99.17110716
13153 Houston	Georgia	105.48726756
13215 Muscogee	Georgia	106.61310260
23027 Waldo	Maine	105.80944223
24015 Cecil	Maryland	123.50961819
1007 Bibb	Alabama	107.14285714
27109 Olmsted	Minnesota	111.34076032
39055 Geauga	Ohio	102.09399028
18017 Cass	Indiana	131.73494928
22063 Livingston	Louisiana	101.74324876
37177 Tyrrell	North Carolina	96.82885500
31177 Washington	Nebraska	96.77263270
48469 Victoria	Texas	96.70234150
13135 Gwinnett	Georgia	109.61638576
37025 Cabarrus	North Carolina	97.94551012
47047 Fayette	Tennessee	103.68578270
42053 Forest	Pennsylvania	96.16705591
1073 Jefferson	Alabama	98.74108903
13257 Stephens	Georgia	107.54753217
13077 Coweta	Georgia	102.14994790
12039 Gadsden	Florida	102.40990108
13145 Harris	Georgia	101.52284264

Counties\_Cities

35053 Socorro	New Mexico	119.51000896
9011 New London	Connecticut	109.45184119
26079 Kalkaska	Michigan	95.37701975
38013 Burke	North Dakota	95.23809524
13057 Cherokee	Georgia	104.66301264
26157 Tuscola	Michigan	102.82580547
26065 Ingham	Michigan	101.79855501
6085 Santa Clara	California	96.51264212
6027 Inyo	California	94.51270362
47115 Marion	Tennessee	94.48818898
45019 Charleston	South Carolina	94.84978012
28137 Tate	Mississippi	93.88365381
13245 Richmond	Georgia	118.08249898
8041 El Paso	Colorado	96.51806527
48099 Coryell	Texas	94.90963533
37103 Jones	North Carolina	93.39005915
8095 Phillips	Colorado	93.32711153
17093 Kendall	Illinois	96.15760466
51107 Loudoun	Virginia	94.62947032
50003 Bennington	Vermont	92.61598047
39049 Franklin	Ohio	100.74028848
51685 Manassas Park	Virginia	121.33818686
38025 Dunn	North Dakota	92.33610342
8013 Boulder	Colorado	95.68262808
18013 Brown	Indiana	91.89969804
13001 Appling	Georgia	97.26049603
13091 Dodge	Georgia	91.76527409
17089 Kane	Illinois	100.70832772
48201 Harris	Texas	94.92150779
17163 St. Clair	Illinois	97.29601354
30057 Madison	Montana	91.24087591
22061 Lincoln	Louisiana	99.58471057
12071 Lee	Florida	95.54604365
8035 Douglas	Colorado	95.98104885

Counties\_Cities

12119 Sumter	Florida	93.20098793
28015 Carroll	Mississippi	100.89799213
37089 Henderson	North Carolina	90.79384658
20019 Chautauqua	Kansas	90.66183137
1031 Coffee	Alabama	98.24885858
45063 Lexington	South Carolina	90.49865777
17111 McHenry	Illinois	99.16712577
5119 Pulaski	Arkansas	91.67770195
37125 Moore	North Carolina	90.18868689
13211 Morgan	Georgia	100.77971676
5061 Howard	Arkansas	89.94827974
37047 Columbus	North Carolina	98.82310664
28073 Lamar	Mississippi	91.27740324
46129 Walworth	South Dakota	89.49346698
37143 Perquimans	North Carolina	59.60363582
37015 Bertie	North Carolina	94.60737938
13079 Crawford	Georgia	105.53661309
41047 Marion	Oregon	91.38923164
29107 Lafayette	Missouri	88.96251304
28021 Claiborne	Mississippi	88.86914019
47035 Cumberland	Tennessee	92.16898765
16025 Camas	Idaho	88.73114463
27047 Freeborn	Minnesota	91.97214558
22011 Beauregard	Louisiana	93.95216493
31047 Dawson	Nebraska	101.22738201
26025 Calhoun	Michigan	96.66361804
53031 Jefferson	Washington	88.24734470
12085 Martin	Florida	91.35428060
48057 Calhoun	Texas	97.39807987
39167 Washington	Ohio	91.43047128
12087 Monroe	Florida	90.63403841
36083 Rensselaer	New York	94.07809736
12033 Escambia	Florida	91.90768665
42133 York	Pennsylvania	98.82370787

Counties\_Cities

1105 Perry	Alabama	98.46827133
39013 Belmont	Ohio	93.32642027
1101 Montgomery	Alabama	91.68907217
1067 Henry	Alabama	92.97460631
22059 LaSalle	Louisiana	87.14889053
36007 Broome	New York	92.87328015
54003 Berkeley	West Virginia	90.50314627
24037 St. Mary's	Maryland	88.75949727
50015 Lamoille	Vermont	86.95652174
37161 Rutherford	North Carolina	88.28898932
18041 Fayette	Indiana	91.11814987
13013 Barrow	Georgia	103.94881758
48479 Webb	Texas	88.79707151
40033 Cotton	Oklahoma	86.56509695
55089 Ozaukee	Wisconsin	87.49593368
12079 Madison	Florida	102.54196125
26021 Berrien	Michigan	93.42095873
36089 St. Lawrence	New York	88.85022259
47167 Tipton	Tennessee	87.68938471
6065 Riverside	California	100.25469671
29071 Franklin	Missouri	87.77852802
20157 Republic	Kansas	85.76329331
28131 Stone	Mississippi	90.82652134
18161 Union	Indiana	85.26360665
12019 Clay	Florida	99.96667777
48305 Lynn	Texas	85.07742045
21023 Bracken	Kentucky	84.96176720
13129 Gordon	Georgia	91.87830459
51165 Rockingham	Virginia	102.16139038
19085 Harrison	Iowa	84.90165558
45045 Greenville	South Carolina	86.92895746
28105 Oktibbeha	Mississippi	84.67912660
31019 Buffalo	Nebraska	88.68285801
18127 Porter	Indiana	91.39474274

Counties\_Cities

24045 Wicomico	Maryland	99.81103736
19163 Scott	Iowa	89.44905155
45087 Union	South Carolina	83.91098139
1055 Etowah	Alabama	84.87722071
21233 Webster	Kentucky	91.52619937
29101 Johnson	Missouri	89.46544397
19045 Clinton	Iowa	83.83851412
1021 Chilton	Alabama	83.79951532
38017 Cass	North Dakota	83.73917451
36073 Orleans	New York	83.71909780
37191 Wayne	North Carolina	199.59755939
36015 Chemung	New York	84.26899613
47149 Rutherford	Tennessee	83.41284743
8091 Ouray	Colorado	82.76432857
19013 Black Hawk	Iowa	104.22330977
51760 Richmond City	Virginia	87.85617813
42019 Butler	Pennsylvania	83.56041897
13271 Telfair	Georgia	81.88460569
53007 Chelan	Washington	85.67423023
8067 La Plata	Colorado	83.46652460
12031 Duval	Florida	85.98361786
51109 Louisa	Virginia	89.72755452
18173 Warrick	Indiana	84.70919175
51069 Frederick	Virginia	86.01663743
48445 Terry	Texas	81.38683161
21219 Todd	Kentucky	73.10535294
48345 Motley	Texas	81.03727715
40037 Creek	Oklahoma	81.00106139
1109 Pike	Alabama	86.98782170
16027 Canyon	Idaho	80.98470239
37065 Edgecombe	North Carolina	88.45303336
12095 Orange	Florida	83.87384157
29199 Scotland	Missouri	80.54772453
28077 Lawrence	Mississippi	96.34684866



Counties\_Cities

13059 Clarke	Georgia	83.24825257
51183 Sussex	Virginia	97.89089615
1029 Cleburne	Alabama	80.06939347
48471 Walker	Texas	92.43929360
51179 Stafford	Virginia	85.35609496
6107 Tulare	California	81.99870777
2090 Fairbanks North	Alaska	79.82136181
48157 Fort Bend	Texas	83.26373534
18143 Scott	Indiana	83.75910880
23031 York	Maine	82.43263557
13025 Brantley	Georgia	84.66952426
1129 Washington	Alabama	85.48052265
28121 Rankin	Mississippi	83.16980936
53017 Douglas	Washington	79.24114946
28107 Panola	Mississippi	78.99818597
51540 Charlottesville	Virginia	83.13070225
1011 Bullock	Alabama	78.91102782
13029 Bryan	Georgia	81.34561390
21033 Caldwell	Kentucky	86.51199371
8023 Costilla	Colorado	78.36990596
48113 Dallas	Texas	83.02461320
12081 Manatee	Florida	82.56195312
48453 Travis	Texas	86.00648812
13175 Laurens	Georgia	82.40887480
46069 Hyde	South Dakota	78.00312012
19011 Benton	Iowa	81.89688792
54061 Monongalia	West Virginia	77.99285849
21111 Jefferson	Kentucky	77.74001093
48071 Chambers	Texas	80.08668206
45049 Hampton	South Carolina	93.01844866
51159 Richmond	Virginia	88.51515822
13021 Bibb	Georgia	122.79956890
23011 Kennebec	Maine	77.81591213
40115 Ottawa	Oklahoma	76.98476343

Counties\_Cities

35057 Torrance	New Mexico	76.96748124
48375 Potter	Texas	84.41428189
48481 Wharton	Texas	76.88795983
27039 Dodge	Minnesota	81.64441456
47113 Madison	Tennessee	74.79125045
51041 Chesterfield	Virginia	83.48730190
26045 Eaton	Michigan	79.21621474
37079 Greene	North Carolina	66.62859318
56043 Washakie	Wyoming	63.41154090
42003 Allegheny	Pennsylvania	77.72156802
53055 San Juan	Washington	75.89911256
21149 McLean	Kentucky	75.65931690
22049 Jackson	Louisiana	88.03924035
5129 Searcy	Arkansas	75.39582810
21239 Woodford	Kentucky	67.84004824
27017 Carlton	Minnesota	89.29318860
39061 Hamilton	Ohio	80.56971852
36115 Washington	New York	78.43521741
13101 Echols	Georgia	100.00000000
20129 Morton	Kansas	74.99062617
5073 Lafayette	Arkansas	74.82789584
6083 Santa Barbara	California	79.27852067
51840 Winchester	Virginia	78.26953181
28101 Newton	Mississippi	88.60700462
21097 Harrison	Kentucky	85.20609224
45041 Florence	South Carolina	87.58025174
45057 Lancaster	South Carolina	76.53596142
29135 Moniteau	Missouri	117.85869363
9015 Windham	Connecticut	78.61433686
12001 Alachua	Florida	74.82700885
18035 Delaware	Indiana	79.28763113
18067 Howard	Indiana	74.05968482
13223 Paulding	Georgia	80.46621638
27079 Le Sueur	Minnesota	77.20923703

Counties\_Cities

36077 Otsego	New York	73.64139986
17021 Christian	Illinois	73.48213466
48039 Brazoria	Texas	76.98541329
38053 McKenzie	North Dakota	73.35680751
45031 Darlington	South Carolina	77.84198078
4019 Pima	Arizona	78.82025613
54049 Marion	West Virginia	74.87031392
48179 Gray	Texas	73.07604476
5075 Lawrence	Arkansas	146.03870026
55101 Racine	Wisconsin	79.86407846
18027 Daviess	Indiana	81.45533532
53039 Klickitat	Washington	72.37526575
24043 Washington	Maryland	76.85885798
45069 Marlboro	South Carolina	94.70414425
13141 Hancock	Georgia	71.87350264
46119 Sully	South Dakota	71.83908046
13251 Screven	Georgia	78.92093557
2110 Juneau	Alaska	74.73608819
12109 St. Johns	Florida	73.15317725
51127 New Kent	Virginia	75.92336207
39093 Lorain	Ohio	79.16991156
51049 Cumberland	Virginia	81.55775308
29081 Harrison	Missouri	71.30972189
51800 Suffolk	Virginia	76.76701212
13159 Jasper	Georgia	99.71509972
28071 Lafayette	Mississippi	71.17697516
26023 Branch	Michigan	80.23474394
6041 Marin	California	72.01558926
39103 Medina	Ohio	72.56651000
35001 Bernalillo	New Mexico	72.34408082
28067 Jones	Mississippi	81.79839617
50021 Rutland	Vermont	69.88001091
6025 Imperial	California	78.64618566
37023 Burke	North Carolina	73.02338961

Counties\_Cities

36043 Herkimer	New York	74.39393204
18105 Monroe	Indiana	73.51089391
47043 Dickson	Tennessee	72.97084908
47075 Haywood	Tennessee	69.22411307
19133 Monona	Iowa	69.13238852
51023 Botetourt	Virginia	69.11680740
29099 Jefferson	Missouri	79.78711550
24011 Caroline	Maryland	84.07398511
12015 Charlotte	Florida	70.81157634
28125 Sharkey	Mississippi	68.54009596
21091 Hancock	Kentucky	57.09065997
13117 Forsyth	Georgia	77.76444136
55127 Walworth	Wisconsin	72.31145992
42129 Westmoreland	Pennsylvania	71.01887847
51149 Prince George	Virginia	73.52555013
18053 Grant	Indiana	71.28124242
45023 Chester	South Carolina	71.31561812
17077 Jackson	Illinois	69.66335185
51099 King George	Virginia	67.73283161
13143 Haralson	Georgia	64.33481191
56021 Laramie	Wyoming	69.71387003
29029 Camden	Missouri	69.84612027
36041 Hamilton	New York	67.65899865
29155 Pemiscot	Missouri	67.60078663
38059 Morton	North Dakota	67.53497347
13281 Towns	Georgia	84.37394533
21117 Kenton	Kentucky	72.86917875
21207 Russell	Kentucky	61.72493126
5071 Johnson	Arkansas	74.78872186
47003 Bedford	Tennessee	81.56939516
27027 Clay	Minnesota	68.79837386
5017 Chicot	Arkansas	67.06265568
51037 Charlotte	Virginia	67.01289998
16069 Nez Perce	Idaho	71.76796674

Counties\_Cities

6069 San Benito	California	71.50169817
48041 Brazos	Texas	72.32379894
5091 Miller	Arkansas	66.52596807
28043 Grenada	Mississippi	71.24198528
13185 Lowndes	Georgia	68.77519966
18159 Tipton	Indiana	66.10259122
12107 Putnam	Florida	70.11582595
16039 Elmore	Idaho	66.03323673
1051 Elmore	Alabama	65.94453332
48175 Goliad	Texas	65.92827004
42097 Northumberland	Pennsylvania	65.87398307
12113 Santa Rosa	Florida	72.48437404
42059 Greene	Pennsylvania	65.74261765
30007 Broadwater	Montana	65.73541495
21203 Rockcastle	Kentucky	65.67164179
51740 Portsmouth	Virginia	66.57367487
12117 Seminole	Florida	66.90435883
51147 Prince Edward	Virginia	74.07407407
39097 Madison	Ohio	60.79301106
48219 Hockley	Texas	65.27415144
18107 Montgomery	Indiana	65.19584833
42001 Adams	Pennsylvania	68.08609974
1035 Conecuh	Alabama	65.16249898
12051 Hendry	Florida	74.59813264
55025 Dane	Wisconsin	66.19170889
28047 Harrison	Mississippi	66.29566901
47027 Clay	Tennessee	64.79201762
36057 Montgomery	New York	66.72732787
31121 Merrick	Nebraska	64.65795939
21067 Fayette	Kentucky	64.85885478
30065 Musselshell	Montana	21.50075253
26017 Bay	Michigan	66.39531191
51171 Shenandoah	Virginia	75.86730119
36095 Schoharie	New York	64.31488568

Counties\_Cities

21083 Graves	Kentucky	75.03282686
47045 Dyer	Tennessee	64.30868167
5011 Bradley	Arkansas	64.23786363
13237 Putnam	Georgia	64.19368151
51530 Buena Vista	Virginia	80.16674683
8065 Lake	Colorado	102.24948875
39175 Wyandot	Ohio	72.94278550
42073 Lawrence	Pennsylvania	68.45818249
8119 Teller	Colorado	67.77498704
26073 Isabella	Michigan	65.19089595
21081 Grant	Kentucky	63.69173202
48121 Denton	Texas	65.65285008
13233 Polk	Georgia	68.28349423
45083 Spartanburg	South Carolina	64.99133449
24025 Harford	Maryland	69.30334389
48115 Dawson	Texas	95.09469847
45025 Chesterfield	South Carolina	67.75363903
26121 Muskegon	Michigan	73.73781598
13279 Toombs	Georgia	66.94685164
1125 Tuscaloosa	Alabama	72.75825591
26047 Emmet	Michigan	63.04791642
6029 Kern	California	64.45397005
41067 Washington	Oregon	64.07950543
40109 Oklahoma	Oklahoma	62.70644552
12055 Highlands	Florida	62.60434057
39033 Crawford	Ohio	67.38868833
49011 Davis	Utah	64.54125949
27099 Mower	Minnesota	62.48281723
37123 Montgomery	North Carolina	62.33728136
28065 Jefferson Davis	Mississippi	71.21239096
8105 Rio Grande	Colorado	62.22222222
49049 Utah	Utah	64.76881711
2195 Petersburg	Alaska	62.09251785
47135 Perry	Tennessee	74.40476190

Counties\_Cities

51670 Hopewell	Virginia	61.95786865
19099 Jasper	Iowa	75.37620804
18103 Miami	Indiana	59.04349537
1071 Jackson	Alabama	61.85248183
21155 Marion	Kentucky	66.99649557
39045 Fairfield	Ohio	60.98265525
17041 Douglas	Illinois	61.60480517
20107 Linn	Kansas	61.53846154
29069 Dunklin	Missouri	61.17663053
12057 Hillsborough	Florida	64.30563830
51025 Brunswick	Virginia	61.03515625
12115 Sarasota	Florida	64.21102461
8039 Elbert	Colorado	64.68305304
55133 Waukesha	Wisconsin	63.26413147
26151 Sanilac	Michigan	65.56262445
29113 Lincoln	Missouri	60.67330028
18171 Warren	Indiana	60.51071040
5053 Grant	Arkansas	60.47943699
27155 Traverse	Minnesota	60.45949214
19165 Shelby	Iowa	77.73363275
28009 Benton	Mississippi	72.54261879
6001 Alameda	California	63.77669637
8075 Logan	Colorado	78.96692679
36003 Allegany	New York	62.45961663
51730 Petersburg	Virginia	66.52516869
6073 San Diego	California	62.42215924
51113 Madison	Virginia	60.17299737
16081 Teton	Idaho	60.13745704
26091 Lenawee	Michigan	60.04111290
12003 Baker	Florida	59.95415271
48061 Cameron	Texas	63.69306548
20163 Rooks	Kansas	59.84440455
18039 Elkhart	Indiana	63.24187585
20175 Seward	Kansas	110.19283747

Counties\_Cities

18003 Allen	Indiana	72.19908832
13017 Ben Hill	Georgia	77.44087687
33003 Carroll	New Hampshire	65.60200086
45007 Anderson	South Carolina	63.34733293
46125 Turner	South Dakota	59.35422602
37083 Halifax	North Carolina	63.27361886
28117 Prentiss	Mississippi	63.20363421
42109 Snyder	Pennsylvania	61.66748890
36069 Ontario	New York	60.98448991
51550 Chesapeake	Virginia	60.58507876
26081 Kent	Michigan	65.77075679
13297 Walton	Georgia	63.09957969
45089 Williamsburg	South Carolina	62.07933085
48381 Randall	Texas	68.24636203
12027 DeSoto	Florida	61.35132972
56009 Converse	Wyoming	58.65102639
48117 Deaf Smith	Texas	58.63539446
51001 Accomack	Virginia	86.38775762
41055 Sherman	Oregon	58.54800937
13163 Jefferson	Georgia	71.28969540
13075 Cook	Georgia	64.09509381
49037 San Juan	Utah	110.03948476
55131 Washington	Wisconsin	59.69357299
40143 Tulsa	Oklahoma	57.99247332
12111 St. Lucie	Florida	59.78924292
19105 Jones	Iowa	62.66872349
8069 Larimer	Colorado	61.90837560
39149 Shelby	Ohio	57.58117918
20141 Osborne	Kansas	57.55395683
54093 Tucker	West Virginia	57.51258088
20091 Johnson	Kansas	59.91080319
48441 Taylor	Texas	64.66143563
20055 Finney	Kansas	73.74832701
51650 Hampton	Virginia	58.07330638



Counties\_Cities

51810 Virginia Beach	Virginia	58.86416594
46009 Bon Homme	South Dakota	57.30659026
55039 Fond du Lac	Wisconsin	59.18537636
39153 Summit	Ohio	59.60311339
21019 Boyd	Kentucky	61.38865368
45071 Newberry	South Carolina	59.70924195
17119 Madison	Illinois	59.36603129
6067 Sacramento	California	58.14500560
21061 Edmonson	Kentucky	57.03112270
21101 Henderson	Kentucky	54.83538418
36019 Clinton	New York	58.24400520
17141 Ogle	Illinois	78.54996760
18073 Jasper	Indiana	65.92747977
39169 Wayne	Ohio	62.08662809
21037 Campbell	Kentucky	59.04328409
51085 Hanover	Virginia	65.27476012
31143 Polk	Nebraska	75.78628268
18113 Noble	Indiana	61.01152908
24029 Kent	Maryland	72.22824124
16045 Gem	Idaho	56.70863105
38015 Burleigh	North Dakota	56.67922706
51027 Buchanan	Virginia	56.54775930
12091 Okaloosa	Florida	59.82563722
12073 Leon	Florida	59.48677274
28081 Lee	Mississippi	57.51038708
28063 Jefferson	Mississippi	56.29045877
37007 Anson	North Carolina	60.29665957
1005 Barbour	Alabama	60.28696596
24019 Dorchester	Maryland	62.50390649
48361 Orange	Texas	59.82865074
21035 Calloway	Kentucky	56.21566373
5137 Stone	Arkansas	56.19330497
45005 Allendale	South Carolina	67.39301359
48245 Jefferson	Texas	61.56838601

Counties\_Cities

37181 Vance	North Carolina	62.80561662
50027 Windsor	Vermont	59.68961401
17051 Fayette	Illinois	56.03287262
48339 Montgomery	Texas	62.61369886
30009 Carbon	Montana	56.00149337
51047 Culpeper	Virginia	61.70577913
1013 Butler	Alabama	81.30081301
42119 Union	Pennsylvania	58.05515239
45029 Colleton	South Carolina	55.76208178
37101 Johnston	North Carolina	56.24768718
13051 Chatham	Georgia	59.82122789
39041 Delaware	Ohio	58.09809302
21113 Jessamine	Kentucky	57.49258160
36107 Tioga	New York	61.77924217
53063 Spokane	Washington	57.90556729
39003 Allen	Ohio	63.31394952
1113 Russell	Alabama	60.57354494
28057 Itawamba	Mississippi	55.27915976
1115 St. Clair	Alabama	58.63118728
41051 Multnomah	Oregon	57.52081588
39085 Lake	Ohio	56.39570699
15009 Maui	Hawaii	56.81580317
53011 Clark	Washington	57.48593462
47051 Franklin	Tennessee	54.90570542
39151 Stark	Ohio	56.51633322
5003 Ashley	Arkansas	54.87379028
6013 Contra Costa	California	56.33729346
1047 Dallas	Alabama	54.81597494
39027 Clinton	Ohio	61.82086216
37179 Union	North Carolina	59.76906252
45043 Georgetown	South Carolina	54.61935131
37057 Davidson	North Carolina	56.41782803
51199 York	Virginia	56.00919730
42041 Cumberland	Pennsylvania	61.25135727

Counties\_Cities

1069 Houston	Alabama	61.11418804
36117 Wayne	New York	54.40575591
49045 Tooele	Utah	54.35793268
45091 York	South Carolina	55.08576598
12103 Pinellas	Florida	57.93208104
51700 Newport News	Virginia	55.98289163
1015 Calhoun	Alabama	55.12920360
1059 Franklin	Alabama	57.39246883
46087 McCook	South Dakota	54.09304003
21227 Warren	Kentucky	54.08946855
12017 Citrus	Florida	55.43199778
51590 Danville	Virginia	54.06335242
1089 Madison	Alabama	59.20566192
47095 Lake	Tennessee	53.97382270
20189 Stevens	Kansas	53.96654074
17195 Whiteside	Illinois	55.72933520
13111 Fannin	Georgia	53.92081343
37059 Davie	North Carolina	53.82257272
36051 Livingston	New York	53.77449507
29049 Clinton	Missouri	53.73717636
55053 Jackson	Wisconsin	53.71618322
56011 Crook	Wyoming	53.69127517
29041 Chariton	Missouri	53.68406925
48437 Swisher	Texas	53.60493165
33013 Merrimack	New Hampshire	58.22724506
30059 Meagher	Montana	53.59056806
51073 Gloucester	Virginia	53.54895713
18021 Clay	Indiana	53.49636989
29051 Cole	Missouri	54.69034846
22043 Grant	Louisiana	53.37603416
27033 Cottonwood	Minnesota	53.20563980
40103 Noble	Oklahoma	53.14908318
13073 Columbia	Georgia	58.33133495
45065 McCormick	South Carolina	53.13496281

Counties\_Cities

33017 Strafford	New Hampshire	64.57068184
48011 Armstrong	Texas	52.85412262
55009 Brown	Wisconsin	68.34283805
12061 Indian River	Florida	53.99808148
54069 Ohio	West Virginia	52.68830080
13011 Banks	Georgia	68.46429324
6113 Yolo	California	56.71300497
20113 McPherson	Kansas	52.56333882
19153 Polk	Iowa	56.85503403
13157 Jackson	Georgia	65.32049644
51187 Warren	Virginia	54.99587531
36099 Seneca	New York	52.47813411
45015 Berkeley	South Carolina	55.63320081
48203 Harrison	Texas	59.94664748
48439 Tarrant	Texas	56.35678111
13169 Jones	Georgia	55.91277607
46085 Lyman	South Dakota	52.34231876
39089 Licking	Ohio	53.47928247
12069 Lake	Florida	55.26024208
5041 Desha	Arkansas	52.11952745
42063 Indiana	Pennsylvania	53.25380765
29139 Montgomery	Missouri	60.69013352
35049 Santa Fe	New Mexico	52.64701178
42131 Wyoming	Pennsylvania	59.15847075
20143 Ottawa	Kansas	51.70630817
21147 McCreary	Kentucky	51.70036765
39019 Carroll	Ohio	55.38938739
27053 Hennepin	Minnesota	63.99730671
42055 Franklin	Pennsylvania	57.48054380
13127 Glynn	Georgia	53.97857285
5115 Pope	Arkansas	51.56250000
17085 Jo Daviess	Illinois	51.48366564
51630 Fredericksburg	Virginia	51.46856986
4013 Maricopa	Arizona	54.50228801

Counties\_Cities

48149 Fayette	Texas	59.17393191
39173 Wood	Ohio	55.85480810
38065 Oliver	North Dakota	51.22950820
29019 Boone	Missouri	51.66523152
21199 Pulaski	Kentucky	52.61284682
47087 Jackson	Tennessee	51.02908658
21015 Boone	Kentucky	55.49938038
17073 Henry	Illinois	57.03809330
28087 Lowndes	Mississippi	50.90785678
37183 Wake	North Carolina	52.54942530
13207 Monroe	Georgia	54.50581395
1075 Lamar	Alabama	50.56342098
51193 Westmoreland	Virginia	50.47672462
54039 Kanawha	West Virginia	57.63241602
18009 Blackford	Indiana	50.29337804
28115 Pontotoc	Mississippi	53.40370056
48085 Collin	Texas	50.24145746
36023 Cortland	New York	52.27610146
47159 Smith	Tennessee	55.15996390
5121 Randolph	Arkansas	55.71651437
21007 Ballard	Kentucky	37.59869658
1121 Talladega	Alabama	52.61311820
31073 Gosper	Nebraska	50.10020040
13311 White	Georgia	66.73340007
28135 Tallahatchie	Mississippi	57.19596768
40087 McClain	Oklahoma	50.01875703
47151 Scott	Tennessee	49.91152049
50023 Washington	Vermont	51.59958720
18065 Henry	Indiana	53.86256759
51003 Albemarle	Virginia	51.50940967
47041 DeKalb	Tennessee	49.65736419
21049 Clark	Kentucky	49.65654225
12023 Columbia	Florida	49.64327759
51191 Washington	Virginia	51.46869600

Counties\_Cities

19095 Iowa	Iowa	49.56322409
29035 Carter	Missouri	49.55401388
48123 DeWitt	Texas	49.53683063
47125 Montgomery	Tennessee	49.52658412
37039 Cherokee	North Carolina	56.37177184
26111 Midland	Michigan	50.47530916
28153 Wayne	Mississippi	49.26593753
29023 Butler	Missouri	51.59595675
51735 Poquoson	Virginia	49.22067268
51137 Orange	Virginia	51.85023469
2020 Anchorage	Alaska	51.45126879
45009 Bamberg	South Carolina	49.03677758
42005 Armstrong	Pennsylvania	49.03237669
29227 Worth	Missouri	49.01960784
38069 Pierce	North Dakota	49.00759618
33009 Grafton	New Hampshire	49.00541287
29219 Warren	Missouri	51.85676010
29229 Wright	Missouri	48.97159647
48209 Hays	Texas	52.55332815
18101 Martin	Indiana	48.93804444
47053 Gibson	Tennessee	50.97359568
40035 Craig	Oklahoma	48.93051866
53035 Kitsap	Washington	50.03613721
13289 Twiggs	Georgia	48.85197851
39135 Preble	Ohio	51.22326024
1039 Covington	Alabama	51.37078895
13107 Emanuel	Georgia	53.06916681
28127 Simpson	Mississippi	52.32080126
5139 Union	Arkansas	51.11690436
45035 Dorchester	South Carolina	51.66607531
6077 San Joaquin	California	49.29184492
13039 Camden	Georgia	50.30087374
47083 Houston	Tennessee	48.40856832
47015 Cannon	Tennessee	55.31738349

Counties\_Cities

13173 Lanier	Georgia	58.02707930
26135 Oscoda	Michigan	48.33252779
45053 Jasper	South Carolina	51.77591384
31111 Lincoln	Nebraska	48.31604377
55111 Sauk	Wisconsin	48.24977821
24047 Worcester	Maryland	54.03006387
1043 Cullman	Alabama	63.51717361
37127 Nash	North Carolina	55.30973451
20011 Bourbon	Kansas	47.77178735
48037 Bowie	Texas	56.18930495
17105 Livingston	Illinois	50.33416291
48455 Trinity	Texas	47.48982361
27045 Fillmore	Minnesota	47.48789059
17113 McLean	Illinois	48.02462564
47007 Bledsoe	Tennessee	47.44154524
29001 Adair	Missouri	47.35782785
37137 Pamlico	North Carolina	47.35595896
51195 Wise	Virginia	44.72271914
40031 Comanche	Oklahoma	47.33354370
20177 Shawnee	Kansas	50.70451101
5045 Faulkner	Arkansas	47.27336827
26031 Cheboygan	Michigan	47.21992681
13195 Madison	Georgia	47.21753794
17063 Grundy	Illinois	47.08467394
55021 Columbia	Wisconsin	47.07277102
47021 Cheatham	Tennessee	49.45720715
48423 Smith	Texas	48.64890692
13227 Pickens	Georgia	46.90431520
20059 Franklin	Kansas	46.81830596
22113 Vermilion	Louisiana	46.79926458
13053 Chattahoochee	Georgia	56.15874204
48293 Limestone	Texas	46.77069603
56025 Natrona	Wyoming	48.03134677
1001 Autauga	Alabama	46.76174889

Counties\_Cities

13019 Berrien	Georgia	51.94265531
48141 El Paso	Texas	53.64207061
16037 Custer	Idaho	46.72897196
5133 Sevier	Arkansas	46.67716903
36011 Cayuga	New York	46.66537041
36035 Fulton	New York	50.38159392
12089 Nassau	Florida	48.93279896
19049 Dallas	Iowa	48.79130628
18077 Jefferson	Indiana	55.88673621
12127 Volusia	Florida	49.31164595
26011 Arenac	Michigan	46.53945881
21165 Menifee	Kentucky	46.50441792
47097 Lauderdale	Tennessee	46.46660213
46029 Codington	South Dakota	46.40371230
47017 Carroll	Tennessee	46.39543183
51181 Surry	Virginia	46.33920297
1003 Baldwin	Alabama	47.24293879
55037 Florence	Wisconsin	46.28558204
29143 New Madrid	Missouri	46.25346901
40053 Grant	Oklahoma	46.23208507
18007 Benton	Indiana	46.22674217
40097 Mayes	Oklahoma	46.22083830
46115 Spink	South Dakota	46.18937644
51177 Spotsylvania	Virginia	51.40124257
39007 Ashtabula	Ohio	55.38859200
16047 Gooding	Idaho	46.06475388
48063 Camp	Texas	46.03698304
45075 Orangeburg	South Carolina	47.16221501
42051 Fayette	Pennsylvania	50.59758818
47073 Hawkins	Tennessee	45.99327791
48401 Rusk	Texas	49.58677686
8083 Montezuma	Colorado	49.69798914
6071 San Bernardino	California	47.52249836
31099 Kearney	Nebraska	45.84352078



Counties\_Cities

22085 Sabine	Louisiana	54.09454061
31055 Douglas	Nebraska	46.92351115
35055 Taos	New Mexico	45.68296026
51061 Fauquier	Virginia	49.52246197
40021 Cherokee	Oklahoma	45.19774011
17121 Marion	Illinois	45.18872940
53069 Wahkiakum	Washington	45.18752824
46097 Miner	South Dakota	45.18752824
42085 Mercer	Pennsylvania	50.59494231
48139 Ellis	Texas	45.69874496
6111 Ventura	California	46.53529455
32510 Carson City	Nevada	48.72414913
45051 Horry	South Carolina	48.52577532
40017 Canadian	Oklahoma	44.99920386
17115 Macon	Illinois	44.88501795
26101 Manistee	Michigan	44.84670581
42027 Centre	Pennsylvania	44.83891772
1049 DeKalb	Alabama	47.62905372
48029 Bexar	Texas	46.22242452
29037 Cass	Missouri	47.63991844
6059 Orange	California	47.11283980
21189 Owsley	Kentucky	44.72271914
36097 Schuyler	New York	44.66279589
12035 Flagler	Florida	49.07778383
29027 Callaway	Missouri	46.78206242
26077 Kalamazoo	Michigan	49.08068109
29207 Stoddard	Missouri	51.35930973
37147 Pitt	North Carolina	47.24479474
48125 Dickens	Texas	44.46420631
31157 Scotts Bluff	Nebraska	47.23665564
53003 Asotin	Washington	48.65103936
51011 Appomattox	Virginia	44.18912947
17001 Adams	Illinois	45.66835640
4021 Pinal	Arizona	47.41265560

Counties\_Cities

40125 Pottawatomie	Oklahoma	44.02922440
18183 Whitley	Indiana	41.08704584
6079 San Luis Obispo	California	44.71673533
40139 Texas	Oklahoma	43.99902224
41049 Morrow	Oregon	43.96763982
37111 McDowell	North Carolina	43.94928253
37151 Randolph	North Carolina	46.73842526
8109 Saguache	Colorado	43.84042087
42031 Clarion	Pennsylvania	46.41687511
17103 Lee	Illinois	49.67419572
45047 Greenwood	South Carolina	45.23543631
45081 Saluda	South Carolina	43.80841121
38023 Divide	North Dakota	43.80201489
48021 Bastrop	Texas	48.28918322
39031 Coshocton	Ohio	43.68123618
37149 Polk	North Carolina	43.66600359
18149 Starke	Indiana	43.60148245
8007 Archuleta	Colorado	43.58881220
48051 Burleson	Texas	48.94230246
18023 Clinton	Indiana	49.61240310
18083 Knox	Indiana	43.36630980
21211 Shelby	Kentucky	45.34399604
18099 Marshall	Indiana	47.56962463
38027 Eddy	North Dakota	43.23389537
16067 Minidoka	Idaho	43.21728691
48485 Wichita	Texas	43.16089169
37097 Iredell	North Carolina	45.39468154
13083 Dade	Georgia	43.14063848
12129 Wakulla	Florida	43.12867749
51710 Norfolk	Virginia	44.24851276
36045 Jefferson	New York	44.74072748
12105 Polk	Florida	44.63220100
54033 Harrison	West Virginia	41.44832282
46049 Faulk	South Dakota	42.91845494

Counties\_Cities

41035 Klamath	Oregon	42.86580048
17019 Champaign	Illinois	43.81307058
21145 McCracken	Kentucky	41.31851988
18167 Vigo	Indiana	44.69856406
46023 Charles Mix	South Dakota	42.83572499
17147 Piatt	Illinois	42.69333984
53071 Walla Walla Cou	Washington	42.67752208
53071 Walla Walla Cou	Washington	42.67752208
20173 Sedgwick	Kansas	44.97602252
37071 Gaston	North Carolina	49.36144243
17201 Winnebago	Illinois	51.04178034
21215 Spencer	Kentucky	42.56677663
16075 Payette	Idaho	42.46104199
41043 Linn	Oregon	44.76381199
19119 Lyon	Iowa	42.33341800
50013 Grand Isle	Vermont	42.31311707
13179 Liberty	Georgia	50.40896304
1019 Cherokee	Alabama	46.09711125
49057 Weber	Utah	42.90857742
38037 Grant	North Dakota	42.12299916
23023 Sagadahoc	Maine	42.09462873
13149 Heard	Georgia	42.09108511
51678 Lexington	Virginia	42.04035874
37045 Cleveland	North Carolina	43.01295509
5037 Cross	Arkansas	47.97313504
8003 Alamosa	Colorado	41.95888030
26029 Charlevoix	Michigan	41.91434233
29031 Cape Girardeau	Missouri	44.44275139
32023 Nye	Nevada	46.31058969
56027 Niobrara	Wyoming	41.87604690
39047 Fayette	Ohio	41.86143864
20115 Marion	Kansas	41.84100418
30111 Yellowstone	Montana	41.83917521
30067 Park	Montana	41.82600382

Counties\_Cities

48103 Crane	Texas	41.71881519
39123 Ottawa	Ohio	51.50972553
36009 Cattaraugus	New York	44.24778761
29115 Linn	Missouri	41.53858935
13241 Rabun	Georgia	41.50115610
39011 Auglaize	Ohio	45.84752423
40119 Payne	Oklahoma	41.44319844
48473 Waller	Texas	43.29330271
51680 Lynchburg	Virginia	46.27036505
21225 Union	Kentucky	41.36504654
18121 Parke	Indiana	47.26177113
21167 Mercer	Kentucky	41.33370074
51043 Clarke	Virginia	41.31377815
51133 Northumberland	Virginia	41.16242694
30051 Liberty	Montana	41.15226337
37055 Dare	North Carolina	41.09476453
40043 Dewey	Oklahoma	40.86636698
45001 Abbeville	South Carolina	40.74813577
5085 Lonoke	Arkansas	40.72932647
12131 Walton	Florida	43.43257443
26103 Marquette	Michigan	43.59853268
8101 Pueblo	Colorado	42.97763372
47059 Greene	Tennessee	41.97605917
18151 Steuben	Indiana	46.26149309
8027 Custer	Colorado	40.37141704
37139 Pasquotank	North Carolina	50.45535962
55103 Richland	Wisconsin	46.03786614
19061 Dubuque	Iowa	41.29927520
18135 Randolph	Indiana	40.23982938
35017 Grant	New Mexico	43.88210342
37093 Hoke	North Carolina	40.17237601
19017 Bremer	Iowa	92.19545436
13213 Murray	Georgia	45.08905088
48015 Austin	Texas	40.01467205

Counties\_Cities

39113 Montgomery	Ohio	41.70337628
19043 Clayton	Iowa	39.87240829
39117 Morrow	Ohio	45.56846662
21021 Boyle	Kentucky	43.18936877
17075 Iroquois	Illinois	43.47196059
12053 Hernando	Florida	43.48623373
17117 Macoupin	Illinois	39.72369960
56033 Sheridan	Wyoming	39.69172758
39139 Richland	Ohio	41.28853252
48183 Gregg	Texas	40.41808467
17059 Gallatin	Illinois	39.54132068
1083 Limestone	Alabama	41.59128247
51045 Craig	Virginia	39.49447077
37085 Harnett	North Carolina	40.23425276
54065 Morgan	West Virginia	44.97666835
33001 Belknap	New Hampshire	40.96883091
18163 Vanderburgh	Indiana	41.99498270
29186 Ste. Genevieve	Missouri	39.13237925
40077 Latimer	Oklahoma	39.09686248
37061 Duplin	North Carolina	39.07842871
49025 Kane	Utah	0.00000000
8029 Delta	Colorado	41.99916002
48397 Rockwall	Texas	38.74544244
39017 Butler	Ohio	40.53580488
38051 McIntosh	North Dakota	38.68471954
29005 Atchison	Missouri	38.67723845
55105 Rock	Wisconsin	38.61974266
13103 Effingham	Georgia	40.19938897
13049 Charlton	Georgia	38.55644664
26009 Antrim	Michigan	34.23924674
21157 Marshall	Kentucky	38.47263634
47093 Knox	Tennessee	39.11547447
20075 Hamilton	Kansas	38.35826621
39165 Warren	Ohio	40.05633730

Counties\_Cities

46109 Roberts	South Dakota	38.28850388
20063 Gove	Kansas	38.28483920
21029 Bullitt	Kentucky	38.23903095
46013 Brown	South Dakota	43.23939363
18087 LaGrange	Indiana	40.68141368
6023 Humboldt	California	38.13071502
39065 Hardin	Ohio	41.29606099
13309 Wheeler	Georgia	38.07589796
40073 Kingfisher	Oklahoma	37.93626707
24041 Talbot	Maryland	37.87059078
24035 Queen Anne's	Maryland	37.81019283
19019 Buchanan	Iowa	37.73762913
41065 Wasco	Oregon	37.72873043
16031 Cassia	Idaho	41.90412337
26143 Roscommon	Michigan	37.68213030
26149 St. Joseph	Michigan	37.67835788
15003 Honolulu	Hawaii	38.05811770
48307 McCulloch	Texas	37.56103668
5111 Poinsett	Arkansas	41.71185451
21209 Scott	Kentucky	39.26397887
17037 DeKalb	Illinois	44.17003543
19157 Poweshiek	Iowa	37.43515696
54053 Mason	West Virginia	37.42795119
21183 Ohio	Kentucky	37.36455349
36075 Oswego	New York	38.16858641
45003 Aiken	South Carolina	38.96080897
26153 Schoolcraft	Michigan	37.18393654
29095 Jackson	Missouri	38.12613611
26097 Mackinac	Michigan	46.35209048
45037 Edgefield	South Carolina	36.96584356
1103 Morgan	Alabama	38.62657340
13043 Candler	Georgia	36.91399040
5031 Craighead	Arkansas	36.84666261
42099 Perry	Pennsylvania	39.01254904

Counties\_Cities

26027 Cass	Michigan	42.59191141
29013 Bates	Missouri	36.76470588
31037 Colfax	Nebraska	36.76132708
27049 Goodhue	Minnesota	38.79059544
17083 Jersey	Illinois	36.61830000
13105 Elbert	Georgia	36.61087866
40101 Muskogee	Oklahoma	36.57002428
40111 Okmulgee	Oklahoma	36.52015130
39081 Jefferson	Ohio	36.49246583
12043 Glades	Florida	36.43252696
27165 Watonwan	Minnesota	36.42987250
22123 West Carroll	Louisiana	36.42323803
48349 Navarro	Texas	40.35105417
31185 York	Nebraska	43.56665699
30029 Flathead	Montana	36.23685190
20127 Morris	Kansas	36.22532150
30085 Roosevelt	Montana	54.25445339
1041 Crenshaw	Alabama	36.16898148
13003 Atkinson	Georgia	60.26274557
51173 Smyth	Virginia	36.09871357
41005 Clackamas	Oregon	36.77221655
40049 Garvin	Oklahoma	35.95699543
26117 Montcalm	Michigan	37.51875938
37043 Clay	North Carolina	44.88733279
47009 Blount	Tennessee	35.02120305
51033 Caroline	Virginia	35.74678279
46003 Aurora	South Dakota	35.70153517
8073 Lincoln	Colorado	35.65062389
37041 Chowan	North Carolina	42.76855086
46027 Clay	South Dakota	35.60999929
53047 Okanogan	Washington	35.60239248
5145 White	Arkansas	36.83615532
30053 Lincoln	Montana	35.36425179
48193 Hamilton	Texas	58.93446488

Counties\_Cities

29039 Cedar	Missouri	35.29827038
20161 Riley	Kansas	36.63351560
27081 Lincoln	Minnesota	35.25471532
55051 Iron	Wisconsin	35.23608175
12101 Pasco	Florida	35.76524656
42125 Washington	Pennsylvania	36.17142361
41053 Polk	Oregon	36.37046249
6087 Santa Cruz	California	35.73316804
47179 Washington	Tennessee	35.76788200
21161 Mason	Kentucky	34.98542274
47119 Maury	Tennessee	34.97986008
20021 Cherokee	Kansas	34.97376967
19047 Crawford	Iowa	34.96911062
46081 Lawrence	South Dakota	34.96367662
23015 Lincoln	Maine	34.94263584
17015 Carroll	Illinois	34.93571828
47109 McNairy	Tennessee	34.84050790
48407 San Jacinto	Texas	34.82015391
48317 Martin	Texas	34.76447071
13119 Franklin	Georgia	43.43482604
47023 Chester	Tennessee	34.73026163
21017 Bourbon	Kentucky	24.77209671
40137 Stephens	Oklahoma	34.67005663
28149 Warren	Mississippi	36.81566182
29169 Pulaski	Missouri	48.06398277
20045 Douglas	Kansas	34.58611944
37073 Gates	North Carolina	34.56320747
29187 St. Francois	Missouri	35.98632520
26159 Van Buren	Michigan	37.11165306
45017 Calhoun	South Carolina	41.32231405
21191 Pendleton	Kentucky	34.41393076
20029 Cloud	Kansas	34.36819796
51121 Montgomery	Virginia	40.41016316
54105 Wirt	West Virginia	34.30531732



Counties\_Cities

54095 Tyler	West Virginia	34.30139492
47099 Lawrence	Tennessee	34.29825765
12013 Calhoun	Florida	41.13251525
48153 Floyd	Texas	34.26417680
20125 Montgomery	Kansas	37.35990037
16073 Owyhee	Idaho	34.20850081
48031 Blanco	Texas	42.72773885
8025 Crowley	Colorado	34.14134517
51175 Southampton	Virginia	39.80438986
27013 Blue Earth	Minnesota	34.11096445
6057 Nevada	California	34.10367517
51131 Northampton	Virginia	42.60758415
51115 Mathews	Virginia	34.08316292
27029 Clearwater	Minnesota	34.05221339
33005 Cheshire	New Hampshire	35.29734747
27163 Washington	Minnesota	35.49369022
47105 Loudon	Tennessee	35.81256833
48237 Jack	Texas	33.92513853
48451 Tom Green	Texas	34.69019960
18153 Sullivan	Indiana	33.83276945
39141 Ross	Ohio	36.39625119
18075 Jay	Indiana	38.52822192
51125 Nelson	Virginia	33.70180642
21055 Crittenden	Kentucky	33.65114975
17007 Boone	Illinois	39.19592362
37153 Richmond	North Carolina	37.87288079
5077 Lee	Arkansas	33.38898164
13187 Lumpkin	Georgia	60.68881809
21141 Logan	Kentucky	29.64170588
13291 Union	Georgia	41.66493063
19181 Warren	Iowa	33.29677217
1099 Monroe	Alabama	33.22732235
19143 Osceola	Iowa	33.11258278
21185 Oldham	Kentucky	34.60207612

Counties\_Cities

6061 Placer	California	33.06634380
48089 Colorado	Texas	32.99241175
28039 George	Mississippi	37.11340206
37067 Forsyth	North Carolina	33.23670070
54047 McDowell	West Virginia	32.92542391
39063 Hancock	Ohio	35.55906756
37145 Person	North Carolina	37.96795505
18037 Dubois	Indiana	32.89087278
30023 Deer Lodge	Montana	32.85510897
19033 Cerro Gordo	Iowa	32.82763149
5043 Drew	Arkansas	32.73679616
46057 Hamlin	South Dakota	32.72786778
26015 Barry	Michigan	34.33785176
45033 Dillon	South Carolina	35.94888722
31053 Dodge	Nebraska	32.61667256
40131 Rogers	Oklahoma	32.61436772
6097 Sonoma	California	34.40399086
55029 Door	Wisconsin	32.59688519
48489 Willacy	Texas	32.53544039
20123 Mitchell	Kansas	32.52032520
48189 Hale	Texas	32.51551877
38011 Bowman	North Dakota	32.50975293
38035 Grand Forks	North Dakota	32.49964674
42087 Mifflin	Pennsylvania	36.77902298
29163 Pike	Missouri	32.42542153
51135 Nottoway	Virginia	32.42542153
48187 Guadalupe	Texas	32.37748482
17137 Morgan	Illinois	35.31904874
27157 Wabasha	Minnesota	36.96003696
48027 Bell	Texas	34.86652308
8093 Park	Colorado	32.33455486
29175 Randolph	Missouri	32.30626338
13055 Chattooga	Georgia	36.30496168
31033 Cheyenne	Nebraska	32.22341568

Counties\_Cities

6099 Stanislaus	California	34.01144021
31035 Clay	Nebraska	32.18538783
36031 Essex	New York	40.21447721
12009 Brevard	Florida	34.34704590
55117 Sheboygan	Wisconsin	32.91297118
29179 Reynolds	Missouri	31.97953310
21173 Montgomery	Kentucky	31.91149878
40121 Pittsburg	Oklahoma	31.90737744
48371 Pecos	Texas	31.90199707
42117 Tioga	Pennsylvania	34.34487157
18177 Wayne	Indiana	33.36568794
48331 Milam	Texas	35.81234332
19123 Mahaska	Iowa	31.81818182
39107 Mercer	Ohio	31.73905613
39087 Lawrence	Ohio	33.40794441
48185 Grimes	Texas	35.26093089
47133 Overton	Tennessee	31.72013776
13313 Whitfield	Georgia	38.43862313
32033 White Pine	Nevada	31.66226913
37031 Carteret	North Carolina	31.64374892
48049 Brown	Texas	31.64223183
51009 Amherst	Virginia	31.57961220
26051 Gladwin	Michigan	31.57437739
6095 Solano	California	37.84062157
40081 Lincoln	Oklahoma	31.50057274
17135 Montgomery	Illinois	38.46019370
28145 Union	Mississippi	31.46193106
39157 Tuscarawas	Ohio	33.63131401
38055 McLean	North Dakota	31.44324494
39039 Defiance	Ohio	34.06262282
30093 Silver Bow	Montana	31.43485840
35028 Los Alamos	New Mexico	31.41196796
42015 Bradford	Pennsylvania	32.87689248
17079 Jasper	Illinois	41.61897825

Counties\_Cities

21089 Greenup	Kentucky	28.35431553
55017 Chippewa	Wisconsin	31.18422078
26067 Ionia	Michigan	31.14779629
2198 Prince of Wales-	Alaska	31.14294612
1009 Blount	Alabama	34.57814661
12083 Marion	Florida	32.22428100
38031 Foster	North Dakota	31.09452736
37049 Craven	North Carolina	32.06623134
47011 Bradley	Tennessee	32.79395092
37117 Martin	North Carolina	35.28737153
41071 Yamhill	Oregon	32.70966898
41017 Deschutes	Oregon	31.77149524
48259 Kendall	Texas	30.67417454
27173 Yellow Medicine	Minnesota	30.62787136
48143 Erath	Texas	30.62714979
37167 Stanly	North Carolina	32.21908981
29177 Ray	Missouri	30.59039462
21179 Nelson	Kentucky	28.35270768
53045 Mason	Washington	32.05764269
55011 Buffalo	Wisconsin	30.47619048
38029 Emmons	North Dakota	30.34901366
47013 Campbell	Tennessee	30.31604477
36049 Lewis	New York	30.24917760
48315 Marion	Texas	30.21756648
23013 Knox	Maine	30.17273893
17053 Ford	Illinois	30.15681544
23007 Franklin	Maine	33.44817206
4023 Santa Cruz	Arizona	30.10040636
54011 Cabell	West Virginia	30.03518407
21057 Cumberland	Kentucky	30.03453972
53067 Thurston	Washington	31.07335756
54027 Hampshire	West Virginia	25.69923331
37081 Guilford	North Carolina	32.04227331
49015 Emery	Utah	0.00000000

Counties\_Cities

1053 Escambia	Alabama	38.09731142
5113 Polk	Arkansas	34.91445957
47065 Hamilton	Tennessee	30.19605475
18015 Carroll	Indiana	29.81070204
27123 Ramsey	Minnesota	32.35128406
13031 Bulloch	Georgia	33.63692817
37013 Beaufort	North Carolina	29.73725015
50019 Orleans	Vermont	29.73203999
16055 Kootenai	Idaho	30.33961797
23001 Androscoggin	Maine	29.71795800
50005 Caledonia	Vermont	33.00112204
54107 Wood	West Virginia	34.44057813
5125 Saline	Arkansas	30.47248828
47089 Jefferson	Tennessee	29.62304673
45077 Pickens	South Carolina	28.81452252
48135 Ector	Texas	33.92465027
47139 Polk	Tennessee	29.58930051
1133 Winston	Alabama	38.03888419
53037 Kittitas	Washington	29.55831433
38101 Ward	North Dakota	29.52290978
47161 Stewart	Tennessee	29.49634983
17125 Mason	Illinois	29.48765205
48325 Medina	Texas	29.45739479
55061 Kewaunee	Wisconsin	39.24839327
35005 Chaves	New Mexico	29.37129960
29021 Buchanan	Missouri	31.61305619
41003 Benton	Oregon	29.31564261
21231 Wayne	Kentucky	29.31405120
4025 Yavapai	Arizona	29.74227671
37197 Yadkin	North Carolina	29.29973630
37105 Lee	North Carolina	48.81859012
51139 Page	Virginia	41.78331175
39025 Clermont	Ohio	32.12210293
29151 Osage	Missouri	29.16727432

Counties\_Cities

49005 Cache	Utah	0.00000000
15007 Kauai	Hawaii	29.11288869
30035 Glacier	Montana	29.09725758
27043 Faribault	Minnesota	29.07399331
48309 McLennan	Texas	29.84992557
5095 Monroe	Arkansas	28.98550725
48091 Comal	Texas	28.98101407
48291 Liberty	Texas	28.96099533
55019 Clark	Wisconsin	34.57316546
40051 Grady	Oklahoma	28.80236179
6047 Merced	California	29.84368460
22023 Cameron	Louisiana	28.70264064
48077 Clay	Texas	28.69166029
22115 Vernon	Louisiana	28.65329513
17203 Woodford	Illinois	28.59891324
1045 Dale	Alabama	28.59710761
37107 Lenoir	North Carolina	30.37015864
17189 Washington	Illinois	35.72704537
40133 Seminole	Oklahoma	28.48075515
49021 Iron	Utah	0.00000000
37129 New Hanover	North Carolina	29.27576913
17127 Massac	Illinois	28.40909091
51097 King and Queen	Virginia	28.40102244
41059 Umatilla	Oregon	29.67129367
46065 Hughes	South Dakota	28.32861190
31181 Webster	Nebraska	28.30455703
48233 Hutchinson	Texas	28.30455703
37051 Cumberland	North Carolina	31.59510125
26139 Ottawa	Michigan	30.29322464
55055 Jefferson	Wisconsin	31.71657132
48505 Zapata	Texas	42.28329810
36123 Yates	New York	32.20482267
24001 Allegany	Maryland	36.63261712
56005 Campbell	Wyoming	28.17511920

Counties\_Cities

31155 Saunders	Nebraska	28.16504718
38099 Walsh	North Dakota	28.12412112
19081 Hancock	Iowa	28.00597461
21171 Monroe	Kentucky	27.99029670
19077 Guthrie	Iowa	27.98507463
48373 Polk	Texas	27.98265076
6055 Napa	California	31.55999627
21123 Larue	Kentucky	34.94792759
35003 Catron	New Mexico	27.94857462
13191 McIntosh	Georgia	27.89400279
26041 Delta	Michigan	27.88855732
27015 Brown	Minnesota	27.87622954
51119 Middlesex	Virginia	27.85773981
30063 Missoula	Montana	28.62169693
48111 Dallam	Texas	41.66666667
47069 Hardeman	Tennessee	27.75574941
20183 Smith	Kansas	55.50929781
29077 Greene	Missouri	29.80237939
23025 Somerset	Maine	29.64895636
17167 Sangamon	Illinois	29.69060344
20061 Geary	Kansas	27.61244401
20169 Saline	Kansas	27.57302255
26089 Leelanau	Michigan	32.16320529
29083 Henry	Missouri	27.53303965
30083 Richland	Montana	27.49014936
35061 Valencia	New Mexico	31.39060375
48275 Knox	Texas	27.37476047
49053 Washington	Utah	43.09842749
39077 Huron	Ohio	27.34855736
2122 Kenai Peninsula	Alaska	29.04344558
21221 Trigg	Kentucky	27.31680667
49003 Box Elder	Utah	98.27115560
47163 Sullivan	Tennessee	28.54098485
8089 Otero	Colorado	27.12673611

Counties\_Cities

46067 Hutchinson	South Dakota	27.10027100
37001 Alamance	North Carolina	28.23908289
48239 Jackson	Texas	26.89256421
45059 Laurens	South Carolina	28.36074872
51005 Alleghany	Virginia	26.82763246
32005 Douglas	Nevada	28.88563352
46025 Clark	South Dakota	26.74511902
41009 Columbia	Oregon	26.72928957
47117 Marshall	Tennessee	35.62628032
37163 Sampson	North Carolina	28.29032157
56007 Carbon	Wyoming	26.71832209
13047 Catoosa	Georgia	26.69830911
51067 Franklin	Virginia	26.69276626
37121 Mitchell	North Carolina	33.33333333
39125 Paulding	Ohio	26.65245203
6019 Fresno	California	29.66613033
42061 Huntingdon	Pennsylvania	26.56748140
51820 Waynesboro	Virginia	30.93512462
26053 Gogebic	Michigan	26.49708532
18085 Kosciusko	Indiana	27.72736439
17081 Jefferson	Illinois	29.08514014
47131 Obion	Tennessee	26.43142697
18157 Tippecanoe	Indiana	27.45431188
42081 Lycoming	Pennsylvania	28.15315315
47103 Lincoln	Tennessee	26.37981065
20087 Jefferson	Kansas	31.62055336
37019 Brunswick	North Carolina	26.32656643
55057 Juneau	Wisconsin	26.29898185
29165 Platte	Missouri	26.21741030
27035 Crow Wing	Minnesota	26.19858528
40093 Major	Oklahoma	26.16431188
40123 Pontotoc	Oklahoma	26.14584150
48211 Hemphill	Texas	26.14379085
38071 Ramsey	North Dakota	26.13012804



Counties\_Cities

53075 Whitman	Washington	28.11753128
55081 Monroe	Wisconsin	28.22957156
48215 Hidalgo	Texas	27.13817024
13123 Gilmer	Georgia	32.45067497
48231 Hunt	Texas	25.90861513
48495 Winkler	Texas	38.86010363
48493 Wilson	Texas	37.83051927
37165 Scotland	North Carolina	31.60011491
36033 Franklin	New York	25.84852763
18165 Vermillion	Indiana	32.30182828
38081 Sargent	North Dakota	25.83979328
45067 Marion	South Carolina	45.10454589
8049 Grand	Colorado	25.76489533
16077 Power	Idaho	25.74665294
56023 Lincoln	Wyoming	25.72810538
26133 Osceola	Michigan	25.70583951
26063 Huron	Michigan	25.66899827
48257 Kaufman	Texas	29.54393494
17023 Clark	Illinois	25.64760195
17131 Mercer	Illinois	25.63938209
35039 Rio Arriba	New Mexico	25.63708147
47039 Decatur	Tennessee	25.62788314
39059 Guernsey	Ohio	25.62656963
46127 Union	South Dakota	25.60983418
18169 Wabash	Indiana	28.77237852
46011 Brookings	South Dakota	25.54495913
48337 Montague	Texas	25.51541131
51105 Lee	Virginia	29.73535534
39043 Erie	Ohio	30.82490116
19065 Fayette	Iowa	30.51881994
51079 Greene	Virginia	35.39107134
26107 Mecosta	Michigan	27.55769893
51015 Augusta	Virginia	25.17990379
53059 Skamania	Washington	25.15934250

Counties\_Cities

20139 Osage	Kansas	25.09252870
27125 Red Lake	Minnesota	25.00625156
19191 Winneshiek	Iowa	24.96380249
31153 Sarpy	Nebraska	25.47991695
21229 Washington	Kentucky	24.82621648
35013 Dona Ana	New Mexico	26.66396962
35013 Dona Ana	New Mexico	26.66396962
51111 Lunenburg	Virginia	24.82210822
6053 Monterey	California	27.31901725
6101 Sutter	California	24.79159565
48221 Hood	Texas	28.08199944
5117 Prairie	Arkansas	24.77086946
48217 Hill	Texas	27.50728943
47079 Henry	Tennessee	24.72340689
47005 Benton	Tennessee	24.71576866
48297 Live Oak	Texas	24.65888542
29017 Bollinger	Missouri	24.65280631
53013 Columbia	Washington	24.63661000
38077 Richland	North Dakota	24.63205862
51053 Dinwiddie	Virginia	24.53643661
54045 Logan	West Virginia	24.53460913
23019 Penobscot	Maine	26.47323556
21093 Hardin	Kentucky	26.27858929
18045 Fountain	Indiana	24.46333558
27147 Steele	Minnesota	24.45452816
48465 Val Verde	Texas	24.38627865
47121 Meigs	Tennessee	24.37835202
55045 Green	Wisconsin	24.37109047
51197 Wythe	Virginia	27.82221604
1057 Fayette	Alabama	24.34126453
4015 Mohave	Arizona	24.33786686
48343 Morris	Texas	32.41753789
40135 Sequoyah	Oklahoma	24.28422254
1079 Lawrence	Alabama	24.27405407

Counties\_Cities

48363 Palo Pinto	Texas	24.24242424
21011 Bath	Kentucky	24.22676250
48449 Titus	Texas	24.21820604
27037 Dakota	Minnesota	25.85661800
54001 Barbour	West Virginia	24.19110977
6009 Calaveras	California	24.12174905
40039 Custer	Oklahoma	24.10800386
42105 Potter	Pennsylvania	24.06449284
54029 Hancock	West Virginia	24.05994363
17005 Bond	Illinois	24.05291642
40065 Jackson	Oklahoma	24.04906008
51770 Roanoke City	Virginia	24.01921537
46031 Corson	South Dakota	24.00960384
37035 Catawba	North Carolina	27.10334569
20185 Stafford	Kansas	23.93489708
5029 Conway	Arkansas	23.93375138
26069 Iosco	Michigan	31.89665484
53041 Lewis	Washington	23.86814733
26129 Ogemaw	Michigan	23.86407026
53015 Cowlitz	Washington	23.85605623
1077 Lauderdale	Alabama	24.89527747
39143 Sandusky	Ohio	27.21134713
31107 Knox	Nebraska	23.75579047
29063 DeKalb	Missouri	23.75296912
51071 Giles	Virginia	23.74732843
5059 Hot Spring	Arkansas	23.73816801
54091 Taylor	West Virginia	29.65247302
4012 La Paz	Arizona	23.69892881
45011 Barnwell	South Carolina	23.68321334
39051 Fulton	Ohio	30.75030750
12077 Liberty	Florida	23.64904813
16003 Adams	Idaho	23.52941176
18129 Posey	Indiana	23.49256069
48095 Concho	Texas	23.38634238

Counties\_Cities

24039 Somerset	Maryland	35.05355404
13023 Bleckley	Georgia	31.15750117
48319 Mason	Texas	23.36448598
47031 Coffee	Tennessee	30.52064632
30049 Lewis and Clark	Montana	23.28966521
56037 Sweetwater	Wyoming	23.22826415
29097 Jasper	Missouri	23.21031864
47129 Morgan	Tennessee	23.17067519
37027 Caldwell	North Carolina	26.81978325
48289 Leon	Texas	28.95193978
18033 DeKalb	Indiana	25.44764725
46039 Deuel	South Dakota	23.05741296
48457 Tyler	Texas	27.65486726
46079 Lake	South Dakota	22.97618136
48005 Angelina	Texas	26.40885500
38085 Sioux	North Dakota	22.94630564
54079 Putnam	West Virginia	24.69919904
40075 Kiowa	Oklahoma	22.91213197
48355 Nueces	Texas	24.01556871
17099 LaSalle	Illinois	24.67330714
42009 Bedford	Pennsylvania	26.98439057
29125 Maries	Missouri	22.80761774
21085 Grayson	Kentucky	30.39398199
26035 Clare	Michigan	22.75904672
8081 Moffat	Colorado	22.74795268
54051 Marshall	West Virginia	25.98668183
21151 Madison	Kentucky	22.73514637
29053 Cooper	Missouri	22.72339942
29087 Holt	Missouri	22.70663034
12005 Bay	Florida	23.74694393
38105 Williams	North Dakota	22.63083451
48491 Williamson	Texas	24.70360090
23017 Oxford	Maine	22.56239370
30003 Big Horn	Montana	22.49212776

Counties\_Cities

47155 Sevier	Tennessee	22.47374658
20155 Reno	Kansas	22.45677072
56015 Goshen	Wyoming	22.42822967
22107 Tensas	Louisiana	22.41147468
29181 Ripley	Missouri	22.38638908
5007 Benton	Arkansas	22.74327973
31039 Cuming	Nebraska	22.37136465
47029 Cocke	Tennessee	30.74858836
20007 Barber	Kansas	22.36135957
48463 Uvalde	Texas	22.34969828
54057 Mineral	West Virginia	29.69561990
42023 Cameron	Pennsylvania	22.26179875
39127 Perry	Ohio	22.20187051
8077 Mesa	Colorado	22.19219748
5107 Phillips	Arkansas	22.18647734
48503 Young	Texas	22.16680521
48093 Comanche	Texas	22.16639574
28041 Greene	Mississippi	22.08155454
12075 Levy	Florida	22.07505519
21005 Anderson	Kentucky	22.06239245
37169 Stokes	North Carolina	21.99397365
29025 Caldwell	Missouri	21.95871761
56017 Hot Springs	Wyoming	21.95389682
1033 Colbert	Alabama	23.73908915
12041 Gilchrist	Florida	21.91060473
29043 Christian	Missouri	21.84334870
48459 Upshur	Texas	21.81289384
54031 Hardy	West Virginia	21.77858439
19089 Howard	Iowa	21.76989224
19101 Jefferson	Iowa	21.76160165
13209 Montgomery	Georgia	21.75568367
41033 Josephine	Oregon	21.74087169
19141 O'Brien	Iowa	21.67630058
21073 Franklin	Kentucky	23.61507429

Counties\_Cities

47085 Humphreys	Tennessee	21.63799632
55027 Dodge	Wisconsin	22.76685601
48251 Johnson	Texas	21.59184412
26119 Montmorency	Michigan	32.37992445
27137 St. Louis	Minnesota	22.52770908
37109 Lincoln	North Carolina	23.87489555
27003 Anoka	Minnesota	23.45871972
55078 Menominee	Wisconsin	21.46844139
19193 Woodbury	Iowa	24.38096724
48329 Midland	Texas	23.75737348
41029 Jackson	Oregon	21.86150735
40089 McCurtain	Oklahoma	21.40476409
31123 Morrill	Nebraska	21.34016219
26005 Allegan	Michigan	24.71724326
29185 St. Clair	Missouri	21.28791911
6063 Plumas	California	21.27206977
17033 Crawford	Illinois	21.26867656
27133 Rock	Minnesota	31.86743149
19039 Clarke	Iowa	21.22466306
17011 Bureau	Illinois	21.21662171
55107 Rusk	Wisconsin	21.20590938
5103 Ouachita	Arkansas	21.18105566
55063 La Crosse	Wisconsin	21.14522541
29047 Clay	Missouri	22.32459968
4011 Greenlee	Arizona	21.09037225
55035 Eau Claire	Wisconsin	21.04578415
55049 Iowa	Wisconsin	25.24083968
45021 Cherokee	South Carolina	22.77585059
32007 Elko County	Nevada	22.87457110
32007 Elko County	Nevada	22.87457110
18123 Perry	Indiana	20.94021568
6039 Madera	California	20.92952458
47001 Anderson	Tennessee	20.91995502
26165 Wexford	Michigan	20.91675133

Counties\_Cities

39121 Noble	Ohio	20.90009753
29055 Crawford	Missouri	25.04487206
17013 Calhoun	Illinois	20.82465639
18181 White	Indiana	24.86222185
42035 Clinton	Pennsylvania	25.85048082
20149 Pottawatomie	Kansas	20.59562549
19097 Jackson	Iowa	20.58460272
39115 Morgan	Ohio	20.54231717
16019 Bonneville	Idaho	20.53844969
12059 Holmes	Florida	25.67130462
27129 Renville	Minnesota	20.53107035
51083 Halifax	Virginia	20.51582649
27103 Nicollet	Minnesota	20.45587376
40023 Choctaw	Oklahoma	20.45268612
20171 Scott	Kansas	20.42066571
15001 Hawaii	Hawaii	20.39973530
16065 Madison	Idaho	20.35416243
27115 Pine	Minnesota	30.52606587
51019 Bedford	Virginia	21.58812399
35009 Curry	New Mexico	20.22776463
51161 Roanoke	Virginia	21.26008525
47153 Sequatchie	Tennessee	20.16671148
13305 Wayne	Georgia	23.48362856
17177 Stephenson	Illinois	22.34487073
12133 Washington	Florida	24.11575563
19167 Sioux	Iowa	20.05213555
27011 Big Stone	Minnesota	20.04409701
39053 Gallia	Ohio	20.01400981
13161 Jeff Davis	Georgia	33.26901324
8125 Yuma	Colorado	19.96007984
41019 Douglas	Oregon	19.94867749
55007 Bayfield	Wisconsin	19.94415636
55033 Dunn	Wisconsin	19.94194678
39147 Seneca	Ohio	19.92500951

Counties\_Cities

19149 Plymouth	Iowa	23.90914525
48067 Cass	Texas	19.92098011
48285 Lavaca	Texas	19.89060169
26113 Missaukee	Michigan	19.85045987
37157 Rockingham	North Carolina	17.64251847
21125 Laurel	Kentucky	21.42774728
31119 Madison	Nebraska	19.77848101
40085 Love	Oklahoma	19.73554371
29089 Howard	Missouri	19.72970307
21131 Leslie	Kentucky	19.71803214
32019 Lyon	Nevada	21.50229358
56041 Uinta	Wyoming	29.55810631
13267 Tattall	Georgia	19.69201686
49017 Garfield	Utah	0.00000000
18147 Spencer	Indiana	19.67826044
19145 Page	Iowa	19.67342121
54103 Wetzel	West Virginia	19.64636542
39057 Greene	Ohio	19.64344177
48467 Van Zandt	Texas	19.63619486
21027 Breckinridge	Kentucky	24.52422994
21053 Clinton	Kentucky	19.59631589
46091 Marshall	South Dakota	19.56181534
19107 Keokuk	Iowa	19.55990220
48241 Jasper	Texas	19.51382694
27083 Lyon	Minnesota	23.41097975
29217 Vernon	Missouri	19.48558067
31097 Johnson	Nebraska	19.47798987
55077 Marquette	Wisconsin	19.43760529
47123 Monroe	Tennessee	19.41454365
5093 Mississippi	Arkansas	19.39911249
55043 Grant	Wisconsin	25.21627808
5105 Perry	Arkansas	28.97990726
21235 Whitley	Kentucky	22.07383698
32017 Lincoln	Nevada	0.00000000



Counties\_Cities

6115 Yuba	California	19.22066606
48255 Karnes	Texas	19.16932907
13147 Hart	Georgia	19.15782214
20009 Barton	Kansas	22.97882119
39159 Union	Ohio	20.74868159
19189 Winnebago	Iowa	19.01502187
38003 Barnes	North Dakota	18.97173212
28003 Alcorn	Mississippi	18.95734597
42111 Somerset	Pennsylvania	20.28342709
19131 Mitchell	Iowa	18.92326616
17143 Peoria	Illinois	18.82394627
42039 Crawford	Pennsylvania	18.80958819
20147 Phillips	Kansas	18.80759827
29159 Pettis	Missouri	23.50618213
40007 Beaver	Oklahoma	18.80052641
2290 Yukon-Koyukuk	Alaska	18.77229210
36013 Chautauqua	New York	19.54056230
8043 Fremont	Colorado	18.74180046
5109 Pike	Arkansas	18.73887379
13295 Walker	Georgia	18.72928973
37133 Onslow	North Carolina	18.71683453
55139 Winnebago	Wisconsin	19.88071571
48119 Delta	Texas	18.69508319
41057 Tillamook	Oregon	22.39892485
13109 Evans	Georgia	18.65497621
21041 Carroll	Kentucky	18.62717705
21103 Henry	Kentucky	18.62659878
53043 Lincoln	Washington	18.62197393
31109 Lancaster	Nebraska	19.54159207
5143 Washington	Arkansas	18.99046679
20005 Atchison	Kansas	24.70203174
21043 Carter	Kentucky	14.81262035
17035 Cumberland	Illinois	18.50481125
19121 Madison	Iowa	18.46267463

Counties\_Cities

17175 Stark	Illinois	18.42638659
55023 Crawford	Wisconsin	18.41507581
5057 Hempstead	Arkansas	18.39841774
17173 Shelby	Illinois	18.39841774
26055 Grand Traverse	Michigan	18.36388580
6017 El Dorado	California	18.87999664
39015 Brown	Ohio	18.34778221
51057 Essex	Virginia	18.31669567
51580 Covington	Virginia	18.31501832
48195 Hansford	Texas	18.30496064
40069 Johnston	Oklahoma	18.26650836
53009 Clallam	Washington	19.54728488
55125 Vilas	Wisconsin	18.23320266
16049 Idaho	Idaho	18.16750439
19009 Audubon	Iowa	18.16200509
27087 Mahanomen	Minnesota	18.11922450
16085 Valley	Idaho	18.11430124
55065 Lafayette	Wisconsin	18.00180018
31141 Platte	Nebraska	17.98399425
12029 Dixie	Florida	17.96407186
47183 Weakley	Tennessee	17.95600778
37005 Alleghany	North Carolina	17.91954126
22065 Madison	Louisiana	35.83908252
17199 Williamson	Illinois	19.38678120
48013 Atascosa	Texas	19.87676406
19057 Des Moines	Iowa	20.44049262
45073 Oconee	South Carolina	17.86306683
17181 Union	Illinois	23.75155870
6005 Amador	California	17.77416652
39083 Knox	Ohio	17.77260756
54077 Preston	West Virginia	17.73102042
17029 Coles	Illinois	17.68694114
21159 Martin	Kentucky	17.66316347
39091 Logan	Ohio	26.45619295

Counties\_Cities

37033 Caswell	North Carolina	30.83972156
37175 Transylvania	North Carolina	17.53616835
40003 Alfalfa	Oklahoma	17.37921446
31031 Cherry	Nebraska	17.35809755
47175 Van Buren	Tennessee	17.34605377
17123 Marshall	Illinois	17.34003815
29119 McDonald	Missouri	17.33252448
48107 Crosby	Texas	17.30403184
17107 Logan	Illinois	17.28608470
47057 Grainger	Tennessee	17.28235040
50017 Orange	Vermont	17.24197386
26057 Gratiot	Michigan	17.24180399
38049 McHenry	North Dakota	17.19394773
51145 Powhatan	Virginia	23.98163692
48073 Cherokee	Texas	19.01429875
18115 Ohio	Indiana	17.11156742
48323 Maverick	Texas	20.51808156
39023 Clark	Ohio	18.57562135
21079 Garrard	Kentucky	17.08428246
41027 Hood River	Oregon	17.07358716
19179 Wapello	Iowa	17.04303366
12037 Franklin	Florida	17.04158146
5027 Columbia	Arkansas	16.99451927
16051 Jefferson	Idaho	16.98427256
20181 Sherman	Kansas	16.95202577
49047 Uintah	Utah	0.00000000
40083 Logan	Oklahoma	16.91653803
55085 Oneida	Wisconsin	16.91570341
42049 Erie	Pennsylvania	17.64310210
37091 Hertford	North Carolina	29.58704933
18001 Adams	Indiana	16.83690650
26085 Lake	Michigan	16.83359987
17067 Hancock	Illinois	16.81237391
31167 Stanton	Nebraska	16.75041876

Counties\_Cities

30073 Pondera	Montana	16.74480911
19037 Chickasaw	Iowa	16.71681712
37021 Buncombe	North Carolina	18.13950437
12063 Jackson	Florida	16.56143256
18069 Huntington	Indiana	16.55629139
47101 Lewis	Tennessee	16.54807215
55087 Outagamie	Wisconsin	16.54524591
30043 Jefferson	Montana	16.53302472
30047 Lake	Montana	16.52892562
29205 Shelby	Missouri	16.52892562
20073 Greenwood	Kansas	33.03055326
35007 Colfax	New Mexico	24.77291495
42113 Sullivan	Pennsylvania	16.47175095
47049 Fentress	Tennessee	21.95751221
55093 Pierce	Wisconsin	16.44930090
48379 Rains	Texas	16.44872111
48133 Eastland	Texas	16.37375832
51031 Campbell	Virginia	16.37167337
8047 Gilpin	Colorado	16.33719980
40067 Jefferson	Oklahoma	16.33186347
19169 Story	Iowa	17.32837266
39171 Williams	Ohio	16.30257581
17129 Menard	Illinois	16.27604167
41045 Malheur	Oregon	16.27339300
39071 Highland	Ohio	16.25714153
53027 Grays Harbor	Washington	16.23793995
33019 Sullivan	New Hampshire	20.86037456
55031 Douglas	Wisconsin	16.20070357
48055 Caldwell	Texas	16.18609383
19173 Taylor	Iowa	16.15247941
19007 Appanoose	Iowa	16.08104848
17087 Johnson	Illinois	16.05651895
27161 Waseca	Minnesota	16.05050559
19155 Pottawattamie	Iowa	19.24454471

Counties\_Cities

50009 Essex	Vermont	16.00000000
5063 Independence	Arkansas	18.57848081
30013 Cascade	Montana	15.92298176
26095 Luce	Michigan	15.91596371
17179 Tazewell	Illinois	15.86965722
31003 Antelope	Nebraska	15.78282828
8103 Rio Blanco	Colorado	15.78282828
47025 Claiborne	Tennessee	15.74505605
26141 Presque Isle	Michigan	15.70105197
51089 Henry	Virginia	19.62592978
21217 Taylor	Kentucky	15.65619007
51775 Salem	Virginia	23.39819834
47127 Moore	Tennessee	15.59819061
51640 Galax	Virginia	15.56904873
29015 Benton	Missouri	15.56178027
47071 Hardin	Tennessee	15.51831161
39021 Champaign	Ohio	15.48227280
53065 Stevens	Washington	15.46619532
29145 Newton	Missouri	15.44640099
27107 Norman	Minnesota	30.88803089
31021 Burt	Nebraska	15.41307028
5147 Woodruff	Arkansas	15.40832049
27171 Wright	Minnesota	16.86847722
20037 Crawford	Kansas	15.37712397
21193 Perry	Kentucky	15.33036946
37171 Surry	North Carolina	22.23828320
47173 Union	Tennessee	15.23770825
48279 Lamb	Texas	15.19987840
46101 Moody	South Dakota	15.19987840
16043 Fremont	Idaho	15.18833536
19015 Boone	Iowa	15.18257041
46035 Davison	South Dakota	15.15917130
37185 Warren	North Carolina	15.14616045
48253 Jones	Texas	15.13851743

Counties\_Cities

41061 Union	Oregon	15.11658667
41007 Clatsop	Oregon	15.08902525
29075 Gentry	Missouri	15.08750754
21135 Lewis	Kentucky	15.08636947
49013 Duchesne	Utah	0.00000000
27073 Lac qui Parle	Minnesota	15.01952538
20015 Butler	Kansas	16.47569834
31043 Dakota	Nebraska	44.81402181
18049 Fulton	Indiana	19.90842126
46047 Fall River	South Dakota	14.79727730
40047 Garfield	Oklahoma	14.77517115
47185 White	Tennessee	14.75633600
37009 Ashe	North Carolina	14.75524733
55001 Adams	Wisconsin	19.65795164
48053 Burnet	Texas	16.82722645
5065 IZARD	Arkansas	14.71345546
55115 Shawano	Wisconsin	14.70732425
13283 Treutlen	Georgia	14.68644441
12049 Hardee	Florida	14.68159295
51155 Pulaski	Virginia	23.48382552
29045 Clark	Missouri	14.61560947
20079 Harvey	Kansas	14.61560947
48213 Henderson	Texas	14.58097911
48351 Newton	Texas	14.54968718
8055 Huerfano	Colorado	14.51589490
39111 Monroe	Ohio	14.50326323
20197 Wabaunsee	Kansas	14.49485433
17169 Schuyler	Illinois	14.47806573
2240 Southeast Fairbanks	Alaska	14.45504481
31127 Nemaha	Nebraska	14.37194596
54087 Roane	West Virginia	14.35544071
29213 Taney	Missouri	14.32356943
26123 Newaygo	Michigan	14.31727072
37189 Watauga	North Carolina	14.29975869

Counties\_Cities

54071 Pendleton	West Virginia	28.58367872
6021 Glenn	California	14.26177488
22035 East Carroll	Louisiana	14.21060111
21003 Allen	Kentucky	18.93760061
4003 Cochise	Arizona	15.77660330
18179 Wells	Indiana	17.72672481
48181 Grayson	Texas	14.18005687
48147 Fannin	Texas	14.16992575
16029 Caribou	Idaho	14.16430595
19001 Adair	Iowa	14.15828968
41063 Wallowa	Oregon	14.12229911
39073 Hocking	Ohio	14.09194997
48277 Lamar	Texas	14.07657658
31139 Pierce	Nebraska	14.00168020
12047 Hamilton	Florida	20.96436059
21181 Nicholas	Kentucky	13.95478649
2170 Matanuska-Susit	Alaska	13.93922498
41023 Grant	Oregon	13.93534002
20051 Ellis	Kansas	13.93242773
51169 Scott	Virginia	13.93145723
5039 Dallas	Arkansas	13.92369813
6089 Shasta	California	14.44123528
54083 Randolph	West Virginia	13.87780592
6011 Colusa	California	13.87154945
48299 Llano	Texas	13.85937356
21069 Fleming	Kentucky	13.85809313
8071 Las Animas	Colorado	20.68537544
51157 Rappahannock	Virginia	13.78929950
42057 Fulton	Pennsylvania	13.77125938
26105 Mason	Michigan	13.74570447
24023 Garrett	Maryland	13.71601001
40141 Tillman	Oklahoma	13.60914535
29073 Gasconade	Missouri	13.60081605
17139 Moultrie	Illinois	13.58972617

Counties\_Cities

21009 Barren	Kentucky	13.58203549
27139 Scott	Minnesota	15.60581079
47055 Giles	Tennessee	16.94742908
27021 Cass	Minnesota	13.55059453
54055 Mercer	West Virginia	13.52928244
27019 Carver	Minnesota	13.51990806
54009 Brooke	West Virginia	13.51168761
29147 Nodaway	Missouri	13.45050215
19195 Worth	Iowa	13.41741581
12125 Union	Florida	13.38688086
19079 Hamilton	Iowa	13.37613697
54073 Pleasants	West Virginia	13.32090049
48499 Wood	Texas	13.29522037
55005 Barron	Wisconsin	13.28491719
48283 La Salle	Texas	13.27844908
19129 Mills	Iowa	13.27756755
5055 Greene	Arkansas	13.23772752
29117 Livingston	Missouri	13.20480655
29121 Macon	Missouri	13.19870653
51163 Rockbridge	Virginia	21.97609001
41015 Curry	Oregon	13.15039670
48019 Bandera	Texas	17.52541185
53019 Ferry	Washington	13.07360439
20191 Sumner	Kansas	13.04574709
20043 Doniphan	Kansas	13.01744337
27093 Meeker	Minnesota	12.96400328
56001 Albany	Wyoming	15.54363877
55003 Ashland	Wisconsin	12.82051282
5101 Newton	Arkansas	25.62459962
29225 Webster	Missouri	15.34173720
48389 Reeves	Texas	12.74291176
17101 Lawrence	Illinois	12.68633048
17165 Saline	Illinois	12.54915084
20133 Neosho	Kansas	12.53839885



Counties\_Cities

27025 Chisago	Minnesota	12.51743500
20027 Clay	Kansas	25.00937852
54041 Lewis	West Virginia	12.48127808
29091 Howell	Missouri	12.47629504
19041 Clay	Iowa	12.39618198
54097 Upshur	West Virginia	16.38337088
48367 Parker	Texas	14.45389569
48335 Mitchell	Texas	12.27747084
55109 St. Croix	Wisconsin	12.26391955
21137 Lincoln	Kentucky	16.23113131
55113 Sawyer	Wisconsin	12.12929832
35037 Quay	New Mexico	12.11680601
35015 Eddy	New Mexico	12.08981002
27101 Murray	Minnesota	24.16626390
47181 Wayne	Tennessee	12.07875347
54067 Nicholas	West Virginia	12.07632236
51790 Staunton	Virginia	16.05007624
12093 Okeechobee	Florida	12.03746058
29221 Washington	Missouri	16.03656336
5099 Nevada	Arkansas	12.01056930
48409 San Patricio	Texas	11.95939784
18051 Gibson	Indiana	11.95743154
29059 Dallas	Missouri	11.93175039
20121 Miami	Kansas	11.87648456
48415 Scurry	Texas	11.85817621
41039 Lane	Oregon	12.11766782
39137 Putnam	Ohio	38.48431024
26043 Dickinson	Michigan	11.81893393
51101 King William	Virginia	11.80707244
21223 Trimble	Kentucky	23.48796242
17187 Warren	Illinois	11.74260216
19055 Delaware	Iowa	11.71714805
42121 Venango	Pennsylvania	11.70366325
17049 Effingham	Illinois	11.69317119

Counties\_Cities

48287 Lee	Texas	11.66588894
30081 Ravalli	Montana	11.58158065
48395 Robertson	Texas	11.57139551
37099 Jackson	North Carolina	11.54014818
5135 Sharp	Arkansas	11.51675688
31025 Cass	Nebraska	11.46832830
27141 Sherburne	Minnesota	12.49531426
12067 Lafayette	Florida	11.45213010
6093 Siskiyou	California	11.43536730
37155 Robeson	North Carolina	15.17093855
42033 Clearfield	Pennsylvania	11.33672595
21077 Gallatin	Kentucky	11.32246377
4027 Yuma	Arizona	13.19957761
47145 Roane	Tennessee	13.17275122
26127 Oceana	Michigan	15.02347418
5001 Arkansas	Arkansas	11.25555743
47091 Johnson	Tennessee	11.24985938
21071 Floyd	Kentucky	11.15915748
19073 Greene	Iowa	11.13461753
31137 Phelps	Nebraska	11.11605158
37053 Currituck	North Carolina	11.08156028
27117 Pipestone	Minnesota	11.05338786
48223 Hopkins	Texas	10.86661233
48427 Starr	Texas	10.84850833
47063 Hamblen	Tennessee	10.84111571
39001 Adams	Ohio	10.82094936
21139 Livingston	Kentucky	10.82016879
27151 Swift	Minnesota	10.70090958
27007 Beltrami	Minnesota	10.67304203
20151 Pratt	Kansas	10.66325443
31179 Wayne	Nebraska	10.63490375
30001 Beaverhead	Montana	10.63377286
42021 Cambria	Pennsylvania	10.62779929
42013 Blair	Pennsylvania	11.42931783

Counties\_Cities

48429 Stephens	Texas	10.60108131
40013 Bryan	Oklahoma	10.59501610
55083 Oconto	Wisconsin	10.57361882
13183 Long	Georgia	10.52742394
30095 Stillwater	Montana	10.48877701
17183 Vermilion	Illinois	10.41585293
55073 Marathon	Wisconsin	11.81439584
17055 Franklin	Illinois	12.91956280
48001 Anderson	Texas	10.33467110
28141 Tishomingo	Mississippi	10.28066207
21195 Pike	Kentucky	10.27362077
48497 Wise	Texas	11.71217334
49019 Grand	Utah	0.00000000
56035 Sublette	Wyoming	10.19056354
51035 Carroll	Virginia	10.12282359
40091 McIntosh	Oklahoma	10.09336361
27063 Jackson	Minnesota	10.08979921
19021 Buena Vista	Iowa	10.06339942
17109 McDonough	Illinois	10.01502253
27059 Isanti	Minnesota	10.00850723
40079 Le Flore	Oklahoma	10.00400160
19137 Montgomery	Iowa	9.99700090
2180 Nome	Alaska	9.99200639
55015 Calumet	Wisconsin	9.96830080
55075 Marinette	Wisconsin	9.89266459
19069 Franklin	Iowa	9.87751877
49007 Carbon	Utah	0.00000000
16087 Washington	Idaho	9.84155103
29093 Iron	Missouri	9.82607841
29141 Morgan	Missouri	9.82414776
29173 Ralls	Missouri	9.79240110
51185 Tazewell	Virginia	9.79072329
47177 Warren	Tennessee	9.78521454
42083 McKean	Pennsylvania	9.76371802

Counties\_Cities

46121 Todd	South Dakota	9.72478849
48127 Dimmit	Texas	9.70120295
5127 Scott	Arkansas	9.69086152
26001 Alcona	Michigan	9.65064659
48273 Kleberg	Texas	16.06219281
5005 Baxter	Arkansas	9.61099498
48177 Gonzales	Texas	9.60338039
21121 Knox	Kentucky	12.77791975
48165 Gaines	Texas	9.56892015
29149 Oregon	Missouri	9.48676596
29209 Stone	Missouri	9.44911651
48403 Sabine	Texas	9.44376239
48281 Lampasas	Texas	9.42107494
47107 McMinn	Tennessee	11.26020456
6033 Lake	California	9.31937498
39005 Ashland	Ohio	9.30319099
48159 Franklin	Texas	9.28850084
31013 Box Butte	Nebraska	9.28332714
39119 Muskingum	Ohio	9.28257313
4007 Gila	Arizona	9.27833138
51103 Lancaster	Virginia	9.27385700
39079 Jackson	Ohio	9.26383399
40009 Beckham	Oklahoma	9.21276890
48025 Bee	Texas	15.34354190
5083 Logan	Arkansas	9.20090169
16005 Bannock	Idaho	9.18083959
27105 Nobles	Minnesota	54.73453749
23009 Hancock	Maine	10.94670778
54005 Boone	West Virginia	9.11120222
21087 Green	Kentucky	9.05059281
19125 Marion	Iowa	8.98015386
46103 Pennington	South Dakota	8.95022778
16017 Bonner	Idaho	8.94314396
48131 Duval	Texas	8.91901534

Counties\_Cities

19111 Lee	Iowa	8.80927911
17185 Wabash	Illinois	8.65875833
39105 Meigs	Ohio	8.65576041
54025 Greenbrier	West Virginia	8.62415914
5131 Sebastian	Arkansas	8.61036531
54023 Grant	West Virginia	8.60141063
6031 Kings	California	11.89170620
56003 Big Horn	Wyoming	8.41679993
48007 Aransas	Texas	8.40618695
29009 Barry	Missouri	8.35980605
35029 Luna	New Mexico	12.51930059
40107 Okfuskee	Oklahoma	8.26582906
55137 Waushara	Wisconsin	8.24300375
8099 Prowers	Colorado	8.22097994
48387 Red River	Texas	8.21355236
29123 Madison	Missouri	8.20479160
51143 Pittsylvania	Virginia	9.84429605
27153 Todd	Minnesota	8.13603450
19075 Grundy	Iowa	16.25487646
41041 Lincoln	Oregon	8.09913339
19175 Union	Iowa	8.09126952
54081 Raleigh	West Virginia	9.42710157
18125 Pike	Indiana	8.05801773
37141 Pender	North Carolina	8.04349924
27071 Koochiching	Minnesota	8.03858521
21197 Powell	Kentucky	8.03729304
37003 Alexander	North Carolina	8.03148341
18131 Pulaski	Indiana	8.01988933
5009 Boone	Arkansas	8.00426894
47081 Hickman	Tennessee	7.97989068
19197 Wright	Iowa	7.88022065
21025 Breathitt	Kentucky	7.85792865
54089 Summers	West Virginia	7.83699060
55135 Waupaca	Wisconsin	7.82350180

Counties\_Cities

48487 Wilbarger	Texas	7.80031201
19029 Cass	Iowa	7.73395205
17061 Greene	Illinois	7.66636001
48265 Kerr	Texas	7.63285946
1061 Geneva	Alabama	7.60051684
17025 Clay	Illinois	7.54546140
20085 Jackson	Kansas	7.53012048
54063 Monroe	West Virginia	15.06024096
27131 Rice	Minnesota	9.01943689
21175 Morgan	Kentucky	7.49344324
2150 Kodiak Island	Alaska	7.49344324
51167 Russell	Virginia	7.47719456
16057 Latah	Idaho	7.47495889
55099 Price	Wisconsin	7.46435769
39069 Henry	Ohio	11.07583253
53051 Pend Oreille	Washington	14.70372004
35047 San Miguel	New Mexico	7.24874053
40005 Atoka	Oklahoma	7.22647781
6015 Del Norte	California	7.18700589
47077 Henderson	Tennessee	7.18210220
48059 Callahan	Texas	7.14591968
47019 Carter	Tennessee	8.87295700
54007 Braxton	West Virginia	7.09773582
5015 Carroll	Arkansas	7.08641888
39161 Van Wert	Ohio	7.07188572
26007 Alpena	Michigan	7.05218618
38079 Rolette	North Dakota	6.99251801
46102 Oglala Lakota	South Dakota	6.98860857
31151 Saline	Nebraska	20.90592334
21163 Meade	Kentucky	6.96500087
48313 Madison	Texas	6.93385106
6007 Butte	California	6.91873941
55095 Polk	Wisconsin	9.17473279
19023 Butler	Iowa	6.87805214

Counties\_Cities

39075 Holmes	Ohio	6.83495853
27111 Otter Tail	Minnesota	6.80133306
5021 Clay	Arkansas	6.73536741
19109 Kossuth	Iowa	6.70780789
27143 Sibley	Minnesota	6.65424541
42047 Elk	Pennsylvania	6.62932149
39145 Scioto	Ohio	6.62234113
21119 Knott	Kentucky	13.22226630
27135 Roseau	Minnesota	6.60066007
39067 Harrison	Ohio	13.18044023
27127 Redwood	Minnesota	6.55780707
37087 Haywood	North Carolina	8.06829001
21127 Lawrence	Kentucky	6.42219511
17149 Pike	Illinois	6.40573954
23029 Washington	Maine	6.35122261
17159 Richland	Illinois	12.68794011
17039 De Witt	Illinois	6.34155622
33007 Coos	New Hampshire	6.33131786
51063 Floyd	Virginia	6.33111744
55071 Manitowoc	Wisconsin	6.32319094
5033 Crawford	Arkansas	6.30855124
55129 Washburn	Wisconsin	6.29802242
21045 Casey	Kentucky	6.29405841
31131 Otoe	Nebraska	6.25586487
12045 Gulf	Florida	6.18658748
30041 Hill	Montana	6.11733040
5087 Madison	Arkansas	6.06759299
51520 Bristol	Virginia	6.06722485
37017 Bladen	North Carolina	6.02591142
5089 Marion	Arkansas	5.98014592
40095 Marshall	Oklahoma	5.95025586
5067 Jackson	Arkansas	5.94848611
19083 Hardin	Iowa	5.92838511
37193 Wilkes	North Carolina	5.83456102

Counties\_Cities

19059 Dickinson	Iowa	5.82988399
31159 Seward	Nebraska	5.77433884
48145 Falls	Texas	5.76867609
29003 Andrew	Missouri	5.67955927
37113 Macon	North Carolina	5.66813093
55097 Portage	Wisconsin	5.63840884
47171 Unicoi	Tennessee	5.63031361
5047 Franklin	Arkansas	5.61482313
27085 McLeod	Minnesota	5.57522371
26061 Houghton	Michigan	5.52196361
19187 Webster	Iowa	5.51313504
2050 Bethel	Alaska	5.48967940
51750 Radford	Virginia	5.45286003
27055 Houston	Minnesota	5.38271073
48035 Bosque	Texas	5.35016853
20041 Dickinson	Kansas	5.34273655
35041 Roosevelt	New Mexico	5.33532519
21099 Hart	Kentucky	5.28932614
55047 Green Lake	Wisconsin	5.28597103
4009 Graham	Arizona	5.25320445
35027 Lincoln	New Mexico	5.11352015
48161 Freestone	Texas	5.04846527
48163 Frio	Texas	5.04642713
19027 Carroll	Iowa	4.96179418
40153 Woodward	Oklahoma	4.94510929
48097 Cooke	Texas	9.85853009
48249 Jim Wells	Texas	4.89931899
54043 Lincoln	West Virginia	4.85460459
54109 Wyoming	West Virginia	4.81093043
38093 Stutsman	North Dakota	4.78080031
17145 Perry	Illinois	4.72277321
27067 Kandiyohi	Minnesota	4.66690001
54019 Fayette	West Virginia	9.29843321
5149 Yell	Arkansas	9.28720687



Counties\_Cities

12123 Taylor	Florida	4.62470518
42065 Jefferson	Pennsylvania	4.58284641
21133 Letcher	Kentucky	4.56641856
6045 Mendocino	California	4.56589731
39009 Athens	Ohio	4.55802364
53049 Pacific	Washington	4.53802868
35035 Otero	New Mexico	4.49229571
23003 Aroostook	Maine	2.98013738
21115 Johnson	Kentucky	4.46707764
27061 Itasca	Minnesota	4.43380332
27145 Stearns	Minnesota	8.79087758
26109 Menominee	Michigan	4.35104207
16011 Bingham	Idaho	6.48845056
54059 Mingo	West Virginia	8.40866092
41013 Crook	Oregon	4.18988562
41031 Jefferson	Oregon	4.13359788
32001 Churchill	Nevada	4.09165303
21205 Rowan	Kentucky	8.13570353
17095 Knox	Illinois	5.98659004
48171 Gillespie	Texas	3.73078645
6109 Tuolumne	California	3.66710061
39131 Pike	Ohio	3.56290305
46093 Meade	South Dakota	3.53431823
56029 Park	Wyoming	3.41017597
55121 Trempealeau	Wisconsin	3.39650839
27119 Polk	Minnesota	6.34336642
29167 Polk	Missouri	3.10549362
27005 Becker	Minnesota	2.90942946
35025 Lea	New Mexico	2.87310914
17057 Fulton	Illinois	2.86993457
20035 Cowley	Kansas	2.83945710
48227 Howard	Texas	2.74280699
55141 Wood	Wisconsin	2.73766340
27041 Douglas	Minnesota	2.63407439

Counties\_Cities

42123 Warren	Pennsylvania	2.53177376
27009 Benton	Minnesota	9.86558145
29161 Phelps	Missouri	2.23553608
40019 Carter	Oklahoma	2.07567927
6103 Tehama	California	1.56455348
41011 Coos	Oregon	1.55306031
35023 Hidalgo	New Mexico	0.00000000
20003 Anderson	Kansas	0.00000000
51600 Fairfax City	Virginia	8.13868316
37173 Swain	North Carolina	0.00000000
26033 Chippewa	Michigan	0.00000000
31113 Logan	Nebraska	0.00000000
16061 Lewis	Idaho	0.00000000
26131 Ontonagon	Michigan	0.00000000
55091 Pepin	Wisconsin	0.00000000
29215 Texas	Missouri	0.00000000
37095 Hyde	North Carolina	0.00000000
49001 Beaver	Utah	0.00000000
38057 Mercer	North Dakota	0.00000000
48501 Yoakum	Texas	0.00000000
48301 Loving	Texas	0.00000000
49033 Rich	Utah	0.00000000
48155 Foard	Texas	0.00000000
49009 Daggett	Utah	0.00000000
40025 Cimarron	Oklahoma	0.00000000
53023 Garfield	Washington	0.00000000
32029 Storey	Nevada	0.00000000
48083 Coleman	Texas	0.00000000
35011 De Baca	New Mexico	0.00000000
48421 Sherman	Texas	194.86846379
49055 Wayne	Utah	0.00000000
41069 Wheeler	Oregon	0.00000000
49041 Sevier	Utah	0.00000000
48443 Terrell	Texas	0.00000000

Counties\_Cities

48137 Edwards	Texas	0.00000000
48243 Jeff Davis	Texas	0.00000000
48327 Menard	Texas	0.00000000
36085 Richmond	New York	0.00000000
48483 Wheeler	Texas	0.00000000
48207 Haskell	Texas	0.00000000
46137 Ziebach	South Dakota	0.00000000
48353 Nolan	Texas	0.00000000
51091 Highland	Virginia	0.00000000
41037 Lake	Oregon	0.00000000
46063 Harding	South Dakota	0.00000000
39163 Vinton	Ohio	0.00000000
46021 Campbell	South Dakota	0.00000000
48101 Cottle	Texas	0.00000000
51017 Bath	Virginia	0.00000000
51690 Martinsville	Virginia	0.00000000
40029 Coal	Oklahoma	0.00000000
41021 Gilliam	Oregon	0.00000000
38047 Logan	North Dakota	0.00000000
48197 Hardeman	Texas	0.00000000
56031 Platte	Wyoming	0.00000000
37029 Camden	North Carolina	0.00000000
48047 Brooks	Texas	0.00000000
47033 Crockett	Tennessee	0.00000000
41001 Baker	Oregon	0.00000000
48417 Shackelford	Texas	0.00000000
46007 Bennett	South Dakota	0.00000000
38067 Pembina	North Dakota	0.00000000
40099 Murray	Oklahoma	0.00000000
48435 Sutton	Texas	0.00000000
54075 Pocahontas	West Virginia	0.00000000
46033 Custer	South Dakota	0.00000000
32021 Mineral	Nevada	0.00000000
48229 Hudspeth	Texas	0.00000000

Counties\_Cities

48399 Runnels	Texas	0.00000000
35051 Sierra	New Mexico	0.00000000
37011 Avery	North Carolina	0.00000000
48065 Carson	Texas	0.00000000
51021 Bland	Virginia	0.00000000
41025 Harney	Oregon	0.00000000
38097 Traill	North Dakota	0.00000000
37075 Graham	North Carolina	0.00000000
55041 Forest	Wisconsin	0.00000000
48425 Somervell	Texas	0.00000000
40011 Blaine	Oklahoma	0.00000000
48357 Ochiltree	Texas	0.00000000
40063 Hughes	Oklahoma	0.00000000
55013 Burnett	Wisconsin	0.00000000
51141 Patrick	Virginia	0.00000000
55123 Vernon	Wisconsin	0.00000000
47143 Rhea	Tennessee	0.00000000
36081 Queens	New York	0.00000000
36005 Bronx	New York	0.00000000
48009 Archer	Texas	0.00000000
48017 Bailey	Texas	0.00000000
48023 Baylor	Texas	0.00000000
48033 Borden	Texas	0.00000000
48043 Brewster	Texas	0.00000000
48045 Briscoe	Texas	0.00000000
48075 Childress	Texas	0.00000000
48079 Cochran	Texas	0.00000000
48081 Coke	Texas	0.00000000
48087 Collingsworth	Texas	0.00000000
48105 Crockett	Texas	0.00000000
48109 Culberson	Texas	0.00000000
48151 Fisher	Texas	0.00000000
48169 Garza	Texas	0.00000000
48173 Glasscock	Texas	0.00000000

Counties\_Cities

48191 Hall	Texas	0.00000000
2013 Aleutians East	Alaska	0.00000000
2016 Aleutians West	Alaska	0.00000000
2060 Bristol Bay	Alaska	0.00000000
2068 Denali	Alaska	0.00000000
2070 Dillingham	Alaska	0.00000000
2100 Haines	Alaska	0.00000000
2105 Hoonah-Angoon	Alaska	0.00000000
2158 Kusilvak	Alaska	0.00000000
2164 Lake and Penins	Alaska	0.00000000
2185 North Slope	Alaska	0.00000000
2188 Northwest Arctic	Alaska	0.00000000
2220 Sitka	Alaska	0.00000000
2230 Skagway	Alaska	0.00000000
2261 Valdez-Cordova	Alaska	0.00000000
2275 Wrangell	Alaska	0.00000000
2282 Yakutat	Alaska	0.00000000
5013 Calhoun	Arkansas	0.00000000
5049 Fulton	Arkansas	0.00000000
5081 Little River	Arkansas	0.00000000
5097 Montgomery	Arkansas	0.00000000
6035 Lassen	California	0.00000000
6043 Mariposa	California	0.00000000
6049 Modoc	California	0.00000000
6091 Sierra	California	0.00000000
6105 Trinity	California	0.00000000
8011 Bent	Colorado	0.00000000
8017 Cheyenne	Colorado	0.00000000
8021 Conejos	Colorado	0.00000000
8033 Dolores	Colorado	0.00000000
8057 Jackson	Colorado	0.00000000
8061 Kiowa	Colorado	0.00000000
8111 San Juan	Colorado	0.00000000
8115 Sedgwick	Colorado	0.00000000

Counties\_Cities

13125 Glascock	Georgia	0.00000000
13265 Taliaferro	Georgia	0.00000000
15005 Kalawao	Hawaii	0.00000000
19003 Adams	Iowa	0.00000000
19025 Calhoun	Iowa	0.00000000
19035 Cherokee	Iowa	0.00000000
19051 Davis	Iowa	0.00000000
19053 Decatur	Iowa	0.00000000
19063 Emmet	Iowa	0.00000000
19067 Floyd	Iowa	0.00000000
19071 Fremont	Iowa	0.00000000
19091 Humboldt	Iowa	0.00000000
19093 Ida	Iowa	0.00000000
19117 Lucas	Iowa	0.00000000
19135 Monroe	Iowa	0.00000000
19147 Palo Alto	Iowa	0.00000000
19151 Pocahontas	Iowa	0.00000000
19159 Ringgold	Iowa	0.00000000
19161 Sac	Iowa	0.00000000
19185 Wayne	Iowa	0.00000000
16007 Bear Lake	Idaho	0.00000000
16009 Benewah	Idaho	0.00000000
16015 Boise	Idaho	0.00000000
16021 Boundary	Idaho	0.00000000
16023 Butte	Idaho	0.00000000
16033 Clark	Idaho	0.00000000
16035 Clearwater	Idaho	0.00000000
16041 Franklin	Idaho	0.00000000
16059 Lemhi	Idaho	0.00000000
16071 Oneida	Idaho	0.00000000
16079 Shoshone	Idaho	0.00000000
17003 Alexander	Illinois	16.50165017
17009 Brown	Illinois	0.00000000
17017 Cass	Illinois	0.00000000

Counties\_Cities

17045 Edgar	Illinois	0.00000000
17047 Edwards	Illinois	0.00000000
17065 Hamilton	Illinois	0.00000000
17069 Hardin	Illinois	0.00000000
17071 Henderson	Illinois	14.90535102
17151 Pope	Illinois	0.00000000
17155 Putnam	Illinois	0.00000000
17171 Scott	Illinois	0.00000000
17191 Wayne	Illinois	0.00000000
17193 White	Illinois	0.00000000
20001 Allen	Kansas	0.00000000
20013 Brown	Kansas	0.00000000
20017 Chase	Kansas	38.03727653
20023 Cheyenne	Kansas	0.00000000
20025 Clark	Kansas	0.00000000
20033 Comanche	Kansas	0.00000000
20039 Decatur	Kansas	0.00000000
20047 Edwards	Kansas	0.00000000
20049 Elk	Kansas	0.00000000
20053 Ellsworth	Kansas	0.00000000
20065 Graham	Kansas	0.00000000
20067 Grant	Kansas	0.00000000
20069 Gray	Kansas	0.00000000
20071 Greeley	Kansas	0.00000000
20077 Harper	Kansas	0.00000000
20081 Haskell	Kansas	0.00000000
20083 Hodgeman	Kansas	0.00000000
20093 Kearny	Kansas	0.00000000
20095 Kingman	Kansas	0.00000000
20097 Kiowa	Kansas	0.00000000
20101 Lane	Kansas	0.00000000
20105 Lincoln	Kansas	0.00000000
20109 Logan	Kansas	0.00000000
20117 Marshall	Kansas	0.00000000

Counties\_Cities

20119 Meade	Kansas	0.00000000
20131 Nemaha	Kansas	0.00000000
20135 Ness	Kansas	0.00000000
20137 Norton	Kansas	0.00000000
20145 Pawnee	Kansas	0.00000000
20153 Rawlins	Kansas	0.00000000
20159 Rice	Kansas	0.00000000
20165 Rush	Kansas	0.00000000
20167 Russell	Kansas	0.00000000
20179 Sheridan	Kansas	0.00000000
20193 Thomas	Kansas	0.00000000
20195 Trego	Kansas	0.00000000
20199 Wallace	Kansas	0.00000000
20201 Washington	Kansas	0.00000000
20203 Wichita	Kansas	0.00000000
20205 Wilson	Kansas	11.54068090
21013 Bell	Kentucky	0.00000000
21039 Carlisle	Kentucky	0.00000000
21051 Clay	Kentucky	0.00000000
21063 Elliott	Kentucky	0.00000000
21065 Estill	Kentucky	0.00000000
21075 Fulton	Kentucky	0.00000000
21095 Harlan	Kentucky	0.00000000
21105 Hickman	Kentucky	0.00000000
21129 Lee	Kentucky	0.00000000
21153 Magoffin	Kentucky	0.00000000
21169 Metcalfe	Kentucky	0.00000000
21187 Owen	Kentucky	0.00000000
21201 Robertson	Kentucky	0.00000000
21237 Wolfe	Kentucky	0.00000000
25007 Dukes	Massachusetts	0.00000000
25019 Nantucket	Massachusetts	0.00000000
23021 Piscataquis	Maine	0.00000000
26003 Alger	Michigan	0.00000000



Counties\_Cities

26013 Baraga	Michigan	0.00000000
26019 Benzie	Michigan	0.00000000
26071 Iron	Michigan	0.00000000
26083 Keweenaw	Michigan	0.00000000
27001 Aitkin	Minnesota	6.28851717
27023 Chippewa	Minnesota	0.00000000
27031 Cook	Minnesota	0.00000000
27051 Grant	Minnesota	0.00000000
27057 Hubbard	Minnesota	0.00000000
27065 Kanabec	Minnesota	0.00000000
27069 Kittson	Minnesota	0.00000000
27075 Lake	Minnesota	0.00000000
27077 Lake of the Woo	Minnesota	0.00000000
27089 Marshall	Minnesota	0.00000000
27095 Mille Lacs	Minnesota	3.82570106
27097 Morrison	Minnesota	0.00000000
27113 Pennington	Minnesota	0.00000000
27121 Pope	Minnesota	0.00000000
27149 Stevens	Minnesota	0.00000000
27159 Wadena	Minnesota	0.00000000
29007 Audrain	Missouri	0.00000000
29011 Barton	Missouri	0.00000000
29033 Carroll	Missouri	0.00000000
29057 Dade	Missouri	0.00000000
29061 Daviess	Missouri	24.05870324
29065 Dent	Missouri	0.00000000
29067 Douglas	Missouri	0.00000000
29079 Grundy	Missouri	0.00000000
29085 Hickory	Missouri	0.00000000
29103 Knox	Missouri	0.00000000
29105 Laclede	Missouri	0.00000000
29109 Lawrence	Missouri	0.00000000
29111 Lewis	Missouri	0.00000000
29127 Marion	Missouri	0.00000000

Counties\_Cities

29129 Mercer	Missouri	0.00000000
29131 Miller	Missouri	3.94695295
29133 Mississippi	Missouri	0.00000000
29137 Monroe	Missouri	0.00000000
29153 Ozark	Missouri	0.00000000
29171 Putnam	Missouri	0.00000000
29197 Schuyler	Missouri	0.00000000
29203 Shannon	Missouri	0.00000000
29211 Sullivan	Missouri	0.00000000
29223 Wayne	Missouri	0.00000000
28055 Issaquena	Mississippi	0.00000000
30005 Blaine	Montana	0.00000000
30011 Carter	Montana	0.00000000
30015 Chouteau	Montana	0.00000000
30017 Custer	Montana	0.00000000
30019 Daniels	Montana	0.00000000
30021 Dawson	Montana	0.00000000
30025 Fallon	Montana	0.00000000
30027 Fergus	Montana	0.00000000
30033 Garfield	Montana	0.00000000
30039 Granite	Montana	0.00000000
30045 Judith Basin	Montana	0.00000000
30055 McCone	Montana	0.00000000
30061 Mineral	Montana	0.00000000
30069 Petroleum	Montana	0.00000000
30071 Phillips	Montana	0.00000000
30075 Powder River	Montana	0.00000000
30077 Powell	Montana	0.00000000
30079 Prairie	Montana	0.00000000
30087 Rosebud	Montana	0.00000000
30089 Sanders	Montana	0.00000000
30091 Sheridan	Montana	0.00000000
30097 Sweet Grass	Montana	0.00000000
30099 Teton	Montana	0.00000000

Counties\_Cities

30103 Treasure	Montana	0.00000000
30105 Valley	Montana	0.00000000
30107 Wheatland	Montana	0.00000000
30109 Wibaux	Montana	0.00000000
37115 Madison	North Carolina	0.00000000
37199 Yancey	North Carolina	0.00000000
38001 Adams	North Dakota	0.00000000
38005 Benson	North Dakota	0.00000000
38007 Billings	North Dakota	0.00000000
38009 Bottineau	North Dakota	0.00000000
38019 Cavalier	North Dakota	0.00000000
38021 Dickey	North Dakota	0.00000000
38033 Golden Valley	North Dakota	0.00000000
38039 Griggs	North Dakota	0.00000000
38041 Hettinger	North Dakota	0.00000000
38043 Kidder	North Dakota	0.00000000
38045 LaMoure	North Dakota	0.00000000
38063 Nelson	North Dakota	0.00000000
38073 Ransom	North Dakota	0.00000000
38075 Renville	North Dakota	0.00000000
38083 Sheridan	North Dakota	0.00000000
38091 Steele	North Dakota	0.00000000
38095 Towner	North Dakota	0.00000000
38103 Wells	North Dakota	0.00000000
31005 Arthur	Nebraska	0.00000000
31007 Banner	Nebraska	0.00000000
31009 Blaine	Nebraska	0.00000000
31011 Boone	Nebraska	0.00000000
31015 Boyd	Nebraska	0.00000000
31017 Brown	Nebraska	0.00000000
31023 Butler	Nebraska	0.00000000
31027 Cedar	Nebraska	0.00000000
31029 Chase	Nebraska	0.00000000
31045 Dawes	Nebraska	0.00000000

Counties\_Cities

31049 Deuel	Nebraska	0.00000000
31051 Dixon	Nebraska	0.00000000
31057 Dundy	Nebraska	0.00000000
31059 Fillmore	Nebraska	0.00000000
31063 Frontier	Nebraska	0.00000000
31065 Furnas	Nebraska	0.00000000
31069 Garden	Nebraska	0.00000000
31071 Garfield	Nebraska	0.00000000
31075 Grant	Nebraska	0.00000000
31077 Greeley	Nebraska	0.00000000
31083 Harlan	Nebraska	0.00000000
31085 Hayes	Nebraska	0.00000000
31087 Hitchcock	Nebraska	0.00000000
31089 Holt	Nebraska	0.00000000
31091 Hooker	Nebraska	0.00000000
31093 Howard	Nebraska	30.92145949
31095 Jefferson	Nebraska	0.00000000
31101 Keith	Nebraska	0.00000000
31103 Keya Paha	Nebraska	0.00000000
31115 Loup	Nebraska	0.00000000
31117 McPherson	Nebraska	0.00000000
31125 Nance	Nebraska	28.31257078
31129 Nuckolls	Nebraska	0.00000000
31133 Pawnee	Nebraska	0.00000000
31135 Perkins	Nebraska	0.00000000
31145 Red Willow	Nebraska	0.00000000
31147 Richardson	Nebraska	0.00000000
31149 Rock	Nebraska	0.00000000
31161 Sheridan	Nebraska	0.00000000
31163 Sherman	Nebraska	0.00000000
31165 Sioux	Nebraska	0.00000000
31169 Thayer	Nebraska	0.00000000
31171 Thomas	Nebraska	0.00000000
31173 Thurston	Nebraska	0.00000000

Counties\_Cities

31175 Valley	Nebraska	0.00000000
31183 Wheeler	Nebraska	0.00000000
35019 Guadalupe	New Mexico	0.00000000
35021 Harding	New Mexico	0.00000000
35033 Mora	New Mexico	0.00000000
35059 Union	New Mexico	0.00000000
32009 Esmeralda	Nevada	0.00000000
32011 Eureka	Nevada	0.00000000
32015 Lander	Nevada	0.00000000
32027 Pershing	Nevada	0.00000000
36047 Kings	New York	0.00000000
40045 Ellis	Oklahoma	0.00000000
40057 Harmon	Oklahoma	0.00000000
40059 Harper	Oklahoma	0.00000000
40061 Haskell	Oklahoma	0.00000000
40127 Pushmataha	Oklahoma	0.00000000
40129 Roger Mills	Oklahoma	0.00000000
40149 Washita	Oklahoma	0.00000000
40151 Woods	Oklahoma	0.00000000
46015 Brule	South Dakota	0.00000000
46017 Buffalo	South Dakota	0.00000000
46019 Butte	South Dakota	0.00000000
46037 Day	South Dakota	0.00000000
46041 Dewey	South Dakota	0.00000000
46043 Douglas	South Dakota	0.00000000
46045 Edmunds	South Dakota	0.00000000
46051 Grant	South Dakota	0.00000000
46053 Gregory	South Dakota	0.00000000
46055 Haakon	South Dakota	0.00000000
46059 Hand	South Dakota	0.00000000
46061 Hanson	South Dakota	0.00000000
46071 Jackson	South Dakota	0.00000000
46075 Jones	South Dakota	0.00000000
46077 Kingsbury	South Dakota	0.00000000

Counties\_Cities

46089 McPherson	South Dakota	0.00000000
46095 Mellette	South Dakota	0.00000000
46105 Perkins	South Dakota	0.00000000
46107 Potter	South Dakota	0.00000000
46117 Stanley	South Dakota	0.00000000
46123 Tripp	South Dakota	0.00000000
47067 Hancock	Tennessee	0.00000000
47137 Pickett	Tennessee	0.00000000
48205 Hartley	Texas	0.00000000
48225 Houston	Texas	0.00000000
48235 Irion	Texas	0.00000000
48247 Jim Hogg	Texas	0.00000000
48261 Kenedy	Texas	0.00000000
48263 Kent	Texas	0.00000000
48267 Kimble	Texas	0.00000000
48269 King	Texas	0.00000000
48271 Kinney	Texas	0.00000000
48295 Lipscomb	Texas	0.00000000
48311 McMullen	Texas	0.00000000
48333 Mills	Texas	0.00000000
48369 Parmer	Texas	0.00000000
48377 Presidio	Texas	0.00000000
48383 Reagan	Texas	0.00000000
48385 Real	Texas	0.00000000
48391 Refugio	Texas	0.00000000
48411 San Saba	Texas	0.00000000
48413 Schleicher	Texas	0.00000000
48431 Sterling	Texas	0.00000000
48433 Stonewall	Texas	0.00000000
48447 Throckmorton	Texas	0.00000000
48461 Upton	Texas	0.00000000
48475 Ward	Texas	0.00000000
48507 Zavala	Texas	8.34515564
49023 Juab	Utah	0.00000000

Counties\_Cities

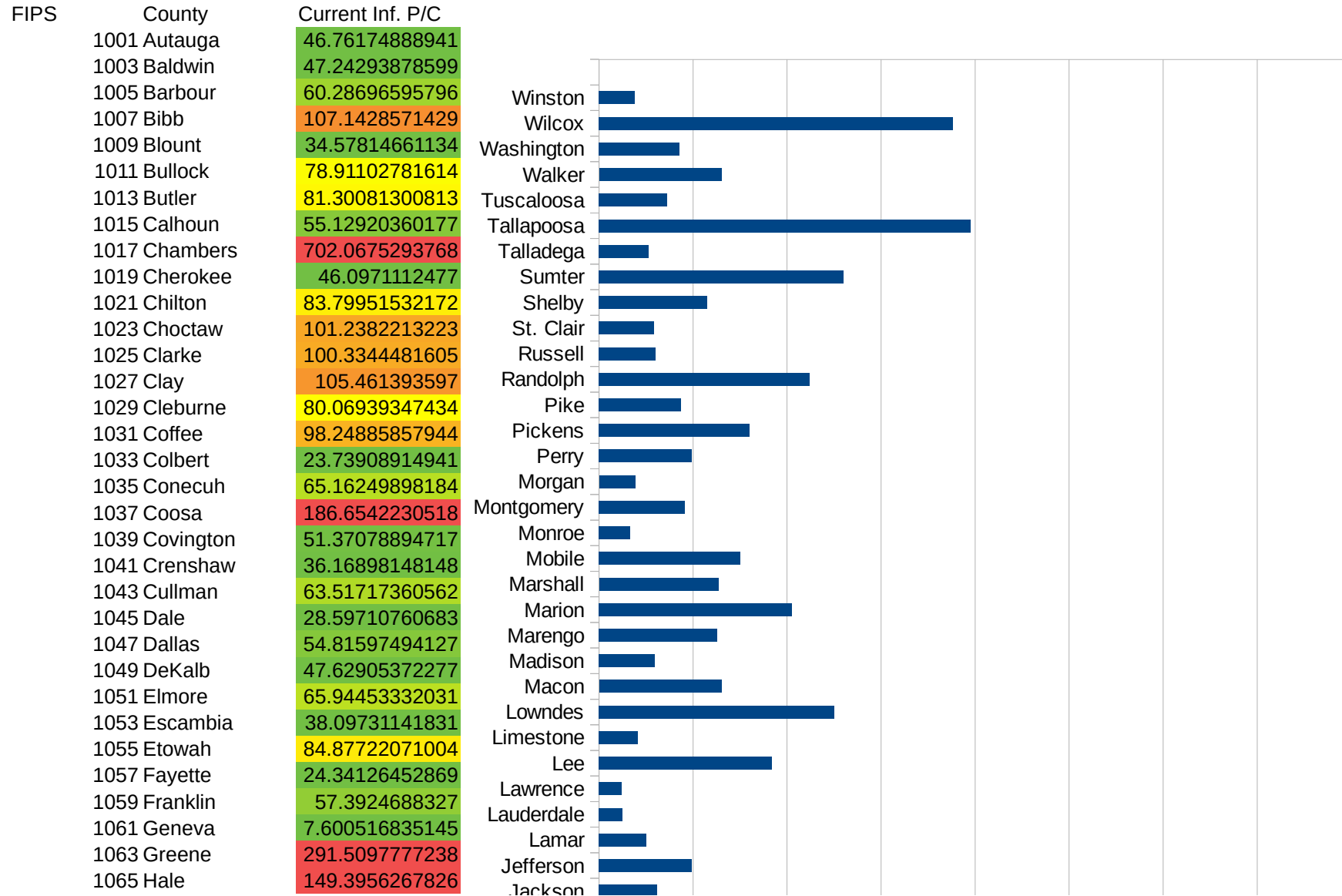
49027 Millard	Utah	0.00000000
49029 Morgan	Utah	0.00000000
49031 Piute	Utah	0.00000000
49039 Sanpete	Utah	0.00000000
51051 Dickenson	Virginia	0.00000000
51077 Grayson	Virginia	0.00000000
51610 Falls Church	Virginia	0.00000000
51720 Norton	Virginia	0.00000000
54013 Calhoun	West Virginia	0.00000000
54015 Clay	West Virginia	0.00000000
54017 Doddridge	West Virginia	0.00000000
54021 Gilmer	West Virginia	0.00000000
54085 Ritchie	West Virginia	0.00000000
54101 Webster	West Virginia	0.00000000
55067 Langlade	Wisconsin	0.00000000
55069 Lincoln	Wisconsin	0.00000000
55119 Taylor	Wisconsin	0.00000000
56045 Weston	Wyoming	0.00000000

Counties\_Cities

county-breakdown-positive-cases



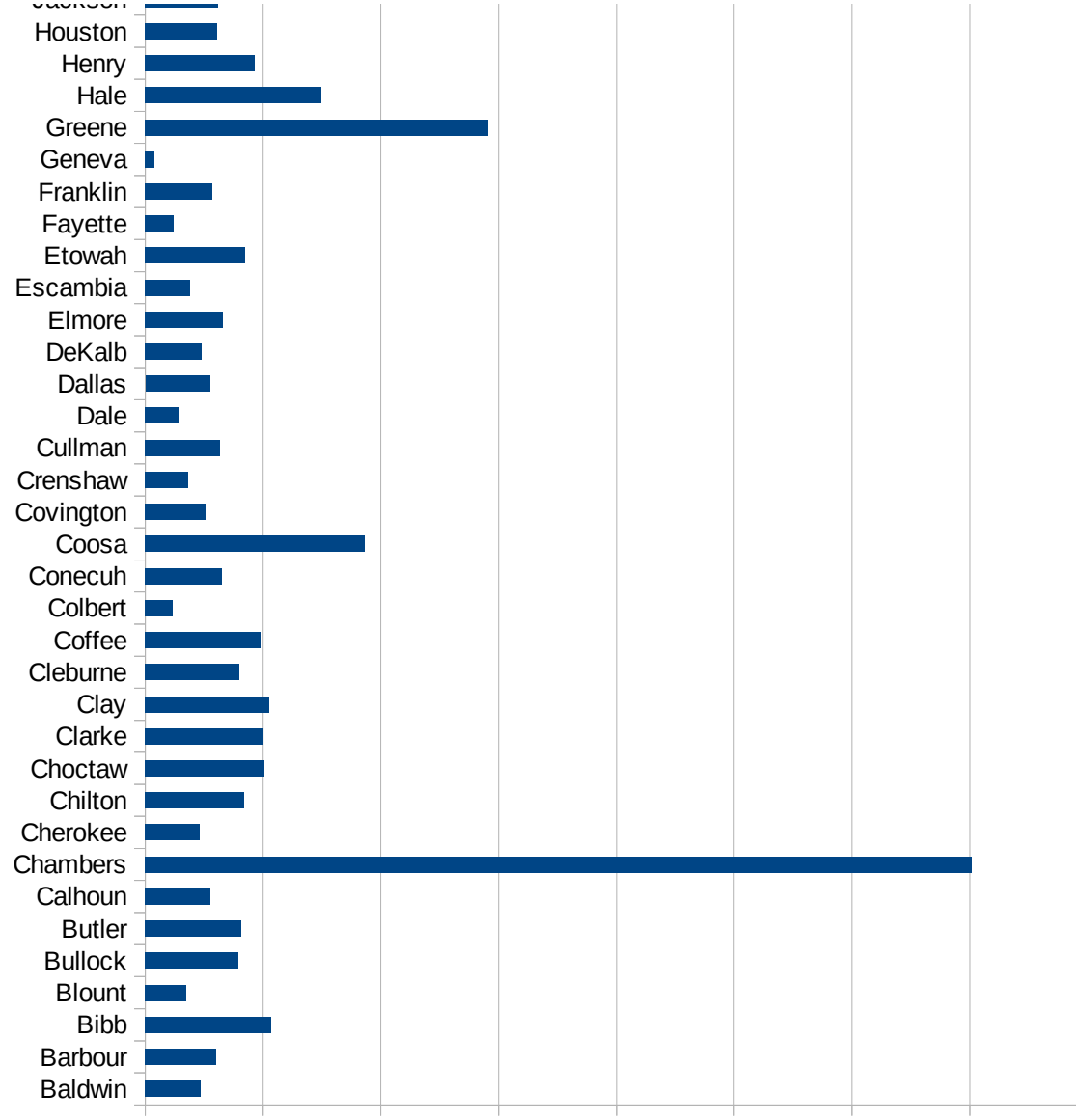
AL



This work is licensed under the Creative Commons Attribution-NoDerivatives 4.0 International License. To view a copy of this license, visit <http://creativecommons.org/licenses/by-nd/4.0/>.

AL

1067 Henry	92.97460631065
1069 Houston	61.11418804072
1071 Jackson	61.85248183083
1073 Jefferson	98.74108903382
1075 Lamar	50.5634209766
1077 Lauderdale	24.8952774741
1079 Lawrence	24.27405407046
1081 Lee	183.6026375342
1083 Limestone	41.59128246719
1085 Lowndes	250.6516944055
1087 Macon	130.1589023266
1089 Madison	59.20566191657
1091 Marengo	125.8785272212
1093 Marion	204.9524577496
1095 Marshall	126.9392044445
1097 Mobile	150.0880951863
1099 Monroe	33.22732235249
1101 Montgomery	91.6890721686
1103 Morgan	38.62657340309
1105 Perry	98.46827133479
1107 Pickens	160.4975423814
1109 Pike	86.98782170496
1111 Randolph	224.4224422442
1113 Russell	60.57354493692
1115 St. Clair	58.63118728154
1117 Shelby	114.970770536
1119 Sumter	260.026790639
1121 Talladega	52.61311820414
1123 Tallapoosa	395.0909943946
1125 Tuscaloosa	72.75825590802
1127 Walker	130.2757765535
1129 Washington	85.48052265234
1131 Wilcox	376.3997365202
1133 Winston	38.03888419273



AL  
0 100 200 300 400 500 600 700 800

AL

FIPS

29001  
29003  
29005  
29007  
29009  
29011  
29013  
29015  
29017  
29019  
29021  
29023  
29025  
29027  
29029  
29031  
29033  
29035  
29037

AL

29039  
29041  
29043  
29045  
29047  
29049  
29051  
29053  
29055  
29057  
29059  
29061  
29063  
29065  
29067  
29069  
29071  
29073  
29075  
29077  
29079  
29081  
29083  
29085  
29087  
29089  
29091  
29093  
29095  
29097  
29099  
29101

29103

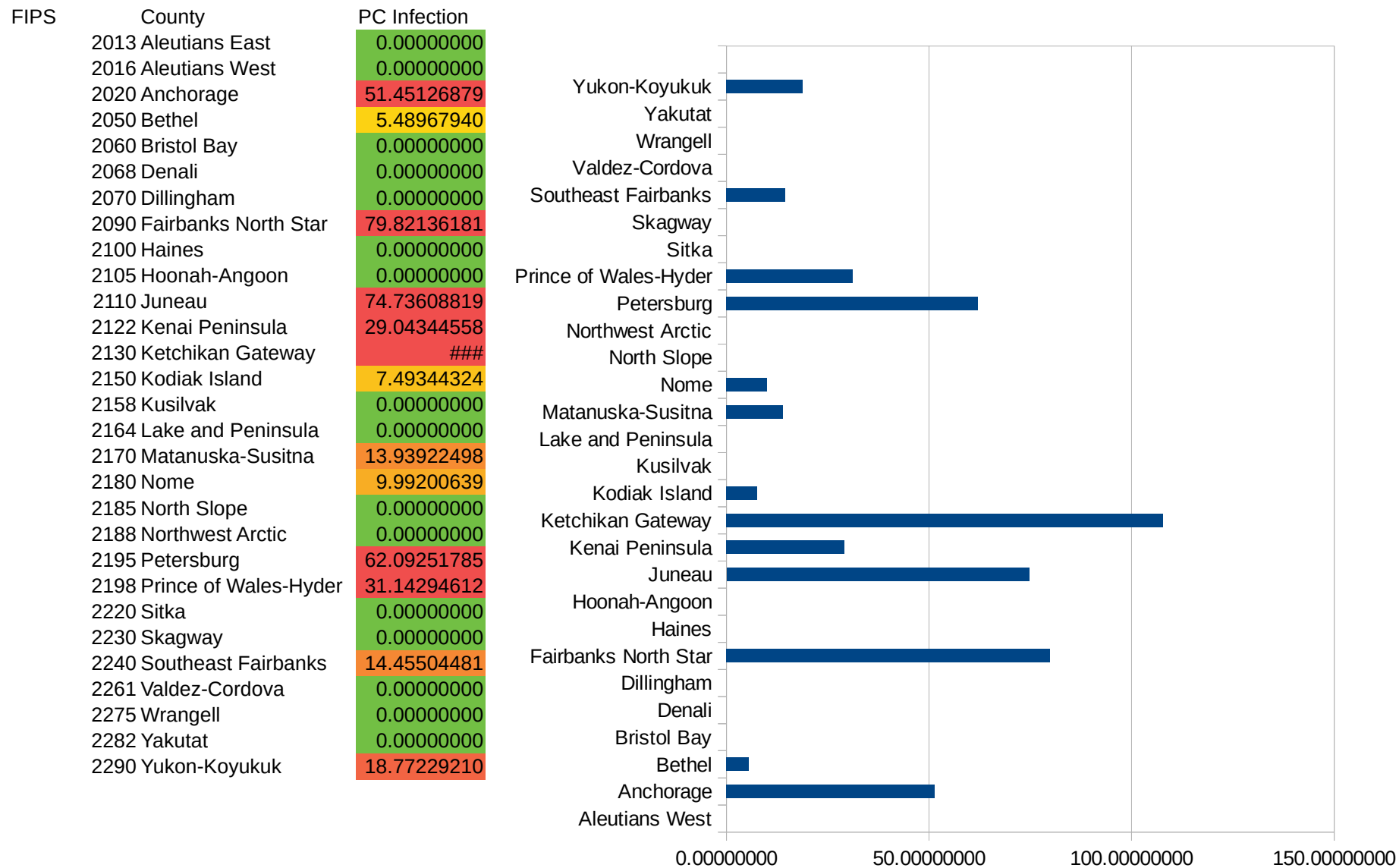
AL

29105  
29107  
29109  
29111  
29113  
29115  
29117  
29121  
29123  
29125  
29127  
29119  
29129  
29131  
29133  
29135  
29137  
29139  
29141  
29143  
29145  
29147  
29149  
29151  
29153  
29155  
29157  
29159  
29161  
29163  
29165  
29167  
29169  
29171

AL

29173  
29175  
29177  
29179  
29181  
29195  
29197  
29199  
29201  
29203  
29205  
29183  
29185  
29187  
29189  
29510  
29186  
29207  
29209  
29211  
29213  
29215  
  
29217  
29219  
29221  
29223  
29225  
29227  
29229

AK





AK

AK

FIPS

29001  
29003  
29005  
29007  
29009  
29011  
29013  
29015  
29017  
29019  
29021  
29023  
29025  
29027  
29029  
29031  
29033  
29035  
29037

This work is licensed under the Creative Commons Attribution-NoDerivatives 4.0 International License. To view a copy of this license, visit <http://creativecommons.org/licenses/by-nd/4.0/>.

Tom McKellips, DM  
[www.creatingtomorrow.us](http://www.creatingtomorrow.us)  
Page 106

AK

29039  
29041  
29043  
29045  
29047  
29049  
29051  
29053  
29055  
29057  
29059  
29061  
29063  
29065  
29067  
29069  
29071  
29073  
29075  
29077  
29079  
29081  
29083  
29085  
29087  
29089  
29091  
29093  
29095  
29097  
29099  
29101

29103

AK

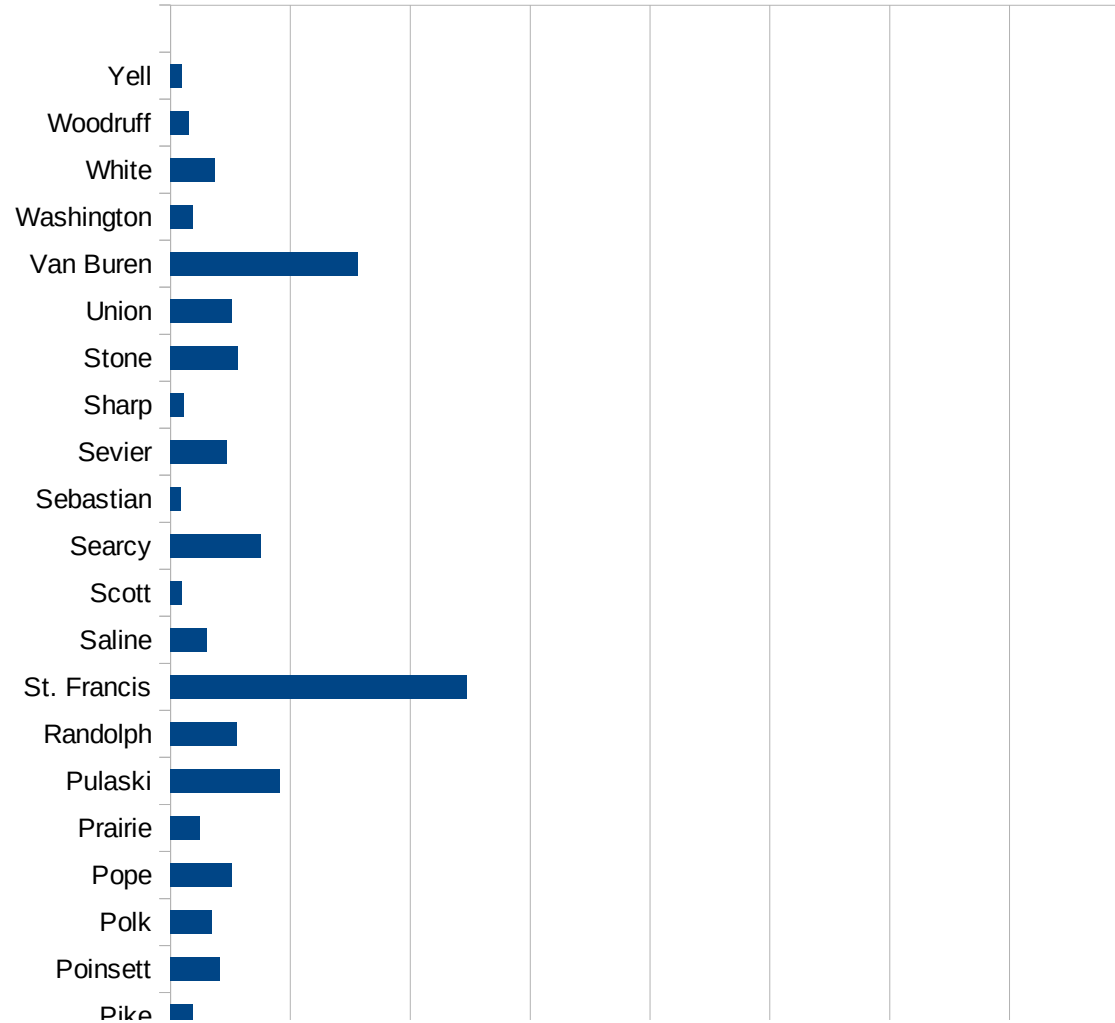
29105  
29107  
29109  
29111  
29113  
29115  
29117  
29121  
29123  
29125  
29127  
29119  
29129  
29131  
29133  
29135  
29137  
29139  
29141  
29143  
29145  
29147  
29149  
29151  
29153  
29155  
29157  
29159  
29161  
29163  
29165  
29167  
29169  
29171

AK

29173  
29175  
29177  
29179  
29181  
29195  
29197  
29199  
29201  
29203  
29205  
29183  
29185  
29187  
29189  
29510  
29186  
29207  
29209  
29211  
29213  
29215  
  
29217  
29219  
29221  
29223  
29225  
29227  
29229

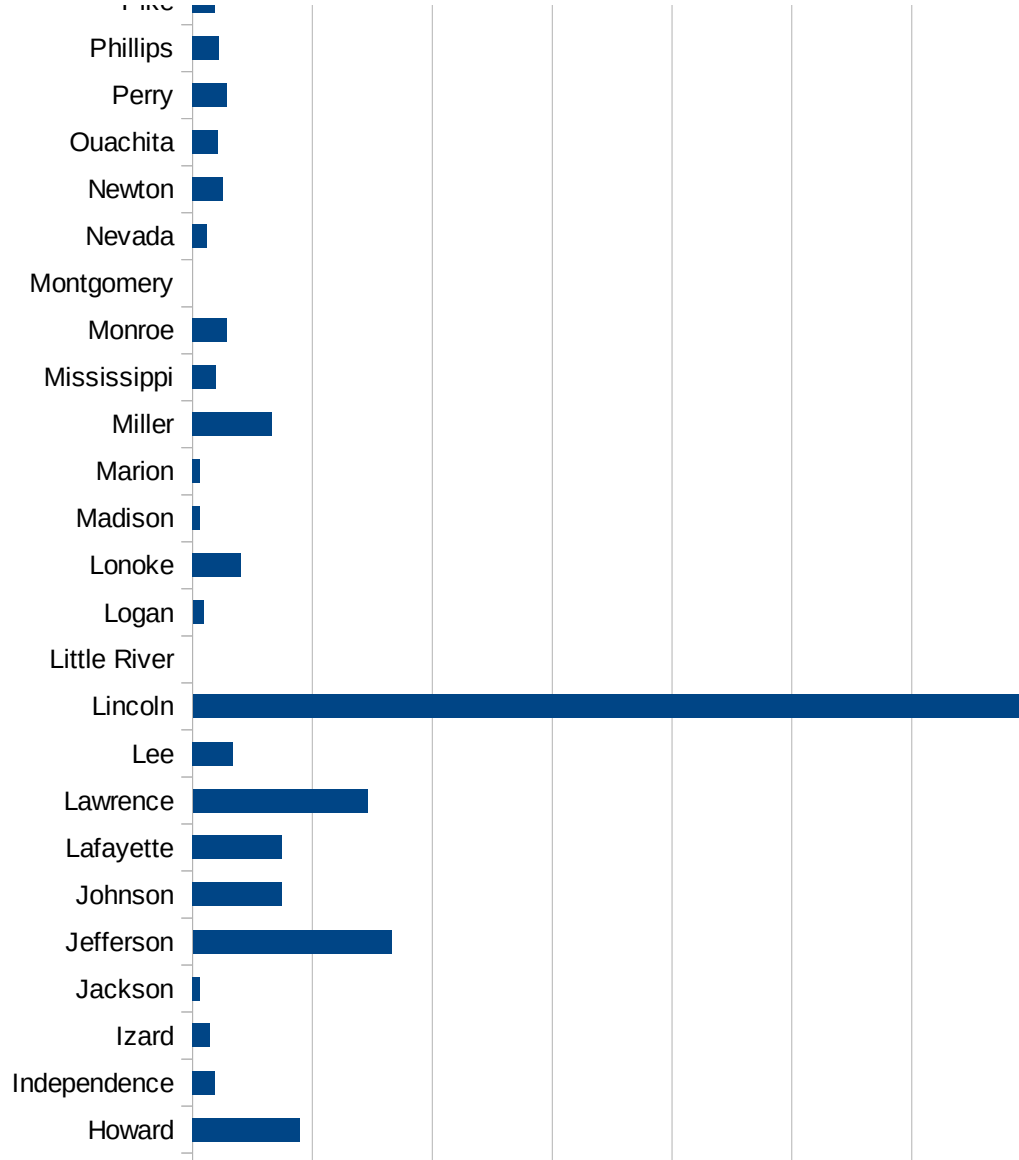
AR

FIPS	County	PC Infection
5001	Arkansas	11.2555574315
5003	Ashley	54.8737902824
5005	Baxter	9.61099497826
5007	Benton	22.7432797277
5009	Boone	8.00426894344
5011	Bradley	64.2378636322
5013	Calhoun	0
5015	Carroll	7.08641887822
5017	Chicot	67.0626556812
5019	Clark	122.387924391
5021	Clay	6.73536741429
5023	Cleburne	280.392549569
5025	Cleveland	99.7755051135
5027	Columbia	16.9945192675
5029	Conway	23.9337513762
5031	Craighead	36.8466626135
5033	Crawford	6.30855124121
5035	Crittenden	262.711513798
5037	Cross	47.9731350444
5039	Dallas	13.9236981342
5041	Desha	52.1195274496
5043	Drew	32.7367961589
5045	Faulkner	47.2733682676
5047	Franklin	5.61482313307
5049	Fulton	0
5051	Garland	107.912943502
5053	Grant	60.4794369914
5055	Greene	13.2377275234
5057	Hempstead	18.3984177361
5059	Hot Spring	23.7381680069
5061	Howard	89.9482797392
5063	Independence	18.5784808111



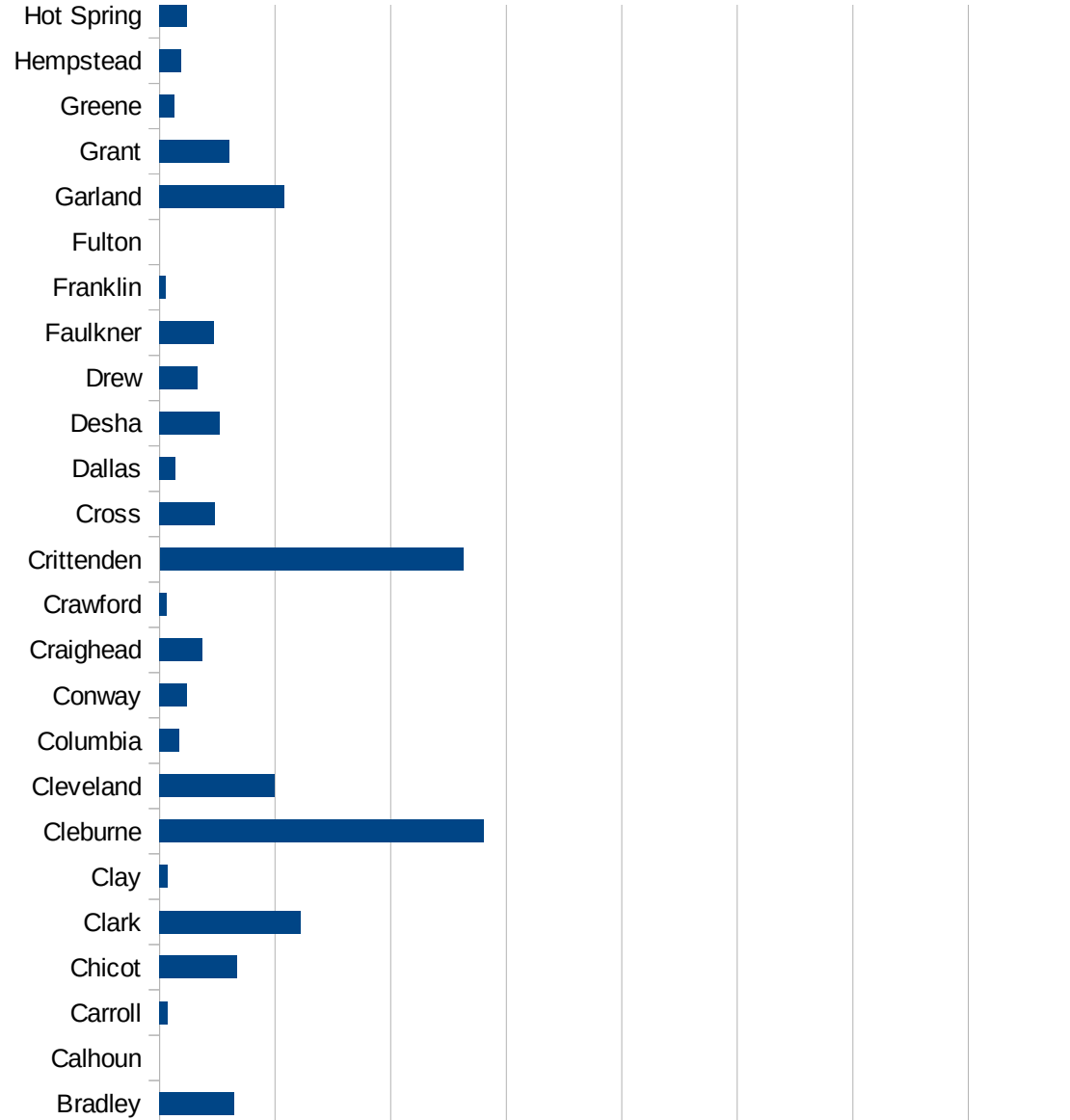
AR

5065 IZARD	14.713455455
5067 JACKSON	5.94848611028
5069 JEFFERSON	165.898346889
5071 JOHNSON	74.7887218607
5073 LAFAYETTE	74.8278958396
5075 LAWRENCE	146.038700256
5077 LEE	33.3889816361
5079 LINCOLN	702.383621012
5081 LITTLE RIVER	0
5083 LOGAN	9.20090168837
5085 LONOKE	40.7293264727
5087 MADISON	6.06759298586
5089 MARION	5.98014591556
5091 MILLER	66.5259680675
5093 MISSISSIPPI	19.3991124906
5095 MONROE	28.9855072464
5097 MONTGOMERY	0
5099 NEVADA	12.010569301
5101 NEWTON	25.6245996156
5103 OUACHITA	21.1810556638
5105 PERRY	28.9799072643
5107 PHILLIPS	22.1864773421
5109 PIKE	18.7388737937
5111 POINSETT	41.7118545091
5113 POLK	34.914459574
5115 POPE	51.5625
5117 PRAIRIE	24.7708694575
5119 PULASKI	91.6777019456
5121 RANDOLPH	55.7165143749
5123 ST. FRANCIS	247.651244153
5125 SALINE	30.4724882846
5127 SCOTT	9.69086151759
5129 SEARCY	75.3958280975
5131 SEBASTIAN	8.61036531432

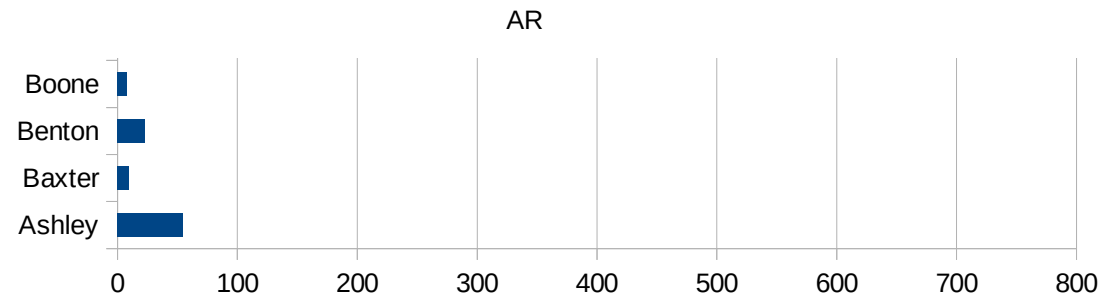


AR

5133 Sevier	46.6771690297
5135 Sharp	11.5167568813
5137 Stone	56.1933049691
5139 Union	51.1169043603
5141 Van Buren	156.598205144
5143 Washington	18.9904667857
5145 White	36.8361553216
5147 Woodruff	15.4083204931
5149 Yell	9.28720687253







AR

FIPS

29001  
29003  
29005  
29007  
29009  
29011  
29013  
29015  
29017  
29019  
29021  
29023  
29025  
29027  
29029  
29031  
29033  
29035

AR

29037  
29039  
29041  
29043  
29045  
29047  
29049  
29051  
29053  
29055  
29057  
29059  
29061  
29063  
29065  
29067  
29069  
29071  
29073  
29075  
29077  
29079  
29081  
29083  
29085  
29087  
29089  
29091  
29093  
29095  
29097  
29099  
29101

AR

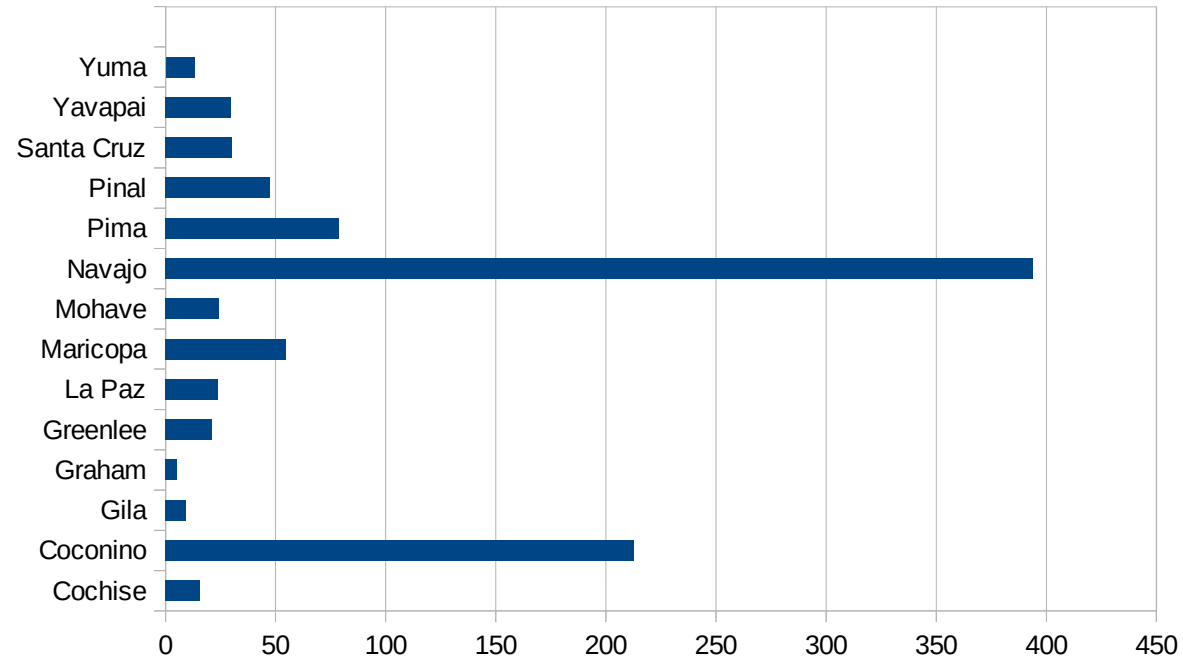
29103  
29105  
29107  
29109  
29111  
29113  
29115  
29117  
29121  
29123  
29125  
29127  
29119  
29129  
29131  
29133  
29135  
29137  
29139  
29141  
29143  
29145  
29147  
29149  
29151  
29153  
29155  
29157  
29159  
29161  
29163  
29165  
29167  
29169

AR

29171  
29173  
29175  
29177  
29179  
29181  
29195  
29197  
29199  
29201  
29203  
29205  
29183  
29185  
29187  
29189  
29510  
29186  
29207  
29209  
29211  
29213  
29215  
  
29217  
29219  
29221  
29223  
29225  
29227  
29229

AZ

FIPS	County	PC Infection
4001	Apache	196.329611
4003	Cochise	15.7766033
4005	Coconino	212.8046817
4007	Gila	9.278331385
4009	Graham	5.253204455
4011	Greenlee	21.09037225
4012	La Paz	23.69892881
4013	Maricopa	54.50228801
4015	Mohave	24.33786686
4017	Navajo	393.8611979
4019	Pima	78.82025613
4021	Pinal	47.4126556
4023	Santa Cruz	30.10040636
4025	Yavapai	29.74227671
4027	Yuma	13.19957761



AZ

FIPS

29001  
29003  
29005  
29007  
29009  
29011  
29013  
29015  
29017  
29019  
29021  
29023  
29025  
29027  
29029  
29031  
29033  
29035  
29037

AZ

29039  
29041  
29043  
29045  
29047  
29049  
29051  
29053  
29055  
29057  
29059  
29061  
29063  
29065  
29067  
29069  
29071  
29073  
29075  
29077  
29079  
29081  
29083  
29085  
29087  
29089  
29091  
29093  
29095  
29097  
29099  
29101

29103



AZ

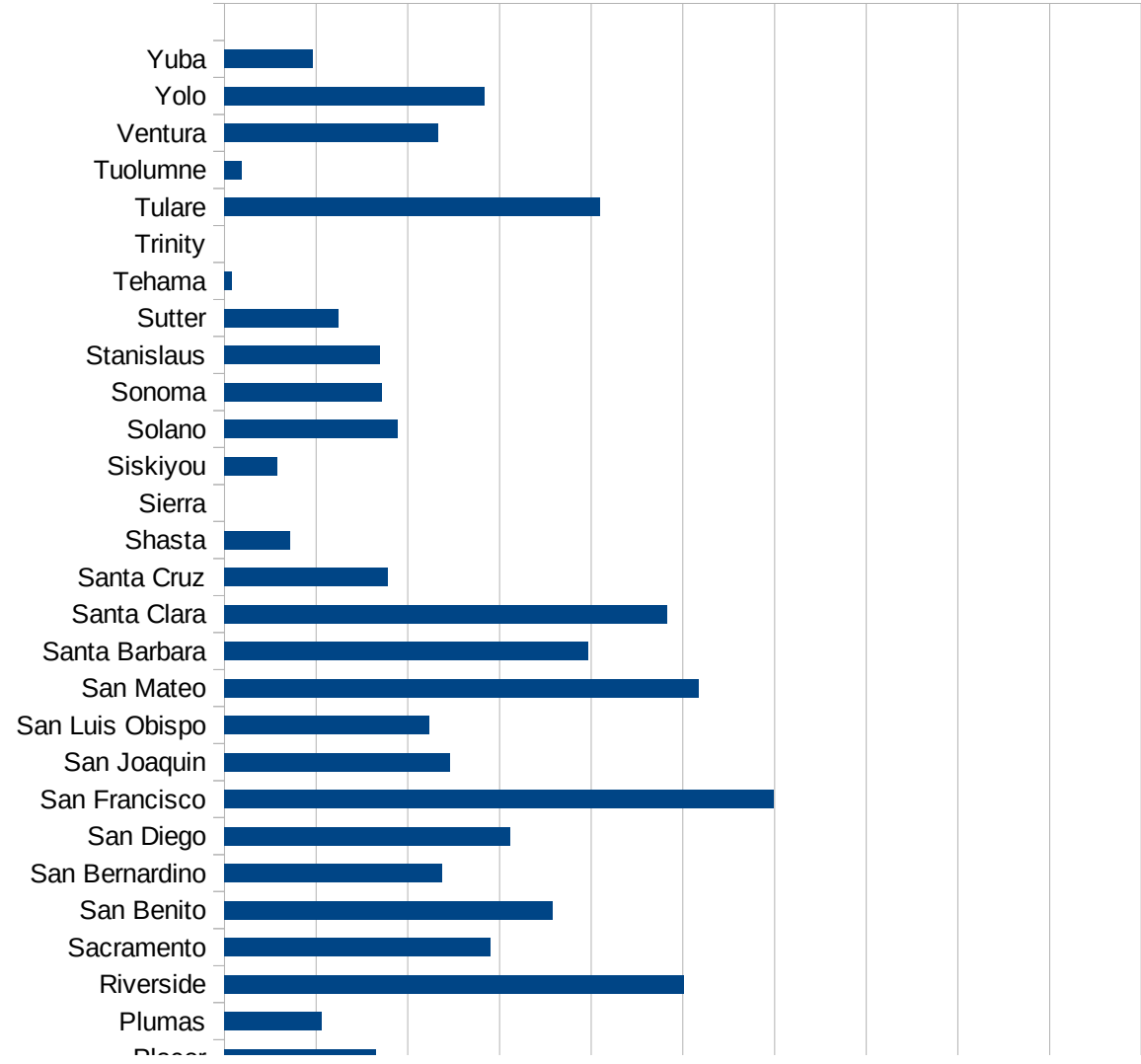
29105  
29107  
29109  
29111  
29113  
29115  
29117  
29121  
29123  
29125  
29127  
29119  
29129  
29131  
29133  
29135  
29137  
29139  
29141  
29143  
29145  
29147  
29149  
29151  
29153  
29155  
29157  
29159  
29161  
29163  
29165  
29167  
29169  
29171

AZ

29173  
29175  
29177  
29179  
29181  
29195  
29197  
29199  
29201  
29203  
29205  
29183  
29185  
29187  
29189  
29510  
29186  
29207  
29209  
29211  
29213  
29215  
  
29217  
29219  
29221  
29223  
29225  
29227  
29229

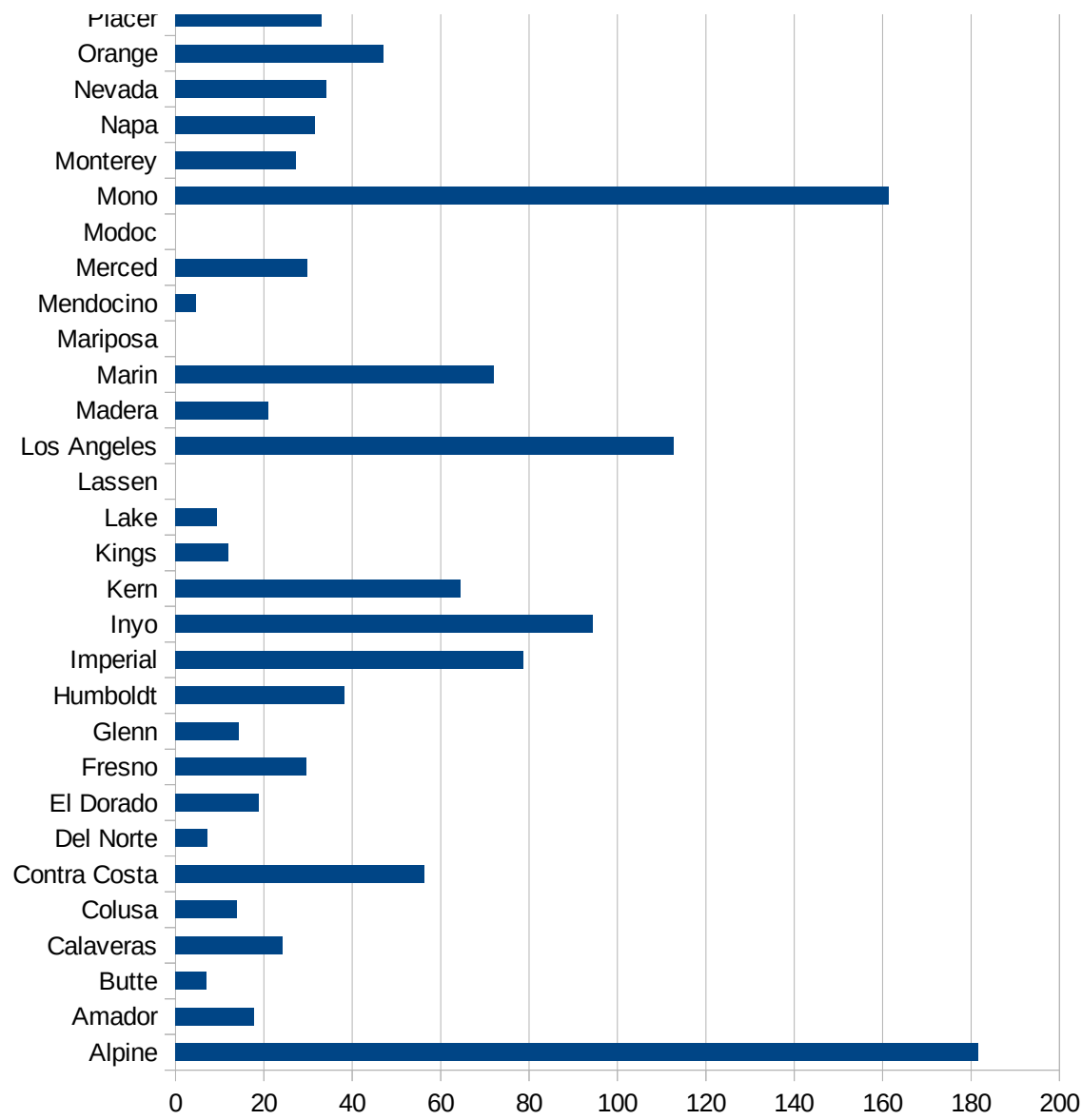
CA

FIPS	County	PC Infection
6001	Alameda	63.77669637
6003	Alpine	181.6530427
6005	Amador	17.77416652
6007	Butte	6.918739406
6009	Calaveras	24.12174905
6011	Colusa	13.87154945
6013	Contra Costa	56.33729346
6015	Del Norte	7.187005893
6017	El Dorado	18.87999664
6019	Fresno	29.66613033
6021	Glenn	14.26177488
6023	Humboldt	38.13071502
6025	Imperial	78.64618566
6027	Inyo	94.51270362
6029	Kern	64.45397005
6031	Kings	11.8917062
6033	Lake	9.319374981
6035	Lassen	0
6037	Los Angeles	112.8096551
6039	Madera	20.92952458
6041	Marin	72.01558926
6043	Mariposa	0
6045	Mendocino	4.565897313
6047	Merced	29.8436846
6049	Modoc	0
6051	Mono	161.4035088
6053	Monterey	27.31901725
6055	Napa	31.55999627
6057	Nevada	34.10367517
6059	Orange	47.1128398
6061	Placer	33.0663438
6063	Plumas	21.27206977
6065	Riverside	100.2546967



CA

6067 Sacramento	58.1450056
6069 San Benito	71.50169817
6071 San Bernardino	47.52249836
6073 San Diego	62.42215924
6075 San Francisco	119.7774268
6077 San Joaquin	49.29184492
6079 San Luis Obispo	44.71673533
6081 San Mateo	103.5676926
6083 Santa Barbara	79.27852067
6085 Santa Clara	96.51264212
6087 Santa Cruz	35.73316804
6089 Shasta	14.44123528
6091 Sierra	0
6093 Siskiyou	11.4353673
6095 Solano	37.84062157
6097 Sonoma	34.40399086
6099 Stanislaus	34.01144021
6101 Sutter	24.79159565
6103 Tehama	1.564553476
6105 Trinity	0
6107 Tulare	81.99870777
6109 Tuolumne	3.667100607
6111 Ventura	46.53529455
6113 Yolo	56.71300497
6115 Yuba	19.22066606



CA

CA

FIPS

29001  
29003  
29005  
29007  
29009  
29011  
29013  
29015  
29017  
29019  
29021  
29023  
29025  
29027  
29029  
29031  
29033  
29035  
29037

CA

29039  
29041  
29043  
29045  
29047  
29049  
29051  
29053  
29055  
29057  
29059  
29061  
29063  
29065  
29067  
29069  
29071  
29073  
29075  
29077  
29079  
29081  
29083  
29085  
29087  
29089  
29091  
29093  
29095  
29097  
29099  
29101

29103

CA

29105  
29107  
29109  
29111  
29113  
29115  
29117  
29121  
29123  
29125  
29127  
29119  
29129  
29131  
29133  
29135  
29137  
29139  
29141  
29143  
29145  
29147  
29149  
29151  
29153  
29155  
29157  
29159  
29161  
29163  
29165  
29167  
29169  
29171

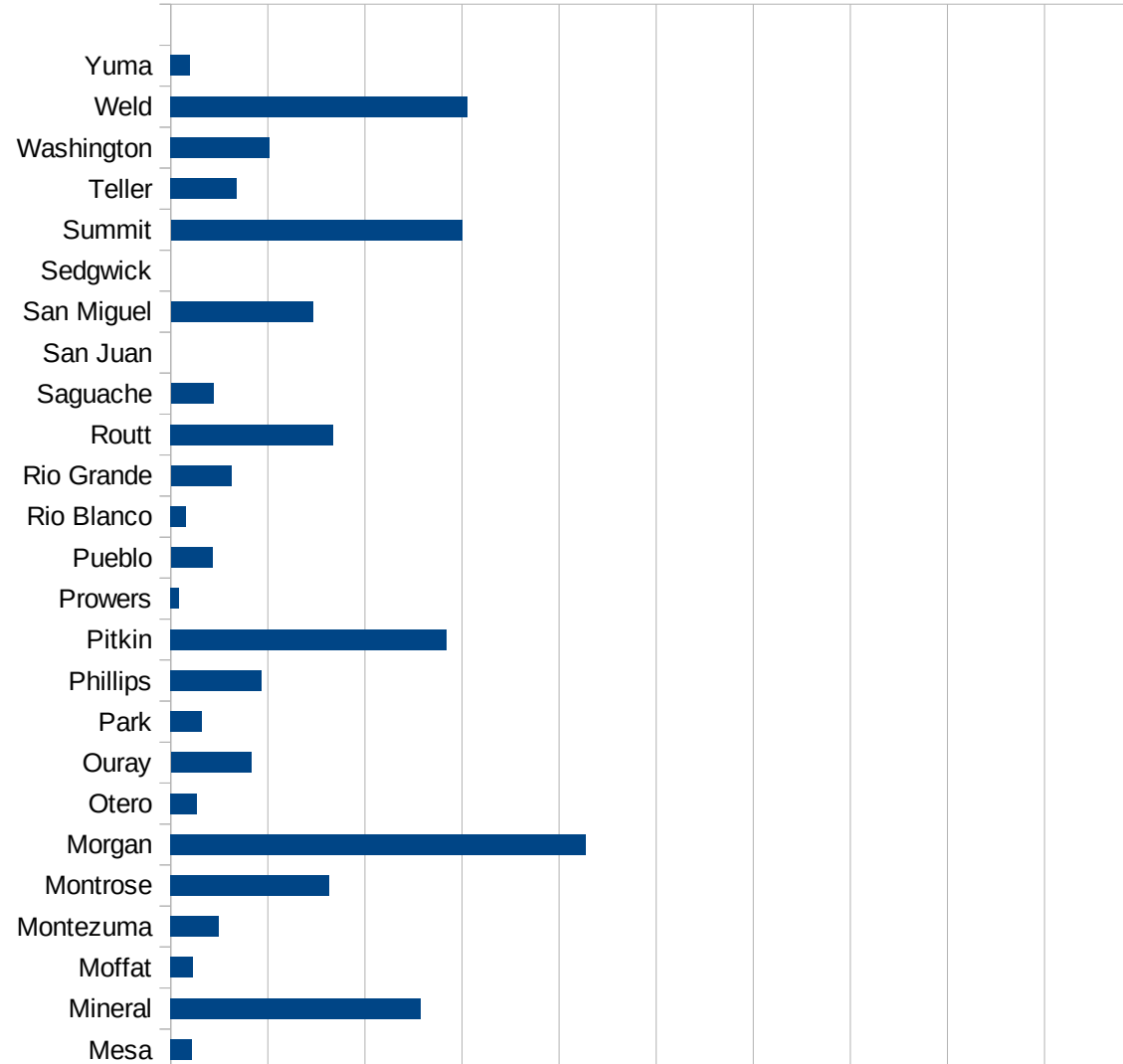


CA

29173  
29175  
29177  
29179  
29181  
29195  
29197  
29199  
29201  
29203  
29205  
29183  
29185  
29187  
29189  
29510  
29186  
29207  
29209  
29211  
29213  
29215  
  
29217  
29219  
29221  
29223  
29225  
29227  
29229

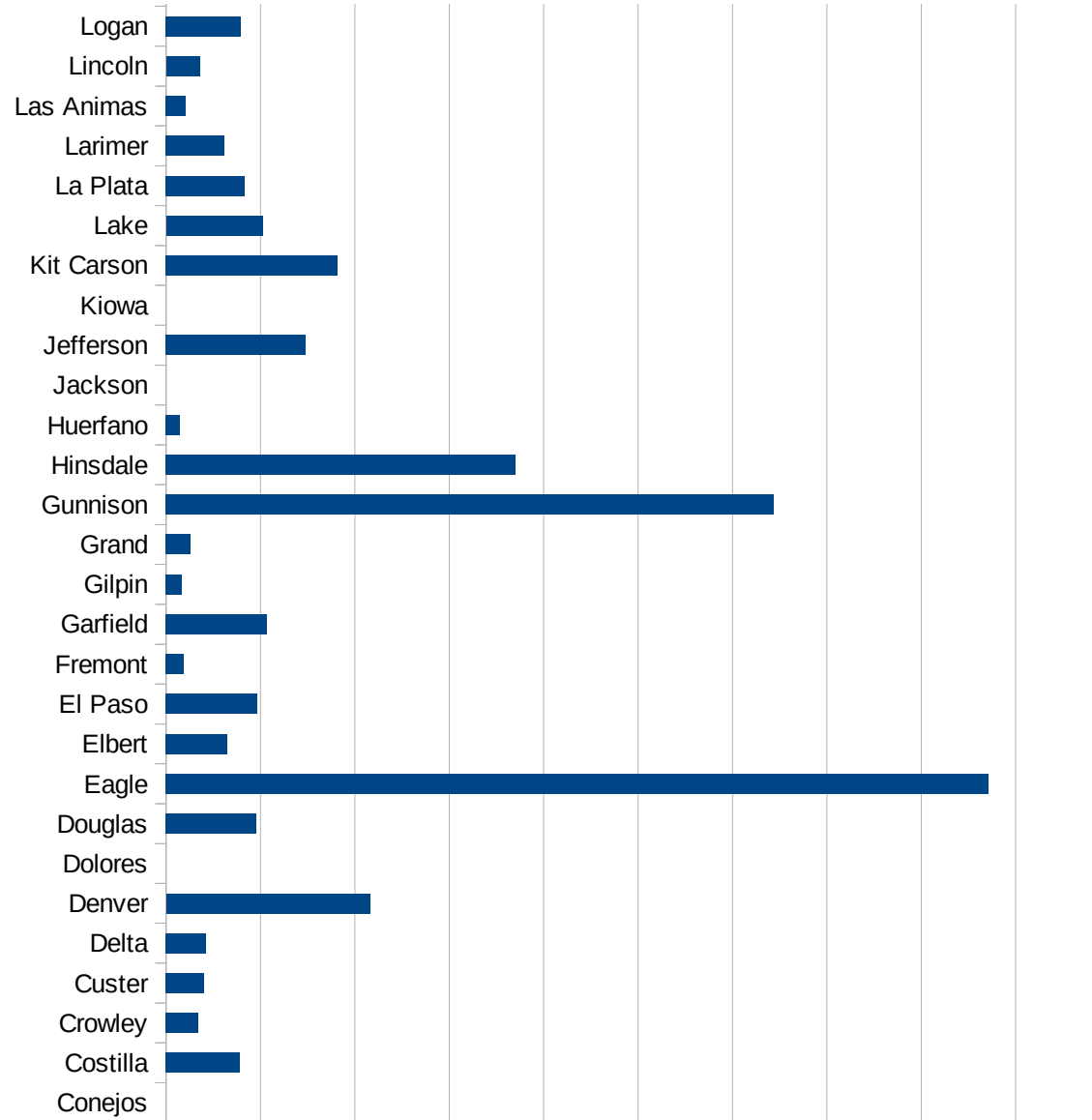
CO

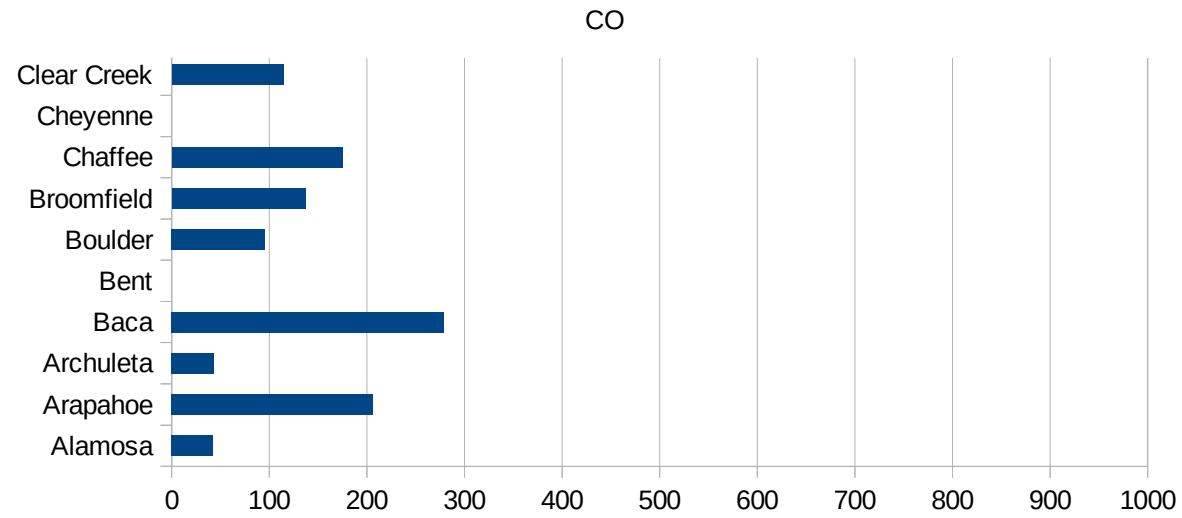
FIPS	County	PC Infection
8001	Adams	157.26710793
8003	Alamosa	41.958880297
8005	Arapahoe	206.07633424
8007	Archuleta	43.588812205
8009	Baca	278.94002789
8011	Bent	0
8013	Boulder	95.682628083
8014	Broomfield	137.15044682
8015	Chaffee	174.76406851
8017	Cheyenne	0
8019	Clear Creek	114.52368558
8021	Conejos	0
8023	Costilla	78.369905956
8025	Crowley	34.141345169
8027	Custer	40.371417037
8029	Delta	41.999160017
8031	Denver	216.19222545
8033	Dolores	0
8035	Douglas	95.981048848
8037	Eagle	871.01994799
8039	Elbert	64.68305304
8041	El Paso	96.518065268
8043	Fremont	18.741800462
8045	Garfield	107.07712899
8047	Gilpin	16.337199804
8049	Grand	25.76489533
8051	Gunnison	643.62750783
8053	Hinsdale	369.91368681
8055	Huerfano	14.515894905
8057	Jackson	0
8059	Jefferson	148.21632
8061	Kiowa	0
8063	Kit Carson	181.48820327



CO

8065 Lake	102.24948875
8067 La Plata	83.466524596
8069 Larimer	61.908375604
8071 Las Animas	20.68537544
8073 Lincoln	35.650623886
8075 Logan	78.966926793
8077 Mesa	22.192197484
8079 Mineral	257.73195876
8081 Moffat	22.747952684
8083 Montezuma	49.697989143
8085 Montrose	163.45288293
8087 Morgan	427.20078437
8089 Otero	27.126736111
8091 Ouray	82.764328574
8093 Park	32.334554861
8095 Phillips	93.327111526
8097 Pitkin	284.12256267
8099 Prowers	8.2209799408
8101 Pueblo	42.977633723
8103 Rio Blanco	15.782828283
8105 Rio Grande	62.222222222
8107 Routt	167.10061011
8109 Saguache	43.840420868
8111 San Juan	0
8113 San Miguel	146.50225858
8115 Sedgwick	0
8117 Summit	299.93227336
8119 Teller	67.774987043
8121 Washington	101.85373803
8123 Weld	305.4358028
8125 Yuma	19.96007984





FIPS

- 29001
- 29003
- 29005
- 29007
- 29009
- 29011
- 29013
- 29015
- 29017
- 29019
- 29021
- 29023
- 29025
- 29027
- 29029
- 29031
- 29033
- 29035
- 29037

CO

29039  
29041  
29043  
29045  
29047  
29049  
29051  
29053  
29055  
29057  
29059  
29061  
29063  
29065  
29067  
29069  
29071  
29073  
29075  
29077  
29079  
29081  
29083  
29085  
29087  
29089  
29091  
29093  
29095  
29097  
29099  
29101

29103

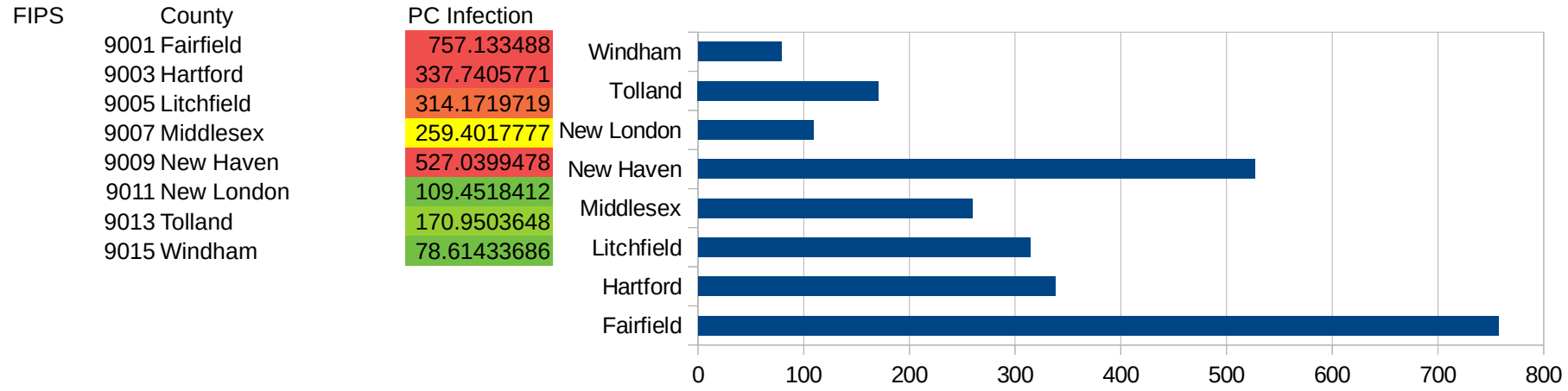
29105  
29107  
29109  
29111  
29113  
29115  
29117  
29121  
29123  
29125  
29127  
29119  
29129  
29131  
29133  
29135  
29137  
29139  
29141  
29143  
29145  
29147  
29149  
29151  
29153  
29155  
29157  
29159  
29161  
29163  
29165  
29167  
29169  
29171

CO

29173  
29175  
29177  
29179  
29181  
29195  
29197  
29199  
29201  
29203  
29205  
29183  
29185  
29187  
29189  
29510  
29186  
29207  
29209  
29211  
29213  
29215  
  
29217  
29219  
29221  
29223  
29225  
29227  
29229



CT



CT

FIPS

29001  
29003  
29005  
29007  
29009  
29011  
29013  
29015  
29017  
29019  
29021  
29023  
29025  
29027  
29029  
29031  
29033  
29035  
29037

CT

29039  
29041  
29043  
29045  
29047  
29049  
29051  
29053  
29055  
29057  
29059  
29061  
29063  
29065  
29067  
29069  
29071  
29073  
29075  
29077  
29079  
29081  
29083  
29085  
29087  
29089  
29091  
29093  
29095  
29097  
29099  
29101

29103

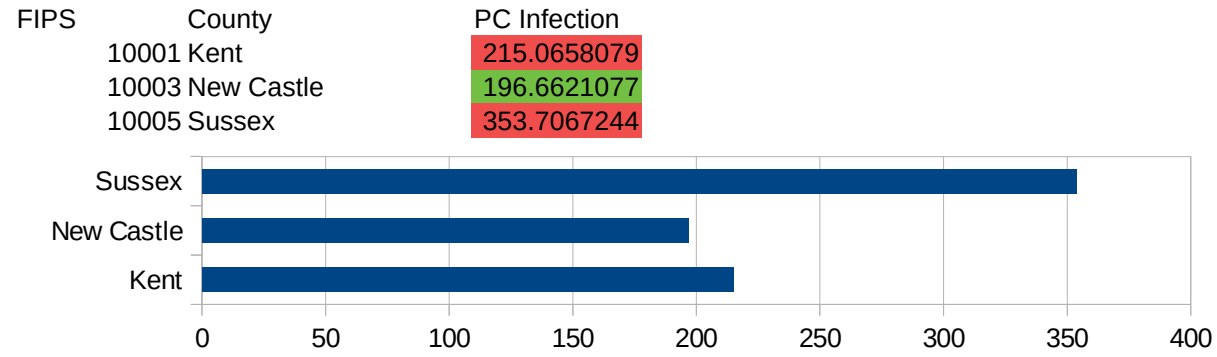
CT

29105  
29107  
29109  
29111  
29113  
29115  
29117  
29121  
29123  
29125  
29127  
29119  
29129  
29131  
29133  
29135  
29137  
29139  
29141  
29143  
29145  
29147  
29149  
29151  
29153  
29155  
29157  
29159  
29161  
29163  
29165  
29167  
29169  
29171

CT

29173  
29175  
29177  
29179  
29181  
29195  
29197  
29199  
29201  
29203  
29205  
29183  
29185  
29187  
29189  
29510  
29186  
29207  
29209  
29211  
29213  
29215  
  
29217  
29219  
29221  
29223  
29225  
29227  
29229

DE



DE

FIPS

29001  
29003  
29005  
29007  
29009  
29011  
29013  
29015  
29017  
29019  
29021  
29023  
29025  
29027  
29029  
29031  
29033  
29035  
29037

DE

29039  
29041  
29043  
29045  
29047  
29049  
29051  
29053  
29055  
29057  
29059  
29061  
29063  
29065  
29067  
29069  
29071  
29073  
29075  
29077  
29079  
29081  
29083  
29085  
29087  
29089  
29091  
29093  
29095  
29097  
29099  
29101

29103



DE

29105  
29107  
29109  
29111  
29113  
29115  
29117  
29121  
29123  
29125  
29127  
29119  
29129  
29131  
29133  
29135  
29137  
29139  
29141  
29143  
29145  
29147  
29149  
29151  
29153  
29155  
29157  
29159  
29161  
29163  
29165  
29167  
29169  
29171

DE

29173  
29175  
29177  
29179  
29181  
29195  
29197  
29199  
29201  
29203  
29205  
29183  
29185  
29187  
29189  
29510  
29186  
29207  
29209  
29211  
29213  
29215  
  
29217  
29219  
29221  
29223  
29225  
29227  
29229

DC

FIPS	County	PC Infection
11001	District of Columbia	352.4780947

DC

FIPS

29001  
29003  
29005  
29007  
29009  
29011  
29013  
29015  
29017  
29019  
29021  
29023  
29025  
29027  
29029  
29031  
29033  
29035  
29037

DC

29039  
29041  
29043  
29045  
29047  
29049  
29051  
29053  
29055  
29057  
29059  
29061  
29063  
29065  
29067  
29069  
29071  
29073  
29075  
29077  
29079  
29081  
29083  
29085  
29087  
29089  
29091  
29093  
29095  
29097  
29099  
29101

29103

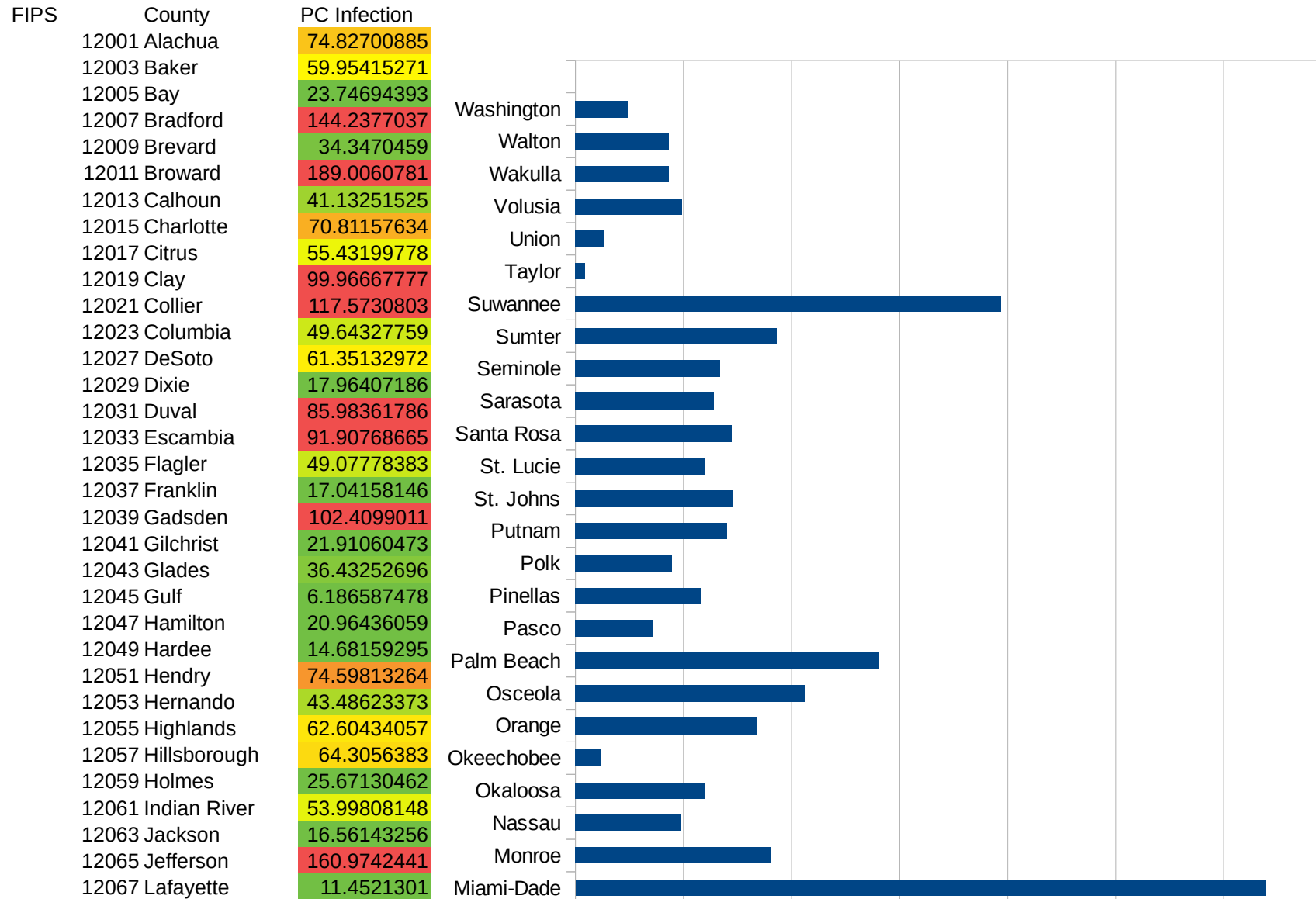
DC

29105  
29107  
29109  
29111  
29113  
29115  
29117  
29121  
29123  
29125  
29127  
29119  
29129  
29131  
29133  
29135  
29137  
29139  
29141  
29143  
29145  
29147  
29149  
29151  
29153  
29155  
29157  
29159  
29161  
29163  
29165  
29167  
29169  
29171

DC

29173  
29175  
29177  
29179  
29181  
29195  
29197  
29199  
29201  
29203  
29205  
29183  
29185  
29187  
29189  
29510  
29186  
29207  
29209  
29211  
29213  
29215  
  
29217  
29219  
29221  
29223  
29225  
29227  
29229

FL

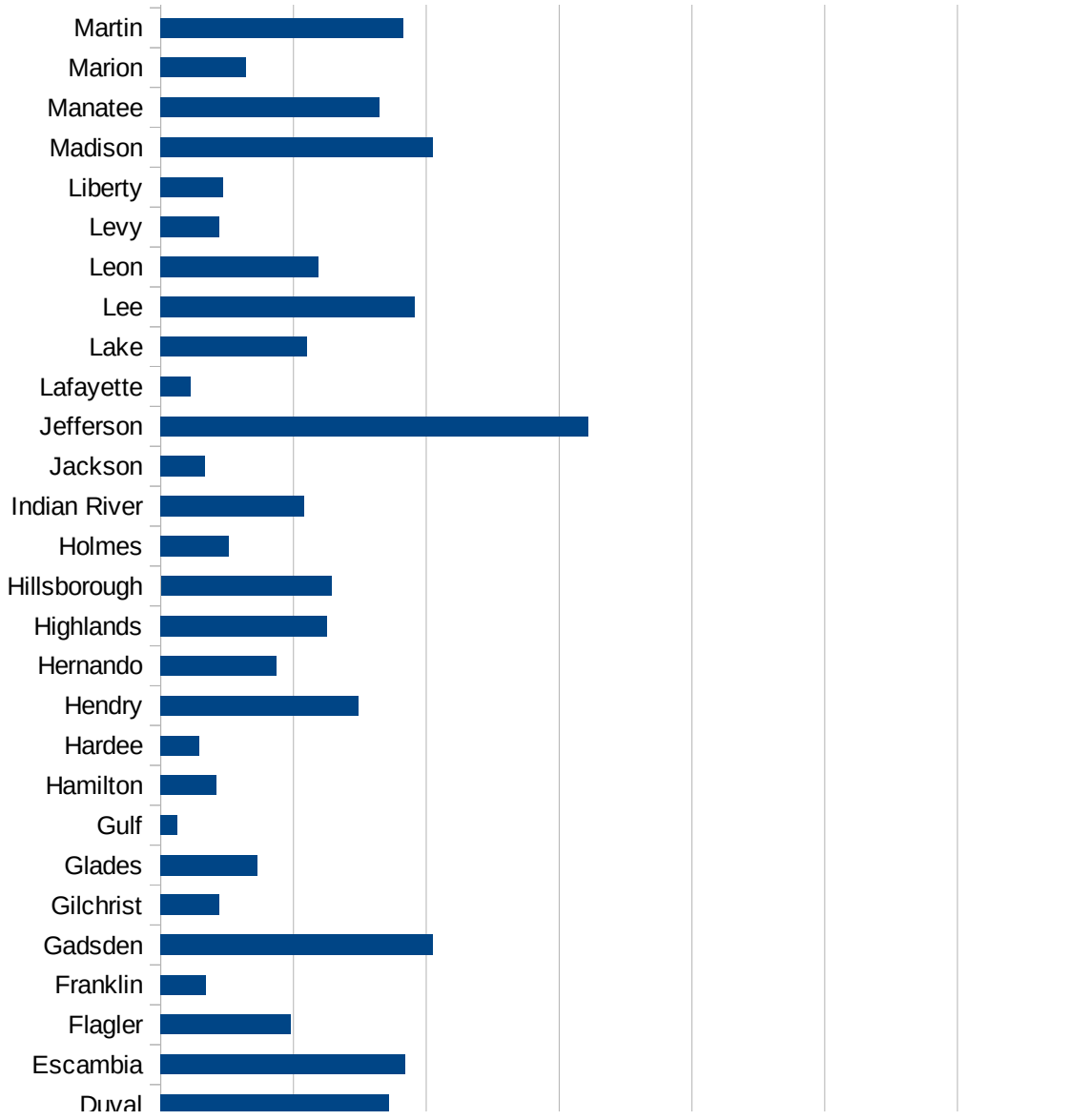


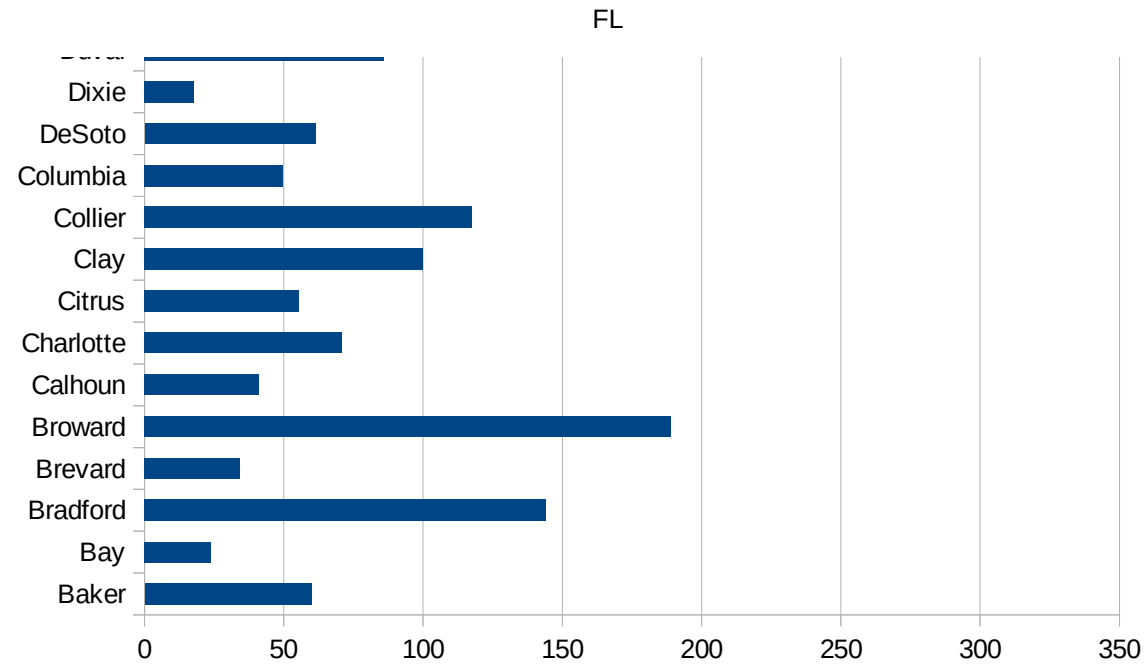
This work is licensed under the Creative Commons Attribution-NoDerivatives 4.0 International License. To view a copy of this license, visit <http://creativecommons.org/licenses/by-nd/4.0/>.



FL

12069 Lake	55.26024208
12071 Lee	95.54604365
12073 Leon	59.48677274
12075 Levy	22.07505519
12077 Liberty	23.64904813
12079 Madison	102.5419612
12081 Manatee	82.56195312
12083 Marion	32.224281
12085 Martin	91.3542806
12086 Miami-Dade	319.5271115
12087 Monroe	90.63403841
12089 Nassau	48.93279896
12091 Okaloosa	59.82563722
12093 Okeechobee	12.03746058
12095 Orange	83.87384157
12097 Osceola	106.5246338
12099 Palm Beach	140.5170192
12101 Pasco	35.76524656
12103 Pinellas	57.93208104
12105 Polk	44.632201
12107 Putnam	70.11582595
12109 St. Johns	73.15317725
12111 St. Lucie	59.78924292
12113 Santa Rosa	72.48437404
12115 Sarasota	64.21102461
12117 Seminole	66.90435883
12119 Sumter	93.20098793
12121 Suwannee	196.8726664
12123 Taylor	4.624705175
12125 Union	13.38688086
12127 Volusia	49.31164595
12129 Wakulla	43.12867749
12131 Walton	43.43257443
12133 Washington	24.11575563





FL

FIPS

29001  
29003  
29005  
29007  
29009  
29011  
29013  
29015  
29017  
29019  
29021  
29023  
29025  
29027  
29029  
29031  
29033  
29035  
29037

FL

29039  
29041  
29043  
29045  
29047  
29049  
29051  
29053  
29055  
29057  
29059  
29061  
29063  
29065  
29067  
29069  
29071  
29073  
29075  
29077  
29079  
29081  
29083  
29085  
29087  
29089  
29091  
29093  
29095  
29097  
29099  
29101

29103

FL

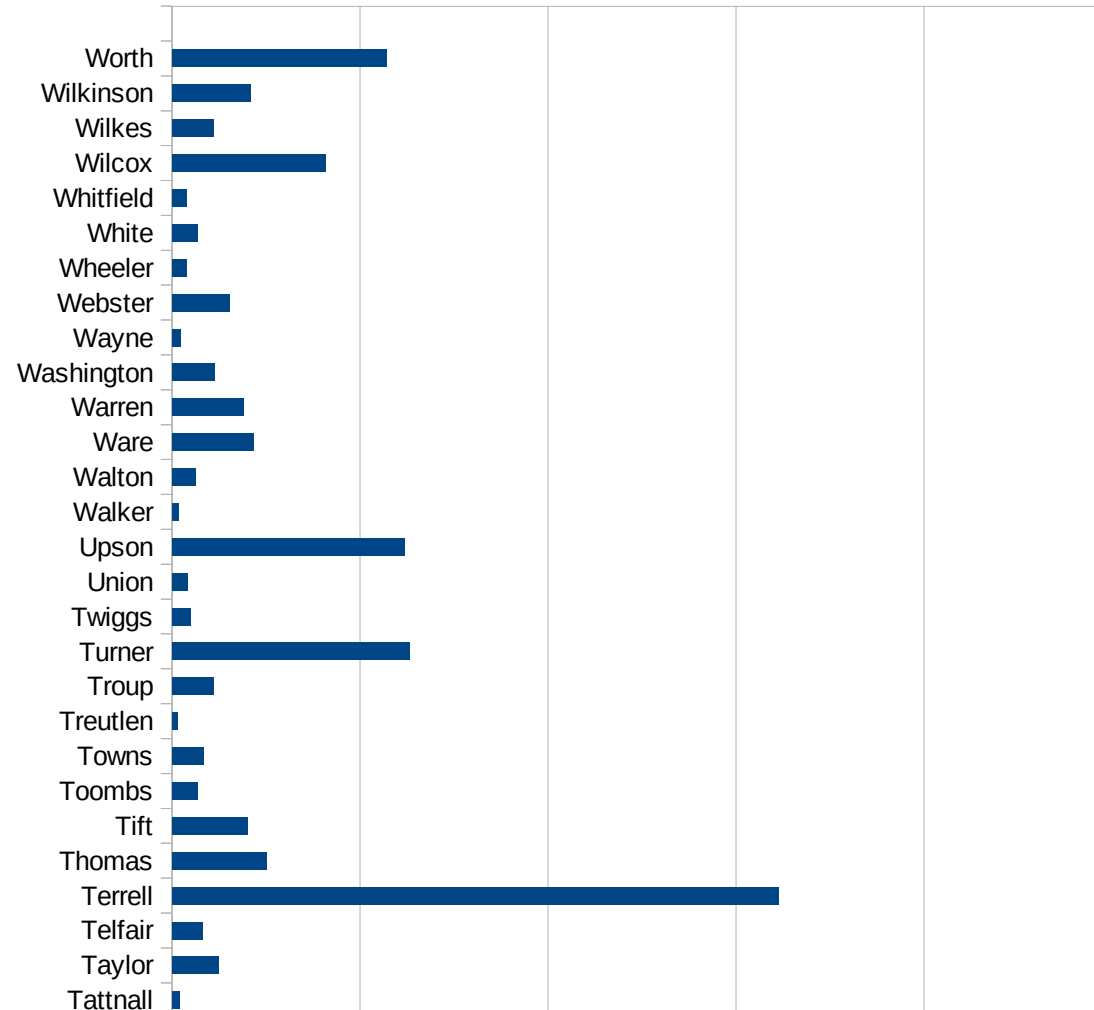
29105  
29107  
29109  
29111  
29113  
29115  
29117  
29121  
29123  
29125  
29127  
29119  
29129  
29131  
29133  
29135  
29137  
29139  
29141  
29143  
29145  
29147  
29149  
29151  
29153  
29155  
29157  
29159  
29161  
29163  
29165  
29167  
29169  
29171

FL

29173  
29175  
29177  
29179  
29181  
29195  
29197  
29199  
29201  
29203  
29205  
29183  
29185  
29187  
29189  
29510  
29186  
29207  
29209  
29211  
29213  
29215  
  
29217  
29219  
29221  
29223  
29225  
29227  
29229

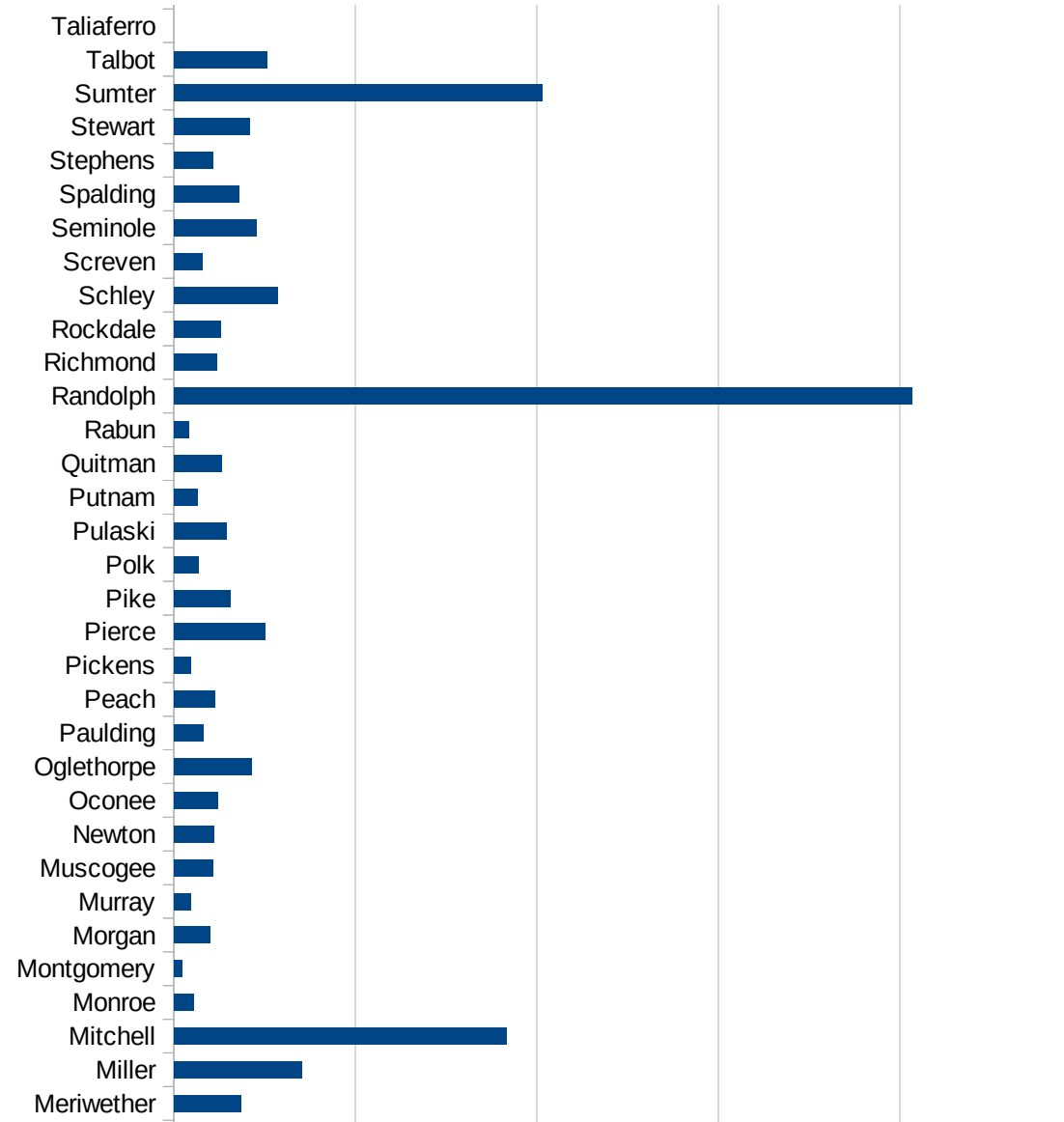
GA

FIPS	County	PC Infection
13001	Appling	97.26049603
13003	Atkinson	60.26274557
13005	Bacon	151.9892713
13007	Baker	614.4890039
13009	Baldwin	243.1787252
13011	Banks	68.46429324
13013	Barrow	103.9488176
13015	Bartow	227.4265093
13017	Ben Hill	77.44087687
13019	Berrien	51.94265531
13021	Bibb	122.7995689
13023	Bleckley	31.15750117
13025	Brantley	84.66952426
13027	Brooks	148.2627474
13029	Bryan	81.3456139
13031	Bulloch	33.63692817
13033	Burke	165.0091424
13035	Butts	165.337081
13037	Calhoun	944.5843829
13039	Camden	50.30087374
13043	Candler	36.9139904
13045	Carroll	220.1132737
13047	Catoosa	26.69830911
13049	Charlton	38.55644664
13051	Chatham	59.82122789
13053	Chattahoochee	56.15874204
13055	Chattooga	36.30496168
13057	Cherokee	104.6630126
13059	Clarke	83.24825257
13061	Clay	658.1226186
13063	Clayton	169.5354177
13065	Clinch	105.2948255
13067	Cobb	141.6368837



GA

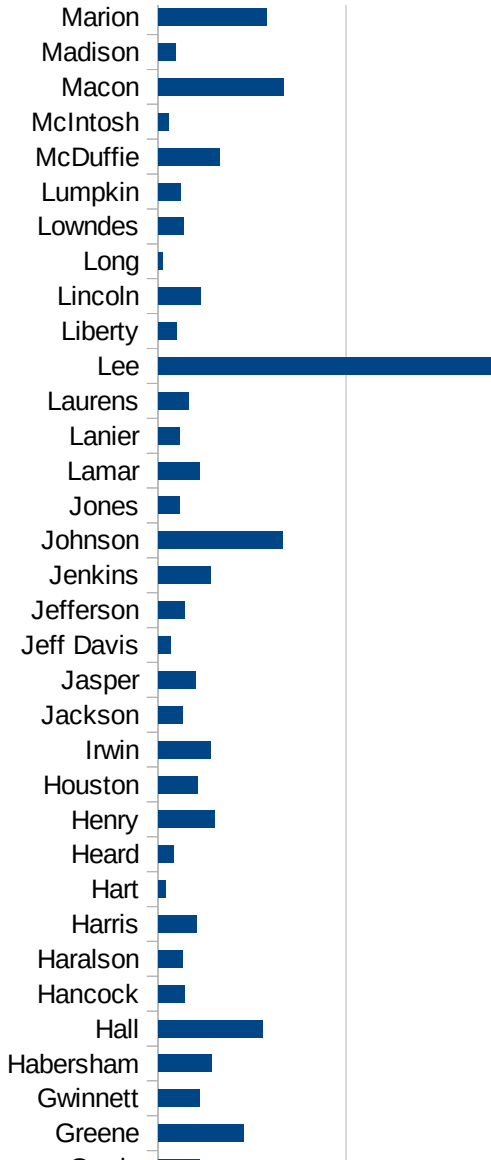
13069 Coffee	169.4010628
13071 Colquitt	252.2372346
13073 Columbia	58.33133495
13075 Cook	64.09509381
13077 Coweta	102.1499479
13079 Crawford	105.5366131
13081 Crisp	486.7041281
13083 Dade	43.14063848
13085 Dawson	167.4440856
13087 Decatur	206.9614299
13089 DeKalb	178.3075455
13091 Dodge	91.76527409
13093 Dooly	481.540931
13095 Dougherty	1513.540765
13097 Douglas	151.3785772
13099 Early	1590.709476
13101 Echols	100
13103 Effingham	40.19938897
13105 Elbert	36.61087866
13107 Emanuel	53.06916681
13109 Evans	18.65497621
13111 Fannin	53.92081343
13113 Fayette	117.2229616
13115 Floyd	123.5614284
13117 Forsyth	77.76444136
13119 Franklin	43.43482604
13121 Fulton	192.8362064
13123 Gilmer	32.45067497
13125 Glascock	0
13127 Glynn	53.97857285
13129 Gordon	91.87830459
13131 Grady	109.0997252
13133 Greene	226.0142389
13135 Gwinnett	109.6163858





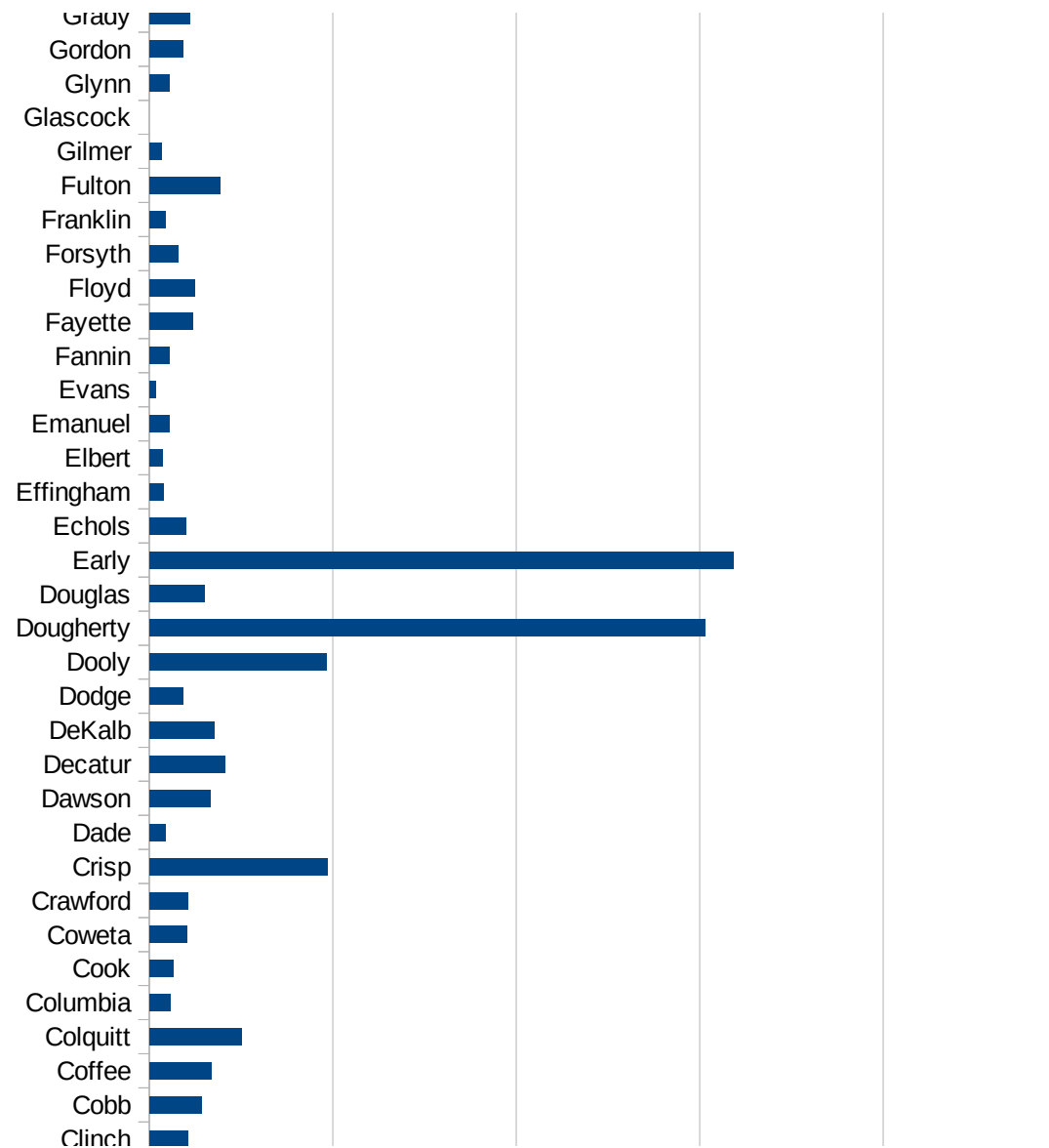
GA

13137 Habersham	141.0064334
13139 Hall	278.5088153
13141 Hancock	71.87350264
13143 Haralson	64.33481191
13145 Harris	101.5228426
13147 Hart	19.15782214
13149 Heard	42.09108511
13151 Henry	149.4222917
13153 Houston	105.4872676
13155 Irwin	138.3273037
13157 Jackson	65.32049644
13159 Jasper	99.71509972
13161 Jeff Davis	33.26901324
13163 Jefferson	71.2896954
13165 Jenkins	138.2010826
13167 Johnson	329.6250515
13169 Jones	55.91277607
13171 Lamar	110.5263158
13173 Lanier	58.0270793
13175 Laurens	82.4088748
13177 Lee	903.7763741
13179 Liberty	50.40896304
13181 Lincoln	113.7081491
13183 Long	10.52742394
13185 Lowndes	68.77519966
13187 Lumpkin	60.68881809
13189 McDuffie	162.5563142
13191 McIntosh	27.89400279
13193 Macon	334.7789698
13195 Madison	47.21753794
13197 Marion	287.3907316
13199 Meriwether	185.1148661
13201 Miller	351.7411185
13205 Mitchell	914.7440519



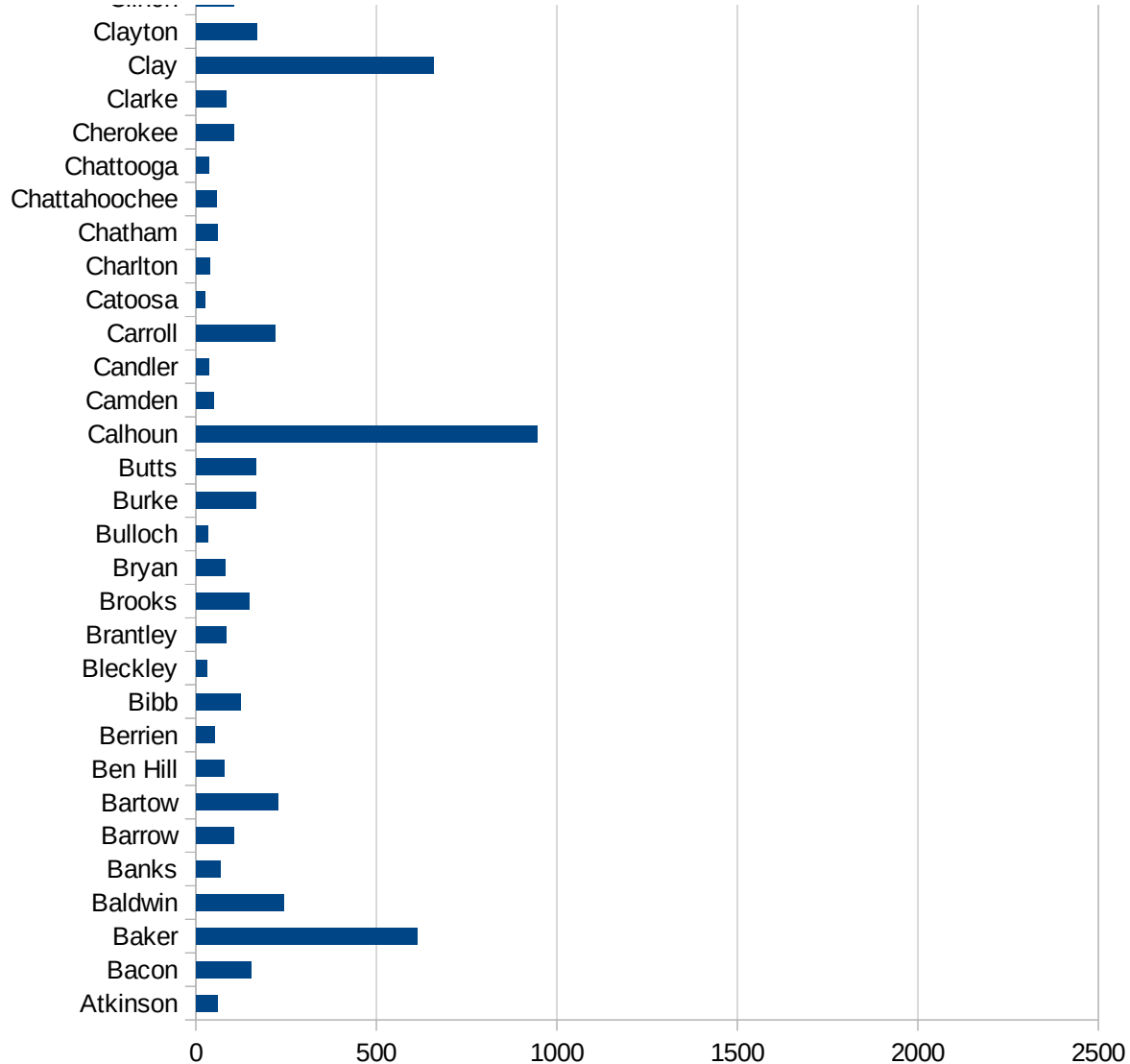
GA

13207 Monroe	54.50581395
13209 Montgomery	21.75568367
13211 Morgan	100.7797168
13213 Murray	45.08905088
13215 Muscogee	106.6131026
13217 Newton	110.4609233
13219 Oconee	122.2244856
13221 Oglethorpe	212.5680882
13223 Paulding	80.46621638
13225 Peach	113.5655933
13227 Pickens	46.9043152
13229 Pierce	252.7206148
13231 Pike	155.6294945
13233 Polk	68.28349423
13235 Pulaski	144.5478363
13237 Putnam	64.19368151
13239 Quitman	131.6366828
13241 Rabun	41.5011561
13243 Randolph	2034.245573
13245 Richmond	118.082499
13247 Rockdale	128.0437998
13249 Schley	286.4782277
13251 Screven	78.92093557
13253 Seminole	228.502706
13255 Spalding	180.0302572
13257 Stephens	107.5475322
13259 Stewart	209.7112437
13261 Sumter	1015.706454
13263 Talbot	255.1020408
13265 Taliaferro	0
13267 Tattnall	19.69201686
13269 Taylor	124.3935813
13271 Telfair	81.88460569
13273 Terrell	1614.214377



GA

13275 Thomas	251.9798416
13277 Tift	199.6499963
13279 Toombs	66.94685164
13281 Towns	84.37394533
13283 Treutlen	14.68644441
13285 Troup	111.3744753
13287 Turner	631.9514661
13289 Twiggs	48.85197851
13291 Union	41.66493063
13293 Upson	617.9668129
13295 Walker	18.72928973
13297 Walton	63.09957969
13299 Ware	215.8071749
13301 Warren	190.4399162
13303 Washington	112.8225253
13305 Wayne	23.48362856
13307 Webster	153.1980084
13309 Wheeler	38.07589796
13311 White	66.73340007
13313 Whitfield	38.43862313
13315 Wilcox	408.5338175
13317 Wilkes	111.381126
13319 Wilkinson	210.270031
13321 Worth	571.456722



GA

FIPS

- 29001
- 29003
- 29005
- 29007
- 29009
- 29011
- 29013
- 29015
- 29017
- 29019
- 29021
- 29023
- 29025
- 29027
- 29029
- 29031
- 29033
- 29035
- 29037

GA

29039  
29041  
29043  
29045  
29047  
29049  
29051  
29053  
29055  
29057  
29059  
29061  
29063  
29065  
29067  
29069  
29071  
29073  
29075  
29077  
29079  
29081  
29083  
29085  
29087  
29089  
29091  
29093  
29095  
29097  
29099  
29101

29103

29105  
29107  
29109  
29111  
29113  
29115  
29117  
29121  
29123  
29125  
29127  
29119  
29129  
29131  
29133  
29135  
29137  
29139  
29141  
29143  
29145  
29147  
29149  
29151  
29153  
29155  
29157  
29159  
29161  
29163  
29165  
29167  
29169  
29171

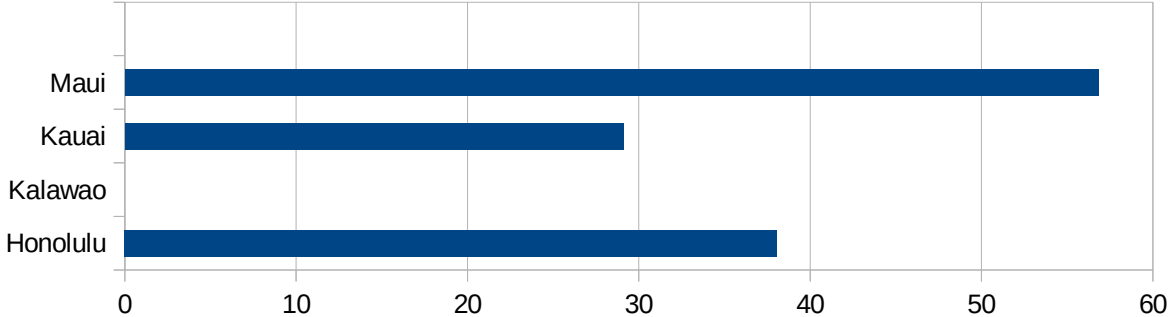
GA

29173  
29175  
29177  
29179  
29181  
29195  
29197  
29199  
29201  
29203  
29205  
29183  
29185  
29187  
29189  
29510  
29186  
29207  
29209  
29211  
29213  
29215  
  
29217  
29219  
29221  
29223  
29225  
29227  
29229



HI

FIPS	County	PC Infection
15001	Hawaii	20.3997353
15003	Honolulu	38.0581177
15005	Kalawao	0
15007	Kauai	29.1128869
15009	Maui	56.81580317



HI

FIPS

29001  
29003  
29005  
29007  
29009  
29011  
29013  
29015  
29017  
29019  
29021  
29023  
29025  
29027  
29029  
29031  
29033  
29035  
29037

HI

29039  
29041  
29043  
29045  
29047  
29049  
29051  
29053  
29055  
29057  
29059  
29061  
29063  
29065  
29067  
29069  
29071  
29073  
29075  
29077  
29079  
29081  
29083  
29085  
29087  
29089  
29091  
29093  
29095  
29097  
29099  
29101

29103

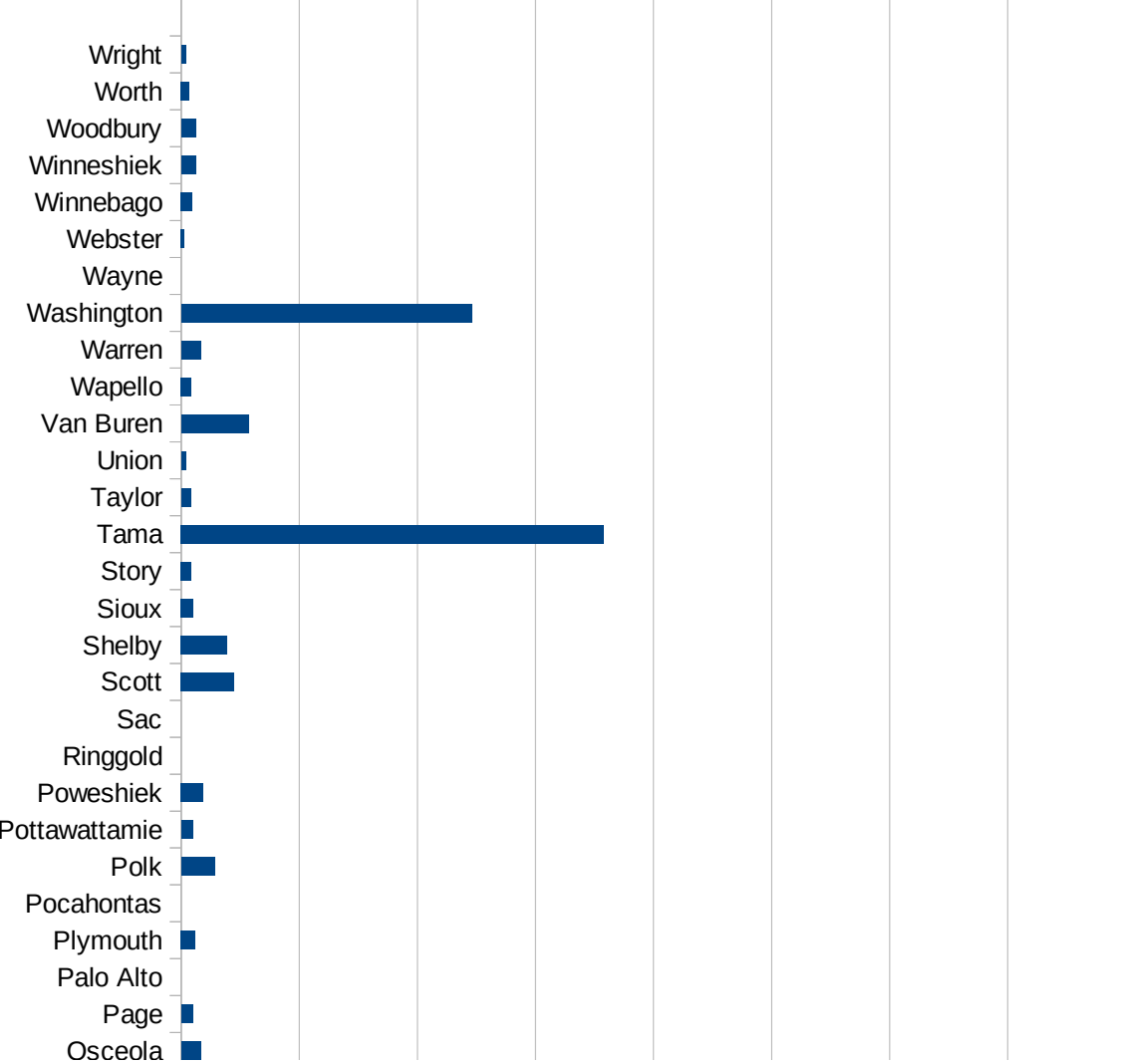
HI

29105  
29107  
29109  
29111  
29113  
29115  
29117  
29121  
29123  
29125  
29127  
29119  
29129  
29131  
29133  
29135  
29137  
29139  
29141  
29143  
29145  
29147  
29149  
29151  
29153  
29155  
29157  
29159  
29161  
29163  
29165  
29167  
29169  
29171

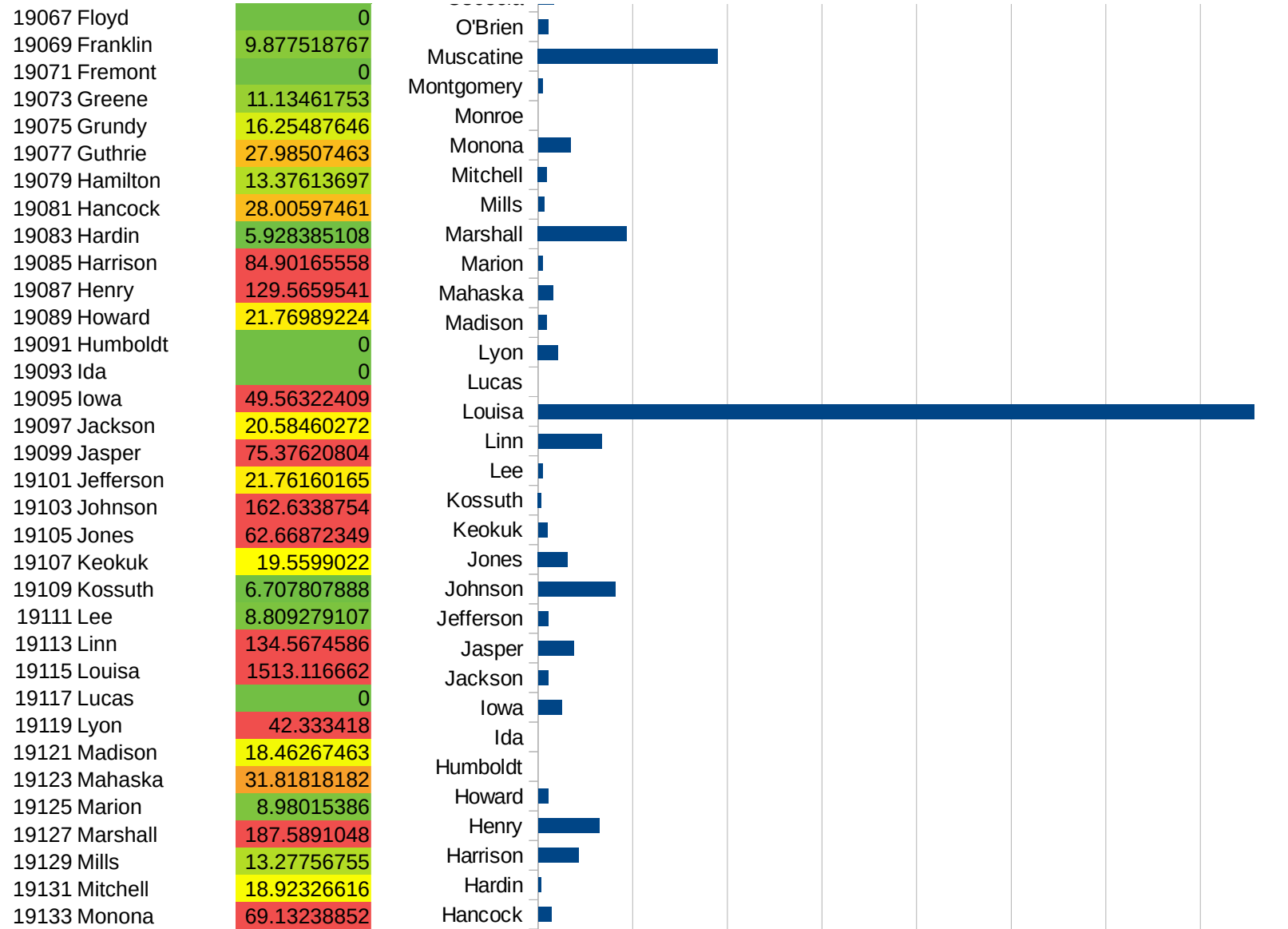
HI

29173  
29175  
29177  
29179  
29181  
29195  
29197  
29199  
29201  
29203  
29205  
29183  
29185  
29187  
29189  
29510  
29186  
29207  
29209  
29211  
29213  
29215  
  
29217  
29219  
29221  
29223  
29225  
29227  
29229

FIPS	County	PC Infection
19001	Adair	14.15828968
19003	Adams	0
19005	Allamakee	195.1995373
19007	Appanoose	16.08104848
19009	Audubon	18.16200509
19011	Benton	81.89688792
19013	Black Hawk	104.2233098
19015	Boone	15.18257041
19017	Bremer	92.19545436
19019	Buchanan	37.73762913
19021	Buena Vista	10.06339942
19023	Butler	6.878052136
19025	Calhoun	0
19027	Carroll	4.961794185
19029	Cass	7.733952049
19031	Cedar	123.4766736
19033	Cerro Gordo	32.82763149
19035	Cherokee	0
19037	Chickasaw	16.71681712
19039	Clarke	21.22466306
19041	Clay	12.39618198
19043	Clayton	39.87240829
19045	Clinton	83.83851412
19047	Crawford	34.96911062
19049	Dallas	48.79130628
19051	Davis	0
19053	Decatur	0
19055	Delaware	11.71714805
19057	Des Moines	20.44049262
19059	Dickinson	5.829883985
19061	Dubuque	41.2992752
19063	Emmet	0
19065	Fayette	30.51881994




IA

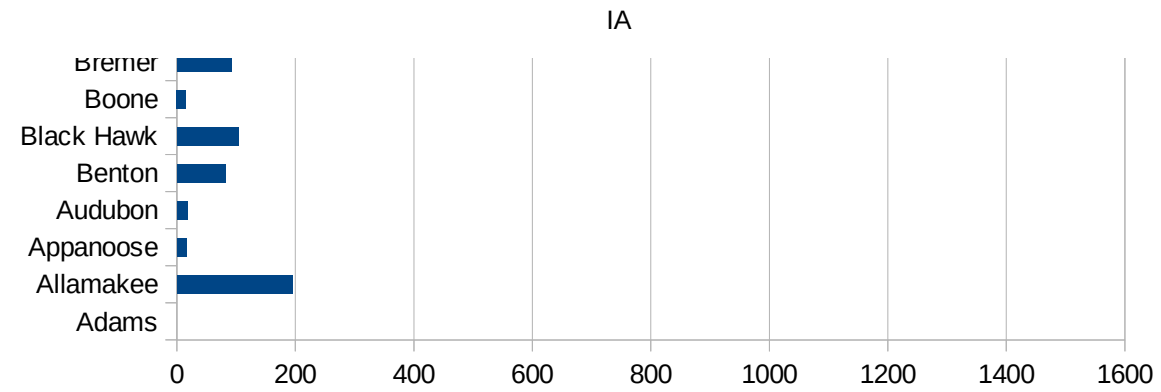


19135 Monroe	0
19137 Montgomery	9.9970009
19139 Muscatine	379.6967085
19141 O'Brien	21.67630058
19143 Osceola	33.11258278
19145 Page	19.67342121
19147 Palo Alto	0
19149 Plymouth	23.90914525
19151 Pocahontas	0
19153 Polk	56.85503403
19155 Pottawattamie	19.24454471
19157 Poweshiek	37.43515696
19159 Ringgold	0
19161 Sac	0
19163 Scott	89.44905155
19165 Shelby	77.73363275
19167 Sioux	20.05213555
19169 Story	17.32837266
19171 Tama	715.8069096
19173 Taylor	16.15247941
19175 Union	8.09126952
19177 Van Buren	113.960114
19179 Wapello	17.04303366
19181 Warren	33.29677217
19183 Washington	492.2993541
19185 Wayne	0
19187 Webster	5.513135044
19189 Winnebago	19.01502187
19191 Winneshiek	24.96380249
19193 Woodbury	24.38096724
19195 Worth	13.41741581
19197 Wright	7.880220646

Hamilton	
Guthrie	
Grundy	
Greene	
Fremont	
Franklin	
Floyd	
Fayette	
Emmet	
Dubuque	
Dickinson	
Des Moines	
Delaware	
Decatur	
Davis	
Dallas	
Crawford	
Clinton	
Clayton	
Clay	
Clarke	
Chickasaw	
Cherokee	
Cerro Gordo	
Cedar	
Cass	
Carroll	
Calhoun	
Butler	
Buena Vista	
Buchanan	







FIPS

- 29001
- 29003
- 29005
- 29007
- 29009
- 29011
- 29013
- 29015
- 29017
- 29019
- 29021
- 29023
- 29025
- 29027
- 29029
- 29031
- 29033
- 29035
- 29037

IA

29039  
29041  
29043  
29045  
29047  
29049  
29051  
29053  
29055  
29057  
29059  
29061  
29063  
29065  
29067  
29069  
29071  
29073  
29075  
29077  
29079  
29081  
29083  
29085  
29087  
29089  
29091  
29093  
29095  
29097  
29099  
29101

29103


IA

29105  
29107  
29109  
29111  
29113  
29115  
29117  
29121  
29123  
29125  
29127  
29119  
29129  
29131  
29133  
29135  
29137  
29139  
29141  
29143  
29145  
29147  
29149  
29151  
29153  
29155  
29157  
29159  
29161  
29163  
29165  
29167  
29169  
29171

IA

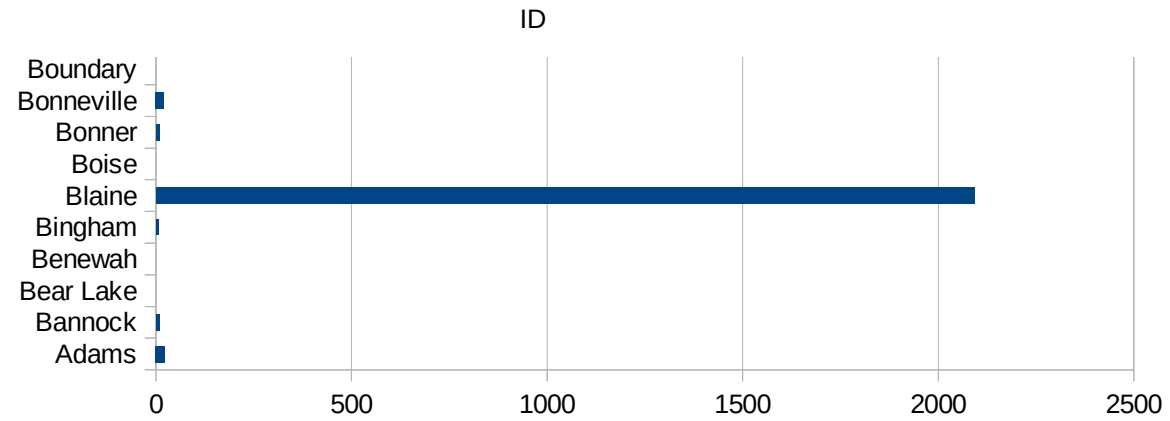
29173  
29175  
29177  
29179  
29181  
29195  
29197  
29199  
29201  
29203  
29205  
29183  
29185  
29187  
29189  
29510  
29186  
29207  
29209  
29211  
29213  
29215  
  
29217  
29219  
29221  
29223  
29225  
29227  
29229

ID



This work is licensed under the Creative Commons Attribution-NoDerivatives 4.0 International License. To view a copy of this license, visit <http://creativecommons.org/licenses/by-nd/4.0/>.

16067 Minidoka	43.217286915
16069 Nez Perce	71.767966739
16071 Oneida	0
16073 Owyhee	34.208500812
16075 Payette	42.461041994
16077 Power	25.746652935
16079 Shoshone	0
16081 Teton	60.137457045
16083 Twin Falls	116.16965416
16085 Valley	18.114301241
16087 Washington	9.8415510284



ID

FIPS

29001  
29003  
29005  
29007  
29009  
29011  
29013  
29015  
29017  
29019  
29021  
29023  
29025  
29027  
29029  
29031  
29033  
29035  
29037



ID

29039  
29041  
29043  
29045  
29047  
29049  
29051  
29053  
29055  
29057  
29059  
29061  
29063  
29065  
29067  
29069  
29071  
29073  
29075  
29077  
29079  
29081  
29083  
29085  
29087  
29089  
29091  
29093  
29095  
29097  
29099  
29101  
  
29103

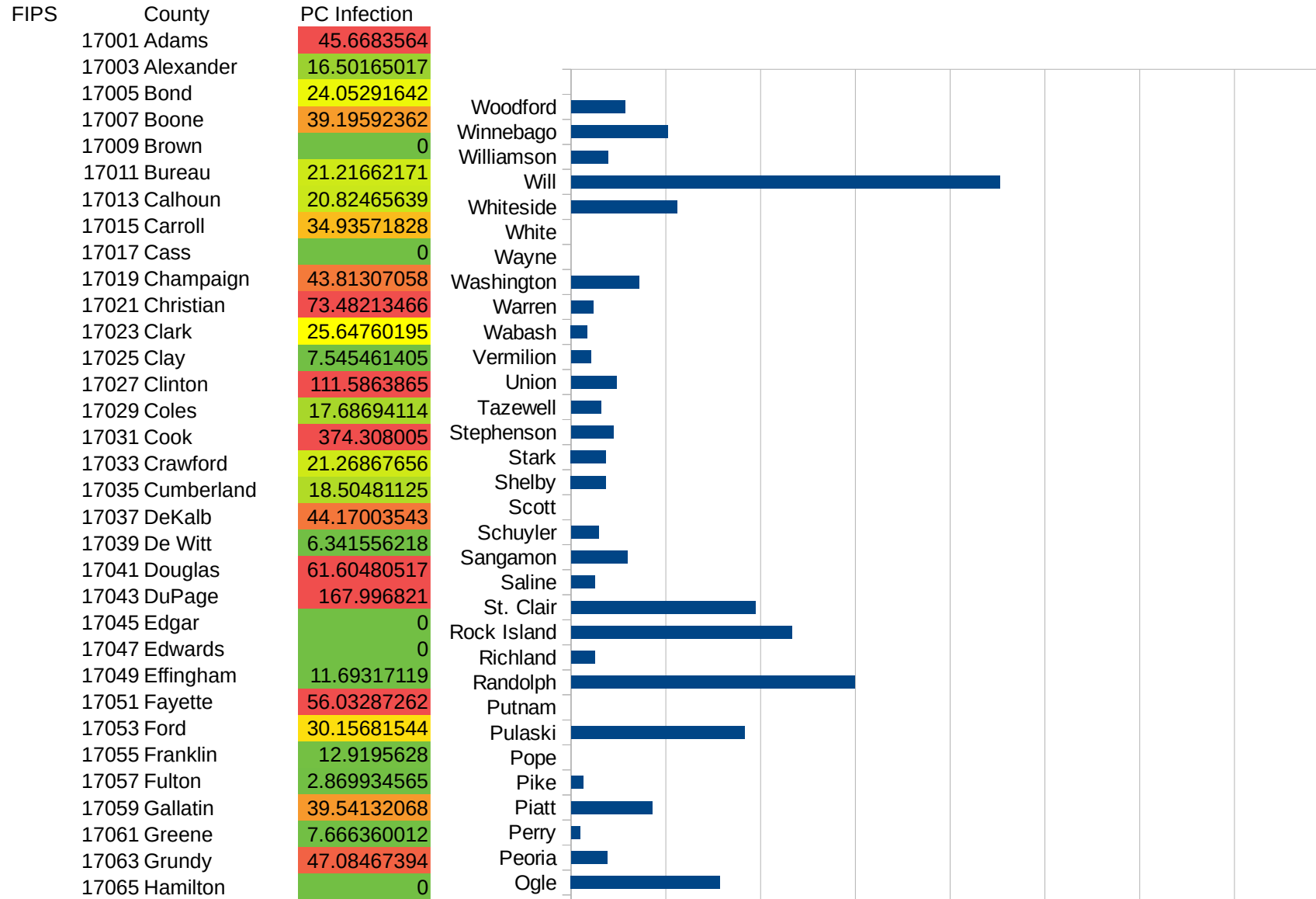
ID

29105  
29107  
29109  
29111  
29113  
29115  
29117  
29121  
29123  
29125  
29127  
29119  
29129  
29131  
29133  
29135  
29137  
29139  
29141  
29143  
29145  
29147  
29149  
29151  
29153  
29155  
29157  
29159  
29161  
29163  
29165  
29167  
29169  
29171

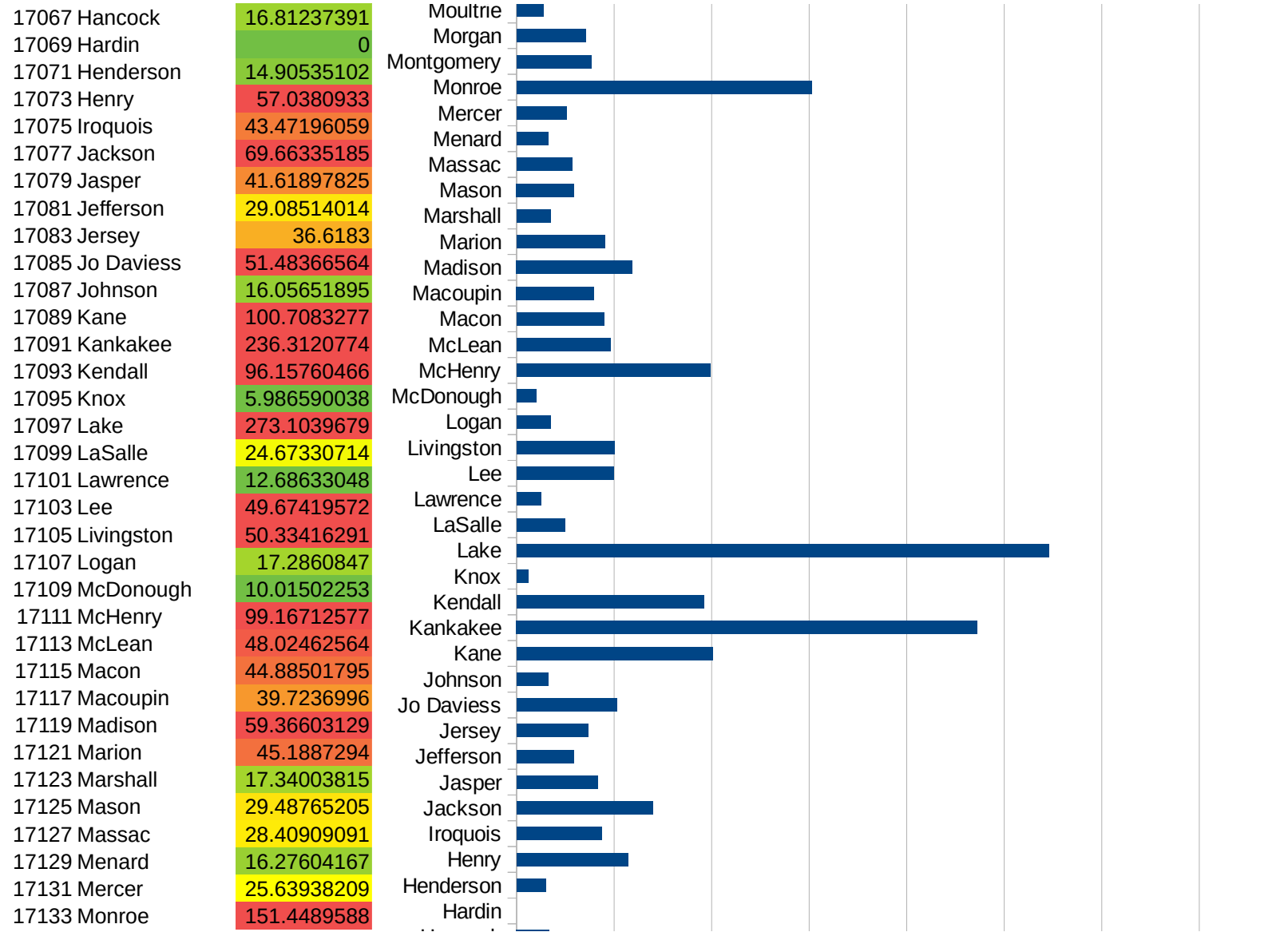
ID

29173  
29175  
29177  
29179  
29181  
29195  
29197  
29199  
29201  
29203  
29205  
29183  
29185  
29187  
29189  
29510  
29186  
29207  
29209  
29211  
29213  
29215  
  
29217  
29219  
29221  
29223  
29225  
29227  
29229

IL

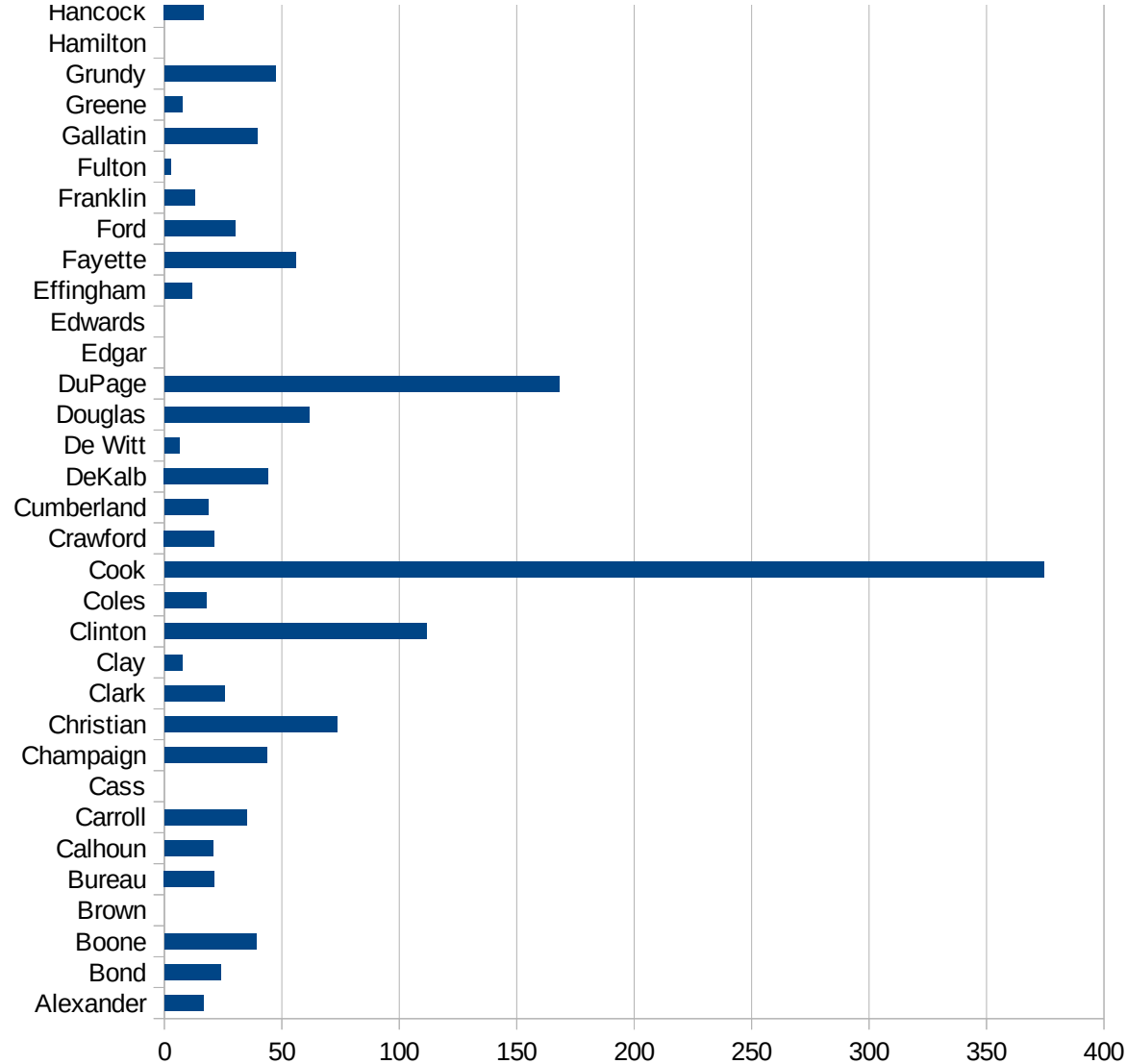


IL



IL

17135 Montgomery	38.4601937
17137 Morgan	35.31904874
17139 Moultrie	13.58972617
17141 Ogle	78.5499676
17143 Peoria	18.82394627
17145 Perry	4.722773212
17147 Piatt	42.69333984
17149 Pike	6.405739543
17151 Pope	0
17153 Pulaski	91.52480322
17155 Putnam	0
17157 Randolph	149.5047655
17159 Richland	12.68794011
17161 Rock Island	116.3949623
17163 St. Clair	97.29601354
17165 Saline	12.54915084
17167 Sangamon	29.69060344
17169 Schuyler	14.47806573
17171 Scott	0
17173 Shelby	18.39841774
17175 Stark	18.42638659
17177 Stephenson	22.34487073
17179 Tazewell	15.86965722
17181 Union	23.7515587
17183 Vermilion	10.41585293
17185 Wabash	8.658758334
17187 Warren	11.74260216
17189 Washington	35.72704537
17191 Wayne	0
17193 White	0
17195 Whiteside	55.7293352
17197 Will	226.199246
17199 Williamson	19.3867812
17201 Winnebago	51.04178034



IL

17203 Woodford

28.59891324

IL

FIPS

29001  
29003  
29005  
29007  
29009  
29011  
29013  
29015  
29017  
29019  
29021  
29023  
29025  
29027  
29029  
29031  
29033  
29035  
29037



IL

29039  
29041  
29043  
29045  
29047  
29049  
29051  
29053  
29055  
29057  
29059  
29061  
29063  
29065  
29067  
29069  
29071  
29073  
29075  
29077  
29079  
29081  
29083  
29085  
29087  
29089  
29091  
29093  
29095  
29097  
29099  
29101

29103

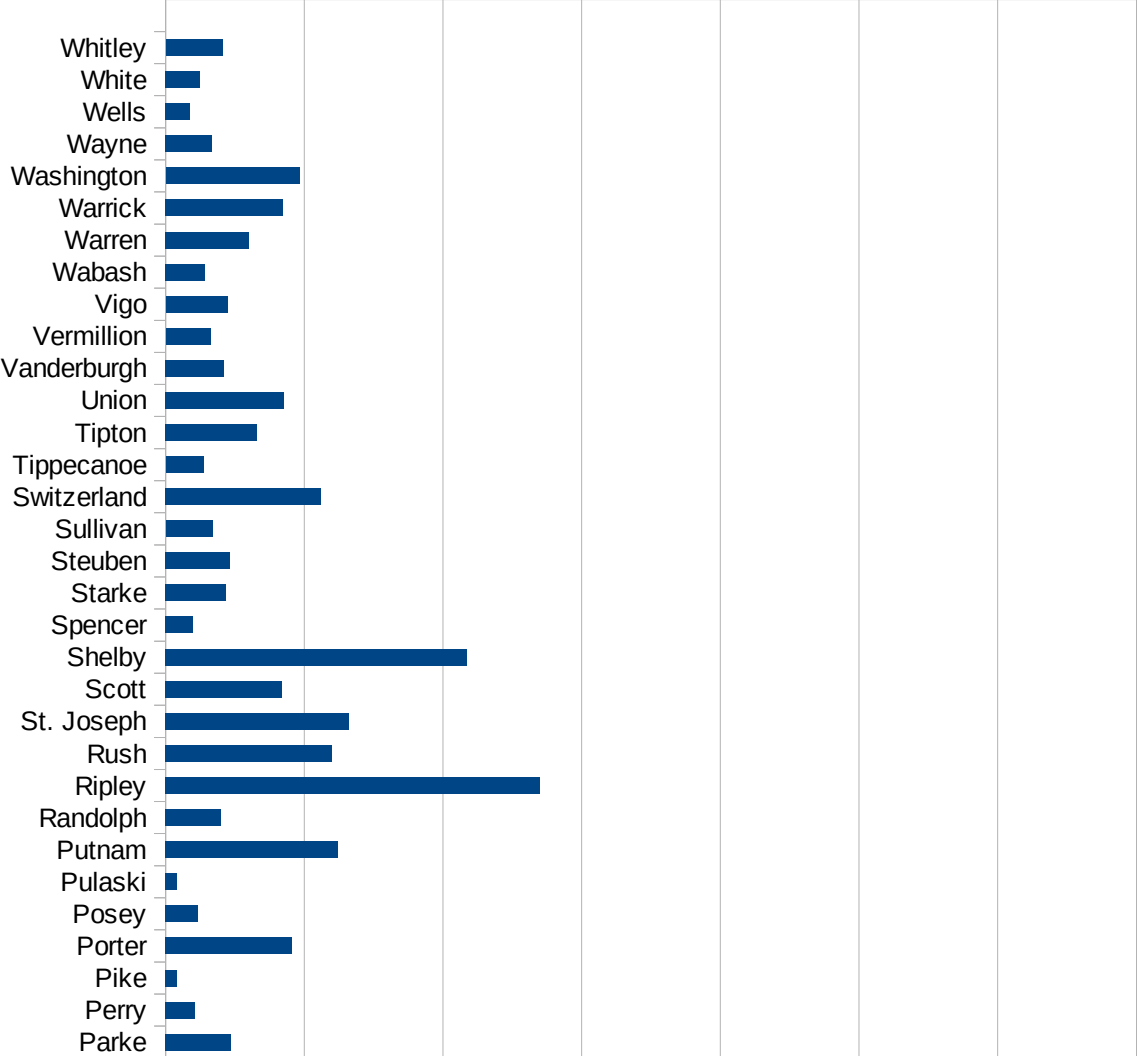
IL

29105  
29107  
29109  
29111  
29113  
29115  
29117  
29121  
29123  
29125  
29127  
29119  
29129  
29131  
29133  
29135  
29137  
29139  
29141  
29143  
29145  
29147  
29149  
29151  
29153  
29155  
29157  
29159  
29161  
29163  
29165  
29167  
29169  
29171

IL

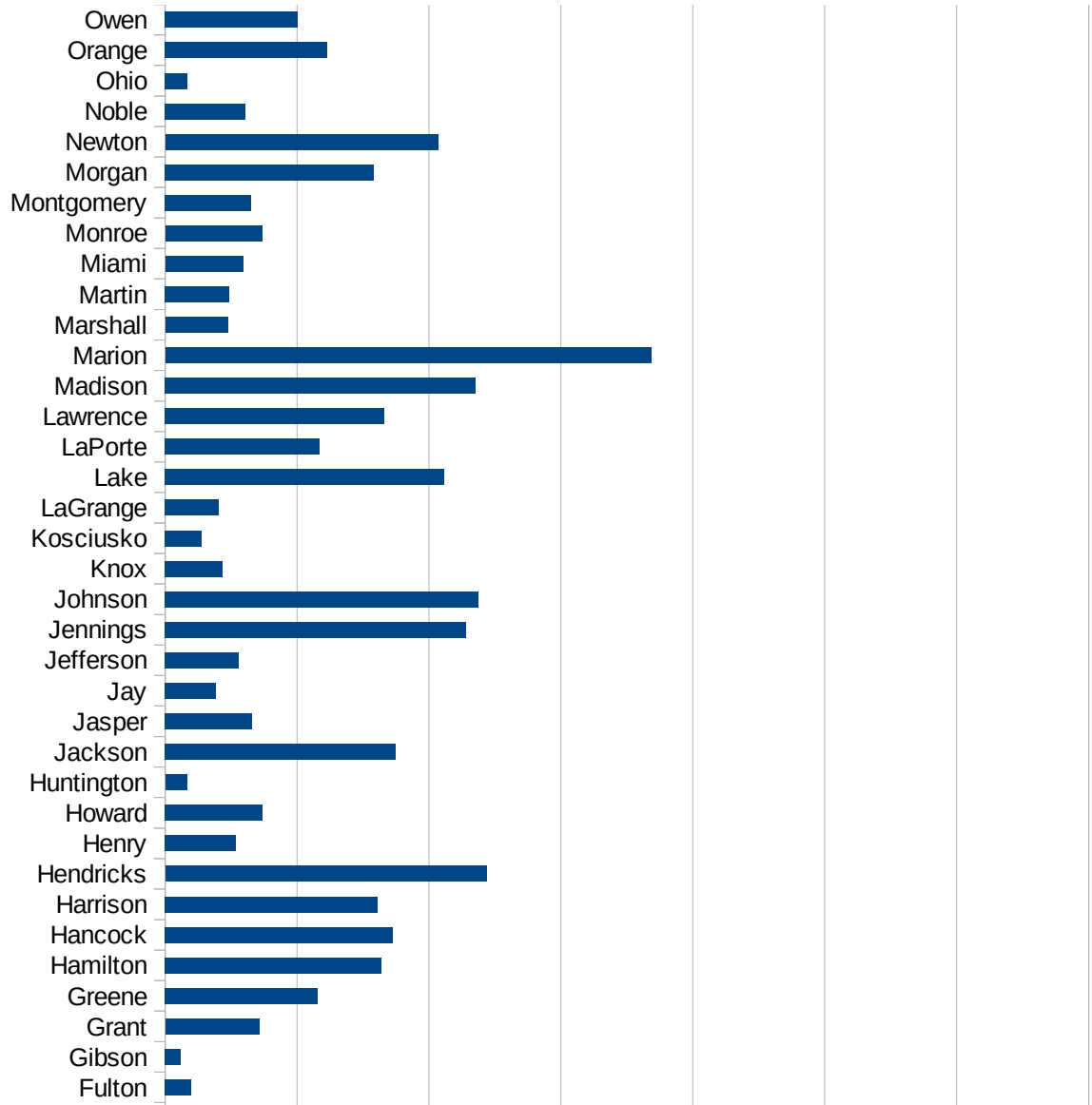
29173  
29175  
29177  
29179  
29181  
29195  
29197  
29199  
29201  
29203  
29205  
29183  
29185  
29187  
29189  
29510  
29186  
29207  
29209  
29211  
29213  
29215  
  
29217  
29219  
29221  
29223  
29225  
29227  
29229

FIPS	County	PC Infection
18001	Adams	16.8369065
18003	Allen	72.19908832
18005	Bartholomew	157.0940026
18007	Benton	46.22674217
18009	Blackford	50.29337804
18011	Boone	216.4211406
18013	Brown	91.89969804
18015	Carroll	29.81070204
18017	Cass	131.7349493
18019	Clark	128.66394
18021	Clay	53.49636989
18023	Clinton	49.6124031
18025	Crawford	113.6578898
18027	Daviess	81.45533532
18029	Dearborn	127.0981278
18031	Decatur	615.8095096
18033	DeKalb	25.44764725
18035	Delaware	79.28763113
18037	Dubois	32.89087278
18039	Elkhart	63.24187585
18041	Fayette	91.11814987
18043	Floyd	167.1359329
18045	Fountain	24.46333558
18047	Franklin	382.6530612
18049	Fulton	19.90842126
18051	Gibson	11.95743154
18053	Grant	71.28124242
18055	Greene	115.6033244
18057	Hamilton	164.1996328
18059	Hancock	172.8857513
18061	Harrison	161.0904585
18063	Hendricks	243.6994413
18065	Henry	53.86256759

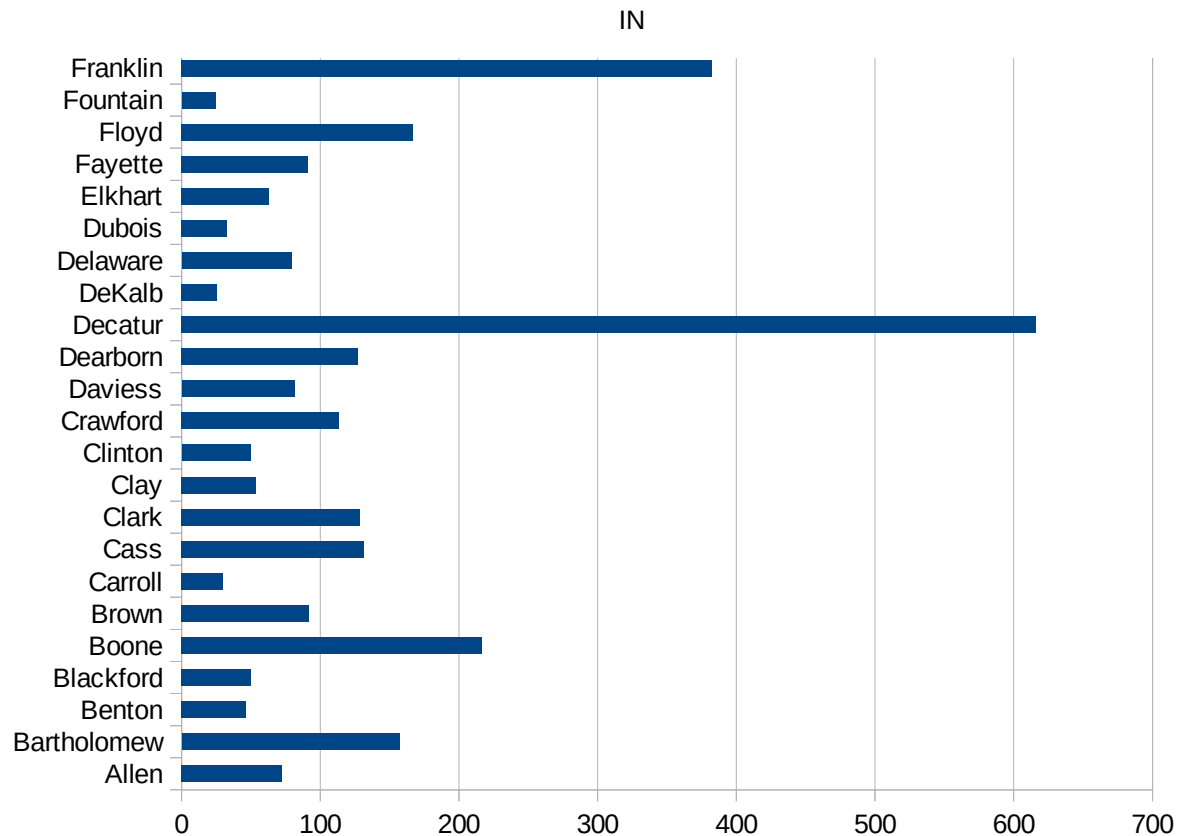


IN

18067 Howard	74.05968482
18069 Huntington	16.55629139
18071 Jackson	174.5596337
18073 Jasper	65.92747977
18075 Jay	38.52822192
18077 Jefferson	55.88673621
18079 Jennings	228.1699323
18081 Johnson	237.4779965
18083 Knox	43.3663098
18085 Kosciusko	27.72736439
18087 LaGrange	40.68141368
18089 Lake	211.803613
18091 LaPorte	117.2652649
18093 Lawrence	166.4184987
18095 Madison	235.2650782
18097 Marion	368.5042999
18099 Marshall	47.56962463
18101 Martin	48.93804444
18103 Miami	59.04349537
18105 Monroe	73.51089391
18107 Montgomery	65.19584833
18109 Morgan	158.3090878
18111 Newton	206.9802298
18113 Noble	61.01152908
18115 Ohio	17.11156742
18117 Orange	123.1463903
18119 Owen	100.7435836
18121 Parke	47.26177113
18123 Perry	20.94021568
18125 Pike	8.058017728
18127 Porter	91.39474274
18129 Posey	23.49256069
18131 Pulaski	8.019889326
18133 Putnam	124.4077397



18135 Randolph	40.23982938
18137 Ripley	269.9575781
18139 Rush	120.0264058
18141 St. Joseph	132.2150452
18143 Scott	83.7591088
18145 Shelby	217.5229296
18147 Spencer	19.67826044
18149 Starke	43.60148245
18151 Steuben	46.26149309
18153 Sullivan	33.83276945
18155 Switzerland	111.9716339
18157 Tippecanoe	27.45431188
18159 Tipton	66.10259122
18161 Union	85.26360665
18163 Vanderburgh	41.9949827
18165 Vermillion	32.30182828
18167 Vigo	44.69856406
18169 Wabash	28.77237852
18171 Warren	60.5107104
18173 Warrick	84.70919175
18175 Washington	96.62527288
18177 Wayne	33.36568794
18179 Wells	17.72672481
18181 White	24.86222185
18183 Whitley	41.08704584



IN

FIPS

29001  
29003  
29005  
29007  
29009  
29011  
29013  
29015  
29017  
29019  
29021  
29023  
29025  
29027  
29029  
29031  
29033  
29035  
29037

IN

29039  
29041  
29043  
29045  
29047  
29049  
29051  
29053  
29055  
29057  
29059  
29061  
29063  
29065  
29067  
29069  
29071  
29073  
29075  
29077  
29079  
29081  
29083  
29085  
29087  
29089  
29091  
29093  
29095  
29097  
29099  
29101

29103



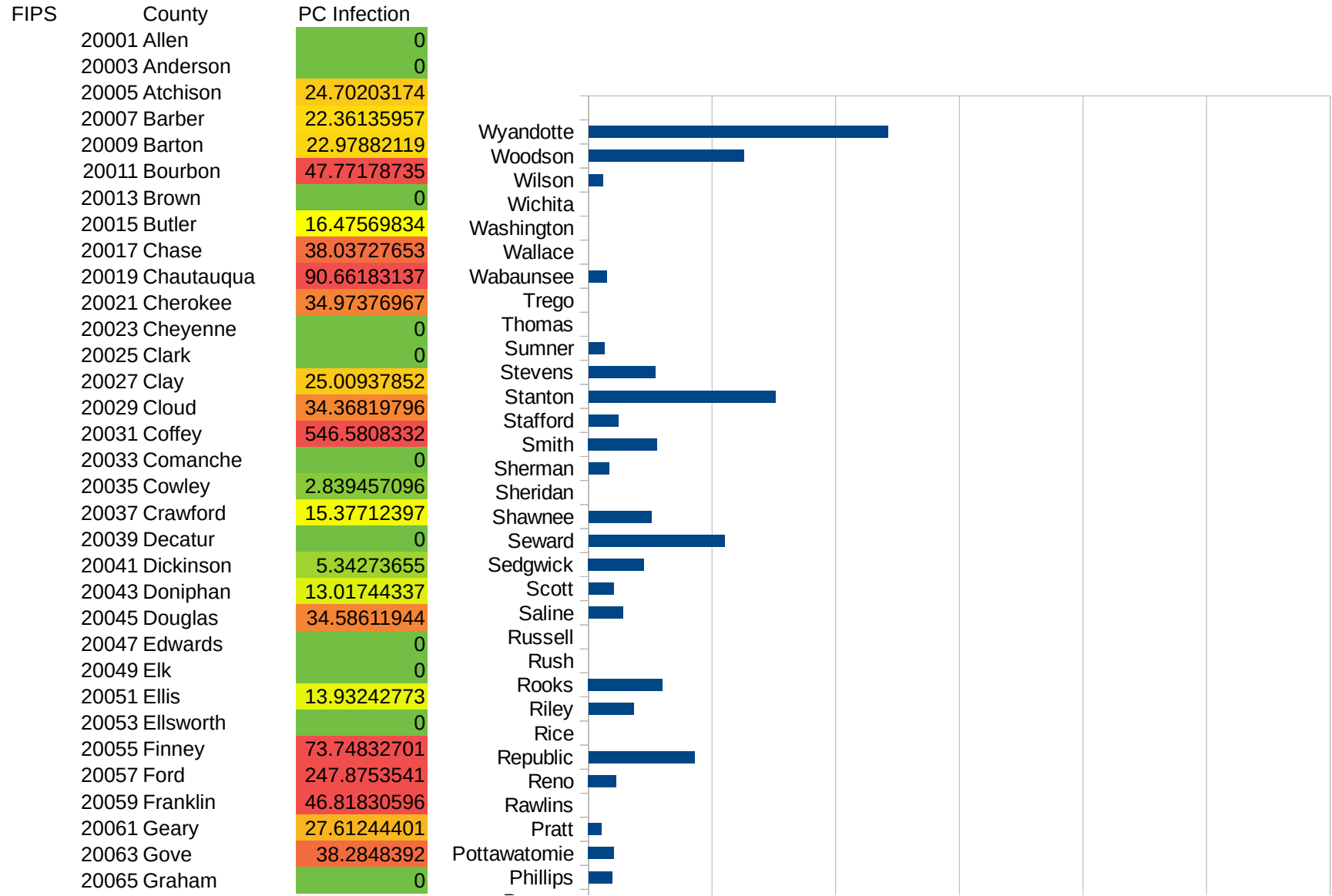
IN

29105  
29107  
29109  
29111  
29113  
29115  
29117  
29121  
29123  
29125  
29127  
29119  
29129  
29131  
29133  
29135  
29137  
29139  
29141  
29143  
29145  
29147  
29149  
29151  
29153  
29155  
29157  
29159  
29161  
29163  
29165  
29167  
29169  
29171

IN

29173  
29175  
29177  
29179  
29181  
29195  
29197  
29199  
29201  
29203  
29205  
29183  
29185  
29187  
29189  
29510  
29186  
29207  
29209  
29211  
29213  
29215  
  
29217  
29219  
29221  
29223  
29225  
29227  
29229

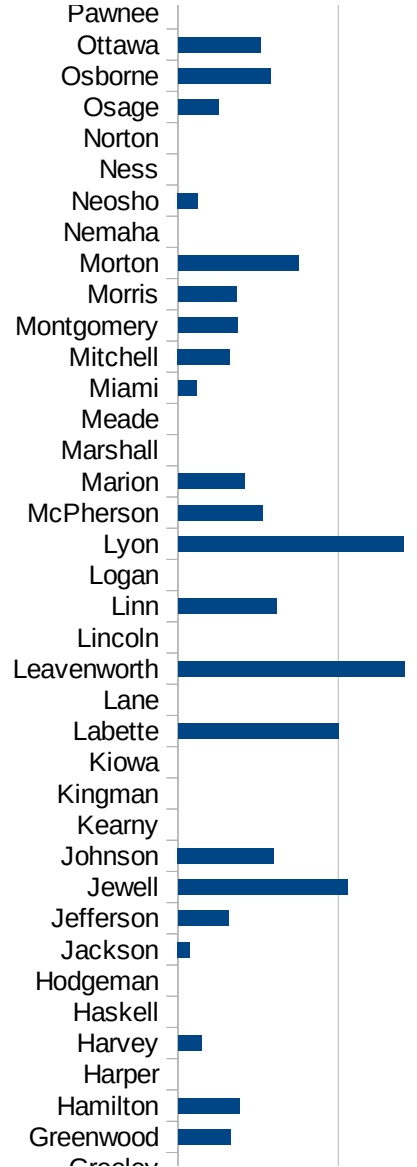
KS



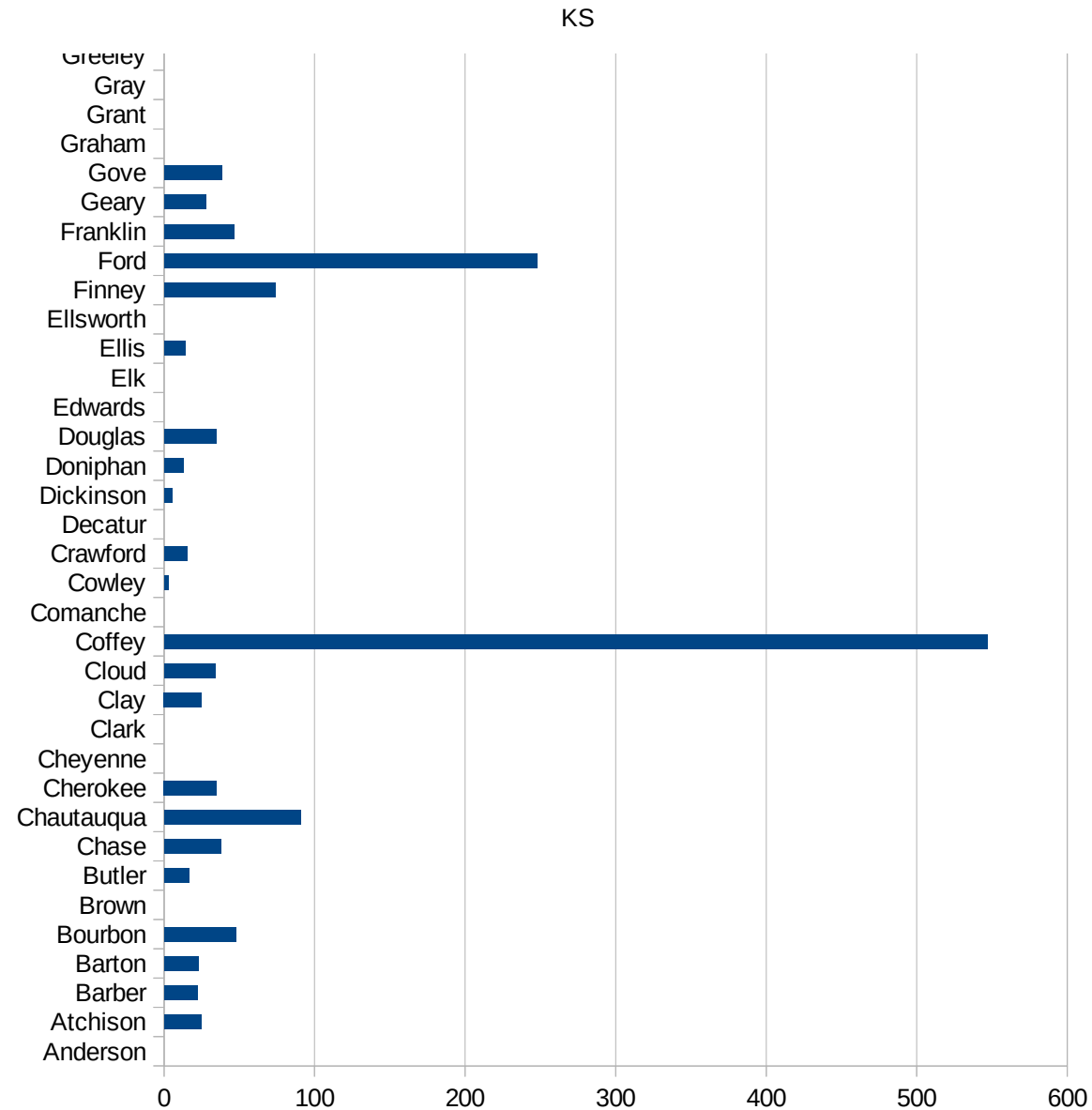
This work is licensed under the Creative Commons Attribution-NoDerivatives 4.0 International License. To view a copy of this license, visit <http://creativecommons.org/licenses/by-nd/4.0/>.

KS

20067 Grant	0
20069 Gray	0
20071 Greeley	0
20073 Greenwood	33.03055326
20075 Hamilton	38.35826621
20077 Harper	0
20079 Harvey	14.61560947
20081 Haskell	0
20083 Hodgeman	0
20085 Jackson	7.530120482
20087 Jefferson	31.62055336
20089 Jewell	105.5966209
20091 Johnson	59.91080319
20093 Kearny	0
20095 Kingman	0
20097 Kiowa	0
20099 Labette	100.1803246
20101 Lane	0
20103 Leavenworth	141.3609991
20105 Lincoln	0
20107 Linn	61.53846154
20109 Logan	0
20111 Lyon	140.6932886
20113 McPherson	52.56333882
20115 Marion	41.84100418
20117 Marshall	0
20119 Meade	0
20121 Miami	11.87648456
20123 Mitchell	32.5203252
20125 Montgomery	37.35990037
20127 Morris	36.2253215
20129 Morton	74.99062617
20131 Nemaha	0
20133 Neosho	12.53839885



20135 Ness	0
20137 Norton	0
20139 Osage	25.0925287
20141 Osborne	57.55395683
20143 Ottawa	51.70630817
20145 Pawnee	0
20147 Phillips	18.80759827
20149 Pottawatomie	20.59562549
20151 Pratt	10.66325443
20153 Rawlins	0
20155 Reno	22.45677072
20157 Republic	85.76329331
20159 Rice	0
20161 Riley	36.6335156
20163 Rooks	59.84440455
20165 Rush	0
20167 Russell	0
20169 Saline	27.57302255
20171 Scott	20.42066571
20173 Sedgwick	44.97602252
20175 Seward	110.1928375
20177 Shawnee	50.70451101
20179 Sheridan	0
20181 Sherman	16.95202577
20183 Smith	55.50929781
20185 Stafford	23.93489708
20187 Stanton	150.981379
20189 Stevens	53.96654074
20191 Sumner	13.04574709
20193 Thomas	0
20195 Trego	0
20197 Wabaunsee	14.49485433
20199 Wallace	0
20201 Washington	0



KS

20203 Wichita	0
20205 Wilson	11.5406809
20207 Woodson	125.6676092
20209 Wyandotte	241.9491423

KS

FIPS

29001  
29003  
29005  
29007  
29009  
29011  
29013  
29015  
29017  
29019  
29021  
29023  
29025  
29027  
29029  
29031  
29033  
29035  
29037

KS

29039  
29041  
29043  
29045  
29047  
29049  
29051  
29053  
29055  
29057  
29059  
29061  
29063  
29065  
29067  
29069  
29071  
29073  
29075  
29077  
29079  
29081  
29083  
29085  
29087  
29089  
29091  
29093  
29095  
29097  
29099  
29101

29103



KS

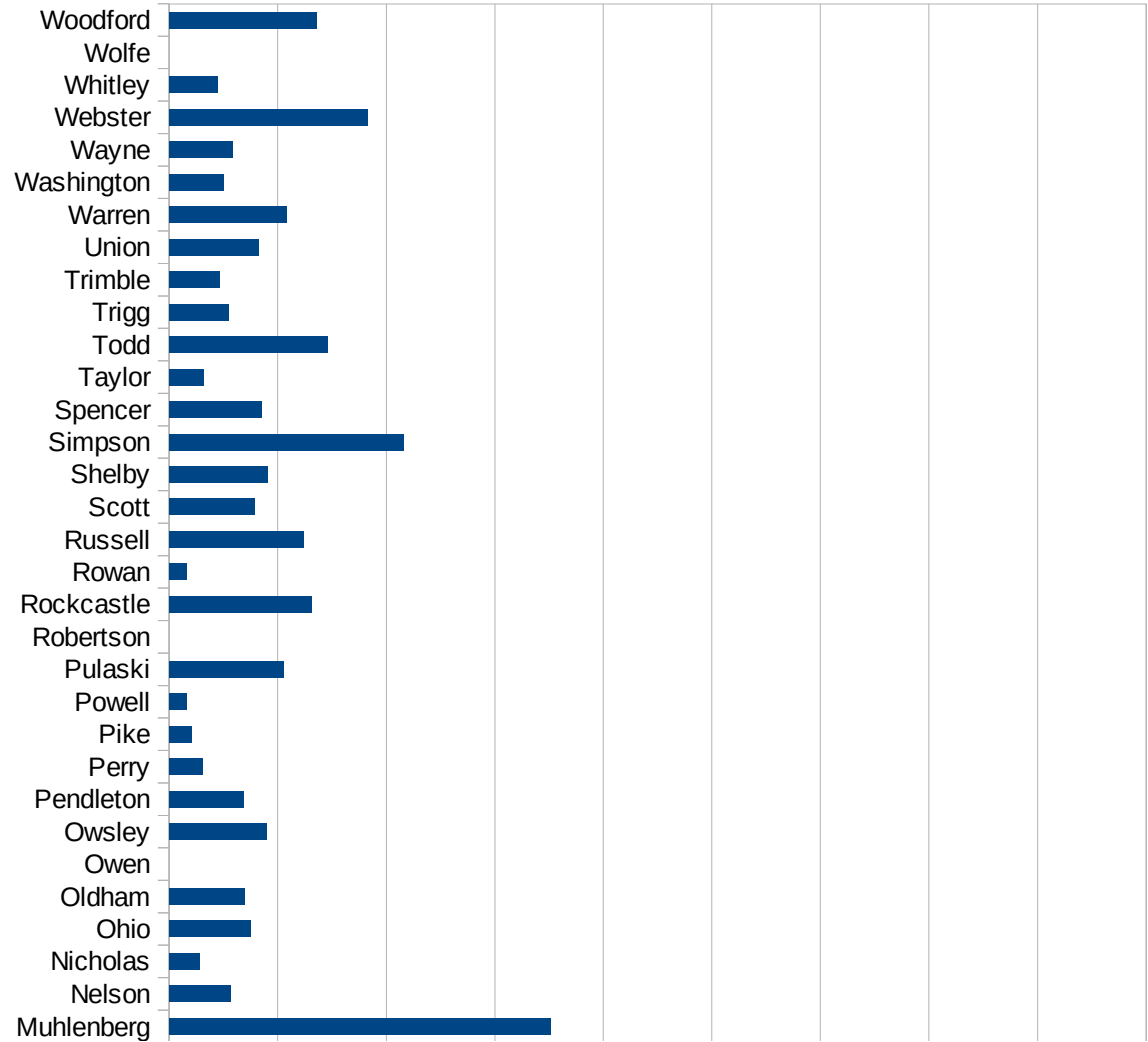
29105  
29107  
29109  
29111  
29113  
29115  
29117  
29121  
29123  
29125  
29127  
29119  
29129  
29131  
29133  
29135  
29137  
29139  
29141  
29143  
29145  
29147  
29149  
29151  
29153  
29155  
29157  
29159  
29161  
29163  
29165  
29167  
29169  
29171

KS

29173  
29175  
29177  
29179  
29181  
29195  
29197  
29199  
29201  
29203  
29205  
29183  
29185  
29187  
29189  
29510  
29186  
29207  
29209  
29211  
29213  
29215  
  
29217  
29219  
29221  
29223  
29225  
29227  
29229

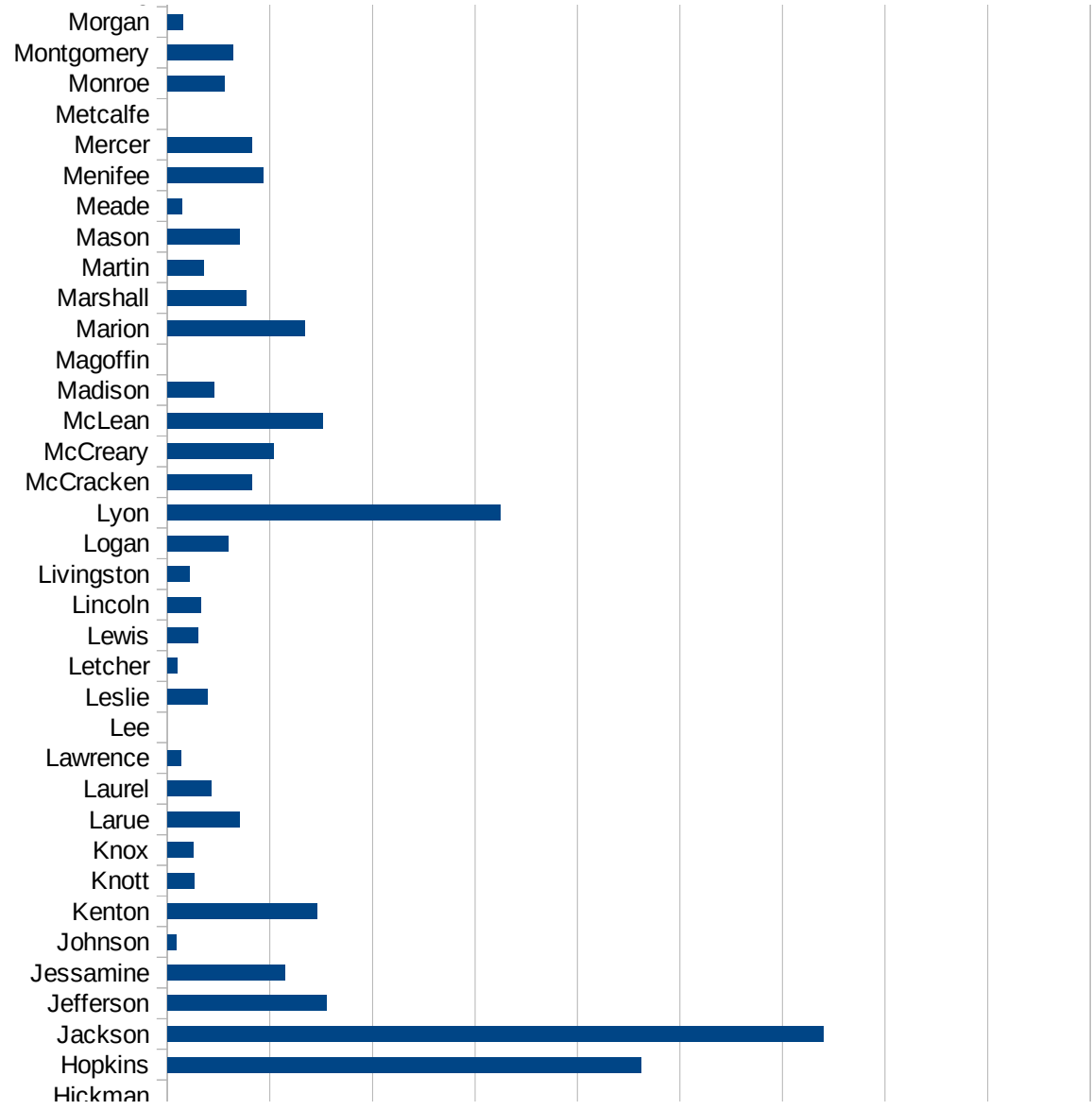
KY

FIPS	County	PC Infection
21001	Adair	234.1920375
21003	Allen	18.93760061
21005	Anderson	22.06239245
21007	Ballard	37.59869658
21009	Barren	13.58203549
21011	Bath	24.2267625
21013	Bell	0
21015	Boone	55.49938038
21017	Bourbon	24.77209671
21019	Boyd	61.38865368
21021	Boyle	43.18936877
21023	Bracken	84.9617672
21025	Breathitt	7.85792865
21027	Breckinridge	24.52422994
21029	Bullitt	38.23903095
21031	Butler	399.3109928
21033	Caldwell	86.51199371
21035	Calloway	56.21566373
21037	Campbell	59.04328409
21039	Carlisle	0
21041	Carroll	18.62717705
21043	Carter	14.81262035
21045	Casey	6.294058409
21047	Christian	108.8306288
21049	Clark	49.65654225
21051	Clay	0
21053	Clinton	19.59631589
21055	Crittenden	33.65114975
21057	Cumberland	30.03453972
21059	Daviess	103.8534578
21061	Edmonson	57.0311227
21063	Elliott	0
21065	Estill	0



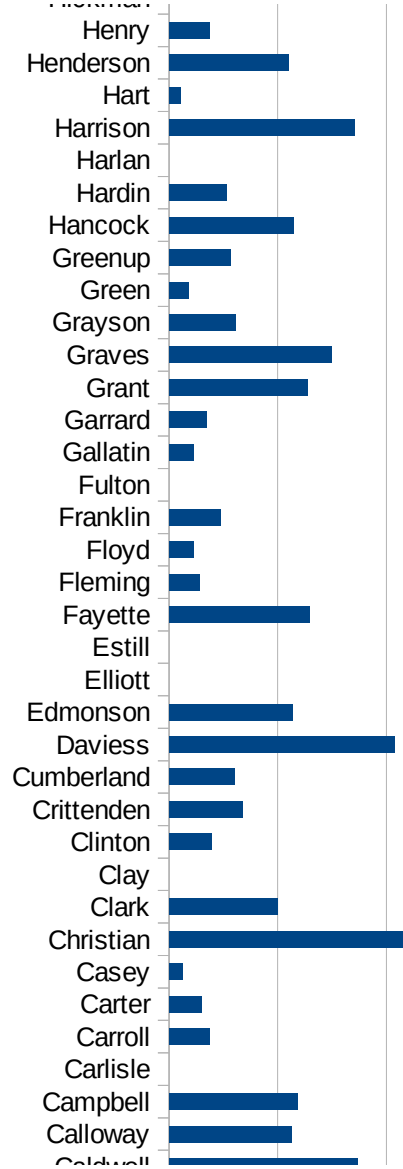
KY

21067 Fayette	64.85885478
21069 Fleming	13.85809313
21071 Floyd	11.15915748
21073 Franklin	23.61507429
21075 Fulton	0
21077 Gallatin	11.32246377
21079 Garrard	17.08428246
21081 Grant	63.69173202
21083 Graves	75.03282686
21085 Grayson	30.39398199
21087 Green	9.050592814
21089 Greenup	28.35431553
21091 Hancock	57.09065997
21093 Hardin	26.27858929
21095 Harlan	0
21097 Harrison	85.20609224
21099 Hart	5.28932614
21101 Henderson	54.83538418
21103 Henry	18.62659878
21105 Hickman	0
21107 Hopkins	230.7624035
21109 Jackson	319.8928731
21111 Jefferson	77.74001093
21113 Jessamine	57.4925816
21115 Johnson	4.467077638
21117 Kenton	72.86917875
21119 Knott	13.2222663
21121 Knox	12.77791975
21123 Larue	34.94792759
21125 Laurel	21.42774728
21127 Lawrence	6.422195106
21129 Lee	0
21131 Leslie	19.71803214
21133 Letcher	4.566418558

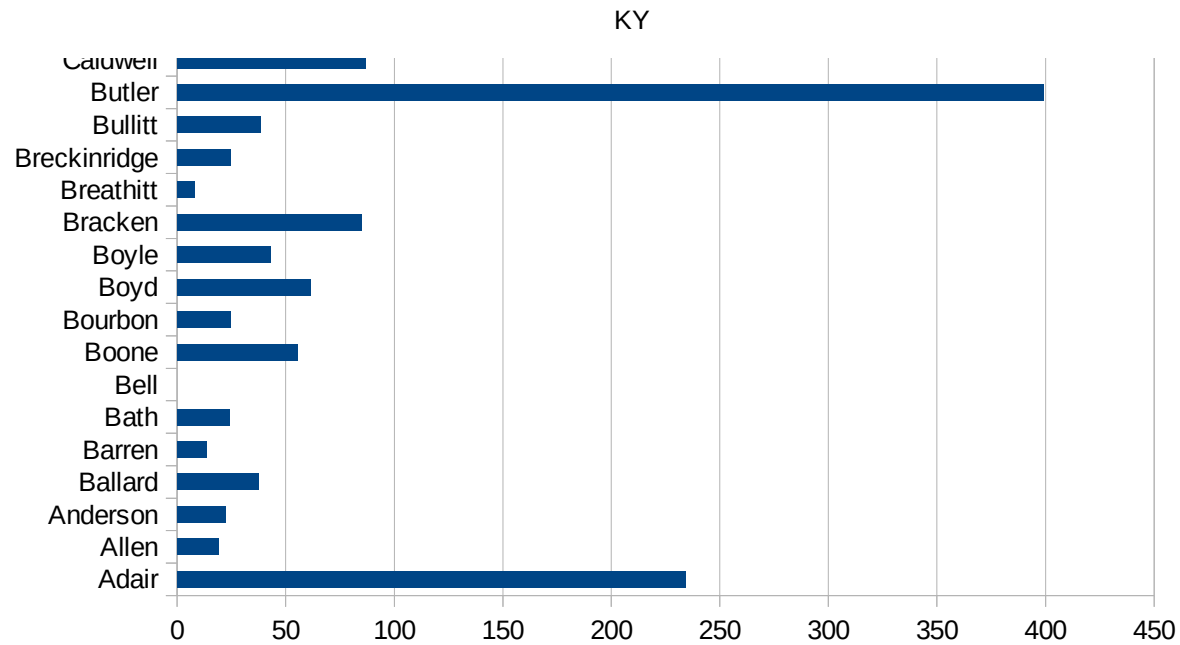


KY

21135 Lewis	15.08636947
21137 Lincoln	16.23113131
21139 Livingston	10.82016879
21141 Logan	29.64170588
21143 Lyon	162.3173929
21145 McCracken	41.31851988
21147 McCreary	51.70036765
21149 McLean	75.6593169
21151 Madison	22.73514637
21153 Magoffin	0
21155 Marion	66.99649557
21157 Marshall	38.47263634
21159 Martin	17.66316347
21161 Mason	34.98542274
21163 Meade	6.965000871
21165 Menifee	46.50441792
21167 Mercer	41.33370074
21169 Metcalfe	0
21171 Monroe	27.9902967
21173 Montgomery	31.91149878
21175 Morgan	7.493443237
21177 Muhlenberg	175.4728017
21179 Nelson	28.35270768
21181 Nicholas	13.95478649
21183 Ohio	37.36455349
21185 Oldham	34.60207612
21187 Owen	0
21189 Owsley	44.72271914
21191 Pendleton	34.41393076
21193 Perry	15.33036946
21195 Pike	10.27362077
21197 Powell	8.03729304
21199 Pulaski	52.61284682
21201 Robertson	0



21203 Rockcastle	65.67164179
21205 Rowan	8.135703535
21207 Russell	61.72493126
21209 Scott	39.26397887
21211 Shelby	45.34399604
21213 Simpson	107.9389066
21215 Spencer	42.56677663
21217 Taylor	15.65619007
21219 Todd	73.10535294
21221 Trigg	27.31680667
21223 Trimble	23.48796242
21225 Union	41.36504654
21227 Warren	54.08946855
21229 Washington	24.82621648
21231 Wayne	29.3140512
21233 Webster	91.52619937
21235 Whitley	22.07383698
21237 Wolfe	0
21239 Woodford	67.84004824



KY

FIPS

29001  
29003  
29005  
29007  
29009  
29011  
29013  
29015  
29017  
29019  
29021  
29023  
29025  
29027  
29029  
29031  
29033  
29035  
29037

KY

29039  
29041  
29043  
29045  
29047  
29049  
29051  
29053  
29055  
29057  
29059  
29061  
29063  
29065  
29067  
29069  
29071  
29073  
29075  
29077  
29079  
29081  
29083  
29085  
29087  
29089  
29091  
29093  
29095  
29097  
29099  
29101

29103



KY

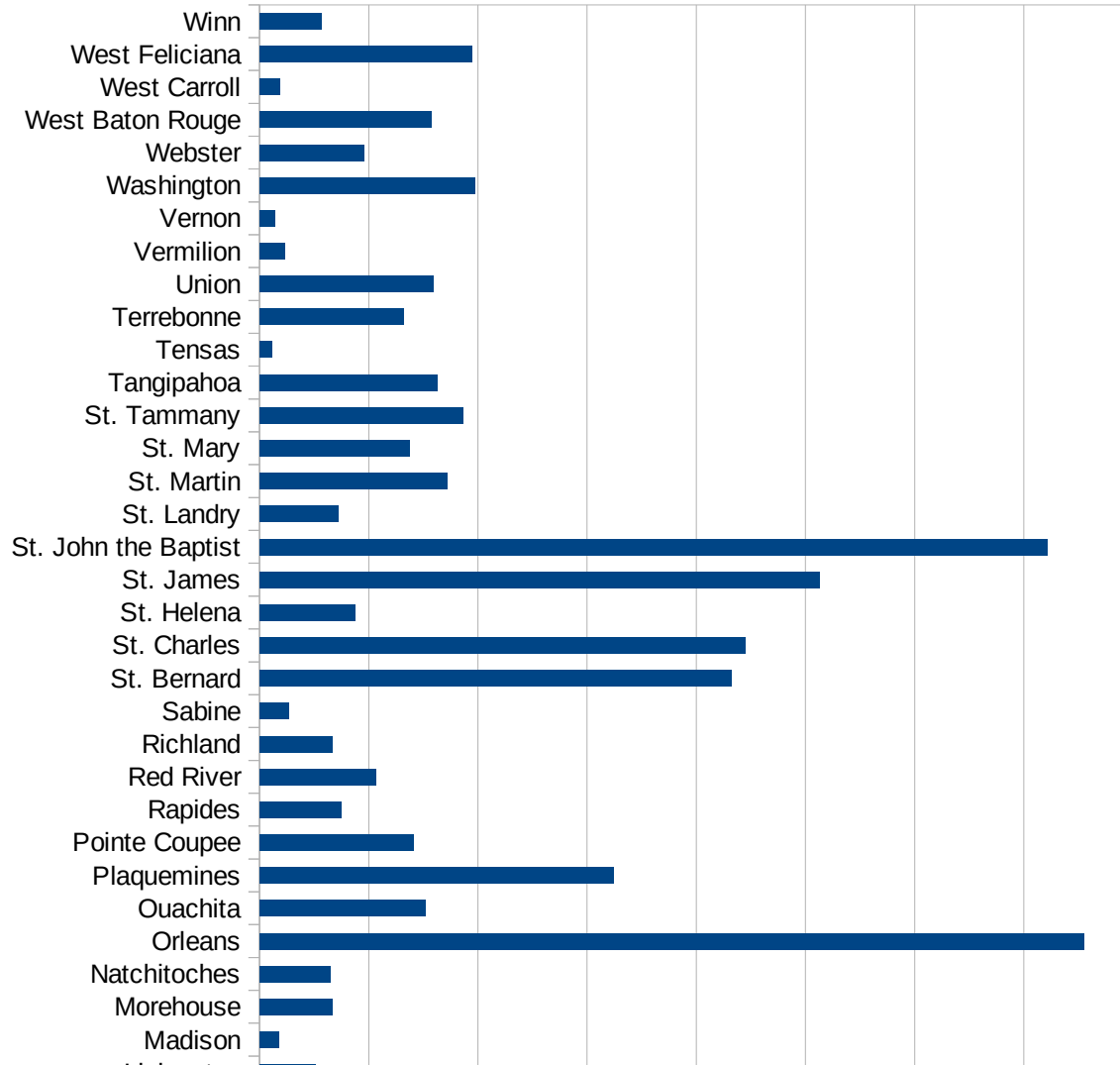
29105  
29107  
29109  
29111  
29113  
29115  
29117  
29121  
29123  
29125  
29127  
29119  
29129  
29131  
29133  
29135  
29137  
29139  
29141  
29143  
29145  
29147  
29149  
29151  
29153  
29155  
29157  
29159  
29161  
29163  
29165  
29167  
29169  
29171

KY

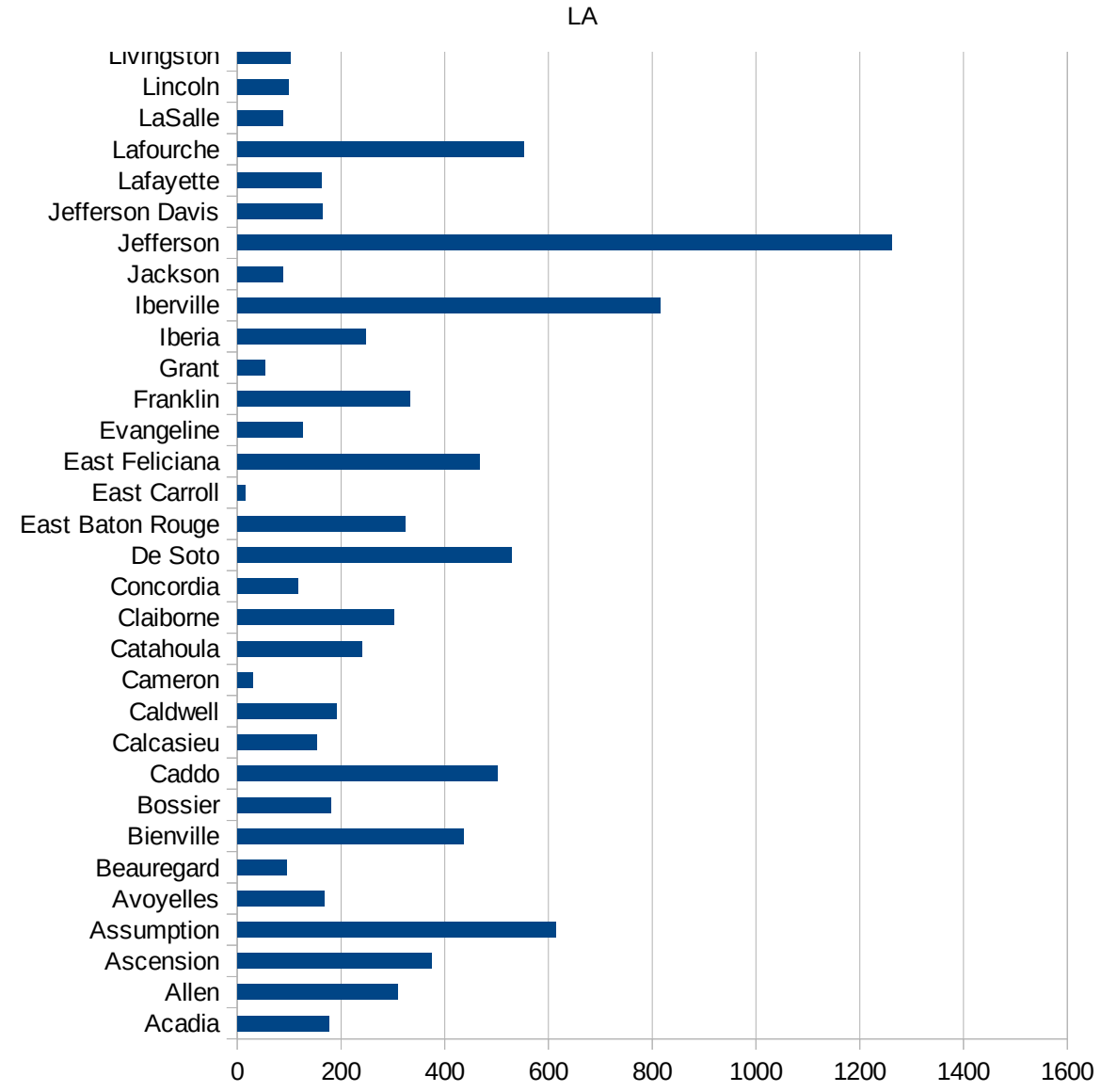
29173  
29175  
29177  
29179  
29181  
29195  
29197  
29199  
29201  
29203  
29205  
29183  
29185  
29187  
29189  
29510  
29186  
29207  
29209  
29211  
29213  
29215  
  
29217  
29219  
29221  
29223  
29225  
29227  
29229

LA

FIPS	County	PC Infection
22001	Acadia	176.8773115
22003	Allen	308.5334896
22005	Ascension	375.3850103
22007	Assumption	614.3497758
22009	Avoyelles	168.0589195
22011	Beauregard	93.95216493
22013	Bienville	435.8280733
22015	Bossier	180.8389354
22017	Caddo	502.2188192
22019	Calcasieu	152.1328134
22021	Caldwell	190.7630522
22023	Cameron	28.70264064
22025	Catahoula	239.3838468
22027	Claiborne	301.0536879
22029	Concordia	117.5148171
22031	De Soto	528.5026972
22033	East Baton Rouge	322.9347146
22035	East Carroll	14.21060111
22037	East Feliciana	466.2004662
22039	Evangeline	125.5868194
22041	Franklin	332.4072237
22043	Grant	53.37603416
22045	Iberia	246.6838641
22047	Iberville	815.9897314
22049	Jackson	88.03924035
22051	Jefferson	1261.602899
22053	Jefferson Davis	164.6507504
22055	Lafayette	163.1092915
22057	Lafourche	552.4129848
22059	LaSalle	87.14889053
22061	Lincoln	99.58471057
22063	Livingston	101.7432488
22065	Madison	35.83908252



22067 Morehouse	133.8688086
22069 Natchitoches	129.335989
22071 Orleans	1510.462755
22073 Ouachita	304.2563522
22075 Plaquemines	649.295173
22077 Pointe Coupee	282.5888788
22079 Rapides	150.1202494
22081 Red River	212.339271
22083 Richland	133.7163233
22085 Sabine	54.09454061
22087 St. Bernard	864.7075191
22089 St. Charles	890.7127593
22091 St. Helena	175.4044046
22093 St. James	1026.762371
22095 St. John the Baptist	1442.66395
22097 St. Landry	143.7823208
22099 St. Martin	343.1491393
22101 St. Mary	275.2441033
22103 St. Tammany	372.3204358
22105 Tangipahoa	325.1680035
22107 Tensas	22.41147468
22109 Terrebonne	263.9140343
22111 Union	317.9579042
22113 Vermilion	46.79926458
22115 Vernon	28.65329513
22117 Washington	395.0023614
22119 Webster	190.731481
22121 West Baton Rouge	314.0727286
22123 West Carroll	36.42323803
22125 West Feliciana	388.0983182
22127 Winn	113.2022074



LA

FIPS

29001  
29003  
29005  
29007  
29009  
29011  
29013  
29015  
29017  
29019  
29021  
29023  
29025  
29027  
29029  
29031  
29033  
29035  
29037

LA

29039  
29041  
29043  
29045  
29047  
29049  
29051  
29053  
29055  
29057  
29059  
29061  
29063  
29065  
29067  
29069  
29071  
29073  
29075  
29077  
29079  
29081  
29083  
29085  
29087  
29089  
29091  
29093  
29095  
29097  
29099  
29101

29103

LA

29105  
29107  
29109  
29111  
29113  
29115  
29117  
29121  
29123  
29125  
29127  
29119  
29129  
29131  
29133  
29135  
29137  
29139  
29141  
29143  
29145  
29147  
29149  
29151  
29153  
29155  
29157  
29159  
29161  
29163  
29165  
29167  
29169  
29171

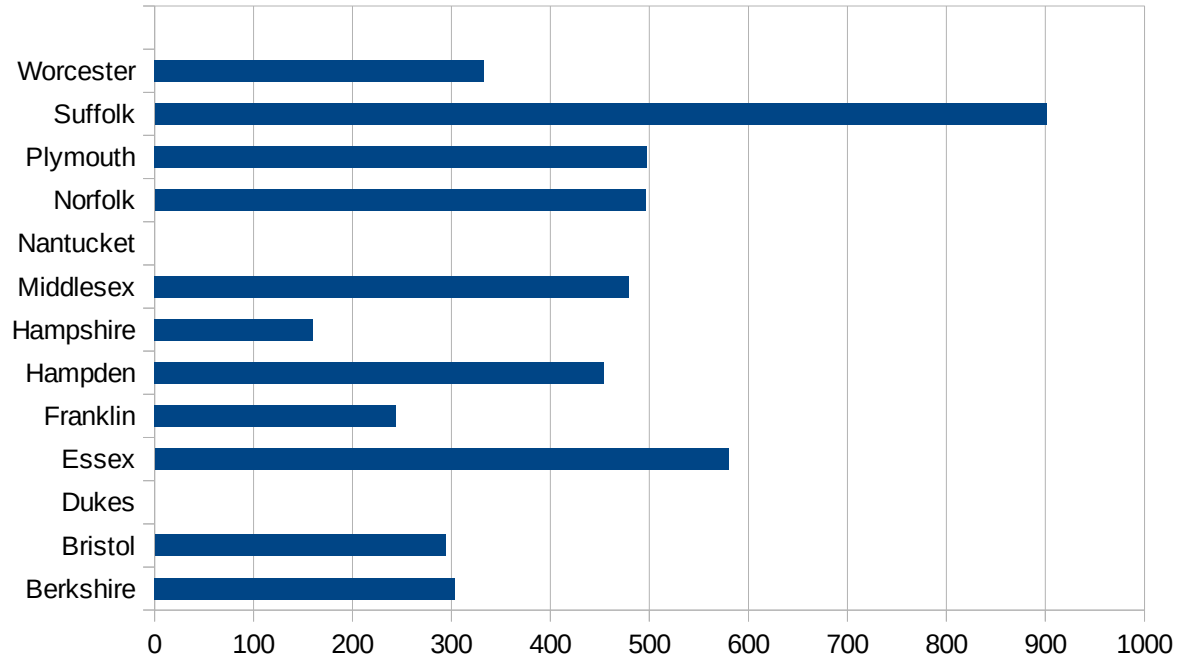
LA

29173  
29175  
29177  
29179  
29181  
29195  
29197  
29199  
29201  
29203  
29205  
29183  
29185  
29187  
29189  
29510  
29186  
29207  
29209  
29211  
29213  
29215  
  
29217  
29219  
29221  
29223  
29225  
29227  
29229



MA

FIPS	County	PC Infection
25001	Barnstable	268.4934845
25003	Berkshire	303.1310349
25005	Bristol	294.1374627
25007	Dukes	0
25009	Essex	579.7849332
25011	Franklin	243.7890168
25013	Hampden	453.6506762
25015	Hampshire	159.8958818
25017	Middlesex	479.5895744
25019	Nantucket	0
25021	Norfolk	496.0390594
25023	Plymouth	497.3636062
25025	Suffolk	900.8339403
25027	Worcester	332.7961254



MA

FIPS

29001  
29003  
29005  
29007  
29009  
29011  
29013  
29015  
29017  
29019  
29021  
29023  
29025  
29027  
29029  
29031  
29033  
29035  
29037

MA

29039  
29041  
29043  
29045  
29047  
29049  
29051  
29053  
29055  
29057  
29059  
29061  
29063  
29065  
29067  
29069  
29071  
29073  
29075  
29077  
29079  
29081  
29083  
29085  
29087  
29089  
29091  
29093  
29095  
29097  
29099  
29101

29103

MA

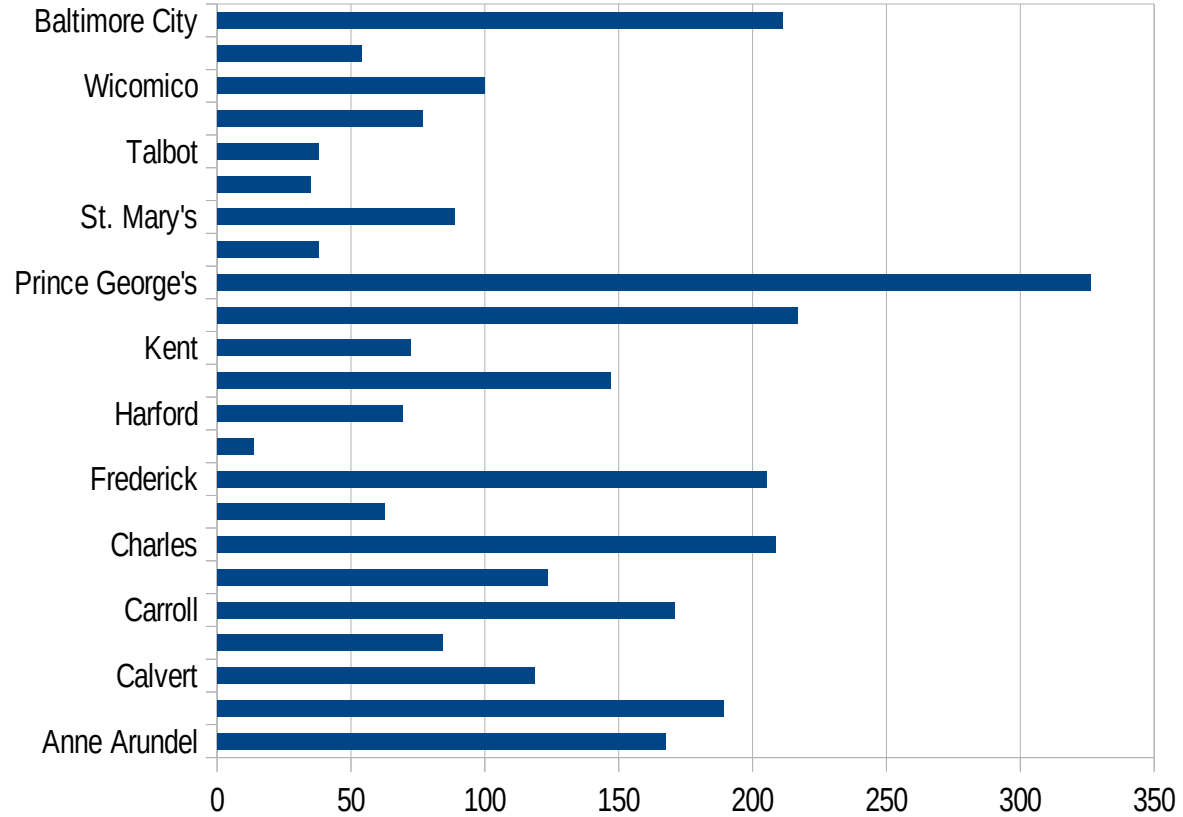
29105  
29107  
29109  
29111  
29113  
29115  
29117  
29121  
29123  
29125  
29127  
29119  
29129  
29131  
29133  
29135  
29137  
29139  
29141  
29143  
29145  
29147  
29149  
29151  
29153  
29155  
29157  
29159  
29161  
29163  
29165  
29167  
29169  
29171

MA

29173  
29175  
29177  
29179  
29181  
29195  
29197  
29199  
29201  
29203  
29205  
29183  
29185  
29187  
29189  
29510  
29186  
29207  
29209  
29211  
29213  
29215  
  
29217  
29219  
29221  
29223  
29225  
29227  
29229

MD

FIPS	County	PC Infection
24001	Allegany	36.63261712
24003	Anne Arundel	167.6993078
24005	Baltimore	189.394168
24009	Calvert	118.4743976
24011	Caroline	84.07398511
24013	Carroll	170.9919313
24015	Cecil	123.5096182
24017	Charles	208.6648545
24019	Dorchester	62.50390649
24021	Frederick	205.3604957
24023	Garrett	13.71601001
24025	Harford	69.30334389
24027	Howard	146.9696407
24029	Kent	72.22824124
24031	Montgomery	216.6132892
24033	Prince George's	326.1821077
24035	Queen Anne's	37.81019283
24037	St. Mary's	88.75949727
24039	Somerset	35.05355404
24041	Talbot	37.87059078
24043	Washington	76.85885798
24045	Wicomico	99.81103736
24047	Worcester	54.03006387
24510	Baltimore City	211.2880605



MD

FIPS

29001  
29003  
29005  
29007  
29009  
29011  
29013  
29015  
29017  
29019  
29021  
29023  
29025  
29027  
29029  
29031  
29033  
29035  
29037

MD

29039  
29041  
29043  
29045  
29047  
29049  
29051  
29053  
29055  
29057  
29059  
29061  
29063  
29065  
29067  
29069  
29071  
29073  
29075  
29077  
29079  
29081  
29083  
29085  
29087  
29089  
29091  
29093  
29095  
29097  
29099  
29101

29103



MD

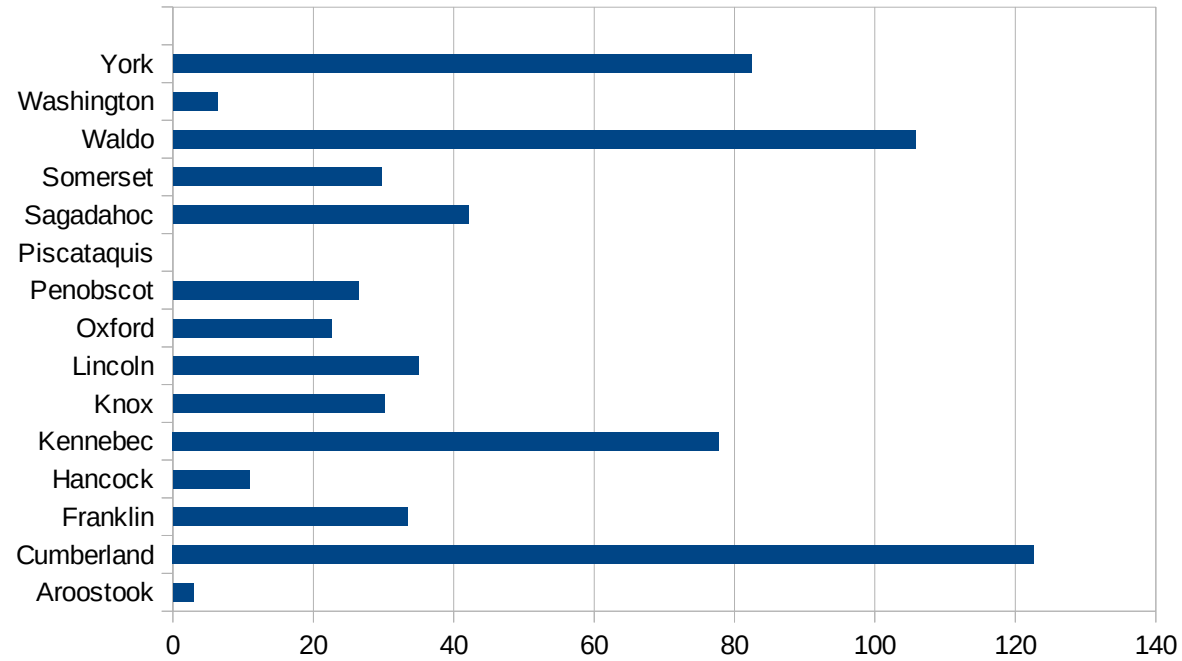
29105  
29107  
29109  
29111  
29113  
29115  
29117  
29121  
29123  
29125  
29127  
29119  
29129  
29131  
29133  
29135  
29137  
29139  
29141  
29143  
29145  
29147  
29149  
29151  
29153  
29155  
29157  
29159  
29161  
29163  
29165  
29167  
29169  
29171

MD

29173  
29175  
29177  
29179  
29181  
29195  
29197  
29199  
29201  
29203  
29205  
29183  
29185  
29187  
29189  
29510  
29186  
29207  
29209  
29211  
29213  
29215  
  
29217  
29219  
29221  
29223  
29225  
29227  
29229

ME

FIPS	County	PC Infection
23001	Androscoggin	29.717958
23003	Aroostook	2.980137384
23005	Cumberland	122.6337645
23007	Franklin	33.44817206
23009	Hancock	10.94670778
23011	Kennebec	77.81591213
23013	Knox	30.17273893
23015	Lincoln	34.94263584
23017	Oxford	22.5623937
23019	Penobscot	26.47323556
23021	Piscataquis	0
23023	Sagadahoc	42.09462873
23025	Somerset	29.64895636
23027	Waldo	105.8094422
23029	Washington	6.35122261
23031	York	82.43263557



ME

FIPS

29001  
29003  
29005  
29007  
29009  
29011  
29013  
29015  
29017  
29019  
29021  
29023  
29025  
29027  
29029  
29031  
29033  
29035  
29037

ME

29039  
29041  
29043  
29045  
29047  
29049  
29051  
29053  
29055  
29057  
29059  
29061  
29063  
29065  
29067  
29069  
29071  
29073  
29075  
29077  
29079  
29081  
29083  
29085  
29087  
29089  
29091  
29093  
29095  
29097  
29099  
29101

29103

ME

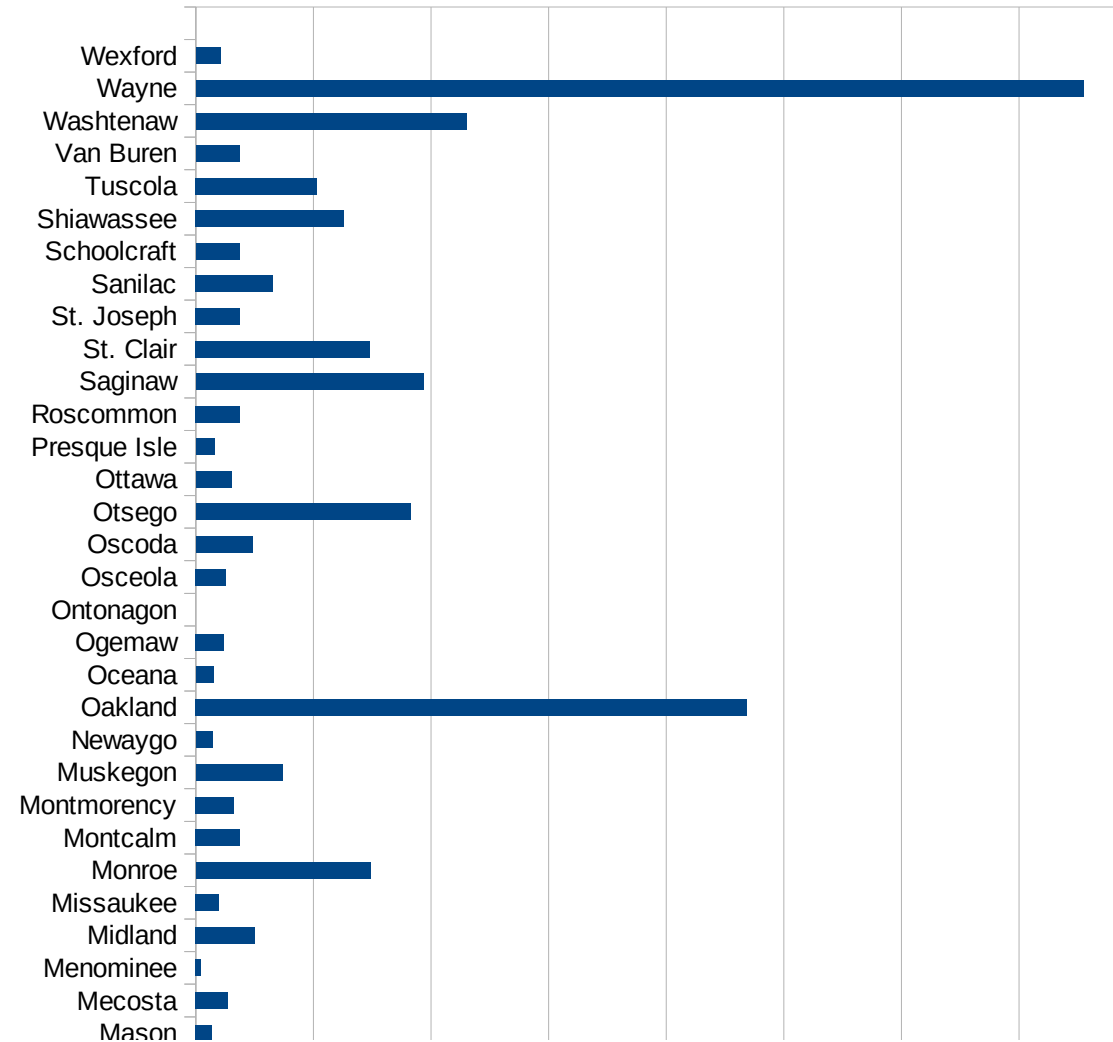
29105  
29107  
29109  
29111  
29113  
29115  
29117  
29121  
29123  
29125  
29127  
29119  
29129  
29131  
29133  
29135  
29137  
29139  
29141  
29143  
29145  
29147  
29149  
29151  
29153  
29155  
29157  
29159  
29161  
29163  
29165  
29167  
29169  
29171

ME

29173  
29175  
29177  
29179  
29181  
29195  
29197  
29199  
29201  
29203  
29205  
29183  
29185  
29187  
29189  
29510  
29186  
29207  
29209  
29211  
29213  
29215  
  
29217  
29219  
29221  
29223  
29225  
29227  
29229

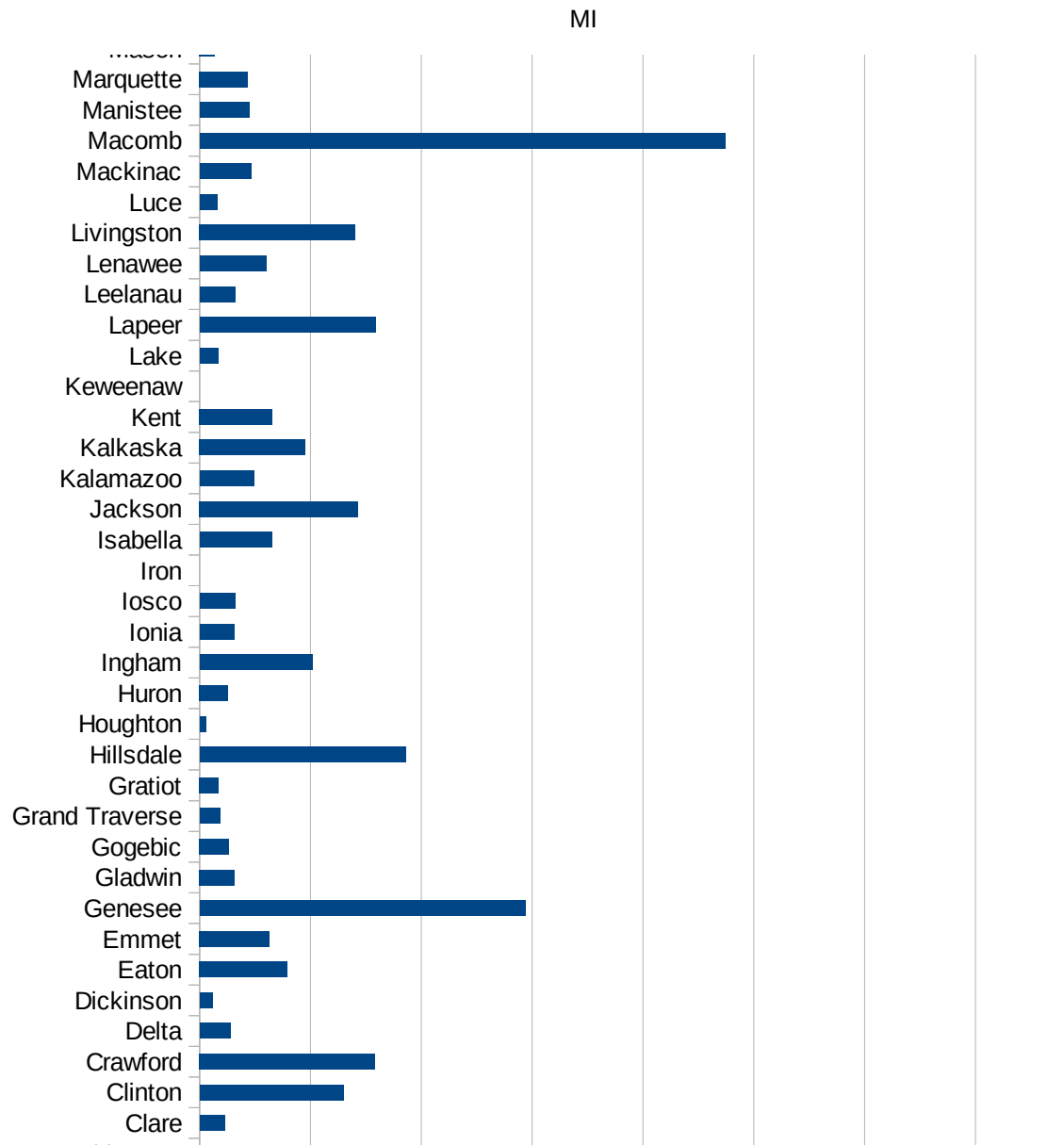
MI

FIPS	County	PC Infection
26001	Alcona	9.650646593
26003	Alger	0
26005	Allegan	24.71724326
26007	Alpena	7.052186178
26009	Antrim	34.23924674
26011	Arenac	46.53945881
26013	Baraga	0
26015	Barry	34.33785176
26017	Bay	66.39531191
26019	Benzie	0
26021	Berrien	93.42095873
26023	Branch	80.23474394
26025	Calhoun	96.66361804
26027	Cass	42.59191141
26029	Charlevoix	41.91434233
26031	Cheboygan	47.21992681
26033	Chippewa	0
26035	Clare	22.75904672
26037	Clinton	129.8341149
26039	Crawford	158.2619955
26041	Delta	27.88855732
26043	Dickinson	11.81893393
26045	Eaton	79.21621474
26047	Emmet	63.04791642
26049	Genesee	294.1812569
26051	Gladwin	31.57437739
26053	Gogebic	26.49708532
26055	Grand Traverse	18.3638858
26057	Gratiot	17.24180399
26059	Hillsdale	185.7964109
26061	Houghton	5.52196361
26063	Huron	25.66899827
26065	Ingham	101.798555

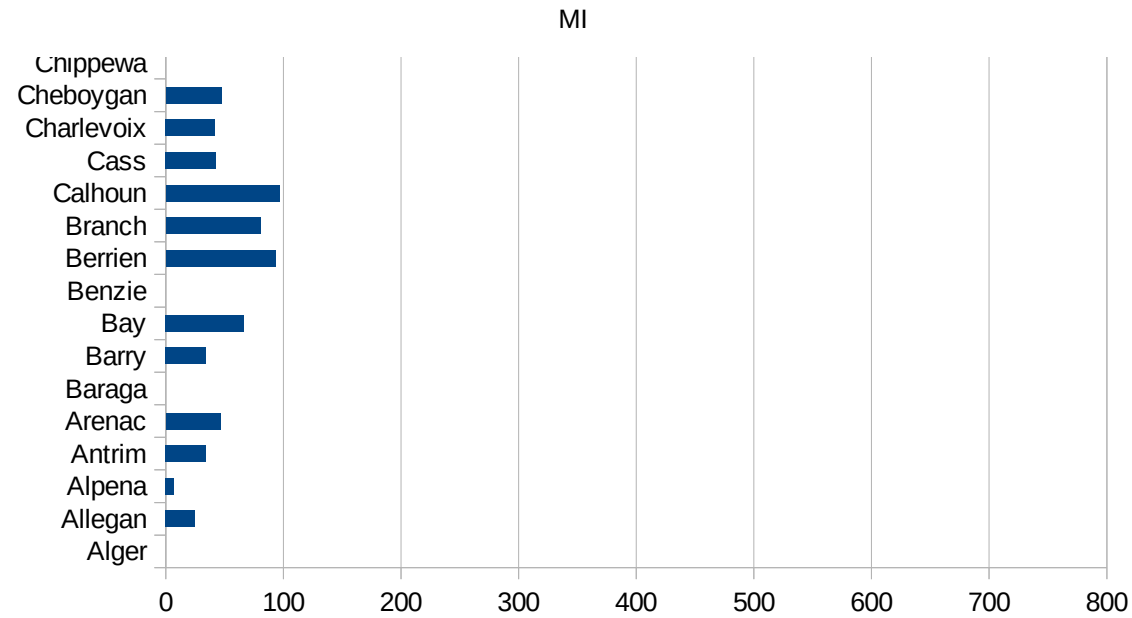




26067 Ionia	31.14779629
26069 Iosco	31.89665484
26071 Iron	0
26073 Isabella	65.19089595
26075 Jackson	142.9264023
26077 Kalamazoo	49.08068109
26079 Kalkaska	95.37701975
26081 Kent	65.77075679
26083 Keweenaw	0
26085 Lake	16.83359987
26087 Lapeer	159.0403054
26089 Leelanau	32.16320529
26091 Lenawee	60.0411129
26093 Livingston	140.6727189
26095 Luce	15.91596371
26097 Mackinac	46.35209048
26099 Macomb	473.8447961
26101 Manistee	44.84670581
26103 Marquette	43.59853268
26105 Mason	13.74570447
26107 Mecosta	27.55769893
26109 Menominee	4.351042075
26111 Midland	50.47530916
26113 Missaukee	19.85045987
26115 Monroe	148.2328386
26117 Montcalm	37.51875938
26119 Montmorency	32.37992445
26121 Muskegon	73.73781598
26123 Newaygo	14.31727072
26125 Oakland	468.6305046
26127 Oceana	15.02347418
26129 Ogemaw	23.86407026
26131 Ontonagon	0
26133 Osceola	25.70583951



26135 Oscoda	48.33252779
26137 Otsego	182.4447598
26139 Ottawa	30.29322464
26141 Presque Isle	15.70105197
26143 Roscommon	37.6821303
26145 Saginaw	193.3962264
26147 St. Clair	148.1137463
26149 St. Joseph	37.67835788
26151 Sanilac	65.56262445
26153 Schoolcraft	37.18393654
26155 Shiawassee	126.1145002
26157 Tuscola	102.8258055
26159 Van Buren	37.11165306
26161 Washtenaw	230.481207
26163 Wayne	754.493005
26165 Wexford	20.91675133



MI

FIPS

29001  
29003  
29005  
29007  
29009  
29011  
29013  
29015  
29017  
29019  
29021  
29023  
29025  
29027  
29029  
29031  
29033  
29035  
29037

MI

29039  
29041  
29043  
29045  
29047  
29049  
29051  
29053  
29055  
29057  
29059  
29061  
29063  
29065  
29067  
29069  
29071  
29073  
29075  
29077  
29079  
29081  
29083  
29085  
29087  
29089  
29091  
29093  
29095  
29097  
29099  
29101

29103

MI

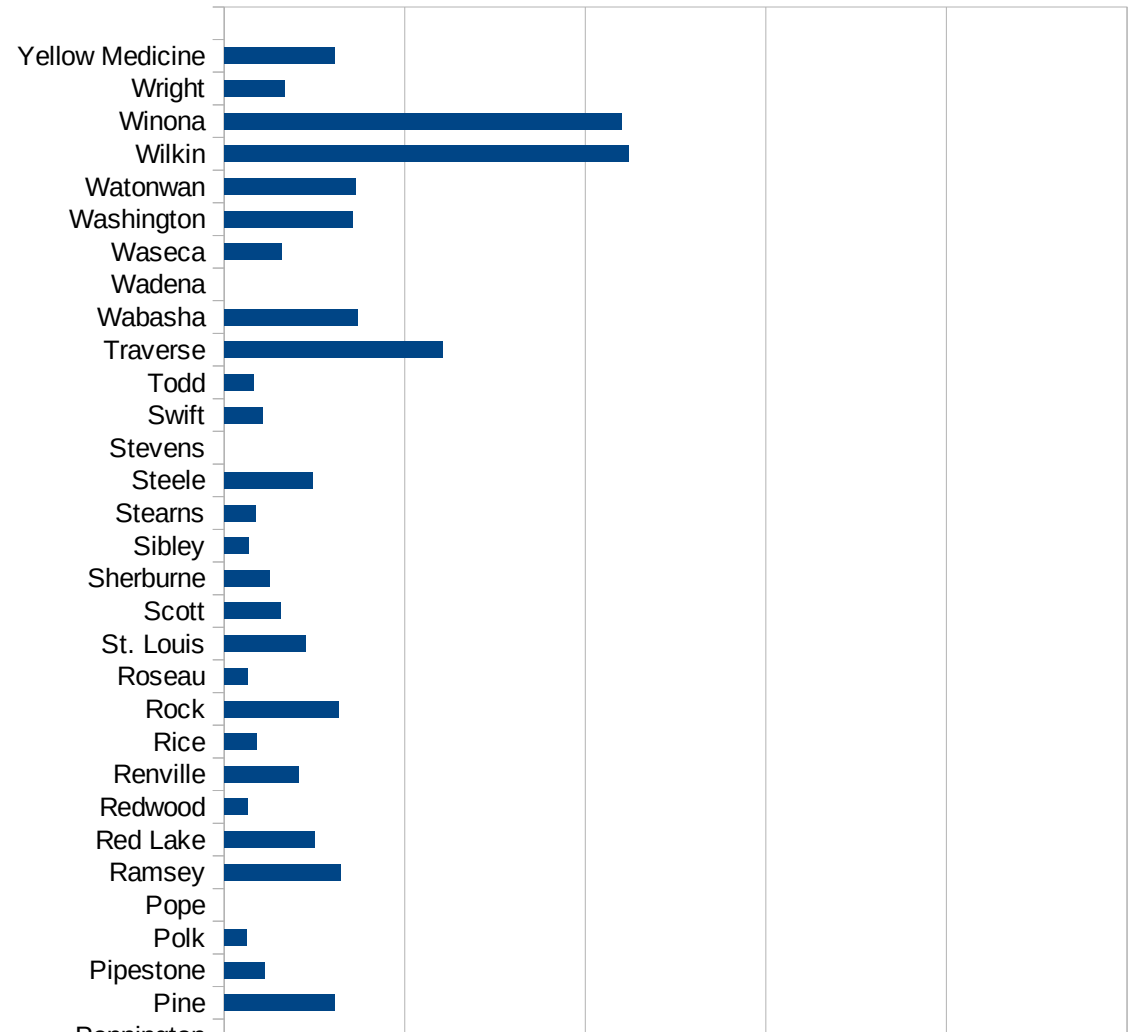
29105  
29107  
29109  
29111  
29113  
29115  
29117  
29121  
29123  
29125  
29127  
29119  
29129  
29131  
29133  
29135  
29137  
29139  
29141  
29143  
29145  
29147  
29149  
29151  
29153  
29155  
29157  
29159  
29161  
29163  
29165  
29167  
29169  
29171

MI

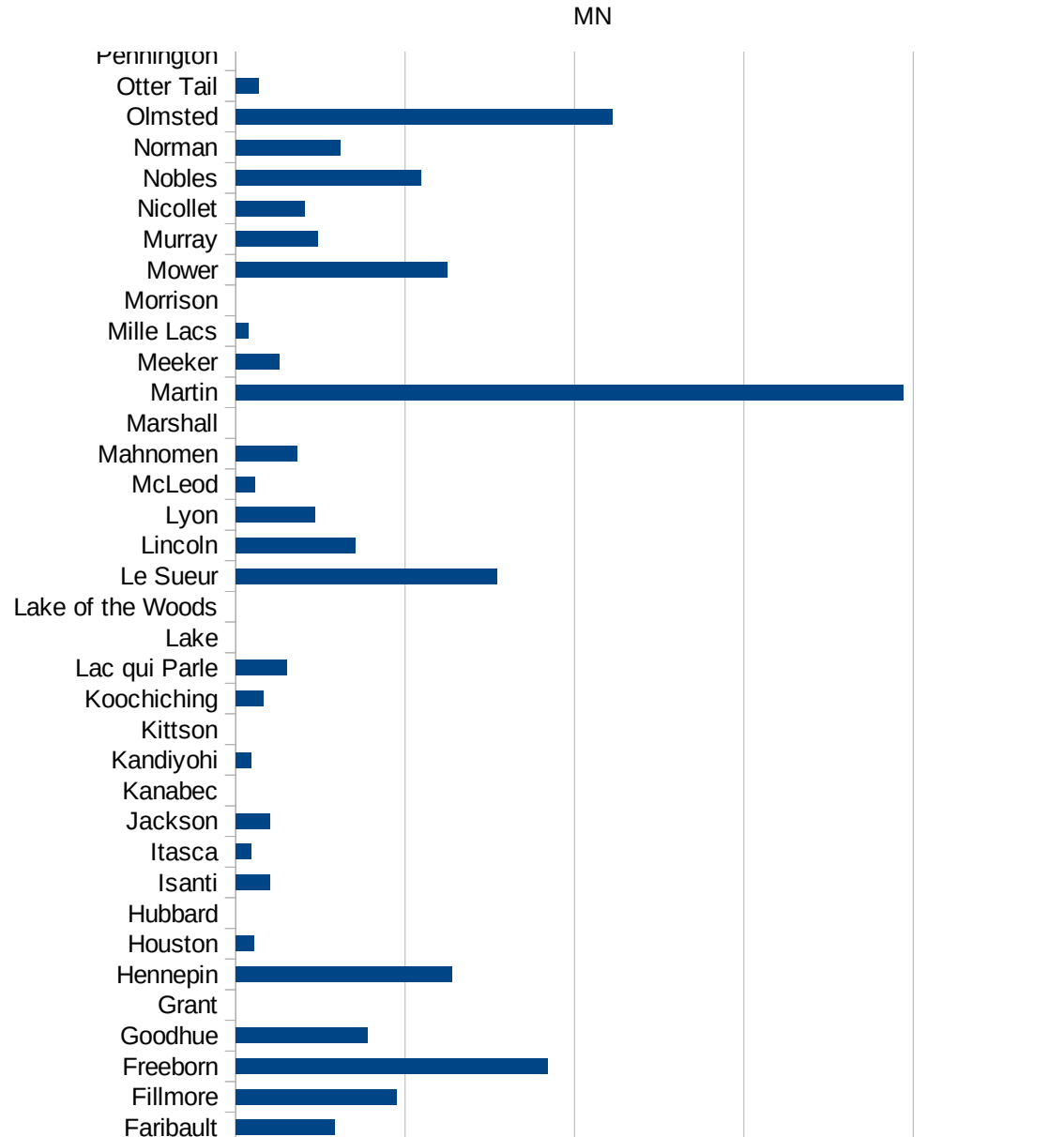
29173  
29175  
29177  
29179  
29181  
29195  
29197  
29199  
29201  
29203  
29205  
29183  
29185  
29187  
29189  
29510  
29186  
29207  
29209  
29211  
29213  
29215  
  
29217  
29219  
29221  
29223  
29225  
29227  
29229

MN

FIPS	County	PC Infection
27001	Aitkin	6.288517168
27003	Anoka	23.45871972
27005	Becker	2.909429461
27007	Beltrami	10.67304203
27009	Benton	9.865581453
27011	Big Stone	20.04409701
27013	Blue Earth	34.11096445
27015	Brown	27.87622954
27017	Carlton	89.2931886
27019	Carver	13.51990806
27021	Cass	13.55059453
27023	Chippewa	0
27025	Chisago	12.517435
27027	Clay	68.79837386
27029	Clearwater	34.05221339
27031	Cook	0
27033	Cottonwood	53.2056398
27035	Crow Wing	26.19858528
27037	Dakota	25.856618
27039	Dodge	81.64441456
27041	Douglas	2.634074386
27043	Faribault	29.07399331
27045	Fillmore	47.48789059
27047	Freeborn	91.97214558
27049	Goodhue	38.79059544
27051	Grant	0
27053	Hennepin	63.99730671
27055	Houston	5.382710733
27057	Hubbard	0
27059	Isanti	10.00850723
27061	Itasca	4.433803316
27063	Jackson	10.08979921
27065	Kanabec	0

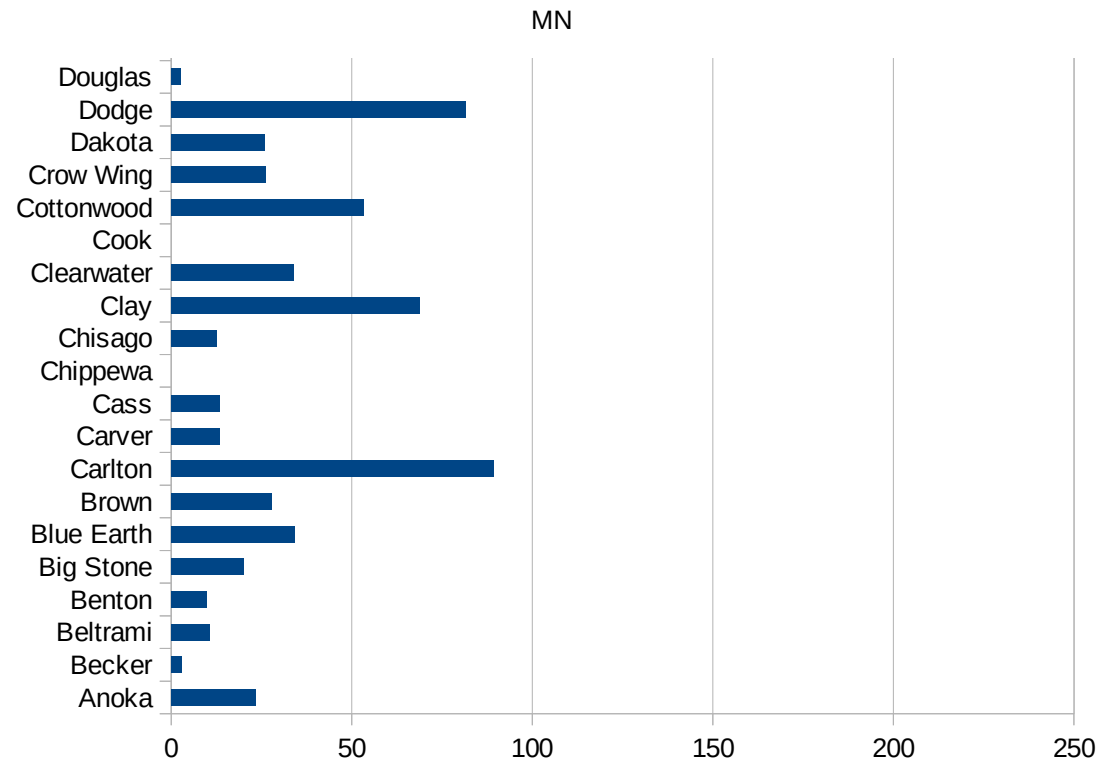


27067 Kandiyohi	4.666900012
27069 Kittson	0
27071 Koochiching	8.038585209
27073 Lac qui Parle	15.01952538
27075 Lake	0
27077 Lake of the Woo	0
27079 Le Sueur	77.20923703
27081 Lincoln	35.25471532
27083 Lyon	23.41097975
27085 McLeod	5.575223706
27087 Mahnomen	18.1192245
27089 Marshall	0
27091 Martin	197.1190296
27093 Meeker	12.96400328
27095 Mille Lacs	3.82570106
27097 Morrison	0
27099 Mower	62.48281723
27101 Murray	24.1662639
27103 Nicollet	20.45587376
27105 Nobles	54.73453749
27107 Norman	30.88803089
27109 Olmsted	111.3407603
27111 Otter Tail	6.801333061
27113 Pennington	0
27115 Pine	30.52606587
27117 Pipestone	11.05338786
27119 Polk	6.343366425
27121 Pope	0
27123 Ramsey	32.35128406
27125 Red Lake	25.00625156
27127 Redwood	6.557807069
27129 Renville	20.53107035
27131 Rice	9.019436886
27133 Rock	31.86743149





27135 Roseau	6.600660066
27137 St. Louis	22.52770908
27139 Scott	15.60581079
27141 Sherburne	12.49531426
27143 Sibley	6.654245409
27145 Stearns	8.790877581
27147 Steele	24.45452816
27149 Stevens	0
27151 Swift	10.70090958
27153 Todd	8.136034497
27155 Traverse	60.45949214
27157 Wabasha	36.96003696
27159 Wadena	0
27161 Waseca	16.05050559
27163 Washington	35.49369022
27165 Watonwan	36.4298725
27167 Wilkin	111.9283658
27169 Winona	110.181997
27171 Wright	16.86847722
27173 Yellow Medicine	30.62787136



MN

FIPS

29001  
29003  
29005  
29007  
29009  
29011  
29013  
29015  
29017  
29019  
29021  
29023  
29025  
29027  
29029  
29031  
29033  
29035  
29037

MN

29039  
29041  
29043  
29045  
29047  
29049  
29051  
29053  
29055  
29057  
29059  
29061  
29063  
29065  
29067  
29069  
29071  
29073  
29075  
29077  
29079  
29081  
29083  
29085  
29087  
29089  
29091  
29093  
29095  
29097  
29099  
29101

29103

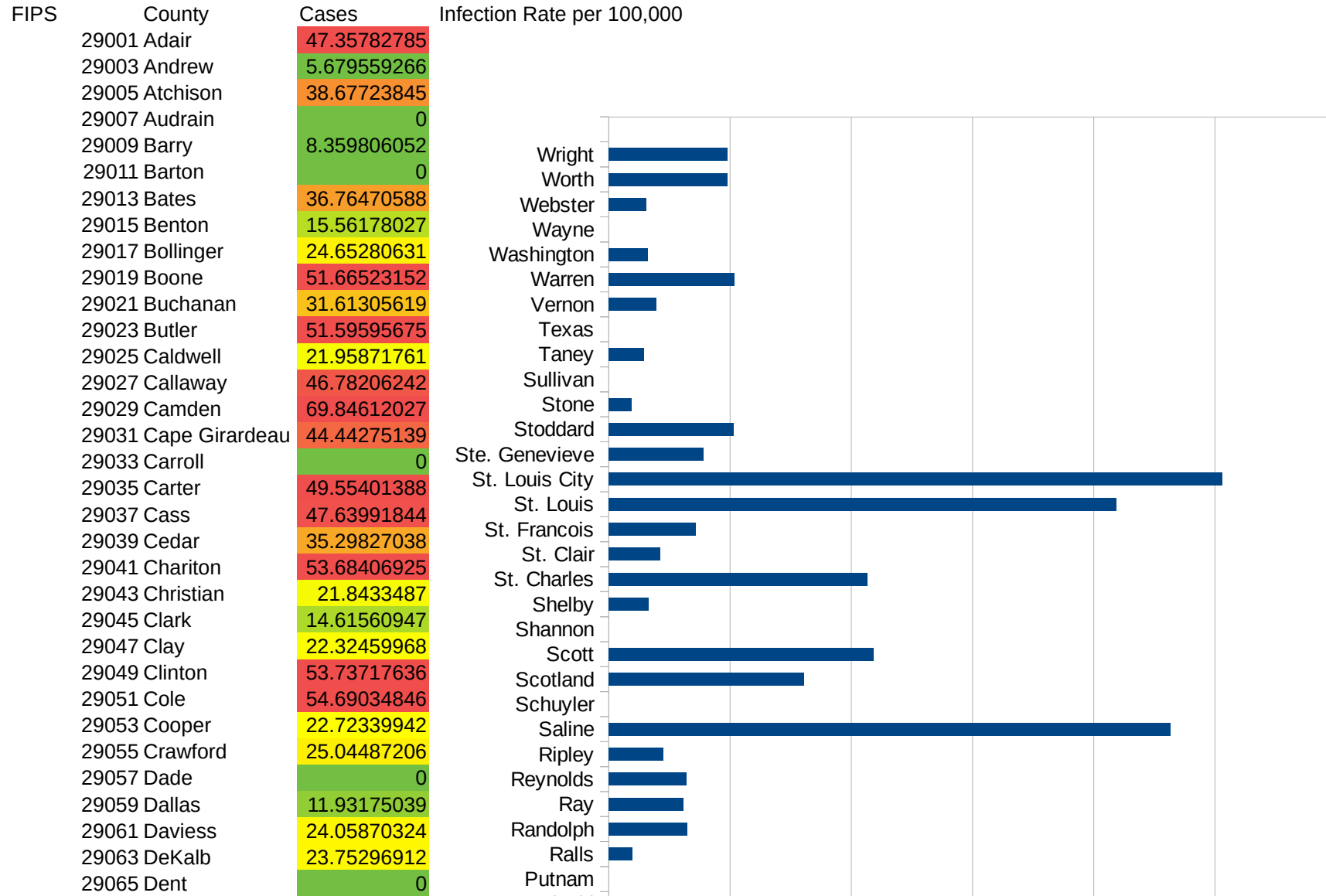
MN

29105  
29107  
29109  
29111  
29113  
29115  
29117  
29121  
29123  
29125  
29127  
29119  
29129  
29131  
29133  
29135  
29137  
29139  
29141  
29143  
29145  
29147  
29149  
29151  
29153  
29155  
29157  
29159  
29161  
29163  
29165  
29167  
29169  
29171

MN

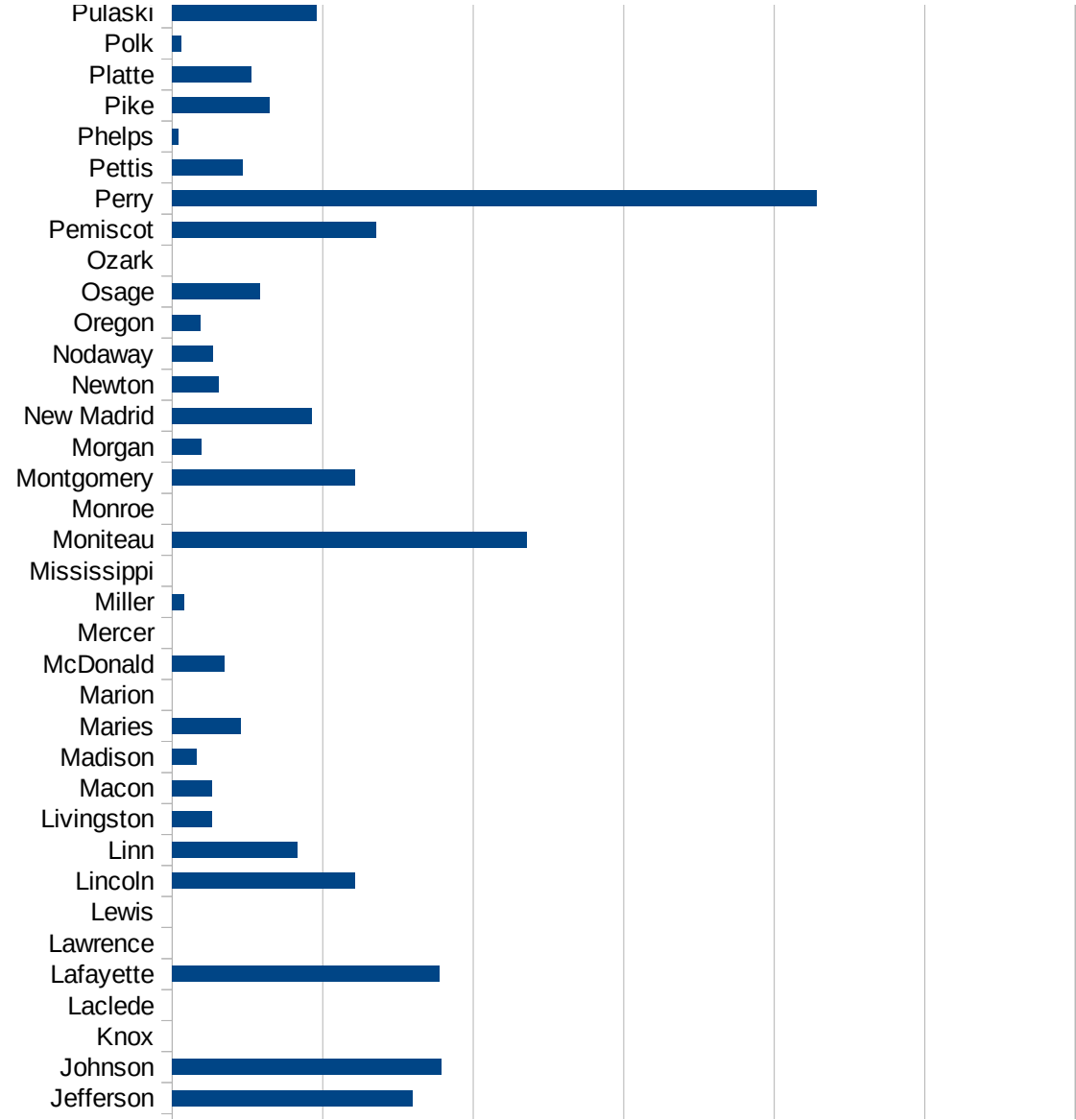
29173  
29175  
29177  
29179  
29181  
29195  
29197  
29199  
29201  
29203  
29205  
29183  
29185  
29187  
29189  
29510  
29186  
29207  
29209  
29211  
29213  
29215  
  
29217  
29219  
29221  
29223  
29225  
29227  
29229

MO



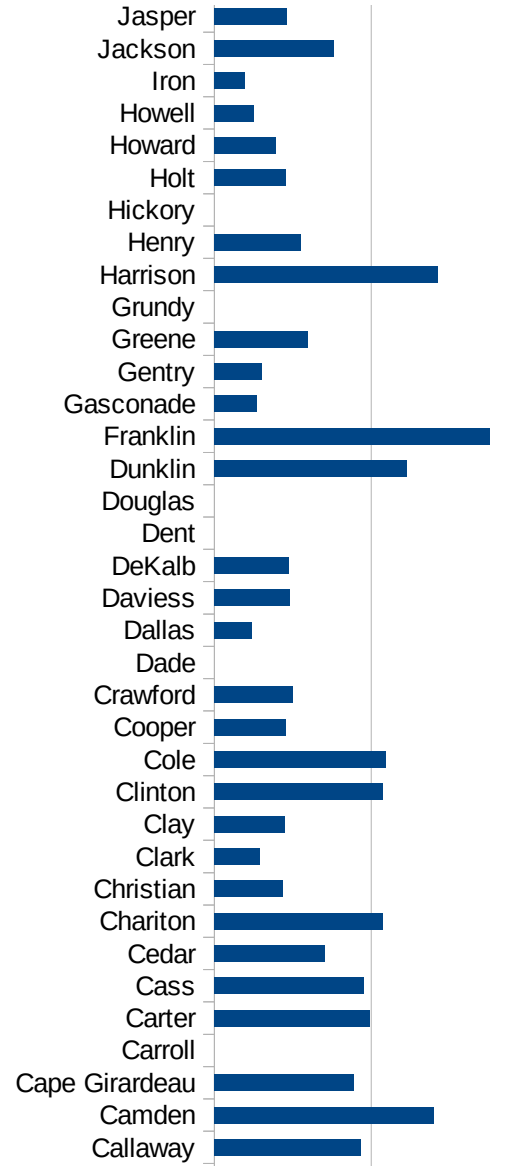
MO

29067 Douglas	0
29069 Dunklin	61.17663053
29071 Franklin	87.77852802
29073 Gasconade	13.60081605
29075 Gentry	15.08750754
29077 Greene	29.80237939
29079 Grundy	0
29081 Harrison	71.30972189
29083 Henry	27.53303965
29085 Hickory	0
29087 Holt	22.70663034
29089 Howard	19.72970307
29091 Howell	12.47629504
29093 Iron	9.826078412
29095 Jackson	38.12613611
29097 Jasper	23.21031864
29099 Jefferson	79.7871155
29101 Johnson	89.46544397
29103 Knox	0
29105 Laclede	0
29107 Lafayette	88.96251304
29109 Lawrence	0
29111 Lewis	0
29113 Lincoln	60.67330028
29115 Linn	41.53858935
29117 Livingston	13.20480655
29121 Macon	13.19870653
29123 Madison	8.204791598
29125 Maries	22.80761774
29127 Marion	0
29119 McDonald	17.33252448
29129 Mercer	0
29131 Miller	3.946952952
29133 Mississippi	0



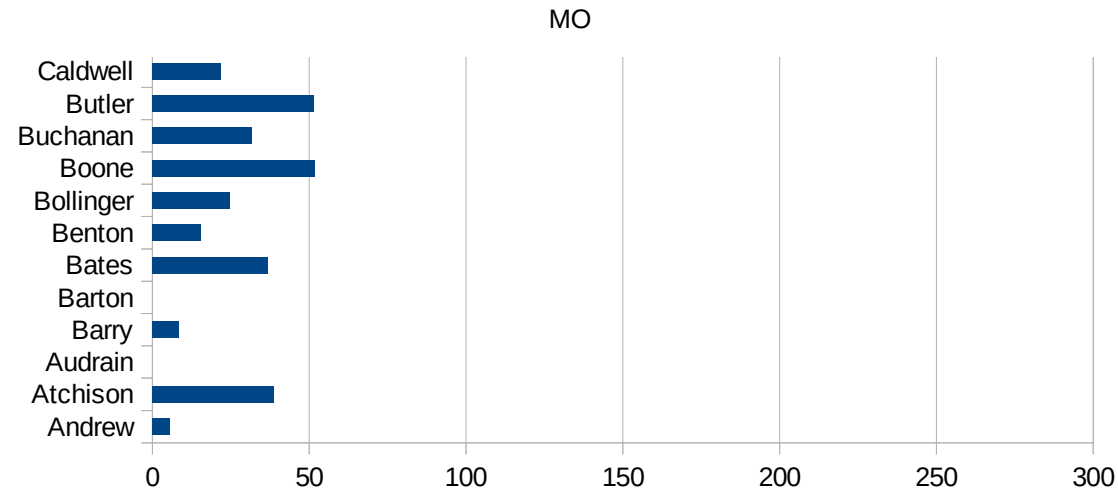
MO

29135 Moniteau	117.8586936
29137 Monroe	0
29139 Montgomery	60.69013352
29141 Morgan	9.824147755
29143 New Madrid	46.25346901
29145 Newton	15.44640099
29147 Nodaway	13.45050215
29149 Oregon	9.486765961
29151 Osage	29.16727432
29153 Ozark	0
29155 Pemiscot	67.60078663
29157 Perry	214.0992167
29159 Pettis	23.50618213
29161 Phelps	2.235536082
29163 Pike	32.42542153
29165 Platte	26.2174103
29167 Polk	3.105493618
29169 Pulaski	48.06398277
29171 Putnam	0
29173 Ralls	9.792401097
29175 Randolph	32.30626338
29177 Ray	30.59039462
29179 Reynolds	31.9795331
29181 Ripley	22.38638908
29195 Saline	231.4915921
29197 Schuyler	0
29199 Scotland	80.54772453
29201 Scott	109.2100473
29203 Shannon	0
29205 Shelby	16.52892562
29183 St. Charles	106.7182388
29185 St. Clair	21.28791911
29187 St. Francois	35.9863252
29189 St. Louis	209.4398387





29510 St. Louis City	252.9405161
29186 Ste. Genevieve	39.13237925
29207 Stoddard	51.35930973
29209 Stone	9.449116508
29211 Sullivan	0
29213 Taney	14.32356943
29215 Texas	0
29217 Vernon	19.48558067
29219 Warren	51.8567601
29221 Washington	16.03656336
29223 Wayne	0
29225 Webster	15.3417372
29227 Worth	49.01960784
29229 Wright	48.97159647



MO

FIPS

29001  
29003  
29005  
29007  
29009  
29011  
29013  
29015  
29017  
29019  
29021  
29023  
29025  
29027  
29029  
29031  
29033  
29035  
29037

MO

29039  
29041  
29043  
29045  
29047  
29049  
29051  
29053  
29055  
29057  
29059  
29061  
29063  
29065  
29067  
29069  
29071  
29073  
29075  
29077  
29079  
29081  
29083  
29085  
29087  
29089  
29091  
29093  
29095  
29097  
29099  
29101

29103

MO

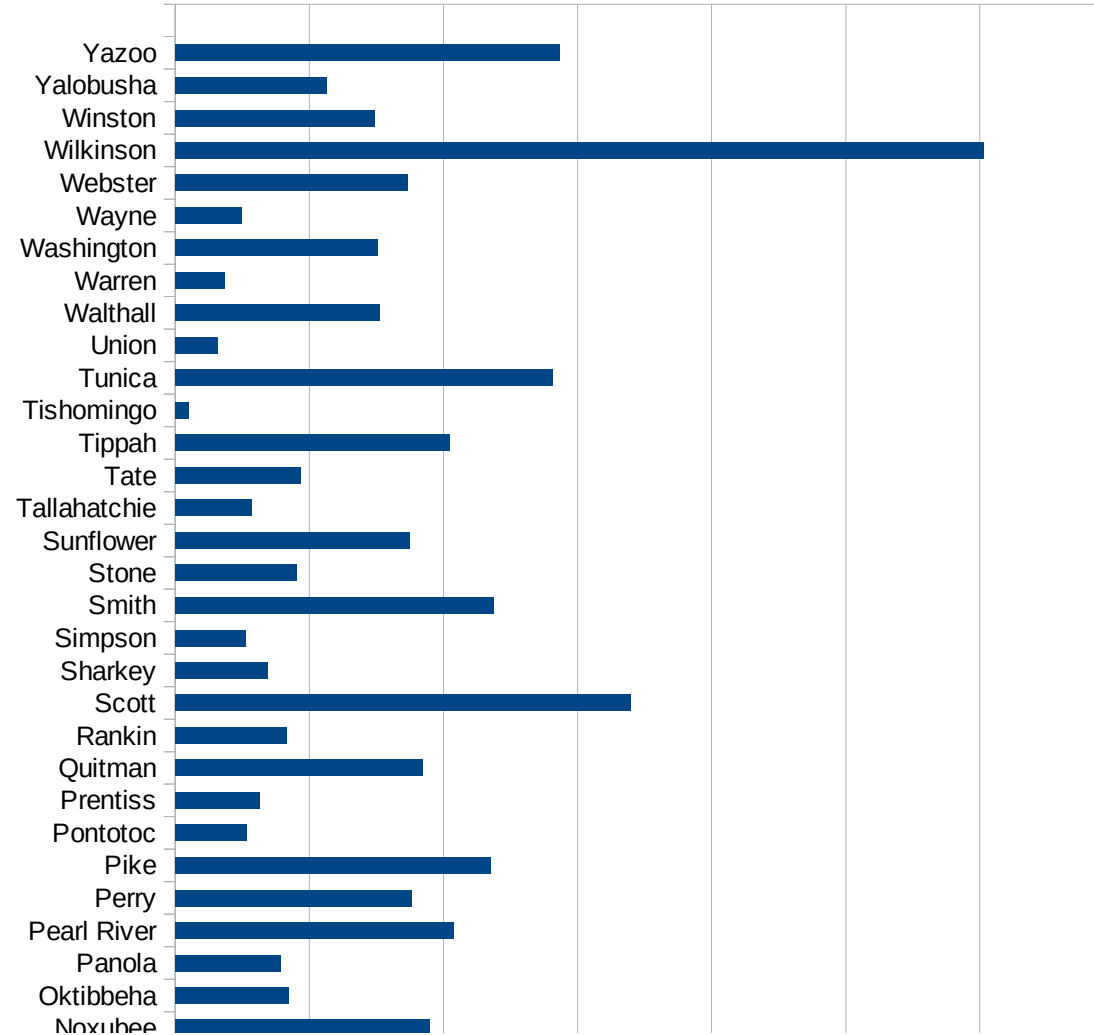
29105  
29107  
29109  
29111  
29113  
29115  
29117  
29121  
29123  
29125  
29127  
29119  
29129  
29131  
29133  
29135  
29137  
29139  
29141  
29143  
29145  
29147  
29149  
29151  
29153  
29155  
29157  
29159  
29161  
29163  
29165  
29167  
29169  
29171

MO

29173  
29175  
29177  
29179  
29181  
29195  
29197  
29199  
29201  
29203  
29205  
29183  
29185  
29187  
29189  
29510  
29186  
29207  
29209  
29211  
29213  
29215  
  
29217  
29219  
29221  
29223  
29225  
29227  
29229

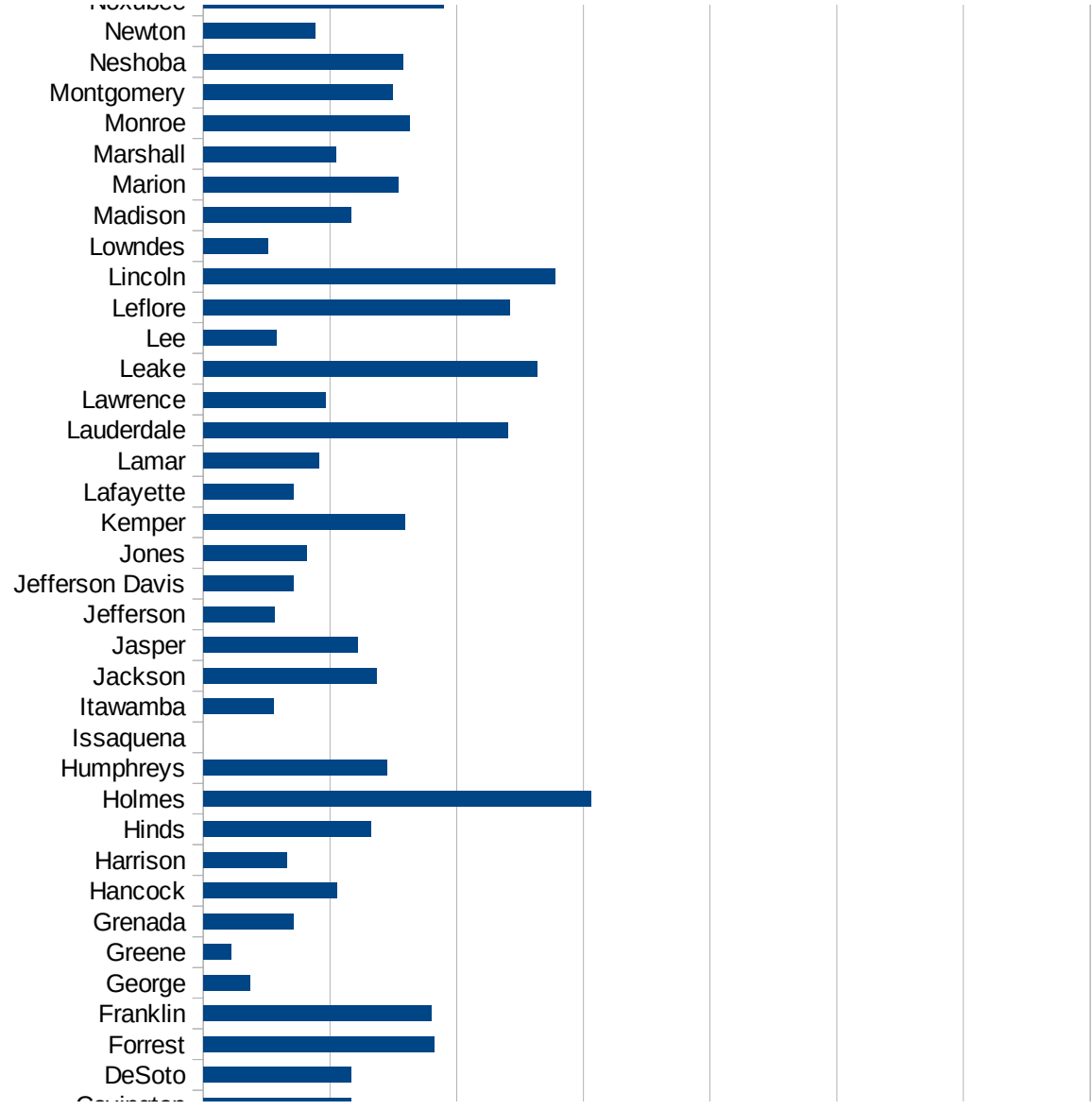
MS

FIPS	County	PC Infection
28001	Adams	234.0343678
28003	Alcorn	18.95734597
28005	Amite	137.9198442
28007	Attala	168.7993466
28009	Benton	72.54261879
28011	Bolivar	242.5557719
28013	Calhoun	221.6680521
28015	Carroll	100.8979921
28017	Chickasaw	227.127133
28019	Choctaw	132.8823387
28021	Claiborne	88.86914019
28023	Clarke	134.5808767
28025	Clay	113.4839575
28027	Coahoma	198.8686583
28029	Copiah	140.1394387
28031	Covington	116.6923036
28033	DeSoto	117.032324
28035	Forrest	182.5790287
28037	Franklin	179.7637391
28039	George	37.11340206
28041	Greene	22.08155454
28043	Grenada	71.24198528
28045	Hancock	105.632315
28047	Harrison	66.29566901
28049	Hinds	132.4419512
28051	Holmes	306.4351379
28053	Humphreys	145.3312341
28055	Issaquena	0
28057	Itawamba	55.27915976
28059	Jackson	136.7979508
28061	Jasper	121.743365
28063	Jefferson	56.29045877
28065	Jefferson Davis	71.21239096

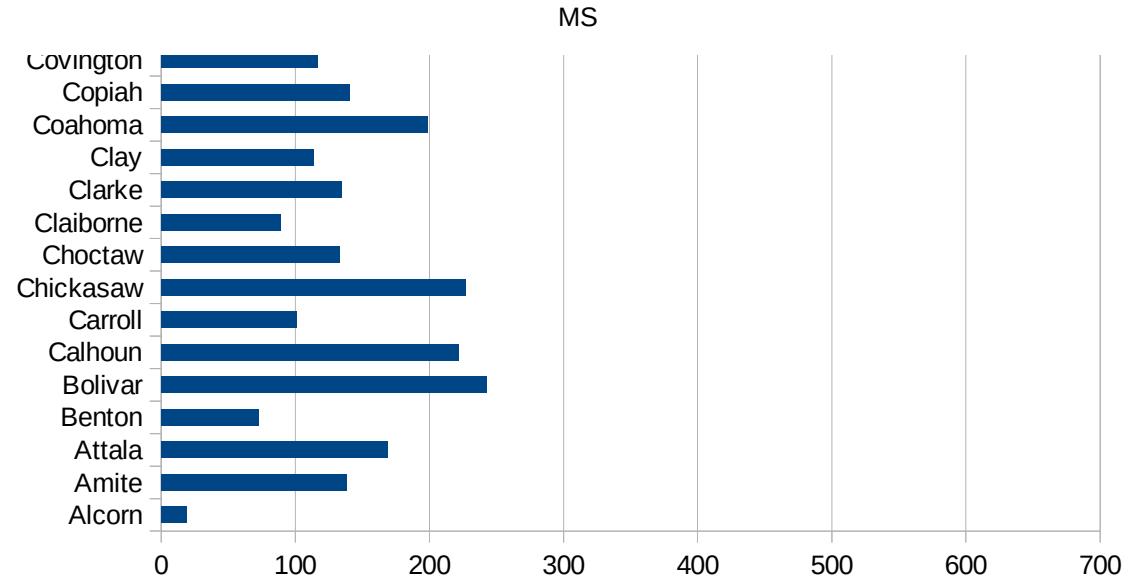


MS

28067 Jones	81.79839617
28069 Kemper	159.5691633
28071 Lafayette	71.17697516
28073 Lamar	91.27740324
28075 Lauderdale	240.317591
28077 Lawrence	96.34684866
28079 Leake	263.5856434
28081 Lee	57.51038708
28083 Leflore	242.0553961
28085 Lincoln	277.7371729
28087 Lowndes	50.90785678
28089 Madison	116.444192
28091 Marion	153.7527817
28093 Marshall	104.3694113
28095 Monroe	163.086267
28097 Montgomery	149.6557917
28099 Neshoba	157.9399142
28101 Newton	88.60700462
28103 Noxubee	189.8433792
28105 Oktibbeha	84.6791266
28107 Panola	78.99818597
28109 Pearl River	207.6299493
28111 Perry	176.0120694
28113 Pike	235.0681192
28115 Pontotoc	53.40370056
28117 Prentiss	63.20363421
28119 Quitman	184.3710112
28121 Rankin	83.16980936
28123 Scott	339.3785131
28125 Sharkey	68.54009596
28127 Simpson	52.32080126
28129 Smith	237.4703162
28131 Stone	90.82652134
28133 Sunflower	174.8591412



28135 Tallahatchie	57.19596768
28137 Tate	93.88365381
28139 Tippah	204.5919527
28141 Tishomingo	10.28066207
28143 Tunica	281.5768302
28145 Union	31.46193106
28147 Walthall	152.0912548
28149 Warren	36.81566182
28151 Washington	150.8998513
28153 Wayne	49.26593753
28155 Webster	173.6820597
28157 Wilkinson	602.8207461
28159 Winston	148.6374897
28161 Yalobusha	112.9761136
28163 Yazoo	286.7459643





MS

FIPS

29001  
29003  
29005  
29007  
29009  
29011  
29013  
29015  
29017  
29019  
29021  
29023  
29025  
29027  
29029  
29031  
29033  
29035  
29037

MS

29039  
29041  
29043  
29045  
29047  
29049  
29051  
29053  
29055  
29057  
29059  
29061  
29063  
29065  
29067  
29069  
29071  
29073  
29075  
29077  
29079  
29081  
29083  
29085  
29087  
29089  
29091  
29093  
29095  
29097  
29099  
29101

29103

MS

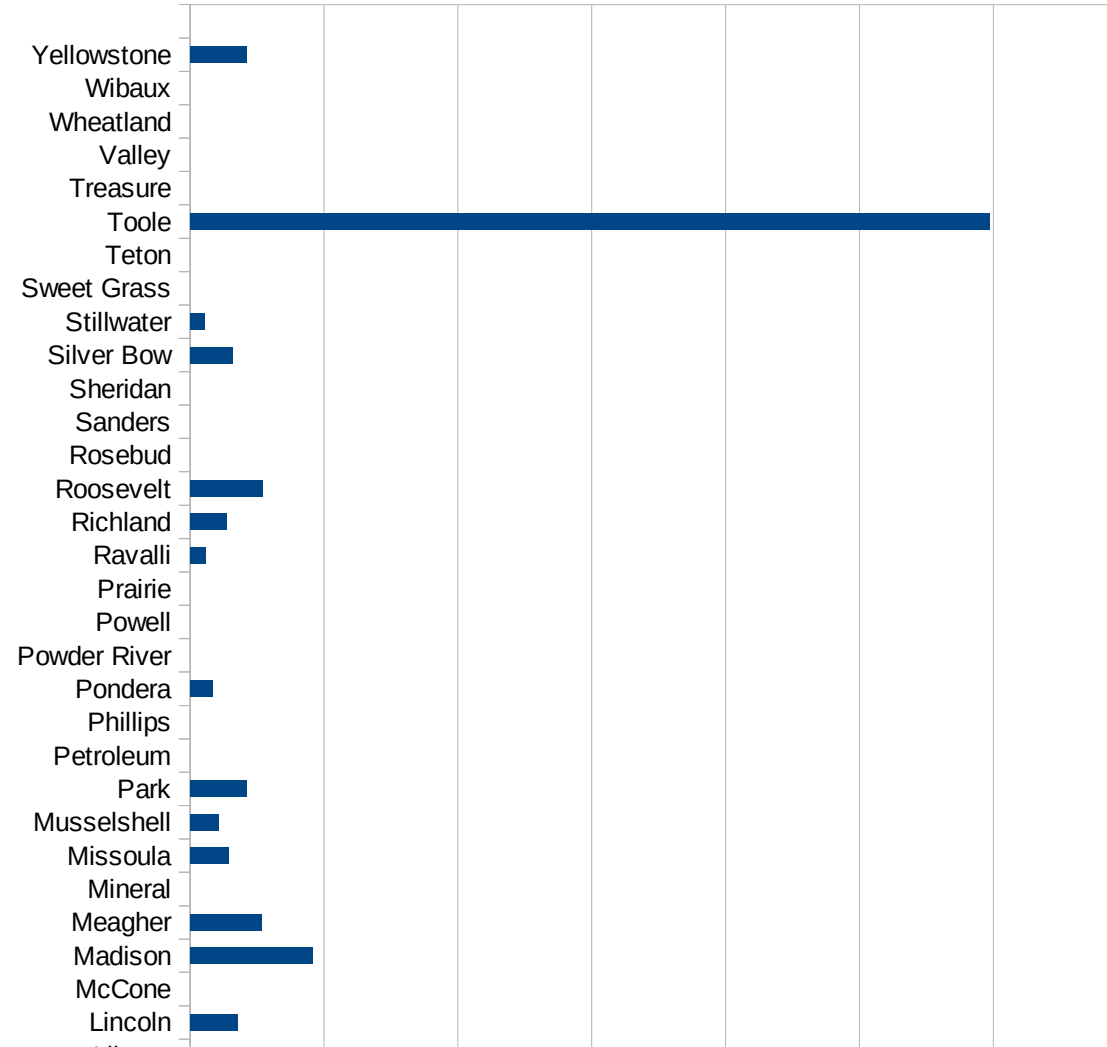
29105  
29107  
29109  
29111  
29113  
29115  
29117  
29121  
29123  
29125  
29127  
29119  
29129  
29131  
29133  
29135  
29137  
29139  
29141  
29143  
29145  
29147  
29149  
29151  
29153  
29155  
29157  
29159  
29161  
29163  
29165  
29167  
29169  
29171

MS

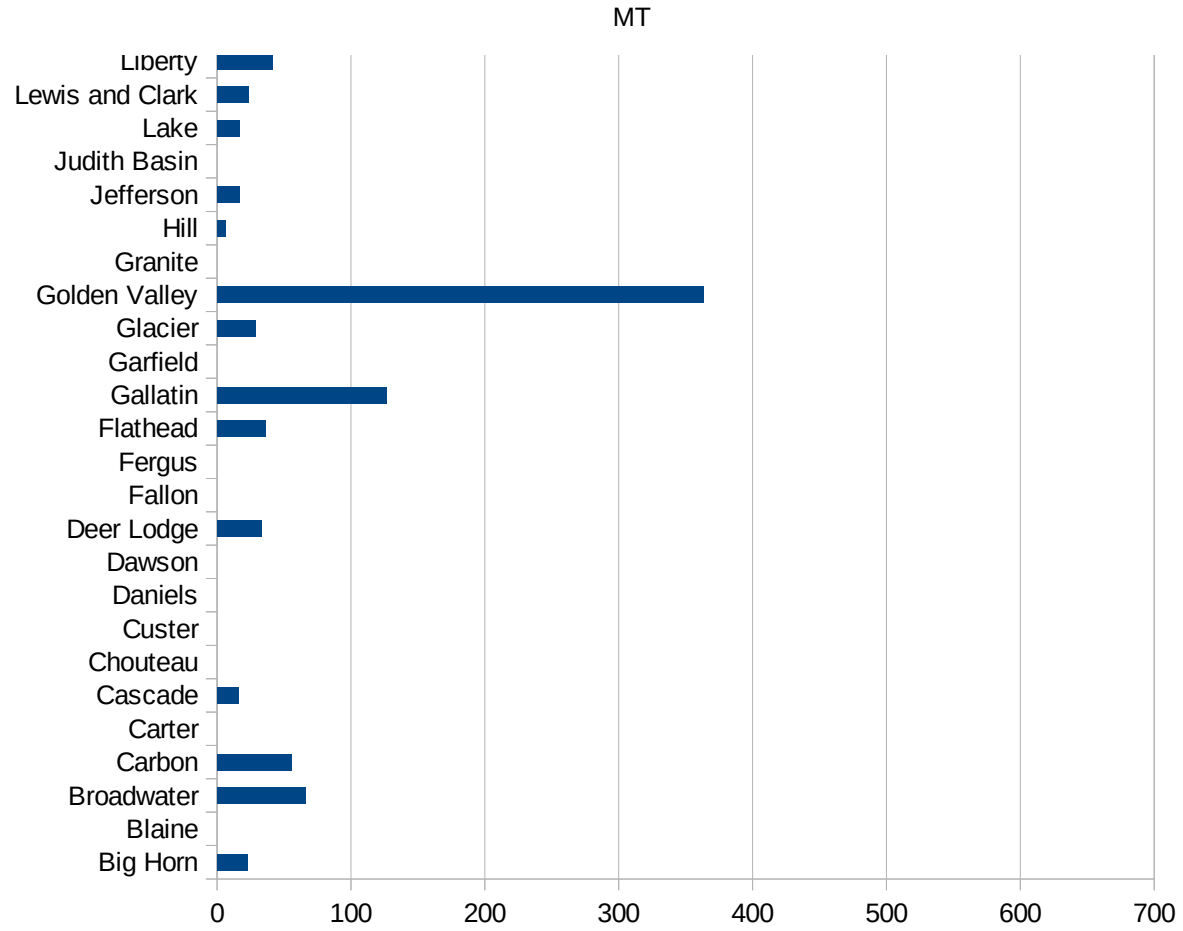
29173  
29175  
29177  
29179  
29181  
29195  
29197  
29199  
29201  
29203  
29205  
29183  
29185  
29187  
29189  
29510  
29186  
29207  
29209  
29211  
29213  
29215  
  
29217  
29219  
29221  
29223  
29225  
29227  
29229

MT

FIPS	County	PC Infection
30001	Beaverhead	10.63377286
30003	Big Horn	22.49212776
30005	Blaine	0
30007	Broadwater	65.73541495
30009	Carbon	56.00149337
30011	Carter	0
30013	Cascade	15.92298176
30015	Chouteau	0
30017	Custer	0
30019	Daniels	0
30021	Dawson	0
30023	Deer Lodge	32.85510897
30025	Fallon	0
30027	Fergus	0
30029	Flathead	36.2368519
30031	Gallatin	126.9262398
30033	Garfield	0
30035	Glacier	29.09725758
30037	Golden Valley	363.1961259
30039	Granite	0
30041	Hill	6.117330397
30043	Jefferson	16.53302472
30045	Judith Basin	0
30047	Lake	16.52892562
30049	Lewis and Clark	23.28966521
30051	Liberty	41.15226337
30053	Lincoln	35.36425179
30055	McCone	0
30057	Madison	91.24087591
30059	Meagher	53.59056806
30061	Mineral	0
30063	Missoula	28.62169693
30065	Musselshell	21.50075253



30067 Park	41.82600382
30069 Petroleum	0
30071 Phillips	0
30073 Pondera	16.74480911
30075 Powder River	0
30077 Powell	0
30079 Prairie	0
30081 Ravalli	11.58158065
30083 Richland	27.49014936
30085 Roosevelt	54.25445339
30087 Rosebud	0
30089 Sanders	0
30091 Sheridan	0
30093 Silver Bow	31.4348584
30095 Stillwater	10.48877701
30097 Sweet Grass	0
30099 Teton	0
30101 Toole	597.5685143
30103 Treasure	0
30105 Valley	0
30107 Wheatland	0
30109 Wibaux	0
30111 Yellowstone	41.83917521



MT

FIPS

29001  
29003  
29005  
29007  
29009  
29011  
29013  
29015  
29017  
29019  
29021  
29023  
29025  
29027  
29029  
29031  
29033  
29035  
29037

MT

29039  
29041  
29043  
29045  
29047  
29049  
29051  
29053  
29055  
29057  
29059  
29061  
29063  
29065  
29067  
29069  
29071  
29073  
29075  
29077  
29079  
29081  
29083  
29085  
29087  
29089  
29091  
29093  
29095  
29097  
29099  
29101

29103



MT

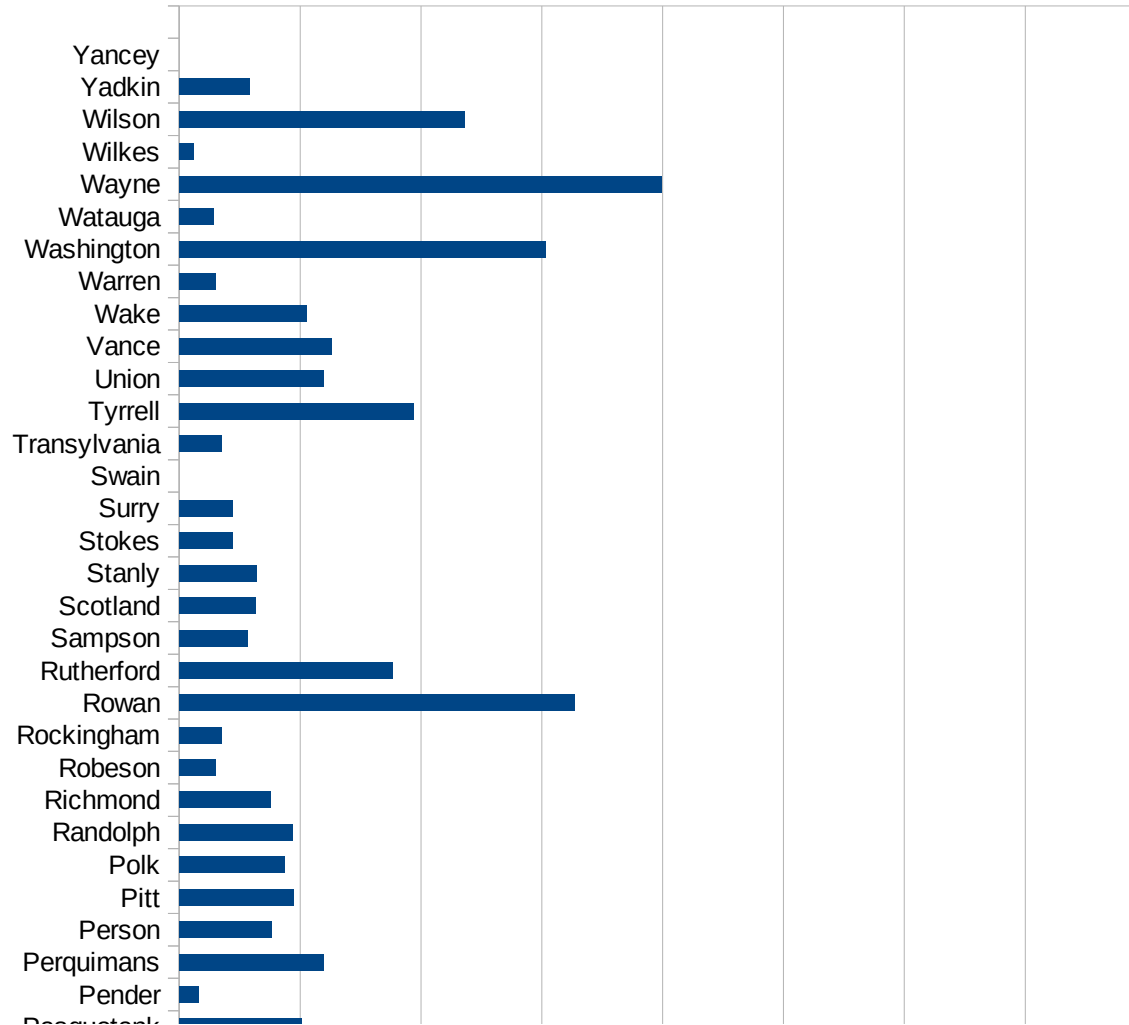
29105  
29107  
29109  
29111  
29113  
29115  
29117  
29121  
29123  
29125  
29127  
29119  
29129  
29131  
29133  
29135  
29137  
29139  
29141  
29143  
29145  
29147  
29149  
29151  
29153  
29155  
29157  
29159  
29161  
29163  
29165  
29167  
29169  
29171

MT

29173  
29175  
29177  
29179  
29181  
29195  
29197  
29199  
29201  
29203  
29205  
29183  
29185  
29187  
29189  
29510  
29186  
29207  
29209  
29211  
29213  
29215  
  
29217  
29219  
29221  
29223  
29225  
29227  
29229

NC

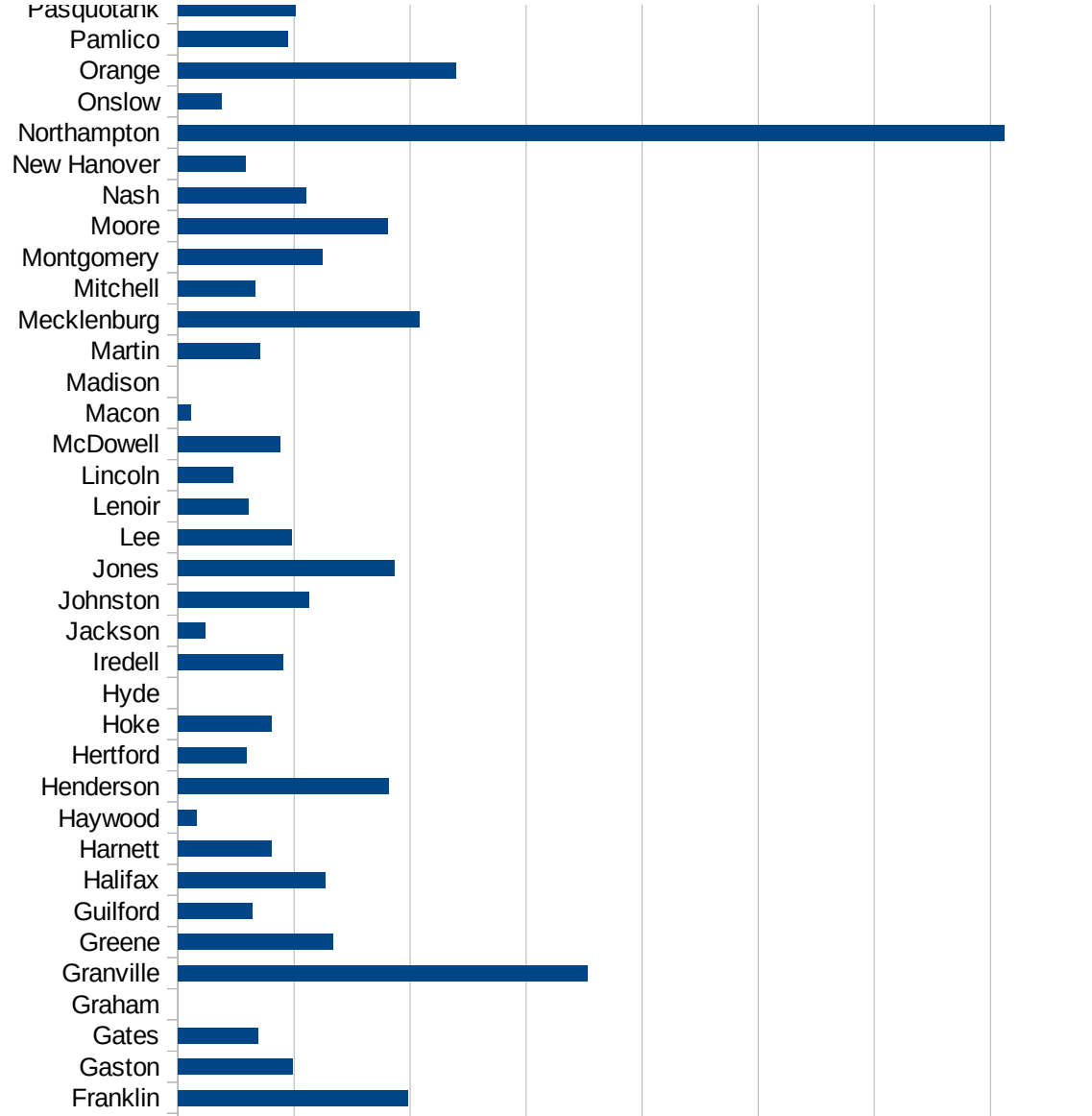
FIPS	County	PC Infection
37001	Alamance	28.23908289
37003	Alexander	8.031483415
37005	Alleghany	17.91954126
37007	Anson	60.29665957
37009	Ashe	14.75524733
37011	Avery	0
37013	Beaufort	29.73725015
37015	Bertie	94.60737938
37017	Bladen	6.025911419
37019	Brunswick	26.32656643
37021	Buncombe	18.13950437
37023	Burke	73.02338961
37025	Cabarrus	97.94551012
37027	Caldwell	26.81978325
37029	Camden	0
37031	Carteret	31.64374892
37033	Caswell	30.83972156
37035	Catawba	27.10334569
37037	Chatham	116.2170661
37039	Cherokee	56.37177184
37041	Chowan	42.76855086
37043	Clay	44.88733279
37045	Cleveland	43.01295509
37047	Columbus	98.82310664
37049	Craven	32.06623134
37051	Cumberland	31.59510125
37053	Currituck	11.08156028
37055	Dare	41.09476453
37057	Davidson	56.41782803
37059	Davie	53.82257272
37061	Duplin	39.07842871
37063	Durham	122.4983346
37065	Edgecombe	88.45303336



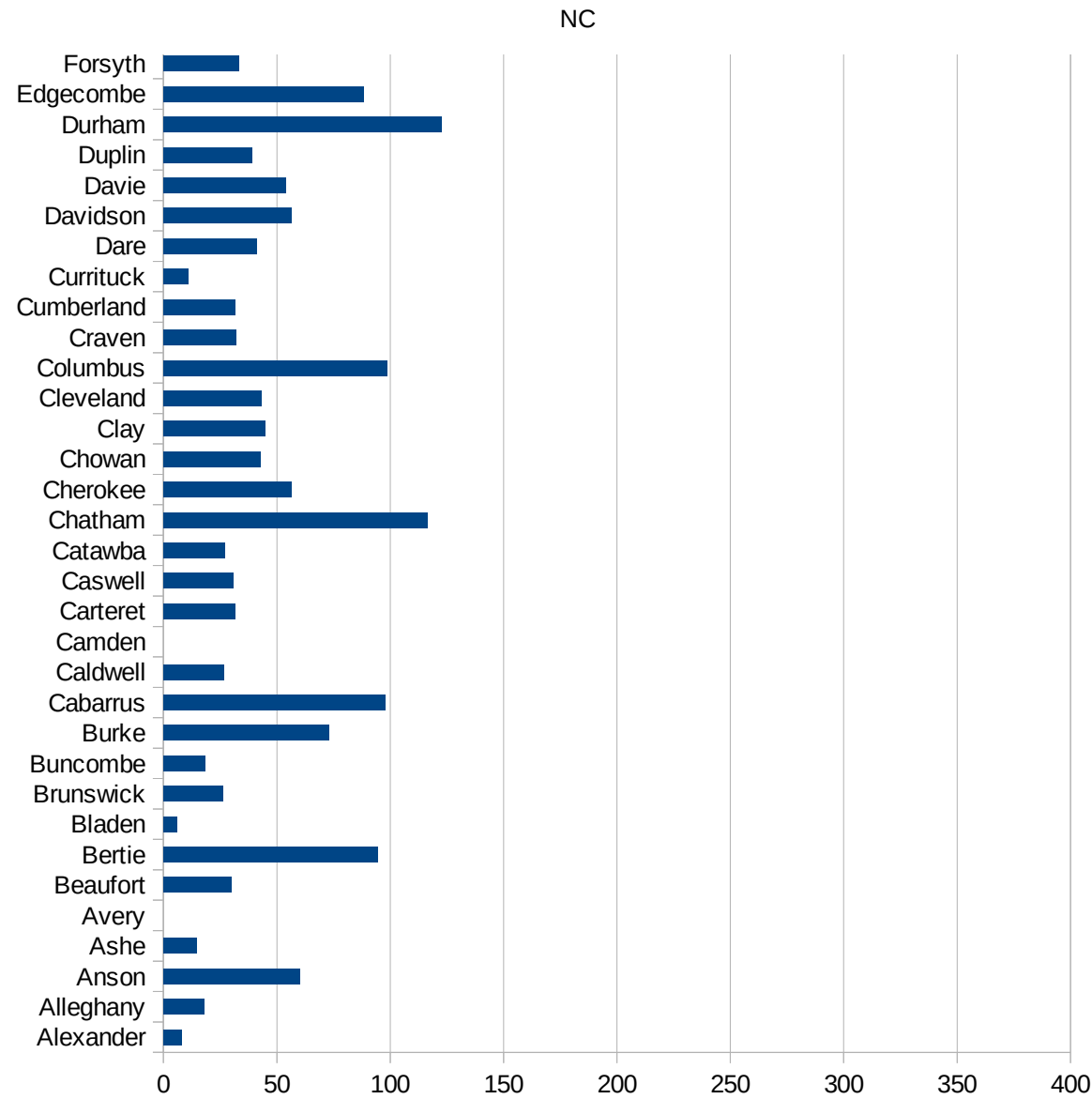
This work is licensed under the Creative Commons Attribution-NoDerivatives 4.0 International License. To view a copy of this license, visit <http://creativecommons.org/licenses/by-nd/4.0/>.

NC

37067 Forsyth	33.2367007
37069 Franklin	99.17110716
37071 Gaston	49.36144243
37073 Gates	34.56320747
37075 Graham	0
37077 Granville	176.3287033
37079 Greene	66.62859318
37081 Guilford	32.04227331
37083 Halifax	63.27361886
37085 Harnett	40.23425276
37087 Haywood	8.068290007
37089 Henderson	90.79384658
37091 Hertford	29.58704933
37093 Hoke	40.17237601
37095 Hyde	0
37097 Iredell	45.39468154
37099 Jackson	11.54014818
37101 Johnston	56.24768718
37103 Jones	93.39005915
37105 Lee	48.81859012
37107 Lenoir	30.37015864
37109 Lincoln	23.87489555
37111 McDowell	43.94928253
37113 Macon	5.668130934
37115 Madison	0
37117 Martin	35.28737153
37119 Mecklenburg	103.8485201
37121 Mitchell	33.33333333
37123 Montgomery	62.33728136
37125 Moore	90.18868689
37127 Nash	55.30973451
37129 New Hanover	29.27576913
37131 Northampton	355.7633665
37133 Onslow	18.71683453



37135 Orange	119.8408513
37137 Pamlico	47.35595896
37139 Pasquotank	50.45535962
37141 Pender	8.043499244
37143 Perquimans	59.60363582
37145 Person	37.96795505
37147 Pitt	47.24479474
37149 Polk	43.66600359
37151 Randolph	46.73842526
37153 Richmond	37.87288079
37155 Robeson	15.17093855
37157 Rockingham	17.64251847
37159 Rowan	163.5259305
37161 Rutherford	88.28898932
37163 Sampson	28.29032157
37165 Scotland	31.60011491
37167 Stanly	32.21908981
37169 Stokes	21.99397365
37171 Surry	22.2382832
37173 Swain	0
37175 Transylvania	17.53616835
37177 Tyrrell	96.828855
37179 Union	59.76906252
37181 Vance	62.80561662
37183 Wake	52.5494253
37185 Warren	15.14616045
37187 Washington	151.7834556
37189 Watauga	14.29975869
37191 Wayne	199.5975594
37193 Wilkes	5.834561022
37195 Wilson	117.8564852
37197 Yadkin	29.2997363
37199 Yancey	0



NC

NC

FIPS

- 29001
- 29003
- 29005
- 29007
- 29009
- 29011
- 29013
- 29015
- 29017
- 29019
- 29021
- 29023
- 29025
- 29027
- 29029
- 29031
- 29033
- 29035
- 29037

NC

29039  
29041  
29043  
29045  
29047  
29049  
29051  
29053  
29055  
29057  
29059  
29061  
29063  
29065  
29067  
29069  
29071  
29073  
29075  
29077  
29079  
29081  
29083  
29085  
29087  
29089  
29091  
29093  
29095  
29097  
29099  
29101

29103



NC

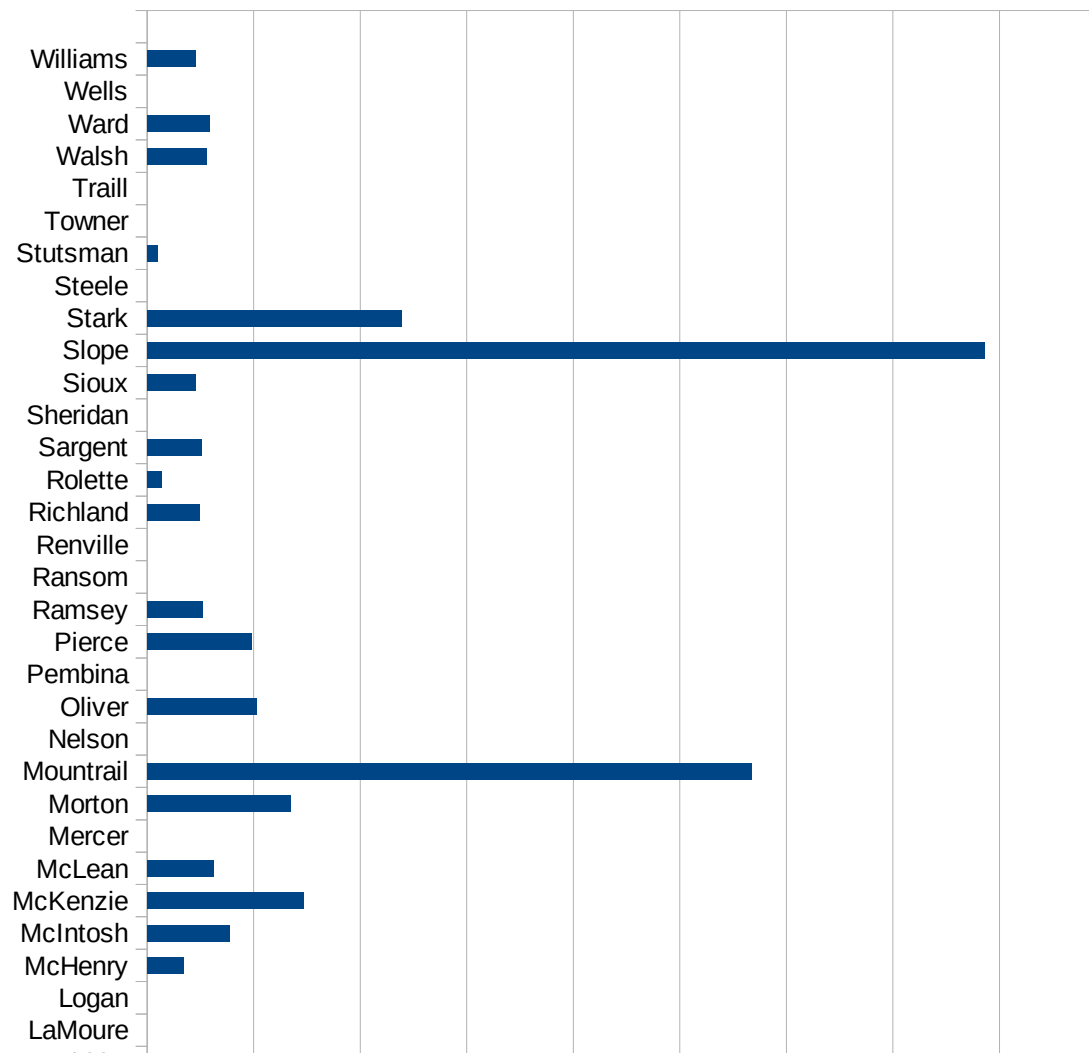
29105  
29107  
29109  
29111  
29113  
29115  
29117  
29121  
29123  
29125  
29127  
29119  
29129  
29131  
29133  
29135  
29137  
29139  
29141  
29143  
29145  
29147  
29149  
29151  
29153  
29155  
29157  
29159  
29161  
29163  
29165  
29167  
29169  
29171

NC

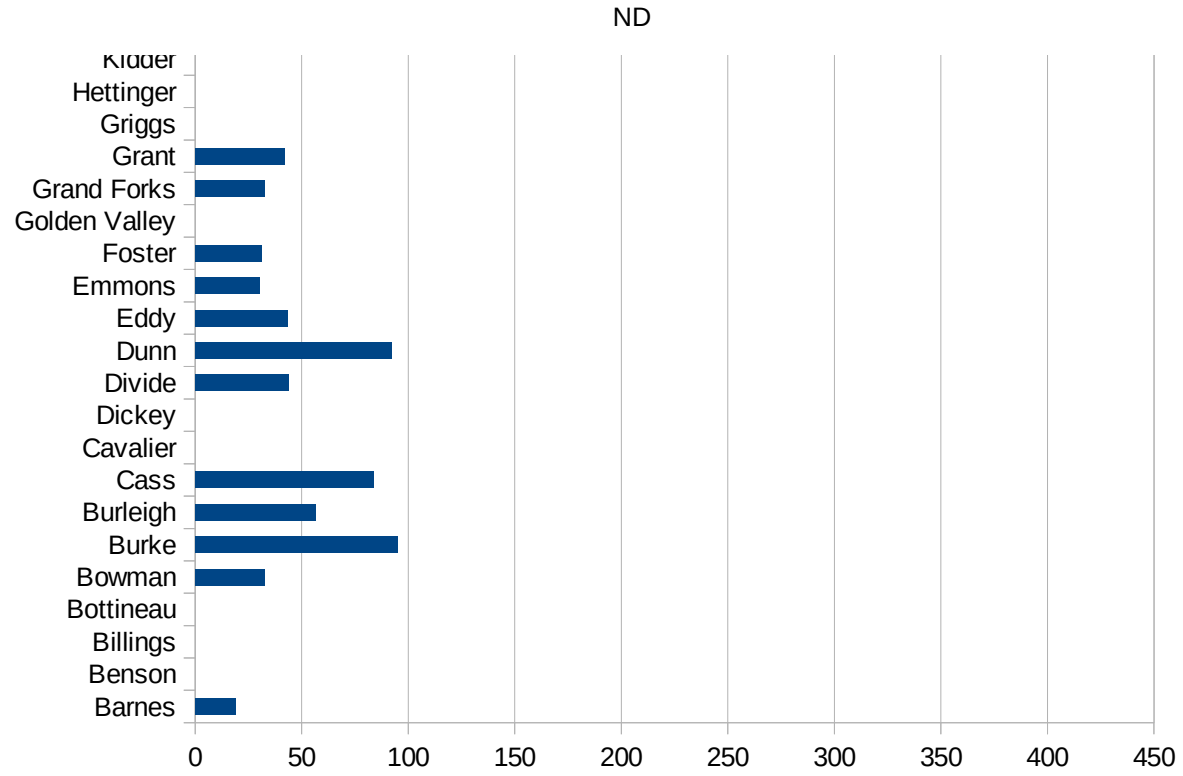
29173  
29175  
29177  
29179  
29181  
29195  
29197  
29199  
29201  
29203  
29205  
29183  
29185  
29187  
29189  
29510  
29186  
29207  
29209  
29211  
29213  
29215  
  
29217  
29219  
29221  
29223  
29225  
29227  
29229

ND

FIPS	County	PC Infection
38001	Adams	0
38003	Barnes	18.97173212
38005	Benson	0
38007	Billings	0
38009	Bottineau	0
38011	Bowman	32.50975293
38013	Burke	95.23809524
38015	Burleigh	56.67922706
38017	Cass	83.73917451
38019	Cavalier	0
38021	Dickey	0
38023	Divide	43.80201489
38025	Dunn	92.33610342
38027	Eddy	43.23389537
38029	Emmons	30.34901366
38031	Foster	31.09452736
38033	Golden Valley	0
38035	Grand Forks	32.49964674
38037	Grant	42.12299916
38039	Griggs	0
38041	Hettinger	0
38043	Kidder	0
38045	LaMoure	0
38047	Logan	0
38049	McHenry	17.19394773
38051	McIntosh	38.68471954
38053	McKenzie	73.35680751
38055	McLean	31.44324494
38057	Mercer	0
38059	Morton	67.53497347
38061	Mountrail	283.8128792
38063	Nelson	0
38065	Oliver	51.2295082



38067 Pembina	0
38069 Pierce	49.00759618
38071 Ramsey	26.13012804
38073 Ransom	0
38075 Renville	0
38077 Richland	24.63205862
38079 Rolette	6.992518006
38081 Sargent	25.83979328
38083 Sheridan	0
38085 Sioux	22.94630564
38087 Slope	393.1847969
38089 Stark	119.3663903
38091 Steele	0
38093 Stutsman	4.780800306
38095 Towner	0
38097 Traill	0
38099 Walsh	28.12412112
38101 Ward	29.52290978
38103 Wells	0
38105 Williams	22.63083451



ND

FIPS

29001  
29003  
29005  
29007  
29009  
29011  
29013  
29015  
29017  
29019  
29021  
29023  
29025  
29027  
29029  
29031  
29033  
29035  
29037

ND

29039  
29041  
29043  
29045  
29047  
29049  
29051  
29053  
29055  
29057  
29059  
29061  
29063  
29065  
29067  
29069  
29071  
29073  
29075  
29077  
29079  
29081  
29083  
29085  
29087  
29089  
29091  
29093  
29095  
29097  
29099  
29101

29103

ND

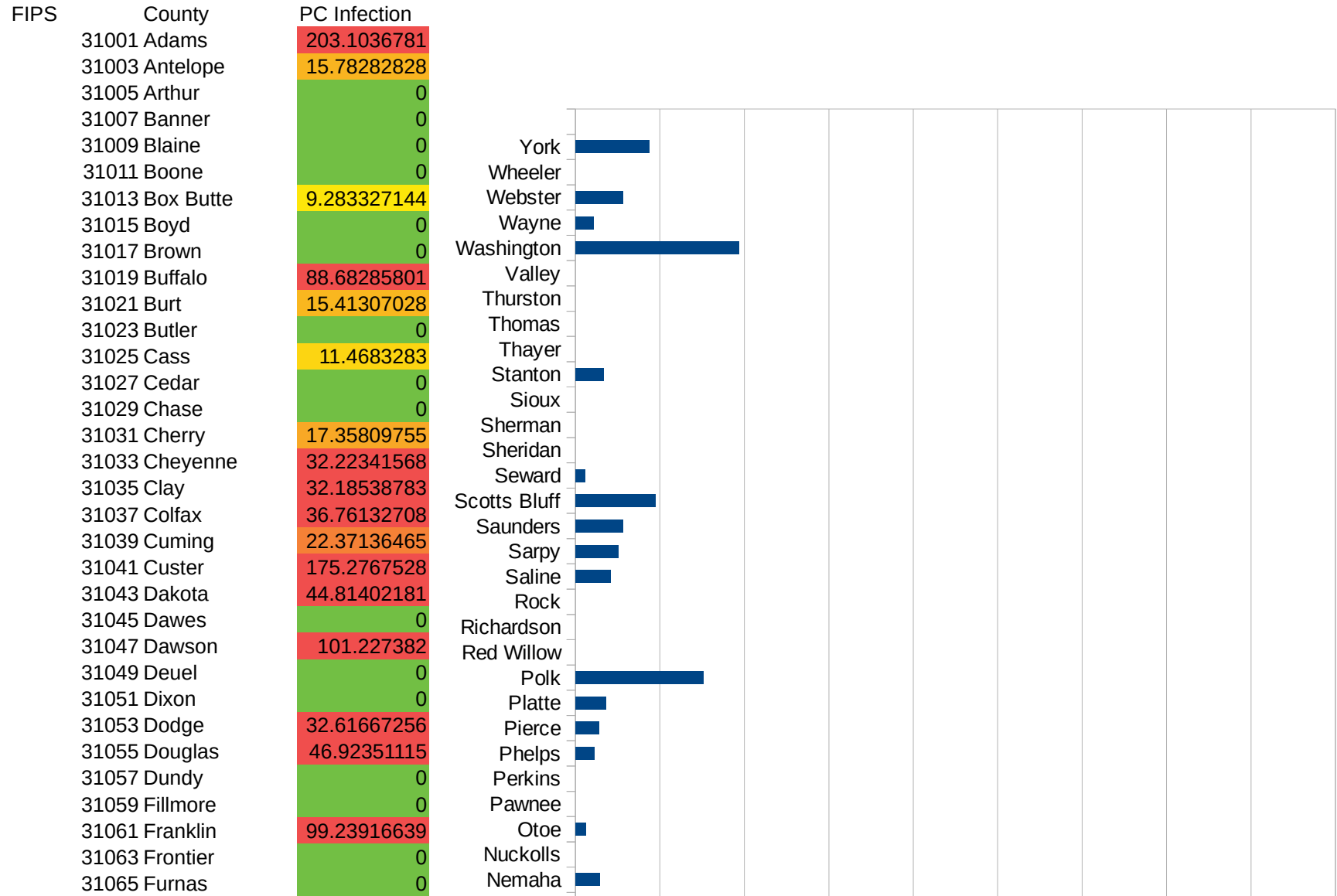
29105  
29107  
29109  
29111  
29113  
29115  
29117  
29121  
29123  
29125  
29127  
29119  
29129  
29131  
29133  
29135  
29137  
29139  
29141  
29143  
29145  
29147  
29149  
29151  
29153  
29155  
29157  
29159  
29161  
29163  
29165  
29167  
29169  
29171

ND

29173  
29175  
29177  
29179  
29181  
29195  
29197  
29199  
29201  
29203  
29205  
29183  
29185  
29187  
29189  
29510  
29186  
29207  
29209  
29211  
29213  
29215  
  
29217  
29219  
29221  
29223  
29225  
29227  
29229

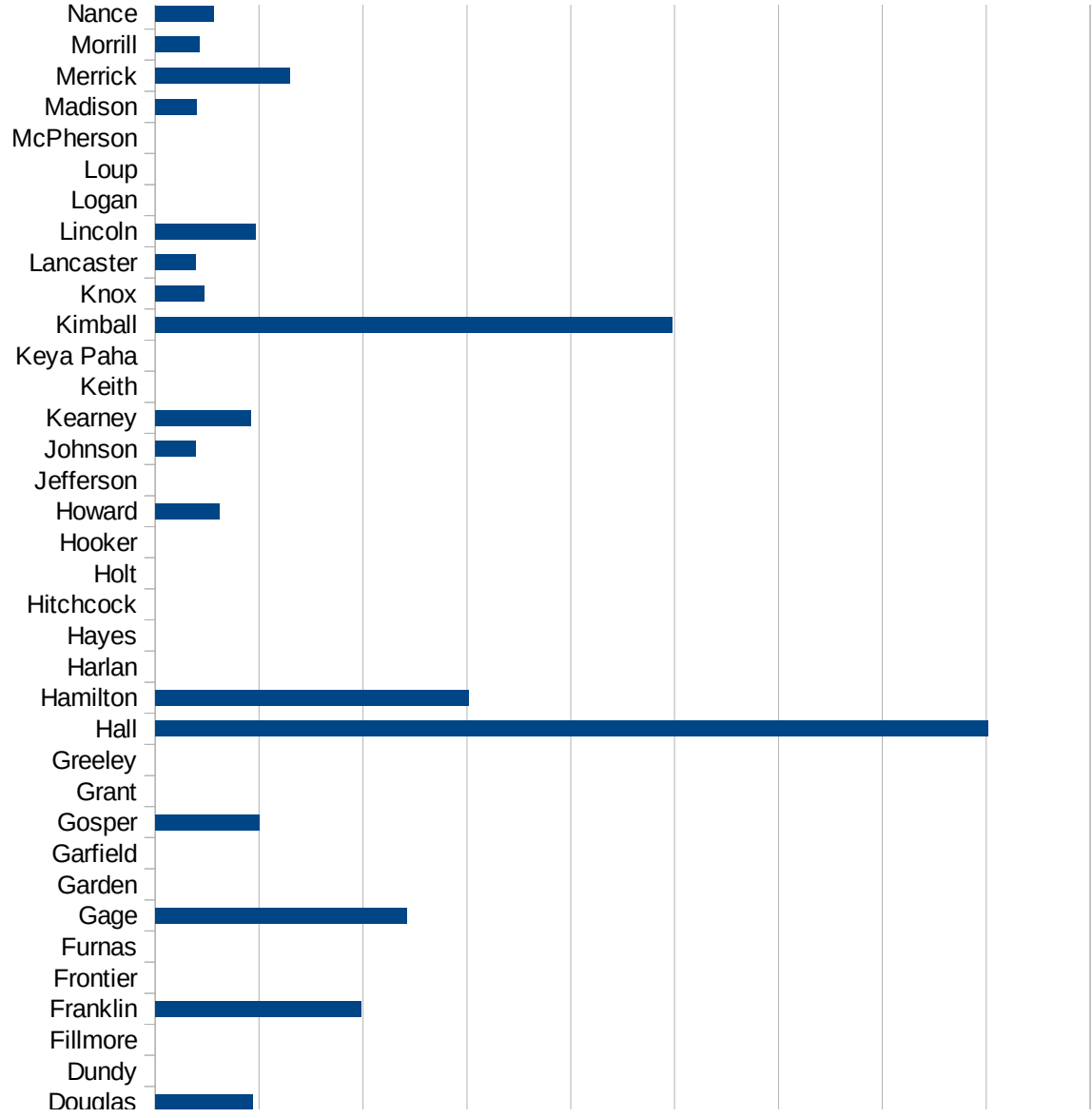


NE

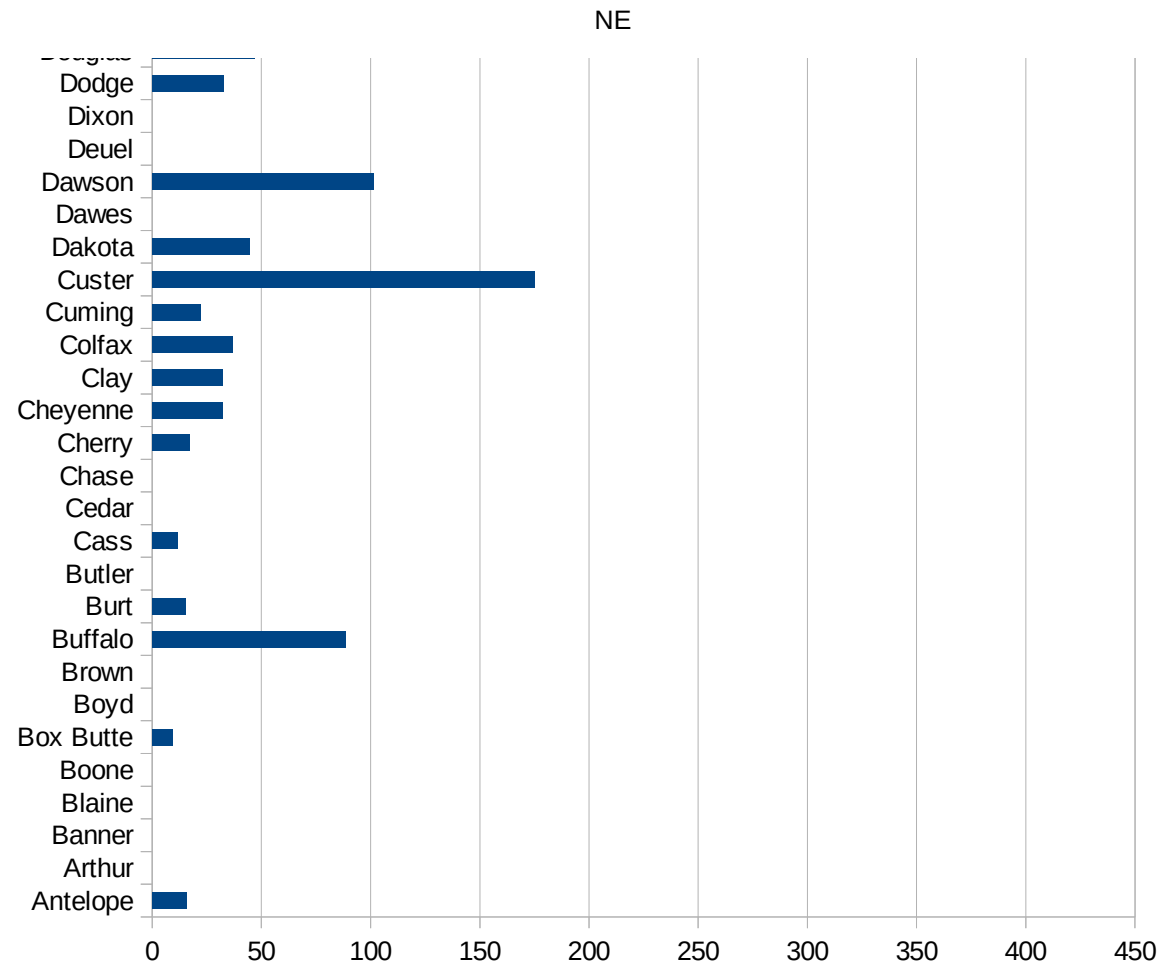


NE

31067 Gage	120.969618
31069 Garden	0
31071 Garfield	0
31073 Gosper	50.1002004
31075 Grant	0
31077 Greeley	0
31079 Hall	400.9284659
31081 Hamilton	150.862069
31083 Harlan	0
31085 Hayes	0
31087 Hitchcock	0
31089 Holt	0
31091 Hooker	0
31093 Howard	30.92145949
31095 Jefferson	0
31097 Johnson	19.47798987
31099 Kearney	45.84352078
31101 Keith	0
31103 Keya Paha	0
31105 Kimball	248.7562189
31107 Knox	23.75579047
31109 Lancaster	19.54159207
31111 Lincoln	48.31604377
31113 Logan	0
31115 Loup	0
31117 McPherson	0
31119 Madison	19.77848101
31121 Merrick	64.65795939
31123 Morrill	21.34016219
31125 Nance	28.31257078
31127 Nemaha	14.37194596
31129 Nuckolls	0
31131 Otoe	6.255864873
31133 Pawnee	0



31135 Perkins	0
31137 Phelps	11.11605158
31139 Pierce	14.0016802
31141 Platte	17.98399425
31143 Polk	75.78628268
31145 Red Willow	0
31147 Richardson	0
31149 Rock	0
31151 Saline	20.90592334
31153 Sarpy	25.47991695
31155 Saunders	28.16504718
31157 Scotts Bluff	47.23665564
31159 Seward	5.774338838
31161 Sheridan	0
31163 Sherman	0
31165 Sioux	0
31167 Stanton	16.75041876
31169 Thayer	0
31171 Thomas	0
31173 Thurston	0
31175 Valley	0
31177 Washington	96.7726327
31179 Wayne	10.63490375
31181 Webster	28.30455703
31183 Wheeler	0
31185 York	43.56665699



NE

FIPS

29001  
29003  
29005  
29007  
29009  
29011  
29013  
29015  
29017  
29019  
29021  
29023  
29025  
29027  
29029  
29031  
29033  
29035  
29037

NE

29039  
29041  
29043  
29045  
29047  
29049  
29051  
29053  
29055  
29057  
29059  
29061  
29063  
29065  
29067  
29069  
29071  
29073  
29075  
29077  
29079  
29081  
29083  
29085  
29087  
29089  
29091  
29093  
29095  
29097  
29099  
29101

29103

NE

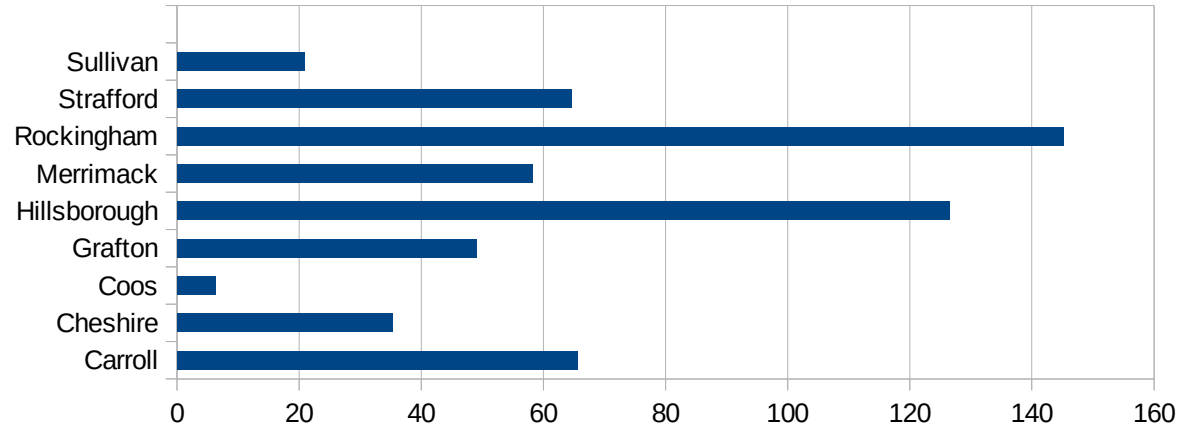
29105  
29107  
29109  
29111  
29113  
29115  
29117  
29121  
29123  
29125  
29127  
29119  
29129  
29131  
29133  
29135  
29137  
29139  
29141  
29143  
29145  
29147  
29149  
29151  
29153  
29155  
29157  
29159  
29161  
29163  
29165  
29167  
29169  
29171

NE

29173  
29175  
29177  
29179  
29181  
29195  
29197  
29199  
29201  
29203  
29205  
29183  
29185  
29187  
29189  
29510  
29186  
29207  
29209  
29211  
29213  
29215  
  
29217  
29219  
29221  
29223  
29225  
29227  
29229

NH

FIPS	County	Cases	Per Capita Cases 100,000
33001	Belknap	40.96883091	
33003	Carroll	65.60200086	
33005	Cheshire	35.29734747	
33007	Coos	6.331317864	
33009	Grafton	49.00541287	
33011	Hillsborough	126.4307749	
33013	Merrimack	58.22724506	
33015	Rockingham	145.2247264	
33017	Strafford	64.57068184	
33019	Sullivan	20.86037456	





NH

FIPS

29001  
29003  
29005  
29007  
29009  
29011  
29013  
29015  
29017  
29019  
29021  
29023  
29025  
29027  
29029  
29031  
29033  
29035  
29037

NH

29039  
29041  
29043  
29045  
29047  
29049  
29051  
29053  
29055  
29057  
29059  
29061  
29063  
29065  
29067  
29069  
29071  
29073  
29075  
29077  
29079  
29081  
29083  
29085  
29087  
29089  
29091  
29093  
29095  
29097  
29099  
29101

29103

NH

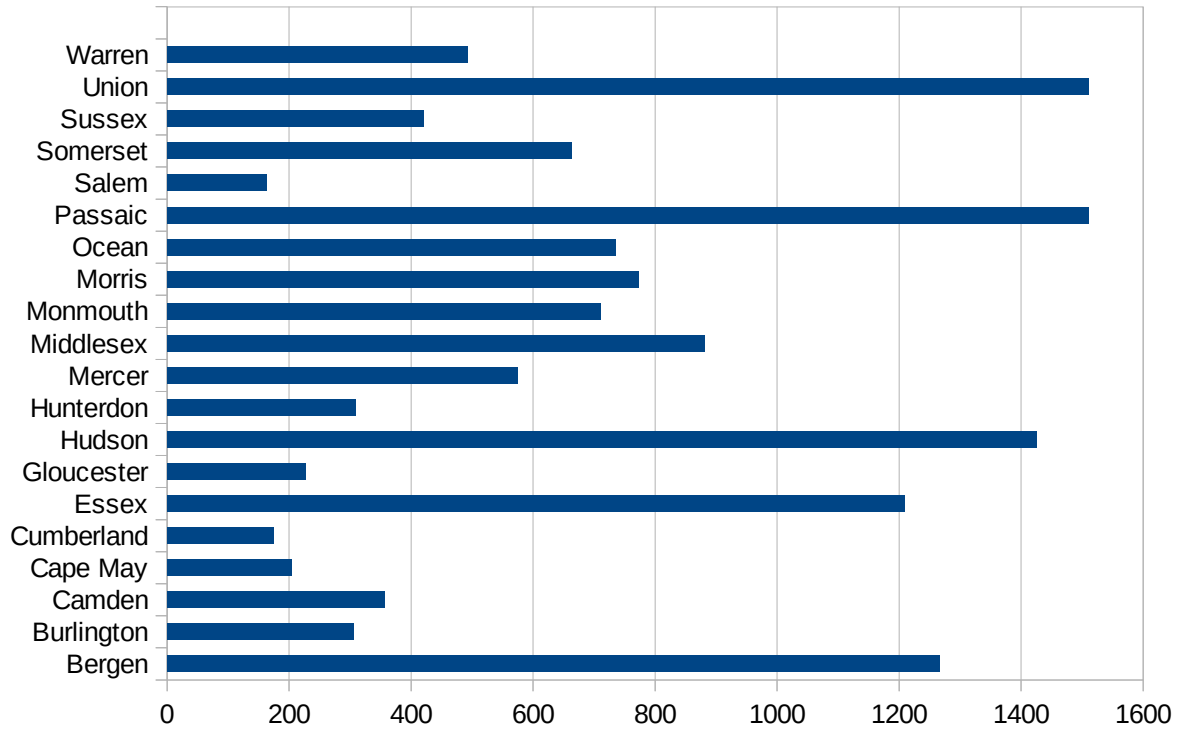
29105  
29107  
29109  
29111  
29113  
29115  
29117  
29121  
29123  
29125  
29127  
29119  
29129  
29131  
29133  
29135  
29137  
29139  
29141  
29143  
29145  
29147  
29149  
29151  
29153  
29155  
29157  
29159  
29161  
29163  
29165  
29167  
29169  
29171

NH

29173  
29175  
29177  
29179  
29181  
29195  
29197  
29199  
29201  
29203  
29205  
29183  
29185  
29187  
29189  
29510  
29186  
29207  
29209  
29211  
29213  
29215  
  
29217  
29219  
29221  
29223  
29225  
29227  
29229

NJ

FIPS	County	PC Infection
34001	Atlantic	139.3969762
34003	Bergen	1266.478202
34005	Burlington	306.7016327
34007	Camden	356.3554325
34009	Cape May	204.1918755
34011	Cumberland	174.2044882
34013	Essex	1209.352224
34015	Gloucester	227.8592214
34017	Hudson	1425.315171
34019	Hunterdon	308.7063201
34021	Mercer	574.0770285
34023	Middlesex	880.8162134
34025	Monmouth	710.3840967
34027	Morris	773.3272902
34029	Ocean	735.3100053
34031	Passaic	1510.798514
34033	Salem	162.9210791
34035	Somerset	662.8135908
34037	Sussex	419.7472993
34039	Union	1510.392121
34041	Warren	492.5363257



FIPS

- 29001
- 29003
- 29005
- 29007
- 29009
- 29011
- 29013
- 29015
- 29017
- 29019
- 29021
- 29023
- 29025
- 29027
- 29029
- 29031
- 29033
- 29035
- 29037

NJ

29039  
29041  
29043  
29045  
29047  
29049  
29051  
29053  
29055  
29057  
29059  
29061  
29063  
29065  
29067  
29069  
29071  
29073  
29075  
29077  
29079  
29081  
29083  
29085  
29087  
29089  
29091  
29093  
29095  
29097  
29099  
29101

29103

NJ

29105  
29107  
29109  
29111  
29113  
29115  
29117  
29121  
29123  
29125  
29127  
29119  
29129  
29131  
29133  
29135  
29137  
29139  
29141  
29143  
29145  
29147  
29149  
29151  
29153  
29155  
29157  
29159  
29161  
29163  
29165  
29167  
29169  
29171

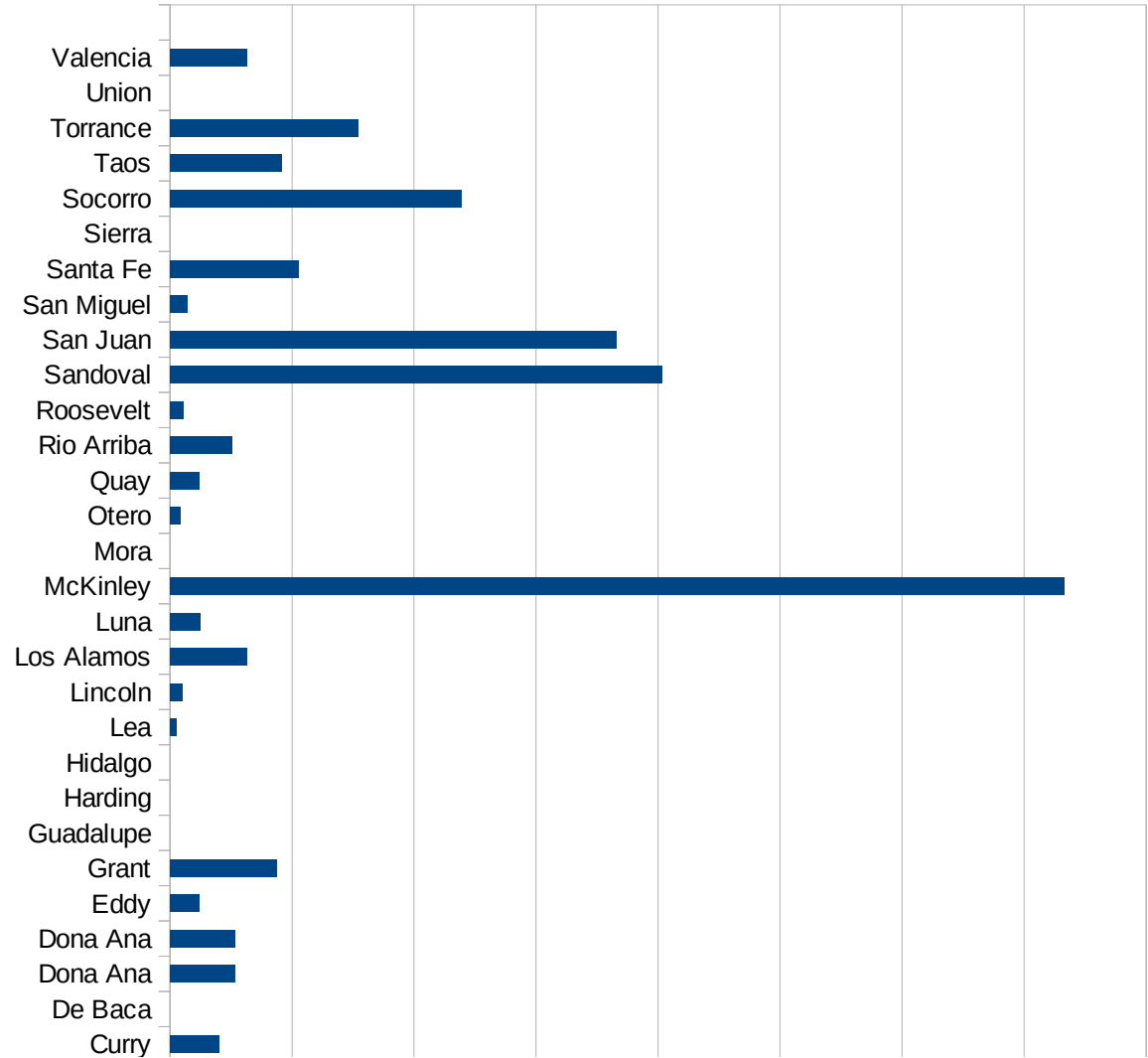


NJ

29173  
29175  
29177  
29179  
29181  
29195  
29197  
29199  
29201  
29203  
29205  
29183  
29185  
29187  
29189  
29510  
29186  
29207  
29209  
29211  
29213  
29215  
  
29217  
29219  
29221  
29223  
29225  
29227  
29229

NM

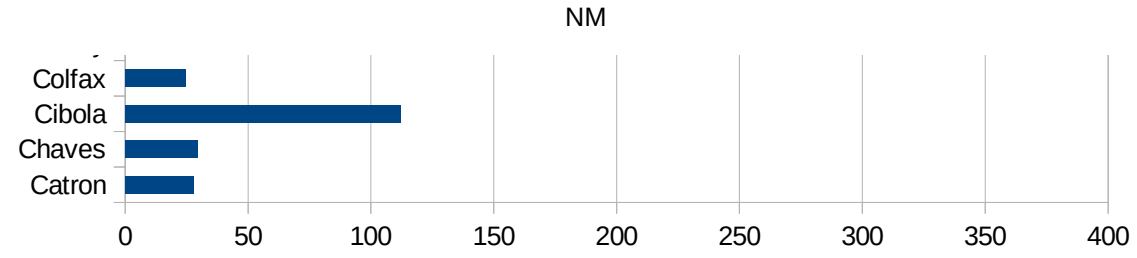
FIPS	County	PC Infection
35001	Bernalillo	72.34408082
35003	Catron	27.94857462
35005	Chaves	29.3712996
35006	Cibola	112.1663052
35007	Colfax	24.77291495
35009	Curry	20.22776463
35011	De Baca	0
35013	Dona Ana	26.66396962
35013	Dona Ana	26.66396962
35015	Eddy	12.08981002
35017	Grant	43.88210342
35019	Guadalupe	0
35021	Harding	0
35023	Hidalgo	0
35025	Lea	2.873109135
35027	Lincoln	5.113520147
35028	Los Alamos	31.41196796
35029	Luna	12.51930059
35031	McKinley	366.5790566
35033	Mora	0
35035	Otero	4.492295713
35037	Quay	12.11680601
35039	Rio Arriba	25.63708147
35041	Roosevelt	5.335325188
35043	Sandoval	201.8198224
35045	San Juan	183.1370009
35047	San Miguel	7.248740531
35049	Santa Fe	52.64701178
35051	Sierra	0
35053	Socorro	119.510009
35055	Taos	45.68296026
35057	Torrance	76.96748124
35059	Union	0



This work is licensed under the Creative Commons Attribution-NoDerivatives 4.0 International License. To view a copy of this license, visit <http://creativecommons.org/licenses/by-nd/4.0/>.

35061 Valencia

31.39060375



NM

FIPS

29001  
29003  
29005  
29007  
29009  
29011  
29013  
29015  
29017  
29019  
29021  
29023  
29025  
29027  
29029  
29031  
29033  
29035  
29037

NM

29039  
29041  
29043  
29045  
29047  
29049  
29051  
29053  
29055  
29057  
29059  
29061  
29063  
29065  
29067  
29069  
29071  
29073  
29075  
29077  
29079  
29081  
29083  
29085  
29087  
29089  
29091  
29093  
29095  
29097  
29099  
29101

29103

NM

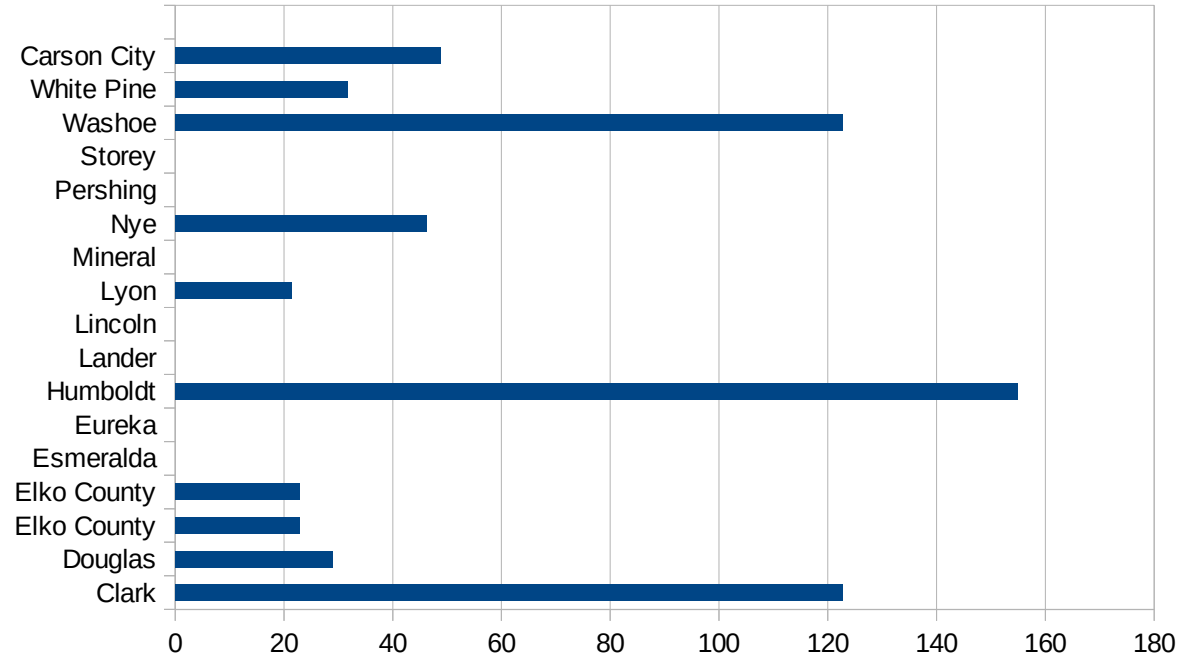
29105  
29107  
29109  
29111  
29113  
29115  
29117  
29121  
29123  
29125  
29127  
29119  
29129  
29131  
29133  
29135  
29137  
29139  
29141  
29143  
29145  
29147  
29149  
29151  
29153  
29155  
29157  
29159  
29161  
29163  
29165  
29167  
29169  
29171

NM

29173  
29175  
29177  
29179  
29181  
29195  
29197  
29199  
29201  
29203  
29205  
29183  
29185  
29187  
29189  
29510  
29186  
29207  
29209  
29211  
29213  
29215  
  
29217  
29219  
29221  
29223  
29225  
29227  
29229

NV

FIPS	County	PC Infection
32001	Churchill	4.091653028
32003	Clark	122.6896548
32005	Douglas	28.88563352
32007	Elko County	22.8745711
32007	Elko County	22.8745711
32009	Esmeralda	0
32011	Eureka	0
32013	Humboldt	154.8909806
32015	Lander	0
32017	Lincoln	0
32019	Lyon	21.50229358
32021	Mineral	0
32023	Nye	46.31058969
32027	Pershing	0
32029	Storey	0
32031	Washoe	122.8166232
32033	White Pine	31.66226913
32510	Carson City	48.72414913





NV

FIPS

29001  
29003  
29005  
29007  
29009  
29011  
29013  
29015  
29017  
29019  
29021  
29023  
29025  
29027  
29029  
29031  
29033  
29035  
29037

NV

29039  
29041  
29043  
29045  
29047  
29049  
29051  
29053  
29055  
29057  
29059  
29061  
29063  
29065  
29067  
29069  
29071  
29073  
29075  
29077  
29079  
29081  
29083  
29085  
29087  
29089  
29091  
29093  
29095  
29097  
29099  
29101

29103

NV

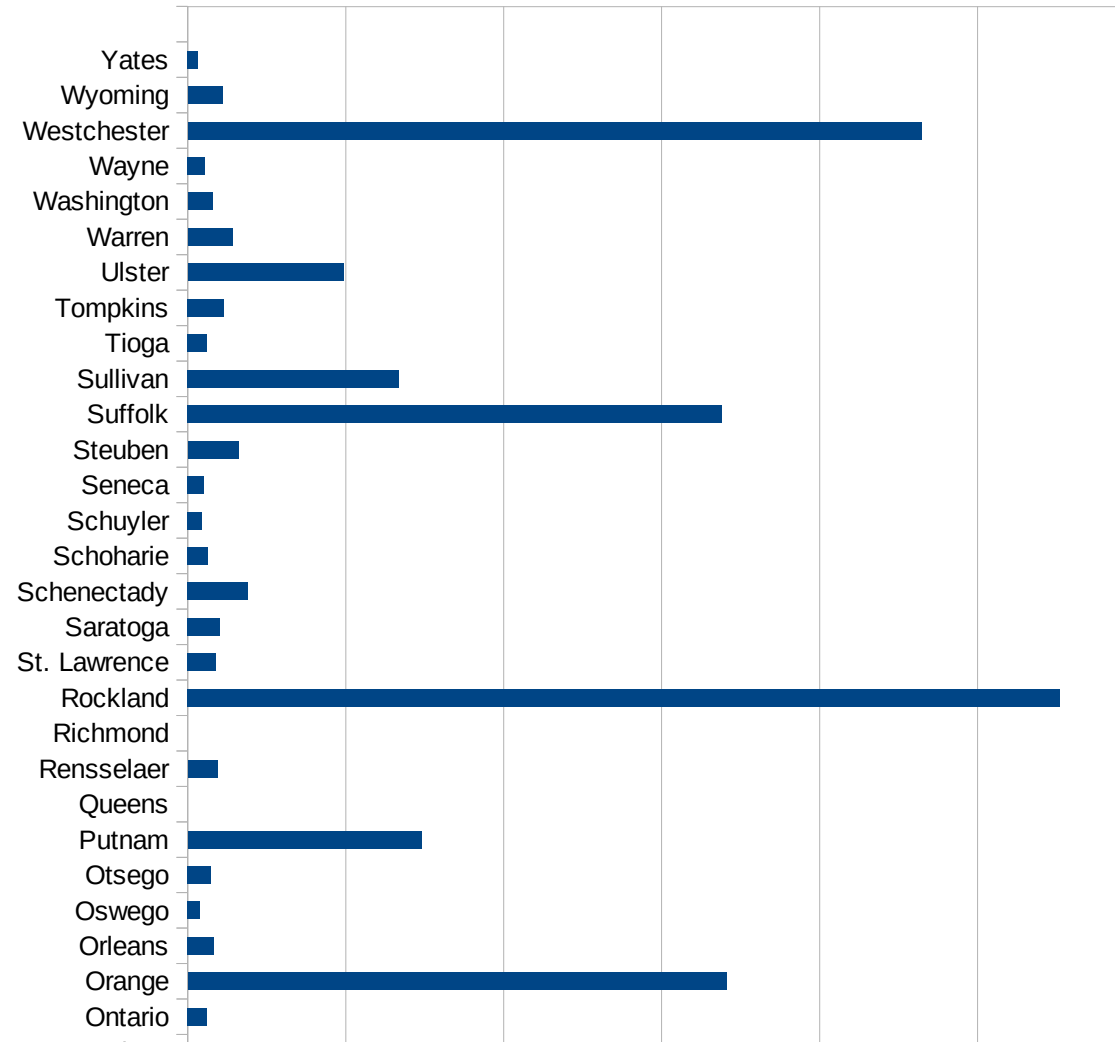
29105  
29107  
29109  
29111  
29113  
29115  
29117  
29121  
29123  
29125  
29127  
29119  
29129  
29131  
29133  
29135  
29137  
29139  
29141  
29143  
29145  
29147  
29149  
29151  
29153  
29155  
29157  
29159  
29161  
29163  
29165  
29167  
29169  
29171

NV

29173  
29175  
29177  
29179  
29181  
29195  
29197  
29199  
29201  
29203  
29205  
29183  
29185  
29187  
29189  
29510  
29186  
29207  
29209  
29211  
29213  
29215  
  
29217  
29219  
29221  
29223  
29225  
29227  
29229

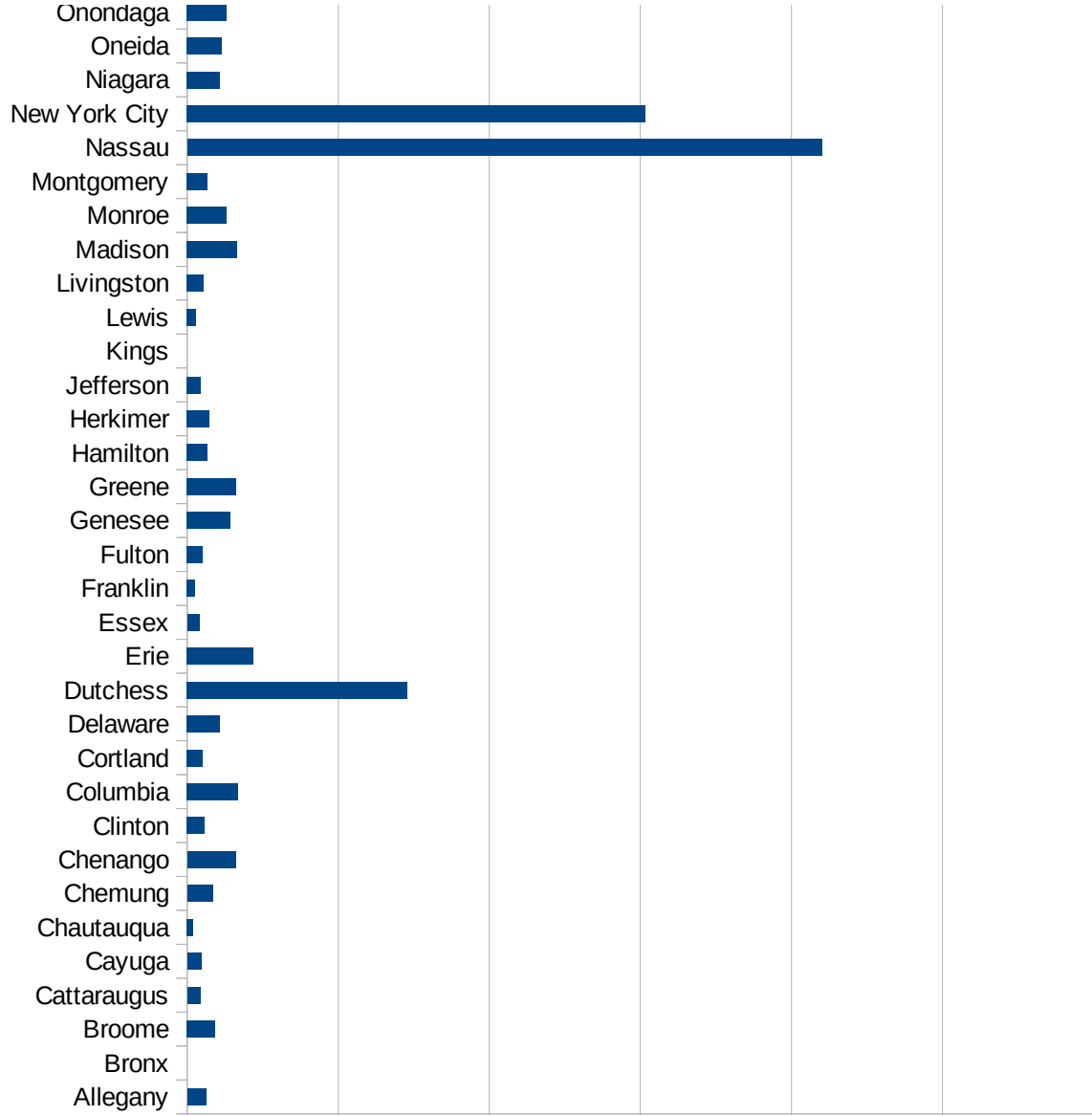
NY

FIPS	County	PC Infection
36001	Albany	201.551851574
36003	Allegany	62.4596166272
36005	Bronx	0
36007	Broome	92.8732801486
36009	Cattaraugus	44.2477876106
36011	Cayuga	46.6653704064
36013	Chautauqua	19.5405622992
36015	Chemung	84.2689961307
36017	Chenango	159.878828677
36019	Clinton	58.2440052048
36021	Columbia	168.569330396
36023	Cortland	52.2761014575
36025	Delaware	107.799761942
36027	Dutchess	729.270933344
36029	Erie	219.958487321
36031	Essex	40.2144772118
36033	Franklin	25.8485276281
36035	Fulton	50.3815939244
36037	Genesee	144.320217002
36039	Greene	162.13598366
36041	Hamilton	67.6589986468
36043	Herkimer	74.3939320428
36045	Jefferson	44.7407274842
36047	Kings	0
36049	Lewis	30.2491776005
36051	Livingston	53.7744950733
36053	Madison	165.265908609
36055	Monroe	131.317729644
36057	Montgomery	66.7273278738
36059	Nassau	2101.01572283
36061	New York City	1516.32124217
36063	Niagara	107.872814625
36065	Oneida	113.687346729



NY

36067 Onondaga	129.490763497
36069 Ontario	60.9844899148
36071 Orange	1705.45436457
36073 Orleans	83.7190978036
36075 Oswego	38.1685864052
36077 Otsego	73.6413998561
36079 Putnam	740.201431865
36081 Queens	0
36083 Rensselaer	94.0780973646
36085 Richmond	0
36087 Rockland	2759.33004805
36089 St. Lawrence	88.8502225883
36091 Saratoga	102.536028814
36093 Schenectady	189.89378822
36095 Schoharie	64.3148856803
36097 Schuyler	44.662795891
36099 Seneca	52.4781341108
36101 Steuben	160.758278007
36103 Suffolk	1690.30574042
36105 Sullivan	668.891891176
36107 Tioga	61.7792421746
36109 Tompkins	115.766637806
36111 Ulster	492.723923426
36113 Warren	141.601182603
36115 Washington	78.4352174126
36117 Wayne	54.4057559069
36119 Westchester	2322.83187889
36121 Wyoming	109.766745665
36123 Yates	32.2048226722



NY

0 500 1000 1500 2000 2500 3000

NY

FIPS

- 29001
- 29003
- 29005
- 29007
- 29009
- 29011
- 29013
- 29015
- 29017
- 29019
- 29021
- 29023
- 29025
- 29027
- 29029
- 29031
- 29033
- 29035
- 29037



NY

29039  
29041  
29043  
29045  
29047  
29049  
29051  
29053  
29055  
29057  
29059  
29061  
29063  
29065  
29067  
29069  
29071  
29073  
29075  
29077  
29079  
29081  
29083  
29085  
29087  
29089  
29091  
29093  
29095  
29097  
29099  
29101

29103

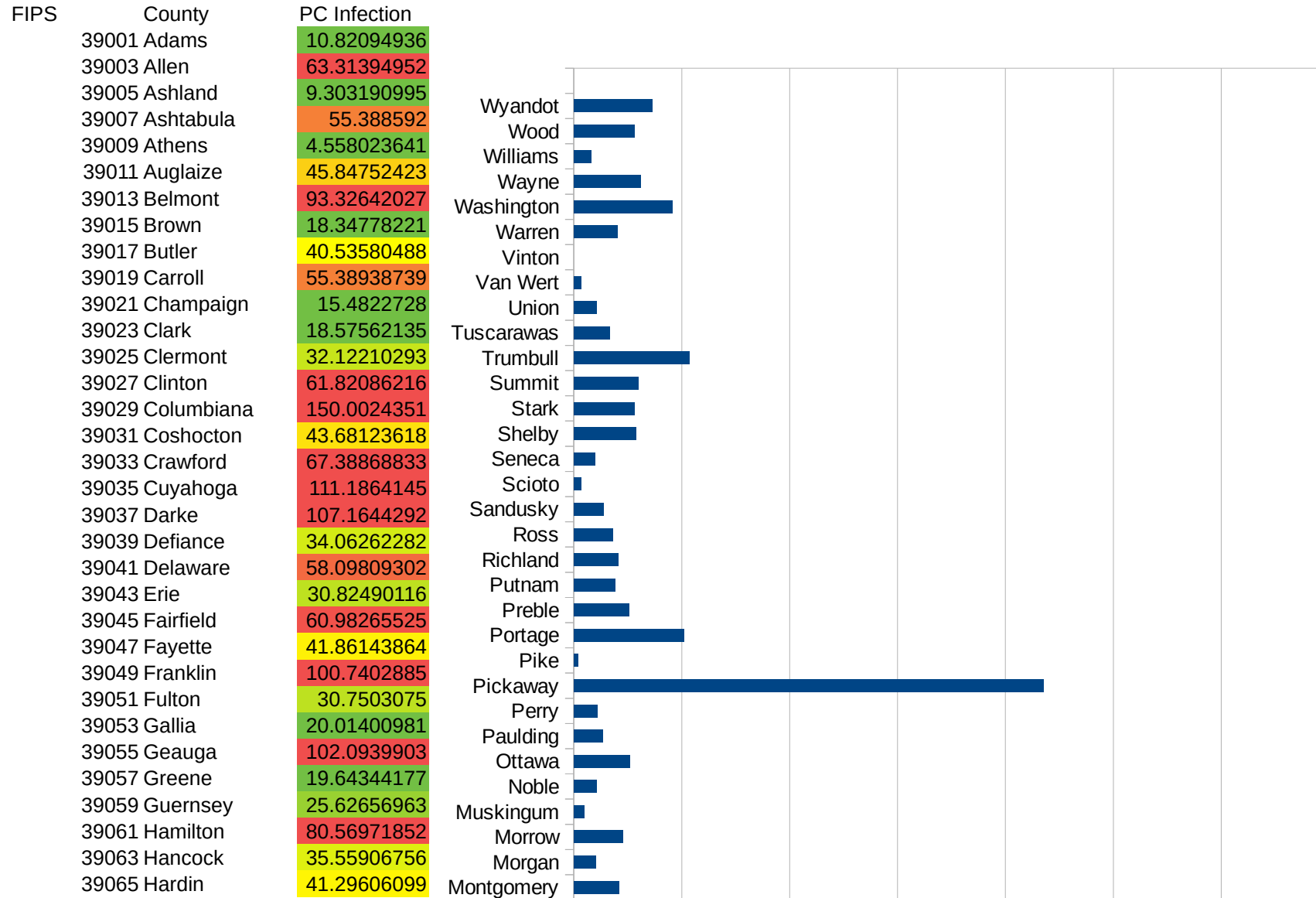
NY

29105  
29107  
29109  
29111  
29113  
29115  
29117  
29121  
29123  
29125  
29127  
29119  
29129  
29131  
29133  
29135  
29137  
29139  
29141  
29143  
29145  
29147  
29149  
29151  
29153  
29155  
29157  
29159  
29161  
29163  
29165  
29167  
29169  
29171

NY

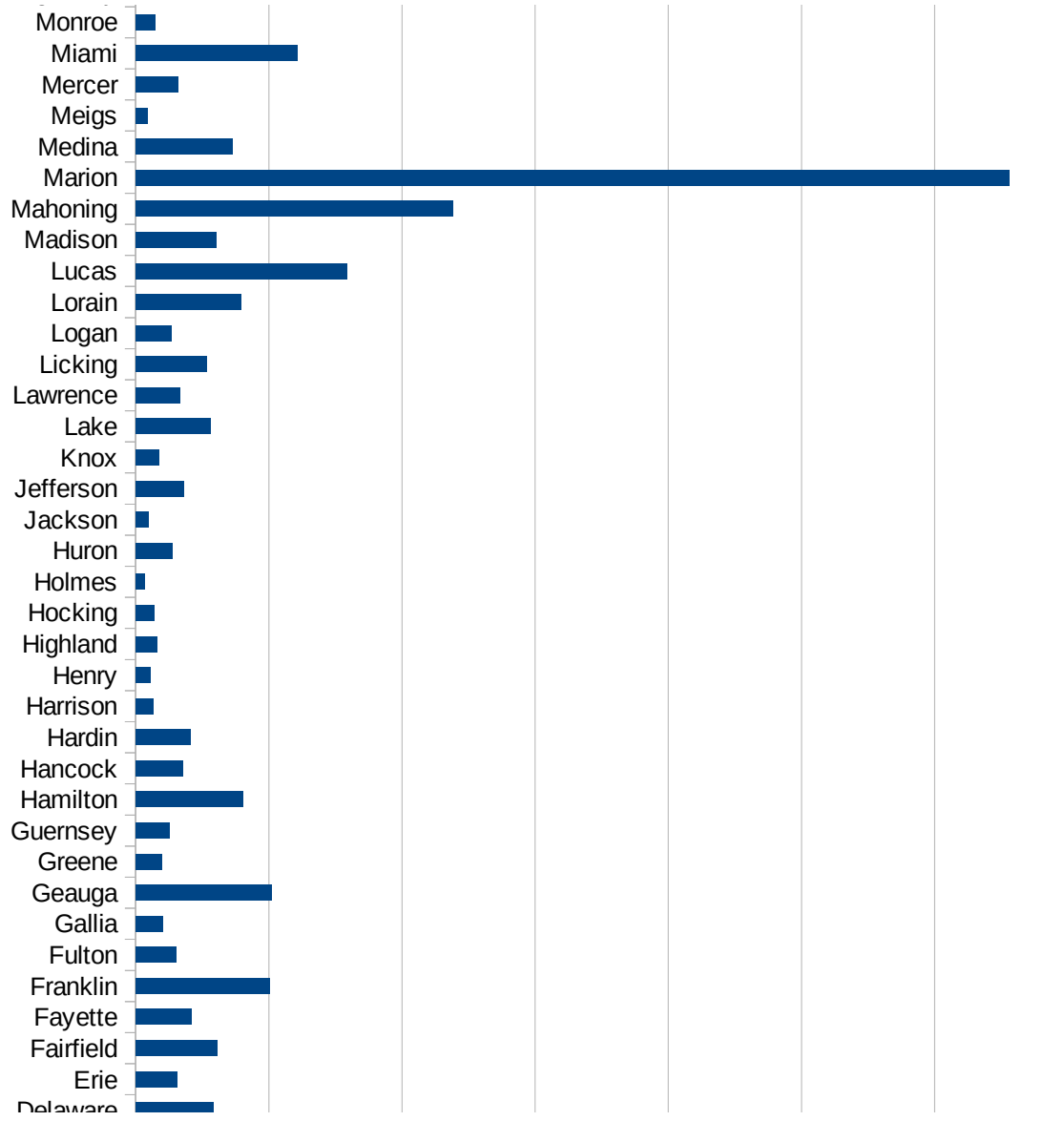
29173  
29175  
29177  
29179  
29181  
29195  
29197  
29199  
29201  
29203  
29205  
29183  
29185  
29187  
29189  
29510  
29186  
29207  
29209  
29211  
29213  
29215  
  
29217  
29219  
29221  
29223  
29225  
29227  
29229

OH

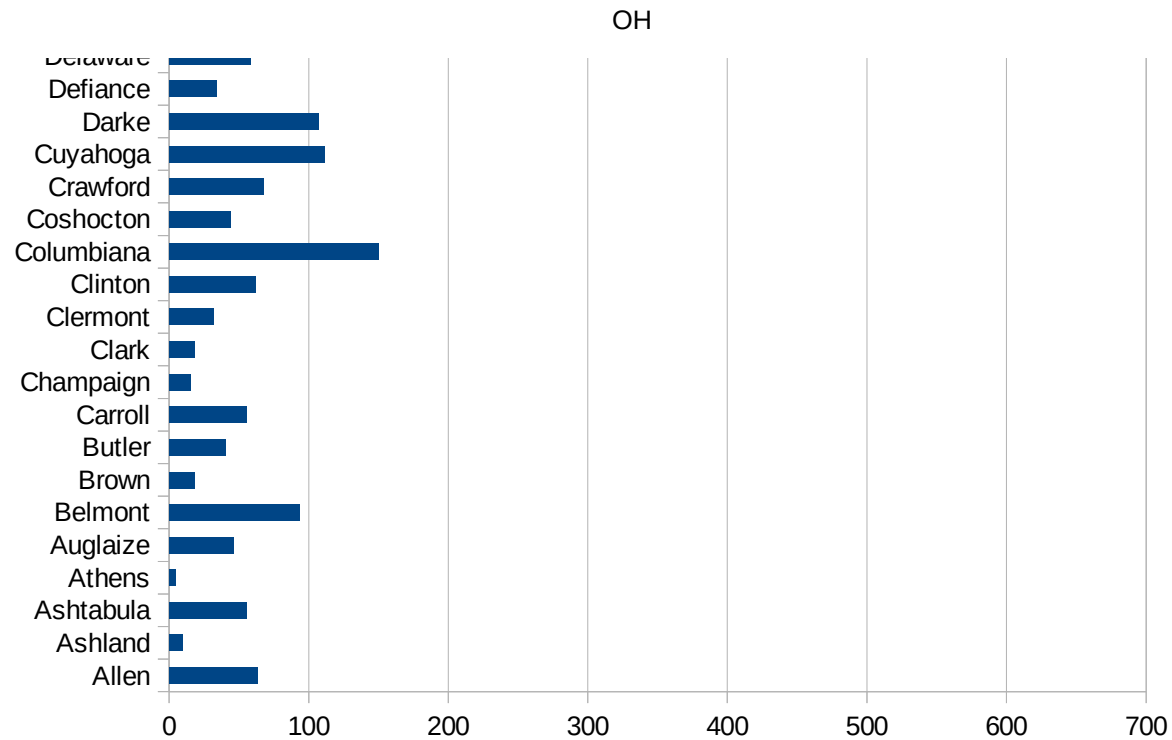


OH

39067 Harrison	13.18044023
39069 Henry	11.07583253
39071 Highland	16.25714153
39073 Hocking	14.09194997
39075 Holmes	6.834958535
39077 Huron	27.34855736
39079 Jackson	9.263833992
39081 Jefferson	36.49246583
39083 Knox	17.77260756
39085 Lake	56.39570699
39087 Lawrence	33.40794441
39089 Licking	53.47928247
39091 Logan	26.45619295
39093 Lorain	79.16991156
39095 Lucas	158.6419136
39097 Madison	60.79301106
39099 Mahoning	238.1968455
39101 Marion	655.8783867
39103 Medina	72.56651
39105 Meigs	8.655760409
39107 Mercer	31.73905613
39109 Miami	121.4437687
39111 Monroe	14.50326323
39113 Montgomery	41.70337628
39115 Morgan	20.54231717
39117 Morrow	45.56846662
39119 Muskingum	9.282573129
39121 Noble	20.90009753
39123 Ottawa	51.50972553
39125 Paulding	26.65245203
39127 Perry	22.20187051
39129 Pickaway	435.5610646
39131 Pike	3.562903053
39133 Portage	101.8861208



39135 Preble	51.22326024
39137 Putnam	38.48431024
39139 Richland	41.28853252
39141 Ross	36.39625119
39143 Sandusky	27.21134713
39145 Scioto	6.62234113
39147 Seneca	19.92500951
39149 Shelby	57.58117918
39151 Stark	56.51633322
39153 Summit	59.60311339
39155 Trumbull	107.2361764
39157 Tuscarawas	33.63131401
39159 Union	20.74868159
39161 Van Wert	7.071885718
39163 Vinton	0
39165 Warren	40.0563373
39167 Washington	91.43047128
39169 Wayne	62.08662809
39171 Williams	16.30257581
39173 Wood	55.8548081
39175 Wyandot	72.9427855



OH

FIPS

29001  
29003  
29005  
29007  
29009  
29011  
29013  
29015  
29017  
29019  
29021  
29023  
29025  
29027  
29029  
29031  
29033  
29035  
29037

OH

29039  
29041  
29043  
29045  
29047  
29049  
29051  
29053  
29055  
29057  
29059  
29061  
29063  
29065  
29067  
29069  
29071  
29073  
29075  
29077  
29079  
29081  
29083  
29085  
29087  
29089  
29091  
29093  
29095  
29097  
29099  
29101

29103



OH

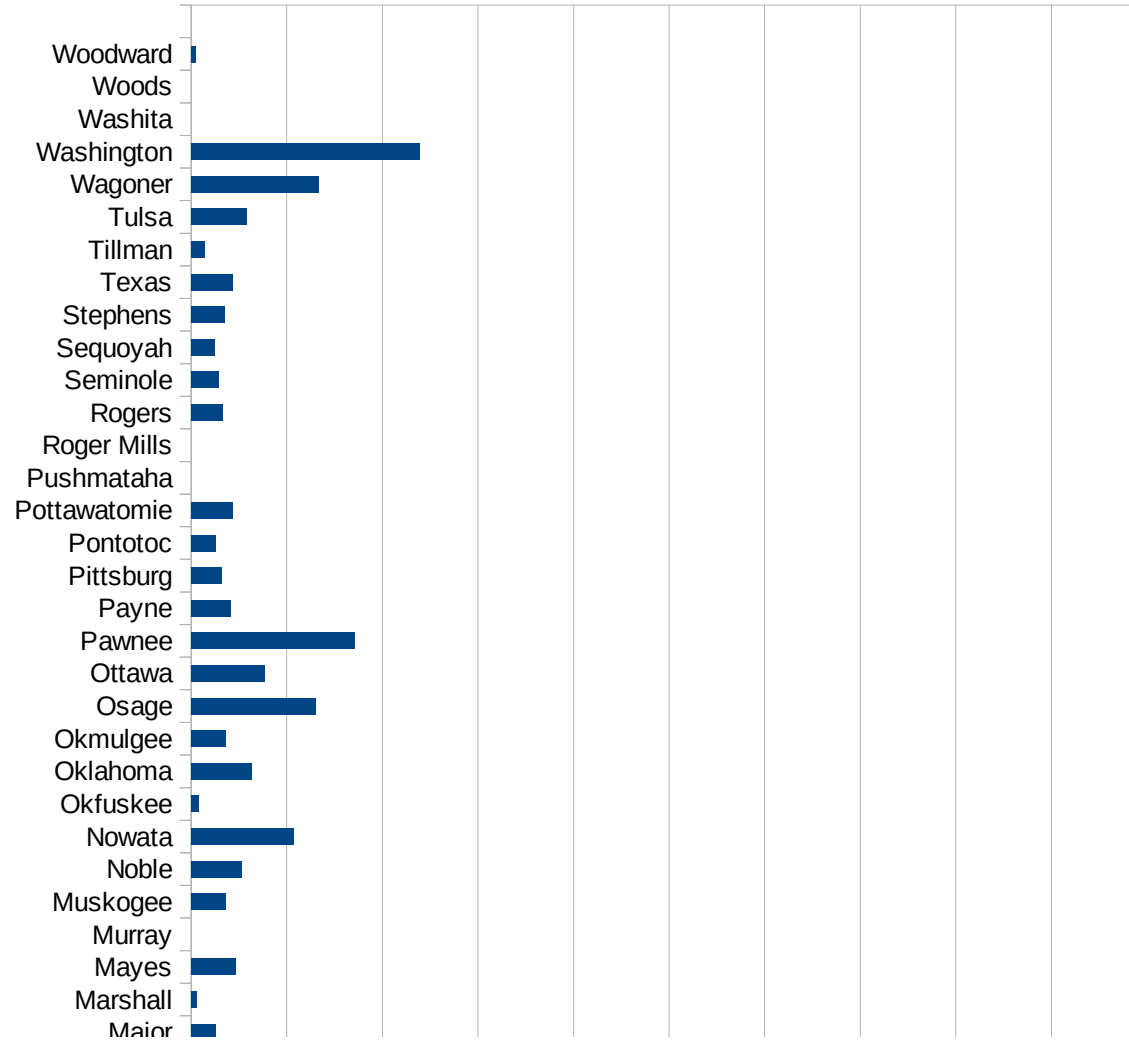
29105  
29107  
29109  
29111  
29113  
29115  
29117  
29121  
29123  
29125  
29127  
29119  
29129  
29131  
29133  
29135  
29137  
29139  
29141  
29143  
29145  
29147  
29149  
29151  
29153  
29155  
29157  
29159  
29161  
29163  
29165  
29167  
29169  
29171

OH

29173  
29175  
29177  
29179  
29181  
29195  
29197  
29199  
29201  
29203  
29205  
29183  
29185  
29187  
29189  
29510  
29186  
29207  
29209  
29211  
29213  
29215  
  
29217  
29219  
29221  
29223  
29225  
29227  
29229

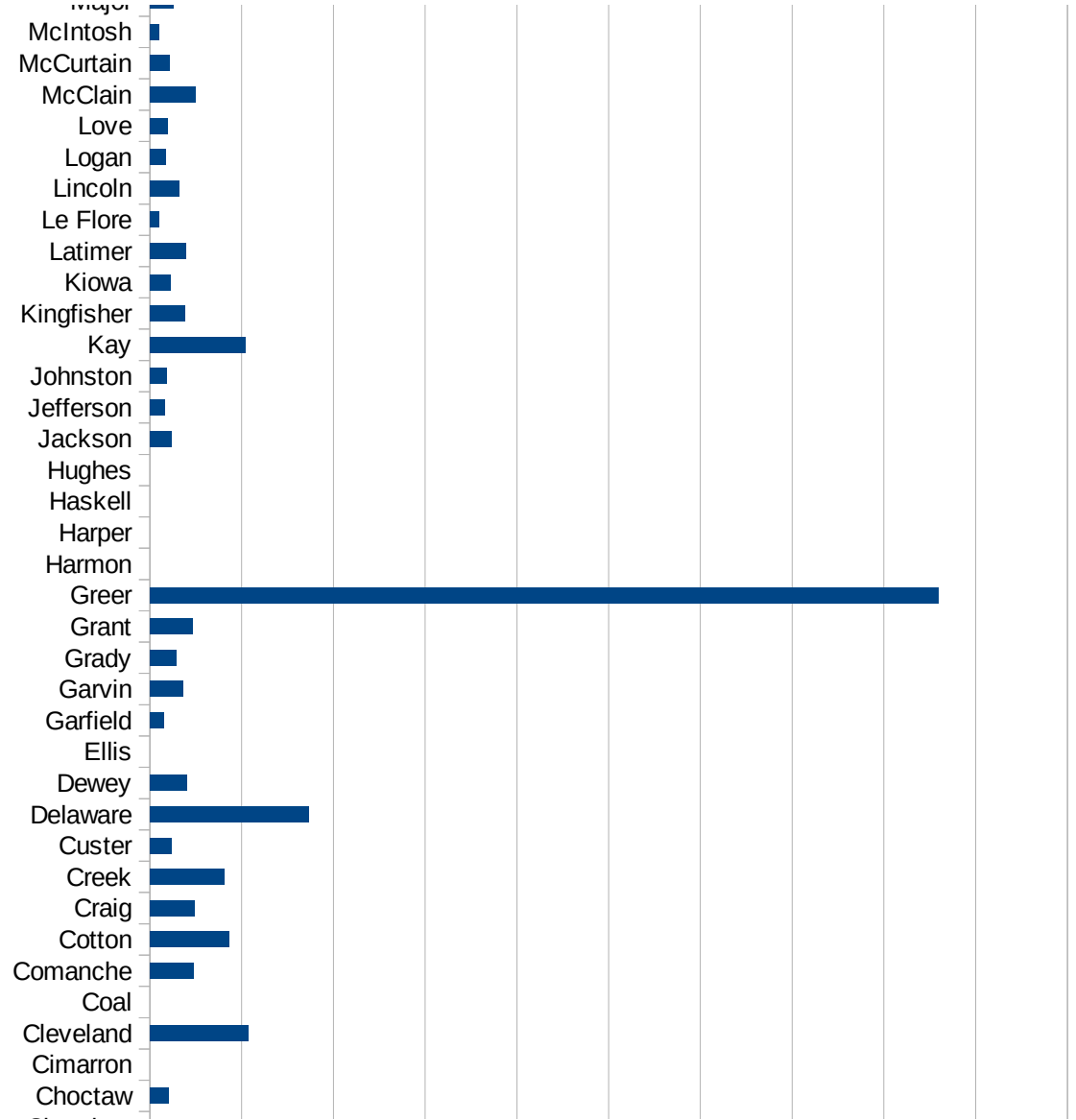
OK

FIPS	County	PC Infection
40001	Adair	131.328684
40003	Alfalfa	17.37921446
40005	Atoka	7.226477815
40007	Beaver	18.80052641
40009	Beckham	9.212768898
40011	Blaine	0
40013	Bryan	10.5950161
40015	Caddo	165.6486179
40017	Canadian	44.99920386
40019	Carter	2.075679266
40021	Cherokee	45.19774011
40023	Choctaw	20.45268612
40025	Cimarron	0
40027	Cleveland	106.8630201
40029	Coal	0
40031	Comanche	47.3335437
40033	Cotton	86.56509695
40035	Craig	48.93051866
40037	Creek	81.00106139
40039	Custer	24.10800386
40041	Delaware	173.1682774
40043	Dewey	40.86636698
40045	Ellis	0
40047	Garfield	14.77517115
40049	Garvin	35.95699543
40051	Grady	28.80236179
40053	Grant	46.23208507
40055	Greer	858.9589418
40057	Harmon	0
40059	Harper	0
40061	Haskell	0
40063	Hughes	0
40065	Jackson	24.04906008

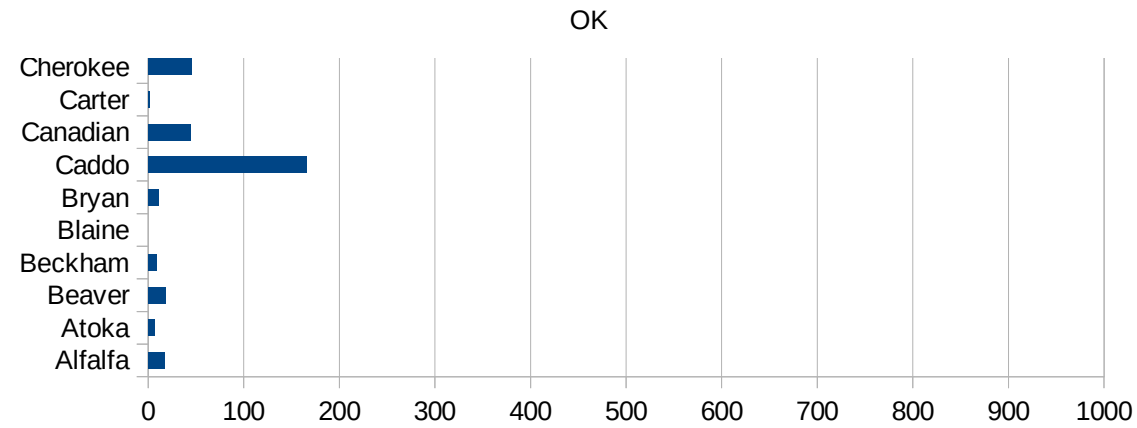


OK

40067 Jefferson	16.33186347
40069 Johnston	18.26650836
40071 Kay	104.1643079
40073 Kingfisher	37.93626707
40075 Kiowa	22.91213197
40077 Latimer	39.09686248
40079 Le Flore	10.0040016
40081 Lincoln	31.50057274
40083 Logan	16.91653803
40085 Love	19.73554371
40087 McClain	50.01875703
40089 McCurtain	21.40476409
40091 McIntosh	10.09336361
40093 Major	26.16431188
40095 Marshall	5.950255861
40097 Mayes	46.2208383
40099 Murray	0
40101 Muskogee	36.57002428
40103 Noble	53.14908318
40105 Nowata	107.6531611
40107 Okfuskee	8.265829063
40109 Oklahoma	62.70644552
40111 Okmulgee	36.5201513
40113 Osage	129.7485855
40115 Ottawa	76.98476343
40117 Pawnee	170.8358755
40119 Payne	41.44319844
40121 Pittsburg	31.90737744
40123 Pontotoc	26.1458415
40125 Pottawatomie	44.0292244
40127 Pushmataha	0
40129 Roger Mills	0
40131 Rogers	32.61436772
40133 Seminole	28.48075515



40135 Sequoyah	24.28422254
40137 Stephens	34.67005663
40139 Texas	43.99902224
40141 Tillman	13.60914535
40143 Tulsa	57.99247332
40145 Wagoner	133.5663463
40147 Washington	239.1836892
40149 Washita	0
40151 Woods	0
40153 Woodward	4.945109287



OK

FIPS

29001  
29003  
29005  
29007  
29009  
29011  
29013  
29015  
29017  
29019  
29021  
29023  
29025  
29027  
29029  
29031  
29033  
29035  
29037

OK

29039  
29041  
29043  
29045  
29047  
29049  
29051  
29053  
29055  
29057  
29059  
29061  
29063  
29065  
29067  
29069  
29071  
29073  
29075  
29077  
29079  
29081  
29083  
29085  
29087  
29089  
29091  
29093  
29095  
29097  
29099  
29101

29103

OK

29105  
29107  
29109  
29111  
29113  
29115  
29117  
29121  
29123  
29125  
29127  
29119  
29129  
29131  
29133  
29135  
29137  
29139  
29141  
29143  
29145  
29147  
29149  
29151  
29153  
29155  
29157  
29159  
29161  
29163  
29165  
29167  
29169  
29171

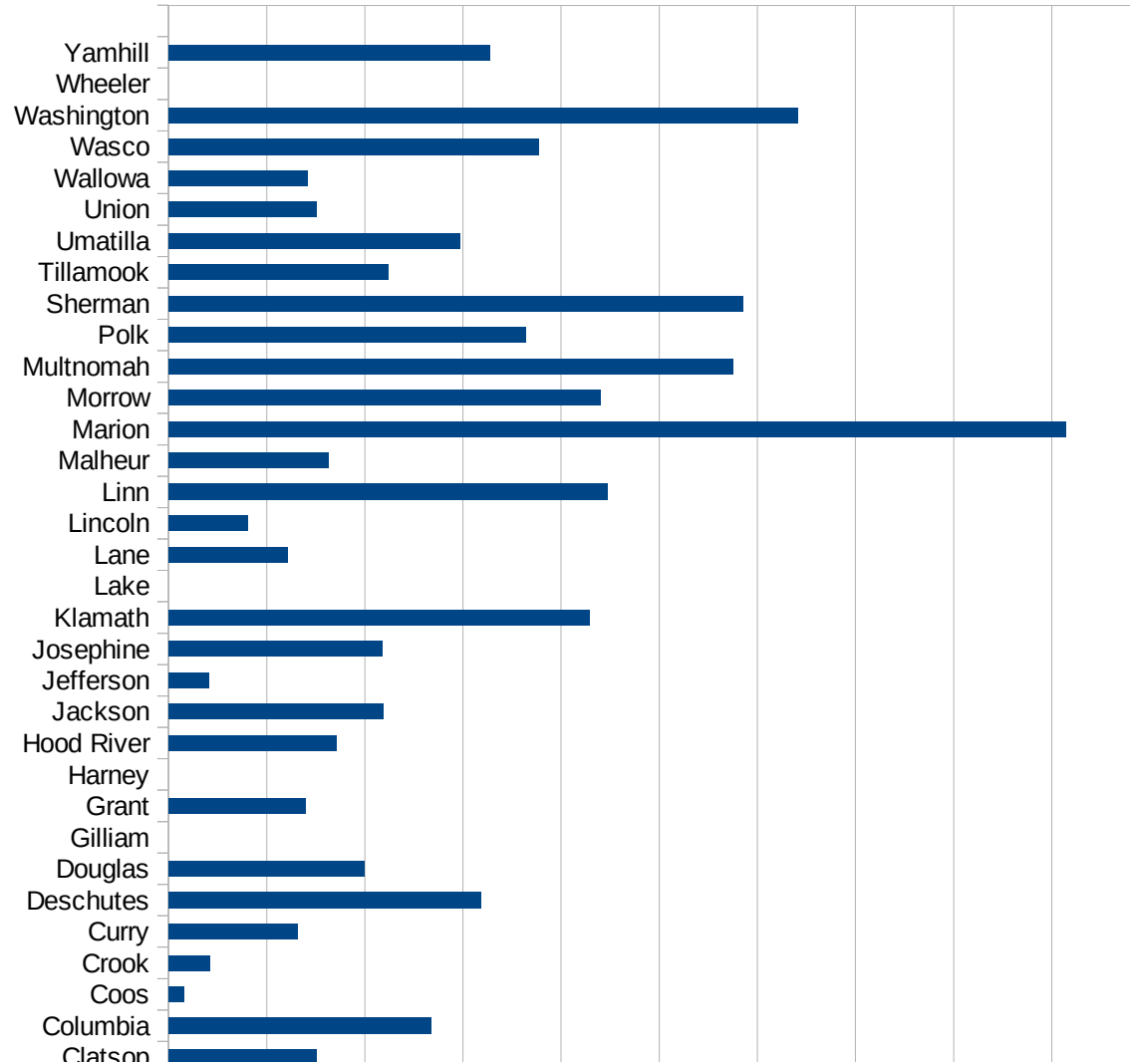


OK

29173  
29175  
29177  
29179  
29181  
29195  
29197  
29199  
29201  
29203  
29205  
29183  
29185  
29187  
29189  
29510  
29186  
29207  
29209  
29211  
29213  
29215  
  
29217  
29219  
29221  
29223  
29225  
29227  
29229

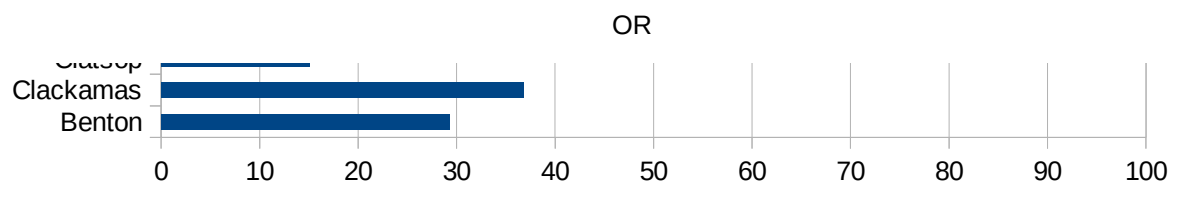
OR

FIPS	County	PC Infection
41001	Baker	0
41003	Benton	29.31564261
41005	Clackamas	36.77221655
41007	Clatsop	15.08902525
41009	Columbia	26.72928957
41011	Coos	1.553060305
41013	Crook	4.189885616
41015	Curry	13.1503967
41017	Deschutes	31.77149524
41019	Douglas	19.94867749
41021	Gilliam	0
41023	Grant	13.93534002
41025	Harney	0
41027	Hood River	17.07358716
41029	Jackson	21.86150735
41031	Jefferson	4.133597884
41033	Josephine	21.74087169
41035	Klamath	42.86580048
41037	Lake	0
41039	Lane	12.11766782
41041	Lincoln	8.099133393
41043	Linn	44.76381199
41045	Malheur	16.273393
41047	Marion	91.38923164
41049	Morrow	43.96763982
41051	Multnomah	57.52081588
41053	Polk	36.37046249
41055	Sherman	58.54800937
41057	Tillamook	22.39892485
41059	Umatilla	29.67129367
41061	Union	15.11658667
41063	Wallowa	14.12229911
41065	Wasco	37.72873043



This work is licensed under the Creative Commons Attribution-NoDerivatives 4.0 International License. To view a copy of this license, visit <http://creativecommons.org/licenses/by-nd/4.0/>.

41067 Washington	64.07950543
41069 Wheeler	0
41071 Yamhill	32.70966898



OR

FIPS

29001  
29003  
29005  
29007  
29009  
29011  
29013  
29015  
29017  
29019  
29021  
29023  
29025  
29027  
29029  
29031  
29033  
29035  
29037

OR

29039  
29041  
29043  
29045  
29047  
29049  
29051  
29053  
29055  
29057  
29059  
29061  
29063  
29065  
29067  
29069  
29071  
29073  
29075  
29077  
29079  
29081  
29083  
29085  
29087  
29089  
29091  
29093  
29095  
29097  
29099  
29101

29103

OR

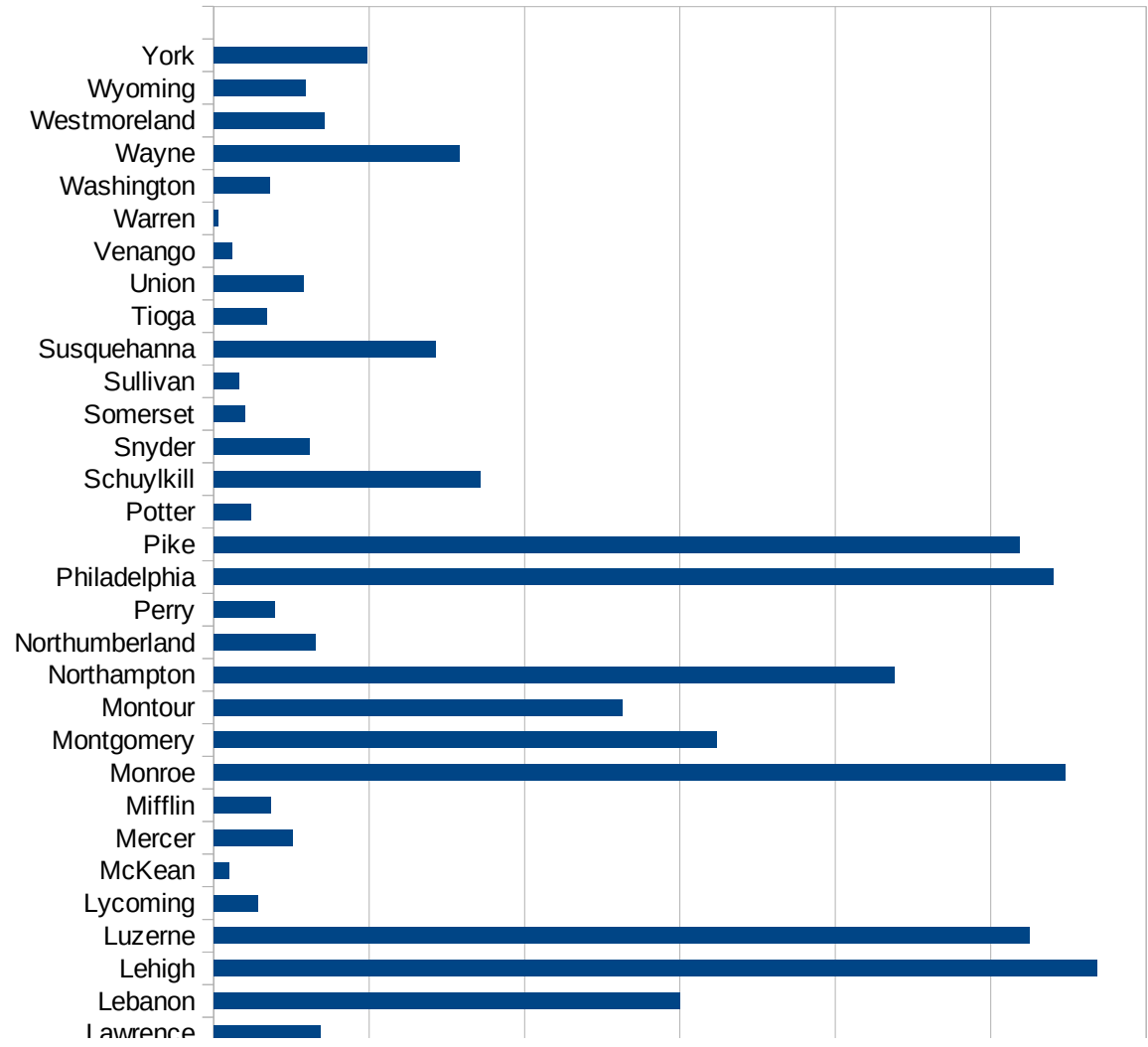
29105  
29107  
29109  
29111  
29113  
29115  
29117  
29121  
29123  
29125  
29127  
29119  
29129  
29131  
29133  
29135  
29137  
29139  
29141  
29143  
29145  
29147  
29149  
29151  
29153  
29155  
29157  
29159  
29161  
29163  
29165  
29167  
29169  
29171

OR

29173  
29175  
29177  
29179  
29181  
29195  
29197  
29199  
29201  
29203  
29205  
29183  
29185  
29187  
29189  
29510  
29186  
29207  
29209  
29211  
29213  
29215  
  
29217  
29219  
29221  
29223  
29225  
29227  
29229

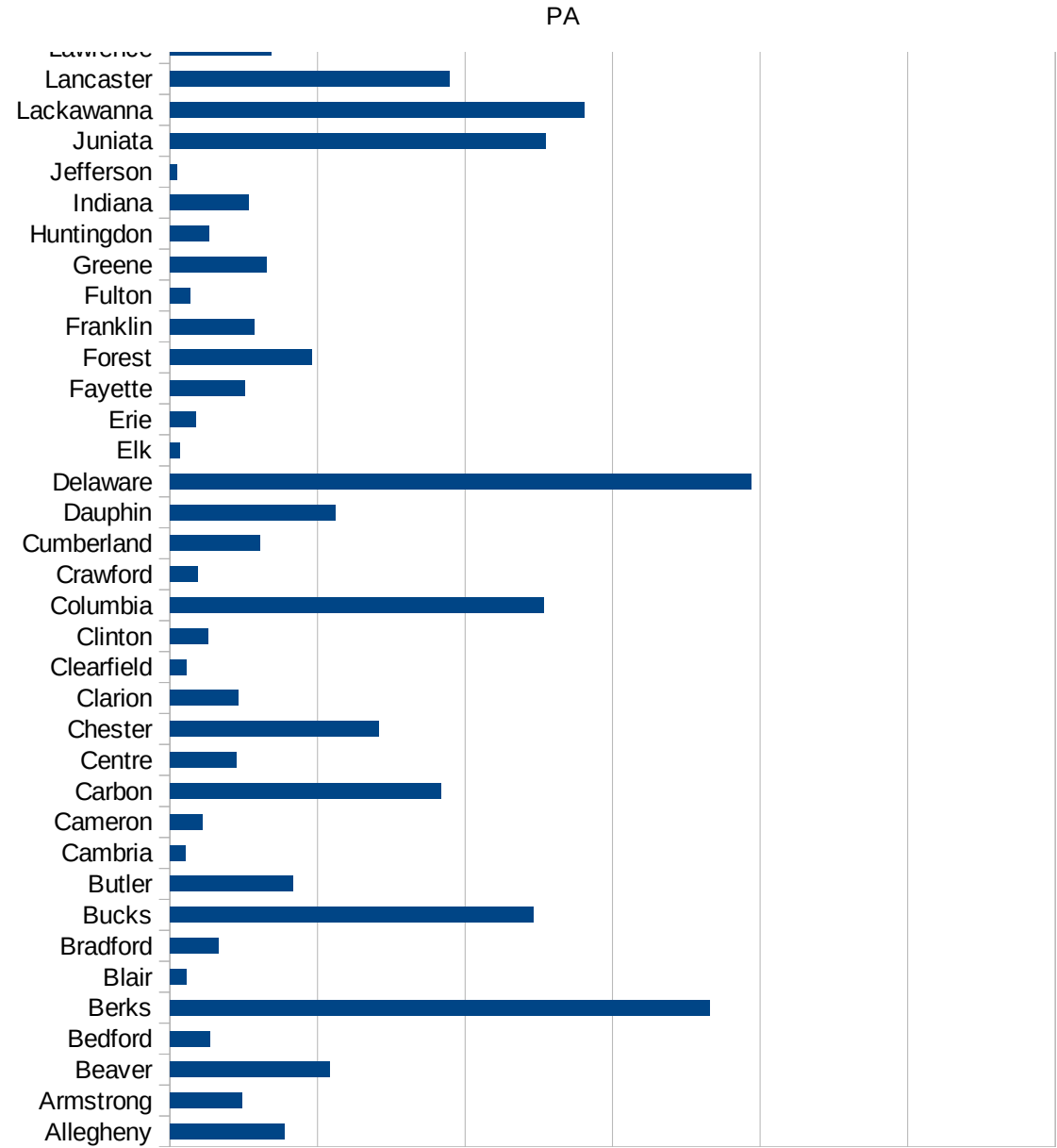
PA

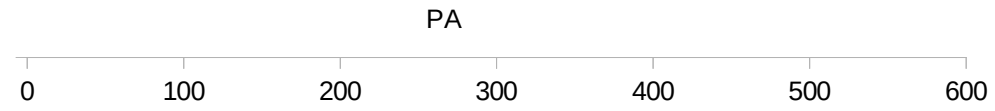
FIPS	County	PC Infection
42001	Adams	68.08609974
42003	Allegheny	77.72156802
42005	Armstrong	49.03237669
42007	Beaver	108.0477352
42009	Bedford	26.98439057
42011	Berks	365.819989
42013	Blair	11.42931783
42015	Bradford	32.87689248
42017	Bucks	246.1019269
42019	Butler	83.56041897
42021	Cambria	10.62779929
42023	Cameron	22.26179875
42025	Carbon	183.7233562
42027	Centre	44.83891772
42029	Chester	141.5584067
42031	Clarion	46.41687511
42033	Clearfield	11.33672595
42035	Clinton	25.85048082
42037	Columbia	253.6054754
42039	Crawford	18.80958819
42041	Cumberland	61.25135727
42043	Dauphin	112.2350657
42045	Delaware	394.1560086
42047	Elk	6.629321489
42049	Erie	17.6431021
42051	Fayette	50.59758818
42053	Forest	96.16705591
42055	Franklin	57.4805438
42057	Fulton	13.77125938
42059	Greene	65.74261765
42061	Huntingdon	26.5674814
42063	Indiana	53.25380765
42065	Jefferson	4.582846406





42067 Juniata	255.0194301
42069 Lackawanna	280.8442406
42071 Lancaster	189.4925463
42073 Lawrence	68.45818249
42075 Lebanon	300.0410434
42077 Lehigh	568.323825
42079 Luzerne	525.1128615
42081 Lycoming	28.15315315
42083 McKean	9.763718024
42085 Mercer	50.59494231
42087 Mifflin	36.77902298
42089 Monroe	548.0599621
42091 Montgomery	323.9183011
42093 Montour	263.1578947
42095 Northampton	437.9820673
42097 Northumberland	65.87398307
42099 Perry	39.01254904
42101 Philadelphia	540.5463413
42103 Pike	518.4774641
42105 Potter	24.06449284
42107 Schuylkill	171.749949
42109 Snyder	61.6674889
42111 Somerset	20.28342709
42113 Sullivan	16.47175095
42115 Susquehanna	142.8958585
42117 Tioga	34.34487157
42119 Union	58.05515239
42121 Venango	11.70366325
42123 Warren	2.531773761
42125 Washington	36.17142361
42127 Wayne	157.9686403
42129 Westmoreland	71.01887847
42131 Wyoming	59.15847075
42133 York	98.82370787





FIPS

- 29001
- 29003
- 29005
- 29007
- 29009
- 29011
- 29013
- 29015
- 29017
- 29019
- 29021
- 29023
- 29025
- 29027
- 29029
- 29031
- 29033
- 29035
- 29037

PA

29039  
29041  
29043  
29045  
29047  
29049  
29051  
29053  
29055  
29057  
29059  
29061  
29063  
29065  
29067  
29069  
29071  
29073  
29075  
29077  
29079  
29081  
29083  
29085  
29087  
29089  
29091  
29093  
29095  
29097  
29099  
29101

29103

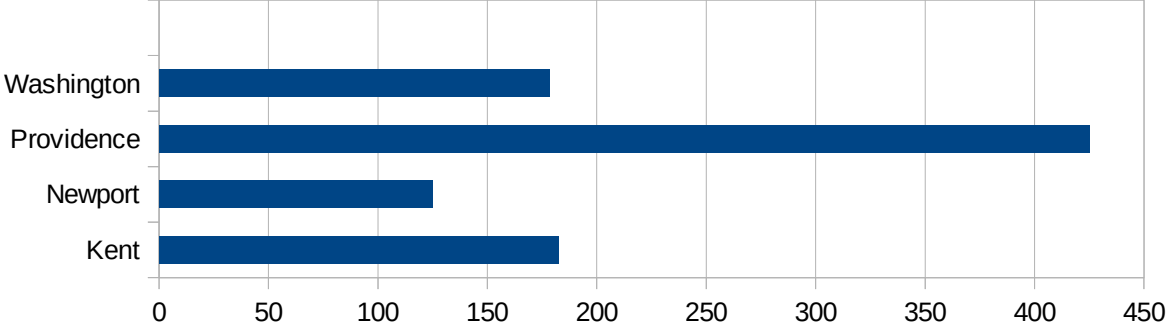
PA

29105  
29107  
29109  
29111  
29113  
29115  
29117  
29121  
29123  
29125  
29127  
29119  
29129  
29131  
29133  
29135  
29137  
29139  
29141  
29143  
29145  
29147  
29149  
29151  
29153  
29155  
29157  
29159  
29161  
29163  
29165  
29167  
29169  
29171

PA

29173  
29175  
29177  
29179  
29181  
29195  
29197  
29199  
29201  
29203  
29205  
29183  
29185  
29187  
29189  
29510  
29186  
29207  
29209  
29211  
29213  
29215  
  
29217  
29219  
29221  
29223  
29225  
29227  
29229

FIPS	County	PC Infection
44001	Bristol	117.1658205
44003	Kent	182.4717291
44005	Newport	124.784958
44007	Providence	424.9438753
44009	Washington	178.3181036



RI

FIPS

29001  
29003  
29005  
29007  
29009  
29011  
29013  
29015  
29017  
29019  
29021  
29023  
29025  
29027  
29029  
29031  
29033  
29035  
29037



RI

29039  
29041  
29043  
29045  
29047  
29049  
29051  
29053  
29055  
29057  
29059  
29061  
29063  
29065  
29067  
29069  
29071  
29073  
29075  
29077  
29079  
29081  
29083  
29085  
29087  
29089  
29091  
29093  
29095  
29097  
29099  
29101

29103

RI

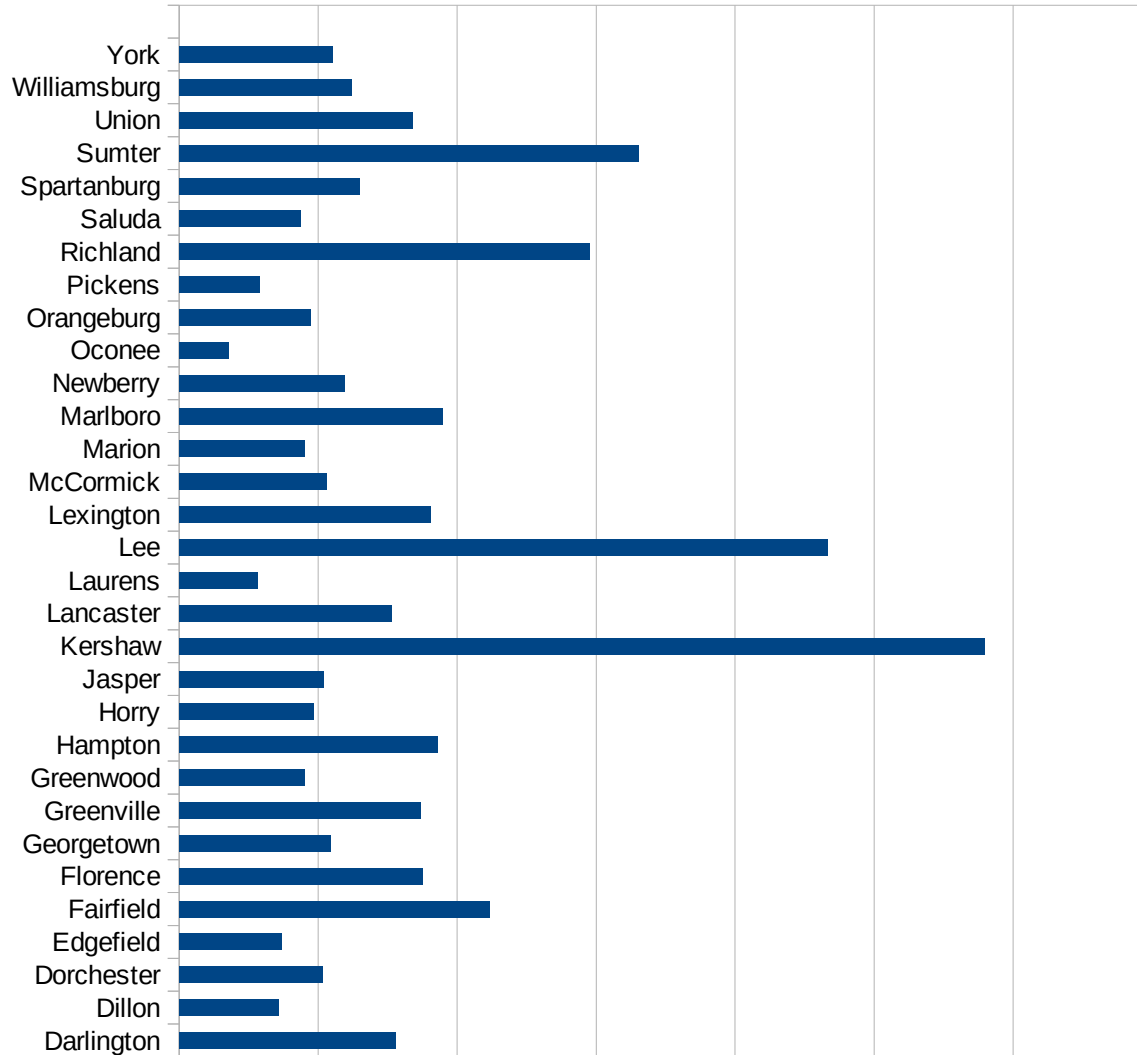
29105  
29107  
29109  
29111  
29113  
29115  
29117  
29121  
29123  
29125  
29127  
29119  
29129  
29131  
29133  
29135  
29137  
29139  
29141  
29143  
29145  
29147  
29149  
29151  
29153  
29155  
29157  
29159  
29161  
29163  
29165  
29167  
29169  
29171

RI

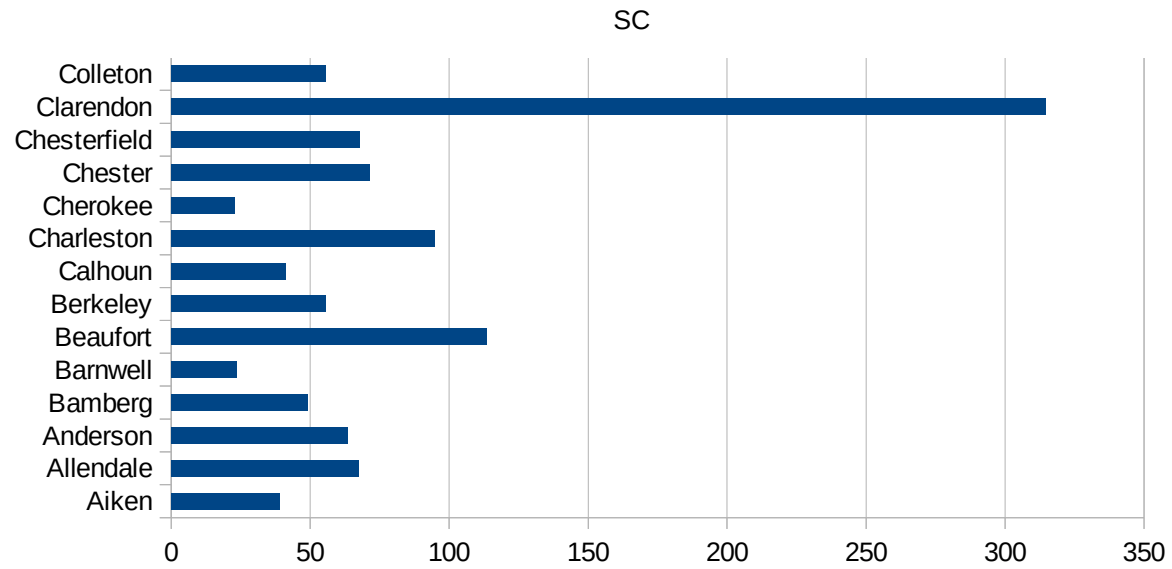
29173  
29175  
29177  
29179  
29181  
29195  
29197  
29199  
29201  
29203  
29205  
29183  
29185  
29187  
29189  
29510  
29186  
29207  
29209  
29211  
29213  
29215  
  
29217  
29219  
29221  
29223  
29225  
29227  
29229

SC

FIPS	County	PC Infection
45001	Abbeville	40.74813577
45003	Aiken	38.96080897
45005	Allendale	67.39301359
45007	Anderson	63.34733293
45009	Bamberg	49.03677758
45011	Barnwell	23.68321334
45013	Beaufort	113.398511
45015	Berkeley	55.63320081
45017	Calhoun	41.32231405
45019	Charleston	94.84978012
45021	Cherokee	22.77585059
45023	Chester	71.31561812
45025	Chesterfield	67.75363903
45027	Clarendon	314.5400593
45029	Colleton	55.76208178
45031	Darlington	77.84198078
45033	Dillon	35.94888722
45035	Dorchester	51.66607531
45037	Edgefield	36.96584356
45039	Fairfield	111.5971788
45041	Florence	87.58025174
45043	Georgetown	54.61935131
45045	Greenville	86.92895746
45047	Greenwood	45.23543631
45049	Hampton	93.01844866
45051	Horry	48.52577532
45053	Jasper	51.77591384
45055	Kershaw	289.6694719
45057	Lancaster	76.53596142
45059	Laurens	28.36074872
45061	Lee	233.3450006
45063	Lexington	90.49865777
45065	McCormick	53.13496281



45067 Marion	45.10454589
45069 Marlboro	94.70414425
45071 Newberry	59.70924195
45073 Oconee	17.86306683
45075 Orangeburg	47.16221501
45077 Pickens	28.81452252
45079 Richland	147.6207016
45081 Saluda	43.80841121
45083 Spartanburg	64.99133449
45085 Sumter	165.2395974
45087 Union	83.91098139
45089 Williamsburg	62.07933085
45091 York	55.08576598



FIPS

- 29001
- 29003
- 29005
- 29007
- 29009
- 29011
- 29013
- 29015
- 29017
- 29019
- 29021
- 29023
- 29025
- 29027
- 29029
- 29031
- 29033
- 29035
- 29037

SC

29039  
29041  
29043  
29045  
29047  
29049  
29051  
29053  
29055  
29057  
29059  
29061  
29063  
29065  
29067  
29069  
29071  
29073  
29075  
29077  
29079  
29081  
29083  
29085  
29087  
29089  
29091  
29093  
29095  
29097  
29099  
29101

29103

SC

29105  
29107  
29109  
29111  
29113  
29115  
29117  
29121  
29123  
29125  
29127  
29119  
29129  
29131  
29133  
29135  
29137  
29139  
29141  
29143  
29145  
29147  
29149  
29151  
29153  
29155  
29157  
29159  
29161  
29163  
29165  
29167  
29169  
29171

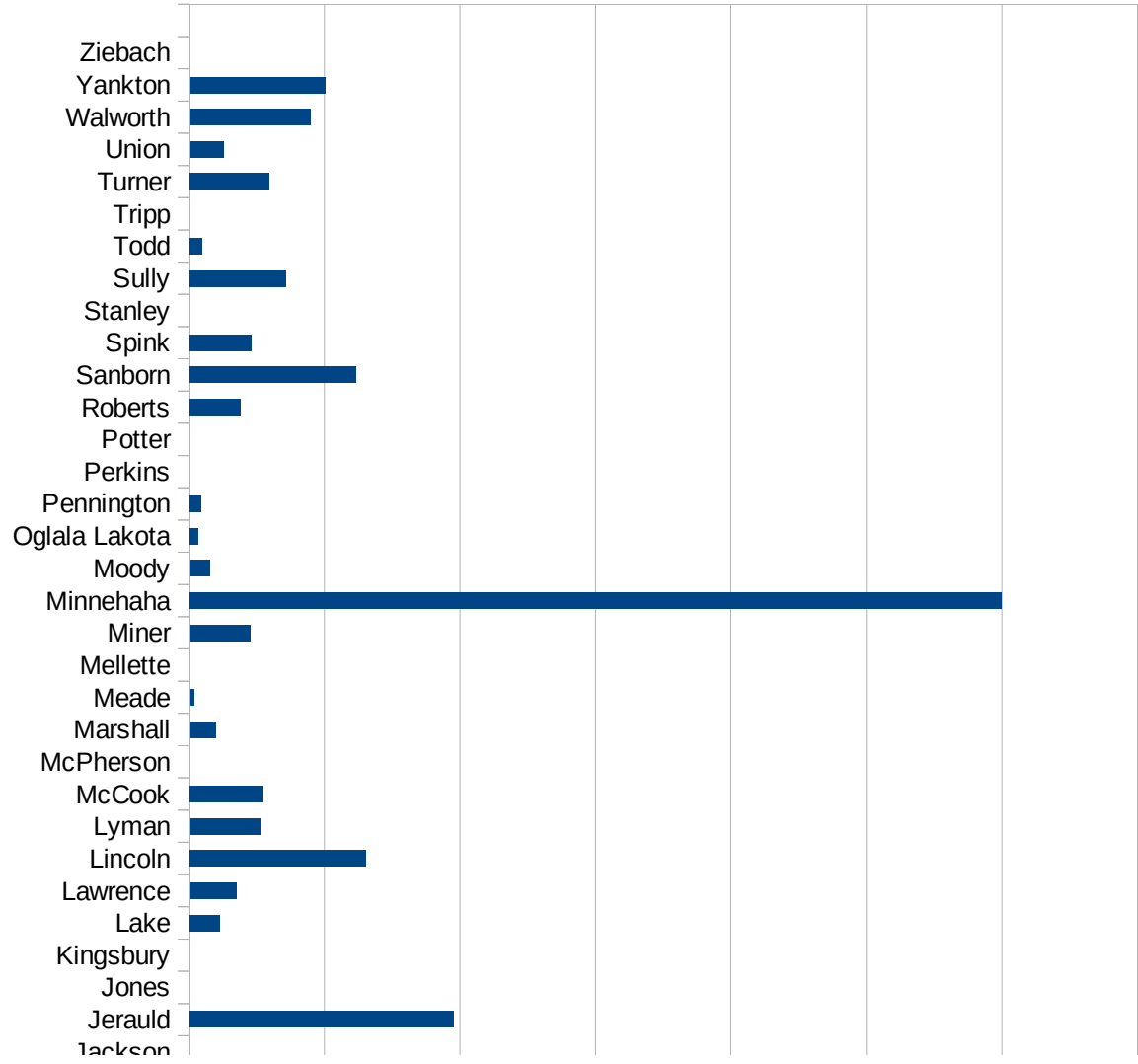


SC

29173  
29175  
29177  
29179  
29181  
29195  
29197  
29199  
29201  
29203  
29205  
29183  
29185  
29187  
29189  
29510  
29186  
29207  
29209  
29211  
29213  
29215  
  
29217  
29219  
29221  
29223  
29225  
29227  
29229

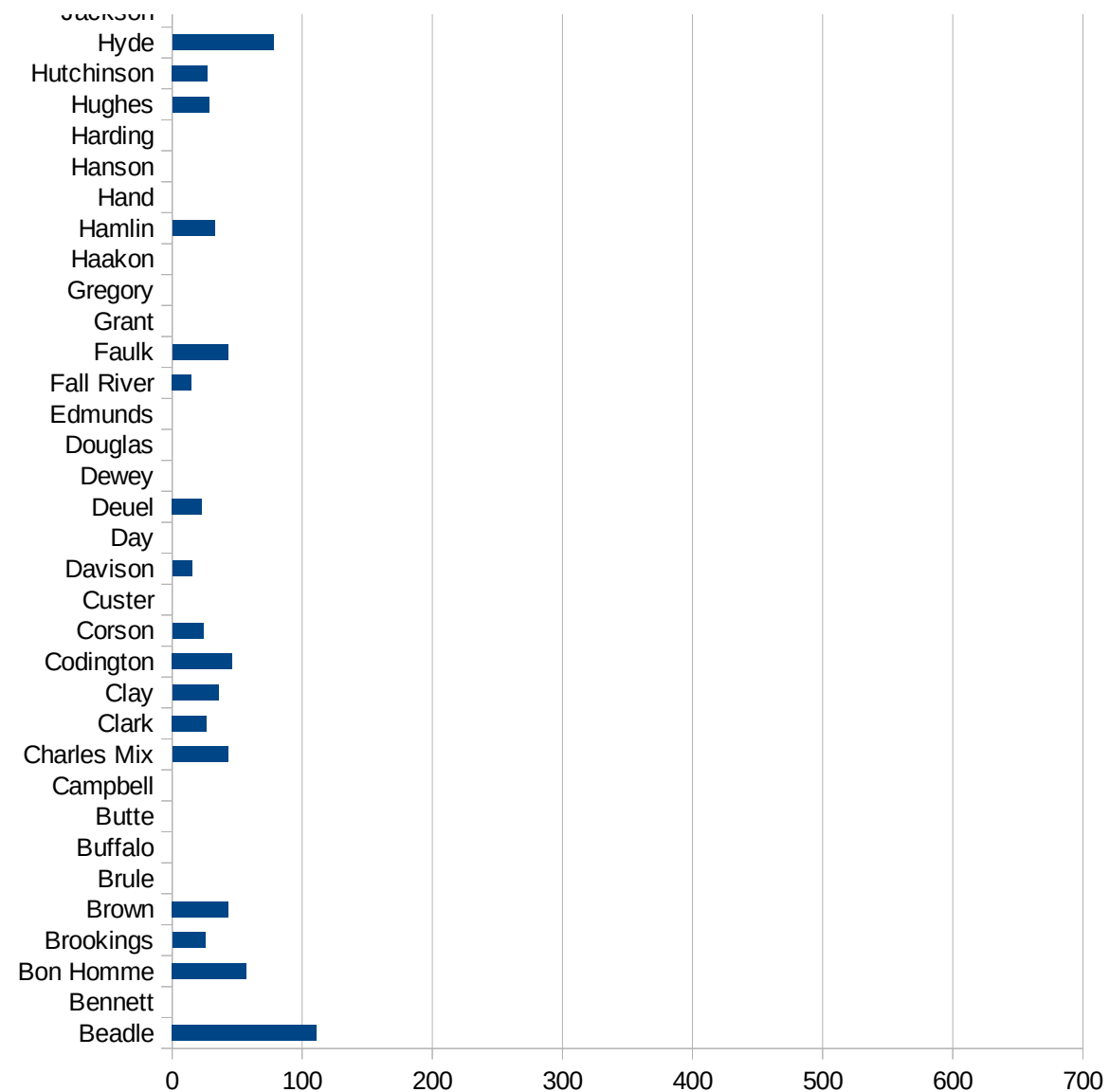
SD

FIPS	County	PC Infection
46003	Aurora	35.70153517
46005	Beadle	111.2111423
46007	Bennett	0
46009	Bon Homme	57.30659026
46011	Brookings	25.54495913
46013	Brown	43.23939363
46015	Brule	0
46017	Buffalo	0
46019	Butte	0
46021	Campbell	0
46023	Charles Mix	42.83572499
46025	Clark	26.74511902
46027	Clay	35.60999929
46029	Codington	46.4037123
46031	Corson	24.00960384
46033	Custer	0
46035	Davison	15.1591713
46037	Day	0
46039	Deuel	23.05741296
46041	Dewey	0
46043	Douglas	0
46045	Edmunds	0
46047	Fall River	14.7972773
46049	Faulk	42.91845494
46051	Grant	0
46053	Gregory	0
46055	Haakon	0
46057	Hamlin	32.72786778
46059	Hand	0
46061	Hanson	0
46063	Harding	0
46065	Hughes	28.3286119
46067	Hutchinson	27.100271



SD

46069 Hyde	78.00312012
46071 Jackson	0
46073 Jerauld	195.7905042
46075 Jones	0
46077 Kingsbury	0
46079 Lake	22.97618136
46081 Lawrence	34.96367662
46083 Lincoln	130.9367932
46085 Lyman	52.34231876
46087 McCook	54.09304003
46089 McPherson	0
46091 Marshall	19.56181534
46093 Meade	3.53431823
46095 Mellette	0
46097 Miner	45.18752824
46099 Minnehaha	599.8672722
46101 Moody	15.1998784
46102 Oglala Lakota	6.988608568
46103 Pennington	8.950227783
46105 Perkins	0
46107 Potter	0
46109 Roberts	38.28850388
46111 Sanborn	123.5076163
46115 Spink	46.18937644
46117 Stanley	0
46119 Sully	71.83908046
46121 Todd	9.724788486
46123 Tripp	0
46125 Turner	59.35422602
46127 Union	25.60983418
46129 Walworth	89.49346698
46135 Yankton	100.5728278
46137 Ziebach	0



SD

SD

FIPS

29001  
29003  
29005  
29007  
29009  
29011  
29013  
29015  
29017  
29019  
29021  
29023  
29025  
29027  
29029  
29031  
29033  
29035  
29037

SD

29039  
29041  
29043  
29045  
29047  
29049  
29051  
29053  
29055  
29057  
29059  
29061  
29063  
29065  
29067  
29069  
29071  
29073  
29075  
29077  
29079  
29081  
29083  
29085  
29087  
29089  
29091  
29093  
29095  
29097  
29099  
29101

29103

SD

29105  
29107  
29109  
29111  
29113  
29115  
29117  
29121  
29123  
29125  
29127  
29119  
29129  
29131  
29133  
29135  
29137  
29139  
29141  
29143  
29145  
29147  
29149  
29151  
29153  
29155  
29157  
29159  
29161  
29163  
29165  
29167  
29169  
29171

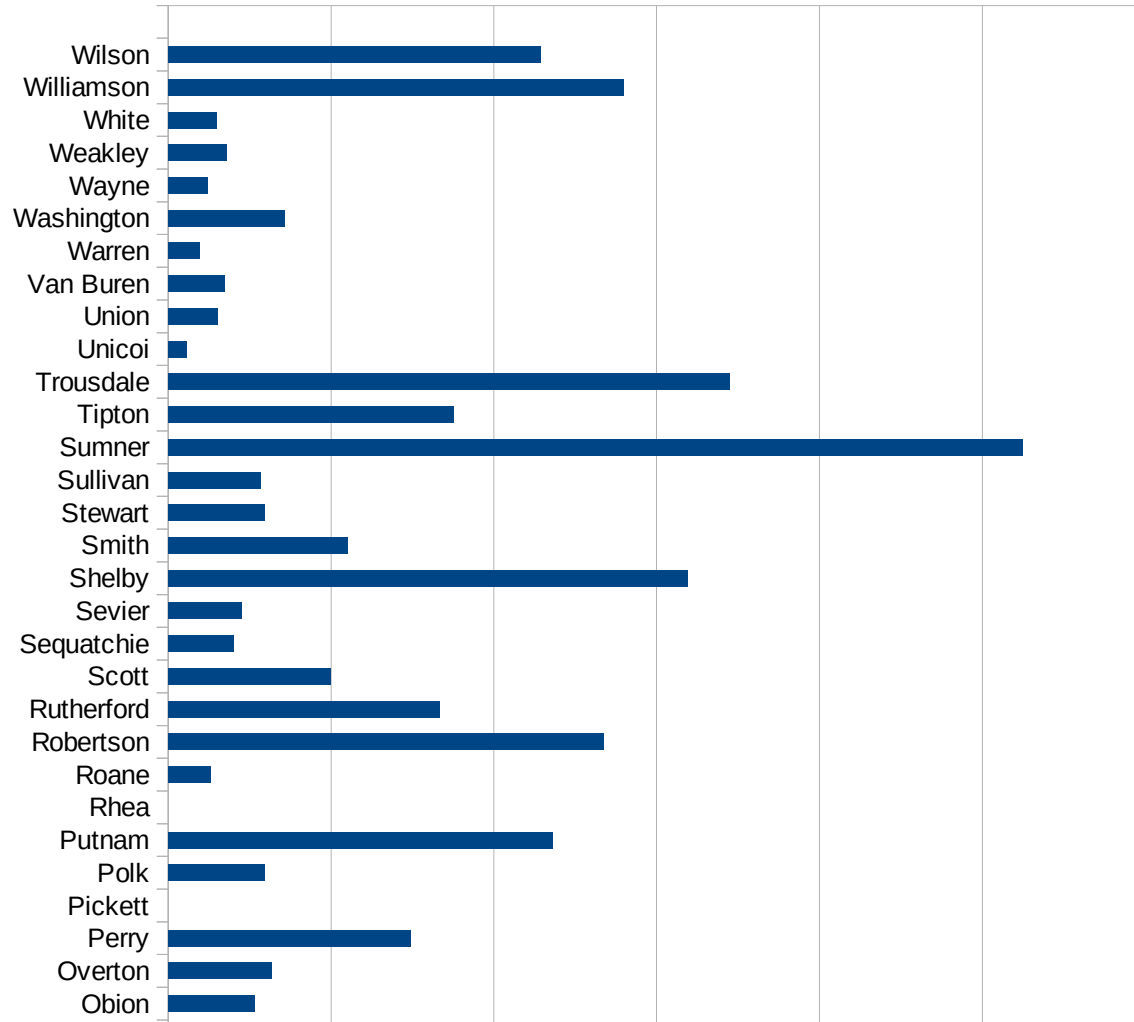
SD

29173  
29175  
29177  
29179  
29181  
29195  
29197  
29199  
29201  
29203  
29205  
29183  
29185  
29187  
29189  
29510  
29186  
29207  
29209  
29211  
29213  
29215  
  
29217  
29219  
29221  
29223  
29225  
29227  
29229

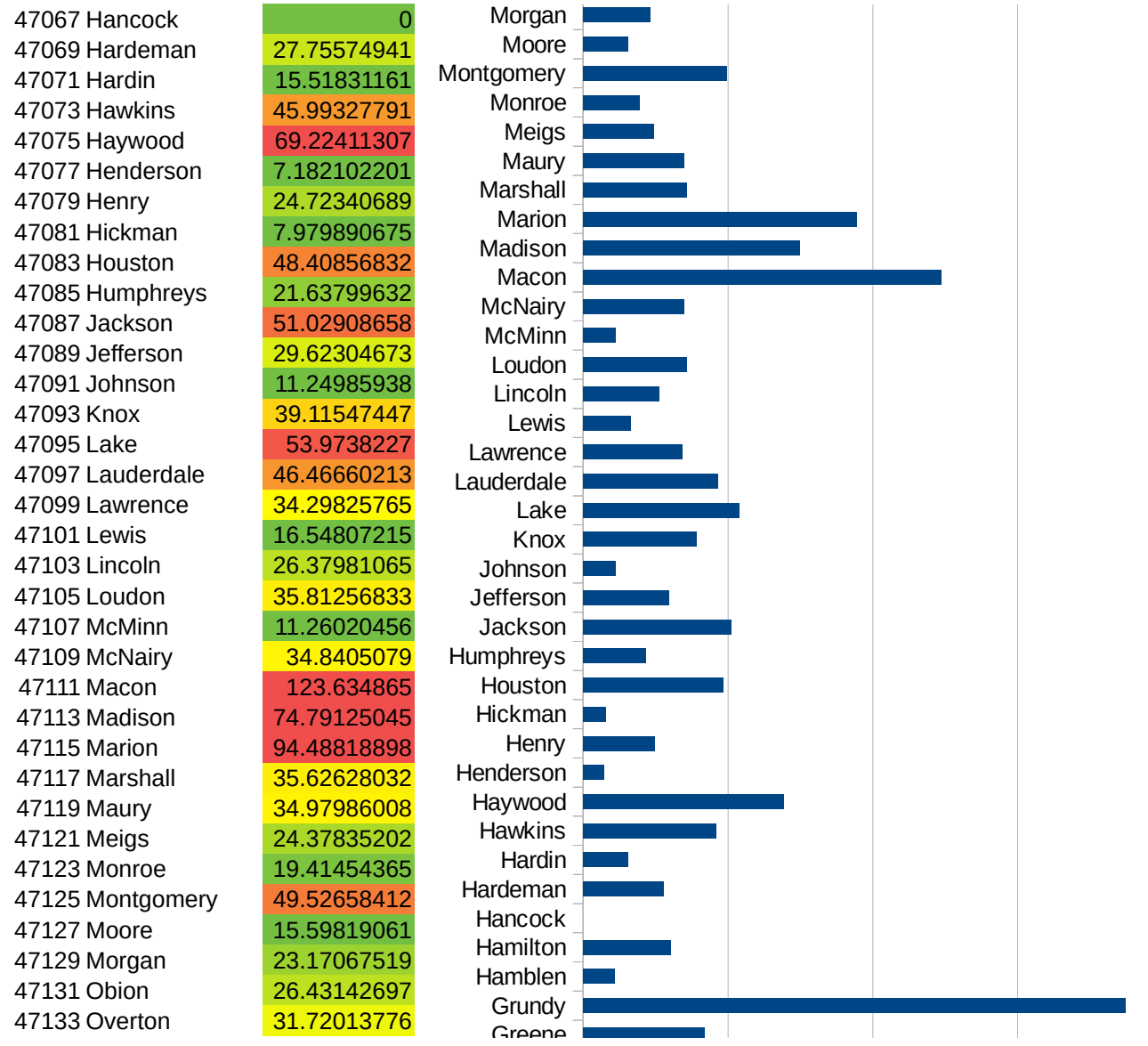


TN

FIPS	County	PC Infection
47001	Anderson	20.91995502
47003	Bedford	81.56939516
47005	Benton	24.71576866
47007	Bledsoe	47.44154524
47009	Blount	35.02120305
47011	Bradley	32.79395092
47013	Campbell	30.31604477
47015	Cannon	55.31738349
47017	Carroll	46.39543183
47019	Carter	8.872957002
47021	Cheatham	49.45720715
47023	Chester	34.73026163
47025	Claiborne	15.74505605
47027	Clay	64.79201762
47029	Cocke	30.74858836
47031	Coffee	30.52064632
47033	Crockett	0
47035	Cumberland	92.16898765
47037	Davidson	188.7127538
47039	Decatur	25.62788314
47041	DeKalb	49.65736419
47043	Dickson	72.97084908
47045	Dyer	64.30868167
47047	Fayette	103.6857827
47049	Fentress	21.95751221
47051	Franklin	54.90570542
47053	Gibson	50.97359568
47055	Giles	16.94742908
47057	Grainger	17.2823504
47059	Greene	41.97605917
47061	Grundy	187.3220441
47063	Hamblen	10.84111571
47065	Hamilton	30.19605475



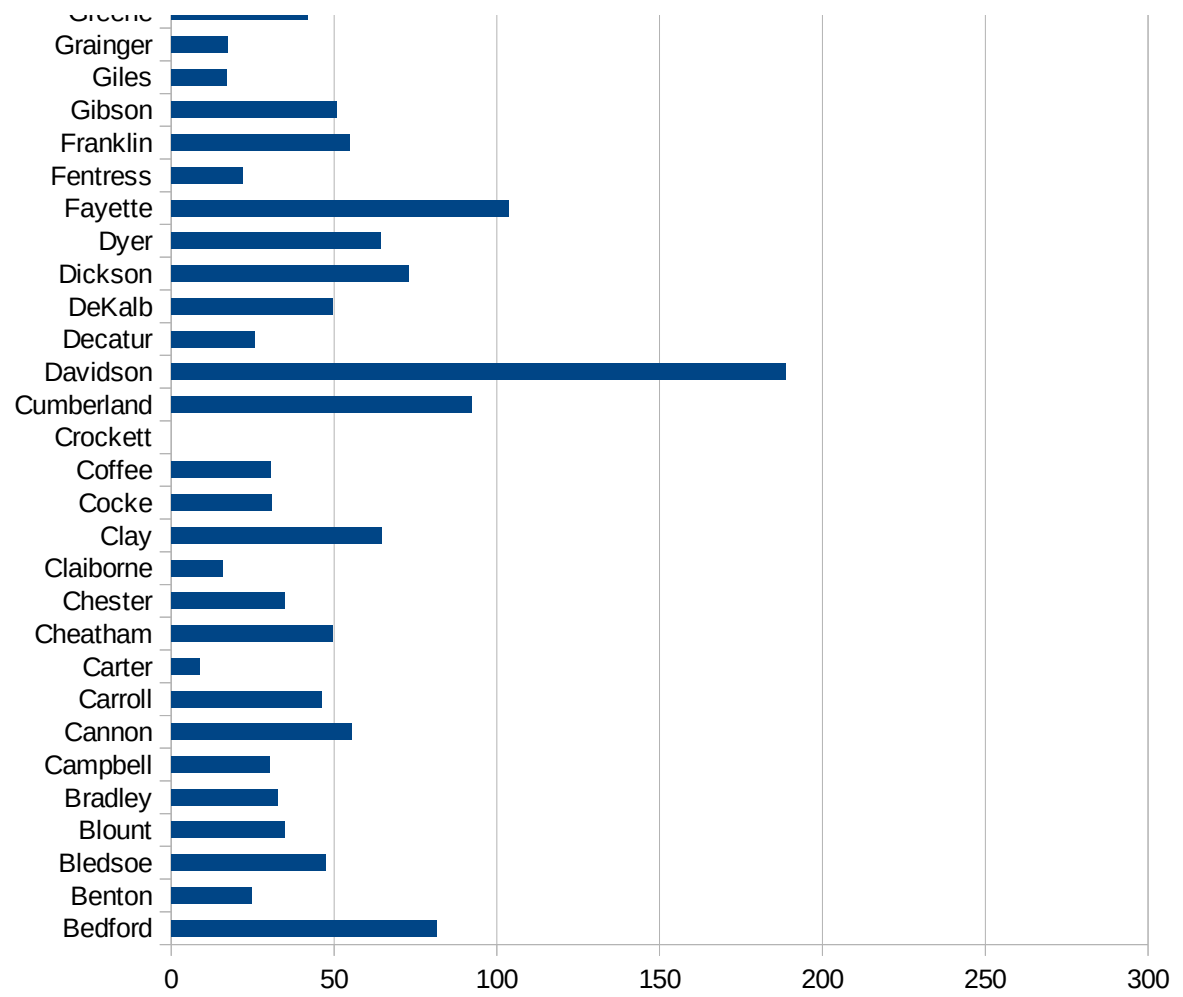
TN



This work is licensed under the Creative Commons Attribution-NoDerivatives 4.0 International License. To view a copy of this license, visit <http://creativecommons.org/licenses/by-nd/4.0/>.

TN

47135 Perry	74.4047619
47137 Pickett	0
47139 Polk	29.58930051
47141 Putnam	117.9559377
47143 Rhea	0
47145 Roane	13.17275122
47147 Robertson	133.7802062
47149 Rutherford	83.41284743
47151 Scott	49.91152049
47153 Sequatchie	20.16671148
47155 Sevier	22.47374658
47157 Shelby	159.4419106
47159 Smith	55.1599639
47161 Stewart	29.49634983
47163 Sullivan	28.54098485
47165 Sumner	262.3578005
47167 Tipton	87.68938471
47169 Trousdale	172.5390483
47171 Unicoi	5.630313608
47173 Union	15.23770825
47175 Van Buren	17.34605377
47177 Warren	9.785214541
47179 Washington	35.767882
47181 Wayne	12.07875347
47183 Weakley	17.95600778
47185 White	14.756336
47187 Williamson	139.8184949
47189 Wilson	114.4888889



TN

FIPS

29001  
29003  
29005  
29007  
29009  
29011  
29013  
29015  
29017  
29019  
29021  
29023  
29025  
29027  
29029  
29031  
29033  
29035  
29037

TN

29039  
29041  
29043  
29045  
29047  
29049  
29051  
29053  
29055  
29057  
29059  
29061  
29063  
29065  
29067  
29069  
29071  
29073  
29075  
29077  
29079  
29081  
29083  
29085  
29087  
29089  
29091  
29093  
29095  
29097  
29099  
29101

29103

TN

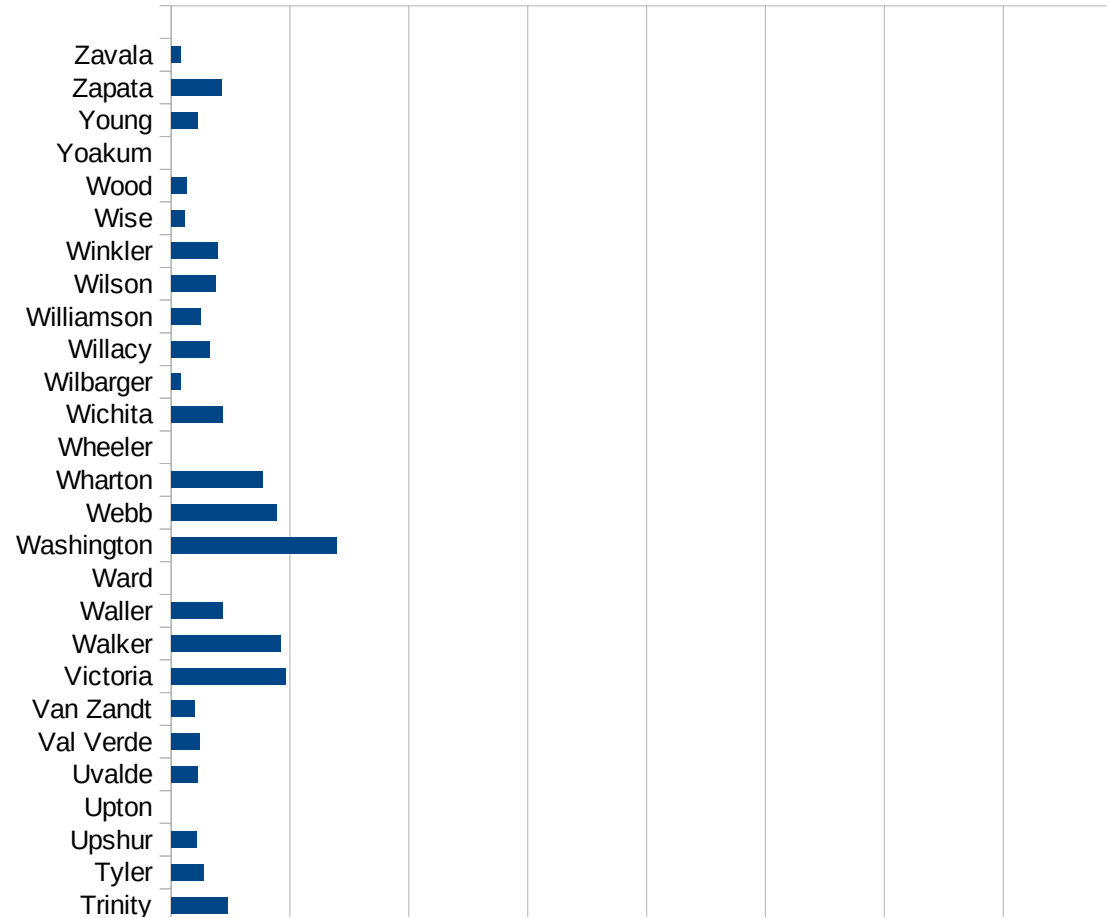
29105  
29107  
29109  
29111  
29113  
29115  
29117  
29121  
29123  
29125  
29127  
29119  
29129  
29131  
29133  
29135  
29137  
29139  
29141  
29143  
29145  
29147  
29149  
29151  
29153  
29155  
29157  
29159  
29161  
29163  
29165  
29167  
29169  
29171

TN

29173  
29175  
29177  
29179  
29181  
29195  
29197  
29199  
29201  
29203  
29205  
29183  
29185  
29187  
29189  
29510  
29186  
29207  
29209  
29211  
29213  
29215  
  
29217  
29219  
29221  
29223  
29225  
29227  
29229

TX

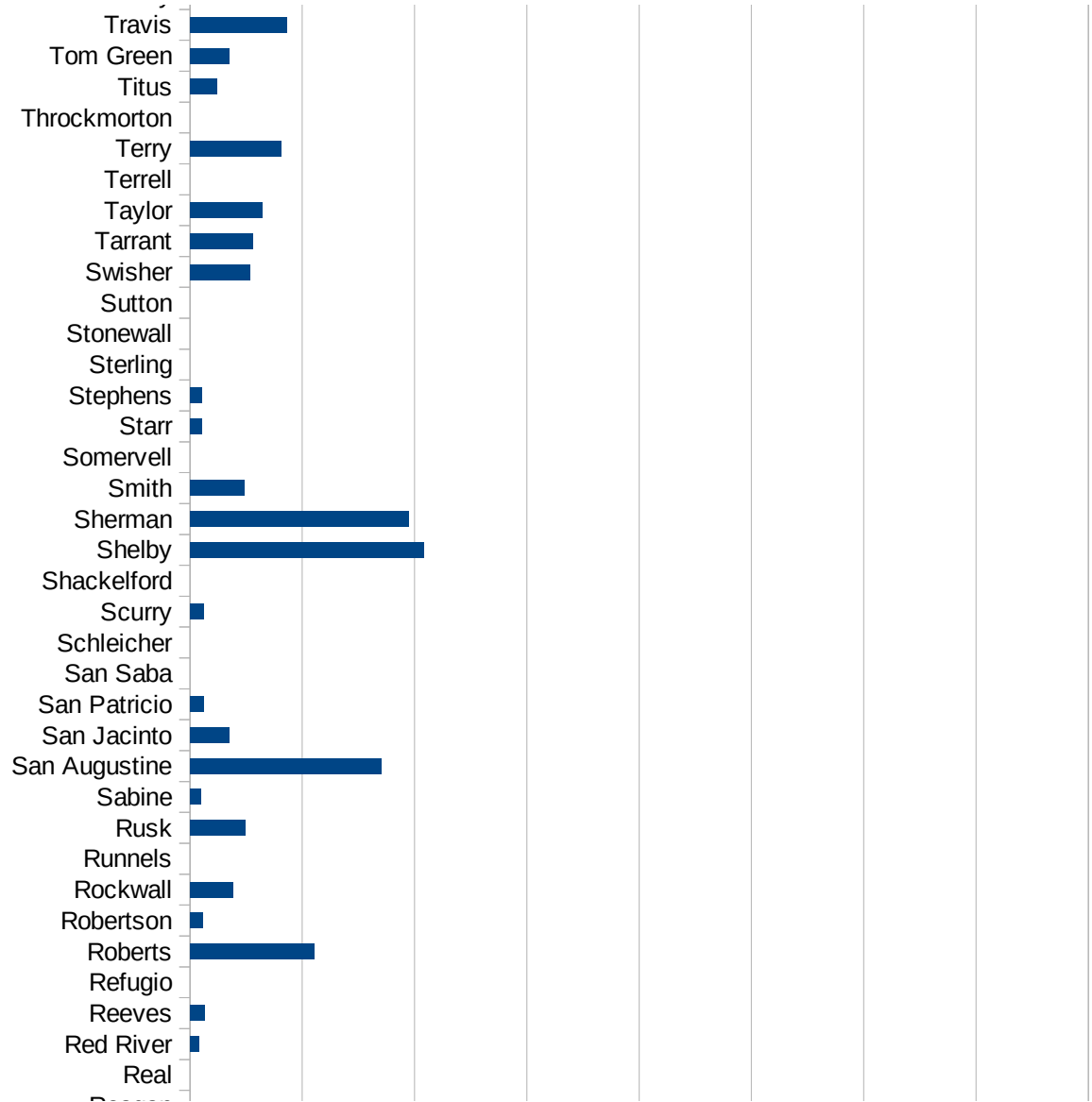
FIPS	County	PC Infection
48001	Anderson	10.3346711
48003	Andrews	104.8102383
48005	Angelina	26.408855
48007	Aransas	8.406186954
48009	Archer	0
48011	Armstrong	52.85412262
48013	Atascosa	19.87676406
48015	Austin	40.01467205
48017	Bailey	0
48019	Bandera	17.52541185
48021	Bastrop	48.28918322
48023	Baylor	0
48025	Bee	15.3435419
48027	Bell	34.86652308
48029	Bexar	46.22242452
48031	Blanco	42.72773885
48033	Borden	0
48035	Bosque	5.35016853
48037	Bowie	56.18930495
48039	Brazoria	76.98541329
48041	Brazos	72.32379894
48043	Brewster	0
48045	Briscoe	0
48047	Brooks	0
48049	Brown	31.64223183
48051	Burleson	48.94230246
48053	Burnet	16.82722645
48055	Caldwell	16.18609383
48057	Calhoun	97.39807987
48059	Callahan	7.14591968
48061	Cameron	63.69306548
48063	Camp	46.03698304
48065	Carson	0





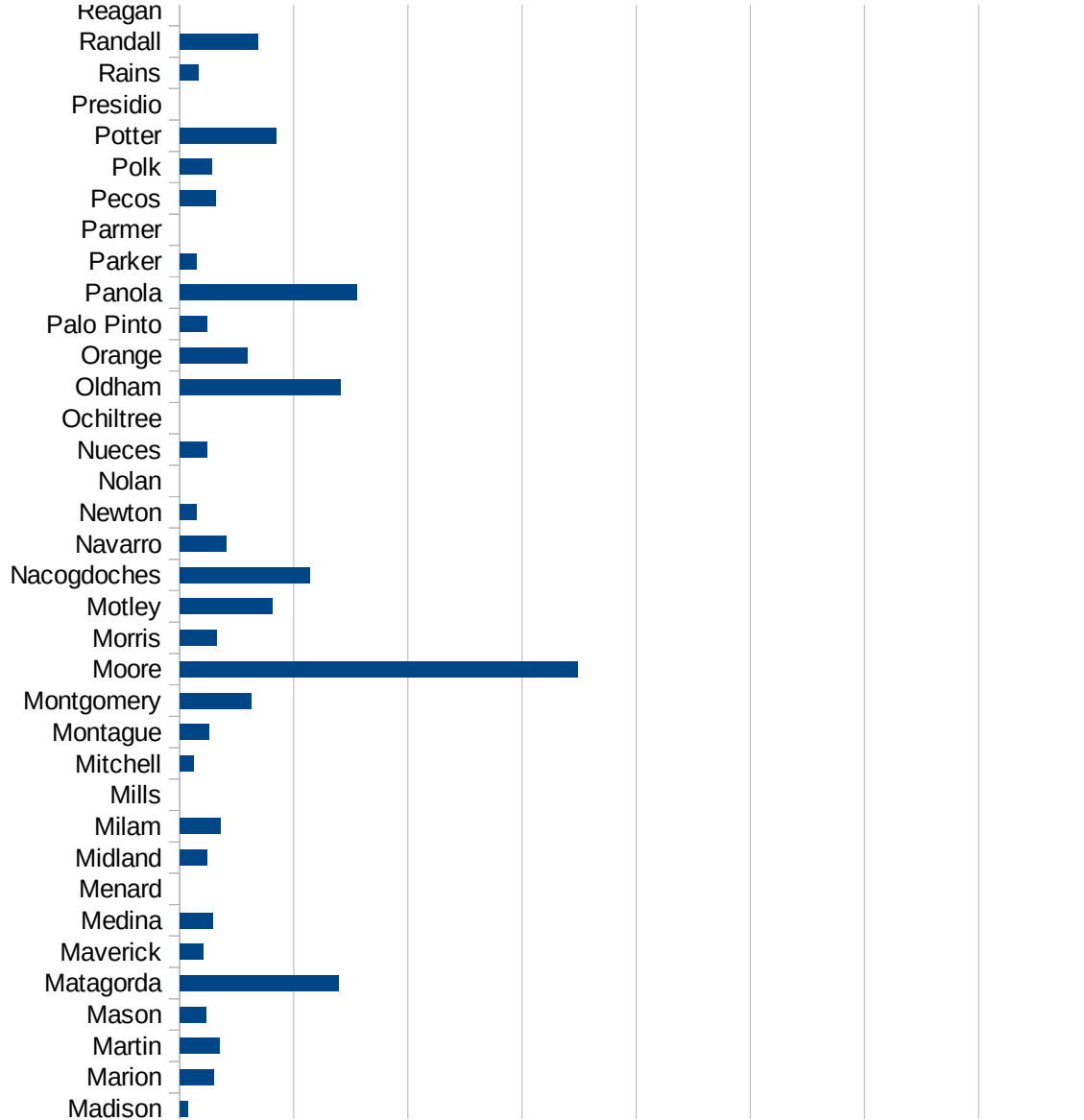
TX

48067 Cass	19.92098011	Travis
48069 Castro	143.5094586	Tom Green
48071 Chambers	80.08668206	Titus
48073 Cherokee	19.01429875	Throckmorton
48075 Childress	0	Terry
48077 Clay	28.69166029	Terrell
48079 Cochran	0	Taylor
48081 Coke	0	Tarrant
48083 Coleman	0	Swisher
48085 Collin	50.24145746	Sutton
48087 Collingsworth	0	Stonewall
48089 Colorado	32.99241175	Sterling
48091 Comal	28.98101407	Stephens
48093 Comanche	22.16639574	Starr
48095 Concho	23.38634238	Somervell
48097 Cooke	9.858530093	Smith
48099 Coryell	94.90963533	Sherman
48101 Cottle	0	Shelby
48103 Crane	41.71881519	Shackelford
48105 Crockett	0	Scurry
48107 Crosby	17.30403184	Schleicher
48109 Culberson	0	San Saba
48111 Dallam	41.66666667	San Patricio
48113 Dallas	83.0246132	San Jacinto
48115 Dawson	95.09469847	San Augustine
48117 Deaf Smith	58.63539446	Sabine
48119 Delta	18.69508319	Rusk
48121 Denton	65.65285008	Runnels
48123 DeWitt	49.53683063	Rockwall
48125 Dickens	44.46420631	Robertson
48127 Dimmit	9.701202949	Roberts
48129 Donley	692.9798132	Refugio
48131 Duval	8.919015341	Reeves
48133 Eastland	16.37375832	Red River
		Real



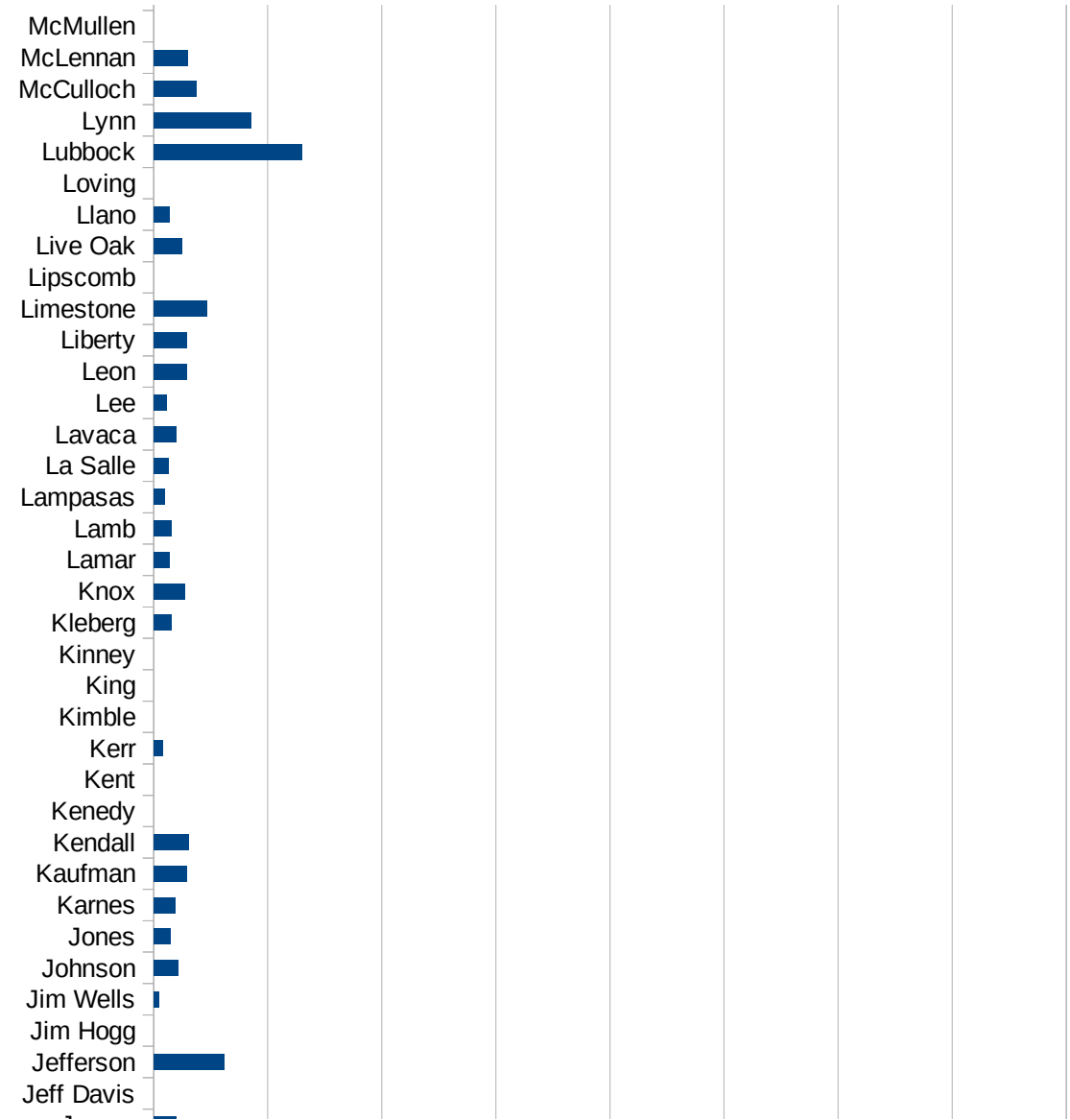
TX

48135 Ector	33.92465027
48137 Edwards	0
48139 Ellis	45.69874496
48141 El Paso	53.64207061
48143 Erath	30.62714979
48145 Falls	5.768676089
48147 Fannin	14.16992575
48149 Fayette	59.17393191
48151 Fisher	0
48153 Floyd	34.2641768
48155 Foard	0
48157 Fort Bend	83.26373534
48159 Franklin	9.288500836
48161 Freestone	5.048465267
48163 Frio	5.04642713
48165 Gaines	9.568920147
48167 Galveston	124.5967623
48169 Garza	0
48171 Gillespie	3.73078645
48173 Glasscock	0
48175 Goliad	65.92827004
48177 Gonzales	9.60338039
48179 Gray	73.07604476
48181 Grayson	14.18005687
48183 Gregg	40.41808467
48185 Grimes	35.26093089
48187 Guadalupe	32.37748482
48189 Hale	32.51551877
48191 Hall	0
48193 Hamilton	58.93446488
48195 Hansford	18.30496064
48197 Hardeman	0
48199 Hardin	120.6146101
48201 Harris	94.92150779



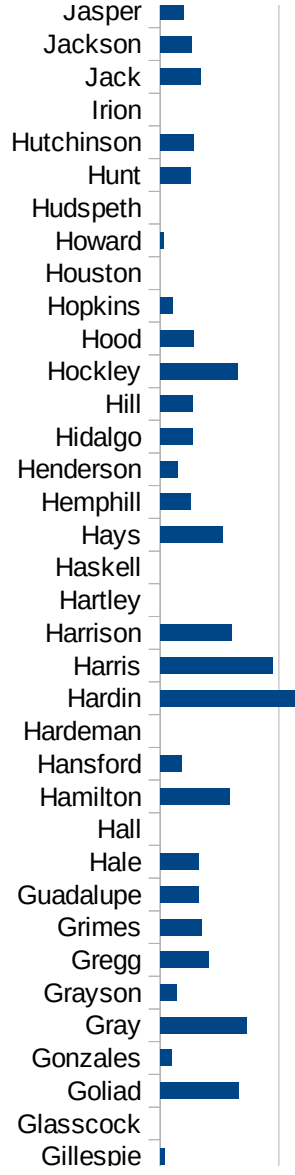
TX

48203 Harrison	59.94664748
48205 Hartley	0
48207 Haskell	0
48209 Hays	52.55332815
48211 Hemphill	26.14379085
48213 Henderson	14.58097911
48215 Hidalgo	27.13817024
48217 Hill	27.50728943
48219 Hockley	65.27415144
48221 Hood	28.08199944
48223 Hopkins	10.86661233
48225 Houston	0
48227 Howard	2.742806989
48229 Hudspeth	0
48231 Hunt	25.90861513
48233 Hutchinson	28.30455703
48235 Irion	0
48237 Jack	33.92513853
48239 Jackson	26.89256421
48241 Jasper	19.51382694
48243 Jeff Davis	0
48245 Jefferson	61.56838601
48247 Jim Hogg	0
48249 Jim Wells	4.899318995
48251 Johnson	21.59184412
48253 Jones	15.13851743
48255 Karnes	19.16932907
48257 Kaufman	29.54393494
48259 Kendall	30.67417454
48261 Kenedy	0
48263 Kent	0
48265 Kerr	7.63285946
48267 Kimble	0
48269 King	0



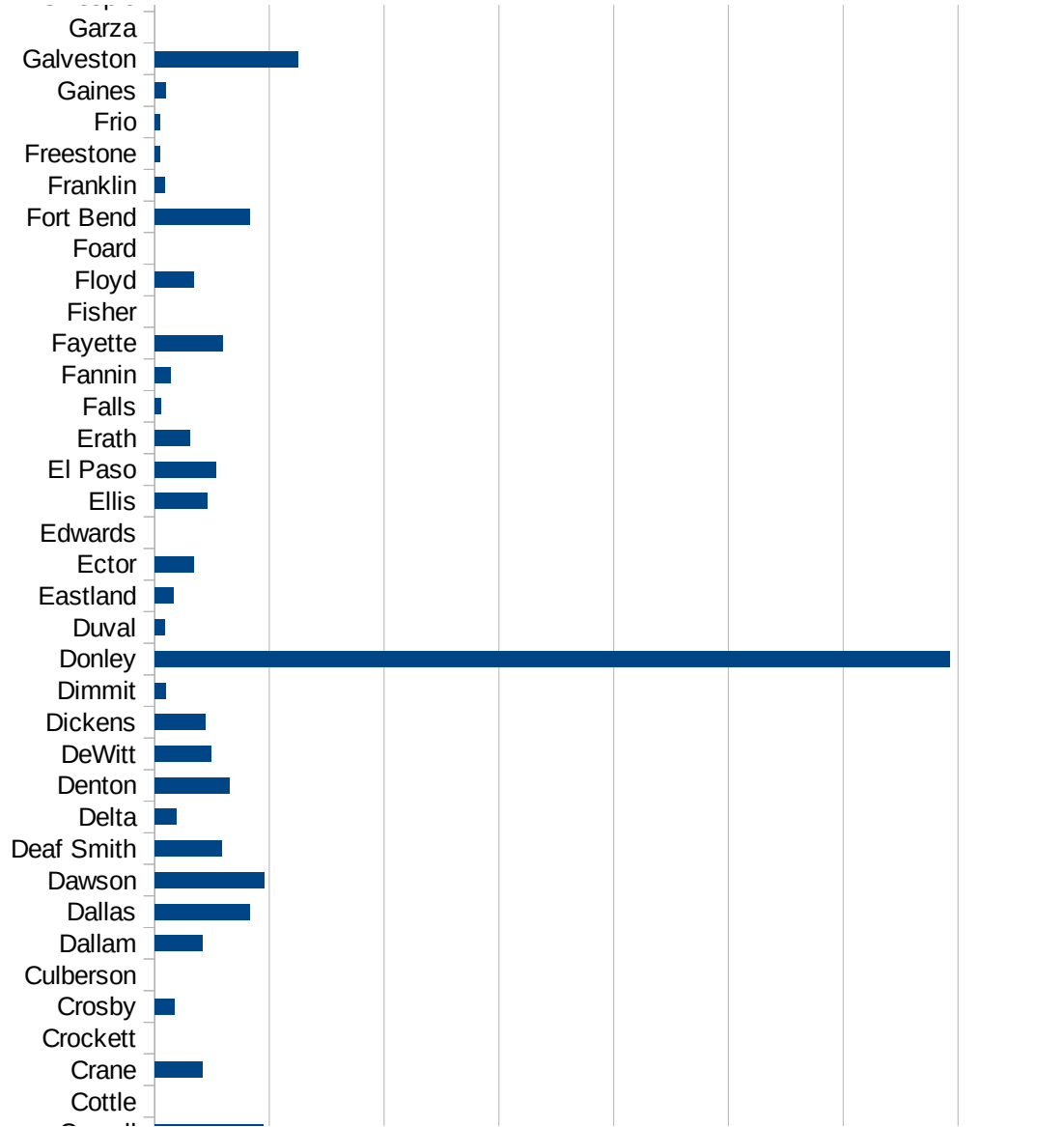
TX

48271 Kinney	0
48273 Kleberg	16.06219281
48275 Knox	27.37476047
48277 Lamar	14.07657658
48279 Lamb	15.1998784
48281 Lampasas	9.421074945
48283 La Salle	13.27844908
48285 Lavaca	19.89060169
48287 Lee	11.66588894
48289 Leon	28.95193978
48291 Liberty	28.96099533
48293 Limestone	46.77069603
48295 Lipscomb	0
48297 Live Oak	24.65888542
48299 Llano	13.85937356
48301 Loving	0
48303 Lubbock	130.4438343
48305 Lynn	85.07742045
48307 McCulloch	37.56103668
48309 McLennan	29.84992557
48311 McMullen	0
48313 Madison	6.933851061
48315 Marion	30.21756648
48317 Martin	34.76447071
48319 Mason	23.36448598
48321 Matagorda	139.5272489
48323 Maverick	20.51808156
48325 Medina	29.45739479
48327 Menard	0
48329 Midland	23.75737348
48331 Milam	35.81234332
48333 Mills	0
48335 Mitchell	12.27747084
48337 Montague	25.51541131



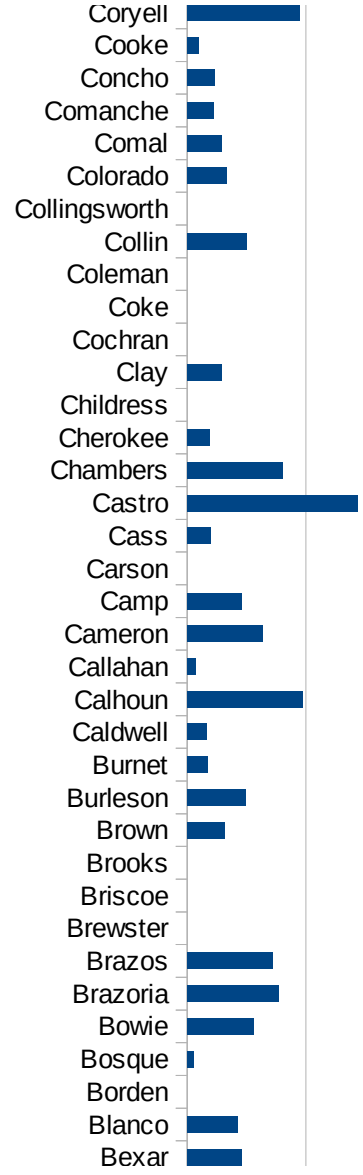
TX

48339 Montgomery	62.61369886
48341 Moore	349.080754
48343 Morris	32.41753789
48345 Motley	81.03727715
48347 Nacogdoches	114.1361416
48349 Navarro	40.35105417
48351 Newton	14.54968718
48353 Nolan	0
48355 Nueces	24.01556871
48357 Ochiltree	0
48359 Oldham	140.778977
48361 Orange	59.82865074
48363 Palo Pinto	24.24242424
48365 Panola	155.5209953
48367 Parker	14.45389569
48369 Parmer	0
48371 Pecos	31.90199707
48373 Polk	27.98265076
48375 Potter	84.41428189
48377 Presidio	0
48379 Rains	16.44872111
48381 Randall	68.24636203
48383 Reagan	0
48385 Real	0
48387 Red River	8.213552361
48389 Reeves	12.74291176
48391 Refugio	0
48393 Roberts	110.7419712
48395 Robertson	11.57139551
48397 Rockwall	38.74544244
48399 Runnels	0
48401 Rusk	49.58677686
48403 Sabine	9.443762395
48405 San Augustine	170.0680272

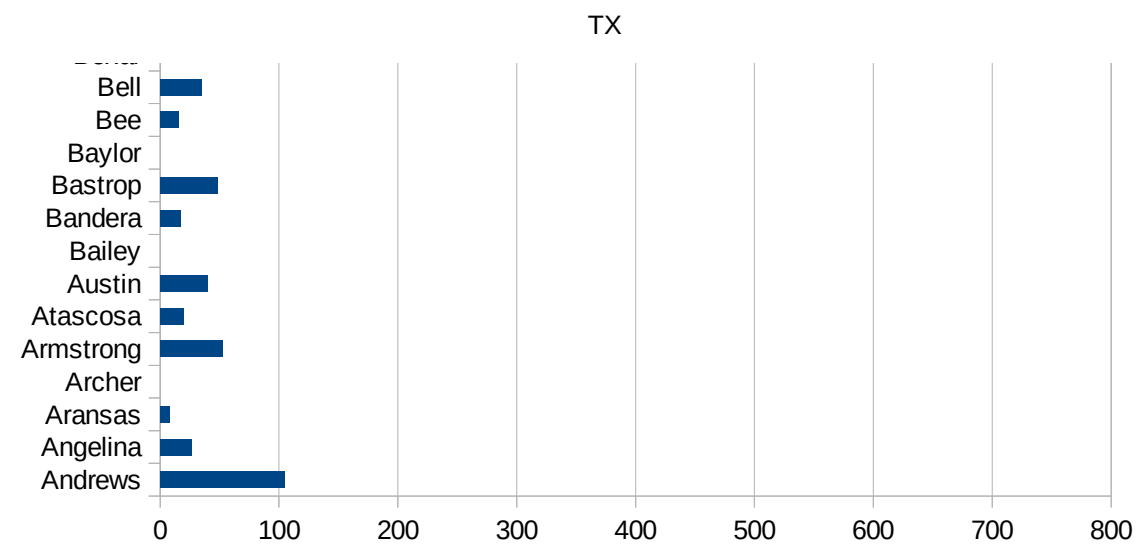


TX

48407 San Jacinto	34.82015391
48409 San Patricio	11.95939784
48411 San Saba	0
48413 Schleicher	0
48415 Scurry	11.85817621
48417 Shackelford	0
48419 Shelby	208.5136517
48421 Sherman	194.8684638
48423 Smith	48.64890692
48425 Somervell	0
48427 Starr	10.84850833
48429 Stephens	10.60108131
48431 Sterling	0
48433 Stonewall	0
48435 Sutton	0
48437 Swisher	53.60493165
48439 Tarrant	56.35678111
48441 Taylor	64.66143563
48443 Terrell	0
48445 Terry	81.38683161
48447 Throckmorton	0
48449 Titus	24.21820604
48451 Tom Green	34.6901996
48453 Travis	86.00648812
48455 Trinity	47.48982361
48457 Tyler	27.65486726
48459 Upshur	21.81289384
48461 Upton	0
48463 Uvalde	22.34969828
48465 Val Verde	24.38627865
48467 Van Zandt	19.63619486
48469 Victoria	96.7023415
48471 Walker	92.4392936
48473 Waller	43.29330271



48475 Ward	0
48477 Washington	139.5693289
48479 Webb	88.79707151
48481 Wharton	76.88795983
48483 Wheeler	0
48485 Wichita	43.16089169
48487 Wilbarger	7.800312012
48489 Willacy	32.53544039
48491 Williamson	24.7036009
48493 Wilson	37.83051927
48495 Winkler	38.86010363
48497 Wise	11.71217334
48499 Wood	13.29522037
48501 Yoakum	0
48503 Young	22.16680521
48505 Zapata	42.2832981
48507 Zavala	8.345155637



TX

FIPS

29001  
29003  
29005  
29007  
29009  
29011  
29013  
29015  
29017  
29019  
29021  
29023  
29025  
29027  
29029  
29031  
29033  
29035  
29037



TX

29039  
29041  
29043  
29045  
29047  
29049  
29051  
29053  
29055  
29057  
29059  
29061  
29063  
29065  
29067  
29069  
29071  
29073  
29075  
29077  
29079  
29081  
29083  
29085  
29087  
29089  
29091  
29093  
29095  
29097  
29099  
29101

29103

TX

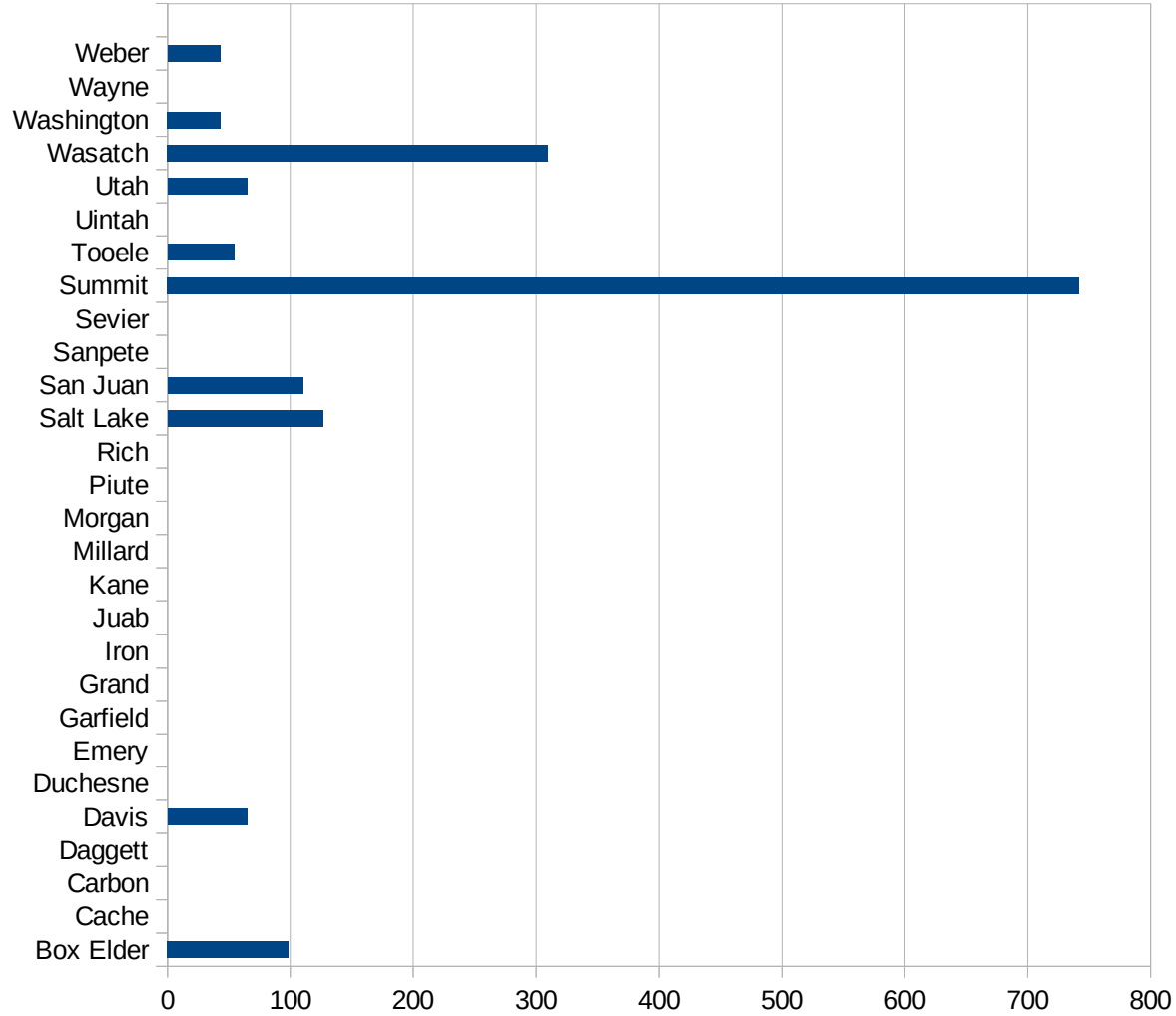
29105  
29107  
29109  
29111  
29113  
29115  
29117  
29121  
29123  
29125  
29127  
29119  
29129  
29131  
29133  
29135  
29137  
29139  
29141  
29143  
29145  
29147  
29149  
29151  
29153  
29155  
29157  
29159  
29161  
29163  
29165  
29167  
29169  
29171

TX

29173  
29175  
29177  
29179  
29181  
29195  
29197  
29199  
29201  
29203  
29205  
29183  
29185  
29187  
29189  
29510  
29186  
29207  
29209  
29211  
29213  
29215  
  
29217  
29219  
29221  
29223  
29225  
29227  
29229

UT

FIPS	County	PC Infection
49001	Beaver	0
49003	Box Elder	98.271155596
49005	Cache	0
49007	Carbon	0
49009	Daggett	0
49011	Davis	64.541259493
49013	Duchesne	0
49015	Emery	0
49017	Garfield	0
49019	Grand	0
49021	Iron	0
49023	Juab	0
49025	Kane	0
49027	Millard	0
49029	Morgan	0
49031	Piute	0
49033	Rich	0
49035	Salt Lake	126.31947897
49037	San Juan	110.03948476
49039	Sanpete	0
49041	Sevier	0
49043	Summit	741.65931367
49045	Tooele	54.357932682
49047	Uintah	0
49049	Utah	64.768817109
49051	Wasatch	309.86762936
49053	Washington	43.09842749
49055	Wayne	0
49057	Weber	42.908577425



UT

FIPS

29001  
29003  
29005  
29007  
29009  
29011  
29013  
29015  
29017  
29019  
29021  
29023  
29025  
29027  
29029  
29031  
29033  
29035  
29037

UT

29039  
29041  
29043  
29045  
29047  
29049  
29051  
29053  
29055  
29057  
29059  
29061  
29063  
29065  
29067  
29069  
29071  
29073  
29075  
29077  
29079  
29081  
29083  
29085  
29087  
29089  
29091  
29093  
29095  
29097  
29099  
29101

29103

UT

29105  
29107  
29109  
29111  
29113  
29115  
29117  
29121  
29123  
29125  
29127  
29119  
29129  
29131  
29133  
29135  
29137  
29139  
29141  
29143  
29145  
29147  
29149  
29151  
29153  
29155  
29157  
29159  
29161  
29163  
29165  
29167  
29169  
29171

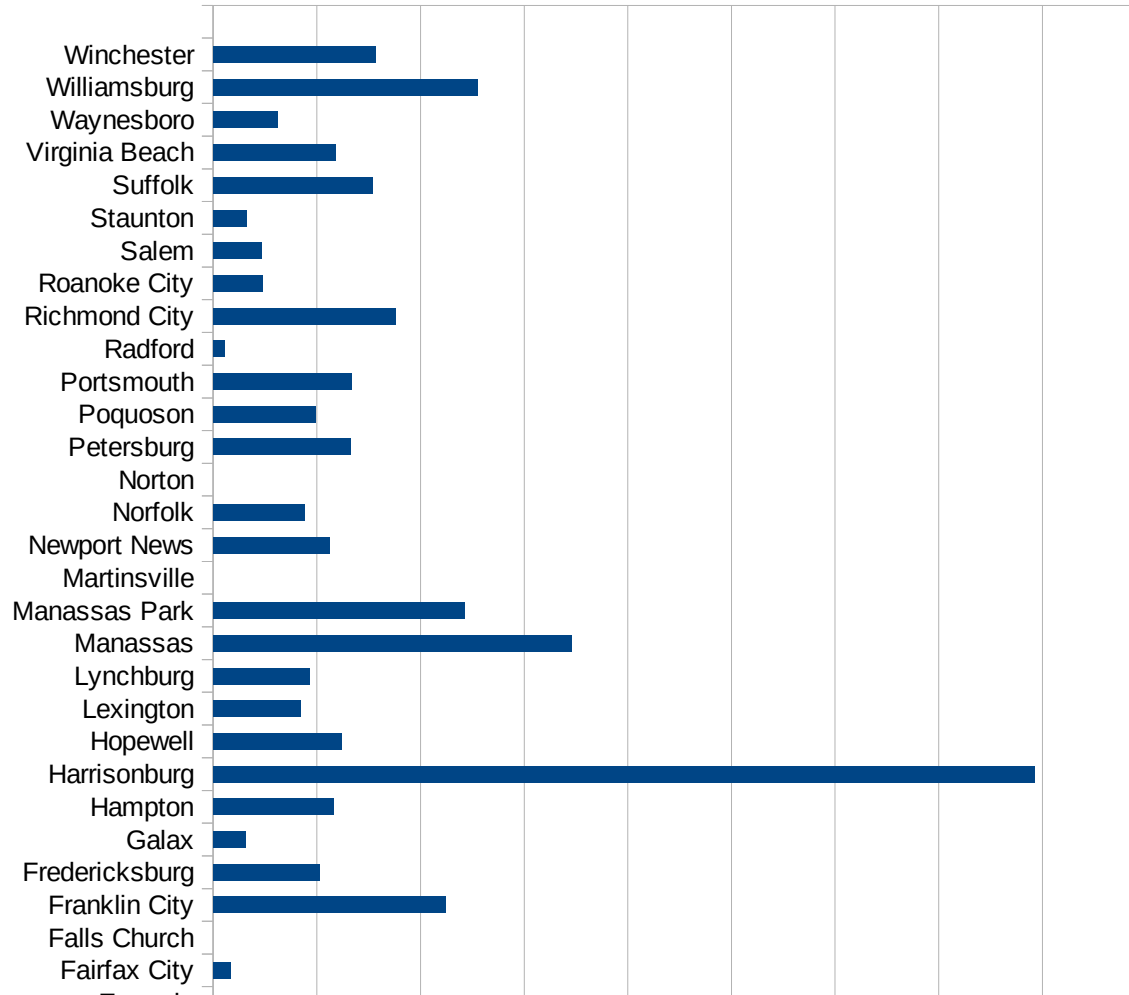
UT

29173  
29175  
29177  
29179  
29181  
29195  
29197  
29199  
29201  
29203  
29205  
29183  
29185  
29187  
29189  
29510  
29186  
29207  
29209  
29211  
29213  
29215  
  
29217  
29219  
29221  
29223  
29225  
29227  
29229



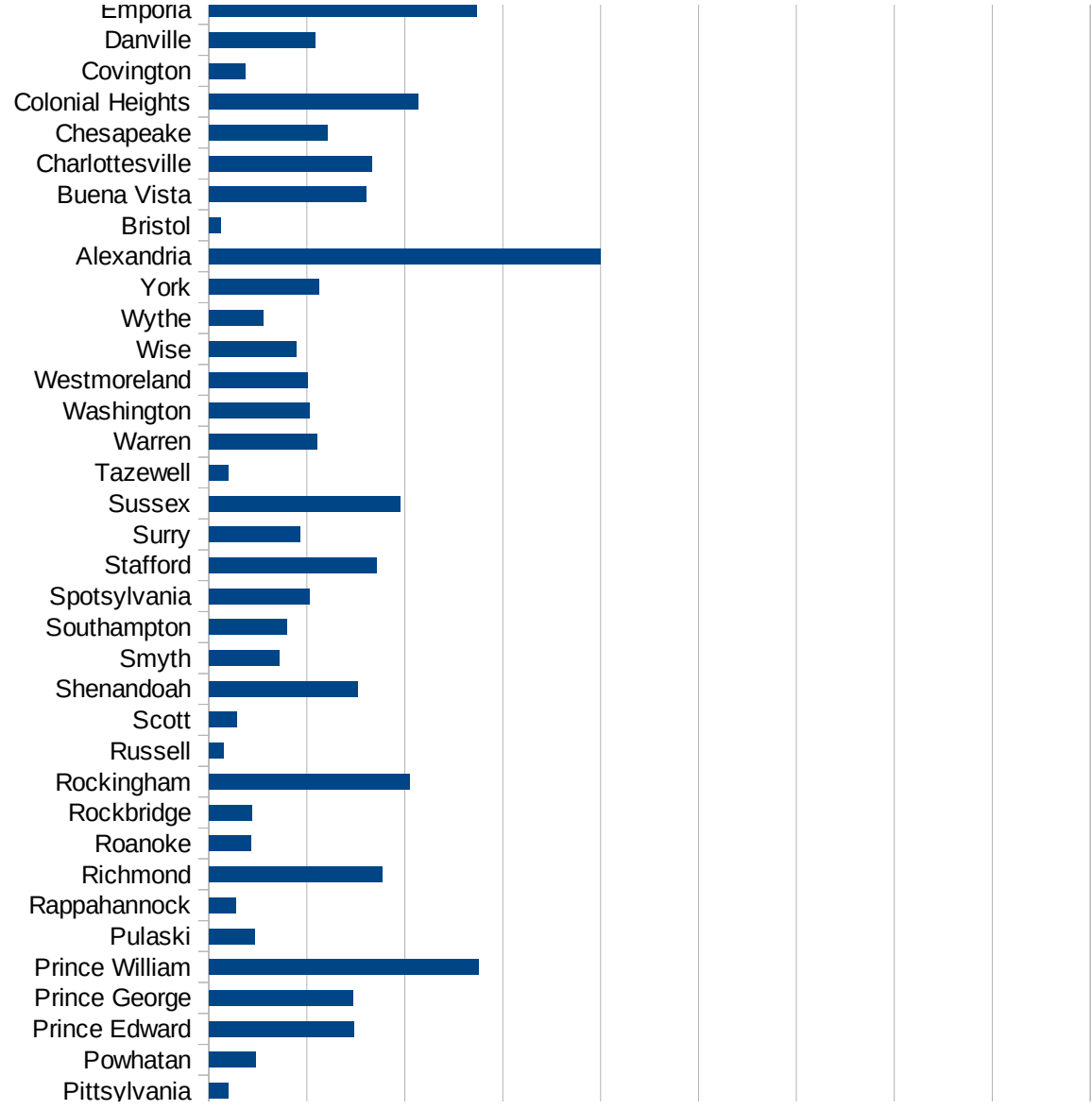
VA

FIPS	County	PC Infection
51001	Accomack	86.38775762
51003	Albemarle	51.50940967
51005	Alleghany	26.82763246
51007	Amelia	99.9000999
51009	Amherst	31.5796122
51011	Appomattox	44.18912947
51013	Arlington	204.1924714
51015	Augusta	25.17990379
51017	Bath	0
51019	Bedford	21.58812399
51021	Bland	0
51023	Botetourt	69.1168074
51025	Brunswick	61.03515625
51027	Buchanan	56.5477593
51029	Buckingham	141.1847756
51031	Campbell	16.37167337
51033	Caroline	35.74678279
51035	Carroll	10.12282359
51036	Charles City	144.0714594
51037	Charlotte	67.01289998
51041	Chesterfield	83.4873019
51043	Clarke	41.31377815
51045	Craig	39.49447077
51047	Culpeper	61.70577913
51049	Cumberland	81.55775308
51051	Dickenson	0
51053	Dinwiddie	24.53643661
51057	Essex	18.31669567
51059	Fairfax	128.25916
51061	Fauquier	49.52246197
51063	Floyd	6.331117442
51065	Fluvanna	238.9575477
51067	Franklin	26.69276626



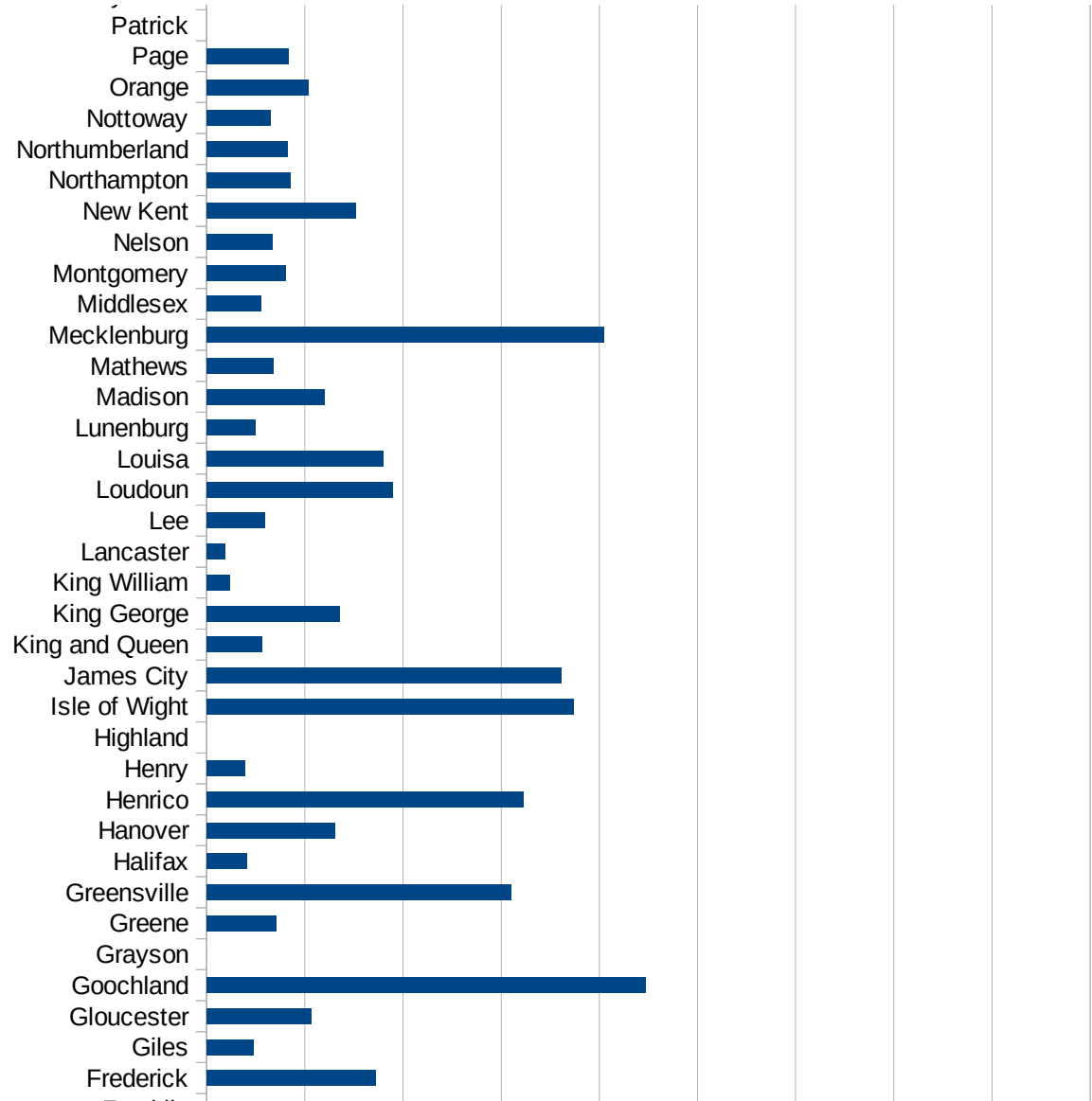
VA

51069 Frederick	86.01663743
51071 Giles	23.74732843
51073 Gloucester	53.54895713
51075 Goochland	223.7136465
51077 Grayson	0
51079 Greene	35.39107134
51081 Greensville	154.8120753
51083 Halifax	20.51582649
51085 Hanover	65.27476012
51087 Henrico	161.5739489
51089 Henry	19.62592978
51091 Highland	0
51093 Isle of Wight	186.723676
51095 James City	180.6353653
51097 King and Queen	28.40102244
51099 King George	67.73283161
51101 King William	11.80707244
51103 Lancaster	9.273856997
51105 Lee	29.73535534
51107 Loudoun	94.62947032
51109 Louisa	89.72755452
51111 Lunenburg	24.82210822
51113 Madison	60.17299737
51115 Mathews	34.08316292
51117 Mecklenburg	202.2838499
51119 Middlesex	27.85773981
51121 Montgomery	40.41016316
51125 Nelson	33.70180642
51127 New Kent	75.92336207
51131 Northampton	42.60758415
51133 Northumberland	41.16242694
51135 Nottoway	32.42542153
51137 Orange	51.85023469
51139 Page	41.78331175

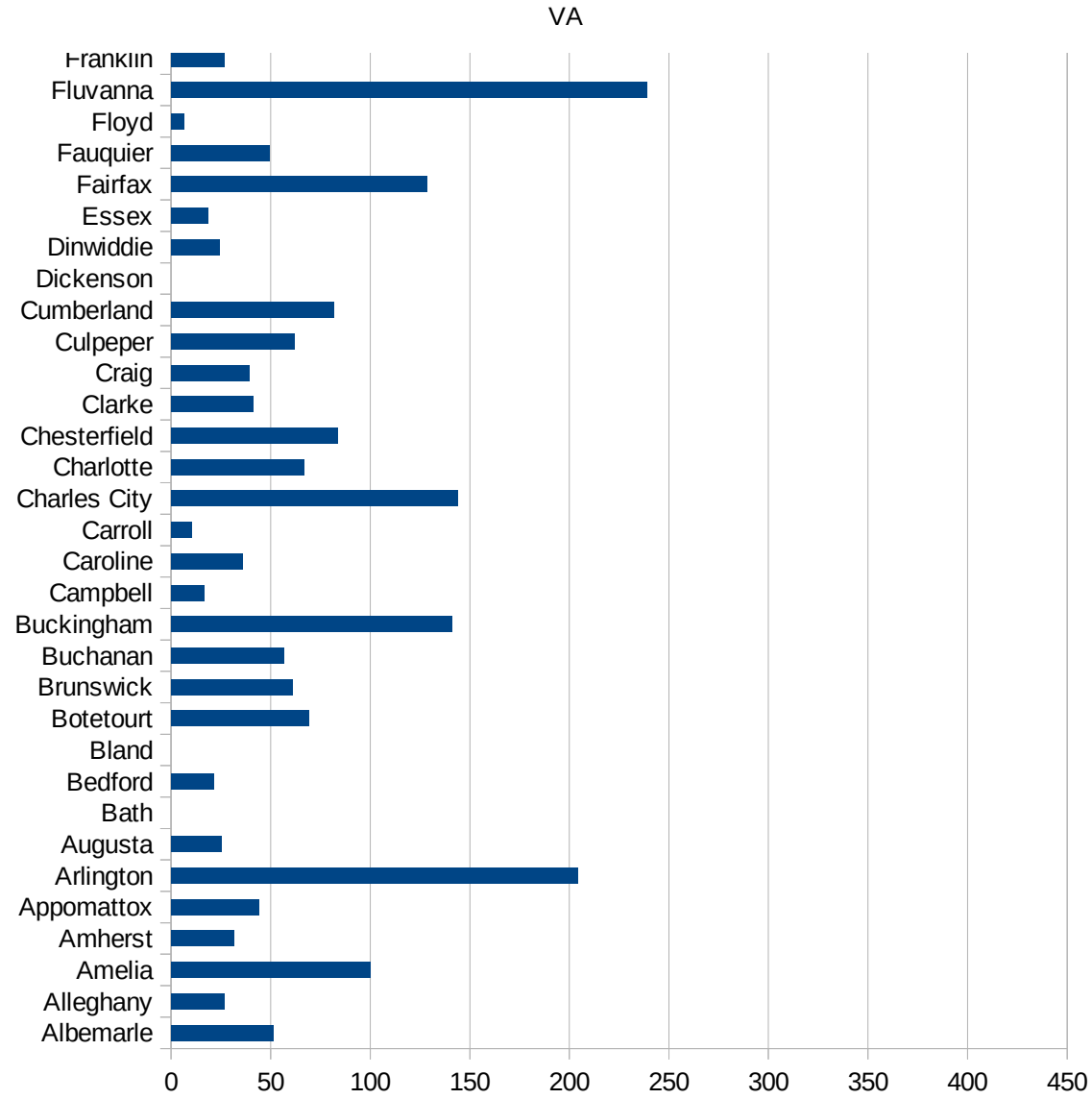


VA

51141 Patrick	0
51143 Pittsylvania	9.844296051
51145 Powhatan	23.98163692
51147 Prince Edward	74.07407407
51149 Prince George	73.52555013
51153 Prince William	137.6036033
51155 Pulaski	23.48382552
51157 Rappahannock	13.7892995
51159 Richmond	88.51515822
51161 Roanoke	21.26008525
51163 Rockbridge	21.97609001
51165 Rockingham	102.1613904
51167 Russell	7.477194557
51169 Scott	13.93145723
51171 Shenandoah	75.86730119
51173 Smyth	36.09871357
51175 Southampton	39.80438986
51177 Spotsylvania	51.40124257
51179 Stafford	85.35609496
51181 Surry	46.33920297
51183 Sussex	97.89089615
51185 Tazewell	9.79072329
51187 Warren	54.99587531
51191 Washington	51.468696
51193 Westmoreland	50.47672462
51195 Wise	44.72271914
51197 Wythe	27.82221604
51199 York	56.0091973
51510 Alexandria	199.9626238
51520 Bristol	6.067224851
51530 Buena Vista	80.16674683
51540 Charlottesville	83.13070225
51550 Chesapeake	60.58507876
51570 Colonial Heights	106.5440476



51580 Covington	18.31501832
51590 Danville	54.06335242
51595 Emporia	136.6920523
51600 Fairfax City	8.138683161
51610 Falls Church	0
51620 Franklin City	112.3174841
51630 Fredericksburg	51.46856986
51640 Galax	15.56904873
51650 Hampton	58.07330638
51660 Harrisonburg	396.0542631
51670 Hopewell	61.95786865
51678 Lexington	42.04035874
51680 Lynchburg	46.27036505
51683 Manassas	172.9065104
51685 Manassas Park	121.3381869
51690 Martinsville	0
51700 Newport News	55.98289163
51710 Norfolk	44.24851276
51720 Norton	0
51730 Petersburg	66.52516869
51735 Poquoson	49.22067268
51740 Portsmouth	66.57367487
51750 Radford	5.452860025
51760 Richmond City	87.85617813
51770 Roanoke City	24.01921537
51775 Salem	23.39819834
51790 Staunton	16.05007624
51800 Suffolk	76.76701212
51810 Virginia Beach	58.86416594
51820 Waynesboro	30.93512462
51830 Williamsburg	127.5510204
51840 Winchester	78.26953181



VA

VA

FIPS

29001  
29003  
29005  
29007  
29009  
29011  
29013  
29015  
29017  
29019  
29021  
29023  
29025  
29027  
29029  
29031  
29033  
29035  
29037

VA

29039  
29041  
29043  
29045  
29047  
29049  
29051  
29053  
29055  
29057  
29059  
29061  
29063  
29065  
29067  
29069  
29071  
29073  
29075  
29077  
29079  
29081  
29083  
29085  
29087  
29089  
29091  
29093  
29095  
29097  
29099  
29101

29103

VA

29105  
29107  
29109  
29111  
29113  
29115  
29117  
29121  
29123  
29125  
29127  
29119  
29129  
29131  
29133  
29135  
29137  
29139  
29141  
29143  
29145  
29147  
29149  
29151  
29153  
29155  
29157  
29159  
29161  
29163  
29165  
29167  
29169  
29171

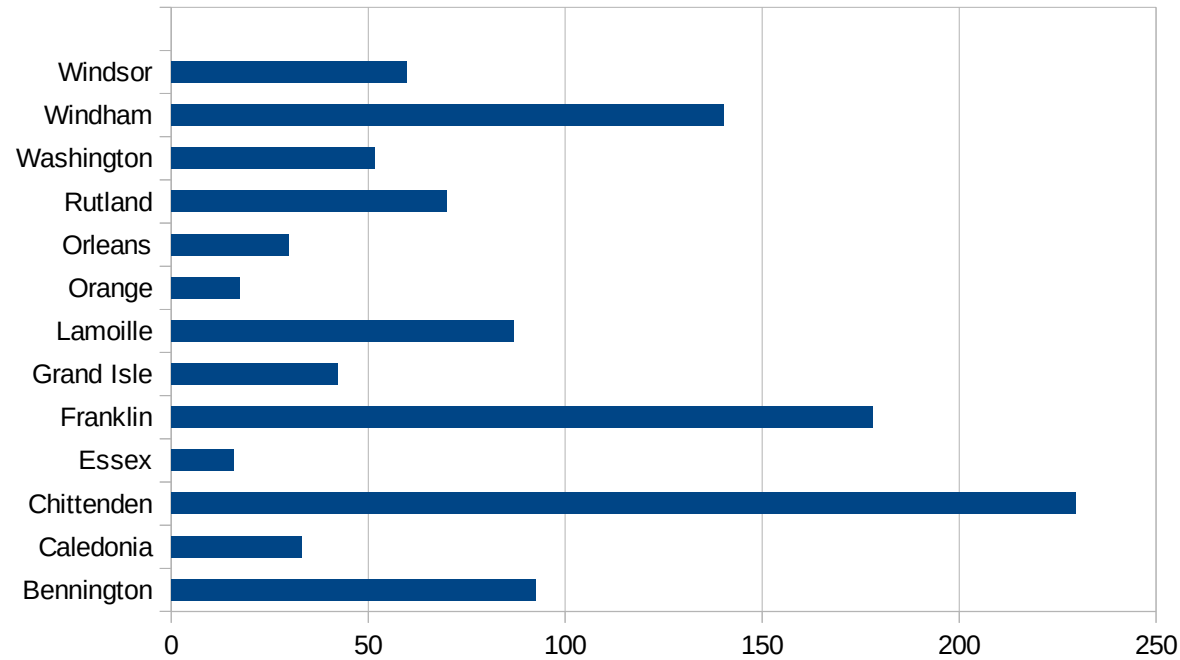


VA

29173  
29175  
29177  
29179  
29181  
29195  
29197  
29199  
29201  
29203  
29205  
29183  
29185  
29187  
29189  
29510  
29186  
29207  
29209  
29211  
29213  
29215  
  
29217  
29219  
29221  
29223  
29225  
29227  
29229

VT

FIPS	County	PC Infection
50001	Addison	154.166554
50003	Bennington	92.61598047
50005	Caledonia	33.00112204
50007	Chittenden	229.6867025
50009	Essex	16
50011	Franklin	178.0619575
50013	Grand Isle	42.31311707
50015	Lamoille	86.95652174
50017	Orange	17.24197386
50019	Orleans	29.73203999
50021	Rutland	69.88001091
50023	Washington	51.5995872
50025	Windham	140.3311816
50027	Windsor	59.68961401



FIPS

- 29001
- 29003
- 29005
- 29007
- 29009
- 29011
- 29013
- 29015
- 29017
- 29019
- 29021
- 29023
- 29025
- 29027
- 29029
- 29031
- 29033
- 29035
- 29037

VT

29039  
29041  
29043  
29045  
29047  
29049  
29051  
29053  
29055  
29057  
29059  
29061  
29063  
29065  
29067  
29069  
29071  
29073  
29075  
29077  
29079  
29081  
29083  
29085  
29087  
29089  
29091  
29093  
29095  
29097  
29099  
29101

29103

VT

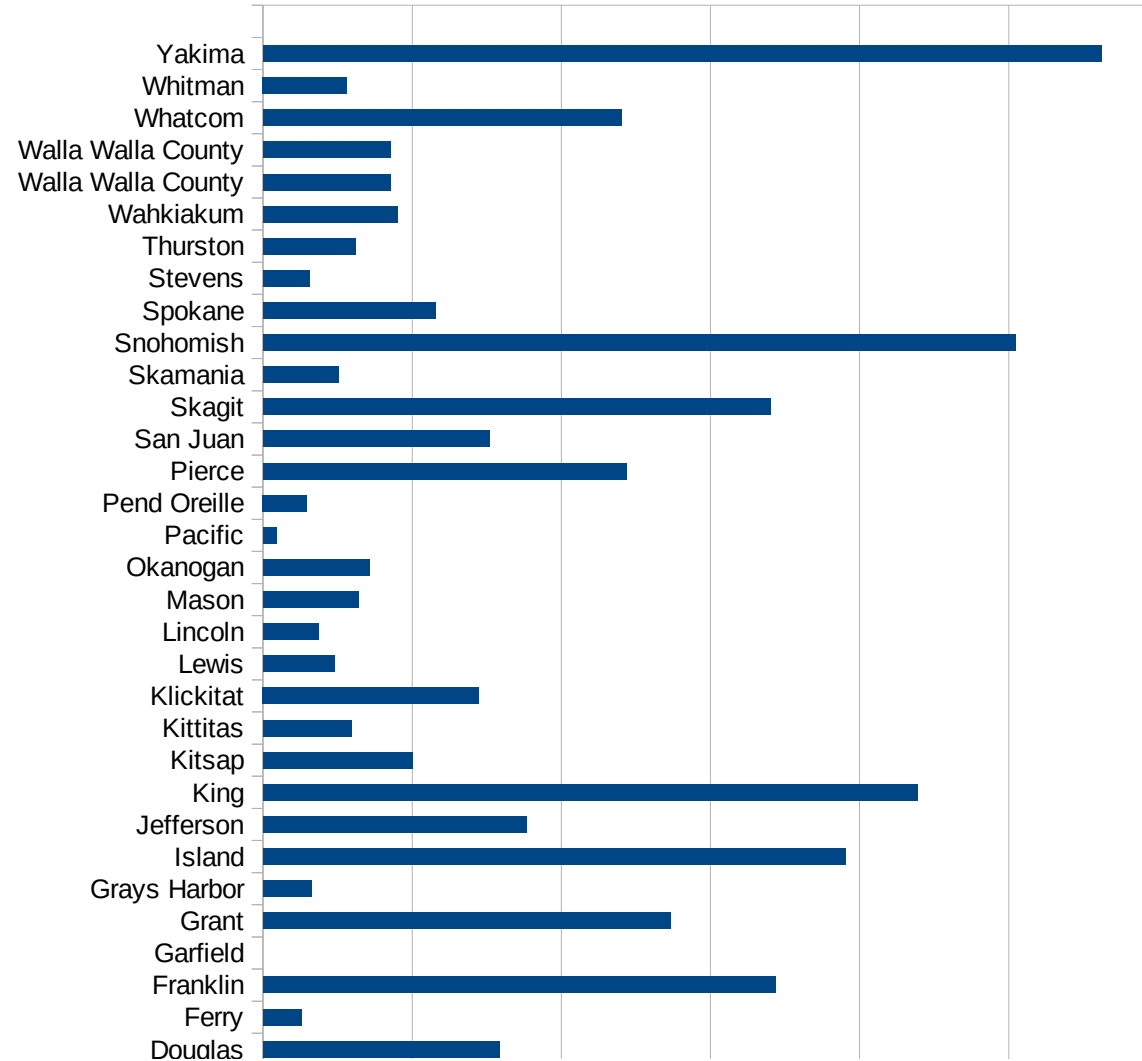
29105  
29107  
29109  
29111  
29113  
29115  
29117  
29121  
29123  
29125  
29127  
29119  
29129  
29131  
29133  
29135  
29137  
29139  
29141  
29143  
29145  
29147  
29149  
29151  
29153  
29155  
29157  
29159  
29161  
29163  
29165  
29167  
29169  
29171

VT

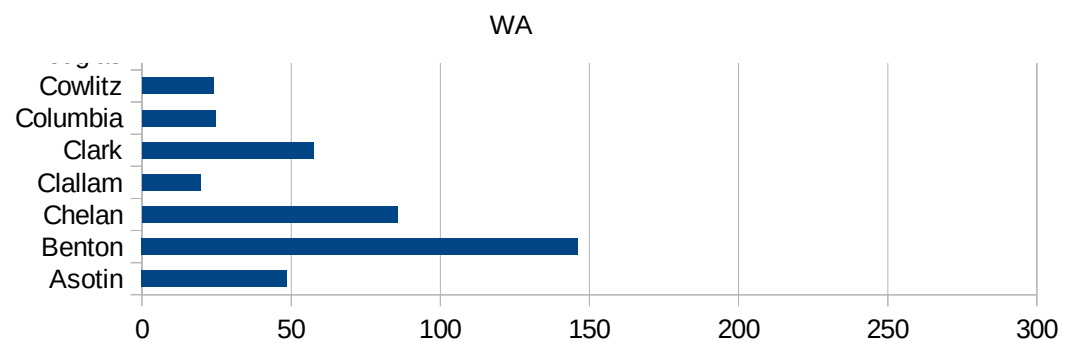
29173  
29175  
29177  
29179  
29181  
29195  
29197  
29199  
29201  
29203  
29205  
29183  
29185  
29187  
29189  
29510  
29186  
29207  
29209  
29211  
29213  
29215  
  
29217  
29219  
29221  
29223  
29225  
29227  
29229

WA

FIPS	County	PC Infection
53001	Adams	202.4393947
53003	Asotin	48.65103936
53005	Benton	146.1285832
53007	Chelan	85.67423023
53009	Clallam	19.54728488
53011	Clark	57.48593462
53013	Columbia	24.63661
53015	Cowlitz	23.85605623
53017	Douglas	79.24114946
53019	Ferry	13.07360439
53021	Franklin	171.7065725
53023	Garfield	0
53025	Grant	136.6471114
53027	Grays Harbor	16.23793995
53029	Island	195.3587497
53031	Jefferson	88.2473447
53033	King	219.509279
53035	Kitsap	50.03613721
53037	Kittitas	29.55831433
53039	Klickitat	72.37526575
53041	Lewis	23.86814733
53043	Lincoln	18.62197393
53045	Mason	32.05764269
53047	Okanogan	35.60239248
53049	Pacific	4.53802868
53051	Pend Oreille	14.70372004
53053	Pierce	121.8446335
53055	San Juan	75.89911256
53057	Skagit	170.0388437
53059	Skamania	25.1593425
53061	Snohomish	252.3005862
53063	Spokane	57.90556729
53065	Stevens	15.46619532



53067 Thurston	31.07335756
53069 Wahkiakum	45.18752824
53071 Walla Walla Cou	42.67752208
53071 Walla Walla Cou	42.67752208
53073 Whatcom	120.078871
53075 Whitman	28.11753128
53077 Yakima	281.1736914





WA

FIPS

29001  
29003  
29005  
29007  
29009  
29011  
29013  
29015  
29017  
29019  
29021  
29023  
29025  
29027  
29029  
29031  
29033  
29035  
29037

WA

29039  
29041  
29043  
29045  
29047  
29049  
29051  
29053  
29055  
29057  
29059  
29061  
29063  
29065  
29067  
29069  
29071  
29073  
29075  
29077  
29079  
29081  
29083  
29085  
29087  
29089  
29091  
29093  
29095  
29097  
29099  
29101

29103

WA

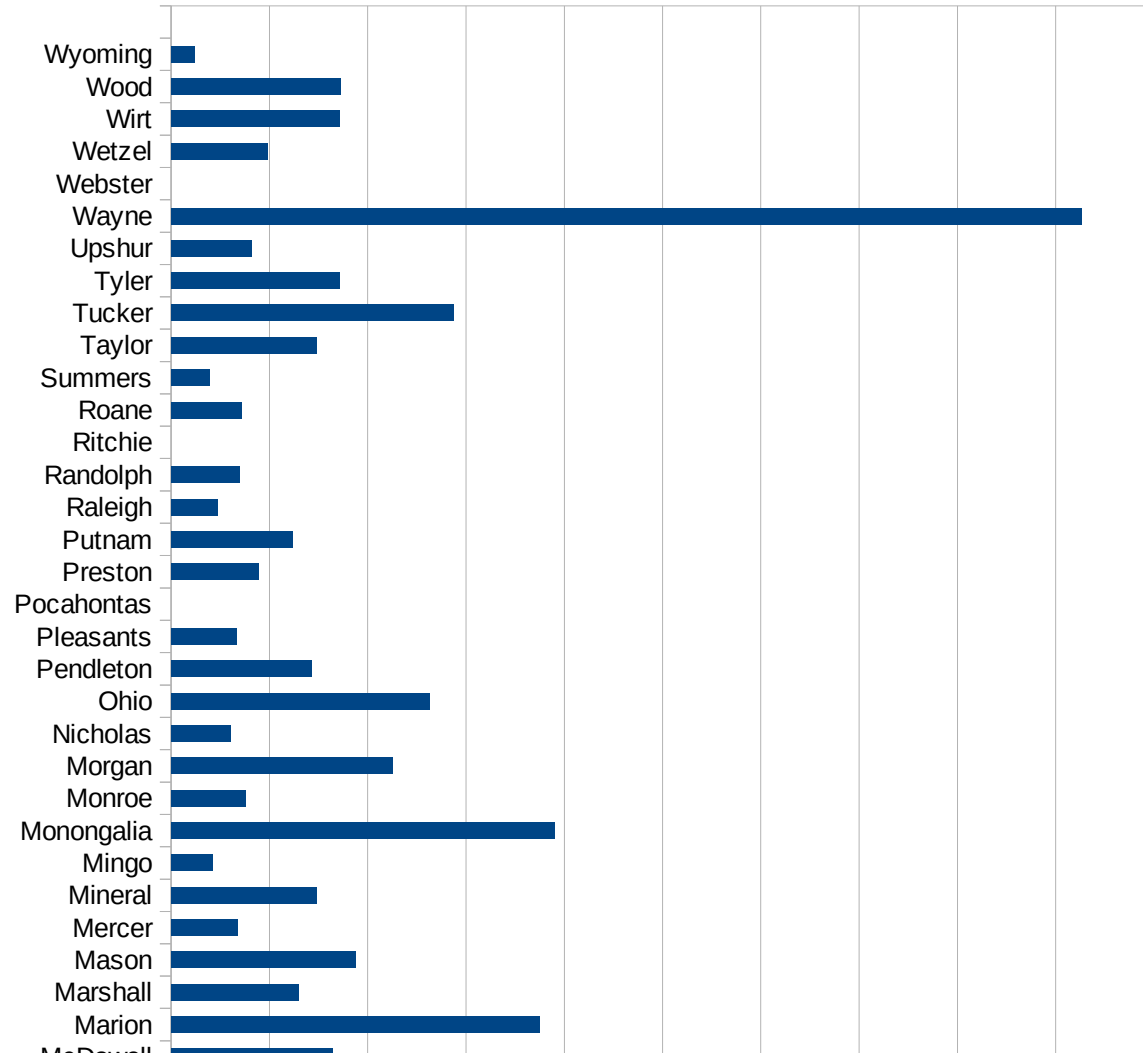
29105  
29107  
29109  
29111  
29113  
29115  
29117  
29121  
29123  
29125  
29127  
29119  
29129  
29131  
29133  
29135  
29137  
29139  
29141  
29143  
29145  
29147  
29149  
29151  
29153  
29155  
29157  
29159  
29161  
29163  
29165  
29167  
29169  
29171

WA

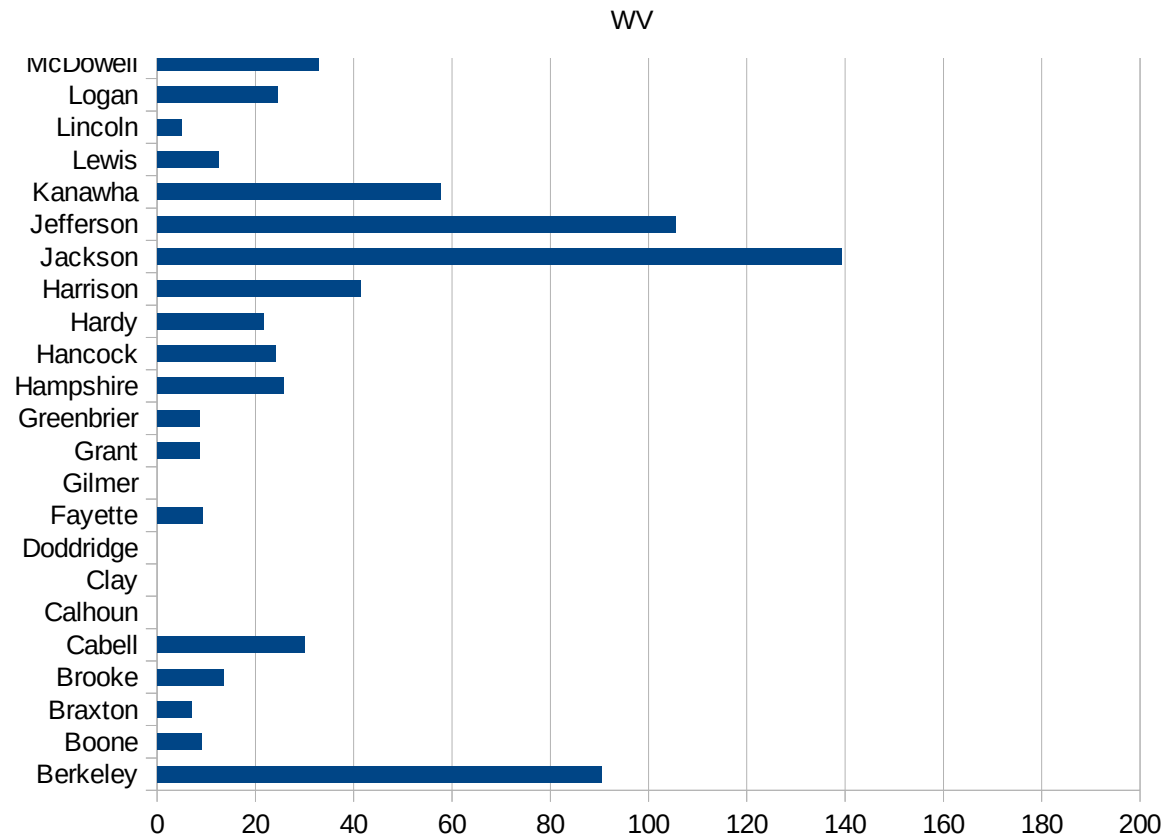
29173  
29175  
29177  
29179  
29181  
29195  
29197  
29199  
29201  
29203  
29205  
29183  
29185  
29187  
29189  
29510  
29186  
29207  
29209  
29211  
29213  
29215  
  
29217  
29219  
29221  
29223  
29225  
29227  
29229

WV

FIPS	County	PC Infection
54001	Barbour	24.19110977
54003	Berkeley	90.50314627
54005	Boone	9.111202223
54007	Braxton	7.097735822
54009	Brooke	13.51168761
54011	Cabell	30.03518407
54013	Calhoun	0
54015	Clay	0
54017	Doddridge	0
54019	Fayette	9.298433214
54021	Gilmer	0
54023	Grant	8.601410631
54025	Greenbrier	8.624159144
54027	Hampshire	25.69923331
54029	Hancock	24.05994363
54031	Hardy	21.77858439
54033	Harrison	41.44832282
54035	Jackson	139.3436912
54037	Jefferson	105.6133495
54039	Kanawha	57.63241602
54041	Lewis	12.48127808
54043	Lincoln	4.854604592
54045	Logan	24.53460913
54047	McDowell	32.92542391
54049	Marion	74.87031392
54051	Marshall	25.98668183
54053	Mason	37.42795119
54055	Mercer	13.52928244
54057	Mineral	29.6956199
54059	Mingo	8.408660921
54061	Monongalia	77.99285849
54063	Monroe	15.06024096
54065	Morgan	44.97666835



54067 Nicholas	12.07632236
54069 Ohio	52.6883008
54071 Pendleton	28.58367872
54073 Pleasants	13.32090049
54075 Pocahontas	0
54077 Preston	17.73102042
54079 Putnam	24.69919904
54081 Raleigh	9.42710157
54083 Randolph	13.87780592
54085 Ritchie	0
54087 Roane	14.35544071
54089 Summers	7.836990596
54091 Taylor	29.65247302
54093 Tucker	57.51258088
54095 Tyler	34.30139492
54097 Upshur	16.38337088
54099 Wayne	185.2593631
54101 Webster	0
54103 Wetzel	19.64636542
54105 Wirt	34.30531732
54107 Wood	34.44057813
54109 Wyoming	4.810930434



FIPS

- 29001
- 29003
- 29005
- 29007
- 29009
- 29011
- 29013
- 29015
- 29017
- 29019
- 29021
- 29023
- 29025
- 29027
- 29029
- 29031
- 29033
- 29035
- 29037

WV

29039  
29041  
29043  
29045  
29047  
29049  
29051  
29053  
29055  
29057  
29059  
29061  
29063  
29065  
29067  
29069  
29071  
29073  
29075  
29077  
29079  
29081  
29083  
29085  
29087  
29089  
29091  
29093  
29095  
29097  
29099  
29101

29103



WV

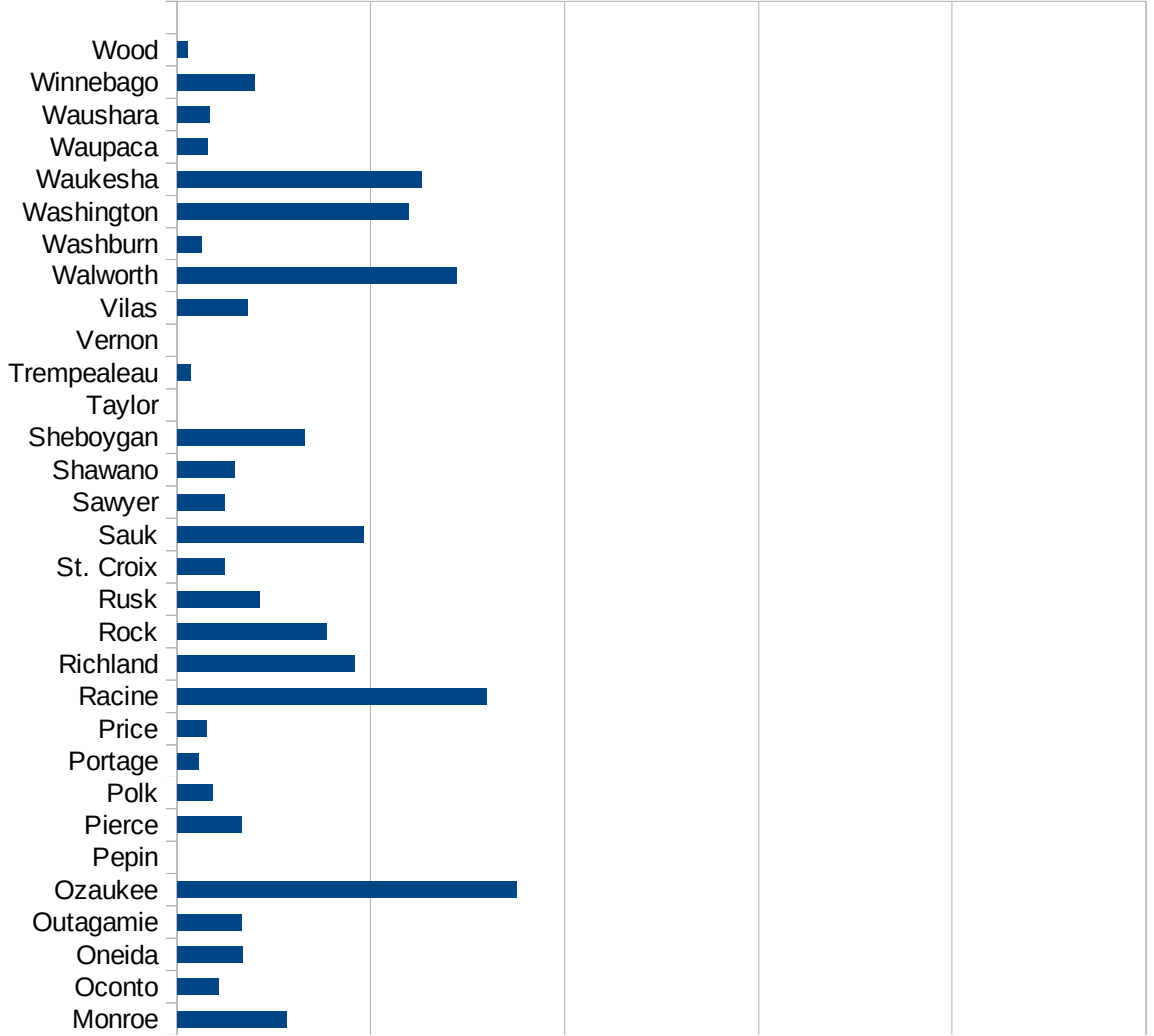
29105  
29107  
29109  
29111  
29113  
29115  
29117  
29121  
29123  
29125  
29127  
29119  
29129  
29131  
29133  
29135  
29137  
29139  
29141  
29143  
29145  
29147  
29149  
29151  
29153  
29155  
29157  
29159  
29161  
29163  
29165  
29167  
29169  
29171

WV

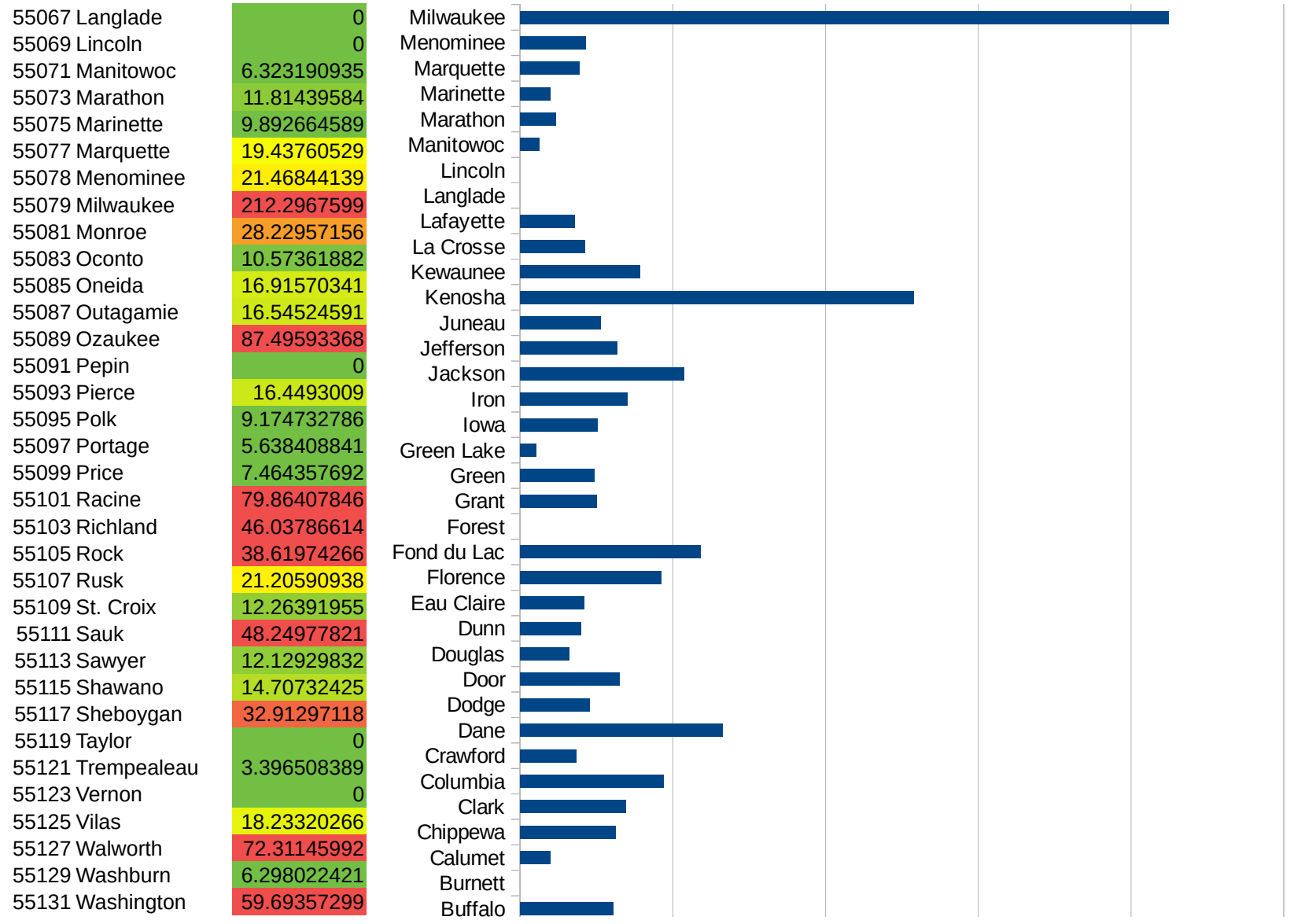
29173  
29175  
29177  
29179  
29181  
29195  
29197  
29199  
29201  
29203  
29205  
29183  
29185  
29187  
29189  
29510  
29186  
29207  
29209  
29211  
29213  
29215  
  
29217  
29219  
29221  
29223  
29225  
29227  
29229

WI

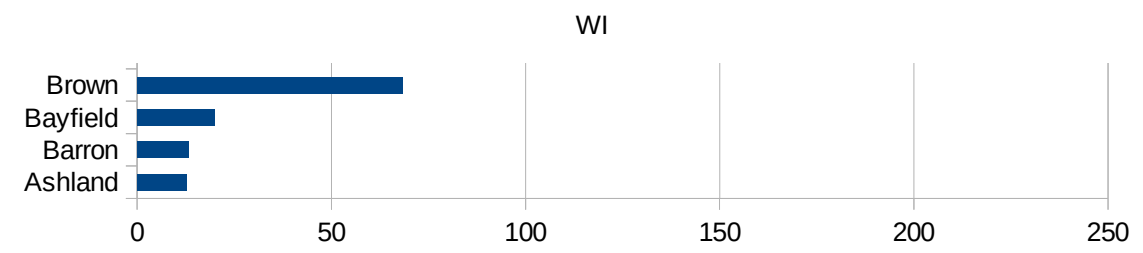
FIPS	County	PC Infection
55001	Adams	19.65795164
55003	Ashland	12.82051282
55005	Barron	13.28491719
55007	Bayfield	19.94415636
55009	Brown	68.34283805
55011	Buffalo	30.47619048
55013	Burnett	0
55015	Calumet	9.968300803
55017	Chippewa	31.18422078
55019	Clark	34.57316546
55021	Columbia	47.07277102
55023	Crawford	18.41507581
55025	Dane	66.19170889
55027	Dodge	22.76685601
55029	Door	32.59688519
55031	Douglas	16.20070357
55033	Dunn	19.94194678
55035	Eau Claire	21.04578415
55037	Florence	46.28558204
55039	Fond du Lac	59.18537636
55041	Forest	0
55043	Grant	25.21627808
55045	Green	24.37109047
55047	Green Lake	5.285971033
55049	Iowa	25.24083968
55051	Iron	35.23608175
55053	Jackson	53.71618322
55055	Jefferson	31.71657132
55057	Juneau	26.29898185
55059	Kenosha	128.7731112
55061	Kewaunee	39.24839327
55063	La Crosse	21.14522541
55065	Lafayette	18.00180018



WI



55133 Waukesha	63.26413147
55135 Waupaca	7.823501799
55137 Waushara	8.243003751
55139 Winnebago	19.88071571
55141 Wood	2.737663404



FIPS

- 29001
- 29003
- 29005
- 29007
- 29009
- 29011
- 29013
- 29015
- 29017
- 29019
- 29021
- 29023
- 29025
- 29027
- 29029
- 29031
- 29033
- 29035
- 29037

29039  
29041  
29043  
29045  
29047  
29049  
29051  
29053  
29055  
29057  
29059  
29061  
29063  
29065  
29067  
29069  
29071  
29073  
29075  
29077  
29079  
29081  
29083  
29085  
29087  
29089  
29091  
29093  
29095  
29097  
29099  
29101

29103

29105  
29107  
29109  
29111  
29113  
29115  
29117  
29121  
29123  
29125  
29127  
29119  
29129  
29131  
29133  
29135  
29137  
29139  
29141  
29143  
29145  
29147  
29149  
29151  
29153  
29155  
29157  
29159  
29161  
29163  
29165  
29167  
29169  
29171



WI

29173  
29175  
29177  
29179  
29181  
29195  
29197  
29199  
29201  
29203  
29205  
29183  
29185  
29187  
29189  
29510  
29186  
29207  
29209  
29211  
29213  
29215  
  
29217  
29219  
29221  
29223  
29225  
29227  
29229