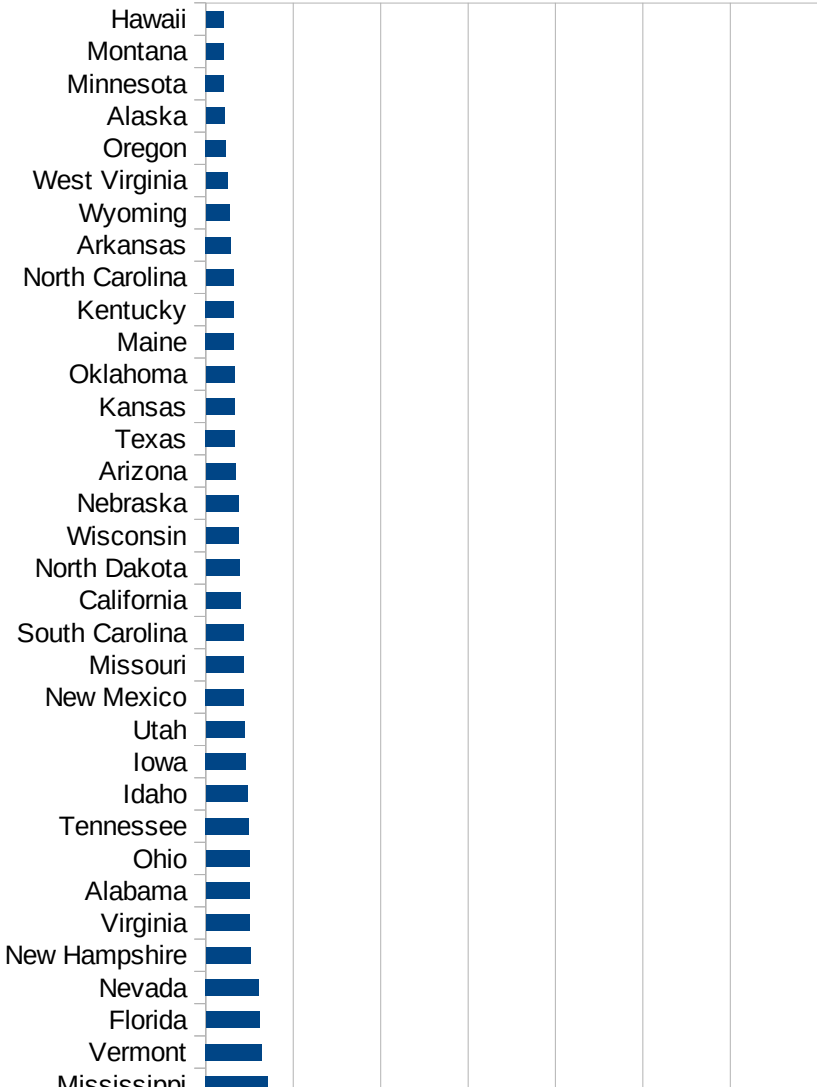


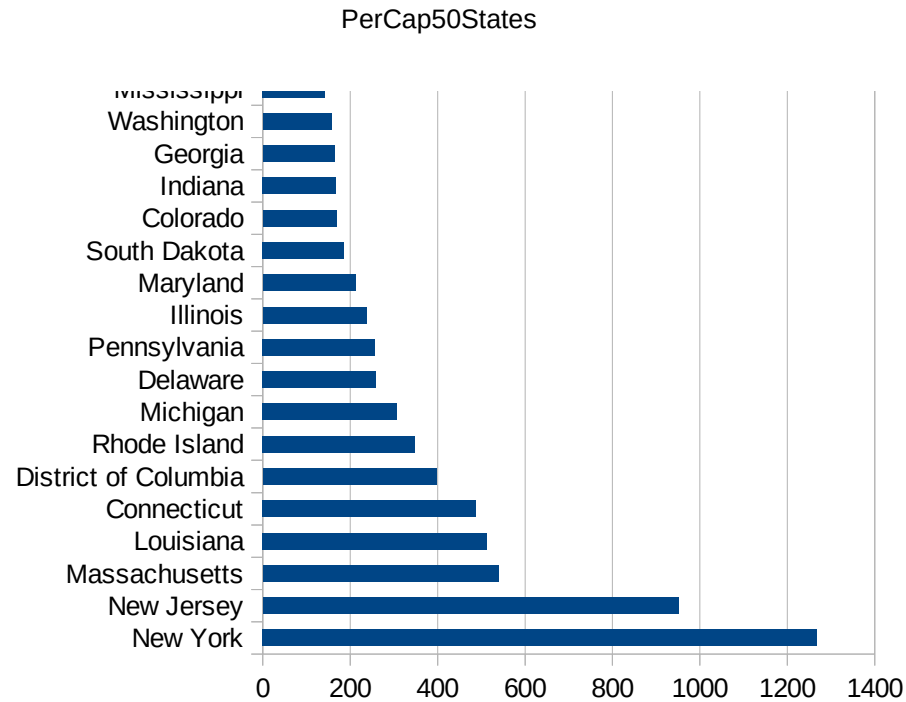
PerCap50States

Idx	State	Population	Cases per 100,000
33	New York	19542209	1268.1012673644
31	New Jersey	8908520	950.954816288228
22	Massachusetts	6902149	539.527616688657
19	Louisiana	4659978	512.234177929595
7	Connecticut	3572665	487.955069954782
9	District of Columbia	702455	397.605540568435
40	Rhode Island	1057315	347.673115391345
23	Michigan	9995915	307.24550979075
8	Delaware	967171	259.312986017984
39	Pennsylvania	12807060	256.905175739006
14	Illinois	12741080	237.358214531264
21	Maryland	6042718	212.603004144824
42	South Dakota	882235	185.32477174449
6	Colorado	5695564	168.833148042933
15	Indiana	6691878	167.531446329416
11	Georgia	10519475	163.306628895453
48	Washington	7535591	156.842376397551
25	Mississippi	2986530	143.109227096329
46	Vermont	626299	128.213521017916
10	Florida	21299325	123.529736270985
29	Nevada	3034392	122.199109409727
30	New Hampshire	1356458	102.472763624086
47	Virginia	8517685	100.285464888641
1	Alabama	4887871	100.002639185854
36	Ohio	11689442	99.2519574501503
43	Tennessee	6770010	99.0840486203122
13	Idaho	1754208	95.0856454878783
16	Iowa	3156145	91.7258237501762
45	Utah	3161105	88.5449866423292
32	New Mexico	2095428	88.0488377553416
26	Missouri	6126452	86.9181705822554
41	South Carolina	5084127	86.0914764717719
5	California	39557045	79.457401330155



This work is licensed under the Creative Commons Attribution-NoDerivatives 4.0 International License. To view a copy of this license, visit <http://creativecommons.org/licenses/by-nd/4.0/>.

Idx	State	Population	Cases per 100,000
35	North Dakota	760077	76.9658863509881
50	Wisconsin	5813568	74.7561566322093
28	Nebraska	1929268	74.328709126985
3	Arizona	7171646	68.784767123196
44	Texas	28701845	67.1037001279883
17	Kansas	2911505	65.4300782584952
37	Oklahoma	3943079	65.1014093301199
20	Maine	1338404	64.6292150949937
18	Kentucky	4468402	64.47495100038
34	North Carolina	10383620	63.5423869517567
4	Arkansas	3013825	57.5680406128425
51	Wyoming	577737	54.1769005620204
49	West Virginia	1805832	49.2847618161601
38	Oregon	4190713	45.5769698378295
2	Alaska	737438	43.2578738822789
24	Minnesota	5611179	41.9163245371427
27	Montana	1062305	40.7604219127275
12	Hawaii	1420491	40.4085629546403



Counties\_Cities

FIPS	County	State	Cases Per 100,000
36087	Rockland	New York	2875.08251585
39101	Marion	Ohio	2810.46953537
36119	Westchester	New York	2459.97362579
36059	Nassau	New York	2209.53028801
16013	Blaine	Idaho	2101.67691695
13243	Randolph	Georgia	2063.51529343
19115	Louisa	Iowa	1898.11084251
36103	Suffolk	New York	1815.41604747
34039	Union	New Jersey	1721.83626697
13273	Terrell	Georgia	1718.73185460
36071	Orange	New York	1705.45436457
36061	New York City	New York	1651.43661889
13099	Early	Georgia	1649.26319899
34031	Passaic	New Jersey	1646.69885359
13095	Dougherty	Georgia	1558.47571869
34017	Hudson	New Jersey	1551.04347093
22071	Orleans	Louisiana	1534.50330685
22095	St. John the Bap	Louisiana	1486.66172657
34003	Bergen	New Jersey	1349.32293646
34013	Essex	New Jersey	1288.37523929
22051	Jefferson	Louisiana	1288.32786931
13261	Sumter	Georgia	1116.60444624
19171	Tama	Iowa	1106.24704212
22093	St. James	Louisiana	1036.26943005
25025	Suffolk	Massachusetts	1000.18333804
34023	Middlesex	New Jersey	966.27033151
13205	Mitchell	Georgia	959.80533526
40055	Greer	Oklahoma	944.85483594
22089	St. Charles	Louisiana	922.86162749
13177	Lee	Georgia	913.85566456
13037	Calhoun	Georgia	897.35516373
8037	Eagle	Colorado	881.93042751
22087	St. Bernard	Louisiana	879.69007513

This work is licensed under the Creative Commons Attribution-NoDerivatives 4.0 International License. To view a copy of this license, visit <http://creativecommons.org/licenses/by-nd/4.0/>.

Counties\_Cities

22047 Iberville	Louisiana	837.38272058
34027 Morris	New Jersey	836.86072015
5079 Lincoln	Arkansas	829.41044609
39129 Pickaway	Ohio	821.19615742
9001 Fairfield	Connecticut	787.64768394
36079 Putnam	New York	786.71682239
26163 Wayne	Michigan	780.66335860
34029 Ocean	New Jersey	772.54089165
36027 Dutchess	New York	762.63627016
49043 Summit	Utah	758.35261012
34025 Monmouth	New Jersey	751.42350415
31079 Hall	Nebraska	741.79882156
1017 Chambers	Alabama	728.84129109
34035 Somerset	New Jersey	719.88501166
36105 Sullivan	New York	711.27711992
13287 Turner	Georgia	707.78564206
46099 Minnehaha	South Dakota	706.15317613
48129 Donley	Texas	692.97981320
13061 Clay	Georgia	692.76065120
22075 Plaquemines	Louisiana	670.65356685
8051 Gunnison	Colorado	661.02284588
28157 Wilkinson	Mississippi	659.69062784
22007 Assumption	Louisiana	654.70852018
25009 Essex	Massachusetts	651.75212929
13293 Upson	Georgia	648.48369254
34021 Mercer	New Jersey	647.62811274
18031 Decatur	Indiana	627.00604613
42077 Lehigh	Pennsylvania	598.47867427
30101 Toole	Montana	597.56851432
13321 Worth	Georgia	596.08847726
42101 Philadelphia	Pennsylvania	581.64124590
22057 Lafourche	Louisiana	576.87407634
21031 Butler	Kentucky	571.56279361
20031 Coffey	Kansas	570.87331471

Counties\_Cities

22031 De Soto	Louisiana	568.59600525
42089 Monroe	Pennsylvania	568.11813081
9009 New Haven	Connecticut	567.96716494
34041 Warren	New Jersey	559.65739892
13007 Baker	Georgia	549.80595084
8087 Morgan	Colorado	549.75838644
42079 Luzerne	Pennsylvania	548.09441957
25023 Plymouth	Massachusetts	546.57886407
25017 Middlesex	Massachusetts	541.08653297
42103 Pike	Pennsylvania	538.14385068
36111 Ulster	New York	537.51700737
25021 Norfolk	Massachusetts	537.15118488
19183 Washington	Iowa	532.94792466
31047 Dawson	Nebraska	523.00814037
13081 Crisp	Georgia	522.10079200
22017 Caddo	Louisiana	519.09666477
13093 Dooly	Georgia	510.72522983
35031 McKinley	New Mexico	502.14414165
26099 Macomb	Michigan	498.42299422
25013 Hampden	Massachusetts	496.80488769
22013 Bienville	Louisiana	495.94229035
48341 Moore	Texas	493.36746567
13315 Wilcox	Georgia	487.97094871
26125 Oakland	Michigan	485.14891586
19139 Muscatine	Iowa	482.19152554
22037 East Feliciana	Louisiana	481.74048174
1123 Tallapoosa	Alabama	481.51714942
22125 West Feliciana	Louisiana	478.65459250
44007 Providence	Rhode Island	473.83678885
42095 Northampton	Pennsylvania	472.75817156
34037 Sussex	New Jersey	468.04309690
28123 Scott	Mississippi	459.57506982
42011 Berks	Pennsylvania	451.74127459
1131 Wilcox	Alabama	442.26969041

Counties\_Cities

51660 Harrisonburg	Virginia	436.77012196
42045 Delaware	Pennsylvania	435.59019816
34007 Camden	New Jersey	420.25092787
4017 Navajo	Arizona	415.59147087
17031 Cook	Illinois	410.61729067
22117 Washington	Louisiana	410.02962518
21109 Jackson	Kentucky	409.16530278
22005 Ascension	Louisiana	407.46919918
18097 Marion	Indiana	407.36589607
22041 Franklin	Louisiana	401.86544949
11001 District of Colum	District of Col	397.60554057
38087 Slope	North Dakota	393.18479685
22103 St. Tammany	Louisiana	391.69194649
18047 Franklin	Indiana	391.44968332
19127 Marshall	Iowa	387.68414997
13201 Miller	Georgia	386.91523039
10005 Sussex	Delaware	386.41696397
37191 Wayne	North Carolina	375.66532520
9003 Hartford	Connecticut	375.37932804
20057 Ford	Kansas	374.76392823
13193 Macon	Georgia	372.82203454
8053 Hinsdale	Colorado	369.91368681
25027 Worcester	Massachusetts	369.38564511
24033 Prince George's	Maryland	367.86215452
37131 Northampton	North Carolina	365.92803415
30037 Golden Valley	Montana	363.19612591
34005 Burlington	New Jersey	356.32173585
22099 St. Martin	Louisiana	354.33878518
1063 Greene	Alabama	352.24098142
42091 Montgomery	Pennsylvania	351.55514576
22111 Union	Louisiana	349.30586655
54035 Jackson	West Virginia	348.35922804
22033 East Baton Rouge	Louisiana	342.89135424
42075 Lebanon	Pennsylvania	342.49968156

Counties\_Cities

13167 Johnson	Georgia	339.92583436
12086 Miami-Dade	Florida	338.71901639
28079 Leake	Mississippi	338.26824232
8123 Weld	Colorado	338.20651915
13197 Marion	Georgia	335.28918692
49051 Wasatch	Utah	333.93501805
22121 West Baton Rou	Louisiana	332.99277254
45027 Clarendon	South Carolina	332.34421365
9005 Litchfield	Connecticut	331.28854680
22073 Ouachita	Louisiana	330.79786373
22105 Tangipahoa	Louisiana	330.40059203
28051 Holmes	Mississippi	329.13403700
34019 Hunterdon	New Jersey	326.34668121
28163 Yazoo	Mississippi	322.14670065
53077 Yakima	Washington	319.75056275
8097 Pitkin	Colorado	317.54874652
16063 Lincoln	Idaho	317.16417910
28083 Leflore	Mississippi	314.67201494
22077 Pointe Coupee	Louisiana	314.49407475
22027 Claiborne	Louisiana	313.59759157
28143 Tunica	Mississippi	311.74577635
31001 Adams	Nebraska	311.00250706
42037 Columbia	Pennsylvania	308.60425324
22003 Allen	Louisiana	308.53348955
17097 Lake	Illinois	308.49047989
13139 Hall	Georgia	307.20066486
25005 Bristol	Massachusetts	306.90292223
25003 Berkshire	Massachusetts	306.29689429
13249 Schley	Georgia	305.57677617
26049 Genesee	Michigan	304.74917177
42069 Lackawanna	Pennsylvania	301.71779898
45055 Kershaw	South Carolina	300.34150506
8117 Summit	Colorado	299.93227336
22101 St. Mary	Louisiana	299.35307590

Counties\_Cities

25001 Barnstable	Massachusetts	296.13941044
28085 Lincoln	Mississippi	295.27846806
38061 Mountrail	North Dakota	293.59953024
26137 Otsego	Michigan	291.91161565
22109 Terrebonne	Louisiana	288.23375758
5035 Crittenden	Arkansas	287.53464896
18137 Ripley	Indiana	287.48729096
42017 Bucks	Pennsylvania	286.05767317
13275 Thomas	Georgia	285.72714183
9007 Middlesex	Connecticut	283.98962393
1119 Sumter	Alabama	283.66558979
42067 Juniata	Pennsylvania	283.35492228
18063 Hendricks	Indiana	282.02072942
28129 Smith	Mississippi	281.21484814
1085 Lowndes	Alabama	280.72989773
5023 Cleburne	Arkansas	280.39254957
29195 Saline	Missouri	279.53701682
8009 Baca	Colorado	278.94002789
21001 Adair	Kentucky	275.82617747
29510 St. Louis City	Missouri	274.40413687
27105 Nobles	Minnesota	273.67268747
47165 Sumner	Tennessee	271.97580537
28013 Calhoun	Mississippi	270.15793849
40147 Washington	Oklahoma	270.04610073
56039 Teton	Wyoming	268.61921061
28075 Lauderdale	Mississippi	268.19974242
13071 Colquitt	Georgia	267.59080540
42093 Montour	Pennsylvania	263.15789474
18081 Johnson	Indiana	263.08209313
13229 Pierce	Georgia	263.03574192
53061 Snohomish	Washington	262.97672969
28113 Pike	Mississippi	262.87187524
28011 Bolivar	Mississippi	261.70491175
19005 Allamakee	Iowa	260.26604974



Counties\_Cities

28001 Adams	Mississippi	259.68196974
22045 Iberia	Louisiana	259.37046278
8079 Mineral	Colorado	257.73195876
39099 Mahoning	Ohio	256.48618284
18095 Madison	Indiana	256.09182280
13263 Talbot	Georgia	255.10204082
25011 Franklin	Massachusetts	255.06249736
34015 Gloucester	New Jersey	252.91000933
13253 Seminole	Georgia	252.55562237
20209 Wyandotte	Kansas	252.23198084
5123 St. Francis	Arkansas	251.58221628
8063 Kit Carson	Colorado	251.29135837
31073 Gosper	Nebraska	250.50100200
28017 Chickasaw	Mississippi	250.42222352
17091 Kankakee	Illinois	249.94546644
22025 Catahoula	Louisiana	249.79184013
8031 Denver	Colorado	248.99091686
31105 Kimball	Nebraska	248.75621891
4001 Apache	Arizona	247.84872873
51065 Fluvanna	Virginia	246.42497106
21107 Hopkins	Kentucky	246.29448833
13009 Baldwin	Georgia	245.40972269
45061 Lee	South Carolina	245.01225061
21177 Muhlenberg	Kentucky	243.71222461
13133 Greene	Georgia	242.96530681
51013 Arlington	Virginia	242.08385785
13259 Stewart	Georgia	241.97451202
29135 Moniteau	Missouri	241.92047640
51510 Alexandria	Virginia	238.58468822
36029 Erie	New York	238.33366496
13299 Ware	Georgia	238.22869955
24031 Montgomery	Maryland	238.17961232
13045 Carroll	Georgia	237.89165347
17197 Will	Illinois	237.32143115

Counties\_Cities

51075 Goochland	Virginia	236.62020306
47037 Davidson	Tennessee	236.50458354
48419 Shelby	Texas	236.05319065
22081 Red River	Louisiana	235.93252330
8005 Arapahoe	Colorado	235.86680282
18145 Shelby	Indiana	235.46296504
26161 Washtenaw	Michigan	234.52473697
50007 Chittenden	Vermont	233.94015993
10001 Kent	Delaware	233.54802576
1111 Randolph	Alabama	233.22332233
4005 Coconino	Arizona	233.10512831
13015 Bartow	Georgia	233.06518307
51093 Isle of Wight	Virginia	232.72805997
18079 Jennings	Indiana	231.79167723
53033 King	Washington	231.68931242
24021 Frederick	Maryland	231.17724371
24510 Baltimore City	Maryland	231.03926174
20111 Lyon	Kansas	230.49751542
13087 Decatur	Georgia	229.53904045
24017 Charles	Maryland	229.09791149
18011 Boone	Indiana	228.36161734
18089 Lake	Indiana	228.11207838
28109 Pearl River	Mississippi	227.49020528
48421 Sherman	Texas	227.34654108
55079 Milwaukee	Wisconsin	226.74517323
29189 St. Louis	Missouri	224.18488482
51683 Manassas	Virginia	223.33757595
28099 Neshoba	Mississippi	223.17596567
34009 Cape May	New Jersey	222.55834054
36001 Albany	New York	222.06520642
12121 Suwannee	Florida	221.76461270
48393 Roberts	Texas	221.48394241
13319 Wilkinson	Georgia	221.33687472
18111 Newton	Indiana	221.25472843

Counties\_Cities

35045 San Juan	New Mexico	219.92434602
42071 Lancaster	Pennsylvania	218.56033498
42025 Carbon	Pennsylvania	217.97686331
35043 Sandoval	New Mexico	216.97352923
20175 Seward	Kansas	215.79430670
18061 Harrison	Indiana	215.61338290
10003 New Castle	Delaware	215.43439978
29157 Perry	Missouri	214.09921671
28139 Tippah	Mississippi	213.68492839
13221 Oglethorpe	Georgia	212.56808822
28027 Coahoma	Mississippi	212.12656885
51117 Mecklenburg	Virginia	212.07177814
13277 Tift	Georgia	211.97407015
26145 Saginaw	Michigan	211.74004193
13033 Burke	Georgia	209.60620791
24005 Baltimore	Maryland	209.19062662
28103 Noxubee	Mississippi	208.82771713
26039 Crawford	Michigan	208.61808503
17079 Jasper	Illinois	208.09489127
38025 Dunn	North Dakota	207.75623269
53001 Adams	Washington	207.50037957
28037 Franklin	Mississippi	205.44427324
1037 Coosa	Alabama	205.31964536
1093 Marion	Alabama	204.95245775
31081 Hamilton	Nebraska	204.74137931
18071 Jackson	Indiana	204.03074063
34011 Cumberland	New Jersey	204.01133985
12011 Broward	Florida	203.50952718
36037 Genesee	New York	203.43934204
53021 Franklin	Washington	202.44416887
13121 Fulton	Georgia	200.93056563
47169 Trousdale	Tennessee	199.78205594
13199 Meriwether	Georgia	199.35447124
27091 Martin	Minnesota	197.11902957

Counties\_Cities

26059 Hillsdale	Michigan	196.72561149
53029 Island	Washington	196.54274213
25015 Hampshire	Massachusetts	196.46121905
28007 Attala	Mississippi	196.02504764
22119 Webster	Louisiana	195.88638590
46073 Jerauld	South Dakota	195.79050416
54099 Wayne	West Virginia	195.27338274
40001 Adair	Oklahoma	194.72873834
40041 Delaware	Oklahoma	194.22928416
13255 Spalding	Georgia	193.64599092
44003 Kent	Rhode Island	192.84637589
13089 DeKalb	Georgia	191.92183547
28035 Forrest	Mississippi	191.90788422
13307 Webster	Georgia	191.49751053
28095 Monroe	Mississippi	191.20458891
1107 Pickens	Alabama	190.59083158
13301 Warren	Georgia	190.43991621
8107 Routt	Colorado	190.41697431
47157 Shelby	Tennessee	190.00517224
36093 Schenectady	New York	189.89378822
8015 Chaffee	Colorado	189.74384581
28069 Kemper	Mississippi	189.48838137
36101 Steuben	New York	188.94317090
19103 Johnson	Iowa	188.41729472
38035 Grand Forks	North Dakota	187.93273986
1081 Lee	Alabama	187.87246631
47061 Grundy	Tennessee	187.32204406
18059 Hancock	Indiana	187.29289728
53057 Skagit	Washington	187.19872705
51620 Franklin City	Virginia	187.19580681
18017 Cass	Indiana	187.06362798
24013 Carroll	Maryland	185.83498091
34033 Salem	New Jersey	185.28279585
22091 St. Helena	Louisiana	185.14909374

Counties\_Cities

51095 James City	Virginia	184.56222103
31041 Custer	Nebraska	184.50184502
28111 Perry	Mississippi	184.39359651
28119 Quitman	Mississippi	184.37101120
50011 Franklin	Vermont	184.13225147
42107 Schuylkill	Pennsylvania	183.71613394
39095 Lucas	Ohio	183.53148065
13069 Coffee	Georgia	183.32443784
16053 Jerome	Idaho	183.21882157
22015 Bossier	Louisiana	183.19770413
8113 San Miguel	Colorado	183.12782322
37077 Granville	North Carolina	182.98261665
9013 Tolland	Connecticut	182.87713439
28133 Sunflower	Mississippi	182.63065864
18043 Floyd	Indiana	182.56386521
17043 DuPage	Illinois	182.53500741
8085 Montrose	Colorado	182.40394182
12065 Jefferson	Florida	181.97088466
24003 Anne Arundel	Maryland	181.76105105
28159 Winston	Mississippi	181.66804294
6003 Alpine	California	181.65304269
13063 Clayton	Georgia	179.20342524
36039 Greene	New York	178.98128066
8001 Adams	Colorado	178.75702330
36021 Columbia	New York	178.58335002
13035 Butts	Georgia	177.73736205
17157 Randolph	Illinois	177.53690899
51087 Henrico	Virginia	177.36689131
22001 Acadia	Louisiana	176.87731146
18057 Hamilton	Indiana	176.62063826
40015 Caddo	Oklahoma	176.00165649
37159 Rowan	North Carolina	175.56030638
13085 Dawson	Georgia	175.41761352
19113 Linn	Iowa	174.84916493

Counties\_Cities

42007 Beaver	Pennsylvania	174.81880759
22053 Jefferson Davis	Louisiana	174.14983218
28091 Marion	Mississippi	173.98341088
5069 Jefferson	Arkansas	173.23898171
28023 Clarke	Mississippi	173.03255575
18093 Lawrence	Indiana	172.98765000
22055 Lafayette	Louisiana	172.58281092
13317 Wilkes	Georgia	172.13446740
13189 McDuffie	Georgia	171.84524639
13231 Pike	Georgia	171.72909735
40117 Pawnee	Oklahoma	170.83587553
22009 Avoyelles	Louisiana	170.53037418
48405 San Augustine	Texas	170.06802721
45085 Sumter	South Carolina	169.93390416
1065 Hale	Alabama	169.76775771
37187 Washington	North Carolina	168.64828400
42029 Chester	Pennsylvania	167.99285887
28147 Walthall	Mississippi	165.91773246
18109 Morgan	Indiana	165.44012779
36053 Madison	New York	165.26590861
50001 Addison	Vermont	164.98525951
8059 Jefferson	Colorado	164.93374213
17153 Pulaski	Illinois	164.74464580
18005 Bartholomew	Indiana	164.34449506
48365 Panola	Texas	164.16105063
36017 Chenango	New York	164.08616627
42127 Wayne	Pennsylvania	163.81933068
22083 Richland	Louisiana	163.43106181
13137 Habersham	Georgia	163.03868864
37037 Chatham	North Carolina	162.70389259
39029 Columbiana	Ohio	162.66497833
26087 Lapeer	Michigan	162.44831190
21143 Lyon	Kentucky	162.31739293
22097 St. Landry	Louisiana	161.90614277

Counties\_Cities

6051 Mono	California	161.40350877
28029 Copiah	Mississippi	161.16035455
13005 Bacon	Georgia	160.92981672
22079 Rapides	Louisiana	160.84312434
1097 Mobile	Alabama	159.75560534
13155 Irwin	Georgia	159.60842732
13151 Henry	Georgia	159.41273564
24027 Howard	Maryland	159.34603151
47147 Robertson	Tennessee	159.12803470
22019 Calcasieu	Louisiana	159.02556225
51153 Prince William	Virginia	158.54328210
51036 Charles City	Virginia	158.47860539
13097 Douglas	Georgia	158.25942160
5075 Lawrence	Arkansas	158.20859194
28151 Washington	Mississippi	157.55719770
20103 Leavenworth	Kansas	157.34093815
45079 Richland	South Carolina	157.26911350
51059 Fairfax	Virginia	157.19567777
20207 Woodson	Kansas	157.08451147
5141 Van Buren	Arkansas	156.59820514
26075 Jackson	Michigan	156.14866864
42115 Susquehanna	Pennsylvania	155.21446697
53005 Benton	Washington	155.04490358
1095 Marshall	Alabama	155.03230707
33015 Rockingham	New Hampshire	154.92793749
32013 Humboldt	Nevada	154.89098058
26115 Monroe	Michigan	154.88005105
51081 Greensville	Virginia	154.81207534
17133 Monroe	Illinois	154.36143877
18117 Orange	Indiana	153.93298784
28031 Covington	Mississippi	153.82167294
28155 Webster	Mississippi	153.24887617
26147 St. Clair	Michigan	153.13455130
46083 Lincoln	South Dakota	153.04300508

Counties\_Cities

51029 Buckingham	Virginia	152.95017354
12007 Bradford	Florida	151.44958892
20187 Stanton	Kansas	150.98137896
22021 Caldwell	Louisiana	150.60240964
47187 Williamson	Tennessee	150.17542043
34001 Atlantic	New Jersey	149.94593658
28097 Montgomery	Mississippi	149.65579168
36113 Warren	New York	149.38146736
13067 Cobb	Georgia	148.63945354
18141 St. Joseph	Indiana	148.46493901
13027 Brooks	Georgia	148.26274737
48477 Washington	Texas	148.11438988
22069 Natchitoches	Louisiana	147.44302750
50025 Windham	Vermont	147.34774067
53025 Grant	Washington	146.92133031
55059 Kenosha	Wisconsin	146.49418158
12099 Palm Beach	Florida	146.03540787
26093 Livingston	Michigan	145.90218801
44009 Washington	Rhode Island	145.82458254
8014 Broomfield	Colorado	145.81258031
22067 Morehouse	Louisiana	145.68076226
28053 Humphreys	Mississippi	145.33123410
19013 Black Hawk	Iowa	145.00634403
28019 Choctaw	Mississippi	144.96255134
47003 Bedford	Tennessee	144.78567641
13235 Pulaski	Georgia	144.54783630
51685 Manassas Park	Virginia	144.45022245
31043 Dakota	Nebraska	144.40073694
27167 Wilkin	Minnesota	143.90789894
48069 Castro	Texas	143.50945858
28059 Jackson	Mississippi	143.07948938
49037 San Juan	Utah	142.40403910
28049 Hinds	Mississippi	142.14311323
13247 Rockdale	Georgia	141.28971014



Counties\_Cities

28015 Carroll	Mississippi	141.25718898
20089 Jewell	Kansas	140.79549454
48359 Oldham	Texas	140.77897701
24045 Wicomico	Maryland	140.51068366
49035 Salt Lake	Utah	140.11398251
28061 Jasper	Mississippi	140.00486973
33011 Hillsborough	New Hampshire	139.91672426
19031 Cedar	Iowa	139.58232673
48321 Matagorda	Texas	139.52724885
36055 Monroe	New York	138.99476615
13165 Jenkins	Georgia	138.20108258
18019 Clark	Indiana	138.03680982
36067 Onondaga	New York	137.93581329
28005 Amite	Mississippi	137.91984423
26155 Shiawassee	Michigan	137.84608165
37195 Wilson	North Carolina	137.49923271
18029 Dearborn	Indiana	137.18528083
13269 Taylor	Georgia	136.83293942
32031 Washoe	Nevada	136.77305764
51595 Emporia	Virginia	136.69205233
21083 Graves	Kentucky	136.66693464
1091 Marengo	Alabama	136.36840449
48303 Lubbock	Texas	136.29916854
40113 Osage	Oklahoma	136.12966350
47111 Macon	Tennessee	135.99835154
1027 Clay	Alabama	135.59322034
1087 Macon	Alabama	135.58218992
48347 Nacogdoches	Texas	135.44155469
18133 Putnam	Indiana	134.99563249
40145 Wagoner	Oklahoma	134.81462988
19087 Henry	Iowa	134.54925998
13257 Stephens	Georgia	134.43441521
22127 Winn	Louisiana	134.42762134
16083 Twin Falls	Idaho	133.59510229

Counties\_Cities

1127 Walker	Alabama	133.41495189
48167 Galveston	Texas	133.17943709
22029 Concordia	Louisiana	132.84283671
42043 Dauphin	Pennsylvania	132.80547967
29201 Scott	Missouri	132.61220032
32003 Clark	Nevada	131.74126553
13239 Quitman	Georgia	131.63668276
13171 Lamar	Georgia	131.57894737
18055 Greene	Indiana	131.22539524
48199 Hardin	Texas	131.10283707
17161 Rock Island	Illinois	131.03145452
6075 San Francisco	California	130.98533349
13245 Richmond	Georgia	130.98226778
31067 Gage	Nebraska	130.27497325
56019 Johnson	Wyoming	130.02364066
13021 Bibb	Georgia	129.98465005
26037 Clinton	Michigan	129.83411486
51001 Accomack	Virginia	129.58163643
37063 Durham	North Carolina	129.12839909
51570 Colonial Heights	Virginia	128.97437335
28025 Clay	Mississippi	128.95904261
23005 Cumberland	Maine	128.76545271
47189 Wilson	Tennessee	128.71111111
22039 Evangeline	Louisiana	128.57698173
28033 DeSoto	Mississippi	128.57072214
28077 Lawrence	Mississippi	128.46246487
53053 Pierce	Washington	128.23979383
37135 Orange	North Carolina	128.05850973
30031 Gallatin	Montana	127.82008652
28089 Madison	Mississippi	127.80460097
51830 Williamsburg	Virginia	127.55102041
24015 Cecil	Maryland	127.39968490
13219 Oconee	Georgia	127.31717254
18091 LaPorte	Indiana	127.26462861

Counties\_Cities

16001 Ada	Idaho	127.24324738
40105 Nowata	Oklahoma	127.22646310
9011 New London	Connecticut	127.06908960
38089 Stark	North Dakota	125.81862761
13131 Grady	Georgia	125.26264749
1007 Bibb	Alabama	125.00000000
44005 Newport	Rhode Island	124.78495796
13115 Floyd	Georgia	124.58259724
1117 Shelby	Alabama	124.24260687
13285 Troup	Georgia	124.22537625
27109 Olmsted	Minnesota	124.13854886
56013 Fremont	Wyoming	123.95335306
21059 Daviess	Kentucky	123.63506884
46111 Sanborn	South Dakota	123.50761630
35006 Cibola	New Mexico	123.38293577
51165 Rockingham	Virginia	123.08601251
24009 Calvert	Maryland	122.82208189
53073 Whatcom	Washington	122.73744378
13303 Washington	Georgia	122.63317963
13113 Fayette	Georgia	122.51121551
5019 Clark	Arkansas	122.38792439
12021 Collier	Florida	122.32884530
8121 Washington	Colorado	122.22448564
6037 Los Angeles	California	122.12139942
39109 Miami	Ohio	121.44376871
18155 Switzerland	Indiana	121.30260334
44001 Bristol	Rhode Island	121.27690189
28101 Newton	Mississippi	121.25169053
13159 Jasper	Georgia	121.08262108
28161 Yalobusha	Mississippi	121.04583602
47141 Putnam	Tennessee	120.49262458
27169 Winona	Minnesota	120.01967536
36065 Oneida	New York	119.78551858
17027 Clinton	Illinois	119.55684264

Counties\_Cities

35053 Socorro	New Mexico	119.51000896
39155 Trumbull	Ohio	119.31912580
45013 Beaufort	South Carolina	119.22740641
13135 Gwinnett	Georgia	118.45467842
39035 Cuyahoga	Ohio	117.85920729
13225 Peach	Georgia	117.22899952
8045 Garfield	Colorado	117.11560984
36063 Niagara	New York	116.90181673
13217 Newton	Georgia	116.85122466
28071 Lafayette	Mississippi	116.80324129
38017 Cass	North Dakota	116.79411181
8095 Phillips	Colorado	116.65888941
36083 Rensselaer	New York	116.65684073
26157 Tuscola	Michigan	116.15507655
36109 Tompkins	New York	115.76663781
39049 Franklin	Ohio	115.46973975
13057 Cherokee	Georgia	115.28670190
8019 Clear Creek	Colorado	114.52368558
12019 Clay	Florida	114.31374727
12119 Sumter	Florida	114.17121021
18139 Rush	Indiana	114.02508552
19177 Van Buren	Iowa	113.96011396
18053 Grant	Indiana	113.74666343
13181 Lincoln	Georgia	113.70814908
1031 Coffee	Alabama	113.66044424
18025 Crawford	Indiana	113.65788975
21213 Simpson	Kentucky	113.33585191
12079 Madison	Florida	113.33585191
36073 Orleans	New York	113.26701468
17089 Kane	Illinois	113.25007113
13145 Harris	Georgia	113.12545323
13215 Muscogee	Georgia	112.79357231
37161 Rutherford	North Carolina	112.23176608
27047 Freeborn	Minnesota	111.68046249

Counties\_Cities

45039 Fairfield	South Carolina	111.59717882
37065 Edgecombe	North Carolina	111.52773772
13211 Morgan	Georgia	111.38810799
13013 Barrow	Georgia	111.37373312
46005 Beadle	South Dakota	111.21114230
12097 Osceola	Florida	111.14432457
12039 Gadsden	Florida	111.12563734
40027 Cleveland	Oklahoma	111.12333981
47047 Fayette	Tennessee	111.09191004
28021 Claiborne	Mississippi	111.08642524
1109 Pike	Alabama	110.98446218
29183 St. Charles	Missouri	110.97694786
13129 Gordon	Georgia	110.94738667
13077 Coweta	Georgia	110.37678934
37015 Bertie	North Carolina	110.37527594
21047 Christian	Kentucky	110.22589332
17111 McHenry	Illinois	110.18569530
36025 Delaware	New York	110.04559032
28045 Hancock	Mississippi	109.85760764
36121 Wyoming	New York	109.76674567
13281 Towns	Georgia	109.68612892
39037 Darke	Ohio	109.11287337
36091 Saratoga	New York	109.05314929
1023 Choctaw	Alabama	109.02577681
6081 San Mateo	California	108.89551618
48375 Potter	Texas	108.65204600
45041 Florence	South Carolina	108.57056001
45049 Hampton	South Carolina	108.52152344
24037 St. Mary's	Maryland	108.28658666
37119 Mecklenburg	North Carolina	108.14506980
13001 Appling	Georgia	108.06721781
39167 Washington	Ohio	108.05419333
39133 Portage	Ohio	108.02383890
8013 Boulder	Colorado	107.94963168

Counties\_Cities

5051 Garland	Arkansas	107.91294350
28137 Tate	Mississippi	107.79234327
2130 Ketchikan Gatew	Alaska	107.77410547
6065 Riverside	California	107.64016684
51007 Amelia	Virginia	107.58472297
8035 Douglas	Colorado	107.35874157
42133 York	Pennsylvania	107.30068507
28073 Lamar	Mississippi	107.29098275
28093 Marshall	Mississippi	107.19020620
13153 Houston	Georgia	106.77369765
39055 Geauga	Ohio	106.34790654
48471 Walker	Texas	106.23620309
45069 Marlboro	South Carolina	106.06864156
22063 Livingston	Louisiana	106.04225927
23027 Waldo	Maine	105.80944223
21111 Jefferson	Kentucky	105.64335375
54037 Jefferson	West Virginia	105.61334953
12081 Manatee	Florida	105.60838789
17093 Kendall	Illinois	105.53883438
13079 Crawford	Georgia	105.53661309
13065 Clinch	Georgia	105.29482551
26065 Ingham	Michigan	105.21461390
5061 Howard	Arkansas	104.93965970
26025 Calhoun	Michigan	104.84284726
48003 Andrews	Texas	104.81023831
31019 Buffalo	Nebraska	104.80701401
51107 Loudoun	Virginia	104.46110360
19017 Bremer	Iowa	104.22094841
37047 Columbus	North Carolina	104.21345791
40071 Kay	Oklahoma	104.16430787
50003 Bennington	Vermont	103.84215992
22061 Lincoln	Louisiana	103.82235783
17163 St. Clair	Illinois	103.80795146
18175 Washington	Indiana	103.78270050

Counties\_Cities

8091 Ouray	Colorado	103.45541072
1073 Jefferson	Alabama	103.44304565
41047 Marion	Oregon	103.20928999
18127 Porter	Indiana	103.18761277
48441 Taylor	Texas	103.16768381
36115 Washington	New York	102.94622285
37089 Henderson	North Carolina	102.78548669
48201 Harris	Texas	102.64718208
18027 Daviess	Indiana	102.57338522
26021 Berrien	Michigan	102.50355194
28107 Panola	Mississippi	102.40505588
8041 El Paso	Colorado	102.40160481
8065 Lake	Colorado	102.24948875
28067 Jones	Mississippi	102.24799521
37069 Franklin	North Carolina	102.13143872
51049 Cumberland	Virginia	101.94719135
12071 Lee	Florida	101.90694531
51179 Stafford	Virginia	101.36036276
48469 Victoria	Texas	101.04851415
51760 Richmond City	Virginia	100.96904053
18119 Owen	Indiana	100.74358359
39013 Belmont	Ohio	100.73327902
46135 Yankton	South Dakota	100.57282785
18143 Scott	Indiana	100.51093056
27017 Carlton	Minnesota	100.45483718
1025 Clarke	Alabama	100.33444816
48099 Coryell	Texas	100.25665704
20099 Labette	Kansas	100.18032458
36007 Broome	New York	100.17792016
1101 Montgomery	Alabama	100.10497734
6027 Inyo	California	100.07227442
13101 Echols	Georgia	100.00000000
51800 Suffolk	Virginia	99.79711575
5025 Cleveland	Arkansas	99.77550511

Counties\_Cities

51159 Richmond	Virginia	99.57955300
31061 Franklin	Nebraska	99.23916639
21233 Webster	Kentucky	99.15338266
24011 Caroline	Maryland	99.08719673
1067 Henry	Alabama	98.78551921
39033 Crawford	Ohio	98.67629362
12051 Hendry	Florida	98.66204640
1105 Perry	Alabama	98.46827133
37025 Cabarrus	North Carolina	98.41867684
47115 Marion	Tennessee	97.98775153
12033 Escambia	Florida	97.92922474
51183 Sussex	Virginia	97.89089615
1129 Washington	Alabama	97.69202589
48057 Calhoun	Texas	97.39807987
12087 Monroe	Florida	97.29830594
36089 St. Lawrence	New York	97.17993096
19099 Jasper	Iowa	96.91226748
37177 Tyrrell	North Carolina	96.82885500
31177 Washington	Nebraska	96.77263270
48479 Webb	Texas	96.77068609
6085 Santa Clara	California	96.51264212
13237 Putnam	Georgia	96.29052226
28131 Stone	Mississippi	96.16925789
42053 Forest	Pennsylvania	96.16705591
45019 Charleston	South Carolina	96.08159545
5119 Pulaski	Arkansas	96.00692676
18035 Delaware	Indiana	95.84219148
48157 Fort Bend	Texas	95.82945150
45031 Darlington	South Carolina	95.80551480
8119 Teller	Colorado	95.68233465
45045 Greenville	South Carolina	95.68019478
1055 Etowah	Alabama	95.60882333
20055 Finney	Kansas	95.59968316
47035 Cumberland	Tennessee	95.52058720



Counties\_Cities

18041 Fayette	Indiana	95.45710939
29099 Jefferson	Missouri	95.38794813
26079 Kalkaska	Michigan	95.37701975
13025 Brantley	Georgia	95.25321480
38013 Burke	North Dakota	95.23809524
47149 Rutherford	Tennessee	95.10911385
48115 Dawson	Texas	95.09469847
39093 Lorain	Ohio	95.00389387
28043 Grenada	Mississippi	94.98931370
40037 Creek	Oklahoma	94.96676163
53007 Chelan	Washington	94.76089101
31143 Polk	Nebraska	94.73285335
29071 Franklin	Missouri	94.53072248
17141 Ogle	Illinois	94.25996112
37125 Moore	North Carolina	94.24211102
22011 Beauregard	Louisiana	93.95216493
12085 Martin	Florida	93.84011137
37103 Jones	North Carolina	93.39005915
2195 Petersburg	Alaska	93.13877678
54003 Berkeley	West Virginia	93.06455606
24029 Kent	Maryland	92.86488160
1021 Chilton	Alabama	92.85892238
18173 Warrick	Indiana	92.70062493
45063 Lexington	South Carolina	92.53233548
8067 La Plata	Colorado	92.34594211
48113 Dallas	Texas	92.04737938
29107 Lafayette	Missouri	92.03018590
19085 Harrison	Iowa	91.97679355
18013 Brown	Indiana	91.89969804
13091 Dodge	Georgia	91.76527409
19163 Scott	Iowa	91.75741417
51069 Frederick	Virginia	91.67562673
53031 Jefferson	Washington	91.39903558
30057 Madison	Montana	91.24087591

Counties\_Cities

51175 Southampton	Virginia	90.98146253
47167 Tipton	Tennessee	90.93713970
50015 Lamoille	Vermont	90.90909091
13175 Laurens	Georgia	90.86106709
20019 Chautauqua	Kansas	90.66183137
31121 Merrick	Nebraska	90.52114315
12031 Duval	Florida	89.87761279
21117 Kenton	Kentucky	89.73146804
51109 Louisa	Virginia	89.72755452
19011 Benton	Iowa	89.69659153
51171 Shenandoah	Virginia	89.66135596
46129 Walworth	South Dakota	89.49346698
29101 Johnson	Missouri	89.46544397
13017 Ben Hill	Georgia	89.35485793
28057 Itawamba	Mississippi	89.29710422
51041 Chesterfield	Virginia	89.22526079
51840 Winchester	Virginia	88.94264978
1011 Bullock	Alabama	88.77490629
16025 Camas	Idaho	88.73114463
55089 Ozaukee	Wisconsin	88.61767642
6107 Tulare	California	88.22374056
13271 Telfair	Georgia	88.18342152
19045 Clinton	Iowa	88.13792510
47113 Madison	Tennessee	88.11024025
22049 Jackson	Louisiana	88.03924035
39061 Hamilton	Ohio	87.91650136
4019 Pima	Arizona	87.86678126
53055 San Juan	Washington	87.57589911
45087 Union	South Carolina	87.55928493
8039 Elbert	Colorado	87.51236588
48453 Travis	Texas	87.44793765
22059 LaSalle	Louisiana	87.14889053
26023 Branch	Michigan	87.11200770
12095 Orange	Florida	86.77103817

Counties\_Cities

28105 Oktibbeha	Mississippi	86.69529628
36015 Chemung	New York	86.64277067
40115 Ottawa	Oklahoma	86.60785886
13029 Bryan	Georgia	86.59371802
40033 Cotton	Oklahoma	86.56509695
21033 Caldwell	Kentucky	86.51199371
21149 McLean	Kentucky	86.46779075
27039 Dodge	Minnesota	86.44702718
28121 Rankin	Mississippi	86.41863004
6083 Santa Barbara	California	86.22099000
27027 Clay	Minnesota	85.99796732
18159 Tipton	Indiana	85.93336859
23031 York	Maine	85.82692056
55127 Walworth	Wisconsin	85.80959911
20157 Republic	Kansas	85.76329331
42019 Butler	Pennsylvania	85.68934684
55101 Racine	Wisconsin	85.45965084
9015 Windham	Connecticut	85.45036615
18161 Union	Indiana	85.26360665
6025 Imperial	California	85.24586558
51540 Charlottesville	Virginia	85.20896980
21097 Harrison	Kentucky	85.20609224
48305 Lynn	Texas	85.07742045
21023 Bracken	Kentucky	84.96176720
42003 Allegheny	Pennsylvania	84.94384678
13059 Clarke	Georgia	84.81897432
18171 Warren	Indiana	84.71499455
28009 Benton	Mississippi	84.63305525
13117 Forsyth	Georgia	84.52656670
47043 Dickson	Tennessee	84.19713356
21207 Russell	Kentucky	84.17036081
13141 Hancock	Georgia	83.85241974
16027 Canyon	Idaho	83.66927816
51047 Culpeper	Virginia	82.91714071

Counties\_Cities

45057 Lancaster	South Carolina	82.82658838
24025 Harford	Maryland	82.69148986
18067 Howard	Indiana	82.55833718
48071 Chambers	Texas	82.44217270
26121 Muskegon	Michigan	82.37896629
5071 Johnson	Arkansas	82.26759405
48039 Brazoria	Texas	82.11777418
17081 Jefferson	Illinois	81.96721311
54061 Monongalia	West Virginia	81.75155046
48481 Wharton	Texas	81.69345732
13185 Lowndes	Georgia	81.67054960
55009 Brown	Wisconsin	81.63172323
1035 Conecuh	Alabama	81.45312373
48445 Terry	Texas	81.38683161
13223 Paulding	Georgia	81.07580893
48345 Motley	Texas	81.03727715
42129 Westmoreland	Pennsylvania	81.00145175
16039 Elmore	Idaho	80.70728934
29199 Scotland	Missouri	80.54772453
1005 Barbour	Alabama	80.38262128
36077 Otsego	New York	80.33607257
18003 Allen	Indiana	80.19160732
51530 Buena Vista	Virginia	80.16674683
26151 Sanilac	Michigan	80.13209655
26045 Eaton	Michigan	80.12674594
1029 Cleburne	Alabama	80.06939347
29155 Pemiscot	Missouri	79.89183874
35001 Bernalillo	New Mexico	79.85843545
2090 Fairbanks North	Alaska	79.82136181
20163 Rooks	Kansas	79.79253940
23011 Kennebec	Maine	79.45414185
36043 Herkimer	New York	79.24571022
53017 Douglas	Washington	79.24114946
8075 Logan	Colorado	78.96692679

Counties\_Cities

13251 Screven	Georgia	78.92093557
26017 Bay	Michigan	78.90457358
45025 Chesterfield	South Carolina	78.68164532
28127 Simpson	Mississippi	78.48120188
8023 Costilla	Colorado	78.36990596
51085 Hanover	Virginia	78.32971214
46069 Hyde	South Dakota	78.00312012
42001 Adams	Pennsylvania	77.81268541
12001 Alachua	Florida	77.79045474
19165 Shelby	Iowa	77.73363275
48179 Gray	Texas	77.64329756
18105 Monroe	Indiana	77.59483246
24043 Washington	Maryland	77.52143435
39175 Wyandot	Ohio	77.50170960
27079 Le Sueur	Minnesota	77.20923703
35057 Torrance	New Mexico	76.96748124
39003 Allen	Ohio	76.95080019
12113 Santa Rosa	Florida	76.94495091
26081 Kent	Michigan	76.93648992
1051 Elmore	Alabama	76.93528887
17021 Christian	Illinois	76.54389027
17187 Warren	Illinois	76.32691404
51127 New Kent	Virginia	75.92336207
18113 Noble	Indiana	75.73844989
48381 Randall	Texas	75.58468053
12107 Putnam	Florida	75.50935102
5129 Searcy	Arkansas	75.39582810
39103 Medina	Ohio	75.35752961
37023 Burke	North Carolina	75.23621960
28117 Prentiss	Mississippi	75.05431562
47045 Dyer	Tennessee	75.02679528
47075 Haywood	Tennessee	74.99278915
20129 Morton	Kansas	74.99062617
54049 Marion	West Virginia	74.87031392

Counties\_Cities

2110 Juneau	Alaska	74.73608819
12109 St. Johns	Florida	74.72636385
12015 Charlotte	Florida	74.59540103
48041 Brazos	Texas	74.52879281
1113 Russell	Alabama	74.41892664
45023 Chester	South Carolina	74.41629717
47135 Perry	Tennessee	74.40476190
13279 Toombs	Georgia	74.38539071
19095 Iowa	Iowa	74.34483613
16069 Nez Perce	Idaho	74.24272421
51147 Prince Edward	Virginia	74.07407407
18039 Elkhart	Indiana	73.94434715
13011 Banks	Georgia	73.73077733
26073 Isabella	Michigan	73.69405629
42097 Northumberland	Pennsylvania	73.55928110
51149 Prince George	Virginia	73.52555013
1071 Jackson	Alabama	73.44982217
27053 Hennepin	Minnesota	73.36663946
38053 McKenzie	North Dakota	73.35680751
50021 Rutland	Vermont	73.28879193
51025 Brunswick	Virginia	73.24218750
17077 Jackson	Illinois	73.14651944
26011 Arenac	Michigan	73.13343528
49049 Utah	Utah	73.12608383
21219 Todd	Kentucky	73.10535294
6041 Marin	California	72.78580946
42041 Cumberland	Pennsylvania	72.38796769
53039 Klickitat	Washington	72.37526575
21227 Warren	Kentucky	72.37323257
33017 Strafford	New Hampshire	72.25766777
51023 Botetourt	Virginia	72.12188599
36107 Tioga	New York	72.07578254
46119 Sully	South Dakota	71.83908046
37181 Vance	North Carolina	71.77784756

Counties\_Cities

56021 Laramie	Wyoming	71.73456191
42055 Franklin	Pennsylvania	71.68921755
6069 San Benito	California	71.50169817
29081 Harrison	Missouri	71.30972189
13163 Jefferson	Georgia	71.28969540
46125 Turner	South Dakota	71.22507123
28065 Jefferson Davis	Mississippi	71.21239096
1013 Butler	Alabama	71.13821138
8029 Delta	Colorado	71.07550157
51670 Hopewell	Virginia	70.80899274
36057 Montgomery	New York	70.77140835
38059 Morton	North Dakota	70.75092459
40109 Oklahoma	Oklahoma	70.65514988
13233 Polk	Georgia	70.63809748
21183 Ohio	Kentucky	70.57748993
28081 Lee	Mississippi	70.42088214
54039 Kanawha	West Virginia	70.37804648
48061 Cameron	Texas	70.29827227
17051 Fayette	Illinois	70.04109077
13075 Cook	Georgia	69.92192052
29029 Camden	Missouri	69.84612027
6001 Alameda	California	69.83638248
13187 Lumpkin	Georgia	69.79214080
28047 Harrison	Mississippi	69.68303895
48219 Hockley	Texas	69.62576153
6029 Kern	California	69.47201270
1125 Tuscaloosa	Alabama	69.40754675
45001 Abbeville	South Carolina	69.27183081
19133 Monona	Iowa	69.13238852
48121 Denton	Texas	68.91221143
18021 Clay	Indiana	68.78104700
16081 Teton	Idaho	68.72852234
51740 Portsmouth	Virginia	68.68712486
45089 Williamsburg	South Carolina	68.61399726

Counties\_Cities

28125 Sharkey	Mississippi	68.54009596
21091 Hancock	Kentucky	68.50879196
42073 Lawrence	Pennsylvania	68.45818249
12117 Seminole	Florida	68.40062245
19153 Polk	Iowa	68.34919254
8069 Larimer	Colorado	68.18480078
13157 Jackson	Georgia	68.16051802
39169 Wayne	Ohio	68.12282805
17119 Madison	Illinois	68.06296581
45083 Spartanburg	South Carolina	67.85859925
21239 Woodford	Kentucky	67.84004824
51099 King George	Virginia	67.73283161
13143 Haralson	Georgia	67.72085464
39007 Ashtabula	Ohio	67.69716800
36041 Hamilton	New York	67.65899865
21067 Fayette	Kentucky	67.63851998
39097 Madison	Ohio	67.54779006
19105 Jones	Iowa	67.48939452
27099 Mower	Minnesota	67.48144260
45005 Allendale	South Carolina	67.39301359
13149 Heard	Georgia	67.34573617
49011 Davis	Utah	67.10016405
5017 Chicot	Arkansas	67.06265568
48245 Jefferson	Texas	67.05856055
51037 Charlotte	Virginia	67.01289998
21155 Marion	Kentucky	66.99649557
50027 Windsor	Vermont	66.92471874
12035 Flagler	Florida	66.92425067
12057 Hillsborough	Florida	66.81105278
51550 Chesapeake	Virginia	66.76722965
41067 Washington	Oregon	66.75645605
13311 White	Georgia	66.73340007
37079 Greene	North Carolina	66.62859318
42109 Snyder	Pennsylvania	66.60088801



Counties\_Cities

55025 Dane	Wisconsin	66.56046493
12115 Sarasota	Florida	66.55449266
5091 Miller	Arkansas	66.52596807
51730 Petersburg	Virginia	66.52516869
12055 Highlands	Florida	66.39854303
51590 Danville	Virginia	66.35047797
39123 Ottawa	Ohio	66.22678996
6073 San Diego	California	66.19081859
38015 Burleigh	North Dakota	66.12576491
37123 Montgomery	North Carolina	66.00418026
56009 Converse	Wyoming	65.98240469
48203 Harrison	Texas	65.94131223
48175 Goliad	Texas	65.92827004
18073 Jasper	Indiana	65.92747977
45007 Anderson	South Carolina	65.84132241
55133 Waukesha	Wisconsin	65.74507780
42059 Greene	Pennsylvania	65.74261765
30007 Broadwater	Montana	65.73541495
21203 Rockcastle	Kentucky	65.67164179
24019 Dorchester	Maryland	65.62910182
13073 Columbia	Georgia	65.46072033
45033 Dillon	South Carolina	65.36161312
1047 Dallas	Alabama	65.25711303
18107 Montgomery	Indiana	65.19584833
47159 Smith	Tennessee	65.18904824
26091 Lenawee	Michigan	65.12934280
37127 Nash	North Carolina	64.88257318
51199 York	Virginia	64.85275477
47027 Clay	Tennessee	64.79201762
17195 Whiteside	Illinois	64.71793766
36003 Allegany	New York	64.61339651
39153 Summit	Ohio	64.58541698
29069 Dunklin	Missouri	64.57533222
48123 DeWitt	Texas	64.39787982

Counties\_Cities

31035 Clay	Nebraska	64.37077567
37007 Anson	North Carolina	64.31643687
36095 Schoharie	New York	64.31488568
39173 Wood	Ohio	64.27128604
5011 Bradley	Arkansas	64.23786363
18065 Henry	Indiana	64.22075366
13297 Walton	Georgia	64.16906409
12027 DeSoto	Florida	64.01877884
48117 Deaf Smith	Texas	63.96588486
48339 Montgomery	Texas	63.79828235
45065 McCormick	South Carolina	63.76195537
36069 Ontario	New York	63.71513872
21081 Grant	Kentucky	63.69173202
24047 Worcester	Maryland	63.67828956
40139 Texas	Oklahoma	63.55414324
48361 Orange	Texas	63.41836979
56043 Washakie	Wyoming	63.41154090
15009 Maui	Hawaii	63.39447511
40143 Tulsa	Oklahoma	63.39070887
29219 Warren	Missouri	63.38048457
41051 Multnomah	Oregon	63.30984875
37083 Halifax	North Carolina	63.27361886
47053 Gibson	Tennessee	63.20725864
12091 Okaloosa	Florida	63.20289093
37179 Union	North Carolina	63.16021500
26047 Emmet	Michigan	63.04791642
1069 Houston	Alabama	63.02400642
12111 St. Lucie	Florida	62.90326599
42131 Wyoming	Pennsylvania	62.85587518
26077 Kalamazoo	Michigan	62.67225431
17201 Winnebago	Illinois	62.65818552
39045 Fairfield	Ohio	62.26650062
20091 Johnson	Kansas	62.25368376
8105 Rio Grande	Colorado	62.22222222

Counties\_Cities

33013 Merrimack	New Hampshire	62.19728449
6113 Yolo	California	62.15745345
1015 Calhoun	Alabama	62.12973739
47051 Franklin	Tennessee	62.06731917
55131 Washington	Wisconsin	61.90444607
13051 Chatham	Georgia	61.89595256
18103 Miami	Indiana	61.85509039
39027 Clinton	Ohio	61.82086216
51650 Hampton	Virginia	61.79595423
27107 Norman	Minnesota	61.77606178
32023 Nye	Nevada	61.74745292
36051 Livingston	New York	61.68250905
29207 Stoddard	Missouri	61.63117168
13111 Fannin	Georgia	61.62378678
17041 Douglas	Illinois	61.60480517
21015 Boone	Kentucky	61.58150426
20107 Linn	Kansas	61.53846154
33003 Carroll	New Hampshire	61.50187581
21101 Henderson	Kentucky	61.41563028
21019 Boyd	Kentucky	61.38865368
5139 Union	Arkansas	61.34028523
5121 Randolph	Arkansas	61.28816581
31157 Scotts Bluff	Nebraska	61.12978966
31099 Kearney	Nebraska	61.12469438
17073 Henry	Illinois	61.11224282
45029 Colleton	South Carolina	61.07275624
47007 Bledsoe	Tennessee	60.99627245
1115 St. Clair	Alabama	60.88623295
12127 Volusia	Florida	60.81769667
5041 Desha	Arkansas	60.80611536
36019 Clinton	New York	60.72247351
12103 Pinellas	Florida	60.70051677
29139 Montgomery	Missouri	60.69013352
37101 Johnston	North Carolina	60.68829407

Counties\_Cities

29113 Lincoln	Missouri	60.67330028
51810 Virginia Beach	Virginia	60.64119736
5053 Grant	Arkansas	60.47943699
27155 Traverse	Minnesota	60.45949214
48037 Bowie	Texas	60.43000721
26135 Oscoda	Michigan	60.41565974
42063 Indiana	Pennsylvania	60.35431533
42119 Union	Pennsylvania	60.28804287
39151 Stark	Ohio	60.28408877
13003 Atkinson	Georgia	60.26274557
6013 Contra Costa	California	60.24960551
51113 Madison	Virginia	60.17299737
12073 Leon	Florida	60.17052875
55039 Fond du Lac	Wisconsin	60.15562843
21037 Campbell	Kentucky	60.11679835
49045 Tooele	Utah	60.07982033
48141 El Paso	Texas	60.06484625
39041 Delaware	Ohio	60.05097009
6067 Sacramento	California	60.02693100
51187 Warren	Virginia	59.99550034
12003 Baker	Florida	59.95415271
29051 Cole	Missouri	59.89895307
5073 Lafayette	Arkansas	59.86231667
45015 Berkeley	South Carolina	59.70392282
53063 Spokane	Washington	59.65439315
51131 Northampton	Virginia	59.65061781
39149 Shelby	Ohio	59.63764987
37143 Perquimans	North Carolina	59.60363582
29169 Pulaski	Missouri	59.59933864
1039 Covington	Alabama	59.48196615
13169 Jones	Georgia	59.40732457
21113 Jessamine	Kentucky	59.34718101
6071 San Bernardino	California	59.21892722
48149 Fayette	Texas	59.17393191

Counties\_Cities

48439 Tarrant	Texas	58.94679488
48193 Hamilton	Texas	58.93446488
1049 DeKalb	Alabama	58.83588989
4013 Maricopa	Arizona	58.69651566
55053 Jackson	Wisconsin	58.59947260
41055 Sherman	Oregon	58.54800937
45081 Saluda	South Carolina	58.41121495
51630 Fredericksburg	Virginia	58.33104584
13291 Union	Georgia	58.33090288
42005 Armstrong	Pennsylvania	58.22594732
47097 Lauderdale	Tennessee	58.08325266
12069 Lake	Florida	58.06533051
39089 Licking	Ohio	58.03071076
13173 Lanier	Georgia	58.02707930
1075 Lamar	Alabama	57.78676683
47125 Montgomery	Tennessee	57.78101481
39085 Lake	Ohio	57.69714638
1121 Talladega	Alabama	57.62389137
20141 Osborne	Kansas	57.55395683
54093 Tucker	West Virginia	57.51258088
13127 Glynn	Georgia	57.49891456
53003 Asotin	Washington	57.49668288
53011 Clark	Washington	57.48593462
21147 McCreary	Kentucky	57.44485294
46009 Bon Homme	South Dakota	57.30659026
28135 Tallahatchie	Mississippi	57.19596768
51700 Newport News	Virginia	57.10254946
21061 Edmonson	Kentucky	57.03112270
39117 Morrow	Ohio	56.96058328
45091 York	South Carolina	56.90979797
12017 Citrus	Florida	56.78399773
16045 Gem	Idaho	56.70863105
31181 Webster	Nebraska	56.60911407
51027 Buchanan	Virginia	56.54775930

Counties\_Cities

28115 Pontotoc	Mississippi	56.54509471
37057 Davidson	North Carolina	56.41782803
37039 Cherokee	North Carolina	56.37177184
28063 Jefferson	Mississippi	56.29045877
13227 Pickens	Georgia	56.28517824
51073 Gloucester	Virginia	56.22640499
5137 Stone	Arkansas	56.19330497
17085 Jo Daviess	Illinois	56.16399888
13053 Chattahoochee	Georgia	56.15874204
51193 Westmoreland	Virginia	56.08524958
20113 McPherson	Kansas	56.06756141
30009 Carbon	Montana	56.00149337
17007 Boone	Illinois	55.99417661
40035 Craig	Oklahoma	55.92059276
18077 Jefferson	Indiana	55.88673621
18023 Clinton	Indiana	55.81395349
40031 Comanche	Oklahoma	55.63767418
36117 Wayne	New York	55.51607746
20183 Smith	Kansas	55.50929781
39019 Carroll	Ohio	55.38938739
37105 Lee	North Carolina	55.32773547
47015 Cannon	Tennessee	55.31738349
12023 Columbia	Florida	55.31679503
35049 Santa Fe	New Mexico	55.31268326
4021 Pinal	Arizona	55.24021667
51061 Fauquier	Virginia	55.18217191
21225 Union	Kentucky	55.15339538
6077 San Joaquin	California	55.13777801
51177 Spotsylvania	Virginia	55.12597029
26031 Cheboygan	Michigan	55.08991461
50023 Washington	Vermont	55.03955968
5003 Ashley	Arkansas	54.87379028
45035 Dorchester	South Carolina	54.77848948
5115 Pope	Arkansas	54.68750000

Counties\_Cities

51137 Orange	Virginia	54.57919441
45071 Newberry	South Carolina	54.51713396
13207 Monroe	Georgia	54.50581395
47021 Cheatham	Tennessee	54.40292787
48209 Hays	Texas	54.35002313
51139 Page	Virginia	54.31830527
28087 Lowndes	Mississippi	54.30171390
1089 Madison	Alabama	54.29459319
30085 Roosevelt	Montana	54.25445339
1059 Franklin	Alabama	54.20399834
37183 Wake	North Carolina	54.19731668
28153 Wayne	Mississippi	54.19253128
21199 Pulaski	Kentucky	54.16028349
22085 Sabine	Louisiana	54.09454061
46087 McCook	South Dakota	54.09304003
26111 Midland	Michigan	54.08068839
39065 Hardin	Ohio	54.00254130
47095 Lake	Tennessee	53.97382270
20189 Stevens	Kansas	53.96654074
29023 Butler	Missouri	53.94122751
37059 Davie	North Carolina	53.82257272
45051 Horry	South Carolina	53.75609841
29049 Clinton	Missouri	53.73717636
56011 Crook	Wyoming	53.69127517
29041 Chariton	Missouri	53.68406925
39139 Richland	Ohio	53.67509228
21035 Calloway	Kentucky	53.66040629
48437 Swisher	Texas	53.60493165
30059 Meagher	Montana	53.59056806
47017 Carroll	Tennessee	53.53319058
19157 Poweshiek	Iowa	53.47879566
8073 Lincoln	Colorado	53.47593583
22043 Grant	Louisiana	53.37603416
12061 Indian River	Florida	53.36280993

Counties\_Cities

51191 Washington	Virginia	53.30686372
42085 Mercer	Pennsylvania	53.30538565
39137 Putnam	Ohio	53.28596803
27033 Cottonwood	Minnesota	53.20563980
21085 Grayson	Kentucky	53.18946849
18121 Parke	Indiana	53.16949253
17121 Marion	Illinois	53.16321106
40103 Noble	Oklahoma	53.14908318
18167 Vigo	Indiana	53.07954482
13107 Emanuel	Georgia	53.06916681
45043 Georgetown	South Carolina	53.01289981
48011 Armstrong	Texas	52.85412262
2020 Anchorage	Alaska	52.82330262
17037 DeKalb	Illinois	52.81199889
54069 Ohio	West Virginia	52.68830080
16047 Gooding	Idaho	52.64543301
48423 Smith	Texas	52.55819408
5133 Sevier	Arkansas	52.51181516
36099 Seneca	New York	52.47813411
51003 Albemarle	Virginia	52.42922055
46085 Lyman	South Dakota	52.34231876
36023 Cortland	New York	52.27610146
13039 Camden	Georgia	52.16386907
29143 New Madrid	Missouri	52.03515264
13179 Liberty	Georgia	52.03505862
13019 Berrien	Georgia	51.94265531
48085 Collin	Texas	51.93275405
8101 Pueblo	Colorado	51.93130742
51135 Nottoway	Virginia	51.88067445
45053 Jasper	South Carolina	51.77591384
17001 Adams	Illinois	51.75747058
20143 Ottawa	Kansas	51.70630817
37147 Pitt	North Carolina	51.69136365
29019 Boone	Missouri	51.66523152



Counties\_Cities

37151 Randolph	North Carolina	51.62154432
17115 Macon	Illinois	51.57002063
48401 Rusk	Texas	51.42332415
24041 Talbot	Maryland	51.39580177
1003 Baldwin	Alabama	51.37096256
55111 Sauk	Wisconsin	51.36266712
6059 Orange	California	51.35017050
20177 Shawnee	Kansas	51.26789447
12089 Nassau	Florida	51.26293224
38065 Oliver	North Dakota	51.22950820
39135 Preble	Ohio	51.22326024
31111 Lincoln	Nebraska	51.15816399
53035 Kitsap	Washington	51.14805137
47087 Jackson	Tennessee	51.02908658
17063 Grundy	Illinois	51.00839677
45047 Greenwood	South Carolina	50.88986585
46013 Brown	South Dakota	50.86987486
8007 Archuleta	Colorado	50.85361424
31185 York	Nebraska	50.82776648
42051 Fayette	Pennsylvania	50.59758818
48021 Bastrop	Texas	50.58866814
40017 Canadian	Oklahoma	50.53756741
32510 Carson City	Nevada	50.52874725
29037 Cass	Missouri	50.49831355
37139 Pasquotank	North Carolina	50.45535962
51720 Norton	Virginia	50.40322581
36035 Fulton	New York	50.38159392
1043 Cullman	Alabama	50.33436399
18009 Blackford	Indiana	50.29337804
22113 Vermilion	Louisiana	50.14206920
21007 Ballard	Kentucky	50.13159544
33009 Grafton	New Hampshire	50.11917225
17189 Washington	Illinois	50.01786352
48029 Bexar	Texas	49.94841517

Counties\_Cities

47151 Scott	Tennessee	49.91152049
19049 Dallas	Iowa	49.90019960
37071 Gaston	North Carolina	49.81018282
24035 Queen Anne's	Maryland	49.75025373
18099 Marshall	Indiana	49.73188030
8083 Montezuma	Colorado	49.69798914
5045 Faulkner	Arkansas	49.67709886
17103 Lee	Illinois	49.67419572
19143 Osceola	Iowa	49.66887417
47041 DeKalb	Tennessee	49.65736419
21049 Clark	Kentucky	49.65654225
6111 Ventura	California	49.59064218
29035 Carter	Missouri	49.55401388
40125 Pottawatomie	Oklahoma	49.53287745
45075 Orangeburg	South Carolina	49.46281087
31055 Douglas	Nebraska	49.39316963
26007 Alpena	Michigan	49.36530324
40021 Cherokee	Oklahoma	49.30662558
13083 Dade	Georgia	49.30358684
51735 Poquoson	Virginia	49.22067268
17113 McLean	Illinois	49.18184553
18151 Steuben	Indiana	49.15283641
45009 Bamberg	South Carolina	49.03677758
29227 Worth	Missouri	49.01960784
38069 Pierce	North Dakota	49.00759618
29229 Wright	Missouri	48.97159647
17135 Montgomery	Illinois	48.94933744
48051 Burleson	Texas	48.94230246
18101 Martin	Indiana	48.93804444
13289 Twiggs	Georgia	48.85197851
18083 Knox	Indiana	48.78709852
31151 Saline	Nebraska	48.78048780
37149 Polk	North Carolina	48.51778177
47083 Houston	Tennessee	48.40856832

Counties\_Cities

45067 Marion	South Carolina	48.32629917
36045 Jefferson	New York	48.31998568
18135 Randolph	Indiana	48.28779526
36031 Essex	New York	48.25737265
39165 Warren	Ohio	48.23989008
26103 Marquette	Michigan	48.10872572
56025 Natrona	Wyoming	48.03134677
39011 Auglaize	Ohio	48.03073967
16067 Minidoka	Idaho	48.01920768
5037 Cross	Arkansas	47.97313504
18149 Starke	Indiana	47.96163070
21215 Spencer	Kentucky	47.88762371
20011 Bourbon	Kansas	47.77178735
47073 Hawkins	Tennessee	47.76225013
35017 Grant	New Mexico	47.53894537
17105 Livingston	Illinois	47.53782053
47117 Marshall	Tennessee	47.50170709
48455 Trinity	Texas	47.48982361
27045 Fillmore	Minnesota	47.48789059
21211 Shelby	Kentucky	47.40508677
29001 Adair	Missouri	47.35782785
37137 Pamlico	North Carolina	47.35595896
51195 Wise	Virginia	47.35346733
13195 Madison	Georgia	47.21753794
20173 Sedgwick	Kansas	47.11773788
17075 Iroquois	Illinois	47.09462397
55021 Columbia	Wisconsin	47.07277102
18163 Vanderburgh	Indiana	46.96807276
18183 Whitley	Indiana	46.95662382
20059 Franklin	Kansas	46.81830596
39141 Ross	Ohio	46.79518010
29027 Callaway	Missouri	46.78206242
48293 Limestone	Texas	46.77069603
1001 Autauga	Alabama	46.76174889

Counties\_Cities

13023 Bleckley	Georgia	46.73625175
16037 Custer	Idaho	46.72897196
36011 Cayuga	New York	46.66537041
21165 Menifee	Kentucky	46.50441792
24001 Allegany	Maryland	46.49524480
6079 San Luis Obispo	California	46.47723672
42031 Clarion	Pennsylvania	46.41687511
46029 Codrington	South Dakota	46.40371230
31093 Howard	Nebraska	46.38218924
17117 Macoupin	Illinois	46.34431620
51181 Surry	Virginia	46.33920297
41043 Linn	Oregon	46.33447206
47023 Chester	Tennessee	46.30701551
55037 Florence	Wisconsin	46.28558204
51680 Lynchburg	Virginia	46.27036505
13049 Charlton	Georgia	46.26773597
48139 Ellis	Texas	46.25604672
40053 Grant	Oklahoma	46.23208507
18007 Benton	Indiana	46.22674217
40097 Mayes	Oklahoma	46.22083830
46115 Spink	South Dakota	46.18937644
13043 Candler	Georgia	46.14248800
55019 Clark	Wisconsin	46.09755395
1019 Cherokee	Alabama	46.09711125
12105 Polk	Florida	46.04461243
55103 Richland	Wisconsin	46.03786614
48063 Camp	Texas	46.03698304
26029 Charlevoix	Michigan	45.72473708
29031 Cape Girardeau	Missouri	45.71254428
35055 Taos	New Mexico	45.68296026
28149 Warren	Mississippi	45.47817048
51710 Norfolk	Virginia	45.47763811
19061 Dubuque	Iowa	45.42920272
37097 Iredell	North Carolina	45.39468154

Counties\_Cities

55105 Rock	Wisconsin	45.36287233
39047 Fayette	Ohio	45.34989186
17019 Champaign	Illinois	45.24175767
53069 Wahkiakum	Washington	45.18752824
46097 Miner	South Dakota	45.18752824
48473 Waller	Texas	45.17562022
40119 Payne	Oklahoma	45.09995124
13213 Murray	Georgia	45.08905088
37045 Cleveland	North Carolina	45.06119105
21057 Cumberland	Kentucky	45.05180958
54065 Morgan	West Virginia	44.97666835
30111 Yellowstone	Montana	44.96150171
23023 Sagadahoc	Maine	44.90093731
37043 Clay	North Carolina	44.88733279
26101 Manistee	Michigan	44.84670581
42027 Centre	Pennsylvania	44.83891772
12131 Walton	Florida	44.83362522
51600 Fairfax City	Virginia	44.76275739
21189 Owsley	Kentucky	44.72271914
48485 Wichita	Texas	44.67530894
36097 Schuylar	New York	44.66279589
48125 Dickens	Texas	44.46420631
54033 Harrison	West Virginia	44.40891731
21145 McCracken	Kentucky	44.37915098
45037 Edgefield	South Carolina	44.35901227
41035 Klamath	Oregon	44.34393153
53071 Walla Walla Cou	Washington	44.31896523
53071 Walla Walla Cou	Washington	44.31896523
36009 Cattaraugus	New York	44.24778761
47161 Stewart	Tennessee	44.24452474
39043 Erie	Ohio	44.22703210
51011 Appomattox	Virginia	44.18912947
12053 Hernando	Florida	44.01016425
41049 Morrow	Oregon	43.96763982

Counties\_Cities

37111 McDowell	North Carolina	43.94928253
26069 Iosco	Michigan	43.85790040
8109 Saguache	Colorado	43.84042087
38023 Divide	North Dakota	43.80201489
48331 Milam	Texas	43.77064184
39031 Coshocton	Ohio	43.68123618
39113 Montgomery	Ohio	43.58190675
19089 Howard	Iowa	43.53978448
31053 Dodge	Nebraska	43.48889674
5095 Monroe	Arkansas	43.47826087
13119 Franklin	Georgia	43.43482604
47059 Greene	Tennessee	43.42350949
39017 Butler	Ohio	43.41253942
1041 Crenshaw	Alabama	43.40277778
42099 Perry	Pennsylvania	43.34727671
18075 Jay	Indiana	43.34424966
42087 Mifflin	Pennsylvania	43.26943880
38027 Eddy	North Dakota	43.23389537
37085 Harnett	North Carolina	43.21456778
21021 Boyle	Kentucky	43.18936877
26119 Montmorency	Michigan	43.17323260
12129 Wakulla	Florida	43.12867749
22023 Cameron	Louisiana	43.05396096
31033 Cheyenne	Nebraska	42.96455424
46049 Faulk	South Dakota	42.91845494
46023 Charles Mix	South Dakota	42.83572499
37041 Chowan	North Carolina	42.76855086
48031 Blanco	Texas	42.72773885
1099 Monroe	Alabama	42.72084302
17147 Piatt	Illinois	42.69333984
33001 Belknap	New Hampshire	42.60758415
26027 Cass	Michigan	42.59191141
39081 Jefferson	Ohio	42.57454346
16075 Payette	Idaho	42.46104199

Counties\_Cities

51121 Montgomery	Virginia	42.43067131
31065 Furnas	Nebraska	42.41781548
26159 Van Buren	Michigan	42.41331778
19119 Lyon	Iowa	42.33341800
37153 Richmond	North Carolina	42.32851382
50013 Grand Isle	Vermont	42.31311707
48505 Zapata	Texas	42.28329810
51033 Caroline	Virginia	42.24619784
38037 Grant	North Dakota	42.12299916
51678 Lexington	Virginia	42.04035874
48183 Gregg	Texas	42.03480805
37093 Hoke	North Carolina	41.99839310
8003 Alamosa	Colorado	41.95888030
17015 Carroll	Illinois	41.92286193
16031 Cassia	Idaho	41.90412337
56027 Niobrara	Wyoming	41.87604690
26143 Roscommon	Michigan	41.86903366
20115 Marion	Kansas	41.84100418
30067 Park	Montana	41.82600382
48493 Wilson	Texas	41.81267920
13103 Effingham	Georgia	41.80736453
39121 Noble	Ohio	41.80019507
48103 Crane	Texas	41.71881519
5111 Poinsett	Arkansas	41.71185451
47093 Knox	Tennessee	41.69451674
48111 Dallam	Texas	41.66666667
1083 Limestone	Alabama	41.59128247
29115 Linn	Missouri	41.53858935
13241 Rabun	Georgia	41.50115610
47105 Loudon	Tennessee	41.46718438
21167 Mercer	Kentucky	41.33370074
45017 Calhoun	South Carolina	41.32231405
13313 Whitfield	Georgia	41.32151986
51043 Clarke	Virginia	41.31377815

Counties\_Cities

40131 Rogers	Oklahoma	41.31153244
28039 George	Mississippi	41.23711340
54053 Mason	West Virginia	41.17074631
51133 Northumberland	Virginia	41.16242694
30051 Liberty	Montana	41.15226337
12013 Calhoun	Florida	41.13251525
42015 Bradford	Pennsylvania	41.09611560
37055 Dare	North Carolina	41.09476453
21209 Scott	Kentucky	41.04870518
26149 St. Joseph	Michigan	40.95473682
18177 Wayne	Indiana	40.94879884
27049 Goodhue	Minnesota	40.94562852
26015 Barry	Michigan	40.87839495
40043 Dewey	Oklahoma	40.86636698
1045 Dale	Alabama	40.85301087
4023 Santa Cruz	Arizona	40.85055148
37061 Duplin	North Carolina	40.77749083
48397 Rockwall	Texas	40.73238821
45003 Aiken	South Carolina	40.73175483
21029 Bullitt	Kentucky	40.70606520
18087 LaGrange	Indiana	40.68141368
48343 Morris	Texas	40.52192236
37145 Person	North Carolina	40.49915205
51079 Greene	Virginia	40.44693867
8027 Custer	Colorado	40.37141704
48349 Navarro	Texas	40.35105417
39051 Fulton	Ohio	40.21194058
6099 Stanislaus	California	40.19533843
23007 Franklin	Maine	40.13780647
48015 Austin	Texas	40.01467205
13161 Jeff Davis	Georgia	39.92281589
19043 Clayton	Iowa	39.87240829
36075 Oswego	New York	39.86496802
37117 Martin	North Carolina	39.69829297



Counties\_Cities

56033 Sheridan	Wyoming	39.69172758
5031 Craighead	Arkansas	39.61016231
50005 Caledonia	Vermont	39.60134645
42125 Washington	Pennsylvania	39.54742315
17059 Gallatin	Illinois	39.54132068
51045 Craig	Virginia	39.49447077
1103 Morgan	Alabama	39.46628152
51173 Smyth	Virginia	39.38041481
15003 Honolulu	Hawaii	39.28250755
55061 Kewaunee	Wisconsin	39.24839327
29186 Ste. Genevieve	Missouri	39.13237925
40111 Okmulgee	Oklahoma	39.12873353
40077 Latimer	Oklahoma	39.09686248
31097 Johnson	Nebraska	38.95597974
24039 Somerset	Maryland	38.94839338
48495 Winkler	Texas	38.86010363
18165 Vermillion	Indiana	38.76219394
40121 Pittsburg	Oklahoma	38.74467261
41005 Clackamas	Oregon	38.69494682
38051 McIntosh	North Dakota	38.68471954
29005 Atchison	Missouri	38.67723845
18153 Sullivan	Indiana	38.66602223
26009 Antrim	Michigan	38.51915258
21157 Marshall	Kentucky	38.47263634
28145 Union	Mississippi	38.45347130
46127 Union	South Dakota	38.41475126
20075 Hamilton	Kansas	38.35826621
46109 Roberts	South Dakota	38.28850388
20063 Gove	Kansas	38.28483920
29095 Jackson	Missouri	38.26893063
39063 Hancock	Ohio	38.19307257
6023 Humboldt	California	38.13071502
1053 Escambia	Alabama	38.09731142
13309 Wheeler	Georgia	38.07589796

Counties\_Cities

37091 Hertford	North Carolina	38.04049199
1133 Winston	Alabama	38.03888419
20017 Chase	Kansas	38.03727653
40101 Muskogee	Oklahoma	38.03282525
12101 Pasco	Florida	37.98899246
40073 Kingfisher	Oklahoma	37.93626707
35061 Valencia	New Mexico	37.93031286
6087 Santa Cruz	California	37.92091302
33005 Cheshire	New Hampshire	37.91196580
47085 Humphreys	Tennessee	37.86649356
6095 Solano	California	37.84062157
19019 Buchanan	Iowa	37.73762913
41065 Wasco	Oregon	37.72873043
48089 Colorado	Texas	37.70561342
17053 Ford	Illinois	37.69601930
54063 Monroe	West Virginia	37.65060241
55055 Jefferson	Wisconsin	37.59001045
18037 Dubois	Indiana	37.58956889
55057 Juneau	Wisconsin	37.56997408
48307 McCulloch	Texas	37.56103668
41053 Polk	Oregon	37.54370322
26117 Montcalm	Michigan	37.51875938
37107 Lenoir	North Carolina	37.51607832
26067 Ionia	Michigan	37.37735555
20125 Montgomery	Kansas	37.35990037
19077 Guthrie	Iowa	37.31343284
26153 Schoolcraft	Michigan	37.18393654
48489 Willacy	Texas	37.18336045
26097 Mackinac	Michigan	37.08167238
48291 Liberty	Texas	37.07007402
27157 Wabasha	Minnesota	36.96003696
5145 White	Arkansas	36.83615532
26139 Ottawa	Michigan	36.83380724
54107 Wood	West Virginia	36.81579041

Counties\_Cities

29013 Bates	Missouri	36.76470588
31037 Colfax	Nebraska	36.76132708
26089 Leelanau	Michigan	36.75794891
18045 Fountain	Indiana	36.69500336
39039 Defiance	Ohio	36.68282458
20161 Riley	Kansas	36.63351560
17083 Jersey	Illinois	36.61830000
13105 Elbert	Georgia	36.61087866
48067 Cass	Texas	36.52179687
54011 Cabell	West Virginia	36.47129495
12043 Glades	Florida	36.43252696
27165 Watonwan	Minnesota	36.42987250
22123 West Carroll	Louisiana	36.42323803
19123 Mahaska	Iowa	36.36363636
1009 Blount	Alabama	36.30705394
13055 Chattooga	Georgia	36.30496168
27163 Washington	Minnesota	36.26529219
27101 Murray	Minnesota	36.24939584
30029 Flathead	Montana	36.23685190
36123 Yates	New York	36.23042551
20127 Morris	Kansas	36.22532150
6057 Nevada	California	36.10977371
19193 Woodbury	Iowa	36.08383152
47119 Maury	Tennessee	36.03985584
12009 Brevard	Florida	36.02251156
6097 Sonoma	California	36.00417648
40051 Grady	Oklahoma	36.00295224
29187 St. Francois	Missouri	35.98632520
40049 Garvin	Oklahoma	35.95699543
47031 Coffee	Tennessee	35.90664273
22065 Madison	Louisiana	35.83908252
48135 Ector	Texas	35.77508574
47179 Washington	Tennessee	35.76788200
46003 Aurora	South Dakota	35.70153517

Counties\_Cities

13123 Gilmer	Georgia	35.69574247
27123 Ramsey	Minnesota	35.62276222
46027 Clay	South Dakota	35.60999929
53047 Okanogan	Washington	35.60239248
26051 Gladwin	Michigan	35.52117457
48189 Hale	Texas	35.47147502
48027 Bell	Texas	35.42888635
5125 Saline	Arkansas	35.41397287
20045 Douglas	Kansas	35.40959847
30053 Lincoln	Montana	35.36425179
17137 Morgan	Illinois	35.31904874
5085 Lonoke	Arkansas	35.29874961
29039 Cedar	Missouri	35.29827038
48185 Grimes	Texas	35.26093089
19181 Warren	Iowa	35.25540583
27081 Lincoln	Minnesota	35.25471532
55051 Iron	Wisconsin	35.23608175
39087 Lawrence	Ohio	35.07834163
39025 Clermont	Ohio	35.04229410
47009 Blount	Tennessee	35.02120305
29021 Buchanan	Missouri	35.00016936
21161 Mason	Kentucky	34.98542274
20021 Cherokee	Kansas	34.97376967
19047 Crawford	Iowa	34.96911062
46081 Lawrence	South Dakota	34.96367662
21123 Larue	Kentucky	34.94792759
26005 Allegan	Michigan	34.94506806
23015 Lincoln	Maine	34.94263584
13031 Bulloch	Georgia	34.93065618
55043 Grant	Wisconsin	34.91484657
5113 Polk	Arkansas	34.91445957
47033 Crockett	Tennessee	34.89670575
38063 Nelson	North Dakota	34.85535030
47109 McNairy	Tennessee	34.84050790

Counties\_Cities

48187 Guadalupe	Texas	34.82106858
48407 San Jacinto	Texas	34.82015391
51197 Wythe	Virginia	34.77777005
48317 Martin	Texas	34.76447071
48451 Tom Green	Texas	34.69019960
21017 Bourbon	Kentucky	34.68093539
17123 Marshall	Illinois	34.68007630
40137 Stephens	Oklahoma	34.67005663
47011 Bradley	Tennessee	34.66789097
55117 Sheboygan	Wisconsin	34.64523282
37163 Sampson	North Carolina	34.57705969
37073 Gates	North Carolina	34.56320747
37031 Carteret	North Carolina	34.52045337
37165 Scotland	North Carolina	34.47285263
21191 Pendleton	Kentucky	34.41393076
20029 Cloud	Kansas	34.36819796
40075 Kiowa	Oklahoma	34.36819796
42117 Tioga	Pennsylvania	34.34487157
54105 Wirt	West Virginia	34.30531732
54095 Tyler	West Virginia	34.30139492
47099 Lawrence	Tennessee	34.29825765
48049 Brown	Texas	34.27908448
48153 Floyd	Texas	34.26417680
16073 Owyhee	Idaho	34.20850081
47039 Decatur	Tennessee	34.17051085
8025 Crowley	Colorado	34.14134517
27013 Blue Earth	Minnesota	34.11096445
51115 Mathews	Virginia	34.08316292
27029 Clearwater	Minnesota	34.05221339
37051 Cumberland	North Carolina	34.00234706
48237 Jack	Texas	33.92513853
27115 Pine	Minnesota	33.91785096
6055 Napa	California	33.71181420
51125 Nelson	Virginia	33.70180642

Counties\_Cities

21055 Crittenden	Kentucky	33.65114975
39157 Tuscarawas	Ohio	33.63131401
12083 Marion	Florida	33.61325862
53045 Mason	Washington	33.58419711
6061 Placer	California	33.57505679
41059 Umatilla	Oregon	33.54146241
51005 Alleghany	Virginia	33.53454058
31167 Stanton	Nebraska	33.50083752
30073 Pondera	Montana	33.48961822
26041 Delta	Michigan	33.46626879
50019 Orleans	Vermont	33.44854499
5077 Lee	Arkansas	33.38898164
41017 Deschutes	Oregon	33.33402779
37121 Mitchell	North Carolina	33.33333333
37067 Forsyth	North Carolina	33.23670070
21185 Oldham	Kentucky	33.09763803
37049 Craven	North Carolina	33.03793532
20073 Greenwood	Kansas	33.03055326
35007 Colfax	New Mexico	33.03055326
48233 Hutchinson	Texas	33.02198321
17003 Alexander	Illinois	33.00330033
37081 Guilford	North Carolina	32.97918189
54047 McDowell	West Virginia	32.92542391
30023 Deer Lodge	Montana	32.85510897
19033 Cerro Gordo	Iowa	32.82763149
6047 Merced	California	32.75526359
5043 Drew	Arkansas	32.73679616
46057 Hamlin	South Dakota	32.72786778
48257 Kaufman	Texas	32.65382283
55029 Door	Wisconsin	32.59688519
8089 Otero	Colorado	32.55208333
42081 Lycoming	Pennsylvania	32.55208333
20123 Mitchell	Kansas	32.52032520
38011 Bowman	North Dakota	32.50975293

Counties\_Cities

19075 Grundy	Iowa	32.50975293
23001 Androscoggin	Maine	32.50401657
53067 Thurston	Washington	32.46991296
35005 Chaves	New Mexico	32.46301535
2122 Kenai Peninsula	Alaska	32.46032153
29163 Pike	Missouri	32.42542153
8093 Park	Colorado	32.33455486
29175 Randolph	Missouri	32.30626338
37167 Stanly	North Carolina	32.21908981
26063 Huron	Michigan	32.08624783
17131 Mercer	Illinois	32.04922761
50009 Essex	Vermont	32.00000000
30063 Missoula	Montana	31.98895539
29179 Reynolds	Missouri	31.97953310
21173 Montgomery	Kentucky	31.91149878
48371 Pecos	Texas	31.90199707
19149 Plymouth	Iowa	31.87886033
27133 Rock	Minnesota	31.86743149
47065 Hamilton	Tennessee	31.84311228
41071 Yamhill	Oregon	31.77510701
39107 Mercer	Ohio	31.73905613
17167 Sangamon	Illinois	31.73823126
35013 Dona Ana	New Mexico	31.72092938
35013 Dona Ana	New Mexico	31.72092938
47133 Overton	Tennessee	31.72013776
6019 Fresno	California	31.67739340
32033 White Pine	Nevada	31.66226913
23025 Somerset	Maine	31.62555345
51009 Amherst	Virginia	31.57961220
17029 Coles	Illinois	31.44345092
38055 McLean	North Dakota	31.44324494
30093 Silver Bow	Montana	31.43485840
35028 Los Alamos	New Mexico	31.41196796
6053 Monterey	California	31.22173400

Counties\_Cities

45077 Pickens	South Carolina	31.21573273
47127 Moore	Tennessee	31.19638122
55017 Chippewa	Wisconsin	31.18422078
2198 Prince of Wales-	Alaska	31.14294612
42009 Bedford	Pennsylvania	31.13583527
38031 Foster	North Dakota	31.09452736
4025 Yavapai	Arizona	31.03541917
40039 Custer	Oklahoma	30.99600496
16055 Kootenai	Idaho	30.95879385
32005 Douglas	Nevada	30.94889306
51820 Waynesboro	Virginia	30.93512462
20005 Atchison	Kansas	30.87753968
15001 Hawaii	Hawaii	30.84838021
37033 Caswell	North Carolina	30.83972156
51145 Powhatan	Virginia	30.83353318
29077 Greene	Missouri	30.83004765
12059 Holmes	Florida	30.80556554
38077 Richland	North Dakota	30.79007328
47029 Cocke	Tennessee	30.74858836
48259 Kendall	Texas	30.67417454
27173 Yellow Medicine	Minnesota	30.62787136
48143 Erath	Texas	30.62714979
39143 Sandusky	Ohio	30.61276552
29177 Ray	Missouri	30.59039462
29159 Pettis	Missouri	30.55803676
19065 Fayette	Iowa	30.51881994
55011 Buffalo	Wisconsin	30.47619048
38029 Emmons	North Dakota	30.34901366
8081 Moffat	Colorado	30.33060358
47013 Campbell	Tennessee	30.31604477
36049 Lewis	New York	30.24917760
48315 Marion	Texas	30.21756648
23013 Knox	Maine	30.17273893
53075 Whitman	Washington	30.12592637



Counties\_Cities

18033 DeKalb	Indiana	30.07449220
37001 Alamance	North Carolina	30.04157754
19191 Winneshiek	Iowa	29.95656298
8125 Yuma	Colorado	29.94011976
18049 Fulton	Indiana	29.86263189
45059 Laurens	South Carolina	29.85341971
48309 McLennan	Texas	29.84992557
29181 Ripley	Missouri	29.84851877
18015 Carroll	Indiana	29.81070204
17071 Henderson	Illinois	29.81070204
37013 Beaufort	North Carolina	29.73725015
47131 Obion	Tennessee	29.73535534
51105 Lee	Virginia	29.73535534
54057 Mineral	West Virginia	29.69561990
17181 Union	Illinois	29.68944837
12005 Bay	Florida	29.68367991
54091 Taylor	West Virginia	29.65247302
21141 Logan	Kentucky	29.64170588
47139 Polk	Tennessee	29.58930051
53037 Kittitas	Washington	29.55831433
56041 Uinta	Wyoming	29.55810631
48093 Comanche	Texas	29.55519433
54077 Preston	West Virginia	29.55170070
38101 Ward	North Dakota	29.52290978
17125 Mason	Illinois	29.48765205
48325 Medina	Texas	29.45739479
48215 Hidalgo	Texas	29.44780175
12075 Levy	Florida	29.43340692
21027 Breckinridge	Kentucky	29.42907593
19107 Keokuk	Iowa	29.33985330
41003 Benton	Oregon	29.31564261
21231 Wayne	Kentucky	29.31405120
47103 Lincoln	Tennessee	29.31090072
37197 Yadkin	North Carolina	29.29973630

Counties\_Cities

27035 Crow Wing	Minnesota	29.28077178
37129 New Hanover	North Carolina	29.27576913
1033 Colbert	Alabama	29.21734049
29151 Osage	Missouri	29.16727432
51015 Augusta	Virginia	29.15567807
15007 Kauai	Hawaii	29.11288869
30035 Glacier	Montana	29.09725758
27043 Faribault	Minnesota	29.07399331
18157 Tippecanoe	Indiana	29.00832953
18181 White	Indiana	29.00592550
48091 Comal	Texas	28.98101407
5105 Perry	Arkansas	28.97990726
48289 Leon	Texas	28.95193978
42061 Huntingdon	Pennsylvania	28.78143819
18169 Wabash	Indiana	28.77237852
31153 Sarpy	Nebraska	28.73267230
48077 Clay	Texas	28.69166029
32019 Lyon	Nevada	28.66972477
39091 Logan	Ohio	28.66087570
22115 Vernon	Louisiana	28.65329513
40081 Lincoln	Oklahoma	28.63688431
26129 Ogemaw	Michigan	28.63688431
17203 Woodford	Illinois	28.59891324
54071 Pendleton	West Virginia	28.58367872
47163 Sullivan	Tennessee	28.54098485
40133 Seminole	Oklahoma	28.48075515
23019 Penobscot	Maine	28.45872823
38003 Barnes	North Dakota	28.45759818
42035 Clinton	Pennsylvania	28.43552890
51097 King and Queen	Virginia	28.40102244
21089 Greenup	Kentucky	28.35431553
21179 Nelson	Kentucky	28.35270768
46065 Hughes	South Dakota	28.32861190
31125 Nance	Nebraska	28.31257078

Counties\_Cities

55107 Rusk	Wisconsin	28.27454584
55081 Monroe	Wisconsin	28.22957156
39059 Guernsey	Ohio	28.18922659
13047 Catoosa	Georgia	28.18154850
56005 Campbell	Wyoming	28.17511920
31155 Saunders	Nebraska	28.16504718
38099 Walsh	North Dakota	28.12412112
19057 Des Moines	Iowa	28.10567735
48221 Hood	Texas	28.08199944
37027 Caldwell	North Carolina	28.03886430
19081 Hancock	Iowa	28.00597461
21171 Monroe	Kentucky	27.99029670
48373 Polk	Texas	27.98265076
35003 Catron	New Mexico	27.94857462
13191 McIntosh	Georgia	27.89400279
27015 Brown	Minnesota	27.87622954
20051 Ellis	Kansas	27.86485545
51119 Middlesex	Virginia	27.85773981
47079 Henry	Tennessee	27.81383275
47089 Jefferson	Tennessee	27.77160631
47069 Hardeman	Tennessee	27.75574941
18085 Kosciusko	Indiana	27.72736439
48457 Tyler	Texas	27.65486726
20061 Geary	Kansas	27.61244401
20169 Saline	Kansas	27.57302255
26107 Mecosta	Michigan	27.55769893
29083 Henry	Missouri	27.53303965
48217 Hill	Texas	27.50728943
30083 Richland	Montana	27.49014936
18129 Posey	Indiana	27.40798747
40069 Johnston	Oklahoma	27.39976254
48275 Knox	Texas	27.37476047
39077 Huron	Ohio	27.34855736
21221 Trigg	Kentucky	27.31680667

Counties\_Cities

1079 Lawrence	Alabama	27.30831083
27037 Dakota	Minnesota	27.26697898
48449 Titus	Texas	27.24548179
40141 Tillman	Oklahoma	27.21829069
37035 Catawba	North Carolina	27.10334569
46067 Hutchinson	South Dakota	27.10027100
48231 Hunt	Texas	26.94495974
48239 Jackson	Texas	26.89256421
17177 Stephenson	Illinois	26.81384488
46025 Clark	South Dakota	26.74511902
41009 Columbia	Oregon	26.72928957
56007 Carbon	Wyoming	26.71832209
51067 Franklin	Virginia	26.69276626
39125 Paulding	Ohio	26.65245203
48491 Williamson	Texas	26.64459812
53015 Cowlitz	Washington	26.60867810
26053 Gogebic	Michigan	26.49708532
21005 Anderson	Kentucky	26.47487094
26113 Missaukee	Michigan	26.46727983
48005 Angelina	Texas	26.40885500
20087 Jefferson	Kansas	26.35046113
40059 Harper	Oklahoma	26.33658151
37019 Brunswick	North Carolina	26.32656643
6009 Calaveras	California	26.31463532
27003 Anoka	Minnesota	26.28507149
21093 Hardin	Kentucky	26.27858929
19145 Page	Iowa	26.23122828
29165 Platte	Missouri	26.21741030
18123 Perry	Indiana	26.17526961
40093 Major	Oklahoma	26.16431188
40123 Pontotoc	Oklahoma	26.14584150
48211 Hemphill	Texas	26.14379085
38071 Ramsey	North Dakota	26.13012804
26035 Clare	Michigan	26.01033911

Counties\_Cities

54051 Marshall	West Virginia	25.98668183
36033 Franklin	New York	25.84852763
38081 Sargent	North Dakota	25.83979328
6101 Sutter	California	25.82457880
4015 Mohave	Arizona	25.76950608
8049 Grand	Colorado	25.76489533
16077 Power	Idaho	25.74665294
56023 Lincoln	Wyoming	25.72810538
26133 Osceola	Michigan	25.70583951
54027 Hampshire	West Virginia	25.69923331
48251 Johnson	Texas	25.67678760
17023 Clark	Illinois	25.64760195
35039 Rio Arriba	New Mexico	25.63708147
5101 Newton	Arkansas	25.62459962
17099 LaSalle	Illinois	25.58713333
21073 Franklin	Kentucky	25.58299715
46011 Brookings	South Dakota	25.54495913
31109 Lancaster	Nebraska	25.53014448
48337 Montague	Texas	25.51541131
38105 Williams	North Dakota	25.45968883
31119 Madison	Nebraska	25.42947559
20093 Kearny	Kansas	25.36139995
55049 Iowa	Wisconsin	25.24083968
53059 Skamania	Washington	25.15934250
53041 Lewis	Washington	25.12436561
20139 Osage	Kansas	25.09252870
48241 Jasper	Texas	25.08920607
19037 Chickasaw	Iowa	25.07522568
29055 Crawford	Missouri	25.04487206
20027 Clay	Kansas	25.00937852
27125 Red Lake	Minnesota	25.00625156
39127 Perry	Ohio	24.97710432
1077 Lauderdale	Alabama	24.89527747
48355 Nueces	Texas	24.84369177

Counties\_Cities

21103 Henry	Kentucky	24.83546504
21229 Washington	Kentucky	24.82621648
51111 Lunenburg	Virginia	24.82210822
5117 Prairie	Arkansas	24.77086946
47005 Benton	Tennessee	24.71576866
20149 Pottawatomie	Kansas	24.71475059
54079 Putnam	West Virginia	24.69919904
48297 Live Oak	Texas	24.65888542
29017 Bollinger	Missouri	24.65280631
53013 Columbia	Washington	24.63661000
51053 Dinwiddie	Virginia	24.53643661
54045 Logan	West Virginia	24.53460913
47155 Sevier	Tennessee	24.51681445
27147 Steele	Minnesota	24.45452816
17129 Menard	Illinois	24.41406250
48465 Val Verde	Texas	24.38627865
47121 Meigs	Tennessee	24.37835202
55045 Green	Wisconsin	24.37109047
1057 Fayette	Alabama	24.34126453
42111 Somerset	Pennsylvania	24.34011251
48329 Midland	Texas	24.33682161
23017 Oxford	Maine	24.29796244
40135 Sequoyah	Oklahoma	24.28422254
17011 Bureau	Illinois	24.24756767
48363 Palo Pinto	Texas	24.24242424
35037 Quay	New Mexico	24.23361202
21011 Bath	Kentucky	24.22676250
54001 Barbour	West Virginia	24.19110977
12133 Washington	Florida	24.11575563
42105 Potter	Pennsylvania	24.06449284
54029 Hancock	West Virginia	24.05994363
29061 Daviess	Missouri	24.05870324
17005 Bond	Illinois	24.05291642
40065 Jackson	Oklahoma	24.04906008

Counties\_Cities

27137 St. Louis	Minnesota	24.02955635
51770 Roanoke City	Virginia	24.01921537
46031 Corson	South Dakota	24.00960384
55139 Winnebago	Wisconsin	23.97380423
47183 Weakley	Tennessee	23.94134371
20185 Stafford	Kansas	23.93489708
5029 Conway	Arkansas	23.93375138
48013 Atascosa	Texas	23.85211688
31107 Knox	Nebraska	23.75579047
29063 DeKalb	Missouri	23.75296912
51071 Giles	Virginia	23.74732843
5059 Hot Spring	Arkansas	23.73816801
4012 La Paz	Arizona	23.69892881
45011 Barnwell	South Carolina	23.68321334
12077 Liberty	Florida	23.64904813
37171 Surry	North Carolina	23.62817590
27069 Kittson	Minnesota	23.54048964
16003 Adams	Idaho	23.52941176
21223 Trimble	Kentucky	23.48796242
51155 Pulaski	Virginia	23.48382552
13305 Wayne	Georgia	23.48362856
51083 Halifax	Virginia	23.44665885
51775 Salem	Virginia	23.39819834
48095 Concho	Texas	23.38634238
51161 Roanoke	Virginia	23.38609378
48319 Mason	Texas	23.36448598
30049 Lewis and Clark	Montana	23.28966521
56037 Sweetwater	Wyoming	23.22826415
29097 Jasper	Missouri	23.21031864
33019 Sullivan	New Hampshire	23.17819396
47129 Morgan	Tennessee	23.17067519
29047 Clay	Missouri	23.13640330
46039 Deuel	South Dakota	23.05741296
35019 Guadalupe	New Mexico	23.03616678

Counties\_Cities

5057 Hempstead	Arkansas	22.99802217
13147 Hart	Georgia	22.98938657
20009 Barton	Kansas	22.97882119
46079 Lake	South Dakota	22.97618136
38085 Sioux	North Dakota	22.94630564
32007 Elko County	Nevada	22.87457110
32007 Elko County	Nevada	22.87457110
51019 Bedford	Virginia	22.85801364
8077 Mesa	Colorado	22.84490918
29125 Maries	Missouri	22.80761774
45021 Cherokee	South Carolina	22.77585059
19015 Boone	Iowa	22.77385561
5007 Benton	Arkansas	22.74327973
21151 Madison	Kentucky	22.73514637
29053 Cooper	Missouri	22.72339942
29087 Holt	Missouri	22.70663034
37109 Lincoln	North Carolina	22.68115077
21135 Lewis	Kentucky	22.62955420
39057 Greene	Ohio	22.61972083
30003 Big Horn	Montana	22.49212776
20155 Reno	Kansas	22.45677072
56015 Goshen	Wyoming	22.42822967
22107 Tensas	Louisiana	22.41147468
41057 Tillamook	Oregon	22.39892485
31039 Cuming	Nebraska	22.37136465
20007 Barber	Kansas	22.36135957
48463 Uvalde	Texas	22.34969828
41029 Jackson	Oregon	22.31695542
42023 Cameron	Pennsylvania	22.26179875
5107 Phillips	Arkansas	22.18647734
48503 Young	Texas	22.16680521
27117 Pipestone	Minnesota	22.10677573
28041 Greene	Mississippi	22.08155454
21235 Whitley	Kentucky	22.07383698



Counties\_Cities

37169 Stokes	North Carolina	21.99397365
51163 Rockbridge	Virginia	21.97609001
29025 Caldwell	Missouri	21.95871761
47049 Fentress	Tennessee	21.95751221
56017 Hot Springs	Wyoming	21.95389682
12041 Gilchrist	Florida	21.91060473
29043 Christian	Missouri	21.84334870
48459 Upshur	Texas	21.81289384
54031 Hardy	West Virginia	21.77858439
19101 Jefferson	Iowa	21.76160165
13209 Montgomery	Georgia	21.75568367
41033 Josephine	Oregon	21.74087169
39171 Williams	Ohio	21.73676774
39147 Seneca	Ohio	21.73637401
45073 Oconee	South Carolina	21.69086687
19141 O'Brien	Iowa	21.67630058
28003 Alcorn	Mississippi	21.66553825
55027 Dodge	Wisconsin	21.62851321
13295 Walker	Georgia	21.61071892
17143 Peoria	Illinois	21.59217367
47123 Monroe	Tennessee	21.57171517
6039 Madera	California	21.56375260
54087 Roane	West Virginia	21.53316107
30065 Musselshell	Montana	21.50075253
55078 Menominee	Wisconsin	21.46844139
21125 Laurel	Kentucky	21.42774728
48467 Van Zandt	Texas	21.42130349
31123 Morrill	Nebraska	21.34016219
42049 Erie	Pennsylvania	21.31874837
17127 Massac	Illinois	21.30681818
29185 St. Clair	Missouri	21.28791911
6063 Plumas	California	21.27206977
17033 Crawford	Illinois	21.26867656
5027 Columbia	Arkansas	21.24314908

Counties\_Cities

5063 Independence	Arkansas	21.23254950
19039 Clarke	Iowa	21.22466306
5103 Ouachita	Arkansas	21.18105566
55063 La Crosse	Wisconsin	21.14522541
4011 Greenlee	Arizona	21.09037225
55035 Eau Claire	Wisconsin	21.04578415
31141 Platte	Nebraska	20.98132662
12047 Hamilton	Florida	20.96436059
47001 Anderson	Tennessee	20.91995502
26165 Wexford	Michigan	20.91675133
17199 Williamson	Illinois	20.87807206
17013 Calhoun	Illinois	20.82465639
8043 Fremont	Colorado	20.82422274
39159 Union	Ohio	20.74868159
8071 Las Animas	Colorado	20.68537544
39021 Champaign	Ohio	20.64303040
39015 Brown	Ohio	20.64125499
19097 Jackson	Iowa	20.58460272
28141 Tishomingo	Mississippi	20.56132415
39115 Morgan	Ohio	20.54231717
16019 Bonneville	Idaho	20.53844969
27129 Renville	Minnesota	20.53107035
48323 Maverick	Texas	20.51808156
6115 Yuba	California	20.50204380
37175 Transylvania	North Carolina	20.45886307
27103 Nicollet	Minnesota	20.45587376
29225 Webster	Missouri	20.45564959
40023 Choctaw	Oklahoma	20.45268612
20171 Scott	Kansas	20.42066571
16065 Madison	Idaho	20.35416243
35009 Curry	New Mexico	20.22776463
48253 Jones	Texas	20.18468991
27063 Jackson	Minnesota	20.17959843
47153 Sequatchie	Tennessee	20.16671148

Counties\_Cities

12125 Union	Florida	20.08032129
51790 Staunton	Virginia	20.06259530
19167 Sioux	Iowa	20.05213555
27011 Big Stone	Minnesota	20.04409701
39053 Gallia	Ohio	20.01400981
41019 Douglas	Oregon	19.94867749
55007 Bayfield	Wisconsin	19.94415636
55033 Dunn	Wisconsin	19.94194678
48285 Lavaca	Texas	19.89060169
37157 Rockingham	North Carolina	19.84783328
48147 Fannin	Texas	19.83789605
21119 Knott	Kentucky	19.83339944
40085 Love	Oklahoma	19.73554371
29089 Howard	Missouri	19.72970307
21131 Leslie	Kentucky	19.71803214
26057 Gratiot	Michigan	19.70491884
13267 Tattnall	Georgia	19.69201686
18147 Spencer	Indiana	19.67826044
55001 Adams	Wisconsin	19.65795164
29093 Iron	Missouri	19.65215682
17179 Tazewell	Illinois	19.64814703
54103 Wetzell	West Virginia	19.64636542
18001 Adams	Indiana	19.64305758
51089 Henry	Virginia	19.62592978
21053 Clinton	Kentucky	19.59631589
21217 Taylor	Kentucky	19.57023758
46091 Marshall	South Dakota	19.56181534
53009 Clallam	Washington	19.54728488
36013 Chautauqua	New York	19.54056230
27083 Lyon	Minnesota	19.50914979
29217 Vernon	Missouri	19.48558067
26055 Grand Traverse	Michigan	19.44411437
55077 Marquette	Wisconsin	19.43760529
5143 Washington	Arkansas	19.41247716

Counties\_Cities

5093 Mississippi	Arkansas	19.39911249
48273 Kleberg	Texas	19.27463137
19155 Pottawattamie	Iowa	19.24454471
48255 Karnes	Texas	19.16932907
31025 Cass	Nebraska	19.11388050
40083 Logan	Oklahoma	19.03110528
19189 Winnebago	Iowa	19.01502187
48073 Cherokee	Texas	19.01429875
37155 Robeson	North Carolina	18.96367319
21003 Allen	Kentucky	18.93760061
4003 Cochise	Arizona	18.93192396
19131 Mitchell	Iowa	18.92326616
6017 El Dorado	California	18.87999664
42039 Crawford	Pennsylvania	18.80958819
20147 Phillips	Kansas	18.80759827
40007 Beaver	Oklahoma	18.80052641
2290 Yukon-Koyukuk	Alaska	18.77229210
5109 Pike	Arkansas	18.73887379
37133 Onslow	North Carolina	18.71683453
48119 Delta	Texas	18.69508319
55087 Outagamie	Wisconsin	18.68011635
13109 Evans	Georgia	18.65497621
21041 Carroll	Kentucky	18.62717705
53043 Lincoln	Washington	18.62197393
19041 Clay	Iowa	18.59427296
39023 Clark	Ohio	18.57562135
51169 Scott	Virginia	18.57527631
55031 Douglas	Wisconsin	18.51508980
17035 Cumberland	Illinois	18.50481125
6031 Kings	California	18.49820964
19121 Madison	Iowa	18.46267463
17175 Stark	Illinois	18.42638659
55023 Crawford	Wisconsin	18.41507581
17173 Shelby	Illinois	18.39841774

Counties\_Cities

19169 Story	Iowa	18.34768870
27171 Wright	Minnesota	18.33530132
51057 Essex	Virginia	18.31669567
51580 Covington	Virginia	18.31501832
48195 Hansford	Texas	18.30496064
55125 Vilas	Wisconsin	18.23320266
16049 Idaho	Idaho	18.16750439
19009 Audubon	Iowa	18.16200509
37021 Buncombe	North Carolina	18.13950437
27087 Mahnomon	Minnesota	18.11922450
16085 Valley	Idaho	18.11430124
40047 Garfield	Oklahoma	18.05854251
55065 Lafayette	Wisconsin	18.00180018
20015 Butler	Kansas	17.97348910
12029 Dixie	Florida	17.96407186
17095 Knox	Illinois	17.95977011
37005 Alleghany	North Carolina	17.91954126
48205 Hartley	Texas	17.79676099
6005 Amador	California	17.77416652
39083 Knox	Ohio	17.77260756
18179 Wells	Indiana	17.72672481
53065 Stevens	Washington	17.67565179
21159 Martin	Kentucky	17.66316347
5055 Greene	Arkansas	17.65030336
41015 Curry	Oregon	17.53386227
48019 Bandera	Texas	17.52541185
40003 Alfalfa	Oklahoma	17.37921446
31031 Cherry	Nebraska	17.35809755
47175 Van Buren	Tennessee	17.34605377
29119 McDonald	Missouri	17.33252448
48107 Crosby	Texas	17.30403184
47057 Grainger	Tennessee	17.28235040
50017 Orange	Vermont	17.24197386
38049 McHenry	North Dakota	17.19394773

Counties\_Cities

18115 Ohio	Indiana	17.11156742
41027 Hood River	Oregon	17.07358716
19179 Wapello	Iowa	17.04303366
12037 Franklin	Florida	17.04158146
16051 Jefferson	Idaho	16.98427256
27139 Scott	Minnesota	16.96283781
20181 Sherman	Kansas	16.95202577
47055 Giles	Tennessee	16.94742908
55085 Oneida	Wisconsin	16.91570341
26019 Benzie	Michigan	16.89855236
12093 Okeechobee	Florida	16.85244481
26085 Lake	Michigan	16.83359987
48053 Burnet	Texas	16.82722645
17067 Hancock	Illinois	16.81237391
2170 Matanuska-Susit	Alaska	16.72706997
48065 Carson	Texas	16.65278934
20069 Gray	Kansas	16.57550141
12063 Jackson	Florida	16.56143256
18069 Huntington	Indiana	16.55629139
47101 Lewis	Tennessee	16.54807215
30043 Jefferson	Montana	16.53302472
30047 Lake	Montana	16.52892562
29205 Shelby	Missouri	16.52892562
42113 Sullivan	Pennsylvania	16.47175095
55093 Pierce	Wisconsin	16.44930090
48379 Rains	Texas	16.44872111
54097 Upshur	West Virginia	16.38337088
48133 Eastland	Texas	16.37375832
51031 Campbell	Virginia	16.37167337
21075 Fulton	Kentucky	16.33986928
8047 Gilpin	Colorado	16.33719980
40067 Jefferson	Oklahoma	16.33186347
41045 Malheur	Oregon	16.27339300
39071 Highland	Ohio	16.25714153

Counties\_Cities

53027 Grays Harbor	Washington	16.23793995
21137 Lincoln	Kentucky	16.23113131
48055 Caldwell	Texas	16.18609383
19173 Taylor	Iowa	16.15247941
29213 Taney	Missouri	16.11401561
54067 Nicholas	West Virginia	16.10176314
19007 Appanoose	Iowa	16.08104848
17087 Johnson	Illinois	16.05651895
27161 Waseca	Minnesota	16.05050559
29221 Washington	Missouri	16.03656336
21121 Knox	Kentucky	15.97239969
30013 Cascade	Montana	15.92298176
26095 Luce	Michigan	15.91596371
48213 Henderson	Texas	15.79606071
40061 Haskell	Oklahoma	15.78781181
31003 Antelope	Nebraska	15.78282828
8103 Rio Blanco	Colorado	15.78282828
47025 Claiborne	Tennessee	15.74505605
26141 Presque Isle	Michigan	15.70105197
51640 Galax	Virginia	15.56904873
29015 Benton	Missouri	15.56178027
35015 Eddy	New Mexico	15.54404145
56001 Albany	Wyoming	15.54363877
47071 Hardin	Tennessee	15.51831161
29145 Newton	Missouri	15.44640099
39079 Jackson	Ohio	15.43972332
31021 Burt	Nebraska	15.41307028
5147 Woodruff	Arkansas	15.40832049
20037 Crawford	Kansas	15.37712397
48025 Bee	Texas	15.34354190
21193 Perry	Kentucky	15.33036946
47173 Union	Tennessee	15.23770825
1061 Geneva	Alabama	15.20103367
48279 Lamb	Texas	15.19987840

Counties\_Cities

46101 Moody	South Dakota	15.19987840
16043 Fremont	Idaho	15.18833536
48367 Parker	Texas	15.17659047
46035 Davison	South Dakota	15.15917130
37185 Warren	North Carolina	15.14616045
48161 Freestone	Texas	15.14539580
41061 Union	Oregon	15.11658667
41007 Clatsop	Oregon	15.08902525
29075 Gentry	Missouri	15.08750754
47145 Roane	Tennessee	15.05457283
27073 Lac qui Parle	Minnesota	15.01952538
18051 Gibson	Indiana	14.94678943
21043 Carter	Kentucky	14.81262035
46047 Fall River	South Dakota	14.79727730
47185 White	Tennessee	14.75633600
37009 Ashe	North Carolina	14.75524733
5065 Izard	Arkansas	14.71345546
55115 Shawano	Wisconsin	14.70732425
53051 Pend Oreille	Washington	14.70372004
13283 Treutlen	Georgia	14.68644441
12049 Hardee	Florida	14.68159295
29045 Clark	Missouri	14.61560947
20079 Harvey	Kansas	14.61560947
48351 Newton	Texas	14.54968718
8055 Huerfano	Colorado	14.51589490
39111 Monroe	Ohio	14.50326323
20197 Wabaunsee	Kansas	14.49485433
17169 Schuyler	Illinois	14.47806573
2240 Southeast Fairbanks	Alaska	14.45504481
6089 Shasta	California	14.44123528
42021 Cambria	Pennsylvania	14.42344189
31127 Nemaha	Nebraska	14.37194596
47077 Henderson	Tennessee	14.36420440
26123 Newaygo	Michigan	14.31727072



Counties\_Cities

37189 Watauga	North Carolina	14.29975869
6021 Glenn	California	14.26177488
22035 East Carroll	Louisiana	14.21060111
48181 Grayson	Texas	14.18005687
16029 Caribou	Idaho	14.16430595
19001 Adair	Iowa	14.15828968
41063 Wallowa	Oregon	14.12229911
39073 Hocking	Ohio	14.09194997
48277 Lamar	Texas	14.07657658
31139 Pierce	Nebraska	14.00168020
21181 Nicholas	Kentucky	13.95478649
41023 Grant	Oregon	13.93534002
5039 Dallas	Arkansas	13.92369813
54083 Randolph	West Virginia	13.87780592
6011 Colusa	California	13.87154945
48313 Madison	Texas	13.86770212
48299 Llano	Texas	13.85937356
21069 Fleming	Kentucky	13.85809313
42033 Clearfield	Pennsylvania	13.85599839
17107 Logan	Illinois	13.82886776
5083 Logan	Arkansas	13.80135253
51157 Rappahannock	Virginia	13.78929950
48001 Anderson	Texas	13.77956147
42057 Fulton	Pennsylvania	13.77125938
26105 Mason	Michigan	13.74570447
24023 Garrett	Maryland	13.71601001
48075 Childress	Texas	13.71553971
31173 Thurston	Nebraska	13.69300288
4027 Yuma	Arizona	13.67099110
29073 Gasconade	Missouri	13.60081605
17139 Moultrie	Illinois	13.58972617
21009 Barren	Kentucky	13.58203549
27021 Cass	Minnesota	13.55059453
27141 Sherburne	Minnesota	13.53659045

Counties\_Cities

54055 Mercer	West Virginia	13.52928244
27019 Carver	Minnesota	13.51990806
54009 Brooke	West Virginia	13.51168761
29147 Nodaway	Missouri	13.45050215
19195 Worth	Iowa	13.41741581
19079 Hamilton	Iowa	13.37613697
54073 Pleasants	West Virginia	13.32090049
48499 Wood	Texas	13.29522037
55005 Barron	Wisconsin	13.28491719
48283 La Salle	Texas	13.27844908
19129 Mills	Iowa	13.27756755
29117 Livingston	Missouri	13.20480655
29121 Macon	Missouri	13.19870653
39067 Harrison	Ohio	13.18044023
48497 Wise	Texas	13.17619501
53019 Ferry	Washington	13.07360439
20191 Sumner	Kansas	13.04574709
20043 Doniphan	Kansas	13.01744337
4007 Gila	Arizona	12.98966394
27093 Meeker	Minnesota	12.96400328
48225 Houston	Texas	12.94833614
17055 Franklin	Illinois	12.91956280
55003 Ashland	Wisconsin	12.82051282
48389 Reeves	Texas	12.74291176
17159 Richland	Illinois	12.68794011
17101 Lawrence	Illinois	12.68633048
41039 Lane	Oregon	12.64452295
55073 Marathon	Wisconsin	12.55279558
17165 Saline	Illinois	12.54915084
20133 Neosho	Kansas	12.53839885
35029 Luna	New Mexico	12.51930059
27025 Chisago	Minnesota	12.51743500
27059 Isanti	Minnesota	12.51063404
54041 Lewis	West Virginia	12.48127808

Counties\_Cities

29091 Howell	Missouri	12.47629504
31023 Butler	Nebraska	12.41002730
47063 Hamblen	Tennessee	12.38984652
55075 Marinette	Wisconsin	12.36583074
48335 Mitchell	Texas	12.27747084
32001 Churchill	Nevada	12.27495908
55109 St. Croix	Wisconsin	12.26391955
17065 Hamilton	Illinois	12.25039814
47177 Warren	Tennessee	12.23151818
55113 Sawyer	Wisconsin	12.12929832
47181 Wayne	Tennessee	12.07875347
27131 Rice	Minnesota	12.02591585
5005 Baxter	Arkansas	12.01374372
5099 Nevada	Arkansas	12.01056930
40079 Le Flore	Oklahoma	12.00480192
19125 Marion	Iowa	11.97353848
55015 Calumet	Wisconsin	11.96196096
48409 San Patricio	Texas	11.95939784
29059 Dallas	Missouri	11.93175039
39145 Scioto	Ohio	11.92021403
40095 Marshall	Oklahoma	11.90051172
20121 Miami	Kansas	11.87648456
48415 Scurry	Texas	11.85817621
19083 Hardin	Iowa	11.85677022
26043 Dickinson	Michigan	11.81893393
51101 King William	Virginia	11.80707244
17183 Vermilion	Illinois	11.71783454
19055 Delaware	Iowa	11.71714805
42121 Venango	Pennsylvania	11.70366325
17049 Effingham	Illinois	11.69317119
48287 Lee	Texas	11.66588894
48501 Yoakum	Texas	11.64008846
54019 Fayette	West Virginia	11.62304152
30081 Ravalli	Montana	11.58158065

Counties\_Cities

48395 Robertson	Texas	11.57139551
31159 Seward	Nebraska	11.54867768
20205 Wilson	Kansas	11.54068090
37099 Jackson	North Carolina	11.54014818
5135 Sharp	Arkansas	11.51675688
12067 Lafayette	Florida	11.45213010
6093 Siskiyou	California	11.43536730
21077 Gallatin	Kentucky	11.32246377
26127 Oceana	Michigan	11.26760563
37141 Pender	North Carolina	11.26089894
47107 McMinn	Tennessee	11.26020456
5001 Arkansas	Arkansas	11.25555743
47091 Johnson	Tennessee	11.24985938
40151 Woods	Oklahoma	11.23974373
39005 Ashland	Ohio	11.16382919
21071 Floyd	Kentucky	11.15915748
19073 Greene	Iowa	11.13461753
31137 Phelps	Nebraska	11.11605158
37053 Currituck	North Carolina	11.08156028
39069 Henry	Ohio	11.07583253
23009 Hancock	Maine	10.94670778
48223 Hopkins	Texas	10.86661233
48427 Starr	Texas	10.84850833
39001 Adams	Ohio	10.82094936
21139 Livingston	Kentucky	10.82016879
27151 Swift	Minnesota	10.70090958
27007 Beltrami	Minnesota	10.67304203
20151 Pratt	Kansas	10.66325443
27089 Marshall	Minnesota	10.64962726
31179 Wayne	Nebraska	10.63490375
30001 Beaverhead	Montana	10.63377286
42013 Blair	Pennsylvania	10.61293799
39161 Van Wert	Ohio	10.60782858
48429 Stephens	Texas	10.60108131

Counties\_Cities

40013 Bryan	Oklahoma	10.59501610
55083 Oconto	Wisconsin	10.57361882
13183 Long	Georgia	10.52742394
30095 Stillwater	Montana	10.48877701
21163 Meade	Kentucky	10.44750131
21195 Pike	Kentucky	10.27362077
27111 Otter Tail	Minnesota	10.20199959
56035 Sublette	Wyoming	10.19056354
48369 Parmer	Texas	10.13787510
51035 Carroll	Virginia	10.12282359
19021 Buena Vista	Iowa	10.06339942
27145 Stearns	Minnesota	10.04671724
17109 McDonough	Illinois	10.01502253
19137 Montgomery	Iowa	9.99700090
2180 Nome	Alaska	9.99200639
19069 Franklin	Iowa	9.87751877
27009 Benton	Minnesota	9.86558145
48097 Cooke	Texas	9.85853009
51143 Pittsylvania	Virginia	9.84429605
16087 Washington	Idaho	9.84155103
29141 Morgan	Missouri	9.82414776
29173 Ralls	Missouri	9.79240110
51185 Tazewell	Virginia	9.79072329
42083 McKean	Pennsylvania	9.76371802
46121 Todd	South Dakota	9.72478849
48127 Dimmit	Texas	9.70120295
5127 Scott	Arkansas	9.69086152
26001 Alcona	Michigan	9.65064659
48177 Gonzales	Texas	9.60338039
48165 Gaines	Texas	9.56892015
27119 Polk	Minnesota	9.51504964
29149 Oregon	Missouri	9.48676596
29209 Stone	Missouri	9.44911651
48403 Sabine	Texas	9.44376239

Counties\_Cities

54081 Raleigh	West Virginia	9.42710157
48281 Lampasas	Texas	9.42107494
31145 Red Willow	Nebraska	9.32314003
6033 Lake	California	9.31937498
48159 Franklin	Texas	9.28850084
5149 Yell	Arkansas	9.28720687
31013 Box Butte	Nebraska	9.28332714
39119 Muskingum	Ohio	9.28257313
51103 Lancaster	Virginia	9.27385700
40009 Beckham	Oklahoma	9.21276890
16005 Bannock	Idaho	9.18083959
55095 Polk	Wisconsin	9.17473279
54005 Boone	West Virginia	9.11120222
21087 Green	Kentucky	9.05059281
46103 Pennington	South Dakota	8.95022778
16017 Bonner	Idaho	8.94314396
48131 Duval	Texas	8.91901534
47019 Carter	Tennessee	8.87295700
19111 Lee	Iowa	8.80927911
17185 Wabash	Illinois	8.65875833
39105 Meigs	Ohio	8.65576041
54025 Greenbrier	West Virginia	8.62415914
5131 Sebastian	Arkansas	8.61036531
54023 Grant	West Virginia	8.60141063
56003 Big Horn	Wyoming	8.41679993
54059 Mingo	West Virginia	8.40866092
48007 Aransas	Texas	8.40618695
27085 McLeod	Minnesota	8.36283556
29009 Barry	Missouri	8.35980605
48507 Zavala	Texas	8.34515564
19187 Webster	Iowa	8.26970257
40107 Okfuskee	Oklahoma	8.26582906
55137 Waushara	Wisconsin	8.24300375
8099 Prowers	Colorado	8.22097994

Counties\_Cities

48387 Red River	Texas	8.21355236
29123 Madison	Missouri	8.20479160
27153 Todd	Minnesota	8.13603450
41041 Lincoln	Oregon	8.09913339
19175 Union	Iowa	8.09126952
37087 Haywood	North Carolina	8.06829001
18125 Pike	Indiana	8.05801773
27071 Koochiching	Minnesota	8.03858521
21197 Powell	Kentucky	8.03729304
37003 Alexander	North Carolina	8.03148341
18131 Pulaski	Indiana	8.01988933
5009 Boone	Arkansas	8.00426894
47081 Hickman	Tennessee	7.97989068
19197 Wright	Iowa	7.88022065
21025 Breathitt	Kentucky	7.85792865
54089 Summers	West Virginia	7.83699060
55135 Waupaca	Wisconsin	7.82350180
48487 Wilbarger	Texas	7.80031201
19029 Cass	Iowa	7.73395205
17061 Greene	Illinois	7.66636001
48265 Kerr	Texas	7.63285946
55071 Manitowoc	Wisconsin	7.58782912
17025 Clay	Illinois	7.54546140
20085 Jackson	Kansas	7.53012048
21175 Morgan	Kentucky	7.49344324
2150 Kodiak Island	Alaska	7.49344324
51167 Russell	Virginia	7.47719456
16057 Latah	Idaho	7.47495889
55099 Price	Wisconsin	7.46435769
35047 San Miguel	New Mexico	7.24874053
40005 Atoka	Oklahoma	7.22647781
6015 Del Norte	California	7.18700589
40099 Murray	Oklahoma	7.16691751
48059 Callahan	Texas	7.14591968

Counties\_Cities

54007 Braxton	West Virginia	7.09773582
5015 Carroll	Arkansas	7.08641888
38079 Rolette	North Dakota	6.99251801
46102 Oglala Lakota	South Dakota	6.98860857
6007 Butte	California	6.91873941
19023 Butler	Iowa	6.87805214
39075 Holmes	Ohio	6.83495853
5021 Clay	Arkansas	6.73536741
19109 Kossuth	Iowa	6.70780789
27143 Sibley	Minnesota	6.65424541
42047 Elk	Pennsylvania	6.62932149
27135 Roseau	Minnesota	6.60066007
27127 Redwood	Minnesota	6.55780707
16011 Bingham	Idaho	6.48845056
21127 Lawrence	Kentucky	6.42219511
17149 Pike	Illinois	6.40573954
23029 Washington	Maine	6.35122261
17039 De Witt	Illinois	6.34155622
33007 Coos	New Hampshire	6.33131786
51063 Floyd	Virginia	6.33111744
5033 Crawford	Arkansas	6.30855124
55129 Washburn	Wisconsin	6.29802242
21045 Casey	Kentucky	6.29405841
27001 Aitkin	Minnesota	6.28851717
31131 Otoe	Nebraska	6.25586487
12045 Gulf	Florida	6.18658748
17191 Wayne	Illinois	6.12294881
30041 Hill	Montana	6.11733040
5087 Madison	Arkansas	6.06759299
51520 Bristol	Virginia	6.06722485
47143 Rhea	Tennessee	6.05253601
37017 Bladen	North Carolina	6.02591142
5089 Marion	Arkansas	5.98014592
23021 Piscataquis	Maine	5.95238095



Counties\_Cities

5067 Jackson	Arkansas	5.94848611
37193 Wilkes	North Carolina	5.83456102
19059 Dickinson	Iowa	5.82988399
48145 Falls	Texas	5.76867609
6045 Mendocino	California	5.70737164
21079 Garrard	Kentucky	5.69476082
29003 Andrew	Missouri	5.67955927
37113 Macon	North Carolina	5.66813093
55097 Portage	Wisconsin	5.63840884
47171 Unicoi	Tennessee	5.63031361
5047 Franklin	Arkansas	5.61482313
26061 Houghton	Michigan	5.52196361
2050 Bethel	Alaska	5.48967940
51750 Radford	Virginia	5.45286003
27055 Houston	Minnesota	5.38271073
48035 Bosque	Texas	5.35016853
20041 Dickinson	Kansas	5.34273655
35041 Roosevelt	New Mexico	5.33532519
21099 Hart	Kentucky	5.28932614
55047 Green Lake	Wisconsin	5.28597103
27041 Douglas	Minnesota	5.26814877
4009 Graham	Arizona	5.25320445
35027 Lincoln	New Mexico	5.11352015
48163 Frio	Texas	5.04642713
21051 Clay	Kentucky	4.97388709
19027 Carroll	Iowa	4.96179418
40153 Woodward	Oklahoma	4.94510929
48249 Jim Wells	Texas	4.89931899
54043 Lincoln	West Virginia	4.85460459
54109 Wyoming	West Virginia	4.81093043
38093 Stutsman	North Dakota	4.78080031
17145 Perry	Illinois	4.72277321
27067 Kandiyohi	Minnesota	4.66690001
12123 Taylor	Florida	4.62470518

Counties\_Cities

42065 Jefferson	Pennsylvania	4.58284641
21133 Letcher	Kentucky	4.56641856
39009 Athens	Ohio	4.55802364
53049 Pacific	Washington	4.53802868
35035 Otero	New Mexico	4.49229571
21115 Johnson	Kentucky	4.46707764
27061 Itasca	Minnesota	4.43380332
26109 Menominee	Michigan	4.35104207
41013 Crook	Oregon	4.18988562
41031 Jefferson	Oregon	4.13359788
21205 Rowan	Kentucky	4.06785177
29131 Miller	Missouri	3.94695295
27095 Mille Lacs	Minnesota	3.82570106
48171 Gillespie	Texas	3.73078645
6109 Tuolumne	California	3.66710061
39131 Pike	Ohio	3.56290305
46093 Meade	South Dakota	3.53431823
56029 Park	Wyoming	3.41017597
55121 Trempealeau	Wisconsin	3.39650839
29167 Polk	Missouri	3.10549362
27097 Morrison	Minnesota	3.01486328
23003 Aroostook	Maine	2.98013738
27005 Becker	Minnesota	2.90942946
35025 Lea	New Mexico	2.87310914
17057 Fulton	Illinois	2.86993457
20035 Cowley	Kansas	2.83945710
48227 Howard	Texas	2.74280699
55141 Wood	Wisconsin	2.73766340
26033 Chippewa	Michigan	2.66545833
42123 Warren	Pennsylvania	2.53177376
29161 Phelps	Missouri	2.23553608
40019 Carter	Oklahoma	2.07567927
6103 Tehama	California	1.56455348
41011 Coos	Oregon	1.55306031

Counties\_Cities

49003 Box Elder	Utah	0.00000000
40087 McClain	Oklahoma	0.00000000
49053 Washington	Utah	0.00000000
49057 Weber	Utah	0.00000000
40089 McCurtain	Oklahoma	0.00000000
46037 Day	South Dakota	0.00000000
40091 McIntosh	Oklahoma	0.00000000
49025 Kane	Utah	0.00000000
49015 Emery	Utah	0.00000000
49005 Cache	Utah	0.00000000
49021 Iron	Utah	0.00000000
49017 Garfield	Utah	0.00000000
32017 Lincoln	Nevada	0.00000000
49047 Uintah	Utah	0.00000000
49013 Duchesne	Utah	0.00000000
49019 Grand	Utah	0.00000000
49007 Carbon	Utah	0.00000000
35023 Hidalgo	New Mexico	0.00000000
20003 Anderson	Kansas	0.00000000
37173 Swain	North Carolina	0.00000000
31113 Logan	Nebraska	0.00000000
16061 Lewis	Idaho	0.00000000
26131 Ontonagon	Michigan	0.00000000
55091 Pepin	Wisconsin	0.00000000
29215 Texas	Missouri	0.00000000
37095 Hyde	North Carolina	0.00000000
49001 Beaver	Utah	0.00000000
38057 Mercer	North Dakota	0.00000000
48301 Loving	Texas	0.00000000
49033 Rich	Utah	0.00000000
48155 Foard	Texas	0.00000000
49009 Daggett	Utah	0.00000000
40025 Cimarron	Oklahoma	0.00000000
53023 Garfield	Washington	0.00000000

Counties\_Cities

32029 Storey	Nevada	0.00000000
48083 Coleman	Texas	0.00000000
35011 De Baca	New Mexico	0.00000000
49055 Wayne	Utah	0.00000000
41069 Wheeler	Oregon	0.00000000
49041 Sevier	Utah	0.00000000
48443 Terrell	Texas	0.00000000
48137 Edwards	Texas	0.00000000
48243 Jeff Davis	Texas	0.00000000
48327 Menard	Texas	0.00000000
36085 Richmond	New York	0.00000000
48483 Wheeler	Texas	0.00000000
48207 Haskell	Texas	0.00000000
46137 Ziebach	South Dakota	0.00000000
48353 Nolan	Texas	0.00000000
51091 Highland	Virginia	0.00000000
41037 Lake	Oregon	0.00000000
46063 Harding	South Dakota	0.00000000
39163 Vinton	Ohio	0.00000000
46021 Campbell	South Dakota	0.00000000
48101 Cottle	Texas	0.00000000
51017 Bath	Virginia	0.00000000
51690 Martinsville	Virginia	0.00000000
40029 Coal	Oklahoma	0.00000000
41021 Gilliam	Oregon	0.00000000
38047 Logan	North Dakota	0.00000000
48197 Hardeman	Texas	0.00000000
56031 Platte	Wyoming	0.00000000
37029 Camden	North Carolina	0.00000000
48047 Brooks	Texas	0.00000000
41001 Baker	Oregon	0.00000000
48417 Shackelford	Texas	0.00000000
46007 Bennett	South Dakota	0.00000000
38067 Pembina	North Dakota	0.00000000

Counties\_Cities

48435 Sutton	Texas	0.00000000
54075 Pocahontas	West Virginia	0.00000000
46033 Custer	South Dakota	0.00000000
32021 Mineral	Nevada	0.00000000
48229 Hudspeth	Texas	0.00000000
48399 Runnels	Texas	0.00000000
35051 Sierra	New Mexico	0.00000000
37011 Avery	North Carolina	0.00000000
51021 Bland	Virginia	0.00000000
41025 Harney	Oregon	0.00000000
38097 Traill	North Dakota	0.00000000
37075 Graham	North Carolina	0.00000000
55041 Forest	Wisconsin	0.00000000
48425 Somervell	Texas	0.00000000
40011 Blaine	Oklahoma	0.00000000
48357 Ochiltree	Texas	0.00000000
40063 Hughes	Oklahoma	0.00000000
55013 Burnett	Wisconsin	0.00000000
51141 Patrick	Virginia	0.00000000
55123 Vernon	Wisconsin	0.00000000
36081 Queens	New York	0.00000000
36005 Bronx	New York	0.00000000
48009 Archer	Texas	0.00000000
48017 Bailey	Texas	0.00000000
48023 Baylor	Texas	0.00000000
48033 Borden	Texas	0.00000000
48043 Brewster	Texas	0.00000000
48045 Briscoe	Texas	0.00000000
48079 Cochran	Texas	0.00000000
48081 Coke	Texas	0.00000000
48087 Collingsworth	Texas	0.00000000
48105 Crockett	Texas	0.00000000
48109 Culberson	Texas	0.00000000
48151 Fisher	Texas	0.00000000

Counties\_Cities

48169 Garza	Texas	0.00000000
48173 Glasscock	Texas	0.00000000
48191 Hall	Texas	0.00000000
2013 Aleutians East	Alaska	0.00000000
2016 Aleutians West	Alaska	0.00000000
2060 Bristol Bay	Alaska	0.00000000
2068 Denali	Alaska	0.00000000
2070 Dillingham	Alaska	0.00000000
2100 Haines	Alaska	0.00000000
2105 Hoonah-Angoon	Alaska	0.00000000
2158 Kusilvak	Alaska	0.00000000
2164 Lake and Penins	Alaska	0.00000000
2185 North Slope	Alaska	0.00000000
2188 Northwest Arctic	Alaska	0.00000000
2220 Sitka	Alaska	0.00000000
2230 Skagway	Alaska	0.00000000
2261 Valdez-Cordova	Alaska	0.00000000
2275 Wrangell	Alaska	0.00000000
2282 Yakutat	Alaska	0.00000000
5013 Calhoun	Arkansas	0.00000000
5049 Fulton	Arkansas	0.00000000
5081 Little River	Arkansas	0.00000000
5097 Montgomery	Arkansas	0.00000000
6035 Lassen	California	0.00000000
6043 Mariposa	California	0.00000000
6049 Modoc	California	0.00000000
6091 Sierra	California	0.00000000
6105 Trinity	California	0.00000000
8011 Bent	Colorado	0.00000000
8017 Cheyenne	Colorado	0.00000000
8021 Conejos	Colorado	0.00000000
8033 Dolores	Colorado	0.00000000
8057 Jackson	Colorado	0.00000000
8061 Kiowa	Colorado	0.00000000

Counties\_Cities

8111 San Juan	Colorado	0.00000000
8115 Sedgwick	Colorado	0.00000000
13125 Glascock	Georgia	0.00000000
13265 Taliaferro	Georgia	0.00000000
15005 Kalawao	Hawaii	0.00000000
19003 Adams	Iowa	0.00000000
19025 Calhoun	Iowa	0.00000000
19035 Cherokee	Iowa	0.00000000
19051 Davis	Iowa	0.00000000
19053 Decatur	Iowa	0.00000000
19063 Emmet	Iowa	0.00000000
19067 Floyd	Iowa	0.00000000
19071 Fremont	Iowa	0.00000000
19091 Humboldt	Iowa	0.00000000
19093 Ida	Iowa	0.00000000
19117 Lucas	Iowa	0.00000000
19135 Monroe	Iowa	0.00000000
19147 Palo Alto	Iowa	0.00000000
19151 Pocahontas	Iowa	0.00000000
19159 Ringgold	Iowa	0.00000000
19161 Sac	Iowa	0.00000000
19185 Wayne	Iowa	0.00000000
16007 Bear Lake	Idaho	0.00000000
16009 Benewah	Idaho	0.00000000
16015 Boise	Idaho	0.00000000
16021 Boundary	Idaho	0.00000000
16023 Butte	Idaho	0.00000000
16033 Clark	Idaho	0.00000000
16035 Clearwater	Idaho	0.00000000
16041 Franklin	Idaho	0.00000000
16059 Lemhi	Idaho	0.00000000
16071 Oneida	Idaho	0.00000000
16079 Shoshone	Idaho	0.00000000
17009 Brown	Illinois	0.00000000

Counties\_Cities

17017 Cass	Illinois	0.00000000
17045 Edgar	Illinois	0.00000000
17047 Edwards	Illinois	0.00000000
17069 Hardin	Illinois	0.00000000
17151 Pope	Illinois	0.00000000
17155 Putnam	Illinois	0.00000000
17171 Scott	Illinois	0.00000000
17193 White	Illinois	0.00000000
20001 Allen	Kansas	0.00000000
20013 Brown	Kansas	0.00000000
20023 Cheyenne	Kansas	0.00000000
20025 Clark	Kansas	0.00000000
20033 Comanche	Kansas	0.00000000
20039 Decatur	Kansas	0.00000000
20047 Edwards	Kansas	0.00000000
20049 Elk	Kansas	0.00000000
20053 Ellsworth	Kansas	0.00000000
20065 Graham	Kansas	0.00000000
20067 Grant	Kansas	0.00000000
20071 Greeley	Kansas	0.00000000
20077 Harper	Kansas	0.00000000
20081 Haskell	Kansas	0.00000000
20083 Hodgeman	Kansas	0.00000000
20095 Kingman	Kansas	0.00000000
20097 Kiowa	Kansas	0.00000000
20101 Lane	Kansas	0.00000000
20105 Lincoln	Kansas	0.00000000
20109 Logan	Kansas	0.00000000
20117 Marshall	Kansas	0.00000000
20119 Meade	Kansas	0.00000000
20131 Nemaha	Kansas	0.00000000
20135 Ness	Kansas	0.00000000
20137 Norton	Kansas	0.00000000
20145 Pawnee	Kansas	0.00000000



Counties\_Cities

20153 Rawlins	Kansas	0.00000000
20159 Rice	Kansas	0.00000000
20165 Rush	Kansas	0.00000000
20167 Russell	Kansas	0.00000000
20179 Sheridan	Kansas	0.00000000
20193 Thomas	Kansas	0.00000000
20195 Trego	Kansas	0.00000000
20199 Wallace	Kansas	0.00000000
20201 Washington	Kansas	0.00000000
20203 Wichita	Kansas	0.00000000
21013 Bell	Kentucky	0.00000000
21039 Carlisle	Kentucky	0.00000000
21063 Elliott	Kentucky	0.00000000
21065 Estill	Kentucky	0.00000000
21095 Harlan	Kentucky	0.00000000
21105 Hickman	Kentucky	0.00000000
21129 Lee	Kentucky	0.00000000
21153 Magoffin	Kentucky	0.00000000
21169 Metcalfe	Kentucky	0.00000000
21187 Owen	Kentucky	0.00000000
21201 Robertson	Kentucky	0.00000000
21237 Wolfe	Kentucky	0.00000000
25007 Dukes	Massachusetts	0.00000000
25019 Nantucket	Massachusetts	0.00000000
26003 Alger	Michigan	0.00000000
26013 Baraga	Michigan	0.00000000
26071 Iron	Michigan	0.00000000
26083 Keweenaw	Michigan	0.00000000
27023 Chippewa	Minnesota	0.00000000
27031 Cook	Minnesota	0.00000000
27051 Grant	Minnesota	0.00000000
27057 Hubbard	Minnesota	0.00000000
27065 Kanabec	Minnesota	0.00000000
27075 Lake	Minnesota	0.00000000

Counties\_Cities

27077 Lake of the Woo	Minnesota	0.00000000
27113 Pennington	Minnesota	0.00000000
27121 Pope	Minnesota	0.00000000
27149 Stevens	Minnesota	0.00000000
27159 Wadena	Minnesota	0.00000000
29007 Audrain	Missouri	0.00000000
29011 Barton	Missouri	0.00000000
29033 Carroll	Missouri	0.00000000
29057 Dade	Missouri	0.00000000
29065 Dent	Missouri	0.00000000
29067 Douglas	Missouri	0.00000000
29079 Grundy	Missouri	0.00000000
29085 Hickory	Missouri	0.00000000
29103 Knox	Missouri	0.00000000
29105 Laclede	Missouri	0.00000000
29109 Lawrence	Missouri	0.00000000
29111 Lewis	Missouri	0.00000000
29127 Marion	Missouri	0.00000000
29129 Mercer	Missouri	0.00000000
29133 Mississippi	Missouri	0.00000000
29137 Monroe	Missouri	0.00000000
29153 Ozark	Missouri	0.00000000
29171 Putnam	Missouri	0.00000000
29197 Schuyler	Missouri	0.00000000
29203 Shannon	Missouri	0.00000000
29211 Sullivan	Missouri	0.00000000
29223 Wayne	Missouri	0.00000000
28055 Issaquena	Mississippi	0.00000000
30005 Blaine	Montana	0.00000000
30011 Carter	Montana	0.00000000
30015 Chouteau	Montana	0.00000000
30017 Custer	Montana	0.00000000
30019 Daniels	Montana	0.00000000
30021 Dawson	Montana	0.00000000

Counties\_Cities

30025 Fallon	Montana	0.00000000
30027 Fergus	Montana	0.00000000
30033 Garfield	Montana	0.00000000
30039 Granite	Montana	0.00000000
30045 Judith Basin	Montana	0.00000000
30055 McCone	Montana	0.00000000
30061 Mineral	Montana	0.00000000
30069 Petroleum	Montana	0.00000000
30071 Phillips	Montana	0.00000000
30075 Powder River	Montana	0.00000000
30077 Powell	Montana	0.00000000
30079 Prairie	Montana	0.00000000
30087 Rosebud	Montana	0.00000000
30089 Sanders	Montana	0.00000000
30091 Sheridan	Montana	0.00000000
30097 Sweet Grass	Montana	0.00000000
30099 Teton	Montana	0.00000000
30103 Treasure	Montana	0.00000000
30105 Valley	Montana	0.00000000
30107 Wheatland	Montana	0.00000000
30109 Wibaux	Montana	0.00000000
37115 Madison	North Carolina	0.00000000
37199 Yancey	North Carolina	0.00000000
38001 Adams	North Dakota	0.00000000
38005 Benson	North Dakota	0.00000000
38007 Billings	North Dakota	0.00000000
38009 Bottineau	North Dakota	0.00000000
38019 Cavalier	North Dakota	0.00000000
38021 Dickey	North Dakota	0.00000000
38033 Golden Valley	North Dakota	0.00000000
38039 Griggs	North Dakota	0.00000000
38041 Hettinger	North Dakota	0.00000000
38043 Kidder	North Dakota	0.00000000
38045 LaMoure	North Dakota	0.00000000

Counties\_Cities

38073 Ransom	North Dakota	0.00000000
38075 Renville	North Dakota	0.00000000
38083 Sheridan	North Dakota	0.00000000
38091 Steele	North Dakota	0.00000000
38095 Towner	North Dakota	0.00000000
38103 Wells	North Dakota	0.00000000
31005 Arthur	Nebraska	0.00000000
31007 Banner	Nebraska	0.00000000
31009 Blaine	Nebraska	0.00000000
31011 Boone	Nebraska	0.00000000
31015 Boyd	Nebraska	0.00000000
31017 Brown	Nebraska	0.00000000
31027 Cedar	Nebraska	0.00000000
31029 Chase	Nebraska	0.00000000
31045 Dawes	Nebraska	0.00000000
31049 Deuel	Nebraska	0.00000000
31051 Dixon	Nebraska	0.00000000
31057 Dundy	Nebraska	0.00000000
31059 Fillmore	Nebraska	0.00000000
31063 Frontier	Nebraska	0.00000000
31069 Garden	Nebraska	0.00000000
31071 Garfield	Nebraska	0.00000000
31075 Grant	Nebraska	0.00000000
31077 Greeley	Nebraska	0.00000000
31083 Harlan	Nebraska	0.00000000
31085 Hayes	Nebraska	0.00000000
31087 Hitchcock	Nebraska	0.00000000
31089 Holt	Nebraska	0.00000000
31091 Hooker	Nebraska	0.00000000
31095 Jefferson	Nebraska	0.00000000
31101 Keith	Nebraska	0.00000000
31103 Keya Paha	Nebraska	0.00000000
31115 Loup	Nebraska	0.00000000
31117 McPherson	Nebraska	0.00000000

Counties\_Cities

31129 Nuckolls	Nebraska	0.00000000
31133 Pawnee	Nebraska	0.00000000
31135 Perkins	Nebraska	0.00000000
31147 Richardson	Nebraska	0.00000000
31149 Rock	Nebraska	0.00000000
31161 Sheridan	Nebraska	0.00000000
31163 Sherman	Nebraska	0.00000000
31165 Sioux	Nebraska	0.00000000
31169 Thayer	Nebraska	0.00000000
31171 Thomas	Nebraska	0.00000000
31175 Valley	Nebraska	0.00000000
31183 Wheeler	Nebraska	0.00000000
35021 Harding	New Mexico	0.00000000
35033 Mora	New Mexico	0.00000000
35059 Union	New Mexico	0.00000000
32009 Esmeralda	Nevada	0.00000000
32011 Eureka	Nevada	0.00000000
32015 Lander	Nevada	0.00000000
32027 Pershing	Nevada	0.00000000
36047 Kings	New York	0.00000000
40045 Ellis	Oklahoma	0.00000000
40057 Harmon	Oklahoma	0.00000000
40127 Pushmataha	Oklahoma	0.00000000
40129 Roger Mills	Oklahoma	0.00000000
40149 Washita	Oklahoma	0.00000000
46015 Brule	South Dakota	0.00000000
46017 Buffalo	South Dakota	0.00000000
46019 Butte	South Dakota	0.00000000
46041 Dewey	South Dakota	0.00000000
46043 Douglas	South Dakota	0.00000000
46045 Edmunds	South Dakota	0.00000000
46051 Grant	South Dakota	0.00000000
46053 Gregory	South Dakota	0.00000000
46055 Haakon	South Dakota	0.00000000

Counties\_Cities

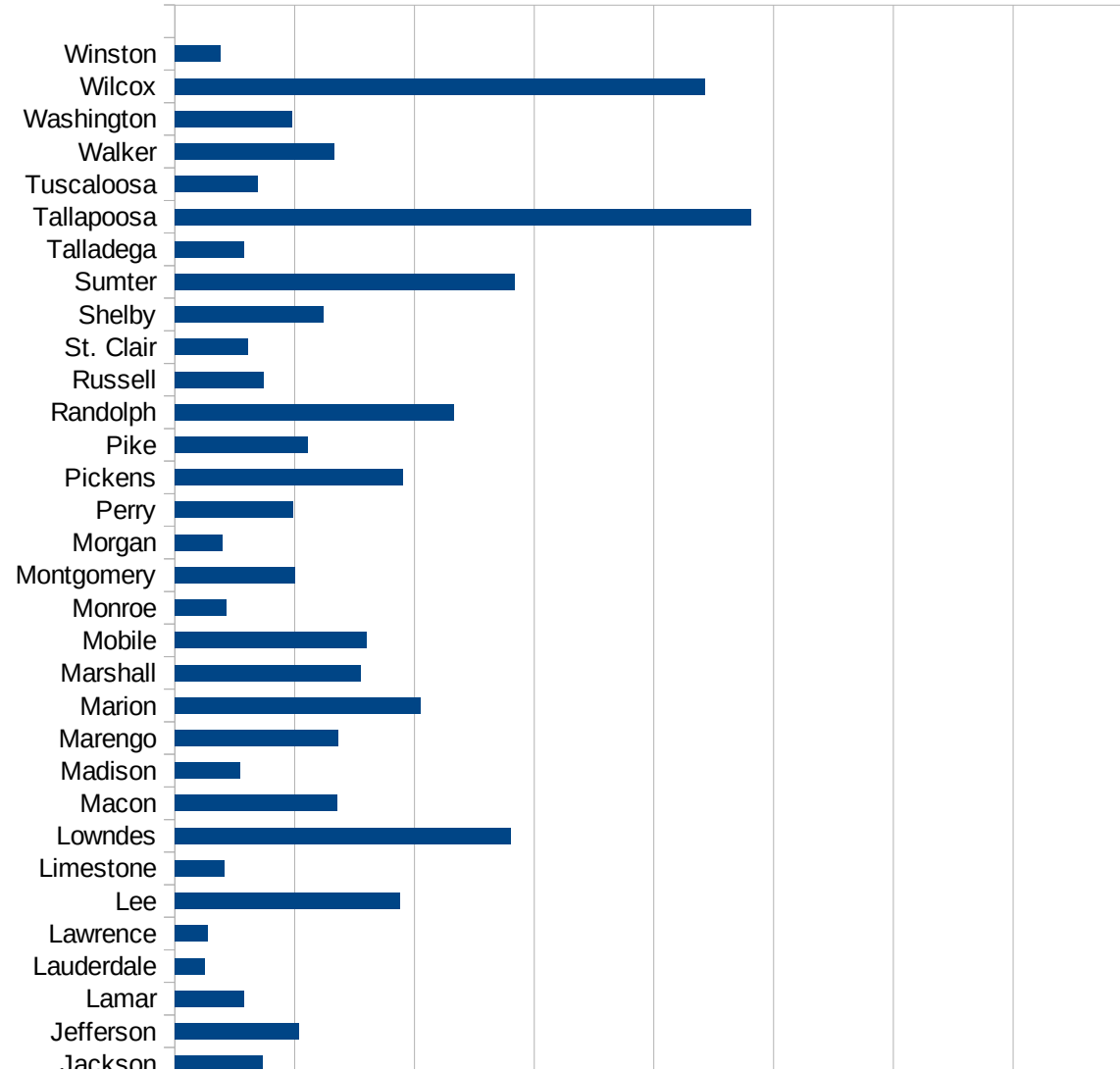
46059 Hand	South Dakota	0.00000000
46061 Hanson	South Dakota	0.00000000
46071 Jackson	South Dakota	0.00000000
46075 Jones	South Dakota	0.00000000
46077 Kingsbury	South Dakota	0.00000000
46089 McPherson	South Dakota	0.00000000
46095 Mellette	South Dakota	0.00000000
46105 Perkins	South Dakota	0.00000000
46107 Potter	South Dakota	0.00000000
46117 Stanley	South Dakota	0.00000000
46123 Tripp	South Dakota	0.00000000
47067 Hancock	Tennessee	0.00000000
47137 Pickett	Tennessee	0.00000000
48235 Irion	Texas	0.00000000
48247 Jim Hogg	Texas	0.00000000
48261 Kenedy	Texas	0.00000000
48263 Kent	Texas	0.00000000
48267 Kimble	Texas	0.00000000
48269 King	Texas	0.00000000
48271 Kinney	Texas	0.00000000
48295 Lipscomb	Texas	0.00000000
48311 McMullen	Texas	0.00000000
48333 Mills	Texas	0.00000000
48377 Presidio	Texas	0.00000000
48383 Reagan	Texas	0.00000000
48385 Real	Texas	0.00000000
48391 Refugio	Texas	0.00000000
48411 San Saba	Texas	0.00000000
48413 Schleicher	Texas	0.00000000
48431 Sterling	Texas	0.00000000
48433 Stonewall	Texas	0.00000000
48447 Throckmorton	Texas	0.00000000
48461 Upton	Texas	0.00000000
48475 Ward	Texas	0.00000000

Counties\_Cities

49023 Juab	Utah	0.00000000
49027 Millard	Utah	0.00000000
49029 Morgan	Utah	0.00000000
49031 Piute	Utah	0.00000000
49039 Sanpete	Utah	0.00000000
51051 Dickenson	Virginia	0.00000000
51077 Grayson	Virginia	0.00000000
51610 Falls Church	Virginia	0.00000000
54013 Calhoun	West Virginia	0.00000000
54015 Clay	West Virginia	0.00000000
54017 Doddridge	West Virginia	0.00000000
54021 Gilmer	West Virginia	0.00000000
54085 Ritchie	West Virginia	0.00000000
54101 Webster	West Virginia	0.00000000
55067 Langlade	Wisconsin	0.00000000
55069 Lincoln	Wisconsin	0.00000000
55119 Taylor	Wisconsin	0.00000000
56045 Weston	Wyoming	0.00000000

AL

FIPS	County	Current Inf. P/C
1001	Autauga	46.76174888941
1003	Baldwin	51.37096256341
1005	Barbour	80.38262127728
1007	Bibb	125
1009	Blount	36.30705394191
1011	Bullock	88.77490629315
1013	Butler	71.13821138211
1015	Calhoun	62.12973739248
1017	Chambers	728.8412910903
1019	Cherokee	46.0971112477
1021	Chilton	92.85892238353
1023	Choctaw	109.0257768087
1025	Clarke	100.3344481605
1027	Clay	135.593220339
1029	Cleburne	80.06939347434
1031	Coffee	113.660444239
1033	Colbert	29.21734049158
1035	Conecuh	81.4531237273
1037	Coosa	205.319645357
1039	Covington	59.48196614935
1041	Crenshaw	43.40277777778
1043	Cullman	50.33436398936
1045	Dale	40.8530108669
1047	Dallas	65.25711302532
1049	DeKalb	58.83588989283
1051	Elmore	76.93528887369
1053	Escambia	38.09731141831
1055	Etowah	95.60882332855
1057	Fayette	24.34126452869
1059	Franklin	54.203998342
1061	Geneva	15.20103367029
1063	Greene	352.2409814163
1065	Hale	169.7677577075

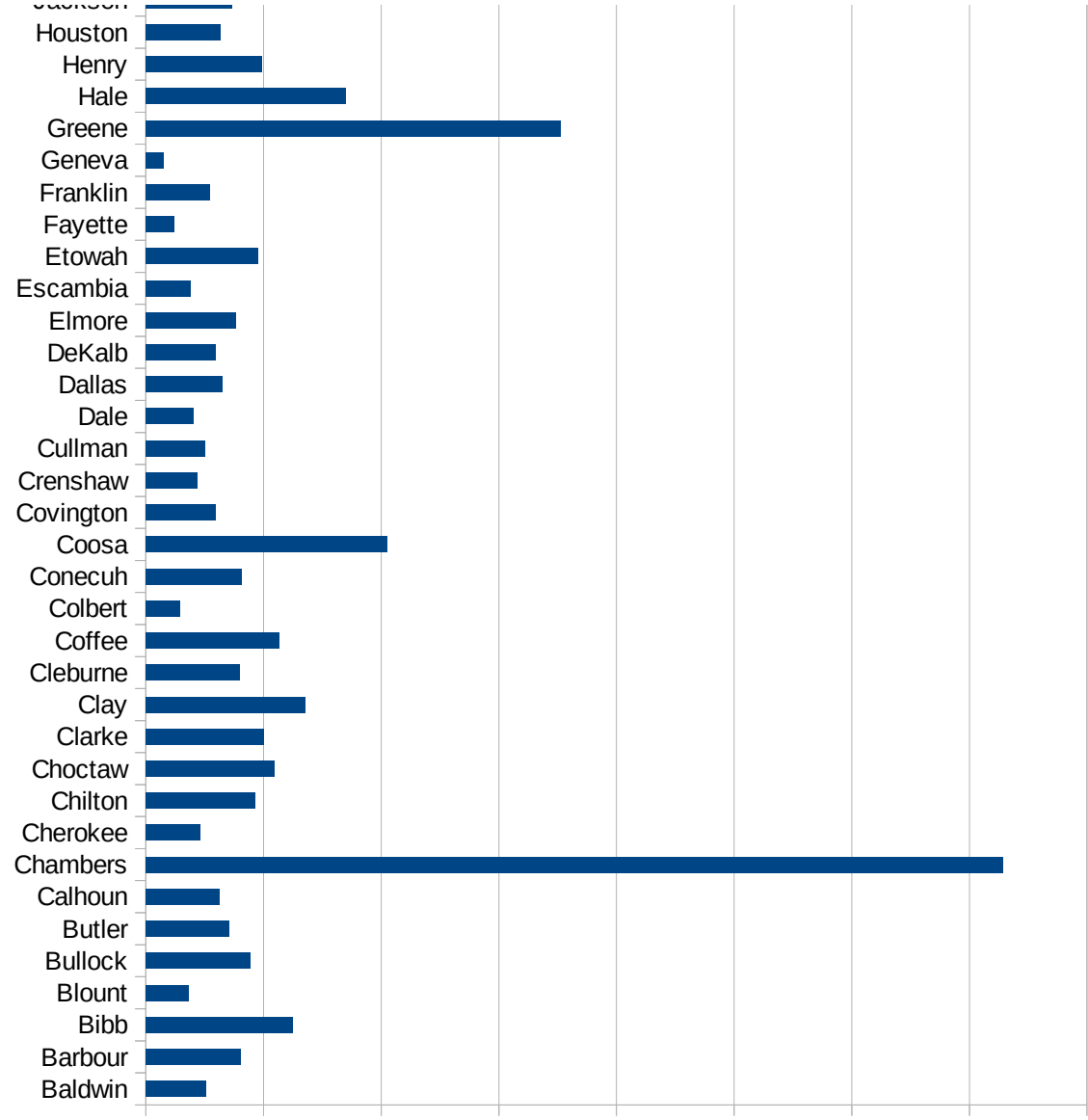


This work is licensed under the Creative Commons Attribution-NoDerivatives 4.0 International License. To view a copy of this license, visit <http://creativecommons.org/licenses/by-nd/4.0/>.



AL

1067 Henry	98.78551920507
1069 Houston	63.02400641699
1071 Jackson	73.44982217411
1073 Jefferson	103.4430456545
1075 Lamar	57.7867668304
1077 Lauderdale	24.8952774741
1079 Lawrence	27.30831082926
1081 Lee	187.8724663141
1083 Limestone	41.59128246719
1085 Lowndes	280.7298977341
1087 Macon	135.5821899235
1089 Madison	54.29459318617
1091 Marengo	136.3684044897
1093 Marion	204.9524577496
1095 Marshall	155.032307068
1097 Mobile	159.7556053432
1099 Monroe	42.72084302464
1101 Montgomery	100.1049773435
1103 Morgan	39.46628152054
1105 Perry	98.46827133479
1107 Pickens	190.5908315779
1109 Pike	110.9844621753
1111 Randolph	233.2233223322
1113 Russell	74.41892663678
1115 St. Clair	60.88623294622
1117 Shelby	124.2426068695
1119 Sumter	283.665589788
1121 Talladega	57.62389136644
1123 Tallapoosa	481.5171494185
1125 Tuscaloosa	69.40754675436
1127 Walker	133.4149518921
1129 Washington	97.69202588839
1131 Wilcox	442.2696904112
1133 Winston	38.03888419273



AL  
0 100 200 300 400 500 600 700 800

AL

FIPS

29001  
29003  
29005  
29007  
29009  
29011  
29013  
29015  
29017  
29019  
29021  
29023  
29025  
29027  
29029  
29031  
29033  
29035  
29037

AL

29039  
29041  
29043  
29045  
29047  
29049  
29051  
29053  
29055  
29057  
29059  
29061  
29063  
29065  
29067  
29069  
29071  
29073  
29075  
29077  
29079  
29081  
29083  
29085  
29087  
29089  
29091  
29093  
29095  
29097  
29099  
29101

29103

AL

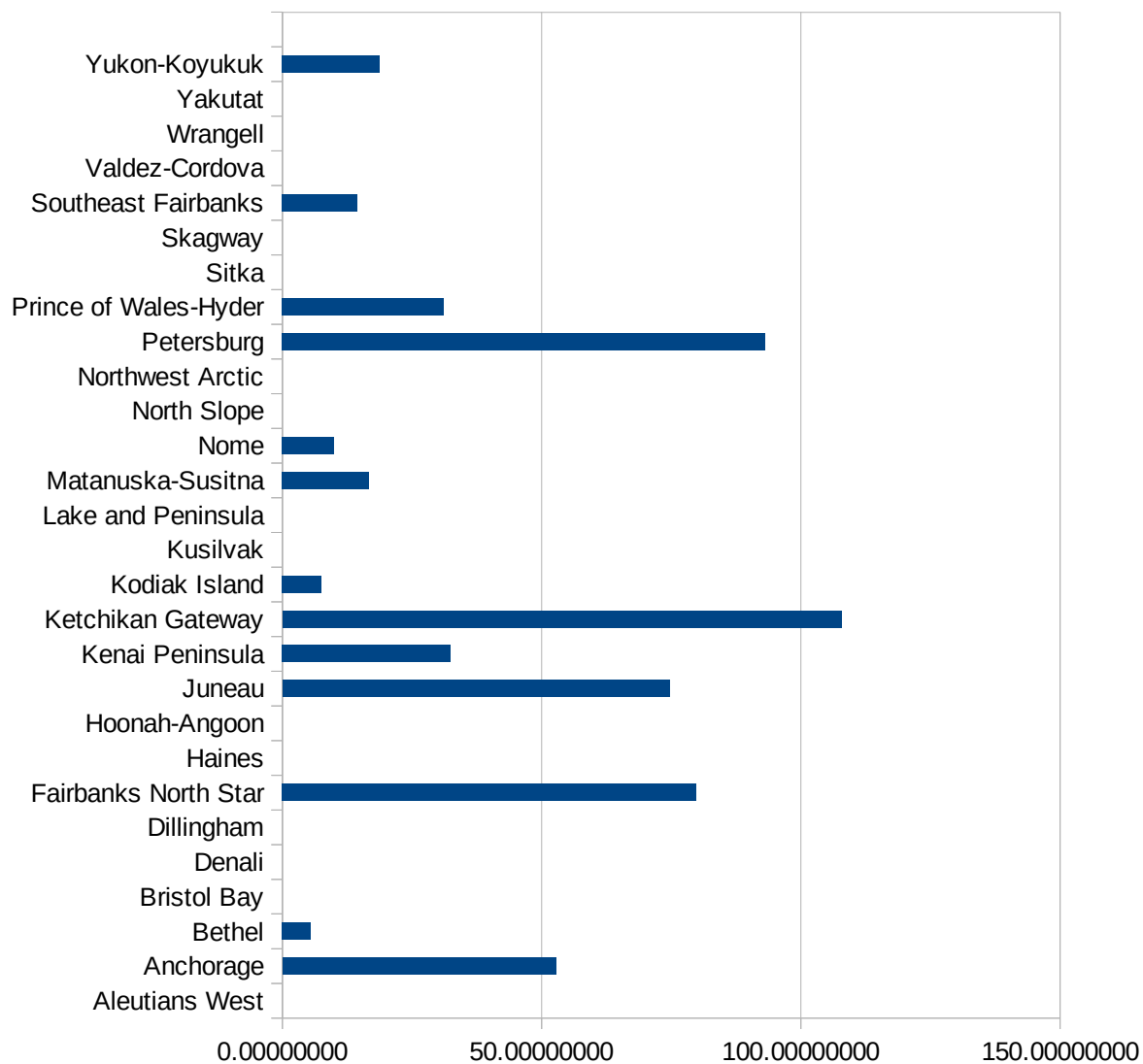
29105  
29107  
29109  
29111  
29113  
29115  
29117  
29121  
29123  
29125  
29127  
29119  
29129  
29131  
29133  
29135  
29137  
29139  
29141  
29143  
29145  
29147  
29149  
29151  
29153  
29155  
29157  
29159  
29161  
29163  
29165  
29167  
29169  
29171

AL

29173  
29175  
29177  
29179  
29181  
29195  
29197  
29199  
29201  
29203  
29205  
29183  
29185  
29187  
29189  
29510  
29186  
29207  
29209  
29211  
29213  
29215  
  
29217  
29219  
29221  
29223  
29225  
29227  
29229

AK

FIPS	County	PC Infection
2013	Aleutians East	0.00000000
2016	Aleutians West	0.00000000
2020	Anchorage	52.82330262
2050	Bethel	5.48967940
2060	Bristol Bay	0.00000000
2068	Denali	0.00000000
2070	Dillingham	0.00000000
2090	Fairbanks North Star	79.82136181
2100	Haines	0.00000000
2105	Hoonah-Angoon	0.00000000
2110	Juneau	74.73608819
2122	Kenai Peninsula	32.46032153
2130	Ketchikan Gateway	###
2150	Kodiak Island	7.49344324
2158	Kusilvak	0.00000000
2164	Lake and Peninsula	0.00000000
2170	Matanuska-Susitna	16.72706997
2180	Nome	9.99200639
2185	North Slope	0.00000000
2188	Northwest Arctic	0.00000000
2195	Petersburg	93.13877678
2198	Prince of Wales-Hyder	31.14294612
2220	Sitka	0.00000000
2230	Skagway	0.00000000
2240	Southeast Fairbanks	14.45504481
2261	Valdez-Cordova	0.00000000
2275	Wrangell	0.00000000
2282	Yakutat	0.00000000
2290	Yukon-Koyukuk	18.77229210



AK



AK

FIPS

29001  
29003  
29005  
29007  
29009  
29011  
29013  
29015  
29017  
29019  
29021  
29023  
29025  
29027  
29029  
29031  
29033  
29035  
29037

AK

29039  
29041  
29043  
29045  
29047  
29049  
29051  
29053  
29055  
29057  
29059  
29061  
29063  
29065  
29067  
29069  
29071  
29073  
29075  
29077  
29079  
29081  
29083  
29085  
29087  
29089  
29091  
29093  
29095  
29097  
29099  
29101

29103

AK

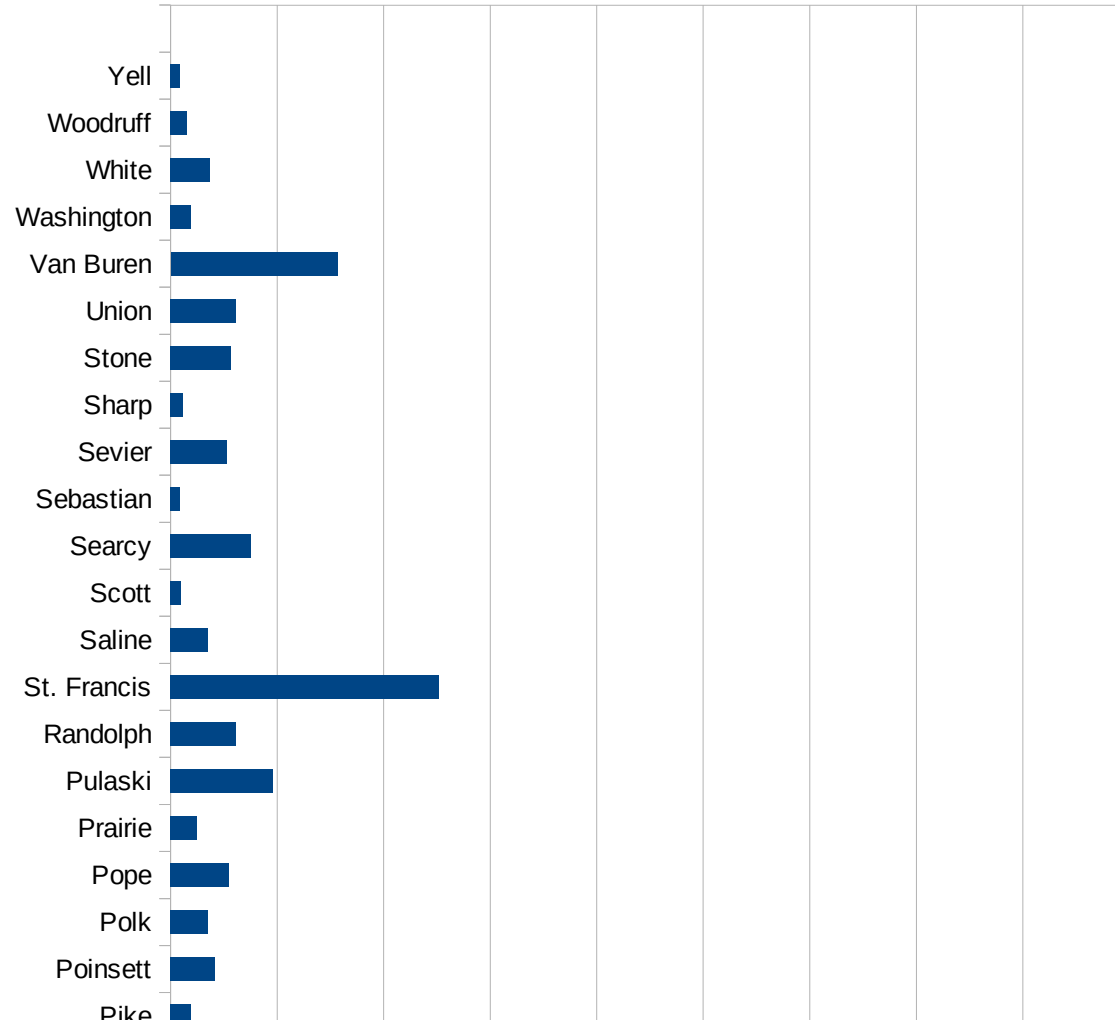
29105  
29107  
29109  
29111  
29113  
29115  
29117  
29121  
29123  
29125  
29127  
29119  
29129  
29131  
29133  
29135  
29137  
29139  
29141  
29143  
29145  
29147  
29149  
29151  
29153  
29155  
29157  
29159  
29161  
29163  
29165  
29167  
29169  
29171

AK

29173  
29175  
29177  
29179  
29181  
29195  
29197  
29199  
29201  
29203  
29205  
29183  
29185  
29187  
29189  
29510  
29186  
29207  
29209  
29211  
29213  
29215  
  
29217  
29219  
29221  
29223  
29225  
29227  
29229

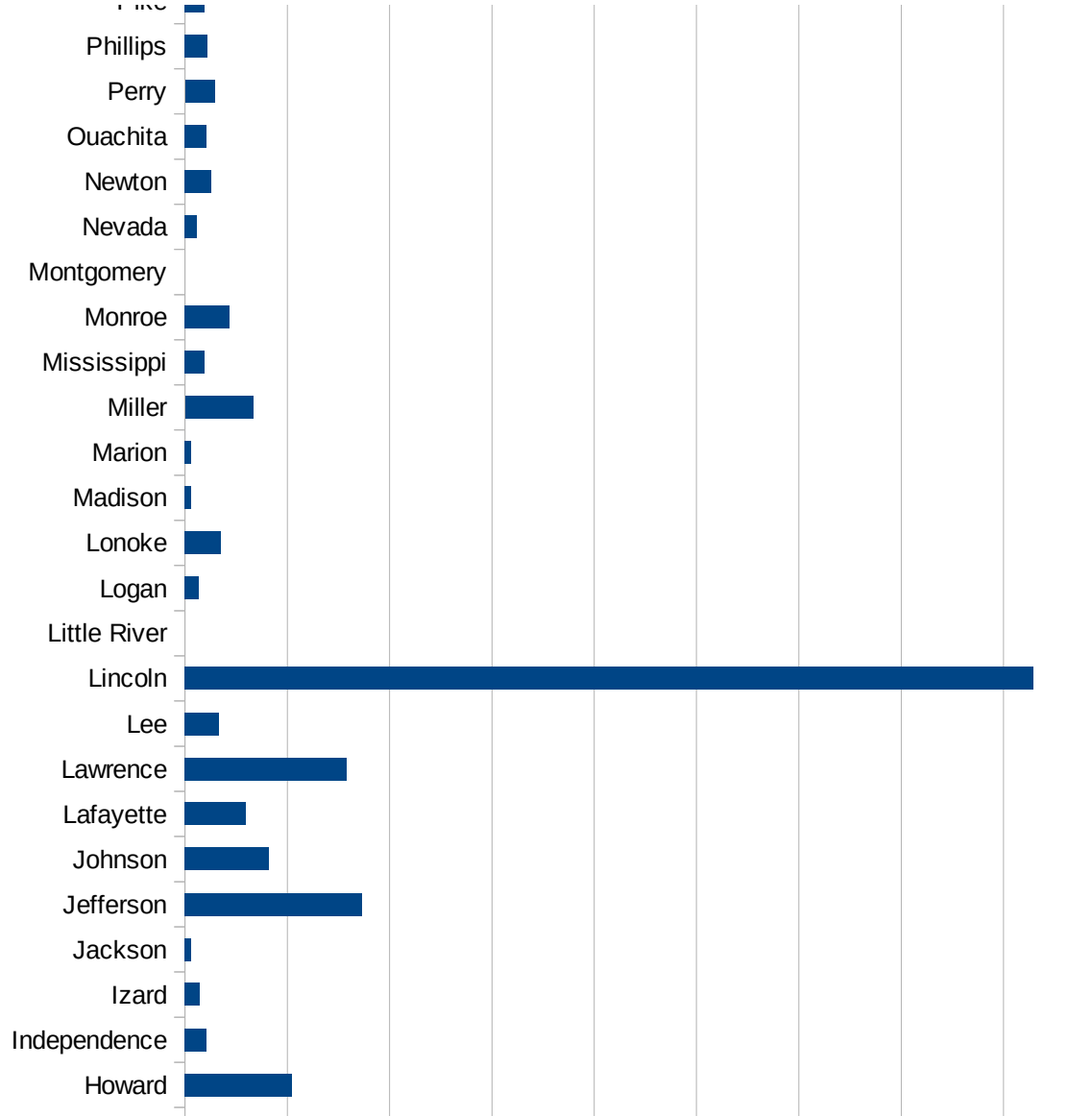
AR

FIPS	County	PC Infection
5001	Arkansas	11.2555574315
5003	Ashley	54.8737902824
5005	Baxter	12.0137437228
5007	Benton	22.7432797277
5009	Boone	8.00426894344
5011	Bradley	64.2378636322
5013	Calhoun	0
5015	Carroll	7.08641887822
5017	Chicot	67.0626556812
5019	Clark	122.387924391
5021	Clay	6.73536741429
5023	Cleburne	280.392549569
5025	Cleveland	99.7755051135
5027	Columbia	21.2431490844
5029	Conway	23.9337513762
5031	Craighead	39.6101623095
5033	Crawford	6.30855124121
5035	Crittenden	287.534648959
5037	Cross	47.9731350444
5039	Dallas	13.9236981342
5041	Desha	60.8061153579
5043	Drew	32.7367961589
5045	Faulkner	49.6770988574
5047	Franklin	5.61482313307
5049	Fulton	0
5051	Garland	107.912943502
5053	Grant	60.4794369914
5055	Greene	17.6503033646
5057	Hempstead	22.9980221701
5059	Hot Spring	23.7381680069
5061	Howard	104.939659696
5063	Independence	21.2325494984



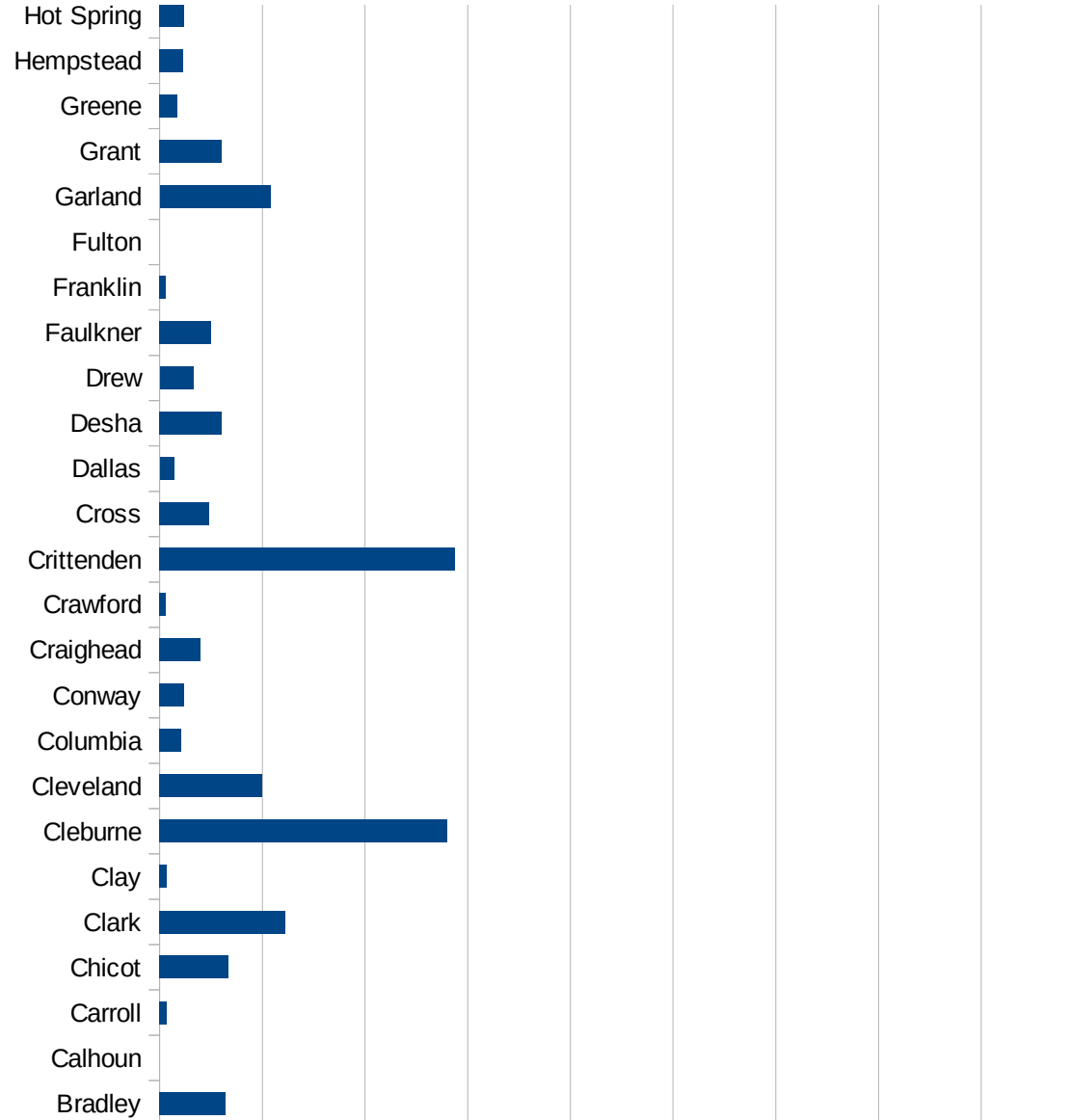
AR

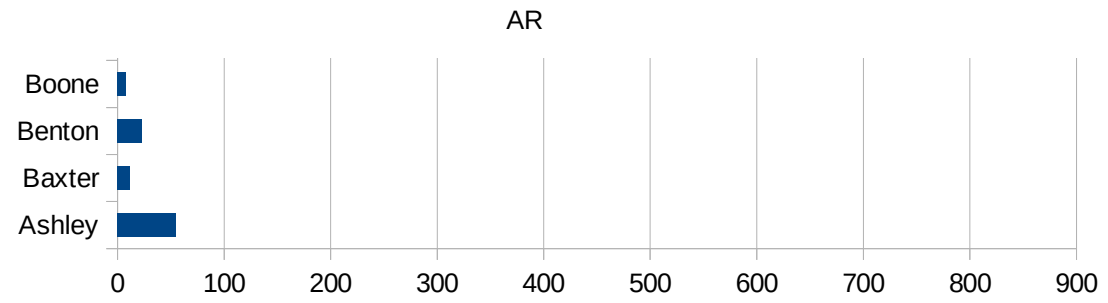
5065 IZARD	14.713455455
5067 JACKSON	5.94848611028
5069 JEFFERSON	173.238981707
5071 JOHNSON	82.2675940468
5073 LAFAYETTE	59.8623166717
5075 LAWRENCE	158.208591944
5077 LEE	33.3889816361
5079 LINCOLN	829.410446088
5081 LITTLE RIVER	0
5083 LOGAN	13.8013525325
5085 LONOKE	35.2987496097
5087 MADISON	6.06759298586
5089 MARION	5.98014591556
5091 MILLER	66.5259680675
5093 MISSISSIPPI	19.3991124906
5095 MONROE	43.4782608696
5097 MONTGOMERY	0
5099 NEVADA	12.010569301
5101 NEWTON	25.6245996156
5103 OUACHITA	21.1810556638
5105 PERRY	28.9799072643
5107 PHILLIPS	22.1864773421
5109 PIKE	18.7388737937
5111 POINSETT	41.7118545091
5113 POLK	34.914459574
5115 POPE	54.6875
5117 PRAIRIE	24.7708694575
5119 PULASKI	96.0069267597
5121 RANDOLPH	61.2881658123
5123 ST. FRANCIS	251.582216282
5125 SALINE	35.4139728712
5127 SCOTT	9.69086151759
5129 SEARCY	75.3958280975
5131 SEBASTIAN	8.61036531432



AR

5133 Sevier	52.5118151584
5135 Sharp	11.5167568813
5137 Stone	56.1933049691
5139 Union	61.3402852323
5141 Van Buren	156.598205144
5143 Washington	19.4124771587
5145 White	36.8361553216
5147 Woodruff	15.4083204931
5149 Yell	9.28720687253







AR

FIPS

29001  
29003  
29005  
29007  
29009  
29011  
29013  
29015  
29017  
29019  
29021  
29023  
29025  
29027  
29029  
29031  
29033  
29035

AR

29037  
29039  
29041  
29043  
29045  
29047  
29049  
29051  
29053  
29055  
29057  
29059  
29061  
29063  
29065  
29067  
29069  
29071  
29073  
29075  
29077  
29079  
29081  
29083  
29085  
29087  
29089  
29091  
29093  
29095  
29097  
29099  
29101

AR

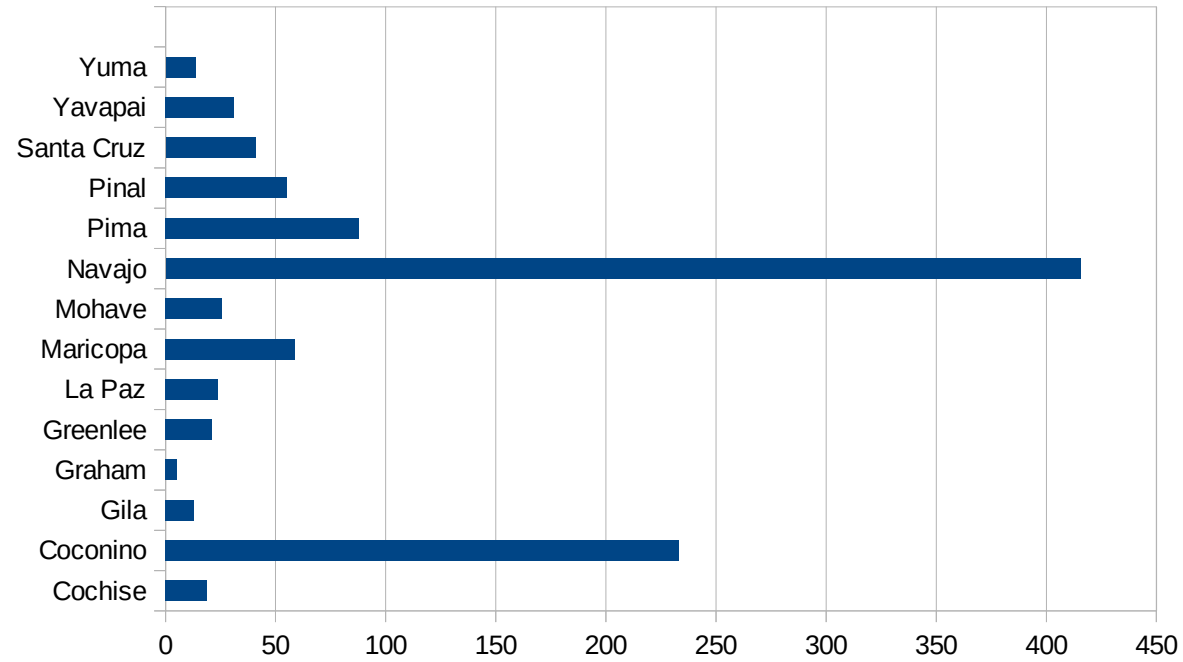
29103  
29105  
29107  
29109  
29111  
29113  
29115  
29117  
29121  
29123  
29125  
29127  
29119  
29129  
29131  
29133  
29135  
29137  
29139  
29141  
29143  
29145  
29147  
29149  
29151  
29153  
29155  
29157  
29159  
29161  
29163  
29165  
29167  
29169

AR

29171  
29173  
29175  
29177  
29179  
29181  
29195  
29197  
29199  
29201  
29203  
29205  
29183  
29185  
29187  
29189  
29510  
29186  
29207  
29209  
29211  
29213  
29215  
  
29217  
29219  
29221  
29223  
29225  
29227  
29229

AZ

FIPS	County	PC Infection
4001	Apache	247.8487287
4003	Cochise	18.93192396
4005	Coconino	233.1051283
4007	Gila	12.98966394
4009	Graham	5.253204455
4011	Greenlee	21.09037225
4012	La Paz	23.69892881
4013	Maricopa	58.69651566
4015	Mohave	25.76950608
4017	Navajo	415.5914709
4019	Pima	87.86678126
4021	Pinal	55.24021667
4023	Santa Cruz	40.85055148
4025	Yavapai	31.03541917
4027	Yuma	13.6709911



AZ

FIPS

29001  
29003  
29005  
29007  
29009  
29011  
29013  
29015  
29017  
29019  
29021  
29023  
29025  
29027  
29029  
29031  
29033  
29035  
29037

AZ

29039  
29041  
29043  
29045  
29047  
29049  
29051  
29053  
29055  
29057  
29059  
29061  
29063  
29065  
29067  
29069  
29071  
29073  
29075  
29077  
29079  
29081  
29083  
29085  
29087  
29089  
29091  
29093  
29095  
29097  
29099  
29101

29103

AZ

29105  
29107  
29109  
29111  
29113  
29115  
29117  
29121  
29123  
29125  
29127  
29119  
29129  
29131  
29133  
29135  
29137  
29139  
29141  
29143  
29145  
29147  
29149  
29151  
29153  
29155  
29157  
29159  
29161  
29163  
29165  
29167  
29169  
29171

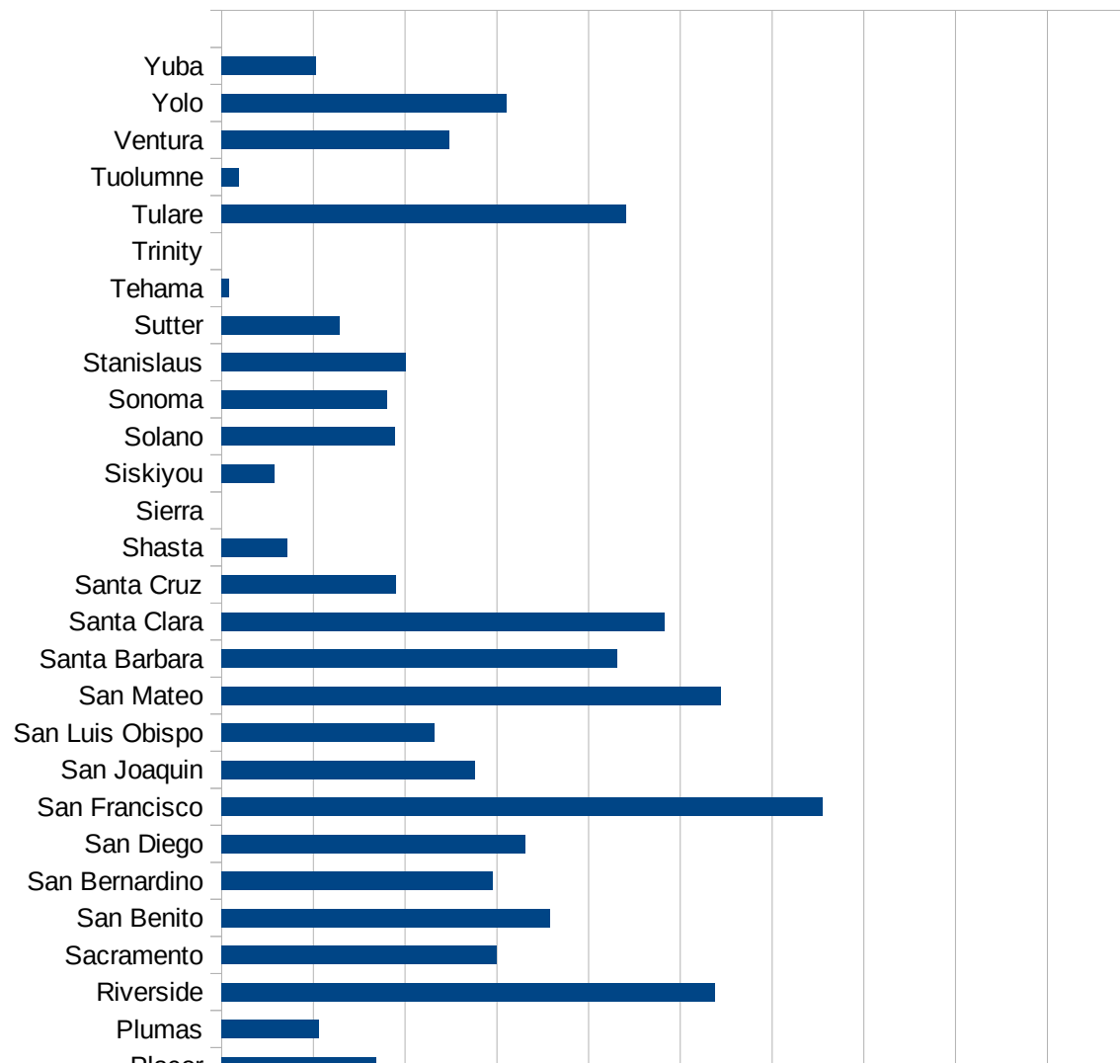


AZ

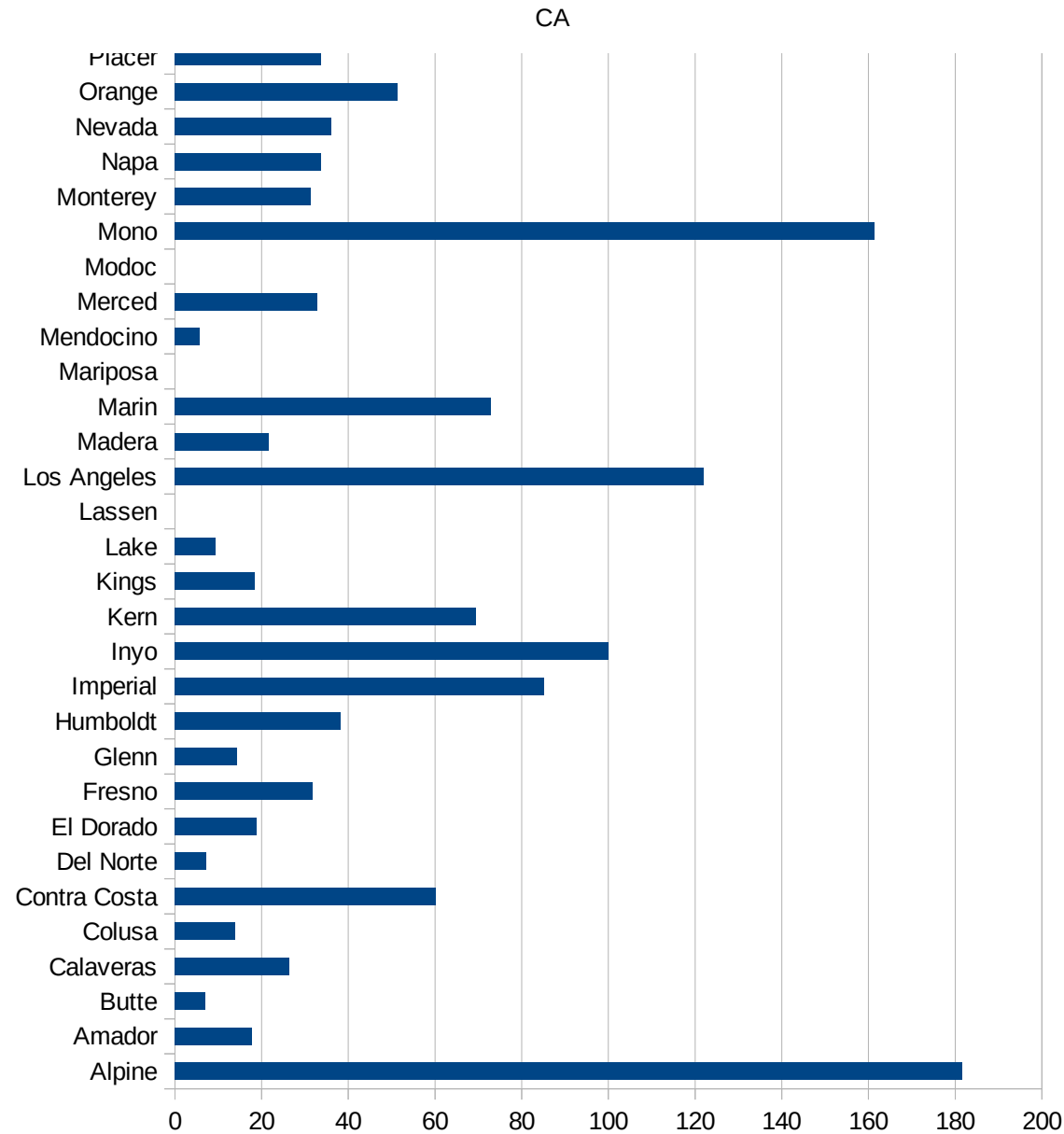
29173  
29175  
29177  
29179  
29181  
29195  
29197  
29199  
29201  
29203  
29205  
29183  
29185  
29187  
29189  
29510  
29186  
29207  
29209  
29211  
29213  
29215  
  
29217  
29219  
29221  
29223  
29225  
29227  
29229

CA

FIPS	County	PC Infection
6001	Alameda	69.83638248
6003	Alpine	181.6530427
6005	Amador	17.77416652
6007	Butte	6.918739406
6009	Calaveras	26.31463532
6011	Colusa	13.87154945
6013	Contra Costa	60.24960551
6015	Del Norte	7.187005893
6017	El Dorado	18.87999664
6019	Fresno	31.6773934
6021	Glenn	14.26177488
6023	Humboldt	38.13071502
6025	Imperial	85.24586558
6027	Inyo	100.0722744
6029	Kern	69.4720127
6031	Kings	18.49820964
6033	Lake	9.319374981
6035	Lassen	0
6037	Los Angeles	122.1213994
6039	Madera	21.5637526
6041	Marin	72.78580946
6043	Mariposa	0
6045	Mendocino	5.707371641
6047	Merced	32.75526359
6049	Modoc	0
6051	Mono	161.4035088
6053	Monterey	31.221734
6055	Napa	33.7118142
6057	Nevada	36.10977371
6059	Orange	51.3501705
6061	Placer	33.57505679
6063	Plumas	21.27206977
6065	Riverside	107.6401668



6067 Sacramento	60.026931
6069 San Benito	71.50169817
6071 San Bernardino	59.21892722
6073 San Diego	66.19081859
6075 San Francisco	130.9853335
6077 San Joaquin	55.13777801
6079 San Luis Obispo	46.47723672
6081 San Mateo	108.8955162
6083 Santa Barbara	86.22099
6085 Santa Clara	96.51264212
6087 Santa Cruz	37.92091302
6089 Shasta	14.44123528
6091 Sierra	0
6093 Siskiyou	11.4353673
6095 Solano	37.84062157
6097 Sonoma	36.00417648
6099 Stanislaus	40.19533843
6101 Sutter	25.8245788
6103 Tehama	1.564553476
6105 Trinity	0
6107 Tulare	88.22374056
6109 Tuolumne	3.667100607
6111 Ventura	49.59064218
6113 Yolo	62.15745345
6115 Yuba	20.5020438



CA

CA

FIPS

29001  
29003  
29005  
29007  
29009  
29011  
29013  
29015  
29017  
29019  
29021  
29023  
29025  
29027  
29029  
29031  
29033  
29035  
29037

CA

29039  
29041  
29043  
29045  
29047  
29049  
29051  
29053  
29055  
29057  
29059  
29061  
29063  
29065  
29067  
29069  
29071  
29073  
29075  
29077  
29079  
29081  
29083  
29085  
29087  
29089  
29091  
29093  
29095  
29097  
29099  
29101

29103

CA

29105  
29107  
29109  
29111  
29113  
29115  
29117  
29121  
29123  
29125  
29127  
29119  
29129  
29131  
29133  
29135  
29137  
29139  
29141  
29143  
29145  
29147  
29149  
29151  
29153  
29155  
29157  
29159  
29161  
29163  
29165  
29167  
29169  
29171

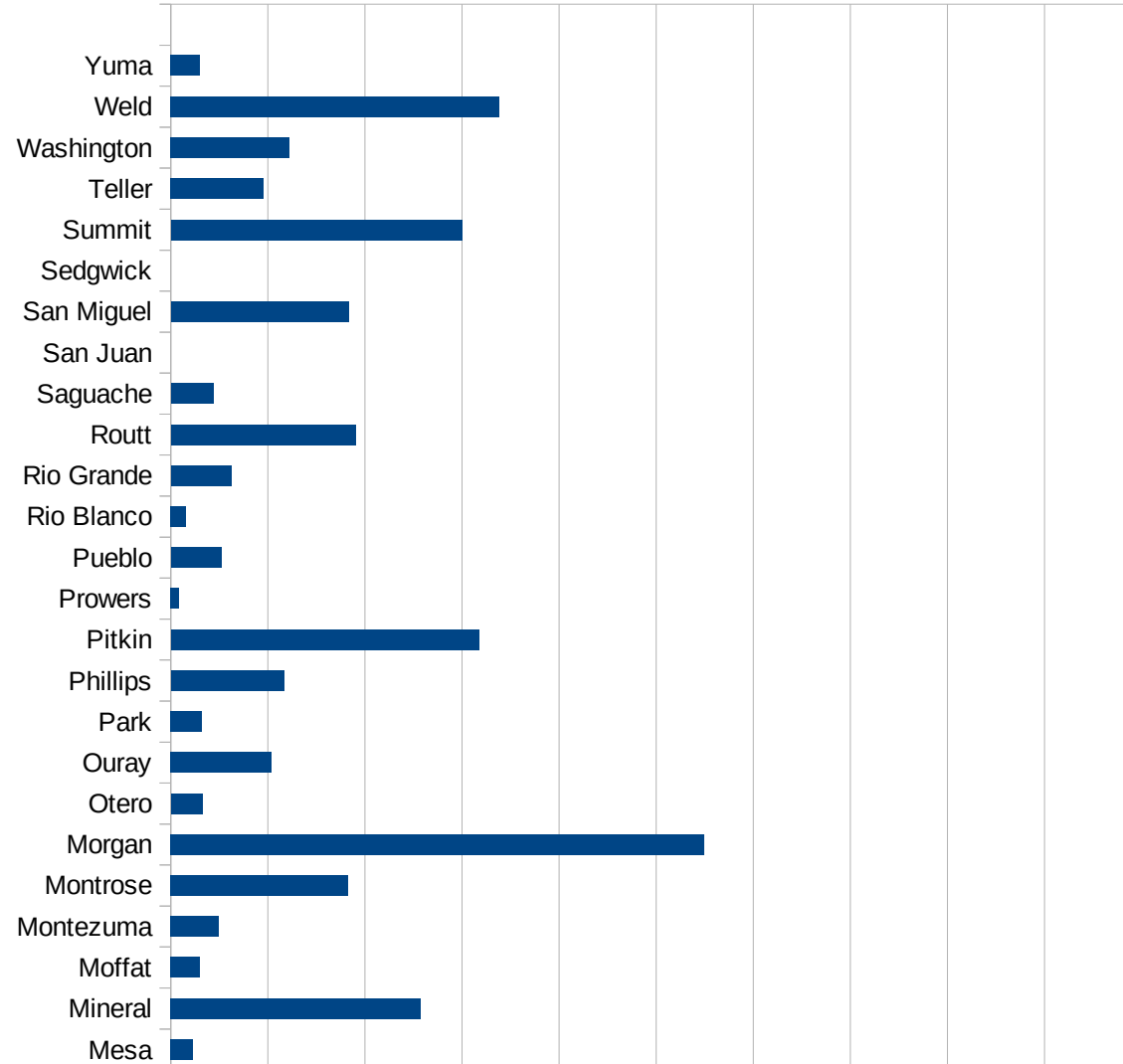
CA

29173  
29175  
29177  
29179  
29181  
29195  
29197  
29199  
29201  
29203  
29205  
29183  
29185  
29187  
29189  
29510  
29186  
29207  
29209  
29211  
29213  
29215  
  
29217  
29219  
29221  
29223  
29225  
29227  
29229



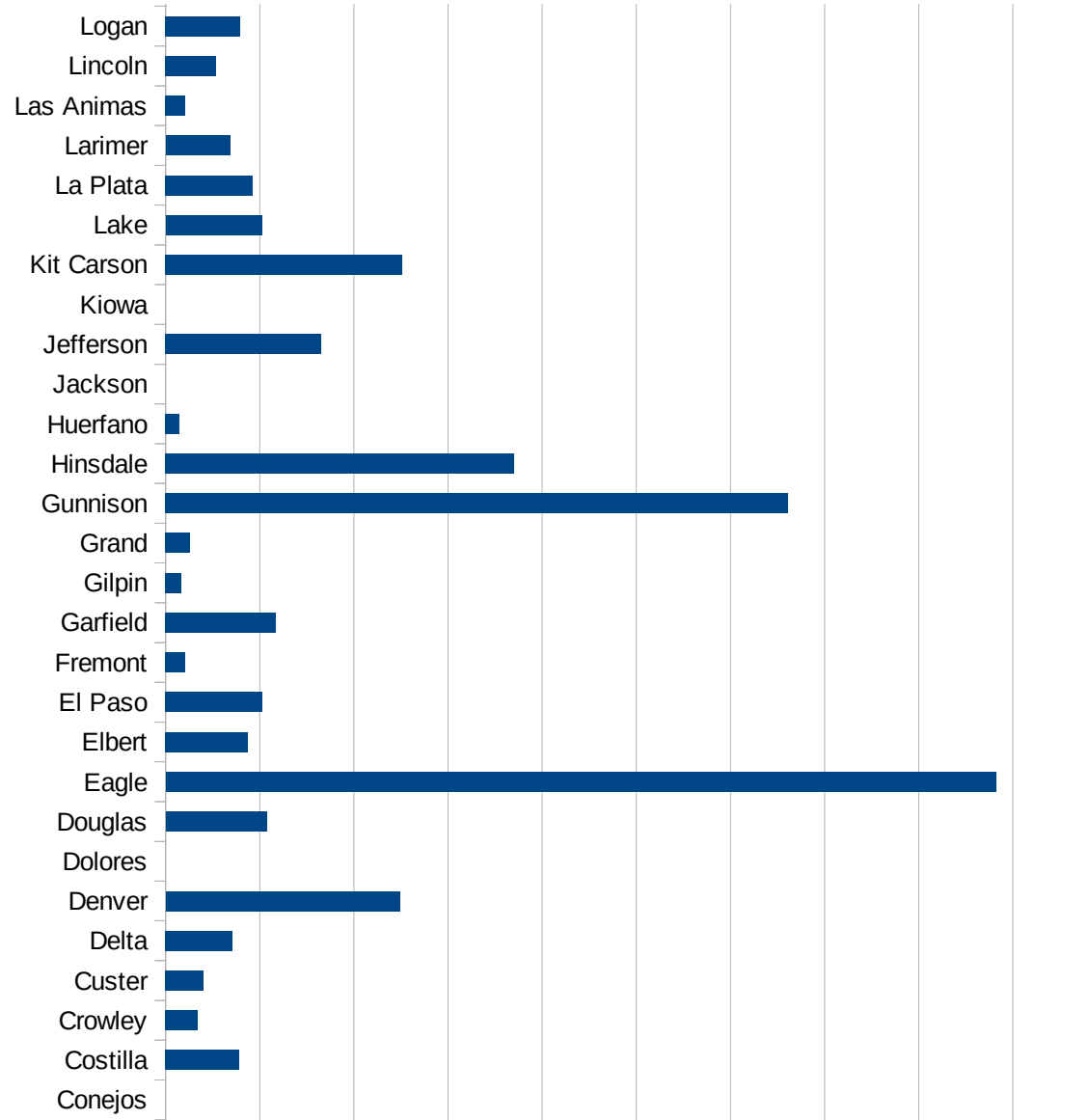
CO

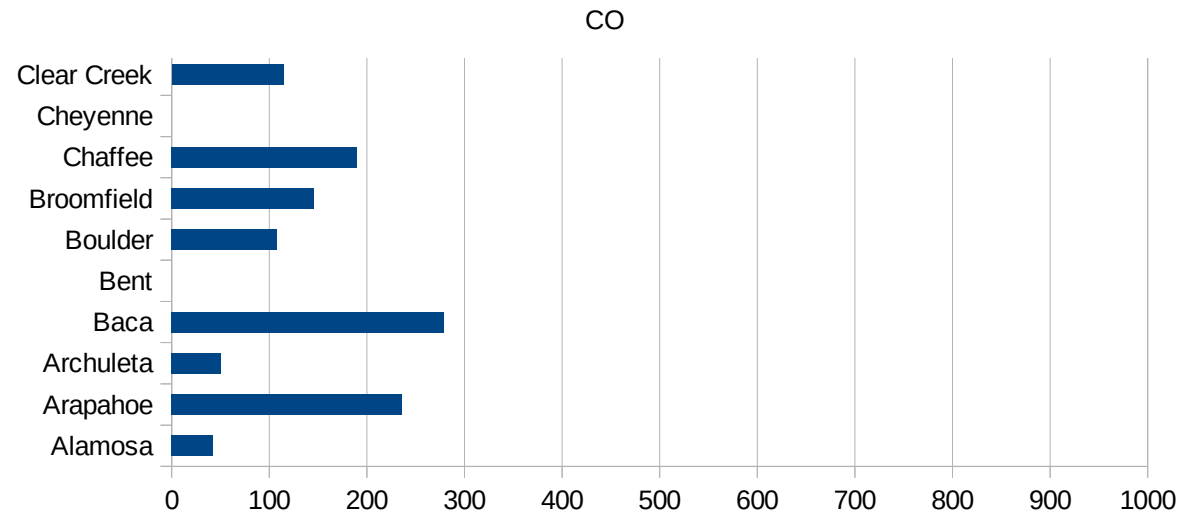
FIPS	County	PC Infection
8001	Adams	178.7570233
8003	Alamosa	41.958880297
8005	Arapahoe	235.86680282
8007	Archuleta	50.853614239
8009	Baca	278.94002789
8011	Bent	0
8013	Boulder	107.94963168
8014	Broomfield	145.81258031
8015	Chaffee	189.74384581
8017	Cheyenne	0
8019	Clear Creek	114.52368558
8021	Conejos	0
8023	Costilla	78.369905956
8025	Crowley	34.141345169
8027	Custer	40.371417037
8029	Delta	71.075501567
8031	Denver	248.99091686
8033	Dolores	0
8035	Douglas	107.35874157
8037	Eagle	881.93042751
8039	Elbert	87.512365878
8041	El Paso	102.40160481
8043	Fremont	20.824222736
8045	Garfield	117.11560984
8047	Gilpin	16.337199804
8049	Grand	25.76489533
8051	Gunnison	661.02284588
8053	Hinsdale	369.91368681
8055	Huerfano	14.515894905
8057	Jackson	0
8059	Jefferson	164.93374213
8061	Kiowa	0
8063	Kit Carson	251.29135837



CO

8065 Lake	102.24948875
8067 La Plata	92.345942106
8069 Larimer	68.184800781
8071 Las Animas	20.68537544
8073 Lincoln	53.475935829
8075 Logan	78.966926793
8077 Mesa	22.844909175
8079 Mineral	257.73195876
8081 Moffat	30.330603579
8083 Montezuma	49.697989143
8085 Montrose	182.40394182
8087 Morgan	549.75838644
8089 Otero	32.552083333
8091 Ouray	103.45541072
8093 Park	32.334554861
8095 Phillips	116.65888941
8097 Pitkin	317.54874652
8099 Prowers	8.2209799408
8101 Pueblo	51.931307415
8103 Rio Blanco	15.782828283
8105 Rio Grande	62.222222222
8107 Routt	190.41697431
8109 Saguache	43.840420868
8111 San Juan	0
8113 San Miguel	183.12782322
8115 Sedgwick	0
8117 Summit	299.93227336
8119 Teller	95.682334649
8121 Washington	122.22448564
8123 Weld	338.20651915
8125 Yuma	29.94011976





CO

FIPS

29001  
29003  
29005  
29007  
29009  
29011  
29013  
29015  
29017  
29019  
29021  
29023  
29025  
29027  
29029  
29031  
29033  
29035  
29037

CO

29039  
29041  
29043  
29045  
29047  
29049  
29051  
29053  
29055  
29057  
29059  
29061  
29063  
29065  
29067  
29069  
29071  
29073  
29075  
29077  
29079  
29081  
29083  
29085  
29087  
29089  
29091  
29093  
29095  
29097  
29099  
29101

29103

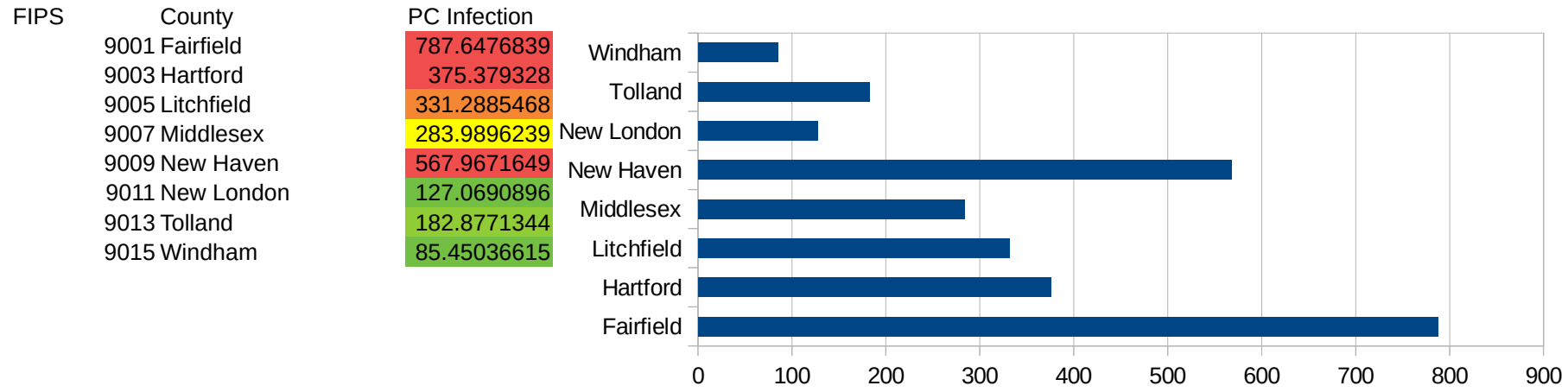
CO

29105  
29107  
29109  
29111  
29113  
29115  
29117  
29121  
29123  
29125  
29127  
29119  
29129  
29131  
29133  
29135  
29137  
29139  
29141  
29143  
29145  
29147  
29149  
29151  
29153  
29155  
29157  
29159  
29161  
29163  
29165  
29167  
29169  
29171

CO

29173  
29175  
29177  
29179  
29181  
29195  
29197  
29199  
29201  
29203  
29205  
29183  
29185  
29187  
29189  
29510  
29186  
29207  
29209  
29211  
29213  
29215  
  
29217  
29219  
29221  
29223  
29225  
29227  
29229

CT





CT

FIPS

29001  
29003  
29005  
29007  
29009  
29011  
29013  
29015  
29017  
29019  
29021  
29023  
29025  
29027  
29029  
29031  
29033  
29035  
29037

CT

29039  
29041  
29043  
29045  
29047  
29049  
29051  
29053  
29055  
29057  
29059  
29061  
29063  
29065  
29067  
29069  
29071  
29073  
29075  
29077  
29079  
29081  
29083  
29085  
29087  
29089  
29091  
29093  
29095  
29097  
29099  
29101

29103

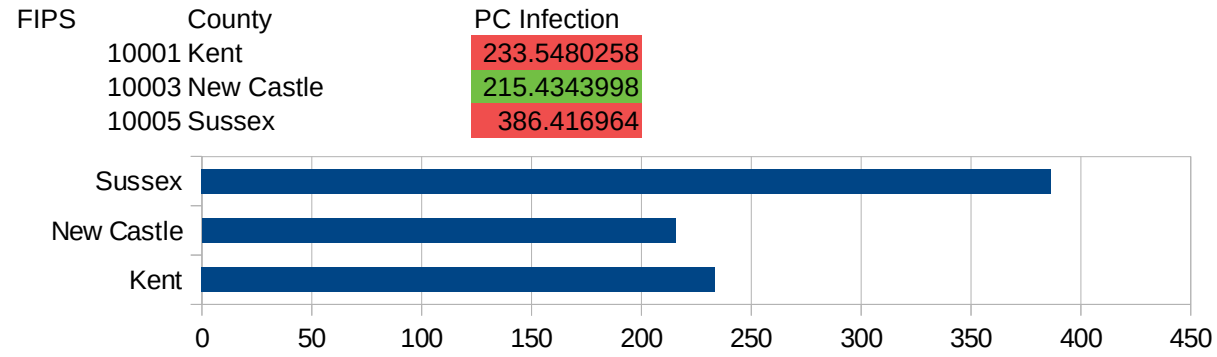
CT

29105  
29107  
29109  
29111  
29113  
29115  
29117  
29121  
29123  
29125  
29127  
29119  
29129  
29131  
29133  
29135  
29137  
29139  
29141  
29143  
29145  
29147  
29149  
29151  
29153  
29155  
29157  
29159  
29161  
29163  
29165  
29167  
29169  
29171

CT

29173  
29175  
29177  
29179  
29181  
29195  
29197  
29199  
29201  
29203  
29205  
29183  
29185  
29187  
29189  
29510  
29186  
29207  
29209  
29211  
29213  
29215  
  
29217  
29219  
29221  
29223  
29225  
29227  
29229

DE



DE

FIPS

29001  
29003  
29005  
29007  
29009  
29011  
29013  
29015  
29017  
29019  
29021  
29023  
29025  
29027  
29029  
29031  
29033  
29035  
29037

DE

29039  
29041  
29043  
29045  
29047  
29049  
29051  
29053  
29055  
29057  
29059  
29061  
29063  
29065  
29067  
29069  
29071  
29073  
29075  
29077  
29079  
29081  
29083  
29085  
29087  
29089  
29091  
29093  
29095  
29097  
29099  
29101

29103

DE

29105  
29107  
29109  
29111  
29113  
29115  
29117  
29121  
29123  
29125  
29127  
29119  
29129  
29131  
29133  
29135  
29137  
29139  
29141  
29143  
29145  
29147  
29149  
29151  
29153  
29155  
29157  
29159  
29161  
29163  
29165  
29167  
29169  
29171



DE

29173  
29175  
29177  
29179  
29181  
29195  
29197  
29199  
29201  
29203  
29205  
29183  
29185  
29187  
29189  
29510  
29186  
29207  
29209  
29211  
29213  
29215  
  
29217  
29219  
29221  
29223  
29225  
29227  
29229

DC

FIPS	County	PC Infection
11001	District of Columbia	397.6055406

DC

FIPS

29001  
29003  
29005  
29007  
29009  
29011  
29013  
29015  
29017  
29019  
29021  
29023  
29025  
29027  
29029  
29031  
29033  
29035  
29037

DC

29039  
29041  
29043  
29045  
29047  
29049  
29051  
29053  
29055  
29057  
29059  
29061  
29063  
29065  
29067  
29069  
29071  
29073  
29075  
29077  
29079  
29081  
29083  
29085  
29087  
29089  
29091  
29093  
29095  
29097  
29099  
29101

29103

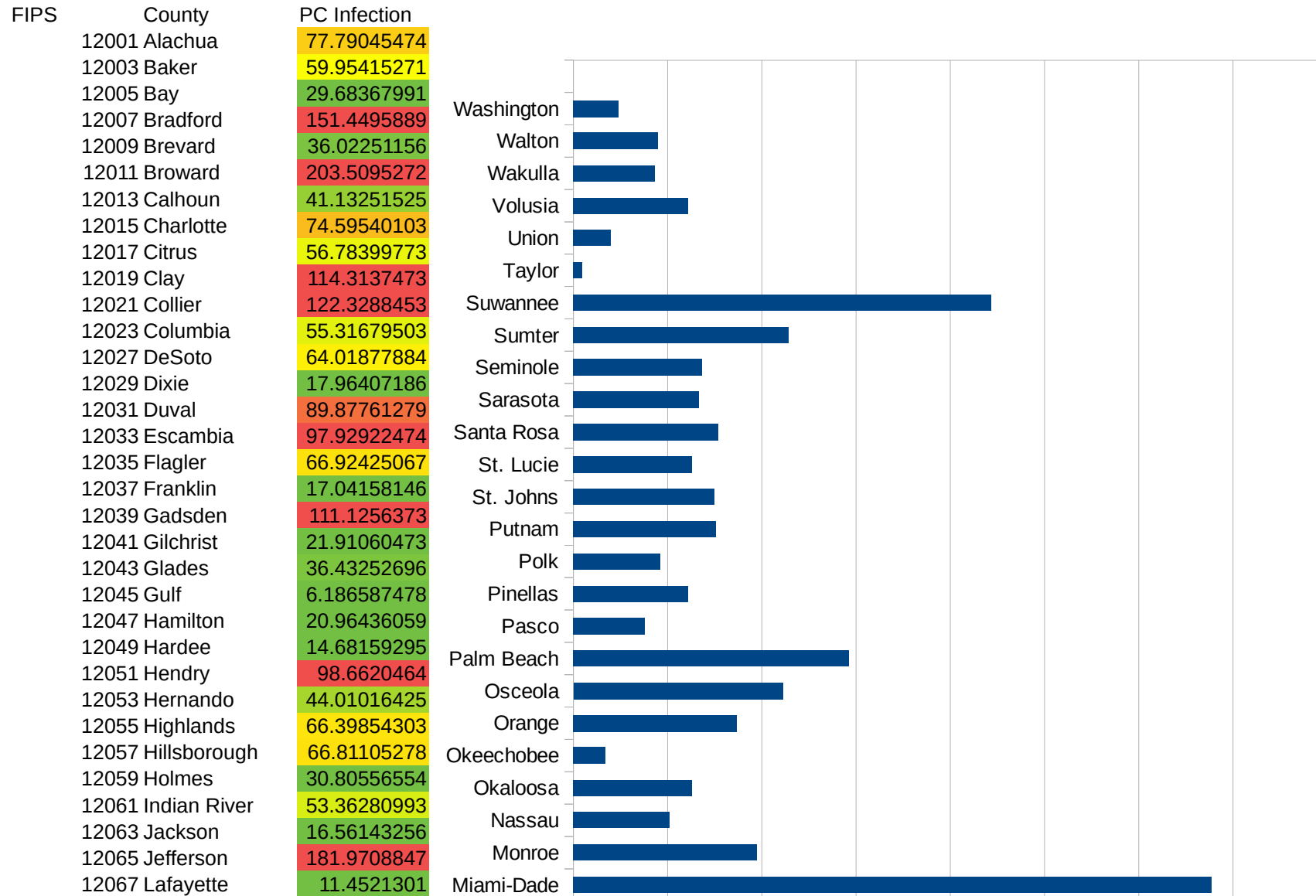
DC

29105  
29107  
29109  
29111  
29113  
29115  
29117  
29121  
29123  
29125  
29127  
29119  
29129  
29131  
29133  
29135  
29137  
29139  
29141  
29143  
29145  
29147  
29149  
29151  
29153  
29155  
29157  
29159  
29161  
29163  
29165  
29167  
29169  
29171

DC

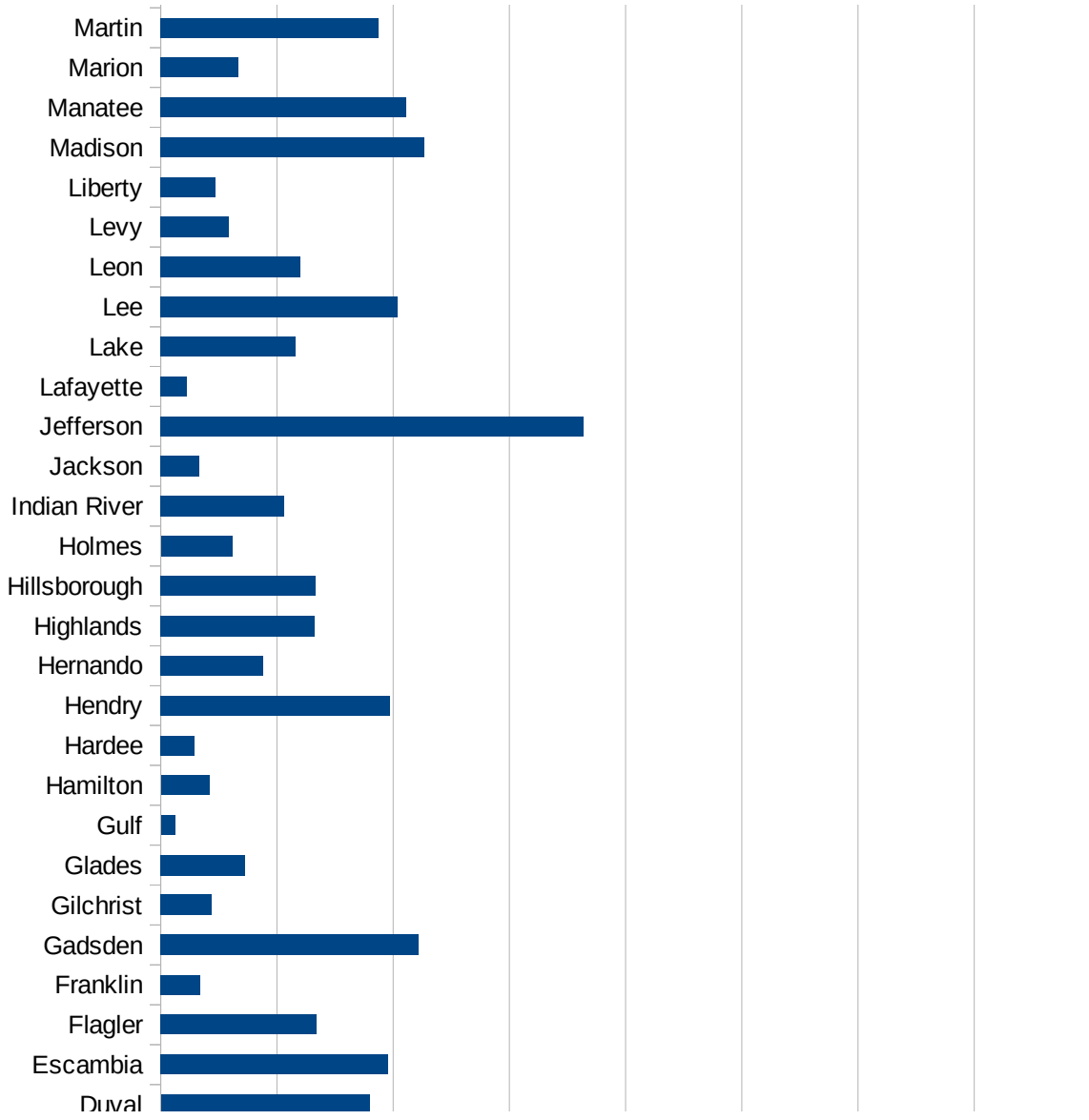
29173  
29175  
29177  
29179  
29181  
29195  
29197  
29199  
29201  
29203  
29205  
29183  
29185  
29187  
29189  
29510  
29186  
29207  
29209  
29211  
29213  
29215  
  
29217  
29219  
29221  
29223  
29225  
29227  
29229

FL



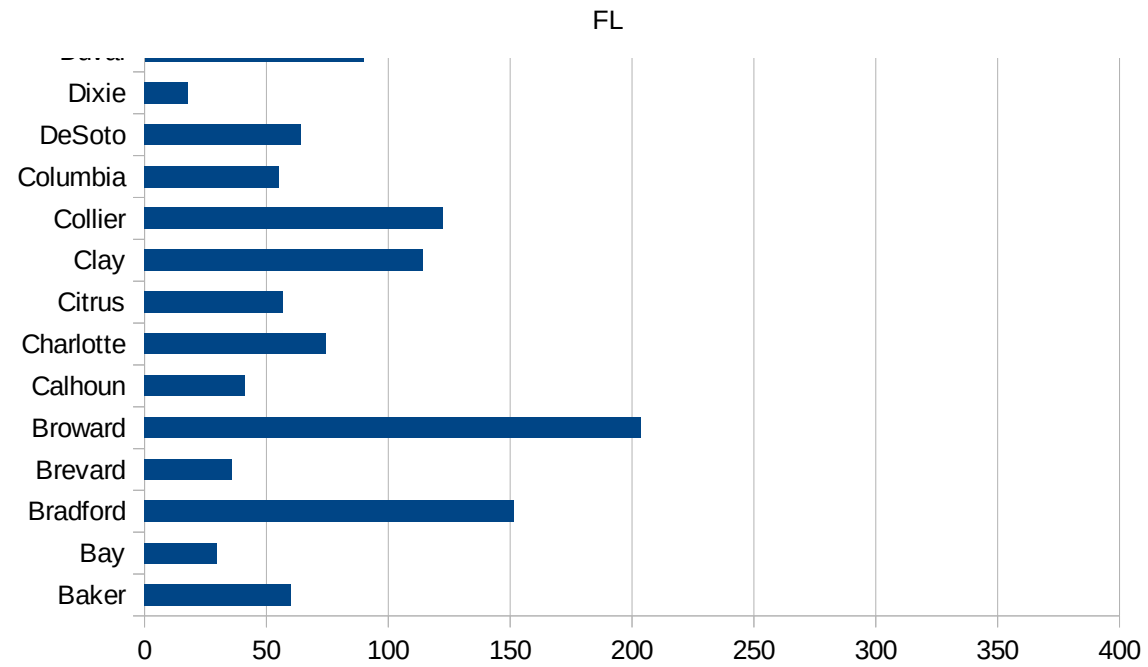
FL

12069 Lake	58.06533051
12071 Lee	101.9069453
12073 Leon	60.17052875
12075 Levy	29.43340692
12077 Liberty	23.64904813
12079 Madison	113.3358519
12081 Manatee	105.6083879
12083 Marion	33.61325862
12085 Martin	93.84011137
12086 Miami-Dade	338.7190164
12087 Monroe	97.29830594
12089 Nassau	51.26293224
12091 Okaloosa	63.20289093
12093 Okeechobee	16.85244481
12095 Orange	86.77103817
12097 Osceola	111.1443246
12099 Palm Beach	146.0354079
12101 Pasco	37.98899246
12103 Pinellas	60.70051677
12105 Polk	46.04461243
12107 Putnam	75.50935102
12109 St. Johns	74.72636385
12111 St. Lucie	62.90326599
12113 Santa Rosa	76.94495091
12115 Sarasota	66.55449266
12117 Seminole	68.40062245
12119 Sumter	114.1712102
12121 Suwannee	221.7646127
12123 Taylor	4.624705175
12125 Union	20.08032129
12127 Volusia	60.81769667
12129 Wakulla	43.12867749
12131 Walton	44.83362522
12133 Washington	24.11575563



This work is licensed under the Creative Commons Attribution-NoDerivatives 4.0 International License. To view a copy of this license, visit <http://creativecommons.org/licenses/by-nd/4.0/>.





FL

FIPS

- 29001
- 29003
- 29005
- 29007
- 29009
- 29011
- 29013
- 29015
- 29017
- 29019
- 29021
- 29023
- 29025
- 29027
- 29029
- 29031
- 29033
- 29035
- 29037

FL

29039  
29041  
29043  
29045  
29047  
29049  
29051  
29053  
29055  
29057  
29059  
29061  
29063  
29065  
29067  
29069  
29071  
29073  
29075  
29077  
29079  
29081  
29083  
29085  
29087  
29089  
29091  
29093  
29095  
29097  
29099  
29101

29103

FL

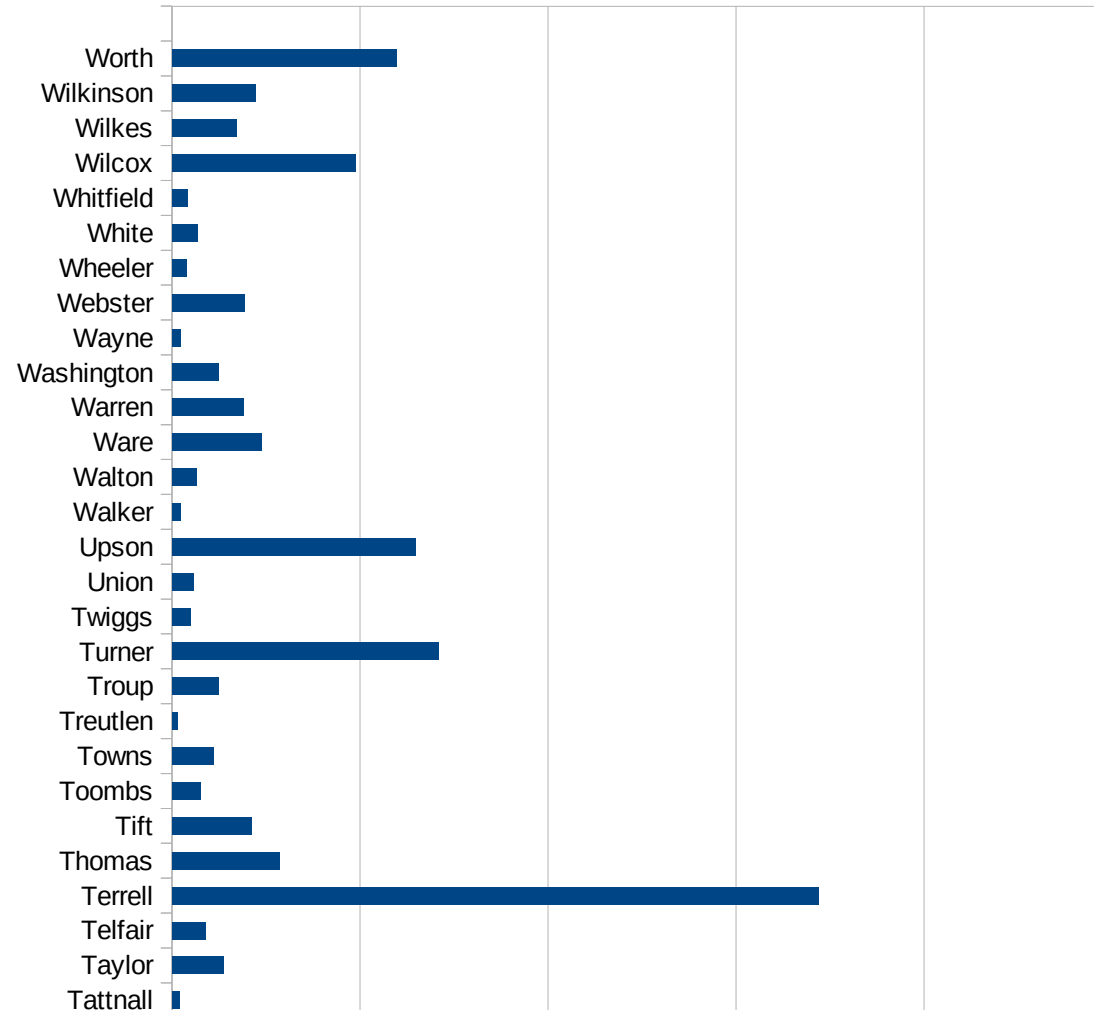
29105  
29107  
29109  
29111  
29113  
29115  
29117  
29121  
29123  
29125  
29127  
29119  
29129  
29131  
29133  
29135  
29137  
29139  
29141  
29143  
29145  
29147  
29149  
29151  
29153  
29155  
29157  
29159  
29161  
29163  
29165  
29167  
29169  
29171

FL

29173  
29175  
29177  
29179  
29181  
29195  
29197  
29199  
29201  
29203  
29205  
29183  
29185  
29187  
29189  
29510  
29186  
29207  
29209  
29211  
29213  
29215  
  
29217  
29219  
29221  
29223  
29225  
29227  
29229

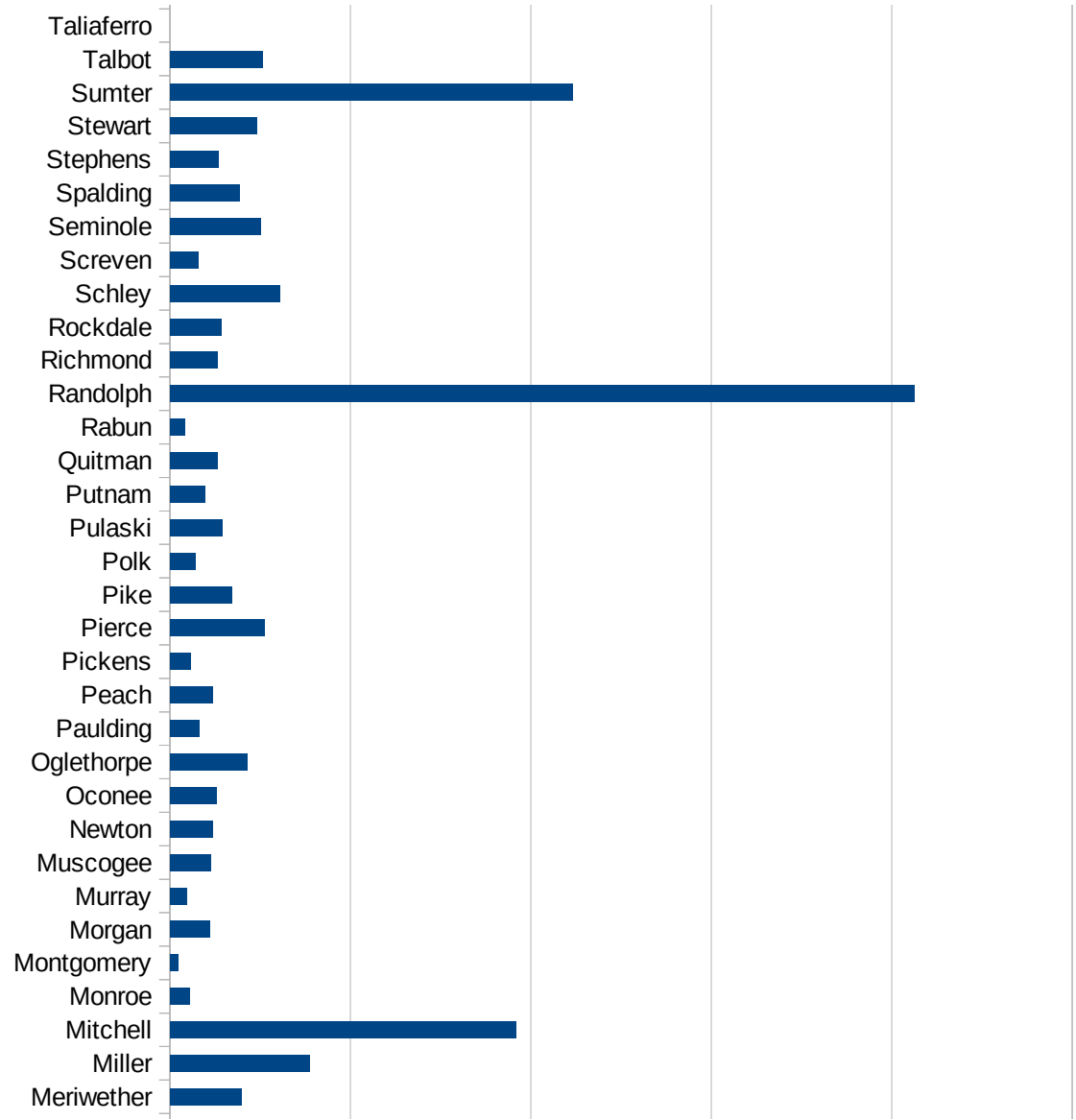
GA

FIPS	County	PC Infection
13001	Appling	108.0672178
13003	Atkinson	60.26274557
13005	Bacon	160.9298167
13007	Baker	549.8059508
13009	Baldwin	245.4097227
13011	Banks	73.73077733
13013	Barrow	111.3737331
13015	Bartow	233.0651831
13017	Ben Hill	89.35485793
13019	Berrien	51.94265531
13021	Bibb	129.9846501
13023	Bleckley	46.73625175
13025	Brantley	95.2532148
13027	Brooks	148.2627474
13029	Bryan	86.59371802
13031	Bulloch	34.93065618
13033	Burke	209.6062079
13035	Butts	177.737362
13037	Calhoun	897.3551637
13039	Camden	52.16386907
13043	Candler	46.142488
13045	Carroll	237.8916535
13047	Catoosa	28.1815485
13049	Charlton	46.26773597
13051	Chatham	61.89595256
13053	Chattahoochee	56.15874204
13055	Chattooga	36.30496168
13057	Cherokee	115.2867019
13059	Clarke	84.81897432
13061	Clay	692.7606512
13063	Clayton	179.2034252
13065	Clinch	105.2948255
13067	Cobb	148.6394535



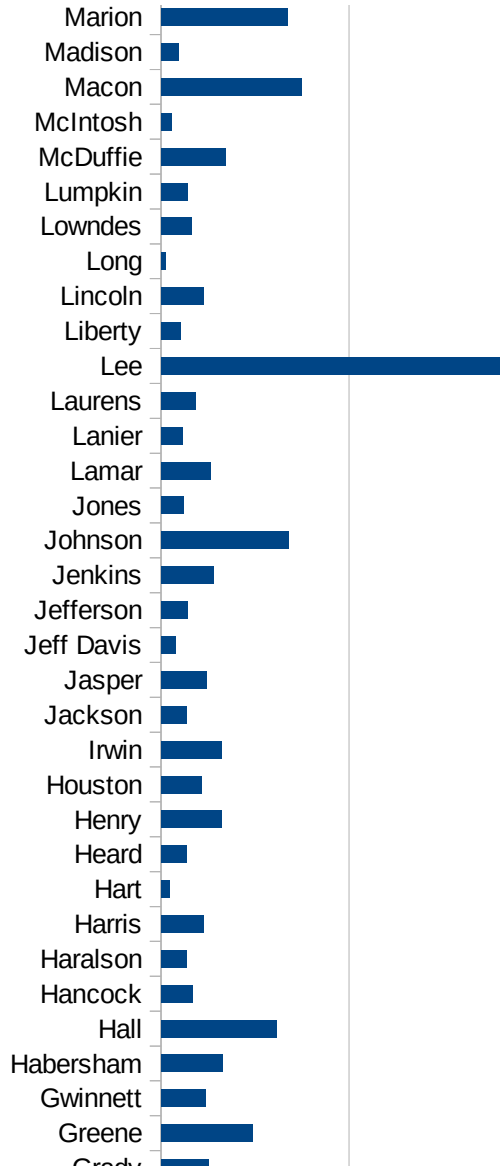
GA

13069 Coffee	183.3244378
13071 Colquitt	267.5908054
13073 Columbia	65.46072033
13075 Cook	69.92192052
13077 Coweta	110.3767893
13079 Crawford	105.5366131
13081 Crisp	522.100792
13083 Dade	49.30358684
13085 Dawson	175.4176135
13087 Decatur	229.5390405
13089 DeKalb	191.9218355
13091 Dodge	91.76527409
13093 Dooly	510.7252298
13095 Dougherty	1558.475719
13097 Douglas	158.2594216
13099 Early	1649.263199
13101 Echols	100
13103 Effingham	41.80736453
13105 Elbert	36.61087866
13107 Emanuel	53.06916681
13109 Evans	18.65497621
13111 Fannin	61.62378678
13113 Fayette	122.5112155
13115 Floyd	124.5825972
13117 Forsyth	84.5265667
13119 Franklin	43.43482604
13121 Fulton	200.9305656
13123 Gilmer	35.69574247
13125 Glascock	0
13127 Glynn	57.49891456
13129 Gordon	110.9473867
13131 Grady	125.2626475
13133 Greene	242.9653068
13135 Gwinnett	118.4546784



GA

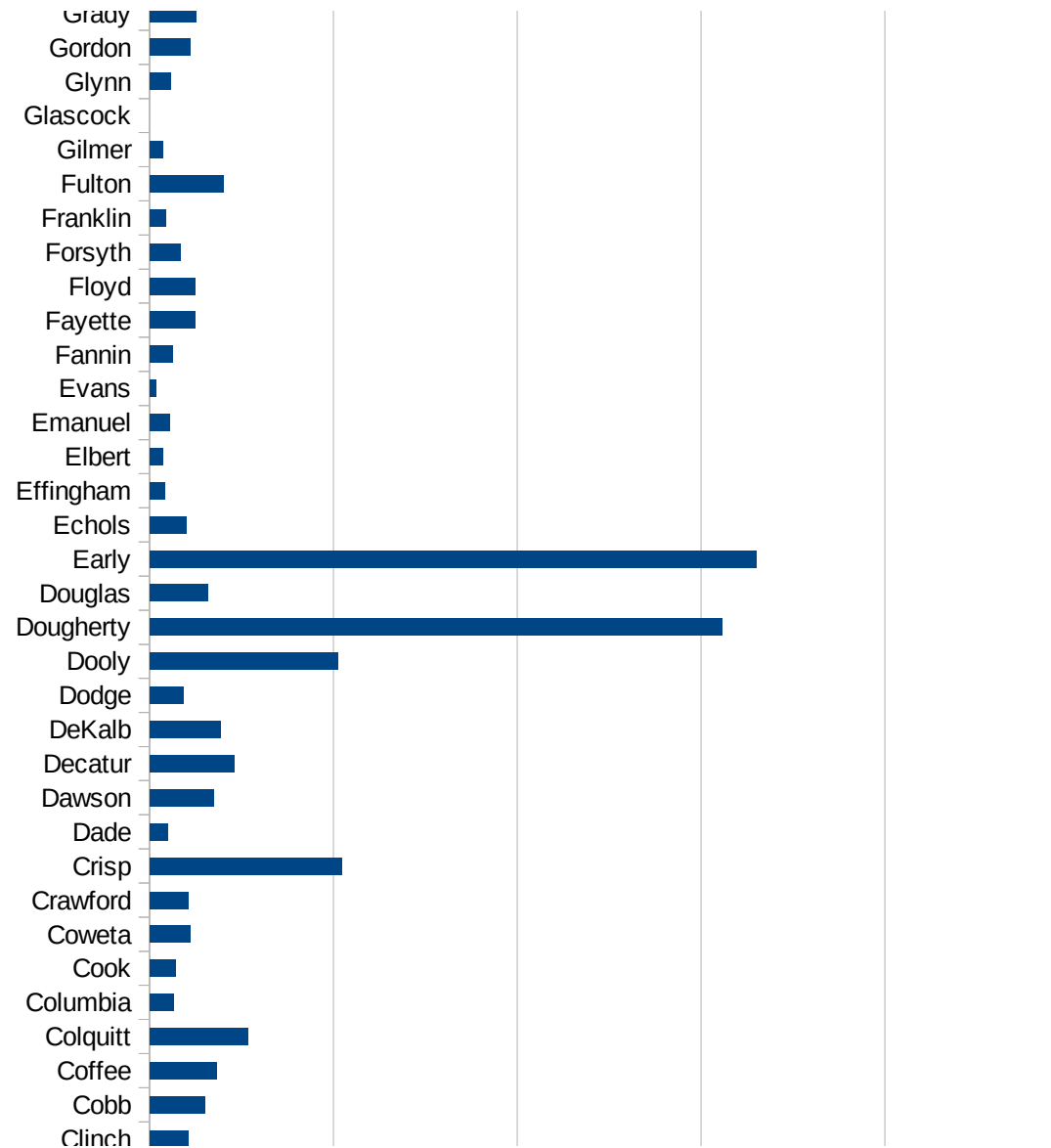
13137 Habersham	163.0386886
13139 Hall	307.2006649
13141 Hancock	83.85241974
13143 Haralson	67.72085464
13145 Harris	113.1254532
13147 Hart	22.98938657
13149 Heard	67.34573617
13151 Henry	159.4127356
13153 Houston	106.7736977
13155 Irwin	159.6084273
13157 Jackson	68.16051802
13159 Jasper	121.0826211
13161 Jeff Davis	39.92281589
13163 Jefferson	71.2896954
13165 Jenkins	138.2010826
13167 Johnson	339.9258344
13169 Jones	59.40732457
13171 Lamar	131.5789474
13173 Lanier	58.0270793
13175 Laurens	90.86106709
13177 Lee	913.8556646
13179 Liberty	52.03505862
13181 Lincoln	113.7081491
13183 Long	10.52742394
13185 Lowndes	81.6705496
13187 Lumpkin	69.7921408
13189 McDuffie	171.8452464
13191 McIntosh	27.89400279
13193 Macon	372.8220345
13195 Madison	47.21753794
13197 Marion	335.2891869
13199 Meriwether	199.3544712
13201 Miller	386.9152304
13205 Mitchell	959.8053353





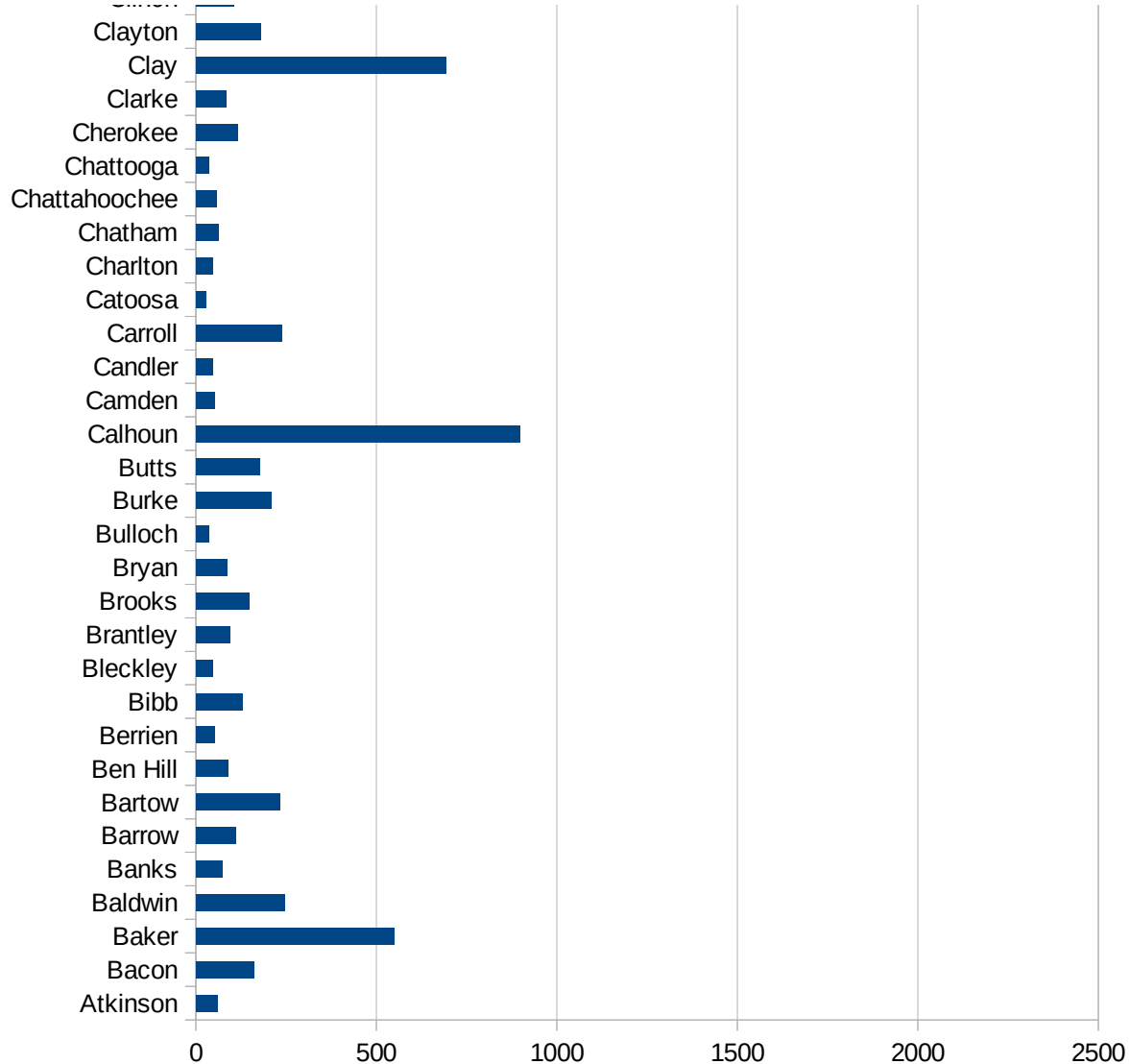
GA

13207 Monroe	54.50581395
13209 Montgomery	21.75568367
13211 Morgan	111.388108
13213 Murray	45.08905088
13215 Muscogee	112.7935723
13217 Newton	116.8512247
13219 Oconee	127.3171725
13221 Oglethorpe	212.5680882
13223 Paulding	81.07580893
13225 Peach	117.2289995
13227 Pickens	56.28517824
13229 Pierce	263.0357419
13231 Pike	171.7290973
13233 Polk	70.63809748
13235 Pulaski	144.5478363
13237 Putnam	96.29052226
13239 Quitman	131.6366828
13241 Rabun	41.5011561
13243 Randolph	2063.515293
13245 Richmond	130.9822678
13247 Rockdale	141.2897101
13249 Schley	305.5767762
13251 Screven	78.92093557
13253 Seminole	252.5556224
13255 Spalding	193.6459909
13257 Stephens	134.4344152
13259 Stewart	241.974512
13261 Sumter	1116.604446
13263 Talbot	255.1020408
13265 Taliaferro	0
13267 Tattnall	19.69201686
13269 Taylor	136.8329394
13271 Telfair	88.18342152
13273 Terrell	1718.731855



GA

13275 Thomas	285.7271418
13277 Tift	211.9740701
13279 Toombs	74.38539071
13281 Towns	109.6861289
13283 Treutlen	14.68644441
13285 Troup	124.2253762
13287 Turner	707.7856421
13289 Twiggs	48.85197851
13291 Union	58.33090288
13293 Upson	648.4836925
13295 Walker	21.61071892
13297 Walton	64.16906409
13299 Ware	238.2286996
13301 Warren	190.4399162
13303 Washington	122.6331796
13305 Wayne	23.48362856
13307 Webster	191.4975105
13309 Wheeler	38.07589796
13311 White	66.73340007
13313 Whitfield	41.32151986
13315 Wilcox	487.9709487
13317 Wilkes	172.1344674
13319 Wilkinson	221.3368747
13321 Worth	596.0884773



GA

FIPS

- 29001
- 29003
- 29005
- 29007
- 29009
- 29011
- 29013
- 29015
- 29017
- 29019
- 29021
- 29023
- 29025
- 29027
- 29029
- 29031
- 29033
- 29035
- 29037

GA

29039  
29041  
29043  
29045  
29047  
29049  
29051  
29053  
29055  
29057  
29059  
29061  
29063  
29065  
29067  
29069  
29071  
29073  
29075  
29077  
29079  
29081  
29083  
29085  
29087  
29089  
29091  
29093  
29095  
29097  
29099  
29101

29103

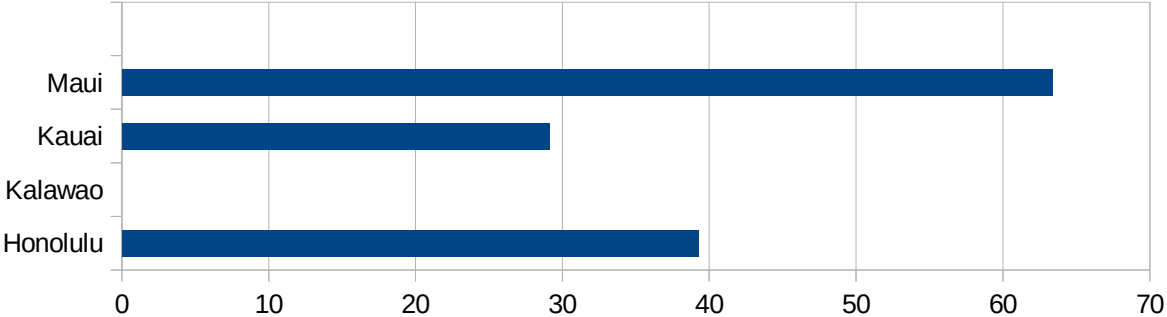
29105  
29107  
29109  
29111  
29113  
29115  
29117  
29121  
29123  
29125  
29127  
29119  
29129  
29131  
29133  
29135  
29137  
29139  
29141  
29143  
29145  
29147  
29149  
29151  
29153  
29155  
29157  
29159  
29161  
29163  
29165  
29167  
29169  
29171

GA

29173  
29175  
29177  
29179  
29181  
29195  
29197  
29199  
29201  
29203  
29205  
29183  
29185  
29187  
29189  
29510  
29186  
29207  
29209  
29211  
29213  
29215  
  
29217  
29219  
29221  
29223  
29225  
29227  
29229

HI

FIPS	County	PC Infection
15001	Hawaii	30.84838021
15003	Honolulu	39.28250755
15005	Kalawao	0
15007	Kauai	29.11288869
15009	Maui	63.39447511





HI

FIPS

29001  
29003  
29005  
29007  
29009  
29011  
29013  
29015  
29017  
29019  
29021  
29023  
29025  
29027  
29029  
29031  
29033  
29035  
29037

HI

29039  
29041  
29043  
29045  
29047  
29049  
29051  
29053  
29055  
29057  
29059  
29061  
29063  
29065  
29067  
29069  
29071  
29073  
29075  
29077  
29079  
29081  
29083  
29085  
29087  
29089  
29091  
29093  
29095  
29097  
29099  
29101


29103

HI

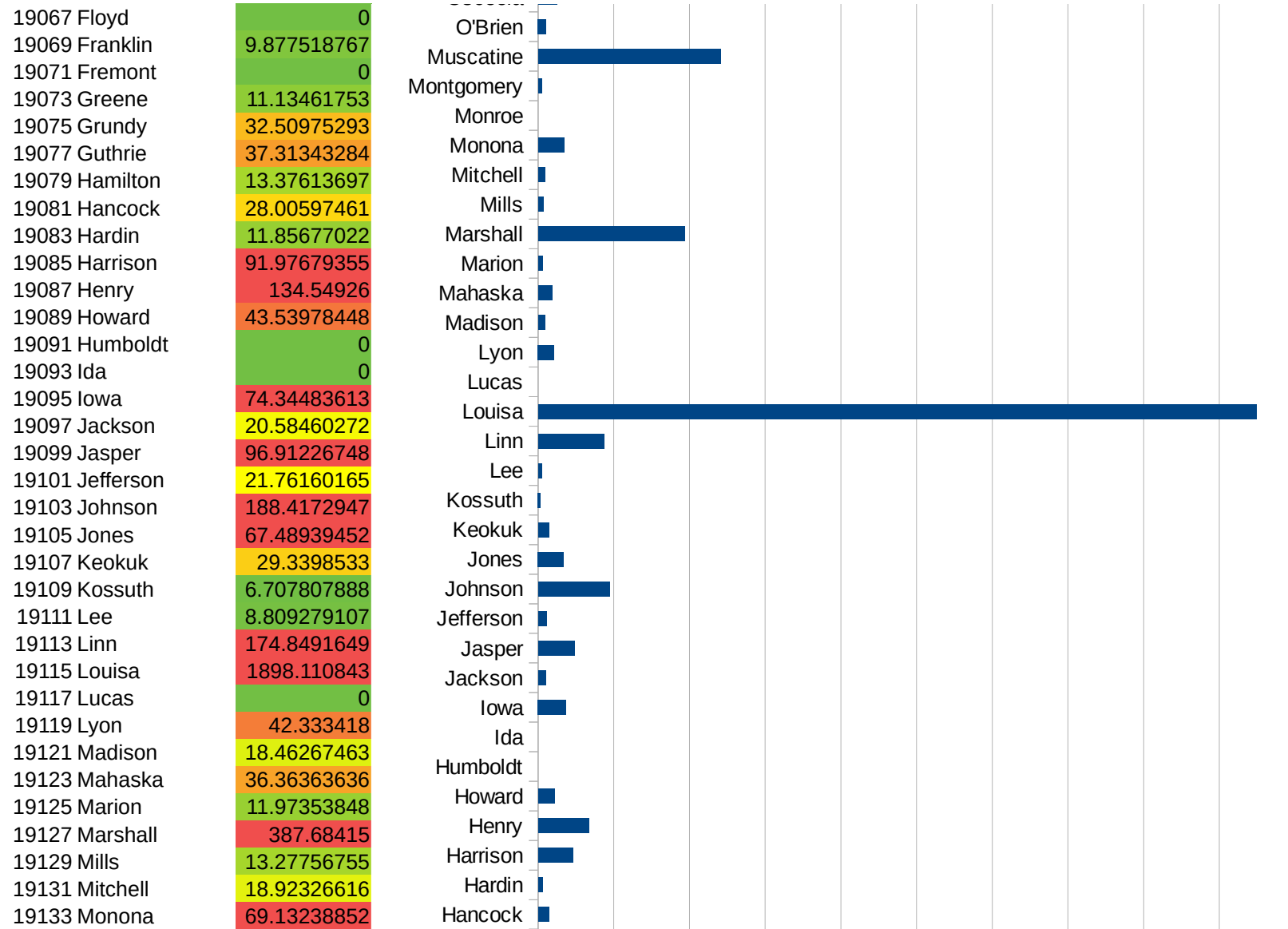
29105  
29107  
29109  
29111  
29113  
29115  
29117  
29121  
29123  
29125  
29127  
29119  
29129  
29131  
29133  
29135  
29137  
29139  
29141  
29143  
29145  
29147  
29149  
29151  
29153  
29155  
29157  
29159  
29161  
29163  
29165  
29167  
29169  
29171

HI

29173  
29175  
29177  
29179  
29181  
29195  
29197  
29199  
29201  
29203  
29205  
29183  
29185  
29187  
29189  
29510  
29186  
29207  
29209  
29211  
29213  
29215  
  
29217  
29219  
29221  
29223  
29225  
29227  
29229




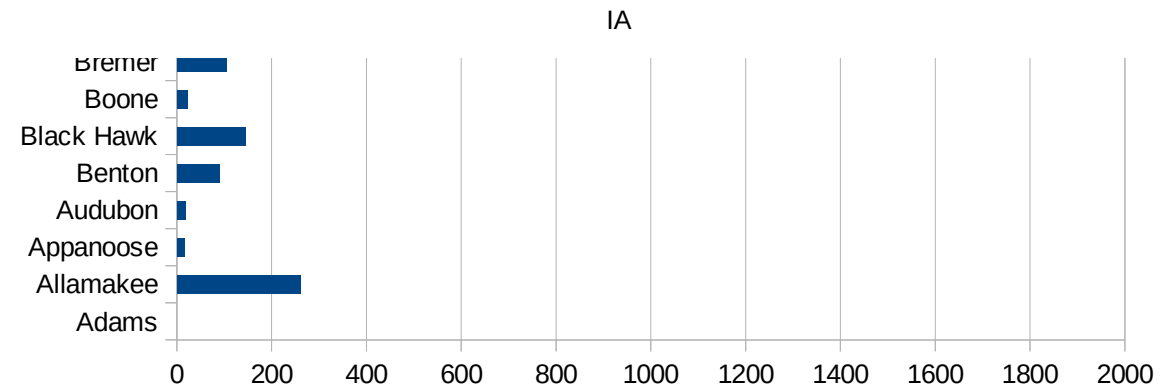
IA



19135 Monroe	0
19137 Montgomery	9.9970009
19139 Muscatine	482.1915255
19141 O'Brien	21.67630058
19143 Osceola	49.66887417
19145 Page	26.23122828
19147 Palo Alto	0
19149 Plymouth	31.87886033
19151 Pocahontas	0
19153 Polk	68.34919254
19155 Pottawattamie	19.24454471
19157 Poweshiek	53.47879566
19159 Ringgold	0
19161 Sac	0
19163 Scott	91.75741417
19165 Shelby	77.73363275
19167 Sioux	20.05213555
19169 Story	18.3476887
19171 Tama	1106.247042
19173 Taylor	16.15247941
19175 Union	8.09126952
19177 Van Buren	113.960114
19179 Wapello	17.04303366
19181 Warren	35.25540583
19183 Washington	532.9479247
19185 Wayne	0
19187 Webster	8.269702566
19189 Winnebago	19.01502187
19191 Winneshiek	29.95656298
19193 Woodbury	36.08383152
19195 Worth	13.41741581
19197 Wright	7.880220646

Hamilton	
Guthrie	
Grundy	
Greene	
Fremont	
Franklin	
Floyd	
Fayette	
Emmet	
Dubuque	
Dickinson	
Des Moines	
Delaware	
Decatur	
Davis	
Dallas	
Crawford	
Clinton	
Clayton	
Clay	
Clarke	
Chickasaw	
Cherokee	
Cerro Gordo	
Cedar	
Cass	
Carroll	
Calhoun	
Butler	
Buena Vista	
Buchanan	







FIPS

- 29001
- 29003
- 29005
- 29007
- 29009
- 29011
- 29013
- 29015
- 29017
- 29019
- 29021
- 29023
- 29025
- 29027
- 29029
- 29031
- 29033
- 29035
- 29037

IA

29039  
29041  
29043  
29045  
29047  
29049  
29051  
29053  
29055  
29057  
29059  
29061  
29063  
29065  
29067  
29069  
29071  
29073  
29075  
29077  
29079  
29081  
29083  
29085  
29087  
29089  
29091  
29093  
29095  
29097  
29099  
29101

29103

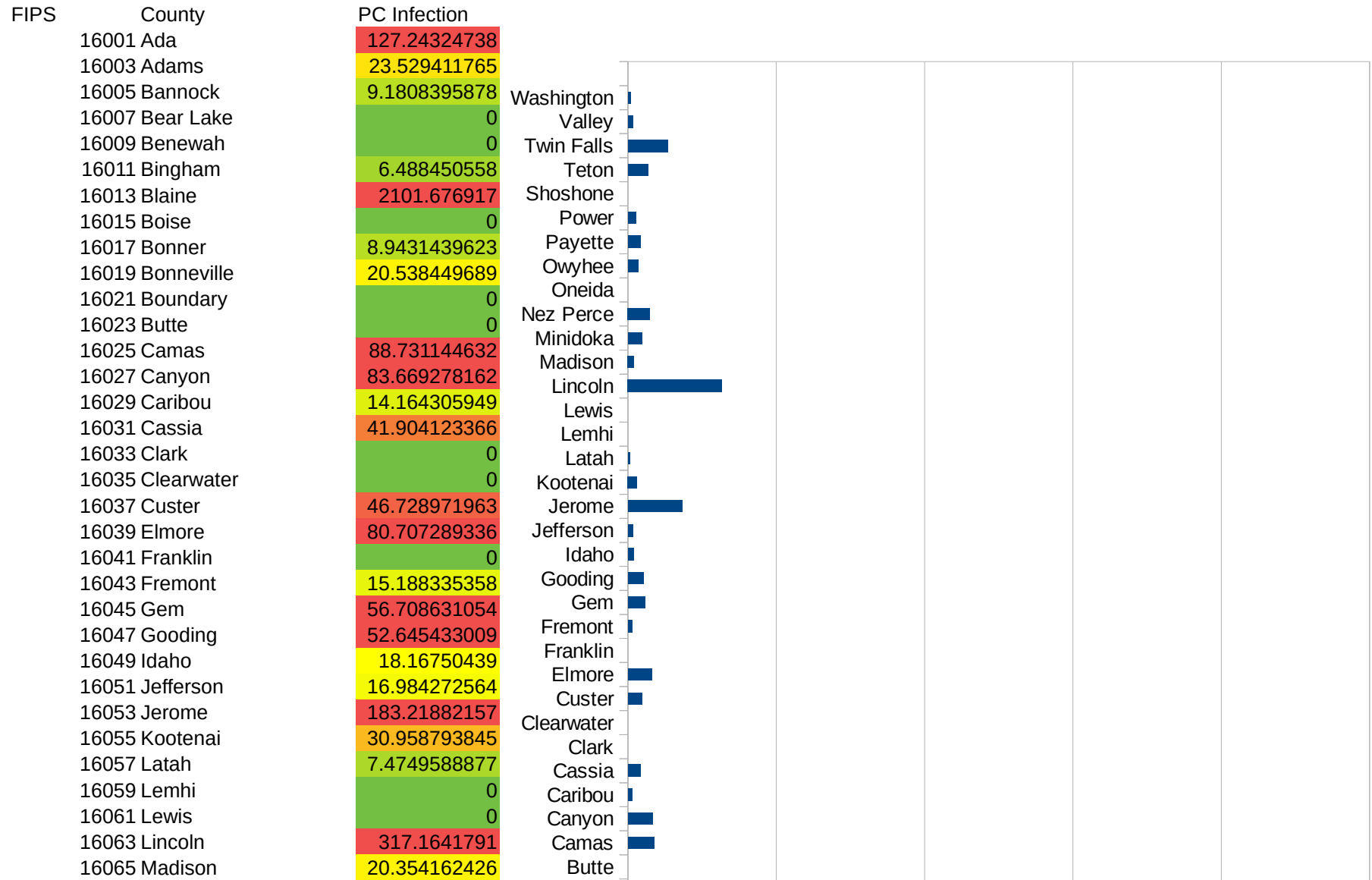
IA

29105  
29107  
29109  
29111  
29113  
29115  
29117  
29121  
29123  
29125  
29127  
29119  
29129  
29131  
29133  
29135  
29137  
29139  
29141  
29143  
29145  
29147  
29149  
29151  
29153  
29155  
29157  
29159  
29161  
29163  
29165  
29167  
29169  
29171

IA

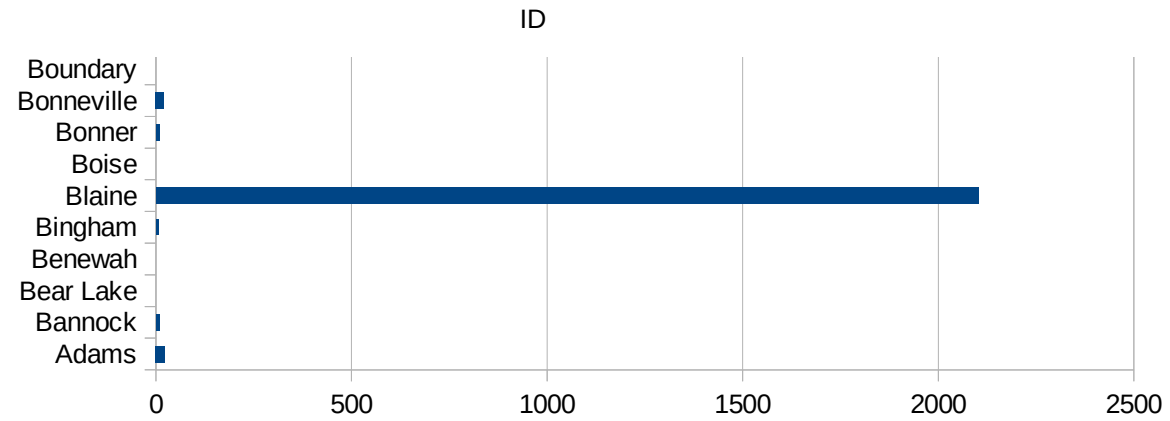
29173  
29175  
29177  
29179  
29181  
29195  
29197  
29199  
29201  
29203  
29205  
29183  
29185  
29187  
29189  
29510  
29186  
29207  
29209  
29211  
29213  
29215  
  
29217  
29219  
29221  
29223  
29225  
29227  
29229

ID



This work is licensed under the Creative Commons Attribution-NoDerivatives 4.0 International License. To view a copy of this license, visit <http://creativecommons.org/licenses/by-nd/4.0/>.

16067 Minidoka	48.019207683
16069 Nez Perce	74.242724213
16071 Oneida	0
16073 Owyhee	34.208500812
16075 Payette	42.461041994
16077 Power	25.746652935
16079 Shoshone	0
16081 Teton	68.728522337
16083 Twin Falls	133.59510229
16085 Valley	18.114301241
16087 Washington	9.8415510284



ID

FIPS

29001  
29003  
29005  
29007  
29009  
29011  
29013  
29015  
29017  
29019  
29021  
29023  
29025  
29027  
29029  
29031  
29033  
29035  
29037

ID

29039  
29041  
29043  
29045  
29047  
29049  
29051  
29053  
29055  
29057  
29059  
29061  
29063  
29065  
29067  
29069  
29071  
29073  
29075  
29077  
29079  
29081  
29083  
29085  
29087  
29089  
29091  
29093  
29095  
29097  
29099  
29101  
  
29103

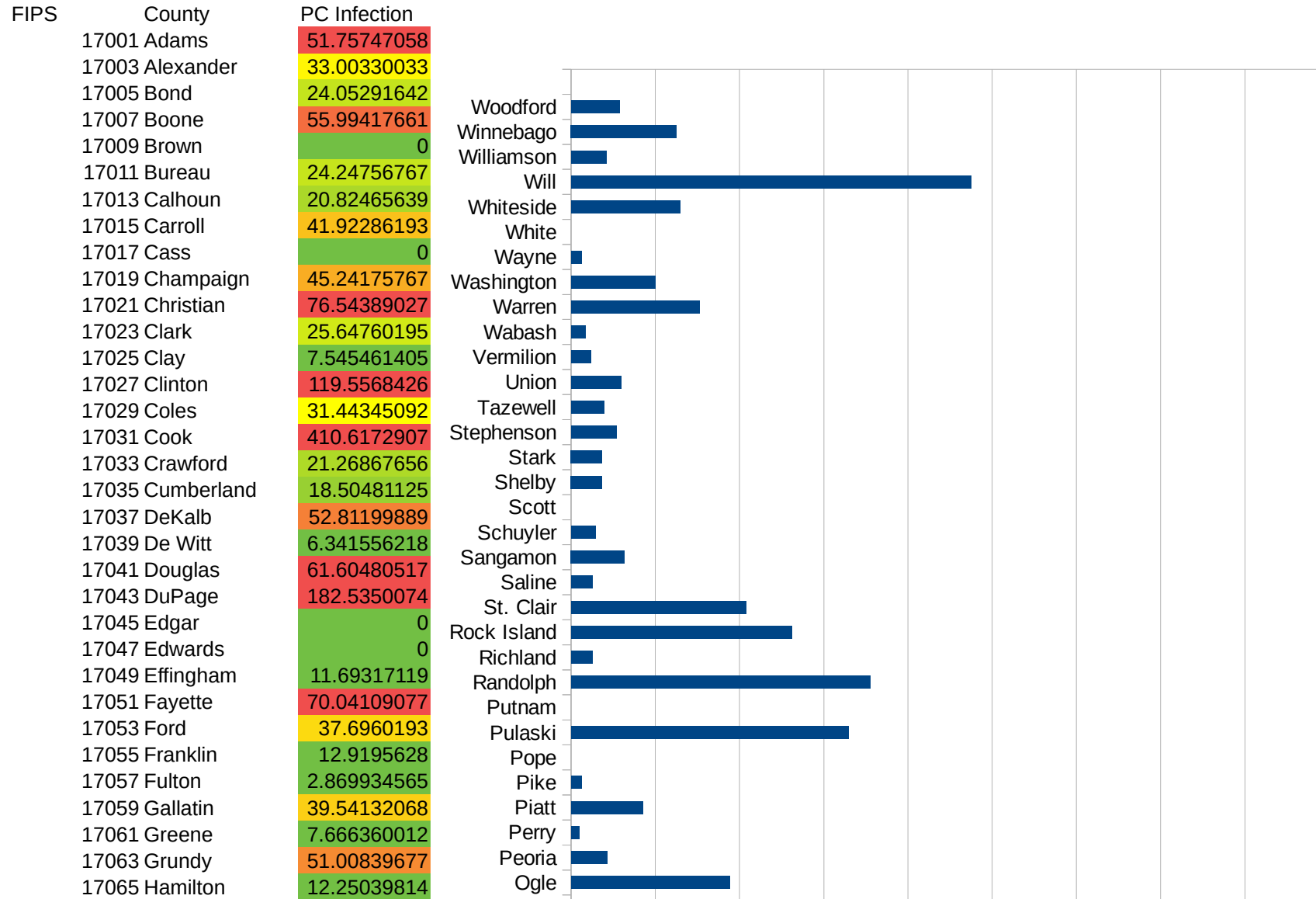


ID

29105  
29107  
29109  
29111  
29113  
29115  
29117  
29121  
29123  
29125  
29127  
29119  
29129  
29131  
29133  
29135  
29137  
29139  
29141  
29143  
29145  
29147  
29149  
29151  
29153  
29155  
29157  
29159  
29161  
29163  
29165  
29167  
29169  
29171

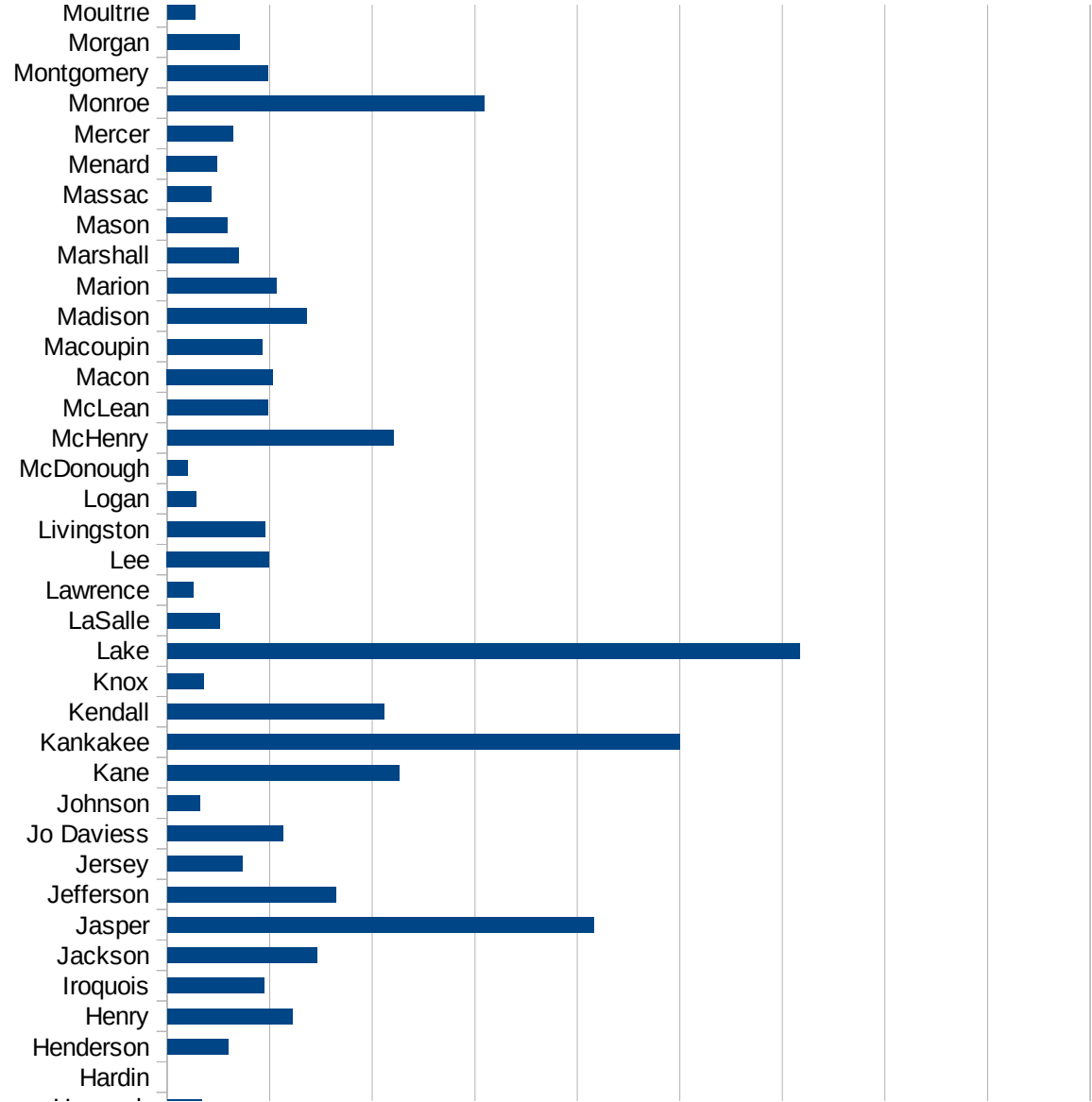
ID

29173  
29175  
29177  
29179  
29181  
29195  
29197  
29199  
29201  
29203  
29205  
29183  
29185  
29187  
29189  
29510  
29186  
29207  
29209  
29211  
29213  
29215  
  
29217  
29219  
29221  
29223  
29225  
29227  
29229



IL

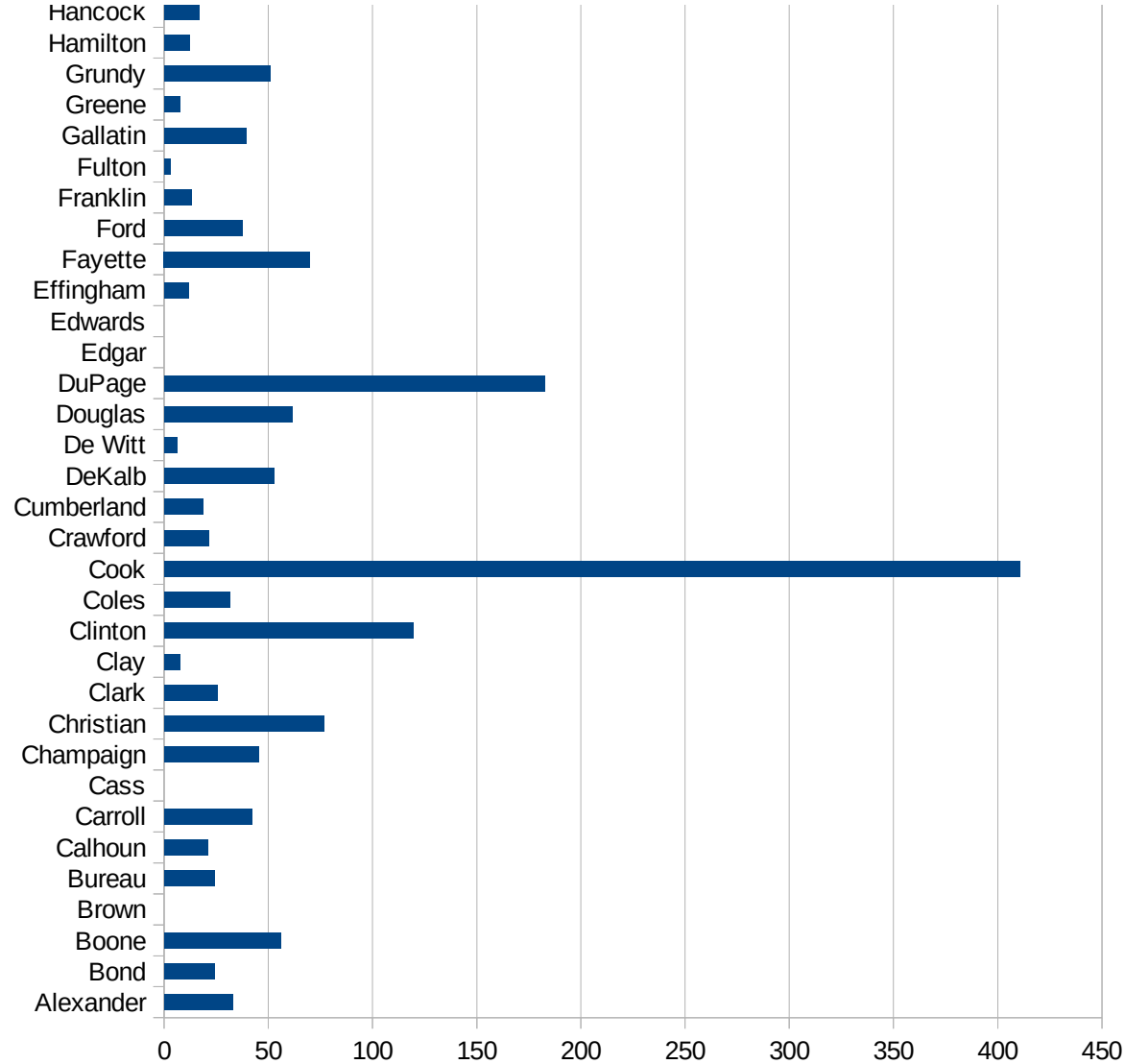
17067 Hancock	16.81237391
17069 Hardin	0
17071 Henderson	29.81070204
17073 Henry	61.11224282
17075 Iroquois	47.09462397
17077 Jackson	73.14651944
17079 Jasper	208.0948913
17081 Jefferson	81.96721311
17083 Jersey	36.6183
17085 Jo Daviess	56.16399888
17087 Johnson	16.05651895
17089 Kane	113.2500711
17091 Kankakee	249.9454664
17093 Kendall	105.5388344
17095 Knox	17.95977011
17097 Lake	308.4904799
17099 LaSalle	25.58713333
17101 Lawrence	12.68633048
17103 Lee	49.67419572
17105 Livingston	47.53782053
17107 Logan	13.82886776
17109 McDonough	10.01502253
17111 McHenry	110.1856953
17113 McLean	49.18184553
17115 Macon	51.57002063
17117 Macoupin	46.3443162
17119 Madison	68.06296581
17121 Marion	53.16321106
17123 Marshall	34.6800763
17125 Mason	29.48765205
17127 Massac	21.30681818
17129 Menard	24.4140625
17131 Mercer	32.04922761
17133 Monroe	154.3614388



This work is licensed under the Creative Commons Attribution-NoDerivatives 4.0 International License. To view a copy of this license, visit <http://creativecommons.org/licenses/by-nd/4.0/>.

IL

17135 Montgomery	48.94933744
17137 Morgan	35.31904874
17139 Moultrie	13.58972617
17141 Ogle	94.25996112
17143 Peoria	21.59217367
17145 Perry	4.722773212
17147 Piatt	42.69333984
17149 Pike	6.405739543
17151 Pope	0
17153 Pulaski	164.7446458
17155 Putnam	0
17157 Randolph	177.536909
17159 Richland	12.68794011
17161 Rock Island	131.0314545
17163 St. Clair	103.8079515
17165 Saline	12.54915084
17167 Sangamon	31.73823126
17169 Schuyler	14.47806573
17171 Scott	0
17173 Shelby	18.39841774
17175 Stark	18.42638659
17177 Stephenson	26.81384488
17179 Tazewell	19.64814703
17181 Union	29.68944837
17183 Vermilion	11.71783454
17185 Wabash	8.658758334
17187 Warren	76.32691404
17189 Washington	50.01786352
17191 Wayne	6.122948812
17193 White	0
17195 Whiteside	64.71793766
17197 Will	237.3214312
17199 Williamson	20.87807206
17201 Winnebago	62.65818552



IL

17203 Woodford

28.59891324

IL

FIPS

29001  
29003  
29005  
29007  
29009  
29011  
29013  
29015  
29017  
29019  
29021  
29023  
29025  
29027  
29029  
29031  
29033  
29035  
29037

IL

29039  
29041  
29043  
29045  
29047  
29049  
29051  
29053  
29055  
29057  
29059  
29061  
29063  
29065  
29067  
29069  
29071  
29073  
29075  
29077  
29079  
29081  
29083  
29085  
29087  
29089  
29091  
29093  
29095  
29097  
29099  
29101

29103



IL

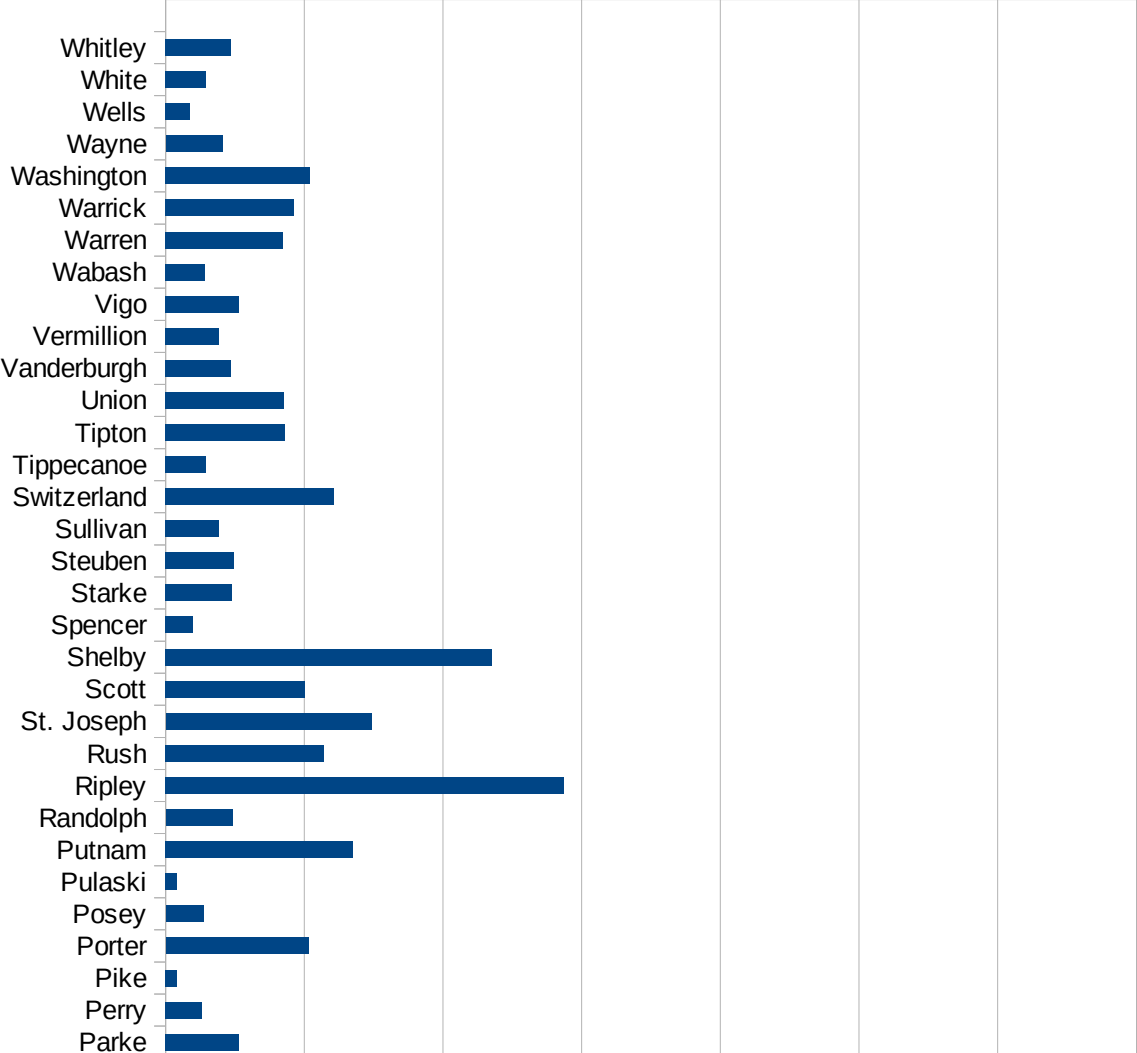
29105  
29107  
29109  
29111  
29113  
29115  
29117  
29121  
29123  
29125  
29127  
29119  
29129  
29131  
29133  
29135  
29137  
29139  
29141  
29143  
29145  
29147  
29149  
29151  
29153  
29155  
29157  
29159  
29161  
29163  
29165  
29167  
29169  
29171

IL

29173  
29175  
29177  
29179  
29181  
29195  
29197  
29199  
29201  
29203  
29205  
29183  
29185  
29187  
29189  
29510  
29186  
29207  
29209  
29211  
29213  
29215  
  
29217  
29219  
29221  
29223  
29225  
29227  
29229

IN

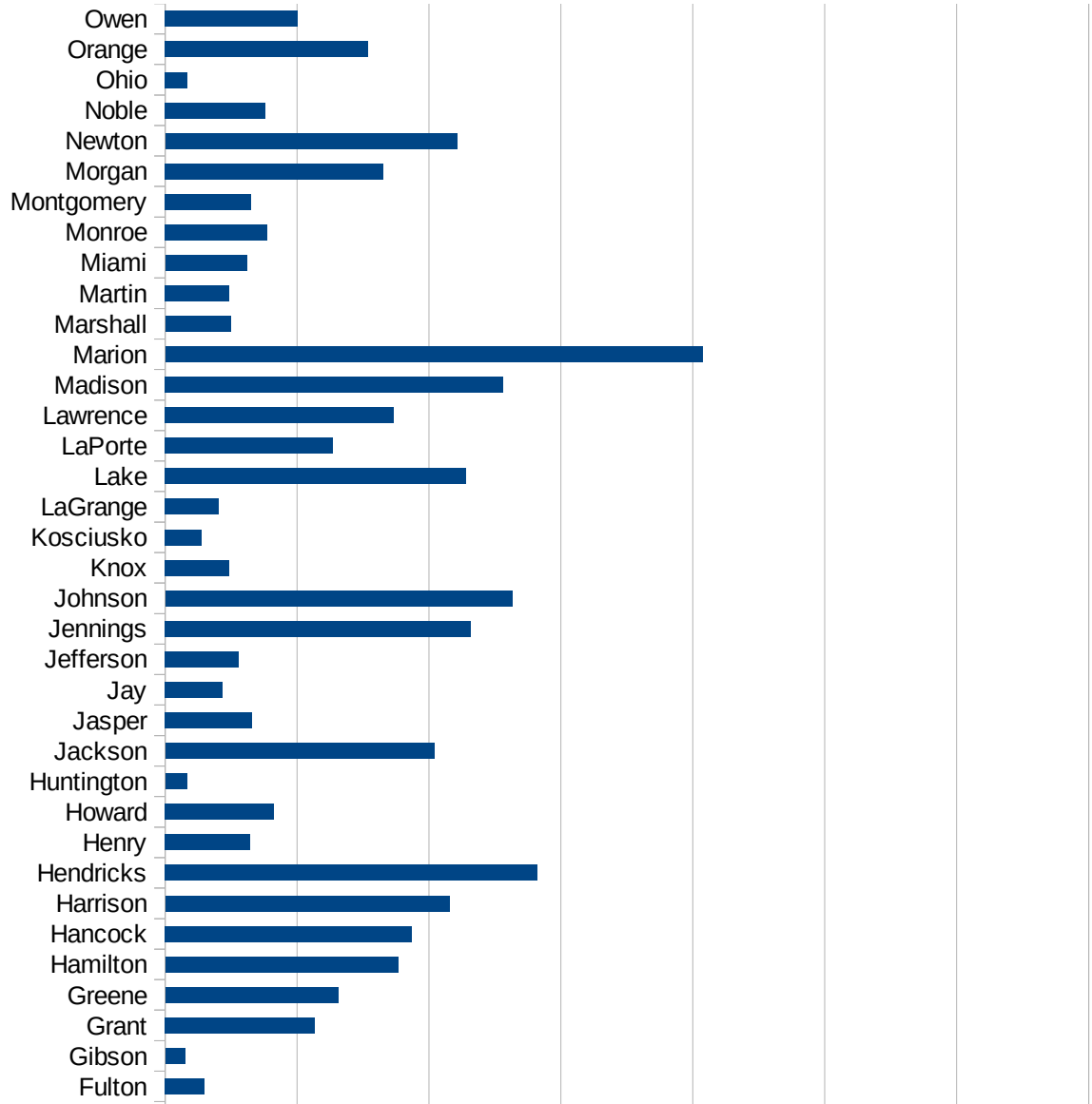
FIPS	County	PC Infection
18001	Adams	19.64305758
18003	Allen	80.19160732
18005	Bartholomew	164.3444951
18007	Benton	46.22674217
18009	Blackford	50.29337804
18011	Boone	228.3616173
18013	Brown	91.89969804
18015	Carroll	29.81070204
18017	Cass	187.063628
18019	Clark	138.0368098
18021	Clay	68.781047
18023	Clinton	55.81395349
18025	Crawford	113.6578898
18027	Daviess	102.5733852
18029	Dearborn	137.1852808
18031	Decatur	627.0060461
18033	DeKalb	30.0744922
18035	Delaware	95.84219148
18037	Dubois	37.58956889
18039	Elkhart	73.94434715
18041	Fayette	95.45710939
18043	Floyd	182.5638652
18045	Fountain	36.69500336
18047	Franklin	391.4496833
18049	Fulton	29.86263189
18051	Gibson	14.94678943
18053	Grant	113.7466634
18055	Greene	131.2253952
18057	Hamilton	176.6206383
18059	Hancock	187.2928973
18061	Harrison	215.6133829
18063	Hendricks	282.0207294
18065	Henry	64.22075366



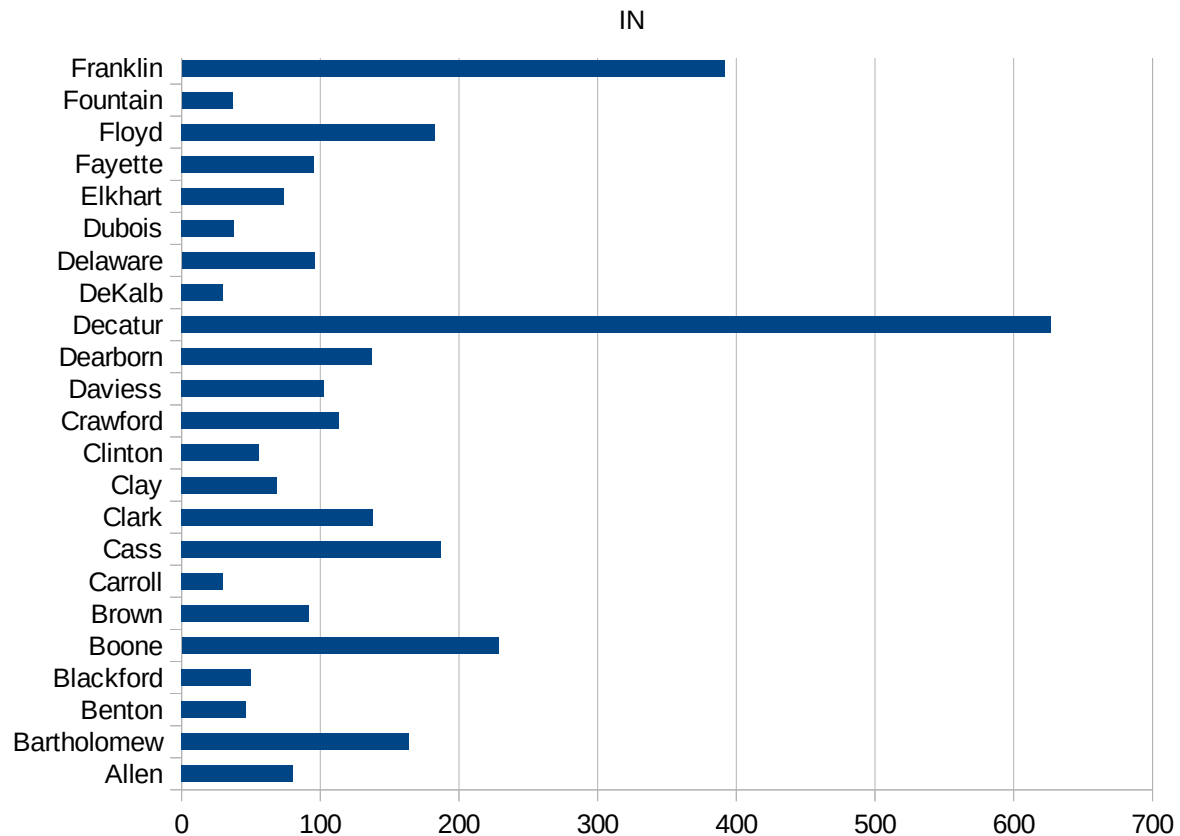
This work is licensed under the Creative Commons Attribution-NoDerivatives 4.0 International License. To view a copy of this license, visit <http://creativecommons.org/licenses/by-nd/4.0/>.

IN

18067 Howard	82.55833718
18069 Huntington	16.55629139
18071 Jackson	204.0307406
18073 Jasper	65.92747977
18075 Jay	43.34424966
18077 Jefferson	55.88673621
18079 Jennings	231.7916772
18081 Johnson	263.0820931
18083 Knox	48.78709852
18085 Kosciusko	27.72736439
18087 LaGrange	40.68141368
18089 Lake	228.1120784
18091 LaPorte	127.2646286
18093 Lawrence	172.98765
18095 Madison	256.0918228
18097 Marion	407.3658961
18099 Marshall	49.7318803
18101 Martin	48.93804444
18103 Miami	61.85509039
18105 Monroe	77.59483246
18107 Montgomery	65.19584833
18109 Morgan	165.4401278
18111 Newton	221.2547284
18113 Noble	75.73844989
18115 Ohio	17.11156742
18117 Orange	153.9329878
18119 Owen	100.7435836
18121 Parke	53.16949253
18123 Perry	26.17526961
18125 Pike	8.058017728
18127 Porter	103.1876128
18129 Posey	27.40798747
18131 Pulaski	8.019889326
18133 Putnam	134.9956325



18135 Randolph	48.28779526
18137 Ripley	287.487291
18139 Rush	114.0250855
18141 St. Joseph	148.464939
18143 Scott	100.5109306
18145 Shelby	235.462965
18147 Spencer	19.67826044
18149 Starke	47.9616307
18151 Steuben	49.15283641
18153 Sullivan	38.66602223
18155 Switzerland	121.3026033
18157 Tippecanoe	29.00832953
18159 Tipton	85.93336859
18161 Union	85.26360665
18163 Vanderburgh	46.96807276
18165 Vermillion	38.76219394
18167 Vigo	53.07954482
18169 Wabash	28.77237852
18171 Warren	84.71499455
18173 Warrick	92.70062493
18175 Washington	103.7827005
18177 Wayne	40.94879884
18179 Wells	17.72672481
18181 White	29.0059255
18183 Whitley	46.95662382



IN

FIPS

29001  
29003  
29005  
29007  
29009  
29011  
29013  
29015  
29017  
29019  
29021  
29023  
29025  
29027  
29029  
29031  
29033  
29035  
29037

IN

29039  
29041  
29043  
29045  
29047  
29049  
29051  
29053  
29055  
29057  
29059  
29061  
29063  
29065  
29067  
29069  
29071  
29073  
29075  
29077  
29079  
29081  
29083  
29085  
29087  
29089  
29091  
29093  
29095  
29097  
29099  
29101

29103

IN

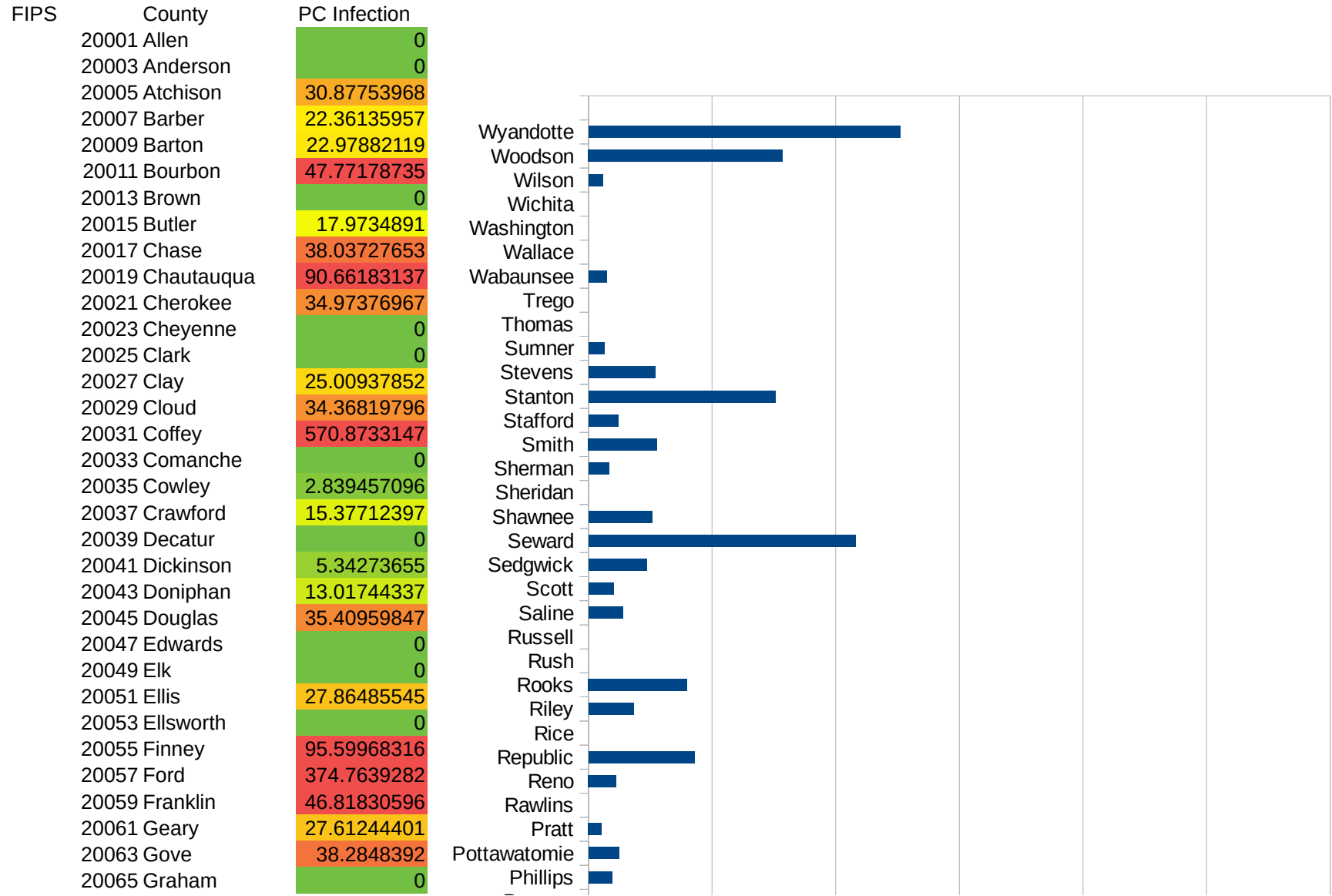
29105  
29107  
29109  
29111  
29113  
29115  
29117  
29121  
29123  
29125  
29127  
29119  
29129  
29131  
29133  
29135  
29137  
29139  
29141  
29143  
29145  
29147  
29149  
29151  
29153  
29155  
29157  
29159  
29161  
29163  
29165  
29167  
29169  
29171



IN

29173  
29175  
29177  
29179  
29181  
29195  
29197  
29199  
29201  
29203  
29205  
29183  
29185  
29187  
29189  
29510  
29186  
29207  
29209  
29211  
29213  
29215  
  
29217  
29219  
29221  
29223  
29225  
29227  
29229

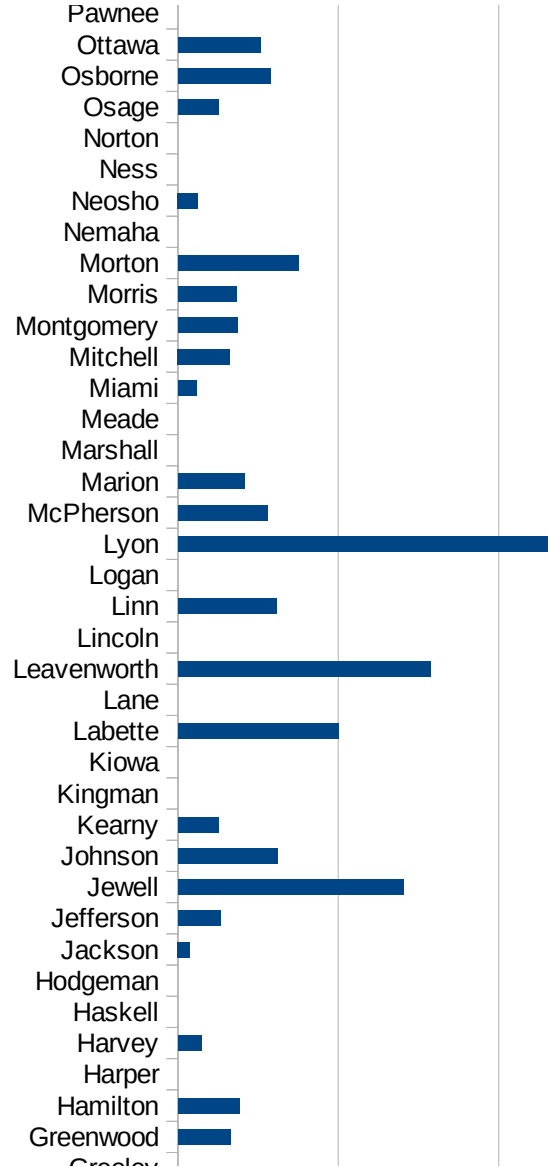
KS



This work is licensed under the Creative Commons Attribution-NoDerivatives 4.0 International License. To view a copy of this license, visit <http://creativecommons.org/licenses/by-nd/4.0/>.

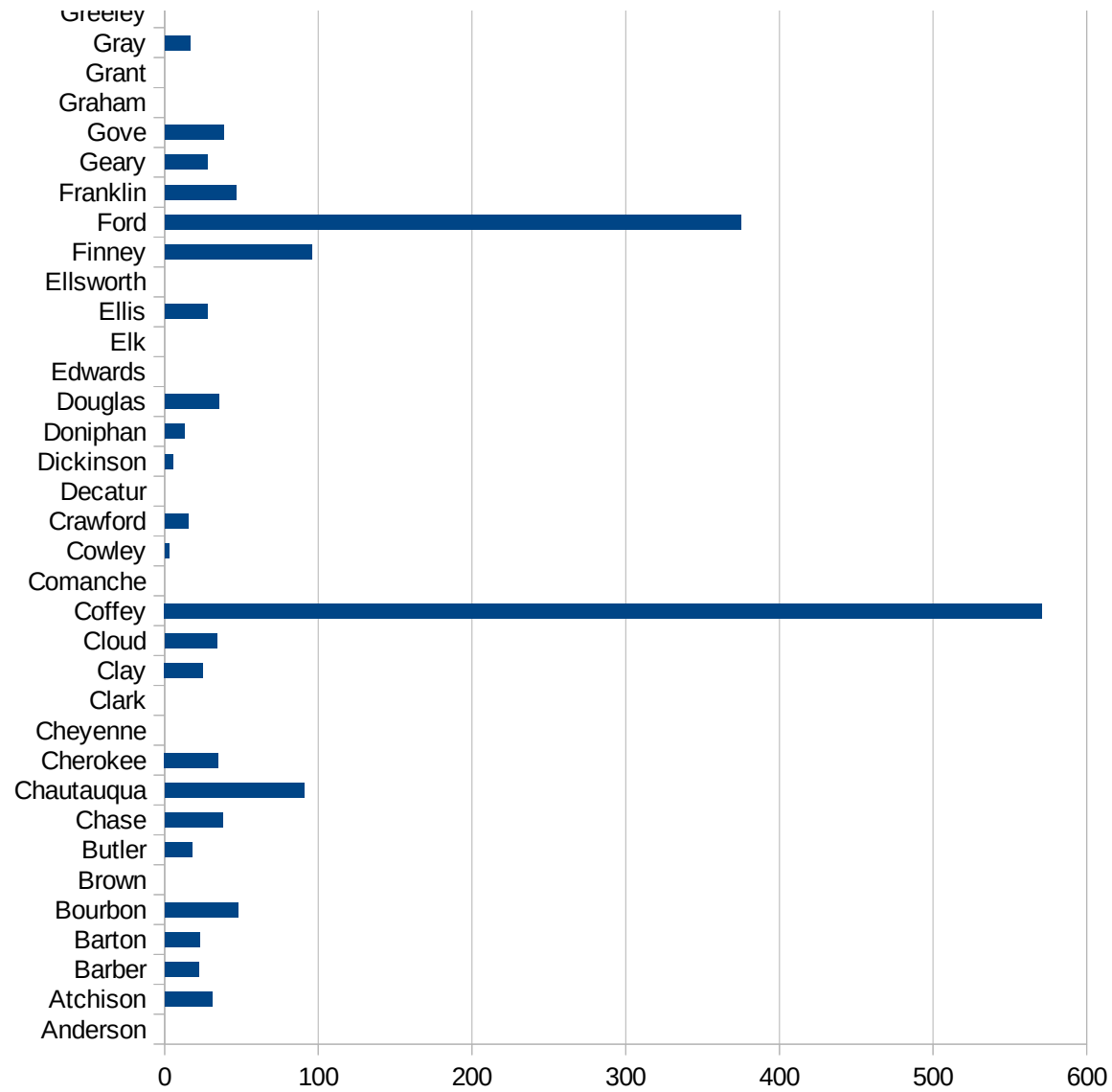
KS

20067 Grant	0
20069 Gray	16.57550141
20071 Greeley	0
20073 Greenwood	33.03055326
20075 Hamilton	38.35826621
20077 Harper	0
20079 Harvey	14.61560947
20081 Haskell	0
20083 Hodgeman	0
20085 Jackson	7.530120482
20087 Jefferson	26.35046113
20089 Jewell	140.7954945
20091 Johnson	62.25368376
20093 Kearny	25.36139995
20095 Kingman	0
20097 Kiowa	0
20099 Labette	100.1803246
20101 Lane	0
20103 Leavenworth	157.3409381
20105 Lincoln	0
20107 Linn	61.53846154
20109 Logan	0
20111 Lyon	230.4975154
20113 McPherson	56.06756141
20115 Marion	41.84100418
20117 Marshall	0
20119 Meade	0
20121 Miami	11.87648456
20123 Mitchell	32.5203252
20125 Montgomery	37.35990037
20127 Morris	36.2253215
20129 Morton	74.99062617
20131 Nemaha	0
20133 Neosho	12.53839885



KS

20135 Ness	0
20137 Norton	0
20139 Osage	25.0925287
20141 Osborne	57.55395683
20143 Ottawa	51.70630817
20145 Pawnee	0
20147 Phillips	18.80759827
20149 Pottawatomie	24.71475059
20151 Pratt	10.66325443
20153 Rawlins	0
20155 Reno	22.45677072
20157 Republic	85.76329331
20159 Rice	0
20161 Riley	36.6335156
20163 Rooks	79.7925394
20165 Rush	0
20167 Russell	0
20169 Saline	27.57302255
20171 Scott	20.42066571
20173 Sedgwick	47.11773788
20175 Seward	215.7943067
20177 Shawnee	51.26789447
20179 Sheridan	0
20181 Sherman	16.95202577
20183 Smith	55.50929781
20185 Stafford	23.93489708
20187 Stanton	150.981379
20189 Stevens	53.96654074
20191 Sumner	13.04574709
20193 Thomas	0
20195 Trego	0
20197 Wabaunsee	14.49485433
20199 Wallace	0
20201 Washington	0



KS

20203 Wichita	0
20205 Wilson	11.5406809
20207 Woodson	157.0845115
20209 Wyandotte	252.2319808

KS

FIPS

29001  
29003  
29005  
29007  
29009  
29011  
29013  
29015  
29017  
29019  
29021  
29023  
29025  
29027  
29029  
29031  
29033  
29035  
29037

KS

29039  
29041  
29043  
29045  
29047  
29049  
29051  
29053  
29055  
29057  
29059  
29061  
29063  
29065  
29067  
29069  
29071  
29073  
29075  
29077  
29079  
29081  
29083  
29085  
29087  
29089  
29091  
29093  
29095  
29097  
29099  
29101

29103

KS

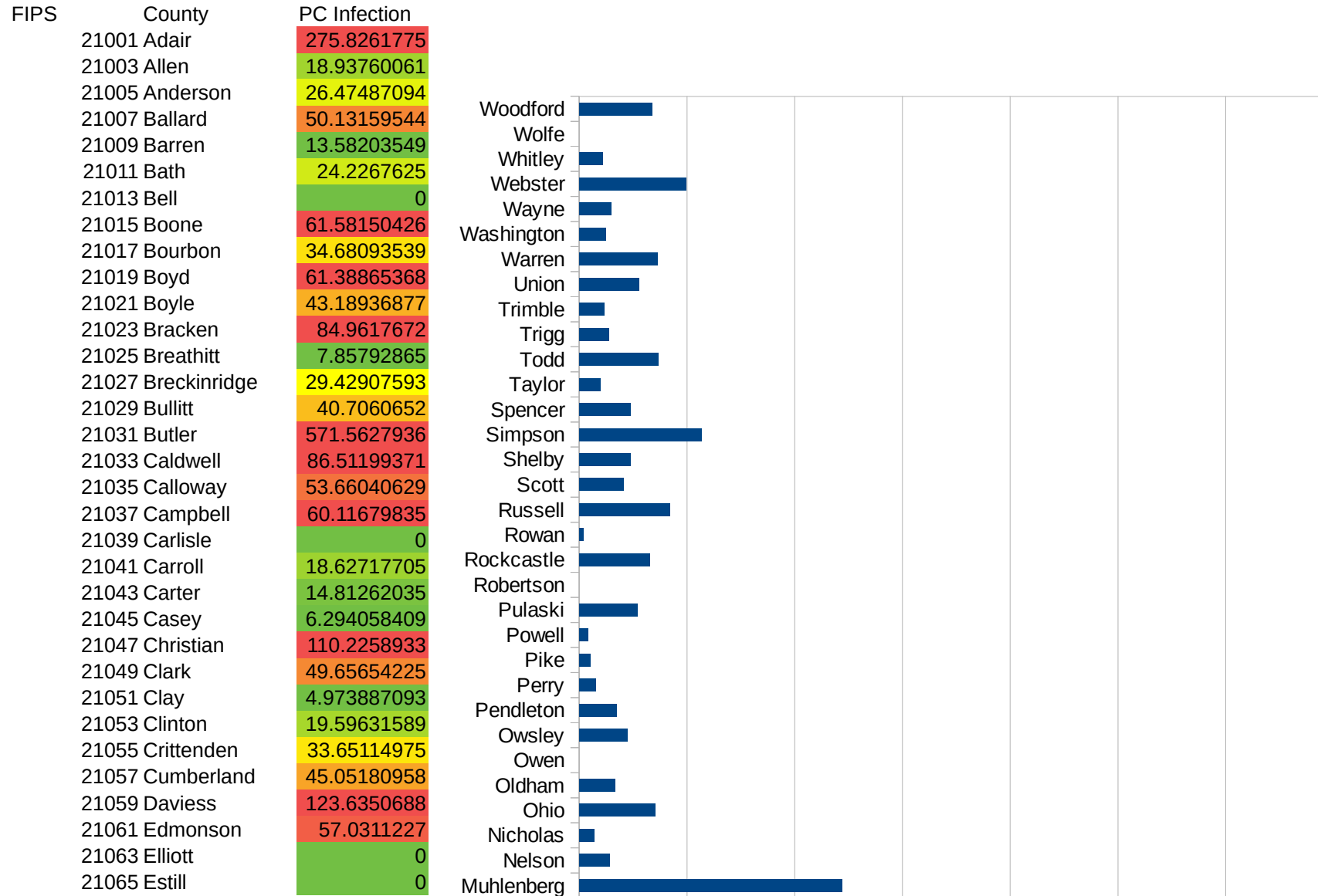
29105  
29107  
29109  
29111  
29113  
29115  
29117  
29121  
29123  
29125  
29127  
29119  
29129  
29131  
29133  
29135  
29137  
29139  
29141  
29143  
29145  
29147  
29149  
29151  
29153  
29155  
29157  
29159  
29161  
29163  
29165  
29167  
29169  
29171



KS

29173  
29175  
29177  
29179  
29181  
29195  
29197  
29199  
29201  
29203  
29205  
29183  
29185  
29187  
29189  
29510  
29186  
29207  
29209  
29211  
29213  
29215  
  
29217  
29219  
29221  
29223  
29225  
29227  
29229

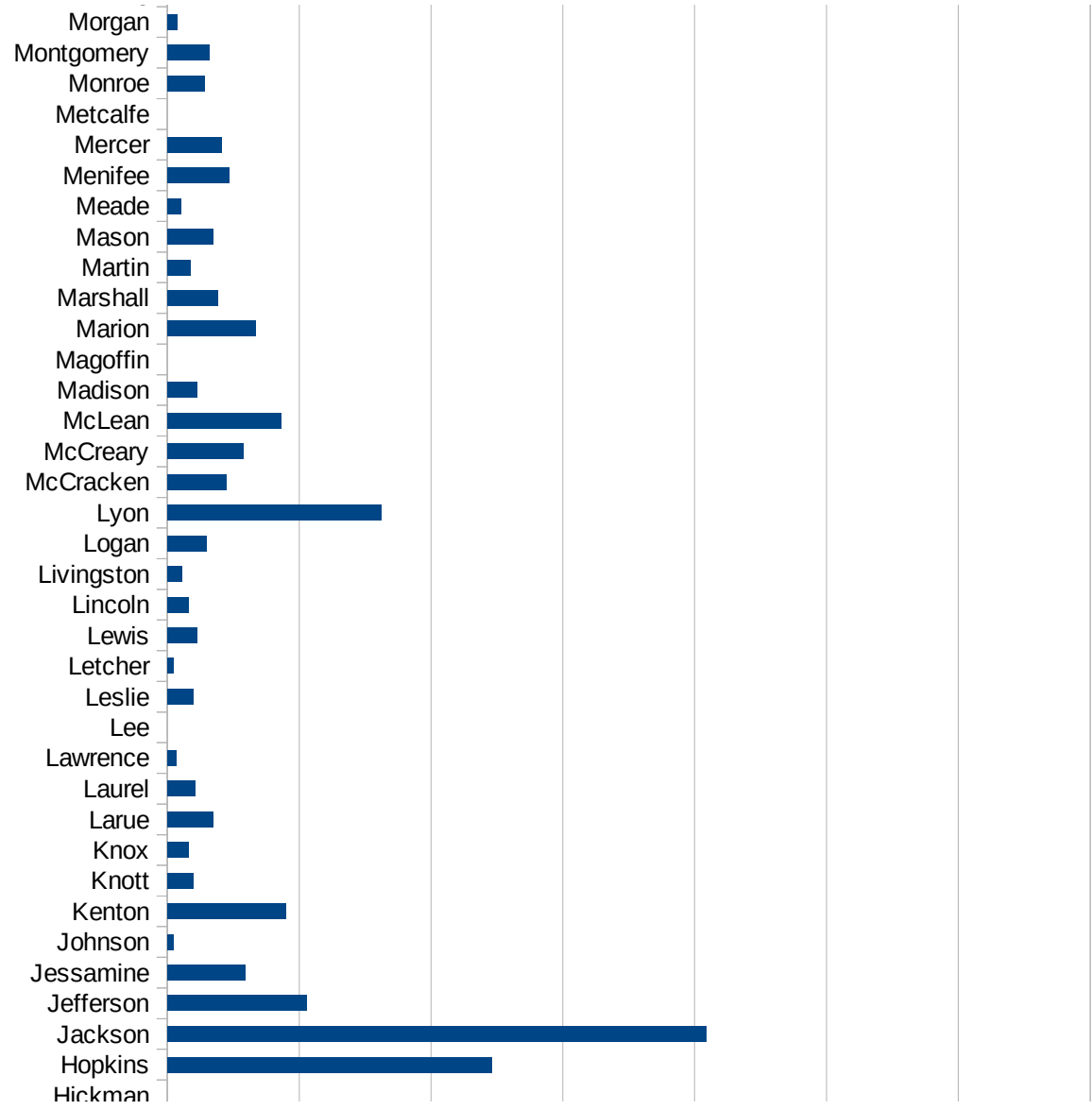
KY



This work is licensed under the Creative Commons Attribution-NoDerivatives 4.0 International License. To view a copy of this license, visit <http://creativecommons.org/licenses/by-nd/4.0/>.

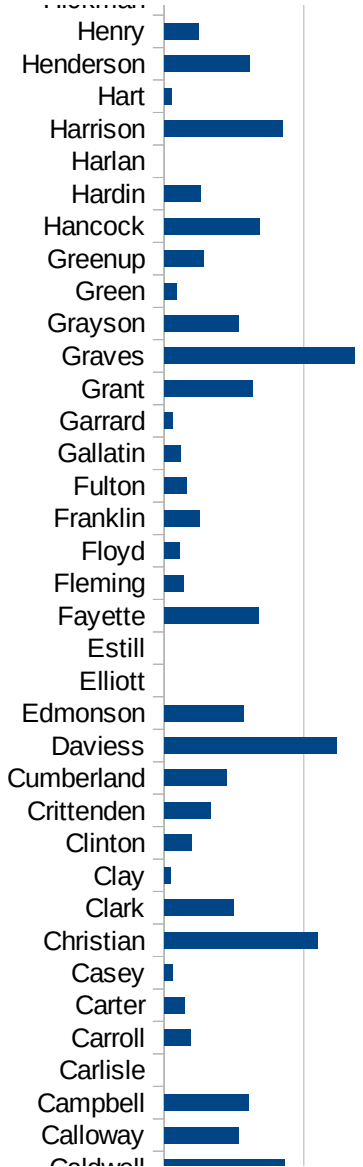
KY

21067 Fayette	67.63851998
21069 Fleming	13.85809313
21071 Floyd	11.15915748
21073 Franklin	25.58299715
21075 Fulton	16.33986928
21077 Gallatin	11.32246377
21079 Garrard	5.69476082
21081 Grant	63.69173202
21083 Graves	136.6669346
21085 Grayson	53.18946849
21087 Green	9.050592814
21089 Greenup	28.35431553
21091 Hancock	68.50879196
21093 Hardin	26.27858929
21095 Harlan	0
21097 Harrison	85.20609224
21099 Hart	5.28932614
21101 Henderson	61.41563028
21103 Henry	24.83546504
21105 Hickman	0
21107 Hopkins	246.2944883
21109 Jackson	409.1653028
21111 Jefferson	105.6433537
21113 Jessamine	59.34718101
21115 Johnson	4.467077638
21117 Kenton	89.73146804
21119 Knott	19.83339944
21121 Knox	15.97239969
21123 Larue	34.94792759
21125 Laurel	21.42774728
21127 Lawrence	6.422195106
21129 Lee	0
21131 Leslie	19.71803214
21133 Letcher	4.566418558

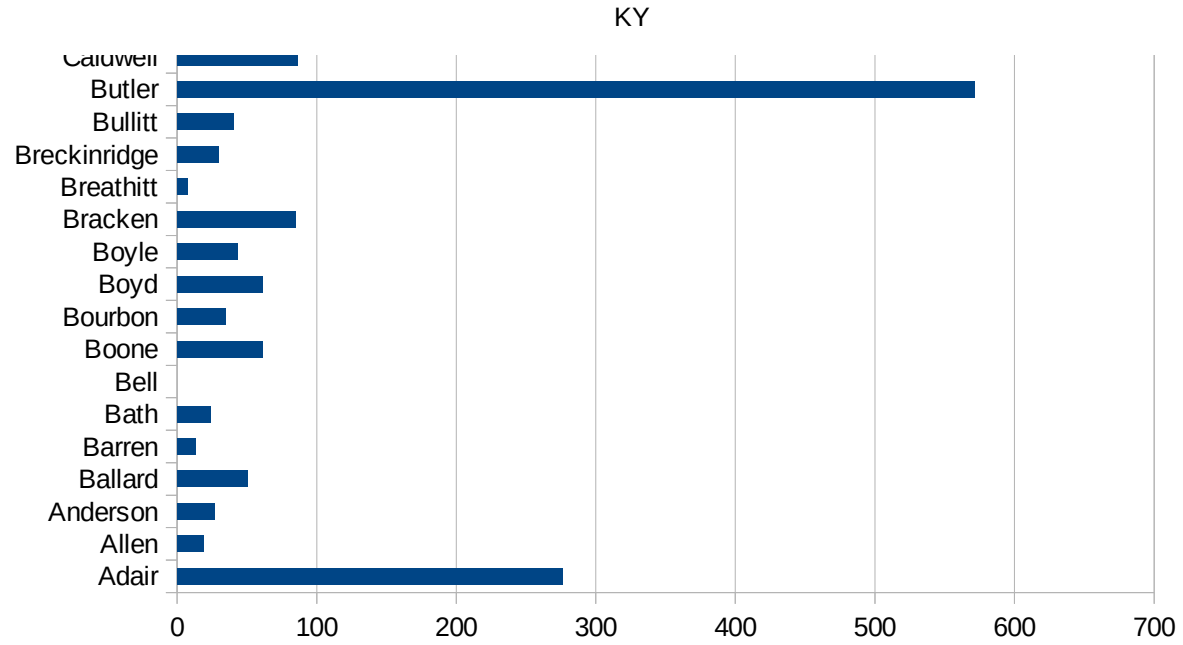


KY

21135 Lewis	22.6295542
21137 Lincoln	16.23113131
21139 Livingston	10.82016879
21141 Logan	29.64170588
21143 Lyon	162.3173929
21145 McCracken	44.37915098
21147 McCreary	57.44485294
21149 McLean	86.46779075
21151 Madison	22.73514637
21153 Magoffin	0
21155 Marion	66.99649557
21157 Marshall	38.47263634
21159 Martin	17.66316347
21161 Mason	34.98542274
21163 Meade	10.44750131
21165 Menifee	46.50441792
21167 Mercer	41.33370074
21169 Metcalfe	0
21171 Monroe	27.9902967
21173 Montgomery	31.91149878
21175 Morgan	7.493443237
21177 Muhlenberg	243.7122246
21179 Nelson	28.35270768
21181 Nicholas	13.95478649
21183 Ohio	70.57748993
21185 Oldham	33.09763803
21187 Owen	0
21189 Owsley	44.72271914
21191 Pendleton	34.41393076
21193 Perry	15.33036946
21195 Pike	10.27362077
21197 Powell	8.03729304
21199 Pulaski	54.16028349
21201 Robertson	0



21203 Rockcastle	65.67164179
21205 Rowan	4.067851767
21207 Russell	84.17036081
21209 Scott	41.04870518
21211 Shelby	47.40508677
21213 Simpson	113.3358519
21215 Spencer	47.88762371
21217 Taylor	19.57023758
21219 Todd	73.10535294
21221 Trigg	27.31680667
21223 Trimble	23.48796242
21225 Union	55.15339538
21227 Warren	72.37323257
21229 Washington	24.82621648
21231 Wayne	29.3140512
21233 Webster	99.15338266
21235 Whitley	22.07383698
21237 Wolfe	0
21239 Woodford	67.84004824



KY

FIPS

29001  
29003  
29005  
29007  
29009  
29011  
29013  
29015  
29017  
29019  
29021  
29023  
29025  
29027  
29029  
29031  
29033  
29035  
29037

KY

29039  
29041  
29043  
29045  
29047  
29049  
29051  
29053  
29055  
29057  
29059  
29061  
29063  
29065  
29067  
29069  
29071  
29073  
29075  
29077  
29079  
29081  
29083  
29085  
29087  
29089  
29091  
29093  
29095  
29097  
29099  
29101

29103

KY

29105  
29107  
29109  
29111  
29113  
29115  
29117  
29121  
29123  
29125  
29127  
29119  
29129  
29131  
29133  
29135  
29137  
29139  
29141  
29143  
29145  
29147  
29149  
29151  
29153  
29155  
29157  
29159  
29161  
29163  
29165  
29167  
29169  
29171

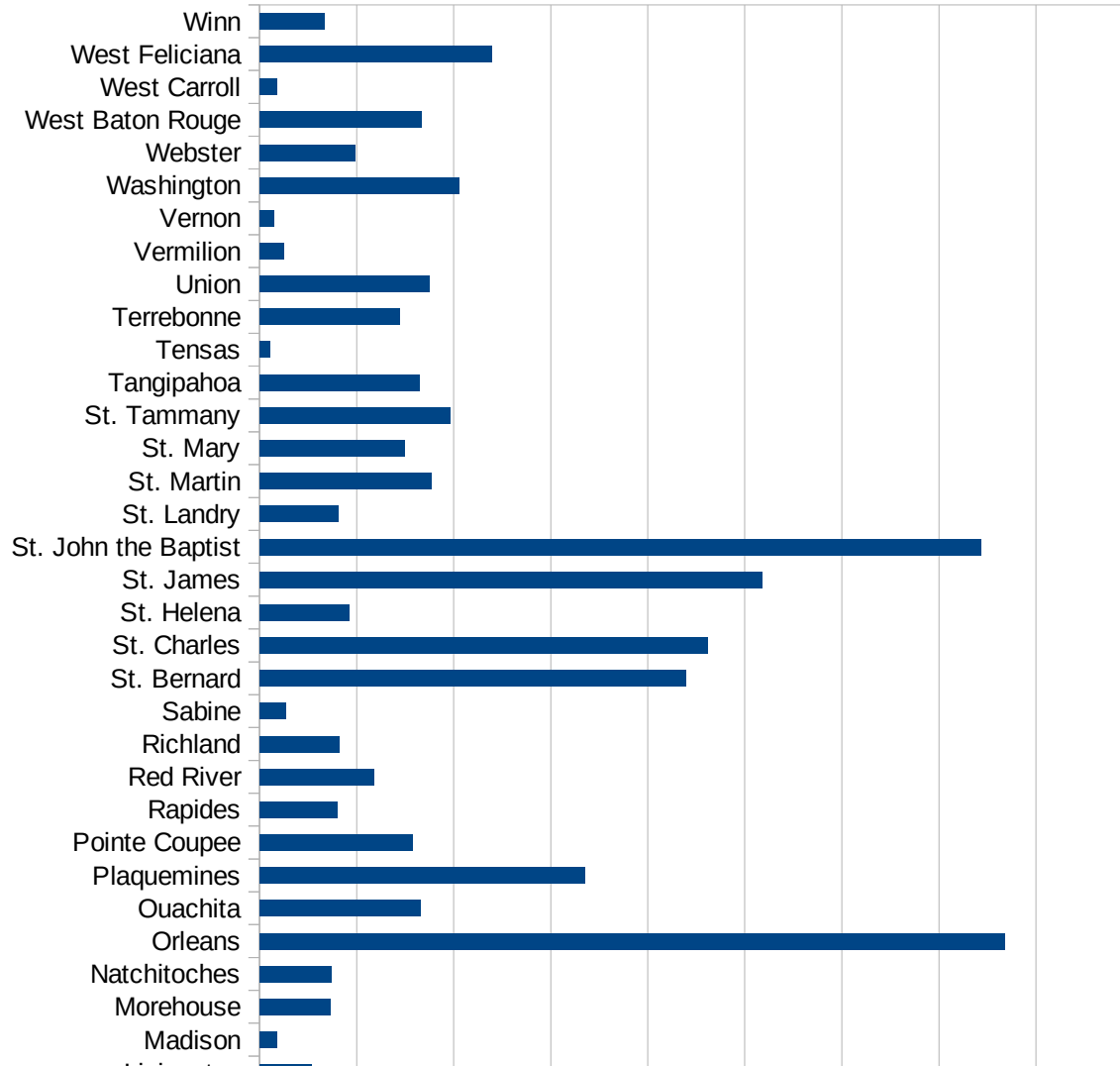


KY

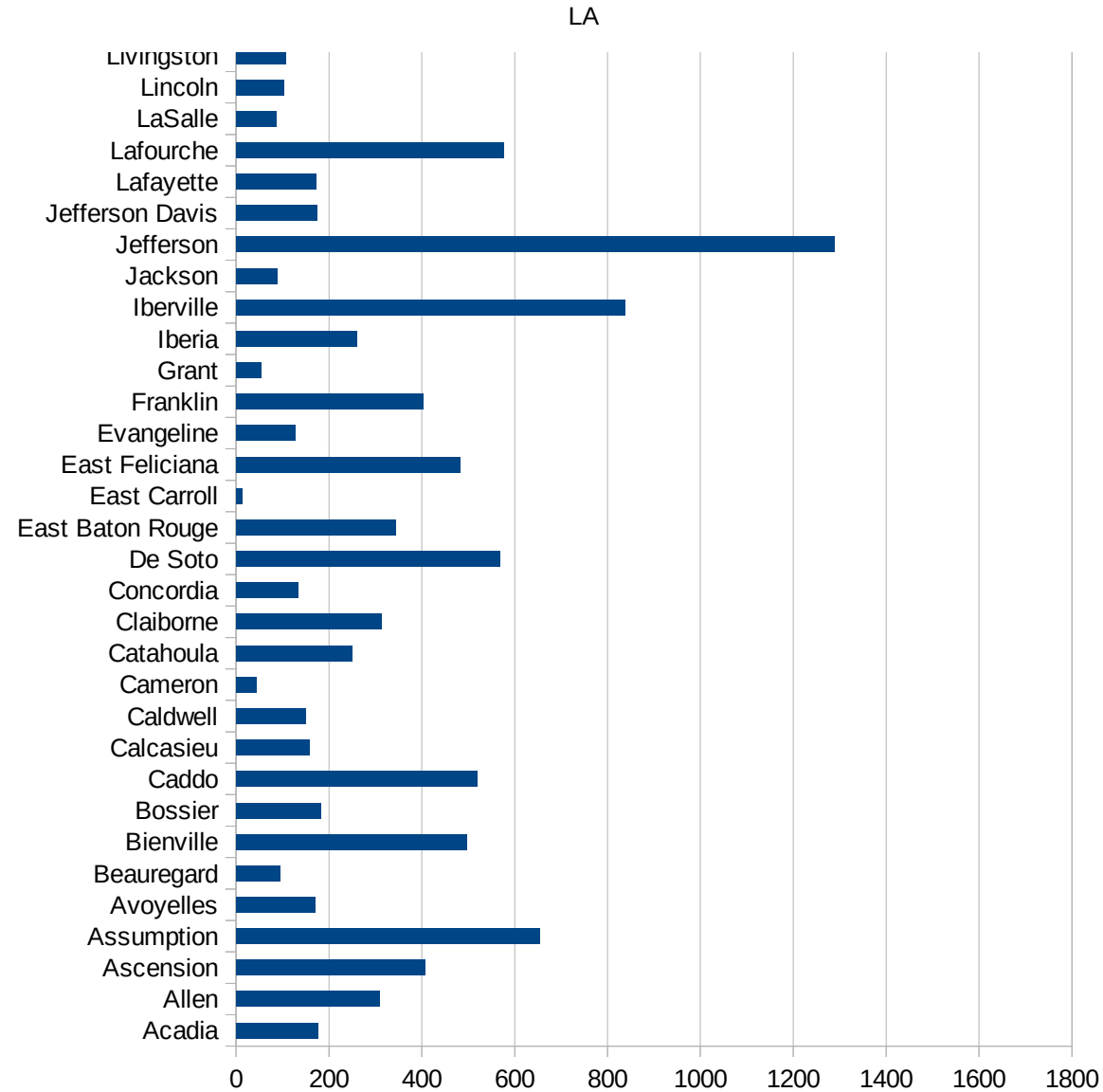
29173  
29175  
29177  
29179  
29181  
29195  
29197  
29199  
29201  
29203  
29205  
29183  
29185  
29187  
29189  
29510  
29186  
29207  
29209  
29211  
29213  
29215  
  
29217  
29219  
29221  
29223  
29225  
29227  
29229

LA

FIPS	County	PC Infection
22001	Acadia	176.8773115
22003	Allen	308.5334896
22005	Ascension	407.4691992
22007	Assumption	654.7085202
22009	Avoyelles	170.5303742
22011	Beauregard	93.95216493
22013	Bienville	495.9422904
22015	Bossier	183.1977041
22017	Caddo	519.0966648
22019	Calcasieu	159.0255623
22021	Caldwell	150.6024096
22023	Cameron	43.05396096
22025	Catahoula	249.7918401
22027	Claiborne	313.5975916
22029	Concordia	132.8428367
22031	De Soto	568.5960052
22033	East Baton Rouge	342.8913542
22035	East Carroll	14.21060111
22037	East Feliciana	481.7404817
22039	Evangeline	128.5769817
22041	Franklin	401.8654495
22043	Grant	53.37603416
22045	Iberia	259.3704628
22047	Iberville	837.3827206
22049	Jackson	88.03924035
22051	Jefferson	1288.327869
22053	Jefferson Davis	174.1498322
22055	Lafayette	172.5828109
22057	Lafourche	576.8740763
22059	LaSalle	87.14889053
22061	Lincoln	103.8223578
22063	Livingston	106.0422593
22065	Madison	35.83908252



22067 Morehouse	145.6807623
22069 Natchitoches	147.4430275
22071 Orleans	1534.503307
22073 Ouachita	330.7978637
22075 Plaquemines	670.6535669
22077 Pointe Coupee	314.4940747
22079 Rapides	160.8431243
22081 Red River	235.9325233
22083 Richland	163.4310618
22085 Sabine	54.09454061
22087 St. Bernard	879.6900751
22089 St. Charles	922.8616275
22091 St. Helena	185.1490937
22093 St. James	1036.26943
22095 St. John the Baptist	1486.661727
22097 St. Landry	161.9061428
22099 St. Martin	354.3387852
22101 St. Mary	299.3530759
22103 St. Tammany	391.6919465
22105 Tangipahoa	330.400592
22107 Tensas	22.41147468
22109 Terrebonne	288.2337576
22111 Union	349.3058665
22113 Vermilion	50.1420692
22115 Vernon	28.65329513
22117 Washington	410.0296252
22119 Webster	195.8863859
22121 West Baton Rouge	332.9927725
22123 West Carroll	36.42323803
22125 West Feliciana	478.6545925
22127 Winn	134.4276213



LA

FIPS

29001  
29003  
29005  
29007  
29009  
29011  
29013  
29015  
29017  
29019  
29021  
29023  
29025  
29027  
29029  
29031  
29033  
29035  
29037

LA

29039  
29041  
29043  
29045  
29047  
29049  
29051  
29053  
29055  
29057  
29059  
29061  
29063  
29065  
29067  
29069  
29071  
29073  
29075  
29077  
29079  
29081  
29083  
29085  
29087  
29089  
29091  
29093  
29095  
29097  
29099  
29101

29103

LA

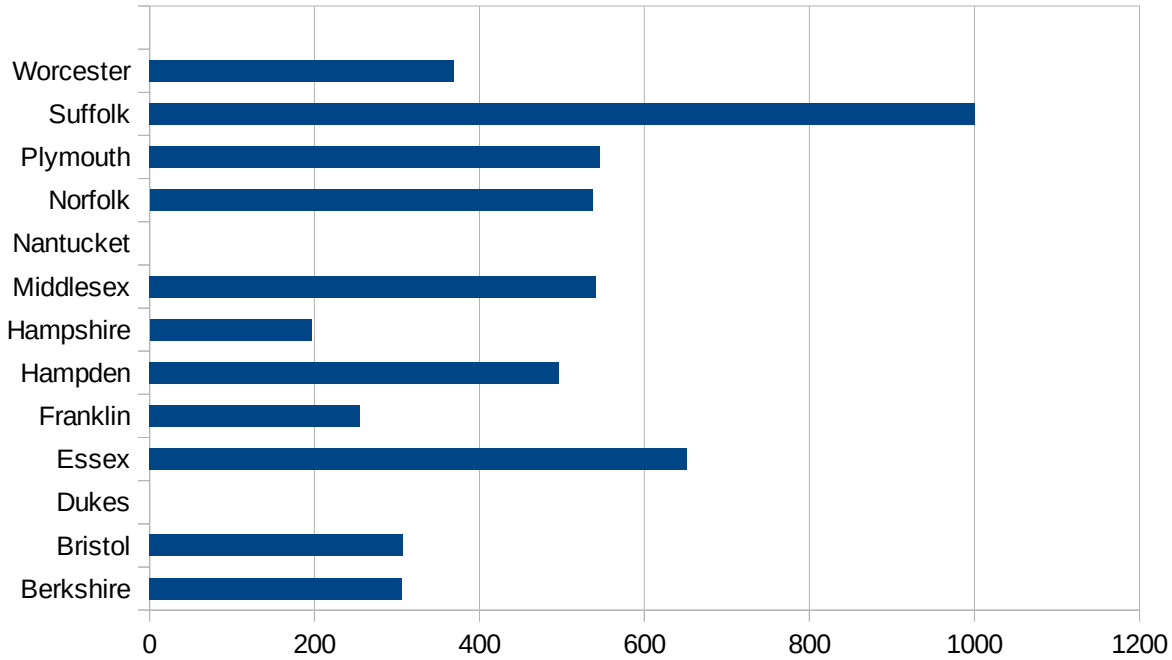
29105  
29107  
29109  
29111  
29113  
29115  
29117  
29121  
29123  
29125  
29127  
29119  
29129  
29131  
29133  
29135  
29137  
29139  
29141  
29143  
29145  
29147  
29149  
29151  
29153  
29155  
29157  
29159  
29161  
29163  
29165  
29167  
29169  
29171

LA

29173  
29175  
29177  
29179  
29181  
29195  
29197  
29199  
29201  
29203  
29205  
29183  
29185  
29187  
29189  
29510  
29186  
29207  
29209  
29211  
29213  
29215  
  
29217  
29219  
29221  
29223  
29225  
29227  
29229

MA

FIPS	County	PC Infection
25001	Barnstable	296.1394104
25003	Berkshire	306.2968943
25005	Bristol	306.9029222
25007	Dukes	0
25009	Essex	651.7521293
25011	Franklin	255.0624974
25013	Hampden	496.8048877
25015	Hampshire	196.4612191
25017	Middlesex	541.086533
25019	Nantucket	0
25021	Norfolk	537.1511849
25023	Plymouth	546.5788641
25025	Suffolk	1000.183338
25027	Worcester	369.3856451





MA

FIPS

29001  
29003  
29005  
29007  
29009  
29011  
29013  
29015  
29017  
29019  
29021  
29023  
29025  
29027  
29029  
29031  
29033  
29035  
29037

MA

29039  
29041  
29043  
29045  
29047  
29049  
29051  
29053  
29055  
29057  
29059  
29061  
29063  
29065  
29067  
29069  
29071  
29073  
29075  
29077  
29079  
29081  
29083  
29085  
29087  
29089  
29091  
29093  
29095  
29097  
29099  
29101

29103

MA

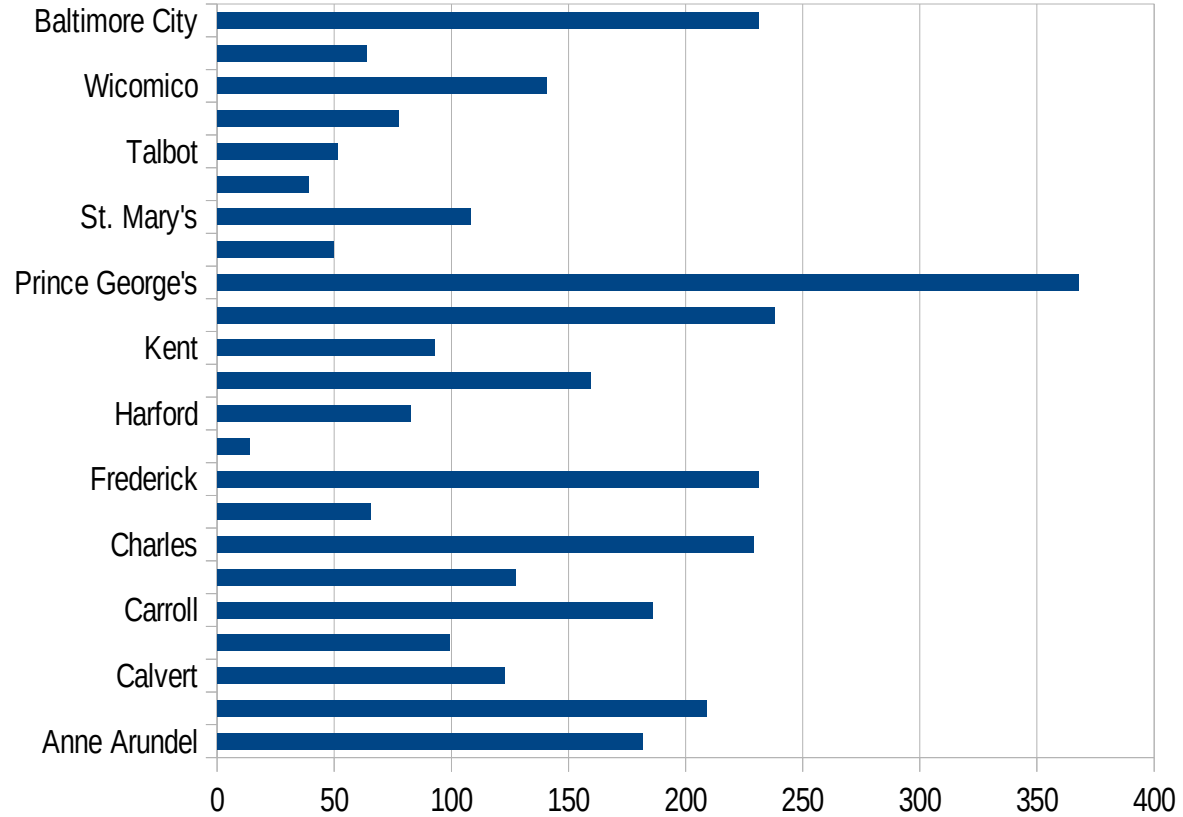
29105  
29107  
29109  
29111  
29113  
29115  
29117  
29121  
29123  
29125  
29127  
29119  
29129  
29131  
29133  
29135  
29137  
29139  
29141  
29143  
29145  
29147  
29149  
29151  
29153  
29155  
29157  
29159  
29161  
29163  
29165  
29167  
29169  
29171

MA

29173  
29175  
29177  
29179  
29181  
29195  
29197  
29199  
29201  
29203  
29205  
29183  
29185  
29187  
29189  
29510  
29186  
29207  
29209  
29211  
29213  
29215  
  
29217  
29219  
29221  
29223  
29225  
29227  
29229

MD

FIPS	County	PC Infection
24001	Allegany	46.4952448
24003	Anne Arundel	181.7610511
24005	Baltimore	209.1906266
24009	Calvert	122.8220819
24011	Caroline	99.08719673
24013	Carroll	185.8349809
24015	Cecil	127.3996849
24017	Charles	229.0979115
24019	Dorchester	65.62910182
24021	Frederick	231.1772437
24023	Garrett	13.71601001
24025	Harford	82.69148986
24027	Howard	159.3460315
24029	Kent	92.8648816
24031	Montgomery	238.1796123
24033	Prince George's	367.8621545
24035	Queen Anne's	49.75025373
24037	St. Mary's	108.2865867
24039	Somerset	38.94839338
24041	Talbot	51.39580177
24043	Washington	77.52143435
24045	Wicomico	140.5106837
24047	Worcester	63.67828956
24510	Baltimore City	231.0392617



MD

FIPS

29001  
29003  
29005  
29007  
29009  
29011  
29013  
29015  
29017  
29019  
29021  
29023  
29025  
29027  
29029  
29031  
29033  
29035  
29037

MD

29039  
29041  
29043  
29045  
29047  
29049  
29051  
29053  
29055  
29057  
29059  
29061  
29063  
29065  
29067  
29069  
29071  
29073  
29075  
29077  
29079  
29081  
29083  
29085  
29087  
29089  
29091  
29093  
29095  
29097  
29099  
29101

29103

MD

29105  
29107  
29109  
29111  
29113  
29115  
29117  
29121  
29123  
29125  
29127  
29119  
29129  
29131  
29133  
29135  
29137  
29139  
29141  
29143  
29145  
29147  
29149  
29151  
29153  
29155  
29157  
29159  
29161  
29163  
29165  
29167  
29169  
29171

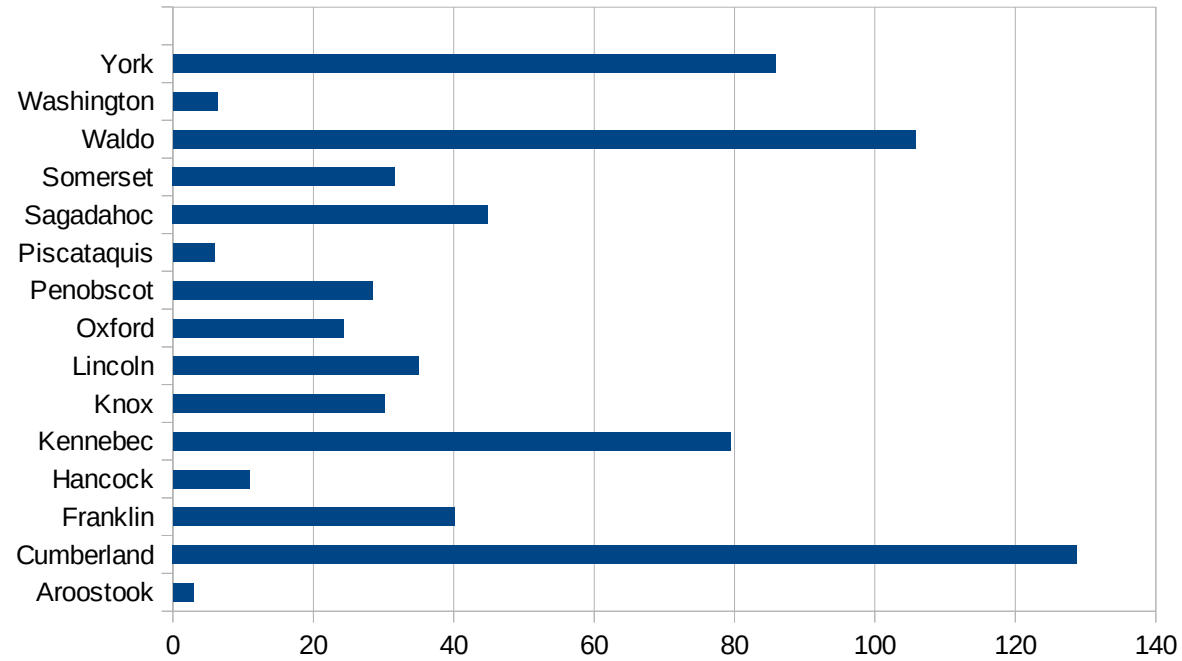


MD

29173  
29175  
29177  
29179  
29181  
29195  
29197  
29199  
29201  
29203  
29205  
29183  
29185  
29187  
29189  
29510  
29186  
29207  
29209  
29211  
29213  
29215  
  
29217  
29219  
29221  
29223  
29225  
29227  
29229

ME

FIPS	County	PC Infection
23001	Androscoggin	32.50401657
23003	Aroostook	2.980137384
23005	Cumberland	128.7654527
23007	Franklin	40.13780647
23009	Hancock	10.94670778
23011	Kennebec	79.45414185
23013	Knox	30.17273893
23015	Lincoln	34.94263584
23017	Oxford	24.29796244
23019	Penobscot	28.45872823
23021	Piscataquis	5.952380952
23023	Sagadahoc	44.90093731
23025	Somerset	31.62555345
23027	Waldo	105.8094422
23029	Washington	6.35122261
23031	York	85.82692056



ME

FIPS

29001  
29003  
29005  
29007  
29009  
29011  
29013  
29015  
29017  
29019  
29021  
29023  
29025  
29027  
29029  
29031  
29033  
29035  
29037

ME

29039  
29041  
29043  
29045  
29047  
29049  
29051  
29053  
29055  
29057  
29059  
29061  
29063  
29065  
29067  
29069  
29071  
29073  
29075  
29077  
29079  
29081  
29083  
29085  
29087  
29089  
29091  
29093  
29095  
29097  
29099  
29101

29103

ME

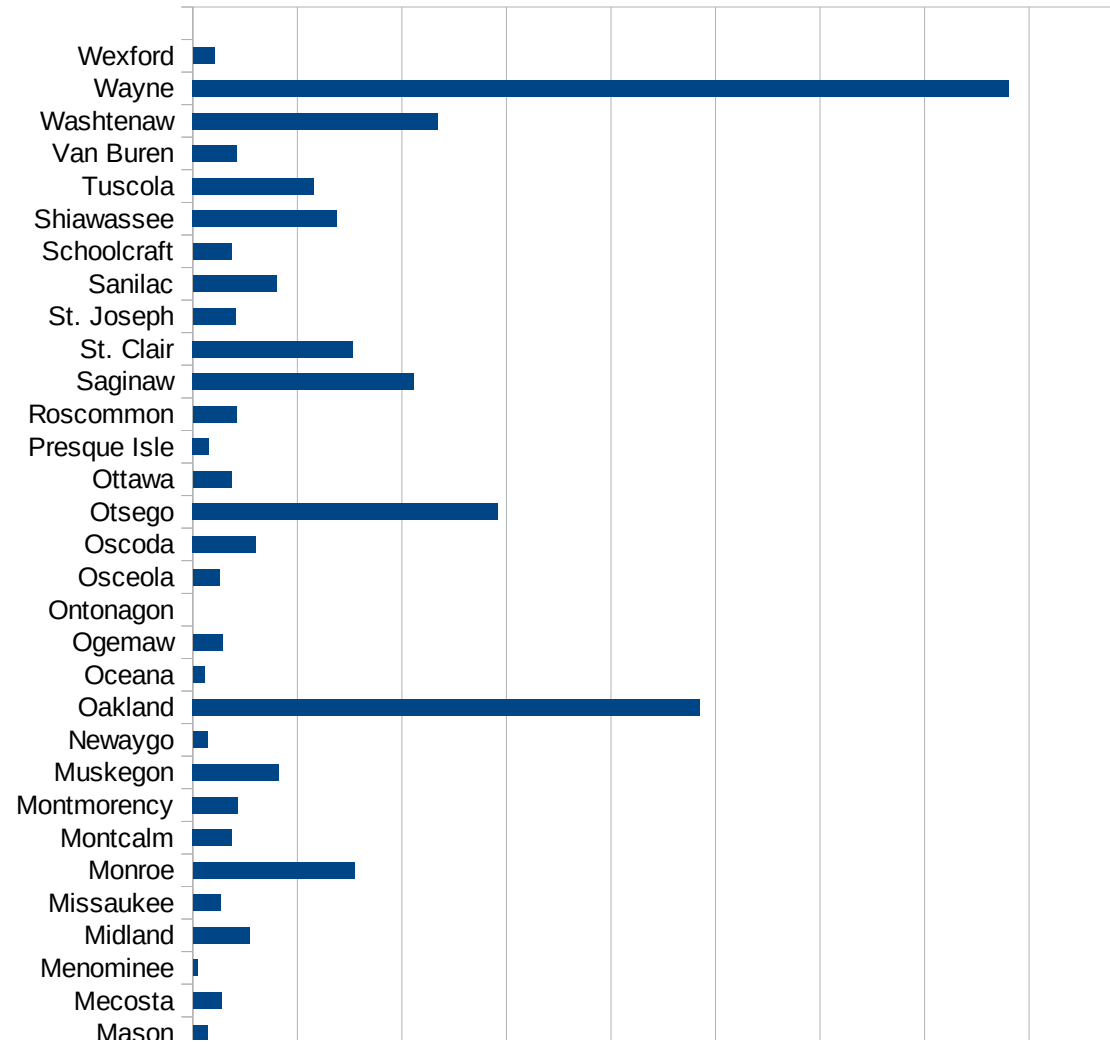
29105  
29107  
29109  
29111  
29113  
29115  
29117  
29121  
29123  
29125  
29127  
29119  
29129  
29131  
29133  
29135  
29137  
29139  
29141  
29143  
29145  
29147  
29149  
29151  
29153  
29155  
29157  
29159  
29161  
29163  
29165  
29167  
29169  
29171

ME

29173  
29175  
29177  
29179  
29181  
29195  
29197  
29199  
29201  
29203  
29205  
29183  
29185  
29187  
29189  
29510  
29186  
29207  
29209  
29211  
29213  
29215  
  
29217  
29219  
29221  
29223  
29225  
29227  
29229

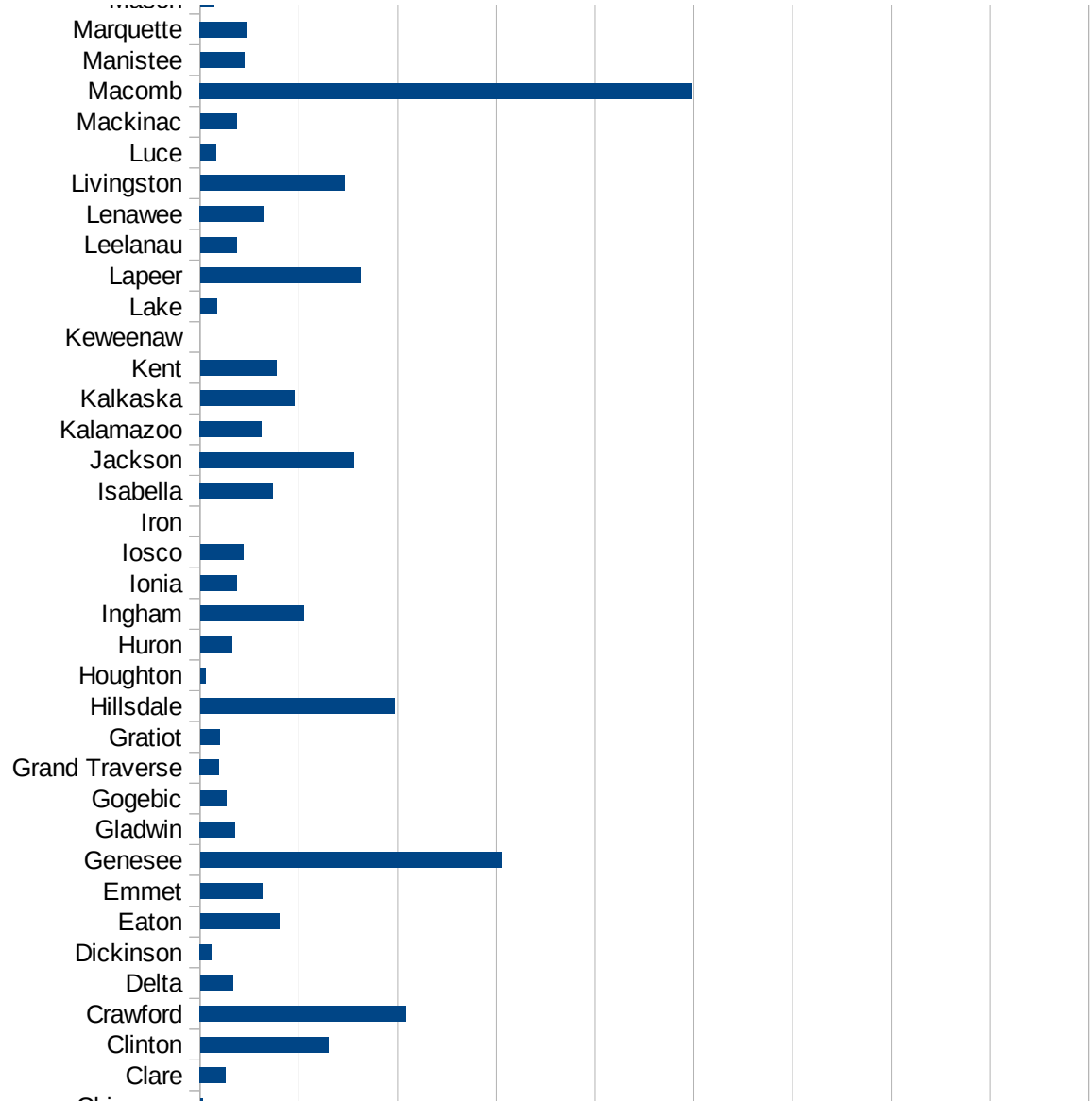
MI

FIPS	County	PC Infection
26001	Alcona	9.650646593
26003	Alger	0
26005	Allegan	34.94506806
26007	Alpena	49.36530324
26009	Antrim	38.51915258
26011	Arenac	73.13343528
26013	Baraga	0
26015	Barry	40.87839495
26017	Bay	78.90457358
26019	Benzie	16.89855236
26021	Berrien	102.5035519
26023	Branch	87.1120077
26025	Calhoun	104.8428473
26027	Cass	42.59191141
26029	Charlevoix	45.72473708
26031	Cheboygan	55.08991461
26033	Chippewa	2.665458326
26035	Clare	26.01033911
26037	Clinton	129.8341149
26039	Crawford	208.618085
26041	Delta	33.46626879
26043	Dickinson	11.81893393
26045	Eaton	80.12674594
26047	Emmet	63.04791642
26049	Genesee	304.7491718
26051	Gladwin	35.52117457
26053	Gogebic	26.49708532
26055	Grand Traverse	19.44411437
26057	Gratiot	19.70491884
26059	Hillsdale	196.7256115
26061	Houghton	5.52196361
26063	Huron	32.08624783
26065	Ingham	105.2146139



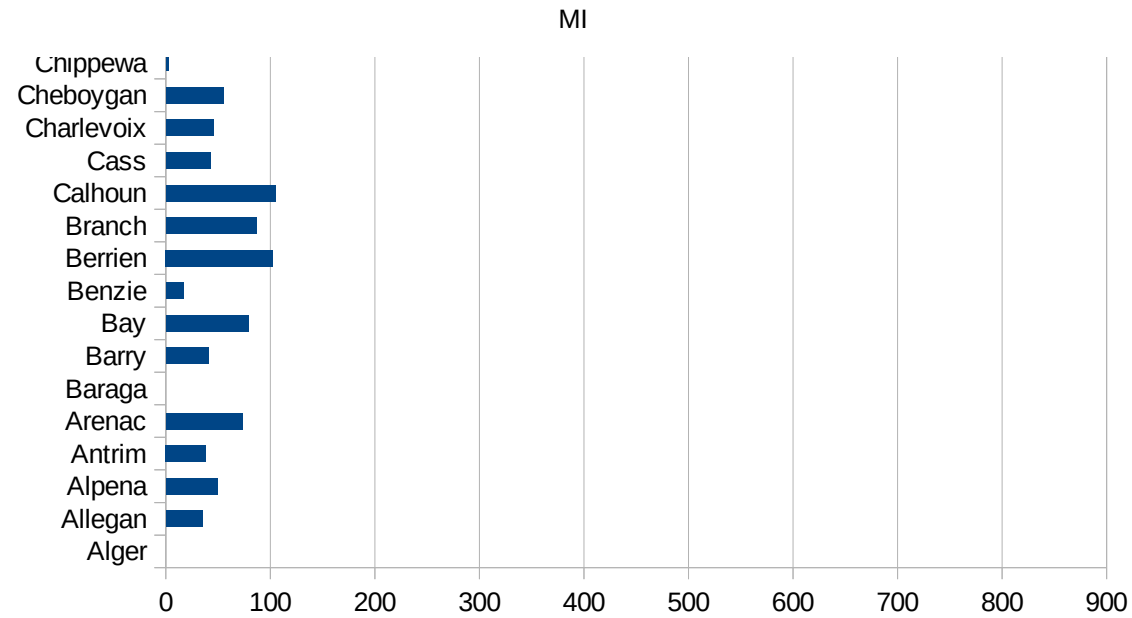
MI

26067 Ionia	37.37735555
26069 Iosco	43.8579004
26071 Iron	0
26073 Isabella	73.69405629
26075 Jackson	156.1486686
26077 Kalamazoo	62.67225431
26079 Kalkaska	95.37701975
26081 Kent	76.93648992
26083 Keweenaw	0
26085 Lake	16.83359987
26087 Lapeer	162.4483119
26089 Leelanau	36.75794891
26091 Lenawee	65.1293428
26093 Livingston	145.902188
26095 Luce	15.91596371
26097 Mackinac	37.08167238
26099 Macomb	498.4229942
26101 Manistee	44.84670581
26103 Marquette	48.10872572
26105 Mason	13.74570447
26107 Mecosta	27.55769893
26109 Menominee	4.351042075
26111 Midland	54.08068839
26113 Missaukee	26.46727983
26115 Monroe	154.8800511
26117 Montcalm	37.51875938
26119 Montmorency	43.1732326
26121 Muskegon	82.37896629
26123 Newaygo	14.31727072
26125 Oakland	485.1489159
26127 Oceana	11.26760563
26129 Ogemaw	28.63688431
26131 Ontonagon	0
26133 Osceola	25.70583951





26135 Oscoda	60.41565974
26137 Otsego	291.9116156
26139 Ottawa	36.83380724
26141 Presque Isle	15.70105197
26143 Roscommon	41.86903366
26145 Saginaw	211.7400419
26147 St. Clair	153.1345513
26149 St. Joseph	40.95473682
26151 Sanilac	80.13209655
26153 Schoolcraft	37.18393654
26155 Shiawassee	137.8460817
26157 Tuscola	116.1550765
26159 Van Buren	42.41331778
26161 Washtenaw	234.524737
26163 Wayne	780.6633586
26165 Wexford	20.91675133



FIPS

- 29001
- 29003
- 29005
- 29007
- 29009
- 29011
- 29013
- 29015
- 29017
- 29019
- 29021
- 29023
- 29025
- 29027
- 29029
- 29031
- 29033
- 29035
- 29037

MI

29039  
29041  
29043  
29045  
29047  
29049  
29051  
29053  
29055  
29057  
29059  
29061  
29063  
29065  
29067  
29069  
29071  
29073  
29075  
29077  
29079  
29081  
29083  
29085  
29087  
29089  
29091  
29093  
29095  
29097  
29099  
29101

29103

MI

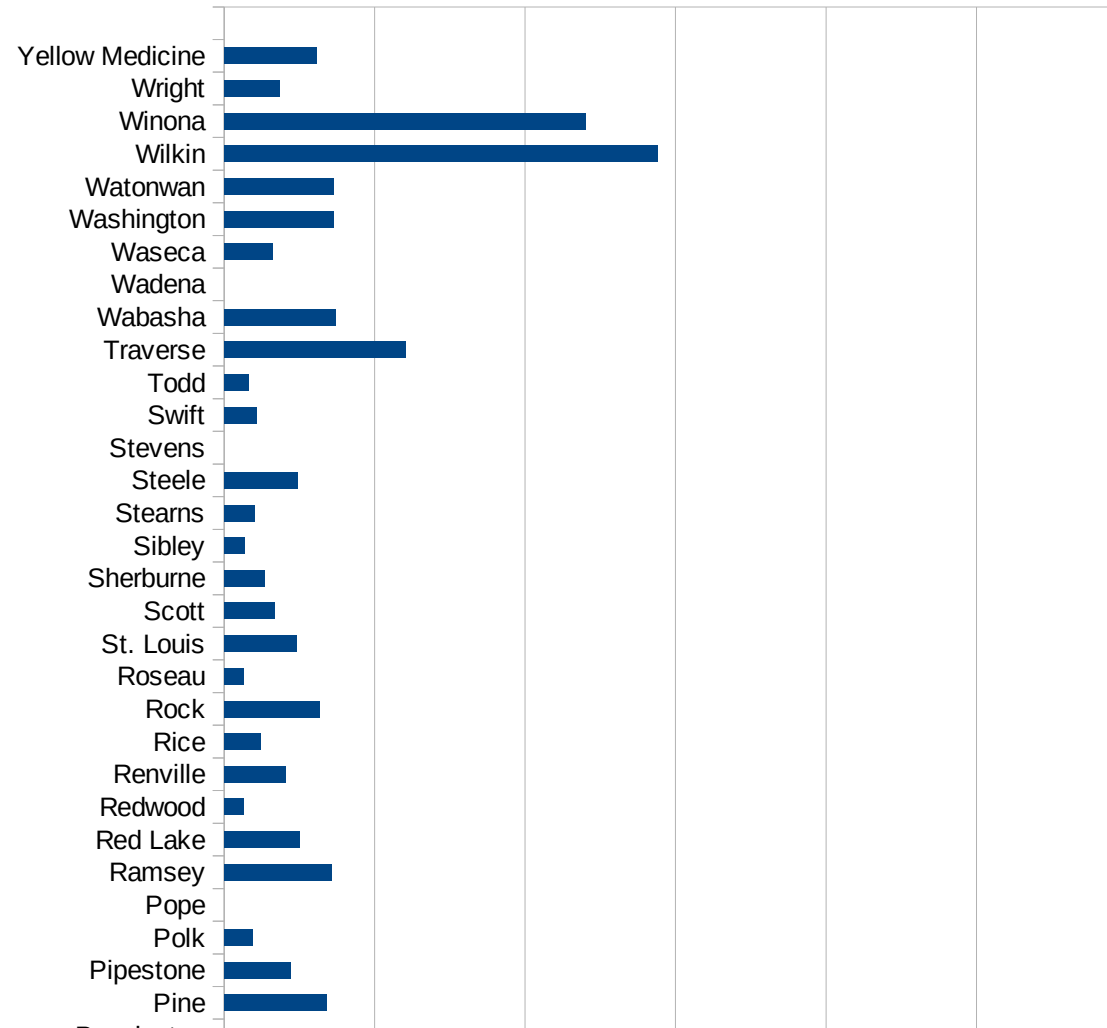
29105  
29107  
29109  
29111  
29113  
29115  
29117  
29121  
29123  
29125  
29127  
29119  
29129  
29131  
29133  
29135  
29137  
29139  
29141  
29143  
29145  
29147  
29149  
29151  
29153  
29155  
29157  
29159  
29161  
29163  
29165  
29167  
29169  
29171

MI

29173  
29175  
29177  
29179  
29181  
29195  
29197  
29199  
29201  
29203  
29205  
29183  
29185  
29187  
29189  
29510  
29186  
29207  
29209  
29211  
29213  
29215  
  
29217  
29219  
29221  
29223  
29225  
29227  
29229

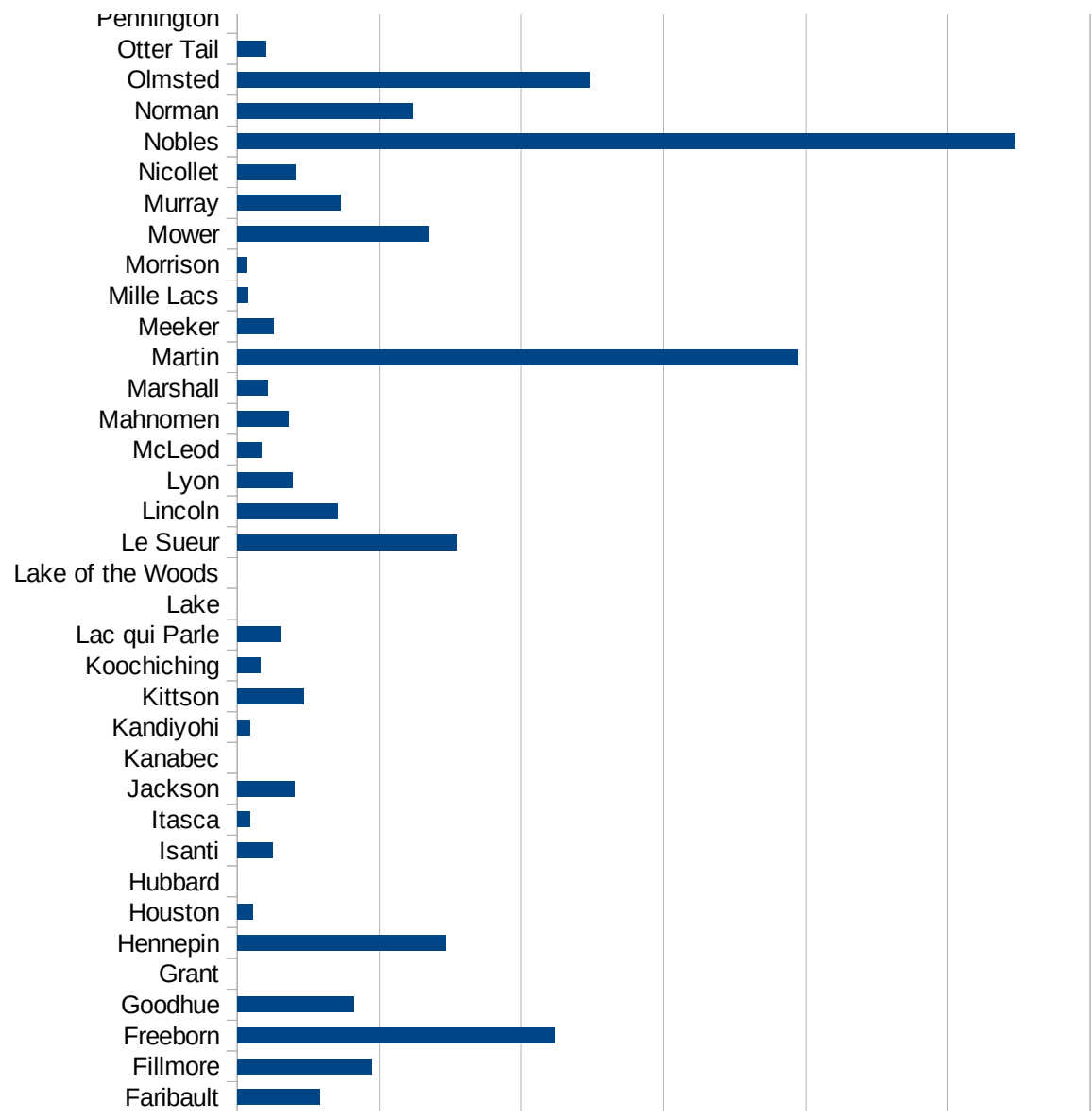
MN

FIPS	County	PC Infection
27001	Aitkin	6.288517168
27003	Anoka	26.28507149
27005	Becker	2.909429461
27007	Beltrami	10.67304203
27009	Benton	9.865581453
27011	Big Stone	20.04409701
27013	Blue Earth	34.11096445
27015	Brown	27.87622954
27017	Carlton	100.4548372
27019	Carver	13.51990806
27021	Cass	13.55059453
27023	Chippewa	0
27025	Chisago	12.517435
27027	Clay	85.99796732
27029	Clearwater	34.05221339
27031	Cook	0
27033	Cottonwood	53.2056398
27035	Crow Wing	29.28077178
27037	Dakota	27.26697898
27039	Dodge	86.44702718
27041	Douglas	5.268148773
27043	Faribault	29.07399331
27045	Fillmore	47.48789059
27047	Freeborn	111.6804625
27049	Goodhue	40.94562852
27051	Grant	0
27053	Hennepin	73.36663946
27055	Houston	5.382710733
27057	Hubbard	0
27059	Isanti	12.51063404
27061	Itasca	4.433803316
27063	Jackson	20.17959843
27065	Kanabec	0



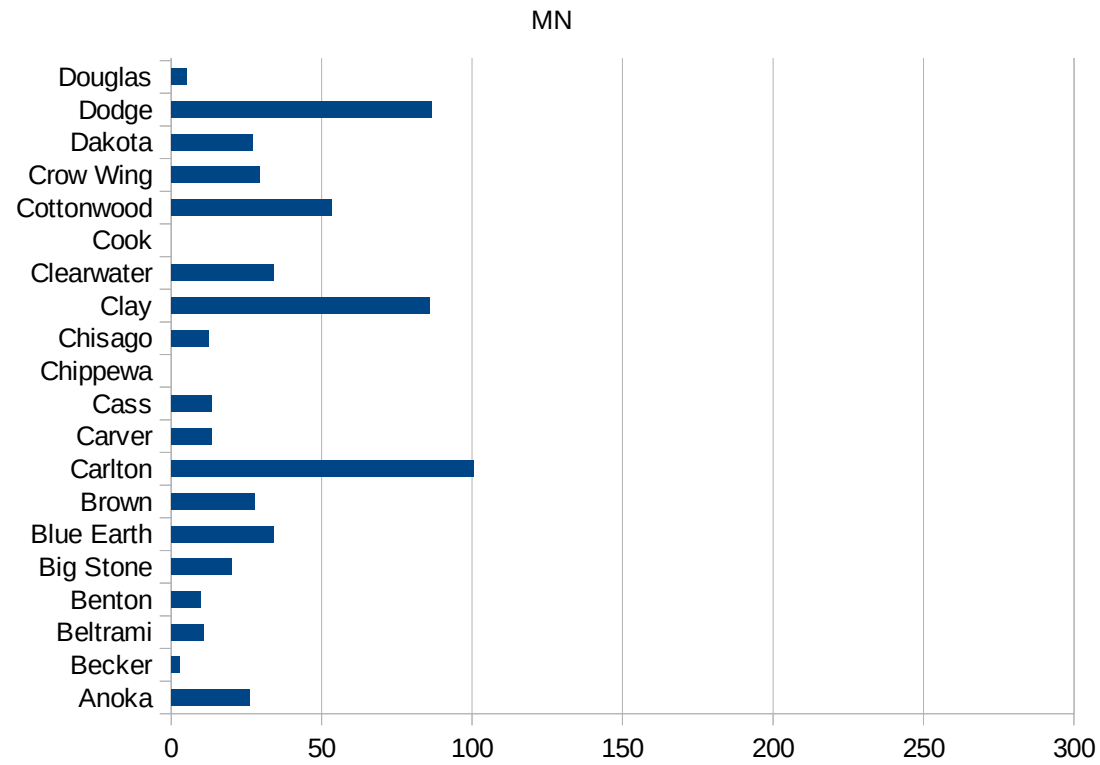
MN

27067 Kandiyohi	4.666900012
27069 Kittson	23.54048964
27071 Koochiching	8.038585209
27073 Lac qui Parle	15.01952538
27075 Lake	0
27077 Lake of the Woo	0
27079 Le Sueur	77.20923703
27081 Lincoln	35.25471532
27083 Lyon	19.50914979
27085 McLeod	8.362835559
27087 Mahnomen	18.1192245
27089 Marshall	10.64962726
27091 Martin	197.1190296
27093 Meeker	12.96400328
27095 Mille Lacs	3.82570106
27097 Morrison	3.014863276
27099 Mower	67.4814426
27101 Murray	36.24939584
27103 Nicollet	20.45587376
27105 Nobles	273.6726875
27107 Norman	61.77606178
27109 Olmsted	124.1385489
27111 Otter Tail	10.20199959
27113 Pennington	0
27115 Pine	33.91785096
27117 Pipestone	22.10677573
27119 Polk	9.515049637
27121 Pope	0
27123 Ramsey	35.62276222
27125 Red Lake	25.00625156
27127 Redwood	6.557807069
27129 Renville	20.53107035
27131 Rice	12.02591585
27133 Rock	31.86743149



This work is licensed under the Creative Commons Attribution-NoDerivatives 4.0 International License. To view a copy of this license, visit <http://creativecommons.org/licenses/by-nd/4.0/>.

27135 Roseau	6.600660066
27137 St. Louis	24.02955635
27139 Scott	16.96283781
27141 Sherburne	13.53659045
27143 Sibley	6.654245409
27145 Stearns	10.04671724
27147 Steele	24.45452816
27149 Stevens	0
27151 Swift	10.70090958
27153 Todd	8.136034497
27155 Traverse	60.45949214
27157 Wabasha	36.96003696
27159 Wadena	0
27161 Waseca	16.05050559
27163 Washington	36.26529219
27165 Watonwan	36.4298725
27167 Wilkin	143.9078989
27169 Winona	120.0196754
27171 Wright	18.33530132
27173 Yellow Medicine	30.62787136





MN

FIPS

29001  
29003  
29005  
29007  
29009  
29011  
29013  
29015  
29017  
29019  
29021  
29023  
29025  
29027  
29029  
29031  
29033  
29035  
29037

MN

29039  
29041  
29043  
29045  
29047  
29049  
29051  
29053  
29055  
29057  
29059  
29061  
29063  
29065  
29067  
29069  
29071  
29073  
29075  
29077  
29079  
29081  
29083  
29085  
29087  
29089  
29091  
29093  
29095  
29097  
29099  
29101

29103

MN

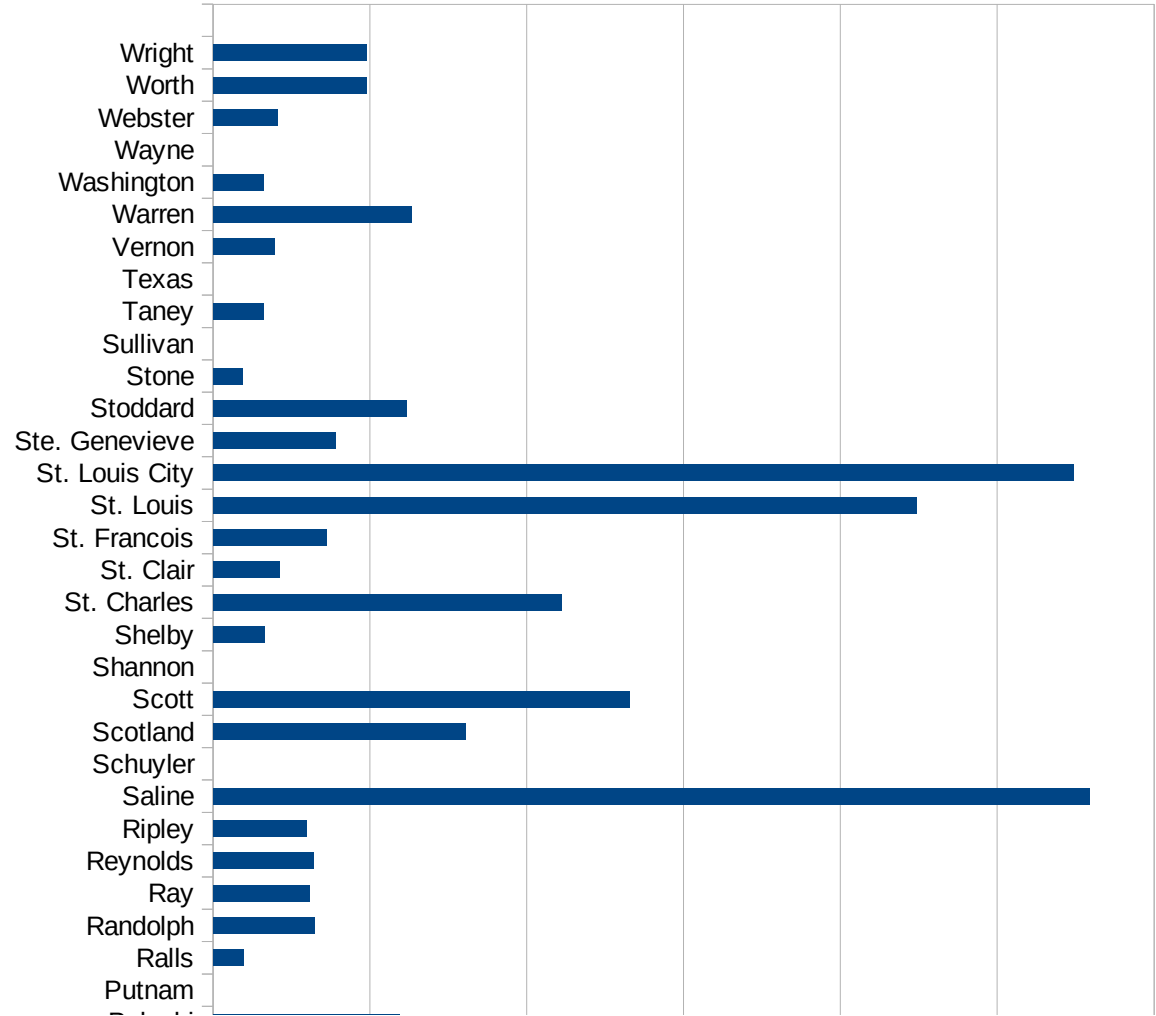
29105  
29107  
29109  
29111  
29113  
29115  
29117  
29121  
29123  
29125  
29127  
29119  
29129  
29131  
29133  
29135  
29137  
29139  
29141  
29143  
29145  
29147  
29149  
29151  
29153  
29155  
29157  
29159  
29161  
29163  
29165  
29167  
29169  
29171

MN

29173  
29175  
29177  
29179  
29181  
29195  
29197  
29199  
29201  
29203  
29205  
29183  
29185  
29187  
29189  
29510  
29186  
29207  
29209  
29211  
29213  
29215  
  
29217  
29219  
29221  
29223  
29225  
29227  
29229

MO

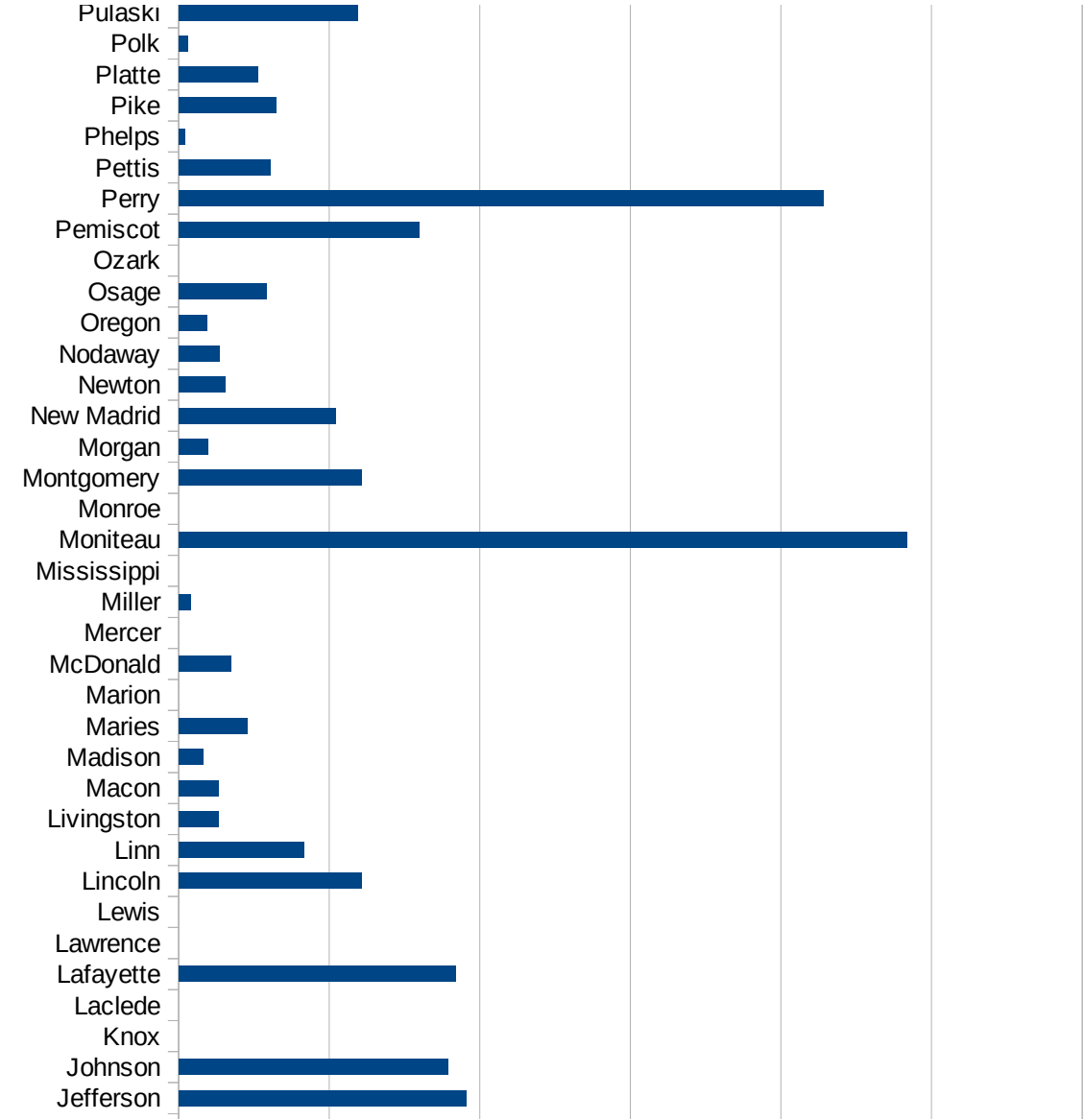
FIPS	County	Cases	Infection Rate per 100,000
29001	Adair	47.35782785	
29003	Andrew	5.679559266	
29005	Atchison	38.67723845	
29007	Audrain	0	
29009	Barry	8.359806052	
29011	Barton	0	
29013	Bates	36.76470588	
29015	Benton	15.56178027	
29017	Bollinger	24.65280631	
29019	Boone	51.66523152	
29021	Buchanan	35.00016936	
29023	Butler	53.94122751	
29025	Caldwell	21.95871761	
29027	Callaway	46.78206242	
29029	Camden	69.84612027	
29031	Cape Girardeau	45.71254428	
29033	Carroll	0	
29035	Carter	49.55401388	
29037	Cass	50.49831355	
29039	Cedar	35.29827038	
29041	Chariton	53.68406925	
29043	Christian	21.8433487	
29045	Clark	14.61560947	
29047	Clay	23.1364033	
29049	Clinton	53.73717636	
29051	Cole	59.89895307	
29053	Cooper	22.72339942	
29055	Crawford	25.04487206	
29057	Dade	0	
29059	Dallas	11.93175039	
29061	Daviess	24.05870324	
29063	DeKalb	23.75296912	
29065	Dent	0	



This work is licensed under the Creative Commons Attribution-NoDerivatives 4.0 International License. To view a copy of this license, visit <http://creativecommons.org/licenses/by-nd/4.0/>.

MO

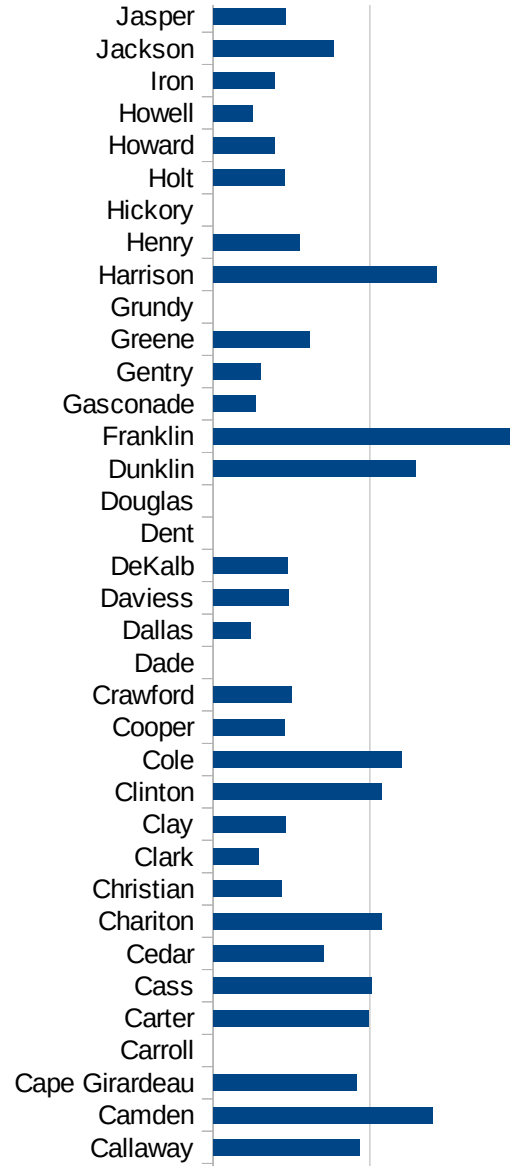
29067 Douglas	0
29069 Dunklin	64.57533222
29071 Franklin	94.53072248
29073 Gasconade	13.60081605
29075 Gentry	15.08750754
29077 Greene	30.83004765
29079 Grundy	0
29081 Harrison	71.30972189
29083 Henry	27.53303965
29085 Hickory	0
29087 Holt	22.70663034
29089 Howard	19.72970307
29091 Howell	12.47629504
29093 Iron	19.65215682
29095 Jackson	38.26893063
29097 Jasper	23.21031864
29099 Jefferson	95.38794813
29101 Johnson	89.46544397
29103 Knox	0
29105 Laclede	0
29107 Lafayette	92.0301859
29109 Lawrence	0
29111 Lewis	0
29113 Lincoln	60.67330028
29115 Linn	41.53858935
29117 Livingston	13.20480655
29121 Macon	13.19870653
29123 Madison	8.204791598
29125 Maries	22.80761774
29127 Marion	0
29119 McDonald	17.33252448
29129 Mercer	0
29131 Miller	3.946952952
29133 Mississippi	0



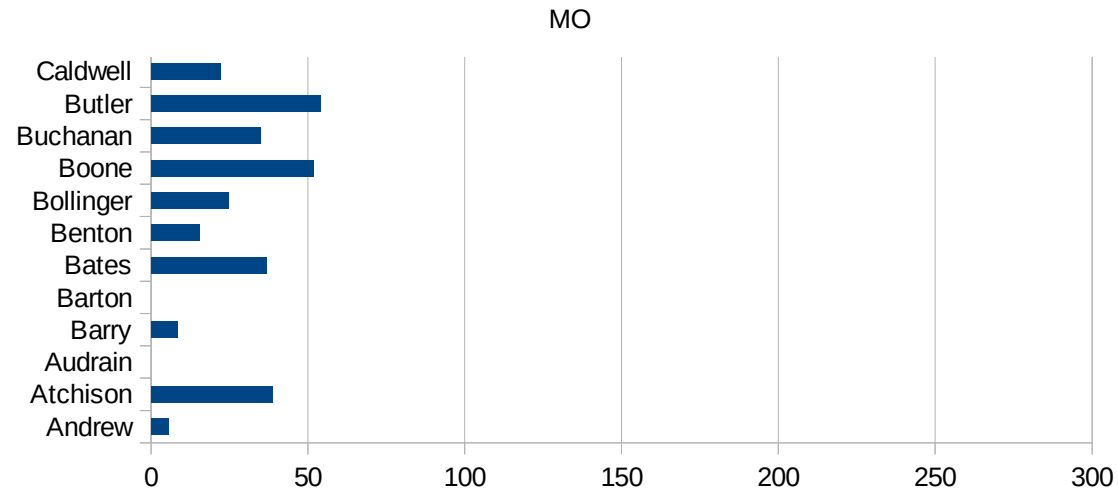
This work is licensed under the Creative Commons Attribution-NoDerivatives 4.0 International License. To view a copy of this license, visit <http://creativecommons.org/licenses/by-nd/4.0/>.

MO

29135 Moniteau	241.9204764
29137 Monroe	0
29139 Montgomery	60.69013352
29141 Morgan	9.824147755
29143 New Madrid	52.03515264
29145 Newton	15.44640099
29147 Nodaway	13.45050215
29149 Oregon	9.486765961
29151 Osage	29.16727432
29153 Ozark	0
29155 Pemiscot	79.89183874
29157 Perry	214.0992167
29159 Pettis	30.55803676
29161 Phelps	2.235536082
29163 Pike	32.42542153
29165 Platte	26.2174103
29167 Polk	3.105493618
29169 Pulaski	59.59933864
29171 Putnam	0
29173 Ralls	9.792401097
29175 Randolph	32.30626338
29177 Ray	30.59039462
29179 Reynolds	31.9795331
29181 Ripley	29.84851877
29195 Saline	279.5370168
29197 Schuyler	0
29199 Scotland	80.54772453
29201 Scott	132.6122003
29203 Shannon	0
29205 Shelby	16.52892562
29183 St. Charles	110.9769479
29185 St. Clair	21.28791911
29187 St. Francois	35.9863252
29189 St. Louis	224.1848848



29510 St. Louis City	274.4041369
29186 Ste. Genevieve	39.13237925
29207 Stoddard	61.63117168
29209 Stone	9.449116508
29211 Sullivan	0
29213 Taney	16.11401561
29215 Texas	0
29217 Vernon	19.48558067
29219 Warren	63.38048457
29221 Washington	16.03656336
29223 Wayne	0
29225 Webster	20.45564959
29227 Worth	49.01960784
29229 Wright	48.97159647





MO

FIPS

29001  
29003  
29005  
29007  
29009  
29011  
29013  
29015  
29017  
29019  
29021  
29023  
29025  
29027  
29029  
29031  
29033  
29035  
29037

MO

29039  
29041  
29043  
29045  
29047  
29049  
29051  
29053  
29055  
29057  
29059  
29061  
29063  
29065  
29067  
29069  
29071  
29073  
29075  
29077  
29079  
29081  
29083  
29085  
29087  
29089  
29091  
29093  
29095  
29097  
29099  
29101

29103

MO

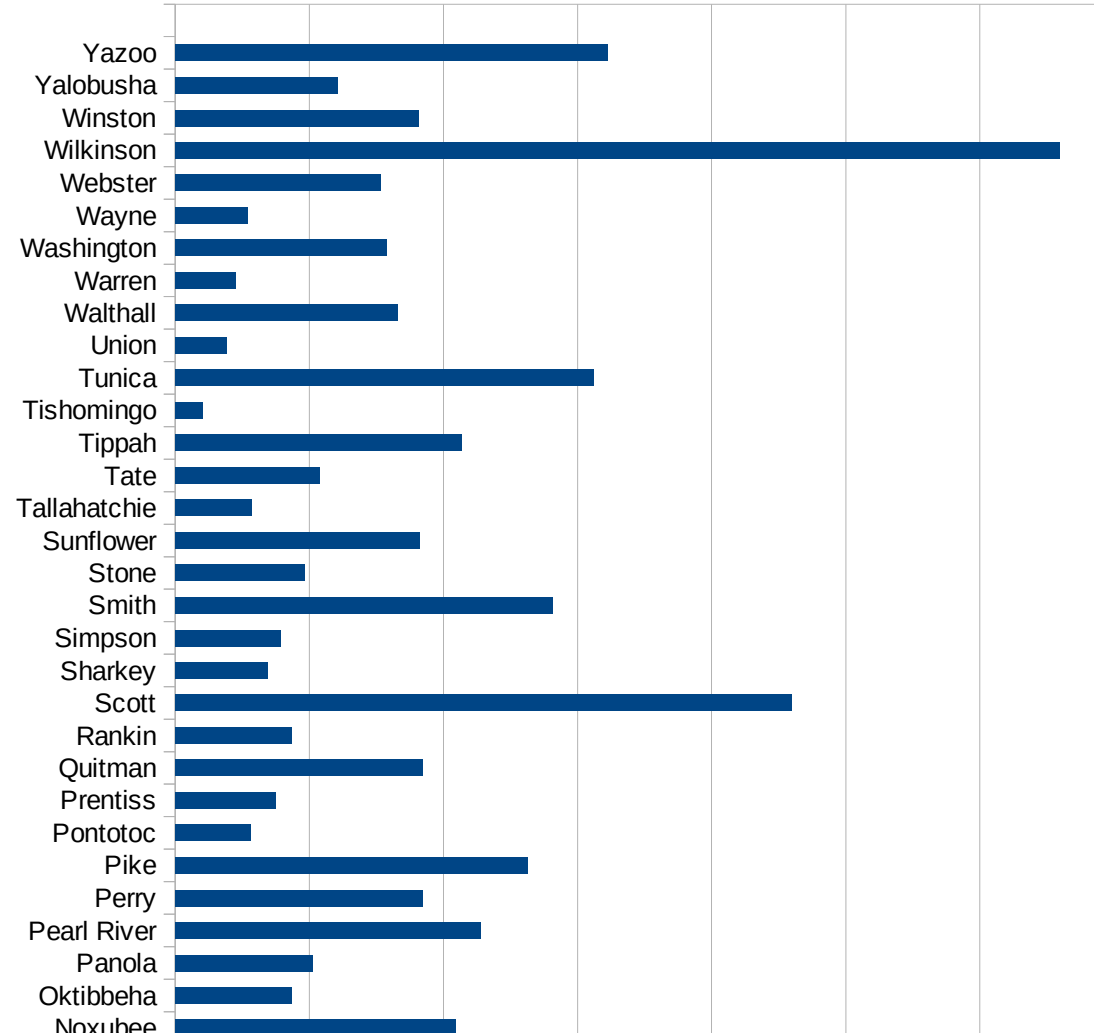
29105  
29107  
29109  
29111  
29113  
29115  
29117  
29121  
29123  
29125  
29127  
29119  
29129  
29131  
29133  
29135  
29137  
29139  
29141  
29143  
29145  
29147  
29149  
29151  
29153  
29155  
29157  
29159  
29161  
29163  
29165  
29167  
29169  
29171

MO

29173  
29175  
29177  
29179  
29181  
29195  
29197  
29199  
29201  
29203  
29205  
29183  
29185  
29187  
29189  
29510  
29186  
29207  
29209  
29211  
29213  
29215  
  
29217  
29219  
29221  
29223  
29225  
29227  
29229

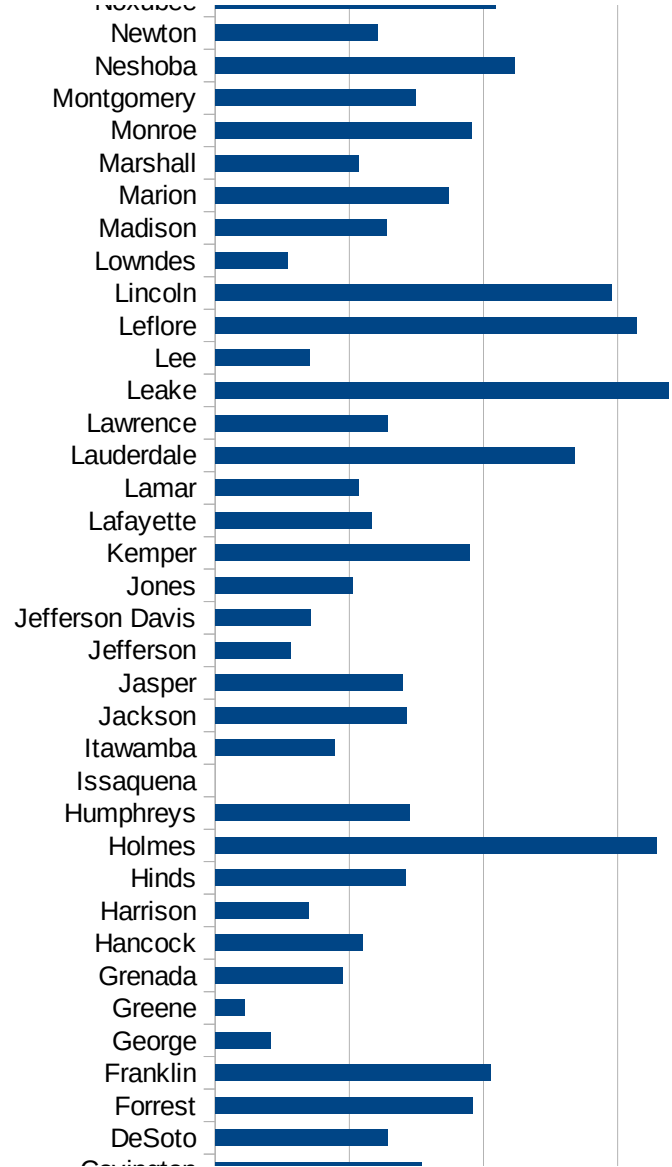
MS

FIPS	County	PC Infection
28001	Adams	259.6819697
28003	Alcorn	21.66553825
28005	Amite	137.9198442
28007	Attala	196.0250476
28009	Benton	84.63305525
28011	Bolivar	261.7049118
28013	Calhoun	270.1579385
28015	Carroll	141.257189
28017	Chickasaw	250.4222235
28019	Choctaw	144.9625513
28021	Claiborne	111.0864252
28023	Clarke	173.0325558
28025	Clay	128.9590426
28027	Coahoma	212.1265689
28029	Copiah	161.1603546
28031	Covington	153.8216729
28033	DeSoto	128.5707221
28035	Forrest	191.9078842
28037	Franklin	205.4442732
28039	George	41.2371134
28041	Greene	22.08155454
28043	Grenada	94.9893137
28045	Hancock	109.8576076
28047	Harrison	69.68303895
28049	Hinds	142.1431132
28051	Holmes	329.134037
28053	Humphreys	145.3312341
28055	Issaquena	0
28057	Itawamba	89.29710422
28059	Jackson	143.0794894
28061	Jasper	140.0048697
28063	Jefferson	56.29045877
28065	Jefferson Davis	71.21239096

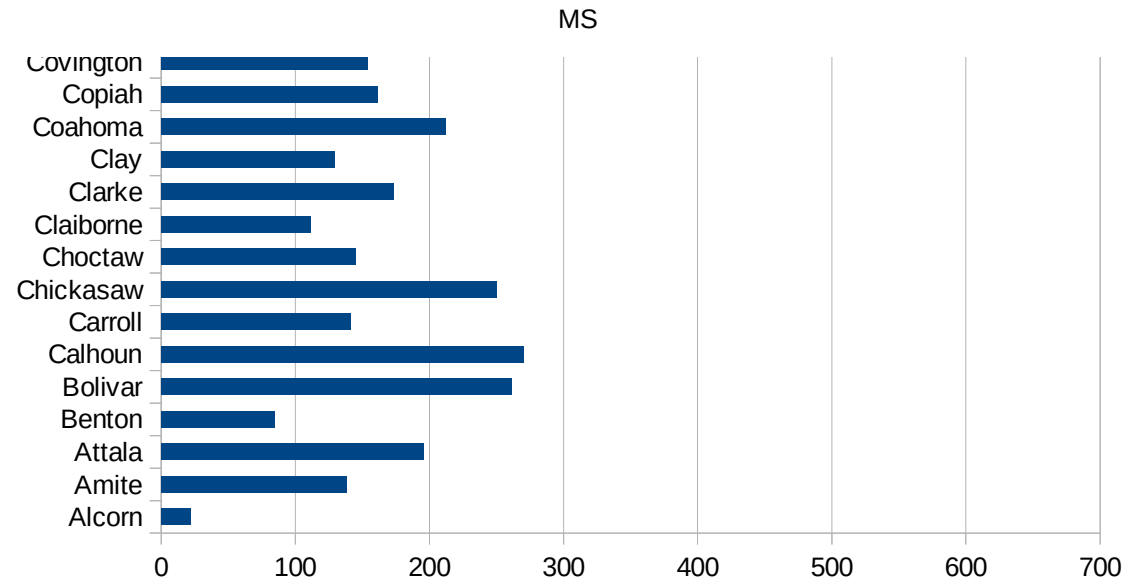


MS

28067 Jones	102.2479952
28069 Kemper	189.4883814
28071 Lafayette	116.8032413
28073 Lamar	107.2909828
28075 Lauderdale	268.1997424
28077 Lawrence	128.4624649
28079 Leake	338.2682423
28081 Lee	70.42088214
28083 Leflore	314.6720149
28085 Lincoln	295.2784681
28087 Lowndes	54.3017139
28089 Madison	127.804601
28091 Marion	173.9834109
28093 Marshall	107.1902062
28095 Monroe	191.2045889
28097 Montgomery	149.6557917
28099 Neshoba	223.1759657
28101 Newton	121.2516905
28103 Noxubee	208.8277171
28105 Oktibbeha	86.69529628
28107 Panola	102.4050559
28109 Pearl River	227.4902053
28111 Perry	184.3935965
28113 Pike	262.8718752
28115 Pontotoc	56.54509471
28117 Prentiss	75.05431562
28119 Quitman	184.3710112
28121 Rankin	86.41863004
28123 Scott	459.5750698
28125 Sharkey	68.54009596
28127 Simpson	78.48120188
28129 Smith	281.2148481
28131 Stone	96.16925789
28133 Sunflower	182.6306586



28135 Tallahatchie	57.19596768
28137 Tate	107.7923433
28139 Tippah	213.6849284
28141 Tishomingo	20.56132415
28143 Tunica	311.7457763
28145 Union	38.4534713
28147 Walthall	165.9177325
28149 Warren	45.47817048
28151 Washington	157.5571977
28153 Wayne	54.19253128
28155 Webster	153.2488762
28157 Wilkinson	659.6906278
28159 Winston	181.6680429
28161 Yalobusha	121.045836
28163 Yazoo	322.1467007



MS

FIPS

29001  
29003  
29005  
29007  
29009  
29011  
29013  
29015  
29017  
29019  
29021  
29023  
29025  
29027  
29029  
29031  
29033  
29035  
29037



MS

29039  
29041  
29043  
29045  
29047  
29049  
29051  
29053  
29055  
29057  
29059  
29061  
29063  
29065  
29067  
29069  
29071  
29073  
29075  
29077  
29079  
29081  
29083  
29085  
29087  
29089  
29091  
29093  
29095  
29097  
29099  
29101

29103

MS

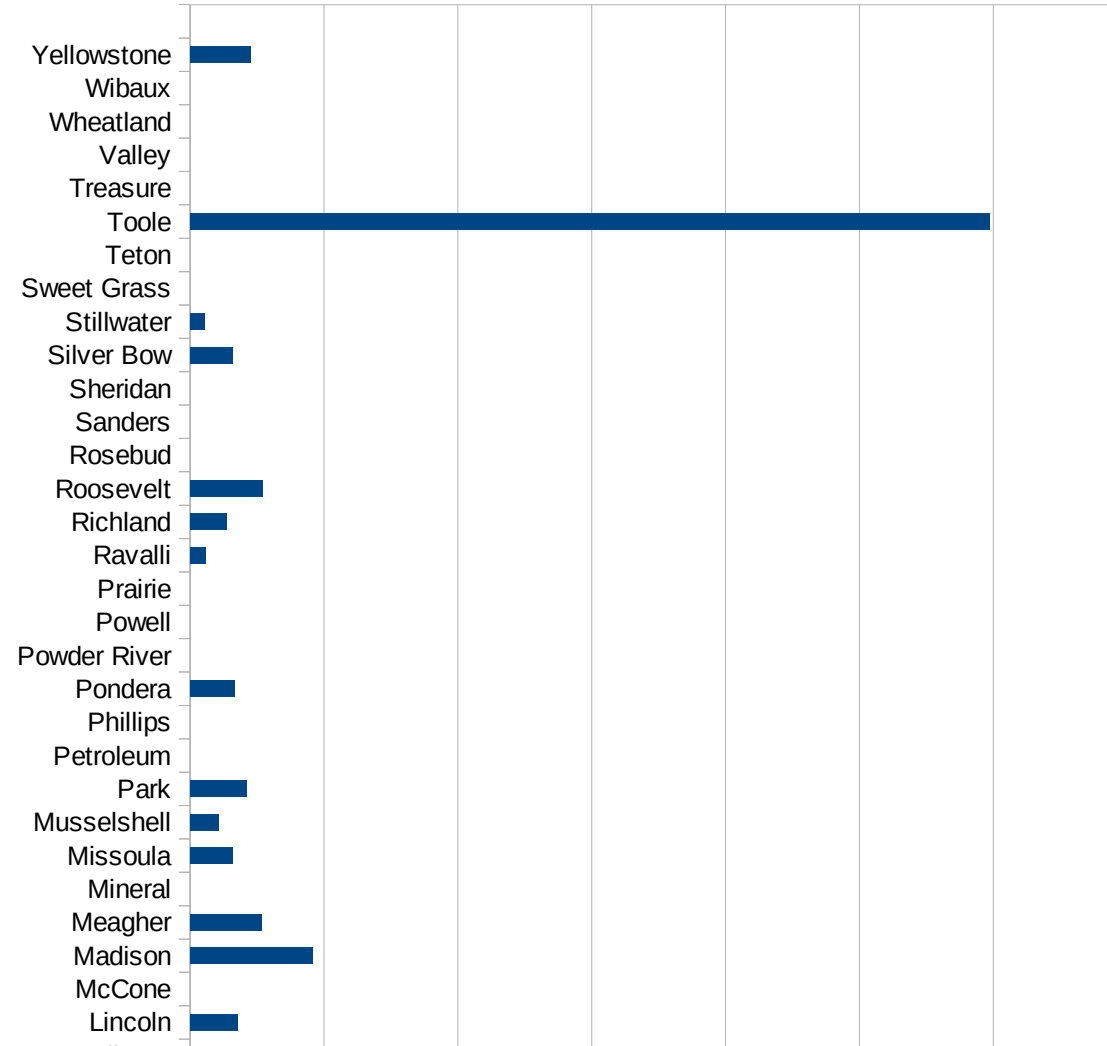
29105  
29107  
29109  
29111  
29113  
29115  
29117  
29121  
29123  
29125  
29127  
29119  
29129  
29131  
29133  
29135  
29137  
29139  
29141  
29143  
29145  
29147  
29149  
29151  
29153  
29155  
29157  
29159  
29161  
29163  
29165  
29167  
29169  
29171

MS

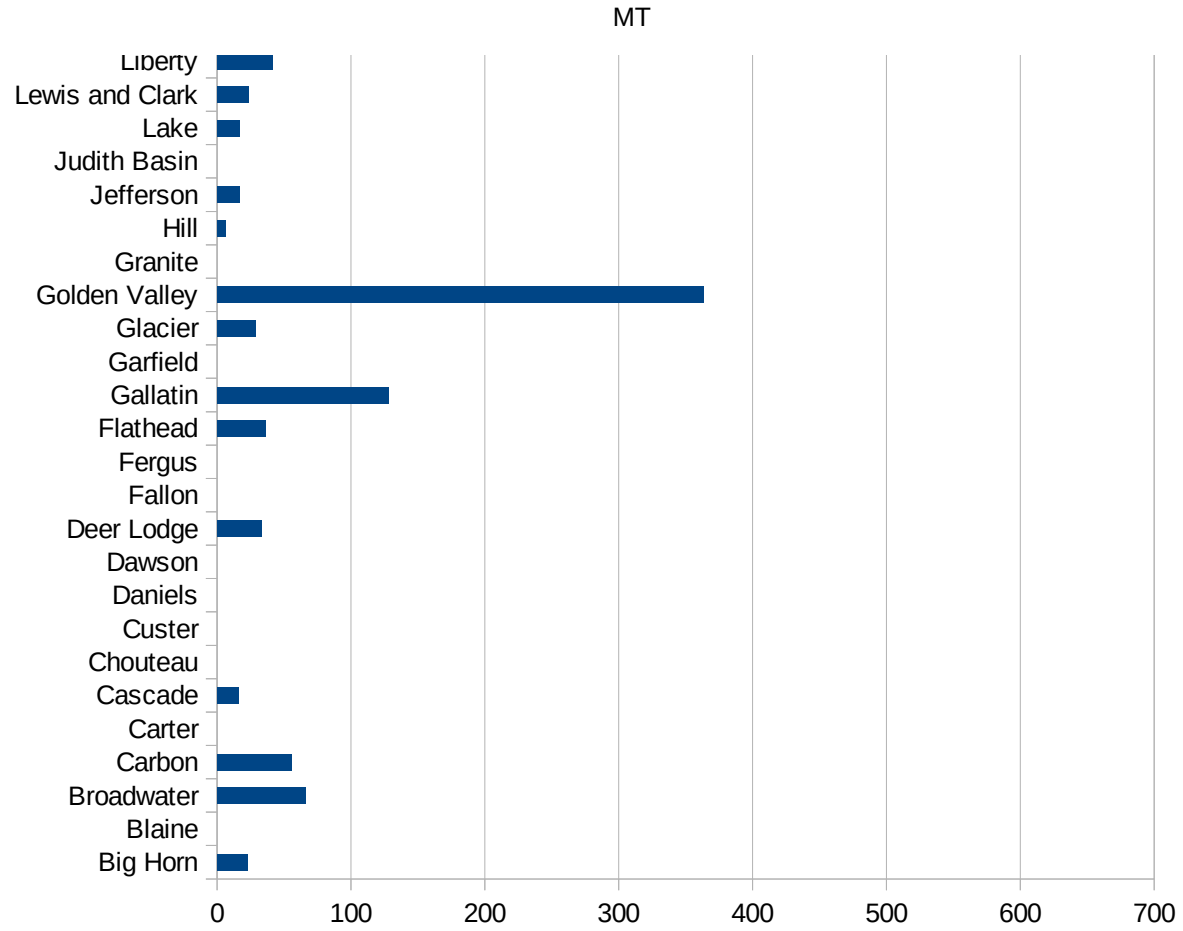
29173  
29175  
29177  
29179  
29181  
29195  
29197  
29199  
29201  
29203  
29205  
29183  
29185  
29187  
29189  
29510  
29186  
29207  
29209  
29211  
29213  
29215  
  
29217  
29219  
29221  
29223  
29225  
29227  
29229

MT

FIPS	County	PC Infection
30001	Beaverhead	10.63377286
30003	Big Horn	22.49212776
30005	Blaine	0
30007	Broadwater	65.73541495
30009	Carbon	56.00149337
30011	Carter	0
30013	Cascade	15.92298176
30015	Chouteau	0
30017	Custer	0
30019	Daniels	0
30021	Dawson	0
30023	Deer Lodge	32.85510897
30025	Fallon	0
30027	Fergus	0
30029	Flathead	36.2368519
30031	Gallatin	127.8200865
30033	Garfield	0
30035	Glacier	29.09725758
30037	Golden Valley	363.1961259
30039	Granite	0
30041	Hill	6.117330397
30043	Jefferson	16.53302472
30045	Judith Basin	0
30047	Lake	16.52892562
30049	Lewis and Clark	23.28966521
30051	Liberty	41.15226337
30053	Lincoln	35.36425179
30055	McCone	0
30057	Madison	91.24087591
30059	Meagher	53.59056806
30061	Mineral	0
30063	Missoula	31.98895539
30065	Musselshell	21.50075253



30067 Park	41.82600382
30069 Petroleum	0
30071 Phillips	0
30073 Pondera	33.48961822
30075 Powder River	0
30077 Powell	0
30079 Prairie	0
30081 Ravalli	11.58158065
30083 Richland	27.49014936
30085 Roosevelt	54.25445339
30087 Rosebud	0
30089 Sanders	0
30091 Sheridan	0
30093 Silver Bow	31.4348584
30095 Stillwater	10.48877701
30097 Sweet Grass	0
30099 Teton	0
30101 Toole	597.5685143
30103 Treasure	0
30105 Valley	0
30107 Wheatland	0
30109 Wibaux	0
30111 Yellowstone	44.96150171



MT

FIPS

29001  
29003  
29005  
29007  
29009  
29011  
29013  
29015  
29017  
29019  
29021  
29023  
29025  
29027  
29029  
29031  
29033  
29035  
29037

MT

29039  
29041  
29043  
29045  
29047  
29049  
29051  
29053  
29055  
29057  
29059  
29061  
29063  
29065  
29067  
29069  
29071  
29073  
29075  
29077  
29079  
29081  
29083  
29085  
29087  
29089  
29091  
29093  
29095  
29097  
29099  
29101

29103

MT

29105  
29107  
29109  
29111  
29113  
29115  
29117  
29121  
29123  
29125  
29127  
29119  
29129  
29131  
29133  
29135  
29137  
29139  
29141  
29143  
29145  
29147  
29149  
29151  
29153  
29155  
29157  
29159  
29161  
29163  
29165  
29167  
29169  
29171

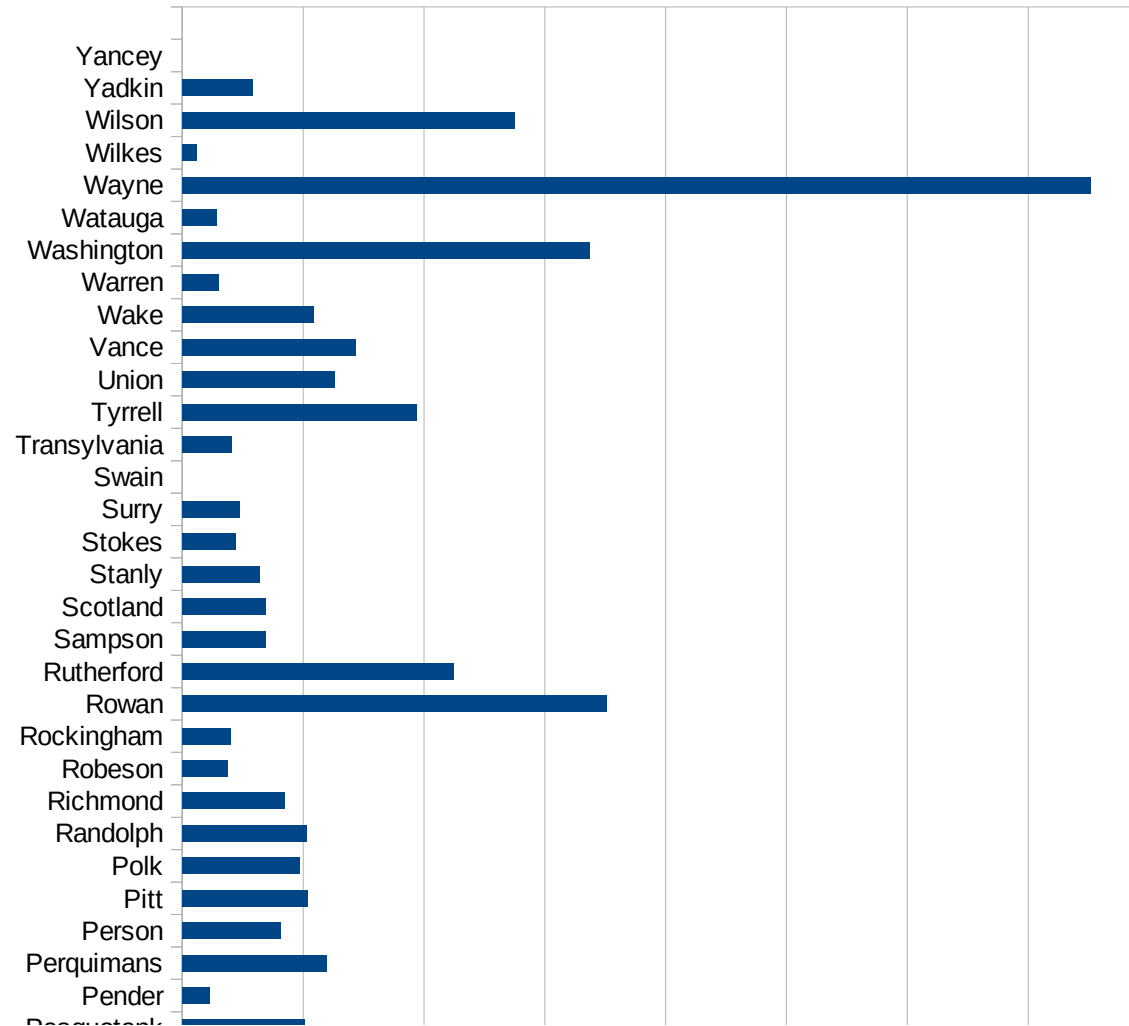


MT

29173  
29175  
29177  
29179  
29181  
29195  
29197  
29199  
29201  
29203  
29205  
29183  
29185  
29187  
29189  
29510  
29186  
29207  
29209  
29211  
29213  
29215  
  
29217  
29219  
29221  
29223  
29225  
29227  
29229

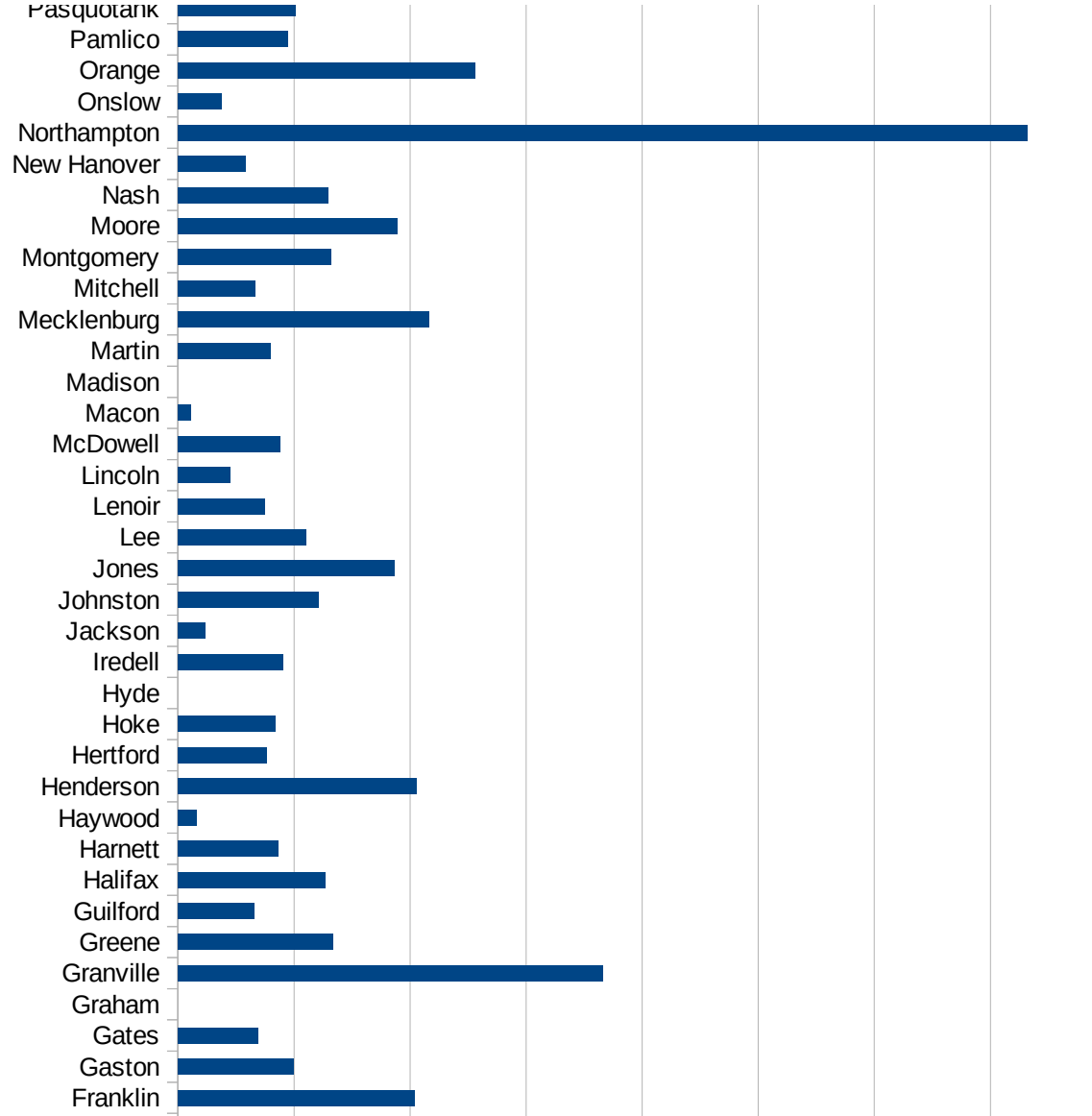
NC

FIPS	County	PC Infection
37001	Alamance	30.04157754
37003	Alexander	8.031483415
37005	Alleghany	17.91954126
37007	Anson	64.31643687
37009	Ashe	14.75524733
37011	Avery	0
37013	Beaufort	29.73725015
37015	Bertie	110.3752759
37017	Bladen	6.025911419
37019	Brunswick	26.32656643
37021	Buncombe	18.13950437
37023	Burke	75.2362196
37025	Cabarrus	98.41867684
37027	Caldwell	28.0388643
37029	Camden	0
37031	Carteret	34.52045337
37033	Caswell	30.83972156
37035	Catawba	27.10334569
37037	Chatham	162.7038926
37039	Cherokee	56.37177184
37041	Chowan	42.76855086
37043	Clay	44.88733279
37045	Cleveland	45.06119105
37047	Columbus	104.2134579
37049	Craven	33.03793532
37051	Cumberland	34.00234706
37053	Currituck	11.08156028
37055	Dare	41.09476453
37057	Davidson	56.41782803
37059	Davie	53.82257272
37061	Duplin	40.77749083
37063	Durham	129.1283991
37065	Edgecombe	111.5277377

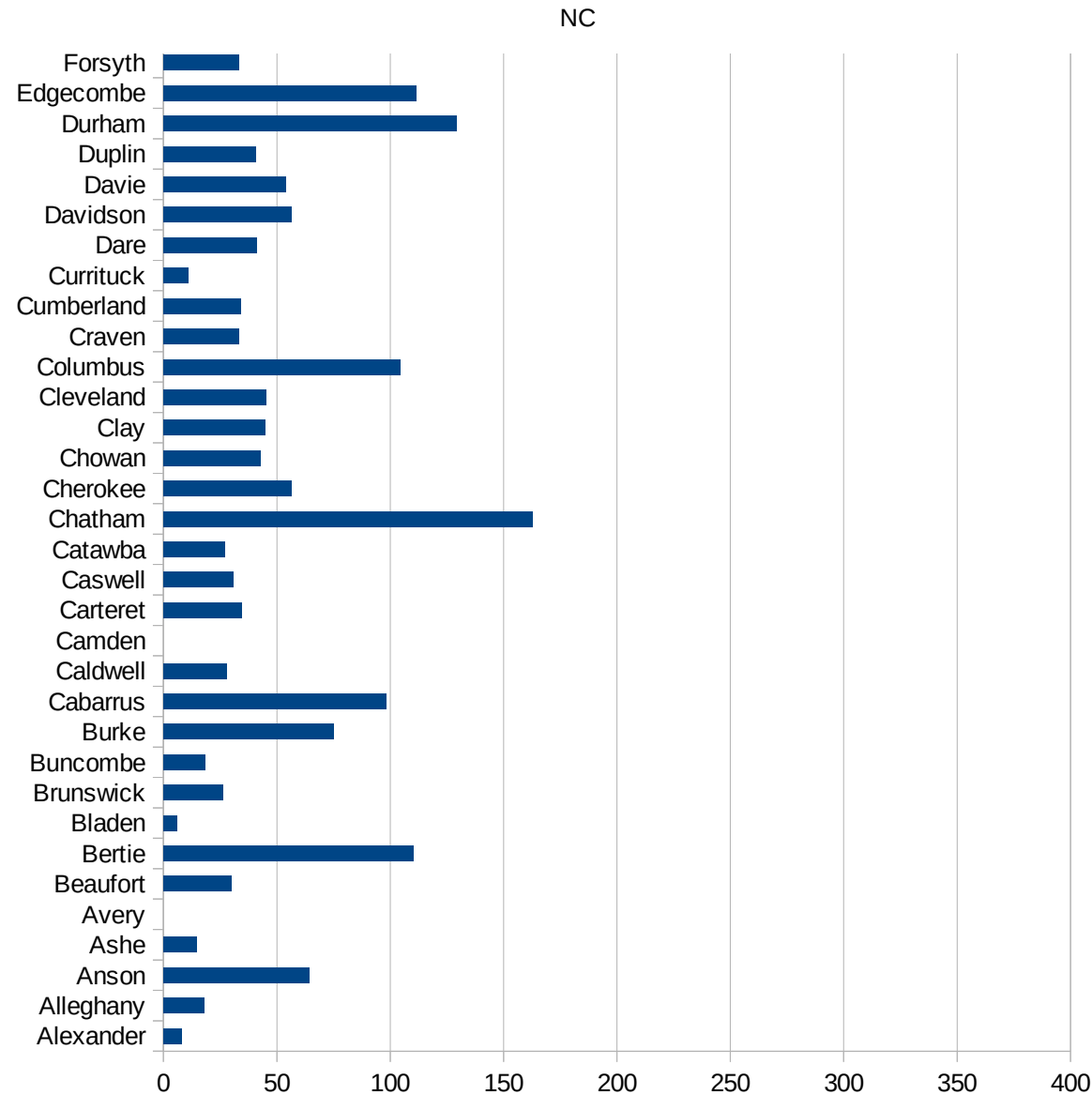


NC

37067 Forsyth	33.2367007
37069 Franklin	102.1314387
37071 Gaston	49.81018282
37073 Gates	34.56320747
37075 Graham	0
37077 Granville	182.9826167
37079 Greene	66.62859318
37081 Guilford	32.97918189
37083 Halifax	63.27361886
37085 Harnett	43.21456778
37087 Haywood	8.068290007
37089 Henderson	102.7854867
37091 Hertford	38.04049199
37093 Hoke	41.9983931
37095 Hyde	0
37097 Iredell	45.39468154
37099 Jackson	11.54014818
37101 Johnston	60.68829407
37103 Jones	93.39005915
37105 Lee	55.32773547
37107 Lenoir	37.51607832
37109 Lincoln	22.68115077
37111 McDowell	43.94928253
37113 Macon	5.668130934
37115 Madison	0
37117 Martin	39.69829297
37119 Mecklenburg	108.1450698
37121 Mitchell	33.33333333
37123 Montgomery	66.00418026
37125 Moore	94.24211102
37127 Nash	64.88257318
37129 New Hanover	29.27576913
37131 Northampton	365.9280342
37133 Onslow	18.71683453



37135 Orange	128.0585097
37137 Pamlico	47.35595896
37139 Pasquotank	50.45535962
37141 Pender	11.26089894
37143 Perquimans	59.60363582
37145 Person	40.49915205
37147 Pitt	51.69136365
37149 Polk	48.51778177
37151 Randolph	51.62154432
37153 Richmond	42.32851382
37155 Robeson	18.96367319
37157 Rockingham	19.84783328
37159 Rowan	175.5603064
37161 Rutherford	112.2317661
37163 Sampson	34.57705969
37165 Scotland	34.47285263
37167 Stanly	32.21908981
37169 Stokes	21.99397365
37171 Surry	23.6281759
37173 Swain	0
37175 Transylvania	20.45886307
37177 Tyrrell	96.828855
37179 Union	63.160215
37181 Vance	71.77784756
37183 Wake	54.19731668
37185 Warren	15.14616045
37187 Washington	168.648284
37189 Watauga	14.29975869
37191 Wayne	375.6653252
37193 Wilkes	5.834561022
37195 Wilson	137.4992327
37197 Yadkin	29.2997363
37199 Yancey	0



NC

NC

FIPS

- 29001
- 29003
- 29005
- 29007
- 29009
- 29011
- 29013
- 29015
- 29017
- 29019
- 29021
- 29023
- 29025
- 29027
- 29029
- 29031
- 29033
- 29035
- 29037

NC

29039  
29041  
29043  
29045  
29047  
29049  
29051  
29053  
29055  
29057  
29059  
29061  
29063  
29065  
29067  
29069  
29071  
29073  
29075  
29077  
29079  
29081  
29083  
29085  
29087  
29089  
29091  
29093  
29095  
29097  
29099  
29101

29103

NC

29105  
29107  
29109  
29111  
29113  
29115  
29117  
29121  
29123  
29125  
29127  
29119  
29129  
29131  
29133  
29135  
29137  
29139  
29141  
29143  
29145  
29147  
29149  
29151  
29153  
29155  
29157  
29159  
29161  
29163  
29165  
29167  
29169  
29171

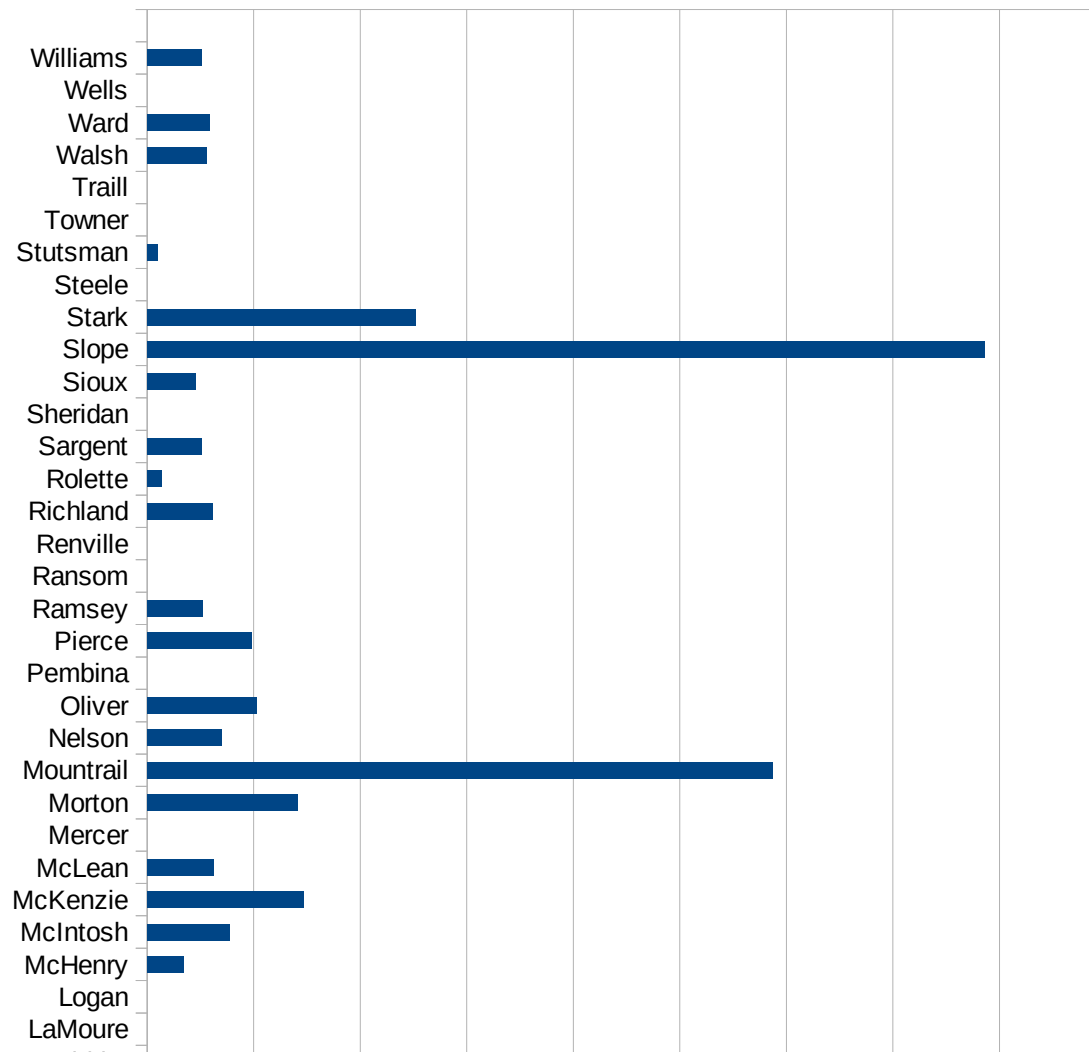


NC

29173  
29175  
29177  
29179  
29181  
29195  
29197  
29199  
29201  
29203  
29205  
29183  
29185  
29187  
29189  
29510  
29186  
29207  
29209  
29211  
29213  
29215  
  
29217  
29219  
29221  
29223  
29225  
29227  
29229

ND

FIPS	County	PC Infection
38001	Adams	0
38003	Barnes	28.45759818
38005	Benson	0
38007	Billings	0
38009	Bottineau	0
38011	Bowman	32.50975293
38013	Burke	95.23809524
38015	Burleigh	66.12576491
38017	Cass	116.7941118
38019	Cavalier	0
38021	Dickey	0
38023	Divide	43.80201489
38025	Dunn	207.7562327
38027	Eddy	43.23389537
38029	Emmons	30.34901366
38031	Foster	31.09452736
38033	Golden Valley	0
38035	Grand Forks	187.9327399
38037	Grant	42.12299916
38039	Griggs	0
38041	Hettinger	0
38043	Kidder	0
38045	LaMoure	0
38047	Logan	0
38049	McHenry	17.19394773
38051	McIntosh	38.68471954
38053	McKenzie	73.35680751
38055	McLean	31.44324494
38057	Mercer	0
38059	Morton	70.75092459
38061	Mountrail	293.5995302
38063	Nelson	34.8553503
38065	Oliver	51.2295082





ND

FIPS

29001  
29003  
29005  
29007  
29009  
29011  
29013  
29015  
29017  
29019  
29021  
29023  
29025  
29027  
29029  
29031  
29033  
29035  
29037

ND

29039  
29041  
29043  
29045  
29047  
29049  
29051  
29053  
29055  
29057  
29059  
29061  
29063  
29065  
29067  
29069  
29071  
29073  
29075  
29077  
29079  
29081  
29083  
29085  
29087  
29089  
29091  
29093  
29095  
29097  
29099  
29101

29103

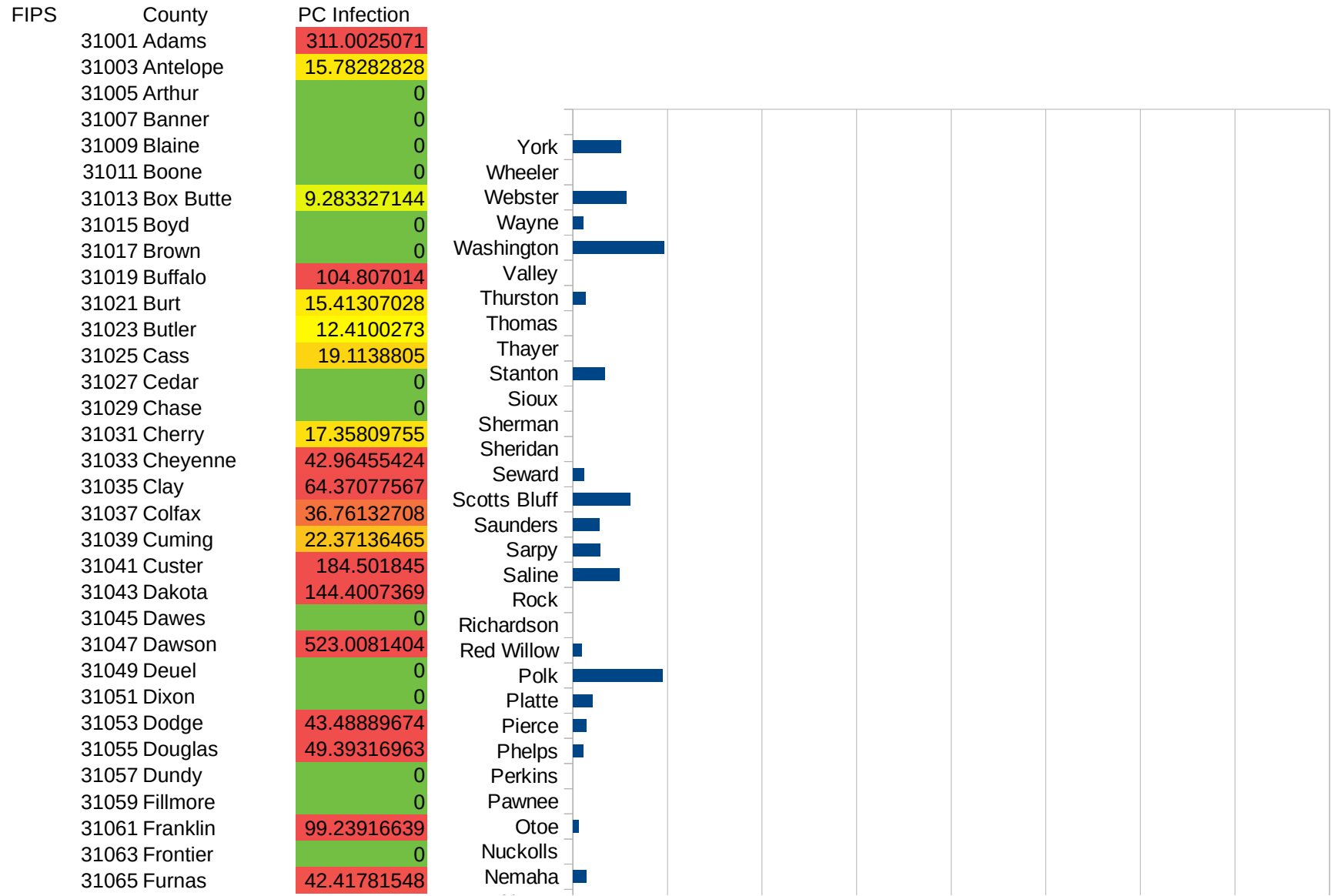
ND

29105  
29107  
29109  
29111  
29113  
29115  
29117  
29121  
29123  
29125  
29127  
29119  
29129  
29131  
29133  
29135  
29137  
29139  
29141  
29143  
29145  
29147  
29149  
29151  
29153  
29155  
29157  
29159  
29161  
29163  
29165  
29167  
29169  
29171

ND

29173  
29175  
29177  
29179  
29181  
29195  
29197  
29199  
29201  
29203  
29205  
29183  
29185  
29187  
29189  
29510  
29186  
29207  
29209  
29211  
29213  
29215  
  
29217  
29219  
29221  
29223  
29225  
29227  
29229

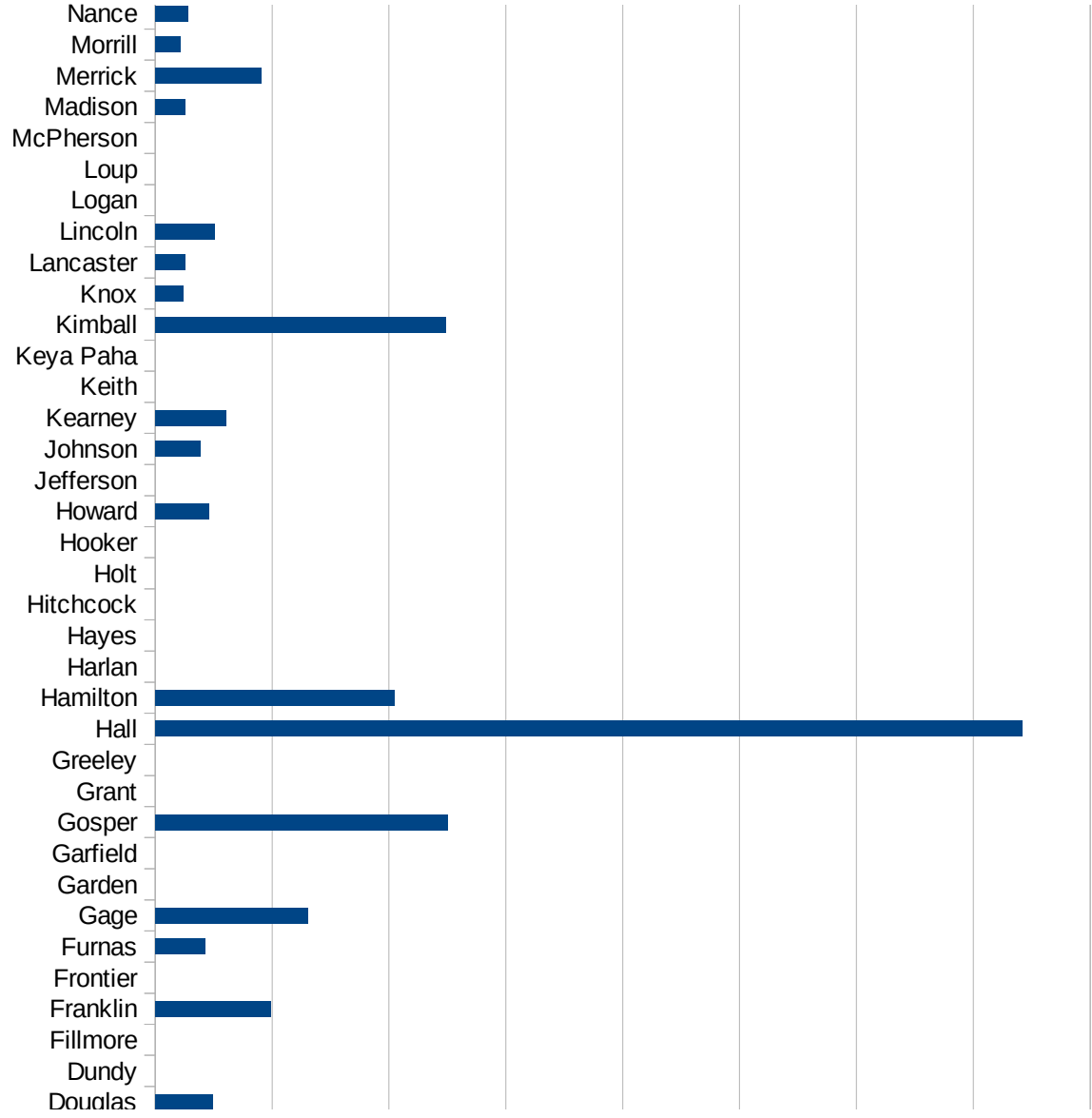
NE



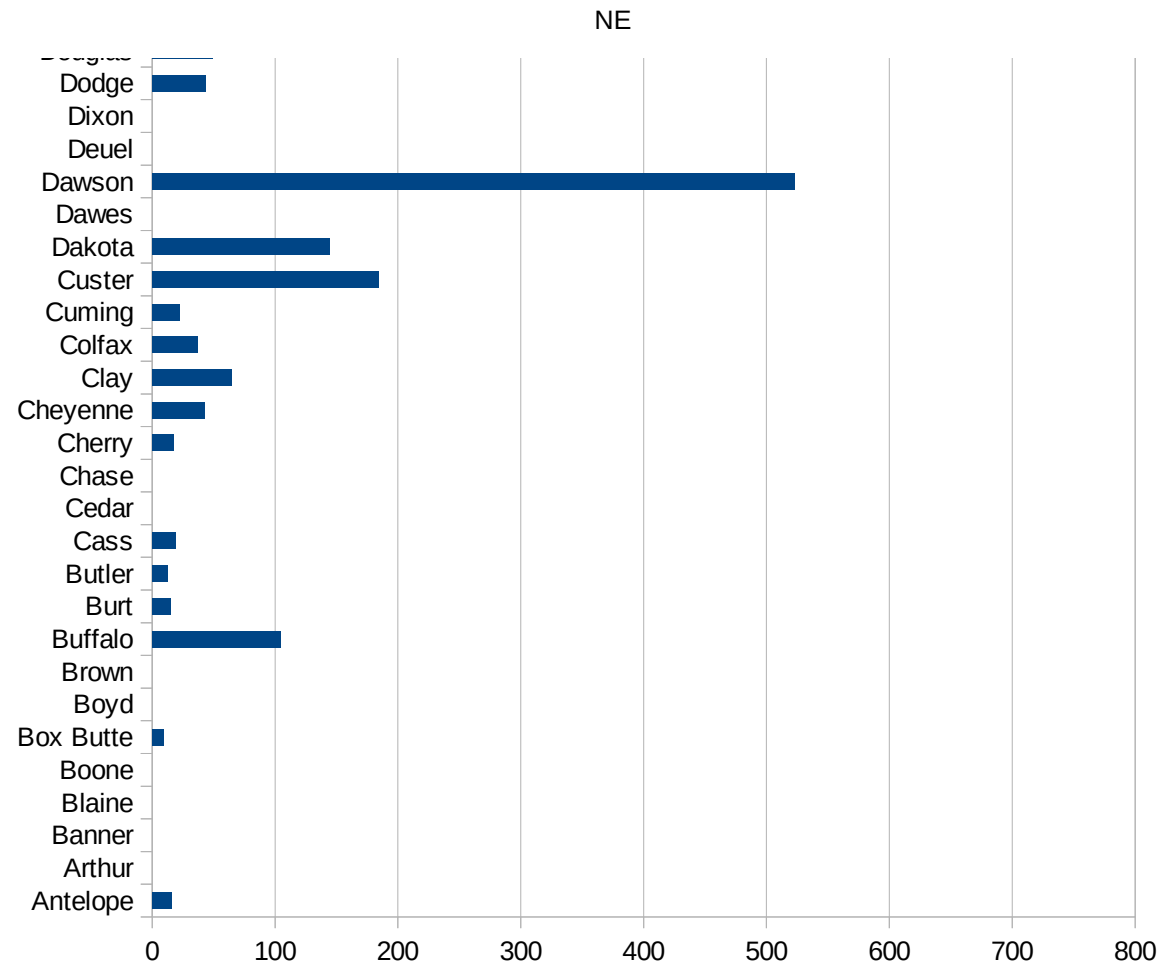


NE

31067 Gage	130.2749732
31069 Garden	0
31071 Garfield	0
31073 Gosper	250.501002
31075 Grant	0
31077 Greeley	0
31079 Hall	741.7988216
31081 Hamilton	204.7413793
31083 Harlan	0
31085 Hayes	0
31087 Hitchcock	0
31089 Holt	0
31091 Hooker	0
31093 Howard	46.38218924
31095 Jefferson	0
31097 Johnson	38.95597974
31099 Kearney	61.12469438
31101 Keith	0
31103 Keya Paha	0
31105 Kimball	248.7562189
31107 Knox	23.75579047
31109 Lancaster	25.53014448
31111 Lincoln	51.15816399
31113 Logan	0
31115 Loup	0
31117 McPherson	0
31119 Madison	25.42947559
31121 Merrick	90.52114315
31123 Morrill	21.34016219
31125 Nance	28.31257078
31127 Nemaha	14.37194596
31129 Nuckolls	0
31131 Otoe	6.255864873
31133 Pawnee	0



31135 Perkins	0
31137 Phelps	11.11605158
31139 Pierce	14.0016802
31141 Platte	20.98132662
31143 Polk	94.73285335
31145 Red Willow	9.323140034
31147 Richardson	0
31149 Rock	0
31151 Saline	48.7804878
31153 Sarpy	28.7326723
31155 Saunders	28.16504718
31157 Scotts Bluff	61.12978966
31159 Seward	11.54867768
31161 Sheridan	0
31163 Sherman	0
31165 Sioux	0
31167 Stanton	33.50083752
31169 Thayer	0
31171 Thomas	0
31173 Thurston	13.69300288
31175 Valley	0
31177 Washington	96.7726327
31179 Wayne	10.63490375
31181 Webster	56.60911407
31183 Wheeler	0
31185 York	50.82776648



NE

FIPS

29001  
29003  
29005  
29007  
29009  
29011  
29013  
29015  
29017  
29019  
29021  
29023  
29025  
29027  
29029  
29031  
29033  
29035  
29037

NE

29039  
29041  
29043  
29045  
29047  
29049  
29051  
29053  
29055  
29057  
29059  
29061  
29063  
29065  
29067  
29069  
29071  
29073  
29075  
29077  
29079  
29081  
29083  
29085  
29087  
29089  
29091  
29093  
29095  
29097  
29099  
29101

29103

NE

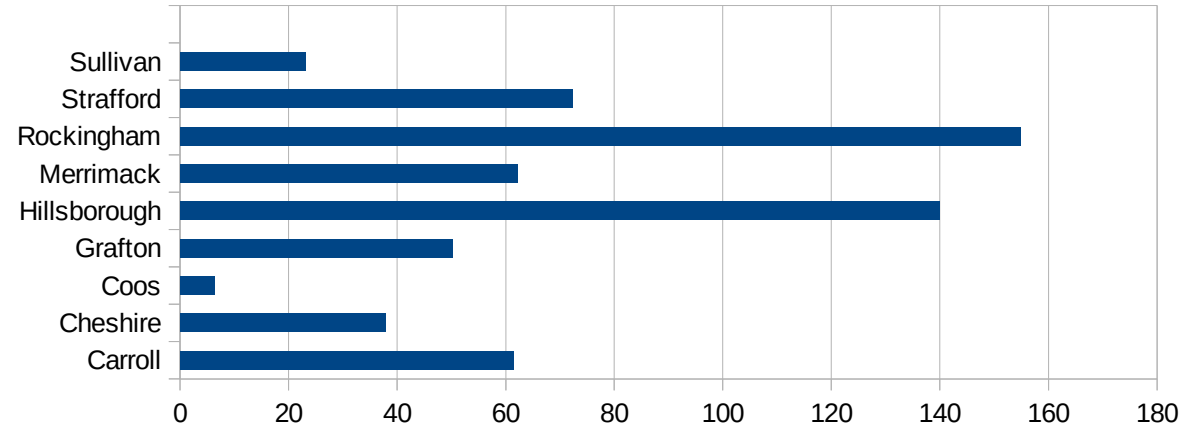
29105  
29107  
29109  
29111  
29113  
29115  
29117  
29121  
29123  
29125  
29127  
29119  
29129  
29131  
29133  
29135  
29137  
29139  
29141  
29143  
29145  
29147  
29149  
29151  
29153  
29155  
29157  
29159  
29161  
29163  
29165  
29167  
29169  
29171

NE

29173  
29175  
29177  
29179  
29181  
29195  
29197  
29199  
29201  
29203  
29205  
29183  
29185  
29187  
29189  
29510  
29186  
29207  
29209  
29211  
29213  
29215  
  
29217  
29219  
29221  
29223  
29225  
29227  
29229

NH

FIPS	County	Cases	Per Capita Cases 100,000
33001	Belknap	42.60758415	
33003	Carroll	61.50187581	
33005	Cheshire	37.9119658	
33007	Coos	6.331317864	
33009	Grafton	50.11917225	
33011	Hillsborough	139.9167243	
33013	Merrimack	62.19728449	
33015	Rockingham	154.9279375	
33017	Strafford	72.25766777	
33019	Sullivan	23.17819396	



NH

FIPS

29001  
29003  
29005  
29007  
29009  
29011  
29013  
29015  
29017  
29019  
29021  
29023  
29025  
29027  
29029  
29031  
29033  
29035  
29037



NH

29039  
29041  
29043  
29045  
29047  
29049  
29051  
29053  
29055  
29057  
29059  
29061  
29063  
29065  
29067  
29069  
29071  
29073  
29075  
29077  
29079  
29081  
29083  
29085  
29087  
29089  
29091  
29093  
29095  
29097  
29099  
29101

29103

NH

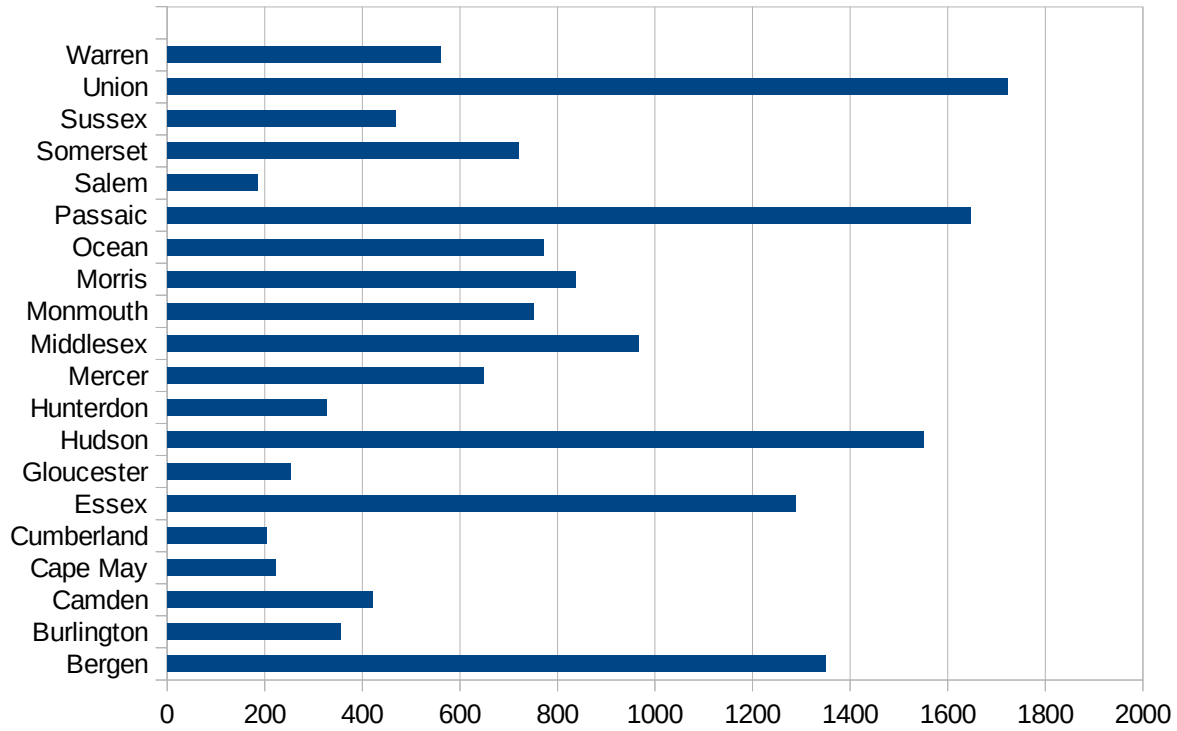
29105  
29107  
29109  
29111  
29113  
29115  
29117  
29121  
29123  
29125  
29127  
29119  
29129  
29131  
29133  
29135  
29137  
29139  
29141  
29143  
29145  
29147  
29149  
29151  
29153  
29155  
29157  
29159  
29161  
29163  
29165  
29167  
29169  
29171

NH

29173  
29175  
29177  
29179  
29181  
29195  
29197  
29199  
29201  
29203  
29205  
29183  
29185  
29187  
29189  
29510  
29186  
29207  
29209  
29211  
29213  
29215  
  
29217  
29219  
29221  
29223  
29225  
29227  
29229

NJ

FIPS	County	PC Infection
34001	Atlantic	149.9459366
34003	Bergen	1349.322936
34005	Burlington	356.3217359
34007	Camden	420.2509279
34009	Cape May	222.5583405
34011	Cumberland	204.0113399
34013	Essex	1288.375239
34015	Gloucester	252.9100093
34017	Hudson	1551.043471
34019	Hunterdon	326.3466812
34021	Mercer	647.6281127
34023	Middlesex	966.2703315
34025	Monmouth	751.4235042
34027	Morris	836.8607202
34029	Ocean	772.5408916
34031	Passaic	1646.698854
34033	Salem	185.2827959
34035	Somerset	719.8850117
34037	Sussex	468.0430969
34039	Union	1721.836267
34041	Warren	559.6573989



FIPS

- 29001
- 29003
- 29005
- 29007
- 29009
- 29011
- 29013
- 29015
- 29017
- 29019
- 29021
- 29023
- 29025
- 29027
- 29029
- 29031
- 29033
- 29035
- 29037

NJ

29039  
29041  
29043  
29045  
29047  
29049  
29051  
29053  
29055  
29057  
29059  
29061  
29063  
29065  
29067  
29069  
29071  
29073  
29075  
29077  
29079  
29081  
29083  
29085  
29087  
29089  
29091  
29093  
29095  
29097  
29099  
29101

29103

NJ

29105  
29107  
29109  
29111  
29113  
29115  
29117  
29121  
29123  
29125  
29127  
29119  
29129  
29131  
29133  
29135  
29137  
29139  
29141  
29143  
29145  
29147  
29149  
29151  
29153  
29155  
29157  
29159  
29161  
29163  
29165  
29167  
29169  
29171

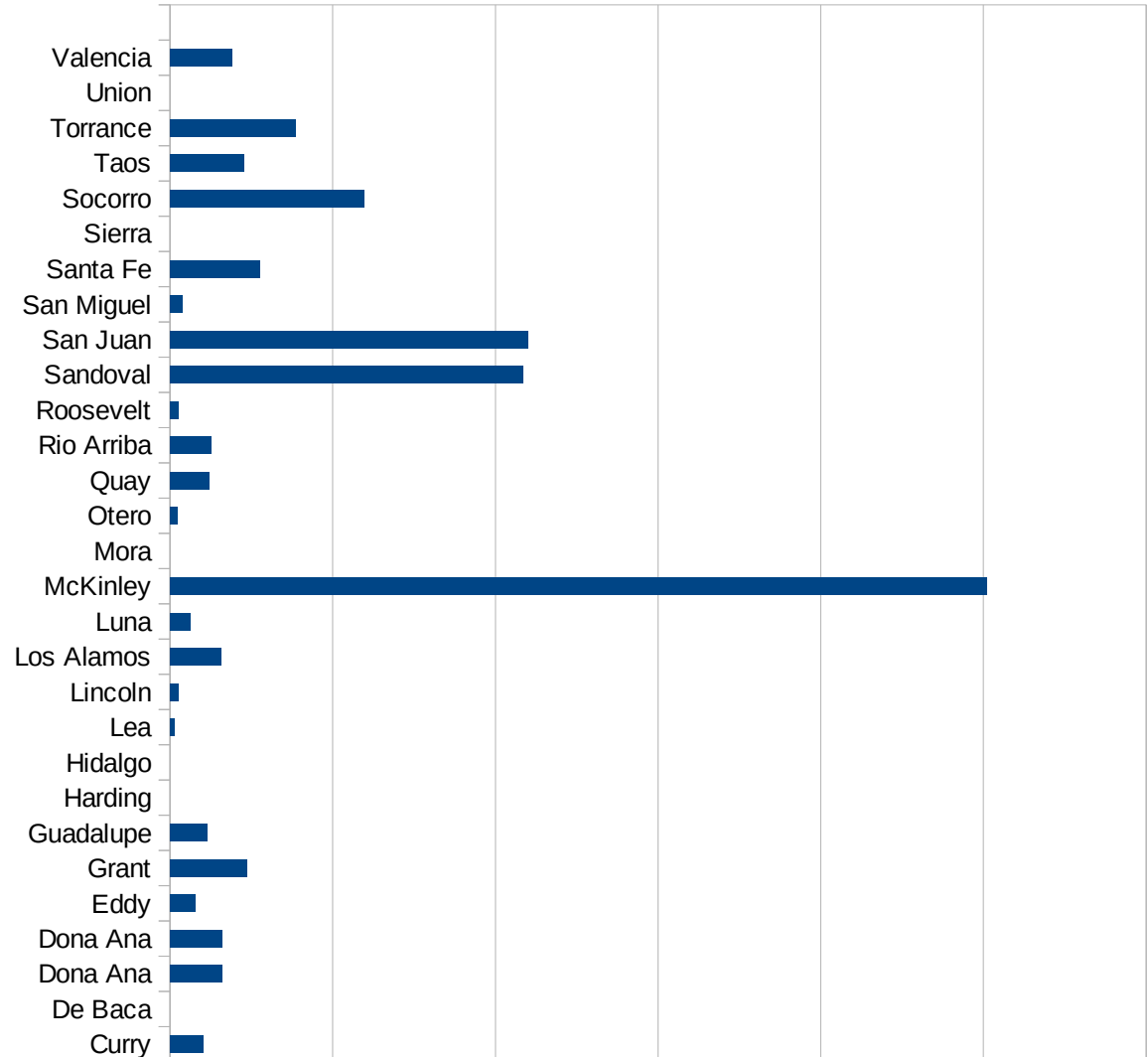
NJ

29173  
29175  
29177  
29179  
29181  
29195  
29197  
29199  
29201  
29203  
29205  
29183  
29185  
29187  
29189  
29510  
29186  
29207  
29209  
29211  
29213  
29215  
  
29217  
29219  
29221  
29223  
29225  
29227  
29229



NM

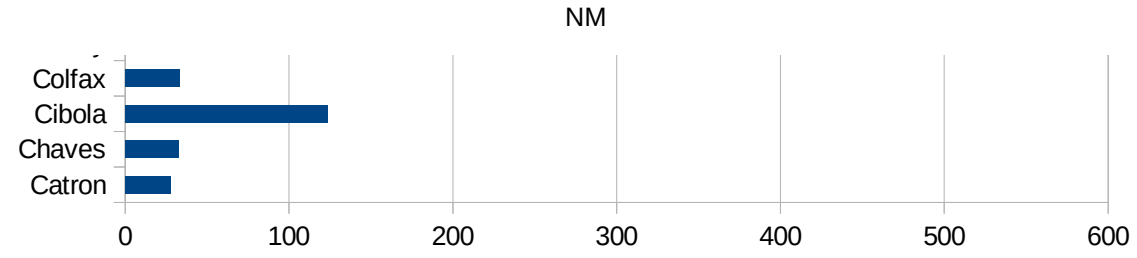
FIPS	County	PC Infection
35001	Bernalillo	79.85843545
35003	Catron	27.94857462
35005	Chaves	32.46301535
35006	Cibola	123.3829358
35007	Colfax	33.03055326
35009	Curry	20.22776463
35011	De Baca	0
35013	Dona Ana	31.72092938
35013	Dona Ana	31.72092938
35015	Eddy	15.54404145
35017	Grant	47.53894537
35019	Guadalupe	23.03616678
35021	Harding	0
35023	Hidalgo	0
35025	Lea	2.873109135
35027	Lincoln	5.113520147
35028	Los Alamos	31.41196796
35029	Luna	12.51930059
35031	McKinley	502.1441417
35033	Mora	0
35035	Otero	4.492295713
35037	Quay	24.23361202
35039	Rio Arriba	25.63708147
35041	Roosevelt	5.335325188
35043	Sandoval	216.9735292
35045	San Juan	219.924346
35047	San Miguel	7.248740531
35049	Santa Fe	55.31268326
35051	Sierra	0
35053	Socorro	119.510009
35055	Taos	45.68296026
35057	Torrance	76.96748124
35059	Union	0



This work is licensed under the Creative Commons Attribution-NoDerivatives 4.0 International License. To view a copy of this license, visit <http://creativecommons.org/licenses/by-nd/4.0/>.

35061 Valencia

37.93031286



NM

FIPS

29001  
29003  
29005  
29007  
29009  
29011  
29013  
29015  
29017  
29019  
29021  
29023  
29025  
29027  
29029  
29031  
29033  
29035  
29037

NM

29039  
29041  
29043  
29045  
29047  
29049  
29051  
29053  
29055  
29057  
29059  
29061  
29063  
29065  
29067  
29069  
29071  
29073  
29075  
29077  
29079  
29081  
29083  
29085  
29087  
29089  
29091  
29093  
29095  
29097  
29099  
29101

29103

NM

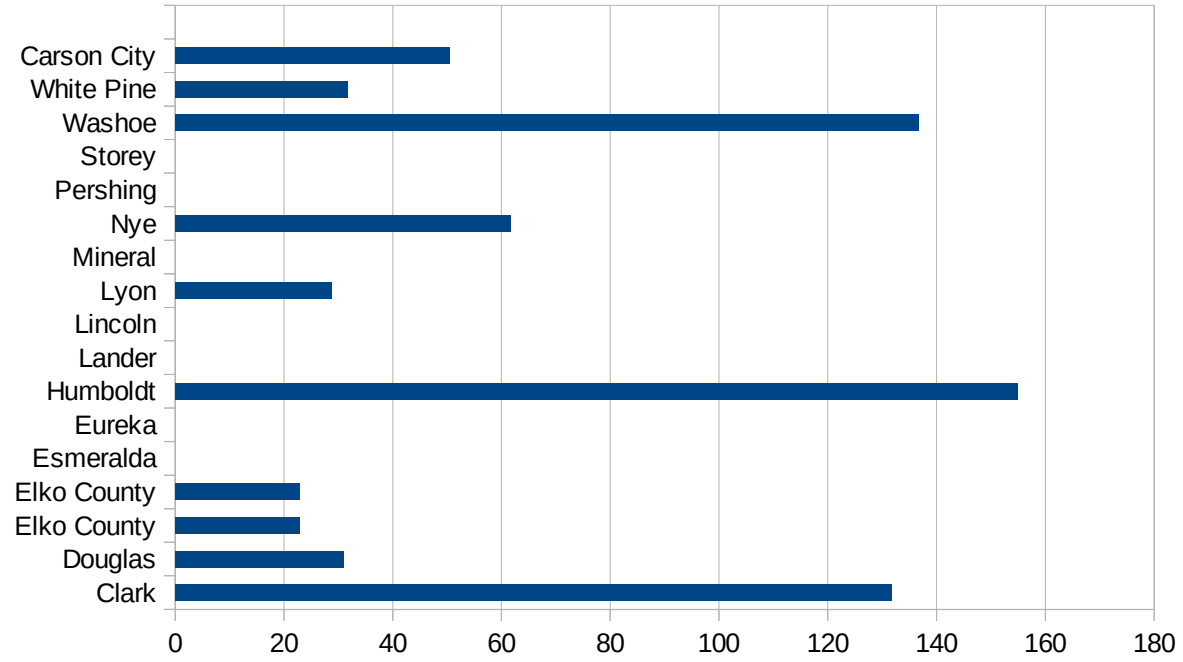
29105  
29107  
29109  
29111  
29113  
29115  
29117  
29121  
29123  
29125  
29127  
29119  
29129  
29131  
29133  
29135  
29137  
29139  
29141  
29143  
29145  
29147  
29149  
29151  
29153  
29155  
29157  
29159  
29161  
29163  
29165  
29167  
29169  
29171

NM

29173  
29175  
29177  
29179  
29181  
29195  
29197  
29199  
29201  
29203  
29205  
29183  
29185  
29187  
29189  
29510  
29186  
29207  
29209  
29211  
29213  
29215  
  
29217  
29219  
29221  
29223  
29225  
29227  
29229

NV

FIPS	County	PC Infection
32001	Churchill	12.27495908
32003	Clark	131.7412655
32005	Douglas	30.94889306
32007	Elko County	22.8745711
32007	Elko County	22.8745711
32009	Esmeralda	0
32011	Eureka	0
32013	Humboldt	154.8909806
32015	Lander	0
32017	Lincoln	0
32019	Lyon	28.66972477
32021	Mineral	0
32023	Nye	61.74745292
32027	Pershing	0
32029	Storey	0
32031	Washoe	136.7730576
32033	White Pine	31.66226913
32510	Carson City	50.52874725



NV

FIPS

29001  
29003  
29005  
29007  
29009  
29011  
29013  
29015  
29017  
29019  
29021  
29023  
29025  
29027  
29029  
29031  
29033  
29035  
29037



NV

29039  
29041  
29043  
29045  
29047  
29049  
29051  
29053  
29055  
29057  
29059  
29061  
29063  
29065  
29067  
29069  
29071  
29073  
29075  
29077  
29079  
29081  
29083  
29085  
29087  
29089  
29091  
29093  
29095  
29097  
29099  
29101

29103

NV

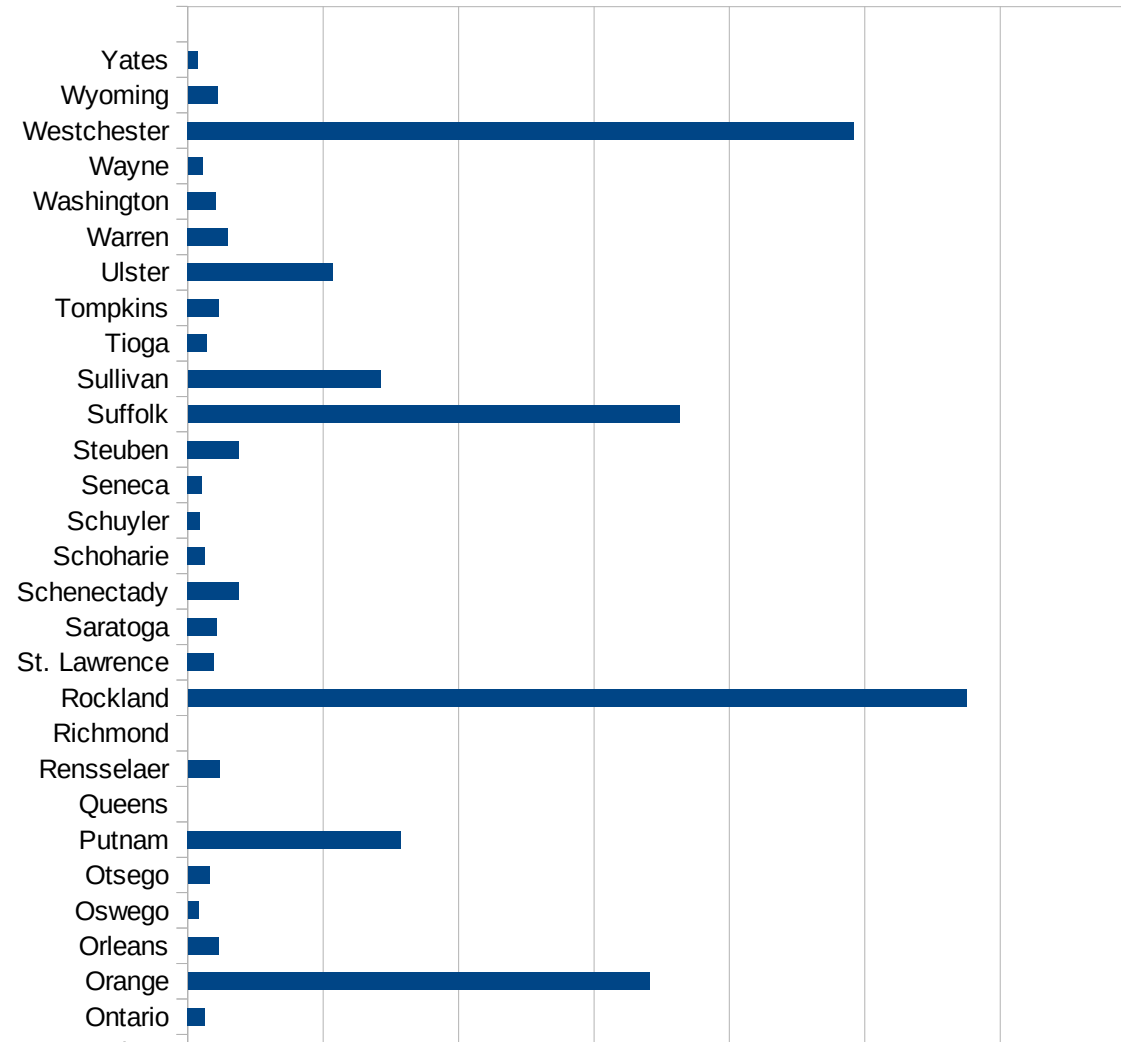
29105  
29107  
29109  
29111  
29113  
29115  
29117  
29121  
29123  
29125  
29127  
29119  
29129  
29131  
29133  
29135  
29137  
29139  
29141  
29143  
29145  
29147  
29149  
29151  
29153  
29155  
29157  
29159  
29161  
29163  
29165  
29167  
29169  
29171

NV

29173  
29175  
29177  
29179  
29181  
29195  
29197  
29199  
29201  
29203  
29205  
29183  
29185  
29187  
29189  
29510  
29186  
29207  
29209  
29211  
29213  
29215  
  
29217  
29219  
29221  
29223  
29225  
29227  
29229

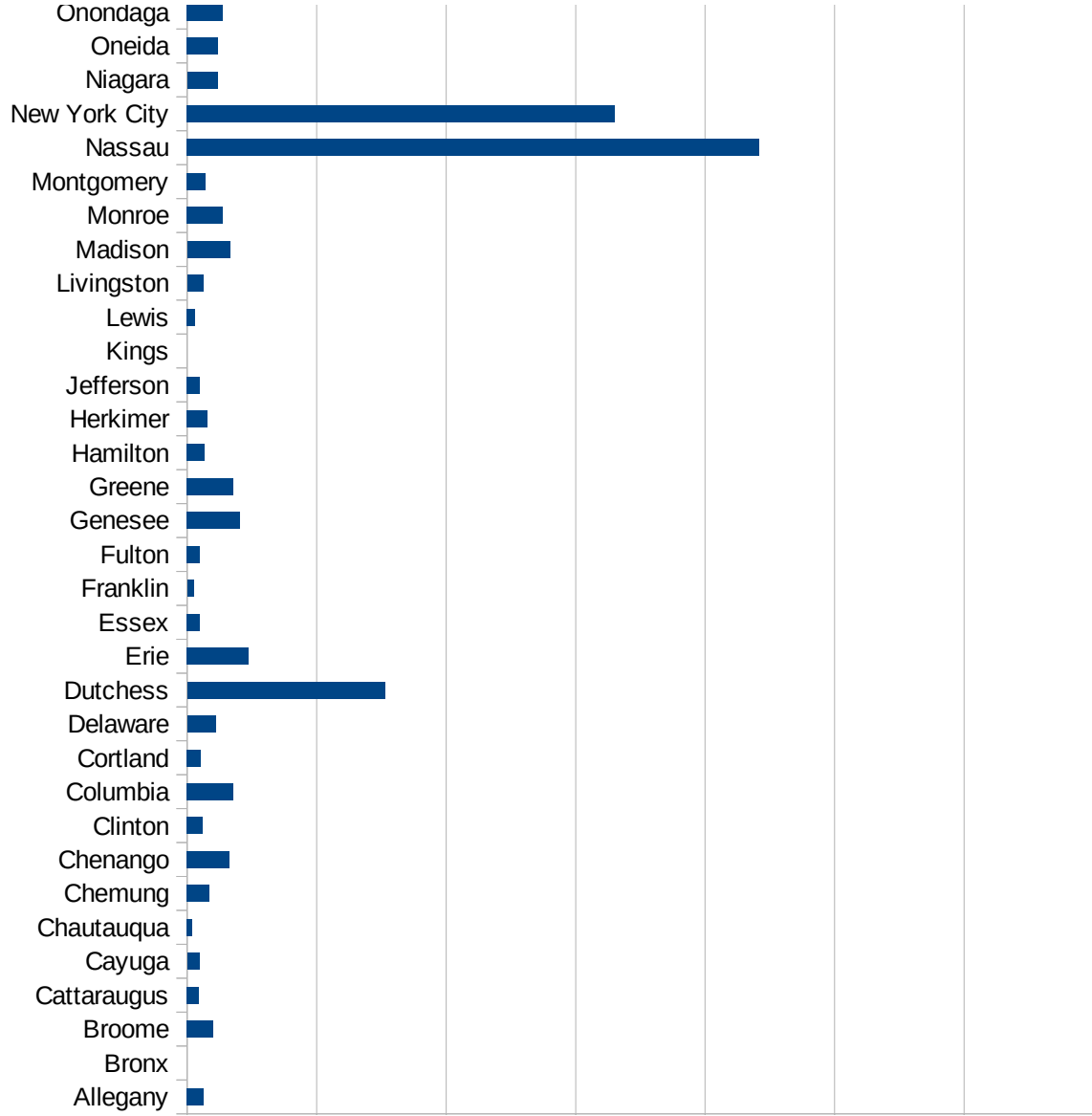
NY

FIPS	County	PC Infection
36001	Albany	222.06520642
36003	Allegany	64.6133965109
36005	Bronx	0
36007	Broome	100.17792016
36009	Cattaraugus	44.2477876106
36011	Cayuga	46.6653704064
36013	Chautauqua	19.5405622992
36015	Chemung	86.6427706696
36017	Chenango	164.086166274
36019	Clinton	60.7224735114
36021	Columbia	178.583350023
36023	Cortland	52.2761014575
36025	Delaware	110.045590316
36027	Dutchess	762.636270164
36029	Erie	238.333664956
36031	Essex	48.2573726542
36033	Franklin	25.8485276281
36035	Fulton	50.3815939244
36037	Genesee	203.439342039
36039	Greene	178.981280664
36041	Hamilton	67.6589986468
36043	Herkimer	79.2457102195
36045	Jefferson	48.319985683
36047	Kings	0
36049	Lewis	30.2491776005
36051	Livingston	61.6825090547
36053	Madison	165.265908609
36055	Monroe	138.994766147
36057	Montgomery	70.771408351
36059	Nassau	2209.53028801
36061	New York City	1651.43661889
36063	Niagara	116.90181673
36065	Oneida	119.785518584



NY

36067 Onondaga	137.935813291
36069 Ontario	63.715138717
36071 Orange	1705.45436457
36073 Orleans	113.267014675
36075 Oswego	39.8649680232
36077 Otsego	80.3360725703
36079 Putnam	786.716822392
36081 Queens	0
36083 Rensselaer	116.656840732
36085 Richmond	0
36087 Rockland	2875.08251585
36089 St. Lawrence	97.179930956
36091 Saratoga	109.05314929
36093 Schenectady	189.89378822
36095 Schoharie	64.3148856803
36097 Schuyler	44.662795891
36099 Seneca	52.4781341108
36101 Steuben	188.943170905
36103 Suffolk	1815.41604747
36105 Sullivan	711.277119924
36107 Tioga	72.0757825371
36109 Tompkins	115.766637806
36111 Ulster	537.517007374
36113 Warren	149.381467362
36115 Washington	102.946222854
36117 Wayne	55.516077456
36119 Westchester	2459.97362579
36121 Wyoming	109.766745665
36123 Yates	36.2304255062



NY  
0 500 1000 1500 2000 2500 3000 3500

NY

FIPS

29001  
29003  
29005  
29007  
29009  
29011  
29013  
29015  
29017  
29019  
29021  
29023  
29025  
29027  
29029  
29031  
29033  
29035  
29037

NY

29039  
29041  
29043  
29045  
29047  
29049  
29051  
29053  
29055  
29057  
29059  
29061  
29063  
29065  
29067  
29069  
29071  
29073  
29075  
29077  
29079  
29081  
29083  
29085  
29087  
29089  
29091  
29093  
29095  
29097  
29099  
29101

29103



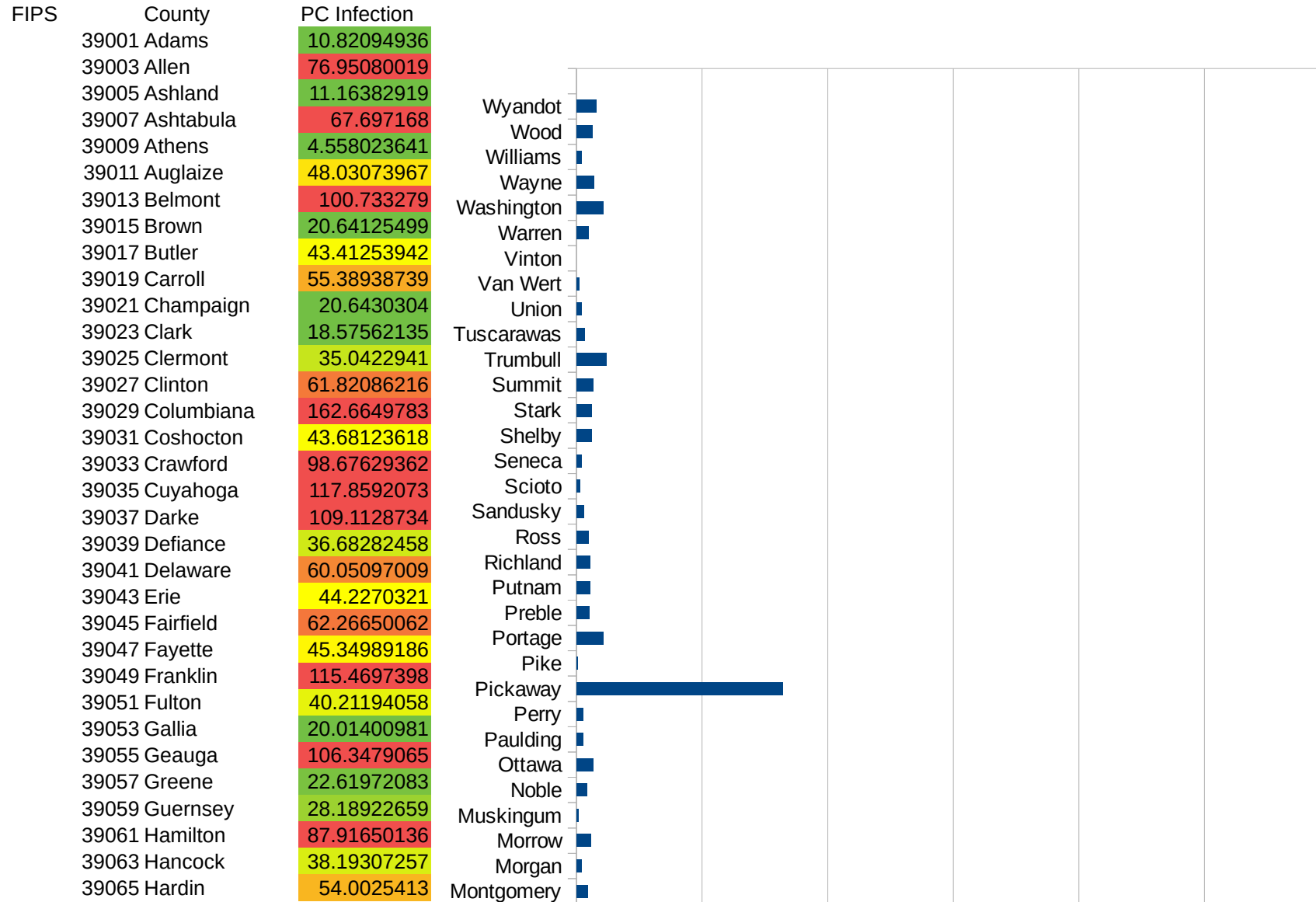
NY

29105  
29107  
29109  
29111  
29113  
29115  
29117  
29121  
29123  
29125  
29127  
29119  
29129  
29131  
29133  
29135  
29137  
29139  
29141  
29143  
29145  
29147  
29149  
29151  
29153  
29155  
29157  
29159  
29161  
29163  
29165  
29167  
29169  
29171

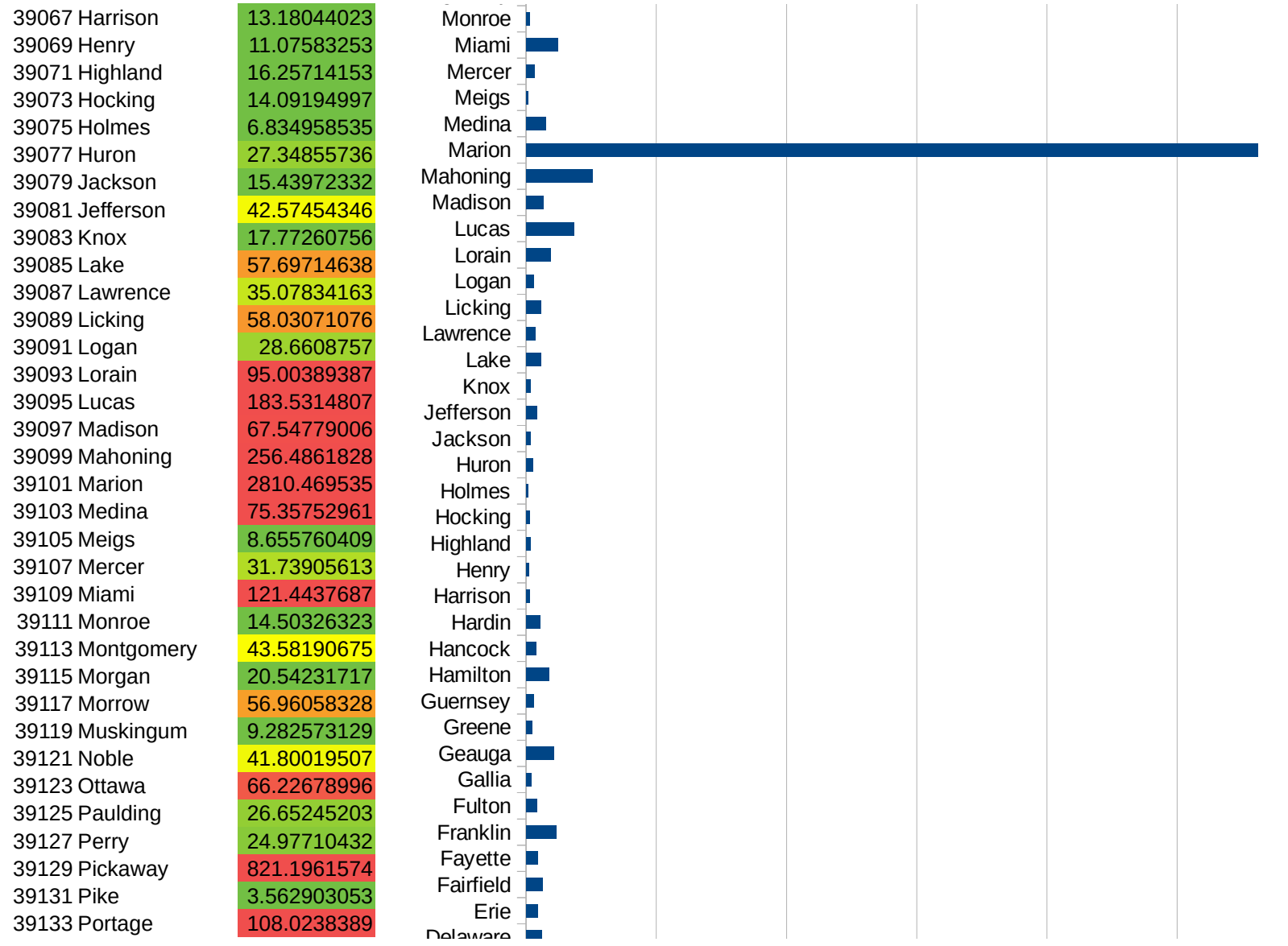
NY

29173  
29175  
29177  
29179  
29181  
29195  
29197  
29199  
29201  
29203  
29205  
29183  
29185  
29187  
29189  
29510  
29186  
29207  
29209  
29211  
29213  
29215  
  
29217  
29219  
29221  
29223  
29225  
29227  
29229

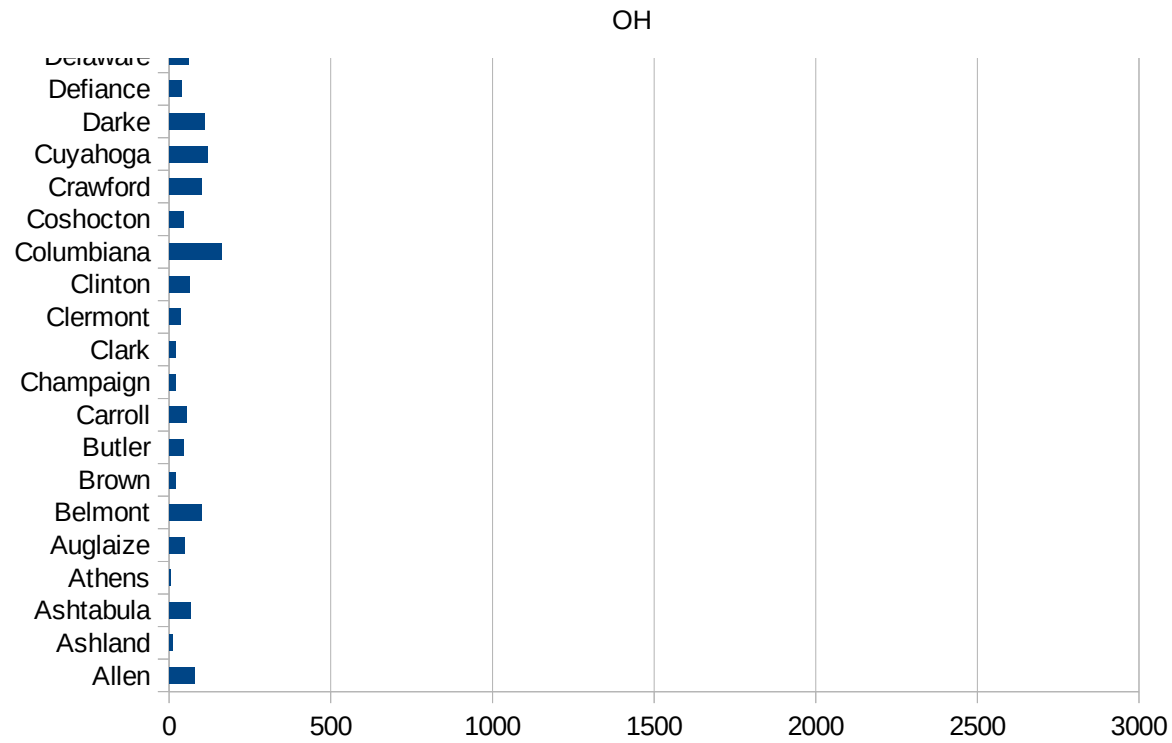
OH



OH



39135 Preble	51.22326024
39137 Putnam	53.28596803
39139 Richland	53.67509228
39141 Ross	46.7951801
39143 Sandusky	30.61276552
39145 Scioto	11.92021403
39147 Seneca	21.73637401
39149 Shelby	59.63764987
39151 Stark	60.28408877
39153 Summit	64.58541698
39155 Trumbull	119.3191258
39157 Tuscarawas	33.63131401
39159 Union	20.74868159
39161 Van Wert	10.60782858
39163 Vinton	0
39165 Warren	48.23989008
39167 Washington	108.0541933
39169 Wayne	68.12282805
39171 Williams	21.73676774
39173 Wood	64.27128604
39175 Wyandot	77.5017096



OH

FIPS

29001  
29003  
29005  
29007  
29009  
29011  
29013  
29015  
29017  
29019  
29021  
29023  
29025  
29027  
29029  
29031  
29033  
29035  
29037

OH

29039  
29041  
29043  
29045  
29047  
29049  
29051  
29053  
29055  
29057  
29059  
29061  
29063  
29065  
29067  
29069  
29071  
29073  
29075  
29077  
29079  
29081  
29083  
29085  
29087  
29089  
29091  
29093  
29095  
29097  
29099  
29101

29103

OH

29105  
29107  
29109  
29111  
29113  
29115  
29117  
29121  
29123  
29125  
29127  
29119  
29129  
29131  
29133  
29135  
29137  
29139  
29141  
29143  
29145  
29147  
29149  
29151  
29153  
29155  
29157  
29159  
29161  
29163  
29165  
29167  
29169  
29171

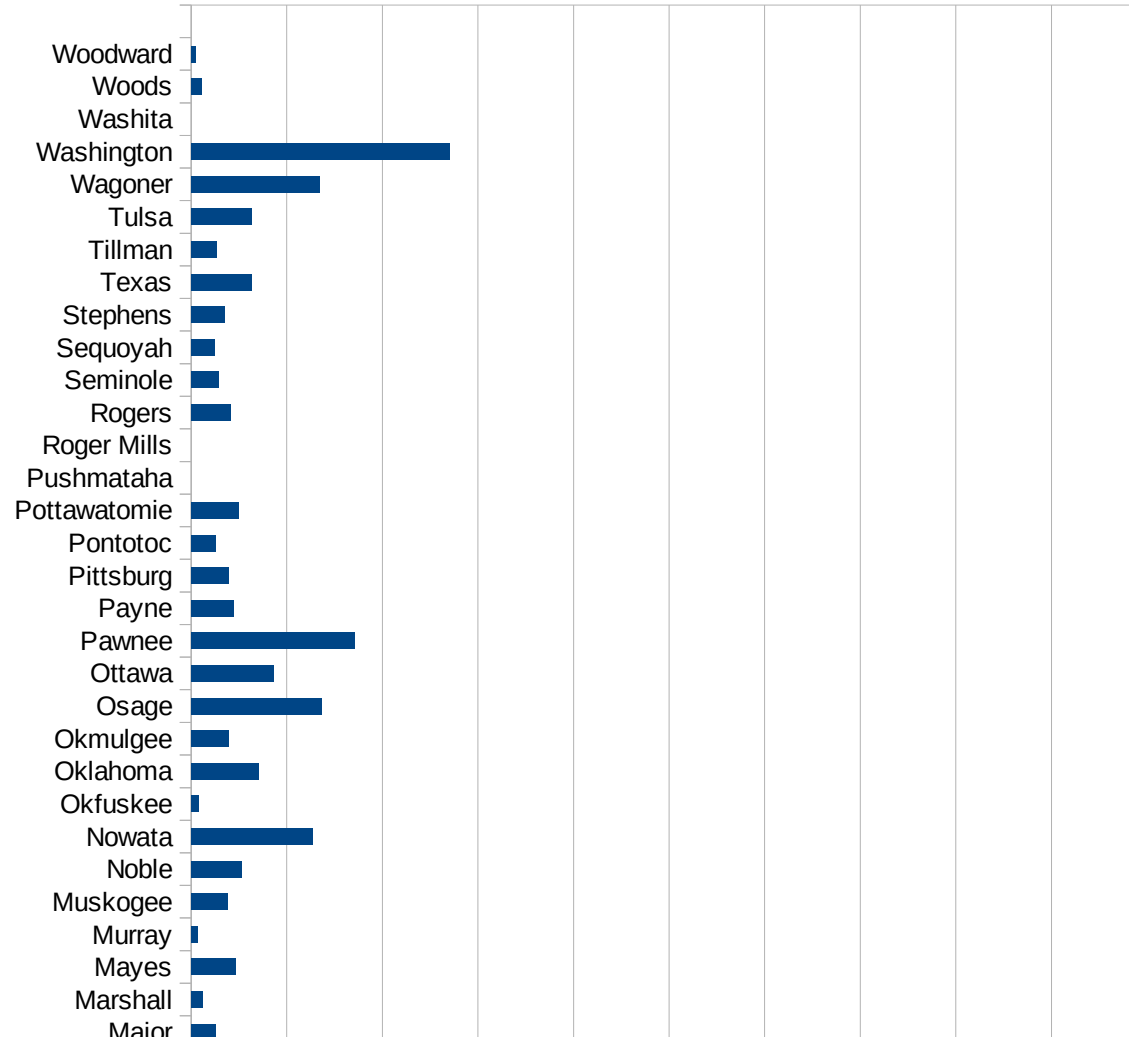


OH

29173  
29175  
29177  
29179  
29181  
29195  
29197  
29199  
29201  
29203  
29205  
29183  
29185  
29187  
29189  
29510  
29186  
29207  
29209  
29211  
29213  
29215  
  
29217  
29219  
29221  
29223  
29225  
29227  
29229

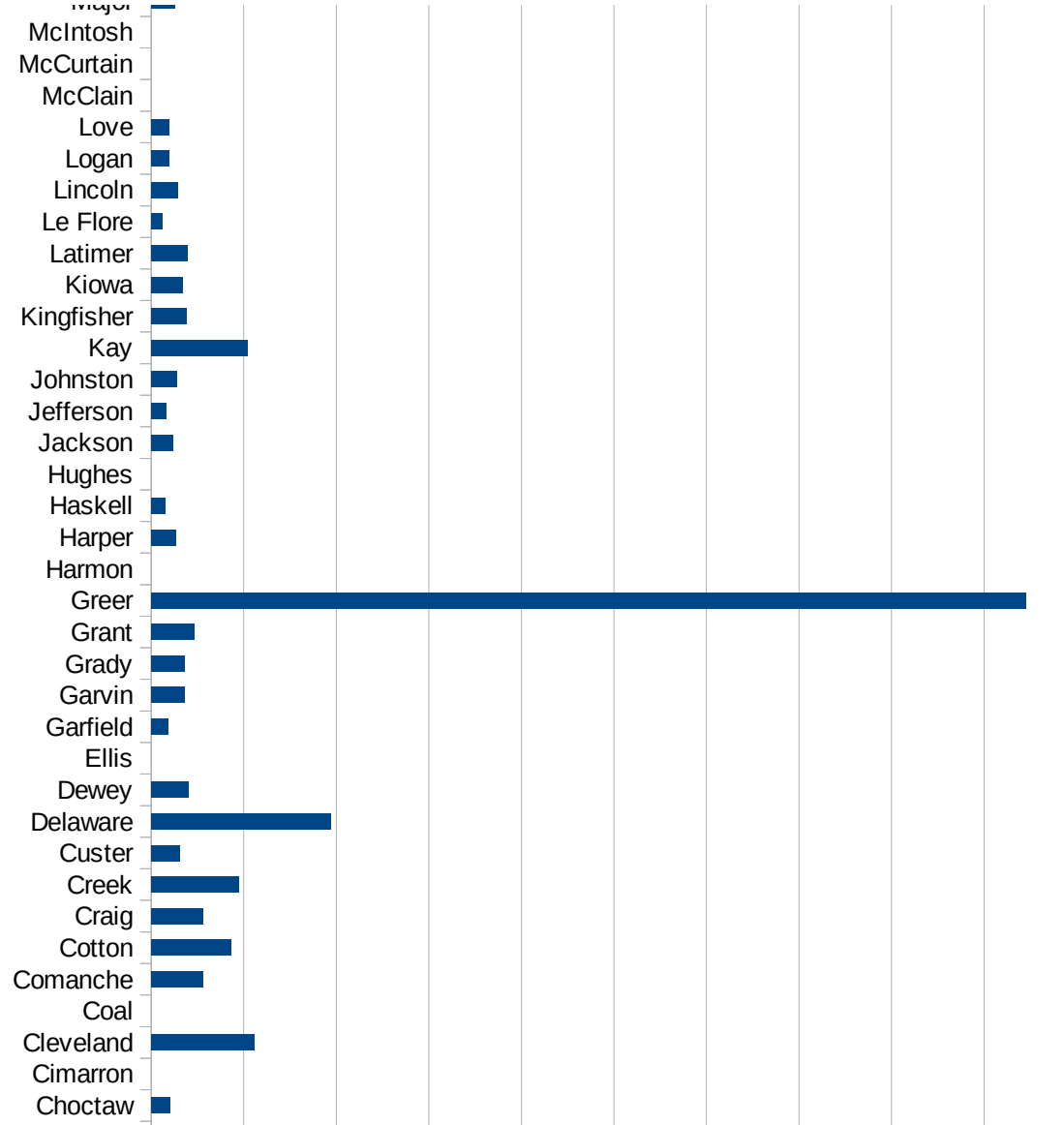
OK

FIPS	County	PC Infection
40001	Adair	194.7287383
40003	Alfalfa	17.37921446
40005	Atoka	7.226477815
40007	Beaver	18.80052641
40009	Beckham	9.212768898
40011	Blaine	0
40013	Bryan	10.5950161
40015	Caddo	176.0016565
40017	Canadian	50.53756741
40019	Carter	2.075679266
40021	Cherokee	49.30662558
40023	Choctaw	20.45268612
40025	Cimarron	0
40027	Cleveland	111.1233398
40029	Coal	0
40031	Comanche	55.63767418
40033	Cotton	86.56509695
40035	Craig	55.92059276
40037	Creek	94.96676163
40039	Custer	30.99600496
40041	Delaware	194.2292842
40043	Dewey	40.86636698
40045	Ellis	0
40047	Garfield	18.05854251
40049	Garvin	35.95699543
40051	Grady	36.00295224
40053	Grant	46.23208507
40055	Greer	944.8548359
40057	Harmon	0
40059	Harper	26.33658151
40061	Haskell	15.78781181
40063	Hughes	0
40065	Jackson	24.04906008

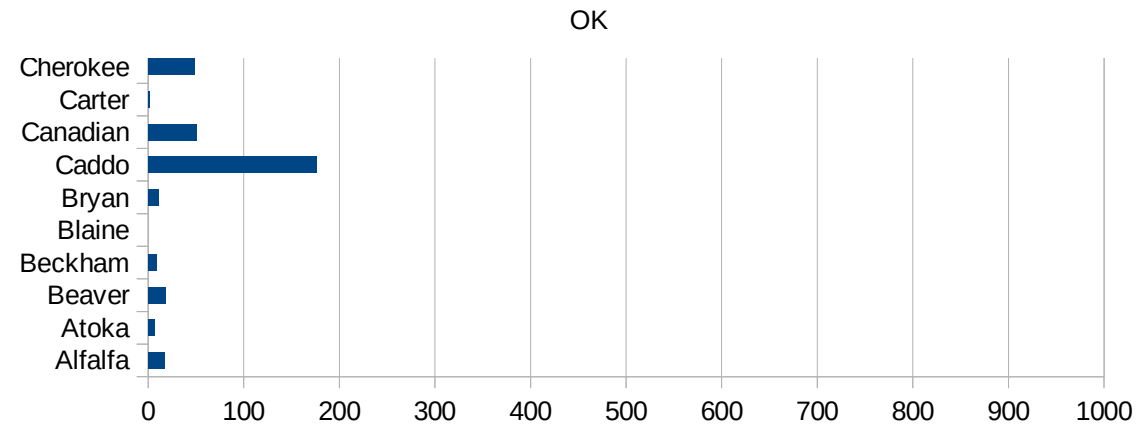


OK

40067 Jefferson	16.33186347
40069 Johnston	27.39976254
40071 Kay	104.1643079
40073 Kingfisher	37.93626707
40075 Kiowa	34.36819796
40077 Latimer	39.09686248
40079 Le Flore	12.00480192
40081 Lincoln	28.63688431
40083 Logan	19.03110528
40085 Love	19.73554371
40087 McClain	0
40089 McCurtain	0
40091 McIntosh	0
40093 Major	26.16431188
40095 Marshall	11.90051172
40097 Mayes	46.2208383
40099 Murray	7.166917509
40101 Muskogee	38.03282525
40103 Noble	53.14908318
40105 Nowata	127.2264631
40107 Okfuskee	8.265829063
40109 Oklahoma	70.65514988
40111 Okmulgee	39.12873353
40113 Osage	136.1296635
40115 Ottawa	86.60785886
40117 Pawnee	170.8358755
40119 Payne	45.09995124
40121 Pittsburg	38.74467261
40123 Pontotoc	26.1458415
40125 Pottawatomie	49.53287745
40127 Pushmataha	0
40129 Roger Mills	0
40131 Rogers	41.31153244
40133 Seminole	28.48075515



40135 Sequoyah	24.28422254
40137 Stephens	34.67005663
40139 Texas	63.55414324
40141 Tillman	27.21829069
40143 Tulsa	63.39070887
40145 Wagoner	134.8146299
40147 Washington	270.0461007
40149 Washita	0
40151 Woods	11.23974373
40153 Woodward	4.945109287



OK

FIPS

29001  
29003  
29005  
29007  
29009  
29011  
29013  
29015  
29017  
29019  
29021  
29023  
29025  
29027  
29029  
29031  
29033  
29035  
29037

OK

29039  
29041  
29043  
29045  
29047  
29049  
29051  
29053  
29055  
29057  
29059  
29061  
29063  
29065  
29067  
29069  
29071  
29073  
29075  
29077  
29079  
29081  
29083  
29085  
29087  
29089  
29091  
29093  
29095  
29097  
29099  
29101

29103

OK

29105  
29107  
29109  
29111  
29113  
29115  
29117  
29121  
29123  
29125  
29127  
29119  
29129  
29131  
29133  
29135  
29137  
29139  
29141  
29143  
29145  
29147  
29149  
29151  
29153  
29155  
29157  
29159  
29161  
29163  
29165  
29167  
29169  
29171

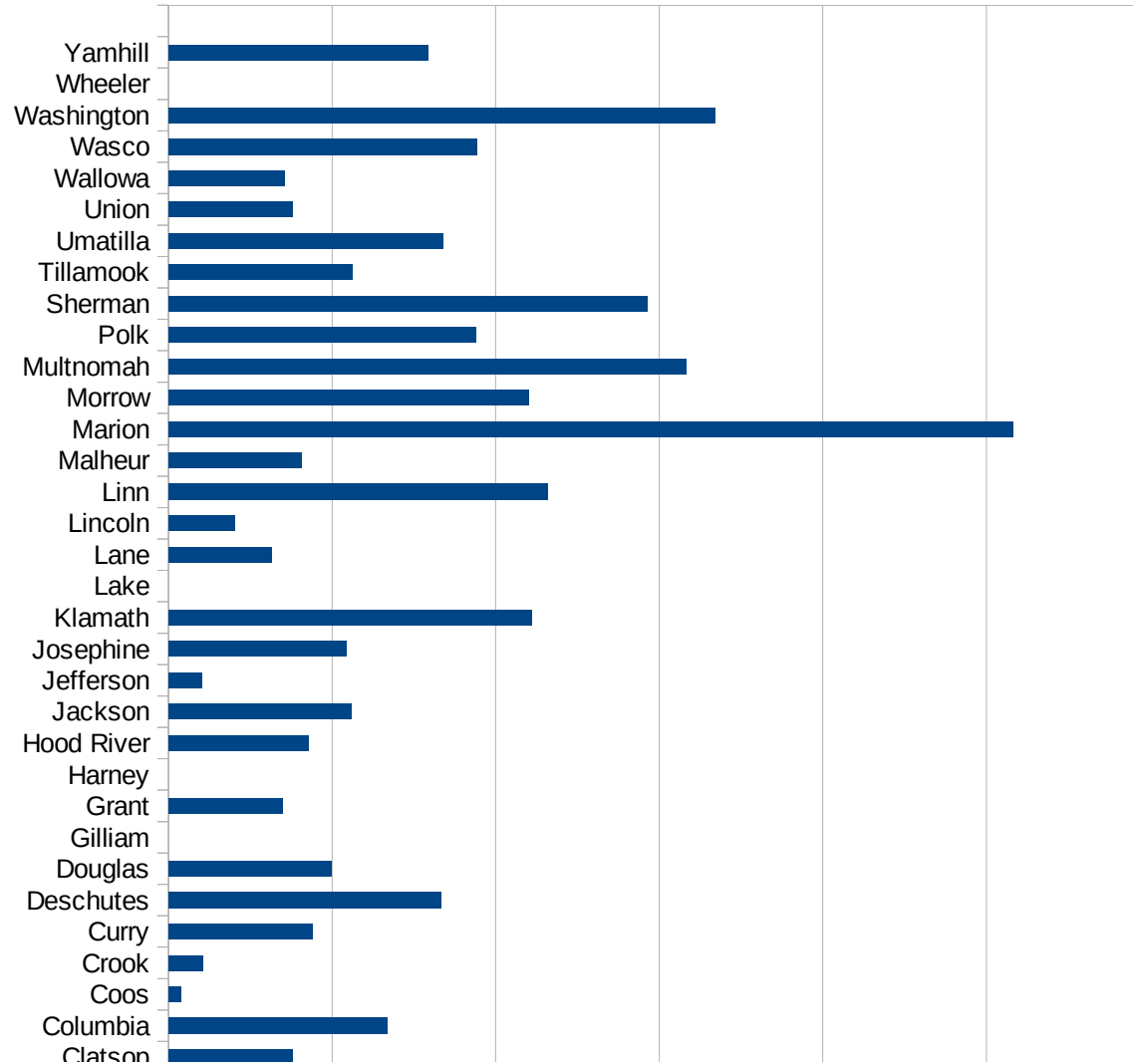
OK

29173  
29175  
29177  
29179  
29181  
29195  
29197  
29199  
29201  
29203  
29205  
29183  
29185  
29187  
29189  
29510  
29186  
29207  
29209  
29211  
29213  
29215  
  
29217  
29219  
29221  
29223  
29225  
29227  
29229

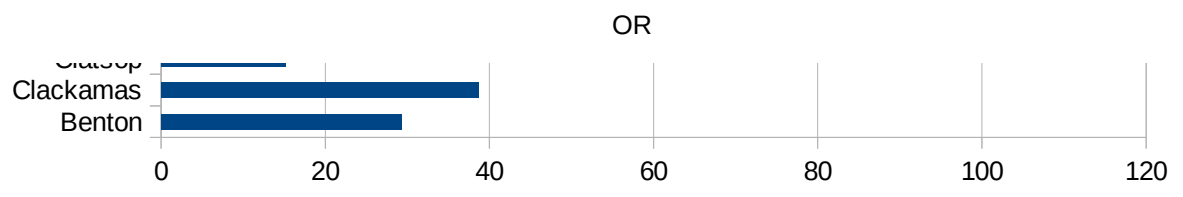


OR

FIPS	County	PC Infection
41001	Baker	0
41003	Benton	29.31564261
41005	Clackamas	38.69494682
41007	Clatsop	15.08902525
41009	Columbia	26.72928957
41011	Coos	1.553060305
41013	Crook	4.189885616
41015	Curry	17.53386227
41017	Deschutes	33.33402779
41019	Douglas	19.94867749
41021	Gilliam	0
41023	Grant	13.93534002
41025	Harney	0
41027	Hood River	17.07358716
41029	Jackson	22.31695542
41031	Jefferson	4.133597884
41033	Josephine	21.74087169
41035	Klamath	44.34393153
41037	Lake	0
41039	Lane	12.64452295
41041	Lincoln	8.099133393
41043	Linn	46.33447206
41045	Malheur	16.273393
41047	Marion	103.20929
41049	Morrow	43.96763982
41051	Multnomah	63.30984875
41053	Polk	37.54370322
41055	Sherman	58.54800937
41057	Tillamook	22.39892485
41059	Umatilla	33.54146241
41061	Union	15.11658667
41063	Wallowa	14.12229911
41065	Wasco	37.72873043



41067 Washington	66.75645605
41069 Wheeler	0
41071 Yamhill	31.77510701



OR

FIPS

29001  
29003  
29005  
29007  
29009  
29011  
29013  
29015  
29017  
29019  
29021  
29023  
29025  
29027  
29029  
29031  
29033  
29035  
29037

This work is licensed under the Creative Commons Attribution-NoDerivatives 4.0 International License. To view a copy of this license, visit <http://creativecommons.org/licenses/by-nd/4.0/>.

Tom McKellips, DM  
[www.creatingtomorrow.us](http://www.creatingtomorrow.us)  
Page 339

OR

29039  
29041  
29043  
29045  
29047  
29049  
29051  
29053  
29055  
29057  
29059  
29061  
29063  
29065  
29067  
29069  
29071  
29073  
29075  
29077  
29079  
29081  
29083  
29085  
29087  
29089  
29091  
29093  
29095  
29097  
29099  
29101

29103

OR

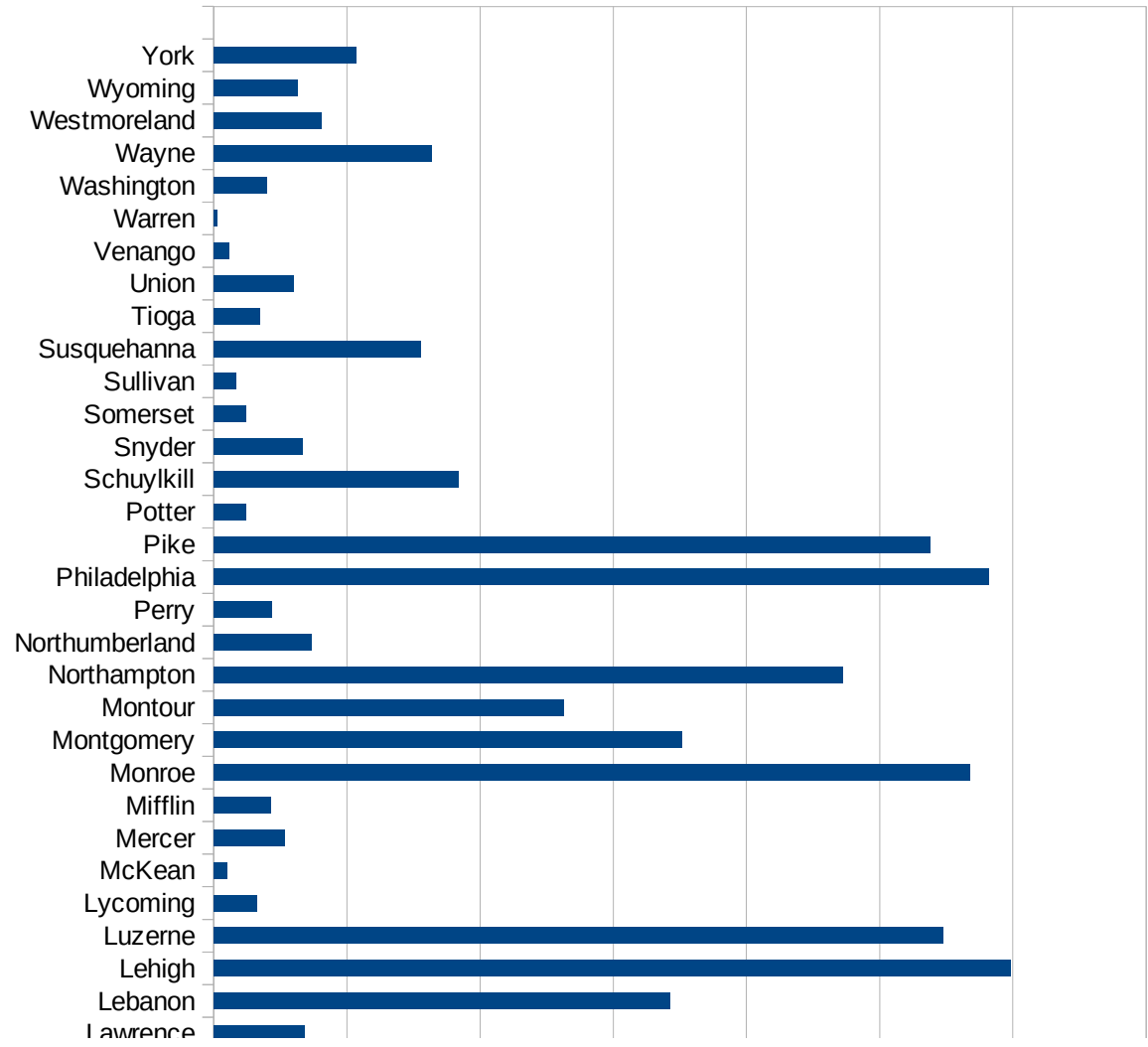
29105  
29107  
29109  
29111  
29113  
29115  
29117  
29121  
29123  
29125  
29127  
29119  
29129  
29131  
29133  
29135  
29137  
29139  
29141  
29143  
29145  
29147  
29149  
29151  
29153  
29155  
29157  
29159  
29161  
29163  
29165  
29167  
29169  
29171

OR

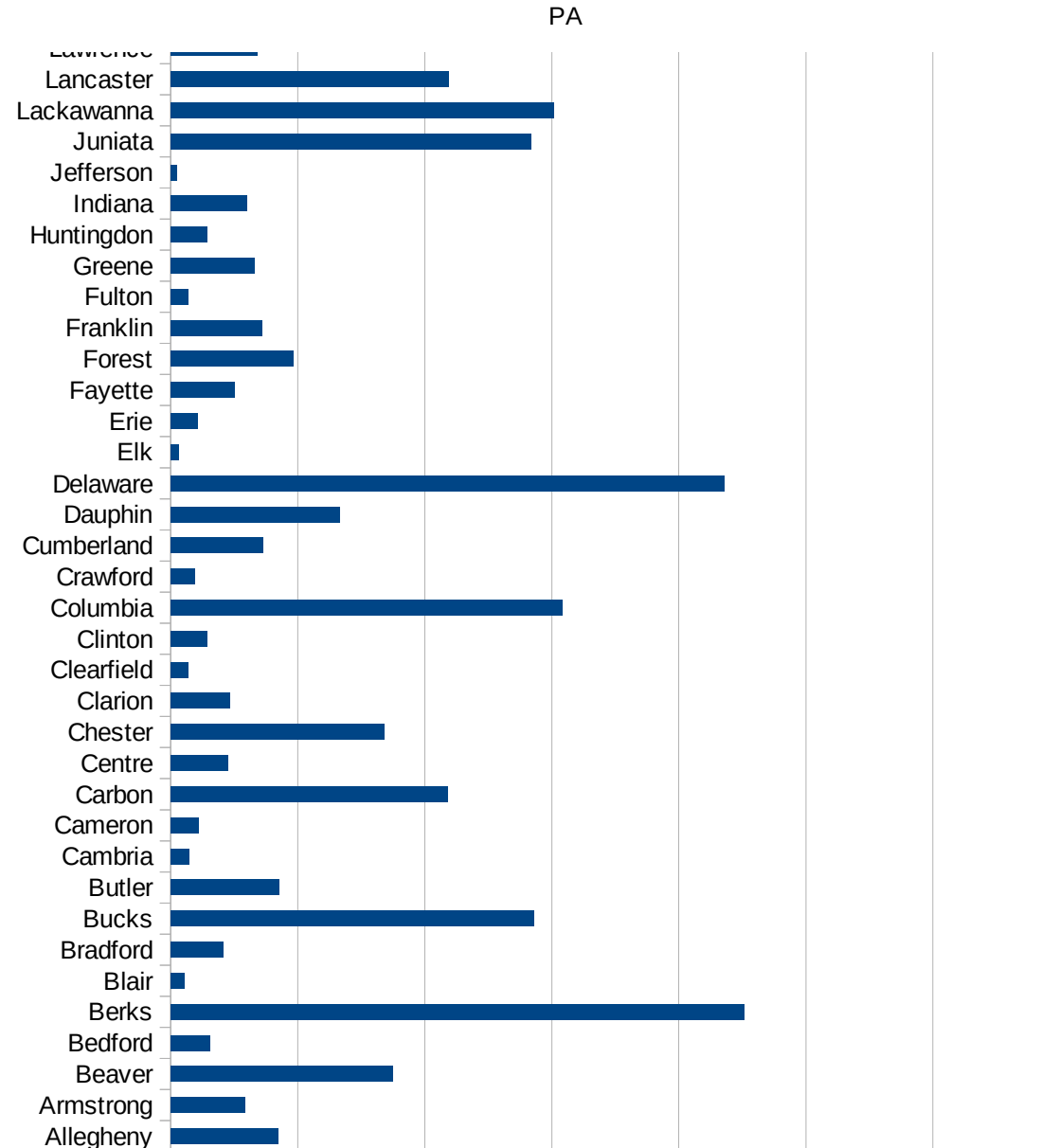
29173  
29175  
29177  
29179  
29181  
29195  
29197  
29199  
29201  
29203  
29205  
29183  
29185  
29187  
29189  
29510  
29186  
29207  
29209  
29211  
29213  
29215  
  
29217  
29219  
29221  
29223  
29225  
29227  
29229

PA

FIPS	County	PC Infection
42001	Adams	77.81268541
42003	Allegheny	84.94384678
42005	Armstrong	58.22594732
42007	Beaver	174.8188076
42009	Bedford	31.13583527
42011	Berks	451.7412746
42013	Blair	10.61293799
42015	Bradford	41.0961156
42017	Bucks	286.0576732
42019	Butler	85.68934684
42021	Cambria	14.42344189
42023	Cameron	22.26179875
42025	Carbon	217.9768633
42027	Centre	44.83891772
42029	Chester	167.9928589
42031	Clarion	46.41687511
42033	Clearfield	13.85599839
42035	Clinton	28.4355289
42037	Columbia	308.6042532
42039	Crawford	18.80958819
42041	Cumberland	72.38796769
42043	Dauphin	132.8054797
42045	Delaware	435.5901982
42047	Elk	6.629321489
42049	Erie	21.31874837
42051	Fayette	50.59758818
42053	Forest	96.16705591
42055	Franklin	71.68921755
42057	Fulton	13.77125938
42059	Greene	65.74261765
42061	Huntingdon	28.78143819
42063	Indiana	60.35431533
42065	Jefferson	4.582846406



42067 Juniata	283.3549223
42069 Lackawanna	301.717799
42071 Lancaster	218.560335
42073 Lawrence	68.45818249
42075 Lebanon	342.4996816
42077 Lehigh	598.4786743
42079 Luzerne	548.0944196
42081 Lycoming	32.55208333
42083 McKean	9.763718024
42085 Mercer	53.30538565
42087 Mifflin	43.2694388
42089 Monroe	568.1181308
42091 Montgomery	351.5551458
42093 Montour	263.1578947
42095 Northampton	472.7581716
42097 Northumberland	73.5592811
42099 Perry	43.34727671
42101 Philadelphia	581.6412459
42103 Pike	538.1438507
42105 Potter	24.06449284
42107 Schuylkill	183.7161339
42109 Snyder	66.60088801
42111 Somerset	24.34011251
42113 Sullivan	16.47175095
42115 Susquehanna	155.214467
42117 Tioga	34.34487157
42119 Union	60.28804287
42121 Venango	11.70366325
42123 Warren	2.531773761
42125 Washington	39.54742315
42127 Wayne	163.8193307
42129 Westmoreland	81.00145175
42131 Wyoming	62.85587518
42133 York	107.3006851







FIPS

- 29001
- 29003
- 29005
- 29007
- 29009
- 29011
- 29013
- 29015
- 29017
- 29019
- 29021
- 29023
- 29025
- 29027
- 29029
- 29031
- 29033
- 29035
- 29037

PA

29039  
29041  
29043  
29045  
29047  
29049  
29051  
29053  
29055  
29057  
29059  
29061  
29063  
29065  
29067  
29069  
29071  
29073  
29075  
29077  
29079  
29081  
29083  
29085  
29087  
29089  
29091  
29093  
29095  
29097  
29099  
29101

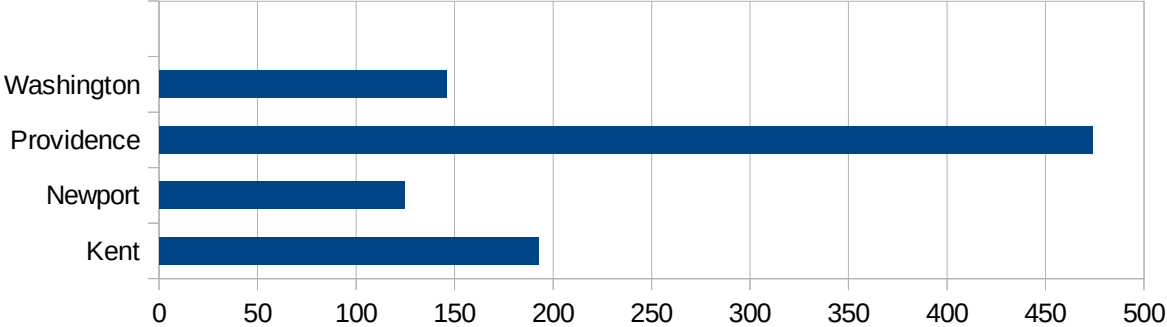
29103

29105  
29107  
29109  
29111  
29113  
29115  
29117  
29121  
29123  
29125  
29127  
29119  
29129  
29131  
29133  
29135  
29137  
29139  
29141  
29143  
29145  
29147  
29149  
29151  
29153  
29155  
29157  
29159  
29161  
29163  
29165  
29167  
29169  
29171

PA

29173  
29175  
29177  
29179  
29181  
29195  
29197  
29199  
29201  
29203  
29205  
29183  
29185  
29187  
29189  
29510  
29186  
29207  
29209  
29211  
29213  
29215  
  
29217  
29219  
29221  
29223  
29225  
29227  
29229

FIPS	County	PC Infection
44001	Bristol	121.2769019
44003	Kent	192.8463759
44005	Newport	124.784958
44007	Providence	473.8367889
44009	Washington	145.8245825



RI

FIPS

29001  
29003  
29005  
29007  
29009  
29011  
29013  
29015  
29017  
29019  
29021  
29023  
29025  
29027  
29029  
29031  
29033  
29035  
29037

RI

29039  
29041  
29043  
29045  
29047  
29049  
29051  
29053  
29055  
29057  
29059  
29061  
29063  
29065  
29067  
29069  
29071  
29073  
29075  
29077  
29079  
29081  
29083  
29085  
29087  
29089  
29091  
29093  
29095  
29097  
29099  
29101

29103



RI

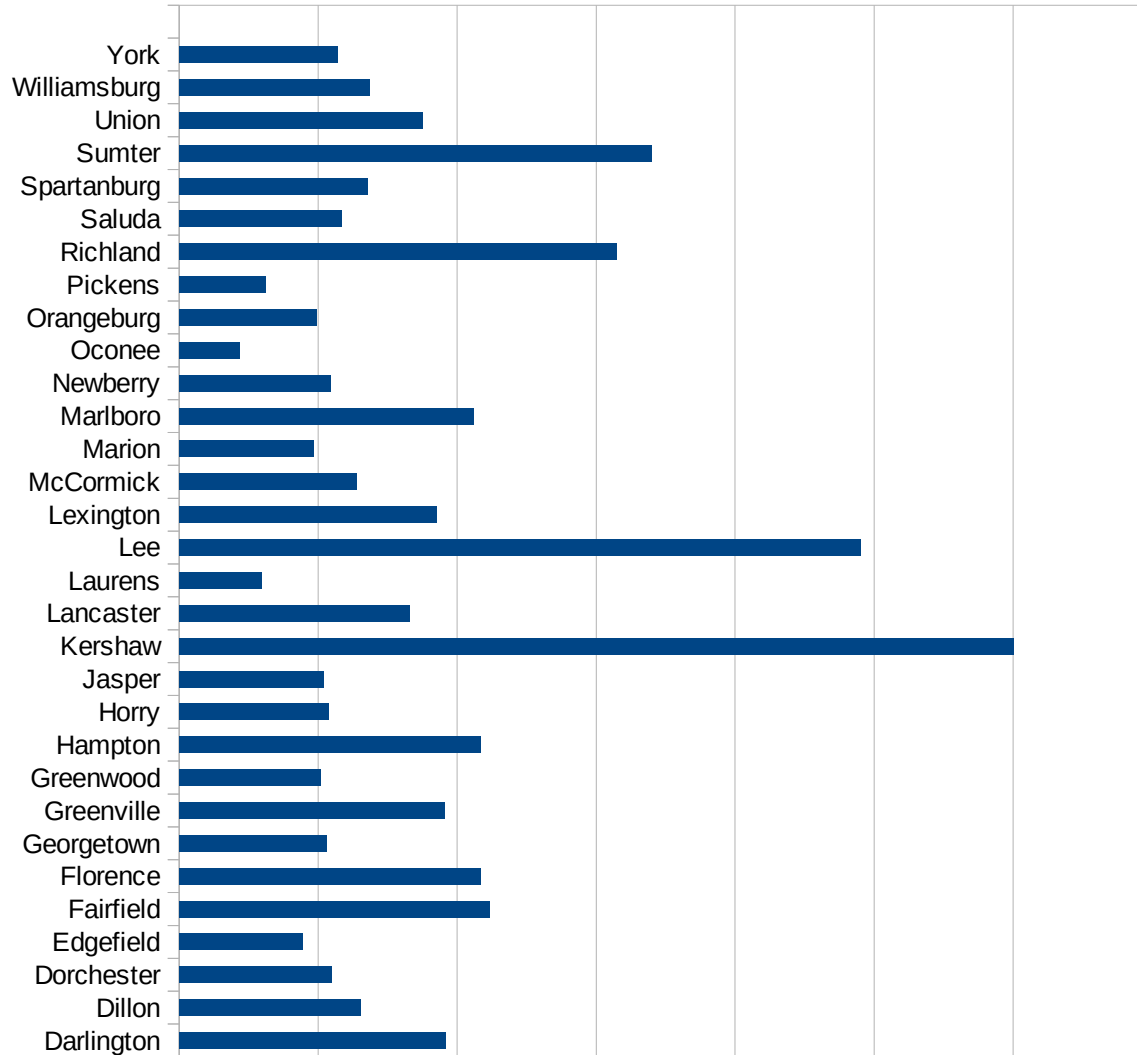
29105  
29107  
29109  
29111  
29113  
29115  
29117  
29121  
29123  
29125  
29127  
29119  
29129  
29131  
29133  
29135  
29137  
29139  
29141  
29143  
29145  
29147  
29149  
29151  
29153  
29155  
29157  
29159  
29161  
29163  
29165  
29167  
29169  
29171

RI

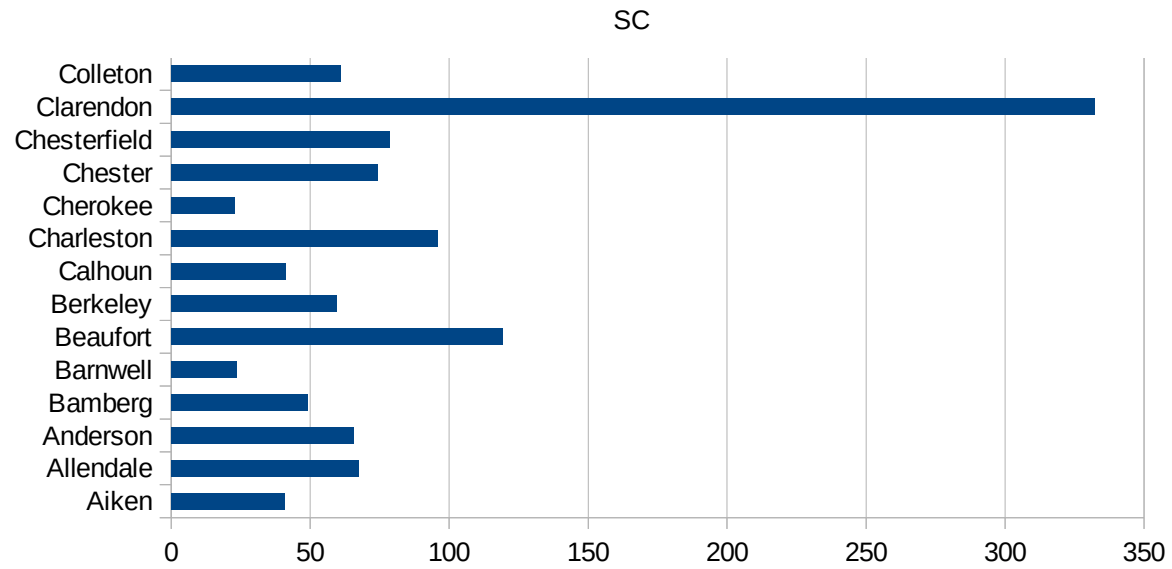
29173  
29175  
29177  
29179  
29181  
29195  
29197  
29199  
29201  
29203  
29205  
29183  
29185  
29187  
29189  
29510  
29186  
29207  
29209  
29211  
29213  
29215  
  
29217  
29219  
29221  
29223  
29225  
29227  
29229

SC

FIPS	County	PC Infection
45001	Abbeville	69.27183081
45003	Aiken	40.73175483
45005	Allendale	67.39301359
45007	Anderson	65.84132241
45009	Bamberg	49.03677758
45011	Barnwell	23.68321334
45013	Beaufort	119.2274064
45015	Berkeley	59.70392282
45017	Calhoun	41.32231405
45019	Charleston	96.08159545
45021	Cherokee	22.77585059
45023	Chester	74.41629717
45025	Chesterfield	78.68164532
45027	Clarendon	332.3442136
45029	Colleton	61.07275624
45031	Darlington	95.8055148
45033	Dillon	65.36161312
45035	Dorchester	54.77848948
45037	Edgefield	44.35901227
45039	Fairfield	111.5971788
45041	Florence	108.57056
45043	Georgetown	53.01289981
45045	Greenville	95.68019478
45047	Greenwood	50.88986585
45049	Hampton	108.5215234
45051	Horry	53.75609841
45053	Jasper	51.77591384
45055	Kershaw	300.3415051
45057	Lancaster	82.82658838
45059	Laurens	29.85341971
45061	Lee	245.0122506
45063	Lexington	92.53233548
45065	McCormick	63.76195537



45067 Marion	48.32629917
45069 Marlboro	106.0686416
45071 Newberry	54.51713396
45073 Oconee	21.69086687
45075 Orangeburg	49.46281087
45077 Pickens	31.21573273
45079 Richland	157.2691135
45081 Saluda	58.41121495
45083 Spartanburg	67.85859925
45085 Sumter	169.9339042
45087 Union	87.55928493
45089 Williamsburg	68.61399726
45091 York	56.90979797



FIPS

- 29001
- 29003
- 29005
- 29007
- 29009
- 29011
- 29013
- 29015
- 29017
- 29019
- 29021
- 29023
- 29025
- 29027
- 29029
- 29031
- 29033
- 29035
- 29037

SC

29039  
29041  
29043  
29045  
29047  
29049  
29051  
29053  
29055  
29057  
29059  
29061  
29063  
29065  
29067  
29069  
29071  
29073  
29075  
29077  
29079  
29081  
29083  
29085  
29087  
29089  
29091  
29093  
29095  
29097  
29099  
29101

29103

SC

29105  
29107  
29109  
29111  
29113  
29115  
29117  
29121  
29123  
29125  
29127  
29119  
29129  
29131  
29133  
29135  
29137  
29139  
29141  
29143  
29145  
29147  
29149  
29151  
29153  
29155  
29157  
29159  
29161  
29163  
29165  
29167  
29169  
29171

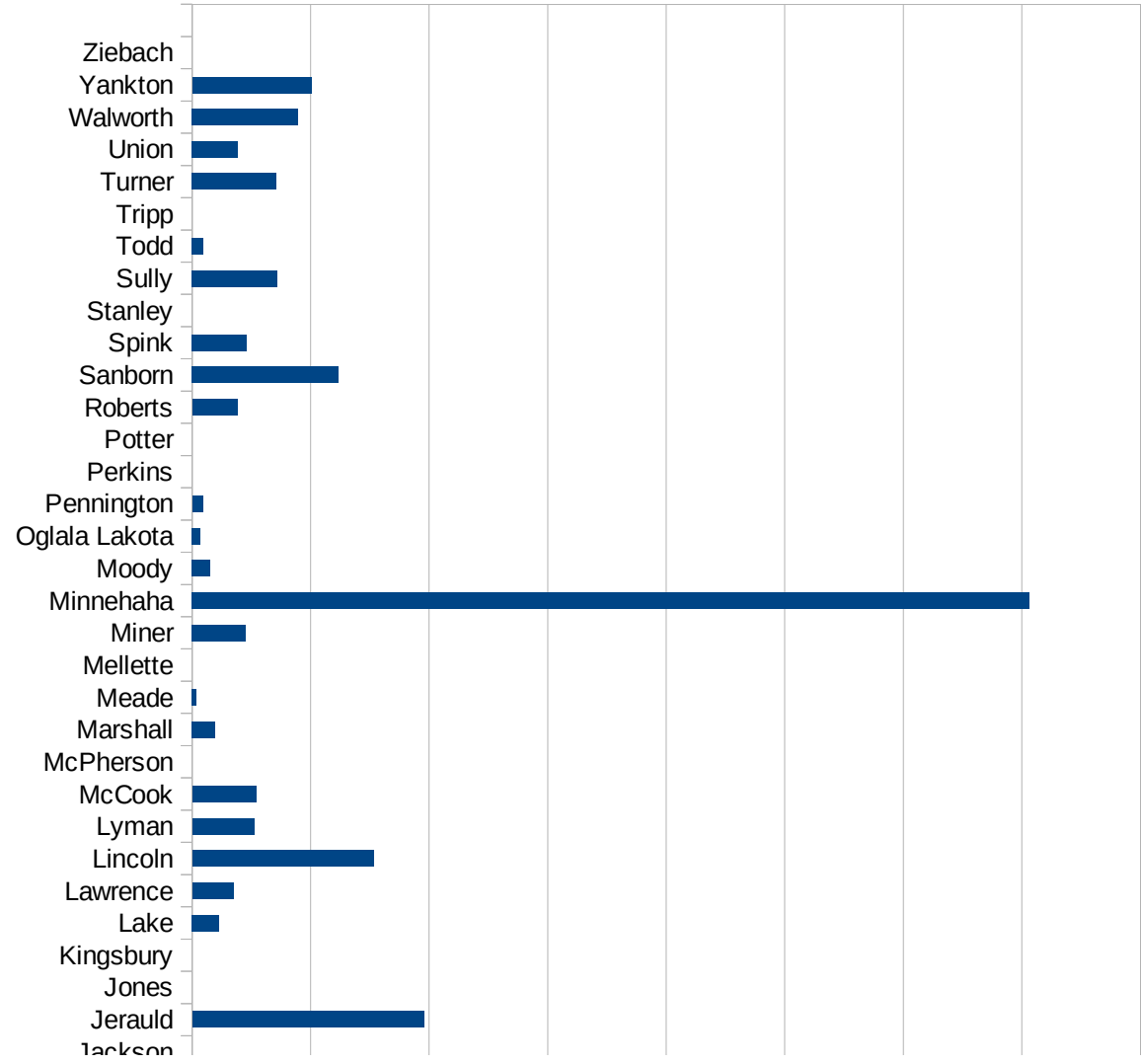
SC

29173  
29175  
29177  
29179  
29181  
29195  
29197  
29199  
29201  
29203  
29205  
29183  
29185  
29187  
29189  
29510  
29186  
29207  
29209  
29211  
29213  
29215  
  
29217  
29219  
29221  
29223  
29225  
29227  
29229



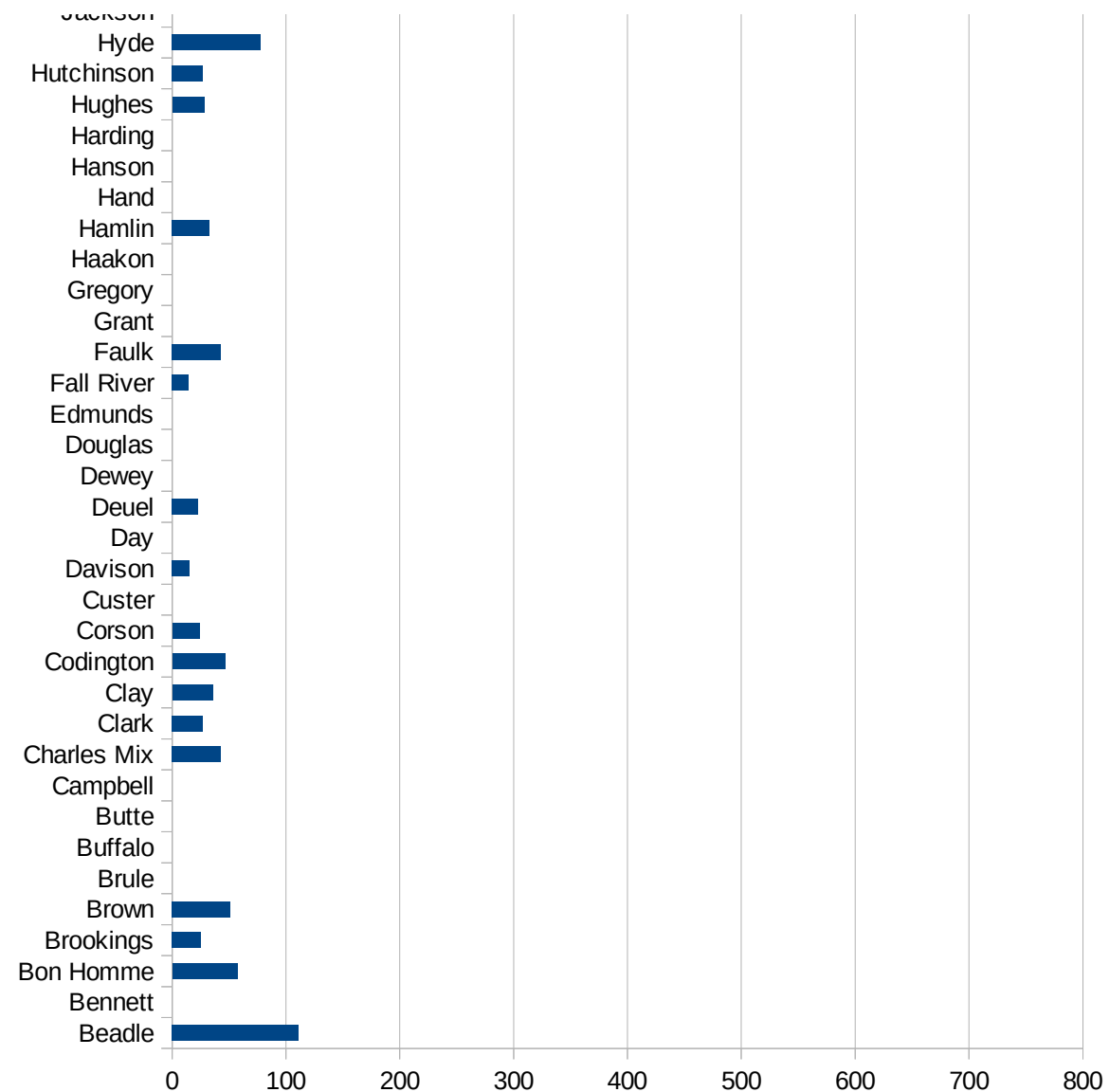
SD

FIPS	County	PC Infection
46003	Aurora	35.70153517
46005	Beadle	111.2111423
46007	Bennett	0
46009	Bon Homme	57.30659026
46011	Brookings	25.54495913
46013	Brown	50.86987486
46015	Brule	0
46017	Buffalo	0
46019	Butte	0
46021	Campbell	0
46023	Charles Mix	42.83572499
46025	Clark	26.74511902
46027	Clay	35.60999929
46029	Codington	46.4037123
46031	Corson	24.00960384
46033	Custer	0
46035	Davison	15.1591713
46037	Day	0
46039	Deuel	23.05741296
46041	Dewey	0
46043	Douglas	0
46045	Edmunds	0
46047	Fall River	14.7972773
46049	Faulk	42.91845494
46051	Grant	0
46053	Gregory	0
46055	Haakon	0
46057	Hamlin	32.72786778
46059	Hand	0
46061	Hanson	0
46063	Harding	0
46065	Hughes	28.3286119
46067	Hutchinson	27.100271



SD

46069 Hyde	78.00312012
46071 Jackson	0
46073 Jerauld	195.7905042
46075 Jones	0
46077 Kingsbury	0
46079 Lake	22.97618136
46081 Lawrence	34.96367662
46083 Lincoln	153.0430051
46085 Lyman	52.34231876
46087 McCook	54.09304003
46089 McPherson	0
46091 Marshall	19.56181534
46093 Meade	3.53431823
46095 Mellette	0
46097 Miner	45.18752824
46099 Minnehaha	706.1531761
46101 Moody	15.1998784
46102 Oglala Lakota	6.988608568
46103 Pennington	8.950227783
46105 Perkins	0
46107 Potter	0
46109 Roberts	38.28850388
46111 Sanborn	123.5076163
46115 Spink	46.18937644
46117 Stanley	0
46119 Sully	71.83908046
46121 Todd	9.724788486
46123 Tripp	0
46125 Turner	71.22507123
46127 Union	38.41475126
46129 Walworth	89.49346698
46135 Yankton	100.5728278
46137 Ziebach	0



SD

SD

FIPS

29001  
29003  
29005  
29007  
29009  
29011  
29013  
29015  
29017  
29019  
29021  
29023  
29025  
29027  
29029  
29031  
29033  
29035  
29037

SD

29039  
29041  
29043  
29045  
29047  
29049  
29051  
29053  
29055  
29057  
29059  
29061  
29063  
29065  
29067  
29069  
29071  
29073  
29075  
29077  
29079  
29081  
29083  
29085  
29087  
29089  
29091  
29093  
29095  
29097  
29099  
29101

29103

SD

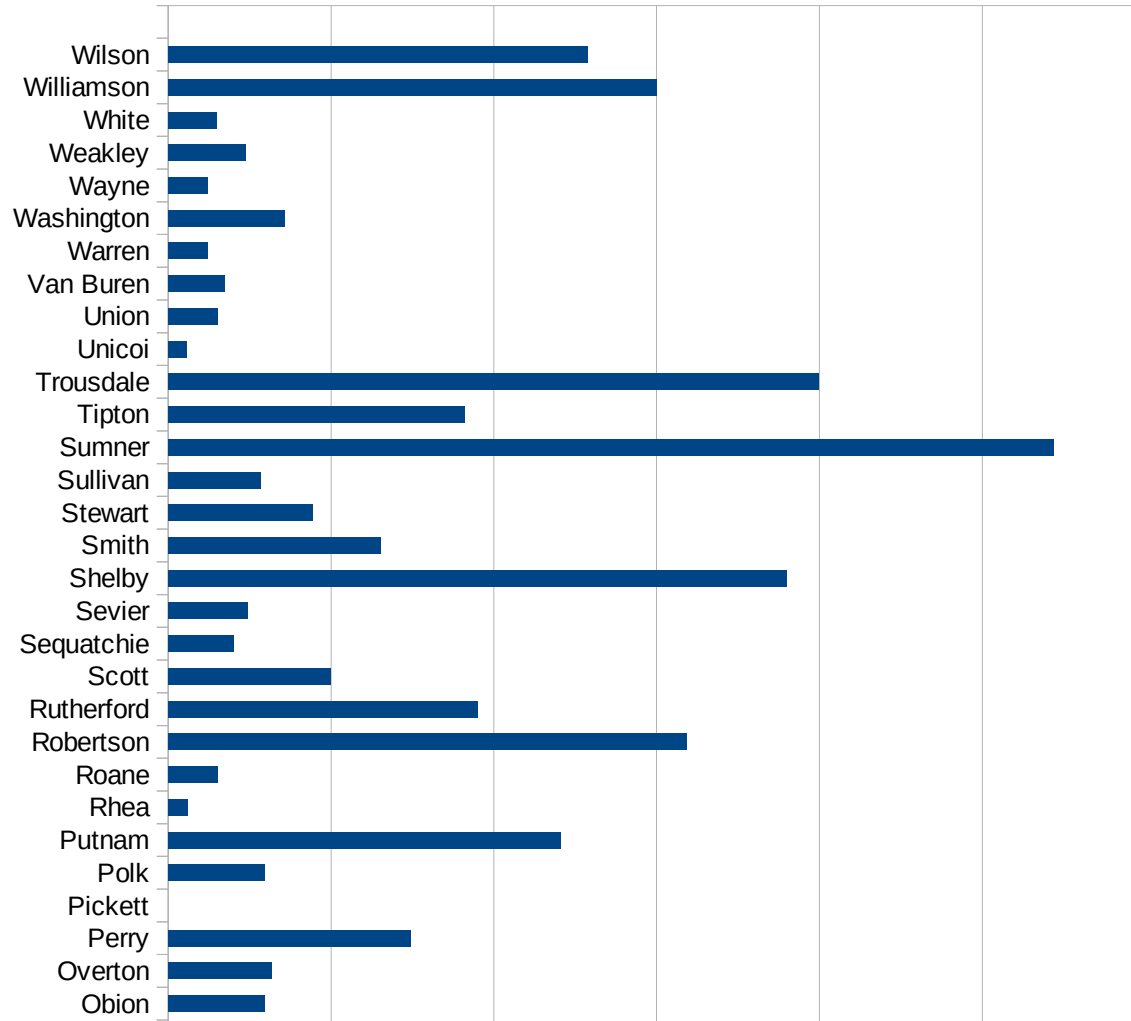
29105  
29107  
29109  
29111  
29113  
29115  
29117  
29121  
29123  
29125  
29127  
29119  
29129  
29131  
29133  
29135  
29137  
29139  
29141  
29143  
29145  
29147  
29149  
29151  
29153  
29155  
29157  
29159  
29161  
29163  
29165  
29167  
29169  
29171

SD

29173  
29175  
29177  
29179  
29181  
29195  
29197  
29199  
29201  
29203  
29205  
29183  
29185  
29187  
29189  
29510  
29186  
29207  
29209  
29211  
29213  
29215  
  
29217  
29219  
29221  
29223  
29225  
29227  
29229

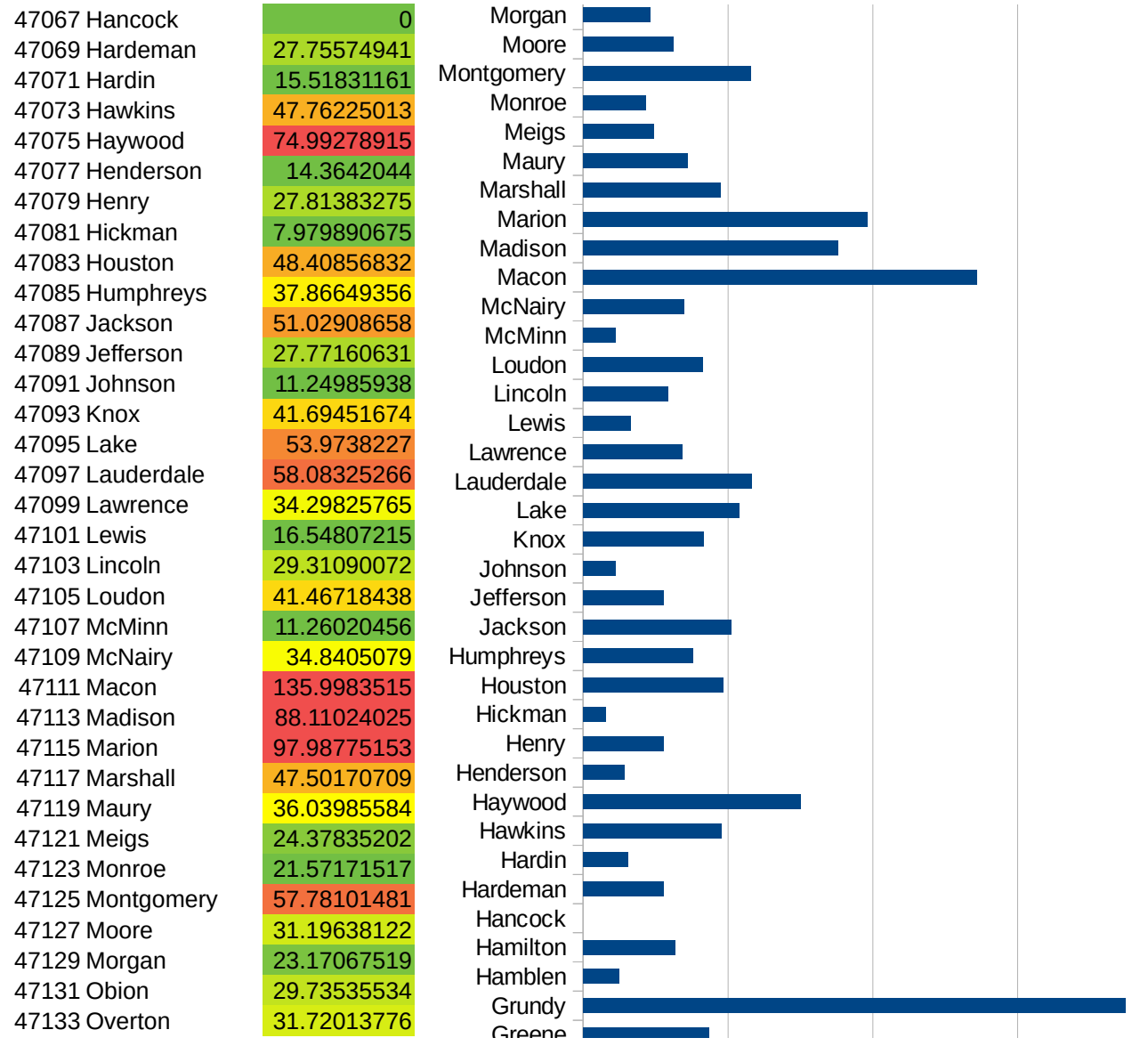
TN

FIPS	County	PC Infection
47001	Anderson	20.91995502
47003	Bedford	144.7856764
47005	Benton	24.71576866
47007	Bledsoe	60.99627245
47009	Blount	35.02120305
47011	Bradley	34.66789097
47013	Campbell	30.31604477
47015	Cannon	55.31738349
47017	Carroll	53.53319058
47019	Carter	8.872957002
47021	Cheatham	54.40292787
47023	Chester	46.30701551
47025	Claiborne	15.74505605
47027	Clay	64.79201762
47029	Cocke	30.74858836
47031	Coffee	35.90664273
47033	Crockett	34.89670575
47035	Cumberland	95.5205872
47037	Davidson	236.5045835
47039	Decatur	34.17051085
47041	DeKalb	49.65736419
47043	Dickson	84.19713356
47045	Dyer	75.02679528
47047	Fayette	111.09191
47049	Fentress	21.95751221
47051	Franklin	62.06731917
47053	Gibson	63.20725864
47055	Giles	16.94742908
47057	Grainger	17.2823504
47059	Greene	43.42350949
47061	Grundy	187.3220441
47063	Hamblen	12.38984652
47065	Hamilton	31.84311228



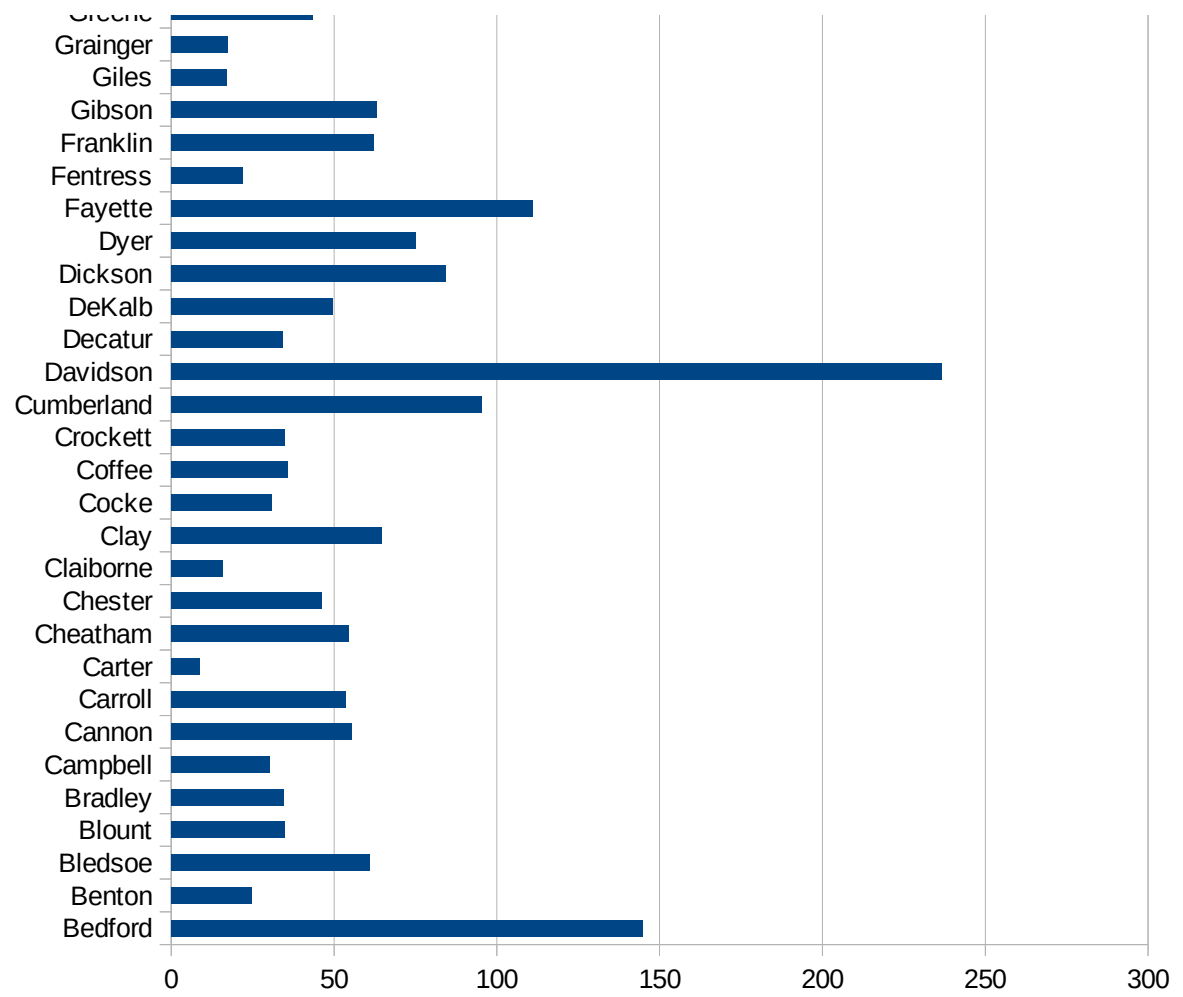


TN



TN

47135 Perry	74.4047619
47137 Pickett	0
47139 Polk	29.58930051
47141 Putnam	120.4926246
47143 Rhea	6.052536013
47145 Roane	15.05457283
47147 Robertson	159.1280347
47149 Rutherford	95.10911385
47151 Scott	49.91152049
47153 Sequatchie	20.16671148
47155 Sevier	24.51681445
47157 Shelby	190.0051722
47159 Smith	65.18904824
47161 Stewart	44.24452474
47163 Sullivan	28.54098485
47165 Sumner	271.9758054
47167 Tipton	90.9371397
47169 Trousdale	199.7820559
47171 Unicoi	5.630313608
47173 Union	15.23770825
47175 Van Buren	17.34605377
47177 Warren	12.23151818
47179 Washington	35.767882
47181 Wayne	12.07875347
47183 Weakley	23.94134371
47185 White	14.756336
47187 Williamson	150.1754204
47189 Wilson	128.7111111



TN

FIPS

29001  
29003  
29005  
29007  
29009  
29011  
29013  
29015  
29017  
29019  
29021  
29023  
29025  
29027  
29029  
29031  
29033  
29035  
29037

TN

29039  
29041  
29043  
29045  
29047  
29049  
29051  
29053  
29055  
29057  
29059  
29061  
29063  
29065  
29067  
29069  
29071  
29073  
29075  
29077  
29079  
29081  
29083  
29085  
29087  
29089  
29091  
29093  
29095  
29097  
29099  
29101

29103

TN

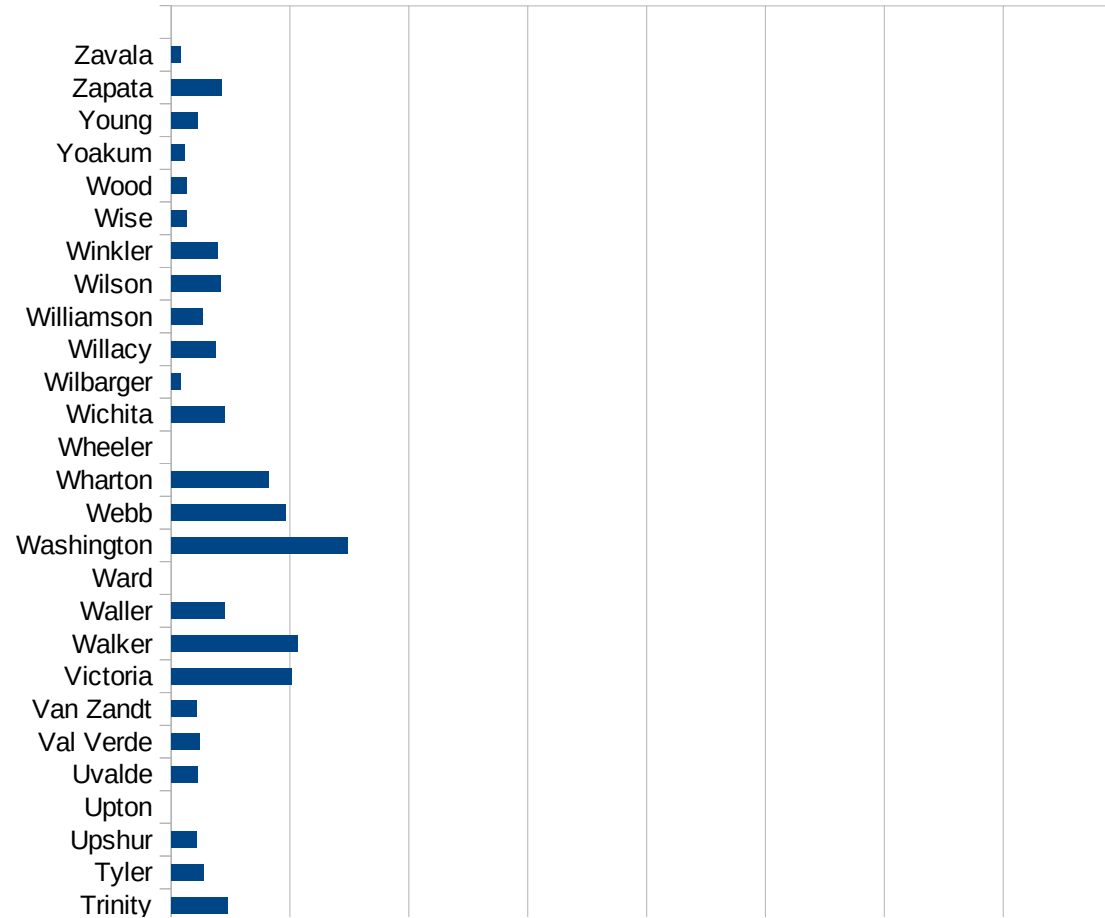
29105  
29107  
29109  
29111  
29113  
29115  
29117  
29121  
29123  
29125  
29127  
29119  
29129  
29131  
29133  
29135  
29137  
29139  
29141  
29143  
29145  
29147  
29149  
29151  
29153  
29155  
29157  
29159  
29161  
29163  
29165  
29167  
29169  
29171

TN

29173  
29175  
29177  
29179  
29181  
29195  
29197  
29199  
29201  
29203  
29205  
29183  
29185  
29187  
29189  
29510  
29186  
29207  
29209  
29211  
29213  
29215  
  
29217  
29219  
29221  
29223  
29225  
29227  
29229

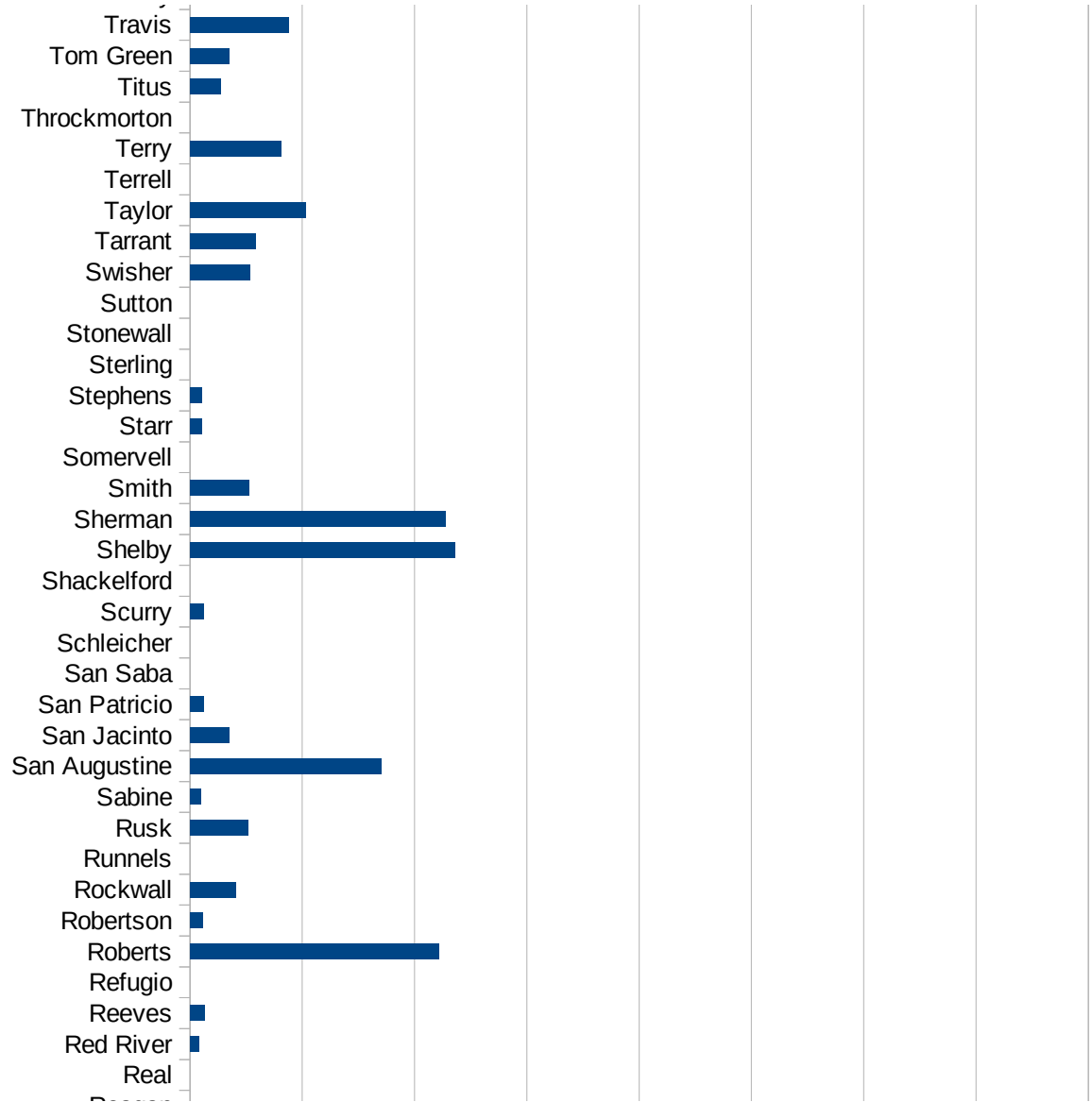
TX

FIPS	County	PC Infection
48001	Anderson	13.77956147
48003	Andrews	104.8102383
48005	Angelina	26.408855
48007	Aransas	8.406186954
48009	Archer	0
48011	Armstrong	52.85412262
48013	Atascosa	23.85211688
48015	Austin	40.01467205
48017	Bailey	0
48019	Bandera	17.52541185
48021	Bastrop	50.58866814
48023	Baylor	0
48025	Bee	15.3435419
48027	Bell	35.42888635
48029	Bexar	49.94841517
48031	Blanco	42.72773885
48033	Borden	0
48035	Bosque	5.35016853
48037	Bowie	60.43000721
48039	Brazoria	82.11777418
48041	Brazos	74.52879281
48043	Brewster	0
48045	Briscoe	0
48047	Brooks	0
48049	Brown	34.27908448
48051	Burleson	48.94230246
48053	Burnet	16.82722645
48055	Caldwell	16.18609383
48057	Calhoun	97.39807987
48059	Callahan	7.14591968
48061	Cameron	70.29827227
48063	Camp	46.03698304
48065	Carson	16.65278934



TX

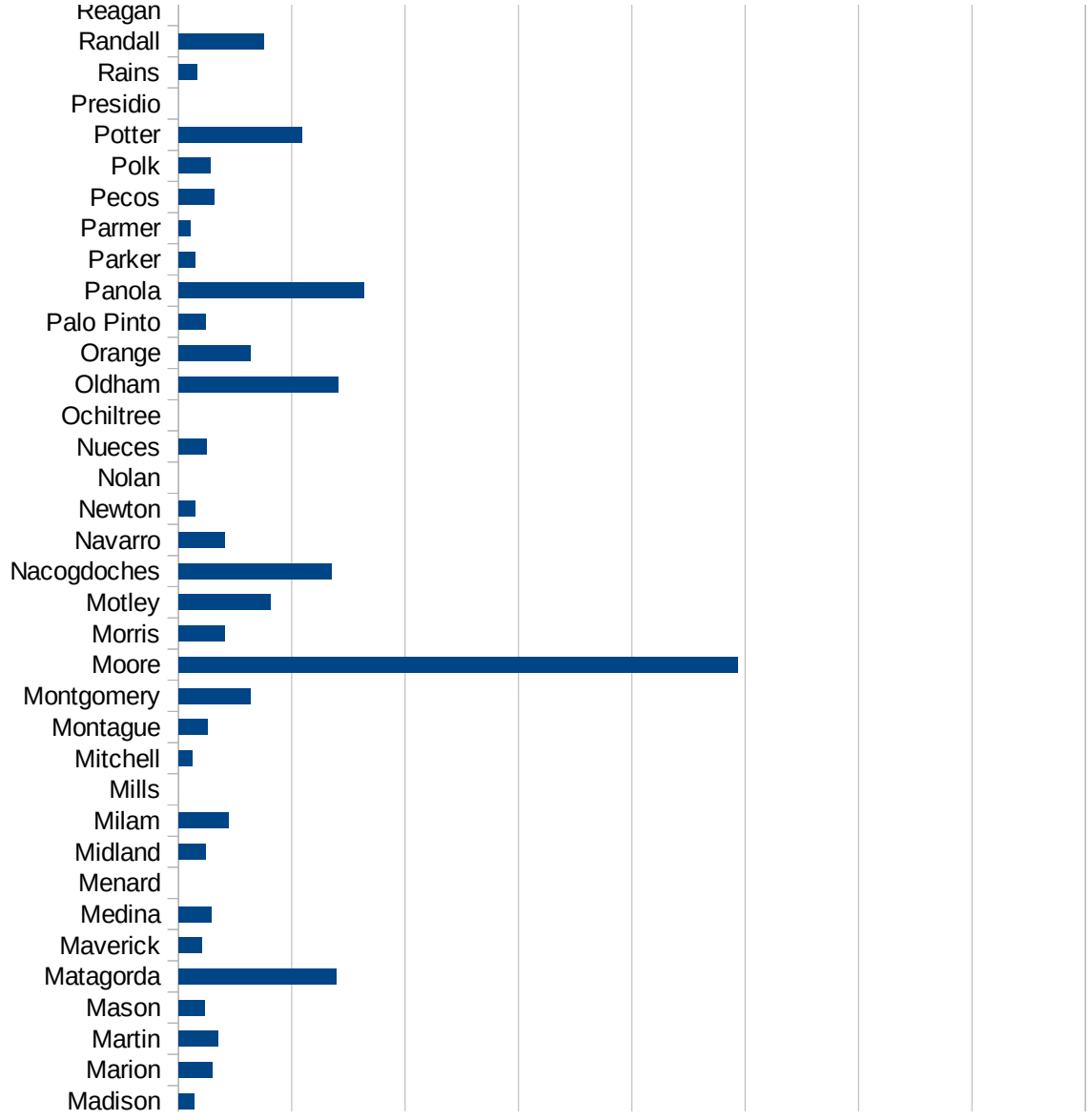
48067 Cass	36.52179687	Travis
48069 Castro	143.5094586	Tom Green
48071 Chambers	82.4421727	Titus
48073 Cherokee	19.01429875	Throckmorton
48075 Childress	13.71553971	Terry
48077 Clay	28.69166029	Terrell
48079 Cochran	0	Taylor
48081 Coke	0	Tarrant
48083 Coleman	0	Swisher
48085 Collin	51.93275405	Sutton
48087 Collingsworth	0	Stonewall
48089 Colorado	37.70561342	Sterling
48091 Comal	28.98101407	Stephens
48093 Comanche	29.55519433	Starr
48095 Concho	23.38634238	Somervell
48097 Cooke	9.858530093	Smith
48099 Coryell	100.256657	Sherman
48101 Cottle	0	Shelby
48103 Crane	41.71881519	Shackelford
48105 Crockett	0	Scurry
48107 Crosby	17.30403184	Schleicher
48109 Culberson	0	San Saba
48111 Dallam	41.66666667	San Patricio
48113 Dallas	92.04737938	San Jacinto
48115 Dawson	95.09469847	San Augustine
48117 Deaf Smith	63.96588486	Sabine
48119 Delta	18.69508319	Rusk
48121 Denton	68.91221143	Runnels
48123 DeWitt	64.39787982	Rockwall
48125 Dickens	44.46420631	Robertson
48127 Dimmit	9.701202949	Roberts
48129 Donley	692.9798132	Refugio
48131 Duval	8.919015341	Reeves
48133 Eastland	16.37375832	Red River
		Real





TX

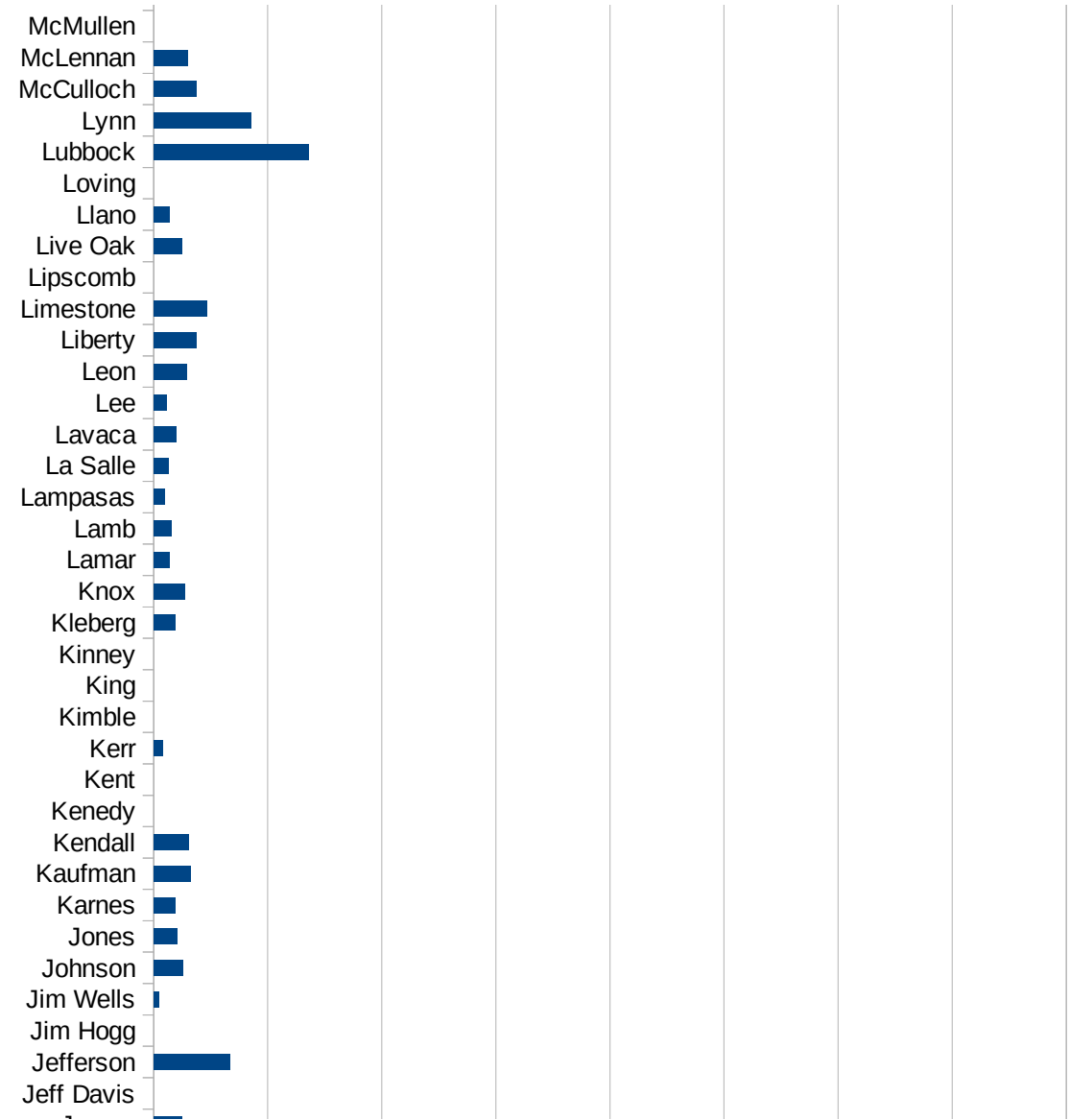
48135 Ector	35.77508574
48137 Edwards	0
48139 Ellis	46.25604672
48141 El Paso	60.06484625
48143 Erath	30.62714979
48145 Falls	5.768676089
48147 Fannin	19.83789605
48149 Fayette	59.17393191
48151 Fisher	0
48153 Floyd	34.2641768
48155 Foard	0
48157 Fort Bend	95.8294515
48159 Franklin	9.288500836
48161 Freestone	15.1453958
48163 Frio	5.04642713
48165 Gaines	9.568920147
48167 Galveston	133.1794371
48169 Garza	0
48171 Gillespie	3.73078645
48173 Glasscock	0
48175 Goliad	65.92827004
48177 Gonzales	9.60338039
48179 Gray	77.64329756
48181 Grayson	14.18005687
48183 Gregg	42.03480805
48185 Grimes	35.26093089
48187 Guadalupe	34.82106858
48189 Hale	35.47147502
48191 Hall	0
48193 Hamilton	58.93446488
48195 Hansford	18.30496064
48197 Hardeman	0
48199 Hardin	131.1028371
48201 Harris	102.6471821



This work is licensed under the Creative Commons Attribution-NoDerivatives 4.0 International License. To view a copy of this license, visit <http://creativecommons.org/licenses/by-nd/4.0/>.

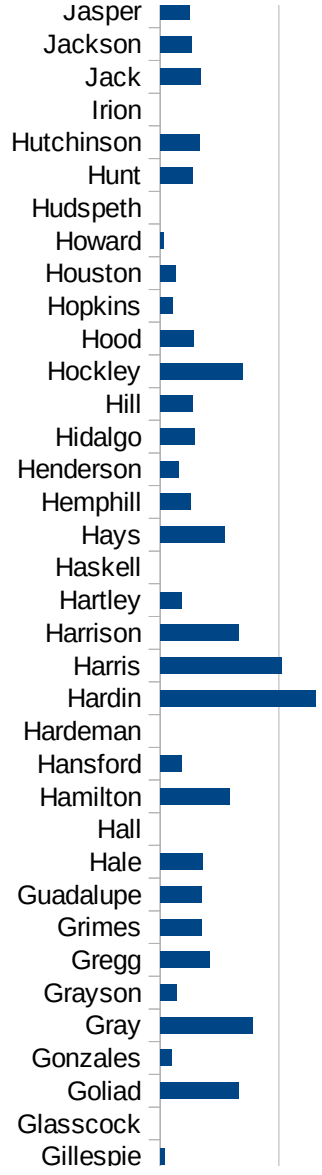
TX

48203 Harrison	65.94131223
48205 Hartley	17.79676099
48207 Haskell	0
48209 Hays	54.35002313
48211 Hemphill	26.14379085
48213 Henderson	15.79606071
48215 Hidalgo	29.44780175
48217 Hill	27.50728943
48219 Hockley	69.62576153
48221 Hood	28.08199944
48223 Hopkins	10.86661233
48225 Houston	12.94833614
48227 Howard	2.742806989
48229 Hudspeth	0
48231 Hunt	26.94495974
48233 Hutchinson	33.02198321
48235 Irion	0
48237 Jack	33.92513853
48239 Jackson	26.89256421
48241 Jasper	25.08920607
48243 Jeff Davis	0
48245 Jefferson	67.05856055
48247 Jim Hogg	0
48249 Jim Wells	4.899318995
48251 Johnson	25.6767876
48253 Jones	20.18468991
48255 Karnes	19.16932907
48257 Kaufman	32.65382283
48259 Kendall	30.67417454
48261 Kenedy	0
48263 Kent	0
48265 Kerr	7.63285946
48267 Kimble	0
48269 King	0



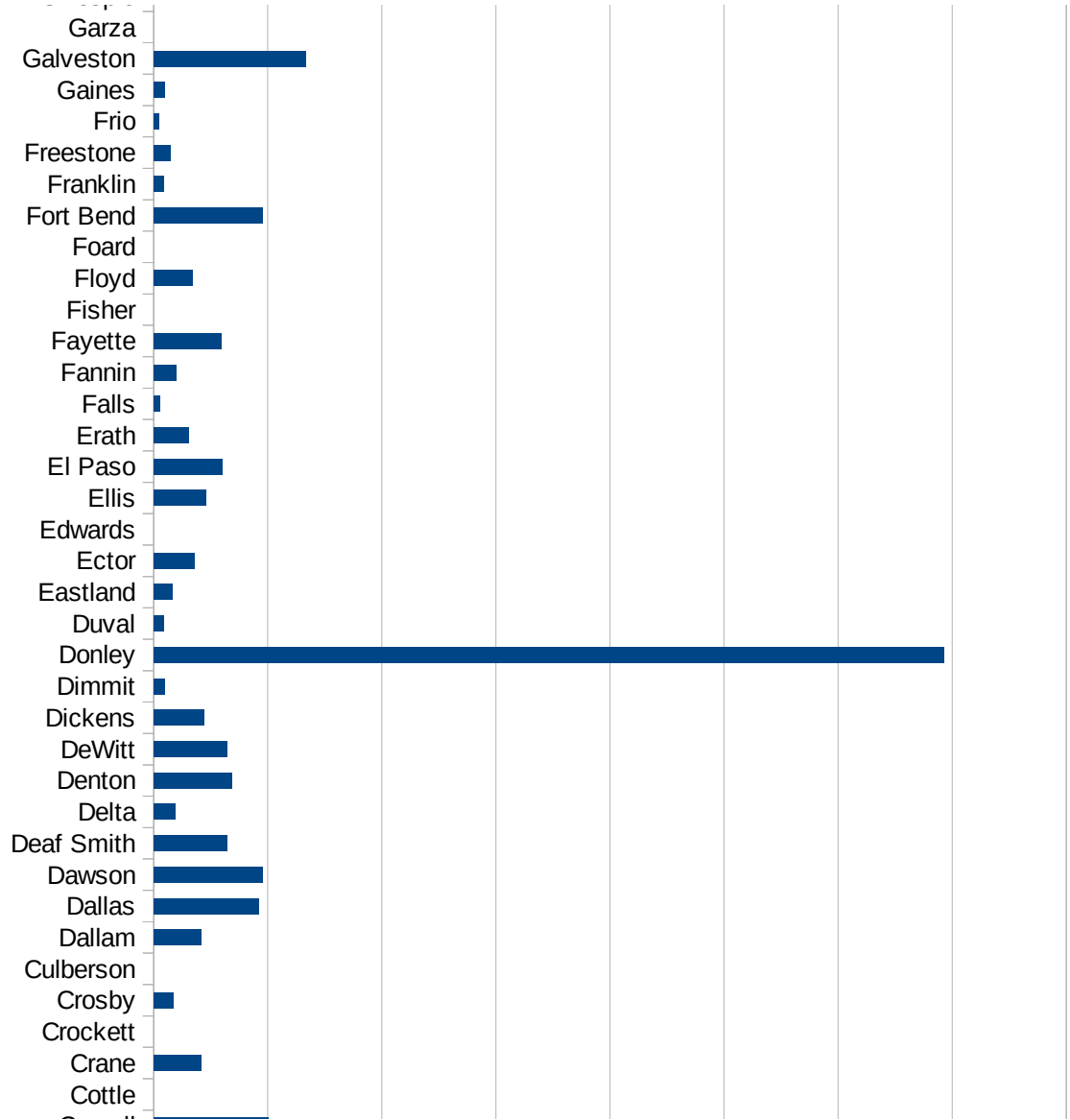
TX

48271 Kinney	0
48273 Kleberg	19.27463137
48275 Knox	27.37476047
48277 Lamar	14.07657658
48279 Lamb	15.1998784
48281 Lampasas	9.421074945
48283 La Salle	13.27844908
48285 Lavaca	19.89060169
48287 Lee	11.66588894
48289 Leon	28.95193978
48291 Liberty	37.07007402
48293 Limestone	46.77069603
48295 Lipscomb	0
48297 Live Oak	24.65888542
48299 Llano	13.85937356
48301 Loving	0
48303 Lubbock	136.2991685
48305 Lynn	85.07742045
48307 McCulloch	37.56103668
48309 McLennan	29.84992557
48311 McMullen	0
48313 Madison	13.86770212
48315 Marion	30.21756648
48317 Martin	34.76447071
48319 Mason	23.36448598
48321 Matagorda	139.5272489
48323 Maverick	20.51808156
48325 Medina	29.45739479
48327 Menard	0
48329 Midland	24.33682161
48331 Milam	43.77064184
48333 Mills	0
48335 Mitchell	12.27747084
48337 Montague	25.51541131



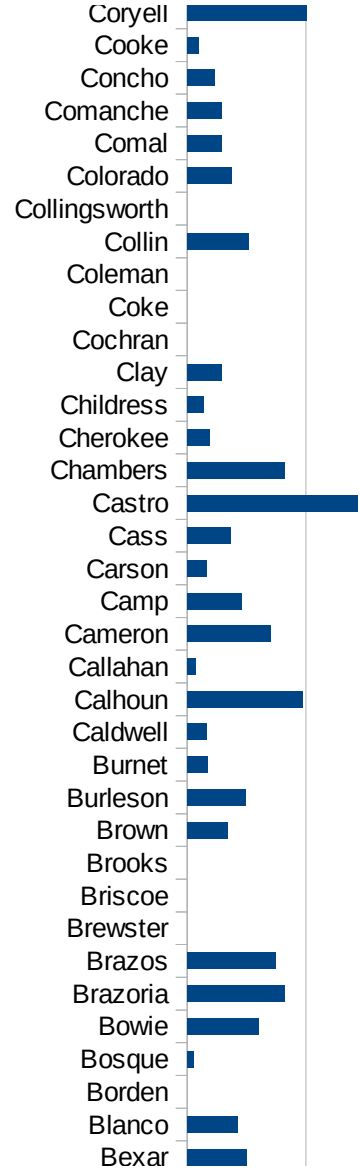
TX

48339 Montgomery	63.79828235
48341 Moore	493.3674657
48343 Morris	40.52192236
48345 Motley	81.03727715
48347 Nacogdoches	135.4415547
48349 Navarro	40.35105417
48351 Newton	14.54968718
48353 Nolan	0
48355 Nueces	24.84369177
48357 Ochiltree	0
48359 Oldham	140.778977
48361 Orange	63.41836979
48363 Palo Pinto	24.24242424
48365 Panola	164.1610506
48367 Parker	15.17659047
48369 Parmer	10.1378751
48371 Pecos	31.90199707
48373 Polk	27.98265076
48375 Potter	108.652046
48377 Presidio	0
48379 Rains	16.44872111
48381 Randall	75.58468053
48383 Reagan	0
48385 Real	0
48387 Red River	8.213552361
48389 Reeves	12.74291176
48391 Refugio	0
48393 Roberts	221.4839424
48395 Robertson	11.57139551
48397 Rockwall	40.73238821
48399 Runnels	0
48401 Rusk	51.42332415
48403 Sabine	9.443762395
48405 San Augustine	170.0680272

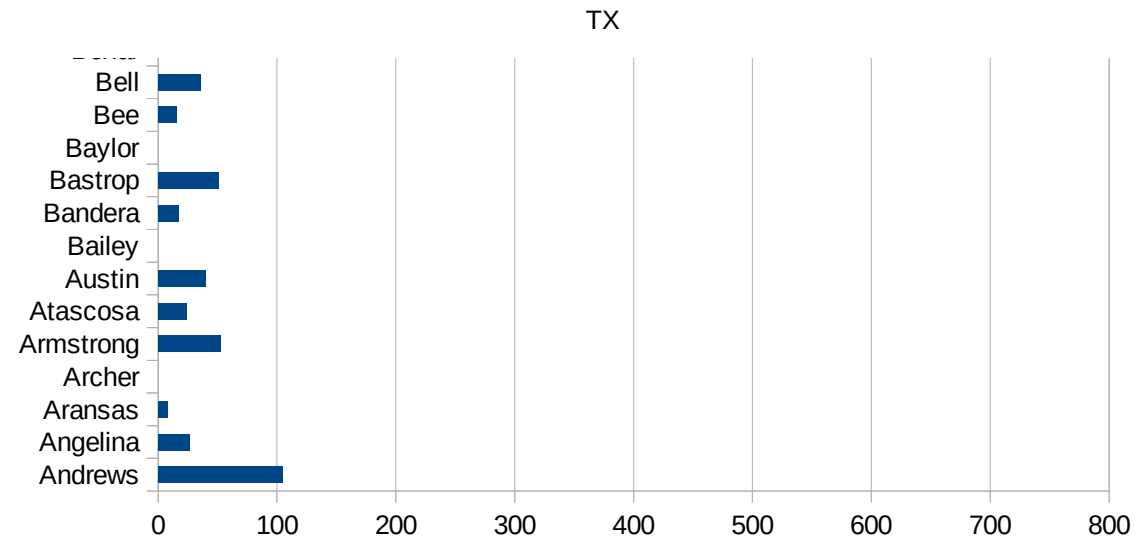


TX

48407 San Jacinto	34.82015391
48409 San Patricio	11.95939784
48411 San Saba	0
48413 Schleicher	0
48415 Scurry	11.85817621
48417 Shackelford	0
48419 Shelby	236.0531907
48421 Sherman	227.3465411
48423 Smith	52.55819408
48425 Somervell	0
48427 Starr	10.84850833
48429 Stephens	10.60108131
48431 Sterling	0
48433 Stonewall	0
48435 Sutton	0
48437 Swisher	53.60493165
48439 Tarrant	58.94679488
48441 Taylor	103.1676838
48443 Terrell	0
48445 Terry	81.38683161
48447 Throckmorton	0
48449 Titus	27.24548179
48451 Tom Green	34.6901996
48453 Travis	87.44793765
48455 Trinity	47.48982361
48457 Tyler	27.65486726
48459 Upshur	21.81289384
48461 Upton	0
48463 Uvalde	22.34969828
48465 Val Verde	24.38627865
48467 Van Zandt	21.42130349
48469 Victoria	101.0485142
48471 Walker	106.2362031
48473 Waller	45.17562022



48475 Ward	0
48477 Washington	148.1143899
48479 Webb	96.77068609
48481 Wharton	81.69345732
48483 Wheeler	0
48485 Wichita	44.67530894
48487 Wilbarger	7.800312012
48489 Willacy	37.18336045
48491 Williamson	26.64459812
48493 Wilson	41.8126792
48495 Winkler	38.86010363
48497 Wise	13.17619501
48499 Wood	13.29522037
48501 Yoakum	11.64008846
48503 Young	22.16680521
48505 Zapata	42.2832981
48507 Zavala	8.345155637



TX

FIPS

29001  
29003  
29005  
29007  
29009  
29011  
29013  
29015  
29017  
29019  
29021  
29023  
29025  
29027  
29029  
29031  
29033  
29035  
29037

TX

29039  
29041  
29043  
29045  
29047  
29049  
29051  
29053  
29055  
29057  
29059  
29061  
29063  
29065  
29067  
29069  
29071  
29073  
29075  
29077  
29079  
29081  
29083  
29085  
29087  
29089  
29091  
29093  
29095  
29097  
29099  
29101

29103



TX

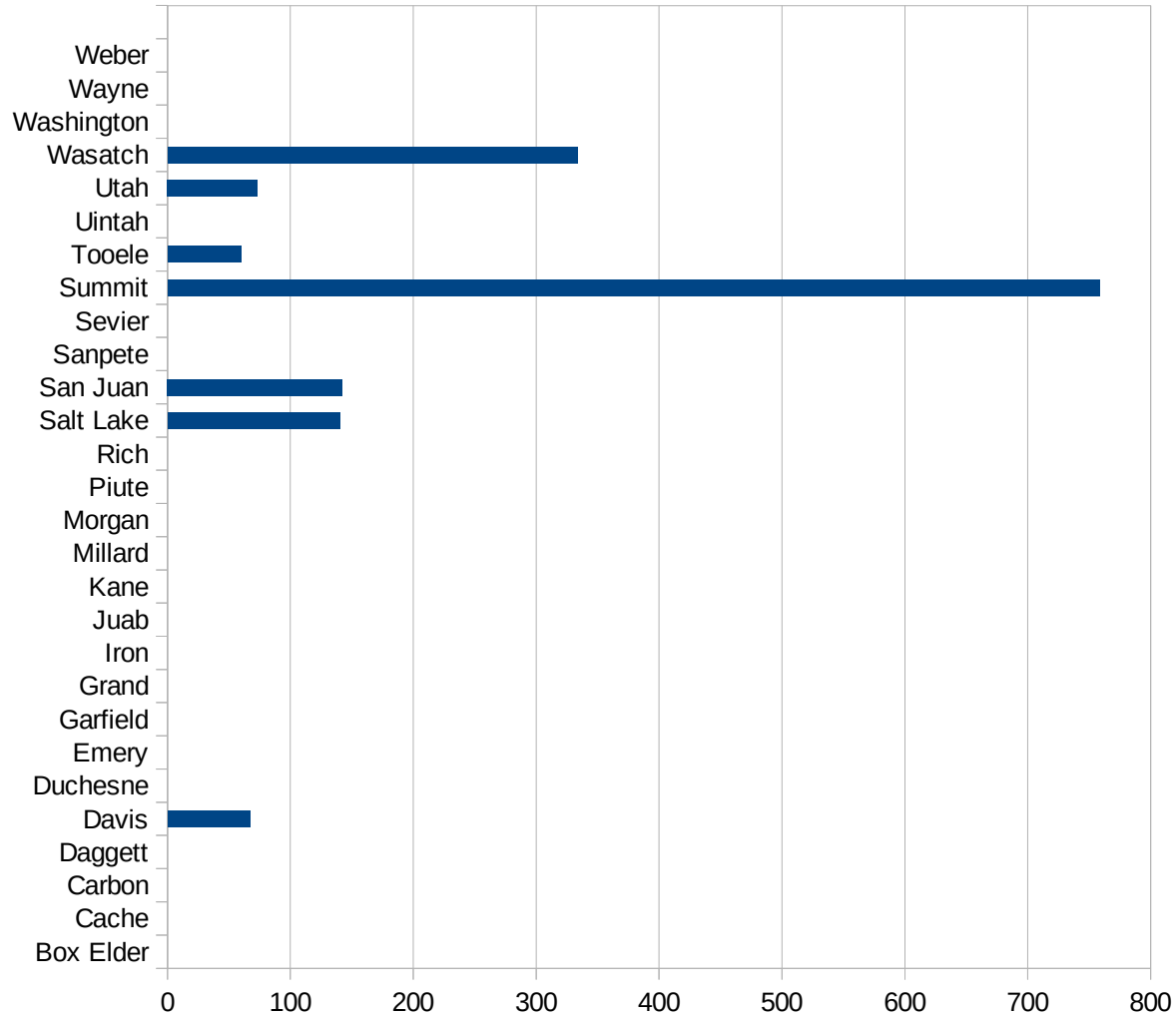
29105  
29107  
29109  
29111  
29113  
29115  
29117  
29121  
29123  
29125  
29127  
29119  
29129  
29131  
29133  
29135  
29137  
29139  
29141  
29143  
29145  
29147  
29149  
29151  
29153  
29155  
29157  
29159  
29161  
29163  
29165  
29167  
29169  
29171

TX

29173  
29175  
29177  
29179  
29181  
29195  
29197  
29199  
29201  
29203  
29205  
29183  
29185  
29187  
29189  
29510  
29186  
29207  
29209  
29211  
29213  
29215  
  
29217  
29219  
29221  
29223  
29225  
29227  
29229

UT

FIPS	County	PC Infection
49001	Beaver	0
49003	Box Elder	0
49005	Cache	0
49007	Carbon	0
49009	Daggett	0
49011	Davis	67.100164054
49013	Duchesne	0
49015	Emery	0
49017	Garfield	0
49019	Grand	0
49021	Iron	0
49023	Juab	0
49025	Kane	0
49027	Millard	0
49029	Morgan	0
49031	Piute	0
49033	Rich	0
49035	Salt Lake	140.11398251
49037	San Juan	142.4040391
49039	Sanpete	0
49041	Sevier	0
49043	Summit	758.35261012
49045	Tooele	60.079820333
49047	Uintah	0
49049	Utah	73.126083833
49051	Wasatch	333.93501805
49053	Washington	0
49055	Wayne	0
49057	Weber	0



UT

FIPS

29001  
29003  
29005  
29007  
29009  
29011  
29013  
29015  
29017  
29019  
29021  
29023  
29025  
29027  
29029  
29031  
29033  
29035  
29037

UT

29039  
29041  
29043  
29045  
29047  
29049  
29051  
29053  
29055  
29057  
29059  
29061  
29063  
29065  
29067  
29069  
29071  
29073  
29075  
29077  
29079  
29081  
29083  
29085  
29087  
29089  
29091  
29093  
29095  
29097  
29099  
29101

29103

UT

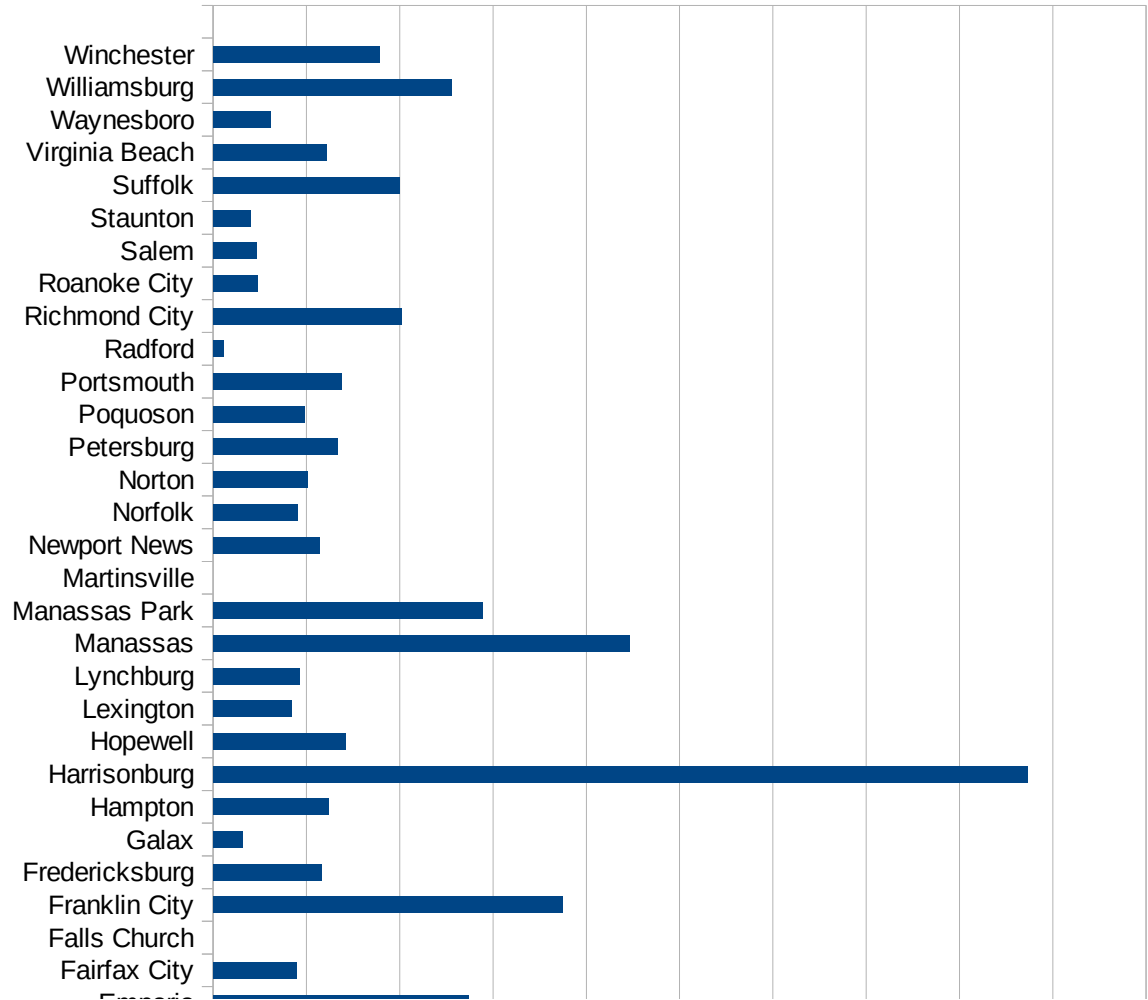
29105  
29107  
29109  
29111  
29113  
29115  
29117  
29121  
29123  
29125  
29127  
29119  
29129  
29131  
29133  
29135  
29137  
29139  
29141  
29143  
29145  
29147  
29149  
29151  
29153  
29155  
29157  
29159  
29161  
29163  
29165  
29167  
29169  
29171

UT

29173  
29175  
29177  
29179  
29181  
29195  
29197  
29199  
29201  
29203  
29205  
29183  
29185  
29187  
29189  
29510  
29186  
29207  
29209  
29211  
29213  
29215  
  
29217  
29219  
29221  
29223  
29225  
29227  
29229

VA

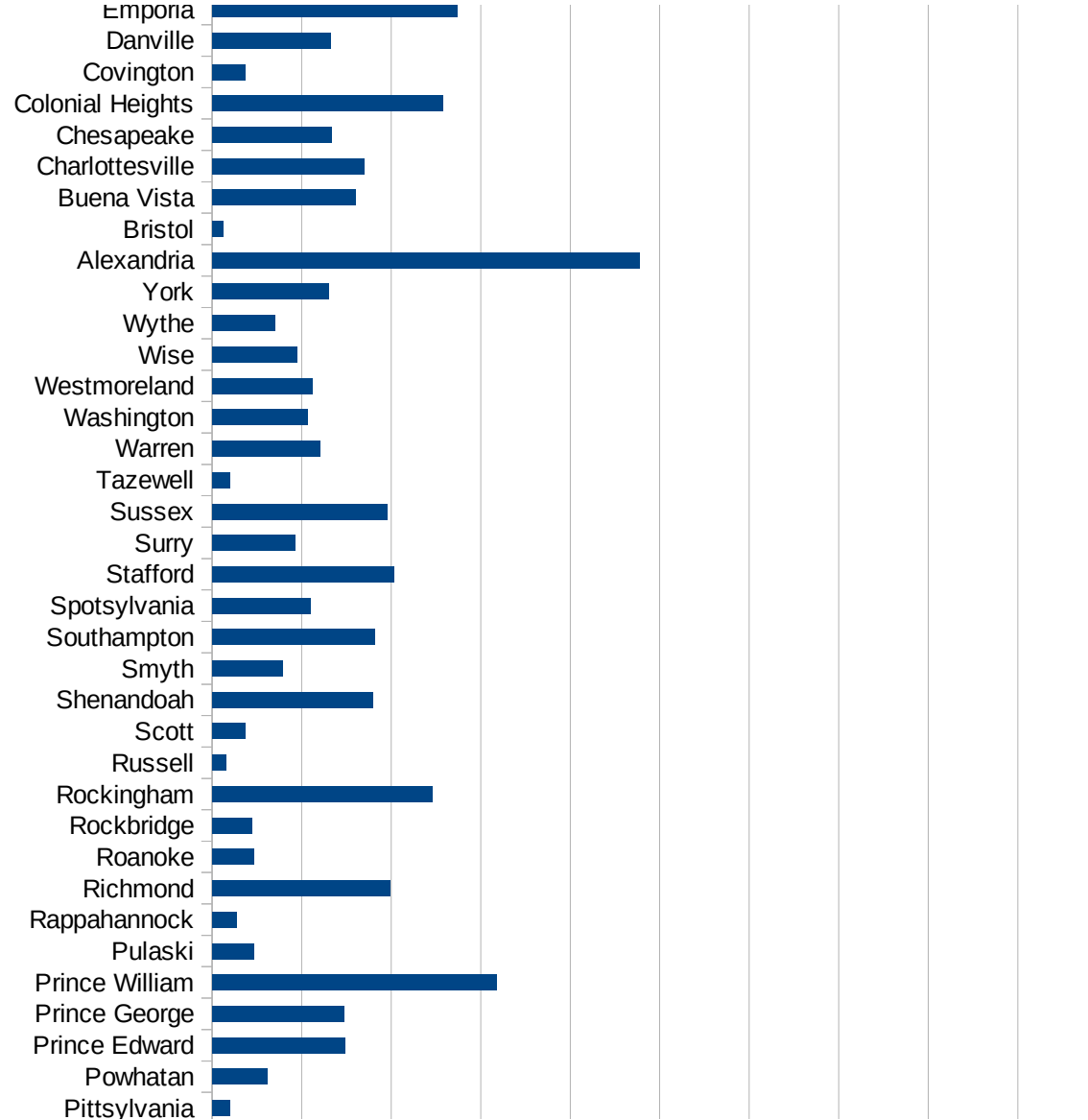
FIPS	County	PC Infection
51001	Accomack	129.5816364
51003	Albemarle	52.42922055
51005	Alleghany	33.53454058
51007	Amelia	107.584723
51009	Amherst	31.5796122
51011	Appomattox	44.18912947
51013	Arlington	242.0838578
51015	Augusta	29.15567807
51017	Bath	0
51019	Bedford	22.85801364
51021	Bland	0
51023	Botetourt	72.12188599
51025	Brunswick	73.2421875
51027	Buchanan	56.5477593
51029	Buckingham	152.9501735
51031	Campbell	16.37167337
51033	Caroline	42.24619784
51035	Carroll	10.12282359
51036	Charles City	158.4786054
51037	Charlotte	67.01289998
51041	Chesterfield	89.22526079
51043	Clarke	41.31377815
51045	Craig	39.49447077
51047	Culpeper	82.91714071
51049	Cumberland	101.9471914
51051	Dickenson	0
51053	Dinwiddie	24.53643661
51057	Essex	18.31669567
51059	Fairfax	157.1956778
51061	Fauquier	55.18217191
51063	Floyd	6.331117442
51065	Fluvanna	246.4249711
51067	Franklin	26.69276626





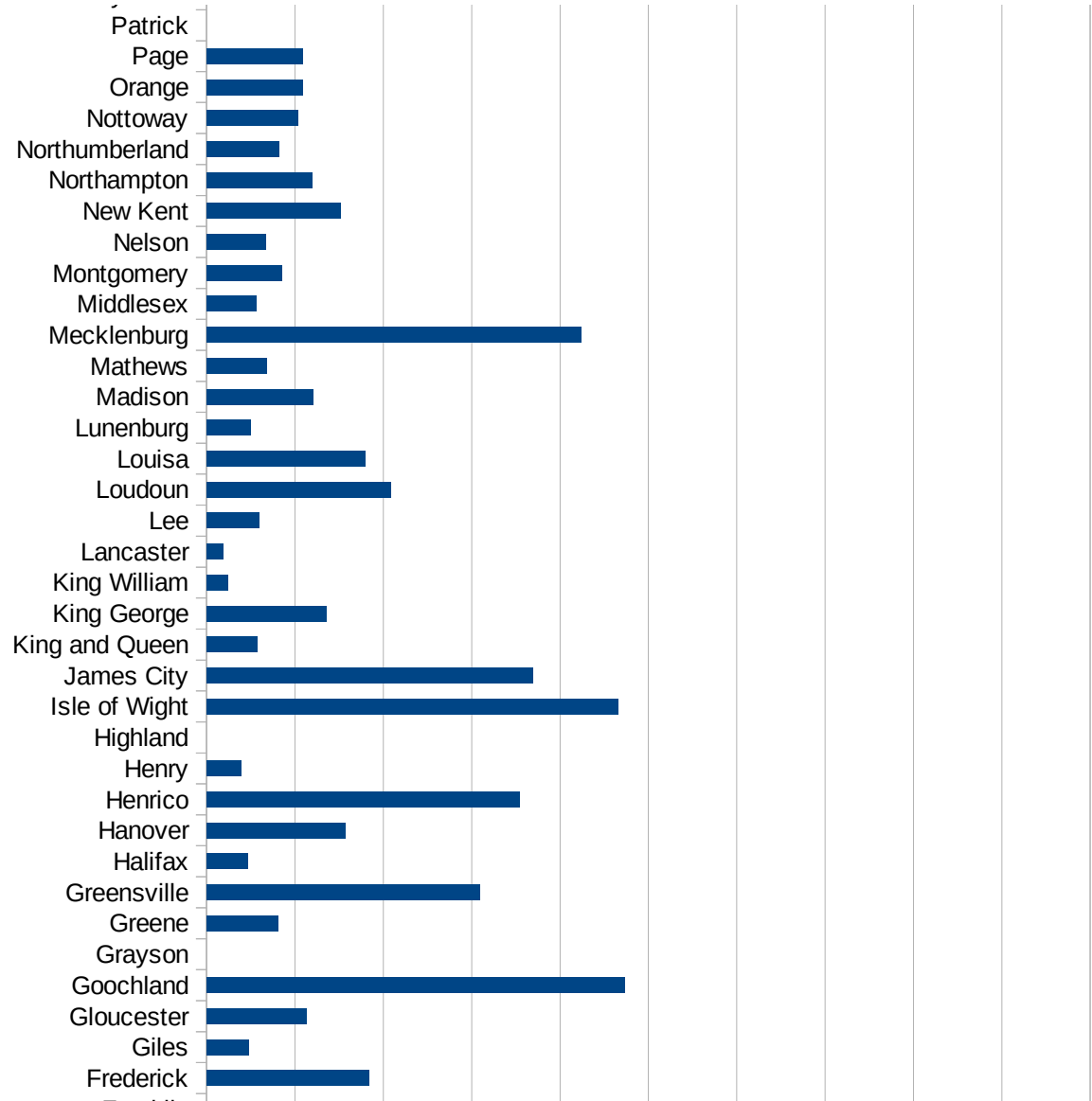
VA

51069 Frederick	91.67562673
51071 Giles	23.74732843
51073 Gloucester	56.22640499
51075 Goochland	236.6202031
51077 Grayson	0
51079 Greene	40.44693867
51081 Greensville	154.8120753
51083 Halifax	23.44665885
51085 Hanover	78.32971214
51087 Henrico	177.3668913
51089 Henry	19.62592978
51091 Highland	0
51093 Isle of Wight	232.72806
51095 James City	184.562221
51097 King and Queen	28.40102244
51099 King George	67.73283161
51101 King William	11.80707244
51103 Lancaster	9.273856997
51105 Lee	29.73535534
51107 Loudoun	104.4611036
51109 Louisa	89.72755452
51111 Lunenburg	24.82210822
51113 Madison	60.17299737
51115 Mathews	34.08316292
51117 Mecklenburg	212.0717781
51119 Middlesex	27.85773981
51121 Montgomery	42.43067131
51125 Nelson	33.70180642
51127 New Kent	75.92336207
51131 Northampton	59.65061781
51133 Northumberland	41.16242694
51135 Nottoway	51.88067445
51137 Orange	54.57919441
51139 Page	54.31830527

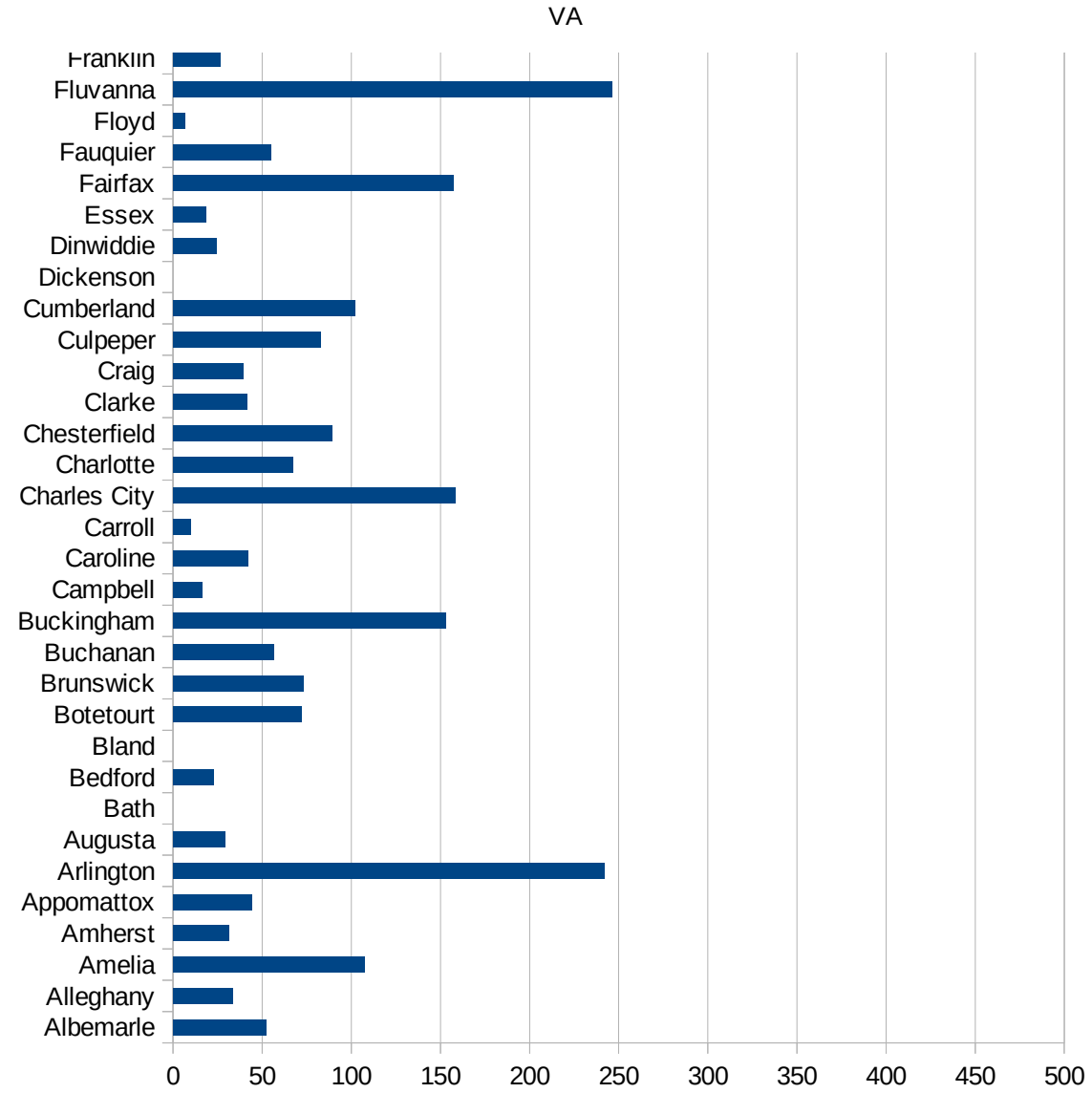


VA

51141 Patrick	0
51143 Pittsylvania	9.844296051
51145 Powhatan	30.83353318
51147 Prince Edward	74.07407407
51149 Prince George	73.52555013
51153 Prince William	158.5432821
51155 Pulaski	23.48382552
51157 Rappahannock	13.7892995
51159 Richmond	99.579553
51161 Roanoke	23.38609378
51163 Rockbridge	21.97609001
51165 Rockingham	123.0860125
51167 Russell	7.477194557
51169 Scott	18.57527631
51171 Shenandoah	89.66135596
51173 Smyth	39.38041481
51175 Southampton	90.98146253
51177 Spotsylvania	55.12597029
51179 Stafford	101.3603628
51181 Surry	46.33920297
51183 Sussex	97.89089615
51185 Tazewell	9.79072329
51187 Warren	59.99550034
51191 Washington	53.30686372
51193 Westmoreland	56.08524958
51195 Wise	47.35346733
51197 Wythe	34.77777005
51199 York	64.85275477
51510 Alexandria	238.5846882
51520 Bristol	6.067224851
51530 Buena Vista	80.16674683
51540 Charlottesville	85.2089698
51550 Chesapeake	66.76722965
51570 Colonial Heights	128.9743734



51580 Covington	18.31501832
51590 Danville	66.35047797
51595 Emporia	136.6920523
51600 Fairfax City	44.76275739
51610 Falls Church	0
51620 Franklin City	187.1958068
51630 Fredericksburg	58.33104584
51640 Galax	15.56904873
51650 Hampton	61.79595423
51660 Harrisonburg	436.770122
51670 Hopewell	70.80899274
51678 Lexington	42.04035874
51680 Lynchburg	46.27036505
51683 Manassas	223.3375759
51685 Manassas Park	144.4502225
51690 Martinsville	0
51700 Newport News	57.10254946
51710 Norfolk	45.47763811
51720 Norton	50.40322581
51730 Petersburg	66.52516869
51735 Poquoson	49.22067268
51740 Portsmouth	68.68712486
51750 Radford	5.452860025
51760 Richmond City	100.9690405
51770 Roanoke City	24.01921537
51775 Salem	23.39819834
51790 Staunton	20.0625953
51800 Suffolk	99.79711575
51810 Virginia Beach	60.64119736
51820 Waynesboro	30.93512462
51830 Williamsburg	127.5510204
51840 Winchester	88.94264978



VA

VA

FIPS

29001  
29003  
29005  
29007  
29009  
29011  
29013  
29015  
29017  
29019  
29021  
29023  
29025  
29027  
29029  
29031  
29033  
29035  
29037

VA

29039  
29041  
29043  
29045  
29047  
29049  
29051  
29053  
29055  
29057  
29059  
29061  
29063  
29065  
29067  
29069  
29071  
29073  
29075  
29077  
29079  
29081  
29083  
29085  
29087  
29089  
29091  
29093  
29095  
29097  
29099  
29101

29103

VA

29105  
29107  
29109  
29111  
29113  
29115  
29117  
29121  
29123  
29125  
29127  
29119  
29129  
29131  
29133  
29135  
29137  
29139  
29141  
29143  
29145  
29147  
29149  
29151  
29153  
29155  
29157  
29159  
29161  
29163  
29165  
29167  
29169  
29171

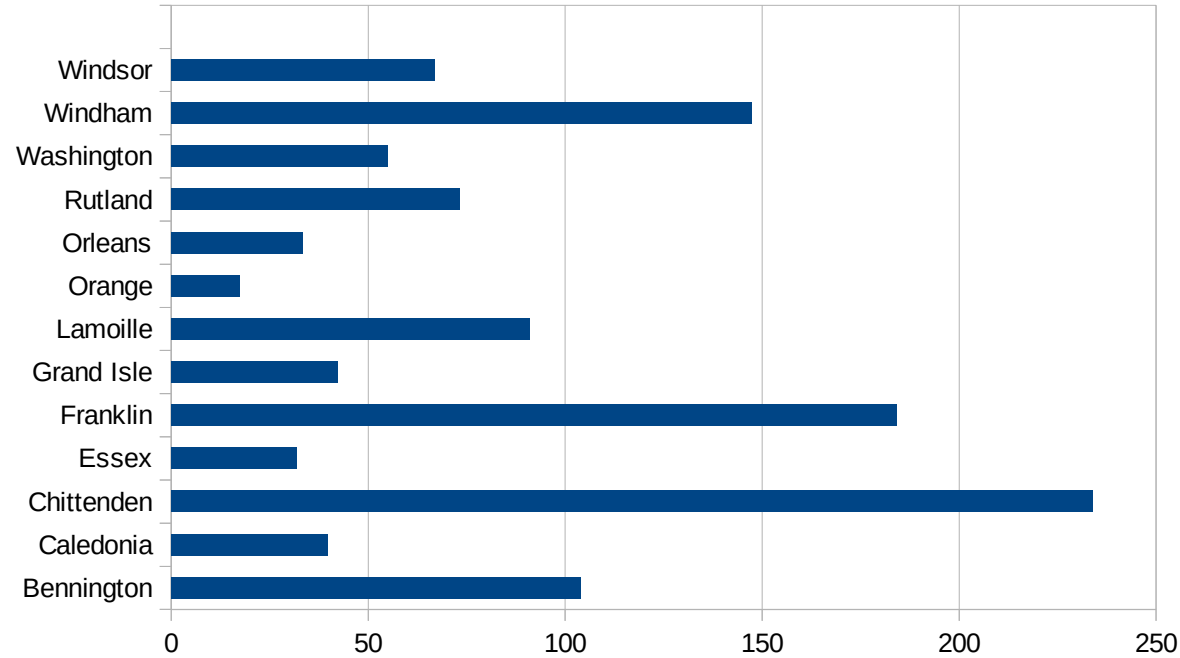
VA

29173  
29175  
29177  
29179  
29181  
29195  
29197  
29199  
29201  
29203  
29205  
29183  
29185  
29187  
29189  
29510  
29186  
29207  
29209  
29211  
29213  
29215  
  
29217  
29219  
29221  
29223  
29225  
29227  
29229



VT

FIPS	County	PC Infection
50001	Addison	164.9852595
50003	Bennington	103.8421599
50005	Caledonia	39.60134645
50007	Chittenden	233.9401599
50009	Essex	32
50011	Franklin	184.1322515
50013	Grand Isle	42.31311707
50015	Lamoille	90.90909091
50017	Orange	17.24197386
50019	Orleans	33.44854499
50021	Rutland	73.28879193
50023	Washington	55.03955968
50025	Windham	147.3477407
50027	Windsor	66.92471874



FIPS

- 29001
- 29003
- 29005
- 29007
- 29009
- 29011
- 29013
- 29015
- 29017
- 29019
- 29021
- 29023
- 29025
- 29027
- 29029
- 29031
- 29033
- 29035
- 29037

VT

29039  
29041  
29043  
29045  
29047  
29049  
29051  
29053  
29055  
29057  
29059  
29061  
29063  
29065  
29067  
29069  
29071  
29073  
29075  
29077  
29079  
29081  
29083  
29085  
29087  
29089  
29091  
29093  
29095  
29097  
29099  
29101

29103

VT

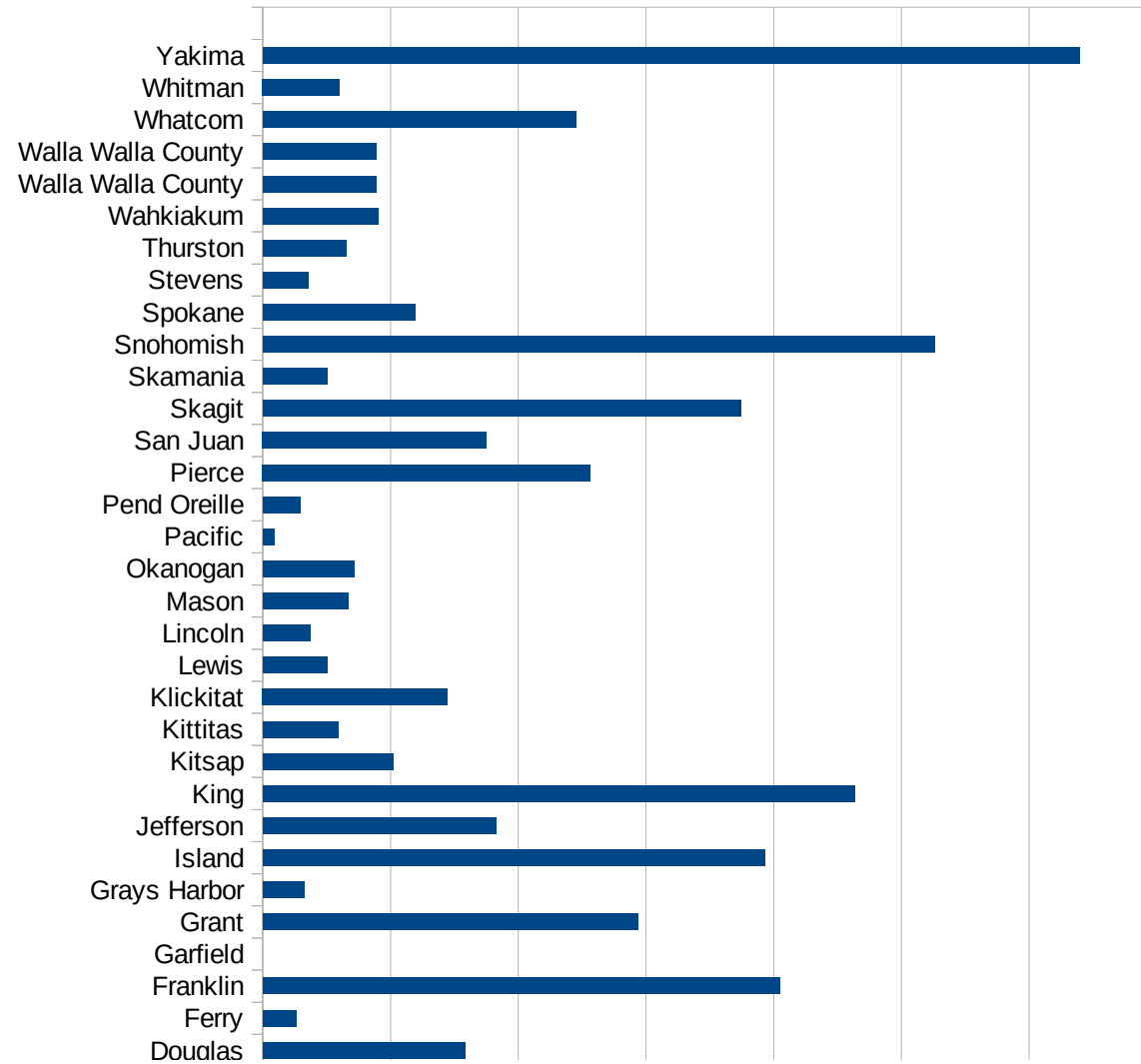
29105  
29107  
29109  
29111  
29113  
29115  
29117  
29121  
29123  
29125  
29127  
29119  
29129  
29131  
29133  
29135  
29137  
29139  
29141  
29143  
29145  
29147  
29149  
29151  
29153  
29155  
29157  
29159  
29161  
29163  
29165  
29167  
29169  
29171

VT

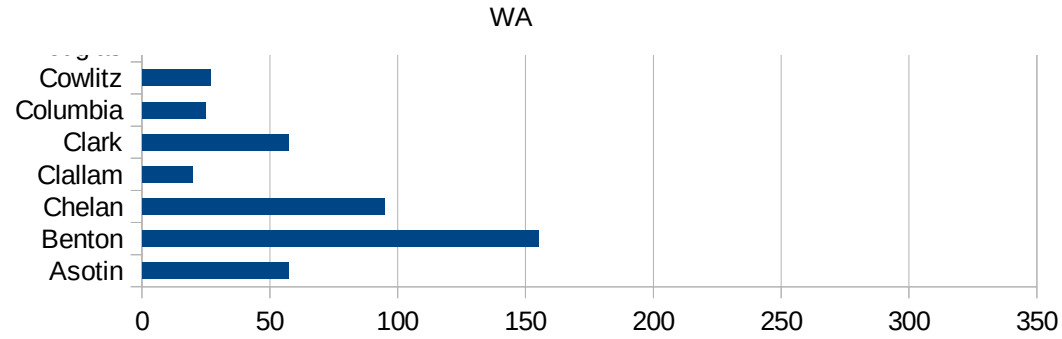
29173  
29175  
29177  
29179  
29181  
29195  
29197  
29199  
29201  
29203  
29205  
29183  
29185  
29187  
29189  
29510  
29186  
29207  
29209  
29211  
29213  
29215  
  
29217  
29219  
29221  
29223  
29225  
29227  
29229

WA

FIPS	County	PC Infection
53001	Adams	207.5003796
53003	Asotin	57.49668288
53005	Benton	155.0449036
53007	Chelan	94.76089101
53009	Clallam	19.54728488
53011	Clark	57.48593462
53013	Columbia	24.63661
53015	Cowlitz	26.6086781
53017	Douglas	79.24114946
53019	Ferry	13.07360439
53021	Franklin	202.4441689
53023	Garfield	0
53025	Grant	146.9213303
53027	Grays Harbor	16.23793995
53029	Island	196.5427421
53031	Jefferson	91.39903558
53033	King	231.6893124
53035	Kitsap	51.14805137
53037	Kittitas	29.55831433
53039	Klickitat	72.37526575
53041	Lewis	25.12436561
53043	Lincoln	18.62197393
53045	Mason	33.58419711
53047	Okanogan	35.60239248
53049	Pacific	4.53802868
53051	Pend Oreille	14.70372004
53053	Pierce	128.2397938
53055	San Juan	87.57589911
53057	Skagit	187.198727
53059	Skamania	25.1593425
53061	Snohomish	262.9767297
53063	Spokane	59.65439315
53065	Stevens	17.67565179



53067 Thurston	32.46991296
53069 Wahkiakum	45.18752824
53071 Walla Walla Cou	44.31896523
53071 Walla Walla Cou	44.31896523
53073 Whatcom	122.7374438
53075 Whitman	30.12592637
53077 Yakima	319.7505627



WA

FIPS

29001  
29003  
29005  
29007  
29009  
29011  
29013  
29015  
29017  
29019  
29021  
29023  
29025  
29027  
29029  
29031  
29033  
29035  
29037



WA

29039  
29041  
29043  
29045  
29047  
29049  
29051  
29053  
29055  
29057  
29059  
29061  
29063  
29065  
29067  
29069  
29071  
29073  
29075  
29077  
29079  
29081  
29083  
29085  
29087  
29089  
29091  
29093  
29095  
29097  
29099  
29101

29103

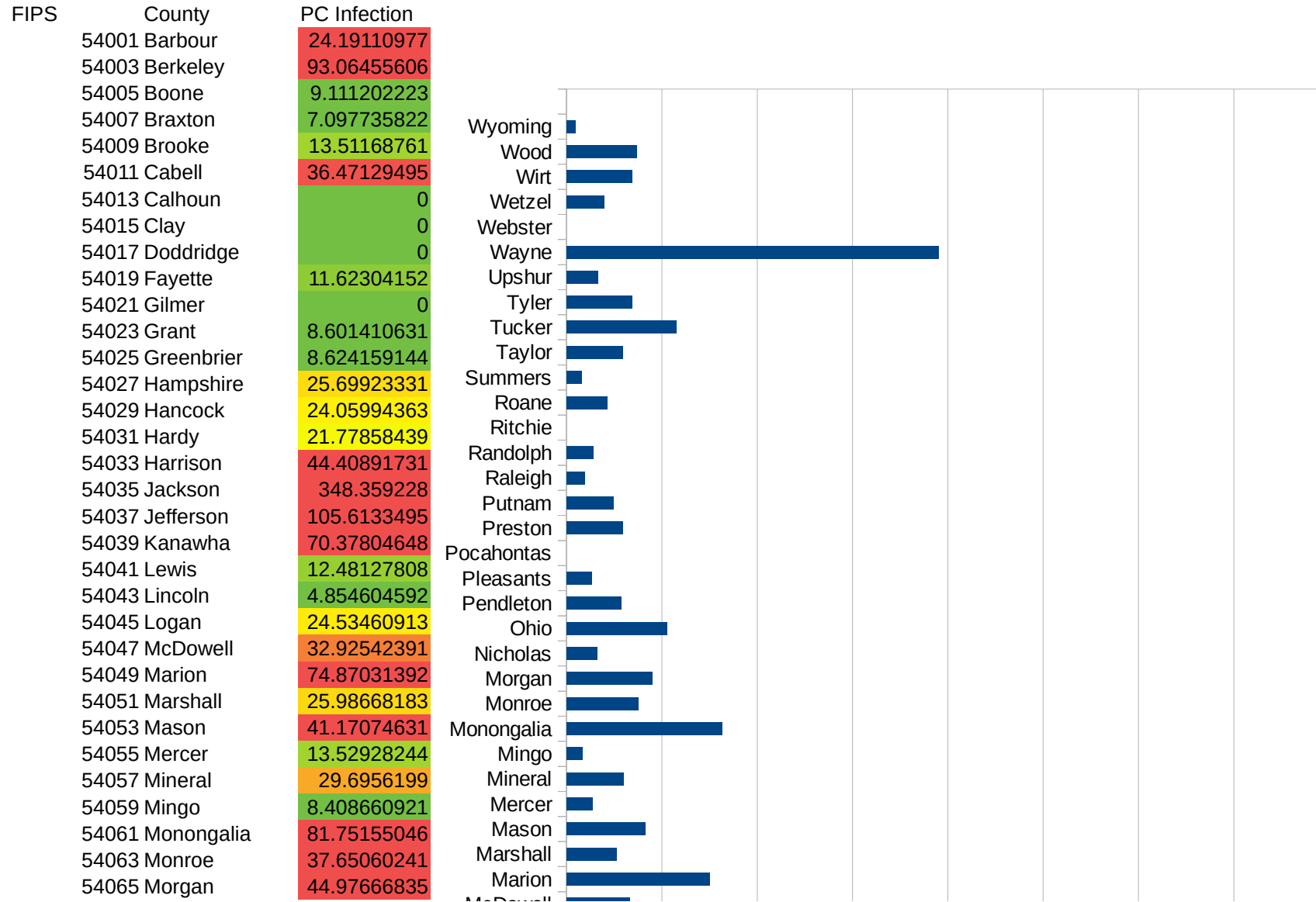
WA

29105  
29107  
29109  
29111  
29113  
29115  
29117  
29121  
29123  
29125  
29127  
29119  
29129  
29131  
29133  
29135  
29137  
29139  
29141  
29143  
29145  
29147  
29149  
29151  
29153  
29155  
29157  
29159  
29161  
29163  
29165  
29167  
29169  
29171

WA

29173  
29175  
29177  
29179  
29181  
29195  
29197  
29199  
29201  
29203  
29205  
29183  
29185  
29187  
29189  
29510  
29186  
29207  
29209  
29211  
29213  
29215  
  
29217  
29219  
29221  
29223  
29225  
29227  
29229

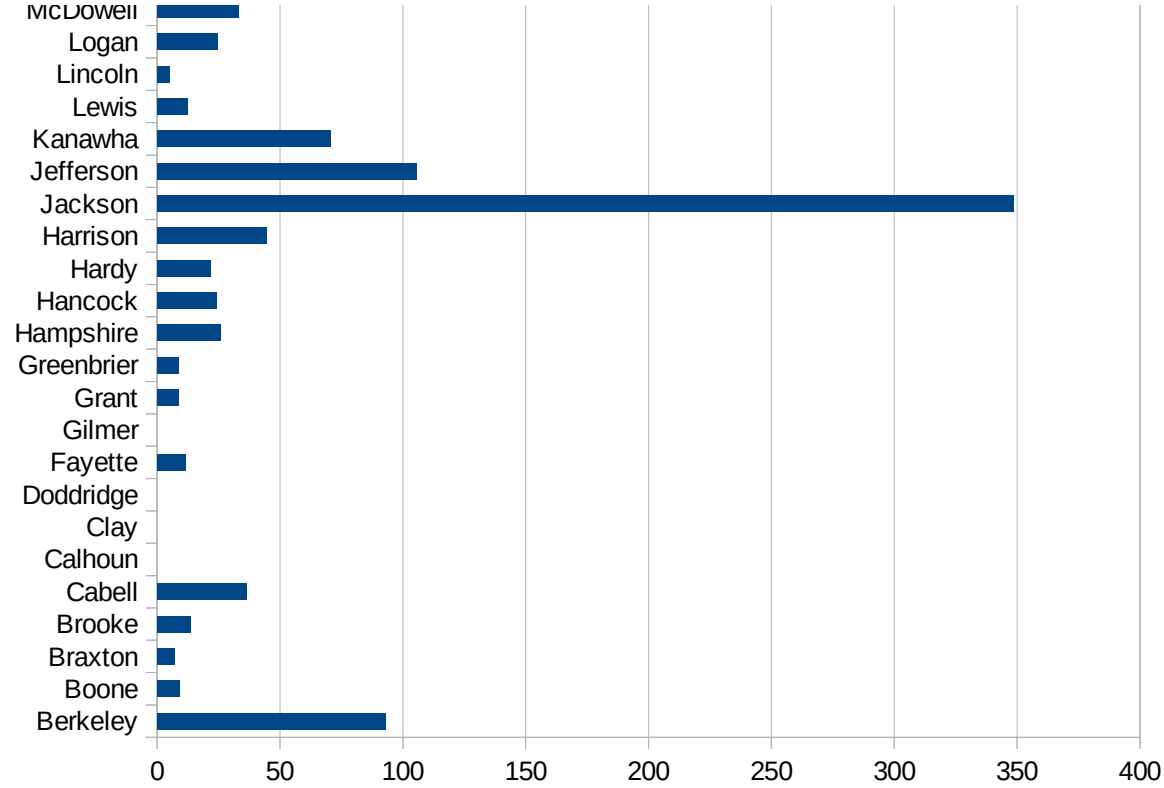
WV



This work is licensed under the Creative Commons Attribution-NoDerivatives 4.0 International License. To view a copy of this license, visit <http://creativecommons.org/licenses/by-nd/4.0/>.

WV

54067 Nicholas	16.10176314
54069 Ohio	52.6883008
54071 Pendleton	28.58367872
54073 Pleasants	13.32090049
54075 Pocahontas	0
54077 Preston	29.5517007
54079 Putnam	24.69919904
54081 Raleigh	9.42710157
54083 Randolph	13.87780592
54085 Ritchie	0
54087 Roane	21.53316107
54089 Summers	7.836990596
54091 Taylor	29.65247302
54093 Tucker	57.51258088
54095 Tyler	34.30139492
54097 Upshur	16.38337088
54099 Wayne	195.2733827
54101 Webster	0
54103 Wetzel	19.64636542
54105 Wirt	34.30531732
54107 Wood	36.81579041
54109 Wyoming	4.810930434



FIPS

- 29001
- 29003
- 29005
- 29007
- 29009
- 29011
- 29013
- 29015
- 29017
- 29019
- 29021
- 29023
- 29025
- 29027
- 29029
- 29031
- 29033
- 29035
- 29037

WV

29039  
29041  
29043  
29045  
29047  
29049  
29051  
29053  
29055  
29057  
29059  
29061  
29063  
29065  
29067  
29069  
29071  
29073  
29075  
29077  
29079  
29081  
29083  
29085  
29087  
29089  
29091  
29093  
29095  
29097  
29099  
29101

29103

29105  
29107  
29109  
29111  
29113  
29115  
29117  
29121  
29123  
29125  
29127  
29119  
29129  
29131  
29133  
29135  
29137  
29139  
29141  
29143  
29145  
29147  
29149  
29151  
29153  
29155  
29157  
29159  
29161  
29163  
29165  
29167  
29169  
29171

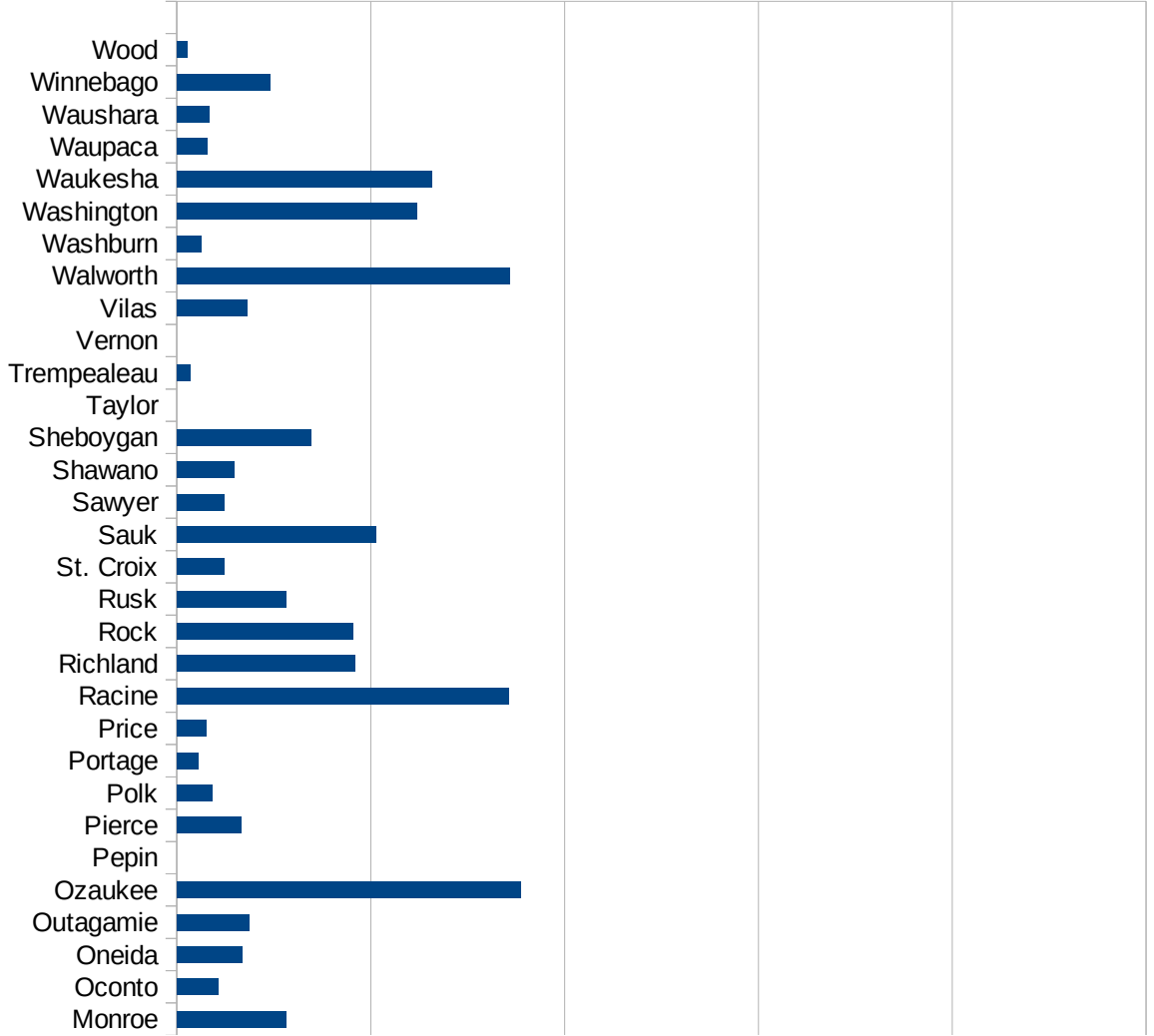


WV

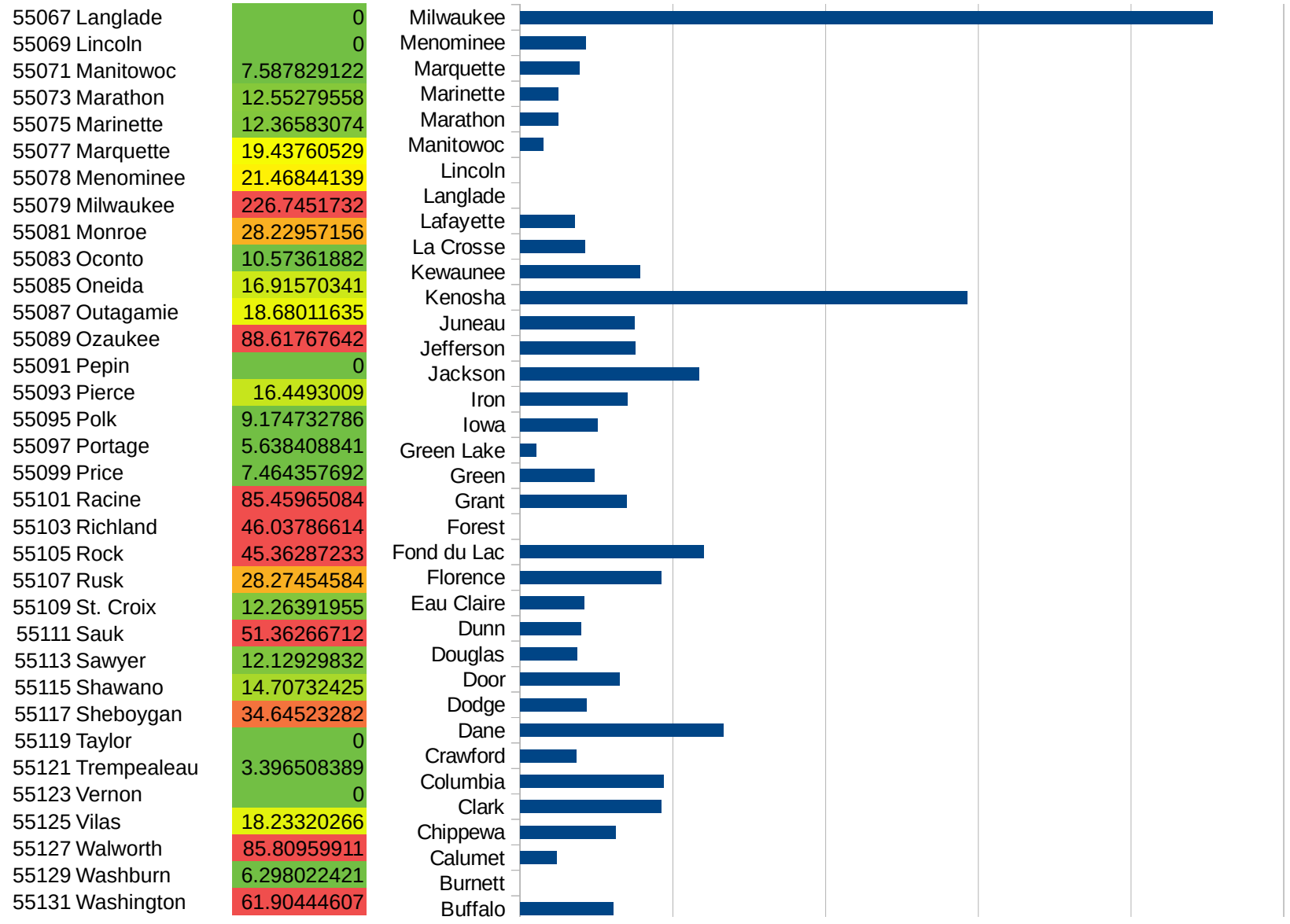
29173  
29175  
29177  
29179  
29181  
29195  
29197  
29199  
29201  
29203  
29205  
29183  
29185  
29187  
29189  
29510  
29186  
29207  
29209  
29211  
29213  
29215  
  
29217  
29219  
29221  
29223  
29225  
29227  
29229

WI

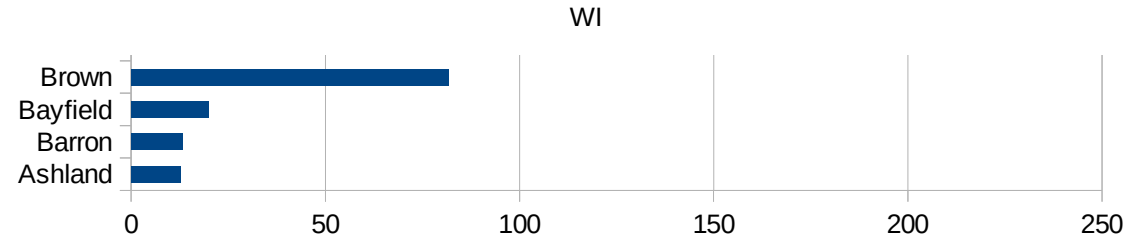
FIPS	County	PC Infection
55001	Adams	19.65795164
55003	Ashland	12.82051282
55005	Barron	13.28491719
55007	Bayfield	19.94415636
55009	Brown	81.63172323
55011	Buffalo	30.47619048
55013	Burnett	0
55015	Calumet	11.96196096
55017	Chippewa	31.18422078
55019	Clark	46.09755395
55021	Columbia	47.07277102
55023	Crawford	18.41507581
55025	Dane	66.56046493
55027	Dodge	21.62851321
55029	Door	32.59688519
55031	Douglas	18.5150898
55033	Dunn	19.94194678
55035	Eau Claire	21.04578415
55037	Florence	46.28558204
55039	Fond du Lac	60.15562843
55041	Forest	0
55043	Grant	34.91484657
55045	Green	24.37109047
55047	Green Lake	5.285971033
55049	Iowa	25.24083968
55051	Iron	35.23608175
55053	Jackson	58.5994726
55055	Jefferson	37.59001045
55057	Juneau	37.56997408
55059	Kenosha	146.4941816
55061	Kewaunee	39.24839327
55063	La Crosse	21.14522541
55065	Lafayette	18.00180018



WI



55133 Waukesha	65.7450778
55135 Waupaca	7.823501799
55137 Waushara	8.243003751
55139 Winnebago	23.97380423
55141 Wood	2.737663404



FIPS

- 29001
- 29003
- 29005
- 29007
- 29009
- 29011
- 29013
- 29015
- 29017
- 29019
- 29021
- 29023
- 29025
- 29027
- 29029
- 29031
- 29033
- 29035
- 29037

29039  
29041  
29043  
29045  
29047  
29049  
29051  
29053  
29055  
29057  
29059  
29061  
29063  
29065  
29067  
29069  
29071  
29073  
29075  
29077  
29079  
29081  
29083  
29085  
29087  
29089  
29091  
29093  
29095  
29097  
29099  
29101

29103

29105  
29107  
29109  
29111  
29113  
29115  
29117  
29121  
29123  
29125  
29127  
29119  
29129  
29131  
29133  
29135  
29137  
29139  
29141  
29143  
29145  
29147  
29149  
29151  
29153  
29155  
29157  
29159  
29161  
29163  
29165  
29167  
29169  
29171

WI

29173  
29175  
29177  
29179  
29181  
29195  
29197  
29199  
29201  
29203  
29205  
29183  
29185  
29187  
29189  
29510  
29186  
29207  
29209  
29211  
29213  
29215  
  
29217  
29219  
29221  
29223  
29225  
29227  
29229