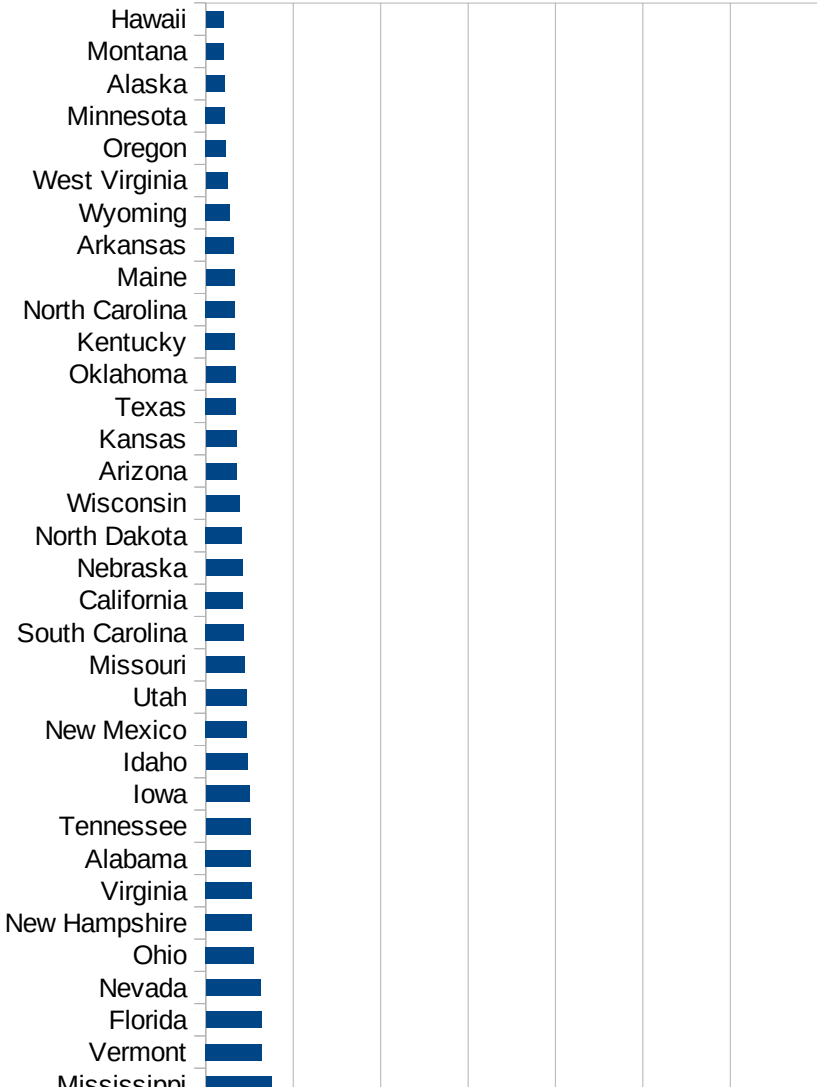


PerCap50States

Idx	State	Population	Cases per 100,000
33	New York	19542209	1294.94060778902
31	New Jersey	8908520	989.356256707062
7	Connecticut	3572665	540.240968576679
22	Massachusetts	6902149	539.527616688657
19	Louisiana	4659978	524.981019223696
9	District of Columbia	702455	416.681495611819
40	Rhode Island	1057315	399.975409409684
23	Michigan	9995915	312.997859625657
8	Delaware	967171	280.612218521854
39	Pennsylvania	12807060	264.807067351914
14	Illinois	12741080	246.313499326588
21	Maryland	6042718	226.454386916616
42	South Dakota	882235	190.99219595686
15	Indiana	6691878	174.659490205888
11	Georgia	10519475	172.63218934405
6	Colorado	5695564	168.833148042933
48	Washington	7535591	158.647145260405
25	Mississippi	2986530	151.078341754478
46	Vermont	626299	128.532857309368
10	Florida	21299325	127.02749969776
29	Nevada	3034392	125.033285086436
36	Ohio	11689442	110.518534588734
30	New Hampshire	1356458	106.379998496083
47	Virginia	8517685	105.54510996826
1	Alabama	4887871	103.910270954368
43	Tennessee	6770010	102.038254005533
16	Iowa	3156145	100.027090010123
13	Idaho	1754208	95.3136686185447
32	New Mexico	2095428	94.061929114243
45	Utah	3161105	92.6891071318416
26	Missouri	6126452	89.2849564478756
41	South Carolina	5084127	87.4486416251994
5	California	39557045	85.1580293725176

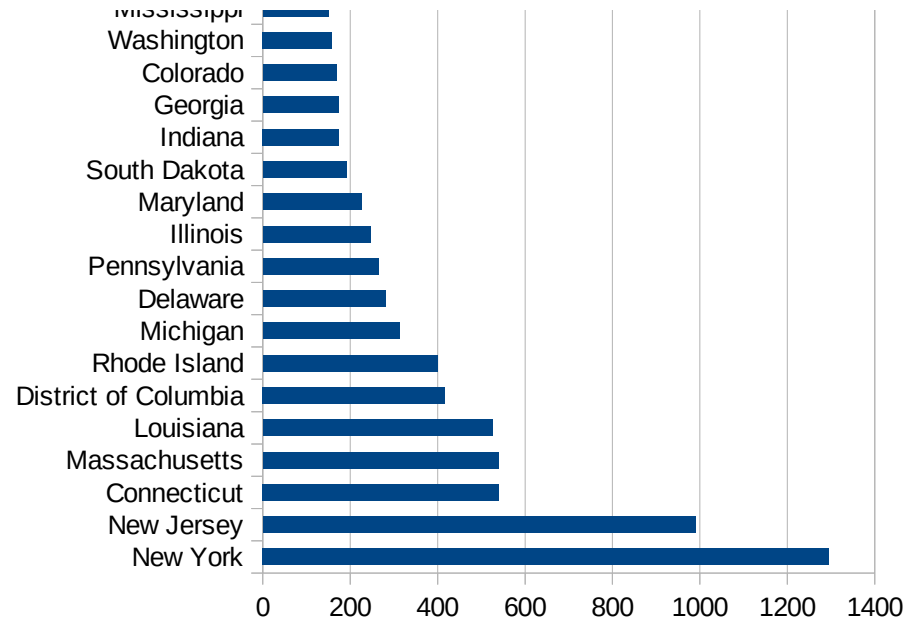


■ Cases per 100,000

This work is licensed under the Creative Commons Attribution-NoDerivatives 4.0 International License. To view a copy of this license, visit <http://creativecommons.org/licenses/by-nd/4.0/>.

Idx	State	Population	Cases per 100,000
28	Nebraska	1929268	83.5031732242488
35	North Dakota	760077	82.491642294136
50	Wisconsin	5813568	77.3879311293856
3	Arizona	7171646	70.6671801703542
17	Kansas	2911505	70.341627440104
44	Texas	28701845	68.8143915486966
37	Oklahoma	3943079	67.9671901070204
18	Kentucky	4468402	66.6233700548876
34	North Carolina	10383620	66.402661114332
20	Maine	1338404	65.3016577954041
4	Arkansas	3013825	63.9718629980175
51	Wyoming	577737	54.8692571187236
49	West Virginia	1805832	49.9492754586252
38	Oregon	4190713	46.6984973678703
24	Minnesota	5611179	43.9479831244022
2	Alaska	737438	43.5290831229202
27	Montana	1062305	40.7604219127275
12	Hawaii	1420491	40.6901557278434

PerCap50States



Counties_Cities

FIPS	County	State	Cases Per 100,000
39101	Marion	Ohio	3176.71938213
36087	Rockland	New York	2903.63683815
36119	Westchester	New York	2511.95727213
36059	Nassau	New York	2258.41337571
39129	Pickaway	Ohio	2145.09520366
13243	Randolph	Georgia	2122.05473438
16013	Blaine	Idaho	2106.10149993
5079	Lincoln	Arkansas	1927.81887469
19115	Louisa	Iowa	1924.97090160
36103	Suffolk	New York	1899.07048376
34039	Union	New Jersey	1786.88222024
13273	Terrell	Georgia	1741.95796075
36071	Orange	New York	1705.45436457
13099	Early	Georgia	1688.29901435
34031	Passaic	New Jersey	1684.64763267
36061	New York City	New York	1681.61968903
34017	Hudson	New Jersey	1649.25946031
13095	Dougherty	Georgia	1573.81936149
22071	Orleans	Louisiana	1572.35438842
22095	St. John the Baptist	Louisiana	1549.18488329
34003	Bergen	New Jersey	1389.03716483
34013	Essex	New Jersey	1341.51571645
22051	Jefferson	Louisiana	1327.26338610
19171	Tama	Iowa	1165.40463796
13261	Sumter	Georgia	1116.60444624
22093	St. James	Louisiana	1055.28354803
34023	Middlesex	New Jersey	1005.92393499
25025	Suffolk	Massachusetts	1000.18333804
40055	Greer	Oklahoma	979.21319361
22089	St. Charles	Louisiana	960.68382534
13037	Calhoun	Georgia	960.32745592
13205	Mitchell	Georgia	946.28695025
13177	Lee	Georgia	927.29471845

This work is licensed under the Creative Commons Attribution-NoDerivatives 4.0 International License. To view a copy of this license, visit <http://creativecommons.org/licenses/by-nd/4.0/>.

Counties_Cities

22087 St. Bernard	Louisiana	905.37445688
8037 Eagle	Colorado	881.93042751
9001 Fairfield	Connecticut	881.52121743
31079 Hall	Nebraska	861.91504212
22047 Iberville	Louisiana	861.83185110
34027 Morris	New Jersey	857.09429656
34029 Ocean	New Jersey	809.10694073
26163 Wayne	Michigan	793.20688320
49043 Summit	Utah	789.35444638
36079 Putnam	New York	786.71682239
36027 Dutchess	New York	777.61662547
34025 Monmouth	New Jersey	770.41428880
1017 Chambers	Alabama	764.53964004
34035 Somerset	New Jersey	751.28939136
13287 Turner	Georgia	745.70273003
36105 Sullivan	New York	741.74150309
46099 Minnehaha	South Dakota	728.44729256
31047 Dawson	Nebraska	725.46290438
34021 Mercer	New Jersey	700.62815871
22075 Plaquemines	Louisiana	700.55531824
28157 Wilkinson	Mississippi	693.81255687
48129 Donley	Texas	692.97981320
13061 Clay	Georgia	692.76065120
13293 Upson	Georgia	667.55674232
8051 Gunnison	Colorado	661.02284588
22007 Assumption	Louisiana	654.70852018
25009 Essex	Massachusetts	651.75212929
13007 Baker	Georgia	646.83053040
13321 Worth	Georgia	630.57293463
18031 Decatur	Indiana	627.00604613
9009 New Haven	Connecticut	614.72447005
42077 Lehigh	Pennsylvania	609.88861722
42101 Philadelphia	Pennsylvania	603.04089669
30101 Toole	Montana	597.56851432

Counties_Cities

22057 Lafourche	Louisiana	584.00856138
34041 Warren	New Jersey	579.51011070
22031 De Soto	Louisiana	575.88569762
35031 McKinley	New Mexico	575.45995297
42089 Monroe	Pennsylvania	572.24775378
20031 Coffey	Kansas	570.87331471
21031 Butler	Kentucky	563.73316630
48341 Moore	Texas	563.18361648
36111 Ulster	New York	558.23380870
42079 Luzerne	Pennsylvania	556.27963204
13081 Crisp	Georgia	553.07287288
8087 Morgan	Colorado	549.75838644
44007 Providence	Rhode Island	548.82688450
25023 Plymouth	Massachusetts	546.57886407
19183 Washington	Iowa	546.49744817
42103 Pike	Pennsylvania	543.50741065
25017 Middlesex	Massachusetts	541.08653297
25021 Norfolk	Massachusetts	537.15118488
20057 Ford	Kansas	531.16147309
22017 Caddo	Louisiana	525.27148632
28123 Scott	Mississippi	523.20854103
13093 Dooly	Georgia	518.02130454
19139 Muscatine	Iowa	507.81522980
26099 Macomb	Michigan	505.85361225
22125 West Feliciana	Louisiana	504.52781371
13315 Wilcox	Georgia	499.31911030
25013 Hampden	Massachusetts	496.80488769
22013 Bienville	Louisiana	495.94229035
22037 East Feliciana	Louisiana	492.10049210
26125 Oakland	Michigan	490.62858114
34037 Sussex	New Jersey	482.95797555
42095 Northampton	Pennsylvania	481.94431230
1123 Tallapoosa	Alabama	476.57851199
51660 Harrisonburg	Virginia	466.38165565

Counties_Cities

37191 Wayne	North Carolina	464.10489420
42011 Berks	Pennsylvania	462.92770236
1131 Wilcox	Alabama	461.08967724
10005 Sussex	Delaware	460.12403723
42045 Delaware	Pennsylvania	450.64107899
34007 Camden	New Jersey	444.70475943
19127 Marshall	Iowa	432.70553513
4017 Navajo	Arizona	428.26746344
9003 Hartford	Connecticut	428.25281142
17031 Cook	Illinois	426.61962867
18097 Marion	Indiana	424.43985880
21109 Jackson	Kentucky	424.04404107
22117 Washington	Louisiana	418.61663303
11001 District of Colum	District of Col	416.68149561
22041 Franklin	Louisiana	411.78805319
22005 Ascension	Louisiana	410.67761807
22103 St. Tammany	Louisiana	409.51373634
13201 Miller	Georgia	404.50228632
13193 Macon	Georgia	403.25648634
18047 Franklin	Indiana	395.84799437
24033 Prince George's	Maryland	394.03590423
38087 Slope	North Dakota	393.18479685
1063 Greene	Alabama	388.67970363
28079 Leake	Mississippi	377.80608883
34005 Burlington	New Jersey	373.38566271
8053 Hinsdale	Colorado	369.91368681
25027 Worcester	Massachusetts	369.38564511
42091 Montgomery	Pennsylvania	366.88212946
37131 Northampton	North Carolina	365.92803415
30037 Golden Valley	Montana	363.19612591
28083 Leflore	Mississippi	363.08309416
20175 Seward	Kansas	362.71808999
22099 St. Martin	Louisiana	359.93360810
45027 Clarendon	South Carolina	356.08308605

Counties_Cities

42075 Lebanon	Pennsylvania	355.23727302
49051 Wasatch	Utah	354.99398315
22111 Union	Louisiana	353.78414689
9005 Litchfield	Connecticut	352.82230234
54035 Jackson	West Virginia	351.84282032
13167 Johnson	Georgia	350.22661722
12086 Miami-Dade	Florida	349.69099223
22033 East Baton Rouge	Louisiana	347.88051416
13139 Hall	Georgia	347.27031680
13197 Marion	Georgia	347.26380074
27105 Nobles	Minnesota	346.65207079
22121 West Baton Rouge	Louisiana	340.56079010
28051 Holmes	Mississippi	340.48348655
8123 Weld	Colorado	338.20651915
22105 Tangipahoa	Louisiana	337.87571855
28163 Yazoo	Mississippi	336.30699519
34019 Hunterdon	New Jersey	335.96869638
22073 Ouachita	Louisiana	335.32934132
53077 Yakima	Washington	332.07925360
13035 Butts	Georgia	330.67416195
22077 Pointe Coupee	Louisiana	323.60984503
28143 Tunica	Mississippi	321.80209171
13071 Colquitt	Georgia	318.03825232
42037 Columbia	Pennsylvania	317.77071621
8097 Pitkin	Colorado	317.54874652
31001 Adams	Nebraska	317.34949700
16063 Lincoln	Idaho	317.16417910
17097 Lake	Illinois	316.19560751
1119 Sumter	Alabama	315.18398865
22027 Claiborne	Louisiana	313.59759157
22101 St. Mary	Louisiana	313.41664323
28085 Lincoln	Mississippi	312.81976319
1085 Lowndes	Alabama	310.80810106
26049 Genesee	Michigan	308.68141915

Counties_Cities

22003 Allen	Louisiana	308.53348955
22109 Terrebonne	Louisiana	308.04982841
25005 Bristol	Massachusetts	306.90292223
42069 Lackawanna	Pennsylvania	306.46178953
45055 Kershaw	South Carolina	306.43980973
25003 Berkshire	Massachusetts	306.29689429
13249 Schley	Georgia	305.57677617
13263 Talbot	Georgia	302.93367347
13253 Seminole	Georgia	300.66145520
31073 Gosper	Nebraska	300.60120240
42017 Bucks	Pennsylvania	300.22524853
8117 Summit	Colorado	299.93227336
18063 Hendricks	Indiana	298.78629295
9007 Middlesex	Connecticut	297.51293935
25001 Barnstable	Massachusetts	296.13941044
5035 Crittenden	Arkansas	293.74043275
28129 Smith	Mississippi	293.71328584
38061 Mountrail	North Dakota	293.59953024
29195 Saline	Missouri	292.64031448
28075 Lauderdale	Mississippi	292.09872937
26137 Otsego	Michigan	291.91161565
42067 Juniata	Pennsylvania	291.45077720
28013 Calhoun	Mississippi	290.93931837
28113 Pike	Mississippi	290.67563127
13009 Baldwin	Georgia	290.02967227
19005 Allamakee	Iowa	289.18449971
18137 Ripley	Indiana	287.48729096
40147 Washington	Oklahoma	285.47730648
5023 Cleburne	Arkansas	284.39815742
29510 St. Louis City	Missouri	283.65000429
13275 Thomas	Georgia	283.47732181
4001 Apache	Arizona	281.26653485
21001 Adair	Kentucky	281.03044496
8009 Baca	Colorado	278.94002789

Counties_Cities

47165 Sumner	Tennessee	276.78480783
13259 Stewart	Georgia	274.23778029
22045 Iberia	Louisiana	273.46668358
18081 Johnson	Indiana	272.68362938
28011 Bolivar	Mississippi	271.27948170
56039 Teton	Wyoming	268.61921061
28001 Adams	Mississippi	266.09387022
53061 Snohomish	Washington	265.43101555
34015 Gloucester	New Jersey	264.23433811
42093 Montour	Pennsylvania	263.15789474
13229 Pierce	Georgia	263.03574192
39099 Mahoning	Ohio	263.01808903
18095 Madison	Indiana	262.26271010
51510 Alexandria	Virginia	262.25627609
28017 Chickasaw	Mississippi	262.06976880
20209 Wyandotte	Kansas	258.28070939
13045 Carroll	Georgia	258.20980181
8079 Mineral	Colorado	257.73195876
5123 St. Francis	Arkansas	255.51318841
25011 Franklin	Massachusetts	255.06249736
13133 Greene	Georgia	254.26601876
31043 Dakota	Nebraska	253.94612359
51065 Fluvanna	Virginia	253.89239443
17091 Kankakee	Illinois	252.67214426
24031 Montgomery	Maryland	251.48042832
8063 Kit Carson	Colorado	251.29135837
24510 Baltimore City	Maryland	250.79046299
28099 Neshoba	Mississippi	250.64377682
18061 Harrison	Indiana	250.30978934
22025 Catahoula	Louisiana	249.79184013
51013 Arlington	Virginia	249.66213514
51075 Goochland	Virginia	249.52675959
8031 Denver	Colorado	248.99091686
18145 Shelby	Indiana	248.91799161

Counties_Cities

31105 Kimball	Nebraska	248.75621891
21107 Hopkins	Kentucky	248.51335759
22081 Red River	Louisiana	247.72914946
21177 Muhlenberg	Kentucky	246.96172093
13299 Ware	Georgia	246.63677130
1111 Randolph	Alabama	246.42464246
45061 Lee	South Carolina	245.01225061
17197 Will	Illinois	244.39918534
18089 Lake	Indiana	244.00767117
13319 Wilkinson	Georgia	243.47056220
24017 Charles	Maryland	242.71994947
29135 Moniteau	Missouri	241.92047640
47037 Davidson	Tennessee	241.84687267
24021 Frederick	Maryland	240.95631493
10001 Kent	Delaware	240.82889947
13015 Bartow	Georgia	239.64363582
28007 Attala	Mississippi	239.58616934
36029 Erie	New York	238.33366496
28109 Pearl River	Mississippi	238.32307220
26161 Washtenaw	Michigan	236.68128627
48419 Shelby	Texas	236.05319065
4005 Coconino	Arizona	235.90518991
8005 Arapahoe	Colorado	235.86680282
35045 San Juan	New Mexico	234.31939413
50007 Chittenden	Vermont	233.94015993
51093 Isle of Wight	Virginia	232.72805997
18079 Jennings	Indiana	231.79167723
53033 King	Washington	231.68931242
55079 Milwaukee	Wisconsin	231.06915095
38025 Dunn	North Dakota	230.84025854
51683 Manassas	Virginia	230.54201388
20111 Lyon	Kansas	230.49751542
18011 Boone	Indiana	229.85417693
13307 Webster	Georgia	229.79701264

Counties_Cities

29189 St. Louis	Missouri	229.60143238
13087 Decatur	Georgia	229.53904045
18017 Cass	Indiana	229.21881175
34009 Cape May	New Jersey	229.04062230
42071 Lancaster	Pennsylvania	227.39105558
48421 Sherman	Texas	227.34654108
13277 Tift	Georgia	226.76295876
24005 Baltimore	Maryland	226.33146273
13221 Oglethorpe	Georgia	225.85359373
42025 Carbon	Pennsylvania	224.20477369
34011 Cumberland	New Jersey	223.88257425
36001 Albany	New York	223.69325046
44003 Kent	Rhode Island	223.36004296
12121 Suwannee	Florida	221.76461270
48393 Roberts	Texas	221.48394241
18111 Newton	Indiana	221.25472843
10003 New Castle	Delaware	219.72520940
26145 Saginaw	Michigan	219.60167715
35043 Sandoval	New Mexico	218.35113894
13199 Meriwether	Georgia	218.34061135
13137 Habersham	Georgia	218.11932669
28027 Coahoma	Mississippi	216.54587237
31081 Hamilton	Nebraska	215.51724138
51595 Emporia	Virginia	214.80179652
1037 Coosa	Alabama	214.65235651
29157 Perry	Missouri	214.09921671
13033 Burke	Georgia	214.06591446
28139 Tippah	Mississippi	213.68492839
51117 Mecklenburg	Virginia	212.07177814
1093 Marion	Alabama	211.67221046
28095 Monroe	Mississippi	210.88741424
1065 Hale	Alabama	210.51201956
28069 Kemper	Mississippi	209.43452678
13121 Fulton	Georgia	209.31060818

Counties_Cities

12011 Broward	Florida	208.99316339
28103 Noxubee	Mississippi	208.82771713
26039 Crawford	Michigan	208.61808503
40001 Adair	Oklahoma	208.31446427
17079 Jasper	Illinois	208.09489127
53001 Adams	Washington	207.50037957
27091 Martin	Minnesota	207.22769775
36037 Genesee	New York	206.91693763
28037 Franklin	Mississippi	205.44427324
13255 Spalding	Georgia	204.23600605
36101 Steuben	New York	203.55755981
53021 Franklin	Washington	202.44416887
18071 Jackson	Indiana	201.76373240
20187 Stanton	Kansas	201.30850528
40041 Delaware	Oklahoma	201.24961973
13089 DeKalb	Georgia	201.04208798
22119 Webster	Louisiana	201.04129079
1107 Pickens	Alabama	200.62192798
19103 Johnson	Iowa	200.31733439
24013 Carroll	Maryland	198.89686455
28159 Winston	Mississippi	198.18331957
9013 Tolland	Connecticut	198.11689559
18059 Hancock	Indiana	197.77082160
26059 Hillsdale	Michigan	196.72561149
53029 Island	Washington	196.54274213
47157 Shelby	Tennessee	196.52390987
25015 Hampshire	Massachusetts	196.46121905
28035 Forrest	Mississippi	195.90596514
46073 Jerauld	South Dakota	195.79050416
19013 Black Hawk	Iowa	195.60751616
54099 Wayne	West Virginia	195.27338274
38035 Grand Forks	North Dakota	194.99788046
22091 St. Helena	Louisiana	194.89378289
13069 Coffee	Georgia	192.60668786

Counties_Cities

34033 Salem	New Jersey	191.67185778
39095 Lucas	Ohio	191.44031505
53057 Skagit	Washington	191.09870053
47169 Trousdale	Tennessee	190.70105340
24003 Anne Arundel	Maryland	190.61474122
13301 Warren	Georgia	190.43991621
8107 Routt	Colorado	190.41697431
28091 Marion	Mississippi	190.16791422
36093 Schenectady	New York	189.89378822
8015 Chaffee	Colorado	189.74384581
1081 Lee	Alabama	189.70239293
17043 DuPage	Illinois	189.64256523
50011 Franklin	Vermont	188.17911414
42107 Schuylkill	Pennsylvania	187.93949334
49037 San Juan	Utah	187.71441517
47061 Grundy	Tennessee	187.32204406
13063 Clayton	Georgia	186.45443088
37077 Granville	North Carolina	186.30957332
28023 Clarke	Mississippi	185.84978211
36021 Columbia	New York	185.25936311
35053 Socorro	New Mexico	185.24051389
5069 Jefferson	Arkansas	184.98399742
51095 James City	Virginia	184.56222103
31041 Custer	Nebraska	184.50184502
28111 Perry	Mississippi	184.39359651
28119 Quitman	Mississippi	184.37101120
22001 Acadia	Louisiana	183.30921370
16053 Jerome	Idaho	183.21882157
22015 Bossier	Louisiana	183.19770413
8113 San Miguel	Colorado	183.12782322
28133 Sunflower	Mississippi	182.63065864
18043 Floyd	Indiana	182.56386521
8085 Montrose	Colorado	182.40394182
13317 Wilkes	Georgia	182.26002430

Counties_Cities

12065 Jefferson	Florida	181.97088466
51087 Henrico	Virginia	181.61883734
18057 Hamilton	Indiana	181.16490854
36039 Greene	New York	181.08694279
19113 Linn	Iowa	181.04635052
42007 Beaver	Pennsylvania	180.88890508
17157 Randolph	Illinois	180.65159160
51081 Greensville	Virginia	180.61408790
40015 Caddo	Oklahoma	179.45266936
13085 Dawson	Georgia	179.40437747
8001 Adams	Colorado	178.75702330
18093 Lawrence	Indiana	177.36708417
39029 Columbiana	Ohio	177.27560512
13231 Pike	Georgia	177.09563164
37187 Washington	North Carolina	177.08069820
37159 Rowan	North Carolina	176.97611530
42029 Chester	Pennsylvania	175.27191090
28031 Covington	Mississippi	175.03845542
18117 Orange	Indiana	174.45738622
22055 Lafayette	Louisiana	174.23037952
22053 Jefferson Davis	Louisiana	174.14983218
1095 Marshall	Alabama	173.76104215
48477 Washington	Texas	173.74957275
45085 Sumter	South Carolina	173.68934956
37037 Chatham	North Carolina	173.64196940
51685 Manassas Park	Virginia	173.34026694
13189 McDuffie	Georgia	171.84524639
40117 Pawnee	Oklahoma	170.83587553
22009 Avoyelles	Louisiana	170.53037418
48405 San Augustine	Texas	170.06802721
13005 Bacon	Georgia	169.87036209
18109 Morgan	Indiana	169.71875178
51153 Prince William	Virginia	169.44046187
18005 Bartholomew	Indiana	169.17815668

Counties_Cities

21083 Graves	Kentucky	168.82386044
6051 Mono	California	168.42105263
22083 Richland	Louisiana	168.38351823
51059 Fairfax	Virginia	167.27566595
13097 Douglas	Georgia	167.20451934
24027 Howard	Maryland	166.46245622
20103 Leavenworth	Kansas	165.94552070
13151 Henry	Georgia	165.92824255
28147 Walthall	Mississippi	165.91773246
42127 Wayne	Pennsylvania	165.76956081
36053 Madison	New York	165.26590861
50001 Addison	Vermont	164.98525951
8059 Jefferson	Colorado	164.93374213
17153 Pulaski	Illinois	164.74464580
26087 Lapeer	Michigan	164.72031626
1097 Mobile	Alabama	164.34767267
22097 St. Landry	Louisiana	164.32265236
48365 Panola	Texas	164.16105063
36017 Chenango	New York	164.08616627
26075 Jackson	Michigan	163.70424938
47147 Robertson	Tennessee	163.35267279
13235 Pulaski	Georgia	162.61631584
42115 Susquehanna	Pennsylvania	162.60563207
51610 Falls Church	Virginia	162.46953696
21143 Lyon	Kentucky	162.31739293
13269 Taylor	Georgia	161.71165568
46083 Lincoln	South Dakota	161.54539426
28029 Copiah	Mississippi	161.16035455
24045 Wicomico	Maryland	160.86050681
32013 Humboldt	Nevada	160.84832599
22079 Rapides	Louisiana	160.84312434
51001 Accomack	Virginia	160.43440701
26155 Shiawassee	Michigan	159.84279681
13155 Irwin	Georgia	159.60842732

Counties_Cities

22019 Calcasieu	Louisiana	159.51790145
51036 Charles City	Virginia	158.47860539
45079 Richland	South Carolina	158.47516499
5075 Lawrence	Arkansas	158.20859194
33015 Rockingham	New Hampshire	158.16234119
26147 St. Clair	Michigan	158.15535626
13067 Cobb	Georgia	158.02025460
28151 Washington	Mississippi	157.55719770
1091 Marengo	Alabama	157.34815903
17133 Monroe	Illinois	157.27391874
36113 Warren	New York	157.16175212
20207 Woodson	Kansas	157.08451147
28019 Choctaw	Mississippi	157.04276395
44009 Washington	Rhode Island	156.91993121
26115 Monroe	Michigan	156.87421480
5141 Van Buren	Arkansas	156.59820514
53005 Benton	Washington	155.54025471
47003 Bedford	Tennessee	154.98185081
13247 Rockdale	Georgia	154.53562046
34001 Atlantic	New Jersey	154.46691959
47187 Williamson	Tennessee	154.05926751
13257 Stephens	Georgia	153.63933167
28155 Webster	Mississippi	153.24887617
51029 Buckingham	Virginia	152.95017354
18141 St. Joseph	Indiana	152.15809669
12099 Palm Beach	Florida	152.09217593
55059 Kenosha	Wisconsin	151.81050269
12007 Bradford	Florida	151.44958892
18019 Clark	Indiana	150.81799591
26093 Livingston	Michigan	150.60871020
22021 Caldwell	Louisiana	150.60240964
48321 Matagorda	Texas	150.47056249
22069 Natchitoches	Louisiana	150.02974728
51620 Franklin City	Virginia	149.75664545

Counties_Cities

13165 Jenkins	Georgia	149.71783946
28097 Montgomery	Mississippi	149.65579168
22067 Morehouse	Louisiana	149.61808016
13027 Brooks	Georgia	148.26274737
50025 Windham	Vermont	147.34774067
17161 Rock Island	Illinois	147.06189842
53025 Grant	Washington	146.92133031
28049 Hinds	Mississippi	146.36100976
28059 Jackson	Mississippi	145.87128430
8014 Broomfield	Colorado	145.81258031
51570 Colonial Heights	Virginia	145.79711770
33011 Hillsborough	New Hampshire	145.45559631
28053 Humphreys	Mississippi	145.33123410
49035 Salt Lake	Utah	144.97242401
24029 Kent	Maryland	144.45648248
27167 Wilkin	Minnesota	143.90789894
48069 Castro	Texas	143.50945858
1027 Clay	Alabama	143.12617702
1007 Bibb	Alabama	142.85714286
13285 Troup	Georgia	142.78778879
37195 Wilson	North Carolina	142.40991959
32031 Washoe	Nevada	142.14091705
13171 Lamar	Georgia	142.10526316
36055 Monroe	New York	141.95783287
1127 Walker	Alabama	141.26289024
28015 Carroll	Mississippi	141.25718898
1087 Macon	Alabama	141.00547752
20089 Jewell	Kansas	140.79549454
48359 Oldham	Texas	140.77897701
13245 Richmond	Georgia	140.40902190
47111 Macon	Tennessee	140.11951370
28061 Jasper	Mississippi	140.00486973
28101 Newton	Mississippi	139.90579676
36067 Onondaga	New York	139.88467094

Counties_Cities

48303 Lubbock	Texas	139.87742834
19031 Cedar	Iowa	139.58232673
42043 Dauphin	Pennsylvania	139.30139987
48347 Nacogdoches	Texas	138.48518513
40113 Osage	Oklahoma	138.25668950
28005 Amite	Mississippi	137.91984423
44001 Bristol	Rhode Island	137.72122757
6075 San Francisco	California	137.66479302
13131 Grady	Georgia	137.38483918
37063 Durham	North Carolina	137.33705038
18029 Dearborn	Indiana	137.18528083
6037 Los Angeles	California	136.78665458
28077 Lawrence	Mississippi	136.49136893
16083 Twin Falls	Idaho	135.91849537
38017 Cass	North Dakota	135.52524295
18133 Putnam	Indiana	134.99563249
40145 Wagoner	Oklahoma	134.81462988
47167 Tipton	Tennessee	134.78183206
48167 Galveston	Texas	134.65920862
19087 Henry	Iowa	134.54925998
22127 Winn	Louisiana	134.42762134
32003 Clark	Nevada	134.34024288
28025 Clay	Mississippi	134.11740431
9011 New London	Connecticut	133.44128583
53053 Pierce	Washington	133.28860461
22029 Concordia	Louisiana	132.84283671
29201 Scott	Missouri	132.61220032
13021 Bibb	Georgia	132.59740684
28089 Madison	Mississippi	132.53810471
1023 Choctaw	Alabama	132.38844327
13239 Quitman	Georgia	131.63668276
47189 Wilson	Tennessee	131.55555556
18055 Greene	Indiana	131.22539524
48199 Hardin	Texas	131.10283707

Counties_Cities

26037 Clinton	Michigan	131.09464025
28033 DeSoto	Mississippi	130.76851226
13145 Harris	Georgia	130.52936911
51165 Rockingham	Virginia	130.47117326
24015 Cecil	Maryland	130.31723494
31067 Gage	Nebraska	130.27497325
56019 Johnson	Wyoming	130.02364066
13219 Oconee	Georgia	129.86351599
44005 Newport	Rhode Island	129.63097575
23005 Cumberland	Maine	129.44675140
28161 Yalobusha	Mississippi	129.11555842
56013 Fremont	Wyoming	129.01267360
13115 Floyd	Georgia	128.66727256
21059 Daviess	Kentucky	128.58047159
22039 Evangeline	Louisiana	128.57698173
13225 Peach	Georgia	128.21921823
13159 Jasper	Georgia	128.20512821
37135 Orange	North Carolina	128.05850973
30031 Gallatin	Montana	127.82008652
51830 Williamsburg	Virginia	127.55102041
13135 Gwinnett	Georgia	127.29297108
18091 LaPorte	Indiana	127.26462861
16001 Ada	Idaho	127.24324738
40105 Nowata	Oklahoma	127.22646310
13217 Newton	Georgia	126.89312677
39035 Cuyahoga	Ohio	126.78306268
13281 Towns	Georgia	126.56091799
1117 Shelby	Alabama	126.56056595
37015 Bertie	North Carolina	126.14317250
27109 Olmsted	Minnesota	126.05821714
13113 Fayette	Georgia	126.03671811
18139 Rush	Indiana	126.02772610
38089 Stark	North Dakota	125.81862761
37161 Rutherford	North Carolina	125.69957801

Counties_Cities

39155 Trumbull	Ohio	125.36060052
13057 Cherokee	Georgia	124.72998123
12039 Gadsden	Florida	124.19924173
12021 Collier	Florida	124.17830948
12079 Madison	Florida	124.12974257
24009 Calvert	Maryland	123.90900297
46111 Sanborn	South Dakota	123.50761630
28043 Grenada	Mississippi	123.48610781
35006 Cibola	New Mexico	123.38293577
39109 Miami	Ohio	123.32661784
1031 Coffee	Alabama	123.29268528
53073 Whatcom	Washington	123.18053925
18025 Crawford	Indiana	123.12938056
1109 Pike	Alabama	122.98278241
13303 Washington	Georgia	122.63317963
5019 Clark	Arkansas	122.38792439
28071 Lafayette	Mississippi	122.27839323
8121 Washington	Colorado	122.22448564
47141 Putnam	Tennessee	121.76096800
36065 Oneida	New York	121.52785340
18155 Switzerland	Indiana	121.30260334
36063 Niagara	New York	121.17871246
27169 Winona	Minnesota	120.01967536
26157 Tuscola	Michigan	119.96343971
13141 Hancock	Georgia	119.78917106
17027 Clinton	Illinois	119.55684264
6081 San Mateo	California	119.55116335
17089 Kane	Illinois	119.42734774
45013 Beaufort	South Carolina	119.22740641
12119 Sumter	Florida	118.83125961
48375 Potter	Texas	118.68146563
18053 Grant	Indiana	118.29652997
28137 Tate	Mississippi	118.22386036
13215 Muscogee	Georgia	117.94396374

Counties_Cities

8045 Garfield	Colorado	117.11560984
24011 Caroline	Maryland	117.10305068
13153 Houston	Georgia	117.06513839
13211 Morgan	Georgia	116.69230361
8095 Phillips	Colorado	116.65888941
36083 Rensselaer	New York	116.65684073
31121 Merrick	Nebraska	116.38432691
6065 Riverside	California	116.16814063
13129 Gordon	Georgia	116.14804542
13077 Coweta	Georgia	115.86135030
36109 Tompkins	New York	115.76663781
39049 Franklin	Ohio	115.24078455
12019 Clay	Florida	115.23936466
13013 Barrow	Georgia	115.08619089
40027 Cleveland	Oklahoma	115.02863290
29183 St. Charles	Missouri	114.73463232
13237 Putnam	Georgia	114.63157412
8019 Clear Creek	Colorado	114.52368558
19177 Van Buren	Iowa	113.96011396
17141 Ogle	Illinois	113.89745302
17111 McHenry	Illinois	113.75052662
13181 Lincoln	Georgia	113.70814908
28073 Lamar	Mississippi	113.69641456
31143 Polk	Nebraska	113.67942402
13079 Crawford	Georgia	113.65481409
47047 Fayette	Tennessee	113.56061915
13001 Appling	Georgia	113.47057870
21213 Simpson	Kentucky	113.33585191
36073 Orleans	New York	113.26701468
19099 Jasper	Iowa	113.06431206
37119 Mecklenburg	North Carolina	112.53303544
21111 Jefferson	Kentucky	112.52185221
19017 Bremer	Iowa	112.23794444
20055 Finney	Kansas	111.98820027

Counties_Cities

28045 Hancock	Mississippi	111.97025394
39055 Geauga	Ohio	111.66530187
45039 Fairfield	South Carolina	111.59717882
37065 Edgecombe	North Carolina	111.52773772
12097 Osceola	Florida	111.41607109
46005 Beadle	South Dakota	111.21114230
28021 Claiborne	Mississippi	111.08642524
39037 Darke	Ohio	111.06131754
18175 Washington	Indiana	110.94012812
31019 Buffalo	Nebraska	110.85357251
45041 Florence	South Carolina	110.74197121
28057 Itawamba	Mississippi	110.55831951
39133 Portage	Ohio	110.47892614
36091 Saratoga	New York	110.35657338
21047 Christian	Kentucky	110.22589332
26025 Calhoun	Michigan	110.04781131
36025 Delaware	New York	110.04559032
42133 York	Pennsylvania	109.97762524
45069 Marlboro	South Carolina	109.85680733
36121 Wyoming	New York	109.76674567
12081 Manatee	Florida	109.66050829
37089 Henderson	North Carolina	109.63785247
51107 Loudoun	Virginia	109.62271107
5051 Garland	Arkansas	108.92147568
45049 Hampton	South Carolina	108.52152344
1011 Bullock	Alabama	108.50266325
27047 Freeborn	Minnesota	108.39574300
23027 Waldo	Maine	108.32871467
55009 Brown	Wisconsin	108.20949358
39013 Belmont	Ohio	108.14013777
28067 Jones	Mississippi	108.09073779
22061 Lincoln	Louisiana	108.06000509
39167 Washington	Ohio	108.05419333
8013 Boulder	Colorado	107.94963168

Counties_Cities

17093 Kendall	Illinois	107.88414181
2130 Ketchikan Gatew	Alaska	107.77410547
51007 Amelia	Virginia	107.58472297
54037 Jefferson	West Virginia	107.37357202
51179 Stafford	Virginia	107.36196319
8035 Douglas	Colorado	107.35874157
26065 Ingham	Michigan	107.26424924
28093 Marshall	Mississippi	107.19020620
41047 Marion	Oregon	106.95711337
51183 Sussex	Virginia	106.79006852
22063 Livingston	Louisiana	106.75876103
26021 Berrien	Michigan	106.39609189
36115 Washington	New York	106.21435691
18127 Porter	Indiana	106.13583028
37047 Columbus	North Carolina	106.01024167
48201 Harris	Texas	105.92474087
12051 Hendry	Florida	105.88122052
13025 Brantley	Georgia	105.83690533
17163 St. Clair	Illinois	105.72322732
28107 Panola	Mississippi	105.33091462
13065 Clinch	Georgia	105.29482551
37069 Franklin	North Carolina	105.09177028
5061 Howard	Arkansas	104.93965970
48003 Andrews	Texas	104.81023831
28127 Simpson	Mississippi	104.64160251
48441 Taylor	Texas	104.62074978
1067 Henry	Alabama	104.59643210
1073 Jefferson	Alabama	104.35310177
40071 Kay	Oklahoma	104.16430787
12071 Lee	Florida	104.02724586
50003 Bennington	Vermont	103.84215992
36007 Broome	New York	103.83024017
8091 Ouray	Colorado	103.45541072
45031 Darlington	South Carolina	103.29032065

Counties_Cities

27017 Carlton	Minnesota	103.24524932
51760 Richmond City	Virginia	103.15451760
48115 Dawson	Texas	103.01925668
18027 Daviess	Indiana	102.57338522
8041 El Paso	Colorado	102.40160481
1101 Montgomery	Alabama	102.31968923
8065 Lake	Colorado	102.24948875
51049 Cumberland	Virginia	101.94719135
36089 St. Lawrence	New York	101.80754672
31177 Washington	Nebraska	101.61126433
28131 Stone	Mississippi	101.51199444
48479 Webb	Texas	101.48236744
48469 Victoria	Texas	101.04851415
47149 Rutherford	Tennessee	100.95724707
51800 Suffolk	Virginia	100.89378736
18119 Owen	Indiana	100.74358359
48471 Walker	Texas	100.71743929
46135 Yankton	South Dakota	100.57282785
18143 Scott	Indiana	100.51093056
1025 Clarke	Alabama	100.33444816
37025 Cabarrus	North Carolina	100.31134370
48099 Coryell	Texas	100.25665704
20099 Labette	Kansas	100.18032458
13311 White	Georgia	100.10010010
6027 Inyo	California	100.07227442
13101 Echols	Georgia	100.00000000
12033 Escambia	Florida	99.83076309
5025 Cleveland	Arkansas	99.77550511
51159 Richmond	Virginia	99.57955300
48157 Fort Bend	Texas	99.38339142
18035 Delaware	Indiana	99.32736207
31061 Franklin	Nebraska	99.23916639
6085 Santa Clara	California	99.19641613
21233 Webster	Kentucky	99.15338266

Counties_Cities

19085 Harrison	Iowa	99.05193151
29099 Jefferson	Missouri	98.95385274
5119 Pulaski	Arkansas	98.80818987
28117 Prentiss	Mississippi	98.75567845
19163 Scott	Iowa	98.68250203
1105 Perry	Alabama	98.46827133
51047 Culpeper	Virginia	98.34358549
47115 Marion	Tennessee	97.98775153
39093 Lorain	Ohio	97.91217633
40139 Texas	Oklahoma	97.77560499
1129 Washington	Alabama	97.69202589
1055 Etowah	Alabama	97.56002380
48057 Calhoun	Texas	97.39807987
1021 Chilton	Alabama	97.38862591
53007 Chelan	Washington	97.35707981
12087 Monroe	Florida	97.29830594
47035 Cumberland	Tennessee	97.19638698
29113 Lincoln	Missouri	97.07728045
27027 Clay	Minnesota	96.94316316
45045 Greenville	South Carolina	96.84702643
37177 Tyrrell	North Carolina	96.82885500
28009 Benton	Mississippi	96.72349172
51175 Southampton	Virginia	96.66780393
22011 Beauregard	Louisiana	96.63651250
45019 Charleston	South Carolina	96.32795851
12085 Martin	Florida	96.32594213
42053 Forest	Pennsylvania	96.16705591
8119 Teller	Colorado	95.68233465
29071 Franklin	Missouri	95.49532169
18041 Fayette	Indiana	95.45710939
26079 Kalkaska	Michigan	95.37701975
38013 Burke	North Dakota	95.23809524
48113 Dallas	Texas	95.23188509
24037 St. Mary's	Maryland	94.97266207

Counties_Cities

40037 Creek	Oklahoma	94.96676163
51041 Chesterfield	Virginia	94.96321968
54003 Berkeley	West Virginia	94.77216260
13271 Telfair	Georgia	94.48223734
22049 Jackson	Louisiana	94.32775751
18173 Warrick	Indiana	94.29891157
12031 Duval	Florida	94.29782326
51171 Shenandoah	Virginia	94.25937421
37125 Moore	North Carolina	94.24211102
21117 Kenton	Kentucky	93.94704037
22059 LaSalle	Louisiana	93.85265134
37103 Jones	North Carolina	93.39005915
29101 Johnson	Missouri	93.19317080
2195 Petersburg	Alaska	93.13877678
45063 Lexington	South Carolina	92.87128176
8067 La Plata	Colorado	92.34594211
9015 Windham	Connecticut	92.28639545
29107 Lafayette	Missouri	92.03018590
18013 Brown	Indiana	91.89969804
13029 Bryan	Georgia	91.84182214
13091 Dodge	Georgia	91.76527409
26023 Branch	Michigan	91.69685021
51069 Frederick	Virginia	91.67562673
28121 Rankin	Mississippi	91.61674312
30057 Madison	Montana	91.24087591
50015 Lamoille	Vermont	90.90909091
13175 Laurens	Georgia	90.86106709
6003 Alpine	California	90.82652134
20019 Chautauqua	Kansas	90.66183137
6107 Tulare	California	90.58495989
4019 Pima	Arizona	90.56149087
19045 Clinton	Iowa	90.28763059
39061 Hamilton	Ohio	89.99808984
55089 Ozaukee	Wisconsin	89.73941916

Counties_Cities

51109 Louisa	Virginia	89.72755452
19011 Benton	Iowa	89.69659153
13059 Clarke	Georgia	89.53113956
46129 Walworth	South Dakota	89.49346698
13017 Ben Hill	Georgia	89.35485793
13117 Forsyth	Georgia	89.17552787
47113 Madison	Tennessee	89.13477793
39033 Crawford	Ohio	89.04933815
28065 Jefferson Davis	Mississippi	89.01548870
24025 Harford	Maryland	88.99179385
51840 Winchester	Virginia	88.94264978
16025 Camas	Idaho	88.73114463
48453 Travis	Texas	88.72922611
55101 Racine	Wisconsin	88.51178122
1005 Barbour	Alabama	88.42088341
53031 Jefferson	Washington	88.24734470
6083 Santa Barbara	California	88.23654561
12095 Orange	Florida	88.07477664
17187 Warren	Illinois	88.06951620
6025 Imperial	California	87.99573221
23031 York	Maine	87.76651198
53055 San Juan	Washington	87.57589911
45087 Union	South Carolina	87.55928493
8039 Elbert	Colorado	87.51236588
18067 Howard	Indiana	87.41470995
18003 Allen	Indiana	87.11845712
13185 Lowndes	Georgia	86.82868957
28105 Oktibbeha	Mississippi	86.69529628
36015 Chemung	New York	86.64277067
40115 Ottawa	Oklahoma	86.60785886
40033 Cotton	Oklahoma	86.56509695
21033 Caldwell	Kentucky	86.51199371
21149 McLean	Kentucky	86.46779075
27039 Dodge	Minnesota	86.44702718

Counties_Cities

47043 Dickson	Tennessee	86.06818097
13223 Paulding	Georgia	85.95254932
18159 Tipton	Indiana	85.93336859
26121 Muskegon	Michigan	85.83542641
20157 Republic	Kansas	85.76329331
42019 Butler	Pennsylvania	85.68934684
42003 Allegheny	Pennsylvania	85.51834623
51600 Fairfax City	Virginia	85.45617319
33017 Strafford	New Hampshire	85.32554385
18161 Union	Indiana	85.26360665
51540 Charlottesville	Virginia	85.20896980
21097 Harrison	Kentucky	85.20609224
48039 Brazoria	Texas	85.08914100
48305 Lynn	Texas	85.07742045
21023 Bracken	Kentucky	84.96176720
45089 Williamsburg	South Carolina	84.95066327
51085 Hanover	Virginia	84.85718815
13233 Polk	Georgia	84.76571698
18171 Warren	Indiana	84.71499455
17081 Jefferson	Illinois	84.61131676
54061 Monongalia	West Virginia	84.57056944
28063 Jefferson	Mississippi	84.43568815
1051 Elmore	Alabama	84.26245924
21207 Russell	Kentucky	84.17036081
26081 Kent	Michigan	84.12538659
16027 Canyon	Idaho	83.66927816
35001 Bernalillo	New Mexico	83.39460234
35057 Torrance	New Mexico	83.38143801
1113 Russell	Alabama	83.07229020
55127 Walworth	Wisconsin	82.91714071
45057 Lancaster	South Carolina	82.82658838
42001 Adams	Pennsylvania	82.67597825
17021 Christian	Illinois	82.66740149
48071 Chambers	Texas	82.44217270

Counties_Cities

5071 Johnson	Arkansas	82.26759405
48381 Randall	Texas	82.18916717
36077 Otsego	New York	82.00974075
26045 Eaton	Michigan	81.94780835
39003 Allen	Ohio	81.82110400
26017 Bay	Michigan	81.79132627
48481 Wharton	Texas	81.69345732
42129 Westmoreland	Pennsylvania	81.57188451
24043 Washington	Maryland	81.49689252
48445 Terry	Texas	81.38683161
48345 Motley	Texas	81.03727715
12001 Alachua	Florida	80.75390064
37139 Pasquotank	North Carolina	80.72857539
16039 Elmore	Idaho	80.70728934
19133 Monona	Iowa	80.65445328
29199 Scotland	Missouri	80.54772453
19095 Iowa	Iowa	80.54023914
51127 New Kent	Virginia	80.38944219
51530 Buena Vista	Virginia	80.16674683
42097 Northumberland	Pennsylvania	80.14667940
1029 Cleburne	Alabama	80.06939347
49049 Utah	Utah	80.03690055
18113 Noble	Indiana	79.94614155
29155 Pemiscot	Missouri	79.89183874
2090 Fairbanks North	Alaska	79.82136181
20163 Rooks	Kansas	79.79253940
18039 Elkhart	Indiana	79.78205877
26011 Arenac	Michigan	79.78192939
23011 Kennebec	Maine	79.45414185
19153 Polk	Iowa	79.43284538
36043 Herkimer	New York	79.24571022
13011 Banks	Georgia	78.99726143
8075 Logan	Colorado	78.96692679
13251 Screven	Georgia	78.92093557

Counties_Cities

45025 Chesterfield	South Carolina	78.68164532
54049 Marion	West Virginia	78.43556696
8023 Costilla	Colorado	78.36990596
12107 Putnam	Florida	78.20611356
13157 Jackson	Georgia	78.10059356
12113 Santa Rosa	Florida	78.06009512
46069 Hyde	South Dakota	78.00312012
5121 Randolph	Arkansas	78.00312012
19165 Shelby	Iowa	77.73363275
26151 Sanilac	Michigan	77.70385120
48179 Gray	Texas	77.64329756
18105 Monroe	Indiana	77.59483246
39103 Medina	Ohio	77.59034530
45023 Chester	South Carolina	77.51697622
39175 Wyandot	Ohio	77.50170960
37023 Burke	North Carolina	77.44904959
27053 Hennepin	Minnesota	77.41609683
27107 Norman	Minnesota	77.22007722
27079 Le Sueur	Minnesota	77.20923703
21227 Warren	Kentucky	76.94417357
17077 Jackson	Illinois	76.62968704
18021 Clay	Indiana	76.42338556
36107 Tioga	New York	76.19439868
13075 Cook	Georgia	75.74874723
12109 St. Johns	Florida	75.51295716
5129 Searcy	Arkansas	75.39582810
1071 Jackson	Alabama	75.38271223
13073 Columbia	Georgia	75.18260948
12015 Charlotte	Florida	75.13594742
6041 Marin	California	75.09647008
47045 Dyer	Tennessee	75.02679528
47075 Haywood	Tennessee	74.99278915
20129 Morton	Kansas	74.99062617
48041 Brazos	Texas	74.96979158

Counties_Cities

18073 Jasper	Indiana	74.91759065
2110 Juneau	Alaska	74.73608819
53017 Douglas	Washington	74.57990538
13143 Haralson	Georgia	74.49294010
47135 Perry	Tennessee	74.40476190
13279 Toombs	Georgia	74.38539071
42055 Franklin	Pennsylvania	74.27261278
16069 Nez Perce	Idaho	74.24272421
51147 Prince Edward	Virginia	74.07407407
37181 Vance	North Carolina	74.02090530
42041 Cumberland	Pennsylvania	73.97891203
28081 Lee	Mississippi	73.94192625
56021 Laramie	Wyoming	73.75525380
17195 Whiteside	Illinois	73.70654011
26073 Isabella	Michigan	73.69405629
51149 Prince George	Virginia	73.52555013
38053 McKenzie	North Dakota	73.35680751
1035 Conecuh	Alabama	73.30781135
50021 Rutland	Vermont	73.28879193
51025 Brunswick	Virginia	73.24218750
1125 Tuscaloosa	Alabama	73.23692864
13111 Fannin	Georgia	73.17824680
21219 Todd	Kentucky	73.10535294
13187 Lumpkin	Georgia	72.82658170
40109 Oklahoma	Oklahoma	72.42152862
21101 Henderson	Kentucky	72.38270711
53039 Klickitat	Washington	72.37526575
37007 Anson	North Carolina	72.35599148
19105 Jones	Iowa	72.31006556
51023 Botetourt	Virginia	72.12188599
29029 Camden	Missouri	72.02881152
20189 Stevens	Kansas	71.95538766
45033 Dillon	South Carolina	71.89777444
24019 Dorchester	Maryland	71.87949247

Counties_Cities

46119 Sully	South Dakota	71.83908046
6029 Kern	California	71.70225388
6001 Alameda	California	71.57629235
6069 San Benito	California	71.50169817
29081 Harrison	Missouri	71.30972189
13163 Jefferson	Georgia	71.28969540
46125 Turner	South Dakota	71.22507123
1013 Butler	Alabama	71.13821138
39123 Ottawa	Ohio	71.13247811
8029 Delta	Colorado	71.07550157
54039 Kanawha	West Virginia	70.93220433
51670 Hopewell	Virginia	70.80899274
36057 Montgomery	New York	70.77140835
38059 Morton	North Dakota	70.75092459
48245 Jefferson	Texas	70.58795848
21183 Ohio	Kentucky	70.57748993
48203 Harrison	Texas	70.43731079
48061 Cameron	Texas	70.29827227
47159 Smith	Tennessee	70.20359041
28047 Harrison	Mississippi	70.16694895
17051 Fayette	Illinois	70.04109077
1015 Calhoun	Alabama	70.00533791
13169 Jones	Georgia	69.89097009
39169 Wayne	Ohio	69.84745660
26077 Kalamazoo	Michigan	69.84558463
45083 Spartanburg	South Carolina	69.77010908
39007 Ashtabula	Ohio	69.74859734
48219 Hockley	Texas	69.62576153
17119 Madison	Illinois	69.57547616
19157 Poweshiek	Iowa	69.52243435
12117 Seminole	Florida	69.46938217
45001 Abbeville	South Carolina	69.27183081
37179 Union	North Carolina	69.09473184
42109 Snyder	Pennsylvania	69.06758757

Counties_Cities

48121 Denton	Texas	69.02861719
5091 Miller	Arkansas	68.81996697
51590 Danville	Virginia	68.80790308
49011 Davis	Utah	68.80610043
16081 Teton	Idaho	68.72852234
51740 Portsmouth	Virginia	68.68712486
17201 Winnebago	Illinois	68.64239425
28125 Sharkey	Mississippi	68.54009596
21091 Hancock	Kentucky	68.50879196
42059 Greene	Pennsylvania	68.48189339
42073 Lawrence	Pennsylvania	68.45818249
51550 Chesapeake	Virginia	68.41580323
39153 Summit	Ohio	68.27601224
41067 Washington	Oregon	68.26224077
12115 Sarasota	Florida	68.19492030
8069 Larimer	Colorado	68.18480078
1047 Dallas	Alabama	67.86739755
21239 Woodford	Kentucky	67.84004824
6073 San Diego	California	67.83586831
12035 Flagler	Florida	67.81657401
18107 Montgomery	Indiana	67.80368226
47007 Bledsoe	Tennessee	67.77363606
51099 King George	Virginia	67.73283161
12057 Hillsborough	Florida	67.71578578
13173 Lanier	Georgia	67.69825919
36041 Hamilton	New York	67.65899865
21067 Fayette	Kentucky	67.63851998
39097 Madison	Ohio	67.54779006
45005 Allendale	South Carolina	67.39301359
13297 Walton	Georgia	67.37751730
12055 Highlands	Florida	67.34709364
55025 Dane	Wisconsin	67.11359899
5017 Chicot	Arkansas	67.06265568
51037 Charlotte	Virginia	67.01289998

Counties_Cities

51650 Hampton	Virginia	67.00766121
48437 Swisher	Texas	67.00616457
21155 Marion	Kentucky	66.99649557
50027 Windsor	Vermont	66.92471874
1069 Houston	Alabama	66.84364317
45007 Anderson	South Carolina	66.83891821
55133 Waukesha	Wisconsin	66.73745634
13291 Union	Georgia	66.66388900
37079 Greene	North Carolina	66.62859318
51730 Petersburg	Virginia	66.52516869
5139 Union	Arkansas	66.45197567
26091 Lenawee	Michigan	66.14698879
38015 Burleigh	North Dakota	66.12576491
37123 Montgomery	North Carolina	66.00418026
56009 Converse	Wyoming	65.98240469
48175 Goliad	Texas	65.92827004
30007 Broadwater	Montana	65.73541495
21203 Rockcastle	Kentucky	65.67164179
24047 Worcester	Maryland	65.60793470
13053 Chattahoochee	Georgia	65.51853238
39117 Morrow	Ohio	65.50467077
37083 Halifax	North Carolina	65.25091944
40143 Tulsa	Oklahoma	65.08729718
1075 Lamar	Alabama	65.01011268
27099 Mower	Minnesota	64.98212991
1039 Covington	Alabama	64.88941762
37127 Nash	North Carolina	64.88257318
51199 York	Virginia	64.85275477
47027 Clay	Tennessee	64.79201762
6071 San Bernardino	California	64.74479912
36069 Ontario	New York	64.62535498
36003 Allegany	New York	64.61339651
13043 Candler	Georgia	64.59948320
15009 Maui	Hawaii	64.59059728

Counties_Cities

29069 Dunklin	Missouri	64.57533222
47051 Franklin	Tennessee	64.45452375
1049 DeKalb	Alabama	64.43930798
48123 DeWitt	Texas	64.39787982
31035 Clay	Nebraska	64.37077567
36095 Schoharie	New York	64.31488568
39173 Wood	Ohio	64.27128604
1115 St. Clair	Alabama	64.26880144
5011 Bradley	Arkansas	64.23786363
18065 Henry	Indiana	64.22075366
41051 Multnomah	Oregon	64.04887422
12027 DeSoto	Florida	64.01877884
13051 Chatham	Georgia	63.97067722
48117 Deaf Smith	Texas	63.96588486
48339 Montgomery	Texas	63.79828235
39151 Stark	Ohio	63.78271892
45065 McCormick	South Carolina	63.76195537
21081 Grant	Kentucky	63.69173202
39045 Fairfield	Ohio	63.55034600
12111 St. Lucie	Florida	63.52607060
33013 Merrimack	New Hampshire	63.52063097
48361 Orange	Texas	63.41836979
56043 Washakie	Wyoming	63.41154090
29219 Warren	Missouri	63.38048457
55131 Washington	Wisconsin	63.37836145
47053 Gibson	Tennessee	63.20725864
12091 Okaloosa	Florida	63.20289093
36019 Clinton	New York	63.20094182
48141 El Paso	Texas	63.15729378
20091 Johnson	Kansas	63.09042682
55039 Fond du Lac	Wisconsin	63.06638465
26047 Emmet	Michigan	63.04791642
12073 Leon	Florida	62.90555278
42131 Wyoming	Pennsylvania	62.85587518

Counties_Cities

42063 Indiana	Pennsylvania	62.72115123
20027 Clay	Kansas	62.52344629
42119 Union	Pennsylvania	62.52093335
12127 Volusia	Florida	62.46141820
51810 Virginia Beach	Virginia	62.41822879
45015 Berkeley	South Carolina	62.41773749
21037 Campbell	Kentucky	62.26382686
12103 Pinellas	Florida	62.23853663
8105 Rio Grande	Colorado	62.22222222
39137 Putnam	Ohio	62.16696270
6113 Yolo	California	62.15745345
18077 Jefferson	Indiana	62.09637357
47097 Lauderdale	Tennessee	61.95546951
13107 Emanuel	Georgia	61.91402795
18103 Miami	Indiana	61.85509039
37105 Lee	North Carolina	61.83688082
39027 Clinton	Ohio	61.82086216
51181 Surry	Virginia	61.78560395
32023 Nye	Nevada	61.74745292
36051 Livingston	New York	61.68250905
29207 Stoddard	Missouri	61.63117168
13083 Dade	Georgia	61.62948354
17041 Douglas	Illinois	61.60480517
17007 Boone	Illinois	61.59359427
21015 Boone	Kentucky	61.58150426
20107 Linn	Kansas	61.53846154
33003 Carroll	New Hampshire	61.50187581
6013 Contra Costa	California	61.46676926
53011 Clark	Washington	61.42901317
21019 Boyd	Kentucky	61.38865368
31157 Scotts Bluff	Nebraska	61.12978966
31099 Kearney	Nebraska	61.12469438
17073 Henry	Illinois	61.11224282
45029 Colleton	South Carolina	61.07275624

Counties_Cities

6067 Sacramento	California	61.00034069
53063 Spokane	Washington	60.82027705
5041 Desha	Arkansas	60.80611536
21085 Grayson	Kentucky	60.78796398
29139 Montgomery	Missouri	60.69013352
37101 Johnston	North Carolina	60.68829407
5053 Grant	Arkansas	60.47943699
27155 Traverse	Minnesota	60.45949214
48037 Bowie	Texas	60.43000721
13003 Atkinson	Georgia	60.26274557
51113 Madison	Virginia	60.17299737
51187 Warren	Virginia	59.99550034
12003 Baker	Florida	59.95415271
29051 Cole	Missouri	59.89895307
5073 Lafayette	Arkansas	59.86231667
5003 Ashley	Arkansas	59.86231667
4013 Maricopa	Arizona	59.76207620
51131 Northampton	Virginia	59.65061781
37143 Perquimans	North Carolina	59.60363582
29169 Pulaski	Missouri	59.59933864
47041 DeKalb	Tennessee	59.58883702
20113 McPherson	Kansas	59.57178400
48439 Tarrant	Texas	59.57031672
39041 Delaware	Ohio	59.56275082
24041 Talbot	Maryland	59.51092837
21113 Jessamine	Kentucky	59.34718101
47125 Montgomery	Tennessee	59.23767905
12069 Lake	Florida	59.18736588
48149 Fayette	Texas	59.17393191
28153 Wayne	Mississippi	59.11912504
39019 Carroll	Ohio	59.08201322
40031 Comanche	Oklahoma	58.95932637
48193 Hamilton	Texas	58.93446488
13149 Heard	Georgia	58.92751915

Counties_Cities

18023 Clinton	Indiana	58.91472868
1121 Talladega	Alabama	58.87658466
18101 Martin	Indiana	58.72565332
49045 Tooele	Utah	58.64934842
55053 Jackson	Wisconsin	58.59947260
39085 Lake	Ohio	58.56477264
41055 Sherman	Oregon	58.54800937
39135 Preble	Ohio	58.54086884
51139 Page	Virginia	58.49663644
45081 Saluda	South Carolina	58.41121495
5133 Sevier	Arkansas	58.34646129
51630 Fredericksburg	Virginia	58.33104584
42005 Armstrong	Pennsylvania	58.22594732
12017 Citrus	Florida	58.13599767
51061 Fauquier	Virginia	58.01202688
45091 York	South Carolina	58.00421716
5095 Monroe	Arkansas	57.97101449
28087 Lowndes	Mississippi	57.69557102
19049 Dallas	Iowa	57.66245287
39149 Shelby	Ohio	57.58117918
20141 Osborne	Kansas	57.55395683
54093 Tucker	West Virginia	57.51258088
13127 Glynn	Georgia	57.49891456
53003 Asotin	Washington	57.49668288
48209 Hays	Texas	57.49423935
21147 McCreary	Kentucky	57.44485294
1059 Franklin	Alabama	57.39246883
51177 Spotsylvania	Virginia	57.36080693
35049 Santa Fe	New Mexico	57.31193688
51137 Orange	Virginia	57.30815413
46009 Bon Homme	South Dakota	57.30659026
4021 Pinal	Arizona	57.25301808
28135 Tallahatchie	Mississippi	57.19596768
51700 Newport News	Virginia	57.10254946

Counties_Cities

21061 Edmonson	Kentucky	57.03112270
39089 Licking	Ohio	56.89285369
6077 San Joaquin	California	56.86498552
12023 Columbia	Florida	56.73517439
16045 Gem	Idaho	56.70863105
31181 Webster	Nebraska	56.60911407
51027 Buchanan	Virginia	56.54775930
28115 Pontotoc	Mississippi	56.54509471
26111 Midland	Michigan	56.48427454
37057 Davidson	North Carolina	56.41782803
37039 Cherokee	North Carolina	56.37177184
29023 Butler	Missouri	56.28649828
13227 Pickens	Georgia	56.28517824
51073 Gloucester	Virginia	56.22640499
5137 Stone	Arkansas	56.19330497
17085 Jo Daviess	Illinois	56.16399888
51003 Albemarle	Virginia	56.10846410
51193 Westmoreland	Virginia	56.08524958
30009 Carbon	Montana	56.00149337
17135 Montgomery	Illinois	55.94209993
40035 Craig	Oklahoma	55.92059276
31151 Saline	Nebraska	55.74912892
36117 Wayne	New York	55.51607746
20183 Smith	Kansas	55.50929781
37183 Wake	North Carolina	55.38746046
47015 Cannon	Tennessee	55.31738349
13179 Liberty	Georgia	55.28724978
22113 Vermilion	Louisiana	55.15627612
21225 Union	Kentucky	55.15339538
1089 Madison	Alabama	55.11310464
26031 Cheboygan	Michigan	55.08991461
50023 Washington	Vermont	55.03955968
40087 McClain	Oklahoma	55.02063274
45035 Dorchester	South Carolina	54.77848948

Counties_Cities

5115 Pope	Arkansas	54.68750000
45043 Georgetown	South Carolina	54.61935131
45071 Newberry	South Carolina	54.51713396
13207 Monroe	Georgia	54.50581395
47021 Cheatham	Tennessee	54.40292787
30085 Roosevelt	Montana	54.25445339
53071 Walla Walla Cou	Washington	54.16762418
53071 Walla Walla Cou	Washington	54.16762418
21199 Pulaski	Kentucky	54.16028349
22085 Sabine	Louisiana	54.09454061
46087 McCook	South Dakota	54.09304003
18167 Vigo	Indiana	54.01076490
39065 Hardin	Ohio	54.00254130
12061 Indian River	Florida	53.99808148
47095 Lake	Tennessee	53.97382270
37059 Davie	North Carolina	53.82257272
45051 Horry	South Carolina	53.75609841
29049 Clinton	Missouri	53.73717636
37151 Randolph	North Carolina	53.71430963
56011 Crook	Wyoming	53.69127517
29041 Chariton	Missouri	53.68406925
1003 Baldwin	Alabama	53.66430911
21035 Calloway	Kentucky	53.66040629
36031 Essex	New York	53.61930295
12089 Nassau	Florida	53.59306552
30059 Meagher	Montana	53.59056806
47017 Carroll	Tennessee	53.53319058
8073 Lincoln	Colorado	53.47593583
22043 Grant	Louisiana	53.37603416
51191 Washington	Virginia	53.30686372
42085 Mercer	Pennsylvania	53.30538565
27033 Cottonwood	Minnesota	53.20563980
18121 Parke	Indiana	53.16949253
2020 Anchorage	Alaska	53.16631108

Counties_Cities

17121 Marion	Illinois	53.16321106
40103 Noble	Oklahoma	53.14908318
20177 Shawnee	Kansas	52.95804483
55111 Sauk	Wisconsin	52.91911158
26007 Alpena	Michigan	52.89139633
48011 Armstrong	Texas	52.85412262
39139 Richland	Ohio	52.84932163
17037 DeKalb	Illinois	52.81199889
1043 Cullman	Alabama	52.73123847
54069 Ohio	West Virginia	52.68830080
16047 Gooding	Idaho	52.64543301
6059 Orange	California	52.60567589
48423 Smith	Texas	52.55819408
17115 Macon	Illinois	52.52502101
36099 Seneca	New York	52.47813411
48085 Collin	Texas	52.43019422
46085 Lyman	South Dakota	52.34231876
45047 Greenwood	South Carolina	52.30347323
36023 Cortland	New York	52.27610146
27045 Fillmore	Minnesota	52.23667965
29019 Boone	Missouri	52.22077165
13119 Franklin	Georgia	52.12179125
29143 New Madrid	Missouri	52.03515264
13019 Berrien	Georgia	51.94265531
8101 Pueblo	Colorado	51.93130742
40017 Canadian	Oklahoma	51.92215830
18099 Marshall	Indiana	51.89413596
19019 Buchanan	Iowa	51.88924006
51135 Nottoway	Virginia	51.88067445
26069 Iosco	Michigan	51.83206411
45053 Jasper	South Carolina	51.77591384
17001 Adams	Illinois	51.75747058
24035 Queen Anne's	Maryland	51.74026388
20143 Ottawa	Kansas	51.70630817

Counties_Cities

37147 Pitt	North Carolina	51.69136365
48401 Rusk	Texas	51.42332415
42051 Fayette	Pennsylvania	51.36421831
31055 Douglas	Nebraska	51.33361558
38065 Oliver	North Dakota	51.22950820
35017 Grant	New Mexico	51.19578732
31111 Lincoln	Nebraska	51.15816399
53035 Kitsap	Washington	51.14805137
48029 Bexar	Texas	51.10649334
47087 Jackson	Tennessee	51.02908658
17063 Grundy	Illinois	51.00839677
46013 Brown	South Dakota	50.86987486
8007 Archuleta	Colorado	50.85361424
31185 York	Nebraska	50.82776648
20093 Kearny	Kansas	50.72279990
47059 Greene	Tennessee	50.66076107
45075 Orangeburg	South Carolina	50.61310880
54065 Morgan	West Virginia	50.59875190
13195 Madison	Georgia	50.59021922
48021 Bastrop	Texas	50.58866814
32510 Carson City	Nevada	50.52874725
29037 Cass	Missouri	50.49831355
51720 Norton	Virginia	50.40322581
36035 Fulton	New York	50.38159392
1001 Autauga	Alabama	50.35880650
13039 Camden	Georgia	50.30087374
6111 Ventura	California	50.29572240
18009 Blackford	Indiana	50.29337804
37071 Gaston	North Carolina	50.25892320
39011 Auglaize	Ohio	50.21395511
48139 Ellis	Texas	50.15715910
21007 Ballard	Kentucky	50.13159544
33009 Grafton	New Hampshire	50.11917225
17189 Washington	Illinois	50.01786352

Counties_Cities

27125 Red Lake	Minnesota	50.01250313
39165 Warren	Ohio	49.96274330
47151 Scott	Tennessee	49.91152049
17113 McLean	Illinois	49.76045548
8083 Montezuma	Colorado	49.69798914
5045 Faulkner	Arkansas	49.67709886
17103 Lee	Illinois	49.67419572
19143 Osceola	Iowa	49.66887417
21049 Clark	Kentucky	49.65654225
39043 Erie	Ohio	49.58788447
29035 Carter	Missouri	49.55401388
40125 Pottawatomie	Oklahoma	49.53287745
40021 Cherokee	Oklahoma	49.30662558
51735 Poquoson	Virginia	49.22067268
18151 Steuben	Indiana	49.15283641
55105 Rock	Wisconsin	49.04094306
45009 Bamberg	South Carolina	49.03677758
29227 Worth	Missouri	49.01960784
38069 Pierce	North Dakota	49.00759618
29229 Wright	Missouri	48.97159647
48051 Burleson	Texas	48.94230246
18045 Fountain	Indiana	48.92667115
31053 Dodge	Nebraska	48.92500883
13289 Twiggs	Georgia	48.85197851
18083 Knox	Indiana	48.78709852
35055 Taos	New Mexico	48.72849094
13123 Gilmer	Georgia	48.67601246
20173 Sedgwick	Kansas	48.67534905
37149 Polk	North Carolina	48.51778177
47083 Houston	Tennessee	48.40856832
26135 Oscoda	Michigan	48.33252779
45067 Marion	South Carolina	48.32629917
36045 Jefferson	New York	48.31998568
18135 Randolph	Indiana	48.28779526

Counties_Cities

18075 Jay	Indiana	48.16027740
26103 Marquette	Michigan	48.10872572
18163 Vanderburgh	Indiana	48.07320389
56025 Natrona	Wyoming	48.03134677
16067 Minidoka	Idaho	48.01920768
5037 Cross	Arkansas	47.97313504
18149 Starke	Indiana	47.96163070
41043 Linn	Oregon	47.90513213
21215 Spencer	Kentucky	47.88762371
20011 Bourbon	Kansas	47.77178735
47073 Hawkins	Tennessee	47.76225013
48331 Milam	Texas	47.74979109
28149 Warren	Mississippi	47.64379764
17105 Livingston	Illinois	47.53782053
40119 Payne	Oklahoma	47.53778645
47117 Marshall	Tennessee	47.50170709
19061 Dubuque	Iowa	47.49416648
48455 Trinity	Texas	47.48982361
13241 Rabun	Georgia	47.42989269
29001 Adair	Missouri	47.35782785
37137 Pamlico	North Carolina	47.35595896
51195 Wise	Virginia	47.35346733
12105 Polk	Florida	47.31578271
17075 Iroquois	Illinois	47.09462397
39017 Butler	Ohio	47.07383793
55021 Columbia	Wisconsin	47.07277102
18183 Whitley	Indiana	46.95662382
20059 Franklin	Kansas	46.81830596
29027 Callaway	Missouri	46.78206242
48293 Limestone	Texas	46.77069603
16037 Custer	Idaho	46.72897196
36011 Cayuga	New York	46.66537041
13161 Jeff Davis	Georgia	46.57661854
21165 Menifee	Kentucky	46.50441792

Counties_Cities

6079 San Luis Obispo	California	46.47723672
42031 Clarion	Pennsylvania	46.41687511
46029 Codrington	South Dakota	46.40371230
31093 Howard	Nebraska	46.38218924
17117 Macoupin	Illinois	46.34431620
47023 Chester	Tennessee	46.30701551
51710 Norfolk	Virginia	46.29705502
55037 Florence	Wisconsin	46.28558204
51680 Lynchburg	Virginia	46.27036505
13049 Charlton	Georgia	46.26773597
40053 Grant	Oklahoma	46.23208507
18007 Benton	Indiana	46.22674217
40097 Mayes	Oklahoma	46.22083830
12129 Wakulla	Florida	46.20929731
46115 Spink	South Dakota	46.18937644
55019 Clark	Wisconsin	46.09755395
1019 Cherokee	Alabama	46.09711125
26143 Roscommon	Michigan	46.05593703
55103 Richland	Wisconsin	46.03786614
48063 Camp	Texas	46.03698304
37097 Iredell	North Carolina	45.95510970
31037 Colfax	Nebraska	45.95165885
41035 Klamath	Oregon	45.82206258
26029 Charlevoix	Michigan	45.72473708
29031 Cape Girardeau	Missouri	45.71254428
39081 Jefferson	Ohio	45.61558228
51033 Caroline	Virginia	45.49590537
37085 Harnett	North Carolina	45.44980404
48485 Wichita	Texas	45.43251757
39047 Fayette	Ohio	45.34989186
21211 Shelby	Kentucky	45.34399604
17019 Champaign	Illinois	45.24175767
17053 Ford	Illinois	45.23522316
53069 Wahkiakum	Washington	45.18752824

Counties_Cities

46097 Miner	South Dakota	45.18752824
48473 Waller	Texas	45.17562022
13213 Murray	Georgia	45.08905088
24001 Allegany	Maryland	45.08629799
37045 Cleveland	North Carolina	45.06119105
21057 Cumberland	Kentucky	45.05180958
30111 Yellowstone	Montana	44.96150171
23023 Sagadahoc	Maine	44.90093731
37043 Clay	North Carolina	44.88733279
21157 Marshall	Kentucky	44.88474239
26101 Manistee	Michigan	44.84670581
42027 Centre	Pennsylvania	44.83891772
12131 Walton	Florida	44.83362522
46127 Union	South Dakota	44.81720981
21189 Owsley	Kentucky	44.72271914
36097 Schuyler	New York	44.66279589
55043 Grant	Wisconsin	44.61341506
37153 Richmond	North Carolina	44.55633034
48125 Dickens	Texas	44.46420631
51121 Montgomery	Virginia	44.45117947
54033 Harrison	West Virginia	44.40891731
21145 McCracken	Kentucky	44.37915098
45037 Edgefield	South Carolina	44.35901227
36009 Cattaraugus	New York	44.24778761
47161 Stewart	Tennessee	44.24452474
51011 Appomattox	Virginia	44.18912947
37061 Duplin	North Carolina	44.17561506
39113 Montgomery	Ohio	44.14546588
36075 Oswego	New York	44.10592207
12053 Hernando	Florida	44.01016425
41049 Morrow	Oregon	43.96763982
37111 McDowell	North Carolina	43.94928253
40137 Stephens	Oklahoma	43.91540506
8109 Saguache	Colorado	43.84042087

Counties_Cities

38023 Divide	North Dakota	43.80201489
26159 Van Buren	Michigan	43.73873396
39031 Coshocton	Ohio	43.68123618
19089 Howard	Iowa	43.53978448
1053 Escambia	Alabama	43.53978448
18153 Sullivan	Indiana	43.49927501
23007 Franklin	Maine	43.48262367
13103 Effingham	Georgia	43.41534009
1041 Crenshaw	Alabama	43.40277778
47105 Loudon	Tennessee	43.35205640
42099 Perry	Pennsylvania	43.34727671
42087 Mifflin	Pennsylvania	43.26943880
13313 Whitfield	Georgia	43.24345102
38027 Eddy	North Dakota	43.23389537
18087 LaGrange	Indiana	43.22400203
21021 Boyle	Kentucky	43.18936877
26119 Montmorency	Michigan	43.17323260
35061 Valencia	New Mexico	43.16208015
22023 Cameron	Louisiana	43.05396096
4023 Santa Cruz	Arizona	43.00058051
31033 Cheyenne	Nebraska	42.96455424
46049 Faulk	South Dakota	42.91845494
19193 Woodbury	Iowa	42.91050235
1045 Dale	Alabama	42.89566141
24039 Somerset	Maryland	42.84323272
46023 Charles Mix	South Dakota	42.83572499
37041 Chowan	North Carolina	42.76855086
48031 Blanco	Texas	42.72773885
1099 Monroe	Alabama	42.72084302
17147 Piatt	Illinois	42.69333984
51173 Smyth	Virginia	42.66211604
33001 Belknap	New Hampshire	42.60758415
26027 Cass	Michigan	42.59191141
26015 Barry	Michigan	42.51353075

Counties_Cities

27133 Rock	Minnesota	42.48990865
18177 Wayne	Indiana	42.46542101
16075 Payette	Idaho	42.46104199
31065 Furnas	Nebraska	42.41781548
19119 Lyon	Iowa	42.33341800
50013 Grand Isle	Vermont	42.31311707
48505 Zapata	Texas	42.28329810
38037 Grant	North Dakota	42.12299916
51678 Lexington	Virginia	42.04035874
48183 Gregg	Texas	42.03480805
37093 Hoke	North Carolina	41.99839310
8003 Alamosa	Colorado	41.95888030
17015 Carroll	Illinois	41.92286193
16031 Cassia	Idaho	41.90412337
56027 Niobrara	Wyoming	41.87604690
47033 Crockett	Tennessee	41.87604690
20115 Marion	Kansas	41.84100418
30067 Park	Montana	41.82600382
48493 Wilson	Texas	41.81267920
48103 Crane	Texas	41.71881519
5111 Poinsett	Arkansas	41.71185451
48111 Dallam	Texas	41.66666667
1083 Limestone	Alabama	41.59128247
29115 Linn	Missouri	41.53858935
47093 Knox	Tennessee	41.47959655
40051 Grady	Oklahoma	41.40339508
21167 Mercer	Kentucky	41.33370074
45017 Calhoun	South Carolina	41.32231405
45003 Aiken	South Carolina	41.32207012
51043 Clarke	Virginia	41.31377815
40131 Rogers	Oklahoma	41.31153244
35007 Colfax	New Mexico	41.28819158
28039 George	Mississippi	41.23711340
54053 Mason	West Virginia	41.17074631

Counties_Cities

51133 Northumberland	Virginia	41.16242694
30051 Liberty	Montana	41.15226337
12013 Calhoun	Florida	41.13251525
6099 Stanislaus	California	41.10473523
41005 Clackamas	Oregon	41.09835967
42015 Bradford	Pennsylvania	41.09611560
37055 Dare	North Carolina	41.09476453
40121 Pittsburg	Oklahoma	41.02377100
26139 Ottawa	Michigan	40.96470151
26149 St. Joseph	Michigan	40.95473682
27049 Goodhue	Minnesota	40.94562852
40043 Dewey	Oklahoma	40.86636698
48397 Rockwall	Texas	40.73238821
21029 Bullitt	Kentucky	40.70606520
26117 Montcalm	Michigan	40.64532266
19075 Grundy	Iowa	40.63719116
5031 Craighead	Arkansas	40.53132887
48343 Morris	Texas	40.52192236
37145 Person	North Carolina	40.49915205
51079 Greene	Virginia	40.44693867
8027 Custer	Colorado	40.37141704
48349 Navarro	Texas	40.35105417
1103 Morgan	Alabama	40.30598964
6095 Solano	California	40.30362061
36123 Yates	New York	40.25602834
42125 Washington	Pennsylvania	40.02970880
48015 Austin	Texas	40.01467205
19043 Clayton	Iowa	39.87240829
37117 Martin	North Carolina	39.69829297
56033 Sheridan	Wyoming	39.69172758
50005 Caledonia	Vermont	39.60134645
40049 Garvin	Oklahoma	39.55269498
17059 Gallatin	Illinois	39.54132068
39063 Hancock	Ohio	39.51007507

Counties_Cities

51045 Craig	Virginia	39.49447077
20179 Sheridan	Kansas	39.47887880
20161 Riley	Kansas	39.34710934
39039 Defiance	Ohio	39.30302633
15003 Honolulu	Hawaii	39.28250755
21209 Scott	Kentucky	39.26397887
55061 Kewaunee	Wisconsin	39.24839327
33005 Cheshire	New Hampshire	39.21927497
19181 Warren	Iowa	39.17267314
29186 Ste. Genevieve	Missouri	39.13237925
40111 Okmulgee	Oklahoma	39.12873353
40077 Latimer	Oklahoma	39.09686248
31097 Johnson	Nebraska	38.95597974
13023 Bleckley	Georgia	38.94687646
48495 Winkler	Texas	38.86010363
13031 Bulloch	Georgia	38.81184020
18165 Vermillion	Indiana	38.76219394
12101 Pasco	Florida	38.73024109
41053 Polk	Oregon	38.71694394
29095 Jackson	Missouri	38.69731418
38051 McIntosh	North Dakota	38.68471954
29005 Atchison	Missouri	38.67723845
6087 Santa Cruz	California	38.65016135
26001 Alcona	Michigan	38.60258637
26009 Antrim	Michigan	38.51915258
28145 Union	Mississippi	38.45347130
20075 Hamilton	Kansas	38.35826621
46109 Roberts	South Dakota	38.28850388
20063 Gove	Kansas	38.28483920
17137 Morgan	Illinois	38.26230280
6023 Humboldt	California	38.13071502
13309 Wheeler	Georgia	38.07589796
37091 Hertford	North Carolina	38.04049199
1133 Winston	Alabama	38.03888419

Counties_Cities

20017 Chase	Kansas	38.03727653
1009 Blount	Alabama	38.03596127
40101 Muskogee	Oklahoma	38.03282525
40073 Kingfisher	Oklahoma	37.93626707
39051 Fulton	Ohio	37.84653231
48233 Hutchinson	Texas	37.73940938
41065 Wasco	Oregon	37.72873043
48089 Colorado	Texas	37.70561342
39141 Ross	Ohio	37.69611730
54063 Monroe	West Virginia	37.65060241
55055 Jefferson	Wisconsin	37.59001045
18037 Dubois	Indiana	37.58956889
55057 Juneau	Wisconsin	37.56997408
48307 McCulloch	Texas	37.56103668
37107 Lenoir	North Carolina	37.51607832
27163 Washington	Minnesota	37.42269513
20125 Montgomery	Kansas	37.35990037
19077 Guthrie	Iowa	37.31343284
27115 Pine	Minnesota	37.30963606
55117 Sheboygan	Wisconsin	37.24362528
26153 Schoolcraft	Michigan	37.18393654
48489 Willacy	Texas	37.18336045
26097 Mackinac	Michigan	37.08167238
48291 Liberty	Texas	37.07007402
5125 Saline	Arkansas	37.06113440
20005 Atchison	Kansas	37.05304761
27157 Wabasha	Minnesota	36.96003696
17125 Mason	Illinois	36.85956506
5145 White	Arkansas	36.83615532
54107 Wood	West Virginia	36.81579041
29013 Bates	Missouri	36.76470588
27123 Ramsey	Minnesota	36.71325494
17083 Jersey	Illinois	36.61830000
13105 Elbert	Georgia	36.61087866

Counties_Cities

12009 Brevard	Florida	36.52515125
48067 Cass	Texas	36.52179687
54011 Cabell	West Virginia	36.47129495
12043 Glades	Florida	36.43252696
27165 Watonwan	Minnesota	36.42987250
22123 West Carroll	Louisiana	36.42323803
19123 Mahaska	Iowa	36.36363636
35037 Quay	New Mexico	36.35041803
13055 Chattooga	Georgia	36.30496168
26041 Delta	Michigan	36.25512452
27101 Murray	Minnesota	36.24939584
30029 Flathead	Montana	36.23685190
20127 Morris	Kansas	36.22532150
6097 Sonoma	California	36.20419969
29021 Buchanan	Missouri	36.12920708
6057 Nevada	California	36.10977371
47119 Maury	Tennessee	36.03985584
29187 St. Francois	Missouri	35.98632520
47031 Coffee	Tennessee	35.90664273
22065 Madison	Louisiana	35.83908252
12083 Marion	Florida	35.83562283
26067 Ionia	Michigan	35.81996574
26005 Allegan	Michigan	35.79738679
48135 Ector	Texas	35.77508574
47179 Washington	Tennessee	35.76788200
46003 Aurora	South Dakota	35.70153517
46027 Clay	South Dakota	35.60999929
27013 Blue Earth	Minnesota	35.59404986
26051 Gladwin	Michigan	35.52117457
48189 Hale	Texas	35.47147502
48187 Guadalupe	Texas	35.43196452
48027 Bell	Texas	35.42888635
20045 Douglas	Kansas	35.40959847
30053 Lincoln	Montana	35.36425179

Counties_Cities

51820 Waynesboro	Virginia	35.35442814
5085 Lonoke	Arkansas	35.29874961
29039 Cedar	Missouri	35.29827038
48185 Grimes	Texas	35.26093089
27081 Lincoln	Minnesota	35.25471532
37033 Caswell	North Carolina	35.24539607
55051 Iron	Wisconsin	35.23608175
42081 Lycoming	Pennsylvania	35.19144144
20047 Edwards	Kansas	35.10003510
39087 Lawrence	Ohio	35.07834163
39025 Clermont	Ohio	35.04229410
47009 Blount	Tennessee	35.02120305
21161 Mason	Kentucky	34.98542274
37049 Craven	North Carolina	34.98134328
20021 Cherokee	Kansas	34.97376967
19047 Crawford	Iowa	34.96911062
46081 Lawrence	South Dakota	34.96367662
21123 Larue	Kentucky	34.94792759
23015 Lincoln	Maine	34.94263584
5113 Polk	Arkansas	34.91445957
38063 Nelson	North Dakota	34.85535030
47109 McNairy	Tennessee	34.84050790
41059 Umatilla	Oregon	34.83151865
48407 San Jacinto	Texas	34.82015391
18015 Carroll	Indiana	34.77915238
51197 Wythe	Virginia	34.77777005
48317 Martin	Texas	34.76447071
39157 Tuscarawas	Ohio	34.71619511
48451 Tom Green	Texas	34.69019960
21017 Bourbon	Kentucky	34.68093539
17123 Marshall	Illinois	34.68007630
47011 Bradley	Tennessee	34.66789097
37163 Sampson	North Carolina	34.57705969
37073 Gates	North Carolina	34.56320747

Counties_Cities

37031 Carteret	North Carolina	34.52045337
37165 Scotland	North Carolina	34.47285263
40039 Custer	Oklahoma	34.44000551
6055 Napa	California	34.42908684
21191 Pendleton	Kentucky	34.41393076
20029 Cloud	Kansas	34.36819796
40075 Kiowa	Oklahoma	34.36819796
42117 Tioga	Pennsylvania	34.34487157
54105 Wirt	West Virginia	34.30531732
54095 Tyler	West Virginia	34.30139492
47099 Lawrence	Tennessee	34.29825765
48049 Brown	Texas	34.27908448
48153 Floyd	Texas	34.26417680
48257 Kaufman	Texas	34.20876677
16073 Owyhee	Idaho	34.20850081
39077 Huron	Ohio	34.18569670
47039 Decatur	Tennessee	34.17051085
8025 Crowley	Colorado	34.14134517
13047 Catoosa	Georgia	34.11450608
51115 Mathews	Virginia	34.08316292
27029 Clearwater	Minnesota	34.05221339
36049 Lewis	New York	34.03032480
37051 Cumberland	North Carolina	34.00234706
48237 Jack	Texas	33.92513853
37167 Stanly	North Carolina	33.83004430
40151 Woods	Oklahoma	33.71923120
51125 Nelson	Virginia	33.70180642
21055 Crittenden	Kentucky	33.65114975
53045 Mason	Washington	33.58419711
6061 Placer	California	33.57505679
35013 Dona Ana	New Mexico	33.55982383
35013 Dona Ana	New Mexico	33.55982383
51005 Alleghany	Virginia	33.53454058
31167 Stanton	Nebraska	33.50083752

Counties_Cities

30073 Pondera	Montana	33.48961822
50019 Orleans	Vermont	33.44854499
5077 Lee	Arkansas	33.38898164
41017 Deschutes	Oregon	33.33402779
37121 Mitchell	North Carolina	33.33333333
37067 Forsyth	North Carolina	33.23670070
53047 Okanogan	Washington	33.22889965
19057 Des Moines	Iowa	33.21580050
48231 Hunt	Texas	33.16302737
18181 White	Indiana	33.14962914
21185 Oldham	Kentucky	33.09763803
26113 Missaukee	Michigan	33.08409978
20073 Greenwood	Kansas	33.03055326
17003 Alexander	Illinois	33.00330033
37081 Guilford	North Carolina	32.97918189
54047 McDowell	West Virginia	32.92542391
30023 Deer Lodge	Montana	32.85510897
47013 Campbell	Tennessee	32.84238183
19033 Cerro Gordo	Iowa	32.82763149
53067 Thurston	Washington	32.81905181
17167 Sangamon	Illinois	32.76204517
6047 Merced	California	32.75526359
5043 Drew	Arkansas	32.73679616
46057 Hamlin	South Dakota	32.72786778
41071 Yamhill	Oregon	32.70966898
19101 Jefferson	Iowa	32.64240248
55029 Door	Wisconsin	32.59688519
8089 Otero	Colorado	32.55208333
20123 Mitchell	Kansas	32.52032520
38011 Bowman	North Dakota	32.50975293
23001 Androscoggin	Maine	32.50401657
35005 Chaves	New Mexico	32.46301535
2122 Kenai Peninsula	Alaska	32.46032153
47085 Humphreys	Tennessee	32.45699448

Counties_Cities

29163 Pike	Missouri	32.42542153
47065 Hamilton	Tennessee	32.39213146
6053 Monterey	California	32.36959187
8093 Park	Colorado	32.33455486
29175 Randolph	Missouri	32.30626338
32019 Lyon	Nevada	32.25344037
26089 Leelanau	Michigan	32.16320529
51790 Staunton	Virginia	32.10015248
26063 Huron	Michigan	32.08624783
17131 Mercer	Illinois	32.04922761
50009 Essex	Vermont	32.00000000
30063 Missoula	Montana	31.98895539
29179 Reynolds	Missouri	31.97953310
18169 Wabash	Indiana	31.96930946
21173 Montgomery	Kentucky	31.91149878
48371 Pecos	Texas	31.90199707
12075 Levy	Florida	31.88619083
19149 Plymouth	Iowa	31.87886033
37013 Beaufort	North Carolina	31.86133945
15001 Hawaii	Hawaii	31.84348925
51015 Augusta	Virginia	31.80619426
39107 Mercer	Ohio	31.73905613
47133 Overton	Tennessee	31.72013776
6019 Fresno	California	31.67739340
32033 White Pine	Nevada	31.66226913
23025 Somerset	Maine	31.62555345
20087 Jefferson	Kansas	31.62055336
51009 Amherst	Virginia	31.57961220
16055 Kootenai	Idaho	31.57796972
17029 Coles	Illinois	31.44345092
38055 McLean	North Dakota	31.44324494
30093 Silver Bow	Montana	31.43485840
35028 Los Alamos	New Mexico	31.41196796
18123 Perry	Indiana	31.41032353

Counties_Cities

20169 Saline	Kansas	31.24942556
45077 Pickens	South Carolina	31.21573273
47127 Moore	Tennessee	31.19638122
55017 Chippewa	Wisconsin	31.18422078
2198 Prince of Wales-	Alaska	31.14294612
42009 Bedford	Pennsylvania	31.13583527
38031 Foster	North Dakota	31.09452736
31119 Madison	Nebraska	31.08047016
32005 Douglas	Nevada	30.94889306
29077 Greene	Missouri	30.83004765
27035 Crow Wing	Minnesota	30.82186503
12059 Holmes	Florida	30.80556554
38077 Richland	North Dakota	30.79007328
12005 Bay	Florida	30.76308646
39059 Guernsey	Ohio	30.75188355
47029 Cocke	Tennessee	30.74858836
48259 Kendall	Texas	30.67417454
27173 Yellow Medicine	Minnesota	30.62787136
48143 Erath	Texas	30.62714979
4025 Yavapai	Arizona	30.60437168
29177 Ray	Missouri	30.59039462
29159 Pettis	Missouri	30.55803676
19065 Fayette	Iowa	30.51881994
55011 Buffalo	Wisconsin	30.47619048
41003 Benton	Oregon	30.40140715
38029 Emmons	North Dakota	30.34901366
1079 Lawrence	Alabama	30.34256759
8081 Moffat	Colorado	30.33060358
48315 Marion	Texas	30.21756648
23013 Knox	Maine	30.17273893
48215 Hidalgo	Texas	30.14069120
18033 DeKalb	Indiana	30.07449220
18157 Tippecanoe	Indiana	30.04434130
37001 Alamance	North Carolina	30.04157754

Counties_Cities

26133 Osceola	Michigan	29.99014609
19191 Winneshiek	Iowa	29.95656298
8125 Yuma	Colorado	29.94011976
18049 Fulton	Indiana	29.86263189
26107 Mecosta	Michigan	29.85417384
45059 Laurens	South Carolina	29.85341971
48309 McLennan	Texas	29.84992557
29181 Ripley	Missouri	29.84851877
31153 Sarpy	Nebraska	29.81692409
17071 Henderson	Illinois	29.81070204
47131 Obion	Tennessee	29.73535534
51105 Lee	Virginia	29.73535534
54057 Mineral	West Virginia	29.69561990
17181 Union	Illinois	29.68944837
54091 Taylor	West Virginia	29.65247302
21141 Logan	Kentucky	29.64170588
47089 Jefferson	Tennessee	29.62304673
47139 Polk	Tennessee	29.58930051
53037 Kittitas	Washington	29.55831433
56041 Uinta	Wyoming	29.55810631
48093 Comanche	Texas	29.55519433
54077 Preston	West Virginia	29.55170070
38101 Ward	North Dakota	29.52290978
48325 Medina	Texas	29.45739479
21027 Breckinridge	Kentucky	29.42907593
13283 Treutlen	Georgia	29.37288882
53015 Cowlitz	Washington	29.36129997
19107 Keokuk	Iowa	29.33985330
21231 Wayne	Kentucky	29.31405120
47103 Lincoln	Tennessee	29.31090072
51083 Halifax	Virginia	29.30832356
37197 Yadkin	North Carolina	29.29973630
37129 New Hanover	North Carolina	29.27576913
26035 Clare	Michigan	29.26163150

Counties_Cities

1033 Colbert	Alabama	29.21734049
29151 Osage	Missouri	29.16727432
27037 Dakota	Minnesota	29.14746029
23019 Penobscot	Maine	29.12055911
15007 Kauai	Hawaii	29.11288869
30035 Glacier	Montana	29.09725758
27043 Faribault	Minnesota	29.07399331
20197 Wabaunsee	Kansas	28.98970865
48091 Comal	Texas	28.98101407
5105 Perry	Arkansas	28.97990726
48289 Leon	Texas	28.95193978
39143 Sandusky	Ohio	28.91205633
42061 Huntingdon	Pennsylvania	28.78143819
48077 Clay	Texas	28.69166029
39091 Logan	Ohio	28.66087570
22115 Vernon	Louisiana	28.65329513
40081 Lincoln	Oklahoma	28.63688431
26129 Ogemaw	Michigan	28.63688431
17203 Woodford	Illinois	28.59891324
54071 Pendleton	West Virginia	28.58367872
47163 Sullivan	Tennessee	28.54098485
40133 Seminole	Oklahoma	28.48075515
51067 Franklin	Virginia	28.47228401
38003 Barnes	North Dakota	28.45759818
42035 Clinton	Pennsylvania	28.43552890
45011 Barnwell	South Carolina	28.41985601
51097 King and Queen	Virginia	28.40102244
21089 Greenup	Kentucky	28.35431553
21179 Nelson	Kentucky	28.35270768
46065 Hughes	South Dakota	28.32861190
31125 Nance	Nebraska	28.31257078
55107 Rusk	Wisconsin	28.27454584
55081 Monroe	Wisconsin	28.22957156
35039 Rio Arriba	New Mexico	28.20078962

Counties_Cities

56005 Campbell	Wyoming	28.17511920
31155 Saunders	Nebraska	28.16504718
38099 Walsh	North Dakota	28.12412112
48221 Hood	Texas	28.08199944
51053 Dinwiddie	Virginia	28.04164184
37027 Caldwell	North Carolina	28.03886430
19081 Hancock	Iowa	28.00597461
21171 Monroe	Kentucky	27.99029670
48373 Polk	Texas	27.98265076
13109 Evans	Georgia	27.98246432
35003 Catron	New Mexico	27.94857462
13191 McIntosh	Georgia	27.89400279
27015 Brown	Minnesota	27.87622954
39121 Noble	Ohio	27.86679671
20051 Ellis	Kansas	27.86485545
51119 Middlesex	Virginia	27.85773981
47079 Henry	Tennessee	27.81383275
47069 Hardeman	Tennessee	27.75574941
18085 Kosciusko	Indiana	27.72736439
48457 Tyler	Texas	27.65486726
20061 Geary	Kansas	27.61244401
29083 Henry	Missouri	27.53303965
48217 Hill	Texas	27.50728943
30083 Richland	Montana	27.49014936
17099 LaSalle	Illinois	27.41478571
18129 Posey	Indiana	27.40798747
51145 Powhatan	Virginia	27.40758505
40069 Johnston	Oklahoma	27.39976254
48275 Knox	Texas	27.37476047
13295 Walker	Georgia	27.37357729
48491 Williamson	Texas	27.35041529
21221 Trigg	Kentucky	27.31680667
48449 Titus	Texas	27.24548179
40141 Tillman	Oklahoma	27.21829069

Counties_Cities

37035 Catawba	North Carolina	27.10334569
46067 Hutchinson	South Dakota	27.10027100
48239 Jackson	Texas	26.89256421
6101 Sutter	California	26.85756195
27003 Anoka	Minnesota	26.85034185
13305 Wayne	Georgia	26.83843264
17177 Stephenson	Illinois	26.81384488
20009 Barton	Kansas	26.80862472
31109 Lancaster	Nebraska	26.79089236
46025 Clark	South Dakota	26.74511902
41009 Columbia	Oregon	26.72928957
4015 Mohave	Arizona	26.72393224
56007 Carbon	Wyoming	26.71832209
39125 Paulding	Ohio	26.65245203
54073 Pleasants	West Virginia	26.64180099
47155 Sevier	Tennessee	26.55988232
26053 Gogebic	Michigan	26.49708532
21005 Anderson	Kentucky	26.47487094
48005 Angelina	Texas	26.40885500
53041 Lewis	Washington	26.38058389
40059 Harper	Oklahoma	26.33658151
37019 Brunswick	North Carolina	26.32656643
6009 Calaveras	California	26.31463532
21093 Hardin	Kentucky	26.27858929
19145 Page	Iowa	26.23122828
29165 Platte	Missouri	26.21741030
40093 Major	Oklahoma	26.16431188
40123 Pontotoc	Oklahoma	26.14584150
48211 Hemphill	Texas	26.14379085
38071 Ramsey	North Dakota	26.13012804
53075 Whitman	Washington	26.10913619
27137 St. Louis	Minnesota	26.03201938
54051 Marshall	West Virginia	25.98668183
1077 Lauderdale	Alabama	25.97768084

Counties_Cities

36033 Franklin	New York	25.84852763
38081 Sargent	North Dakota	25.83979328
8049 Grand	Colorado	25.76489533
16077 Power	Idaho	25.74665294
19097 Jackson	Iowa	25.73075340
56023 Lincoln	Wyoming	25.72810538
54027 Hampshire	West Virginia	25.69923331
42111 Somerset	Pennsylvania	25.69234098
17023 Clark	Illinois	25.64760195
5101 Newton	Arkansas	25.62459962
21073 Franklin	Kentucky	25.58299715
29225 Webster	Missouri	25.56956199
46011 Brookings	South Dakota	25.54495913
48337 Montague	Texas	25.51541131
51161 Roanoke	Virginia	25.51210230
38105 Williams	North Dakota	25.45968883
55049 Iowa	Wisconsin	25.24083968
53059 Skamania	Washington	25.15934250
20139 Osage	Kansas	25.09252870
48241 Jasper	Texas	25.08920607
19037 Chickasaw	Iowa	25.07522568
29055 Crawford	Missouri	25.04487206
20081 Haskell	Kansas	25.01876407
39127 Perry	Ohio	24.97710432
48329 Midland	Texas	24.91626974
48355 Nueces	Texas	24.84369177
21103 Henry	Kentucky	24.83546504
21229 Washington	Kentucky	24.82621648
51111 Lunenburg	Virginia	24.82210822
5117 Prairie	Arkansas	24.77086946
47005 Benton	Tennessee	24.71576866
20149 Pottawatomie	Kansas	24.71475059
54079 Putnam	West Virginia	24.69919904
48297 Live Oak	Texas	24.65888542

Counties_Cities

29017 Bollinger	Missouri	24.65280631
53013 Columbia	Washington	24.63661000
54045 Logan	West Virginia	24.53460913
45021 Cherokee	South Carolina	24.52783910
40089 McCurtain	Oklahoma	24.46258753
27147 Steele	Minnesota	24.45452816
17129 Menard	Illinois	24.41406250
48465 Val Verde	Texas	24.38627865
47121 Meigs	Tennessee	24.37835202
55045 Green	Wisconsin	24.37109047
23017 Oxford	Maine	24.29796244
40135 Sequoyah	Oklahoma	24.28422254
17011 Bureau	Illinois	24.24756767
48363 Palo Pinto	Texas	24.24242424
21011 Bath	Kentucky	24.22676250
54001 Barbour	West Virginia	24.19110977
12133 Washington	Florida	24.11575563
42105 Potter	Pennsylvania	24.06449284
20155 Reno	Kansas	24.06082577
54029 Hancock	West Virginia	24.05994363
29061 Daviess	Missouri	24.05870324
17005 Bond	Illinois	24.05291642
40065 Jackson	Oklahoma	24.04906008
51770 Roanoke City	Virginia	24.01921537
46031 Corson	South Dakota	24.00960384
55139 Winnebago	Wisconsin	23.97380423
12029 Dixie	Florida	23.95209581
29047 Clay	Missouri	23.94820693
47183 Weakley	Tennessee	23.94134371
20185 Stafford	Kansas	23.93489708
5029 Conway	Arkansas	23.93375138
48251 Johnson	Texas	23.92609754
48013 Atascosa	Texas	23.85211688
17143 Peoria	Illinois	23.80675558

Counties_Cities

31107 Knox	Nebraska	23.75579047
29063 DeKalb	Missouri	23.75296912
51071 Giles	Virginia	23.74732843
5059 Hot Spring	Arkansas	23.73816801
47123 Monroe	Tennessee	23.72888668
4012 La Paz	Arizona	23.69892881
12077 Liberty	Florida	23.64904813
37171 Surry	North Carolina	23.62817590
39147 Seneca	Ohio	23.54773851
27069 Kittson	Minnesota	23.54048964
16003 Adams	Idaho	23.52941176
21223 Trimble	Kentucky	23.48796242
51155 Pulaski	Virginia	23.48382552
51775 Salem	Virginia	23.39819834
48095 Concho	Texas	23.38634238
37175 Transylvania	North Carolina	23.38155780
48319 Mason	Texas	23.36448598
30049 Lewis and Clark	Montana	23.28966521
56037 Sweetwater	Wyoming	23.22826415
39057 Greene	Ohio	23.21497664
29097 Jasper	Missouri	23.21031864
33019 Sullivan	New Hampshire	23.17819396
47129 Morgan	Tennessee	23.17067519
46039 Deuel	South Dakota	23.05741296
35019 Guadalupe	New Mexico	23.03616678
5057 Hempstead	Arkansas	22.99802217
13147 Hart	Georgia	22.98938657
46079 Lake	South Dakota	22.97618136
38085 Sioux	North Dakota	22.94630564
32007 Elko County	Nevada	22.87457110
32007 Elko County	Nevada	22.87457110
51019 Bedford	Virginia	22.85801364
8077 Mesa	Colorado	22.84490918
29125 Maries	Missouri	22.80761774

Counties_Cities

5143 Washington	Arkansas	22.78856014
19015 Boone	Iowa	22.77385561
5007 Benton	Arkansas	22.74327973
21151 Madison	Kentucky	22.73514637
29053 Cooper	Missouri	22.72339942
29087 Holt	Missouri	22.70663034
37109 Lincoln	North Carolina	22.68115077
48147 Fannin	Texas	22.67188120
21135 Lewis	Kentucky	22.62955420
26019 Benzie	Michigan	22.53140314
30003 Big Horn	Montana	22.49212776
39159 Union	Ohio	22.47773839
56015 Goshen	Wyoming	22.42822967
22107 Tensas	Louisiana	22.41147468
41057 Tillamook	Oregon	22.39892485
31039 Cuming	Nebraska	22.37136465
17199 Williamson	Illinois	22.36936292
20007 Barber	Kansas	22.36135957
48463 Uvalde	Texas	22.34969828
41029 Jackson	Oregon	22.31695542
42023 Cameron	Pennsylvania	22.26179875
5107 Phillips	Arkansas	22.18647734
48503 Young	Texas	22.16680521
27117 Pipestone	Minnesota	22.10677573
4003 Cochise	Arizona	22.08724462
28041 Greene	Mississippi	22.08155454
21235 Whitley	Kentucky	22.07383698
42049 Erie	Pennsylvania	22.05387762
37169 Stokes	North Carolina	21.99397365
51163 Rockbridge	Virginia	21.97609001
29025 Caldwell	Missouri	21.95871761
47049 Fentress	Tennessee	21.95751221
56017 Hot Springs	Wyoming	21.95389682
12041 Gilchrist	Florida	21.91060473

Counties_Cities

29043 Christian	Missouri	21.84334870
5093 Mississippi	Arkansas	21.82400155
48459 Upshur	Texas	21.81289384
54031 Hardy	West Virginia	21.77858439
13209 Montgomery	Georgia	21.75568367
41033 Josephine	Oregon	21.74087169
39171 Williams	Ohio	21.73676774
45073 Oconee	South Carolina	21.69086687
19141 O'Brien	Iowa	21.67630058
55027 Dodge	Wisconsin	21.62851321
6039 Madera	California	21.56375260
54087 Roane	West Virginia	21.53316107
30065 Musselshell	Montana	21.50075253
55078 Menominee	Wisconsin	21.46844139
21125 Laurel	Kentucky	21.42774728
48467 Van Zandt	Texas	21.42130349
31123 Morrill	Nebraska	21.34016219
17127 Massac	Illinois	21.30681818
29185 St. Clair	Missouri	21.28791911
6063 Plumas	California	21.27206977
17033 Crawford	Illinois	21.26867656
5027 Columbia	Arkansas	21.24314908
5063 Independence	Arkansas	21.23254950
19039 Clarke	Iowa	21.22466306
5103 Ouachita	Arkansas	21.18105566
55063 La Crosse	Wisconsin	21.14522541
4011 Greenlee	Arizona	21.09037225
55035 Eau Claire	Wisconsin	21.04578415
39083 Knox	Ohio	21.00399076
31141 Platte	Nebraska	20.98132662
12047 Hamilton	Florida	20.96436059
37157 Rockingham	North Carolina	20.95049068
47001 Anderson	Tennessee	20.91995502
26165 Wexford	Michigan	20.91675133

Counties_Cities

41019 Douglas	Oregon	20.85543556
17013 Calhoun	Illinois	20.82465639
8043 Fremont	Colorado	20.82422274
8071 Las Animas	Colorado	20.68537544
39021 Champaign	Ohio	20.64303040
39015 Brown	Ohio	20.64125499
28141 Tishomingo	Mississippi	20.56132415
39115 Morgan	Ohio	20.54231717
16019 Bonneville	Idaho	20.53844969
27129 Renville	Minnesota	20.53107035
26055 Grand Traverse	Michigan	20.52434295
48323 Maverick	Texas	20.51808156
6115 Yuba	California	20.50204380
37155 Robeson	North Carolina	20.48076704
27103 Nicollet	Minnesota	20.45587376
40023 Choctaw	Oklahoma	20.45268612
20171 Scott	Kansas	20.42066571
19169 Story	Iowa	20.38632078
16065 Madison	Idaho	20.35416243
35009 Curry	New Mexico	20.22776463
48253 Jones	Texas	20.18468991
27063 Jackson	Minnesota	20.17959843
47153 Sequatchie	Tennessee	20.16671148
19167 Sioux	Iowa	20.05213555
29221 Washington	Missouri	20.04570421
27011 Big Stone	Minnesota	20.04409701
39053 Gallia	Ohio	20.01400981
17095 Knox	Illinois	19.95530013
55007 Bayfield	Wisconsin	19.94415636
55033 Dunn	Wisconsin	19.94194678
48285 Lavaca	Texas	19.89060169
21119 Knott	Kentucky	19.83339944
6031 Kings	California	19.81951033
40085 Love	Oklahoma	19.73554371

Counties_Cities

29089 Howard	Missouri	19.72970307
21131 Leslie	Kentucky	19.71803214
26057 Gratiot	Michigan	19.70491884
13267 Tattnell	Georgia	19.69201686
18147 Spencer	Indiana	19.67826044
55001 Adams	Wisconsin	19.65795164
29093 Iron	Missouri	19.65215682
17179 Tazewell	Illinois	19.64814703
54103 Wetzel	West Virginia	19.64636542
18001 Adams	Indiana	19.64305758
51089 Henry	Virginia	19.62592978
21053 Clinton	Kentucky	19.59631589
46091 Marshall	South Dakota	19.56181534
36013 Chautauqua	New York	19.54056230
27083 Lyon	Minnesota	19.50914979
29217 Vernon	Missouri	19.48558067
55077 Marquette	Wisconsin	19.43760529
39023 Clark	Ohio	19.31864621
48273 Kleberg	Texas	19.27463137
19155 Pottawattamie	Iowa	19.24454471
48255 Karnes	Texas	19.16932907
40083 Logan	Oklahoma	19.03110528
19189 Winnebago	Iowa	19.01502187
48073 Cherokee	Texas	19.01429875
28003 Alcorn	Mississippi	18.95734597
21003 Allen	Kentucky	18.93760061
48053 Burnet	Texas	18.93062976
19131 Mitchell	Iowa	18.92326616
6017 El Dorado	California	18.87999664
42039 Crawford	Pennsylvania	18.80958819
20147 Phillips	Kansas	18.80759827
40007 Beaver	Oklahoma	18.80052641
2290 Yukon-Koyukuk	Alaska	18.77229210
5109 Pike	Arkansas	18.73887379

Counties_Cities

37133 Onslow	North Carolina	18.71683453
48119 Delta	Texas	18.69508319
55087 Outagamie	Wisconsin	18.68011635
12063 Jackson	Florida	18.63161163
21041 Carroll	Kentucky	18.62717705
53043 Lincoln	Washington	18.62197393
19041 Clay	Iowa	18.59427296
51169 Scott	Virginia	18.57527631
55031 Douglas	Wisconsin	18.51508980
17035 Cumberland	Illinois	18.50481125
48055 Caldwell	Texas	18.49839295
19121 Madison	Iowa	18.46267463
17175 Stark	Illinois	18.42638659
55023 Crawford	Wisconsin	18.41507581
17173 Shelby	Illinois	18.39841774
27171 Wright	Minnesota	18.33530132
27139 Scott	Minnesota	18.31986484
51057 Essex	Virginia	18.31669567
51580 Covington	Virginia	18.31501832
48195 Hansford	Texas	18.30496064
1057 Fayette	Alabama	18.25594840
53009 Clallam	Washington	18.24413256
55125 Vilas	Wisconsin	18.23320266
16049 Idaho	Idaho	18.16750439
19009 Audubon	Iowa	18.16200509
37021 Buncombe	North Carolina	18.13950437
27087 Mahnomon	Minnesota	18.11922450
16085 Valley	Idaho	18.11430124
40047 Garfield	Oklahoma	18.05854251
55065 Lafayette	Wisconsin	18.00180018
20015 Butler	Kansas	17.97348910
37005 Alleghany	North Carolina	17.91954126
48205 Hartley	Texas	17.79676099
19083 Hardin	Iowa	17.78515532

Counties_Cities

6005 Amador	California	17.77416652
18179 Wells	Indiana	17.72672481
53065 Stevens	Washington	17.67565179
21159 Martin	Kentucky	17.66316347
2170 Matanuska-Susit	Alaska	17.65635164
5055 Greene	Arkansas	17.65030336
41015 Curry	Oregon	17.53386227
48019 Bandera	Texas	17.52541185
31051 Dixon	Nebraska	17.51620249
40003 Alfalfa	Oklahoma	17.37921446
31031 Cherry	Nebraska	17.35809755
47175 Van Buren	Tennessee	17.34605377
29119 McDonald	Missouri	17.33252448
48107 Crosby	Texas	17.30403184
47057 Grainger	Tennessee	17.28235040
35015 Eddy	New Mexico	17.27115717
50017 Orange	Vermont	17.24197386
38049 McHenry	North Dakota	17.19394773
18115 Ohio	Indiana	17.11156742
41027 Hood River	Oregon	17.07358716
19179 Wapello	Iowa	17.04303366
12037 Franklin	Florida	17.04158146
16051 Jefferson	Idaho	16.98427256
20181 Sherman	Kansas	16.95202577
47055 Giles	Tennessee	16.94742908
55085 Oneida	Wisconsin	16.91570341
12093 Okeechobee	Florida	16.85244481
26085 Lake	Michigan	16.83359987
17067 Hancock	Illinois	16.81237391
48065 Carson	Texas	16.65278934
20069 Gray	Kansas	16.57550141
18069 Huntington	Indiana	16.55629139
47101 Lewis	Tennessee	16.54807215
30043 Jefferson	Montana	16.53302472

Counties_Cities

30047 Lake	Montana	16.52892562
29205 Shelby	Missouri	16.52892562
42113 Sullivan	Pennsylvania	16.47175095
55093 Pierce	Wisconsin	16.44930090
48379 Rains	Texas	16.44872111
54097 Upshur	West Virginia	16.38337088
48133 Eastland	Texas	16.37375832
51031 Campbell	Virginia	16.37167337
21075 Fulton	Kentucky	16.33986928
8047 Gilpin	Colorado	16.33719980
40067 Jefferson	Oklahoma	16.33186347
41045 Malheur	Oregon	16.27339300
39071 Highland	Ohio	16.25714153
53027 Grays Harbor	Washington	16.23793995
21137 Lincoln	Kentucky	16.23113131
19173 Taylor	Iowa	16.15247941
29213 Taney	Missouri	16.11401561
54067 Nicholas	West Virginia	16.10176314
19007 Appanoose	Iowa	16.08104848
17087 Johnson	Illinois	16.05651895
27161 Waseca	Minnesota	16.05050559
21121 Knox	Kentucky	15.97239969
30013 Cascade	Montana	15.92298176
26095 Luce	Michigan	15.91596371
48213 Henderson	Texas	15.79606071
40061 Haskell	Oklahoma	15.78781181
31003 Antelope	Nebraska	15.78282828
8103 Rio Blanco	Colorado	15.78282828
47025 Claiborne	Tennessee	15.74505605
26141 Presque Isle	Michigan	15.70105197
21217 Taylor	Kentucky	15.65619007
51640 Galax	Virginia	15.56904873
29015 Benton	Missouri	15.56178027
56001 Albany	Wyoming	15.54363877

Counties_Cities

47071 Hardin	Tennessee	15.51831161
29145 Newton	Missouri	15.44640099
31021 Burt	Nebraska	15.41307028
5147 Woodruff	Arkansas	15.40832049
20037 Crawford	Kansas	15.37712397
48025 Bee	Texas	15.34354190
21193 Perry	Kentucky	15.33036946
31025 Cass	Nebraska	15.29110440
47173 Union	Tennessee	15.23770825
1061 Geneva	Alabama	15.20103367
48279 Lamb	Texas	15.19987840
46101 Moody	South Dakota	15.19987840
16043 Fremont	Idaho	15.18833536
48367 Parker	Texas	15.17659047
46035 Davison	South Dakota	15.15917130
37185 Warren	North Carolina	15.14616045
48161 Freestone	Texas	15.14539580
41061 Union	Oregon	15.11658667
41007 Clatsop	Oregon	15.08902525
29075 Gentry	Missouri	15.08750754
47145 Roane	Tennessee	15.05457283
27073 Lac qui Parle	Minnesota	15.01952538
27059 Isanti	Minnesota	15.01276085
19125 Marion	Iowa	14.96692310
18051 Gibson	Indiana	14.94678943
4007 Gila	Arizona	14.84533022
21043 Carter	Kentucky	14.81262035
46047 Fall River	South Dakota	14.79727730
47185 White	Tennessee	14.75633600
37009 Ashe	North Carolina	14.75524733
5065 Izard	Arkansas	14.71345546
55115 Shawano	Wisconsin	14.70732425
53051 Pend Oreille	Washington	14.70372004
12049 Hardee	Florida	14.68159295

Counties_Cities

29045 Clark	Missouri	14.61560947
20079 Harvey	Kansas	14.61560947
4027 Yuma	Arizona	14.61381807
48351 Newton	Texas	14.54968718
8055 Huerfano	Colorado	14.51589490
39111 Monroe	Ohio	14.50326323
17169 Schuyler	Illinois	14.47806573
2240 Southeast Fairbanks	Alaska	14.45504481
6089 Shasta	California	14.44123528
42021 Cambria	Pennsylvania	14.42344189
31127 Nemaha	Nebraska	14.37194596
47077 Henderson	Tennessee	14.36420440
38093 Stutsman	North Dakota	14.34240092
26123 Newaygo	Michigan	14.31727072
37189 Watauga	North Carolina	14.29975869
6021 Glenn	California	14.26177488
22035 East Carroll	Louisiana	14.21060111
48181 Grayson	Texas	14.18005687
16029 Caribou	Idaho	14.16430595
19001 Adair	Iowa	14.15828968
41063 Wallowa	Oregon	14.12229911
39073 Hocking	Ohio	14.09194997
48277 Lamar	Texas	14.07657658
31139 Pierce	Nebraska	14.00168020
21181 Nicholas	Kentucky	13.95478649
41023 Grant	Oregon	13.93534002
5039 Dallas	Arkansas	13.92369813
54083 Randolph	West Virginia	13.87780592
6011 Colusa	California	13.87154945
48313 Madison	Texas	13.86770212
48299 Llano	Texas	13.85937356
21069 Fleming	Kentucky	13.85809313
42033 Clearfield	Pennsylvania	13.85599839
17107 Logan	Illinois	13.82886776

Counties_Cities

5083 Logan	Arkansas	13.80135253
51157 Rappahannock	Virginia	13.78929950
48001 Anderson	Texas	13.77956147
42057 Fulton	Pennsylvania	13.77125938
26105 Mason	Michigan	13.74570447
24023 Garrett	Maryland	13.71601001
48075 Childress	Texas	13.71553971
53049 Pacific	Washington	13.61408604
29073 Gasconade	Missouri	13.60081605
17139 Moultrie	Illinois	13.58972617
21009 Barren	Kentucky	13.58203549
27021 Cass	Minnesota	13.55059453
27141 Sherburne	Minnesota	13.53659045
54055 Mercer	West Virginia	13.52928244
27019 Carver	Minnesota	13.51990806
54009 Brooke	West Virginia	13.51168761
29147 Nodaway	Missouri	13.45050215
19195 Worth	Iowa	13.41741581
12125 Union	Florida	13.38688086
19079 Hamilton	Iowa	13.37613697
48499 Wood	Texas	13.29522037
55005 Barron	Wisconsin	13.28491719
48283 La Salle	Texas	13.27844908
19129 Mills	Iowa	13.27756755
55083 Oconto	Wisconsin	13.21702353
29117 Livingston	Missouri	13.20480655
29121 Macon	Missouri	13.19870653
39067 Harrison	Ohio	13.18044023
48497 Wise	Texas	13.17619501
53019 Ferry	Washington	13.07360439
20191 Sumner	Kansas	13.04574709
20043 Doniphan	Kansas	13.01744337
27093 Meeker	Minnesota	12.96400328
48225 Houston	Texas	12.94833614

Counties_Cities

17055 Franklin	Illinois	12.91956280
37141 Pender	North Carolina	12.86959879
55003 Ashland	Wisconsin	12.82051282
48389 Reeves	Texas	12.74291176
17159 Richland	Illinois	12.68794011
17101 Lawrence	Illinois	12.68633048
41039 Lane	Oregon	12.64452295
55073 Marathon	Wisconsin	12.55279558
17165 Saline	Illinois	12.54915084
20133 Neosho	Kansas	12.53839885
35029 Luna	New Mexico	12.51930059
27025 Chisago	Minnesota	12.51743500
54041 Lewis	West Virginia	12.48127808
29091 Howell	Missouri	12.47629504
31023 Butler	Nebraska	12.41002730
47063 Hamblen	Tennessee	12.38984652
55075 Marinette	Wisconsin	12.36583074
39079 Jackson	Ohio	12.35177866
48335 Mitchell	Texas	12.27747084
32001 Churchill	Nevada	12.27495908
55109 St. Croix	Wisconsin	12.26391955
17065 Hamilton	Illinois	12.25039814
47177 Warren	Tennessee	12.23151818
27153 Todd	Minnesota	12.20405175
55113 Sawyer	Wisconsin	12.12929832
47181 Wayne	Tennessee	12.07875347
5005 Baxter	Arkansas	12.01374372
5099 Nevada	Arkansas	12.01056930
40079 Le Flore	Oklahoma	12.00480192
55015 Calumet	Wisconsin	11.96196096
48409 San Patricio	Texas	11.95939784
29059 Dallas	Missouri	11.93175039
40095 Marshall	Oklahoma	11.90051172
20121 Miami	Kansas	11.87648456

Counties_Cities

48415 Scurry	Texas	11.85817621
26043 Dickinson	Michigan	11.81893393
51101 King William	Virginia	11.80707244
17183 Vermilion	Illinois	11.71783454
19055 Delaware	Iowa	11.71714805
42121 Venango	Pennsylvania	11.70366325
17049 Effingham	Illinois	11.69317119
48287 Lee	Texas	11.66588894
48501 Yoakum	Texas	11.64008846
54019 Fayette	West Virginia	11.62304152
30081 Ravalli	Montana	11.58158065
48395 Robertson	Texas	11.57139551
31159 Seward	Nebraska	11.54867768
20205 Wilson	Kansas	11.54068090
37099 Jackson	North Carolina	11.54014818
5135 Sharp	Arkansas	11.51675688
12067 Lafayette	Florida	11.45213010
6093 Siskiyou	California	11.43536730
42013 Blair	Pennsylvania	11.42931783
21077 Gallatin	Kentucky	11.32246377
26127 Oceana	Michigan	11.26760563
47107 McMinn	Tennessee	11.26020456
5001 Arkansas	Arkansas	11.25555743
47091 Johnson	Tennessee	11.24985938
21071 Floyd	Kentucky	11.15915748
29009 Barry	Missouri	11.14640807
19073 Greene	Iowa	11.13461753
31137 Phelps	Nebraska	11.11605158
37053 Currituck	North Carolina	11.08156028
39069 Henry	Ohio	11.07583253
19187 Webster	Iowa	11.02627009
23009 Hancock	Maine	10.94670778
48223 Hopkins	Texas	10.86661233
48427 Starr	Texas	10.84850833

Counties_Cities

39001 Adams	Ohio	10.82094936
21139 Livingston	Kentucky	10.82016879
27151 Swift	Minnesota	10.70090958
27145 Stearns	Minnesota	10.67463706
27007 Beltrami	Minnesota	10.67304203
20151 Pratt	Kansas	10.66325443
27089 Marshall	Minnesota	10.64962726
31179 Wayne	Nebraska	10.63490375
30001 Beaverhead	Montana	10.63377286
39161 Van Wert	Ohio	10.60782858
48429 Stephens	Texas	10.60108131
40013 Bryan	Oklahoma	10.59501610
21099 Hart	Kentucky	10.57865228
13183 Long	Georgia	10.52742394
27131 Rice	Minnesota	10.52267637
30095 Stillwater	Montana	10.48877701
21163 Meade	Kentucky	10.44750131
39119 Muskingum	Ohio	10.44289477
21195 Pike	Kentucky	10.27362077
27111 Otter Tail	Minnesota	10.20199959
56035 Sublette	Wyoming	10.19056354
48369 Parmer	Texas	10.13787510
41041 Lincoln	Oregon	10.12391674
51035 Carroll	Virginia	10.12282359
40091 McIntosh	Oklahoma	10.09336361
19021 Buena Vista	Iowa	10.06339942
17109 McDonough	Illinois	10.01502253
19137 Montgomery	Iowa	9.99700090
2180 Nome	Alaska	9.99200639
19069 Franklin	Iowa	9.87751877
27009 Benton	Minnesota	9.86558145
48097 Cooke	Texas	9.85853009
46103 Pennington	South Dakota	9.84525056
51143 Pittsylvania	Virginia	9.84429605

Counties_Cities

16087 Washington	Idaho	9.84155103
29141 Morgan	Missouri	9.82414776
29173 Ralls	Missouri	9.79240110
51185 Tazewell	Virginia	9.79072329
42083 McKean	Pennsylvania	9.76371802
46121 Todd	South Dakota	9.72478849
48127 Dimmit	Texas	9.70120295
5127 Scott	Arkansas	9.69086152
48177 Gonzales	Texas	9.60338039
48165 Gaines	Texas	9.56892015
27119 Polk	Minnesota	9.51504964
29149 Oregon	Missouri	9.48676596
29209 Stone	Missouri	9.44911651
48403 Sabine	Texas	9.44376239
54081 Raleigh	West Virginia	9.42710157
48281 Lampasas	Texas	9.42107494
31145 Red Willow	Nebraska	9.32314003
6033 Lake	California	9.31937498
39005 Ashland	Ohio	9.30319099
48159 Franklin	Texas	9.28850084
5149 Yell	Arkansas	9.28720687
31013 Box Butte	Nebraska	9.28332714
51103 Lancaster	Virginia	9.27385700
12123 Taylor	Florida	9.24941035
40009 Beckham	Oklahoma	9.21276890
16005 Bannock	Idaho	9.18083959
55095 Polk	Wisconsin	9.17473279
39075 Holmes	Ohio	9.11327805
54005 Boone	West Virginia	9.11120222
21087 Green	Kentucky	9.05059281
16017 Bonner	Idaho	8.94314396
48131 Duval	Texas	8.91901534
47019 Carter	Tennessee	8.87295700
55071 Manitowoc	Wisconsin	8.85246731

Counties_Cities

19111 Lee	Iowa	8.80927911
17185 Wabash	Illinois	8.65875833
39105 Meigs	Ohio	8.65576041
54025 Greenbrier	West Virginia	8.62415914
5131 Sebastian	Arkansas	8.61036531
54023 Grant	West Virginia	8.60141063
56003 Big Horn	Wyoming	8.41679993
54059 Mingo	West Virginia	8.40866092
48007 Aransas	Texas	8.40618695
27023 Chippewa	Minnesota	8.38644750
27085 McLeod	Minnesota	8.36283556
48507 Zavala	Texas	8.34515564
40107 Okfuskee	Oklahoma	8.26582906
55137 Waushara	Wisconsin	8.24300375
8099 Prowers	Colorado	8.22097994
48387 Red River	Texas	8.21355236
29123 Madison	Missouri	8.20479160
19175 Union	Iowa	8.09126952
37087 Haywood	North Carolina	8.06829001
18125 Pike	Indiana	8.05801773
27071 Koochiching	Minnesota	8.03858521
21197 Powell	Kentucky	8.03729304
37003 Alexander	North Carolina	8.03148341
18131 Pulaski	Indiana	8.01988933
5009 Boone	Arkansas	8.00426894
47081 Hickman	Tennessee	7.97989068
39145 Scioto	Ohio	7.94680936
19197 Wright	Iowa	7.88022065
21025 Breathitt	Kentucky	7.85792865
54089 Summers	West Virginia	7.83699060
55135 Waupaca	Wisconsin	7.82350180
48487 Wilbarger	Texas	7.80031201
19029 Cass	Iowa	7.73395205
17061 Greene	Illinois	7.66636001

Counties_Cities

48265 Kerr	Texas	7.63285946
17025 Clay	Illinois	7.54546140
20085 Jackson	Kansas	7.53012048
21175 Morgan	Kentucky	7.49344324
2150 Kodiak Island	Alaska	7.49344324
51167 Russell	Virginia	7.47719456
16057 Latah	Idaho	7.47495889
55099 Price	Wisconsin	7.46435769
35047 San Miguel	New Mexico	7.24874053
40005 Atoka	Oklahoma	7.22647781
6015 Del Norte	California	7.18700589
40099 Murray	Oklahoma	7.16691751
48059 Callahan	Texas	7.14591968
39131 Pike	Ohio	7.12580611
54007 Braxton	West Virginia	7.09773582
5015 Carroll	Arkansas	7.08641888
27067 Kandiyohi	Minnesota	7.00035002
38079 Rolette	North Dakota	6.99251801
46102 Oglala Lakota	South Dakota	6.98860857
6007 Butte	California	6.91873941
19023 Butler	Iowa	6.87805214
42065 Jefferson	Pennsylvania	6.87426961
5021 Clay	Arkansas	6.73536741
19109 Kossuth	Iowa	6.70780789
27143 Sibley	Minnesota	6.65424541
42047 Elk	Pennsylvania	6.62932149
27135 Roseau	Minnesota	6.60066007
27127 Redwood	Minnesota	6.55780707
16011 Bingham	Idaho	6.48845056
21127 Lawrence	Kentucky	6.42219511
17149 Pike	Illinois	6.40573954
23029 Washington	Maine	6.35122261
17039 De Witt	Illinois	6.34155622
33007 Coos	New Hampshire	6.33131786

Counties_Cities

51063 Floyd	Virginia	6.33111744
5033 Crawford	Arkansas	6.30855124
55129 Washburn	Wisconsin	6.29802242
21045 Casey	Kentucky	6.29405841
27001 Aitkin	Minnesota	6.28851717
31131 Otoe	Nebraska	6.25586487
12045 Gulf	Florida	6.18658748
17191 Wayne	Illinois	6.12294881
30041 Hill	Montana	6.11733040
5087 Madison	Arkansas	6.06759299
51520 Bristol	Virginia	6.06722485
47143 Rhea	Tennessee	6.05253601
37017 Bladen	North Carolina	6.02591142
5089 Marion	Arkansas	5.98014592
23021 Piscataquis	Maine	5.95238095
5067 Jackson	Arkansas	5.94848611
37193 Wilkes	North Carolina	5.83456102
19059 Dickinson	Iowa	5.82988399
48145 Falls	Texas	5.76867609
6045 Mendocino	California	5.70737164
21079 Garrard	Kentucky	5.69476082
29003 Andrew	Missouri	5.67955927
37113 Macon	North Carolina	5.66813093
55097 Portage	Wisconsin	5.63840884
47171 Unicoi	Tennessee	5.63031361
5047 Franklin	Arkansas	5.61482313
26061 Houghton	Michigan	5.52196361
2050 Bethel	Alaska	5.48967940
51750 Radford	Virginia	5.45286003
27055 Houston	Minnesota	5.38271073
48035 Bosque	Texas	5.35016853
20041 Dickinson	Kansas	5.34273655
35041 Roosevelt	New Mexico	5.33532519
26033 Chippewa	Michigan	5.33091665

Counties_Cities

55047 Green Lake	Wisconsin	5.28597103
27041 Douglas	Minnesota	5.26814877
4009 Graham	Arizona	5.25320445
35027 Lincoln	New Mexico	5.11352015
48163 Frio	Texas	5.04642713
21051 Clay	Kentucky	4.97388709
19027 Carroll	Iowa	4.96179418
40153 Woodward	Oklahoma	4.94510929
48249 Jim Wells	Texas	4.89931899
54043 Lincoln	West Virginia	4.85460459
54109 Wyoming	West Virginia	4.81093043
17145 Perry	Illinois	4.72277321
21133 Letcher	Kentucky	4.56641856
39009 Athens	Ohio	4.55802364
35035 Otero	New Mexico	4.49229571
21115 Johnson	Kentucky	4.46707764
27061 Itasca	Minnesota	4.43380332
26109 Menominee	Michigan	4.35104207
41013 Crook	Oregon	4.18988562
41031 Jefferson	Oregon	4.13359788
21205 Rowan	Kentucky	4.06785177
29131 Miller	Missouri	3.94695295
27095 Mille Lacs	Minnesota	3.82570106
48171 Gillespie	Texas	3.73078645
6109 Tuolumne	California	3.66710061
46093 Meade	South Dakota	3.53431823
56029 Park	Wyoming	3.41017597
55121 Trempealeau	Wisconsin	3.39650839
29167 Polk	Missouri	3.10549362
27097 Morrison	Minnesota	3.01486328
23003 Aroostook	Maine	2.98013738
27005 Becker	Minnesota	2.90942946
35025 Lea	New Mexico	2.87310914
17057 Fulton	Illinois	2.86993457

Counties_Cities

20035 Cowley	Kansas	2.83945710
48227 Howard	Texas	2.74280699
55141 Wood	Wisconsin	2.73766340
42123 Warren	Pennsylvania	2.53177376
29161 Phelps	Missouri	2.23553608
40019 Carter	Oklahoma	2.07567927
6103 Tehama	California	1.56455348
41011 Coos	Oregon	1.55306031
31173 Thurston	Nebraska	0.00000000
49003 Box Elder	Utah	0.00000000
49053 Washington	Utah	0.00000000
49057 Weber	Utah	0.00000000
46037 Day	South Dakota	0.00000000
49025 Kane	Utah	0.00000000
49015 Emery	Utah	0.00000000
49005 Cache	Utah	0.00000000
49021 Iron	Utah	0.00000000
49017 Garfield	Utah	0.00000000
32017 Lincoln	Nevada	0.00000000
49047 Uintah	Utah	0.00000000
49013 Duchesne	Utah	0.00000000
49019 Grand	Utah	0.00000000
49007 Carbon	Utah	0.00000000
35023 Hidalgo	New Mexico	0.00000000
20003 Anderson	Kansas	0.00000000
37173 Swain	North Carolina	0.00000000
31113 Logan	Nebraska	0.00000000
16061 Lewis	Idaho	0.00000000
26131 Ontonagon	Michigan	0.00000000
55091 Pepin	Wisconsin	0.00000000
29215 Texas	Missouri	0.00000000
37095 Hyde	North Carolina	0.00000000
49001 Beaver	Utah	0.00000000
38057 Mercer	North Dakota	0.00000000

Counties_Cities

48301 Loving	Texas	0.00000000
49033 Rich	Utah	0.00000000
48155 Foard	Texas	0.00000000
49009 Daggett	Utah	0.00000000
40025 Cimarron	Oklahoma	0.00000000
53023 Garfield	Washington	0.00000000
32029 Storey	Nevada	0.00000000
48083 Coleman	Texas	0.00000000
35011 De Baca	New Mexico	0.00000000
49055 Wayne	Utah	0.00000000
41069 Wheeler	Oregon	0.00000000
49041 Sevier	Utah	0.00000000
48443 Terrell	Texas	0.00000000
48137 Edwards	Texas	0.00000000
48243 Jeff Davis	Texas	0.00000000
48327 Menard	Texas	0.00000000
36085 Richmond	New York	0.00000000
48483 Wheeler	Texas	0.00000000
48207 Haskell	Texas	0.00000000
46137 Ziebach	South Dakota	0.00000000
48353 Nolan	Texas	0.00000000
51091 Highland	Virginia	0.00000000
41037 Lake	Oregon	0.00000000
46063 Harding	South Dakota	0.00000000
39163 Vinton	Ohio	0.00000000
46021 Campbell	South Dakota	0.00000000
48101 Cottle	Texas	0.00000000
51017 Bath	Virginia	0.00000000
51690 Martinsville	Virginia	0.00000000
40029 Coal	Oklahoma	0.00000000
41021 Gilliam	Oregon	0.00000000
38047 Logan	North Dakota	0.00000000
48197 Hardeman	Texas	0.00000000
56031 Platte	Wyoming	0.00000000

Counties_Cities

37029 Camden	North Carolina	0.00000000
48047 Brooks	Texas	0.00000000
41001 Baker	Oregon	0.00000000
48417 Shackelford	Texas	0.00000000
46007 Bennett	South Dakota	0.00000000
38067 Pembina	North Dakota	0.00000000
48435 Sutton	Texas	0.00000000
54075 Pocahontas	West Virginia	0.00000000
46033 Custer	South Dakota	0.00000000
32021 Mineral	Nevada	0.00000000
48229 Hudspeth	Texas	0.00000000
48399 Runnels	Texas	0.00000000
35051 Sierra	New Mexico	0.00000000
37011 Avery	North Carolina	0.00000000
51021 Bland	Virginia	0.00000000
41025 Harney	Oregon	0.00000000
38097 Traill	North Dakota	0.00000000
37075 Graham	North Carolina	0.00000000
55041 Forest	Wisconsin	0.00000000
48425 Somervell	Texas	0.00000000
40011 Blaine	Oklahoma	0.00000000
48357 Ochiltree	Texas	0.00000000
40063 Hughes	Oklahoma	0.00000000
55013 Burnett	Wisconsin	0.00000000
51141 Patrick	Virginia	0.00000000
55123 Vernon	Wisconsin	0.00000000
36081 Queens	New York	0.00000000
36005 Bronx	New York	0.00000000
48009 Archer	Texas	0.00000000
48017 Bailey	Texas	0.00000000
48023 Baylor	Texas	0.00000000
48033 Borden	Texas	0.00000000
48043 Brewster	Texas	0.00000000
48045 Briscoe	Texas	0.00000000

Counties_Cities

48079 Cochran	Texas	0.00000000
48081 Coke	Texas	0.00000000
48087 Collingsworth	Texas	0.00000000
48105 Crockett	Texas	0.00000000
48109 Culberson	Texas	0.00000000
48151 Fisher	Texas	0.00000000
48169 Garza	Texas	0.00000000
48173 Glasscock	Texas	0.00000000
48191 Hall	Texas	0.00000000
2013 Aleutians East	Alaska	0.00000000
2016 Aleutians West	Alaska	0.00000000
2060 Bristol Bay	Alaska	0.00000000
2068 Denali	Alaska	0.00000000
2070 Dillingham	Alaska	0.00000000
2100 Haines	Alaska	0.00000000
2105 Hoonah-Angoon	Alaska	0.00000000
2158 Kusilvak	Alaska	0.00000000
2164 Lake and Penins	Alaska	0.00000000
2185 North Slope	Alaska	0.00000000
2188 Northwest Arctic	Alaska	0.00000000
2220 Sitka	Alaska	0.00000000
2230 Skagway	Alaska	0.00000000
2261 Valdez-Cordova	Alaska	0.00000000
2275 Wrangell	Alaska	0.00000000
2282 Yakutat	Alaska	0.00000000
5013 Calhoun	Arkansas	0.00000000
5049 Fulton	Arkansas	0.00000000
5081 Little River	Arkansas	0.00000000
5097 Montgomery	Arkansas	0.00000000
6035 Lassen	California	0.00000000
6043 Mariposa	California	0.00000000
6049 Modoc	California	0.00000000
6091 Sierra	California	0.00000000
6105 Trinity	California	0.00000000

Counties_Cities

8011 Bent	Colorado	0.00000000
8017 Cheyenne	Colorado	0.00000000
8021 Conejos	Colorado	0.00000000
8033 Dolores	Colorado	0.00000000
8057 Jackson	Colorado	0.00000000
8061 Kiowa	Colorado	0.00000000
8111 San Juan	Colorado	0.00000000
8115 Sedgwick	Colorado	0.00000000
13125 Glascock	Georgia	0.00000000
13265 Taliaferro	Georgia	0.00000000
15005 Kalawao	Hawaii	0.00000000
19003 Adams	Iowa	0.00000000
19025 Calhoun	Iowa	0.00000000
19035 Cherokee	Iowa	0.00000000
19051 Davis	Iowa	0.00000000
19053 Decatur	Iowa	0.00000000
19063 Emmet	Iowa	0.00000000
19067 Floyd	Iowa	0.00000000
19071 Fremont	Iowa	0.00000000
19091 Humboldt	Iowa	0.00000000
19093 Ida	Iowa	0.00000000
19117 Lucas	Iowa	0.00000000
19135 Monroe	Iowa	0.00000000
19147 Palo Alto	Iowa	0.00000000
19151 Pocahontas	Iowa	0.00000000
19159 Ringgold	Iowa	0.00000000
19161 Sac	Iowa	0.00000000
19185 Wayne	Iowa	0.00000000
16007 Bear Lake	Idaho	0.00000000
16009 Benewah	Idaho	0.00000000
16015 Boise	Idaho	0.00000000
16021 Boundary	Idaho	0.00000000
16023 Butte	Idaho	0.00000000
16033 Clark	Idaho	0.00000000

Counties_Cities

16035 Clearwater	Idaho	0.00000000
16041 Franklin	Idaho	0.00000000
16059 Lemhi	Idaho	0.00000000
16071 Oneida	Idaho	0.00000000
16079 Shoshone	Idaho	0.00000000
17009 Brown	Illinois	0.00000000
17017 Cass	Illinois	0.00000000
17045 Edgar	Illinois	0.00000000
17047 Edwards	Illinois	0.00000000
17069 Hardin	Illinois	0.00000000
17151 Pope	Illinois	0.00000000
17155 Putnam	Illinois	0.00000000
17171 Scott	Illinois	0.00000000
17193 White	Illinois	0.00000000
20001 Allen	Kansas	0.00000000
20013 Brown	Kansas	0.00000000
20023 Cheyenne	Kansas	0.00000000
20025 Clark	Kansas	0.00000000
20033 Comanche	Kansas	0.00000000
20039 Decatur	Kansas	0.00000000
20049 Elk	Kansas	0.00000000
20053 Ellsworth	Kansas	0.00000000
20065 Graham	Kansas	0.00000000
20067 Grant	Kansas	0.00000000
20071 Greeley	Kansas	0.00000000
20077 Harper	Kansas	0.00000000
20083 Hodgeman	Kansas	0.00000000
20095 Kingman	Kansas	0.00000000
20097 Kiowa	Kansas	0.00000000
20101 Lane	Kansas	0.00000000
20105 Lincoln	Kansas	0.00000000
20109 Logan	Kansas	0.00000000
20117 Marshall	Kansas	0.00000000
20119 Meade	Kansas	0.00000000

Counties_Cities

20131 Nemaha	Kansas	0.00000000
20135 Ness	Kansas	0.00000000
20137 Norton	Kansas	0.00000000
20145 Pawnee	Kansas	0.00000000
20153 Rawlins	Kansas	0.00000000
20159 Rice	Kansas	0.00000000
20165 Rush	Kansas	0.00000000
20167 Russell	Kansas	0.00000000
20193 Thomas	Kansas	0.00000000
20195 Trego	Kansas	0.00000000
20199 Wallace	Kansas	0.00000000
20201 Washington	Kansas	0.00000000
20203 Wichita	Kansas	0.00000000
21013 Bell	Kentucky	0.00000000
21039 Carlisle	Kentucky	0.00000000
21063 Elliott	Kentucky	0.00000000
21065 Estill	Kentucky	0.00000000
21095 Harlan	Kentucky	0.00000000
21105 Hickman	Kentucky	0.00000000
21129 Lee	Kentucky	0.00000000
21153 Magoffin	Kentucky	0.00000000
21169 Metcalfe	Kentucky	0.00000000
21187 Owen	Kentucky	0.00000000
21201 Robertson	Kentucky	0.00000000
21237 Wolfe	Kentucky	0.00000000
25007 Dukes	Massachusetts	0.00000000
25019 Nantucket	Massachusetts	0.00000000
26003 Alger	Michigan	0.00000000
26013 Baraga	Michigan	0.00000000
26071 Iron	Michigan	0.00000000
26083 Keweenaw	Michigan	0.00000000
27031 Cook	Minnesota	0.00000000
27051 Grant	Minnesota	0.00000000
27057 Hubbard	Minnesota	0.00000000

Counties_Cities

27065 Kanabec	Minnesota	0.00000000
27075 Lake	Minnesota	0.00000000
27077 Lake of the Woo	Minnesota	0.00000000
27113 Pennington	Minnesota	0.00000000
27121 Pope	Minnesota	0.00000000
27149 Stevens	Minnesota	0.00000000
27159 Wadena	Minnesota	0.00000000
29007 Audrain	Missouri	0.00000000
29011 Barton	Missouri	0.00000000
29033 Carroll	Missouri	0.00000000
29057 Dade	Missouri	0.00000000
29065 Dent	Missouri	0.00000000
29067 Douglas	Missouri	0.00000000
29079 Grundy	Missouri	0.00000000
29085 Hickory	Missouri	0.00000000
29103 Knox	Missouri	0.00000000
29105 Laclede	Missouri	0.00000000
29109 Lawrence	Missouri	0.00000000
29111 Lewis	Missouri	0.00000000
29127 Marion	Missouri	0.00000000
29129 Mercer	Missouri	0.00000000
29133 Mississippi	Missouri	0.00000000
29137 Monroe	Missouri	0.00000000
29153 Ozark	Missouri	0.00000000
29171 Putnam	Missouri	0.00000000
29197 Schuyler	Missouri	0.00000000
29203 Shannon	Missouri	0.00000000
29211 Sullivan	Missouri	0.00000000
29223 Wayne	Missouri	0.00000000
28055 Issaquena	Mississippi	0.00000000
30005 Blaine	Montana	0.00000000
30011 Carter	Montana	0.00000000
30015 Chouteau	Montana	0.00000000
30017 Custer	Montana	0.00000000

Counties_Cities

30019 Daniels	Montana	0.00000000
30021 Dawson	Montana	0.00000000
30025 Fallon	Montana	0.00000000
30027 Fergus	Montana	0.00000000
30033 Garfield	Montana	0.00000000
30039 Granite	Montana	0.00000000
30045 Judith Basin	Montana	0.00000000
30055 McCone	Montana	0.00000000
30061 Mineral	Montana	0.00000000
30069 Petroleum	Montana	0.00000000
30071 Phillips	Montana	0.00000000
30075 Powder River	Montana	0.00000000
30077 Powell	Montana	0.00000000
30079 Prairie	Montana	0.00000000
30087 Rosebud	Montana	0.00000000
30089 Sanders	Montana	0.00000000
30091 Sheridan	Montana	0.00000000
30097 Sweet Grass	Montana	0.00000000
30099 Teton	Montana	0.00000000
30103 Treasure	Montana	0.00000000
30105 Valley	Montana	0.00000000
30107 Wheatland	Montana	0.00000000
30109 Wibaux	Montana	0.00000000
37115 Madison	North Carolina	0.00000000
37199 Yancey	North Carolina	0.00000000
38001 Adams	North Dakota	0.00000000
38005 Benson	North Dakota	0.00000000
38007 Billings	North Dakota	0.00000000
38009 Bottineau	North Dakota	0.00000000
38019 Cavalier	North Dakota	0.00000000
38021 Dickey	North Dakota	0.00000000
38033 Golden Valley	North Dakota	0.00000000
38039 Griggs	North Dakota	0.00000000
38041 Hettinger	North Dakota	0.00000000

Counties_Cities

38043 Kidder	North Dakota	0.00000000
38045 LaMoure	North Dakota	0.00000000
38073 Ransom	North Dakota	0.00000000
38075 Renville	North Dakota	0.00000000
38083 Sheridan	North Dakota	0.00000000
38091 Steele	North Dakota	0.00000000
38095 Towner	North Dakota	0.00000000
38103 Wells	North Dakota	0.00000000
31005 Arthur	Nebraska	0.00000000
31007 Banner	Nebraska	0.00000000
31009 Blaine	Nebraska	0.00000000
31011 Boone	Nebraska	0.00000000
31015 Boyd	Nebraska	0.00000000
31017 Brown	Nebraska	0.00000000
31027 Cedar	Nebraska	0.00000000
31029 Chase	Nebraska	0.00000000
31045 Dawes	Nebraska	0.00000000
31049 Deuel	Nebraska	0.00000000
31057 Dundy	Nebraska	0.00000000
31059 Fillmore	Nebraska	0.00000000
31063 Frontier	Nebraska	0.00000000
31069 Garden	Nebraska	0.00000000
31071 Garfield	Nebraska	0.00000000
31075 Grant	Nebraska	0.00000000
31077 Greeley	Nebraska	0.00000000
31083 Harlan	Nebraska	0.00000000
31085 Hayes	Nebraska	0.00000000
31087 Hitchcock	Nebraska	0.00000000
31089 Holt	Nebraska	0.00000000
31091 Hooker	Nebraska	0.00000000
31095 Jefferson	Nebraska	0.00000000
31101 Keith	Nebraska	0.00000000
31103 Keya Paha	Nebraska	0.00000000
31115 Loup	Nebraska	0.00000000

Counties_Cities

31117 McPherson	Nebraska	0.00000000
31129 Nuckolls	Nebraska	0.00000000
31133 Pawnee	Nebraska	0.00000000
31135 Perkins	Nebraska	0.00000000
31147 Richardson	Nebraska	0.00000000
31149 Rock	Nebraska	0.00000000
31161 Sheridan	Nebraska	0.00000000
31163 Sherman	Nebraska	0.00000000
31165 Sioux	Nebraska	0.00000000
31169 Thayer	Nebraska	0.00000000
31171 Thomas	Nebraska	0.00000000
31175 Valley	Nebraska	0.00000000
31183 Wheeler	Nebraska	0.00000000
35021 Harding	New Mexico	0.00000000
35033 Mora	New Mexico	0.00000000
35059 Union	New Mexico	0.00000000
32009 Esmeralda	Nevada	0.00000000
32011 Eureka	Nevada	0.00000000
32015 Lander	Nevada	0.00000000
32027 Pershing	Nevada	0.00000000
36047 Kings	New York	0.00000000
40045 Ellis	Oklahoma	0.00000000
40057 Harmon	Oklahoma	0.00000000
40127 Pushmataha	Oklahoma	0.00000000
40129 Roger Mills	Oklahoma	0.00000000
40149 Washita	Oklahoma	0.00000000
46015 Brule	South Dakota	0.00000000
46017 Buffalo	South Dakota	0.00000000
46019 Butte	South Dakota	0.00000000
46041 Dewey	South Dakota	0.00000000
46043 Douglas	South Dakota	0.00000000
46045 Edmunds	South Dakota	0.00000000
46051 Grant	South Dakota	0.00000000
46053 Gregory	South Dakota	0.00000000

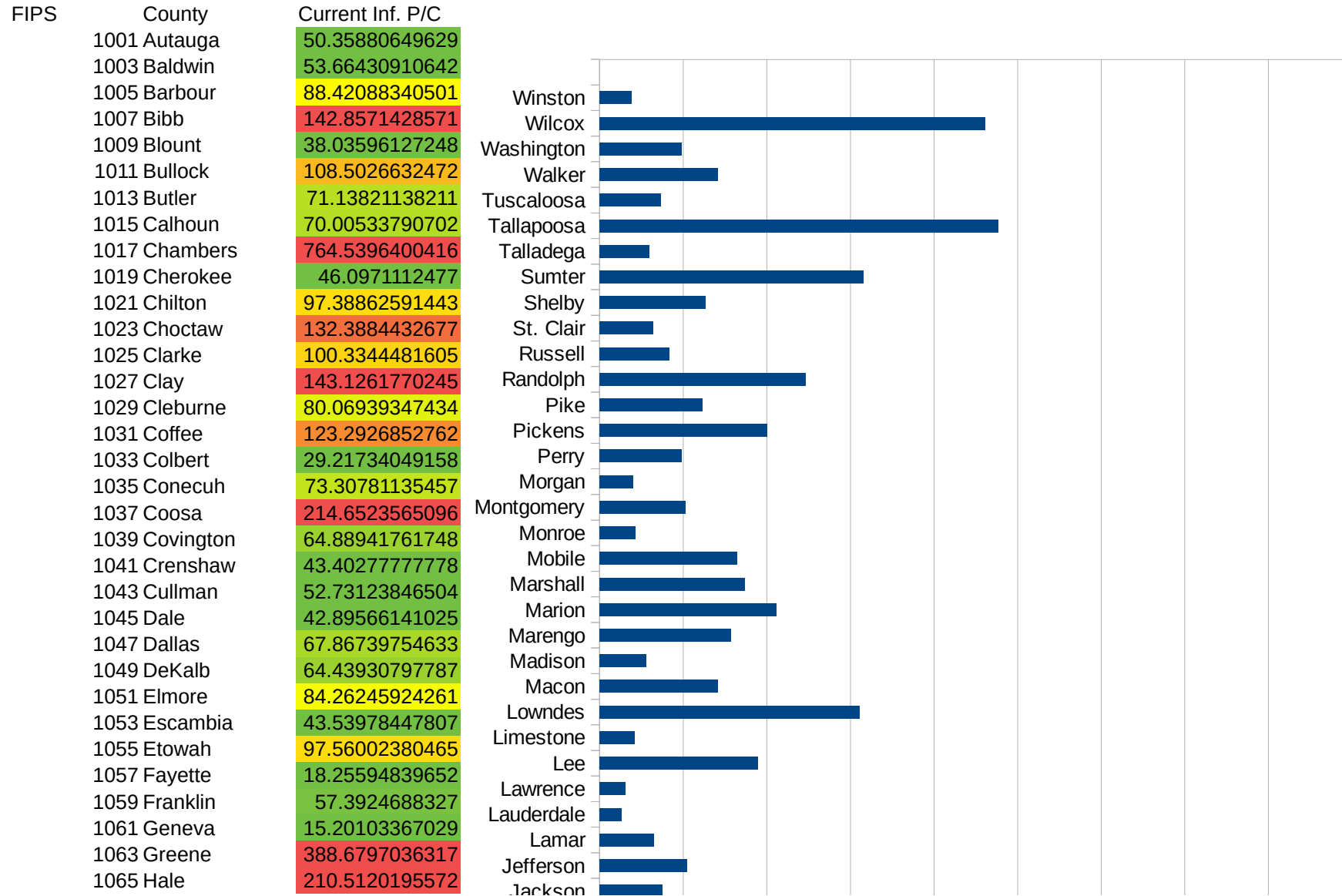
Counties_Cities

46055 Haakon	South Dakota	0.00000000
46059 Hand	South Dakota	0.00000000
46061 Hanson	South Dakota	0.00000000
46071 Jackson	South Dakota	0.00000000
46075 Jones	South Dakota	0.00000000
46077 Kingsbury	South Dakota	0.00000000
46089 McPherson	South Dakota	0.00000000
46095 Mellette	South Dakota	0.00000000
46105 Perkins	South Dakota	0.00000000
46107 Potter	South Dakota	0.00000000
46117 Stanley	South Dakota	0.00000000
46123 Tripp	South Dakota	0.00000000
47067 Hancock	Tennessee	0.00000000
47137 Pickett	Tennessee	0.00000000
48235 Irion	Texas	0.00000000
48247 Jim Hogg	Texas	0.00000000
48261 Kenedy	Texas	0.00000000
48263 Kent	Texas	0.00000000
48267 Kimble	Texas	0.00000000
48269 King	Texas	0.00000000
48271 Kinney	Texas	0.00000000
48295 Lipscomb	Texas	0.00000000
48311 McMullen	Texas	0.00000000
48333 Mills	Texas	0.00000000
48377 Presidio	Texas	0.00000000
48383 Reagan	Texas	0.00000000
48385 Real	Texas	0.00000000
48391 Refugio	Texas	0.00000000
48411 San Saba	Texas	0.00000000
48413 Schleicher	Texas	0.00000000
48431 Sterling	Texas	0.00000000
48433 Stonewall	Texas	0.00000000
48447 Throckmorton	Texas	0.00000000
48461 Upton	Texas	0.00000000

Counties_Cities

48475 Ward	Texas	0.00000000
49023 Juab	Utah	0.00000000
49027 Millard	Utah	0.00000000
49029 Morgan	Utah	0.00000000
49031 Piute	Utah	0.00000000
49039 Sanpete	Utah	0.00000000
51051 Dickenson	Virginia	0.00000000
51077 Grayson	Virginia	0.00000000
54013 Calhoun	West Virginia	0.00000000
54015 Clay	West Virginia	0.00000000
54017 Doddridge	West Virginia	0.00000000
54021 Gilmer	West Virginia	0.00000000
54085 Ritchie	West Virginia	0.00000000
54101 Webster	West Virginia	0.00000000
55067 Langlade	Wisconsin	0.00000000
55069 Lincoln	Wisconsin	0.00000000
55119 Taylor	Wisconsin	0.00000000
56045 Weston	Wyoming	0.00000000

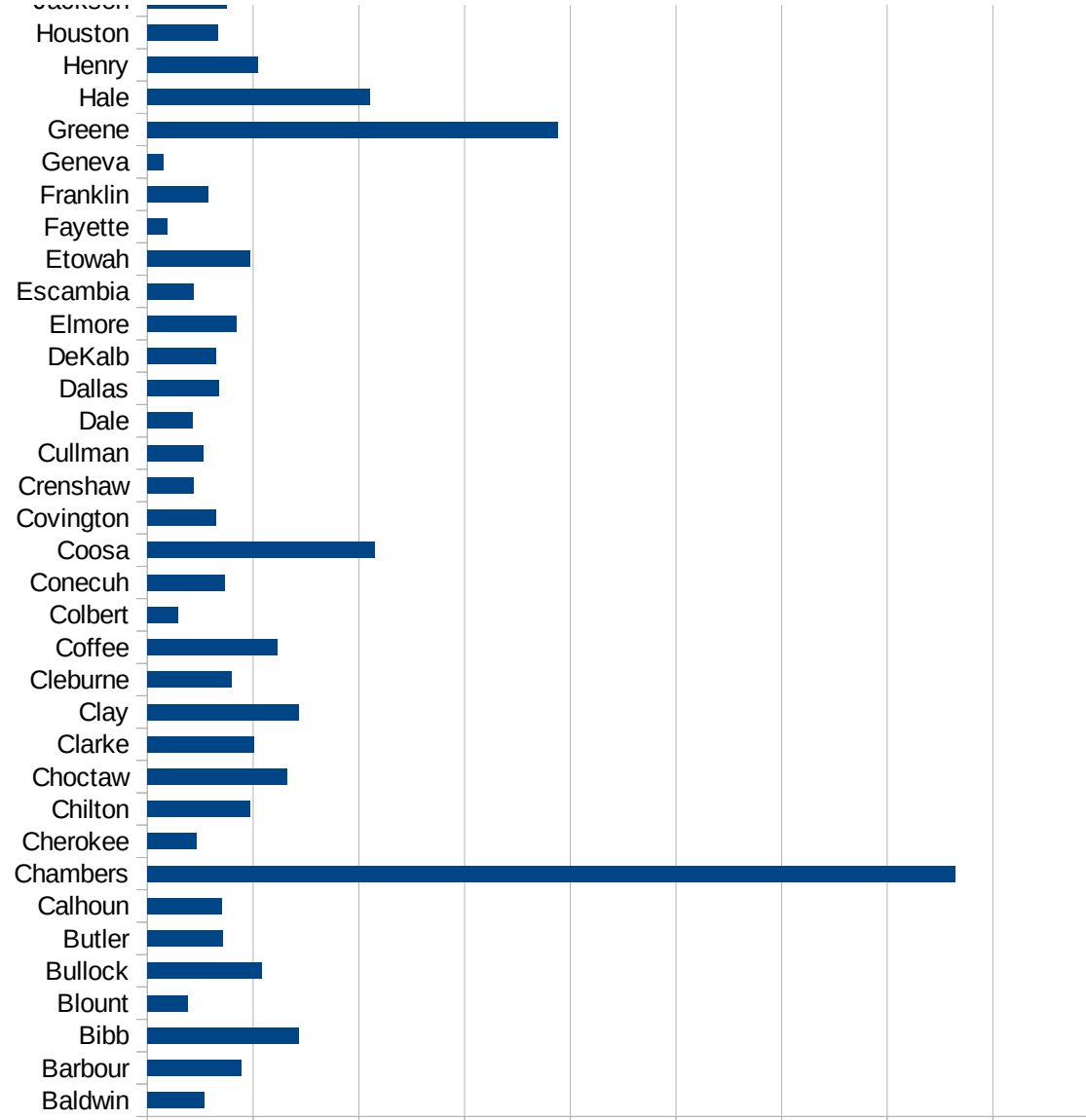
AL



This work is licensed under the Creative Commons Attribution-NoDerivatives 4.0 International License. To view a copy of this license, visit <http://creativecommons.org/licenses/by-nd/4.0/>.

AL

1067 Henry	104.5964320995
1069 Houston	66.84364316953
1071 Jackson	75.38271223133
1073 Jefferson	104.3531017746
1075 Lamar	65.0101126842
1077 Lauderdale	25.97768084254
1079 Lawrence	30.34256758807
1081 Lee	189.702392934
1083 Limestone	41.59128246719
1085 Lowndes	310.8081010628
1087 Macon	141.0054775205
1089 Madison	55.11310464123
1091 Marengo	157.3481590265
1093 Marion	211.6722104627
1095 Marshall	173.7610421501
1097 Mobile	164.3476726678
1099 Monroe	42.72084302464
1101 Montgomery	102.3196892316
1103 Morgan	40.305989638
1105 Perry	98.46827133479
1107 Pickens	200.6219279767
1109 Pike	122.9827824105
1111 Randolph	246.4246424642
1113 Russell	83.0722901992
1115 St. Clair	64.26880144323
1117 Shelby	126.5605659529
1119 Sumter	315.1839886534
1121 Talladega	58.87658465701
1123 Tallapoosa	476.5785119885
1125 Tuscaloosa	73.23692864426
1127 Walker	141.2628902387
1129 Washington	97.69202588839
1131 Wilcox	461.0896772372
1133 Winston	38.03888419273



AL
0 100 200 300 400 500 600 700 800 900

AL

FIPS

29001
29003
29005
29007
29009
29011
29013
29015
29017
29019
29021
29023
29025
29027
29029
29031
29033
29035
29037

AL

29039
29041
29043
29045
29047
29049
29051
29053
29055
29057
29059
29061
29063
29065
29067
29069
29071
29073
29075
29077
29079
29081
29083
29085
29087
29089
29091
29093
29095
29097
29099
29101

29103

AL

29105
29107
29109
29111
29113
29115
29117
29121
29123
29125
29127
29119
29129
29131
29133
29135
29137
29139
29141
29143
29145
29147
29149
29151
29153
29155
29157
29159
29161
29163
29165
29167
29169
29171

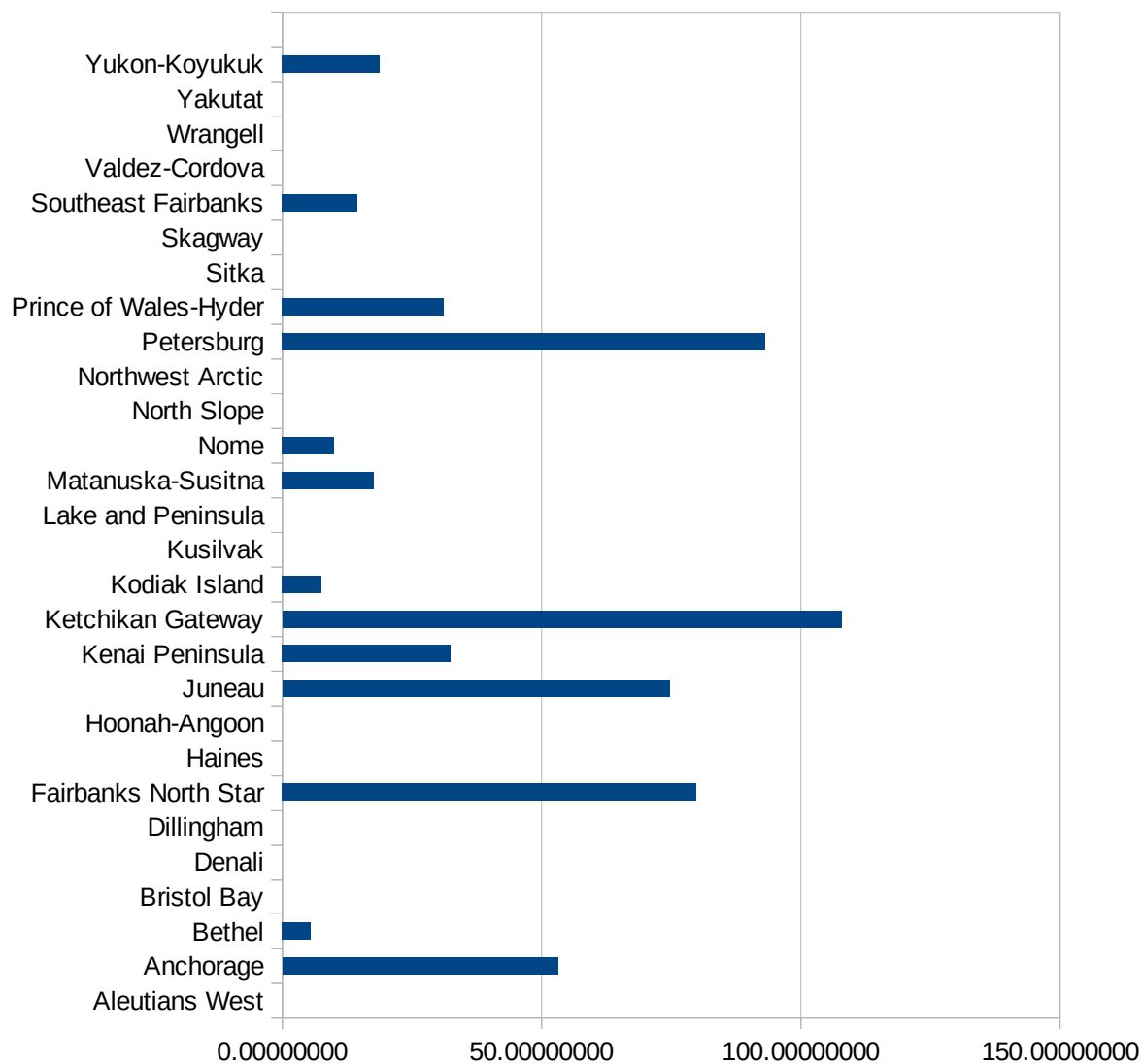
AL

29173
29175
29177
29179
29181
29195
29197
29199
29201
29203
29205
29183
29185
29187
29189
29510
29186
29207
29209
29211
29213
29215

29217
29219
29221
29223
29225
29227
29229

AK

FIPS	County	PC Infection
2013	Aleutians East	0.00000000
2016	Aleutians West	0.00000000
2020	Anchorage	53.16631108
2050	Bethel	5.48967940
2060	Bristol Bay	0.00000000
2068	Denali	0.00000000
2070	Dillingham	0.00000000
2090	Fairbanks North Star	79.82136181
2100	Haines	0.00000000
2105	Hoonah-Angoon	0.00000000
2110	Juneau	74.73608819
2122	Kenai Peninsula	32.46032153
2130	Ketchikan Gateway	###
2150	Kodiak Island	7.49344324
2158	Kusilvak	0.00000000
2164	Lake and Peninsula	0.00000000
2170	Matanuska-Susitna	17.65635164
2180	Nome	9.99200639
2185	North Slope	0.00000000
2188	Northwest Arctic	0.00000000
2195	Petersburg	93.13877678
2198	Prince of Wales-Hyder	31.14294612
2220	Sitka	0.00000000
2230	Skagway	0.00000000
2240	Southeast Fairbanks	14.45504481
2261	Valdez-Cordova	0.00000000
2275	Wrangell	0.00000000
2282	Yakutat	0.00000000
2290	Yukon-Koyukuk	18.77229210



AK

AK

FIPS

29001
29003
29005
29007
29009
29011
29013
29015
29017
29019
29021
29023
29025
29027
29029
29031
29033
29035
29037

AK

29039
29041
29043
29045
29047
29049
29051
29053
29055
29057
29059
29061
29063
29065
29067
29069
29071
29073
29075
29077
29079
29081
29083
29085
29087
29089
29091
29093
29095
29097
29099
29101

29103

AK

29105
29107
29109
29111
29113
29115
29117
29121
29123
29125
29127
29119
29129
29131
29133
29135
29137
29139
29141
29143
29145
29147
29149
29151
29153
29155
29157
29159
29161
29163
29165
29167
29169
29171

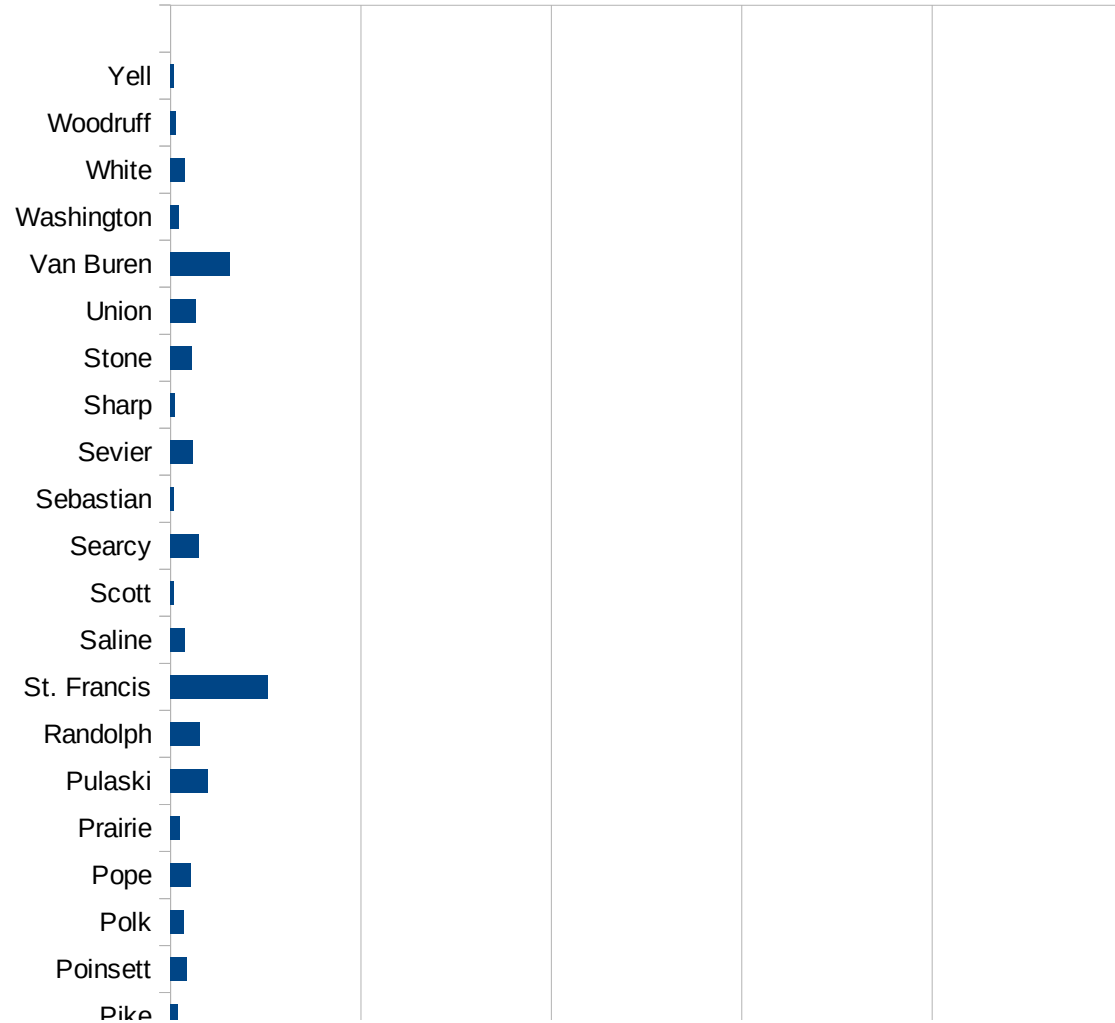
AK

29173
29175
29177
29179
29181
29195
29197
29199
29201
29203
29205
29183
29185
29187
29189
29510
29186
29207
29209
29211
29213
29215

29217
29219
29221
29223
29225
29227
29229

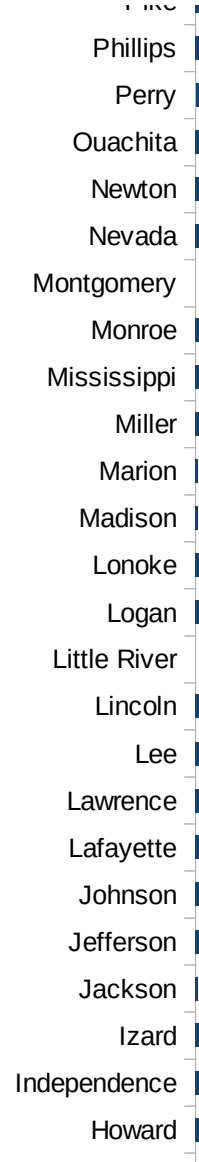
AR

FIPS	County	PC Infection
5001	Arkansas	11.2555574315
5003	Ashley	59.8623166717
5005	Baxter	12.0137437228
5007	Benton	22.7432797277
5009	Boone	8.00426894344
5011	Bradley	64.2378636322
5013	Calhoun	0
5015	Carroll	7.08641887822
5017	Chicot	67.0626556812
5019	Clark	122.387924391
5021	Clay	6.73536741429
5023	Cleburne	284.39815742
5025	Cleveland	99.7755051135
5027	Columbia	21.2431490844
5029	Conway	23.9337513762
5031	Craighead	40.5313288749
5033	Crawford	6.30855124121
5035	Crittenden	293.74043275
5037	Cross	47.9731350444
5039	Dallas	13.9236981342
5041	Desha	60.8061153579
5043	Drew	32.7367961589
5045	Faulkner	49.6770988574
5047	Franklin	5.61482313307
5049	Fulton	0
5051	Garland	108.921475684
5053	Grant	60.4794369914
5055	Greene	17.6503033646
5057	Hempstead	22.9980221701
5059	Hot Spring	23.7381680069
5061	Howard	104.939659696
5063	Independence	21.2325494984



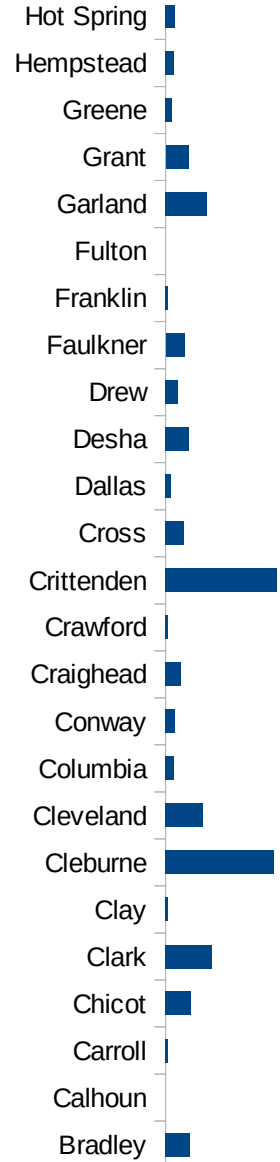
AR

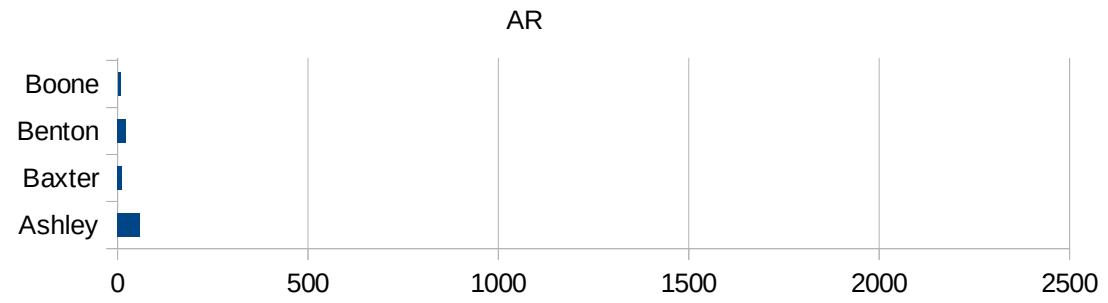
5065 Izard	14.713455455
5067 Jackson	5.94848611028
5069 Jefferson	184.983997416
5071 Johnson	82.2675940468
5073 Lafayette	59.8623166717
5075 Lawrence	158.208591944
5077 Lee	33.3889816361
5079 Lincoln	1927.81887469
5081 Little River	0
5083 Logan	13.8013525325
5085 Lonoke	35.2987496097
5087 Madison	6.06759298586
5089 Marion	5.98014591556
5091 Miller	68.8199669664
5093 Mississippi	21.8240015519
5095 Monroe	57.9710144928
5097 Montgomery	0
5099 Nevada	12.010569301
5101 Newton	25.6245996156
5103 Ouachita	21.1810556638
5105 Perry	28.9799072643
5107 Phillips	22.1864773421
5109 Pike	18.7388737937
5111 Poinsett	41.7118545091
5113 Polk	34.914459574
5115 Pope	54.6875
5117 Prairie	24.7708694575
5119 Pulaski	98.8081898747
5121 Randolph	78.0031201248
5123 St. Francis	255.513188411
5125 Saline	37.0611344001
5127 Scott	9.69086151759
5129 Searcy	75.3958280975
5131 Sebastian	8.61036531432



AR

5133 Sevier	58.3464612871
5135 Sharp	11.5167568813
5137 Stone	56.1933049691
5139 Union	66.4519756684
5141 Van Buren	156.598205144
5143 Washington	22.7885601428
5145 White	36.8361553216
5147 Woodruff	15.4083204931
5149 Yell	9.28720687253





AR

FIPS

29001
29003
29005
29007
29009
29011
29013
29015
29017
29019
29021
29023
29025
29027
29029
29031
29033
29035

AR

29037
29039
29041
29043
29045
29047
29049
29051
29053
29055
29057
29059
29061
29063
29065
29067
29069
29071
29073
29075
29077
29079
29081
29083
29085
29087
29089
29091
29093
29095
29097
29099
29101

AR

29103
29105
29107
29109
29111
29113
29115
29117
29121
29123
29125
29127
29119
29129
29131
29133
29135
29137
29139
29141
29143
29145
29147
29149
29151
29153
29155
29157
29159
29161
29163
29165
29167
29169

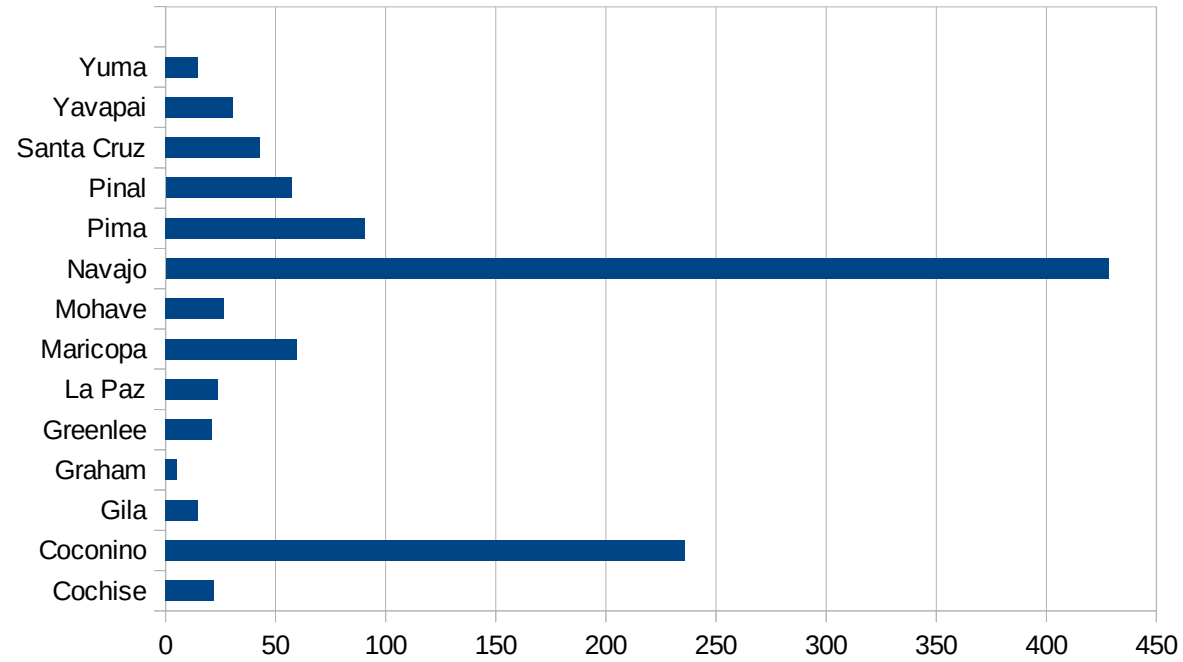
AR

29171
29173
29175
29177
29179
29181
29195
29197
29199
29201
29203
29205
29183
29185
29187
29189
29510
29186
29207
29209
29211
29213
29215

29217
29219
29221
29223
29225
29227
29229

AZ

FIPS	County	PC Infection
4001	Apache	281.2665349
4003	Cochise	22.08724462
4005	Coconino	235.9051899
4007	Gila	14.84533022
4009	Graham	5.253204455
4011	Greenlee	21.09037225
4012	La Paz	23.69892881
4013	Maricopa	59.7620762
4015	Mohave	26.72393224
4017	Navajo	428.2674634
4019	Pima	90.56149087
4021	Pinal	57.25301808
4023	Santa Cruz	43.00058051
4025	Yavapai	30.60437168
4027	Yuma	14.61381807



AZ

FIPS

29001
29003
29005
29007
29009
29011
29013
29015
29017
29019
29021
29023
29025
29027
29029
29031
29033
29035
29037

AZ

29039
29041
29043
29045
29047
29049
29051
29053
29055
29057
29059
29061
29063
29065
29067
29069
29071
29073
29075
29077
29079
29081
29083
29085
29087
29089
29091
29093
29095
29097
29099
29101

29103

AZ

29105
29107
29109
29111
29113
29115
29117
29121
29123
29125
29127
29119
29129
29131
29133
29135
29137
29139
29141
29143
29145
29147
29149
29151
29153
29155
29157
29159
29161
29163
29165
29167
29169
29171

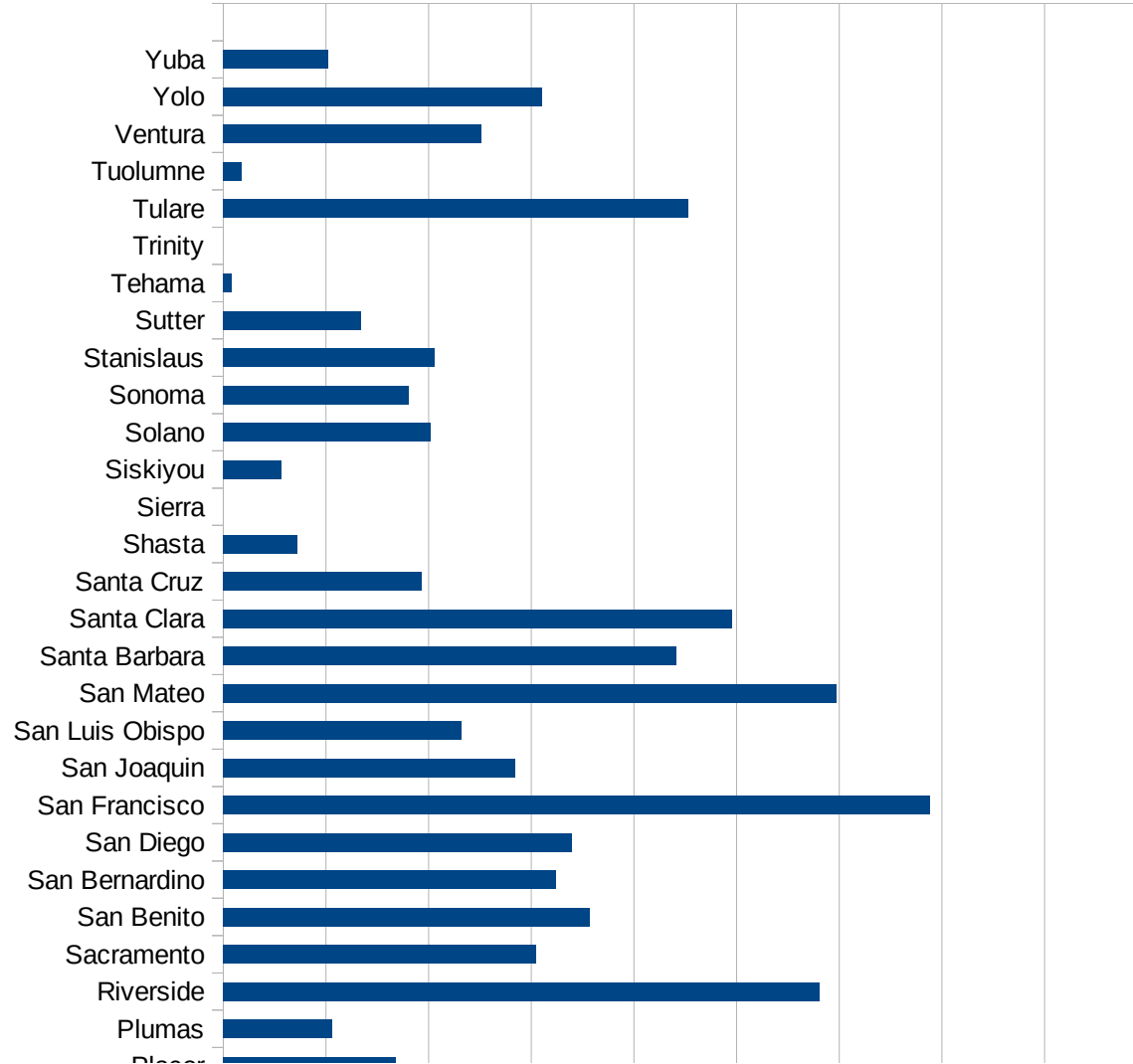
AZ

29173
29175
29177
29179
29181
29195
29197
29199
29201
29203
29205
29183
29185
29187
29189
29510
29186
29207
29209
29211
29213
29215

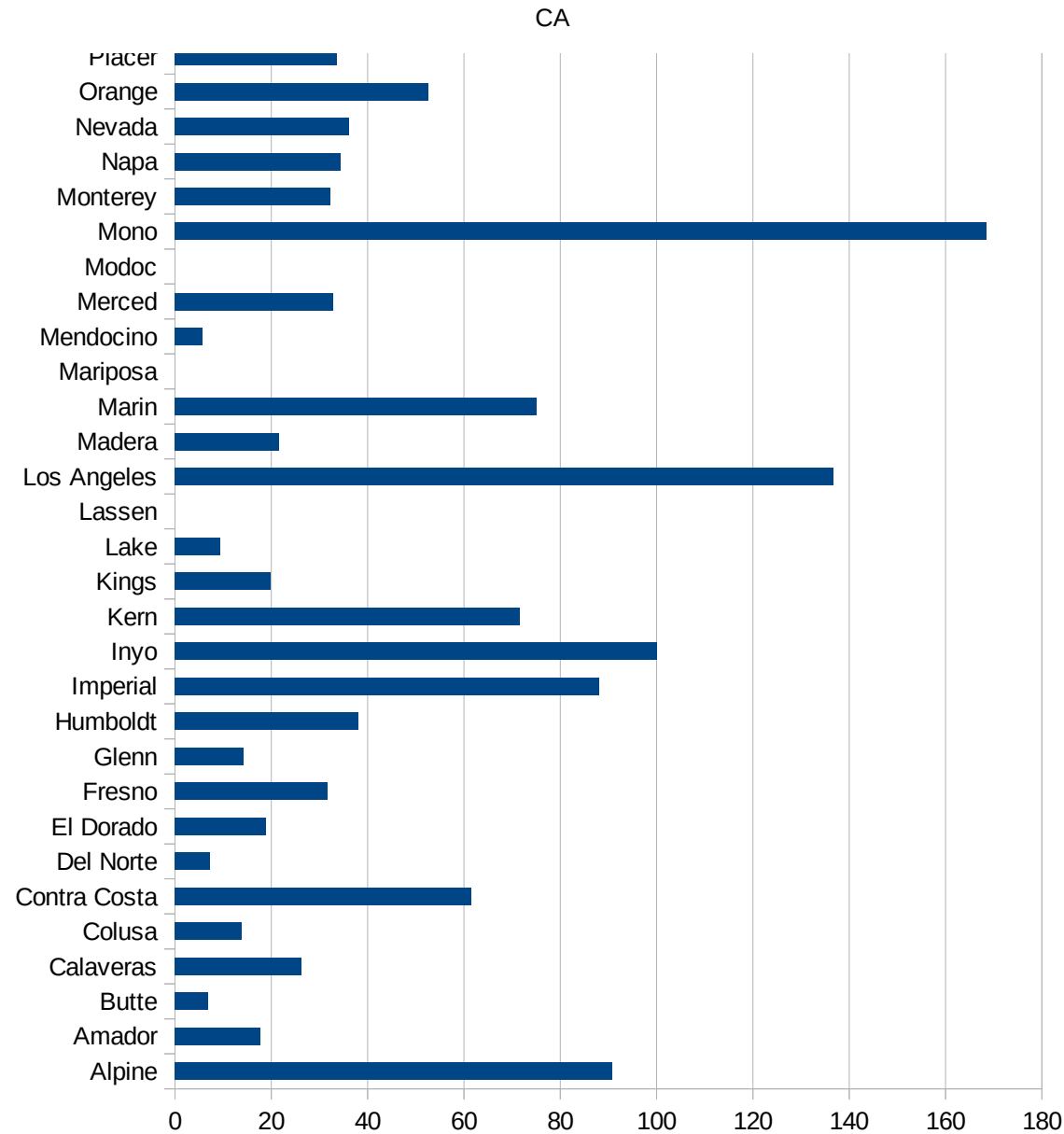
29217
29219
29221
29223
29225
29227
29229

CA

FIPS	County	PC Infection
6001	Alameda	71.57629235
6003	Alpine	90.82652134
6005	Amador	17.77416652
6007	Butte	6.918739406
6009	Calaveras	26.31463532
6011	Colusa	13.87154945
6013	Contra Costa	61.46676926
6015	Del Norte	7.187005893
6017	El Dorado	18.87999664
6019	Fresno	31.6773934
6021	Glenn	14.26177488
6023	Humboldt	38.13071502
6025	Imperial	87.99573221
6027	Inyo	100.0722744
6029	Kern	71.70225388
6031	Kings	19.81951033
6033	Lake	9.319374981
6035	Lassen	0
6037	Los Angeles	136.7866546
6039	Madera	21.5637526
6041	Marin	75.09647008
6043	Mariposa	0
6045	Mendocino	5.707371641
6047	Merced	32.75526359
6049	Modoc	0
6051	Mono	168.4210526
6053	Monterey	32.36959187
6055	Napa	34.42908684
6057	Nevada	36.10977371
6059	Orange	52.60567589
6061	Placer	33.57505679
6063	Plumas	21.27206977
6065	Riverside	116.1681406



6067 Sacramento	61.00034069
6069 San Benito	71.50169817
6071 San Bernardino	64.74479912
6073 San Diego	67.83586831
6075 San Francisco	137.664793
6077 San Joaquin	56.86498552
6079 San Luis Obispo	46.47723672
6081 San Mateo	119.5511633
6083 Santa Barbara	88.23654561
6085 Santa Clara	99.19641613
6087 Santa Cruz	38.65016135
6089 Shasta	14.44123528
6091 Sierra	0
6093 Siskiyou	11.4353673
6095 Solano	40.30362061
6097 Sonoma	36.20419969
6099 Stanislaus	41.10473523
6101 Sutter	26.85756195
6103 Tehama	1.564553476
6105 Trinity	0
6107 Tulare	90.58495989
6109 Tuolumne	3.667100607
6111 Ventura	50.2957224
6113 Yolo	62.15745345
6115 Yuba	20.5020438



CA

CA

FIPS

29001
29003
29005
29007
29009
29011
29013
29015
29017
29019
29021
29023
29025
29027
29029
29031
29033
29035
29037

CA

29039
29041
29043
29045
29047
29049
29051
29053
29055
29057
29059
29061
29063
29065
29067
29069
29071
29073
29075
29077
29079
29081
29083
29085
29087
29089
29091
29093
29095
29097
29099
29101

29103

CA

29105
29107
29109
29111
29113
29115
29117
29121
29123
29125
29127
29119
29129
29131
29133
29135
29137
29139
29141
29143
29145
29147
29149
29151
29153
29155
29157
29159
29161
29163
29165
29167
29169
29171

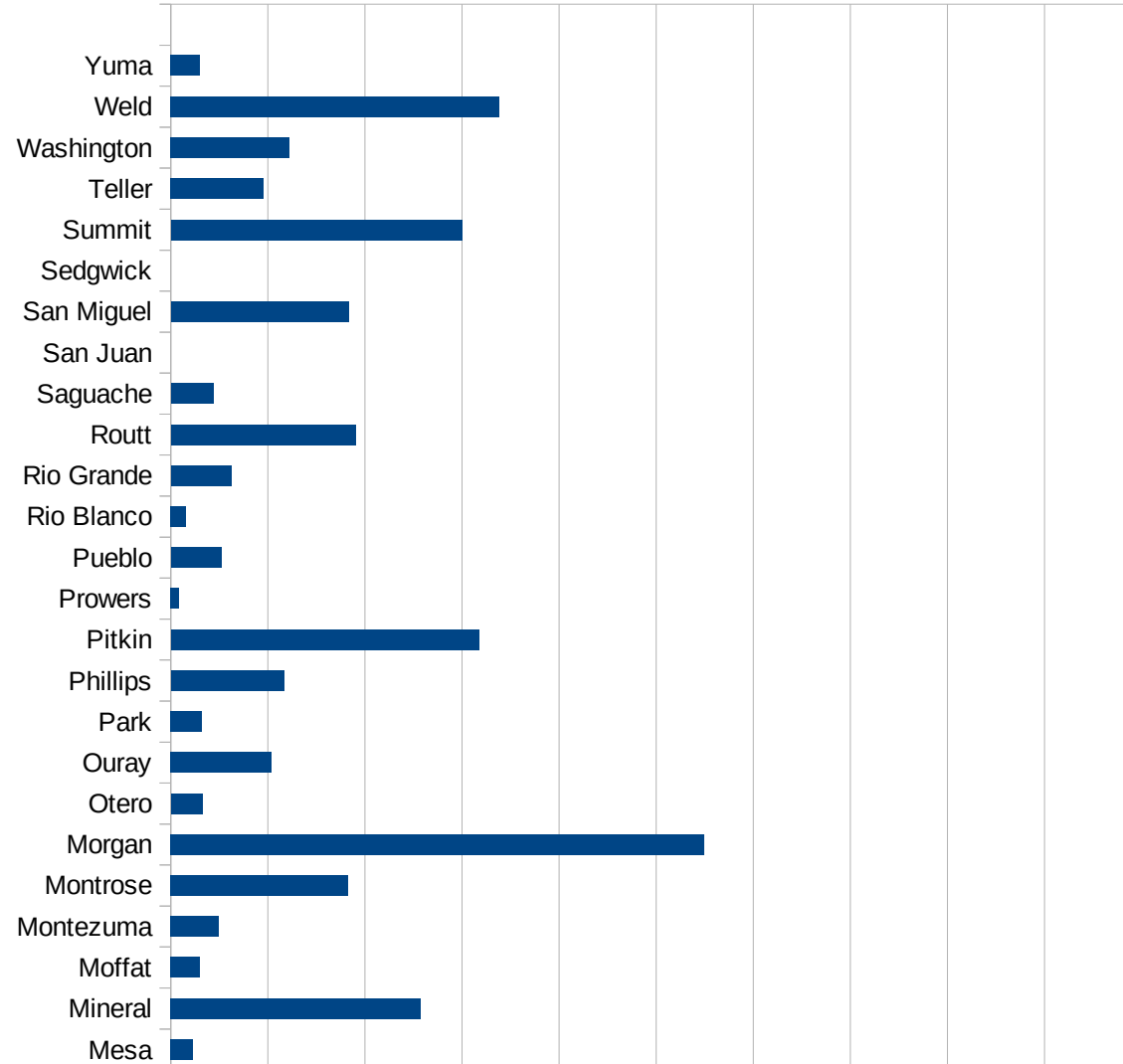
CA

29173
29175
29177
29179
29181
29195
29197
29199
29201
29203
29205
29183
29185
29187
29189
29510
29186
29207
29209
29211
29213
29215

29217
29219
29221
29223
29225
29227
29229

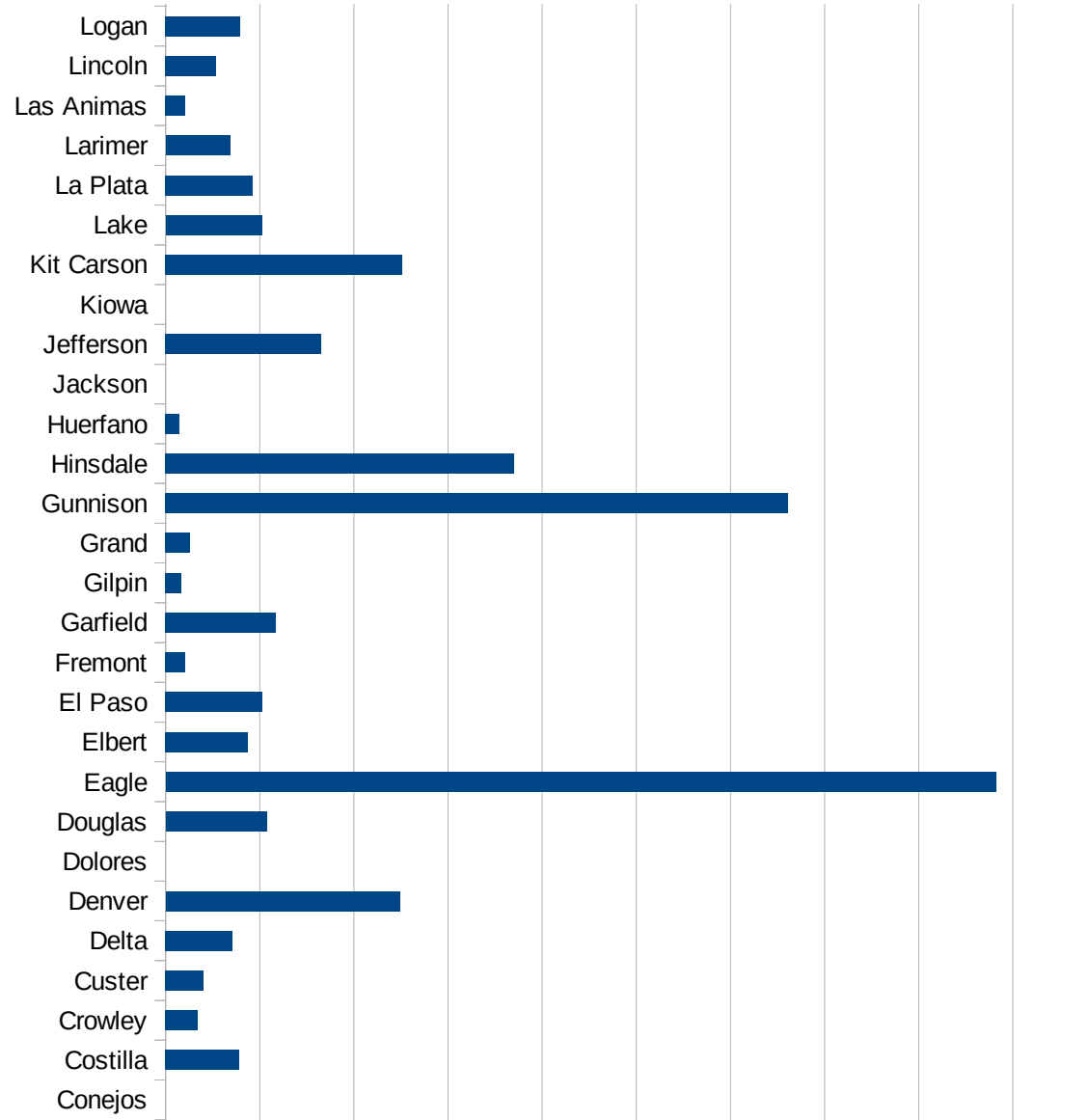
CO

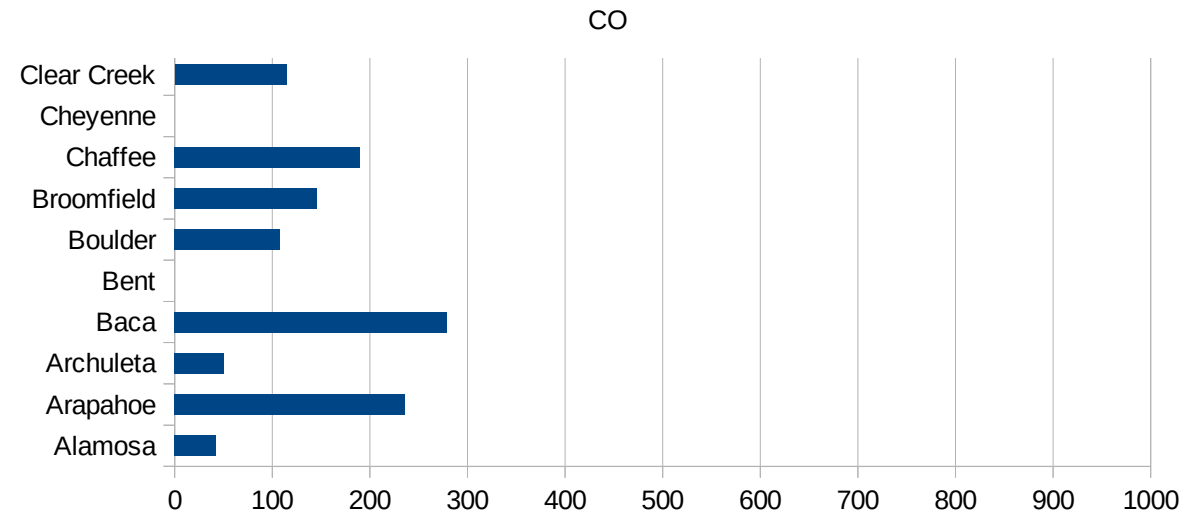
FIPS	County	PC Infection
8001	Adams	178.7570233
8003	Alamosa	41.958880297
8005	Arapahoe	235.86680282
8007	Archuleta	50.853614239
8009	Baca	278.94002789
8011	Bent	0
8013	Boulder	107.94963168
8014	Broomfield	145.81258031
8015	Chaffee	189.74384581
8017	Cheyenne	0
8019	Clear Creek	114.52368558
8021	Conejos	0
8023	Costilla	78.369905956
8025	Crowley	34.141345169
8027	Custer	40.371417037
8029	Delta	71.075501567
8031	Denver	248.99091686
8033	Dolores	0
8035	Douglas	107.35874157
8037	Eagle	881.93042751
8039	Elbert	87.512365878
8041	El Paso	102.40160481
8043	Fremont	20.824222736
8045	Garfield	117.11560984
8047	Gilpin	16.337199804
8049	Grand	25.76489533
8051	Gunnison	661.02284588
8053	Hinsdale	369.91368681
8055	Huerfano	14.515894905
8057	Jackson	0
8059	Jefferson	164.93374213
8061	Kiowa	0
8063	Kit Carson	251.29135837



CO

8065 Lake	102.24948875
8067 La Plata	92.345942106
8069 Larimer	68.184800781
8071 Las Animas	20.68537544
8073 Lincoln	53.475935829
8075 Logan	78.966926793
8077 Mesa	22.844909175
8079 Mineral	257.73195876
8081 Moffat	30.330603579
8083 Montezuma	49.697989143
8085 Montrose	182.40394182
8087 Morgan	549.75838644
8089 Otero	32.552083333
8091 Ouray	103.45541072
8093 Park	32.334554861
8095 Phillips	116.65888941
8097 Pitkin	317.54874652
8099 Prowers	8.2209799408
8101 Pueblo	51.931307415
8103 Rio Blanco	15.782828283
8105 Rio Grande	62.222222222
8107 Routt	190.41697431
8109 Saguache	43.840420868
8111 San Juan	0
8113 San Miguel	183.12782322
8115 Sedgwick	0
8117 Summit	299.93227336
8119 Teller	95.682334649
8121 Washington	122.22448564
8123 Weld	338.20651915
8125 Yuma	29.94011976





CO

FIPS

29001
29003
29005
29007
29009
29011
29013
29015
29017
29019
29021
29023
29025
29027
29029
29031
29033
29035
29037

CO

29039
29041
29043
29045
29047
29049
29051
29053
29055
29057
29059
29061
29063
29065
29067
29069
29071
29073
29075
29077
29079
29081
29083
29085
29087
29089
29091
29093
29095
29097
29099
29101

29103

CO

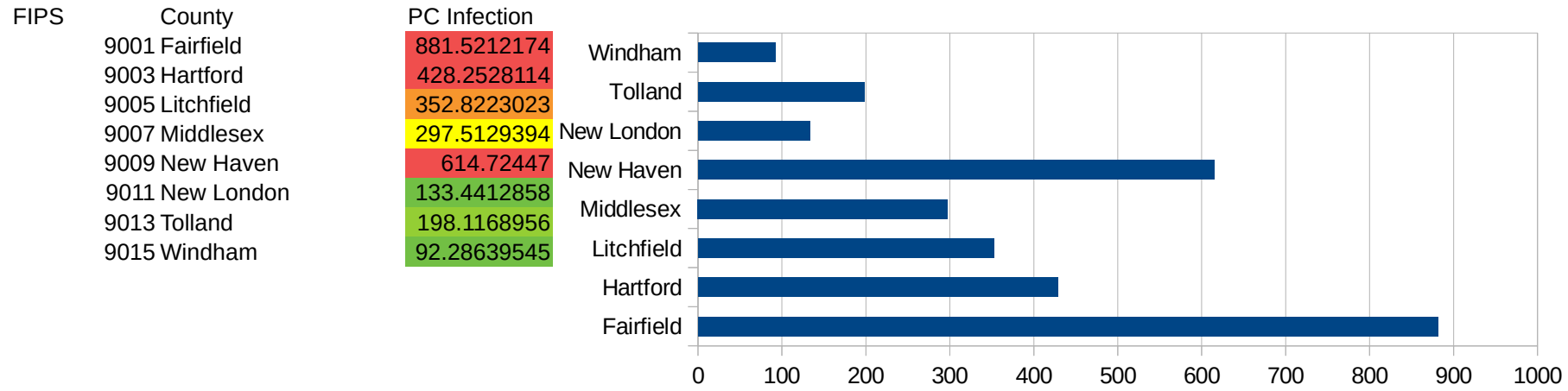
29105
29107
29109
29111
29113
29115
29117
29121
29123
29125
29127
29119
29129
29131
29133
29135
29137
29139
29141
29143
29145
29147
29149
29151
29153
29155
29157
29159
29161
29163
29165
29167
29169
29171

CO

29173
29175
29177
29179
29181
29195
29197
29199
29201
29203
29205
29183
29185
29187
29189
29510
29186
29207
29209
29211
29213
29215

29217
29219
29221
29223
29225
29227
29229

CT



CT

FIPS

29001
29003
29005
29007
29009
29011
29013
29015
29017
29019
29021
29023
29025
29027
29029
29031
29033
29035
29037

CT

29039
29041
29043
29045
29047
29049
29051
29053
29055
29057
29059
29061
29063
29065
29067
29069
29071
29073
29075
29077
29079
29081
29083
29085
29087
29089
29091
29093
29095
29097
29099
29101

29103

CT

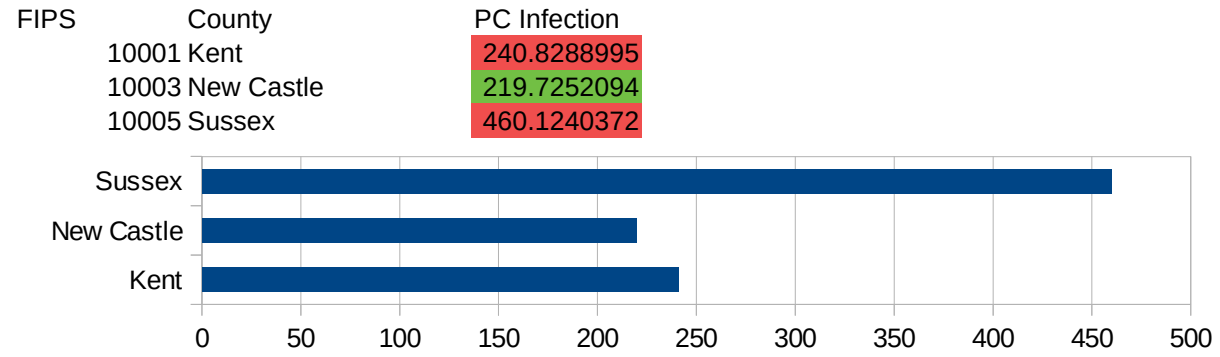
29105
29107
29109
29111
29113
29115
29117
29121
29123
29125
29127
29119
29129
29131
29133
29135
29137
29139
29141
29143
29145
29147
29149
29151
29153
29155
29157
29159
29161
29163
29165
29167
29169
29171

CT

29173
29175
29177
29179
29181
29195
29197
29199
29201
29203
29205
29183
29185
29187
29189
29510
29186
29207
29209
29211
29213
29215

29217
29219
29221
29223
29225
29227
29229

DE



DE

FIPS

29001
29003
29005
29007
29009
29011
29013
29015
29017
29019
29021
29023
29025
29027
29029
29031
29033
29035
29037

DE

29039
29041
29043
29045
29047
29049
29051
29053
29055
29057
29059
29061
29063
29065
29067
29069
29071
29073
29075
29077
29079
29081
29083
29085
29087
29089
29091
29093
29095
29097
29099
29101

29103

DE

29105
29107
29109
29111
29113
29115
29117
29121
29123
29125
29127
29119
29129
29131
29133
29135
29137
29139
29141
29143
29145
29147
29149
29151
29153
29155
29157
29159
29161
29163
29165
29167
29169
29171

DE

29173
29175
29177
29179
29181
29195
29197
29199
29201
29203
29205
29183
29185
29187
29189
29510
29186
29207
29209
29211
29213
29215

29217
29219
29221
29223
29225
29227
29229

DC

FIPS	County	PC Infection
11001	District of Columbia	416.6814956

DC

FIPS

- 29001
- 29003
- 29005
- 29007
- 29009
- 29011
- 29013
- 29015
- 29017
- 29019
- 29021
- 29023
- 29025
- 29027
- 29029
- 29031
- 29033
- 29035
- 29037

DC

29039
29041
29043
29045
29047
29049
29051
29053
29055
29057
29059
29061
29063
29065
29067
29069
29071
29073
29075
29077
29079
29081
29083
29085
29087
29089
29091
29093
29095
29097
29099
29101

29103

DC

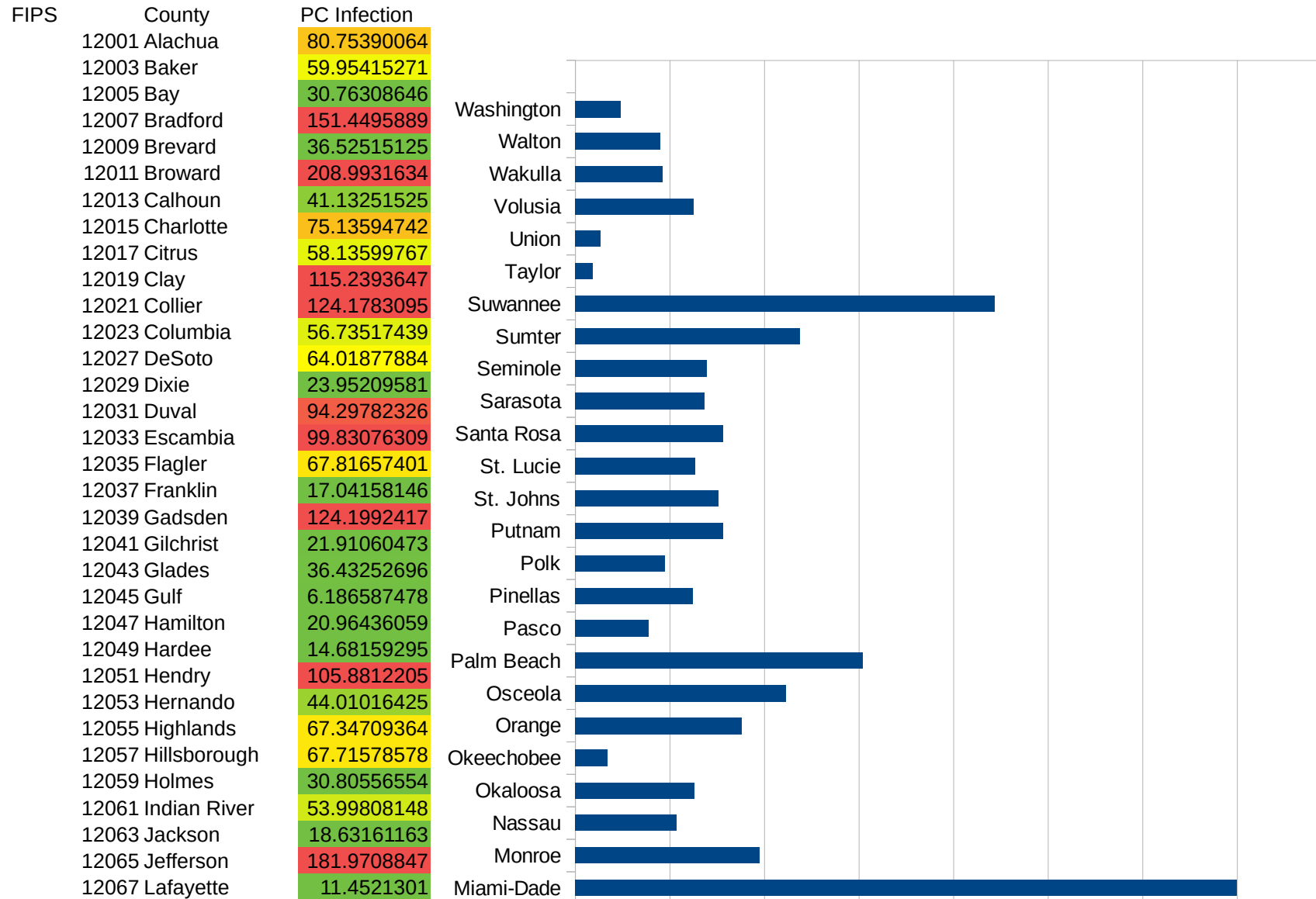
29105
29107
29109
29111
29113
29115
29117
29121
29123
29125
29127
29119
29129
29131
29133
29135
29137
29139
29141
29143
29145
29147
29149
29151
29153
29155
29157
29159
29161
29163
29165
29167
29169
29171

DC

29173
29175
29177
29179
29181
29195
29197
29199
29201
29203
29205
29183
29185
29187
29189
29510
29186
29207
29209
29211
29213
29215

29217
29219
29221
29223
29225
29227
29229

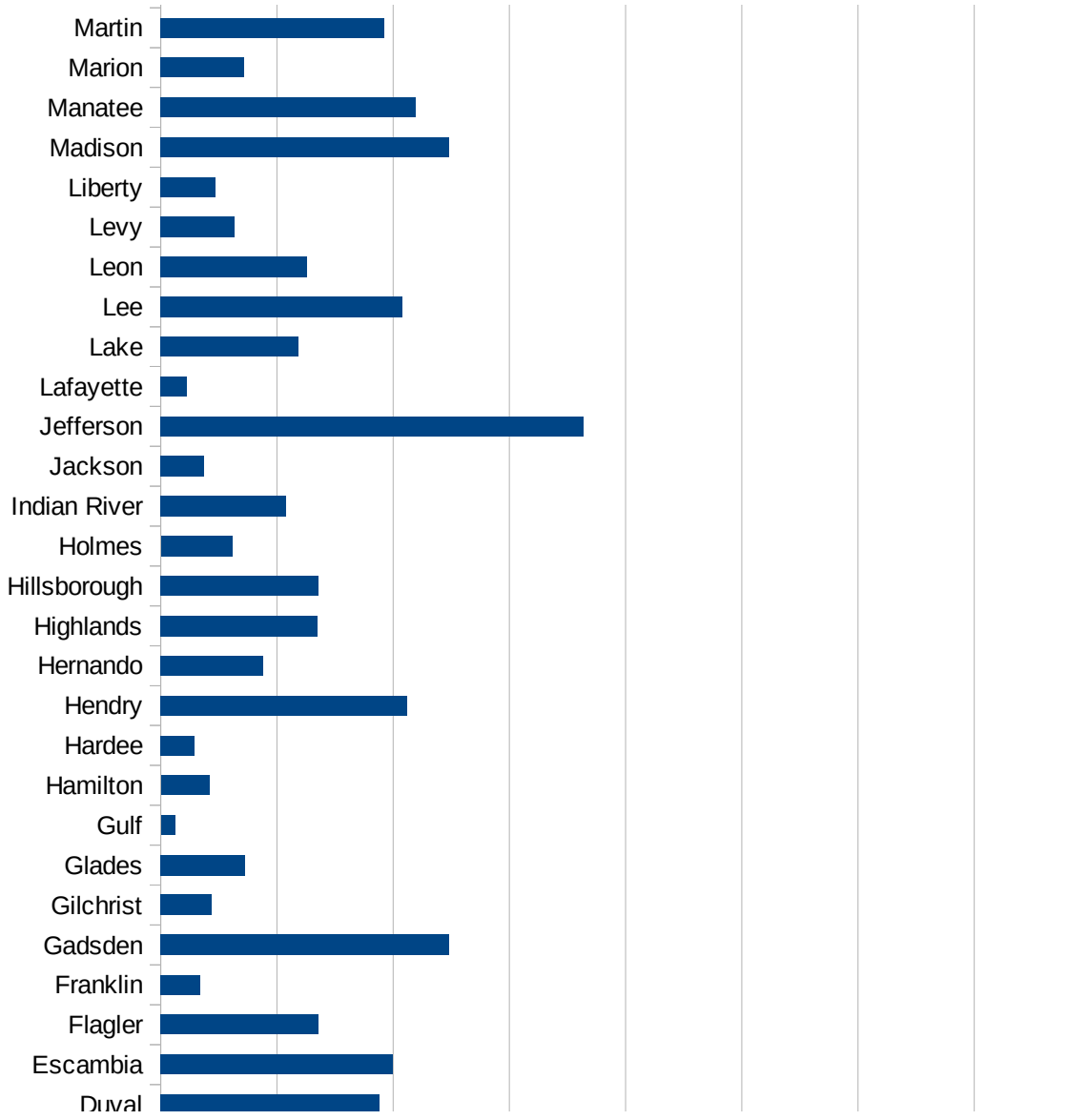
FL



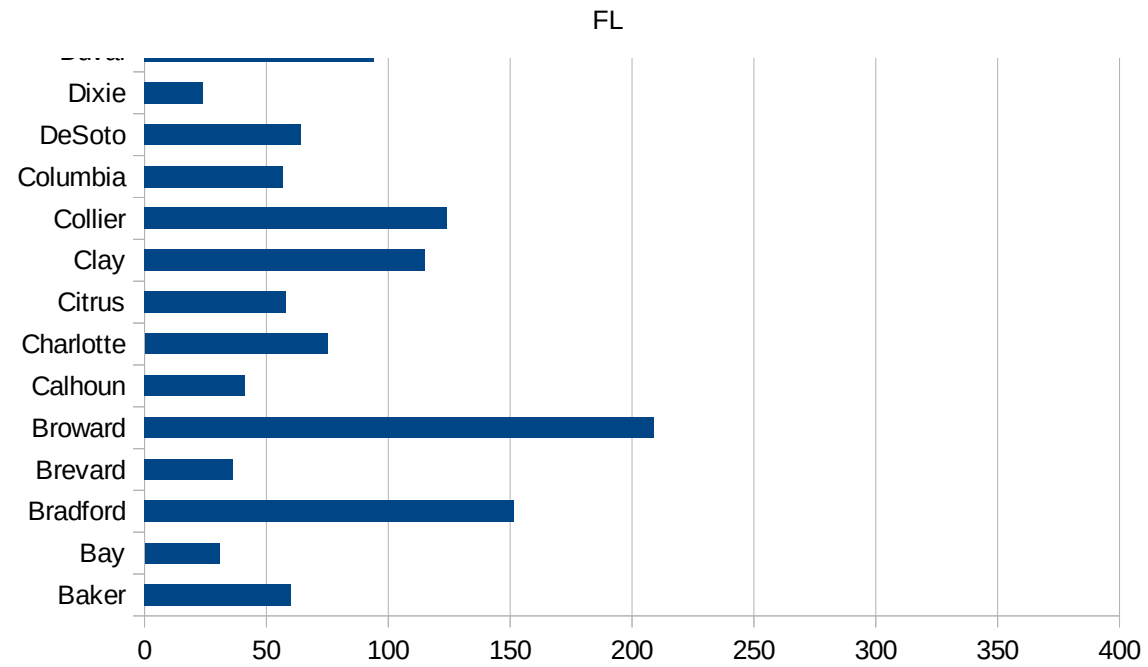
This work is licensed under the Creative Commons Attribution-NoDerivatives 4.0 International License. To view a copy of this license, visit <http://creativecommons.org/licenses/by-nd/4.0/>.

FL

12069 Lake	59.18736588
12071 Lee	104.0272459
12073 Leon	62.90555278
12075 Levy	31.88619083
12077 Liberty	23.64904813
12079 Madison	124.1297426
12081 Manatee	109.6605083
12083 Marion	35.83562283
12085 Martin	96.32594213
12086 Miami-Dade	349.6909922
12087 Monroe	97.29830594
12089 Nassau	53.59306552
12091 Okaloosa	63.20289093
12093 Okeechobee	16.85244481
12095 Orange	88.07477664
12097 Osceola	111.4160711
12099 Palm Beach	152.0921759
12101 Pasco	38.73024109
12103 Pinellas	62.23853663
12105 Polk	47.31578271
12107 Putnam	78.20611356
12109 St. Johns	75.51295716
12111 St. Lucie	63.5260706
12113 Santa Rosa	78.06009512
12115 Sarasota	68.1949203
12117 Seminole	69.46938217
12119 Sumter	118.8312596
12121 Suwannee	221.7646127
12123 Taylor	9.24941035
12125 Union	13.38688086
12127 Volusia	62.4614182
12129 Wakulla	46.20929731
12131 Walton	44.83362522
12133 Washington	24.11575563



This work is licensed under the Creative Commons Attribution-NoDerivatives 4.0 International License. To view a copy of this license, visit <http://creativecommons.org/licenses/by-nd/4.0/>.



FL

FIPS

29001
29003
29005
29007
29009
29011
29013
29015
29017
29019
29021
29023
29025
29027
29029
29031
29033
29035
29037

FL

29039
29041
29043
29045
29047
29049
29051
29053
29055
29057
29059
29061
29063
29065
29067
29069
29071
29073
29075
29077
29079
29081
29083
29085
29087
29089
29091
29093
29095
29097
29099
29101

29103

FL

29105
29107
29109
29111
29113
29115
29117
29121
29123
29125
29127
29119
29129
29131
29133
29135
29137
29139
29141
29143
29145
29147
29149
29151
29153
29155
29157
29159
29161
29163
29165
29167
29169
29171

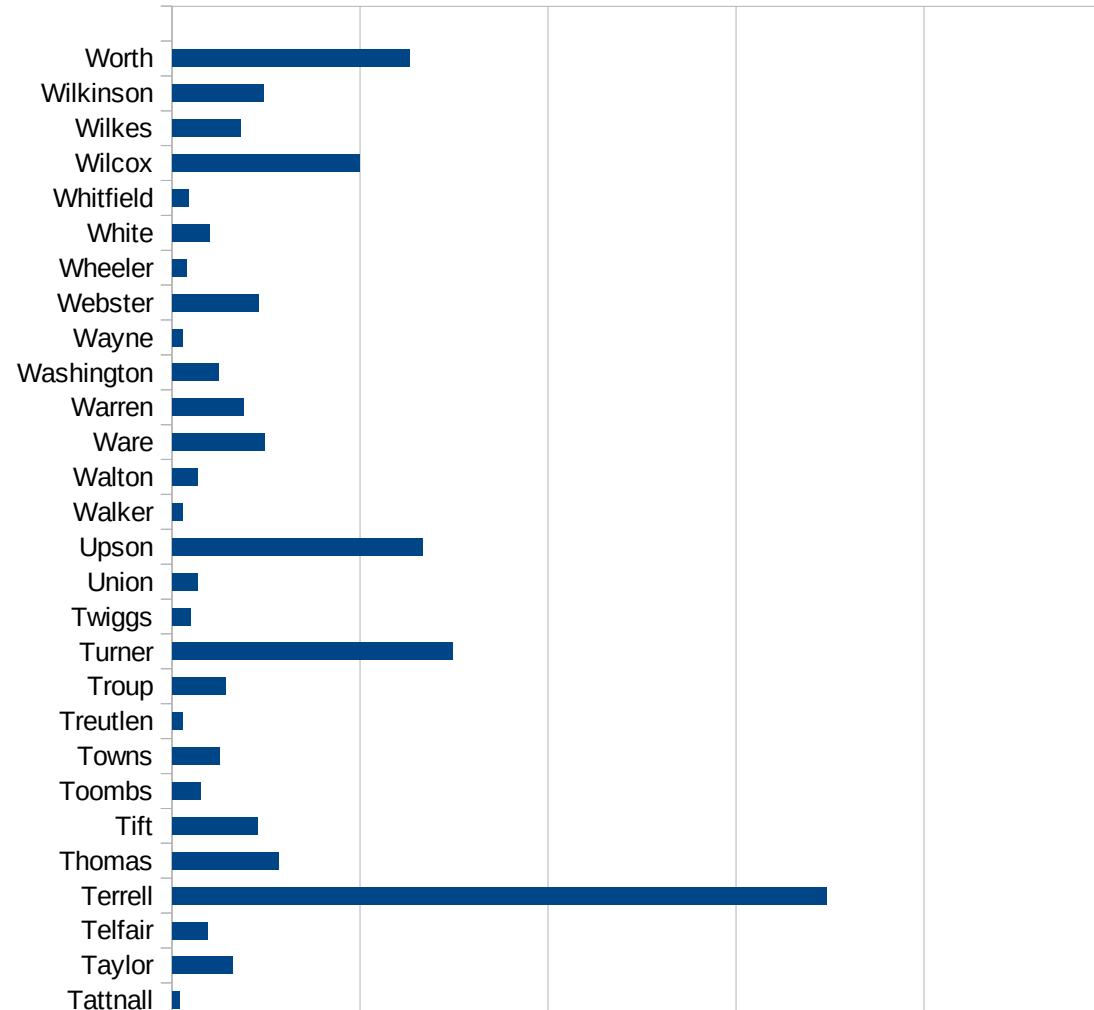
FL

29173
29175
29177
29179
29181
29195
29197
29199
29201
29203
29205
29183
29185
29187
29189
29510
29186
29207
29209
29211
29213
29215

29217
29219
29221
29223
29225
29227
29229

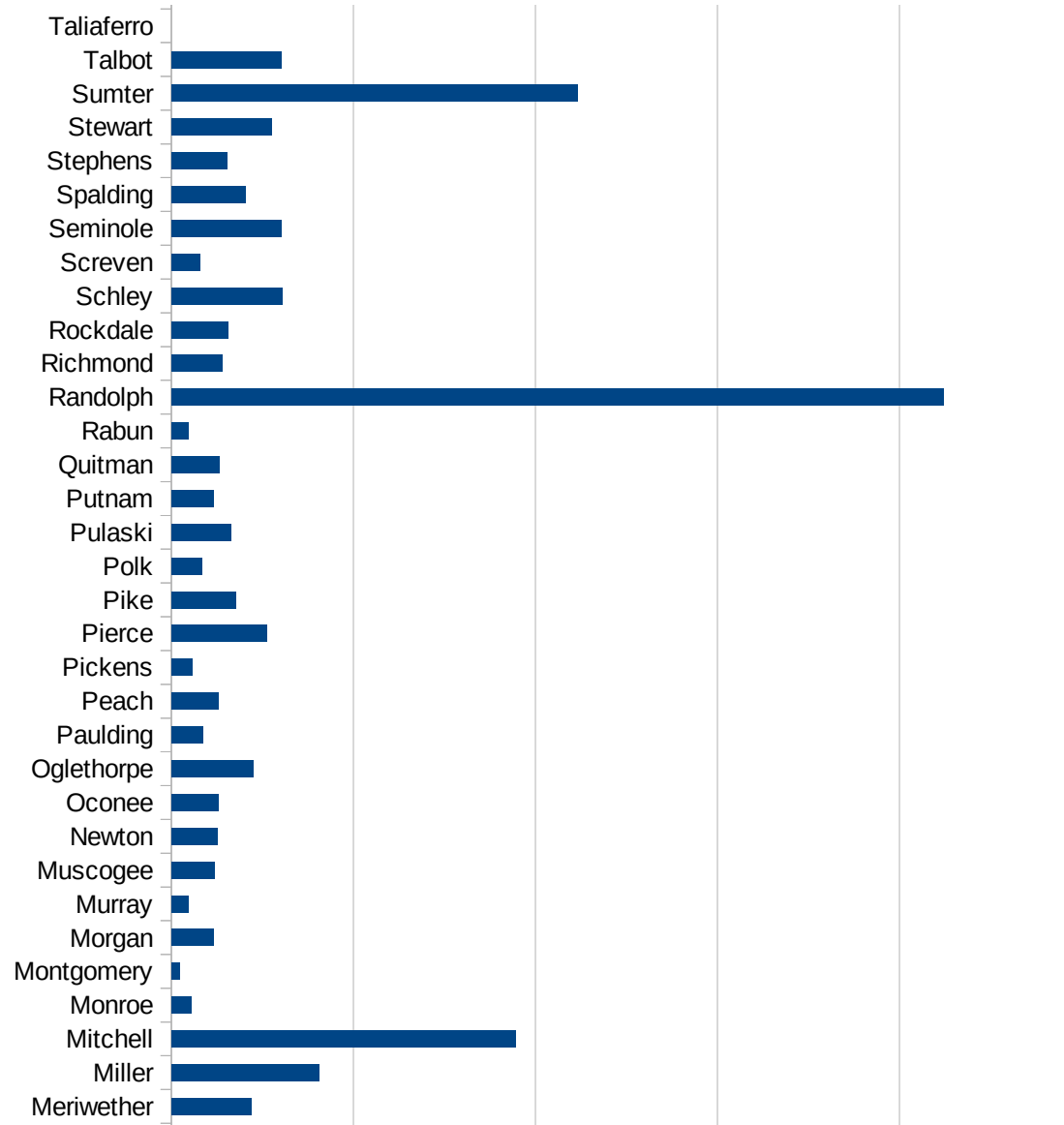
GA

FIPS	County	PC Infection
13001	Appling	113.4705787
13003	Atkinson	60.26274557
13005	Bacon	169.8703621
13007	Baker	646.8305304
13009	Baldwin	290.0296723
13011	Banks	78.99726143
13013	Barrow	115.0861909
13015	Bartow	239.6436358
13017	Ben Hill	89.35485793
13019	Berrien	51.94265531
13021	Bibb	132.5974068
13023	Bleckley	38.94687646
13025	Brantley	105.8369053
13027	Brooks	148.2627474
13029	Bryan	91.84182214
13031	Bulloch	38.8118402
13033	Burke	214.0659145
13035	Butts	330.6741619
13037	Calhoun	960.3274559
13039	Camden	50.30087374
13043	Candler	64.5994832
13045	Carroll	258.2098018
13047	Catoosa	34.11450608
13049	Charlton	46.26773597
13051	Chatham	63.97067722
13053	Chattahoochee	65.51853238
13055	Chattooga	36.30496168
13057	Cherokee	124.7299812
13059	Clarke	89.53113956
13061	Clay	692.7606512
13063	Clayton	186.4544309
13065	Clinch	105.2948255
13067	Cobb	158.0202546



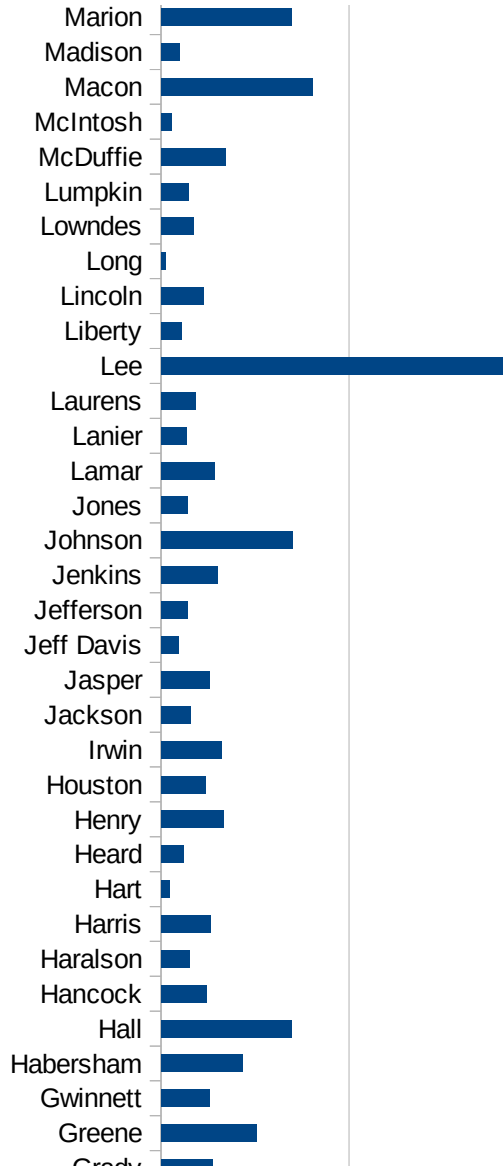
GA

13069 Coffee	192.6066879
13071 Colquitt	318.0382523
13073 Columbia	75.18260948
13075 Cook	75.74874723
13077 Coweta	115.8613503
13079 Crawford	113.6548141
13081 Crisp	553.0728729
13083 Dade	61.62948354
13085 Dawson	179.4043775
13087 Decatur	229.5390405
13089 DeKalb	201.042088
13091 Dodge	91.76527409
13093 Dooly	518.0213045
13095 Dougherty	1573.819361
13097 Douglas	167.2045193
13099 Early	1688.299014
13101 Echols	100
13103 Effingham	43.41534009
13105 Elbert	36.61087866
13107 Emanuel	61.91402795
13109 Evans	27.98246432
13111 Fannin	73.1782468
13113 Fayette	126.0367181
13115 Floyd	128.6672726
13117 Forsyth	89.17552787
13119 Franklin	52.12179125
13121 Fulton	209.3106082
13123 Gilmer	48.67601246
13125 Glascock	0
13127 Glynn	57.49891456
13129 Gordon	116.1480454
13131 Grady	137.3848392
13133 Greene	254.2660188
13135 Gwinnett	127.2929711



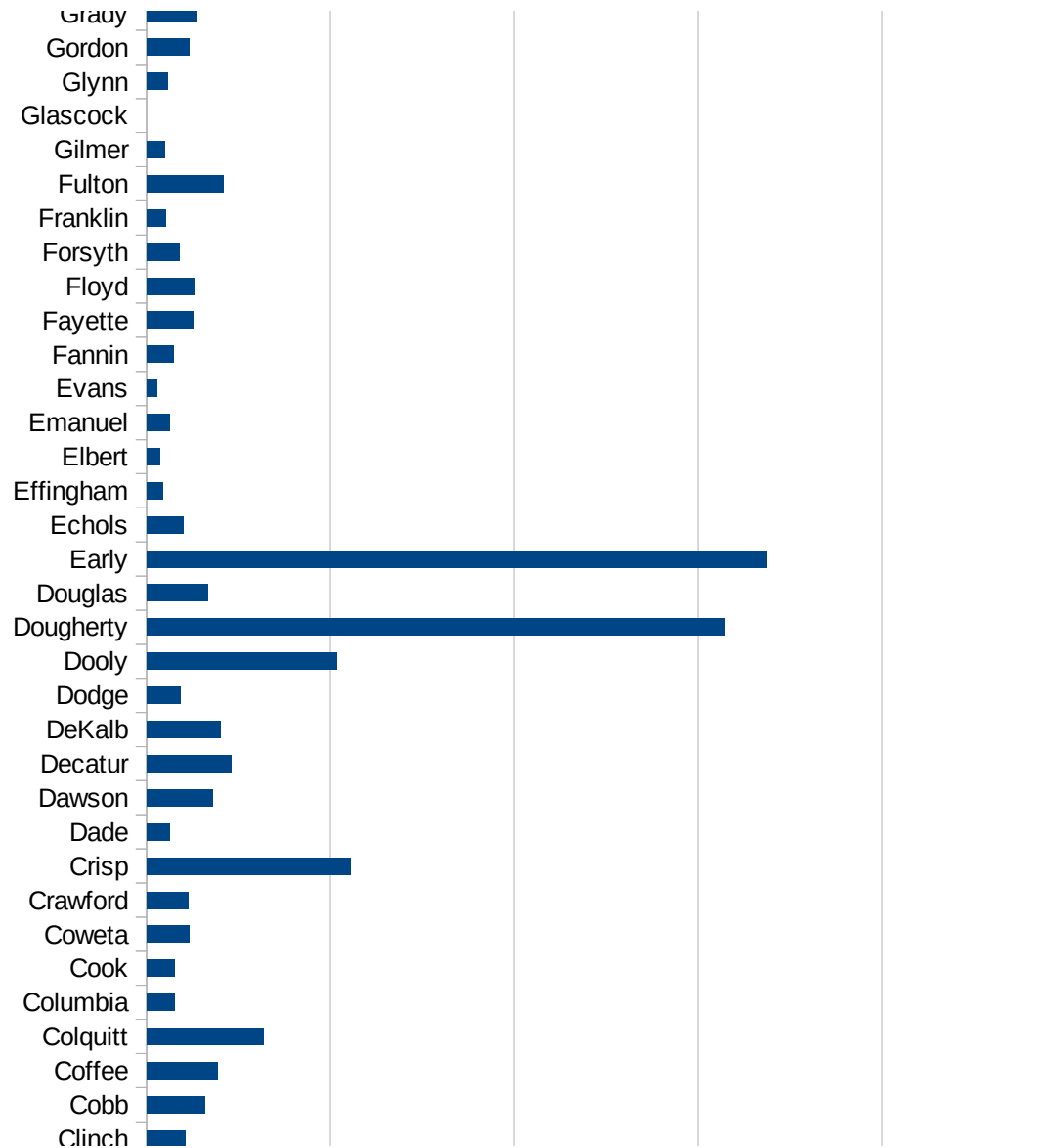
GA

13137 Habersham	218.1193267
13139 Hall	347.2703168
13141 Hancock	119.7891711
13143 Haralson	74.4929401
13145 Harris	130.5293691
13147 Hart	22.98938657
13149 Heard	58.92751915
13151 Henry	165.9282426
13153 Houston	117.0651384
13155 Irwin	159.6084273
13157 Jackson	78.10059356
13159 Jasper	128.2051282
13161 Jeff Davis	46.57661854
13163 Jefferson	71.2896954
13165 Jenkins	149.7178395
13167 Johnson	350.2266172
13169 Jones	69.89097009
13171 Lamar	142.1052632
13173 Lanier	67.69825919
13175 Laurens	90.86106709
13177 Lee	927.2947185
13179 Liberty	55.28724978
13181 Lincoln	113.7081491
13183 Long	10.52742394
13185 Lowndes	86.82868957
13187 Lumpkin	72.8265817
13189 McDuffie	171.8452464
13191 McIntosh	27.89400279
13193 Macon	403.2564863
13195 Madison	50.59021922
13197 Marion	347.2638007
13199 Meriwether	218.3406114
13201 Miller	404.5022863
13205 Mitchell	946.2869503



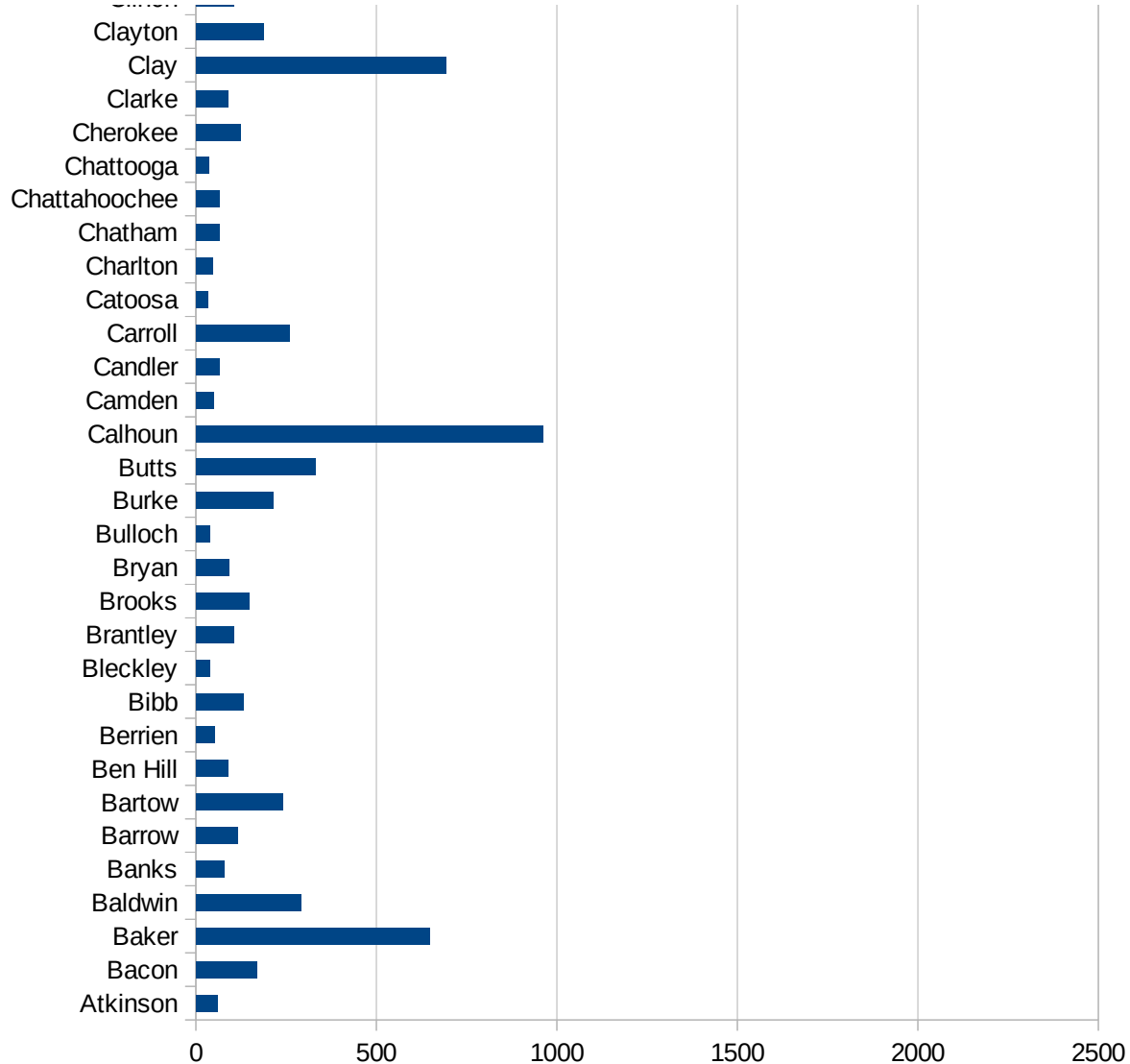
GA

13207 Monroe	54.50581395
13209 Montgomery	21.75568367
13211 Morgan	116.6923036
13213 Murray	45.08905088
13215 Muscogee	117.9439637
13217 Newton	126.8931268
13219 Oconee	129.863516
13221 Oglethorpe	225.8535937
13223 Paulding	85.95254932
13225 Peach	128.2192182
13227 Pickens	56.28517824
13229 Pierce	263.0357419
13231 Pike	177.0956316
13233 Polk	84.76571698
13235 Pulaski	162.6163158
13237 Putnam	114.6315741
13239 Quitman	131.6366828
13241 Rabun	47.42989269
13243 Randolph	2122.054734
13245 Richmond	140.4090219
13247 Rockdale	154.5356205
13249 Schley	305.5767762
13251 Screven	78.92093557
13253 Seminole	300.6614552
13255 Spalding	204.2360061
13257 Stephens	153.6393317
13259 Stewart	274.2377803
13261 Sumter	1116.604446
13263 Talbot	302.9336735
13265 Taliaferro	0
13267 Tattnall	19.69201686
13269 Taylor	161.7116557
13271 Telfair	94.48223734
13273 Terrell	1741.957961



GA

13275 Thomas	283.4773218
13277 Tift	226.7629588
13279 Toombs	74.38539071
13281 Towns	126.560918
13283 Treutlen	29.37288882
13285 Troup	142.7877888
13287 Turner	745.70273
13289 Twiggs	48.85197851
13291 Union	66.663889
13293 Upson	667.5567423
13295 Walker	27.37357729
13297 Walton	67.3775173
13299 Ware	246.6367713
13301 Warren	190.4399162
13303 Washington	122.6331796
13305 Wayne	26.83843264
13307 Webster	229.7970126
13309 Wheeler	38.07589796
13311 White	100.1001001
13313 Whitfield	43.24345102
13315 Wilcox	499.3191103
13317 Wilkes	182.2600243
13319 Wilkinson	243.4705622
13321 Worth	630.5729346



GA

GA

FIPS

29001
29003
29005
29007
29009
29011
29013
29015
29017
29019
29021
29023
29025
29027
29029
29031
29033
29035
29037

GA

29039
29041
29043
29045
29047
29049
29051
29053
29055
29057
29059
29061
29063
29065
29067
29069
29071
29073
29075
29077
29079
29081
29083
29085
29087
29089
29091
29093
29095
29097
29099
29101

29103

29105
29107
29109
29111
29113
29115
29117
29121
29123
29125
29127
29119
29129
29131
29133
29135
29137
29139
29141
29143
29145
29147
29149
29151
29153
29155
29157
29159
29161
29163
29165
29167
29169
29171

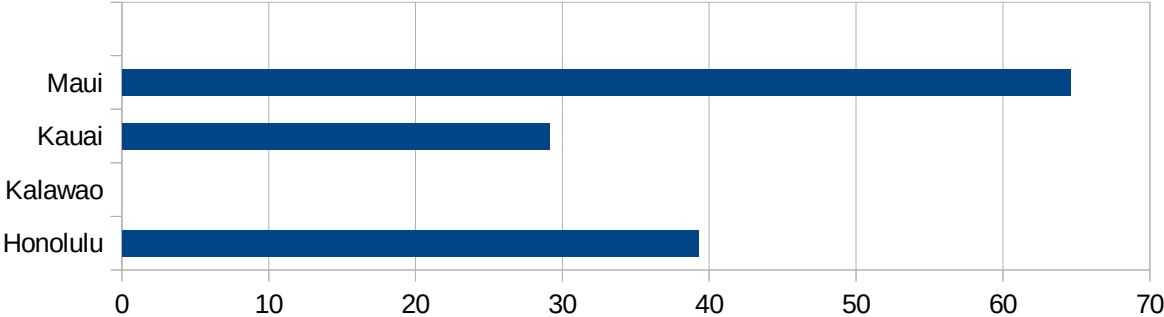
GA

29173
29175
29177
29179
29181
29195
29197
29199
29201
29203
29205
29183
29185
29187
29189
29510
29186
29207
29209
29211
29213
29215

29217
29219
29221
29223
29225
29227
29229

HI

FIPS	County	PC Infection
15001	Hawaii	31.84348925
15003	Honolulu	39.28250755
15005	Kalawao	0
15007	Kauai	29.11288869
15009	Maui	64.59059728



HI

FIPS

29001
29003
29005
29007
29009
29011
29013
29015
29017
29019
29021
29023
29025
29027
29029
29031
29033
29035
29037

HI

29039
29041
29043
29045
29047
29049
29051
29053
29055
29057
29059
29061
29063
29065
29067
29069
29071
29073
29075
29077
29079
29081
29083
29085
29087
29089
29091
29093
29095
29097
29099
29101

29103

HI

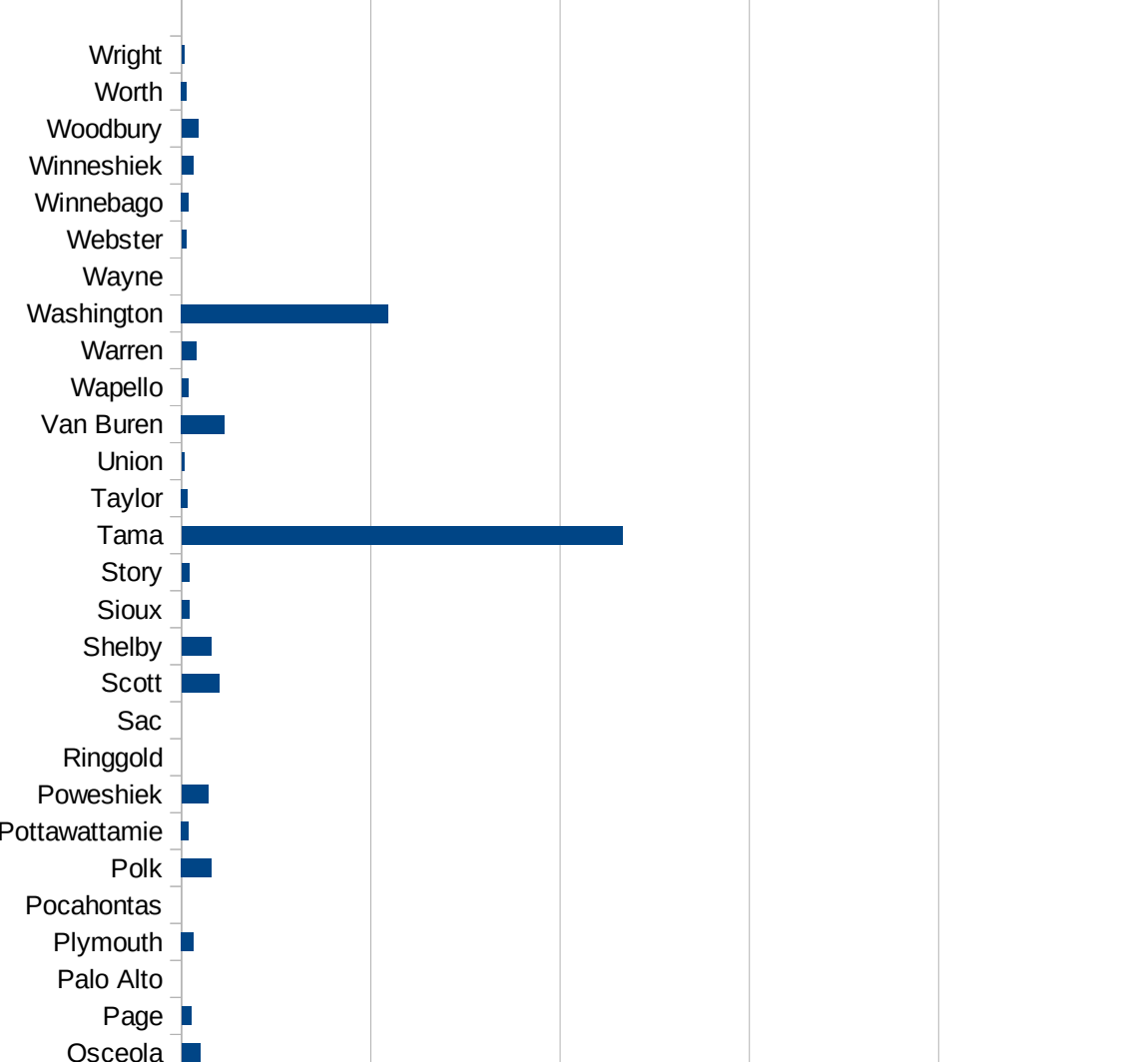
29105
29107
29109
29111
29113
29115
29117
29121
29123
29125
29127
29119
29129
29131
29133
29135
29137
29139
29141
29143
29145
29147
29149
29151
29153
29155
29157
29159
29161
29163
29165
29167
29169
29171

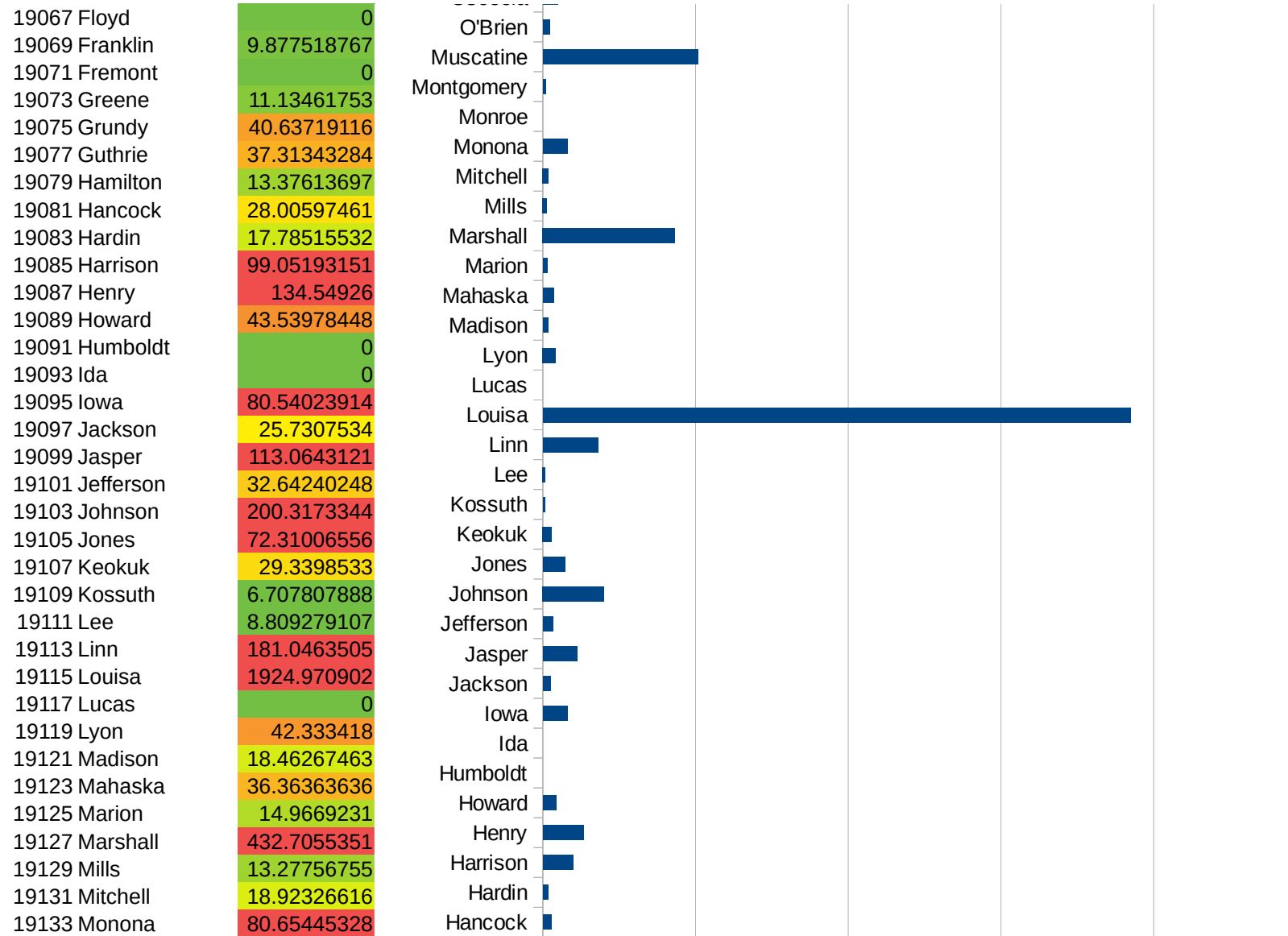
HI

29173
29175
29177
29179
29181
29195
29197
29199
29201
29203
29205
29183
29185
29187
29189
29510
29186
29207
29209
29211
29213
29215

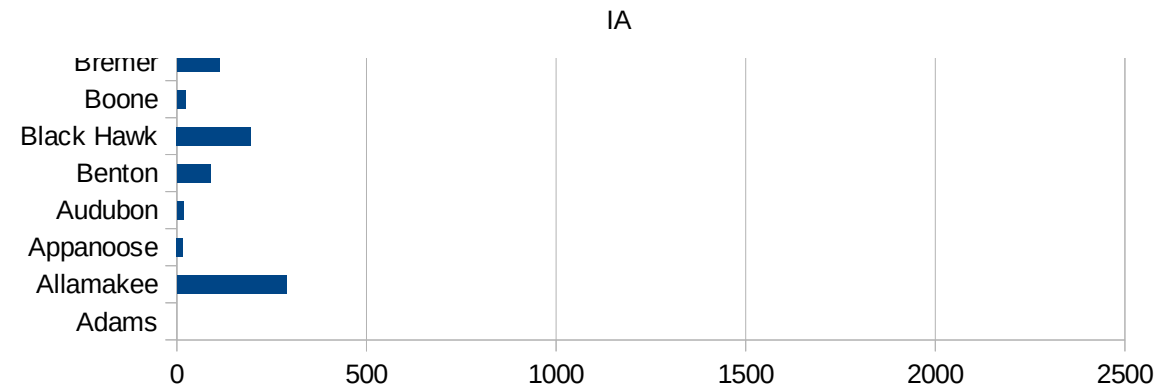
29217
29219
29221
29223
29225
29227
29229

FIPS	County	PC Infection
19001	Adair	14.15828968
19003	Adams	0
19005	Allamakee	289.1844997
19007	Appanoose	16.08104848
19009	Audubon	18.16200509
19011	Benton	89.69659153
19013	Black Hawk	195.6075162
19015	Boone	22.77385561
19017	Bremer	112.2379444
19019	Buchanan	51.88924006
19021	Buena Vista	10.06339942
19023	Butler	6.878052136
19025	Calhoun	0
19027	Carroll	4.961794185
19029	Cass	7.733952049
19031	Cedar	139.5823267
19033	Cerro Gordo	32.82763149
19035	Cherokee	0
19037	Chickasaw	25.07522568
19039	Clarke	21.22466306
19041	Clay	18.59427296
19043	Clayton	39.87240829
19045	Clinton	90.28763059
19047	Crawford	34.96911062
19049	Dallas	57.66245287
19051	Davis	0
19053	Decatur	0
19055	Delaware	11.71714805
19057	Des Moines	33.2158005
19059	Dickinson	5.829883985
19061	Dubuque	47.49416648
19063	Emmet	0
19065	Fayette	30.51881994





19135 Monroe	0	Hamilton	
19137 Montgomery	9.9970009	Guthrie	
19139 Muscatine	507.8152298	Grundy	
19141 O'Brien	21.67630058	Greene	
19143 Osceola	49.66887417	Fremont	
19145 Page	26.23122828	Franklin	
19147 Palo Alto	0	Floyd	
19149 Plymouth	31.87886033	Fayette	
19151 Pocahontas	0	Emmet	
19153 Polk	79.43284538	Dubuque	
19155 Pottawattamie	19.24454471	Dickinson	
19157 Poweshiek	69.52243435	Des Moines	
19159 Ringgold	0	Delaware	
19161 Sac	0	Decatur	
19163 Scott	98.68250203	Davis	
19165 Shelby	77.73363275	Dallas	
19167 Sioux	20.05213555	Crawford	
19169 Story	20.38632078	Clinton	
19171 Tama	1165.404638	Clayton	
19173 Taylor	16.15247941	Clay	
19175 Union	8.09126952	Clarke	
19177 Van Buren	113.960114	Chickasaw	
19179 Wapello	17.04303366	Cherokee	
19181 Warren	39.17267314	Cerro Gordo	
19183 Washington	546.4974482	Cedar	
19185 Wayne	0	Cass	
19187 Webster	11.02627009	Carroll	
19189 Winnebago	19.01502187	Calhoun	
19191 Winneshiek	29.95656298	Butler	
19193 Woodbury	42.91050235	Buena Vista	
19195 Worth	13.41741581	Buchanan	
19197 Wright	7.880220646		



FIPS

- 29001
- 29003
- 29005
- 29007
- 29009
- 29011
- 29013
- 29015
- 29017
- 29019
- 29021
- 29023
- 29025
- 29027
- 29029
- 29031
- 29033
- 29035
- 29037

IA

29039
29041
29043
29045
29047
29049
29051
29053
29055
29057
29059
29061
29063
29065
29067
29069
29071
29073
29075
29077
29079
29081
29083
29085
29087
29089
29091
29093
29095
29097
29099
29101

29103

IA


29105
29107
29109
29111
29113
29115
29117
29121
29123
29125
29127
29119
29129
29131
29133
29135
29137
29139
29141
29143
29145
29147
29149
29151
29153
29155
29157
29159
29161
29163
29165
29167
29169
29171

IA

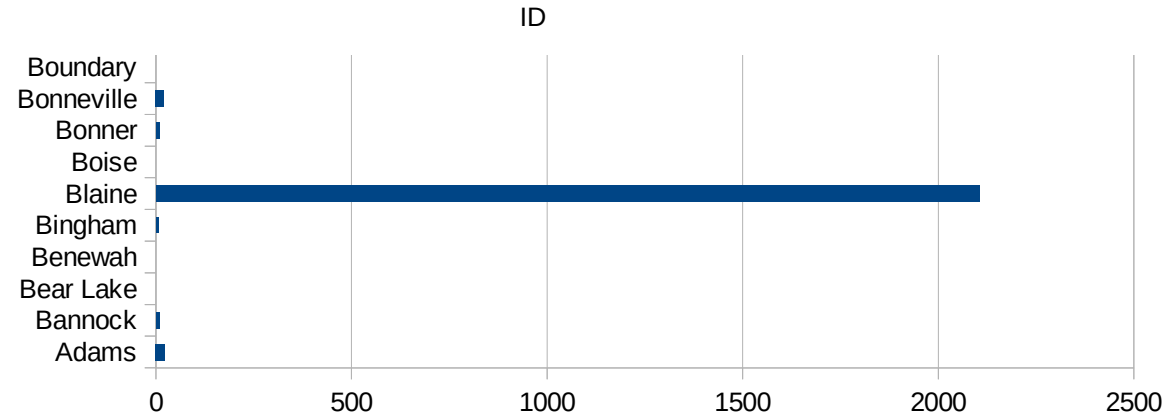
29173
29175
29177
29179
29181
29195
29197
29199
29201
29203
29205
29183
29185
29187
29189
29510
29186
29207
29209
29211
29213
29215

29217
29219
29221
29223
29225
29227
29229

ID



16067 Minidoka	48.019207683
16069 Nez Perce	74.242724213
16071 Oneida	0
16073 Owyhee	34.208500812
16075 Payette	42.461041994
16077 Power	25.746652935
16079 Shoshone	0
16081 Teton	68.728522337
16083 Twin Falls	135.91849537
16085 Valley	18.114301241
16087 Washington	9.8415510284



ID

FIPS

29001
29003
29005
29007
29009
29011
29013
29015
29017
29019
29021
29023
29025
29027
29029
29031
29033
29035
29037

ID

29039
29041
29043
29045
29047
29049
29051
29053
29055
29057
29059
29061
29063
29065
29067
29069
29071
29073
29075
29077
29079
29081
29083
29085
29087
29089
29091
29093
29095
29097
29099
29101

29103

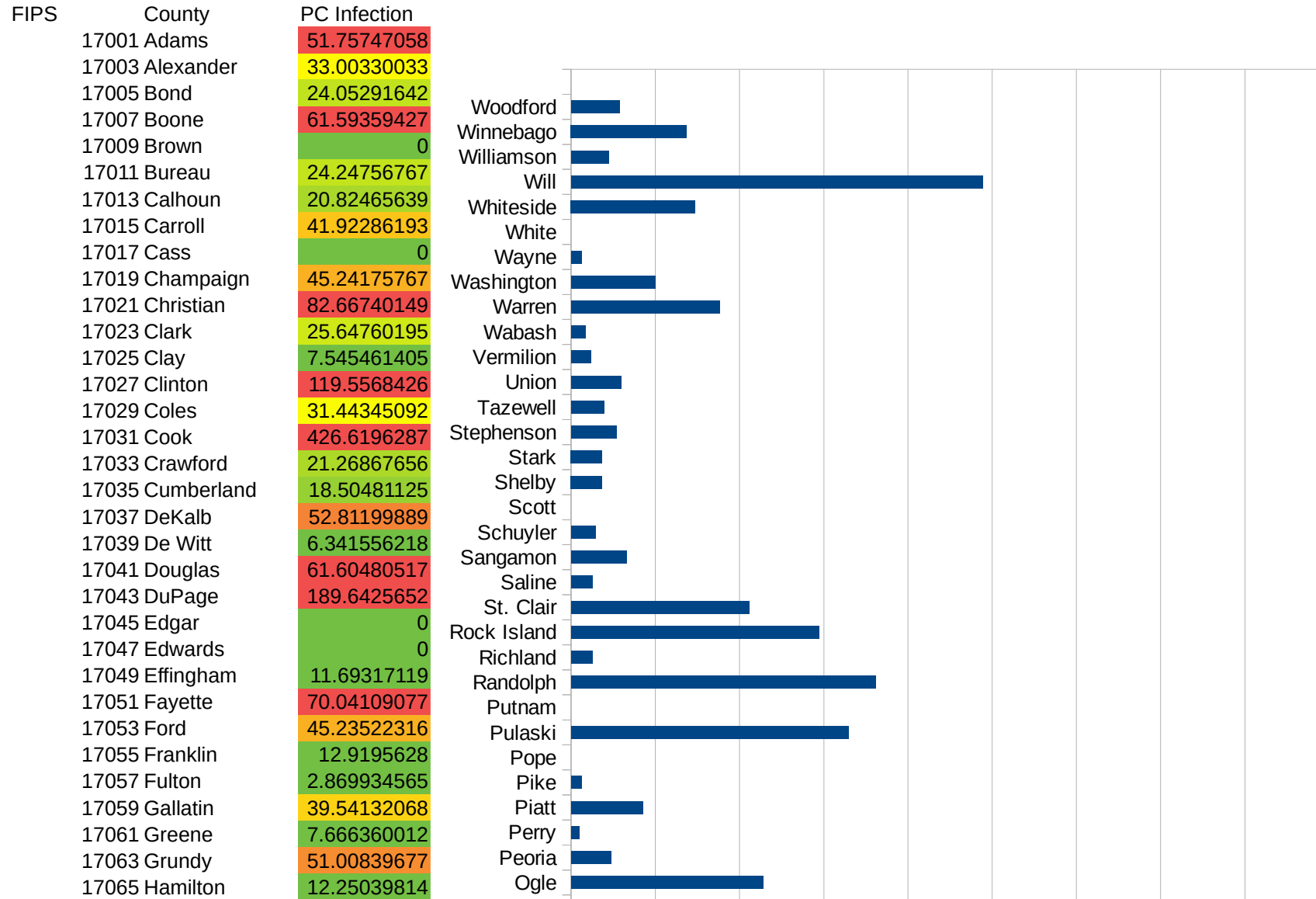
ID

29105
29107
29109
29111
29113
29115
29117
29121
29123
29125
29127
29119
29129
29131
29133
29135
29137
29139
29141
29143
29145
29147
29149
29151
29153
29155
29157
29159
29161
29163
29165
29167
29169
29171

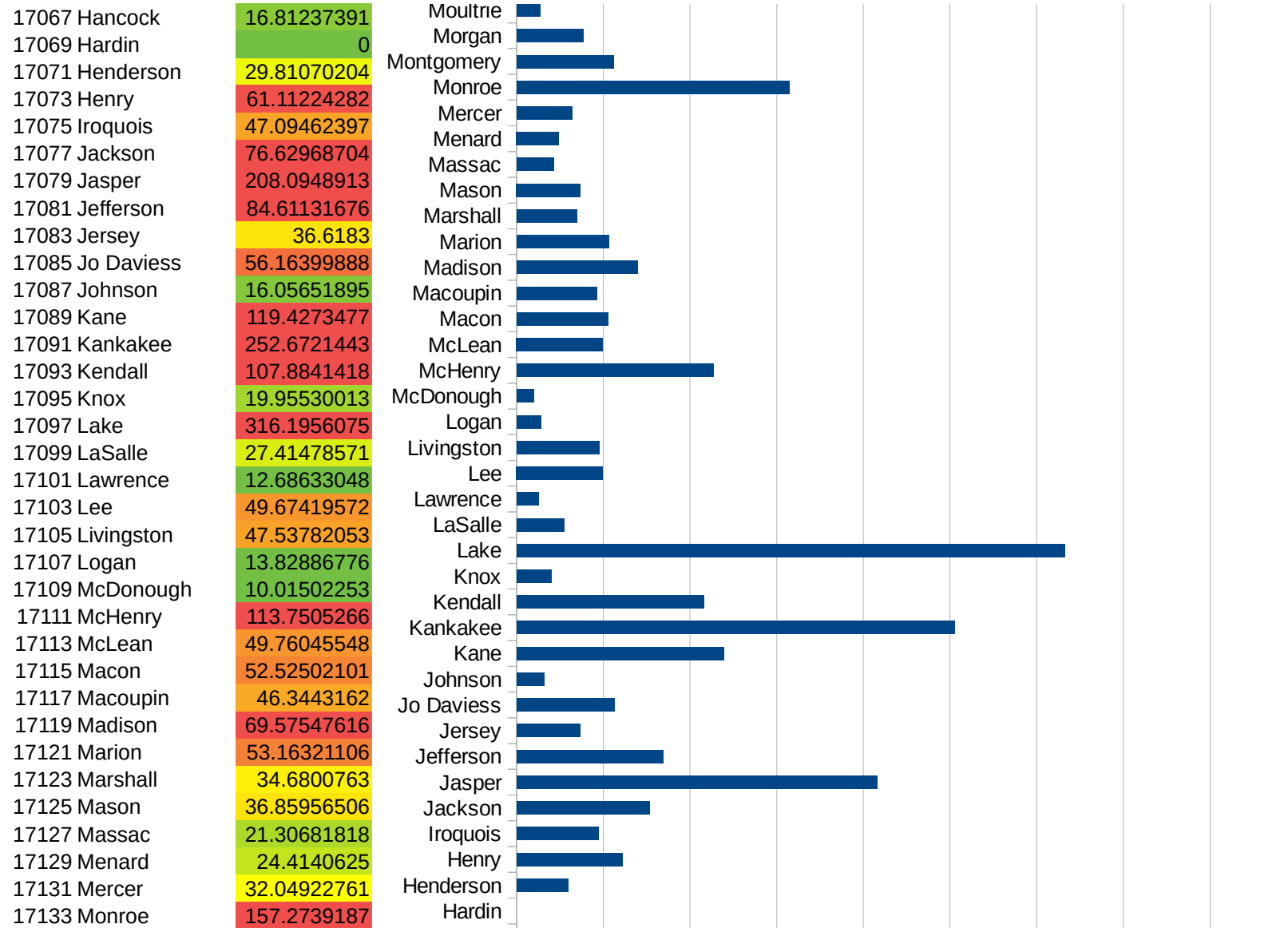
ID

29173
29175
29177
29179
29181
29195
29197
29199
29201
29203
29205
29183
29185
29187
29189
29510
29186
29207
29209
29211
29213
29215

29217
29219
29221
29223
29225
29227
29229

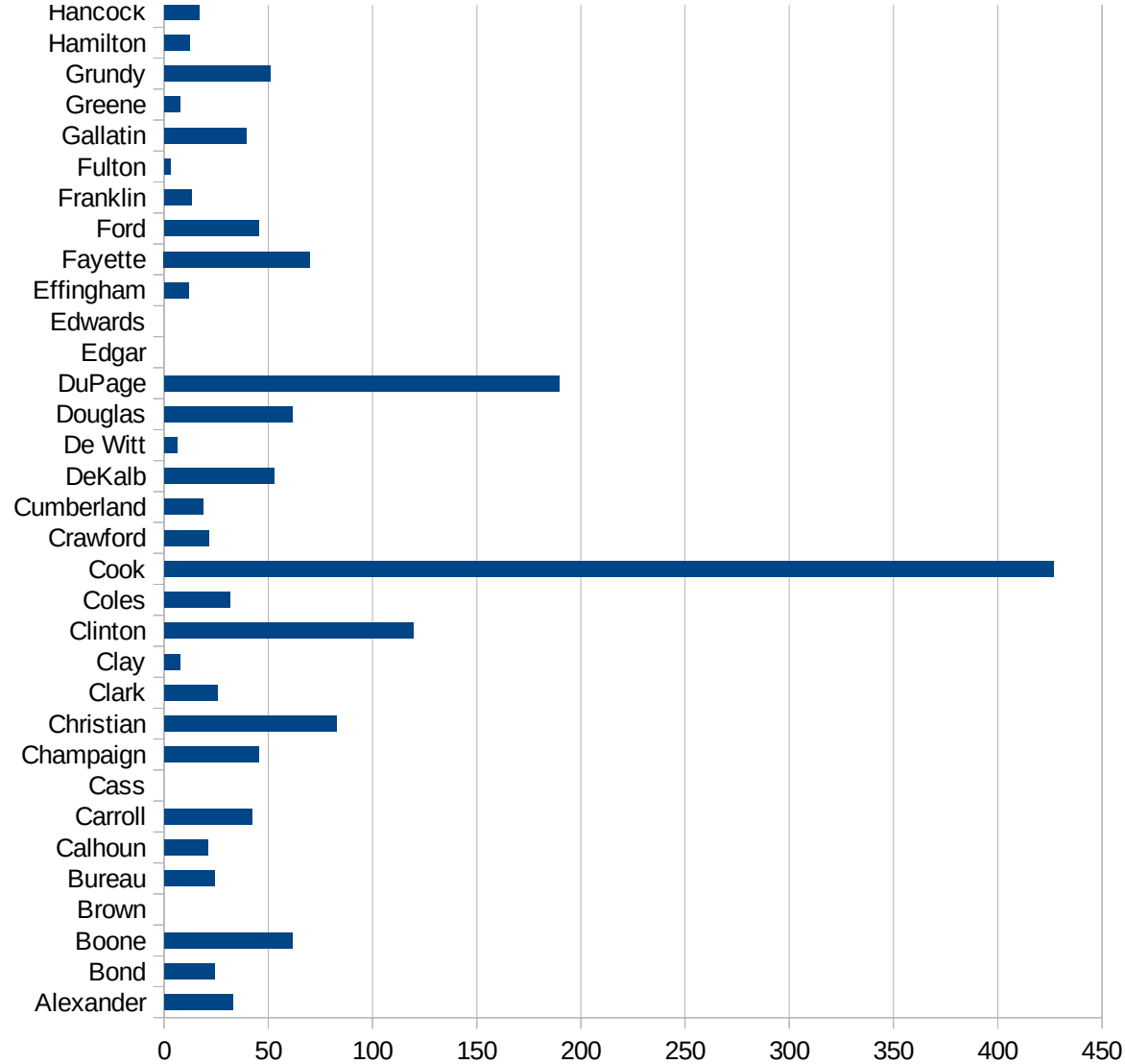


IL



IL

17135 Montgomery	55.94209993
17137 Morgan	38.2623028
17139 Moultrie	13.58972617
17141 Ogle	113.897453
17143 Peoria	23.80675558
17145 Perry	4.722773212
17147 Piatt	42.69333984
17149 Pike	6.405739543
17151 Pope	0
17153 Pulaski	164.7446458
17155 Putnam	0
17157 Randolph	180.6515916
17159 Richland	12.68794011
17161 Rock Island	147.0618984
17163 St. Clair	105.7232273
17165 Saline	12.54915084
17167 Sangamon	32.76204517
17169 Schuyler	14.47806573
17171 Scott	0
17173 Shelby	18.39841774
17175 Stark	18.42638659
17177 Stephenson	26.81384488
17179 Tazewell	19.64814703
17181 Union	29.68944837
17183 Vermilion	11.71783454
17185 Wabash	8.658758334
17187 Warren	88.0695162
17189 Washington	50.01786352
17191 Wayne	6.122948812
17193 White	0
17195 Whiteside	73.70654011
17197 Will	244.3991853
17199 Williamson	22.36936292
17201 Winnebago	68.64239425



IL

17203 Woodford

28.59891324

IL

FIPS

29001
29003
29005
29007
29009
29011
29013
29015
29017
29019
29021
29023
29025
29027
29029
29031
29033
29035
29037

IL

29039
29041
29043
29045
29047
29049
29051
29053
29055
29057
29059
29061
29063
29065
29067
29069
29071
29073
29075
29077
29079
29081
29083
29085
29087
29089
29091
29093
29095
29097
29099
29101

29103

IL

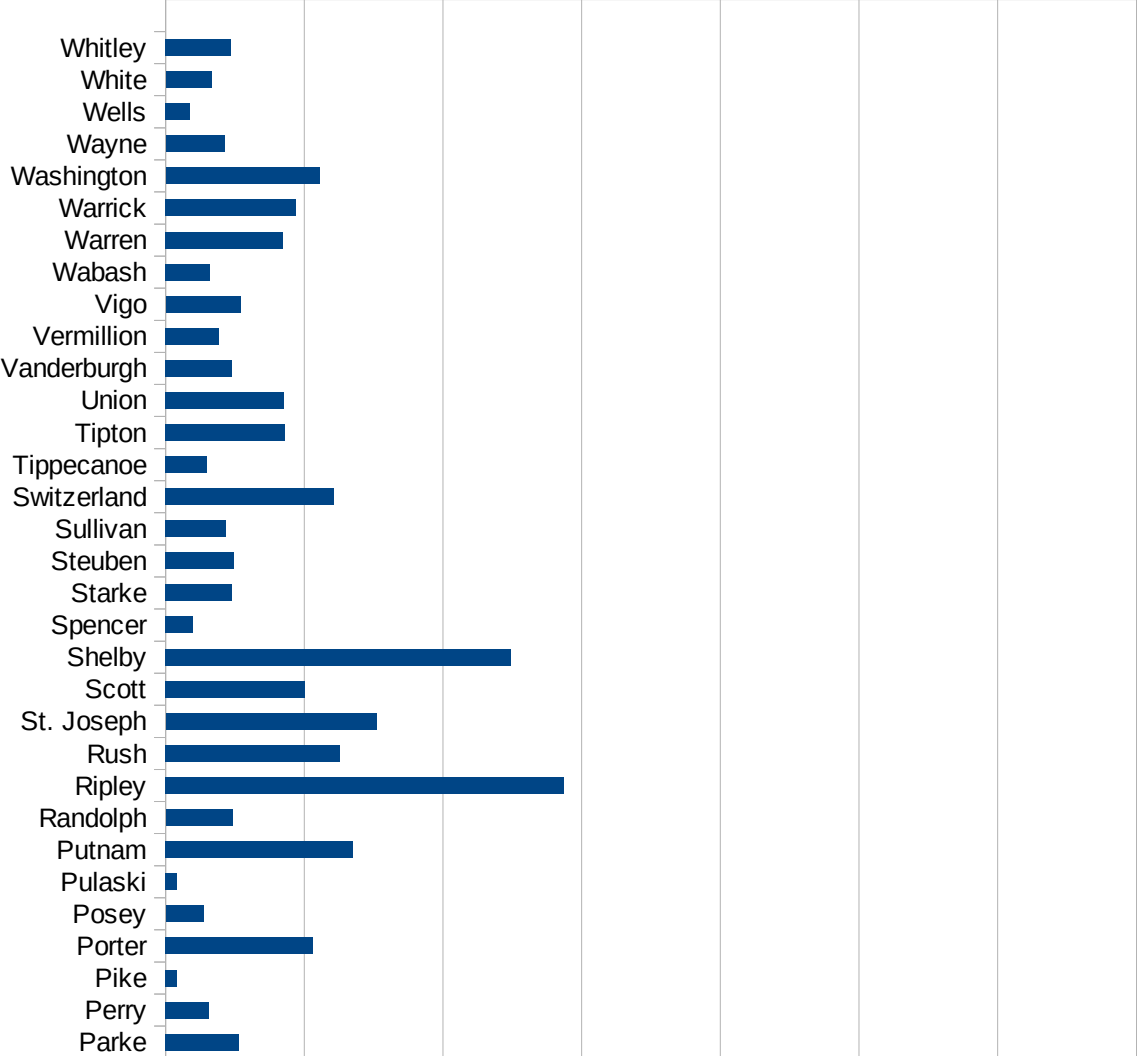
29105
29107
29109
29111
29113
29115
29117
29121
29123
29125
29127
29119
29129
29131
29133
29135
29137
29139
29141
29143
29145
29147
29149
29151
29153
29155
29157
29159
29161
29163
29165
29167
29169
29171

IL

29173
29175
29177
29179
29181
29195
29197
29199
29201
29203
29205
29183
29185
29187
29189
29510
29186
29207
29209
29211
29213
29215

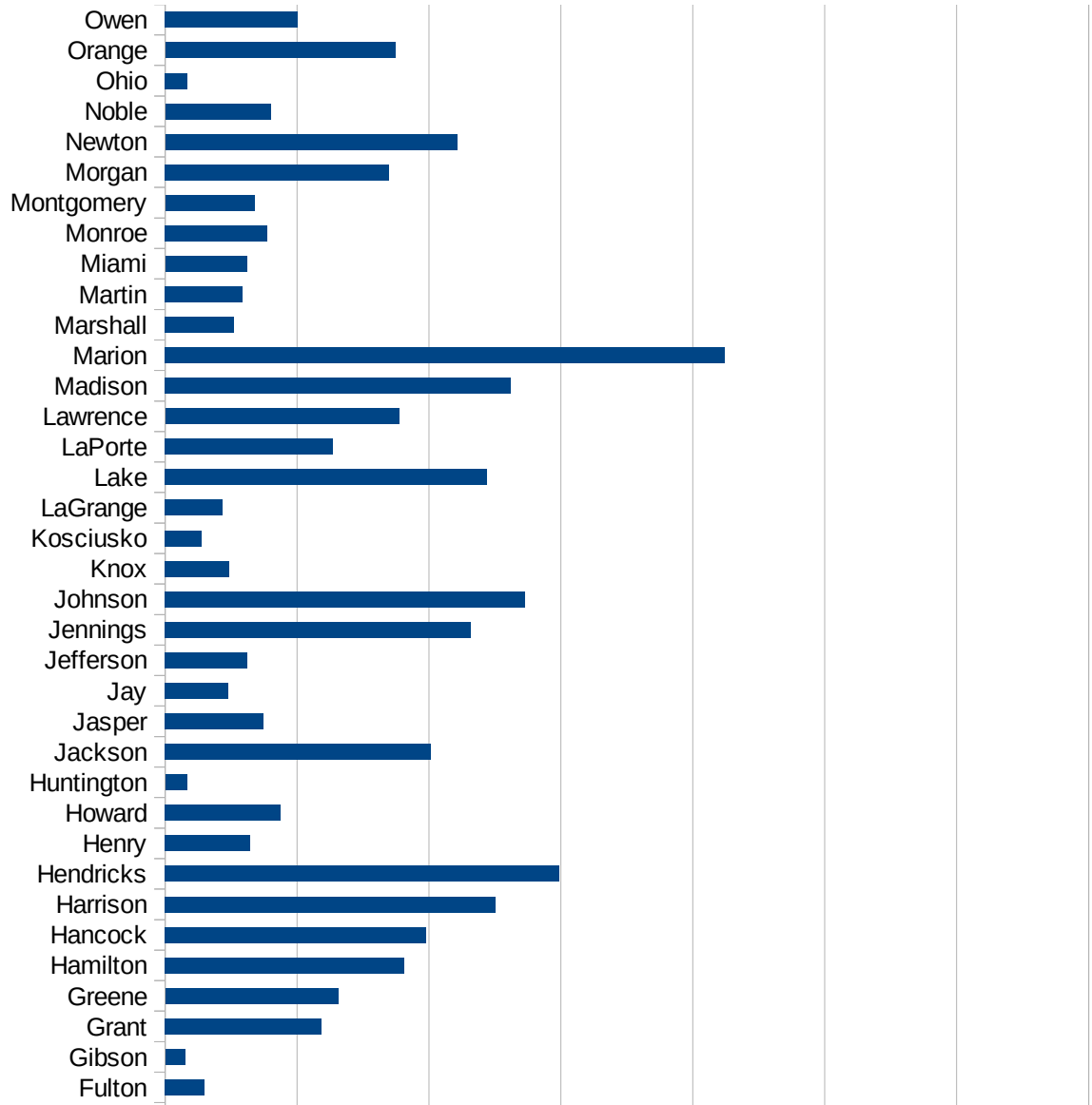
29217
29219
29221
29223
29225
29227
29229

FIPS	County	PC Infection
18001	Adams	19.64305758
18003	Allen	87.11845712
18005	Bartholomew	169.1781567
18007	Benton	46.22674217
18009	Blackford	50.29337804
18011	Boone	229.8541769
18013	Brown	91.89969804
18015	Carroll	34.77915238
18017	Cass	229.2188118
18019	Clark	150.8179959
18021	Clay	76.42338556
18023	Clinton	58.91472868
18025	Crawford	123.1293806
18027	Daviess	102.5733852
18029	Dearborn	137.1852808
18031	Decatur	627.0060461
18033	DeKalb	30.0744922
18035	Delaware	99.32736207
18037	Dubois	37.58956889
18039	Elkhart	79.78205877
18041	Fayette	95.45710939
18043	Floyd	182.5638652
18045	Fountain	48.92667115
18047	Franklin	395.8479944
18049	Fulton	29.86263189
18051	Gibson	14.94678943
18053	Grant	118.29653
18055	Greene	131.2253952
18057	Hamilton	181.1649085
18059	Hancock	197.7708216
18061	Harrison	250.3097893
18063	Hendricks	298.786293
18065	Henry	64.22075366

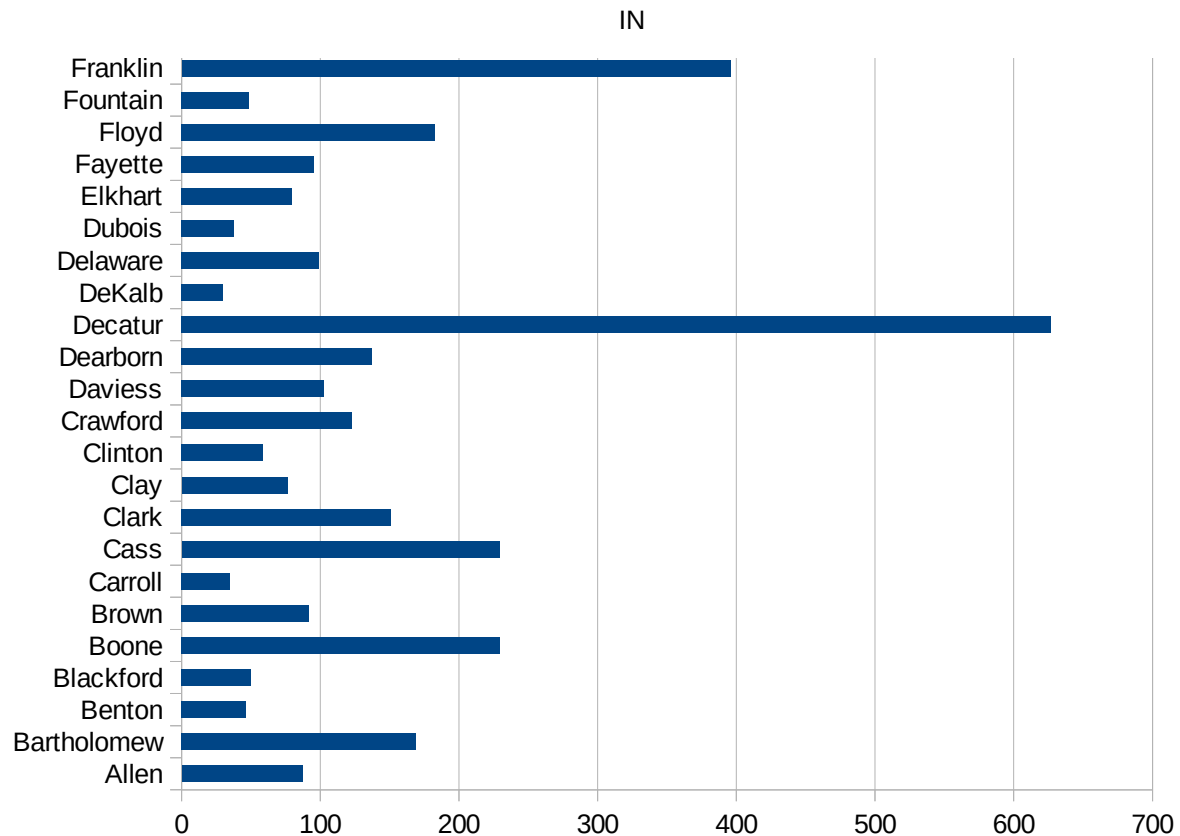


IN

18067 Howard	87.41470995
18069 Huntington	16.55629139
18071 Jackson	201.7637324
18073 Jasper	74.91759065
18075 Jay	48.1602774
18077 Jefferson	62.09637357
18079 Jennings	231.7916772
18081 Johnson	272.6836294
18083 Knox	48.78709852
18085 Kosciusko	27.72736439
18087 LaGrange	43.22400203
18089 Lake	244.0076712
18091 LaPorte	127.2646286
18093 Lawrence	177.3670842
18095 Madison	262.2627101
18097 Marion	424.4398588
18099 Marshall	51.89413596
18101 Martin	58.72565332
18103 Miami	61.85509039
18105 Monroe	77.59483246
18107 Montgomery	67.80368226
18109 Morgan	169.7187518
18111 Newton	221.2547284
18113 Noble	79.94614155
18115 Ohio	17.11156742
18117 Orange	174.4573862
18119 Owen	100.7435836
18121 Parke	53.16949253
18123 Perry	31.41032353
18125 Pike	8.058017728
18127 Porter	106.1358303
18129 Posey	27.40798747
18131 Pulaski	8.019889326
18133 Putnam	134.9956325



18135 Randolph	48.28779526
18137 Ripley	287.487291
18139 Rush	126.0277261
18141 St. Joseph	152.1580967
18143 Scott	100.5109306
18145 Shelby	248.9179916
18147 Spencer	19.67826044
18149 Starke	47.9616307
18151 Steuben	49.15283641
18153 Sullivan	43.49927501
18155 Switzerland	121.3026033
18157 Tippecanoe	30.0443413
18159 Tipton	85.93336859
18161 Union	85.26360665
18163 Vanderburgh	48.07320389
18165 Vermillion	38.76219394
18167 Vigo	54.0107649
18169 Wabash	31.96930946
18171 Warren	84.71499455
18173 Warrick	94.29891157
18175 Washington	110.9401281
18177 Wayne	42.46542101
18179 Wells	17.72672481
18181 White	33.14962914
18183 Whitley	46.95662382



IN

FIPS

29001
29003
29005
29007
29009
29011
29013
29015
29017
29019
29021
29023
29025
29027
29029
29031
29033
29035
29037

IN

29039
29041
29043
29045
29047
29049
29051
29053
29055
29057
29059
29061
29063
29065
29067
29069
29071
29073
29075
29077
29079
29081
29083
29085
29087
29089
29091
29093
29095
29097
29099
29101

29103

IN

29105
29107
29109
29111
29113
29115
29117
29121
29123
29125
29127
29119
29129
29131
29133
29135
29137
29139
29141
29143
29145
29147
29149
29151
29153
29155
29157
29159
29161
29163
29165
29167
29169
29171

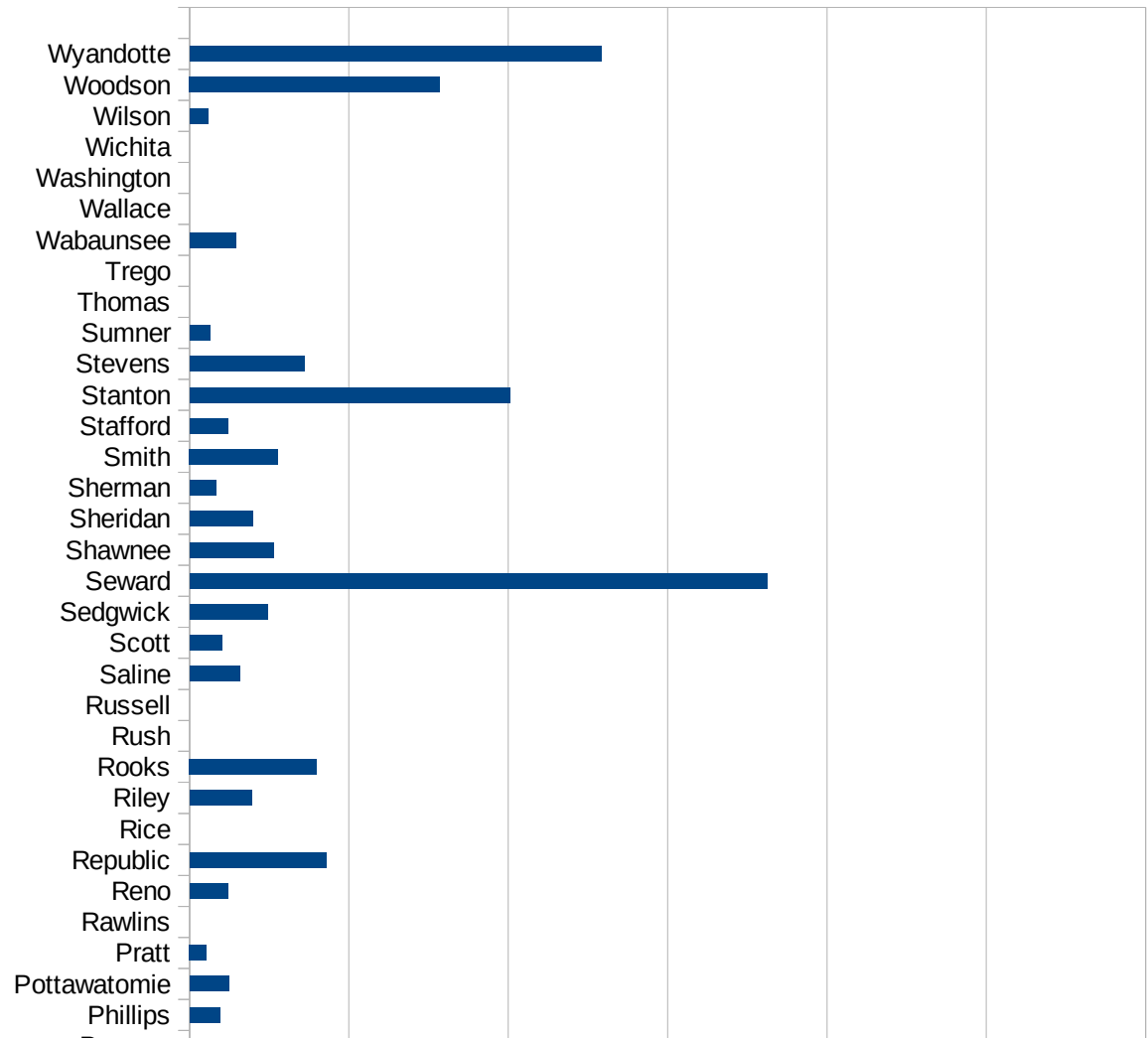
IN

29173
29175
29177
29179
29181
29195
29197
29199
29201
29203
29205
29183
29185
29187
29189
29510
29186
29207
29209
29211
29213
29215

29217
29219
29221
29223
29225
29227
29229

KS

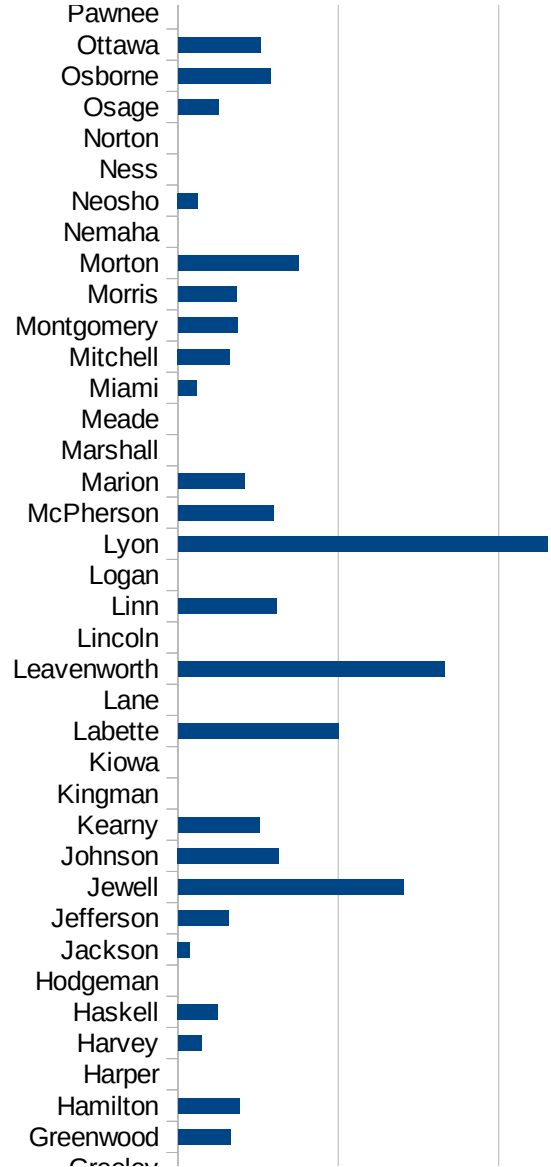
FIPS	County	PC Infection
20001	Allen	0
20003	Anderson	0
20005	Atchison	37.05304761
20007	Barber	22.36135957
20009	Barton	26.80862472
20011	Bourbon	47.77178735
20013	Brown	0
20015	Butler	17.9734891
20017	Chase	38.03727653
20019	Chautauqua	90.66183137
20021	Cherokee	34.97376967
20023	Cheyenne	0
20025	Clark	0
20027	Clay	62.52344629
20029	Cloud	34.36819796
20031	Coffey	570.8733147
20033	Comanche	0
20035	Cowley	2.839457096
20037	Crawford	15.37712397
20039	Decatur	0
20041	Dickinson	5.34273655
20043	Doniphan	13.01744337
20045	Douglas	35.40959847
20047	Edwards	35.1000351
20049	Elk	0
20051	Ellis	27.86485545
20053	Ellsworth	0
20055	Finney	111.9882003
20057	Ford	531.1614731
20059	Franklin	46.81830596
20061	Geary	27.61244401
20063	Gove	38.2848392
20065	Graham	0



This work is licensed under the Creative Commons Attribution-NoDerivatives 4.0 International License. To view a copy of this license, visit <http://creativecommons.org/licenses/by-nd/4.0/>.

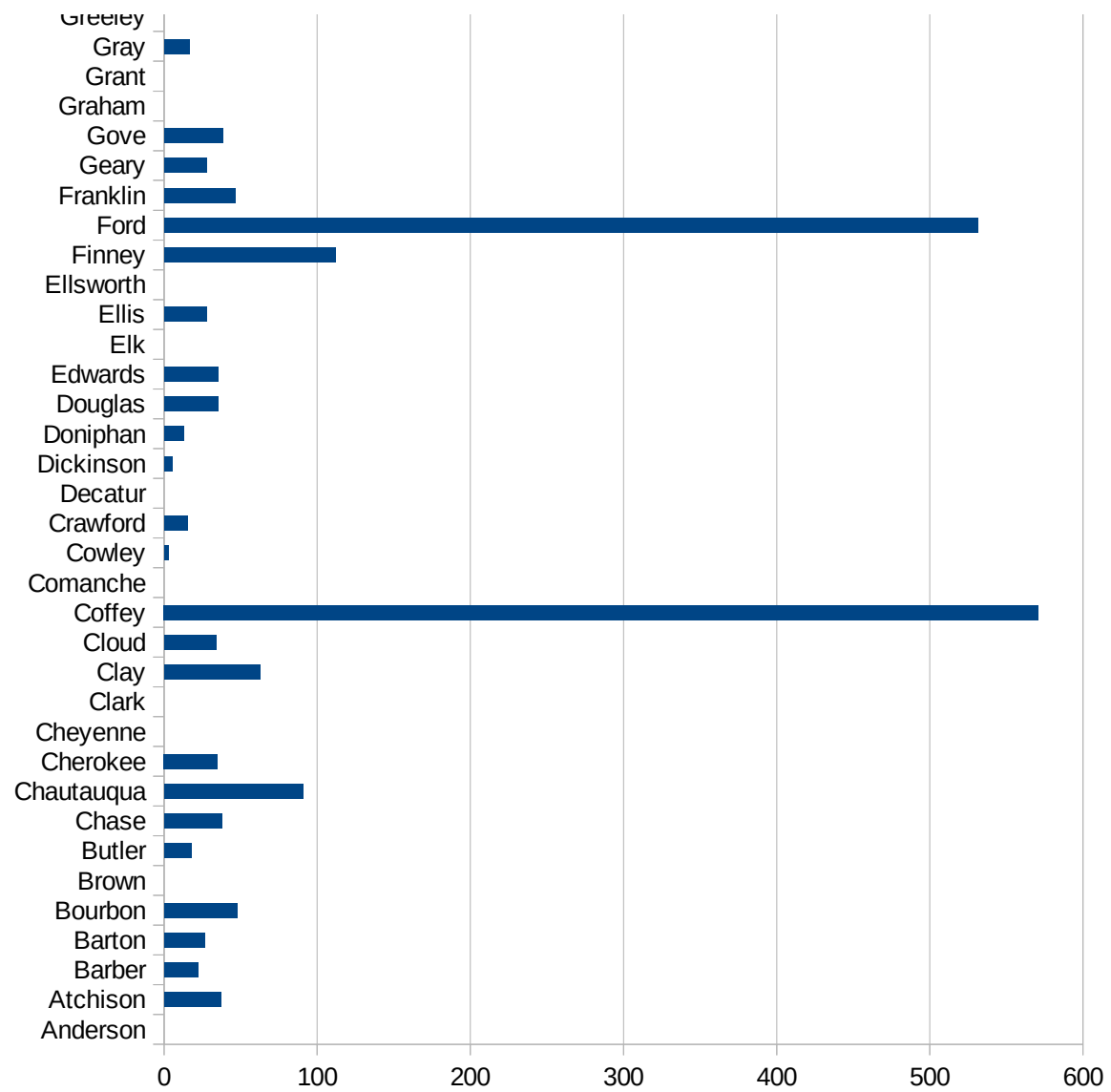
KS

20067 Grant	0
20069 Gray	16.57550141
20071 Greeley	0
20073 Greenwood	33.03055326
20075 Hamilton	38.35826621
20077 Harper	0
20079 Harvey	14.61560947
20081 Haskell	25.01876407
20083 Hodgeman	0
20085 Jackson	7.530120482
20087 Jefferson	31.62055336
20089 Jewell	140.7954945
20091 Johnson	63.09042682
20093 Kearny	50.7227999
20095 Kingman	0
20097 Kiowa	0
20099 Labette	100.1803246
20101 Lane	0
20103 Leavenworth	165.9455207
20105 Lincoln	0
20107 Linn	61.53846154
20109 Logan	0
20111 Lyon	230.4975154
20113 McPherson	59.571784
20115 Marion	41.84100418
20117 Marshall	0
20119 Meade	0
20121 Miami	11.87648456
20123 Mitchell	32.5203252
20125 Montgomery	37.35990037
20127 Morris	36.2253215
20129 Morton	74.99062617
20131 Nemaha	0
20133 Neosho	12.53839885



KS

20135 Ness	0
20137 Norton	0
20139 Osage	25.0925287
20141 Osborne	57.55395683
20143 Ottawa	51.70630817
20145 Pawnee	0
20147 Phillips	18.80759827
20149 Pottawatomie	24.71475059
20151 Pratt	10.66325443
20153 Rawlins	0
20155 Reno	24.06082577
20157 Republic	85.76329331
20159 Rice	0
20161 Riley	39.34710934
20163 Rooks	79.7925394
20165 Rush	0
20167 Russell	0
20169 Saline	31.24942556
20171 Scott	20.42066571
20173 Sedgwick	48.67534905
20175 Seward	362.71809
20177 Shawnee	52.95804483
20179 Sheridan	39.4788788
20181 Sherman	16.95202577
20183 Smith	55.50929781
20185 Stafford	23.93489708
20187 Stanton	201.3085053
20189 Stevens	71.95538766
20191 Sumner	13.04574709
20193 Thomas	0
20195 Trego	0
20197 Wabaunsee	28.98970865
20199 Wallace	0
20201 Washington	0



KS

20203 Wichita	0
20205 Wilson	11.5406809
20207 Woodson	157.0845115
20209 Wyandotte	258.2807094

KS

FIPS

29001
29003
29005
29007
29009
29011
29013
29015
29017
29019
29021
29023
29025
29027
29029
29031
29033
29035
29037

KS

29039
29041
29043
29045
29047
29049
29051
29053
29055
29057
29059
29061
29063
29065
29067
29069
29071
29073
29075
29077
29079
29081
29083
29085
29087
29089
29091
29093
29095
29097
29099
29101

29103

KS

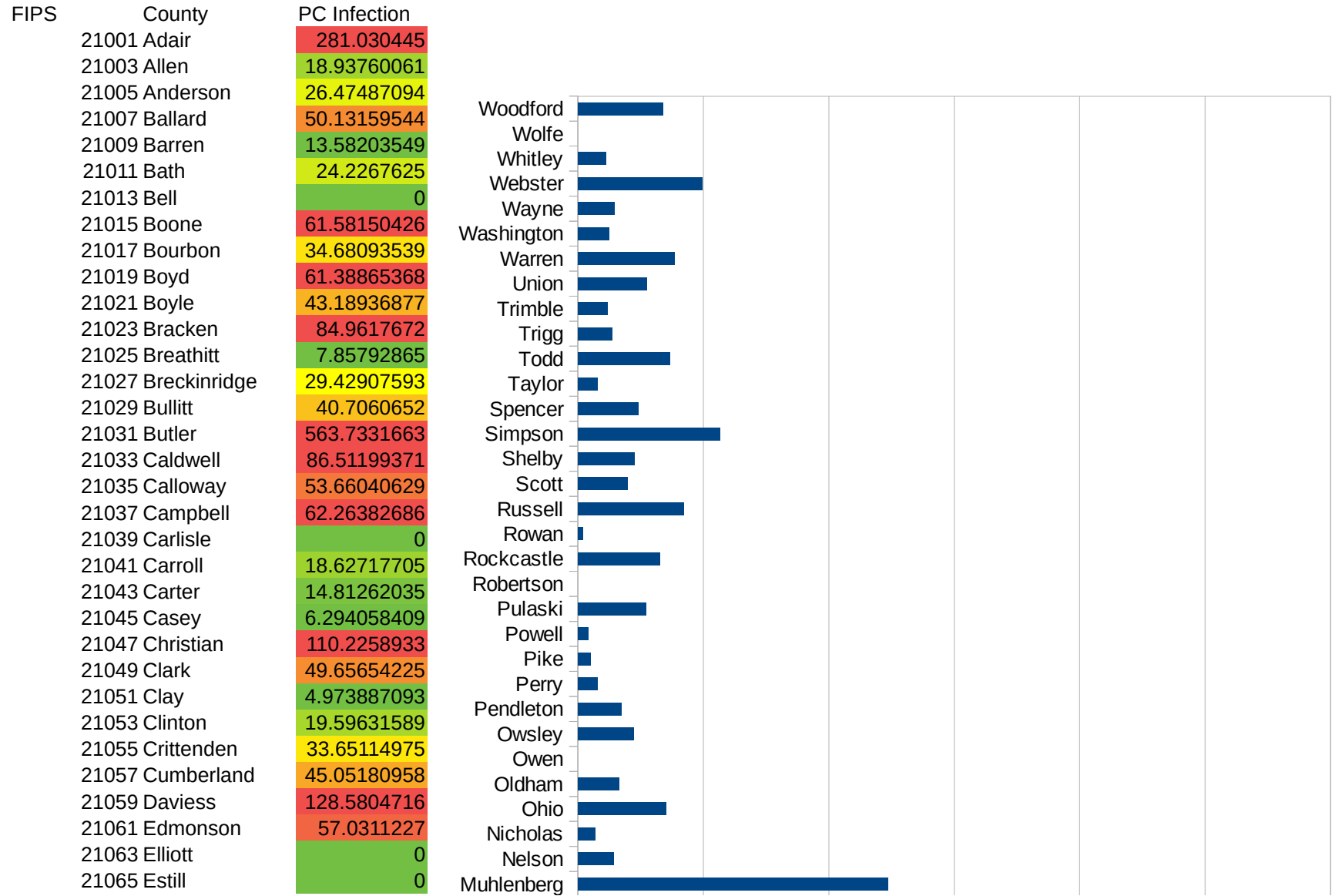
29105
29107
29109
29111
29113
29115
29117
29121
29123
29125
29127
29119
29129
29131
29133
29135
29137
29139
29141
29143
29145
29147
29149
29151
29153
29155
29157
29159
29161
29163
29165
29167
29169
29171

KS

29173
29175
29177
29179
29181
29195
29197
29199
29201
29203
29205
29183
29185
29187
29189
29510
29186
29207
29209
29211
29213
29215

29217
29219
29221
29223
29225
29227
29229

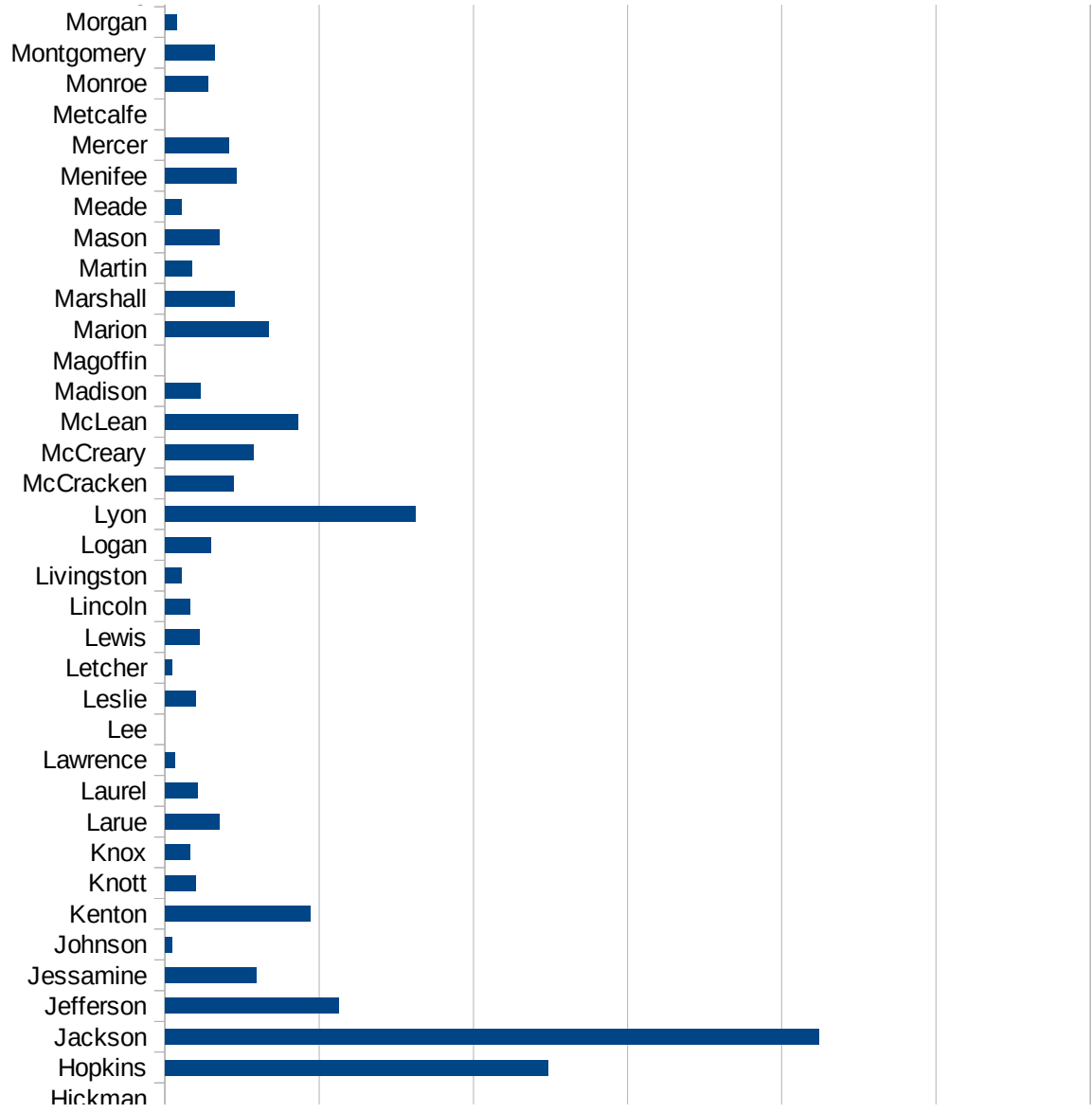
KY



This work is licensed under the Creative Commons Attribution-NoDerivatives 4.0 International License. To view a copy of this license, visit <http://creativecommons.org/licenses/by-nd/4.0/>.

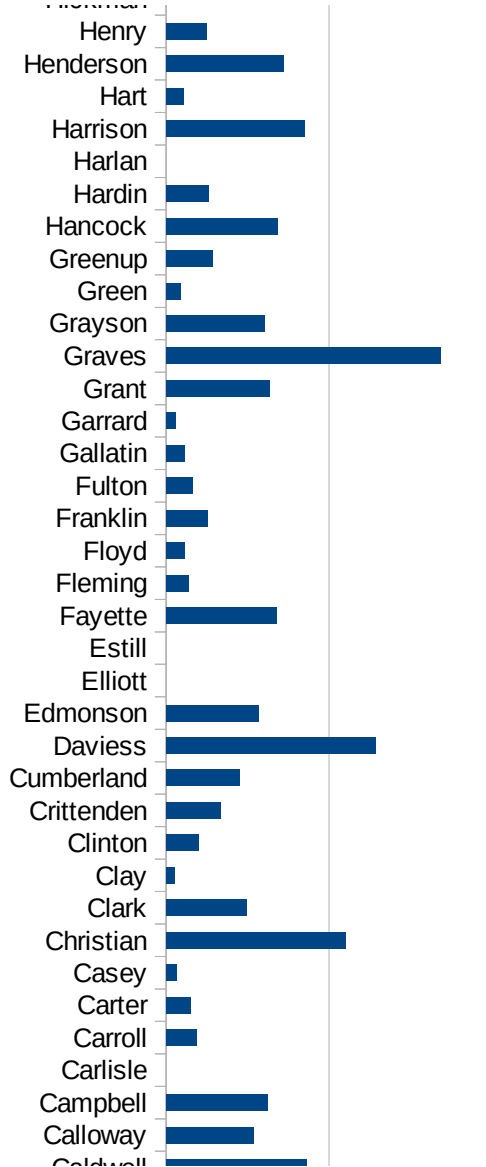
KY

21067 Fayette	67.63851998
21069 Fleming	13.85809313
21071 Floyd	11.15915748
21073 Franklin	25.58299715
21075 Fulton	16.33986928
21077 Gallatin	11.32246377
21079 Garrard	5.69476082
21081 Grant	63.69173202
21083 Graves	168.8238604
21085 Grayson	60.78796398
21087 Green	9.050592814
21089 Greenup	28.35431553
21091 Hancock	68.50879196
21093 Hardin	26.27858929
21095 Harlan	0
21097 Harrison	85.20609224
21099 Hart	10.57865228
21101 Henderson	72.38270711
21103 Henry	24.83546504
21105 Hickman	0
21107 Hopkins	248.5133576
21109 Jackson	424.0440411
21111 Jefferson	112.5218522
21113 Jessamine	59.34718101
21115 Johnson	4.467077638
21117 Kenton	93.94704037
21119 Knott	19.83339944
21121 Knox	15.97239969
21123 Larue	34.94792759
21125 Laurel	21.42774728
21127 Lawrence	6.422195106
21129 Lee	0
21131 Leslie	19.71803214
21133 Letcher	4.566418558

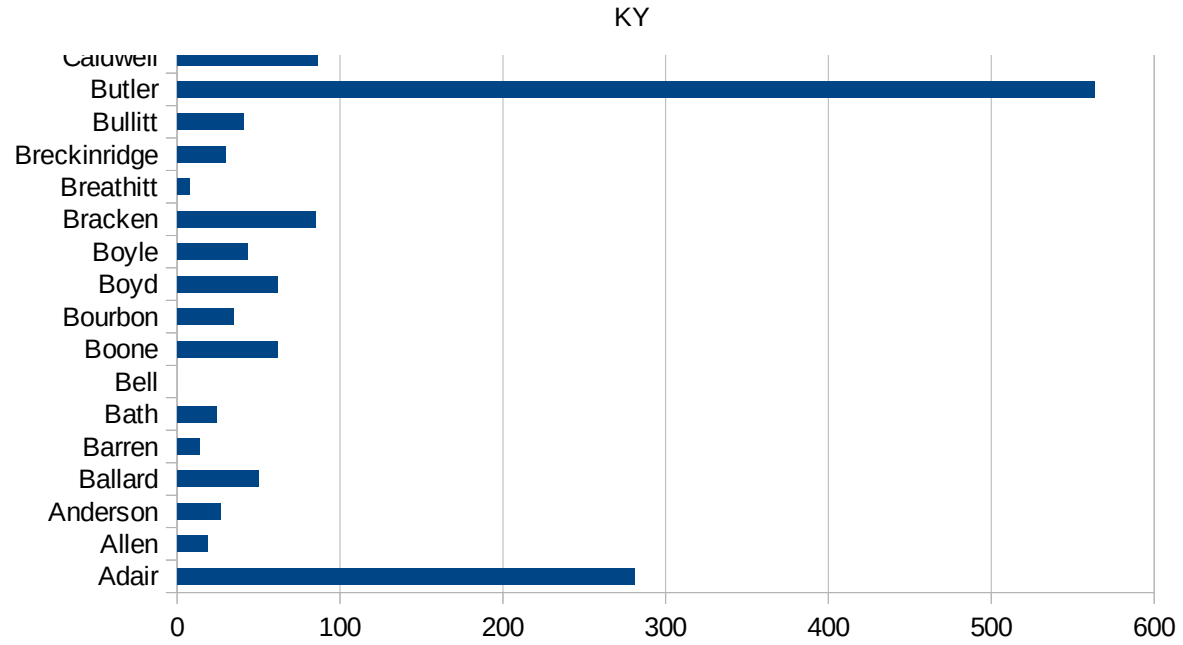


KY

21135 Lewis	22.6295542
21137 Lincoln	16.23113131
21139 Livingston	10.82016879
21141 Logan	29.64170588
21143 Lyon	162.3173929
21145 McCracken	44.37915098
21147 McCreary	57.44485294
21149 McLean	86.46779075
21151 Madison	22.73514637
21153 Magoffin	0
21155 Marion	66.99649557
21157 Marshall	44.88474239
21159 Martin	17.66316347
21161 Mason	34.98542274
21163 Meade	10.44750131
21165 Menifee	46.50441792
21167 Mercer	41.33370074
21169 Metcalfe	0
21171 Monroe	27.9902967
21173 Montgomery	31.91149878
21175 Morgan	7.493443237
21177 Muhlenberg	246.9617209
21179 Nelson	28.35270768
21181 Nicholas	13.95478649
21183 Ohio	70.57748993
21185 Oldham	33.09763803
21187 Owen	0
21189 Owsley	44.72271914
21191 Pendleton	34.41393076
21193 Perry	15.33036946
21195 Pike	10.27362077
21197 Powell	8.03729304
21199 Pulaski	54.16028349
21201 Robertson	0



21203 Rockcastle	65.67164179
21205 Rowan	4.067851767
21207 Russell	84.17036081
21209 Scott	39.26397887
21211 Shelby	45.34399604
21213 Simpson	113.3358519
21215 Spencer	47.88762371
21217 Taylor	15.65619007
21219 Todd	73.10535294
21221 Trigg	27.31680667
21223 Trimble	23.48796242
21225 Union	55.15339538
21227 Warren	76.94417357
21229 Washington	24.82621648
21231 Wayne	29.3140512
21233 Webster	99.15338266
21235 Whitley	22.07383698
21237 Wolfe	0
21239 Woodford	67.84004824



KY

FIPS

29001
29003
29005
29007
29009
29011
29013
29015
29017
29019
29021
29023
29025
29027
29029
29031
29033
29035
29037

KY

29039
29041
29043
29045
29047
29049
29051
29053
29055
29057
29059
29061
29063
29065
29067
29069
29071
29073
29075
29077
29079
29081
29083
29085
29087
29089
29091
29093
29095
29097
29099
29101

29103

KY

29105
29107
29109
29111
29113
29115
29117
29121
29123
29125
29127
29119
29129
29131
29133
29135
29137
29139
29141
29143
29145
29147
29149
29151
29153
29155
29157
29159
29161
29163
29165
29167
29169
29171

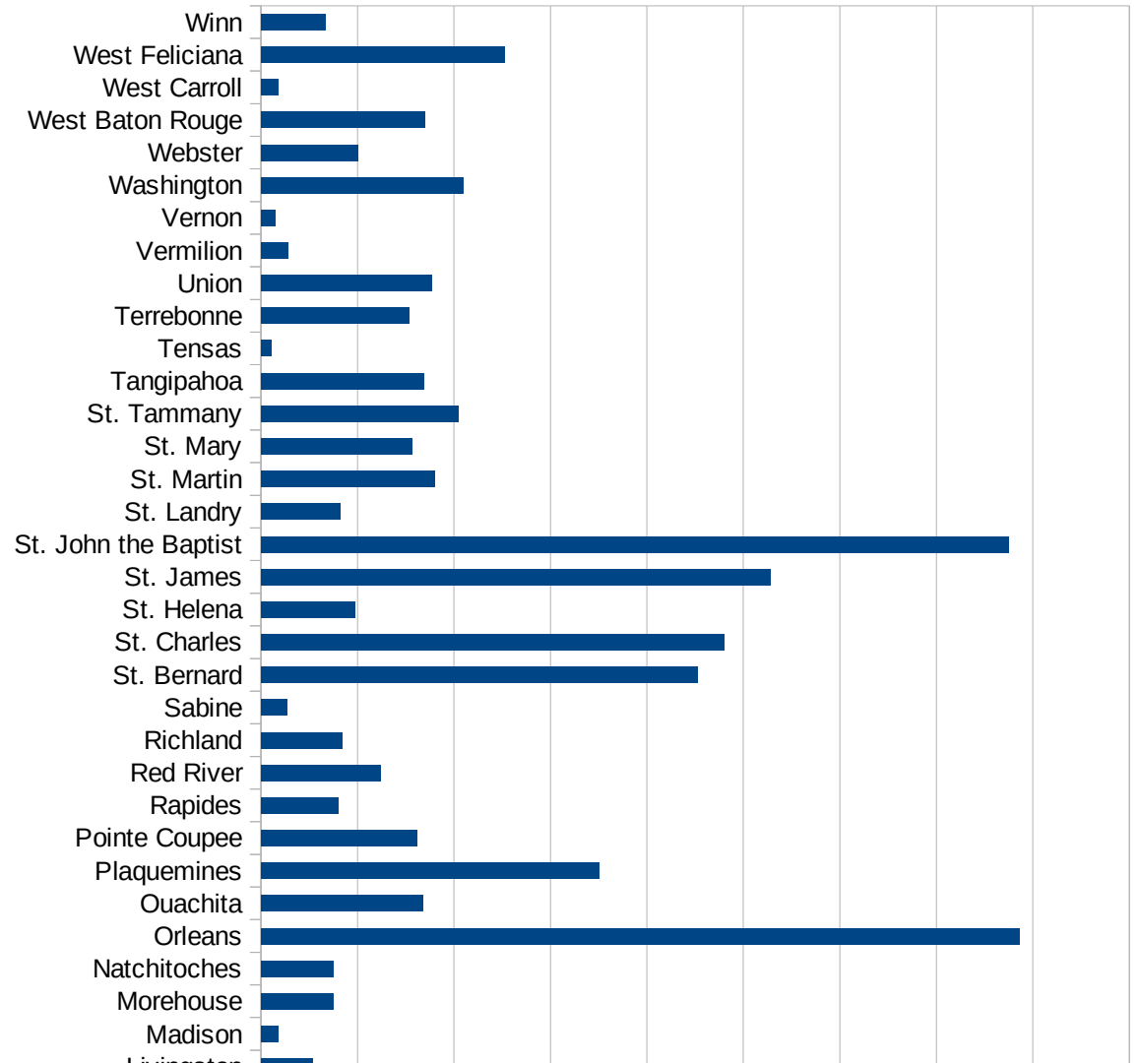
KY

29173
29175
29177
29179
29181
29195
29197
29199
29201
29203
29205
29183
29185
29187
29189
29510
29186
29207
29209
29211
29213
29215

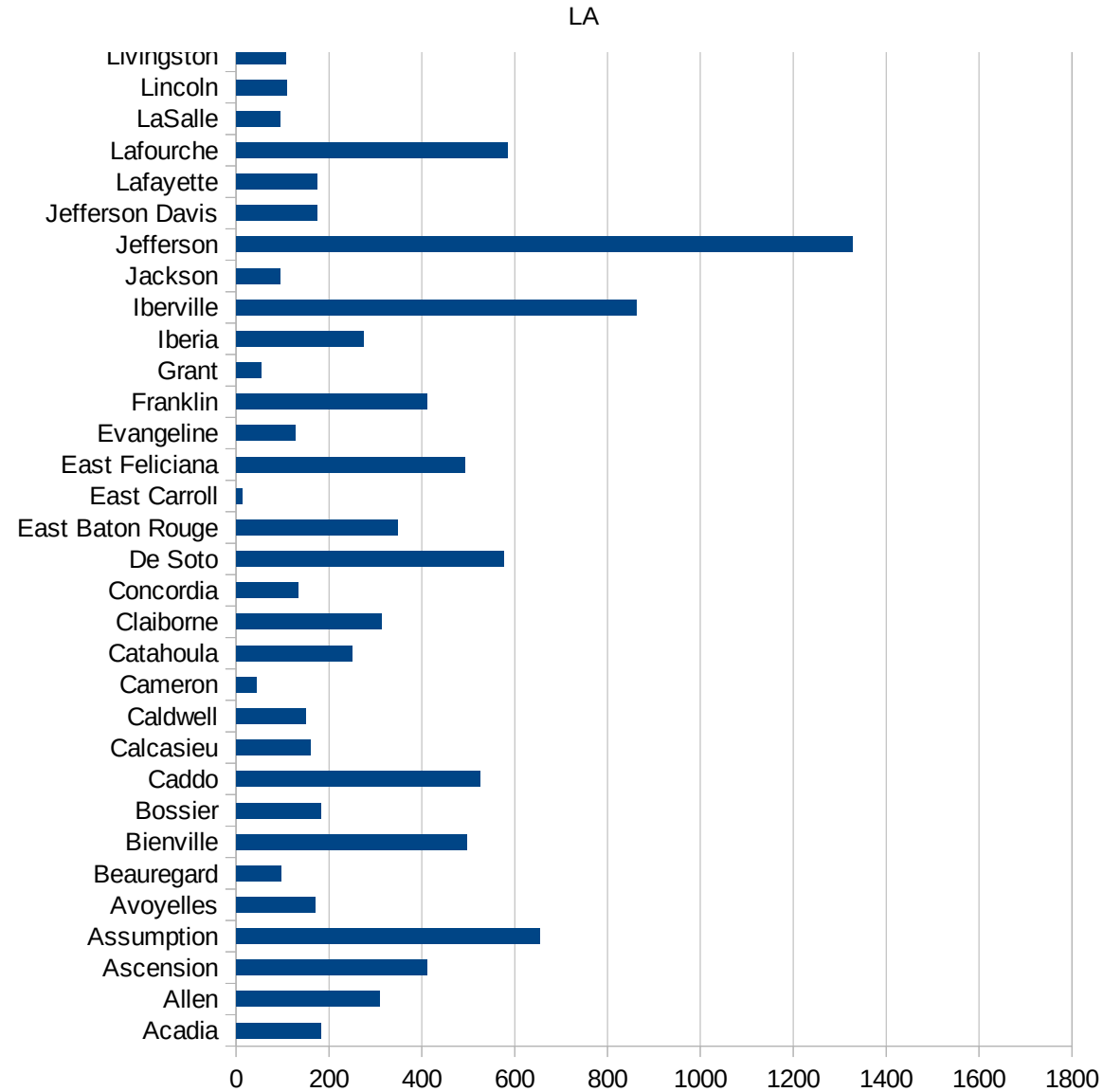
29217
29219
29221
29223
29225
29227
29229

LA

FIPS	County	PC Infection
22001	Acadia	183.3092137
22003	Allen	308.5334896
22005	Ascension	410.6776181
22007	Assumption	654.7085202
22009	Avoyelles	170.5303742
22011	Beauregard	96.6365125
22013	Bienville	495.9422904
22015	Bossier	183.1977041
22017	Caddo	525.2714863
22019	Calcasieu	159.5179015
22021	Caldwell	150.6024096
22023	Cameron	43.05396096
22025	Catahoula	249.7918401
22027	Claiborne	313.5975916
22029	Concordia	132.8428367
22031	De Soto	575.8856976
22033	East Baton Rouge	347.8805142
22035	East Carroll	14.21060111
22037	East Feliciana	492.1004921
22039	Evangeline	128.5769817
22041	Franklin	411.7880532
22043	Grant	53.37603416
22045	Iberia	273.4666836
22047	Iberville	861.8318511
22049	Jackson	94.32775751
22051	Jefferson	1327.263386
22053	Jefferson Davis	174.1498322
22055	Lafayette	174.2303795
22057	Lafourche	584.0085614
22059	LaSalle	93.85265134
22061	Lincoln	108.0600051
22063	Livingston	106.758761
22065	Madison	35.83908252



22067 Morehouse	149.6180802
22069 Natchitoches	150.0297473
22071 Orleans	1572.354388
22073 Ouachita	335.3293413
22075 Plaquemines	700.5553182
22077 Pointe Coupee	323.609845
22079 Rapides	160.8431243
22081 Red River	247.7291495
22083 Richland	168.3835182
22085 Sabine	54.09454061
22087 St. Bernard	905.3744569
22089 St. Charles	960.6838253
22091 St. Helena	194.8937829
22093 St. James	1055.283548
22095 St. John the Baptist	1549.184883
22097 St. Landry	164.3226524
22099 St. Martin	359.9336081
22101 St. Mary	313.4166432
22103 St. Tammany	409.5137363
22105 Tangipahoa	337.8757185
22107 Tensas	22.41147468
22109 Terrebonne	308.0498284
22111 Union	353.7841469
22113 Vermilion	55.15627612
22115 Vernon	28.65329513
22117 Washington	418.616633
22119 Webster	201.0412908
22121 West Baton Rouge	340.5607901
22123 West Carroll	36.42323803
22125 West Feliciana	504.5278137
22127 Winn	134.4276213



LA

FIPS

29001
29003
29005
29007
29009
29011
29013
29015
29017
29019
29021
29023
29025
29027
29029
29031
29033
29035
29037

LA

29039
29041
29043
29045
29047
29049
29051
29053
29055
29057
29059
29061
29063
29065
29067
29069
29071
29073
29075
29077
29079
29081
29083
29085
29087
29089
29091
29093
29095
29097
29099
29101

29103

LA

29105
29107
29109
29111
29113
29115
29117
29121
29123
29125
29127
29119
29129
29131
29133
29135
29137
29139
29141
29143
29145
29147
29149
29151
29153
29155
29157
29159
29161
29163
29165
29167
29169
29171

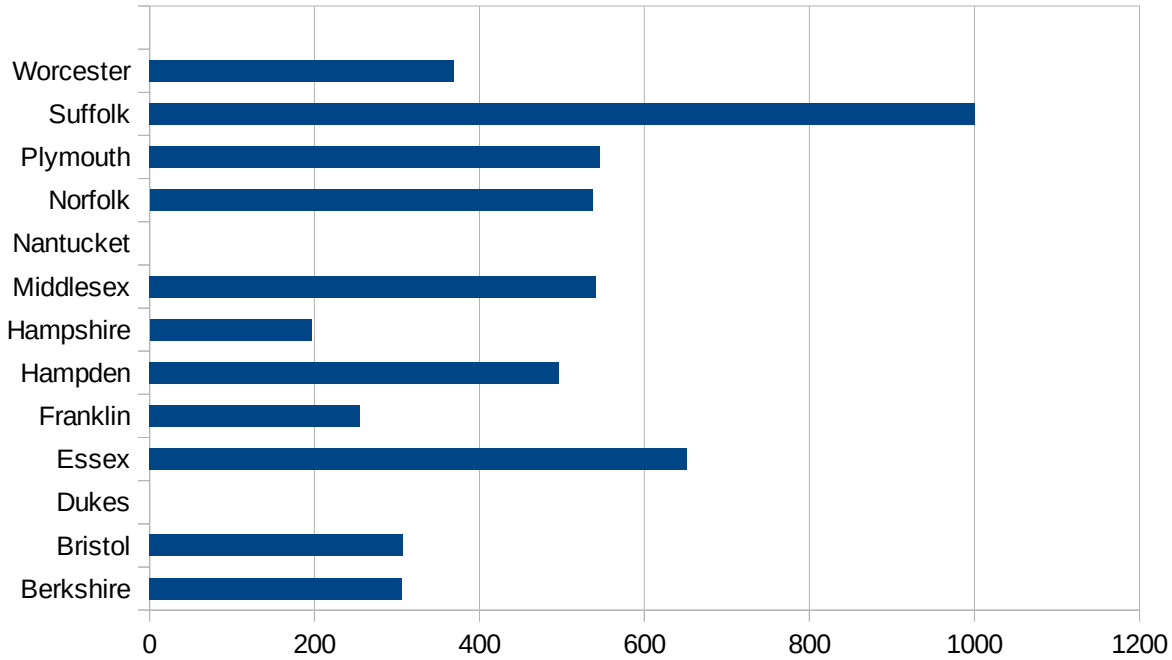
LA

29173
29175
29177
29179
29181
29195
29197
29199
29201
29203
29205
29183
29185
29187
29189
29510
29186
29207
29209
29211
29213
29215

29217
29219
29221
29223
29225
29227
29229

MA

FIPS	County	PC Infection
25001	Barnstable	296.1394104
25003	Berkshire	306.2968943
25005	Bristol	306.9029222
25007	Dukes	0
25009	Essex	651.7521293
25011	Franklin	255.0624974
25013	Hampden	496.8048877
25015	Hampshire	196.4612191
25017	Middlesex	541.086533
25019	Nantucket	0
25021	Norfolk	537.1511849
25023	Plymouth	546.5788641
25025	Suffolk	1000.183338
25027	Worcester	369.3856451



MA

FIPS

29001
29003
29005
29007
29009
29011
29013
29015
29017
29019
29021
29023
29025
29027
29029
29031
29033
29035
29037

MA

29039
29041
29043
29045
29047
29049
29051
29053
29055
29057
29059
29061
29063
29065
29067
29069
29071
29073
29075
29077
29079
29081
29083
29085
29087
29089
29091
29093
29095
29097
29099
29101

29103

MA

29105
29107
29109
29111
29113
29115
29117
29121
29123
29125
29127
29119
29129
29131
29133
29135
29137
29139
29141
29143
29145
29147
29149
29151
29153
29155
29157
29159
29161
29163
29165
29167
29169
29171

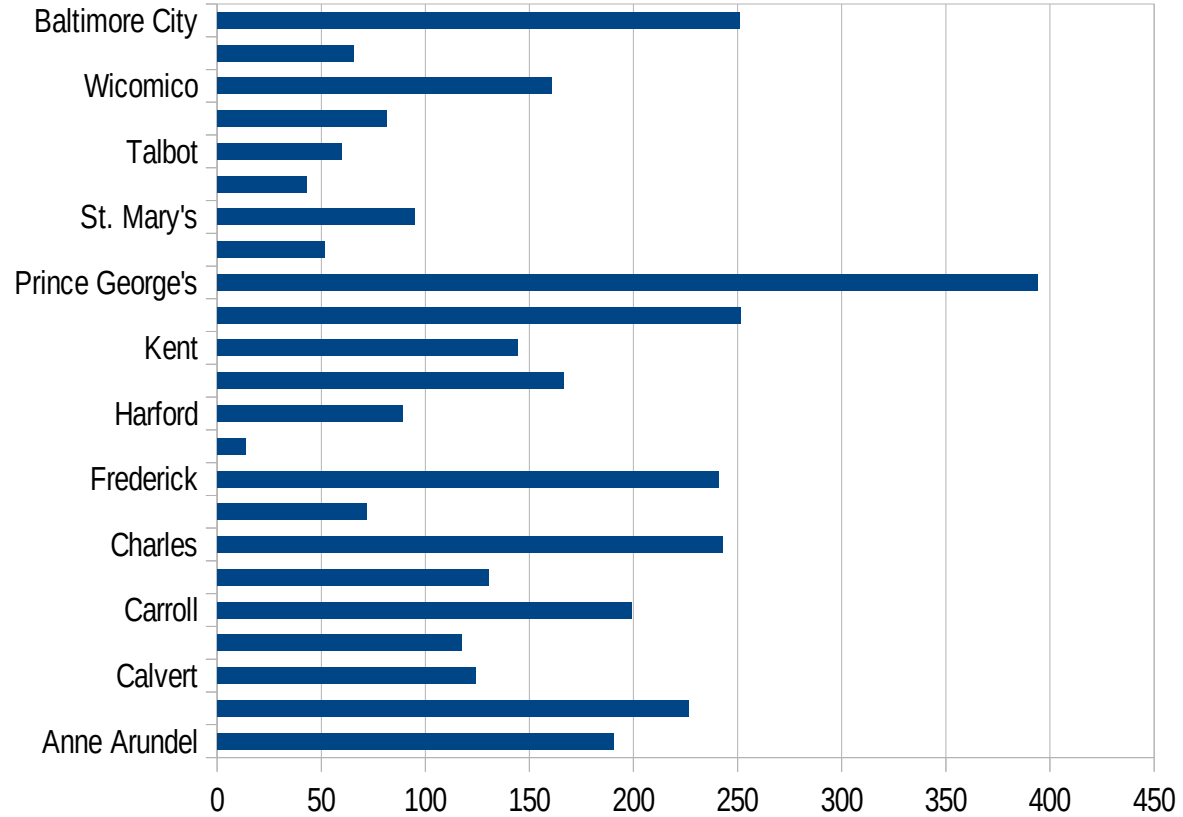
MA

29173
29175
29177
29179
29181
29195
29197
29199
29201
29203
29205
29183
29185
29187
29189
29510
29186
29207
29209
29211
29213
29215

29217
29219
29221
29223
29225
29227
29229

MD

FIPS	County	PC Infection
24001	Allegany	45.08629799
24003	Anne Arundel	190.6147412
24005	Baltimore	226.3314627
24009	Calvert	123.909003
24011	Caroline	117.1030507
24013	Carroll	198.8968646
24015	Cecil	130.3172349
24017	Charles	242.7199495
24019	Dorchester	71.87949247
24021	Frederick	240.9563149
24023	Garrett	13.71601001
24025	Harford	88.99179385
24027	Howard	166.4624562
24029	Kent	144.4564825
24031	Montgomery	251.4804283
24033	Prince George's	394.0359042
24035	Queen Anne's	51.74026388
24037	St. Mary's	94.97266207
24039	Somerset	42.84323272
24041	Talbot	59.51092837
24043	Washington	81.49689252
24045	Wicomico	160.8605068
24047	Worcester	65.6079347
24510	Baltimore City	250.790463



MD

FIPS

29001
29003
29005
29007
29009
29011
29013
29015
29017
29019
29021
29023
29025
29027
29029
29031
29033
29035
29037

MD

29039
29041
29043
29045
29047
29049
29051
29053
29055
29057
29059
29061
29063
29065
29067
29069
29071
29073
29075
29077
29079
29081
29083
29085
29087
29089
29091
29093
29095
29097
29099
29101

29103

MD

29105
29107
29109
29111
29113
29115
29117
29121
29123
29125
29127
29119
29129
29131
29133
29135
29137
29139
29141
29143
29145
29147
29149
29151
29153
29155
29157
29159
29161
29163
29165
29167
29169
29171

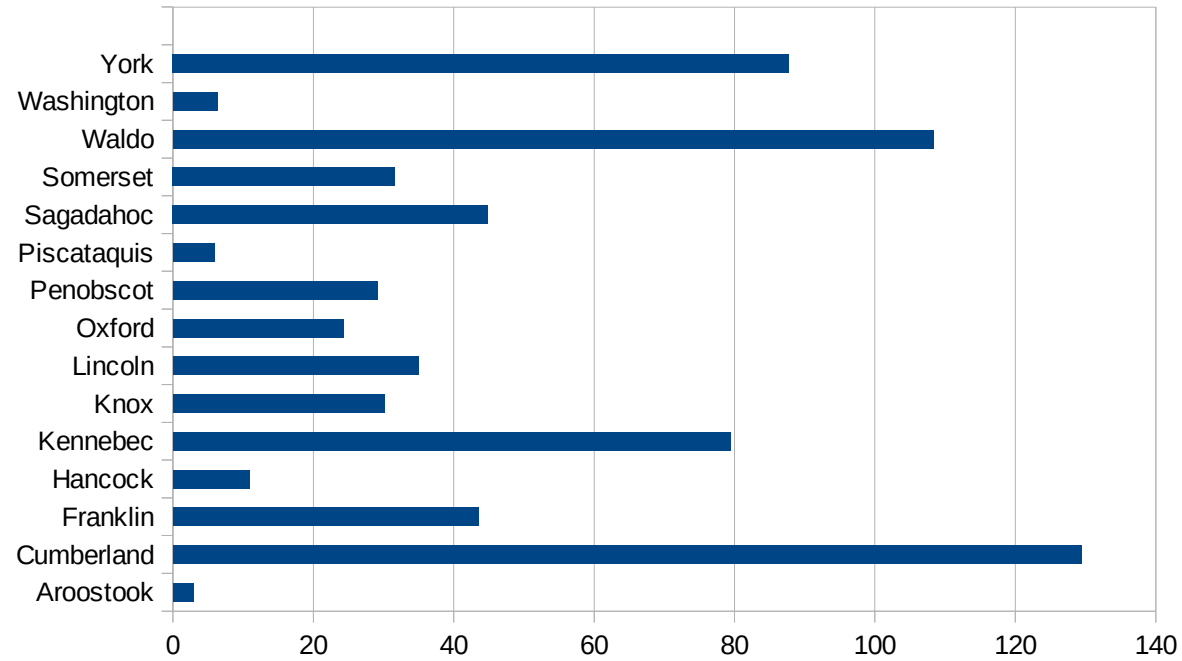
MD

29173
29175
29177
29179
29181
29195
29197
29199
29201
29203
29205
29183
29185
29187
29189
29510
29186
29207
29209
29211
29213
29215

29217
29219
29221
29223
29225
29227
29229

ME

FIPS	County	PC Infection
23001	Androscoggin	32.50401657
23003	Aroostook	2.980137384
23005	Cumberland	129.4467514
23007	Franklin	43.48262367
23009	Hancock	10.94670778
23011	Kennebec	79.45414185
23013	Knox	30.17273893
23015	Lincoln	34.94263584
23017	Oxford	24.29796244
23019	Penobscot	29.12055911
23021	Piscataquis	5.952380952
23023	Sagadahoc	44.90093731
23025	Somerset	31.62555345
23027	Waldo	108.3287147
23029	Washington	6.35122261
23031	York	87.76651198



ME

FIPS

29001
29003
29005
29007
29009
29011
29013
29015
29017
29019
29021
29023
29025
29027
29029
29031
29033
29035
29037

ME

29039
29041
29043
29045
29047
29049
29051
29053
29055
29057
29059
29061
29063
29065
29067
29069
29071
29073
29075
29077
29079
29081
29083
29085
29087
29089
29091
29093
29095
29097
29099
29101

29103

ME

29105
29107
29109
29111
29113
29115
29117
29121
29123
29125
29127
29119
29129
29131
29133
29135
29137
29139
29141
29143
29145
29147
29149
29151
29153
29155
29157
29159
29161
29163
29165
29167
29169
29171

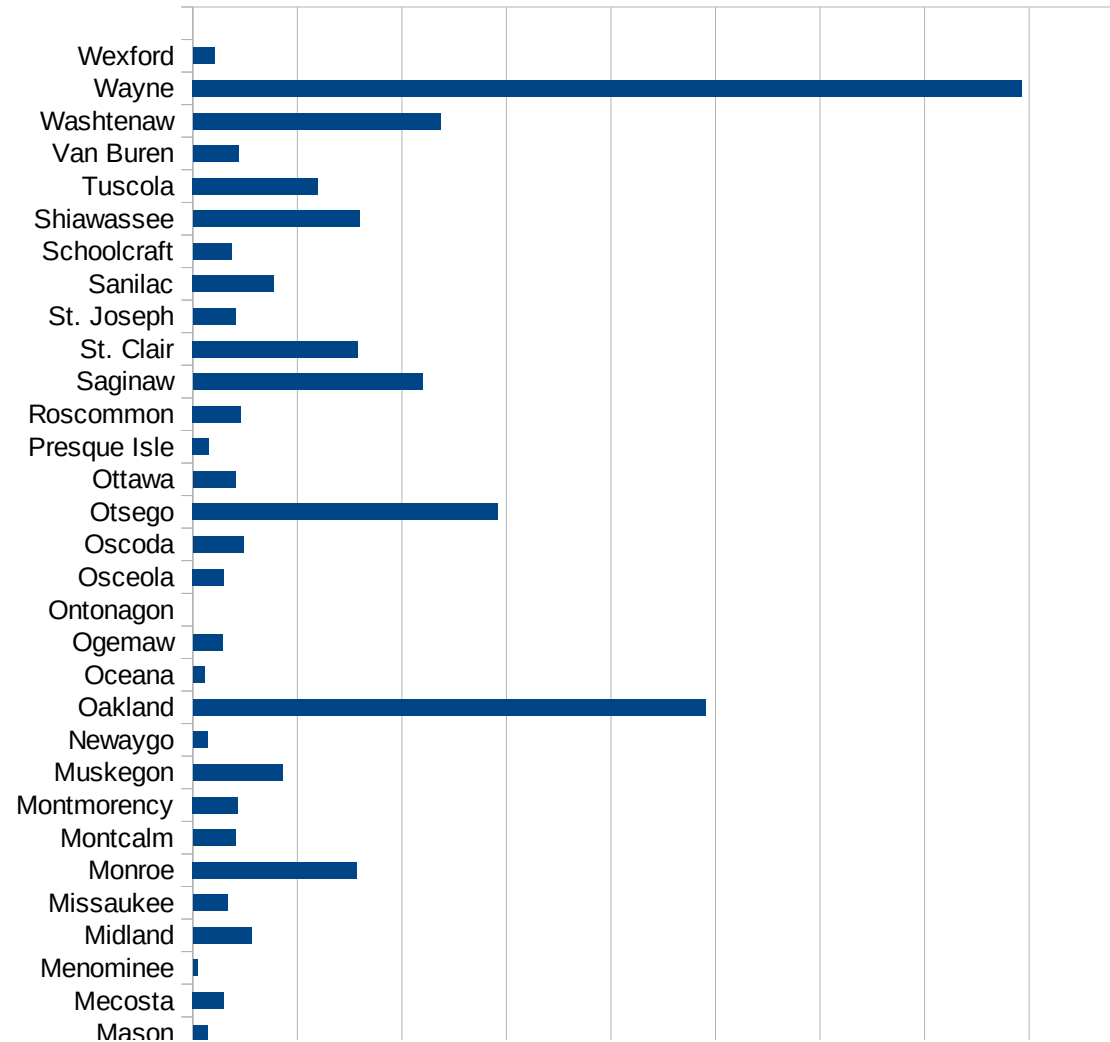
ME

29173
29175
29177
29179
29181
29195
29197
29199
29201
29203
29205
29183
29185
29187
29189
29510
29186
29207
29209
29211
29213
29215

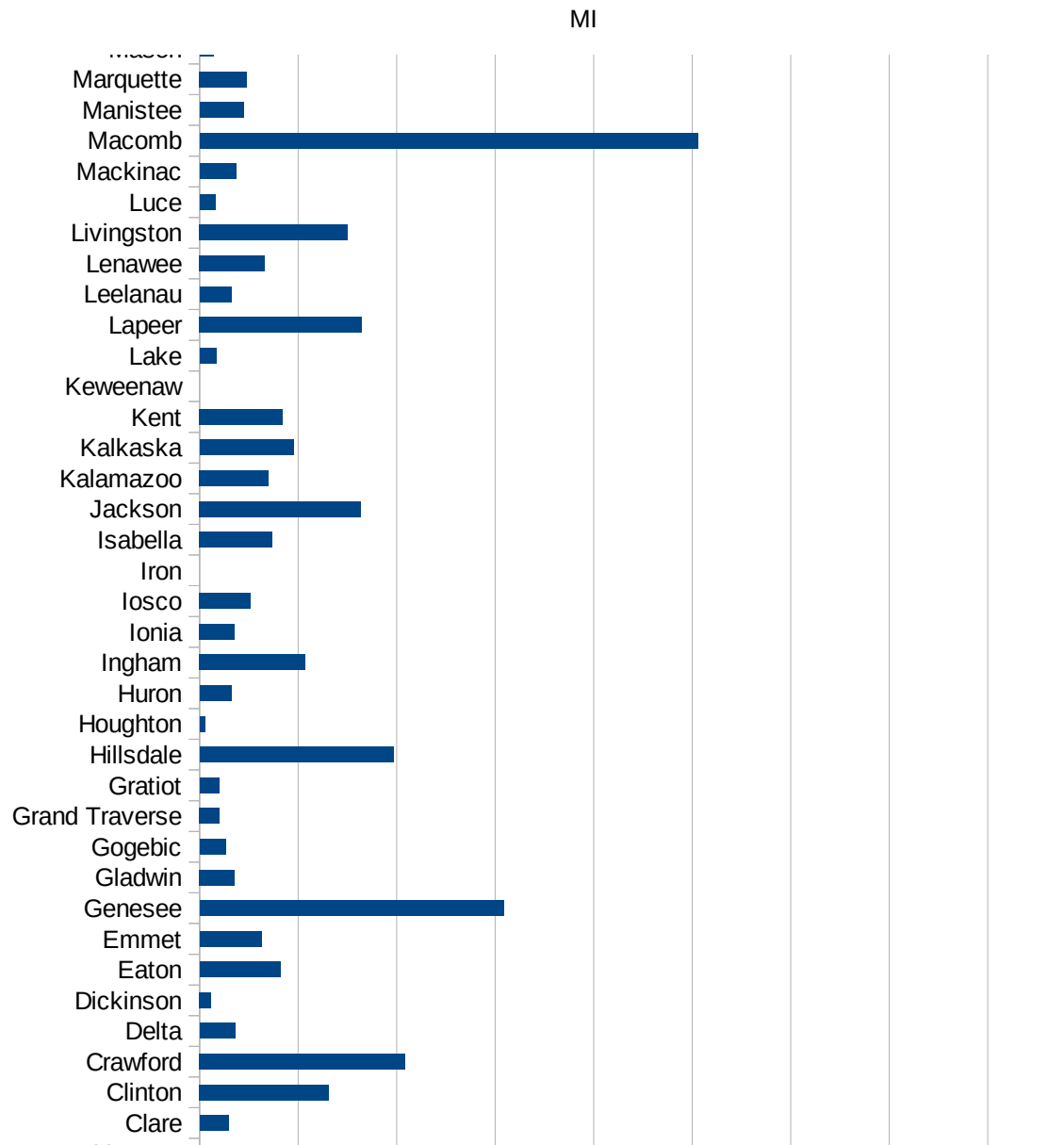
29217
29219
29221
29223
29225
29227
29229

MI

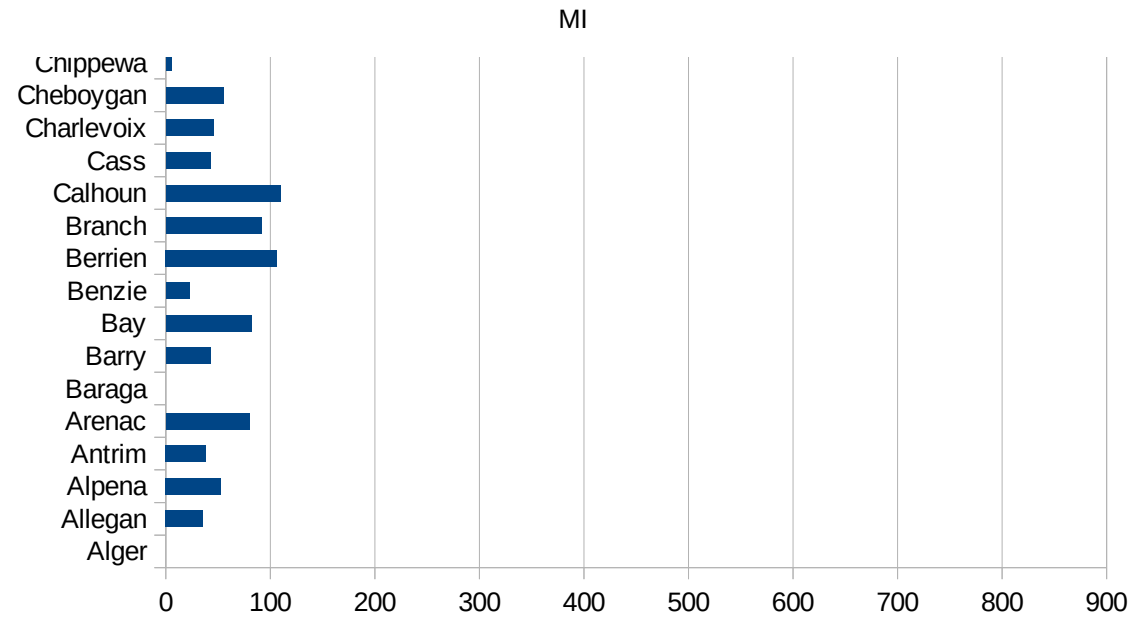
FIPS	County	PC Infection
26001	Alcona	38.60258637
26003	Alger	0
26005	Allegan	35.79738679
26007	Alpena	52.89139633
26009	Antrim	38.51915258
26011	Arenac	79.78192939
26013	Baraga	0
26015	Barry	42.51353075
26017	Bay	81.79132627
26019	Benzie	22.53140314
26021	Berrien	106.3960919
26023	Branch	91.69685021
26025	Calhoun	110.0478113
26027	Cass	42.59191141
26029	Charlevoix	45.72473708
26031	Cheboygan	55.08991461
26033	Chippewa	5.330916651
26035	Clare	29.2616315
26037	Clinton	131.0946402
26039	Crawford	208.618085
26041	Delta	36.25512452
26043	Dickinson	11.81893393
26045	Eaton	81.94780835
26047	Emmet	63.04791642
26049	Genesee	308.6814191
26051	Gladwin	35.52117457
26053	Gogebic	26.49708532
26055	Grand Traverse	20.52434295
26057	Gratiot	19.70491884
26059	Hillsdale	196.7256115
26061	Houghton	5.52196361
26063	Huron	32.08624783
26065	Ingham	107.2642492



26067 Ionia	35.81996574
26069 Iosco	51.83206411
26071 Iron	0
26073 Isabella	73.69405629
26075 Jackson	163.7042494
26077 Kalamazoo	69.84558463
26079 Kalkaska	95.37701975
26081 Kent	84.12538659
26083 Keweenaw	0
26085 Lake	16.83359987
26087 Lapeer	164.7203163
26089 Leelanau	32.16320529
26091 Lenawee	66.14698879
26093 Livingston	150.6087102
26095 Luce	15.91596371
26097 Mackinac	37.08167238
26099 Macomb	505.8536123
26101 Manistee	44.84670581
26103 Marquette	48.10872572
26105 Mason	13.74570447
26107 Mecosta	29.85417384
26109 Menominee	4.351042075
26111 Midland	56.48427454
26113 Missaukee	33.08409978
26115 Monroe	156.8742148
26117 Montcalm	40.64532266
26119 Montmorency	43.1732326
26121 Muskegon	85.83542641
26123 Newaygo	14.31727072
26125 Oakland	490.6285811
26127 Oceana	11.26760563
26129 Ogemaw	28.63688431
26131 Ontonagon	0
26133 Osceola	29.99014609



26135 Oscoda	48.33252779
26137 Otsego	291.9116156
26139 Ottawa	40.96470151
26141 Presque Isle	15.70105197
26143 Roscommon	46.05593703
26145 Saginaw	219.6016771
26147 St. Clair	158.1553563
26149 St. Joseph	40.95473682
26151 Sanilac	77.7038512
26153 Schoolcraft	37.18393654
26155 Shiawassee	159.8427968
26157 Tuscola	119.9634397
26159 Van Buren	43.73873396
26161 Washtenaw	236.6812863
26163 Wayne	793.2068832
26165 Wexford	20.91675133



FIPS

- 29001
- 29003
- 29005
- 29007
- 29009
- 29011
- 29013
- 29015
- 29017
- 29019
- 29021
- 29023
- 29025
- 29027
- 29029
- 29031
- 29033
- 29035
- 29037

MI

29039
29041
29043
29045
29047
29049
29051
29053
29055
29057
29059
29061
29063
29065
29067
29069
29071
29073
29075
29077
29079
29081
29083
29085
29087
29089
29091
29093
29095
29097
29099
29101

29103

MI

29105
29107
29109
29111
29113
29115
29117
29121
29123
29125
29127
29119
29129
29131
29133
29135
29137
29139
29141
29143
29145
29147
29149
29151
29153
29155
29157
29159
29161
29163
29165
29167
29169
29171

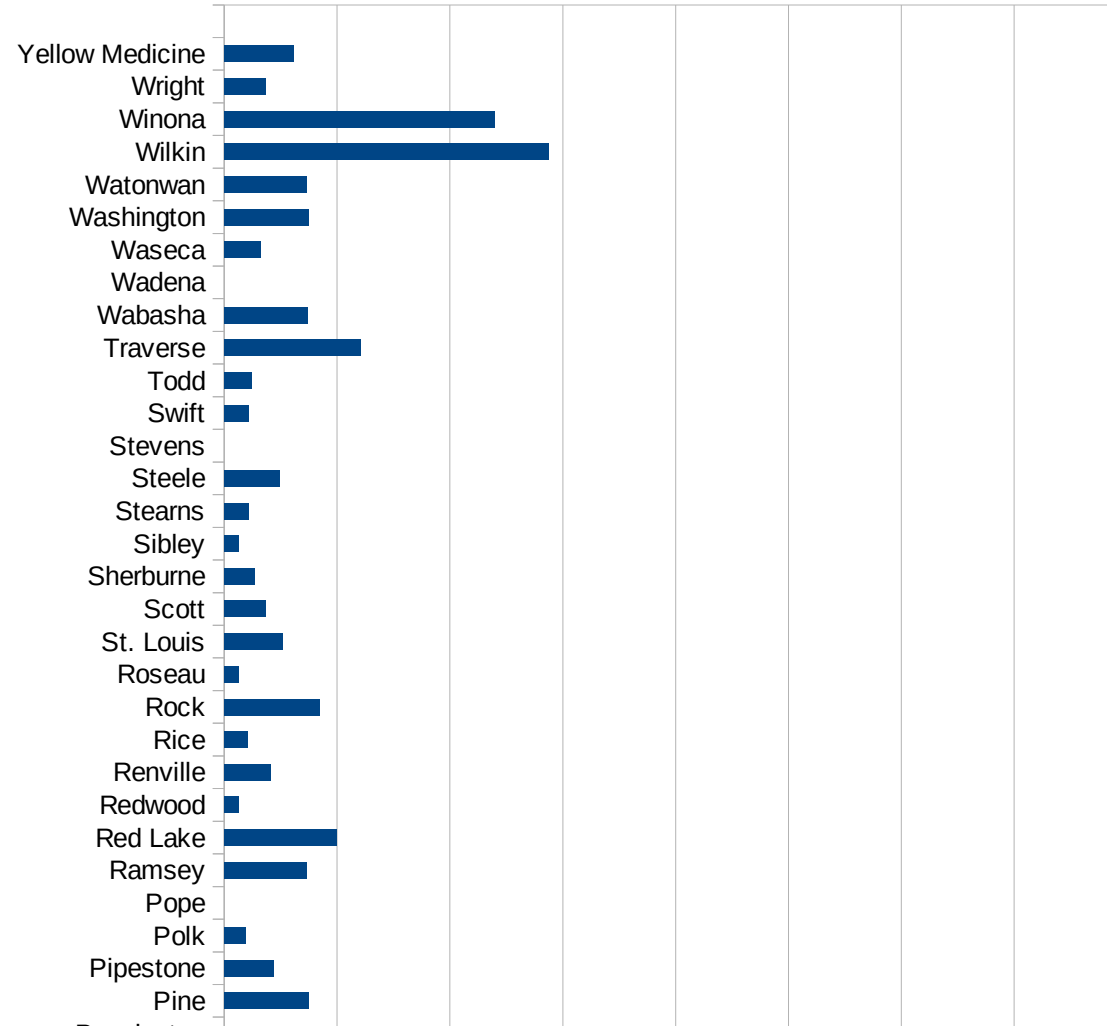
MI

29173
29175
29177
29179
29181
29195
29197
29199
29201
29203
29205
29183
29185
29187
29189
29510
29186
29207
29209
29211
29213
29215

29217
29219
29221
29223
29225
29227
29229

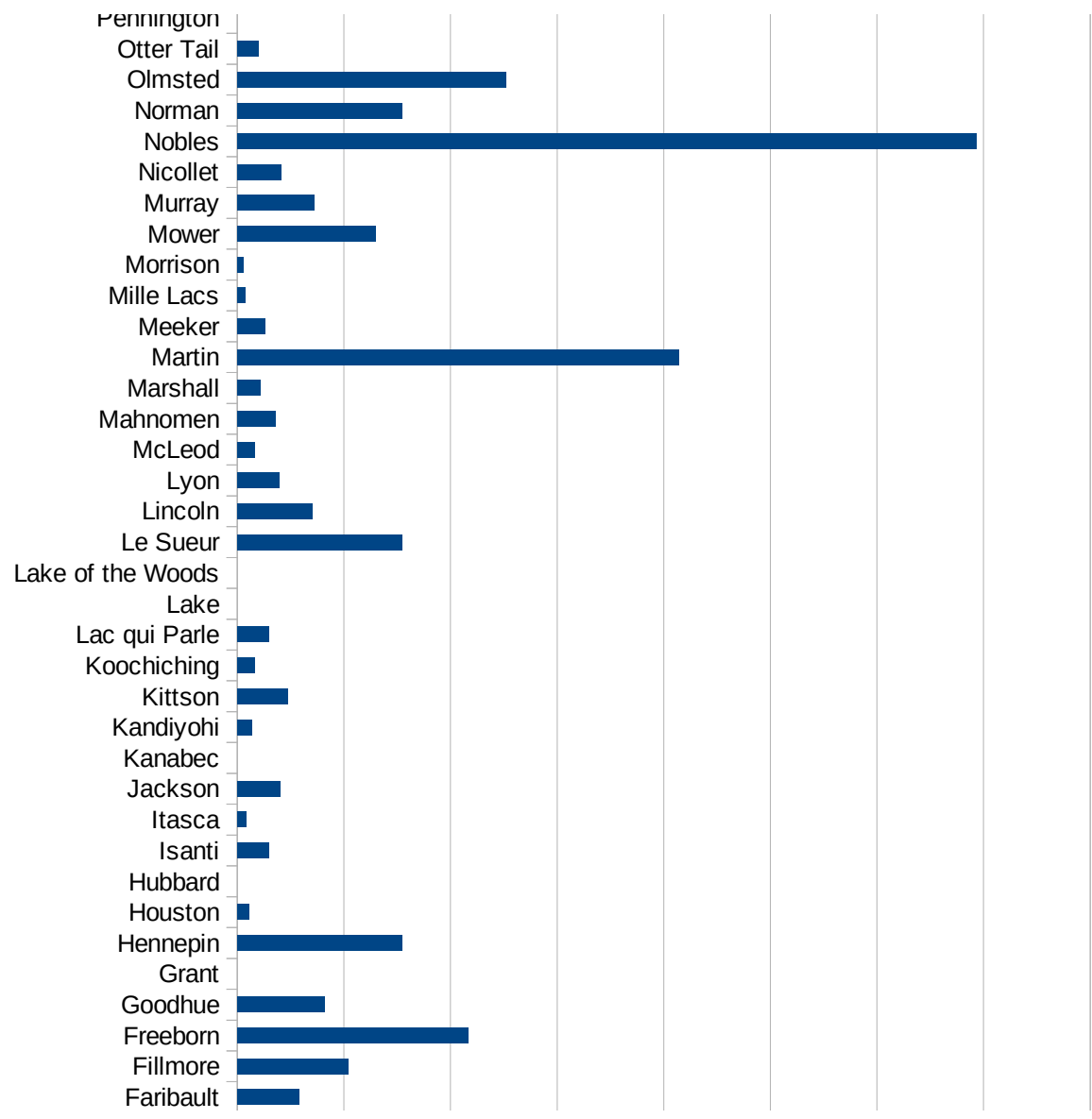
MN

FIPS	County	PC Infection
27001	Aitkin	6.288517168
27003	Anoka	26.85034185
27005	Becker	2.909429461
27007	Beltrami	10.67304203
27009	Benton	9.865581453
27011	Big Stone	20.04409701
27013	Blue Earth	35.59404986
27015	Brown	27.87622954
27017	Carlton	103.2452493
27019	Carver	13.51990806
27021	Cass	13.55059453
27023	Chippewa	8.386447501
27025	Chisago	12.517435
27027	Clay	96.94316316
27029	Clearwater	34.05221339
27031	Cook	0
27033	Cottonwood	53.2056398
27035	Crow Wing	30.82186503
27037	Dakota	29.14746029
27039	Dodge	86.44702718
27041	Douglas	5.268148773
27043	Faribault	29.07399331
27045	Fillmore	52.23667965
27047	Freeborn	108.395743
27049	Goodhue	40.94562852
27051	Grant	0
27053	Hennepin	77.41609683
27055	Houston	5.382710733
27057	Hubbard	0
27059	Isanti	15.01276085
27061	Itasca	4.433803316
27063	Jackson	20.17959843
27065	Kanabec	0

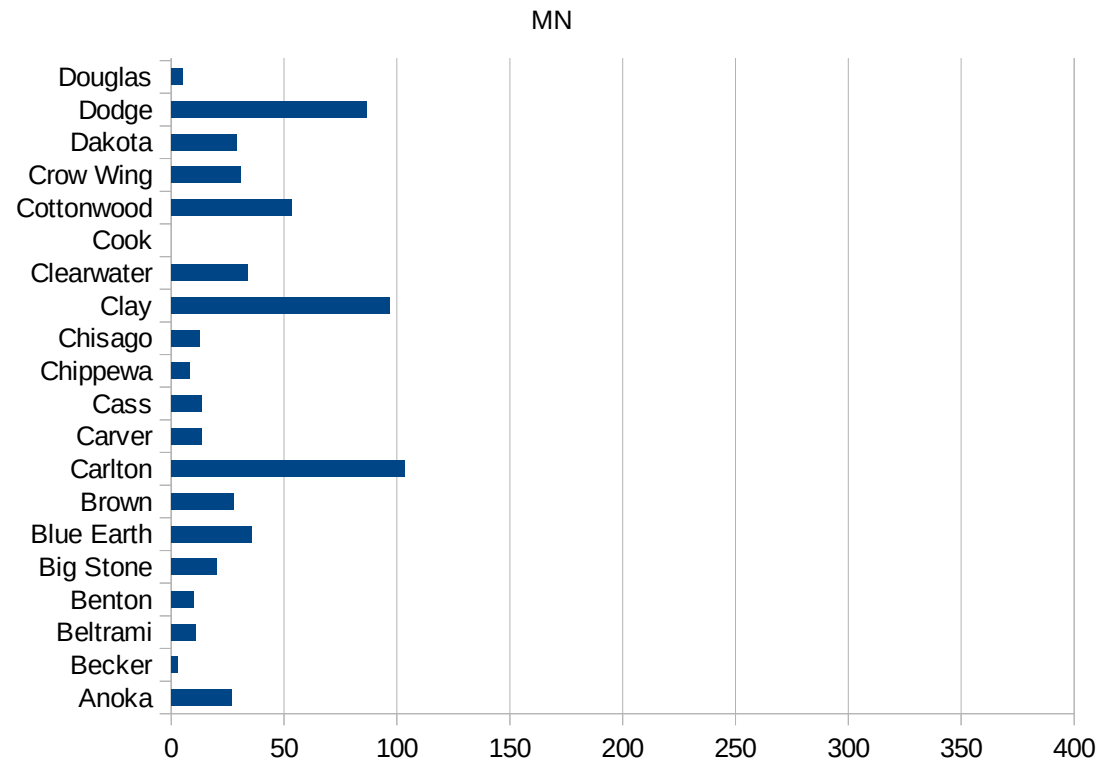


MN

27067 Kandiyohi	7.000350018
27069 Kittson	23.54048964
27071 Koochiching	8.038585209
27073 Lac qui Parle	15.01952538
27075 Lake	0
27077 Lake of the Woo	0
27079 Le Sueur	77.20923703
27081 Lincoln	35.25471532
27083 Lyon	19.50914979
27085 McLeod	8.362835559
27087 Mahnommen	18.1192245
27089 Marshall	10.64962726
27091 Martin	207.2276978
27093 Meeker	12.96400328
27095 Mille Lacs	3.82570106
27097 Morrison	3.014863276
27099 Mower	64.98212991
27101 Murray	36.24939584
27103 Nicollet	20.45587376
27105 Nobles	346.6520708
27107 Norman	77.22007722
27109 Olmsted	126.0582171
27111 Otter Tail	10.20199959
27113 Pennington	0
27115 Pine	37.30963606
27117 Pipestone	22.10677573
27119 Polk	9.515049637
27121 Pope	0
27123 Ramsey	36.71325494
27125 Red Lake	50.01250313
27127 Redwood	6.557807069
27129 Renville	20.53107035
27131 Rice	10.52267637
27133 Rock	42.48990865



27135 Roseau	6.600660066
27137 St. Louis	26.03201938
27139 Scott	18.31986484
27141 Sherburne	13.53659045
27143 Sibley	6.654245409
27145 Stearns	10.67463706
27147 Steele	24.45452816
27149 Stevens	0
27151 Swift	10.70090958
27153 Todd	12.20405175
27155 Traverse	60.45949214
27157 Wabasha	36.96003696
27159 Wadena	0
27161 Waseca	16.05050559
27163 Washington	37.42269513
27165 Watonwan	36.4298725
27167 Wilkin	143.9078989
27169 Winona	120.0196754
27171 Wright	18.33530132
27173 Yellow Medicine	30.62787136



MN

FIPS

29001
29003
29005
29007
29009
29011
29013
29015
29017
29019
29021
29023
29025
29027
29029
29031
29033
29035
29037

MN

29039
29041
29043
29045
29047
29049
29051
29053
29055
29057
29059
29061
29063
29065
29067
29069
29071
29073
29075
29077
29079
29081
29083
29085
29087
29089
29091
29093
29095
29097
29099
29101

29103

MN

29105
29107
29109
29111
29113
29115
29117
29121
29123
29125
29127
29119
29129
29131
29133
29135
29137
29139
29141
29143
29145
29147
29149
29151
29153
29155
29157
29159
29161
29163
29165
29167
29169
29171

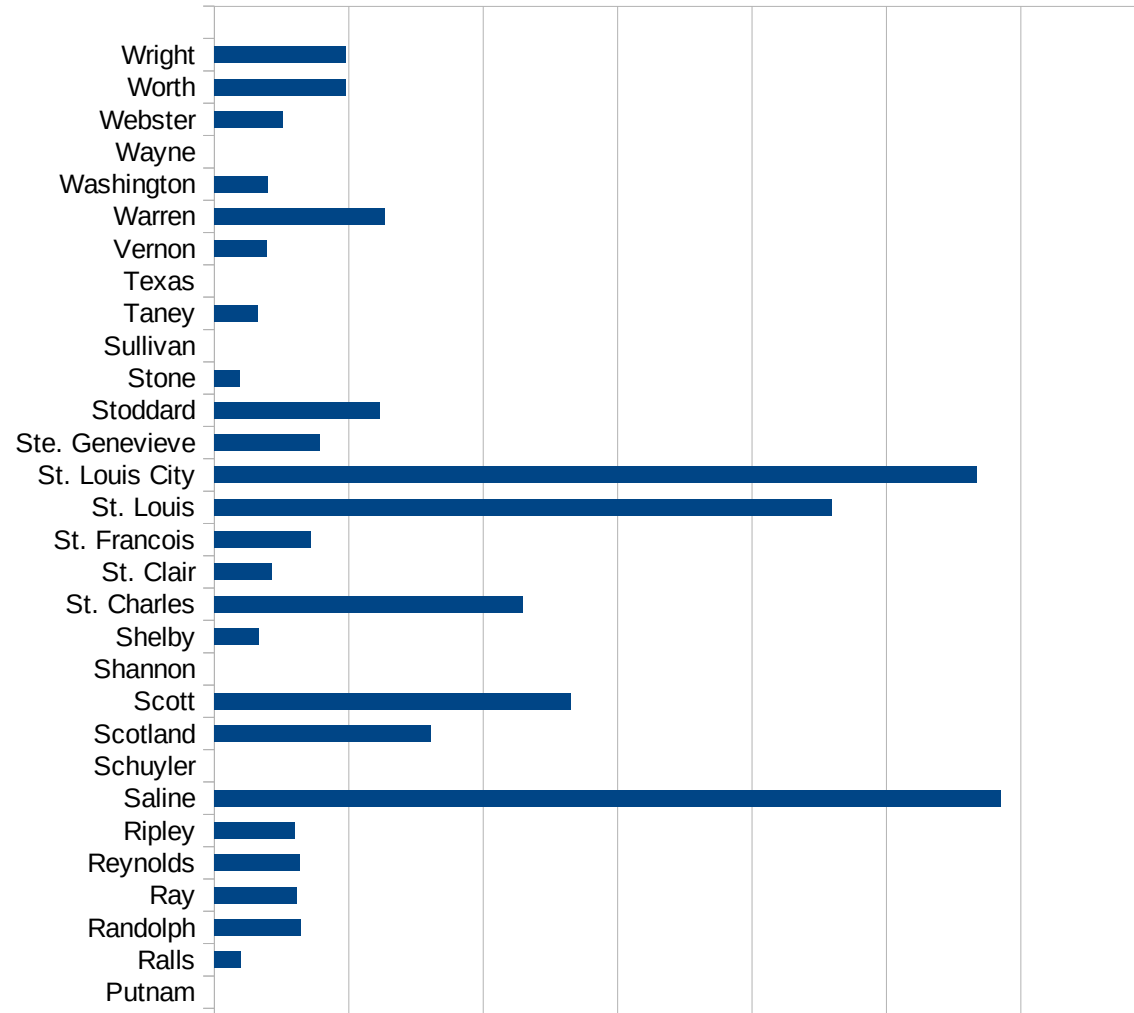
MN

29173
29175
29177
29179
29181
29195
29197
29199
29201
29203
29205
29183
29185
29187
29189
29510
29186
29207
29209
29211
29213
29215

29217
29219
29221
29223
29225
29227
29229

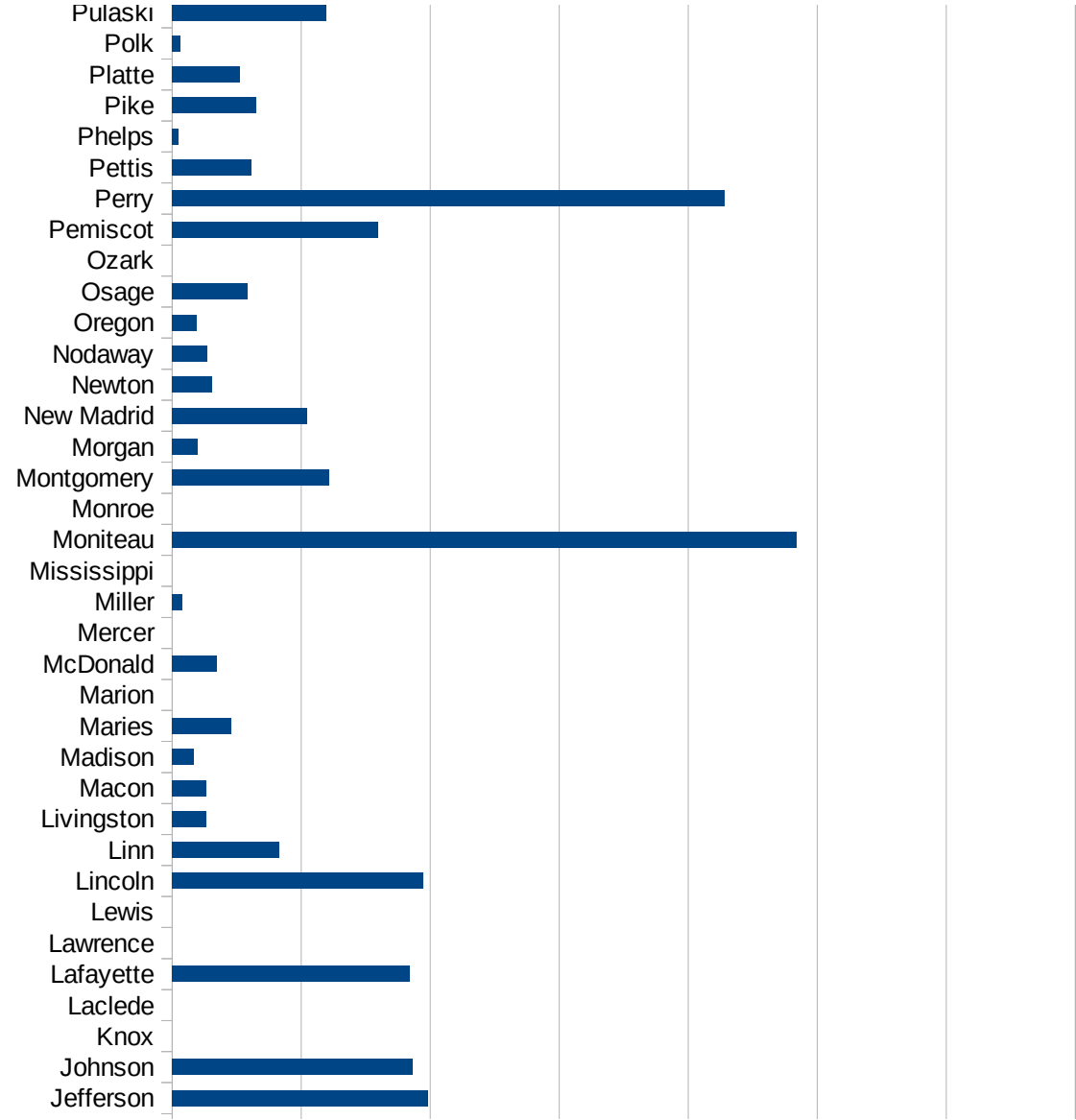
MO

FIPS	County	Cases	Infection Rate per 100,000
29001	Adair	47.35782785	
29003	Andrew	5.679559266	
29005	Atchison	38.67723845	
29007	Audrain	0	
29009	Barry	11.14640807	
29011	Barton	0	
29013	Bates	36.76470588	
29015	Benton	15.56178027	
29017	Bollinger	24.65280631	
29019	Boone	52.22077165	
29021	Buchanan	36.12920708	
29023	Butler	56.28649828	
29025	Caldwell	21.95871761	
29027	Callaway	46.78206242	
29029	Camden	72.02881152	
29031	Cape Girardeau	45.71254428	
29033	Carroll	0	
29035	Carter	49.55401388	
29037	Cass	50.49831355	
29039	Cedar	35.29827038	
29041	Chariton	53.68406925	
29043	Christian	21.8433487	
29045	Clark	14.61560947	
29047	Clay	23.94820693	
29049	Clinton	53.73717636	
29051	Cole	59.89895307	
29053	Cooper	22.72339942	
29055	Crawford	25.04487206	
29057	Dade	0	
29059	Dallas	11.93175039	
29061	Daviess	24.05870324	
29063	DeKalb	23.75296912	
29065	Dent	0	



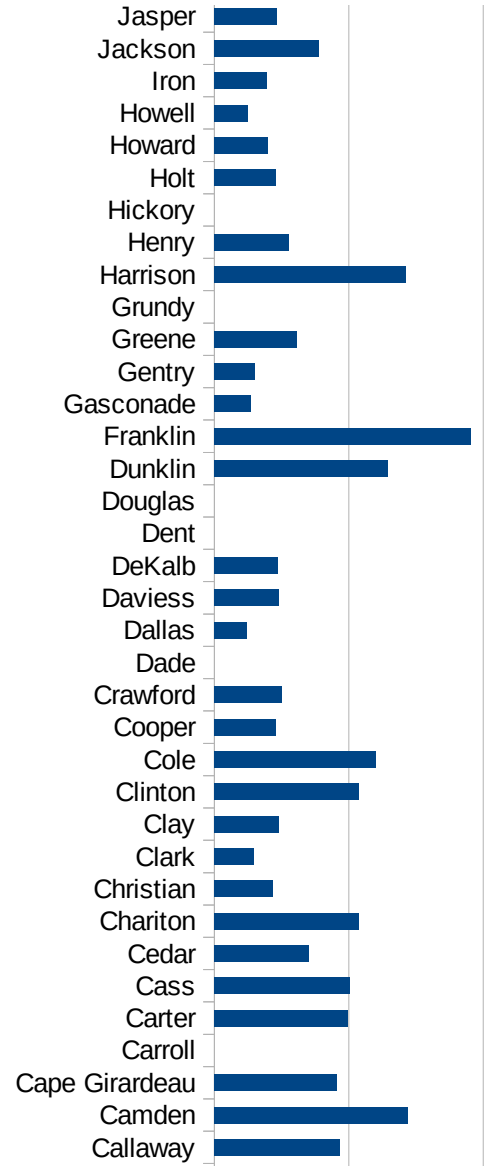
MO

29067 Douglas	0
29069 Dunklin	64.57533222
29071 Franklin	95.49532169
29073 Gasconade	13.60081605
29075 Gentry	15.08750754
29077 Greene	30.83004765
29079 Grundy	0
29081 Harrison	71.30972189
29083 Henry	27.53303965
29085 Hickory	0
29087 Holt	22.70663034
29089 Howard	19.72970307
29091 Howell	12.47629504
29093 Iron	19.65215682
29095 Jackson	38.69731418
29097 Jasper	23.21031864
29099 Jefferson	98.95385274
29101 Johnson	93.1931708
29103 Knox	0
29105 Laclede	0
29107 Lafayette	92.0301859
29109 Lawrence	0
29111 Lewis	0
29113 Lincoln	97.07728045
29115 Linn	41.53858935
29117 Livingston	13.20480655
29121 Macon	13.19870653
29123 Madison	8.204791598
29125 Maries	22.80761774
29127 Marion	0
29119 McDonald	17.33252448
29129 Mercer	0
29131 Miller	3.946952952
29133 Mississippi	0



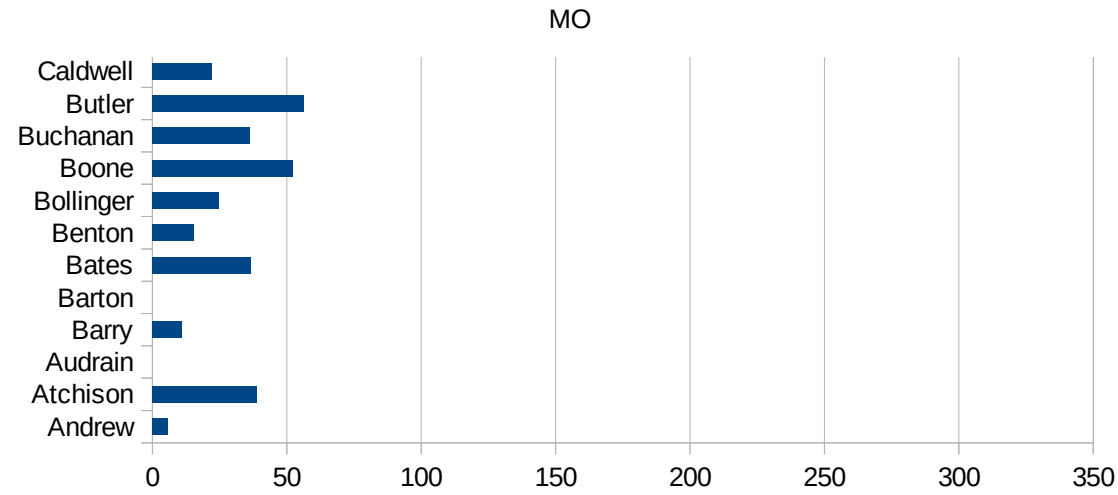
MO

29135 Moniteau	241.9204764
29137 Monroe	0
29139 Montgomery	60.69013352
29141 Morgan	9.824147755
29143 New Madrid	52.03515264
29145 Newton	15.44640099
29147 Nodaway	13.45050215
29149 Oregon	9.486765961
29151 Osage	29.16727432
29153 Ozark	0
29155 Pemiscot	79.89183874
29157 Perry	214.0992167
29159 Pettis	30.55803676
29161 Phelps	2.235536082
29163 Pike	32.42542153
29165 Platte	26.2174103
29167 Polk	3.105493618
29169 Pulaski	59.59933864
29171 Putnam	0
29173 Ralls	9.792401097
29175 Randolph	32.30626338
29177 Ray	30.59039462
29179 Reynolds	31.9795331
29181 Ripley	29.84851877
29195 Saline	292.6403145
29197 Schuyler	0
29199 Scotland	80.54772453
29201 Scott	132.6122003
29203 Shannon	0
29205 Shelby	16.52892562
29183 St. Charles	114.7346323
29185 St. Clair	21.28791911
29187 St. Francois	35.9863252
29189 St. Louis	229.6014324



This work is licensed under the Creative Commons Attribution-NoDerivatives 4.0 International License. To view a copy of this license, visit <http://creativecommons.org/licenses/by-nd/4.0/>.

29510 St. Louis City	283.6500043
29186 Ste. Genevieve	39.13237925
29207 Stoddard	61.63117168
29209 Stone	9.449116508
29211 Sullivan	0
29213 Taney	16.11401561
29215 Texas	0
29217 Vernon	19.48558067
29219 Warren	63.38048457
29221 Washington	20.04570421
29223 Wayne	0
29225 Webster	25.56956199
29227 Worth	49.01960784
29229 Wright	48.97159647



MO

FIPS

29001
29003
29005
29007
29009
29011
29013
29015
29017
29019
29021
29023
29025
29027
29029
29031
29033
29035
29037

MO

29039
29041
29043
29045
29047
29049
29051
29053
29055
29057
29059
29061
29063
29065
29067
29069
29071
29073
29075
29077
29079
29081
29083
29085
29087
29089
29091
29093
29095
29097
29099
29101

29103

MO

29105
29107
29109
29111
29113
29115
29117
29121
29123
29125
29127
29119
29129
29131
29133
29135
29137
29139
29141
29143
29145
29147
29149
29151
29153
29155
29157
29159
29161
29163
29165
29167
29169
29171

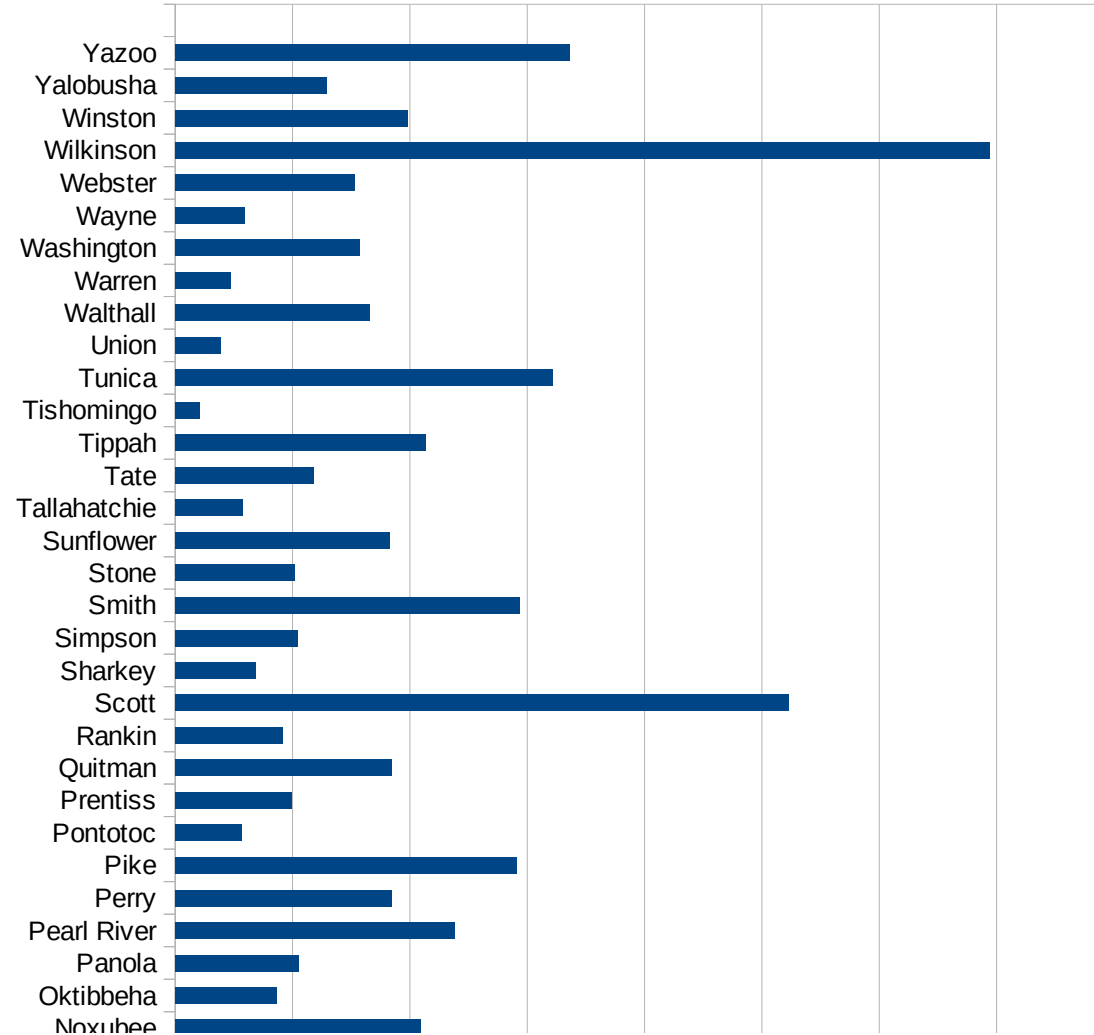
MO

29173
29175
29177
29179
29181
29195
29197
29199
29201
29203
29205
29183
29185
29187
29189
29510
29186
29207
29209
29211
29213
29215

29217
29219
29221
29223
29225
29227
29229

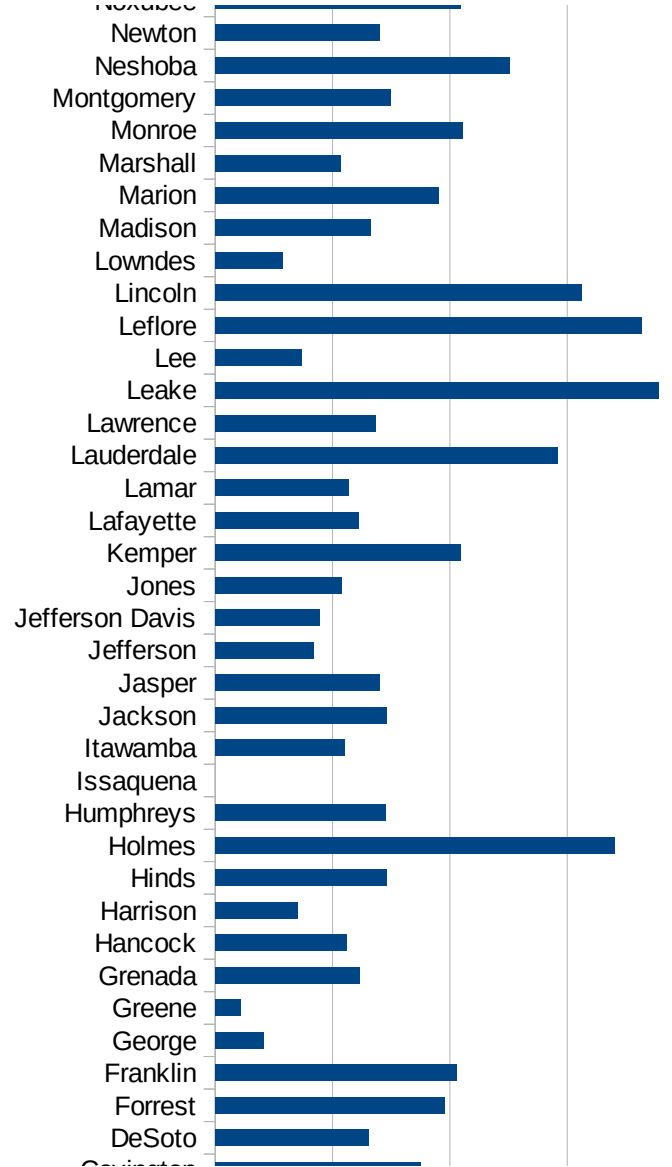
MS

FIPS	County	PC Infection
28001	Adams	266.0938702
28003	Alcorn	18.95734597
28005	Amite	137.9198442
28007	Attala	239.5861693
28009	Benton	96.72349172
28011	Bolivar	271.2794817
28013	Calhoun	290.9393184
28015	Carroll	141.257189
28017	Chickasaw	262.0697688
28019	Choctaw	157.042764
28021	Claiborne	111.0864252
28023	Clarke	185.8497821
28025	Clay	134.1174043
28027	Coahoma	216.5458724
28029	Copiah	161.1603546
28031	Covington	175.0384554
28033	DeSoto	130.7685123
28035	Forrest	195.9059651
28037	Franklin	205.4442732
28039	George	41.2371134
28041	Greene	22.08155454
28043	Grenada	123.4861078
28045	Hancock	111.9702539
28047	Harrison	70.16694895
28049	Hinds	146.3610098
28051	Holmes	340.4834866
28053	Humphreys	145.3312341
28055	Issaquena	0
28057	Itawamba	110.5583195
28059	Jackson	145.8712843
28061	Jasper	140.0048697
28063	Jefferson	84.43568815
28065	Jefferson Davis	89.0154887

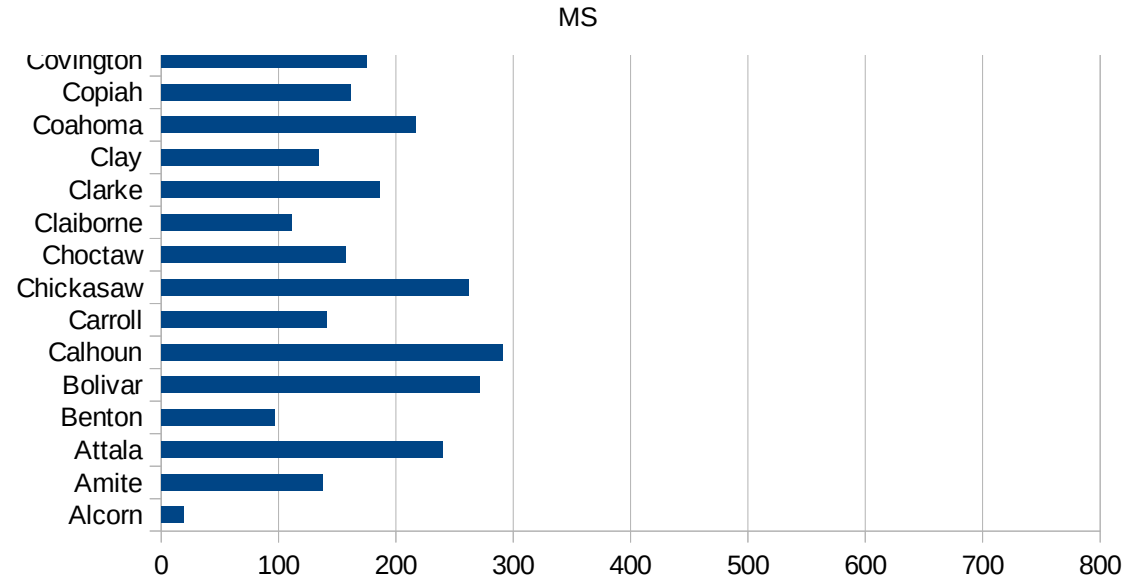


MS

28067 Jones	108.0907378
28069 Kemper	209.4345268
28071 Lafayette	122.2783932
28073 Lamar	113.6964146
28075 Lauderdale	292.0987294
28077 Lawrence	136.4913689
28079 Leake	377.8060888
28081 Lee	73.94192625
28083 Leflore	363.0830942
28085 Lincoln	312.8197632
28087 Lowndes	57.69557102
28089 Madison	132.5381047
28091 Marion	190.1679142
28093 Marshall	107.1902062
28095 Monroe	210.8874142
28097 Montgomery	149.6557917
28099 Neshoba	250.6437768
28101 Newton	139.9057968
28103 Noxubee	208.8277171
28105 Oktibbeha	86.69529628
28107 Panola	105.3309146
28109 Pearl River	238.3230722
28111 Perry	184.3935965
28113 Pike	290.6756313
28115 Pontotoc	56.54509471
28117 Prentiss	98.75567845
28119 Quitman	184.3710112
28121 Rankin	91.61674312
28123 Scott	523.208541
28125 Sharkey	68.54009596
28127 Simpson	104.6416025
28129 Smith	293.7132858
28131 Stone	101.5119944
28133 Sunflower	182.6306586



28135 Tallahatchie	57.19596768
28137 Tate	118.2238604
28139 Tippah	213.6849284
28141 Tishomingo	20.56132415
28143 Tunica	321.8020917
28145 Union	38.4534713
28147 Walthall	165.9177325
28149 Warren	47.64379764
28151 Washington	157.5571977
28153 Wayne	59.11912504
28155 Webster	153.2488762
28157 Wilkinson	693.8125569
28159 Winston	198.1833196
28161 Yalobusha	129.1155584
28163 Yazoo	336.3069952



MS

FIPS

29001
29003
29005
29007
29009
29011
29013
29015
29017
29019
29021
29023
29025
29027
29029
29031
29033
29035
29037

MS

29039
29041
29043
29045
29047
29049
29051
29053
29055
29057
29059
29061
29063
29065
29067
29069
29071
29073
29075
29077
29079
29081
29083
29085
29087
29089
29091
29093
29095
29097
29099
29101

29103

MS

29105
29107
29109
29111
29113
29115
29117
29121
29123
29125
29127
29119
29129
29131
29133
29135
29137
29139
29141
29143
29145
29147
29149
29151
29153
29155
29157
29159
29161
29163
29165
29167
29169
29171

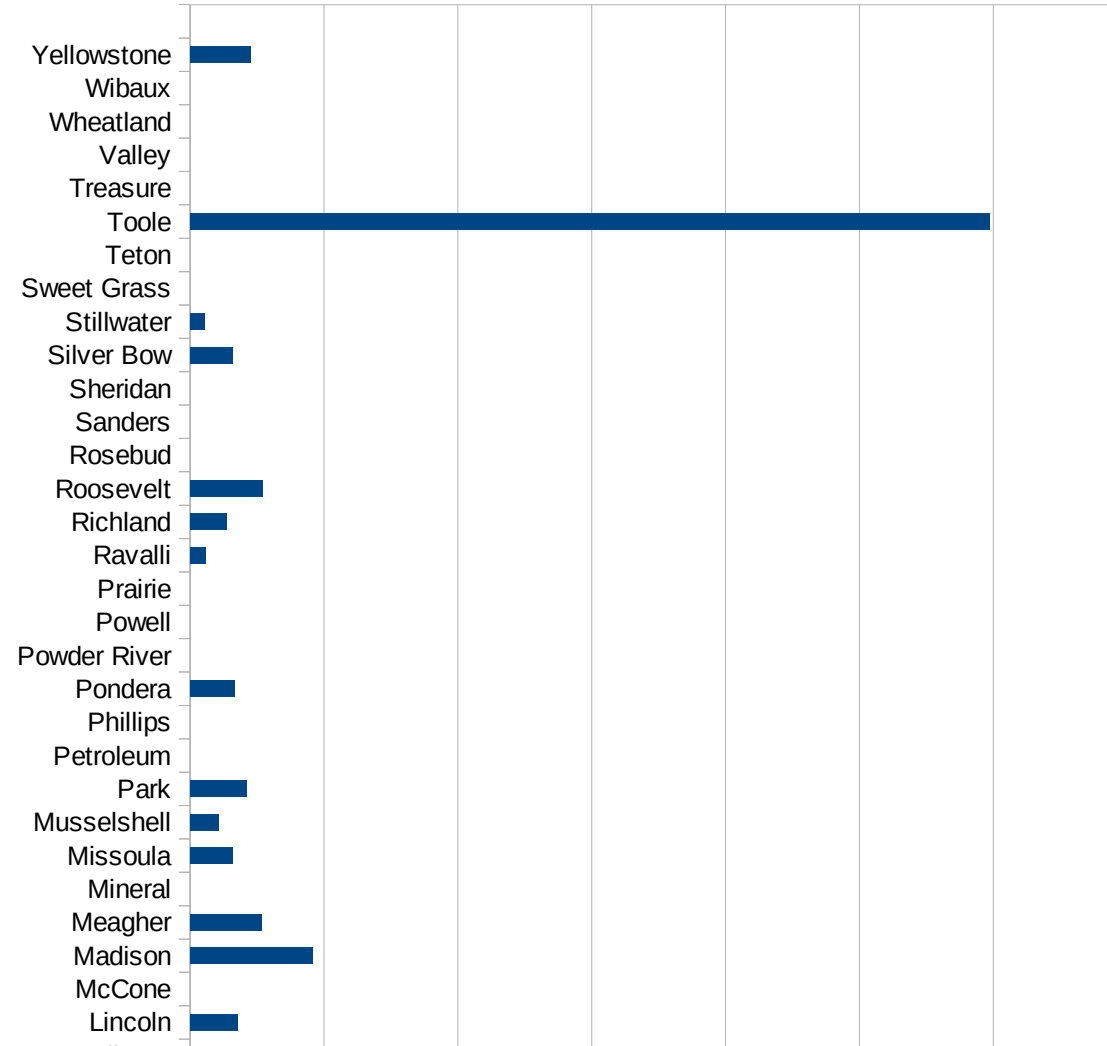
MS

29173
29175
29177
29179
29181
29195
29197
29199
29201
29203
29205
29183
29185
29187
29189
29510
29186
29207
29209
29211
29213
29215

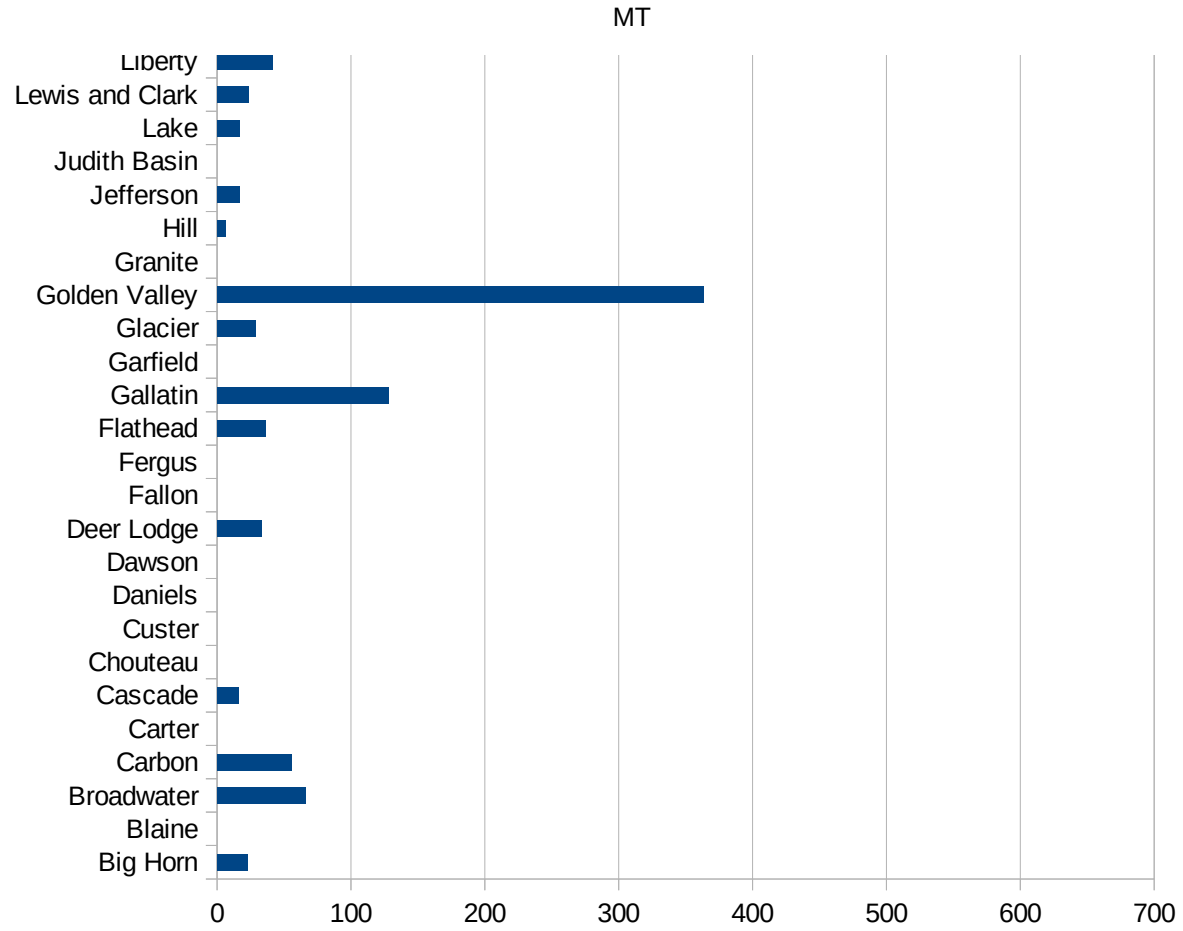
29217
29219
29221
29223
29225
29227
29229

MT

FIPS	County	PC Infection
30001	Beaverhead	10.63377286
30003	Big Horn	22.49212776
30005	Blaine	0
30007	Broadwater	65.73541495
30009	Carbon	56.00149337
30011	Carter	0
30013	Cascade	15.92298176
30015	Chouteau	0
30017	Custer	0
30019	Daniels	0
30021	Dawson	0
30023	Deer Lodge	32.85510897
30025	Fallon	0
30027	Fergus	0
30029	Flathead	36.2368519
30031	Gallatin	127.8200865
30033	Garfield	0
30035	Glacier	29.09725758
30037	Golden Valley	363.1961259
30039	Granite	0
30041	Hill	6.117330397
30043	Jefferson	16.53302472
30045	Judith Basin	0
30047	Lake	16.52892562
30049	Lewis and Clark	23.28966521
30051	Liberty	41.15226337
30053	Lincoln	35.36425179
30055	McCone	0
30057	Madison	91.24087591
30059	Meagher	53.59056806
30061	Mineral	0
30063	Missoula	31.98895539
30065	Musselshell	21.50075253



30067 Park	41.82600382
30069 Petroleum	0
30071 Phillips	0
30073 Pondera	33.48961822
30075 Powder River	0
30077 Powell	0
30079 Prairie	0
30081 Ravalli	11.58158065
30083 Richland	27.49014936
30085 Roosevelt	54.25445339
30087 Rosebud	0
30089 Sanders	0
30091 Sheridan	0
30093 Silver Bow	31.4348584
30095 Stillwater	10.48877701
30097 Sweet Grass	0
30099 Teton	0
30101 Toole	597.5685143
30103 Treasure	0
30105 Valley	0
30107 Wheatland	0
30109 Wibaux	0
30111 Yellowstone	44.96150171



MT

FIPS

29001
29003
29005
29007
29009
29011
29013
29015
29017
29019
29021
29023
29025
29027
29029
29031
29033
29035
29037

MT

29039
29041
29043
29045
29047
29049
29051
29053
29055
29057
29059
29061
29063
29065
29067
29069
29071
29073
29075
29077
29079
29081
29083
29085
29087
29089
29091
29093
29095
29097
29099
29101

29103

MT

29105
29107
29109
29111
29113
29115
29117
29121
29123
29125
29127
29119
29129
29131
29133
29135
29137
29139
29141
29143
29145
29147
29149
29151
29153
29155
29157
29159
29161
29163
29165
29167
29169
29171

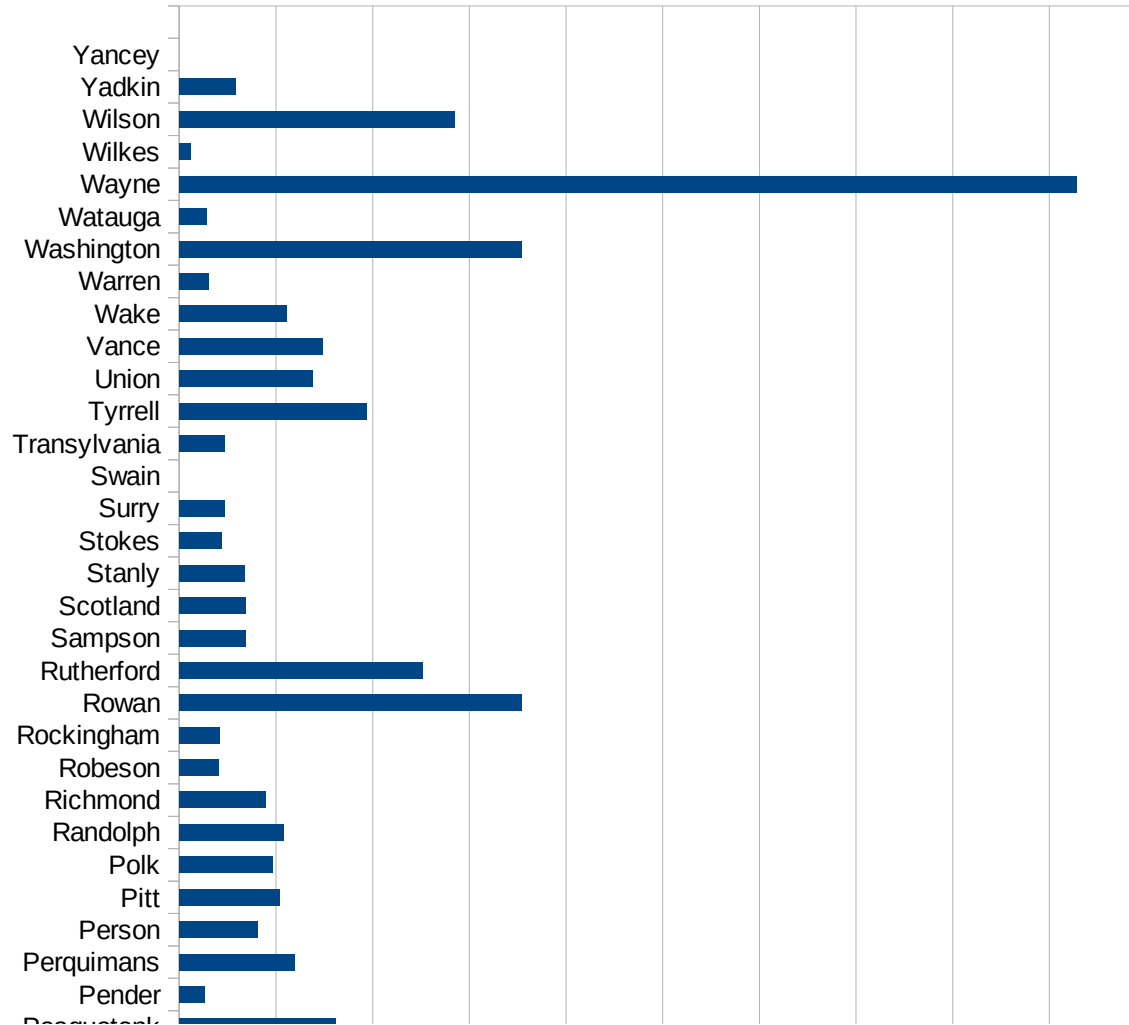
MT

29173
29175
29177
29179
29181
29195
29197
29199
29201
29203
29205
29183
29185
29187
29189
29510
29186
29207
29209
29211
29213
29215

29217
29219
29221
29223
29225
29227
29229

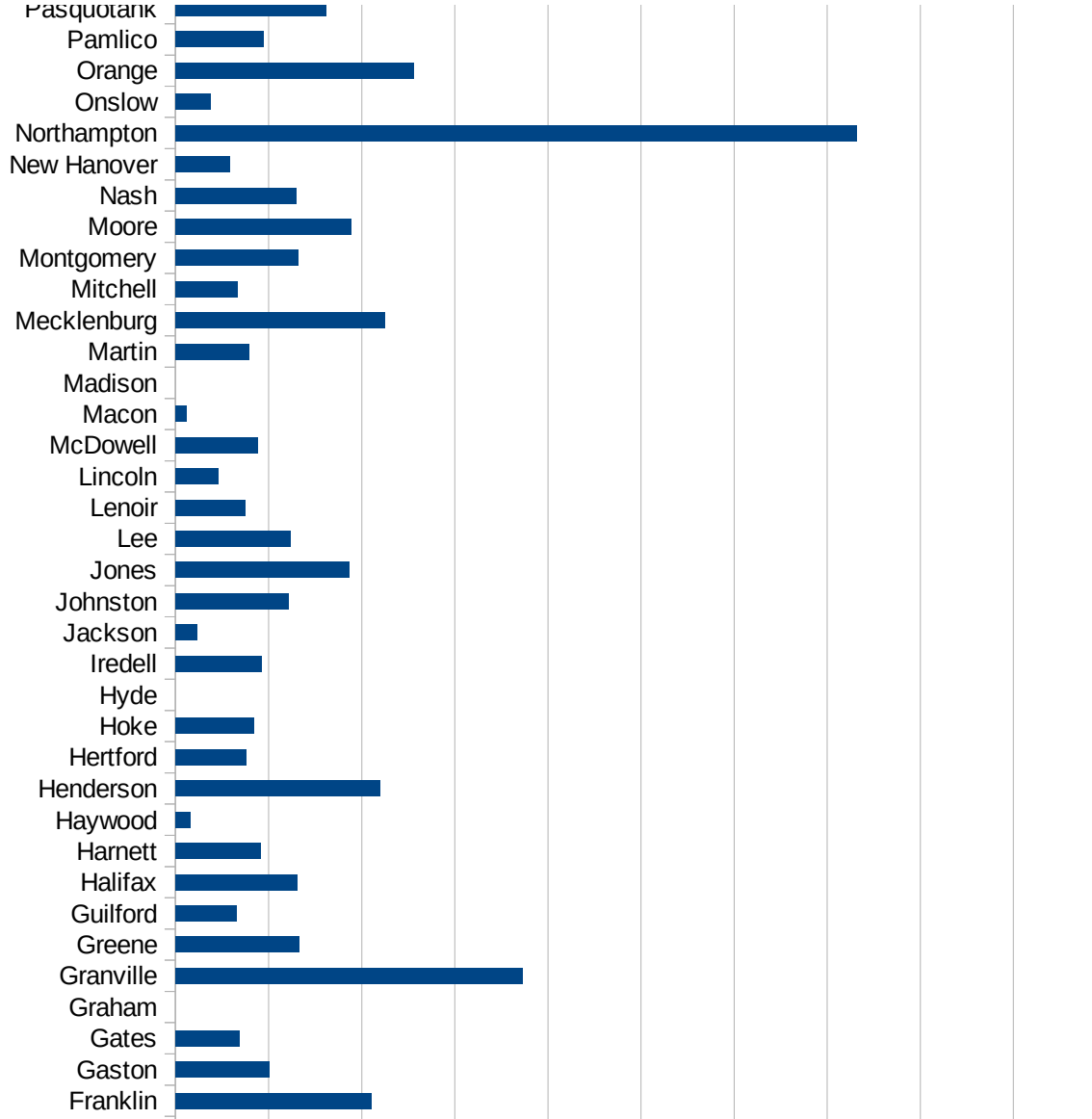
NC

FIPS	County	PC Infection
37001	Alamance	30.04157754
37003	Alexander	8.031483415
37005	Alleghany	17.91954126
37007	Anson	72.35599148
37009	Ashe	14.75524733
37011	Avery	0
37013	Beaufort	31.86133945
37015	Bertie	126.1431725
37017	Bladen	6.025911419
37019	Brunswick	26.32656643
37021	Buncombe	18.13950437
37023	Burke	77.44904959
37025	Cabarrus	100.3113437
37027	Caldwell	28.0388643
37029	Camden	0
37031	Carteret	34.52045337
37033	Caswell	35.24539607
37035	Catawba	27.10334569
37037	Chatham	173.6419694
37039	Cherokee	56.37177184
37041	Chowan	42.76855086
37043	Clay	44.88733279
37045	Cleveland	45.06119105
37047	Columbus	106.0102417
37049	Craven	34.98134328
37051	Cumberland	34.00234706
37053	Currituck	11.08156028
37055	Dare	41.09476453
37057	Davidson	56.41782803
37059	Davie	53.82257272
37061	Duplin	44.17561506
37063	Durham	137.3370504
37065	Edgecombe	111.5277377

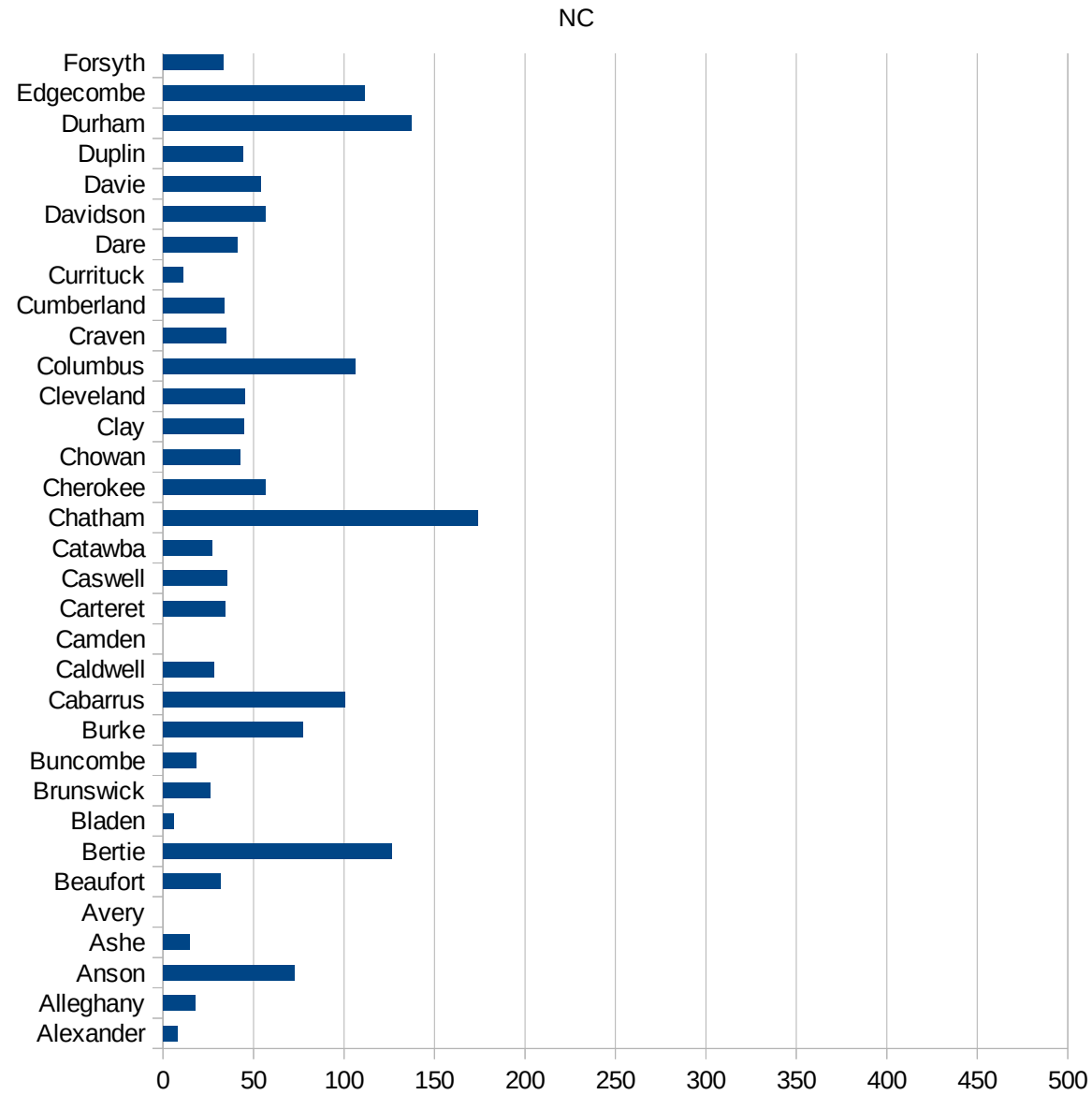


NC

37067 Forsyth	33.2367007
37069 Franklin	105.0917703
37071 Gaston	50.2589232
37073 Gates	34.56320747
37075 Graham	0
37077 Granville	186.3095733
37079 Greene	66.62859318
37081 Guilford	32.97918189
37083 Halifax	65.25091944
37085 Harnett	45.44980404
37087 Haywood	8.068290007
37089 Henderson	109.6378525
37091 Hertford	38.04049199
37093 Hoke	41.9983931
37095 Hyde	0
37097 Iredell	45.9551097
37099 Jackson	11.54014818
37101 Johnston	60.68829407
37103 Jones	93.39005915
37105 Lee	61.83688082
37107 Lenoir	37.51607832
37109 Lincoln	22.68115077
37111 McDowell	43.94928253
37113 Macon	5.668130934
37115 Madison	0
37117 Martin	39.69829297
37119 Mecklenburg	112.5330354
37121 Mitchell	33.33333333
37123 Montgomery	66.00418026
37125 Moore	94.24211102
37127 Nash	64.88257318
37129 New Hanover	29.27576913
37131 Northampton	365.9280342
37133 Onslow	18.71683453



37135 Orange	128.0585097
37137 Pamlico	47.35595896
37139 Pasquotank	80.72857539
37141 Pender	12.86959879
37143 Perquimans	59.60363582
37145 Person	40.49915205
37147 Pitt	51.69136365
37149 Polk	48.51778177
37151 Randolph	53.71430963
37153 Richmond	44.55633034
37155 Robeson	20.48076704
37157 Rockingham	20.95049068
37159 Rowan	176.9761153
37161 Rutherford	125.699578
37163 Sampson	34.57705969
37165 Scotland	34.47285263
37167 Stanly	33.8300443
37169 Stokes	21.99397365
37171 Surry	23.6281759
37173 Swain	0
37175 Transylvania	23.3815578
37177 Tyrrell	96.828855
37179 Union	69.09473184
37181 Vance	74.0209053
37183 Wake	55.38746046
37185 Warren	15.14616045
37187 Washington	177.0806982
37189 Watauga	14.29975869
37191 Wayne	464.1048942
37193 Wilkes	5.834561022
37195 Wilson	142.4099196
37197 Yadkin	29.2997363
37199 Yancey	0



NC

NC

FIPS

29001
29003
29005
29007
29009
29011
29013
29015
29017
29019
29021
29023
29025
29027
29029
29031
29033
29035
29037

NC

29039
29041
29043
29045
29047
29049
29051
29053
29055
29057
29059
29061
29063
29065
29067
29069
29071
29073
29075
29077
29079
29081
29083
29085
29087
29089
29091
29093
29095
29097
29099
29101

29103

NC

29105
29107
29109
29111
29113
29115
29117
29121
29123
29125
29127
29119
29129
29131
29133
29135
29137
29139
29141
29143
29145
29147
29149
29151
29153
29155
29157
29159
29161
29163
29165
29167
29169
29171

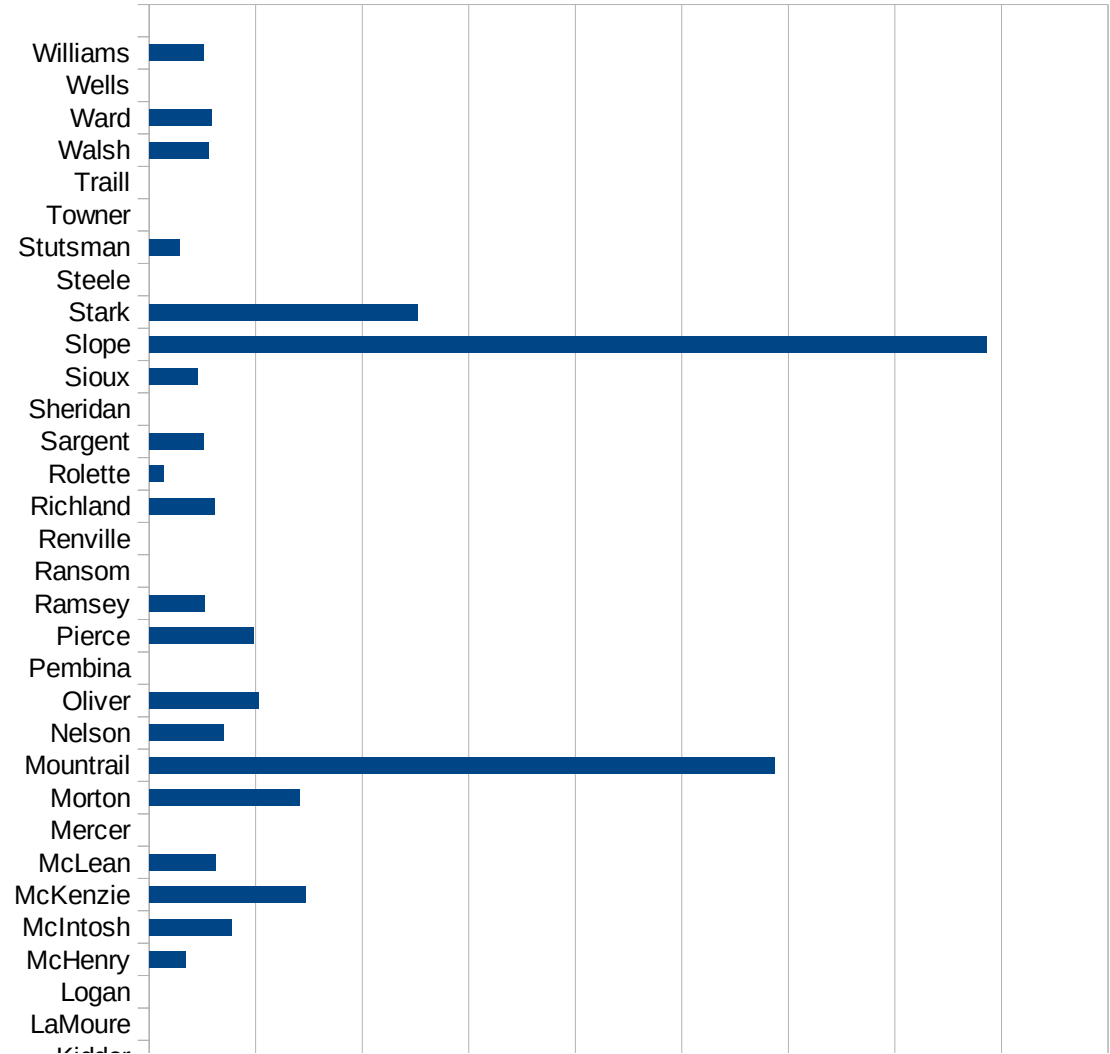
NC

29173
29175
29177
29179
29181
29195
29197
29199
29201
29203
29205
29183
29185
29187
29189
29510
29186
29207
29209
29211
29213
29215

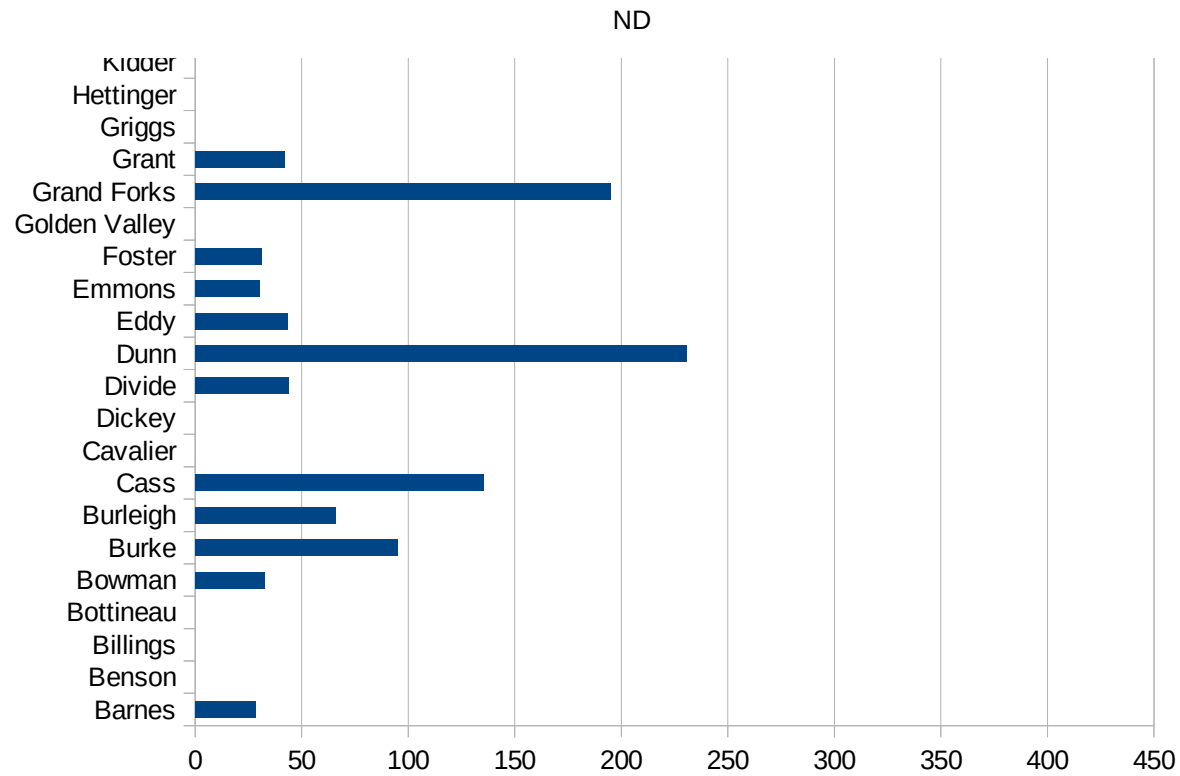
29217
29219
29221
29223
29225
29227
29229

ND

FIPS	County	PC Infection
38001	Adams	0
38003	Barnes	28.45759818
38005	Benson	0
38007	Billings	0
38009	Bottineau	0
38011	Bowman	32.50975293
38013	Burke	95.23809524
38015	Burleigh	66.12576491
38017	Cass	135.525243
38019	Cavalier	0
38021	Dickey	0
38023	Divide	43.80201489
38025	Dunn	230.8402585
38027	Eddy	43.23389537
38029	Emmons	30.34901366
38031	Foster	31.09452736
38033	Golden Valley	0
38035	Grand Forks	194.9978805
38037	Grant	42.12299916
38039	Griggs	0
38041	Hettinger	0
38043	Kidder	0
38045	LaMoure	0
38047	Logan	0
38049	McHenry	17.19394773
38051	McIntosh	38.68471954
38053	McKenzie	73.35680751
38055	McLean	31.44324494
38057	Mercer	0
38059	Morton	70.75092459
38061	Mountrail	293.5995302
38063	Nelson	34.8553503
38065	Oliver	51.2295082



38067 Pembina	0
38069 Pierce	49.00759618
38071 Ramsey	26.13012804
38073 Ransom	0
38075 Renville	0
38077 Richland	30.79007328
38079 Rolette	6.992518006
38081 Sargent	25.83979328
38083 Sheridan	0
38085 Sioux	22.94630564
38087 Slope	393.1847969
38089 Stark	125.8186276
38091 Steele	0
38093 Stutsman	14.34240092
38095 Towner	0
38097 Traill	0
38099 Walsh	28.12412112
38101 Ward	29.52290978
38103 Wells	0
38105 Williams	25.45968883



ND

FIPS

29001
29003
29005
29007
29009
29011
29013
29015
29017
29019
29021
29023
29025
29027
29029
29031
29033
29035
29037

ND

29039
29041
29043
29045
29047
29049
29051
29053
29055
29057
29059
29061
29063
29065
29067
29069
29071
29073
29075
29077
29079
29081
29083
29085
29087
29089
29091
29093
29095
29097
29099
29101

29103

ND

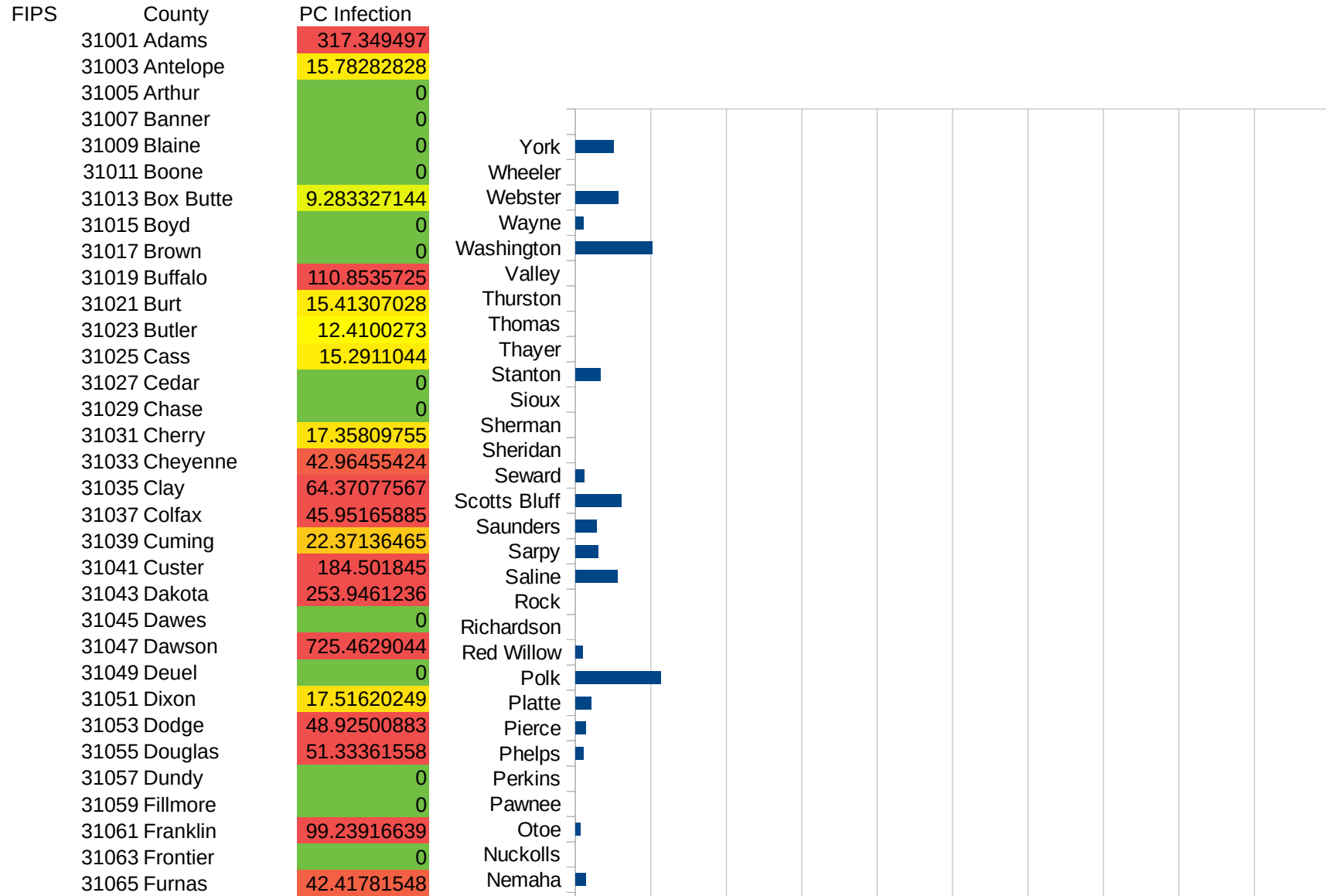
29105
29107
29109
29111
29113
29115
29117
29121
29123
29125
29127
29119
29129
29131
29133
29135
29137
29139
29141
29143
29145
29147
29149
29151
29153
29155
29157
29159
29161
29163
29165
29167
29169
29171

ND

29173
29175
29177
29179
29181
29195
29197
29199
29201
29203
29205
29183
29185
29187
29189
29510
29186
29207
29209
29211
29213
29215

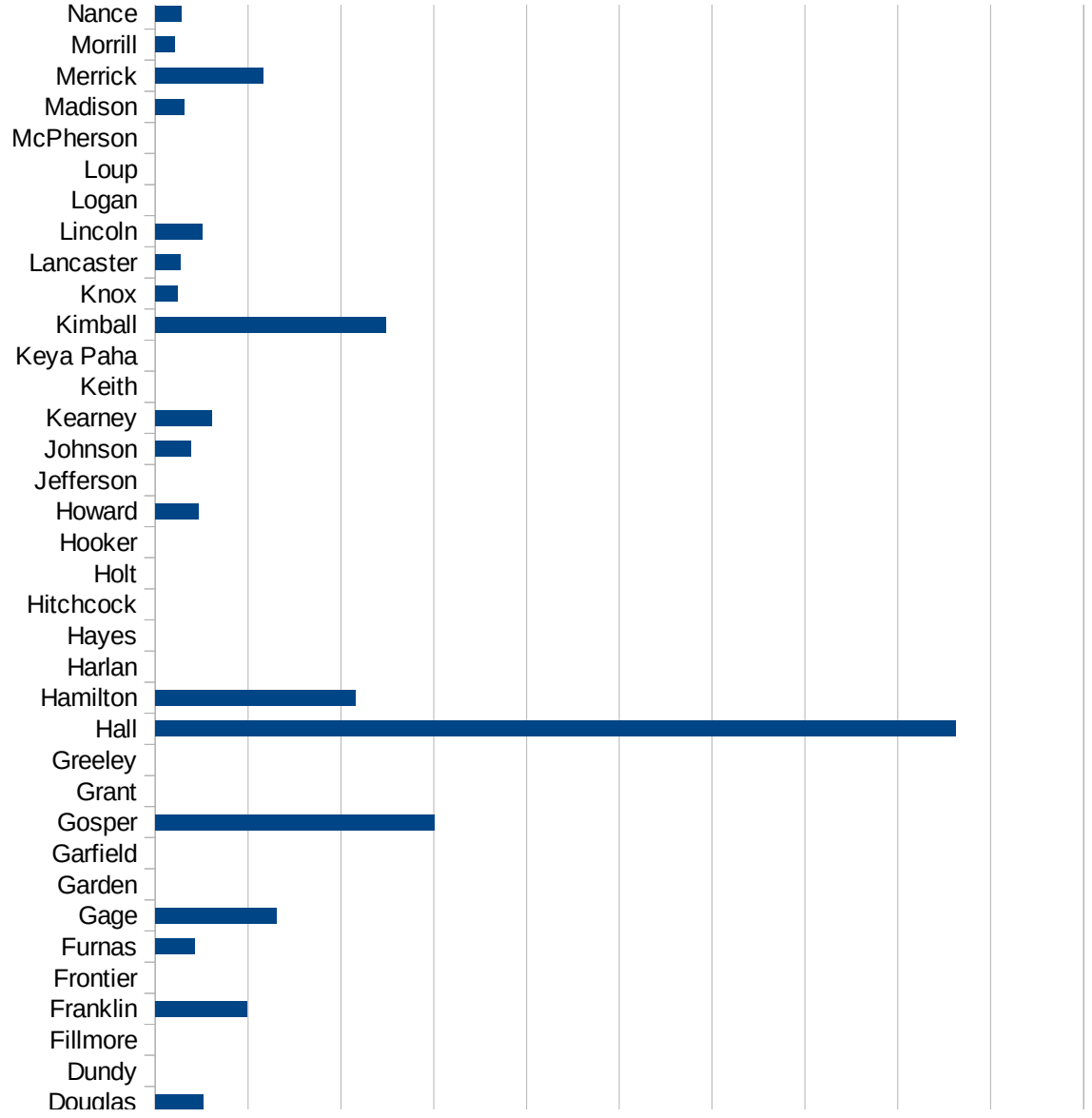
29217
29219
29221
29223
29225
29227
29229

NE

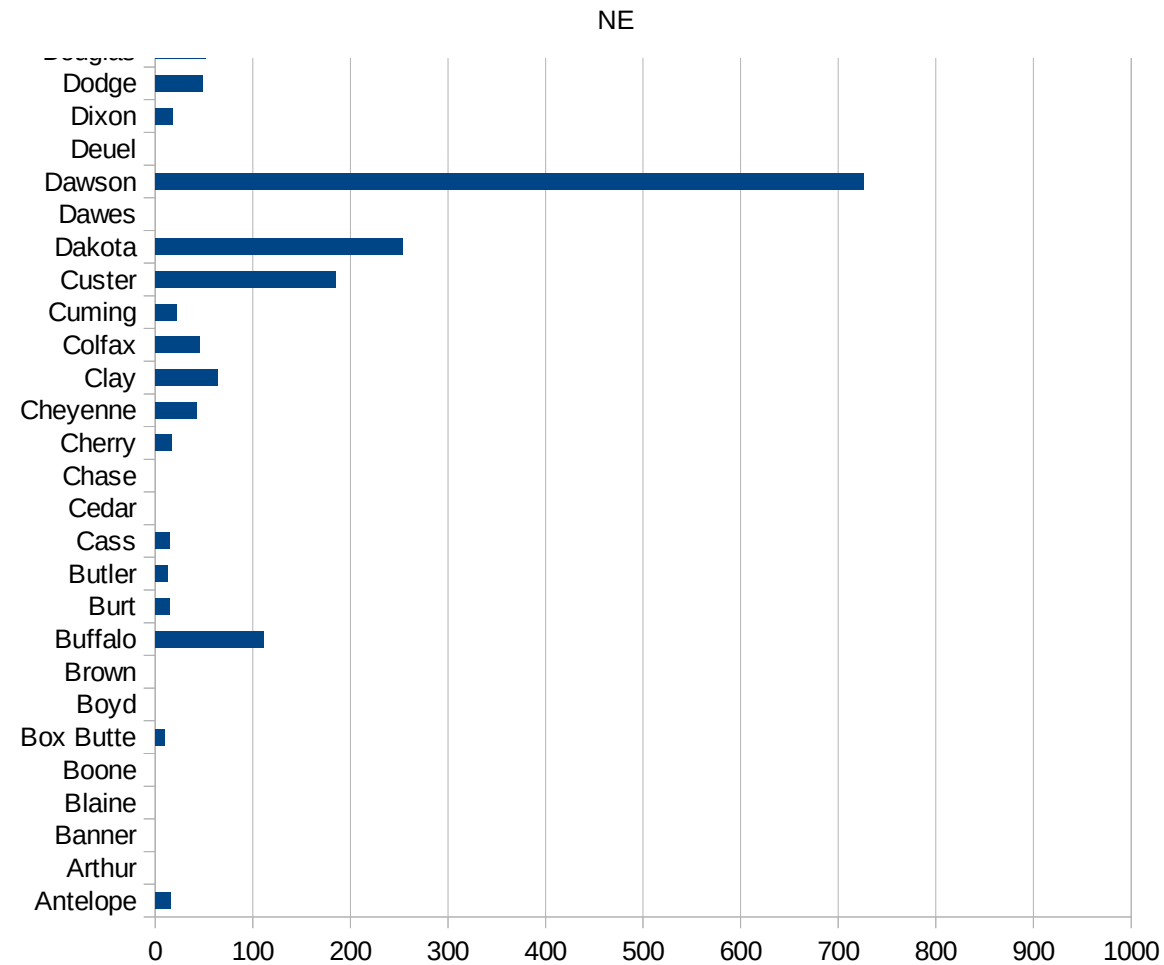


NE

31067 Gage	130.2749732
31069 Garden	0
31071 Garfield	0
31073 Gosper	300.6012024
31075 Grant	0
31077 Greeley	0
31079 Hall	861.9150421
31081 Hamilton	215.5172414
31083 Harlan	0
31085 Hayes	0
31087 Hitchcock	0
31089 Holt	0
31091 Hooker	0
31093 Howard	46.38218924
31095 Jefferson	0
31097 Johnson	38.95597974
31099 Kearney	61.12469438
31101 Keith	0
31103 Keya Paha	0
31105 Kimball	248.7562189
31107 Knox	23.75579047
31109 Lancaster	26.79089236
31111 Lincoln	51.15816399
31113 Logan	0
31115 Loup	0
31117 McPherson	0
31119 Madison	31.08047016
31121 Merrick	116.3843269
31123 Morrill	21.34016219
31125 Nance	28.31257078
31127 Nemaha	14.37194596
31129 Nuckolls	0
31131 Otoe	6.255864873
31133 Pawnee	0



31135 Perkins	0
31137 Phelps	11.11605158
31139 Pierce	14.0016802
31141 Platte	20.98132662
31143 Polk	113.679424
31145 Red Willow	9.323140034
31147 Richardson	0
31149 Rock	0
31151 Saline	55.74912892
31153 Sarpy	29.81692409
31155 Saunders	28.16504718
31157 Scotts Bluff	61.12978966
31159 Seward	11.54867768
31161 Sheridan	0
31163 Sherman	0
31165 Sioux	0
31167 Stanton	33.50083752
31169 Thayer	0
31171 Thomas	0
31173 Thurston	0
31175 Valley	0
31177 Washington	101.6112643
31179 Wayne	10.63490375
31181 Webster	56.60911407
31183 Wheeler	0
31185 York	50.82776648



NE

FIPS

29001
29003
29005
29007
29009
29011
29013
29015
29017
29019
29021
29023
29025
29027
29029
29031
29033
29035
29037

NE

29039
29041
29043
29045
29047
29049
29051
29053
29055
29057
29059
29061
29063
29065
29067
29069
29071
29073
29075
29077
29079
29081
29083
29085
29087
29089
29091
29093
29095
29097
29099
29101

29103

NE

29105
29107
29109
29111
29113
29115
29117
29121
29123
29125
29127
29119
29129
29131
29133
29135
29137
29139
29141
29143
29145
29147
29149
29151
29153
29155
29157
29159
29161
29163
29165
29167
29169
29171

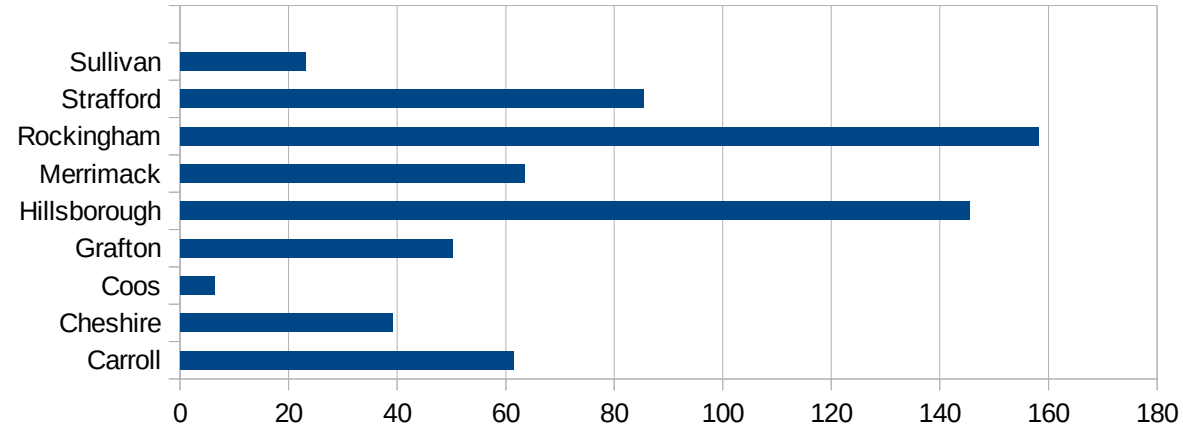
NE

29173
29175
29177
29179
29181
29195
29197
29199
29201
29203
29205
29183
29185
29187
29189
29510
29186
29207
29209
29211
29213
29215

29217
29219
29221
29223
29225
29227
29229

NH

FIPS	County	Cases	Per Capita Cases 100,000
33001	Belknap	42.60758415	
33003	Carroll	61.50187581	
33005	Cheshire	39.21927497	
33007	Coos	6.331317864	
33009	Grafton	50.11917225	
33011	Hillsborough	145.4555963	
33013	Merrimack	63.52063097	
33015	Rockingham	158.1623412	
33017	Strafford	85.32554385	
33019	Sullivan	23.17819396	



NH

FIPS

29001
29003
29005
29007
29009
29011
29013
29015
29017
29019
29021
29023
29025
29027
29029
29031
29033
29035
29037

NH

29039
29041
29043
29045
29047
29049
29051
29053
29055
29057
29059
29061
29063
29065
29067
29069
29071
29073
29075
29077
29079
29081
29083
29085
29087
29089
29091
29093
29095
29097
29099
29101

29103

NH

29105
29107
29109
29111
29113
29115
29117
29121
29123
29125
29127
29119
29129
29131
29133
29135
29137
29139
29141
29143
29145
29147
29149
29151
29153
29155
29157
29159
29161
29163
29165
29167
29169
29171

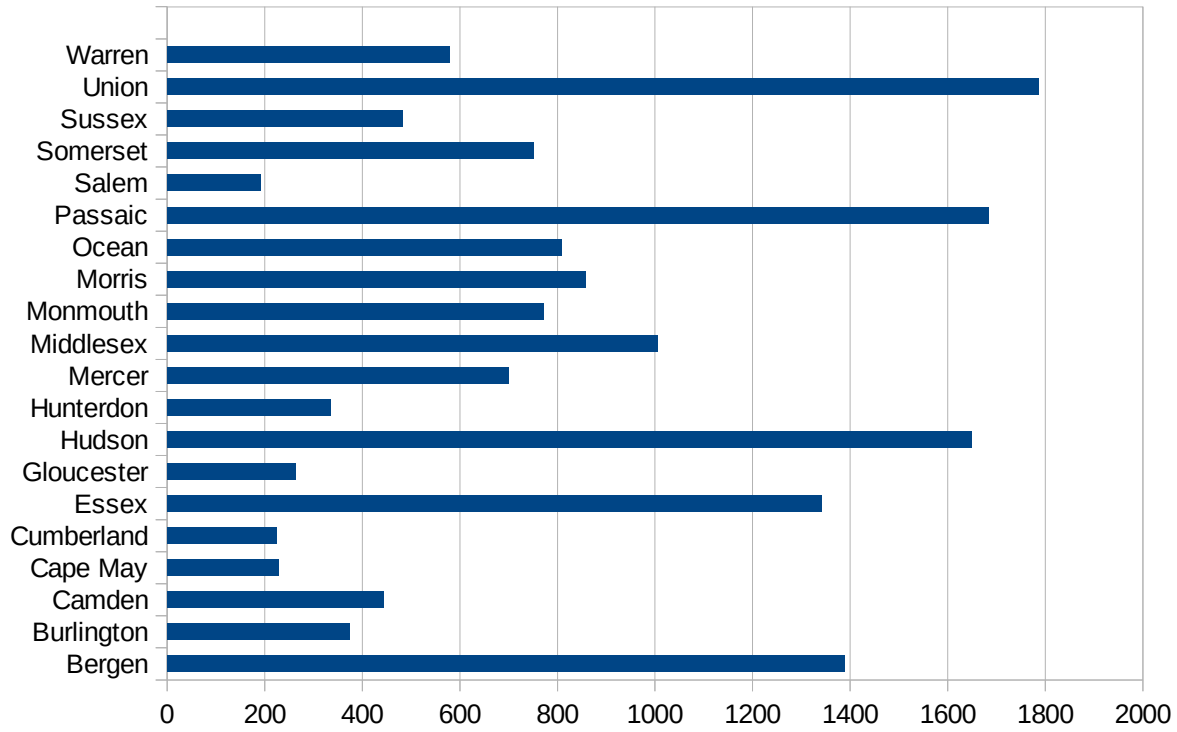
NH

29173
29175
29177
29179
29181
29195
29197
29199
29201
29203
29205
29183
29185
29187
29189
29510
29186
29207
29209
29211
29213
29215

29217
29219
29221
29223
29225
29227
29229

NJ

FIPS	County	PC Infection
34001	Atlantic	154.4669196
34003	Bergen	1389.037165
34005	Burlington	373.3856627
34007	Camden	444.7047594
34009	Cape May	229.0406223
34011	Cumberland	223.8825743
34013	Essex	1341.515716
34015	Gloucester	264.2343381
34017	Hudson	1649.25946
34019	Hunterdon	335.9686964
34021	Mercer	700.6281587
34023	Middlesex	1005.923935
34025	Monmouth	770.4142888
34027	Morris	857.0942966
34029	Ocean	809.1069407
34031	Passaic	1684.647633
34033	Salem	191.6718578
34035	Somerset	751.2893914
34037	Sussex	482.9579756
34039	Union	1786.88222
34041	Warren	579.5101107



NJ

FIPS

29001
29003
29005
29007
29009
29011
29013
29015
29017
29019
29021
29023
29025
29027
29029
29031
29033
29035
29037

NJ

29039
29041
29043
29045
29047
29049
29051
29053
29055
29057
29059
29061
29063
29065
29067
29069
29071
29073
29075
29077
29079
29081
29083
29085
29087
29089
29091
29093
29095
29097
29099
29101

29103

NJ

29105
29107
29109
29111
29113
29115
29117
29121
29123
29125
29127
29119
29129
29131
29133
29135
29137
29139
29141
29143
29145
29147
29149
29151
29153
29155
29157
29159
29161
29163
29165
29167
29169
29171

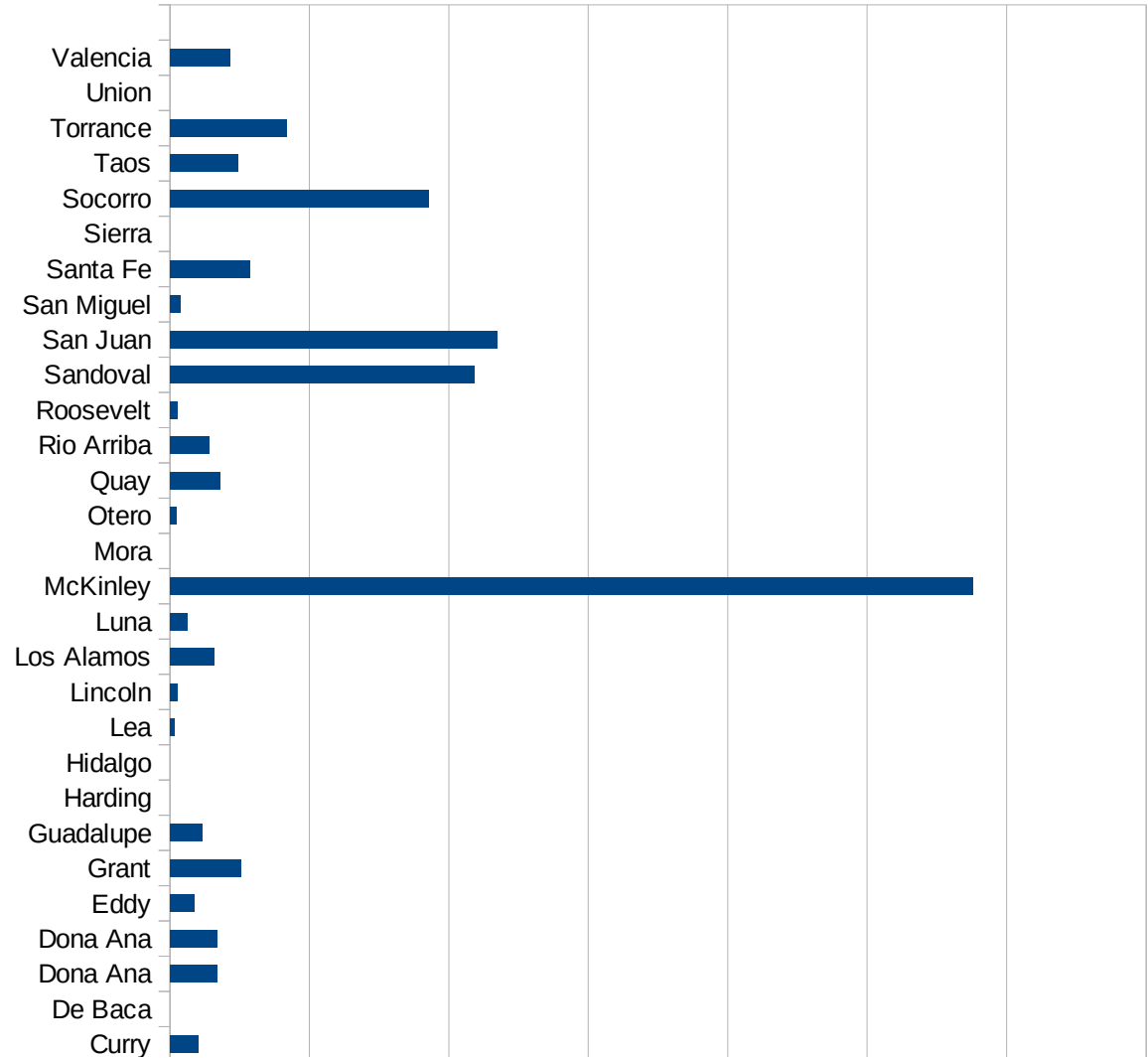
NJ

29173
29175
29177
29179
29181
29195
29197
29199
29201
29203
29205
29183
29185
29187
29189
29510
29186
29207
29209
29211
29213
29215

29217
29219
29221
29223
29225
29227
29229

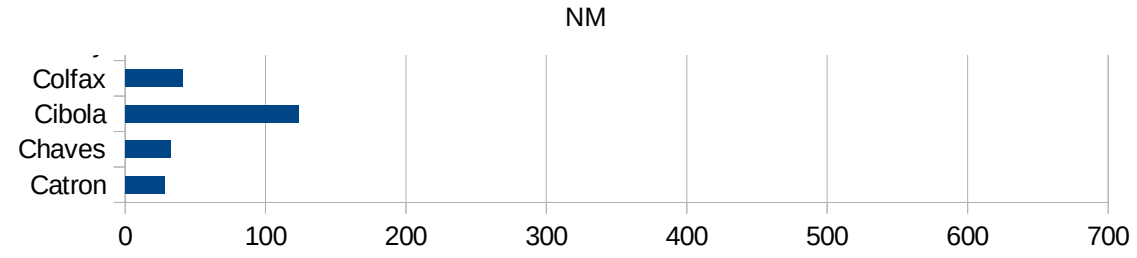
NM

FIPS	County	PC Infection
35001	Bernalillo	83.39460234
35003	Catron	27.94857462
35005	Chaves	32.46301535
35006	Cibola	123.3829358
35007	Colfax	41.28819158
35009	Curry	20.22776463
35011	De Baca	0
35013	Dona Ana	33.55982383
35013	Dona Ana	33.55982383
35015	Eddy	17.27115717
35017	Grant	51.19578732
35019	Guadalupe	23.03616678
35021	Harding	0
35023	Hidalgo	0
35025	Lea	2.873109135
35027	Lincoln	5.113520147
35028	Los Alamos	31.41196796
35029	Luna	12.51930059
35031	McKinley	575.459953
35033	Mora	0
35035	Otero	4.492295713
35037	Quay	36.35041803
35039	Rio Arriba	28.20078962
35041	Roosevelt	5.335325188
35043	Sandoval	218.3511389
35045	San Juan	234.3193941
35047	San Miguel	7.248740531
35049	Santa Fe	57.31193688
35051	Sierra	0
35053	Socorro	185.2405139
35055	Taos	48.72849094
35057	Torrance	83.38143801
35059	Union	0



35061 Valencia

43.16208015



NM

FIPS

29001
29003
29005
29007
29009
29011
29013
29015
29017
29019
29021
29023
29025
29027
29029
29031
29033
29035
29037

NM

29039
29041
29043
29045
29047
29049
29051
29053
29055
29057
29059
29061
29063
29065
29067
29069
29071
29073
29075
29077
29079
29081
29083
29085
29087
29089
29091
29093
29095
29097
29099
29101

29103

NM

29105
29107
29109
29111
29113
29115
29117
29121
29123
29125
29127
29119
29129
29131
29133
29135
29137
29139
29141
29143
29145
29147
29149
29151
29153
29155
29157
29159
29161
29163
29165
29167
29169
29171

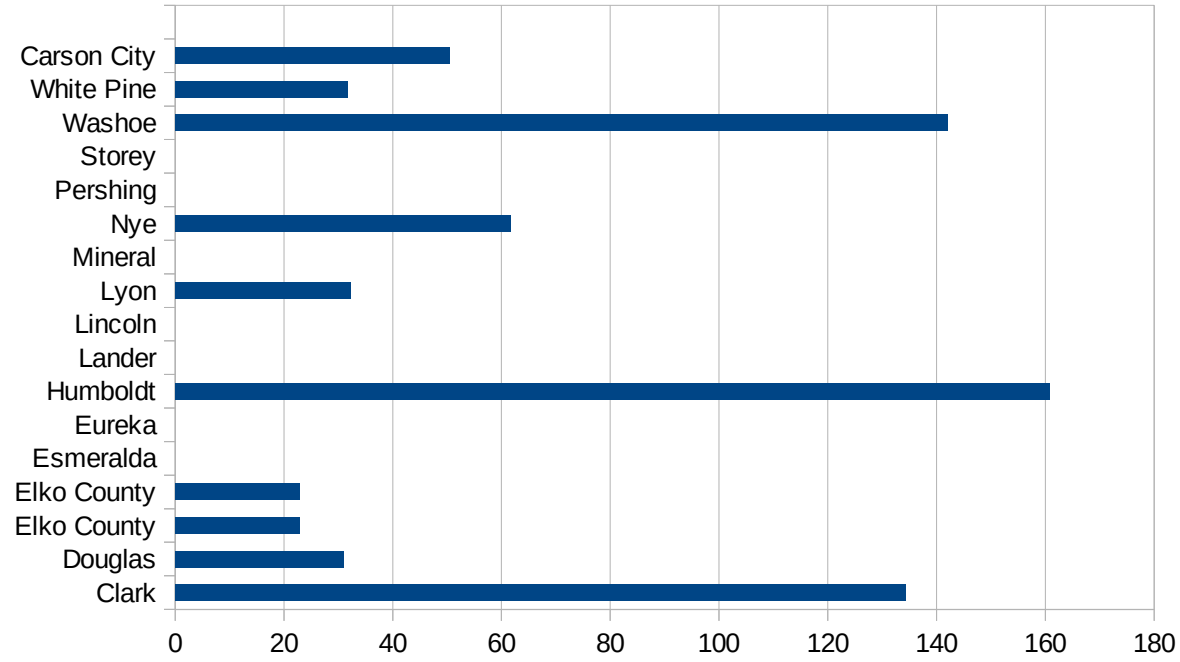
NM

29173
29175
29177
29179
29181
29195
29197
29199
29201
29203
29205
29183
29185
29187
29189
29510
29186
29207
29209
29211
29213
29215

29217
29219
29221
29223
29225
29227
29229

NV

FIPS	County	PC Infection
32001	Churchill	12.27495908
32003	Clark	134.3402429
32005	Douglas	30.94889306
32007	Elko County	22.8745711
32007	Elko County	22.8745711
32009	Esmeralda	0
32011	Eureka	0
32013	Humboldt	160.848326
32015	Lander	0
32017	Lincoln	0
32019	Lyon	32.25344037
32021	Mineral	0
32023	Nye	61.74745292
32027	Pershing	0
32029	Storey	0
32031	Washoe	142.140917
32033	White Pine	31.66226913
32510	Carson City	50.52874725



NV

FIPS

29001
29003
29005
29007
29009
29011
29013
29015
29017
29019
29021
29023
29025
29027
29029
29031
29033
29035
29037

NV

29039
29041
29043
29045
29047
29049
29051
29053
29055
29057
29059
29061
29063
29065
29067
29069
29071
29073
29075
29077
29079
29081
29083
29085
29087
29089
29091
29093
29095
29097
29099
29101

29103

NV

29105
29107
29109
29111
29113
29115
29117
29121
29123
29125
29127
29119
29129
29131
29133
29135
29137
29139
29141
29143
29145
29147
29149
29151
29153
29155
29157
29159
29161
29163
29165
29167
29169
29171

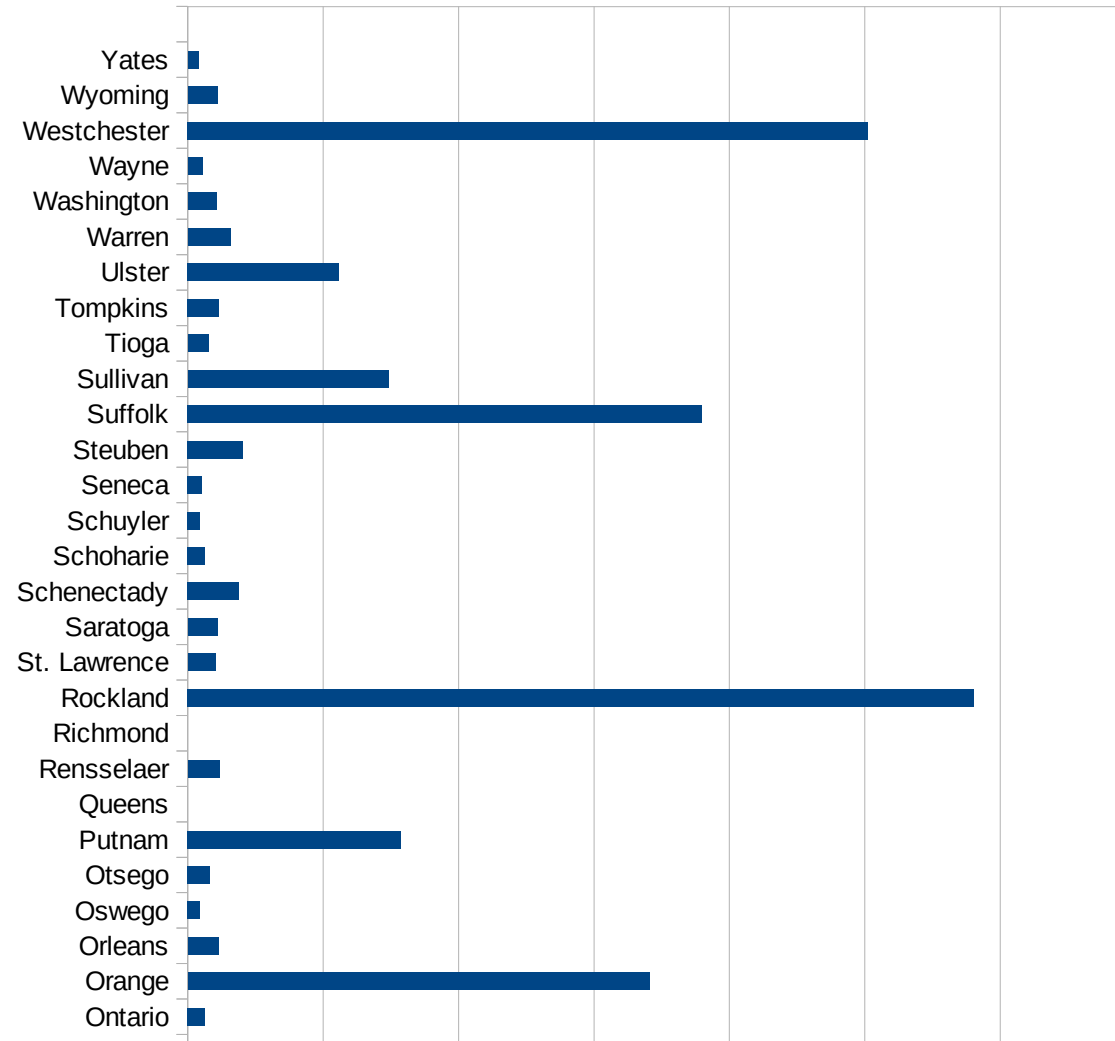
NV

29173
29175
29177
29179
29181
29195
29197
29199
29201
29203
29205
29183
29185
29187
29189
29510
29186
29207
29209
29211
29213
29215

29217
29219
29221
29223
29225
29227
29229

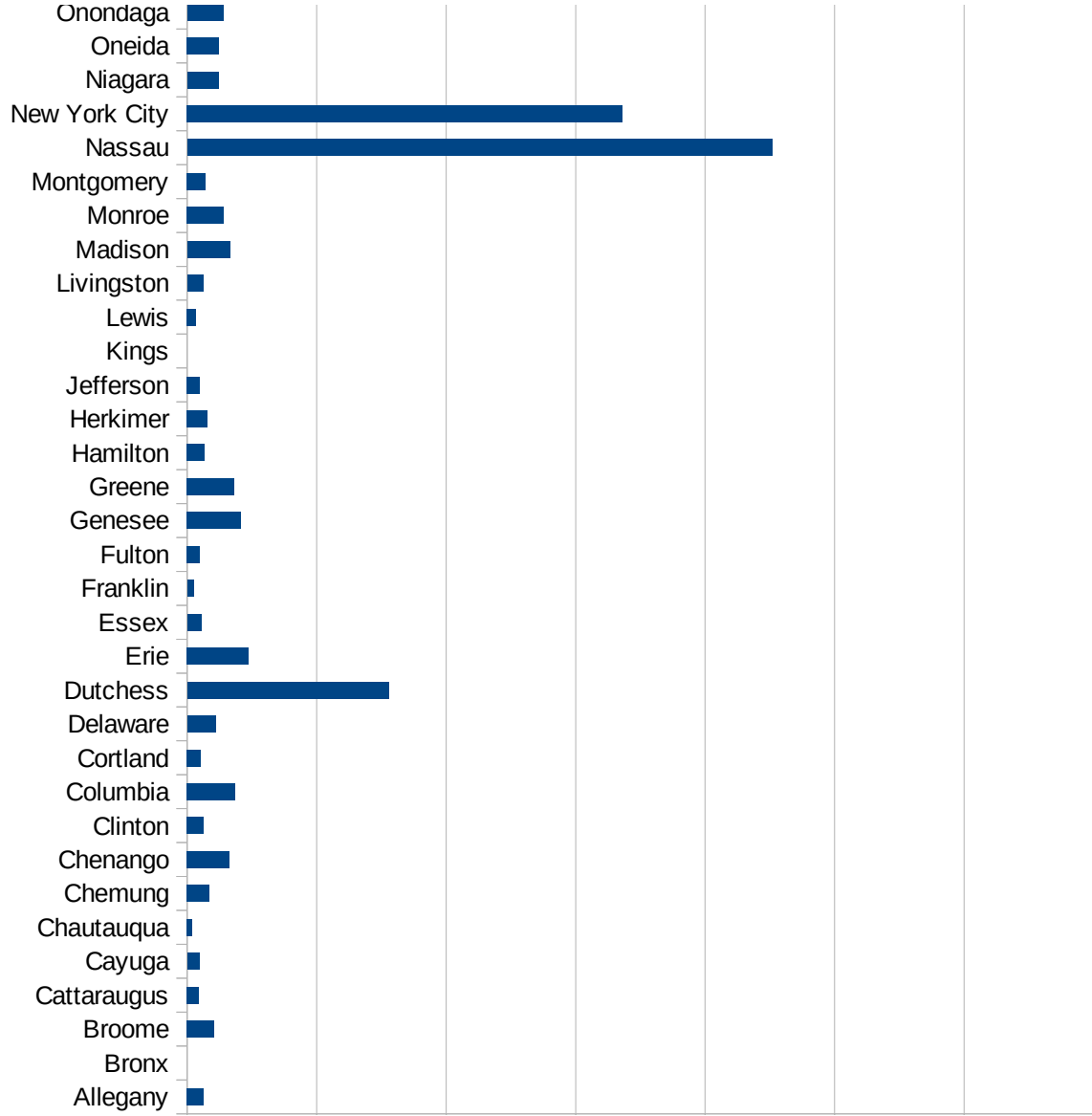
NY

FIPS	County	PC Infection
36001	Albany	223.693250455
36003	Allegany	64.6133965109
36005	Bronx	0
36007	Broome	103.830240166
36009	Cattaraugus	44.2477876106
36011	Cayuga	46.6653704064
36013	Chautauqua	19.5405622992
36015	Chemung	86.6427706696
36017	Chenango	164.086166274
36019	Clinton	63.200941818
36021	Columbia	185.259363108
36023	Cortland	52.2761014575
36025	Delaware	110.045590316
36027	Dutchess	777.616625471
36029	Erie	238.333664956
36031	Essex	53.6193029491
36033	Franklin	25.8485276281
36035	Fulton	50.3815939244
36037	Genesee	206.916937629
36039	Greene	181.086942789
36041	Hamilton	67.6589986468
36043	Herkimer	79.2457102195
36045	Jefferson	48.319985683
36047	Kings	0
36049	Lewis	34.0303248005
36051	Livingston	61.6825090547
36053	Madison	165.265908609
36055	Monroe	141.957832867
36057	Montgomery	70.771408351
36059	Nassau	2258.41337571
36061	New York City	1681.61968903
36063	Niagara	121.178712464
36065	Oneida	121.5278534



NY

36067 Onondaga	139.884670935
36069 Ontario	64.6253549843
36071 Orange	1705.45436457
36073 Orleans	113.267014675
36075 Oswego	44.1059220682
36077 Otsego	82.0097407488
36079 Putnam	786.716822392
36081 Queens	0
36083 Rensselaer	116.656840732
36085 Richmond	0
36087 Rockland	2903.63683815
36089 St. Lawrence	101.807546716
36091 Saratoga	110.356573385
36093 Schenectady	189.89378822
36095 Schoharie	64.3148856803
36097 Schuyler	44.662795891
36099 Seneca	52.4781341108
36101 Steuben	203.557559815
36103 Suffolk	1899.07048376
36105 Sullivan	741.741503086
36107 Tioga	76.194398682
36109 Tompkins	115.766637806
36111 Ulster	558.2338087
36113 Warren	157.16175212
36115 Washington	106.214356913
36117 Wayne	55.516077456
36119 Westchester	2511.95727213
36121 Wyoming	109.766745665
36123 Yates	40.2560283402



NY
0 500 1000 1500 2000 2500 3000 3500

NY

FIPS

29001
29003
29005
29007
29009
29011
29013
29015
29017
29019
29021
29023
29025
29027
29029
29031
29033
29035
29037

NY

29039
29041
29043
29045
29047
29049
29051
29053
29055
29057
29059
29061
29063
29065
29067
29069
29071
29073
29075
29077
29079
29081
29083
29085
29087
29089
29091
29093
29095
29097
29099
29101

29103

NY

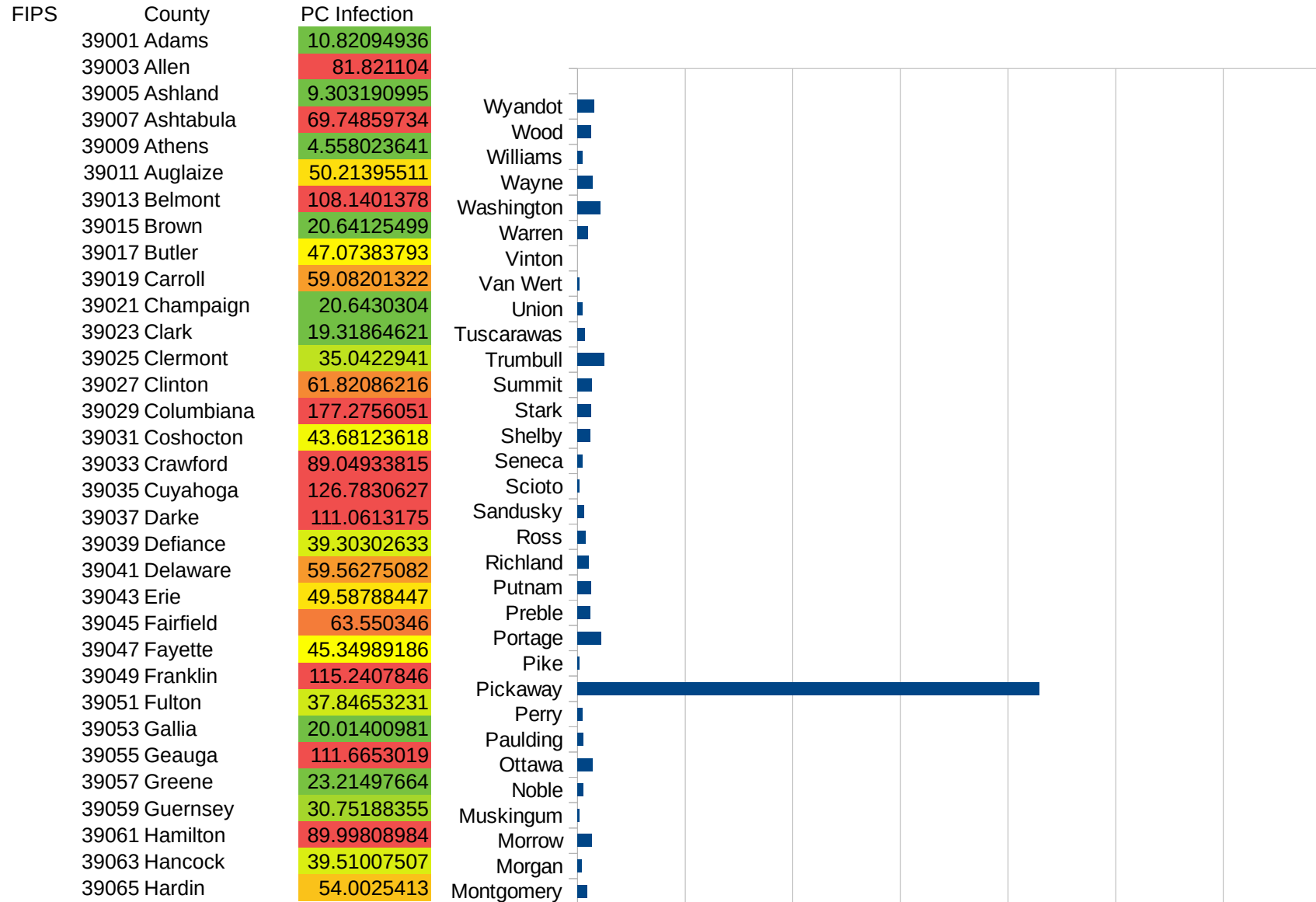
29105
29107
29109
29111
29113
29115
29117
29121
29123
29125
29127
29119
29129
29131
29133
29135
29137
29139
29141
29143
29145
29147
29149
29151
29153
29155
29157
29159
29161
29163
29165
29167
29169
29171

NY

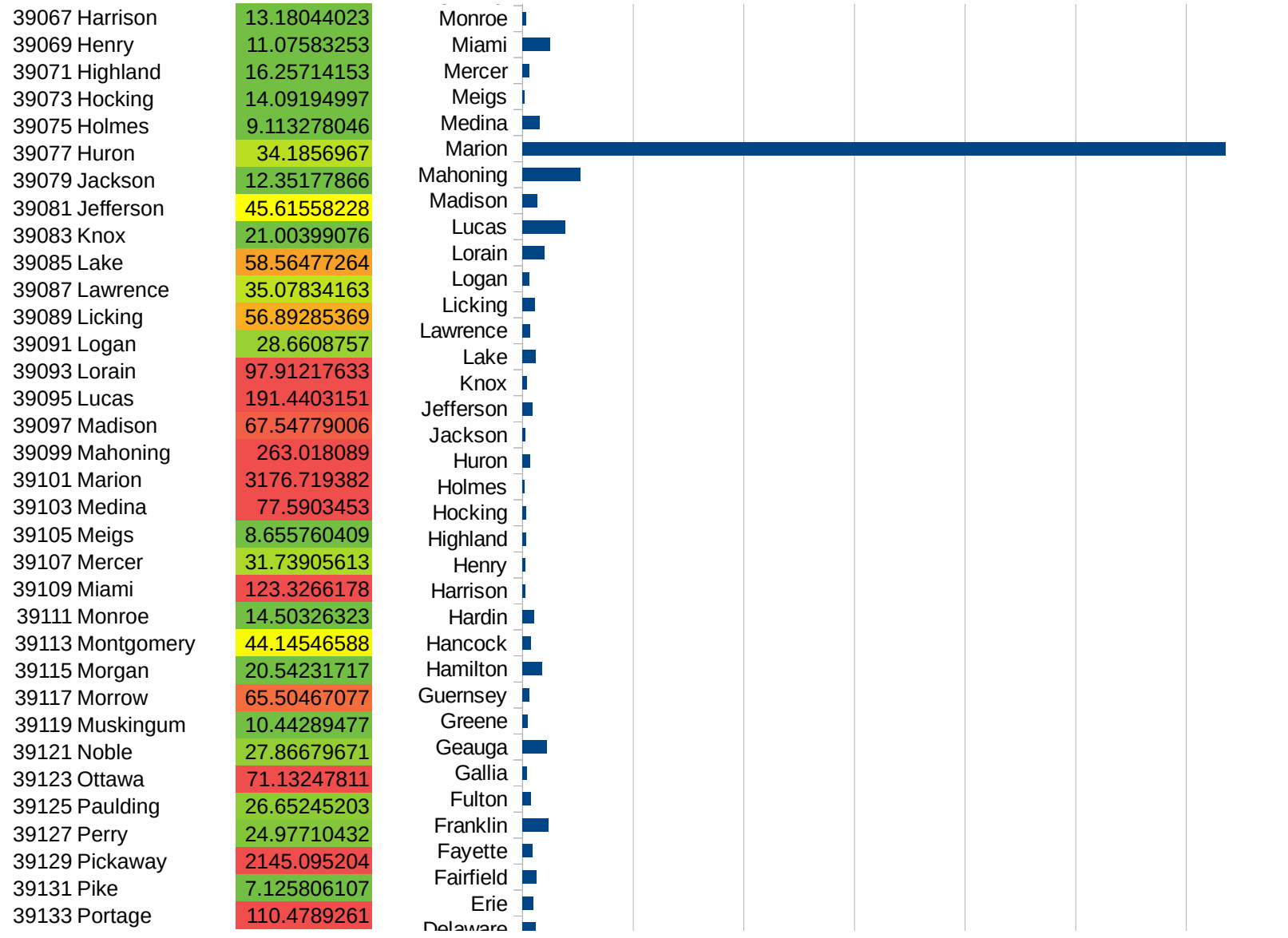
29173
29175
29177
29179
29181
29195
29197
29199
29201
29203
29205
29183
29185
29187
29189
29510
29186
29207
29209
29211
29213
29215

29217
29219
29221
29223
29225
29227
29229

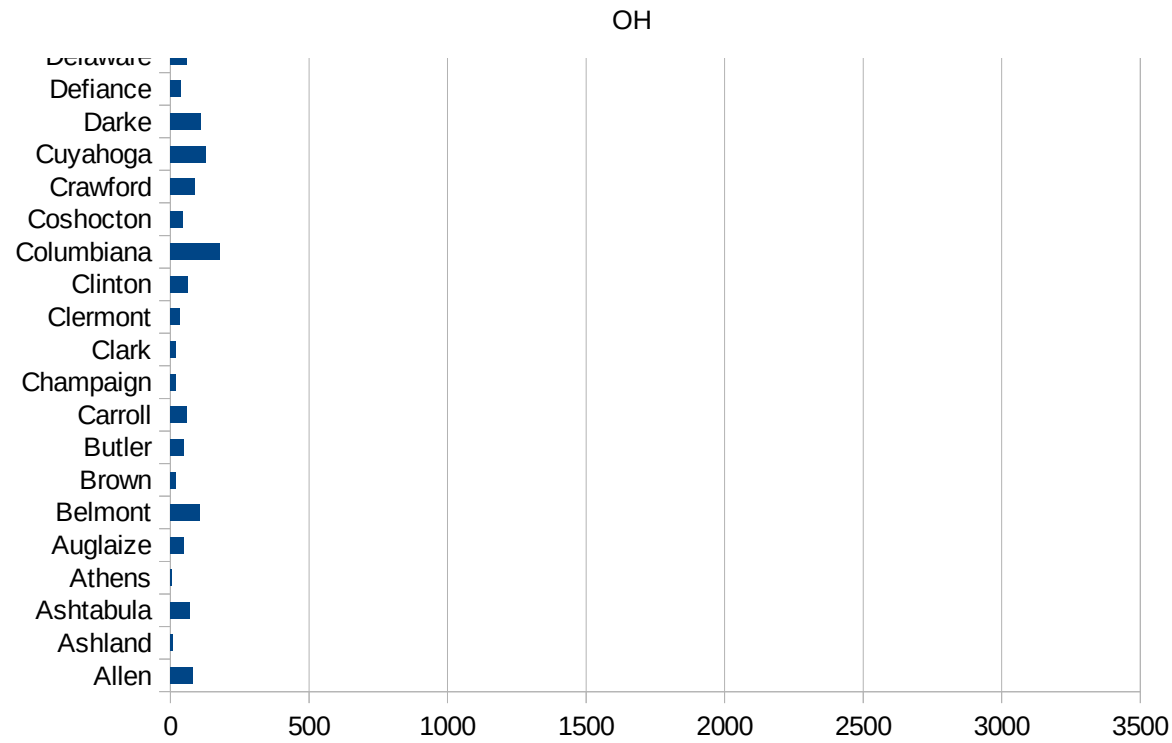
OH



OH



39135 Preble	58.54086884
39137 Putnam	62.1669627
39139 Richland	52.84932163
39141 Ross	37.6961173
39143 Sandusky	28.91205633
39145 Scioto	7.946809356
39147 Seneca	23.54773851
39149 Shelby	57.58117918
39151 Stark	63.78271892
39153 Summit	68.27601224
39155 Trumbull	125.3606005
39157 Tuscarawas	34.71619511
39159 Union	22.47773839
39161 Van Wert	10.60782858
39163 Vinton	0
39165 Warren	49.9627433
39167 Washington	108.0541933
39169 Wayne	69.8474566
39171 Williams	21.73676774
39173 Wood	64.27128604
39175 Wyandot	77.5017096



OH

FIPS

29001
29003
29005
29007
29009
29011
29013
29015
29017
29019
29021
29023
29025
29027
29029
29031
29033
29035
29037

OH

29039
29041
29043
29045
29047
29049
29051
29053
29055
29057
29059
29061
29063
29065
29067
29069
29071
29073
29075
29077
29079
29081
29083
29085
29087
29089
29091
29093
29095
29097
29099
29101

29103

OH

29105
29107
29109
29111
29113
29115
29117
29121
29123
29125
29127
29119
29129
29131
29133
29135
29137
29139
29141
29143
29145
29147
29149
29151
29153
29155
29157
29159
29161
29163
29165
29167
29169
29171

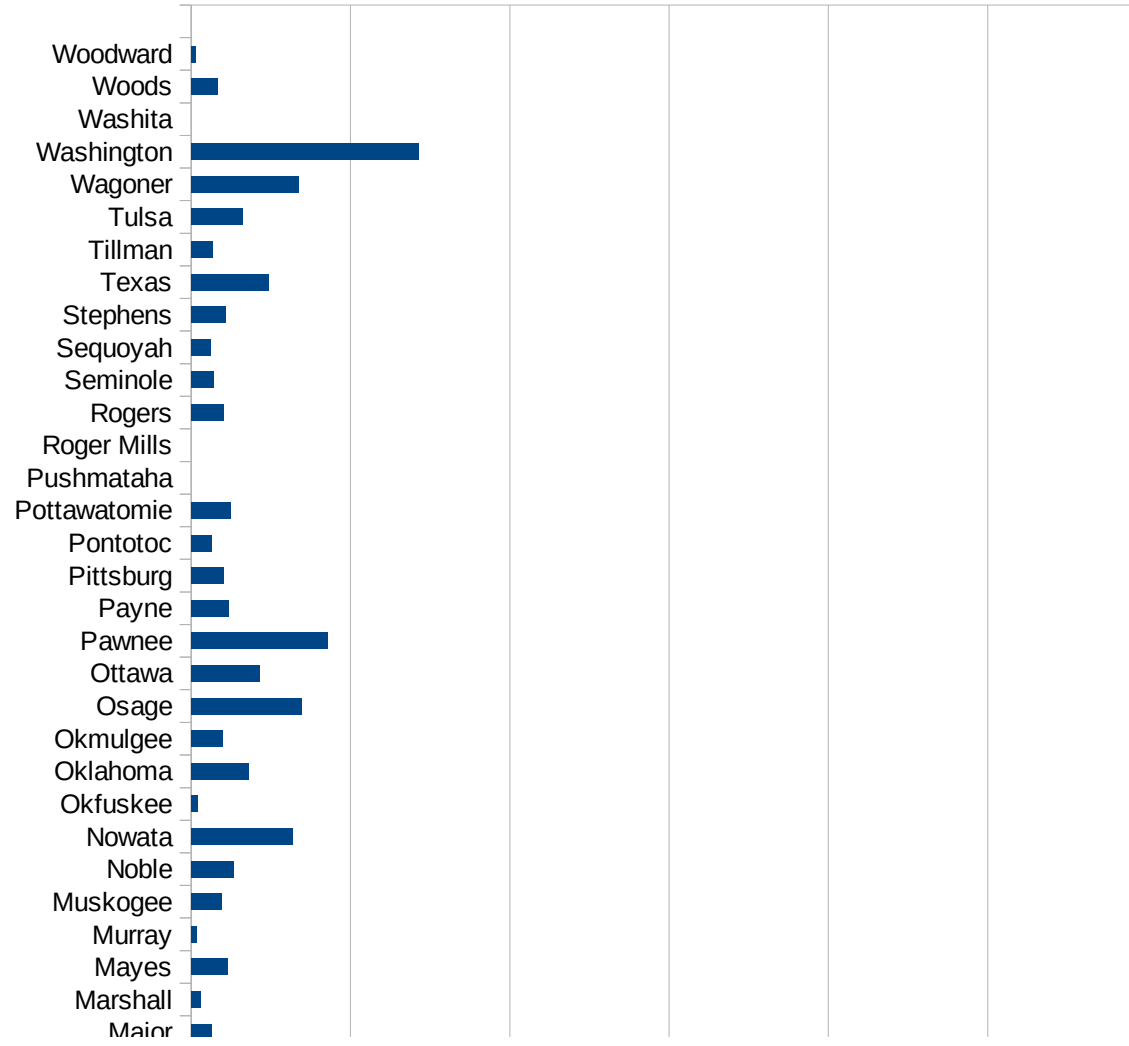
OH

29173
29175
29177
29179
29181
29195
29197
29199
29201
29203
29205
29183
29185
29187
29189
29510
29186
29207
29209
29211
29213
29215

29217
29219
29221
29223
29225
29227
29229

OK

FIPS	County	PC Infection
40001	Adair	208.3144643
40003	Alfalfa	17.37921446
40005	Atoka	7.226477815
40007	Beaver	18.80052641
40009	Beckham	9.212768898
40011	Blaine	0
40013	Bryan	10.5950161
40015	Caddo	179.4526694
40017	Canadian	51.9221583
40019	Carter	2.075679266
40021	Cherokee	49.30662558
40023	Choctaw	20.45268612
40025	Cimarron	0
40027	Cleveland	115.0286329
40029	Coal	0
40031	Comanche	58.95932637
40033	Cotton	86.56509695
40035	Craig	55.92059276
40037	Creek	94.96676163
40039	Custer	34.44000551
40041	Delaware	201.2496197
40043	Dewey	40.86636698
40045	Ellis	0
40047	Garfield	18.05854251
40049	Garvin	39.55269498
40051	Grady	41.40339508
40053	Grant	46.23208507
40055	Greer	979.2131936
40057	Harmon	0
40059	Harper	26.33658151
40061	Haskell	15.78781181
40063	Hughes	0
40065	Jackson	24.04906008

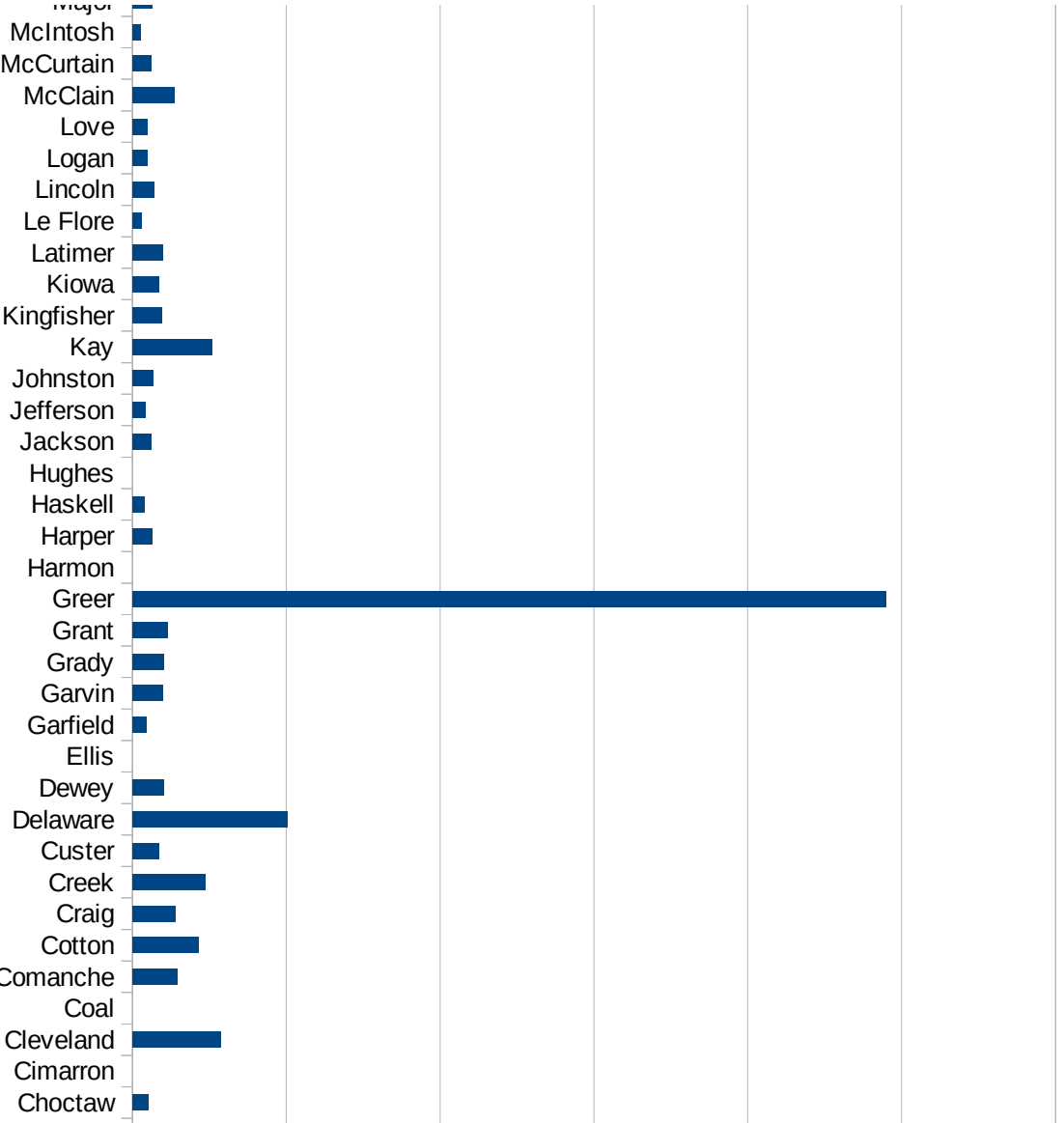


This work is licensed under the Creative Commons Attribution-NoDerivatives 4.0 International License. To view a copy of this license, visit <http://creativecommons.org/licenses/by-nd/4.0/>.

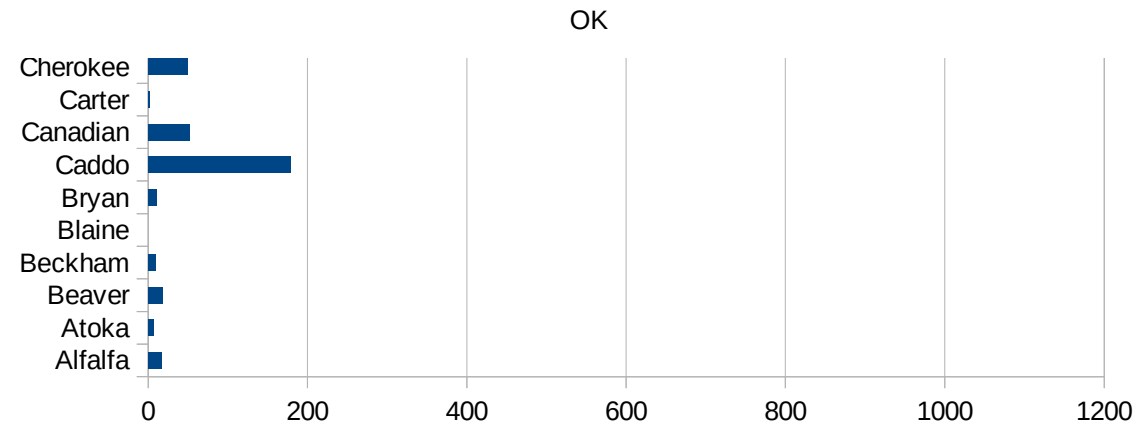
OK

40067 Jefferson	16.33186347
40069 Johnston	27.39976254
40071 Kay	104.1643079
40073 Kingfisher	37.93626707
40075 Kiowa	34.36819796
40077 Latimer	39.09686248
40079 Le Flore	12.00480192
40081 Lincoln	28.63688431
40083 Logan	19.03110528
40085 Love	19.73554371
40087 McClain	55.02063274
40089 McCurtain	24.46258753
40091 McIntosh	10.09336361
40093 Major	26.16431188
40095 Marshall	11.90051172
40097 Mayes	46.2208383
40099 Murray	7.166917509
40101 Muskogee	38.03282525
40103 Noble	53.14908318
40105 Nowata	127.2264631
40107 Okfuskee	8.265829063
40109 Oklahoma	72.42152862
40111 Okmulgee	39.12873353
40113 Osage	138.2566895
40115 Ottawa	86.60785886
40117 Pawnee	170.8358755
40119 Payne	47.53778645
40121 Pittsburg	41.023771
40123 Pontotoc	26.1458415
40125 Pottawatomie	49.53287745
40127 Pushmataha	0
40129 Roger Mills	0
40131 Rogers	41.31153244
40133 Seminole	28.48075515

Major	
McIntosh	
McCurtain	
McClain	
Love	
Logan	
Lincoln	
Le Flore	
Latimer	
Kiowa	
Kingfisher	
Kay	
Johnston	
Jefferson	
Jackson	
Hughes	
Haskell	
Harper	
Harmon	
Greer	
Grant	
Grady	
Garvin	
Garfield	
Ellis	
Dewey	
Delaware	
Custer	
Creek	
Craig	
Cotton	
Comanche	
Coal	
Cleveland	
Cimarron	
Choctaw	



40135 Sequoyah	24.28422254
40137 Stephens	43.91540506
40139 Texas	97.77560499
40141 Tillman	27.21829069
40143 Tulsa	65.08729718
40145 Wagoner	134.8146299
40147 Washington	285.4773065
40149 Washita	0
40151 Woods	33.7192312
40153 Woodward	4.945109287



OK

FIPS

- 29001
- 29003
- 29005
- 29007
- 29009
- 29011
- 29013
- 29015
- 29017
- 29019
- 29021
- 29023
- 29025
- 29027
- 29029
- 29031
- 29033
- 29035
- 29037

OK

29039
29041
29043
29045
29047
29049
29051
29053
29055
29057
29059
29061
29063
29065
29067
29069
29071
29073
29075
29077
29079
29081
29083
29085
29087
29089
29091
29093
29095
29097
29099
29101

29103

OK

29105
29107
29109
29111
29113
29115
29117
29121
29123
29125
29127
29119
29129
29131
29133
29135
29137
29139
29141
29143
29145
29147
29149
29151
29153
29155
29157
29159
29161
29163
29165
29167
29169
29171

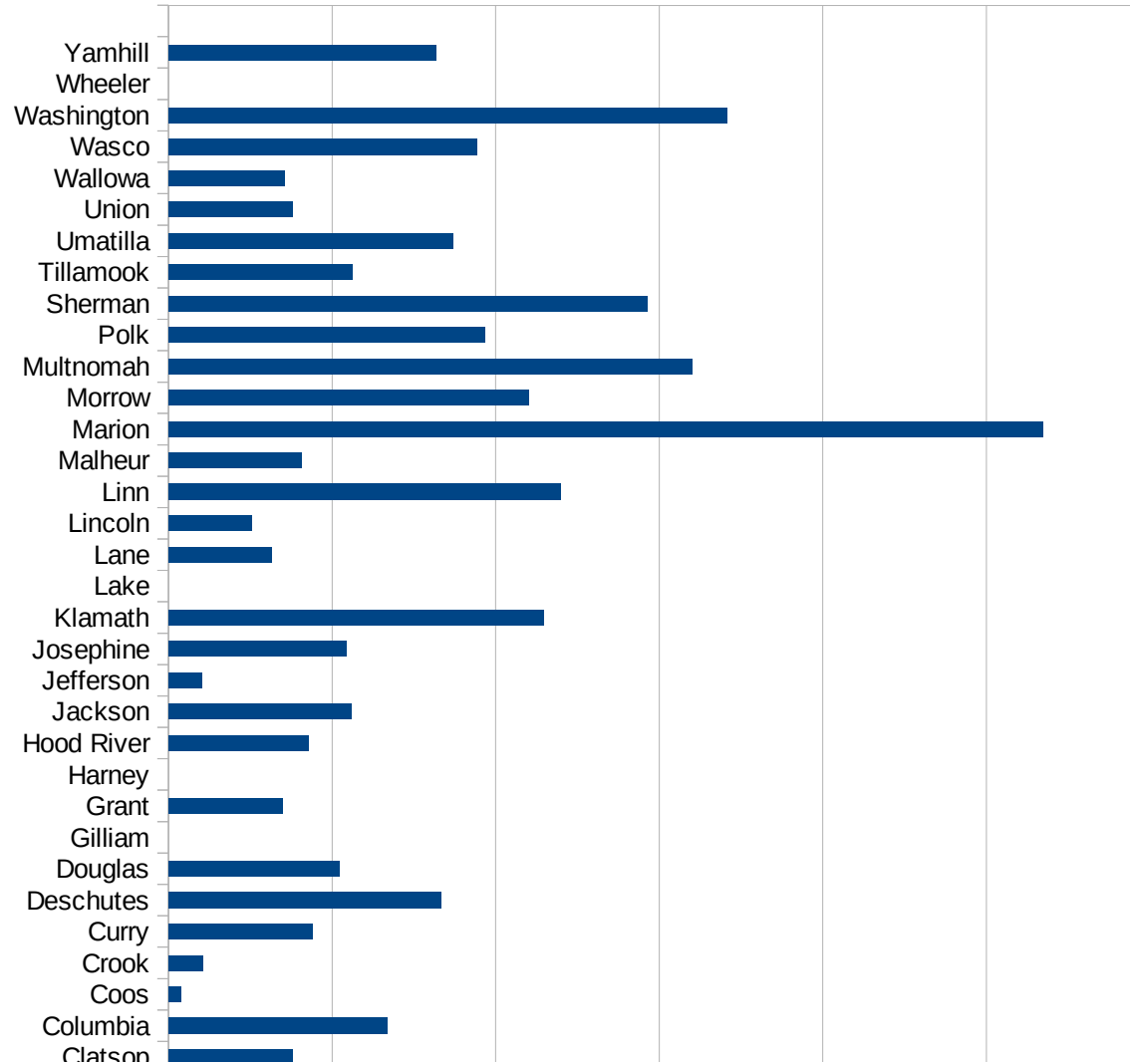
OK

29173
29175
29177
29179
29181
29195
29197
29199
29201
29203
29205
29183
29185
29187
29189
29510
29186
29207
29209
29211
29213
29215

29217
29219
29221
29223
29225
29227
29229

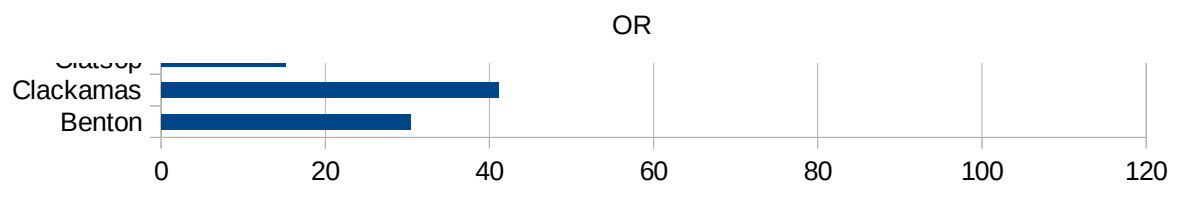
OR

FIPS	County	PC Infection
41001	Baker	0
41003	Benton	30.40140715
41005	Clackamas	41.09835967
41007	Clatsop	15.08902525
41009	Columbia	26.72928957
41011	Coos	1.553060305
41013	Crook	4.189885616
41015	Curry	17.53386227
41017	Deschutes	33.33402779
41019	Douglas	20.85543556
41021	Gilliam	0
41023	Grant	13.93534002
41025	Harney	0
41027	Hood River	17.07358716
41029	Jackson	22.31695542
41031	Jefferson	4.133597884
41033	Josephine	21.74087169
41035	Klamath	45.82206258
41037	Lake	0
41039	Lane	12.64452295
41041	Lincoln	10.12391674
41043	Linn	47.90513213
41045	Malheur	16.273393
41047	Marion	106.9571134
41049	Morrow	43.96763982
41051	Multnomah	64.04887422
41053	Polk	38.71694394
41055	Sherman	58.54800937
41057	Tillamook	22.39892485
41059	Umatilla	34.83151865
41061	Union	15.11658667
41063	Wallowa	14.12229911
41065	Wasco	37.72873043



41067 Washington
41069 Wheeler
41071 Yamhill

68.26224077
0
32.70966898



OR

FIPS

29001
29003
29005
29007
29009
29011
29013
29015
29017
29019
29021
29023
29025
29027
29029
29031
29033
29035
29037

This work is licensed under the Creative Commons Attribution-NoDerivatives 4.0 International License. To view a copy of this license, visit <http://creativecommons.org/licenses/by-nd/4.0/>.

Tom McKellips, DM
www.creatingtomorrow.us
Page 339

OR

29039
29041
29043
29045
29047
29049
29051
29053
29055
29057
29059
29061
29063
29065
29067
29069
29071
29073
29075
29077
29079
29081
29083
29085
29087
29089
29091
29093
29095
29097
29099
29101

29103

OR

29105
29107
29109
29111
29113
29115
29117
29121
29123
29125
29127
29119
29129
29131
29133
29135
29137
29139
29141
29143
29145
29147
29149
29151
29153
29155
29157
29159
29161
29163
29165
29167
29169
29171

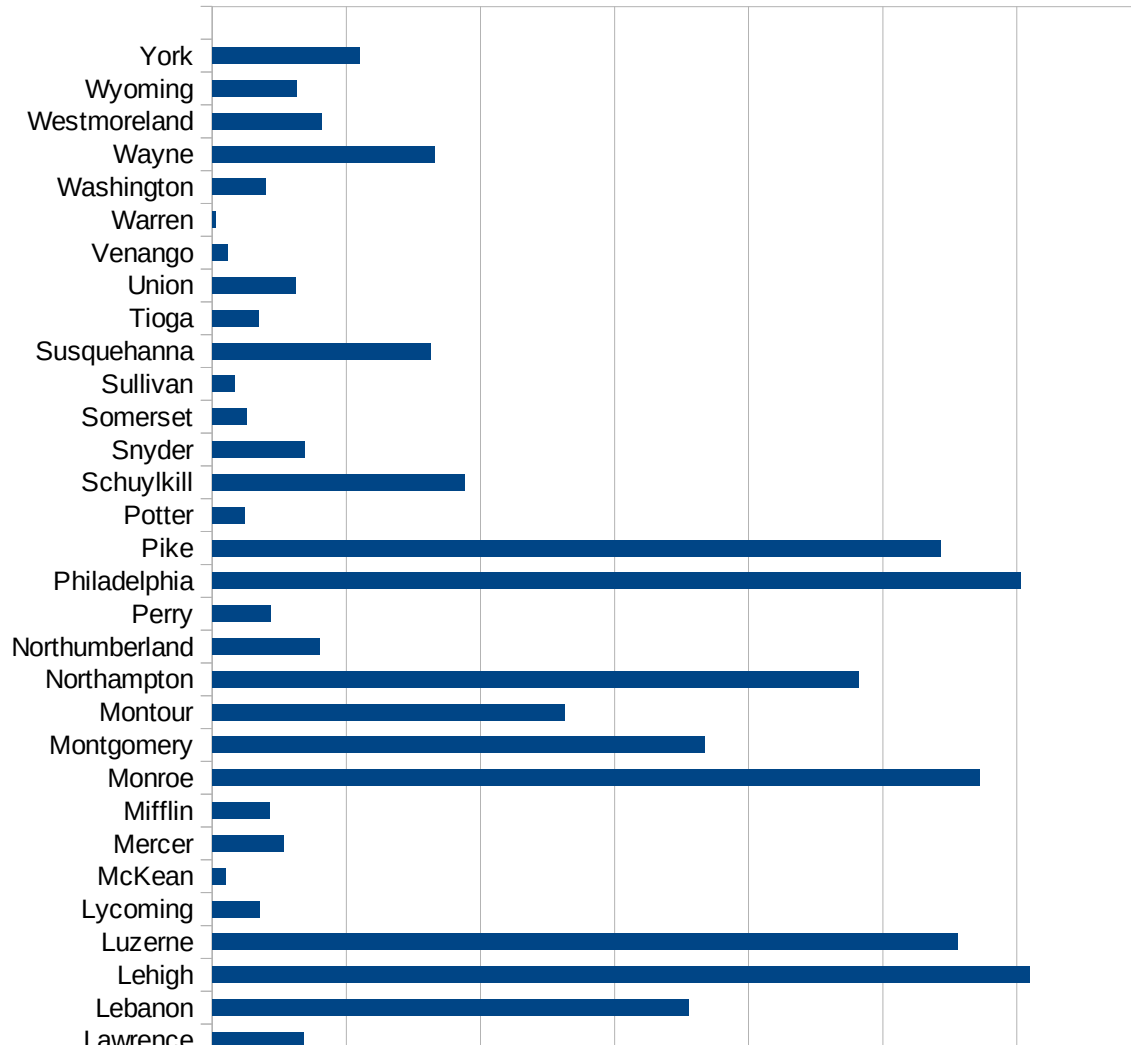
OR

29173
29175
29177
29179
29181
29195
29197
29199
29201
29203
29205
29183
29185
29187
29189
29510
29186
29207
29209
29211
29213
29215

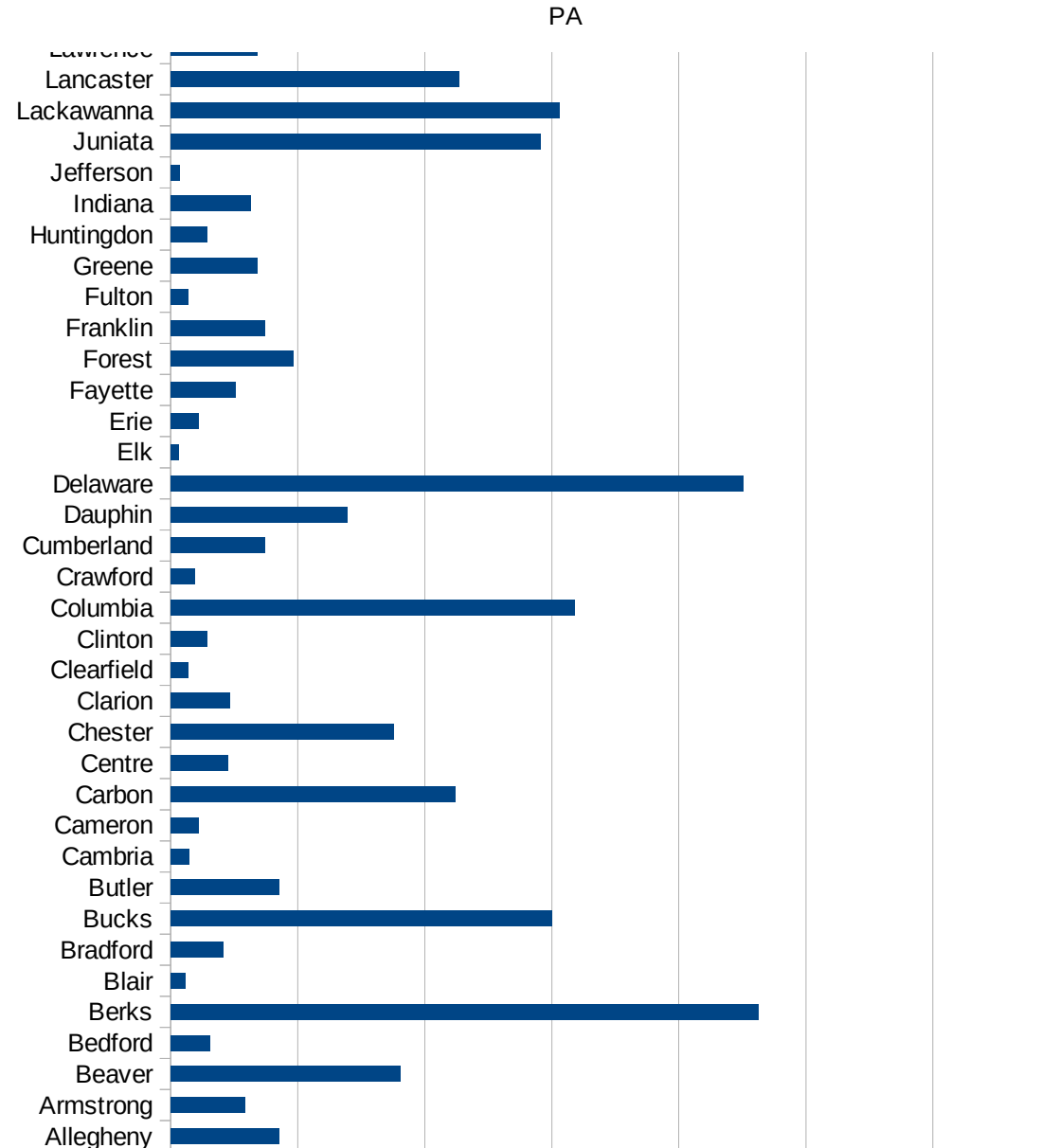
29217
29219
29221
29223
29225
29227
29229

PA

FIPS	County	PC Infection
42001	Adams	82.67597825
42003	Allegheny	85.51834623
42005	Armstrong	58.22594732
42007	Beaver	180.8889051
42009	Bedford	31.13583527
42011	Berks	462.9277024
42013	Blair	11.42931783
42015	Bradford	41.0961156
42017	Bucks	300.2252485
42019	Butler	85.68934684
42021	Cambria	14.42344189
42023	Cameron	22.26179875
42025	Carbon	224.2047737
42027	Centre	44.83891772
42029	Chester	175.2719109
42031	Clarion	46.41687511
42033	Clearfield	13.85599839
42035	Clinton	28.4355289
42037	Columbia	317.7707162
42039	Crawford	18.80958819
42041	Cumberland	73.97891203
42043	Dauphin	139.3013999
42045	Delaware	450.641079
42047	Elk	6.629321489
42049	Erie	22.05387762
42051	Fayette	51.36421831
42053	Forest	96.16705591
42055	Franklin	74.27261278
42057	Fulton	13.77125938
42059	Greene	68.48189339
42061	Huntingdon	28.78143819
42063	Indiana	62.72115123
42065	Jefferson	6.874269609



42067 Juniata	291.4507772
42069 Lackawanna	306.4617895
42071 Lancaster	227.3910556
42073 Lawrence	68.45818249
42075 Lebanon	355.237273
42077 Lehigh	609.8886172
42079 Luzerne	556.279632
42081 Lycoming	35.19144144
42083 McKean	9.763718024
42085 Mercer	53.30538565
42087 Mifflin	43.2694388
42089 Monroe	572.2477538
42091 Montgomery	366.8821295
42093 Montour	263.1578947
42095 Northampton	481.9443123
42097 Northumberland	80.1466794
42099 Perry	43.34727671
42101 Philadelphia	603.0408967
42103 Pike	543.5074107
42105 Potter	24.06449284
42107 Schuylkill	187.9394933
42109 Snyder	69.06758757
42111 Somerset	25.69234098
42113 Sullivan	16.47175095
42115 Susquehanna	162.6056321
42117 Tioga	34.34487157
42119 Union	62.52093335
42121 Venango	11.70366325
42123 Warren	2.531773761
42125 Washington	40.0297088
42127 Wayne	165.7695608
42129 Westmoreland	81.57188451
42131 Wyoming	62.85587518
42133 York	109.9776252





FIPS

- 29001
- 29003
- 29005
- 29007
- 29009
- 29011
- 29013
- 29015
- 29017
- 29019
- 29021
- 29023
- 29025
- 29027
- 29029
- 29031
- 29033
- 29035
- 29037

PA

29039
29041
29043
29045
29047
29049
29051
29053
29055
29057
29059
29061
29063
29065
29067
29069
29071
29073
29075
29077
29079
29081
29083
29085
29087
29089
29091
29093
29095
29097
29099
29101

29103

PA

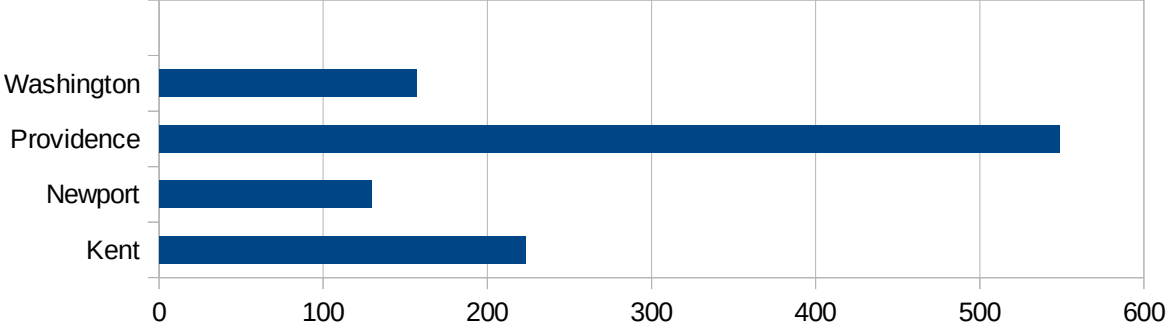
29105
29107
29109
29111
29113
29115
29117
29121
29123
29125
29127
29119
29129
29131
29133
29135
29137
29139
29141
29143
29145
29147
29149
29151
29153
29155
29157
29159
29161
29163
29165
29167
29169
29171

PA

29173
29175
29177
29179
29181
29195
29197
29199
29201
29203
29205
29183
29185
29187
29189
29510
29186
29207
29209
29211
29213
29215

29217
29219
29221
29223
29225
29227
29229

FIPS	County	PC Infection
44001	Bristol	137.7212276
44003	Kent	223.360043
44005	Newport	129.6309757
44007	Providence	548.8268845
44009	Washington	156.9199312



RI

FIPS

29001
29003
29005
29007
29009
29011
29013
29015
29017
29019
29021
29023
29025
29027
29029
29031
29033
29035
29037

RI

29039
29041
29043
29045
29047
29049
29051
29053
29055
29057
29059
29061
29063
29065
29067
29069
29071
29073
29075
29077
29079
29081
29083
29085
29087
29089
29091
29093
29095
29097
29099
29101

29103

RI

29105
29107
29109
29111
29113
29115
29117
29121
29123
29125
29127
29119
29129
29131
29133
29135
29137
29139
29141
29143
29145
29147
29149
29151
29153
29155
29157
29159
29161
29163
29165
29167
29169
29171

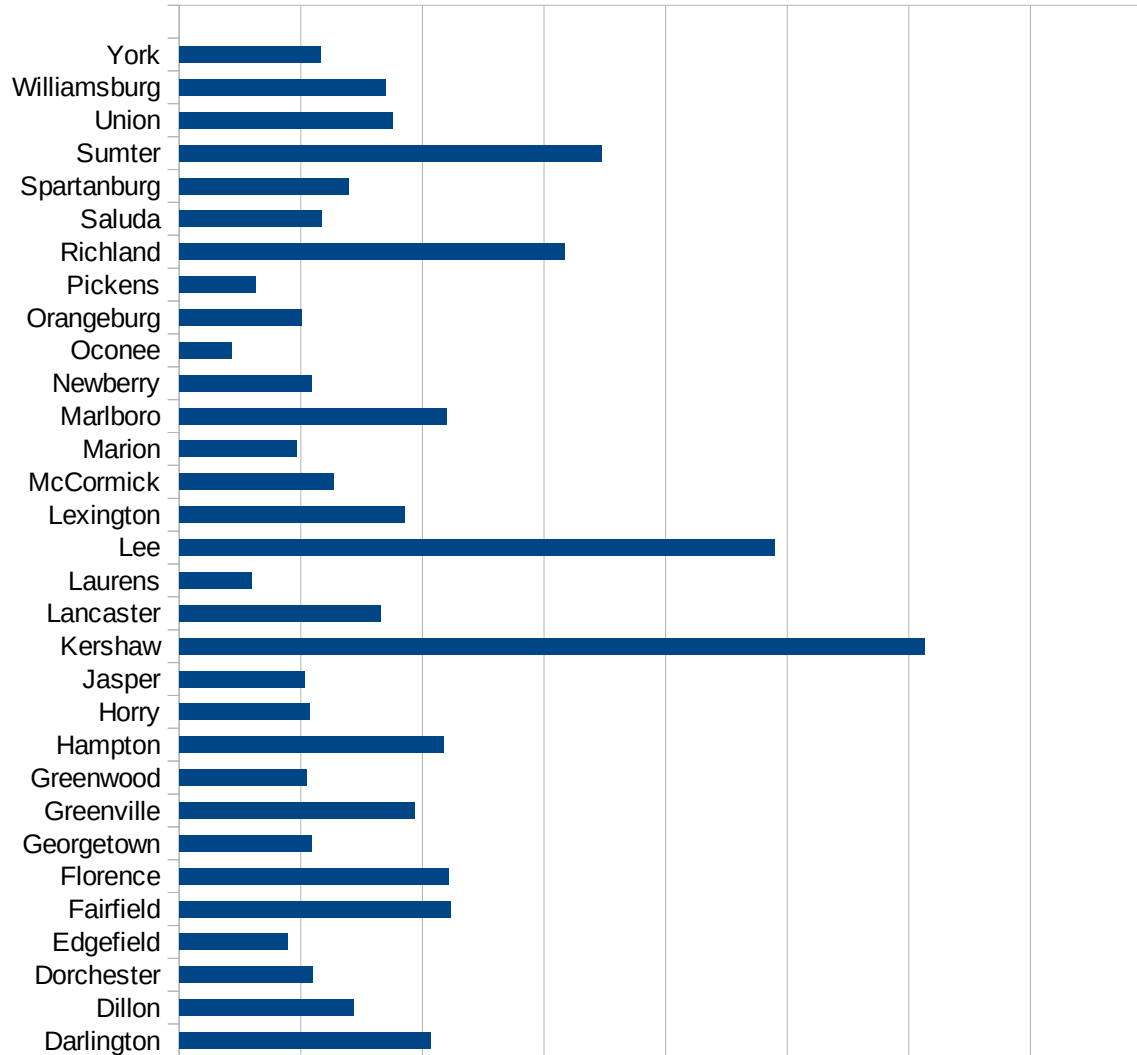
RI

29173
29175
29177
29179
29181
29195
29197
29199
29201
29203
29205
29183
29185
29187
29189
29510
29186
29207
29209
29211
29213
29215

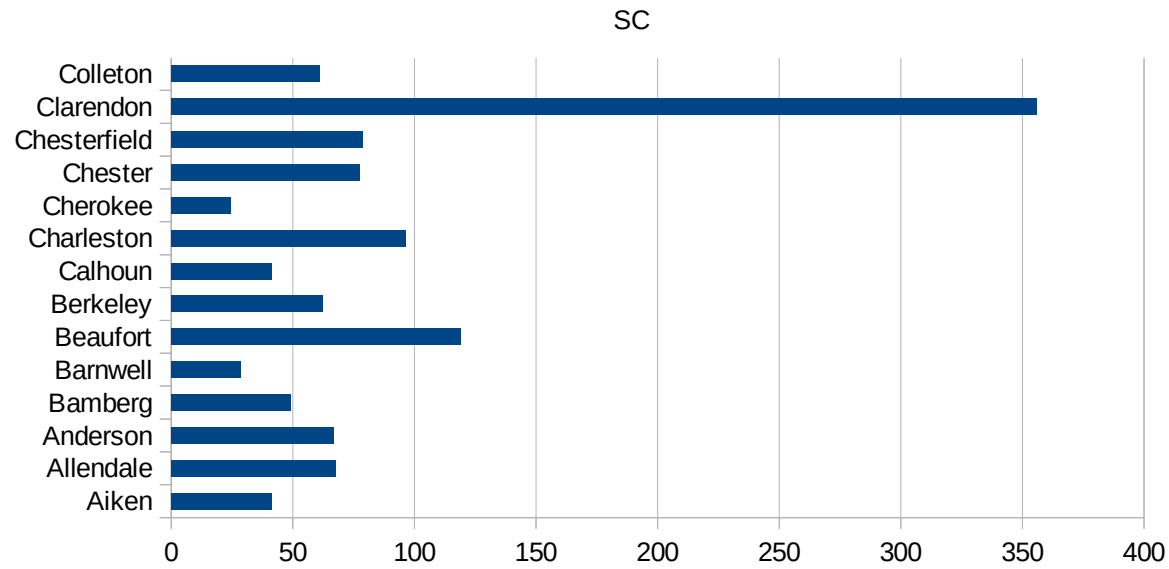
29217
29219
29221
29223
29225
29227
29229

SC

FIPS	County	PC Infection
45001	Abbeville	69.27183081
45003	Aiken	41.32207012
45005	Allendale	67.39301359
45007	Anderson	66.83891821
45009	Bamberg	49.03677758
45011	Barnwell	28.41985601
45013	Beaufort	119.2274064
45015	Berkeley	62.41773749
45017	Calhoun	41.32231405
45019	Charleston	96.32795851
45021	Cherokee	24.5278391
45023	Chester	77.51697622
45025	Chesterfield	78.68164532
45027	Clarendon	356.0830861
45029	Colleton	61.07275624
45031	Darlington	103.2903206
45033	Dillon	71.89777444
45035	Dorchester	54.77848948
45037	Edgefield	44.35901227
45039	Fairfield	111.5971788
45041	Florence	110.7419712
45043	Georgetown	54.61935131
45045	Greenville	96.84702643
45047	Greenwood	52.30347323
45049	Hampton	108.5215234
45051	Horry	53.75609841
45053	Jasper	51.77591384
45055	Kershaw	306.4398097
45057	Lancaster	82.82658838
45059	Laurens	29.85341971
45061	Lee	245.0122506
45063	Lexington	92.87128176
45065	McCormick	63.76195537



45067 Marion	48.32629917
45069 Marlboro	109.8568073
45071 Newberry	54.51713396
45073 Oconee	21.69086687
45075 Orangeburg	50.6131088
45077 Pickens	31.21573273
45079 Richland	158.475165
45081 Saluda	58.41121495
45083 Spartanburg	69.77010908
45085 Sumter	173.6893496
45087 Union	87.55928493
45089 Williamsburg	84.95066327
45091 York	58.00421716



SC

FIPS

29001
29003
29005
29007
29009
29011
29013
29015
29017
29019
29021
29023
29025
29027
29029
29031
29033
29035
29037

SC

29039
29041
29043
29045
29047
29049
29051
29053
29055
29057
29059
29061
29063
29065
29067
29069
29071
29073
29075
29077
29079
29081
29083
29085
29087
29089
29091
29093
29095
29097
29099
29101

29103

SC

29105
29107
29109
29111
29113
29115
29117
29121
29123
29125
29127
29119
29129
29131
29133
29135
29137
29139
29141
29143
29145
29147
29149
29151
29153
29155
29157
29159
29161
29163
29165
29167
29169
29171

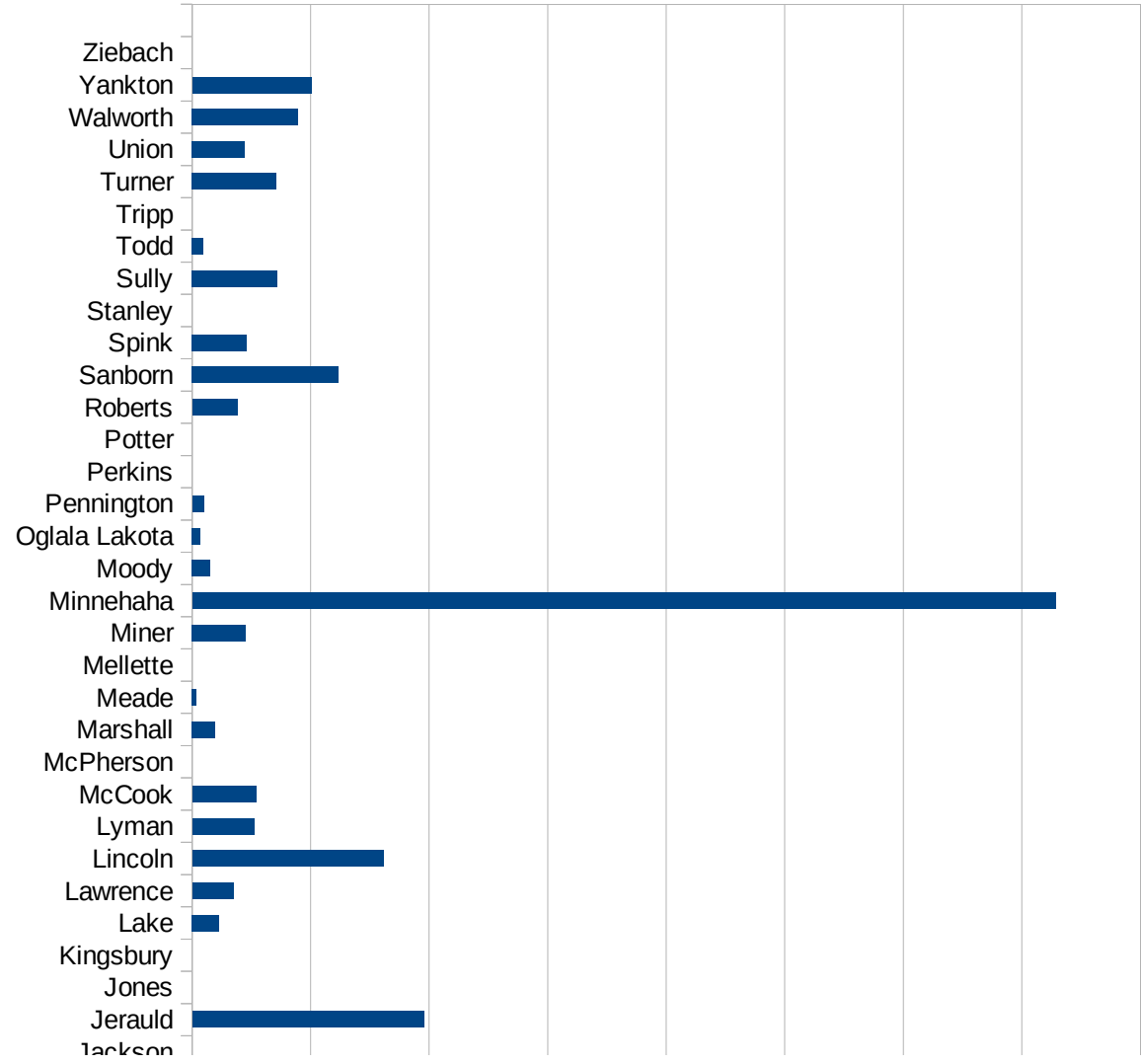
SC

29173
29175
29177
29179
29181
29195
29197
29199
29201
29203
29205
29183
29185
29187
29189
29510
29186
29207
29209
29211
29213
29215

29217
29219
29221
29223
29225
29227
29229

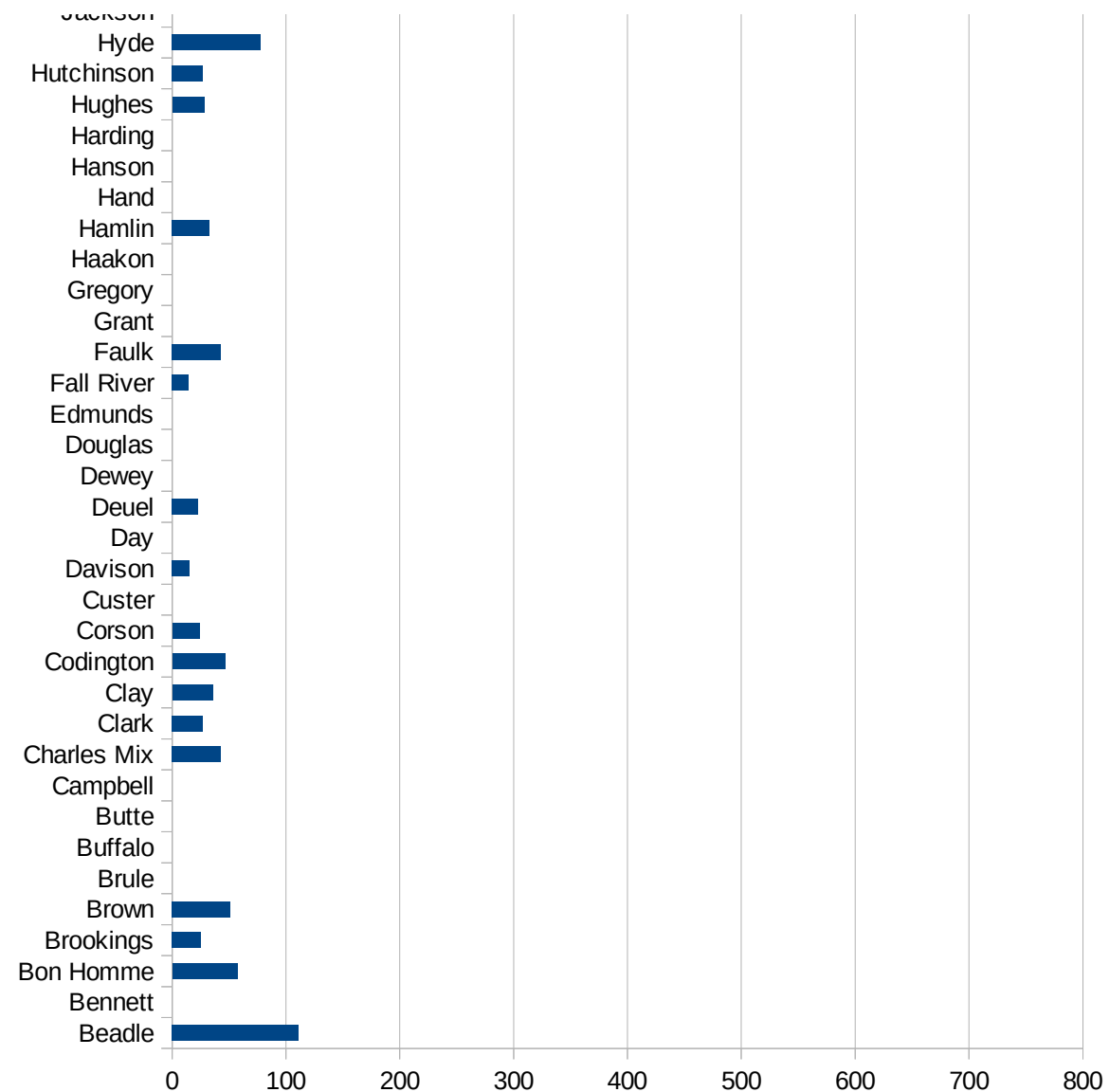
SD

FIPS	County	PC Infection
46003	Aurora	35.70153517
46005	Beadle	111.2111423
46007	Bennett	0
46009	Bon Homme	57.30659026
46011	Brookings	25.54495913
46013	Brown	50.86987486
46015	Brule	0
46017	Buffalo	0
46019	Butte	0
46021	Campbell	0
46023	Charles Mix	42.83572499
46025	Clark	26.74511902
46027	Clay	35.60999929
46029	Codington	46.4037123
46031	Corson	24.00960384
46033	Custer	0
46035	Davison	15.1591713
46037	Day	0
46039	Deuel	23.05741296
46041	Dewey	0
46043	Douglas	0
46045	Edmunds	0
46047	Fall River	14.7972773
46049	Faulk	42.91845494
46051	Grant	0
46053	Gregory	0
46055	Haakon	0
46057	Hamlin	32.72786778
46059	Hand	0
46061	Hanson	0
46063	Harding	0
46065	Hughes	28.3286119
46067	Hutchinson	27.100271



SD

46069 Hyde	78.00312012
46071 Jackson	0
46073 Jerauld	195.7905042
46075 Jones	0
46077 Kingsbury	0
46079 Lake	22.97618136
46081 Lawrence	34.96367662
46083 Lincoln	161.5453943
46085 Lyman	52.34231876
46087 McCook	54.09304003
46089 McPherson	0
46091 Marshall	19.56181534
46093 Meade	3.53431823
46095 Mellette	0
46097 Miner	45.18752824
46099 Minnehaha	728.4472926
46101 Moody	15.1998784
46102 Oglala Lakota	6.988608568
46103 Pennington	9.845250562
46105 Perkins	0
46107 Potter	0
46109 Roberts	38.28850388
46111 Sanborn	123.5076163
46115 Spink	46.18937644
46117 Stanley	0
46119 Sully	71.83908046
46121 Todd	9.724788486
46123 Tripp	0
46125 Turner	71.22507123
46127 Union	44.81720981
46129 Walworth	89.49346698
46135 Yankton	100.5728278
46137 Ziebach	0



SD

SD

FIPS

29001
29003
29005
29007
29009
29011
29013
29015
29017
29019
29021
29023
29025
29027
29029
29031
29033
29035
29037

SD

29039
29041
29043
29045
29047
29049
29051
29053
29055
29057
29059
29061
29063
29065
29067
29069
29071
29073
29075
29077
29079
29081
29083
29085
29087
29089
29091
29093
29095
29097
29099
29101

29103

SD

29105
29107
29109
29111
29113
29115
29117
29121
29123
29125
29127
29119
29129
29131
29133
29135
29137
29139
29141
29143
29145
29147
29149
29151
29153
29155
29157
29159
29161
29163
29165
29167
29169
29171

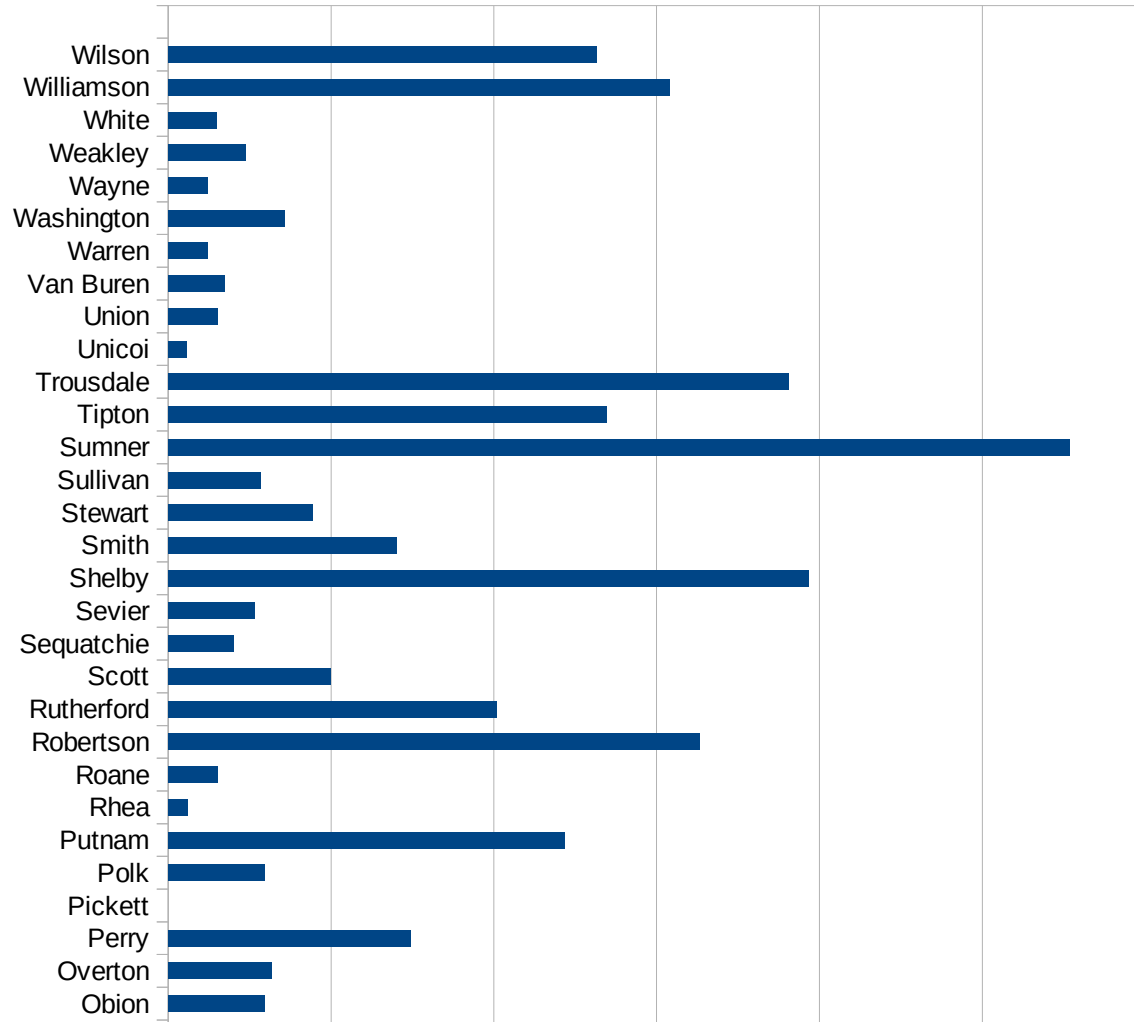
SD

29173
29175
29177
29179
29181
29195
29197
29199
29201
29203
29205
29183
29185
29187
29189
29510
29186
29207
29209
29211
29213
29215

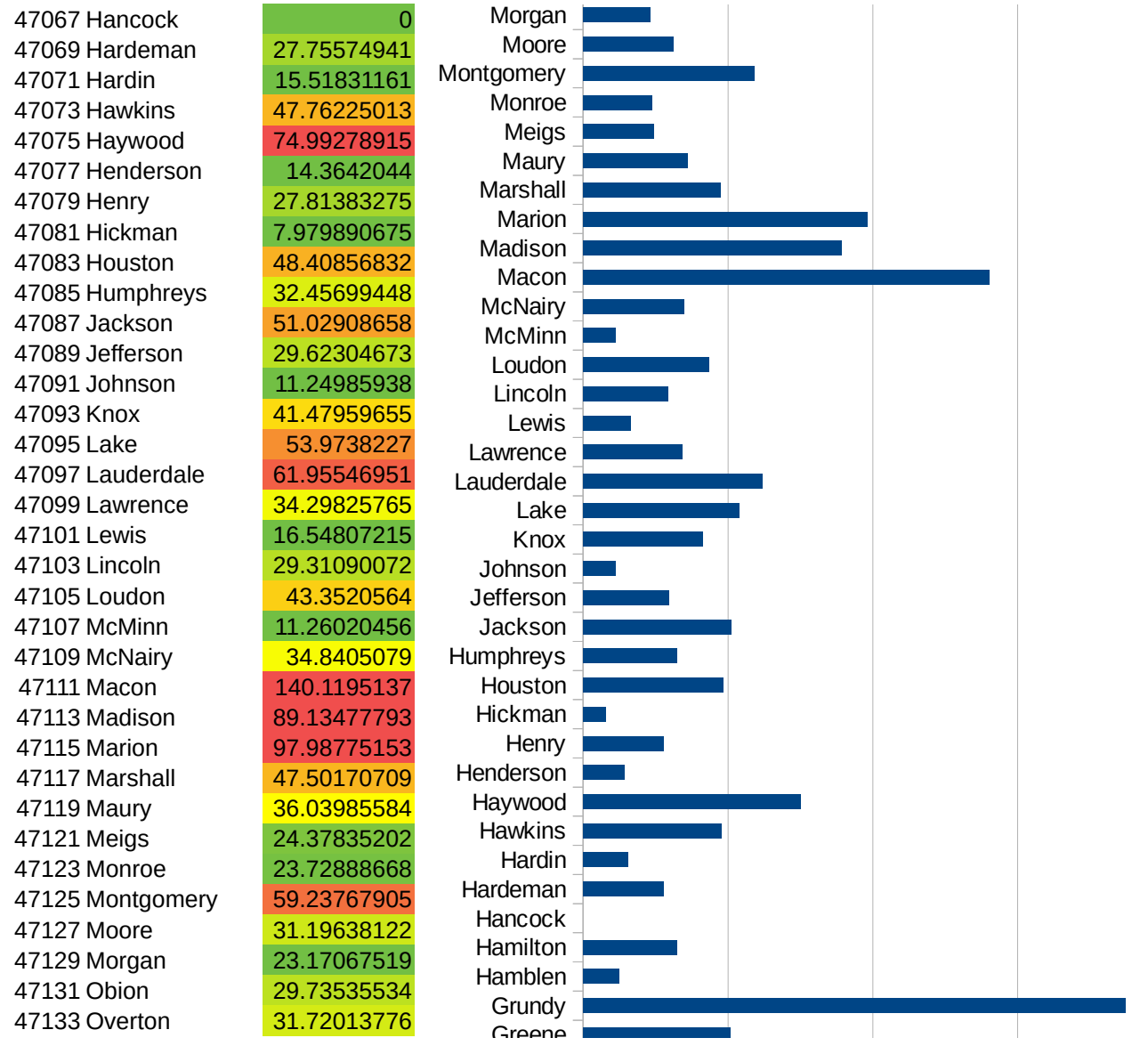
29217
29219
29221
29223
29225
29227
29229

TN

FIPS	County	PC Infection
47001	Anderson	20.91995502
47003	Bedford	154.9818508
47005	Benton	24.71576866
47007	Bledsoe	67.77363606
47009	Blount	35.02120305
47011	Bradley	34.66789097
47013	Campbell	32.84238183
47015	Cannon	55.31738349
47017	Carroll	53.53319058
47019	Carter	8.872957002
47021	Cheatham	54.40292787
47023	Chester	46.30701551
47025	Claiborne	15.74505605
47027	Clay	64.79201762
47029	Cocke	30.74858836
47031	Coffee	35.90664273
47033	Crockett	41.8760469
47035	Cumberland	97.19638698
47037	Davidson	241.8468727
47039	Decatur	34.17051085
47041	DeKalb	59.58883702
47043	Dickson	86.06818097
47045	Dyer	75.02679528
47047	Fayette	113.5606192
47049	Fentress	21.95751221
47051	Franklin	64.45452375
47053	Gibson	63.20725864
47055	Giles	16.94742908
47057	Grainger	17.2823504
47059	Greene	50.66076107
47061	Grundy	187.3220441
47063	Hamblen	12.38984652
47065	Hamilton	32.39213146

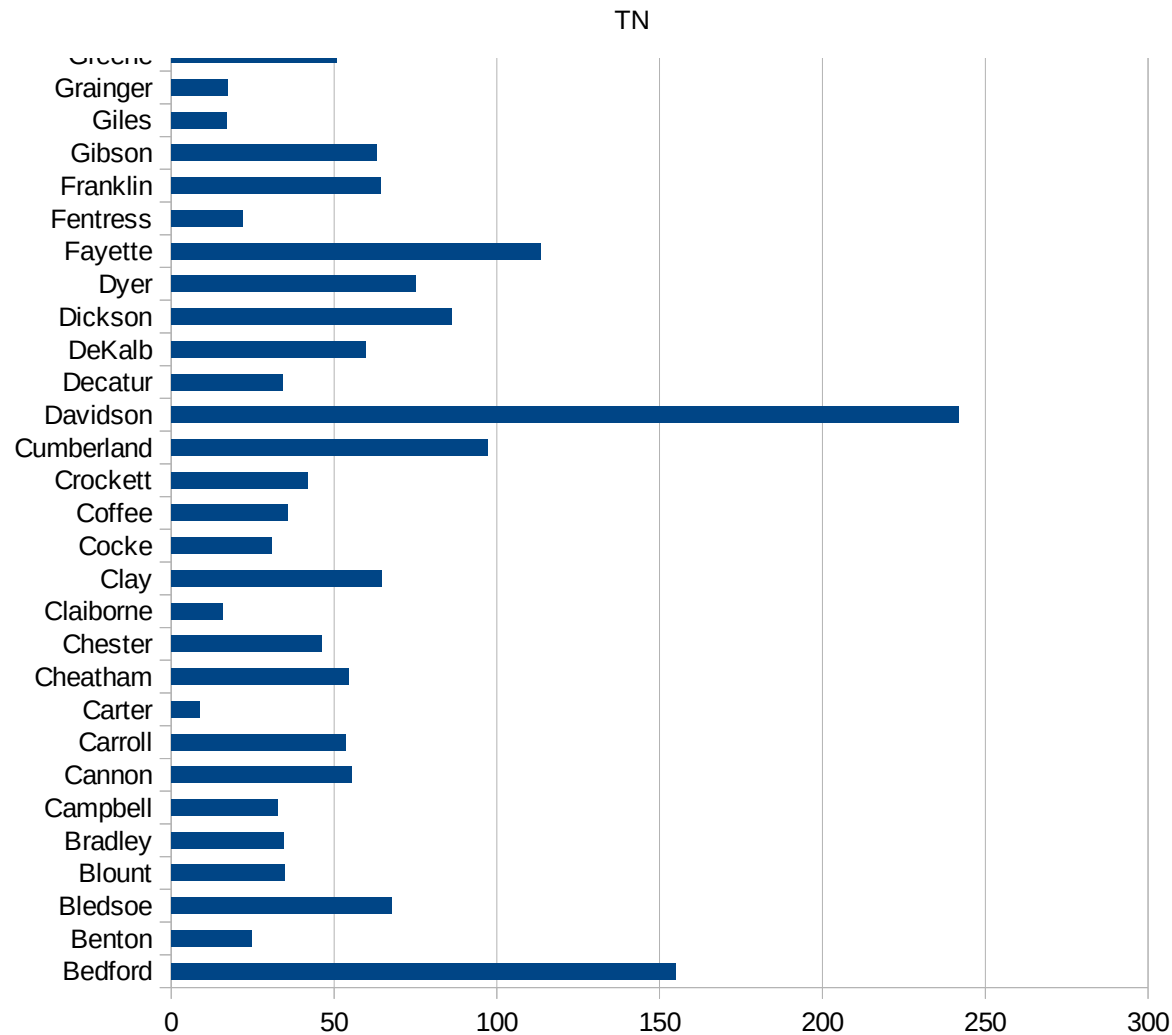


TN



This work is licensed under the Creative Commons Attribution-NoDerivatives 4.0 International License. To view a copy of this license, visit <http://creativecommons.org/licenses/by-nd/4.0/>.

47135 Perry	74.4047619
47137 Pickett	0
47139 Polk	29.58930051
47141 Putnam	121.760968
47143 Rhea	6.052536013
47145 Roane	15.05457283
47147 Robertson	163.3526728
47149 Rutherford	100.9572471
47151 Scott	49.91152049
47153 Sequatchie	20.16671148
47155 Sevier	26.55988232
47157 Shelby	196.5239099
47159 Smith	70.20359041
47161 Stewart	44.24452474
47163 Sullivan	28.54098485
47165 Sumner	276.7848078
47167 Tipton	134.7818321
47169 Trousdale	190.7010534
47171 Unicoi	5.630313608
47173 Union	15.23770825
47175 Van Buren	17.34605377
47177 Warren	12.23151818
47179 Washington	35.767882
47181 Wayne	12.07875347
47183 Weakley	23.94134371
47185 White	14.756336
47187 Williamson	154.0592675
47189 Wilson	131.5555556



TN

FIPS

29001
29003
29005
29007
29009
29011
29013
29015
29017
29019
29021
29023
29025
29027
29029
29031
29033
29035
29037

TN

29039
29041
29043
29045
29047
29049
29051
29053
29055
29057
29059
29061
29063
29065
29067
29069
29071
29073
29075
29077
29079
29081
29083
29085
29087
29089
29091
29093
29095
29097
29099
29101

29103

TN

29105
29107
29109
29111
29113
29115
29117
29121
29123
29125
29127
29119
29129
29131
29133
29135
29137
29139
29141
29143
29145
29147
29149
29151
29153
29155
29157
29159
29161
29163
29165
29167
29169
29171

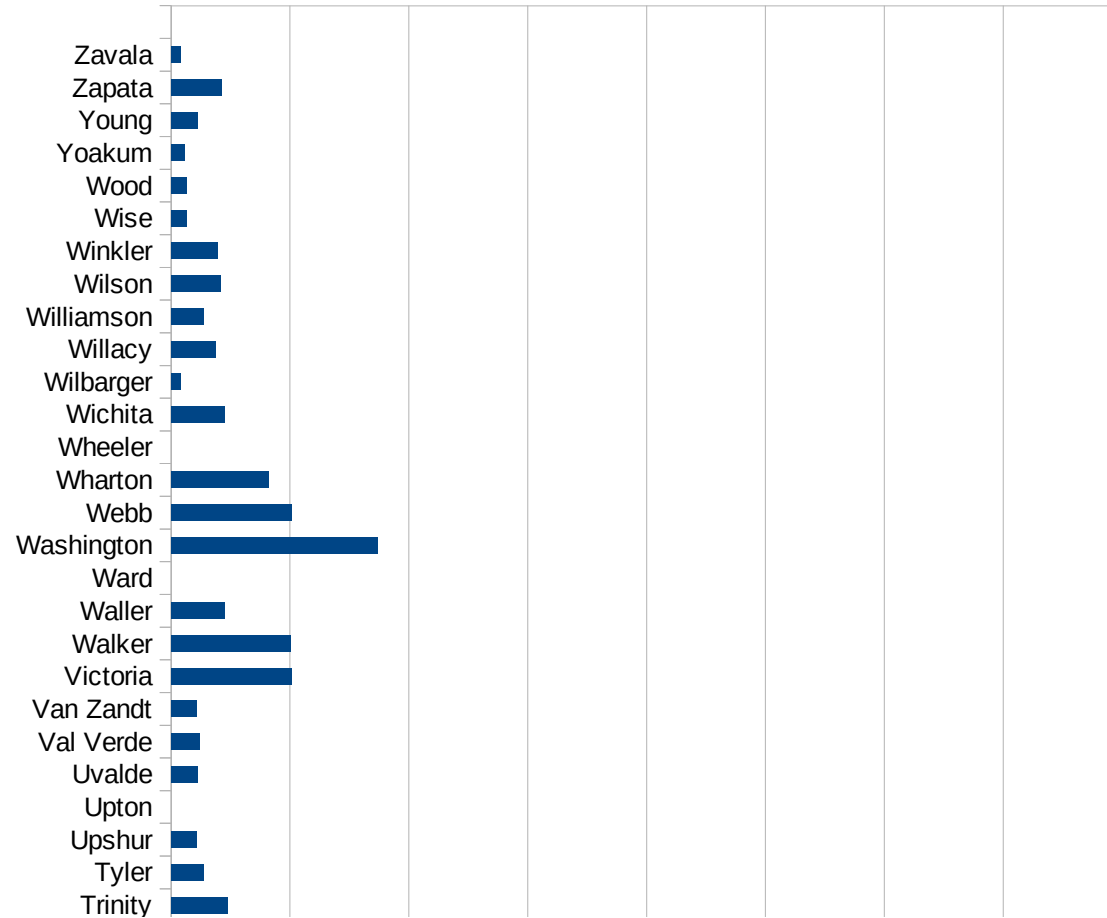
TN

29173
29175
29177
29179
29181
29195
29197
29199
29201
29203
29205
29183
29185
29187
29189
29510
29186
29207
29209
29211
29213
29215

29217
29219
29221
29223
29225
29227
29229

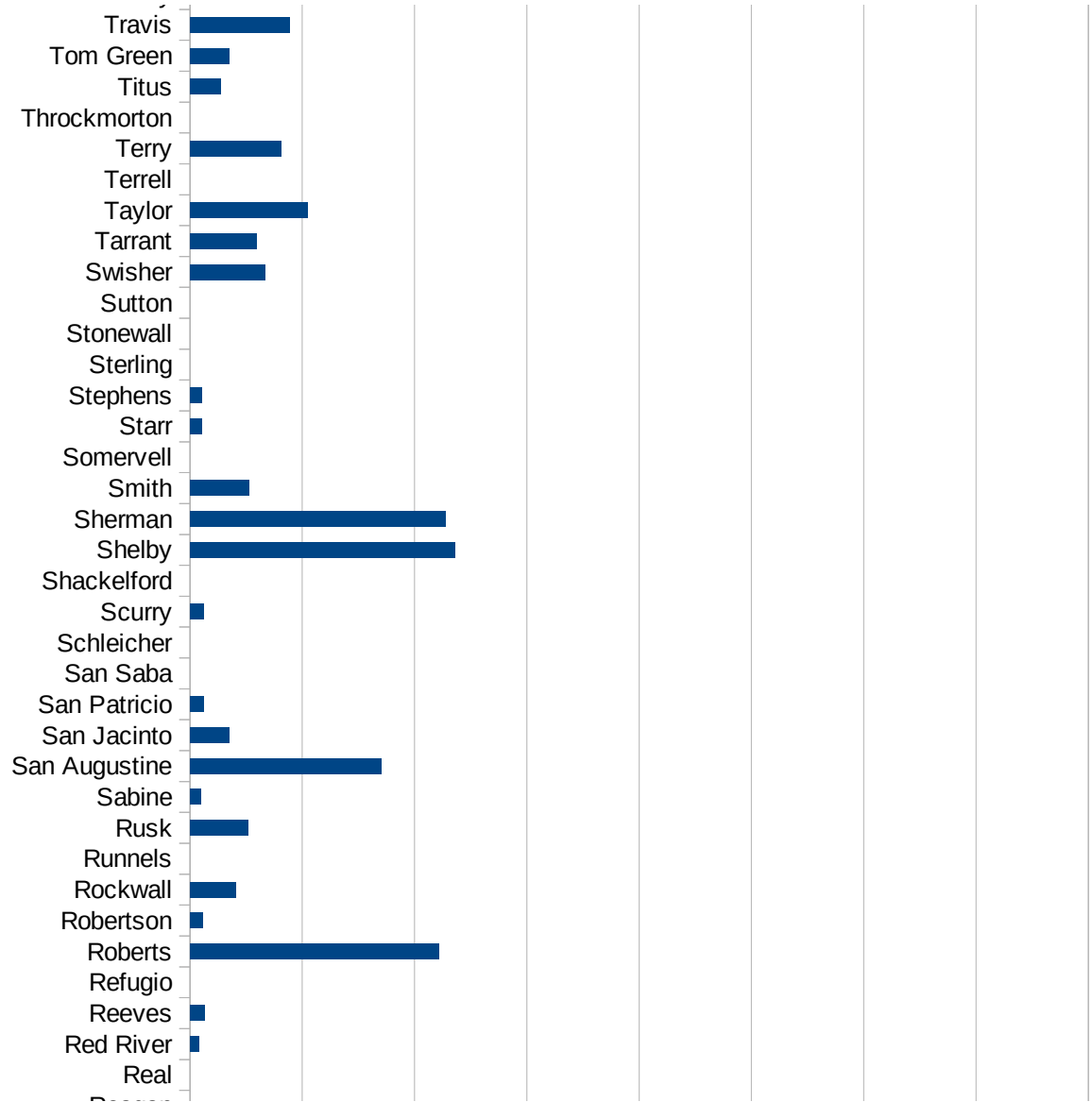
TX

FIPS	County	PC Infection
48001	Anderson	13.77956147
48003	Andrews	104.8102383
48005	Angelina	26.408855
48007	Aransas	8.406186954
48009	Archer	0
48011	Armstrong	52.85412262
48013	Atascosa	23.85211688
48015	Austin	40.01467205
48017	Bailey	0
48019	Bandera	17.52541185
48021	Bastrop	50.58866814
48023	Baylor	0
48025	Bee	15.3435419
48027	Bell	35.42888635
48029	Bexar	51.10649334
48031	Blanco	42.72773885
48033	Borden	0
48035	Bosque	5.35016853
48037	Bowie	60.43000721
48039	Brazoria	85.089141
48041	Brazos	74.96979158
48043	Brewster	0
48045	Briscoe	0
48047	Brooks	0
48049	Brown	34.27908448
48051	Burleson	48.94230246
48053	Burnet	18.93062976
48055	Caldwell	18.49839295
48057	Calhoun	97.39807987
48059	Callahan	7.14591968
48061	Cameron	70.29827227
48063	Camp	46.03698304
48065	Carson	16.65278934



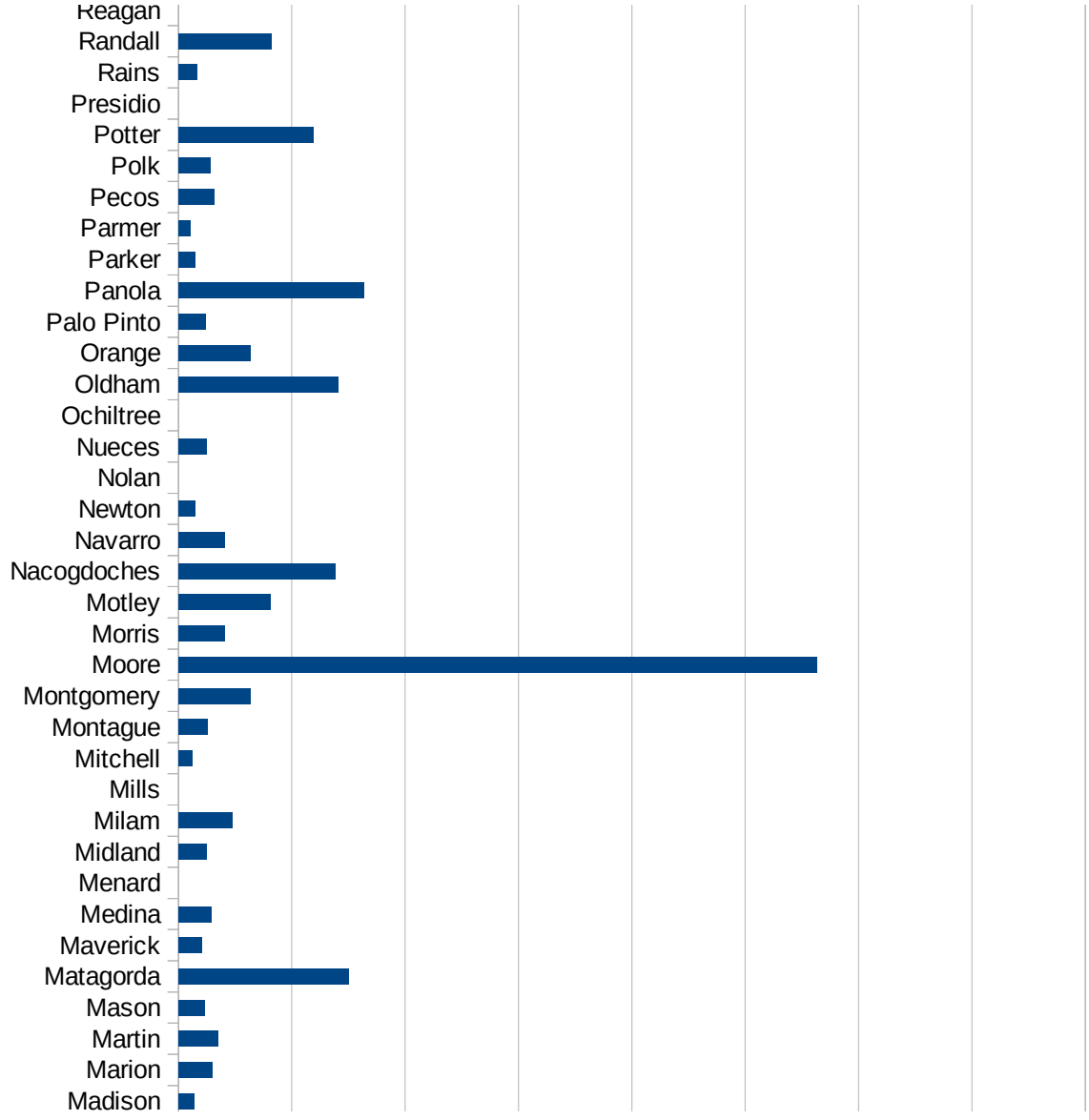
TX

48067 Cass	36.52179687	Travis
48069 Castro	143.5094586	Tom Green
48071 Chambers	82.4421727	Titus
48073 Cherokee	19.01429875	Throckmorton
48075 Childress	13.71553971	Terry
48077 Clay	28.69166029	Terrell
48079 Cochran	0	Taylor
48081 Coke	0	Tarrant
48083 Coleman	0	Swisher
48085 Collin	52.43019422	Sutton
48087 Collingsworth	0	Stonewall
48089 Colorado	37.70561342	Sterling
48091 Comal	28.98101407	Stephens
48093 Comanche	29.55519433	Starr
48095 Concho	23.38634238	Somervell
48097 Cooke	9.858530093	Smith
48099 Coryell	100.256657	Sherman
48101 Cottle	0	Shelby
48103 Crane	41.71881519	Shackelford
48105 Crockett	0	Scurry
48107 Crosby	17.30403184	Schleicher
48109 Culberson	0	San Saba
48111 Dallam	41.66666667	San Patricio
48113 Dallas	95.23188509	San Jacinto
48115 Dawson	103.0192567	San Augustine
48117 Deaf Smith	63.96588486	Sabine
48119 Delta	18.69508319	Rusk
48121 Denton	69.02861719	Runnels
48123 DeWitt	64.39787982	Rockwall
48125 Dickens	44.46420631	Robertson
48127 Dimmit	9.701202949	Roberts
48129 Donley	692.9798132	Refugio
48131 Duval	8.919015341	Reeves
48133 Eastland	16.37375832	Red River
		Real



TX

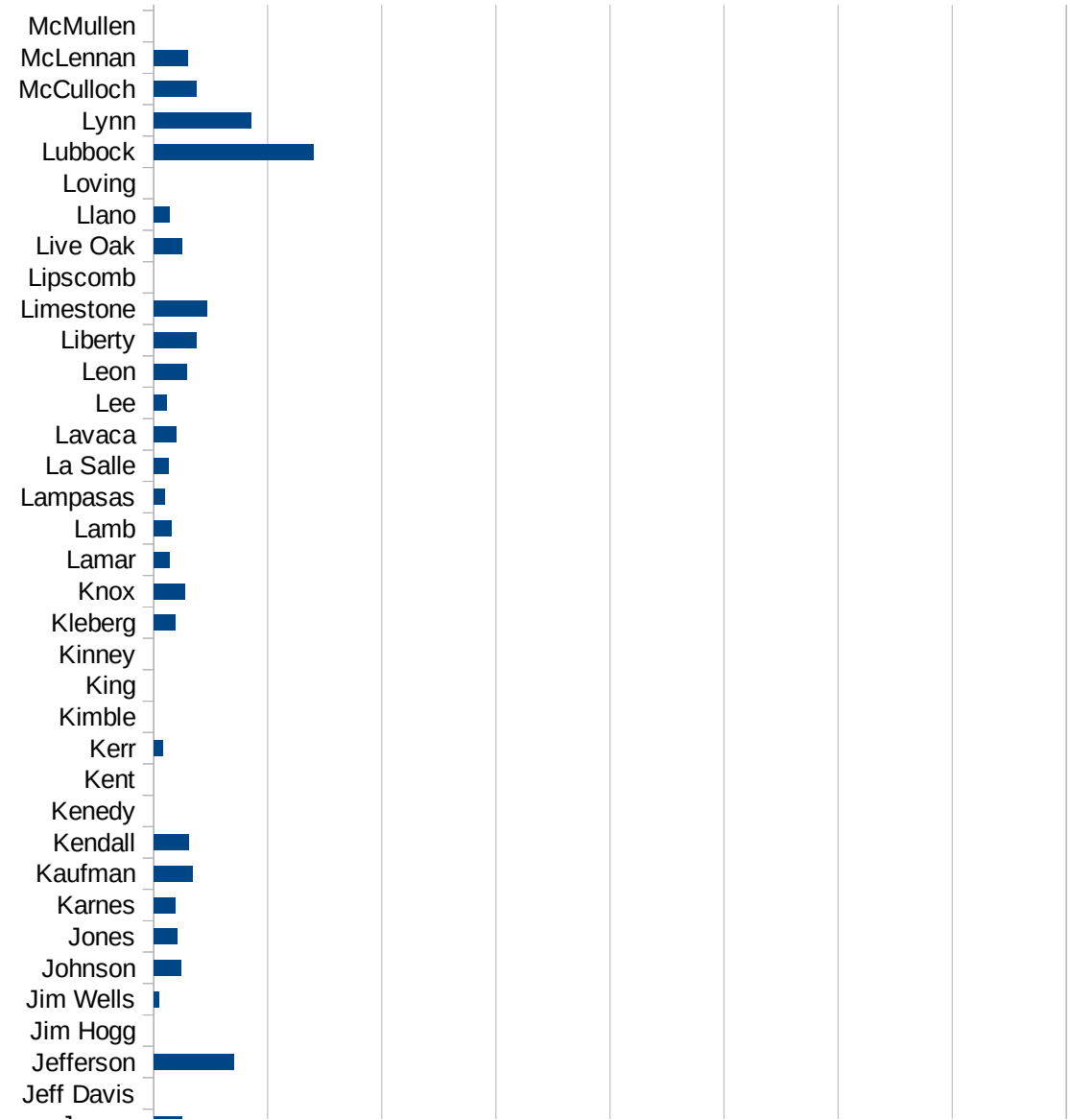
48135 Ector	35.77508574
48137 Edwards	0
48139 Ellis	50.1571591
48141 El Paso	63.15729378
48143 Erath	30.62714979
48145 Falls	5.768676089
48147 Fannin	22.6718812
48149 Fayette	59.17393191
48151 Fisher	0
48153 Floyd	34.2641768
48155 Foard	0
48157 Fort Bend	99.38339142
48159 Franklin	9.288500836
48161 Freestone	15.1453958
48163 Frio	5.04642713
48165 Gaines	9.568920147
48167 Galveston	134.6592086
48169 Garza	0
48171 Gillespie	3.73078645
48173 Glasscock	0
48175 Goliad	65.92827004
48177 Gonzales	9.60338039
48179 Gray	77.64329756
48181 Grayson	14.18005687
48183 Gregg	42.03480805
48185 Grimes	35.26093089
48187 Guadalupe	35.43196452
48189 Hale	35.47147502
48191 Hall	0
48193 Hamilton	58.93446488
48195 Hansford	18.30496064
48197 Hardeman	0
48199 Hardin	131.1028371
48201 Harris	105.9247409



This work is licensed under the Creative Commons Attribution-NoDerivatives 4.0 International License. To view a copy of this license, visit <http://creativecommons.org/licenses/by-nd/4.0/>.

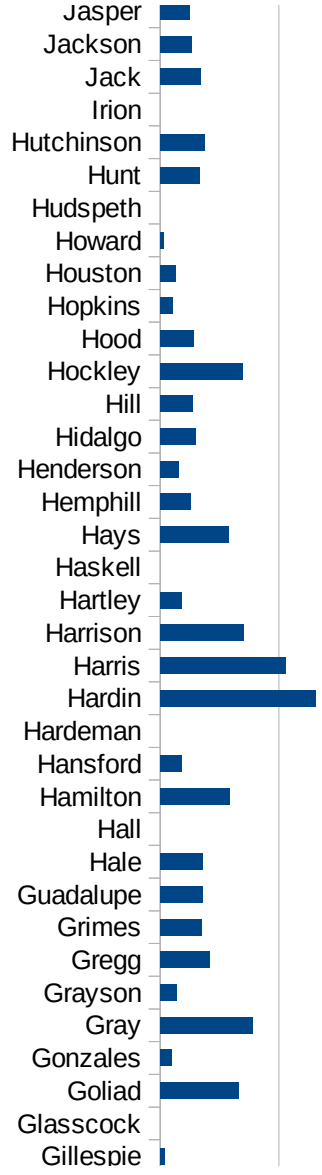
TX

48203 Harrison	70.43731079
48205 Hartley	17.79676099
48207 Haskell	0
48209 Hays	57.49423935
48211 Hemphill	26.14379085
48213 Henderson	15.79606071
48215 Hidalgo	30.1406912
48217 Hill	27.50728943
48219 Hockley	69.62576153
48221 Hood	28.08199944
48223 Hopkins	10.86661233
48225 Houston	12.94833614
48227 Howard	2.742806989
48229 Hudspeth	0
48231 Hunt	33.16302737
48233 Hutchinson	37.73940938
48235 Irion	0
48237 Jack	33.92513853
48239 Jackson	26.89256421
48241 Jasper	25.08920607
48243 Jeff Davis	0
48245 Jefferson	70.58795848
48247 Jim Hogg	0
48249 Jim Wells	4.899318995
48251 Johnson	23.92609754
48253 Jones	20.18468991
48255 Karnes	19.16932907
48257 Kaufman	34.20876677
48259 Kendall	30.67417454
48261 Kenedy	0
48263 Kent	0
48265 Kerr	7.63285946
48267 Kimble	0
48269 King	0



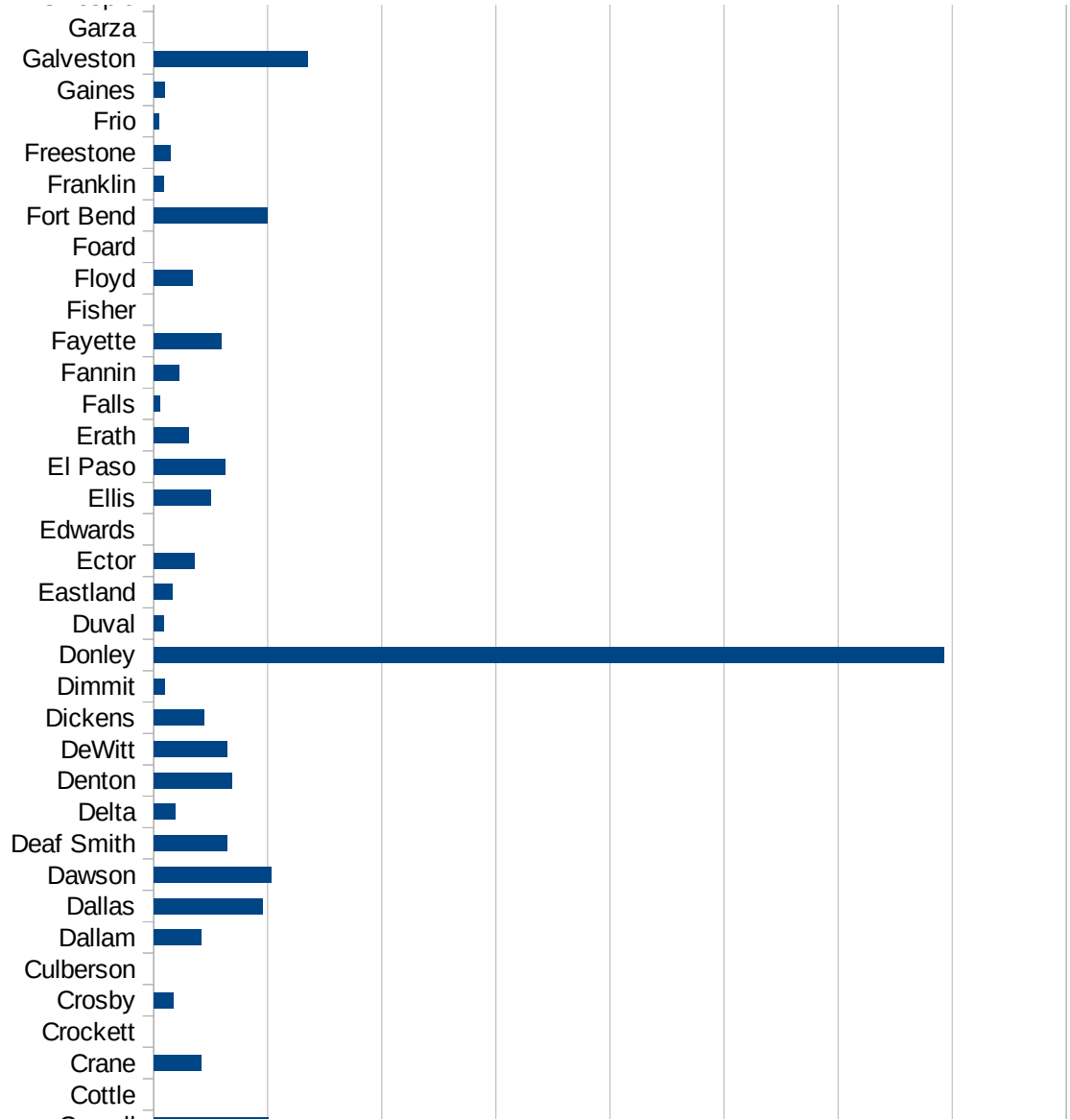
TX

48271 Kinney	0
48273 Kleberg	19.27463137
48275 Knox	27.37476047
48277 Lamar	14.07657658
48279 Lamb	15.1998784
48281 Lampasas	9.421074945
48283 La Salle	13.27844908
48285 Lavaca	19.89060169
48287 Lee	11.66588894
48289 Leon	28.95193978
48291 Liberty	37.07007402
48293 Limestone	46.77069603
48295 Lipscomb	0
48297 Live Oak	24.65888542
48299 Llano	13.85937356
48301 Loving	0
48303 Lubbock	139.8774283
48305 Lynn	85.07742045
48307 McCulloch	37.56103668
48309 McLennan	29.84992557
48311 McMullen	0
48313 Madison	13.86770212
48315 Marion	30.21756648
48317 Martin	34.76447071
48319 Mason	23.36448598
48321 Matagorda	150.4705625
48323 Maverick	20.51808156
48325 Medina	29.45739479
48327 Menard	0
48329 Midland	24.91626974
48331 Milam	47.74979109
48333 Mills	0
48335 Mitchell	12.27747084
48337 Montague	25.51541131



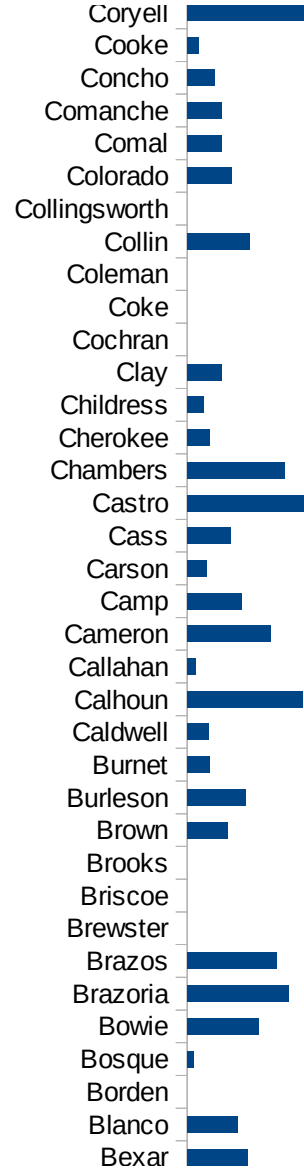
TX

48339 Montgomery	63.79828235
48341 Moore	563.1836165
48343 Morris	40.52192236
48345 Motley	81.03727715
48347 Nacogdoches	138.4851851
48349 Navarro	40.35105417
48351 Newton	14.54968718
48353 Nolan	0
48355 Nueces	24.84369177
48357 Ochiltree	0
48359 Oldham	140.778977
48361 Orange	63.41836979
48363 Palo Pinto	24.24242424
48365 Panola	164.1610506
48367 Parker	15.17659047
48369 Parmer	10.1378751
48371 Pecos	31.90199707
48373 Polk	27.98265076
48375 Potter	118.6814656
48377 Presidio	0
48379 Rains	16.44872111
48381 Randall	82.18916717
48383 Reagan	0
48385 Real	0
48387 Red River	8.213552361
48389 Reeves	12.74291176
48391 Refugio	0
48393 Roberts	221.4839424
48395 Robertson	11.57139551
48397 Rockwall	40.73238821
48399 Runnels	0
48401 Rusk	51.42332415
48403 Sabine	9.443762395
48405 San Augustine	170.0680272

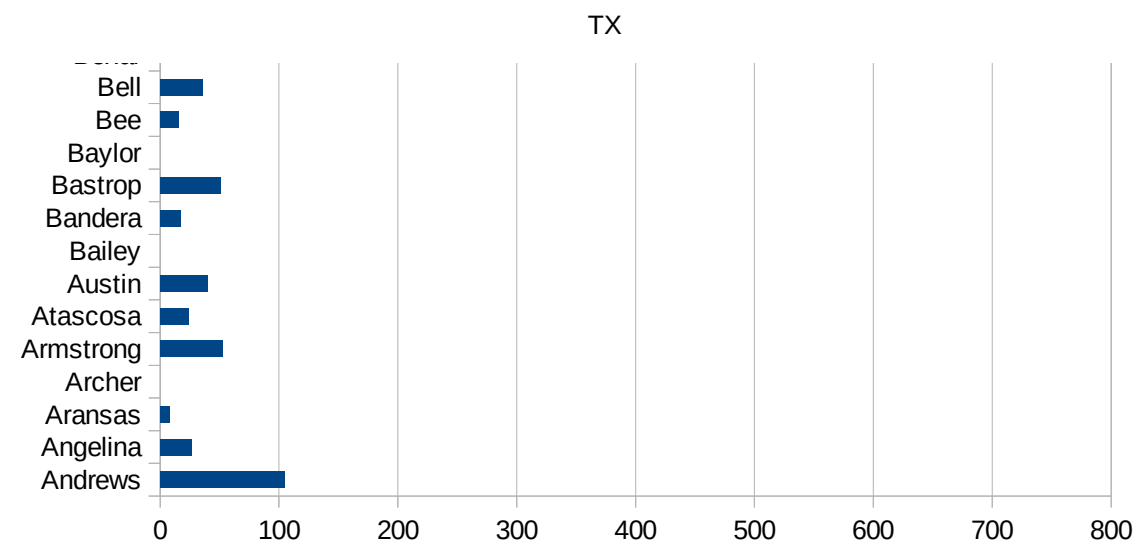


TX

48407 San Jacinto	34.82015391
48409 San Patricio	11.95939784
48411 San Saba	0
48413 Schleicher	0
48415 Scurry	11.85817621
48417 Shackelford	0
48419 Shelby	236.0531907
48421 Sherman	227.3465411
48423 Smith	52.55819408
48425 Somervell	0
48427 Starr	10.84850833
48429 Stephens	10.60108131
48431 Sterling	0
48433 Stonewall	0
48435 Sutton	0
48437 Swisher	67.00616457
48439 Tarrant	59.57031672
48441 Taylor	104.6207498
48443 Terrell	0
48445 Terry	81.38683161
48447 Throckmorton	0
48449 Titus	27.24548179
48451 Tom Green	34.6901996
48453 Travis	88.72922611
48455 Trinity	47.48982361
48457 Tyler	27.65486726
48459 Upshur	21.81289384
48461 Upton	0
48463 Uvalde	22.34969828
48465 Val Verde	24.38627865
48467 Van Zandt	21.42130349
48469 Victoria	101.0485142
48471 Walker	100.7174393
48473 Waller	45.17562022



48475 Ward	0
48477 Washington	173.7495727
48479 Webb	101.4823674
48481 Wharton	81.69345732
48483 Wheeler	0
48485 Wichita	45.43251757
48487 Wilbarger	7.800312012
48489 Willacy	37.18336045
48491 Williamson	27.35041529
48493 Wilson	41.8126792
48495 Winkler	38.86010363
48497 Wise	13.17619501
48499 Wood	13.29522037
48501 Yoakum	11.64008846
48503 Young	22.16680521
48505 Zapata	42.2832981
48507 Zavala	8.345155637



TX

FIPS

29001
29003
29005
29007
29009
29011
29013
29015
29017
29019
29021
29023
29025
29027
29029
29031
29033
29035
29037

TX

29039
29041
29043
29045
29047
29049
29051
29053
29055
29057
29059
29061
29063
29065
29067
29069
29071
29073
29075
29077
29079
29081
29083
29085
29087
29089
29091
29093
29095
29097
29099
29101

29103

TX

29105
29107
29109
29111
29113
29115
29117
29121
29123
29125
29127
29119
29129
29131
29133
29135
29137
29139
29141
29143
29145
29147
29149
29151
29153
29155
29157
29159
29161
29163
29165
29167
29169
29171

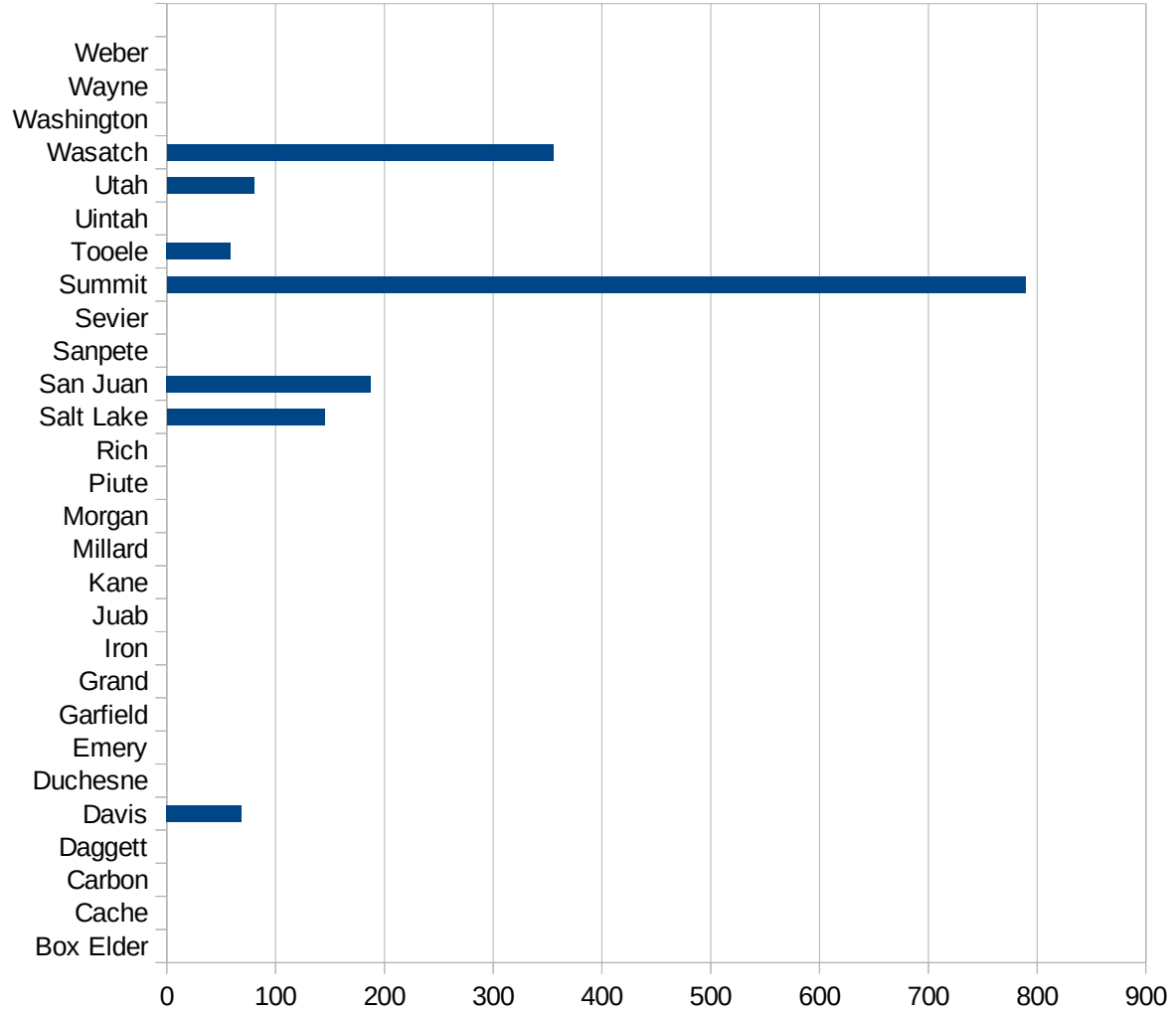
TX

29173
29175
29177
29179
29181
29195
29197
29199
29201
29203
29205
29183
29185
29187
29189
29510
29186
29207
29209
29211
29213
29215

29217
29219
29221
29223
29225
29227
29229

UT

FIPS	County	PC Infection
49001	Beaver	0
49003	Box Elder	0
49005	Cache	0
49007	Carbon	0
49009	Daggett	0
49011	Davis	68.806100428
49013	Duchesne	0
49015	Emery	0
49017	Garfield	0
49019	Grand	0
49021	Iron	0
49023	Juab	0
49025	Kane	0
49027	Millard	0
49029	Morgan	0
49031	Piute	0
49033	Rich	0
49035	Salt Lake	144.97242401
49037	San Juan	187.71441517
49039	Sanpete	0
49041	Sevier	0
49043	Summit	789.35444638
49045	Tooele	58.64934842
49047	Uintah	0
49049	Utah	80.036900547
49051	Wasatch	354.99398315
49053	Washington	0
49055	Wayne	0
49057	Weber	0



UT

FIPS

29001
29003
29005
29007
29009
29011
29013
29015
29017
29019
29021
29023
29025
29027
29029
29031
29033
29035
29037

UT

29039
29041
29043
29045
29047
29049
29051
29053
29055
29057
29059
29061
29063
29065
29067
29069
29071
29073
29075
29077
29079
29081
29083
29085
29087
29089
29091
29093
29095
29097
29099
29101

29103

UT

29105
29107
29109
29111
29113
29115
29117
29121
29123
29125
29127
29119
29129
29131
29133
29135
29137
29139
29141
29143
29145
29147
29149
29151
29153
29155
29157
29159
29161
29163
29165
29167
29169
29171

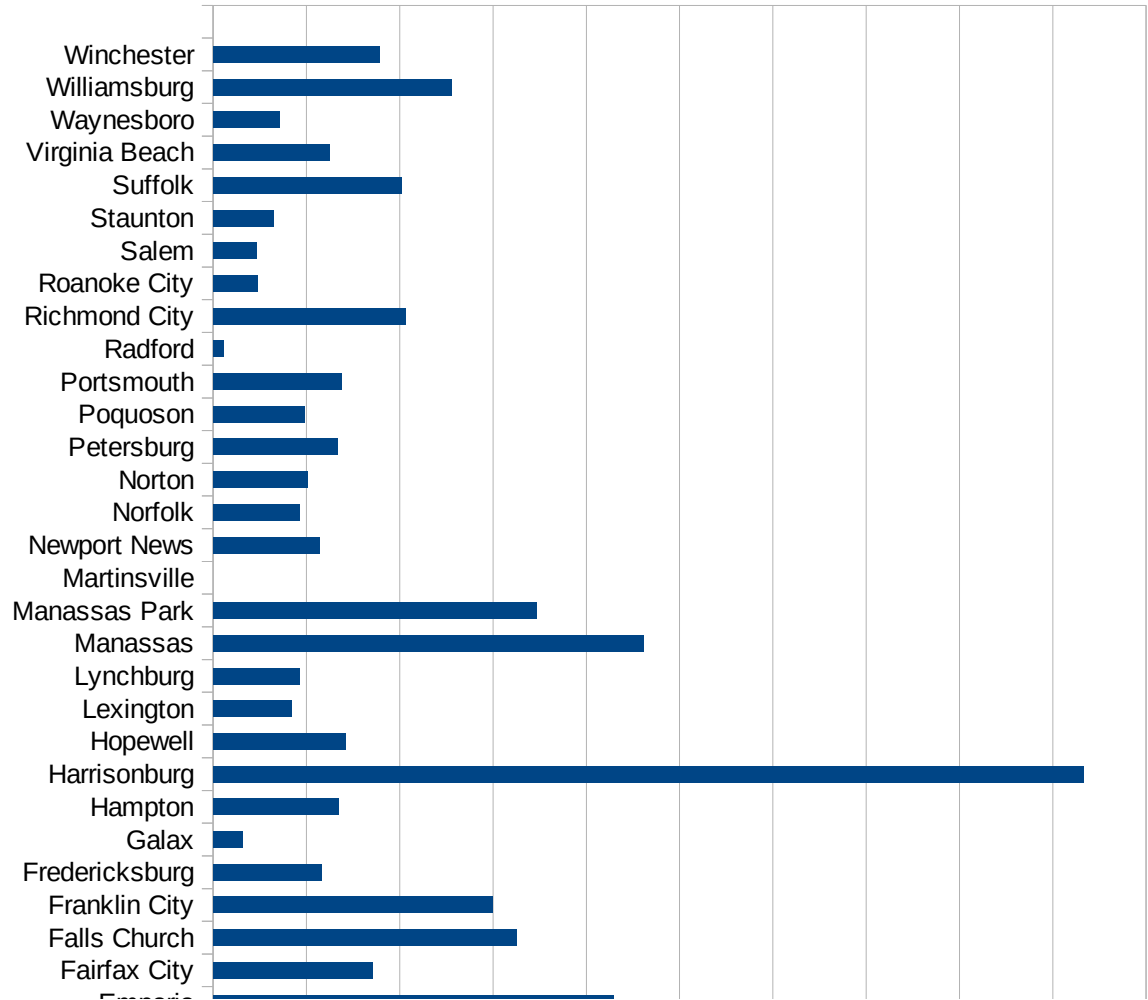
UT

29173
29175
29177
29179
29181
29195
29197
29199
29201
29203
29205
29183
29185
29187
29189
29510
29186
29207
29209
29211
29213
29215

29217
29219
29221
29223
29225
29227
29229

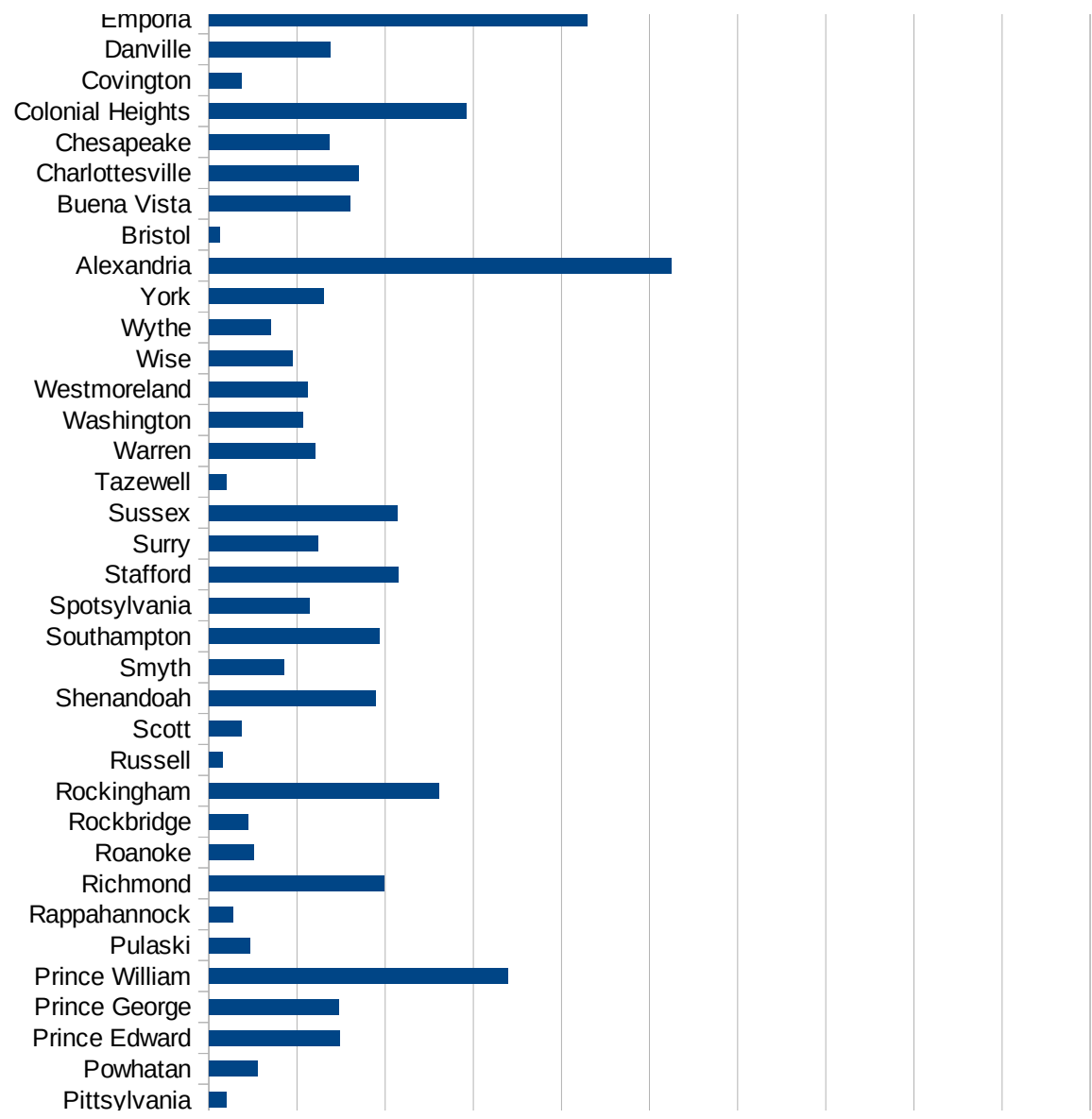
VA

FIPS	County	PC Infection
51001	Accomack	160.434407
51003	Albemarle	56.1084641
51005	Alleghany	33.53454058
51007	Amelia	107.584723
51009	Amherst	31.5796122
51011	Appomattox	44.18912947
51013	Arlington	249.6621351
51015	Augusta	31.80619426
51017	Bath	0
51019	Bedford	22.85801364
51021	Bland	0
51023	Botetourt	72.12188599
51025	Brunswick	73.2421875
51027	Buchanan	56.5477593
51029	Buckingham	152.9501735
51031	Campbell	16.37167337
51033	Caroline	45.49590537
51035	Carroll	10.12282359
51036	Charles City	158.4786054
51037	Charlotte	67.01289998
51041	Chesterfield	94.96321968
51043	Clarke	41.31377815
51045	Craig	39.49447077
51047	Culpeper	98.34358549
51049	Cumberland	101.9471914
51051	Dickenson	0
51053	Dinwiddie	28.04164184
51057	Essex	18.31669567
51059	Fairfax	167.275666
51061	Fauquier	58.01202688
51063	Floyd	6.331117442
51065	Fluvanna	253.8923944
51067	Franklin	28.47228401



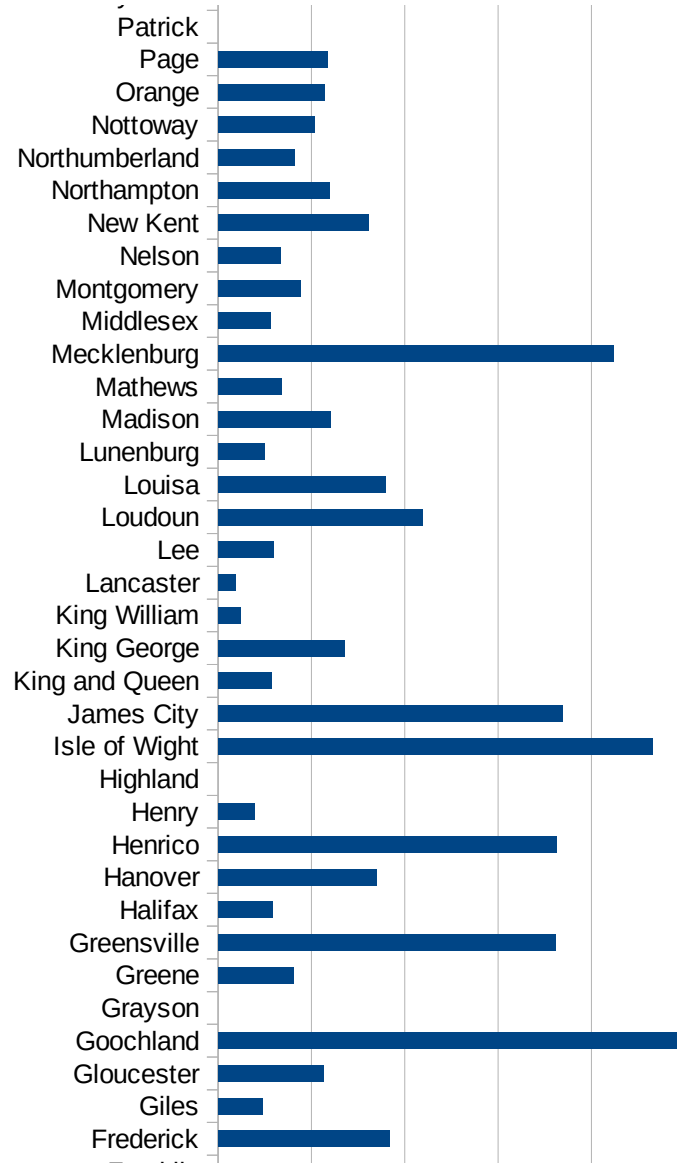
VA

51069 Frederick	91.67562673
51071 Giles	23.74732843
51073 Gloucester	56.22640499
51075 Goochland	249.5267596
51077 Grayson	0
51079 Greene	40.44693867
51081 Greensville	180.6140879
51083 Halifax	29.30832356
51085 Hanover	84.85718815
51087 Henrico	181.6188373
51089 Henry	19.62592978
51091 Highland	0
51093 Isle of Wight	232.72806
51095 James City	184.562221
51097 King and Queen	28.40102244
51099 King George	67.73283161
51101 King William	11.80707244
51103 Lancaster	9.273856997
51105 Lee	29.73535534
51107 Loudoun	109.6227111
51109 Louisa	89.72755452
51111 Lunenburg	24.82210822
51113 Madison	60.17299737
51115 Mathews	34.08316292
51117 Mecklenburg	212.0717781
51119 Middlesex	27.85773981
51121 Montgomery	44.45117947
51125 Nelson	33.70180642
51127 New Kent	80.38944219
51131 Northampton	59.65061781
51133 Northumberland	41.16242694
51135 Nottoway	51.88067445
51137 Orange	57.30815413
51139 Page	58.49663644

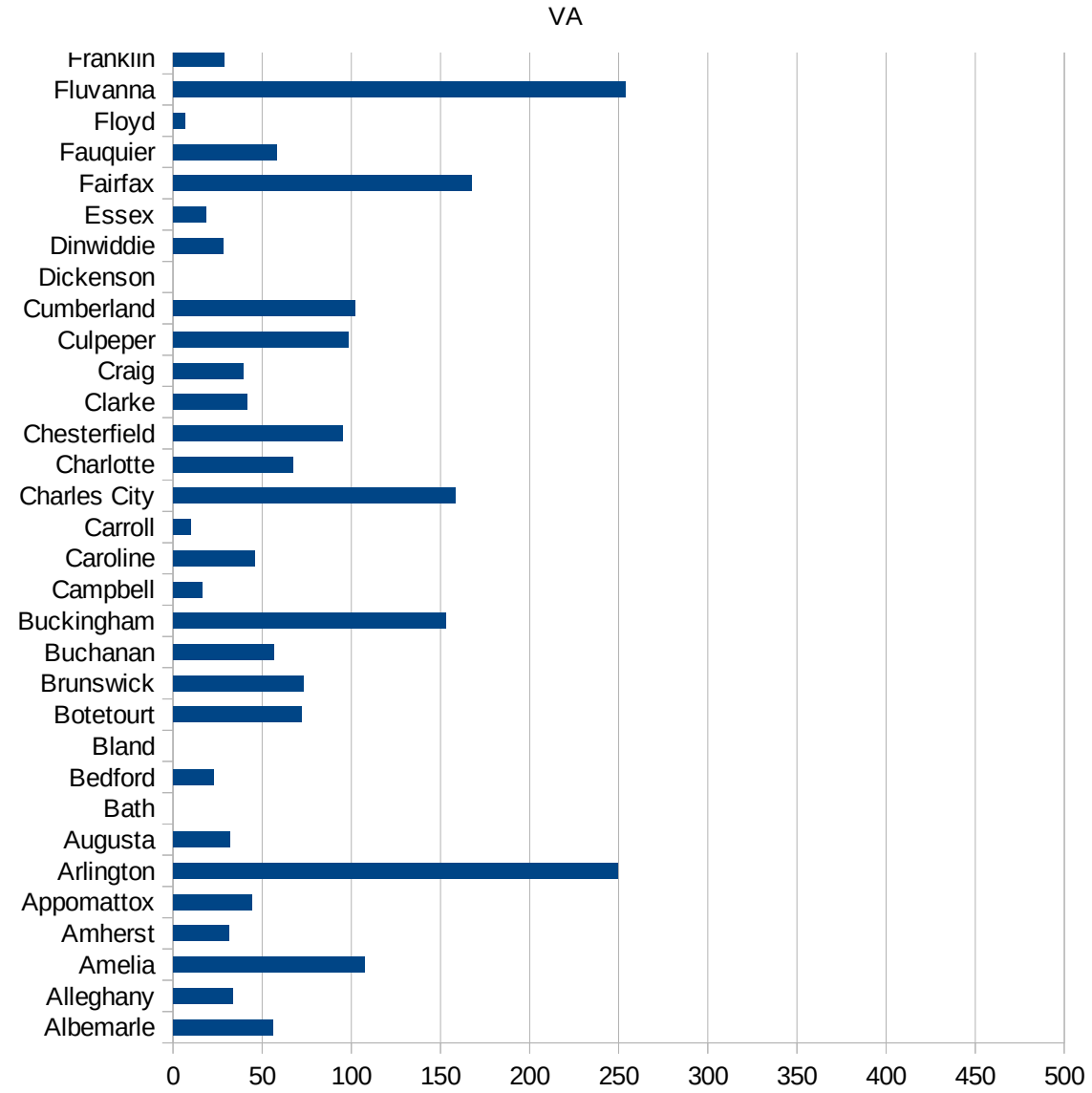


VA

51141 Patrick	0
51143 Pittsylvania	9.844296051
51145 Powhatan	27.40758505
51147 Prince Edward	74.07407407
51149 Prince George	73.52555013
51153 Prince William	169.4404619
51155 Pulaski	23.48382552
51157 Rappahannock	13.7892995
51159 Richmond	99.579553
51161 Roanoke	25.5121023
51163 Rockbridge	21.97609001
51165 Rockingham	130.4711733
51167 Russell	7.477194557
51169 Scott	18.57527631
51171 Shenandoah	94.25937421
51173 Smyth	42.66211604
51175 Southampton	96.66780393
51177 Spotsylvania	57.36080693
51179 Stafford	107.3619632
51181 Surry	61.78560395
51183 Sussex	106.7900685
51185 Tazewell	9.79072329
51187 Warren	59.99550034
51191 Washington	53.30686372
51193 Westmoreland	56.08524958
51195 Wise	47.35346733
51197 Wythe	34.77777005
51199 York	64.85275477
51510 Alexandria	262.2562761
51520 Bristol	6.067224851
51530 Buena Vista	80.16674683
51540 Charlottesville	85.2089698
51550 Chesapeake	68.41580323
51570 Colonial Heights	145.7971177



51580 Covington	18.31501832
51590 Danville	68.80790308
51595 Emporia	214.8017965
51600 Fairfax City	85.45617319
51610 Falls Church	162.469537
51620 Franklin City	149.7566455
51630 Fredericksburg	58.33104584
51640 Galax	15.56904873
51650 Hampton	67.00766121
51660 Harrisonburg	466.3816557
51670 Hopewell	70.80899274
51678 Lexington	42.04035874
51680 Lynchburg	46.27036505
51683 Manassas	230.5420139
51685 Manassas Park	173.3402669
51690 Martinsville	0
51700 Newport News	57.10254946
51710 Norfolk	46.29705502
51720 Norton	50.40322581
51730 Petersburg	66.52516869
51735 Poquoson	49.22067268
51740 Portsmouth	68.68712486
51750 Radford	5.452860025
51760 Richmond City	103.1545176
51770 Roanoke City	24.01921537
51775 Salem	23.39819834
51790 Staunton	32.10015248
51800 Suffolk	100.8937874
51810 Virginia Beach	62.41822879
51820 Waynesboro	35.35442814
51830 Williamsburg	127.5510204
51840 Winchester	88.94264978



VA

VA

FIPS

29001
29003
29005
29007
29009
29011
29013
29015
29017
29019
29021
29023
29025
29027
29029
29031
29033
29035
29037

VA

29039
29041
29043
29045
29047
29049
29051
29053
29055
29057
29059
29061
29063
29065
29067
29069
29071
29073
29075
29077
29079
29081
29083
29085
29087
29089
29091
29093
29095
29097
29099
29101

29103

VA

29105
29107
29109
29111
29113
29115
29117
29121
29123
29125
29127
29119
29129
29131
29133
29135
29137
29139
29141
29143
29145
29147
29149
29151
29153
29155
29157
29159
29161
29163
29165
29167
29169
29171

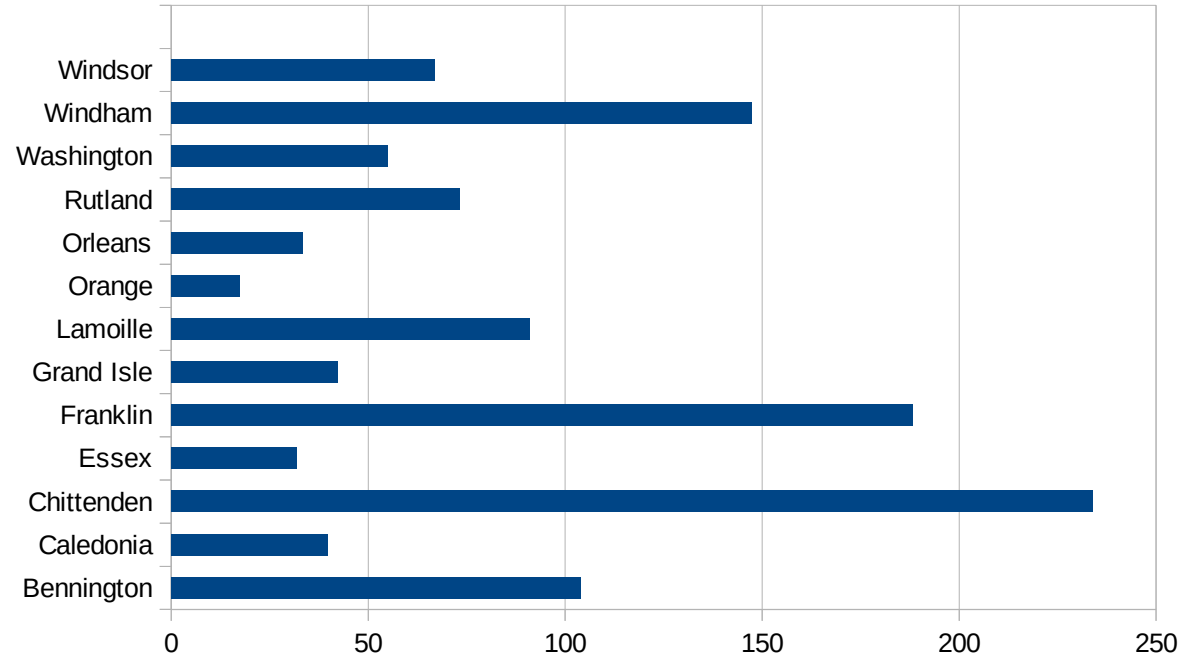
VA

29173
29175
29177
29179
29181
29195
29197
29199
29201
29203
29205
29183
29185
29187
29189
29510
29186
29207
29209
29211
29213
29215

29217
29219
29221
29223
29225
29227
29229

VT

FIPS	County	PC Infection
50001	Addison	164.9852595
50003	Bennington	103.8421599
50005	Caledonia	39.60134645
50007	Chittenden	233.9401599
50009	Essex	32
50011	Franklin	188.1791141
50013	Grand Isle	42.31311707
50015	Lamoille	90.90909091
50017	Orange	17.24197386
50019	Orleans	33.44854499
50021	Rutland	73.28879193
50023	Washington	55.03955968
50025	Windham	147.3477407
50027	Windsor	66.92471874



FIPS

- 29001
- 29003
- 29005
- 29007
- 29009
- 29011
- 29013
- 29015
- 29017
- 29019
- 29021
- 29023
- 29025
- 29027
- 29029
- 29031
- 29033
- 29035
- 29037

VT

29039
29041
29043
29045
29047
29049
29051
29053
29055
29057
29059
29061
29063
29065
29067
29069
29071
29073
29075
29077
29079
29081
29083
29085
29087
29089
29091
29093
29095
29097
29099
29101

29103

VT

29105
29107
29109
29111
29113
29115
29117
29121
29123
29125
29127
29119
29129
29131
29133
29135
29137
29139
29141
29143
29145
29147
29149
29151
29153
29155
29157
29159
29161
29163
29165
29167
29169
29171

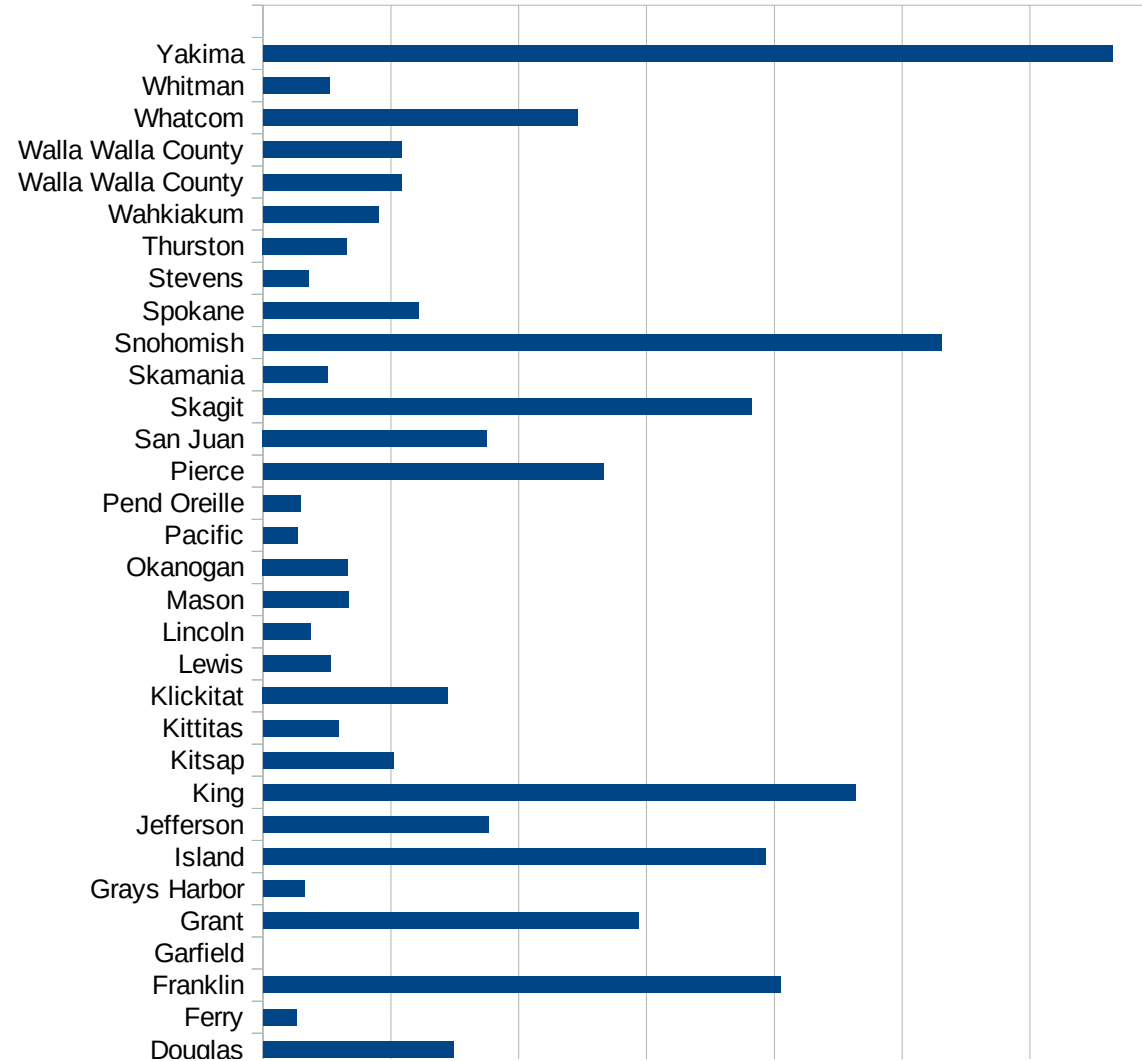
VT

29173
29175
29177
29179
29181
29195
29197
29199
29201
29203
29205
29183
29185
29187
29189
29510
29186
29207
29209
29211
29213
29215

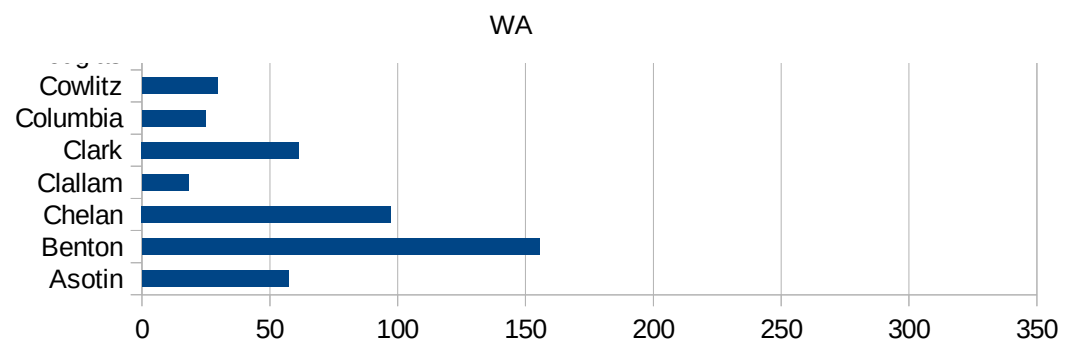
29217
29219
29221
29223
29225
29227
29229

WA

FIPS	County	PC Infection
53001	Adams	207.5003796
53003	Asotin	57.49668288
53005	Benton	155.5402547
53007	Chelan	97.35707981
53009	Clallam	18.24413256
53011	Clark	61.42901317
53013	Columbia	24.63661
53015	Cowlitz	29.36129997
53017	Douglas	74.57990538
53019	Ferry	13.07360439
53021	Franklin	202.4441689
53023	Garfield	0
53025	Grant	146.9213303
53027	Grays Harbor	16.23793995
53029	Island	196.5427421
53031	Jefferson	88.2473447
53033	King	231.6893124
53035	Kitsap	51.14805137
53037	Kittitas	29.55831433
53039	Klickitat	72.37526575
53041	Lewis	26.38058389
53043	Lincoln	18.62197393
53045	Mason	33.58419711
53047	Okanogan	33.22889965
53049	Pacific	13.61408604
53051	Pend Oreille	14.70372004
53053	Pierce	133.2886046
53055	San Juan	87.57589911
53057	Skagit	191.0987005
53059	Skamania	25.1593425
53061	Snohomish	265.4310155
53063	Spokane	60.82027705
53065	Stevens	17.67565179



53067 Thurston	32.81905181
53069 Wahkiakum	45.18752824
53071 Walla Walla Cou	54.16762418
53071 Walla Walla Cou	54.16762418
53073 Whatcom	123.1805392
53075 Whitman	26.10913619
53077 Yakima	332.0792536



WA

FIPS

29001
29003
29005
29007
29009
29011
29013
29015
29017
29019
29021
29023
29025
29027
29029
29031
29033
29035
29037

WA

29039
29041
29043
29045
29047
29049
29051
29053
29055
29057
29059
29061
29063
29065
29067
29069
29071
29073
29075
29077
29079
29081
29083
29085
29087
29089
29091
29093
29095
29097
29099
29101

29103

WA

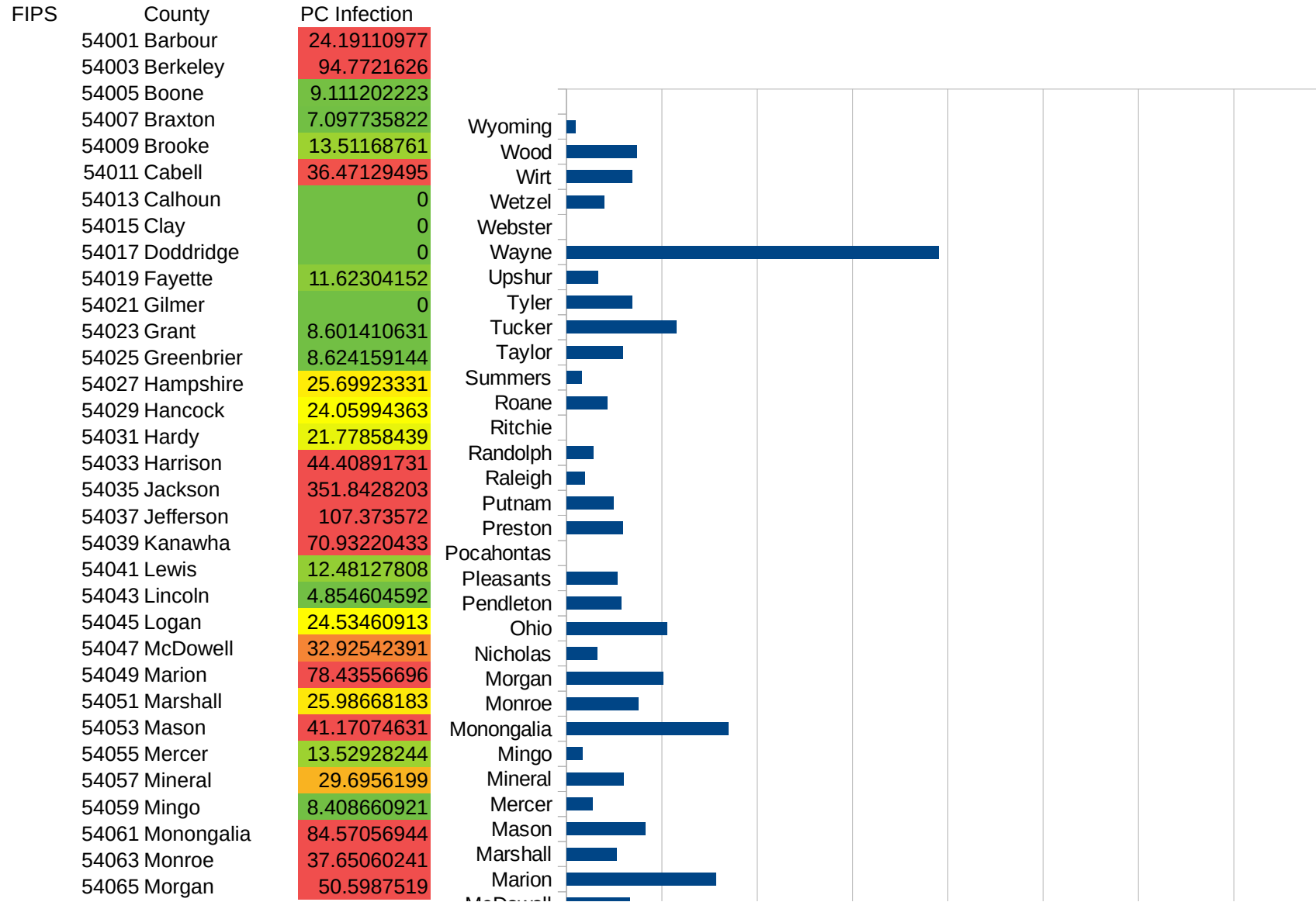
29105
29107
29109
29111
29113
29115
29117
29121
29123
29125
29127
29119
29129
29131
29133
29135
29137
29139
29141
29143
29145
29147
29149
29151
29153
29155
29157
29159
29161
29163
29165
29167
29169
29171

WA

29173
29175
29177
29179
29181
29195
29197
29199
29201
29203
29205
29183
29185
29187
29189
29510
29186
29207
29209
29211
29213
29215

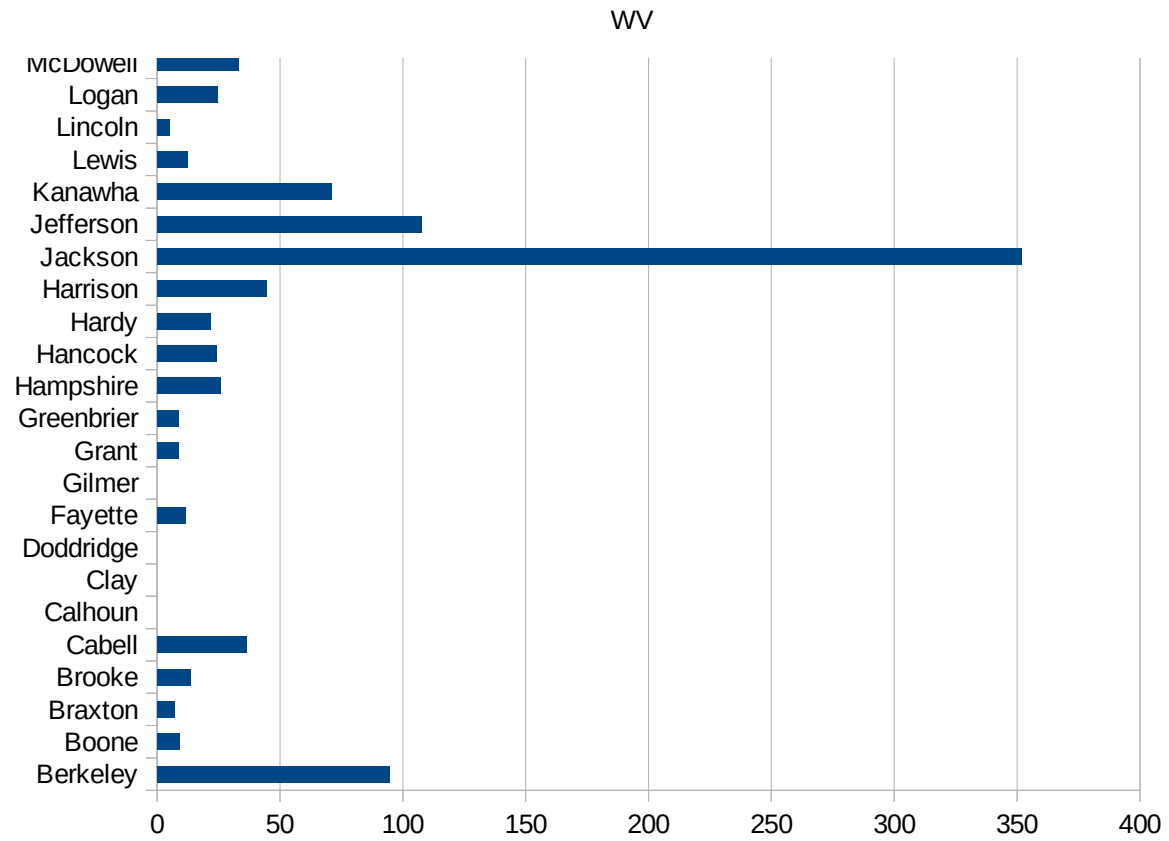
29217
29219
29221
29223
29225
29227
29229

WV



This work is licensed under the Creative Commons Attribution-NoDerivatives 4.0 International License. To view a copy of this license, visit <http://creativecommons.org/licenses/by-nd/4.0/>.

54067 Nicholas	16.10176314
54069 Ohio	52.6883008
54071 Pendleton	28.58367872
54073 Pleasants	26.64180099
54075 Pocahontas	0
54077 Preston	29.5517007
54079 Putnam	24.69919904
54081 Raleigh	9.42710157
54083 Randolph	13.87780592
54085 Ritchie	0
54087 Roane	21.53316107
54089 Summers	7.836990596
54091 Taylor	29.65247302
54093 Tucker	57.51258088
54095 Tyler	34.30139492
54097 Upshur	16.38337088
54099 Wayne	195.2733827
54101 Webster	0
54103 Wetzel	19.64636542
54105 Wirt	34.30531732
54107 Wood	36.81579041
54109 Wyoming	4.810930434



FIPS

- 29001
- 29003
- 29005
- 29007
- 29009
- 29011
- 29013
- 29015
- 29017
- 29019
- 29021
- 29023
- 29025
- 29027
- 29029
- 29031
- 29033
- 29035
- 29037

WV

29039
29041
29043
29045
29047
29049
29051
29053
29055
29057
29059
29061
29063
29065
29067
29069
29071
29073
29075
29077
29079
29081
29083
29085
29087
29089
29091
29093
29095
29097
29099
29101

29103

29105
29107
29109
29111
29113
29115
29117
29121
29123
29125
29127
29119
29129
29131
29133
29135
29137
29139
29141
29143
29145
29147
29149
29151
29153
29155
29157
29159
29161
29163
29165
29167
29169
29171

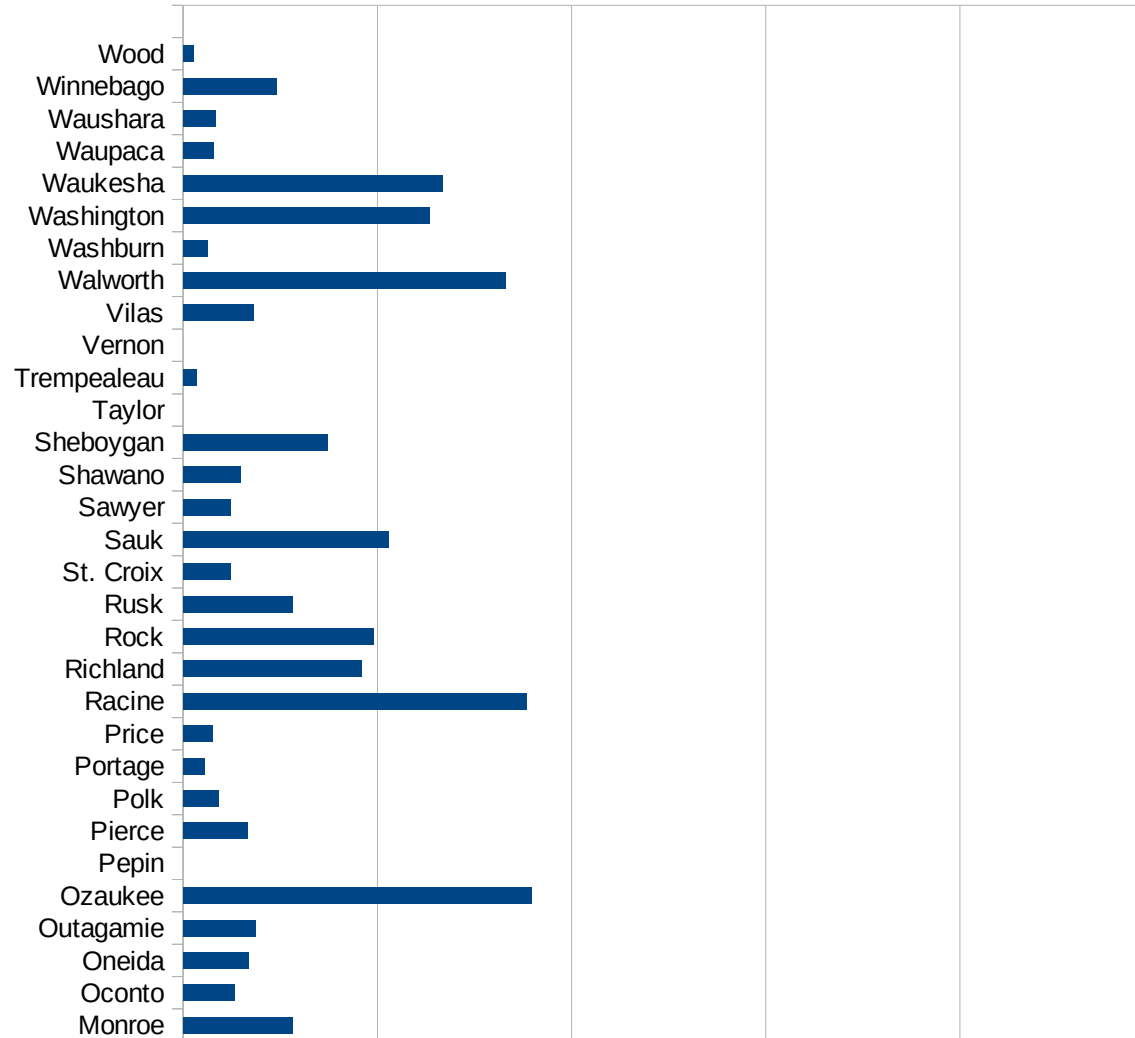
WV

29173
29175
29177
29179
29181
29195
29197
29199
29201
29203
29205
29183
29185
29187
29189
29510
29186
29207
29209
29211
29213
29215

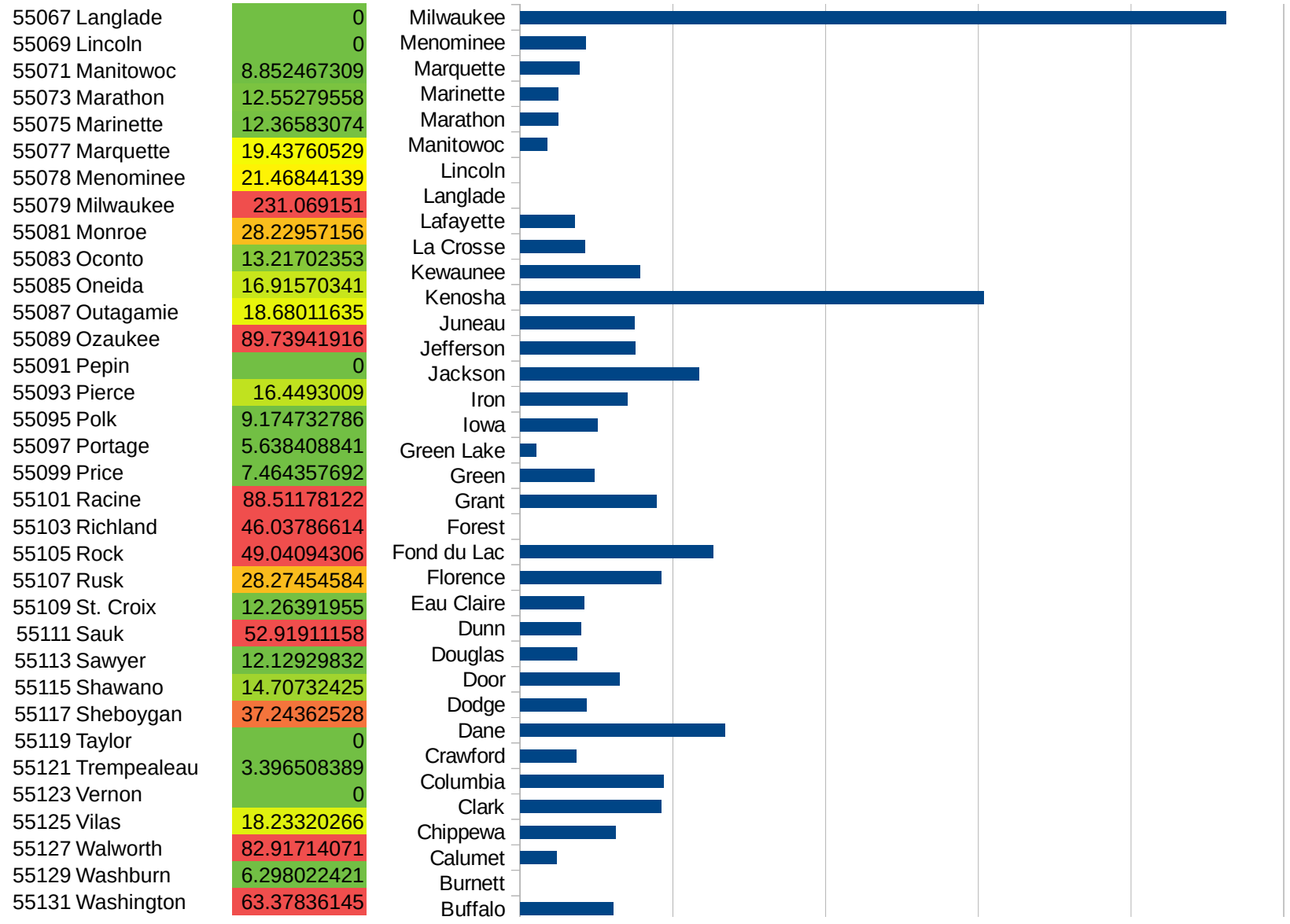
29217
29219
29221
29223
29225
29227
29229

WI

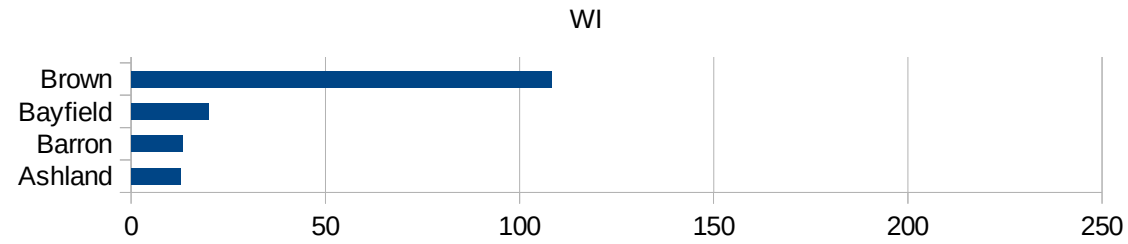
FIPS	County	PC Infection
55001	Adams	19.65795164
55003	Ashland	12.82051282
55005	Barron	13.28491719
55007	Bayfield	19.94415636
55009	Brown	108.2094936
55011	Buffalo	30.47619048
55013	Burnett	0
55015	Calumet	11.96196096
55017	Chippewa	31.18422078
55019	Clark	46.09755395
55021	Columbia	47.07277102
55023	Crawford	18.41507581
55025	Dane	67.11359899
55027	Dodge	21.62851321
55029	Door	32.59688519
55031	Douglas	18.5150898
55033	Dunn	19.94194678
55035	Eau Claire	21.04578415
55037	Florence	46.28558204
55039	Fond du Lac	63.06638465
55041	Forest	0
55043	Grant	44.61341506
55045	Green	24.37109047
55047	Green Lake	5.285971033
55049	Iowa	25.24083968
55051	Iron	35.23608175
55053	Jackson	58.5994726
55055	Jefferson	37.59001045
55057	Juneau	37.56997408
55059	Kenosha	151.8105027
55061	Kewaunee	39.24839327
55063	La Crosse	21.14522541
55065	Lafayette	18.00180018



WI



55133 Waukesha	66.73745634
55135 Waupaca	7.823501799
55137 Waushara	8.243003751
55139 Winnebago	23.97380423
55141 Wood	2.737663404



FIPS

- 29001
- 29003
- 29005
- 29007
- 29009
- 29011
- 29013
- 29015
- 29017
- 29019
- 29021
- 29023
- 29025
- 29027
- 29029
- 29031
- 29033
- 29035
- 29037

29039
29041
29043
29045
29047
29049
29051
29053
29055
29057
29059
29061
29063
29065
29067
29069
29071
29073
29075
29077
29079
29081
29083
29085
29087
29089
29091
29093
29095
29097
29099
29101

29103

29105
29107
29109
29111
29113
29115
29117
29121
29123
29125
29127
29119
29129
29131
29133
29135
29137
29139
29141
29143
29145
29147
29149
29151
29153
29155
29157
29159
29161
29163
29165
29167
29169
29171

WI

29173
29175
29177
29179
29181
29195
29197
29199
29201
29203
29205
29183
29185
29187
29189
29510
29186
29207
29209
29211
29213
29215

29217
29219
29221
29223
29225
29227
29229