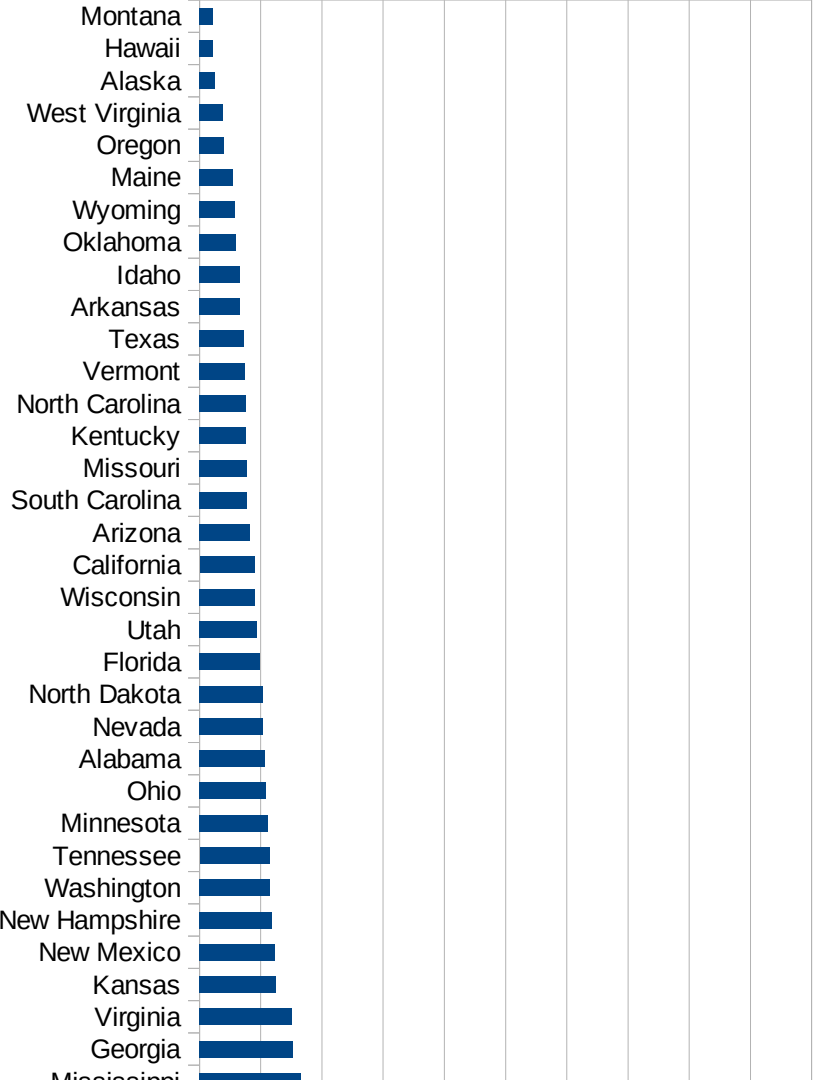


PerCap50States

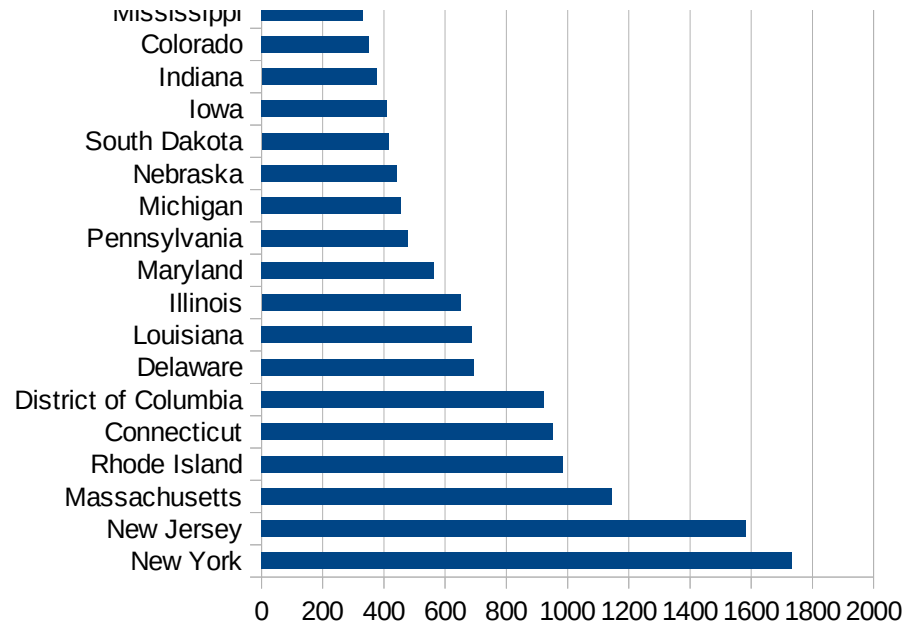
Idx	State	Population	Cases per 100,000
33	New York	19542209	1732.07133338918
31	New Jersey	8908520	1581.82279435866
22	Massachusetts	6902149	1144.91877819502
40	Rhode Island	1057315	985.136879737826
7	Connecticut	3572665	953.629853344772
9	District of Columbia	702455	923.190809375689
8	Delaware	967171	693.25899970119
19	Louisiana	4659978	686.398090291413
14	Illinois	12741080	650.447214835791
21	Maryland	6042718	563.670189474339
39	Pennsylvania	12807060	478.720330817534
23	Michigan	9995915	456.986679058395
28	Nebraska	1929268	442.240269366413
42	South Dakota	882235	415.195497798206
16	Iowa	3156145	408.916573858299
15	Indiana	6691878	375.485028268597
6	Colorado	5695564	352.133695626983
25	Mississippi	2986530	331.756252239221
11	Georgia	10519475	306.165469284351
47	Virginia	8517685	302.899203245952
17	Kansas	2911505	248.668643880055
32	New Mexico	2095428	246.393576873078
30	New Hampshire	1356458	236.866898938264
48	Washington	7535591	229.218915941696
43	Tennessee	6770010	228.832749139218
24	Minnesota	5611179	222.128005540369
36	Ohio	11689442	216.006888951585
1	Alabama	4887871	214.080936260388
29	Nevada	3034392	207.026646524246
35	North Dakota	760077	206.689585397269
10	Florida	21299325	196.560219631373
45	Utah	3161105	187.307919224448
50	Wisconsin	5813568	182.521301892401



This work is licensed under the Creative Commons Attribution-NoDerivatives 4.0 International License. To view a copy of this license, visit <http://creativecommons.org/licenses/by-nd/4.0/>.

Idx	State	Population	Cases per 100,000
5	California	39557045	179.432007623421
3	Arizona	7171646	163.644440899621
41	South Carolina	5084127	155.916640162608
26	Missouri	6126452	154.706182305844
18	Kentucky	4468402	152.672029060948
34	North Carolina	10383620	150.448494840913
46	Vermont	626299	147.373698505027
44	Texas	28701845	144.353089496511
4	Arkansas	3013825	133.617578990154
13	Idaho	1754208	130.714259654499
37	Oklahoma	3943079	119.982379252356
51	Wyoming	577737	116.835168943654
20	Maine	1338404	109.90702358929
38	Oregon	4190713	80.1295626782364
49	West Virginia	1805832	76.30831660974
2	Alaska	737438	51.3941511015163
12	Hawaii	1420491	43.9284726196787
27	Montana	1062305	43.3961997731348

PerCap50States



Counties\_Cities

FIPS	County	State	Cases Per 100,000
47169	Trousdale	Tennessee	12386.48746822
5079	Lincoln	Arkansas	7038.78054248
31043	Dakota	Nebraska	6781.85530050
27105	Nobles	Minnesota	5888.52399197
47007	Bledsoe	Tennessee	4093.52761776
18017	Cass	Indiana	4062.70583586
31037	Colfax	Nebraska	3961.03299329
36087	Rockland	New York	3839.17468797
39101	Marion	Ohio	3696.21184259
20057	Ford	Kansas	3452.54957507
39129	Pickaway	Ohio	3365.69913576
20175	Seward	Kansas	3337.92470156
36119	Westchester	New York	3252.54337482
31047	Dawson	Nebraska	3024.16803745
34031	Passaic	New Jersey	2923.84415172
36059	Nassau	New York	2829.47679636
20055	Finney	Kansas	2715.03100161
34017	Hudson	New Jersey	2614.70488610
19115	Louisa	Iowa	2569.61231981
31151	Saline	Nebraska	2557.49128920
34039	Union	New Jersey	2545.03491516
36071	Orange	New York	2521.78944420
36103	Suffolk	New York	2502.34117641
48341	Moore	Texas	2490.10937864
13243	Randolph	Georgia	2473.29138007
12077	Liberty	Florida	2341.25576446
13273	Terrell	Georgia	2299.38450819
35031	McKinley	New Mexico	2252.04039286
16013	Blaine	Idaho	2238.83898943
13099	Early	Georgia	2234.80042939
36061	New York City	New York	2216.08030149
51159	Richmond	Virginia	2212.87895552
8075	Logan	Colorado	2197.13861018

This work is licensed under the Creative Commons Attribution-NoDerivatives 4.0 International License. To view a copy of this license, visit <http://creativecommons.org/licenses/by-nd/4.0/>.

Counties\_Cities

31079 Hall	Nebraska	2181.57027610
40139 Texas	Oklahoma	2072.84282571
19171 Tama	Iowa	2017.27401798
34013 Essex	New Jersey	1978.82633317
19193 Woodbury	Iowa	1938.77451506
25025 Suffolk	Massachusetts	1914.39600026
22095 St. John the Baptist	Louisiana	1861.80066691
19127 Marshall	Iowa	1845.87679148
13037 Calhoun	Georgia	1841.93954660
34003 Bergen	New Jersey	1824.61257276
8087 Morgan	Colorado	1824.35744800
13095 Dougherty	Georgia	1800.68608003
51029 Buckingham	Virginia	1770.69239367
22071 Orleans	Louisiana	1718.13220257
34023 Middlesex	New Jersey	1701.97123005
28123 Scott	Mississippi	1679.21660127
13141 Hancock	Georgia	1653.09056061
51001 Accomack	Virginia	1635.19684068
13205 Mitchell	Georgia	1608.68781543
21031 Butler	Kentucky	1565.92546195
22051 Jefferson	Louisiana	1564.10191429
46099 Minnehaha	South Dakota	1543.99717954
22047 Iberville	Louisiana	1540.29522325
21177 Muhlenberg	Kentucky	1485.01982193
36105 Sullivan	New York	1482.15846777
34021 Mercer	New Jersey	1467.23596648
25009 Essex	Massachusetts	1463.62810793
51131 Northampton	Virginia	1457.17937793
9001 Fairfield	Connecticut	1429.08151211
10005 Sussex	Delaware	1397.81757281
28079 Leake	Mississippi	1397.00390985
44007 Providence	Rhode Island	1383.15065306
13261 Sumter	Georgia	1365.48616016
47095 Lake	Tennessee	1335.85211173

Counties\_Cities

28051 Holmes	Mississippi	1271.13834979
34029 Ocean	New Jersey	1268.67569405
25023 Plymouth	Massachusetts	1255.85758069
34035 Somerset	New Jersey	1242.58675460
22093 St. James	Louisiana	1216.90355089
22125 West Feliciana	Louisiana	1203.10478655
5123 St. Francis	Arkansas	1198.94649947
34027 Morris	New Jersey	1195.39969407
42101 Philadelphia	Pennsylvania	1170.16320548
19139 Muscatine	Iowa	1169.37268513
36027 Dutchess	New York	1157.23244745
20103 Leavenworth	Kansas	1153.01406235
13177 Lee	Georgia	1152.39887112
19013 Black Hawk	Iowa	1148.72213159
19047 Crawford	Iowa	1148.15246532
31141 Platte	Nebraska	1144.98096694
1013 Butler	Alabama	1138.21138211
40055 Greer	Oklahoma	1133.82580313
34025 Monmouth	New Jersey	1133.17046321
22089 St. Charles	Louisiana	1127.10149587
28099 Neshoba	Mississippi	1119.31330472
28007 Attala	Mississippi	1116.25374353
1085 Lowndes	Alabama	1112.89352316
25017 Middlesex	Massachusetts	1111.83776198
28103 Noxubee	Mississippi	1110.58376839
36079 Putnam	New York	1110.30214780
22087 St. Bernard	Louisiana	1102.28805034
13007 Baker	Georgia	1099.61190168
9009 New Haven	Connecticut	1099.55458128
24033 Prince George's	Maryland	1087.86021898
51660 Harrisonburg	Virginia	1080.82097977
13093 Dooly	Georgia	1079.81905735
13315 Wilcox	Georgia	1078.07535179
17031 Cook	Illinois	1070.74751380

Counties\_Cities

28015 Carroll	Mississippi	1059.42891736
26163 Wayne	Michigan	1041.91076651
4001 Apache	Arizona	1035.95198975
51683 Manassas	Virginia	1032.63610384
22041 Franklin	Louisiana	1031.95078389
22007 Assumption	Louisiana	1031.39013453
25013 Hampden	Massachusetts	1026.98520002
8037 Eagle	Colorado	1020.12983471
13139 Hall	Georgia	1019.05534559
8051 Gunnison	Colorado	1008.92960687
34041 Warren	New Jersey	1003.03462880
25021 Norfolk	Massachusetts	998.88288431
34007 Camden	New Jersey	994.52155290
13287 Turner	Georgia	985.84428716
48375 Potter	Texas	985.39047874
49037 San Juan	Utah	983.88245194
13293 Upson	Georgia	968.91092886
28069 Kemper	Mississippi	967.38805226
1017 Chambers	Alabama	963.85542169
25027 Worcester	Massachusetts	957.94732794
51595 Emporia	Virginia	956.84436633
29195 Saline	Missouri	956.54072942
27145 Stearns	Minnesota	949.41477872
20025 Clark	Kansas	947.63092269
34011 Cumberland	New Jersey	945.20838301
13061 Clay	Georgia	935.22687911
13321 Worth	Georgia	926.15399773
49043 Summit	Utah	925.28557461
11001 District of Colum	District of Col	923.19080938
4017 Navajo	Arizona	920.82031781
35045 San Juan	New Mexico	918.88390394
25005 Bristol	Massachusetts	908.65249937
20111 Lyon	Kansas	907.02269053
42045 Delaware	Pennsylvania	900.21974286

Counties\_Cities

22025 Catahoula	Louisiana	895.08742714
42077 Lehigh	Pennsylvania	892.69220321
28157 Wilkinson	Mississippi	887.17015469
1063 Greene	Alabama	886.67557391
51640 Galax	Virginia	871.86672894
1119 Sumter	Alabama	866.75596880
13137 Habersham	Georgia	863.66440469
27067 Kandiyohi	Minnesota	856.37615214
9003 Hartford	Connecticut	843.28725200
1059 Franklin	Alabama	841.75620955
13081 Crisp	Georgia	840.67076678
34005 Burlington	New Jersey	830.07023153
42011 Berks	Pennsylvania	821.84542737
36111 Ulster	New York	820.27334979
42095 Northampton	Pennsylvania	819.86306089
1131 Wilcox	Alabama	818.66942693
19005 Allamakee	Iowa	816.94621168
22075 Plaquemines	Louisiana	815.89064502
1123 Tallapoosa	Alabama	814.87517594
20093 Kearny	Kansas	811.56479838
17097 Lake	Illinois	807.89689968
19179 Wapello	Iowa	803.86308763
51685 Manassas Park	Virginia	803.14323684
18031 Decatur	Indiana	802.41845189
18097 Marion	Indiana	799.43854945
45027 Clarendon	South Carolina	792.28486647
19049 Dallas	Iowa	789.53204702
13035 Butts	Georgia	789.48456165
42103 Pike	Pennsylvania	788.44331611
22031 De Soto	Louisiana	783.64193031
51510 Alexandria	Virginia	772.44128823
42079 Luzerne	Pennsylvania	770.98405143
22111 Union	Louisiana	765.78593820
53077 Yakima	Washington	761.99263460

Counties\_Cities

48129 Donley	Texas	753.23892739
48421 Sherman	Texas	746.99577785
22117 Washington	Louisiana	744.92293160
51175 Southampton	Virginia	744.91072444
55009 Brown	Wisconsin	743.41820501
34037 Sussex	New Jersey	742.90300357
19183 Washington	Iowa	736.19077729
22017 Caddo	Louisiana	734.39210940
22057 Lafourche	Louisiana	728.73668654
22037 East Feliciana	Louisiana	725.20072520
42089 Monroe	Pennsylvania	725.04380350
31001 Adams	Nebraska	723.55685316
31119 Madison	Nebraska	723.32730561
13167 Johnson	Georgia	710.75401731
48365 Panola	Texas	699.84447900
26099 Macomb	Michigan	696.99197150
8123 Weld	Colorado	696.77542514
17157 Randolph	Illinois	691.45954027
28097 Montgomery	Mississippi	688.41664172
28101 Newton	Mississippi	685.53840414
18181 White	Indiana	683.71110098
45061 Lee	South Carolina	682.53412671
24031 Montgomery	Maryland	677.39155797
47069 Hardeman	Tennessee	674.06819984
24045 Wicomico	Maryland	672.51320316
17089 Kane	Illinois	672.38719919
34033 Salem	New Jersey	667.65697127
8025 Crowley	Colorado	665.75623080
28075 Lauderdale	Mississippi	665.18847007
28083 Leflore	Mississippi	660.46543795
51153 Prince William	Virginia	657.67684948
20209 Wyandotte	Kansas	656.89192132
42091 Montgomery	Pennsylvania	656.76728570
28129 Smith	Mississippi	656.16797900



Counties\_Cities

42017 Bucks	Pennsylvania	655.21056360
48319 Mason	Texas	654.20560748
31073 Gosper	Nebraska	651.30260521
13193 Macon	Georgia	646.73210074
9005 Litchfield	Connecticut	646.56481384
18071 Jackson	Indiana	646.09734533
19099 Jasper	Iowa	643.38977576
47167 Tipton	Tennessee	641.43161040
37037 Chatham	North Carolina	630.30667633
22077 Pointe Coupee	Louisiana	628.98814950
37131 Northampton	North Carolina	625.12705835
17187 Warren	Illinois	622.35791451
48419 Shelby	Texas	621.60673538
24029 Kent	Maryland	619.09921065
26125 Oakland	Michigan	618.16977591
13009 Baldwin	Georgia	615.75530420
37191 Wayne	North Carolina	612.58600545
18145 Shelby	Indiana	609.96120467
20031 Coffey	Kansas	607.31203692
18117 Orange	Indiana	605.46975217
1095 Marshall	Alabama	604.52194904
28163 Yazoo	Mississippi	598.27244407
13201 Miller	Georgia	597.95990151
51171 Shenandoah	Virginia	597.74237304
30101 Toole	Montana	597.56851432
51013 Arlington	Virginia	596.15781341
13275 Thomas	Georgia	593.95248380
10001 Kent	Delaware	593.67124055
18063 Hendricks	Indiana	589.18980414
34001 Atlantic	New Jersey	586.97429444
34015 Gloucester	New Jersey	586.80612749
34019 Hunterdon	New Jersey	584.53742162
8031 Denver	Colorado	584.37498255
42075 Lebanon	Pennsylvania	583.80627539

Counties\_Cities

40147 Washington	Oklahoma	578.67021584
22013 Bienville	Louisiana	578.59933874
28029 Copiah	Mississippi	578.07518481
42069 Lackawanna	Pennsylvania	574.49725560
22103 St. Tammany	Louisiana	572.23442627
28095 Monroe	Mississippi	567.99010235
27091 Martin	Minnesota	566.08541825
24510 Baltimore City	Maryland	564.98394178
13259 Stewart	Georgia	564.60719471
17197 Will	Illinois	562.75367971
22005 Ascension	Louisiana	562.27541068
51059 Fairfax	Virginia	562.22003050
28077 Lawrence	Mississippi	562.02328382
51047 Culpeper	Virginia	561.13692898
28061 Jasper	Mississippi	560.01947894
28023 Clarke	Mississippi	557.54934632
22033 East Baton Rouge	Louisiana	554.47709068
22073 Ouachita	Louisiana	554.13497330
49051 Wasatch	Utah	553.54993983
28085 Lincoln	Mississippi	552.55079667
8117 Summit	Colorado	551.48837359
17043 DuPage	Illinois	551.48187196
28017 Chickasaw	Mississippi	547.43462815
13065 Clinch	Georgia	541.51624549
16063 Lincoln	Idaho	541.04477612
51139 Page	Virginia	539.00472151
18081 Johnson	Indiana	537.68602976
1023 Choctaw	Alabama	537.34132856
20119 Meade	Kansas	530.63193439
28031 Covington	Mississippi	530.41956187
17091 Kankakee	Illinois	529.88438886
36021 Columbia	New York	524.06702717
29021 Buchanan	Missouri	523.87350261
18089 Lake	Indiana	523.10950825

Counties\_Cities

24011 Caroline	Maryland	522.45976459
17017 Cass	Illinois	522.02283850
12086 Miami-Dade	Florida	520.89726863
44003 Kent	Rhode Island	518.73234022
13001 Appling	Georgia	518.72264549
8005 Arapahoe	Colorado	517.49422234
47037 Davidson	Tennessee	516.90256964
28065 Jefferson Davis	Mississippi	516.28983443
28001 Adams	Mississippi	516.15798923
1111 Randolph	Alabama	514.85148515
25001 Barnstable	Massachusetts	512.15249305
29510 St. Louis City	Missouri	511.49459447
22083 Richland	Louisiana	510.10301109
34009 Cape May	New Jersey	508.85911841
22105 Tangipahoa	Louisiana	507.56109047
9007 Middlesex	Connecticut	505.89493613
22101 St. Mary	Louisiana	504.27934263
42037 Columbia	Pennsylvania	504.15546321
4005 Coconino	Arizona	504.01108824
1065 Hale	Alabama	502.51256281
19153 Polk	Iowa	502.25367608
24021 Frederick	Maryland	501.47077231
39099 Mahoning	Ohio	500.77947414
31081 Hamilton	Nebraska	495.68965517
17153 Pulaski	Illinois	494.23393740
36029 Erie	New York	492.54174373
22099 St. Martin	Louisiana	492.34441730
13033 Burke	Georgia	490.56772064
24005 Baltimore	Maryland	488.99666961
56013 Fremont	Wyoming	488.22443146
47003 Bedford	Tennessee	487.37713610
21227 Warren	Kentucky	485.28156997
13071 Colquitt	Georgia	484.73416389
48253 Jones	Texas	484.43255790

Counties\_Cities

48477 Washington	Texas	484.22012077
22021 Caldwell	Louisiana	481.92771084
36001 Albany	New York	481.57542565
45089 Williamsburg	South Carolina	480.29798079
22109 Terrebonne	Louisiana	480.08935246
13197 Marion	Georgia	478.98455275
17079 Jasper	Illinois	478.61824992
18111 Newton	Indiana	478.19570338
38017 Cass	North Dakota	477.09292845
21107 Hopkins	Kentucky	474.83802254
54035 Jackson	West Virginia	473.76855013
48471 Walker	Texas	471.85430464
18055 Greene	Indiana	471.78654002
24017 Charles	Maryland	471.19867742
22121 West Baton Rou	Louisiana	469.21708858
13299 Ware	Georgia	468.04932735
1091 Marengo	Alabama	466.79953845
18047 Franklin	Indiana	466.22097115
28089 Madison	Mississippi	464.83006722
28053 Humphreys	Mississippi	460.21557466
21001 Adair	Kentucky	457.97553994
13005 Bacon	Georgia	455.96781404
28021 Claiborne	Mississippi	455.45434348
17007 Boone	Illinois	455.41930306
8001 Adams	Colorado	453.63257715
20187 Stanton	Kansas	452.94413689
37105 Lee	North Carolina	452.38560177
37061 Duplin	North Carolina	451.95052331
31053 Dodge	Nebraska	451.19730369
28063 Jefferson	Mississippi	450.32367014
51117 Mecklenburg	Virginia	450.24469821
51165 Rockingham	Virginia	448.03308552
53021 Franklin	Washington	447.28502231
18005 Bartholomew	Indiana	443.48845359

Counties\_Cities

45081 Saluda	South Carolina	442.95171340
13319 Wilkinson	Georgia	442.67374945
28035 Forrest	Mississippi	441.12159497
5035 Crittenden	Arkansas	438.54205453
26049 Genesee	Michigan	437.95405169
24003 Anne Arundel	Maryland	437.47645526
28113 Pike	Mississippi	437.27725400
10003 New Castle	Delaware	436.23231158
25015 Hampshire	Massachusetts	435.06553872
26145 Saginaw	Michigan	434.48637317
36039 Greene	New York	433.76639784
19157 Poweshiek	Iowa	433.17824483
13253 Seminole	Georgia	432.95249549
5075 Lawrence	Arkansas	432.03115492
13263 Talbot	Georgia	430.48469388
55079 Milwaukee	Wisconsin	429.12842319
39095 Lucas	Ohio	427.07705763
13069 Coffee	Georgia	426.98350080
13087 Decatur	Georgia	425.21166510
22081 Red River	Louisiana	424.67854194
56039 Teton	Wyoming	424.59165547
32013 Humboldt	Nevada	422.97152389
55059 Kenosha	Wisconsin	422.94287908
42071 Lancaster	Pennsylvania	422.21882894
22049 Jackson	Louisiana	421.33065023
13307 Webster	Georgia	421.29452317
42061 Huntingdon	Pennsylvania	420.65178888
31051 Dixon	Nebraska	420.38885970
25011 Franklin	Massachusetts	418.52796528
27033 Cottonwood	Minnesota	416.77751175
21109 Jackson	Kentucky	416.60467192
38035 Grand Forks	North Dakota	414.01723894
51081 Greenville	Virginia	412.83220091
13027 Brooks	Georgia	412.55721008

Counties\_Cities

26039 Crawford	Michigan	410.04244299
17201 Winnebago	Illinois	407.98223042
22045 Iberia	Louisiana	404.56153705
28143 Tunica	Mississippi	402.25261464
28013 Calhoun	Mississippi	401.77334442
18061 Harrison	Indiana	401.48698885
5069 Jefferson	Arkansas	400.79866107
29189 St. Louis	Missouri	399.82145454
29155 Pemiscot	Missouri	399.45919371
21083 Graves	Kentucky	399.28182866
26137 Otsego	Michigan	397.32414352
27027 Clay	Minnesota	397.15424908
13277 Tift	Georgia	396.83517784
18095 Madison	Indiana	394.93678697
45055 Kershaw	South Carolina	394.86522747
39013 Belmont	Ohio	394.04488556
38087 Slope	North Dakota	393.18479685
35019 Guadalupe	New Mexico	391.61483529
20197 Wabaunsee	Kansas	391.36106682
55101 Racine	Wisconsin	388.12924755
25003 Berkshire	Massachusetts	383.86044892
28011 Bolivar	Mississippi	382.98279769
37047 Columbus	North Carolina	382.71494026
12051 Hendry	Florida	382.61622870
22127 Winn	Louisiana	382.05745012
24027 Howard	Maryland	381.81165608
19143 Osceola	Iowa	380.79470199
42067 Juniata	Pennsylvania	380.50518135
28067 Jones	Mississippi	379.77826792
47165 Sumner	Tennessee	378.30819294
37181 Vance	North Carolina	376.83369970
40015 Caddo	Oklahoma	376.16040308
21085 Grayson	Kentucky	376.12552715
19113 Linn	Iowa	375.81504057

Counties\_Cities

51570 Colonial Heights	Virginia	375.70795716
18107 Montgomery	Indiana	375.52808637
20081 Haskell	Kansas	375.28146110
17181 Union	Illinois	374.08704946
36093 Schenectady	New York	373.99420663
33011 Hillsborough	New Hampshire	373.51263224
17093 Kendall	Illinois	372.90388148
13221 Oglethorpe	Georgia	371.99415438
22091 St. Helena	Louisiana	370.29818749
22027 Claiborne	Louisiana	370.04515805
8053 Hinsdale	Colorado	369.91368681
19103 Johnson	Iowa	369.56234299
26081 Kent	Michigan	369.53988002
42029 Chester	Pennsylvania	369.50766791
17161 Rock Island	Illinois	369.39718561
28159 Winston	Mississippi	368.84117809
9013 Tolland	Connecticut	368.40466204
29133 Mississippi	Missouri	367.42651470
21061 Edmonson	Kentucky	366.62864592
47157 Shelby	Tennessee	366.43854647
45039 Fairfield	South Carolina	366.03874654
18103 Miami	Indiana	365.50735232
18137 Ripley	Indiana	364.61802756
1097 Mobile	Alabama	364.22344516
30037 Golden Valley	Montana	363.19612591
38061 Mountrail	North Dakota	362.10608730
17075 Iroquois	Illinois	358.64367483
13255 Spalding	Georgia	358.54765507
46127 Union	South Dakota	358.53767847
13257 Stephens	Georgia	357.21144613
40007 Beaver	Oklahoma	357.21000188
48117 Deaf Smith	Texas	357.14285714
18143 Scott	Indiana	355.97621241
31093 Howard	Nebraska	355.59678417

Counties\_Cities

13131 Grady	Georgia	355.58428964
18079 Jennings	Indiana	354.93100576
36053 Madison	New York	354.54481249
37193 Wilkes	North Carolina	354.44958210
18059 Hancock	Indiana	353.62994591
44001 Bristol	Rhode Island	353.55300212
51075 Goochland	Virginia	352.77921184
18015 Carroll	Indiana	352.75997416
37015 Bertie	North Carolina	352.14968990
22003 Allen	Louisiana	351.49384886
1107 Pickens	Alabama	351.08837396
28025 Clay	Mississippi	350.76859589
18011 Boone	Indiana	350.75150375
13229 Pierce	Georgia	350.71432255
27101 Murray	Minnesota	350.41082649
24013 Carroll	Maryland	349.70224843
8063 Kit Carson	Colorado	349.01577551
48179 Gray	Texas	347.11121261
13015 Bartow	Georgia	345.83865875
37159 Rowan	North Carolina	345.45737707
13089 DeKalb	Georgia	344.32257672
36113 Warren	New York	343.88858632
47147 Robertson	Tennessee	343.60389793
36115 Washington	New York	343.15407618
28109 Pearl River	Mississippi	343.04078574
13121 Fulton	Georgia	342.34378363
22035 East Carroll	Louisiana	341.05442660
32015 Lander	Nevada	340.80717489
17027 Clinton	Illinois	340.07279683
28091 Marion	Mississippi	339.87457010
8015 Chaffee	Colorado	339.54161881
51183 Sussex	Virginia	338.16855032
16053 Jerome	Idaho	337.28919425
42055 Franklin	Pennsylvania	337.13307715



Counties\_Cities

13045 Carroll	Georgia	336.94262663
48347 Nacogdoches	Texas	336.32116388
51087 Henrico	Virginia	335.90373594
1129 Washington	Alabama	335.81633899
46013 Brown	South Dakota	335.74117408
40001 Adair	Oklahoma	335.11457296
12121 Suwannee	Florida	334.90982327
8009 Baca	Colorado	334.72803347
39029 Columbiana	Ohio	334.09633273
45033 Dillon	South Carolina	333.34422694
27063 Jackson	Minnesota	332.96337403
35006 Cibola	New Mexico	332.76003888
1041 Crenshaw	Alabama	332.75462963
53061 Snohomish	Washington	332.67844806
17111 McHenry	Illinois	332.50153936
26059 Hillsdale	Michigan	332.24769940
6025 Imperial	California	331.63391576
18019 Clark	Indiana	331.45875937
45041 Florence	South Carolina	329.33069869
12079 Madison	Florida	329.21366507
6037 Los Angeles	California	328.64223289
13063 Clayton	Georgia	328.36696994
13133 Greene	Georgia	327.72064640
36073 Orleans	New York	327.48941200
33015 Rockingham	New Hampshire	326.67477424
35043 Sandoval	New Mexico	326.49350113
19077 Guthrie	Iowa	326.49253731
1093 Marion	Alabama	325.90800659
44009 Washington	Rhode Island	325.72773599
16083 Twin Falls	Idaho	325.27503166
26161 Washtenaw	Michigan	325.09980780
13123 Gilmer	Georgia	324.50674974
51620 Franklin City	Virginia	324.47273181
20189 Stevens	Kansas	323.79924447

Counties\_Cities

1047 Dallas	Alabama	323.67528061
46083 Lincoln	South Dakota	323.09078851
42107 Schuylkill	Pennsylvania	323.08699416
13085 Dawson	Georgia	322.92787944
27053 Hennepin	Minnesota	320.22473694
53033 King	Washington	319.59153900
36063 Niagara	New York	318.86633750
24019 Dorchester	Maryland	318.76992312
28027 Coahoma	Mississippi	318.18985328
53057 Skagit	Washington	316.67784659
37155 Robeson	North Carolina	316.31406877
18067 Howard	Indiana	315.66423039
17141 Ogle	Illinois	314.19987039
26155 Shiawassee	Michigan	313.81980291
13199 Meriwether	Georgia	313.27131194
18141 St. Joseph	Indiana	312.81045607
18029 Dearborn	Indiana	310.68431246
18023 Clinton	Indiana	310.07751938
13303 Washington	Georgia	309.03561268
26157 Tuscola	Michigan	308.47741641
28005 Amite	Mississippi	308.29141652
42025 Carbon	Pennsylvania	308.28156383
1037 Coosa	Alabama	307.97946804
13235 Pulaski	Georgia	307.16415214
13239 Quitman	Georgia	307.15225976
42043 Dauphin	Pennsylvania	307.11267174
6083 Santa Barbara	California	307.03630464
26007 Alpena	Michigan	306.77009873
12011 Broward	Florida	306.10989822
18043 Floyd	Indiana	305.98732338
51093 Isle of Wight	Virginia	305.79384624
39049 Franklin	Ohio	305.42623827
13301 Warren	Georgia	304.70386593
18091 LaPorte	Indiana	304.52607561

Counties\_Cities

45005 Allendale	South Carolina	303.26856116
21183 Ohio	Kentucky	303.06804500
1101 Montgomery	Alabama	302.97258630
36037 Genesee	New York	302.55081637
51036 Charles City	Virginia	302.55006483
8085 Montrose	Colorado	300.84805989
8097 Pitkin	Colorado	300.83565460
28139 Tippah	Mississippi	300.06819732
48069 Castro	Texas	300.06523157
37065 Edgecombe	North Carolina	299.97115662
1109 Pike	Alabama	299.95800588
18109 Morgan	Indiana	299.50367962
42007 Beaver	Pennsylvania	299.25580605
1031 Coffee	Alabama	298.59947215
12039 Gadsden	Florida	298.51396697
13067 Cobb	Georgia	297.67527895
28057 Itawamba	Mississippi	297.65701407
31121 Merrick	Nebraska	297.42661322
51107 Loudoun	Virginia	297.40690672
9011 New London	Connecticut	297.24421255
51147 Prince Edward	Virginia	296.29629630
49035 Salt Lake	Utah	296.19141565
39109 Miami	Ohio	295.60731299
36065 Oneida	New York	294.45458387
31055 Douglas	Nebraska	294.24216765
8065 Lake	Colorado	293.96728016
46073 Jerauld	South Dakota	293.68575624
13311 White	Georgia	293.62696029
28111 Perry	Mississippi	293.35344900
35053 Socorro	New Mexico	292.79952196
48357 Ochiltree	Texas	291.54518950
53005 Benton	Washington	291.26646423
51065 Fluvanna	Virginia	291.22951126
17077 Jackson	Illinois	290.84449398

Counties\_Cities

28161 Yalobusha	Mississippi	290.51000646
28147 Walthall	Mississippi	290.35603180
8014 Broomfield	Colorado	290.18147170
18057 Hamilton	Indiana	289.62149258
8059 Jefferson	Colorado	289.19416855
37063 Durham	North Carolina	288.56566447
5023 Cleburne	Arkansas	288.40376527
22079 Rapides	Louisiana	287.98578453
48101 Cottle	Texas	287.97696184
28049 Hinds	Mississippi	287.23875403
13013 Barrow	Georgia	287.09673427
13097 Douglas	Georgia	286.93121220
13249 Schley	Georgia	286.47822765
19167 Sioux	Iowa	286.45907932
18113 Noble	Indiana	286.12303290
31023 Butler	Nebraska	285.43062795
47111 Macon	Tennessee	284.36018957
48177 Gonzales	Texas	283.29972150
48203 Harrison	Texas	283.24790936
36067 Onondaga	New York	283.23397768
37077 Granville	North Carolina	282.79131664
48099 Coryell	Texas	282.05539514
51830 Williamsburg	Virginia	281.95488722
13285 Troup	Georgia	279.86406603
17163 St. Clair	Illinois	278.48110963
48381 Randall	Texas	278.12227106
1087 Macon	Alabama	276.58766744
45079 Richland	South Carolina	276.18578982
45085 Sumter	South Carolina	276.02523659
12099 Palm Beach	Florida	275.44835226
13269 Taylor	Georgia	273.66587884
13317 Wilkes	Georgia	273.39003645
29135 Moniteau	Missouri	272.93592209
18131 Pulaski	Indiana	272.67623707

Counties\_Cities

12063 Jackson	Florida	271.19345823
21059 Daviess	Kentucky	271.00807090
13237 Putnam	Georgia	270.53051493
13247 Rockdale	Georgia	270.43733581
48483 Wheeler	Texas	269.69755346
1005 Barbour	Alabama	269.28178128
13135 Gwinnett	Georgia	269.02900577
42093 Montour	Pennsylvania	268.64035088
8113 San Miguel	Colorado	268.58747406
20075 Hamilton	Kansas	268.50786344
45031 Darlington	South Carolina	267.95604922
1025 Clarke	Alabama	267.55852843
48405 San Augustine	Texas	267.24975705
37163 Sampson	North Carolina	267.18637035
18093 Lawrence	Indiana	267.14548480
19149 Plymouth	Iowa	266.98545527
13151 Henry	Georgia	266.70141604
26021 Berrien	Michigan	266.63898638
8017 Cheyenne	Colorado	266.52452026
6107 Tulare	California	266.38847210
53017 Douglas	Washington	265.69091290
26115 Monroe	Michigan	265.22377841
37195 Wilson	North Carolina	265.17709165
46117 Stanley	South Dakota	264.72534745
28149 Warren	Mississippi	264.20651421
51179 Stafford	Virginia	264.07041878
22067 Morehouse	Louisiana	263.80029924
1081 Lee	Alabama	263.50943327
24015 Cecil	Maryland	262.57950324
50007 Chittenden	Vermont	262.49908854
36083 Rensselaer	New York	260.90992336
22119 Webster	Louisiana	260.32269705
22097 St. Landry	Louisiana	259.77478131
22069 Natchitoches	Louisiana	258.67197806

Counties\_Cities

40141 Tillman	Oklahoma	258.57376157
8079 Mineral	Colorado	257.73195876
1011 Bullock	Alabama	256.46084040
13017 Ben Hill	Georgia	256.15059272
21141 Logan	Kentucky	255.65971322
18039 Elkhart	Indiana	255.39988325
27165 Watonwan	Minnesota	255.00910747
51061 Fauquier	Virginia	254.68694729
36055 Monroe	New York	254.55436823
31019 Buffalo	Nebraska	253.95545702
38025 Dunn	North Dakota	253.92428440
53001 Adams	Washington	253.04924338
26075 Jackson	Michigan	252.48232309
13231 Pike	Georgia	252.22711173
36035 Fulton	New York	251.90796962
17081 Jefferson	Illinois	251.18984664
51610 Falls Church	Virginia	250.47386948
13057 Cherokee	Georgia	249.85343244
28073 Lamar	Mississippi	249.81184044
13225 Peach	Georgia	249.11162399
31041 Custer	Nebraska	249.07749077
31105 Kimball	Nebraska	248.75621891
28133 Sunflower	Mississippi	248.68855644
39117 Morrow	Ohio	247.77853725
37151 Randolph	North Carolina	247.64389505
27115 Pine	Minnesota	247.60031204
28043 Grenada	Mississippi	246.97221563
51760 Richmond City	Virginia	246.95890866
27009 Benton	Minnesota	246.63953632
22015 Bossier	Louisiana	246.09820340
17177 Stephenson	Illinois	245.79357808
21117 Kenton	Kentucky	245.70764404
23005 Cumberland	Maine	245.60817831
13021 Bibb	Georgia	245.59913779

Counties\_Cities

51840 Winchester	Virginia	245.48171339
22001 Acadia	Louisiana	244.41228493
22019 Calcasieu	Louisiana	244.20024420
28037 Franklin	Mississippi	243.96507447
39157 Tuscarawas	Ohio	241.92848464
27109 Olmsted	Minnesota	241.87820345
24025 Harford	Maryland	241.77416560
8013 Boulder	Colorado	241.65997093
13189 McDuffie	Georgia	241.51223817
28119 Quitman	Mississippi	241.10055311
13003 Atkinson	Georgia	241.05098228
18133 Putnam	Indiana	240.87455994
19017 Bremer	Iowa	240.50988095
51800 Suffolk	Virginia	240.17108077
51041 Chesterfield	Virginia	240.13357968
26077 Kalamazoo	Michigan	240.11779363
9015 Windham	Connecticut	240.11552890
32031 Washoe	Nevada	239.62124384
36101 Steuben	New York	239.04964717
13217 Newton	Georgia	238.26695027
51057 Essex	Virginia	238.11704369
38013 Burke	North Dakota	238.09523810
48195 Hansford	Texas	237.96448838
48115 Dawson	Texas	237.73674618
19031 Cedar	Iowa	236.21624524
17133 Monroe	Illinois	235.91087811
36017 Chenango	New York	235.61090542
28127 Simpson	Mississippi	235.44360565
55127 Walworth	Wisconsin	235.25328294
47149 Rutherford	Tennessee	235.15651451
29157 Perry	Missouri	234.98694517
13155 Irwin	Georgia	234.09236008
1049 DeKalb	Alabama	233.94270505
39035 Cuyahoga	Ohio	233.78893233

Counties\_Cities

13187 Lumpkin	Georgia	233.65194963
54099 Wayne	West Virginia	232.82595634
13245 Richmond	Georgia	232.69198329
48113 Dallas	Texas	232.12771991
18053 Grant	Indiana	232.04319340
26121 Muskegon	Michigan	231.00675162
18003 Allen	Indiana	230.98379916
37161 Rutherford	North Carolina	230.44922635
51193 Westmoreland	Virginia	229.94952328
26147 St. Clair	Michigan	229.70182695
24009 Calvert	Maryland	229.34034760
8107 Routt	Colorado	229.27758132
47107 McMinn	Tennessee	228.95749273
47141 Putnam	Tennessee	228.30181500
42127 Wayne	Pennsylvania	228.17692488
46101 Moody	South Dakota	227.99817601
39137 Putnam	Ohio	227.94552990
51095 James City	Virginia	227.75763446
39061 Hamilton	Ohio	227.62782178
22061 Lincoln	Louisiana	226.71412832
51630 Fredericksburg	Virginia	226.46170738
55105 Rock	Wisconsin	226.20134985
13023 Bleckley	Georgia	225.89188347
40105 Nowata	Oklahoma	225.09297318
13105 Elbert	Georgia	224.89539749
47061 Grundy	Tennessee	224.78645287
28155 Webster	Mississippi	224.76501839
37093 Hoke	North Carolina	224.60010226
6051 Mono	California	224.56140351
44005 Newport	Rhode Island	224.12832255
6075 San Francisco	California	223.81849984
45069 Marlboro	South Carolina	223.50178044
12021 Collier	Florida	222.72832956
21111 Jefferson	Kentucky	222.31826163



Counties\_Cities

48111 Dallam	Texas	222.22222222
18139 Rush	Indiana	222.04885075
51740 Portsmouth	Virginia	221.91224956
48387 Red River	Texas	221.76591376
37107 Lenoir	North Carolina	221.52351008
48393 Roberts	Texas	221.48394241
22059 LaSalle	Louisiana	221.22410672
21233 Webster	Kentucky	221.18831516
36107 Tioga	New York	220.34596376
24047 Worcester	Maryland	219.97954576
40041 Delaware	Oklahoma	219.97051459
22029 Concordia	Louisiana	219.70161455
49049 Utah	Utah	219.37825150
26069 Iosco	Michigan	219.28950201
24037 St. Mary's	Maryland	218.34836327
32003 Clark	Nevada	218.17966730
47189 Wilson	Tennessee	217.60000000
51187 Warren	Virginia	217.48368872
13129 Gordon	Georgia	216.69411459
37091 Hertford	North Carolina	215.56278795
22053 Jefferson Davis	Louisiana	215.31251979
19087 Henry	Iowa	214.28215478
18169 Wabash	Indiana	214.19437340
6065 Riverside	California	214.13783001
46125 Turner	South Dakota	213.67521368
29201 Scott	Missouri	213.21961620
48369 Parmer	Texas	212.89537713
40087 McClain	Oklahoma	212.57971739
22055 Lafayette	Louisiana	210.88878088
37187 Washington	North Carolina	210.81035500
6031 Kings	California	210.74745980
13171 Lamar	Georgia	210.52631579
8095 Phillips	Colorado	209.98600093
39107 Mercer	Ohio	209.96606362

Counties\_Cities

19061 Dubuque	Iowa	209.59382163
12033 Escambia	Florida	208.85229484
24001 Allegany	Maryland	208.52412821
41047 Marion	Oregon	208.43663872
18127 Porter	Indiana	208.14415604
39155 Trumbull	Ohio	207.92742175
1105 Perry	Alabama	207.87746171
37103 Jones	North Carolina	207.53346477
47081 Hickman	Tennessee	207.47715756
39055 Geauga	Ohio	207.37841776
13165 Jenkins	Georgia	207.30162386
37139 Pasquotank	North Carolina	206.86697444
19021 Buena Vista	Iowa	206.29968803
53029 Island	Washington	206.01468151
26017 Bay	Michigan	205.92169202
1007 Bibb	Alabama	205.35714286
24035 Queen Anne's	Maryland	204.97104535
31109 Lancaster	Nebraska	204.87152979
18173 Warrick	Indiana	204.58068950
26025 Calhoun	Michigan	204.48073048
5139 Union	Arkansas	204.46761744
39007 Ashtabula	Ohio	204.11721867
1027 Clay	Alabama	203.38983051
22039 Evangeline	Louisiana	203.33104088
48167 Galveston	Texas	203.02465299
37089 Henderson	North Carolina	203.00133621
26065 Ingham	Michigan	202.91389824
22063 Livingston	Louisiana	202.76999577
37153 Richmond	North Carolina	202.73130305
47047 Fayette	Tennessee	202.43414718
27133 Rock	Minnesota	201.82706607
17103 Lee	Illinois	201.61879438
27131 Rice	Minnesota	201.43409046
13215 Muscogee	Georgia	201.38030490

Counties\_Cities

12081 Manatee	Florida	201.33973231
48199 Hardin	Texas	201.02435017
50011 Franklin	Vermont	200.31970215
13011 Banks	Georgia	200.12639562
13101 Echols	Georgia	200.00000000
42115 Susquehanna	Pennsylvania	199.56145754
26087 Lapeer	Michigan	198.80038170
18035 Delaware	Indiana	198.65472415
24039 Somerset	Maryland	198.63680623
27147 Steele	Minnesota	198.35339510
51069 Frederick	Virginia	198.06462566
8003 Alamosa	Colorado	197.80614997
17195 Whiteside	Illinois	197.74925395
36007 Broome	New York	197.74704032
37119 Mecklenburg	North Carolina	197.27562183
13145 Harris	Georgia	197.24437999
26093 Livingston	Michigan	197.15098523
38089 Stark	North Dakota	196.79323806
12065 Jefferson	Florida	195.96864502
39097 Madison	Ohio	195.88859118
16069 Nez Perce	Idaho	195.50584043
17037 DeKalb	Illinois	194.92428680
51670 Hopewell	Virginia	194.72473004
53007 Chelan	Washington	194.71415961
6081 San Mateo	California	194.53053428
48303 Lubbock	Texas	194.52721429
51177 Spotsylvania	Virginia	194.43078711
28019 Choctaw	Mississippi	193.28340179
48277 Lamar	Texas	193.05019305
47187 Williamson	Tennessee	192.89773831
28059 Jackson	Mississippi	192.63384912
13075 Cook	Georgia	192.28528144
36121 Wyoming	New York	192.09180491
31123 Morrill	Nebraska	192.06145967

Counties\_Cities

13077 Coweta	Georgia	191.95963363
40113 Osage	Oklahoma	191.43233930
1055 Etowah	Alabama	191.21764666
27123 Ramsey	Minnesota	191.19972374
28151 Washington	Mississippi	190.84392961
31067 Gage	Nebraska	190.75978225
18065 Henry	Indiana	190.59062377
1051 Elmore	Alabama	190.50642959
29107 Lafayette	Missouri	190.19571753
39033 Crawford	Ohio	190.13237064
28033 DeSoto	Mississippi	190.10884556
37083 Halifax	North Carolina	189.82085657
39167 Washington	Ohio	189.51043139
12119 Sumter	Florida	189.50867546
18025 Crawford	Indiana	189.42981625
45045 Greenville	South Carolina	188.83225434
28145 Union	Mississippi	188.77158638
20207 Woodson	Kansas	188.50141376
24043 Washington	Maryland	188.17168679
53025 Grant	Washington	188.01820592
26023 Branch	Michigan	187.97854294
47021 Cheatham	Tennessee	187.93738718
22009 Avoyelles	Louisiana	187.83055707
28137 Tate	Mississippi	187.76730763
12015 Charlotte	Florida	187.56959535
13153 Houston	Georgia	187.17557841
26011 Arenac	Michigan	186.15783525
1067 Henry	Alabama	185.94921262
5037 Cross	Arkansas	185.89589830
8045 Garfield	Colorado	185.71189560
13159 Jasper	Georgia	185.18518519
12013 Calhoun	Florida	185.09631864
37033 Caswell	North Carolina	185.03832937
18007 Benton	Indiana	184.90696868

Counties\_Cities

28071 Lafayette	Mississippi	184.33011516
18049 Fulton	Indiana	184.15289668
18013 Brown	Indiana	183.79939609
21149 McLean	Kentucky	183.74405534
28105 Oktibbeha	Mississippi	183.47144096
42041 Cumberland	Pennsylvania	183.35633574
8121 Washington	Colorado	183.33672846
48039 Brazoria	Texas	181.79362507
6003 Alpine	California	181.65304269
46037 Day	South Dakota	181.65304269
19009 Audubon	Iowa	181.62005085
31185 York	Nebraska	181.52773744
19165 Shelby	Iowa	181.37847642
27017 Carlton	Minnesota	181.37678935
39093 Lorain	Ohio	180.95979784
21015 Boone	Kentucky	180.94318536
37017 Bladen	North Carolina	180.77734257
48439 Tarrant	Texas	179.62225129
17145 Perry	Illinois	179.46538207
18151 Steuben	Indiana	179.26328572
48201 Harris	Texas	179.11645954
48453 Travis	Texas	178.97998227
47121 Meigs	Tennessee	178.77458150
53053 Pierce	Washington	178.72790164
29113 Lincoln	Missouri	178.55285511
48157 Fort Bend	Texas	178.20470186
13113 Fayette	Georgia	178.03788153
31173 Thurston	Nebraska	178.00903738
8029 Delta	Colorado	177.68875392
13157 Jackson	Georgia	177.50134901
37135 Orange	North Carolina	177.36446000
56019 Johnson	Wyoming	177.30496454
8035 Douglas	Colorado	177.08357645
31035 Clay	Nebraska	177.01963309

Counties\_Cities

40117 Pawnee	Oklahoma	176.93715680
42133 York	Pennsylvania	176.90112945
36091 Saratoga	New York	176.83120223
36089 St. Lawrence	New York	176.77492202
13271 Telfair	Georgia	176.36684303
27023 Chippewa	Minnesota	176.11539752
37079 Greene	North Carolina	176.08985342
27167 Wilkin	Minnesota	175.88743204
21101 Henderson	Kentucky	175.47322937
50025 Windham	Vermont	175.41397699
39037 Darke	Ohio	175.35997506
1117 Shelby	Alabama	175.23770670
39173 Wood	Ohio	175.21576789
48321 Matagorda	Texas	175.09301817
13211 Morgan	Georgia	175.03845542
1073 Jefferson	Alabama	174.88245108
45025 Chesterfield	South Carolina	174.84810071
21143 Lyon	Kentucky	174.80334624
12071 Lee	Florida	174.52723924
48437 Swisher	Texas	174.21602787
53071 Walla Walla Cou	Washington	173.99297462
53071 Walla Walla Cou	Washington	173.99297462
17109 McDonough	Illinois	173.59372392
13175 Laurens	Georgia	173.26994189
27003 Anoka	Minnesota	173.25536371
12007 Bradford	Florida	173.08524448
21213 Simpson	Kentucky	172.70225053
1127 Walker	Alabama	172.65464363
18175 Washington	Indiana	171.77826289
56021 Laramie	Wyoming	171.75881022
39153 Summit	Ohio	171.61267941
48163 Frio	Texas	171.57852241
26067 Ionia	Michigan	171.31287961
27119 Polk	Minnesota	171.27089346

Counties\_Cities

12107 Putnam	Florida	171.24442107
18115 Ohio	Indiana	171.11567420
27153 Todd	Minnesota	170.85672443
31143 Polk	Nebraska	170.51913604
12085 Martin	Florida	170.27940738
27107 Norman	Minnesota	169.88416988
37085 Harnett	North Carolina	169.87795610
28009 Benton	Mississippi	169.26611051
18041 Fayette	Indiana	169.21942118
13117 Forsyth	Georgia	169.05313340
13091 Dodge	Georgia	169.04129437
39133 Portage	Ohio	168.78724828
13281 Towns	Georgia	168.74789065
37069 Franklin	North Carolina	168.73889876
37123 Montgomery	North Carolina	168.67734957
5141 Van Buren	Arkansas	168.64422092
56009 Converse	Wyoming	168.62170088
29183 St. Charles	Missouri	168.59477632
37025 Cabarrus	North Carolina	168.44735074
50003 Bennington	Vermont	168.39269176
17119 Madison	Illinois	168.26677658
13219 Oconee	Georgia	168.05866775
51730 Petersburg	Virginia	167.89685431
50001 Addison	Vermont	167.68993590
48057 Calhoun	Texas	166.96813691
13185 Lowndes	Georgia	166.77985918
33013 Merrimack	New Hampshire	166.74165630
28121 Rankin	Mississippi	166.33961872
18027 Daviess	Indiana	165.92753492
45011 Barnwell	South Carolina	165.78249337
51099 King George	Virginia	165.56914393
31061 Franklin	Nebraska	165.39861065
19163 Scott	Iowa	165.04792738
24041 Talbot	Maryland	165.00757412

Counties\_Cities

47043 Dickson	Tennessee	164.65217229
13313 Whitfield	Georgia	164.32511387
19105 Jones	Iowa	163.90281527
39169 Wayne	Ohio	163.83971302
35001 Bernalillo	New Mexico	163.69505865
1001 Autauga	Alabama	163.66612111
28093 Marshall	Mississippi	163.60610420
13115 Floyd	Georgia	163.38701277
45063 Lexington	South Carolina	163.37210879
51049 Cumberland	Virginia	163.11550617
54003 Berkeley	West Virginia	163.07642393
5119 Pulaski	Arkansas	162.98258124
48469 Victoria	Texas	162.98147444
51600 Fairfax City	Virginia	162.77366322
13297 Walton	Georgia	162.56162904
13233 Polk	Georgia	162.46762421
42001 Adams	Pennsylvania	162.43398080
13079 Crawford	Georgia	162.36402013
40145 Wagoner	Oklahoma	162.27686930
51085 Hanover	Virginia	162.25440372
40027 Cleveland	Oklahoma	162.24717665
5025 Cleveland	Arkansas	162.13519581
8041 El Paso	Colorado	162.07750583
37023 Burke	North Carolina	161.53658914
47075 Haywood	Tennessee	161.52293049
36051 Livingston	New York	161.32348522
47135 Perry	Tennessee	161.21031746
45067 Marion	South Carolina	161.08766391
19095 Iowa	Iowa	161.08047829
48479 Webb	Texas	160.92203980
47113 Madison	Tennessee	160.85241535
48141 El Paso	Texas	160.33151038
48205 Hartley	Texas	160.17084891
13029 Bryan	Georgia	160.06717573



Counties\_Cities

13207 Monroe	Georgia	159.88372093
29159 Pettis	Missouri	159.84203846
37197 Yadkin	North Carolina	159.81674347
13161 Jeff Davis	Georgia	159.69126356
39111 Monroe	Ohio	159.53589558
19043 Clayton	Iowa	159.48963317
26037 Clinton	Michigan	158.82619876
16001 Ada	Idaho	158.30932450
37125 Moore	North Carolina	158.08354107
51113 Madison	Virginia	157.95411809
12097 Osceola	Florida	157.61297861
37007 Anson	North Carolina	156.77131487
31039 Cuming	Nebraska	156.59955257
28045 Hancock	Mississippi	156.33582626
1021 Chilton	Alabama	156.27477182
4019 Pima	Arizona	156.19691783
8019 Clear Creek	Colorado	156.16866216
36015 Chemung	New York	155.48223230
54037 Jefferson	West Virginia	154.89957931
47097 Lauderdale	Tennessee	154.88867377
28087 Lowndes	Mississippi	154.42049890
6073 San Diego	California	154.36548339
5019 Clark	Arkansas	154.11812701
17095 Knox	Illinois	153.65581098
33017 Strafford	New Hampshire	152.97102006
35021 Harding	New Mexico	152.67175573
48441 Taylor	Texas	152.57192677
13279 Toombs	Georgia	152.49005095
51109 Louisa	Virginia	152.26494100
8039 Elbert	Colorado	152.19541892
13181 Lincoln	Georgia	151.61086545
1039 Covington	Alabama	151.40864111
27047 Freeborn	Minnesota	151.09709631
48315 Marion	Texas	151.08783239

Counties\_Cities

48245 Jefferson	Texas	150.97980008
53073 Whatcom	Washington	150.65245807
37149 Polk	North Carolina	150.40512348
39003 Allen	Ohio	150.00535733
13291 Union	Georgia	149.99375026
20129 Morton	Kansas	149.98125234
20067 Grant	Kansas	149.94547437
19133 Monona	Iowa	149.78684180
45013 Beaufort	South Carolina	149.43168270
12023 Columbia	Florida	148.92983277
13059 Clarke	Georgia	148.43320506
48185 Grimes	Texas	148.09590973
26139 Ottawa	Michigan	148.02371133
36095 Schoharie	New York	147.92423706
5041 Desha	Arkansas	147.67199444
6029 Kern	California	146.74986953
36025 Delaware	New York	145.97884430
37117 Martin	North Carolina	145.56040757
18171 Warren	Indiana	145.22570495
19073 Greene	Iowa	144.75002784
45049 Hampton	South Carolina	144.69536458
17019 Champaign	Illinois	144.29739550
45037 Edgefield	South Carolina	144.16678989
47035 Cumberland	Tennessee	144.11878069
5135 Sharp	Arkansas	143.95946102
1113 Russell	Alabama	143.64583514
13149 Heard	Georgia	143.10968937
13025 Brantley	Georgia	142.87982219
28153 Wayne	Mississippi	142.87121884
36099 Seneca	New York	142.85714286
17115 Macon	Illinois	142.29505692
55061 Kewaunee	Wisconsin	142.27542560
4021 Pinal	Arizona	142.23796680
28117 Prentiss	Mississippi	142.20817697

Counties\_Cities

21003 Allen	Kentucky	142.03200455
6071 San Bernardino	California	141.73861429
37143 Perquimans	North Carolina	141.55863508
31181 Webster	Nebraska	141.52278517
51550 Chesapeake	Virginia	141.36518377
51540 Charlottesville	Virginia	141.32219382
17167 Sangamon	Illinois	141.28631980
4013 Maricopa	Arizona	140.99406369
20089 Jewell	Kansas	140.79549454
48359 Oldham	Texas	140.77897701
20047 Edwards	Kansas	140.40014040
13053 Chattahoochee	Georgia	140.39685511
12019 Clay	Florida	140.23103410
13223 Paulding	Georgia	140.20628612
27169 Winona	Minnesota	139.69503197
31153 Sarpy	Nebraska	139.32635437
1125 Tuscaloosa	Alabama	139.29376624
47041 DeKalb	Tennessee	139.04061972
31171 Thomas	Nebraska	138.88888889
51011 Appomattox	Virginia	138.88012120
18159 Tipton	Indiana	138.81544157
12027 DeSoto	Florida	138.70735416
18037 Dubois	Indiana	138.61153530
39151 Stark	Ohio	138.59957909
45001 Abbeville	South Carolina	138.54366163
26045 Eaton	Michigan	138.40074299
17129 Menard	Illinois	138.34635417
42097 Northumberland	Pennsylvania	138.33536445
29099 Jefferson	Missouri	138.17880337
51157 Rappahannock	Virginia	137.89299504
31099 Kearney	Nebraska	137.53056235
17009 Brown	Illinois	137.27882855
26005 Allegan	Michigan	137.22331603
37127 Nash	North Carolina	137.21068754

Counties\_Cities

19015 Boone	Iowa	136.64313368
19011 Benton	Iowa	136.49481320
37057 Davidson	North Carolina	136.24305280
46135 Yankton	South Dakota	135.55468101
36057 Montgomery	New York	135.47669599
19119 Lyon	Iowa	135.46693760
48087 Collingsworth	Texas	135.04388926
13111 Fannin	Georgia	134.80203358
5073 Lafayette	Arkansas	134.69021251
48021 Bastrop	Texas	134.51986755
22107 Tensas	Louisiana	134.46884805
48005 Angelina	Texas	134.34069719
46109 Roberts	South Dakota	134.00976357
31167 Stanton	Nebraska	134.00335008
55043 Grant	Wisconsin	133.84024518
30031 Gallatin	Montana	133.18316708
12047 Hamilton	Florida	132.77428372
20069 Gray	Kansas	132.60401127
21047 Christian	Kentucky	132.55012488
12049 Hardee	Florida	132.13433658
17003 Alexander	Illinois	132.01320132
28107 Panola	Mississippi	131.66364328
16047 Gooding	Idaho	131.61358252
1033 Colbert	Alabama	131.47803221
26091 Lenawee	Michigan	131.27633159
8111 San Juan	Colorado	131.23359580
12035 Flagler	Florida	131.17153132
13049 Charlton	Georgia	131.09191857
36043 Herkimer	New York	130.99801077
51137 Orange	Virginia	130.99006659
5071 Johnson	Arkansas	130.88026326
51710 Norfolk	Virginia	130.69699602
51007 Amelia	Virginia	130.63859218
18155 Switzerland	Indiana	130.63357283

Counties\_Cities

19089 Howard	Iowa	130.61935343
19141 O'Brien	Iowa	130.05780347
19075 Grundy	Iowa	130.03901170
8069 Larimer	Colorado	129.80788433
39017 Butler	Ohio	129.71457563
18119 Owen	Indiana	129.52746462
21037 Campbell	Kentucky	128.82171075
5093 Mississippi	Arkansas	128.51912025
18157 Tippecanoe	Indiana	128.46545937
36109 Tompkins	New York	128.41341336
51530 Buena Vista	Virginia	128.26679493
23031 York	Maine	128.01303405
6001 Alameda	California	127.97337098
31157 Scotts Bluff	Nebraska	127.81683292
26127 Oceana	Michigan	127.69953052
37179 Union	North Carolina	127.59211218
27141 Sherburne	Minnesota	127.03569495
12087 Monroe	Florida	126.62108308
46121 Todd	South Dakota	126.42225032
29071 Franklin	Missouri	126.36249638
21067 Fayette	Kentucky	126.32034097
40109 Oklahoma	Oklahoma	125.79140076
48339 Montgomery	Texas	125.56585015
22065 Madison	Louisiana	125.43678882
40031 Comanche	Oklahoma	125.39237016
13213 Murray	Georgia	125.24736354
42003 Allegheny	Pennsylvania	125.24087941
17121 Marion	Illinois	124.93354599
27039 Dodge	Minnesota	124.86792815
12031 Duval	Florida	124.81832409
51775 Salem	Virginia	124.79039114
19045 Clinton	Iowa	124.68291844
26159 Van Buren	Michigan	124.58912098
48061 Cameron	Texas	124.31942780

Counties\_Cities

2195 Petersburg	Alaska	124.18503570
8091 Ouray	Colorado	124.14649286
8119 Teller	Colorado	123.58968225
37165 Scotland	North Carolina	123.52772192
46111 Sanborn	South Dakota	123.50761630
51033 Caroline	Virginia	123.48888600
22011 Beauregard	Louisiana	123.47998819
23027 Waldo	Maine	123.44434927
54031 Hardy	West Virginia	123.41197822
21081 Grant	Kentucky	123.40273078
28131 Stone	Mississippi	122.88294064
48041 Brazos	Texas	122.59765918
16027 Canyon	Idaho	122.59562683
5121 Randolph	Arkansas	122.57633162
5133 Sevier	Arkansas	122.52756870
45019 Charleston	South Carolina	122.44244343
31137 Phelps	Nebraska	122.27656736
17073 Henry	Illinois	122.22448564
19065 Fayette	Iowa	122.07527976
51025 Brunswick	Virginia	122.07031250
19051 Davis	Iowa	121.99179328
13251 Screven	Georgia	121.96871861
6085 Santa Clara	California	121.90527310
21219 Todd	Kentucky	121.84225489
13119 Franklin	Georgia	121.61751292
37081 Guilford	North Carolina	121.61073322
17189 Washington	Illinois	121.47195427
48003 Andrews	Texas	121.35922330
48371 Pecos	Texas	121.22758885
29101 Johnson	Missouri	121.15112205
5051 Garland	Arkansas	121.02386187
45023 Chester	South Carolina	120.92648290
20019 Chautauqua	Kansas	120.88244183
39045 Fairfield	Ohio	120.68146512

Counties\_Cities

45057 Lancaster	South Carolina	120.57035018
13073 Columbia	Georgia	120.55142555
48139 Ellis	Texas	120.37718184
47159 Smith	Tennessee	120.34901214
19085 Harrison	Iowa	120.27734541
39123 Ottawa	Ohio	120.18935956
37051 Cumberland	North Carolina	120.06138477
55089 Ozaukee	Wisconsin	120.02647313
12001 Alachua	Florida	120.01955874
20163 Rooks	Kansas	119.68880910
17063 Grundy	Illinois	119.67354626
45075 Orangeburg	South Carolina	119.63098442
39171 Williams	Ohio	119.55222258
42129 Westmoreland	Pennsylvania	119.50566297
27037 Dakota	Minnesota	119.41056313
38059 Morton	North Dakota	118.99019135
17135 Montgomery	Illinois	118.87696234
39175 Wyandot	Ohio	118.53202644
51149 Prince George	Virginia	118.16606271
48071 Chambers	Texas	117.77453244
37067 Forsyth	North Carolina	117.38358582
18009 Blackford	Indiana	117.35121542
8067 La Plata	Colorado	117.20831113
8109 Saguache	Colorado	116.90778898
18073 Jasper	Indiana	116.87144141
13163 Jefferson	Georgia	116.65586520
46005 Beadle	South Dakota	116.50691098
26149 St. Joseph	Michigan	116.31145258
47053 Gibson	Tennessee	116.21979814
42081 Lycoming	Pennsylvania	116.13175676
37185 Warren	North Carolina	116.12056344
51127 New Kent	Virginia	116.11808316
1071 Jackson	Alabama	115.97340343
26063 Huron	Michigan	115.51049220

Counties\_Cities

35057 Torrance	New Mexico	115.45122186
48189 Hale	Texas	115.28229382
47045 Dyer	Tennessee	115.21972133
2130 Ketchikan Gatew	Alaska	114.95904584
51035 Carroll	Virginia	114.72533405
42131 Wyoming	Pennsylvania	114.61953708
40037 Creek	Oklahoma	114.51874197
28125 Sharkey	Mississippi	114.23349326
39163 Vinton	Ohio	114.16393942
20017 Chase	Kansas	114.11182959
51003 Albemarle	Virginia	114.05654997
1035 Conecuh	Alabama	114.03437322
27139 Scott	Minnesota	113.99027012
17029 Coles	Illinois	113.98250958
19177 Van Buren	Iowa	113.96011396
39043 Erie	Ohio	113.91811298
16039 Elmore	Idaho	113.72390770
18161 Union	Indiana	113.68480887
31111 Lincoln	Nebraska	113.68480887
55111 Sauk	Wisconsin	113.62044545
39103 Medina	Ohio	113.31539638
39041 Delaware	Ohio	113.26687042
31125 Nance	Nebraska	113.25028313
45087 Union	South Carolina	113.09740970
21105 Hickman	Kentucky	113.09658448
13051 Chatham	Georgia	113.07249434
51810 Virginia Beach	Virginia	113.06362439
6059 Orange	California	113.05826047
36041 Hamilton	New York	112.76499774
35013 Dona Ana	New Mexico	112.63228547
35013 Dona Ana	New Mexico	112.63228547
42087 Mifflin	Pennsylvania	112.50054087
27099 Mower	Minnesota	112.46907101
48397 Rockwall	Texas	112.26243580



Counties\_Cities

8101 Pueblo	Colorado	112.21937694
36077 Otsego	New York	112.13576796
45009 Bamberg	South Carolina	112.08406305
48449 Titus	Texas	112.00920292
41051 Multnomah	Oregon	111.83918806
45083 Spartanburg	South Carolina	111.82332552
13143 Haralson	Georgia	111.73941015
21145 McCracken	Kentucky	111.71303523
49045 Tooele	Utah	111.57680919
12095 Orange	Florida	111.32477936
21211 Shelby	Kentucky	111.29889938
31177 Washington	Nebraska	111.28852760
40143 Tulsa	Oklahoma	110.58671109
17125 Mason	Illinois	110.57869517
1015 Calhoun	Alabama	110.25840720
38015 Burleigh	North Dakota	110.20960818
20099 Labette	Kansas	110.19835704
51043 Clarke	Virginia	110.17007505
48121 Denton	Texas	110.11985137
38053 McKenzie	North Dakota	110.03521127
37001 Alamance	North Carolina	109.95217381
21035 Calloway	Kentucky	109.87607001
19057 Des Moines	Iowa	109.86764781
8125 Yuma	Colorado	109.78043912
41059 Umatilla	Oregon	109.65478095
4023 Santa Cruz	Arizona	109.65148029
51650 Hampton	Virginia	109.44584664
13227 Pickens	Georgia	109.44340213
20059 Franklin	Kansas	109.24271390
21023 Bracken	Kentucky	109.23655783
40115 Ottawa	Oklahoma	109.06174820
21157 Marshall	Kentucky	109.00580296
1069 Houston	Alabama	108.85964745
27079 Le Sueur	Minnesota	108.79483400

Counties\_Cities

40071 Kay	Oklahoma	108.69319082
18077 Jefferson	Indiana	108.66865375
19019 Buchanan	Iowa	108.49568376
51770 Roanoke City	Virginia	108.08646918
18163 Vanderburgh	Indiana	107.75028457
39139 Richland	Ohio	107.35018456
1077 Lauderdale	Alabama	107.15793348
54061 Monongalia	West Virginia	107.12272129
48183 Gregg	Texas	106.70374352
13173 Lanier	Georgia	106.38297872
1045 Dale	Alabama	106.21782825
13107 Emanuel	Georgia	106.13833363
21029 Bullitt	Kentucky	106.08247296
42035 Clinton	Pennsylvania	105.98697136
18075 Jay	Indiana	105.95261029
26113 Missaukee	Michigan	105.86911930
32023 Nye	Nevada	105.85277643
48011 Armstrong	Texas	105.70824524
1133 Winston	Alabama	105.66356720
6027 Inyo	California	105.63184522
37101 Johnston	North Carolina	105.58776366
17053 Ford	Illinois	105.54885404
41049 Morrow	Oregon	105.52233556
42019 Butler	Pennsylvania	105.38192966
51053 Dinwiddie	Virginia	105.15615689
5061 Howard	Arkansas	104.93965970
13169 Jones	Georgia	104.83645513
55039 Fond du Lac	Wisconsin	104.78722372
13083 Dade	Georgia	104.77012203
32510 Carson City	Nevada	104.66669073
41053 Polk	Oregon	104.41842457
6041 Marin	California	104.36483791
55023 Crawford	Wisconsin	104.35209625
17071 Henderson	Illinois	104.33745715

Counties\_Cities

5111 Poinsett	Arkansas	104.27963627
4012 La Paz	Arizona	104.27528676
18087 LaGrange	Indiana	104.24612255
20043 Doniphan	Kansas	104.13954699
1003 Baldwin	Alabama	104.11793305
48233 Hutchinson	Texas	103.78337579
23007 Franklin	Maine	103.68933338
5043 Drew	Arkansas	103.66652117
1053 Escambia	Alabama	103.40698814
54039 Kanawha	West Virginia	103.07335942
50015 Lamoille	Vermont	102.76679842
55133 Waukesha	Wisconsin	102.71117815
17041 Douglas	Illinois	102.67467529
27163 Washington	Minnesota	102.62306087
48149 Fayette	Texas	102.56814864
12057 Hillsborough	Florida	102.51320910
51077 Grayson	Virginia	102.36069349
12115 Sarasota	Florida	101.94086024
12127 Volusia	Florida	101.72809924
48361 Orange	Texas	101.70870627
20091 Johnson	Kansas	101.58060764
47115 Marion	Tennessee	101.48731409
56043 Washakie	Wyoming	101.45846544
17169 Schuyler	Illinois	101.34646011
21097 Harrison	Kentucky	101.18223453
21207 Russell	Kentucky	101.00443297
5011 Bradley	Arkansas	100.94521428
48481 Wharton	Texas	100.91544727
48239 Jackson	Texas	100.84711577
51590 Danville	Virginia	100.75442951
41067 Washington	Oregon	100.55295761
39011 Auglaize	Ohio	100.42791023
18149 Starke	Indiana	100.28340964
21007 Ballard	Kentucky	100.26319088

Counties\_Cities

48049 Brown	Texas	100.20040080
5077 Lee	Arkansas	100.16694491
12113 Santa Rosa	Florida	99.80540733
54021 Gilmer	West Virginia	99.67605283
18123 Perry	Indiana	99.46602450
27093 Meeker	Minnesota	99.39069185
27013 Blue Earth	Minnesota	99.36672253
29207 Stoddard	Missouri	99.29466548
41031 Jefferson	Oregon	99.20634921
6019 Fresno	California	98.95414320
37147 Pitt	North Carolina	98.93615839
4015 Mohave	Arizona	98.78310666
48257 Kaufman	Texas	98.73894046
18105 Monroe	Indiana	98.69518163
13019 Berrien	Georgia	98.69104509
37183 Wake	North Carolina	98.50728505
31159 Seward	Nebraska	98.16376025
13295 Walker	Georgia	97.96859242
47051 Franklin	Tennessee	97.87538792
39089 Licking	Ohio	97.85570834
18045 Fountain	Indiana	97.85334230
13195 Madison	Georgia	97.80775717
13289 Twiggs	Georgia	97.70395701
48445 Terry	Texas	97.66419793
4027 Yuma	Arizona	97.58259164
20177 Shawnee	Kansas	97.46533783
36069 Ontario	New York	97.39314061
31097 Johnson	Nebraska	97.38994936
19155 Pottawattamie	Iowa	97.29186490
28047 Harrison	Mississippi	97.26590854
1115 St. Clair	Alabama	96.96696358
47031 Coffee	Tennessee	96.94793537
17099 LaSalle	Illinois	96.86557617
37177 Tyrrell	North Carolina	96.82885500

Counties\_Cities

49011 Davis	Utah	96.66972787
18153 Sullivan	Indiana	96.66505558
18135 Randolph	Indiana	96.57559052
27151 Swift	Minnesota	96.30818620
42053 Forest	Pennsylvania	96.16705591
19181 Warren	Iowa	95.97304920
5017 Chicot	Arkansas	95.80379383
48029 Bexar	Texas	95.71767867
5065 Izard	Arkansas	95.63746046
54065 Morgan	West Virginia	95.57542025
8083 Montezuma	Colorado	95.57305604
12129 Wakulla	Florida	95.49921444
19123 Mahaska	Iowa	95.45454545
36019 Clinton	New York	95.42102980
26079 Kalkaska	Michigan	95.37701975
12105 Polk	Florida	95.33777113
37039 Cherokee	North Carolina	95.12736497
28081 Lee	Mississippi	95.06819089
37073 Gates	North Carolina	95.04882053
53039 Klickitat	Washington	94.99253630
5031 Craighead	Arkansas	94.88015623
18121 Parke	Indiana	94.52354227
16081 Teton	Idaho	94.50171821
21033 Caldwell	Kentucky	94.37672041
6069 San Benito	California	94.25223849
17137 Morgan	Illinois	94.18412997
45091 York	South Carolina	94.12005049
6099 Stanislaus	California	94.03162882
12055 Highlands	Florida	93.90651085
1075 Lamar	Alabama	93.90349610
45007 Anderson	South Carolina	93.77400465
40051 Grady	Oklahoma	93.60767583
48085 Collin	Texas	93.41926447
12103 Pinellas	Florida	93.20400295

Counties\_Cities

28135 Tallahatchie	Mississippi	92.94344749
51700 Newport News	Virginia	92.93160010
51119 Middlesex	Virginia	92.85913270
51820 Waynesboro	Virginia	92.80537387
1121 Talladega	Alabama	92.69930350
51181 Surry	Virginia	92.67840593
6013 Contra Costa	California	92.67832536
31021 Burt	Nebraska	92.47842170
12131 Walton	Florida	92.46935201
48175 Goliad	Texas	92.29957806
13043 Candler	Georgia	92.28497601
26151 Sanilac	Michigan	92.27332330
1019 Cherokee	Alabama	92.19422250
36117 Wayne	New York	92.15668858
51037 Charlotte	Virginia	92.14273748
55045 Green	Wisconsin	92.06856400
17021 Christian	Illinois	91.85266832
27019 Carver	Minnesota	91.74223330
39165 Warren	Ohio	91.74193382
18021 Clay	Indiana	91.70806267
20173 Sedgwick	Kansas	91.70435761
42119 Union	Pennsylvania	91.54850955
53031 Jefferson	Washington	91.39903558
47125 Montgomery	Tennessee	91.28429230
30057 Madison	Montana	91.24087591
48209 Hays	Texas	91.18227021
20113 McPherson	Kansas	91.10978729
12073 Leon	Florida	90.93954913
23011 Kennebec	Maine	90.92174996
21113 Jessamine	Kentucky	90.87537092
51135 Nottoway	Virginia	90.79118029
16045 Gem	Idaho	90.73380969
27155 Traverse	Minnesota	90.68923821
51091 Highland	Virginia	90.49773756

Counties\_Cities

13047 Catoosa	Georgia	90.47760309
36003 Allegany	New York	90.45875512
53069 Wahkiakum	Washington	90.37505648
12111 St. Lucie	Florida	90.30666899
46087 McCook	South Dakota	90.15506671
51023 Botetourt	Virginia	90.15235748
39143 Sandusky	Ohio	90.13758737
23001 Androscoggin	Maine	90.08256020
42063 Indiana	Pennsylvania	89.93976403
47015 Cannon	Tennessee	89.89074817
19191 Winneshiek	Iowa	89.86968895
19135 Monroe	Iowa	89.85879332
5003 Ashley	Arkansas	89.79347501
46129 Walworth	South Dakota	89.49346698
12117 Seminole	Florida	89.34831307
45015 Berkeley	South Carolina	89.10358178
45047 Greenwood	South Carolina	89.05726524
39065 Hardin	Ohio	88.94536213
40121 Pittsburg	Oklahoma	88.88483716
4025 Yavapai	Arizona	88.79578263
16025 Camas	Idaho	88.73114463
39019 Carroll	Ohio	88.62301983
32021 Mineral	Nevada	88.61320337
54069 Ohio	West Virginia	88.61214226
37097 Iredell	North Carolina	88.54765040
51191 Washington	Virginia	88.23205029
12003 Baker	Florida	88.16787163
20009 Barton	Kansas	88.08548121
39085 Lake	Ohio	88.06406552
19107 Keokuk	Iowa	88.01955990
55025 Dane	Wisconsin	87.94831515
12109 St. Johns	Florida	87.70515337
55131 Washington	Wisconsin	87.69796526
21155 Marion	Kentucky	87.61080190

Counties\_Cities

53055 San Juan	Washington	87.57589911
27171 Wright	Minnesota	87.27603429
5091 Miller	Arkansas	87.17195816
48219 Hockley	Texas	87.03220191
48051 Burleson	Texas	87.00853771
51199 York	Virginia	86.96164844
6095 Solano	California	86.87669331
13127 Glynn	Georgia	86.83509546
1029 Cleburne	Alabama	86.74184293
37059 Davie	North Carolina	86.58413872
40033 Cotton	Oklahoma	86.56509695
38027 Eddy	North Dakota	86.46779075
20005 Atchison	Kansas	86.45711110
26073 Isabella	Michigan	86.44879680
18177 Wayne	Indiana	86.44746421
38067 Pembina	North Dakota	86.36821650
26141 Presque Isle	Michigan	86.35578584
45053 Jasper	South Carolina	86.29318974
8093 Park	Colorado	86.22547963
48001 Anderson	Texas	86.12225916
17117 Macoupin	Illinois	86.06801580
31033 Cheyenne	Nebraska	85.92910849
6043 Mariposa	California	85.85656230
36031 Essex	New York	85.79088472
20157 Republic	Kansas	85.76329331
55015 Calumet	Wisconsin	85.72738691
27161 Waseca	Minnesota	85.60269648
41007 Clatsop	Oregon	85.50447641
40133 Seminole	Oklahoma	85.44226544
55027 Dodge	Wisconsin	85.37571004
54057 Mineral	West Virginia	85.37490720
51680 Lynchburg	Virginia	85.23488298
51097 King and Queen	Virginia	85.20306731
27089 Marshall	Minnesota	85.19701810



Counties\_Cities

39081 Jefferson	Ohio	85.14908693
45043 Georgetown	South Carolina	85.14192999
21215 Spencer	Kentucky	85.13355326
48305 Lynn	Texas	85.07742045
47087 Jackson	Tennessee	85.04847763
26015 Barry	Michigan	85.02706150
46065 Hughes	South Dakota	84.98583569
45029 Colleton	South Carolina	84.97079129
19039 Clarke	Iowa	84.89865223
31077 Greeley	Nebraska	84.88964346
2090 Fairbanks North	Alaska	84.87334674
31065 Furnas	Nebraska	84.83563097
51015 Augusta	Virginia	84.81651802
48037 Bowie	Texas	84.81404521
20181 Sherman	Kansas	84.76012884
36123 Yates	New York	84.53765951
53037 Kittitas	Washington	84.45232666
42005 Armstrong	Pennsylvania	84.27439744
17085 Jo Daviess	Illinois	84.24599832
38037 Grant	North Dakota	84.24599832
48123 DeWitt	Texas	84.21261208
2110 Juneau	Alaska	84.07809921
51161 Roanoke	Virginia	83.97733675
40035 Craig	Oklahoma	83.88088914
17015 Carroll	Illinois	83.84572387
12029 Dixie	Florida	83.83233533
56027 Niobrara	Wyoming	83.75209380
47033 Crockett	Tennessee	83.75209380
26143 Roscommon	Michigan	83.73806733
6077 San Joaquin	California	83.57027077
50021 Rutland	Vermont	83.51513499
26027 Cass	Michigan	83.24782684
39027 Clinton	Ohio	83.22039137
45071 Newberry	South Carolina	83.07372793

Counties\_Cities

13241 Rabun	Georgia	83.00231221
47105 Loudon	Tennessee	82.93436876
19023 Butler	Iowa	82.53662563
48193 Hamilton	Texas	82.50825083
5053 Grant	Arkansas	82.47195953
42073 Lawrence	Pennsylvania	82.38188063
51133 Northumberland	Virginia	82.32485387
1103 Morgan	Alabama	82.29139551
6111 Ventura	California	82.02433232
54049 Marion	West Virginia	82.00082001
20171 Scott	Kansas	81.68266285
41043 Linn	Oregon	81.67432363
29069 Dunklin	Missouri	81.56884070
12091 Okaloosa	Florida	81.53655395
42109 Snyder	Pennsylvania	81.40108535
50027 Windsor	Vermont	81.39492819
39113 Montgomery	Ohio	81.34036906
26057 Gratiot	Michigan	81.28279022
48291 Liberty	Texas	81.09078693
48345 Motley	Texas	81.03727715
51079 Greene	Virginia	80.89387734
51125 Nelson	Virginia	80.88433540
29219 Warren	Missouri	80.66607127
32019 Lyon	Nevada	80.63360092
29199 Scotland	Missouri	80.54772453
26111 Midland	Michigan	80.52013604
6113 Yolo	California	80.30561504
1043 Cullman	Alabama	80.29529494
46025 Clark	South Dakota	80.23535705
39047 Fayette	Ohio	80.23442406
40065 Jackson	Oklahoma	80.16353361
5059 Hot Spring	Arkansas	80.11631702
18167 Vigo	Indiana	80.08492727
22043 Grant	Louisiana	80.06405124

Counties\_Cities

48373 Polk	Texas	79.95043073
6079 San Luis Obispo	California	79.92676314
37071 Gaston	North Carolina	79.87578866
55029 Door	Wisconsin	79.68127490
53003 Asotin	Washington	79.61079169
48331 Milam	Texas	79.58298516
20097 Kiowa	Kansas	79.49125596
36009 Cattaraugus	New York	79.38573660
17051 Fayette	Illinois	79.37990288
17143 Peoria	Illinois	79.17130345
22085 Sabine	Louisiana	79.06125166
20087 Jefferson	Kansas	79.05138340
26105 Mason	Michigan	79.03780069
54019 Fayette	West Virginia	79.03668232
51045 Craig	Virginia	78.98894155
20179 Sheridan	Kansas	78.95775760
40017 Canadian	Oklahoma	78.92168062
31003 Antelope	Nebraska	78.91414141
55057 Juneau	Wisconsin	78.89694556
1079 Lawrence	Alabama	78.89067573
16087 Washington	Idaho	78.73240823
20161 Riley	Kansas	78.69421869
29029 Camden	Missouri	78.57688530
47017 Carroll	Tennessee	78.51534618
46085 Lyman	South Dakota	78.51347815
40093 Major	Oklahoma	78.49293564
37145 Person	North Carolina	78.46710709
37041 Chowan	North Carolina	78.40900991
8023 Costilla	Colorado	78.36990596
48181 Grayson	Texas	78.36347217
21019 Boyd	Kentucky	78.32345470
20149 Pottawatomie	Kansas	78.26337686
45051 Horry	South Carolina	78.16427283
27083 Lyon	Minnesota	78.03659917

Counties\_Cities

37027 Caldwell	North Carolina	78.02118763
55065 Lafayette	Wisconsin	78.00780078
46069 Hyde	South Dakota	78.00312012
18099 Marshall	Indiana	77.84120394
17083 Jersey	Illinois	77.81388749
1009 Blount	Alabama	77.80082988
36011 Cayuga	New York	77.77561734
47027 Clay	Tennessee	77.75042115
21203 Rockcastle	Kentucky	77.61194030
27061 Itasca	Minnesota	77.59155804
38081 Sargent	North Dakota	77.51937984
39073 Hocking	Ohio	77.50572485
27117 Pipestone	Minnesota	77.37371504
5105 Perry	Arkansas	77.27975270
39023 Clark	Ohio	77.27458483
40131 Rogers	Oklahoma	77.18733693
33001 Belknap	New Hampshire	77.02140212
48323 Maverick	Texas	76.94280585
17131 Mercer	Illinois	76.91814627
48423 Smith	Texas	76.88264754
26103 Marquette	Michigan	76.67328162
6067 Sacramento	California	76.63978974
38093 Stutsman	North Dakota	76.49280490
13309 Wheeler	Georgia	76.15179591
42099 Perry	Pennsylvania	75.85773424
33003 Carroll	New Hampshire	75.85231350
21139 Livingston	Kentucky	75.74118156
39051 Fulton	Ohio	75.69306462
48089 Colorado	Texas	75.41122685
51027 Buchanan	Virginia	75.39701239
5129 Searcy	Arkansas	75.39582810
20023 Cheyenne	Kansas	75.18796992
29143 New Madrid	Missouri	75.16188714
53011 Clark	Washington	75.12602287

Counties\_Cities

21057 Cumberland	Kentucky	75.08634930
5115 Pope	Arkansas	75.00000000
38099 Walsh	North Dakota	74.99765632
42027 Centre	Pennsylvania	74.93627346
55103 Richland	Wisconsin	74.81153249
53063 Spokane	Washington	74.81088391
26031 Cheboygan	Michigan	74.76488411
21147 McCreary	Kentucky	74.67830882
35049 Santa Fe	New Mexico	74.63880151
48455 Trinity	Texas	74.62686567
48325 Medina	Texas	74.62540013
35061 Valencia	New Mexico	74.55268390
45065 McCormick	South Carolina	74.38894793
40125 Pottawatomie	Oklahoma	74.29931617
55083 Oconto	Wisconsin	74.01533175
8099 Prowers	Colorado	73.98881947
42059 Greene	Pennsylvania	73.96044486
19121 Madison	Iowa	73.85069850
26123 Newaygo	Michigan	73.63167798
19079 Hamilton	Iowa	73.56875334
38069 Pierce	North Dakota	73.51139427
26117 Montcalm	Michigan	73.47423712
48401 Rusk	Texas	73.46189164
13283 Treutlen	Georgia	73.43222206
48473 Waller	Texas	73.41038286
19091 Humboldt	Iowa	73.32146224
48343 Morris	Texas	72.93946025
29051 Cole	Missouri	72.92046461
17113 McLean	Illinois	72.90485338
35059 Union	New Mexico	72.85089849
27005 Becker	Minnesota	72.73573652
27043 Faribault	Minnesota	72.68498328
48349 Navarro	Texas	72.63189751
47083 Houston	Tennessee	72.61285247

Counties\_Cities

45003 Aiken	South Carolina	72.60878035
5095 Monroe	Arkansas	72.46376812
12017 Citrus	Florida	72.33199711
51073 Gloucester	Virginia	72.29109213
28115 Pontotoc	Mississippi	72.25206547
51790 Staunton	Virginia	72.22534307
16075 Payette	Idaho	72.18377139
48173 Glasscock	Texas	72.04610951
51145 Powhatan	Virginia	71.94491075
46119 Sully	South Dakota	71.83908046
47183 Weakley	Tennessee	71.82403112
37043 Clay	North Carolina	71.81973247
35039 Rio Arriba	New Mexico	71.78382813
48055 Caldwell	Texas	71.68127269
48493 Wilson	Texas	71.67887862
37005 Alleghany	North Carolina	71.67816504
21239 Woodford	Kentucky	71.60893981
26129 Ogemaw	Michigan	71.59221077
13179 Liberty	Georgia	71.54820560
39141 Ross	Ohio	71.49263626
54051 Marshall	West Virginia	71.46337502
54071 Pendleton	West Virginia	71.45919680
46003 Aurora	South Dakota	71.40307033
29081 Harrison	Missouri	71.30972189
31107 Knox	Nebraska	71.26737142
47117 Marshall	Tennessee	71.25256064
46027 Clay	South Dakota	71.21999858
53047 Okanogan	Washington	71.20478496
1099 Monroe	Alabama	71.20140504
47123 Monroe	Tennessee	71.18666005
19083 Hardin	Iowa	71.14062129
48451 Tom Green	Texas	71.07260405
12089 Nassau	Florida	71.06906515
26051 Gladwin	Michigan	71.04234913

Counties\_Cities

31027 Cedar	Nebraska	71.03954535
47139 Polk	Tennessee	71.01432122
51101 King William	Virginia	70.84243462
47065 Hamilton	Tennessee	70.82347386
16003 Adams	Idaho	70.58823529
27081 Lincoln	Minnesota	70.50943064
31095 Jefferson	Nebraska	70.45230379
51083 Halifax	Virginia	70.33997655
29163 Pike	Missouri	70.25507998
45059 Laurens	South Carolina	70.15553632
51678 Lexington	Virginia	70.06726457
48491 Williamson	Texas	70.05235399
15009 Maui	Hawaii	69.97314706
17105 Livingston	Illinois	69.90855960
48067 Cass	Texas	69.72343039
21199 Pulaski	Kentucky	69.63465020
1089 Madison	Alabama	69.57347368
42085 Mercer	Pennsylvania	69.56804568
47023 Chester	Tennessee	69.46052327
47011 Bradley	Tennessee	69.33578195
29169 Pulaski	Missouri	69.21213519
55019 Clark	Wisconsin	69.14633092
19069 Franklin	Iowa	69.14263137
12069 Lake	Florida	69.00517539
13147 Hart	Georgia	68.96815970
20143 Ottawa	Kansas	68.94174423
21225 Union	Kentucky	68.94174423
13039 Camden	Georgia	68.93082698
40075 Kiowa	Oklahoma	68.73639592
6053 Monterey	California	68.64190049
48153 Floyd	Texas	68.52835361
22113 Vermilion	Louisiana	68.52749457
18101 Martin	Indiana	68.51326221
21091 Hancock	Kentucky	68.50879196

Counties\_Cities

16073 Owyhee	Idaho	68.41700162
29049 Clinton	Missouri	68.39276991
55053 Jackson	Wisconsin	68.36605137
39135 Preble	Ohio	68.29768032
21009 Barren	Kentucky	67.91017747
39149 Shelby	Ohio	67.86353261
45035 Dorchester	South Carolina	67.85062902
21179 Nelson	Kentucky	67.61030294
18183 Whitley	Indiana	67.50014674
12093 Okeechobee	Florida	67.40977923
17067 Hancock	Illinois	67.24949563
56011 Crook	Wyoming	67.11409396
29041 Chariton	Missouri	67.10508657
51121 Montgomery	Virginia	66.67676921
39077 Huron	Ohio	66.66210857
47059 Greene	Tennessee	66.58271455
2020 Anchorage	Alaska	66.54364097
27045 Fillmore	Minnesota	66.48304682
47155 Sevier	Tennessee	66.39970580
29031 Cape Girardeau	Missouri	66.02923063
48045 Briscoe	Texas	65.96306069
37111 McDowell	North Carolina	65.92392379
56017 Hot Springs	Wyoming	65.86169045
41005 Clackamas	Oregon	65.85351199
31163 Sherman	Nebraska	65.83278473
20155 Reno	Kansas	65.76625710
29037 Cass	Missouri	65.74308745
30007 Broadwater	Montana	65.73541495
5045 Faulkner	Arkansas	65.70196946
17199 Williamson	Illinois	65.61679790
19145 Page	Iowa	65.57807069
39039 Defiance	Ohio	65.50504389
20125 Montgomery	Kansas	65.37982565
50023 Washington	Vermont	65.35947712



Counties\_Cities

19169 Story	Iowa	65.23622649
48147 Fannin	Texas	65.18165845
42051 Fayette	Pennsylvania	65.16356054
48489 Willacy	Texas	65.07088078
56005 Campbell	Wyoming	65.01950585
51103 Lancaster	Virginia	64.91699898
47085 Humphreys	Tennessee	64.91398896
12061 Indian River	Florida	64.79769778
35009 Curry	New Mexico	64.72884682
13055 Chattooga	Georgia	64.54215409
36075 Oswego	New York	64.46250148
6047 Merced	California	64.41868506
27103 Nicollet	Minnesota	64.28988895
5137 Stone	Arkansas	64.22091996
35041 Roosevelt	New Mexico	64.02390226
35055 Taos	New Mexico	63.95614436
48293 Limestone	Texas	63.77822186
21027 Breckinridge	Kentucky	63.76299784
5027 Columbia	Arkansas	63.72944725
29039 Cedar	Missouri	63.53688669
33009 Grafton	New Hampshire	63.48428486
47133 Overton	Tennessee	63.44027551
29023 Butler	Missouri	63.32231056
30085 Roosevelt	Montana	63.29686228
40097 Mayes	Oklahoma	63.24956820
37137 Pamlico	North Carolina	63.14127861
26047 Emmet	Michigan	63.04791642
21039 Carlisle	Kentucky	62.87989939
16031 Cassia	Idaho	62.85618505
37141 Pender	North Carolina	62.73929410
36023 Cortland	New York	62.73132175
47185 White	Tennessee	62.71442801
13103 Effingham	Georgia	62.71104679
48027 Bell	Texas	62.70350521

Counties\_Cities

21163 Meade	Kentucky	62.68500784
18129 Posey	Indiana	62.64682850
37171 Surry	North Carolina	62.54517151
55087 Outagamie	Wisconsin	62.44496037
48251 Johnson	Texas	62.44127894
17001 Adams	Illinois	62.41342041
6097 Sonoma	California	62.40723924
5029 Conway	Arkansas	62.22775358
8105 Rio Grande	Colorado	62.22222222
13265 Taliaferro	Georgia	62.18905473
21103 Henry	Kentucky	62.08866261
40103 Noble	Oklahoma	62.00726371
48329 Midland	Texas	62.00095029
47091 Johnson	Tennessee	61.87422657
28039 George	Mississippi	61.85567010
5125 Saline	Arkansas	61.76855733
27065 Kanabec	Minnesota	61.70173382
21185 Oldham	Kentucky	61.68196179
48135 Ector	Texas	61.68118230
40021 Cherokee	Oklahoma	61.63328197
45077 Pickens	South Carolina	61.63106206
46115 Spink	South Dakota	61.58583526
20107 Linn	Kansas	61.53846154
47093 Knox	Tennessee	61.46717416
21221 Trigg	Kentucky	61.46281500
21193 Perry	Kentucky	61.32147785
55115 Shawano	Wisconsin	61.28051770
55055 Jefferson	Wisconsin	61.08376699
38071 Ramsey	North Dakota	60.97029875
29111 Lewis	Missouri	60.88280061
36045 Jefferson	New York	60.84738938
39025 Clermont	Ohio	60.83731615
42015 Bradford	Pennsylvania	60.82225108
48169 Garza	Texas	60.80875646

Counties\_Cities

1061 Geneva	Alabama	60.80413468
48279 Lamb	Texas	60.79951360
42125 Washington	Pennsylvania	60.76799167
29139 Montgomery	Missouri	60.69013352
41035 Klamath	Oregon	60.60337310
35037 Quay	New Mexico	60.58403005
53015 Cowlitz	Washington	60.55768119
48187 Guadalupe	Texas	60.47869806
48225 Houston	Texas	60.42556865
47119 Maury	Tennessee	60.41975832
26135 Oscoda	Michigan	60.41565974
41065 Wasco	Oregon	60.36596869
1083 Limestone	Alabama	60.30735958
42009 Bedford	Pennsylvania	60.19594819
48231 Hunt	Texas	60.10798711
27157 Wabasha	Minnesota	60.06006006
19129 Mills	Iowa	59.74905397
5085 Lonoke	Arkansas	59.73634549
48295 Lipscomb	Texas	59.61251863
23019 Penobscot	Maine	59.56478001
56025 Natrona	Wyoming	59.40719206
42031 Clarion	Pennsylvania	59.31045153
55021 Columbia	Wisconsin	59.27682276
18085 Kosciusko	Indiana	59.23573301
12083 Marion	Florida	59.17044700
55139 Winnebago	Wisconsin	59.05742018
23023 Sagadahoc	Maine	58.93248022
21209 Scott	Kentucky	58.89596830
48053 Burnet	Texas	58.89529258
19055 Delaware	Iowa	58.58574023
41055 Sherman	Oregon	58.54800937
19037 Chickasaw	Iowa	58.50885991
17033 Crawford	Illinois	58.48886053
48507 Zavala	Texas	58.41608946

Counties\_Cities

12043 Glades	Florida	58.29204314
13031 Bulloch	Georgia	58.21776030
8007 Archuleta	Colorado	58.11841627
6055 Napa	California	58.09908404
12009 Brevard	Florida	57.97111162
51195 Wise	Virginia	57.87646007
53035 Kitsap	Washington	57.81953633
48217 Hill	Texas	57.76530781
16067 Minidoka	Idaho	57.62304922
20141 Osborne	Kansas	57.55395683
37055 Dare	North Carolina	57.53267034
33005 Cheshire	New Hampshire	57.52160328
54093 Tucker	West Virginia	57.51258088
51735 Poquoson	Virginia	57.42411813
54087 Roane	West Virginia	57.42176285
29095 Jackson	Missouri	57.40339594
55035 Eau Claire	Wisconsin	57.39759313
46009 Bon Homme	South Dakota	57.30659026
38073 Ransom	North Dakota	57.28470498
12067 Lafayette	Florida	57.26065048
48247 Jim Hogg	Texas	57.16463415
55117 Sheboygan	Wisconsin	57.16463415
21093 Hardin	Kentucky	57.08796984
18083 Knox	Indiana	56.91828161
40073 Kingfisher	Oklahoma	56.90440061
54011 Cabell	West Virginia	56.85231271
51115 Mathews	Virginia	56.80527153
48485 Wichita	Texas	56.79064696
47073 Hawkins	Tennessee	56.60711127
56023 Lincoln	Wyoming	56.60183184
38105 Williams	North Dakota	56.57708628
21011 Bath	Kentucky	56.52911249
21021 Boyle	Kentucky	56.47840532
50013 Grand Isle	Vermont	56.41748942

Counties\_Cities

19007 Appanoose	Iowa	56.28366970
27049 Goodhue	Minnesota	56.03086007
30009 Carbon	Montana	56.00149337
21171 Monroe	Kentucky	55.98059339
12101 Pasco	Florida	55.96427182
35003 Catron	New Mexico	55.89714925
48213 Henderson	Texas	55.89375327
13191 McIntosh	Georgia	55.78800558
19041 Clay	Iowa	55.78281889
26097 Mackinac	Michigan	55.62250858
47129 Morgan	Tennessee	55.60962046
47009 Blount	Tennessee	55.57712659
29019 Boone	Missouri	55.55401239
18033 DeKalb	Indiana	55.52213945
17035 Cumberland	Illinois	55.51443375
20183 Smith	Kansas	55.50929781
41027 Hood River	Oregon	55.48915827
37049 Craven	North Carolina	55.38712687
21049 Clark	Kentucky	55.17393583
21167 Mercer	Kentucky	55.11160099
45017 Calhoun	South Carolina	55.09641873
42057 Fulton	Pennsylvania	55.08503753
35017 Grant	New Mexico	54.85262927
1057 Fayette	Alabama	54.76784519
29229 Wright	Missouri	54.41288497
13209 Montgomery	Georgia	54.38920918
27087 Mahnomon	Minnesota	54.35767349
20127 Morris	Kansas	54.33798225
41003 Benton	Oregon	54.28822706
31059 Fillmore	Nebraska	54.27899403
8089 Otero	Colorado	54.25347222
17005 Bond	Illinois	54.11906194
26119 Montmorency	Michigan	53.96654074
12075 Levy	Florida	53.96124601

Counties\_Cities

40049 Garvin	Oklahoma	53.93549315
39059 Guernsey	Ohio	53.81579622
48063 Camp	Texas	53.70981355
51009 Amherst	Virginia	53.68534074
48013 Atascosa	Texas	53.66726297
40119 Payne	Oklahoma	53.63237445
30059 Meagher	Montana	53.59056806
46023 Charles Mix	South Dakota	53.54465624
46029 Codington	South Dakota	53.54274496
8073 Lincoln	Colorado	53.47593583
6087 Santa Cruz	California	53.23512789
47029 Cocke	Tennessee	53.11119808
37013 Beaufort	North Carolina	53.10223242
19035 Cherokee	Iowa	52.99885169
51089 Henry	Virginia	52.99001040
48241 Jasper	Texas	52.96610169
5055 Greene	Arkansas	52.95091009
56033 Sheridan	Wyoming	52.92230344
12053 Hernando	Florida	52.91698321
47131 Obion	Tennessee	52.86285393
19111 Lee	Iowa	52.85567464
4009 Graham	Arizona	52.53204455
29177 Ray	Missouri	52.44067648
38055 McLean	North Dakota	52.40540824
54053 Mason	West Virginia	52.39913167
37035 Catawba	North Carolina	52.31576028
54107 Wood	West Virginia	52.25467026
48317 Martin	Texas	52.14670607
48289 Leon	Texas	52.11349160
55075 Marinette	Wisconsin	51.93648909
39031 Coshocton	Ohio	51.87146796
37009 Ashe	North Carolina	51.64336567
31155 Saunders	Nebraska	51.63591982
47161 Stewart	Tennessee	51.61861220

Counties\_Cities

54105 Wirt	West Virginia	51.45797599
28141 Tishomingo	Mississippi	51.40331037
39063 Hancock	Ohio	51.36309759
12059 Holmes	Florida	51.34260923
17023 Clark	Illinois	51.29520390
48031 Blanco	Texas	51.27328662
29027 Callaway	Missouri	51.23749694
38065 Oliver	North Dakota	51.22950820
30111 Yellowstone	Montana	51.20615473
37045 Cleveland	North Carolina	51.20589892
29053 Cooper	Missouri	51.12764870
40137 Stephens	Oklahoma	50.84941639
37099 Jackson	North Carolina	50.77665197
39091 Logan	Ohio	50.70770316
38103 Wells	North Dakota	50.54334091
47179 Washington	Tennessee	50.54157239
51720 Norton	Virginia	50.40322581
37129 New Hanover	North Carolina	50.37154395
37031 Carteret	North Carolina	50.34232783
54033 Harrison	West Virginia	50.33010629
31071 Garfield	Nebraska	50.32712632
37199 Yancey	North Carolina	50.27090432
20027 Clay	Kansas	50.01875703
48015 Austin	Texas	50.01834006
27125 Red Lake	Minnesota	50.01250313
19137 Montgomery	Iowa	49.98500450
48065 Carson	Texas	49.95836803
47151 Scott	Tennessee	49.91152049
51067 Franklin	Virginia	49.82649702
45073 Oconee	South Carolina	49.76140046
31025 Cass	Nebraska	49.69608930
51111 Lunenburg	Virginia	49.64421645
26153 Schoolcraft	Michigan	49.57858205
29035 Carter	Missouri	49.55401388

Counties\_Cities

20073 Greenwood	Kansas	49.54582989
26029 Charlevoix	Michigan	49.53513184
32005 Douglas	Nevada	49.51822890
29187 St. Francois	Missouri	49.48119715
54079 Putnam	West Virginia	49.39839808
48505 Zapata	Texas	49.33051445
21131 Leslie	Kentucky	49.29508035
38077 Richland	North Dakota	49.26411725
46017 Buffalo	South Dakota	49.11591356
39021 Champaign	Ohio	49.02719719
29227 Worth	Missouri	49.01960784
40067 Jefferson	Oklahoma	48.99559040
40077 Latimer	Oklahoma	48.87107810
17147 Piatt	Illinois	48.79238839
20123 Mitchell	Kansas	48.78048780
51197 Wythe	Virginia	48.68887807
40081 Lincoln	Oklahoma	48.68270332
39159 Union	Ohio	48.41359039
38057 Mercer	North Dakota	48.38514576
55017 Chippewa	Wisconsin	48.33554222
37167 Stanly	North Carolina	48.32863472
51019 Bedford	Virginia	48.25580657
27097 Morrison	Minnesota	48.23781242
12133 Washington	Florida	48.23151125
47089 Jefferson	Tennessee	48.13745094
27137 St. Louis	Minnesota	48.05911271
46031 Corson	South Dakota	48.01920768
47099 Lawrence	Tennessee	48.01756071
39125 Paulding	Ohio	47.97441365
8043 Fremont	Colorado	47.89571229
19125 Marion	Iowa	47.89415392
30067 Park	Montana	47.80114723
23013 Knox	Maine	47.77350331
20045 Douglas	Kansas	47.76178398



Counties\_Cities

37109 Lincoln	North Carolina	47.74979109
21099 Hart	Kentucky	47.60393526
19189 Winnebago	Iowa	47.53755467
51071 Giles	Virginia	47.49465685
54091 Taylor	West Virginia	47.44395683
37157 Rockingham	North Carolina	47.41426839
29001 Adair	Missouri	47.35782785
19197 Wright	Iowa	47.28132388
5145 White	Arkansas	46.99785334
6023 Humboldt	California	46.93011080
18069 Huntington	Indiana	46.90949227
47103 Lincoln	Tennessee	46.89744116
41017 Deschutes	Oregon	46.87597658
12125 Union	Florida	46.85408300
5143 Washington	Arkansas	46.84315140
47127 Moore	Tennessee	46.79457183
16037 Custer	Idaho	46.72897196
41071 Yamhill	Oregon	46.72809854
13109 Evans	Georgia	46.63744054
31145 Red Willow	Nebraska	46.61570017
5007 Benton	Arkansas	46.58704073
21165 Menifee	Kentucky	46.50441792
56037 Sweetwater	Wyoming	46.45652830
40025 Cimarron	Oklahoma	46.44681839
47079 Henry	Tennessee	46.35638791
55037 Florence	Wisconsin	46.28558204
40053 Grant	Oklahoma	46.23208507
50005 Caledonia	Vermont	46.20157085
39067 Harrison	Ohio	46.13154079
21173 Montgomery	Kentucky	46.09438712
17173 Shelby	Illinois	45.99604434
48337 Montague	Texas	45.92774036
39015 Brown	Ohio	45.86945553
20029 Cloud	Kansas	45.82426395

Counties\_Cities

16065 Madison	Idaho	45.79686546
29033 Carroll	Missouri	45.75088642
42049 Erie	Pennsylvania	45.57801375
41045 Malheur	Oregon	45.56550041
22123 West Carroll	Louisiana	45.52904753
48215 Hidalgo	Texas	45.49974074
8081 Moffat	Colorado	45.49590537
17011 Bureau	Illinois	45.46418937
29003 Andrew	Missouri	45.43647413
48497 Wise	Texas	45.38467169
21135 Lewis	Kentucky	45.25910840
48237 Jack	Texas	45.23351804
18165 Vermillion	Indiana	45.22255960
46097 Miner	South Dakota	45.18752824
54063 Monroe	West Virginia	45.18072289
5063 Independence	Arkansas	45.11916768
27121 Pope	Minnesota	45.05722267
41011 Coos	Oregon	45.03874885
21055 Crittenden	Kentucky	44.86819966
26101 Manistee	Michigan	44.84670581
27041 Douglas	Minnesota	44.77926457
29186 Ste. Genevieve	Missouri	44.72271914
21189 Owsley	Kentucky	44.72271914
30107 Wheatland	Montana	44.72271914
36097 Schuyler	New York	44.66279589
48389 Reeves	Texas	44.60019114
48131 Duval	Texas	44.59507670
42023 Cameron	Pennsylvania	44.52359751
19151 Pocahontas	Iowa	44.51038576
55041 Forest	Wisconsin	44.48893338
48125 Dickens	Texas	44.46420631
47001 Anderson	Tennessee	44.45490442
56041 Uinta	Wyoming	44.33715947
53045 Mason	Washington	44.27007801

Counties\_Cities

28041 Greene	Mississippi	44.16310908
21005 Anderson	Kentucky	44.12478489
17179 Tazewell	Illinois	43.83048183
48259 Kendall	Texas	43.82024934
48091 Comal	Texas	43.80850963
38023 Divide	North Dakota	43.80201489
6039 Madera	California	43.76173322
48073 Cherokee	Texas	43.73288713
29165 Platte	Missouri	43.69568384
23015 Lincoln	Maine	43.67829480
30035 Glacier	Montana	43.64588638
13305 Wayne	Georgia	43.61245303
8055 Huerfano	Colorado	43.54768471
19101 Jefferson	Iowa	43.52320331
35005 Chaves	New Mexico	43.28402047
42111 Somerset	Pennsylvania	43.27131112
6061 Placer	California	43.24060344
22023 Cameron	Louisiana	43.05396096
20061 Geary	Kansas	42.95269068
47013 Campbell	Tennessee	42.94773009
55078 Menominee	Wisconsin	42.93688278
54045 Logan	West Virginia	42.93556598
46049 Faulk	South Dakota	42.91845494
19071 Fremont	Iowa	42.90004290
48059 Callahan	Texas	42.87551808
54027 Hampshire	West Virginia	42.83205551
26009 Antrim	Michigan	42.79905842
48017 Bailey	Texas	42.69247189
51173 Smyth	Virginia	42.66211604
17127 Massac	Illinois	42.61363636
53067 Thurston	Washington	42.59493958
47109 McNairy	Tennessee	42.58284299
18179 Wells	Indiana	42.54413954
27111 Otter Tail	Minnesota	42.50833163

Counties\_Cities

51105 Lee	Virginia	42.47907905
19001 Adair	Iowa	42.47486904
40101 Muskogee	Oklahoma	42.42122817
54001 Barbour	West Virginia	42.33444209
55047 Green Lake	Wisconsin	42.28776826
20169 Saline	Kansas	42.27863458
38075 Renville	North Dakota	42.12299916
55049 Iowa	Wisconsin	42.06806613
46051 Grant	South Dakota	41.97565412
21123 Larue	Kentucky	41.93751311
15003 Honolulu	Hawaii	41.93535222
21071 Floyd	Kentucky	41.84684056
20115 Marion	Kansas	41.84100418
39087 Lawrence	Ohio	41.75993051
40111 Okmulgee	Oklahoma	41.73731577
48103 Crane	Texas	41.71881519
36049 Lewis	New York	41.59261920
12005 Bay	Florida	41.55715188
46089 McPherson	South Dakota	41.54549231
29115 Linn	Missouri	41.53858935
29015 Benton	Missouri	41.49808071
21229 Washington	Kentucky	41.37702747
54077 Preston	West Virginia	41.37238098
26089 Leelanau	Michigan	41.35269252
38101 Ward	North Dakota	41.33207369
40039 Custer	Oklahoma	41.32800661
29083 Henry	Missouri	41.29955947
21191 Pendleton	Kentucky	41.29671691
35007 Colfax	New Mexico	41.28819158
54029 Hancock	West Virginia	41.24561765
48459 Upshur	Texas	41.20213282
30051 Liberty	Montana	41.15226337
27025 Chisago	Minnesota	41.12871500
6057 Nevada	California	41.12502006

Counties\_Cities

48297 Live Oak	Texas	41.09814236
27129 Renville	Minnesota	41.06214071
2122 Kenai Peninsula	Alaska	41.00251140
54005 Boone	West Virginia	41.00041000
20011 Bourbon	Kansas	40.94724630
29225 Webster	Missouri	40.91129919
40043 Dewey	Oklahoma	40.86636698
53049 Pacific	Washington	40.84225812
21161 Mason	Kentucky	40.81632653
17139 Moultrie	Illinois	40.76917850
46067 Hutchinson	South Dakota	40.65040650
48355 Nueces	Texas	40.57802990
37021 Buncombe	North Carolina	40.52442465
46035 Davison	South Dakota	40.42445680
8027 Custer	Colorado	40.37141704
47153 Sequatchie	Tennessee	40.33342296
51005 Alleghany	Virginia	40.24144869
53041 Lewis	Washington	40.19898498
27011 Big Stone	Minnesota	40.08819403
20021 Cherokee	Kansas	39.97002248
39057 Greene	Ohio	39.88213935
46011 Brookings	South Dakota	39.73660309
21017 Bourbon	Kentucky	39.63535474
16055 Kootenai	Idaho	39.62725612
51163 Rockbridge	Virginia	39.55696203
17059 Gallatin	Illinois	39.54132068
40061 Haskell	Oklahoma	39.46952952
13267 Tattall	Georgia	39.38403371
54103 Wetzell	West Virginia	39.29273084
42117 Tioga	Pennsylvania	39.25128180
21231 Wayne	Kentucky	39.08540160
26041 Delta	Michigan	39.04398025
27085 McLeod	Minnesota	39.02656594
26035 Clare	Michigan	39.01550866

Counties\_Cities

17203 Woodford	Illinois	38.99851806
29047 Clay	Missouri	38.96657399
48495 Winkler	Texas	38.86010363
39127 Perry	Ohio	38.85327339
38051 McIntosh	North Dakota	38.68471954
29005 Atchison	Missouri	38.67723845
16077 Power	Idaho	38.61997940
26001 Alcona	Michigan	38.60258637
26133 Osceola	Michigan	38.55875926
45021 Cherokee	South Carolina	38.54374715
32017 Lincoln	Nevada	38.45414343
5101 Newton	Arkansas	38.43689942
31063 Frontier	Nebraska	38.34355828
48407 San Jacinto	Texas	38.30216930
46079 Lake	South Dakota	38.29363560
20063 Gove	Kansas	38.28483920
31011 Boone	Nebraska	38.17522428
55011 Buffalo	Wisconsin	38.09523810
19067 Floyd	Iowa	38.06865047
40083 Logan	Oklahoma	38.06221057
38003 Barnes	North Dakota	37.94346424
21151 Madison	Kentucky	37.89191062
42033 Clearfield	Pennsylvania	37.78908651
48281 Lampasas	Texas	37.68429978
20139 Osage	Kansas	37.63879305
48307 McCulloch	Texas	37.56103668
56015 Goshen	Wyoming	37.38038278
15001 Hawaii	Hawaii	37.31658897
29181 Ripley	Missouri	37.31064846
37019 Brunswick	North Carolina	37.29596911
47005 Benton	Tennessee	37.07365299
48309 McLennan	Texas	36.91964479
39069 Henry	Ohio	36.91944178
21089 Greenup	Kentucky	36.86061018

Counties\_Cities

22115 Vernon	Louisiana	36.83995088
20137 Norton	Kansas	36.83241252
29013 Bates	Missouri	36.76470588
26107 Mecosta	Michigan	36.74359858
46137 Ziebach	South Dakota	36.46973012
29151 Osage	Missouri	36.45909290
48221 Hood	Texas	36.34141104
30029 Flathead	Montana	36.23685190
29061 Daviess	Missouri	36.08805485
29221 Washington	Missouri	36.08226757
5099 Nevada	Arkansas	36.03170790
19097 Jackson	Iowa	36.02305476
39119 Muskingum	Ohio	35.96997088
47077 Henderson	Tennessee	35.91051101
27015 Brown	Minnesota	35.84086655
31087 Hitchcock	Nebraska	35.63791875
47063 Hamblen	Tennessee	35.62080875
27035 Crow Wing	Minnesota	35.44514479
21073 Franklin	Kentucky	35.42261143
30053 Lincoln	Montana	35.36425179
48161 Freestone	Texas	35.33925687
48273 Kleberg	Texas	35.33682418
29077 Greene	Missouri	35.28327675
48079 Cochran	Texas	35.26093089
4007 Gila	Arizona	35.25765926
55051 Iron	Wisconsin	35.23608175
21223 Trimble	Kentucky	35.23194363
21217 Taylor	Kentucky	35.22642765
6101 Sutter	California	35.12142717
37173 Swain	North Carolina	35.10003510
48287 Lee	Texas	34.99766682
19059 Dickinson	Iowa	34.97930391
46081 Lawrence	South Dakota	34.96367662
5113 Polk	Arkansas	34.91445957

Counties\_Cities

38063 Nelson	North Dakota	34.85535030
39121 Noble	Ohio	34.83349589
37003 Alexander	North Carolina	34.80309480
47175 Van Buren	Tennessee	34.69210755
17123 Marshall	Illinois	34.68007630
21125 Laurel	Kentucky	34.61405331
48145 Falls	Texas	34.61205653
48107 Crosby	Texas	34.60806368
55109 St. Croix	Wisconsin	34.56195509
40047 Garfield	Oklahoma	34.47539934
18147 Spencer	Indiana	34.43695577
38049 McHenry	North Dakota	34.38789546
29141 Morgan	Missouri	34.38451714
32007 Elko County	Nevada	34.31185665
32007 Elko County	Nevada	34.31185665
54095 Tyler	West Virginia	34.30139492
47163 Sullivan	Tennessee	34.24918183
39115 Morgan	Ohio	34.23719529
47039 Decatur	Tennessee	34.17051085
46043 Douglas	South Dakota	34.07155026
40135 Sequoyah	Oklahoma	33.99791156
4003 Cochise	Arizona	33.91969709
5103 Ouachita	Arkansas	33.88968906
17183 Vermilion	Illinois	33.85152202
36033 Franklin	New York	33.80192074
40151 Woods	Oklahoma	33.71923120
23025 Somerset	Maine	33.60215054
30073 Pondera	Montana	33.48961822
50019 Orleans	Vermont	33.44854499
42021 Cambria	Pennsylvania	33.40165490
56007 Carbon	Wyoming	33.39790261
29055 Crawford	Missouri	33.39316275
13125 Glascock	Georgia	33.38898164
35029 Luna	New Mexico	33.38480157



Counties\_Cities

37121 Mitchell	North Carolina	33.33333333
8077 Mesa	Colorado	33.28829623
37053 Currituck	North Carolina	33.24468085
48499 Wood	Texas	33.23805092
27051 Grant	Minnesota	33.21707358
21235 Whitley	Kentucky	33.11075548
48143 Erath	Texas	32.98308439
29025 Caldwell	Missouri	32.93807642
47049 Fentress	Tennessee	32.93626832
54047 McDowell	West Virginia	32.92542391
55093 Pierce	Wisconsin	32.89860181
48409 San Patricio	Texas	32.88834407
29017 Bollinger	Missouri	32.87040841
26165 Wexford	Michigan	32.86918066
12041 Gilchrist	Florida	32.86590710
30023 Deer Lodge	Montana	32.85510897
30063 Missoula	Montana	32.83077001
36013 Chautauqua	New York	32.82814466
19033 Cerro Gordo	Iowa	32.82763149
46057 Hamlin	South Dakota	32.72786778
55081 Monroe	Wisconsin	32.57258257
48367 Parker	Texas	32.52126529
39071 Highland	Ohio	32.51428306
38011 Bowman	North Dakota	32.50975293
51169 Scott	Virginia	32.50673354
5149 Yell	Arkansas	32.50522405
33019 Sullivan	New Hampshire	32.44947154
39083 Knox	Ohio	32.31383194
29175 Randolph	Missouri	32.30626338
20053 Ellsworth	Kansas	32.27888961
48457 Tyler	Texas	32.26401180
8049 Grand	Colorado	32.20611916
54067 Nicholas	West Virginia	32.20352629
5057 Hempstead	Arkansas	32.19723104

Counties\_Cities

29211 Sullivan	Missouri	32.14917216
48467 Van Zandt	Texas	32.13195523
17087 Johnson	Illinois	32.11303789
48035 Bosque	Texas	32.10101118
50009 Essex	Vermont	32.00000000
29179 Reynolds	Missouri	31.97953310
47019 Carter	Tennessee	31.94264521
47177 Warren	Tennessee	31.80194726
29063 DeKalb	Missouri	31.67062549
32033 White Pine	Nevada	31.66226913
20159 Rice	Kansas	31.47623544
6017 El Dorado	California	31.46666107
30093 Silver Bow	Montana	31.43485840
35028 Los Alamos	New Mexico	31.41196796
48363 Palo Pinto	Texas	31.16883117
2198 Prince of Wales-	Alaska	31.14294612
17107 Logan	Illinois	31.11495246
38031 Foster	North Dakota	31.09452736
47071 Hardin	Tennessee	31.03662322
55033 Dunn	Wisconsin	31.02080610
21195 Pike	Kentucky	30.82086230
37169 Stokes	North Carolina	30.79156311
48417 Shackelford	Texas	30.74085460
17061 Greene	Illinois	30.66544005
46059 Hand	South Dakota	30.65603924
27173 Yellow Medicine	Minnesota	30.62787136
56035 Sublette	Wyoming	30.57169061
47055 Giles	Tennessee	30.50537234
38029 Emmons	North Dakota	30.34901366
53075 Whitman	Washington	30.12592637
20085 Jackson	Kansas	30.12048193
27073 Lac qui Parle	Minnesota	30.03905077
30003 Big Horn	Montana	29.98950367
21169 Metcalfe	Kentucky	29.91026919

Counties\_Cities

48285 Lavaca	Texas	29.83590254
28003 Alcorn	Mississippi	29.79011510
19027 Carroll	Iowa	29.77076511
48081 Coke	Texas	29.67359050
40085 Love	Oklahoma	29.60331557
46047 Fall River	South Dakota	29.59455460
29089 Howard	Missouri	29.59455460
48097 Cooke	Texas	29.57559028
23017 Oxford	Maine	29.50466868
6115 Yuba	California	29.47168796
21053 Clinton	Kentucky	29.39447384
37133 Onslow	North Carolina	29.33990277
15007 Kauai	Hawaii	29.11288869
48351 Newton	Texas	29.09937436
37087 Haywood	North Carolina	29.04584402
27159 Wadena	Minnesota	29.04232919
48395 Robertson	Texas	28.92848878
2240 Southeast Fairbanks	Alaska	28.91008962
55063 La Crosse	Wisconsin	28.75750656
38005 Benson	North Dakota	28.72737719
48077 Clay	Texas	28.69166029
46103 Pennington	South Dakota	28.64072891
41009 Columbia	Oregon	28.63852454
41033 Josephine	Oregon	28.60641012
6009 Calaveras	California	28.50752160
48391 Refugio	Texas	28.44141069
19131 Mitchell	Iowa	28.38489923
48403 Sabine	Texas	28.33128718
51141 Patrick	Virginia	28.29174447
55107 Rusk	Wisconsin	28.27454584
5109 Pike	Arkansas	28.10831069
19081 Hancock	Iowa	28.00597461
39005 Ashland	Ohio	27.90957298
51143 Pittsylvania	Virginia	27.89217214

Counties\_Cities

48159 Franklin	Texas	27.86550251
20051 Ellis	Kansas	27.86485545
40009 Beckham	Oklahoma	27.63830669
50017 Orange	Vermont	27.58715818
8071 Las Animas	Colorado	27.58050059
19187 Webster	Iowa	27.56567522
30083 Richland	Montana	27.49014936
48075 Childress	Texas	27.43107941
40069 Johnston	Oklahoma	27.39976254
48275 Knox	Texas	27.37476047
27021 Cass	Minnesota	27.10118906
19195 Worth	Iowa	26.83483161
27095 Mille Lacs	Minnesota	26.77990742
54073 Pleasants	West Virginia	26.64180099
27143 Sibley	Minnesota	26.61698163
48283 La Salle	Texas	26.55689815
26053 Gogebic	Michigan	26.49708532
21159 Martin	Kentucky	26.49474521
21119 Knott	Kentucky	26.44453259
51155 Pulaski	Virginia	26.41930370
48465 Val Verde	Texas	26.41846854
40059 Harper	Oklahoma	26.33658151
13183 Long	Georgia	26.31855985
20079 Harvey	Kansas	26.30809705
48019 Bandera	Texas	26.28811777
40123 Pontotoc	Oklahoma	26.14584150
48211 Hemphill	Texas	26.14379085
26109 Menominee	Michigan	26.10625245
40079 Le Flore	Oklahoma	26.01040416
47057 Grainger	Tennessee	25.92352560
21043 Carter	Kentucky	25.92208562
17055 Franklin	Illinois	25.83912560
54023 Grant	West Virginia	25.80423189
16019 Bonneville	Idaho	25.67306211

Counties\_Cities

17069 Hardin	Illinois	25.57544757
55031 Douglas	Wisconsin	25.45824847
40013 Bryan	Oklahoma	25.42803865
55135 Waupaca	Wisconsin	25.42638085
35047 San Miguel	New Mexico	25.37059186
39147 Seneca	Ohio	25.35910301
55071 Manitowoc	Wisconsin	25.29276374
56003 Big Horn	Wyoming	25.25039980
40091 McIntosh	Oklahoma	25.23340903
53059 Skamania	Washington	25.15934250
27059 Isanti	Minnesota	25.02126808
54041 Lewis	West Virginia	24.96255617
31101 Keith	Nebraska	24.93454681
30043 Jefferson	Montana	24.79953708
5117 Prairie	Arkansas	24.77086946
53009 Clallam	Washington	24.75989418
39079 Jackson	Ohio	24.70355731
42039 Crawford	Pennsylvania	24.68758450
53013 Columbia	Washington	24.63661000
29123 Madison	Missouri	24.61437479
54097 Upshur	West Virginia	24.57505632
17065 Hamilton	Illinois	24.50079628
42013 Blair	Pennsylvania	24.49139536
40089 McCurtain	Oklahoma	24.46258753
5049 Fulton	Arkansas	24.45187057
21205 Rowan	Kentucky	24.40711060
55005 Barron	Wisconsin	24.35568152
54043 Lincoln	West Virginia	24.27302296
55113 Sawyer	Wisconsin	24.25859664
35015 Eddy	New Mexico	24.17962003
18125 Pike	Indiana	24.17405318
29043 Christian	Missouri	24.14264856
42105 Potter	Pennsylvania	24.06449284
29097 Jasper	Missouri	24.03925860

Counties\_Cities

20185 Stafford	Kansas	23.93489708
18051 Gibson	Indiana	23.91486309
31175 Valley	Nebraska	23.86634845
48083 Coleman	Texas	23.81803025
54075 Pocahontas	West Virginia	23.76990730
17151 Pope	Illinois	23.74169041
51031 Campbell	Virginia	23.64797264
37075 Graham	North Carolina	23.57378595
27069 Kittson	Minnesota	23.54048964
48095 Concho	Texas	23.38634238
30049 Lewis and Clark	Montana	23.28966521
48501 Yoakum	Texas	23.28017693
54015 Clay	West Virginia	23.16960148
46039 Deuel	South Dakota	23.05741296
54025 Greenbrier	West Virginia	22.99775772
38085 Sioux	North Dakota	22.94630564
48267 Kimble	Texas	22.92526364
29125 Maries	Missouri	22.80761774
16043 Fremont	Idaho	22.78250304
21079 Garrard	Kentucky	22.77904328
41029 Jackson	Oregon	22.77240349
29087 Holt	Missouri	22.70663034
27029 Clearwater	Minnesota	22.70147560
26055 Grand Traverse	Michigan	22.68480010
26019 Benzie	Michigan	22.53140314
18001 Adams	Indiana	22.44920867
51167 Russell	Virginia	22.43158367
29147 Nodaway	Missouri	22.41750359
41057 Tillamook	Oregon	22.39892485
20007 Barber	Kansas	22.36135957
21121 Knox	Kentucky	22.36135957
48463 Uvalde	Texas	22.34969828
21115 Johnson	Kentucky	22.33538819
5107 Phillips	Arkansas	22.18647734

Counties\_Cities

48503 Young	Texas	22.16680521
48093 Comanche	Texas	22.16639574
47025 Claiborne	Tennessee	22.04307847
41019 Douglas	Oregon	21.76219363
48223 Hopkins	Texas	21.73322467
48427 Starr	Texas	21.69701666
29119 McDonald	Missouri	21.66565560
39001 Adams	Ohio	21.64189872
35025 Lea	New Mexico	21.54831851
30065 Musselshell	Montana	21.50075253
29213 Taney	Missouri	21.48535415
6021 Glenn	California	21.39266232
29185 St. Clair	Missouri	21.28791911
6063 Plumas	California	21.27206977
31179 Wayne	Nebraska	21.26980751
5015 Carroll	Arkansas	21.25925663
4011 Greenlee	Arizona	21.09037225
40011 Blaine	Oklahoma	21.08592514
38079 Rolette	North Dakota	20.97755402
20015 Butler	Kansas	20.96907062
17165 Saline	Illinois	20.91525140
17013 Calhoun	Illinois	20.82465639
30013 Cascade	Montana	20.82236077
48313 Madison	Texas	20.80155318
56001 Albany	Wyoming	20.72485169
19161 Sac	Iowa	20.57824879
24023 Garrett	Maryland	20.57401502
20037 Crawford	Kansas	20.50283195
37175 Transylvania	North Carolina	20.45886307
32001 Churchill	Nevada	20.45826514
40023 Choctaw	Oklahoma	20.45268612
55121 Trempealeau	Wisconsin	20.37905034
48333 Mills	Texas	20.32107295
6005 Amador	California	20.31333316

Counties\_Cities

54055 Mercer	West Virginia	20.29392366
21137 Lincoln	Kentucky	20.28891414
5021 Clay	Arkansas	20.20610224
39053 Gallia	Ohio	20.01400981
55007 Bayfield	Wisconsin	19.94415636
53065 Stevens	Washington	19.88510826
29117 Livingston	Missouri	19.80720982
55085 Oneida	Wisconsin	19.73498731
26043 Dickinson	Michigan	19.69822322
47137 Pickett	Tennessee	19.67729240
27127 Redwood	Minnesota	19.67342121
55001 Adams	Wisconsin	19.65795164
29093 Iron	Missouri	19.65215682
29173 Ralls	Missouri	19.58480219
46091 Marshall	South Dakota	19.56181534
48399 Runnels	Texas	19.54270080
42083 McKean	Pennsylvania	19.52743605
2170 Matanuska-Susit	Alaska	19.51491497
29217 Vernon	Missouri	19.48558067
55077 Marquette	Wisconsin	19.43760529
48255 Karnes	Texas	19.16932907
48165 Gaines	Texas	19.13784029
37095 Hyde	North Carolina	19.12045889
17159 Richland	Illinois	19.03191017
17101 Lawrence	Illinois	19.02949572
17039 De Witt	Illinois	19.02466865
51063 Floyd	Virginia	18.99335233
29149 Oregon	Missouri	18.97353192
29145 Newton	Missouri	18.87893454
20147 Phillips	Kansas	18.80759827
2290 Yukon-Koyukuk	Alaska	18.77229210
48119 Delta	Texas	18.69508319
37029 Camden	North Carolina	18.67413632
21041 Carroll	Kentucky	18.62717705



Counties\_Cities

53043 Lincoln	Washington	18.62197393
55073 Marathon	Wisconsin	18.45999350
17175 Stark	Illinois	18.42638659
48025 Bee	Texas	18.41225028
17191 Wayne	Illinois	18.36884644
51580 Covington	Virginia	18.31501832
29109 Lawrence	Missouri	18.24865090
23009 Hancock	Maine	18.24451296
55125 Vilas	Wisconsin	18.23320266
39075 Holmes	Ohio	18.22655609
51520 Bristol	Virginia	18.20167455
16049 Idaho	Idaho	18.16750439
20077 Harper	Kansas	18.16200509
47143 Rhea	Tennessee	18.15760804
47181 Wayne	Tennessee	18.11813021
16085 Valley	Idaho	18.11430124
20121 Miami	Kansas	17.81472684
39131 Pike	Ohio	17.81451527
6089 Shasta	California	17.77382804
53027 Grays Harbor	Washington	17.59110161
17049 Effingham	Illinois	17.53975678
41015 Curry	Oregon	17.53386227
29127 Marion	Missouri	17.48740907
20191 Sumner	Kansas	17.39432945
40003 Alfalfa	Oklahoma	17.37921446
31031 Cherry	Nebraska	17.35809755
54083 Randolph	West Virginia	17.34725740
39145 Scioto	Ohio	17.21808694
48265 Kerr	Texas	17.17393378
48249 Jim Wells	Texas	17.14761648
51185 Tazewell	Virginia	17.13376576
12037 Franklin	Florida	17.04158146
8011 Bent	Colorado	17.00102006
16051 Jefferson	Idaho	16.98427256

Counties\_Cities

47171 Unicoi	Tennessee	16.89094083
26085 Lake	Michigan	16.83359987
29009 Barry	Missouri	16.71961210
42047 Elk	Pennsylvania	16.57330372
47101 Lewis	Tennessee	16.54807215
29205 Shelby	Missouri	16.52892562
30047 Lake	Montana	16.52892562
55137 Waushara	Wisconsin	16.48600750
42113 Sullivan	Pennsylvania	16.47175095
48227 Howard	Texas	16.45684193
48379 Rains	Texas	16.44872111
48133 Eastland	Texas	16.37375832
51750 Radford	Virginia	16.35858008
21075 Fulton	Kentucky	16.33986928
8047 Gilpin	Colorado	16.33719980
19175 Union	Iowa	16.18253904
19173 Taylor	Iowa	16.15247941
37189 Watauga	North Carolina	16.08722853
27071 Koochiching	Minnesota	16.07717042
41039 Lane	Oregon	16.06908124
42065 Jefferson	Pennsylvania	16.03996242
6105 Trinity	California	15.95532509
26095 Luce	Michigan	15.91596371
29131 Miller	Missouri	15.78781181
8103 Rio Blanco	Colorado	15.78282828
21025 Breathitt	Kentucky	15.71585730
19185 Wayne	Iowa	15.62255898
48487 Wilbarger	Texas	15.60062402
51690 Martinsville	Virginia	15.50147264
5147 Woodruff	Arkansas	15.40832049
47173 Union	Tennessee	15.23770825
41061 Union	Oregon	15.11658667
17025 Clay	Illinois	15.09092281
29075 Gentry	Missouri	15.08750754

Counties\_Cities

47145 Roane	Tennessee	15.05457283
48171 Gillespie	Texas	14.92314580
16005 Bannock	Idaho	14.91886433
53051 Pend Oreille	Washington	14.70372004
17193 White	Illinois	14.63593121
19093 Ida	Iowa	14.61774594
29045 Clark	Missouri	14.61560947
40005 Atoka	Oklahoma	14.45295563
31127 Nemaha	Nebraska	14.37194596
40099 Murray	Oklahoma	14.33383502
54007 Braxton	West Virginia	14.19547164
16029 Caribou	Idaho	14.16430595
46093 Meade	South Dakota	14.13727292
41063 Wallowa	Oregon	14.12229911
48047 Brooks	Texas	14.05678943
31139 Pierce	Nebraska	14.00168020
21181 Nicholas	Kentucky	13.95478649
41023 Grant	Oregon	13.93534002
5039 Dallas	Arkansas	13.92369813
12123 Taylor	Florida	13.87411553
6011 Colusa	California	13.87154945
48299 Llano	Texas	13.85937356
5083 Logan	Arkansas	13.80135253
21133 Letcher	Kentucky	13.69925567
6045 Mendocino	California	13.69769194
42121 Venango	Pennsylvania	13.65427379
41025 Harney	Oregon	13.64442625
29073 Gasconade	Missouri	13.60081605
48353 Nolan	Texas	13.55840282
54009 Brooke	West Virginia	13.51168761
35035 Otero	New Mexico	13.47688714
54081 Raleigh	West Virginia	13.46728796
19109 Kossuth	Iowa	13.41561578
29121 Macon	Missouri	13.19870653

Counties\_Cities

53019 Ferry	Washington	13.07360439
55123 Vernon	Wisconsin	12.99334091
39105 Meigs	Ohio	12.98364061
55003 Ashland	Wisconsin	12.82051282
27007 Beltrami	Minnesota	12.80765044
20003 Anderson	Kansas	12.69357705
5033 Crawford	Arkansas	12.61710248
54059 Mingo	West Virginia	12.61299138
27001 Aitkin	Minnesota	12.57703434
16059 Lemhi	Idaho	12.56123603
20133 Neosho	Kansas	12.53839885
31131 Otoe	Nebraska	12.51172975
29091 Howell	Missouri	12.47629504
16057 Latah	Idaho	12.45826481
40019 Carter	Oklahoma	12.45407560
38097 Traill	North Dakota	12.44245365
6033 Lake	California	12.42583331
48335 Mitchell	Texas	12.27747084
8021 Conejos	Colorado	12.19512195
41041 Lincoln	Oregon	12.14870009
26013 Baraga	Michigan	12.01923077
5005 Baxter	Arkansas	12.01374372
29059 Dallas	Missouri	11.93175039
40095 Marshall	Oklahoma	11.90051172
48415 Scurry	Texas	11.85817621
5131 Sebastian	Arkansas	11.74140725
30081 Ravalli	Montana	11.58158065
2220 Sitka	Alaska	11.56470452
20205 Wilson	Kansas	11.54068090
31045 Dawes	Nebraska	11.47315282
55095 Polk	Wisconsin	11.46841598
6093 Siskiyou	California	11.43536730
21077 Gallatin	Kentucky	11.32246377
5001 Arkansas	Arkansas	11.25555743

Counties\_Cities

5047 Franklin	Arkansas	11.22964627
5097 Montgomery	Arkansas	11.20573734
19147 Palo Alto	Iowa	11.19946243
48043 Brewster	Texas	10.79097874
6015 Del Norte	California	10.78050884
27055 Houston	Minnesota	10.76542147
20041 Dickinson	Kansas	10.68547310
5009 Boone	Arkansas	10.67235859
20151 Pratt	Kansas	10.66325443
30001 Beaverhead	Montana	10.63377286
39161 Van Wert	Ohio	10.60782858
48429 Stephens	Texas	10.60108131
30095 Stillwater	Montana	10.48877701
20013 Brown	Kansas	10.41883726
19025 Calhoun	Iowa	10.31034127
54085 Ritchie	West Virginia	10.28700751
27149 Stevens	Minnesota	10.25325541
35027 Lincoln	New Mexico	10.22704029
2180 Nome	Alaska	9.99200639
21051 Clay	Kentucky	9.94777419
55097 Portage	Wisconsin	9.86721547
20131 Nemaha	Kansas	9.84736583
31089 Holt	Nebraska	9.82511299
48127 Dimmit	Texas	9.70120295
5127 Scott	Arkansas	9.69086152
29209 Stone	Missouri	9.44911651
27075 Lake	Minnesota	9.38262338
31013 Box Butte	Nebraska	9.28332714
21187 Owen	Kentucky	9.19117647
35051 Sierra	New Mexico	9.11743253
39009 Athens	Ohio	9.11604728
21087 Green	Kentucky	9.05059281
40127 Pushmataha	Oklahoma	8.94534395
16017 Bonner	Idaho	8.94314396

Counties\_Cities

23003 Aroostook	Maine	8.94041215
17185 Wabash	Illinois	8.65875833
16011 Bingham	Idaho	8.65126741
6007 Butte	California	8.64842426
17057 Fulton	Illinois	8.60980370
20035 Cowley	Kansas	8.51837129
37113 Macon	North Carolina	8.50219640
48007 Aransas	Texas	8.40618695
29105 Laclede	Missouri	8.40030241
40107 Okfuskee	Oklahoma	8.26582906
21197 Powell	Kentucky	8.03729304
29007 Audrain	Missouri	7.85145056
54089 Summers	West Virginia	7.83699060
19029 Cass	Iowa	7.73395205
21175 Morgan	Kentucky	7.49344324
2150 Kodiak Island	Alaska	7.49344324
55099 Price	Wisconsin	7.46435769
27113 Pennington	Minnesota	7.05318098
46102 Oglala Lakota	South Dakota	6.98860857
21069 Fleming	Kentucky	6.92904656
27135 Roseau	Minnesota	6.60066007
21127 Lawrence	Kentucky	6.42219511
17149 Pike	Illinois	6.40573954
23029 Washington	Maine	6.35122261
33007 Coos	New Hampshire	6.33131786
55129 Washburn	Wisconsin	6.29802242
21045 Casey	Kentucky	6.29405841
41001 Baker	Oregon	6.24765713
12045 Gulf	Florida	6.18658748
30041 Hill	Montana	6.11733040
5087 Madison	Arkansas	6.06759299
5089 Marion	Arkansas	5.98014592
23021 Piscataquis	Maine	5.95238095
5067 Jackson	Arkansas	5.94848611

Counties\_Cities

26061 Houghton	Michigan	5.52196361
2050 Bethel	Alaska	5.48967940
55141 Wood	Wisconsin	5.47532681
26033 Chippewa	Michigan	5.33091665
40153 Woodward	Oklahoma	4.94510929
54109 Wyoming	West Virginia	4.81093043
37115 Madison	North Carolina	4.59495474
29161 Phelps	Missouri	4.47107216
41013 Crook	Oregon	4.18988562
21095 Harlan	Kentucky	3.78658791
6109 Tuolumne	California	3.66710061
55069 Lincoln	Wisconsin	3.61154249
56029 Park	Wyoming	3.41017597
29167 Polk	Missouri	3.10549362
42123 Warren	Pennsylvania	2.53177376
6103 Tehama	California	1.56455348
46041 Dewey	South Dakota	0.00000000
35011 De Baca	New Mexico	0.00000000
31117 McPherson	Nebraska	0.00000000
30027 Fergus	Montana	0.00000000
19053 Decatur	Iowa	0.00000000
31091 Hooker	Nebraska	0.00000000
20049 Elk	Kansas	0.00000000
20201 Washington	Kansas	0.00000000
40149 Washita	Oklahoma	0.00000000
19063 Emmet	Iowa	0.00000000
48261 Kenedy	Texas	0.00000000
15005 Kalawao	Hawaii	0.00000000
30103 Treasure	Montana	0.00000000
8057 Jackson	Colorado	0.00000000
8061 Kiowa	Colorado	0.00000000
31183 Wheeler	Nebraska	0.00000000
40057 Harmon	Oklahoma	0.00000000
48443 Terrell	Texas	0.00000000

Counties\_Cities

16033 Clark	Idaho	0.00000000
40029 Coal	Oklahoma	0.00000000
38095 Towner	North Dakota	0.00000000
8115 Sedgwick	Colorado	0.00000000
35033 Mora	New Mexico	0.00000000
20195 Trego	Kansas	0.00000000
20033 Comanche	Kansas	0.00000000
38083 Sheridan	North Dakota	0.00000000
48271 Kinney	Texas	0.00000000
46007 Bennett	South Dakota	0.00000000
46021 Campbell	South Dakota	0.00000000
46055 Haakon	South Dakota	0.00000000
31103 Keya Paha	Nebraska	0.00000000
38039 Griggs	North Dakota	0.00000000
46077 Kingsbury	South Dakota	0.00000000
27031 Cook	Minnesota	0.00000000
2282 Yakutat	Alaska	0.00000000
48033 Borden	Texas	0.00000000
48243 Jeff Davis	Texas	0.00000000
48433 Stonewall	Texas	0.00000000
46033 Custer	South Dakota	0.00000000
46075 Jones	South Dakota	0.00000000
8033 Dolores	Colorado	0.00000000
19117 Lucas	Iowa	0.00000000
38001 Adams	North Dakota	0.00000000
27077 Lake of the Woo	Minnesota	0.00000000
38033 Golden Valley	North Dakota	0.00000000
2261 Valdez-Cordova	Alaska	0.00000000
2060 Bristol Bay	Alaska	0.00000000
41069 Wheeler	Oregon	0.00000000
31005 Arthur	Nebraska	0.00000000
2105 Hoonah-Angoon	Alaska	0.00000000
48413 Schleicher	Texas	0.00000000
29103 Knox	Missouri	0.00000000



Counties\_Cities

41021 Gilliam	Oregon	0.00000000
46071 Jackson	South Dakota	0.00000000
32029 Storey	Nevada	0.00000000
46045 Edmunds	South Dakota	0.00000000
2230 Skagway	Alaska	0.00000000
16071 Oneida	Idaho	0.00000000
2013 Aleutians East	Alaska	0.00000000
16015 Boise	Idaho	0.00000000
30079 Prairie	Montana	0.00000000
46063 Harding	South Dakota	0.00000000
30033 Garfield	Montana	0.00000000
20135 Ness	Kansas	0.00000000
26071 Iron	Michigan	0.00000000
2275 Wrangell	Alaska	0.00000000
54017 Doddridge	West Virginia	0.00000000
48109 Culberson	Texas	0.00000000
38043 Kidder	North Dakota	0.00000000
38007 Billings	North Dakota	0.00000000
49019 Grand	Utah	0.00000000
46061 Hanson	South Dakota	0.00000000
2100 Haines	Alaska	0.00000000
31085 Hayes	Nebraska	0.00000000
38091 Steele	North Dakota	0.00000000
55091 Pepin	Wisconsin	0.00000000
31147 Richardson	Nebraska	0.00000000
38009 Bottineau	North Dakota	0.00000000
2188 Northwest Arctic	Alaska	0.00000000
46107 Potter	South Dakota	0.00000000
20203 Wichita	Kansas	0.00000000
5013 Calhoun	Arkansas	0.00000000
46095 Mellette	South Dakota	0.00000000
2070 Dillingham	Alaska	0.00000000
48155 Foard	Texas	0.00000000
53023 Garfield	Washington	0.00000000

Counties\_Cities

30039 Granite	Montana	0.00000000
21201 Robertson	Kentucky	0.00000000
20071 Greeley	Kansas	0.00000000
48269 King	Texas	0.00000000
49015 Emery	Utah	0.00000000
30091 Sheridan	Montana	0.00000000
40045 Ellis	Oklahoma	0.00000000
48425 Somervell	Texas	0.00000000
46053 Gregory	South Dakota	0.00000000
29011 Barton	Missouri	0.00000000
30019 Daniels	Montana	0.00000000
16023 Butte	Idaho	0.00000000
29079 Grundy	Missouri	0.00000000
19003 Adams	Iowa	0.00000000
25007 Dukes	Massachusetts	0.00000000
31075 Grant	Nebraska	0.00000000
49055 Wayne	Utah	0.00000000
20083 Hodgeman	Kansas	0.00000000
31049 Deuel	Nebraska	0.00000000
46015 Brule	South Dakota	0.00000000
38047 Logan	North Dakota	0.00000000
48105 Crockett	Texas	0.00000000
26131 Ontonagon	Michigan	0.00000000
29057 Dade	Missouri	0.00000000
29203 Shannon	Missouri	0.00000000
30097 Sweet Grass	Montana	0.00000000
2016 Aleutians West	Alaska	0.00000000
48447 Throckmorton	Texas	0.00000000
48435 Sutton	Texas	0.00000000
41037 Lake	Oregon	0.00000000
2164 Lake and Penins	Alaska	0.00000000
16009 Benewah	Idaho	0.00000000
2068 Denali	Alaska	0.00000000
20165 Rush	Kansas	0.00000000

Counties\_Cities

16007 Bear Lake	Idaho	0.00000000
38045 LaMoure	North Dakota	0.00000000
2158 Kusilvak	Alaska	0.00000000
17155 Putnam	Illinois	0.00000000
31165 Sioux	Nebraska	0.00000000
48023 Baylor	Texas	0.00000000
16035 Clearwater	Idaho	0.00000000
32011 Eureka	Nevada	0.00000000
20039 Decatur	Kansas	0.00000000
49033 Rich	Utah	0.00000000
29067 Douglas	Missouri	0.00000000
30055 McCone	Montana	0.00000000
38041 Hettinger	North Dakota	0.00000000
6091 Sierra	California	0.00000000
21063 Elliott	Kentucky	0.00000000
38021 Dickey	North Dakota	0.00000000
49001 Beaver	Utah	0.00000000
20109 Logan	Kansas	0.00000000
2185 North Slope	Alaska	0.00000000
49017 Garfield	Utah	0.00000000
40063 Hughes	Oklahoma	0.00000000
48327 Menard	Texas	0.00000000
17047 Edwards	Illinois	0.00000000
30025 Fallon	Montana	0.00000000
30061 Mineral	Montana	0.00000000
54101 Webster	West Virginia	0.00000000
16061 Lewis	Idaho	0.00000000
26003 Alger	Michigan	0.00000000
21153 Magoffin	Kentucky	0.00000000
31015 Boyd	Nebraska	0.00000000
48263 Kent	Texas	0.00000000
16021 Boundary	Idaho	0.00000000
29085 Hickory	Missouri	0.00000000
37011 Avery	North Carolina	0.00000000

Counties\_Cities

29153 Ozark	Missouri	0.00000000
49047 Uintah	Utah	0.00000000
54013 Calhoun	West Virginia	0.00000000
29197 Schuyler	Missouri	0.00000000
20001 Allen	Kansas	0.00000000
48197 Hardeman	Texas	0.00000000
48377 Presidio	Texas	0.00000000
30071 Phillips	Montana	0.00000000
55119 Taylor	Wisconsin	0.00000000
16041 Franklin	Idaho	0.00000000
56031 Platte	Wyoming	0.00000000
17171 Scott	Illinois	0.00000000
5081 Little River	Arkansas	0.00000000
30017 Custer	Montana	0.00000000
28055 Issaquena	Mississippi	0.00000000
31029 Chase	Nebraska	0.00000000
56045 Weston	Wyoming	0.00000000
36085 Richmond	New York	0.00000000
31129 Nuckolls	Nebraska	0.00000000
48235 Irion	Texas	0.00000000
20101 Lane	Kansas	0.00000000
49023 Juab	Utah	0.00000000
19159 Ringgold	Iowa	0.00000000
46019 Butte	South Dakota	0.00000000
48385 Real	Texas	0.00000000
31057 Dundy	Nebraska	0.00000000
29129 Mercer	Missouri	0.00000000
16079 Shoshone	Idaho	0.00000000
48383 Reagan	Texas	0.00000000
30015 Chouteau	Montana	0.00000000
20193 Thomas	Kansas	0.00000000
48411 San Saba	Texas	0.00000000
49041 Sevier	Utah	0.00000000
6049 Modoc	California	0.00000000

Counties\_Cities

48009 Archer	Texas	0.00000000
48475 Ward	Texas	0.00000000
31169 Thayer	Nebraska	0.00000000
25019 Nantucket	Massachusetts	0.00000000
30021 Dawson	Montana	0.00000000
48207 Haskell	Texas	0.00000000
46105 Perkins	South Dakota	0.00000000
31135 Perkins	Nebraska	0.00000000
30089 Sanders	Montana	0.00000000
55013 Burnett	Wisconsin	0.00000000
32027 Pershing	Nevada	0.00000000
21129 Lee	Kentucky	0.00000000
27057 Hubbard	Minnesota	0.00000000
20095 Kingman	Kansas	0.00000000
40129 Roger Mills	Oklahoma	0.00000000
48151 Fisher	Texas	0.00000000
51017 Bath	Virginia	0.00000000
48229 Hudspeth	Texas	0.00000000
29065 Dent	Missouri	0.00000000
49003 Box Elder	Utah	0.00000000
30099 Teton	Montana	0.00000000
36005 Bronx	New York	0.00000000
47067 Hancock	Tennessee	0.00000000
29223 Wayne	Missouri	0.00000000
20145 Pawnee	Kansas	0.00000000
30005 Blaine	Montana	0.00000000
20167 Russell	Kansas	0.00000000
30077 Powell	Montana	0.00000000
21237 Wolfe	Kentucky	0.00000000
30105 Valley	Montana	0.00000000
49025 Kane	Utah	0.00000000
29137 Monroe	Missouri	0.00000000
55067 Langlade	Wisconsin	0.00000000
49005 Cache	Utah	0.00000000

Counties\_Cities

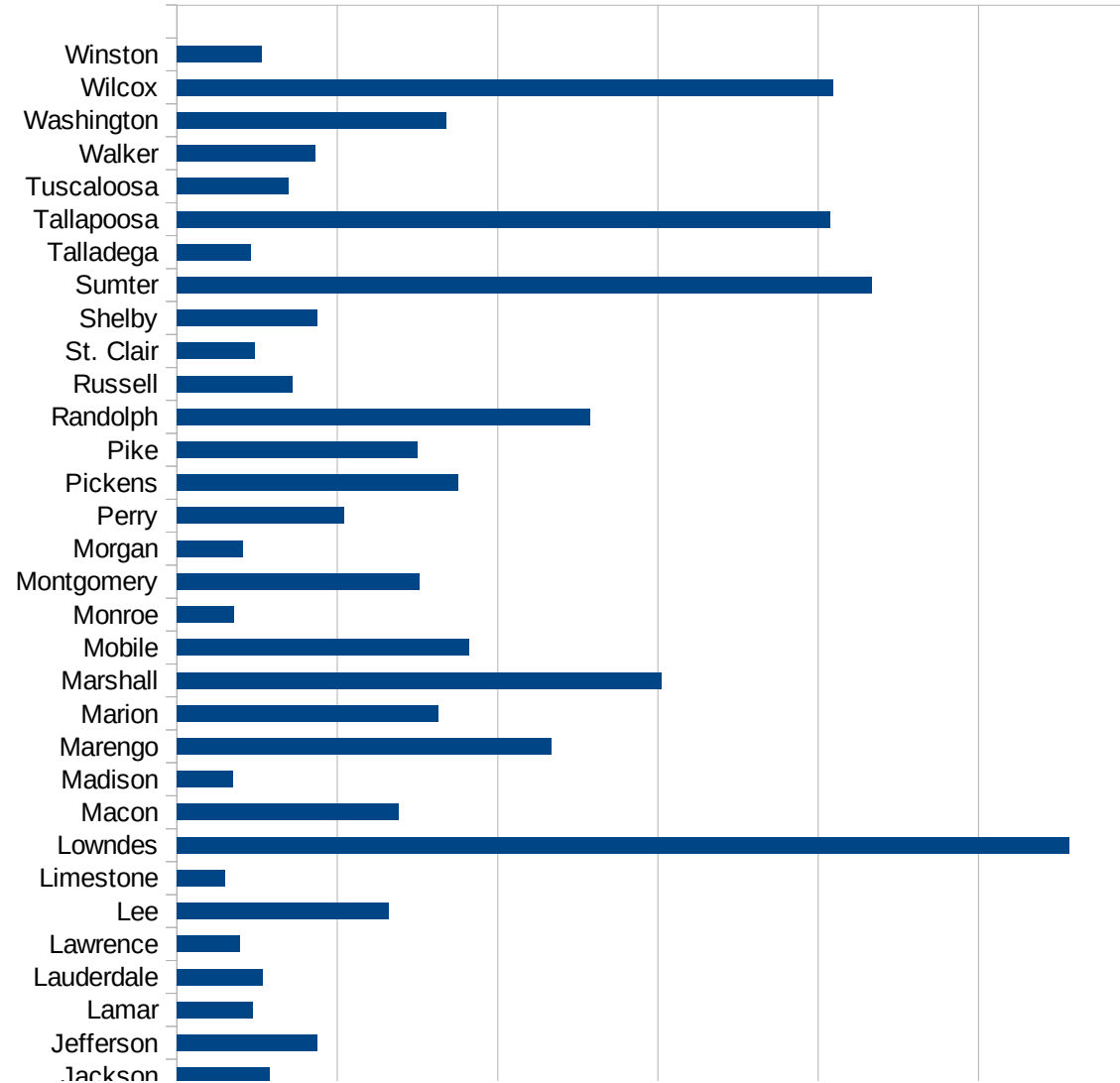
21065 Estill	Kentucky	0.00000000
17045 Edgar	Illinois	0.00000000
49053 Washington	Utah	0.00000000
36081 Queens	New York	0.00000000
36047 Kings	New York	0.00000000
49057 Weber	Utah	0.00000000
49021 Iron	Utah	0.00000000
49013 Duchesne	Utah	0.00000000
49007 Carbon	Utah	0.00000000
35023 Hidalgo	New Mexico	0.00000000
31113 Logan	Nebraska	0.00000000
29215 Texas	Missouri	0.00000000
48301 Loving	Texas	0.00000000
49009 Daggett	Utah	0.00000000
48137 Edwards	Texas	0.00000000
51021 Bland	Virginia	0.00000000
48191 Hall	Texas	0.00000000
6035 Lassen	California	0.00000000
20065 Graham	Kansas	0.00000000
20105 Lincoln	Kansas	0.00000000
20117 Marshall	Kansas	0.00000000
20153 Rawlins	Kansas	0.00000000
20199 Wallace	Kansas	0.00000000
21013 Bell	Kentucky	0.00000000
26083 Keweenaw	Michigan	0.00000000
29171 Putnam	Missouri	0.00000000
30011 Carter	Montana	0.00000000
30045 Judith Basin	Montana	0.00000000
30069 Petroleum	Montana	0.00000000
30075 Powder River	Montana	0.00000000
30087 Rosebud	Montana	0.00000000
30109 Wibaux	Montana	0.00000000
38019 Cavalier	North Dakota	0.00000000
31007 Banner	Nebraska	0.00000000

Counties\_Cities

31009 Blaine	Nebraska	0.00000000
31017 Brown	Nebraska	0.00000000
31069 Garden	Nebraska	0.00000000
31083 Harlan	Nebraska	0.00000000
31115 Loup	Nebraska	0.00000000
31133 Pawnee	Nebraska	0.00000000
31149 Rock	Nebraska	0.00000000
31161 Sheridan	Nebraska	0.00000000
32009 Esmeralda	Nevada	0.00000000
46123 Tripp	South Dakota	0.00000000
48311 McMullen	Texas	0.00000000
48431 Sterling	Texas	0.00000000
48461 Upton	Texas	0.00000000
49027 Millard	Utah	0.00000000
49029 Morgan	Utah	0.00000000
49031 Piute	Utah	0.00000000
49039 Sanpete	Utah	0.00000000
51051 Dickenson	Virginia	0.00000000

AL

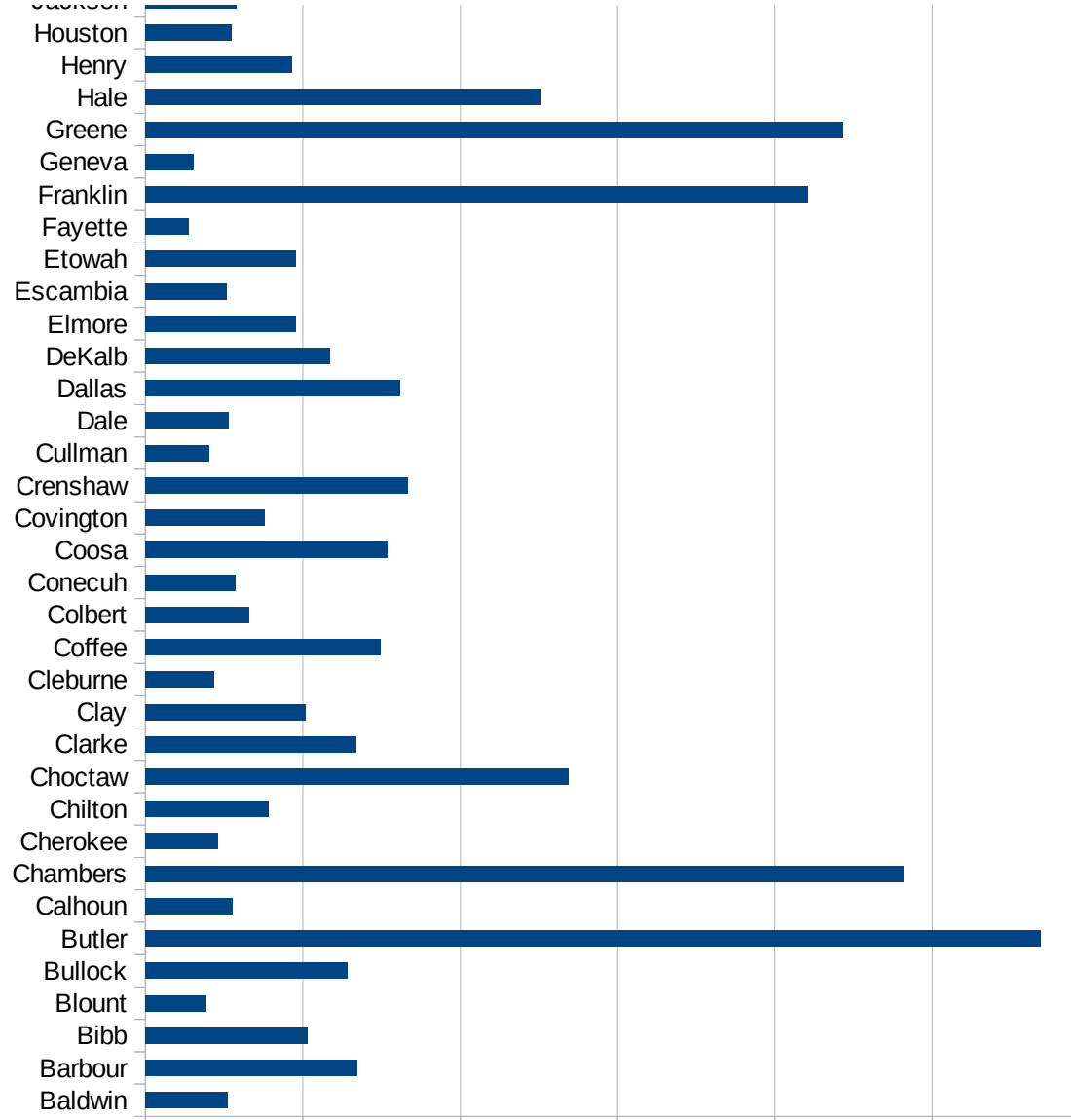
FIPS	County	Current Inf. P/C
1001	Autauga	163.6661211129
1003	Baldwin	104.1179330526
1005	Barbour	269.2817812789
1007	Bibb	205.3571428571
1009	Blount	77.80082987552
1011	Bullock	256.4608404024
1013	Butler	1138.211382114
1015	Calhoun	110.2584072036
1017	Chambers	963.8554216867
1019	Cherokee	92.19422249539
1021	Chilton	156.2747718162
1023	Choctaw	537.341328557
1025	Clarke	267.5585284281
1027	Clay	203.3898305085
1029	Cleburne	86.74184293054
1031	Coffee	298.5994721532
1033	Colbert	131.4780322121
1035	Conecuh	114.0343732182
1037	Coosa	307.9794680355
1039	Covington	151.4086411074
1041	Crenshaw	332.7546296296
1043	Cullman	80.2952949354
1045	Dale	106.2178282539
1047	Dallas	323.6752806056
1049	DeKalb	233.9427050501
1051	Elmore	190.506429592
1053	Escambia	103.4069881354
1055	Etowah	191.2176466571
1057	Fayette	54.76784518956
1059	Franklin	841.7562095463
1061	Geneva	60.80413468116
1063	Greene	886.6755739099
1065	Hale	502.5125628141





AL

1067 Henry	185.9492126213
1069 Houston	108.8596474475
1071 Jackson	115.9734034328
1073 Jefferson	174.8824510845
1075 Lamar	93.90349609939
1077 Lauderdale	107.1579334755
1079 Lawrence	78.89067572898
1081 Lee	263.5094332717
1083 Limestone	60.30735957743
1085 Lowndes	1112.89352316
1087 Macon	276.587667444
1089 Madison	69.57347368076
1091 Marengo	466.7995384454
1093 Marion	325.9080065854
1095 Marshall	604.521949037
1097 Mobile	364.2234451623
1099 Monroe	71.20140504106
1101 Montgomery	302.9725862962
1103 Morgan	82.29139551092
1105 Perry	207.8774617068
1107 Pickens	351.0883739593
1109 Pike	299.9580058792
1111 Randolph	514.8514851485
1113 Russell	143.6458351361
1115 St. Clair	96.96696358101
1117 Shelby	175.237706704
1119 Sumter	866.7559687968
1121 Talladega	92.69930350253
1123 Tallapoosa	814.875175939
1125 Tuscaloosa	139.293766245
1127 Walker	172.6546436251
1129 Washington	335.8163389913
1131 Wilcox	818.6694269314
1133 Winston	105.663567202



AL  
0 200 400 600 800 1000 1200

AL

FIPS

29001  
29003  
29005  
29007  
29009  
29011  
29013  
29015  
29017  
29019  
29021  
29023  
29025  
29027  
29029  
29031  
29033  
29035  
29037

AL

29039  
29041  
29043  
29045  
29047  
29049  
29051  
29053  
29055  
29057  
29059  
29061  
29063  
29065  
29067  
29069  
29071  
29073  
29075  
29077  
29079  
29081  
29083  
29085  
29087  
29089  
29091  
29093  
29095  
29097  
29099  
29101

29103

AL

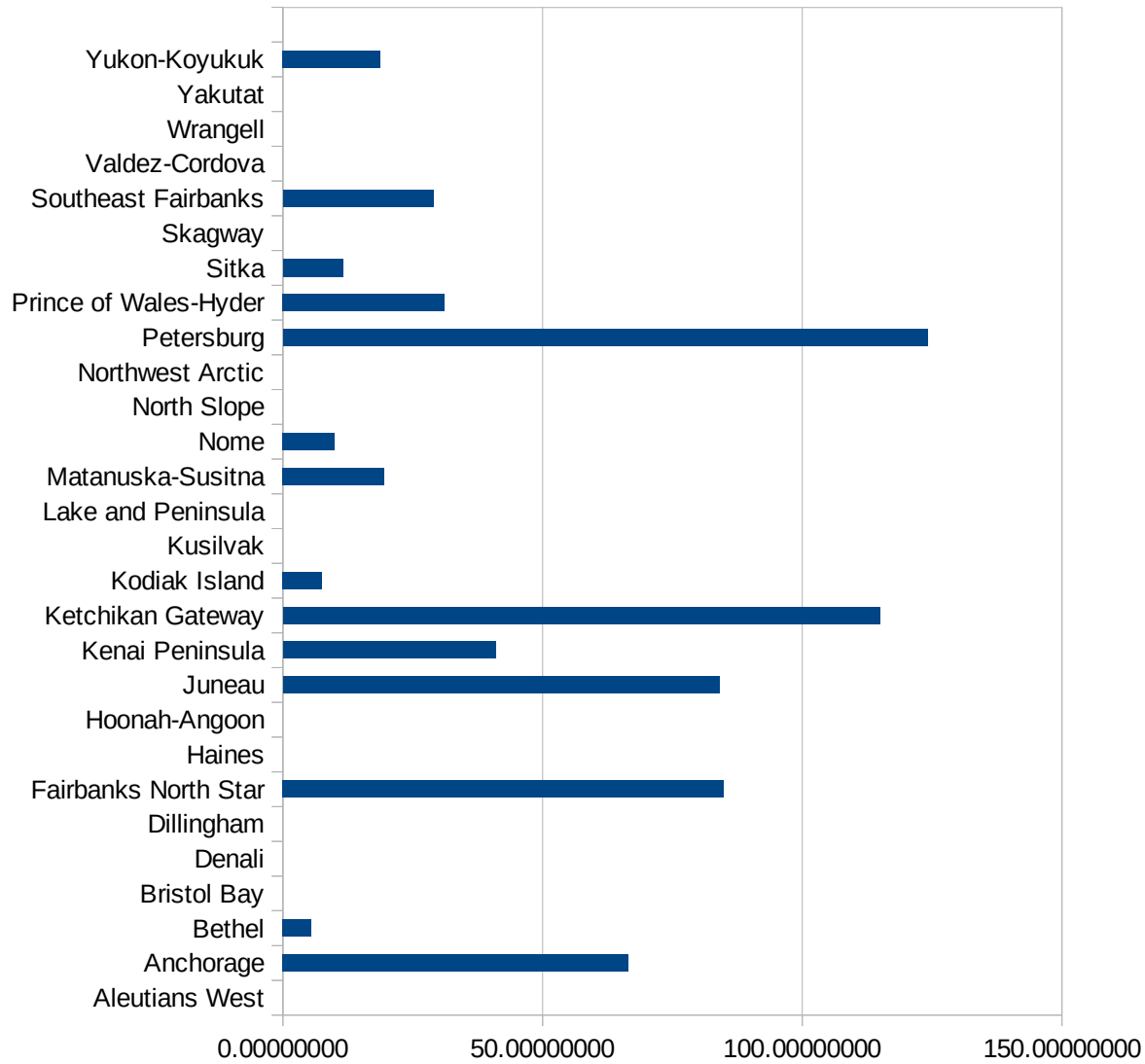
29105  
29107  
29109  
29111  
29113  
29115  
29117  
29121  
29123  
29125  
29127  
29119  
29129  
29131  
29133  
29135  
29137  
29139  
29141  
29143  
29145  
29147  
29149  
29151  
29153  
29155  
29157  
29159  
29161  
29163  
29165  
29167  
29169  
29171

AL

29173  
29175  
29177  
29179  
29181  
29195  
29197  
29199  
29201  
29203  
29205  
29183  
29185  
29187  
29189  
29510  
29186  
29207  
29209  
29211  
29213  
29215  
  
29217  
29219  
29221  
29223  
29225  
29227  
29229

AK

FIPS	County	PC Infection
2013	Aleutians East	0.00000000
2016	Aleutians West	0.00000000
2020	Anchorage	66.54364097
2050	Bethel	5.48967940
2060	Bristol Bay	0.00000000
2068	Denali	0.00000000
2070	Dillingham	0.00000000
2090	Fairbanks North Star	84.87334674
2100	Haines	0.00000000
2105	Hoonah-Angoon	0.00000000
2110	Juneau	84.07809921
2122	Kenai Peninsula	41.00251140
2130	Ketchikan Gateway	###
2150	Kodiak Island	7.49344324
2158	Kusilvak	0.00000000
2164	Lake and Peninsula	0.00000000
2170	Matanuska-Susitna	19.51491497
2180	Nome	9.99200639
2185	North Slope	0.00000000
2188	Northwest Arctic	0.00000000
2195	Petersburg	###
2198	Prince of Wales-Hyder	31.14294612
2220	Sitka	11.56470452
2230	Skagway	0.00000000
2240	Southeast Fairbanks	28.91008962
2261	Valdez-Cordova	0.00000000
2275	Wrangell	0.00000000
2282	Yakutat	0.00000000
2290	Yukon-Koyukuk	18.77229210



AK



AK

FIPS

29001  
29003  
29005  
29007  
29009  
29011  
29013  
29015  
29017  
29019  
29021  
29023  
29025  
29027  
29029  
29031  
29033  
29035  
29037

AK

29039  
29041  
29043  
29045  
29047  
29049  
29051  
29053  
29055  
29057  
29059  
29061  
29063  
29065  
29067  
29069  
29071  
29073  
29075  
29077  
29079  
29081  
29083  
29085  
29087  
29089  
29091  
29093  
29095  
29097  
29099  
29101

29103

AK

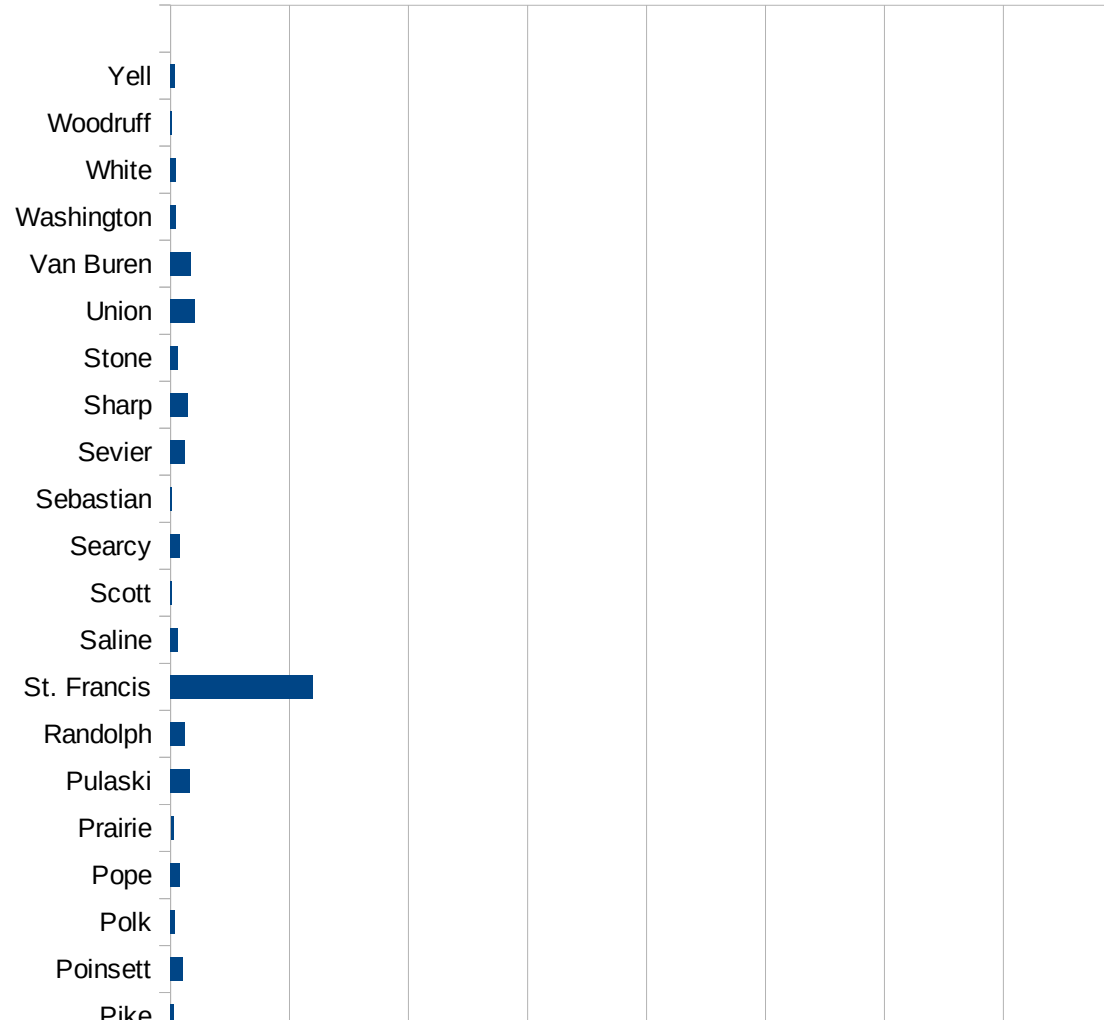
29105  
29107  
29109  
29111  
29113  
29115  
29117  
29121  
29123  
29125  
29127  
29119  
29129  
29131  
29133  
29135  
29137  
29139  
29141  
29143  
29145  
29147  
29149  
29151  
29153  
29155  
29157  
29159  
29161  
29163  
29165  
29167  
29169  
29171

AK

29173  
29175  
29177  
29179  
29181  
29195  
29197  
29199  
29201  
29203  
29205  
29183  
29185  
29187  
29189  
29510  
29186  
29207  
29209  
29211  
29213  
29215  
  
29217  
29219  
29221  
29223  
29225  
29227  
29229

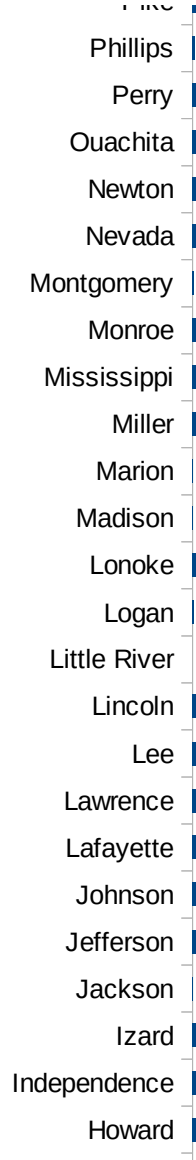
AR

FIPS	County	PC Infection
5001	Arkansas	11.2555574315
5003	Ashley	89.7934750075
5005	Baxter	12.0137437228
5007	Benton	46.5870407325
5009	Boone	10.6723585912
5011	Bradley	100.945214279
5013	Calhoun	0
5015	Carroll	21.2592566347
5017	Chicot	95.8037938302
5019	Clark	154.118127011
5021	Clay	20.2061022429
5023	Cleburne	288.403765271
5025	Cleveland	162.135195809
5027	Columbia	63.7294472533
5029	Conway	62.2277535781
5031	Craighead	94.8801562298
5033	Crawford	12.6171024824
5035	Crittenden	438.542054528
5037	Cross	185.895898297
5039	Dallas	13.9236981342
5041	Desha	147.671994441
5043	Drew	103.66652117
5045	Faulkner	65.7019694566
5047	Franklin	11.2296462661
5049	Fulton	24.4518705681
5051	Garland	121.023861871
5053	Grant	82.4719595338
5055	Greene	52.9509100938
5057	Hempstead	32.1972310381
5059	Hot Spring	80.1163170232
5061	Howard	104.939659696
5063	Independence	45.1191676841



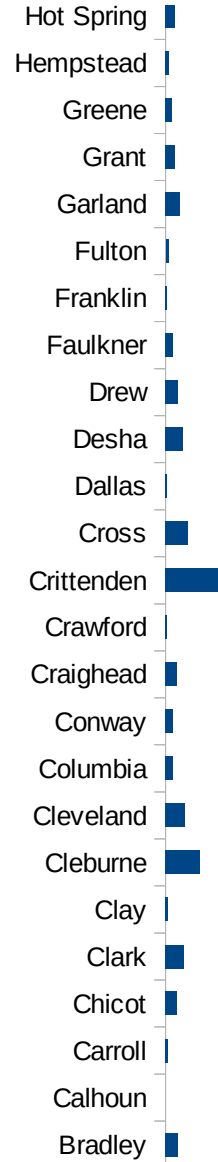
AR

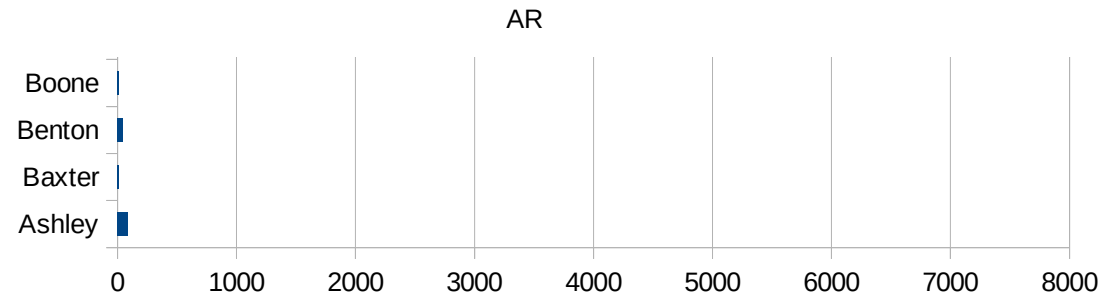
5065 IZARD	95.6374604576
5067 JACKSON	5.94848611028
5069 JEFFERSON	400.798661068
5071 JOHNSON	130.880263256
5073 LAFAYETTE	134.690212511
5075 LAWRENCE	432.031154923
5077 LEE	100.166944908
5079 LINCOLN	7038.78054248
5081 LITTLE RIVER	0
5083 LOGAN	13.8013525325
5085 LONOKE	59.7363454933
5087 MADISON	6.06759298586
5089 MARION	5.98014591556
5091 MILLER	87.1719581575
5093 MISSISSIPPI	128.51912025
5095 MONROE	72.4637681159
5097 MONTGOMERY	11.2057373375
5099 NEVADA	36.031707903
5101 NEWTON	38.4368994234
5103 OUACHITA	33.8896890621
5105 PERRY	77.2797527048
5107 PHILLIPS	22.1864773421
5109 PIKE	28.1083106905
5111 POINSETT	104.279636273
5113 POLK	34.914459574
5115 POPE	75
5117 PRAIRIE	24.7708694575
5119 PULASKI	162.982581237
5121 RANDOLPH	122.576331625
5123 ST. FRANCIS	1198.94649947
5125 SALINE	61.7685573336
5127 SCOTT	9.69086151759
5129 SEARCY	75.3958280975
5131 SEBASTIAN	11.7414072468



AR

5133 Sevier	122.527568703
5135 Sharp	143.959461016
5137 Stone	64.2209199647
5139 Union	204.467617441
5141 Van Buren	168.644220924
5143 Washington	46.8431514047
5145 White	46.9978533413
5147 Woodruff	15.4083204931
5149 Yell	32.5052240539







AR

FIPS

29001  
29003  
29005  
29007  
29009  
29011  
29013  
29015  
29017  
29019  
29021  
29023  
29025  
29027  
29029  
29031  
29033  
29035

AR

29037  
29039  
29041  
29043  
29045  
29047  
29049  
29051  
29053  
29055  
29057  
29059  
29061  
29063  
29065  
29067  
29069  
29071  
29073  
29075  
29077  
29079  
29081  
29083  
29085  
29087  
29089  
29091  
29093  
29095  
29097  
29099  
29101

AR

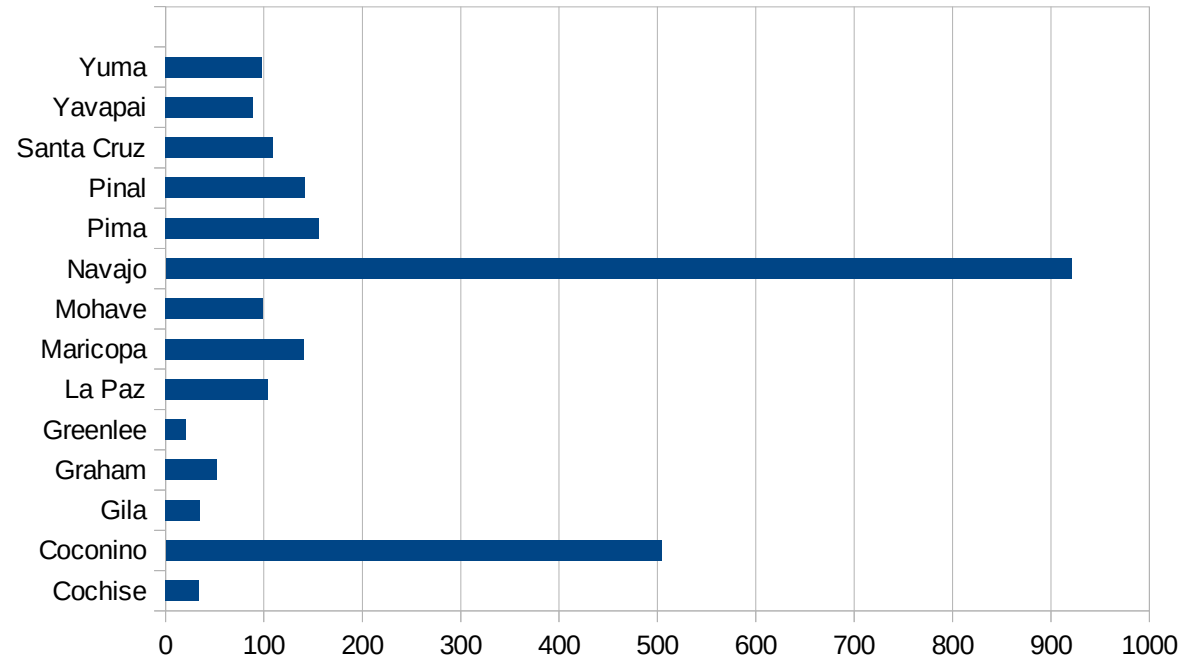
29103  
29105  
29107  
29109  
29111  
29113  
29115  
29117  
29121  
29123  
29125  
29127  
29119  
29129  
29131  
29133  
29135  
29137  
29139  
29141  
29143  
29145  
29147  
29149  
29151  
29153  
29155  
29157  
29159  
29161  
29163  
29165  
29167  
29169

AR

29171  
29173  
29175  
29177  
29179  
29181  
29195  
29197  
29199  
29201  
29203  
29205  
29183  
29185  
29187  
29189  
29510  
29186  
29207  
29209  
29211  
29213  
29215  
  
29217  
29219  
29221  
29223  
29225  
29227  
29229

AZ

FIPS	County	PC Infection
4001	Apache	1035.95199
4003	Cochise	33.91969709
4005	Coconino	504.0110882
4007	Gila	35.25765926
4009	Graham	52.53204455
4011	Greenlee	21.09037225
4012	La Paz	104.2752868
4013	Maricopa	140.9940637
4015	Mohave	98.78310666
4017	Navajo	920.8203178
4019	Pima	156.1969178
4021	Pinal	142.2379668
4023	Santa Cruz	109.6514803
4025	Yavapai	88.79578263
4027	Yuma	97.58259164



AZ

FIPS

29001  
29003  
29005  
29007  
29009  
29011  
29013  
29015  
29017  
29019  
29021  
29023  
29025  
29027  
29029  
29031  
29033  
29035  
29037

AZ

29039  
29041  
29043  
29045  
29047  
29049  
29051  
29053  
29055  
29057  
29059  
29061  
29063  
29065  
29067  
29069  
29071  
29073  
29075  
29077  
29079  
29081  
29083  
29085  
29087  
29089  
29091  
29093  
29095  
29097  
29099  
29101

29103

AZ

29105  
29107  
29109  
29111  
29113  
29115  
29117  
29121  
29123  
29125  
29127  
29119  
29129  
29131  
29133  
29135  
29137  
29139  
29141  
29143  
29145  
29147  
29149  
29151  
29153  
29155  
29157  
29159  
29161  
29163  
29165  
29167  
29169  
29171

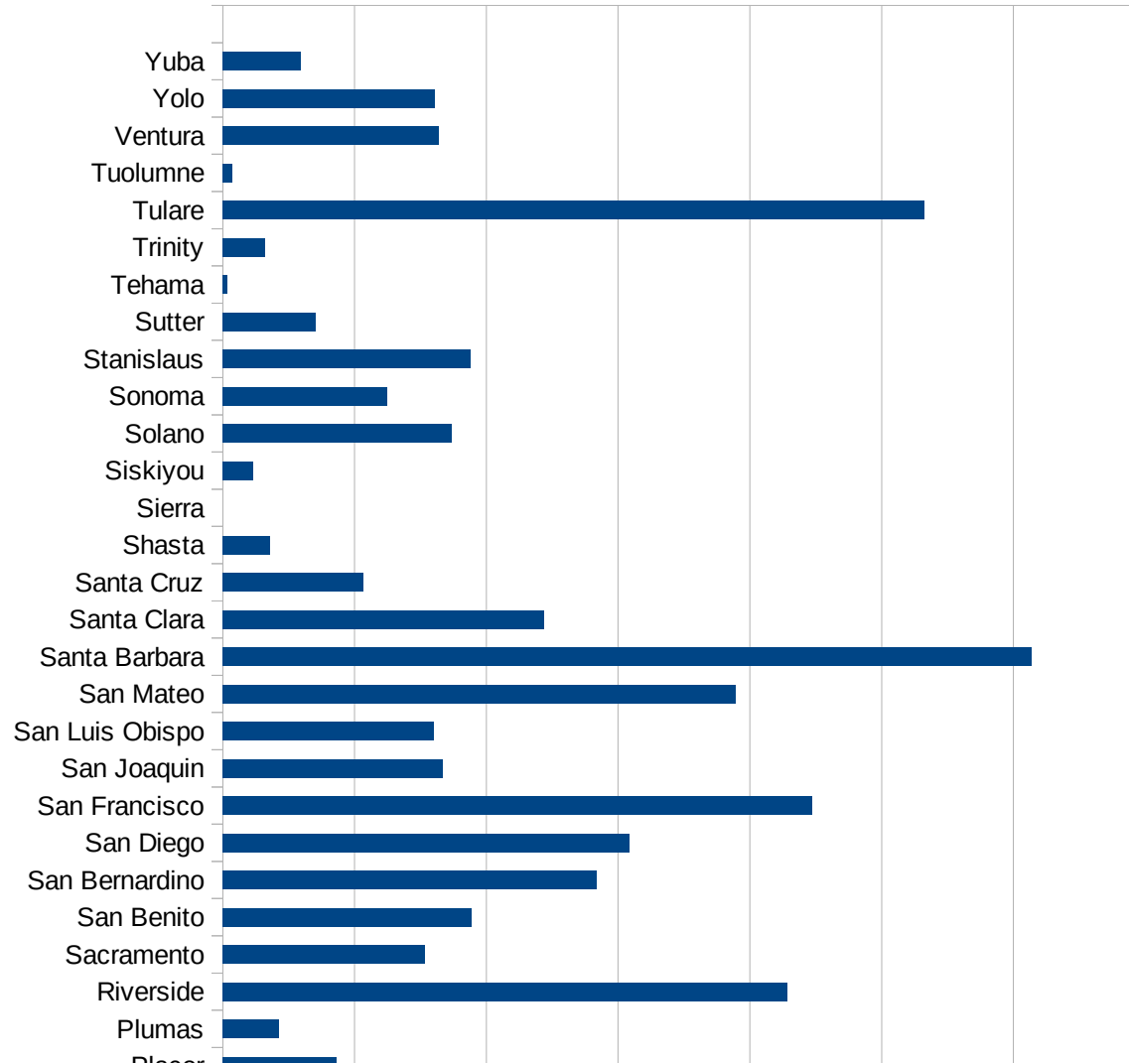


AZ

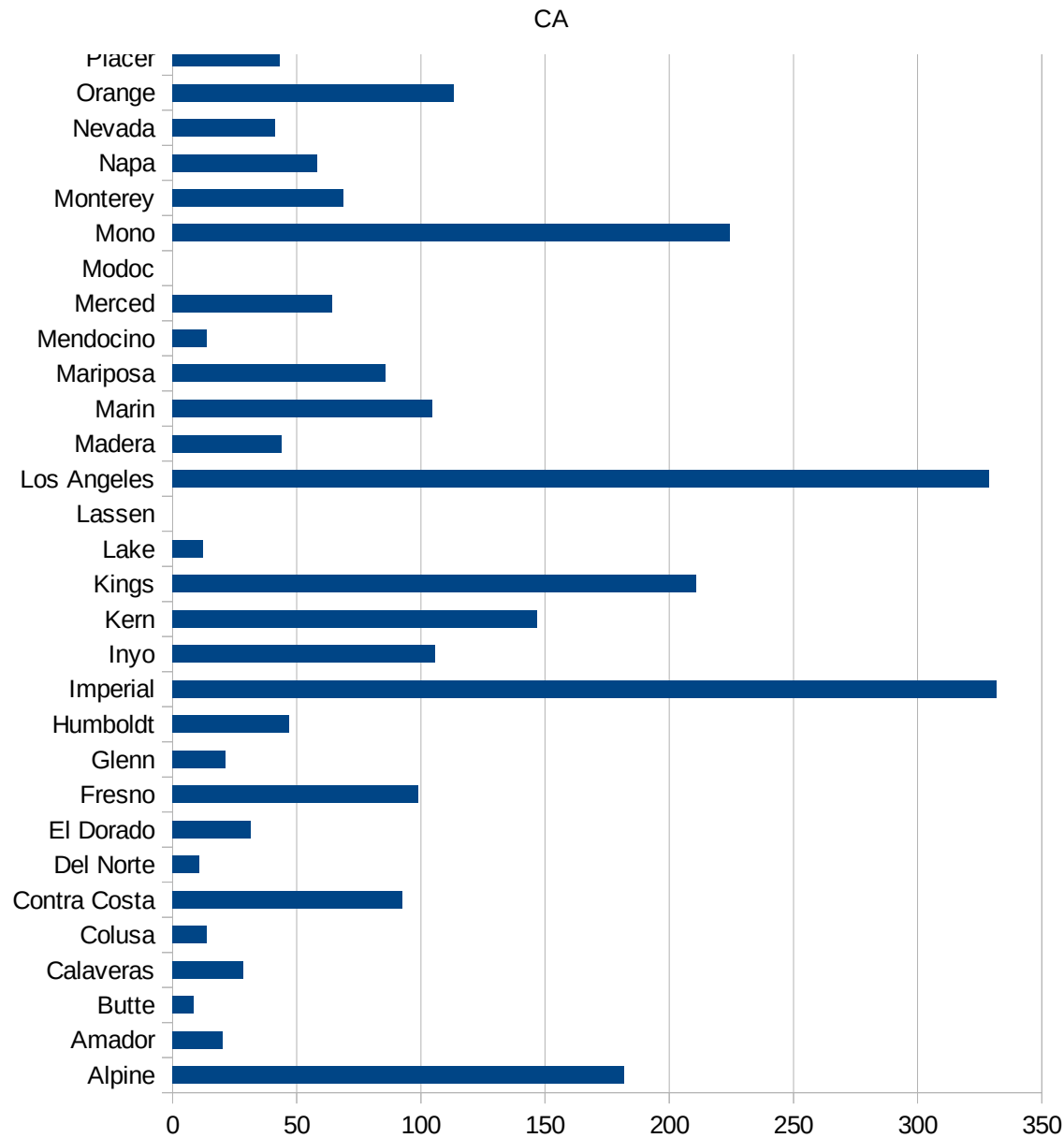
29173  
29175  
29177  
29179  
29181  
29195  
29197  
29199  
29201  
29203  
29205  
29183  
29185  
29187  
29189  
29510  
29186  
29207  
29209  
29211  
29213  
29215  
  
29217  
29219  
29221  
29223  
29225  
29227  
29229

CA

FIPS	County	PC Infection
6001	Alameda	127.973371
6003	Alpine	181.6530427
6005	Amador	20.31333316
6007	Butte	8.648424257
6009	Calaveras	28.5075216
6011	Colusa	13.87154945
6013	Contra Costa	92.67832536
6015	Del Norte	10.78050884
6017	El Dorado	31.46666107
6019	Fresno	98.9541432
6021	Glenn	21.39266232
6023	Humboldt	46.9301108
6025	Imperial	331.6339158
6027	Inyo	105.6318452
6029	Kern	146.7498695
6031	Kings	210.7474598
6033	Lake	12.42583331
6035	Lassen	0
6037	Los Angeles	328.6422329
6039	Madera	43.76173322
6041	Marin	104.3648379
6043	Mariposa	85.8565623
6045	Mendocino	13.69769194
6047	Merced	64.41868506
6049	Modoc	0
6051	Mono	224.5614035
6053	Monterey	68.64190049
6055	Napa	58.09908404
6057	Nevada	41.12502006
6059	Orange	113.0582605
6061	Placer	43.24060344
6063	Plumas	21.27206977
6065	Riverside	214.13783



6067 Sacramento	76.63978974
6069 San Benito	94.25223849
6071 San Bernardino	141.7386143
6073 San Diego	154.3654834
6075 San Francisco	223.8184998
6077 San Joaquin	83.57027077
6079 San Luis Obispo	79.92676314
6081 San Mateo	194.5305343
6083 Santa Barbara	307.0363046
6085 Santa Clara	121.9052731
6087 Santa Cruz	53.23512789
6089 Shasta	17.77382804
6091 Sierra	0
6093 Siskiyou	11.4353673
6095 Solano	86.87669331
6097 Sonoma	62.40723924
6099 Stanislaus	94.03162882
6101 Sutter	35.12142717
6103 Tehama	1.564553476
6105 Trinity	15.95532509
6107 Tulare	266.3884721
6109 Tuolumne	3.667100607
6111 Ventura	82.02433232
6113 Yolo	80.30561504
6115 Yuba	29.47168796



CA

CA

FIPS

29001  
29003  
29005  
29007  
29009  
29011  
29013  
29015  
29017  
29019  
29021  
29023  
29025  
29027  
29029  
29031  
29033  
29035  
29037

CA

29039  
29041  
29043  
29045  
29047  
29049  
29051  
29053  
29055  
29057  
29059  
29061  
29063  
29065  
29067  
29069  
29071  
29073  
29075  
29077  
29079  
29081  
29083  
29085  
29087  
29089  
29091  
29093  
29095  
29097  
29099  
29101

29103

CA

29105  
29107  
29109  
29111  
29113  
29115  
29117  
29121  
29123  
29125  
29127  
29119  
29129  
29131  
29133  
29135  
29137  
29139  
29141  
29143  
29145  
29147  
29149  
29151  
29153  
29155  
29157  
29159  
29161  
29163  
29165  
29167  
29169  
29171

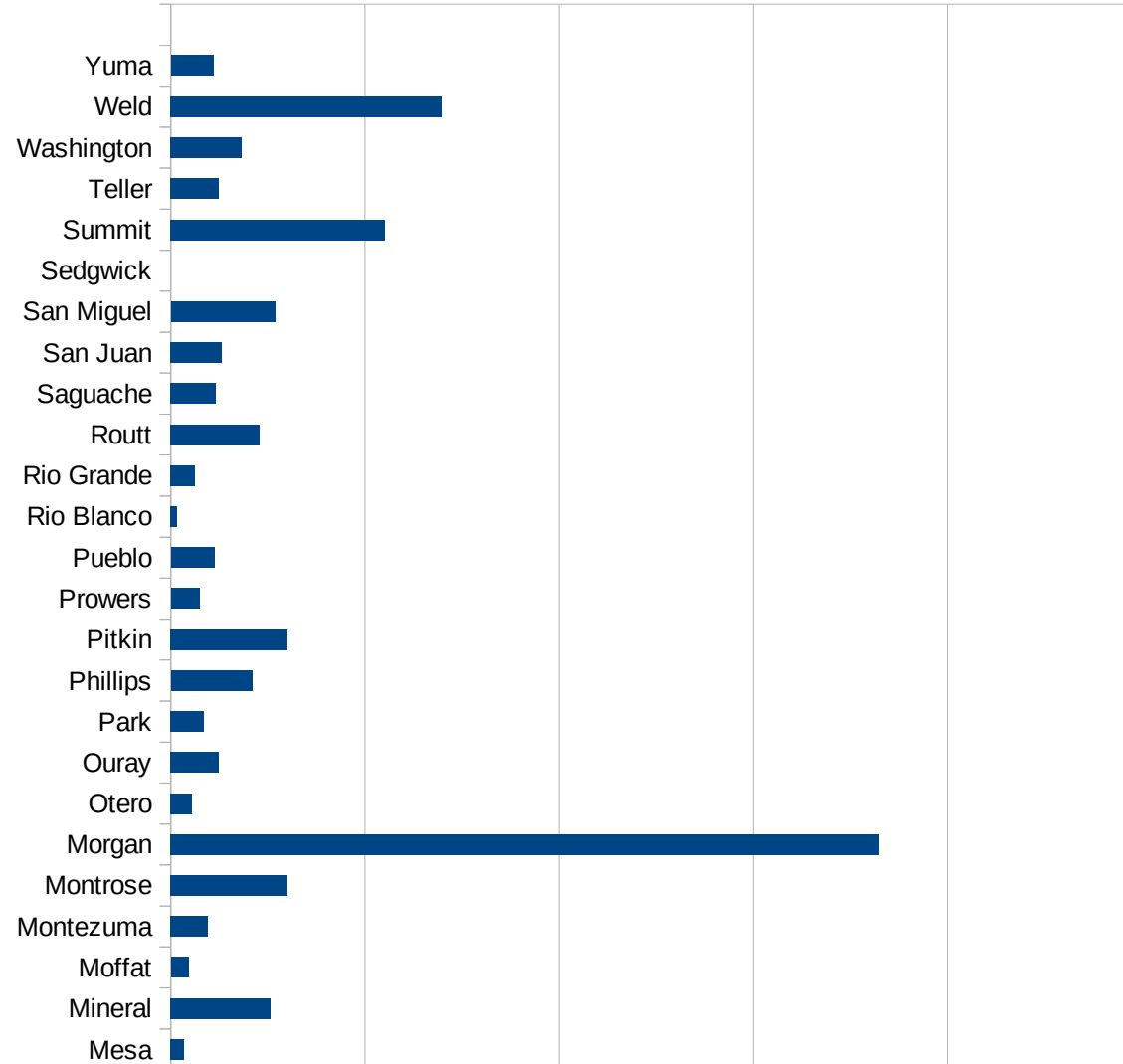
CA

29173  
29175  
29177  
29179  
29181  
29195  
29197  
29199  
29201  
29203  
29205  
29183  
29185  
29187  
29189  
29510  
29186  
29207  
29209  
29211  
29213  
29215  
  
29217  
29219  
29221  
29223  
29225  
29227  
29229



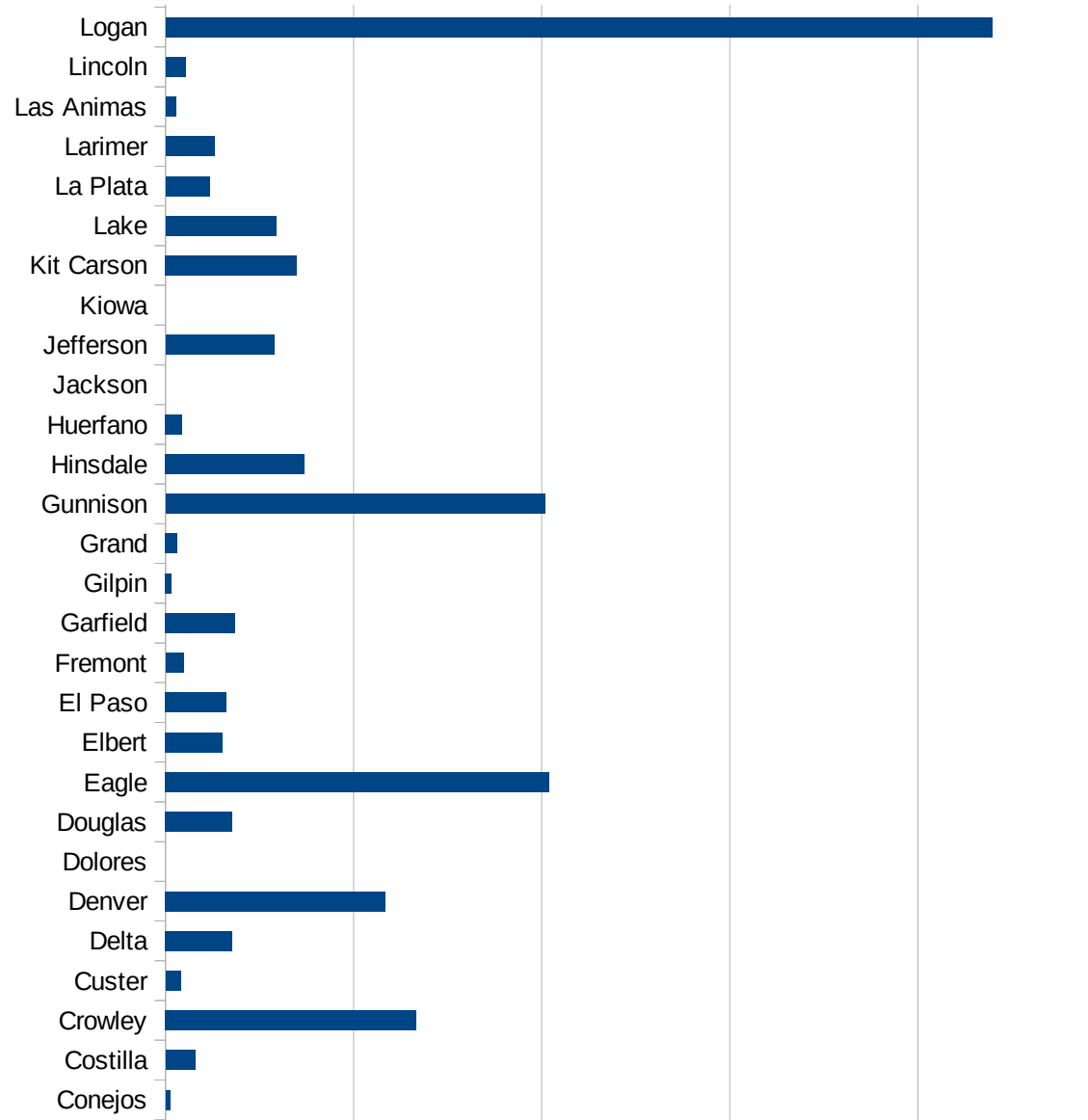
CO

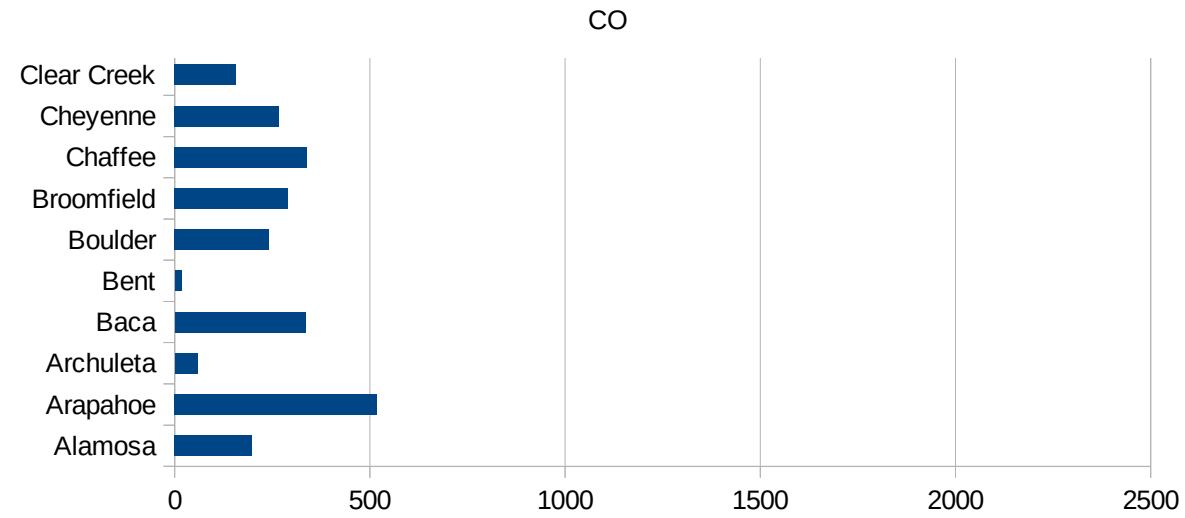
FIPS	County	PC Infection
8001	Adams	453.63257715
8003	Alamosa	197.80614997
8005	Arapahoe	517.49422234
8007	Archuleta	58.118416273
8009	Baca	334.72803347
8011	Bent	17.001020061
8013	Boulder	241.65997093
8014	Broomfield	290.1814717
8015	Chaffee	339.54161881
8017	Cheyenne	266.52452026
8019	Clear Creek	156.16866216
8021	Conejos	12.195121951
8023	Costilla	78.369905956
8025	Crowley	665.7562308
8027	Custer	40.371417037
8029	Delta	177.68875392
8031	Denver	584.37498255
8033	Dolores	0
8035	Douglas	177.08357645
8037	Eagle	1020.1298347
8039	Elbert	152.19541892
8041	El Paso	162.07750583
8043	Fremont	47.895712293
8045	Garfield	185.7118956
8047	Gilpin	16.337199804
8049	Grand	32.206119163
8051	Gunnison	1008.9296069
8053	Hinsdale	369.91368681
8055	Huerfano	43.547684715
8057	Jackson	0
8059	Jefferson	289.19416855
8061	Kiowa	0
8063	Kit Carson	349.01577551



CO

8065 Lake	293.96728016
8067 La Plata	117.20831113
8069 Larimer	129.80788433
8071 Las Animas	27.580500586
8073 Lincoln	53.475935829
8075 Logan	2197.1386102
8077 Mesa	33.288296227
8079 Mineral	257.73195876
8081 Moffat	45.495905369
8083 Montezuma	95.573056044
8085 Montrose	300.84805989
8087 Morgan	1824.357448
8089 Otero	54.253472222
8091 Ouray	124.14649286
8093 Park	86.225479629
8095 Phillips	209.98600093
8097 Pitkin	300.8356546
8099 Prowers	73.988819467
8101 Pueblo	112.21937694
8103 Rio Blanco	15.782828283
8105 Rio Grande	62.222222222
8107 Routt	229.27758132
8109 Saguache	116.90778898
8111 San Juan	131.2335958
8113 San Miguel	268.58747406
8115 Sedgwick	0
8117 Summit	551.48837359
8119 Teller	123.58968225
8121 Washington	183.33672846
8123 Weld	696.77542514
8125 Yuma	109.78043912





CO

FIPS

29001  
29003  
29005  
29007  
29009  
29011  
29013  
29015  
29017  
29019  
29021  
29023  
29025  
29027  
29029  
29031  
29033  
29035  
29037

CO

29039  
29041  
29043  
29045  
29047  
29049  
29051  
29053  
29055  
29057  
29059  
29061  
29063  
29065  
29067  
29069  
29071  
29073  
29075  
29077  
29079  
29081  
29083  
29085  
29087  
29089  
29091  
29093  
29095  
29097  
29099  
29101

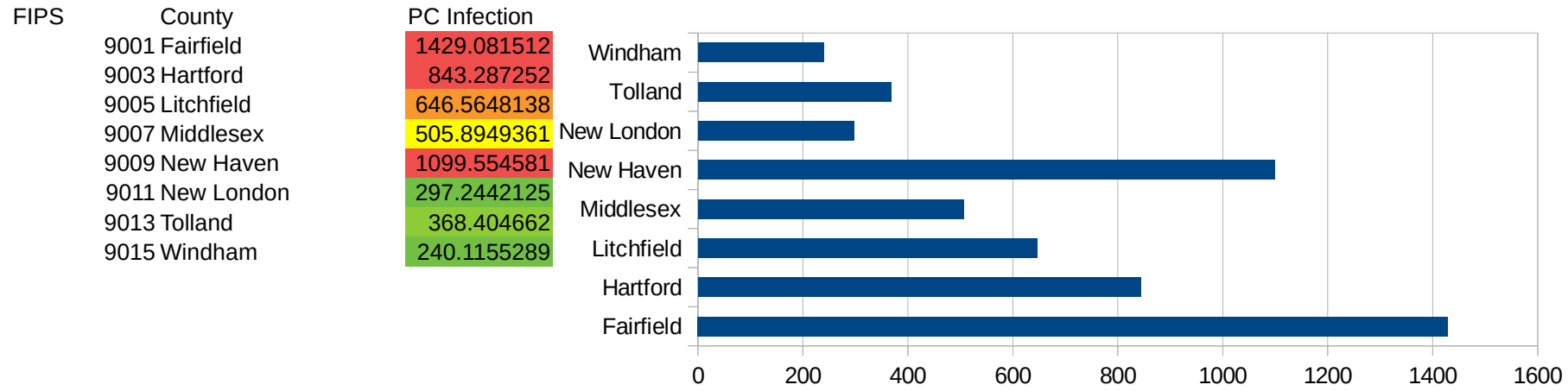
29103

29105  
29107  
29109  
29111  
29113  
29115  
29117  
29121  
29123  
29125  
29127  
29119  
29129  
29131  
29133  
29135  
29137  
29139  
29141  
29143  
29145  
29147  
29149  
29151  
29153  
29155  
29157  
29159  
29161  
29163  
29165  
29167  
29169  
29171

CO

29173  
29175  
29177  
29179  
29181  
29195  
29197  
29199  
29201  
29203  
29205  
29183  
29185  
29187  
29189  
29510  
29186  
29207  
29209  
29211  
29213  
29215  
  
29217  
29219  
29221  
29223  
29225  
29227  
29229

CT





CT

FIPS

29001  
29003  
29005  
29007  
29009  
29011  
29013  
29015  
29017  
29019  
29021  
29023  
29025  
29027  
29029  
29031  
29033  
29035  
29037

CT

29039  
29041  
29043  
29045  
29047  
29049  
29051  
29053  
29055  
29057  
29059  
29061  
29063  
29065  
29067  
29069  
29071  
29073  
29075  
29077  
29079  
29081  
29083  
29085  
29087  
29089  
29091  
29093  
29095  
29097  
29099  
29101

29103

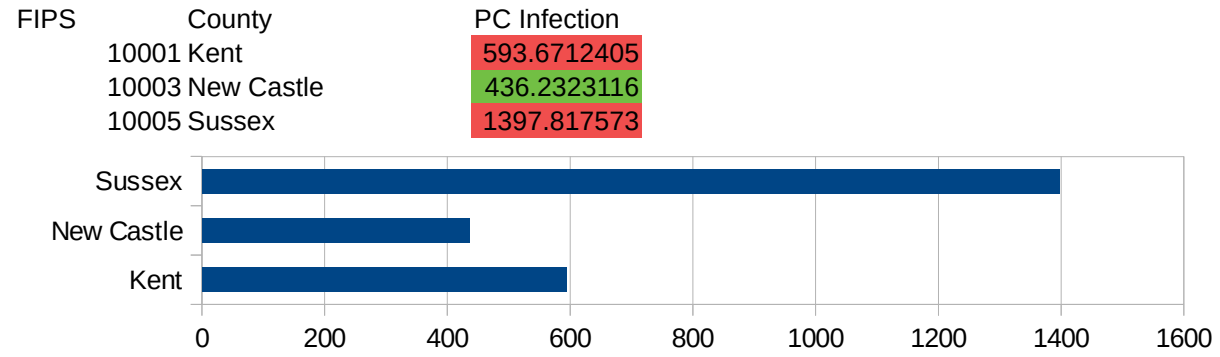
CT

29105  
29107  
29109  
29111  
29113  
29115  
29117  
29121  
29123  
29125  
29127  
29119  
29129  
29131  
29133  
29135  
29137  
29139  
29141  
29143  
29145  
29147  
29149  
29151  
29153  
29155  
29157  
29159  
29161  
29163  
29165  
29167  
29169  
29171

CT

29173  
29175  
29177  
29179  
29181  
29195  
29197  
29199  
29201  
29203  
29205  
29183  
29185  
29187  
29189  
29510  
29186  
29207  
29209  
29211  
29213  
29215  
  
29217  
29219  
29221  
29223  
29225  
29227  
29229

DE



DE

FIPS

29001  
29003  
29005  
29007  
29009  
29011  
29013  
29015  
29017  
29019  
29021  
29023  
29025  
29027  
29029  
29031  
29033  
29035  
29037

DE

29039  
29041  
29043  
29045  
29047  
29049  
29051  
29053  
29055  
29057  
29059  
29061  
29063  
29065  
29067  
29069  
29071  
29073  
29075  
29077  
29079  
29081  
29083  
29085  
29087  
29089  
29091  
29093  
29095  
29097  
29099  
29101

29103

DE

29105  
29107  
29109  
29111  
29113  
29115  
29117  
29121  
29123  
29125  
29127  
29119  
29129  
29131  
29133  
29135  
29137  
29139  
29141  
29143  
29145  
29147  
29149  
29151  
29153  
29155  
29157  
29159  
29161  
29163  
29165  
29167  
29169  
29171



DE

29173  
29175  
29177  
29179  
29181  
29195  
29197  
29199  
29201  
29203  
29205  
29183  
29185  
29187  
29189  
29510  
29186  
29207  
29209  
29211  
29213  
29215  
  
29217  
29219  
29221  
29223  
29225  
29227  
29229

DC

FIPS	County	PC Infection
11001	District of Columbia	923.1908094

DC

FIPS

29001  
29003  
29005  
29007  
29009  
29011  
29013  
29015  
29017  
29019  
29021  
29023  
29025  
29027  
29029  
29031  
29033  
29035  
29037

DC

29039  
29041  
29043  
29045  
29047  
29049  
29051  
29053  
29055  
29057  
29059  
29061  
29063  
29065  
29067  
29069  
29071  
29073  
29075  
29077  
29079  
29081  
29083  
29085  
29087  
29089  
29091  
29093  
29095  
29097  
29099  
29101

29103

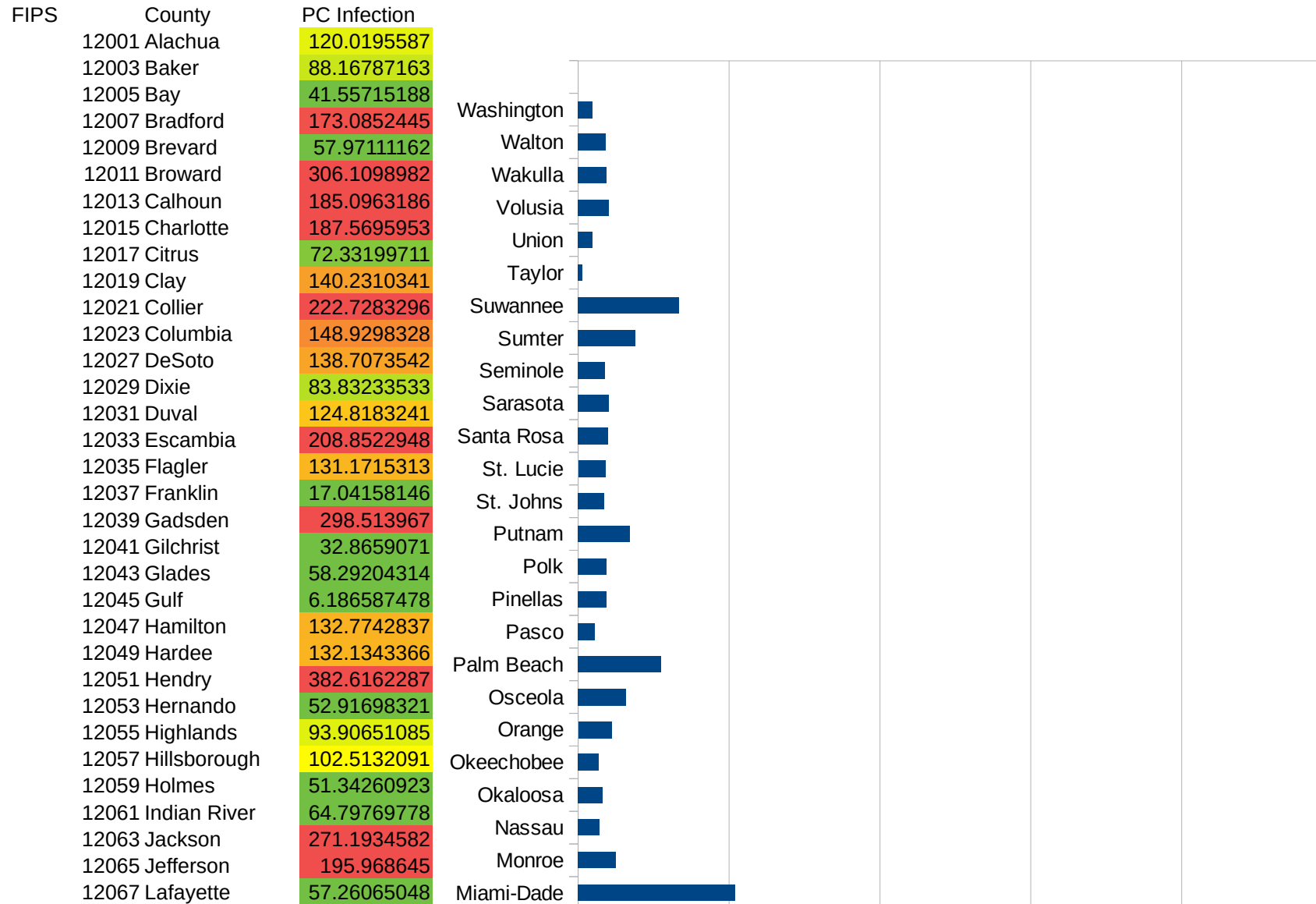
DC

29105  
29107  
29109  
29111  
29113  
29115  
29117  
29121  
29123  
29125  
29127  
29119  
29129  
29131  
29133  
29135  
29137  
29139  
29141  
29143  
29145  
29147  
29149  
29151  
29153  
29155  
29157  
29159  
29161  
29163  
29165  
29167  
29169  
29171

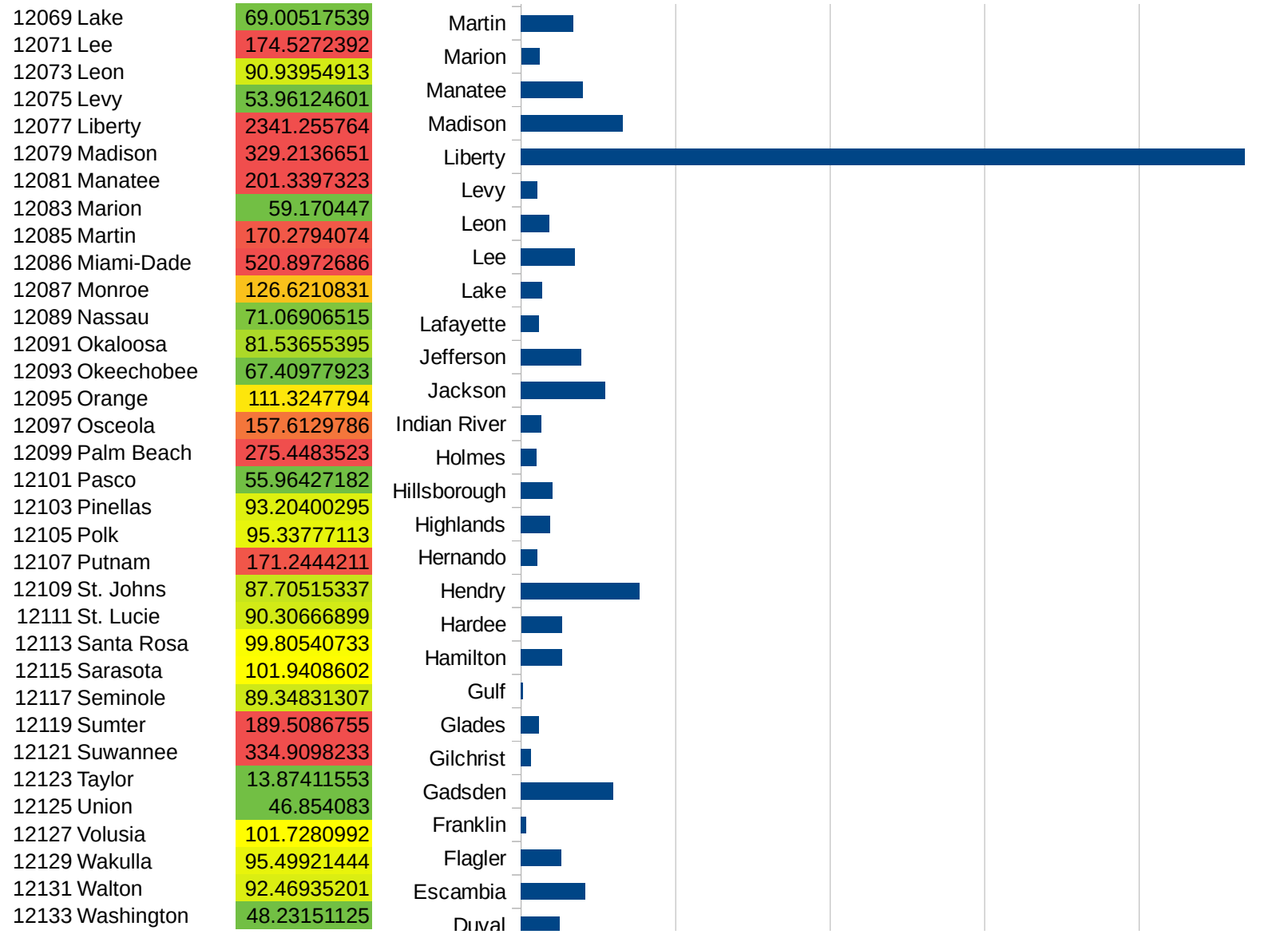
DC

29173  
29175  
29177  
29179  
29181  
29195  
29197  
29199  
29201  
29203  
29205  
29183  
29185  
29187  
29189  
29510  
29186  
29207  
29209  
29211  
29213  
29215  
  
29217  
29219  
29221  
29223  
29225  
29227  
29229

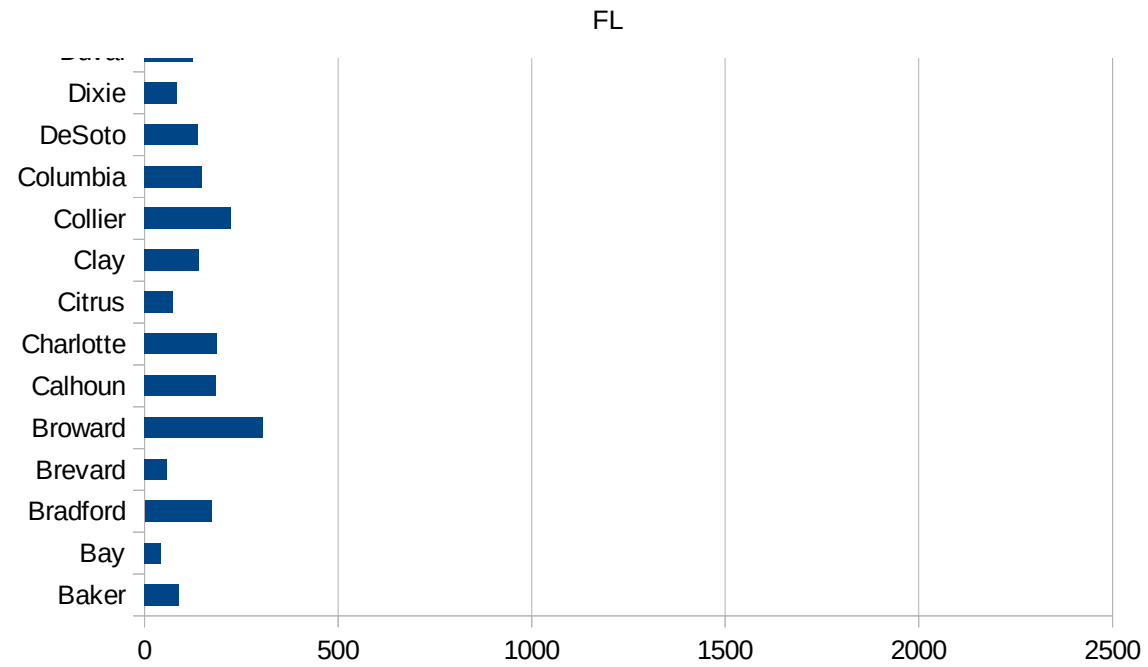
FL



FL







FL

FIPS

29001  
29003  
29005  
29007  
29009  
29011  
29013  
29015  
29017  
29019  
29021  
29023  
29025  
29027  
29029  
29031  
29033  
29035  
29037

FL

29039  
29041  
29043  
29045  
29047  
29049  
29051  
29053  
29055  
29057  
29059  
29061  
29063  
29065  
29067  
29069  
29071  
29073  
29075  
29077  
29079  
29081  
29083  
29085  
29087  
29089  
29091  
29093  
29095  
29097  
29099  
29101

29103

FL

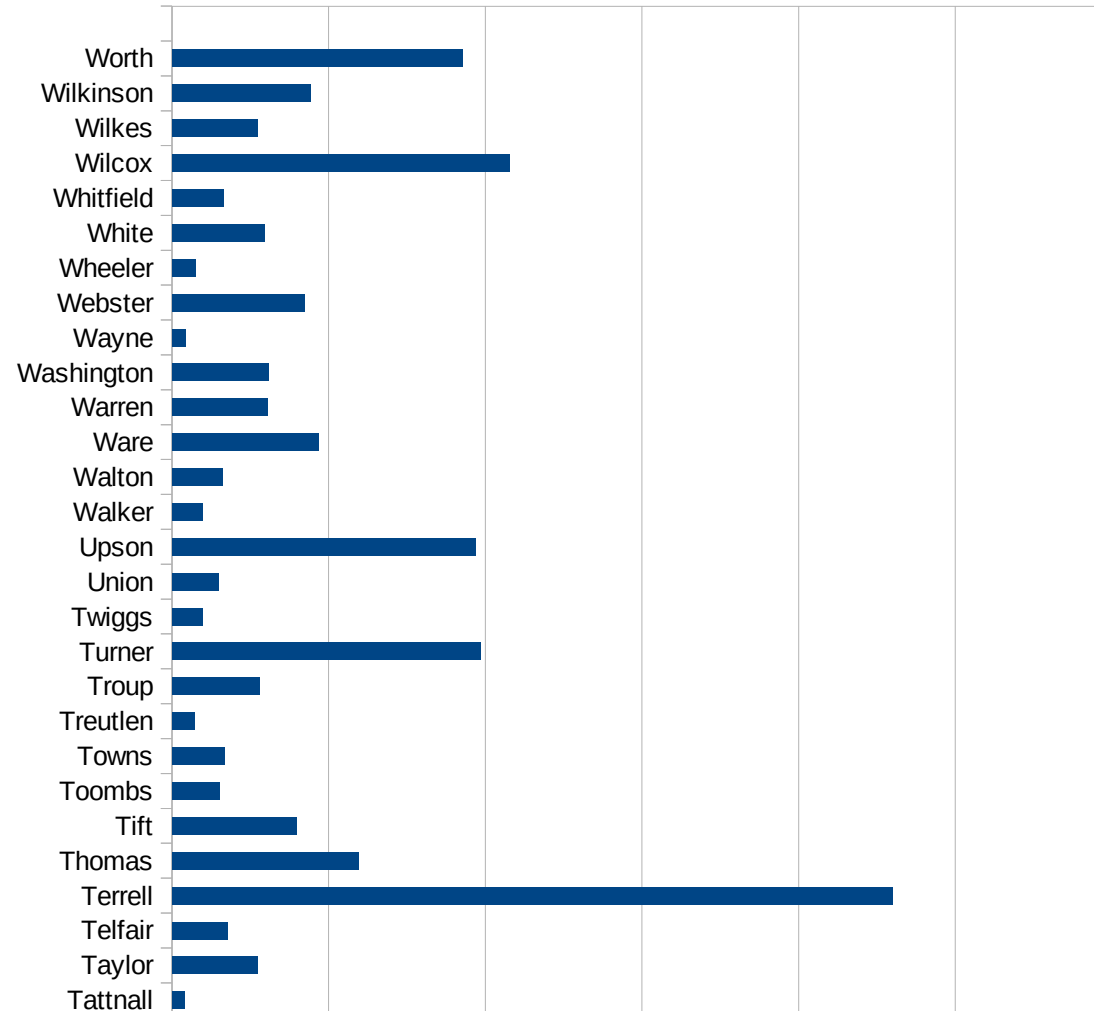
29105  
29107  
29109  
29111  
29113  
29115  
29117  
29121  
29123  
29125  
29127  
29119  
29129  
29131  
29133  
29135  
29137  
29139  
29141  
29143  
29145  
29147  
29149  
29151  
29153  
29155  
29157  
29159  
29161  
29163  
29165  
29167  
29169  
29171

FL

29173  
29175  
29177  
29179  
29181  
29195  
29197  
29199  
29201  
29203  
29205  
29183  
29185  
29187  
29189  
29510  
29186  
29207  
29209  
29211  
29213  
29215  
  
29217  
29219  
29221  
29223  
29225  
29227  
29229

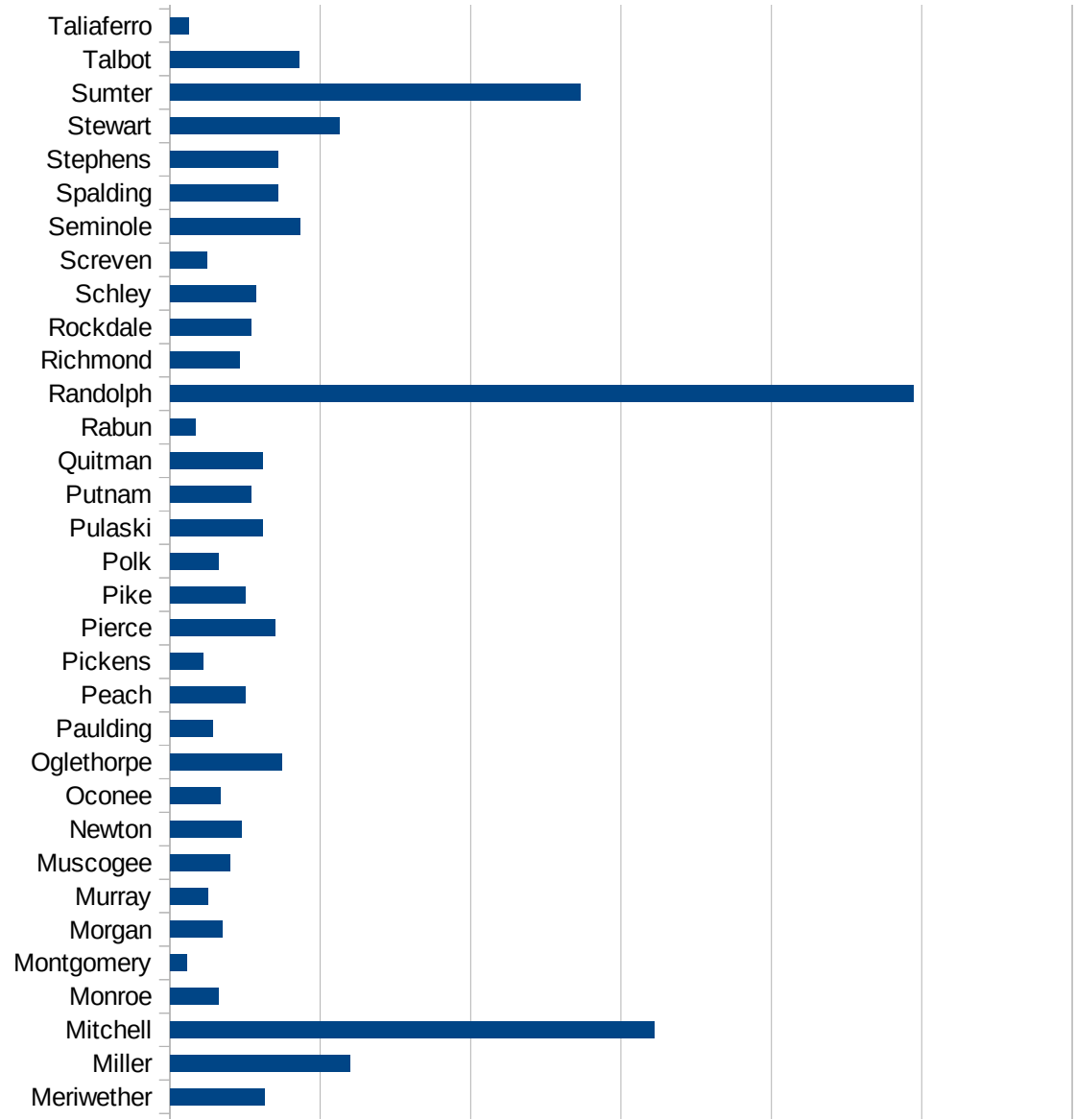
GA

FIPS	County	PC Infection
13001	Appling	518.7226455
13003	Atkinson	241.0509823
13005	Bacon	455.967814
13007	Baker	1099.611902
13009	Baldwin	615.7553042
13011	Banks	200.1263956
13013	Barrow	287.0967343
13015	Bartow	345.8386587
13017	Ben Hill	256.1505927
13019	Berrien	98.69104509
13021	Bibb	245.5991378
13023	Bleckley	225.8918835
13025	Brantley	142.8798222
13027	Brooks	412.5572101
13029	Bryan	160.0671757
13031	Bulloch	58.2177603
13033	Burke	490.5677206
13035	Butts	789.4845617
13037	Calhoun	1841.939547
13039	Camden	68.93082698
13043	Candler	92.28497601
13045	Carroll	336.9426266
13047	Catoosa	90.47760309
13049	Charlton	131.0919186
13051	Chatham	113.0724943
13053	Chattahoochee	140.3968551
13055	Chattooga	64.54215409
13057	Cherokee	249.8534324
13059	Clarke	148.4332051
13061	Clay	935.2268791
13063	Clayton	328.3669699
13065	Clinch	541.5162455
13067	Cobb	297.6752789



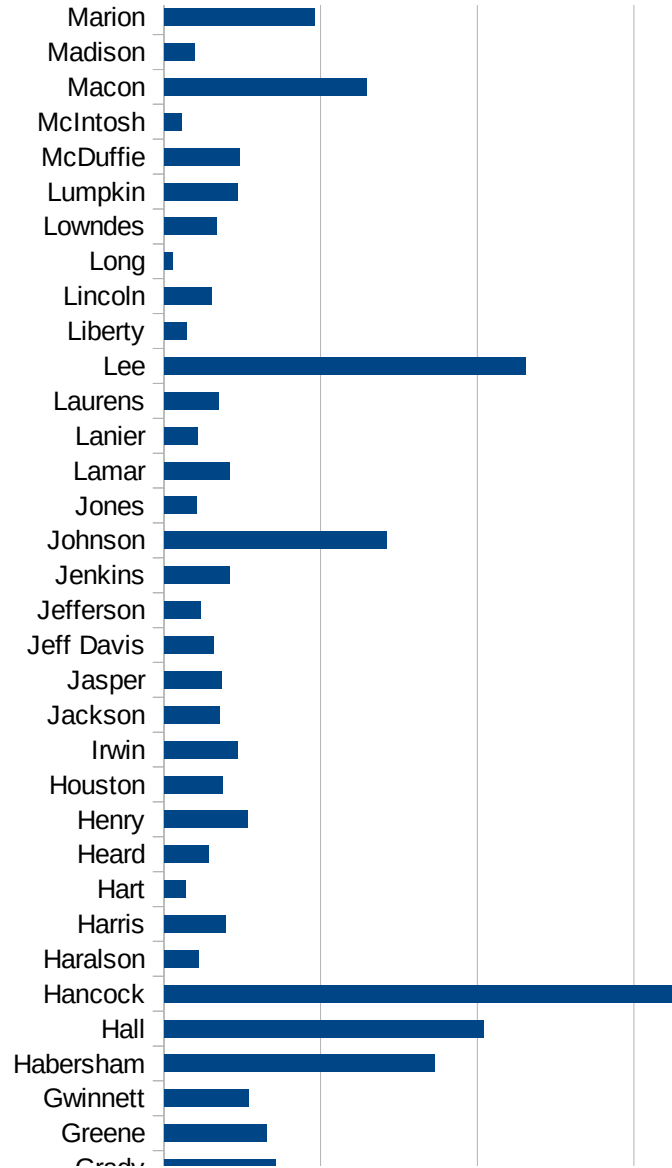
GA

13069 Coffee	426.9835008
13071 Colquitt	484.7341639
13073 Columbia	120.5514256
13075 Cook	192.2852814
13077 Coweta	191.9596336
13079 Crawford	162.3640201
13081 Crisp	840.6707668
13083 Dade	104.770122
13085 Dawson	322.9278794
13087 Decatur	425.2116651
13089 DeKalb	344.3225767
13091 Dodge	169.0412944
13093 Dooly	1079.819057
13095 Dougherty	1800.68608
13097 Douglas	286.9312122
13099 Early	2234.800429
13101 Echols	200
13103 Effingham	62.71104679
13105 Elbert	224.8953975
13107 Emanuel	106.1383336
13109 Evans	46.63744054
13111 Fannin	134.8020336
13113 Fayette	178.0378815
13115 Floyd	163.3870128
13117 Forsyth	169.0531334
13119 Franklin	121.6175129
13121 Fulton	342.3437836
13123 Gilmer	324.5067497
13125 Glascock	33.38898164
13127 Glynn	86.83509546
13129 Gordon	216.6941146
13131 Grady	355.5842896
13133 Greene	327.7206464
13135 Gwinnett	269.0290058



GA

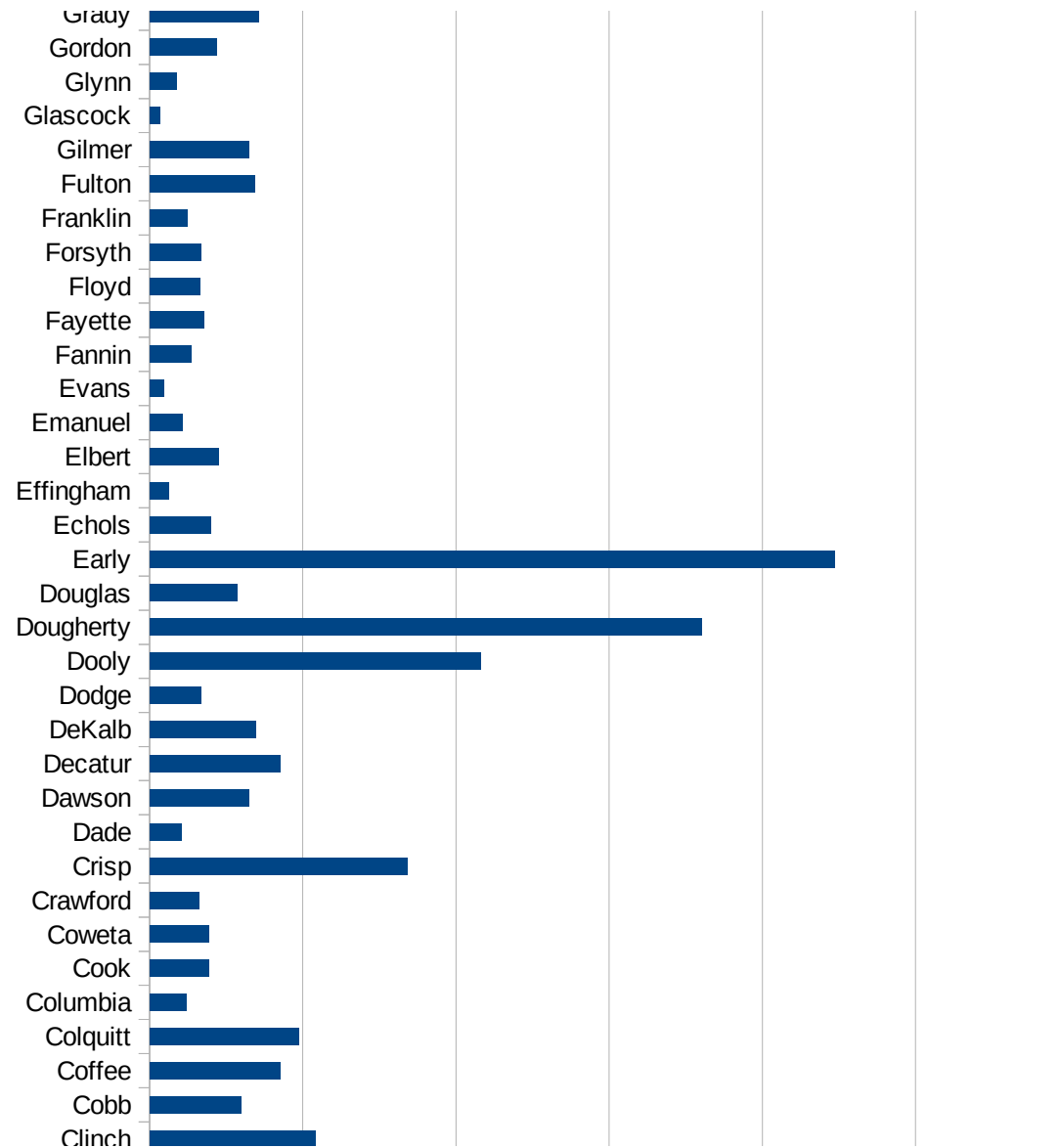
13137 Habersham	863.6644047
13139 Hall	1019.055346
13141 Hancock	1653.090561
13143 Haralson	111.7394102
13145 Harris	197.24438
13147 Hart	68.9681597
13149 Heard	143.1096894
13151 Henry	266.701416
13153 Houston	187.1755784
13155 Irwin	234.0923601
13157 Jackson	177.501349
13159 Jasper	185.1851852
13161 Jeff Davis	159.6912636
13163 Jefferson	116.6558652
13165 Jenkins	207.3016239
13167 Johnson	710.7540173
13169 Jones	104.8364551
13171 Lamar	210.5263158
13173 Lanier	106.3829787
13175 Laurens	173.2699419
13177 Lee	1152.398871
13179 Liberty	71.5482056
13181 Lincoln	151.6108654
13183 Long	26.31855985
13185 Lowndes	166.7798592
13187 Lumpkin	233.6519496
13189 McDuffie	241.5122382
13191 McIntosh	55.78800558
13193 Macon	646.7321007
13195 Madison	97.80775717
13197 Marion	478.9845527
13199 Meriwether	313.2713119
13201 Miller	597.9599015
13205 Mitchell	1608.687815





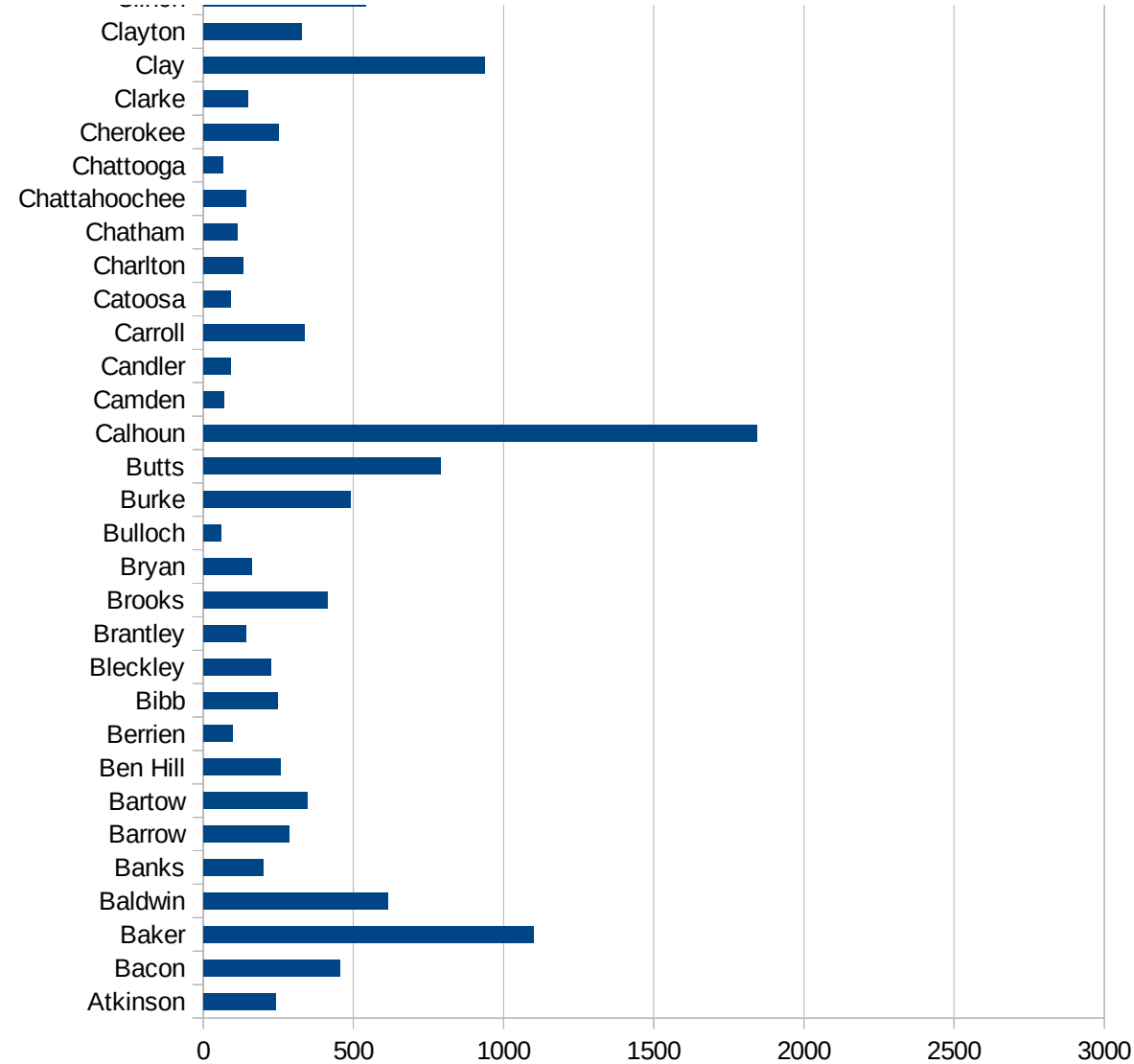
GA

13207 Monroe	159.8837209
13209 Montgomery	54.38920918
13211 Morgan	175.0384554
13213 Murray	125.2473635
13215 Muscogee	201.3803049
13217 Newton	238.2669503
13219 Oconee	168.0586678
13221 Oglethorpe	371.9941544
13223 Paulding	140.2062861
13225 Peach	249.111624
13227 Pickens	109.4434021
13229 Pierce	350.7143226
13231 Pike	252.2271117
13233 Polk	162.4676242
13235 Pulaski	307.1641521
13237 Putnam	270.5305149
13239 Quitman	307.1522598
13241 Rabun	83.00231221
13243 Randolph	2473.29138
13245 Richmond	232.6919833
13247 Rockdale	270.4373358
13249 Schley	286.4782277
13251 Screven	121.9687186
13253 Seminole	432.9524955
13255 Spalding	358.5476551
13257 Stephens	357.2114461
13259 Stewart	564.6071947
13261 Sumter	1365.48616
13263 Talbot	430.4846939
13265 Taliaferro	62.18905473
13267 Tattnall	39.38403371
13269 Taylor	273.6658788
13271 Telfair	176.366843
13273 Terrell	2299.384508



GA

13275 Thomas	593.9524838
13277 Tift	396.8351778
13279 Toombs	152.490051
13281 Towns	168.7478907
13283 Treutlen	73.43222206
13285 Troup	279.864066
13287 Turner	985.8442872
13289 Twigg	97.70395701
13291 Union	149.9937503
13293 Upson	968.9109289
13295 Walker	97.96859242
13297 Walton	162.561629
13299 Ware	468.0493274
13301 Warren	304.7038659
13303 Washington	309.0356127
13305 Wayne	43.61245303
13307 Webster	421.2945232
13309 Wheeler	76.15179591
13311 White	293.6269603
13313 Whitfield	164.3251139
13315 Wilcox	1078.075352
13317 Wilkes	273.3900365
13319 Wilkinson	442.6737494
13321 Worth	926.1539977



GA

FIPS

- 29001
- 29003
- 29005
- 29007
- 29009
- 29011
- 29013
- 29015
- 29017
- 29019
- 29021
- 29023
- 29025
- 29027
- 29029
- 29031
- 29033
- 29035
- 29037

GA

29039  
29041  
29043  
29045  
29047  
29049  
29051  
29053  
29055  
29057  
29059  
29061  
29063  
29065  
29067  
29069  
29071  
29073  
29075  
29077  
29079  
29081  
29083  
29085  
29087  
29089  
29091  
29093  
29095  
29097  
29099  
29101

29103

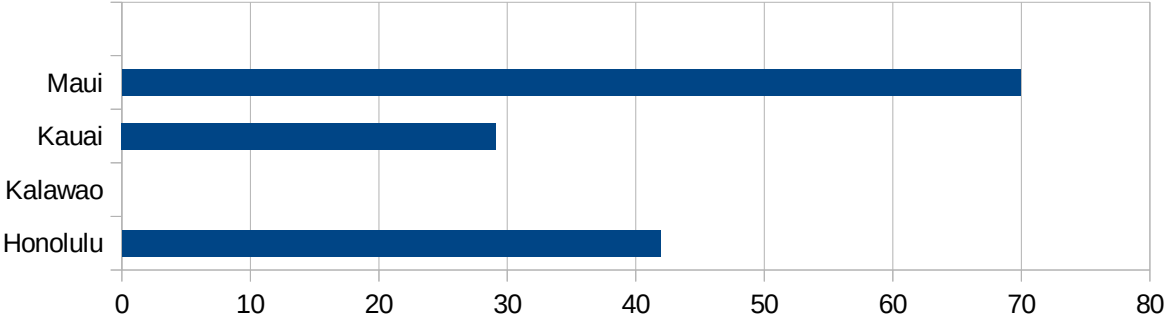
29105  
29107  
29109  
29111  
29113  
29115  
29117  
29121  
29123  
29125  
29127  
29119  
29129  
29131  
29133  
29135  
29137  
29139  
29141  
29143  
29145  
29147  
29149  
29151  
29153  
29155  
29157  
29159  
29161  
29163  
29165  
29167  
29169  
29171

GA

29173  
29175  
29177  
29179  
29181  
29195  
29197  
29199  
29201  
29203  
29205  
29183  
29185  
29187  
29189  
29510  
29186  
29207  
29209  
29211  
29213  
29215  
  
29217  
29219  
29221  
29223  
29225  
29227  
29229

HI

FIPS	County	PC Infection
15001	Hawaii	37.31658897
15003	Honolulu	41.93535222
15005	Kalawao	0
15007	Kauai	29.11288869
15009	Maui	69.97314706





HI

FIPS

29001  
29003  
29005  
29007  
29009  
29011  
29013  
29015  
29017  
29019  
29021  
29023  
29025  
29027  
29029  
29031  
29033  
29035  
29037

HI

29039  
29041  
29043  
29045  
29047  
29049  
29051  
29053  
29055  
29057  
29059  
29061  
29063  
29065  
29067  
29069  
29071  
29073  
29075  
29077  
29079  
29081  
29083  
29085  
29087  
29089  
29091  
29093  
29095  
29097  
29099  
29101

29103

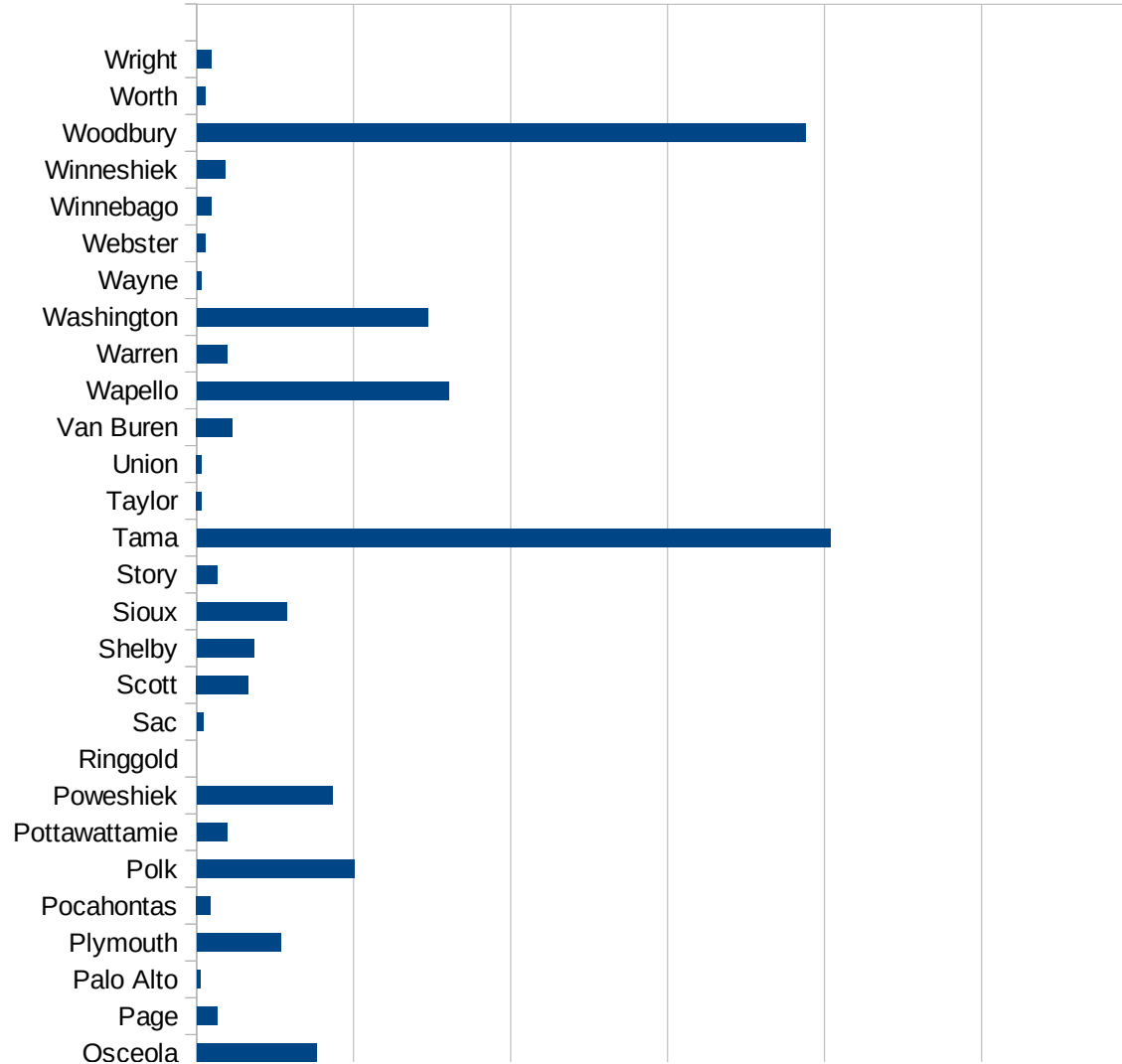
HI

29105  
29107  
29109  
29111  
29113  
29115  
29117  
29121  
29123  
29125  
29127  
29119  
29129  
29131  
29133  
29135  
29137  
29139  
29141  
29143  
29145  
29147  
29149  
29151  
29153  
29155  
29157  
29159  
29161  
29163  
29165  
29167  
29169  
29171

HI

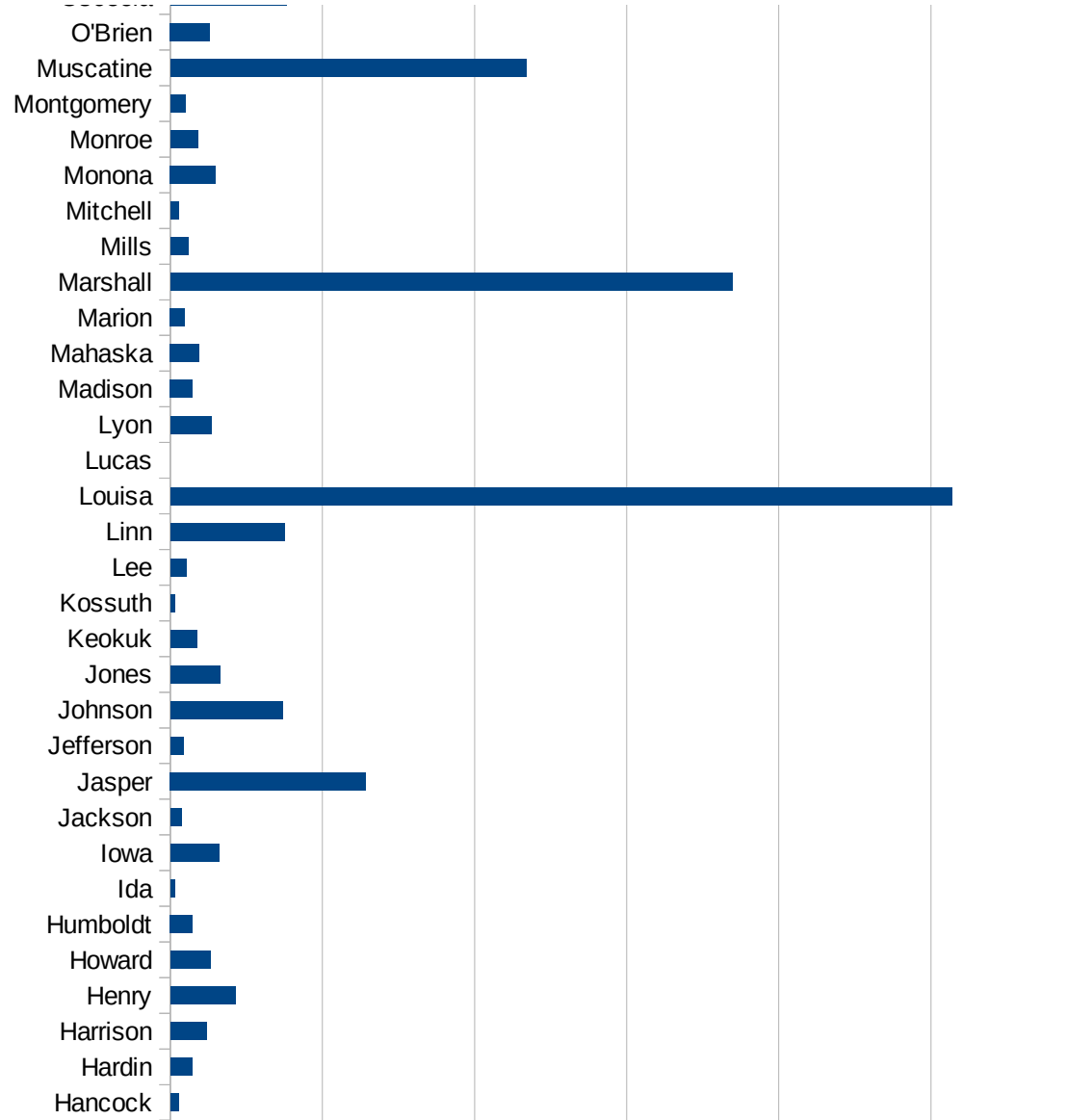
29173  
29175  
29177  
29179  
29181  
29195  
29197  
29199  
29201  
29203  
29205  
29183  
29185  
29187  
29189  
29510  
29186  
29207  
29209  
29211  
29213  
29215  
  
29217  
29219  
29221  
29223  
29225  
29227  
29229

FIPS	County	PC Infection
19001	Adair	42.47486904
19003	Adams	0
19005	Allamakee	816.9462117
19007	Appanoose	56.2836697
19009	Audubon	181.6200509
19011	Benton	136.4948132
19013	Black Hawk	1148.722132
19015	Boone	136.6431337
19017	Bremer	240.5098809
19019	Buchanan	108.4956838
19021	Buena Vista	206.299688
19023	Butler	82.53662563
19025	Calhoun	10.31034127
19027	Carroll	29.77076511
19029	Cass	7.733952049
19031	Cedar	236.2162452
19033	Cerro Gordo	32.82763149
19035	Cherokee	52.99885169
19037	Chickasaw	58.50885991
19039	Clarke	84.89865223
19041	Clay	55.78281889
19043	Clayton	159.4896332
19045	Clinton	124.6829184
19047	Crawford	1148.152465
19049	Dallas	789.532047
19051	Davis	121.9917933
19053	Decatur	0
19055	Delaware	58.58574023
19057	Des Moines	109.8676478
19059	Dickinson	34.97930391
19061	Dubuque	209.5938216
19063	Emmet	0
19065	Fayette	122.0752798

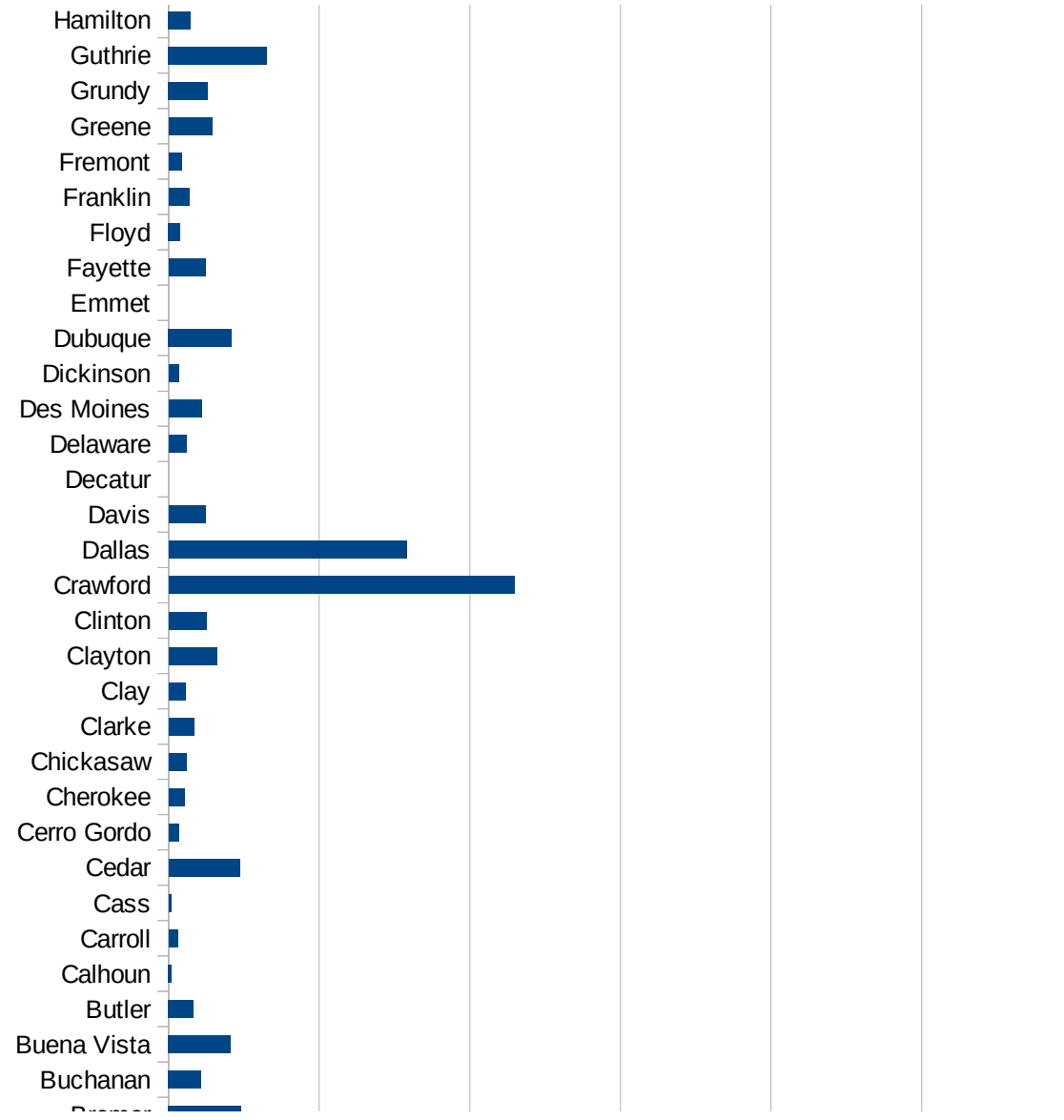


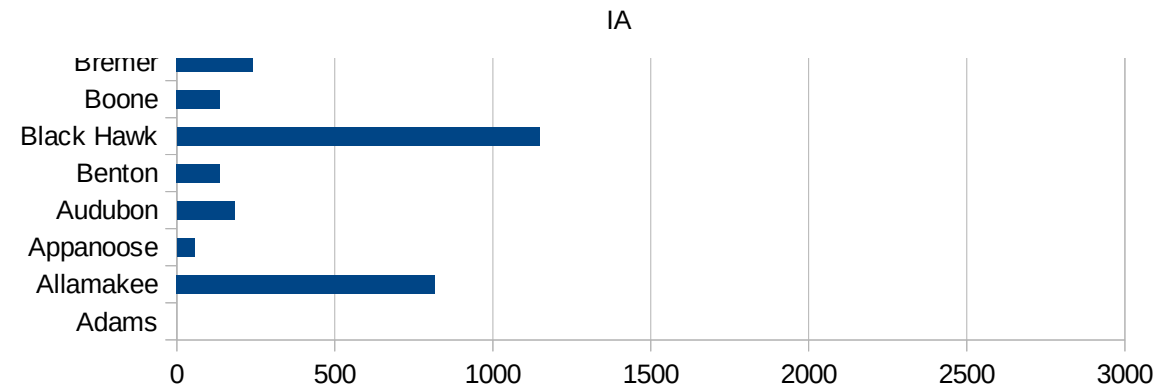
IA

19067 Floyd	38.06865047
19069 Franklin	69.14263137
19071 Fremont	42.9000429
19073 Greene	144.7500278
19075 Grundy	130.0390117
19077 Guthrie	326.4925373
19079 Hamilton	73.56875334
19081 Hancock	28.00597461
19083 Hardin	71.14062129
19085 Harrison	120.2773454
19087 Henry	214.2821548
19089 Howard	130.6193534
19091 Humboldt	73.32146224
19093 Ida	14.61774594
19095 Iowa	161.0804783
19097 Jackson	36.02305476
19099 Jasper	643.3897758
19101 Jefferson	43.52320331
19103 Johnson	369.562343
19105 Jones	163.9028153
19107 Keokuk	88.0195599
19109 Kossuth	13.41561578
19111 Lee	52.85567464
19113 Linn	375.8150406
19115 Louisa	2569.61232
19117 Lucas	0
19119 Lyon	135.4669376
19121 Madison	73.8506985
19123 Mahaska	95.45454545
19125 Marion	47.89415392
19127 Marshall	1845.876791
19129 Mills	59.74905397
19131 Mitchell	28.38489923
19133 Monona	149.7868418



19135 Monroe	89.85879332
19137 Montgomery	49.9850045
19139 Muscatine	1169.372685
19141 O'Brien	130.0578035
19143 Osceola	380.794702
19145 Page	65.57807069
19147 Palo Alto	11.19946243
19149 Plymouth	266.9854553
19151 Pocahontas	44.51038576
19153 Polk	502.2536761
19155 Pottawattamie	97.2918649
19157 Poweshiek	433.1782448
19159 Ringgold	0
19161 Sac	20.57824879
19163 Scott	165.0479274
19165 Shelby	181.3784764
19167 Sioux	286.4590793
19169 Story	65.23622649
19171 Tama	2017.274018
19173 Taylor	16.15247941
19175 Union	16.18253904
19177 Van Buren	113.960114
19179 Wapello	803.8630876
19181 Warren	95.9730492
19183 Washington	736.1907773
19185 Wayne	15.62255898
19187 Webster	27.56567522
19189 Winnebago	47.53755467
19191 Winneshiek	89.86968895
19193 Woodbury	1938.774515
19195 Worth	26.83483161
19197 Wright	47.28132388







FIPS

- 29001
- 29003
- 29005
- 29007
- 29009
- 29011
- 29013
- 29015
- 29017
- 29019
- 29021
- 29023
- 29025
- 29027
- 29029
- 29031
- 29033
- 29035
- 29037

IA

29039  
29041  
29043  
29045  
29047  
29049  
29051  
29053  
29055  
29057  
29059  
29061  
29063  
29065  
29067  
29069  
29071  
29073  
29075  
29077  
29079  
29081  
29083  
29085  
29087  
29089  
29091  
29093  
29095  
29097  
29099  
29101

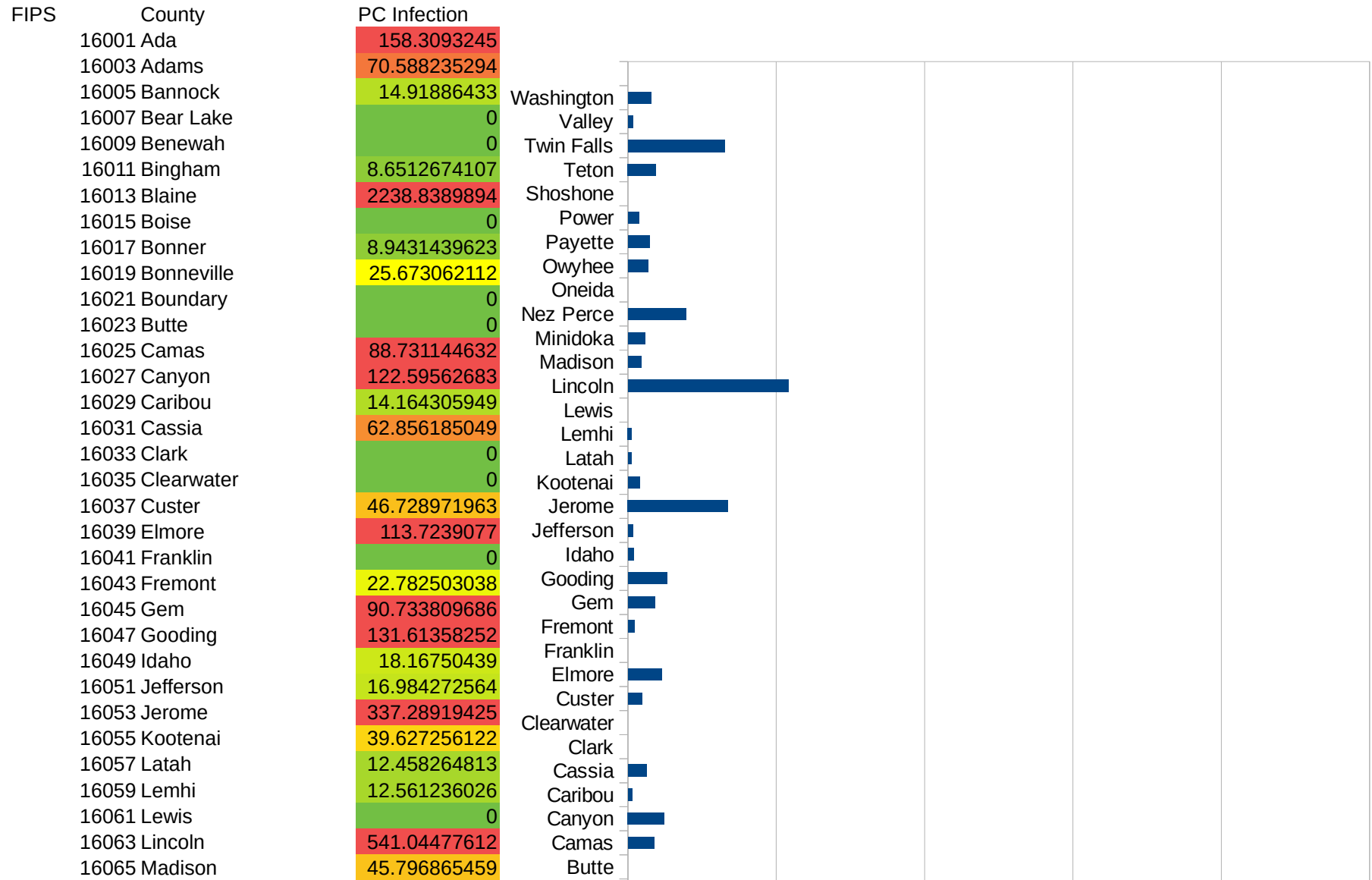
29103

29105  
29107  
29109  
29111  
29113  
29115  
29117  
29121  
29123  
29125  
29127  
29119  
29129  
29131  
29133  
29135  
29137  
29139  
29141  
29143  
29145  
29147  
29149  
29151  
29153  
29155  
29157  
29159  
29161  
29163  
29165  
29167  
29169  
29171

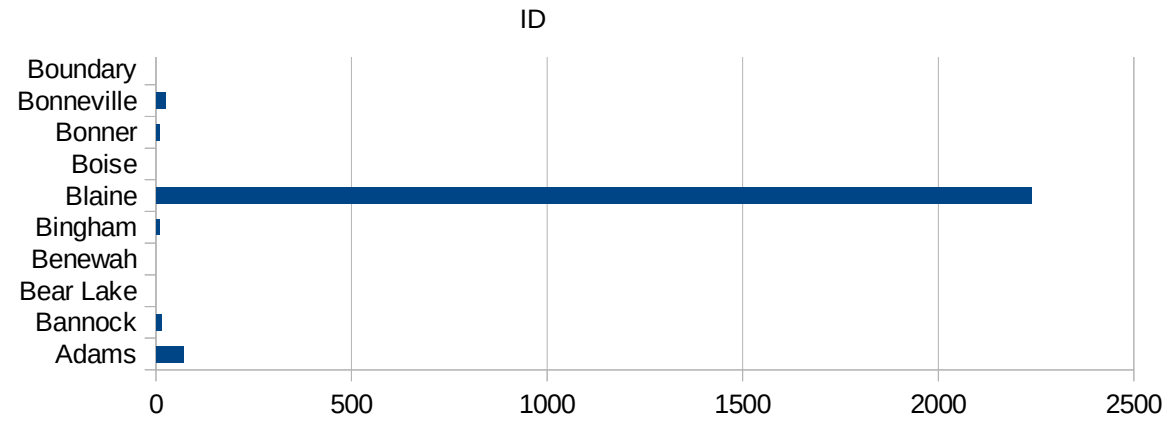
IA

29173  
29175  
29177  
29179  
29181  
29195  
29197  
29199  
29201  
29203  
29205  
29183  
29185  
29187  
29189  
29510  
29186  
29207  
29209  
29211  
29213  
29215  
  
29217  
29219  
29221  
29223  
29225  
29227  
29229

ID



16067 Minidoka	57.62304922
16069 Nez Perce	195.50584043
16071 Oneida	0
16073 Owyhee	68.417001625
16075 Payette	72.18377139
16077 Power	38.619979403
16079 Shoshone	0
16081 Teton	94.501718213
16083 Twin Falls	325.27503166
16085 Valley	18.114301241
16087 Washington	78.732408228



ID

FIPS

29001  
29003  
29005  
29007  
29009  
29011  
29013  
29015  
29017  
29019  
29021  
29023  
29025  
29027  
29029  
29031  
29033  
29035  
29037

ID

29039  
29041  
29043  
29045  
29047  
29049  
29051  
29053  
29055  
29057  
29059  
29061  
29063  
29065  
29067  
29069  
29071  
29073  
29075  
29077  
29079  
29081  
29083  
29085  
29087  
29089  
29091  
29093  
29095  
29097  
29099  
29101

29103



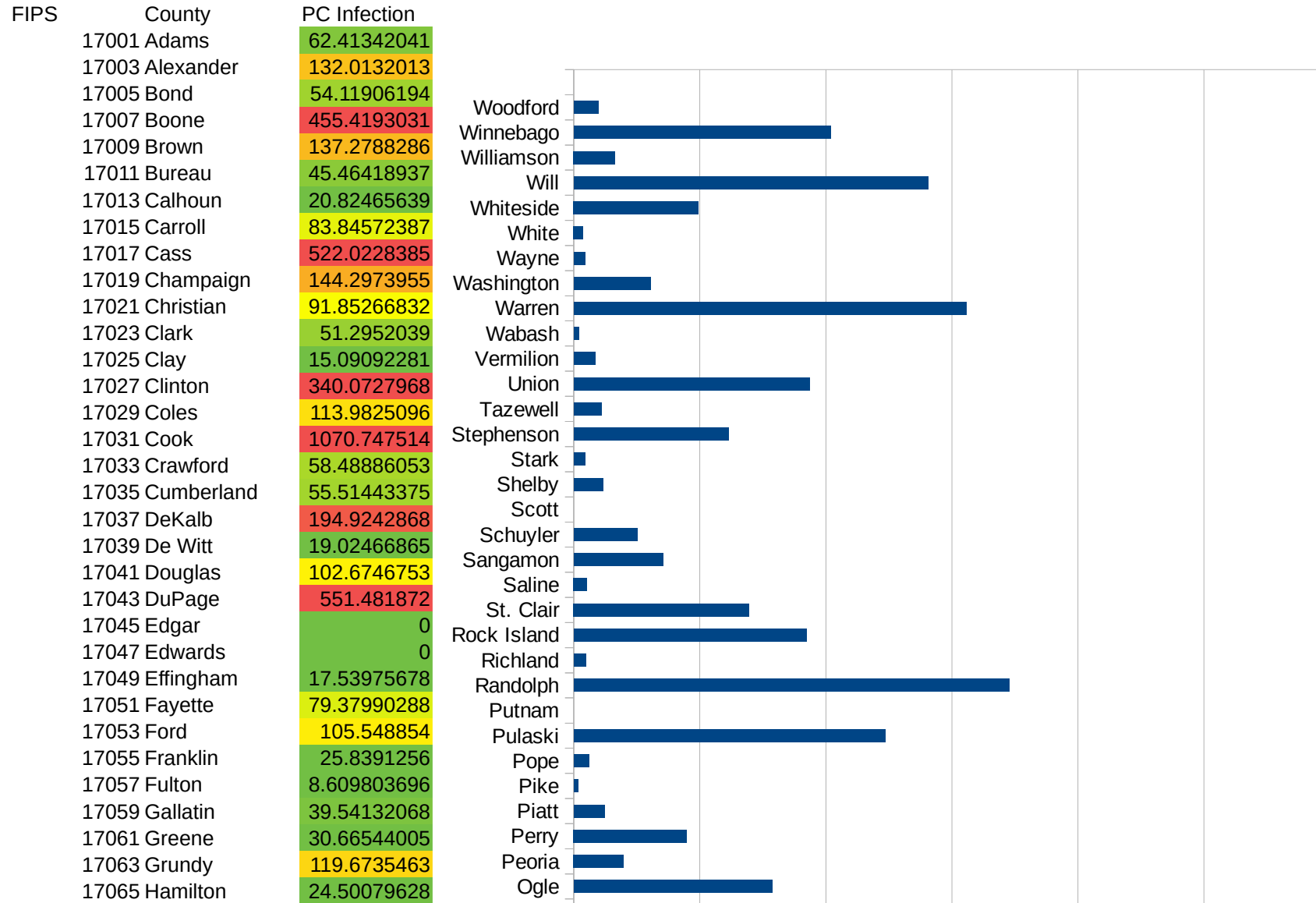
ID

29105  
29107  
29109  
29111  
29113  
29115  
29117  
29121  
29123  
29125  
29127  
29119  
29129  
29131  
29133  
29135  
29137  
29139  
29141  
29143  
29145  
29147  
29149  
29151  
29153  
29155  
29157  
29159  
29161  
29163  
29165  
29167  
29169  
29171

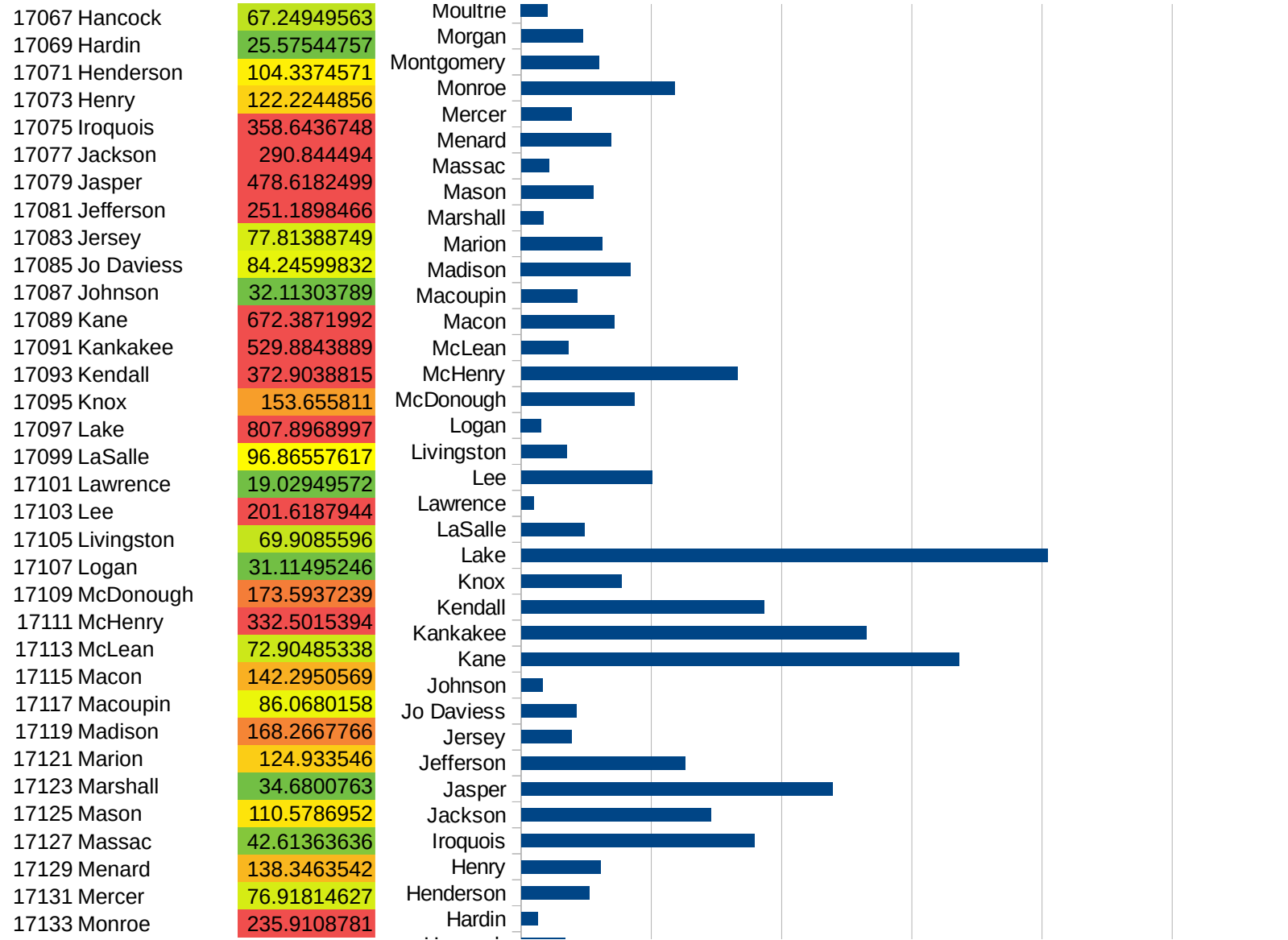
ID

29173  
29175  
29177  
29179  
29181  
29195  
29197  
29199  
29201  
29203  
29205  
29183  
29185  
29187  
29189  
29510  
29186  
29207  
29209  
29211  
29213  
29215  
  
29217  
29219  
29221  
29223  
29225  
29227  
29229

IL

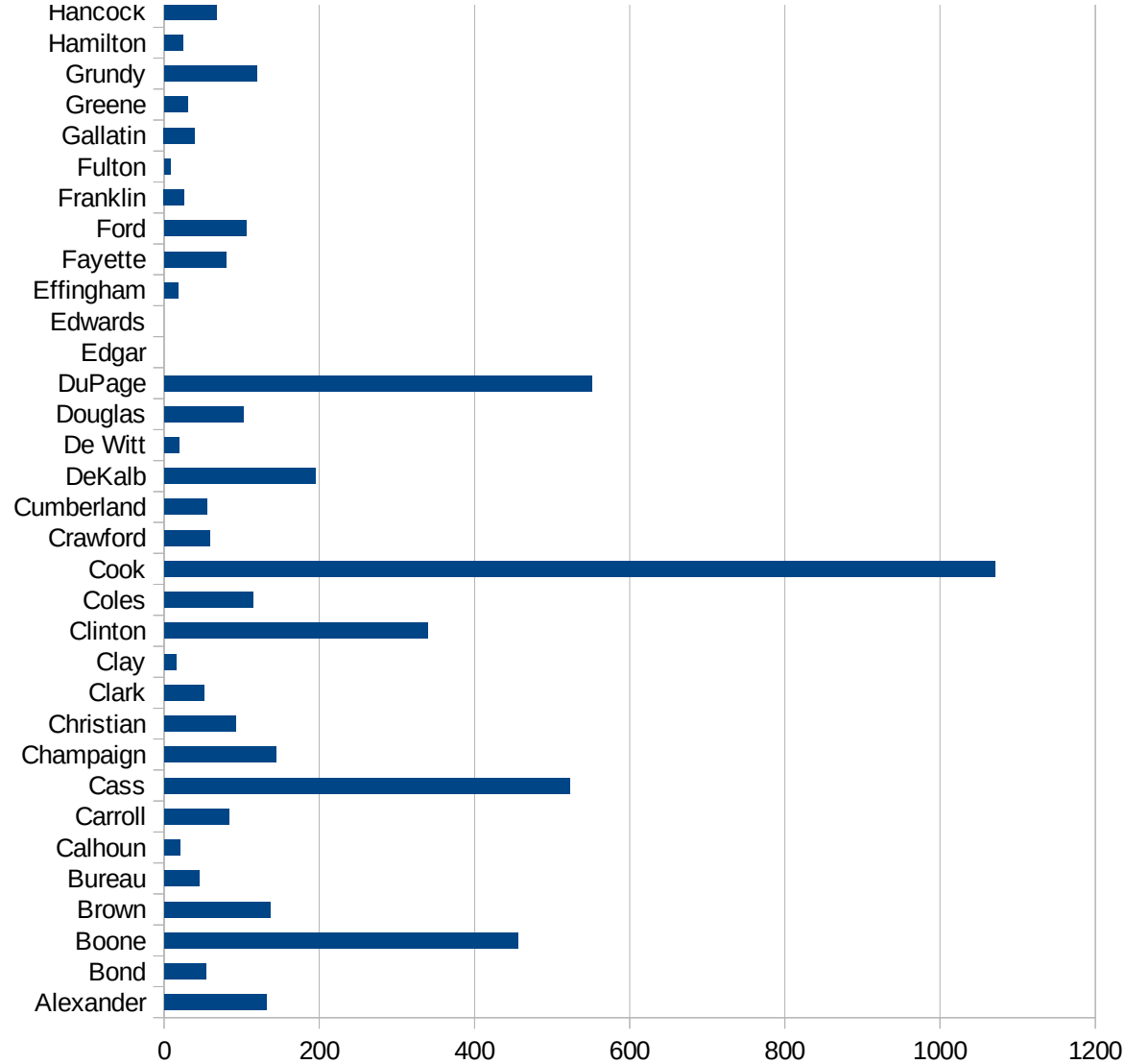


IL



IL

17135 Montgomery	118.8769623
17137 Morgan	94.18412997
17139 Moultrie	40.7691785
17141 Ogle	314.1998704
17143 Peoria	79.17130345
17145 Perry	179.4653821
17147 Piatt	48.79238839
17149 Pike	6.405739543
17151 Pope	23.74169041
17153 Pulaski	494.2339374
17155 Putnam	0
17157 Randolph	691.4595403
17159 Richland	19.03191017
17161 Rock Island	369.3971856
17163 St. Clair	278.4811096
17165 Saline	20.9152514
17167 Sangamon	141.2863198
17169 Schuyler	101.3464601
17171 Scott	0
17173 Shelby	45.99604434
17175 Stark	18.42638659
17177 Stephenson	245.7935781
17179 Tazewell	43.83048183
17181 Union	374.0870495
17183 Vermilion	33.85152202
17185 Wabash	8.658758334
17187 Warren	622.3579145
17189 Washington	121.4719543
17191 Wayne	18.36884644
17193 White	14.63593121
17195 Whiteside	197.7492539
17197 Will	562.7536797
17199 Williamson	65.6167979
17201 Winnebago	407.9822304



IL

17203 Woodford

38.99851806

IL

FIPS

29001  
29003  
29005  
29007  
29009  
29011  
29013  
29015  
29017  
29019  
29021  
29023  
29025  
29027  
29029  
29031  
29033  
29035  
29037

IL

29039  
29041  
29043  
29045  
29047  
29049  
29051  
29053  
29055  
29057  
29059  
29061  
29063  
29065  
29067  
29069  
29071  
29073  
29075  
29077  
29079  
29081  
29083  
29085  
29087  
29089  
29091  
29093  
29095  
29097  
29099  
29101

29103



IL

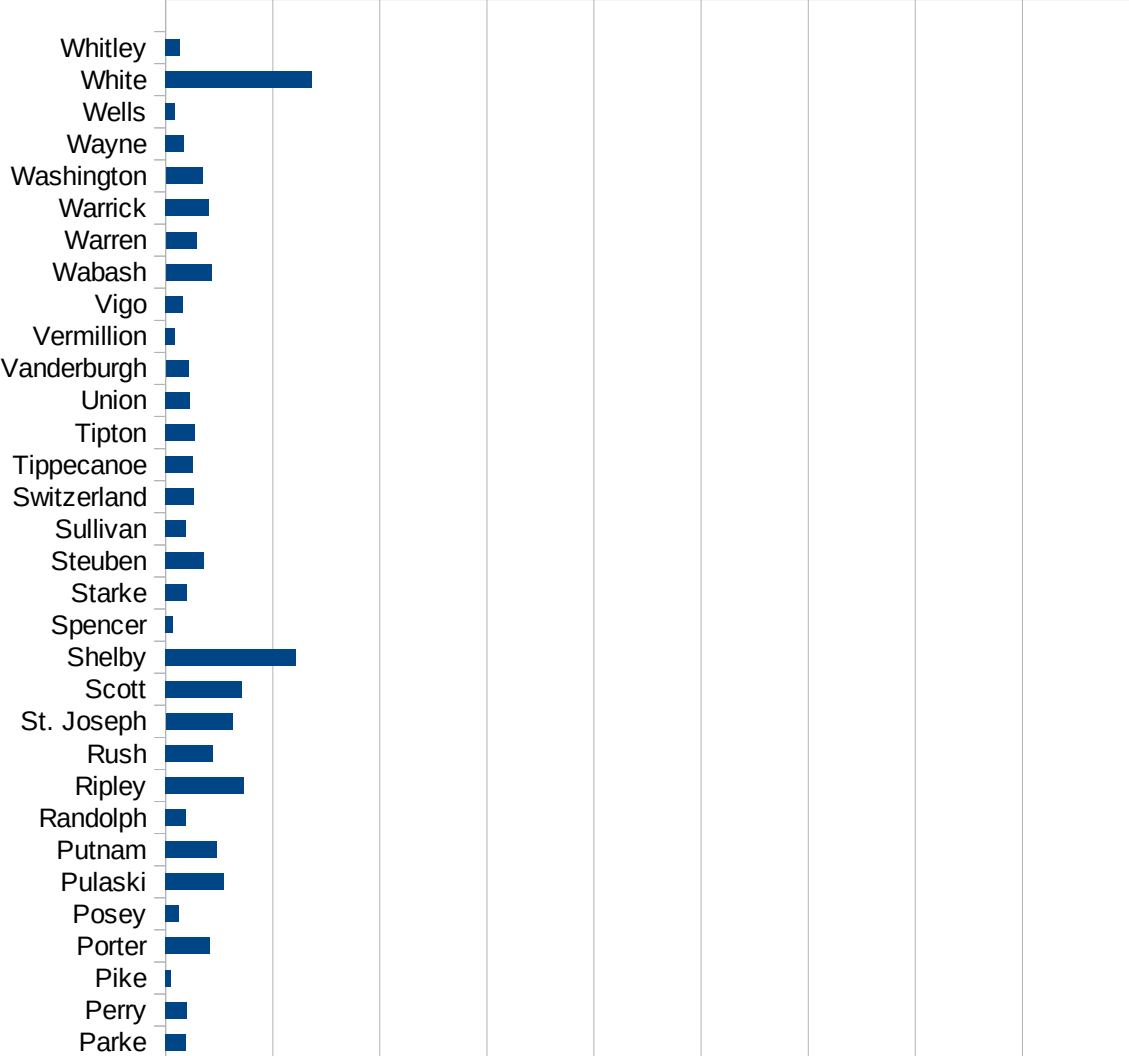
29105  
29107  
29109  
29111  
29113  
29115  
29117  
29121  
29123  
29125  
29127  
29119  
29129  
29131  
29133  
29135  
29137  
29139  
29141  
29143  
29145  
29147  
29149  
29151  
29153  
29155  
29157  
29159  
29161  
29163  
29165  
29167  
29169  
29171

IL

29173  
29175  
29177  
29179  
29181  
29195  
29197  
29199  
29201  
29203  
29205  
29183  
29185  
29187  
29189  
29510  
29186  
29207  
29209  
29211  
29213  
29215  
  
29217  
29219  
29221  
29223  
29225  
29227  
29229

IN

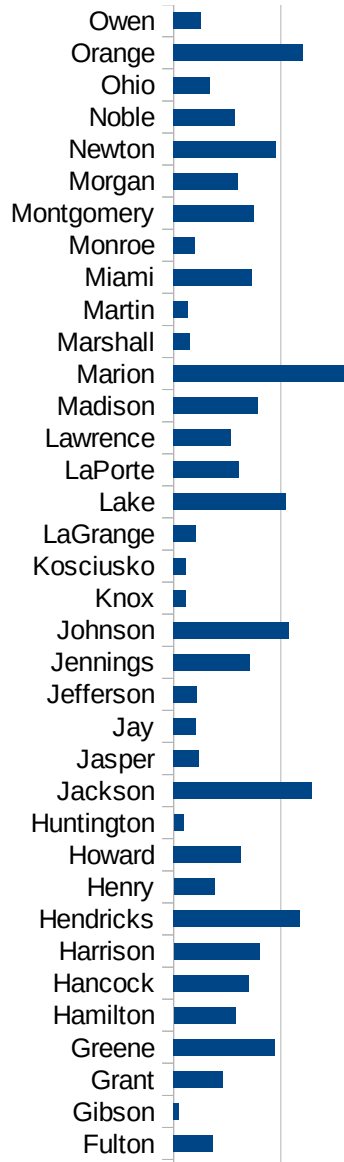
FIPS	County	PC Infection
18001	Adams	22.44920867
18003	Allen	230.9837992
18005	Bartholomew	443.4884536
18007	Benton	184.9069687
18009	Blackford	117.3512154
18011	Boone	350.7515038
18013	Brown	183.7993961
18015	Carroll	352.7599742
18017	Cass	4062.705836
18019	Clark	331.4587594
18021	Clay	91.70806267
18023	Clinton	310.0775194
18025	Crawford	189.4298163
18027	Daviess	165.9275349
18029	Dearborn	310.6843125
18031	Decatur	802.4184519
18033	DeKalb	55.52213945
18035	Delaware	198.6547241
18037	Dubois	138.6115353
18039	Elkhart	255.3998832
18041	Fayette	169.2194212
18043	Floyd	305.9873234
18045	Fountain	97.8533423
18047	Franklin	466.2209711
18049	Fulton	184.1528967
18051	Gibson	23.91486309
18053	Grant	232.0431934
18055	Greene	471.78654
18057	Hamilton	289.6214926
18059	Hancock	353.6299459
18061	Harrison	401.4869888
18063	Hendricks	589.1898041
18065	Henry	190.5906238



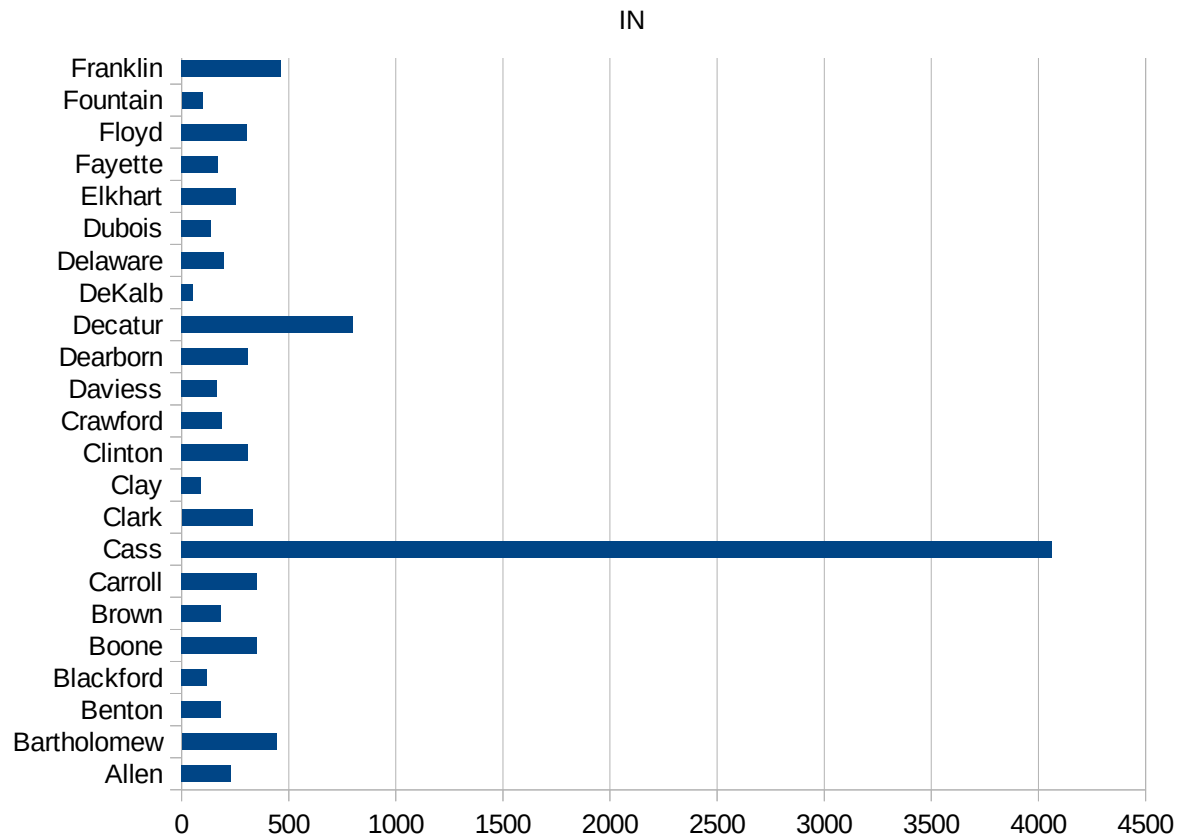
This work is licensed under the Creative Commons Attribution-NoDerivatives 4.0 International License. To view a copy of this license, visit <http://creativecommons.org/licenses/by-nd/4.0/>.

IN

18067 Howard	315.6642304
18069 Huntington	46.90949227
18071 Jackson	646.0973453
18073 Jasper	116.8714414
18075 Jay	105.9526103
18077 Jefferson	108.6686538
18079 Jennings	354.9310058
18081 Johnson	537.6860298
18083 Knox	56.91828161
18085 Kosciusko	59.23573301
18087 LaGrange	104.2461226
18089 Lake	523.1095082
18091 LaPorte	304.5260756
18093 Lawrence	267.1454848
18095 Madison	394.936787
18097 Marion	799.4385494
18099 Marshall	77.84120394
18101 Martin	68.51326221
18103 Miami	365.5073523
18105 Monroe	98.69518163
18107 Montgomery	375.5280864
18109 Morgan	299.5036796
18111 Newton	478.1957034
18113 Noble	286.1230329
18115 Ohio	171.1156742
18117 Orange	605.4697522
18119 Owen	129.5274646
18121 Parke	94.52354227
18123 Perry	99.4660245
18125 Pike	24.17405318
18127 Porter	208.144156
18129 Posey	62.6468285
18131 Pulaski	272.6762371
18133 Putnam	240.8745599



18135 Randolph	96.57559052
18137 Ripley	364.6180276
18139 Rush	222.0488507
18141 St. Joseph	312.8104561
18143 Scott	355.9762124
18145 Shelby	609.9612047
18147 Spencer	34.43695577
18149 Starke	100.2834096
18151 Steuben	179.2632857
18153 Sullivan	96.66505558
18155 Switzerland	130.6335728
18157 Tippecanoe	128.4654594
18159 Tipton	138.8154416
18161 Union	113.6848089
18163 Vanderburgh	107.7502846
18165 Vermillion	45.2225596
18167 Vigo	80.08492727
18169 Wabash	214.1943734
18171 Warren	145.2257049
18173 Warrick	204.5806895
18175 Washington	171.7782629
18177 Wayne	86.44746421
18179 Wells	42.54413954
18181 White	683.711101
18183 Whitley	67.50014674



IN

FIPS

29001  
29003  
29005  
29007  
29009  
29011  
29013  
29015  
29017  
29019  
29021  
29023  
29025  
29027  
29029  
29031  
29033  
29035  
29037

IN

29039  
29041  
29043  
29045  
29047  
29049  
29051  
29053  
29055  
29057  
29059  
29061  
29063  
29065  
29067  
29069  
29071  
29073  
29075  
29077  
29079  
29081  
29083  
29085  
29087  
29089  
29091  
29093  
29095  
29097  
29099  
29101

29103

IN

29105  
29107  
29109  
29111  
29113  
29115  
29117  
29121  
29123  
29125  
29127  
29119  
29129  
29131  
29133  
29135  
29137  
29139  
29141  
29143  
29145  
29147  
29149  
29151  
29153  
29155  
29157  
29159  
29161  
29163  
29165  
29167  
29169  
29171

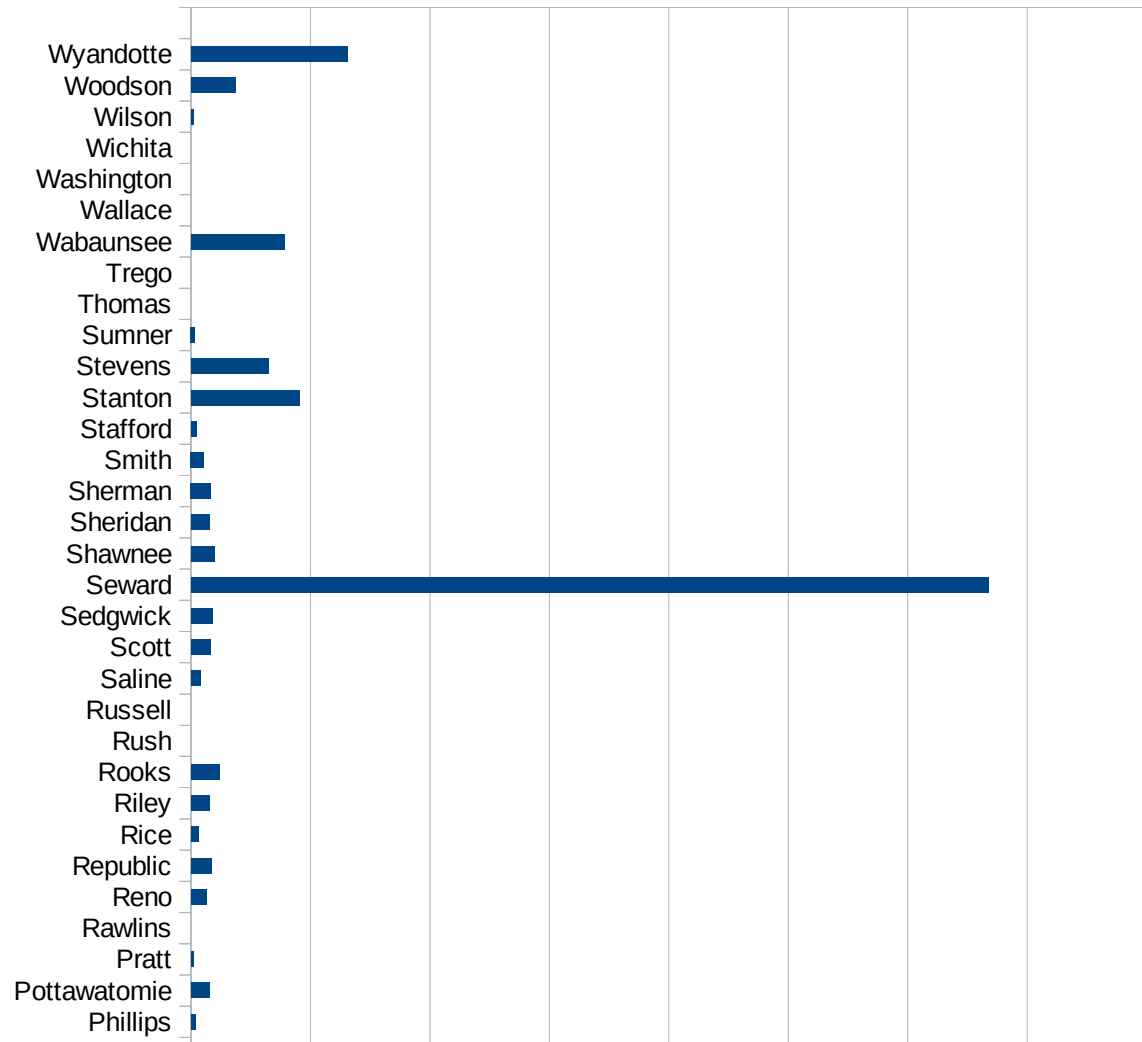


IN

29173  
29175  
29177  
29179  
29181  
29195  
29197  
29199  
29201  
29203  
29205  
29183  
29185  
29187  
29189  
29510  
29186  
29207  
29209  
29211  
29213  
29215  
  
29217  
29219  
29221  
29223  
29225  
29227  
29229

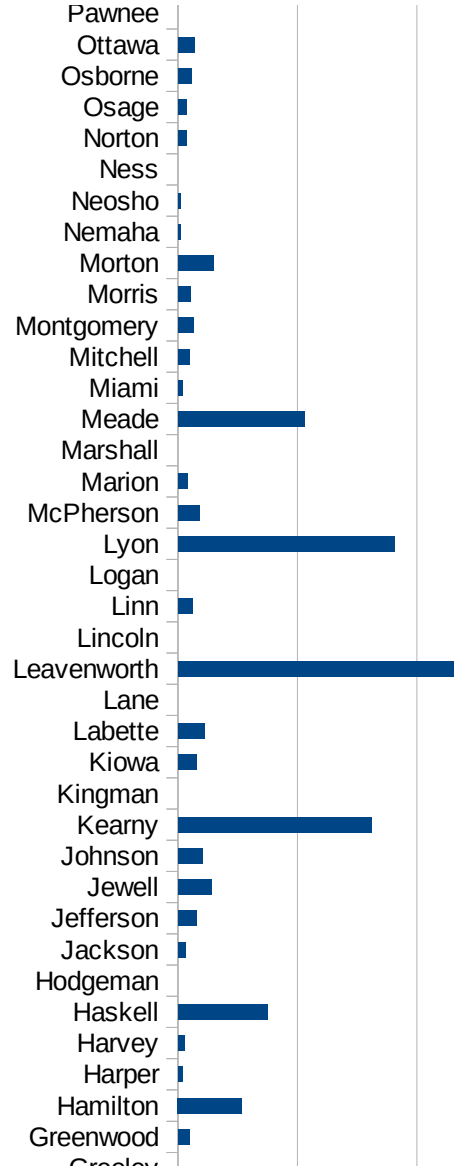
KS

FIPS	County	PC Infection
20001	Allen	0
20003	Anderson	12.69357705
20005	Atchison	86.45711111
20007	Barber	22.36135957
20009	Barton	88.08548121
20011	Bourbon	40.9472463
20013	Brown	10.41883726
20015	Butler	20.96907062
20017	Chase	114.1118296
20019	Chautauqua	120.8824418
20021	Cherokee	39.97002248
20023	Cheyenne	75.18796992
20025	Clark	947.6309227
20027	Clay	50.01875703
20029	Cloud	45.82426395
20031	Coffey	607.3120369
20033	Comanche	0
20035	Cowley	8.518371287
20037	Crawford	20.50283195
20039	Decatur	0
20041	Dickinson	10.6854731
20043	Doniphan	104.139547
20045	Douglas	47.76178398
20047	Edwards	140.4001404
20049	Elk	0
20051	Ellis	27.86485545
20053	Ellsworth	32.27888961
20055	Finney	2715.031002
20057	Ford	3452.549575
20059	Franklin	109.2427139
20061	Geary	42.95269068
20063	Gove	38.2848392
20065	Graham	0



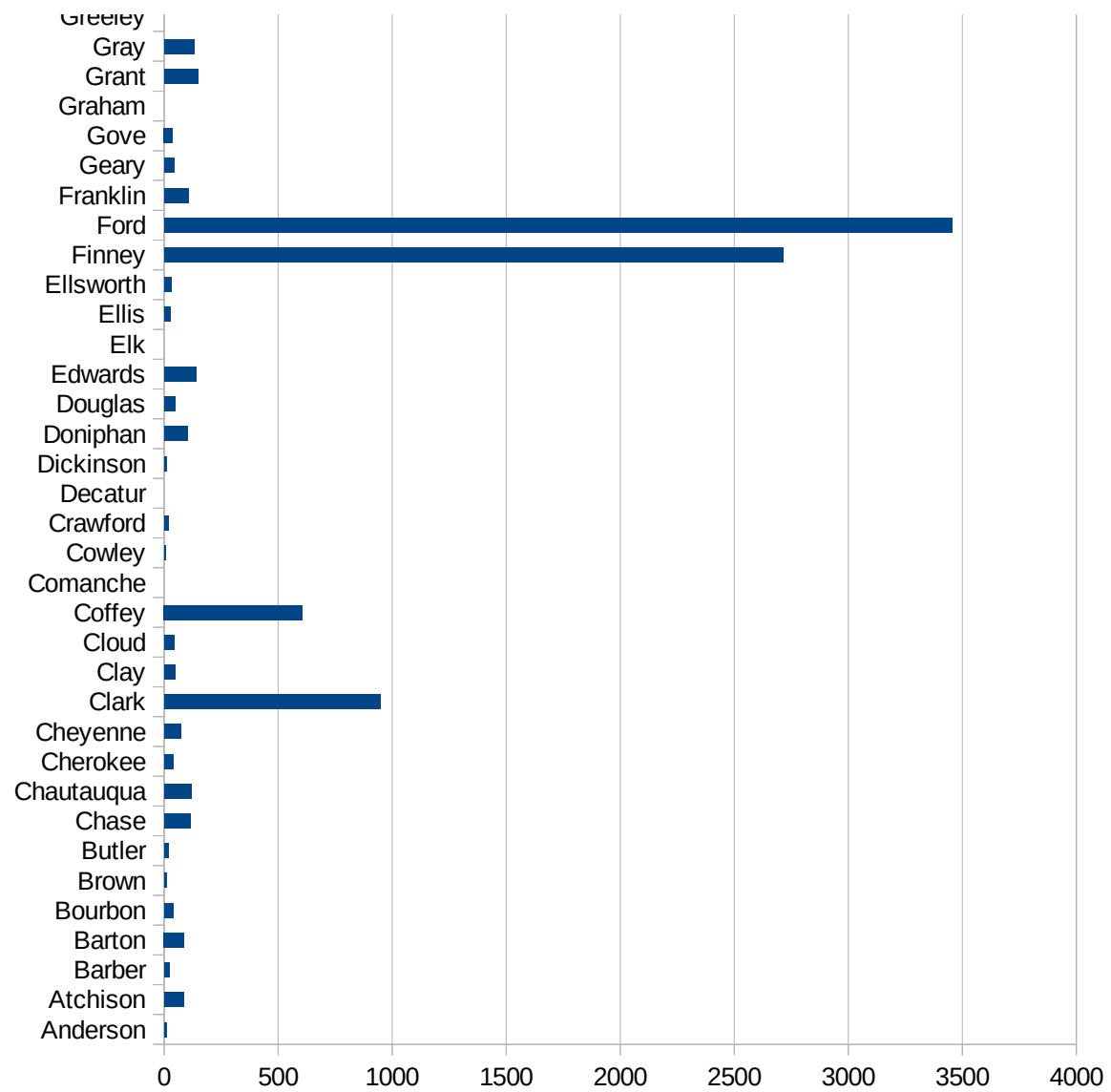
KS

20067 Grant	149.9454744
20069 Gray	132.6040113
20071 Greeley	0
20073 Greenwood	49.54582989
20075 Hamilton	268.5078634
20077 Harper	18.16200509
20079 Harvey	26.30809705
20081 Haskell	375.2814611
20083 Hodgeman	0
20085 Jackson	30.12048193
20087 Jefferson	79.0513834
20089 Jewell	140.7954945
20091 Johnson	101.5806076
20093 Kearny	811.5647984
20095 Kingman	0
20097 Kiowa	79.49125596
20099 Labette	110.198357
20101 Lane	0
20103 Leavenworth	1153.014062
20105 Lincoln	0
20107 Linn	61.53846154
20109 Logan	0
20111 Lyon	907.0226905
20113 McPherson	91.10978729
20115 Marion	41.84100418
20117 Marshall	0
20119 Meade	530.6319344
20121 Miami	17.81472684
20123 Mitchell	48.7804878
20125 Montgomery	65.37982565
20127 Morris	54.33798225
20129 Morton	149.9812523
20131 Nemaha	9.84736583
20133 Neosho	12.53839885



KS

20135 Ness	0
20137 Norton	36.83241252
20139 Osage	37.63879305
20141 Osborne	57.55395683
20143 Ottawa	68.94174423
20145 Pawnee	0
20147 Phillips	18.80759827
20149 Pottawatomie	78.26337686
20151 Pratt	10.66325443
20153 Rawlins	0
20155 Reno	65.7662571
20157 Republic	85.76329331
20159 Rice	31.47623544
20161 Riley	78.69421869
20163 Rooks	119.6888091
20165 Rush	0
20167 Russell	0
20169 Saline	42.27863458
20171 Scott	81.68266285
20173 Sedgwick	91.70435761
20175 Seward	3337.924702
20177 Shawnee	97.46533783
20179 Sheridan	78.9577576
20181 Sherman	84.76012884
20183 Smith	55.50929781
20185 Stafford	23.93489708
20187 Stanton	452.9441369
20189 Stevens	323.7992445
20191 Sumner	17.39432945
20193 Thomas	0
20195 Trego	0
20197 Wabaunsee	391.3610668
20199 Wallace	0
20201 Washington	0



KS

20203 Wichita	0
20205 Wilson	11.5406809
20207 Woodson	188.5014138
20209 Wyandotte	656.8919213

KS

FIPS

29001  
29003  
29005  
29007  
29009  
29011  
29013  
29015  
29017  
29019  
29021  
29023  
29025  
29027  
29029  
29031  
29033  
29035  
29037

KS

29039  
29041  
29043  
29045  
29047  
29049  
29051  
29053  
29055  
29057  
29059  
29061  
29063  
29065  
29067  
29069  
29071  
29073  
29075  
29077  
29079  
29081  
29083  
29085  
29087  
29089  
29091  
29093  
29095  
29097  
29099  
29101

29103

KS

29105  
29107  
29109  
29111  
29113  
29115  
29117  
29121  
29123  
29125  
29127  
29119  
29129  
29131  
29133  
29135  
29137  
29139  
29141  
29143  
29145  
29147  
29149  
29151  
29153  
29155  
29157  
29159  
29161  
29163  
29165  
29167  
29169  
29171

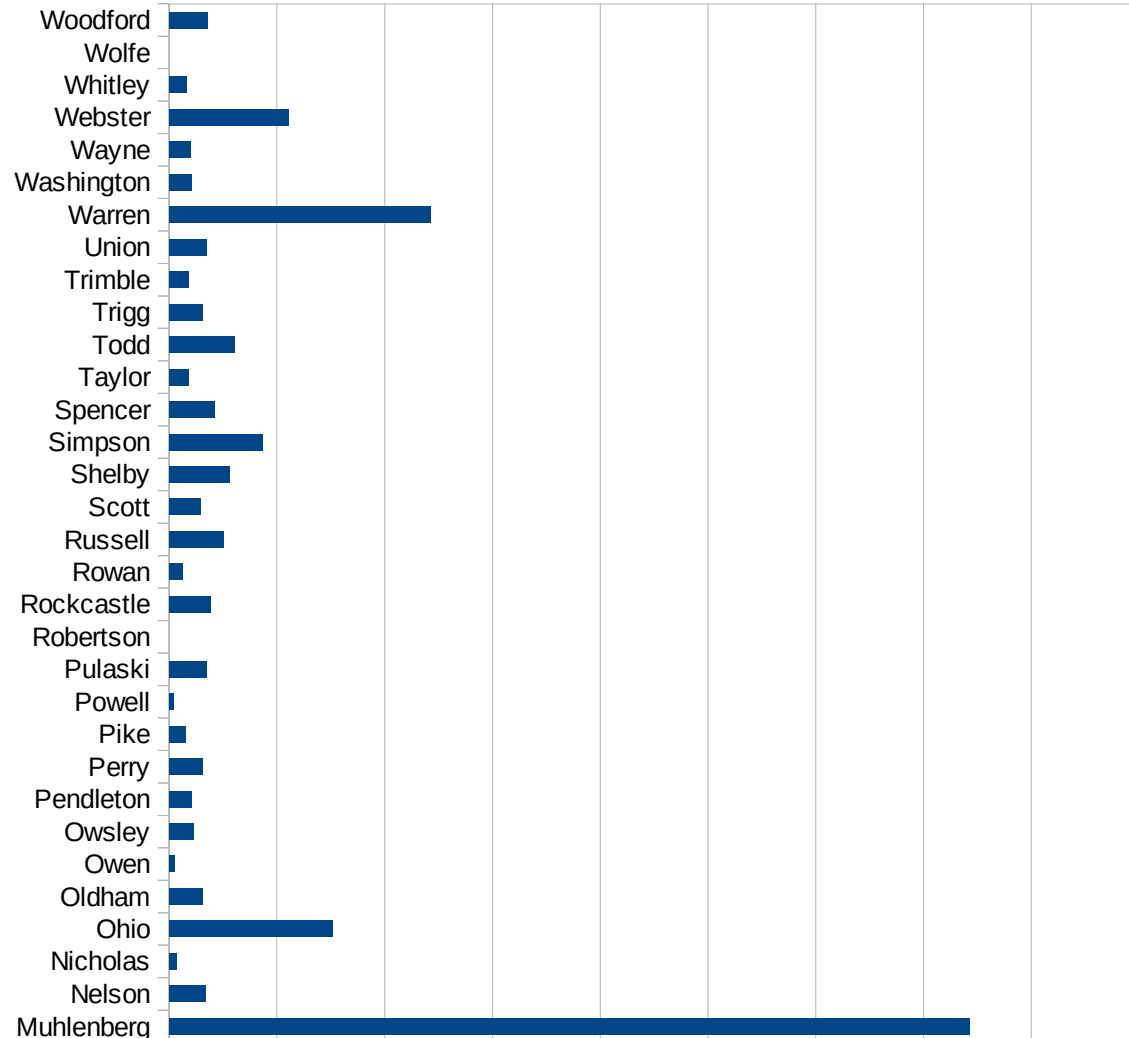


KS

29173  
29175  
29177  
29179  
29181  
29195  
29197  
29199  
29201  
29203  
29205  
29183  
29185  
29187  
29189  
29510  
29186  
29207  
29209  
29211  
29213  
29215  
  
29217  
29219  
29221  
29223  
29225  
29227  
29229

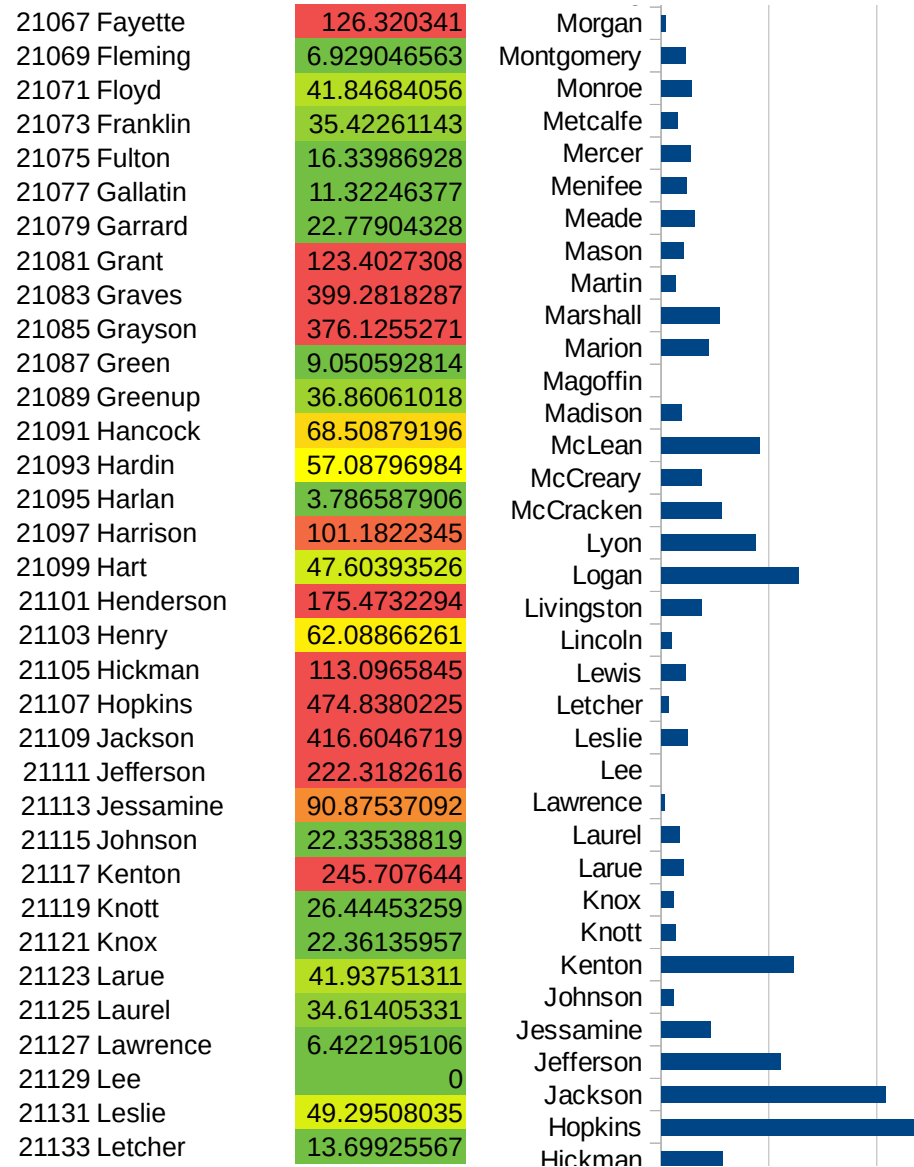
KY

FIPS	County	PC Infection
21001	Adair	457.9755399
21003	Allen	142.0320045
21005	Anderson	44.12478489
21007	Ballard	100.2631909
21009	Barren	67.91017747
21011	Bath	56.52911249
21013	Bell	0
21015	Boone	180.9431854
21017	Bourbon	39.63535474
21019	Boyd	78.3234547
21021	Boyle	56.47840532
21023	Bracken	109.2365578
21025	Breathitt	15.7158573
21027	Breckinridge	63.76299784
21029	Bullitt	106.082473
21031	Butler	1565.925462
21033	Caldwell	94.37672041
21035	Calloway	109.87607
21037	Campbell	128.8217108
21039	Carlisle	62.87989939
21041	Carroll	18.62717705
21043	Carter	25.92208562
21045	Casey	6.294058409
21047	Christian	132.5501249
21049	Clark	55.17393583
21051	Clay	9.947774186
21053	Clinton	29.39447384
21055	Crittenden	44.86819966
21057	Cumberland	75.0863493
21059	Daviess	271.0080709
21061	Edmonson	366.6286459
21063	Elliott	0
21065	Estill	0



This work is licensed under the Creative Commons Attribution-NoDerivatives 4.0 International License. To view a copy of this license, visit <http://creativecommons.org/licenses/by-nd/4.0/>.

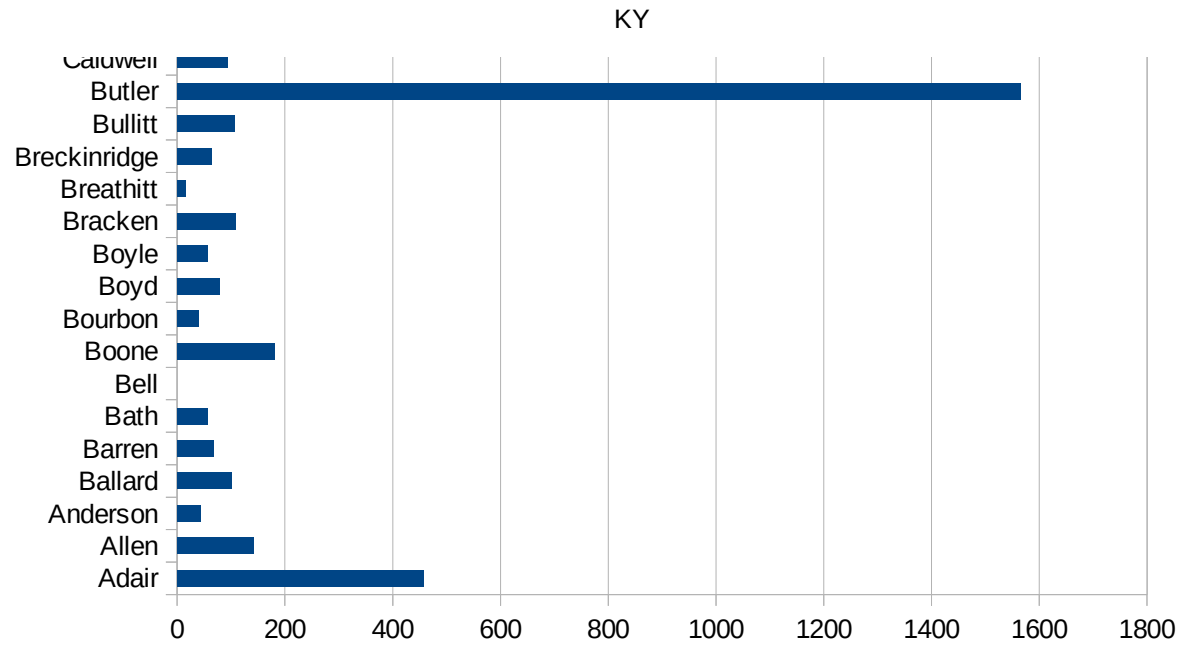
KY



KY

21135 Lewis	45.2591084	Henry
21137 Lincoln	20.28891414	Henderson
21139 Livingston	75.74118156	Hart
21141 Logan	255.6597132	Harrison
21143 Lyon	174.8033462	Harlan
21145 McCracken	111.7130352	Hardin
21147 McCreary	74.67830882	Hancock
21149 McLean	183.7440553	Greenup
21151 Madison	37.89191062	Green
21153 Magoffin	0	Grayson
21155 Marion	87.6108019	Graves
21157 Marshall	109.005803	Grant
21159 Martin	26.49474521	Garrard
21161 Mason	40.81632653	Gallatin
21163 Meade	62.68500784	Fulton
21165 Menifee	46.50441792	Franklin
21167 Mercer	55.11160099	Floyd
21169 Metcalfe	29.91026919	Fleming
21171 Monroe	55.98059339	Fayette
21173 Montgomery	46.09438712	Estill
21175 Morgan	7.493443237	Elliott
21177 Muhlenberg	1485.019822	Edmonson
21179 Nelson	67.61030294	Daviess
21181 Nicholas	13.95478649	Cumberland
21183 Ohio	303.068045	Crittenden
21185 Oldham	61.68196179	Clinton
21187 Owen	9.191176471	Clay
21189 Owsley	44.72271914	Clark
21191 Pendleton	41.29671691	Christian
21193 Perry	61.32147785	Casey
21195 Pike	30.8208623	Carter
21197 Powell	8.03729304	Carroll
21199 Pulaski	69.6346502	Carlisle
21201 Robertson	0	Campbell
		Calloway
		Caldwell

21203 Rockcastle	77.6119403
21205 Rowan	24.4071106
21207 Russell	101.004433
21209 Scott	58.8959683
21211 Shelby	111.2988994
21213 Simpson	172.7022505
21215 Spencer	85.13355326
21217 Taylor	35.22642765
21219 Todd	121.8422549
21221 Trigg	61.462815
21223 Trimble	35.23194363
21225 Union	68.94174423
21227 Warren	485.28157
21229 Washington	41.37702747
21231 Wayne	39.0854016
21233 Webster	221.1883152
21235 Whitley	33.11075548
21237 Wolfe	0
21239 Woodford	71.60893981



KY

FIPS

29001  
29003  
29005  
29007  
29009  
29011  
29013  
29015  
29017  
29019  
29021  
29023  
29025  
29027  
29029  
29031  
29033  
29035  
29037

KY

29039  
29041  
29043  
29045  
29047  
29049  
29051  
29053  
29055  
29057  
29059  
29061  
29063  
29065  
29067  
29069  
29071  
29073  
29075  
29077  
29079  
29081  
29083  
29085  
29087  
29089  
29091  
29093  
29095  
29097  
29099  
29101

29103

KY

29105  
29107  
29109  
29111  
29113  
29115  
29117  
29121  
29123  
29125  
29127  
29119  
29129  
29131  
29133  
29135  
29137  
29139  
29141  
29143  
29145  
29147  
29149  
29151  
29153  
29155  
29157  
29159  
29161  
29163  
29165  
29167  
29169  
29171

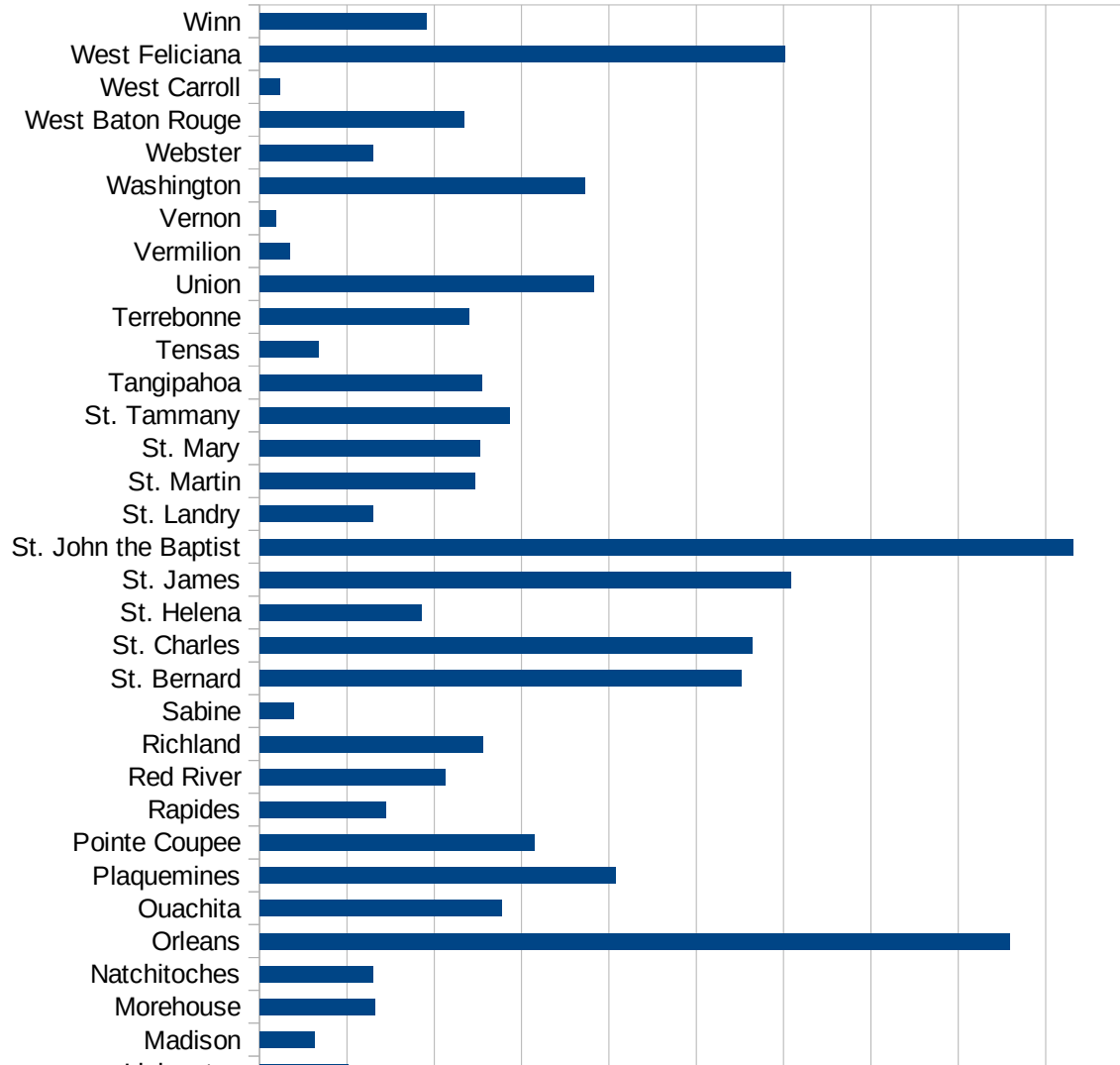


KY

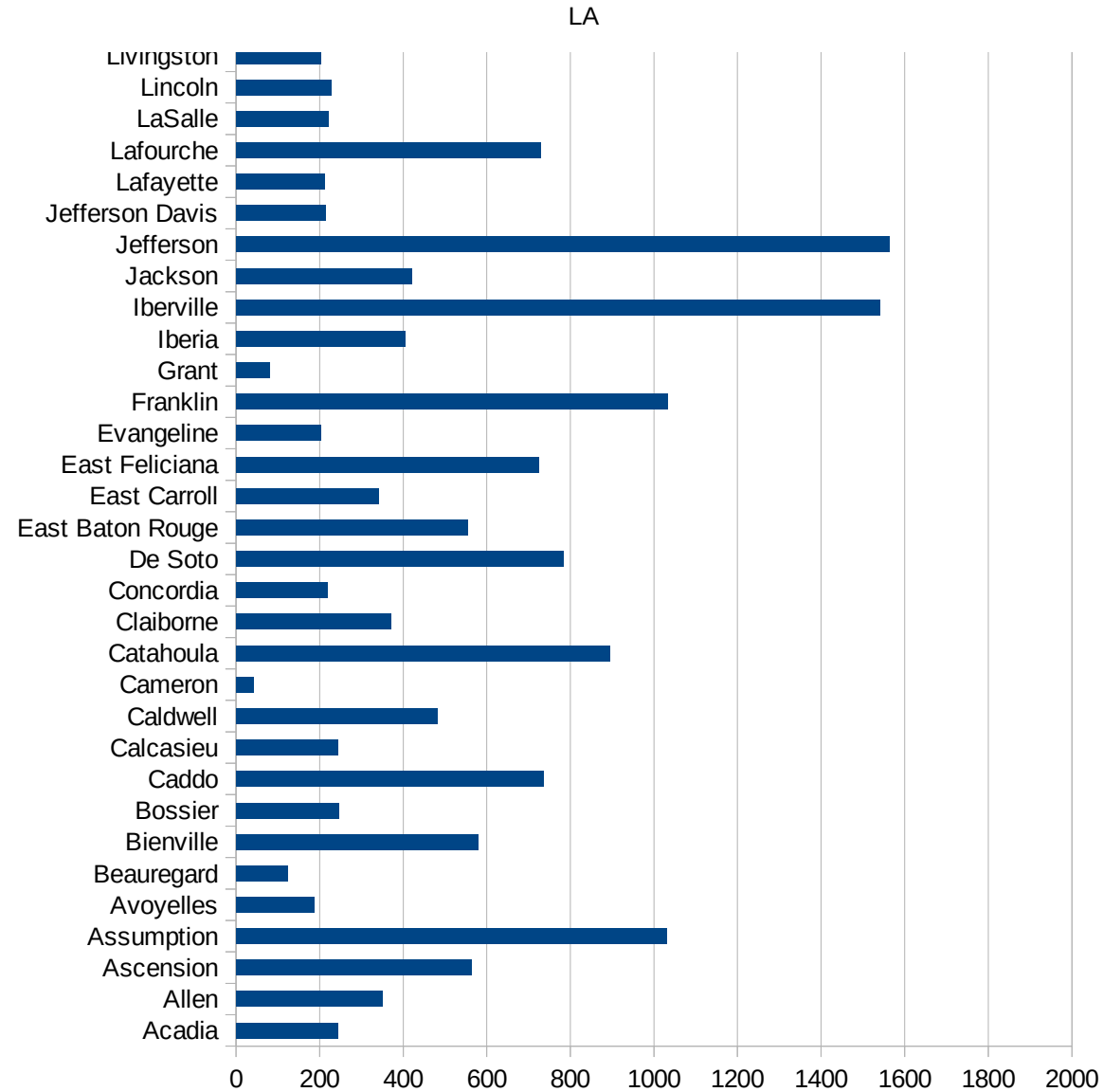
29173  
29175  
29177  
29179  
29181  
29195  
29197  
29199  
29201  
29203  
29205  
29183  
29185  
29187  
29189  
29510  
29186  
29207  
29209  
29211  
29213  
29215  
  
29217  
29219  
29221  
29223  
29225  
29227  
29229

LA

FIPS	County	PC Infection
22001	Acadia	244.4122849
22003	Allen	351.4938489
22005	Ascension	562.2754107
22007	Assumption	1031.390135
22009	Avoyelles	187.8305571
22011	Beauregard	123.4799882
22013	Bienville	578.5993387
22015	Bossier	246.0982034
22017	Caddo	734.3921094
22019	Calcasieu	244.2002442
22021	Caldwell	481.9277108
22023	Cameron	43.05396096
22025	Catahoula	895.0874271
22027	Claiborne	370.0451581
22029	Concordia	219.7016146
22031	De Soto	783.6419303
22033	East Baton Rouge	554.4770907
22035	East Carroll	341.0544266
22037	East Feliciana	725.2007252
22039	Evangeline	203.3310409
22041	Franklin	1031.950784
22043	Grant	80.06405124
22045	Iberia	404.5615371
22047	Iberville	1540.295223
22049	Jackson	421.3306502
22051	Jefferson	1564.101914
22053	Jefferson Davis	215.3125198
22055	Lafayette	210.8887809
22057	Lafourche	728.7366865
22059	LaSalle	221.2241067
22061	Lincoln	226.7141283
22063	Livingston	202.7699958
22065	Madison	125.4367888



22067 Morehouse	263.8002992
22069 Natchitoches	258.6719781
22071 Orleans	1718.132203
22073 Ouachita	554.1349733
22075 Plaquemines	815.890645
22077 Pointe Coupee	628.9881495
22079 Rapides	287.9857845
22081 Red River	424.6785419
22083 Richland	510.1030111
22085 Sabine	79.06125166
22087 St. Bernard	1102.28805
22089 St. Charles	1127.101496
22091 St. Helena	370.2981875
22093 St. James	1216.903551
22095 St. John the Baptist	1861.800667
22097 St. Landry	259.7747813
22099 St. Martin	492.3444173
22101 St. Mary	504.2793426
22103 St. Tammany	572.2344263
22105 Tangipahoa	507.5610905
22107 Tensas	134.4688481
22109 Terrebonne	480.0893525
22111 Union	765.7859382
22113 Vermilion	68.52749457
22115 Vernon	36.83995088
22117 Washington	744.9229316
22119 Webster	260.322697
22121 West Baton Rouge	469.2170886
22123 West Carroll	45.52904753
22125 West Feliciana	1203.104787
22127 Winn	382.0574501



LA

FIPS

29001  
29003  
29005  
29007  
29009  
29011  
29013  
29015  
29017  
29019  
29021  
29023  
29025  
29027  
29029  
29031  
29033  
29035  
29037

LA

29039  
29041  
29043  
29045  
29047  
29049  
29051  
29053  
29055  
29057  
29059  
29061  
29063  
29065  
29067  
29069  
29071  
29073  
29075  
29077  
29079  
29081  
29083  
29085  
29087  
29089  
29091  
29093  
29095  
29097  
29099  
29101

29103

LA

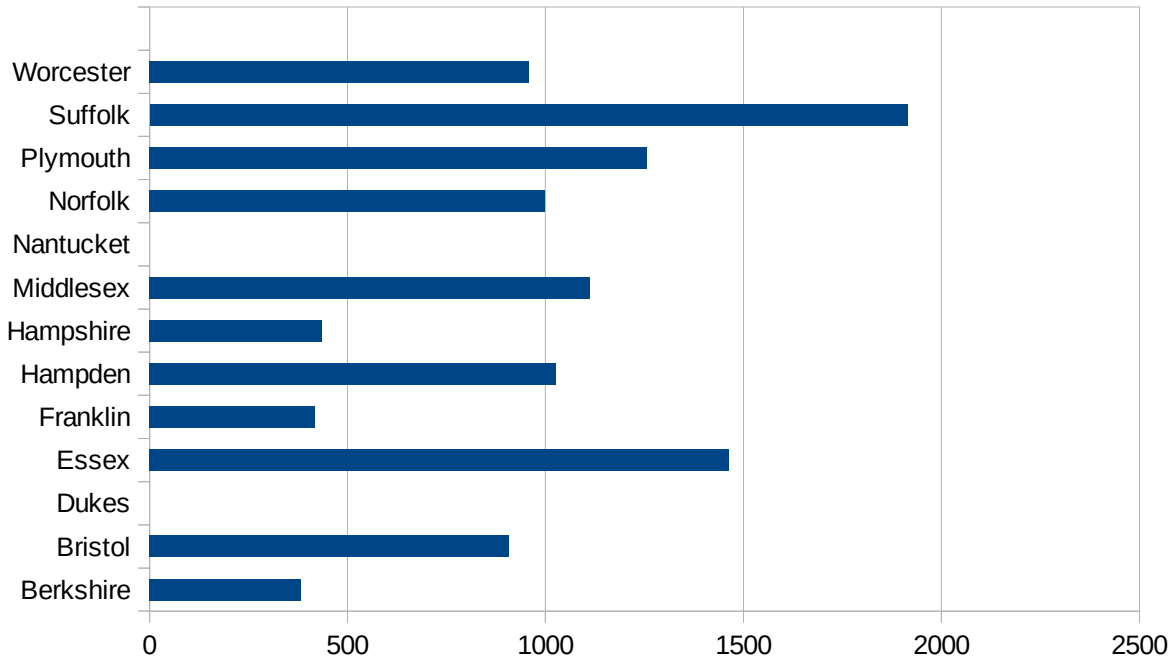
29105  
29107  
29109  
29111  
29113  
29115  
29117  
29121  
29123  
29125  
29127  
29119  
29129  
29131  
29133  
29135  
29137  
29139  
29141  
29143  
29145  
29147  
29149  
29151  
29153  
29155  
29157  
29159  
29161  
29163  
29165  
29167  
29169  
29171

LA

29173  
29175  
29177  
29179  
29181  
29195  
29197  
29199  
29201  
29203  
29205  
29183  
29185  
29187  
29189  
29510  
29186  
29207  
29209  
29211  
29213  
29215  
  
29217  
29219  
29221  
29223  
29225  
29227  
29229

MA

FIPS	County	PC Infection
25001	Barnstable	512.1524931
25003	Berkshire	383.8604489
25005	Bristol	908.6524994
25007	Dukes	0
25009	Essex	1463.628108
25011	Franklin	418.5279653
25013	Hampden	1026.9852
25015	Hampshire	435.0655387
25017	Middlesex	1111.837762
25019	Nantucket	0
25021	Norfolk	998.8828843
25023	Plymouth	1255.857581
25025	Suffolk	1914.396
25027	Worcester	957.9473279





MA

FIPS

29001  
29003  
29005  
29007  
29009  
29011  
29013  
29015  
29017  
29019  
29021  
29023  
29025  
29027  
29029  
29031  
29033  
29035  
29037

MA

29039  
29041  
29043  
29045  
29047  
29049  
29051  
29053  
29055  
29057  
29059  
29061  
29063  
29065  
29067  
29069  
29071  
29073  
29075  
29077  
29079  
29081  
29083  
29085  
29087  
29089  
29091  
29093  
29095  
29097  
29099  
29101

29103

MA

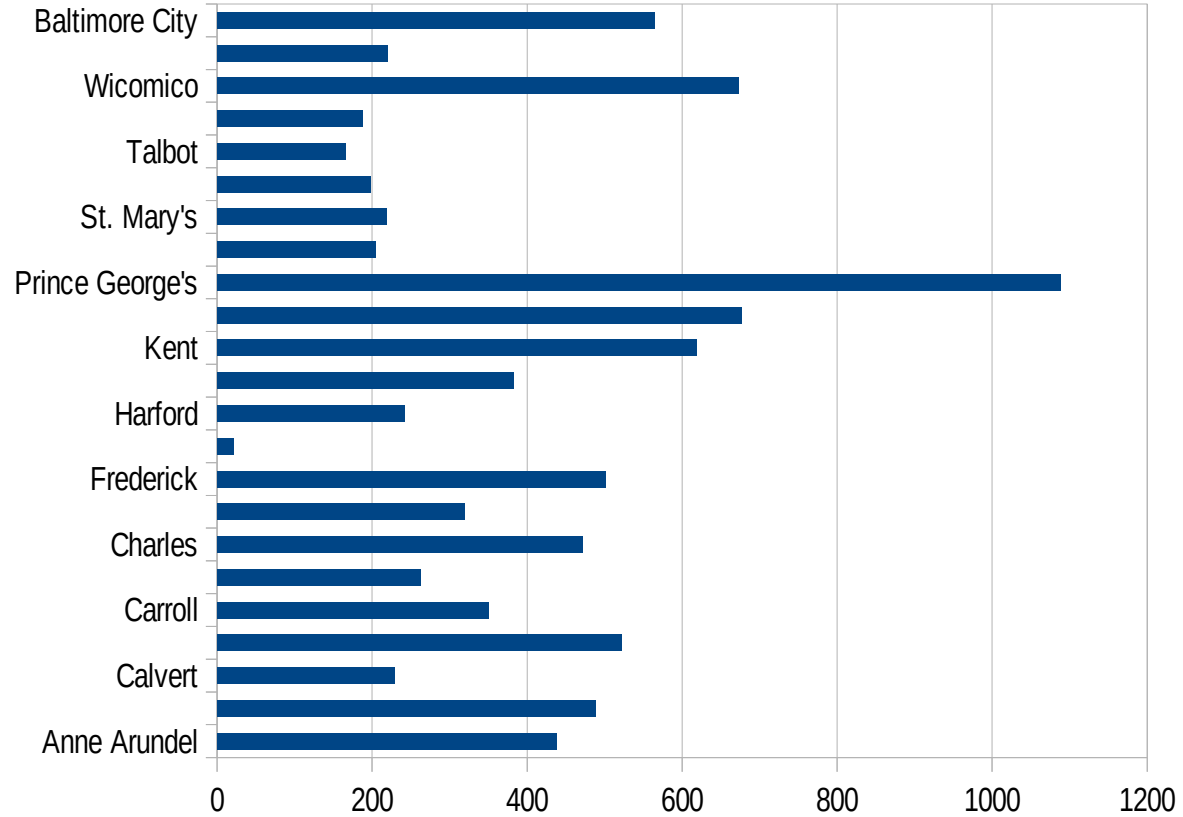
29105  
29107  
29109  
29111  
29113  
29115  
29117  
29121  
29123  
29125  
29127  
29119  
29129  
29131  
29133  
29135  
29137  
29139  
29141  
29143  
29145  
29147  
29149  
29151  
29153  
29155  
29157  
29159  
29161  
29163  
29165  
29167  
29169  
29171

MA

29173  
29175  
29177  
29179  
29181  
29195  
29197  
29199  
29201  
29203  
29205  
29183  
29185  
29187  
29189  
29510  
29186  
29207  
29209  
29211  
29213  
29215  
  
29217  
29219  
29221  
29223  
29225  
29227  
29229

MD

FIPS	County	PC Infection
24001	Allegany	208.5241282
24003	Anne Arundel	437.4764553
24005	Baltimore	488.9966696
24009	Calvert	229.3403476
24011	Caroline	522.4597646
24013	Carroll	349.7022484
24015	Cecil	262.5795032
24017	Charles	471.1986774
24019	Dorchester	318.7699231
24021	Frederick	501.4707723
24023	Garrett	20.57401502
24025	Harford	241.7741656
24027	Howard	381.8116561
24029	Kent	619.0992106
24031	Montgomery	677.391558
24033	Prince George's	1087.860219
24035	Queen Anne's	204.9710454
24037	St. Mary's	218.3483633
24039	Somerset	198.6368062
24041	Talbot	165.0075741
24043	Washington	188.1716868
24045	Wicomico	672.5132032
24047	Worcester	219.9795458
24510	Baltimore City	564.9839418



MD

FIPS

29001  
29003  
29005  
29007  
29009  
29011  
29013  
29015  
29017  
29019  
29021  
29023  
29025  
29027  
29029  
29031  
29033  
29035  
29037

MD

29039  
29041  
29043  
29045  
29047  
29049  
29051  
29053  
29055  
29057  
29059  
29061  
29063  
29065  
29067  
29069  
29071  
29073  
29075  
29077  
29079  
29081  
29083  
29085  
29087  
29089  
29091  
29093  
29095  
29097  
29099  
29101

29103

MD

29105  
29107  
29109  
29111  
29113  
29115  
29117  
29121  
29123  
29125  
29127  
29119  
29129  
29131  
29133  
29135  
29137  
29139  
29141  
29143  
29145  
29147  
29149  
29151  
29153  
29155  
29157  
29159  
29161  
29163  
29165  
29167  
29169  
29171

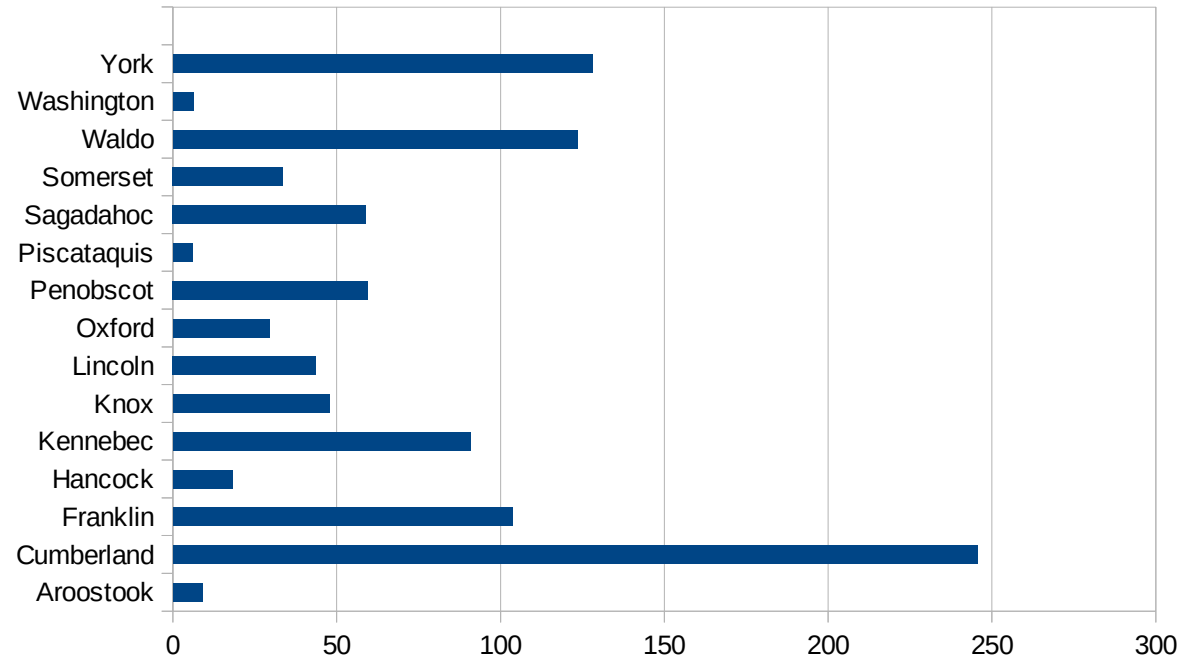


MD

29173  
29175  
29177  
29179  
29181  
29195  
29197  
29199  
29201  
29203  
29205  
29183  
29185  
29187  
29189  
29510  
29186  
29207  
29209  
29211  
29213  
29215  
  
29217  
29219  
29221  
29223  
29225  
29227  
29229

ME

FIPS	County	PC Infection
23001	Androscoggin	90.0825602
23003	Aroostook	8.940412153
23005	Cumberland	245.6081783
23007	Franklin	103.6893334
23009	Hancock	18.24451296
23011	Kennebec	90.92174996
23013	Knox	47.77350331
23015	Lincoln	43.6782948
23017	Oxford	29.50466868
23019	Penobscot	59.56478001
23021	Piscataquis	5.952380952
23023	Sagadahoc	58.93248022
23025	Somerset	33.60215054
23027	Waldo	123.4443493
23029	Washington	6.35122261
23031	York	128.0130341



ME

FIPS

29001  
29003  
29005  
29007  
29009  
29011  
29013  
29015  
29017  
29019  
29021  
29023  
29025  
29027  
29029  
29031  
29033  
29035  
29037

ME

29039  
29041  
29043  
29045  
29047  
29049  
29051  
29053  
29055  
29057  
29059  
29061  
29063  
29065  
29067  
29069  
29071  
29073  
29075  
29077  
29079  
29081  
29083  
29085  
29087  
29089  
29091  
29093  
29095  
29097  
29099  
29101

29103

ME

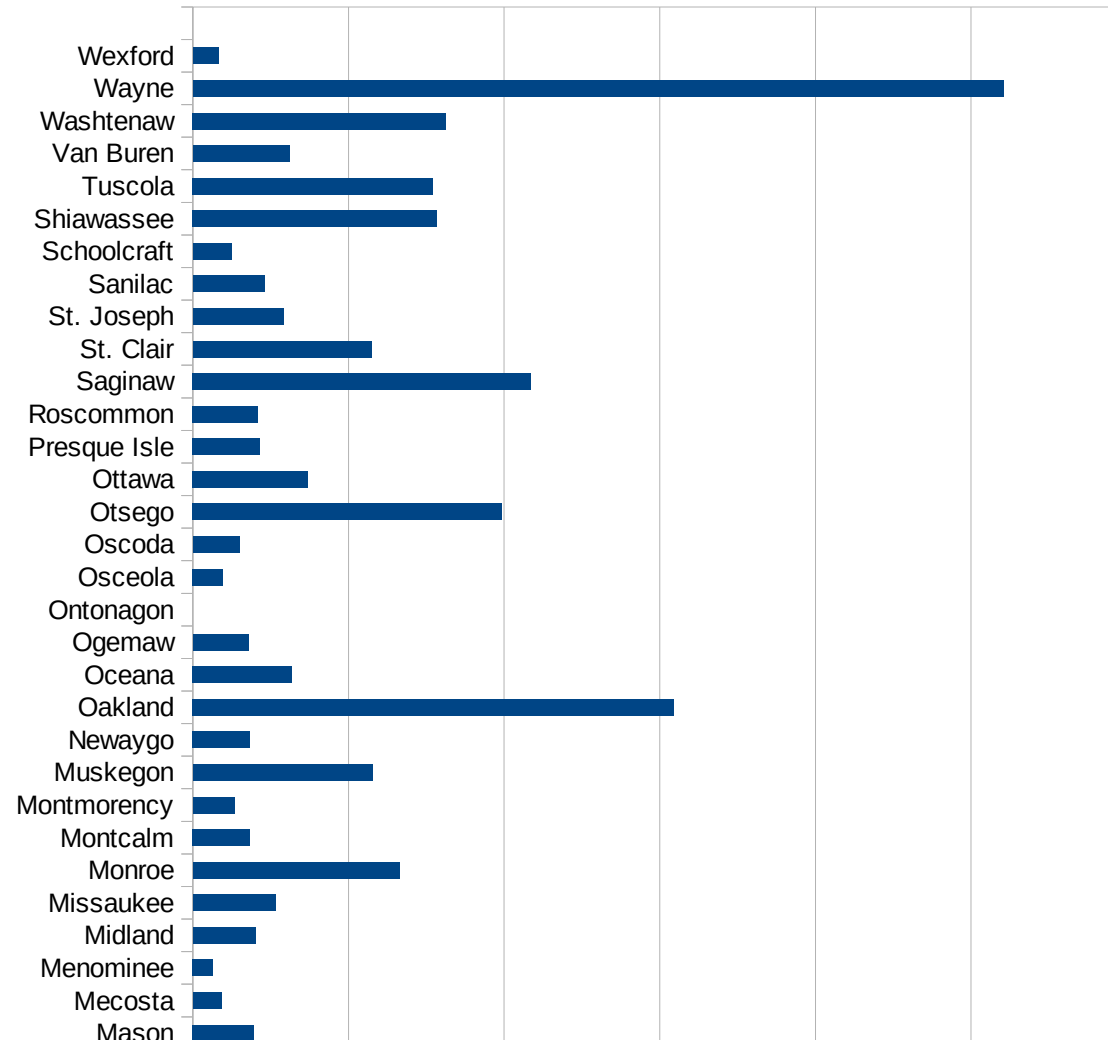
29105  
29107  
29109  
29111  
29113  
29115  
29117  
29121  
29123  
29125  
29127  
29119  
29129  
29131  
29133  
29135  
29137  
29139  
29141  
29143  
29145  
29147  
29149  
29151  
29153  
29155  
29157  
29159  
29161  
29163  
29165  
29167  
29169  
29171

ME

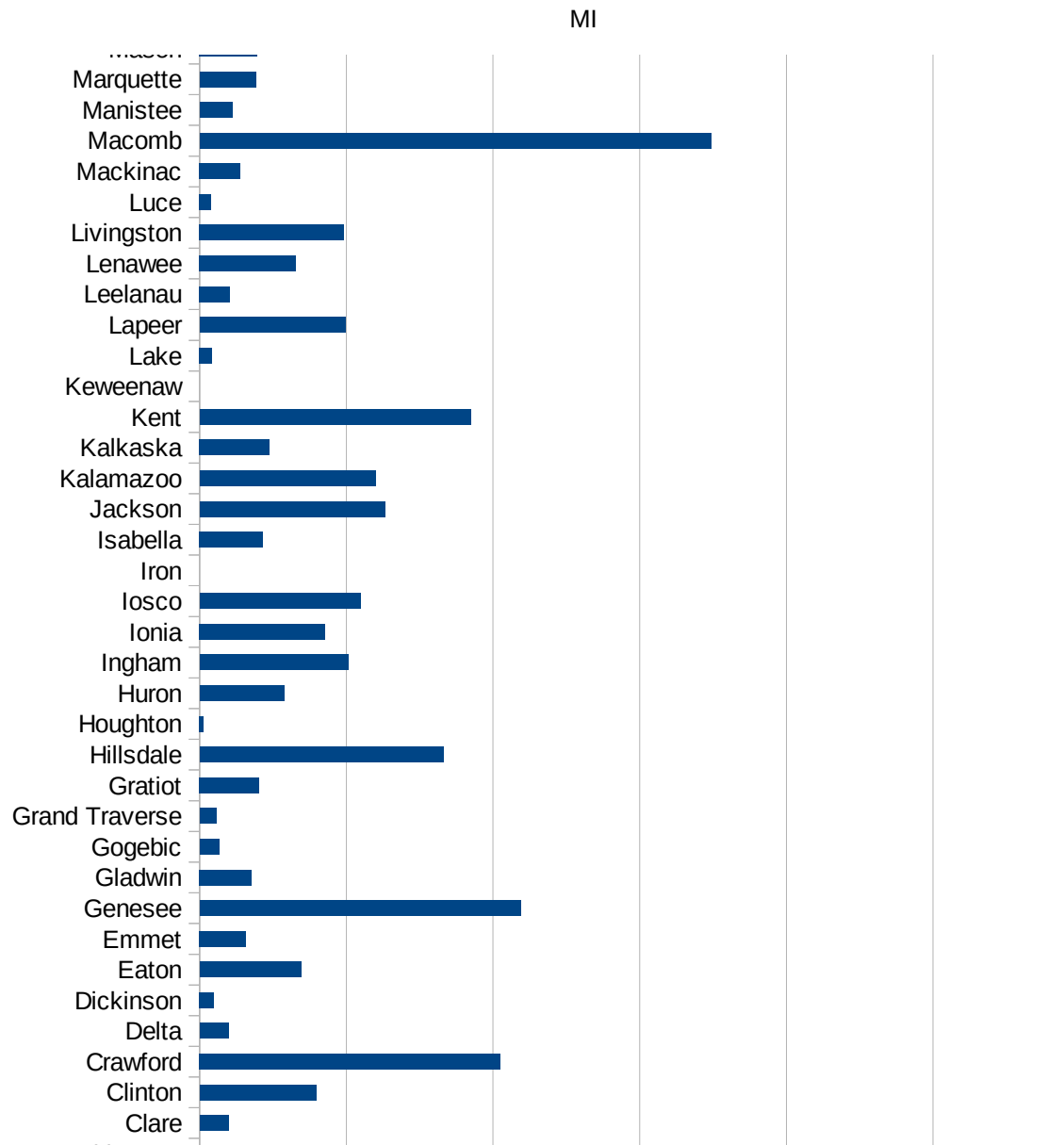
29173  
29175  
29177  
29179  
29181  
29195  
29197  
29199  
29201  
29203  
29205  
29183  
29185  
29187  
29189  
29510  
29186  
29207  
29209  
29211  
29213  
29215  
  
29217  
29219  
29221  
29223  
29225  
29227  
29229

MI

FIPS	County	PC Infection
26001	Alcona	38.60258637
26003	Alger	0
26005	Allegan	137.223316
26007	Alpena	306.7700987
26009	Antrim	42.79905842
26011	Arenac	186.1578353
26013	Baraga	12.01923077
26015	Barry	85.0270615
26017	Bay	205.921692
26019	Benzie	22.53140314
26021	Berrien	266.6389864
26023	Branch	187.9785429
26025	Calhoun	204.4807305
26027	Cass	83.24782684
26029	Charlevoix	49.53513184
26031	Cheboygan	74.76488411
26033	Chippewa	5.330916651
26035	Clare	39.01550866
26037	Clinton	158.8261988
26039	Crawford	410.042443
26041	Delta	39.04398025
26043	Dickinson	19.69822322
26045	Eaton	138.400743
26047	Emmet	63.04791642
26049	Genesee	437.9540517
26051	Gladwin	71.04234913
26053	Gogebic	26.49708532
26055	Grand Traverse	22.6848001
26057	Gratiot	81.28279022
26059	Hillsdale	332.2476994
26061	Houghton	5.52196361
26063	Huron	115.5104922
26065	Ingham	202.9138982

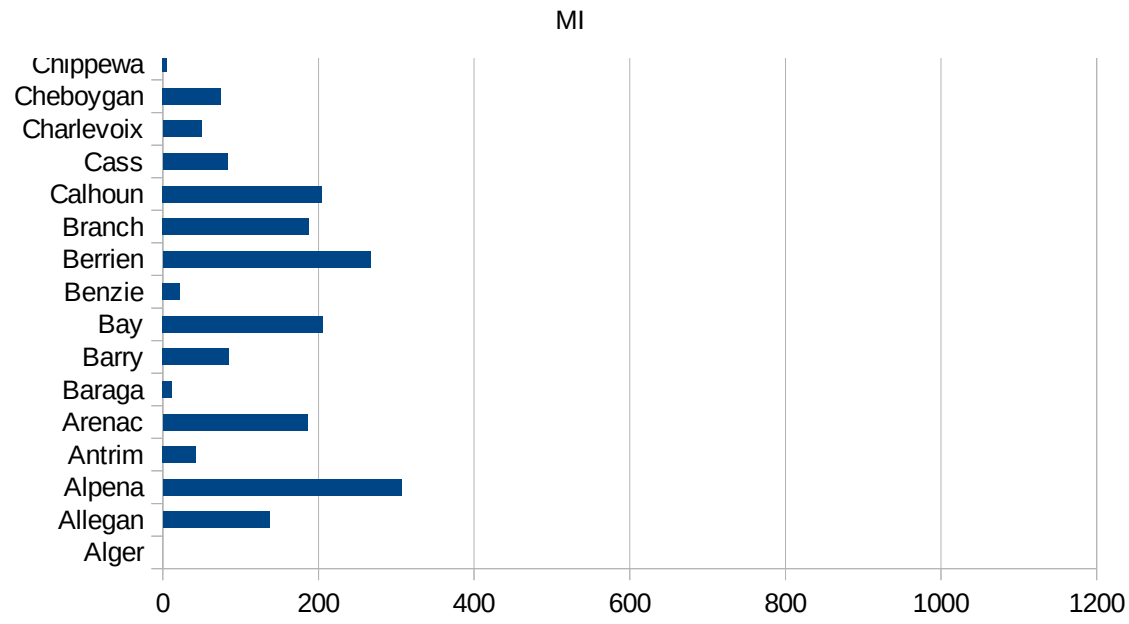


26067 Ionia	171.3128796
26069 Iosco	219.289502
26071 Iron	0
26073 Isabella	86.4487968
26075 Jackson	252.4823231
26077 Kalamazoo	240.1177936
26079 Kalkaska	95.37701975
26081 Kent	369.53988
26083 Keweenaw	0
26085 Lake	16.83359987
26087 Lapeer	198.8003817
26089 Leelanau	41.35269252
26091 Lenawee	131.2763316
26093 Livingston	197.1509852
26095 Luce	15.91596371
26097 Mackinac	55.62250858
26099 Macomb	696.9919715
26101 Manistee	44.84670581
26103 Marquette	76.67328162
26105 Mason	79.03780069
26107 Mecosta	36.74359858
26109 Menominee	26.10625245
26111 Midland	80.52013604
26113 Missaukee	105.8691193
26115 Monroe	265.2237784
26117 Montcalm	73.47423712
26119 Montmorency	53.96654074
26121 Muskegon	231.0067516
26123 Newaygo	73.63167798
26125 Oakland	618.1697759
26127 Oceana	127.6995305
26129 Ogemaw	71.59221077
26131 Ontonagon	0
26133 Osceola	38.55875926





26135 Oscoda	60.41565974
26137 Otsego	397.3241435
26139 Ottawa	148.0237113
26141 Presque Isle	86.35578584
26143 Roscommon	83.73806733
26145 Saginaw	434.4863732
26147 St. Clair	229.7018269
26149 St. Joseph	116.3114526
26151 Sanilac	92.2733233
26153 Schoolcraft	49.57858205
26155 Shiawassee	313.8198029
26157 Tuscola	308.4774164
26159 Van Buren	124.589121
26161 Washtenaw	325.0998078
26163 Wayne	1041.910767
26165 Wexford	32.86918066



FIPS

- 29001
- 29003
- 29005
- 29007
- 29009
- 29011
- 29013
- 29015
- 29017
- 29019
- 29021
- 29023
- 29025
- 29027
- 29029
- 29031
- 29033
- 29035
- 29037

MI

29039  
29041  
29043  
29045  
29047  
29049  
29051  
29053  
29055  
29057  
29059  
29061  
29063  
29065  
29067  
29069  
29071  
29073  
29075  
29077  
29079  
29081  
29083  
29085  
29087  
29089  
29091  
29093  
29095  
29097  
29099  
29101

29103

MI

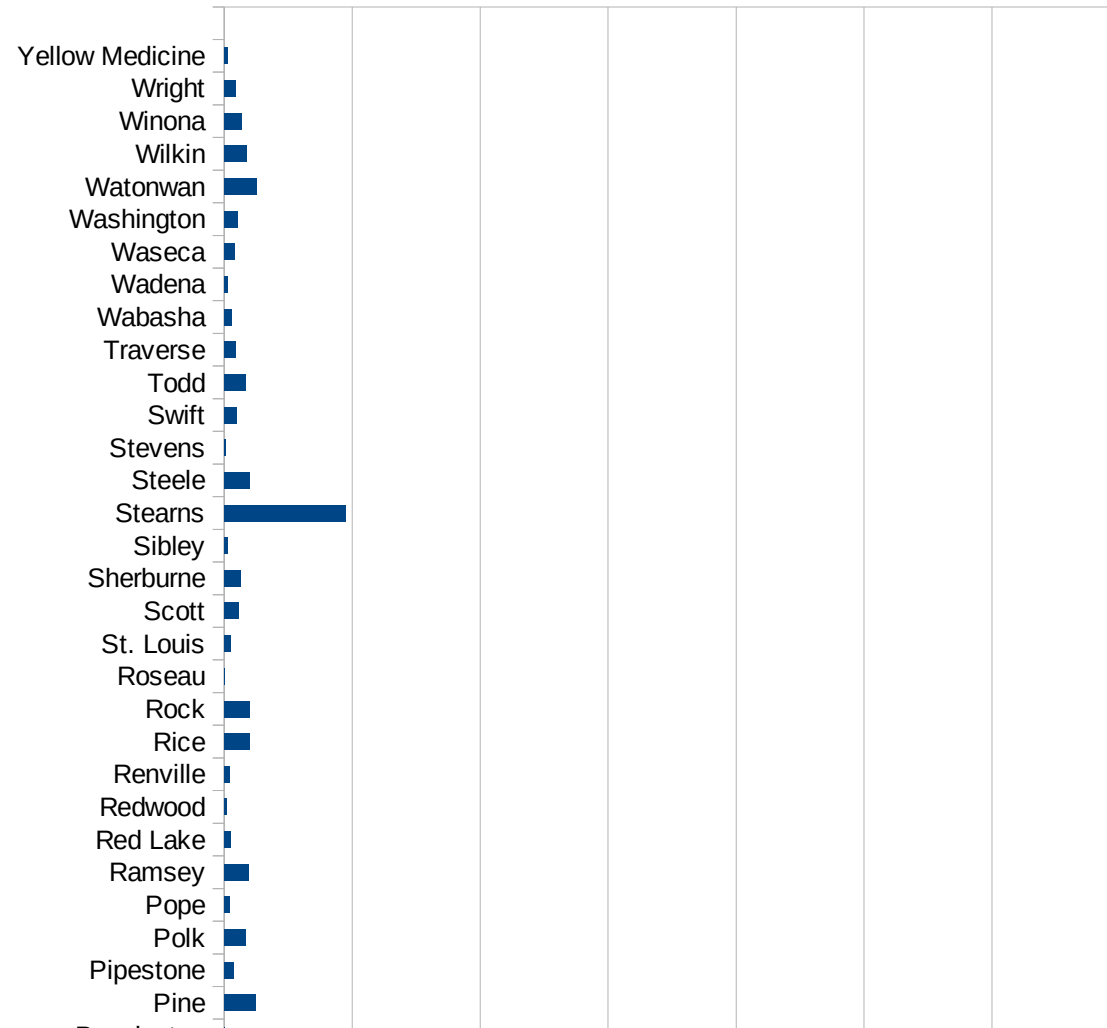
29105  
29107  
29109  
29111  
29113  
29115  
29117  
29121  
29123  
29125  
29127  
29119  
29129  
29131  
29133  
29135  
29137  
29139  
29141  
29143  
29145  
29147  
29149  
29151  
29153  
29155  
29157  
29159  
29161  
29163  
29165  
29167  
29169  
29171

MI

29173  
29175  
29177  
29179  
29181  
29195  
29197  
29199  
29201  
29203  
29205  
29183  
29185  
29187  
29189  
29510  
29186  
29207  
29209  
29211  
29213  
29215  
  
29217  
29219  
29221  
29223  
29225  
29227  
29229

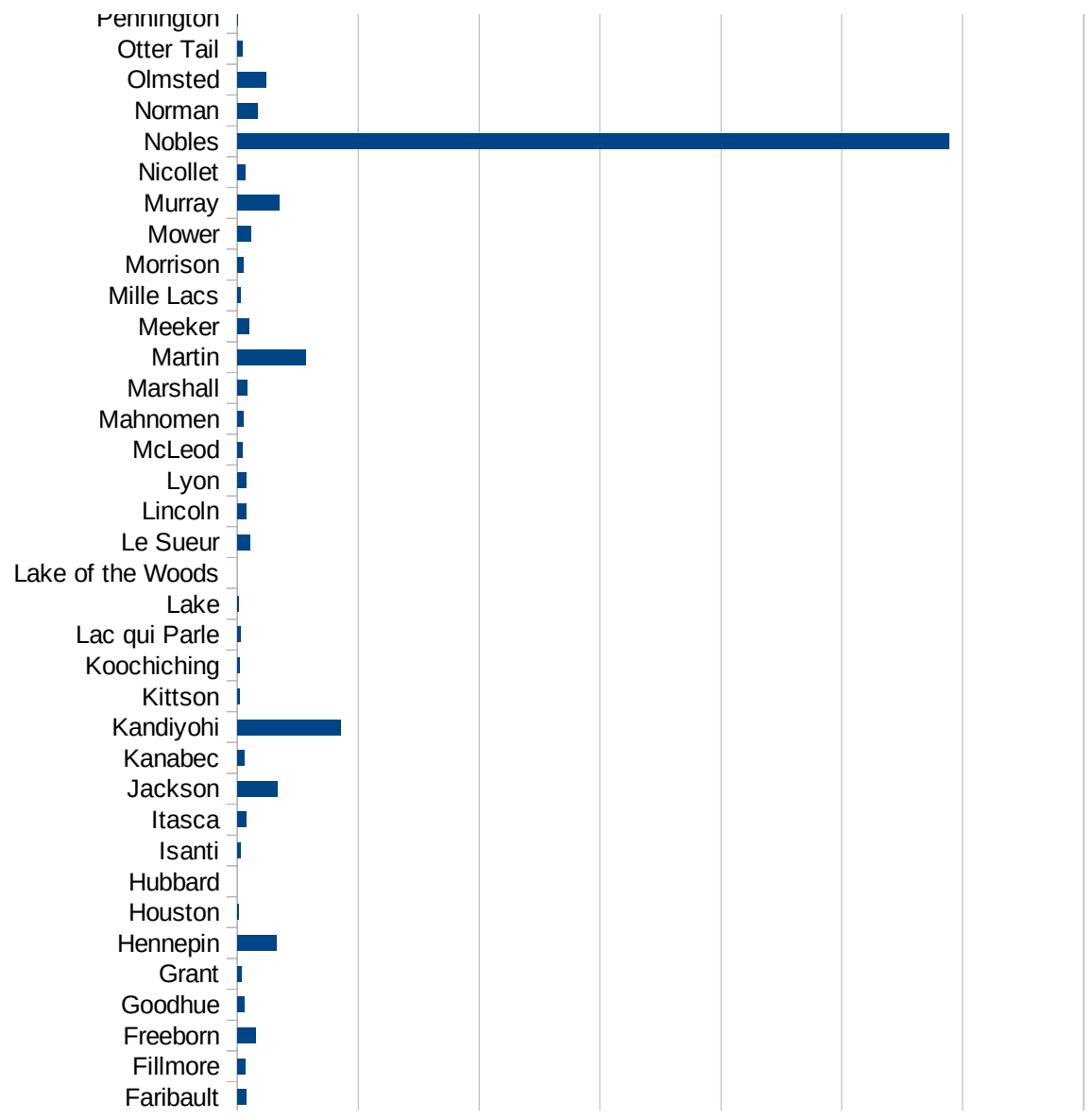
MN

FIPS	County	PC Infection
27001	Aitkin	12.57703434
27003	Anoka	173.2553637
27005	Becker	72.73573652
27007	Beltrami	12.80765044
27009	Benton	246.6395363
27011	Big Stone	40.08819403
27013	Blue Earth	99.36672253
27015	Brown	35.84086655
27017	Carlton	181.3767894
27019	Carver	91.7422333
27021	Cass	27.10118906
27023	Chippewa	176.1153975
27025	Chisago	41.128715
27027	Clay	397.1542491
27029	Clearwater	22.7014756
27031	Cook	0
27033	Cottonwood	416.7775117
27035	Crow Wing	35.44514479
27037	Dakota	119.4105631
27039	Dodge	124.8679282
27041	Douglas	44.77926457
27043	Faribault	72.68498328
27045	Fillmore	66.48304682
27047	Freeborn	151.0970963
27049	Goodhue	56.03086007
27051	Grant	33.21707358
27053	Hennepin	320.2247369
27055	Houston	10.76542147
27057	Hubbard	0
27059	Isanti	25.02126808
27061	Itasca	77.59155804
27063	Jackson	332.963374
27065	Kanabec	61.70173382

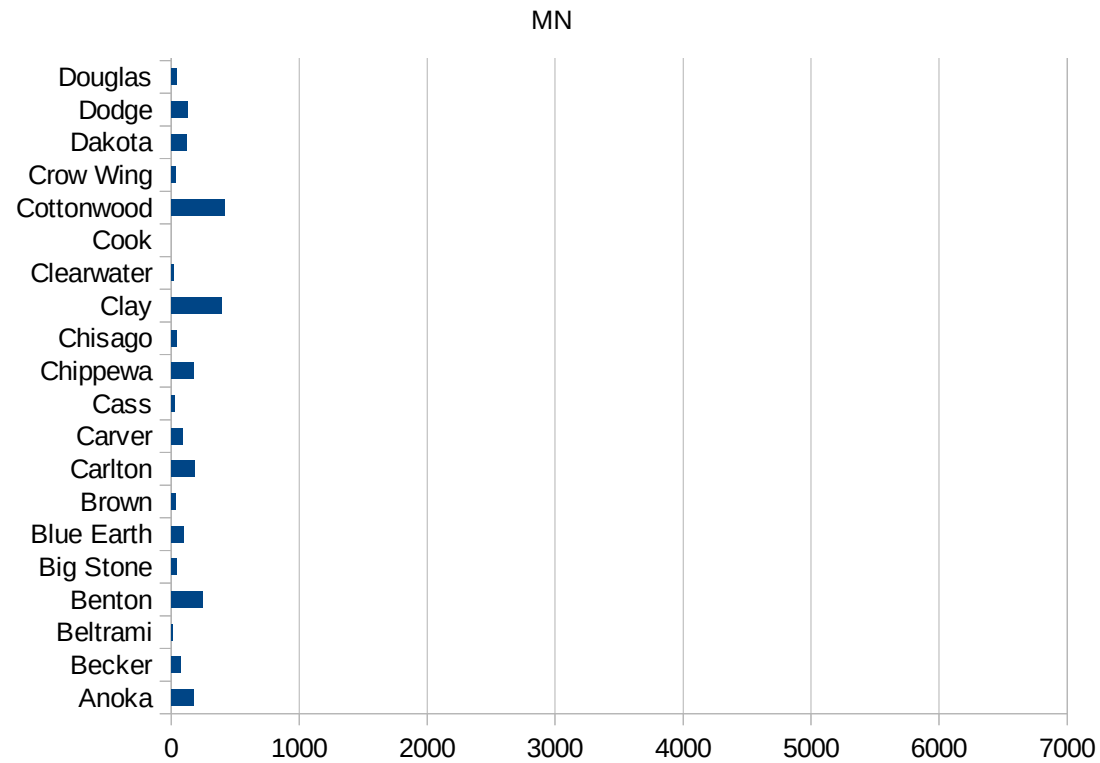


MN

27067 Kandiyohi	856.3761521
27069 Kittson	23.54048964
27071 Koochiching	16.07717042
27073 Lac qui Parle	30.03905077
27075 Lake	9.382623381
27077 Lake of the Woo	0
27079 Le Sueur	108.794834
27081 Lincoln	70.50943064
27083 Lyon	78.03659917
27085 McLeod	39.02656594
27087 Mahnomen	54.35767349
27089 Marshall	85.1970181
27091 Martin	566.0854182
27093 Meeker	99.39069185
27095 Mille Lacs	26.77990742
27097 Morrison	48.23781242
27099 Mower	112.469071
27101 Murray	350.4108265
27103 Nicollet	64.28988895
27105 Nobles	5888.523992
27107 Norman	169.8841699
27109 Olmsted	241.8782034
27111 Otter Tail	42.50833163
27113 Pennington	7.053180985
27115 Pine	247.600312
27117 Pipestone	77.37371504
27119 Polk	171.2708935
27121 Pope	45.05722267
27123 Ramsey	191.1997237
27125 Red Lake	50.01250313
27127 Redwood	19.67342121
27129 Renville	41.06214071
27131 Rice	201.4340905
27133 Rock	201.8270661



27135 Roseau	6.600660066
27137 St. Louis	48.05911271
27139 Scott	113.9902701
27141 Sherburne	127.0356949
27143 Sibley	26.61698163
27145 Stearns	949.4147787
27147 Steele	198.3533951
27149 Stevens	10.25325541
27151 Swift	96.3081862
27153 Todd	170.8567244
27155 Traverse	90.68923821
27157 Wabasha	60.06006006
27159 Wadena	29.04232919
27161 Waseca	85.60269648
27163 Washington	102.6230609
27165 Watonwan	255.0091075
27167 Wilkin	175.887432
27169 Winona	139.695032
27171 Wright	87.27603429
27173 Yellow Medicine	30.62787136





MN

FIPS

29001  
29003  
29005  
29007  
29009  
29011  
29013  
29015  
29017  
29019  
29021  
29023  
29025  
29027  
29029  
29031  
29033  
29035  
29037

MN

29039  
29041  
29043  
29045  
29047  
29049  
29051  
29053  
29055  
29057  
29059  
29061  
29063  
29065  
29067  
29069  
29071  
29073  
29075  
29077  
29079  
29081  
29083  
29085  
29087  
29089  
29091  
29093  
29095  
29097  
29099  
29101

29103

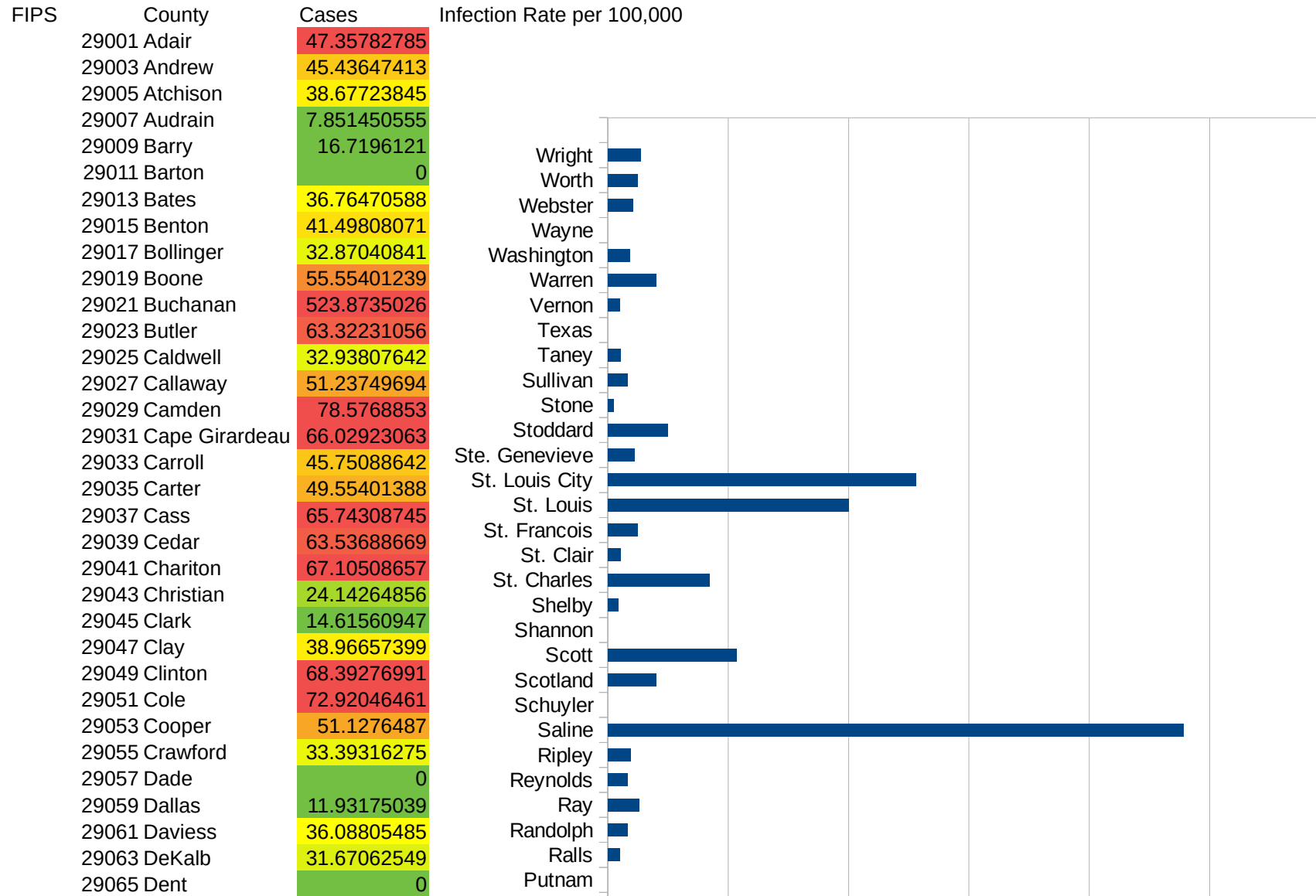
MN

29105  
29107  
29109  
29111  
29113  
29115  
29117  
29121  
29123  
29125  
29127  
29119  
29129  
29131  
29133  
29135  
29137  
29139  
29141  
29143  
29145  
29147  
29149  
29151  
29153  
29155  
29157  
29159  
29161  
29163  
29165  
29167  
29169  
29171

MN

29173  
29175  
29177  
29179  
29181  
29195  
29197  
29199  
29201  
29203  
29205  
29183  
29185  
29187  
29189  
29510  
29186  
29207  
29209  
29211  
29213  
29215  
  
29217  
29219  
29221  
29223  
29225  
29227  
29229

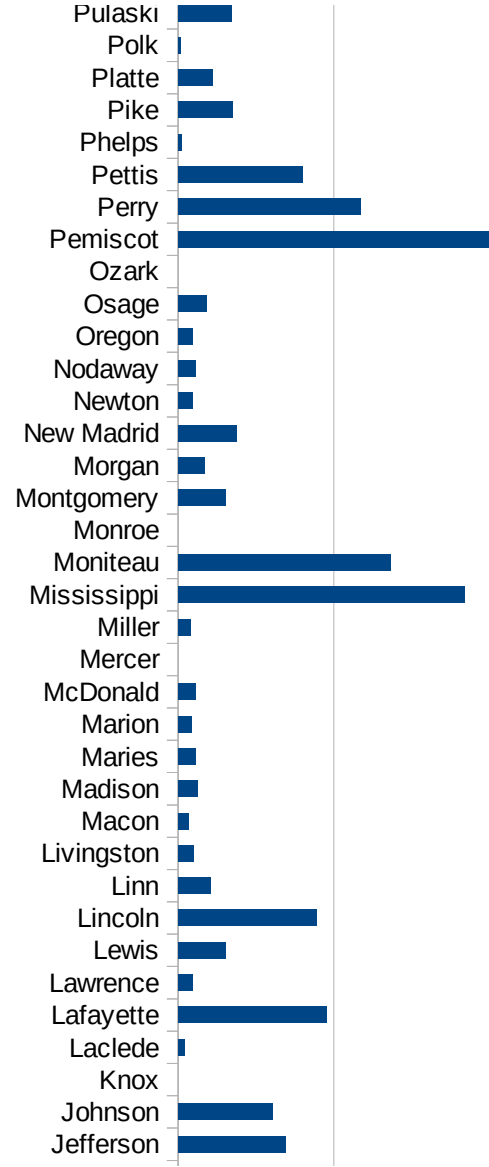
MO



This work is licensed under the Creative Commons Attribution-NoDerivatives 4.0 International License. To view a copy of this license, visit <http://creativecommons.org/licenses/by-nd/4.0/>.

MO

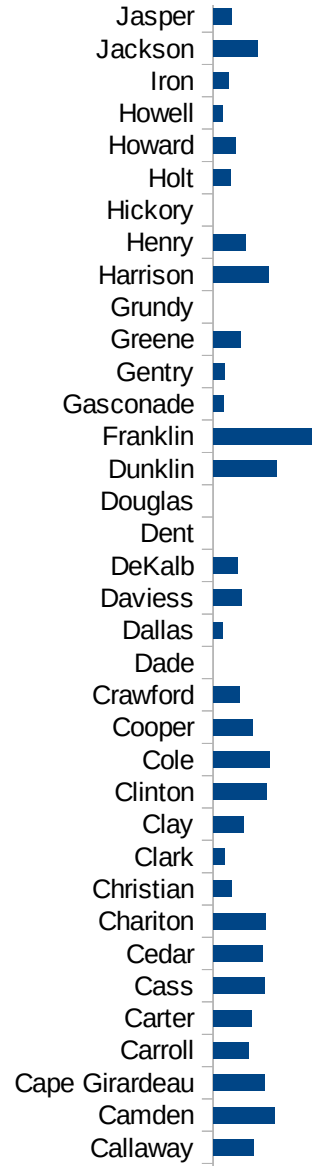
29067 Douglas	0
29069 Dunklin	81.5688407
29071 Franklin	126.3624964
29073 Gasconade	13.60081605
29075 Gentry	15.08750754
29077 Greene	35.28327675
29079 Grundy	0
29081 Harrison	71.30972189
29083 Henry	41.29955947
29085 Hickory	0
29087 Holt	22.70663034
29089 Howard	29.5945546
29091 Howell	12.47629504
29093 Iron	19.65215682
29095 Jackson	57.40339594
29097 Jasper	24.0392586
29099 Jefferson	138.1788034
29101 Johnson	121.151122
29103 Knox	0
29105 Laclede	8.400302411
29107 Lafayette	190.1957175
29109 Lawrence	18.2486509
29111 Lewis	60.88280061
29113 Lincoln	178.5528551
29115 Linn	41.53858935
29117 Livingston	19.80720982
29121 Macon	13.19870653
29123 Madison	24.61437479
29125 Maries	22.80761774
29127 Marion	17.48740907
29119 McDonald	21.6656556
29129 Mercer	0
29131 Miller	15.78781181
29133 Mississippi	367.4265147



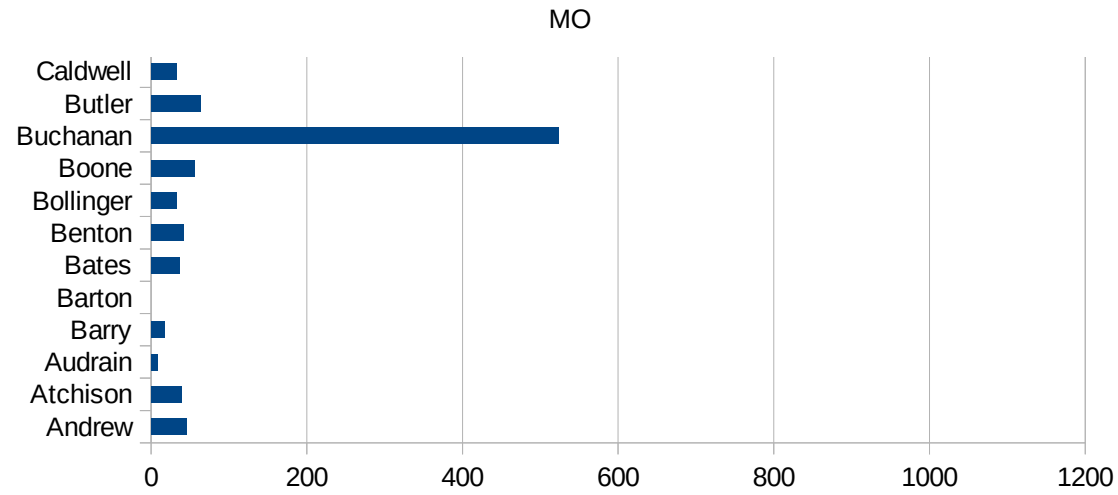
This work is licensed under the Creative Commons Attribution-NoDerivatives 4.0 International License. To view a copy of this license, visit <http://creativecommons.org/licenses/by-nd/4.0/>.

MO

29135 Moniteau	272.9359221
29137 Monroe	0
29139 Montgomery	60.69013352
29141 Morgan	34.38451714
29143 New Madrid	75.16188714
29145 Newton	18.87893454
29147 Nodaway	22.41750359
29149 Oregon	18.97353192
29151 Osage	36.4590929
29153 Ozark	0
29155 Pemiscot	399.4591937
29157 Perry	234.9869452
29159 Pettis	159.8420385
29161 Phelps	4.471072163
29163 Pike	70.25507998
29165 Platte	43.69568384
29167 Polk	3.105493618
29169 Pulaski	69.21213519
29171 Putnam	0
29173 Ralls	19.58480219
29175 Randolph	32.30626338
29177 Ray	52.44067648
29179 Reynolds	31.9795331
29181 Ripley	37.31064846
29195 Saline	956.5407294
29197 Schuyler	0
29199 Scotland	80.54772453
29201 Scott	213.2196162
29203 Shannon	0
29205 Shelby	16.52892562
29183 St. Charles	168.5947763
29185 St. Clair	21.28791911
29187 St. Francois	49.48119715
29189 St. Louis	399.8214545



29510 St. Louis City	511.4945945
29186 Ste. Genevieve	44.72271914
29207 Stoddard	99.29466548
29209 Stone	9.449116508
29211 Sullivan	32.14917216
29213 Taney	21.48535415
29215 Texas	0
29217 Vernon	19.48558067
29219 Warren	80.66607127
29221 Washington	36.08226757
29223 Wayne	0
29225 Webster	40.91129919
29227 Worth	49.01960784
29229 Wright	54.41288497





MO

FIPS

29001  
29003  
29005  
29007  
29009  
29011  
29013  
29015  
29017  
29019  
29021  
29023  
29025  
29027  
29029  
29031  
29033  
29035  
29037

MO

29039  
29041  
29043  
29045  
29047  
29049  
29051  
29053  
29055  
29057  
29059  
29061  
29063  
29065  
29067  
29069  
29071  
29073  
29075  
29077  
29079  
29081  
29083  
29085  
29087  
29089  
29091  
29093  
29095  
29097  
29099  
29101

29103

MO

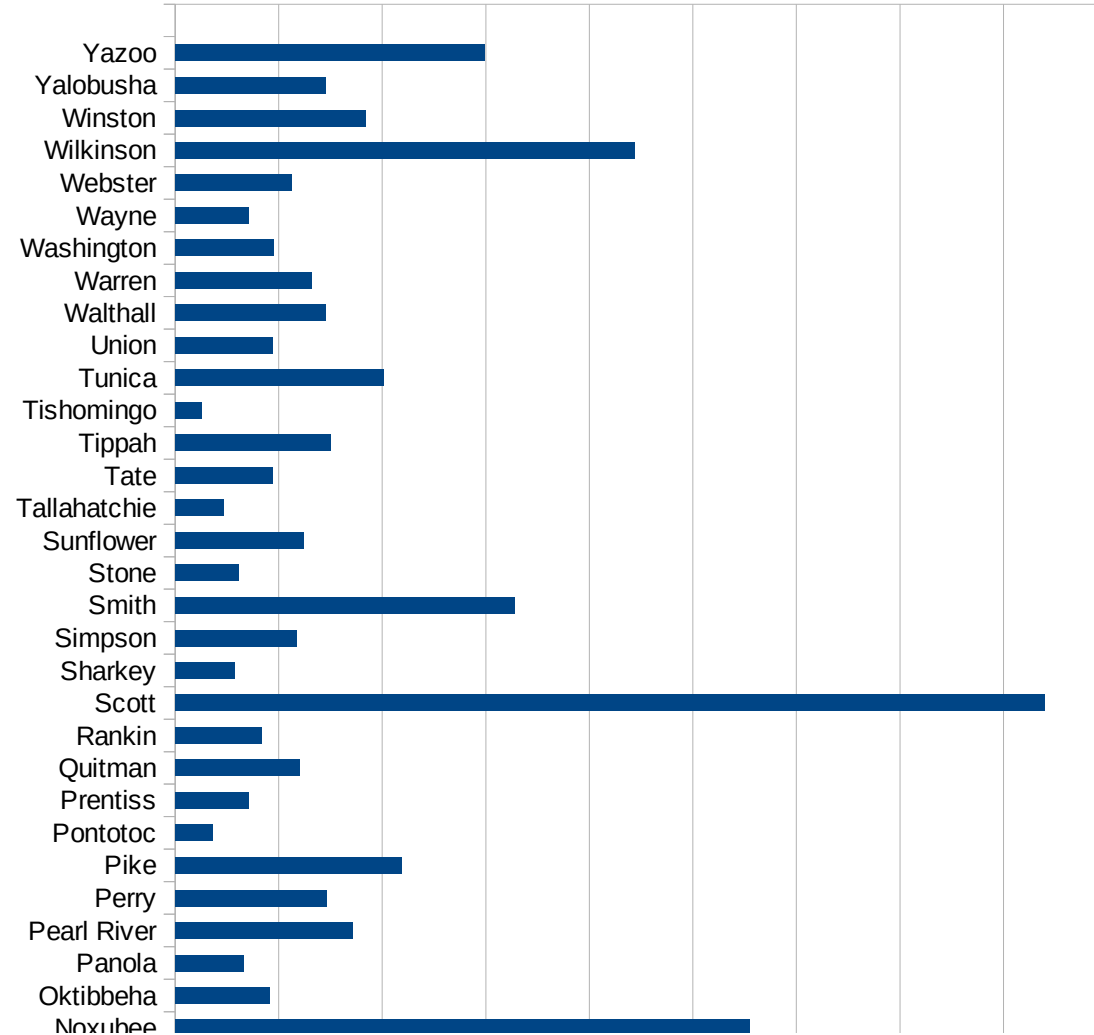
29105  
29107  
29109  
29111  
29113  
29115  
29117  
29121  
29123  
29125  
29127  
29119  
29129  
29131  
29133  
29135  
29137  
29139  
29141  
29143  
29145  
29147  
29149  
29151  
29153  
29155  
29157  
29159  
29161  
29163  
29165  
29167  
29169  
29171

MO

29173  
29175  
29177  
29179  
29181  
29195  
29197  
29199  
29201  
29203  
29205  
29183  
29185  
29187  
29189  
29510  
29186  
29207  
29209  
29211  
29213  
29215  
  
29217  
29219  
29221  
29223  
29225  
29227  
29229

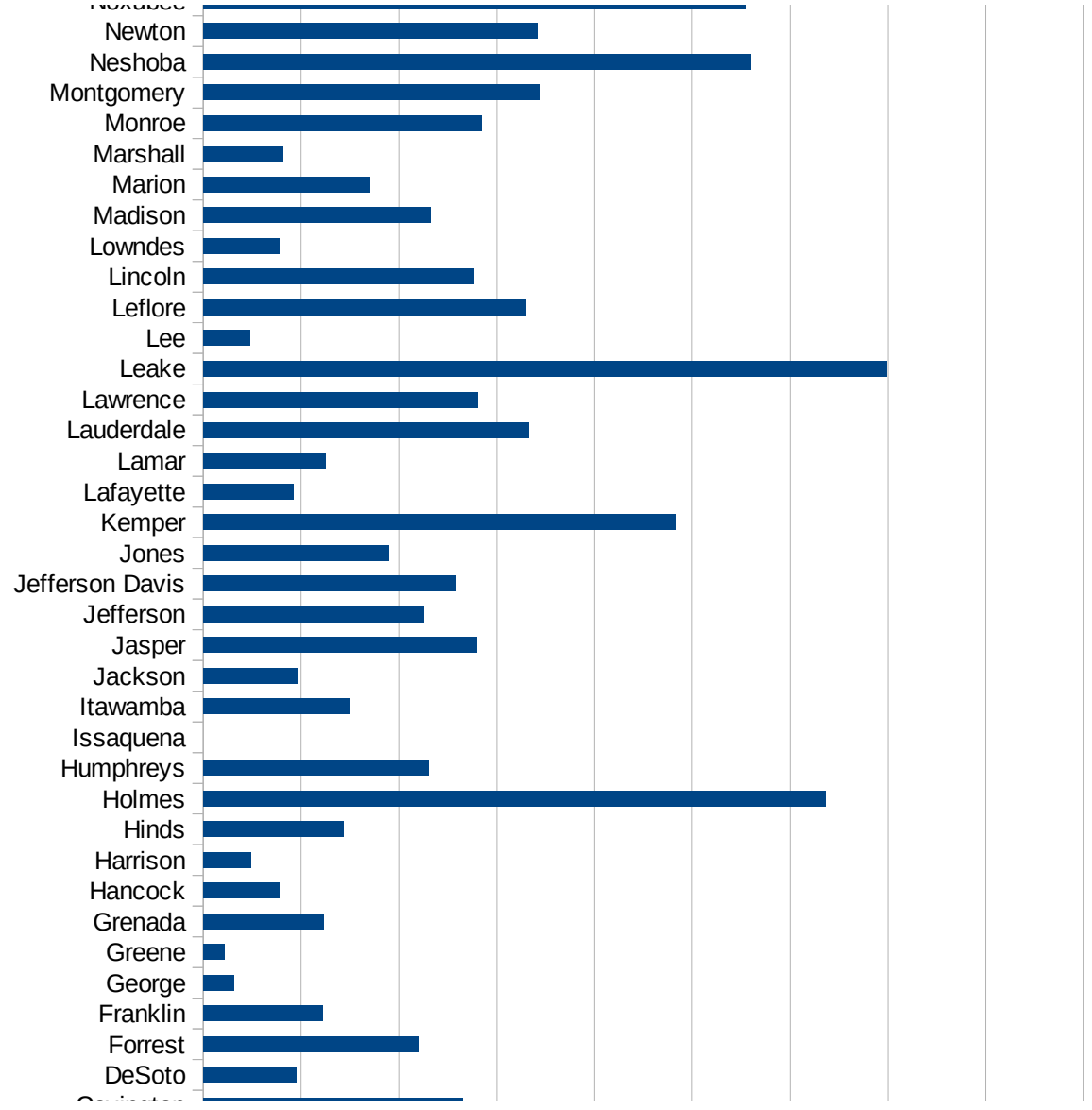
MS

FIPS	County	PC Infection
28001	Adams	516.1579892
28003	Alcorn	29.7901151
28005	Amite	308.2914165
28007	Attala	1116.253744
28009	Benton	169.2661105
28011	Bolivar	382.9827977
28013	Calhoun	401.7733444
28015	Carroll	1059.428917
28017	Chickasaw	547.4346282
28019	Choctaw	193.2834018
28021	Claiborne	455.4543435
28023	Clarke	557.5493463
28025	Clay	350.7685959
28027	Coahoma	318.1898533
28029	Copiah	578.0751848
28031	Covington	530.4195619
28033	DeSoto	190.1088456
28035	Forrest	441.121595
28037	Franklin	243.9650745
28039	George	61.8556701
28041	Greene	44.16310908
28043	Grenada	246.9722156
28045	Hancock	156.3358263
28047	Harrison	97.26590854
28049	Hinds	287.238754
28051	Holmes	1271.13835
28053	Humphreys	460.2155747
28055	Issaquena	0
28057	Itawamba	297.6570141
28059	Jackson	192.6338491
28061	Jasper	560.0194789
28063	Jefferson	450.3236701
28065	Jefferson Davis	516.2898344

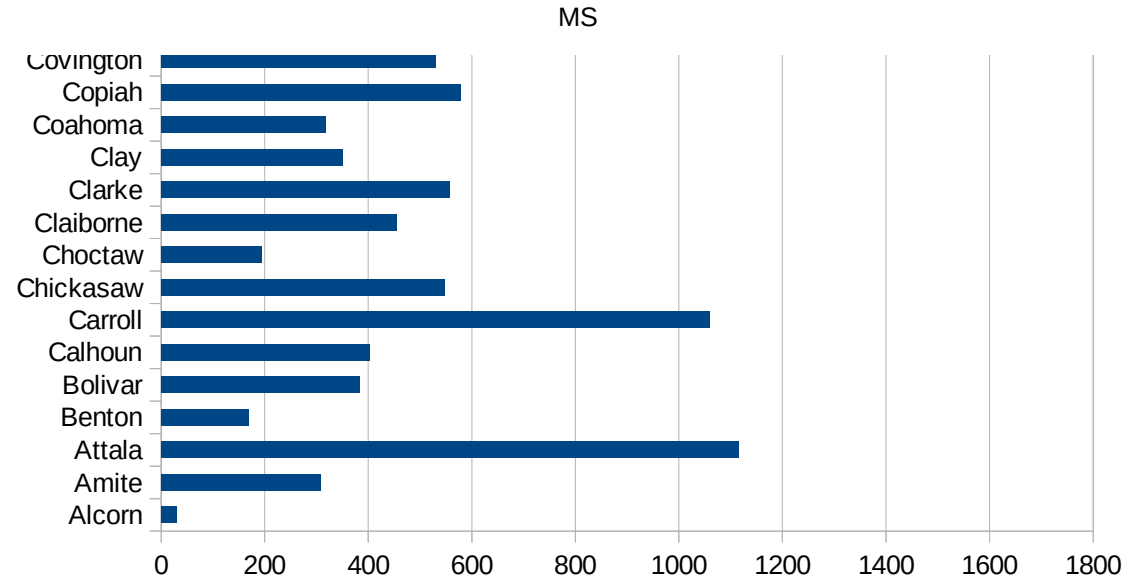


MS

28067 Jones	379.7782679
28069 Kemper	967.3880523
28071 Lafayette	184.3301152
28073 Lamar	249.8118404
28075 Lauderdale	665.1884701
28077 Lawrence	562.0232838
28079 Leake	1397.00391
28081 Lee	95.06819089
28083 Leflore	660.4654379
28085 Lincoln	552.5507967
28087 Lowndes	154.4204989
28089 Madison	464.8300672
28091 Marion	339.8745701
28093 Marshall	163.6061042
28095 Monroe	567.9901024
28097 Montgomery	688.4166417
28099 Neshoba	1119.313305
28101 Newton	685.5384041
28103 Noxubee	1110.583768
28105 Oktibbeha	183.471441
28107 Panola	131.6636433
28109 Pearl River	343.0407857
28111 Perry	293.353449
28113 Pike	437.277254
28115 Pontotoc	72.25206547
28117 Prentiss	142.208177
28119 Quitman	241.1005531
28121 Rankin	166.3396187
28123 Scott	1679.216601
28125 Sharkey	114.2334933
28127 Simpson	235.4436057
28129 Smith	656.167979
28131 Stone	122.8829406
28133 Sunflower	248.6885564



28135 Tallahatchie	92.94344749
28137 Tate	187.7673076
28139 Tippah	300.0681973
28141 Tishomingo	51.40331037
28143 Tunica	402.2526146
28145 Union	188.7715864
28147 Walthall	290.3560318
28149 Warren	264.2065142
28151 Washington	190.8439296
28153 Wayne	142.8712188
28155 Webster	224.7650184
28157 Wilkinson	887.1701547
28159 Winston	368.8411781
28161 Yalobusha	290.5100065
28163 Yazoo	598.2724441



MS

FIPS

29001  
29003  
29005  
29007  
29009  
29011  
29013  
29015  
29017  
29019  
29021  
29023  
29025  
29027  
29029  
29031  
29033  
29035  
29037



MS

29039  
29041  
29043  
29045  
29047  
29049  
29051  
29053  
29055  
29057  
29059  
29061  
29063  
29065  
29067  
29069  
29071  
29073  
29075  
29077  
29079  
29081  
29083  
29085  
29087  
29089  
29091  
29093  
29095  
29097  
29099  
29101

29103

MS

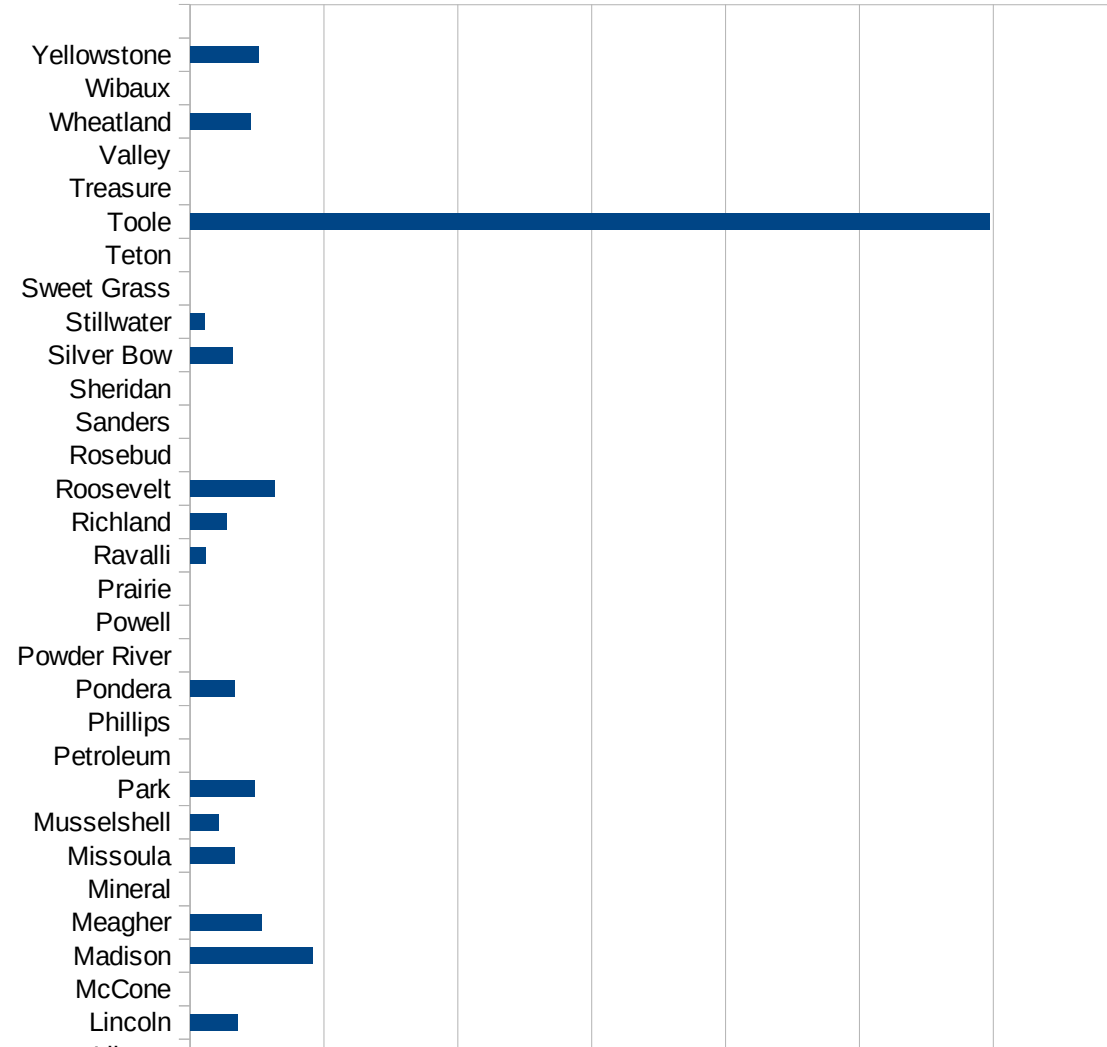
29105  
29107  
29109  
29111  
29113  
29115  
29117  
29121  
29123  
29125  
29127  
29119  
29129  
29131  
29133  
29135  
29137  
29139  
29141  
29143  
29145  
29147  
29149  
29151  
29153  
29155  
29157  
29159  
29161  
29163  
29165  
29167  
29169  
29171

MS

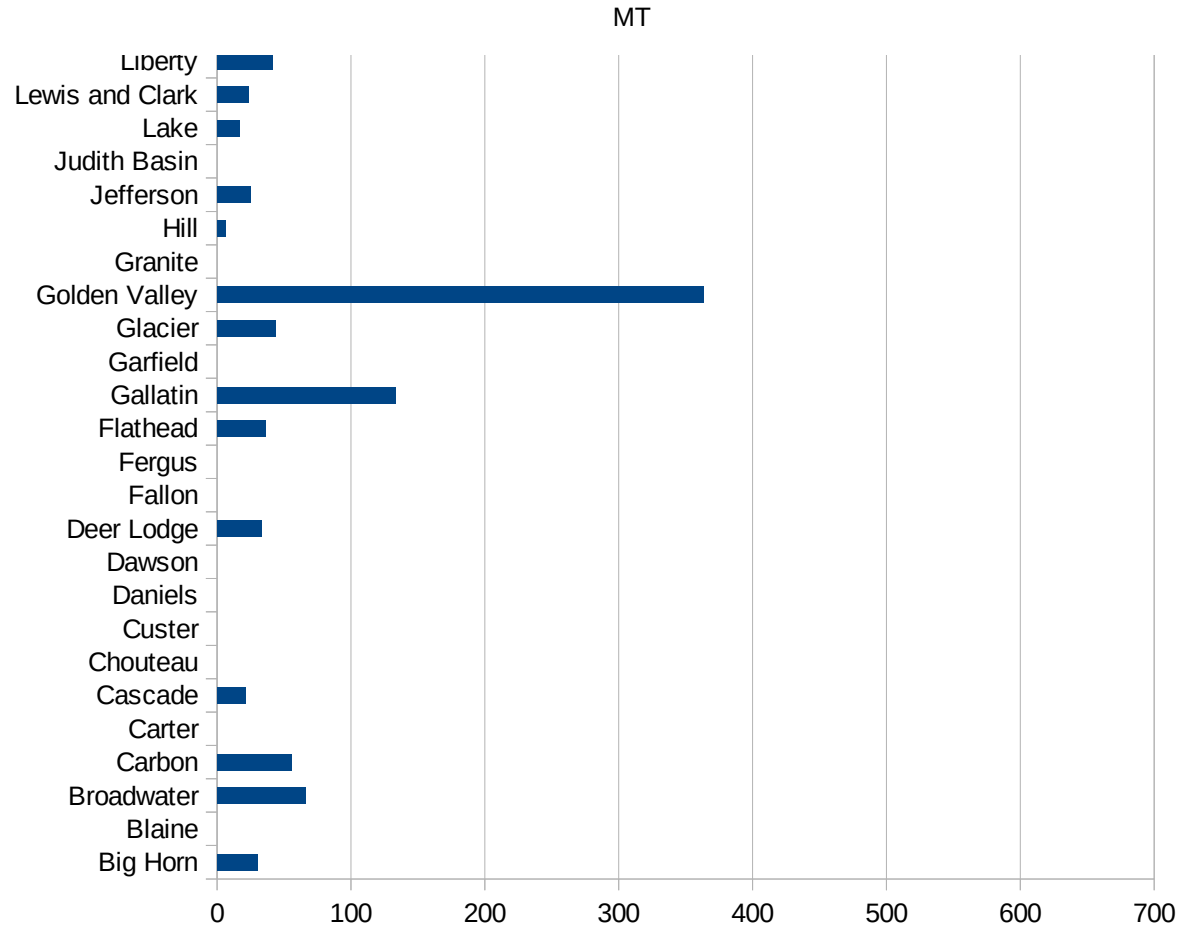
29173  
29175  
29177  
29179  
29181  
29195  
29197  
29199  
29201  
29203  
29205  
29183  
29185  
29187  
29189  
29510  
29186  
29207  
29209  
29211  
29213  
29215  
  
29217  
29219  
29221  
29223  
29225  
29227  
29229

MT

FIPS	County	PC Infection
30001	Beaverhead	10.63377286
30003	Big Horn	29.98950367
30005	Blaine	0
30007	Broadwater	65.73541495
30009	Carbon	56.00149337
30011	Carter	0
30013	Cascade	20.82236077
30015	Chouteau	0
30017	Custer	0
30019	Daniels	0
30021	Dawson	0
30023	Deer Lodge	32.85510897
30025	Fallon	0
30027	Fergus	0
30029	Flathead	36.2368519
30031	Gallatin	133.1831671
30033	Garfield	0
30035	Glacier	43.64588638
30037	Golden Valley	363.1961259
30039	Granite	0
30041	Hill	6.117330397
30043	Jefferson	24.79953708
30045	Judith Basin	0
30047	Lake	16.52892562
30049	Lewis and Clark	23.28966521
30051	Liberty	41.15226337
30053	Lincoln	35.36425179
30055	McCone	0
30057	Madison	91.24087591
30059	Meagher	53.59056806
30061	Mineral	0
30063	Missoula	32.83077001
30065	Musselshell	21.50075253



30067 Park	47.80114723
30069 Petroleum	0
30071 Phillips	0
30073 Pondera	33.48961822
30075 Powder River	0
30077 Powell	0
30079 Prairie	0
30081 Ravalli	11.58158065
30083 Richland	27.49014936
30085 Roosevelt	63.29686228
30087 Rosebud	0
30089 Sanders	0
30091 Sheridan	0
30093 Silver Bow	31.4348584
30095 Stillwater	10.48877701
30097 Sweet Grass	0
30099 Teton	0
30101 Toole	597.5685143
30103 Treasure	0
30105 Valley	0
30107 Wheatland	44.72271914
30109 Wibaux	0
30111 Yellowstone	51.20615473



MT

FIPS

29001  
29003  
29005  
29007  
29009  
29011  
29013  
29015  
29017  
29019  
29021  
29023  
29025  
29027  
29029  
29031  
29033  
29035  
29037

MT

29039  
29041  
29043  
29045  
29047  
29049  
29051  
29053  
29055  
29057  
29059  
29061  
29063  
29065  
29067  
29069  
29071  
29073  
29075  
29077  
29079  
29081  
29083  
29085  
29087  
29089  
29091  
29093  
29095  
29097  
29099  
29101

29103

MT

29105  
29107  
29109  
29111  
29113  
29115  
29117  
29121  
29123  
29125  
29127  
29119  
29129  
29131  
29133  
29135  
29137  
29139  
29141  
29143  
29145  
29147  
29149  
29151  
29153  
29155  
29157  
29159  
29161  
29163  
29165  
29167  
29169  
29171

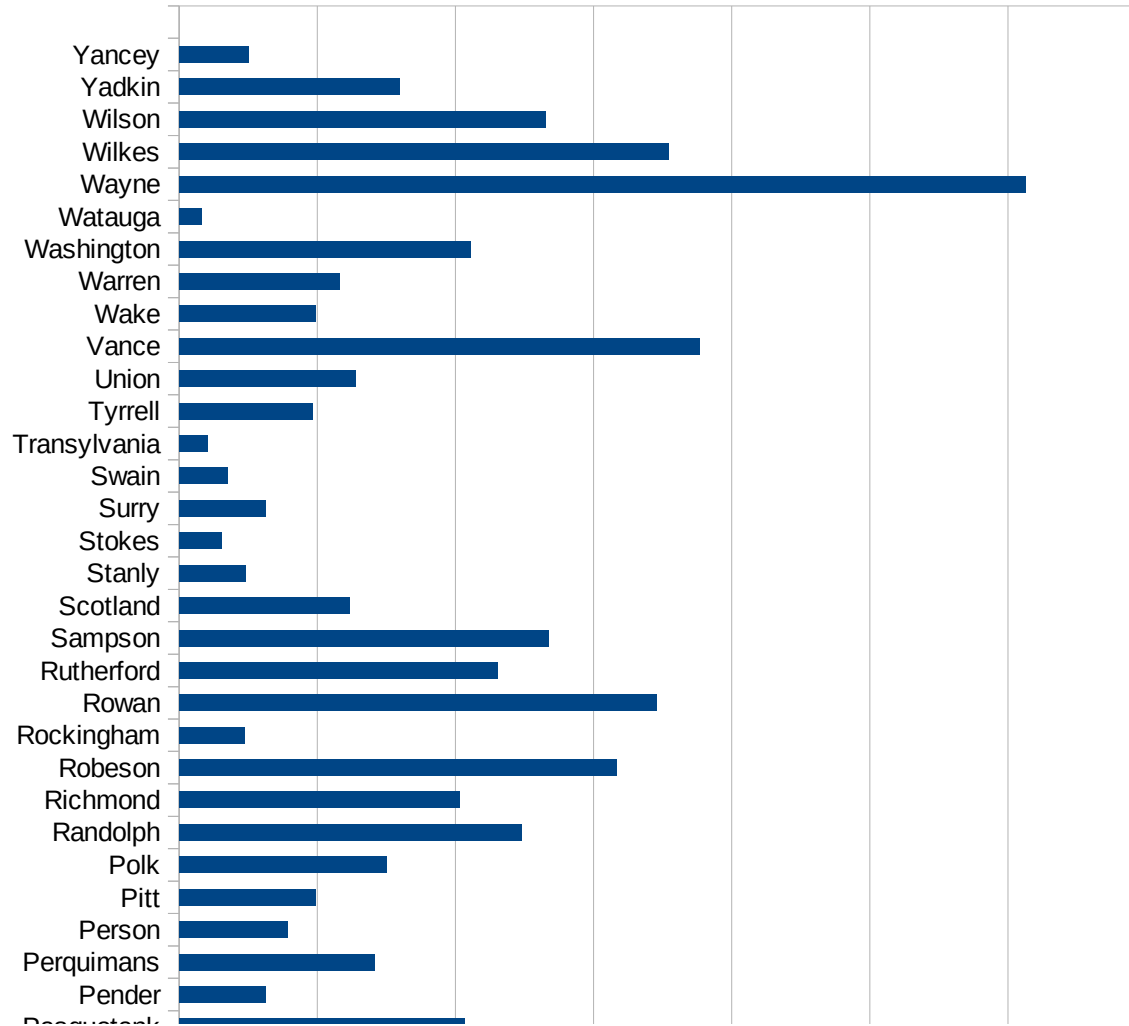


MT

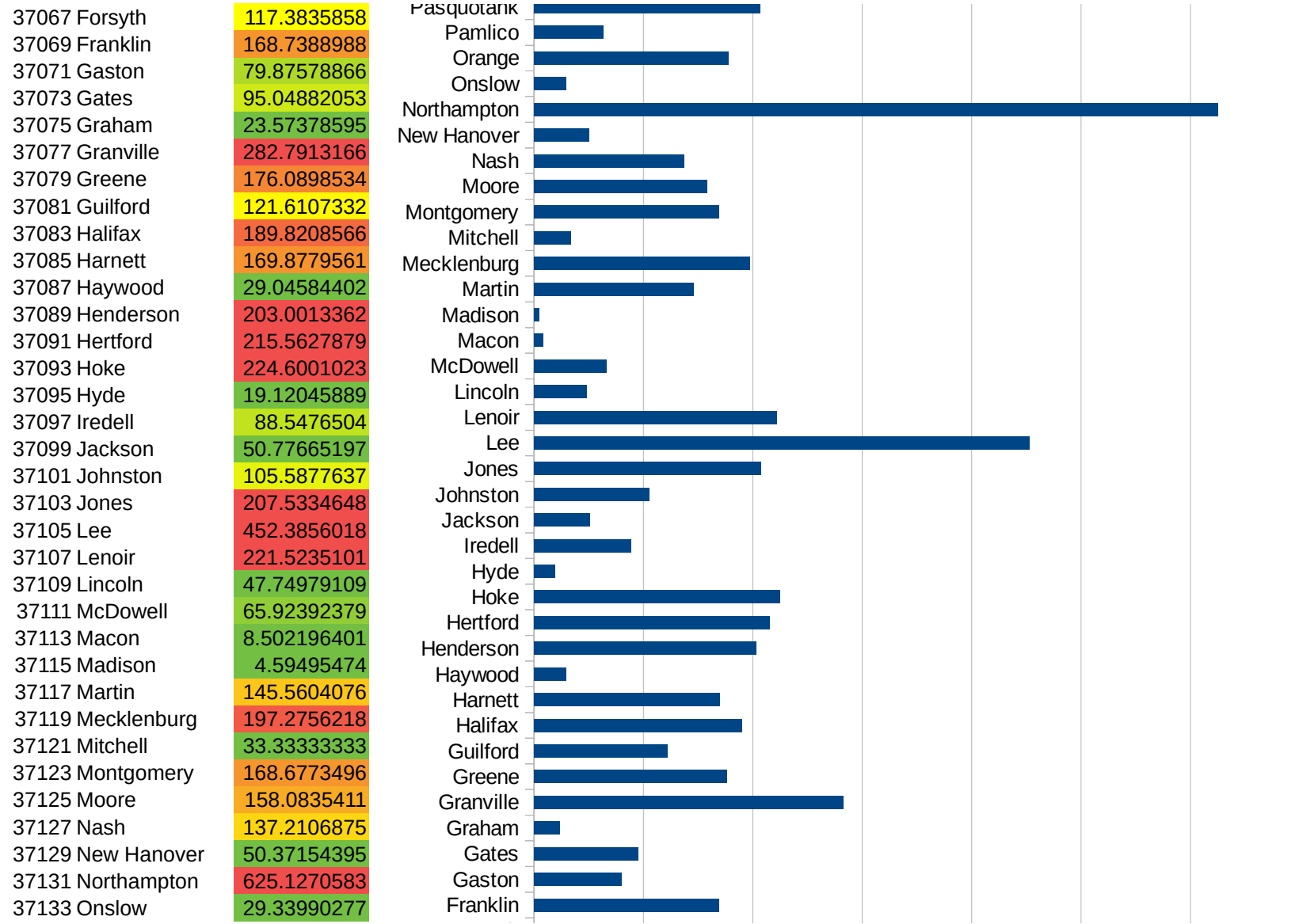
29173  
29175  
29177  
29179  
29181  
29195  
29197  
29199  
29201  
29203  
29205  
29183  
29185  
29187  
29189  
29510  
29186  
29207  
29209  
29211  
29213  
29215  
  
29217  
29219  
29221  
29223  
29225  
29227  
29229

NC

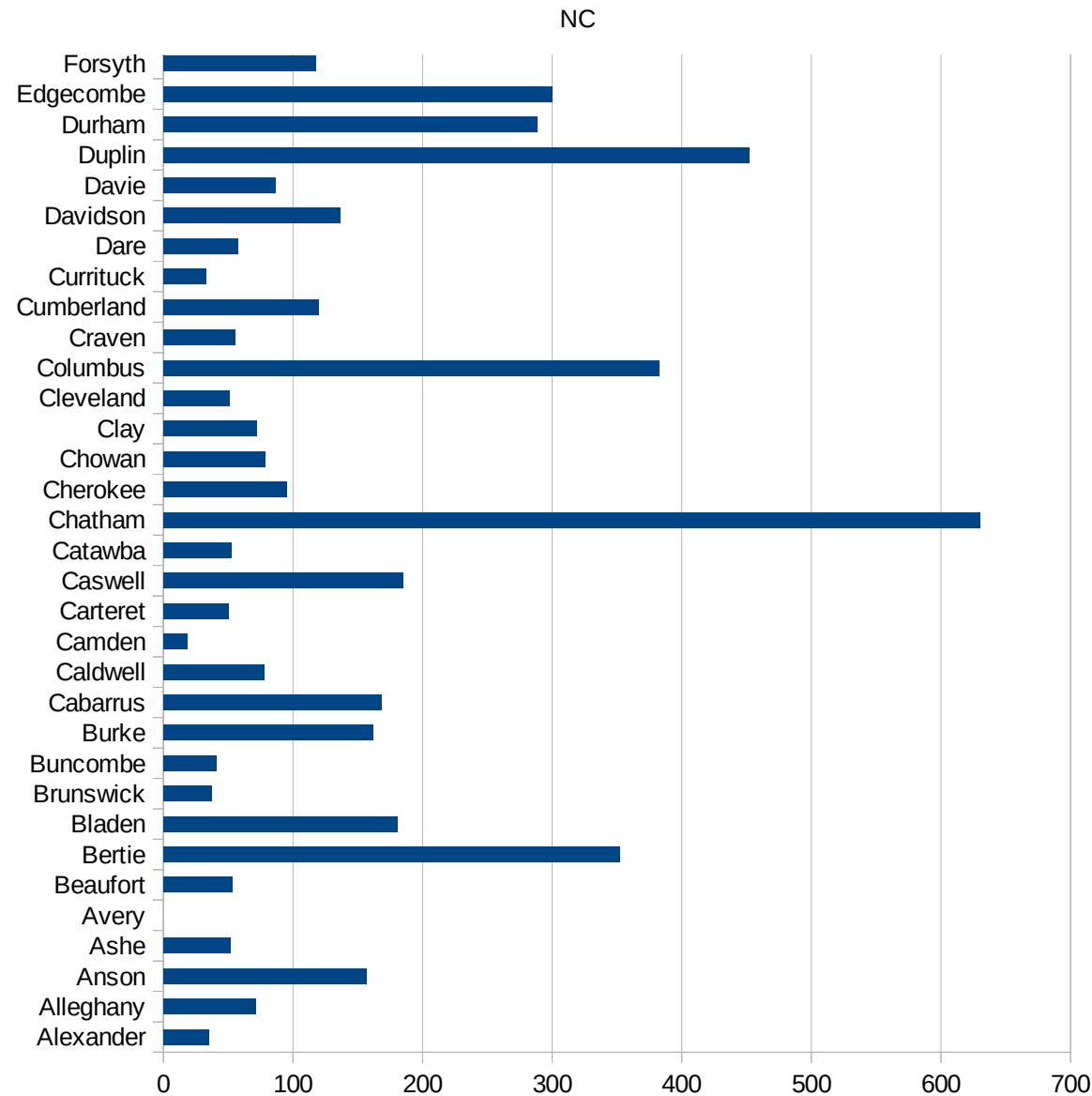
FIPS	County	PC Infection
37001	Alamance	109.9521738
37003	Alexander	34.8030948
37005	Alleghany	71.67816504
37007	Anson	156.7713149
37009	Ashe	51.64336567
37011	Avery	0
37013	Beaufort	53.10223242
37015	Bertie	352.1496899
37017	Bladen	180.7773426
37019	Brunswick	37.29596911
37021	Buncombe	40.52442465
37023	Burke	161.5365891
37025	Cabarrus	168.4473507
37027	Caldwell	78.02118763
37029	Camden	18.67413632
37031	Carteret	50.34232783
37033	Caswell	185.0383294
37035	Catawba	52.31576028
37037	Chatham	630.3066763
37039	Cherokee	95.12736497
37041	Chowan	78.40900991
37043	Clay	71.81973247
37045	Cleveland	51.20589892
37047	Columbus	382.7149403
37049	Craven	55.38712687
37051	Cumberland	120.0613848
37053	Currituck	33.24468085
37055	Dare	57.53267034
37057	Davidson	136.2430528
37059	Davie	86.58413872
37061	Duplin	451.9505233
37063	Durham	288.5656645
37065	Edgecombe	299.9711566



NC



37135 Orange	177.36446
37137 Pamlico	63.14127861
37139 Pasquotank	206.8669744
37141 Pender	62.7392941
37143 Perquimans	141.5586351
37145 Person	78.46710709
37147 Pitt	98.93615839
37149 Polk	150.4051235
37151 Randolph	247.6438951
37153 Richmond	202.731303
37155 Robeson	316.3140688
37157 Rockingham	47.41426839
37159 Rowan	345.4573771
37161 Rutherford	230.4492263
37163 Sampson	267.1863704
37165 Scotland	123.5277219
37167 Stanly	48.32863472
37169 Stokes	30.79156311
37171 Surry	62.54517151
37173 Swain	35.1000351
37175 Transylvania	20.45886307
37177 Tyrrell	96.828855
37179 Union	127.5921122
37181 Vance	376.8336997
37183 Wake	98.50728505
37185 Warren	116.1205634
37187 Washington	210.810355
37189 Watauga	16.08722853
37191 Wayne	612.5860055
37193 Wilkes	354.4495821
37195 Wilson	265.1770916
37197 Yadkin	159.8167435
37199 Yancey	50.27090432



NC

NC

FIPS

29001  
29003  
29005  
29007  
29009  
29011  
29013  
29015  
29017  
29019  
29021  
29023  
29025  
29027  
29029  
29031  
29033  
29035  
29037

NC

29039  
29041  
29043  
29045  
29047  
29049  
29051  
29053  
29055  
29057  
29059  
29061  
29063  
29065  
29067  
29069  
29071  
29073  
29075  
29077  
29079  
29081  
29083  
29085  
29087  
29089  
29091  
29093  
29095  
29097  
29099  
29101

29103

NC

29105  
29107  
29109  
29111  
29113  
29115  
29117  
29121  
29123  
29125  
29127  
29119  
29129  
29131  
29133  
29135  
29137  
29139  
29141  
29143  
29145  
29147  
29149  
29151  
29153  
29155  
29157  
29159  
29161  
29163  
29165  
29167  
29169  
29171

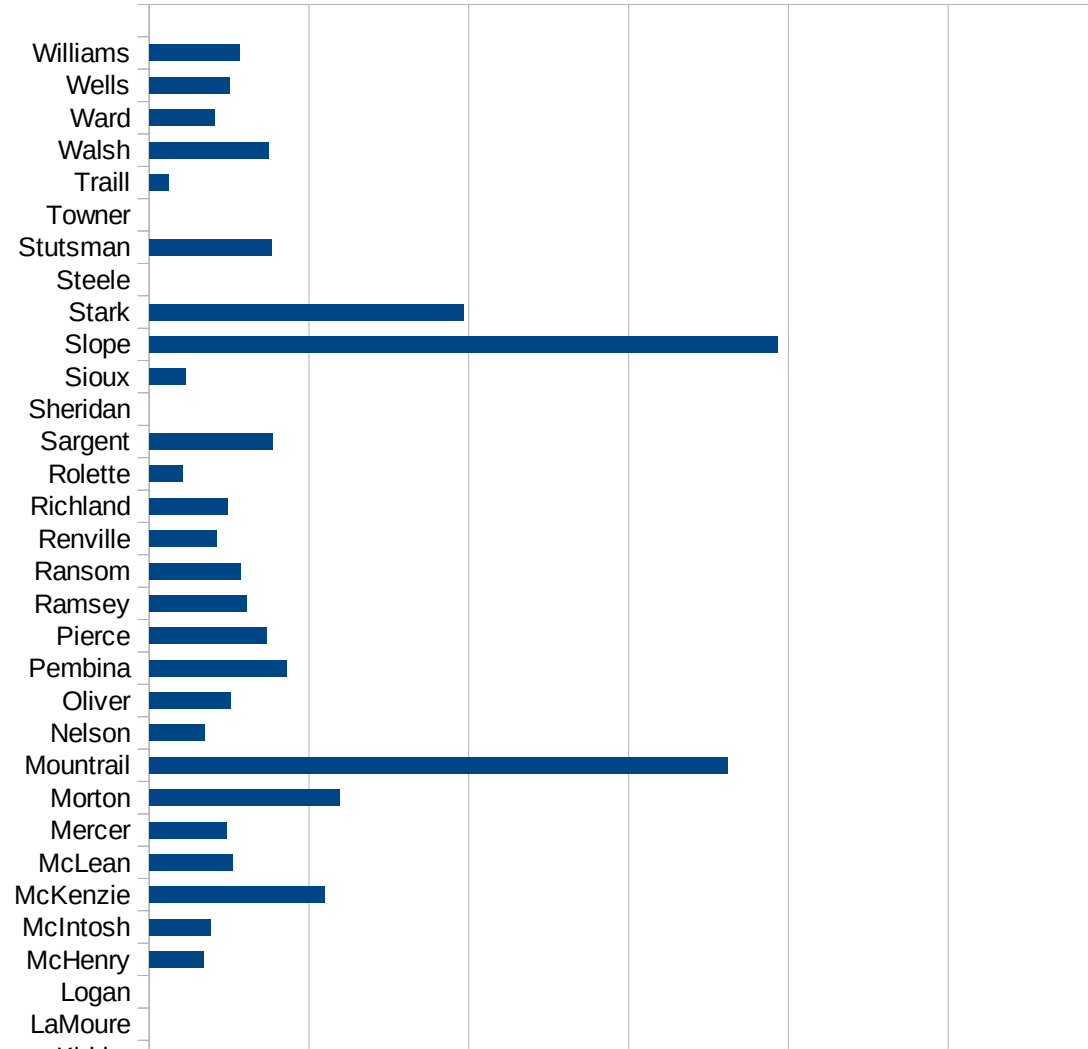


NC

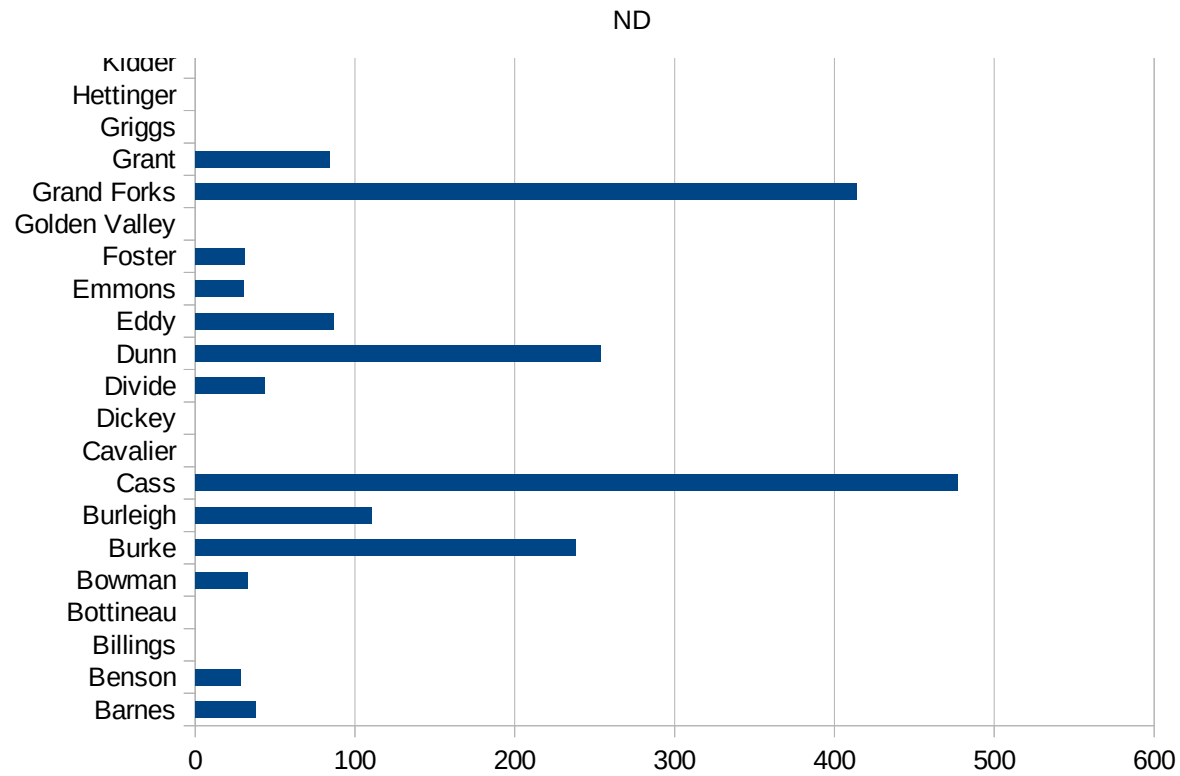
29173  
29175  
29177  
29179  
29181  
29195  
29197  
29199  
29201  
29203  
29205  
29183  
29185  
29187  
29189  
29510  
29186  
29207  
29209  
29211  
29213  
29215  
  
29217  
29219  
29221  
29223  
29225  
29227  
29229

ND

FIPS	County	PC Infection
38001	Adams	0
38003	Barnes	37.94346424
38005	Benson	28.72737719
38007	Billings	0
38009	Bottineau	0
38011	Bowman	32.50975293
38013	Burke	238.0952381
38015	Burleigh	110.2096082
38017	Cass	477.0929284
38019	Cavalier	0
38021	Dickey	0
38023	Divide	43.80201489
38025	Dunn	253.9242844
38027	Eddy	86.46779075
38029	Emmons	30.34901366
38031	Foster	31.09452736
38033	Golden Valley	0
38035	Grand Forks	414.0172389
38037	Grant	84.24599832
38039	Griggs	0
38041	Hettinger	0
38043	Kidder	0
38045	LaMoure	0
38047	Logan	0
38049	McHenry	34.38789546
38051	McIntosh	38.68471954
38053	McKenzie	110.0352113
38055	McLean	52.40540824
38057	Mercer	48.38514576
38059	Morton	118.9901913
38061	Mountrail	362.1060873
38063	Nelson	34.8553503
38065	Oliver	51.2295082



38067 Pembina	86.3682165
38069 Pierce	73.51139427
38071 Ramsey	60.97029875
38073 Ransom	57.28470498
38075 Renville	42.12299916
38077 Richland	49.26411725
38079 Rolette	20.97755402
38081 Sargent	77.51937984
38083 Sheridan	0
38085 Sioux	22.94630564
38087 Slope	393.1847969
38089 Stark	196.7932381
38091 Steele	0
38093 Stutsman	76.4928049
38095 Towner	0
38097 Traill	12.44245365
38099 Walsh	74.99765632
38101 Ward	41.33207369
38103 Wells	50.54334091
38105 Williams	56.57708628



ND

FIPS

29001  
29003  
29005  
29007  
29009  
29011  
29013  
29015  
29017  
29019  
29021  
29023  
29025  
29027  
29029  
29031  
29033  
29035  
29037

ND

29039  
29041  
29043  
29045  
29047  
29049  
29051  
29053  
29055  
29057  
29059  
29061  
29063  
29065  
29067  
29069  
29071  
29073  
29075  
29077  
29079  
29081  
29083  
29085  
29087  
29089  
29091  
29093  
29095  
29097  
29099  
29101

29103

ND

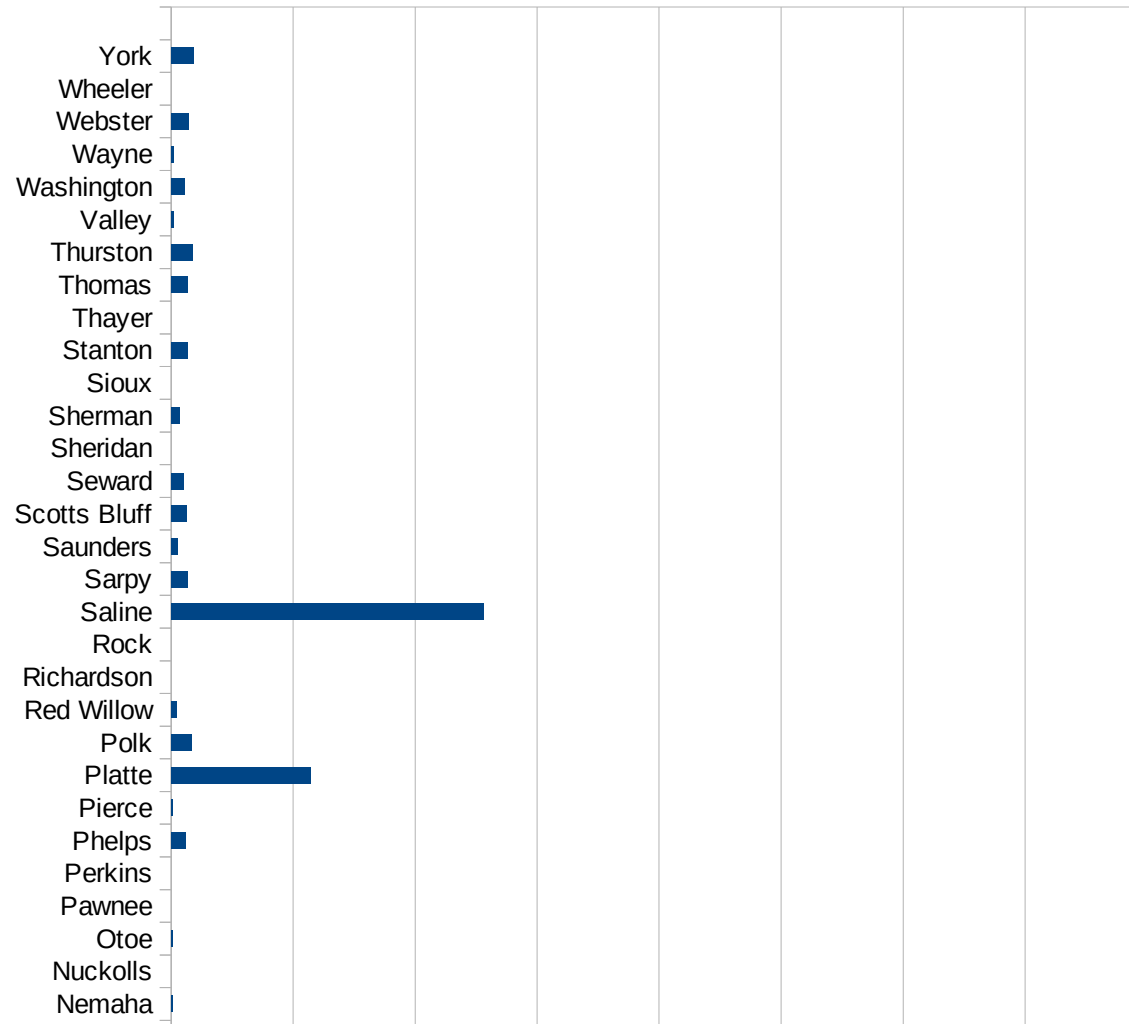
29105  
29107  
29109  
29111  
29113  
29115  
29117  
29121  
29123  
29125  
29127  
29119  
29129  
29131  
29133  
29135  
29137  
29139  
29141  
29143  
29145  
29147  
29149  
29151  
29153  
29155  
29157  
29159  
29161  
29163  
29165  
29167  
29169  
29171

ND

29173  
29175  
29177  
29179  
29181  
29195  
29197  
29199  
29201  
29203  
29205  
29183  
29185  
29187  
29189  
29510  
29186  
29207  
29209  
29211  
29213  
29215  
  
29217  
29219  
29221  
29223  
29225  
29227  
29229

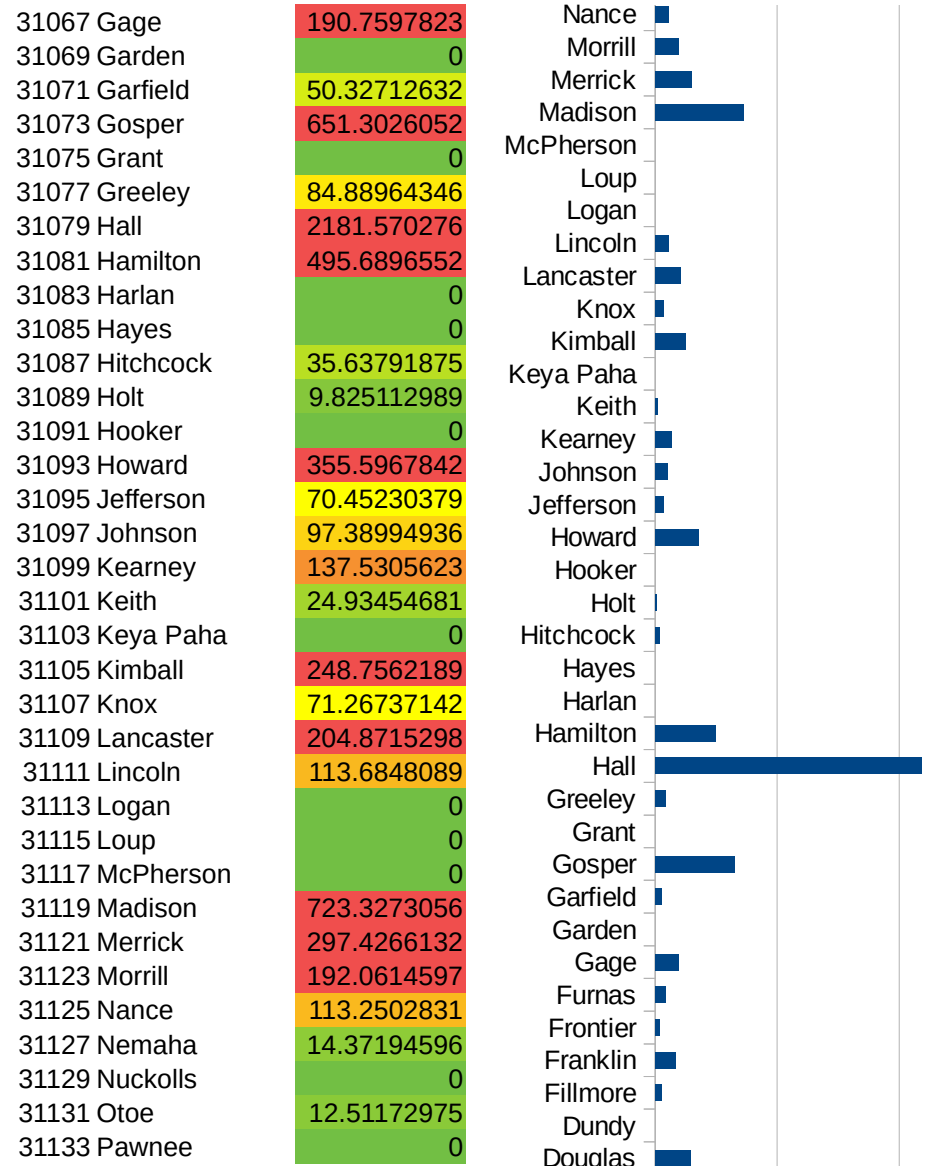
NE

FIPS	County	PC Infection
31001	Adams	723.5568532
31003	Antelope	78.91414141
31005	Arthur	0
31007	Banner	0
31009	Blaine	0
31011	Boone	38.17522428
31013	Box Butte	9.283327144
31015	Boyd	0
31017	Brown	0
31019	Buffalo	253.955457
31021	Burt	92.4784217
31023	Butler	285.4306279
31025	Cass	49.6960893
31027	Cedar	71.03954535
31029	Chase	0
31031	Cherry	17.35809755
31033	Cheyenne	85.92910849
31035	Clay	177.0196331
31037	Colfax	3961.032993
31039	Cuming	156.5995526
31041	Custer	249.0774908
31043	Dakota	6781.855301
31045	Dawes	11.47315282
31047	Dawson	3024.168037
31049	Deuel	0
31051	Dixon	420.3888597
31053	Dodge	451.1973037
31055	Douglas	294.2421677
31057	Dundy	0
31059	Fillmore	54.27899403
31061	Franklin	165.3986107
31063	Frontier	38.34355828
31065	Furnas	84.83563097

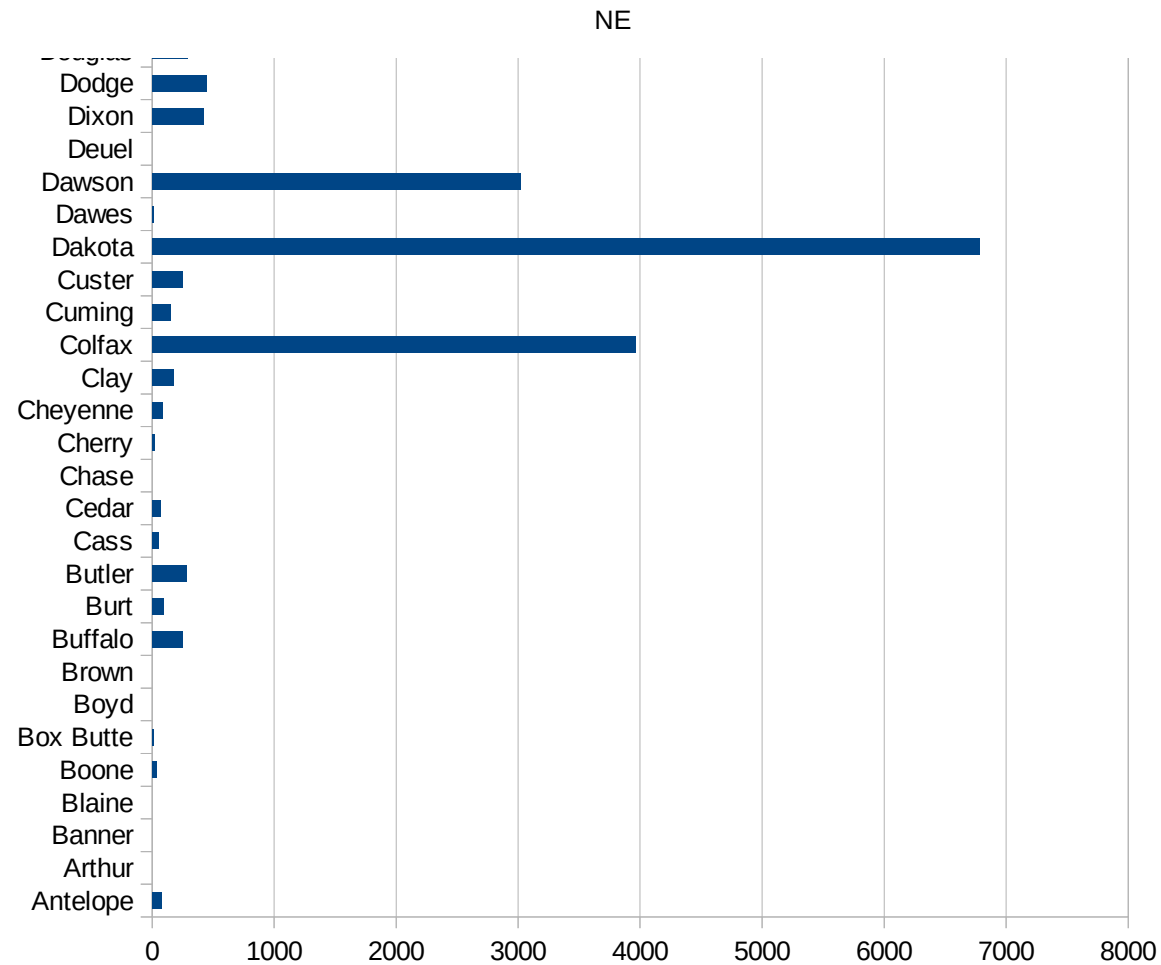




NE



31135 Perkins	0
31137 Phelps	122.2765674
31139 Pierce	14.0016802
31141 Platte	1144.980967
31143 Polk	170.519136
31145 Red Willow	46.61570017
31147 Richardson	0
31149 Rock	0
31151 Saline	2557.491289
31153 Sarpy	139.3263544
31155 Saunders	51.63591982
31157 Scotts Bluff	127.8168329
31159 Seward	98.16376025
31161 Sheridan	0
31163 Sherman	65.83278473
31165 Sioux	0
31167 Stanton	134.0033501
31169 Thayer	0
31171 Thomas	138.8888889
31173 Thurston	178.0090374
31175 Valley	23.86634845
31177 Washington	111.2885276
31179 Wayne	21.26980751
31181 Webster	141.5227852
31183 Wheeler	0
31185 York	181.5277374



NE

FIPS

29001  
29003  
29005  
29007  
29009  
29011  
29013  
29015  
29017  
29019  
29021  
29023  
29025  
29027  
29029  
29031  
29033  
29035  
29037

NE

29039  
29041  
29043  
29045  
29047  
29049  
29051  
29053  
29055  
29057  
29059  
29061  
29063  
29065  
29067  
29069  
29071  
29073  
29075  
29077  
29079  
29081  
29083  
29085  
29087  
29089  
29091  
29093  
29095  
29097  
29099  
29101

29103

NE

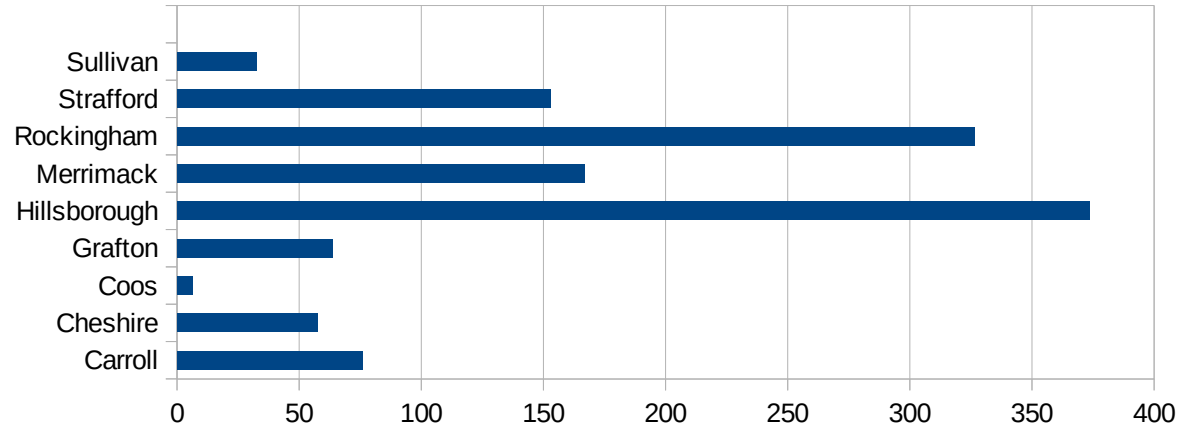
29105  
29107  
29109  
29111  
29113  
29115  
29117  
29121  
29123  
29125  
29127  
29119  
29129  
29131  
29133  
29135  
29137  
29139  
29141  
29143  
29145  
29147  
29149  
29151  
29153  
29155  
29157  
29159  
29161  
29163  
29165  
29167  
29169  
29171

NE

29173  
29175  
29177  
29179  
29181  
29195  
29197  
29199  
29201  
29203  
29205  
29183  
29185  
29187  
29189  
29510  
29186  
29207  
29209  
29211  
29213  
29215  
  
29217  
29219  
29221  
29223  
29225  
29227  
29229

NH

FIPS	County	Cases	Per Capita Cases 100,000
33001	Belknap	77.02140212	
33003	Carroll	75.8523135	
33005	Cheshire	57.52160328	
33007	Coos	6.331317864	
33009	Grafton	63.48428486	
33011	Hillsborough	373.5126322	
33013	Merrimack	166.7416563	
33015	Rockingham	326.6747742	
33017	Strafford	152.9710201	
33019	Sullivan	32.44947154	



NH

FIPS

29001  
29003  
29005  
29007  
29009  
29011  
29013  
29015  
29017  
29019  
29021  
29023  
29025  
29027  
29029  
29031  
29033  
29035  
29037



NH

29039  
29041  
29043  
29045  
29047  
29049  
29051  
29053  
29055  
29057  
29059  
29061  
29063  
29065  
29067  
29069  
29071  
29073  
29075  
29077  
29079  
29081  
29083  
29085  
29087  
29089  
29091  
29093  
29095  
29097  
29099  
29101

29103

NH

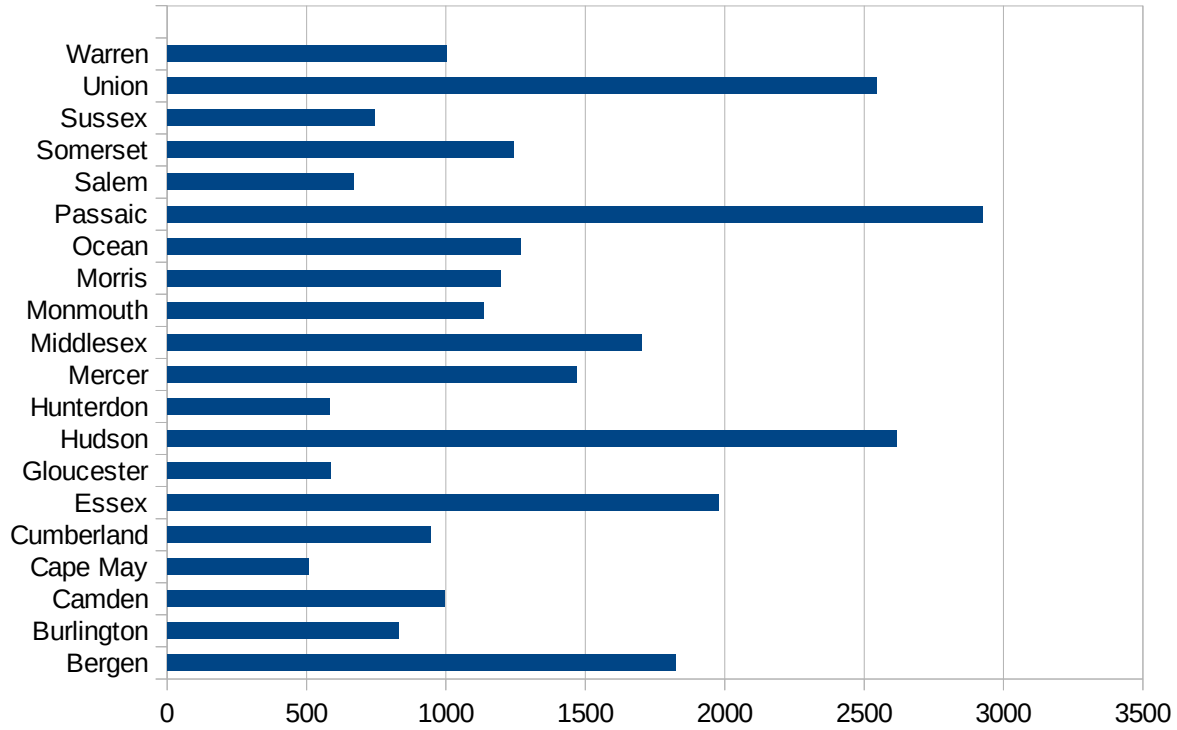
29105  
29107  
29109  
29111  
29113  
29115  
29117  
29121  
29123  
29125  
29127  
29119  
29129  
29131  
29133  
29135  
29137  
29139  
29141  
29143  
29145  
29147  
29149  
29151  
29153  
29155  
29157  
29159  
29161  
29163  
29165  
29167  
29169  
29171

NH

29173  
29175  
29177  
29179  
29181  
29195  
29197  
29199  
29201  
29203  
29205  
29183  
29185  
29187  
29189  
29510  
29186  
29207  
29209  
29211  
29213  
29215  
  
29217  
29219  
29221  
29223  
29225  
29227  
29229

NJ

FIPS	County	PC Infection
34001	Atlantic	586.9742944
34003	Bergen	1824.612573
34005	Burlington	830.0702315
34007	Camden	994.5215529
34009	Cape May	508.8591184
34011	Cumberland	945.208383
34013	Essex	1978.826333
34015	Gloucester	586.8061275
34017	Hudson	2614.704886
34019	Hunterdon	584.5374216
34021	Mercer	1467.235966
34023	Middlesex	1701.97123
34025	Monmouth	1133.170463
34027	Morris	1195.399694
34029	Ocean	1268.675694
34031	Passaic	2923.844152
34033	Salem	667.6569713
34035	Somerset	1242.586755
34037	Sussex	742.9030036
34039	Union	2545.034915
34041	Warren	1003.034629



FIPS

- 29001
- 29003
- 29005
- 29007
- 29009
- 29011
- 29013
- 29015
- 29017
- 29019
- 29021
- 29023
- 29025
- 29027
- 29029
- 29031
- 29033
- 29035
- 29037

NJ

29039  
29041  
29043  
29045  
29047  
29049  
29051  
29053  
29055  
29057  
29059  
29061  
29063  
29065  
29067  
29069  
29071  
29073  
29075  
29077  
29079  
29081  
29083  
29085  
29087  
29089  
29091  
29093  
29095  
29097  
29099  
29101

29103

NJ

29105  
29107  
29109  
29111  
29113  
29115  
29117  
29121  
29123  
29125  
29127  
29119  
29129  
29131  
29133  
29135  
29137  
29139  
29141  
29143  
29145  
29147  
29149  
29151  
29153  
29155  
29157  
29159  
29161  
29163  
29165  
29167  
29169  
29171

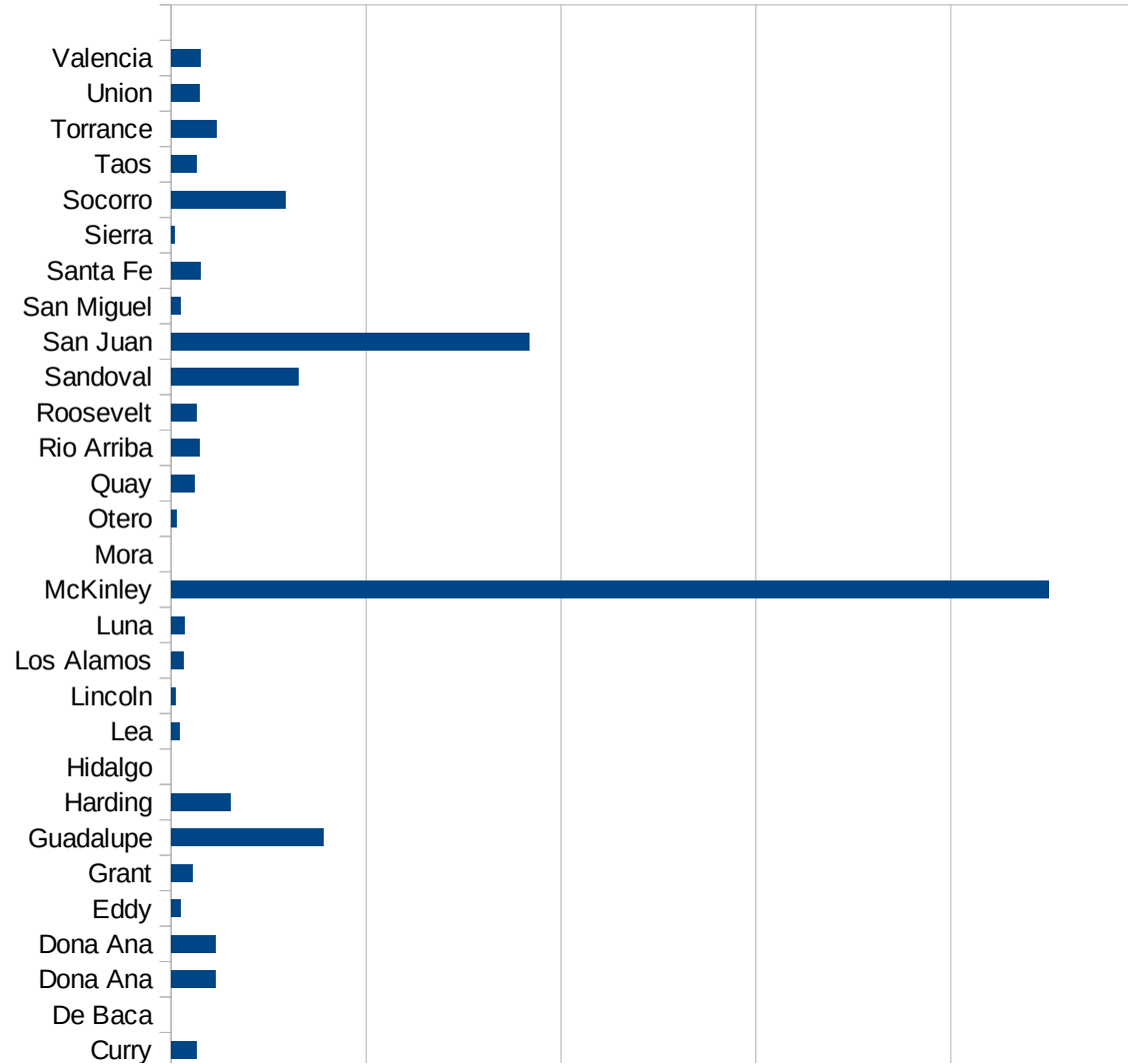
NJ

29173  
29175  
29177  
29179  
29181  
29195  
29197  
29199  
29201  
29203  
29205  
29183  
29185  
29187  
29189  
29510  
29186  
29207  
29209  
29211  
29213  
29215  
  
29217  
29219  
29221  
29223  
29225  
29227  
29229



NM

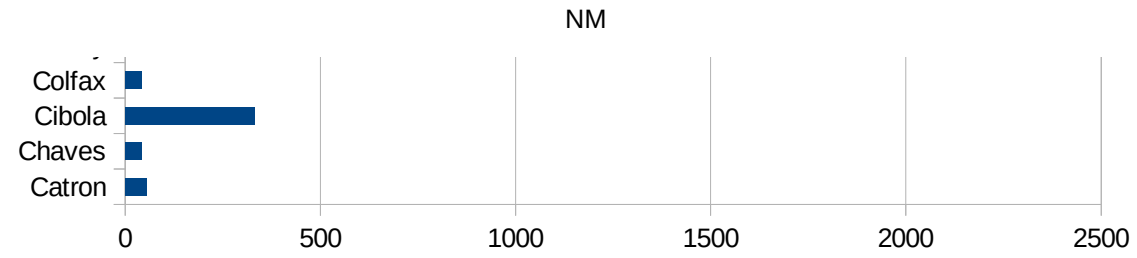
FIPS	County	PC Infection
35001	Bernalillo	163.6950586
35003	Catron	55.89714925
35005	Chaves	43.28402047
35006	Cibola	332.7600389
35007	Colfax	41.28819158
35009	Curry	64.72884682
35011	De Baca	0
35013	Dona Ana	112.6322855
35013	Dona Ana	112.6322855
35015	Eddy	24.17962003
35017	Grant	54.85262927
35019	Guadalupe	391.6148353
35021	Harding	152.6717557
35023	Hidalgo	0
35025	Lea	21.54831851
35027	Lincoln	10.22704029
35028	Los Alamos	31.41196796
35029	Luna	33.38480157
35031	McKinley	2252.040393
35033	Mora	0
35035	Otero	13.47688714
35037	Quay	60.58403005
35039	Rio Arriba	71.78382813
35041	Roosevelt	64.02390226
35043	Sandoval	326.4935011
35045	San Juan	918.8839039
35047	San Miguel	25.37059186
35049	Santa Fe	74.63880151
35051	Sierra	9.117432531
35053	Socorro	292.799522
35055	Taos	63.95614436
35057	Torrance	115.4512219
35059	Union	72.85089849



This work is licensed under the Creative Commons Attribution-NoDerivatives 4.0 International License. To view a copy of this license, visit <http://creativecommons.org/licenses/by-nd/4.0/>.

35061 Valencia

74.5526839



NM

FIPS

29001  
29003  
29005  
29007  
29009  
29011  
29013  
29015  
29017  
29019  
29021  
29023  
29025  
29027  
29029  
29031  
29033  
29035  
29037

NM

29039  
29041  
29043  
29045  
29047  
29049  
29051  
29053  
29055  
29057  
29059  
29061  
29063  
29065  
29067  
29069  
29071  
29073  
29075  
29077  
29079  
29081  
29083  
29085  
29087  
29089  
29091  
29093  
29095  
29097  
29099  
29101

29103

NM

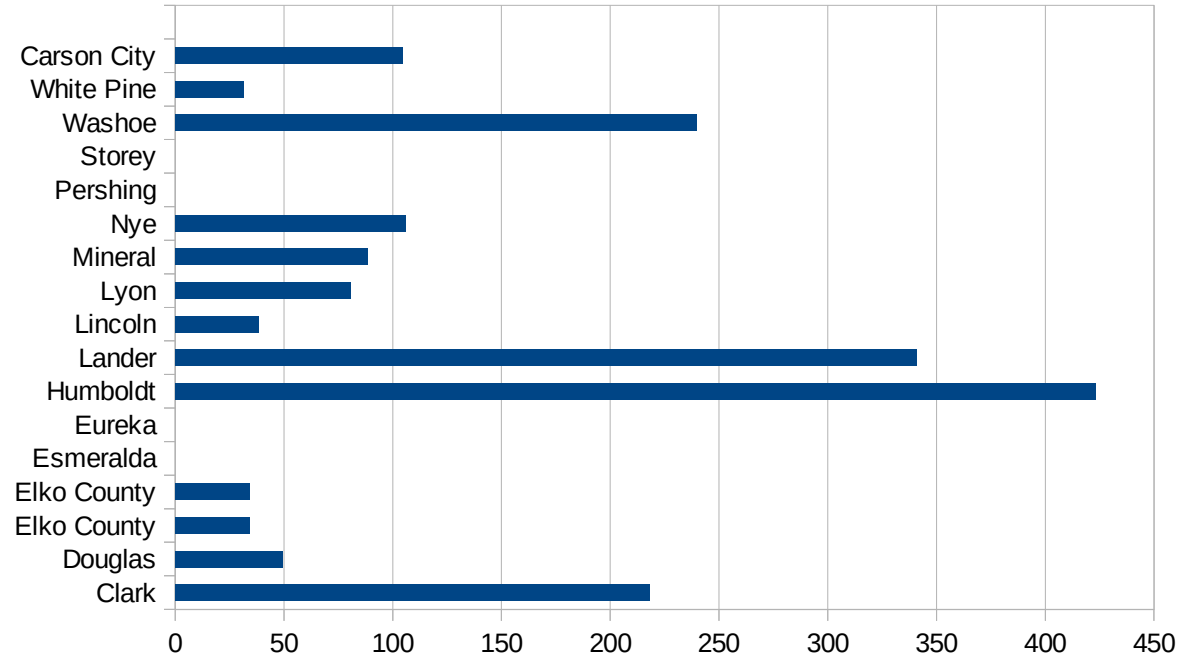
29105  
29107  
29109  
29111  
29113  
29115  
29117  
29121  
29123  
29125  
29127  
29119  
29129  
29131  
29133  
29135  
29137  
29139  
29141  
29143  
29145  
29147  
29149  
29151  
29153  
29155  
29157  
29159  
29161  
29163  
29165  
29167  
29169  
29171

NM

29173  
29175  
29177  
29179  
29181  
29195  
29197  
29199  
29201  
29203  
29205  
29183  
29185  
29187  
29189  
29510  
29186  
29207  
29209  
29211  
29213  
29215  
  
29217  
29219  
29221  
29223  
29225  
29227  
29229

NV

FIPS	County	PC Infection
32001	Churchill	20.45826514
32003	Clark	218.1796673
32005	Douglas	49.5182289
32007	Elko County	34.31185665
32007	Elko County	34.31185665
32009	Esmeralda	0
32011	Eureka	0
32013	Humboldt	422.9715239
32015	Lander	340.8071749
32017	Lincoln	38.45414343
32019	Lyon	80.63360092
32021	Mineral	88.61320337
32023	Nye	105.8527764
32027	Pershing	0
32029	Storey	0
32031	Washoe	239.6212438
32033	White Pine	31.66226913
32510	Carson City	104.6666907



NV

FIPS

29001  
29003  
29005  
29007  
29009  
29011  
29013  
29015  
29017  
29019  
29021  
29023  
29025  
29027  
29029  
29031  
29033  
29035  
29037



NV

29039  
29041  
29043  
29045  
29047  
29049  
29051  
29053  
29055  
29057  
29059  
29061  
29063  
29065  
29067  
29069  
29071  
29073  
29075  
29077  
29079  
29081  
29083  
29085  
29087  
29089  
29091  
29093  
29095  
29097  
29099  
29101

29103

NV

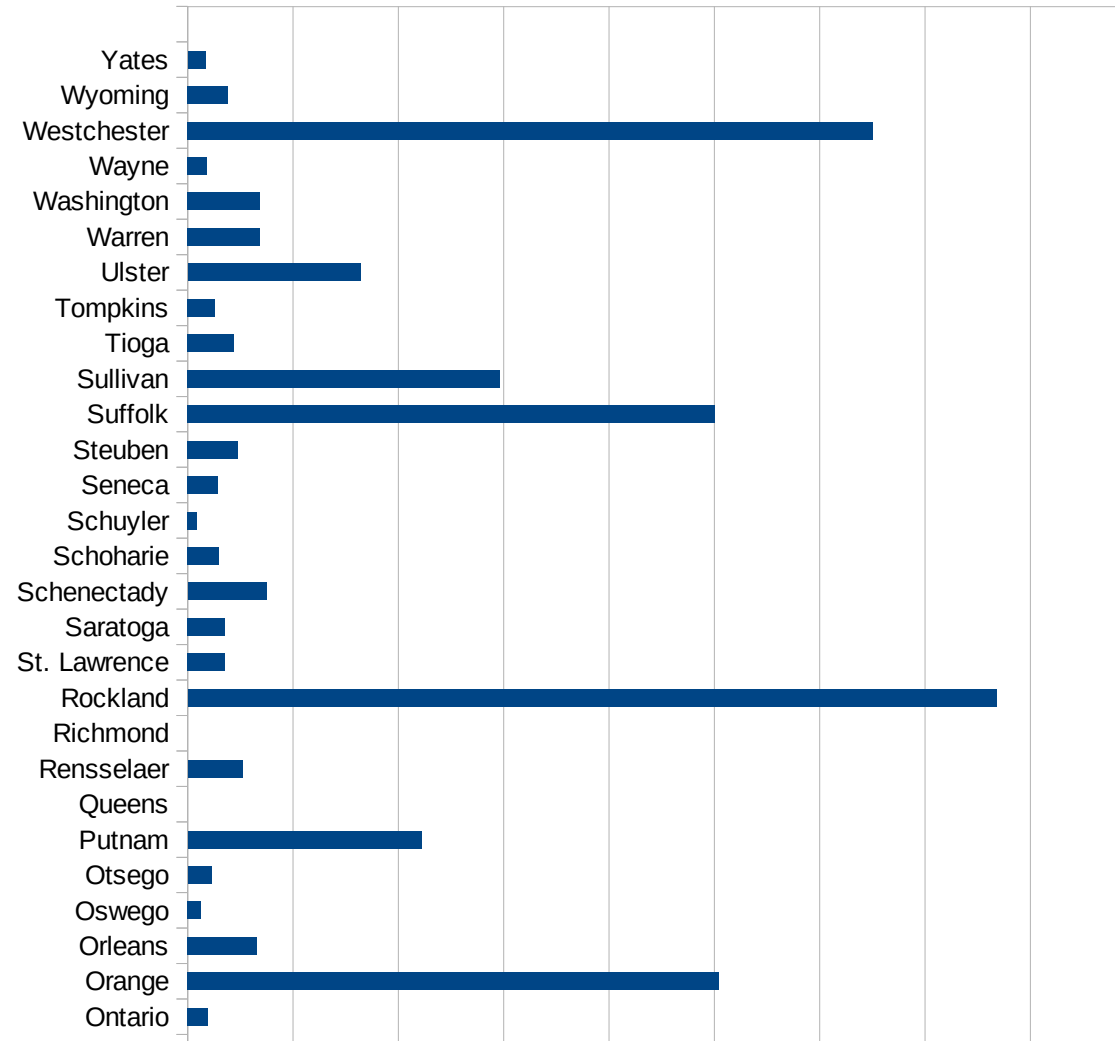
29105  
29107  
29109  
29111  
29113  
29115  
29117  
29121  
29123  
29125  
29127  
29119  
29129  
29131  
29133  
29135  
29137  
29139  
29141  
29143  
29145  
29147  
29149  
29151  
29153  
29155  
29157  
29159  
29161  
29163  
29165  
29167  
29169  
29171

NV

29173  
29175  
29177  
29179  
29181  
29195  
29197  
29199  
29201  
29203  
29205  
29183  
29185  
29187  
29189  
29510  
29186  
29207  
29209  
29211  
29213  
29215  
  
29217  
29219  
29221  
29223  
29225  
29227  
29229

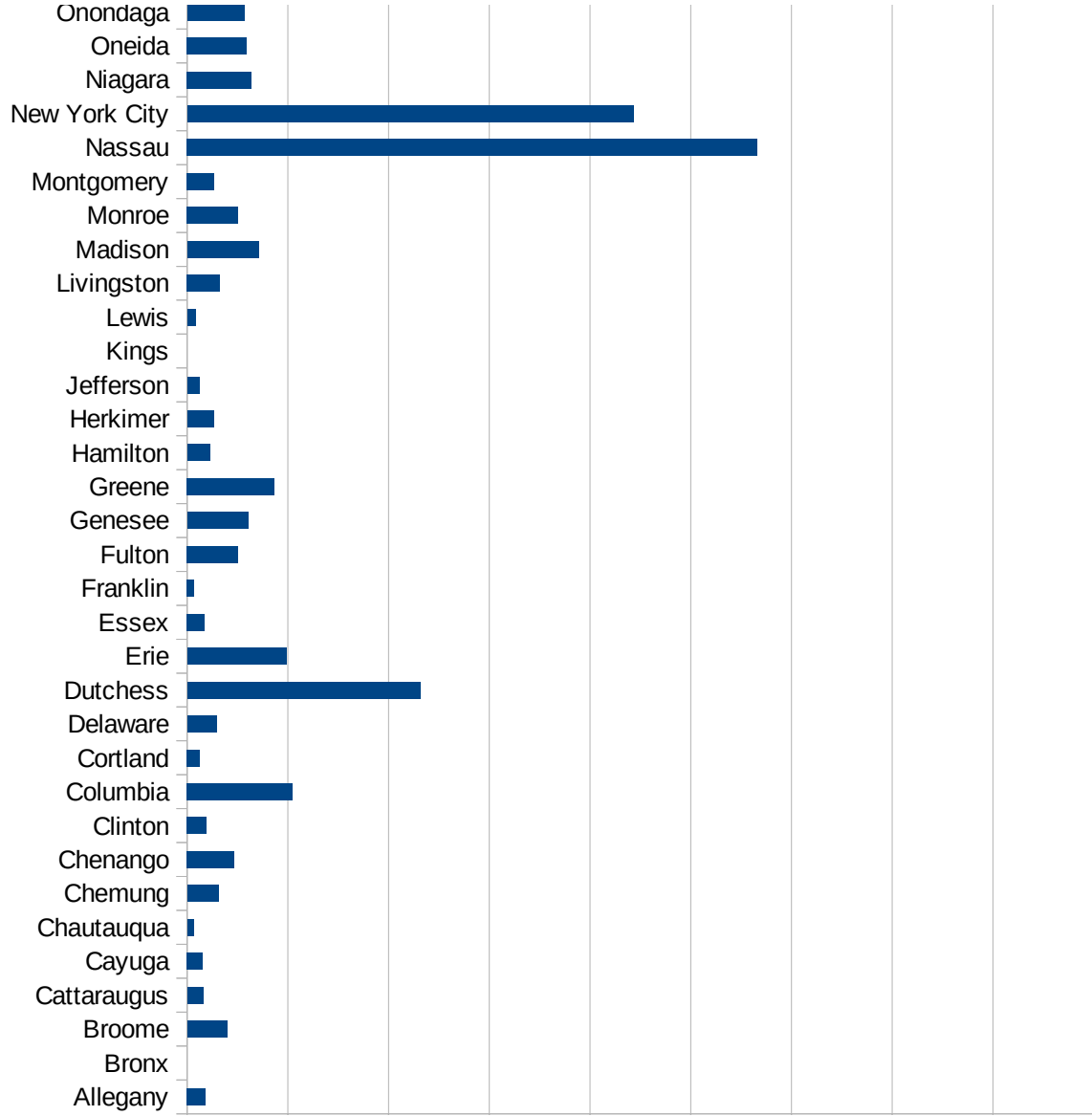
NY

FIPS	County	PC Infection
36001	Albany	481.575425652
36003	Allegany	90.4587551152
36005	Bronx	0
36007	Broome	197.747040316
36009	Cattaraugus	79.3857365955
36011	Cayuga	77.775617344
36013	Chautauqua	32.8281446627
36015	Chemung	155.482232298
36017	Chenango	235.610905419
36019	Clinton	95.4210298036
36021	Columbia	524.067027171
36023	Cortland	62.7313217489
36025	Delaware	145.978844297
36027	Dutchess	1157.23244745
36029	Erie	492.541743728
36031	Essex	85.7908847185
36033	Franklin	33.8019207444
36035	Fulton	251.907969622
36037	Genesee	302.550816366
36039	Greene	433.766397844
36041	Hamilton	112.764997745
36043	Herkimer	130.998010771
36045	Jefferson	60.8473893786
36047	Kings	0
36049	Lewis	41.5926192007
36051	Livingston	161.32348522
36053	Madison	354.544812487
36055	Monroe	254.554368234
36057	Montgomery	135.476695986
36059	Nassau	2829.47679636
36061	New York City	2216.08030149
36063	Niagara	318.866337504
36065	Oneida	294.454583865



NY

36067 Onondaga	283.233977683
36069 Ontario	97.3931406102
36071 Orange	2521.7894442
36073 Orleans	327.489411996
36075 Oswego	64.4625014843
36077 Otsego	112.135767963
36079 Putnam	1110.3021478
36081 Queens	0
36083 Rensselaer	260.909923358
36085 Richmond	0
36087 Rockland	3839.17468797
36089 St. Lawrence	176.774922025
36091 Saratoga	176.831202235
36093 Schenectady	373.99420663
36095 Schoharie	147.924237065
36097 Schuyler	44.662795891
36099 Seneca	142.857142857
36101 Steuben	239.049647167
36103 Suffolk	2502.34117641
36105 Sullivan	1482.15846777
36107 Tioga	220.345963756
36109 Tompkins	128.413413365
36111 Ulster	820.273349795
36113 Warren	343.888586322
36115 Washington	343.15407618
36117 Wayne	92.156688577
36119 Westchester	3252.54337482
36121 Wyoming	192.091804915
36123 Yates	84.5376595145



NY  
0 500 1000 1500 2000 2500 3000 3500 4000 4500

NY

FIPS

29001  
29003  
29005  
29007  
29009  
29011  
29013  
29015  
29017  
29019  
29021  
29023  
29025  
29027  
29029  
29031  
29033  
29035  
29037

NY

29039  
29041  
29043  
29045  
29047  
29049  
29051  
29053  
29055  
29057  
29059  
29061  
29063  
29065  
29067  
29069  
29071  
29073  
29075  
29077  
29079  
29081  
29083  
29085  
29087  
29089  
29091  
29093  
29095  
29097  
29099  
29101

29103



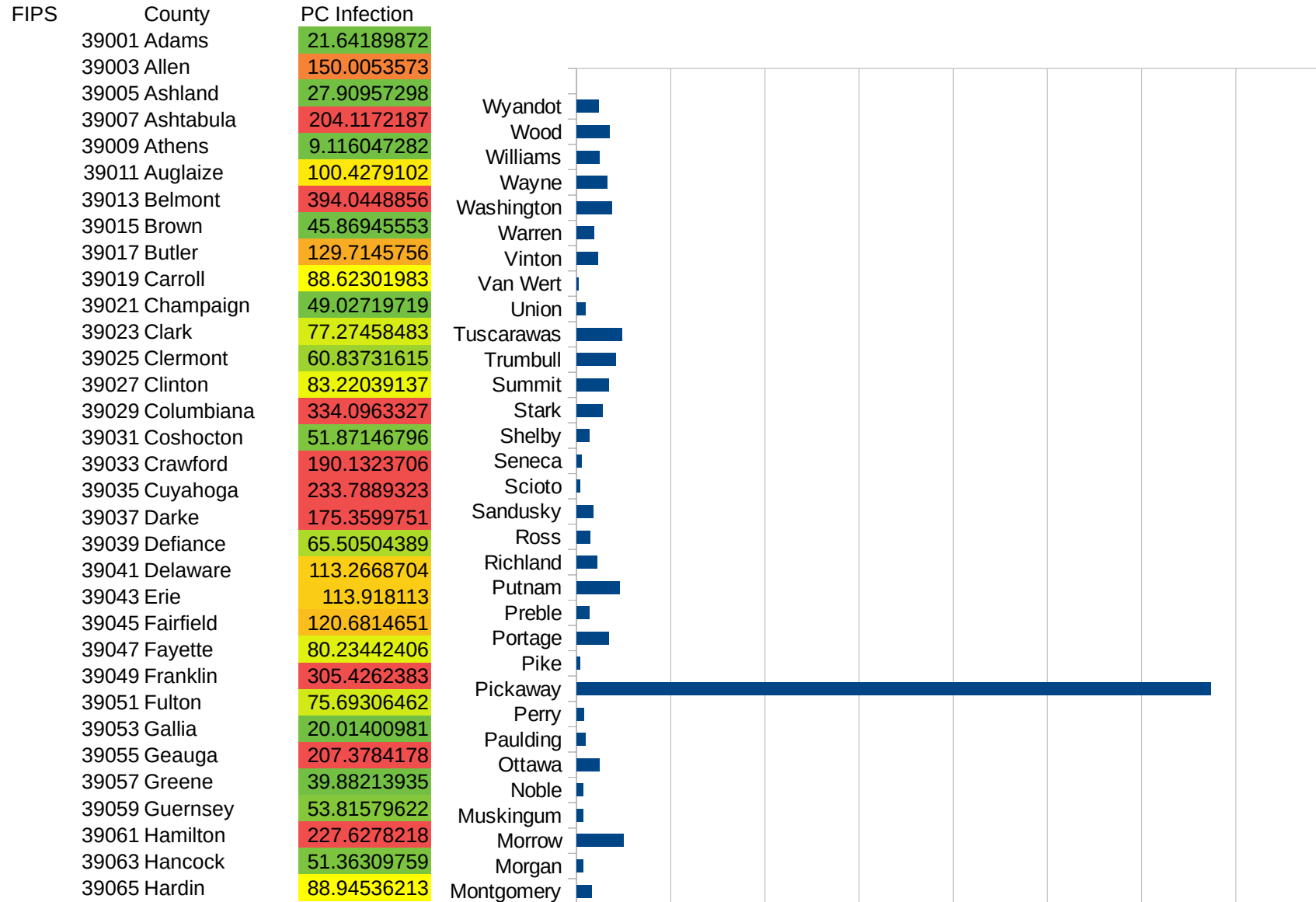
NY

29105  
29107  
29109  
29111  
29113  
29115  
29117  
29121  
29123  
29125  
29127  
29119  
29129  
29131  
29133  
29135  
29137  
29139  
29141  
29143  
29145  
29147  
29149  
29151  
29153  
29155  
29157  
29159  
29161  
29163  
29165  
29167  
29169  
29171

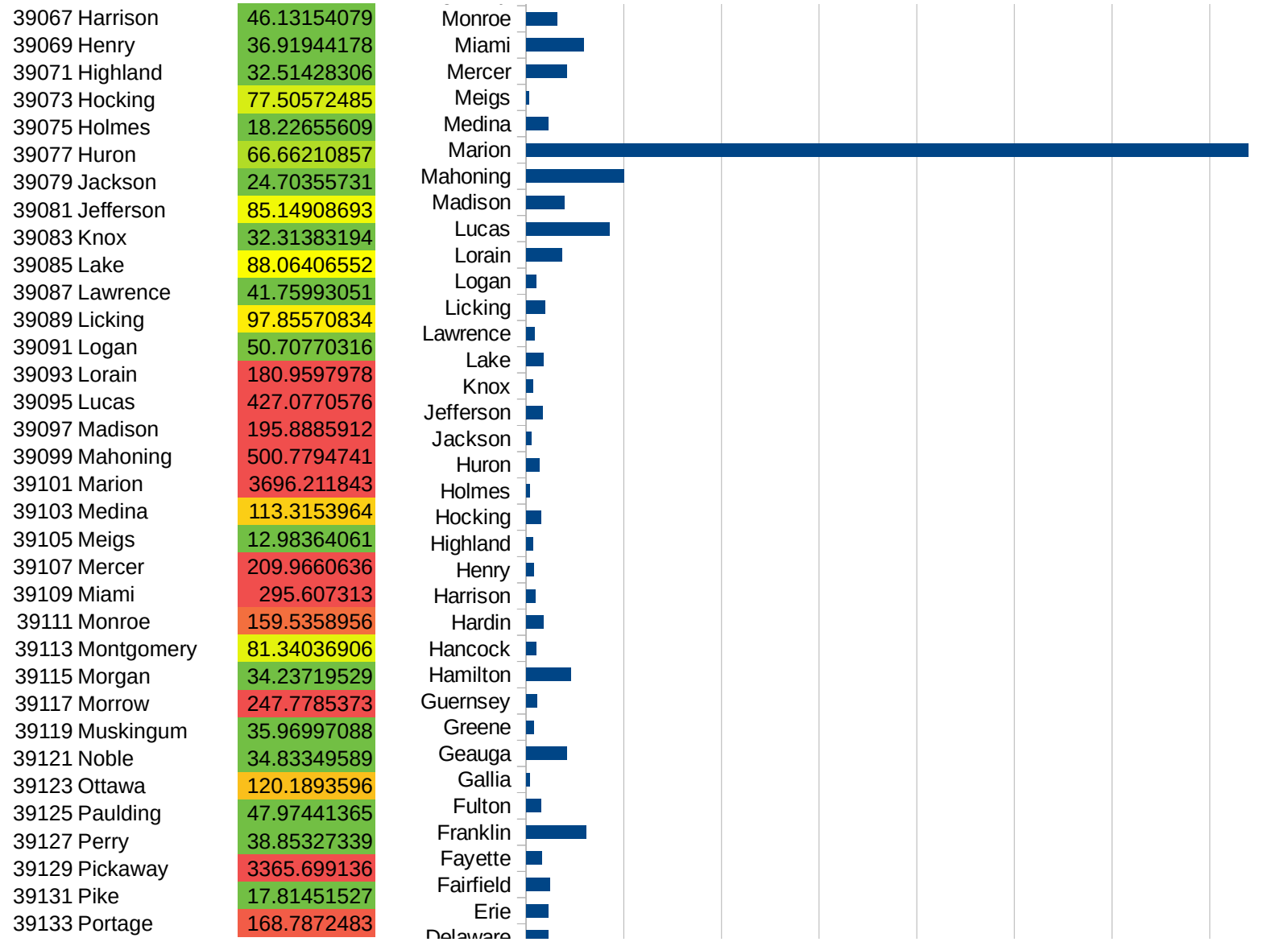
NY

29173  
29175  
29177  
29179  
29181  
29195  
29197  
29199  
29201  
29203  
29205  
29183  
29185  
29187  
29189  
29510  
29186  
29207  
29209  
29211  
29213  
29215  
  
29217  
29219  
29221  
29223  
29225  
29227  
29229

OH

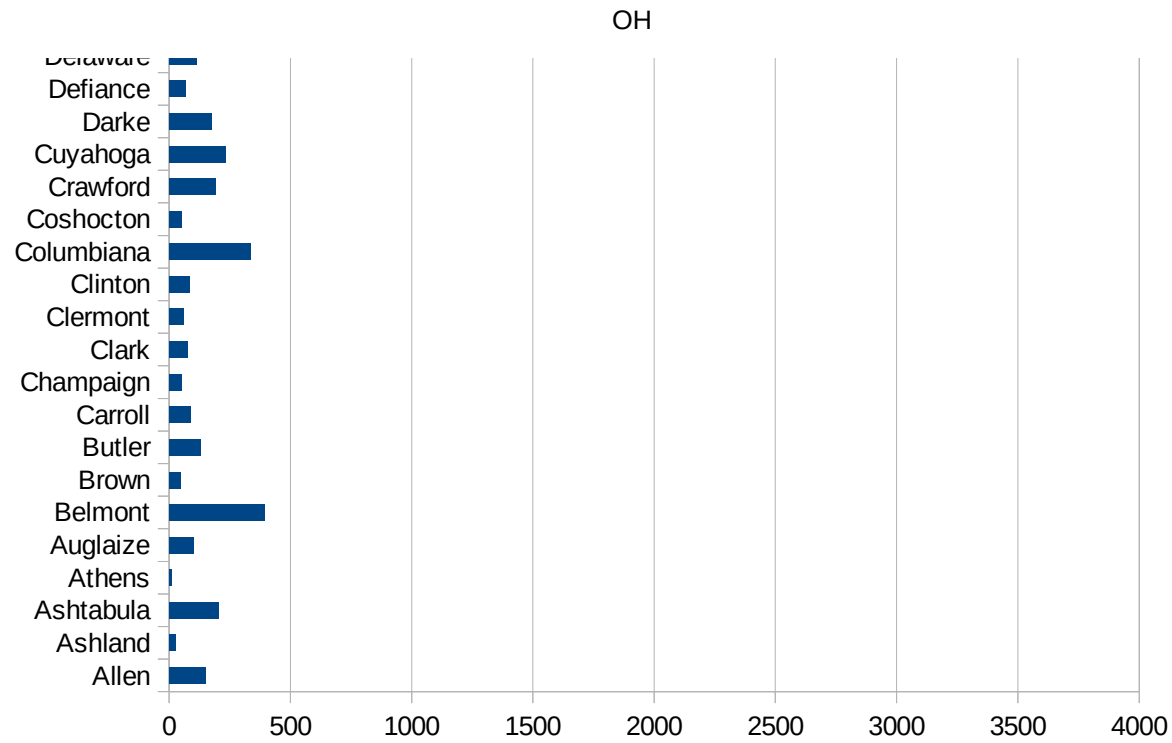


OH



This work is licensed under the Creative Commons Attribution-NoDerivatives 4.0 International License. To view a copy of this license, visit <http://creativecommons.org/licenses/by-nd/4.0/>.

39135 Preble	68.29768032
39137 Putnam	227.9455299
39139 Richland	107.3501846
39141 Ross	71.49263626
39143 Sandusky	90.13758737
39145 Scioto	17.21808694
39147 Seneca	25.35910301
39149 Shelby	67.86353261
39151 Stark	138.5995791
39153 Summit	171.6126794
39155 Trumbull	207.9274218
39157 Tuscarawas	241.9284846
39159 Union	48.41359039
39161 Van Wert	10.60782858
39163 Vinton	114.1639394
39165 Warren	91.74193382
39167 Washington	189.5104314
39169 Wayne	163.839713
39171 Williams	119.5522226
39173 Wood	175.2157679
39175 Wyandot	118.5320264



OH

FIPS

29001  
29003  
29005  
29007  
29009  
29011  
29013  
29015  
29017  
29019  
29021  
29023  
29025  
29027  
29029  
29031  
29033  
29035  
29037

OH

29039  
29041  
29043  
29045  
29047  
29049  
29051  
29053  
29055  
29057  
29059  
29061  
29063  
29065  
29067  
29069  
29071  
29073  
29075  
29077  
29079  
29081  
29083  
29085  
29087  
29089  
29091  
29093  
29095  
29097  
29099  
29101

29103

OH

29105  
29107  
29109  
29111  
29113  
29115  
29117  
29121  
29123  
29125  
29127  
29119  
29129  
29131  
29133  
29135  
29137  
29139  
29141  
29143  
29145  
29147  
29149  
29151  
29153  
29155  
29157  
29159  
29161  
29163  
29165  
29167  
29169  
29171

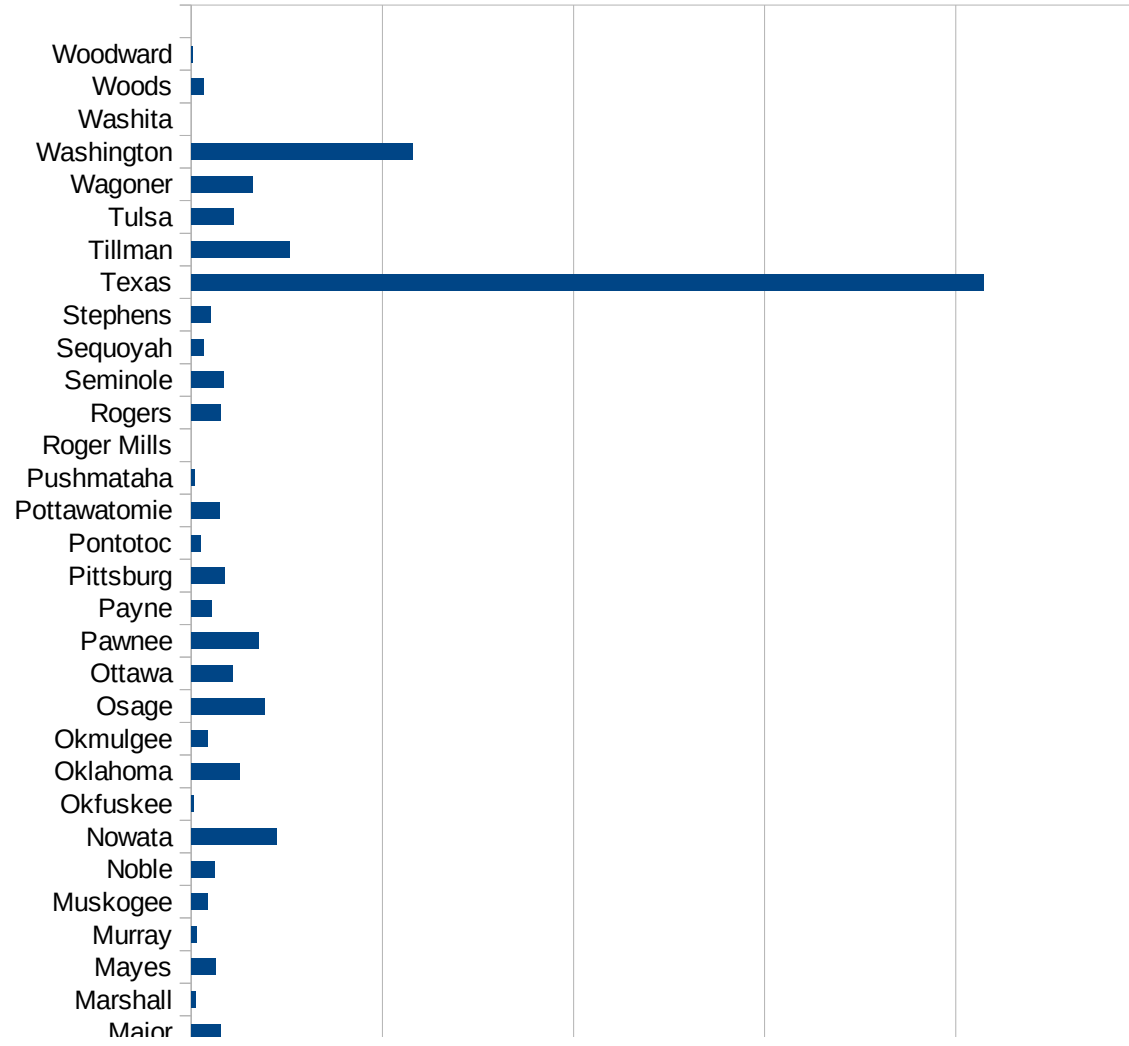


OH

29173  
29175  
29177  
29179  
29181  
29195  
29197  
29199  
29201  
29203  
29205  
29183  
29185  
29187  
29189  
29510  
29186  
29207  
29209  
29211  
29213  
29215  
  
29217  
29219  
29221  
29223  
29225  
29227  
29229

OK

FIPS	County	PC Infection
40001	Adair	335.114573
40003	Alfalfa	17.37921446
40005	Atoka	14.45295563
40007	Beaver	357.2100019
40009	Beckham	27.63830669
40011	Blaine	21.08592514
40013	Bryan	25.42803865
40015	Caddo	376.1604031
40017	Canadian	78.92168062
40019	Carter	12.4540756
40021	Cherokee	61.63328197
40023	Choctaw	20.45268612
40025	Cimarron	46.44681839
40027	Cleveland	162.2471767
40029	Coal	0
40031	Comanche	125.3923702
40033	Cotton	86.56509695
40035	Craig	83.88088914
40037	Creek	114.518742
40039	Custer	41.32800661
40041	Delaware	219.9705146
40043	Dewey	40.86636698
40045	Ellis	0
40047	Garfield	34.47539934
40049	Garvin	53.93549315
40051	Grady	93.60767583
40053	Grant	46.23208507
40055	Greer	1133.825803
40057	Harmon	0
40059	Harper	26.33658151
40061	Haskell	39.46952952
40063	Hughes	0
40065	Jackson	80.16353361

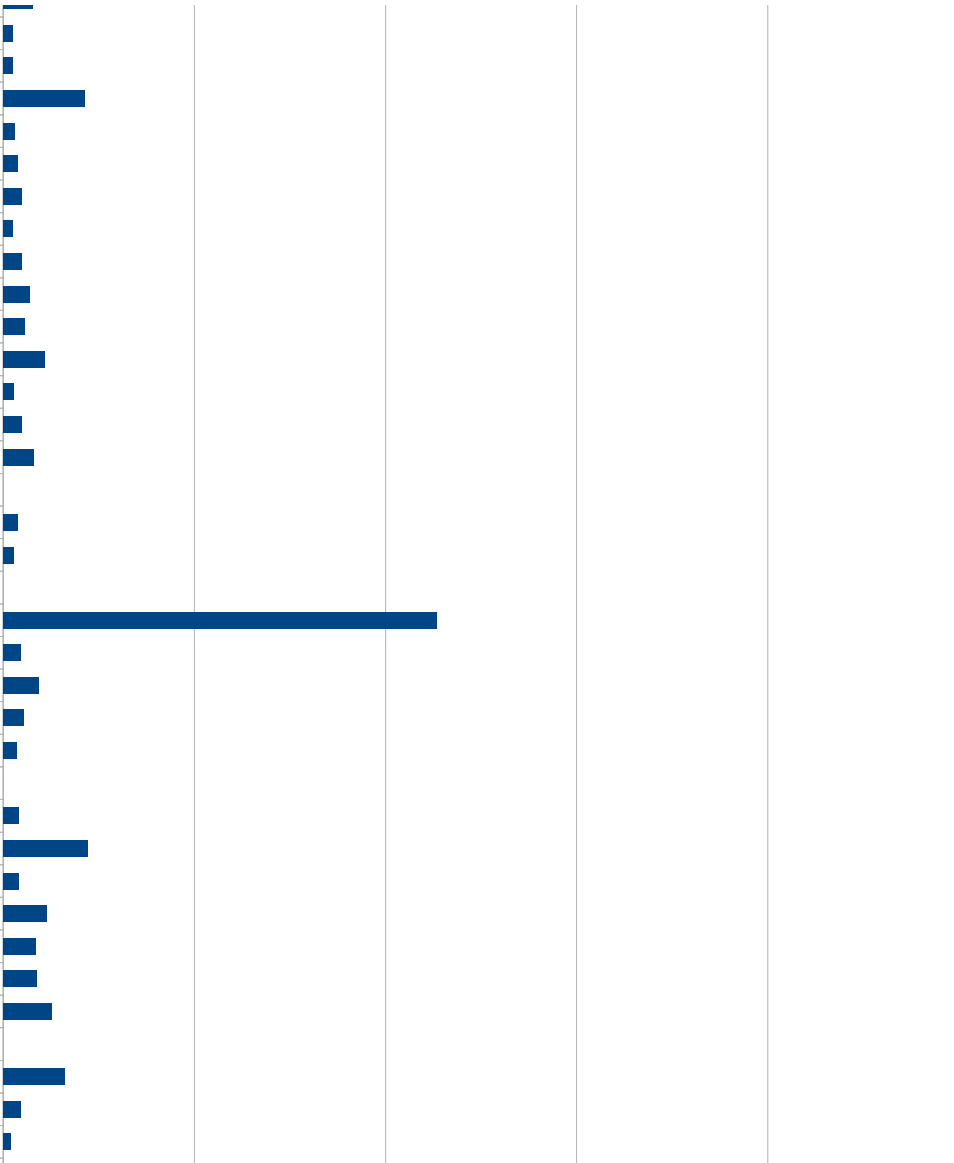


This work is licensed under the Creative Commons Attribution-NoDerivatives 4.0 International License. To view a copy of this license, visit <http://creativecommons.org/licenses/by-nd/4.0/>.

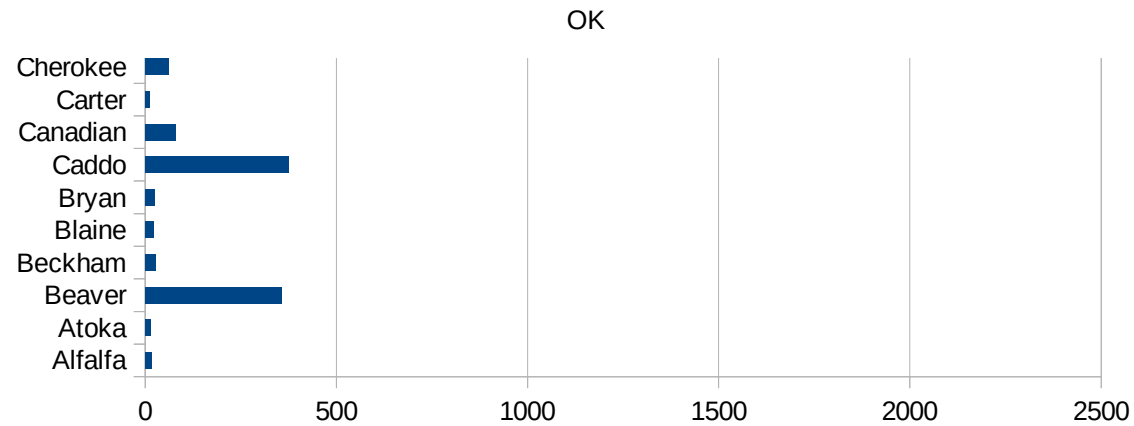
OK

40067 Jefferson	48.9955904
40069 Johnston	27.39976254
40071 Kay	108.6931908
40073 Kingfisher	56.90440061
40075 Kiowa	68.73639592
40077 Latimer	48.8710781
40079 Le Flore	26.01040416
40081 Lincoln	48.68270332
40083 Logan	38.06221057
40085 Love	29.60331557
40087 McClain	212.5797174
40089 McCurtain	24.46258753
40091 McIntosh	25.23340903
40093 Major	78.49293564
40095 Marshall	11.90051172
40097 Mayes	63.2495682
40099 Murray	14.33383502
40101 Muskogee	42.42122817
40103 Noble	62.00726371
40105 Nowata	225.0929732
40107 Okfuskee	8.265829063
40109 Oklahoma	125.7914008
40111 Okmulgee	41.73731577
40113 Osage	191.4323393
40115 Ottawa	109.0617482
40117 Pawnee	176.9371568
40119 Payne	53.63237445
40121 Pittsburg	88.88483716
40123 Pontotoc	26.1458415
40125 Pottawatomie	74.29931617
40127 Pushmataha	8.945343948
40129 Roger Mills	0
40131 Rogers	77.18733693
40133 Seminole	85.44226544

Major
McIntosh
McCurtain
McClain
Love
Logan
Lincoln
Le Flore
Latimer
Kiowa
Kingfisher
Kay
Johnston
Jefferson
Jackson
Hughes
Haskell
Harper
Harmon
Greer
Grant
Grady
Garvin
Garfield
Ellis
Dewey
Delaware
Custer
Creek
Craig
Cotton
Comanche
Coal
Cleveland
Cimarron
Choctaw



40135 Sequoyah	33.99791156
40137 Stephens	50.84941639
40139 Texas	2072.842826
40141 Tillman	258.5737616
40143 Tulsa	110.5867111
40145 Wagoner	162.2768693
40147 Washington	578.6702158
40149 Washita	0
40151 Woods	33.7192312
40153 Woodward	4.945109287



OK

FIPS

- 29001
- 29003
- 29005
- 29007
- 29009
- 29011
- 29013
- 29015
- 29017
- 29019
- 29021
- 29023
- 29025
- 29027
- 29029
- 29031
- 29033
- 29035
- 29037

OK

29039  
29041  
29043  
29045  
29047  
29049  
29051  
29053  
29055  
29057  
29059  
29061  
29063  
29065  
29067  
29069  
29071  
29073  
29075  
29077  
29079  
29081  
29083  
29085  
29087  
29089  
29091  
29093  
29095  
29097  
29099  
29101

29103

OK

29105  
29107  
29109  
29111  
29113  
29115  
29117  
29121  
29123  
29125  
29127  
29119  
29129  
29131  
29133  
29135  
29137  
29139  
29141  
29143  
29145  
29147  
29149  
29151  
29153  
29155  
29157  
29159  
29161  
29163  
29165  
29167  
29169  
29171

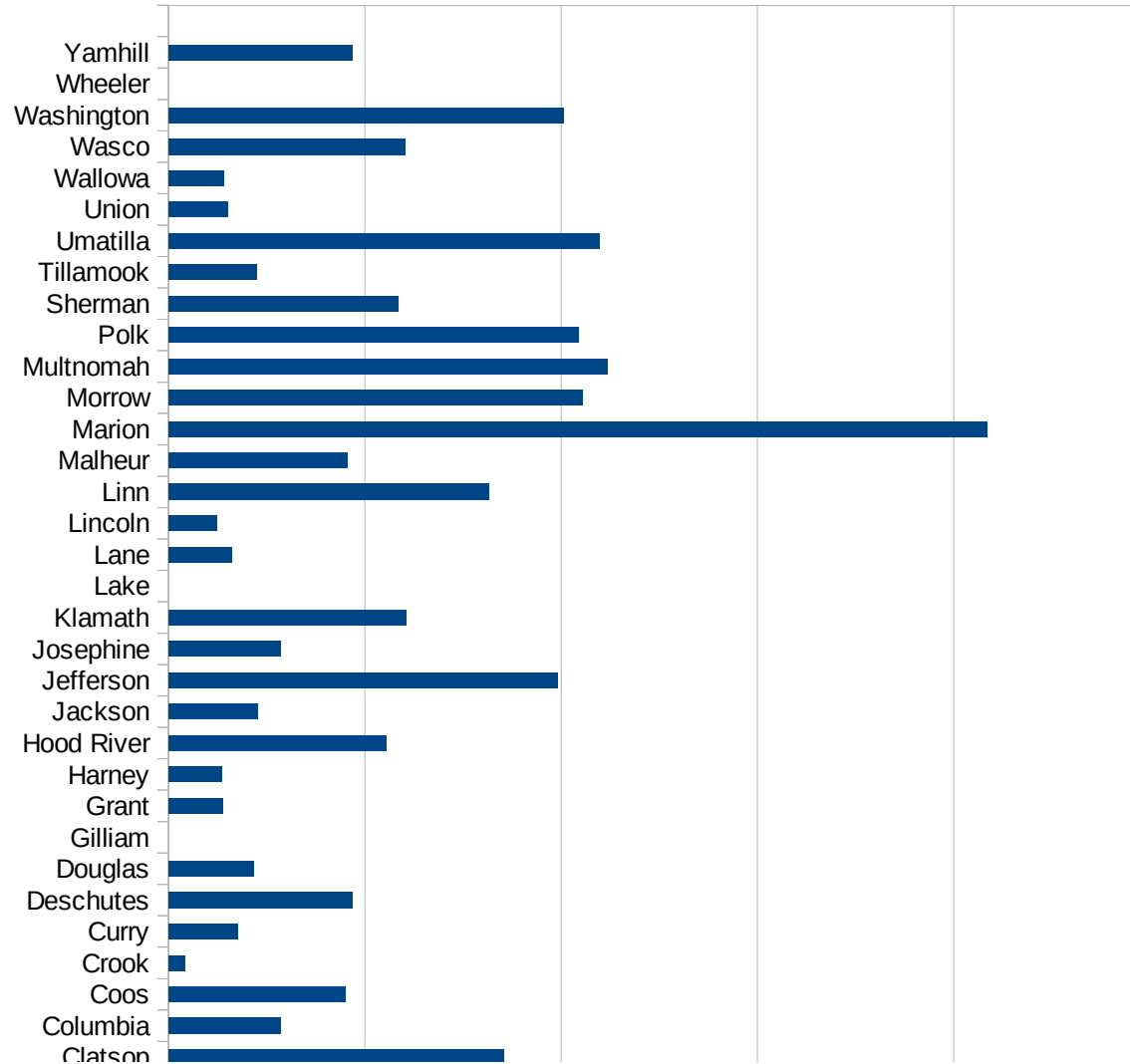
OK

29173  
29175  
29177  
29179  
29181  
29195  
29197  
29199  
29201  
29203  
29205  
29183  
29185  
29187  
29189  
29510  
29186  
29207  
29209  
29211  
29213  
29215  
  
29217  
29219  
29221  
29223  
29225  
29227  
29229



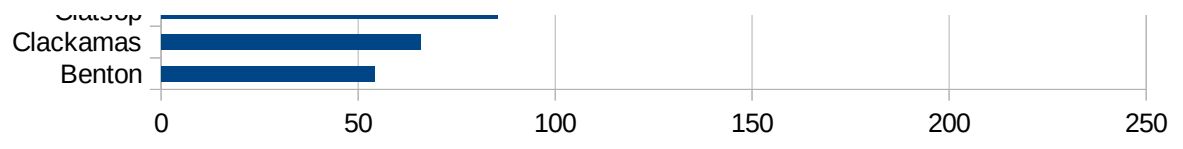
OR

FIPS	County	PC Infection
41001	Baker	6.247657129
41003	Benton	54.28822706
41005	Clackamas	65.85351199
41007	Clatsop	85.50447641
41009	Columbia	28.63852454
41011	Coos	45.03874885
41013	Crook	4.189885616
41015	Curry	17.53386227
41017	Deschutes	46.87597658
41019	Douglas	21.76219363
41021	Gilliam	0
41023	Grant	13.93534002
41025	Harney	13.64442625
41027	Hood River	55.48915827
41029	Jackson	22.77240349
41031	Jefferson	99.20634921
41033	Josephine	28.60641012
41035	Klamath	60.6033731
41037	Lake	0
41039	Lane	16.06908124
41041	Lincoln	12.14870009
41043	Linn	81.67432363
41045	Malheur	45.56550041
41047	Marion	208.4366387
41049	Morrow	105.5223356
41051	Multnomah	111.8391881
41053	Polk	104.4184246
41055	Sherman	58.54800937
41057	Tillamook	22.39892485
41059	Umatilla	109.6547809
41061	Union	15.11658667
41063	Wallowa	14.12229911
41065	Wasco	60.36596869



41067 Washington  
41069 Wheeler  
41071 Yamhill

100.5529576  
0  
46.72809854



OR

FIPS

29001  
29003  
29005  
29007  
29009  
29011  
29013  
29015  
29017  
29019  
29021  
29023  
29025  
29027  
29029  
29031  
29033  
29035  
29037

This work is licensed under the Creative Commons Attribution-NoDerivatives 4.0 International License. To view a copy of this license, visit <http://creativecommons.org/licenses/by-nd/4.0/>.

Tom McKellips, DM  
[www.creatingtomorrow.us](http://www.creatingtomorrow.us)  
Page 339

OR

29039  
29041  
29043  
29045  
29047  
29049  
29051  
29053  
29055  
29057  
29059  
29061  
29063  
29065  
29067  
29069  
29071  
29073  
29075  
29077  
29079  
29081  
29083  
29085  
29087  
29089  
29091  
29093  
29095  
29097  
29099  
29101

29103

OR

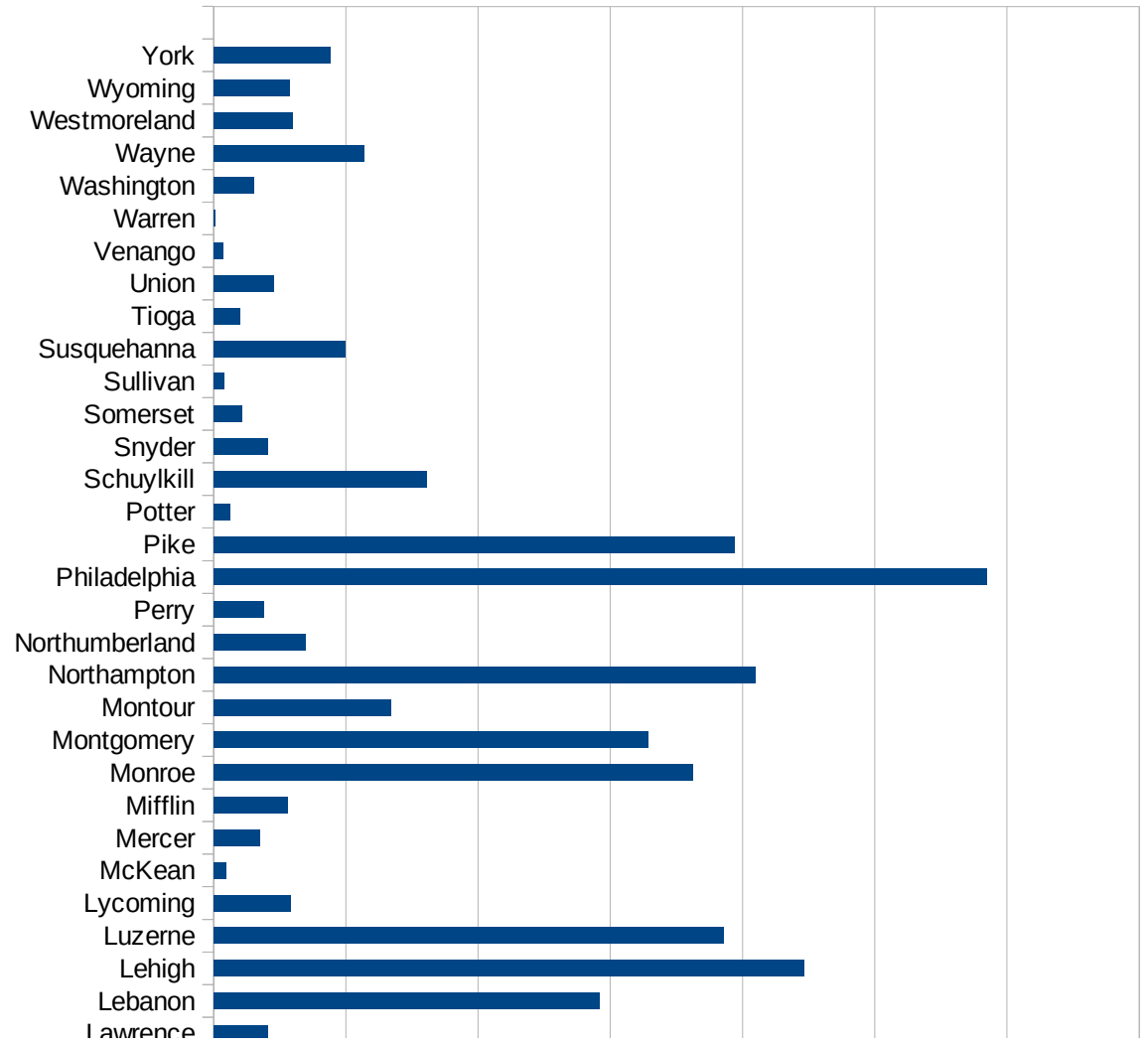
29105  
29107  
29109  
29111  
29113  
29115  
29117  
29121  
29123  
29125  
29127  
29119  
29129  
29131  
29133  
29135  
29137  
29139  
29141  
29143  
29145  
29147  
29149  
29151  
29153  
29155  
29157  
29159  
29161  
29163  
29165  
29167  
29169  
29171

OR

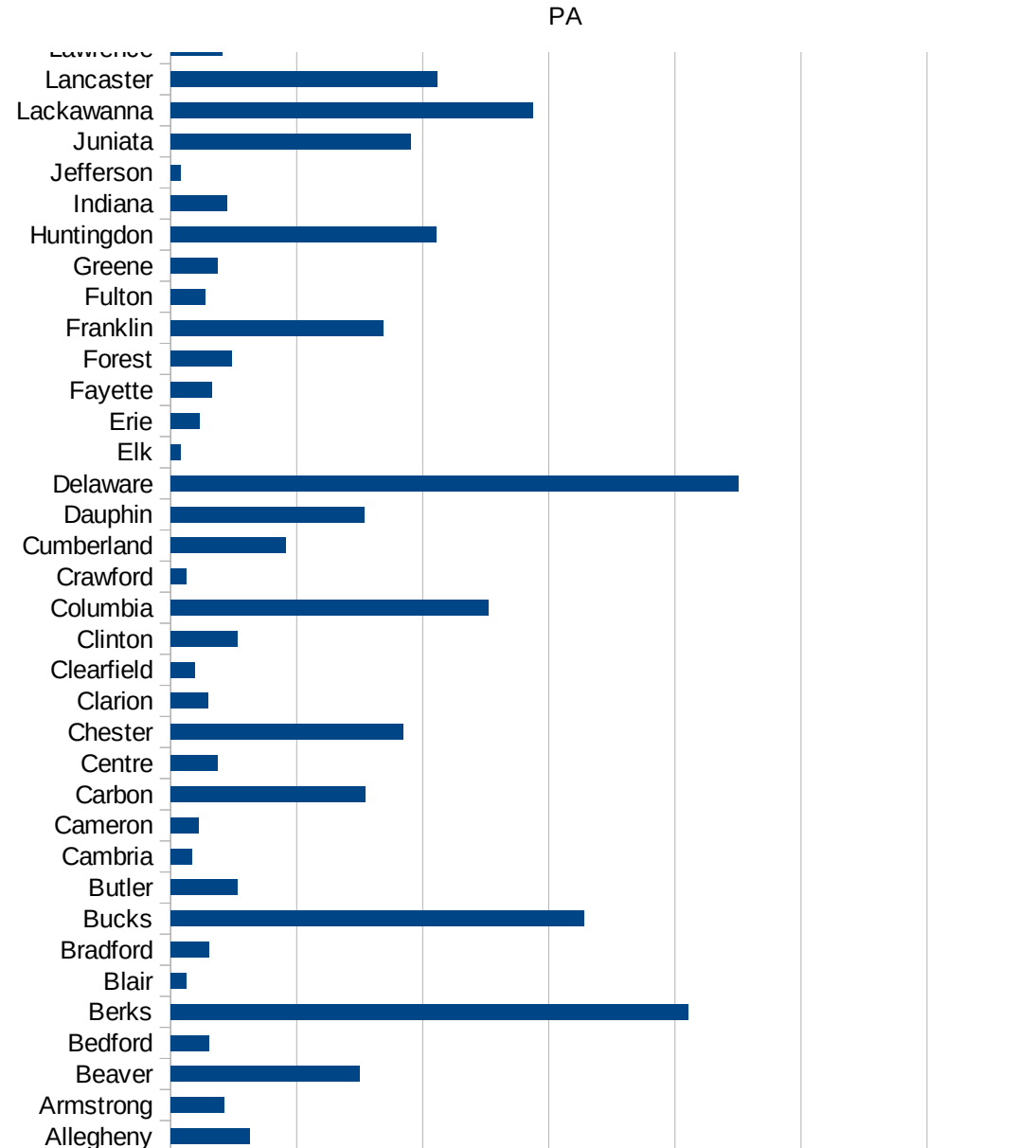
29173  
29175  
29177  
29179  
29181  
29195  
29197  
29199  
29201  
29203  
29205  
29183  
29185  
29187  
29189  
29510  
29186  
29207  
29209  
29211  
29213  
29215  
  
29217  
29219  
29221  
29223  
29225  
29227  
29229

PA

FIPS	County	PC Infection
42001	Adams	162.4339808
42003	Allegheny	125.2408794
42005	Armstrong	84.27439744
42007	Beaver	299.255806
42009	Bedford	60.19594819
42011	Berks	821.8454274
42013	Blair	24.49139536
42015	Bradford	60.82225108
42017	Bucks	655.2105636
42019	Butler	105.3819297
42021	Cambria	33.4016549
42023	Cameron	44.52359751
42025	Carbon	308.2815638
42027	Centre	74.93627346
42029	Chester	369.5076679
42031	Clarion	59.31045153
42033	Clearfield	37.78908651
42035	Clinton	105.9869714
42037	Columbia	504.1554632
42039	Crawford	24.6875845
42041	Cumberland	183.3563357
42043	Dauphin	307.1126717
42045	Delaware	900.2197429
42047	Elk	16.57330372
42049	Erie	45.57801375
42051	Fayette	65.16356054
42053	Forest	96.16705591
42055	Franklin	337.1330771
42057	Fulton	55.08503753
42059	Greene	73.96044486
42061	Huntingdon	420.6517889
42063	Indiana	89.93976403
42065	Jefferson	16.03996242



42067 Juniata	380.5051813
42069 Lackawanna	574.4972556
42071 Lancaster	422.2188289
42073 Lawrence	82.38188063
42075 Lebanon	583.8062754
42077 Lehigh	892.6922032
42079 Luzerne	770.9840514
42081 Lycoming	116.1317568
42083 McKean	19.52743605
42085 Mercer	69.56804568
42087 Mifflin	112.5005409
42089 Monroe	725.0438035
42091 Montgomery	656.7672857
42093 Montour	268.6403509
42095 Northampton	819.8630609
42097 Northumberland	138.3353644
42099 Perry	75.85773424
42101 Philadelphia	1170.163205
42103 Pike	788.4433161
42105 Potter	24.06449284
42107 Schuylkill	323.0869942
42109 Snyder	81.40108535
42111 Somerset	43.27131112
42113 Sullivan	16.47175095
42115 Susquehanna	199.5614575
42117 Tioga	39.2512818
42119 Union	91.54850955
42121 Venango	13.65427379
42123 Warren	2.531773761
42125 Washington	60.76799167
42127 Wayne	228.1769249
42129 Westmoreland	119.505663
42131 Wyoming	114.6195371
42133 York	176.9011294







FIPS

- 29001
- 29003
- 29005
- 29007
- 29009
- 29011
- 29013
- 29015
- 29017
- 29019
- 29021
- 29023
- 29025
- 29027
- 29029
- 29031
- 29033
- 29035
- 29037

PA

29039  
29041  
29043  
29045  
29047  
29049  
29051  
29053  
29055  
29057  
29059  
29061  
29063  
29065  
29067  
29069  
29071  
29073  
29075  
29077  
29079  
29081  
29083  
29085  
29087  
29089  
29091  
29093  
29095  
29097  
29099  
29101

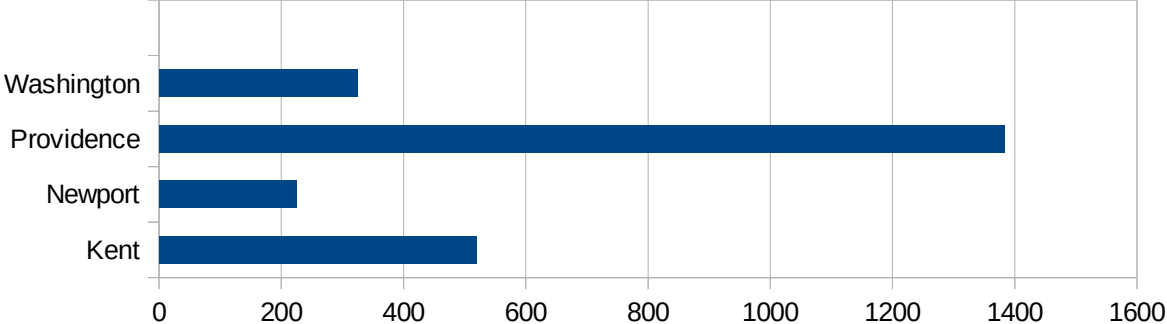
29103

29105  
29107  
29109  
29111  
29113  
29115  
29117  
29121  
29123  
29125  
29127  
29119  
29129  
29131  
29133  
29135  
29137  
29139  
29141  
29143  
29145  
29147  
29149  
29151  
29153  
29155  
29157  
29159  
29161  
29163  
29165  
29167  
29169  
29171

PA

29173  
29175  
29177  
29179  
29181  
29195  
29197  
29199  
29201  
29203  
29205  
29183  
29185  
29187  
29189  
29510  
29186  
29207  
29209  
29211  
29213  
29215  
  
29217  
29219  
29221  
29223  
29225  
29227  
29229

FIPS	County	PC Infection
44001	Bristol	353.5530021
44003	Kent	518.7323402
44005	Newport	224.1283226
44007	Providence	1383.150653
44009	Washington	325.727736



RI

FIPS

- 29001
- 29003
- 29005
- 29007
- 29009
- 29011
- 29013
- 29015
- 29017
- 29019
- 29021
- 29023
- 29025
- 29027
- 29029
- 29031
- 29033
- 29035
- 29037

RI

29039  
29041  
29043  
29045  
29047  
29049  
29051  
29053  
29055  
29057  
29059  
29061  
29063  
29065  
29067  
29069  
29071  
29073  
29075  
29077  
29079  
29081  
29083  
29085  
29087  
29089  
29091  
29093  
29095  
29097  
29099  
29101

29103



RI

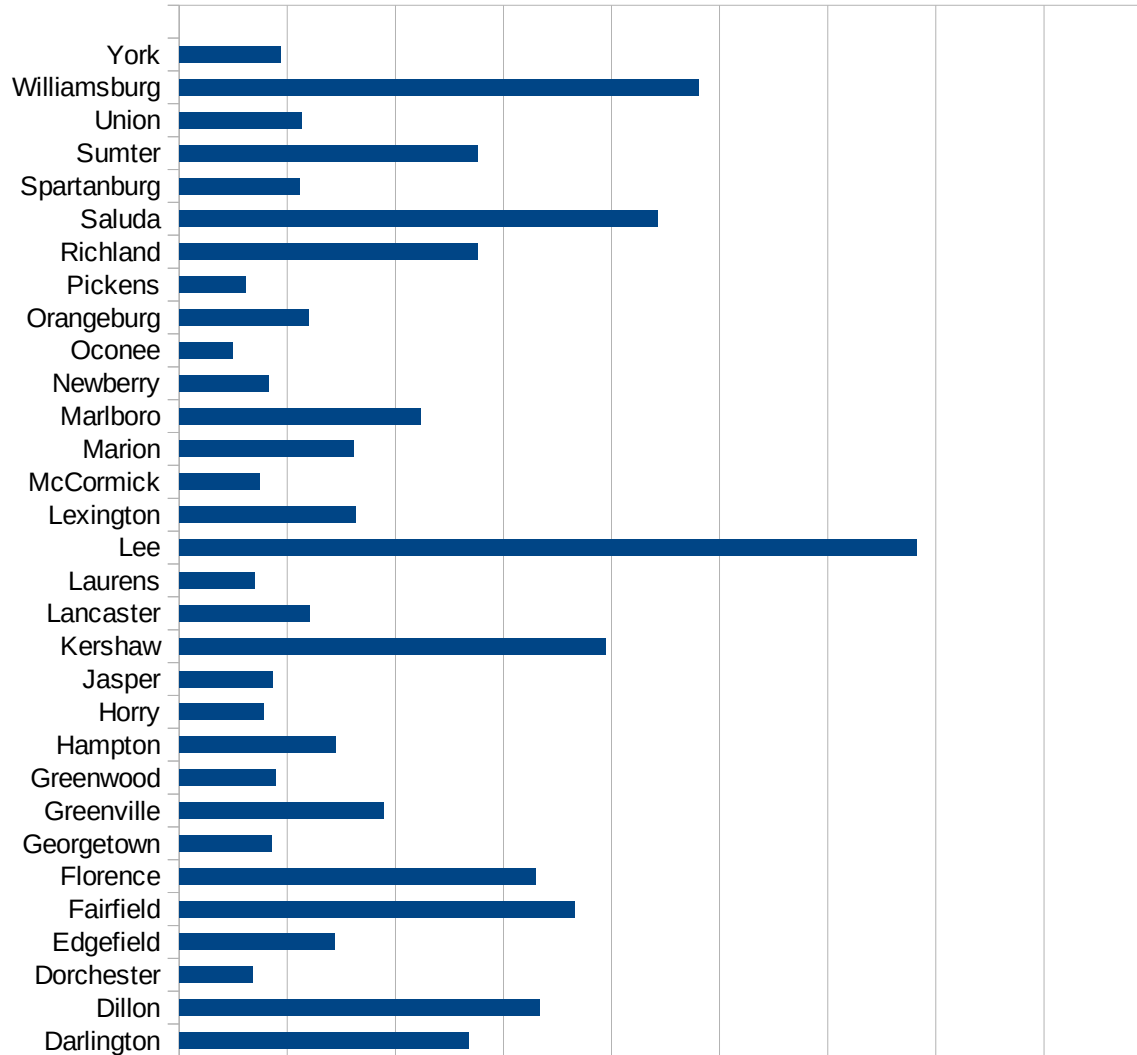
29105  
29107  
29109  
29111  
29113  
29115  
29117  
29121  
29123  
29125  
29127  
29119  
29129  
29131  
29133  
29135  
29137  
29139  
29141  
29143  
29145  
29147  
29149  
29151  
29153  
29155  
29157  
29159  
29161  
29163  
29165  
29167  
29169  
29171

RI

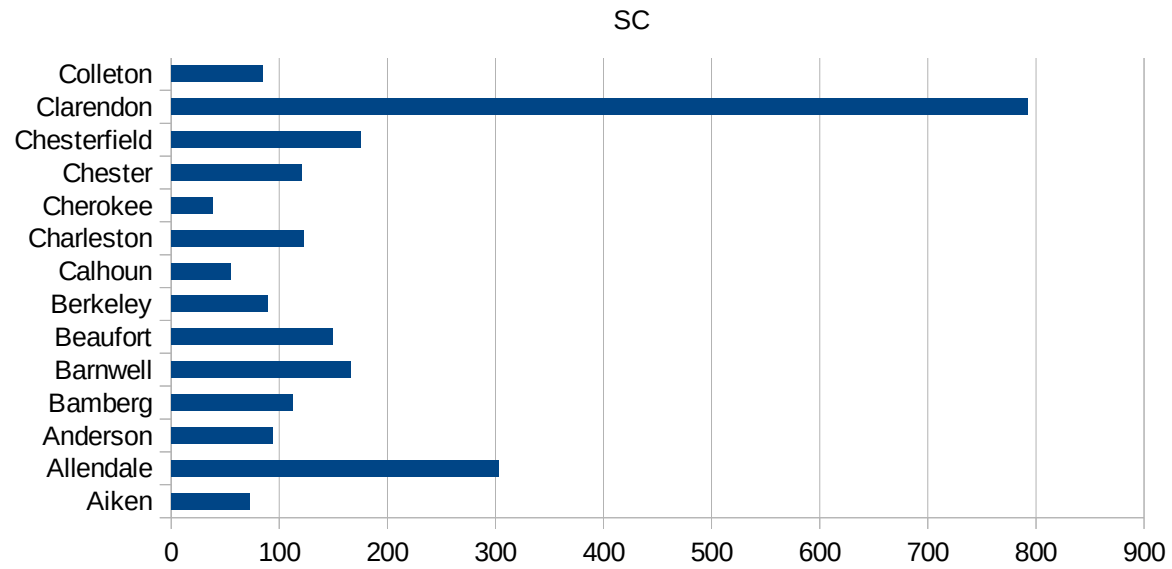
29173  
29175  
29177  
29179  
29181  
29195  
29197  
29199  
29201  
29203  
29205  
29183  
29185  
29187  
29189  
29510  
29186  
29207  
29209  
29211  
29213  
29215  
  
29217  
29219  
29221  
29223  
29225  
29227  
29229

SC

FIPS	County	PC Infection
45001	Abbeville	138.5436616
45003	Aiken	72.60878035
45005	Allendale	303.2685612
45007	Anderson	93.77400465
45009	Bamberg	112.084063
45011	Barnwell	165.7824934
45013	Beaufort	149.4316827
45015	Berkeley	89.10358178
45017	Calhoun	55.09641873
45019	Charleston	122.4424434
45021	Cherokee	38.54374715
45023	Chester	120.9264829
45025	Chesterfield	174.8481007
45027	Clarendon	792.2848665
45029	Colleton	84.97079129
45031	Darlington	267.9560492
45033	Dillon	333.3442269
45035	Dorchester	67.85062902
45037	Edgefield	144.1667899
45039	Fairfield	366.0387465
45041	Florence	329.3306987
45043	Georgetown	85.14192999
45045	Greenville	188.8322543
45047	Greenwood	89.05726524
45049	Hampton	144.6953646
45051	Horry	78.16427283
45053	Jasper	86.29318974
45055	Kershaw	394.8652275
45057	Lancaster	120.5703502
45059	Laurens	70.15553632
45061	Lee	682.5341267
45063	Lexington	163.3721088
45065	McCormick	74.38894793



45067 Marion	161.0876639
45069 Marlboro	223.5017804
45071 Newberry	83.07372793
45073 Oconee	49.76140046
45075 Orangeburg	119.6309844
45077 Pickens	61.63106206
45079 Richland	276.1857898
45081 Saluda	442.9517134
45083 Spartanburg	111.8233255
45085 Sumter	276.0252366
45087 Union	113.0974097
45089 Williamsburg	480.2979808
45091 York	94.12005049



FIPS

- 29001
- 29003
- 29005
- 29007
- 29009
- 29011
- 29013
- 29015
- 29017
- 29019
- 29021
- 29023
- 29025
- 29027
- 29029
- 29031
- 29033
- 29035
- 29037

SC

29039  
29041  
29043  
29045  
29047  
29049  
29051  
29053  
29055  
29057  
29059  
29061  
29063  
29065  
29067  
29069  
29071  
29073  
29075  
29077  
29079  
29081  
29083  
29085  
29087  
29089  
29091  
29093  
29095  
29097  
29099  
29101

29103

SC

29105  
29107  
29109  
29111  
29113  
29115  
29117  
29121  
29123  
29125  
29127  
29119  
29129  
29131  
29133  
29135  
29137  
29139  
29141  
29143  
29145  
29147  
29149  
29151  
29153  
29155  
29157  
29159  
29161  
29163  
29165  
29167  
29169  
29171

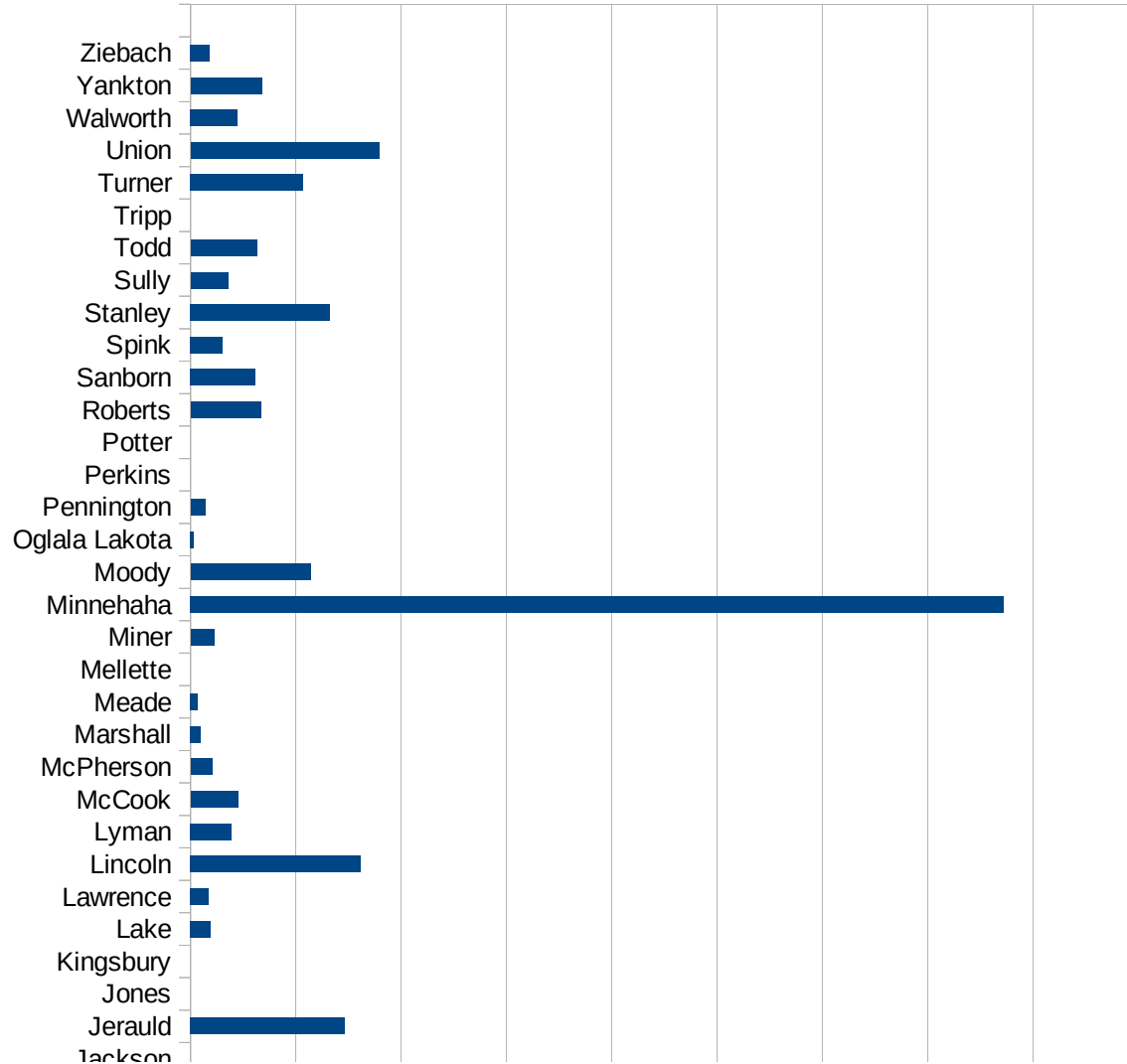
SC

29173  
29175  
29177  
29179  
29181  
29195  
29197  
29199  
29201  
29203  
29205  
29183  
29185  
29187  
29189  
29510  
29186  
29207  
29209  
29211  
29213  
29215  
  
29217  
29219  
29221  
29223  
29225  
29227  
29229



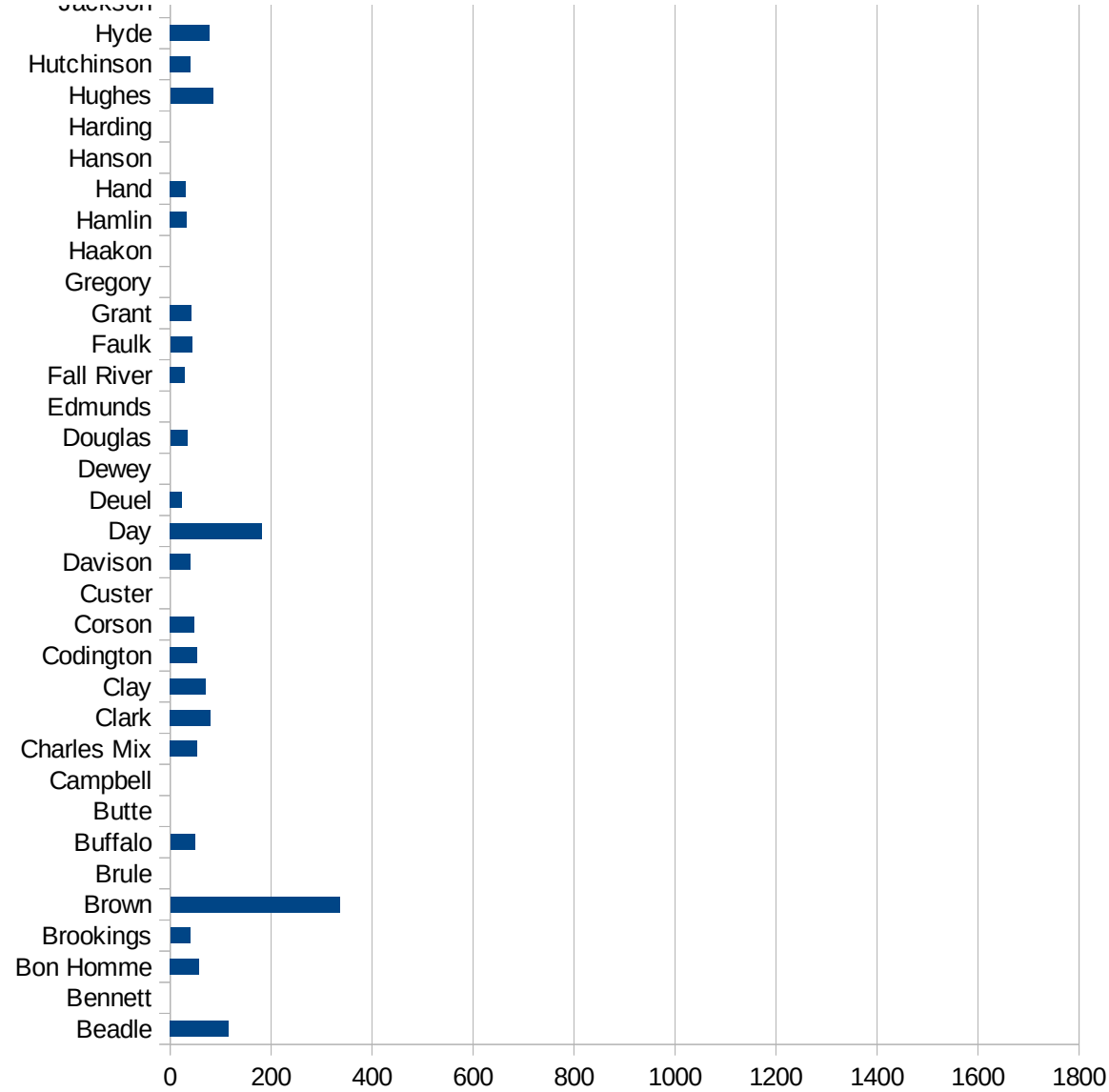
SD

FIPS	County	PC Infection
46003	Aurora	71.40307033
46005	Beadle	116.506911
46007	Bennett	0
46009	Bon Homme	57.30659026
46011	Brookings	39.73660309
46013	Brown	335.7411741
46015	Brule	0
46017	Buffalo	49.11591356
46019	Butte	0
46021	Campbell	0
46023	Charles Mix	53.54465624
46025	Clark	80.23535705
46027	Clay	71.21999858
46029	Codington	53.54274496
46031	Corson	48.01920768
46033	Custer	0
46035	Davison	40.4244568
46037	Day	181.6530427
46039	Deuel	23.05741296
46041	Dewey	0
46043	Douglas	34.07155026
46045	Edmunds	0
46047	Fall River	29.5945546
46049	Faulk	42.91845494
46051	Grant	41.97565412
46053	Gregory	0
46055	Haakon	0
46057	Hamlin	32.72786778
46059	Hand	30.65603924
46061	Hanson	0
46063	Harding	0
46065	Hughes	84.98583569
46067	Hutchinson	40.6504065



SD

46069 Hyde	78.00312012
46071 Jackson	0
46073 Jerauld	293.6857562
46075 Jones	0
46077 Kingsbury	0
46079 Lake	38.2936356
46081 Lawrence	34.96367662
46083 Lincoln	323.0907885
46085 Lyman	78.51347815
46087 McCook	90.15506671
46089 McPherson	41.54549231
46091 Marshall	19.56181534
46093 Meade	14.13727292
46095 Mellette	0
46097 Miner	45.18752824
46099 Minnehaha	1543.99718
46101 Moody	227.998176
46102 Oglala Lakota	6.988608568
46103 Pennington	28.64072891
46105 Perkins	0
46107 Potter	0
46109 Roberts	134.0097636
46111 Sanborn	123.5076163
46115 Spink	61.58583526
46117 Stanley	264.7253475
46119 Sully	71.83908046
46121 Todd	126.4222503
46123 Tripp	0
46125 Turner	213.6752137
46127 Union	358.5376785
46129 Walworth	89.49346698
46135 Yankton	135.554681
46137 Ziebach	36.46973012



SD

SD

FIPS

29001  
29003  
29005  
29007  
29009  
29011  
29013  
29015  
29017  
29019  
29021  
29023  
29025  
29027  
29029  
29031  
29033  
29035  
29037

SD

29039  
29041  
29043  
29045  
29047  
29049  
29051  
29053  
29055  
29057  
29059  
29061  
29063  
29065  
29067  
29069  
29071  
29073  
29075  
29077  
29079  
29081  
29083  
29085  
29087  
29089  
29091  
29093  
29095  
29097  
29099  
29101

29103

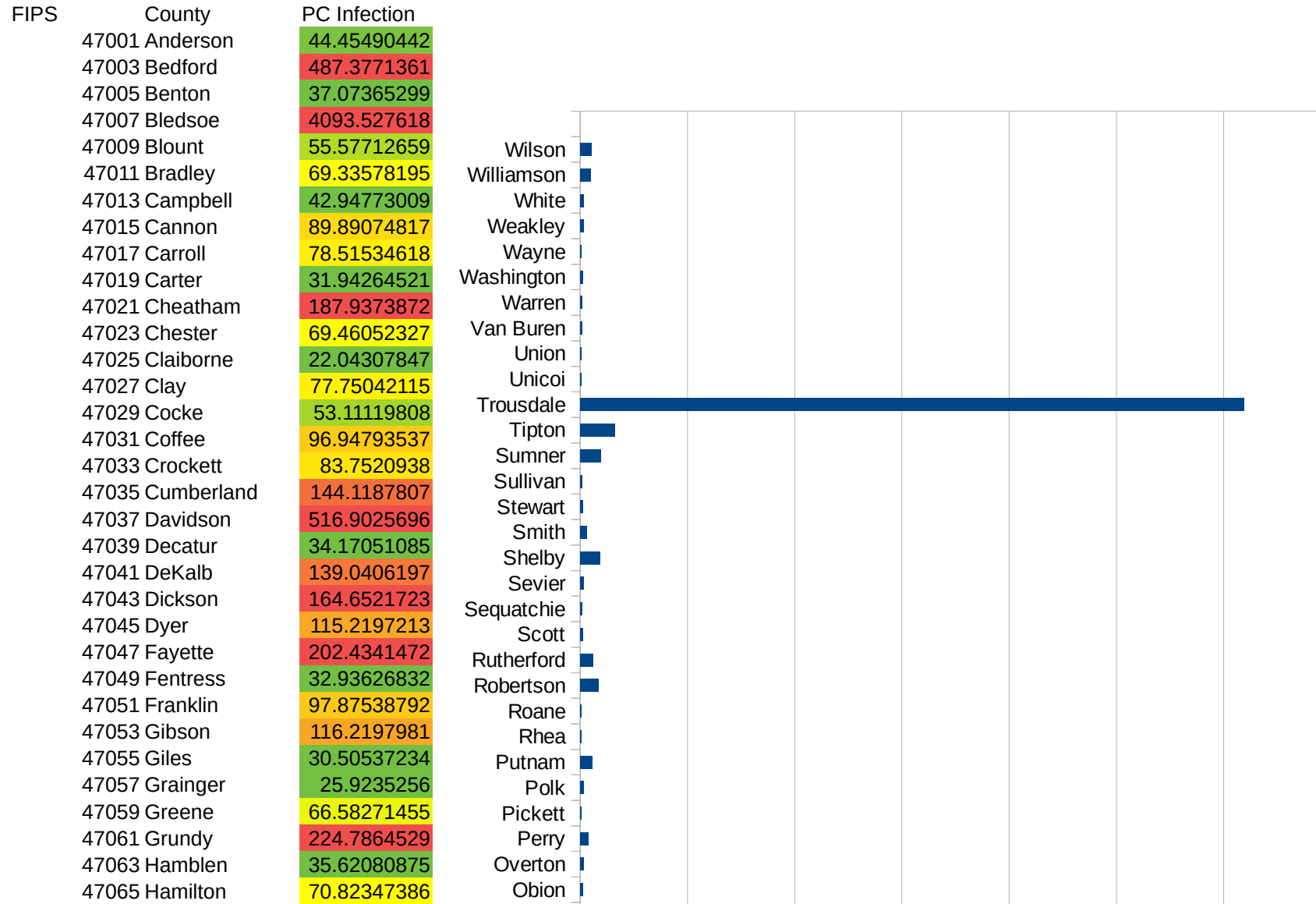
SD

29105  
29107  
29109  
29111  
29113  
29115  
29117  
29121  
29123  
29125  
29127  
29119  
29129  
29131  
29133  
29135  
29137  
29139  
29141  
29143  
29145  
29147  
29149  
29151  
29153  
29155  
29157  
29159  
29161  
29163  
29165  
29167  
29169  
29171

SD

29173  
29175  
29177  
29179  
29181  
29195  
29197  
29199  
29201  
29203  
29205  
29183  
29185  
29187  
29189  
29510  
29186  
29207  
29209  
29211  
29213  
29215  
  
29217  
29219  
29221  
29223  
29225  
29227  
29229

TN





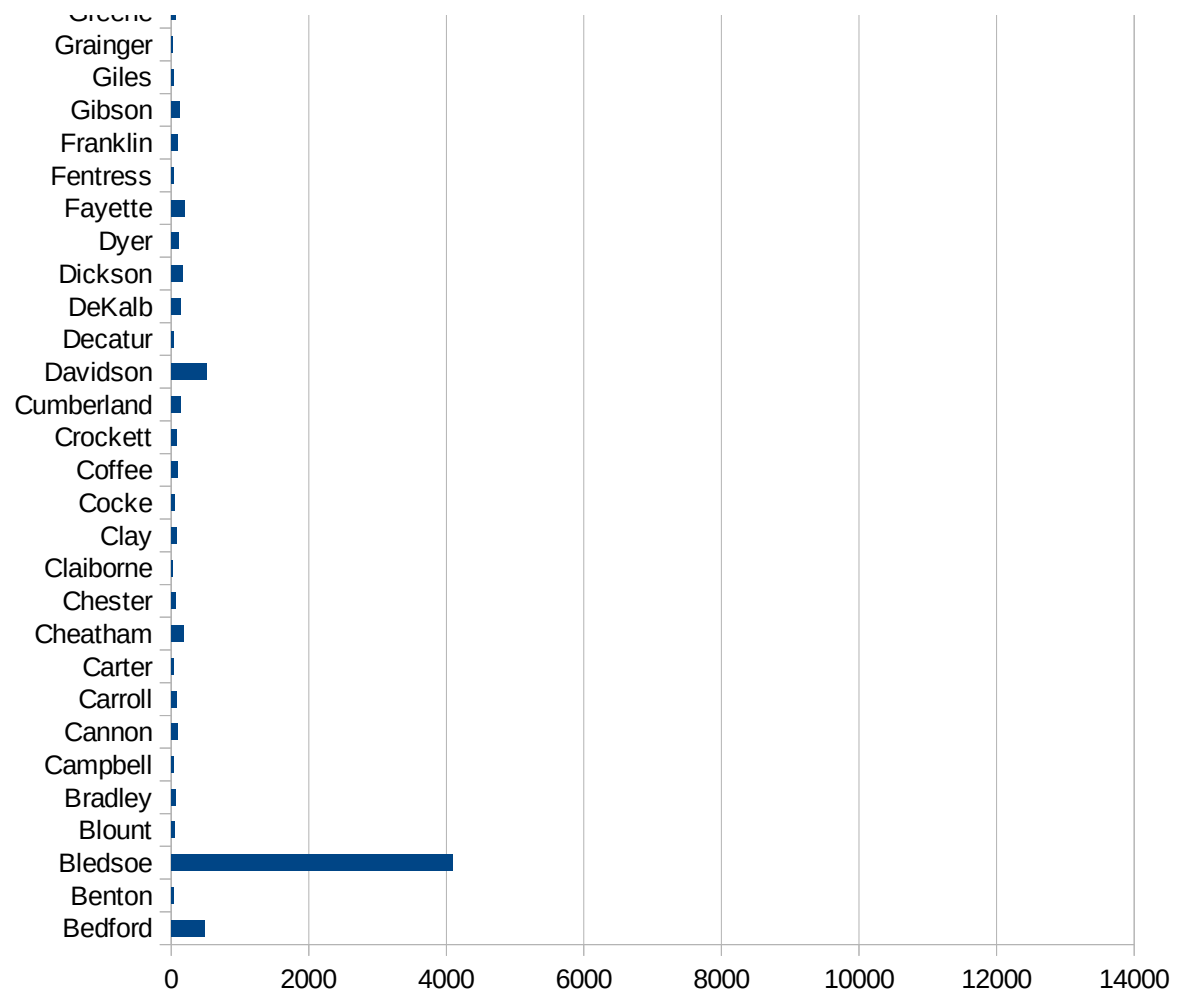
TN

47067 Hancock	0	Morgan
47069 Hardeman	674.0681998	Moore
47071 Hardin	31.03662322	Montgomery
47073 Hawkins	56.60711127	Monroe
47075 Haywood	161.5229305	Meigs
47077 Henderson	35.91051101	Maury
47079 Henry	46.35638791	Marshall
47081 Hickman	207.4771576	Marion
47083 Houston	72.61285247	Madison
47085 Humphreys	64.91398896	Macon
47087 Jackson	85.04847763	McNairy
47089 Jefferson	48.13745094	McMinn
47091 Johnson	61.87422657	Loudon
47093 Knox	61.46717416	Lincoln
47095 Lake	1335.852112	Lewis
47097 Lauderdale	154.8886738	Lawrence
47099 Lawrence	48.01756071	Lauderdale
47101 Lewis	16.54807215	Lake
47103 Lincoln	46.89744116	Knox
47105 Loudon	82.93436876	Johnson
47107 McMinn	228.9574927	Jefferson
47109 McNairy	42.58284299	Jackson
47111 Macon	284.3601896	Humphreys
47113 Madison	160.8524153	Houston
47115 Marion	101.4873141	Hickman
47117 Marshall	71.25256064	Henry
47119 Maury	60.41975832	Henderson
47121 Meigs	178.7745815	Haywood
47123 Monroe	71.18666005	Hawkins
47125 Montgomery	91.2842923	Hardin
47127 Moore	46.79457183	Hardeman
47129 Morgan	55.60962046	Hancock
47131 Obion	52.86285393	Hamilton
47133 Overton	63.44027551	Hamblen
		Grundy
		Greene

This work is licensed under the Creative Commons Attribution-NoDerivatives 4.0 International License. To view a copy of this license, visit <http://creativecommons.org/licenses/by-nd/4.0/>.

TN

47135 Perry	161.2103175
47137 Pickett	19.6772924
47139 Polk	71.01432122
47141 Putnam	228.301815
47143 Rhea	18.15760804
47145 Roane	15.05457283
47147 Robertson	343.6038979
47149 Rutherford	235.1565145
47151 Scott	49.91152049
47153 Sequatchie	40.33342296
47155 Sevier	66.3997058
47157 Shelby	366.4385465
47159 Smith	120.3490121
47161 Stewart	51.6186122
47163 Sullivan	34.24918183
47165 Sumner	378.3081929
47167 Tipton	641.4316104
47169 Trousdale	12386.48747
47171 Unicoi	16.89094083
47173 Union	15.23770825
47175 Van Buren	34.69210755
47177 Warren	31.80194726
47179 Washington	50.54157239
47181 Wayne	18.11813021
47183 Weakley	71.82403112
47185 White	62.71442801
47187 Williamson	192.8977383
47189 Wilson	217.6



TN

FIPS

29001  
29003  
29005  
29007  
29009  
29011  
29013  
29015  
29017  
29019  
29021  
29023  
29025  
29027  
29029  
29031  
29033  
29035  
29037

TN

29039  
29041  
29043  
29045  
29047  
29049  
29051  
29053  
29055  
29057  
29059  
29061  
29063  
29065  
29067  
29069  
29071  
29073  
29075  
29077  
29079  
29081  
29083  
29085  
29087  
29089  
29091  
29093  
29095  
29097  
29099  
29101

29103

TN

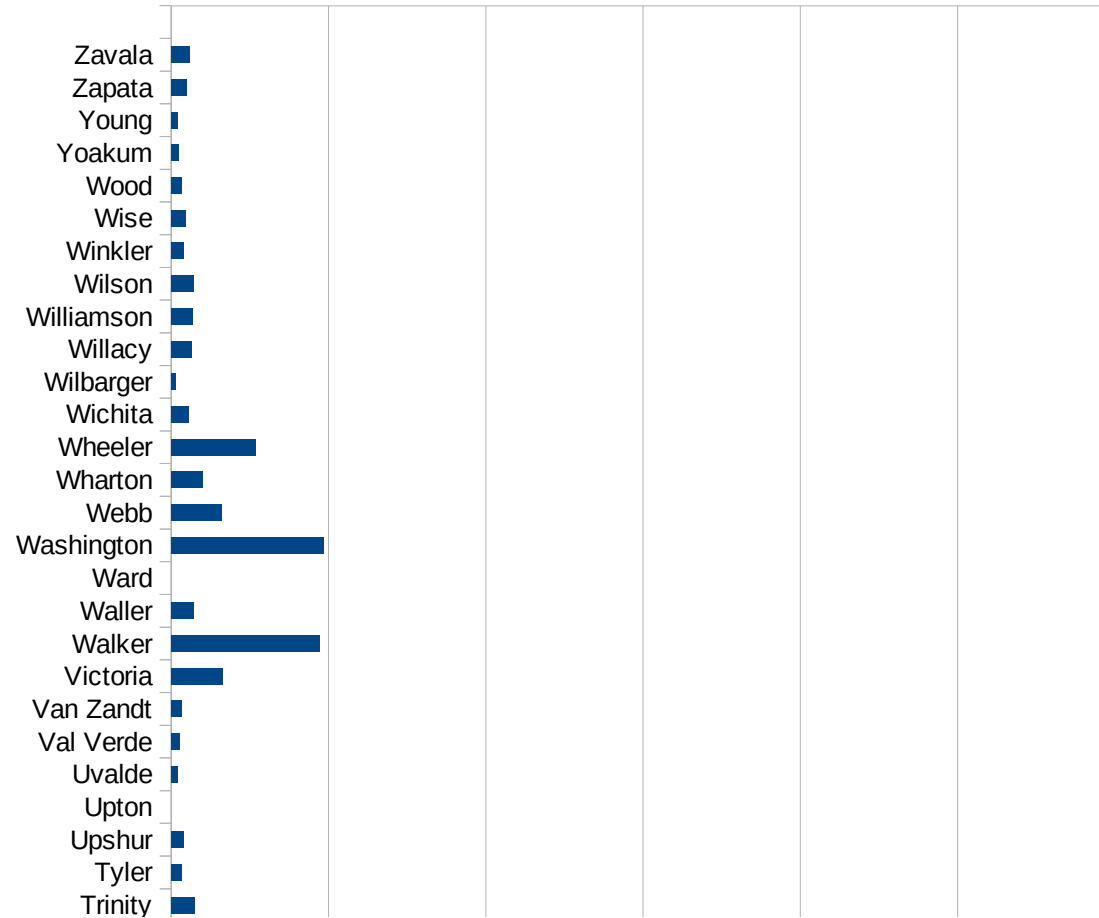
29105  
29107  
29109  
29111  
29113  
29115  
29117  
29121  
29123  
29125  
29127  
29119  
29129  
29131  
29133  
29135  
29137  
29139  
29141  
29143  
29145  
29147  
29149  
29151  
29153  
29155  
29157  
29159  
29161  
29163  
29165  
29167  
29169  
29171

TN

29173  
29175  
29177  
29179  
29181  
29195  
29197  
29199  
29201  
29203  
29205  
29183  
29185  
29187  
29189  
29510  
29186  
29207  
29209  
29211  
29213  
29215  
  
29217  
29219  
29221  
29223  
29225  
29227  
29229

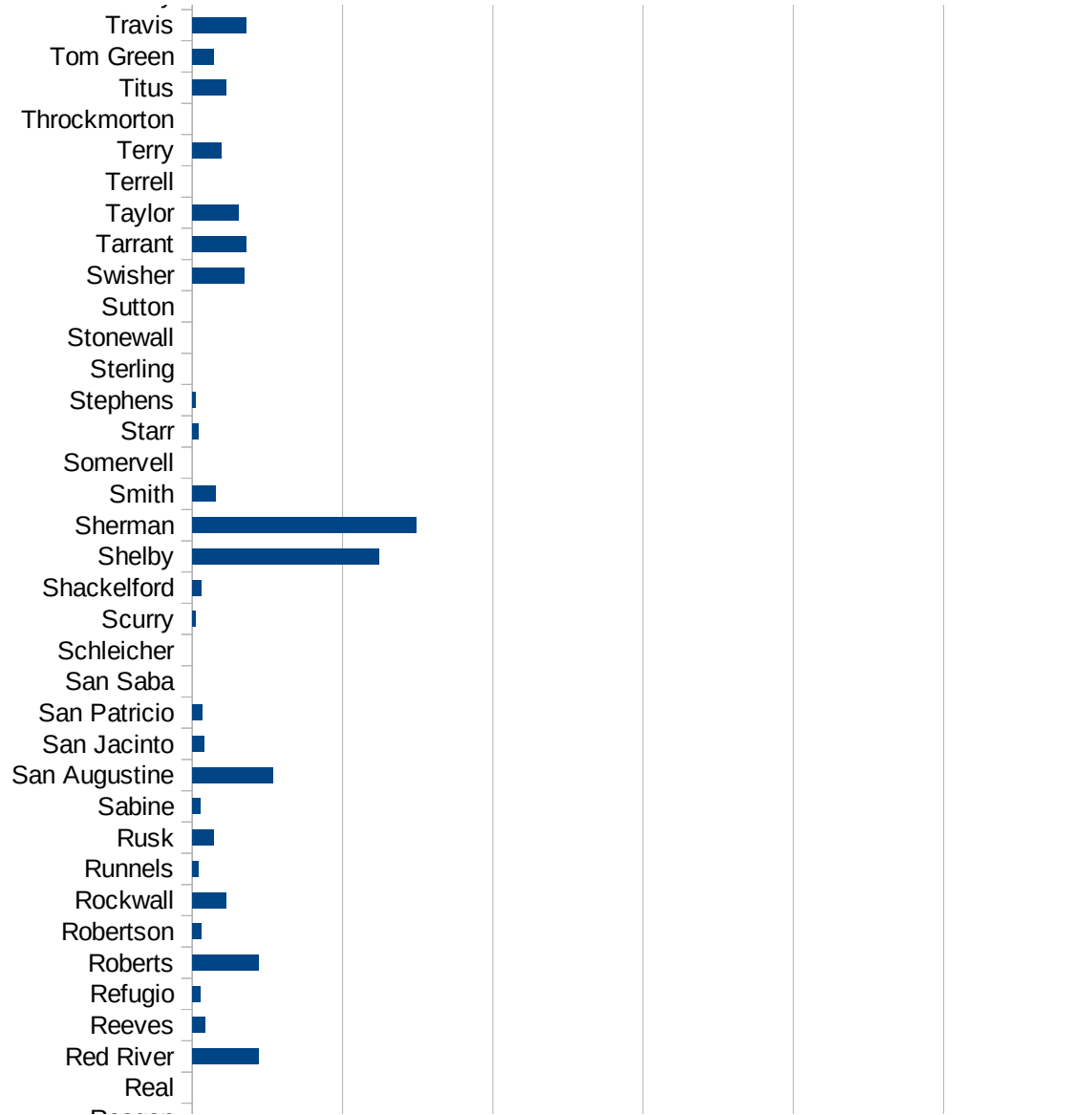
TX

FIPS	County	PC Infection
48001	Anderson	86.12225916
48003	Andrews	121.3592233
48005	Angelina	134.3406972
48007	Aransas	8.406186954
48009	Archer	0
48011	Armstrong	105.7082452
48013	Atascosa	53.66726297
48015	Austin	50.01834006
48017	Bailey	42.69247189
48019	Bandera	26.28811777
48021	Bastrop	134.5198675
48023	Baylor	0
48025	Bee	18.41225028
48027	Bell	62.70350521
48029	Bexar	95.71767867
48031	Blanco	51.27328662
48033	Borden	0
48035	Bosque	32.10101118
48037	Bowie	84.81404521
48039	Brazoria	181.7936251
48041	Brazos	122.5976592
48043	Brewster	10.79097874
48045	Briscoe	65.96306069
48047	Brooks	14.05678943
48049	Brown	100.2004008
48051	Burleson	87.00853771
48053	Burnet	58.89529258
48055	Caldwell	71.68127269
48057	Calhoun	166.9681369
48059	Callahan	42.87551808
48061	Cameron	124.3194278
48063	Camp	53.70981355
48065	Carson	49.95836803



TX

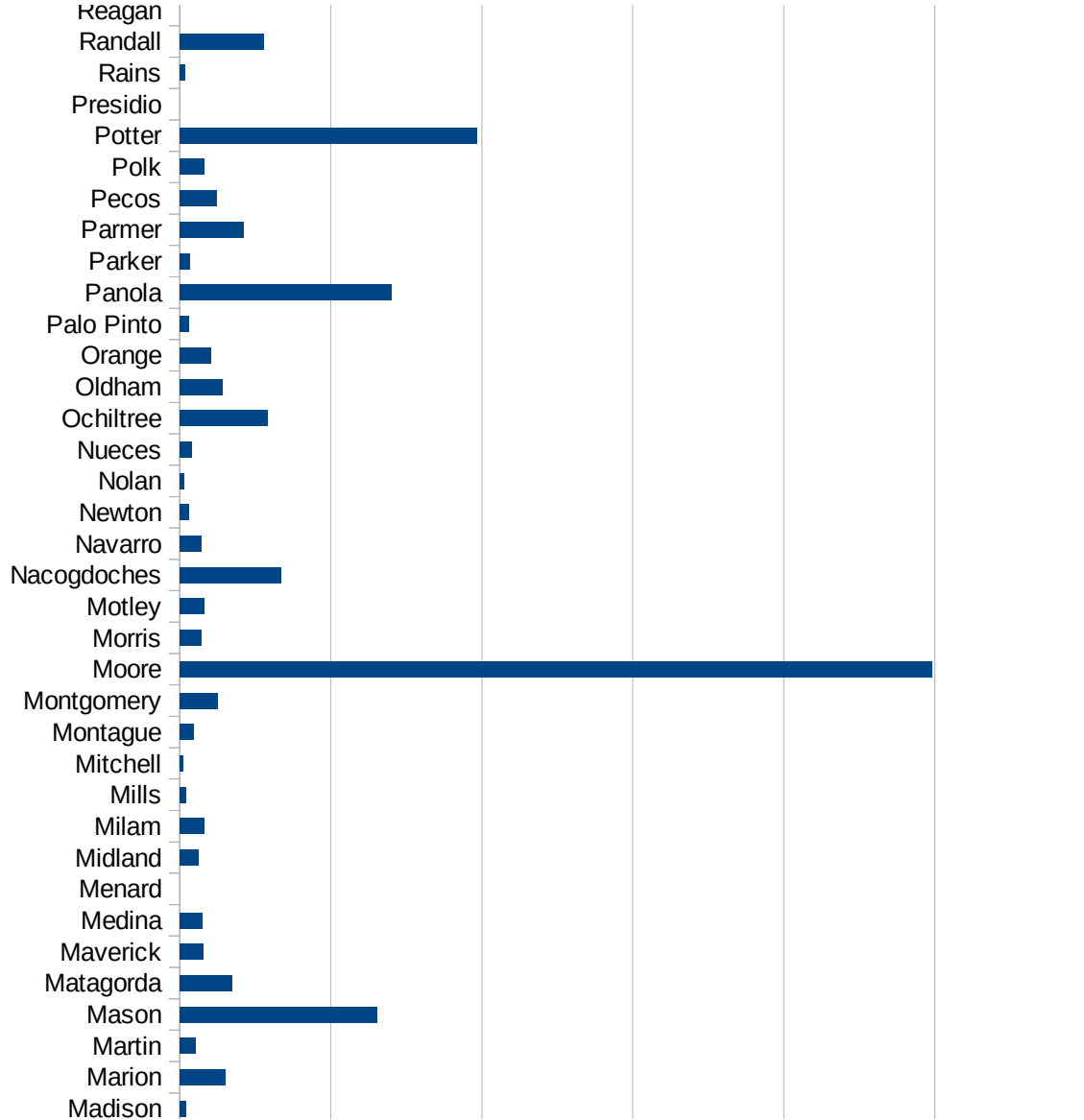
48067 Cass	69.72343039	Travis
48069 Castro	300.0652316	Tom Green
48071 Chambers	117.7745324	Titus
48073 Cherokee	43.73288713	Throckmorton
48075 Childress	27.43107941	Terry
48077 Clay	28.69166029	Terrell
48079 Cochran	35.26093089	Taylor
48081 Coke	29.6735905	Tarrant
48083 Coleman	23.81803025	Swisher
48085 Collin	93.41926447	Sutton
48087 Collingsworth	135.0438893	Stonewall
48089 Colorado	75.41122685	Sterling
48091 Comal	43.80850963	Stephens
48093 Comanche	22.16639574	Starr
48095 Concho	23.38634238	Somervell
48097 Cooke	29.57559028	Smith
48099 Coryell	282.0553951	Sherman
48101 Cottle	287.9769618	Shelby
48103 Crane	41.71881519	Shackelford
48105 Crockett	0	Scurry
48107 Crosby	34.60806368	Schleicher
48109 Culberson	0	San Saba
48111 Dallam	222.2222222	San Patricio
48113 Dallas	232.1277199	San Jacinto
48115 Dawson	237.7367462	San Augustine
48117 Deaf Smith	357.1428571	Sabine
48119 Delta	18.69508319	Rusk
48121 Denton	110.1198514	Runnels
48123 DeWitt	84.21261208	Rockwall
48125 Dickens	44.46420631	Robertson
48127 Dimmit	9.701202949	Roberts
48129 Donley	753.2389274	Refugio
48131 Duval	44.5950767	Reeves
48133 Eastland	16.37375832	Red River
		Real





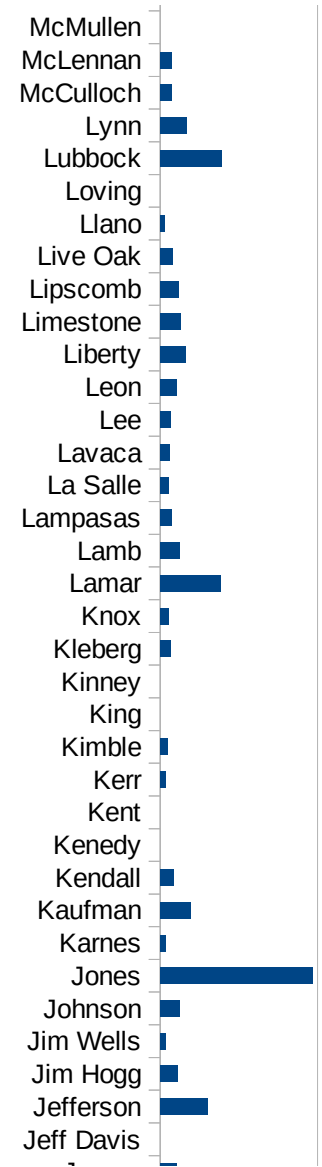
TX

48135 Ector	61.6811823
48137 Edwards	0
48139 Ellis	120.3771818
48141 El Paso	160.3315104
48143 Erath	32.98308439
48145 Falls	34.61205653
48147 Fannin	65.18165845
48149 Fayette	102.5681486
48151 Fisher	0
48153 Floyd	68.52835361
48155 Foard	0
48157 Fort Bend	178.2047019
48159 Franklin	27.86550251
48161 Freestone	35.33925687
48163 Frio	171.5785224
48165 Gaines	19.13784029
48167 Galveston	203.024653
48169 Garza	60.80875646
48171 Gillespie	14.9231458
48173 Glasscock	72.04610951
48175 Goliad	92.29957806
48177 Gonzales	283.2997215
48179 Gray	347.1112126
48181 Grayson	78.36347217
48183 Gregg	106.7037435
48185 Grimes	148.0959097
48187 Guadalupe	60.47869806
48189 Hale	115.2822938
48191 Hall	0
48193 Hamilton	82.50825083
48195 Hansford	237.9644884
48197 Hardeman	0
48199 Hardin	201.0243502
48201 Harris	179.1164595



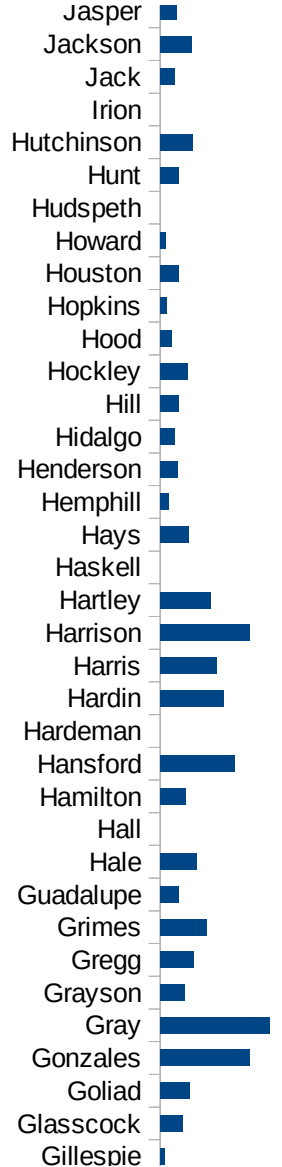
TX

48203 Harrison	283.2479094	McMullen
48205 Hartley	160.1708489	McLennan
48207 Haskell	0	McCulloch
48209 Hays	91.18227021	Lynn
48211 Hemphill	26.14379085	Lubbock
48213 Henderson	55.89375327	Loving
48215 Hidalgo	45.49974074	Llano
48217 Hill	57.76530781	Live Oak
48219 Hockley	87.03220191	Lipscomb
48221 Hood	36.34141104	Limestone
48223 Hopkins	21.73322467	Liberty
48225 Houston	60.42556865	Leon
48227 Howard	16.45684193	Lee
48229 Hudspeth	0	Lavaca
48231 Hunt	60.10798711	La Salle
48233 Hutchinson	103.7833758	Lampasas
48235 Irion	0	Lamb
48237 Jack	45.23351804	Lamar
48239 Jackson	100.8471158	Knox
48241 Jasper	52.96610169	Kleberg
48243 Jeff Davis	0	Kinney
48245 Jefferson	150.9798001	King
48247 Jim Hogg	57.16463415	Kimble
48249 Jim Wells	17.14761648	Kerr
48251 Johnson	62.44127894	Kent
48253 Jones	484.4325579	Kenedy
48255 Karnes	19.16932907	Kendall
48257 Kaufman	98.73894046	Kaufman
48259 Kendall	43.82024934	Karnes
48261 Kenedy	0	Jones
48263 Kent	0	Johnson
48265 Kerr	17.17393378	Jim Wells
48267 Kimble	22.92526364	Jim Hogg
48269 King	0	Jefferson
		Jeff Davis



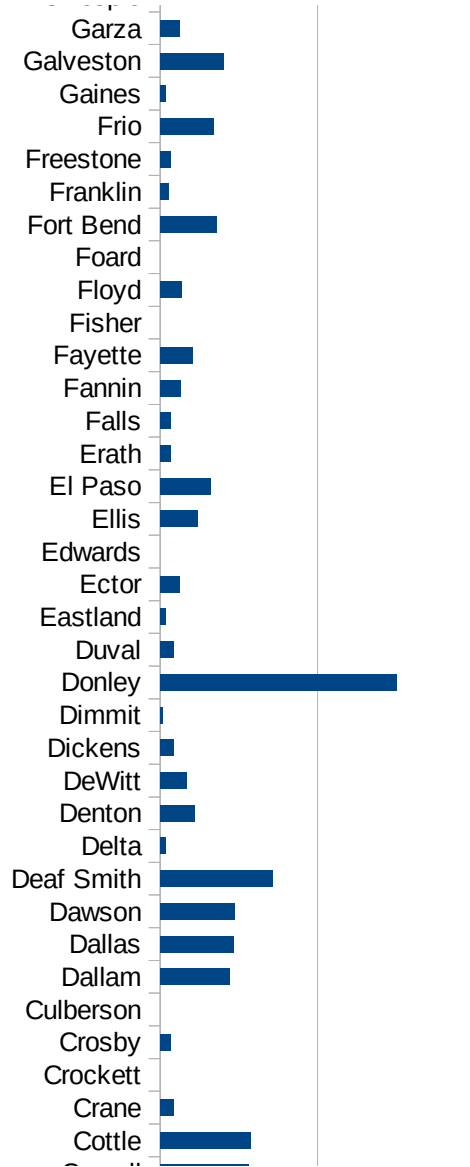
TX

48271 Kinney	0
48273 Kleberg	35.33682418
48275 Knox	27.37476047
48277 Lamar	193.0501931
48279 Lamb	60.7995136
48281 Lampasas	37.68429978
48283 La Salle	26.55689815
48285 Lavaca	29.83590254
48287 Lee	34.99766682
48289 Leon	52.1134916
48291 Liberty	81.09078693
48293 Limestone	63.77822186
48295 Lipscomb	59.61251863
48297 Live Oak	41.09814236
48299 Llano	13.85937356
48301 Loving	0
48303 Lubbock	194.5272143
48305 Lynn	85.07742045
48307 McCulloch	37.56103668
48309 McLennan	36.91964479
48311 McMullen	0
48313 Madison	20.80155318
48315 Marion	151.0878324
48317 Martin	52.14670607
48319 Mason	654.2056075
48321 Matagorda	175.0930182
48323 Maverick	76.94280585
48325 Medina	74.62540013
48327 Menard	0
48329 Midland	62.00095029
48331 Milam	79.58298516
48333 Mills	20.32107295
48335 Mitchell	12.27747084
48337 Montague	45.92774036



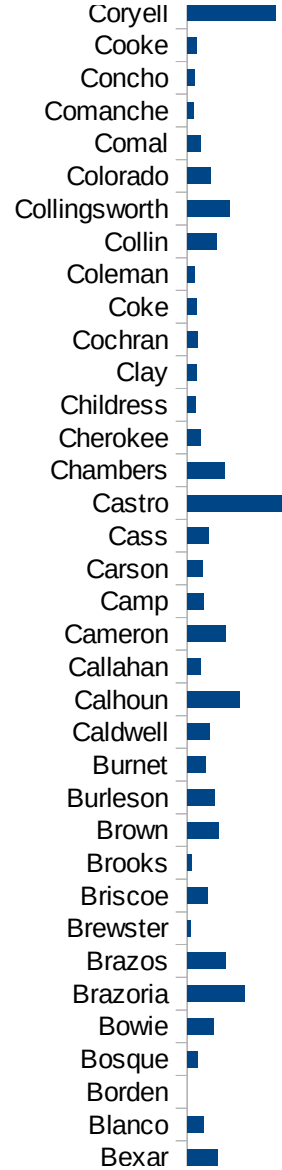
TX

48339 Montgomery	125.5658502
48341 Moore	2490.109379
48343 Morris	72.93946025
48345 Motley	81.03727715
48347 Nacogdoches	336.3211639
48349 Navarro	72.63189751
48351 Newton	29.09937436
48353 Nolan	13.55840282
48355 Nueces	40.5780299
48357 Ochiltree	291.5451895
48359 Oldham	140.778977
48361 Orange	101.7087063
48363 Palo Pinto	31.16883117
48365 Panola	699.844479
48367 Parker	32.52126529
48369 Parmer	212.8953771
48371 Pecos	121.2275888
48373 Polk	79.95043073
48375 Potter	985.3904787
48377 Presidio	0
48379 Rains	16.44872111
48381 Randall	278.1222711
48383 Reagan	0
48385 Real	0
48387 Red River	221.7659138
48389 Reeves	44.60019114
48391 Refugio	28.44141069
48393 Roberts	221.4839424
48395 Robertson	28.92848878
48397 Rockwall	112.2624358
48399 Runnels	19.5427008
48401 Rusk	73.46189164
48403 Sabine	28.33128718
48405 San Augustine	267.249757

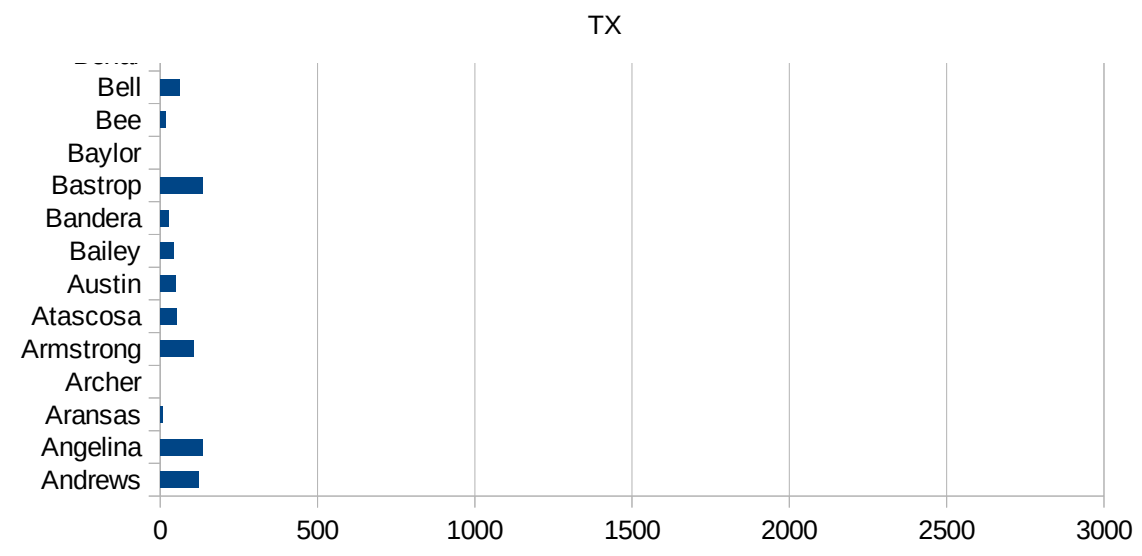


TX

48407 San Jacinto	38.3021693
48409 San Patricio	32.88834407
48411 San Saba	0
48413 Schleicher	0
48415 Scurry	11.85817621
48417 Shackelford	30.7408546
48419 Shelby	621.6067354
48421 Sherman	746.9957778
48423 Smith	76.88264754
48425 Somervell	0
48427 Starr	21.69701666
48429 Stephens	10.60108131
48431 Sterling	0
48433 Stonewall	0
48435 Sutton	0
48437 Swisher	174.2160279
48439 Tarrant	179.6222513
48441 Taylor	152.5719268
48443 Terrell	0
48445 Terry	97.66419793
48447 Throckmorton	0
48449 Titus	112.0092029
48451 Tom Green	71.07260405
48453 Travis	178.9799823
48455 Trinity	74.62686567
48457 Tyler	32.2640118
48459 Upshur	41.20213282
48461 Upton	0
48463 Uvalde	22.34969828
48465 Val Verde	26.41846854
48467 Van Zandt	32.13195523
48469 Victoria	162.9814744
48471 Walker	471.8543046
48473 Waller	73.41038286



48475 Ward	0
48477 Washington	484.2201208
48479 Webb	160.9220398
48481 Wharton	100.9154473
48483 Wheeler	269.6975535
48485 Wichita	56.79064696
48487 Wilbarger	15.60062402
48489 Willacy	65.07088078
48491 Williamson	70.05235399
48493 Wilson	71.67887862
48495 Winkler	38.86010363
48497 Wise	45.38467169
48499 Wood	33.23805092
48501 Yoakum	23.28017693
48503 Young	22.16680521
48505 Zapata	49.33051445
48507 Zavala	58.41608946



TX

FIPS

29001  
29003  
29005  
29007  
29009  
29011  
29013  
29015  
29017  
29019  
29021  
29023  
29025  
29027  
29029  
29031  
29033  
29035  
29037

TX

29039  
29041  
29043  
29045  
29047  
29049  
29051  
29053  
29055  
29057  
29059  
29061  
29063  
29065  
29067  
29069  
29071  
29073  
29075  
29077  
29079  
29081  
29083  
29085  
29087  
29089  
29091  
29093  
29095  
29097  
29099  
29101

29103



TX

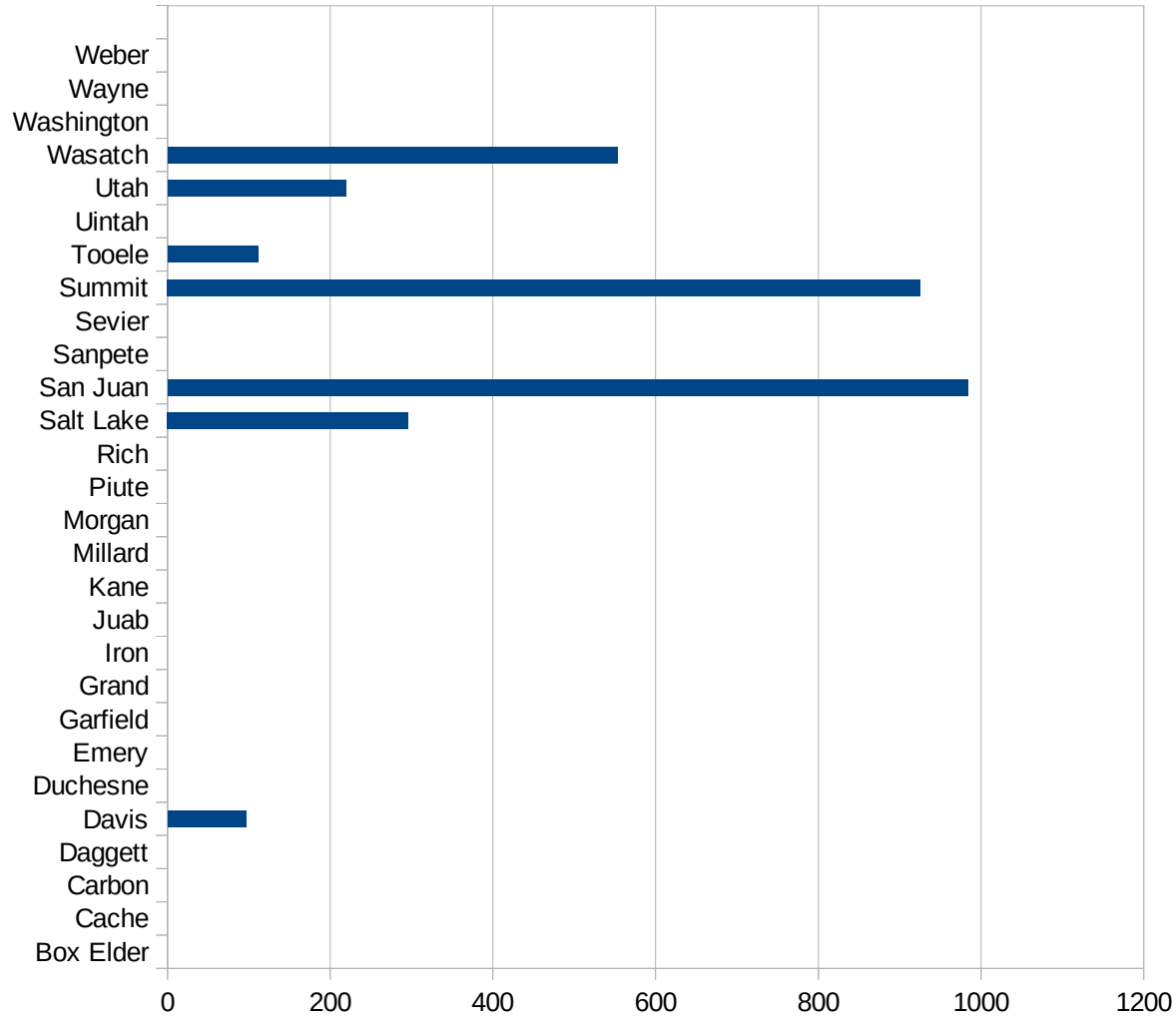
29105  
29107  
29109  
29111  
29113  
29115  
29117  
29121  
29123  
29125  
29127  
29119  
29129  
29131  
29133  
29135  
29137  
29139  
29141  
29143  
29145  
29147  
29149  
29151  
29153  
29155  
29157  
29159  
29161  
29163  
29165  
29167  
29169  
29171

TX

29173  
29175  
29177  
29179  
29181  
29195  
29197  
29199  
29201  
29203  
29205  
29183  
29185  
29187  
29189  
29510  
29186  
29207  
29209  
29211  
29213  
29215  
  
29217  
29219  
29221  
29223  
29225  
29227  
29229

UT

FIPS	County	PC Infection
49001	Beaver	0
49003	Box Elder	0
49005	Cache	0
49007	Carbon	0
49009	Daggett	0
49011	Davis	96.669727875
49013	Duchesne	0
49015	Emery	0
49017	Garfield	0
49019	Grand	0
49021	Iron	0
49023	Juab	0
49025	Kane	0
49027	Millard	0
49029	Morgan	0
49031	Piute	0
49033	Rich	0
49035	Salt Lake	296.19141565
49037	San Juan	983.88245194
49039	Sanpete	0
49041	Sevier	0
49043	Summit	925.28557461
49045	Tooele	111.57680919
49047	Uintah	0
49049	Utah	219.3782515
49051	Wasatch	553.54993983
49053	Washington	0
49055	Wayne	0
49057	Weber	0



UT

FIPS

29001  
29003  
29005  
29007  
29009  
29011  
29013  
29015  
29017  
29019  
29021  
29023  
29025  
29027  
29029  
29031  
29033  
29035  
29037

UT

29039  
29041  
29043  
29045  
29047  
29049  
29051  
29053  
29055  
29057  
29059  
29061  
29063  
29065  
29067  
29069  
29071  
29073  
29075  
29077  
29079  
29081  
29083  
29085  
29087  
29089  
29091  
29093  
29095  
29097  
29099  
29101

29103

UT

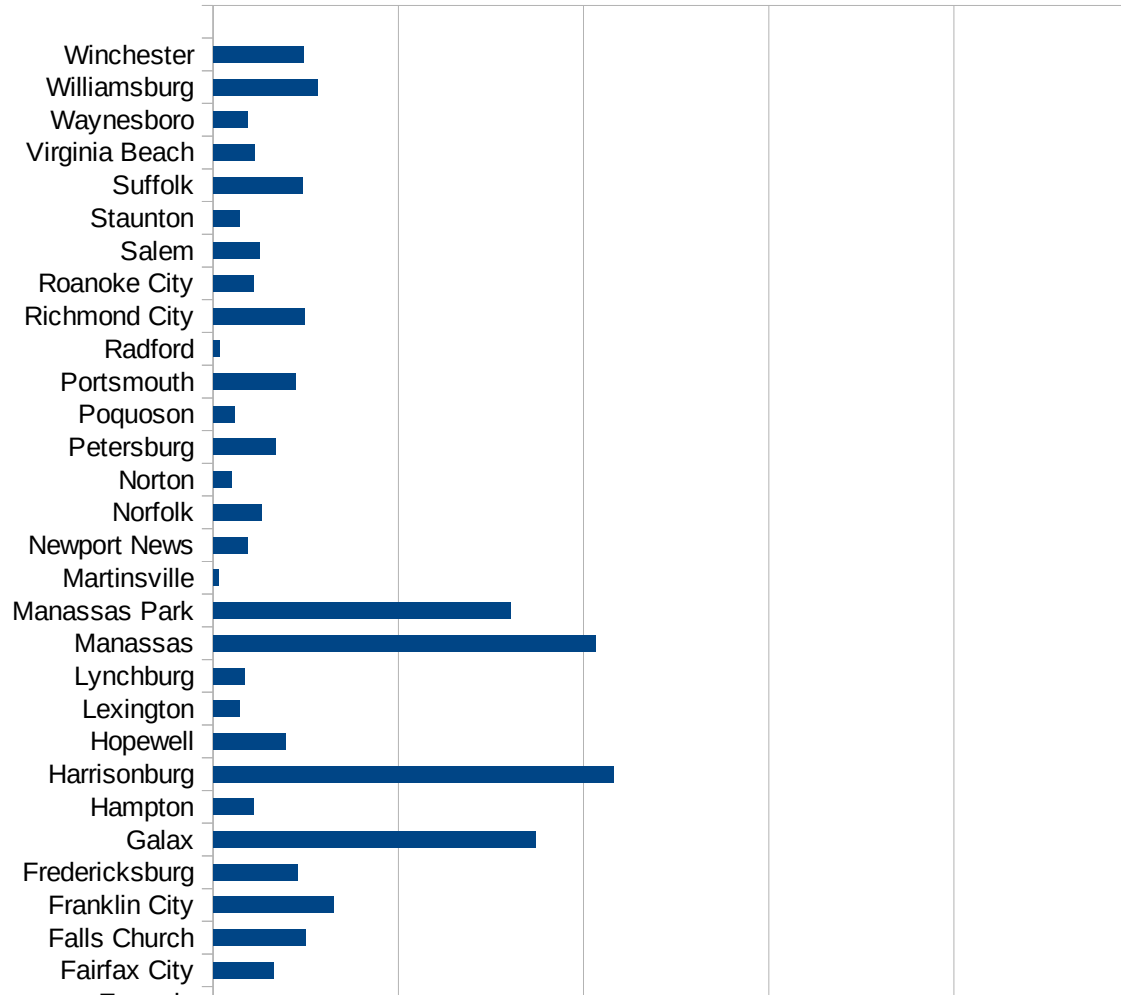
29105  
29107  
29109  
29111  
29113  
29115  
29117  
29121  
29123  
29125  
29127  
29119  
29129  
29131  
29133  
29135  
29137  
29139  
29141  
29143  
29145  
29147  
29149  
29151  
29153  
29155  
29157  
29159  
29161  
29163  
29165  
29167  
29169  
29171

UT

29173  
29175  
29177  
29179  
29181  
29195  
29197  
29199  
29201  
29203  
29205  
29183  
29185  
29187  
29189  
29510  
29186  
29207  
29209  
29211  
29213  
29215  
  
29217  
29219  
29221  
29223  
29225  
29227  
29229

VA

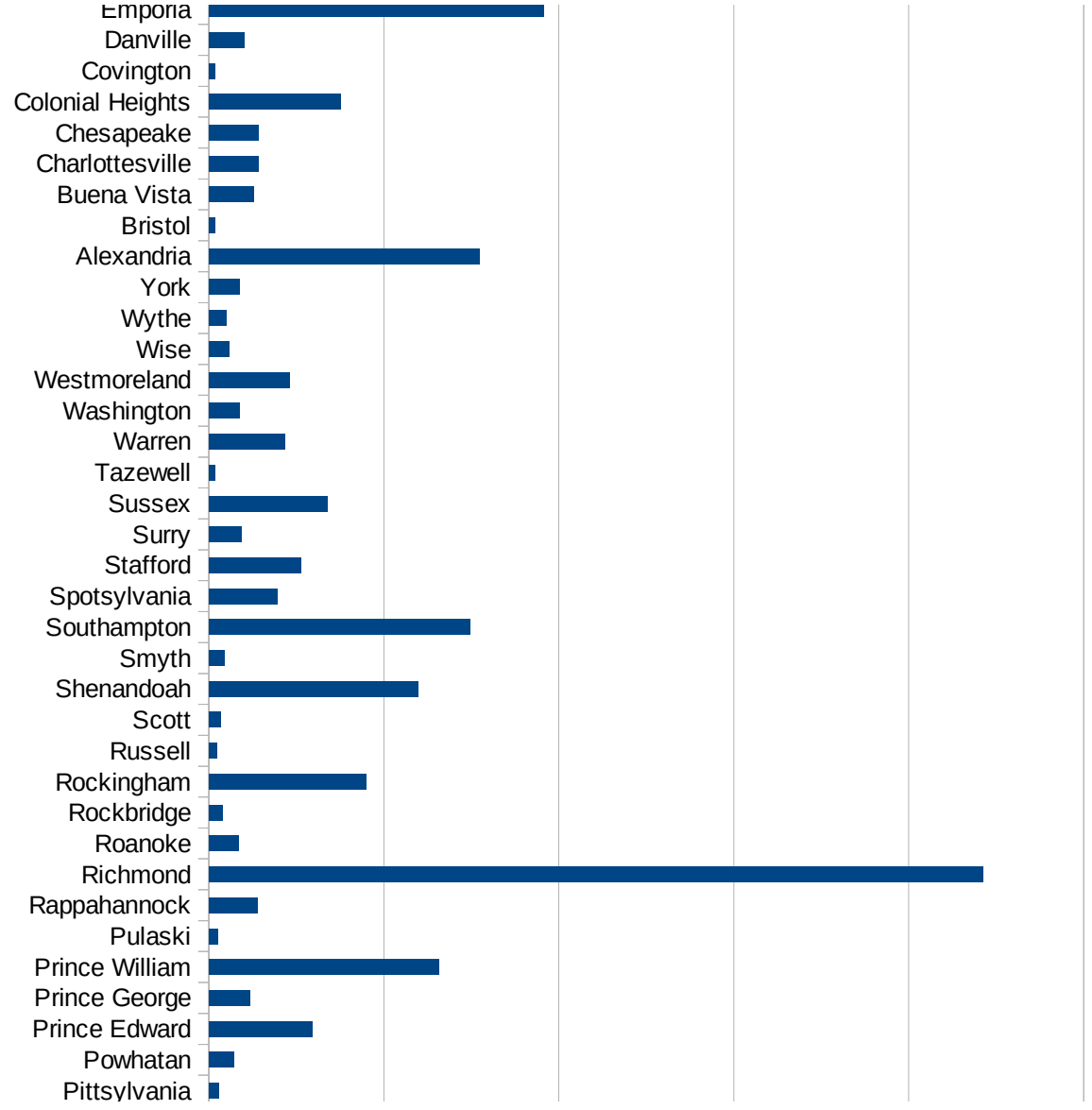
FIPS	County	PC Infection
51001	Accomack	1635.196841
51003	Albemarle	114.05655
51005	Alleghany	40.24144869
51007	Amelia	130.6385922
51009	Amherst	53.68534074
51011	Appomattox	138.8801212
51013	Arlington	596.1578134
51015	Augusta	84.81651802
51017	Bath	0
51019	Bedford	48.25580657
51021	Bland	0
51023	Botetourt	90.15235748
51025	Brunswick	122.0703125
51027	Buchanan	75.39701239
51029	Buckingham	1770.692394
51031	Campbell	23.64797264
51033	Caroline	123.488886
51035	Carroll	114.7253341
51036	Charles City	302.5500648
51037	Charlotte	92.14273748
51041	Chesterfield	240.1335797
51043	Clarke	110.1700751
51045	Craig	78.98894155
51047	Culpeper	561.136929
51049	Cumberland	163.1155062
51051	Dickenson	0
51053	Dinwiddie	105.1561569
51057	Essex	238.1170437
51059	Fairfax	562.2200305
51061	Fauquier	254.6869473
51063	Floyd	18.99335233
51065	Fluvanna	291.2295113
51067	Franklin	49.82649702





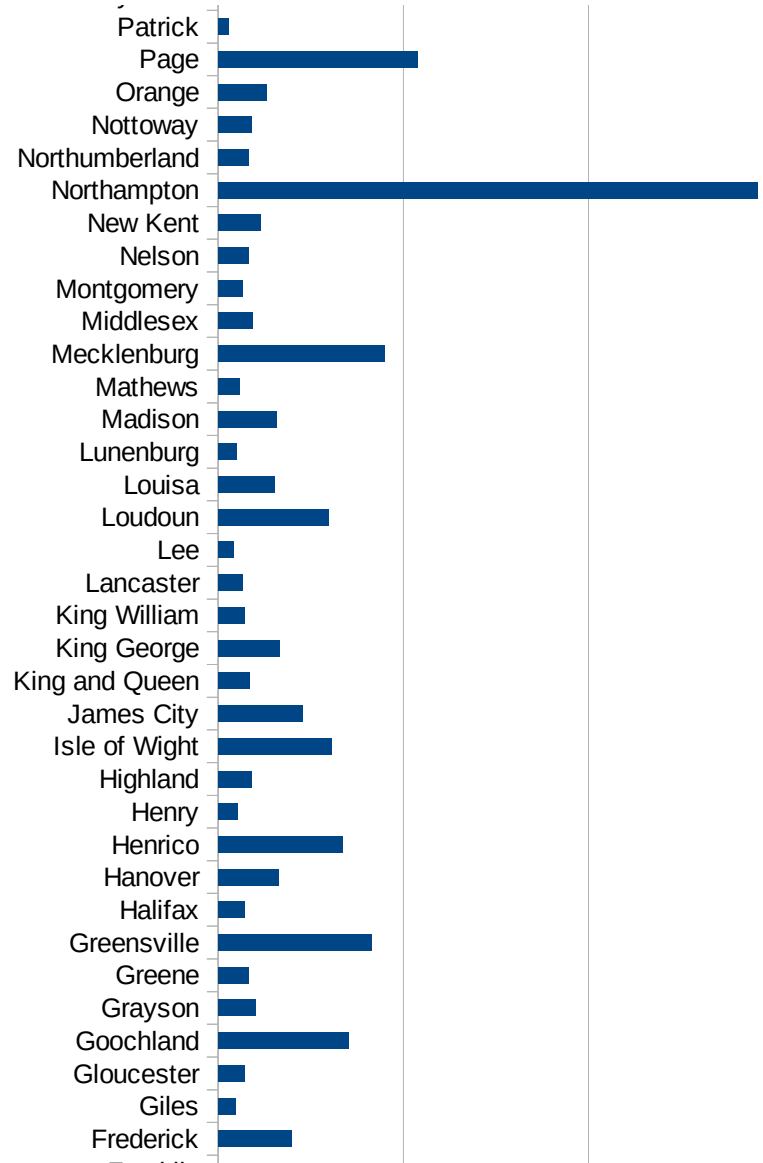
VA

51069 Frederick	198.0646257
51071 Giles	47.49465685
51073 Gloucester	72.29109213
51075 Goochland	352.7792118
51077 Grayson	102.3606935
51079 Greene	80.89387734
51081 Greensville	412.8322009
51083 Halifax	70.33997655
51085 Hanover	162.2544037
51087 Henrico	335.9037359
51089 Henry	52.9900104
51091 Highland	90.49773756
51093 Isle of Wight	305.7938462
51095 James City	227.7576345
51097 King and Queen	85.20306731
51099 King George	165.5691439
51101 King William	70.84243462
51103 Lancaster	64.91699898
51105 Lee	42.47907905
51107 Loudoun	297.4069067
51109 Louisa	152.264941
51111 Lunenburg	49.64421645
51113 Madison	157.9541181
51115 Mathews	56.80527153
51117 Mecklenburg	450.2446982
51119 Middlesex	92.8591327
51121 Montgomery	66.67676921
51125 Nelson	80.8843354
51127 New Kent	116.1180832
51131 Northampton	1457.179378
51133 Northumberland	82.32485387
51135 Nottoway	90.79118029
51137 Orange	130.9900666
51139 Page	539.0047215

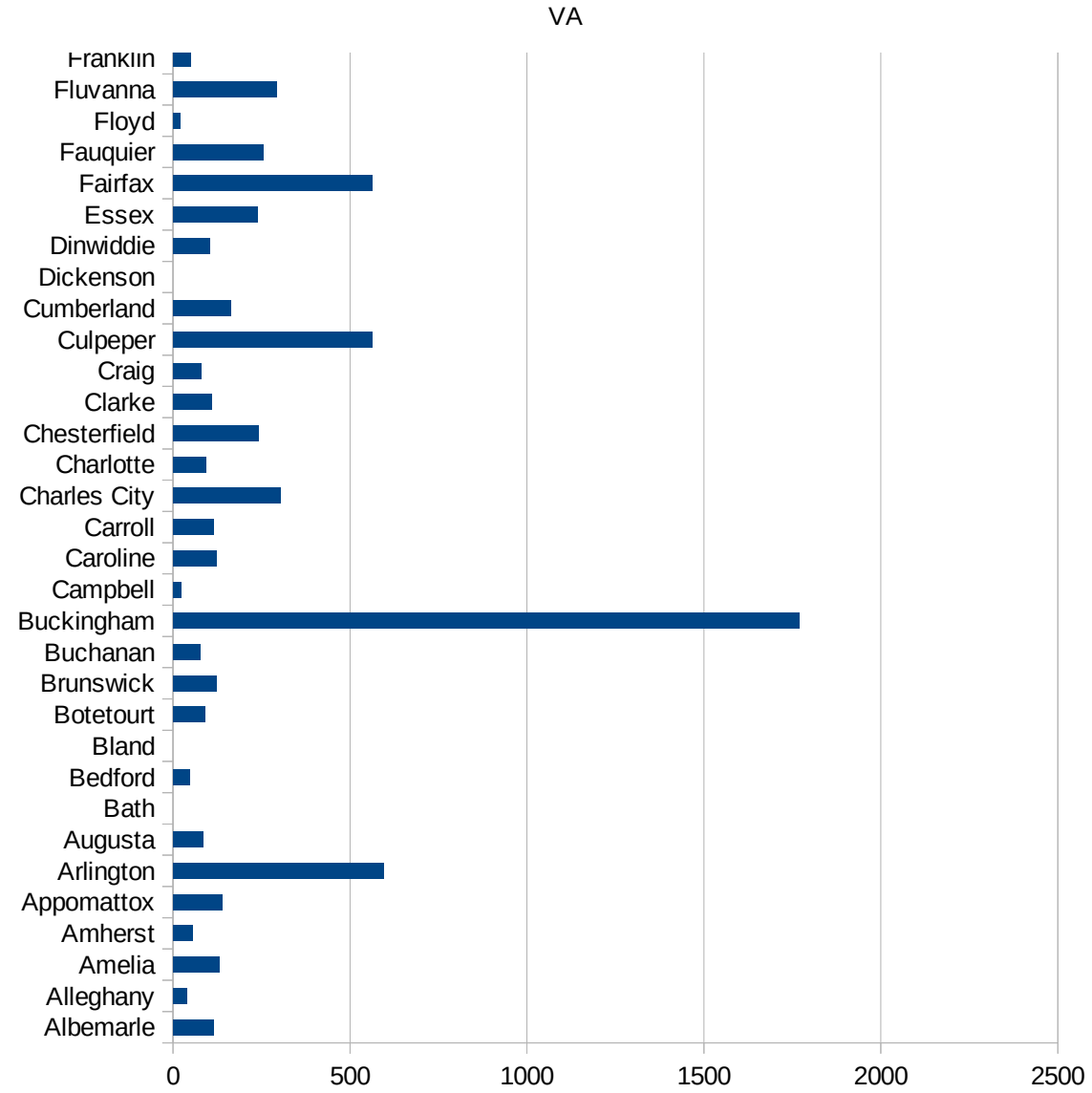


VA

51141 Patrick	28.29174447
51143 Pittsylvania	27.89217214
51145 Powhatan	71.94491075
51147 Prince Edward	296.2962963
51149 Prince George	118.1660627
51153 Prince William	657.6768495
51155 Pulaski	26.4193037
51157 Rappahannock	137.892995
51159 Richmond	2212.878956
51161 Roanoke	83.97733675
51163 Rockbridge	39.55696203
51165 Rockingham	448.0330855
51167 Russell	22.43158367
51169 Scott	32.50673354
51171 Shenandoah	597.742373
51173 Smyth	42.66211604
51175 Southampton	744.9107244
51177 Spotsylvania	194.4307871
51179 Stafford	264.0704188
51181 Surry	92.67840593
51183 Sussex	338.1685503
51185 Tazewell	17.13376576
51187 Warren	217.4836887
51191 Washington	88.23205029
51193 Westmoreland	229.9495233
51195 Wise	57.87646007
51197 Wythe	48.68887807
51199 York	86.96164844
51510 Alexandria	772.4412882
51520 Bristol	18.20167455
51530 Buena Vista	128.2667949
51540 Charlottesville	141.3221938
51550 Chesapeake	141.3651838
51570 Colonial Heights	375.7079572



51580 Covington	18.31501832
51590 Danville	100.7544295
51595 Emporia	956.8443663
51600 Fairfax City	162.7736632
51610 Falls Church	250.4738695
51620 Franklin City	324.4727318
51630 Fredericksburg	226.4617074
51640 Galax	871.8667289
51650 Hampton	109.4458466
51660 Harrisonburg	1080.82098
51670 Hopewell	194.72473
51678 Lexington	70.06726457
51680 Lynchburg	85.23488298
51683 Manassas	1032.636104
51685 Manassas Park	803.1432368
51690 Martinsville	15.50147264
51700 Newport News	92.9316001
51710 Norfolk	130.696996
51720 Norton	50.40322581
51730 Petersburg	167.8968543
51735 Poquoson	57.42411813
51740 Portsmouth	221.9122496
51750 Radford	16.35858008
51760 Richmond City	246.9589087
51770 Roanoke City	108.0864692
51775 Salem	124.7903911
51790 Staunton	72.22534307
51800 Suffolk	240.1710808
51810 Virginia Beach	113.0636244
51820 Waynesboro	92.80537387
51830 Williamsburg	281.9548872
51840 Winchester	245.4817134



VA

VA

FIPS

29001  
29003  
29005  
29007  
29009  
29011  
29013  
29015  
29017  
29019  
29021  
29023  
29025  
29027  
29029  
29031  
29033  
29035  
29037

VA

29039  
29041  
29043  
29045  
29047  
29049  
29051  
29053  
29055  
29057  
29059  
29061  
29063  
29065  
29067  
29069  
29071  
29073  
29075  
29077  
29079  
29081  
29083  
29085  
29087  
29089  
29091  
29093  
29095  
29097  
29099  
29101

29103

VA

29105  
29107  
29109  
29111  
29113  
29115  
29117  
29121  
29123  
29125  
29127  
29119  
29129  
29131  
29133  
29135  
29137  
29139  
29141  
29143  
29145  
29147  
29149  
29151  
29153  
29155  
29157  
29159  
29161  
29163  
29165  
29167  
29169  
29171

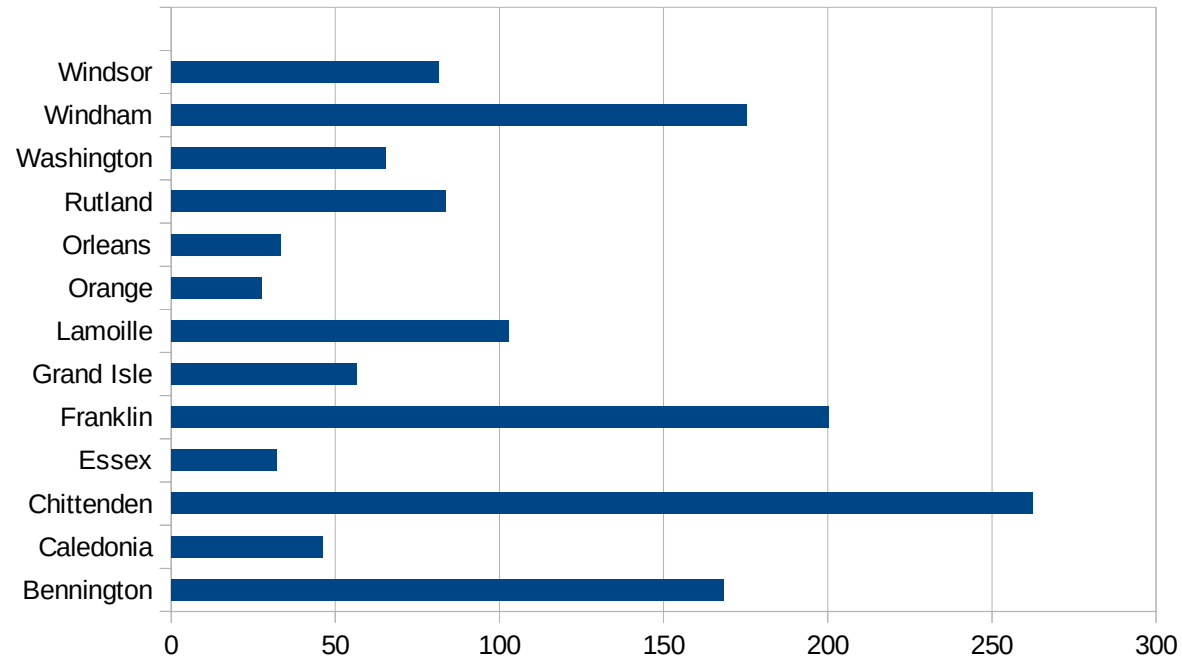
VA

29173  
29175  
29177  
29179  
29181  
29195  
29197  
29199  
29201  
29203  
29205  
29183  
29185  
29187  
29189  
29510  
29186  
29207  
29209  
29211  
29213  
29215  
  
29217  
29219  
29221  
29223  
29225  
29227  
29229



VT

FIPS	County	PC Infection
50001	Addison	167.6899359
50003	Bennington	168.3926918
50005	Caledonia	46.20157085
50007	Chittenden	262.4990885
50009	Essex	32
50011	Franklin	200.3197022
50013	Grand Isle	56.41748942
50015	Lamoille	102.7667984
50017	Orange	27.58715818
50019	Orleans	33.44854499
50021	Rutland	83.51513499
50023	Washington	65.35947712
50025	Windham	175.413977
50027	Windsor	81.39492819



FIPS

- 29001
- 29003
- 29005
- 29007
- 29009
- 29011
- 29013
- 29015
- 29017
- 29019
- 29021
- 29023
- 29025
- 29027
- 29029
- 29031
- 29033
- 29035
- 29037

VT

29039  
29041  
29043  
29045  
29047  
29049  
29051  
29053  
29055  
29057  
29059  
29061  
29063  
29065  
29067  
29069  
29071  
29073  
29075  
29077  
29079  
29081  
29083  
29085  
29087  
29089  
29091  
29093  
29095  
29097  
29099  
29101

29103

VT

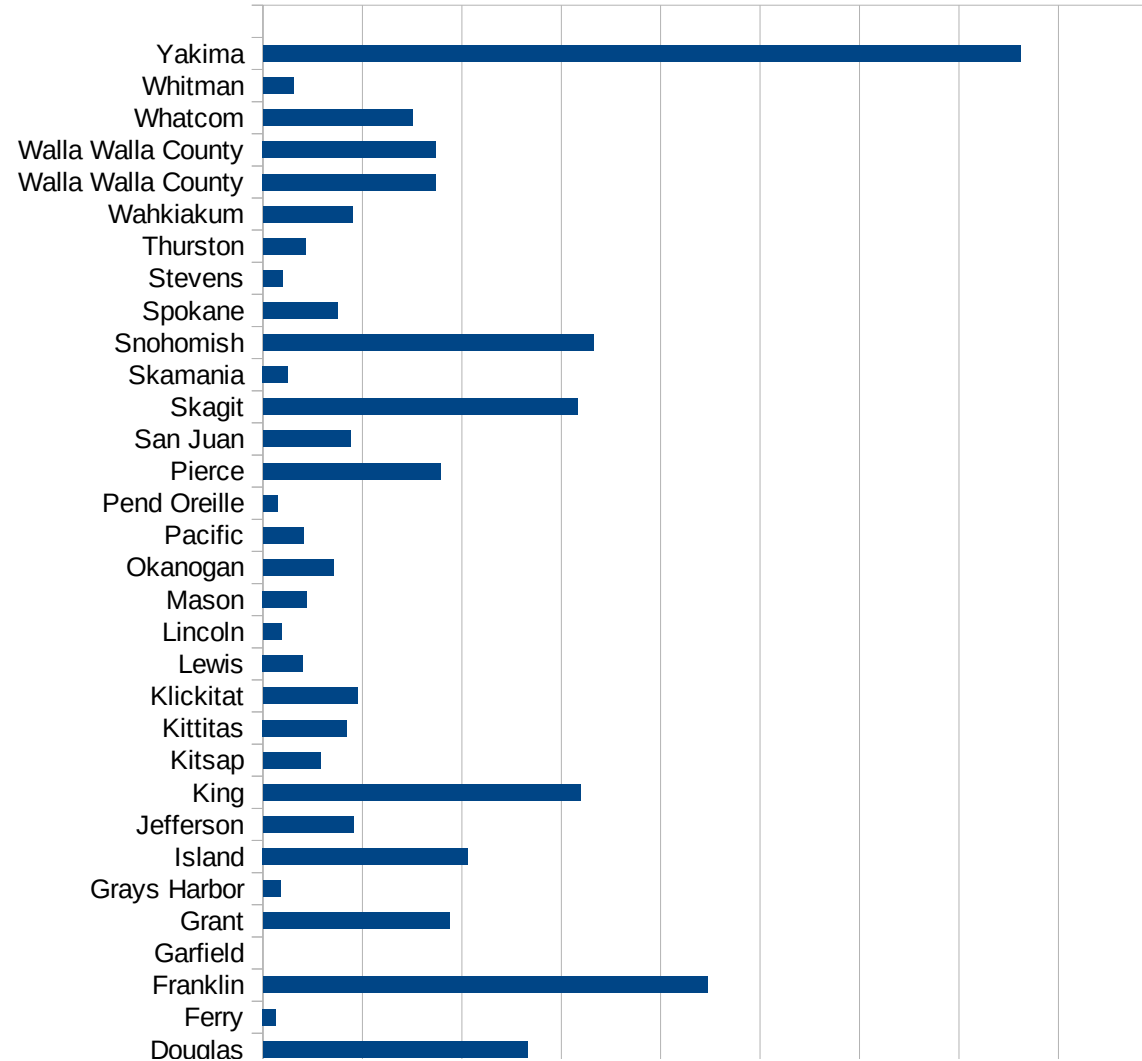
29105  
29107  
29109  
29111  
29113  
29115  
29117  
29121  
29123  
29125  
29127  
29119  
29129  
29131  
29133  
29135  
29137  
29139  
29141  
29143  
29145  
29147  
29149  
29151  
29153  
29155  
29157  
29159  
29161  
29163  
29165  
29167  
29169  
29171

VT

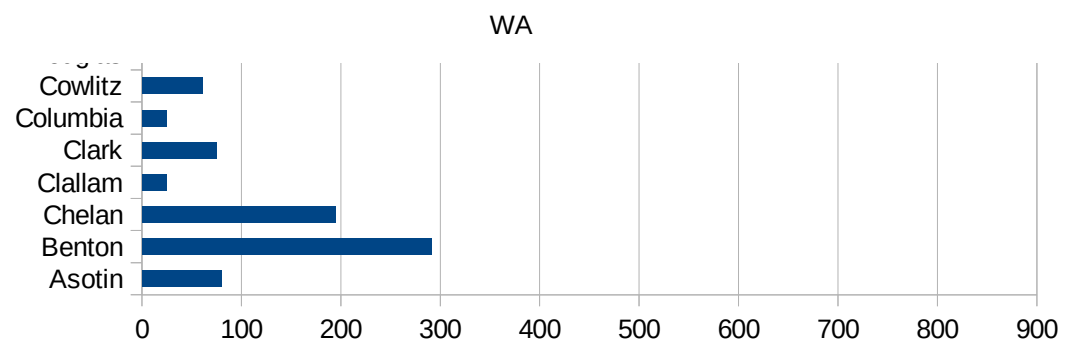
29173  
29175  
29177  
29179  
29181  
29195  
29197  
29199  
29201  
29203  
29205  
29183  
29185  
29187  
29189  
29510  
29186  
29207  
29209  
29211  
29213  
29215  
  
29217  
29219  
29221  
29223  
29225  
29227  
29229

WA

FIPS	County	PC Infection
53001	Adams	253.0492434
53003	Asotin	79.61079169
53005	Benton	291.2664642
53007	Chelan	194.7141596
53009	Clallam	24.75989418
53011	Clark	75.12602287
53013	Columbia	24.63661
53015	Cowlitz	60.55768119
53017	Douglas	265.6909129
53019	Ferry	13.07360439
53021	Franklin	447.2850223
53023	Garfield	0
53025	Grant	188.0182059
53027	Grays Harbor	17.59110161
53029	Island	206.0146815
53031	Jefferson	91.39903558
53033	King	319.591539
53035	Kitsap	57.81953633
53037	Kittitas	84.45232666
53039	Klickitat	94.9925363
53041	Lewis	40.19898498
53043	Lincoln	18.62197393
53045	Mason	44.27007801
53047	Okanogan	71.20478496
53049	Pacific	40.84225812
53051	Pend Oreille	14.70372004
53053	Pierce	178.7279016
53055	San Juan	87.57589911
53057	Skagit	316.6778466
53059	Skamania	25.1593425
53061	Snohomish	332.6784481
53063	Spokane	74.81088391
53065	Stevens	19.88510826



53067 Thurston	42.59493958
53069 Wahkiakum	90.37505648
53071 Walla Walla Cou	173.9929746
53071 Walla Walla Cou	173.9929746
53073 Whatcom	150.6524581
53075 Whitman	30.12592637
53077 Yakima	761.9926346



WA

FIPS

29001  
29003  
29005  
29007  
29009  
29011  
29013  
29015  
29017  
29019  
29021  
29023  
29025  
29027  
29029  
29031  
29033  
29035  
29037



WA

29039  
29041  
29043  
29045  
29047  
29049  
29051  
29053  
29055  
29057  
29059  
29061  
29063  
29065  
29067  
29069  
29071  
29073  
29075  
29077  
29079  
29081  
29083  
29085  
29087  
29089  
29091  
29093  
29095  
29097  
29099  
29101

29103

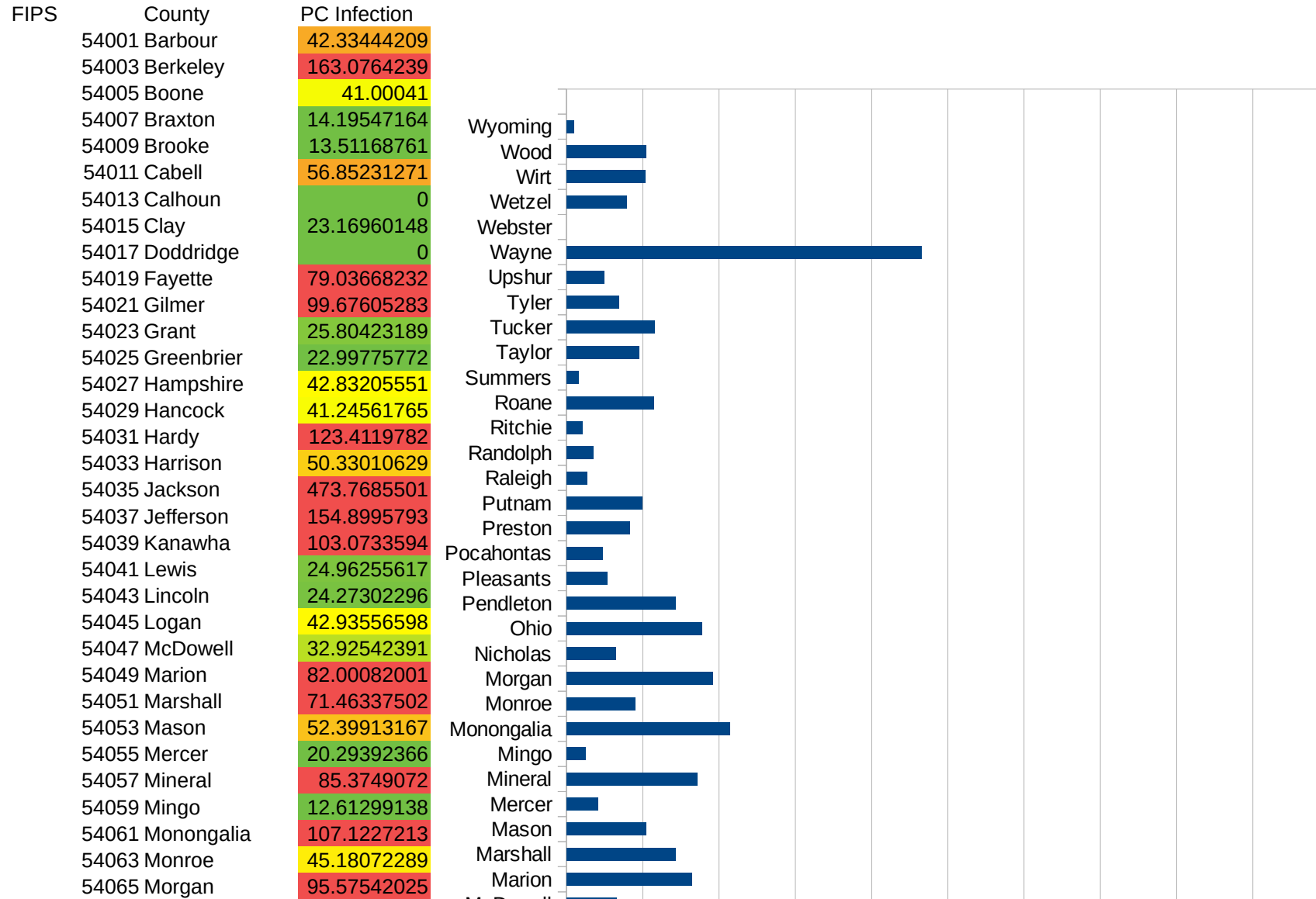
WA

29105  
29107  
29109  
29111  
29113  
29115  
29117  
29121  
29123  
29125  
29127  
29119  
29129  
29131  
29133  
29135  
29137  
29139  
29141  
29143  
29145  
29147  
29149  
29151  
29153  
29155  
29157  
29159  
29161  
29163  
29165  
29167  
29169  
29171

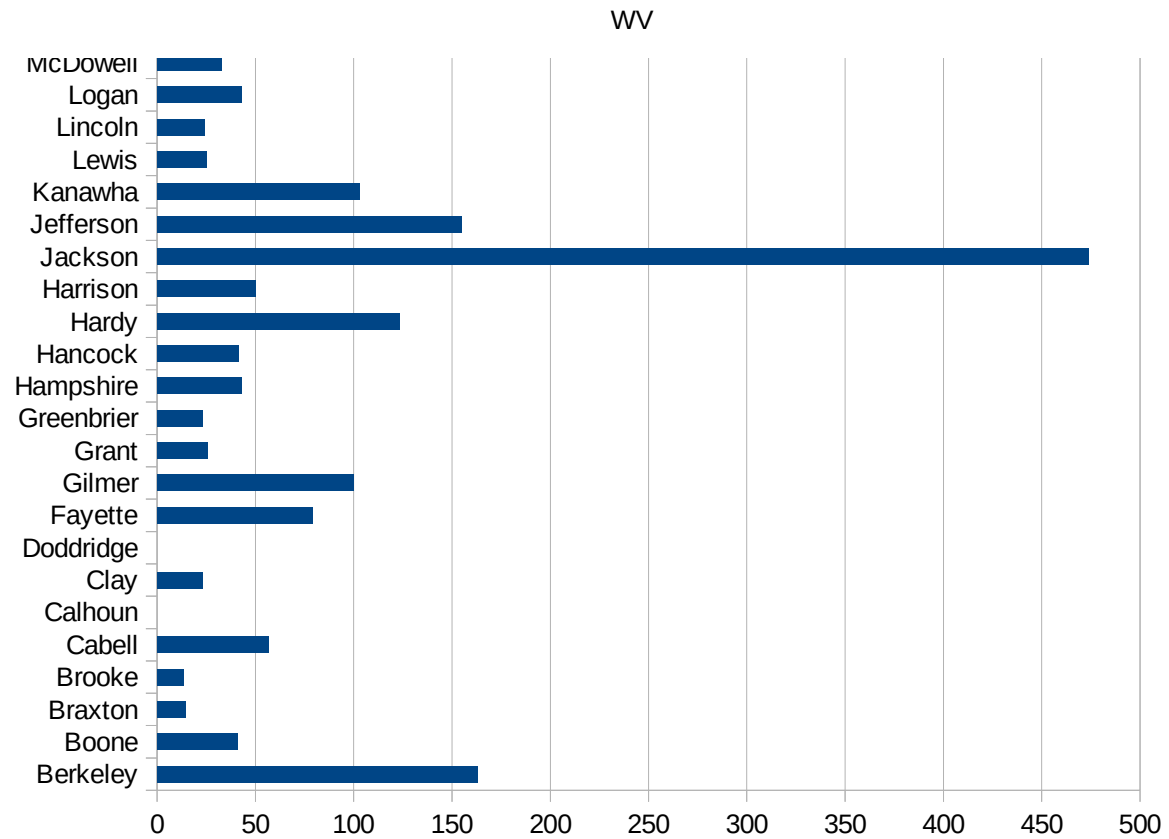
WA

29173  
29175  
29177  
29179  
29181  
29195  
29197  
29199  
29201  
29203  
29205  
29183  
29185  
29187  
29189  
29510  
29186  
29207  
29209  
29211  
29213  
29215  
  
29217  
29219  
29221  
29223  
29225  
29227  
29229

WV



54067 Nicholas	32.20352629
54069 Ohio	88.61214226
54071 Pendleton	71.4591968
54073 Pleasants	26.64180099
54075 Pocahontas	23.7699073
54077 Preston	41.37238098
54079 Putnam	49.39839808
54081 Raleigh	13.46728796
54083 Randolph	17.3472574
54085 Ritchie	10.28700751
54087 Roane	57.42176285
54089 Summers	7.836990596
54091 Taylor	47.44395683
54093 Tucker	57.51258088
54095 Tyler	34.30139492
54097 Upshur	24.57505632
54099 Wayne	232.8259563
54101 Webster	0
54103 Wetzel	39.29273084
54105 Wirt	51.45797599
54107 Wood	52.25467026
54109 Wyoming	4.810930434



FIPS

- 29001
- 29003
- 29005
- 29007
- 29009
- 29011
- 29013
- 29015
- 29017
- 29019
- 29021
- 29023
- 29025
- 29027
- 29029
- 29031
- 29033
- 29035
- 29037

WV

29039  
29041  
29043  
29045  
29047  
29049  
29051  
29053  
29055  
29057  
29059  
29061  
29063  
29065  
29067  
29069  
29071  
29073  
29075  
29077  
29079  
29081  
29083  
29085  
29087  
29089  
29091  
29093  
29095  
29097  
29099  
29101

29103

WV

29105  
29107  
29109  
29111  
29113  
29115  
29117  
29121  
29123  
29125  
29127  
29119  
29129  
29131  
29133  
29135  
29137  
29139  
29141  
29143  
29145  
29147  
29149  
29151  
29153  
29155  
29157  
29159  
29161  
29163  
29165  
29167  
29169  
29171

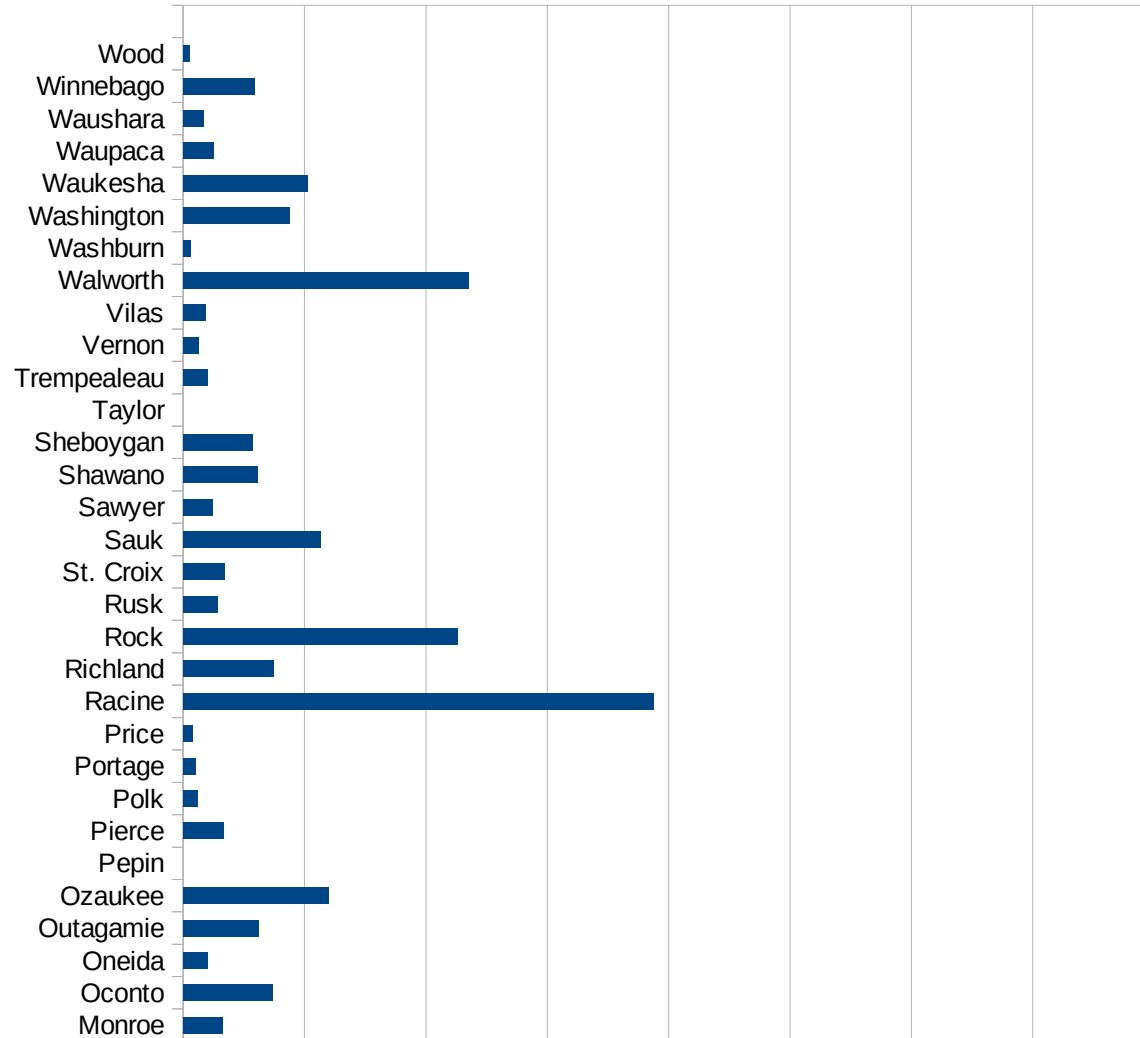


WV

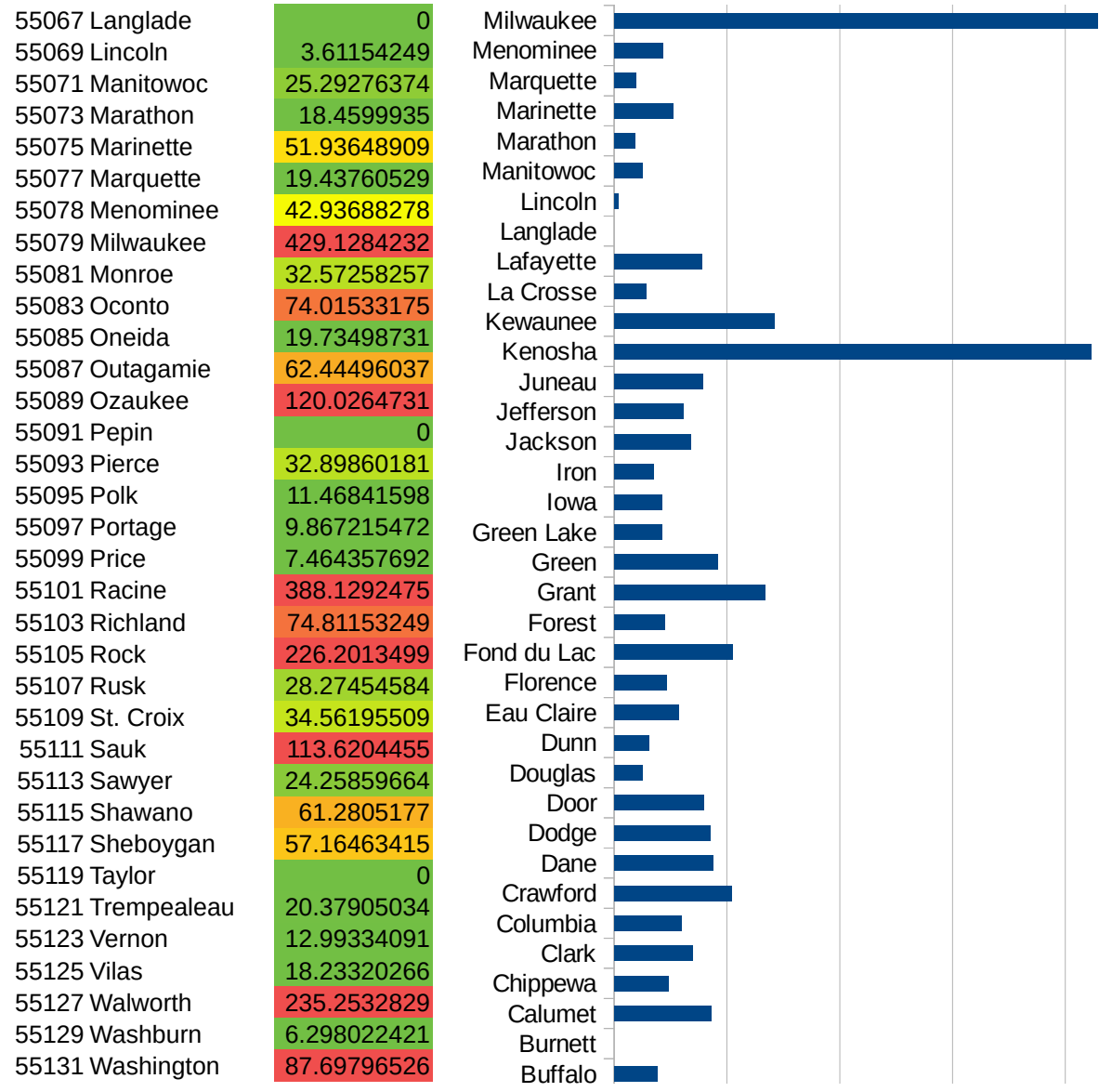
29173  
29175  
29177  
29179  
29181  
29195  
29197  
29199  
29201  
29203  
29205  
29183  
29185  
29187  
29189  
29510  
29186  
29207  
29209  
29211  
29213  
29215  
  
29217  
29219  
29221  
29223  
29225  
29227  
29229

WI

FIPS	County	PC Infection
55001	Adams	19.65795164
55003	Ashland	12.82051282
55005	Barron	24.35568152
55007	Bayfield	19.94415636
55009	Brown	743.418205
55011	Buffalo	38.0952381
55013	Burnett	0
55015	Calumet	85.72738691
55017	Chippewa	48.33554222
55019	Clark	69.14633092
55021	Columbia	59.27682276
55023	Crawford	104.3520962
55025	Dane	87.94831515
55027	Dodge	85.37571004
55029	Door	79.6812749
55031	Douglas	25.45824847
55033	Dunn	31.0208061
55035	Eau Claire	57.39759313
55037	Florence	46.28558204
55039	Fond du Lac	104.7872237
55041	Forest	44.48893338
55043	Grant	133.8402452
55045	Green	92.068564
55047	Green Lake	42.28776826
55049	Iowa	42.06806613
55051	Iron	35.23608175
55053	Jackson	68.36605137
55055	Jefferson	61.08376699
55057	Juneau	78.89694556
55059	Kenosha	422.9428791
55061	Kewaunee	142.2754256
55063	La Crosse	28.75750656
55065	Lafayette	78.00780078

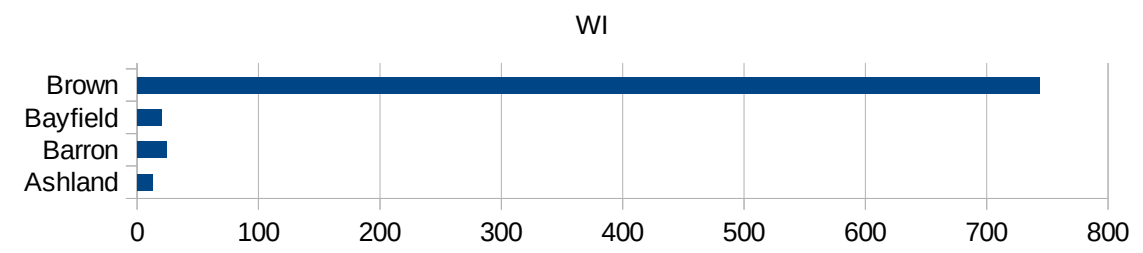


WI



This work is licensed under the Creative Commons Attribution-NoDerivatives 4.0 International License. To view a copy of this license, visit <http://creativecommons.org/licenses/by-nd/4.0/>.

55133 Waukesha	102.7111782
55135 Waupaca	25.42638085
55137 Waushara	16.4860075
55139 Winnebago	59.05742018
55141 Wood	5.475326809



FIPS

- 29001
- 29003
- 29005
- 29007
- 29009
- 29011
- 29013
- 29015
- 29017
- 29019
- 29021
- 29023
- 29025
- 29027
- 29029
- 29031
- 29033
- 29035
- 29037

29039  
29041  
29043  
29045  
29047  
29049  
29051  
29053  
29055  
29057  
29059  
29061  
29063  
29065  
29067  
29069  
29071  
29073  
29075  
29077  
29079  
29081  
29083  
29085  
29087  
29089  
29091  
29093  
29095  
29097  
29099  
29101

29103

29105  
29107  
29109  
29111  
29113  
29115  
29117  
29121  
29123  
29125  
29127  
29119  
29129  
29131  
29133  
29135  
29137  
29139  
29141  
29143  
29145  
29147  
29149  
29151  
29153  
29155  
29157  
29159  
29161  
29163  
29165  
29167  
29169  
29171

WI

29173  
29175  
29177  
29179  
29181  
29195  
29197  
29199  
29201  
29203  
29205  
29183  
29185  
29187  
29189  
29510  
29186  
29207  
29209  
29211  
29213  
29215  
  
29217  
29219  
29221  
29223  
29225  
29227  
29229