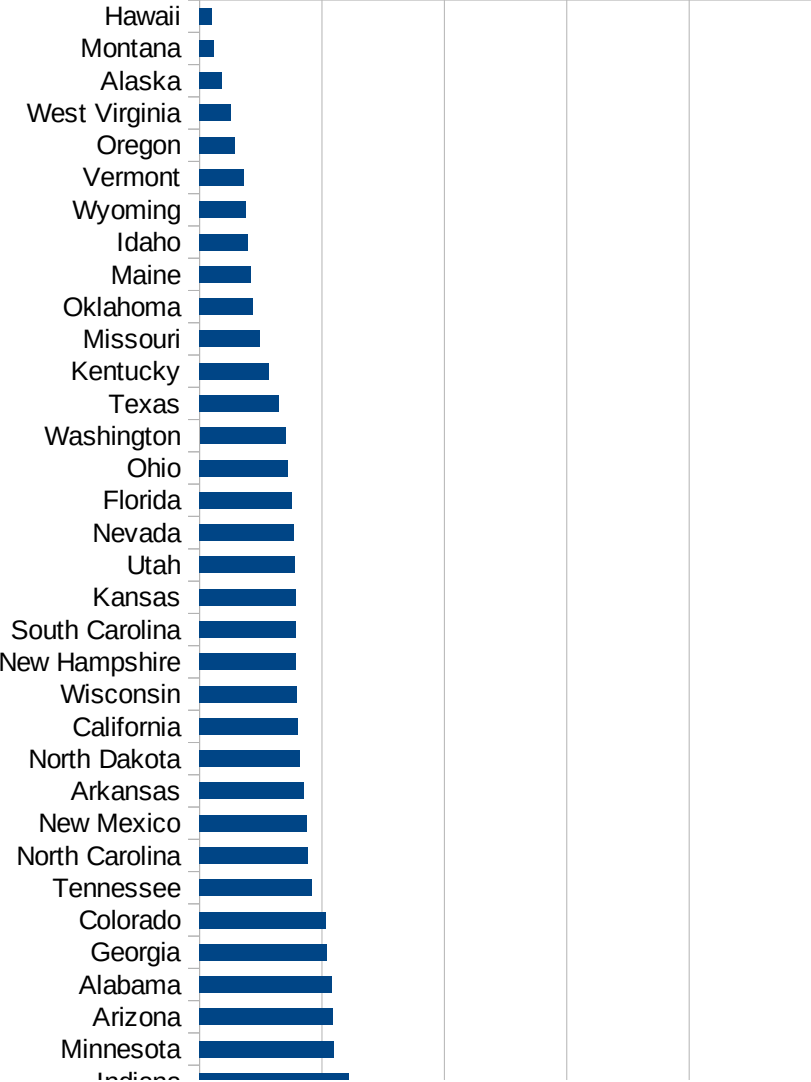


PerCap50States

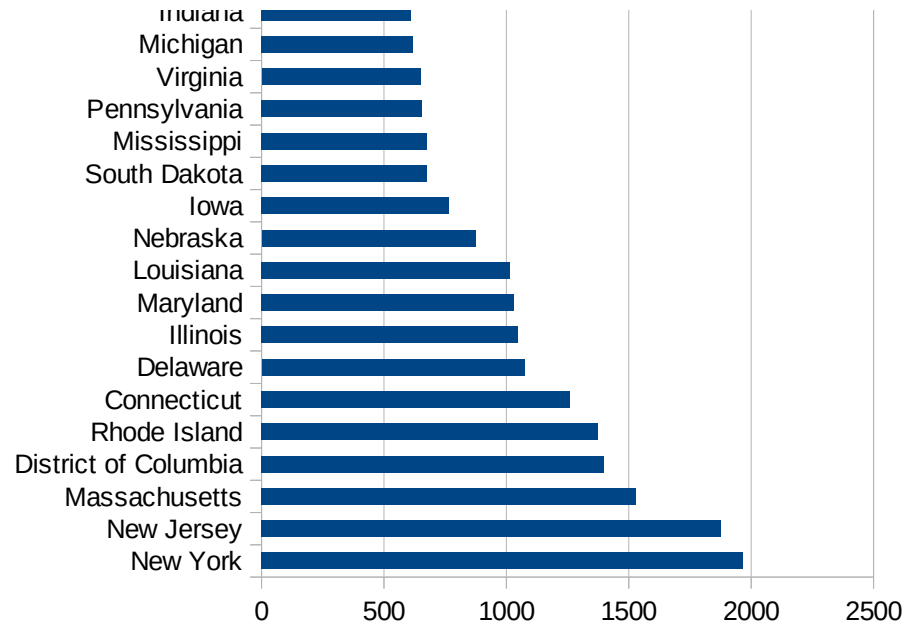
Idx	State	Population	Cases per 100,000
33	New York	19542209	1967.91979862665
31	New Jersey	8908520	1877.80910858369
22	Massachusetts	6902149	1528.81370715121
9	District of Columbia	702455	1397.66960161149
40	Rhode Island	1057315	1373.6682067312
7	Connecticut	3572665	1259.81585175212
8	Delaware	967171	1073.95693212472
14	Illinois	12741080	1047.62704574494
21	Maryland	6042718	1032.7968308301
19	Louisiana	4659978	1015.30522247101
28	Nebraska	1929268	874.010246373236
16	Iowa	3156145	765.934391480746
42	South Dakota	882235	676.237057019955
25	Mississippi	2986530	674.763019289945
39	Pennsylvania	12807060	655.716456392021
47	Virginia	8517685	649.601388170612
23	Michigan	9995915	620.253373503076
15	Indiana	6691878	609.485110158912
24	Minnesota	5611179	549.385432188137
3	Arizona	7171646	546.387816688108
1	Alabama	4887871	542.649345696726
11	Georgia	10519475	521.242742627365
6	Colorado	5695564	516.665250359754
43	Tennessee	6770010	459.910694371205
34	North Carolina	10383620	442.109784448969
32	New Mexico	2095428	440.10101993483
4	Arkansas	3013825	424.543561752922
35	North Dakota	760077	411.010989676046
5	California	39557045	401.85256507406
50	Wisconsin	5813568	399.032057421535
30	New Hampshire	1356458	395.146771960503
41	South Carolina	5084127	393.184513290089
17	Kansas	2911505	391.927886093275



This work is licensed under the Creative Commons Attribution-NoDerivatives 4.0 International License. To view a copy of this license, visit <http://creativecommons.org/licenses/by-nd/4.0/>.

Idx	State	Population	Cases per 100,000
45	Utah	3161105	391.160685899393
29	Nevada	3034392	385.019470127788
10	Florida	21299325	375.655097051198
36	Ohio	11689442	359.384134845786
48	Washington	7535591	351.452195322172
44	Texas	28701845	326.00343288036
18	Kentucky	4468402	282.785658049567
26	Missouri	6126452	246.374247280481
37	Oklahoma	3943079	219.244909878803
20	Maine	1338404	210.399849372835
13	Idaho	1754208	197.354019591747
51	Wyoming	577737	188.494072562429
46	Vermont	626299	179.78633208739
38	Oregon	4190713	145.51223145083
49	West Virginia	1805832	129.580160280691
2	Alaska	737438	91.5331187164209
27	Montana	1062305	57.7988430817891
12	Hawaii	1420491	50.9682919497554

PerCap50States



Counties_Cities

FIPS	County	State	Cases Per 100,000
47169	Trousdale	Tennessee	13258.26371231
47095	Lake	Tennessee	9296.99095938
31043	Dakota	Nebraska	8589.35418015
19021	Buena Vista	Iowa	8050.71953306
5079	Lincoln	Arkansas	7434.80535007
27105	Nobles	Minnesota	7389.16256158
5077	Lee	Arkansas	6065.66499722
31037	Colfax	Nebraska	5982.90598291
20057	Ford	Kansas	5497.52124646
40139	Texas	Oklahoma	4766.56074309
20175	Seward	Kansas	4288.33792470
18017	Cass	Indiana	4236.59596891
20055	Finney	Kansas	4214.58031739
47007	Bledsoe	Tennessee	4161.30125381
39101	Marion	Ohio	4155.93968371
36087	Rockland	New York	4132.70083974
35031	McKinley	New Mexico	4079.40240697
48341	Moore	Texas	4058.64556667
13101	Echols	Georgia	4050.00000000
1085	Lowndes	Alabama	3990.37497493
39129	Pickaway	Ohio	3658.36862583
31151	Saline	Nebraska	3644.59930314
19047	Crawford	Iowa	3625.13113416
31047	Dawson	Nebraska	3568.26521574
36119	Westchester	New York	3550.80342121
22035	East Carroll	Louisiana	3453.17606935
34031	Passaic	New Jersey	3310.88196142
51159	Richmond	Virginia	3252.93206462
51640	Galax	Virginia	3207.22403861
48253	Jones	Texas	3179.08866125
19115	Louisa	Iowa	3178.44032590
51683	Manassas	Virginia	3162.74825292
51029	Buckingham	Virginia	3141.36125654

This work is licensed under the Creative Commons Attribution-NoDerivatives 4.0 International License. To view a copy of this license, visit <http://creativecommons.org/licenses/by-nd/4.0/>.

Counties_Cities

51001 Accomack	Virginia	3106.87399728
28099 Neshoba	Mississippi	3072.96137339
5123 St. Francis	Arkansas	3062.22728881
36059 Nassau	New York	3039.73296877
1011 Bullock	Alabama	3038.07457092
51081 Greenville	Virginia	2941.42943150
8075 Logan	Colorado	2940.35674470
19193 Woodbury	Iowa	2940.34464935
34039 Union	New Jersey	2924.38004756
34017 Hudson	New Jersey	2845.60121054
13243 Randolph	Georgia	2795.25830528
5133 Sevier	Arkansas	2788.96084952
1013 Butler	Alabama	2784.55284553
4001 Apache	Arizona	2779.24754240
36071 Orange	New York	2769.98882056
36103 Suffolk	New York	2750.53625937
28051 Holmes	Mississippi	2689.81954375
46017 Buffalo	South Dakota	2652.25933202
12077 Liberty	Florida	2601.39529384
48471 Walker	Texas	2584.16114790
22065 Madison	Louisiana	2571.45417077
13053 Chattahoochee	Georgia	2545.86297267
31079 Hall	Nebraska	2538.67255344
19171 Tama	Iowa	2537.86086133
13273 Terrell	Georgia	2531.64556962
36061 New York City	New York	2507.40943769
4017 Navajo	Arizona	2489.02168500
13099 Early	Georgia	2488.53322924
28123 Scott	Mississippi	2446.35344858
13141 Hancock	Georgia	2431.72017250
6025 Imperial	California	2413.83292910
25025 Suffolk	Massachusetts	2399.12691452
46005 Beadle	South Dakota	2393.68744373
4023 Santa Cruz	Arizona	2373.63204403

Counties_Cities

49037 San Juan	Utah	2362.61246683
19127 Marshall	Iowa	2356.11915660
1059 Franklin	Alabama	2349.90275165
13037 Calhoun	Georgia	2345.71788413
48375 Potter	Texas	2331.00427922
34013 Essex	New Jersey	2299.16963316
19197 Wright	Iowa	2293.14420804
16013 Blaine	Idaho	2278.66023627
8087 Morgan	Colorado	2262.06316969
51131 Northampton	Virginia	2249.68044312
51685 Manassas Park	Virginia	2241.86745248
53077 Yakima	Washington	2225.92524836
48449 Titus	Texas	2170.55671601
28079 Leake	Mississippi	2157.00918157
1131 Wilcox	Alabama	2126.65851134
22041 Franklin	Louisiana	2108.55328438
37061 Duplin	North Carolina	2086.44828055
1119 Sumter	Alabama	2072.33472540
22095 St. John the Baptist	Louisiana	2070.21118933
28103 Noxubee	Mississippi	2050.30849549
34003 Bergen	New Jersey	2017.84578068
13095 Dougherty	Georgia	2017.68902820
34021 Mercer	New Jersey	1995.88438419
34023 Middlesex	New Jersey	1985.57283788
25009 Essex	Massachusetts	1981.56425570
51595 Emporia	Virginia	1972.27104081
28153 Wayne	Mississippi	1960.78431373
13287 Turner	Georgia	1959.04954499
46073 Jerauld	South Dakota	1957.90504161
13205 Mitchell	Georgia	1951.15356885
22051 Jefferson	Louisiana	1950.92281783
44007 Providence	Rhode Island	1943.61122116
31141 Platte	Nebraska	1942.27137847
12047 Hamilton	Florida	1935.70929420

Counties_Cities

10005 Sussex	Delaware	1931.21254678
24033 Prince George's	Maryland	1924.43044601
19179 Wapello	Iowa	1917.34128675
21031 Butler	Kentucky	1910.42906358
22071 Orleans	Louisiana	1899.71509389
36105 Sullivan	New York	1898.06352486
22111 Union	Louisiana	1889.83430363
22047 Iberville	Louisiana	1885.63919196
13061 Clay	Georgia	1835.81572567
28007 Attala	Mississippi	1813.23169072
46099 Minnehaha	South Dakota	1808.41576972
34011 Cumberland	New Jersey	1806.95758154
13261 Sumter	Georgia	1758.98832947
31053 Dodge	Nebraska	1736.83781360
9001 Fairfield	Connecticut	1733.26990336
35045 San Juan	New Mexico	1702.61430068
20025 Clark	Kansas	1695.76059850
28069 Kemper	Mississippi	1695.42235963
22025 Catahoula	Louisiana	1686.09492090
27099 Mower	Minnesota	1652.04568744
17031 Cook	Illinois	1651.15559465
25023 Plymouth	Massachusetts	1643.21061042
1063 Greene	Alabama	1639.74249970
4027 Yuma	Arizona	1634.39055665
51183 Sussex	Virginia	1628.54854499
13005 Bacon	Georgia	1618.23871256
1065 Hale	Alabama	1602.60763276
51660 Harrisonburg	Virginia	1589.76921511
12051 Hendry	Florida	1585.81191645
28021 Claiborne	Mississippi	1577.42723839
21177 Muhlenberg	Kentucky	1566.25723013
42101 Philadelphia	Pennsylvania	1552.32688061
34029 Ocean	New Jersey	1542.25622495
13071 Colquitt	Georgia	1528.77697842

Counties_Cities

27153 Todd	Minnesota	1525.50646815
22127 Winn	Louisiana	1521.15466252
51047 Culpeper	Virginia	1517.57650552
22125 West Feliciana	Louisiana	1513.58344114
28101 Newton	Mississippi	1510.98260505
22093 St. James	Louisiana	1468.84061416
28029 Copiah	Mississippi	1464.45713485
8109 Saguache	Colorado	1446.73388865
25027 Worcester	Massachusetts	1446.00819172
25017 Middlesex	Massachusetts	1441.06015059
34035 Somerset	New Jersey	1439.46805812
5149 Yell	Arkansas	1434.87346181
51153 Prince William	Virginia	1414.71033800
34025 Monmouth	New Jersey	1414.00876151
9009 New Haven	Connecticut	1408.31603741
13093 Dooly	Georgia	1408.14241938
25005 Bristol	Massachusetts	1407.74650634
1017 Chambers	Alabama	1401.16019634
11001 District of Colum	District of Col	1397.66960161
20111 Lyon	Kansas	1391.96551518
45061 Lee	South Carolina	1388.40275347
34007 Camden	New Jersey	1388.34656601
19013 Black Hawk	Iowa	1388.13364751
36027 Dutchess	New York	1387.38517898
25013 Hampden	Massachusetts	1382.42284325
13139 Hall	Georgia	1378.69283891
1023 Choctaw	Alabama	1378.39732108
20103 Leavenworth	Kansas	1365.67017406
1047 Dallas	Alabama	1365.17880449
51510 Alexandria	Virginia	1350.52638136
13315 Wilcox	Georgia	1350.43123014
17089 Kane	Illinois	1341.59216497
19139 Muscatine	Iowa	1337.09147662
34027 Morris	New Jersey	1335.21370703

Counties_Cities

27145 Stearns	Minnesota	1324.28291556
22013 Bienville	Louisiana	1322.51277427
13137 Habersham	Georgia	1321.93531330
28067 Jones	Mississippi	1313.15639561
36079 Putnam	New York	1306.47575132
13321 Worth	Georgia	1305.48302872
17097 Lake	Illinois	1303.16538058
24031 Montgomery	Maryland	1302.43490438
28083 Leflore	Mississippi	1300.18327051
1101 Montgomery	Alabama	1294.27762742
27067 Kandiyohi	Minnesota	1278.73060320
9003 Hartford	Connecticut	1261.45825515
25021 Norfolk	Massachusetts	1260.58282817
22089 St. Charles	Louisiana	1257.58807844
48369 Parmer	Texas	1257.09651257
13177 Lee	Georgia	1256.55153877
29211 Sullivan	Missouri	1253.81771419
37191 Wayne	North Carolina	1245.45631572
26163 Wayne	Michigan	1243.23433642
28163 Yazoo	Mississippi	1239.02577174
22007 Assumption	Louisiana	1237.66816143
28015 Carroll	Mississippi	1230.95550399
22087 St. Bernard	Louisiana	1230.70995912
37163 Sampson	North Carolina	1230.62898815
42045 Delaware	Pennsylvania	1228.15187578
28061 Jasper	Mississippi	1217.43364987
6031 Kings	California	1209.65078023
13065 Clinch	Georgia	1203.36943442
19173 Taylor	Iowa	1195.28347601
22117 Washington	Louisiana	1193.59409214
22017 Caddo	Louisiana	1188.85897531
29195 Saline	Missouri	1188.03232147
51171 Shenandoah	Virginia	1186.28870957
22037 East Feliciana	Louisiana	1186.22118622

Counties_Cities

22073 Ouachita	Louisiana	1185.95241949
48117 Deaf Smith	Texas	1183.36886994
46003 Aurora	South Dakota	1178.15066048
1123 Tallapoosa	Alabama	1170.45707089
20093 Kearny	Kansas	1166.62439767
1091 Marengo	Alabama	1164.37637680
13007 Baker	Georgia	1164.29495472
8025 Crowley	Colorado	1160.80573575
13285 Troup	Georgia	1149.44169975
37077 Granville	North Carolina	1144.47309324
13293 Upson	Georgia	1144.38298684
8037 Eagle	Colorado	1141.96352263
19049 Dallas	Iowa	1141.05123087
34041 Warren	New Jersey	1139.16750962
38017 Cass	North Dakota	1138.74259018
51059 Fairfax	Virginia	1138.60418233
28129 Smith	Mississippi	1137.35783027
34033 Salem	New Jersey	1135.65575734
18097 Marion	Indiana	1134.84240628
40055 Greer	Oklahoma	1133.82580313
4012 La Paz	Arizona	1128.06901128
5035 Crittenden	Arkansas	1127.38405527
24510 Baltimore City	Maryland	1125.65249504
28161 Yalobusha	Mississippi	1121.69141382
13001 Appling	Georgia	1118.49570433
17153 Pulaski	Illinois	1116.60259930
28155 Webster	Mississippi	1113.60850020
37037 Chatham	North Carolina	1111.58205608
28031 Covington	Mississippi	1108.57688432
34005 Burlington	New Jersey	1106.68546692
13259 Stewart	Georgia	1096.95112115
18039 Elkhart	Indiana	1093.59797626
13081 Crisp	Georgia	1088.44741383
28075 Lauderdale	Mississippi	1083.42074167

Counties_Cities

42077 Lehigh	Pennsylvania	1079.32627004
20075 Hamilton	Kansas	1074.03145378
12027 DeSoto	Florida	1072.31454560
49051 Wasatch	Utah	1070.99879663
51139 Page	Virginia	1069.65278068
49043 Summit	Utah	1068.37097274
13277 Tift	Georgia	1067.26479505
19153 Polk	Iowa	1067.10946544
42095 Northampton	Pennsylvania	1066.24847855
53021 Franklin	Washington	1065.21670005
28023 Clarke	Mississippi	1063.82978723
22049 Jackson	Louisiana	1062.75940133
8051 Gunnison	Colorado	1055.31717500
27131 Rice	Minnesota	1047.75791831
22123 West Carroll	Louisiana	1038.06228374
19167 Sioux	Iowa	1036.98186714
45039 Fairfield	South Carolina	1035.62181948
55101 Racine	Wisconsin	1034.16351280
42011 Berks	Pennsylvania	1033.19750947
17181 Union	Illinois	1033.19280328
31055 Douglas	Nebraska	1031.96443692
20209 Wyandotte	Kansas	1027.07410902
1109 Pike	Alabama	1019.85721999
55079 Milwaukee	Wisconsin	1018.56041071
22057 Lafourche	Louisiana	1018.19293686
13035 Butts	Georgia	1016.82304799
22077 Pointe Coupee	Louisiana	1016.40838651
45027 Clarendon	South Carolina	1014.83679525
47037 Davidson	Tennessee	1013.01352754
28053 Humphreys	Mississippi	1005.20770256
18181 White	Indiana	1002.77628144
17007 Boone	Illinois	1002.29576124
24045 Wicomico	Maryland	999.07941276
5099 Nevada	Arkansas	996.87725198

Counties_Cities

17091 Kankakee	Illinois	996.14629535
24029 Kent	Maryland	995.71789713
22031 De Soto	Louisiana	995.04300919
51013 Arlington	Virginia	994.85940191
48185 Grimes	Texas	990.83215797
27033 Cottonwood	Minnesota	984.30433626
37105 Lee	North Carolina	982.88094773
1005 Barbour	Alabama	980.66797958
28017 Chickasaw	Mississippi	978.39380351
28097 Montgomery	Mississippi	977.75117230
22033 East Baton Rouge	Louisiana	975.38076361
36111 Ulster	New York	975.36940296
4005 Coconino	Arizona	975.12145267
22075 Plaquemines	Louisiana	973.94275950
17201 Winnebago	Illinois	972.60992463
21227 Warren	Kentucky	971.32496343
22001 Acadia	Louisiana	971.21723750
45089 Williamsburg	South Carolina	967.13062798
28157 Wilkinson	Mississippi	966.78798908
1095 Marshall	Alabama	963.48937144
28077 Lawrence	Mississippi	963.46848655
28085 Lincoln	Mississippi	961.84768309
42091 Montgomery	Pennsylvania	959.44504251
13009 Baldwin	Georgia	959.32891596
1127 Walker	Alabama	959.01806595
51840 Winchester	Virginia	957.02291163
34001 Atlantic	New Jersey	956.56465571
18071 Jackson	Indiana	954.41046451
13173 Lanier	Georgia	947.77562863
55009 Brown	Wisconsin	946.16862456
19039 Clarke	Iowa	944.49750610
31119 Madison	Nebraska	943.71609403
19183 Washington	Iowa	939.43362992
37181 Vance	North Carolina	935.35507604

Counties_Cities

31173 Thurston	Nebraska	931.12419554
5069 Jefferson	Arkansas	929.32436797
13003 Atkinson	Georgia	928.04628179
22079 Rapides	Louisiana	925.99684441
47147 Robertson	Tennessee	925.19574156
19059 Dickinson	Iowa	921.12166968
28035 Forrest	Mississippi	918.22591823
18145 Shelby	Indiana	914.94180701
17043 DuPage	Illinois	914.82884247
48421 Sherman	Texas	909.38616434
41061 Union	Oregon	906.99520048
48419 Shelby	Texas	904.87056417
26125 Oakland	Michigan	903.11237046
48365 Panola	Texas	902.88577847
24021 Frederick	Maryland	902.80385530
27165 Watonwan	Minnesota	901.63934426
22003 Allen	Louisiana	898.26205819
45069 Marlboro	South Carolina	897.79528752
28025 Clay	Mississippi	897.55493655
39029 Columbiana	Ohio	897.09248527
8121 Washington	Colorado	896.31289468
17197 Will	Illinois	894.25257471
42079 Luzerne	Pennsylvania	894.07705433
8031 Denver	Colorado	893.38052623
29021 Buchanan	Missouri	893.06883743
47069 Hardeman	Tennessee	892.14908803
13087 Decatur	Georgia	888.05268109
18031 Decatur	Indiana	884.52638650
37063 Durham	North Carolina	884.00860014
31001 Adams	Nebraska	882.23160166
51175 Southampton	Virginia	881.38291823
10001 Kent	Delaware	880.98571829
24005 Baltimore	Maryland	874.90690232
19005 Allamakee	Iowa	874.78311163

Counties_Cities

1035 Conecuh	Alabama	871.54842388
18089 Lake	Indiana	869.30313308
37131 Northampton	North Carolina	869.07908111
17157 Randolph	Illinois	868.99644926
42017 Bucks	Pennsylvania	867.88338016
42103 Pike	Pennsylvania	867.10886239
27083 Lyon	Minnesota	866.20625073
16053 Jerome	Idaho	866.12533833
1105 Perry	Alabama	864.33260394
46085 Lyman	South Dakota	863.64825962
47111 Macon	Tennessee	861.32289306
12043 Glades	Florida	859.80763626
46049 Faulk	South Dakota	858.36909871
37023 Burke	North Carolina	857.47162046
28089 Madison	Mississippi	856.76417684
28159 Winston	Mississippi	853.28929260
24011 Caroline	Maryland	852.75042037
47167 Tipton	Tennessee	852.53568471
13193 Macon	Georgia	852.16465038
8123 Weld	Colorado	849.81148884
51107 Loudoun	Virginia	845.27467125
34037 Sussex	New Jersey	845.17645722
42075 Lebanon	Pennsylvania	844.21925641
48129 Donley	Texas	843.62759867
48063 Camp	Texas	836.33852528
19079 Hamilton	Iowa	836.00856073
34019 Hunterdon	New Jersey	835.51165066
28095 Monroe	Mississippi	835.11416039
5143 Washington	Arkansas	834.31450745
22021 Caldwell	Louisiana	833.33333333
13069 Coffee	Georgia	833.08193906
8117 Summit	Colorado	832.07017770
34015 Gloucester	New Jersey	831.48026135
45081 Saluda	South Carolina	827.49221184

Counties_Cities

24003 Anne Arundel	Maryland	824.78199958
12086 Miami-Dade	Florida	823.47756593
13275 Thomas	Georgia	821.18430526
27053 Hennepin	Minnesota	819.65781291
13319 Wilkinson	Georgia	818.94643648
29075 Gentry	Missouri	814.72540736
48103 Crane	Texas	813.51689612
13299 Ware	Georgia	812.78026906
22083 Richland	Louisiana	812.20285261
55059 Kenosha	Wisconsin	811.62502215
48177 Gonzales	Texas	811.48564295
19143 Osceola	Iowa	811.25827815
1025 Clarke	Alabama	811.03678930
26099 Macomb	Michigan	810.62326881
1041 Crenshaw	Alabama	810.18518519
18023 Clinton	Indiana	809.30232558
19149 Plymouth	Iowa	808.92608089
51760 Richmond City	Virginia	807.75232425
12085 Martin	Florida	805.40916774
13167 Johnson	Georgia	803.46106304
42089 Monroe	Pennsylvania	799.96696302
47003 Bedford	Tennessee	799.38007260
37193 Wilkes	North Carolina	797.87621979
28019 Choctaw	Mississippi	797.29403237
13263 Talbot	Georgia	797.19387755
9005 Litchfield	Connecticut	796.74895506
46013 Brown	South Dakota	796.11354156
22105 Tangipahoa	Louisiana	793.85843605
28043 Grenada	Mississippi	793.16076941
13201 Miller	Georgia	791.41751671
27027 Clay	Minnesota	791.18129935
24017 Charles	Maryland	790.69738643
37155 Robeson	North Carolina	788.88880461
56013 Fremont	Wyoming	784.19468265

Counties_Cities

10003 New Castle	Delaware	784.14545845
12049 Hardee	Florida	781.79482474
48387 Red River	Texas	780.28747433
47141 Putnam	Tennessee	777.49451441
51165 Rockingham	Virginia	776.67273891
20085 Jackson	Kansas	775.60240964
37123 Montgomery	North Carolina	773.71566866
8003 Alamosa	Colorado	773.24222262
22121 West Baton Rou	Louisiana	771.93779090
48319 Mason	Texas	771.02803738
37047 Columbus	North Carolina	770.82023179
22005 Ascension	Louisiana	767.61421971
18063 Hendricks	Indiana	767.02453161
42069 Lackawanna	Pennsylvania	762.83368044
22103 St. Tammany	Louisiana	760.13808013
28063 Jefferson	Mississippi	759.92119336
47157 Shelby	Tennessee	759.16577257
9007 Middlesex	Connecticut	759.14975228
19099 Jasper	Iowa	759.14609524
13197 Marion	Georgia	754.40067058
28105 Oktibbeha	Mississippi	754.04746063
51117 Mecklenburg	Virginia	753.67047308
18081 Johnson	Indiana	751.48023684
28065 Jefferson Davis	Mississippi	747.73010504
18087 LaGrange	Indiana	747.52097635
17187 Warren	Illinois	745.65523720
51147 Prince Edward	Virginia	745.09803922
36029 Erie	New York	745.01016071
6037 Los Angeles	California	743.77186800
27091 Martin	Minnesota	742.98711145
8005 Arapahoe	Colorado	741.07629585
48405 San Augustine	Texas	741.01068999
5087 Madison	Arkansas	740.24634428
28147 Walthall	Mississippi	739.71655721

Counties_Cities

36021 Columbia	New York	737.69944589
29510 St. Louis City	Missouri	737.68813689
21141 Logan	Kentucky	737.33743377
22109 Terrebonne	Louisiana	736.79754281
8001 Adams	Colorado	736.71337142
34009 Cape May	New Jersey	735.73898012
27123 Ramsey	Minnesota	732.99285727
51630 Fredericksburg	Virginia	730.85369201
27047 Freeborn	Minnesota	729.20772566
28001 Adams	Mississippi	724.54475507
20119 Meade	Kansas	723.58900145
46127 Union	South Dakota	723.47781548
28119 Quitman	Mississippi	723.30165934
47143 Rhea	Tennessee	723.27805350
22101 St. Mary	Louisiana	723.26917668
12021 Collier	Florida	721.02682251
24027 Howard	Maryland	719.99653461
33011 Hillsborough	New Hampshire	717.88598111
18113 Noble	Indiana	717.41142809
1087 Macon	Alabama	715.87396280
40023 Choctaw	Oklahoma	715.84401418
48371 Pecos	Texas	714.60473426
1107 Pickens	Alabama	712.20784432
22099 St. Martin	Louisiana	710.54251133
37015 Bertie	North Carolina	709.55534532
45055 Kershaw	South Carolina	702.82961337
51087 Henrico	Virginia	701.87480449
31051 Dixon	Nebraska	700.64809949
25001 Barnstable	Massachusetts	700.05107468
39099 Mahoning	Ohio	699.78488256
42071 Lancaster	Pennsylvania	699.46666127
17093 Kendall	Illinois	696.55630692
18107 Montgomery	Indiana	696.29166015
35006 Cibola	New Mexico	695.43109250

Counties_Cities

39013 Belmont	Ohio	694.76335086
1051 Elmore	Alabama	693.63879492
44003 Kent	Rhode Island	688.38832913
37185 Warren	North Carolina	686.62594032
26081 Kent	Michigan	683.86291539
1099 Monroe	Alabama	683.53348839
37119 Mecklenburg	North Carolina	682.69432060
18099 Marshall	Indiana	681.11053451
40147 Washington	Oklahoma	680.90195398
21183 Ohio	Kentucky	680.86519699
13229 Pierce	Georgia	680.79839084
31093 Howard	Nebraska	680.27210884
18117 Orange	Indiana	677.30514649
28027 Coahoma	Mississippi	676.15343822
12063 Jackson	Florida	674.87837698
18005 Bartholomew	Indiana	674.29579592
28143 Tunica	Mississippi	673.77312953
12039 Gadsden	Florida	673.29062623
1125 Tuscaloosa	Alabama	672.53519441
37113 Macon	North Carolina	671.67351566
22045 Iberia	Louisiana	670.98011023
1097 Mobile	Alabama	669.71676612
37197 Yadkin	North Carolina	668.56671017
49035 Salt Lake	Utah	660.74804383
37151 Randolph	North Carolina	660.61624963
45033 Dillon	South Carolina	660.15229256
1001 Autauga	Alabama	660.06007086
36073 Orleans	New York	659.90347680
36001 Albany	New York	659.68344312
51570 Colonial Heights	Virginia	656.08702966
16063 Lincoln	Idaho	652.98507463
37159 Rowan	North Carolina	651.98000878
31073 Gosper	Nebraska	651.30260521
22067 Morehouse	Louisiana	649.65745334

Counties_Cities

22119 Webster	Louisiana	649.51801639
51041 Chesterfield	Virginia	648.10245699
21077 Gallatin	Kentucky	645.38043478
37195 Wilson	North Carolina	643.29998158
37091 Hertford	North Carolina	642.46164250
45025 Chesterfield	South Carolina	640.38116886
42029 Chester	Pennsylvania	640.36502530
21003 Allen	Kentucky	639.14402045
29155 Pemiscot	Missouri	639.13470993
13027 Brooks	Georgia	638.17443435
51670 Hopewell	Virginia	637.28093468
26049 Genesee	Michigan	636.28677880
48225 Houston	Texas	634.46847080
1067 Henry	Alabama	633.38950549
31023 Butler	Nebraska	632.91139241
51177 Spotsylvania	Virginia	632.45876726
20031 Coffey	Kansas	631.60451840
13199 Meriwether	Georgia	631.28915891
18111 Newton	Indiana	628.07793876
48069 Castro	Texas	626.22309198
28113 Pike	Mississippi	624.32070369
12099 Palm Beach	Florida	623.30873164
48477 Washington	Texas	620.94109605
1111 Randolph	Alabama	620.46204620
17017 Cass	Illinois	619.90212072
13017 Ben Hill	Georgia	619.52701495
28011 Bolivar	Mississippi	619.15552293
13119 Franklin	Georgia	616.77452982
28091 Marion	Mississippi	615.01112685
13239 Quitman	Georgia	614.30451953
22081 Red River	Louisiana	613.42456058
26145 Saginaw	Michigan	612.15932914
13313 Whitfield	Georgia	612.13507332
18143 Scott	Indiana	611.44149426

Counties_Cities

13145 Harris	Georgia	609.13705584
45085 Sumter	South Carolina	608.38215412
51730 Petersburg	Virginia	608.23011373
40015 Caddo	Oklahoma	607.37826552
13257 Stephens	Georgia	606.87536009
42043 Dauphin	Pennsylvania	604.12057871
17111 McHenry	Illinois	604.07687073
31081 Hamilton	Nebraska	603.44827586
53005 Benton	Washington	603.33767591
19135 Monroe	Iowa	603.33761232
39107 Mercer	Ohio	603.04206646
45041 Florence	South Carolina	602.92850991
18003 Allen	Indiana	602.36951547
37067 Forsyth	North Carolina	602.21736275
51179 Stafford	Virginia	600.16004268
37017 Bladen	North Carolina	599.57818620
16031 Cassia	Idaho	599.22896413
30101 Toole	Montana	597.56851432
45045 Greenville	South Carolina	597.41780157
28151 Washington	Mississippi	596.94205890
39111 Monroe	Ohio	594.63379260
47165 Sumner	Tennessee	594.17896970
13131 Grady	Georgia	593.98739292
13185 Lowndes	Georgia	592.32640710
51035 Carroll	Virginia	590.49804292
37079 Greene	North Carolina	590.13896821
9013 Tolland	Connecticut	588.38730197
42037 Columbia	Pennsylvania	588.18137375
13135 Gwinnett	Georgia	587.53089361
24013 Carroll	Maryland	586.00359796
22091 St. Helena	Louisiana	584.68134866
13089 DeKalb	Georgia	583.03527291
51187 Warren	Virginia	582.45631578
18141 St. Joseph	Indiana	580.19507259

Counties_Cities

13011 Banks	Georgia	579.31325047
18067 Howard	Indiana	577.90836025
13253 Seminole	Georgia	577.26999399
25015 Hampshire	Massachusetts	576.36887608
28005 Amite	Mississippi	576.01817297
13307 Webster	Georgia	574.49253160
39095 Lucas	Ohio	572.22743016
6107 Tulare	California	571.84439135
17163 St. Clair	Illinois	571.51831578
21211 Shelby	Kentucky	570.92213199
1031 Coffee	Alabama	570.22866940
18011 Boone	Indiana	570.15776355
22059 LaSalle	Louisiana	569.81966883
48017 Bailey	Texas	569.23295859
28049 Hinds	Mississippi	568.99424257
17027 Clinton	Illinois	568.55920721
18037 Dubois	Indiana	568.54222953
28087 Lowndes	Mississippi	568.47106737
28013 Calhoun	Mississippi	568.02438349
28149 Warren	Mississippi	567.39431739
29189 St. Louis	Missouri	567.03228363
36065 Oneida	New York	566.69439883
18055 Greene	Indiana	565.51896519
19133 Monona	Iowa	564.58117295
40007 Beaver	Oklahoma	564.01579244
48113 Dallas	Texas	562.70974140
29133 Mississippi	Missouri	562.38752250
13033 Burke	Georgia	561.92302546
16083 Twin Falls	Idaho	561.09942961
16087 Washington	Idaho	560.96840862
47149 Rutherford	Tennessee	560.18960263
45079 Richland	South Carolina	558.64304735
13123 Gilmer	Georgia	558.15160955
1133 Winston	Alabama	557.90363483

Counties_Cities

1103 Morgan	Alabama	557.56618999
17077 Jackson	Illinois	557.30681482
22029 Concordia	Louisiana	556.91804619
36063 Niagara	New York	556.47165606
39049 Franklin	Ohio	556.28482027
48381 Randall	Texas	556.24454213
51061 Fauquier	Virginia	556.06650159
5017 Chicot	Arkansas	555.66200422
5007 Benton	Arkansas	555.37621787
13215 Muscogee	Georgia	555.21219613
45029 Colleton	South Carolina	554.96548062
5075 Lawrence	Arkansas	553.73007180
37093 Hoke	North Carolina	553.28317873
19155 Pottawattamie	Iowa	552.74608962
36067 Onondaga	New York	551.09363395
20081 Haskell	Kansas	550.41280961
19077 Guthrie	Iowa	550.37313433
51620 Franklin City	Virginia	549.10769999
42055 Franklin	Pennsylvania	548.32563697
21061 Edmonson	Kentucky	545.86931726
26023 Branch	Michigan	543.30383751
35023 Hidalgo	New Mexico	542.45283019
37107 Lenoir	North Carolina	541.30341575
13165 Jenkins	Georgia	541.28757342
20189 Stevens	Kansas	539.66540745
1129 Washington	Alabama	537.30614239
26021 Berrien	Michigan	536.52175605
46111 Sanborn	South Dakota	535.19967065
45031 Darlington	South Carolina	534.41513727
5139 Union	Arkansas	534.17165056
48357 Ochiltree	Texas	532.82396703
36039 Greene	New York	530.62685561
42061 Huntingdon	Pennsylvania	529.13567127
13015 Bartow	Georgia	528.15577776

Counties_Cities

18047 Franklin	Indiana	527.79732583
17161 Rock Island	Illinois	527.61069718
21001 Adair	Kentucky	525.63101743
22061 Lincoln	Louisiana	525.46826002
13045 Carroll	Georgia	524.03890925
19035 Cherokee	Iowa	521.15537497
1113 Russell	Alabama	520.93248646
21085 Grayson	Kentucky	520.49694161
27101 Murray	Minnesota	519.57467376
24037 St. Mary's	Maryland	519.24305901
24019 Dorchester	Maryland	518.78242390
17177 Stephenson	Illinois	516.16651398
19041 Clay	Iowa	514.44155200
18079 Jennings	Indiana	514.28778385
22055 Lafayette	Louisiana	511.98194265
13221 Oglethorpe	Georgia	511.49196227
51049 Cumberland	Virginia	509.73595677
13237 Putnam	Georgia	508.96418910
21107 Hopkins	Kentucky	508.12106151
19157 Poweshiek	Iowa	508.04855875
22027 Claiborne	Louisiana	508.02809834
48179 Gray	Texas	506.96506052
18015 Carroll	Indiana	506.78193471
53001 Adams	Washington	506.09848677
1007 Bibb	Alabama	504.46428571
13063 Clayton	Georgia	504.46282133
22069 Natchitoches	Louisiana	504.41035723
47065 Hamilton	Tennessee	503.99960471
17075 Iroquois	Illinois	503.55021011
48245 Jefferson	Texas	501.56666052
27003 Anoka	Minnesota	500.26426389
48111 Dallam	Texas	500.00000000
27109 Olmsted	Minnesota	499.75364257
51075 Goochland	Virginia	499.05351919

Counties_Cities

18059 Hancock	Indiana	499.01114589
31153 Sarpy	Nebraska	498.75582108
8065 Lake	Colorado	498.46625767
24047 Worcester	Maryland	497.84844567
25011 Franklin	Massachusetts	497.44232910
48347 Nacogdoches	Texas	496.11176211
18103 Miami	Indiana	494.84072314
56043 Washakie	Wyoming	494.61001902
16067 Minidoka	Idaho	494.59783914
31157 Scotts Bluff	Nebraska	494.59557087
23005 Cumberland	Maine	493.94155139
19069 Franklin	Iowa	493.87593836
28133 Sunflower	Mississippi	493.49135419
44001 Bristol	Rhode Island	493.32977040
13255 Spalding	Georgia	493.19213313
18061 Harrison	Indiana	493.18463445
22107 Tensas	Louisiana	493.05244285
51069 Frederick	Virginia	492.33206949
18019 Clark	Indiana	491.64962509
1033 Colbert	Alabama	491.21653701
54035 Jackson	West Virginia	491.18651153
19123 Mahaska	Iowa	490.90909091
13121 Fulton	Georgia	490.23248904
42107 Schuylkill	Pennsylvania	489.90969050
54083 Randolph	West Virginia	489.19265864
8125 Yuma	Colorado	489.02195609
38035 Grand Forks	North Dakota	488.90772926
8105 Rio Grande	Colorado	488.88888889
13013 Barrow	Georgia	488.80693982
37065 Edgecombe	North Carolina	488.41457552
51193 Westmoreland	Virginia	487.94167134
1093 Marion	Alabama	487.18207170
12011 Broward	Florida	486.76239968
1039 Covington	Alabama	486.67063213

Counties_Cities

26137 Otsego	Michigan	486.51935942
13067 Cobb	Georgia	486.08404405
13133 Greene	Georgia	485.93061363
51057 Essex	Virginia	485.39243520
27063 Jackson	Minnesota	484.31036222
13207 Monroe	Georgia	483.28488372
40089 McCurtain	Oklahoma	483.13610372
55027 Dodge	Wisconsin	482.65734743
13085 Dawson	Georgia	482.39843719
18123 Perry	Indiana	481.62496074
37153 Richmond	North Carolina	478.98055116
29007 Audrain	Missouri	478.93848388
17079 Jasper	Illinois	478.61824992
9011 New London	Connecticut	478.28955260
37001 Alamance	North Carolina	478.26191449
27023 Chippewa	Minnesota	478.02750755
31109 Lancaster	Nebraska	477.82344487
45075 Orangeburg	South Carolina	477.37363977
46027 Clay	South Dakota	477.17399046
6065 Riverside	California	477.15849545
19141 O'Brien	Iowa	476.87861272
37083 Halifax	North Carolina	476.52944201
27009 Benton	Minnesota	476.01430509
27147 Steele	Minnesota	475.50471429
51036 Charles City	Virginia	475.43581616
37171 Surry	North Carolina	475.34330350
36053 Madison	New York	474.60978883
18095 Madison	Indiana	474.38696092
5037 Cross	Arkansas	473.73470856
6083 Santa Barbara	California	473.65556842
36093 Schenectady	New York	473.12520116
4013 Maricopa	Arizona	471.00042985
12121 Suwannee	Florida	470.68407594
17037 DeKalb	Illinois	470.50689917

Counties_Cities

48141 El Paso	Texas	469.57626332
12093 Okeechobee	Florida	469.46096252
28137 Tate	Mississippi	469.41826906
1049 DeKalb	Alabama	469.28626462
21083 Graves	Kentucky	468.95516789
21109 Jackson	Kentucky	468.68025591
13279 Toombs	Georgia	468.62796147
28073 Lamar	Mississippi	467.59652185
26039 Crawford	Michigan	467.59225955
46121 Todd	South Dakota	466.78984732
8085 Montrose	Colorado	466.66982518
55105 Rock	Wisconsin	466.50197083
13251 Screven	Georgia	466.35098292
31121 Merrick	Nebraska	465.53730764
22053 Jefferson Davis	Louisiana	465.45500602
32013 Humboldt	Nevada	464.67294174
22009 Avoyelles	Louisiana	464.63348327
55127 Walworth	Wisconsin	462.79334349
46083 Lincoln	South Dakota	460.82949309
35019 Guadalupe	New Mexico	460.72333564
45005 Allendale	South Carolina	460.51892620
13097 Douglas	Georgia	460.32849151
28127 Simpson	Mississippi	459.67561103
33015 Rockingham	New Hampshire	458.63844542
36055 Monroe	New York	458.19786282
37033 Caswell	North Carolina	458.19014891
22097 St. Landry	Louisiana	457.92856798
25003 Berkshire	Massachusetts	457.46667933
13105 Elbert	Georgia	455.02092050
56039 Teton	Wyoming	454.91963087
13075 Cook	Georgia	454.49248339
12079 Madison	Florida	453.34340763
20187 Stanton	Kansas	452.94413689
28111 Perry	Mississippi	452.60246417

Counties_Cities

12013 Calhoun	Florida	452.45766779
19113 Linn	Iowa	451.95189213
47047 Fayette	Tennessee	451.77376750
41041 Lincoln	Oregon	451.52668664
1081 Lee	Alabama	450.77192405
28057 Itawamba	Mississippi	450.73776417
13129 Gordon	Georgia	450.72375834
17141 Ogle	Illinois	449.69856450
20197 Wabaunsee	Kansas	449.34048413
29157 Perry	Missouri	449.08616188
56041 Uinta	Wyoming	448.29794571
37101 Johnston	North Carolina	445.54089059
37117 Martin	North Carolina	445.50306559
5115 Pope	Arkansas	445.31250000
45047 Greenwood	South Carolina	445.28632618
19151 Pocahontas	Iowa	445.10385757
19063 Emmet	Iowa	443.09953529
26069 Iosco	Michigan	442.56608588
35043 Sandoval	New Mexico	442.21271672
51149 Prince George	Virginia	441.15330077
51135 Nottoway	Virginia	440.98573281
39157 Tuscarawas	Ohio	440.46172539
36035 Fulton	New York	440.37245060
18007 Benton	Indiana	439.15405062
24015 Cecil	Maryland	437.63250540
42067 Juniata	Pennsylvania	437.17616580
21111 Jefferson	Kentucky	436.46019491
49049 Utah	Utah	435.70288631
26127 Oceana	Michigan	435.68075117
40001 Adair	Oklahoma	434.74322978
51690 Martinsville	Virginia	434.04123392
48325 Medina	Texas	434.00561654
18043 Floyd	Indiana	433.26776462
32031 Washoe	Nevada	432.86418242

Counties_Cities

8063 Kit Carson	Colorado	432.77956164
39037 Darke	Ohio	432.55460515
28139 Tippah	Mississippi	431.91634462
19165 Shelby	Iowa	431.85351529
19103 Johnson	Iowa	429.72365463
1037 Coosa	Alabama	429.30471302
18091 LaPorte	Indiana	428.15457198
18109 Morgan	Indiana	427.86239945
51093 Isle of Wight	Virginia	427.57015669
26121 Muskegon	Michigan	427.44890200
26161 Washtenaw	Michigan	426.99676248
8059 Jefferson	Colorado	426.89747050
53017 Douglas	Washington	426.50383387
48401 Rusk	Texas	426.07897153
18131 Pulaski	Indiana	425.05413425
29119 McDonald	Missouri	424.64684981
39035 Cuyahoga	Ohio	423.76253862
42115 Susquehanna	Pennsylvania	423.76013206
18065 Henry	Indiana	422.61399184
51077 Grayson	Virginia	422.23786066
48209 Hays	Texas	421.32497271
48195 Hansford	Texas	421.01409482
18133 Putnam	Indiana	420.86873660
38061 Mountrail	North Dakota	420.82599335
4019 Pima	Arizona	416.62135384
18085 Kosciusko	Indiana	415.91046582
13171 Lamar	Georgia	415.78947368
13235 Pulaski	Georgia	415.57502936
21117 Kenton	Kentucky	415.53498624
13317 Wilkes	Georgia	415.14783313
18057 Hamilton	Indiana	414.43744963
29207 Stoddard	Missouri	414.29843183
13057 Cherokee	Georgia	413.93041090
13311 White	Georgia	413.74708041

Counties_Cities

27037 Dakota	Minnesota	413.23576769
24009 Calvert	Maryland	413.03000989
32015 Lander	Nevada	412.55605381
13161 Jeff Davis	Georgia	412.53576419
28041 Greene	Mississippi	412.18901811
45063 Lexington	South Carolina	412.15868109
51089 Henry	Virginia	412.14452535
21015 Boone	Kentucky	411.30362723
26157 Tuscola	Michigan	411.30322188
32003 Clark	Nevada	410.32475118
51740 Portsmouth	Virginia	408.95257418
44009 Washington	Rhode Island	408.94285103
28033 DeSoto	Mississippi	406.59117258
39061 Hamilton	Ohio	406.03219850
13023 Bleckley	Georgia	405.04751519
13155 Irwin	Georgia	404.34134922
48039 Brazoria	Texas	403.83576445
22015 Bossier	Louisiana	403.34945159
42025 Carbon	Pennsylvania	403.25719713
48203 Harrison	Texas	403.14120433
24025 Harford	Maryland	402.82568634
19061 Dubuque	Iowa	402.66793318
28109 Pearl River	Mississippi	402.62155379
39007 Ashtabula	Ohio	402.08014934
26007 Alpena	Michigan	401.97461213
22063 Livingston	Louisiana	401.95748279
8097 Pitkin	Colorado	401.11420613
48099 Coryell	Texas	401.02662817
28107 Panola	Mississippi	400.84264732
9015 Windham	Connecticut	400.76221727
18053 Grant	Indiana	400.38825528
13019 Berrien	Georgia	399.95844588
36113 Warren	New York	399.90663658
12041 Gilchrist	Florida	399.86853637

Counties_Cities

48037 Bowie	Texas	399.68618803
12071 Lee	Florida	399.54413538
13159 Jasper	Georgia	398.86039886
48163 Frio	Texas	398.66774324
18093 Lawrence	Indiana	398.52851012
37057 Davidson	North Carolina	398.52593420
26059 Hillsdale	Michigan	397.82290323
23001 Androscoggin	Maine	397.47768831
36115 Washington	New York	397.07828815
53033 King	Washington	396.29888190
47105 Loudon	Tennessee	395.82312361
1073 Jefferson	Alabama	394.20597604
37081 Guilford	North Carolina	394.06374726
13233 Polk	Georgia	393.21874264
38087 Slope	North Dakota	393.18479685
37089 Henderson	North Carolina	393.15448659
51610 Falls Church	Virginia	392.63471432
8023 Costilla	Colorado	391.84952978
19161 Sac	Iowa	390.98672703
47021 Cheatham	Tennessee	390.71193650
8015 Chaffee	Colorado	389.47420982
18137 Ripley	Indiana	389.15962557
53061 Snohomish	Washington	389.12702279
26155 Shiawassee	Michigan	388.60863444
22019 Calcasieu	Louisiana	388.45563039
48167 Galveston	Texas	388.29204771
16047 Gooding	Idaho	388.26006844
13217 Newton	Georgia	387.98258186
45023 Chester	South Carolina	387.58488109
8014 Broomfield	Colorado	386.90862893
47181 Wayne	Tennessee	386.52011112
4021 Pinal	Arizona	386.23422746
31035 Clay	Nebraska	386.22465401
19181 Warren	Iowa	385.85083046

Counties_Cities

51053 Dinwiddie	Virginia	385.57257527
28037 Franklin	Mississippi	385.20801233
6029 Kern	California	384.93962737
24043 Washington	Maryland	383.63171355
19015 Boone	Iowa	383.35990283
13247 Rockdale	Georgia	383.02757357
13115 Floyd	Georgia	382.93831119
46109 Roberts	South Dakota	382.88503877
13249 Schley	Georgia	381.97097021
47189 Wilson	Tennessee	381.86666667
20069 Gray	Kansas	381.23653241
13231 Pike	Georgia	381.02393474
13301 Warren	Georgia	380.87983241
51065 Fluvanna	Virginia	380.83859164
13309 Wheeler	Georgia	380.75897957
51800 Suffolk	Virginia	380.54504579
31039 Cuming	Nebraska	380.31319911
18027 Daviess	Indiana	380.12489818
48005 Angelina	Texas	380.05786984
26115 Monroe	Michigan	379.55583326
13149 Heard	Georgia	378.81976597
39097 Madison	Ohio	378.26762434
55041 Forest	Wisconsin	378.15593371
12133 Washington	Florida	377.81350482
13157 Jackson	Georgia	377.72287069
28145 Union	Mississippi	377.54317276
19051 Davis	Iowa	377.06554286
29201 Scott	Missouri	377.03468719
45051 Horry	South Carolina	376.87383589
48201 Harris	Texas	376.85541220
13163 Jefferson	Georgia	375.89112119
12081 Manatee	Florida	375.58090945
48453 Travis	Texas	373.49558716
13303 Washington	Georgia	372.80486608

Counties_Cities

42007 Beaver	Pennsylvania	372.09697588
13151 Henry	Georgia	371.81826079
1045 Dale	Alabama	371.76239889
54037 Jefferson	West Virginia	371.40694584
13213 Murray	Georgia	370.73219609
13025 Brantley	Georgia	370.42916865
36037 Genesee	New York	370.36393038
8053 Hinsdale	Colorado	369.91368681
13047 Catoosa	Georgia	369.32660931
19087 Henry	Iowa	368.76463846
51033 Caroline	Virginia	367.21695047
27139 Scott	Minnesota	367.07581031
48439 Tarrant	Texas	366.53491171
26025 Calhoun	Michigan	365.83461599
13021 Bibb	Georgia	365.78594990
39109 Miami	Ohio	365.27273070
22011 Beauregard	Louisiana	365.07126943
18041 Fayette	Indiana	364.47259947
24035 Queen Anne's	Maryland	364.17185728
46117 Stanley	South Dakota	363.99735275
28081 Lee	Mississippi	363.84122438
39055 Geauga	Ohio	363.70984037
30037 Golden Valley	Montana	363.19612591
18029 Dearborn	Indiana	363.13750807
48055 Caldwell	Texas	363.03096169
51137 Orange	Virginia	362.95164283
48041 Brazos	Texas	362.05999347
53057 Skagit	Washington	361.91753896
26017 Bay	Michigan	361.80633738
26077 Kalamazoo	Michigan	361.68686525
48021 Bastrop	Texas	359.86938926
46103 Pennington	South Dakota	359.79915689
27113 Pennington	Minnesota	359.71223022
12029 Dixie	Florida	359.28143713

Counties_Cities

6071 San Bernardino	California	358.99747790
37111 McDowell	North Carolina	358.18665260
37007 Anson	North Carolina	357.76018009
28121 Rankin	Mississippi	357.37027459
48305 Lynn	Texas	357.32516590
48115 Dawson	Texas	356.60511926
42093 Montour	Pennsylvania	356.35964912
19091 Humboldt	Iowa	356.13281659
21059 Daviess	Kentucky	356.06899826
28071 Lafayette	Mississippi	355.88487581
13077 Coweta	Georgia	355.81089234
51830 Williamsburg	Virginia	355.80021482
31019 Buffalo	Nebraska	354.73143203
53007 Chelan	Washington	354.37977050
41027 Hood River	Oregon	354.27693358
13297 Walton	Georgia	353.99933692
1075 Lamar	Alabama	353.94394684
17019 Champaign	Illinois	352.40948077
30003 Big Horn	Montana	352.37666817
31167 Stanton	Nebraska	351.75879397
45009 Bamberg	South Carolina	350.26269702
18035 Delaware	Indiana	350.25964521
8095 Phillips	Colorado	349.97666822
48277 Lamar	Texas	349.90347490
51085 Hanover	Virginia	349.68621490
18127 Porter	Indiana	349.65859641
13189 McDuffie	Georgia	348.33495890
50007 Chittenden	Vermont	348.17587439
45067 Marion	South Carolina	347.94935404
5071 Johnson	Arkansas	347.76755665
47135 Perry	Tennessee	347.22222222
41047 Marion	Oregon	346.24122144
37025 Cabarrus	North Carolina	344.93853564
17109 McDonough	Illinois	343.84910699

Counties_Cities

37069 Franklin	North Carolina	343.39846063
45013 Beaufort	South Carolina	342.84503087
46023 Charles Mix	South Dakota	342.68579996
51099 King George	Virginia	342.42709313
36007 Broome	New York	342.27456055
5119 Pulaski	Arkansas	342.00876031
39023 Clark	Ohio	341.79143292
6081 San Mateo	California	341.11065630
13245 Richmond	Georgia	340.85158320
51097 King and Queen	Virginia	340.81226924
54003 Berkeley	West Virginia	340.66750339
48323 Maverick	Texas	340.25818586
13271 Telfair	Georgia	340.13605442
13295 Walker	Georgia	340.00864429
37161 Rutherford	North Carolina	338.19172178
8013 Boulder	Colorado	337.34259901
37059 Davie	North Carolina	336.97610746
6075 San Francisco	California	336.35041124
5031 Craighead	Arkansas	336.22579635
44005 Newport	Rhode Island	335.58673160
46102 Oglala Lakota	South Dakota	335.45321127
39155 Trumbull	Ohio	334.79839095
8009 Baca	Colorado	334.72803347
13225 Peach	Georgia	333.36996740
1043 Cullman	Alabama	333.16555212
51540 Charlottesville	Virginia	332.52280899
29001 Adair	Missouri	331.50479498
13219 Oconee	Georgia	331.02464860
13187 Lumpkin	Georgia	330.75405856
1055 Etowah	Alabama	330.72848070
37139 Pasquotank	North Carolina	330.48260551
20083 Hodgeman	Kansas	330.03300330
51025 Brunswick	Virginia	329.58984375
35053 Socorro	New Mexico	328.65252465

Counties_Cities

21067 Fayette	Kentucky	328.61819754
48181 Grayson	Texas	328.38026435
37135 Orange	North Carolina	328.02153026
37165 Scotland	North Carolina	327.49209997
45083 Spartanburg	South Carolina	326.86818228
20171 Scott	Kansas	326.73065142
8045 Garfield	Colorado	326.25062741
5015 Carroll	Arkansas	325.97526840
27115 Pine	Minnesota	325.61136926
26147 St. Clair	Michigan	325.09712120
13269 Taylor	Georgia	323.42331136
17133 Monroe	Illinois	323.28527741
12033 Escambia	Florida	323.26151857
37125 Moore	North Carolina	323.26057437
36083 Rensselaer	New York	322.37428030
26139 Ottawa	Michigan	322.20975304
28135 Tallahatchie	Mississippi	321.72731822
37179 Union	North Carolina	321.31169778
5011 Bradley	Arkansas	321.18931816
24039 Somerset	Maryland	319.37682571
21213 Simpson	Kentucky	318.41977441
17137 Morgan	Illinois	317.87143866
47107 McMinn	Tennessee	317.16242845
45017 Calhoun	South Carolina	316.80440771
26149 St. Joseph	Michigan	316.17056829
51113 Madison	Virginia	315.90823618
5061 Howard	Arkansas	314.81897909
39153 Summit	Ohio	314.80777535
13083 Dade	Georgia	314.31036608
55139 Winnebago	Wisconsin	313.99836276
31041 Custer	Nebraska	313.65313653
39117 Morrow	Ohio	313.28320802
40141 Tillman	Oklahoma	313.01034295
37127 Nash	North Carolina	312.71272975

Counties_Cities

1021 Chilton	Alabama	312.54954363
1117 Shelby	Alabama	312.46088444
47187 Williamson	Tennessee	312.00238209
12075 Levy	Florida	311.50355654
37085 Harnett	North Carolina	310.69784076
28093 Marshall	Mississippi	310.28743900
27163 Washington	Minnesota	309.41238653
51095 James City	Virginia	308.91265364
37027 Caldwell	North Carolina	307.20842629
18151 Steuben	Indiana	306.48239172
18139 Rush	Indiana	306.06733481
26075 Jackson	Michigan	306.00102000
12111 St. Lucie	Florida	305.48566304
8113 San Miguel	Colorado	305.21303870
48157 Fort Bend	Texas	304.87727484
1053 Escambia	Alabama	304.77849135
1069 Houston	Alabama	304.61603102
46101 Moody	South Dakota	303.99756802
29135 Moniteau	Missouri	303.95136778
45019 Charleston	South Carolina	303.02657026
35013 Dona Ana	New Mexico	302.95786173
35013 Dona Ana	New Mexico	302.95786173
5023 Cleburne	Arkansas	300.42058882
39137 Putnam	Ohio	298.99348727
19081 Hancock	Iowa	298.73039582
39065 Hardin	Ohio	298.60228717
18075 Jay	Indiana	298.59371990
4015 Mohave	Arizona	297.78095920
45001 Abbeville	South Carolina	297.46139114
6041 Marin	California	297.30499950
46125 Turner	South Dakota	296.77113010
42041 Cumberland	Pennsylvania	296.71112030
19017 Bremer	Iowa	296.62885317
39033 Crawford	Ohio	296.02888087

Counties_Cities

48189 Hale	Texas	295.59562518
13281 Towns	Georgia	295.30880864
37187 Washington	North Carolina	295.13449701
40087 McClain	Oklahoma	295.11066650
24041 Talbot	Maryland	294.84959965
46025 Clark	South Dakota	294.19630917
12015 Charlotte	Florida	293.51668667
13153 Houston	Georgia	293.30606102
17195 Whiteside	Illinois	293.02843994
39017 Butler	Ohio	292.90388045
47171 Unicoi	Tennessee	292.77630764
36017 Chenango	New York	292.40996298
51007 Amelia	Virginia	292.01567663
21101 Henderson	Kentucky	291.72424382
47155 Sevier	Tennessee	291.13717158
6073 San Diego	California	291.02424983
48303 Lubbock	Texas	290.81493240
37103 Jones	North Carolina	290.54685068
54031 Hardy	West Virginia	290.38112523
19031 Cedar	Iowa	289.90175552
42001 Adams	Pennsylvania	289.85225316
37183 Wake	North Carolina	289.57113627
39123 Ottawa	Ohio	289.43560058
5113 Polk	Arkansas	289.29123647
21171 Monroe	Kentucky	289.23306587
19117 Lucas	Iowa	289.18449971
45043 Georgetown	South Carolina	289.16127167
48483 Wheeler	Texas	288.96166442
5107 Phillips	Arkansas	288.42420545
36107 Tioga	New York	288.30313015
39043 Erie	Ohio	288.14581518
48101 Cottle	Texas	287.97696184
5135 Sharp	Arkansas	287.91892203
1057 Fayette	Alabama	286.00985821

Counties_Cities

13049 Charlton	Georgia	285.31770512
41031 Jefferson	Oregon	285.21825397
13091 Dodge	Georgia	284.95532480
37035 Catawba	North Carolina	284.90028490
18033 DeKalb	Indiana	284.55096470
47045 Dyer	Tennessee	284.03001072
48489 Willacy	Texas	283.52312340
27039 Dodge	Minnesota	283.35414465
19085 Harrison	Iowa	283.00551861
47011 Bradley	Tennessee	282.96494795
35041 Roosevelt	New Mexico	282.77223497
6059 Orange	California	282.45732537
21233 Webster	Kentucky	282.20578140
40031 Comanche	Oklahoma	281.51002309
48437 Swisher	Texas	281.42589118
1077 Lauderdale	Alabama	281.42487579
18169 Wabash	Indiana	281.32992327
18173 Warrick	Indiana	281.29844806
27141 Sherburne	Minnesota	281.14457079
17029 Coles	Illinois	281.02584259
27171 Wright	Minnesota	280.89681626
17003 Alexander	Illinois	280.52805281
12057 Hillsborough	Florida	280.39763712
45071 Newberry	South Carolina	280.37383178
6019 Fresno	California	280.37007241
26067 Ionia	Michigan	280.33016664
17119 Madison	Illinois	279.81441498
51550 Chesapeake	Virginia	279.43322041
26065 Ingham	Michigan	279.09201155
51710 Norfolk	Virginia	279.01145545
18049 Fulton	Indiana	278.71789767
19187 Webster	Iowa	278.41331973
22039 Evangeline	Louisiana	278.08510002
37147 Pitt	North Carolina	277.91055727

Counties_Cities

48061 Cameron	Texas	277.89048567
27103 Nicollet	Minnesota	277.61542957
12123 Taylor	Florida	277.48231050
13059 Clarke	Georgia	277.23238828
31179 Wayne	Nebraska	276.50749761
5081 Little River	Arkansas	275.83968846
51043 Clarke	Virginia	275.42518763
53025 Grant	Washington	275.34906659
26093 Livingston	Michigan	275.07007489
17081 Jefferson	Illinois	274.98677948
8041 El Paso	Colorado	274.56517841
26159 Van Buren	Michigan	274.36114940
48153 Floyd	Texas	274.11341443
37173 Swain	North Carolina	273.78027378
18135 Randolph	Indiana	273.63083981
48071 Chambers	Texas	273.23691525
51600 Fairfax City	Virginia	272.64588590
37051 Cumberland	North Carolina	272.01877652
45057 Lancaster	South Carolina	271.54539736
22043 Grant	Louisiana	271.32817365
48229 Hudspeth	Texas	271.11574557
51770 Roanoke City	Virginia	270.21617294
47061 Grundy	Tennessee	269.74374344
51003 Albemarle	Virginia	269.50458986
51109 Louisa	Virginia	269.18266355
37167 Stanly	North Carolina	269.02939992
6001 Alameda	California	268.84607377
37005 Alleghany	North Carolina	268.79311890
13289 Twiggs	Georgia	268.68588178
31185 York	Nebraska	268.66105141
28117 Prentiss	Mississippi	268.61544539
36101 Steuben	New York	268.27842499
48295 Lipscomb	Texas	268.25633383
37049 Craven	North Carolina	268.19029851

Counties_Cities

39169 Wayne	Ohio	268.17974079
31155 Saunders	Nebraska	267.56794818
12107 Putnam	Florida	266.97949112
37149 Polk	North Carolina	266.84779972
19083 Hardin	Iowa	266.77732986
40143 Tulsa	Oklahoma	266.67283608
27019 Carver	Minnesota	266.53533042
8017 Cheyenne	Colorado	266.52452026
13111 Fannin	Georgia	265.75258050
27133 Rock	Minnesota	265.56192904
54099 Wayne	West Virginia	265.37152013
45011 Barnwell	South Carolina	265.25198939
12023 Columbia	Florida	265.23694027
24001 Allegany	Maryland	264.88200070
46031 Corson	South Dakota	264.10564226
19169 Story	Iowa	264.00285408
55039 Fond du Lac	Wisconsin	263.90856344
42133 York	Pennsylvania	263.90168491
28059 Jackson	Mississippi	263.82461944
48257 Kaufman	Texas	263.56299855
56017 Hot Springs	Wyoming	263.44676180
47097 Lauderdale	Tennessee	263.31074540
19093 Ida	Iowa	263.11942698
27107 Norman	Minnesota	262.54826255
19119 Lyon	Iowa	262.46719160
46135 Yankton	South Dakota	262.36389873
26123 Newaygo	Michigan	261.80152172
26087 Lapeer	Michigan	261.28050166
45077 Pickens	South Carolina	260.93150948
39093 Lorain	Ohio	260.77599439
29107 Lafayette	Missouri	260.75219339
27011 Big Stone	Minnesota	260.57326117
20043 Doniphan	Kansas	260.34886748
48479 Webb	Texas	260.22978507

Counties_Cities

17103 Lee	Illinois	260.05902463
13079 Crawford	Georgia	259.78243221
40041 Delaware	Oklahoma	259.75241617
6051 Mono	California	259.64912281
33013 Merrimack	New Hampshire	259.37590980
12103 Pinellas	Florida	258.69493889
45049 Hampton	South Carolina	258.38457961
47043 Dickson	Tennessee	258.20454290
55065 Lafayette	Wisconsin	258.02580258
22085 Sabine	Louisiana	257.98934754
8079 Mineral	Colorado	257.73195876
39073 Hocking	Ohio	257.17808702
48199 Hardin	Texas	256.96156065
40085 Love	Oklahoma	256.56206828
20101 Lane	Kansas	256.41025641
31123 Morrill	Nebraska	256.08194622
18025 Crawford	Indiana	255.73025194
35001 Bernalillo	New Mexico	255.34071705
45059 Laurens	South Carolina	255.24673851
48139 Ellis	Texas	255.24420963
18157 Tippecanoe	Indiana	254.85889520
13117 Forsyth	Georgia	254.84759860
18073 Jasper	Indiana	254.71980821
20177 Shawnee	Kansas	254.64932197
49045 Tooele	Utah	254.62400046
40105 Nowata	Oklahoma	254.45292621
37097 Iredell	North Carolina	254.43438787
12125 Union	Florida	254.35073628
19009 Audubon	Iowa	254.26807120
38025 Dunn	North Dakota	253.92428440
42097 Northumberland	Pennsylvania	253.61483482
17063 Grundy	Illinois	253.08012242
13223 Paulding	Georgia	252.98090756
26011 Arenac	Michigan	252.64277641

Counties_Cities

8029 Delta	Colorado	251.99496010
39173 Wood	Ohio	251.72920365
51037 Charlotte	Virginia	251.29837494
48343 Morris	Texas	251.23591863
20037 Crawford	Kansas	251.15969143
48159 Franklin	Texas	250.78952257
19101 Jefferson	Iowa	250.25841902
40117 Pawnee	Oklahoma	250.15253203
45091 York	South Carolina	249.89238211
13283 Treutlen	Georgia	249.66955500
54075 Pocahontas	West Virginia	249.58402662
13195 Madison	Georgia	249.57841484
5025 Cleveland	Arkansas	249.43876278
13175 Laurens	Georgia	249.33967248
12095 Orange	Florida	248.94161787
38093 Stutsman	North Dakota	248.60161591
21149 McLean	Kentucky	248.59489840
8083 Montezuma	Colorado	248.48994571
38073 Ransom	North Dakota	248.23372160
28115 Pontotoc	Mississippi	248.17013791
19025 Calhoun	Iowa	247.44819054
47081 Hickman	Tennessee	247.37661094
37071 Gaston	North Carolina	246.35847177
38045 LaMoure	North Dakota	246.18414574
42127 Wayne	Pennsylvania	245.72899602
26005 Allegan	Michigan	245.46779514
1083 Limestone	Alabama	245.38856656
20067 Grant	Kansas	245.36532170
8107 Routt	Colorado	244.82182412
48051 Burleson	Texas	244.71151232
47121 Meigs	Tennessee	243.78352023
27013 Blue Earth	Minnesota	243.22600739
19027 Carroll	Iowa	243.12791505
18009 Blackford	Indiana	243.08466052

Counties_Cities

51820	Waynesboro	Virginia	243.06169348
40113	Osage	Oklahoma	242.48096312
53053	Pierce	Washington	242.45511327
1071	Jackson	Alabama	241.61125715
28141	Tishomingo	Mississippi	241.59555875
55121	Trempealeau	Wisconsin	241.15209565
51790	Staunton	Virginia	240.75114357
39045	Fairfield	Ohio	240.07908488
27167	Wilkin	Minnesota	239.84649824
26037	Clinton	Michigan	239.49982353
13209	Montgomery	Georgia	239.31252040
38013	Burke	North Dakota	238.09523810
13113	Fayette	Georgia	237.97142580
8035	Douglas	Colorado	237.76460429
5093	Mississippi	Arkansas	237.63912801
48427	Starr	Texas	237.11739636
39151	Stark	Ohio	237.09947413
18013	Brown	Indiana	236.31350926
46037	Day	South Dakota	236.14895550
48481	Wharton	Texas	235.46937697
19163	Scott	Iowa	235.45298731
18149	Starke	Indiana	235.44800523
12097	Osceola	Florida	235.33248186
31059	Fillmore	Nebraska	235.20897413
47015	Cannon	Tennessee	235.09887982
26045	Eaton	Michigan	234.91705061
39003	Allen	Ohio	234.74864362
5003	Ashley	Arkansas	234.46074030
51157	Rappahannock	Virginia	234.41809156
46069	Hyde	South Dakota	234.00936037
19073	Greene	Iowa	233.82696804
41059	Umatilla	Oregon	233.50018061
6053	Monterey	California	233.01514713
48321	Matagorda	Texas	232.54541475

Counties_Cities

6077 San Joaquin	California	232.37584035
36121 Wyoming	New York	232.00698516
48397 Rockwall	Texas	231.47918178
48205 Hartley	Texas	231.35789286
29183 St. Charles	Missouri	230.97233843
12065 Jefferson	Florida	230.96304591
6099 Stanislaus	California	230.44114839
48183 Gregg	Texas	230.38308261
55133 Waukesha	Wisconsin	230.23181963
37141 Pender	North Carolina	230.04407838
13127 Glynn	Georgia	229.99565825
48339 Montgomery	Texas	229.97842366
28009 Benton	Mississippi	229.71829283
47035 Cumberland	Tennessee	229.58456924
31025 Cass	Nebraska	229.36656600
13291 Union	Georgia	229.15711845
13267 Tattnall	Georgia	228.42739553
13029 Bryan	Georgia	228.29252932
38077 Richland	North Dakota	227.84654227
51079 Greene	Virginia	227.51403003
13181 Lincoln	Georgia	227.41629817
31143 Polk	Nebraska	227.35884805
36091 Saratoga	New York	226.79579255
39165 Warren	Ohio	226.12448476
1027 Clay	Alabama	225.98870056
17095 Knox	Illinois	225.49489144
45037 Edgefield	South Carolina	225.49164572
13051 Chatham	Georgia	225.10762634
20129 Morton	Kansas	224.97187852
21143 Lyon	Kentucky	224.74715945
26027 Cass	Michigan	224.57553288
32510 Carson City	Nevada	223.77016638
37143 Perquimans	North Carolina	223.51363433
48029 Bexar	Texas	223.40838519

Counties_Cities

39175 Wyandot	Ohio	223.38728060
39103 Medina	Ohio	223.28156922
27017 Carlton	Minnesota	223.23297151
55089 Ozaukee	Wisconsin	223.22680516
18115 Ohio	Indiana	222.45037645
31137 Phelps	Nebraska	222.32103157
51133 Northumberland	Virginia	222.27710546
12031 Duval	Florida	222.27344053
21037 Campbell	Kentucky	222.21745105
13227 Pickens	Georgia	222.01375860
26057 Gratiot	Michigan	221.68033695
53039 Klickitat	Washington	221.64925137
48393 Roberts	Texas	221.48394241
47131 Obion	Tennessee	221.36320085
12105 Polk	Florida	221.18362902
31105 Kimball	Nebraska	221.11663903
18179 Wells	Indiana	219.81138765
17143 Peoria	Illinois	219.79725503
48469 Victoria	Texas	219.48171891
19003 Adams	Iowa	219.47873800
38059 Morton	North Dakota	218.68467599
51700 Newport News	Virginia	218.33327735
23031 York	Maine	218.20403532
55131 Washington	Wisconsin	218.13947661
35057 Torrance	New Mexico	218.07453018
5019 Clark	Arkansas	217.57853225
29069 Dunklin	Missouri	217.51690854
13211 Morgan	Georgia	217.47202037
39133 Portage	Ohio	217.27522142
53029 Island	Washington	216.67061331
21155 Marion	Kentucky	216.45021645
38027 Eddy	North Dakota	216.16947687
48173 Glasscock	Texas	216.13832853
27093 Meeker	Minnesota	216.06672140

Counties_Cities

37073 Gates	North Carolina	216.02004666
40145 Wagoner	Oklahoma	215.95306454
47159 Smith	Tennessee	215.62531341
51011 Appomattox	Virginia	214.63291459
33017 Strafford	New Hampshire	214.46690753
27151 Swift	Minnesota	214.01819155
18021 Clay	Indiana	213.98547956
47075 Haywood	Tennessee	213.44101529
48057 Calhoun	Texas	213.34817495
21207 Russell	Kentucky	213.23158072
36069 Ontario	New York	212.99060657
12131 Walton	Florida	212.95971979
56019 Johnson	Wyoming	212.76595745
5111 Poinsett	Arkansas	212.73045800
27119 Polk	Minnesota	212.50277522
21049 Clark	Kentucky	212.41965296
40051 Grady	Oklahoma	212.41741823
48233 Hutchinson	Texas	212.28417775
48315 Marion	Texas	211.52296535
28045 Hancock	Mississippi	211.26463008
40109 Oklahoma	Oklahoma	211.08226026
21081 Grant	Kentucky	210.97886231
31069 Garden	Nebraska	210.85925145
19095 Iowa	Iowa	210.64370237
36057 Montgomery	New York	210.29218481
48287 Lee	Texas	209.98600093
6069 San Benito	California	209.62997871
39075 Holmes	Ohio	209.60539506
8101 Pueblo	Colorado	209.51596440
31067 Gage	Nebraska	209.37049272
19121 Madison	Iowa	209.24364576
29159 Pettis	Missouri	209.20502092
37169 Stokes	North Carolina	208.94274969
12001 Alachua	Florida	208.92293559

Counties_Cities

39139 Richland	Ohio	208.91997457
55045 Green	Wisconsin	208.50821847
12119 Sumter	Florida	208.14887304
16069 Nez Perce	Idaho	207.87962780
13107 Emanuel	Georgia	207.85423669
17145 Perry	Illinois	207.80202135
18175 Washington	Indiana	207.56540099
37145 Person	North Carolina	207.55815425
55043 Grant	Wisconsin	207.54936571
48413 Schleicher	Texas	207.25388601
36043 Herkimer	New York	207.00920221
20131 Nemaha	Kansas	206.79468242
1121 Talladega	Alabama	206.69439294
50011 Franklin	Vermont	206.38999616
48121 Denton	Texas	206.27101124
1009 Blount	Alabama	205.73997234
8039 Elbert	Colorado	205.46381554
51127 New Kent	Virginia	205.43968559
18155 Switzerland	Indiana	205.28132873
12019 Clay	Florida	205.02425118
26091 Lenawee	Michigan	204.54684224
29169 Pulaski	Missouri	203.79128696
47041 DeKalb	Tennessee	203.59519317
27043 Faribault	Minnesota	203.51795319
38089 Stark	North Dakota	203.24547537
26001 Alcona	Michigan	202.66357846
27049 Goodhue	Minnesota	202.57310950
17115 Macon	Illinois	202.46008098
38103 Wells	North Dakota	202.17336366
51810 Virginia Beach	Virginia	201.91519562
53073 Whatcom	Washington	201.60843654
51015 Augusta	Virginia	201.43923029
51005 Alleghany	Virginia	201.20724346
51181 Surry	Virginia	200.80321285

Counties_Cities

1079 Lawrence	Alabama	200.26094608
53071 Walla Walla Cou	Washington	200.25606513
53071 Walla Walla Cou	Washington	200.25606513
40027 Cleveland	Oklahoma	200.23502764
5041 Desha	Arkansas	199.79152189
19043 Clayton	Iowa	199.36204147
36089 St. Lawrence	New York	198.98747767
20059 Franklin	Kansas	198.97780032
50025 Windham	Vermont	198.80250725
29003 Andrew	Missouri	198.78457432
31061 Franklin	Nebraska	198.47833278
1115 St. Clair	Alabama	198.44401849
31177 Washington	Nebraska	198.38389703
18153 Sullivan	Indiana	198.16336394
56021 Laramie	Wyoming	198.02780472
48349 Navarro	Texas	197.72016544
13073 Columbia	Georgia	197.67841287
19105 Jones	Iowa	197.64751253
36025 Delaware	New York	197.63289689
41051 Multnomah	Oregon	196.82711731
39041 Delaware	Ohio	196.75236542
29143 New Madrid	Missouri	196.57724329
49011 Davis	Utah	196.46700577
13143 Haralson	Georgia	196.39047845
47123 Monroe	Tennessee	196.30260802
39167 Washington	Ohio	196.15992021
29227 Worth	Missouri	196.07843137
21075 Fulton	Kentucky	196.07843137
1019 Cherokee	Alabama	195.91272280
13241 Rabun	Georgia	195.64830735
17167 Sangamon	Illinois	195.54845711
16009 Benewah	Idaho	195.10080208
17041 Douglas	Illinois	195.08188305
51101 King William	Virginia	194.81669520

Counties_Cities

16001 Ada	Idaho	194.69493538
36051 Livingston	New York	194.53714394
6111 Ventura	California	194.48462749
53037 Kittitas	Washington	194.24035132
45053 Jasper	South Carolina	193.29674502
45015 Berkeley	South Carolina	193.13314427
2122 Kenai Peninsula	Alaska	193.05349119
21073 Franklin	Kentucky	192.85644003
39113 Montgomery	Ohio	192.73722552
21047 Christian	Kentucky	192.54649719
26063 Huron	Michigan	192.51748701
51530 Buena Vista	Virginia	192.40019240
37019 Brunswick	North Carolina	192.33019365
21239 Woodford	Kentucky	192.21347002
48231 Hunt	Texas	191.72375198
55061 Kewaunee	Wisconsin	191.33591719
46015 Brule	South Dakota	191.24115510
12007 Bradford	Florida	191.11495745
31065 Furnas	Nebraska	190.88016967
4003 Cochise	Arizona	190.10806973
54057 Mineral	West Virginia	189.30957684
55055 Jefferson	Wisconsin	189.12474010
20207 Woodson	Kansas	188.50141376
21145 McCracken	Kentucky	188.22881278
17169 Schuyler	Illinois	188.21485450
50003 Bennington	Vermont	188.03850580
8069 Larimer	Colorado	188.00746324
18183 Whitley	Indiana	187.82649527
39011 Auglaize	Ohio	187.75652781
48359 Oldham	Texas	187.70530267
20009 Barton	Kansas	187.66037302
42119 Union	Pennsylvania	187.56280004
47113 Madison	Tennessee	187.49039496
18167 Vigo	Indiana	187.17523700

Counties_Cities

17129 Menard	Illinois	187.17447917
19075 Grundy	Iowa	186.93107932
21219 Todd	Kentucky	186.82479084
38097 Traill	North Dakota	186.63680478
36099 Seneca	New York	186.58892128
54071 Pendleton	West Virginia	185.79391168
12035 Flagler	Florida	185.60325520
48441 Taylor	Texas	185.26591107
18159 Tipton	Indiana	185.08725542
12115 Sarasota	Florida	184.89962926
31159 Seward	Nebraska	184.77884282
38015 Burleigh	North Dakota	184.73229561
55087 Outagamie	Wisconsin	184.13257545
5057 Hempstead	Arkansas	183.98417736
46059 Hand	South Dakota	183.93623544
31099 Kearney	Nebraska	183.37408313
51775 Salem	Virginia	183.28588699
51650 Hampton	Virginia	183.15427397
48027 Bell	Texas	183.04924615
28125 Sharkey	Mississippi	182.77358922
26111 Midland	Michigan	182.67254744
27079 Le Sueur	Minnesota	182.49456026
28047 Harrison	Mississippi	182.43406726
1061 Geneva	Alabama	182.41240404
12055 Highlands	Florida	182.12171801
27161 Waseca	Minnesota	181.90573003
46051 Grant	South Dakota	181.89450119
18163 Vanderburgh	Indiana	181.79406987
20073 Greenwood	Kansas	181.66804294
28131 Stone	Mississippi	181.65304269
6003 Alpine	California	181.65304269
51145 Powhatan	Virginia	181.57525095
46071 Jackson	South Dakota	181.43332325
47119 Maury	Tennessee	181.25927496

Counties_Cities

51141 Patrick	Virginia	181.06716460
21097 Harrison	Kentucky	181.06294600
47185 White	Tennessee	180.76511602
20091 Johnson	Kansas	180.73650124
55025 Dane	Wisconsin	180.69045881
5141 Van Buren	Arkansas	180.69023670
39089 Licking	Ohio	180.35034619
48491 Williamson	Texas	180.15983230
35009 Curry	New Mexico	180.02710520
46057 Hamlin	South Dakota	180.00327279
19011 Benton	Iowa	179.39318306
19147 Palo Alto	Iowa	179.19139881
45087 Union	South Carolina	178.76687340
12117 Seminole	Florida	178.69662614
50001 Addison	Vermont	178.50864144
13169 Jones	Georgia	178.22197372
37021 Buncombe	North Carolina	177.92152156
37129 New Hanover	North Carolina	177.80724489
48085 Collin	Texas	177.78511778
48149 Fayette	Texas	177.52179573
18119 Owen	Indiana	177.50059966
8019 Clear Creek	Colorado	176.99115044
12127 Volusia	Florida	176.97401824
39143 Sandusky	Ohio	176.87375636
48193 Hamilton	Texas	176.80339463
37109 Lincoln	North Carolina	176.67422705
6013 Contra Costa	California	176.14098234
56009 Converse	Wyoming	175.95307918
48001 Anderson	Texas	175.68940868
45007 Anderson	South Carolina	175.57685977
20047 Edwards	Kansas	175.50017550
21007 Ballard	Kentucky	175.46058403
48331 Milam	Texas	175.08256735
12087 Monroe	Florida	174.60380930

Counties_Cities

51111 Lunenburg	Virginia	173.75475757
36095 Schoharie	New York	173.65019134
42049 Erie	Pennsylvania	173.49050397
55015 Calumet	Wisconsin	173.44843398
42003 Allegheny	Pennsylvania	173.41676160
1015 Calhoun	Alabama	173.26321132
48473 Waller	Texas	173.17321086
40119 Payne	Oklahoma	173.08629937
6015 Del Norte	California	172.48814144
45035 Dorchester	South Carolina	172.42774530
47031 Coffee	Tennessee	172.35188510
47133 Overton	Tennessee	172.19503353
12067 Lafayette	Florida	171.78195144
47139 Polk	Tennessee	171.61794295
1003 Baldwin	Alabama	171.54232142
47115 Marion	Tennessee	171.47856518
54027 Hampshire	West Virginia	171.32822204
6047 Merced	California	171.05526541
19177 Van Buren	Iowa	170.94017094
18161 Union	Indiana	170.52721330
47087 Jackson	Tennessee	170.09695526
48293 Limestone	Texas	170.07525830
21185 Oldham	Kentucky	170.00150444
21023 Bracken	Kentucky	169.92353441
31181 Webster	Nebraska	169.82734220
29099 Jefferson	Missouri	169.82620672
48089 Colorado	Texas	169.67526040
31021 Burt	Nebraska	169.54377312
18171 Warren	Indiana	169.42998911
4007 Gila	Arizona	168.86563120
48087 Collingsworth	Texas	168.80486158
19057 Des Moines	Iowa	168.63406408
13147 Hart	Georgia	168.58883482
26079 Kalkaska	Michigan	168.31238779

Counties_Cities

36109 Tompkins	New York	168.29939782
30031 Gallatin	Montana	168.04319068
37045 Cleveland	North Carolina	167.95534846
6085 Santa Clara	California	167.94231950
29163 Pike	Missouri	167.53134457
5091 Miller	Arkansas	167.46191962
39163 Vinton	Ohio	167.44044448
27169 Winona	Minnesota	167.24053123
17099 LaSalle	Illinois	167.23019282
31175 Valley	Nebraska	167.06443914
46035 Davison	South Dakota	166.75088428
20005 Atchison	Kansas	166.73871426
21029 Bullitt	Kentucky	166.52481220
5051 Garland	Arkansas	166.40781007
27143 Sibley	Minnesota	166.35613521
48415 Scurry	Texas	166.01446697
12091 Okaloosa	Florida	165.96789679
29071 Franklin	Missouri	165.91106395
17053 Ford	Illinois	165.86248492
55023 Crawford	Wisconsin	165.73568228
12113 Santa Rosa	Florida	165.59891608
47125 Montgomery	Tennessee	165.57416849
8091 Ouray	Colorado	165.52865715
4025 Yavapai	Arizona	165.52223558
48003 Andrews	Texas	165.48984996
42035 Clinton	Pennsylvania	165.44307724
13055 Chattooga	Georgia	165.38926987
12073 Leon	Florida	165.12707605
19019 Buchanan	Iowa	165.10212746
28039 George	Mississippi	164.94845361
32019 Lyon	Nevada	164.85091743
5073 Lafayette	Arkansas	164.62137085
31163 Sherman	Nebraska	164.58196182
18077 Jefferson	Indiana	164.55538997

Counties_Cities

53063 Spokane	Washington	164.38963063
46029 Codington	South Dakota	164.19775120
17085 Jo Daviess	Illinois	163.81166339
36015 Chemung	New York	163.79044318
5055 Greene	Arkansas	163.26530612
32023 Nye	Nevada	163.18969700
45021 Cherokee	South Carolina	162.93493115
27097 Morrison	Minnesota	162.80261690
51590 Danville	Virginia	162.19005726
48505 Zapata	Texas	162.08597604
37199 Yancey	North Carolina	161.98402502
5121 Randolph	Arkansas	161.57789169
21103 Henry	Kentucky	161.43052279
29199 Scotland	Missouri	161.09544905
16027 Canyon	Idaho	161.07454619
19159 Ringgold	Iowa	161.03059581
36123 Yates	New York	161.02411336
48049 Brown	Texas	160.84801181
48135 Ector	Texas	160.37107399
39171 Williams	Ohio	160.30866210
47099 Lawrence	Tennessee	160.05853569
40103 Noble	Oklahoma	159.44724953
38099 Walsh	North Dakota	159.37001969
19129 Mills	Iowa	159.33081060
12059 Holmes	Florida	159.16208862
26113 Missaukee	Michigan	158.80367895
48291 Liberty	Texas	158.70625442
21099 Hart	Kentucky	158.67978420
37009 Ashe	North Carolina	158.61890885
6039 Madera	California	158.55700441
41065 Wasco	Oregon	158.46066780
21041 Carroll	Kentucky	158.33100494
42099 Perry	Pennsylvania	158.21755998
19023 Butler	Iowa	158.19519912

Counties_Cities

19055 Delaware	Iowa	158.18149862
22023 Cameron	Louisiana	157.86452354
1089 Madison	Alabama	157.42703652
39047 Fayette	Ohio	156.98039489
13043 Candler	Georgia	156.88445921
55115 Shawano	Wisconsin	156.87812531
18101 Martin	Indiana	156.60174219
19107 Keokuk	Iowa	156.47921760
55135 Waupaca	Wisconsin	156.47003599
40071 Kay	Oklahoma	156.24646181
18177 Wayne	Indiana	156.21208445
13179 Liberty	Georgia	156.10517586
48147 Fannin	Texas	155.86918325
19001 Adair	Iowa	155.74118646
8119 Teller	Colorado	155.48379380
37157 Rockingham	North Carolina	155.47469401
41067 Washington	Oregon	155.26313588
47071 Hardin	Tennessee	155.18311608
21165 Menifee	Kentucky	155.01472640
27117 Pipestone	Minnesota	154.74743009
5105 Perry	Arkansas	154.55950541
31107 Knox	Nebraska	154.41263808
38053 McKenzie	North Dakota	154.04929577
20173 Sedgwick	Kansas	154.00880440
21113 Jessamine	Kentucky	153.93175074
6095 Solano	California	153.82548532
48123 DeWitt	Texas	153.56417496
21035 Calloway	Kentucky	153.31544653
6097 Sonoma	California	153.01775006
26129 Ogemaw	Michigan	152.73004964
8067 La Plata	Colorado	152.72598118
35021 Harding	New Mexico	152.67175573
48313 Madison	Texas	152.54472334
17087 Johnson	Illinois	152.53692999

Counties_Cities

17009 Brown	Illinois	152.53203173
48279 Lamb	Texas	151.99878401
39085 Lake	Ohio	151.83459573
18069 Huntington	Indiana	151.76600442
5125 Saline	Arkansas	151.53886066
42081 Lycoming	Pennsylvania	151.32319820
35039 Rio Arriba	New Mexico	151.25878070
27155 Traverse	Minnesota	151.14873035
29101 Johnson	Missouri	150.97293670
40037 Creek	Oklahoma	150.82956259
29113 Lincoln	Missouri	150.81648927
31111 Lincoln	Nebraska	150.63237175
27085 McLeod	Minnesota	150.53104006
47051 Franklin	Tennessee	150.39388876
51023 Botetourt	Virginia	150.25392914
51161 Roanoke	Virginia	149.88360103
41049 Morrow	Oregon	149.48997538
21009 Barren	Kentucky	149.40239044
41053 Polk	Oregon	149.00157214
26015 Barry	Michigan	148.79735762
36117 Wayne	New York	148.78308758
12061 Indian River	Florida	148.65354196
5021 Clay	Arkansas	148.17808311
42109 Snyder	Pennsylvania	148.00197336
47153 Sequatchie	Tennessee	147.88921753
29097 Jasper	Missouri	147.55131138
5065 IZard	Arkansas	147.13455455
56007 Carbon	Wyoming	146.95077149
55019 Clark	Wisconsin	146.93595321
17135 Montgomery	Illinois	146.84801231
1029 Cleburne	Alabama	146.79388804
18045 Fountain	Indiana	146.78001345
17073 Henry	Illinois	146.66938277
17121 Marion	Illinois	146.19883041

Counties_Cities

19045 Clinton	Iowa	146.17997334
51197 Wythe	Virginia	146.06663421
46123 Tripp	South Dakota	146.03870026
27005 Becker	Minnesota	145.47147304
40039 Custer	Oklahoma	144.64802314
4009 Graham	Arizona	144.46312250
46087 McCook	South Dakota	144.24810674
5045 Faulkner	Arkansas	144.22383539
29145 Newton	Missouri	144.16640923
55117 Sheboygan	Wisconsin	143.77771619
40097 Mayes	Oklahoma	143.52786630
27025 Chisago	Minnesota	143.05639999
48105 Crockett	Texas	142.89797085
6055 Napa	California	142.73725586
47027 Clay	Tennessee	142.54243877
19065 Fayette	Iowa	142.42115972
13031 Bulloch	Georgia	142.31008073
22113 Vermilion	Louisiana	142.06919606
39031 Coshocton	Ohio	141.96401758
48373 Polk	Texas	141.91201455
5043 Drew	Arkansas	141.85945002
45003 Aiken	South Carolina	141.67566897
48403 Sabine	Texas	141.65643592
55029 Door	Wisconsin	141.25316914
48239 Jackson	Texas	141.18596208
16003 Adams	Idaho	141.17647059
27111 Otter Tail	Minnesota	141.12766102
21157 Marshall	Kentucky	141.06633324
20135 Ness	Kansas	140.84507042
20089 Jewell	Kansas	140.79549454
47053 Gibson	Tennessee	140.68712407
47091 Johnson	Tennessee	140.62324221
42129 Westmoreland	Pennsylvania	140.61167505
17113 McLean	Illinois	140.60221723

Counties_Cities

26073 Isabella	Michigan	140.30214563
48043 Brewster	Texas	140.28272364
20149 Pottawatomie	Kansas	140.05025333
17015 Carroll	Illinois	139.74287311
13039 Camden	Georgia	139.72464929
12069 Lake	Florida	139.69340383
29031 Cape Girardeau	Missouri	139.67721865
36009 Cattaraugus	New York	139.25039042
31171 Thomas	Nebraska	138.88888889
48451 Tom Green	Texas	138.76079838
27035 Crow Wing	Minnesota	138.69839264
23027 Waldo	Maine	138.55998388
51199 York	Virginia	138.54906700
42019 Butler	Pennsylvania	138.38031168
21215 Spencer	Kentucky	138.34202405
13103 Effingham	Georgia	138.28589805
54039 Kanawha	West Virginia	137.98530373
46093 Meade	South Dakota	137.83841097
47103 Lincoln	Tennessee	137.76123340
53047 Okanogan	Washington	137.66258426
54023 Grant	West Virginia	137.62257010
36011 Cayuga	New York	137.40359064
29129 Mercer	Missouri	137.32491074
31007 Banner	Nebraska	136.98630137
19007 Appanoose	Iowa	136.68891212
20113 McPherson	Kansas	136.66468094
39019 Carroll	Ohio	136.62715557
2130 Ketchikan Gatew	Alaska	136.51386693
47063 Hamblen	Tennessee	136.28831173
46043 Douglas	South Dakota	136.28620102
54061 Monongalia	West Virginia	136.25258410
37099 Jackson	North Carolina	136.17374847
17189 Washington	Illinois	135.76277242
51091 Highland	Virginia	135.74660633

Counties_Cities

36077 Otsego	New York	135.56712246
46097 Miner	South Dakota	135.56258473
37041 Chowan	North Carolina	135.43374439
55111 Sauk	Wisconsin	135.41066787
48251 Johnson	Texas	135.38669826
36041 Hamilton	New York	135.31799729
20099 Labette	Kansas	135.24343819
39077 Huron	Ohio	135.03350198
54069 Ohio	West Virginia	134.11567477
55093 Pierce	Wisconsin	133.94430737
37003 Alexander	North Carolina	133.85805692
31011 Boone	Nebraska	133.61328498
35029 Luna	New Mexico	133.53920628
6027 Inyo	California	133.42969923
19067 Floyd	Iowa	133.24027663
42131 Wyoming	Pennsylvania	133.10655920
17083 Jersey	Illinois	132.74133748
17125 Mason	Illinois	132.69443421
47033 Crockett	Tennessee	132.60748185
13191 McIntosh	Georgia	132.49651325
5131 Sebastian	Arkansas	132.28652165
55035 Eau Claire	Wisconsin	132.01446419
5053 Grant	Arkansas	131.95513525
13183 Long	Georgia	131.59279924
8099 Prowers	Colorado	131.53567905
40115 Ottawa	Oklahoma	131.51563753
8111 San Juan	Colorado	131.23359580
21173 Montgomery	Kentucky	131.19171719
21225 Union	Kentucky	130.98931403
12109 St. Johns	Florida	130.96778507
13305 Wayne	Georgia	130.83735910
27061 Itasca	Minnesota	130.79719784
19089 Howard	Iowa	130.61935343
26105 Mason	Michigan	130.58419244

Counties_Cities

53011 Clark	Washington	130.53665299
48053 Burnet	Texas	130.41100501
46065 Hughes	South Dakota	130.31161473
51119 Middlesex	Virginia	130.00278577
42087 Mifflin	Pennsylvania	129.80831639
17199 Williamson	Illinois	129.74230494
55109 St. Croix	Wisconsin	129.32860615
18105 Monroe	Indiana	129.32472076
46009 Bon Homme	South Dakota	128.93982808
48329 Midland	Texas	128.63748566
47017 Carroll	Tennessee	128.47965739
48215 Hidalgo	Texas	128.41551195
16039 Elmore	Idaho	128.39796031
39027 Clinton	Ohio	128.39717526
40065 Jackson	Oklahoma	128.26165377
48361 Orange	Texas	128.03331259
27089 Marshall	Minnesota	127.79552716
47117 Marshall	Tennessee	127.66083781
5059 Hot Spring	Arkansas	127.59265304
19109 Kossuth	Iowa	127.44834988
31077 Greeley	Nebraska	127.33446520
29095 Jackson	Missouri	126.94432585
55047 Green Lake	Wisconsin	126.86330479
31095 Jefferson	Nebraska	126.81414682
26117 Montcalm	Michigan	126.62581291
4011 Greenlee	Arizona	126.54223347
27041 Douglas	Minnesota	126.43557054
38075 Renville	North Dakota	126.36899747
31003 Antelope	Nebraska	126.26262626
40133 Seminole	Oklahoma	126.12905851
29033 Carroll	Missouri	125.81493766
54019 Fayette	West Virginia	125.52884839
19037 Chickasaw	Iowa	125.37612839
39051 Fulton	Ohio	125.36663828

Counties_Cities

6079 San Luis Obispo	California	125.34769902
27059 Isanti	Minnesota	125.10634039
46089 McPherson	South Dakota	124.63647694
54021 Gilmer	West Virginia	124.59506604
40019 Carter	Oklahoma	124.54075596
13265 Taliaferro	Georgia	124.37810945
2195 Petersburg	Alaska	124.18503570
48499 Wood	Texas	124.08872344
8093 Park	Colorado	123.94912697
21017 Bourbon	Kentucky	123.86048355
23007 Franklin	Maine	123.75823661
41045 Malheur	Oregon	123.67778682
19189 Winnebago	Iowa	123.59764214
54051 Marshall	West Virginia	123.43673867
5027 Columbia	Arkansas	123.21026469
20107 Linn	Kansas	123.07692308
48423 Smith	Texas	122.92536302
19125 Marion	Iowa	122.72876942
36019 Clinton	New York	122.68418118
46079 Lake	South Dakota	122.53963391
41005 Clackamas	Oregon	122.33371387
47093 Knox	Tennessee	122.28958776
46067 Hutchinson	South Dakota	121.95121951
48219 Hockley	Texas	121.84508268
17131 Mercer	Illinois	121.78706493
35061 Valencia	New Mexico	121.63858952
35059 Union	New Mexico	121.41816416
38029 Emmons	North Dakota	121.39605463
29047 Clay	Missouri	121.36464189
51125 Nelson	Virginia	121.32650310
33001 Belknap	New Hampshire	121.26773950
6021 Glenn	California	121.22508646
17185 Wabash	Illinois	121.22261668
48107 Crosby	Texas	121.12822288

Counties_Cities

37177 Tyrrell	North Carolina	121.03606875
47083 Houston	Tennessee	121.02142079
20019 Chautauqua	Kansas	120.88244183
21093 Hardin	Kentucky	120.51904745
6113 Yolo	California	120.23157054
48015 Austin	Texas	120.04401614
47109 McNairy	Tennessee	120.00619387
37121 Mitchell	North Carolina	120.00000000
29019 Boone	Missouri	119.99666676
45073 Oconee	South Carolina	119.93773445
12003 Baker	Florida	119.90830541
19191 Winneshiek	Iowa	119.82625193
20163 Rooks	Kansas	119.68880910
47039 Decatur	Tennessee	119.59678797
48223 Hopkins	Texas	119.53273567
17021 Christian	Illinois	119.40846882
51019 Bedford	Virginia	119.36962678
8089 Otero	Colorado	119.35763889
17071 Henderson	Illinois	119.24280817
20097 Kiowa	Kansas	119.23688394
40095 Marshall	Oklahoma	119.00511722
55083 Oconto	Wisconsin	118.95321174
16075 Payette	Idaho	118.89091758
39025 Clermont	Ohio	118.75444112
22115 Vernon	Louisiana	118.70650839
48081 Coke	Texas	118.69436202
20181 Sherman	Kansas	118.66418037
40049 Garvin	Oklahoma	118.65808493
35049 Santa Fe	New Mexico	118.62238098
51045 Craig	Virginia	118.48341232
36003 Allegany	New York	118.45789360
6067 Sacramento	California	118.43151252
37137 Pamlico	North Carolina	118.38989740
18121 Parke	Indiana	118.15442784

Counties_Cities

31033 Cheyenne	Nebraska	118.15252417
47161 Stewart	Tennessee	117.98539931
36075 Oswego	New York	117.89852245
19111 Lee	Iowa	117.45705476
42057 Fulton	Pennsylvania	117.05570474
45065 McCormick	South Carolina	116.89691817
51680 Lynchburg	Virginia	116.89355381
31097 Johnson	Nebraska	116.86793923
20035 Cowley	Kansas	116.41774093
48501 Yoakum	Texas	116.40088465
21221 Trigg	Kentucky	116.09642833
48073 Cherokee	Texas	115.98722239
40011 Blaine	Oklahoma	115.97258830
20087 Jefferson	Kansas	115.94202899
16077 Power	Idaho	115.85993821
21229 Washington	Kentucky	115.85567693
54015 Clay	West Virginia	115.84800741
41007 Clatsop	Oregon	115.68252691
55097 Portage	Wisconsin	115.58738124
48455 Trinity	Texas	115.33242877
38055 McLean	North Dakota	115.29189812
2110 Juneau	Alaska	115.21813596
5029 Conway	Arkansas	114.88200661
51143 Pittsylvania	Virginia	114.85012059
50015 Lamoille	Vermont	114.62450593
20033 Comanche	Kansas	114.41647597
5063 Independence	Arkansas	114.12495355
20017 Chase	Kansas	114.11182959
19053 Decatur	Iowa	114.06844106
31125 Nance	Nebraska	113.25028313
18147 Spencer	Indiana	113.14999754
21105 Hickman	Kentucky	113.09658448
48067 Cass	Texas	112.88555397
50013 Grand Isle	Vermont	112.83497884

Counties_Cities

21027 Breckinridge	Kentucky	112.81145772
39059 Guernsey	Ohio	112.75690636
40101 Muskogee	Oklahoma	112.63567479
29023 Butler	Missouri	112.57299655
19033 Cerro Gordo	Iowa	112.55187938
42063 Indiana	Pennsylvania	112.42470503
27173 Yellow Medicine	Minnesota	112.30219500
23011 Kennebec	Maine	112.21873643
30017 Custer	Montana	112.20438460
51678 Lexington	Virginia	112.10762332
40035 Craig	Oklahoma	111.84118552
2020 Anchorage	Alaska	111.82075750
55063 La Crosse	Wisconsin	111.64679015
19145 Page	Iowa	111.48272018
5117 Prairie	Arkansas	111.46891256
21199 Pulaski	Kentucky	111.41544032
51083 Halifax	Virginia	111.37162954
56025 Natrona	Wyoming	111.23048727
29079 Grundy	Missouri	110.95420617
40017 Canadian	Oklahoma	110.76727104
37013 Beaufort	North Carolina	110.45264343
21005 Anderson	Kentucky	110.31196223
42009 Bedford	Pennsylvania	110.01328462
29037 Cass	Missouri	109.57181241
12089 Nassau	Florida	109.51626433
8049 Grand	Colorado	109.50080515
48285 Lavaca	Texas	109.39830930
16041 Franklin	Idaho	109.28165525
29177 Ray	Missouri	109.25140934
42027 Centre	Pennsylvania	108.71901969
27087 Mahanomen	Minnesota	108.71534698
40131 Rogers	Oklahoma	108.71455905
40029 Coal	Oklahoma	108.69565217
40137 Stephens	Oklahoma	108.63284410

Counties_Cities

20161 Riley	Kansas	108.54374992
48507 Zavala	Texas	108.48702328
19029 Cass	Iowa	108.27532869
53015 Cowlitz	Washington	108.26979365
47079 Henry	Tennessee	108.16490512
40013 Bryan	Oklahoma	108.06916427
39081 Jefferson	Ohio	107.95687807
46011 Brookings	South Dakota	107.85649410
12129 Wakulla	Florida	107.82169372
46129 Walworth	South Dakota	107.39216037
39135 Preble	Ohio	107.32492621
36031 Essex	New York	107.23860590
39159 Union	Ohio	107.20152157
48091 Comal	Texas	107.16235434
27095 Mille Lacs	Minnesota	107.11962967
29081 Harrison	Missouri	106.96458284
48187 Guadalupe	Texas	106.90678950
54065 Morgan	West Virginia	106.81958734
51191 Washington	Virginia	106.61372744
48169 Garza	Texas	106.41532381
54025 Greenbrier	West Virginia	106.36462945
40091 McIntosh	Oklahoma	105.98031794
39091 Logan	Ohio	105.82477182
48445 Terry	Texas	105.80288109
27081 Lincoln	Minnesota	105.76414595
48011 Armstrong	Texas	105.70824524
42085 Mercer	Pennsylvania	105.70729019
37039 Cherokee	North Carolina	105.69707219
21135 Lewis	Kentucky	105.60458626
48493 Wilson	Texas	105.52723797
39141 Ross	Ohio	105.28915522
37087 Haywood	North Carolina	104.88777009
39039 Defiance	Ohio	104.80807022
21039 Carlisle	Kentucky	104.79983232

Counties_Cities

21179 Nelson	Kentucky	104.68692068
26143 Roscommon	Michigan	104.67258416
6061 Placer	California	104.54051772
48217 Hill	Texas	104.52769984
26151 Sanilac	Michigan	104.41455005
42005 Armstrong	Pennsylvania	104.19380047
20013 Brown	Kansas	104.18837258
48395 Robertson	Texas	104.14255959
29139 Montgomery	Missouri	104.04022889
48145 Falls	Texas	103.83616960
12101 Pasco	Florida	103.77480867
48093 Comanche	Texas	103.44318014
38081 Sargent	North Dakota	103.35917313
46045 Edmunds	South Dakota	103.22580645
40125 Pottawatomie	Oklahoma	103.19349468
21091 Hancock	Kentucky	102.76318794
12017 Citrus	Florida	102.75199589
17051 Fayette	Illinois	102.72693313
40021 Cherokee	Oklahoma	102.72213662
29049 Clinton	Missouri	102.58915486
55053 Jackson	Wisconsin	102.54907706
5033 Crawford	Arkansas	102.51395767
26031 Cheboygan	Michigan	102.30984142
51103 Lancaster	Virginia	102.01242697
48197 Hardeman	Texas	101.98878123
17139 Moultrie	Illinois	101.92294625
12009 Brevard	Florida	101.86831175
5085 Lonoke	Arkansas	101.82331618
51073 Gloucester	Virginia	101.74301855
46077 Kingsbury	South Dakota	101.64667615
5095 Monroe	Arkansas	101.44927536
55021 Columbia	Wisconsin	101.11928589
42073 Lawrence	Pennsylvania	100.94681147
17067 Hancock	Illinois	100.87424344

Counties_Cities

53031 Jefferson	Washington	100.85410823
39149 Shelby	Ohio	100.76706357
38067 Pembina	North Dakota	100.76291925
50021 Rutland	Vermont	100.55904009
35055 Taos	New Mexico	100.50251256
33003 Carroll	New Hampshire	100.45306382
18083 Knox	Indiana	100.28459141
27125 Red Lake	Minnesota	100.02500625
48065 Carson	Texas	99.91673605
56005 Campbell	Wyoming	99.69657564
21021 Boyle	Kentucky	99.66777409
27051 Grant	Minnesota	99.65122073
48213 Henderson	Texas	99.63669060
50027 Windsor	Vermont	99.48269001
48355 Nueces	Texas	99.37476709
48459 Upshur	Texas	99.36984973
17117 Macoupin	Illinois	99.30924900
41043 Linn	Oregon	98.95158440
55075 Marinette	Wisconsin	98.92664589
51735 Poquoson	Virginia	98.44134537
55017 Chippewa	Wisconsin	98.23029547
48025 Bee	Texas	98.19866818
8047 Gilpin	Colorado	98.02319882
40121 Pittsburg	Oklahoma	98.00123071
51121 Montgomery	Virginia	97.99464565
46095 Mellette	South Dakota	97.94319295
17105 Livingston	Illinois	97.87198345
46091 Marshall	South Dakota	97.80907668
21139 Livingston	Kentucky	97.38151915
47085 Humphreys	Tennessee	97.37098345
47129 Morgan	Tennessee	97.31683581
6043 Mariposa	California	97.30410394
27157 Wabasha	Minnesota	97.02009702
2090 Fairbanks North	Alaska	96.99811056

Counties_Cities

32005 Douglas	Nevada	96.97319826
48463 Uvalde	Texas	96.84869254
26135 Oscoda	Michigan	96.66505558
16045 Gem	Idaho	96.40467279
21191 Pendleton	Kentucky	96.35900613
42053 Forest	Pennsylvania	96.16705591
29165 Platte	Missouri	96.13050444
47183 Weakley	Tennessee	95.76537483
5067 Jackson	Arkansas	95.17577776
47057 Grainger	Tennessee	95.05292720
27045 Fillmore	Minnesota	94.97578118
6087 Santa Cruz	California	94.80228255
31027 Cedar	Nebraska	94.71939380
16081 Teton	Idaho	94.50171821
54049 Marion	West Virginia	94.47920566
21033 Caldwell	Kentucky	94.37672041
26133 Osceola	Michigan	94.25474487
26141 Presque Isle	Michigan	94.20631182
48031 Blanco	Texas	94.00102547
55057 Juneau	Wisconsin	93.92493519
29029 Camden	Missouri	93.85572411
53055 San Juan	Washington	93.41429239
21161 Mason	Kentucky	93.29446064
13109 Evans	Georgia	93.27488107
21019 Boyd	Kentucky	93.14140559
56037 Sweetwater	Wyoming	92.91305661
48059 Callahan	Texas	92.89695584
39021 Champaign	Ohio	92.89363679
48467 Van Zandt	Texas	92.82564844
56003 Big Horn	Wyoming	92.58479926
17035 Cumberland	Illinois	92.52405625
2220 Sitka	Alaska	92.51763617
48175 Goliad	Texas	92.29957806
29219 Warren	Missouri	92.18979574

Counties_Cities

5083 Logan	Arkansas	92.00901688
21193 Perry	Kentucky	91.98221677
6101 Sutter	California	91.93550053
38085 Sioux	North Dakota	91.78522258
29115 Linn	Missouri	91.38489657
30057 Madison	Montana	91.24087591
35005 Chaves	New Mexico	91.20561456
39125 Paulding	Ohio	90.61833689
20127 Morris	Kansas	90.56330375
17033 Crawford	Illinois	90.39187537
53069 Wahkiakum	Washington	90.37505648
12083 Marion	Florida	90.28354589
41035 Klamath	Oregon	90.16599412
27121 Pope	Minnesota	90.11444535
19137 Montgomery	Iowa	89.97300810
39057 Greene	Ohio	89.88362749
32007 Elko County	Nevada	89.59207015
32007 Elko County	Nevada	89.59207015
48241 Jasper	Texas	89.20606601
48389 Reeves	Texas	89.20038229
29027 Callaway	Missouri	89.10869033
20061 Geary	Kansas	88.97343069
48125 Dickens	Texas	88.92841263
46061 Hanson	South Dakota	88.86255924
46047 Fall River	South Dakota	88.78366381
16025 Camas	Idaho	88.73114463
26103 Marquette	Michigan	88.70046305
32021 Mineral	Nevada	88.61320337
48485 Wichita	Texas	88.59340926
53003 Asotin	Washington	88.45643521
51009 Amherst	Virginia	88.42291417
5137 Stone	Arkansas	88.30376495
51155 Pulaski	Virginia	88.06434568
5129 Searcy	Arkansas	87.96179945

Counties_Cities

41071 Yamhill	Oregon	87.84882526
36023 Cortland	New York	87.82385045
48143 Erath	Texas	87.16958017
39015 Brown	Ohio	87.15196551
47175 Van Buren	Tennessee	86.73026886
48409 San Patricio	Texas	86.70563437
28003 Alcorn	Mississippi	86.66215301
40033 Cotton	Oklahoma	86.56509695
54005 Boone	West Virginia	86.55642112
55078 Menominee	Wisconsin	85.87376556
48161 Freestone	Texas	85.82390953
20157 Republic	Kansas	85.76329331
47177 Warren	Tennessee	85.62062723
38003 Barnes	North Dakota	85.37279454
8021 Conejos	Colorado	85.36585366
48391 Refugio	Texas	85.32423208
47089 Jefferson	Tennessee	85.16625935
47001 Anderson	Tennessee	84.98731728
20021 Cherokee	Kansas	84.93629778
51027 Buchanan	Virginia	84.82163894
12005 Bay	Florida	84.73341357
21051 Clay	Kentucky	84.55608058
36013 Chautauqua	New York	84.41522913
31165 Sioux	Nebraska	84.24599832
38037 Grant	North Dakota	84.24599832
29061 Daviess	Missouri	84.20546133
23023 Sagadahoc	Maine	84.18925745
31139 Pierce	Nebraska	84.01008121
37133 Onslow	North Carolina	83.97282518
48367 Parker	Texas	83.83259498
26029 Charlevoix	Michigan	83.82868465
56027 Niobrara	Wyoming	83.75209380
47009 Blount	Tennessee	83.74635513
40047 Garfield	Oklahoma	83.72596983

Counties_Cities

21203 Rockcastle	Kentucky	83.58208955
21163 Meade	Kentucky	83.58001045
33009 Grafton	New Hampshire	83.53195376
48013 Atascosa	Texas	83.48240906
21151 Madison	Kentucky	83.36220336
17023 Clark	Illinois	83.35470633
20183 Smith	Kansas	83.26394671
48503 Young	Texas	83.12551953
35015 Eddy	New Mexico	82.90155440
29035 Carter	Missouri	82.59002313
55095 Polk	Wisconsin	82.57259507
55137 Waushara	Wisconsin	82.43003751
47049 Fentress	Tennessee	82.34067080
48075 Childress	Texas	82.29323824
48297 Live Oak	Texas	82.19628473
40073 Kingfisher	Oklahoma	82.19524532
21195 Pike	Kentucky	82.18896613
42059 Greene	Pennsylvania	82.17827206
29017 Bollinger	Missouri	82.17602104
27129 Renville	Minnesota	82.12428141
29181 Ripley	Missouri	82.08342661
48497 Wise	Texas	81.98521338
27001 Aitkin	Minnesota	81.75072318
40043 Dewey	Oklahoma	81.73273396
38043 Kidder	North Dakota	81.63265306
31131 Otoe	Nebraska	81.32624335
26035 Clare	Michigan	81.28230972
33005 Cheshire	New Hampshire	81.05316826
48345 Motley	Texas	81.03727715
19175 Union	Iowa	80.91269520
40111 Okmulgee	Oklahoma	80.86604930
37043 Clay	North Carolina	80.79719903
21011 Bath	Kentucky	80.75587499
55103 Richland	Wisconsin	80.56626575

Counties_Cities

56011 Crook	Wyoming	80.53691275
29041 Chariton	Missouri	80.52610388
54011 Cabell	West Virginia	80.45138591
39063 Hancock	Ohio	80.33715264
27065 Kanabec	Minnesota	80.21225396
20155 Reno	Kansas	80.20275256
42031 Clarion	Pennsylvania	79.94017381
2275 Wrangell	Alaska	79.90411506
21169 Metcalfe	Kentucky	79.76071785
27015 Brown	Minnesota	79.64637012
47059 Greene	Tennessee	79.60976739
51163 Rockbridge	Virginia	79.11392405
39071 Highland	Ohio	78.96325886
20179 Sheridan	Kansas	78.95775760
54087 Roane	West Virginia	78.95492392
26051 Gladwin	Michigan	78.93594348
48259 Kendall	Texas	78.87644881
40099 Murray	Oklahoma	78.83609260
47137 Pickett	Tennessee	78.70916962
27127 Redwood	Minnesota	78.69368483
37189 Watauga	North Carolina	78.64867280
18001 Adams	Indiana	78.57223033
21055 Crittenden	Kentucky	78.51934941
40093 Major	Oklahoma	78.49293564
6023 Humboldt	California	78.46127899
18129 Posey	Indiana	78.30853563
29186 Ste. Genevieve	Missouri	78.26475850
42105 Potter	Pennsylvania	78.20960173
55081 Monroe	Wisconsin	78.17419817
19185 Wayne	Iowa	78.11279488
26047 Emmet	Michigan	78.05932509
29083 Henry	Missouri	78.01027900
47127 Moore	Tennessee	77.99095305
55123 Vernon	Wisconsin	77.96004548

Counties_Cities

20125 Montgomery	Kansas	77.83312578
18165 Vermillion	Indiana	77.52438788
5145 White	Arkansas	77.48294740
40081 Lincoln	Oklahoma	77.31958763
42015 Bradford	Pennsylvania	77.26069732
56023 Lincoln	Wyoming	77.18431615
5147 Woodruff	Arkansas	77.04160247
46115 Spink	South Dakota	76.98229407
16073 Owyhee	Idaho	76.96912683
21123 Larue	Kentucky	76.88544069
29025 Caldwell	Missouri	76.85551164
21209 Scott	Kentucky	76.74323143
51067 Franklin	Virginia	76.51926328
12053 Hernando	Florida	76.49385691
29011 Barton	Missouri	76.28411595
48247 Jim Hogg	Texas	76.21951220
29229 Wright	Missouri	76.17803896
19131 Mitchell	Iowa	75.69306462
36049 Lewis	New York	75.62294400
47029 Cocke	Tennessee	75.47380779
42125 Washington	Pennsylvania	75.23656111
20023 Cheyenne	Kansas	75.18796992
21057 Cumberland	Kentucky	75.08634930
20027 Clay	Kansas	75.02813555
32027 Pershing	Nevada	75.00750075
21147 McCreary	Kentucky	74.67830882
47055 Giles	Tennessee	74.56868793
29051 Cole	Missouri	74.22261576
26097 Mackinac	Michigan	74.16334477
38083 Sheridan	North Dakota	74.12898443
54079 Putnam	West Virginia	74.09759712
54077 Preston	West Virginia	73.87925175
39069 Henry	Ohio	73.83888356
16065 Madison	Idaho	73.78383880

Counties_Cities

16019 Bonneville	Idaho	73.59611139
17173 Shelby	Illinois	73.59367094
38105 Williams	North Dakota	73.55021216
29013 Bates	Missouri	73.52941176
38069 Pierce	North Dakota	73.51139427
21167 Mercer	Kentucky	73.48213466
16005 Bannock	Idaho	73.44671670
5049 Fulton	Arkansas	73.35561170
29203 Shannon	Missouri	73.26901942
51580 Covington	Virginia	73.26007326
48465 Val Verde	Texas	73.15883596
46137 Ziebach	South Dakota	72.93946025
42051 Fayette	Pennsylvania	72.82986178
17203 Woodford	Illinois	72.79723371
17011 Bureau	Illinois	72.74270300
29015 Benton	Missouri	72.62164125
27159 Wadena	Minnesota	72.60582299
38057 Mercer	North Dakota	72.57771864
56001 Albany	Wyoming	72.53698091
54033 Harrison	West Virginia	72.53456494
39067 Harrison	Ohio	72.49242125
36045 Jefferson	New York	72.47997852
27071 Koochiching	Minnesota	72.34726688
51173 Smyth	Virginia	72.19742715
17005 Bond	Illinois	72.15874925
19097 Jackson	Iowa	72.04610951
54093 Tucker	West Virginia	71.89072610
46119 Sully	South Dakota	71.83908046
42033 Clearfield	Pennsylvania	71.79926437
17179 Tazewell	Illinois	71.79130645
15009 Maui	Hawaii	71.76733032
18051 Gibson	Indiana	71.74458926
55049 Iowa	Wisconsin	71.51571242
41017 Deschutes	Oregon	71.35565324

Counties_Cities

29063 DeKalb	Missouri	71.25890736
51195 Wise	Virginia	71.03020099
29111 Lewis	Missouri	71.02993404
16029 Caribou	Idaho	70.82152975
47179 Washington	Tennessee	70.75820134
37075 Graham	North Carolina	70.72135785
55107 Rusk	Wisconsin	70.68636460
50023 Washington	Vermont	70.51943584
35025 Lea	New Mexico	70.39117381
48309 McLennan	Texas	69.91166779
38071 Ramsey	North Dakota	69.68034143
48317 Martin	Texas	69.52894142
48289 Leon	Texas	69.48465547
47023 Chester	Tennessee	69.46052327
38101 Ward	North Dakota	69.37883798
37031 Carteret	North Carolina	69.04090674
20143 Ottawa	Kansas	68.94174423
48207 Haskell	Texas	68.81128505
53067 Thurston	Washington	68.78035326
54029 Hancock	West Virginia	68.74269609
40075 Kiowa	Oklahoma	68.73639592
54105 Wirt	West Virginia	68.61063465
17001 Adams	Illinois	68.50253459
37055 Dare	North Carolina	68.49127421
40077 Latimer	Oklahoma	68.41950933
41003 Benton	Oregon	68.40316609
20045 Douglas	Kansas	68.34875984
47077 Henderson	Tennessee	68.22997091
30111 Yellowstone	Montana	68.06671787
12045 Gulf	Florida	68.05246226
5103 Ouachita	Arkansas	67.77937812
54063 Monroe	West Virginia	67.77108434
46041 Dewey	South Dakota	67.75067751
29077 Greene	Missouri	67.48354874

Counties_Cities

29091 Howell	Missouri	67.37199321
39119 Muskingum	Ohio	67.29865519
29147 Nodaway	Missouri	67.25251076
17147 Piatt	Illinois	67.08953403
19195 Worth	Iowa	67.08707903
36097 Schuyler	New York	66.99419384
48165 Gaines	Texas	66.98244103
23019 Penobscot	Maine	66.84491979
21043 Carter	Kentucky	66.65679159
39127 Perry	Ohio	66.60561152
21217 Taylor	Kentucky	66.53880778
54107 Wood	West Virginia	66.50594397
48407 San Jacinto	Texas	66.15829242
35007 Colfax	New Mexico	66.06110652
48191 Hall	Texas	66.05019815
48447 Throckmorton	Texas	66.00660066
53035 Kitsap	Washington	65.97357351
48045 Briscoe	Texas	65.96306069
30007 Broadwater	Montana	65.73541495
48235 Irion	Texas	65.70302234
5109 Pike	Arkansas	65.58605828
37029 Camden	North Carolina	65.35947712
40067 Jefferson	Oklahoma	65.32745386
20123 Mitchell	Kansas	65.04065041
40005 Atoka	Oklahoma	65.03830033
48457 Tyler	Texas	64.52802360
29187 St. Francois	Missouri	64.47549931
54045 Logan	West Virginia	64.40334897
55033 Dunn	Wisconsin	64.25738406
48273 Kleberg	Texas	64.24877124
20151 Pratt	Kansas	63.97952655
29039 Cedar	Missouri	63.53688669
47151 Scott	Tennessee	63.52375335
41037 Lake	Oregon	63.45982993

Counties_Cities

51063 Floyd	Virginia	63.31117442
30085 Roosevelt	Montana	63.29686228
47013 Campbell	Tennessee	63.15842660
48227 Howard	Texas	63.08456074
21045 Casey	Kentucky	62.94058409
56033 Sheridan	Wyoming	62.84523534
20139 Osage	Kansas	62.73132175
21079 Garrard	Kentucky	62.64236902
40127 Pushmataha	Oklahoma	62.61740764
16055 Kootenai	Idaho	62.53676357
38009 Bottineau	North Dakota	62.39276244
27137 St. Louis	Minnesota	62.07635392
47073 Hawkins	Tennessee	61.91402795
6017 El Dorado	California	61.88443344
17061 Greene	Illinois	61.33088010
39001 Adams	Ohio	61.31871303
55073 Marathon	Wisconsin	61.28717843
38021 Dickey	North Dakota	61.18702835
23015 Lincoln	Maine	61.14961272
53045 Mason	Washington	61.06217656
21205 Rowan	Kentucky	61.01777651
21137 Lincoln	Kentucky	60.86674241
55071 Manitowoc	Wisconsin	60.70263298
8081 Moffat	Colorado	60.66120716
54001 Barbour	West Virginia	60.47777442
8043 Fremont	Colorado	60.39024593
47145 Roane	Tennessee	60.21829131
26009 Antrim	Michigan	59.91868179
17183 Vermilion	Illinois	59.89115434
48475 Ward	Texas	59.72696246
26107 Mecosta	Michigan	59.70834769
54091 Taylor	West Virginia	59.30494603
21131 Leslie	Kentucky	59.15409642
48097 Cooke	Texas	59.15118056

Counties_Cities

37053	Currituck	North Carolina	59.10165485
23017	Oxford	Maine	59.00933736
54103	Wetzel	West Virginia	58.93909627
26085	Lake	Michigan	58.91759953
20169	Saline	Kansas	58.82244812
26041	Delta	Michigan	58.56597038
41055	Sherman	Oregon	58.54800937
35017	Grant	New Mexico	58.50947122
39087	Lawrence	Ohio	58.46390272
29217	Vernon	Missouri	58.45674201
55077	Marquette	Wisconsin	58.31281586
53075	Whitman	Washington	58.24345765
8007	Archuleta	Colorado	58.11841627
29005	Atchison	Missouri	58.01585767
35047	San Miguel	New Mexico	57.98992425
23013	Knox	Maine	57.83108295
48221	Hood	Texas	57.81588120
55005	Barron	Wisconsin	57.56797449
20141	Osborne	Kansas	57.55395683
31127	Nemaha	Nebraska	57.48778385
37095	Hyde	North Carolina	57.36137667
20029	Cloud	Kansas	57.28032993
19071	Fremont	Iowa	57.20005720
6057	Nevada	California	57.17380838
6009	Calaveras	California	57.01504320
51115	Mathews	Virginia	56.80527153
27029	Clearwater	Minnesota	56.75368899
41063	Wallowa	Oregon	56.48919644
40151	Woods	Oklahoma	56.19871867
54053	Mason	West Virginia	56.14192679
30009	Carbon	Montana	56.00149337
31145	Red Willow	Nebraska	55.93884020
35003	Catron	New Mexico	55.89714925
21181	Nicholas	Kentucky	55.81914597

Counties_Cities

5039 Dallas	Arkansas	55.69479254
33019 Sullivan	New Hampshire	55.62766549
42111 Somerset	Pennsylvania	55.44136737
20015 Butler	Kansas	55.41825807
17175 Stark	Illinois	55.27915976
20137 Norton	Kansas	55.24861878
26089 Leelanau	Michigan	55.13692336
17191 Wayne	Illinois	55.10653931
40123 Pontotoc	Oklahoma	54.90626716
48487 Wilbarger	Texas	54.60218409
20011 Bourbon	Kansas	54.59632840
55113 Sawyer	Wisconsin	54.58184244
53049 Pacific	Washington	54.45634416
40153 Woodward	Oklahoma	54.39620216
16011 Bingham	Idaho	54.07042132
26119 Montmorency	Michigan	53.96654074
39005 Ashland	Ohio	53.95850777
6045 Mendocino	California	53.64929343
30059 Meagher	Montana	53.59056806
8073 Lincoln	Colorado	53.47593583
48383 Reagan	Texas	53.46164127
55011 Buffalo	Wisconsin	53.33333333
39083 Knox	Ohio	53.31782269
54073 Pleasants	West Virginia	53.28360197
48283 La Salle	Texas	53.11379631
21071 Floyd	Kentucky	53.00599805
48429 Stephens	Texas	53.00540655
8077 Mesa	Colorado	52.86964695
6033 Lake	California	52.80979156
50005 Caledonia	Vermont	52.80179526
38091 Steele	North Dakota	52.54860746
39147 Seneca	Ohio	52.52957053
2188 Northwest Arctic	Alaska	52.14444010
29221 Washington	Missouri	52.11883093

Counties_Cities

48151 Fisher	Texas	52.09690023
48281 Lampasas	Texas	51.81591220
48495 Winkler	Texas	51.81347150
38065 Oliver	North Dakota	51.22950820
31015 Boyd	Nebraska	51.15089514
29053 Cooper	Missouri	51.12764870
15003 Honolulu	Hawaii	51.11827606
8011 Bent	Colorado	51.00306018
40135 Sequoyah	Oklahoma	50.99686734
51031 Campbell	Virginia	50.93409492
26165 Wexford	Michigan	50.79782466
40083 Logan	Oklahoma	50.74961409
29103 Knox	Missouri	50.67139600
5047 Franklin	Arkansas	50.53340820
54059 Mingo	West Virginia	50.45196552
51720 Norton	Virginia	50.40322581
31071 Garfield	Nebraska	50.32712632
53041 Lewis	Washington	50.24873122
20133 Neosho	Kansas	50.15359539
48307 McCulloch	Texas	50.08138225
2180 Nome	Alaska	49.96003197
54041 Lewis	West Virginia	49.92511233
17127 Massac	Illinois	49.71590909
36033 Franklin	New York	49.70870698
41011 Coos	Oregon	49.69792977
37175 Transylvania	North Carolina	49.68581032
40107 Okfuskee	Oklahoma	49.59497438
26153 Schoolcraft	Michigan	49.57858205
39161 Van Wert	Ohio	49.50320003
21125 Laurel	Kentucky	49.44864758
47005 Benton	Tennessee	49.43153732
42113 Sullivan	Pennsylvania	49.41525284
23025 Somerset	Maine	49.41492726
39079 Jackson	Ohio	49.40711462

Counties_Cities

21095 Harlan	Kentucky	49.22564277
27007 Beltrami	Minnesota	49.09599334
51750 Radford	Virginia	49.07574023
42117 Tioga	Pennsylvania	49.06410225
21053 Clinton	Kentucky	48.99078973
29173 Ralls	Missouri	48.96200548
38079 Rolette	North Dakota	48.94762604
26101 Manistee	Michigan	48.92367906
21231 Wayne	Kentucky	48.85675200
48363 Palo Pinto	Texas	48.48484848
35037 Quay	New Mexico	48.46722404
5127 Scott	Arkansas	48.45430759
20053 Ellsworth	Kansas	48.41833441
18125 Pike	Indiana	48.34810637
50019 Orleans	Vermont	48.31456498
8071 Las Animas	Colorado	48.26587603
50009 Essex	Vermont	48.00000000
55085 Oneida	Wisconsin	47.92782633
48077 Clay	Texas	47.81943382
30067 Park	Montana	47.80114723
26095 Luce	Michigan	47.74789113
20121 Miami	Kansas	47.50593824
6115 Yuba	California	47.41097628
40061 Haskell	Oklahoma	47.36343543
26083 Keweenaw	Michigan	47.32607667
47025 Claiborne	Tennessee	47.23516816
21223 Trimble	Kentucky	46.97592484
21235 Whitley	Kentucky	46.90690359
16037 Custer	Idaho	46.72897196
46081 Lawrence	South Dakota	46.61823550
29213 Taney	Missouri	46.55160066
40025 Cimarron	Oklahoma	46.44681839
42021 Cambria	Pennsylvania	46.30683975
55031 Douglas	Wisconsin	46.28772450

Counties_Cities

55037 Florence	Wisconsin	46.28558204
40053 Grant	Oklahoma	46.23208507
29121 Macon	Missouri	46.19547284
29225 Webster	Missouri	46.02521159
48337 Montague	Texas	45.92774036
6093 Siskiyou	California	45.74146922
20145 Pawnee	Kansas	45.71776897
47173 Union	Tennessee	45.71312475
40069 Johnston	Oklahoma	45.66627089
21089 Greenup	Kentucky	45.36690484
20051 Ellis	Kansas	45.28039011
48237 Jack	Texas	45.23351804
27073 Lac qui Parle	Minnesota	45.05857615
5001 Arkansas	Arkansas	45.02222973
21175 Morgan	Kentucky	44.96065942
35035 Otero	New Mexico	44.92295713
42013 Blair	Pennsylvania	44.90089149
38039 Griggs	North Dakota	44.80286738
21189 Owsley	Kentucky	44.72271914
30107 Wheatland	Montana	44.72271914
48131 Duval	Texas	44.59507670
42023 Cameron	Pennsylvania	44.52359751
29175 Randolph	Missouri	44.42111214
47163 Sullivan	Tennessee	44.39708755
29141 Morgan	Missouri	44.20866490
48249 Jim Wells	Texas	44.09387095
6103 Tehama	California	43.80749734
38023 Divide	North Dakota	43.80201489
48351 Newton	Texas	43.64906155
30035 Glacier	Montana	43.64588638
8055 Huerfano	Colorado	43.54768471
42065 Jefferson	Pennsylvania	43.53704086
2240 Southeast Fairbanks	Alaska	43.36513443
17123 Marshall	Illinois	43.35009537

Counties_Cities

38005 Benson	North Dakota	43.09106579
2170 Matanuska-Susit	Alaska	42.74695660
48047 Brooks	Texas	42.17036829
29171 Putnam	Missouri	42.04330460
41009 Columbia	Oregon	42.00316933
20159 Rice	Kansas	41.96831392
20115 Marion	Kansas	41.84100418
39121 Noble	Ohio	41.80019507
29009 Barry	Missouri	41.79903026
30081 Ravalli	Montana	41.69369035
21069 Fleming	Kentucky	41.57427938
47101 Lewis	Tennessee	41.37018037
30051 Liberty	Montana	41.15226337
42039 Crawford	Pennsylvania	41.14597416
48379 Rains	Texas	41.12180278
39115 Morgan	Ohio	41.08463435
32001 Churchill	Nevada	40.91653028
15001 Hawaii	Hawaii	40.79947060
16051 Jefferson	Idaho	40.76225415
2100 Haines	Alaska	40.42037187
8027 Custer	Colorado	40.37141704
21197 Powell	Kentucky	40.18646520
40079 Le Flore	Oklahoma	40.01600640
26055 Grand Traverse	Michigan	39.96845733
29117 Livingston	Missouri	39.61441965
27135 Roseau	Minnesota	39.60396040
17059 Gallatin	Illinois	39.54132068
55001 Adams	Wisconsin	39.31590328
26109 Menominee	Michigan	39.15937867
20191 Sumner	Kansas	39.13724126
47019 Carter	Tennessee	39.04101081
38051 McIntosh	North Dakota	38.68471954
32017 Lincoln	Nevada	38.45414343
5101 Newton	Arkansas	38.43689942

Counties_Cities

31063 Frontier	Nebraska	38.34355828
20063 Gove	Kansas	38.28483920
51105 Lee	Virginia	38.23117115
48133 Eastland	Texas	38.20543609
30029 Flathead	Montana	38.19560065
48265 Kerr	Texas	38.16429730
6007 Butte	California	38.05306673
17107 Logan	Illinois	38.02938634
29149 Oregon	Missouri	37.94706385
41029 Jackson	Oregon	37.80218979
53009 Clallam	Washington	37.79141744
41013 Crook	Oregon	37.70897055
20147 Phillips	Kansas	37.61519654
29055 Crawford	Missouri	37.56730809
48035 Bosque	Texas	37.45117971
48119 Delta	Texas	37.39016639
56015 Goshen	Wyoming	37.38038278
27021 Cass	Minnesota	37.26413496
51169 Scott	Virginia	37.15055261
40009 Beckham	Oklahoma	36.85107559
21187 Owen	Kentucky	36.76470588
35028 Los Alamos	New Mexico	36.64729595
35051 Sierra	New Mexico	36.46973012
55125 Vilas	Wisconsin	36.46640532
29151 Osage	Missouri	36.45909290
20077 Harper	Kansas	36.32401017
20195 Trego	Kansas	35.80379520
29059 Dallas	Missouri	35.79525116
48083 Coleman	Texas	35.72704537
31087 Hitchcock	Nebraska	35.63791875
51071 Giles	Virginia	35.62099264
30053 Lincoln	Montana	35.36425179
30063 Missoula	Montana	35.35621385
48079 Cochran	Texas	35.26093089

Counties_Cities

55051 Iron	Wisconsin	35.23608175
21065 Estill	Kentucky	35.21622764
21121 Knox	Kentucky	35.13927933
20079 Harvey	Kansas	35.07746273
39009 Athens	Ohio	34.94484791
38063 Nelson	North Dakota	34.85535030
29137 Monroe	Missouri	34.62603878
29043 Christian	Missouri	34.48949795
17057 Fulton	Illinois	34.43921479
38049 McHenry	North Dakota	34.38789546
54095 Tyler	West Virginia	34.30139492
24023 Garrett	Maryland	34.29002503
37011 Avery	North Carolina	34.27592117
48009 Archer	Texas	34.14523105
48353 Nolan	Texas	33.89600705
54081 Raleigh	West Virginia	33.66821989
5005 Baxter	Arkansas	33.63848242
48171 Gillespie	Texas	33.57707805
30073 Pondera	Montana	33.48961822
6091 Sierra	California	33.47840643
13125 Glascock	Georgia	33.38898164
48425 Somervell	Texas	33.27417924
42121 Venango	Pennsylvania	33.16037920
53065 Stevens	Washington	33.14184711
26053 Gogebic	Michigan	33.12135665
48411 San Saba	Texas	33.03600925
54047 McDowell	West Virginia	32.92542391
30023 Deer Lodge	Montana	32.85510897
38011 Bowman	North Dakota	32.50975293
6011 Colusa	California	32.36694872
21153 Magoffin	Kentucky	32.35722375
21127 Lawrence	Kentucky	32.11097553
39131 Pike	Ohio	32.06612748
20041 Dickinson	Kansas	32.05641930

Counties_Cities

29179 Reynolds	Missouri	31.97953310
42083 McKean	Pennsylvania	31.73208358
32033 White Pine	Nevada	31.66226913
8103 Rio Blanco	Colorado	31.56565657
55141 Wood	Wisconsin	31.48312915
30095 Stillwater	Montana	31.46633103
30093 Silver Bow	Montana	31.43485840
21025 Breathitt	Kentucky	31.43171460
17047 Edwards	Illinois	31.28911139
2198 Prince of Wales-	Alaska	31.14294612
55067 Langlade	Wisconsin	31.13971351
38031 Foster	North Dakota	31.09452736
50017 Orange	Vermont	31.03555295
17055 Franklin	Illinois	31.00695072
48417 Shackelford	Texas	30.74085460
41015 Curry	Oregon	30.68425898
35027 Lincoln	New Mexico	30.68112088
48019 Bandera	Texas	30.66947073
56035 Sublette	Wyoming	30.57169061
6005 Amador	California	30.46999975
16043 Fremont	Idaho	30.37667072
39105 Meigs	Ohio	30.29516143
39053 Gallia	Ohio	30.02101471
51167 Russell	Virginia	29.90877823
30047 Lake	Montana	29.75206612
29089 Howard	Missouri	29.59455460
48007 Aransas	Texas	29.42165434
17165 Saline	Illinois	29.28135196
6035 Lassen	California	29.21888189
15007 Kauai	Hawaii	29.11288869
30049 Lewis and Clark	Montana	29.11208151
46007 Bennett	South Dakota	28.83506344
48377 Presidio	Texas	28.78526195
48385 Real	Texas	28.75215641

Counties_Cities

54097 Upshur	West Virginia	28.67089904
6089 Shasta	California	28.32703844
54067 Nicholas	West Virginia	28.17808550
26019 Benzie	Michigan	28.16425393
29127 Marion	Missouri	27.97985450
29167 Polk	Missouri	27.94944256
48023 Baylor	Texas	27.91736460
31013 Box Butte	Nebraska	27.84998143
39145 Scioto	Ohio	27.81383275
29131 Miller	Missouri	27.62867067
26043 Dickinson	Michigan	27.57751251
54013 Calhoun	West Virginia	27.57099531
30083 Richland	Montana	27.49014936
41033 Josephine	Oregon	27.46215372
2050 Bethel	Alaska	27.44839701
48275 Knox	Texas	27.37476047
48461 Upton	Texas	27.24053391
16085 Valley	Idaho	27.17145186
21087 Green	Kentucky	27.15177844
53027 Grays Harbor	Washington	27.06323324
54009 Brooke	West Virginia	27.02337522
26071 Iron	Michigan	26.98569758
40149 Washita	Oklahoma	26.96144513
27055 Houston	Minnesota	26.91355367
21115 Johnson	Kentucky	26.80246583
5009 Boone	Arkansas	26.68089648
21063 Elliott	Kentucky	26.63825253
6063 Plumas	California	26.59008722
48271 Kinney	Texas	26.54632333
21159 Martin	Kentucky	26.49474521
21119 Knott	Kentucky	26.44453259
40059 Harper	Oklahoma	26.33658151
17049 Effingham	Illinois	26.30963517
41019 Douglas	Oregon	26.29598397

Counties_Cities

48211 Hemphill	Texas	26.14379085
17069 Hardin	Illinois	25.57544757
48255 Karnes	Texas	25.55910543
20003 Anderson	Kansas	25.38715410
17159 Richland	Illinois	25.37588023
17101 Lawrence	Illinois	25.37266096
17039 De Witt	Illinois	25.36622487
55069 Lincoln	Wisconsin	25.28079743
29105 Laclede	Missouri	25.20090723
53059 Skamania	Washington	25.15934250
31029 Chase	Nebraska	25.14458134
16059 Lemhi	Idaho	25.12247205
31101 Keith	Nebraska	24.93454681
32029 Storey	Nevada	24.82005460
30043 Jefferson	Montana	24.79953708
53013 Columbia	Washington	24.63661000
29123 Madison	Missouri	24.61437479
48335 Mitchell	Texas	24.55494168
17065 Hamilton	Illinois	24.50079628
55119 Taylor	Wisconsin	24.49539487
54043 Lincoln	West Virginia	24.27302296
51520 Bristol	Virginia	24.26889941
54109 Wyoming	West Virginia	24.05465217
20185 Stafford	Kansas	23.93489708
56029 Park	Wyoming	23.87123176
31129 Nuckolls	Nebraska	23.83790226
17151 Pope	Illinois	23.74169041
46053 Gregory	South Dakota	23.74169041
23009 Hancock	Maine	23.71786685
41039 Lane	Oregon	23.70848052
54055 Mercer	West Virginia	23.67624427
27069 Kittson	Minnesota	23.54048964
27057 Hubbard	Minnesota	23.43896494
48095 Concho	Texas	23.38634238

Counties_Cities

30013 Cascade	Montana	23.27205027
48299 Llano	Texas	23.09895593
46039 Deuel	South Dakota	23.05741296
37115 Madison	North Carolina	22.97477370
48267 Kimble	Texas	22.92526364
46033 Custer	South Dakota	22.92000917
29125 Maries	Missouri	22.80761774
29087 Holt	Missouri	22.70663034
40063 Hughes	Oklahoma	22.49718785
29067 Douglas	Missouri	22.43326105
5097 Montgomery	Arkansas	22.41147468
41057 Tillamook	Oregon	22.39892485
20007 Barber	Kansas	22.36135957
26061 Houghton	Michigan	22.08785444
53051 Pend Oreille	Washington	22.05558006
29209 Stone	Missouri	22.04793852
51185 Tazewell	Virginia	22.02912740
17193 White	Illinois	21.95389682
29197 Schuyler	Missouri	21.74385736
30065 Musselshell	Montana	21.50075253
54007 Braxton	West Virginia	21.29320747
29185 St. Clair	Missouri	21.28791911
29109 Lawrence	Missouri	20.85560103
17013 Calhoun	Illinois	20.82465639
54085 Ritchie	West Virginia	20.57401502
48333 Mills	Texas	20.32107295
55007 Bayfield	Wisconsin	19.94415636
16057 Latah	Idaho	19.93322370
42047 Elk	Pennsylvania	19.88796447
31169 Thayer	Nebraska	19.84520738
29093 Iron	Missouri	19.65215682
48399 Runnels	Texas	19.54270080
55013 Burnett	Wisconsin	19.49064449
55003 Ashland	Wisconsin	19.23076923

Counties_Cities

33007 Coos	New Hampshire	18.99395359
55129 Washburn	Wisconsin	18.89406726
2290 Yukon-Koyukuk	Alaska	18.77229210
27075 Lake	Minnesota	18.76524676
53043 Lincoln	Washington	18.62197393
27031 Cook	Minnesota	18.54255516
20201 Washington	Kansas	18.45018450
21133 Letcher	Kentucky	18.26567423
16049 Idaho	Idaho	18.16750439
17155 Putnam	Illinois	17.42160279
40003 Alfalfa	Oklahoma	17.37921446
31031 Cherry	Nebraska	17.35809755
12037 Franklin	Florida	17.04158146
29205 Shelby	Missouri	16.52892562
6109 Tuolumne	California	16.50195273
20001 Allen	Kansas	16.07200257
6105 Trinity	California	15.95532509
16017 Bonner	Idaho	15.65050193
47067 Hancock	Tennessee	15.26950679
17025 Clay	Illinois	15.09092281
21013 Bell	Kentucky	15.05513945
2150 Kodiak Island	Alaska	14.98688647
55099 Price	Wisconsin	14.92871538
23003 Aroostook	Maine	14.90068692
29045 Clark	Missouri	14.61560947
56045 Weston	Wyoming	14.35338022
21129 Lee	Kentucky	14.21868335
41023 Grant	Oregon	13.93534002
21237 Wolfe	Kentucky	13.93339836
55091 Pepin	Wisconsin	13.71930306
41025 Harney	Oregon	13.64442625
29073 Gasconade	Missouri	13.60081605
29161 Phelps	Missouri	13.41321649
29057 Dade	Missouri	13.21178491

Counties_Cities

53019 Ferry	Washington	13.07360439
17149 Pike	Illinois	12.81147909
42123 Warren	Pennsylvania	12.65886880
31147 Richardson	Nebraska	12.59921885
26013 Baraga	Michigan	12.01923077
5089 Marion	Arkansas	11.96029183
56031 Platte	Wyoming	11.67406024
20205 Wilson	Kansas	11.54068090
17045 Edgar	Illinois	11.52073733
31045 Dawes	Nebraska	11.47315282
30087 Rosebud	Montana	11.03387399
26003 Alger	Michigan	10.99263493
26033 Chippewa	Michigan	10.66183330
30001 Beaverhead	Montana	10.63377286
27149 Stevens	Minnesota	10.25325541
2185 North Slope	Alaska	10.12965964
31089 Holt	Nebraska	9.82511299
48127 Dimmit	Texas	9.70120295
54089 Summers	West Virginia	7.83699060
51051 Dickenson	Virginia	6.88562969
29065 Dent	Missouri	6.47626449
41001 Baker	Oregon	6.24765713
30041 Hill	Montana	6.11733040
23021 Piscataquis	Maine	5.95238095
29215 Texas	Missouri	3.91068007
23029 Washington	Maine	3.17561131
25007 Dukes	Massachusetts	0.00000000
25019 Nantucket	Massachusetts	0.00000000
31083 Harlan	Nebraska	0.00000000
31103 Keya Paha	Nebraska	0.00000000
20203 Wichita	Kansas	0.00000000
35011 De Baca	New Mexico	0.00000000
31117 McPherson	Nebraska	0.00000000
30027 Fergus	Montana	0.00000000

Counties_Cities

31091 Hooker	Nebraska	0.00000000
20049 Elk	Kansas	0.00000000
48261 Kenedy	Texas	0.00000000
15005 Kalawao	Hawaii	0.00000000
30103 Treasure	Montana	0.00000000
8057 Jackson	Colorado	0.00000000
8061 Kiowa	Colorado	0.00000000
31183 Wheeler	Nebraska	0.00000000
40057 Harmon	Oklahoma	0.00000000
48443 Terrell	Texas	0.00000000
16033 Clark	Idaho	0.00000000
38095 Towner	North Dakota	0.00000000
8115 Sedgwick	Colorado	0.00000000
35033 Mora	New Mexico	0.00000000
46021 Campbell	South Dakota	0.00000000
46055 Haakon	South Dakota	0.00000000
2282 Yakutat	Alaska	0.00000000
48033 Borden	Texas	0.00000000
48243 Jeff Davis	Texas	0.00000000
48433 Stonewall	Texas	0.00000000
46075 Jones	South Dakota	0.00000000
8033 Dolores	Colorado	0.00000000
38001 Adams	North Dakota	0.00000000
27077 Lake of the Woo	Minnesota	0.00000000
38033 Golden Valley	North Dakota	0.00000000
2261 Valdez-Cordova	Alaska	0.00000000
2060 Bristol Bay	Alaska	0.00000000
41069 Wheeler	Oregon	0.00000000
31005 Arthur	Nebraska	0.00000000
2105 Hoonah-Angoon	Alaska	0.00000000
41021 Gilliam	Oregon	0.00000000
2230 Skagway	Alaska	0.00000000
16071 Oneida	Idaho	0.00000000
2013 Aleutians East	Alaska	0.00000000

Counties_Cities

16015 Boise	Idaho	0.00000000
30079 Prairie	Montana	0.00000000
46063 Harding	South Dakota	0.00000000
30033 Garfield	Montana	0.00000000
54017 Doddridge	West Virginia	0.00000000
48109 Culberson	Texas	0.00000000
38007 Billings	North Dakota	0.00000000
49019 Grand	Utah	0.00000000
31085 Hayes	Nebraska	0.00000000
46107 Potter	South Dakota	0.00000000
5013 Calhoun	Arkansas	0.00000000
2070 Dillingham	Alaska	0.00000000
48155 Foard	Texas	0.00000000
53023 Garfield	Washington	0.00000000
30039 Granite	Montana	0.00000000
21201 Robertson	Kentucky	0.00000000
20071 Greeley	Kansas	0.00000000
48269 King	Texas	0.00000000
49015 Emery	Utah	0.00000000
30091 Sheridan	Montana	0.00000000
40045 Ellis	Oklahoma	0.00000000
30019 Daniels	Montana	0.00000000
16023 Butte	Idaho	0.00000000
31075 Grant	Nebraska	0.00000000
49055 Wayne	Utah	0.00000000
31049 Deuel	Nebraska	0.00000000
38047 Logan	North Dakota	0.00000000
26131 Ontonagon	Michigan	0.00000000
30097 Sweet Grass	Montana	0.00000000
2016 Aleutians West	Alaska	0.00000000
48435 Sutton	Texas	0.00000000
2164 Lake and Penins	Alaska	0.00000000
2068 Denali	Alaska	0.00000000
20165 Rush	Kansas	0.00000000

Counties_Cities

16007 Bear Lake	Idaho	0.00000000
2158 Kusilvak	Alaska	0.00000000
16035 Clearwater	Idaho	0.00000000
32011 Eureka	Nevada	0.00000000
20039 Decatur	Kansas	0.00000000
49033 Rich	Utah	0.00000000
30055 McCone	Montana	0.00000000
38041 Hettinger	North Dakota	0.00000000
49001 Beaver	Utah	0.00000000
20109 Logan	Kansas	0.00000000
49017 Garfield	Utah	0.00000000
48327 Menard	Texas	0.00000000
30025 Fallon	Montana	0.00000000
30061 Mineral	Montana	0.00000000
54101 Webster	West Virginia	0.00000000
16061 Lewis	Idaho	0.00000000
48263 Kent	Texas	0.00000000
16021 Boundary	Idaho	0.00000000
29085 Hickory	Missouri	0.00000000
29153 Ozark	Missouri	0.00000000
49047 Uintah	Utah	0.00000000
30071 Phillips	Montana	0.00000000
17171 Scott	Illinois	0.00000000
28055 Issaquena	Mississippi	0.00000000
36085 Richmond	New York	0.00000000
49023 Juab	Utah	0.00000000
46019 Butte	South Dakota	0.00000000
31057 Dundy	Nebraska	0.00000000
16079 Shoshone	Idaho	0.00000000
30015 Chouteau	Montana	0.00000000
20193 Thomas	Kansas	0.00000000
49041 Sevier	Utah	0.00000000
6049 Modoc	California	0.00000000
30021 Dawson	Montana	0.00000000

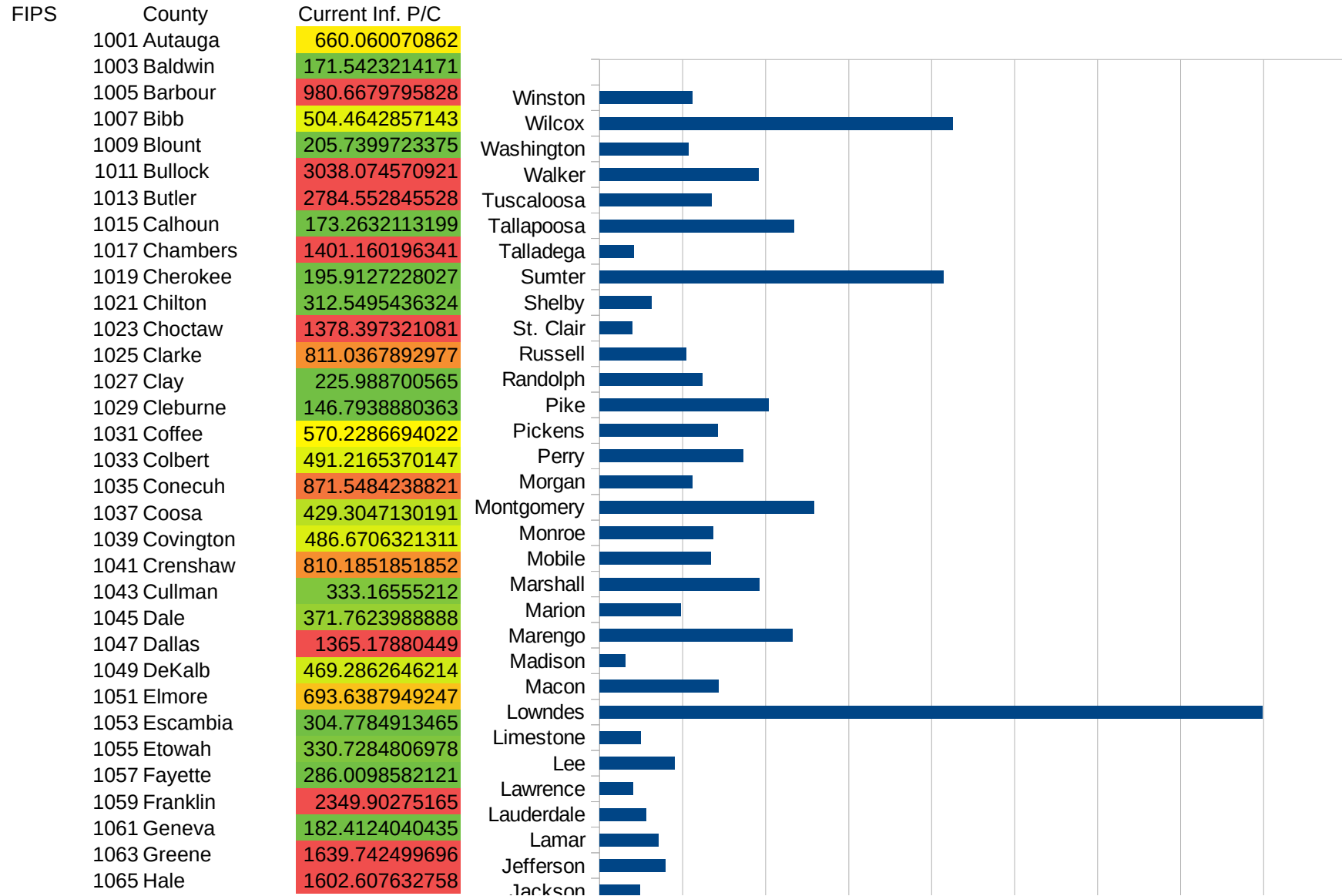
Counties_Cities

46105 Perkins	South Dakota	0.00000000
31135 Perkins	Nebraska	0.00000000
30089 Sanders	Montana	0.00000000
20095 Kingman	Kansas	0.00000000
40129 Roger Mills	Oklahoma	0.00000000
51017 Bath	Virginia	0.00000000
49003 Box Elder	Utah	0.00000000
30099 Teton	Montana	0.00000000
36005 Bronx	New York	0.00000000
29223 Wayne	Missouri	0.00000000
30005 Blaine	Montana	0.00000000
20167 Russell	Kansas	0.00000000
30077 Powell	Montana	0.00000000
30105 Valley	Montana	0.00000000
49025 Kane	Utah	0.00000000
49005 Cache	Utah	0.00000000
49053 Washington	Utah	0.00000000
36081 Queens	New York	0.00000000
36047 Kings	New York	0.00000000
49057 Weber	Utah	0.00000000
49021 Iron	Utah	0.00000000
49013 Duchesne	Utah	0.00000000
49007 Carbon	Utah	0.00000000
31113 Logan	Nebraska	0.00000000
48301 Loving	Texas	0.00000000
49009 Daggett	Utah	0.00000000
48137 Edwards	Texas	0.00000000
51021 Bland	Virginia	0.00000000
20065 Graham	Kansas	0.00000000
20105 Lincoln	Kansas	0.00000000
20117 Marshall	Kansas	0.00000000
20153 Rawlins	Kansas	0.00000000
20199 Wallace	Kansas	0.00000000
30011 Carter	Montana	0.00000000

Counties_Cities

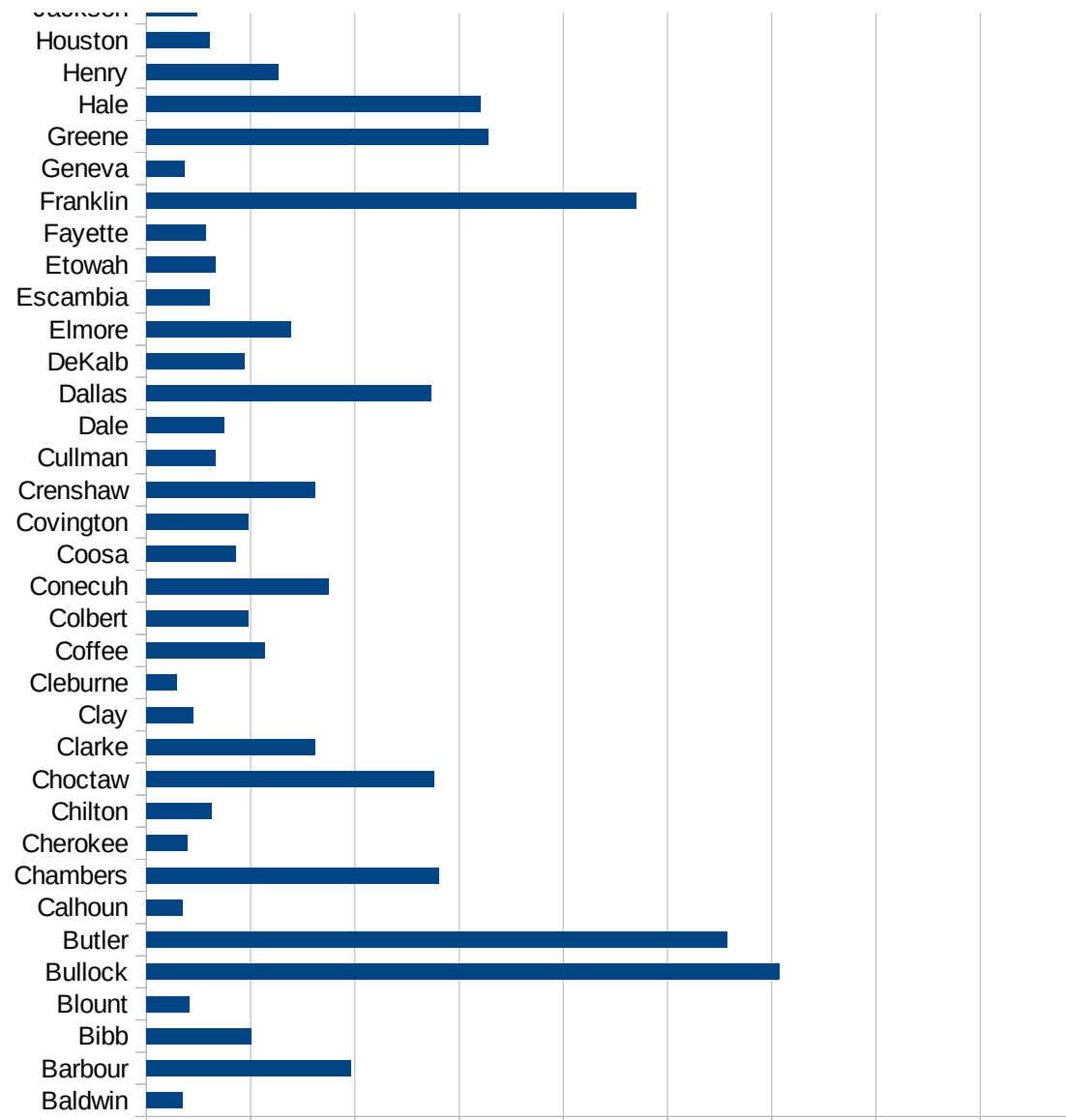
30045 Judith Basin	Montana	0.00000000
30069 Petroleum	Montana	0.00000000
30075 Powder River	Montana	0.00000000
30109 Wibaux	Montana	0.00000000
38019 Cavalier	North Dakota	0.00000000
31009 Blaine	Nebraska	0.00000000
31017 Brown	Nebraska	0.00000000
31115 Loup	Nebraska	0.00000000
31133 Pawnee	Nebraska	0.00000000
31149 Rock	Nebraska	0.00000000
31161 Sheridan	Nebraska	0.00000000
32009 Esmeralda	Nevada	0.00000000
48311 McMullen	Texas	0.00000000
48431 Sterling	Texas	0.00000000
49027 Millard	Utah	0.00000000
49029 Morgan	Utah	0.00000000
49031 Piute	Utah	0.00000000
49039 Sanpete	Utah	0.00000000

AL



AL

1067 Henry	633.3895054913
1069 Houston	304.6160310155
1071 Jackson	241.6112571517
1073 Jefferson	394.2059760352
1075 Lamar	353.9439468362
1077 Lauderdale	281.4248757942
1079 Lawrence	200.2609460813
1081 Lee	450.7719240458
1083 Limestone	245.3885665565
1085 Lowndes	3990.374974935
1087 Macon	715.8739627962
1089 Madison	157.4270365247
1091 Marengo	1164.376376796
1093 Marion	487.1820716998
1095 Marshall	963.4893714428
1097 Mobile	669.7167661212
1099 Monroe	683.5334883942
1101 Montgomery	1294.277627423
1103 Morgan	557.5661899924
1105 Perry	864.3326039387
1107 Pickens	712.2078443174
1109 Pike	1019.857219989
1111 Randolph	620.4620462046
1113 Russell	520.9324864575
1115 St. Clair	198.4440184914
1117 Shelby	312.4608844405
1119 Sumter	2072.334725396
1121 Talladega	206.6943929448
1123 Tallapoosa	1170.457070894
1125 Tuscaloosa	672.5351944129
1127 Walker	959.0180659541
1129 Washington	537.3061423861
1131 Wilcox	2126.658511339
1133 Winston	557.9036348267



AL
0 500 1000 1500 2000 2500 3000 3500 4000 4500

AL

FIPS

29001
29003
29005
29007
29009
29011
29013
29015
29017
29019
29021
29023
29025
29027
29029
29031
29033
29035
29037

AL

29039
29041
29043
29045
29047
29049
29051
29053
29055
29057
29059
29061
29063
29065
29067
29069
29071
29073
29075
29077
29079
29081
29083
29085
29087
29089
29091
29093
29095
29097
29099
29101

29103

AL

29105
29107
29109
29111
29113
29115
29117
29121
29123
29125
29127
29119
29129
29131
29133
29135
29137
29139
29141
29143
29145
29147
29149
29151
29153
29155
29157
29159
29161
29163
29165
29167
29169
29171

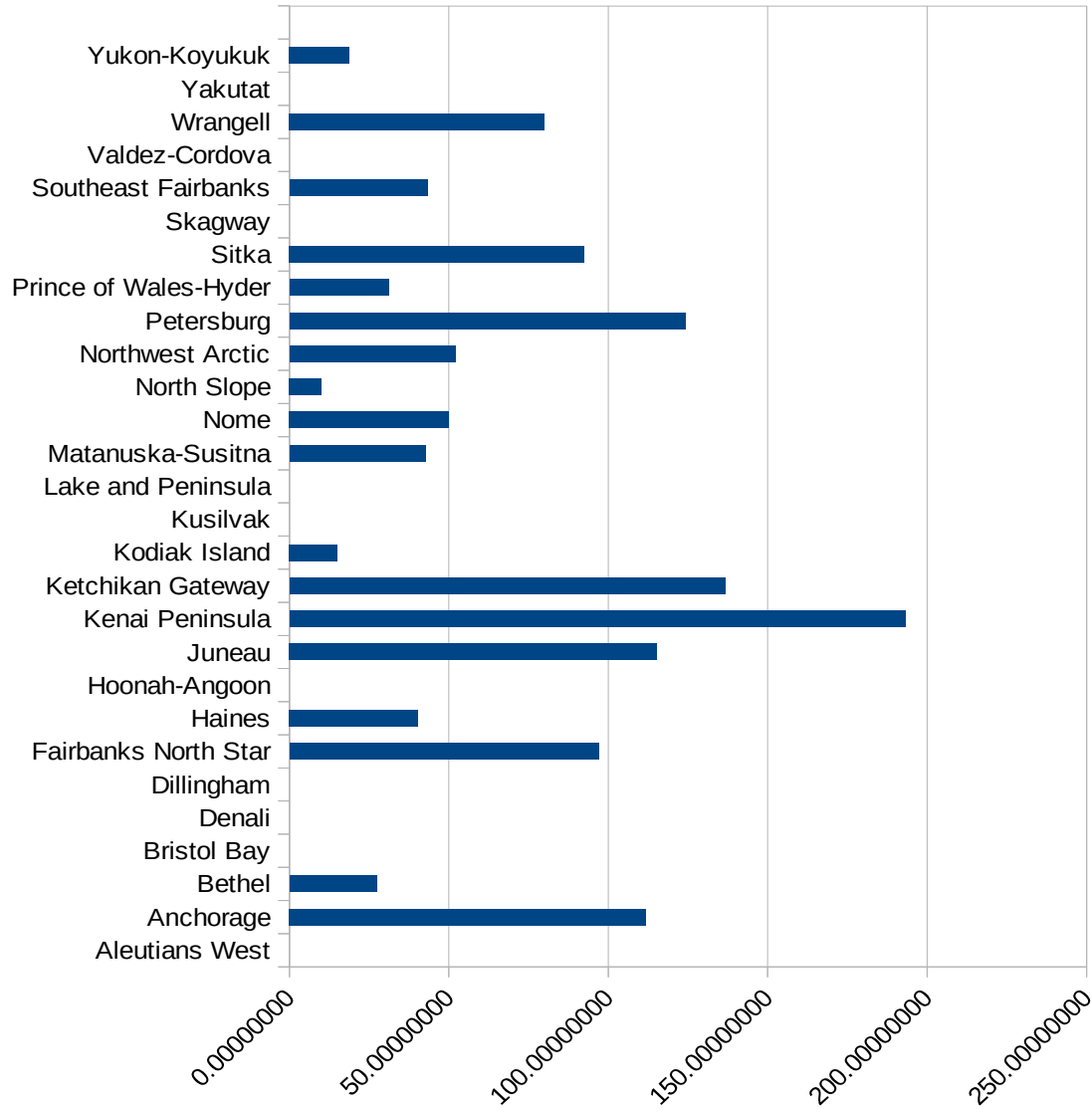
AL

29173
29175
29177
29179
29181
29195
29197
29199
29201
29203
29205
29183
29185
29187
29189
29510
29186
29207
29209
29211
29213
29215

29217
29219
29221
29223
29225
29227
29229

AK

FIPS	County	PC Infection
2013	Aleutians East	0.00000000
2016	Aleutians West	0.00000000
2020	Anchorage	###
2050	Bethel	27.44839701
2060	Bristol Bay	0.00000000
2068	Denali	0.00000000
2070	Dillingham	0.00000000
2090	Fairbanks North Star	96.99811056
2100	Haines	40.42037187
2105	Hoonah-Angoon	0.00000000
2110	Juneau	###
2122	Kenai Peninsula	###
2130	Ketchikan Gateway	###
2150	Kodiak Island	14.98688647
2158	Kusilvak	0.00000000
2164	Lake and Peninsula	0.00000000
2170	Matanuska-Susitna	42.74695660
2180	Nome	49.96003197
2185	North Slope	10.12965964
2188	Northwest Arctic	52.14444010
2195	Petersburg	###
2198	Prince of Wales-Hyder	31.14294612
2220	Sitka	92.51763617
2230	Skagway	0.00000000
2240	Southeast Fairbanks	43.36513443
2261	Valdez-Cordova	0.00000000
2275	Wrangell	79.90411506
2282	Yakutat	0.00000000
2290	Yukon-Koyukuk	18.77229210



AK

AK

FIPS

29001
29003
29005
29007
29009
29011
29013
29015
29017
29019
29021
29023
29025
29027
29029
29031
29033
29035
29037

AK

29039
29041
29043
29045
29047
29049
29051
29053
29055
29057
29059
29061
29063
29065
29067
29069
29071
29073
29075
29077
29079
29081
29083
29085
29087
29089
29091
29093
29095
29097
29099
29101

29103

AK

29105
29107
29109
29111
29113
29115
29117
29121
29123
29125
29127
29119
29129
29131
29133
29135
29137
29139
29141
29143
29145
29147
29149
29151
29153
29155
29157
29159
29161
29163
29165
29167
29169
29171

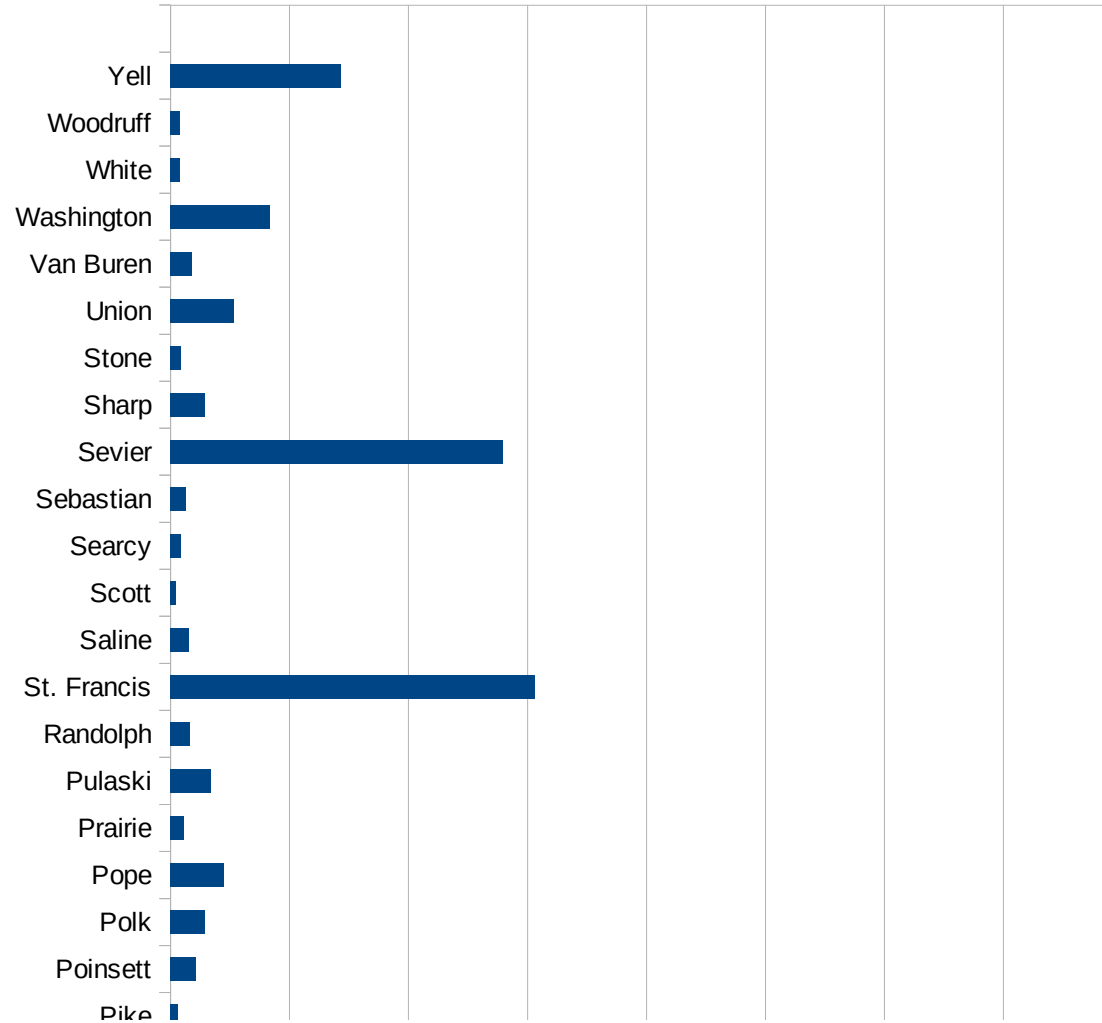
AK

29173
29175
29177
29179
29181
29195
29197
29199
29201
29203
29205
29183
29185
29187
29189
29510
29186
29207
29209
29211
29213
29215

29217
29219
29221
29223
29225
29227
29229

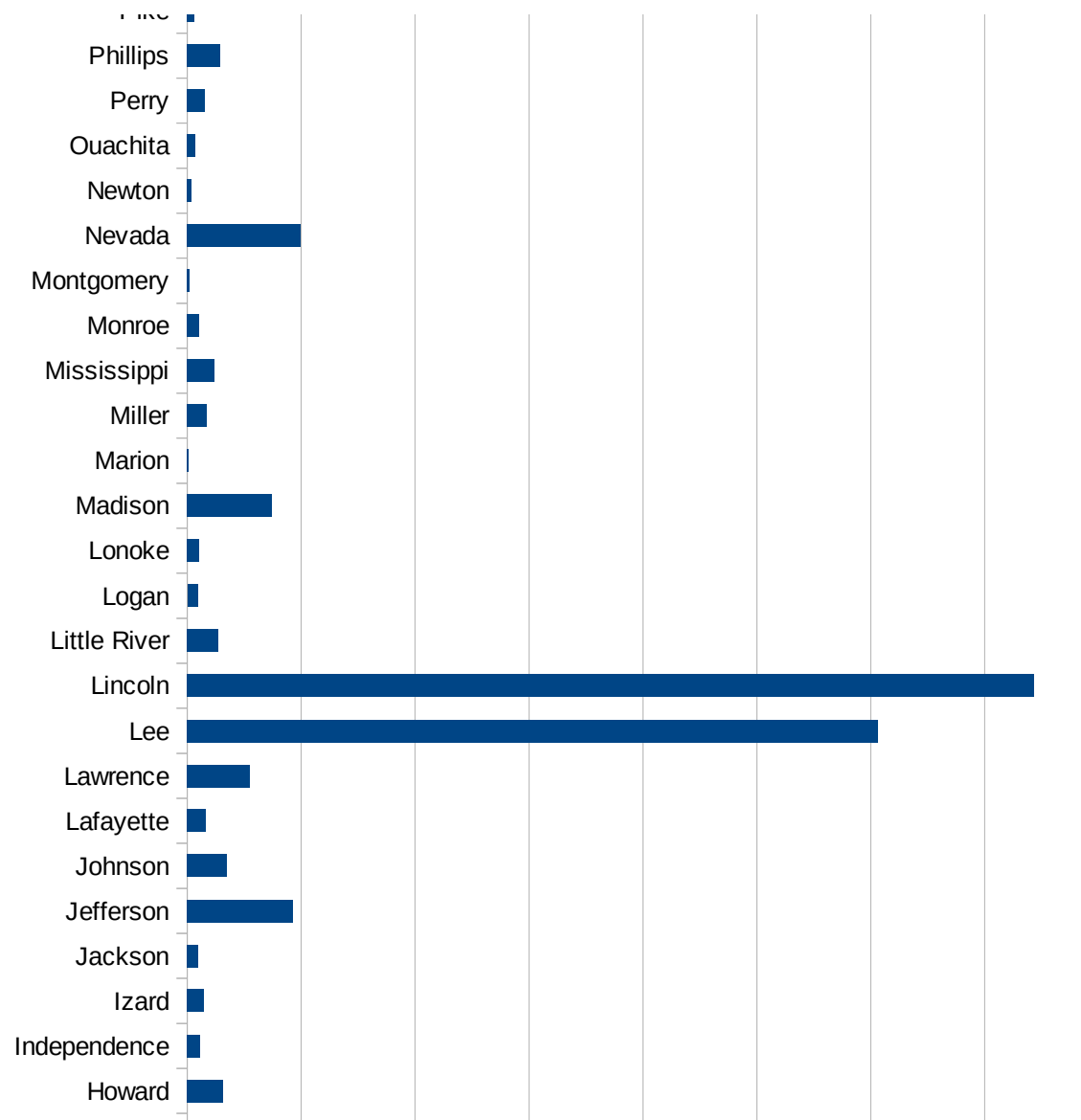
AR

FIPS	County	PC Infection
5001	Arkansas	45.0222297259
5003	Ashley	234.460740297
5005	Baxter	33.6384824239
5007	Benton	555.376217866
5009	Boone	26.6808964781
5011	Bradley	321.189318161
5013	Calhoun	0
5015	Carroll	325.975268398
5017	Chicot	555.662004215
5019	Clark	217.578532251
5021	Clay	148.178083114
5023	Cleburne	300.420588824
5025	Cleveland	249.438762784
5027	Columbia	123.21026469
5029	Conway	114.882006606
5031	Craighead	336.225796348
5033	Crawford	102.51395767
5035	Crittenden	1127.38405527
5037	Cross	473.734708563
5039	Dallas	55.6947925369
5041	Desha	199.79152189
5043	Drew	141.859450022
5045	Faulkner	144.223835393
5047	Franklin	50.5334081976
5049	Fulton	73.3556117043
5051	Garland	166.407810073
5053	Grant	131.955135254
5055	Greene	163.265306122
5057	Hempstead	183.984177361
5059	Hot Spring	127.592653037
5061	Howard	314.818979087
5063	Independence	114.124953554



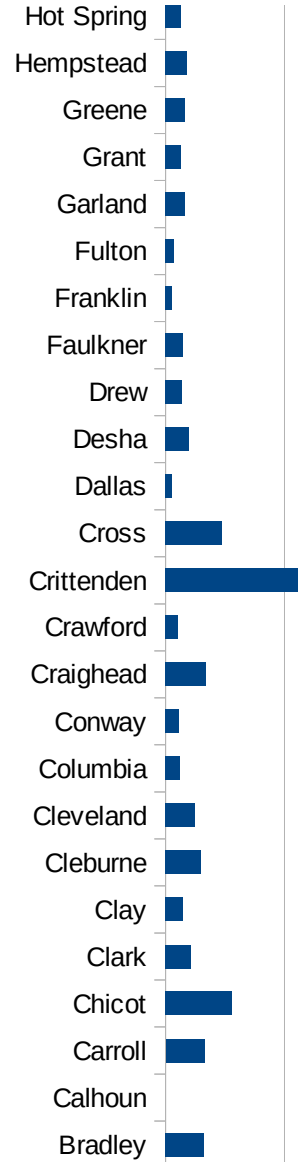
AR

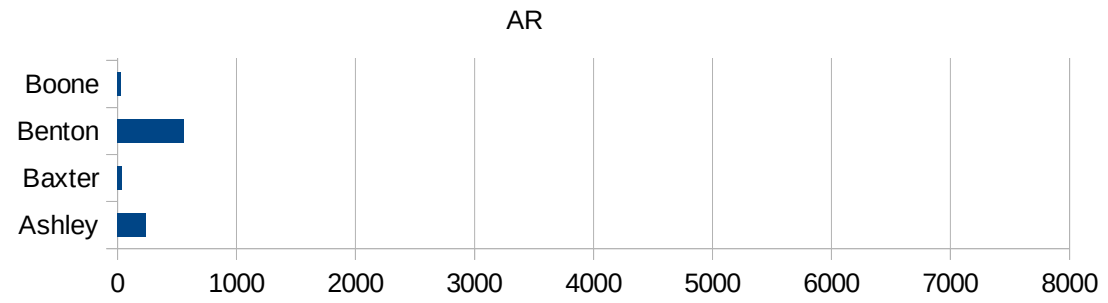
5065 IZARD	147.13455455
5067 JACKSON	95.1757777646
5069 JEFFERSON	929.324367971
5071 JOHNSON	347.767556652
5073 LAFAYETTE	164.621370847
5075 LAWRENCE	553.730071802
5077 LEE	6065.66499722
5079 LINCOLN	7434.80535007
5081 LITTLE RIVER	275.839688463
5083 LOGAN	92.0090168837
5085 LONOKE	101.823316182
5087 MADISON	740.246344275
5089 MARION	11.9602918311
5091 MILLER	167.461919618
5093 MISSISSIPPI	237.63912801
5095 MONROE	101.449275362
5097 MONTGOMERY	22.411474675
5099 NEVADA	996.877251982
5101 NEWTON	38.4368994234
5103 OUACHITA	67.7793781242
5105 PERRY	154.55950541
5107 PHILLIPS	288.424205447
5109 PIKE	65.5860582779
5111 POINSETT	212.730457996
5113 POLK	289.291236471
5115 POPE	445.3125
5117 PRAIRIE	111.468912559
5119 PULASKI	342.008760314
5121 RANDOLPH	161.577891687
5123 ST. FRANCIS	3062.22728881
5125 SALINE	151.538860658
5127 SCOTT	48.4543075879
5129 SEARCY	87.9617994471
5131 SEBASTIAN	132.286521647



AR

5133 Sevier	2788.96084952
5135 Sharp	287.918922032
5137 Stone	88.3037649514
5139 Union	534.171650565
5141 Van Buren	180.690236704
5143 Washington	834.314507451
5145 White	77.4829474005
5147 Woodruff	77.0416024653
5149 Yell	1434.87346181





AR

FIPS

29001
29003
29005
29007
29009
29011
29013
29015
29017
29019
29021
29023
29025
29027
29029
29031
29033
29035

AR

29037
29039
29041
29043
29045
29047
29049
29051
29053
29055
29057
29059
29061
29063
29065
29067
29069
29071
29073
29075
29077
29079
29081
29083
29085
29087
29089
29091
29093
29095
29097
29099
29101

AR

29103
29105
29107
29109
29111
29113
29115
29117
29121
29123
29125
29127
29119
29129
29131
29133
29135
29137
29139
29141
29143
29145
29147
29149
29151
29153
29155
29157
29159
29161
29163
29165
29167
29169

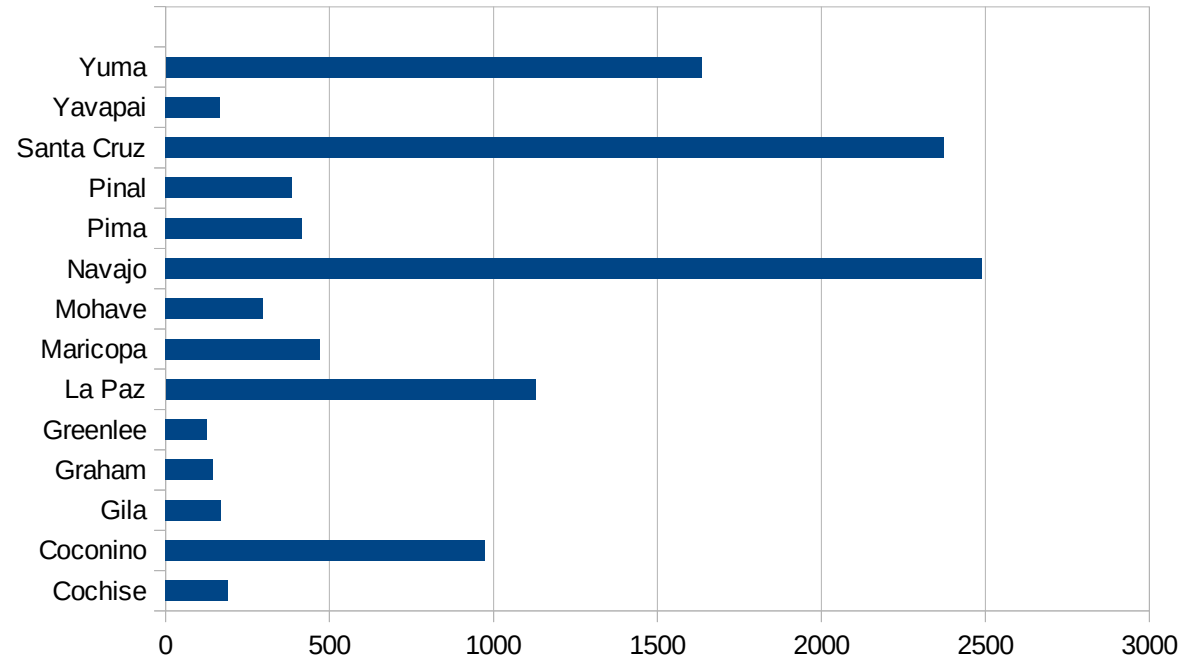
AR

29171
29173
29175
29177
29179
29181
29195
29197
29199
29201
29203
29205
29183
29185
29187
29189
29510
29186
29207
29209
29211
29213
29215

29217
29219
29221
29223
29225
29227
29229

AZ

FIPS	County	PC Infection
4001	Apache	2779.247542
4003	Cochise	190.1080697
4005	Coconino	975.1214527
4007	Gila	168.8656312
4009	Graham	144.4631225
4011	Greenlee	126.5422335
4012	La Paz	1128.069011
4013	Maricopa	471.0004299
4015	Mohave	297.7809592
4017	Navajo	2489.021685
4019	Pima	416.6213538
4021	Pinal	386.2342275
4023	Santa Cruz	2373.632044
4025	Yavapai	165.5222356
4027	Yuma	1634.390557



AZ

FIPS

29001
29003
29005
29007
29009
29011
29013
29015
29017
29019
29021
29023
29025
29027
29029
29031
29033
29035
29037

AZ

29039
29041
29043
29045
29047
29049
29051
29053
29055
29057
29059
29061
29063
29065
29067
29069
29071
29073
29075
29077
29079
29081
29083
29085
29087
29089
29091
29093
29095
29097
29099
29101

29103

AZ

29105
29107
29109
29111
29113
29115
29117
29121
29123
29125
29127
29119
29129
29131
29133
29135
29137
29139
29141
29143
29145
29147
29149
29151
29153
29155
29157
29159
29161
29163
29165
29167
29169
29171

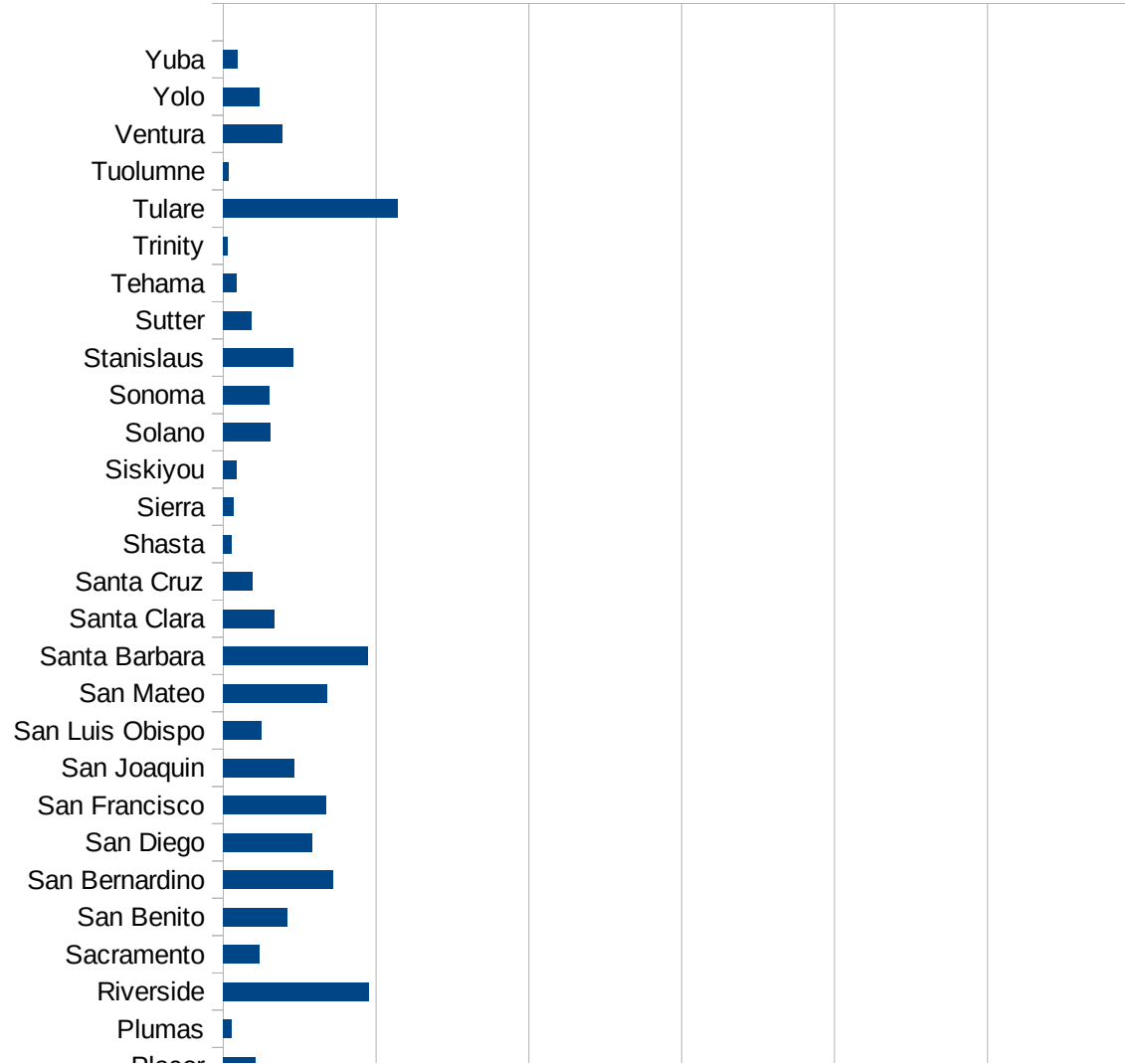
AZ

29173
29175
29177
29179
29181
29195
29197
29199
29201
29203
29205
29183
29185
29187
29189
29510
29186
29207
29209
29211
29213
29215

29217
29219
29221
29223
29225
29227
29229

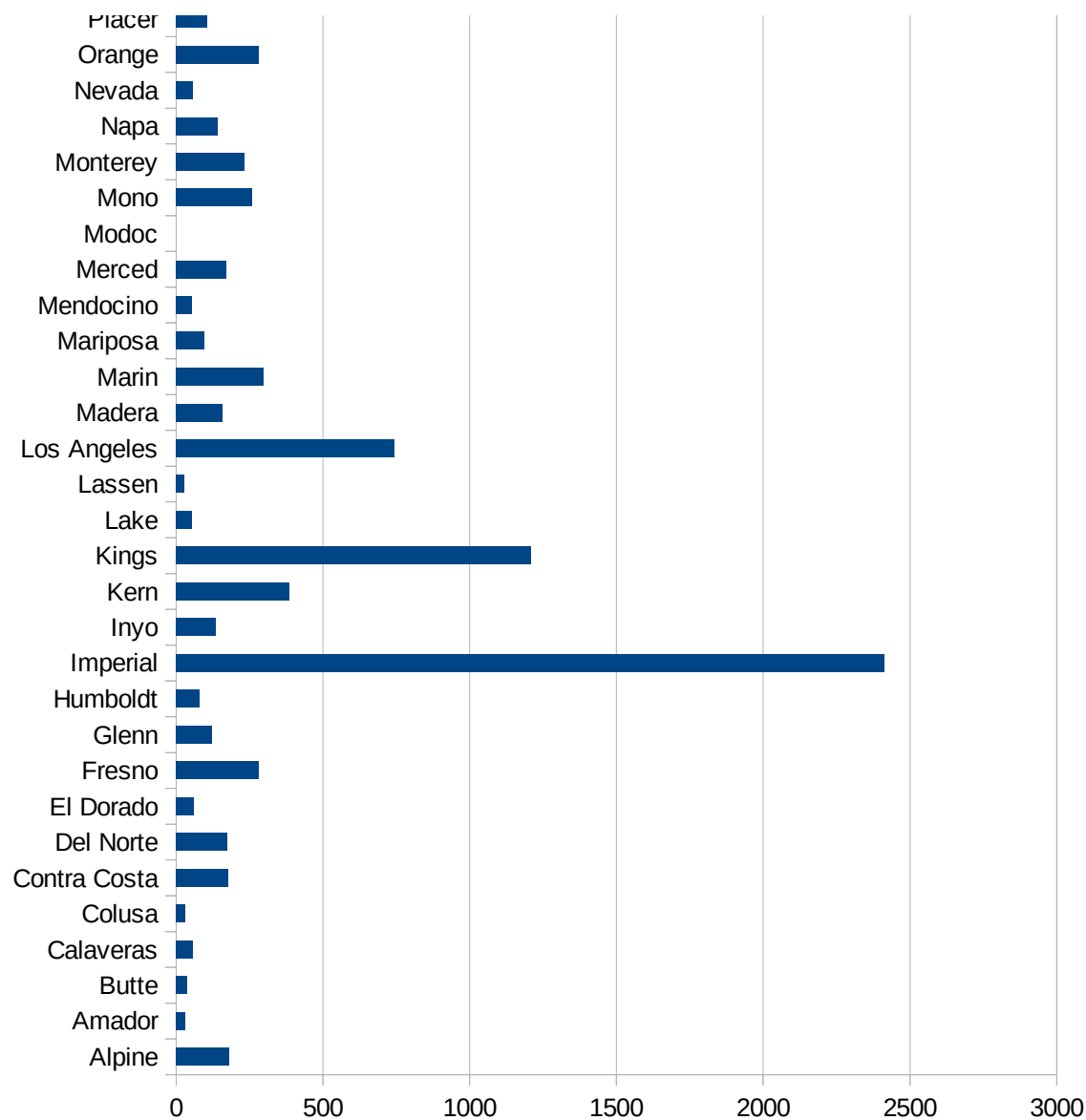
CA

FIPS	County	PC Infection
6001	Alameda	268.8460738
6003	Alpine	181.6530427
6005	Amador	30.46999975
6007	Butte	38.05306673
6009	Calaveras	57.0150432
6011	Colusa	32.36694872
6013	Contra Costa	176.1409823
6015	Del Norte	172.4881414
6017	El Dorado	61.88443344
6019	Fresno	280.3700724
6021	Glenn	121.2250865
6023	Humboldt	78.46127899
6025	Imperial	2413.832929
6027	Inyo	133.4296992
6029	Kern	384.9396274
6031	Kings	1209.65078
6033	Lake	52.80979156
6035	Lassen	29.21888189
6037	Los Angeles	743.771868
6039	Madera	158.5570044
6041	Marin	297.3049995
6043	Mariposa	97.30410394
6045	Mendocino	53.64929343
6047	Merced	171.0552654
6049	Modoc	0
6051	Mono	259.6491228
6053	Monterey	233.0151471
6055	Napa	142.7372559
6057	Nevada	57.17380838
6059	Orange	282.4573254
6061	Placer	104.5405177
6063	Plumas	26.59008722
6065	Riverside	477.1584955



CA

6067 Sacramento	118.4315125
6069 San Benito	209.6299787
6071 San Bernardino	358.9974779
6073 San Diego	291.0242498
6075 San Francisco	336.3504112
6077 San Joaquin	232.3758404
6079 San Luis Obispo	125.347699
6081 San Mateo	341.1106563
6083 Santa Barbara	473.6555684
6085 Santa Clara	167.9423195
6087 Santa Cruz	94.80228255
6089 Shasta	28.32703844
6091 Sierra	33.47840643
6093 Siskiyou	45.74146922
6095 Solano	153.8254853
6097 Sonoma	153.0177501
6099 Stanislaus	230.4411484
6101 Sutter	91.93550053
6103 Tehama	43.80749734
6105 Trinity	15.95532509
6107 Tulare	571.8443914
6109 Tuolumne	16.50195273
6111 Ventura	194.4846275
6113 Yolo	120.2315705
6115 Yuba	47.41097628



CA

CA

FIPS

29001
29003
29005
29007
29009
29011
29013
29015
29017
29019
29021
29023
29025
29027
29029
29031
29033
29035
29037

CA

29039
29041
29043
29045
29047
29049
29051
29053
29055
29057
29059
29061
29063
29065
29067
29069
29071
29073
29075
29077
29079
29081
29083
29085
29087
29089
29091
29093
29095
29097
29099
29101

29103

CA

29105
29107
29109
29111
29113
29115
29117
29121
29123
29125
29127
29119
29129
29131
29133
29135
29137
29139
29141
29143
29145
29147
29149
29151
29153
29155
29157
29159
29161
29163
29165
29167
29169
29171

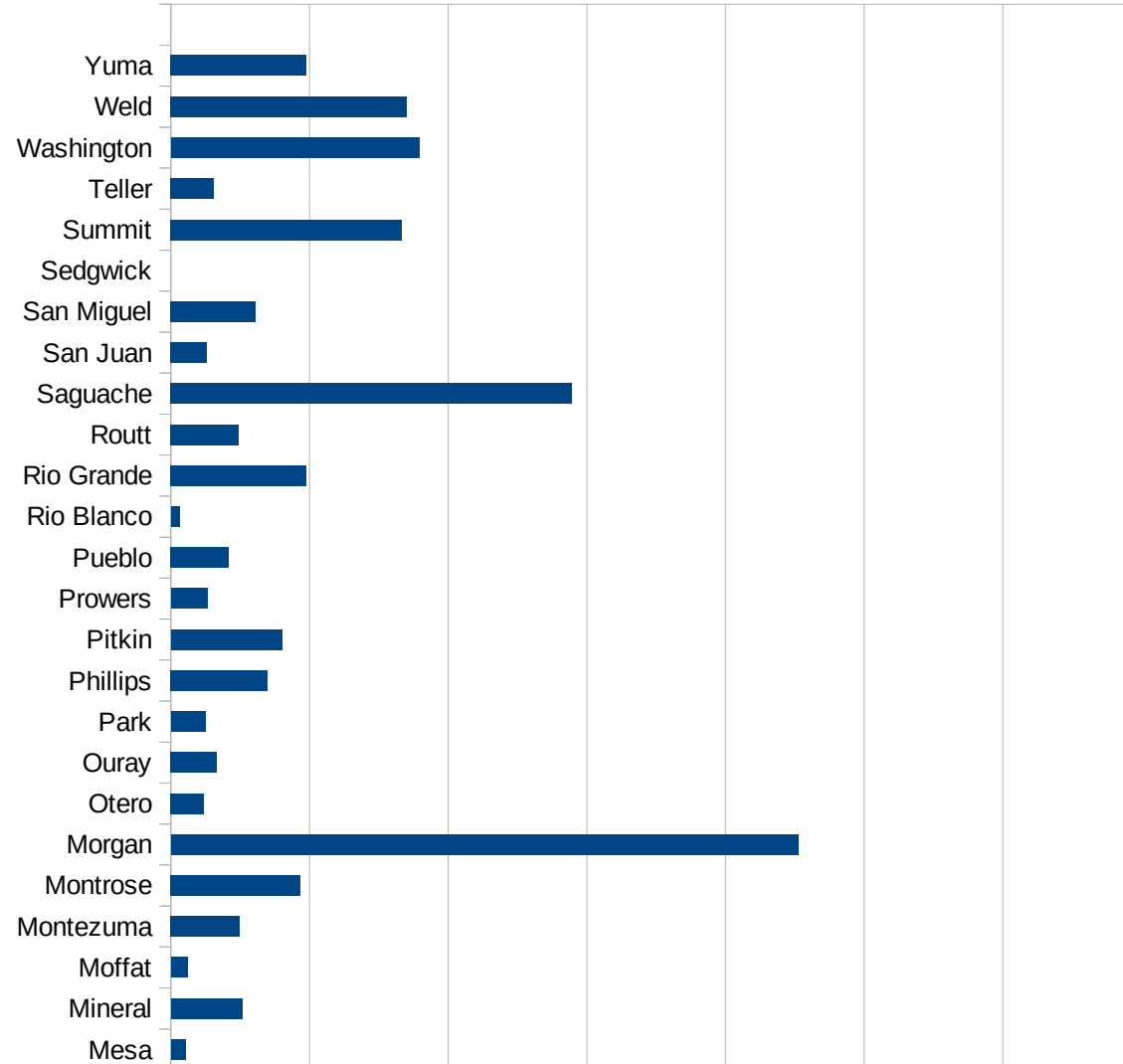
CA

29173
29175
29177
29179
29181
29195
29197
29199
29201
29203
29205
29183
29185
29187
29189
29510
29186
29207
29209
29211
29213
29215

29217
29219
29221
29223
29225
29227
29229

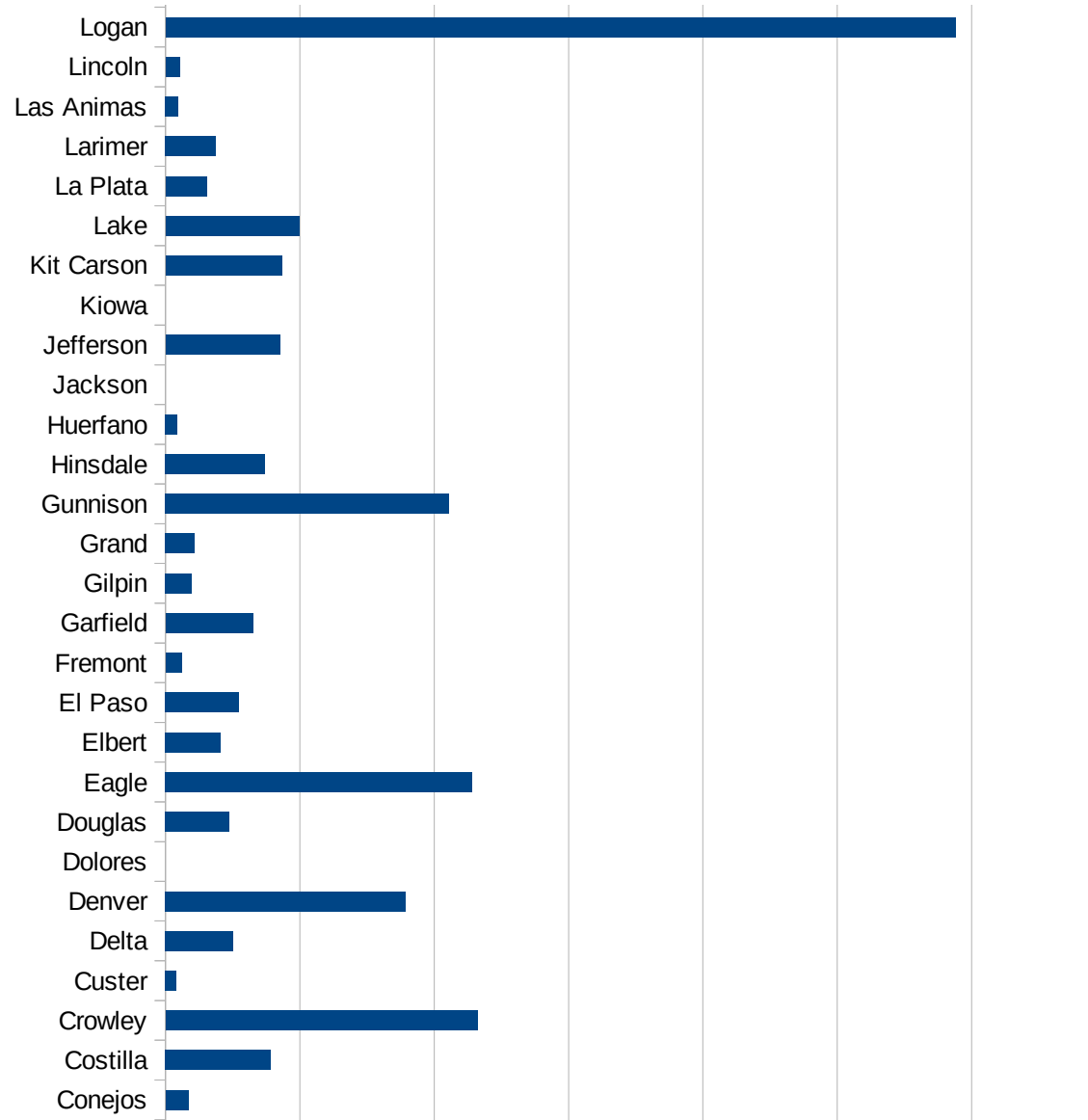
CO

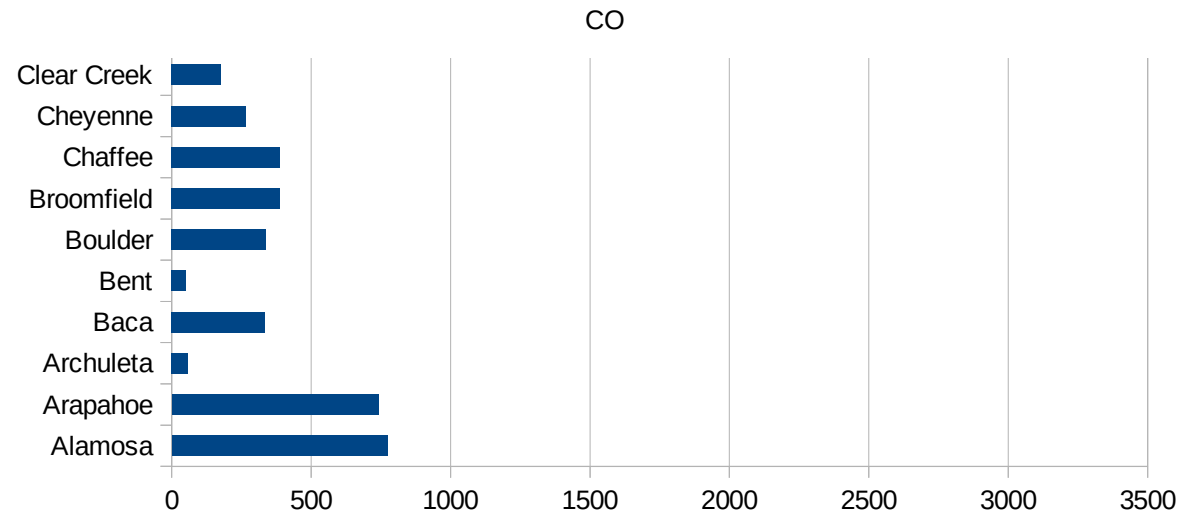
FIPS	County	PC Infection
8001	Adams	736.71337142
8003	Alamosa	773.24222262
8005	Arapahoe	741.07629585
8007	Archuleta	58.118416273
8009	Baca	334.72803347
8011	Bent	51.003060184
8013	Boulder	337.34259901
8014	Broomfield	386.90862893
8015	Chaffee	389.47420982
8017	Cheyenne	266.52452026
8019	Clear Creek	176.99115044
8021	Conejos	85.365853659
8023	Costilla	391.84952978
8025	Crowley	1160.8057357
8027	Custer	40.371417037
8029	Delta	251.9949601
8031	Denver	893.38052623
8033	Dolores	0
8035	Douglas	237.76460429
8037	Eagle	1141.9635226
8039	Elbert	205.46381554
8041	El Paso	274.56517841
8043	Fremont	60.390245934
8045	Garfield	326.25062741
8047	Gilpin	98.023198824
8049	Grand	109.50080515
8051	Gunnison	1055.317175
8053	Hinsdale	369.91368681
8055	Huerfano	43.547684715
8057	Jackson	0
8059	Jefferson	426.8974705
8061	Kiowa	0
8063	Kit Carson	432.77956164



CO

8065 Lake	498.46625767
8067 La Plata	152.72598118
8069 Larimer	188.00746324
8071 Las Animas	48.265876026
8073 Lincoln	53.475935829
8075 Logan	2940.3567447
8077 Mesa	52.869646948
8079 Mineral	257.73195876
8081 Moffat	60.661207158
8083 Montezuma	248.48994571
8085 Montrose	466.66982518
8087 Morgan	2262.0631697
8089 Otero	119.35763889
8091 Ouray	165.52865715
8093 Park	123.94912697
8095 Phillips	349.97666822
8097 Pitkin	401.11420613
8099 Prowers	131.53567905
8101 Pueblo	209.5159644
8103 Rio Blanco	31.565656566
8105 Rio Grande	488.88888889
8107 Routt	244.82182412
8109 Saguache	1446.7338886
8111 San Juan	131.2335958
8113 San Miguel	305.2130387
8115 Sedgwick	0
8117 Summit	832.0701777
8119 Teller	155.4837938
8121 Washington	896.31289468
8123 Weld	849.81148884
8125 Yuma	489.02195609





CO

FIPS

- 29001
- 29003
- 29005
- 29007
- 29009
- 29011
- 29013
- 29015
- 29017
- 29019
- 29021
- 29023
- 29025
- 29027
- 29029
- 29031
- 29033
- 29035
- 29037

CO

29039
29041
29043
29045
29047
29049
29051
29053
29055
29057
29059
29061
29063
29065
29067
29069
29071
29073
29075
29077
29079
29081
29083
29085
29087
29089
29091
29093
29095
29097
29099
29101

29103

CO

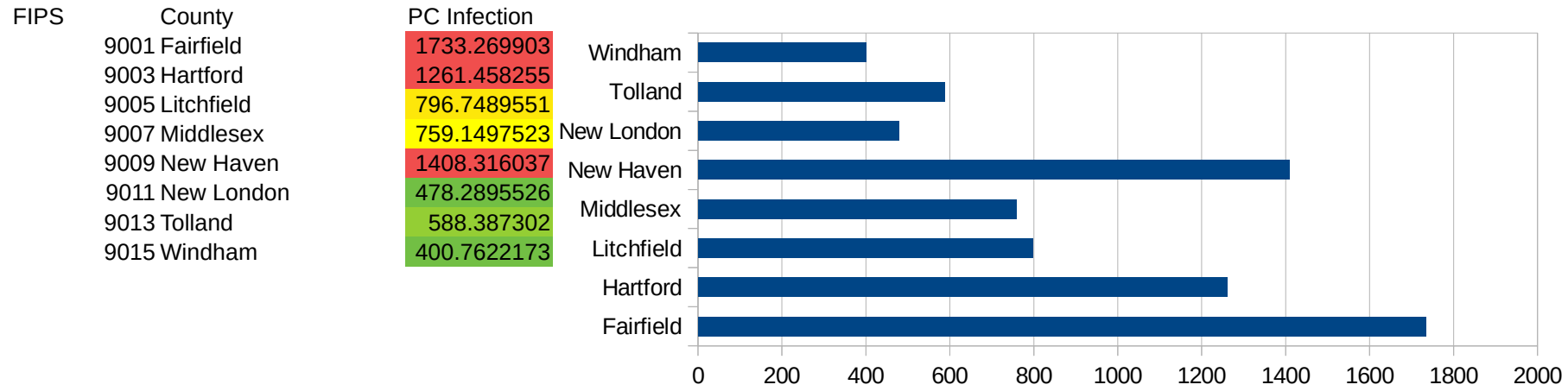
29105
29107
29109
29111
29113
29115
29117
29121
29123
29125
29127
29119
29129
29131
29133
29135
29137
29139
29141
29143
29145
29147
29149
29151
29153
29155
29157
29159
29161
29163
29165
29167
29169
29171

CO

29173
29175
29177
29179
29181
29195
29197
29199
29201
29203
29205
29183
29185
29187
29189
29510
29186
29207
29209
29211
29213
29215

29217
29219
29221
29223
29225
29227
29229

CT



CT

FIPS

29001
29003
29005
29007
29009
29011
29013
29015
29017
29019
29021
29023
29025
29027
29029
29031
29033
29035
29037

CT

29039
29041
29043
29045
29047
29049
29051
29053
29055
29057
29059
29061
29063
29065
29067
29069
29071
29073
29075
29077
29079
29081
29083
29085
29087
29089
29091
29093
29095
29097
29099
29101

29103

CT

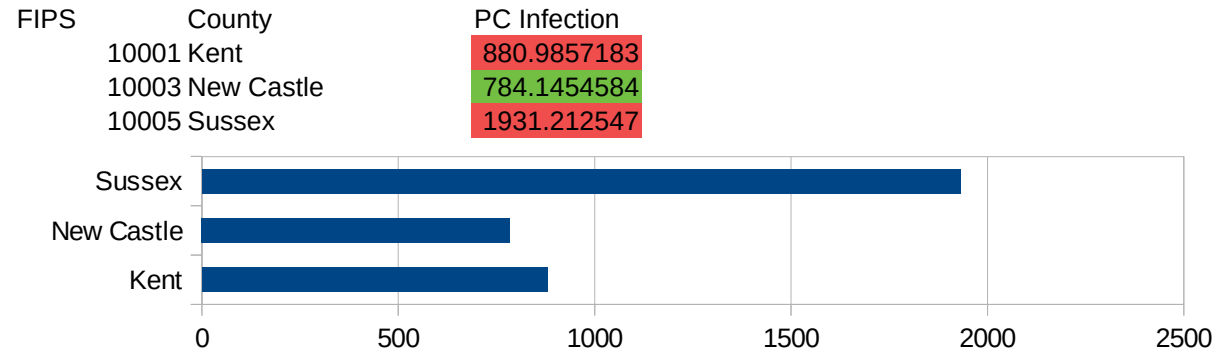
29105
29107
29109
29111
29113
29115
29117
29121
29123
29125
29127
29119
29129
29131
29133
29135
29137
29139
29141
29143
29145
29147
29149
29151
29153
29155
29157
29159
29161
29163
29165
29167
29169
29171

CT

29173
29175
29177
29179
29181
29195
29197
29199
29201
29203
29205
29183
29185
29187
29189
29510
29186
29207
29209
29211
29213
29215

29217
29219
29221
29223
29225
29227
29229

DE



DE

FIPS

29001
29003
29005
29007
29009
29011
29013
29015
29017
29019
29021
29023
29025
29027
29029
29031
29033
29035
29037

DE

29039
29041
29043
29045
29047
29049
29051
29053
29055
29057
29059
29061
29063
29065
29067
29069
29071
29073
29075
29077
29079
29081
29083
29085
29087
29089
29091
29093
29095
29097
29099
29101

29103

DE

29105
29107
29109
29111
29113
29115
29117
29121
29123
29125
29127
29119
29129
29131
29133
29135
29137
29139
29141
29143
29145
29147
29149
29151
29153
29155
29157
29159
29161
29163
29165
29167
29169
29171

DE

29173
29175
29177
29179
29181
29195
29197
29199
29201
29203
29205
29183
29185
29187
29189
29510
29186
29207
29209
29211
29213
29215

29217
29219
29221
29223
29225
29227
29229

DC

FIPS	County	PC Infection
11001	District of Columbia	1397.669602

DC

FIPS

29001
29003
29005
29007
29009
29011
29013
29015
29017
29019
29021
29023
29025
29027
29029
29031
29033
29035
29037

DC

29039
29041
29043
29045
29047
29049
29051
29053
29055
29057
29059
29061
29063
29065
29067
29069
29071
29073
29075
29077
29079
29081
29083
29085
29087
29089
29091
29093
29095
29097
29099
29101

29103

DC

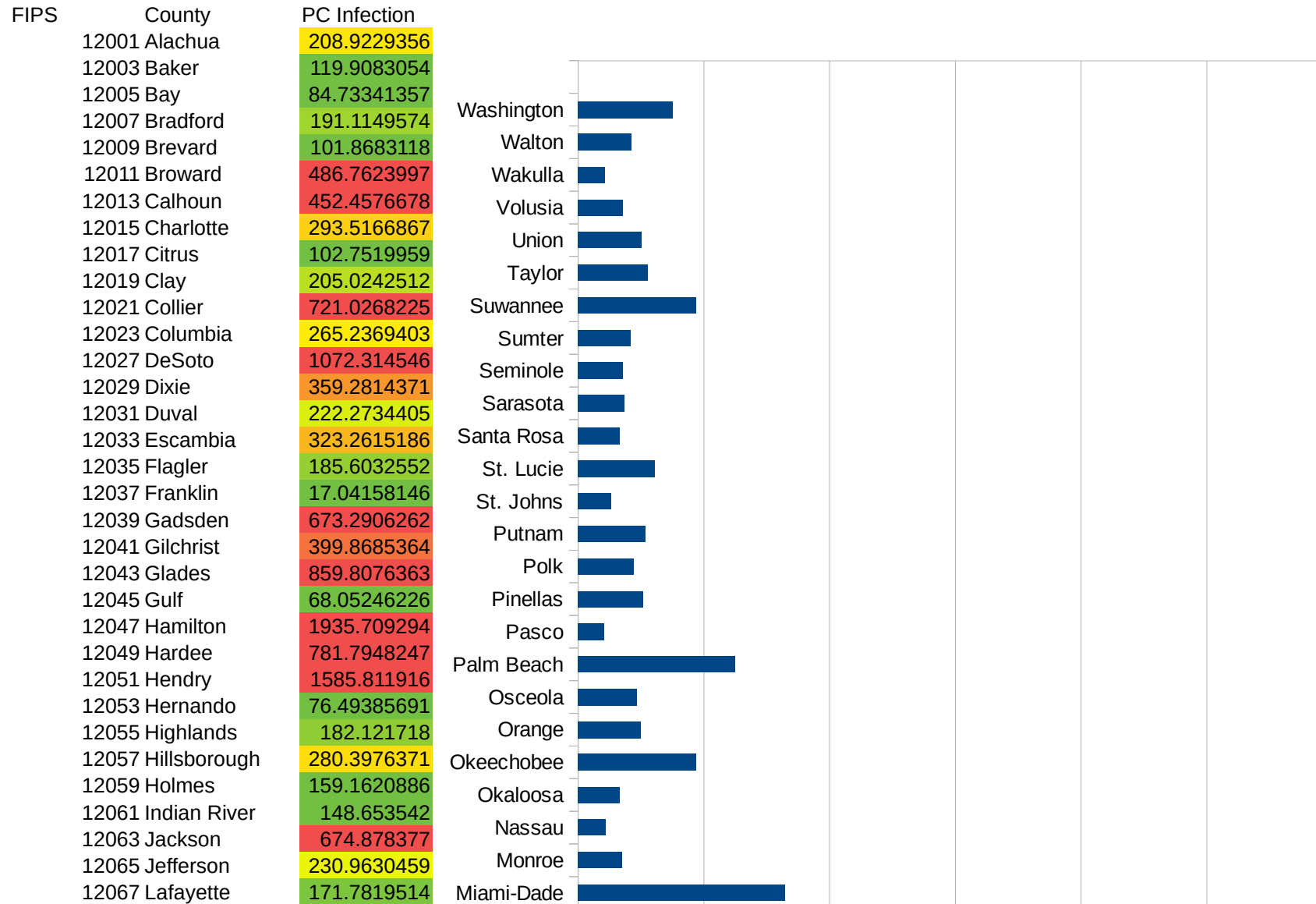
29105
29107
29109
29111
29113
29115
29117
29121
29123
29125
29127
29119
29129
29131
29133
29135
29137
29139
29141
29143
29145
29147
29149
29151
29153
29155
29157
29159
29161
29163
29165
29167
29169
29171

DC

29173
29175
29177
29179
29181
29195
29197
29199
29201
29203
29205
29183
29185
29187
29189
29510
29186
29207
29209
29211
29213
29215

29217
29219
29221
29223
29225
29227
29229

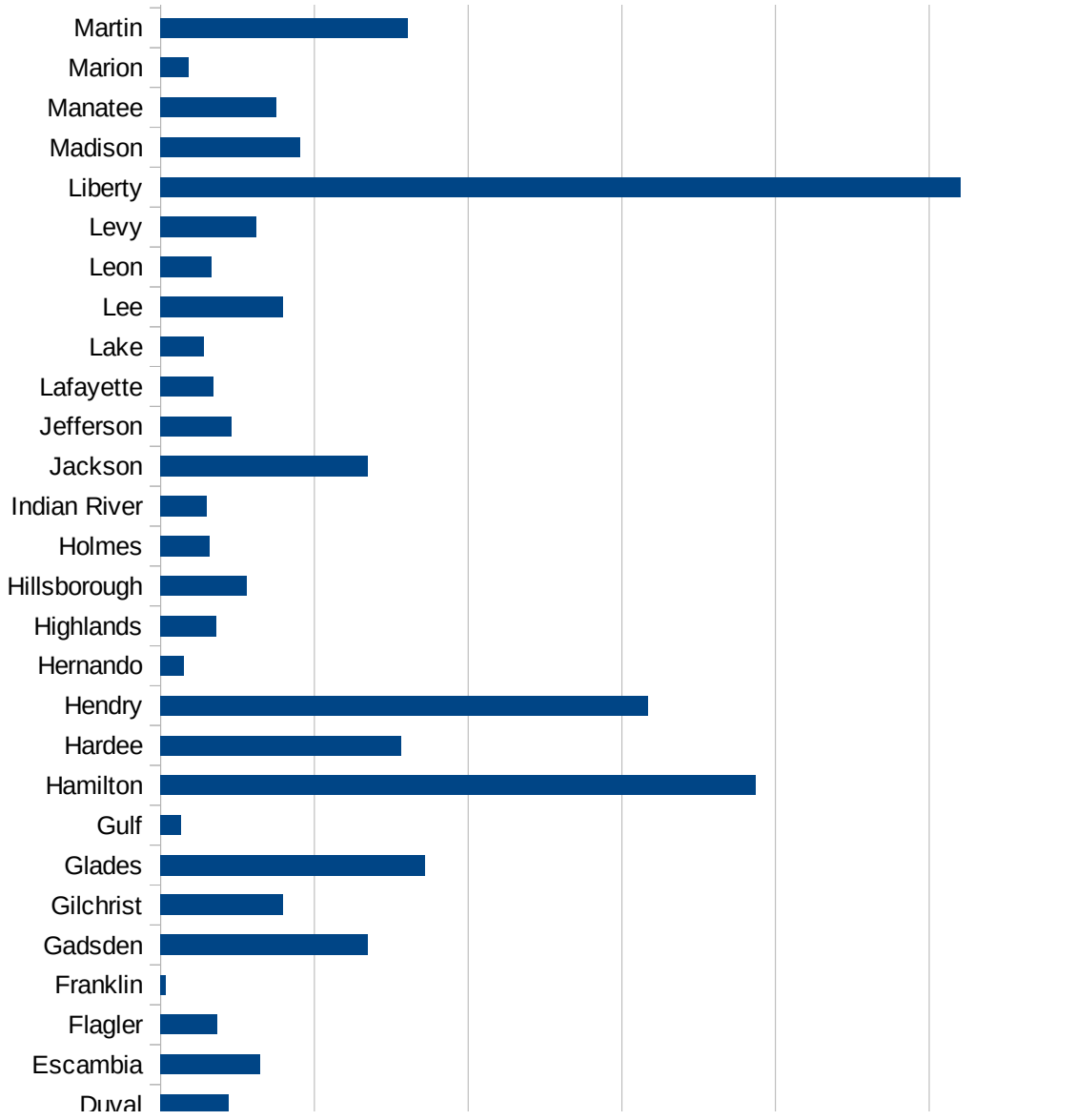
FL

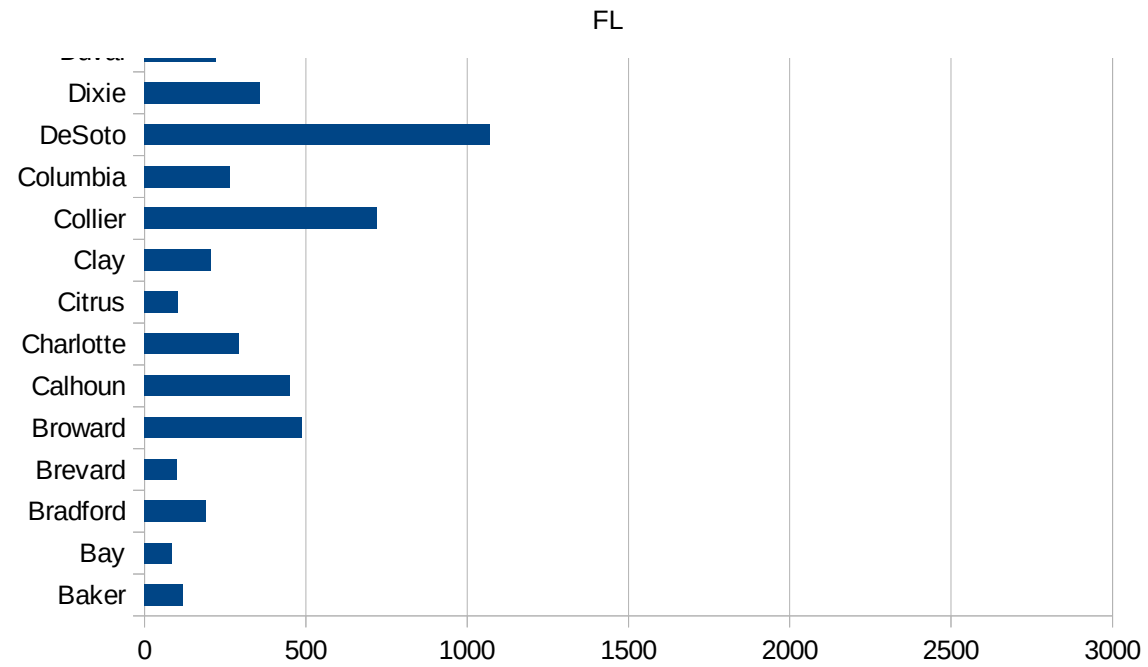


This work is licensed under the Creative Commons Attribution-NoDerivatives 4.0 International License. To view a copy of this license, visit <http://creativecommons.org/licenses/by-nd/4.0/>.

FL

12069 Lake	139.6934038
12071 Lee	399.5441354
12073 Leon	165.1270761
12075 Levy	311.5035565
12077 Liberty	2601.395294
12079 Madison	453.3434076
12081 Manatee	375.5809094
12083 Marion	90.28354589
12085 Martin	805.4091677
12086 Miami-Dade	823.4775659
12087 Monroe	174.6038093
12089 Nassau	109.5162643
12091 Okaloosa	165.9678968
12093 Okeechobee	469.4609625
12095 Orange	248.9416179
12097 Osceola	235.3324819
12099 Palm Beach	623.3087316
12101 Pasco	103.7748087
12103 Pinellas	258.6949389
12105 Polk	221.183629
12107 Putnam	266.9794911
12109 St. Johns	130.9677851
12111 St. Lucie	305.485663
12113 Santa Rosa	165.5989161
12115 Sarasota	184.8996293
12117 Seminole	178.6966261
12119 Sumter	208.148873
12121 Suwannee	470.6840759
12123 Taylor	277.4823105
12125 Union	254.3507363
12127 Volusia	176.9740182
12129 Wakulla	107.8216937
12131 Walton	212.9597198
12133 Washington	377.8135048





FL

FIPS

29001
29003
29005
29007
29009
29011
29013
29015
29017
29019
29021
29023
29025
29027
29029
29031
29033
29035
29037

FL

29039
29041
29043
29045
29047
29049
29051
29053
29055
29057
29059
29061
29063
29065
29067
29069
29071
29073
29075
29077
29079
29081
29083
29085
29087
29089
29091
29093
29095
29097
29099
29101

29103

FL

29105
29107
29109
29111
29113
29115
29117
29121
29123
29125
29127
29119
29129
29131
29133
29135
29137
29139
29141
29143
29145
29147
29149
29151
29153
29155
29157
29159
29161
29163
29165
29167
29169
29171

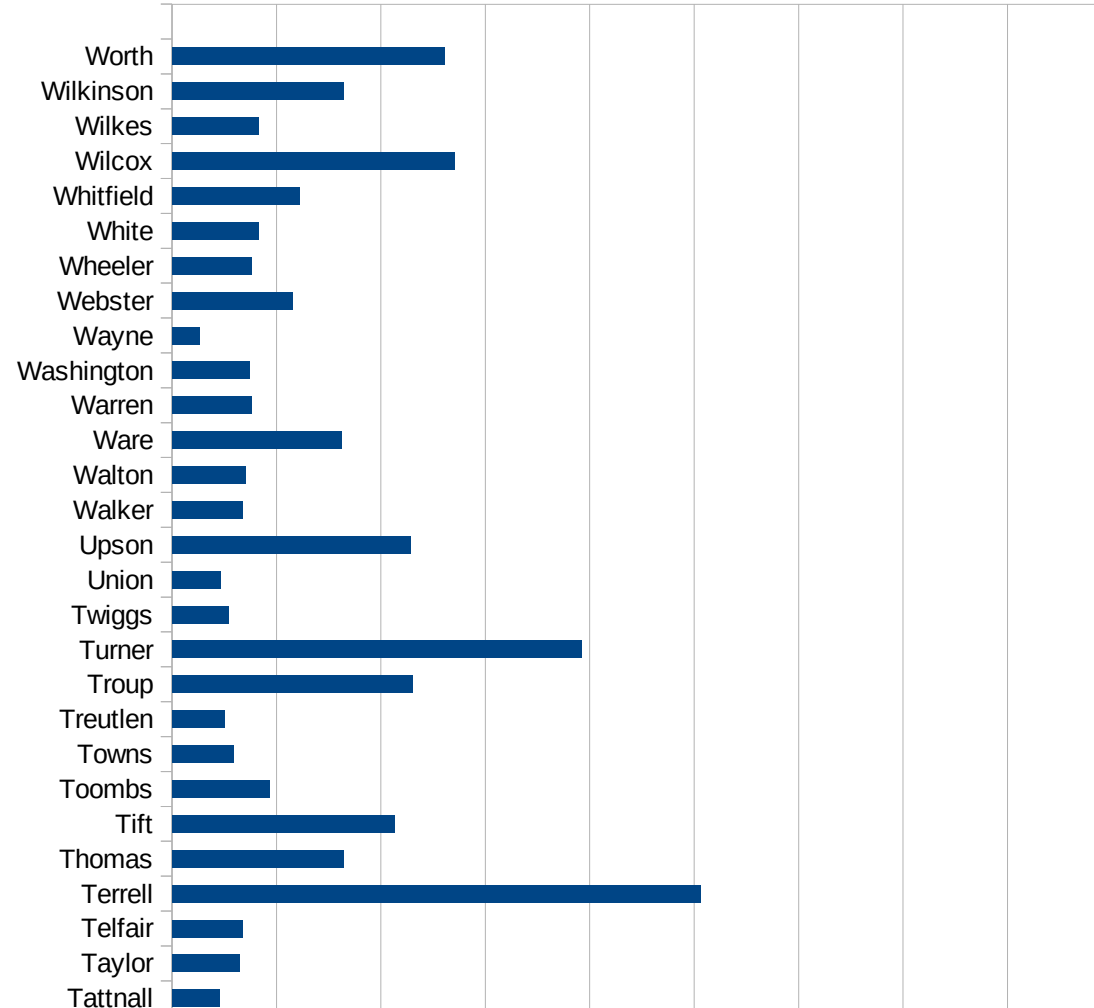
FL

29173
29175
29177
29179
29181
29195
29197
29199
29201
29203
29205
29183
29185
29187
29189
29510
29186
29207
29209
29211
29213
29215

29217
29219
29221
29223
29225
29227
29229

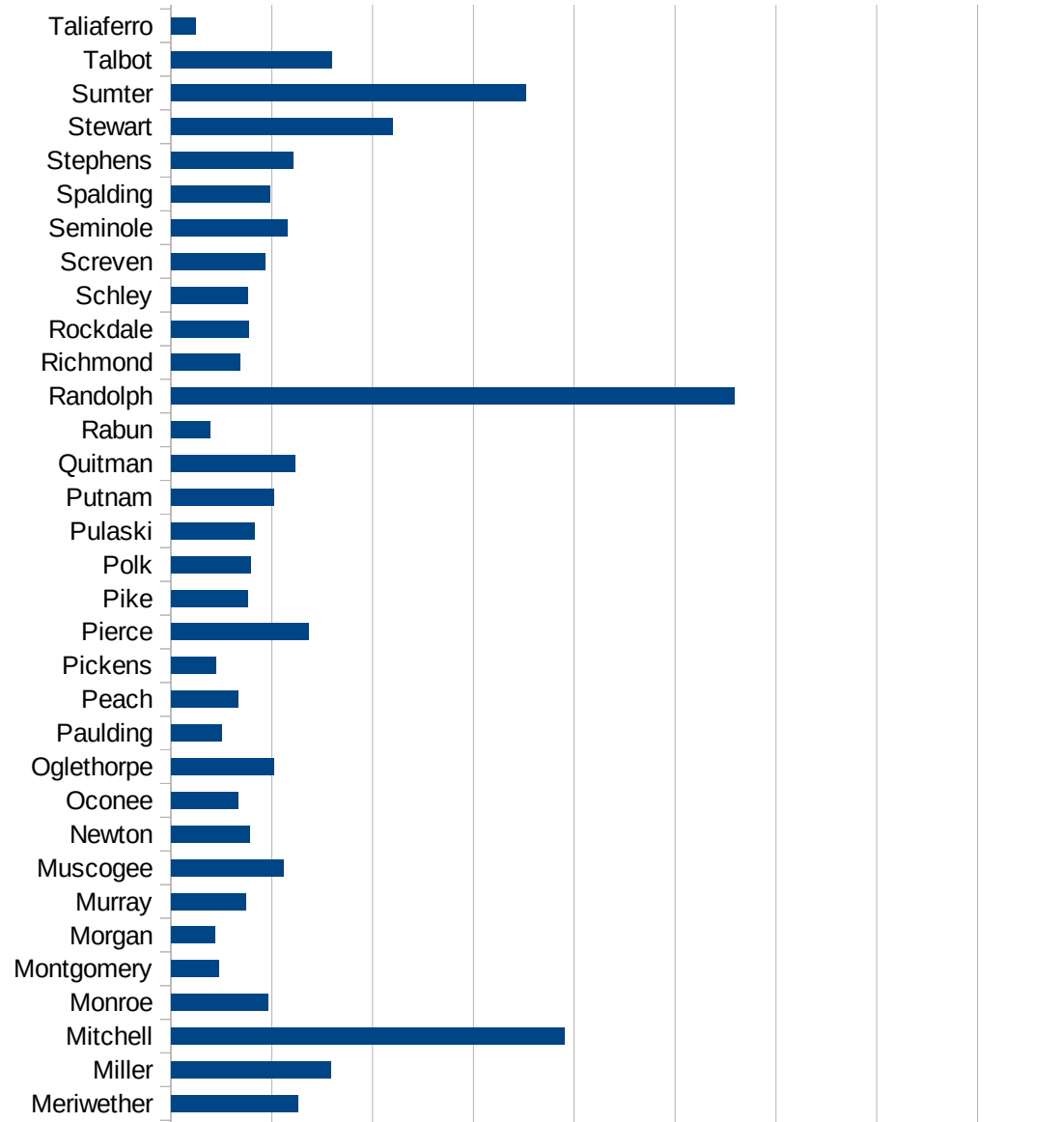
GA

FIPS	County	PC Infection
13001	Appling	1118.495704
13003	Atkinson	928.0462818
13005	Bacon	1618.238713
13007	Baker	1164.294955
13009	Baldwin	959.328916
13011	Banks	579.3132505
13013	Barrow	488.8069398
13015	Bartow	528.1557778
13017	Ben Hill	619.527015
13019	Berrien	399.9584459
13021	Bibb	365.7859499
13023	Bleckley	405.0475152
13025	Brantley	370.4291687
13027	Brooks	638.1744343
13029	Bryan	228.2925293
13031	Bulloch	142.3100807
13033	Burke	561.9230255
13035	Butts	1016.823048
13037	Calhoun	2345.717884
13039	Camden	139.7246493
13043	Candler	156.8844592
13045	Carroll	524.0389093
13047	Catoosa	369.3266093
13049	Charlton	285.3177051
13051	Chatham	225.1076263
13053	Chattahoochee	2545.862973
13055	Chattooga	165.3892699
13057	Cherokee	413.9304109
13059	Clarke	277.2323883
13061	Clay	1835.815726
13063	Clayton	504.4628213
13065	Clinch	1203.369434
13067	Cobb	486.0840441



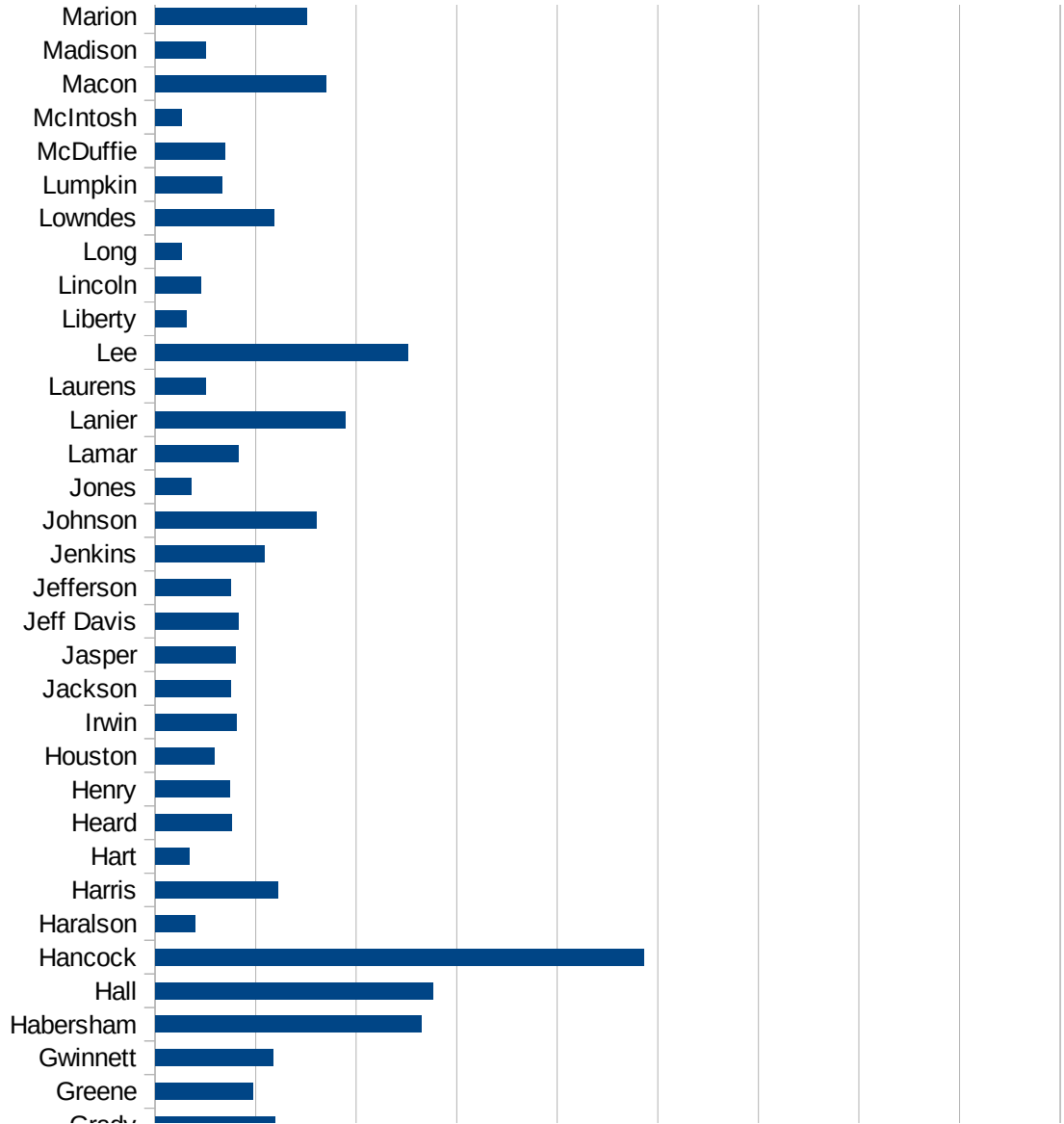
GA

13069 Coffee	833.0819391
13071 Colquitt	1528.776978
13073 Columbia	197.6784129
13075 Cook	454.4924834
13077 Coweta	355.8108923
13079 Crawford	259.7824322
13081 Crisp	1088.447414
13083 Dade	314.3103661
13085 Dawson	482.3984372
13087 Decatur	888.0526811
13089 DeKalb	583.0352729
13091 Dodge	284.9553248
13093 Dooly	1408.142419
13095 Dougherty	2017.689028
13097 Douglas	460.3284915
13099 Early	2488.533229
13101 Echols	4050
13103 Effingham	138.2858981
13105 Elbert	455.0209205
13107 Emanuel	207.8542367
13109 Evans	93.27488107
13111 Fannin	265.7525805
13113 Fayette	237.9714258
13115 Floyd	382.9383112
13117 Forsyth	254.8475986
13119 Franklin	616.7745298
13121 Fulton	490.232489
13123 Gilmer	558.1516096
13125 Glascock	33.38898164
13127 Glynn	229.9956582
13129 Gordon	450.7237583
13131 Grady	593.9873929
13133 Greene	485.9306136
13135 Gwinnett	587.5308936



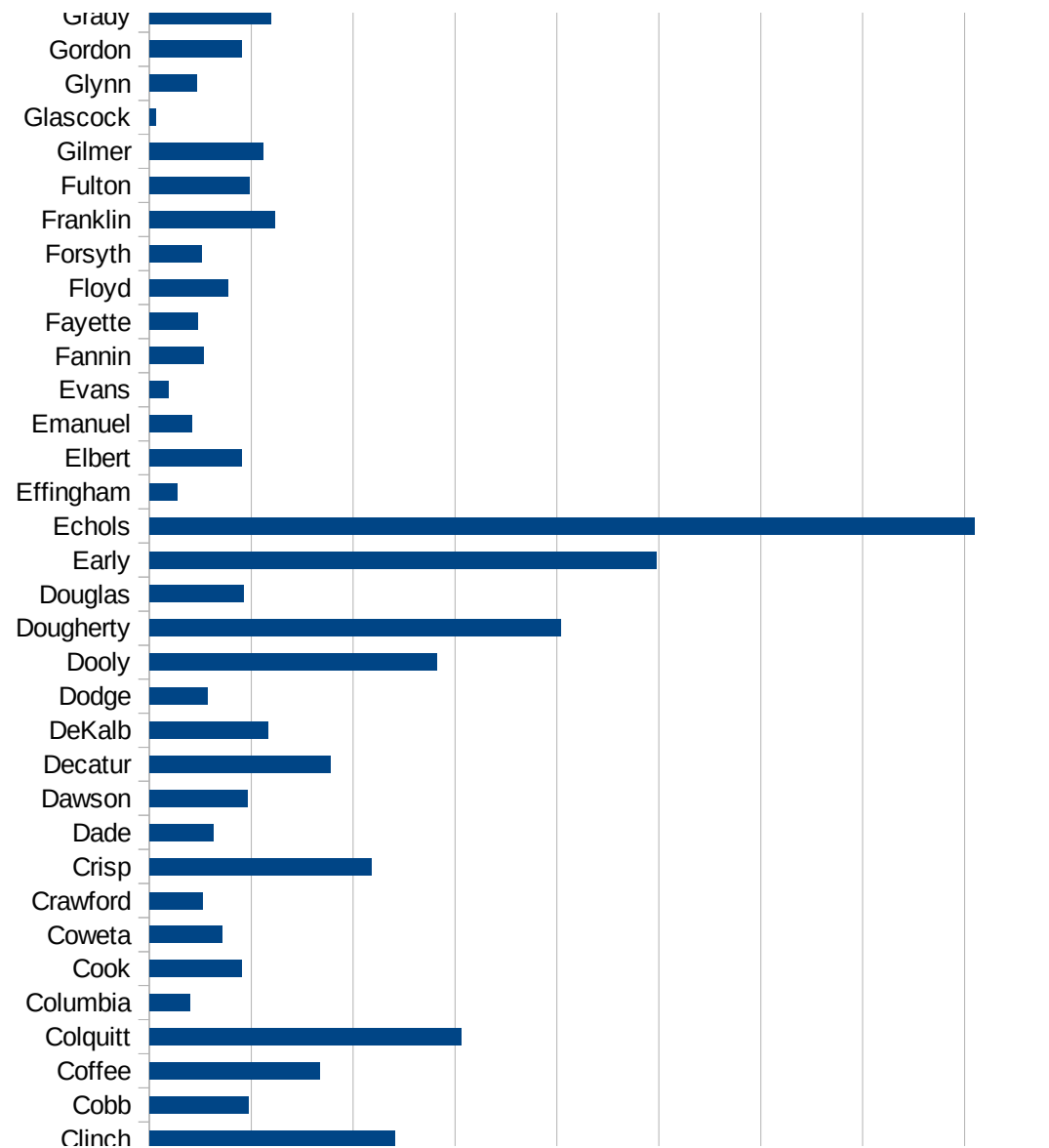
GA

13137 Habersham	1321.935313
13139 Hall	1378.692839
13141 Hancock	2431.720172
13143 Haralson	196.3904784
13145 Harris	609.1370558
13147 Hart	168.5888348
13149 Heard	378.819766
13151 Henry	371.8182608
13153 Houston	293.306061
13155 Irwin	404.3413492
13157 Jackson	377.7228707
13159 Jasper	398.8603989
13161 Jeff Davis	412.5357642
13163 Jefferson	375.8911212
13165 Jenkins	541.2875734
13167 Johnson	803.461063
13169 Jones	178.2219737
13171 Lamar	415.7894737
13173 Lanier	947.7756286
13175 Laurens	249.3396725
13177 Lee	1256.551539
13179 Liberty	156.1051759
13181 Lincoln	227.4162982
13183 Long	131.5927992
13185 Lowndes	592.3264071
13187 Lumpkin	330.7540586
13189 McDuffie	348.3349589
13191 McIntosh	132.4965132
13193 Macon	852.1646504
13195 Madison	249.5784148
13197 Marion	754.4006706
13199 Meriwether	631.2891589
13201 Miller	791.4175167
13205 Mitchell	1951.153569

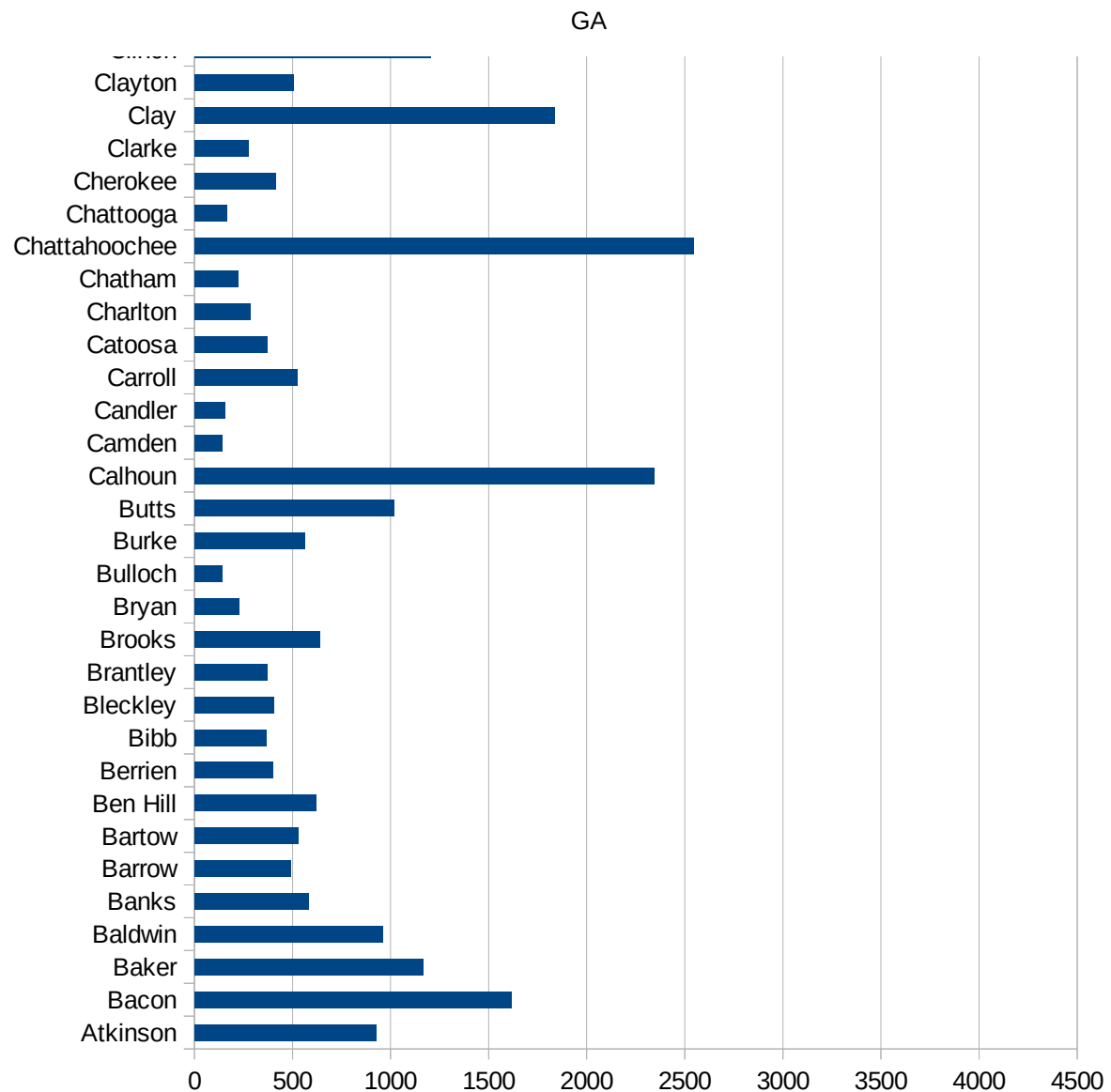


GA

13207 Monroe	483.2848837
13209 Montgomery	239.3125204
13211 Morgan	217.4720204
13213 Murray	370.7321961
13215 Muscogee	555.2121961
13217 Newton	387.9825819
13219 Oconee	331.0246486
13221 Oglethorpe	511.4919623
13223 Paulding	252.9809076
13225 Peach	333.3699674
13227 Pickens	222.0137586
13229 Pierce	680.7983908
13231 Pike	381.0239347
13233 Polk	393.2187426
13235 Pulaski	415.5750294
13237 Putnam	508.9641891
13239 Quitman	614.3045195
13241 Rabun	195.6483073
13243 Randolph	2795.258305
13245 Richmond	340.8515832
13247 Rockdale	383.0275736
13249 Schley	381.9709702
13251 Screven	466.3509829
13253 Seminole	577.269994
13255 Spalding	493.1921331
13257 Stephens	606.8753601
13259 Stewart	1096.951121
13261 Sumter	1758.988329
13263 Talbot	797.1938776
13265 Taliaferro	124.3781095
13267 Tattnall	228.4273955
13269 Taylor	323.4233114
13271 Telfair	340.1360544
13273 Terrell	2531.64557



13275 Thomas	821.1843053
13277 Tift	1067.264795
13279 Toombs	468.6279615
13281 Towns	295.3088086
13283 Treutlen	249.669555
13285 Troup	1149.4417
13287 Turner	1959.049545
13289 Twiggs	268.6858818
13291 Union	229.1571185
13293 Upson	1144.382987
13295 Walker	340.0086443
13297 Walton	353.9993369
13299 Ware	812.7802691
13301 Warren	380.8798324
13303 Washington	372.8048661
13305 Wayne	130.8373591
13307 Webster	574.4925316
13309 Wheeler	380.7589796
13311 White	413.7470804
13313 Whitfield	612.1350733
13315 Wilcox	1350.43123
13317 Wilkes	415.1478331
13319 Wilkinson	818.9464365
13321 Worth	1305.483029



GA

GA

FIPS

29001
29003
29005
29007
29009
29011
29013
29015
29017
29019
29021
29023
29025
29027
29029
29031
29033
29035
29037

GA

29039
29041
29043
29045
29047
29049
29051
29053
29055
29057
29059
29061
29063
29065
29067
29069
29071
29073
29075
29077
29079
29081
29083
29085
29087
29089
29091
29093
29095
29097
29099
29101

29103

29105
29107
29109
29111
29113
29115
29117
29121
29123
29125
29127
29119
29129
29131
29133
29135
29137
29139
29141
29143
29145
29147
29149
29151
29153
29155
29157
29159
29161
29163
29165
29167
29169
29171

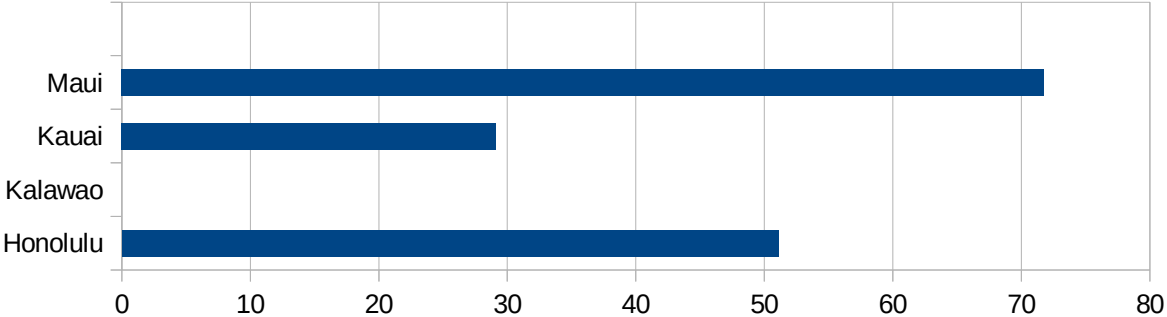
GA

29173
29175
29177
29179
29181
29195
29197
29199
29201
29203
29205
29183
29185
29187
29189
29510
29186
29207
29209
29211
29213
29215

29217
29219
29221
29223
29225
29227
29229

HI

FIPS	County	PC Infection
15001	Hawaii	40.7994706
15003	Honolulu	51.11827606
15005	Kalawao	0
15007	Kauai	29.11288869
15009	Maui	71.76733032



HI

FIPS

29001
29003
29005
29007
29009
29011
29013
29015
29017
29019
29021
29023
29025
29027
29029
29031
29033
29035
29037

HI

29039
29041
29043
29045
29047
29049
29051
29053
29055
29057
29059
29061
29063
29065
29067
29069
29071
29073
29075
29077
29079
29081
29083
29085
29087
29089
29091
29093
29095
29097
29099
29101

29103

HI

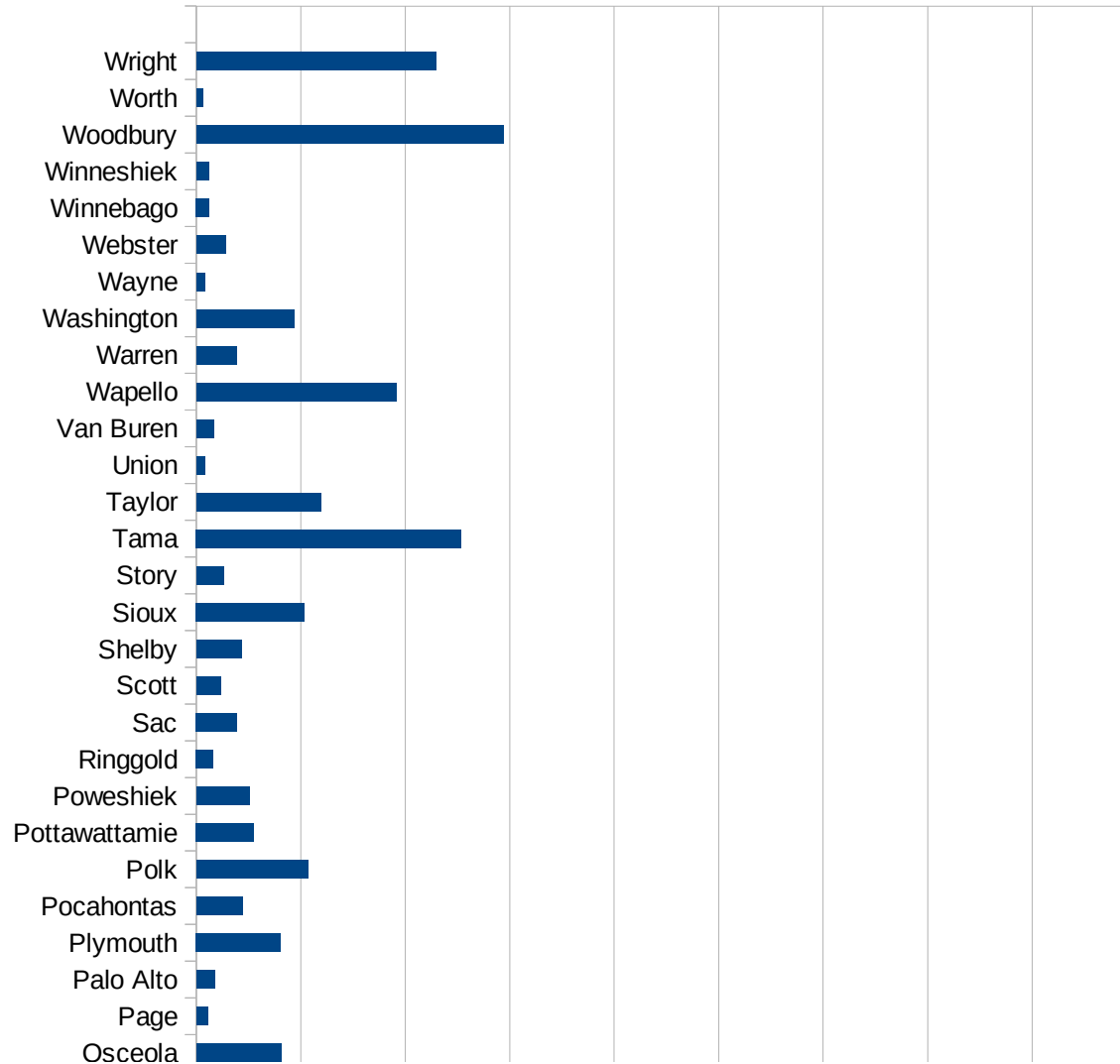
29105
29107
29109
29111
29113
29115
29117
29121
29123
29125
29127
29119
29129
29131
29133
29135
29137
29139
29141
29143
29145
29147
29149
29151
29153
29155
29157
29159
29161
29163
29165
29167
29169
29171

HI

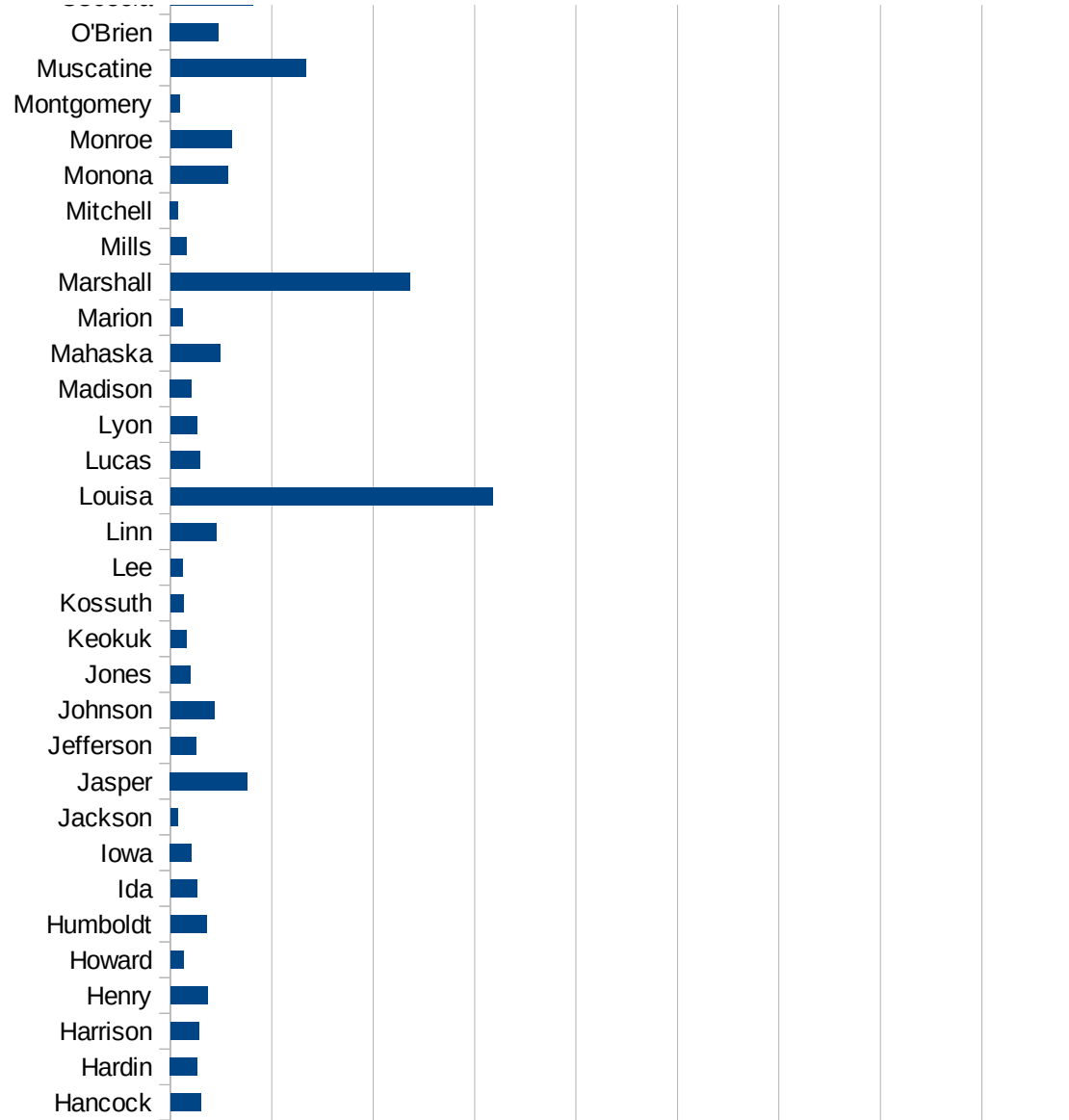
29173
29175
29177
29179
29181
29195
29197
29199
29201
29203
29205
29183
29185
29187
29189
29510
29186
29207
29209
29211
29213
29215

29217
29219
29221
29223
29225
29227
29229

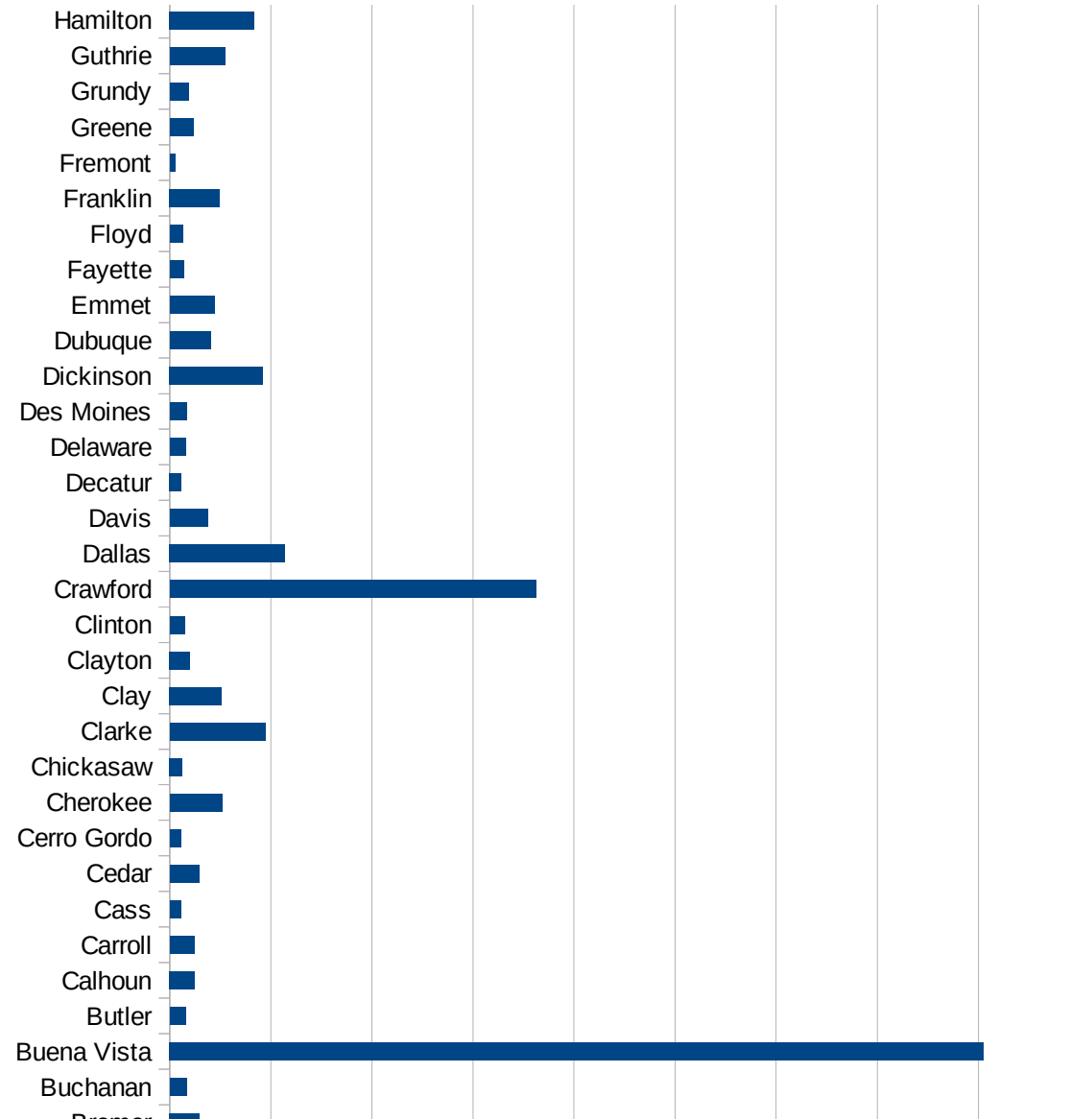
FIPS	County	PC Infection
19001	Adair	155.7411865
19003	Adams	219.478738
19005	Allamakee	874.7831116
19007	Appanoose	136.6889121
19009	Audubon	254.2680712
19011	Benton	179.3931831
19013	Black Hawk	1388.133648
19015	Boone	383.3599028
19017	Bremer	296.6288532
19019	Buchanan	165.1021275
19021	Buena Vista	8050.719533
19023	Butler	158.1951991
19025	Calhoun	247.4481905
19027	Carroll	243.1279151
19029	Cass	108.2753287
19031	Cedar	289.9017555
19033	Cerro Gordo	112.5518794
19035	Cherokee	521.155375
19037	Chickasaw	125.3761284
19039	Clarke	944.4975061
19041	Clay	514.441552
19043	Clayton	199.3620415
19045	Clinton	146.1799733
19047	Crawford	3625.131134
19049	Dallas	1141.051231
19051	Davis	377.0655429
19053	Decatur	114.0684411
19055	Delaware	158.1814986
19057	Des Moines	168.6340641
19059	Dickinson	921.1216697
19061	Dubuque	402.6679332
19063	Emmet	443.0995353
19065	Fayette	142.4211597

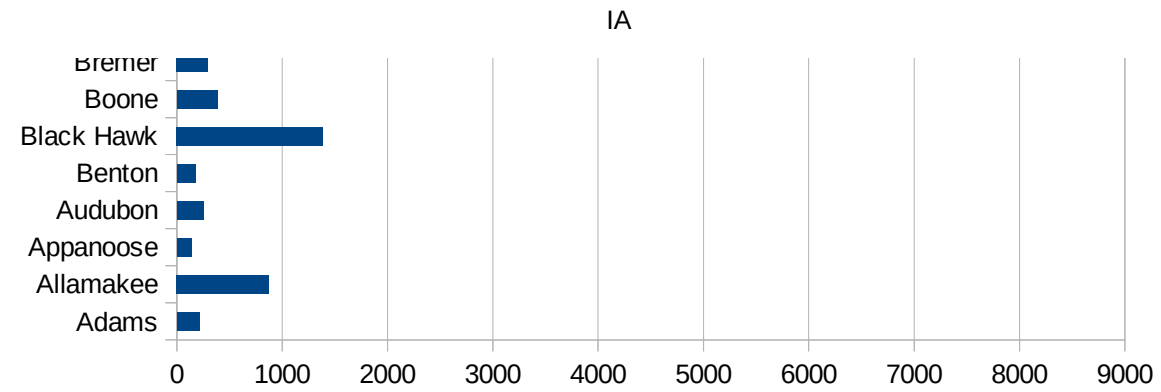


19067 Floyd	133.2402766
19069 Franklin	493.8759384
19071 Fremont	57.2000572
19073 Greene	233.826968
19075 Grundy	186.9310793
19077 Guthrie	550.3731343
19079 Hamilton	836.0085607
19081 Hancock	298.7303958
19083 Hardin	266.7773299
19085 Harrison	283.0055186
19087 Henry	368.7646385
19089 Howard	130.6193534
19091 Humboldt	356.1328166
19093 Ida	263.119427
19095 Iowa	210.6437024
19097 Jackson	72.04610951
19099 Jasper	759.1460952
19101 Jefferson	250.258419
19103 Johnson	429.7236546
19105 Jones	197.6475125
19107 Keokuk	156.4792176
19109 Kossuth	127.4483499
19111 Lee	117.4570548
19113 Linn	451.9518921
19115 Louisa	3178.440326
19117 Lucas	289.1844997
19119 Lyon	262.4671916
19121 Madison	209.2436458
19123 Mahaska	490.9090909
19125 Marion	122.7287694
19127 Marshall	2356.119157
19129 Mills	159.3308106
19131 Mitchell	75.69306462
19133 Monona	564.5811729



19135 Monroe	603.3376123
19137 Montgomery	89.9730081
19139 Muscatine	1337.091477
19141 O'Brien	476.8786127
19143 Osceola	811.2582781
19145 Page	111.4827202
19147 Palo Alto	179.1913988
19149 Plymouth	808.9260809
19151 Pocahontas	445.1038576
19153 Polk	1067.109465
19155 Pottawattamie	552.7460896
19157 Poweshiek	508.0485587
19159 Ringgold	161.0305958
19161 Sac	390.986727
19163 Scott	235.4529873
19165 Shelby	431.8535153
19167 Sioux	1036.981867
19169 Story	264.0028541
19171 Tama	2537.860861
19173 Taylor	1195.283476
19175 Union	80.9126952
19177 Van Buren	170.9401709
19179 Wapello	1917.341287
19181 Warren	385.8508305
19183 Washington	939.4336299
19185 Wayne	78.11279488
19187 Webster	278.4133197
19189 Winnebago	123.5976421
19191 Winneshiek	119.8262519
19193 Woodbury	2940.344649
19195 Worth	67.08707903
19197 Wright	2293.144208





FIPS

- 29001
- 29003
- 29005
- 29007
- 29009
- 29011
- 29013
- 29015
- 29017
- 29019
- 29021
- 29023
- 29025
- 29027
- 29029
- 29031
- 29033
- 29035
- 29037

IA

29039
29041
29043
29045
29047
29049
29051
29053
29055
29057
29059
29061
29063
29065
29067
29069
29071
29073
29075
29077
29079
29081
29083
29085
29087
29089
29091
29093
29095
29097
29099
29101

29103

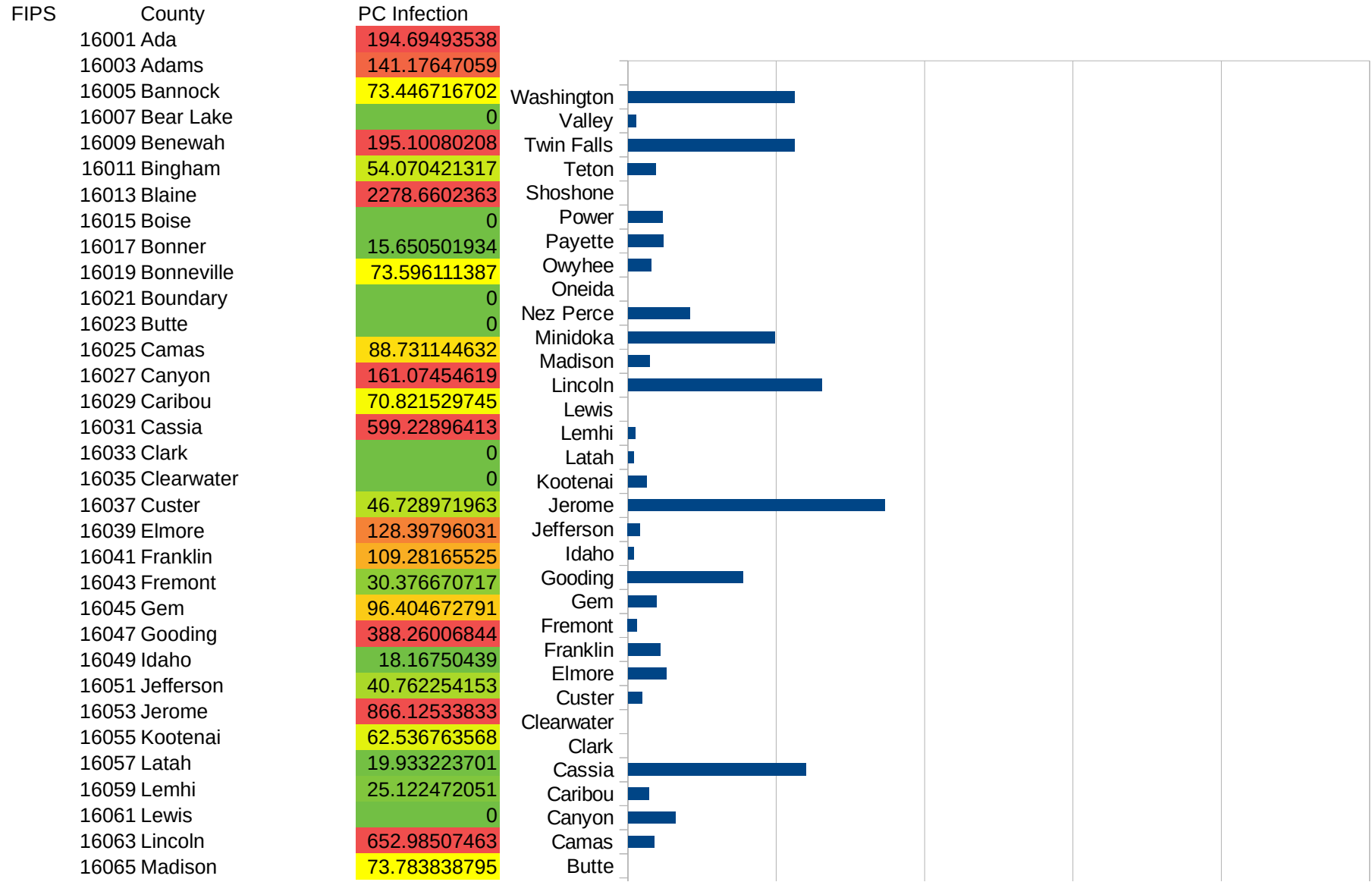
29105
29107
29109
29111
29113
29115
29117
29121
29123
29125
29127
29119
29129
29131
29133
29135
29137
29139
29141
29143
29145
29147
29149
29151
29153
29155
29157
29159
29161
29163
29165
29167
29169
29171

IA

29173
29175
29177
29179
29181
29195
29197
29199
29201
29203
29205
29183
29185
29187
29189
29510
29186
29207
29209
29211
29213
29215

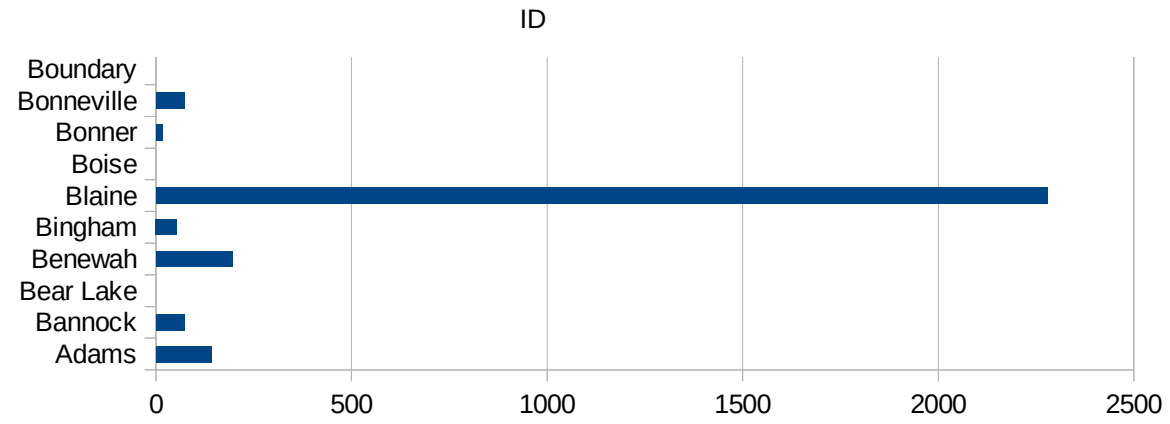
29217
29219
29221
29223
29225
29227
29229

ID



This work is licensed under the Creative Commons Attribution-NoDerivatives 4.0 International License. To view a copy of this license, visit <http://creativecommons.org/licenses/by-nd/4.0/>.

16067 Minidoka	494.59783914
16069 Nez Perce	207.8796278
16071 Oneida	0
16073 Owyhee	76.969126828
16075 Payette	118.89091758
16077 Power	115.85993821
16079 Shoshone	0
16081 Teton	94.501718213
16083 Twin Falls	561.09942961
16085 Valley	27.171451861
16087 Washington	560.96840862



ID

FIPS

29001
29003
29005
29007
29009
29011
29013
29015
29017
29019
29021
29023
29025
29027
29029
29031
29033
29035
29037

ID

29039
29041
29043
29045
29047
29049
29051
29053
29055
29057
29059
29061
29063
29065
29067
29069
29071
29073
29075
29077
29079
29081
29083
29085
29087
29089
29091
29093
29095
29097
29099
29101

29103

ID

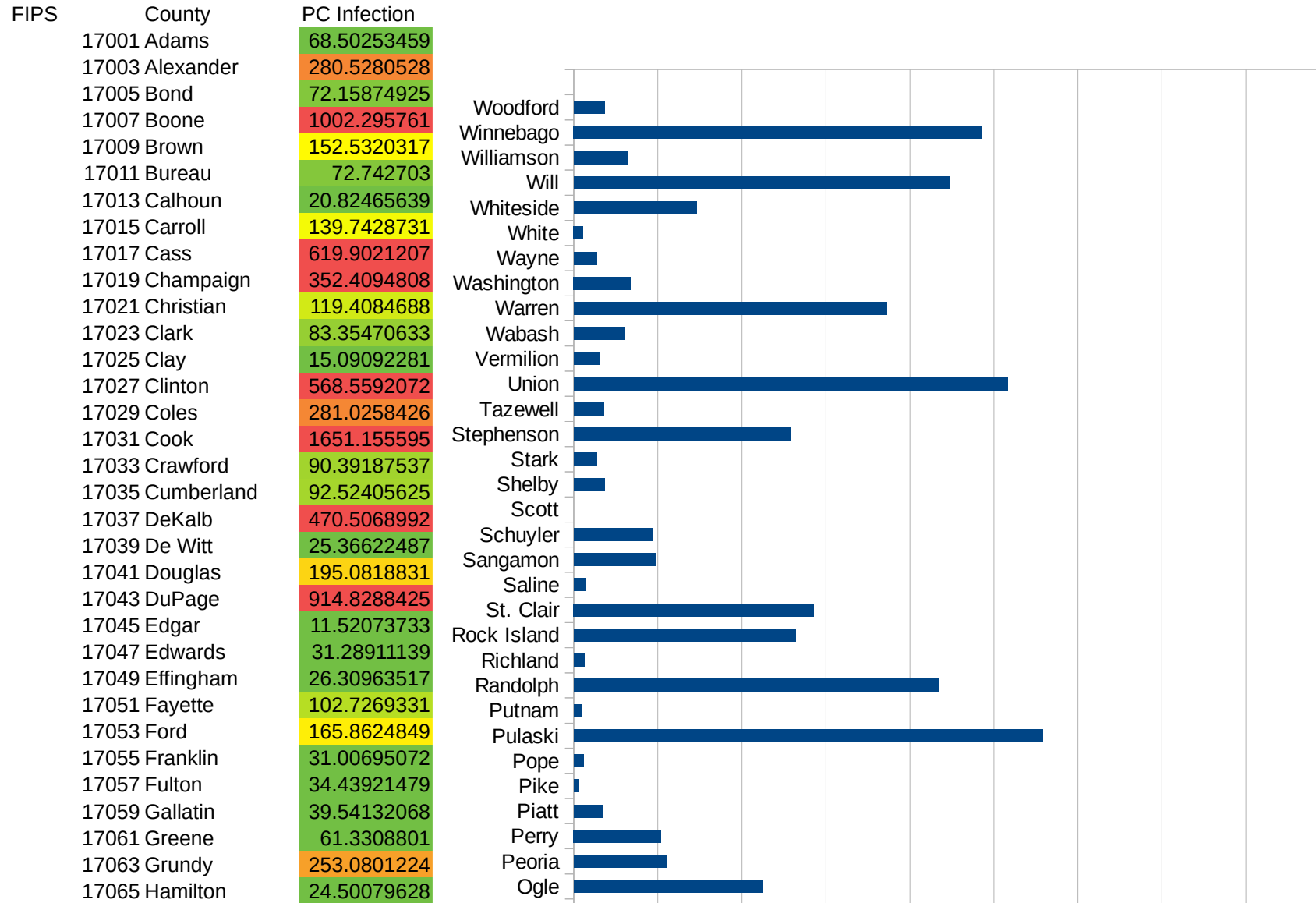
29105
29107
29109
29111
29113
29115
29117
29121
29123
29125
29127
29119
29129
29131
29133
29135
29137
29139
29141
29143
29145
29147
29149
29151
29153
29155
29157
29159
29161
29163
29165
29167
29169
29171

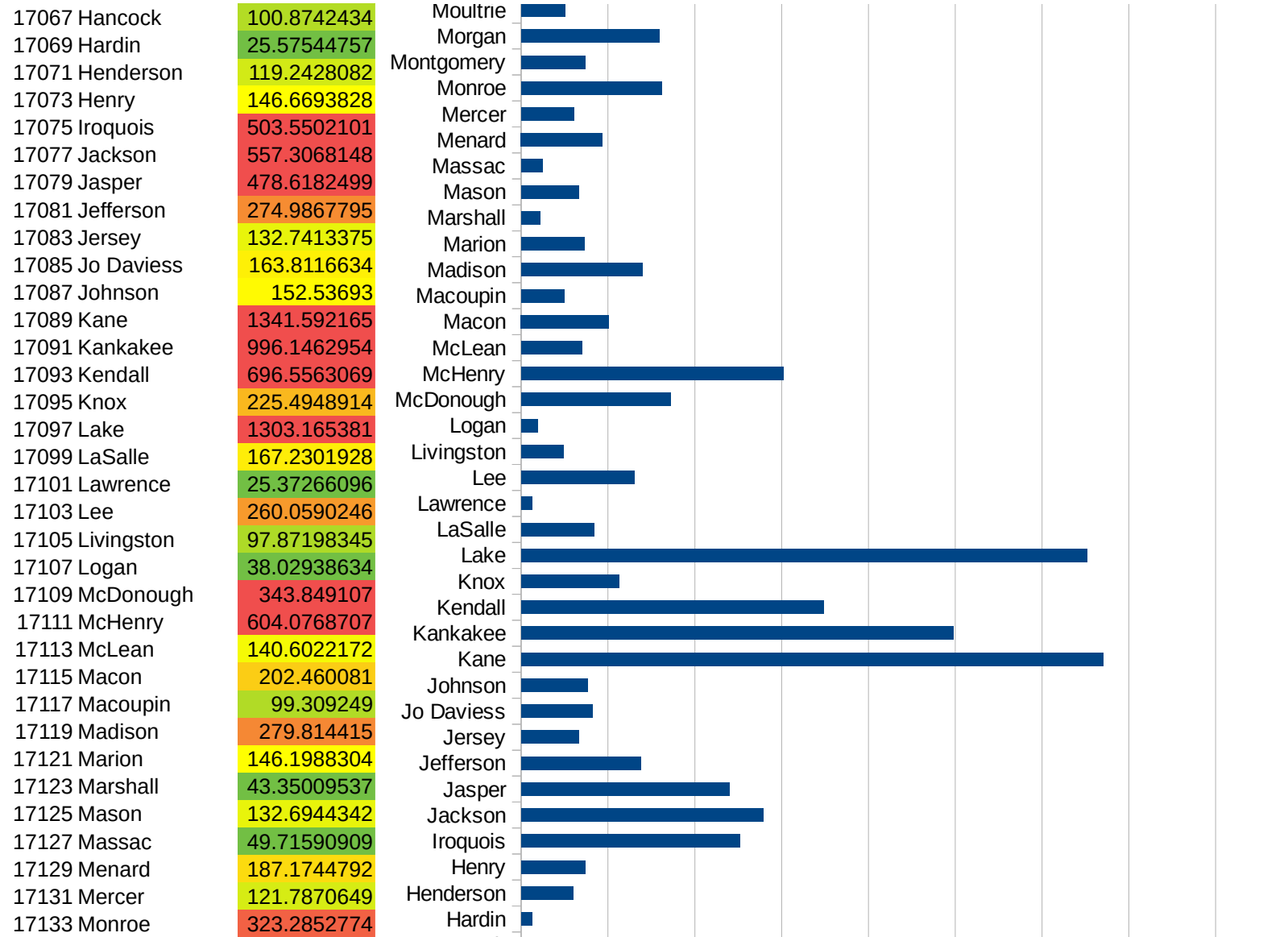
ID

29173
29175
29177
29179
29181
29195
29197
29199
29201
29203
29205
29183
29185
29187
29189
29510
29186
29207
29209
29211
29213
29215

29217
29219
29221
29223
29225
29227
29229

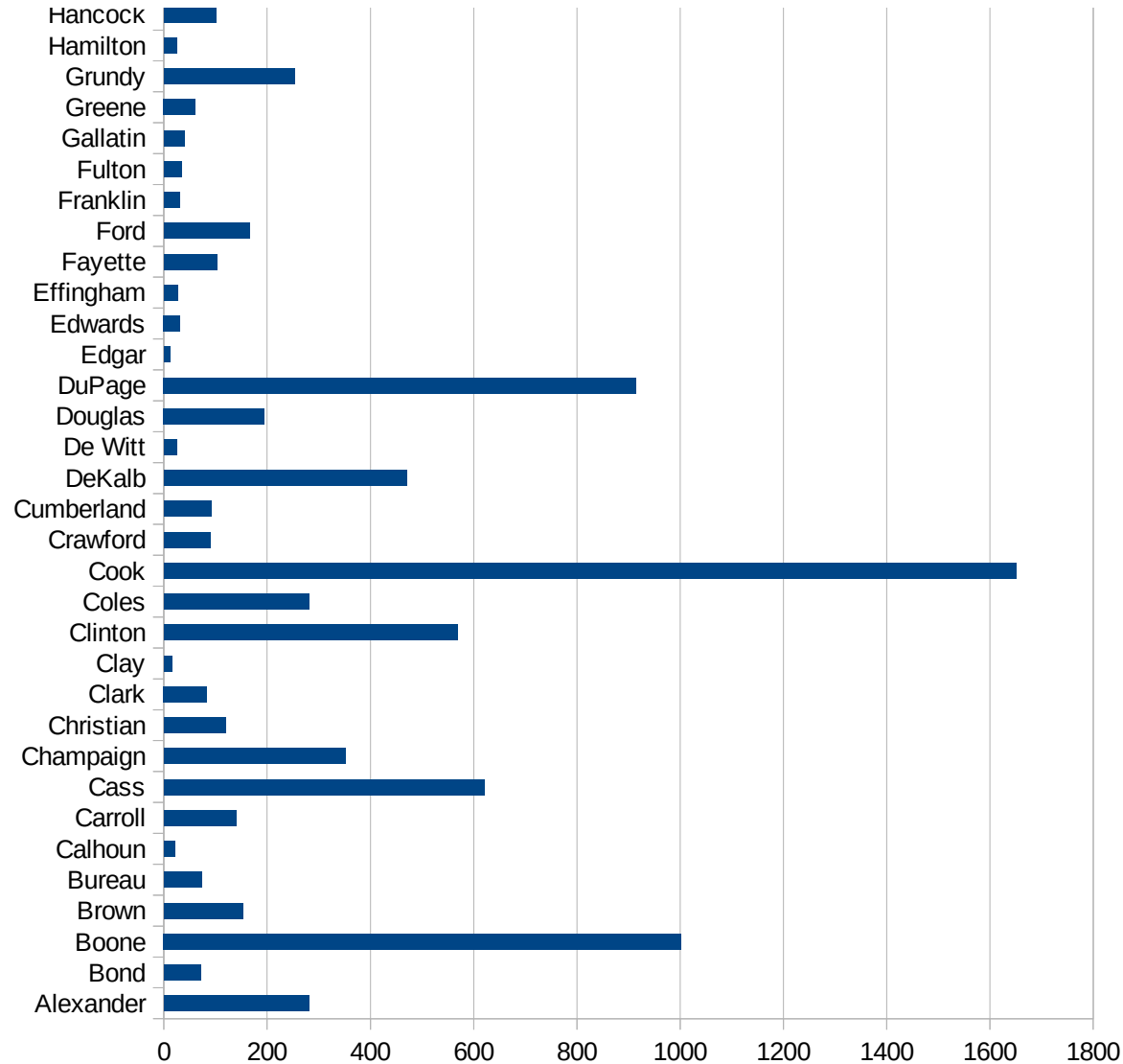
IL





IL

17135 Montgomery	146.8480123
17137 Morgan	317.8714387
17139 Moultrie	101.9229463
17141 Ogle	449.6985645
17143 Peoria	219.797255
17145 Perry	207.8020213
17147 Piatt	67.08953403
17149 Pike	12.81147909
17151 Pope	23.74169041
17153 Pulaski	1116.602599
17155 Putnam	17.42160279
17157 Randolph	868.9964493
17159 Richland	25.37588023
17161 Rock Island	527.6106972
17163 St. Clair	571.5183158
17165 Saline	29.28135196
17167 Sangamon	195.5484571
17169 Schuyler	188.2148545
17171 Scott	0
17173 Shelby	73.59367094
17175 Stark	55.27915976
17177 Stephenson	516.166514
17179 Tazewell	71.79130645
17181 Union	1033.192803
17183 Vermilion	59.89115434
17185 Wabash	121.2226167
17187 Warren	745.6552372
17189 Washington	135.7627724
17191 Wayne	55.10653931
17193 White	21.95389682
17195 Whiteside	293.0284399
17197 Will	894.2525747
17199 Williamson	129.7423049
17201 Winnebago	972.6099246



IL

17203 Woodford

72.79723371

IL

FIPS

29001
29003
29005
29007
29009
29011
29013
29015
29017
29019
29021
29023
29025
29027
29029
29031
29033
29035
29037

IL

29039
29041
29043
29045
29047
29049
29051
29053
29055
29057
29059
29061
29063
29065
29067
29069
29071
29073
29075
29077
29079
29081
29083
29085
29087
29089
29091
29093
29095
29097
29099
29101

29103

IL

29105
29107
29109
29111
29113
29115
29117
29121
29123
29125
29127
29119
29129
29131
29133
29135
29137
29139
29141
29143
29145
29147
29149
29151
29153
29155
29157
29159
29161
29163
29165
29167
29169
29171

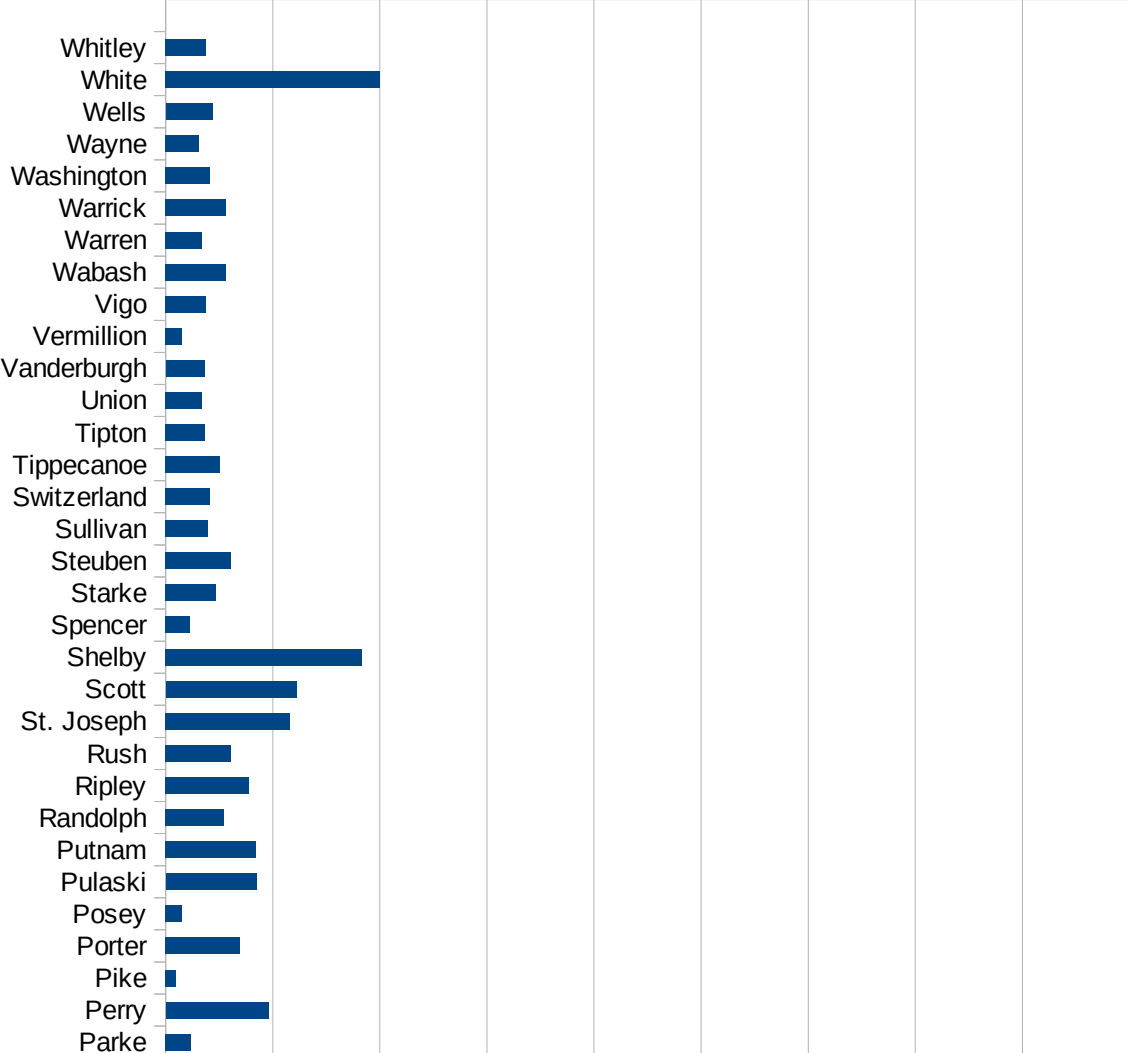
IL

29173
29175
29177
29179
29181
29195
29197
29199
29201
29203
29205
29183
29185
29187
29189
29510
29186
29207
29209
29211
29213
29215

29217
29219
29221
29223
29225
29227
29229

IN

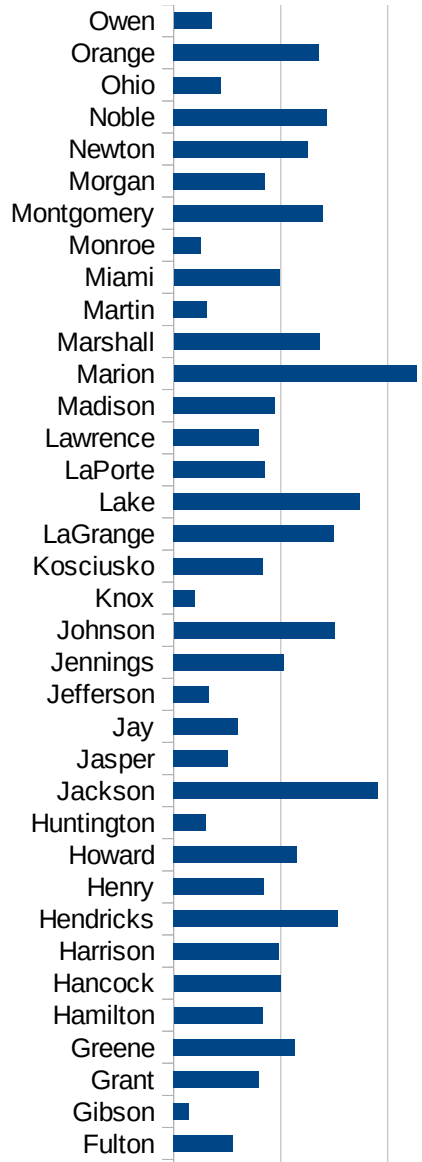
FIPS	County	PC Infection
18001	Adams	78.57223033
18003	Allen	602.3695155
18005	Bartholomew	674.2957959
18007	Benton	439.1540506
18009	Blackford	243.0846605
18011	Boone	570.1577635
18013	Brown	236.3135093
18015	Carroll	506.7819347
18017	Cass	4236.595969
18019	Clark	491.6496251
18021	Clay	213.9854796
18023	Clinton	809.3023256
18025	Crawford	255.7302519
18027	Daviess	380.1248982
18029	Dearborn	363.1375081
18031	Decatur	884.5263865
18033	DeKalb	284.5509647
18035	Delaware	350.2596452
18037	Dubois	568.5422295
18039	Elkhart	1093.597976
18041	Fayette	364.4725995
18043	Floyd	433.2677646
18045	Fountain	146.7800135
18047	Franklin	527.7973258
18049	Fulton	278.7178977
18051	Gibson	71.74458926
18053	Grant	400.3882553
18055	Greene	565.5189652
18057	Hamilton	414.4374496
18059	Hancock	499.0111459
18061	Harrison	493.1846344
18063	Hendricks	767.0245316
18065	Henry	422.6139918



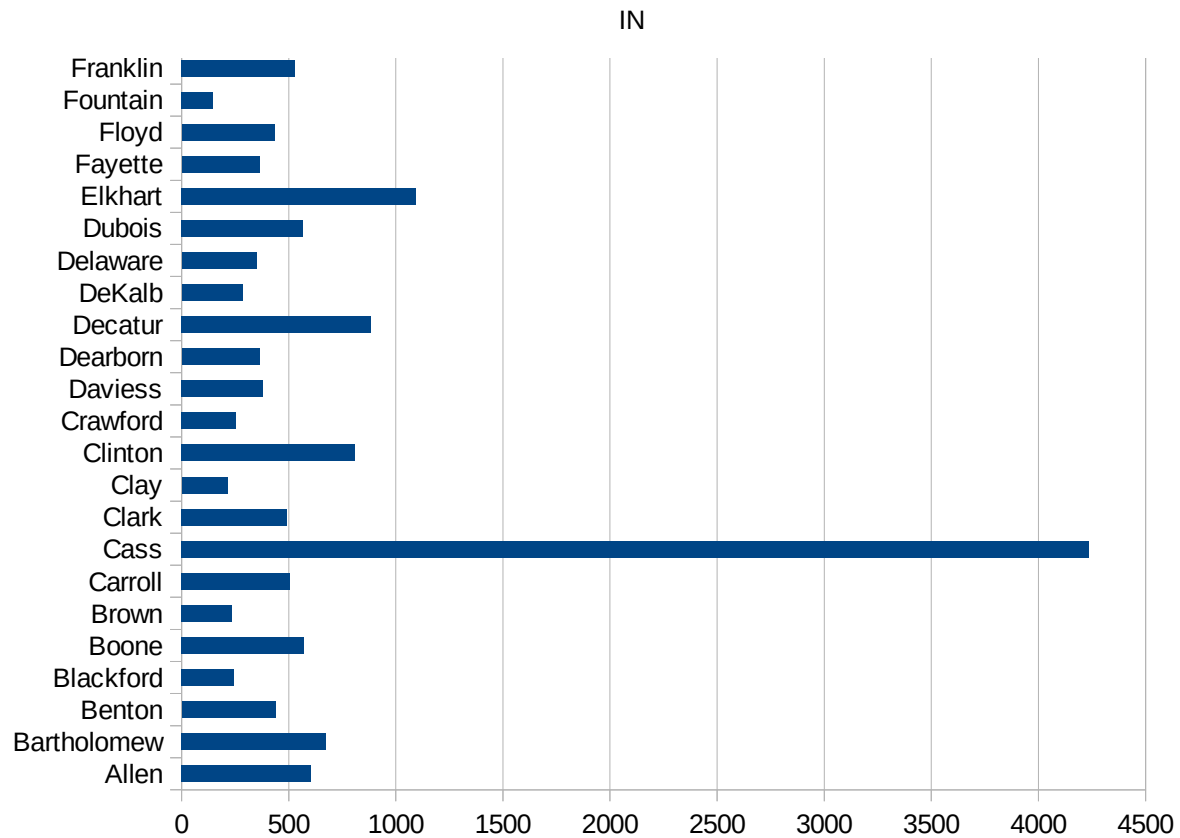
This work is licensed under the Creative Commons Attribution-NoDerivatives 4.0 International License. To view a copy of this license, visit <http://creativecommons.org/licenses/by-nd/4.0/>.

IN

18067 Howard	577.9083602
18069 Huntington	151.7660044
18071 Jackson	954.4104645
18073 Jasper	254.7198082
18075 Jay	298.5937199
18077 Jefferson	164.55539
18079 Jennings	514.2877839
18081 Johnson	751.4802368
18083 Knox	100.2845914
18085 Kosciusko	415.9104658
18087 LaGrange	747.5209764
18089 Lake	869.3031331
18091 LaPorte	428.154572
18093 Lawrence	398.5285101
18095 Madison	474.3869609
18097 Marion	1134.842406
18099 Marshall	681.1105345
18101 Martin	156.6017422
18103 Miami	494.8407231
18105 Monroe	129.3247208
18107 Montgomery	696.2916601
18109 Morgan	427.8623995
18111 Newton	628.0779388
18113 Noble	717.4114281
18115 Ohio	222.4503765
18117 Orange	677.3051465
18119 Owen	177.5005997
18121 Parke	118.1544278
18123 Perry	481.6249607
18125 Pike	48.34810637
18127 Porter	349.6585964
18129 Posey	78.30853563
18131 Pulaski	425.0541343
18133 Putnam	420.8687366



18135 Randolph	273.6308398
18137 Ripley	389.1596256
18139 Rush	306.0673348
18141 St. Joseph	580.1950726
18143 Scott	611.4414943
18145 Shelby	914.941807
18147 Spencer	113.1499975
18149 Starke	235.4480052
18151 Steuben	306.4823917
18153 Sullivan	198.1633639
18155 Switzerland	205.2813287
18157 Tippecanoe	254.8588952
18159 Tipton	185.0872554
18161 Union	170.5272133
18163 Vanderburgh	181.7940699
18165 Vermillion	77.52438788
18167 Vigo	187.175237
18169 Wabash	281.3299233
18171 Warren	169.4299891
18173 Warrick	281.2984481
18175 Washington	207.565401
18177 Wayne	156.2120844
18179 Wells	219.8113876
18181 White	1002.776281
18183 Whitley	187.8264953



IN

FIPS

29001
29003
29005
29007
29009
29011
29013
29015
29017
29019
29021
29023
29025
29027
29029
29031
29033
29035
29037

IN

29039
29041
29043
29045
29047
29049
29051
29053
29055
29057
29059
29061
29063
29065
29067
29069
29071
29073
29075
29077
29079
29081
29083
29085
29087
29089
29091
29093
29095
29097
29099
29101

29103

IN

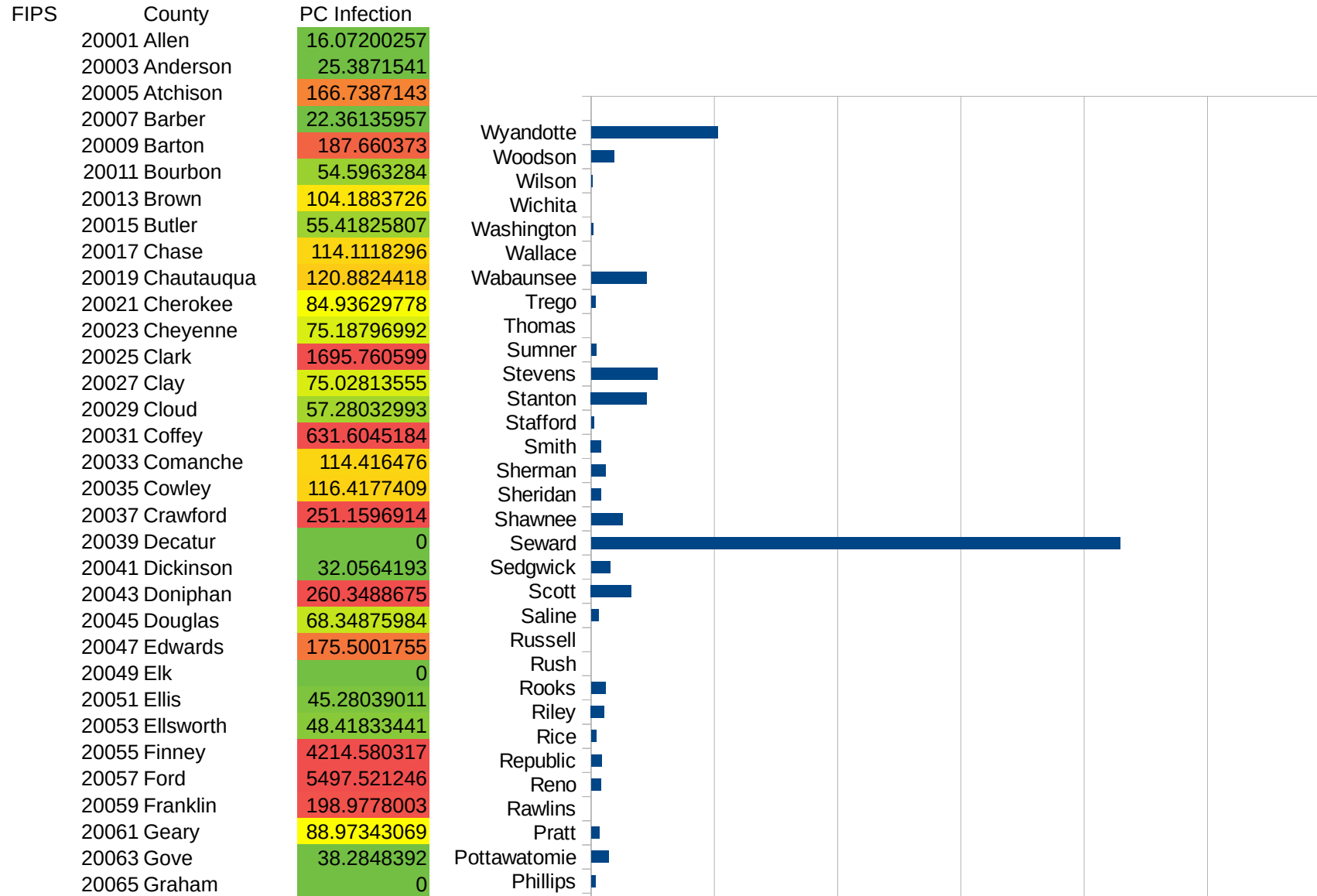
29105
29107
29109
29111
29113
29115
29117
29121
29123
29125
29127
29119
29129
29131
29133
29135
29137
29139
29141
29143
29145
29147
29149
29151
29153
29155
29157
29159
29161
29163
29165
29167
29169
29171

IN

29173
29175
29177
29179
29181
29195
29197
29199
29201
29203
29205
29183
29185
29187
29189
29510
29186
29207
29209
29211
29213
29215

29217
29219
29221
29223
29225
29227
29229

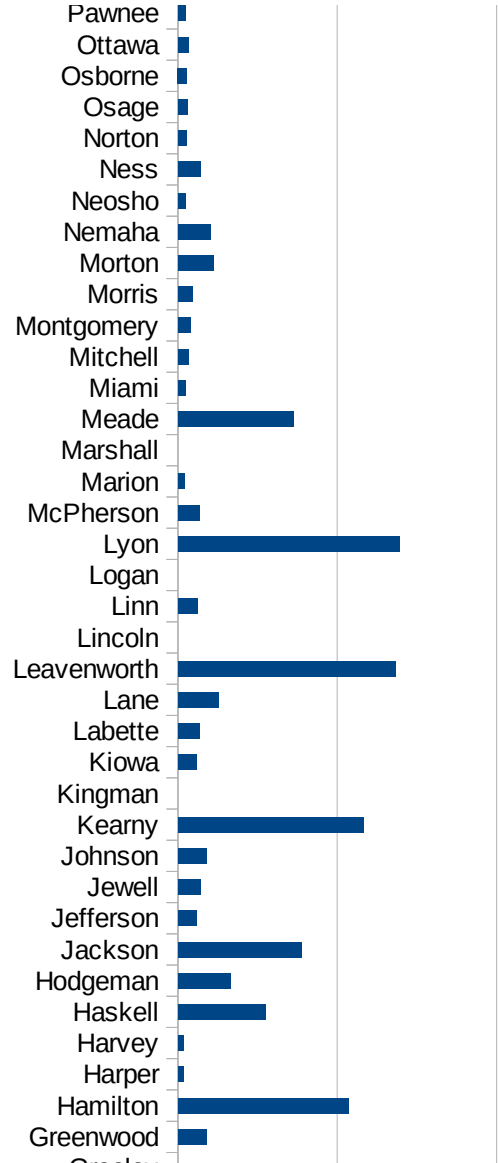
KS



This work is licensed under the Creative Commons Attribution-NoDerivatives 4.0 International License. To view a copy of this license, visit <http://creativecommons.org/licenses/by-nd/4.0/>.

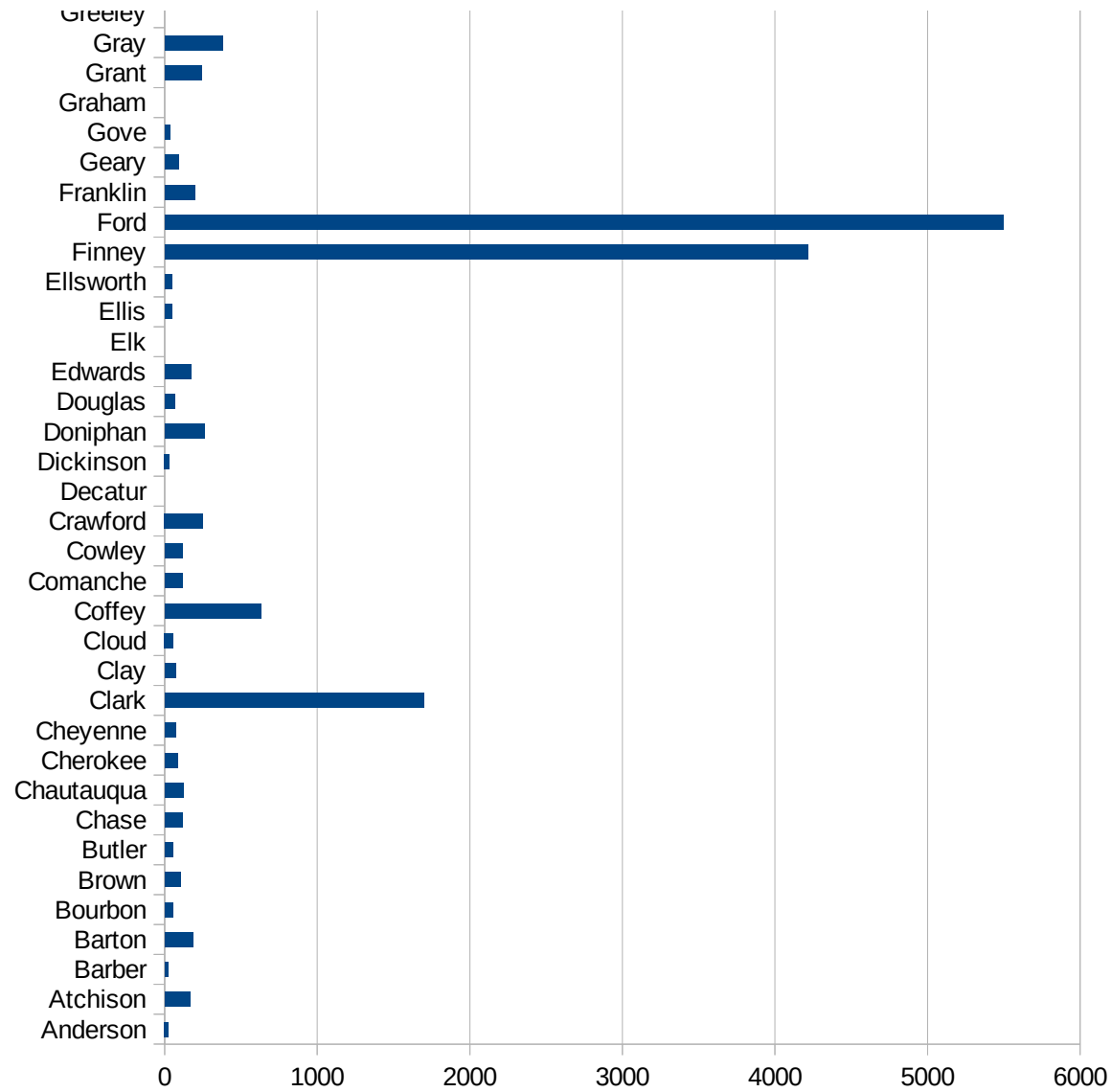
KS

20067 Grant	245.3653217
20069 Gray	381.2365324
20071 Greeley	0
20073 Greenwood	181.6680429
20075 Hamilton	1074.031454
20077 Harper	36.32401017
20079 Harvey	35.07746273
20081 Haskell	550.4128096
20083 Hodgeman	330.0330033
20085 Jackson	775.6024096
20087 Jefferson	115.942029
20089 Jewell	140.7954945
20091 Johnson	180.7365012
20093 Kearny	1166.624398
20095 Kingman	0
20097 Kiowa	119.2368839
20099 Labette	135.2434382
20101 Lane	256.4102564
20103 Leavenworth	1365.670174
20105 Lincoln	0
20107 Linn	123.0769231
20109 Logan	0
20111 Lyon	1391.965515
20113 McPherson	136.6646809
20115 Marion	41.84100418
20117 Marshall	0
20119 Meade	723.5890014
20121 Miami	47.50593824
20123 Mitchell	65.04065041
20125 Montgomery	77.83312578
20127 Morris	90.56330375
20129 Morton	224.9718785
20131 Nemaha	206.7946824
20133 Neosho	50.15359539



KS

20135 Ness	140.8450704
20137 Norton	55.24861878
20139 Osage	62.73132175
20141 Osborne	57.55395683
20143 Ottawa	68.94174423
20145 Pawnee	45.71776897
20147 Phillips	37.61519654
20149 Pottawatomie	140.0502533
20151 Pratt	63.97952655
20153 Rawlins	0
20155 Reno	80.20275256
20157 Republic	85.76329331
20159 Rice	41.96831392
20161 Riley	108.5437499
20163 Rooks	119.6888091
20165 Rush	0
20167 Russell	0
20169 Saline	58.82244812
20171 Scott	326.7306514
20173 Sedgwick	154.0088044
20175 Seward	4288.337925
20177 Shawnee	254.649322
20179 Sheridan	78.9577576
20181 Sherman	118.6641804
20183 Smith	83.26394671
20185 Stafford	23.93489708
20187 Stanton	452.9441369
20189 Stevens	539.6654074
20191 Sumner	39.13724126
20193 Thomas	0
20195 Trego	35.8037952
20197 Wabaunsee	449.3404841
20199 Wallace	0
20201 Washington	18.4501845



KS

20203 Wichita	0
20205 Wilson	11.5406809
20207 Woodson	188.5014138
20209 Wyandotte	1027.074109

KS

FIPS

29001
29003
29005
29007
29009
29011
29013
29015
29017
29019
29021
29023
29025
29027
29029
29031
29033
29035
29037

KS

29039
29041
29043
29045
29047
29049
29051
29053
29055
29057
29059
29061
29063
29065
29067
29069
29071
29073
29075
29077
29079
29081
29083
29085
29087
29089
29091
29093
29095
29097
29099
29101

29103

KS

29105
29107
29109
29111
29113
29115
29117
29121
29123
29125
29127
29119
29129
29131
29133
29135
29137
29139
29141
29143
29145
29147
29149
29151
29153
29155
29157
29159
29161
29163
29165
29167
29169
29171

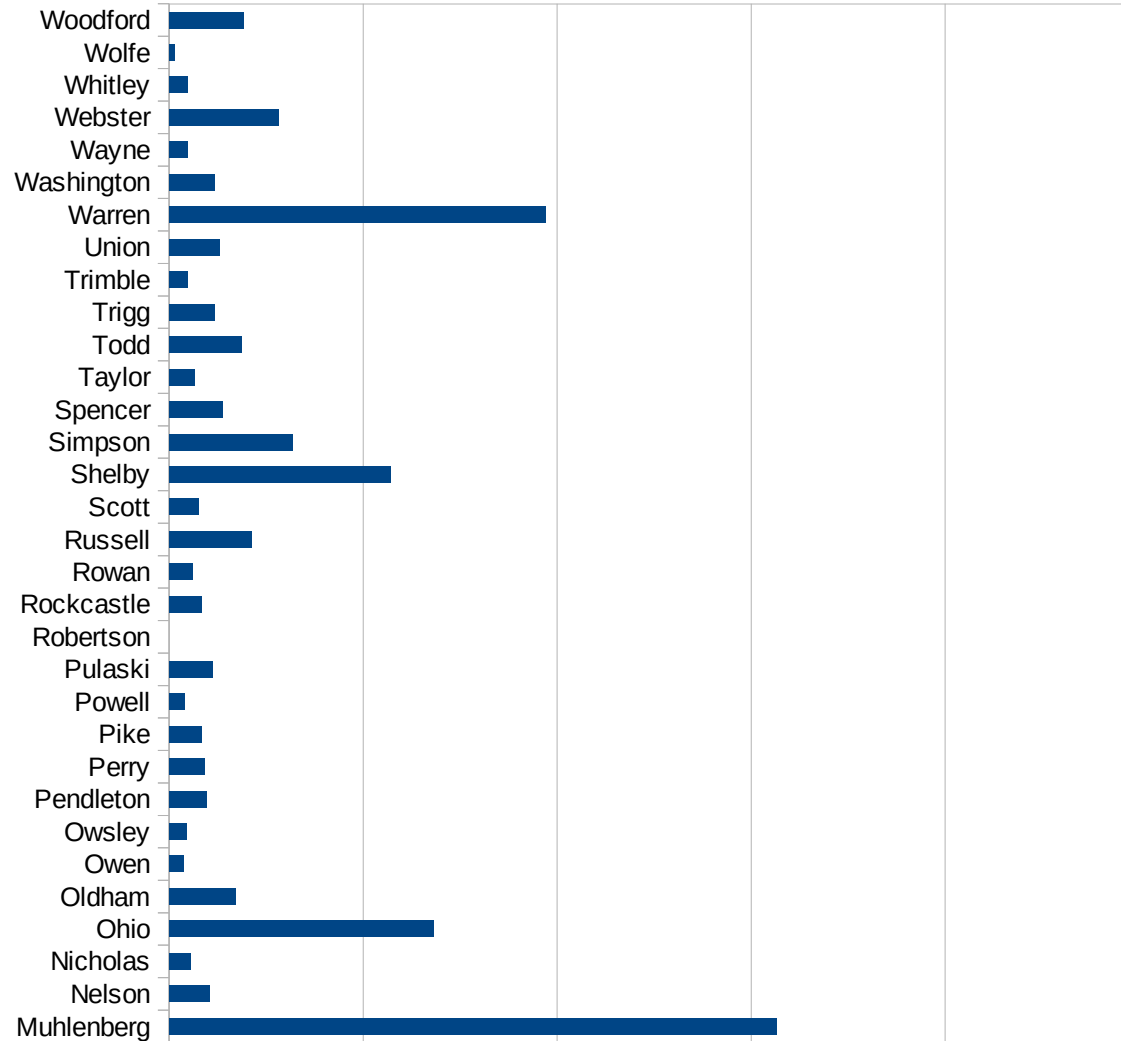
KS

29173
29175
29177
29179
29181
29195
29197
29199
29201
29203
29205
29183
29185
29187
29189
29510
29186
29207
29209
29211
29213
29215

29217
29219
29221
29223
29225
29227
29229

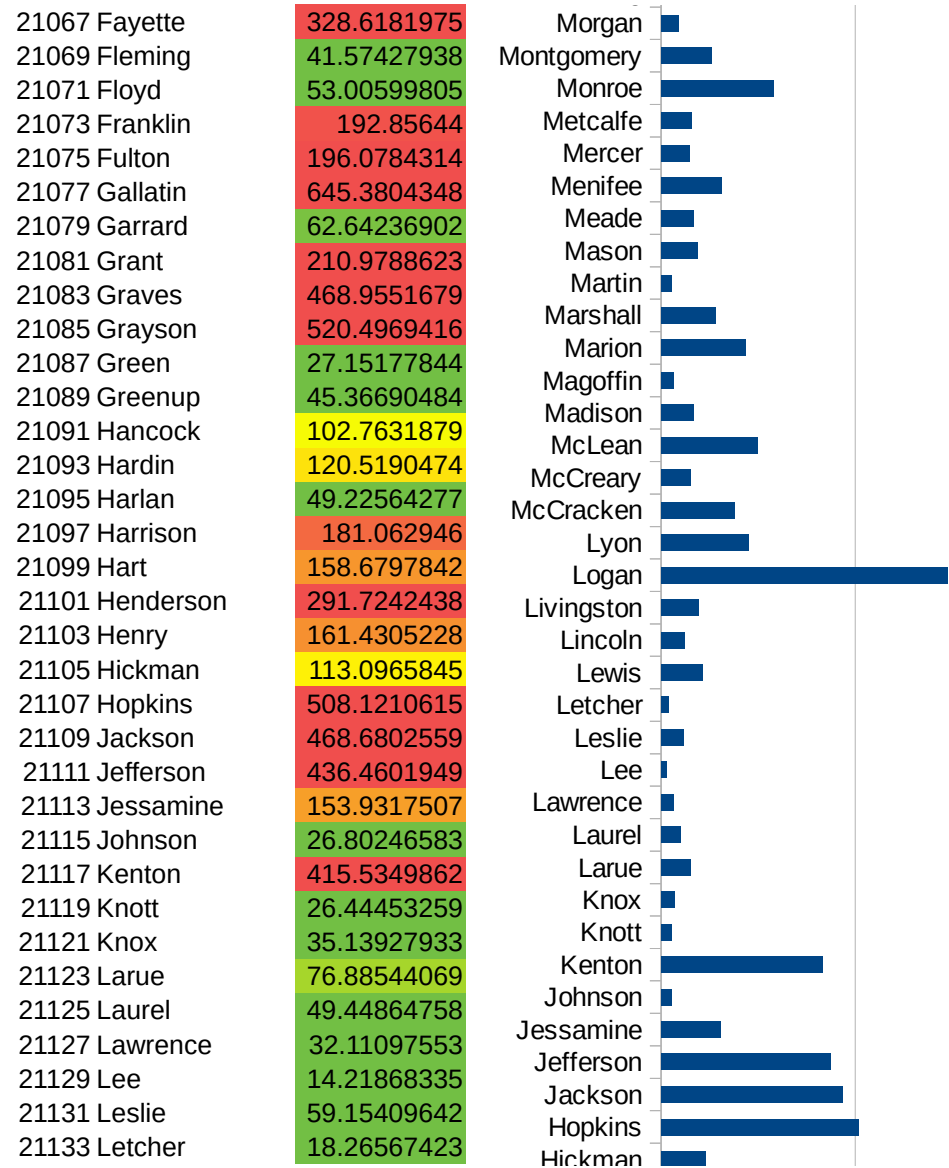
KY

FIPS	County	PC Infection
21001	Adair	525.6310174
21003	Allen	639.1440205
21005	Anderson	110.3119622
21007	Ballard	175.460584
21009	Barren	149.4023904
21011	Bath	80.75587499
21013	Bell	15.05513945
21015	Boone	411.3036272
21017	Bourbon	123.8604836
21019	Boyd	93.14140559
21021	Boyle	99.66777409
21023	Bracken	169.9235344
21025	Breathitt	31.4317146
21027	Breckinridge	112.8114577
21029	Bullitt	166.5248122
21031	Butler	1910.429064
21033	Caldwell	94.37672041
21035	Calloway	153.3154465
21037	Campbell	222.217451
21039	Carlisle	104.7998323
21041	Carroll	158.3310049
21043	Carter	66.65679159
21045	Casey	62.94058409
21047	Christian	192.5464972
21049	Clark	212.419653
21051	Clay	84.55608058
21053	Clinton	48.99078973
21055	Crittenden	78.51934941
21057	Cumberland	75.0863493
21059	Daviess	356.0689983
21061	Edmonson	545.8693173
21063	Elliott	26.63825253
21065	Estill	35.21622764



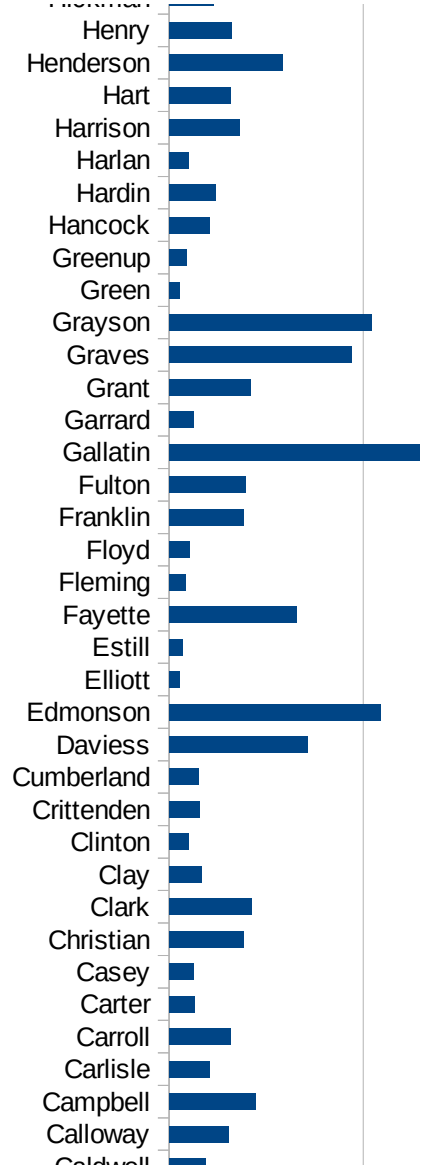
This work is licensed under the Creative Commons Attribution-NoDerivatives 4.0 International License. To view a copy of this license, visit <http://creativecommons.org/licenses/by-nd/4.0/>.

KY

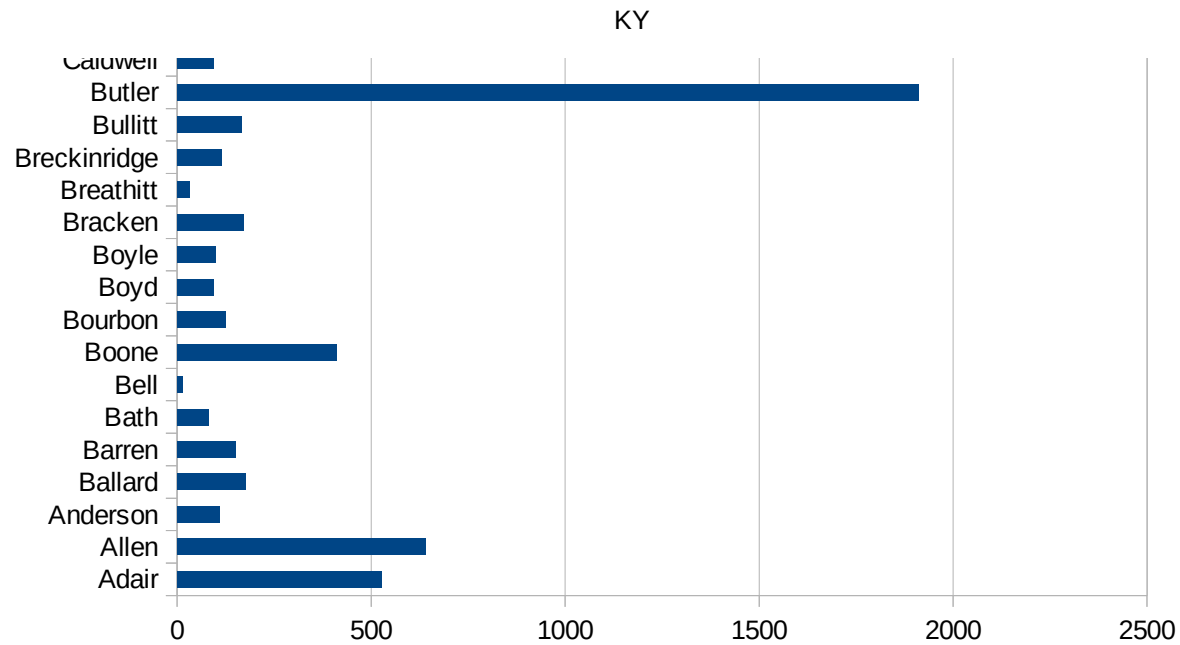


KY

21135 Lewis	105.6045863
21137 Lincoln	60.86674241
21139 Livingston	97.38151915
21141 Logan	737.3374338
21143 Lyon	224.7471594
21145 McCracken	188.2288128
21147 McCreary	74.67830882
21149 McLean	248.5948984
21151 Madison	83.36220336
21153 Magoffin	32.35722375
21155 Marion	216.4502165
21157 Marshall	141.0663332
21159 Martin	26.49474521
21161 Mason	93.29446064
21163 Meade	83.58001045
21165 Menifee	155.0147264
21167 Mercer	73.48213466
21169 Metcalfe	79.76071785
21171 Monroe	289.2330659
21173 Montgomery	131.1917172
21175 Morgan	44.96065942
21177 Muhlenberg	1566.25723
21179 Nelson	104.6869207
21181 Nicholas	55.81914597
21183 Ohio	680.865197
21185 Oldham	170.0015044
21187 Owen	36.76470588
21189 Owsley	44.72271914
21191 Pendleton	96.35900613
21193 Perry	91.98221677
21195 Pike	82.18896613
21197 Powell	40.1864652
21199 Pulaski	111.4154403
21201 Robertson	0



21203 Rockcastle	83.58208955
21205 Rowan	61.01777651
21207 Russell	213.2315807
21209 Scott	76.74323143
21211 Shelby	570.922132
21213 Simpson	318.4197744
21215 Spencer	138.3420241
21217 Taylor	66.53880778
21219 Todd	186.8247908
21221 Trigg	116.0964283
21223 Trimble	46.97592484
21225 Union	130.989314
21227 Warren	971.3249634
21229 Washington	115.8556769
21231 Wayne	48.856752
21233 Webster	282.2057814
21235 Whitley	46.90690359
21237 Wolfe	13.93339836
21239 Woodford	192.21347



KY

FIPS

29001
29003
29005
29007
29009
29011
29013
29015
29017
29019
29021
29023
29025
29027
29029
29031
29033
29035
29037

KY

29039
29041
29043
29045
29047
29049
29051
29053
29055
29057
29059
29061
29063
29065
29067
29069
29071
29073
29075
29077
29079
29081
29083
29085
29087
29089
29091
29093
29095
29097
29099
29101

29103

KY

29105
29107
29109
29111
29113
29115
29117
29121
29123
29125
29127
29119
29129
29131
29133
29135
29137
29139
29141
29143
29145
29147
29149
29151
29153
29155
29157
29159
29161
29163
29165
29167
29169
29171

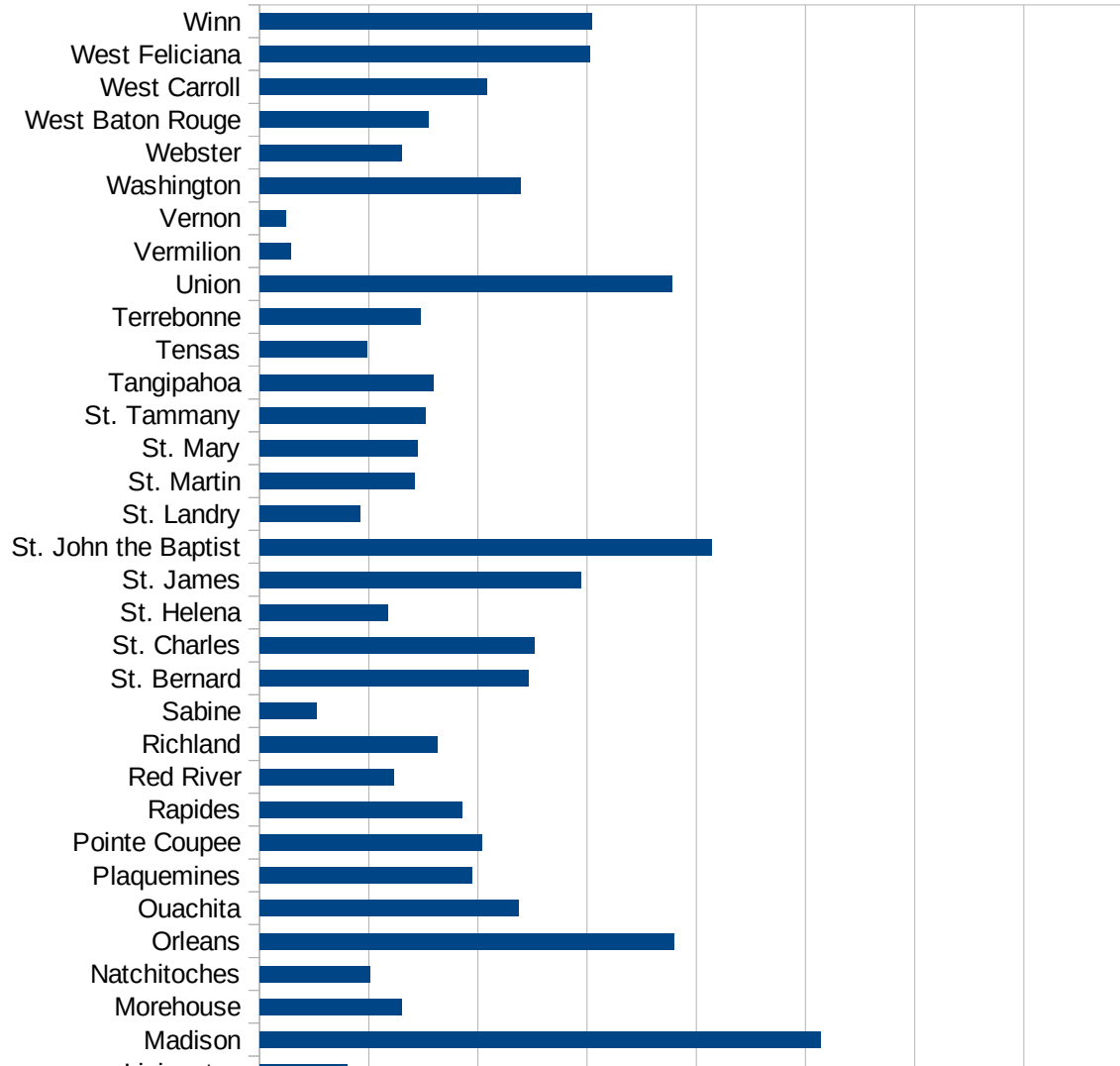
KY

29173
29175
29177
29179
29181
29195
29197
29199
29201
29203
29205
29183
29185
29187
29189
29510
29186
29207
29209
29211
29213
29215

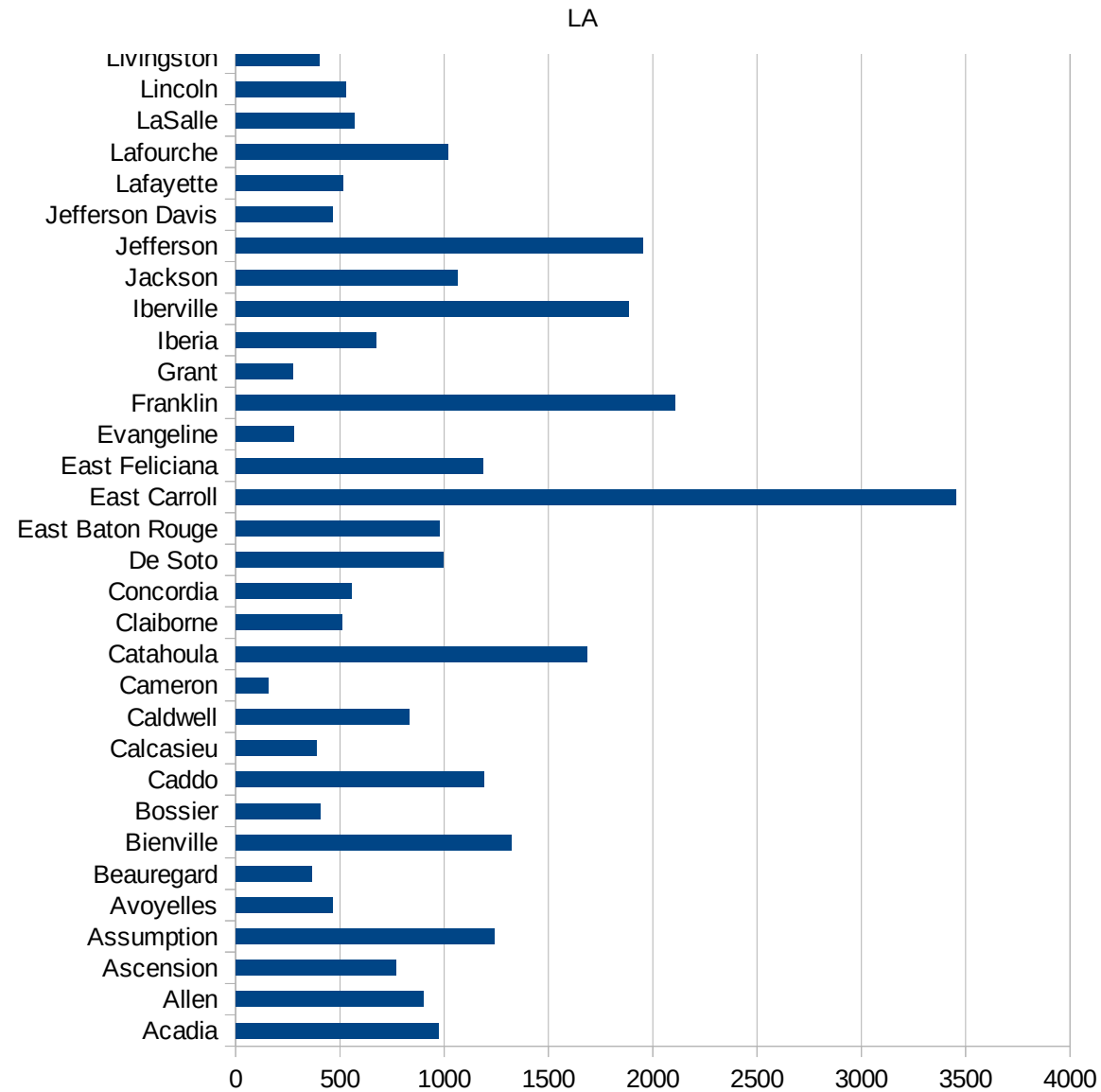
29217
29219
29221
29223
29225
29227
29229

LA

FIPS	County	PC Infection
22001	Acadia	971.2172375
22003	Allen	898.2620582
22005	Ascension	767.6142197
22007	Assumption	1237.668161
22009	Avoyelles	464.6334833
22011	Beauregard	365.0712694
22013	Bienville	1322.512774
22015	Bossier	403.3494516
22017	Caddo	1188.858975
22019	Calcasieu	388.4556304
22021	Caldwell	833.3333333
22023	Cameron	157.8645235
22025	Catahoula	1686.094921
22027	Claiborne	508.0280983
22029	Concordia	556.9180462
22031	De Soto	995.0430092
22033	East Baton Rouge	975.3807636
22035	East Carroll	3453.176069
22037	East Feliciana	1186.221186
22039	Evangeline	278.0851
22041	Franklin	2108.553284
22043	Grant	271.3281737
22045	Iberia	670.9801102
22047	Iberville	1885.639192
22049	Jackson	1062.759401
22051	Jefferson	1950.922818
22053	Jefferson Davis	465.455006
22055	Lafayette	511.9819426
22057	Lafourche	1018.192937
22059	LaSalle	569.8196688
22061	Lincoln	525.46826
22063	Livingston	401.9574828
22065	Madison	2571.454171



22067 Morehouse	649.6574533
22069 Natchitoches	504.4103572
22071 Orleans	1899.715094
22073 Ouachita	1185.952419
22075 Plaquemines	973.9427595
22077 Pointe Coupee	1016.408387
22079 Rapides	925.9968444
22081 Red River	613.4245606
22083 Richland	812.2028526
22085 Sabine	257.9893475
22087 St. Bernard	1230.709959
22089 St. Charles	1257.588078
22091 St. Helena	584.6813487
22093 St. James	1468.840614
22095 St. John the Baptist	2070.211189
22097 St. Landry	457.928568
22099 St. Martin	710.5425113
22101 St. Mary	723.2691767
22103 St. Tammany	760.1380801
22105 Tangipahoa	793.8584361
22107 Tensas	493.0524429
22109 Terrebonne	736.7975428
22111 Union	1889.834304
22113 Vermilion	142.0691961
22115 Vernon	118.7065084
22117 Washington	1193.594092
22119 Webster	649.5180164
22121 West Baton Rouge	771.9377909
22123 West Carroll	1038.062284
22125 West Feliciana	1513.583441
22127 Winn	1521.154663



LA

FIPS

29001
29003
29005
29007
29009
29011
29013
29015
29017
29019
29021
29023
29025
29027
29029
29031
29033
29035
29037

LA

29039
29041
29043
29045
29047
29049
29051
29053
29055
29057
29059
29061
29063
29065
29067
29069
29071
29073
29075
29077
29079
29081
29083
29085
29087
29089
29091
29093
29095
29097
29099
29101

29103

LA

29105
29107
29109
29111
29113
29115
29117
29121
29123
29125
29127
29119
29129
29131
29133
29135
29137
29139
29141
29143
29145
29147
29149
29151
29153
29155
29157
29159
29161
29163
29165
29167
29169
29171

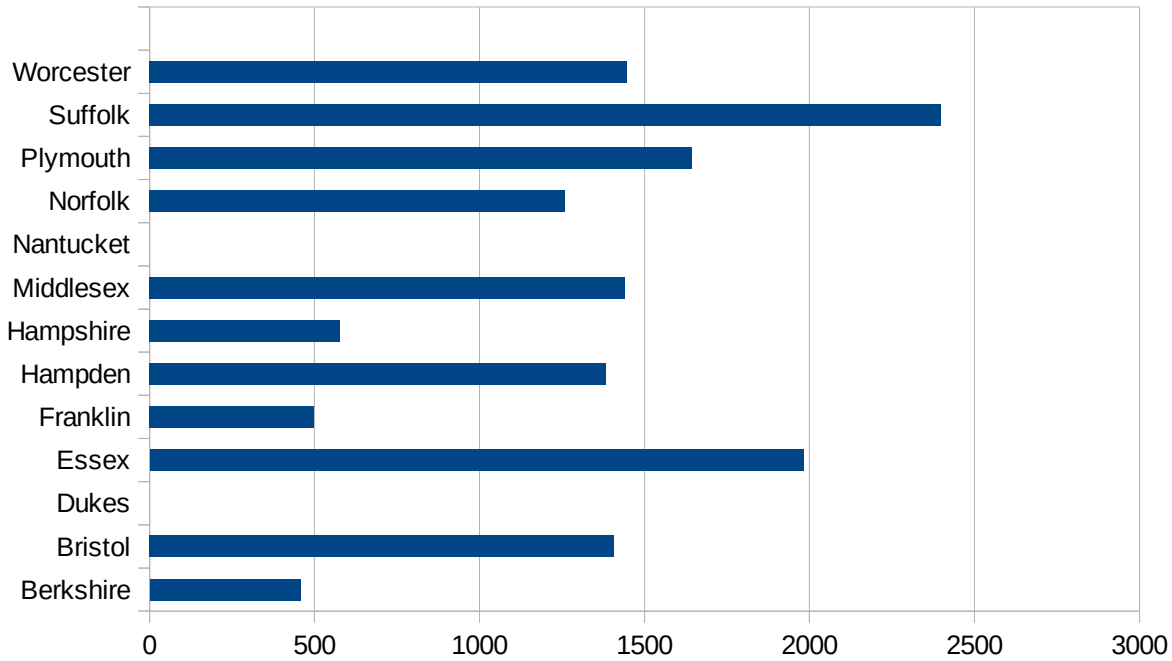
LA

29173
29175
29177
29179
29181
29195
29197
29199
29201
29203
29205
29183
29185
29187
29189
29510
29186
29207
29209
29211
29213
29215

29217
29219
29221
29223
29225
29227
29229

MA

FIPS	County	PC Infection
25001	Barnstable	700.0510747
25003	Berkshire	457.4666793
25005	Bristol	1407.746506
25007	Dukes	0
25009	Essex	1981.564256
25011	Franklin	497.4423291
25013	Hampden	1382.422843
25015	Hampshire	576.3688761
25017	Middlesex	1441.060151
25019	Nantucket	0
25021	Norfolk	1260.582828
25023	Plymouth	1643.21061
25025	Suffolk	2399.126915
25027	Worcester	1446.008192



MA

FIPS

29001
29003
29005
29007
29009
29011
29013
29015
29017
29019
29021
29023
29025
29027
29029
29031
29033
29035
29037

MA

29039
29041
29043
29045
29047
29049
29051
29053
29055
29057
29059
29061
29063
29065
29067
29069
29071
29073
29075
29077
29079
29081
29083
29085
29087
29089
29091
29093
29095
29097
29099
29101

29103

MA

29105
29107
29109
29111
29113
29115
29117
29121
29123
29125
29127
29119
29129
29131
29133
29135
29137
29139
29141
29143
29145
29147
29149
29151
29153
29155
29157
29159
29161
29163
29165
29167
29169
29171

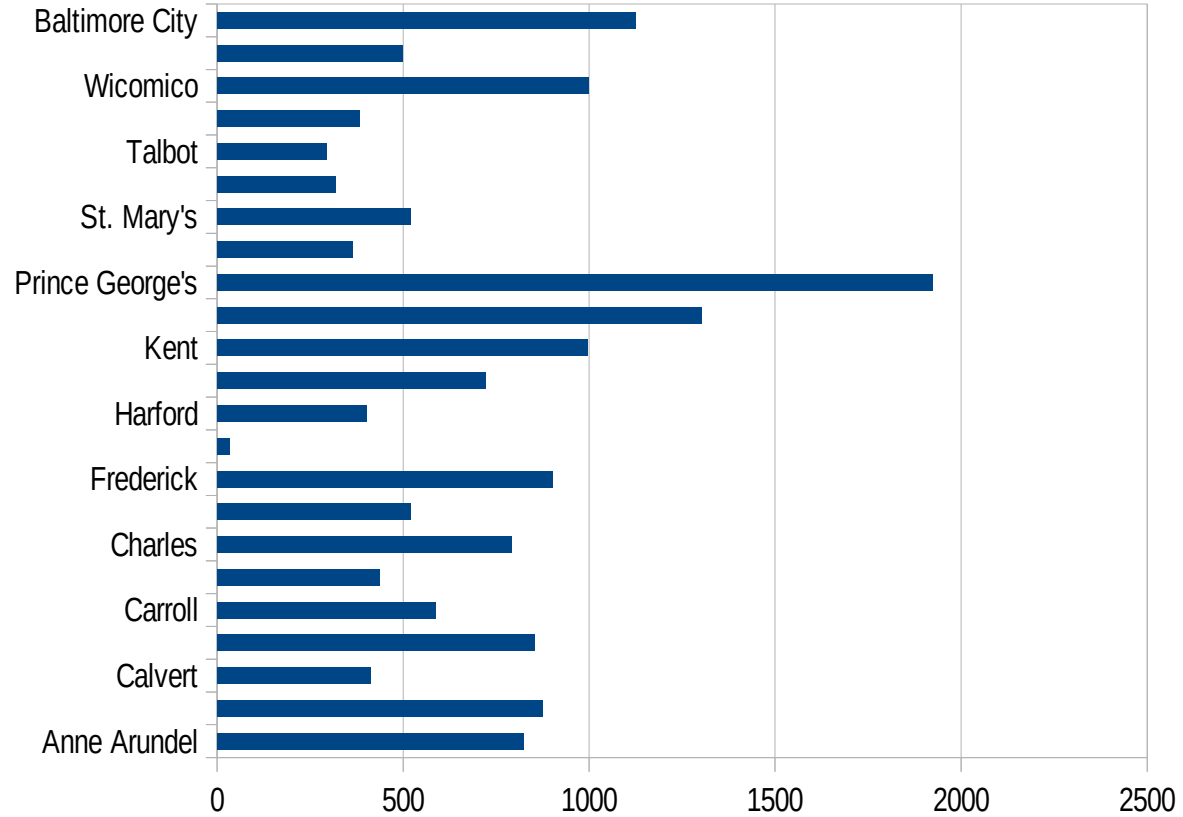
MA

29173
29175
29177
29179
29181
29195
29197
29199
29201
29203
29205
29183
29185
29187
29189
29510
29186
29207
29209
29211
29213
29215

29217
29219
29221
29223
29225
29227
29229

MD

FIPS	County	PC Infection
24001	Allegany	264.8820007
24003	Anne Arundel	824.7819996
24005	Baltimore	874.9069023
24009	Calvert	413.0300099
24011	Caroline	852.7504204
24013	Carroll	586.003598
24015	Cecil	437.6325054
24017	Charles	790.6973864
24019	Dorchester	518.7824239
24021	Frederick	902.8038553
24023	Garrett	34.29002503
24025	Harford	402.8256863
24027	Howard	719.9965346
24029	Kent	995.7178971
24031	Montgomery	1302.434904
24033	Prince George's	1924.430446
24035	Queen Anne's	364.1718573
24037	St. Mary's	519.243059
24039	Somerset	319.3768257
24041	Talbot	294.8495997
24043	Washington	383.6317136
24045	Wicomico	999.0794128
24047	Worcester	497.8484457
24510	Baltimore City	1125.652495



MD

FIPS

29001
29003
29005
29007
29009
29011
29013
29015
29017
29019
29021
29023
29025
29027
29029
29031
29033
29035
29037

MD

29039
29041
29043
29045
29047
29049
29051
29053
29055
29057
29059
29061
29063
29065
29067
29069
29071
29073
29075
29077
29079
29081
29083
29085
29087
29089
29091
29093
29095
29097
29099
29101

29103

MD

29105
29107
29109
29111
29113
29115
29117
29121
29123
29125
29127
29119
29129
29131
29133
29135
29137
29139
29141
29143
29145
29147
29149
29151
29153
29155
29157
29159
29161
29163
29165
29167
29169
29171

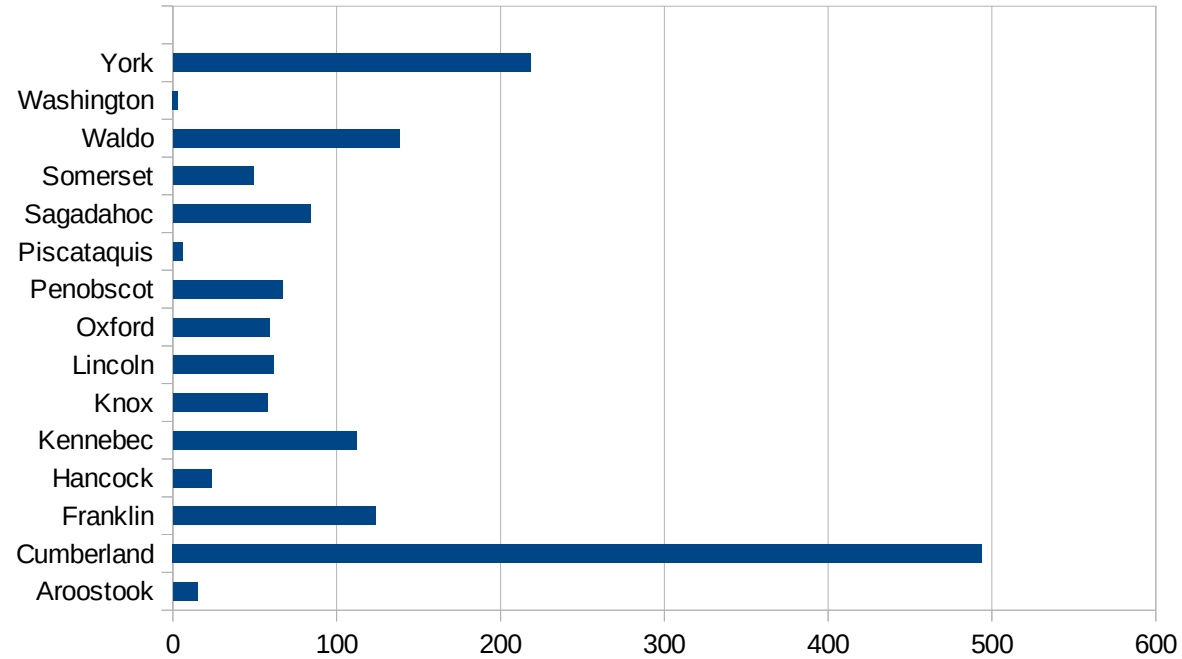
MD

29173
29175
29177
29179
29181
29195
29197
29199
29201
29203
29205
29183
29185
29187
29189
29510
29186
29207
29209
29211
29213
29215

29217
29219
29221
29223
29225
29227
29229

ME

FIPS	County	PC Infection
23001	Androscoggin	397.4776883
23003	Aroostook	14.90068692
23005	Cumberland	493.9415514
23007	Franklin	123.7582366
23009	Hancock	23.71786685
23011	Kennebec	112.2187364
23013	Knox	57.83108295
23015	Lincoln	61.14961272
23017	Oxford	59.00933736
23019	Penobscot	66.84491979
23021	Piscataquis	5.952380952
23023	Sagadahoc	84.18925745
23025	Somerset	49.41492726
23027	Waldo	138.5599839
23029	Washington	3.175611305
23031	York	218.2040353



ME

FIPS

29001
29003
29005
29007
29009
29011
29013
29015
29017
29019
29021
29023
29025
29027
29029
29031
29033
29035
29037

ME

29039
29041
29043
29045
29047
29049
29051
29053
29055
29057
29059
29061
29063
29065
29067
29069
29071
29073
29075
29077
29079
29081
29083
29085
29087
29089
29091
29093
29095
29097
29099
29101

29103

ME

29105
29107
29109
29111
29113
29115
29117
29121
29123
29125
29127
29119
29129
29131
29133
29135
29137
29139
29141
29143
29145
29147
29149
29151
29153
29155
29157
29159
29161
29163
29165
29167
29169
29171

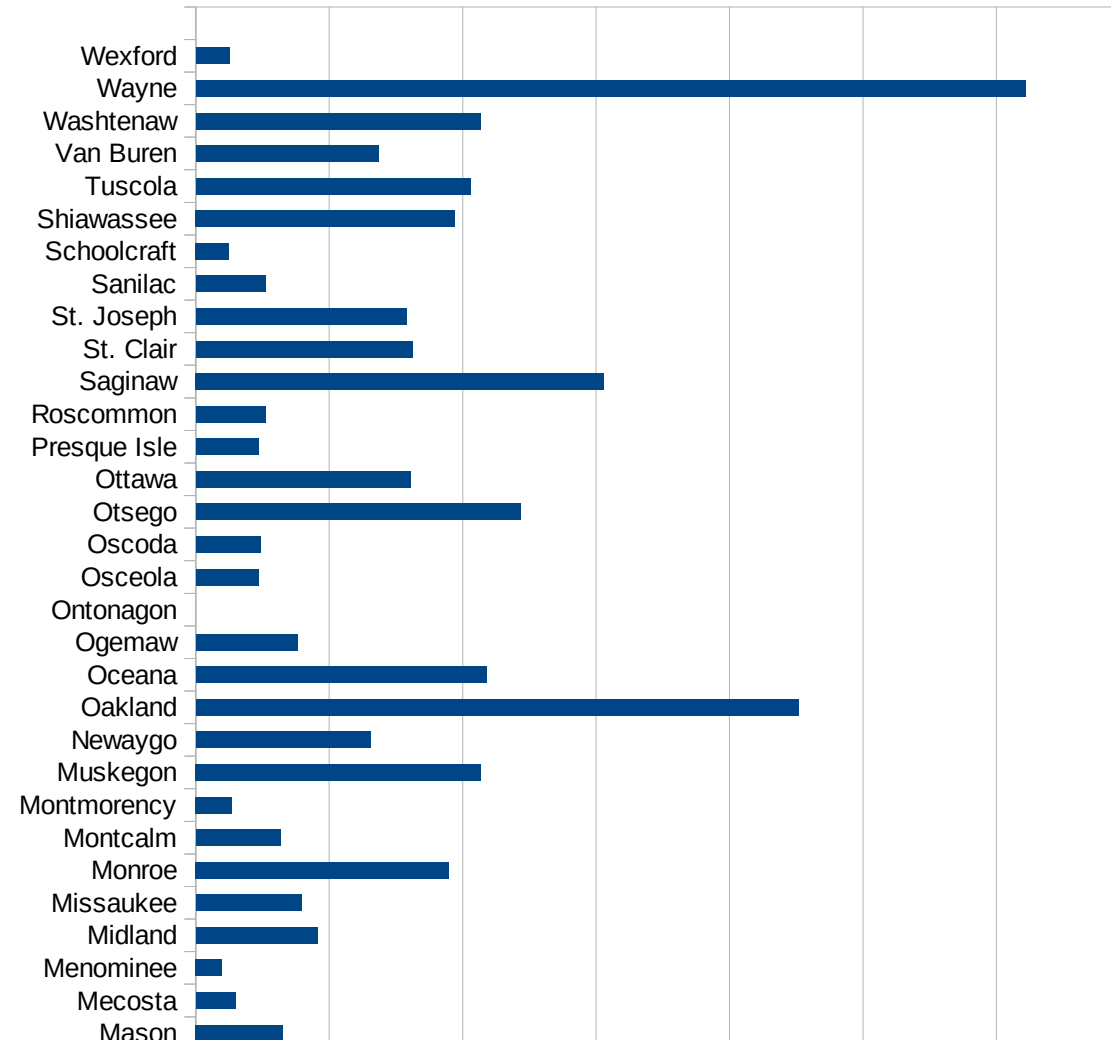
ME

29173
29175
29177
29179
29181
29195
29197
29199
29201
29203
29205
29183
29185
29187
29189
29510
29186
29207
29209
29211
29213
29215

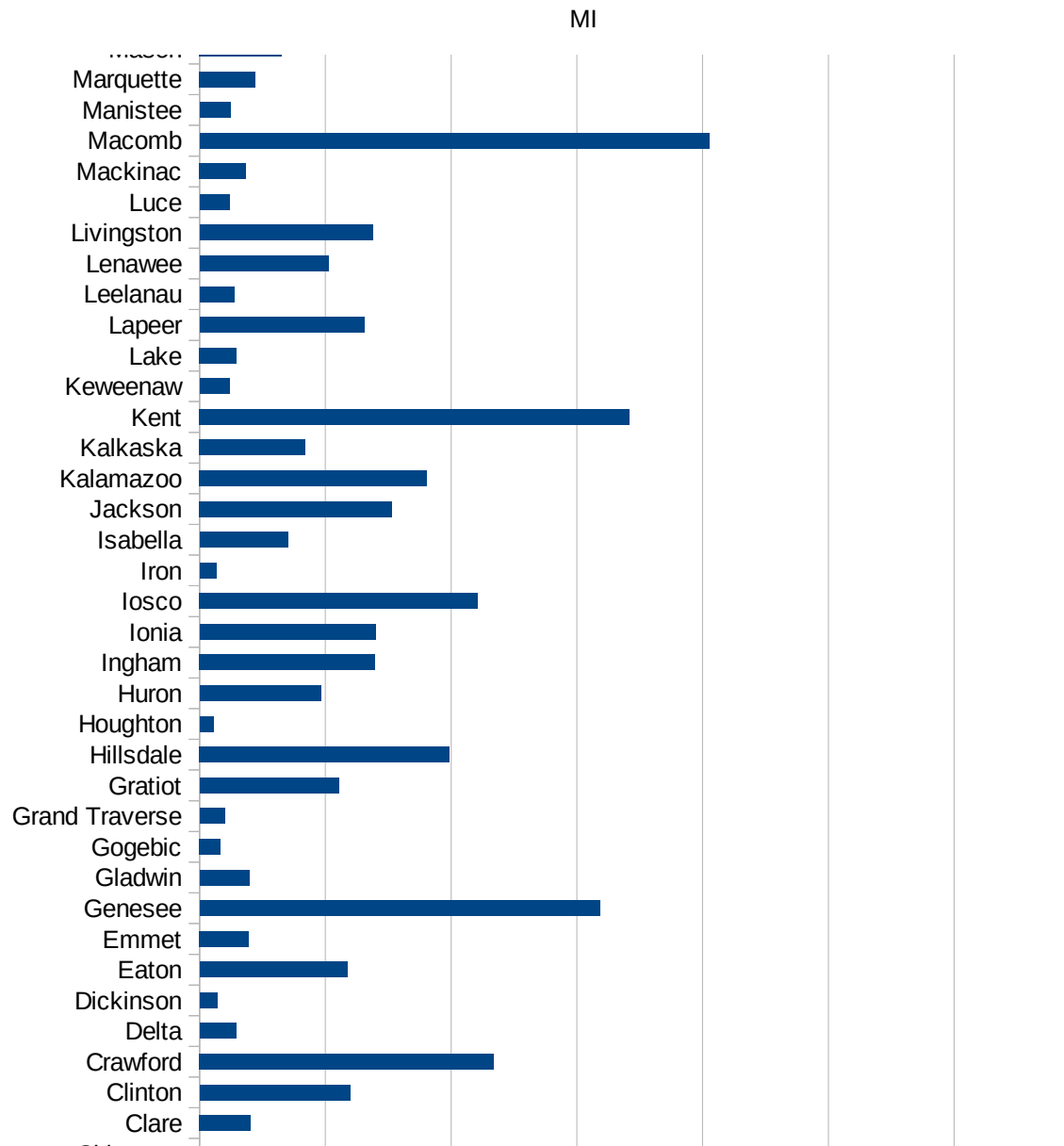
29217
29219
29221
29223
29225
29227
29229

MI

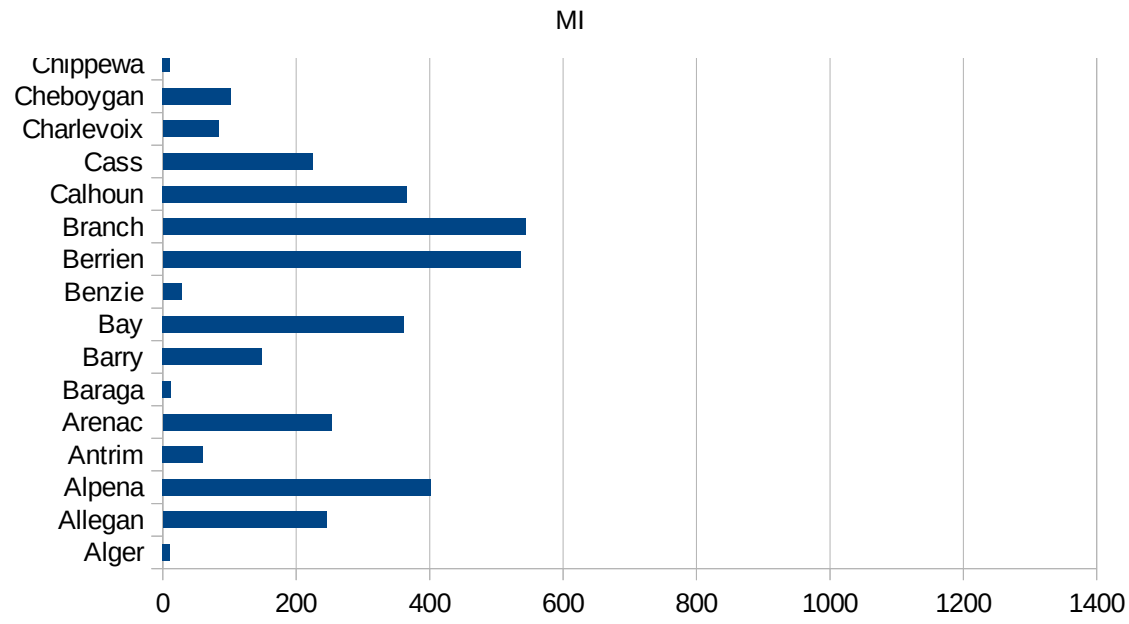
FIPS	County	PC Infection
26001	Alcona	202.6635785
26003	Alger	10.99263493
26005	Allegan	245.4677951
26007	Alpena	401.9746121
26009	Antrim	59.91868179
26011	Arenac	252.6427764
26013	Baraga	12.01923077
26015	Barry	148.7973576
26017	Bay	361.8063374
26019	Benzie	28.16425393
26021	Berrien	536.5217561
26023	Branch	543.3038375
26025	Calhoun	365.834616
26027	Cass	224.5755329
26029	Charlevoix	83.82868465
26031	Cheboygan	102.3098414
26033	Chippewa	10.6618333
26035	Clare	81.28230972
26037	Clinton	239.4998235
26039	Crawford	467.5922595
26041	Delta	58.56597038
26043	Dickinson	27.57751251
26045	Eaton	234.9170506
26047	Emmet	78.05932509
26049	Genesee	636.2867788
26051	Gladwin	78.93594348
26053	Gogebic	33.12135665
26055	Grand Traverse	39.96845733
26057	Gratiot	221.680337
26059	Hillsdale	397.8229032
26061	Houghton	22.08785444
26063	Huron	192.517487
26065	Ingham	279.0920115



26067 Ionia	280.3301666
26069 Iosco	442.5660859
26071 Iron	26.98569758
26073 Isabella	140.3021456
26075 Jackson	306.00102
26077 Kalamazoo	361.6868653
26079 Kalkaska	168.3123878
26081 Kent	683.8629154
26083 Keweenaw	47.32607667
26085 Lake	58.91759953
26087 Lapeer	261.2805017
26089 Leelanau	55.13692336
26091 Lenawee	204.5468422
26093 Livingston	275.0700749
26095 Luce	47.74789113
26097 Mackinac	74.16334477
26099 Macomb	810.6232688
26101 Manistee	48.92367906
26103 Marquette	88.70046305
26105 Mason	130.5841924
26107 Mecosta	59.70834769
26109 Menominee	39.15937867
26111 Midland	182.6725474
26113 Missaukee	158.803679
26115 Monroe	379.5558333
26117 Montcalm	126.6258129
26119 Montmorency	53.96654074
26121 Muskegon	427.448902
26123 Newaygo	261.8015217
26125 Oakland	903.1123705
26127 Oceana	435.6807512
26129 Ogemaw	152.7300496
26131 Ontonagon	0
26133 Osceola	94.25474487



26135 Oscoda	96.66505558
26137 Otsego	486.5193594
26139 Ottawa	322.209753
26141 Presque Isle	94.20631182
26143 Roscommon	104.6725842
26145 Saginaw	612.1593291
26147 St. Clair	325.0971212
26149 St. Joseph	316.1705683
26151 Sanilac	104.41455
26153 Schoolcraft	49.57858205
26155 Shiawassee	388.6086344
26157 Tuscola	411.3032219
26159 Van Buren	274.3611494
26161 Washtenaw	426.9967625
26163 Wayne	1243.234336
26165 Wexford	50.79782466



FIPS

- 29001
- 29003
- 29005
- 29007
- 29009
- 29011
- 29013
- 29015
- 29017
- 29019
- 29021
- 29023
- 29025
- 29027
- 29029
- 29031
- 29033
- 29035
- 29037

MI

29039
29041
29043
29045
29047
29049
29051
29053
29055
29057
29059
29061
29063
29065
29067
29069
29071
29073
29075
29077
29079
29081
29083
29085
29087
29089
29091
29093
29095
29097
29099
29101

29103

MI

29105
29107
29109
29111
29113
29115
29117
29121
29123
29125
29127
29119
29129
29131
29133
29135
29137
29139
29141
29143
29145
29147
29149
29151
29153
29155
29157
29159
29161
29163
29165
29167
29169
29171

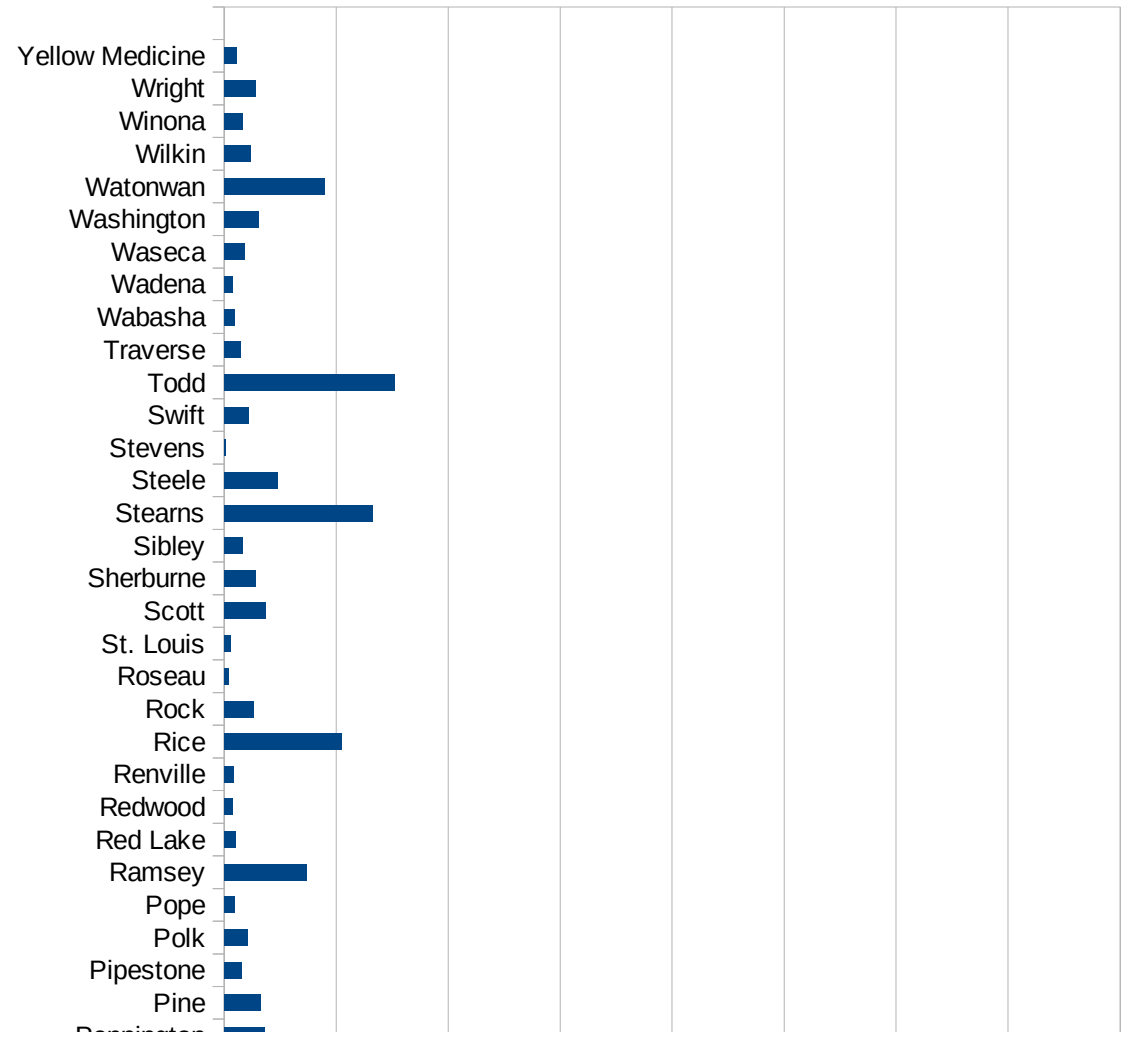
MI

29173
29175
29177
29179
29181
29195
29197
29199
29201
29203
29205
29183
29185
29187
29189
29510
29186
29207
29209
29211
29213
29215

29217
29219
29221
29223
29225
29227
29229

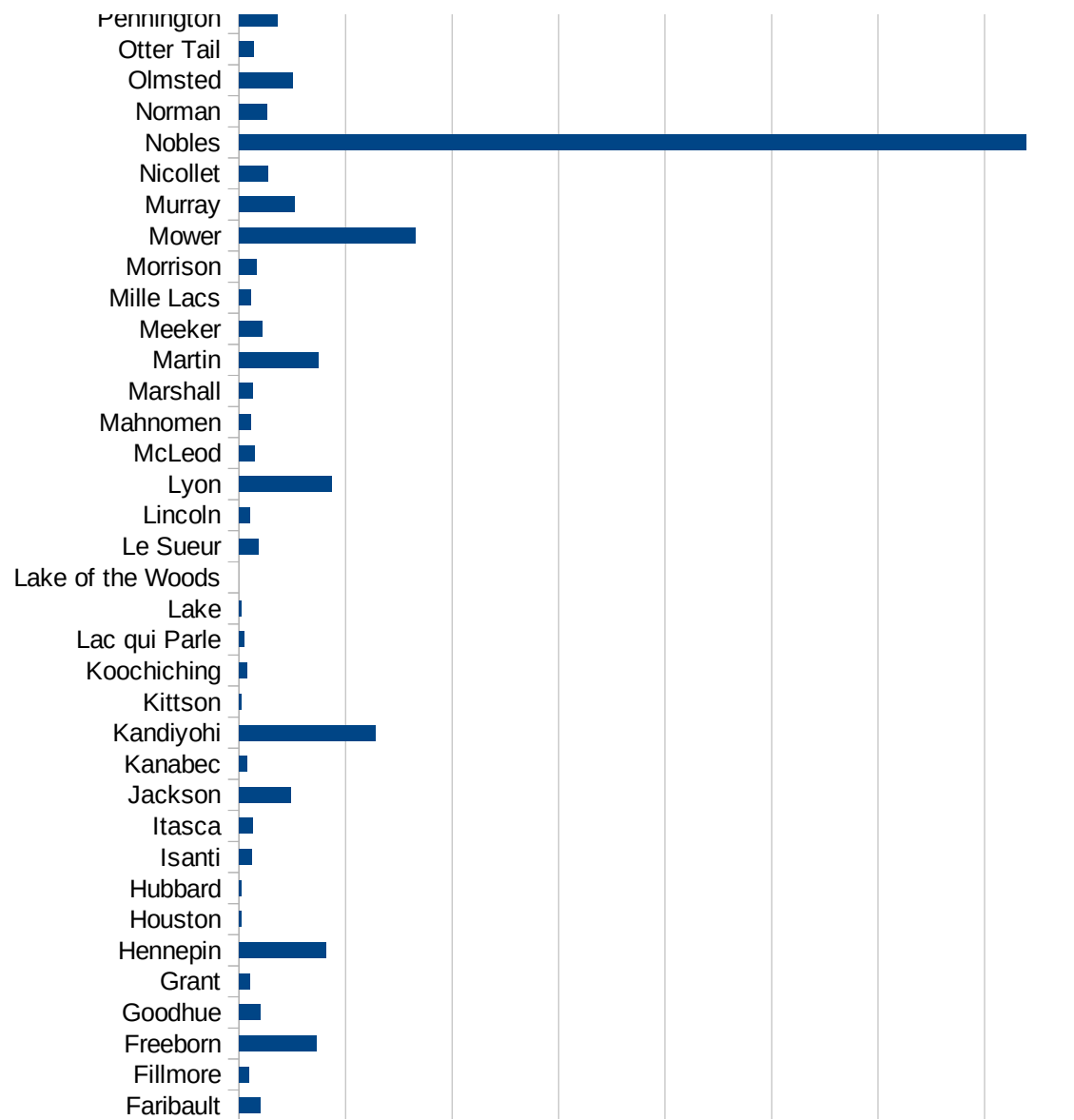
MN

FIPS	County	PC Infection
27001	Aitkin	81.75072318
27003	Anoka	500.2642639
27005	Becker	145.471473
27007	Beltrami	49.09599334
27009	Benton	476.0143051
27011	Big Stone	260.5732612
27013	Blue Earth	243.2260074
27015	Brown	79.64637012
27017	Carlton	223.2329715
27019	Carver	266.5353304
27021	Cass	37.26413496
27023	Chippewa	478.0275075
27025	Chisago	143.0564
27027	Clay	791.1812994
27029	Clearwater	56.75368899
27031	Cook	18.54255516
27033	Cottonwood	984.3043363
27035	Crow Wing	138.6983926
27037	Dakota	413.2357677
27039	Dodge	283.3541447
27041	Douglas	126.4355705
27043	Faribault	203.5179532
27045	Fillmore	94.97578118
27047	Freeborn	729.2077257
27049	Goodhue	202.5731095
27051	Grant	99.65122073
27053	Hennepin	819.6578129
27055	Houston	26.91355367
27057	Hubbard	23.43896494
27059	Isanti	125.1063404
27061	Itasca	130.7971978
27063	Jackson	484.3103622
27065	Kanabec	80.21225396

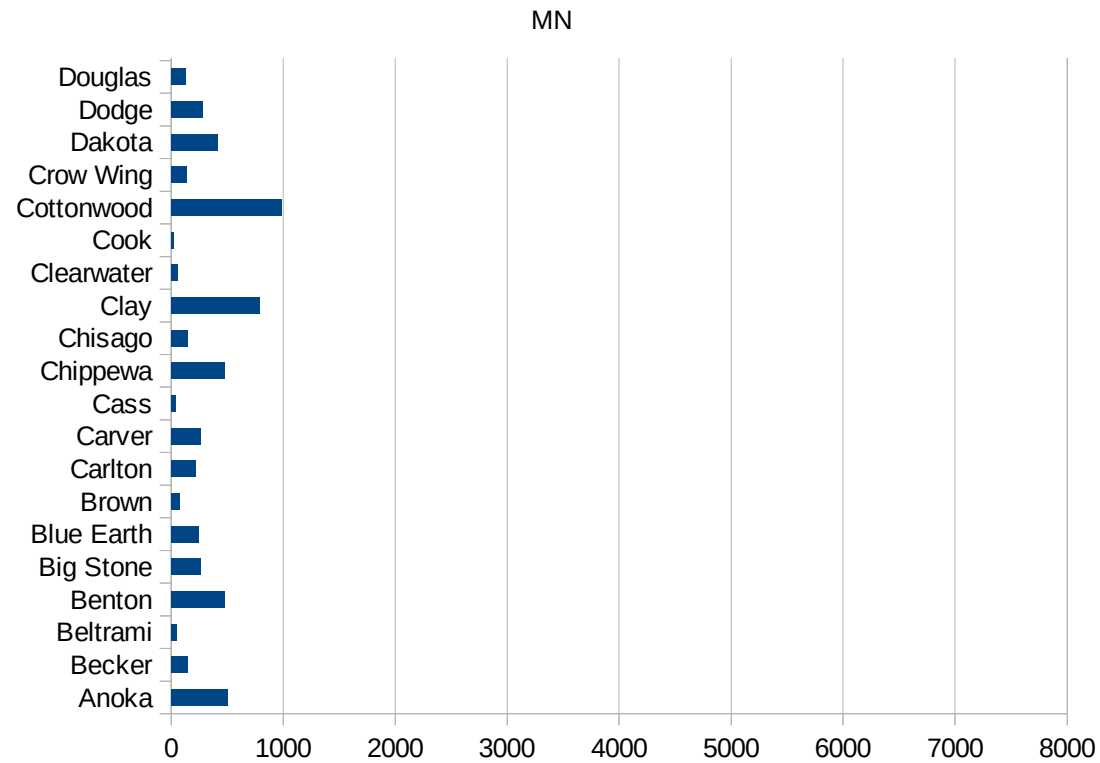


MN

27067 Kandiyohi	1278.730603
27069 Kittson	23.54048964
27071 Koochiching	72.34726688
27073 Lac qui Parle	45.05857615
27075 Lake	18.76524676
27077 Lake of the Woo	0
27079 Le Sueur	182.4945603
27081 Lincoln	105.764146
27083 Lyon	866.2062507
27085 McLeod	150.5310401
27087 Mahnomen	108.715347
27089 Marshall	127.7955272
27091 Martin	742.9871114
27093 Meeker	216.0667214
27095 Mille Lacs	107.1196297
27097 Morrison	162.8026169
27099 Mower	1652.045687
27101 Murray	519.5746738
27103 Nicollet	277.6154296
27105 Nobles	7389.162562
27107 Norman	262.5482625
27109 Olmsted	499.7536426
27111 Otter Tail	141.127661
27113 Pennington	359.7122302
27115 Pine	325.6113693
27117 Pipestone	154.7474301
27119 Polk	212.5027752
27121 Pope	90.11444535
27123 Ramsey	732.9928573
27125 Red Lake	100.0250063
27127 Redwood	78.69368483
27129 Renville	82.12428141
27131 Rice	1047.757918
27133 Rock	265.561929



27135 Roseau	39.6039604
27137 St. Louis	62.07635392
27139 Scott	367.0758103
27141 Sherburne	281.1445708
27143 Sibley	166.3561352
27145 Stearns	1324.282916
27147 Steele	475.5047143
27149 Stevens	10.25325541
27151 Swift	214.0181915
27153 Todd	1525.506468
27155 Traverse	151.1487304
27157 Wabasha	97.02009702
27159 Wadena	72.60582299
27161 Waseca	181.90573
27163 Washington	309.4123865
27165 Watonwan	901.6393443
27167 Wilkin	239.8464982
27169 Winona	167.2405312
27171 Wright	280.8968163
27173 Yellow Medicine	112.302195



MN

FIPS

29001
29003
29005
29007
29009
29011
29013
29015
29017
29019
29021
29023
29025
29027
29029
29031
29033
29035
29037

MN

29039
29041
29043
29045
29047
29049
29051
29053
29055
29057
29059
29061
29063
29065
29067
29069
29071
29073
29075
29077
29079
29081
29083
29085
29087
29089
29091
29093
29095
29097
29099
29101

29103

MN

29105
29107
29109
29111
29113
29115
29117
29121
29123
29125
29127
29119
29129
29131
29133
29135
29137
29139
29141
29143
29145
29147
29149
29151
29153
29155
29157
29159
29161
29163
29165
29167
29169
29171

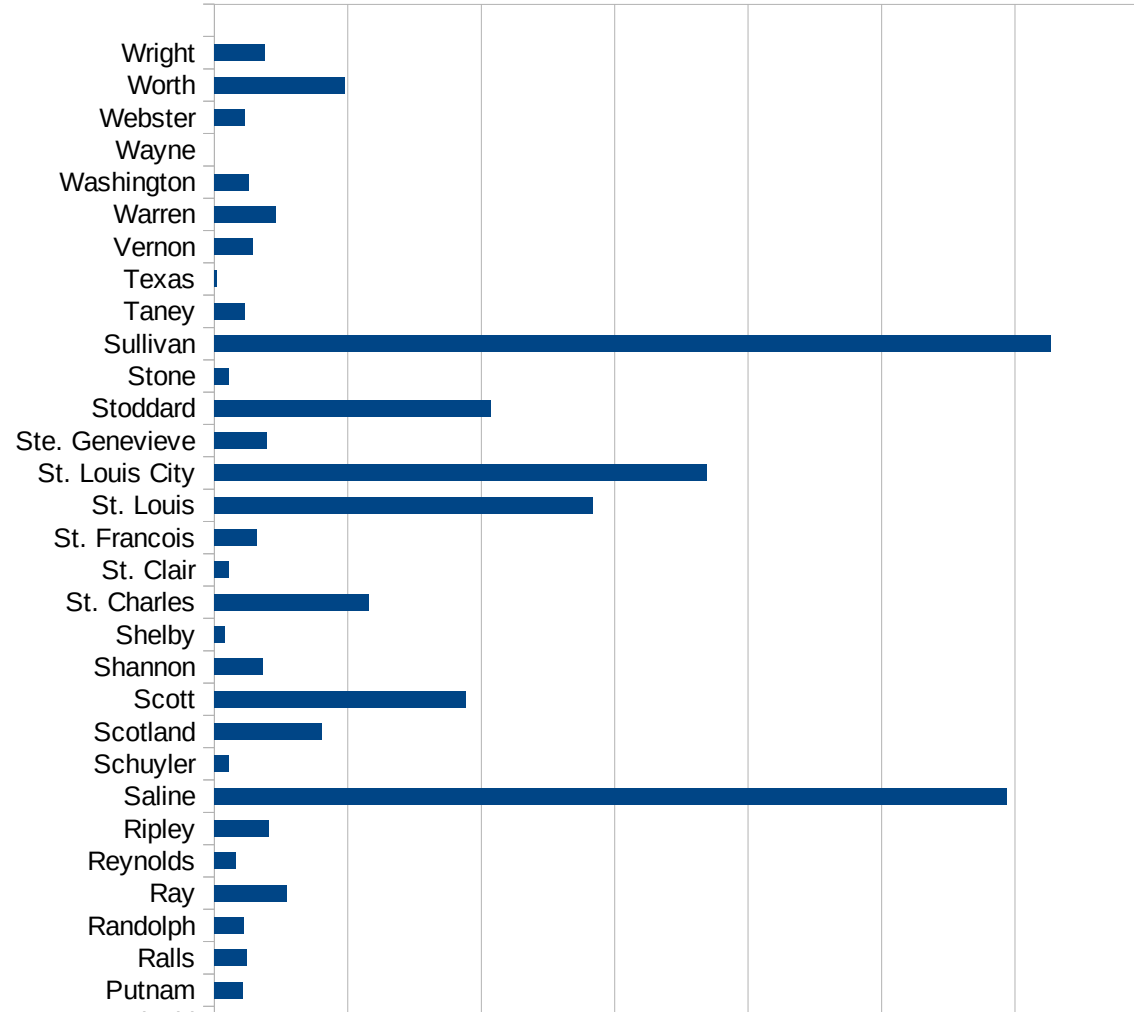
MN

29173
29175
29177
29179
29181
29195
29197
29199
29201
29203
29205
29183
29185
29187
29189
29510
29186
29207
29209
29211
29213
29215

29217
29219
29221
29223
29225
29227
29229

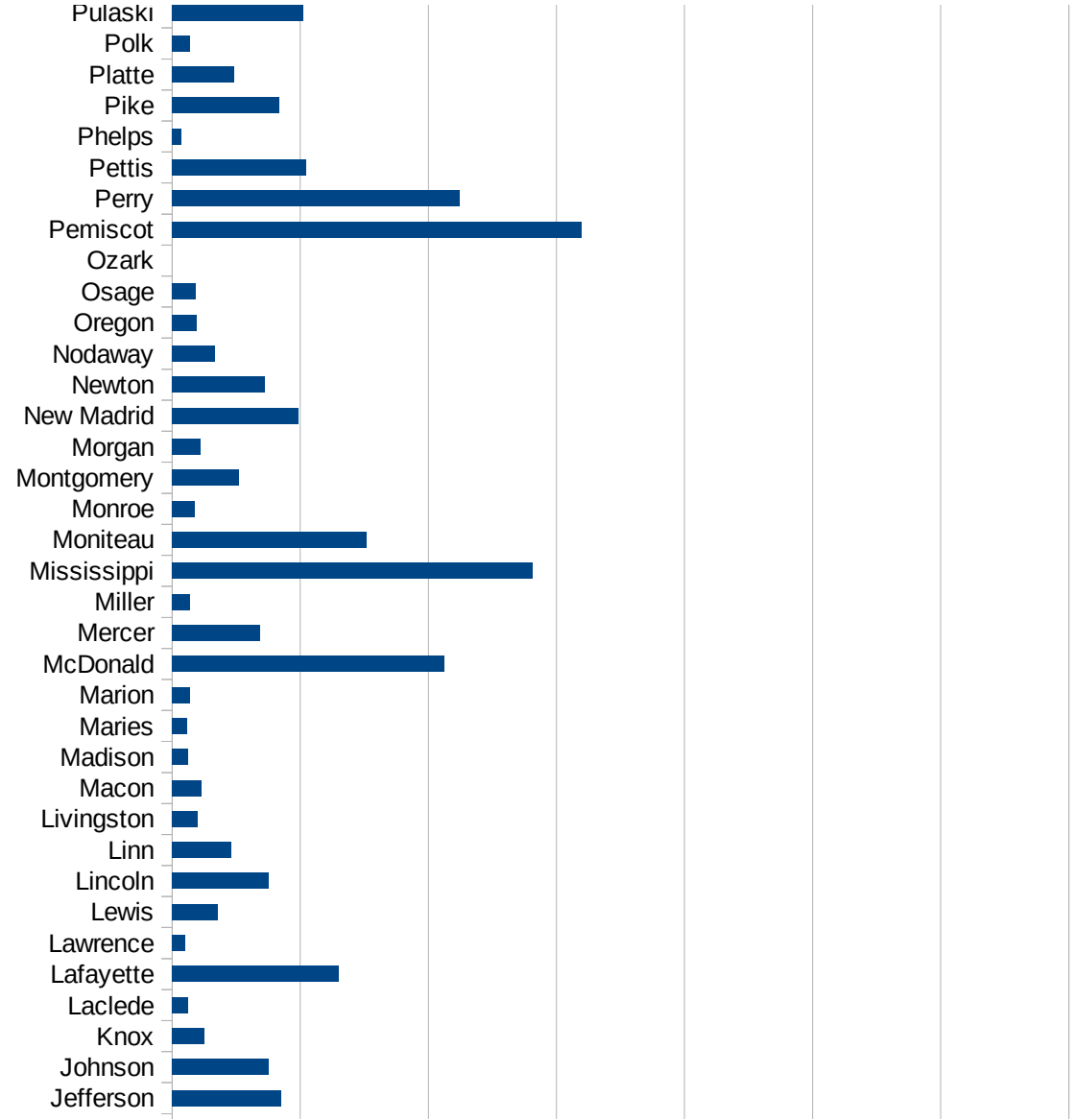
MO

FIPS	County	Cases	Infection Rate per 100,000
29001	Adair	331.504795	
29003	Andrew	198.7845743	
29005	Atchison	58.01585767	
29007	Audrain	478.9384839	
29009	Barry	41.79903026	
29011	Barton	76.28411595	
29013	Bates	73.52941176	
29015	Benton	72.62164125	
29017	Bollinger	82.17602104	
29019	Boone	119.9966668	
29021	Buchanan	893.0688374	
29023	Butler	112.5729966	
29025	Caldwell	76.85551164	
29027	Callaway	89.10869033	
29029	Camden	93.85572411	
29031	Cape Girardeau	139.6772186	
29033	Carroll	125.8149377	
29035	Carter	82.59002313	
29037	Cass	109.5718124	
29039	Cedar	63.53688669	
29041	Chariton	80.52610388	
29043	Christian	34.48949795	
29045	Clark	14.61560947	
29047	Clay	121.3646419	
29049	Clinton	102.5891549	
29051	Cole	74.22261576	
29053	Cooper	51.1276487	
29055	Crawford	37.56730809	
29057	Dade	13.21178491	
29059	Dallas	35.79525116	
29061	Daviess	84.20546133	
29063	DeKalb	71.25890736	
29065	Dent	6.476264491	



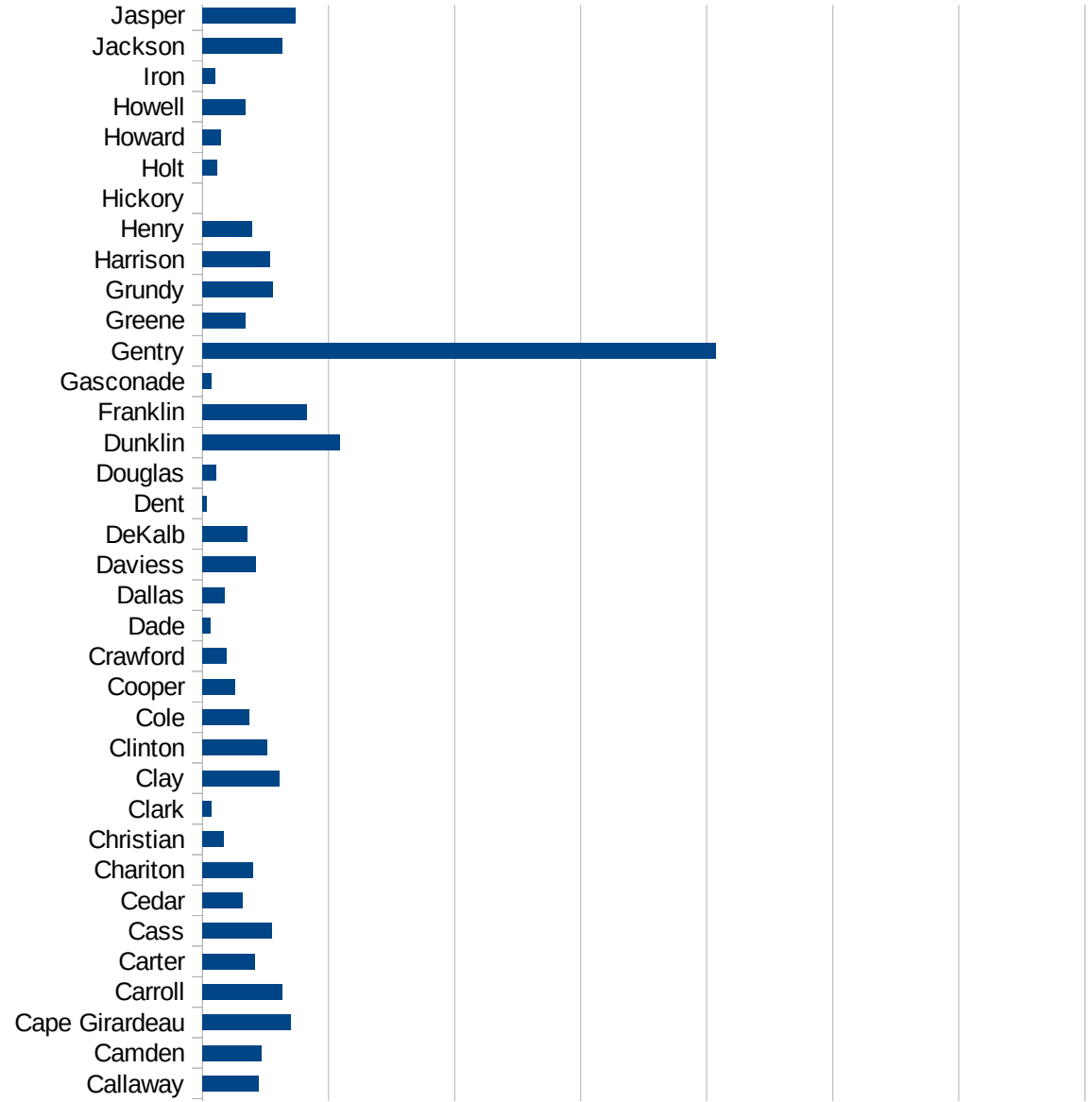
MO

29067 Douglas	22.43326105
29069 Dunklin	217.5169085
29071 Franklin	165.911064
29073 Gasconade	13.60081605
29075 Gentry	814.7254074
29077 Greene	67.48354874
29079 Grundy	110.9542062
29081 Harrison	106.9645828
29083 Henry	78.010279
29085 Hickory	0
29087 Holt	22.70663034
29089 Howard	29.5945546
29091 Howell	67.37199321
29093 Iron	19.65215682
29095 Jackson	126.9443258
29097 Jasper	147.5513114
29099 Jefferson	169.8262067
29101 Johnson	150.9729367
29103 Knox	50.671396
29105 Laclede	25.20090723
29107 Lafayette	260.7521934
29109 Lawrence	20.85560103
29111 Lewis	71.02993404
29113 Lincoln	150.8164893
29115 Linn	91.38489657
29117 Livingston	39.61441965
29121 Macon	46.19547284
29123 Madison	24.61437479
29125 Maries	22.80761774
29127 Marion	27.9798545
29119 McDonald	424.6468498
29129 Mercer	137.3249107
29131 Miller	27.62867067
29133 Mississippi	562.3875225

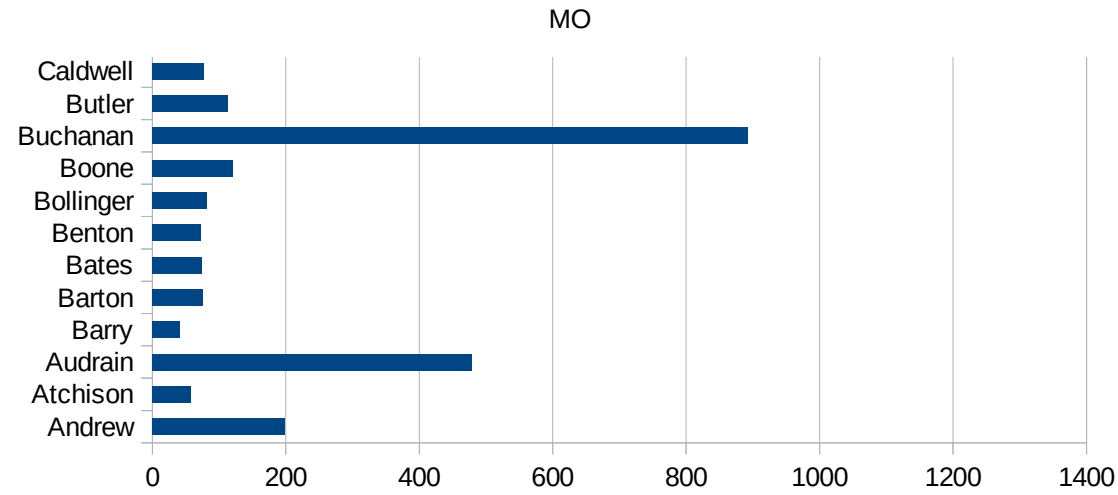


MO

29135 Moniteau	303.9513678
29137 Monroe	34.62603878
29139 Montgomery	104.0402289
29141 Morgan	44.2086649
29143 New Madrid	196.5772433
29145 Newton	144.1664092
29147 Nodaway	67.25251076
29149 Oregon	37.94706385
29151 Osage	36.4590929
29153 Ozark	0
29155 Pemiscot	639.1347099
29157 Perry	449.0861619
29159 Pettis	209.2050209
29161 Phelps	13.41321649
29163 Pike	167.5313446
29165 Platte	96.13050444
29167 Polk	27.94944256
29169 Pulaski	203.791287
29171 Putnam	42.0433046
29173 Ralls	48.96200548
29175 Randolph	44.42111214
29177 Ray	109.2514093
29179 Reynolds	31.9795331
29181 Ripley	82.08342661
29195 Saline	1188.032321
29197 Schuyler	21.74385736
29199 Scotland	161.0954491
29201 Scott	377.0346872
29203 Shannon	73.26901942
29205 Shelby	16.52892562
29183 St. Charles	230.9723384
29185 St. Clair	21.28791911
29187 St. Francois	64.47549931
29189 St. Louis	567.0322836



29510 St. Louis City	737.6881369
29186 Ste. Genevieve	78.2647585
29207 Stoddard	414.2984318
29209 Stone	22.04793852
29211 Sullivan	1253.817714
29213 Taney	46.55160066
29215 Texas	3.910680067
29217 Vernon	58.45674201
29219 Warren	92.18979574
29221 Washington	52.11883093
29223 Wayne	0
29225 Webster	46.02521159
29227 Worth	196.0784314
29229 Wright	76.17803896



MO

FIPS

29001
29003
29005
29007
29009
29011
29013
29015
29017
29019
29021
29023
29025
29027
29029
29031
29033
29035
29037

MO

29039
29041
29043
29045
29047
29049
29051
29053
29055
29057
29059
29061
29063
29065
29067
29069
29071
29073
29075
29077
29079
29081
29083
29085
29087
29089
29091
29093
29095
29097
29099
29101

29103

MO

29105
29107
29109
29111
29113
29115
29117
29121
29123
29125
29127
29119
29129
29131
29133
29135
29137
29139
29141
29143
29145
29147
29149
29151
29153
29155
29157
29159
29161
29163
29165
29167
29169
29171

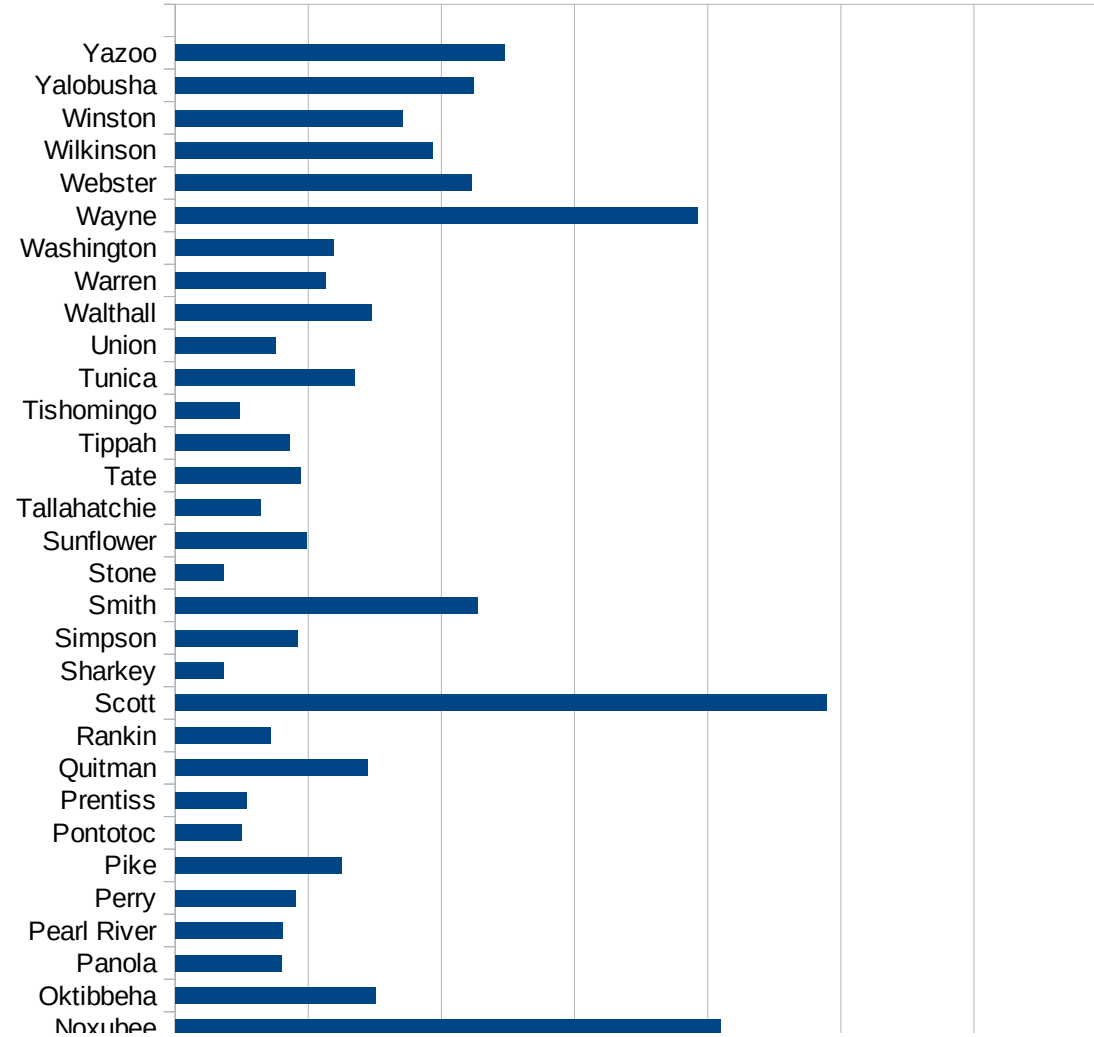
MO

29173
29175
29177
29179
29181
29195
29197
29199
29201
29203
29205
29183
29185
29187
29189
29510
29186
29207
29209
29211
29213
29215

29217
29219
29221
29223
29225
29227
29229

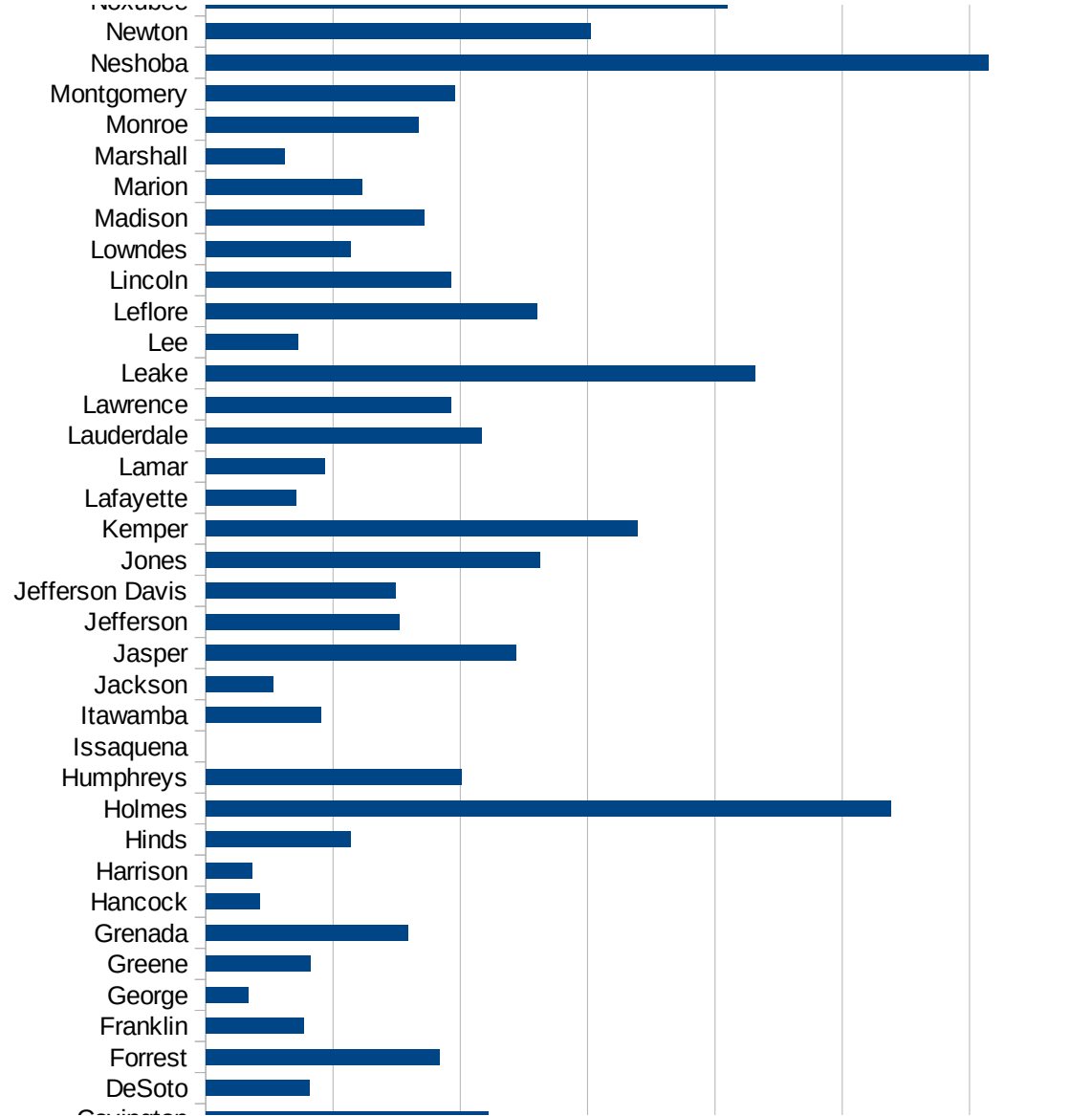
MS

FIPS	County	PC Infection
28001	Adams	724.5447551
28003	Alcorn	86.66215301
28005	Amite	576.018173
28007	Attala	1813.231691
28009	Benton	229.7182928
28011	Bolivar	619.1555229
28013	Calhoun	568.0243835
28015	Carroll	1230.955504
28017	Chickasaw	978.3938035
28019	Choctaw	797.2940324
28021	Claiborne	1577.427238
28023	Clarke	1063.829787
28025	Clay	897.5549366
28027	Coahoma	676.1534382
28029	Copiah	1464.457135
28031	Covington	1108.576884
28033	DeSoto	406.5911726
28035	Forrest	918.2259182
28037	Franklin	385.2080123
28039	George	164.9484536
28041	Greene	412.1890181
28043	Grenada	793.1607694
28045	Hancock	211.2646301
28047	Harrison	182.4340673
28049	Hinds	568.9942426
28051	Holmes	2689.819544
28053	Humphreys	1005.207703
28055	Issaquena	0
28057	Itawamba	450.7377642
28059	Jackson	263.8246194
28061	Jasper	1217.43365
28063	Jefferson	759.9211934
28065	Jefferson Davis	747.730105

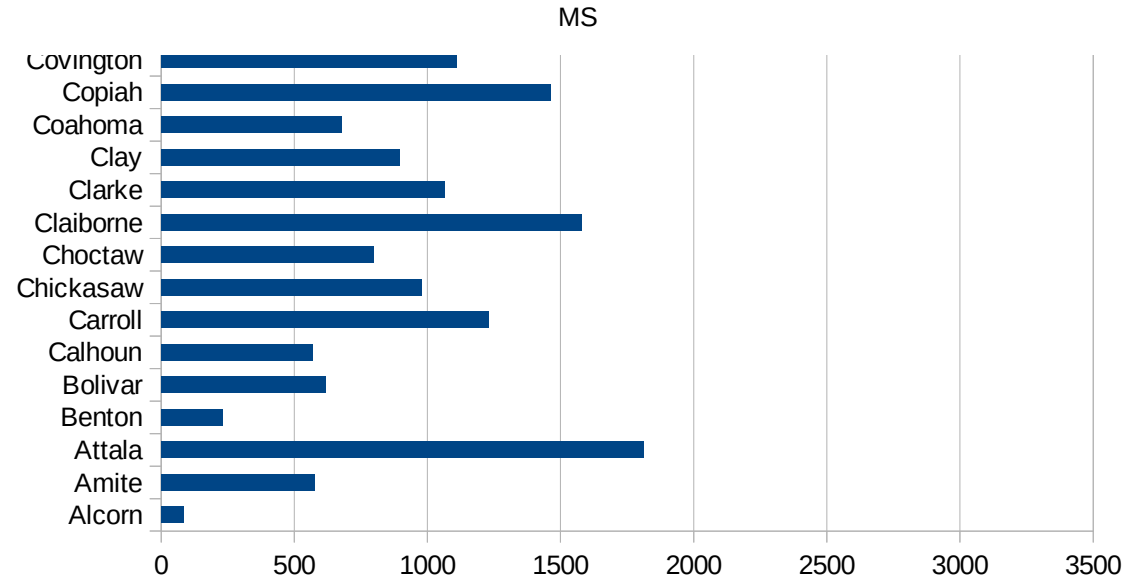


MS

28067 Jones	1313.156396
28069 Kemper	1695.42236
28071 Lafayette	355.8848758
28073 Lamar	467.5965219
28075 Lauderdale	1083.420742
28077 Lawrence	963.4684866
28079 Leake	2157.009182
28081 Lee	363.8412244
28083 Leflore	1300.183271
28085 Lincoln	961.8476831
28087 Lowndes	568.4710674
28089 Madison	856.7641768
28091 Marion	615.0111268
28093 Marshall	310.287439
28095 Monroe	835.1141604
28097 Montgomery	977.7511723
28099 Neshoba	3072.961373
28101 Newton	1510.982605
28103 Noxubee	2050.308495
28105 Oktibbeha	754.0474606
28107 Panola	400.8426473
28109 Pearl River	402.6215538
28111 Perry	452.6024642
28113 Pike	624.3207037
28115 Pontotoc	248.1701379
28117 Prentiss	268.6154454
28119 Quitman	723.3016593
28121 Rankin	357.3702746
28123 Scott	2446.353449
28125 Sharkey	182.7735892
28127 Simpson	459.675611
28129 Smith	1137.35783
28131 Stone	181.6530427
28133 Sunflower	493.4913542



28135 Tallahatchie	321.7273182
28137 Tate	469.4182691
28139 Tippah	431.9163446
28141 Tishomingo	241.5955588
28143 Tunica	673.7731295
28145 Union	377.5431728
28147 Walthall	739.7165572
28149 Warren	567.3943174
28151 Washington	596.9420589
28153 Wayne	1960.784314
28155 Webster	1113.6085
28157 Wilkinson	966.7879891
28159 Winston	853.2892926
28161 Yazoo	1121.691414
28163 Yazoo	1239.025772



MS

FIPS

29001
29003
29005
29007
29009
29011
29013
29015
29017
29019
29021
29023
29025
29027
29029
29031
29033
29035
29037

MS

29039
29041
29043
29045
29047
29049
29051
29053
29055
29057
29059
29061
29063
29065
29067
29069
29071
29073
29075
29077
29079
29081
29083
29085
29087
29089
29091
29093
29095
29097
29099
29101

29103

MS

29105
29107
29109
29111
29113
29115
29117
29121
29123
29125
29127
29119
29129
29131
29133
29135
29137
29139
29141
29143
29145
29147
29149
29151
29153
29155
29157
29159
29161
29163
29165
29167
29169
29171

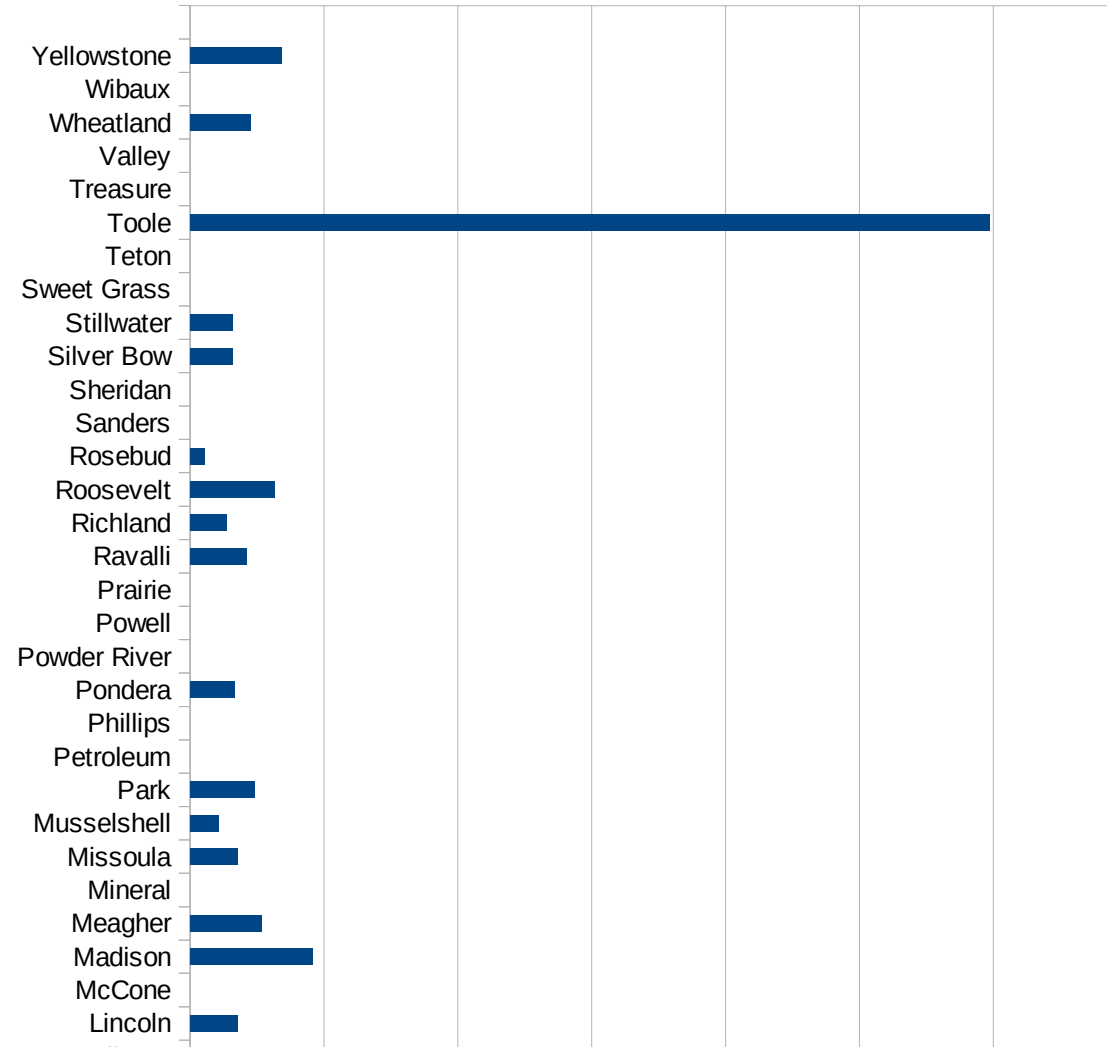
MS

29173
29175
29177
29179
29181
29195
29197
29199
29201
29203
29205
29183
29185
29187
29189
29510
29186
29207
29209
29211
29213
29215

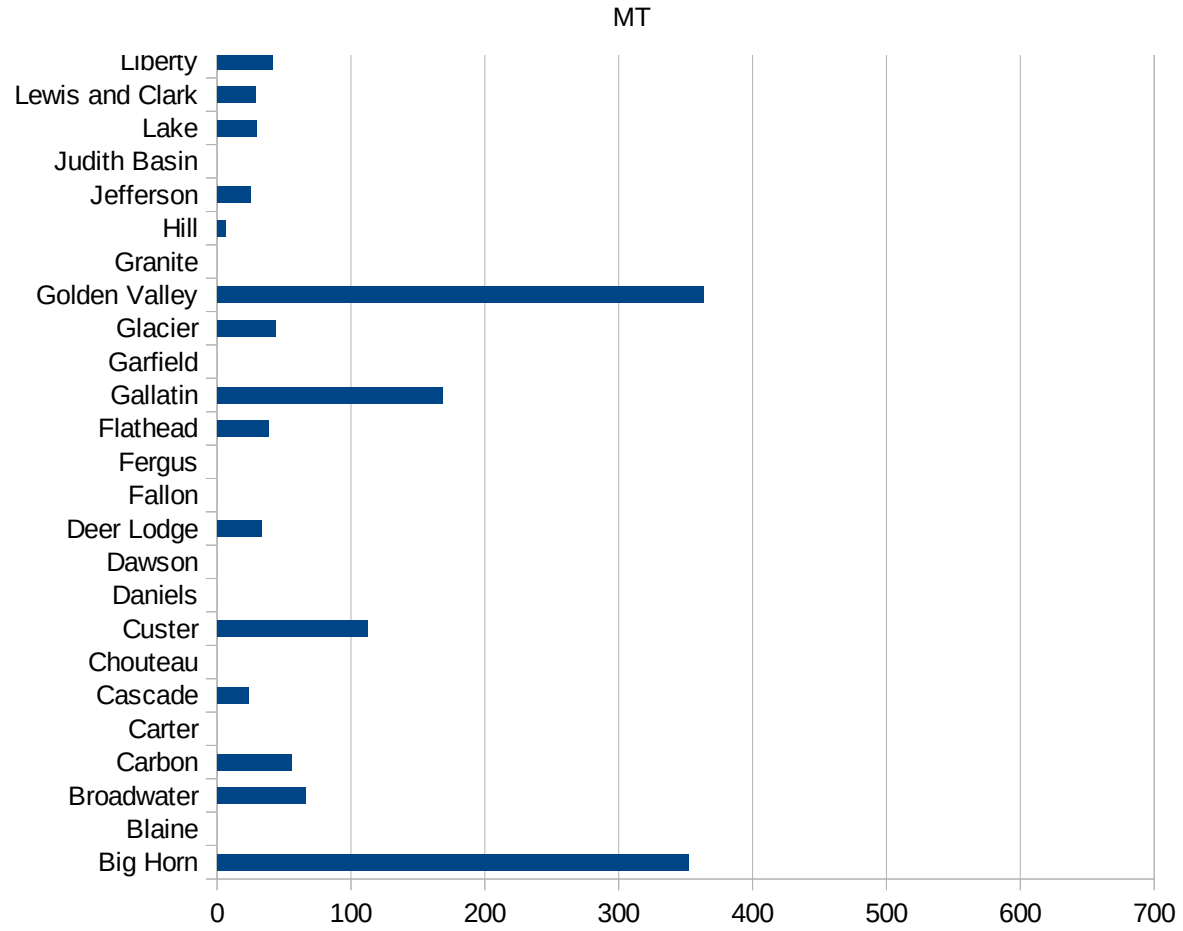
29217
29219
29221
29223
29225
29227
29229

MT

FIPS	County	PC Infection
30001	Beaverhead	10.63377286
30003	Big Horn	352.3766682
30005	Blaine	0
30007	Broadwater	65.73541495
30009	Carbon	56.00149337
30011	Carter	0
30013	Cascade	23.27205027
30015	Chouteau	0
30017	Custer	112.2043846
30019	Daniels	0
30021	Dawson	0
30023	Deer Lodge	32.85510897
30025	Fallon	0
30027	Fergus	0
30029	Flathead	38.19560065
30031	Gallatin	168.0431907
30033	Garfield	0
30035	Glacier	43.64588638
30037	Golden Valley	363.1961259
30039	Granite	0
30041	Hill	6.117330397
30043	Jefferson	24.79953708
30045	Judith Basin	0
30047	Lake	29.75206612
30049	Lewis and Clark	29.11208151
30051	Liberty	41.15226337
30053	Lincoln	35.36425179
30055	McCone	0
30057	Madison	91.24087591
30059	Meagher	53.59056806
30061	Mineral	0
30063	Missoula	35.35621385
30065	Musselshell	21.50075253



30067 Park	47.80114723
30069 Petroleum	0
30071 Phillips	0
30073 Pondera	33.48961822
30075 Powder River	0
30077 Powell	0
30079 Prairie	0
30081 Ravalli	41.69369035
30083 Richland	27.49014936
30085 Roosevelt	63.29686228
30087 Rosebud	11.03387399
30089 Sanders	0
30091 Sheridan	0
30093 Silver Bow	31.4348584
30095 Stillwater	31.46633103
30097 Sweet Grass	0
30099 Teton	0
30101 Toole	597.5685143
30103 Treasure	0
30105 Valley	0
30107 Wheatland	44.72271914
30109 Wibaux	0
30111 Yellowstone	68.06671787



MT

FIPS

29001
29003
29005
29007
29009
29011
29013
29015
29017
29019
29021
29023
29025
29027
29029
29031
29033
29035
29037

MT

29039
29041
29043
29045
29047
29049
29051
29053
29055
29057
29059
29061
29063
29065
29067
29069
29071
29073
29075
29077
29079
29081
29083
29085
29087
29089
29091
29093
29095
29097
29099
29101

29103

MT

29105
29107
29109
29111
29113
29115
29117
29121
29123
29125
29127
29119
29129
29131
29133
29135
29137
29139
29141
29143
29145
29147
29149
29151
29153
29155
29157
29159
29161
29163
29165
29167
29169
29171

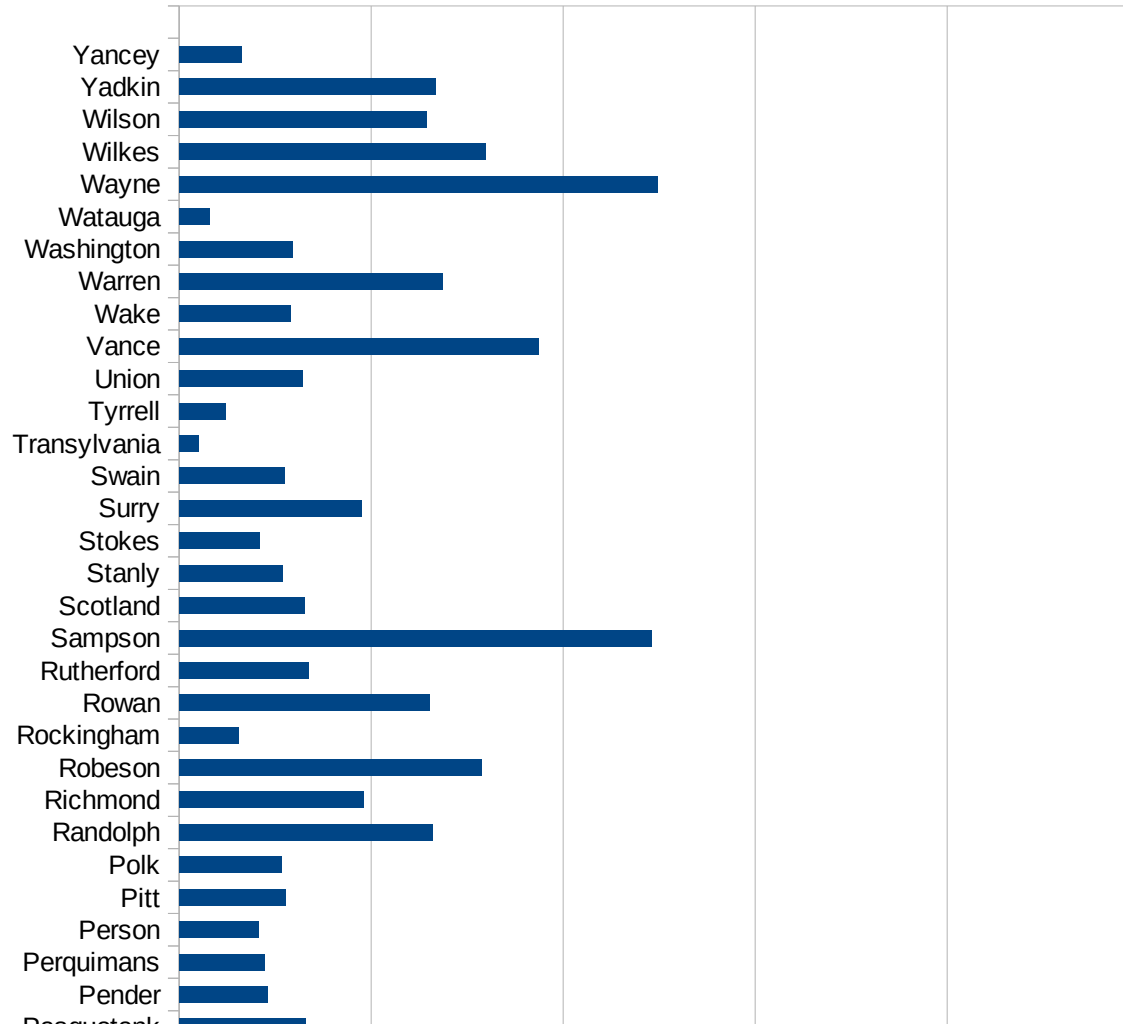
MT

29173
29175
29177
29179
29181
29195
29197
29199
29201
29203
29205
29183
29185
29187
29189
29510
29186
29207
29209
29211
29213
29215

29217
29219
29221
29223
29225
29227
29229

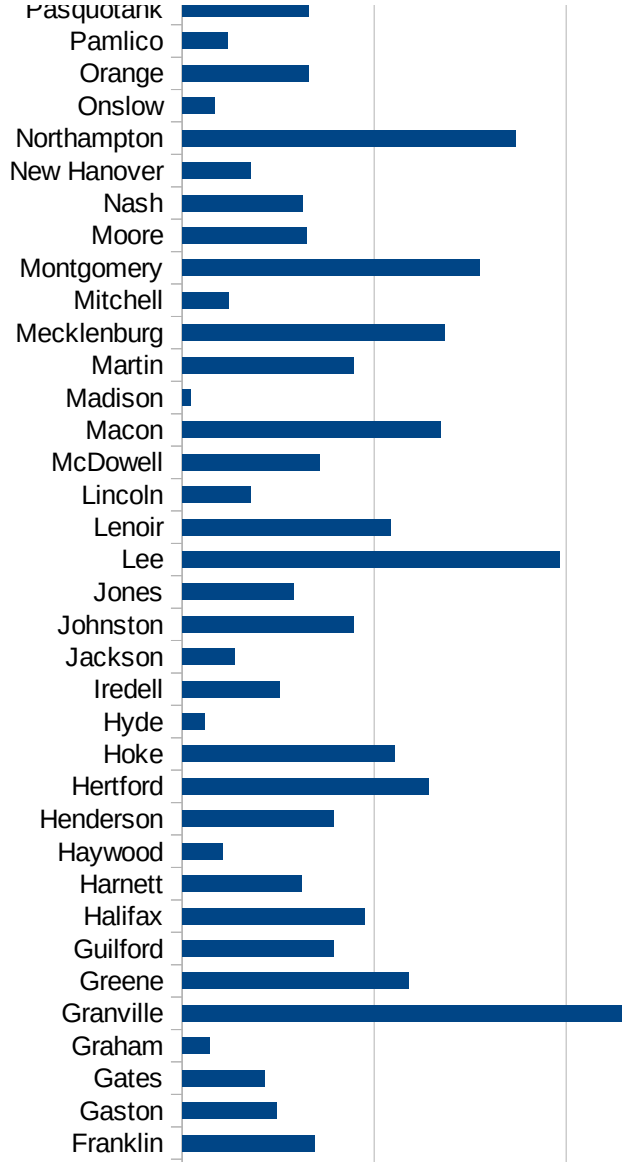
NC

FIPS	County	PC Infection
37001	Alamance	478.2619145
37003	Alexander	133.8580569
37005	Alleghany	268.7931189
37007	Anson	357.7601801
37009	Ashe	158.6189088
37011	Avery	34.27592117
37013	Beaufort	110.4526434
37015	Bertie	709.5553453
37017	Bladen	599.5781862
37019	Brunswick	192.3301936
37021	Buncombe	177.9215216
37023	Burke	857.4716205
37025	Cabarrus	344.9385356
37027	Caldwell	307.2084263
37029	Camden	65.35947712
37031	Carteret	69.04090674
37033	Caswell	458.1901489
37035	Catawba	284.9002849
37037	Chatham	1111.582056
37039	Cherokee	105.6970722
37041	Chowan	135.4337444
37043	Clay	80.79719903
37045	Cleveland	167.9553485
37047	Columbus	770.8202318
37049	Craven	268.1902985
37051	Cumberland	272.0187765
37053	Currituck	59.10165485
37055	Dare	68.49127421
37057	Davidson	398.5259342
37059	Davie	336.9761075
37061	Duplin	2086.448281
37063	Durham	884.0086001
37065	Edgecombe	488.4145755

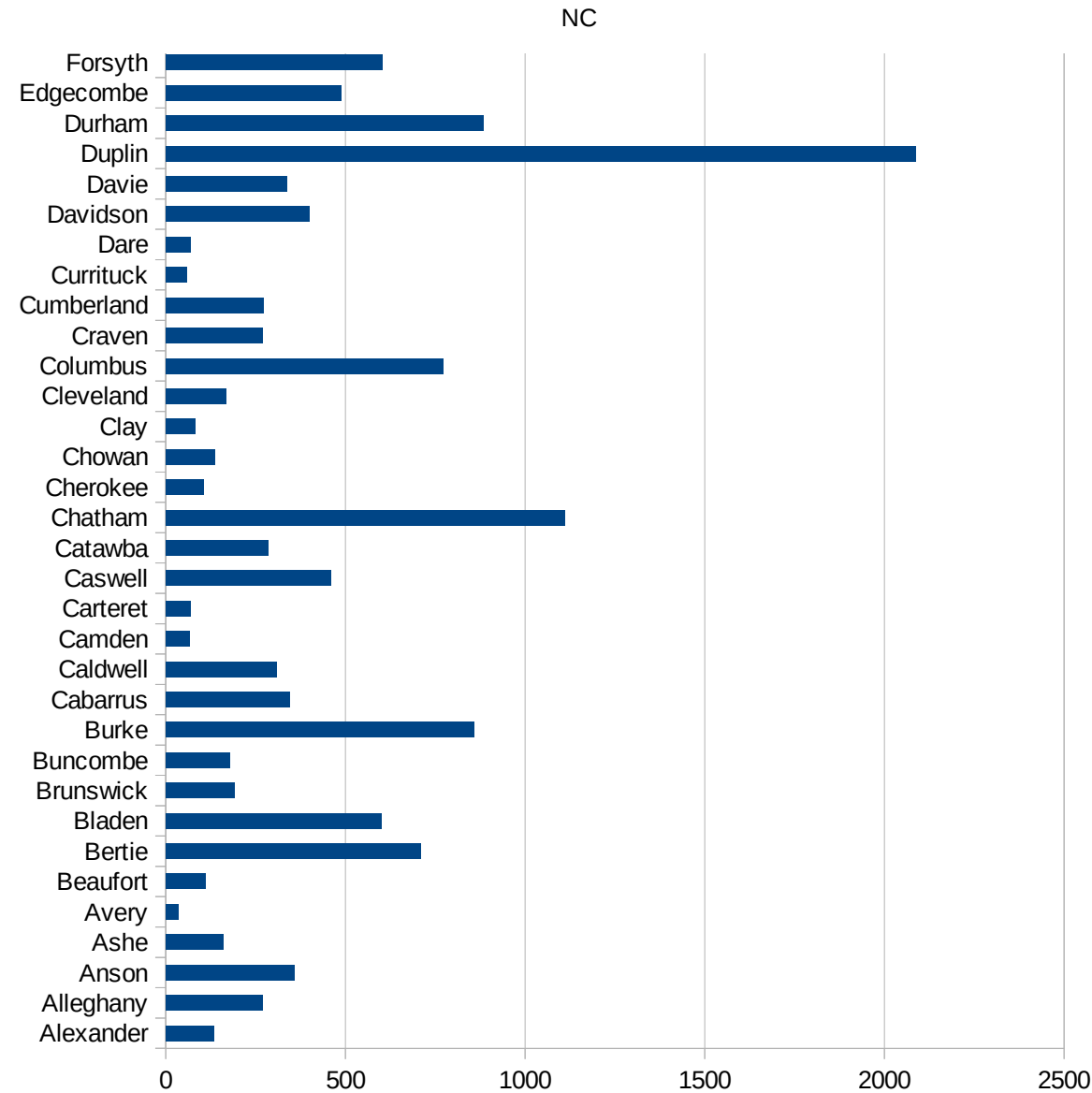


NC

37067 Forsyth	602.2173627
37069 Franklin	343.3984606
37071 Gaston	246.3584718
37073 Gates	216.0200467
37075 Graham	70.72135785
37077 Granville	1144.473093
37079 Greene	590.1389682
37081 Guilford	394.0637473
37083 Halifax	476.529442
37085 Harnett	310.6978408
37087 Haywood	104.8877701
37089 Henderson	393.1544866
37091 Hertford	642.4616425
37093 Hoke	553.2831787
37095 Hyde	57.36137667
37097 Iredell	254.4343879
37099 Jackson	136.1737485
37101 Johnston	445.5408906
37103 Jones	290.5468507
37105 Lee	982.8809477
37107 Lenoir	541.3034157
37109 Lincoln	176.6742271
37111 McDowell	358.1866526
37113 Macon	671.6735157
37115 Madison	22.9747737
37117 Martin	445.5030656
37119 Mecklenburg	682.6943206
37121 Mitchell	120
37123 Montgomery	773.7156687
37125 Moore	323.2605744
37127 Nash	312.7127297
37129 New Hanover	177.8072449
37131 Northampton	869.0790811
37133 Onslow	83.97282518



37135 Orange	328.0215303
37137 Pamlico	118.3898974
37139 Pasquotank	330.4826055
37141 Pender	230.0440784
37143 Perquimans	223.5136343
37145 Person	207.5581543
37147 Pitt	277.9105573
37149 Polk	266.8477997
37151 Randolph	660.6162496
37153 Richmond	478.9805512
37155 Robeson	788.8888046
37157 Rockingham	155.474694
37159 Rowan	651.9800088
37161 Rutherford	338.1917218
37163 Sampson	1230.628988
37165 Scotland	327.4921
37167 Stanly	269.0293999
37169 Stokes	208.9427497
37171 Surry	475.3433035
37173 Swain	273.7802738
37175 Transylvania	49.68581032
37177 Tyrrell	121.0360687
37179 Union	321.3116978
37181 Vance	935.355076
37183 Wake	289.5711363
37185 Warren	686.6259403
37187 Washington	295.134497
37189 Watauga	78.6486728
37191 Wayne	1245.456316
37193 Wilkes	797.8762198
37195 Wilson	643.2999816
37197 Yadkin	668.5667102
37199 Yancey	161.984025



NC

NC

FIPS

29001
29003
29005
29007
29009
29011
29013
29015
29017
29019
29021
29023
29025
29027
29029
29031
29033
29035
29037

NC

29039
29041
29043
29045
29047
29049
29051
29053
29055
29057
29059
29061
29063
29065
29067
29069
29071
29073
29075
29077
29079
29081
29083
29085
29087
29089
29091
29093
29095
29097
29099
29101

29103

NC

29105
29107
29109
29111
29113
29115
29117
29121
29123
29125
29127
29119
29129
29131
29133
29135
29137
29139
29141
29143
29145
29147
29149
29151
29153
29155
29157
29159
29161
29163
29165
29167
29169
29171

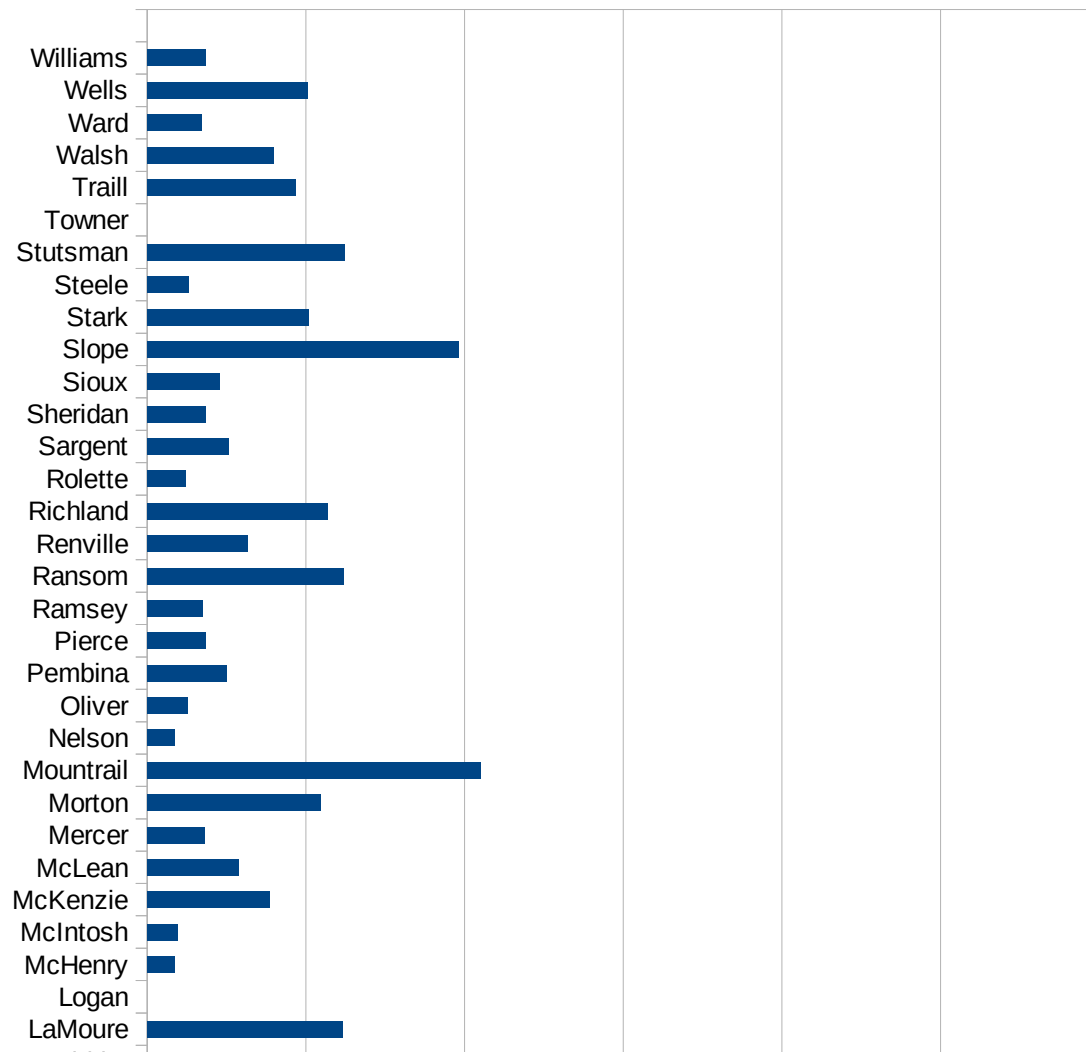
NC

29173
29175
29177
29179
29181
29195
29197
29199
29201
29203
29205
29183
29185
29187
29189
29510
29186
29207
29209
29211
29213
29215

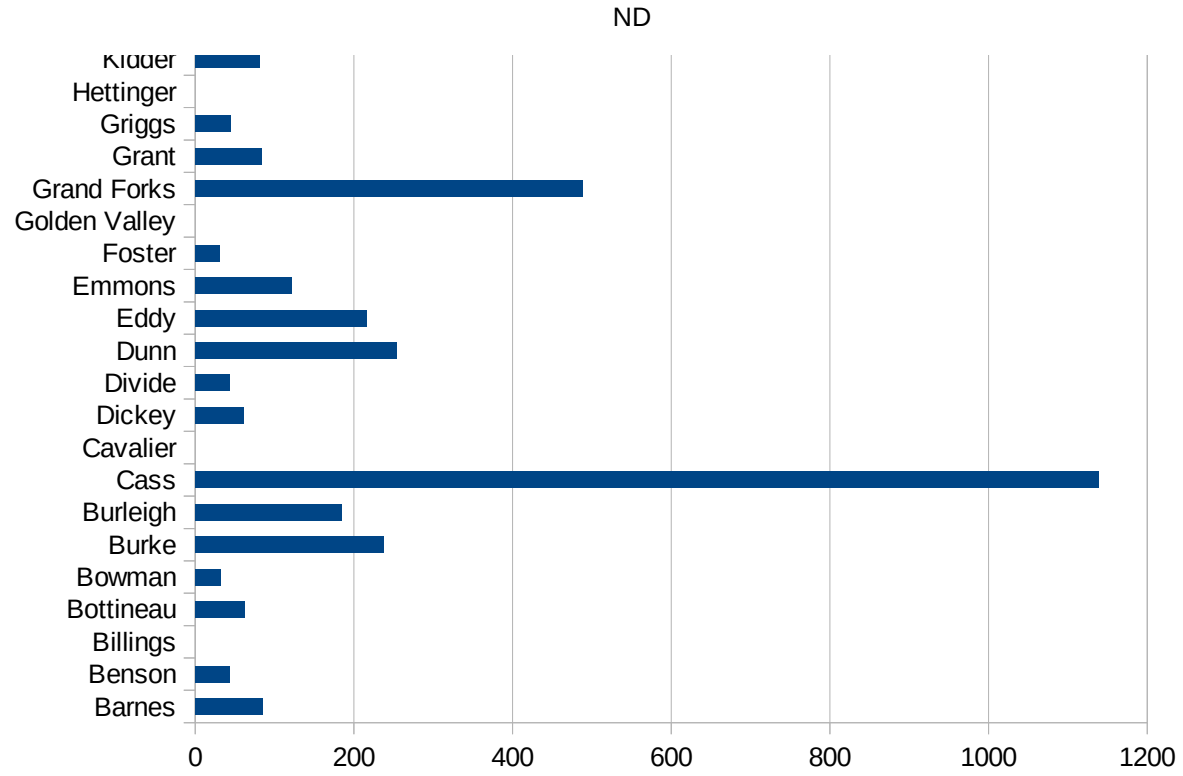
29217
29219
29221
29223
29225
29227
29229

ND

FIPS	County	PC Infection
38001	Adams	0
38003	Barnes	85.37279454
38005	Benson	43.09106579
38007	Billings	0
38009	Bottineau	62.39276244
38011	Bowman	32.50975293
38013	Burke	238.0952381
38015	Burleigh	184.7322956
38017	Cass	1138.74259
38019	Cavalier	0
38021	Dickey	61.18702835
38023	Divide	43.80201489
38025	Dunn	253.9242844
38027	Eddy	216.1694769
38029	Emmons	121.3960546
38031	Foster	31.09452736
38033	Golden Valley	0
38035	Grand Forks	488.9077293
38037	Grant	84.24599832
38039	Griggs	44.80286738
38041	Hettinger	0
38043	Kidder	81.63265306
38045	LaMoure	246.1841457
38047	Logan	0
38049	McHenry	34.38789546
38051	McIntosh	38.68471954
38053	McKenzie	154.0492958
38055	McLean	115.2918981
38057	Mercer	72.57771864
38059	Morton	218.684676
38061	Mountrail	420.8259933
38063	Nelson	34.8553503
38065	Oliver	51.2295082



38067 Pembina	100.7629192
38069 Pierce	73.51139427
38071 Ramsey	69.68034143
38073 Ransom	248.2337216
38075 Renville	126.3689975
38077 Richland	227.8465423
38079 Rolette	48.94762604
38081 Sargent	103.3591731
38083 Sheridan	74.12898443
38085 Sioux	91.78522258
38087 Slope	393.1847969
38089 Stark	203.2454754
38091 Steele	52.54860746
38093 Stutsman	248.6016159
38095 Towner	0
38097 Traill	186.6368048
38099 Walsh	159.3700197
38101 Ward	69.37883798
38103 Wells	202.1733637
38105 Williams	73.55021216



ND

FIPS

- 29001
- 29003
- 29005
- 29007
- 29009
- 29011
- 29013
- 29015
- 29017
- 29019
- 29021
- 29023
- 29025
- 29027
- 29029
- 29031
- 29033
- 29035
- 29037

ND

29039
29041
29043
29045
29047
29049
29051
29053
29055
29057
29059
29061
29063
29065
29067
29069
29071
29073
29075
29077
29079
29081
29083
29085
29087
29089
29091
29093
29095
29097
29099
29101

29103

ND

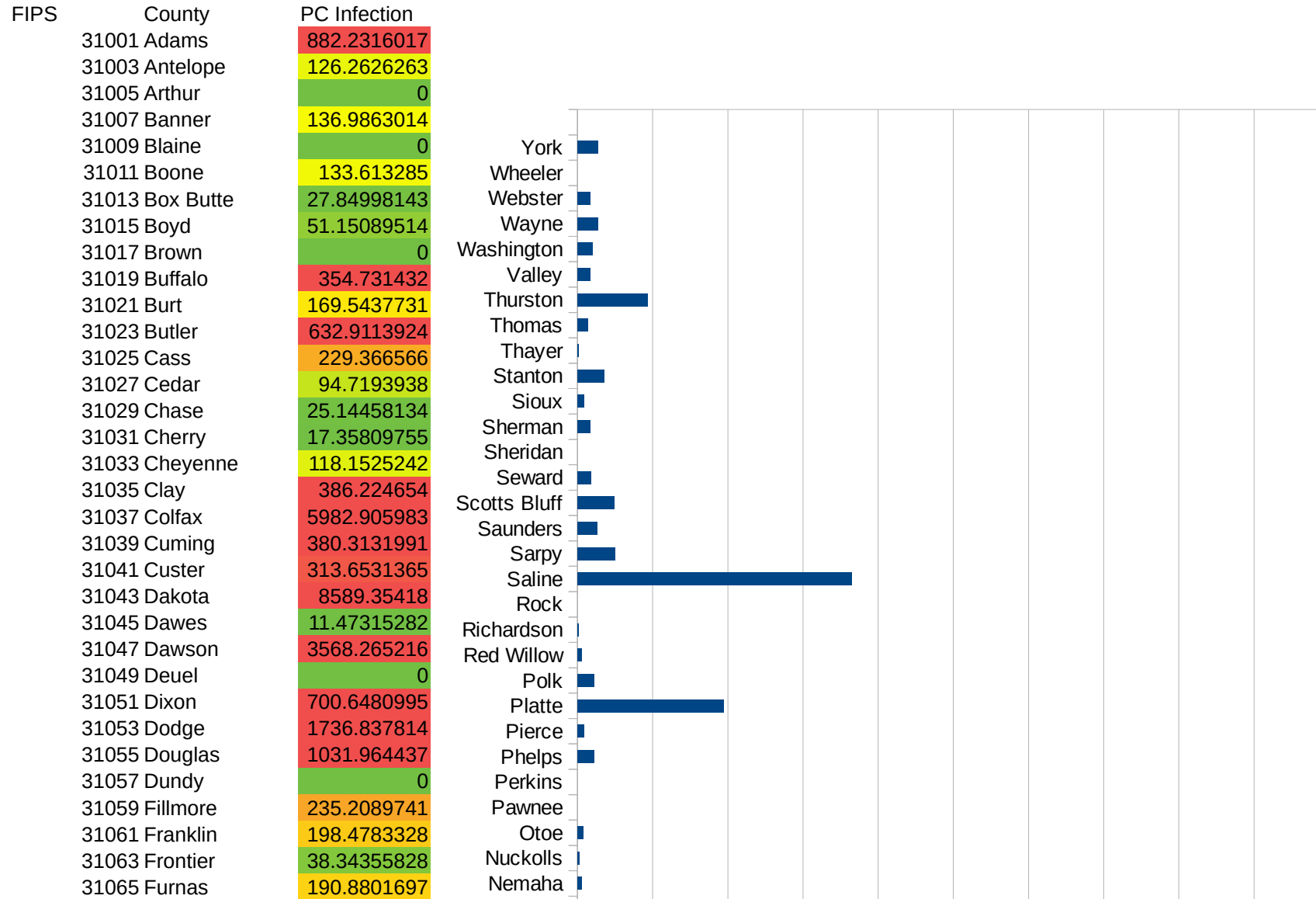
29105
29107
29109
29111
29113
29115
29117
29121
29123
29125
29127
29119
29129
29131
29133
29135
29137
29139
29141
29143
29145
29147
29149
29151
29153
29155
29157
29159
29161
29163
29165
29167
29169
29171

ND

29173
29175
29177
29179
29181
29195
29197
29199
29201
29203
29205
29183
29185
29187
29189
29510
29186
29207
29209
29211
29213
29215

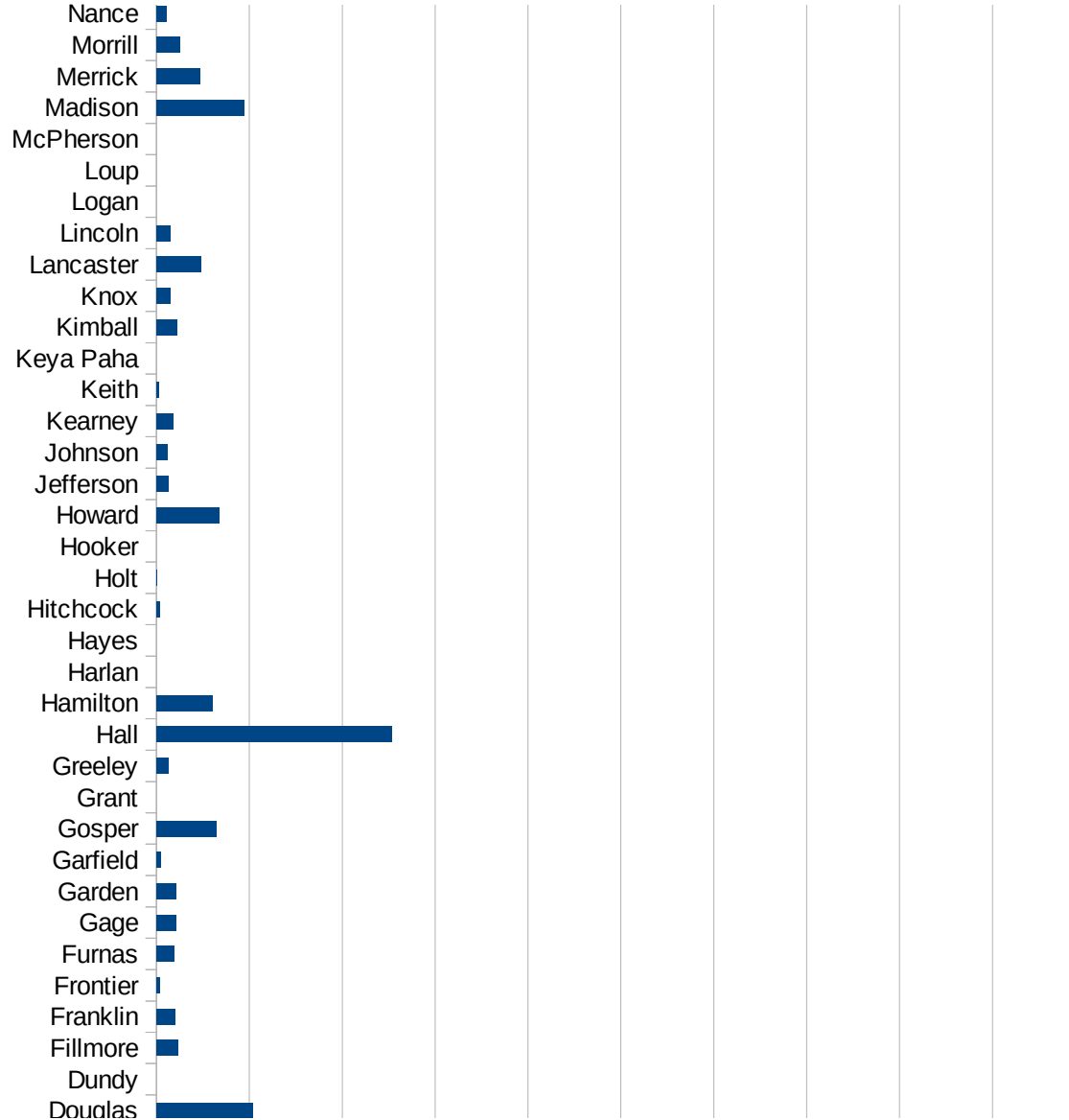
29217
29219
29221
29223
29225
29227
29229

NE

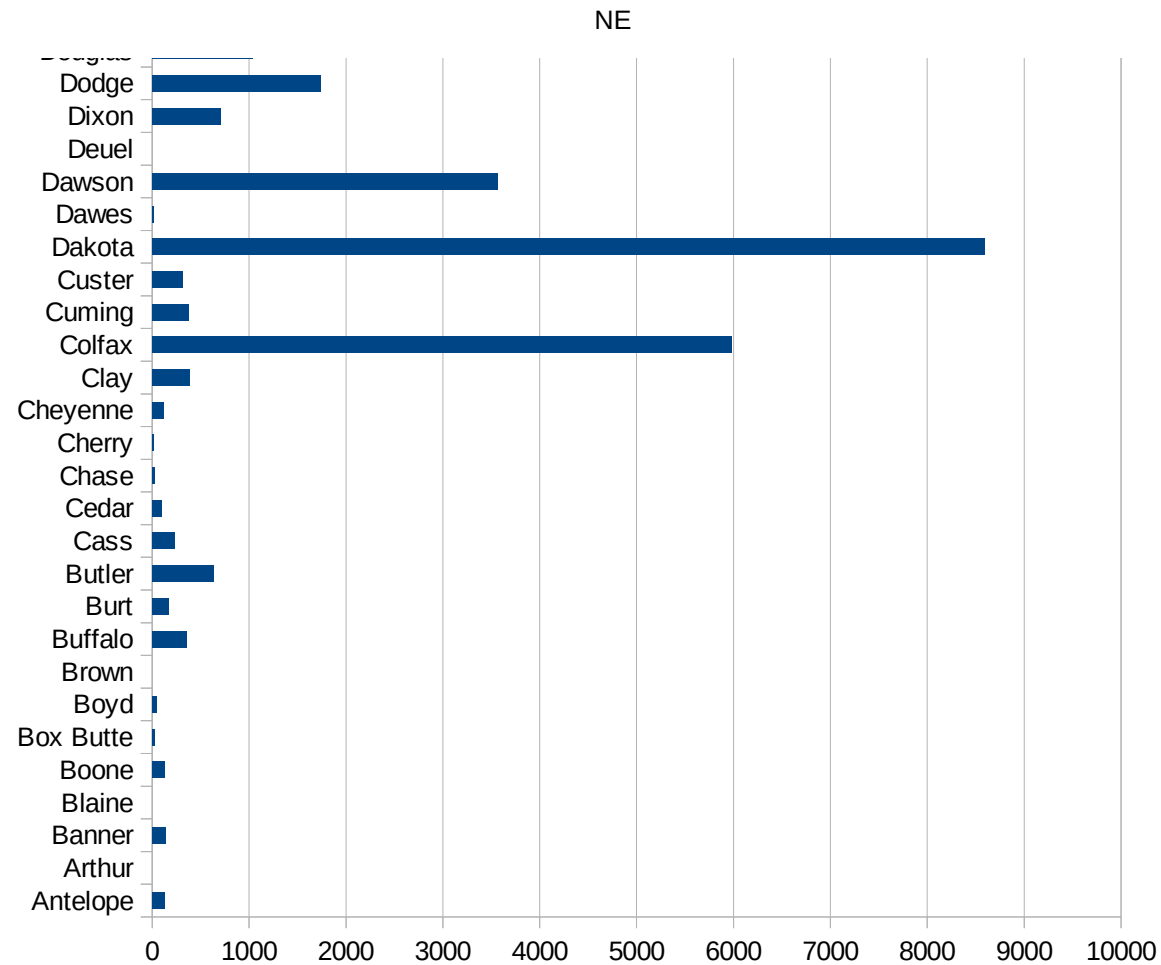


NE

31067 Gage	209.3704927
31069 Garden	210.8592514
31071 Garfield	50.32712632
31073 Gosper	651.3026052
31075 Grant	0
31077 Greeley	127.3344652
31079 Hall	2538.672553
31081 Hamilton	603.4482759
31083 Harlan	0
31085 Hayes	0
31087 Hitchcock	35.63791875
31089 Holt	9.825112989
31091 Hooker	0
31093 Howard	680.2721088
31095 Jefferson	126.8141468
31097 Johnson	116.8679392
31099 Kearney	183.3740831
31101 Keith	24.93454681
31103 Keya Paha	0
31105 Kimball	221.116639
31107 Knox	154.4126381
31109 Lancaster	477.8234449
31111 Lincoln	150.6323717
31113 Logan	0
31115 Loup	0
31117 McPherson	0
31119 Madison	943.716094
31121 Merrick	465.5373076
31123 Morrill	256.0819462
31125 Nance	113.2502831
31127 Nemaha	57.48778385
31129 Nuckolls	23.83790226
31131 Otoe	81.32624335
31133 Pawnee	0



31135 Perkins	0
31137 Phelps	222.3210316
31139 Pierce	84.01008121
31141 Platte	1942.271378
31143 Polk	227.358848
31145 Red Willow	55.9388402
31147 Richardson	12.59921885
31149 Rock	0
31151 Saline	3644.599303
31153 Sarpy	498.7558211
31155 Saunders	267.5679482
31157 Scotts Bluff	494.5955709
31159 Seward	184.7788428
31161 Sheridan	0
31163 Sherman	164.5819618
31165 Sioux	84.24599832
31167 Stanton	351.758794
31169 Thayer	19.84520738
31171 Thomas	138.8888889
31173 Thurston	931.1241955
31175 Valley	167.0644391
31177 Washington	198.383897
31179 Wayne	276.5074976
31181 Webster	169.8273422
31183 Wheeler	0
31185 York	268.6610514



NE

FIPS

29001
29003
29005
29007
29009
29011
29013
29015
29017
29019
29021
29023
29025
29027
29029
29031
29033
29035
29037

NE

29039
29041
29043
29045
29047
29049
29051
29053
29055
29057
29059
29061
29063
29065
29067
29069
29071
29073
29075
29077
29079
29081
29083
29085
29087
29089
29091
29093
29095
29097
29099
29101

29103

NE

29105
29107
29109
29111
29113
29115
29117
29121
29123
29125
29127
29119
29129
29131
29133
29135
29137
29139
29141
29143
29145
29147
29149
29151
29153
29155
29157
29159
29161
29163
29165
29167
29169
29171

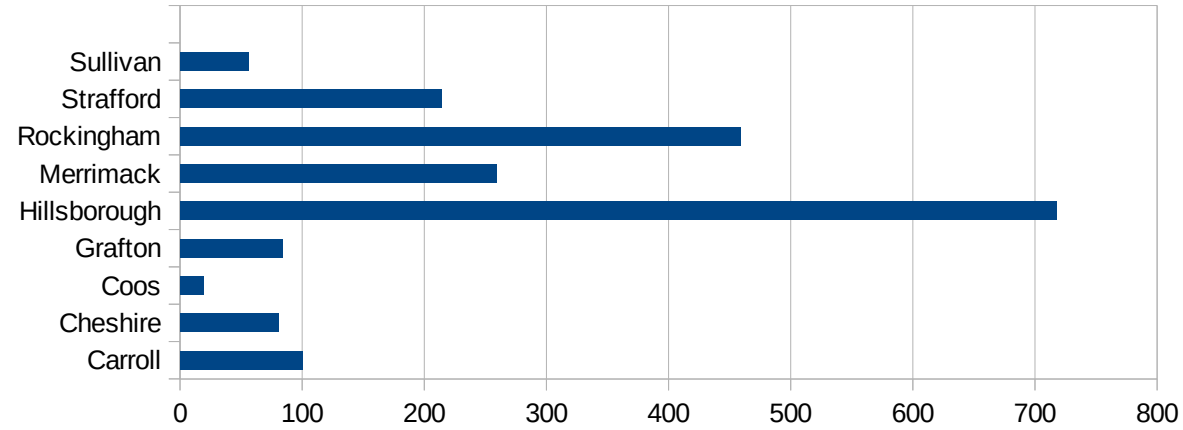
NE

29173
29175
29177
29179
29181
29195
29197
29199
29201
29203
29205
29183
29185
29187
29189
29510
29186
29207
29209
29211
29213
29215

29217
29219
29221
29223
29225
29227
29229

NH

FIPS	County	Cases	Per Capita Cases 100,000
33001	Belknap	121.2677395	
33003	Carroll	100.4530638	
33005	Cheshire	81.05316826	
33007	Coos	18.99395359	
33009	Grafton	83.53195376	
33011	Hillsborough	717.8859811	
33013	Merrimack	259.3759098	
33015	Rockingham	458.6384454	
33017	Strafford	214.4669075	
33019	Sullivan	55.62766549	



NH

FIPS

29001
29003
29005
29007
29009
29011
29013
29015
29017
29019
29021
29023
29025
29027
29029
29031
29033
29035
29037

NH

29039
29041
29043
29045
29047
29049
29051
29053
29055
29057
29059
29061
29063
29065
29067
29069
29071
29073
29075
29077
29079
29081
29083
29085
29087
29089
29091
29093
29095
29097
29099
29101

29103

NH

29105
29107
29109
29111
29113
29115
29117
29121
29123
29125
29127
29119
29129
29131
29133
29135
29137
29139
29141
29143
29145
29147
29149
29151
29153
29155
29157
29159
29161
29163
29165
29167
29169
29171

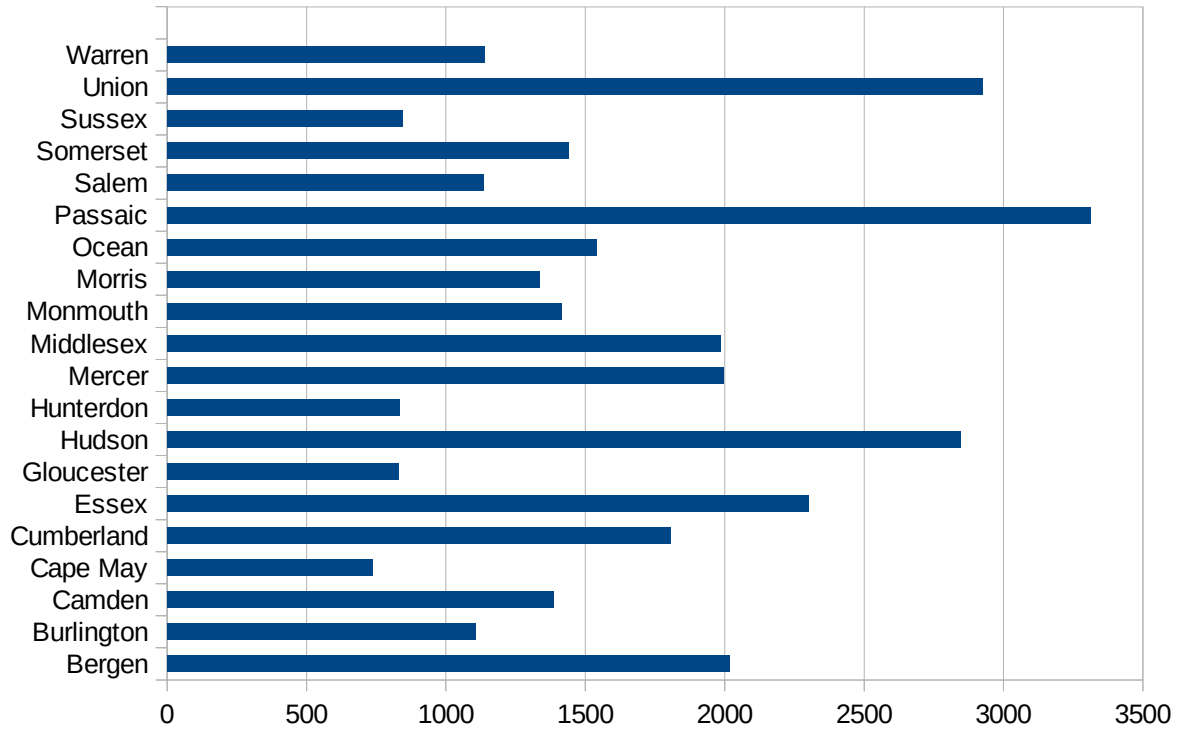
NH

29173
29175
29177
29179
29181
29195
29197
29199
29201
29203
29205
29183
29185
29187
29189
29510
29186
29207
29209
29211
29213
29215

29217
29219
29221
29223
29225
29227
29229

NJ

FIPS	County	PC Infection
34001	Atlantic	956.5646557
34003	Bergen	2017.845781
34005	Burlington	1106.685467
34007	Camden	1388.346566
34009	Cape May	735.7389801
34011	Cumberland	1806.957582
34013	Essex	2299.169633
34015	Gloucester	831.4802614
34017	Hudson	2845.601211
34019	Hunterdon	835.5116507
34021	Mercer	1995.884384
34023	Middlesex	1985.572838
34025	Monmouth	1414.008762
34027	Morris	1335.213707
34029	Ocean	1542.256225
34031	Passaic	3310.881961
34033	Salem	1135.655757
34035	Somerset	1439.468058
34037	Sussex	845.1764572
34039	Union	2924.380048
34041	Warren	1139.16751



FIPS

- 29001
- 29003
- 29005
- 29007
- 29009
- 29011
- 29013
- 29015
- 29017
- 29019
- 29021
- 29023
- 29025
- 29027
- 29029
- 29031
- 29033
- 29035
- 29037

NJ

29039
29041
29043
29045
29047
29049
29051
29053
29055
29057
29059
29061
29063
29065
29067
29069
29071
29073
29075
29077
29079
29081
29083
29085
29087
29089
29091
29093
29095
29097
29099
29101

29103

NJ

29105
29107
29109
29111
29113
29115
29117
29121
29123
29125
29127
29119
29129
29131
29133
29135
29137
29139
29141
29143
29145
29147
29149
29151
29153
29155
29157
29159
29161
29163
29165
29167
29169
29171

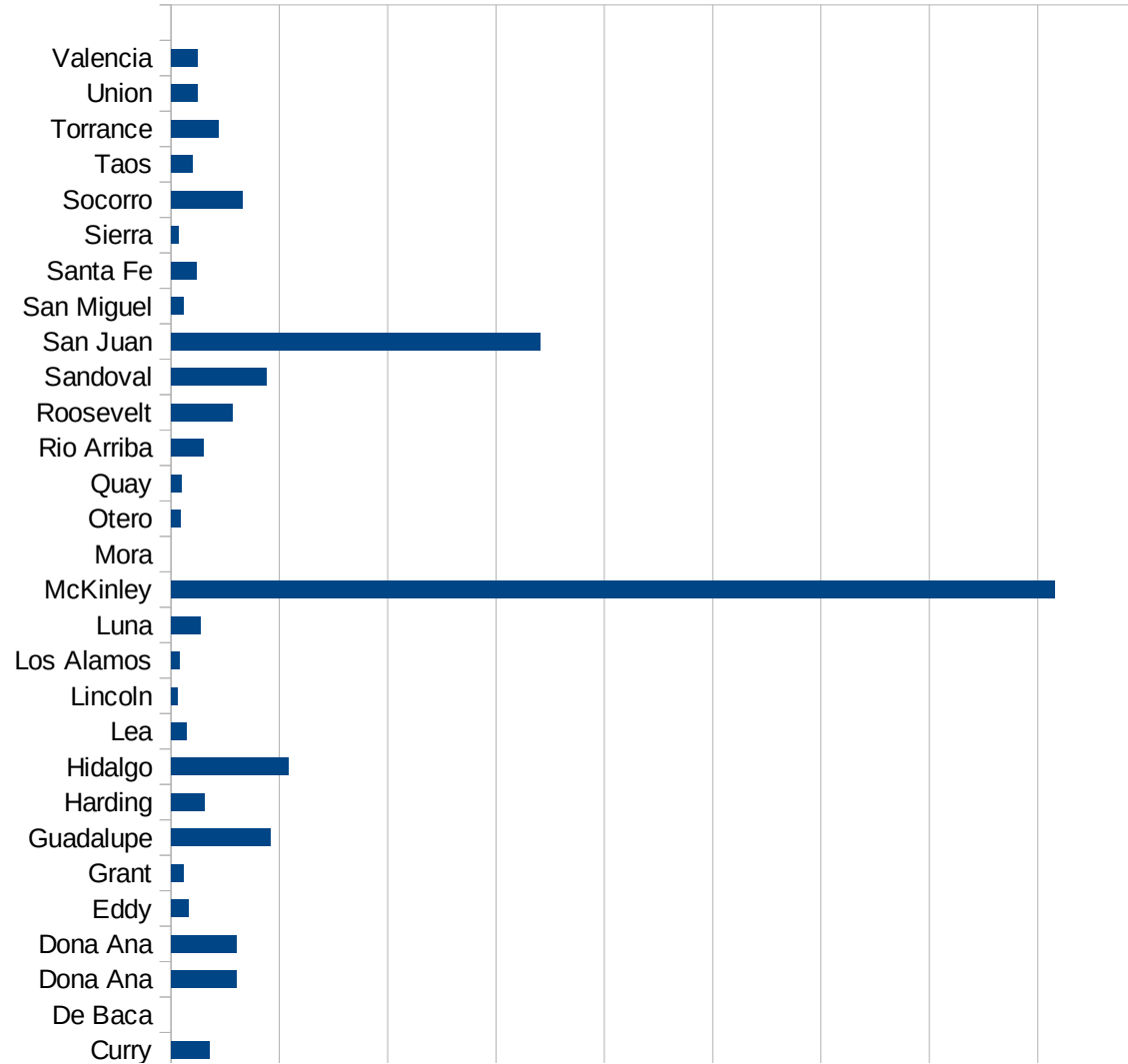
NJ

29173
29175
29177
29179
29181
29195
29197
29199
29201
29203
29205
29183
29185
29187
29189
29510
29186
29207
29209
29211
29213
29215

29217
29219
29221
29223
29225
29227
29229

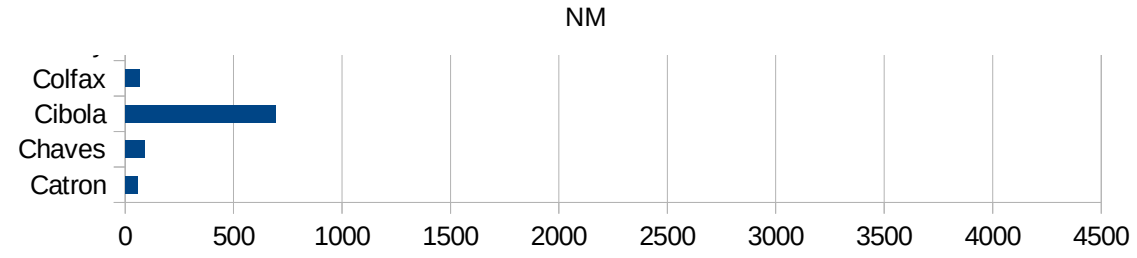
NM

FIPS	County	PC Infection
35001	Bernalillo	255.340717
35003	Catron	55.89714925
35005	Chaves	91.20561456
35006	Cibola	695.4310925
35007	Colfax	66.06110652
35009	Curry	180.0271052
35011	De Baca	0
35013	Dona Ana	302.9578617
35013	Dona Ana	302.9578617
35015	Eddy	82.9015544
35017	Grant	58.50947122
35019	Guadalupe	460.7233356
35021	Harding	152.6717557
35023	Hidalgo	542.4528302
35025	Lea	70.39117381
35027	Lincoln	30.68112088
35028	Los Alamos	36.64729595
35029	Luna	133.5392063
35031	McKinley	4079.402407
35033	Mora	0
35035	Otero	44.92295713
35037	Quay	48.46722404
35039	Rio Arriba	151.2587807
35041	Roosevelt	282.772235
35043	Sandoval	442.2127167
35045	San Juan	1702.614301
35047	San Miguel	57.98992425
35049	Santa Fe	118.622381
35051	Sierra	36.46973012
35053	Socorro	328.6525246
35055	Taos	100.5025126
35057	Torrance	218.0745302
35059	Union	121.4181642



35061 Valencia

121.6385895



NM

FIPS

29001
29003
29005
29007
29009
29011
29013
29015
29017
29019
29021
29023
29025
29027
29029
29031
29033
29035
29037

NM

29039
29041
29043
29045
29047
29049
29051
29053
29055
29057
29059
29061
29063
29065
29067
29069
29071
29073
29075
29077
29079
29081
29083
29085
29087
29089
29091
29093
29095
29097
29099
29101

29103

NM

29105
29107
29109
29111
29113
29115
29117
29121
29123
29125
29127
29119
29129
29131
29133
29135
29137
29139
29141
29143
29145
29147
29149
29151
29153
29155
29157
29159
29161
29163
29165
29167
29169
29171

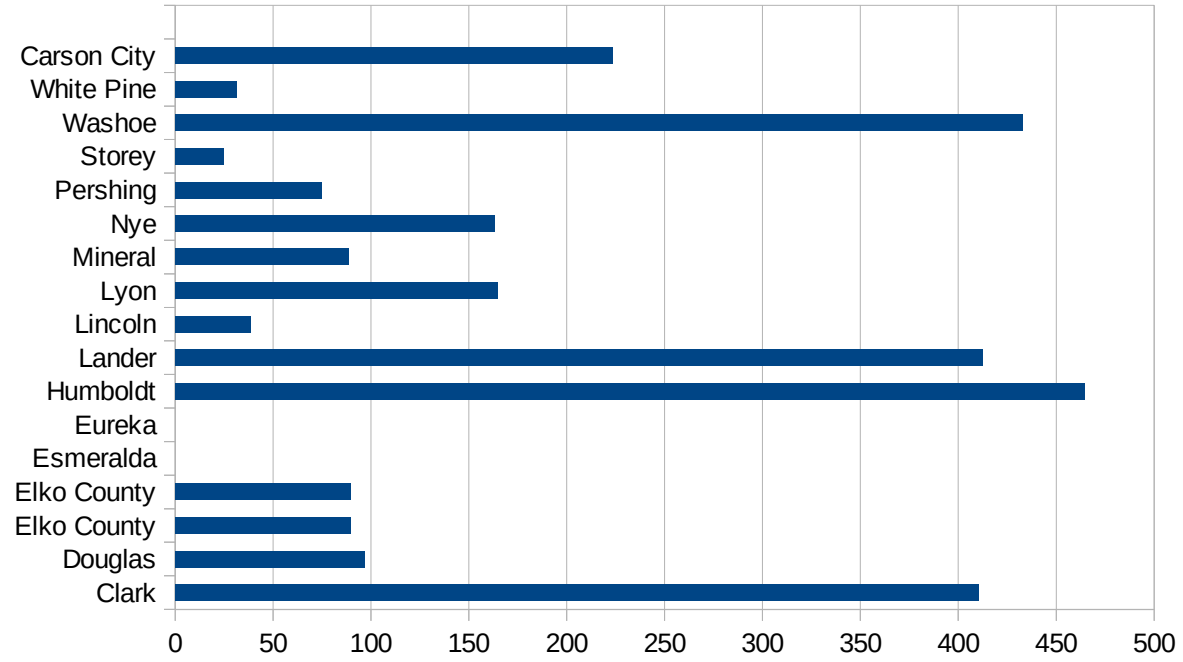
NM

29173
29175
29177
29179
29181
29195
29197
29199
29201
29203
29205
29183
29185
29187
29189
29510
29186
29207
29209
29211
29213
29215

29217
29219
29221
29223
29225
29227
29229

NV

FIPS	County	PC Infection
32001	Churchill	40.91653028
32003	Clark	410.3247512
32005	Douglas	96.97319826
32007	Elko County	89.59207015
32007	Elko County	89.59207015
32009	Esmeralda	0
32011	Eureka	0
32013	Humboldt	464.6729417
32015	Lander	412.5560538
32017	Lincoln	38.45414343
32019	Lyon	164.8509174
32021	Mineral	88.61320337
32023	Nye	163.189697
32027	Pershing	75.00750075
32029	Storey	24.8200546
32031	Washoe	432.8641824
32033	White Pine	31.66226913
32510	Carson City	223.7701664



NV

FIPS

29001
29003
29005
29007
29009
29011
29013
29015
29017
29019
29021
29023
29025
29027
29029
29031
29033
29035
29037

NV

29039
29041
29043
29045
29047
29049
29051
29053
29055
29057
29059
29061
29063
29065
29067
29069
29071
29073
29075
29077
29079
29081
29083
29085
29087
29089
29091
29093
29095
29097
29099
29101

29103

NV

29105
29107
29109
29111
29113
29115
29117
29121
29123
29125
29127
29119
29129
29131
29133
29135
29137
29139
29141
29143
29145
29147
29149
29151
29153
29155
29157
29159
29161
29163
29165
29167
29169
29171

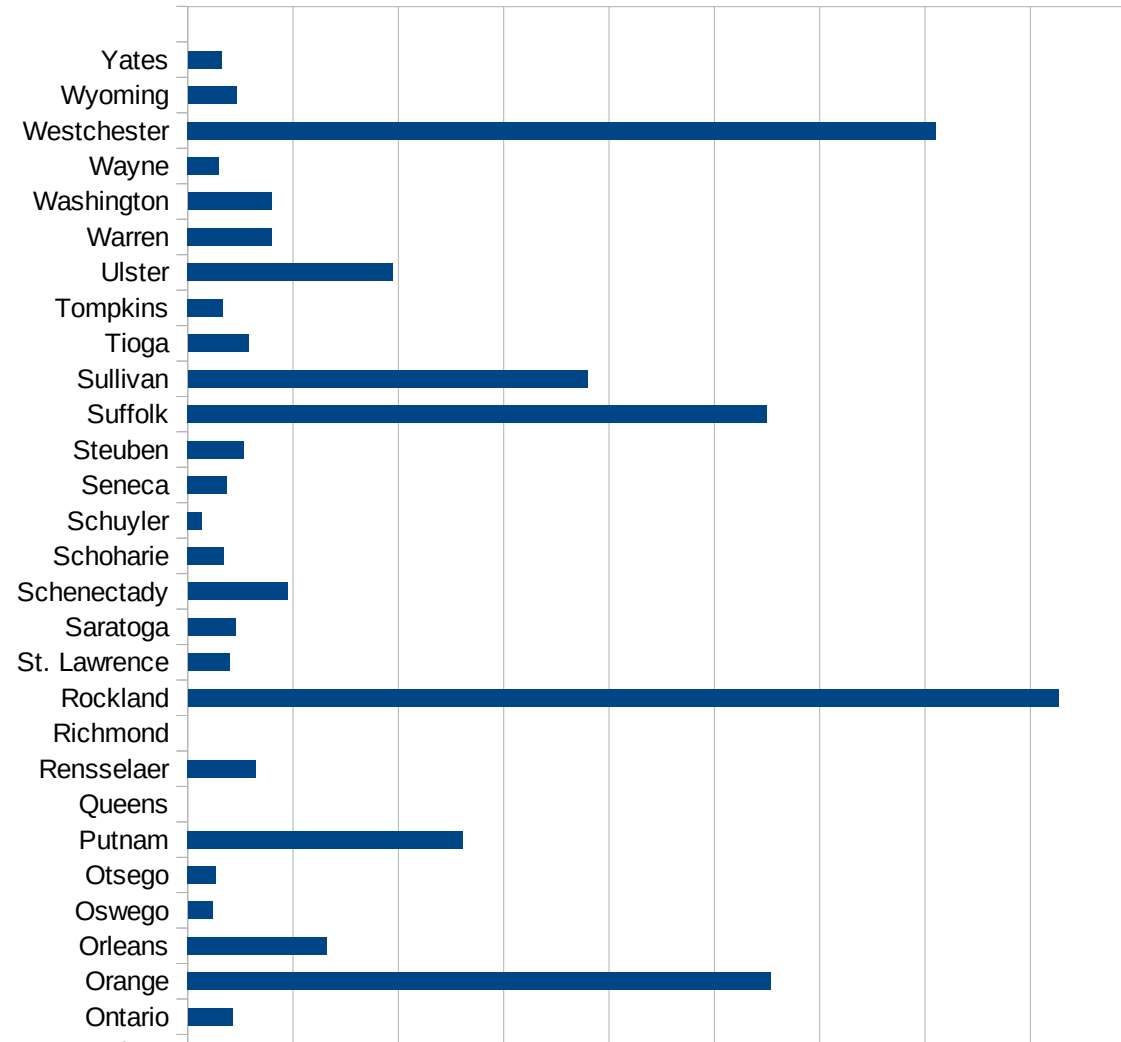
NV

29173
29175
29177
29179
29181
29195
29197
29199
29201
29203
29205
29183
29185
29187
29189
29510
29186
29207
29209
29211
29213
29215

29217
29219
29221
29223
29225
29227
29229

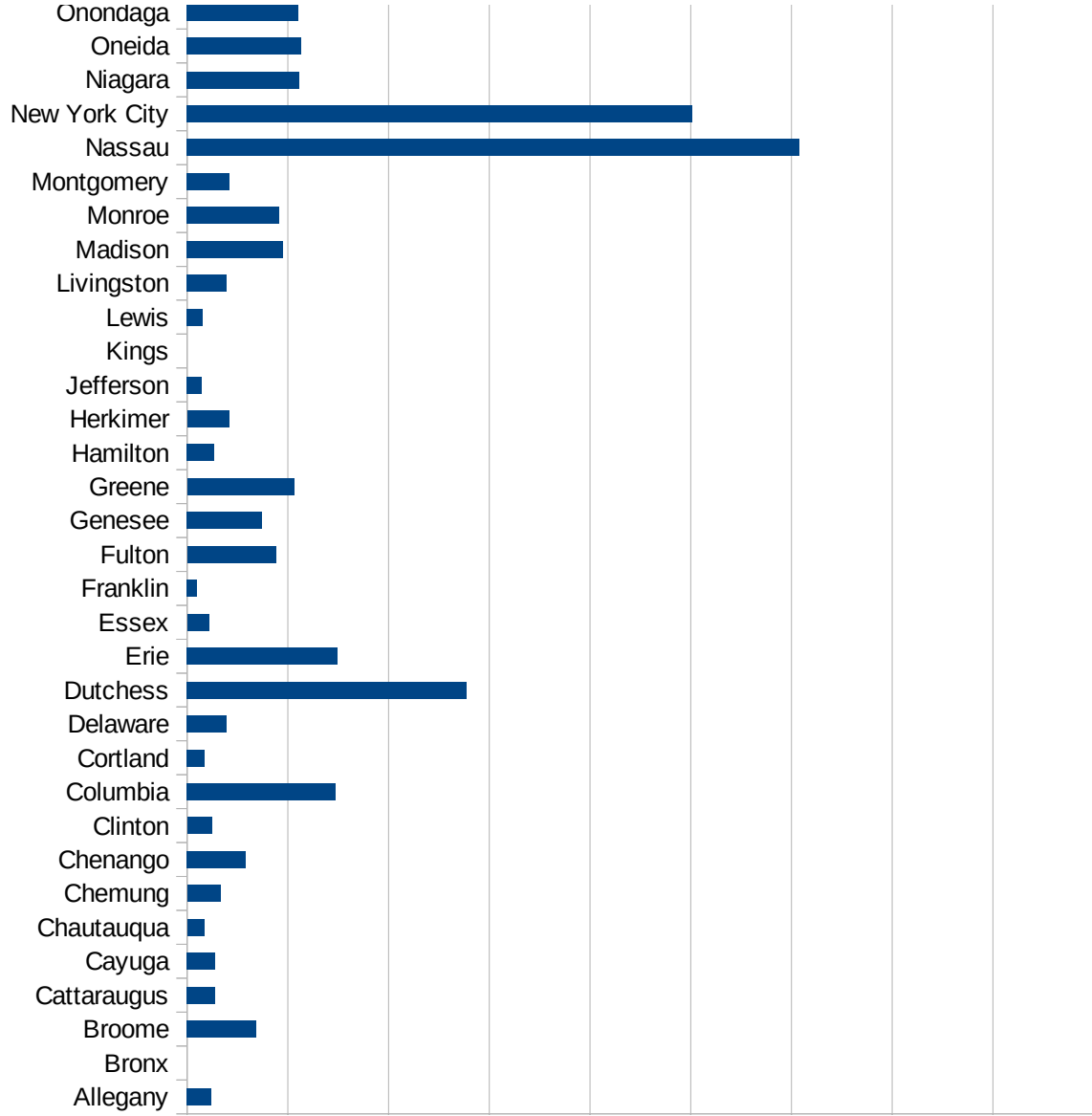
NY

FIPS	County	PC Infection
36001	Albany	659.683443118
36003	Allegany	118.457893603
36005	Bronx	0
36007	Broome	342.274560548
36009	Cattaraugus	139.250390422
36011	Cayuga	137.403590641
36013	Chautauqua	84.4152291326
36015	Chemung	163.790443184
36017	Chenango	292.409962975
36019	Clinton	122.684181176
36021	Columbia	737.699445891
36023	Cortland	87.8238504485
36025	Delaware	197.632896894
36027	Dutchess	1387.38517898
36029	Erie	745.010160712
36031	Essex	107.238605898
36033	Franklin	49.7087069771
36035	Fulton	440.372450598
36037	Genesee	370.363930379
36039	Greene	530.626855615
36041	Hamilton	135.317997294
36043	Herkimer	207.009202206
36045	Jefferson	72.4799785245
36047	Kings	0
36049	Lewis	75.6229440012
36051	Livingston	194.537143942
36053	Madison	474.609788827
36055	Monroe	458.197862821
36057	Montgomery	210.292184814
36059	Nassau	3039.73296877
36061	New York City	2507.40943769
36063	Niagara	556.471656062
36065	Oneida	566.694398829



NY

36067 Onondaga	551.093633948
36069 Ontario	212.990606568
36071 Orange	2769.98882056
36073 Orleans	659.903476805
36075 Oswego	117.898522452
36077 Otsego	135.567122462
36079 Putnam	1306.47575132
36081 Queens	0
36083 Rensselaer	322.374280303
36085 Richmond	0
36087 Rockland	4132.70083974
36089 St. Lawrence	198.987477672
36091 Saratoga	226.795792547
36093 Schenectady	473.125201159
36095 Schoharie	173.650191337
36097 Schuyler	66.9941938365
36099 Seneca	186.588921283
36101 Steuben	268.278424986
36103 Suffolk	2750.53625937
36105 Sullivan	1898.06352486
36107 Tioga	288.303130148
36109 Tompkins	168.299397819
36111 Ulster	975.369402964
36113 Warren	399.906636583
36115 Washington	397.078288151
36117 Wayne	148.783087582
36119 Westchester	3550.80342121
36121 Wyoming	232.006985157
36123 Yates	161.024113361



NY
0 500 1000 1500 2000 2500 3000 3500 4000 4500

NY

FIPS

29001
29003
29005
29007
29009
29011
29013
29015
29017
29019
29021
29023
29025
29027
29029
29031
29033
29035
29037

NY

29039
29041
29043
29045
29047
29049
29051
29053
29055
29057
29059
29061
29063
29065
29067
29069
29071
29073
29075
29077
29079
29081
29083
29085
29087
29089
29091
29093
29095
29097
29099
29101

29103

NY

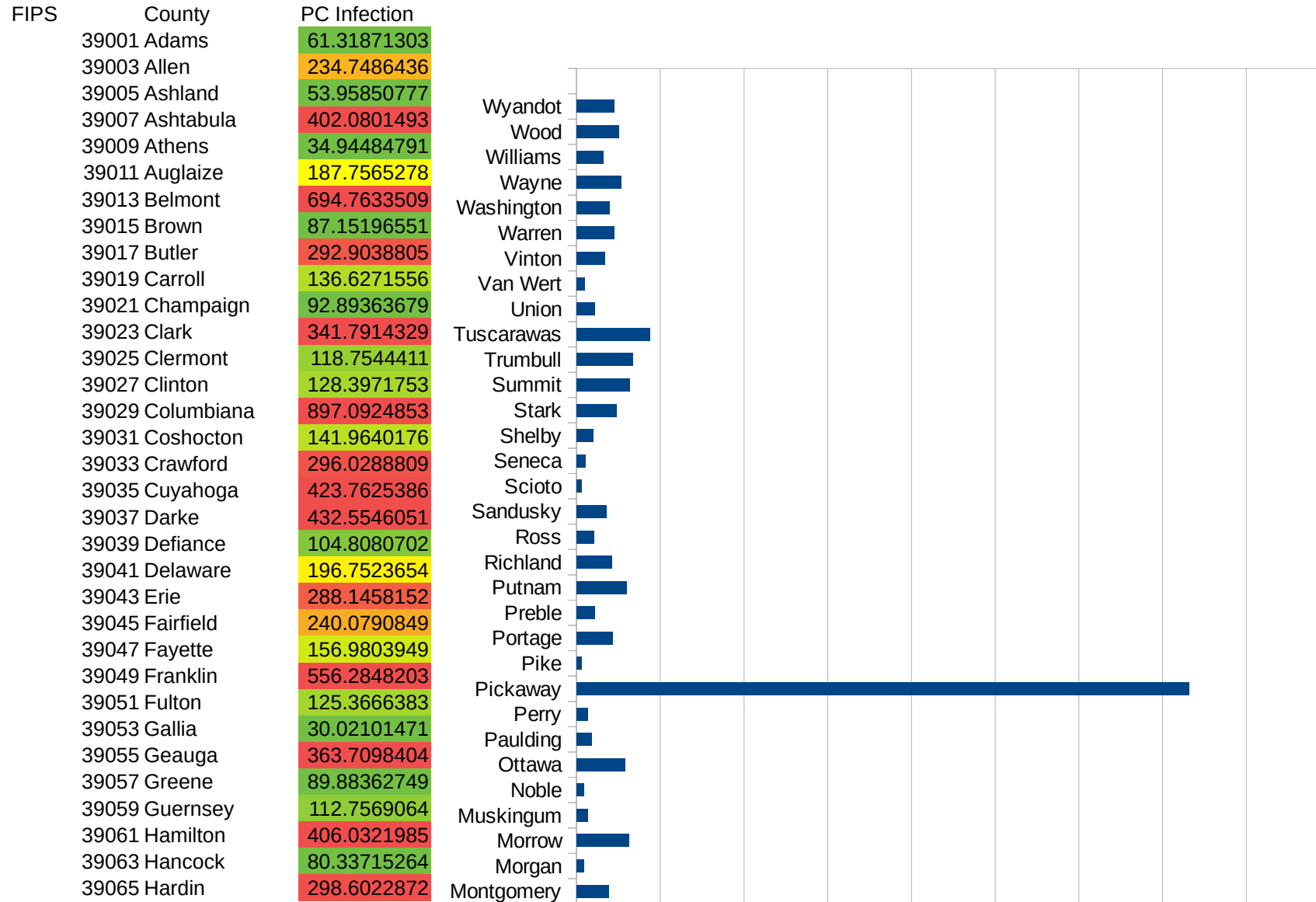
29105
29107
29109
29111
29113
29115
29117
29121
29123
29125
29127
29119
29129
29131
29133
29135
29137
29139
29141
29143
29145
29147
29149
29151
29153
29155
29157
29159
29161
29163
29165
29167
29169
29171

NY

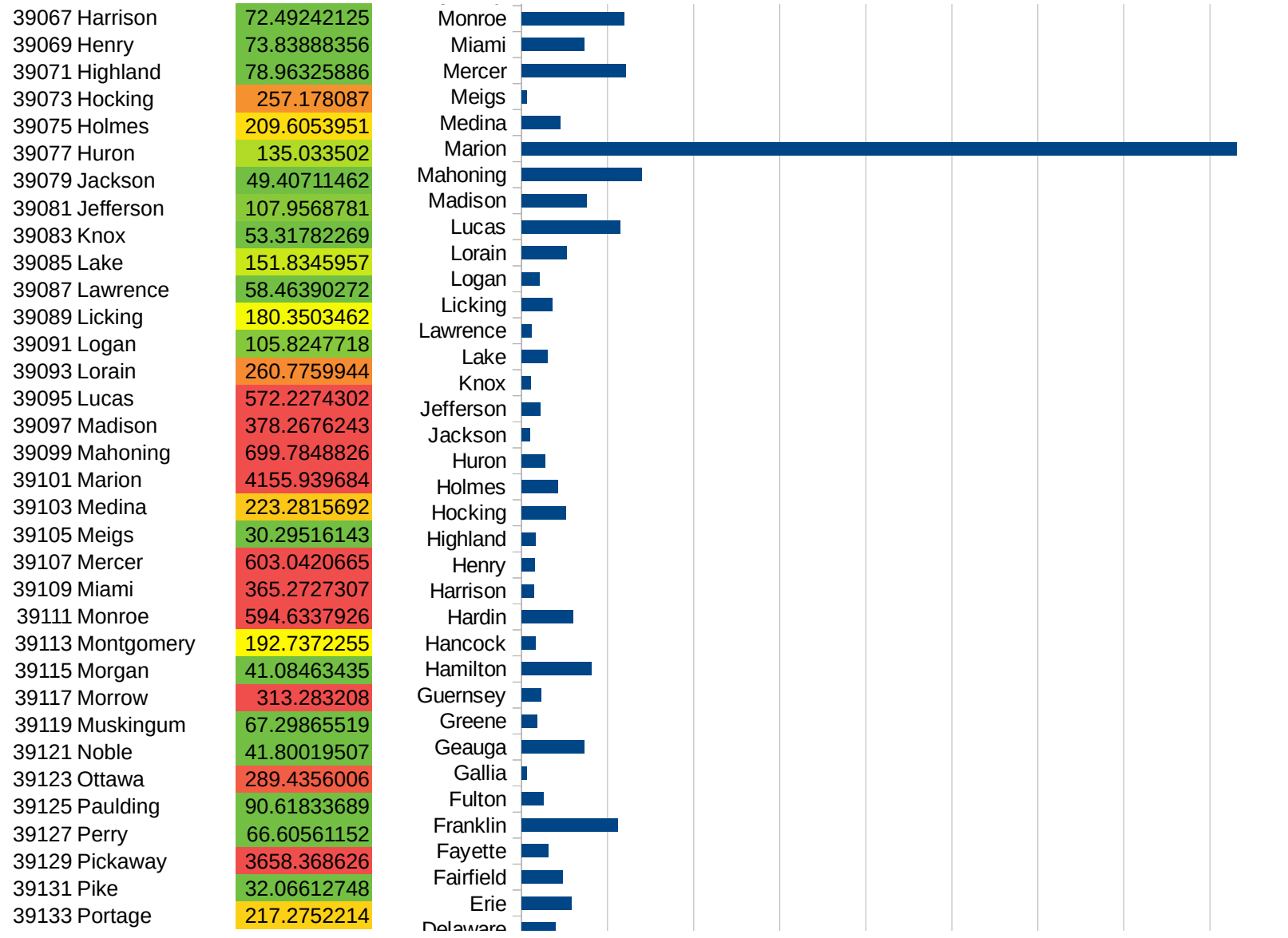
29173
29175
29177
29179
29181
29195
29197
29199
29201
29203
29205
29183
29185
29187
29189
29510
29186
29207
29209
29211
29213
29215

29217
29219
29221
29223
29225
29227
29229

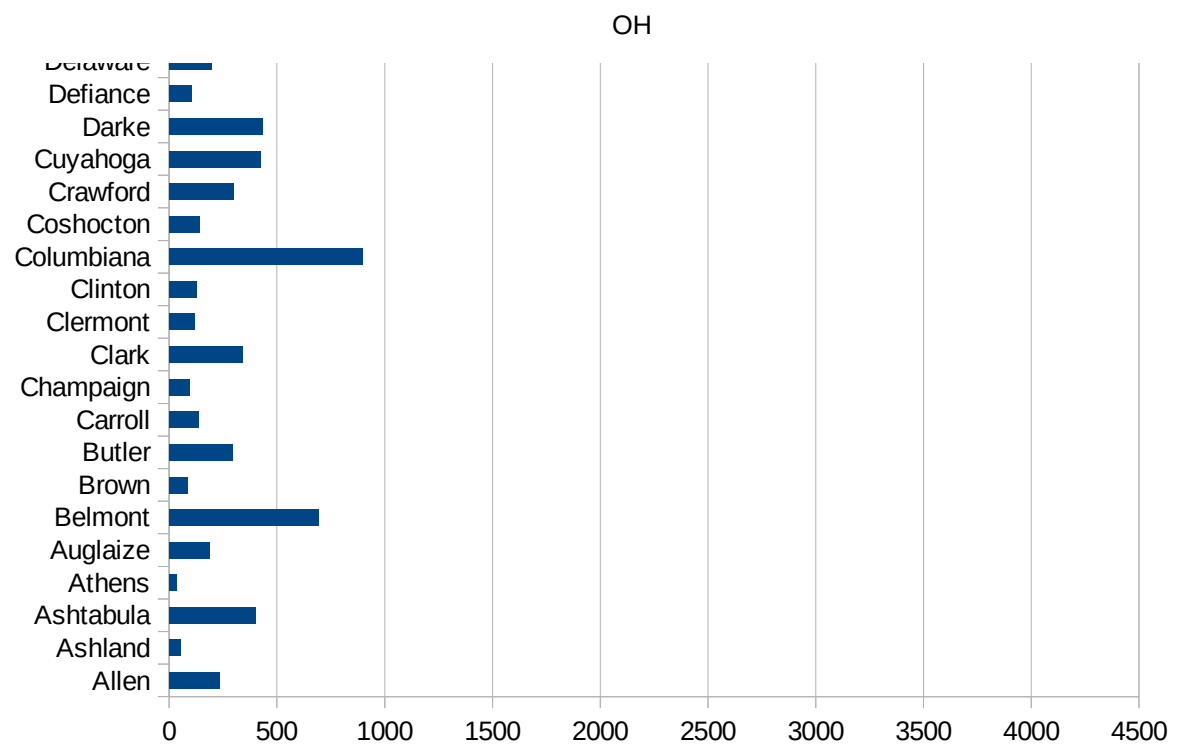
OH



OH



39135 Preble	107.3249262
39137 Putnam	298.9934873
39139 Richland	208.9199746
39141 Ross	105.2891552
39143 Sandusky	176.8737564
39145 Scioto	27.81383275
39147 Seneca	52.52957053
39149 Shelby	100.7670636
39151 Stark	237.0994741
39153 Summit	314.8077753
39155 Trumbull	334.798391
39157 Tuscarawas	440.4617254
39159 Union	107.2015216
39161 Van Wert	49.50320003
39163 Vinton	167.4404445
39165 Warren	226.1244848
39167 Washington	196.1599202
39169 Wayne	268.1797408
39171 Williams	160.3086621
39173 Wood	251.7292036
39175 Wyandot	223.3872806



OH

FIPS

29001
29003
29005
29007
29009
29011
29013
29015
29017
29019
29021
29023
29025
29027
29029
29031
29033
29035
29037

OH

29039
29041
29043
29045
29047
29049
29051
29053
29055
29057
29059
29061
29063
29065
29067
29069
29071
29073
29075
29077
29079
29081
29083
29085
29087
29089
29091
29093
29095
29097
29099
29101

29103

OH

29105
29107
29109
29111
29113
29115
29117
29121
29123
29125
29127
29119
29129
29131
29133
29135
29137
29139
29141
29143
29145
29147
29149
29151
29153
29155
29157
29159
29161
29163
29165
29167
29169
29171

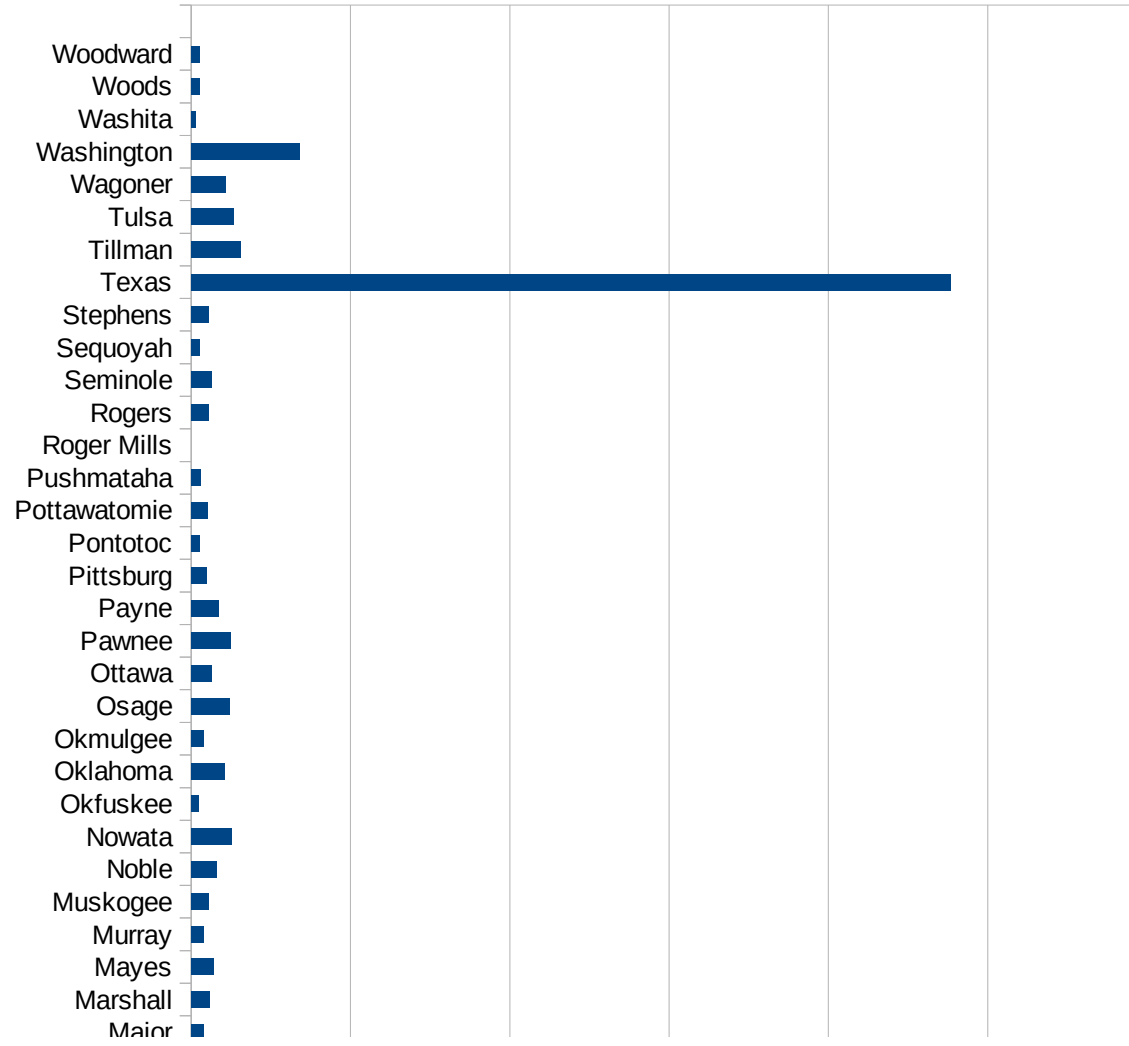
OH

29173
29175
29177
29179
29181
29195
29197
29199
29201
29203
29205
29183
29185
29187
29189
29510
29186
29207
29209
29211
29213
29215

29217
29219
29221
29223
29225
29227
29229

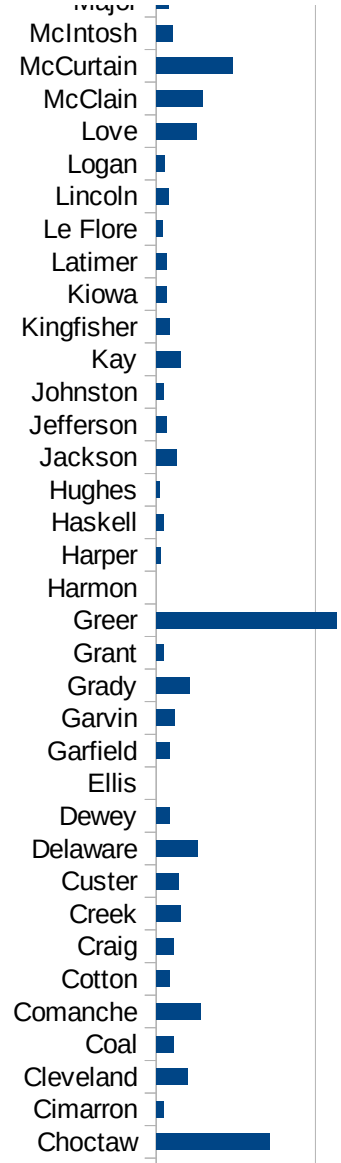
OK

FIPS	County	PC Infection
40001	Adair	434.7432298
40003	Alfalfa	17.37921446
40005	Atoka	65.03830033
40007	Beaver	564.0157924
40009	Beckham	36.85107559
40011	Blaine	115.9725883
40013	Bryan	108.0691643
40015	Caddo	607.3782655
40017	Canadian	110.767271
40019	Carter	124.540756
40021	Cherokee	102.7221366
40023	Choctaw	715.8440142
40025	Cimarron	46.44681839
40027	Cleveland	200.2350276
40029	Coal	108.6956522
40031	Comanche	281.5100231
40033	Cotton	86.56509695
40035	Craig	111.8411855
40037	Creek	150.8295626
40039	Custer	144.6480231
40041	Delaware	259.7524162
40043	Dewey	81.73273396
40045	Ellis	0
40047	Garfield	83.72596983
40049	Garvin	118.6580849
40051	Grady	212.4174182
40053	Grant	46.23208507
40055	Greer	1133.825803
40057	Harmon	0
40059	Harper	26.33658151
40061	Haskell	47.36343543
40063	Hughes	22.49718785
40065	Jackson	128.2616538

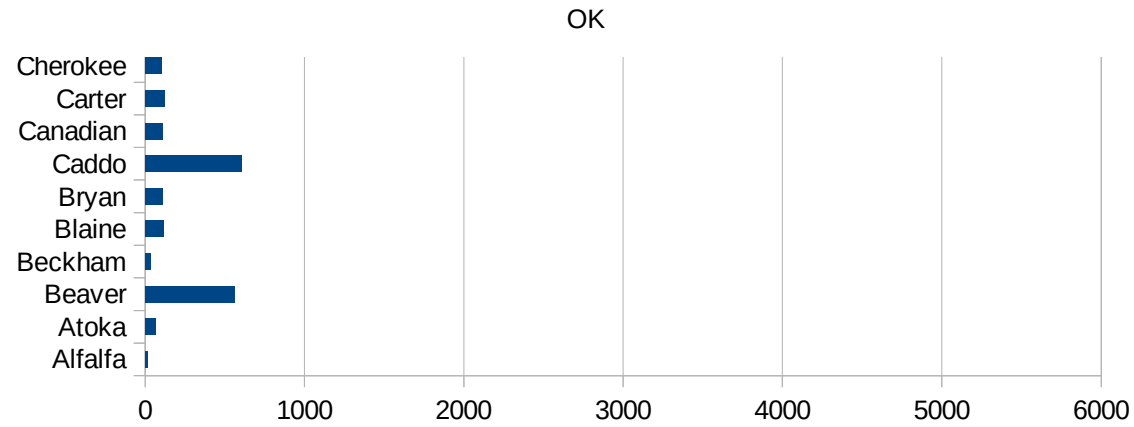


OK

40067 Jefferson	65.32745386
40069 Johnston	45.66627089
40071 Kay	156.2464618
40073 Kingfisher	82.19524532
40075 Kiowa	68.73639592
40077 Latimer	68.41950933
40079 Le Flore	40.0160064
40081 Lincoln	77.31958763
40083 Logan	50.74961409
40085 Love	256.5620683
40087 McClain	295.1106665
40089 McCurtain	483.1361037
40091 McIntosh	105.9803179
40093 Major	78.49293564
40095 Marshall	119.0051172
40097 Mayes	143.5278663
40099 Murray	78.8360926
40101 Muskogee	112.6356748
40103 Noble	159.4472495
40105 Nowata	254.4529262
40107 Okfuskee	49.59497438
40109 Oklahoma	211.0822603
40111 Okmulgee	80.8660493
40113 Osage	242.4809631
40115 Ottawa	131.5156375
40117 Pawnee	250.152532
40119 Payne	173.0862994
40121 Pittsburg	98.00123071
40123 Pontotoc	54.90626716
40125 Pottawatomie	103.1934947
40127 Pushmataha	62.61740764
40129 Roger Mills	0
40131 Rogers	108.7145591
40133 Seminole	126.1290585



40135 Sequoyah	50.99686734
40137 Stephens	108.6328441
40139 Texas	4766.560743
40141 Tillman	313.010343
40143 Tulsa	266.6728361
40145 Wagoner	215.9530645
40147 Washington	680.901954
40149 Washita	26.96144513
40151 Woods	56.19871867
40153 Woodward	54.39620216



OK

FIPS

29001
29003
29005
29007
29009
29011
29013
29015
29017
29019
29021
29023
29025
29027
29029
29031
29033
29035
29037

OK

29039
29041
29043
29045
29047
29049
29051
29053
29055
29057
29059
29061
29063
29065
29067
29069
29071
29073
29075
29077
29079
29081
29083
29085
29087
29089
29091
29093
29095
29097
29099
29101

29103

OK

29105
29107
29109
29111
29113
29115
29117
29121
29123
29125
29127
29119
29129
29131
29133
29135
29137
29139
29141
29143
29145
29147
29149
29151
29153
29155
29157
29159
29161
29163
29165
29167
29169
29171

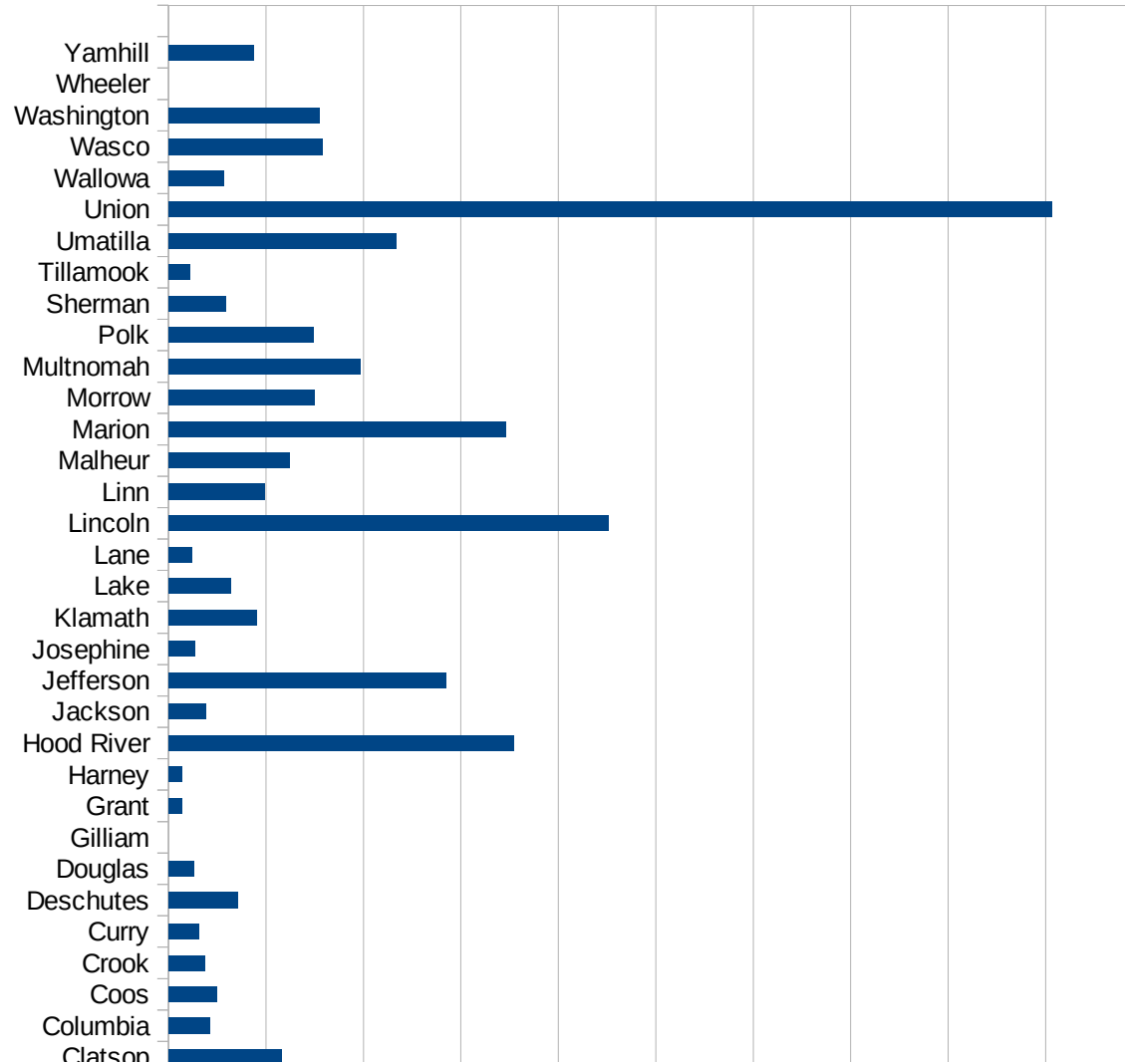
OK

29173
29175
29177
29179
29181
29195
29197
29199
29201
29203
29205
29183
29185
29187
29189
29510
29186
29207
29209
29211
29213
29215

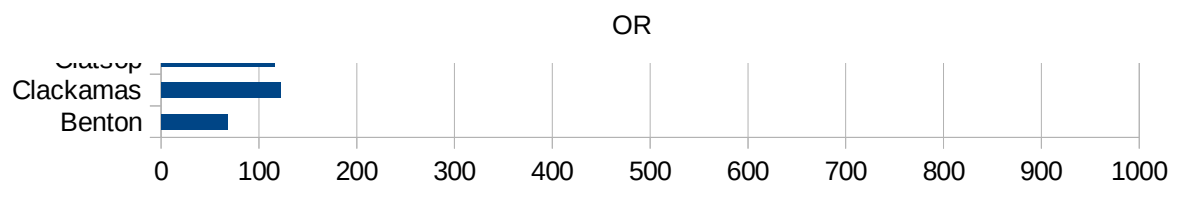
29217
29219
29221
29223
29225
29227
29229

OR

FIPS	County	PC Infection
41001	Baker	6.247657129
41003	Benton	68.40316609
41005	Clackamas	122.3337139
41007	Clatsop	115.6825269
41009	Columbia	42.00316933
41011	Coos	49.69792977
41013	Crook	37.70897055
41015	Curry	30.68425898
41017	Deschutes	71.35565324
41019	Douglas	26.29598397
41021	Gilliam	0
41023	Grant	13.93534002
41025	Harney	13.64442625
41027	Hood River	354.2769336
41029	Jackson	37.80218979
41031	Jefferson	285.218254
41033	Josephine	27.46215372
41035	Klamath	90.16599412
41037	Lake	63.45982993
41039	Lane	23.70848052
41041	Lincoln	451.5266866
41043	Linn	98.9515844
41045	Malheur	123.6777868
41047	Marion	346.2412214
41049	Morrow	149.4899754
41051	Multnomah	196.8271173
41053	Polk	149.0015721
41055	Sherman	58.54800937
41057	Tillamook	22.39892485
41059	Umatilla	233.5001806
41061	Union	906.9952005
41063	Wallowa	56.48919644
41065	Wasco	158.4606678



41067 Washington	155.2631359
41069 Wheeler	0
41071 Yamhill	87.84882526



OR

FIPS

29001
29003
29005
29007
29009
29011
29013
29015
29017
29019
29021
29023
29025
29027
29029
29031
29033
29035
29037

This work is licensed under the Creative Commons Attribution-NoDerivatives 4.0 International License. To view a copy of this license, visit <http://creativecommons.org/licenses/by-nd/4.0/>.

Tom McKellips, DM
www.creatingtomorrow.us
Page 339

OR

29039
29041
29043
29045
29047
29049
29051
29053
29055
29057
29059
29061
29063
29065
29067
29069
29071
29073
29075
29077
29079
29081
29083
29085
29087
29089
29091
29093
29095
29097
29099
29101

29103

OR

29105
29107
29109
29111
29113
29115
29117
29121
29123
29125
29127
29119
29129
29131
29133
29135
29137
29139
29141
29143
29145
29147
29149
29151
29153
29155
29157
29159
29161
29163
29165
29167
29169
29171

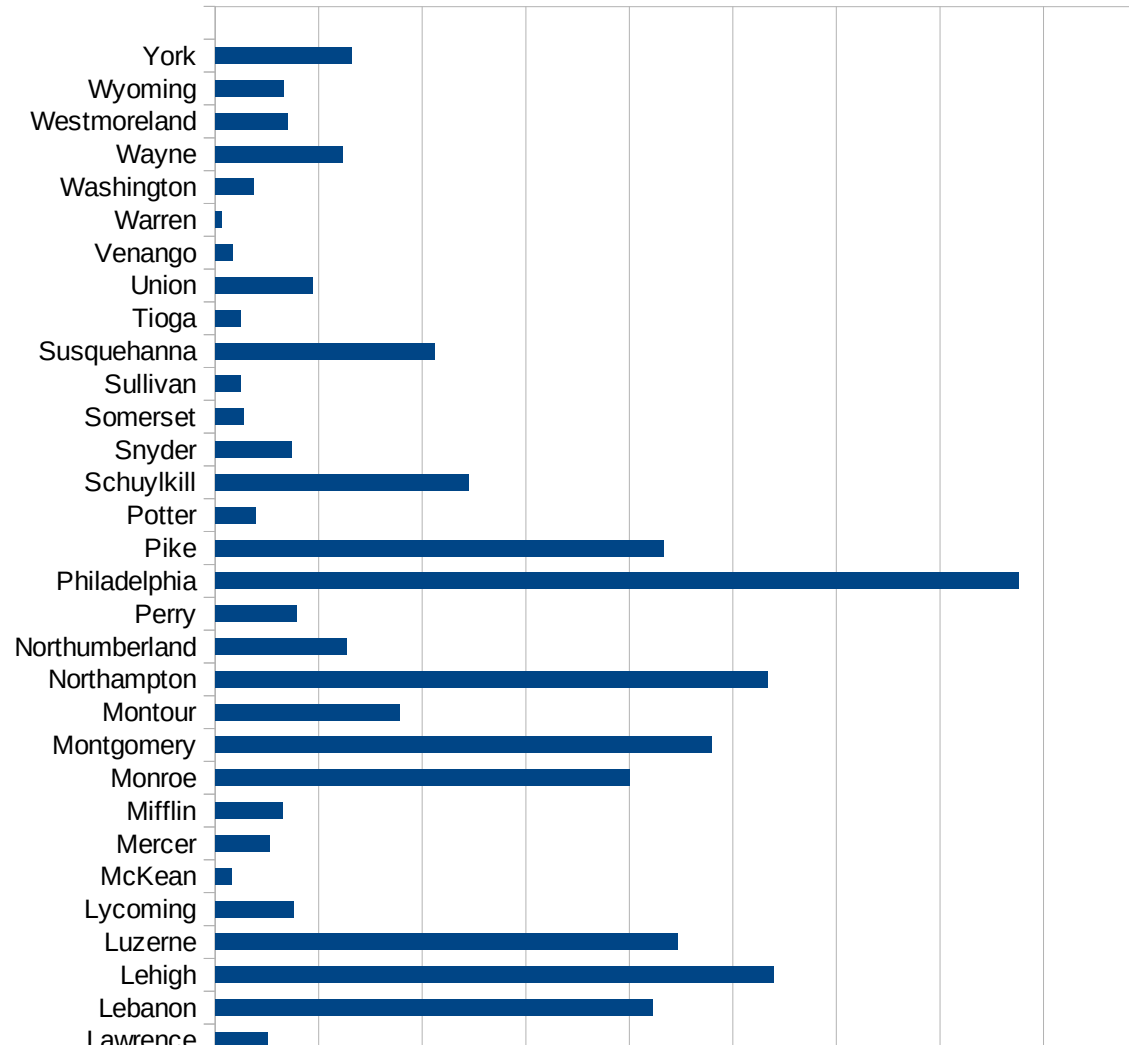
OR

29173
29175
29177
29179
29181
29195
29197
29199
29201
29203
29205
29183
29185
29187
29189
29510
29186
29207
29209
29211
29213
29215

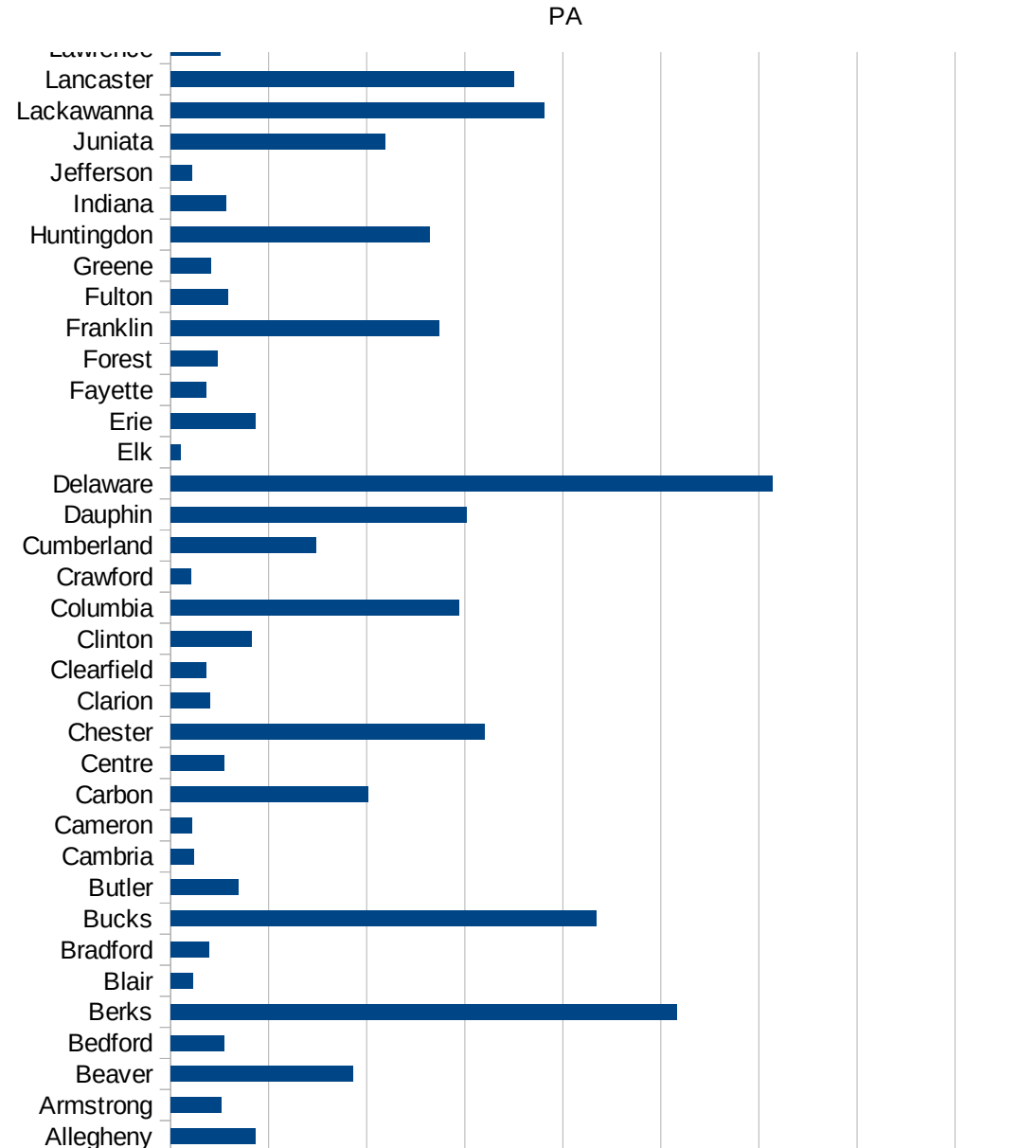
29217
29219
29221
29223
29225
29227
29229

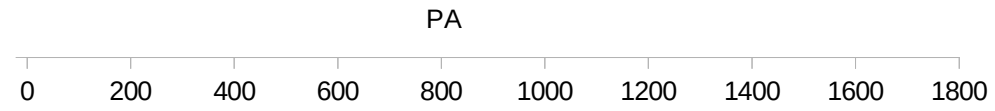
PA

FIPS	County	PC Infection
42001	Adams	289.8522532
42003	Allegheny	173.4167616
42005	Armstrong	104.1938005
42007	Beaver	372.0969759
42009	Bedford	110.0132846
42011	Berks	1033.197509
42013	Blair	44.90089149
42015	Bradford	77.26069732
42017	Bucks	867.8833802
42019	Butler	138.3803117
42021	Cambria	46.30683975
42023	Cameron	44.52359751
42025	Carbon	403.2571971
42027	Centre	108.7190197
42029	Chester	640.3650253
42031	Clarion	79.94017381
42033	Clearfield	71.79926437
42035	Clinton	165.4430772
42037	Columbia	588.1813737
42039	Crawford	41.14597416
42041	Cumberland	296.7111203
42043	Dauphin	604.1205787
42045	Delaware	1228.151876
42047	Elk	19.88796447
42049	Erie	173.490504
42051	Fayette	72.82986178
42053	Forest	96.16705591
42055	Franklin	548.325637
42057	Fulton	117.0557047
42059	Greene	82.17827206
42061	Huntingdon	529.1356713
42063	Indiana	112.424705
42065	Jefferson	43.53704086



42067 Juniata	437.1761658
42069 Lackawanna	762.8336804
42071 Lancaster	699.4666613
42073 Lawrence	100.9468115
42075 Lebanon	844.2192564
42077 Lehigh	1079.32627
42079 Luzerne	894.0770543
42081 Lycoming	151.3231982
42083 McKean	31.73208358
42085 Mercer	105.7072902
42087 Mifflin	129.8083164
42089 Monroe	799.966963
42091 Montgomery	959.4450425
42093 Montour	356.3596491
42095 Northampton	1066.248479
42097 Northumberland	253.6148348
42099 Perry	158.21756
42101 Philadelphia	1552.326881
42103 Pike	867.1088624
42105 Potter	78.20960173
42107 Schuylkill	489.9096905
42109 Snyder	148.0019734
42111 Somerset	55.44136737
42113 Sullivan	49.41525284
42115 Susquehanna	423.7601321
42117 Tioga	49.06410225
42119 Union	187.5628
42121 Venango	33.1603792
42123 Warren	12.6588688
42125 Washington	75.23656111
42127 Wayne	245.728996
42129 Westmoreland	140.611675
42131 Wyoming	133.1065592
42133 York	263.9016849





FIPS

- 29001
- 29003
- 29005
- 29007
- 29009
- 29011
- 29013
- 29015
- 29017
- 29019
- 29021
- 29023
- 29025
- 29027
- 29029
- 29031
- 29033
- 29035
- 29037

PA

29039
29041
29043
29045
29047
29049
29051
29053
29055
29057
29059
29061
29063
29065
29067
29069
29071
29073
29075
29077
29079
29081
29083
29085
29087
29089
29091
29093
29095
29097
29099
29101

29103

PA

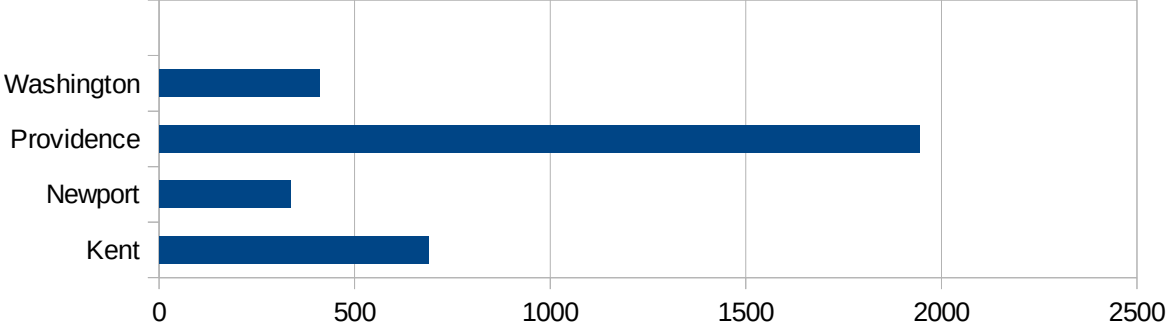
29105
29107
29109
29111
29113
29115
29117
29121
29123
29125
29127
29119
29129
29131
29133
29135
29137
29139
29141
29143
29145
29147
29149
29151
29153
29155
29157
29159
29161
29163
29165
29167
29169
29171

PA

29173
29175
29177
29179
29181
29195
29197
29199
29201
29203
29205
29183
29185
29187
29189
29510
29186
29207
29209
29211
29213
29215

29217
29219
29221
29223
29225
29227
29229

FIPS	County	PC Infection
44001	Bristol	493.3297704
44003	Kent	688.3883291
44005	Newport	335.5867316
44007	Providence	1943.611221
44009	Washington	408.942851



RI

FIPS

29001
29003
29005
29007
29009
29011
29013
29015
29017
29019
29021
29023
29025
29027
29029
29031
29033
29035
29037

RI

29039
29041
29043
29045
29047
29049
29051
29053
29055
29057
29059
29061
29063
29065
29067
29069
29071
29073
29075
29077
29079
29081
29083
29085
29087
29089
29091
29093
29095
29097
29099
29101

29103

RI

29105
29107
29109
29111
29113
29115
29117
29121
29123
29125
29127
29119
29129
29131
29133
29135
29137
29139
29141
29143
29145
29147
29149
29151
29153
29155
29157
29159
29161
29163
29165
29167
29169
29171

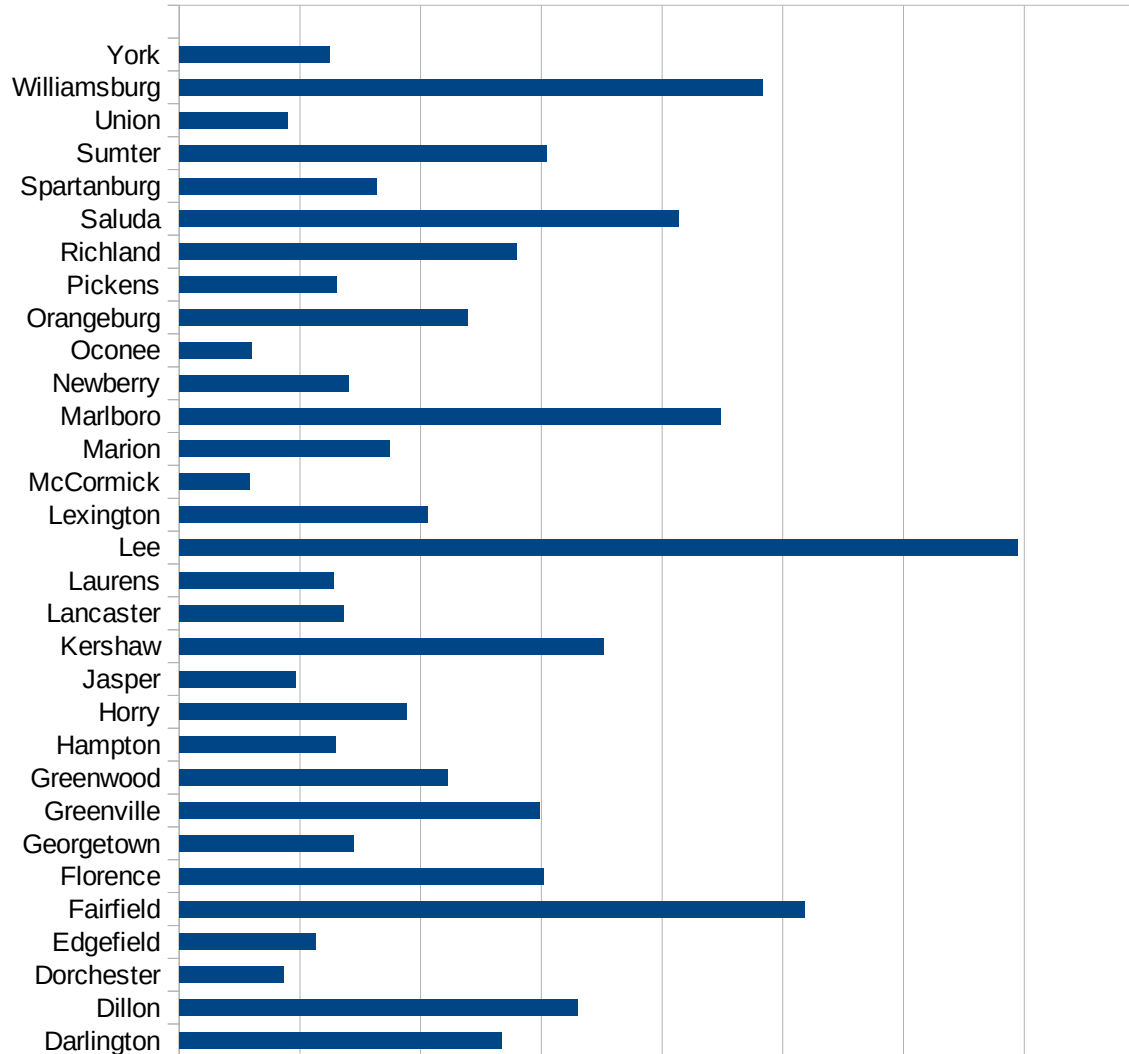
RI

29173
29175
29177
29179
29181
29195
29197
29199
29201
29203
29205
29183
29185
29187
29189
29510
29186
29207
29209
29211
29213
29215

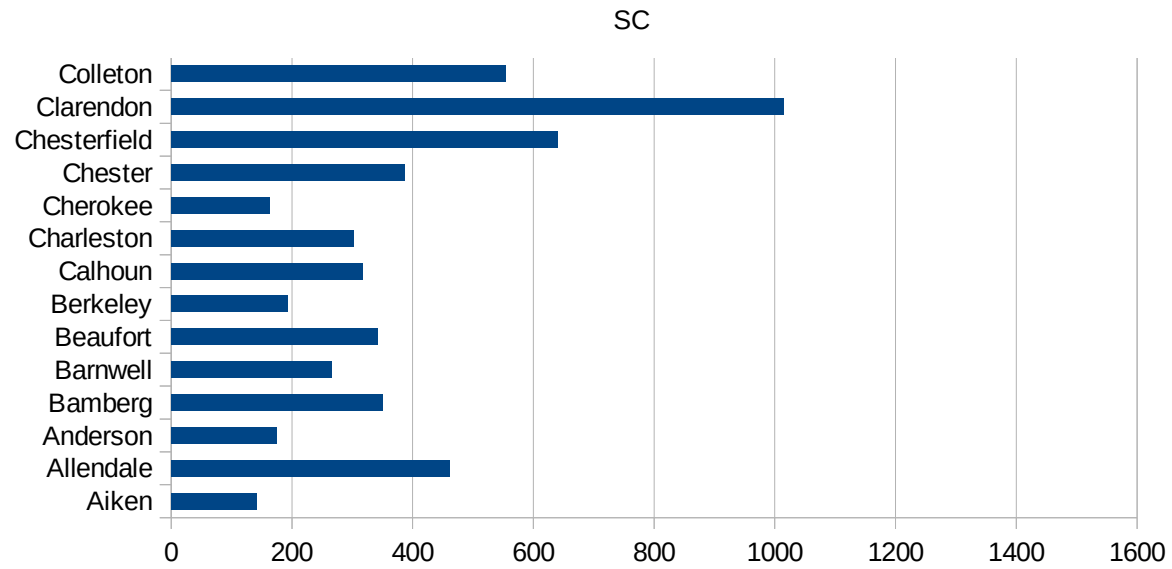
29217
29219
29221
29223
29225
29227
29229

SC

FIPS	County	PC Infection
45001	Abbeville	297.4613911
45003	Aiken	141.675669
45005	Allendale	460.5189262
45007	Anderson	175.5768598
45009	Bamberg	350.262697
45011	Barnwell	265.2519894
45013	Beaufort	342.8450309
45015	Berkeley	193.1331443
45017	Calhoun	316.8044077
45019	Charleston	303.0265703
45021	Cherokee	162.9349311
45023	Chester	387.5848811
45025	Chesterfield	640.3811689
45027	Clarendon	1014.836795
45029	Colleton	554.9654806
45031	Darlington	534.4151373
45033	Dillon	660.1522926
45035	Dorchester	172.4277453
45037	Edgefield	225.4916457
45039	Fairfield	1035.621819
45041	Florence	602.9285099
45043	Georgetown	289.1612717
45045	Greenville	597.4178016
45047	Greenwood	445.2863262
45049	Hampton	258.3845796
45051	Horry	376.8738359
45053	Jasper	193.296745
45055	Kershaw	702.8296134
45057	Lancaster	271.5453974
45059	Laurens	255.2467385
45061	Lee	1388.402753
45063	Lexington	412.1586811
45065	McCormick	116.8969182



45067 Marion	347.949354
45069 Marlboro	897.7952875
45071 Newberry	280.3738318
45073 Oconee	119.9377345
45075 Orangeburg	477.3736398
45077 Pickens	260.9315095
45079 Richland	558.6430474
45081 Saluda	827.4922118
45083 Spartanburg	326.8681823
45085 Sumter	608.3821541
45087 Union	178.7668734
45089 Williamsburg	967.130628
45091 York	249.8923821



SC

FIPS

29001
29003
29005
29007
29009
29011
29013
29015
29017
29019
29021
29023
29025
29027
29029
29031
29033
29035
29037

SC

29039
29041
29043
29045
29047
29049
29051
29053
29055
29057
29059
29061
29063
29065
29067
29069
29071
29073
29075
29077
29079
29081
29083
29085
29087
29089
29091
29093
29095
29097
29099
29101

29103

SC

29105
29107
29109
29111
29113
29115
29117
29121
29123
29125
29127
29119
29129
29131
29133
29135
29137
29139
29141
29143
29145
29147
29149
29151
29153
29155
29157
29159
29161
29163
29165
29167
29169
29171

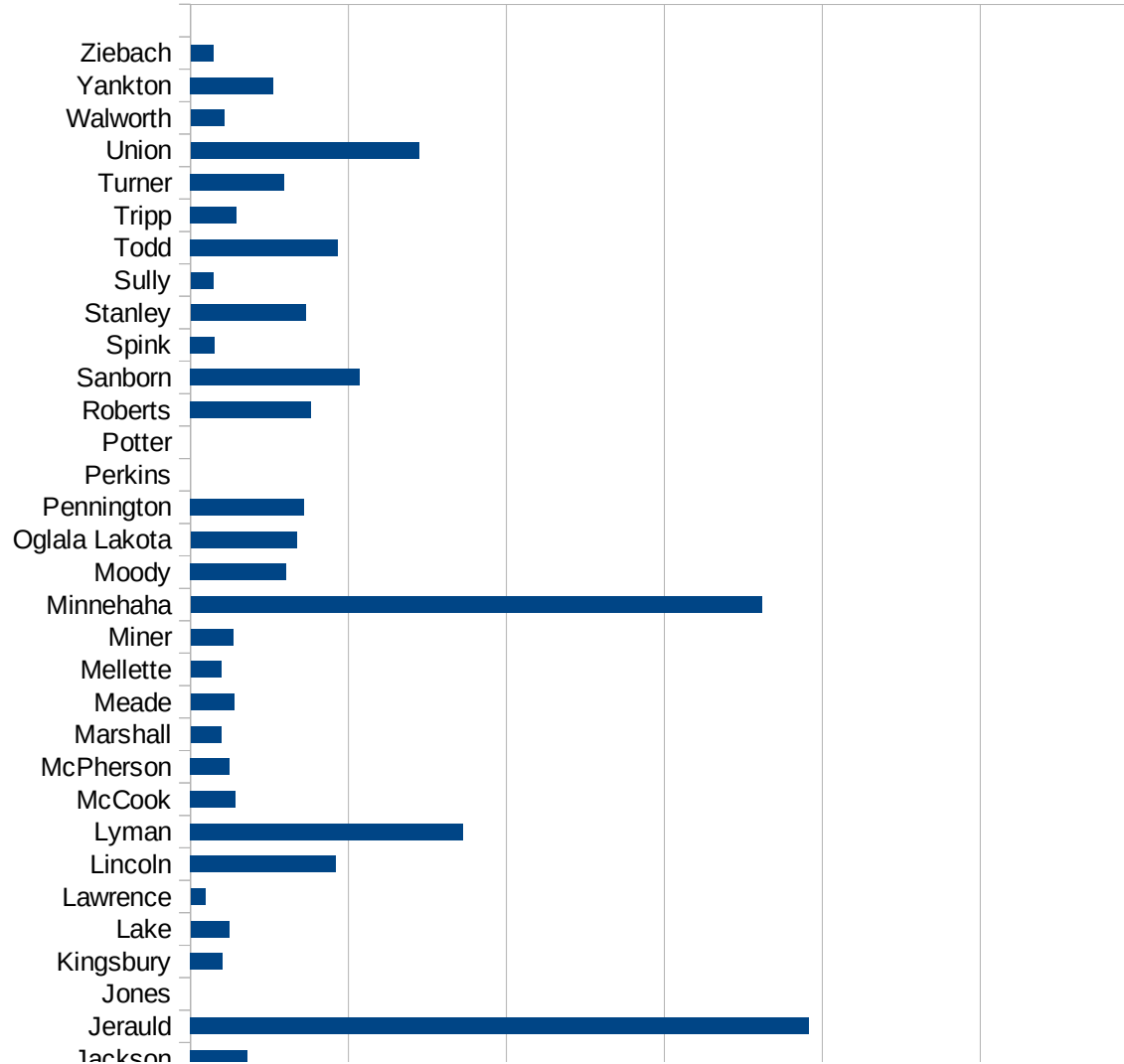
SC

29173
29175
29177
29179
29181
29195
29197
29199
29201
29203
29205
29183
29185
29187
29189
29510
29186
29207
29209
29211
29213
29215

29217
29219
29221
29223
29225
29227
29229

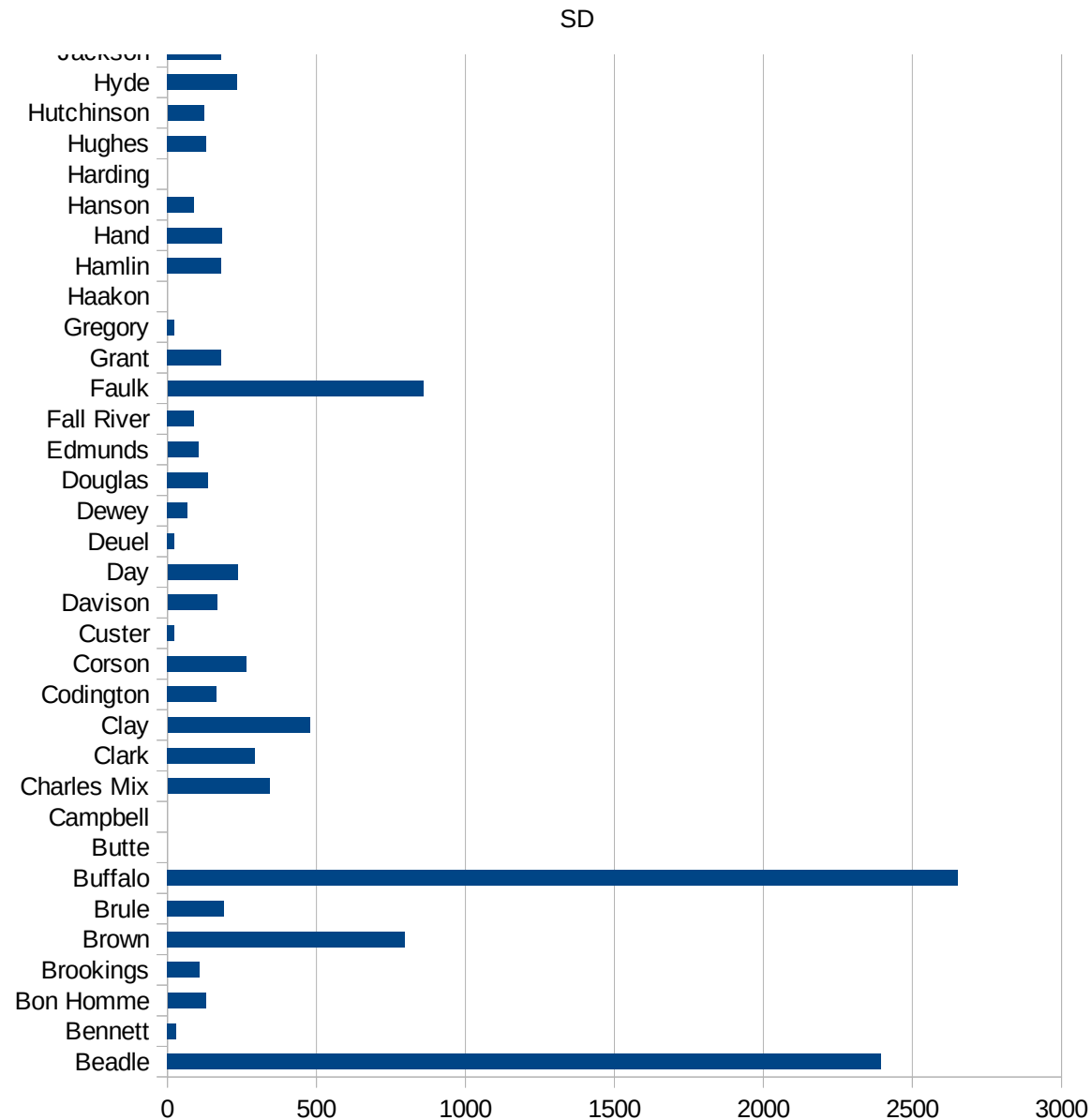
SD

FIPS	County	PC Infection
46003	Aurora	1178.15066
46005	Beadle	2393.687444
46007	Bennett	28.83506344
46009	Bon Homme	128.9398281
46011	Brookings	107.8564941
46013	Brown	796.1135416
46015	Brule	191.2411551
46017	Buffalo	2652.259332
46019	Butte	0
46021	Campbell	0
46023	Charles Mix	342.6858
46025	Clark	294.1963092
46027	Clay	477.1739905
46029	Codington	164.1977512
46031	Corson	264.1056423
46033	Custer	22.92000917
46035	Davison	166.7508843
46037	Day	236.1489555
46039	Deuel	23.05741296
46041	Dewey	67.75067751
46043	Douglas	136.286201
46045	Edmunds	103.2258065
46047	Fall River	88.78366381
46049	Faulk	858.3690987
46051	Grant	181.8945012
46053	Gregory	23.74169041
46055	Haakon	0
46057	Hamlin	180.0032728
46059	Hand	183.9362354
46061	Hanson	88.86255924
46063	Harding	0
46065	Hughes	130.3116147
46067	Hutchinson	121.9512195



This work is licensed under the Creative Commons Attribution-NoDerivatives 4.0 International License. To view a copy of this license, visit <http://creativecommons.org/licenses/by-nd/4.0/>.

46069 Hyde	234.0093604
46071 Jackson	181.4333233
46073 Jerauld	1957.905042
46075 Jones	0
46077 Kingsbury	101.6466762
46079 Lake	122.5396339
46081 Lawrence	46.6182355
46083 Lincoln	460.8294931
46085 Lyman	863.6482596
46087 McCook	144.2481067
46089 McPherson	124.6364769
46091 Marshall	97.80907668
46093 Meade	137.838411
46095 Mellette	97.94319295
46097 Miner	135.5625847
46099 Minnehaha	1808.41577
46101 Moody	303.997568
46102 Oglala Lakota	335.4532113
46103 Pennington	359.7991569
46105 Perkins	0
46107 Potter	0
46109 Roberts	382.8850388
46111 Sanborn	535.1996706
46115 Spink	76.98229407
46117 Stanley	363.9973527
46119 Sully	71.83908046
46121 Todd	466.7898473
46123 Tripp	146.0387003
46125 Turner	296.7711301
46127 Union	723.4778155
46129 Walworth	107.3921604
46135 Yankton	262.3638987
46137 Ziebach	72.93946025



SD

SD

FIPS

29001
29003
29005
29007
29009
29011
29013
29015
29017
29019
29021
29023
29025
29027
29029
29031
29033
29035
29037

SD

29039
29041
29043
29045
29047
29049
29051
29053
29055
29057
29059
29061
29063
29065
29067
29069
29071
29073
29075
29077
29079
29081
29083
29085
29087
29089
29091
29093
29095
29097
29099
29101

29103

SD

29105
29107
29109
29111
29113
29115
29117
29121
29123
29125
29127
29119
29129
29131
29133
29135
29137
29139
29141
29143
29145
29147
29149
29151
29153
29155
29157
29159
29161
29163
29165
29167
29169
29171

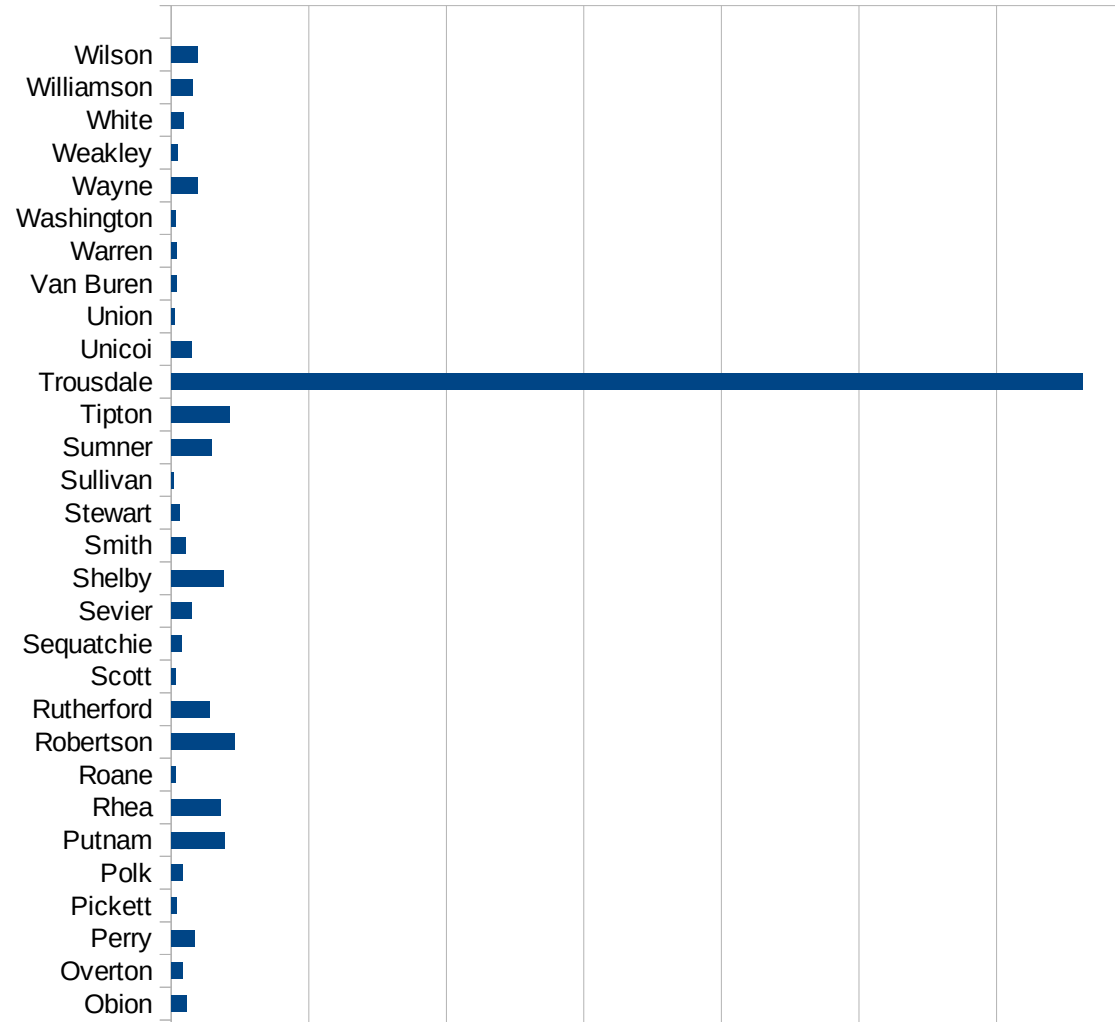
SD

29173
29175
29177
29179
29181
29195
29197
29199
29201
29203
29205
29183
29185
29187
29189
29510
29186
29207
29209
29211
29213
29215

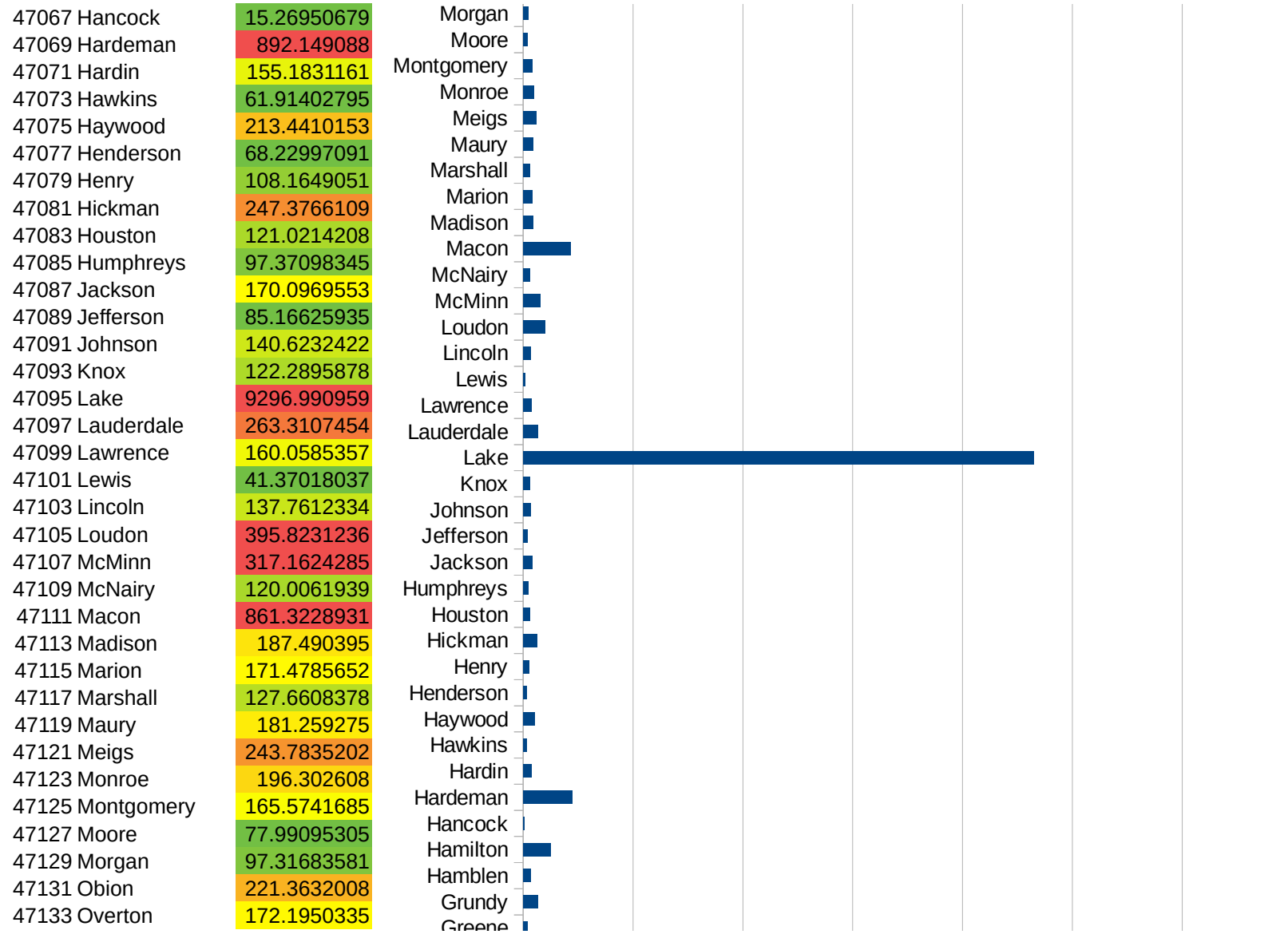
29217
29219
29221
29223
29225
29227
29229

TN

FIPS	County	PC Infection
47001	Anderson	84.98731728
47003	Bedford	799.3800726
47005	Benton	49.43153732
47007	Bledsoe	4161.301254
47009	Blount	83.74635513
47011	Bradley	282.964948
47013	Campbell	63.1584266
47015	Cannon	235.0988798
47017	Carroll	128.4796574
47019	Carter	39.04101081
47021	Cheatham	390.7119365
47023	Chester	69.46052327
47025	Claiborne	47.23516816
47027	Clay	142.5424388
47029	Cocke	75.47380779
47031	Coffee	172.3518851
47033	Crockett	132.6074819
47035	Cumberland	229.5845692
47037	Davidson	1013.013528
47039	Decatur	119.596788
47041	DeKalb	203.5951932
47043	Dickson	258.2045429
47045	Dyer	284.0300107
47047	Fayette	451.7737675
47049	Fentress	82.3406708
47051	Franklin	150.3938888
47053	Gibson	140.6871241
47055	Giles	74.56868793
47057	Grainger	95.0529272
47059	Greene	79.60976739
47061	Grundy	269.7437434
47063	Hamblen	136.2883117
47065	Hamilton	503.9996047

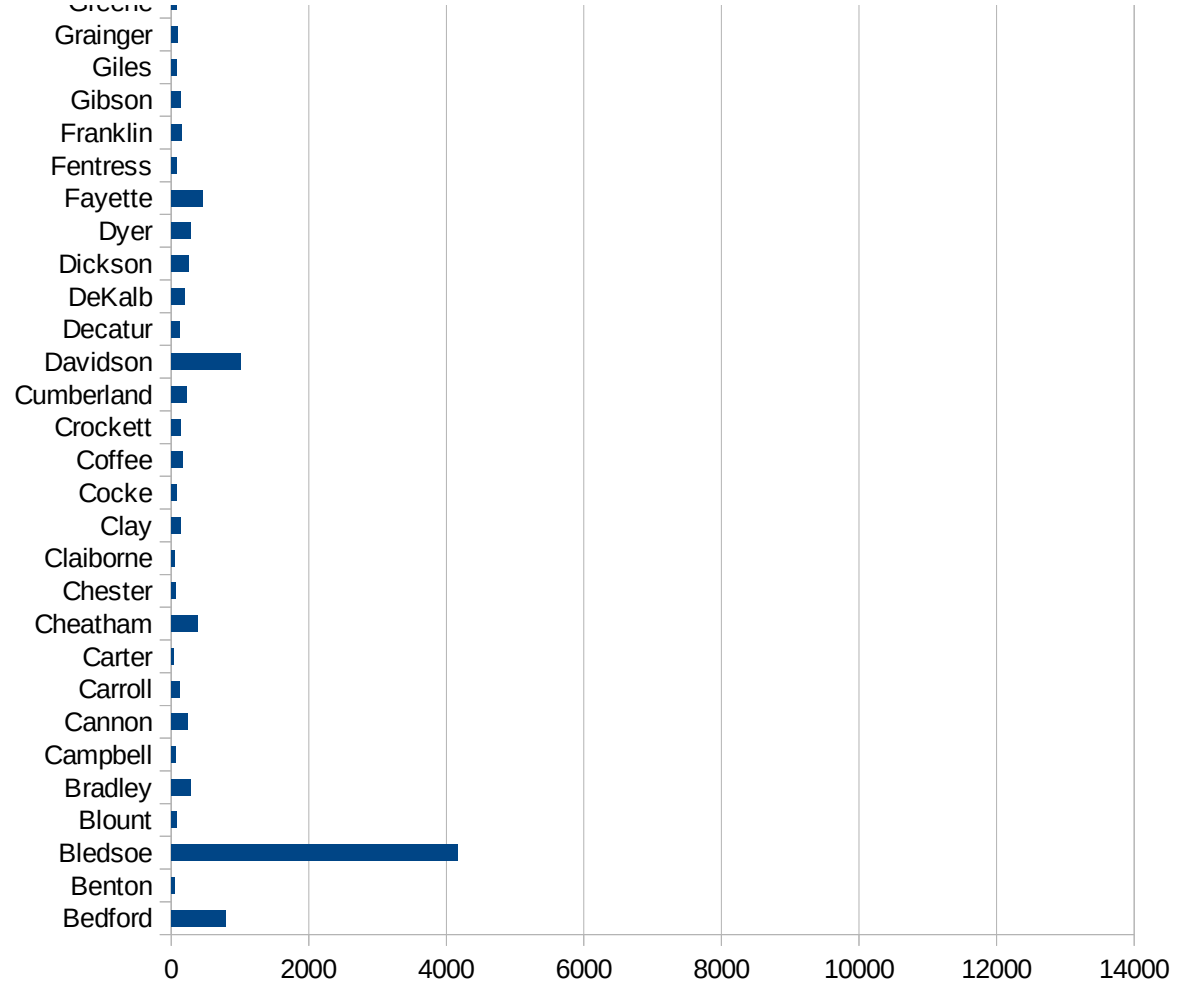


TN



TN

47135 Perry	347.2222222
47137 Pickett	78.70916962
47139 Polk	171.617943
47141 Putnam	777.4945144
47143 Rhea	723.2780535
47145 Roane	60.21829131
47147 Robertson	925.1957416
47149 Rutherford	560.1896026
47151 Scott	63.52375335
47153 Sequatchie	147.8892175
47155 Sevier	291.1371716
47157 Shelby	759.1657726
47159 Smith	215.6253134
47161 Stewart	117.9853993
47163 Sullivan	44.39708755
47165 Sumner	594.1789697
47167 Tipton	852.5356847
47169 Trousdale	13258.26371
47171 Unicoi	292.7763076
47173 Union	45.71312475
47175 Van Buren	86.73026886
47177 Warren	85.62062723
47179 Washington	70.75820134
47181 Wayne	386.5201111
47183 Weakley	95.76537483
47185 White	180.765116
47187 Williamson	312.0023821
47189 Wilson	381.8666667



TN

FIPS

29001
29003
29005
29007
29009
29011
29013
29015
29017
29019
29021
29023
29025
29027
29029
29031
29033
29035
29037

TN

29039
29041
29043
29045
29047
29049
29051
29053
29055
29057
29059
29061
29063
29065
29067
29069
29071
29073
29075
29077
29079
29081
29083
29085
29087
29089
29091
29093
29095
29097
29099
29101

29103

TN

29105
29107
29109
29111
29113
29115
29117
29121
29123
29125
29127
29119
29129
29131
29133
29135
29137
29139
29141
29143
29145
29147
29149
29151
29153
29155
29157
29159
29161
29163
29165
29167
29169
29171

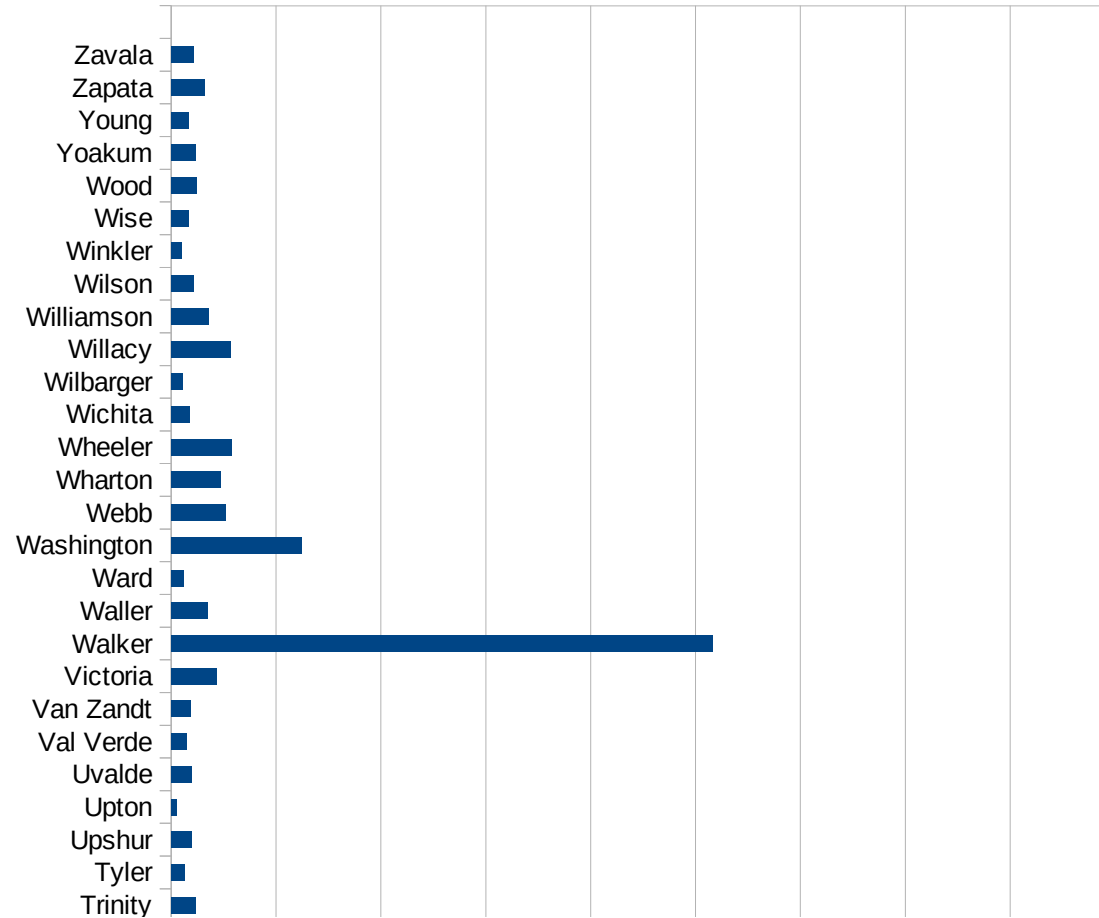
TN

29173
29175
29177
29179
29181
29195
29197
29199
29201
29203
29205
29183
29185
29187
29189
29510
29186
29207
29209
29211
29213
29215

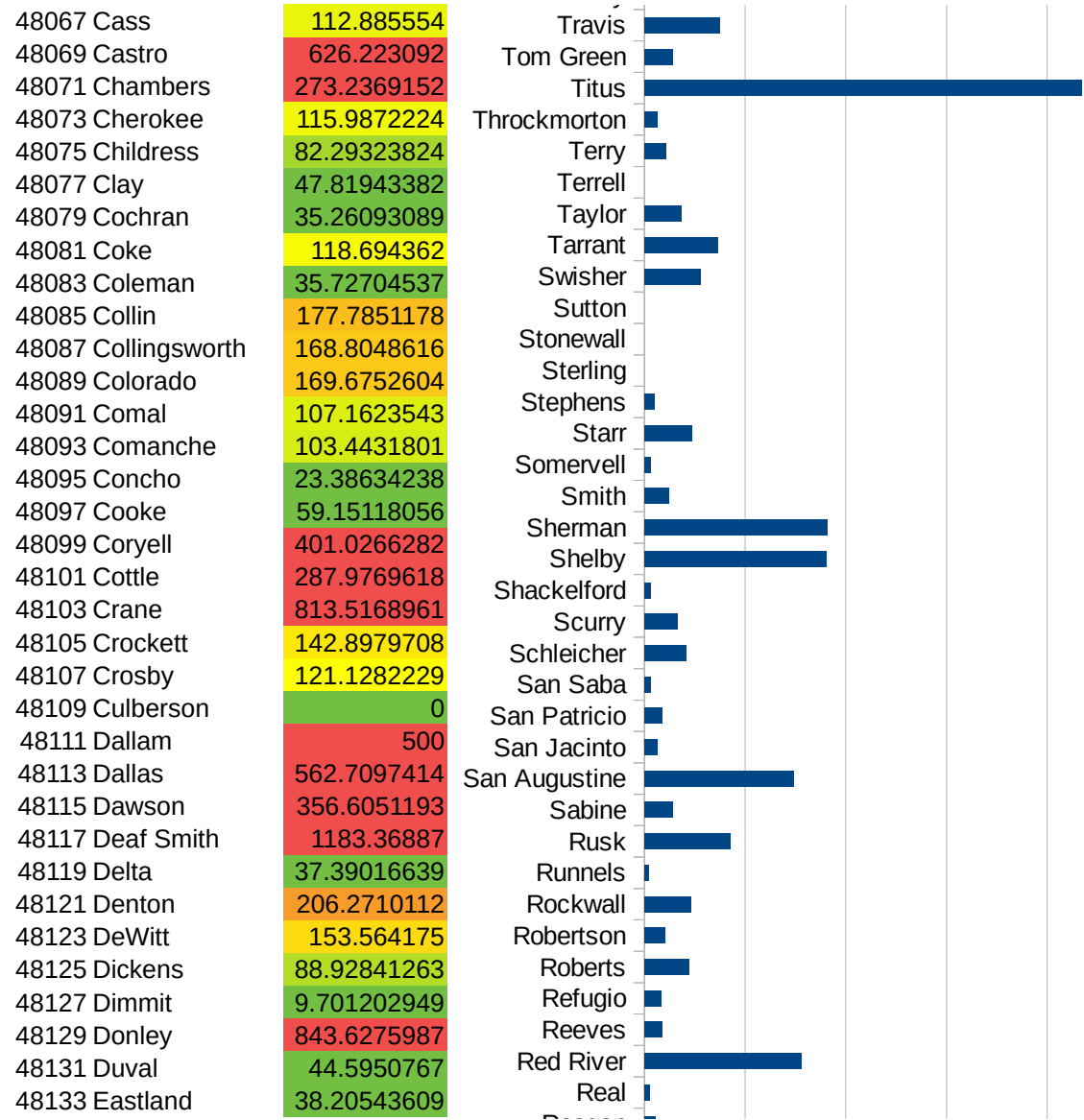
29217
29219
29221
29223
29225
29227
29229

TX

FIPS	County	PC Infection
48001	Anderson	175.6894087
48003	Andrews	165.48985
48005	Angelina	380.0578698
48007	Aransas	29.42165434
48009	Archer	34.14523105
48011	Armstrong	105.7082452
48013	Atascosa	83.48240906
48015	Austin	120.0440161
48017	Bailey	569.2329586
48019	Bandera	30.66947073
48021	Bastrop	359.8693893
48023	Baylor	27.9173646
48025	Bee	98.19866818
48027	Bell	183.0492462
48029	Bexar	223.4083852
48031	Blanco	94.00102547
48033	Borden	0
48035	Bosque	37.45117971
48037	Bowie	399.686188
48039	Brazoria	403.8357645
48041	Brazos	362.0599935
48043	Brewster	140.2827236
48045	Briscoe	65.96306069
48047	Brooks	42.17036829
48049	Brown	160.8480118
48051	Burleson	244.7115123
48053	Burnet	130.411005
48055	Caldwell	363.0309617
48057	Calhoun	213.3481749
48059	Callahan	92.89695584
48061	Cameron	277.8904857
48063	Camp	836.3385253
48065	Carson	99.91673605

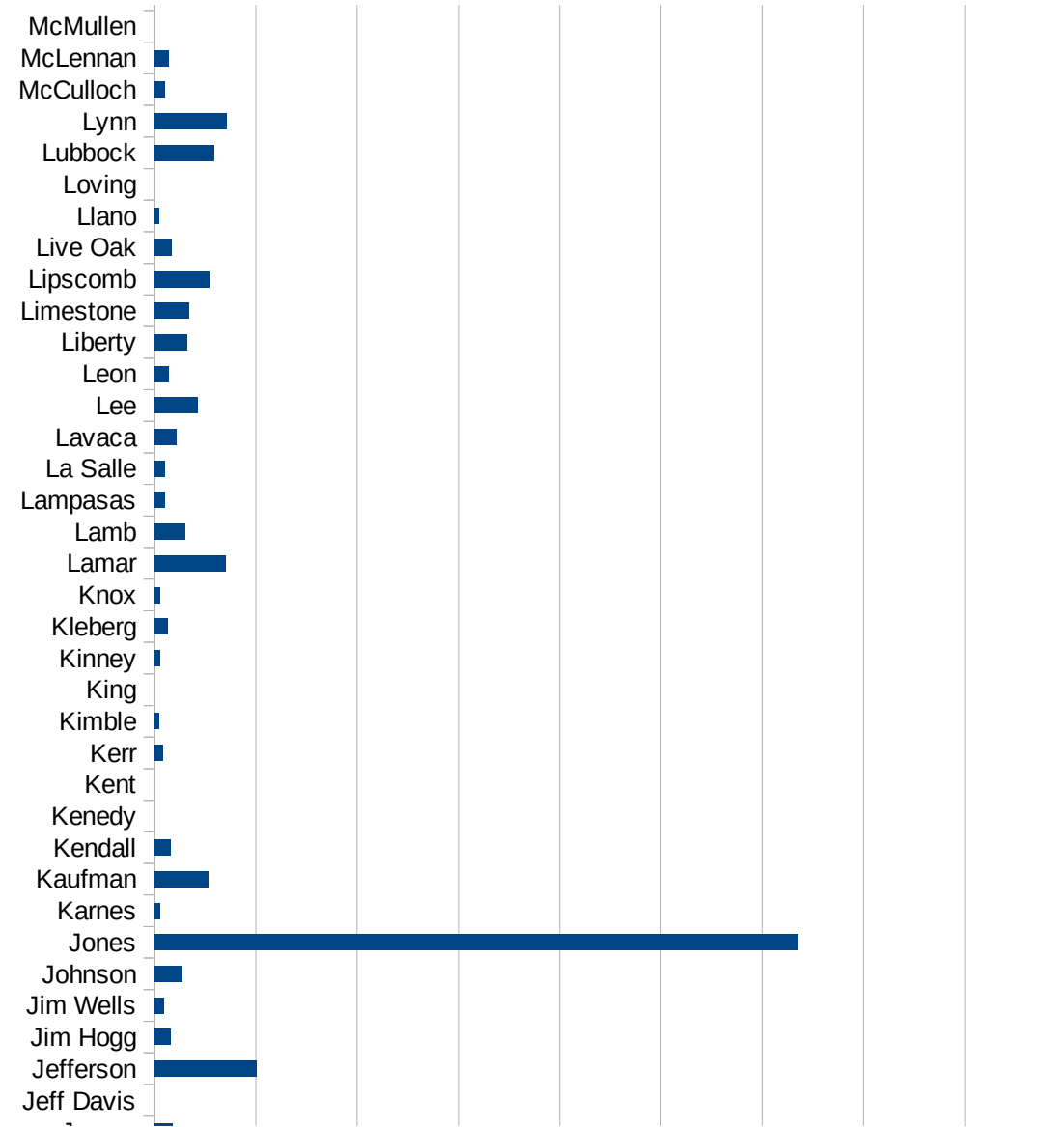


TX



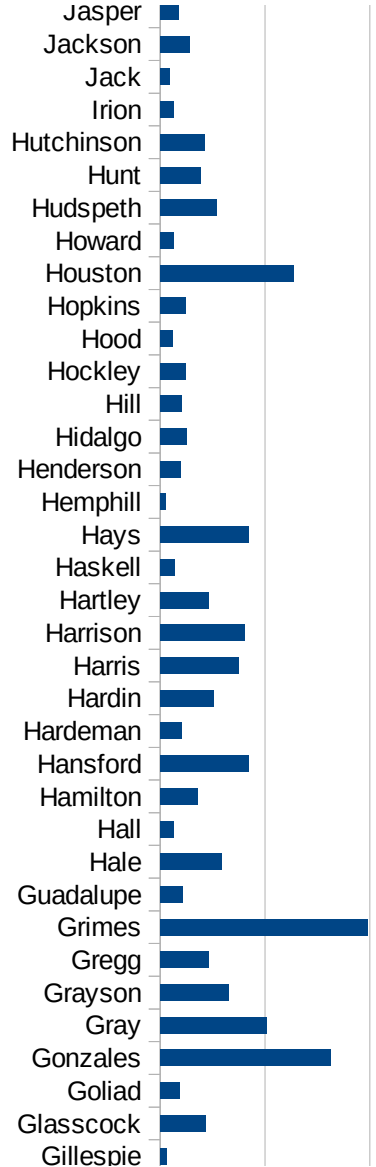
TX

48203 Harrison	403.1412043
48205 Hartley	231.3578929
48207 Haskell	68.81128505
48209 Hays	421.3249727
48211 Hemphill	26.14379085
48213 Henderson	99.6366906
48215 Hidalgo	128.4155119
48217 Hill	104.5276998
48219 Hockley	121.8450827
48221 Hood	57.8158812
48223 Hopkins	119.5327357
48225 Houston	634.4684708
48227 Howard	63.08456074
48229 Hudspeth	271.1157456
48231 Hunt	191.723752
48233 Hutchinson	212.2841778
48235 Irion	65.70302234
48237 Jack	45.23351804
48239 Jackson	141.1859621
48241 Jasper	89.20606601
48243 Jeff Davis	0
48245 Jefferson	501.5666605
48247 Jim Hogg	76.2195122
48249 Jim Wells	44.09387095
48251 Johnson	135.3866983
48253 Jones	3179.088661
48255 Karnes	25.55910543
48257 Kaufman	263.5629986
48259 Kendall	78.87644881
48261 Kenedy	0
48263 Kent	0
48265 Kerr	38.1642973
48267 Kimble	22.92526364
48269 King	0



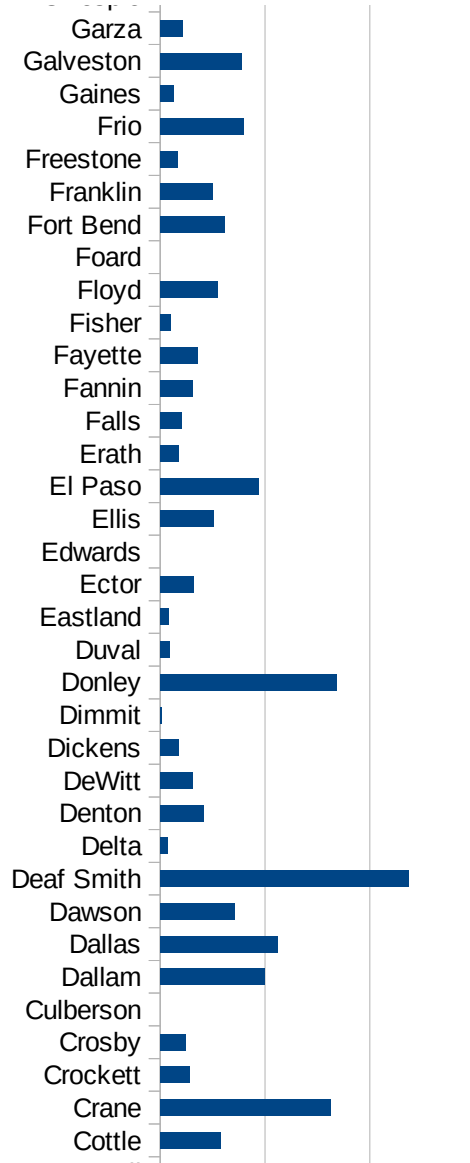
TX

48271 Kinney	26.54632333
48273 Kleberg	64.24877124
48275 Knox	27.37476047
48277 Lamar	349.9034749
48279 Lamb	151.998784
48281 Lampasas	51.8159122
48283 La Salle	53.11379631
48285 Lavaca	109.3983093
48287 Lee	209.9860009
48289 Leon	69.48465547
48291 Liberty	158.7062544
48293 Limestone	170.0752583
48295 Lipscomb	268.2563338
48297 Live Oak	82.19628473
48299 Llano	23.09895593
48301 Loving	0
48303 Lubbock	290.8149324
48305 Lynn	357.3251659
48307 McCulloch	50.08138225
48309 McLennan	69.91166779
48311 McMullen	0
48313 Madison	152.5447233
48315 Marion	211.5229654
48317 Martin	69.52894142
48319 Mason	771.0280374
48321 Matagorda	232.5454148
48323 Maverick	340.2581859
48325 Medina	434.0056165
48327 Menard	0
48329 Midland	128.6374857
48331 Milam	175.0825673
48333 Mills	20.32107295
48335 Mitchell	24.55494168
48337 Montague	45.92774036



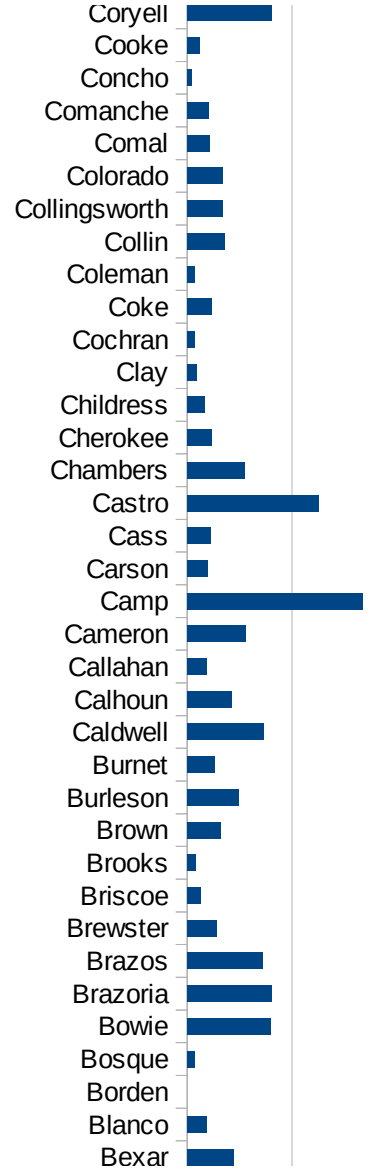
TX

48339 Montgomery	229.9784237
48341 Moore	4058.645567
48343 Morris	251.2359186
48345 Motley	81.03727715
48347 Nacogdoches	496.1117621
48349 Navarro	197.7201654
48351 Newton	43.64906155
48353 Nolan	33.89600705
48355 Nueces	99.37476709
48357 Ochiltree	532.823967
48359 Oldham	187.7053027
48361 Orange	128.0333126
48363 Palo Pinto	48.48484848
48365 Panola	902.8857785
48367 Parker	83.83259498
48369 Parmer	1257.096513
48371 Pecos	714.6047343
48373 Polk	141.9120146
48375 Potter	2331.004279
48377 Presidio	28.78526195
48379 Rains	41.12180278
48381 Randall	556.2445421
48383 Reagan	53.46164127
48385 Real	28.75215641
48387 Red River	780.2874743
48389 Reeves	89.20038229
48391 Refugio	85.32423208
48393 Roberts	221.4839424
48395 Robertson	104.1425596
48397 Rockwall	231.4791818
48399 Runnels	19.5427008
48401 Rusk	426.0789715
48403 Sabine	141.6564359
48405 San Augustine	741.01069

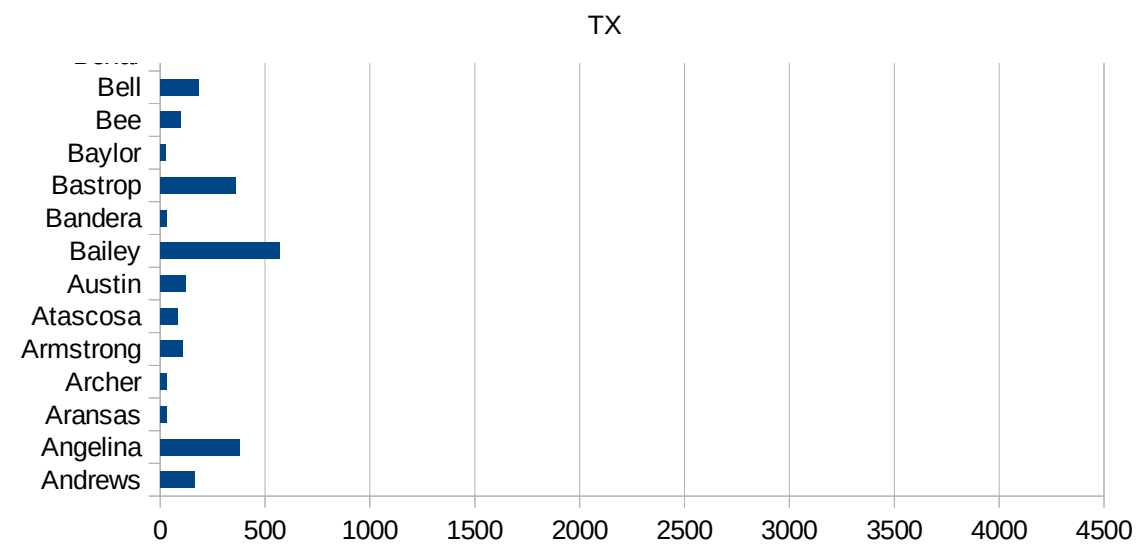


TX

48407 San Jacinto	66.15829242
48409 San Patricio	86.70563437
48411 San Saba	33.03600925
48413 Schleicher	207.253886
48415 Scurry	166.014467
48417 Shackelford	30.7408546
48419 Shelby	904.8705642
48421 Sherman	909.3861643
48423 Smith	122.925363
48425 Somervell	33.27417924
48427 Starr	237.1173964
48429 Stephens	53.00540655
48431 Sterling	0
48433 Stonewall	0
48435 Sutton	0
48437 Swisher	281.4258912
48439 Tarrant	366.5349117
48441 Taylor	185.2659111
48443 Terrell	0
48445 Terry	105.8028811
48447 Throckmorton	66.00660066
48449 Titus	2170.556716
48451 Tom Green	138.7607984
48453 Travis	373.4955872
48455 Trinity	115.3324288
48457 Tyler	64.5280236
48459 Upshur	99.36984973
48461 Upton	27.24053391
48463 Uvalde	96.84869254
48465 Val Verde	73.15883596
48467 Van Zandt	92.82564844
48469 Victoria	219.4817189
48471 Walker	2584.161148
48473 Waller	173.1732109



48475 Ward	59.72696246
48477 Washington	620.941096
48479 Webb	260.2297851
48481 Wharton	235.469377
48483 Wheeler	288.9616644
48485 Wichita	88.59340926
48487 Wilbarger	54.60218409
48489 Willacy	283.5231234
48491 Williamson	180.1598323
48493 Wilson	105.527238
48495 Winkler	51.8134715
48497 Wise	81.98521338
48499 Wood	124.0887234
48501 Yoakum	116.4008846
48503 Young	83.12551953
48505 Zapata	162.085976
48507 Zavala	108.4870233



TX

FIPS

29001
29003
29005
29007
29009
29011
29013
29015
29017
29019
29021
29023
29025
29027
29029
29031
29033
29035
29037

TX

29039
29041
29043
29045
29047
29049
29051
29053
29055
29057
29059
29061
29063
29065
29067
29069
29071
29073
29075
29077
29079
29081
29083
29085
29087
29089
29091
29093
29095
29097
29099
29101

29103

TX

29105
29107
29109
29111
29113
29115
29117
29121
29123
29125
29127
29119
29129
29131
29133
29135
29137
29139
29141
29143
29145
29147
29149
29151
29153
29155
29157
29159
29161
29163
29165
29167
29169
29171

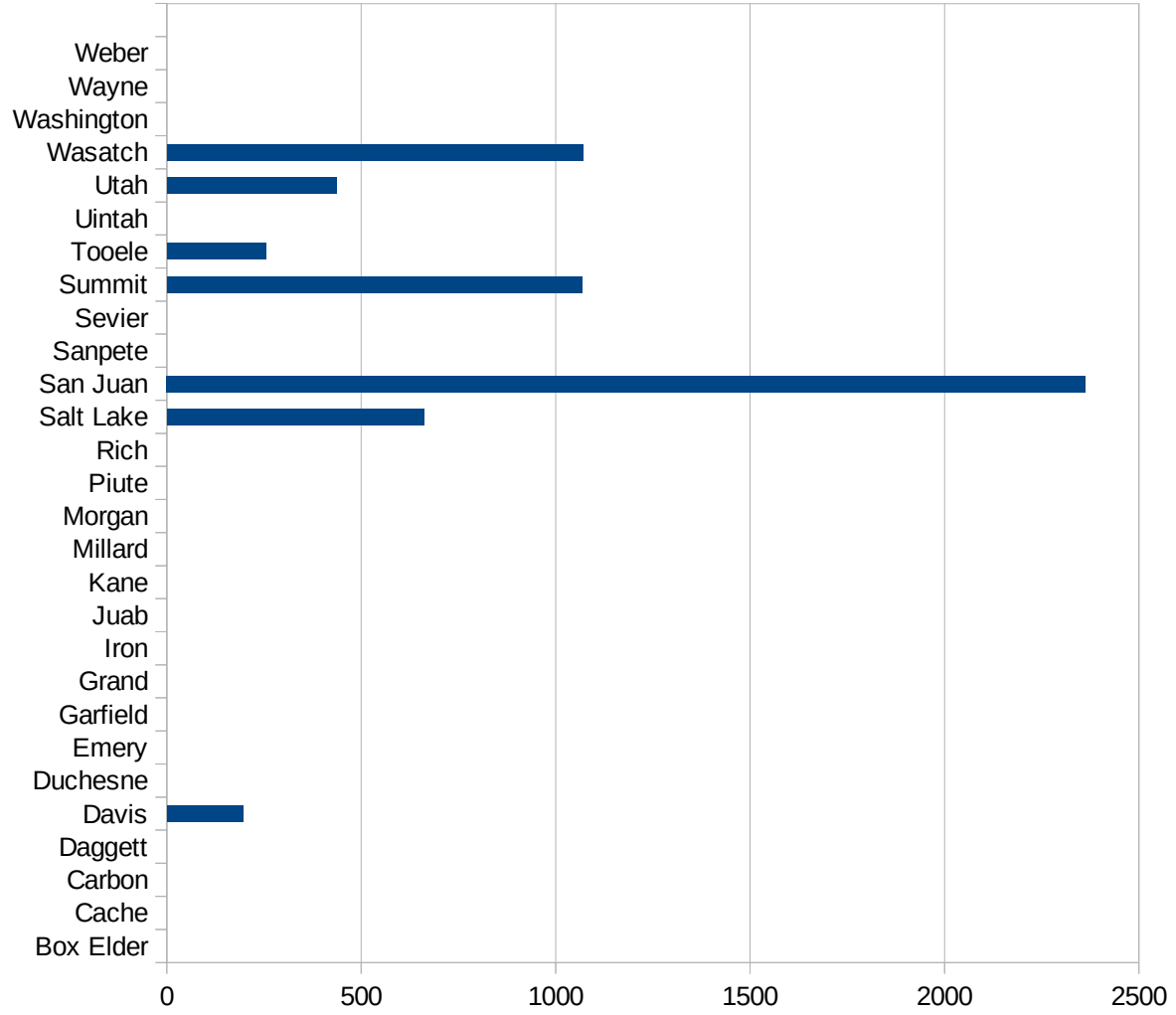
TX

29173
29175
29177
29179
29181
29195
29197
29199
29201
29203
29205
29183
29185
29187
29189
29510
29186
29207
29209
29211
29213
29215

29217
29219
29221
29223
29225
29227
29229

UT

FIPS	County	PC Infection
49001	Beaver	0
49003	Box Elder	0
49005	Cache	0
49007	Carbon	0
49009	Daggett	0
49011	Davis	196.46700577
49013	Duchesne	0
49015	Emery	0
49017	Garfield	0
49019	Grand	0
49021	Iron	0
49023	Juab	0
49025	Kane	0
49027	Millard	0
49029	Morgan	0
49031	Piute	0
49033	Rich	0
49035	Salt Lake	660.74804383
49037	San Juan	2362.6124668
49039	Sanpete	0
49041	Sevier	0
49043	Summit	1068.3709727
49045	Tooele	254.62400046
49047	Uintah	0
49049	Utah	435.70288631
49051	Wasatch	1070.9987966
49053	Washington	0
49055	Wayne	0
49057	Weber	0



UT

FIPS

29001
29003
29005
29007
29009
29011
29013
29015
29017
29019
29021
29023
29025
29027
29029
29031
29033
29035
29037

UT

29039
29041
29043
29045
29047
29049
29051
29053
29055
29057
29059
29061
29063
29065
29067
29069
29071
29073
29075
29077
29079
29081
29083
29085
29087
29089
29091
29093
29095
29097
29099
29101

29103

UT

29105
29107
29109
29111
29113
29115
29117
29121
29123
29125
29127
29119
29129
29131
29133
29135
29137
29139
29141
29143
29145
29147
29149
29151
29153
29155
29157
29159
29161
29163
29165
29167
29169
29171

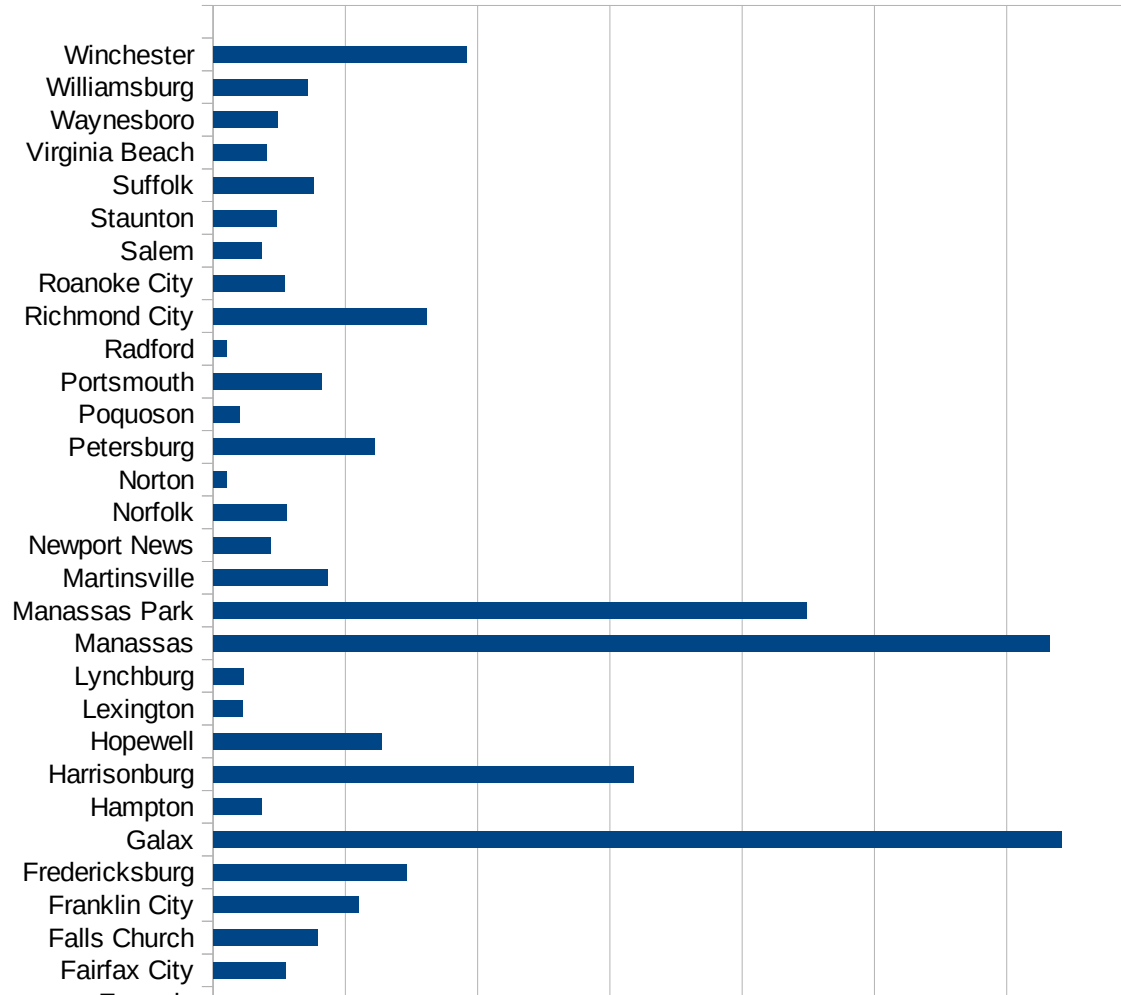
UT

29173
29175
29177
29179
29181
29195
29197
29199
29201
29203
29205
29183
29185
29187
29189
29510
29186
29207
29209
29211
29213
29215

29217
29219
29221
29223
29225
29227
29229

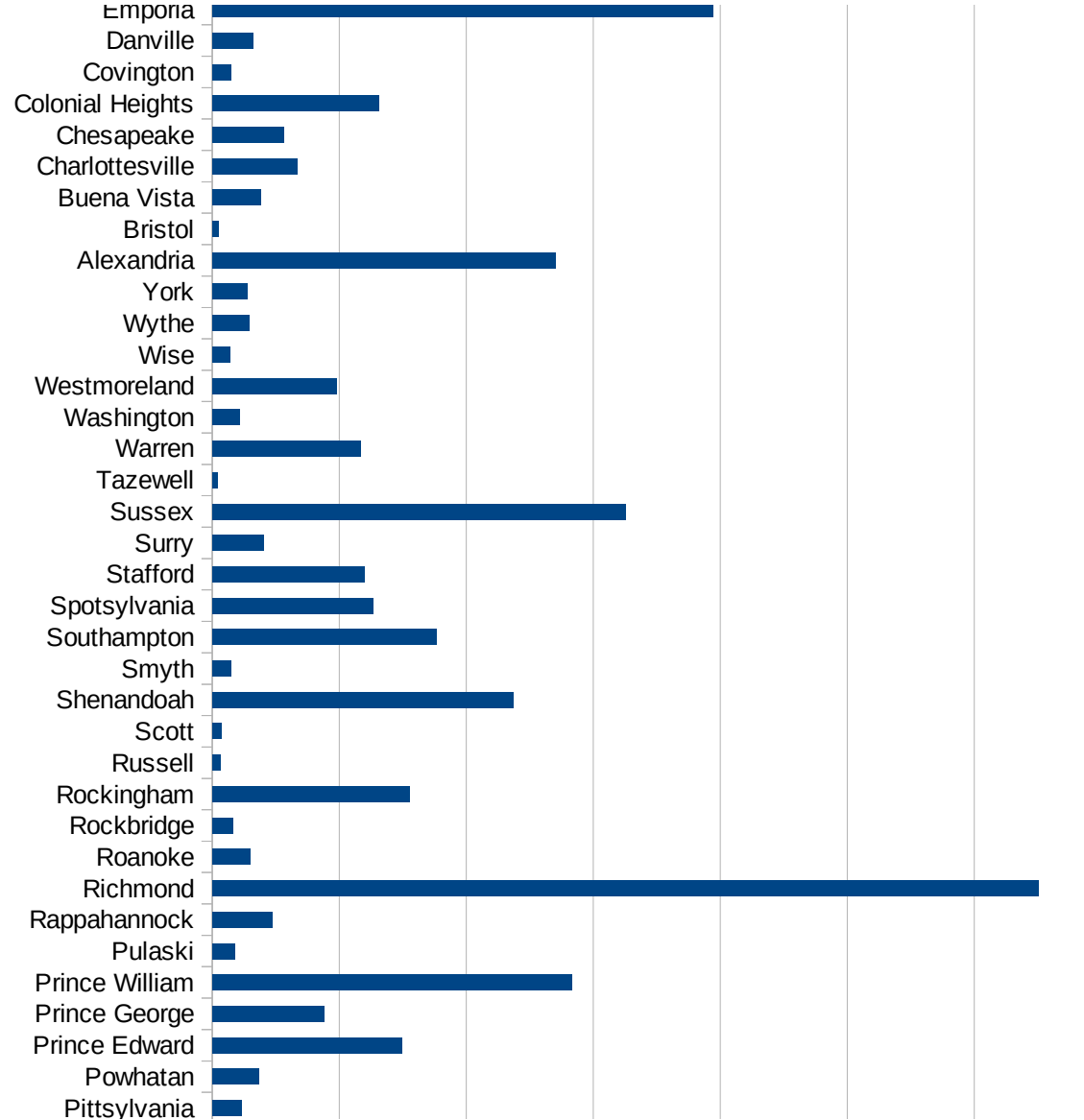
VA

FIPS	County	PC Infection
51001	Accomack	3106.873997
51003	Albemarle	269.5045899
51005	Alleghany	201.2072435
51007	Amelia	292.0156766
51009	Amherst	88.42291417
51011	Appomattox	214.6329146
51013	Arlington	994.8594019
51015	Augusta	201.4392303
51017	Bath	0
51019	Bedford	119.3696268
51021	Bland	0
51023	Botetourt	150.2539291
51025	Brunswick	329.5898438
51027	Buchanan	84.82163894
51029	Buckingham	3141.361257
51031	Campbell	50.93409492
51033	Caroline	367.2169505
51035	Carroll	590.4980429
51036	Charles City	475.4358162
51037	Charlotte	251.2983749
51041	Chesterfield	648.102457
51043	Clarke	275.4251876
51045	Craig	118.4834123
51047	Culpeper	1517.576506
51049	Cumberland	509.7359568
51051	Dickenson	6.885629691
51053	Dinwiddie	385.5725753
51057	Essex	485.3924352
51059	Fairfax	1138.604182
51061	Fauquier	556.0665016
51063	Floyd	63.31117442
51065	Fluvanna	380.8385916
51067	Franklin	76.51926328



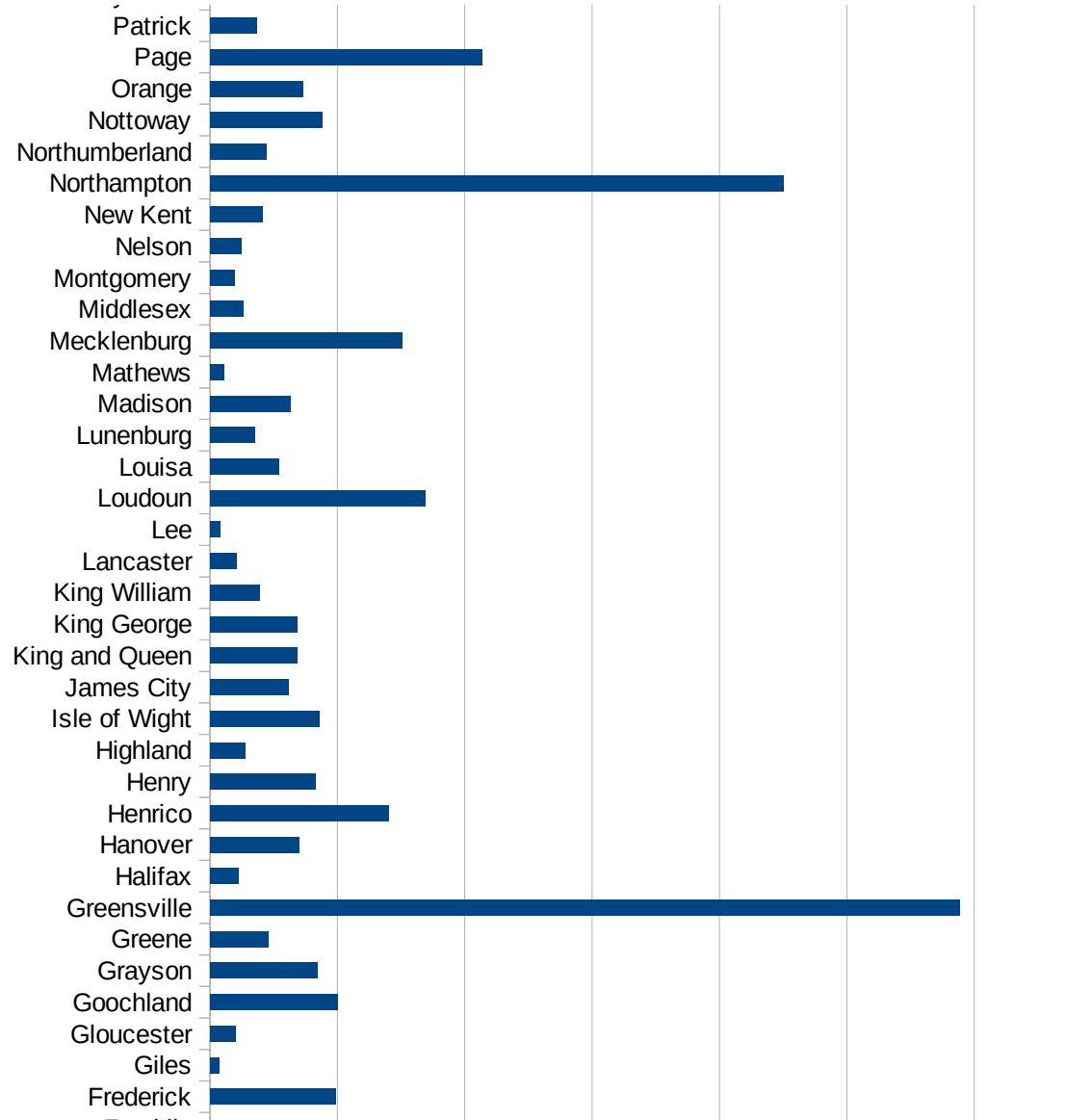
VA

51069 Frederick	492.3320695
51071 Giles	35.62099264
51073 Gloucester	101.7430186
51075 Goochland	499.0535192
51077 Grayson	422.2378607
51079 Greene	227.51403
51081 Greensville	2941.429431
51083 Halifax	111.3716295
51085 Hanover	349.6862149
51087 Henrico	701.8748045
51089 Henry	412.1445253
51091 Highland	135.7466063
51093 Isle of Wight	427.5701567
51095 James City	308.9126536
51097 King and Queen	340.8122692
51099 King George	342.4270931
51101 King William	194.8166952
51103 Lancaster	102.012427
51105 Lee	38.23117115
51107 Loudoun	845.2746713
51109 Louisa	269.1826635
51111 Lunenburg	173.7547576
51113 Madison	315.9082362
51115 Mathews	56.80527153
51117 Mecklenburg	753.6704731
51119 Middlesex	130.0027858
51121 Montgomery	97.99464565
51125 Nelson	121.3265031
51127 New Kent	205.4396856
51131 Northampton	2249.680443
51133 Northumberland	222.2771055
51135 Nottoway	440.9857328
51137 Orange	362.9516428
51139 Page	1069.652781

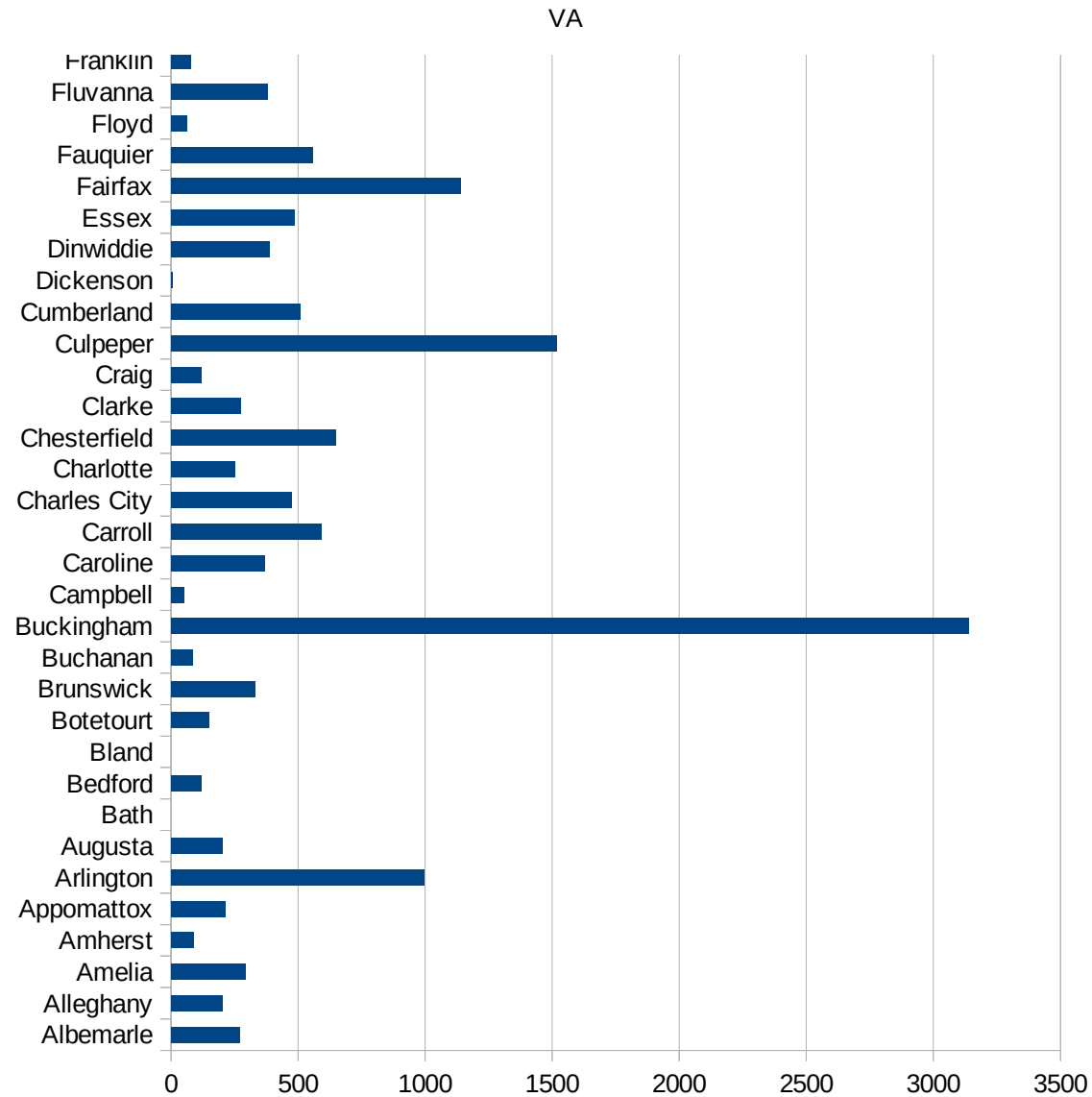


VA

51141 Patrick	181.0671646
51143 Pittsylvania	114.8501206
51145 Powhatan	181.575251
51147 Prince Edward	745.0980392
51149 Prince George	441.1533008
51153 Prince William	1414.710338
51155 Pulaski	88.06434568
51157 Rappahannock	234.4180916
51159 Richmond	3252.932065
51161 Roanoke	149.883601
51163 Rockbridge	79.11392405
51165 Rockingham	776.6727389
51167 Russell	29.90877823
51169 Scott	37.15055261
51171 Shenandoah	1186.28871
51173 Smyth	72.19742715
51175 Southampton	881.3829182
51177 Spotsylvania	632.4587673
51179 Stafford	600.1600427
51181 Surry	200.8032129
51183 Sussex	1628.548545
51185 Tazewell	22.0291274
51187 Warren	582.4563158
51191 Washington	106.6137274
51193 Westmoreland	487.9416713
51195 Wise	71.03020099
51197 Wythe	146.0666342
51199 York	138.549067
51510 Alexandria	1350.526381
51520 Bristol	24.26889941
51530 Buena Vista	192.4001924
51540 Charlottesville	332.522809
51550 Chesapeake	279.4332204
51570 Colonial Heights	656.0870297



51580 Covington	73.26007326
51590 Danville	162.1900573
51595 Emporia	1972.271041
51600 Fairfax City	272.6458859
51610 Falls Church	392.6347143
51620 Franklin City	549.1077
51630 Fredericksburg	730.853692
51640 Galax	3207.224039
51650 Hampton	183.154274
51660 Harrisonburg	1589.769215
51670 Hopewell	637.2809347
51678 Lexington	112.1076233
51680 Lynchburg	116.8935538
51683 Manassas	3162.748253
51685 Manassas Park	2241.867452
51690 Martinsville	434.0412339
51700 Newport News	218.3332774
51710 Norfolk	279.0114554
51720 Norton	50.40322581
51730 Petersburg	608.2301137
51735 Poquoson	98.44134537
51740 Portsmouth	408.9525742
51750 Radford	49.07574023
51760 Richmond City	807.7523243
51770 Roanoke City	270.2161729
51775 Salem	183.285887
51790 Staunton	240.7511436
51800 Suffolk	380.5450458
51810 Virginia Beach	201.9151956
51820 Waynesboro	243.0616935
51830 Williamsburg	355.8002148
51840 Winchester	957.0229116



VA

VA

FIPS

29001
29003
29005
29007
29009
29011
29013
29015
29017
29019
29021
29023
29025
29027
29029
29031
29033
29035
29037

VA

29039
29041
29043
29045
29047
29049
29051
29053
29055
29057
29059
29061
29063
29065
29067
29069
29071
29073
29075
29077
29079
29081
29083
29085
29087
29089
29091
29093
29095
29097
29099
29101

29103

VA

29105
29107
29109
29111
29113
29115
29117
29121
29123
29125
29127
29119
29129
29131
29133
29135
29137
29139
29141
29143
29145
29147
29149
29151
29153
29155
29157
29159
29161
29163
29165
29167
29169
29171

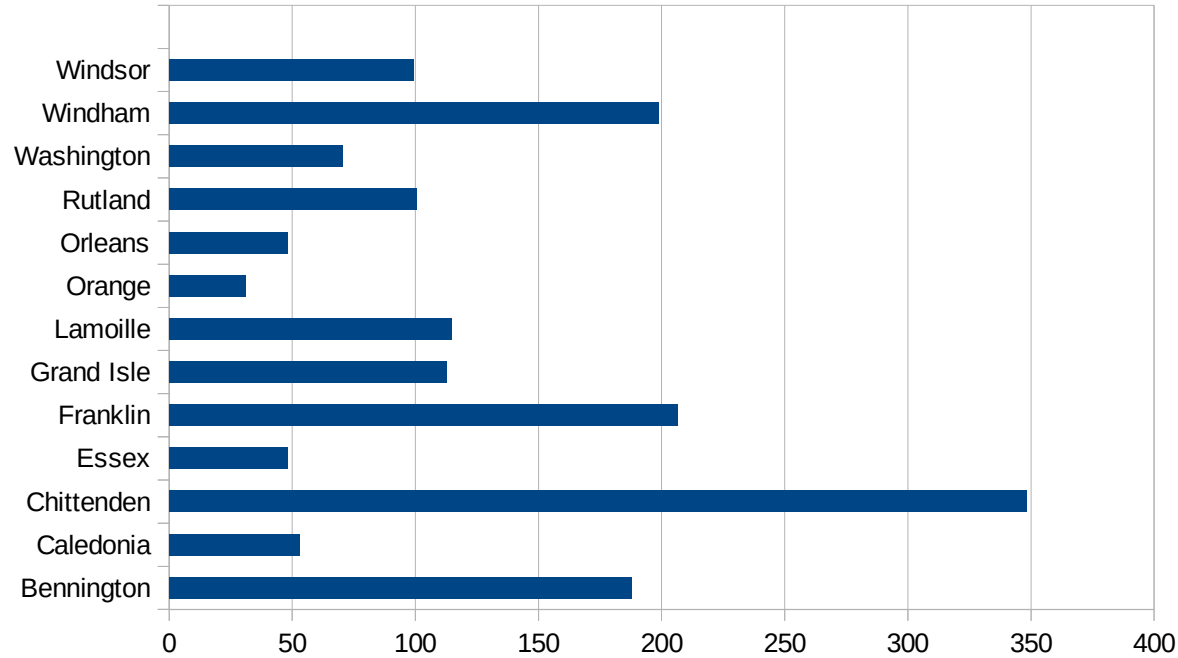
VA

29173
29175
29177
29179
29181
29195
29197
29199
29201
29203
29205
29183
29185
29187
29189
29510
29186
29207
29209
29211
29213
29215

29217
29219
29221
29223
29225
29227
29229

VT

FIPS	County	PC Infection
50001	Addison	178.5086414
50003	Bennington	188.0385058
50005	Caledonia	52.80179526
50007	Chittenden	348.1758744
50009	Essex	48
50011	Franklin	206.3899962
50013	Grand Isle	112.8349788
50015	Lamoille	114.6245059
50017	Orange	31.03555295
50019	Orleans	48.31456498
50021	Rutland	100.5590401
50023	Washington	70.51943584
50025	Windham	198.8025073
50027	Windsor	99.48269001



FIPS

- 29001
- 29003
- 29005
- 29007
- 29009
- 29011
- 29013
- 29015
- 29017
- 29019
- 29021
- 29023
- 29025
- 29027
- 29029
- 29031
- 29033
- 29035
- 29037

VT

29039
29041
29043
29045
29047
29049
29051
29053
29055
29057
29059
29061
29063
29065
29067
29069
29071
29073
29075
29077
29079
29081
29083
29085
29087
29089
29091
29093
29095
29097
29099
29101

29103

VT

29105
29107
29109
29111
29113
29115
29117
29121
29123
29125
29127
29119
29129
29131
29133
29135
29137
29139
29141
29143
29145
29147
29149
29151
29153
29155
29157
29159
29161
29163
29165
29167
29169
29171

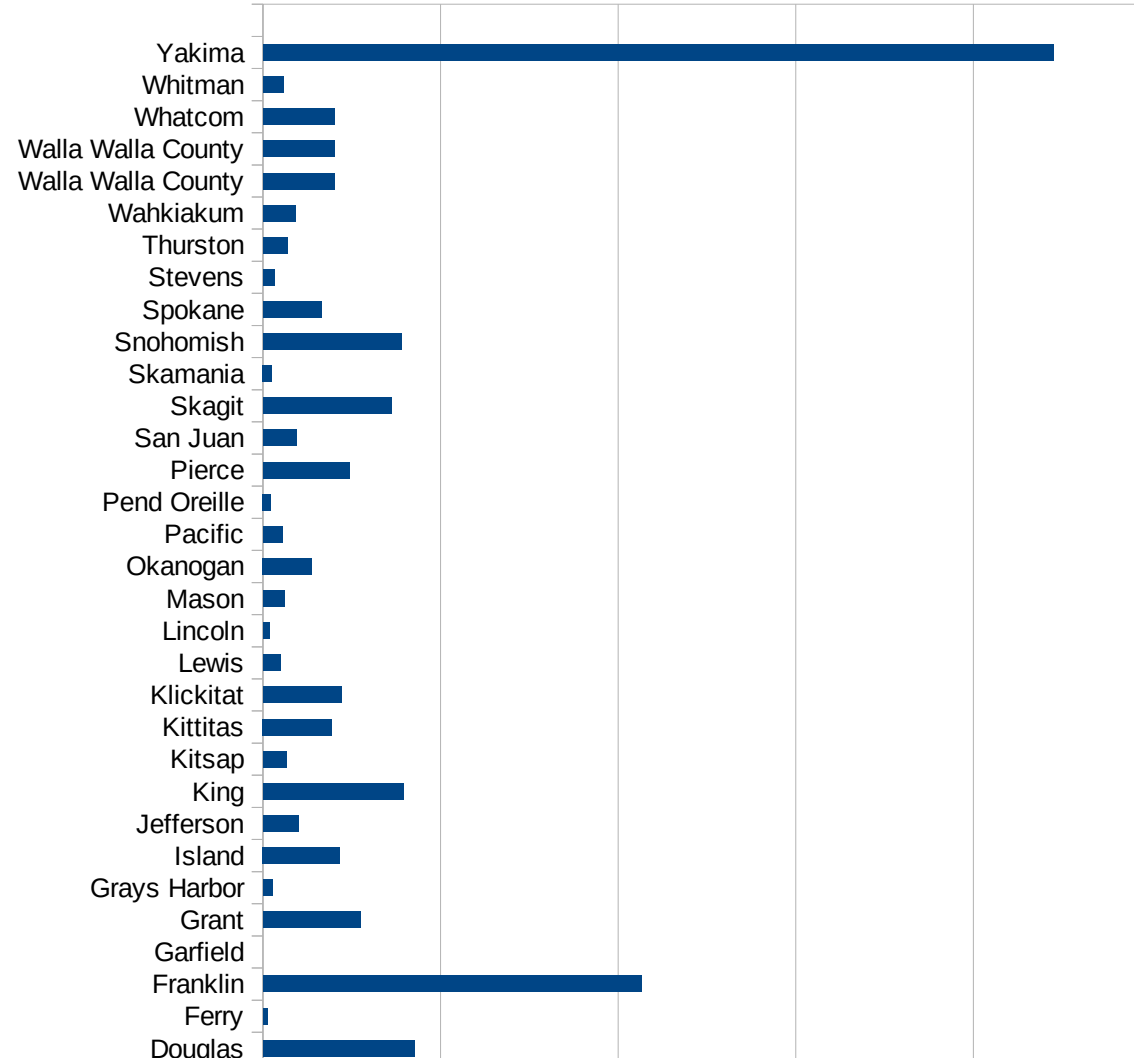
VT

29173
29175
29177
29179
29181
29195
29197
29199
29201
29203
29205
29183
29185
29187
29189
29510
29186
29207
29209
29211
29213
29215

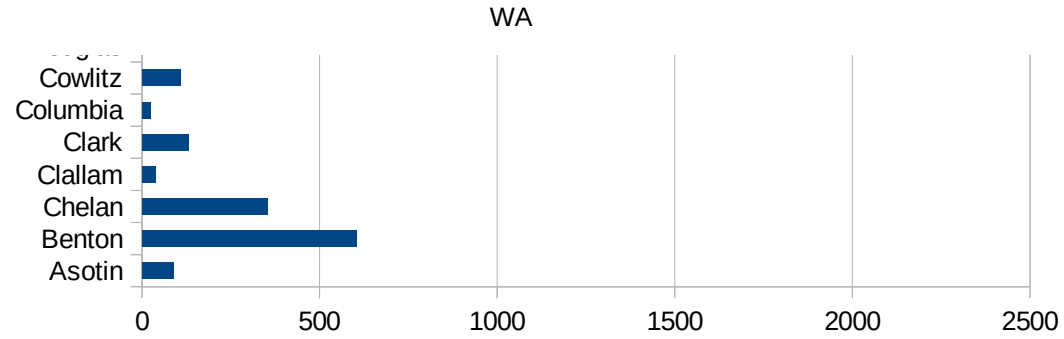
29217
29219
29221
29223
29225
29227
29229

WA

FIPS	County	PC Infection
53001	Adams	506.0984868
53003	Asotin	88.45643521
53005	Benton	603.3376759
53007	Chelan	354.3797705
53009	Clallam	37.79141744
53011	Clark	130.536653
53013	Columbia	24.63661
53015	Cowlitz	108.2697936
53017	Douglas	426.5038339
53019	Ferry	13.07360439
53021	Franklin	1065.2167
53023	Garfield	0
53025	Grant	275.3490666
53027	Grays Harbor	27.06323324
53029	Island	216.6706133
53031	Jefferson	100.8541082
53033	King	396.2988819
53035	Kitsap	65.97357351
53037	Kittitas	194.2403513
53039	Klickitat	221.6492514
53041	Lewis	50.24873122
53043	Lincoln	18.62197393
53045	Mason	61.06217656
53047	Okanogan	137.6625843
53049	Pacific	54.45634416
53051	Pend Oreille	22.05558006
53053	Pierce	242.4551133
53055	San Juan	93.41429239
53057	Skagit	361.917539
53059	Skamania	25.1593425
53061	Snohomish	389.1270228
53063	Spokane	164.3896306
53065	Stevens	33.14184711



53067 Thurston	68.78035326
53069 Wahkiakum	90.37505648
53071 Walla Walla Cou	200.2560651
53071 Walla Walla Cou	200.2560651
53073 Whatcom	201.6084365
53075 Whitman	58.24345765
53077 Yakima	2225.925248



WA

FIPS

29001
29003
29005
29007
29009
29011
29013
29015
29017
29019
29021
29023
29025
29027
29029
29031
29033
29035
29037

WA

29039
29041
29043
29045
29047
29049
29051
29053
29055
29057
29059
29061
29063
29065
29067
29069
29071
29073
29075
29077
29079
29081
29083
29085
29087
29089
29091
29093
29095
29097
29099
29101

29103

WA

29105
29107
29109
29111
29113
29115
29117
29121
29123
29125
29127
29119
29129
29131
29133
29135
29137
29139
29141
29143
29145
29147
29149
29151
29153
29155
29157
29159
29161
29163
29165
29167
29169
29171

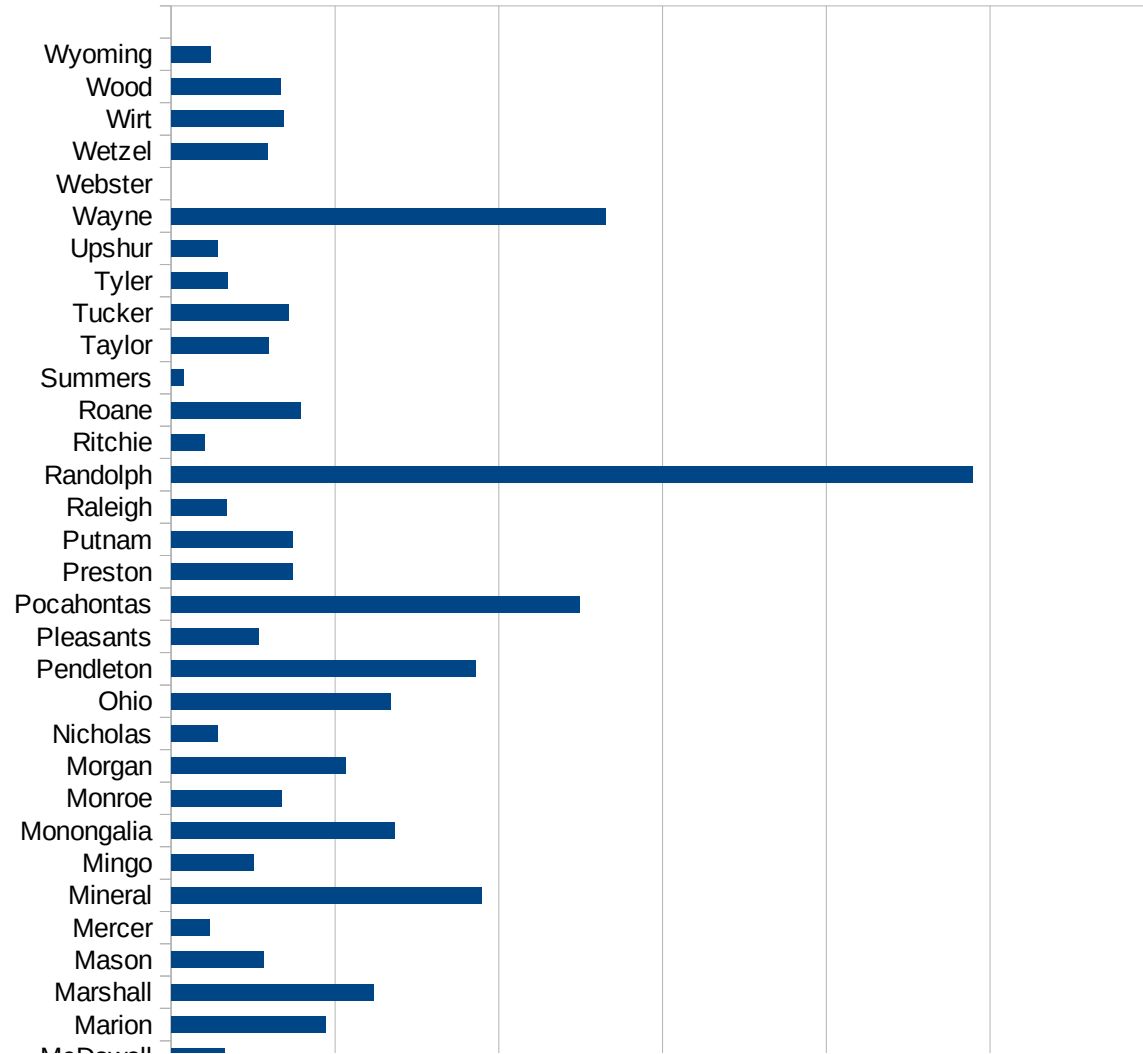
WA

29173
29175
29177
29179
29181
29195
29197
29199
29201
29203
29205
29183
29185
29187
29189
29510
29186
29207
29209
29211
29213
29215

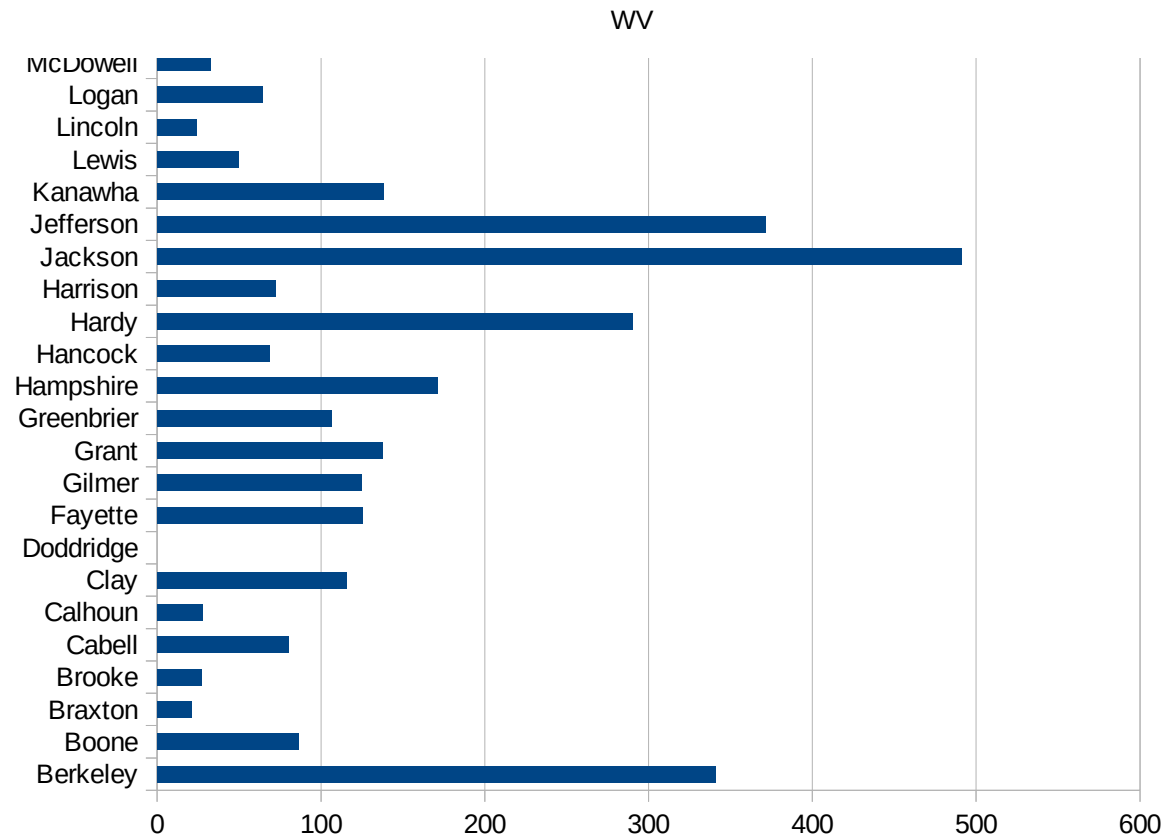
29217
29219
29221
29223
29225
29227
29229

WV

FIPS	County	PC Infection
54001	Barbour	60.47777442
54003	Berkeley	340.6675034
54005	Boone	86.55642112
54007	Braxton	21.29320747
54009	Brooke	27.02337522
54011	Cabell	80.45138591
54013	Calhoun	27.57099531
54015	Clay	115.8480074
54017	Doddridge	0
54019	Fayette	125.5288484
54021	Gilmer	124.595066
54023	Grant	137.6225701
54025	Greenbrier	106.3646294
54027	Hampshire	171.328222
54029	Hancock	68.74269609
54031	Hardy	290.3811252
54033	Harrison	72.53456494
54035	Jackson	491.1865115
54037	Jefferson	371.4069458
54039	Kanawha	137.9853037
54041	Lewis	49.92511233
54043	Lincoln	24.27302296
54045	Logan	64.40334897
54047	McDowell	32.92542391
54049	Marion	94.47920566
54051	Marshall	123.4367387
54053	Mason	56.14192679
54055	Mercer	23.67624427
54057	Mineral	189.3095768
54059	Mingo	50.45196552
54061	Monongalia	136.2525841
54063	Monroe	67.77108434
54065	Morgan	106.8195873



54067 Nicholas	28.1780855
54069 Ohio	134.1156748
54071 Pendleton	185.7939117
54073 Pleasants	53.28360197
54075 Pocahontas	249.5840266
54077 Preston	73.87925175
54079 Putnam	74.09759712
54081 Raleigh	33.66821989
54083 Randolph	489.1926586
54085 Ritchie	20.57401502
54087 Roane	78.95492392
54089 Summers	7.836990596
54091 Taylor	59.30494603
54093 Tucker	71.8907261
54095 Tyler	34.30139492
54097 Upshur	28.67089904
54099 Wayne	265.3715201
54101 Webster	0
54103 Wetzel	58.93909627
54105 Wirt	68.61063465
54107 Wood	66.50594397
54109 Wyoming	24.05465217



FIPS

- 29001
- 29003
- 29005
- 29007
- 29009
- 29011
- 29013
- 29015
- 29017
- 29019
- 29021
- 29023
- 29025
- 29027
- 29029
- 29031
- 29033
- 29035
- 29037

WV

29039
29041
29043
29045
29047
29049
29051
29053
29055
29057
29059
29061
29063
29065
29067
29069
29071
29073
29075
29077
29079
29081
29083
29085
29087
29089
29091
29093
29095
29097
29099
29101

29103

29105
29107
29109
29111
29113
29115
29117
29121
29123
29125
29127
29119
29129
29131
29133
29135
29137
29139
29141
29143
29145
29147
29149
29151
29153
29155
29157
29159
29161
29163
29165
29167
29169
29171

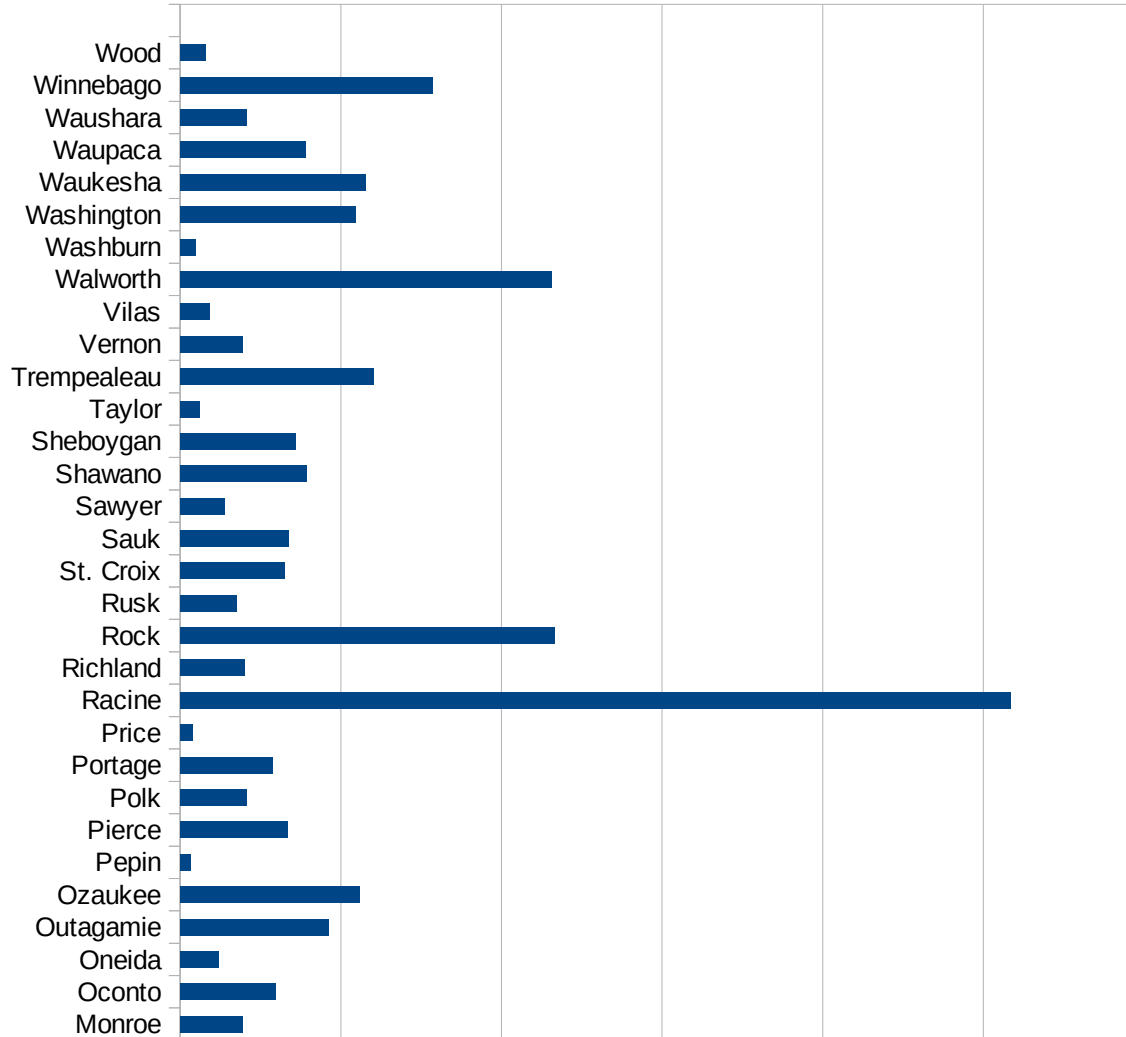
WV

29173
29175
29177
29179
29181
29195
29197
29199
29201
29203
29205
29183
29185
29187
29189
29510
29186
29207
29209
29211
29213
29215

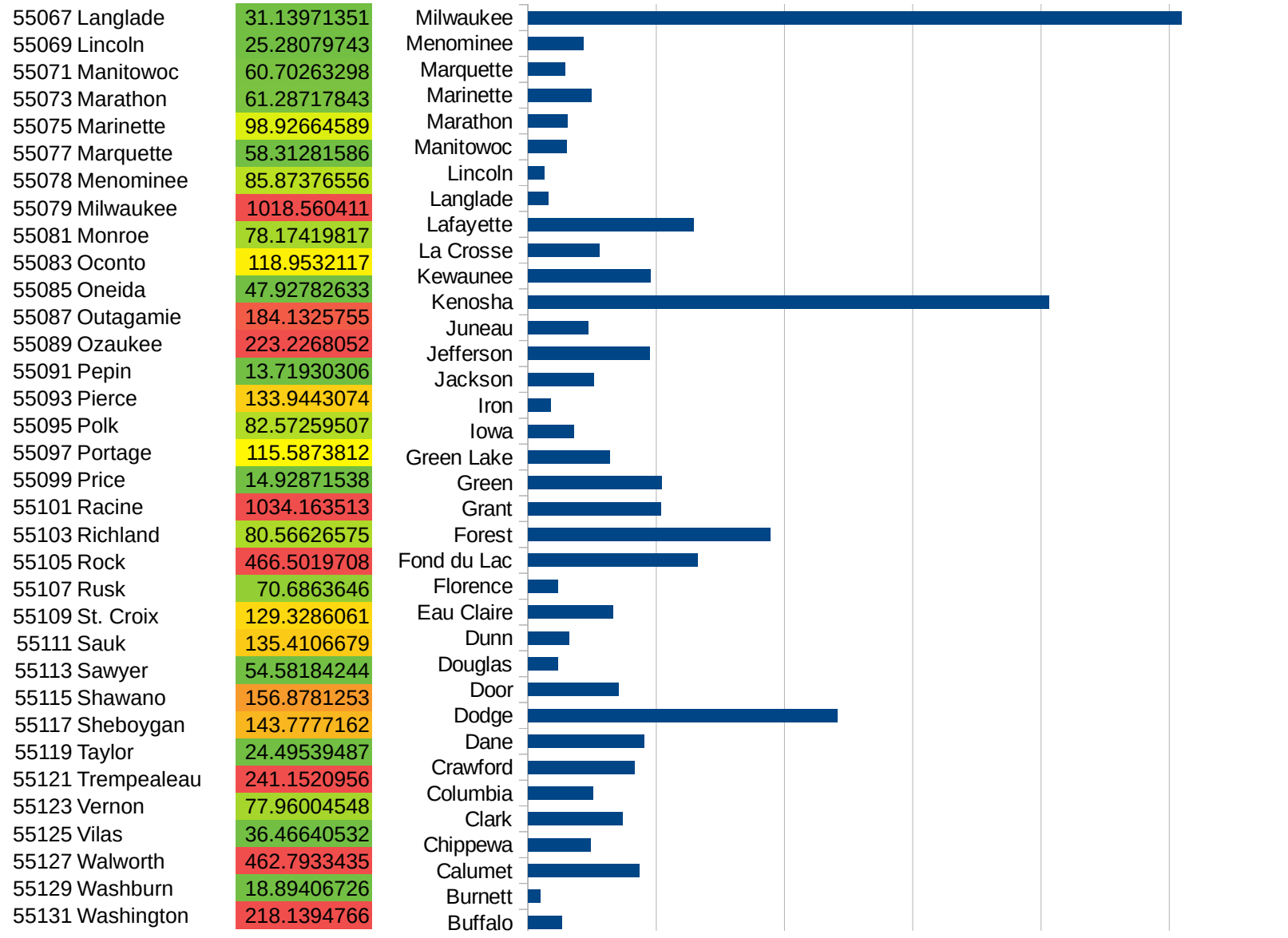
29217
29219
29221
29223
29225
29227
29229

WI

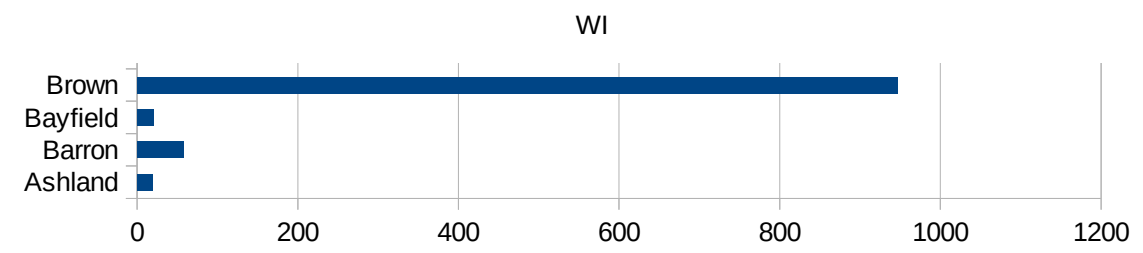
FIPS	County	PC Infection
55001	Adams	39.31590328
55003	Ashland	19.23076923
55005	Barron	57.56797449
55007	Bayfield	19.94415636
55009	Brown	946.1686246
55011	Buffalo	53.33333333
55013	Burnett	19.49064449
55015	Calumet	173.448434
55017	Chippewa	98.23029547
55019	Clark	146.9359532
55021	Columbia	101.1192859
55023	Crawford	165.7356823
55025	Dane	180.6904588
55027	Dodge	482.6573474
55029	Door	141.2531691
55031	Douglas	46.2877245
55033	Dunn	64.25738406
55035	Eau Claire	132.0144642
55037	Florence	46.28558204
55039	Fond du Lac	263.9085634
55041	Forest	378.1559337
55043	Grant	207.5493657
55045	Green	208.5082185
55047	Green Lake	126.8633048
55049	Iowa	71.51571242
55051	Iron	35.23608175
55053	Jackson	102.5490771
55055	Jefferson	189.1247401
55057	Juneau	93.92493519
55059	Kenosha	811.6250222
55061	Kewaunee	191.3359172
55063	La Crosse	111.6467902
55065	Lafayette	258.0258026



WI



55133 Waukesha	230.2318196
55135 Waupaca	156.470036
55137 Waushara	82.43003751
55139 Winnebago	313.9983628
55141 Wood	31.48312915



FIPS

- 29001
- 29003
- 29005
- 29007
- 29009
- 29011
- 29013
- 29015
- 29017
- 29019
- 29021
- 29023
- 29025
- 29027
- 29029
- 29031
- 29033
- 29035
- 29037

WI

29039
29041
29043
29045
29047
29049
29051
29053
29055
29057
29059
29061
29063
29065
29067
29069
29071
29073
29075
29077
29079
29081
29083
29085
29087
29089
29091
29093
29095
29097
29099
29101

29103

29105
29107
29109
29111
29113
29115
29117
29121
29123
29125
29127
29119
29129
29131
29133
29135
29137
29139
29141
29143
29145
29147
29149
29151
29153
29155
29157
29159
29161
29163
29165
29167
29169
29171

WI

29173
29175
29177
29179
29181
29195
29197
29199
29201
29203
29205
29183
29185
29187
29189
29510
29186
29207
29209
29211
29213
29215

29217
29219
29221
29223
29225
29227
29229