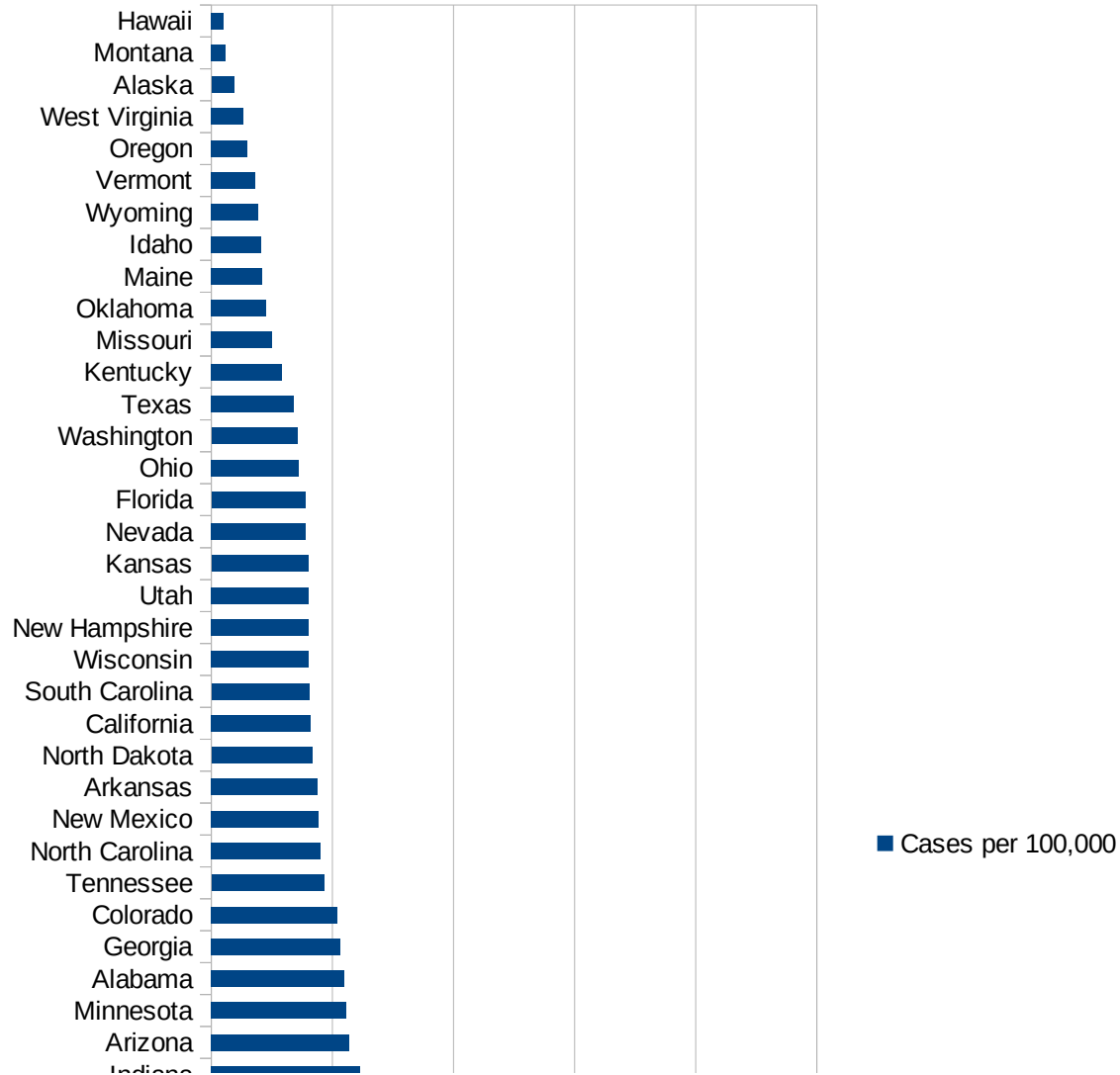
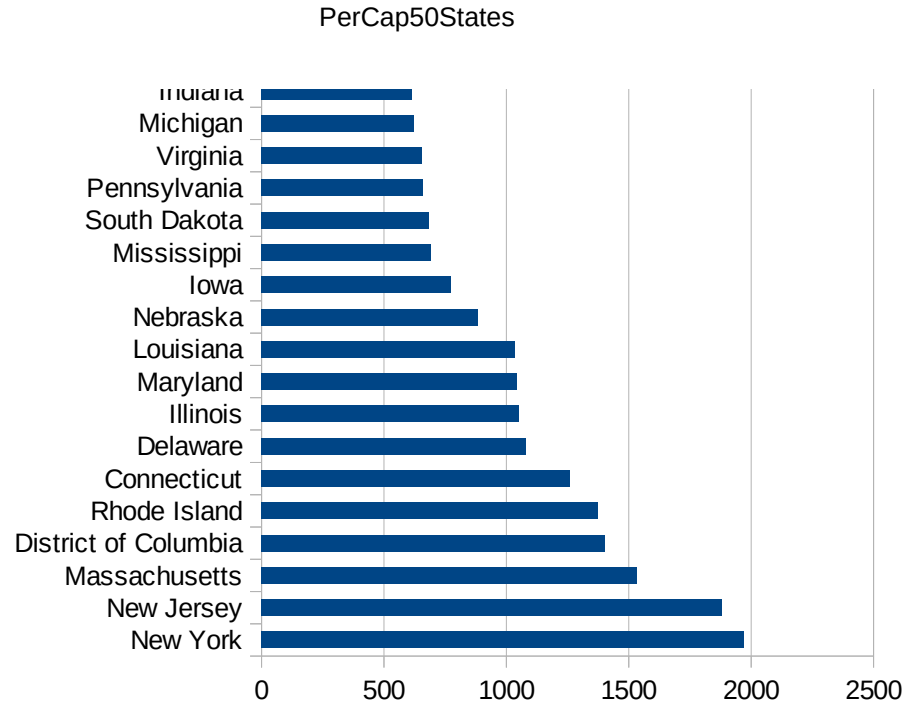


PerCap50States

Idx	State	Population	Cases per 100,000
33	New York	19542209	1970.82121064205
31	New Jersey	8908520	1881.10932006663
22	Massachusetts	6902149	1532.68206757055
9	District of Columbia	702455	1401.79797994178
40	Rhode Island	1057315	1373.6682067312
7	Connecticut	3572665	1261.91512498373
8	Delaware	967171	1078.40288842407
14	Illinois	12741080	1052.36761718787
21	Maryland	6042718	1042.06418370012
19	Louisiana	4659978	1033.82462320638
28	Nebraska	1929268	884.014040558388
16	Iowa	3156145	774.837657965651
25	Mississippi	2986530	691.136536381687
42	South Dakota	882235	685.758329696736
39	Pennsylvania	12807060	658.144804506264
47	Virginia	8517685	654.814072133449
23	Michigan	9995915	622.434264397006
15	Indiana	6691878	612.877281982726
3	Arizona	7171646	570.817354900116
24	Minnesota	5611179	556.692274475649
1	Alabama	4887871	550.62827967432
11	Georgia	10519475	532.94484753279
6	Colorado	5695564	520.685923290477
43	Tennessee	6770010	465.272577145381
34	North Carolina	10383620	452.000362108783
32	New Mexico	2095428	444.586976980359
4	Arkansas	3013825	438.479341036722
35	North Dakota	760077	416.536745619194
5	California	39557045	411.552480727516
41	South Carolina	5084127	404.218856059261
50	Wisconsin	5813568	403.469951671676
30	New Hampshire	1356458	400.528435086085
45	Utah	3161105	400.524500135237



Idx	State	Population	Cases per 100,000
17	Kansas	2911505	399.930620074498
29	Nevada	3034392	390.654865950082
10	Florida	21299325	387.871446630351
36	Ohio	11689442	362.908682895214
48	Washington	7535591	355.101544125736
44	Texas	28701845	340.392751755157
18	Kentucky	4468402	290.506539026703
26	Missouri	6126452	249.198067658083
37	Oklahoma	3943079	225.813380863026
20	Maine	1338404	211.819450629257
13	Idaho	1754208	207.045002645068
51	Wyoming	577737	192.821301041824
46	Vermont	626299	179.626663941664
38	Oregon	4190713	148.375705995615
49	West Virginia	1805832	131.573701208086
2	Alaska	737438	94.2452111228334
27	Montana	1062305	59.3050018591647
12	Hawaii	1420491	51.5314774961615



Counties_Cities

FIPS	County	State	Cases Per 100,000
47169	Trousdale	Tennessee	13258.26371231
47095	Lake	Tennessee	9296.99095938
31043	Dakota	Nebraska	8609.27152318
19021	Buena Vista	Iowa	8151.35352722
5079	Lincoln	Arkansas	7434.80535007
27105	Nobles	Minnesota	7389.16256158
5077	Lee	Arkansas	6332.77685031
31037	Colfax	Nebraska	6001.28664645
20057	Ford	Kansas	5527.03021719
40139	Texas	Oklahoma	4766.56074309
20175	Seward	Kansas	4315.88613407
18017	Cass	Indiana	4236.59596891
20055	Finney	Kansas	4220.04315643
47007	Bledsoe	Tennessee	4161.30125381
39101	Marion	Ohio	4155.93968371
36087	Rockland	New York	4134.85008981
35031	McKinley	New Mexico	4105.68543367
13101	Echols	Georgia	4100.00000000
48341	Moore	Texas	4058.64556667
1085	Lowndes	Alabama	4020.45317826
39129	Pickaway	Ohio	3663.53338154
19047	Crawford	Iowa	3660.10024478
31151	Saline	Nebraska	3658.53658537
31047	Dawson	Nebraska	3572.48302332
36119	Westchester	New York	3553.59379586
22035	East Carroll	Louisiana	3467.38667046
34031	Passaic	New Jersey	3314.65697085
51159	Richmond	Virginia	3252.93206462
51640	Galax	Virginia	3238.36213607
51029	Buckingham	Virginia	3188.42284840
51683	Manassas	Virginia	3169.95269086
19115	Louisa	Iowa	3169.48697287
28099	Neshoba	Mississippi	3162.23175966

This work is licensed under the Creative Commons Attribution-NoDerivatives 4.0 International License. To view a copy of this license, visit <http://creativecommons.org/licenses/by-nd/4.0/>.

Counties_Cities

51001 Accomack	Virginia	3140.81204492
48253 Jones	Texas	3103.39607408
1011 Bullock	Alabama	3067.66620635
5123 St. Francis	Arkansas	3062.22728881
36059 Nassau	New York	3041.94154201
19193 Woodbury	Iowa	2951.07227494
51081 Greenville	Virginia	2950.03010235
8075 Logan	Colorado	2945.00185805
34039 Union	New Jersey	2923.48409779
5133 Sevier	Arkansas	2905.65377210
34017 Hudson	New Jersey	2845.60121054
13053 Chattahoochee	Georgia	2845.37626357
1013 Butler	Alabama	2799.79674797
13243 Randolph	Georgia	2795.25830528
4001 Apache	Arizona	2782.03235958
36071 Orange	New York	2774.96328063
36103 Suffolk	New York	2752.69682593
28051 Holmes	Mississippi	2706.84371808
46017 Buffalo	South Dakota	2701.37524558
12077 Liberty	Florida	2601.39529384
48471 Walker	Texas	2592.43929360
22065 Madison	Louisiana	2571.45417077
13273 Terrell	Georgia	2554.87167576
31079 Hall	Nebraska	2543.54212995
19171 Tama	Iowa	2537.86086133
36061 New York City	New York	2511.57672548
4017 Navajo	Arizona	2508.94110191
4023 Santa Cruz	Arizona	2504.78381458
13099 Early	Georgia	2498.29218308
46005 Beadle	South Dakota	2473.12397394
6025 Imperial	California	2462.78055514
28123 Scott	Mississippi	2460.49421996
13141 Hancock	Georgia	2431.72017250
25025 Suffolk	Massachusetts	2407.42667717

Counties_Cities

1059 Franklin	Alabama	2404.10674999
13037 Calhoun	Georgia	2392.94710327
49037 San Juan	Utah	2375.55828856
19127 Marshall	Iowa	2361.12153273
48375 Potter	Texas	2338.52634394
34013 Essex	New Jersey	2303.29583491
19197 Wright	Iowa	2301.02442868
16013 Blaine	Idaho	2278.66023627
8087 Morgan	Colorado	2262.06316969
51131 Northampton	Virginia	2258.20195995
51685 Manassas Park	Virginia	2253.42347027
53077 Yakima	Washington	2247.40103243
28079 Leake	Mississippi	2178.97465185
22041 Franklin	Louisiana	2178.01151022
48449 Titus	Texas	2176.61126752
1131 Wilcox	Alabama	2164.29848499
22095 St. John the Baptist	Louisiana	2093.36791404
37061 Duplin	North Carolina	2091.54546690
1119 Sumter	Alabama	2080.21432511
51595 Emporia	Virginia	2069.90822105
28103 Noxubee	Mississippi	2069.29283341
13095 Dougherty	Georgia	2022.07292614
34003 Bergen	New Jersey	2020.72826500
28153 Wayne	Mississippi	2014.97684501
34021 Mercer	New Jersey	1999.12928496
34023 Middlesex	New Jersey	1990.27341702
25009 Essex	Massachusetts	1986.11754052
13287 Turner	Georgia	1984.32760364
22051 Jefferson	Louisiana	1959.90793709
46073 Jerauld	South Dakota	1957.90504161
13205 Mitchell	Georgia	1951.15356885
12047 Hamilton	Florida	1949.68553459
31141 Platte	Nebraska	1948.26604322
22111 Union	Louisiana	1948.05194805

Counties_Cities

44007 Providence	Rhode Island	1943.61122116
24033 Prince George's	Maryland	1936.74750470
10005 Sussex	Delaware	1931.64868330
21031 Butler	Kentucky	1926.08831820
19179 Wapello	Iowa	1925.86280358
22071 Orleans	Louisiana	1907.64336097
36105 Sullivan	New York	1898.06352486
22047 Iberville	Louisiana	1888.69533327
13061 Clay	Georgia	1835.81572567
27099 Mower	Minnesota	1831.99620104
28007 Attala	Mississippi	1824.12197114
34011 Cumberland	New Jersey	1818.21794770
46099 Minnehaha	South Dakota	1814.11891578
13261 Sumter	Georgia	1769.07812868
31053 Dodge	Nebraska	1744.99198173
9001 Fairfield	Connecticut	1735.60084889
35045 San Juan	New Mexico	1711.41127452
22025 Catahoula	Louisiana	1706.91090758
48001 Anderson	Texas	1705.22073135
20025 Clark	Kansas	1695.76059850
28069 Kemper	Mississippi	1685.44928693
17031 Cook	Illinois	1657.33261294
25023 Plymouth	Massachusetts	1644.75461851
1063 Greene	Alabama	1639.74249970
51183 Sussex	Virginia	1637.44771736
4027 Yuma	Arizona	1634.39055665
12051 Hendry	Florida	1624.31417846
1065 Hale	Alabama	1609.39834307
13005 Bacon	Georgia	1600.35762181
28021 Claiborne	Mississippi	1599.64452344
51660 Harrisonburg	Virginia	1599.02281939
21177 Muhlenberg	Kentucky	1566.25723013
42101 Philadelphia	Pennsylvania	1556.36693268
13071 Colquitt	Georgia	1552.90401825

Counties_Cities

34029 Ocean	New Jersey	1546.74387643
22125 West Feliciana	Louisiana	1545.92496766
27153 Todd	Minnesota	1541.77853714
51047 Culpeper	Virginia	1523.36142232
22127 Winn	Louisiana	1521.15466252
28101 Newton	Mississippi	1515.64613160
5149 Yell	Arkansas	1504.52751335
28029 Copiah	Mississippi	1488.98153663
22093 St. James	Louisiana	1487.85473214
29211 Sullivan	Missouri	1462.78733323
25027 Worcester	Massachusetts	1448.17467644
8109 Saguache	Colorado	1446.73388865
25017 Middlesex	Massachusetts	1445.82879693
34035 Somerset	New Jersey	1443.39360559
20111 Lyon	Kansas	1424.89373166
51153 Prince William	Virginia	1421.76145432
34025 Monmouth	New Jersey	1416.90566086
25005 Bristol	Massachusetts	1410.58327512
9009 New Haven	Connecticut	1409.59865675
13093 Dooly	Georgia	1408.14241938
1017 Chambers	Alabama	1404.13505875
11001 District of Colum	District of Col	1401.79797994
1023 Choctaw	Alabama	1401.75998754
13139 Hall	Georgia	1396.00688604
19013 Black Hawk	Iowa	1391.90985439
34007 Camden	New Jersey	1389.72702424
45061 Lee	South Carolina	1388.40275347
36027 Dutchess	New York	1388.06610422
1047 Dallas	Alabama	1386.06108066
25013 Hampden	Massachusetts	1385.61157808
22013 Bienville	Louisiana	1375.11271416
20103 Leavenworth	Kansas	1374.27475661
51510 Alexandria	Virginia	1354.88693702
13315 Wilcox	Georgia	1350.43123014

Counties_Cities

13137 Habersham	Georgia	1348.37401956
17089 Kane	Illinois	1348.14382197
34027 Morris	New Jersey	1340.87910843
19139 Muscatine	Iowa	1339.42090428
48369 Parmer	Texas	1338.19951338
28083 Leflore	Mississippi	1331.30467859
28067 Jones	Mississippi	1329.22393772
27145 Stearns	Minnesota	1325.53875521
13321 Worth	Georgia	1325.18843293
24031 Montgomery	Maryland	1312.88554553
1101 Montgomery	Alabama	1309.33766826
36079 Putnam	New York	1308.49815961
17097 Lake	Illinois	1306.16181910
27067 Kandiyohi	Minnesota	1288.06440322
22007 Assumption	Louisiana	1264.57399103
9003 Hartford	Connecticut	1264.03471727
25021 Norfolk	Massachusetts	1262.85108338
22089 St. Charles	Louisiana	1261.37029823
28163 Yazoo	Mississippi	1253.18606627
13177 Lee	Georgia	1249.83201183
37191 Wayne	North Carolina	1249.51317668
26163 Wayne	Michigan	1248.47981034
37163 Sampson	North Carolina	1243.20246440
22087 St. Bernard	Louisiana	1241.41178485
28061 Jasper	Mississippi	1235.69515461
6031 Kings	California	1235.41614365
42045 Delaware	Pennsylvania	1233.64102056
28015 Carroll	Mississippi	1230.95550399
22073 Ouachita	Louisiana	1222.85159411
22017 Caddo	Louisiana	1207.38343995
13285 Troup	Georgia	1205.12893737
13065 Clinch	Georgia	1203.36943442
22117 Washington	Louisiana	1202.18110000
51171 Shenandoah	Virginia	1200.08276433

Counties_Cities

29195 Saline	Missouri	1196.76785324
13007 Baker	Georgia	1196.63648124
22037 East Feliciana	Louisiana	1196.58119658
19173 Taylor	Iowa	1195.28347601
1123 Tallapoosa	Alabama	1190.21162061
48117 Deaf Smith	Texas	1188.69936034
1091 Marengo	Alabama	1180.11119270
46003 Aurora	South Dakota	1178.15066048
13293 Upson	Georgia	1174.89986649
37077 Granville	North Carolina	1169.42526824
20093 Kearny	Kansas	1166.62439767
8025 Crowley	Colorado	1160.80573575
34033 Salem	New Jersey	1154.82294312
19049 Dallas	Iowa	1151.03127079
8037 Eagle	Colorado	1149.23717564
38017 Cass	North Dakota	1148.10815575
5035 Crittenden	Arkansas	1146.00140664
51059 Fairfax	Virginia	1142.94900482
34041 Warren	New Jersey	1140.11287685
24510 Baltimore City	Maryland	1139.59451946
18097 Marion	Indiana	1137.77535693
28129 Smith	Mississippi	1137.35783027
17153 Pulaski	Illinois	1134.90755995
40055 Greer	Oklahoma	1133.82580313
28031 Covington	Mississippi	1129.79366679
13259 Stewart	Georgia	1129.21438942
4012 La Paz	Arizona	1128.06901128
13001 Appling	Georgia	1123.89906522
37037 Chatham	North Carolina	1122.52013290
28161 Yalobusha	Mississippi	1121.69141382
28155 Webster	Mississippi	1113.60850020
18039 Elkhart	Indiana	1109.16520724
34005 Burlington	New Jersey	1108.03261904
53021 Franklin	Washington	1106.55346752

Counties_Cities

13277 Tift	Georgia	1104.23701659
13081 Crisp	Georgia	1101.72116278
49051 Wasatch	Utah	1089.04933815
22049 Jackson	Louisiana	1087.91347000
28075 Lauderdale	Mississippi	1086.07618466
12027 DeSoto	Florida	1082.98434207
42077 Lehigh	Pennsylvania	1080.68459658
28023 Clarke	Mississippi	1076.64701359
19153 Polk	Iowa	1076.34584281
49043 Summit	Utah	1075.52524265
20075 Hamilton	Kansas	1074.03145378
51139 Page	Virginia	1069.65278068
42095 Northampton	Pennsylvania	1067.88886082
20209 Wyandotte	Kansas	1055.50313324
8051 Gunnison	Colorado	1055.31717500
27131 Rice	Minnesota	1053.77087624
31055 Douglas	Nebraska	1050.13406717
22123 West Carroll	Louisiana	1047.16809324
45039 Fairfield	South Carolina	1040.08570663
55101 Racine	Wisconsin	1037.21564319
19167 Sioux	Iowa	1036.98186714
42011 Berks	Pennsylvania	1035.33959139
17181 Union	Illinois	1033.19280328
5099 Nevada	Arkansas	1032.90895988
22057 Lafourche	Louisiana	1032.46190695
28017 Chickasaw	Mississippi	1030.80775727
45027 Clarendon	South Carolina	1029.67359050
55079 Milwaukee	Wisconsin	1028.26299487
1109 Pike	Alabama	1025.85638011
47037 Davidson	Tennessee	1022.54301626
22077 Pointe Coupee	Louisiana	1020.96627165
13035 Butts	Georgia	1020.95647501
46085 Lyman	South Dakota	1020.67521591
27033 Cottonwood	Minnesota	1019.77476279

Counties_Cities

48185 Grimes	Texas	1011.98871650
17007 Boone	Illinois	1011.62812401
17091 Kankakee	Illinois	1007.96189922
28053 Humphreys	Mississippi	1005.20770256
22001 Acadia	Louisiana	1004.98472423
1005 Barbour	Alabama	1004.78276597
24045 Wicomico	Maryland	1002.95556955
18181 White	Indiana	1002.77628144
22031 De Soto	Louisiana	1002.33270156
51013 Arlington	Virginia	998.64854055
1095 Marshall	Alabama	994.70392991
24029 Kent	Maryland	990.55873704
21227 Warren	Kentucky	989.60872745
22033 East Baton Rouge	Louisiana	988.08044340
4005 Coconino	Arizona	987.02171448
45089 Williamsburg	South Carolina	986.73462720
13173 Lanier	Georgia	986.46034816
37105 Lee	North Carolina	986.13552041
27165 Watonwan	Minnesota	983.60655738
19059 Dickinson	Iowa	979.42050953
28097 Montgomery	Mississippi	977.75117230
17201 Winnebago	Illinois	977.18608425
36111 Ulster	New York	976.48923006
22075 Plaquemines	Louisiana	973.94275950
31173 Thurston	Nebraska	972.20320416
28077 Lawrence	Mississippi	971.49739061
51840 Winchester	Virginia	971.25373559
1127 Walker	Alabama	966.86600430
28157 Wilkinson	Mississippi	966.78798908
28085 Lincoln	Mississippi	964.77123228
42091 Montgomery	Pennsylvania	964.27243895
13003 Atkinson	Georgia	964.20392913
34001 Atlantic	New Jersey	961.83913589
13009 Baldwin	Georgia	961.55991344

Counties_Cities

31119 Madison	Nebraska	957.84358047
18071 Jackson	Indiana	956.67747274
28025 Clay	Mississippi	954.29691530
55009 Brown	Wisconsin	951.86386107
22003 Allen	Louisiana	949.03339192
19039 Clarke	Iowa	944.49750610
37181 Vance	North Carolina	944.32730698
19183 Washington	Iowa	943.95013775
22079 Rapides	Louisiana	941.31523721
5069 Jefferson	Arkansas	930.79249493
28035 Forrest	Mississippi	928.88746735
37023 Burke	North Carolina	927.17576509
47147 Robertson	Tennessee	926.60395426
17043 DuPage	Illinois	920.32104623
18145 Shelby	Indiana	914.94180701
41061 Union	Oregon	914.55349382
24021 Frederick	Maryland	913.75641507
45069 Marlboro	South Carolina	912.94795060
48421 Sherman	Texas	909.38616434
48419 Shelby	Texas	904.87056417
26125 Oakland	Michigan	904.06535573
48365 Panola	Texas	902.88577847
8031 Denver	Colorado	899.52155781
39029 Columbiana	Ohio	899.04056884
48405 San Augustine	Texas	898.93100097
17197 Will	Illinois	898.73033757
37063 Durham	North Carolina	896.95301179
8121 Washington	Colorado	896.31289468
47069 Hardeman	Tennessee	896.11419508
29021 Buchanan	Missouri	895.32691287
42079 Luzerne	Pennsylvania	894.39187020
27083 Lyon	Minnesota	893.51906044
16053 Jerome	Idaho	891.10972309
18031 Decatur	Indiana	888.25856535

Counties_Cities

1035 Conecuh	Alabama	887.83904863
24005 Baltimore	Maryland	884.68442151
10001 Kent	Delaware	884.34612153
13087 Decatur	Georgia	884.28974600
31001 Adams	Nebraska	882.23160166
5143 Washington	Arkansas	877.78157587
51175 Southampton	Virginia	875.69657682
19005 Allamakee	Iowa	874.78311163
28089 Madison	Mississippi	872.85808956
18089 Lake	Indiana	871.57393205
42017 Bucks	Pennsylvania	870.11198752
28159 Winston	Mississippi	869.80456923
19079 Hamilton	Iowa	869.44890316
37131 Northampton	North Carolina	869.07908111
17157 Randolph	Illinois	868.99644926
42103 Pike	Pennsylvania	868.89671571
47167 Tipton	Tennessee	867.15058216
12043 Glades	Florida	867.09414165
1105 Perry	Alabama	864.33260394
22021 Caldwell	Louisiana	863.45381526
47111 Macon	Tennessee	861.32289306
46049 Faulk	South Dakota	858.36909871
28019 Choctaw	Mississippi	857.69509543
8123 Weld	Colorado	856.81105932
13069 Coffee	Georgia	856.28756411
37155 Robeson	North Carolina	854.88238730
34037 Sussex	New Jersey	854.40947734
22119 Webster	Louisiana	853.13675963
24011 Caroline	Maryland	852.75042037
13193 Macon	Georgia	852.16465038
51107 Loudoun	Virginia	849.94469706
42075 Lebanon	Pennsylvania	849.17276420
28095 Monroe	Mississippi	846.36148915
8117 Summit	Colorado	844.97049053

Counties_Cities

12086 Miami-Dade	Florida	842.74189314
34019 Hunterdon	New Jersey	841.12449284
48063 Camp	Texas	836.33852528
13299 Ware	Georgia	835.20179372
34015 Gloucester	New Jersey	833.19606874
24003 Anne Arundel	Maryland	832.59407914
45081 Saluda	South Carolina	832.35981308
13263 Talbot	Georgia	829.08163265
22083 Richland	Louisiana	827.06022187
27053 Hennepin	Minnesota	826.96271641
48177 Gonzales	Texas	825.89071353
1025 Clarke	Alabama	823.57859532
22099 St. Martin	Louisiana	822.43896981
47003 Bedford	Tennessee	821.81165627
13275 Thomas	Georgia	821.18430526
13319 Wilkinson	Georgia	818.94643648
51760 Richmond City	Virginia	818.24261418
19149 Plymouth	Iowa	816.89579598
55059 Kenosha	Wisconsin	816.35064091
12085 Martin	Florida	814.73103311
29075 Gentry	Missouri	814.72540736
18087 LaGrange	Indiana	813.62827358
48103 Crane	Texas	813.51689612
48129 Donley	Texas	813.49804158
18023 Clinton	Indiana	812.40310078
26099 Macomb	Michigan	811.88075801
19143 Osceola	Iowa	811.25827815
12049 Hardee	Florida	811.15801064
1041 Crenshaw	Alabama	810.18518519
22105 Tangipahoa	Louisiana	808.80868909
28043 Grenada	Mississippi	807.40916647
13167 Johnson	Georgia	803.46106304
37193 Wilkes	North Carolina	802.25214055
28063 Jefferson	Mississippi	802.13903743

Counties_Cities

46013 Brown	South Dakota	801.20052905
27027 Clay	Minnesota	800.56289579
42089 Monroe	Pennsylvania	800.55690915
37123 Montgomery	North Carolina	799.38396098
24017 Charles	Maryland	799.36595605
9005 Litchfield	Connecticut	797.30110264
56013 Fremont	Wyoming	796.84298399
13201 Miller	Georgia	791.41751671
10003 New Castle	Delaware	790.58167288
13197 Marion	Georgia	790.32451203
51165 Rockingham	Virginia	782.82703954
48387 Red River	Texas	780.28747433
8003 Alamosa	Colorado	779.23634838
28105 Oktibbeha	Mississippi	778.24149680
5087 Madison	Arkansas	776.65190219
47141 Putnam	Tennessee	776.22617100
37047 Columbus	North Carolina	776.21058306
22121 West Baton Rou	Louisiana	775.72179967
20085 Jackson	Kansas	775.60240964
22103 St. Tammany	Louisiana	774.47299805
27047 Freeborn	Minnesota	771.90907896
22005 Ascension	Louisiana	771.62474333
48319 Mason	Texas	771.02803738
19099 Jasper	Iowa	769.91412496
18063 Hendricks	Indiana	768.22207186
47157 Shelby	Tennessee	767.60807212
28147 Walthall	Mississippi	767.36951262
28065 Jefferson Davis	Mississippi	765.53320278
6037 Los Angeles	California	764.53280277
42069 Lackawanna	Pennsylvania	764.25687760
9007 Middlesex	Connecticut	762.83792921
51117 Mecklenburg	Virginia	753.67047308
18081 Johnson	Indiana	753.40054409
36029 Erie	New York	748.27202656

Counties_Cities

8005 Arapahoe	Colorado	746.45086492
17187 Warren	Illinois	745.65523720
51147 Prince Edward	Virginia	745.09803922
21141 Logan	Kentucky	744.74786024
29510 St. Louis City	Missouri	744.29232791
12021 Collier	Florida	744.27722940
22109 Terrebonne	Louisiana	744.00338675
27091 Martin	Minnesota	742.98711145
27123 Ramsey	Minnesota	741.35330147
8001 Adams	Colorado	740.62062876
48017 Bailey	Texas	740.00284616
51630 Fredericksburg	Virginia	737.71616799
36021 Columbia	New York	737.69944589
28119 Quitman	Mississippi	737.48404482
34009 Cape May	New Jersey	736.81936041
47143 Rhea	Tennessee	735.38312553
33011 Hillsborough	New Hampshire	734.02095620
22067 Morehouse	Louisiana	732.34112922
22101 St. Mary	Louisiana	729.29641982
18113 Noble	Indiana	727.93065724
28001 Adams	Mississippi	727.75070531
24027 Howard	Maryland	724.94709093
20119 Meade	Kansas	723.58900145
46127 Union	South Dakota	723.47781548
40023 Choctaw	Oklahoma	722.66157622
1087 Macon	Alabama	721.29725039
45055 Kershaw	South Carolina	715.02622271
1107 Pickens	Alabama	712.20784432
37015 Bertie	North Carolina	709.55534532
51087 Henrico	Virginia	708.25272352
48371 Pecos	Texas	708.22433484
22045 Iberia	Louisiana	706.22066224
42071 Lancaster	Pennsylvania	704.61791496
1051 Elmore	Alabama	703.40835542

Counties_Cities

1099 Monroe	Alabama	702.52052974
25001 Barnstable	Massachusetts	701.45679973
17093 Kendall	Illinois	701.24692178
31051 Dixon	Nebraska	700.64809949
39099 Mahoning	Ohio	699.34942214
39013 Belmont	Ohio	699.20746611
18107 Montgomery	Indiana	698.89949408
21183 Ohio	Kentucky	697.47166521
18099 Marshall	Indiana	696.24632417
35006 Cibola	New Mexico	695.43109250
37119 Mecklenburg	North Carolina	691.37883593
28027 Coahoma	Mississippi	689.41134877
16087 Washington	Idaho	688.90857199
40147 Washington	Oklahoma	688.61755685
44003 Kent	Rhode Island	688.38832913
26081 Kent	Michigan	686.92202036
37185 Warren	North Carolina	686.62594032
12063 Jackson	Florida	681.08891419
13229 Pierce	Georgia	680.79839084
31093 Howard	Nebraska	680.27210884
12039 Gadsden	Florida	679.82742842
37197 Yadkin	North Carolina	679.22115974
1125 Tuscaloosa	Alabama	678.75793998
18005 Bartholomew	Indiana	677.92104214
49035 Salt Lake	Utah	677.49231542
18117 Orange	Indiana	677.30514649
45033 Dillon	South Carolina	676.49269584
37151 Randolph	North Carolina	675.96319523
1097 Mobile	Alabama	673.82545794
28143 Tunica	Mississippi	673.77312953
37113 Macon	North Carolina	671.67351566
36073 Orleans	New York	664.82812962
51041 Chesterfield	Virginia	664.45563984
1001 Autauga	Alabama	663.65712847

Counties_Cities

37159 Rowan	North Carolina	663.30648016
37195 Wilson	North Carolina	662.94272911
36001 Albany	New York	660.66026954
28091 Marion	Mississippi	659.51851103
51670 Hopewell	Virginia	659.40874491
51570 Colonial Heights	Virginia	656.08702966
13145 Harris	Georgia	655.54749819
16063 Lincoln	Idaho	652.98507463
13185 Lowndes	Georgia	651.64501681
31073 Gosper	Nebraska	651.30260521
13017 Ben Hill	Georgia	649.31196759
21003 Allen	Kentucky	648.61282076
21077 Gallatin	Kentucky	645.38043478
42029 Chester	Pennsylvania	644.96232133
37017 Bladen	North Carolina	644.77252184
45025 Chesterfield	South Carolina	644.75237138
13027 Brooks	Georgia	644.62064075
37091 Hertford	North Carolina	642.46164250
13313 Whitfield	Georgia	641.92500625
13199 Meriwether	Georgia	640.78222897
51177 Spotsylvania	Virginia	639.16327716
29155 Pemiscot	Missouri	639.13470993
48225 Houston	Texas	638.78458285
26049 Genesee	Michigan	638.00713703
12099 Palm Beach	Florida	637.44119046
16031 Cassia	Idaho	636.94267516
17017 Cass	Illinois	636.21533442
1067 Henry	Alabama	633.38950549
31023 Butler	Nebraska	632.91139241
20031 Coffey	Kansas	631.60451840
1133 Winston	Alabama	629.75486052
28011 Bolivar	Mississippi	628.73009287
18111 Newton	Indiana	628.07793876
28113 Pike	Mississippi	626.84831787

Counties_Cities

48069 Castro	Texas	626.22309198
13119 Franklin	Georgia	625.46149503
48477 Washington	Texas	623.78944970
1111 Randolph	Alabama	620.46204620
45041 Florence	South Carolina	618.85219204
6107 Tulare	California	618.42480912
13257 Stephens	Georgia	618.39830997
39107 Mercer	Ohio	617.69086159
19135 Monroe	Iowa	616.17458280
37067 Forsyth	North Carolina	615.40652969
45085 Sumter	South Carolina	614.95418357
51730 Petersburg	Virginia	614.56584408
13239 Quitman	Georgia	614.30451953
40015 Caddo	Oklahoma	614.28029127
31081 Hamilton	Nebraska	614.22413793
26145 Saginaw	Michigan	613.73165618
22081 Red River	Louisiana	613.42456058
13307 Webster	Georgia	612.79203370
28151 Washington	Mississippi	612.47586712
53005 Benton	Washington	612.25399625
45045 Greenville	South Carolina	611.22530936
42043 Dauphin	Pennsylvania	610.97738337
13135 Gwinnett	Georgia	609.84219336
37079 Greene	North Carolina	609.17570912
18143 Scott	Indiana	607.25353882
17111 McHenry	Illinois	606.66947532
18003 Allen	Indiana	606.63219227
28149 Warren	Mississippi	606.37560638
51179 Stafford	Virginia	604.16110963
22059 LaSalle	Louisiana	603.33847288
19133 Monona	Iowa	599.14736721
47165 Sumner	Tennessee	597.91930494
22029 Concordia	Louisiana	597.79276517
30101 Toole	Montana	597.56851432

Counties_Cities

28087 Lowndes	Mississippi	597.31885288
24013 Carroll	Maryland	597.28431565
51035 Carroll	Virginia	597.24659198
39111 Monroe	Ohio	594.63379260
5017 Chicot	Arkansas	593.98352175
13089 DeKalb	Georgia	593.34512357
28005 Amite	Mississippi	592.24403699
5007 Benton	Arkansas	591.32527292
42037 Columbia	Pennsylvania	591.23686140
13131 Grady	Georgia	589.94666236
9013 Tolland	Connecticut	589.04990028
28049 Hinds	Mississippi	586.28761836
22091 St. Helena	Louisiana	584.68134866
18141 St. Joseph	Indiana	584.62686181
51187 Warren	Virginia	582.45631578
17163 St. Clair	Illinois	582.24386058
18067 Howard	Indiana	581.55063983
25015 Hampshire	Massachusetts	580.08738496
16083 Twin Falls	Idaho	579.68657427
21211 Shelby	Kentucky	579.16649491
48113 Dallas	Texas	578.36689449
13253 Seminole	Georgia	577.26999399
28013 Calhoun	Mississippi	574.95151011
17027 Clinton	Illinois	573.87284466
39095 Lucas	Ohio	572.69265572
1031 Coffee	Alabama	572.15511761
18011 Boone	Indiana	571.65032314
45079 Richland	South Carolina	571.18598279
13123 Gilmer	Georgia	571.13187954
18037 Dubois	Indiana	570.89157759
47149 Rutherford	Tennessee	569.73129367
36065 Oneida	New York	569.30790105
19155 Pottawattamie	Iowa	568.78321020
13011 Banks	Georgia	568.78028228

Counties_Cities

18055 Greene	Indiana	568.64337937
29189 St. Louis	Missouri	568.63718661
1103 Morgan	Alabama	567.64268740
13033 Burke	Georgia	566.38273202
13215 Muscogee	Georgia	566.02801813
13165 Jenkins	Georgia	564.32108718
40007 Beaver	Oklahoma	564.01579244
51061 Fauquier	Virginia	563.14113902
37093 Hoke	North Carolina	562.41326419
29133 Mississippi	Missouri	562.38752250
21061 Edmonson	Kentucky	562.16392374
39049 Franklin	Ohio	562.08501870
45029 Colleton	South Carolina	560.27615507
48381 Randall	Texas	559.91370137
5075 Lawrence	Arkansas	559.81501765
19077 Guthrie	Iowa	559.70149254
36063 Niagara	New York	559.32291988
17077 Jackson	Illinois	559.04839861
36067 Onondaga	New York	553.90865055
21109 Jackson	Kentucky	550.51331647
20081 Haskell	Kansas	550.41280961
42055 Franklin	Pennsylvania	550.26318339
51620 Franklin City	Virginia	549.10769999
22061 Lincoln	Louisiana	548.77531994
19035 Cherokee	Iowa	547.65480081
26023 Branch	Michigan	545.59625877
37107 Lenoir	North Carolina	544.87637559
5139 Union	Arkansas	544.39503144
45031 Darlington	South Carolina	543.39690428
35023 Hidalgo	New Mexico	542.45283019
1113 Russell	Alabama	541.70055901
48111 Dallam	Texas	541.66666667
20189 Stevens	Kansas	539.66540745
28137 Tate	Mississippi	538.96171633

Counties_Cities

26021 Berrien	Michigan	537.81926937
1129 Washington	Alabama	537.30614239
22055 Lafayette	Louisiana	536.28357951
13015 Bartow	Georgia	535.67400947
46111 Sanborn	South Dakota	535.19967065
22027 Claiborne	Louisiana	533.11590567
48357 Ochiltree	Texas	532.82396703
24019 Dorchester	Maryland	531.28320520
21001 Adair	Kentucky	530.83528493
36039 Greene	New York	530.62685561
17161 Rock Island	Illinois	529.70162465
42061 Huntingdon	Pennsylvania	529.13567127
18047 Franklin	Indiana	527.79732583
19041 Clay	Iowa	526.83773398
13045 Carroll	Georgia	524.03890925
16067 Minidoka	Idaho	523.40936375
24037 St. Mary's	Maryland	521.01824895
17177 Stephenson	Illinois	520.63548812
21085 Grayson	Kentucky	520.49694161
27101 Murray	Minnesota	519.57467376
27109 Olmsted	Minnesota	518.31043596
48245 Jefferson	Texas	517.25287352
47065 Hamilton	Tennessee	516.35253619
13063 Clayton	Georgia	516.20254476
17075 Iroquois	Illinois	514.41820026
18079 Jennings	Indiana	514.28778385
31153 Sarpy	Nebraska	513.93534607
13237 Putnam	Georgia	513.54945206
1007 Bibb	Alabama	513.39285714
22053 Jefferson Davis	Louisiana	512.95041479
21107 Hopkins	Kentucky	512.55880004
56041 Uinta	Wyoming	512.34050938
13221 Oglethorpe	Georgia	511.49196227
24047 Worcester	Maryland	511.35596164

Counties_Cities

31157 Scotts Bluff	Nebraska	511.26733168
8065 Lake	Colorado	511.24744376
53001 Adams	Washington	511.15947163
51049 Cumberland	Virginia	509.73595677
19157 Poweshiek	Iowa	508.04855875
40089 McCurtain	Oklahoma	507.59869125
48179 Gray	Texas	506.96506052
18015 Carroll	Indiana	506.78193471
4013 Maricopa	Arizona	504.93966660
27003 Anoka	Minnesota	504.78642673
22069 Natchitoches	Louisiana	504.41035723
1033 Colbert	Alabama	503.99912348
13121 Fulton	Georgia	503.94528594
19069 Franklin	Iowa	503.75345713
12011 Broward	Florida	502.85456577
29119 McDonald	Missouri	502.64320998
13255 Spalding	Georgia	502.26928896
48347 Nacogdoches	Texas	500.67720777
1093 Marion	Alabama	500.62157713
18059 Hancock	Indiana	500.32088643
54083 Randolph	West Virginia	499.60101308
51075 Goochland	Virginia	499.05351919
25011 Franklin	Massachusetts	498.85151417
51069 Frederick	Virginia	497.99105880
23005 Cumberland	Maine	497.68869419
18103 Miami	Indiana	497.65231816
28133 Sunflower	Mississippi	497.37711288
37001 Alamance	North Carolina	496.88769257
13013 Barrow	Georgia	496.23185536
18061 Harrison	Indiana	495.66294919
18019 Clark	Indiana	495.05794138
56043 Washakie	Wyoming	494.61001902
38035 Grand Forks	North Dakota	494.55984174
44001 Bristol	Rhode Island	493.32977040

Counties_Cities

1049 DeKalb	Alabama	493.10079148
22107 Tensas	Louisiana	493.05244285
37065 Edgecombe	North Carolina	492.26035958
18123 Perry	Indiana	492.09506858
1039 Covington	Alabama	492.07808360
13133 Greene	Georgia	491.58096960
46027 Clay	South Dakota	491.41799017
19141 O'Brien	Iowa	491.32947977
42107 Schuylkill	Pennsylvania	491.31747697
54035 Jackson	West Virginia	491.18651153
12121 Suwannee	Florida	491.05021384
48209 Hays	Texas	490.94690317
19123 Mahaska	Iowa	490.90909091
13207 Monroe	Georgia	490.55232558
13067 Cobb	Georgia	490.44413469
51036 Charles City	Virginia	489.84296211
8125 Yuma	Colorado	489.02195609
8105 Rio Grande	Colorado	488.88888889
51193 Westmoreland	Virginia	487.94167134
6065 Riverside	California	487.64504696
26137 Otsego	Michigan	486.51935942
27023 Chippewa	Minnesota	486.41395505
27147 Steele	Minnesota	486.37339347
19063 Emmet	Iowa	486.32875824
46121 Todd	South Dakota	486.23942429
51057 Essex	Virginia	485.39243520
31109 Lancaster	Nebraska	484.75755818
27063 Jackson	Minnesota	484.31036222
55027 Dodge	Wisconsin	483.79569023
19165 Shelby	Iowa	483.67593712
13085 Dawson	Georgia	482.39843719
9011 New London	Connecticut	481.66306825
12093 Okeechobee	Florida	481.49842309
27009 Benton	Minnesota	480.94709582

Counties_Cities

37171 Surry	North Carolina	480.90287430
28073 Lamar	Mississippi	480.40738546
13279 Toombs	Georgia	479.78577007
45075 Orangeburg	South Carolina	479.67423563
17037 DeKalb	Illinois	479.14886262
37153 Richmond	North Carolina	478.98055116
29007 Audrain	Missouri	478.93848388
17079 Jasper	Illinois	478.61824992
13075 Cook	Georgia	477.79979023
36053 Madison	New York	477.43484709
22009 Avoyelles	Louisiana	476.99075676
37083 Halifax	North Carolina	476.52944201
48141 El Paso	Texas	475.64221809
22097 St. Landry	Louisiana	474.84413513
36093 Schenectady	New York	474.41261667
18095 Madison	Indiana	474.38696092
5037 Cross	Arkansas	473.73470856
6083 Santa Barbara	California	473.65556842
13251 Screven	Georgia	473.52561343
21083 Graves	Kentucky	471.63491170
28127 Simpson	Mississippi	470.88721130
55105 Rock	Wisconsin	470.18004156
13097 Douglas	Georgia	469.27358925
8085 Montrose	Colorado	469.03870754
26039 Crawford	Michigan	467.59225955
37033 Caswell	North Carolina	467.00149793
31121 Merrick	Nebraska	465.53730764
32013 Humboldt	Nevada	464.67294174
12079 Madison	Florida	464.13729829
20197 Wabaunsee	Kansas	463.83533845
55127 Walworth	Wisconsin	463.75749629
56039 Teton	Wyoming	463.58476669
13129 Gordon	Georgia	462.85862876
46083 Lincoln	South Dakota	462.52997092

Counties_Cities

37101 Johnston	North Carolina	461.32971506
28111 Perry	Mississippi	460.98399128
35019 Guadalupe	New Mexico	460.72333564
25003 Berkshire	Massachusetts	460.63253870
45005 Allendale	South Carolina	460.51892620
36055 Monroe	New York	460.35282044
19151 Pocahontas	Iowa	459.94065282
33015 Rockingham	New Hampshire	459.93220690
1081 Lee	Alabama	459.31158161
47047 Fayette	Tennessee	459.17989483
19113 Linn	Iowa	458.59173384
41041 Lincoln	Oregon	457.60103669
13105 Elbert	Georgia	455.02092050
5115 Pope	Arkansas	454.68750000
28139 Tippah	Mississippi	454.64878381
29157 Perry	Missouri	454.30809399
20187 Stanton	Kansas	452.94413689
12013 Calhoun	Florida	452.45766779
45047 Greenwood	South Carolina	452.35436310
17141 Ogle	Illinois	451.66231369
28057 Itawamba	Mississippi	450.73776417
51690 Martinsville	Virginia	449.54270656
35043 Sandoval	New Mexico	448.41196041
21111 Jefferson	Kentucky	447.88109802
26127 Oceana	Michigan	446.94835681
49049 Utah	Utah	446.14946972
48325 Medina	Texas	445.78857446
37117 Martin	North Carolina	445.50306559
51149 Prince George	Virginia	443.77921328
26069 Iosco	Michigan	442.56608588
24015 Cecil	Maryland	442.49508879
13171 Lamar	Georgia	442.10526316
19103 Johnson	Iowa	441.62369430
51135 Nottoway	Virginia	440.98573281

Counties_Cities

36035 Fulton	New York	440.37245060
39157 Tuscarawas	Ohio	439.37684430
26157 Tuscola	Michigan	437.96176403
42067 Juniata	Pennsylvania	437.17616580
13155 Irwin	Georgia	436.26303469
51077 Grayson	Virginia	435.03294735
40001 Adair	Oklahoma	434.74322978
18043 Floyd	Indiana	434.55342564
39037 Darke	Ohio	434.50304932
32031 Washoe	Nevada	434.36718305
28033 DeSoto	Mississippi	434.06354910
8063 Kit Carson	Colorado	432.77956164
26121 Muskegon	Michigan	430.90536212
18091 LaPorte	Indiana	429.97263810
1037 Coosa	Alabama	429.30471302
26161 Washtenaw	Michigan	429.15331179
39035 Cuyahoga	Ohio	428.98821971
53017 Douglas	Washington	428.83445592
8059 Jefferson	Colorado	428.79326064
48401 Rusk	Texas	427.91551882
18109 Morgan	Indiana	427.86239945
18007 Benton	Indiana	427.59736508
51093 Isle of Wight	Virginia	427.57015669
28107 Panola	Mississippi	427.17537597
13161 Jeff Davis	Georgia	425.84336949
13317 Wilkes	Georgia	425.27339004
18131 Pulaski	Indiana	425.05413425
45063 Lexington	South Carolina	425.03863988
29207 Stoddard	Missouri	424.57029378
42115 Susquehanna	Pennsylvania	423.76013206
18065 Henry	Indiana	422.61399184
12071 Lee	Florida	422.33736632
18085 Kosciusko	Indiana	422.21213954
4019 Pima	Arizona	422.01077306

Counties_Cities

48195 Hansford	Texas	421.01409482
21117 Kenton	Kentucky	420.95500780
38061 Mountrail	North Dakota	420.82599335
13159 Jasper	Georgia	420.22792023
21015 Boone	Kentucky	419.66654756
18133 Putnam	Indiana	418.22176341
8097 Pitkin	Colorado	417.82729805
32003 Clark	Nevada	417.53915382
27037 Dakota	Minnesota	417.46685064
51740 Portsmouth	Virginia	417.40637417
13057 Cherokee	Georgia	416.29123073
51089 Henry	Virginia	416.06971130
13235 Pulaski	Georgia	415.57502936
13019 Berrien	Georgia	415.54124247
18057 Hamilton	Indiana	415.34630369
24009 Calvert	Maryland	415.20385205
22015 Bossier	Louisiana	415.14329520
13311 White	Georgia	413.74708041
39061 Hamilton	Ohio	413.13408858
32015 Lander	Nevada	412.55605381
28041 Greene	Mississippi	412.18901811
48039 Brazoria	Texas	411.93949217
45051 Horry	South Carolina	411.74265648
19161 Sac	Iowa	411.56497582
37081 Guilford	North Carolina	411.11548335
22063 Livingston	Louisiana	410.55550381
13233 Polk	Georgia	409.70096539
44009 Washington	Rhode Island	408.94285103
42025 Carbon	Pennsylvania	407.92812991
13231 Pike	Georgia	407.85660620
48167 Galveston	Texas	407.82503182
18093 Lawrence	Indiana	407.28737847
39007 Ashtabula	Ohio	407.20872268
37057 Davidson	North Carolina	406.92858943

Counties_Cities

24025 Harford	Maryland	406.36960733
19061 Dubuque	Iowa	405.76537882
22019 Calcasieu	Louisiana	405.68750246
13023 Bleckley	Georgia	405.04751519
48099 Coryell	Texas	405.03689445
28109 Pearl River	Mississippi	404.42703161
48005 Angelina	Texas	404.17030267
48037 Bowie	Texas	403.92689029
48163 Frio	Texas	403.71417037
47105 Loudon	Tennessee	403.36261168
48203 Harrison	Texas	403.14120433
23001 Androscoggin	Maine	403.04980544
9015 Windham	Connecticut	402.47122459
26007 Alpena	Michigan	401.97461213
18053 Grant	Indiana	401.90487746
13217 Newton	Georgia	401.67608475
1073 Jefferson	Alabama	401.48642500
4021 Pinal	Arizona	400.99477119
36113 Warren	New York	399.90663658
12041 Gilchrist	Florida	399.86853637
20037 Crawford	Kansas	399.80522310
53033 King	Washington	397.86616561
26059 Hillsdale	Michigan	397.82290323
37089 Henderson	North Carolina	397.43721520
36115 Washington	New York	397.07828815
46023 Charles Mix	South Dakota	396.23045620
51053 Dinwiddie	Virginia	396.08819096
13163 Jefferson	Georgia	395.33376539
16047 Gooding	Idaho	394.84074757
45023 Chester	South Carolina	393.78623919
38087 Slope	North Dakota	393.18479685
47021 Cheatham	Tennessee	393.18479685
48055 Caldwell	Texas	393.09085023
24043 Washington	Maryland	392.90778262

Counties_Cities

51610 Falls Church	Virginia	392.63471432
13157 Jackson	Georgia	391.92297861
8023 Costilla	Colorado	391.84952978
19181 Warren	Iowa	391.72673143
6029 Kern	California	391.63035091
53061 Snohomish	Washington	391.09045148
8014 Broomfield	Colorado	389.79600676
13247 Rockdale	Georgia	389.65052873
8015 Chaffee	Colorado	389.47420982
18137 Ripley	Indiana	389.15962557
48021 Bastrop	Texas	388.61295070
48041 Brazos	Texas	388.07892114
13115 Floyd	Georgia	388.04415534
29201 Scott	Missouri	387.43564408
28081 Lee	Mississippi	387.31485176
26155 Shiawassee	Michigan	387.14218677
47189 Wilson	Tennessee	386.84444444
47181 Wayne	Tennessee	386.52011112
48201 Harris	Texas	386.43269437
31035 Clay	Nebraska	386.22465401
18027 Daviess	Indiana	386.15862672
12081 Manatee	Florida	385.71121044
28037 Franklin	Mississippi	385.20801233
20083 Hodgeman	Kansas	385.03850385
13151 Henry	Georgia	384.84927461
51065 Fluvanna	Virginia	384.57230333
19015 Boone	Iowa	383.35990283
46109 Roberts	South Dakota	382.88503877
48453 Travis	Texas	382.06420376
13249 Schley	Georgia	381.97097021
12133 Washington	Florida	381.83279743
51800 Suffolk	Virginia	381.64171739
28071 Lafayette	Mississippi	381.43558484
20069 Gray	Kansas	381.23653241

Counties_Cities

28145 Union	Mississippi	381.03894288
13213 Murray	Georgia	380.75198517
39097 Madison	Ohio	380.51921735
31039 Cuming	Nebraska	380.31319911
46103 Pennington	South Dakota	379.48965801
26115 Monroe	Michigan	378.89111201
13149 Heard	Georgia	378.81976597
55041 Forest	Wisconsin	378.15593371
19051 Davis	Iowa	377.06554286
51033 Caroline	Virginia	376.96607305
13047 Catoosa	Georgia	376.74280629
13025 Brantley	Georgia	375.72101392
36037 Genesee	New York	375.58032376
48439 Tarrant	Texas	375.16829094
54037 Jefferson	West Virginia	374.92739082
1045 Dale	Alabama	373.80504943
19087 Henry	Iowa	373.74794439
42007 Beaver	Pennsylvania	373.31099537
22011 Beauregard	Louisiana	373.12431214
39023 Clark	Ohio	372.99847680
13303 Washington	Georgia	372.80486608
13021 Bibb	Georgia	372.31784186
24035 Queen Anne's	Maryland	372.13189787
37139 Pasquotank	North Carolina	370.84689321
27139 Scott	Minnesota	370.46837788
5071 Johnson	Arkansas	370.20417321
8053 Hinsdale	Colorado	369.91368681
37111 McDowell	North Carolina	369.17397323
39109 Miami	Ohio	369.03842895
6071 San Bernardino	California	369.03614519
18041 Fayette	Indiana	368.81155899
51137 Orange	Virginia	368.40956227
26025 Calhoun	Michigan	368.06531486
30003 Big Horn	Montana	367.37142000

Counties_Cities

42093 Montour	Pennsylvania	367.32456140
26077 Kalamazoo	Michigan	365.83984596
39055 Geauga	Ohio	365.83679850
53057 Skagit	Washington	365.81751244
28121 Rankin	Mississippi	365.81720835
37007 Anson	North Carolina	365.79973469
13271 Telfair	Georgia	365.33131771
13295 Walker	Georgia	364.50079239
45067 Marion	South Carolina	364.05812043
46117 Stanley	South Dakota	363.99735275
21059 Daviess	Kentucky	363.98164266
37025 Cabarrus	North Carolina	363.86520427
26017 Bay	Michigan	363.73083918
30037 Golden Valley	Montana	363.19612591
18029 Dearborn	Indiana	363.13750807
51830 Williamsburg	Virginia	362.51342642
48277 Lamar	Texas	361.96911197
13301 Warren	Georgia	361.83584079
1075 Lamar	Alabama	361.16729269
13077 Coweta	Georgia	360.60988318
51025 Brunswick	Virginia	360.10742188
27113 Pennington	Minnesota	359.71223022
12029 Dixie	Florida	359.28143713
17019 Champaign	Illinois	359.07668716
13297 Walton	Georgia	358.27727453
53007 Chelan	Washington	358.27405369
48305 Lynn	Texas	357.32516590
45013 Beaufort	South Carolina	356.62242005
48115 Dawson	Texas	356.60511926
19091 Humboldt	Iowa	356.13281659
13309 Wheeler	Georgia	355.37504759
31019 Buffalo	Nebraska	354.73143203
48181 Grayson	Texas	353.00878417
13189 McDuffie	Georgia	352.97942502

Counties_Cities

51085 Hanover	Virginia	352.48370462
18127 Porter	Indiana	352.01717042
31167 Stanton	Nebraska	351.75879397
41047 Marion	Oregon	351.14222125
18035 Delaware	Indiana	351.13093786
37069 Franklin	North Carolina	350.79928952
28135 Tallahatchie	Mississippi	350.32530207
45009 Bamberg	South Carolina	350.26269702
41027 Hood River	Oregon	350.00853679
8095 Phillips	Colorado	349.97666822
51099 King George	Virginia	349.95296331
13245 Richmond	Georgia	348.78990246
8013 Boulder	Colorado	348.68957734
5119 Pulaski	Arkansas	347.61128654
50007 Chittenden	Vermont	347.56823761
54003 Berkeley	West Virginia	347.49792953
47135 Perry	Tennessee	347.22222222
6081 San Mateo	California	344.74916996
28093 Marshall	Mississippi	344.13697780
36007 Broome	New York	342.79632055
46102 Oglala Lakota	South Dakota	342.44181983
21067 Fayette	Kentucky	341.58996850
51097 King and Queen	Virginia	340.81226924
48323 Maverick	Texas	340.25818586
5031 Craighead	Arkansas	339.91046261
39155 Trumbull	Ohio	339.83295322
37059 Davie	North Carolina	339.31621932
37161 Rutherford	North Carolina	338.19172178
1043 Cullman	Alabama	337.95930107
6075 San Francisco	California	337.59573420
5061 Howard	Arkansas	337.30604902
13225 Peach	Georgia	337.03337363
5015 Carroll	Arkansas	336.60489672
44005 Newport	Rhode Island	335.58673160

Counties_Cities

29001 Adair	Missouri	335.45128063
8009 Baca	Colorado	334.72803347
51540 Charlottesville	Virginia	334.60107654
17109 McDonough	Illinois	333.83408446
13187 Lumpkin	Georgia	333.78849947
1055 Etowah	Alabama	333.65528141
13219 Oconee	Georgia	333.57099206
37135 Orange	North Carolina	333.49996918
12033 Escambia	Florida	333.40305641
45083 Spartanburg	South Carolina	333.23988174
8045 Garfield	Colorado	332.94294797
35053 Socorro	New Mexico	328.65252465
26149 St. Joseph	Michigan	327.63789460
37165 Scotland	North Carolina	327.49209997
20171 Scott	Kansas	326.73065142
27115 Pine	Minnesota	325.61136926
48189 Hale	Texas	325.15518770
26147 St. Clair	Michigan	325.09712120
45043 Georgetown	South Carolina	324.50320487
37125 Moore	North Carolina	324.27393040
6041 Marin	California	324.26270671
1021 Chilton	Alabama	323.87380246
37179 Union	North Carolina	323.85506214
21213 Simpson	Kentucky	323.81671974
17137 Morgan	Illinois	323.75794679
45017 Calhoun	South Carolina	323.69146006
13269 Taylor	Georgia	323.42331136
36083 Rensselaer	New York	323.00146762
12111 St. Lucie	Florida	322.92419222
26139 Ottawa	Michigan	322.20975304
55139 Winnebago	Wisconsin	322.18453982
12075 Levy	Florida	321.31469218
5011 Bradley	Arkansas	321.18931816
13083 Dade	Georgia	320.47331443

Counties_Cities

37127 Nash	North Carolina	320.15827093
24039 Somerset	Maryland	319.37682571
47107 McMinn	Tennessee	319.03912921
27163 Washington	Minnesota	318.67161006
53025 Grant	Washington	318.50078598
1117 Shelby	Alabama	318.48757806
17133 Monroe	Illinois	317.46031746
48157 Fort Bend	Texas	316.80835887
39153 Summit	Ohio	315.91495392
51113 Madison	Virginia	315.90823618
47187 Williamson	Tennessee	315.02315204
37027 Caldwell	North Carolina	314.52291263
37085 Harnett	North Carolina	314.42323454
31041 Custer	Nebraska	313.65313653
39117 Morrow	Ohio	313.28320802
1069 Houston	Alabama	313.21021371
40141 Tillman	Oklahoma	313.01034295
45019 Charleston	South Carolina	311.40291448
47045 Dyer	Tennessee	310.82529475
35013 Dona Ana	New Mexico	310.77316317
35013 Dona Ana	New Mexico	310.77316317
48303 Lubbock	Texas	310.65800945
18151 Steuben	Indiana	309.37373504
51095 James City	Virginia	308.91265364
48437 Swisher	Texas	308.22835701
18075 Jay	Indiana	308.22577538
48483 Wheeler	Texas	308.22577538
1053 Escambia	Alabama	307.49972788
21101 Henderson	Kentucky	307.07815139
19169 Story	Iowa	306.81412772
26075 Jackson	Michigan	306.63065173
18139 Rush	Indiana	306.06733481
8113 San Miguel	Colorado	305.21303870
39065 Hardin	Ohio	304.95552732

Counties_Cities

46101 Moody	South Dakota	303.99756802
29135 Moniteau	Missouri	303.95136778
4015 Mohave	Arizona	303.50751611
47155 Sevier	Tennessee	303.39557880
13153 Houston	Georgia	302.31107166
48489 Willacy	Texas	302.11480363
48071 Chambers	Texas	301.50280303
19017 Bremer	Iowa	300.63735118
5023 Cleburne	Arkansas	300.42058882
13091 Dodge	Georgia	299.44457860
20043 Doniphan	Kansas	299.40119760
5113 Polk	Arkansas	299.26679635
22039 Evangeline	Louisiana	299.01623658
39137 Putnam	Ohio	298.99348727
31123 Morrill	Nebraska	298.76227059
42041 Cumberland	Pennsylvania	298.69980073
1057 Fayette	Alabama	298.18049048
12015 Charlotte	Florida	297.84105774
54031 Hardy	West Virginia	297.64065336
24041 Talbot	Maryland	297.55464185
45001 Abbeville	South Carolina	297.46139114
37183 Wake	North Carolina	297.44439511
12057 Hillsborough	Florida	297.37877970
46125 Turner	South Dakota	296.77113010
13281 Towns	Georgia	295.30880864
39017 Butler	Ohio	295.25757235
37187 Washington	North Carolina	295.13449701
40087 McClain	Oklahoma	295.11066650
46025 Clark	South Dakota	294.19630917
5107 Phillips	Arkansas	293.97082478
39033 Crawford	Ohio	293.62214200
37035 Catawba	North Carolina	293.09431964
17195 Whiteside	Illinois	293.02843994
27039 Dodge	Minnesota	292.95936990

Counties_Cities

47171 Unicoi	Tennessee	292.77630764
36017 Chenango	New York	292.40996298
28115 Pontotoc	Mississippi	292.14965602
51007 Amelia	Virginia	292.01567663
42001 Adams	Pennsylvania	291.79757030
48061 Cameron	Texas	291.57269974
6073 San Diego	California	291.02424983
37103 Jones	North Carolina	290.54685068
19031 Cedar	Iowa	289.90175552
39123 Ottawa	Ohio	289.43560058
21171 Monroe	Kentucky	289.23306587
19117 Lucas	Iowa	289.18449971
6059 Orange	California	288.67207706
36107 Tioga	New York	288.30313015
39043 Erie	Ohio	288.14581518
46031 Corson	South Dakota	288.11524610
48101 Cottle	Texas	287.97696184
5135 Sharp	Arkansas	287.91892203
38093 Stutsman	North Dakota	286.84801836
1077 Lauderdale	Alabama	286.83689264
12123 Taylor	Florida	286.73172085
12023 Columbia	Florida	286.51263067
27171 Wright	Minnesota	286.03070063
51710 Norfolk	Virginia	285.97649912
45071 Newberry	South Carolina	285.56593977
41031 Jefferson	Oregon	285.21825397
17029 Coles	Illinois	284.95627395
18033 DeKalb	Indiana	284.55096470
40031 Comanche	Oklahoma	284.00126223
19187 Webster	Iowa	283.92645478
47011 Bradley	Tennessee	283.90191798
17119 Madison	Illinois	283.59569086
13059 Clarke	Georgia	283.51527527
26067 Ionia	Michigan	283.44494627

Counties_Cities

27141 Sherburne	Minnesota	283.22712316
45057 Lancaster	South Carolina	283.07821346
19085 Harrison	Iowa	283.00551861
19027 Carroll	Iowa	282.82226853
35041 Roosevelt	New Mexico	282.77223497
21233 Webster	Kentucky	282.20578140
51550 Chesapeake	Virginia	281.90608076
40143 Tulsa	Oklahoma	281.47942501
37051 Cumberland	North Carolina	281.34685403
18169 Wabash	Indiana	281.32992327
18173 Warrick	Indiana	281.29844806
27011 Big Stone	Minnesota	280.61735819
17003 Alexander	Illinois	280.52805281
6019 Fresno	California	280.37007241
8041 El Paso	Colorado	280.30863367
37167 Stanly	North Carolina	280.30608135
19081 Hancock	Iowa	280.05974608
26065 Ingham	Michigan	279.43361744
37147 Pitt	North Carolina	279.02219950
18049 Fulton	Indiana	278.71789767
45077 Pickens	South Carolina	278.54038435
26159 Van Buren	Michigan	278.33739794
27107 Norman	Minnesota	277.99227799
19093 Ida	Iowa	277.73717293
27103 Nicollet	Minnesota	277.61542957
13049 Charlton	Georgia	277.60641579
47061 Grundy	Tennessee	277.23662521
51770 Roanoke City	Virginia	277.22177742
31155 Saunders	Nebraska	276.95629724
51600 Fairfax City	Virginia	276.71522748
28117 Prentiss	Mississippi	276.51589966
31179 Wayne	Nebraska	276.50749761
12107 Putnam	Florida	276.41816000
48413 Schleicher	Texas	276.33851468

Counties_Cities

5081 Little River	Arkansas	275.83968846
26093 Livingston	Michigan	275.59302180
51043 Clarke	Virginia	275.42518763
12103 Pinellas	Florida	275.20301862
17081 Jefferson	Illinois	274.98677948
47097 Lauderdale	Tennessee	274.92739593
51109 Louisa	Virginia	274.62069716
48153 Floyd	Texas	274.11341443
48479 Webb	Texas	274.00239208
37173 Swain	North Carolina	273.78027378
18135 Randolph	Indiana	273.63083981
19083 Hardin	Iowa	272.70571496
37049 Craven	North Carolina	272.07711443
6001 Alameda	California	271.96591217
55121 Trempealeau	Wisconsin	271.72067115
37149 Polk	North Carolina	271.69957790
22043 Grant	Louisiana	271.32817365
48229 Hudspeth	Texas	271.11574557
46135 Yankton	South Dakota	271.10936202
48199 Hardin	Texas	270.94586327
19119 Lyon	Iowa	270.93387520
39169 Wayne	Ohio	269.90436935
13111 Fannin	Georgia	269.60406717
51003 Albemarle	Virginia	269.50458986
48159 Franklin	Texas	269.36652424
37005 Alleghany	North Carolina	268.79311890
28059 Jackson	Mississippi	268.71026054
13289 Twiggs	Georgia	268.68588178
31185 York	Nebraska	268.66105141
27019 Carver	Minnesota	268.46674585
36101 Steuben	New York	268.27842499
48295 Lipscomb	Texas	268.25633383
45059 Laurens	South Carolina	267.18810640
48257 Kaufman	Texas	266.67288644

Counties_Cities

42133 York	Pennsylvania	266.57862508
8017 Cheyenne	Colorado	266.52452026
37097 Iredell	North Carolina	266.20337938
26123 Newaygo	Michigan	265.89217050
55039 Fond du Lac	Wisconsin	265.84906759
27133 Rock	Minnesota	265.56192904
54099 Wayne	West Virginia	265.37152013
45011 Barnwell	South Carolina	265.25198939
24001 Allegany	Maryland	264.88200070
29107 Lafayette	Missouri	263.81986625
56017 Hot Springs	Wyoming	263.44676180
39093 Lorain	Ohio	263.03799186
17103 Lee	Illinois	262.98103615
26087 Lapeer	Michigan	262.41650384
22085 Sabine	Louisiana	262.15046605
40041 Delaware	Oklahoma	262.09252802
47043 Dickson	Tennessee	261.94663773
48139 Ellis	Texas	261.93183085
48051 Burleson	Texas	261.02561314
17063 Grundy	Illinois	260.92756808
13117 Forsyth	Georgia	260.34182544
18009 Blackford	Indiana	259.84911987
13079 Crawford	Georgia	259.78243221
6051 Mono	California	259.64912281
12095 Orange	Florida	259.58881537
21149 McLean	Kentucky	259.40337224
33013 Merrimack	New Hampshire	259.37590980
13223 Paulding	Georgia	259.07683304
1071 Jackson	Alabama	259.00726767
49045 Tooele	Utah	258.91541620
37071 Gaston	North Carolina	258.47446218
45049 Hampton	South Carolina	258.38457961
35001 Bernalillo	New Mexico	258.14018250
55065 Lafayette	Wisconsin	258.02580258

Counties_Cities

8079 Mineral	Colorado	257.73195876
18073 Jasper	Indiana	257.71651184
18157 Tippecanoe	Indiana	257.44892462
48427 Starr	Texas	257.26462611
39073 Hocking	Ohio	257.17808702
48321 Matagorda	Texas	257.16787043
42097 Northumberland	Pennsylvania	256.90853397
20177 Shawnee	Kansas	256.90285579
20101 Lane	Kansas	256.41025641
51820 Waynesboro	Virginia	256.31960403
19073 Greene	Iowa	256.09620310
18025 Crawford	Indiana	255.73025194
13175 Laurens	Georgia	255.67881669
8029 Delta	Colorado	255.22566472
45091 York	South Carolina	254.99967167
40105 Nowata	Oklahoma	254.45292621
12125 Union	Florida	254.35073628
19009 Audubon	Iowa	254.26807120
38025 Dunn	North Dakota	253.92428440
13195 Madison	Georgia	252.95109612
26011 Arenac	Michigan	252.64277641
12065 Jefferson	Florida	251.95968645
39173 Wood	Ohio	251.72920365
1083 Limestone	Alabama	251.62725893
51037 Charlotte	Virginia	251.29837494
48343 Morris	Texas	251.23591863
6077 San Joaquin	California	250.84367443
27013 Blue Earth	Minnesota	250.64143444
19101 Jefferson	Iowa	250.25841902
13209 Montgomery	Georgia	250.19036223
40117 Pawnee	Oklahoma	250.15253203
13283 Treutlen	Georgia	249.66955500
54075 Pocahontas	West Virginia	249.58402662
5025 Cleveland	Arkansas	249.43876278

Counties_Cities

41059 Umatilla	Oregon	248.98085557
8083 Montezuma	Colorado	248.48994571
39045 Fairfield	Ohio	248.42407980
38073 Ransom	North Dakota	248.23372160
19025 Calhoun	Iowa	247.44819054
47081 Hickman	Tennessee	247.37661094
5093 Mississippi	Arkansas	247.33868426
6053 Monterey	California	246.78944154
40113 Osage	Oklahoma	246.73501510
40085 Love	Oklahoma	246.69429643
38045 LaMoure	North Dakota	246.18414574
42127 Wayne	Pennsylvania	245.72899602
48029 Bexar	Texas	245.51257295
26005 Allegan	Michigan	245.46779514
48397 Rockwall	Texas	245.38780214
20067 Grant	Kansas	245.36532170
8107 Routt	Colorado	244.82182412
51790 Staunton	Virginia	244.76366263
53053 Pierce	Washington	244.47463758
13127 Glynn	Georgia	244.07702508
12097 Osceola	Florida	242.39789125
48339 Montgomery	Texas	241.65503236
28141 Tishomingo	Mississippi	241.59555875
26037 Clinton	Michigan	240.76034891
13267 Tattnall	Georgia	240.24260565
27167 Wilkin	Minnesota	239.84649824
18149 Starke	Indiana	239.80815348
39151 Stark	Ohio	239.79072809
5003 Ashley	Arkansas	239.44926669
48183 Gregg	Texas	239.27506123
8035 Douglas	Colorado	239.22328284
13113 Fayette	Georgia	238.85280145
19163 Scott	Iowa	238.33844059
38013 Burke	North Dakota	238.09523810

Counties_Cities

26045 Eaton	Michigan	237.64864422
13051 Chatham	Georgia	236.51861201
18013 Brown	Indiana	236.31350926
46037 Day	South Dakota	236.14895550
39003 Allen	Ohio	235.72270438
47121 Meigs	Tennessee	235.65740289
48481 Wharton	Texas	235.46937697
31059 Fillmore	Nebraska	235.20897413
47015 Cannon	Tennessee	235.09887982
51157 Rappahannock	Virginia	234.41809156
46069 Hyde	South Dakota	234.00936037
55133 Waukesha	Wisconsin	233.70514449
13029 Bryan	Georgia	233.54063345
31137 Phelps	Nebraska	233.43708315
13291 Union	Georgia	233.32361152
37141 Pender	North Carolina	233.26147807
21041 Carroll	Kentucky	232.83971314
51079 Greene	Virginia	232.56989737
36121 Wyoming	New York	232.00698516
29183 St. Charles	Missouri	231.97438762
48205 Hartley	Texas	231.35789286
12031 Duval	Florida	230.90337525
12105 Polk	Florida	230.78802671
6099 Stanislaus	California	230.44114839
47035 Cumberland	Tennessee	229.58456924
46015 Brule	South Dakota	229.48938612
31025 Cass	Nebraska	229.36656600
39165 Warren	Ohio	229.13947789
26027 Cass	Michigan	228.44752483
13227 Pickens	Georgia	228.26766729
39175 Wyandot	Ohio	227.94620470
38077 Richland	North Dakota	227.84654227
21037 Campbell	Kentucky	227.58502233
6069 San Benito	California	227.50540325

Counties_Cities

48287 Lee	Texas	227.48483434
13181 Lincoln	Georgia	227.41629817
31143 Polk	Nebraska	227.35884805
36091 Saratoga	New York	227.23026725
5019 Clark	Arkansas	226.64430443
27017 Carlton	Minnesota	226.02338365
1027 Clay	Alabama	225.98870056
40145 Wagoner	Oklahoma	225.93933342
17095 Knox	Illinois	225.49489144
45037 Edgefield	South Carolina	225.49164572
38059 Morton	North Dakota	225.11657823
47075 Haywood	Tennessee	224.97836746
20129 Morton	Kansas	224.97187852
48469 Victoria	Texas	224.91443473
48231 Hunt	Texas	224.88677935
21143 Lyon	Kentucky	224.74715945
56019 Johnson	Wyoming	224.58628842
39103 Medina	Ohio	224.39797707
17143 Peoria	Illinois	224.22641885
26057 Gratiot	Michigan	224.14345181
32510 Carson City	Nevada	223.77016638
37143 Perquimans	North Carolina	223.51363433
51700 Newport News	Virginia	223.37173760
18179 Wells	Indiana	223.35673261
55089 Ozaukee	Wisconsin	223.22680516
13211 Morgan	Georgia	222.77621599
18115 Ohio	Indiana	222.45037645
51133 Northumberland	Virginia	222.27710546
48233 Hutchinson	Texas	221.71903010
53039 Klickitat	Washington	221.64925137
21155 Marion	Kentucky	221.60379303
48393 Roberts	Texas	221.48394241
47131 Obion	Tennessee	221.36320085
40109 Oklahoma	Oklahoma	221.30202301

Counties_Cities

31105 Kimball	Nebraska	221.11663903
55131 Washington	Wisconsin	220.35034969
39133 Portage	Ohio	220.34408048
12131 Walton	Florida	219.96497373
19003 Adams	Iowa	219.47873800
55043 Grant	Wisconsin	219.18764790
23031 York	Maine	218.20403532
35057 Torrance	New Mexico	218.07453018
27043 Faribault	Minnesota	218.05494985
53029 Island	Washington	217.85460573
28009 Benton	Mississippi	217.62785637
29069 Dunklin	Missouri	217.51690854
5041 Desha	Arkansas	217.16469771
5111 Poinsett	Arkansas	216.90164345
19095 Iowa	Iowa	216.83910538
16009 Benewah	Idaho	216.77866898
20131 Nemaha	Kansas	216.64204825
38027 Eddy	North Dakota	216.16947687
48173 Glasscock	Texas	216.13832853
27093 Meeker	Minnesota	216.06672140
37073 Gates	North Carolina	216.02004666
40051 Grady	Oklahoma	216.01771345
47159 Smith	Tennessee	215.62531341
33017 Strafford	New Hampshire	215.23560612
21049 Clark	Kentucky	215.17834975
12001 Alachua	Florida	214.84982738
51011 Appomattox	Virginia	214.63291459
31067 Gage	Nebraska	214.02317033
27151 Swift	Minnesota	214.01819155
18021 Clay	Indiana	213.98547956
48057 Calhoun	Texas	213.34817495
21207 Russell	Kentucky	213.23158072
36069 Ontario	New York	212.99060657
27119 Polk	Minnesota	212.50277522

Counties_Cities

39139 Richland	Ohio	212.22305717
48193 Hamilton	Texas	212.16407355
16003 Adams	Idaho	211.76470588
48315 Marion	Texas	211.52296535
28045 Hancock	Mississippi	211.26463008
55045 Green	Wisconsin	211.21611741
18175 Washington	Indiana	211.14411481
37169 Stokes	North Carolina	211.14214705
21081 Grant	Kentucky	210.97886231
48121 Denton	Texas	210.92724174
31069 Garden	Nebraska	210.85925145
36057 Montgomery	New York	210.29218481
37145 Person	North Carolina	210.08935125
13073 Columbia	Georgia	209.99280580
51127 New Kent	Virginia	209.90576571
16001 Ada	Idaho	209.80241124
39075 Holmes	Ohio	209.60539506
8101 Pueblo	Colorado	209.51596440
19121 Madison	Iowa	209.24364576
29159 Pettis	Missouri	209.20502092
1009 Blount	Alabama	209.19778700
27049 Goodhue	Minnesota	209.03820874
12119 Sumter	Florida	208.92554794
12019 Clay	Florida	208.26391203
51015 Augusta	Virginia	208.06552076
1121 Talladega	Alabama	207.94708624
16069 Nez Perce	Idaho	207.87962780
13107 Emanuel	Georgia	207.85423669
17145 Perry	Illinois	207.80202135
21239 Woodford	Kentucky	207.28903629
36043 Herkimer	New York	207.00920221
20059 Franklin	Kansas	206.78085131
21073 Franklin	Kentucky	206.63190003
13143 Haralson	Georgia	206.54860664

Counties_Cities

50011 Franklin	Vermont	206.38999616
28125 Sharkey	Mississippi	205.62028787
8039 Elbert	Colorado	205.46381554
18155 Switzerland	Indiana	205.28132873
48149 Fayette	Texas	205.13629729
51810 Virginia Beach	Virginia	205.02500061
40027 Cleveland	Oklahoma	204.49534738
29169 Pulaski	Missouri	203.79128696
47041 DeKalb	Tennessee	203.59519317
53071 Walla Walla Cou	Washington	203.53895145
53071 Walla Walla Cou	Washington	203.53895145
17115 Macon	Illinois	203.41508137
1079 Lawrence	Alabama	203.29520284
49011 Davis	Utah	203.29075127
38089 Stark	North Dakota	203.24547537
1115 St. Clair	Alabama	202.95410982
26001 Alcona	Michigan	202.66357846
26091 Lenawee	Michigan	202.51155028
53073 Whatcom	Washington	202.49462747
38103 Wells	North Dakota	202.17336366
12007 Bradford	Florida	201.93278523
51005 Alleghany	Virginia	201.20724346
41051 Multnomah	Oregon	201.01492831
51181 Surry	Virginia	200.80321285
47123 Monroe	Tennessee	200.61695105
6111 Ventura	California	200.47780936
17041 Douglas	Illinois	200.21561682
36025 Delaware	New York	199.87872527
19043 Clayton	Iowa	199.36204147
56021 Laramie	Wyoming	199.03815066
36089 St. Lawrence	New York	198.98747767
50025 Windham	Vermont	198.80250725
29003 Andrew	Missouri	198.78457432
39113 Montgomery	Ohio	198.74852301

Counties_Cities

31061 Franklin	Nebraska	198.47833278
31177 Washington	Nebraska	198.38389703
18153 Sullivan	Indiana	198.16336394
48349 Navarro	Texas	197.72016544
19105 Jones	Iowa	197.64751253
21097 Harrison	Kentucky	197.03908829
39041 Delaware	Ohio	196.75236542
45053 Jasper	South Carolina	196.74847261
29143 New Madrid	Missouri	196.57724329
2122 Kenai Peninsula	Alaska	196.47036714
45015 Berkeley	South Carolina	196.29926139
39167 Washington	Ohio	196.15992021
29227 Worth	Missouri	196.07843137
21075 Fulton	Kentucky	196.07843137
37019 Brunswick	North Carolina	195.98666121
1019 Cherokee	Alabama	195.91272280
13241 Rabun	Georgia	195.64830735
4003 Cochise	Arizona	195.62988089
17167 Sangamon	Illinois	195.54845711
19075 Grundy	Iowa	195.05851756
51101 King William	Virginia	194.81669520
36051 Livingston	New York	194.53714394
53037 Kittitas	Washington	194.24035132
48043 Brewster	Texas	194.23761735
21047 Christian	Kentucky	193.94176166
48089 Colorado	Texas	193.24126879
54057 Mineral	West Virginia	193.02152932
21145 McCracken	Kentucky	192.81975943
47113 Madison	Tennessee	192.61308335
26063 Huron	Michigan	192.51748701
51530 Buena Vista	Virginia	192.40019240
55061 Kewaunee	Wisconsin	191.33591719
48331 Milam	Texas	190.99916438
12035 Flagler	Florida	190.95719525

Counties_Cities

31065 Furnas	Nebraska	190.88016967
18183 Whitley	Indiana	190.76128426
28047 Harrison	Mississippi	190.17662715
40119 Payne	Oklahoma	190.15114578
48279 Lamb	Texas	189.99848001
47139 Polk	Tennessee	189.37152326
55055 Jefferson	Wisconsin	189.12474010
48027 Bell	Texas	188.95406054
55087 Outagamie	Wisconsin	188.93603394
38015 Burleigh	North Dakota	188.93075688
20207 Woodson	Kansas	188.50141376
48491 Williamson	Texas	188.45318403
17169 Schuyler	Illinois	188.21485450
12115 Sarasota	Florida	188.18048454
48441 Taylor	Texas	188.17204301
18167 Vigo	Indiana	188.10645708
50003 Bennington	Vermont	188.03850580
39011 Auglaize	Ohio	187.75652781
8069 Larimer	Colorado	187.72217119
48359 Oldham	Texas	187.70530267
20009 Barton	Kansas	187.66037302
47119 Maury	Tennessee	187.61924952
37109 Lincoln	North Carolina	187.41793005
8019 Clear Creek	Colorado	187.40239459
12117 Seminole	Florida	187.24670395
19011 Benton	Iowa	187.19288667
51775 Salem	Virginia	187.18558671
17129 Menard	Illinois	187.17447917
18119 Owen	Indiana	187.09522667
28131 Stone	Mississippi	186.99577924
12055 Highlands	Florida	186.86447109
21219 Todd	Kentucky	186.82479084
51141 Patrick	Virginia	186.72551350
38097 Traill	North Dakota	186.63680478

Counties_Cities

36099 Seneca	New York	186.58892128
48473 Waller	Texas	186.34943342
35009 Curry	New Mexico	186.09543459
27079 Le Sueur	Minnesota	186.00407103
54071 Pendleton	West Virginia	185.79391168
19023 Butler	Iowa	185.70740766
48085 Collin	Texas	185.64467252
42119 Union	Pennsylvania	185.32990957
20091 Johnson	Kansas	185.25491377
18163 Vanderburgh	Indiana	185.10946324
18159 Tipton	Indiana	185.08725542
51145 Powhatan	Virginia	185.00119908
31159 Seward	Nebraska	184.77884282
51650 Hampton	Virginia	184.64333311
47185 White	Tennessee	184.45420002
55025 Dane	Wisconsin	184.37801919
37045 Cleveland	North Carolina	184.34123611
5057 Hempstead	Arkansas	183.98417736
46059 Hand	South Dakota	183.93623544
26111 Midland	Michigan	183.87434052
4007 Gila	Arizona	183.71096142
31099 Kearney	Nebraska	183.37408313
39089 Licking	Ohio	182.62606034
12087 Monroe	Florida	182.60093033
45087 Union	South Carolina	182.41517694
1061 Geneva	Alabama	182.41240404
27161 Waseca	Minnesota	181.90573003
46051 Grant	South Dakota	181.89450119
12127 Volusia	Florida	181.72254711
20073 Greenwood	Kansas	181.66804294
6003 Alpine	California	181.65304269
18171 Warren	Indiana	181.53213119
46071 Jackson	South Dakota	181.43332325
37129 New Hanover	North Carolina	181.25145303

Counties_Cities

19159 Ringgold	Iowa	181.15942029
48291 Liberty	Texas	180.71661087
5141 Van Buren	Arkansas	180.69023670
45007 Anderson	South Carolina	180.06604084
6013 Contra Costa	California	180.05329438
46057 Hamlin	South Dakota	180.00327279
5073 Lafayette	Arkansas	179.58695001
19147 Palo Alto	Iowa	179.19139881
37021 Buncombe	North Carolina	179.07936226
50001 Addison	Vermont	178.50864144
13169 Jones	Georgia	178.22197372
45035 Dorchester	South Carolina	178.03009082
40103 Noble	Oklahoma	177.16361059
39143 Sandusky	Ohio	176.87375636
36095 Schoharie	New York	176.86593562
5091 Miller	Arkansas	176.63791521
56009 Converse	Wyoming	175.95307918
42049 Erie	Pennsylvania	175.69589173
20047 Edwards	Kansas	175.50017550
21007 Ballard	Kentucky	175.46058403
55015 Calumet	Wisconsin	175.44209414
27169 Winona	Minnesota	175.11067388
1015 Calhoun	Alabama	175.01334477
6039 Madera	California	174.41270486
48293 Limestone	Texas	174.32713976
47031 Coffee	Tennessee	174.14721724
51111 Lunenburg	Virginia	173.75475757
13055 Chattooga	Georgia	173.45703913
42003 Allegheny	Pennsylvania	173.41676160
37199 Yancey	North Carolina	173.15533709
27143 Sibley	Minnesota	173.01038062
29099 Jefferson	Missouri	172.94637325
1003 Baldwin	Alabama	172.91832934
6015 Del Norte	California	172.48814144

Counties_Cities

22023 Cameron	Louisiana	172.21584386
47133 Overton	Tennessee	172.19503353
12067 Lafayette	Florida	171.78195144
21185 Oldham	Kentucky	171.50594253
47115 Marion	Tennessee	171.47856518
54027 Hampshire	West Virginia	171.32822204
6047 Merced	California	171.05526541
30031 Gallatin	Montana	170.72473095
47071 Hardin	Tennessee	170.70142768
18161 Union	Indiana	170.52721330
47087 Jackson	Tennessee	170.09695526
12113 Santa Rosa	Florida	170.05949294
21023 Bracken	Kentucky	169.92353441
19001 Adair	Iowa	169.89947614
19055 Delaware	Iowa	169.89864667
31181 Webster	Nebraska	169.82734220
6085 Santa Clara	California	169.69709481
48135 Ector	Texas	169.62325134
31021 Burt	Nebraska	169.54377312
5051 Garland	Arkansas	169.43340662
12091 Okaloosa	Florida	169.34515050
48505 Zapata	Texas	169.13319239
28039 George	Mississippi	169.07216495
53063 Spokane	Washington	169.05316625
48087 Collingsworth	Texas	168.80486158
19057 Des Moines	Iowa	168.63406408
13147 Hart	Georgia	168.58883482
32019 Lyon	Nevada	168.43463303
26079 Kalkaska	Michigan	168.31238779
36109 Tompkins	New York	168.29939782
45021 Cherokee	South Carolina	168.19089667
46029 Codington	South Dakota	167.76726754
21029 Bullitt	Kentucky	167.75832932
5055 Greene	Arkansas	167.67788196

Counties_Cities

18077 Jefferson	Indiana	167.66020864
21103 Henry	Kentucky	167.63938905
29163 Pike	Missouri	167.53134457
39163 Vinton	Ohio	167.44044448
17099 LaSalle	Illinois	167.23019282
48147 Fannin	Texas	167.20512385
31175 Valley	Nebraska	167.06443914
29071 Franklin	Missouri	166.87566316
4025 Yavapai	Arizona	166.81537805
46035 Davison	South Dakota	166.75088428
20005 Atchison	Kansas	166.73871426
13043 Candler	Georgia	166.11295681
48415 Scurry	Texas	166.01446697
17053 Ford	Illinois	165.86248492
12073 Leon	Florida	165.81083206
55023 Crawford	Wisconsin	165.73568228
47125 Montgomery	Tennessee	165.57416849
8091 Ouray	Colorado	165.52865715
48003 Andrews	Texas	165.48984996
22113 Vermilion	Louisiana	165.46882835
42035 Clinton	Pennsylvania	165.44307724
32023 Nye	Nevada	165.39496317
19019 Buchanan	Iowa	165.10212746
16027 Canyon	Idaho	165.10140985
20149 Pottawatomie	Kansas	164.76500391
42099 Perry	Pennsylvania	164.71965149
47099 Lawrence	Tennessee	164.63163671
31163 Sherman	Nebraska	164.58196182
12059 Holmes	Florida	164.29634954
46123 Tripp	South Dakota	164.29353779
30017 Custer	Montana	163.99102365
21099 Hart	Kentucky	163.96911034
17085 Jo Daviess	Illinois	163.81166339
36015 Chemung	New York	163.79044318

Counties_Cities

21113 Jessamine	Kentucky	163.20474777
27097 Morrison	Minnesota	162.80261690
12061 Indian River	Florida	162.62951599
51590 Danville	Virginia	162.19005726
37157 Rockingham	North Carolina	162.09063844
5121 Randolph	Arkansas	161.57789169
38053 McKenzie	North Dakota	161.38497653
29199 Scotland	Missouri	161.09544905
36123 Yates	New York	161.02411336
48049 Brown	Texas	160.84801181
38085 Sioux	North Dakota	160.62413951
17087 Johnson	Illinois	160.56518947
55135 Waupaca	Wisconsin	160.38178689
39171 Williams	Ohio	160.30866210
48313 Madison	Texas	159.47857440
38099 Walsh	North Dakota	159.37001969
19129 Mills	Iowa	159.33081060
41067 Washington	Oregon	158.94394298
26113 Missaukee	Michigan	158.80367895
37009 Ashe	North Carolina	158.61890885
48011 Armstrong	Texas	158.56236786
40071 Kay	Oklahoma	158.51090329
41065 Wasco	Oregon	158.46066780
48377 Presidio	Texas	158.31894070
41049 Morrow	Oregon	158.28350334
13179 Liberty	Georgia	157.73127144
18177 Wayne	Indiana	157.72870662
20173 Sedgwick	Kansas	157.70813093
46009 Bon Homme	South Dakota	157.59312321
1089 Madison	Alabama	157.42703652
51161 Roanoke	Virginia	157.32463087
39047 Fayette	Ohio	156.98039489
55115 Shawano	Wisconsin	156.87812531
19177 Van Buren	Iowa	156.69515670

Counties_Cities

18101 Martin	Indiana	156.60174219
29101 Johnson	Missouri	156.56452695
19107 Keokuk	Iowa	156.47921760
35039 Rio Arriba	New Mexico	156.38619700
5045 Faulkner	Arkansas	156.24248834
27085 McLeod	Minnesota	156.10626376
29113 Lincoln	Missouri	156.01705786
21035 Calloway	Kentucky	155.87070397
5125 Saline	Arkansas	155.65676448
8119 Teller	Colorado	155.48379380
21165 Menifee	Kentucky	155.01472640
5021 Clay	Arkansas	154.91345053
12069 Lake	Florida	154.84088136
6097 Sonoma	California	154.81795888
27117 Pipestone	Minnesota	154.74743009
47153 Sequatchie	Tennessee	154.61145469
5105 Perry	Arkansas	154.55950541
31107 Knox	Nebraska	154.41263808
16073 Owyhee	Idaho	153.93825366
6095 Solano	California	153.82548532
39085 Lake	Ohio	153.56984825
48123 DeWitt	Texas	153.56417496
31111 Lincoln	Nebraska	153.47449197
51023 Botetourt	Virginia	153.25900772
47051 Franklin	Tennessee	152.78109334
26129 Ogemaw	Michigan	152.73004964
55019 Clark	Wisconsin	152.69814745
35021 Harding	New Mexico	152.67175573
17009 Brown	Illinois	152.53203173
29097 Jasper	Missouri	152.52495109
36117 Wayne	New York	152.11405223
18069 Huntington	Indiana	151.76600442
21009 Barren	Kentucky	151.66606302
42081 Lycoming	Pennsylvania	151.32319820

Counties_Cities

27155 Traverse	Minnesota	151.14873035
29145 Newton	Missouri	151.03147633
8067 La Plata	Colorado	150.95009767
40037 Creek	Oklahoma	150.82956259
21157 Marshall	Kentucky	150.68449232
19045 Clinton	Iowa	150.47938432
26015 Barry	Michigan	150.43249342
41053 Polk	Oregon	150.17481287
13031 Bulloch	Georgia	148.77872076
5117 Prairie	Arkansas	148.62521675
55117 Sheboygan	Wisconsin	148.10837029
42109 Snyder	Pennsylvania	148.00197336
5043 Drew	Arkansas	147.31558271
5065 Izard	Arkansas	147.13455455
4009 Graham	Arizona	147.08972473
1029 Cleburne	Alabama	146.79388804
18045 Fountain	Indiana	146.78001345
5131 Sebastian	Arkansas	146.37621034
17121 Marion	Illinois	146.19883041
51197 Wythe	Virginia	146.06663421
45003 Aiken	South Carolina	145.21756070
48215 Hidalgo	Texas	144.92937724
6055 Napa	California	144.88907379
27025 Chisago	Minnesota	144.84460499
53047 Okanogan	Washington	144.78306276
39031 Coshocton	Ohio	144.69409484
40039 Custer	Oklahoma	144.64802314
17073 Henry	Illinois	144.63230801
46087 McCook	South Dakota	144.24810674
48373 Polk	Texas	143.91077532
2130 Ketchikan Gatew	Alaska	143.69880730
40097 Mayes	Oklahoma	143.52786630
17135 Montgomery	Illinois	143.35163106
48105 Crockett	Texas	142.89797085

Counties_Cities

27005 Becker	Minnesota	142.56204358
47027 Clay	Tennessee	142.54243877
47063 Hamblen	Tennessee	142.48323499
19065 Fayette	Iowa	142.42115972
48251 Johnson	Texas	142.38945851
17113 McLean	Illinois	142.33804708
13183 Long	Georgia	142.12022318
42129 Westmoreland	Pennsylvania	142.03775694
36009 Cattaraugus	New York	141.85320146
21173 Montgomery	Kentucky	141.82888345
48403 Sabine	Texas	141.65643592
46065 Hughes	South Dakota	141.64305949
13103 Effingham	Georgia	141.50184917
55029 Door	Wisconsin	141.25316914
48361 Orange	Texas	141.19561576
48239 Jackson	Texas	141.18596208
27111 Otter Tail	Minnesota	141.12766102
29031 Cape Girardeau	Missouri	140.94701154
20135 Ness	Kansas	140.84507042
20089 Jewell	Kansas	140.79549454
37099 Jackson	North Carolina	140.78980774
47103 Lincoln	Tennessee	140.69232348
47053 Gibson	Tennessee	140.68712407
47091 Johnson	Tennessee	140.62324221
26073 Isabella	Michigan	140.30214563
56007 Carbon	Wyoming	140.27119097
27035 Crow Wing	Minnesota	140.23948589
54039 Kanawha	West Virginia	140.20193512
42019 Butler	Pennsylvania	139.97700758
17015 Carroll	Illinois	139.74287311
13039 Camden	Georgia	139.72464929
19067 Floyd	Iowa	139.58505171
54069 Ohio	West Virginia	138.90552030
31171 Thomas	Nebraska	138.88888889

Counties_Cities

48053 Burnet	Texas	138.82461823
48451 Tom Green	Texas	138.76079838
23027 Waldo	Maine	138.55998388
51199 York	Virginia	138.54906700
39077 Huron	Ohio	138.45207165
48107 Crosby	Texas	138.43225472
21215 Spencer	Kentucky	138.34202405
54061 Monongalia	West Virginia	138.13193009
21225 Union	Kentucky	137.88348845
46093 Meade	South Dakota	137.83841097
54023 Grant	West Virginia	137.62257010
13305 Wayne	Georgia	137.54696726
18105 Monroe	Indiana	137.49259786
36011 Cayuga	New York	137.40359064
48499 Wood	Texas	137.38394381
29129 Mercer	Missouri	137.32491074
36077 Otsego	New York	137.24079064
22115 Vernon	Louisiana	137.12648383
31007 Banner	Nebraska	136.98630137
19007 Appanoose	Iowa	136.68891212
20113 McPherson	Kansas	136.66468094
39019 Carroll	Ohio	136.62715557
37003 Alexander	North Carolina	136.53521805
12109 St. Johns	Florida	136.47393820
46043 Douglas	South Dakota	136.28620102
17189 Washington	Illinois	135.76277242
51091 Highland	Virginia	135.74660633
16039 Elmore	Idaho	135.73498661
48455 Trinity	Texas	135.68521031
46097 Miner	South Dakota	135.56258473
37041 Chowan	North Carolina	135.43374439
55111 Sauk	Wisconsin	135.41066787
36041 Hamilton	New York	135.31799729
20099 Labette	Kansas	135.24343819

Counties_Cities

40115 Ottawa	Oklahoma	134.72333601
27041 Douglas	Minnesota	134.33779370
19109 Kossuth	Iowa	134.15615777
55093 Pierce	Wisconsin	133.94430737
55035 Eau Claire	Wisconsin	133.92771730
31011 Boone	Nebraska	133.61328498
35029 Luna	New Mexico	133.53920628
6027 Inyo	California	133.42969923
42131 Wyoming	Pennsylvania	133.10655920
48091 Comal	Texas	132.77348305
17083 Jersey	Illinois	132.74133748
17199 Williamson	Illinois	132.72488666
17125 Mason	Illinois	132.69443421
47033 Crockett	Tennessee	132.60748185
13191 McIntosh	Georgia	132.49651325
6079 San Luis Obispo	California	132.38970459
5053 Grant	Arkansas	131.95513525
8099 Prowers	Colorado	131.53567905
8111 San Juan	Colorado	131.23359580
29095 Jackson	Missouri	130.79977781
27061 Itasca	Minnesota	130.79719784
53011 Clark	Washington	130.74418344
47117 Marshall	Tennessee	130.62969450
19089 Howard	Iowa	130.61935343
26105 Mason	Michigan	130.58419244
5059 Hot Spring	Arkansas	130.55992404
46079 Lake	South Dakota	130.19836103
51119 Middlesex	Virginia	130.00278577
42087 Mifflin	Pennsylvania	129.80831639
55109 St. Croix	Wisconsin	129.32860615
48423 Smith	Texas	129.00647639
21017 Bourbon	Kentucky	128.81490289
48329 Midland	Texas	128.63748566
55063 La Crosse	Wisconsin	128.56297048

Counties_Cities

47017 Carroll	Tennessee	128.47965739
39027 Clinton	Ohio	128.39717526
40065 Jackson	Oklahoma	128.26165377
27089 Marshall	Minnesota	127.79552716
20035 Cowley	Kansas	127.77556931
47109 McNairy	Tennessee	127.74852896
16075 Payette	Idaho	127.38312598
31077 Greeley	Nebraska	127.33446520
55047 Green Lake	Wisconsin	126.86330479
31095 Jefferson	Nebraska	126.81414682
37121 Mitchell	North Carolina	126.66666667
26117 Montcalm	Michigan	126.62581291
4011 Greenlee	Arizona	126.54223347
41005 Clackamas	Oregon	126.41951571
38075 Renville	North Dakota	126.36899747
31003 Antelope	Nebraska	126.26262626
48219 Hockley	Texas	126.19669278
40133 Seminole	Oklahoma	126.12905851
29033 Carroll	Missouri	125.81493766
21091 Hancock	Kentucky	125.59945193
54019 Fayette	West Virginia	125.52884839
19037 Chickasaw	Iowa	125.37612839
39051 Fulton	Ohio	125.36663828
46129 Walworth	South Dakota	125.29085377
27059 Isanti	Minnesota	125.10634039
46089 McPherson	South Dakota	124.63647694
54021 Gilmer	West Virginia	124.59506604
40019 Carter	Oklahoma	124.54075596
13265 Taliaferro	Georgia	124.37810945
29023 Butler	Missouri	124.29935036
2195 Petersburg	Alaska	124.18503570
21229 Washington	Kentucky	124.13108242
8093 Park	Colorado	123.94912697
16041 Franklin	Idaho	123.85254262

Counties_Cities

23007 Franklin	Maine	123.75823661
41045 Malheur	Oregon	123.67778682
19189 Winnebago	Iowa	123.59764214
20161 Riley	Kansas	123.46851553
54051 Marshall	West Virginia	123.43673867
12003 Baker	Florida	123.43502028
48015 Austin	Texas	123.37857214
29019 Boone	Missouri	123.32990750
47093 Knox	Tennessee	123.14926852
20107 Linn	Kansas	123.07692308
35061 Valencia	New Mexico	122.94653134
6067 Sacramento	California	122.77940914
19125 Marion	Iowa	122.72876942
36019 Clinton	New York	122.68418118
39025 Clermont	Ohio	122.64802936
42009 Bedford	Pennsylvania	122.46761873
21093 Hardin	Kentucky	122.33136395
29047 Clay	Missouri	122.17644552
46067 Hutchinson	South Dakota	121.95121951
51019 Bedford	Virginia	121.90940607
17131 Mercer	Illinois	121.78706493
35059 Union	New Mexico	121.41816416
38029 Emmons	North Dakota	121.39605463
51125 Nelson	Virginia	121.32650310
35049 Santa Fe	New Mexico	121.28805246
33001 Belknap	New Hampshire	121.26773950
6021 Glenn	California	121.22508646
17185 Wabash	Illinois	121.22261668
45073 Oconee	South Carolina	121.21366780
37177 Tyrrell	North Carolina	121.03606875
47083 Houston	Tennessee	121.02142079
20019 Chautauqua	Kansas	120.88244183
40013 Bryan	Oklahoma	120.78318359
6113 Yolo	California	120.23157054

Counties_Cities

2275 Wrangell	Alaska	119.85617259
19191 Winneshiek	Iowa	119.82625193
51143 Pittsylvania	Virginia	119.77226862
20163 Rooks	Kansas	119.68880910
47039 Decatur	Tennessee	119.59678797
48223 Hopkins	Texas	119.53273567
17021 Christian	Illinois	119.40846882
8089 Otero	Colorado	119.35763889
17071 Henderson	Illinois	119.24280817
20097 Kiowa	Kansas	119.23688394
21005 Anderson	Kentucky	119.13691921
40095 Marshall	Oklahoma	119.00511722
5067 Jackson	Arkansas	118.96972221
5027 Columbia	Arkansas	118.96163487
55083 Oconto	Wisconsin	118.95321174
48081 Coke	Texas	118.69436202
20181 Sherman	Kansas	118.66418037
40049 Garvin	Oklahoma	118.65808493
51045 Craig	Virginia	118.48341232
36003 Allegany	New York	118.45789360
20179 Sheridan	Kansas	118.43663640
37137 Pamlico	North Carolina	118.38989740
2110 Juneau	Alaska	118.33213963
18121 Parke	Indiana	118.15442784
31033 Cheyenne	Nebraska	118.15252417
47161 Stewart	Tennessee	117.98539931
36075 Oswego	New York	117.89852245
19111 Lee	Iowa	117.45705476
42057 Fulton	Pennsylvania	117.05570474
45065 McCormick	South Carolina	116.89691817
51680 Lynchburg	Virginia	116.89355381
31097 Johnson	Nebraska	116.86793923
48501 Yoakum	Texas	116.40088465
48067 Cass	Texas	116.20571732

Counties_Cities

21221 Trigg	Kentucky	116.09642833
40091 McIntosh	Oklahoma	116.07368155
48073 Cherokee	Texas	115.98722239
40011 Blaine	Oklahoma	115.97258830
20087 Jefferson	Kansas	115.94202899
16077 Power	Idaho	115.85993821
54015 Clay	West Virginia	115.84800741
41007 Clatsop	Oregon	115.68252691
40017 Canadian	Oklahoma	115.61333915
55097 Portage	Wisconsin	115.58738124
38055 McLean	North Dakota	115.29189812
5029 Conway	Arkansas	114.88200661
50015 Lamoille	Vermont	114.62450593
20033 Comanche	Kansas	114.41647597
21051 Clay	Kentucky	114.39940313
51083 Halifax	Virginia	114.30246190
5063 Independence	Arkansas	114.12495355
20017 Chase	Kansas	114.11182959
31125 Nance	Nebraska	113.25028313
2020 Anchorage	Alaska	113.19279133
18147 Spencer	Indiana	113.14999754
21135 Lewis	Kentucky	113.14777099
21105 Hickman	Kentucky	113.09658448
23011 Kennebec	Maine	113.03785130
21199 Pulaski	Kentucky	112.96287699
50013 Grand Isle	Vermont	112.83497884
21027 Breckinridge	Kentucky	112.81145772
48217 Hill	Texas	112.77988667
39059 Guernsey	Ohio	112.75690636
40101 Muskogee	Oklahoma	112.63567479
37013 Beaufort	North Carolina	112.57673273
19033 Cerro Gordo	Iowa	112.55187938
42063 Indiana	Pennsylvania	112.42470503
48187 Guadalupe	Texas	112.40485296

Counties_Cities

51678 Lexington	Virginia	112.10762332
12089 Nassau	Florida	111.84639761
40035 Craig	Oklahoma	111.84118552
19145 Page	Iowa	111.48272018
56025 Natrona	Wyoming	111.23048727
29079 Grundy	Missouri	110.95420617
40137 Stephens	Oklahoma	110.94418121
12129 Wakulla	Florida	110.90231355
27157 Wabasha	Minnesota	110.88011088
46011 Brookings	South Dakota	110.69482289
53015 Cowlitz	Washington	110.10487489
6061 Placer	California	109.88200402
39135 Preble	Ohio	109.76412908
48145 Falls	Texas	109.60484569
8049 Grand	Colorado	109.50080515
48285 Lavaca	Texas	109.39830930
29177 Ray	Missouri	109.25140934
39159 Union	Ohio	108.93057837
12009 Brevard	Florida	108.90526750
5033 Crawford	Arkansas	108.82250891
17139 Moultrie	Illinois	108.71780934
27087 Mahanomen	Minnesota	108.71534698
40029 Coal	Oklahoma	108.69565217
48507 Zavala	Texas	108.48702328
19029 Cass	Iowa	108.27532869
47079 Henry	Tennessee	108.16490512
37087 Haywood	North Carolina	108.11508609
12101 Pasco	Florida	108.03698831
48463 Uvalde	Texas	108.02354168
39081 Jefferson	Ohio	107.95687807
48355 Nueces	Texas	107.93203870
55053 Jackson	Wisconsin	107.43236644
17051 Fayette	Illinois	107.39633919
40125 Pottawatomie	Oklahoma	107.32123447

Counties_Cities

36031 Essex	New York	107.23860590
27095 Mille Lacs	Minnesota	107.11962967
29081 Harrison	Missouri	106.96458284
21179 Nelson	Kentucky	106.86789819
40021 Cherokee	Oklahoma	106.83102209
54065 Morgan	West Virginia	106.81958734
51191 Washington	Virginia	106.61372744
40131 Rogers	Oklahoma	106.54026787
48169 Garza	Texas	106.41532381
54025 Greenbrier	West Virginia	106.36462945
12017 Citrus	Florida	106.13199575
5085 Lonoke	Arkansas	105.89624883
39091 Logan	Ohio	105.82477182
48445 Terry	Texas	105.80288109
27081 Lincoln	Minnesota	105.76414595
42085 Mercer	Pennsylvania	105.70729019
37039 Cherokee	North Carolina	105.69707219
42027 Centre	Pennsylvania	105.64786094
48493 Wilson	Texas	105.52723797
39141 Ross	Ohio	105.28915522
39039 Defiance	Ohio	104.80807022
21039 Carlisle	Kentucky	104.79983232
47183 Weakley	Tennessee	104.74337872
26143 Roscommon	Michigan	104.67258416
26151 Sanilac	Michigan	104.41455005
38003 Barnes	North Dakota	104.34452666
42005 Armstrong	Pennsylvania	104.19380047
20013 Brown	Kansas	104.18837258
48395 Robertson	Texas	104.14255959
2220 Sitka	Alaska	104.08234070
29139 Montgomery	Missouri	104.04022889
29037 Cass	Missouri	103.85502220
48093 Comanche	Texas	103.44318014
38081 Sargent	North Dakota	103.35917313

Counties_Cities

48213 Henderson	Texas	103.28193538
46045 Edmunds	South Dakota	103.22580645
16081 Teton	Idaho	103.09278351
2090 Fairbanks North	Alaska	103.06049247
6043 Mariposa	California	103.02787476
18083 Knox	Indiana	102.99498577
55021 Columbia	Wisconsin	102.86272185
39149 Shelby	Ohio	102.82353425
13109 Evans	Georgia	102.60236918
29049 Clinton	Missouri	102.58915486
48031 Blanco	Texas	102.54657324
26031 Cheboygan	Michigan	102.30984142
42073 Lawrence	Pennsylvania	102.10711965
27173 Yellow Medicine	Minnesota	102.09290454
51103 Lancaster	Virginia	102.01242697
48197 Hardeman	Texas	101.98878123
48459 Upshur	Texas	101.79350460
51073 Gloucester	Virginia	101.74301855
46077 Kingsbury	South Dakota	101.64667615
5095 Monroe	Arkansas	101.44927536
19053 Decatur	Iowa	101.39416984
17067 Hancock	Illinois	100.87424344
53031 Jefferson	Washington	100.85410823
38067 Pembina	North Dakota	100.76291925
50021 Rutland	Vermont	100.55904009
35055 Taos	New Mexico	100.50251256
33003 Carroll	New Hampshire	100.45306382
40121 Pittsburg	Oklahoma	100.28032910
27125 Red Lake	Minnesota	100.02500625
48065 Carson	Texas	99.91673605
56037 Sweetwater	Wyoming	99.88153585
56005 Campbell	Wyoming	99.69657564
29115 Linn	Missouri	99.69261444
21021 Boyle	Kentucky	99.66777409

Counties_Cities

27051 Grant	Minnesota	99.65122073
50027 Windsor	Vermont	99.48269001
17117 Macoupin	Illinois	99.30924900
21161 Mason	Kentucky	99.12536443
55075 Marinette	Wisconsin	98.92664589
51735 Poquoson	Virginia	98.44134537
55017 Chippewa	Wisconsin	98.23029547
29029 Camden	Missouri	98.22110662
48025 Bee	Texas	98.19866818
41043 Linn	Oregon	98.16625437
6087 Santa Cruz	California	98.08390002
8047 Gilpin	Colorado	98.02319882
51121 Montgomery	Virginia	97.99464565
46095 Mellette	South Dakota	97.94319295
17105 Livingston	Illinois	97.87198345
46091 Marshall	South Dakota	97.80907668
21139 Livingston	Kentucky	97.38151915
47085 Humphreys	Tennessee	97.37098345
47129 Morgan	Tennessee	97.31683581
32005 Douglas	Nevada	96.97319826
26135 Oscoda	Michigan	96.66505558
48143 Erath	Texas	96.59331857
16045 Gem	Idaho	96.40467279
21191 Pendleton	Kentucky	96.35900613
42053 Forest	Pennsylvania	96.16705591
29165 Platte	Missouri	96.13050444
21193 Perry	Kentucky	95.81480914
47057 Grainger	Tennessee	95.05292720
27045 Fillmore	Minnesota	94.97578118
31027 Cedar	Nebraska	94.71939380
48467 Van Zandt	Texas	94.61075706
41035 Klamath	Oregon	94.60038727
54049 Marion	West Virginia	94.47920566
21033 Caldwell	Kentucky	94.37672041

Counties_Cities

35005 Chaves	New Mexico	94.29733030
26133 Osceola	Michigan	94.25474487
26141 Presque Isle	Michigan	94.20631182
55057 Juneau	Wisconsin	93.92493519
53055 San Juan	Washington	93.41429239
29011 Barton	Missouri	93.23614172
40099 Murray	Oklahoma	93.16992761
21019 Boyd	Kentucky	93.14140559
48059 Callahan	Texas	92.89695584
39021 Champaign	Ohio	92.89363679
56003 Big Horn	Wyoming	92.58479926
17035 Cumberland	Illinois	92.52405625
48175 Goliad	Texas	92.29957806
29219 Warren	Missouri	92.18979574
20061 Geary	Kansas	92.04148003
5083 Logan	Arkansas	92.00901688
48241 Jasper	Texas	91.99375558
12083 Marion	Florida	91.95031905
6101 Sutter	California	91.93550053
30057 Madison	Montana	91.24087591
54005 Boone	West Virginia	91.11202223
48485 Wichita	Texas	90.86503513
21195 Pike	Kentucky	90.75031677
39125 Paulding	Ohio	90.61833689
20127 Morris	Kansas	90.56330375
17033 Crawford	Illinois	90.39187537
53069 Wahkiakum	Washington	90.37505648
27121 Pope	Minnesota	90.11444535
37133 Onslow	North Carolina	90.04314989
19137 Montgomery	Iowa	89.97300810
32007 Elko County	Nevada	89.59207015
32007 Elko County	Nevada	89.59207015
21203 Rockcastle	Kentucky	89.55223881
29181 Ripley	Missouri	89.54555630

Counties_Cities

39015 Brown	Ohio	89.44543828
39057 Greene	Ohio	89.28837168
48389 Reeves	Texas	89.20038229
29027 Callaway	Missouri	89.10869033
19175 Union	Iowa	89.00396472
48125 Dickens	Texas	88.92841263
47089 Jefferson	Tennessee	88.86914019
46061 Hanson	South Dakota	88.86255924
46047 Fall River	South Dakota	88.78366381
21151 Madison	Kentucky	88.77533345
16025 Camas	Idaho	88.73114463
26103 Marquette	Michigan	88.70046305
32021 Mineral	Nevada	88.61320337
53003 Asotin	Washington	88.45643521
51009 Amherst	Virginia	88.42291417
5137 Stone	Arkansas	88.30376495
51155 Pulaski	Virginia	88.06434568
5129 Searcy	Arkansas	87.96179945
41071 Yamhill	Oregon	87.84882526
29025 Caldwell	Missouri	87.83487044
36023 Cortland	New York	87.82385045
31131 Otoe	Nebraska	87.58210823
47009 Blount	Tennessee	87.55300764
12005 Bay	Florida	86.89222665
47175 Van Buren	Tennessee	86.73026886
48409 San Patricio	Texas	86.70563437
28003 Alcorn	Mississippi	86.66215301
40033 Cotton	Oklahoma	86.56509695
47001 Anderson	Tennessee	86.29481447
18129 Posey	Indiana	86.13938919
55078 Menominee	Wisconsin	85.87376556
48161 Freestone	Texas	85.82390953
20157 Republic	Kansas	85.76329331
54077 Preston	West Virginia	85.69993203

Counties_Cities

47177 Warren	Tennessee	85.62062723
17147 Piatt	Illinois	85.38667968
8021 Conejos	Colorado	85.36585366
48391 Refugio	Texas	85.32423208
51173 Smyth	Virginia	85.32423208
48367 Parker	Texas	85.27798455
16029 Caribou	Idaho	84.98583569
20021 Cherokee	Kansas	84.93629778
48497 Wise	Texas	84.91325672
55095 Polk	Wisconsin	84.86627827
51027 Buchanan	Virginia	84.82163894
55123 Vernon	Wisconsin	84.45671593
36013 Chautauqua	New York	84.41522913
31165 Sioux	Nebraska	84.24599832
38037 Grant	North Dakota	84.24599832
29061 Daviess	Missouri	84.20546133
23023 Sagadahoc	Maine	84.18925745
31139 Pierce	Nebraska	84.01008121
26029 Charlevoix	Michigan	83.82868465
56027 Niobrara	Wyoming	83.75209380
40047 Garfield	Oklahoma	83.72596983
21163 Meade	Kentucky	83.58001045
33009 Grafton	New Hampshire	83.53195376
48013 Atascosa	Texas	83.48240906
17023 Clark	Illinois	83.35470633
20183 Smith	Kansas	83.26394671
48503 Young	Texas	83.12551953
35015 Eddy	New Mexico	82.90155440
29083 Henry	Missouri	82.59911894
54011 Cabell	West Virginia	82.59675620
29035 Carter	Missouri	82.59002313
5145 White	Arkansas	82.56379641
55081 Monroe	Wisconsin	82.51720918
55137 Waushara	Wisconsin	82.43003751

Counties_Cities

33005 Cheshire	New Hampshire	82.36047743
47049 Fentress	Tennessee	82.34067080
48075 Childress	Texas	82.29323824
48297 Live Oak	Texas	82.19628473
40073 Kingfisher	Oklahoma	82.19524532
21217 Taylor	Kentucky	82.19499785
42059 Greene	Pennsylvania	82.17827206
29017 Bollinger	Missouri	82.17602104
27129 Renville	Minnesota	82.12428141
51067 Franklin	Virginia	81.85781653
27001 Aitkin	Minnesota	81.75072318
40043 Dewey	Oklahoma	81.73273396
38043 Kidder	North Dakota	81.63265306
39071 Highland	Ohio	81.28570765
26035 Clare	Michigan	81.28230972
48345 Motley	Texas	81.03727715
47023 Chester	Tennessee	81.03727715
40111 Okmulgee	Oklahoma	80.86604930
37043 Clay	North Carolina	80.79719903
21011 Bath	Kentucky	80.75587499
55103 Richland	Wisconsin	80.56626575
56011 Crook	Wyoming	80.53691275
29041 Chariton	Missouri	80.52610388
39063 Hancock	Ohio	80.33715264
21209 Scott	Kentucky	80.31268405
27065 Kanabec	Minnesota	80.21225396
20155 Reno	Kansas	80.20275256
42031 Clarion	Pennsylvania	79.94017381
21169 Metcalfe	Kentucky	79.76071785
27015 Brown	Minnesota	79.64637012
47059 Greene	Tennessee	79.60976739
36049 Lewis	New York	79.40409120
16005 Bannock	Idaho	79.18474144
51163 Rockbridge	Virginia	79.11392405

Counties_Cities

35025 Lea	New Mexico	79.01050121
54087 Roane	West Virginia	78.95492392
26051 Gladwin	Michigan	78.93594348
48259 Kendall	Texas	78.87644881
5001 Arkansas	Arkansas	78.78890202
47137 Pickett	Tennessee	78.70916962
27127 Redwood	Minnesota	78.69368483
37189 Watauga	North Carolina	78.64867280
18001 Adams	Indiana	78.57223033
21055 Crittenden	Kentucky	78.51934941
40093 Major	Oklahoma	78.49293564
6023 Humboldt	California	78.46127899
29186 Ste. Genevieve	Missouri	78.26475850
42105 Potter	Pennsylvania	78.20960173
19185 Wayne	Iowa	78.11279488
26047 Emmet	Michigan	78.05932509
47127 Moore	Tennessee	77.99095305
47055 Giles	Tennessee	77.95817375
20125 Montgomery	Kansas	77.83312578
21043 Carter	Kentucky	77.76625685
18165 Vermillion	Indiana	77.52438788
21125 Laurel	Kentucky	77.46954787
42015 Bradford	Pennsylvania	77.26069732
56023 Lincoln	Wyoming	77.18431615
5147 Woodruff	Arkansas	77.04160247
16019 Bonneville	Idaho	77.01918634
12053 Hernando	Florida	77.01778744
46115 Spink	South Dakota	76.98229407
48309 McLennan	Texas	76.98138700
21123 Larue	Kentucky	76.88544069
48407 San Jacinto	Texas	76.60433859
16065 Madison	Idaho	76.32810910
48247 Jim Hogg	Texas	76.21951220
42125 Washington	Pennsylvania	76.20113241

Counties_Cities

29229 Wright	Missouri	76.17803896
41037 Lake	Oregon	76.15179591
55049 Iowa	Wisconsin	75.72251904
19131 Mitchell	Iowa	75.69306462
47029 Cocke	Tennessee	75.47380779
48289 Leon	Texas	75.27504343
20023 Cheyenne	Kansas	75.18796992
42051 Fayette	Pennsylvania	75.12975215
21057 Cumberland	Kentucky	75.08634930
20027 Clay	Kansas	75.02813555
32027 Pershing	Nevada	75.00750075
21147 McCreary	Kentucky	74.67830882
29051 Cole	Missouri	74.22261576
26097 Mackinac	Michigan	74.16334477
38083 Sheridan	North Dakota	74.12898443
21079 Garrard	Kentucky	74.03189066
37055 Dare	North Carolina	73.97057615
39069 Henry	Ohio	73.83888356
17173 Shelby	Illinois	73.59367094
38105 Williams	North Dakota	73.55021216
29013 Bates	Missouri	73.52941176
38069 Pierce	North Dakota	73.51139427
21167 Mercer	Kentucky	73.48213466
36045 Jefferson	New York	73.37479307
5049 Fulton	Arkansas	73.35561170
17179 Tazewell	Illinois	73.30270238
29203 Shannon	Missouri	73.26901942
51580 Covington	Virginia	73.26007326
48465 Val Verde	Texas	73.15883596
46137 Ziebach	South Dakota	72.93946025
17203 Woodford	Illinois	72.79723371
17011 Bureau	Illinois	72.74270300
29015 Benton	Missouri	72.62164125
27159 Wadena	Minnesota	72.60582299

Counties_Cities

38057 Mercer	North Dakota	72.57771864
56001 Albany	Wyoming	72.53698091
54033 Harrison	West Virginia	72.53456494
39067 Harrison	Ohio	72.49242125
41017 Deschutes	Oregon	72.39734161
27071 Koochiching	Minnesota	72.34726688
47179 Washington	Tennessee	72.31332665
17005 Bond	Illinois	72.15874925
19097 Jackson	Iowa	72.04610951
5103 Ouachita	Arkansas	72.01558926
54093 Tucker	West Virginia	71.89072610
46119 Sully	South Dakota	71.83908046
42033 Clearfield	Pennsylvania	71.79926437
15009 Maui	Hawaii	71.76733032
18051 Gibson	Indiana	71.74458926
29147 Nodaway	Missouri	71.73601148
41003 Benton	Oregon	71.66045971
29063 DeKalb	Missouri	71.25890736
54091 Taylor	West Virginia	71.16593524
51195 Wise	Virginia	71.03020099
29111 Lewis	Missouri	71.02993404
38101 Ward	North Dakota	70.85498347
20045 Douglas	Kansas	70.81919694
37075 Graham	North Carolina	70.72135785
55107 Rusk	Wisconsin	70.68636460
54079 Putnam	West Virginia	70.56914012
50023 Washington	Vermont	70.51943584
29091 Howell	Missouri	69.86725222
38071 Ramsey	North Dakota	69.68034143
39119 Muskingum	Ohio	69.61929847
48317 Martin	Texas	69.52894142
37031 Carteret	North Carolina	69.04090674
21131 Leslie	Kentucky	69.01311249
20143 Ottawa	Kansas	68.94174423

Counties_Cities

48207 Haskell	Texas	68.81128505
53067 Thurston	Washington	68.78035326
54029 Hancock	West Virginia	68.74269609
40075 Kiowa	Oklahoma	68.73639592
20029 Cloud	Kansas	68.73639592
40081 Lincoln	Oklahoma	68.72852234
54105 Wirt	West Virginia	68.61063465
17001 Adams	Illinois	68.50253459
40077 Latimer	Oklahoma	68.41950933
47077 Henderson	Tennessee	68.22997091
29077 Greene	Missouri	68.16866091
27029 Clearwater	Minnesota	68.10442679
30111 Yellowstone	Montana	68.06671787
12045 Gulf	Florida	68.05246226
54063 Monroe	West Virginia	67.77108434
46041 Dewey	South Dakota	67.75067751
19195 Worth	Iowa	67.08707903
36097 Schuyler	New York	66.99419384
48165 Gaines	Texas	66.98244103
23019 Penobscot	Maine	66.84491979
13125 Glascock	Georgia	66.77796327
53035 Kitsap	Washington	66.71484961
39127 Perry	Ohio	66.60561152
54001 Barbour	West Virginia	66.52555186
54107 Wood	West Virginia	66.50594397
48283 La Salle	Texas	66.39224539
35007 Colfax	New Mexico	66.06110652
48191 Hall	Texas	66.05019815
48447 Throckmorton	Texas	66.00660066
48045 Briscoe	Texas	65.96306069
48227 Howard	Texas	65.82736773
30007 Broadwater	Montana	65.73541495
48235 Irion	Texas	65.70302234
5109 Pike	Arkansas	65.58605828

Counties_Cities

47073 Hawkins	Tennessee	65.45197240
37029 Camden	North Carolina	65.35947712
30009 Carbon	Montana	65.33507560
40067 Jefferson	Oklahoma	65.32745386
20123 Mitchell	Kansas	65.04065041
40005 Atoka	Oklahoma	65.03830033
16055 Kootenai	Idaho	65.01346708
55073 Marathon	Wisconsin	64.97917713
48457 Tyler	Texas	64.52802360
29187 St. Francois	Missouri	64.47549931
54045 Logan	West Virginia	64.40334897
55033 Dunn	Wisconsin	64.25738406
48273 Kleberg	Texas	64.24877124
48097 Cooke	Texas	64.08044561
20151 Pratt	Kansas	63.97952655
27137 St. Louis	Minnesota	63.57820119
29039 Cedar	Missouri	63.53688669
47151 Scott	Tennessee	63.52375335
6017 El Dorado	California	63.45776650
51063 Floyd	Virginia	63.31117442
30085 Roosevelt	Montana	63.29686228
55071 Manitowoc	Wisconsin	63.23190935
47013 Campbell	Tennessee	63.15842660
21045 Casey	Kentucky	62.94058409
56033 Sheridan	Wyoming	62.84523534
20139 Osage	Kansas	62.73132175
20133 Neosho	Kansas	62.69199423
40127 Pushmataha	Oklahoma	62.61740764
53045 Mason	Washington	62.58873098
29053 Cooper	Missouri	62.48934841
8043 Fremont	Colorado	62.47266821
38009 Bottineau	North Dakota	62.39276244
21069 Fleming	Kentucky	62.36141907
39087 Lawrence	Ohio	61.80469716

Counties_Cities

20011 Bourbon	Kansas	61.42086945
21071 Floyd	Kentucky	61.37536616
17061 Greene	Illinois	61.33088010
39001 Adams	Ohio	61.31871303
48281 Lampasas	Texas	61.23698714
17183 Vermilion	Illinois	61.19313595
38021 Dickey	North Dakota	61.18702835
23015 Lincoln	Maine	61.14961272
21205 Rowan	Kentucky	61.01777651
21137 Lincoln	Kentucky	60.86674241
8081 Moffat	Colorado	60.66120716
20169 Saline	Kansas	60.66064962
47145 Roane	Tennessee	60.21829131
26009 Antrim	Michigan	59.91868179
48475 Ward	Texas	59.72696246
26107 Mecosta	Michigan	59.70834769
37053 Currituck	North Carolina	59.10165485
23017 Oxford	Maine	59.00933736
54103 Wetzel	West Virginia	58.93909627
26085 Lake	Michigan	58.91759953
20115 Marion	Kansas	58.57740586
26041 Delta	Michigan	58.56597038
41055 Sherman	Oregon	58.54800937
35017 Grant	New Mexico	58.50947122
29217 Vernon	Missouri	58.45674201
55077 Marquette	Wisconsin	58.31281586
8007 Archuleta	Colorado	58.11841627
29005 Atchison	Missouri	58.01585767
35047 San Miguel	New Mexico	57.98992425
23013 Knox	Maine	57.83108295
48221 Hood	Texas	57.81588120
39005 Ashland	Ohio	57.67978417
46007 Bennett	South Dakota	57.67012687
55005 Barron	Wisconsin	57.56797449

Counties_Cities

20141 Osborne	Kansas	57.55395683
40123 Pontotoc	Oklahoma	57.52085131
31127 Nemaha	Nebraska	57.48778385
37095 Hyde	North Carolina	57.36137667
19071 Fremont	Iowa	57.20005720
6057 Nevada	California	57.17380838
6009 Calaveras	California	57.01504320
29149 Oregon	Missouri	56.92059577
51115 Mathews	Virginia	56.80527153
21095 Harlan	Kentucky	56.79881858
41063 Wallowa	Oregon	56.48919644
53075 Whitman	Washington	56.23506256
16011 Bingham	Idaho	56.23323817
40151 Woods	Oklahoma	56.19871867
54053 Mason	West Virginia	56.14192679
48119 Delta	Texas	56.08524958
31145 Red Willow	Nebraska	55.93884020
35003 Catron	New Mexico	55.89714925
21181 Nicholas	Kentucky	55.81914597
29009 Barry	Missouri	55.73204035
5039 Dallas	Arkansas	55.69479254
33019 Sullivan	New Hampshire	55.62766549
42111 Somerset	Pennsylvania	55.44136737
20015 Butler	Kansas	55.41825807
17175 Stark	Illinois	55.27915976
20137 Norton	Kansas	55.24861878
26089 Leelanau	Michigan	55.13692336
17191 Wayne	Illinois	55.10653931
40069 Johnston	Oklahoma	54.79952507
48487 Wilbarger	Texas	54.60218409
55113 Sawyer	Wisconsin	54.58184244
53049 Pacific	Washington	54.45634416
40153 Woodward	Oklahoma	54.39620216
39147 Seneca	Ohio	54.34093503

Counties_Cities

29141 Morgan	Missouri	54.03281265
26119 Montmorency	Michigan	53.96654074
6045 Mendocino	California	53.64929343
30059 Meagher	Montana	53.59056806
8073 Lincoln	Colorado	53.47593583
48383 Reagan	Texas	53.46164127
55011 Buffalo	Wisconsin	53.33333333
39083 Knox	Ohio	53.31782269
54073 Pleasants	West Virginia	53.28360197
48429 Stephens	Texas	53.00540655
6033 Lake	California	52.80979156
50005 Caledonia	Vermont	52.80179526
38091 Steele	North Dakota	52.54860746
21175 Morgan	Kentucky	52.45410266
48211 Hemphill	Texas	52.28758170
2188 Northwest Arctic	Alaska	52.14444010
29221 Washington	Missouri	52.11883093
48151 Fisher	Texas	52.09690023
15003 Honolulu	Hawaii	51.83250347
48495 Winkler	Texas	51.81347150
53041 Lewis	Washington	51.50494950
23025 Somerset	Maine	51.39152435
38065 Oliver	North Dakota	51.22950820
31015 Boyd	Nebraska	51.15089514
8011 Bent	Colorado	51.00306018
40135 Sequoyah	Oklahoma	50.99686734
51031 Campbell	Virginia	50.93409492
26165 Wexford	Michigan	50.79782466
40083 Logan	Oklahoma	50.74961409
29103 Knox	Missouri	50.67139600
5047 Franklin	Arkansas	50.53340820
46081 Lawrence	South Dakota	50.50308846
54059 Mingo	West Virginia	50.45196552
51720 Norton	Virginia	50.40322581

Counties_Cities

31071 Garfield	Nebraska	50.32712632
48307 McCulloch	Texas	50.08138225
2180 Nome	Alaska	49.96003197
54041 Lewis	West Virginia	49.92511233
17127 Massac	Illinois	49.71590909
36033 Franklin	New York	49.70870698
41011 Coos	Oregon	49.69792977
37175 Transylvania	North Carolina	49.68581032
21235 Whitley	Kentucky	49.66613322
40107 Okfuskee	Oklahoma	49.59497438
26153 Schoolcraft	Michigan	49.57858205
39161 Van Wert	Ohio	49.50320003
47005 Benton	Tennessee	49.43153732
42113 Sullivan	Pennsylvania	49.41525284
39079 Jackson	Ohio	49.40711462
48379 Rains	Texas	49.34616334
27007 Beltrami	Minnesota	49.09599334
51750 Radford	Virginia	49.07574023
42117 Tioga	Pennsylvania	49.06410225
21053 Clinton	Kentucky	48.99078973
29173 Ralls	Missouri	48.96200548
38079 Rolette	North Dakota	48.94762604
26101 Manistee	Michigan	48.92367906
21231 Wayne	Kentucky	48.85675200
29225 Webster	Missouri	48.58216779
48363 Palo Pinto	Texas	48.48484848
35037 Quay	New Mexico	48.46722404
5127 Scott	Arkansas	48.45430759
20053 Ellsworth	Kansas	48.41833441
18125 Pike	Indiana	48.34810637
29213 Taney	Missouri	48.34204684
50019 Orleans	Vermont	48.31456498
8071 Las Animas	Colorado	48.26587603
50009 Essex	Vermont	48.00000000

Counties_Cities

55085 Oneida	Wisconsin	47.92782633
48077 Clay	Texas	47.81943382
30067 Park	Montana	47.80114723
26095 Luce	Michigan	47.74789113
8077 Mesa	Colorado	47.64795342
20121 Miami	Kansas	47.50593824
6115 Yuba	California	47.41097628
40061 Haskell	Oklahoma	47.36343543
26083 Keweenaw	Michigan	47.32607667
47025 Claiborne	Tennessee	47.23516816
21223 Trimble	Kentucky	46.97592484
16037 Custer	Idaho	46.72897196
48249 Jim Wells	Texas	46.54353045
40025 Cimarron	Oklahoma	46.44681839
35035 Otero	New Mexico	46.42038903
42021 Cambria	Pennsylvania	46.30683975
55031 Douglas	Wisconsin	46.28772450
55037 Florence	Wisconsin	46.28558204
40053 Grant	Oklahoma	46.23208507
29121 Macon	Missouri	46.19547284
21187 Owen	Kentucky	45.95588235
48337 Montague	Texas	45.92774036
6093 Siskiyou	California	45.74146922
20145 Pawnee	Kansas	45.71776897
47173 Union	Tennessee	45.71312475
21089 Greenup	Kentucky	45.36690484
20051 Ellis	Kansas	45.28039011
48237 Jack	Texas	45.23351804
27073 Lac qui Parle	Minnesota	45.05857615
47163 Sullivan	Tennessee	45.03133166
42013 Blair	Pennsylvania	44.90089149
38039 Griggs	North Dakota	44.80286738
48255 Karnes	Texas	44.72843450
21189 Owsley	Kentucky	44.72271914

Counties_Cities

30107 Wheatland	Montana	44.72271914
2170 Matanuska-Susit	Alaska	44.60551993
48131 Duval	Texas	44.59507670
42023 Cameron	Pennsylvania	44.52359751
29175 Randolph	Missouri	44.42111214
55001 Adams	Wisconsin	44.23039119
6103 Tehama	California	43.80749734
38023 Divide	North Dakota	43.80201489
48351 Newton	Texas	43.64906155
30035 Glacier	Montana	43.64588638
8055 Huerfano	Colorado	43.54768471
42065 Jefferson	Pennsylvania	43.53704086
2240 Southeast Fairbæ	Alaska	43.36513443
17123 Marshall	Illinois	43.35009537
38005 Benson	North Dakota	43.09106579
48047 Brooks	Texas	42.17036829
29171 Putnam	Missouri	42.04330460
41009 Columbia	Oregon	42.00316933
20159 Rice	Kansas	41.96831392
39121 Noble	Ohio	41.80019507
53009 Clallam	Washington	41.70087442
47101 Lewis	Tennessee	41.37018037
15001 Hawaii	Hawaii	41.29702512
30051 Liberty	Montana	41.15226337
42039 Crawford	Pennsylvania	41.14597416
39115 Morgan	Ohio	41.08463435
32001 Churchill	Nevada	40.91653028
2100 Haines	Alaska	40.42037187
8027 Custer	Colorado	40.37141704
21197 Powell	Kentucky	40.18646520
30029 Flathead	Montana	40.15434940
40079 Le Flore	Oklahoma	40.01600640
29117 Livingston	Missouri	39.61441965
27135 Roseau	Minnesota	39.60396040

Counties_Cities

17059 Gallatin	Illinois	39.54132068
30081 Ravalli	Montana	39.37737422
39131 Pike	Ohio	39.19193359
26109 Menominee	Michigan	39.15937867
20191 Sumner	Kansas	39.13724126
47019 Carter	Tennessee	39.04101081
6007 Butte	California	38.91790916
26055 Grand Traverse	Michigan	38.88822875
41029 Jackson	Oregon	38.71308593
38051 McIntosh	North Dakota	38.68471954
32017 Lincoln	Nevada	38.45414343
5101 Newton	Arkansas	38.43689942
31063 Frontier	Nebraska	38.34355828
21121 Knox	Kentucky	38.33375926
20063 Gove	Kansas	38.28483920
51105 Lee	Virginia	38.23117115
48133 Eastland	Texas	38.20543609
48265 Kerr	Texas	38.16429730
20003 Anderson	Kansas	38.08073115
17107 Logan	Illinois	38.02938634
41013 Crook	Oregon	37.70897055
27055 Houston	Minnesota	37.67897513
20147 Phillips	Kansas	37.61519654
29055 Crawford	Missouri	37.56730809
40057 Harmon	Oklahoma	37.53753754
27075 Lake	Minnesota	37.53049353
48035 Bosque	Texas	37.45117971
56015 Goshen	Wyoming	37.38038278
16051 Jefferson	Idaho	37.36539964
27021 Cass	Minnesota	37.26413496
51169 Scott	Virginia	37.15055261
30063 Missoula	Montana	37.03984309
54097 Upshur	West Virginia	36.86258448
40009 Beckham	Oklahoma	36.85107559

Counties_Cities

35028 Los Alamos	New Mexico	36.64729595
35051 Sierra	New Mexico	36.46973012
55125 Vilas	Wisconsin	36.46640532
39009 Athens	Ohio	36.46418913
29151 Osage	Missouri	36.45909290
54081 Raleigh	West Virginia	36.36167749
20077 Harper	Kansas	36.32401017
20195 Trego	Kansas	35.80379520
29059 Dallas	Missouri	35.79525116
48083 Coleman	Texas	35.72704537
31087 Hitchcock	Nebraska	35.63791875
51071 Giles	Virginia	35.62099264
30053 Lincoln	Montana	35.36425179
53065 Stevens	Washington	35.35130358
48079 Cochran	Texas	35.26093089
55051 Iron	Wisconsin	35.23608175
21065 Estill	Kentucky	35.21622764
20079 Harvey	Kansas	35.07746273
38063 Nelson	North Dakota	34.85535030
29137 Monroe	Missouri	34.62603878
39105 Meigs	Ohio	34.62304163
29043 Christian	Missouri	34.48949795
38049 McHenry	North Dakota	34.38789546
54095 Tyler	West Virginia	34.30139492
24023 Garrett	Maryland	34.29002503
37011 Avery	North Carolina	34.27592117
55141 Wood	Wisconsin	34.22079255
48009 Archer	Texas	34.14523105
48353 Nolan	Texas	33.89600705
51167 Russell	Virginia	33.64737550
5005 Baxter	Arkansas	33.63848242
48171 Gillespie	Texas	33.57707805
30073 Pondera	Montana	33.48961822
6091 Sierra	California	33.47840643

Counties_Cities

48425 Somervell	Texas	33.27417924
42121 Venango	Pennsylvania	33.16037920
26053 Gogebic	Michigan	33.12135665
48411 San Saba	Texas	33.03600925
54047 McDowell	West Virginia	32.92542391
30023 Deer Lodge	Montana	32.85510897
38011 Bowman	North Dakota	32.50975293
6011 Colusa	California	32.36694872
21153 Magoffin	Kentucky	32.35722375
21127 Lawrence	Kentucky	32.11097553
20041 Dickinson	Kansas	32.05641930
29179 Reynolds	Missouri	31.97953310
42083 McKean	Pennsylvania	31.73208358
32033 White Pine	Nevada	31.66226913
17057 Fulton	Illinois	31.56928022
8103 Rio Blanco	Colorado	31.56565657
29127 Marion	Missouri	31.47733632
30095 Stillwater	Montana	31.46633103
30093 Silver Bow	Montana	31.43485840
21025 Breathitt	Kentucky	31.43171460
17047 Edwards	Illinois	31.28911139
21115 Johnson	Kentucky	31.26954346
2198 Prince of Wales-	Alaska	31.14294612
55067 Langlade	Wisconsin	31.13971351
38031 Foster	North Dakota	31.09452736
29167 Polk	Missouri	31.05493618
50017 Orange	Vermont	31.03555295
17055 Franklin	Illinois	31.00695072
48417 Shackelford	Texas	30.74085460
41015 Curry	Oregon	30.68425898
35027 Lincoln	New Mexico	30.68112088
48019 Bandera	Texas	30.66947073
56035 Sublette	Wyoming	30.57169061
6005 Amador	California	30.46999975

Counties_Cities

16043 Fremont	Idaho	30.37667072
39053 Gallia	Ohio	30.02101471
30047 Lake	Montana	29.75206612
41033 Josephine	Oregon	29.75066653
29089 Howard	Missouri	29.59455460
48007 Aransas	Texas	29.42165434
17165 Saline	Illinois	29.28135196
6035 Lassen	California	29.21888189
15007 Kauai	Hawaii	29.11288869
30049 Lewis and Clark	Montana	29.11208151
55069 Lincoln	Wisconsin	28.89233992
48385 Real	Texas	28.75215641
53027 Grays Harbor	Washington	28.41639491
6089 Shasta	California	28.32703844
54067 Nicholas	West Virginia	28.17808550
26019 Benzie	Michigan	28.16425393
29105 Laclede	Missouri	28.00100804
48023 Baylor	Texas	27.91736460
31013 Box Butte	Nebraska	27.84998143
39145 Scioto	Ohio	27.81383275
29131 Miller	Missouri	27.62867067
26043 Dickinson	Michigan	27.57751251
54013 Calhoun	West Virginia	27.57099531
30083 Richland	Montana	27.49014936
2050 Bethel	Alaska	27.44839701
48275 Knox	Texas	27.37476047
56029 Park	Wyoming	27.28140772
48461 Upton	Texas	27.24053391
16085 Valley	Idaho	27.17145186
54009 Brooke	West Virginia	27.02337522
26071 Iron	Michigan	26.98569758
40149 Washita	Oklahoma	26.96144513
5009 Boone	Arkansas	26.68089648
21063 Elliott	Kentucky	26.63825253

Counties_Cities

6063 Plumas	California	26.59008722
48271 Kinney	Texas	26.54632333
21159 Martin	Kentucky	26.49474521
21119 Knott	Kentucky	26.44453259
40059 Harper	Oklahoma	26.33658151
17049 Effingham	Illinois	26.30963517
41019 Douglas	Oregon	26.29598397
17069 Hardin	Illinois	25.57544757
17159 Richland	Illinois	25.37588023
17101 Lawrence	Illinois	25.37266096
54055 Mercer	West Virginia	25.36740458
17039 De Witt	Illinois	25.36622487
53059 Skamania	Washington	25.15934250
31029 Chase	Nebraska	25.14458134
16059 Lemhi	Idaho	25.12247205
31101 Keith	Nebraska	24.93454681
32029 Storey	Nevada	24.82005460
30043 Jefferson	Montana	24.79953708
53013 Columbia	Washington	24.63661000
29123 Madison	Missouri	24.61437479
48335 Mitchell	Texas	24.55494168
17065 Hamilton	Illinois	24.50079628
30013 Cascade	Montana	24.49689502
55119 Taylor	Wisconsin	24.49539487
54043 Lincoln	West Virginia	24.27302296
51520 Bristol	Virginia	24.26889941
54109 Wyoming	West Virginia	24.05465217
20185 Stafford	Kansas	23.93489708
31129 Nuckolls	Nebraska	23.83790226
17151 Pope	Illinois	23.74169041
46053 Gregory	South Dakota	23.74169041
23009 Hancock	Maine	23.71786685
41039 Lane	Oregon	23.70848052
27069 Kittson	Minnesota	23.54048964

Counties_Cities

27057 Hubbard	Minnesota	23.43896494
48095 Concho	Texas	23.38634238
48299 Llano	Texas	23.09895593
46039 Deuel	South Dakota	23.05741296
37115 Madison	North Carolina	22.97477370
48267 Kimble	Texas	22.92526364
46033 Custer	South Dakota	22.92000917
21133 Letcher	Kentucky	22.83209279
29125 Maries	Missouri	22.80761774
29087 Holt	Missouri	22.70663034
40063 Hughes	Oklahoma	22.49718785
2150 Kodiak Island	Alaska	22.48032971
29067 Douglas	Missouri	22.43326105
5097 Montgomery	Arkansas	22.41147468
41057 Tillamook	Oregon	22.39892485
20007 Barber	Kansas	22.36135957
16017 Bonner	Idaho	22.35785991
26061 Houghton	Michigan	22.08785444
53051 Pend Oreille	Washington	22.05558006
29209 Stone	Missouri	22.04793852
51185 Tazewell	Virginia	22.02912740
26003 Alger	Michigan	21.98526987
17193 White	Illinois	21.95389682
29197 Schuyler	Missouri	21.74385736
30065 Musselshell	Montana	21.50075253
54007 Braxton	West Virginia	21.29320747
29185 St. Clair	Missouri	21.28791911
29109 Lawrence	Missouri	20.85560103
17013 Calhoun	Illinois	20.82465639
54085 Ritchie	West Virginia	20.57401502
48333 Mills	Texas	20.32107295
2185 North Slope	Alaska	20.25931929
55007 Bayfield	Wisconsin	19.94415636
16057 Latah	Idaho	19.93322370

Counties_Cities

42047 Elk	Pennsylvania	19.88796447
31169 Thayer	Nebraska	19.84520738
29093 Iron	Missouri	19.65215682
48399 Runnels	Texas	19.54270080
55013 Burnett	Wisconsin	19.49064449
55003 Ashland	Wisconsin	19.23076923
33007 Coos	New Hampshire	18.99395359
55129 Washburn	Wisconsin	18.89406726
2290 Yukon-Koyukuk	Alaska	18.77229210
53043 Lincoln	Washington	18.62197393
27031 Cook	Minnesota	18.54255516
20201 Washington	Kansas	18.45018450
16049 Idaho	Idaho	18.16750439
21087 Green	Kentucky	18.10118563
17155 Putnam	Illinois	17.42160279
40003 Alfalfa	Oklahoma	17.37921446
31031 Cherry	Nebraska	17.35809755
12037 Franklin	Florida	17.04158146
29205 Shelby	Missouri	16.52892562
6109 Tuolumne	California	16.50195273
20001 Allen	Kansas	16.07200257
6105 Trinity	California	15.95532509
29161 Phelps	Missouri	15.64875257
47067 Hancock	Tennessee	15.26950679
17025 Clay	Illinois	15.09092281
21013 Bell	Kentucky	15.05513945
55099 Price	Wisconsin	14.92871538
23003 Aroostook	Maine	14.90068692
29045 Clark	Missouri	14.61560947
56045 Weston	Wyoming	14.35338022
21129 Lee	Kentucky	14.21868335
41023 Grant	Oregon	13.93534002
21237 Wolfe	Kentucky	13.93339836
55091 Pepin	Wisconsin	13.71930306

Counties_Cities

41025 Harney	Oregon	13.64442625
29073 Gasconade	Missouri	13.60081605
29057 Dade	Missouri	13.21178491
53019 Ferry	Washington	13.07360439
17149 Pike	Illinois	12.81147909
42123 Warren	Pennsylvania	12.65886880
31147 Richardson	Nebraska	12.59921885
26013 Baraga	Michigan	12.01923077
5089 Marion	Arkansas	11.96029183
56031 Platte	Wyoming	11.67406024
20205 Wilson	Kansas	11.54068090
17045 Edgar	Illinois	11.52073733
31045 Dawes	Nebraska	11.47315282
30087 Rosebud	Montana	11.03387399
26033 Chippewa	Michigan	10.66183330
30001 Beaverhead	Montana	10.63377286
27149 Stevens	Minnesota	10.25325541
31089 Holt	Nebraska	9.82511299
48127 Dimmit	Texas	9.70120295
54089 Summers	West Virginia	7.83699060
51051 Dickenson	Virginia	6.88562969
29065 Dent	Missouri	6.47626449
41001 Baker	Oregon	6.24765713
30041 Hill	Montana	6.11733040
23021 Piscataquis	Maine	5.95238095
29215 Texas	Missouri	3.91068007
23029 Washington	Maine	3.17561131
25007 Dukes	Massachusetts	0.00000000
25019 Nantucket	Massachusetts	0.00000000
31083 Harlan	Nebraska	0.00000000
31103 Keya Paha	Nebraska	0.00000000
20203 Wichita	Kansas	0.00000000
35011 De Baca	New Mexico	0.00000000
31117 McPherson	Nebraska	0.00000000

Counties_Cities

30027 Fergus	Montana	0.00000000
31091 Hooker	Nebraska	0.00000000
20049 Elk	Kansas	0.00000000
48261 Kenedy	Texas	0.00000000
15005 Kalawao	Hawaii	0.00000000
30103 Treasure	Montana	0.00000000
8057 Jackson	Colorado	0.00000000
8061 Kiowa	Colorado	0.00000000
31183 Wheeler	Nebraska	0.00000000
48443 Terrell	Texas	0.00000000
16033 Clark	Idaho	0.00000000
38095 Towner	North Dakota	0.00000000
8115 Sedgwick	Colorado	0.00000000
35033 Mora	New Mexico	0.00000000
46021 Campbell	South Dakota	0.00000000
46055 Haakon	South Dakota	0.00000000
2282 Yakutat	Alaska	0.00000000
48033 Borden	Texas	0.00000000
48243 Jeff Davis	Texas	0.00000000
48433 Stonewall	Texas	0.00000000
46075 Jones	South Dakota	0.00000000
8033 Dolores	Colorado	0.00000000
38001 Adams	North Dakota	0.00000000
27077 Lake of the Woo	Minnesota	0.00000000
38033 Golden Valley	North Dakota	0.00000000
2261 Valdez-Cordova	Alaska	0.00000000
2060 Bristol Bay	Alaska	0.00000000
41069 Wheeler	Oregon	0.00000000
31005 Arthur	Nebraska	0.00000000
2105 Hoonah-Angoon	Alaska	0.00000000
41021 Gilliam	Oregon	0.00000000
2230 Skagway	Alaska	0.00000000
16071 Oneida	Idaho	0.00000000
2013 Aleutians East	Alaska	0.00000000

Counties_Cities

16015 Boise	Idaho	0.00000000
30079 Prairie	Montana	0.00000000
46063 Harding	South Dakota	0.00000000
30033 Garfield	Montana	0.00000000
54017 Doddridge	West Virginia	0.00000000
48109 Culberson	Texas	0.00000000
38007 Billings	North Dakota	0.00000000
49019 Grand	Utah	0.00000000
31085 Hayes	Nebraska	0.00000000
46107 Potter	South Dakota	0.00000000
5013 Calhoun	Arkansas	0.00000000
2070 Dillingham	Alaska	0.00000000
48155 Foard	Texas	0.00000000
53023 Garfield	Washington	0.00000000
30039 Granite	Montana	0.00000000
21201 Robertson	Kentucky	0.00000000
20071 Greeley	Kansas	0.00000000
48269 King	Texas	0.00000000
49015 Emery	Utah	0.00000000
30091 Sheridan	Montana	0.00000000
40045 Ellis	Oklahoma	0.00000000
30019 Daniels	Montana	0.00000000
16023 Butte	Idaho	0.00000000
31075 Grant	Nebraska	0.00000000
49055 Wayne	Utah	0.00000000
31049 Deuel	Nebraska	0.00000000
38047 Logan	North Dakota	0.00000000
26131 Ontonagon	Michigan	0.00000000
30097 Sweet Grass	Montana	0.00000000
2016 Aleutians West	Alaska	0.00000000
48435 Sutton	Texas	0.00000000
2164 Lake and Penins	Alaska	0.00000000
2068 Denali	Alaska	0.00000000
20165 Rush	Kansas	0.00000000

Counties_Cities

16007 Bear Lake	Idaho	0.00000000
2158 Kusilvak	Alaska	0.00000000
16035 Clearwater	Idaho	0.00000000
32011 Eureka	Nevada	0.00000000
20039 Decatur	Kansas	0.00000000
49033 Rich	Utah	0.00000000
30055 McCone	Montana	0.00000000
38041 Hettinger	North Dakota	0.00000000
49001 Beaver	Utah	0.00000000
20109 Logan	Kansas	0.00000000
49017 Garfield	Utah	0.00000000
48327 Menard	Texas	0.00000000
30025 Fallon	Montana	0.00000000
30061 Mineral	Montana	0.00000000
54101 Webster	West Virginia	0.00000000
16061 Lewis	Idaho	0.00000000
48263 Kent	Texas	0.00000000
16021 Boundary	Idaho	0.00000000
29085 Hickory	Missouri	0.00000000
29153 Ozark	Missouri	0.00000000
49047 Uintah	Utah	0.00000000
30071 Phillips	Montana	0.00000000
17171 Scott	Illinois	0.00000000
28055 Issaquena	Mississippi	0.00000000
36085 Richmond	New York	0.00000000
49023 Juab	Utah	0.00000000
46019 Butte	South Dakota	0.00000000
31057 Dundy	Nebraska	0.00000000
16079 Shoshone	Idaho	0.00000000
30015 Chouteau	Montana	0.00000000
20193 Thomas	Kansas	0.00000000
49041 Sevier	Utah	0.00000000
6049 Modoc	California	0.00000000
30021 Dawson	Montana	0.00000000

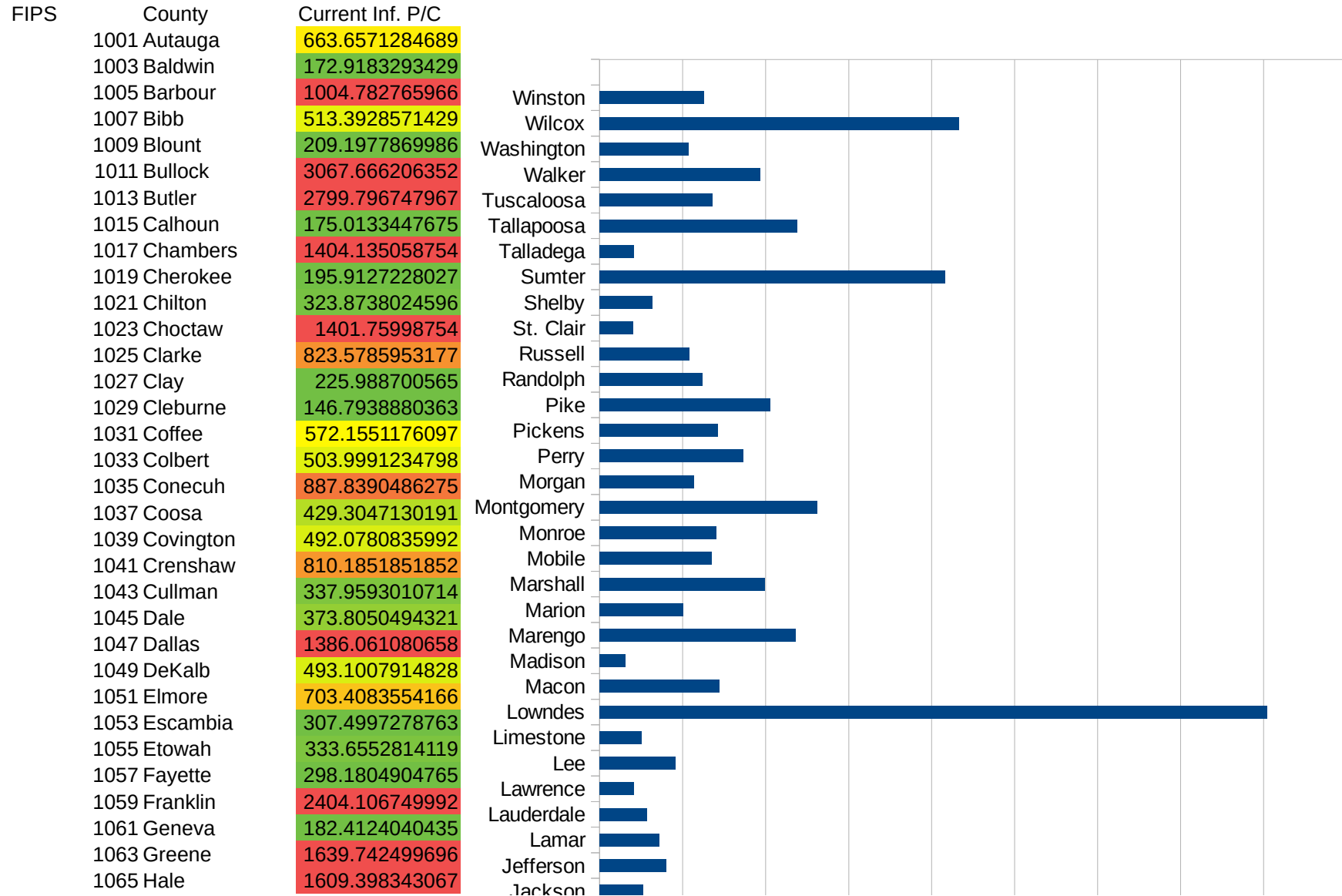
Counties_Cities

46105 Perkins	South Dakota	0.00000000
31135 Perkins	Nebraska	0.00000000
30089 Sanders	Montana	0.00000000
20095 Kingman	Kansas	0.00000000
40129 Roger Mills	Oklahoma	0.00000000
51017 Bath	Virginia	0.00000000
49003 Box Elder	Utah	0.00000000
30099 Teton	Montana	0.00000000
36005 Bronx	New York	0.00000000
29223 Wayne	Missouri	0.00000000
30005 Blaine	Montana	0.00000000
20167 Russell	Kansas	0.00000000
30077 Powell	Montana	0.00000000
30105 Valley	Montana	0.00000000
49025 Kane	Utah	0.00000000
49005 Cache	Utah	0.00000000
49053 Washington	Utah	0.00000000
36081 Queens	New York	0.00000000
36047 Kings	New York	0.00000000
49057 Weber	Utah	0.00000000
49021 Iron	Utah	0.00000000
49013 Duchesne	Utah	0.00000000
49007 Carbon	Utah	0.00000000
31113 Logan	Nebraska	0.00000000
48301 Loving	Texas	0.00000000
49009 Daggett	Utah	0.00000000
48137 Edwards	Texas	0.00000000
51021 Bland	Virginia	0.00000000
20065 Graham	Kansas	0.00000000
20105 Lincoln	Kansas	0.00000000
20117 Marshall	Kansas	0.00000000
20153 Rawlins	Kansas	0.00000000
20199 Wallace	Kansas	0.00000000
30011 Carter	Montana	0.00000000

Counties_Cities

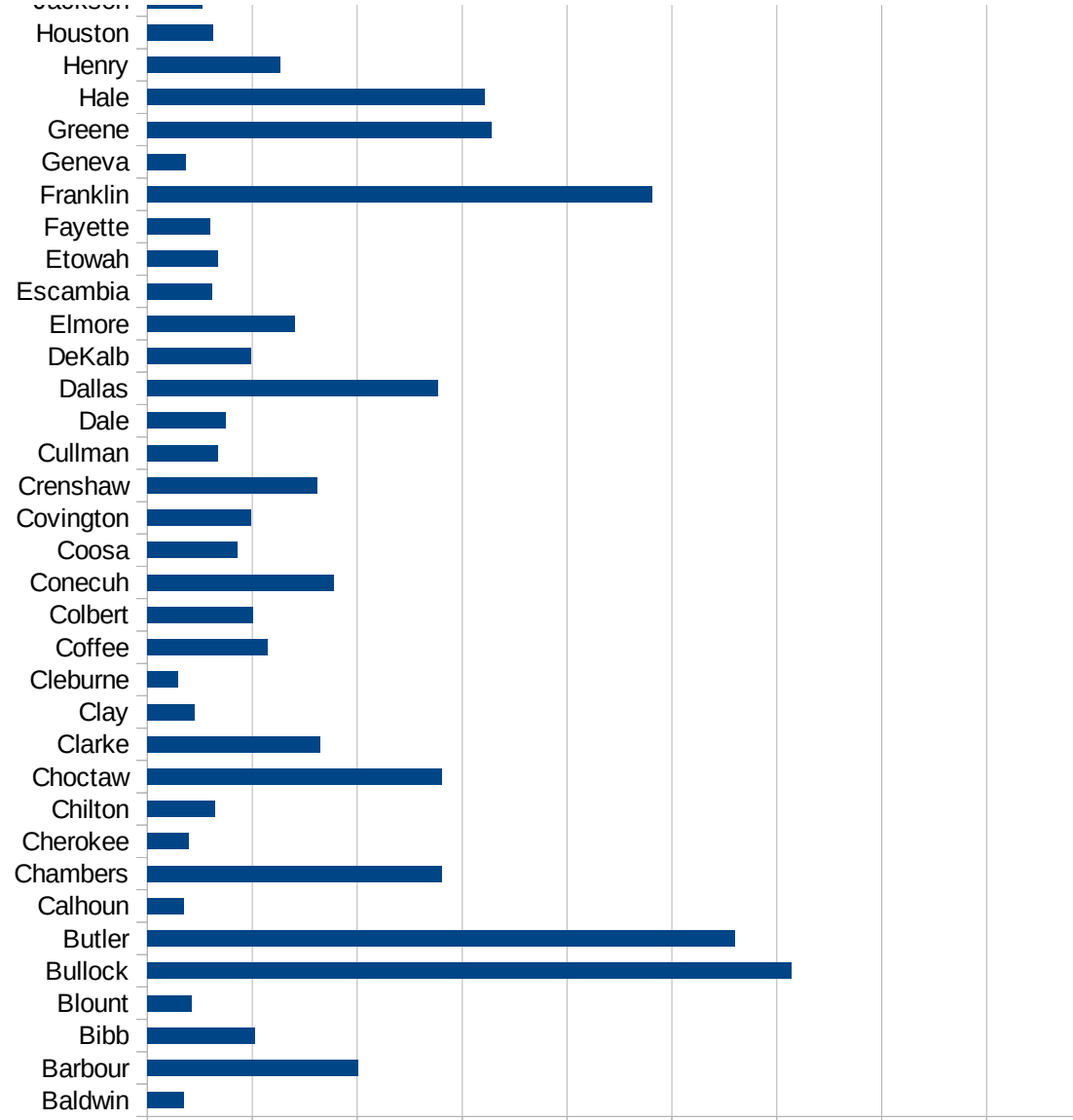
30045 Judith Basin	Montana	0.00000000
30069 Petroleum	Montana	0.00000000
30075 Powder River	Montana	0.00000000
30109 Wibaux	Montana	0.00000000
38019 Cavalier	North Dakota	0.00000000
31009 Blaine	Nebraska	0.00000000
31017 Brown	Nebraska	0.00000000
31115 Loup	Nebraska	0.00000000
31133 Pawnee	Nebraska	0.00000000
31149 Rock	Nebraska	0.00000000
31161 Sheridan	Nebraska	0.00000000
32009 Esmeralda	Nevada	0.00000000
48311 McMullen	Texas	0.00000000
48431 Sterling	Texas	0.00000000
49027 Millard	Utah	0.00000000
49029 Morgan	Utah	0.00000000
49031 Piute	Utah	0.00000000
49039 Sanpete	Utah	0.00000000

AL



AL

1067 Henry	633.3895054913
1069 Houston	313.2102137087
1071 Jackson	259.0072676666
1073 Jefferson	401.4864249962
1075 Lamar	361.16729269
1077 Lauderdale	286.8368926364
1079 Lawrence	203.2952028401
1081 Lee	459.3115816056
1083 Limestone	251.6272589265
1085 Lowndes	4020.453178263
1087 Macon	721.2972503932
1089 Madison	157.4270365247
1091 Marengo	1180.111192699
1093 Marion	500.621577126
1095 Marshall	994.7039299129
1097 Mobile	673.8254579379
1099 Monroe	702.5205297385
1101 Montgomery	1309.337668263
1103 Morgan	567.6426874019
1105 Perry	864.3326039387
1107 Pickens	712.2078443174
1109 Pike	1025.856380107
1111 Randolph	620.4620462046
1113 Russell	541.7005590073
1115 St. Clair	202.9541098207
1117 Shelby	318.4875780573
1119 Sumter	2080.214325112
1121 Talladega	207.9470862354
1123 Tallapoosa	1190.211620614
1125 Tuscaloosa	678.757939984
1127 Walker	966.8660043007
1129 Washington	537.3061423861
1131 Wilcox	2164.298484991
1133 Winston	629.7548605241



AL
0 500 1000 1500 2000 2500 3000 3500 4000 4500

AL

FIPS

29001
29003
29005
29007
29009
29011
29013
29015
29017
29019
29021
29023
29025
29027
29029
29031
29033
29035
29037

AL

29039
29041
29043
29045
29047
29049
29051
29053
29055
29057
29059
29061
29063
29065
29067
29069
29071
29073
29075
29077
29079
29081
29083
29085
29087
29089
29091
29093
29095
29097
29099
29101

29103

AL

29105
29107
29109
29111
29113
29115
29117
29121
29123
29125
29127
29119
29129
29131
29133
29135
29137
29139
29141
29143
29145
29147
29149
29151
29153
29155
29157
29159
29161
29163
29165
29167
29169
29171

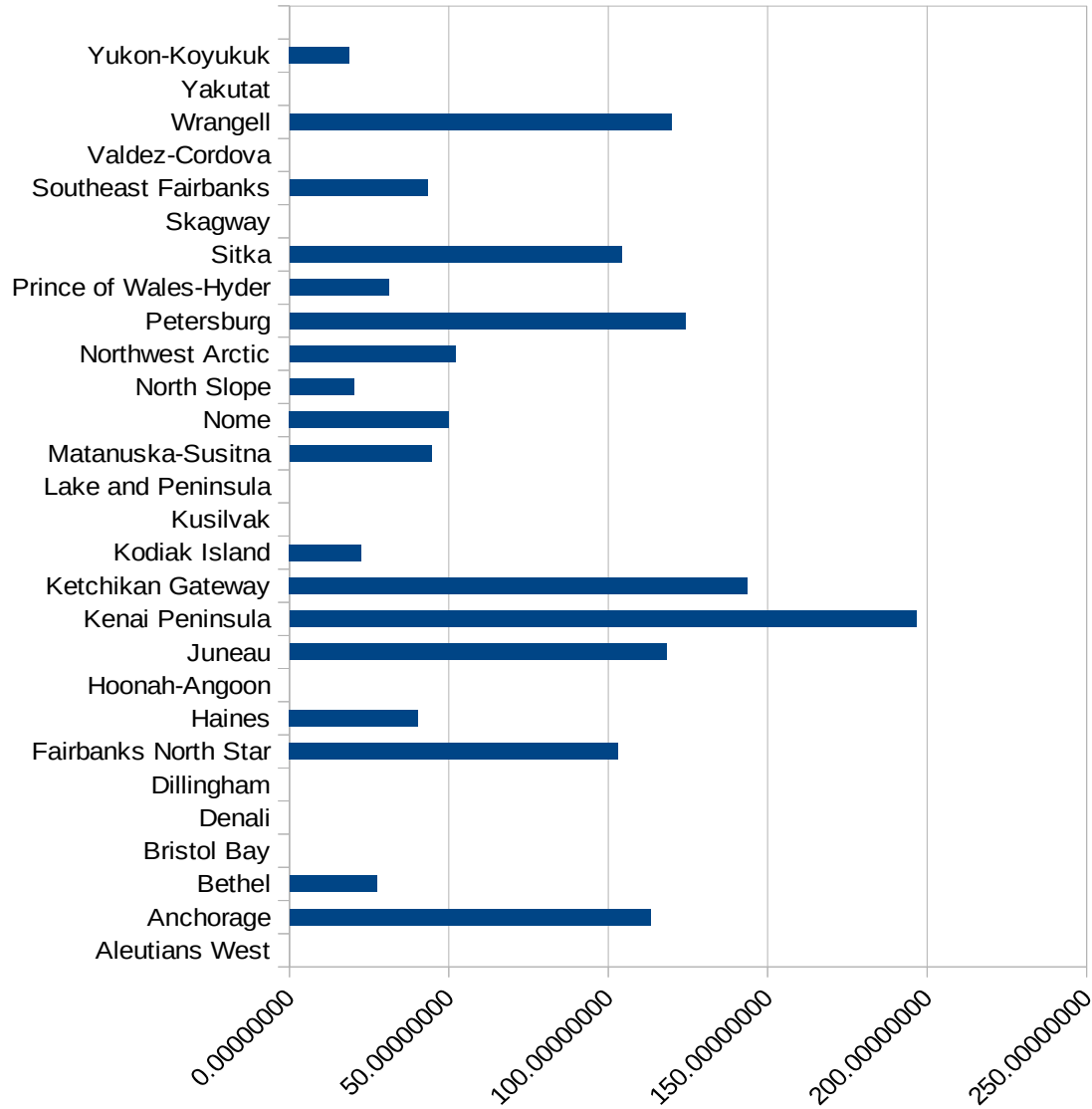
AL

29173
29175
29177
29179
29181
29195
29197
29199
29201
29203
29205
29183
29185
29187
29189
29510
29186
29207
29209
29211
29213
29215

29217
29219
29221
29223
29225
29227
29229

AK

FIPS	County	PC Infection
2013	Aleutians East	0.00000000
2016	Aleutians West	0.00000000
2020	Anchorage	###
2050	Bethel	27.44839701
2060	Bristol Bay	0.00000000
2068	Denali	0.00000000
2070	Dillingham	0.00000000
2090	Fairbanks North Star	###
2100	Haines	40.42037187
2105	Hoonah-Angoon	0.00000000
2110	Juneau	###
2122	Kenai Peninsula	###
2130	Ketchikan Gateway	###
2150	Kodiak Island	22.48032971
2158	Kusilvak	0.00000000
2164	Lake and Peninsula	0.00000000
2170	Matanuska-Susitna	44.60551993
2180	Nome	49.96003197
2185	North Slope	20.25931929
2188	Northwest Arctic	52.14444010
2195	Petersburg	###
2198	Prince of Wales-Hyder	31.14294612
2220	Sitka	###
2230	Skagway	0.00000000
2240	Southeast Fairbanks	43.36513443
2261	Valdez-Cordova	0.00000000
2275	Wrangell	###
2282	Yakutat	0.00000000
2290	Yukon-Koyukuk	18.77229210



AK

AK

FIPS

29001
29003
29005
29007
29009
29011
29013
29015
29017
29019
29021
29023
29025
29027
29029
29031
29033
29035
29037

AK

29039
29041
29043
29045
29047
29049
29051
29053
29055
29057
29059
29061
29063
29065
29067
29069
29071
29073
29075
29077
29079
29081
29083
29085
29087
29089
29091
29093
29095
29097
29099
29101

29103

AK

29105
29107
29109
29111
29113
29115
29117
29121
29123
29125
29127
29119
29129
29131
29133
29135
29137
29139
29141
29143
29145
29147
29149
29151
29153
29155
29157
29159
29161
29163
29165
29167
29169
29171

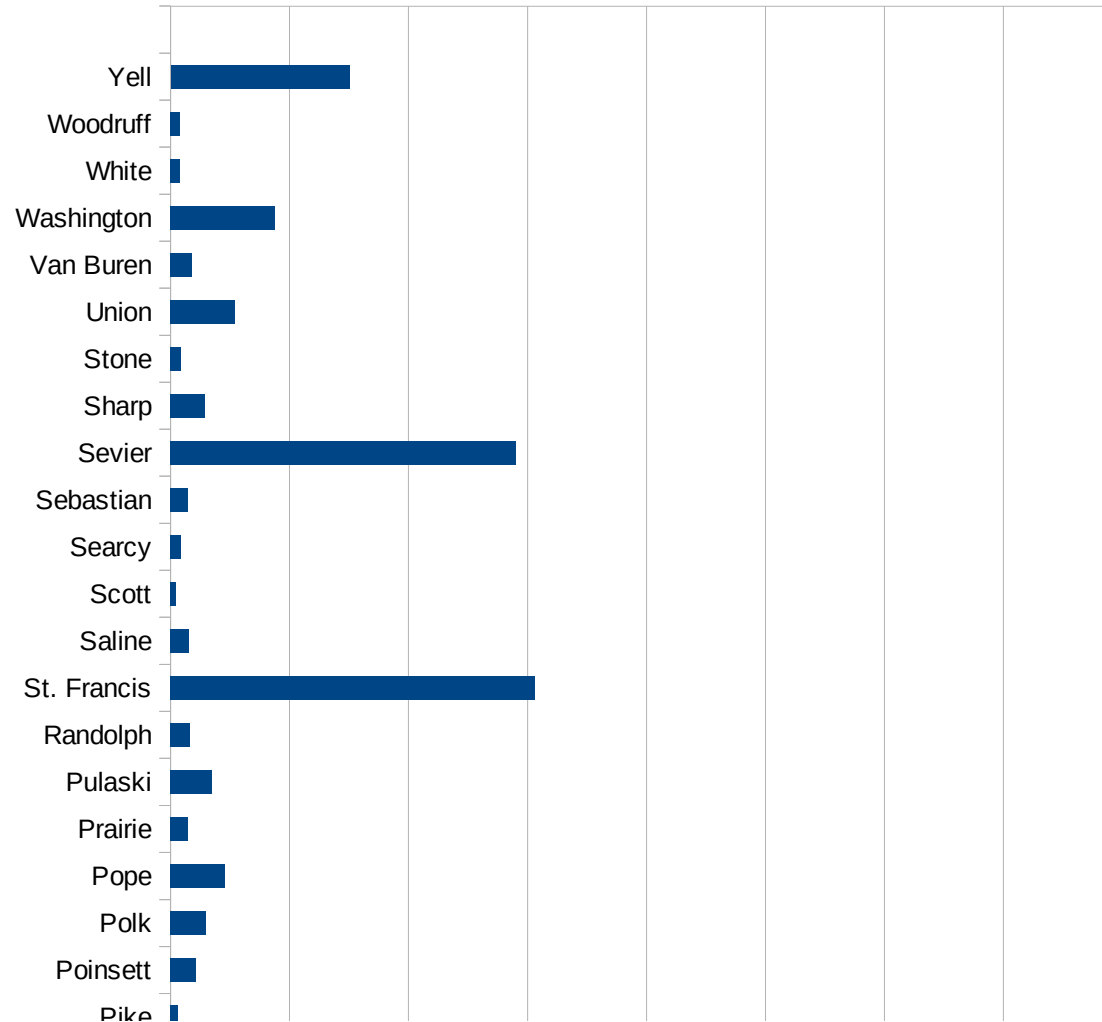
AK

29173
29175
29177
29179
29181
29195
29197
29199
29201
29203
29205
29183
29185
29187
29189
29510
29186
29207
29209
29211
29213
29215

29217
29219
29221
29223
29225
29227
29229

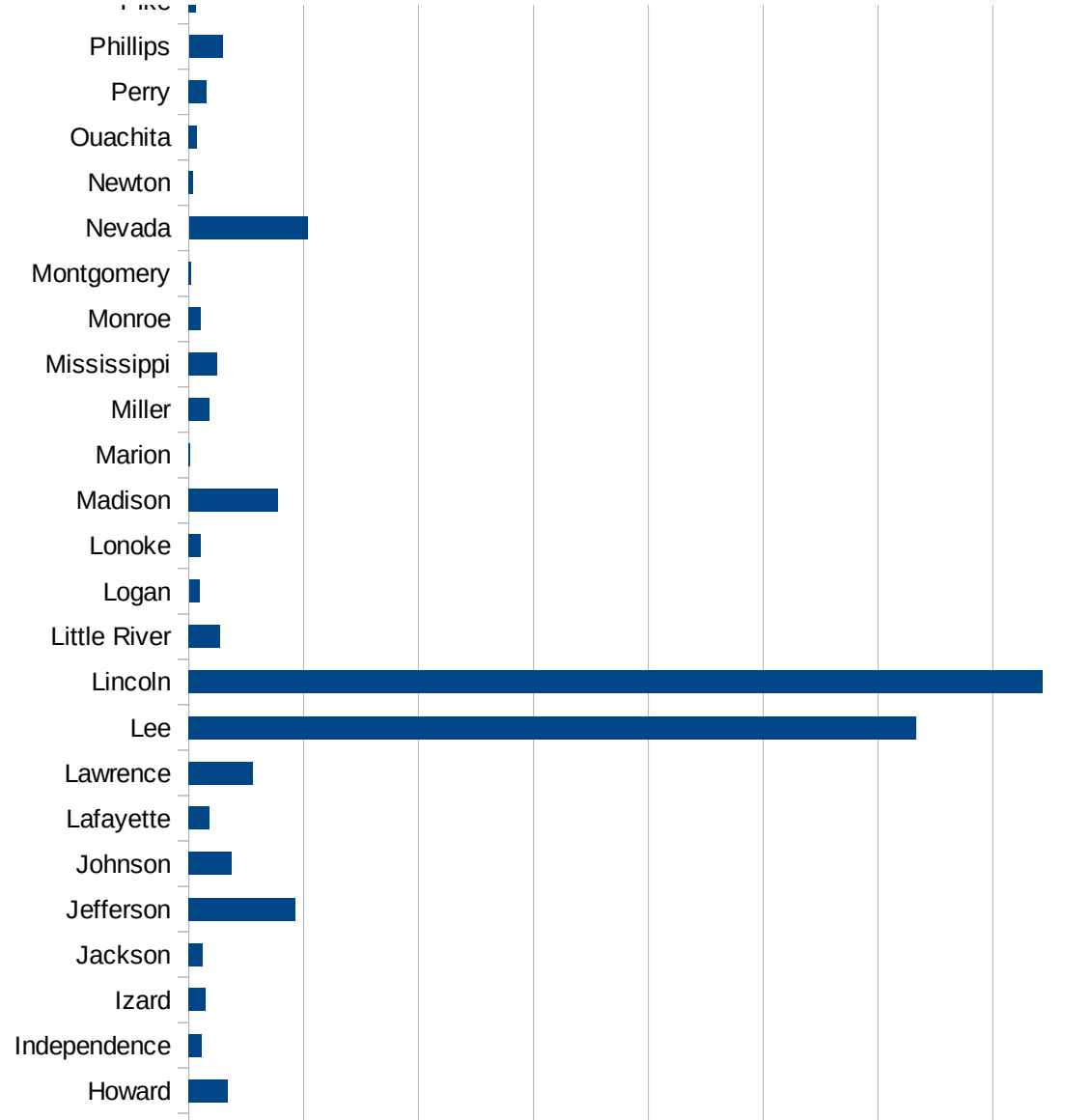
AR

FIPS	County	PC Infection
5001	Arkansas	78.7889020204
5003	Ashley	239.449266687
5005	Baxter	33.6384824239
5007	Benton	591.325272919
5009	Boone	26.6808964781
5011	Bradley	321.189318161
5013	Calhoun	0
5015	Carroll	336.604896715
5017	Chicot	593.983521747
5019	Clark	226.644304429
5021	Clay	154.913450529
5023	Cleburne	300.420588824
5025	Cleveland	249.438762784
5027	Columbia	118.961634873
5029	Conway	114.882006606
5031	Craighead	339.91046261
5033	Crawford	108.822508911
5035	Crittenden	1146.00140664
5037	Cross	473.734708563
5039	Dallas	55.6947925369
5041	Desha	217.164697707
5043	Drew	147.315582715
5045	Faulkner	156.242488342
5047	Franklin	50.5334081976
5049	Fulton	73.3556117043
5051	Garland	169.43340662
5053	Grant	131.955135254
5055	Greene	167.677881964
5057	Hempstead	183.984177361
5059	Hot Spring	130.559924038
5061	Howard	337.306049022
5063	Independence	114.124953554



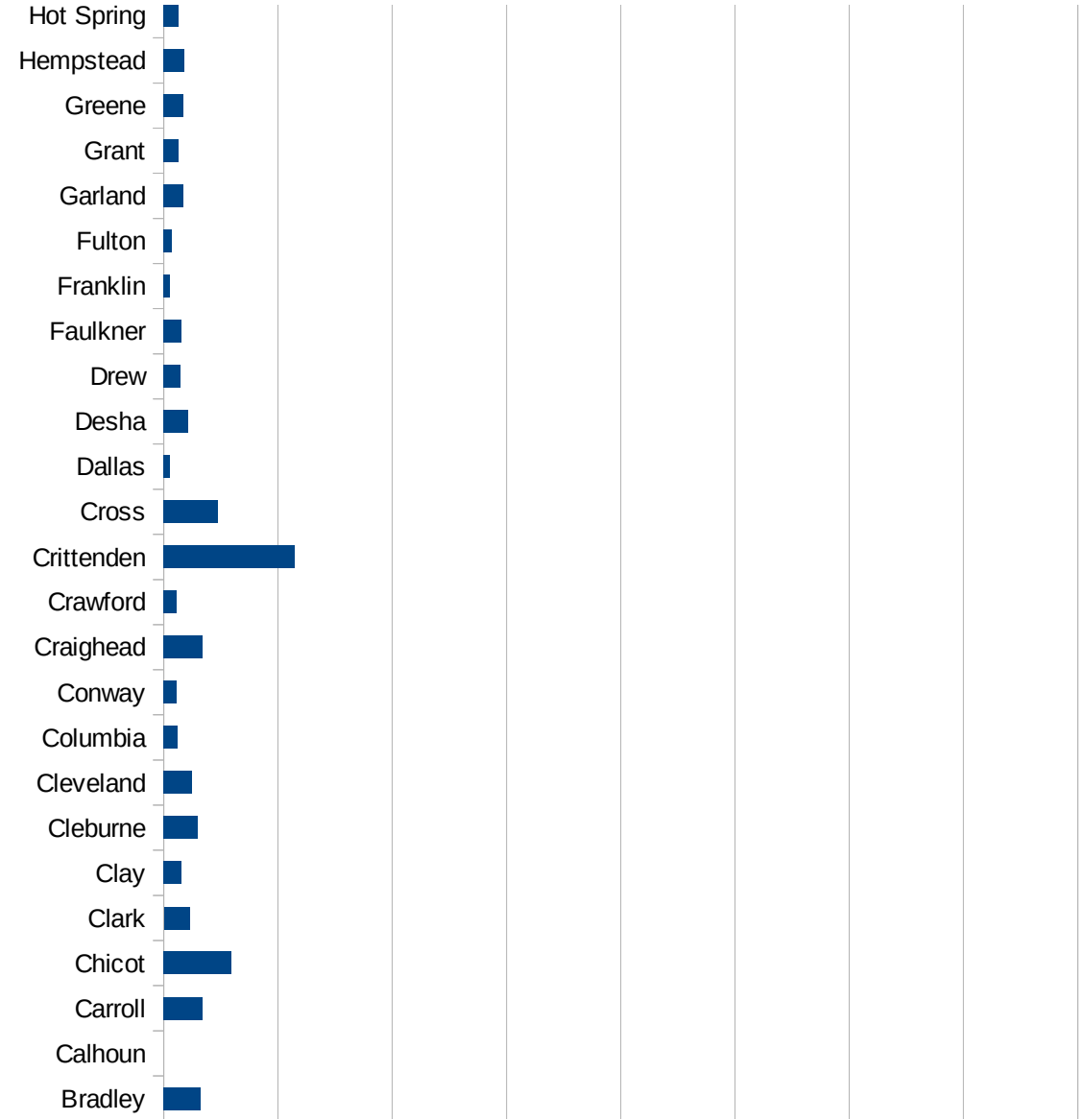
AR

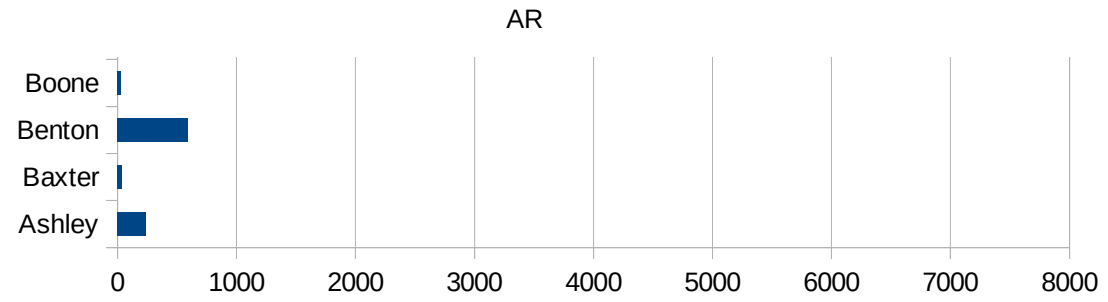
5065 IZARD	147.13455455
5067 JACKSON	118.969722206
5069 JEFFERSON	930.792494935
5071 JOHNSON	370.204173211
5073 LAFAYETTE	179.586950015
5075 LAWRENCE	559.815017646
5077 LEE	6332.77685031
5079 LINCOLN	7434.80535007
5081 LITTLE RIVER	275.839688463
5083 LOGAN	92.0090168837
5085 LONOKE	105.896248829
5087 MADISON	776.65190219
5089 MARION	11.9602918311
5091 MILLER	176.637915214
5093 MISSISSIPPI	247.338684255
5095 MONROE	101.449275362
5097 MONTGOMERY	22.411474675
5099 NEVADA	1032.90895988
5101 NEWTON	38.4368994234
5103 OUACHITA	72.015589257
5105 PERRY	154.55950541
5107 PHILLIPS	293.970824782
5109 PIKE	65.5860582779
5111 POINSETT	216.901643447
5113 POLK	299.266796349
5115 POPE	454.6875
5117 PRAIRIE	148.625216745
5119 PULASKI	347.611286544
5121 RANDOLPH	161.577891687
5123 ST. FRANCIS	3062.22728881
5125 SALINE	155.656764481
5127 SCOTT	48.4543075879
5129 SEARCY	87.9617994471
5131 SEBASTIAN	146.376210343



AR

5133 Sevier	2905.6537721
5135 Sharp	287.918922032
5137 Stone	88.3037649514
5139 Union	544.395031437
5141 Van Buren	180.690236704
5143 Washington	877.781575871
5145 White	82.5637964104
5147 Woodruff	77.0416024653
5149 Yell	1504.52751335





AR

FIPS

29001
29003
29005
29007
29009
29011
29013
29015
29017
29019
29021
29023
29025
29027
29029
29031
29033
29035

AR

29037
29039
29041
29043
29045
29047
29049
29051
29053
29055
29057
29059
29061
29063
29065
29067
29069
29071
29073
29075
29077
29079
29081
29083
29085
29087
29089
29091
29093
29095
29097
29099
29101

AR

29103
29105
29107
29109
29111
29113
29115
29117
29121
29123
29125
29127
29119
29129
29131
29133
29135
29137
29139
29141
29143
29145
29147
29149
29151
29153
29155
29157
29159
29161
29163
29165
29167
29169

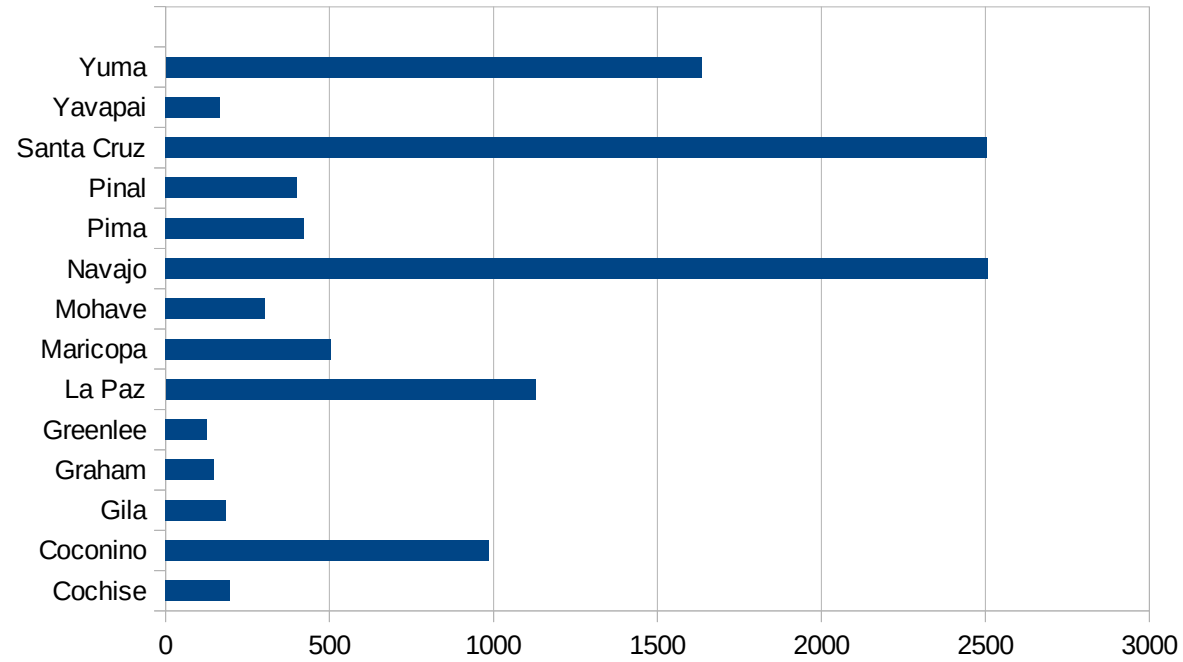
AR

29171
29173
29175
29177
29179
29181
29195
29197
29199
29201
29203
29205
29183
29185
29187
29189
29510
29186
29207
29209
29211
29213
29215

29217
29219
29221
29223
29225
29227
29229

AZ

FIPS	County	PC Infection
4001	Apache	2782.03236
4003	Cochise	195.6298809
4005	Coconino	987.0217145
4007	Gila	183.7109614
4009	Graham	147.0897247
4011	Greenlee	126.5422335
4012	La Paz	1128.069011
4013	Maricopa	504.9396666
4015	Mohave	303.5075161
4017	Navajo	2508.941102
4019	Pima	422.0107731
4021	Pinal	400.9947712
4023	Santa Cruz	2504.783815
4025	Yavapai	166.8153781
4027	Yuma	1634.390557



AZ

FIPS

29001
29003
29005
29007
29009
29011
29013
29015
29017
29019
29021
29023
29025
29027
29029
29031
29033
29035
29037

AZ

29039
29041
29043
29045
29047
29049
29051
29053
29055
29057
29059
29061
29063
29065
29067
29069
29071
29073
29075
29077
29079
29081
29083
29085
29087
29089
29091
29093
29095
29097
29099
29101

29103

AZ

29105
29107
29109
29111
29113
29115
29117
29121
29123
29125
29127
29119
29129
29131
29133
29135
29137
29139
29141
29143
29145
29147
29149
29151
29153
29155
29157
29159
29161
29163
29165
29167
29169
29171

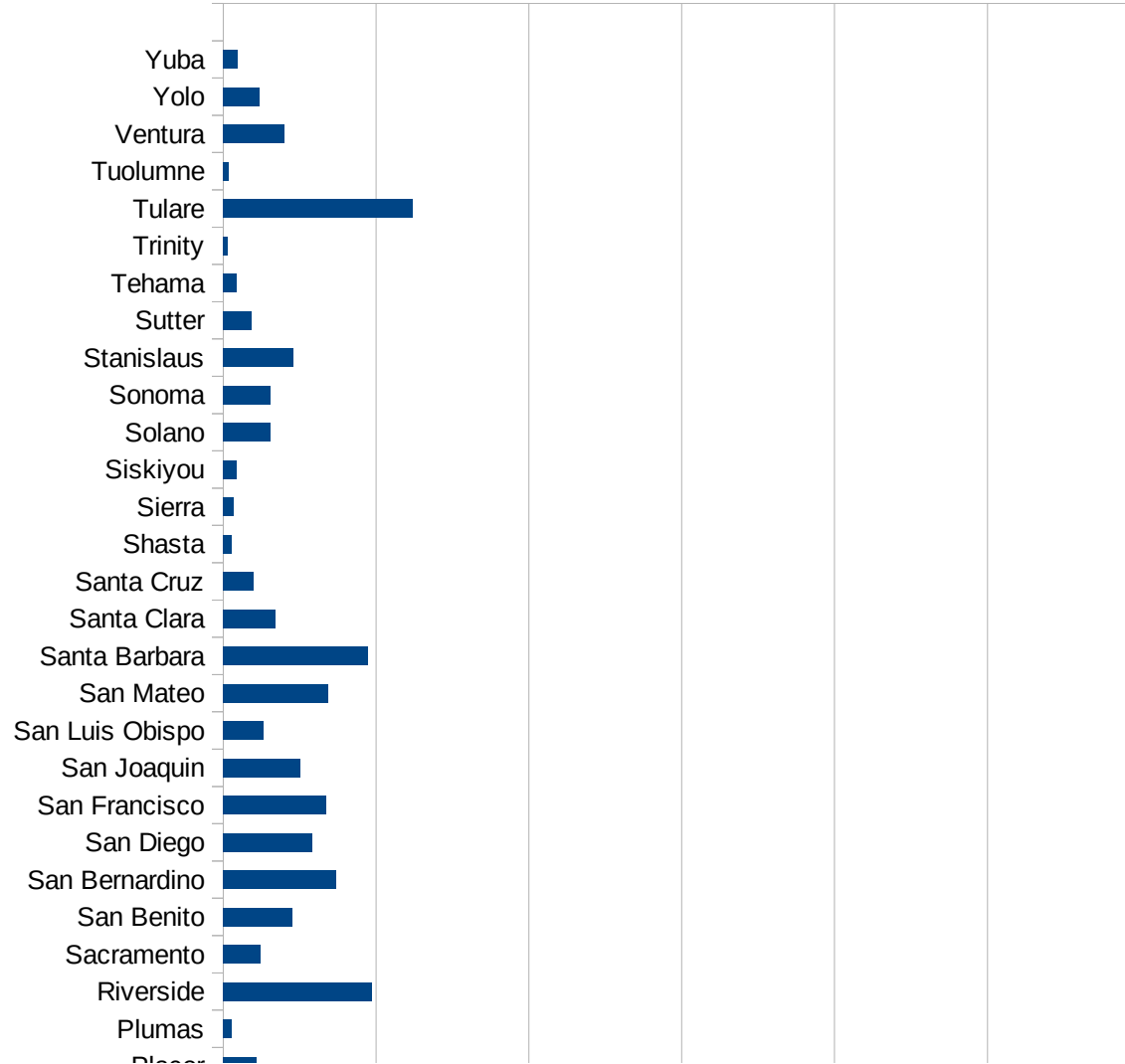
AZ

29173
29175
29177
29179
29181
29195
29197
29199
29201
29203
29205
29183
29185
29187
29189
29510
29186
29207
29209
29211
29213
29215

29217
29219
29221
29223
29225
29227
29229

CA

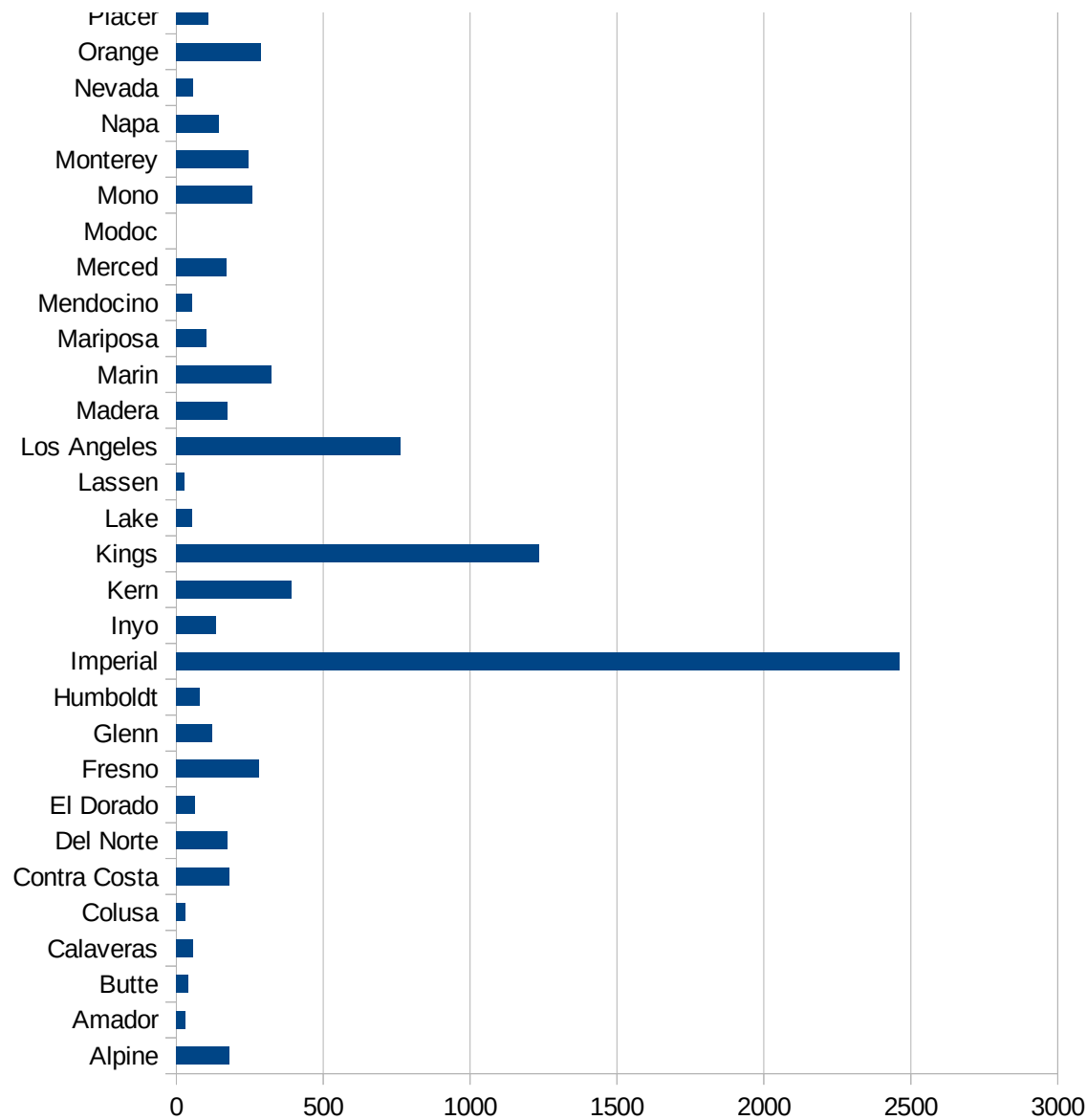
FIPS	County	PC Infection
6001	Alameda	271.9659122
6003	Alpine	181.6530427
6005	Amador	30.46999975
6007	Butte	38.91790916
6009	Calaveras	57.0150432
6011	Colusa	32.36694872
6013	Contra Costa	180.0532944
6015	Del Norte	172.4881414
6017	El Dorado	63.4577665
6019	Fresno	280.3700724
6021	Glenn	121.2250865
6023	Humboldt	78.46127899
6025	Imperial	2462.780555
6027	Inyo	133.4296992
6029	Kern	391.6303509
6031	Kings	1235.416144
6033	Lake	52.80979156
6035	Lassen	29.21888189
6037	Los Angeles	764.5328028
6039	Madera	174.4127049
6041	Marin	324.2627067
6043	Mariposa	103.0278748
6045	Mendocino	53.64929343
6047	Merced	171.0552654
6049	Modoc	0
6051	Mono	259.6491228
6053	Monterey	246.7894415
6055	Napa	144.8890738
6057	Nevada	57.17380838
6059	Orange	288.6720771
6061	Placer	109.882004
6063	Plumas	26.59008722
6065	Riverside	487.645047



This work is licensed under the Creative Commons Attribution-NoDerivatives 4.0 International License. To view a copy of this license, visit <http://creativecommons.org/licenses/by-nd/4.0/>.

CA

6067 Sacramento	122.7794091
6069 San Benito	227.5054033
6071 San Bernardino	369.0361452
6073 San Diego	291.0242498
6075 San Francisco	337.5957342
6077 San Joaquin	250.8436744
6079 San Luis Obispo	132.3897046
6081 San Mateo	344.74917
6083 Santa Barbara	473.6555684
6085 Santa Clara	169.6970948
6087 Santa Cruz	98.08390002
6089 Shasta	28.32703844
6091 Sierra	33.47840643
6093 Siskiyou	45.74146922
6095 Solano	153.8254853
6097 Sonoma	154.8179589
6099 Stanislaus	230.4411484
6101 Sutter	91.93550053
6103 Tehama	43.80749734
6105 Trinity	15.95532509
6107 Tulare	618.4248091
6109 Tuolumne	16.50195273
6111 Ventura	200.4778094
6113 Yolo	120.2315705
6115 Yuba	47.41097628



CA

CA

FIPS

29001
29003
29005
29007
29009
29011
29013
29015
29017
29019
29021
29023
29025
29027
29029
29031
29033
29035
29037

CA

29039
29041
29043
29045
29047
29049
29051
29053
29055
29057
29059
29061
29063
29065
29067
29069
29071
29073
29075
29077
29079
29081
29083
29085
29087
29089
29091
29093
29095
29097
29099
29101

29103

CA

29105
29107
29109
29111
29113
29115
29117
29121
29123
29125
29127
29119
29129
29131
29133
29135
29137
29139
29141
29143
29145
29147
29149
29151
29153
29155
29157
29159
29161
29163
29165
29167
29169
29171

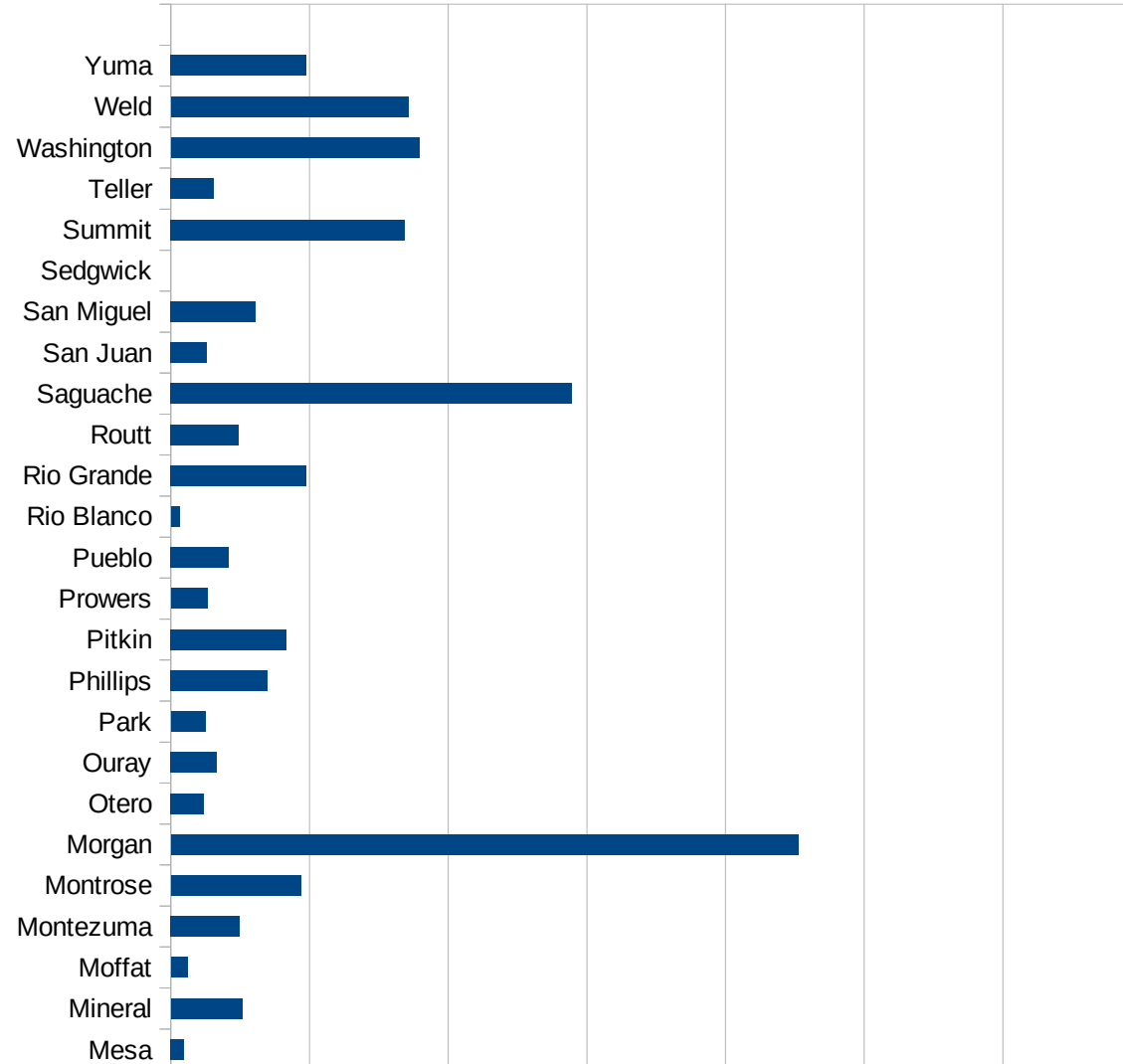
CA

29173
29175
29177
29179
29181
29195
29197
29199
29201
29203
29205
29183
29185
29187
29189
29510
29186
29207
29209
29211
29213
29215

29217
29219
29221
29223
29225
29227
29229

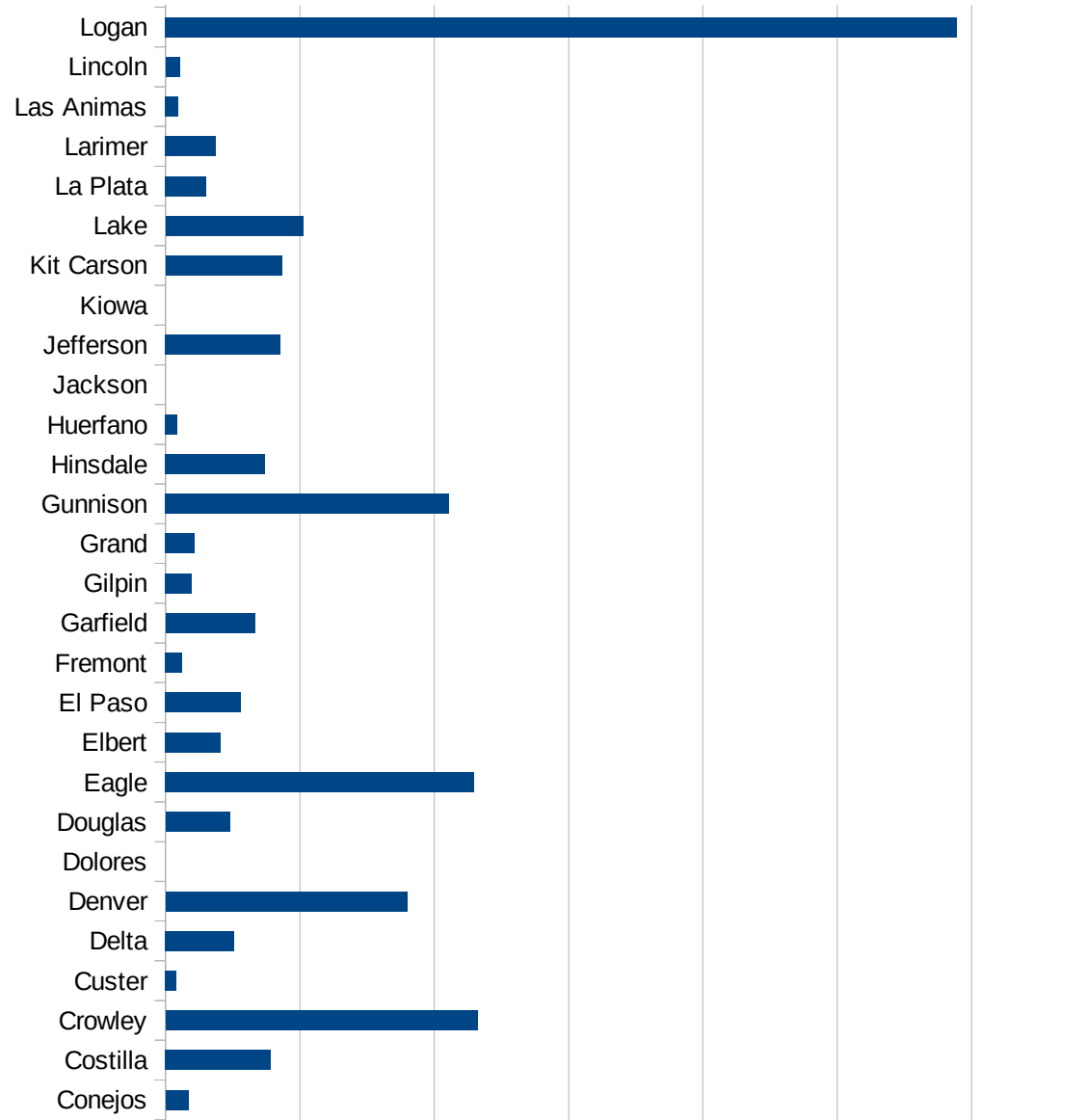
CO

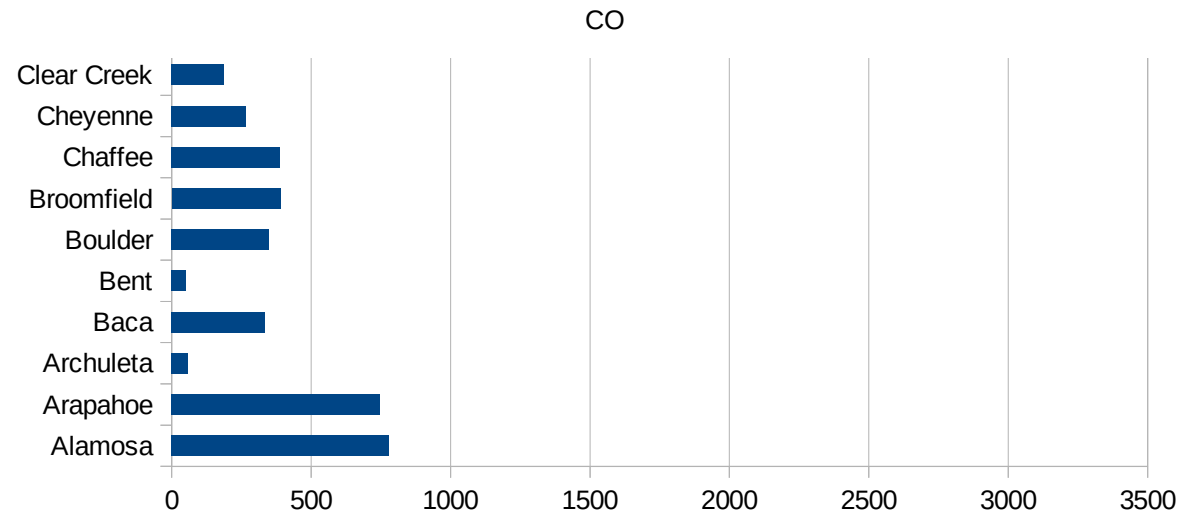
FIPS	County	PC Infection
8001	Adams	740.62062876
8003	Alamosa	779.23634838
8005	Arapahoe	746.45086492
8007	Archuleta	58.118416273
8009	Baca	334.72803347
8011	Bent	51.003060184
8013	Boulder	348.68957734
8014	Broomfield	389.79600676
8015	Chaffee	389.47420982
8017	Cheyenne	266.52452026
8019	Clear Creek	187.40239459
8021	Conejos	85.365853659
8023	Costilla	391.84952978
8025	Crowley	1160.8057357
8027	Custer	40.371417037
8029	Delta	255.22566472
8031	Denver	899.52155781
8033	Dolores	0
8035	Douglas	239.22328284
8037	Eagle	1149.2371756
8039	Elbert	205.46381554
8041	El Paso	280.30863367
8043	Fremont	62.472668208
8045	Garfield	332.94294797
8047	Gilpin	98.023198824
8049	Grand	109.50080515
8051	Gunnison	1055.317175
8053	Hinsdale	369.91368681
8055	Huerfano	43.547684715
8057	Jackson	0
8059	Jefferson	428.79326064
8061	Kiowa	0
8063	Kit Carson	432.77956164



CO

8065 Lake	511.24744376
8067 La Plata	150.95009767
8069 Larimer	187.72217119
8071 Las Animas	48.265876026
8073 Lincoln	53.475935829
8075 Logan	2945.001858
8077 Mesa	47.647953422
8079 Mineral	257.73195876
8081 Moffat	60.661207158
8083 Montezuma	248.48994571
8085 Montrose	469.03870754
8087 Morgan	2262.0631697
8089 Otero	119.35763889
8091 Ouray	165.52865715
8093 Park	123.94912697
8095 Phillips	349.97666822
8097 Pitkin	417.82729805
8099 Prowers	131.53567905
8101 Pueblo	209.5159644
8103 Rio Blanco	31.565656566
8105 Rio Grande	488.88888889
8107 Routt	244.82182412
8109 Saguache	1446.7338886
8111 San Juan	131.2335958
8113 San Miguel	305.2130387
8115 Sedgwick	0
8117 Summit	844.97049053
8119 Teller	155.4837938
8121 Washington	896.31289468
8123 Weld	856.81105932
8125 Yuma	489.02195609





CO

FIPS

29001
29003
29005
29007
29009
29011
29013
29015
29017
29019
29021
29023
29025
29027
29029
29031
29033
29035
29037

CO

29039
29041
29043
29045
29047
29049
29051
29053
29055
29057
29059
29061
29063
29065
29067
29069
29071
29073
29075
29077
29079
29081
29083
29085
29087
29089
29091
29093
29095
29097
29099
29101

29103

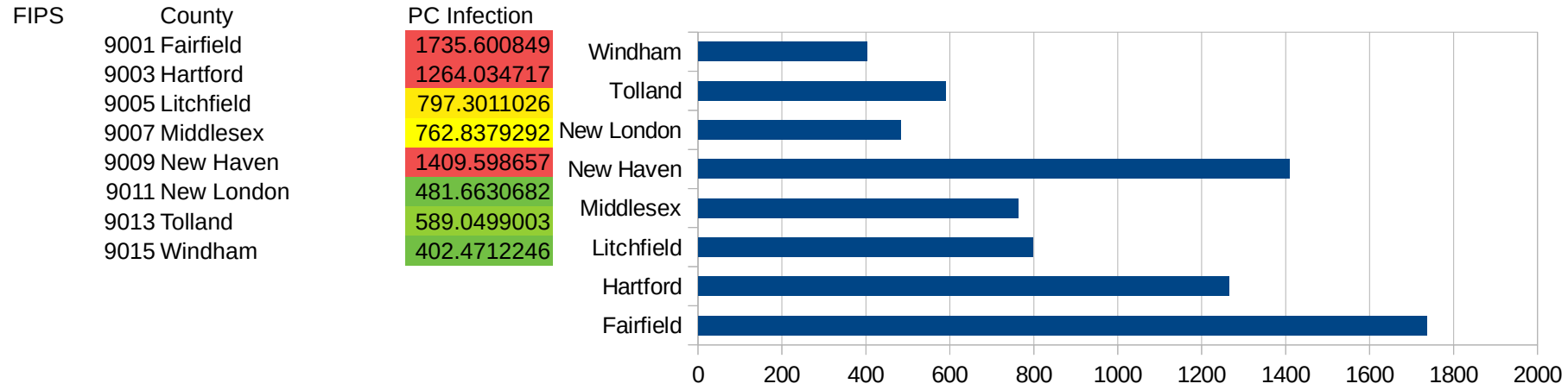
29105
29107
29109
29111
29113
29115
29117
29121
29123
29125
29127
29119
29129
29131
29133
29135
29137
29139
29141
29143
29145
29147
29149
29151
29153
29155
29157
29159
29161
29163
29165
29167
29169
29171

CO

29173
29175
29177
29179
29181
29195
29197
29199
29201
29203
29205
29183
29185
29187
29189
29510
29186
29207
29209
29211
29213
29215

29217
29219
29221
29223
29225
29227
29229

CT



CT

FIPS

29001
29003
29005
29007
29009
29011
29013
29015
29017
29019
29021
29023
29025
29027
29029
29031
29033
29035
29037

CT

29039
29041
29043
29045
29047
29049
29051
29053
29055
29057
29059
29061
29063
29065
29067
29069
29071
29073
29075
29077
29079
29081
29083
29085
29087
29089
29091
29093
29095
29097
29099
29101

29103

CT

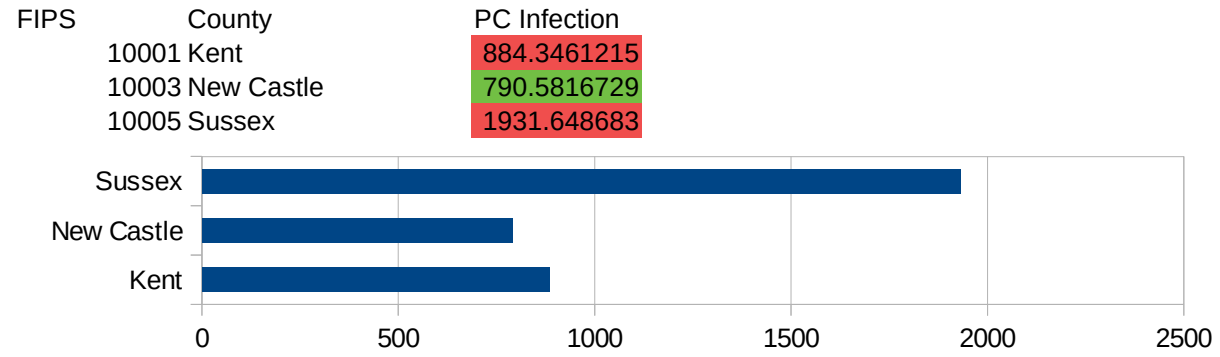
29105
29107
29109
29111
29113
29115
29117
29121
29123
29125
29127
29119
29129
29131
29133
29135
29137
29139
29141
29143
29145
29147
29149
29151
29153
29155
29157
29159
29161
29163
29165
29167
29169
29171

CT

29173
29175
29177
29179
29181
29195
29197
29199
29201
29203
29205
29183
29185
29187
29189
29510
29186
29207
29209
29211
29213
29215

29217
29219
29221
29223
29225
29227
29229

DE



DE

FIPS

29001
29003
29005
29007
29009
29011
29013
29015
29017
29019
29021
29023
29025
29027
29029
29031
29033
29035
29037

DE

29039
29041
29043
29045
29047
29049
29051
29053
29055
29057
29059
29061
29063
29065
29067
29069
29071
29073
29075
29077
29079
29081
29083
29085
29087
29089
29091
29093
29095
29097
29099
29101

29103

DE

29105
29107
29109
29111
29113
29115
29117
29121
29123
29125
29127
29119
29129
29131
29133
29135
29137
29139
29141
29143
29145
29147
29149
29151
29153
29155
29157
29159
29161
29163
29165
29167
29169
29171

DE

29173
29175
29177
29179
29181
29195
29197
29199
29201
29203
29205
29183
29185
29187
29189
29510
29186
29207
29209
29211
29213
29215

29217
29219
29221
29223
29225
29227
29229

DC

FIPS	County	PC Infection
11001	District of Columbia	1401.79798

DC

FIPS

29001
29003
29005
29007
29009
29011
29013
29015
29017
29019
29021
29023
29025
29027
29029
29031
29033
29035
29037

DC

29039
29041
29043
29045
29047
29049
29051
29053
29055
29057
29059
29061
29063
29065
29067
29069
29071
29073
29075
29077
29079
29081
29083
29085
29087
29089
29091
29093
29095
29097
29099
29101

29103

DC

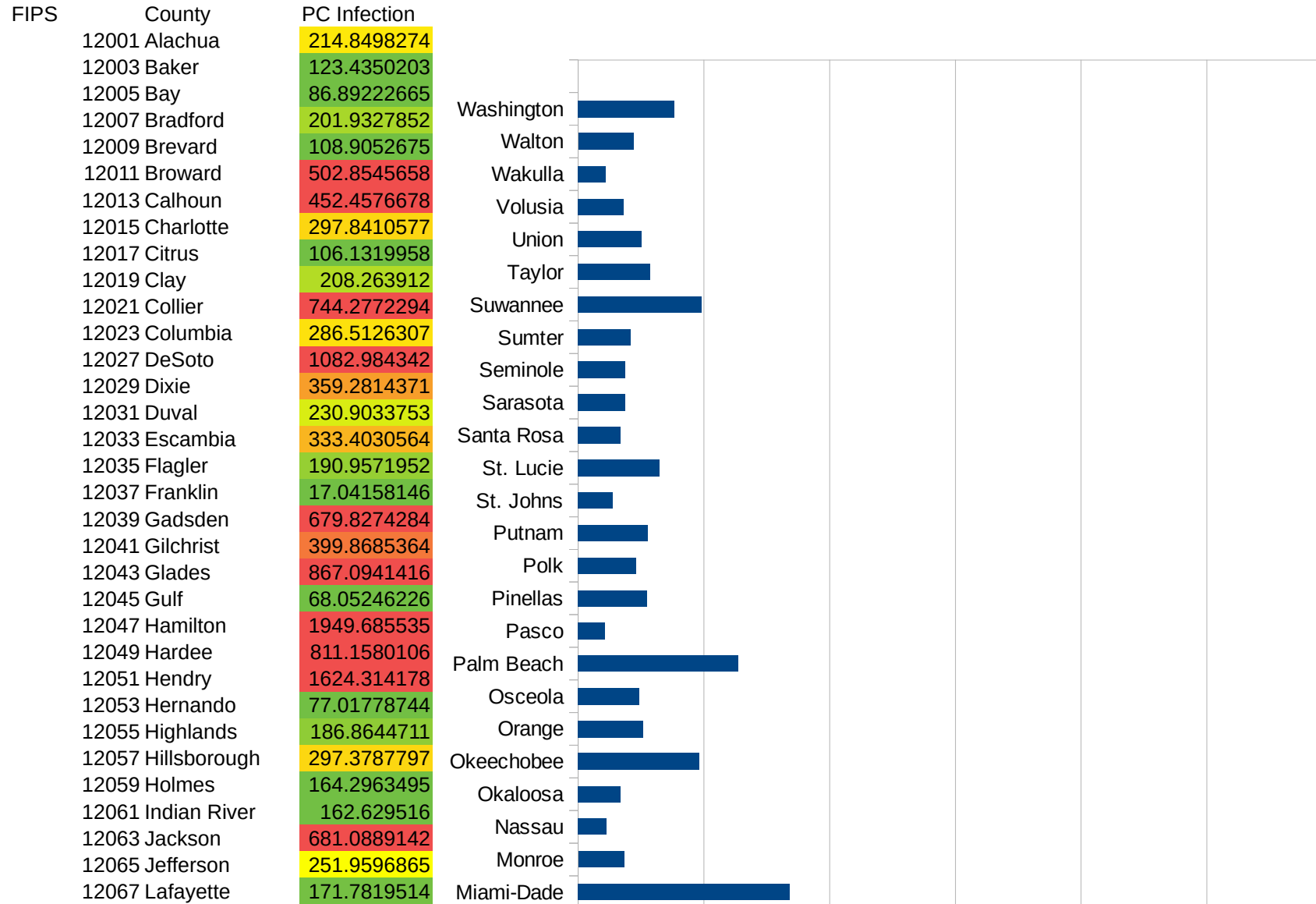
29105
29107
29109
29111
29113
29115
29117
29121
29123
29125
29127
29119
29129
29131
29133
29135
29137
29139
29141
29143
29145
29147
29149
29151
29153
29155
29157
29159
29161
29163
29165
29167
29169
29171

DC

29173
29175
29177
29179
29181
29195
29197
29199
29201
29203
29205
29183
29185
29187
29189
29510
29186
29207
29209
29211
29213
29215

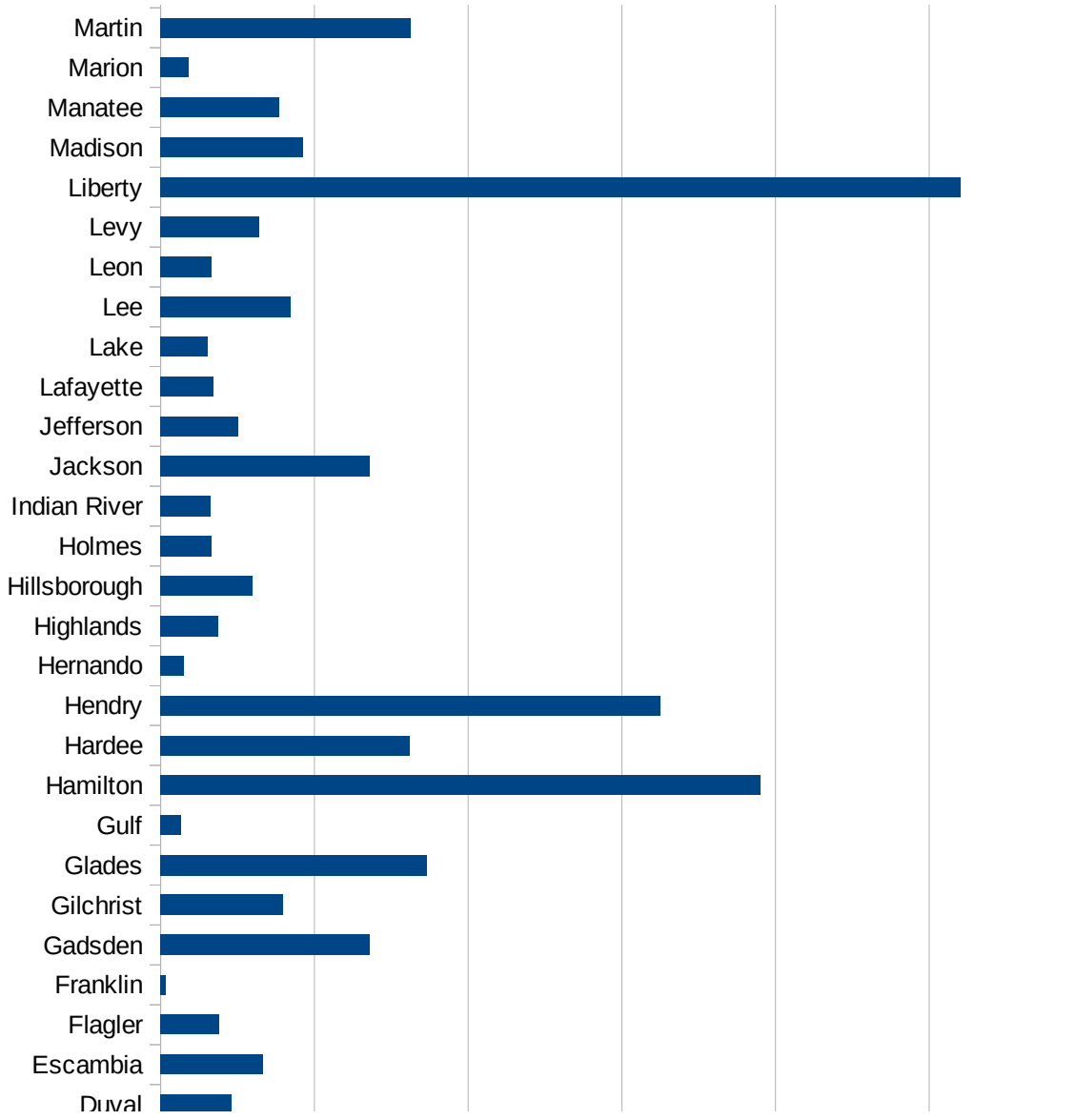
29217
29219
29221
29223
29225
29227
29229

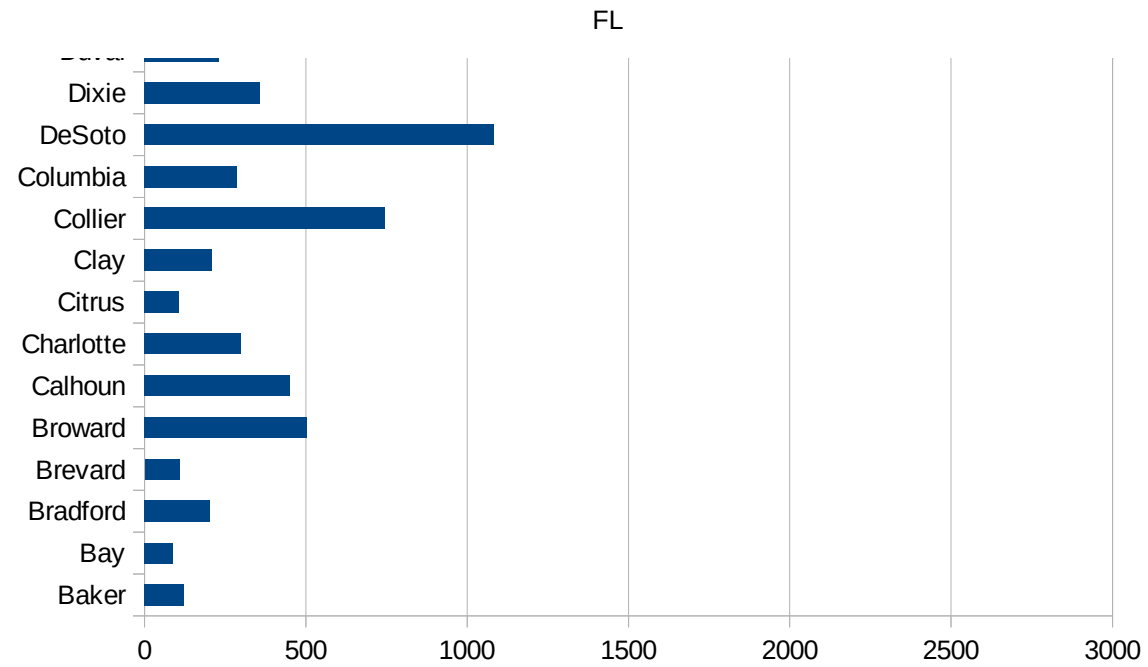
FL



FL

12069 Lake	154.8408814
12071 Lee	422.3373663
12073 Leon	165.8108321
12075 Levy	321.3146922
12077 Liberty	2601.395294
12079 Madison	464.1372983
12081 Manatee	385.7112104
12083 Marion	91.95031905
12085 Martin	814.7310331
12086 Miami-Dade	842.7418931
12087 Monroe	182.6009303
12089 Nassau	111.8463976
12091 Okaloosa	169.3451505
12093 Okeechobee	481.4984231
12095 Orange	259.5888154
12097 Osceola	242.3978912
12099 Palm Beach	637.4411905
12101 Pasco	108.0369883
12103 Pinellas	275.2030186
12105 Polk	230.7880267
12107 Putnam	276.41816
12109 St. Johns	136.4739382
12111 St. Lucie	322.9241922
12113 Santa Rosa	170.0594929
12115 Sarasota	188.1804845
12117 Seminole	187.2467039
12119 Sumter	208.9255479
12121 Suwannee	491.0502138
12123 Taylor	286.7317209
12125 Union	254.3507363
12127 Volusia	181.7225471
12129 Wakulla	110.9023135
12131 Walton	219.9649737
12133 Washington	381.8327974





FL

FIPS

29001
29003
29005
29007
29009
29011
29013
29015
29017
29019
29021
29023
29025
29027
29029
29031
29033
29035
29037

FL

29039
29041
29043
29045
29047
29049
29051
29053
29055
29057
29059
29061
29063
29065
29067
29069
29071
29073
29075
29077
29079
29081
29083
29085
29087
29089
29091
29093
29095
29097
29099
29101

29103

FL

29105
29107
29109
29111
29113
29115
29117
29121
29123
29125
29127
29119
29129
29131
29133
29135
29137
29139
29141
29143
29145
29147
29149
29151
29153
29155
29157
29159
29161
29163
29165
29167
29169
29171

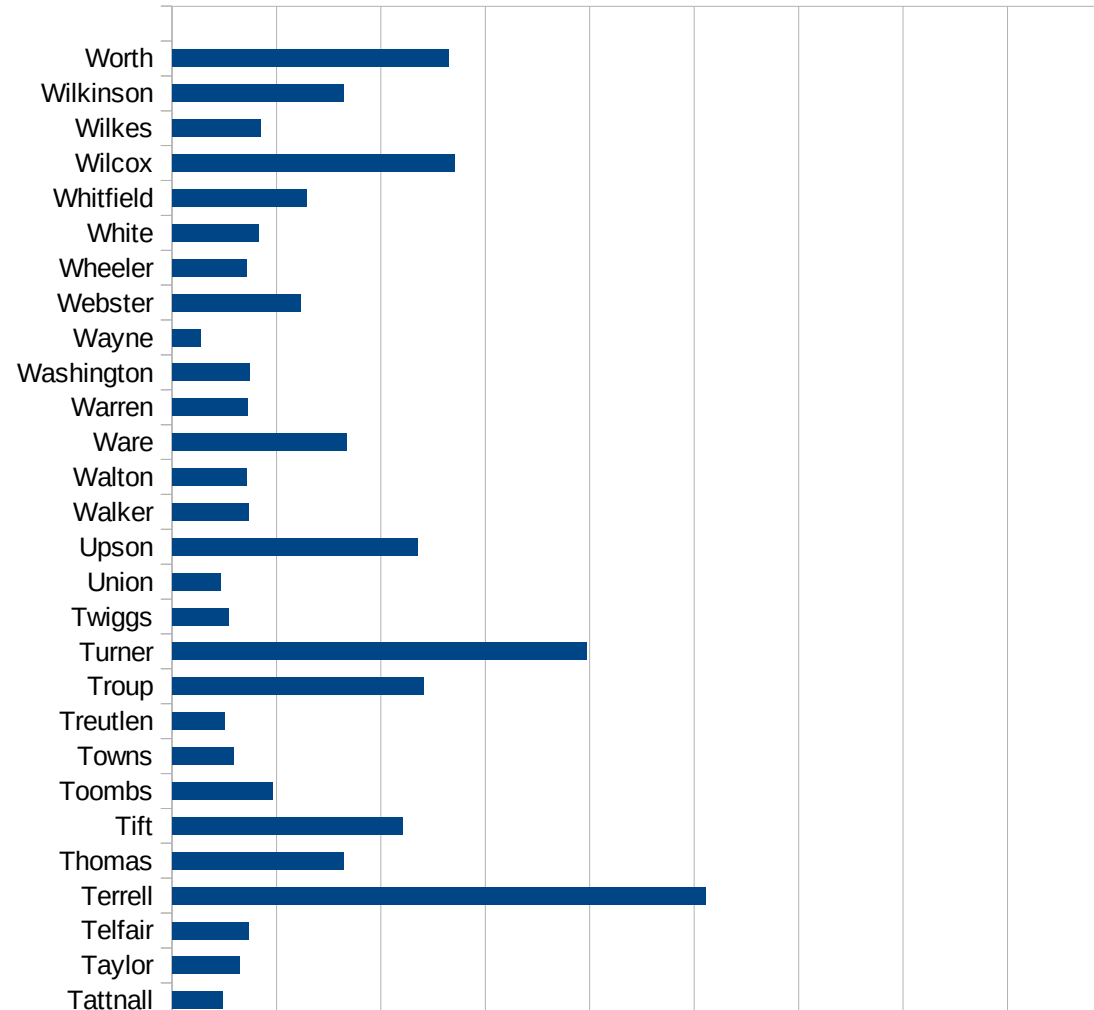
FL

29173
29175
29177
29179
29181
29195
29197
29199
29201
29203
29205
29183
29185
29187
29189
29510
29186
29207
29209
29211
29213
29215

29217
29219
29221
29223
29225
29227
29229

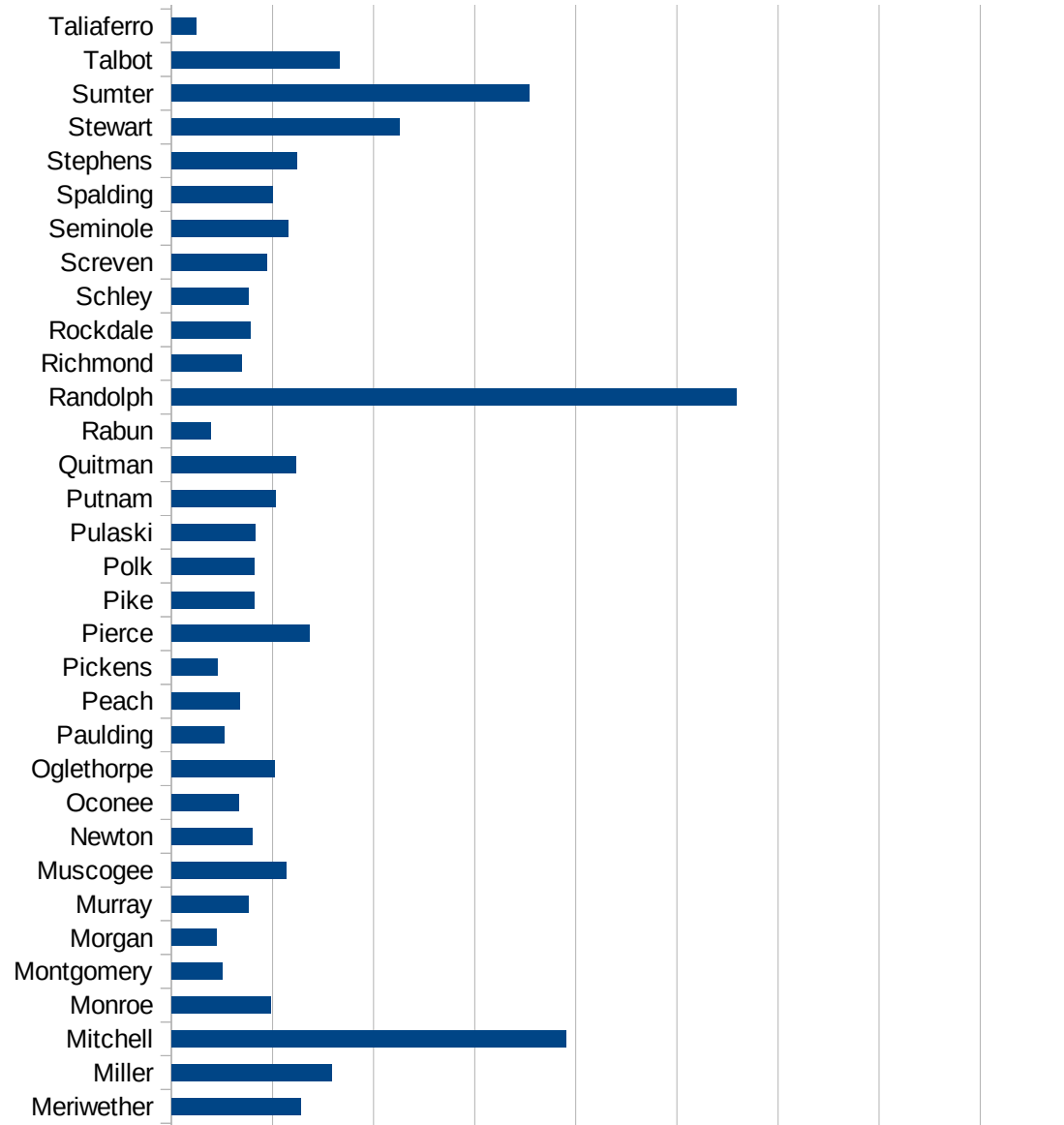
GA

FIPS	County	PC Infection
13001	Appling	1123.899065
13003	Atkinson	964.2039291
13005	Bacon	1600.357622
13007	Baker	1196.636481
13009	Baldwin	961.5599134
13011	Banks	568.7802823
13013	Barrow	496.2318554
13015	Bartow	535.6740095
13017	Ben Hill	649.3119676
13019	Berrien	415.5412425
13021	Bibb	372.3178419
13023	Bleckley	405.0475152
13025	Brantley	375.7210139
13027	Brooks	644.6206408
13029	Bryan	233.5406334
13031	Bulloch	148.7787208
13033	Burke	566.382732
13035	Butts	1020.956475
13037	Calhoun	2392.947103
13039	Camden	139.7246493
13043	Candler	166.1129568
13045	Carroll	524.0389093
13047	Catoosa	376.7428063
13049	Charlton	277.6064158
13051	Chatham	236.518612
13053	Chattahoochee	2845.376264
13055	Chattooga	173.4570391
13057	Cherokee	416.2912307
13059	Clarke	283.5152753
13061	Clay	1835.815726
13063	Clayton	516.2025448
13065	Clinch	1203.369434
13067	Cobb	490.4441347



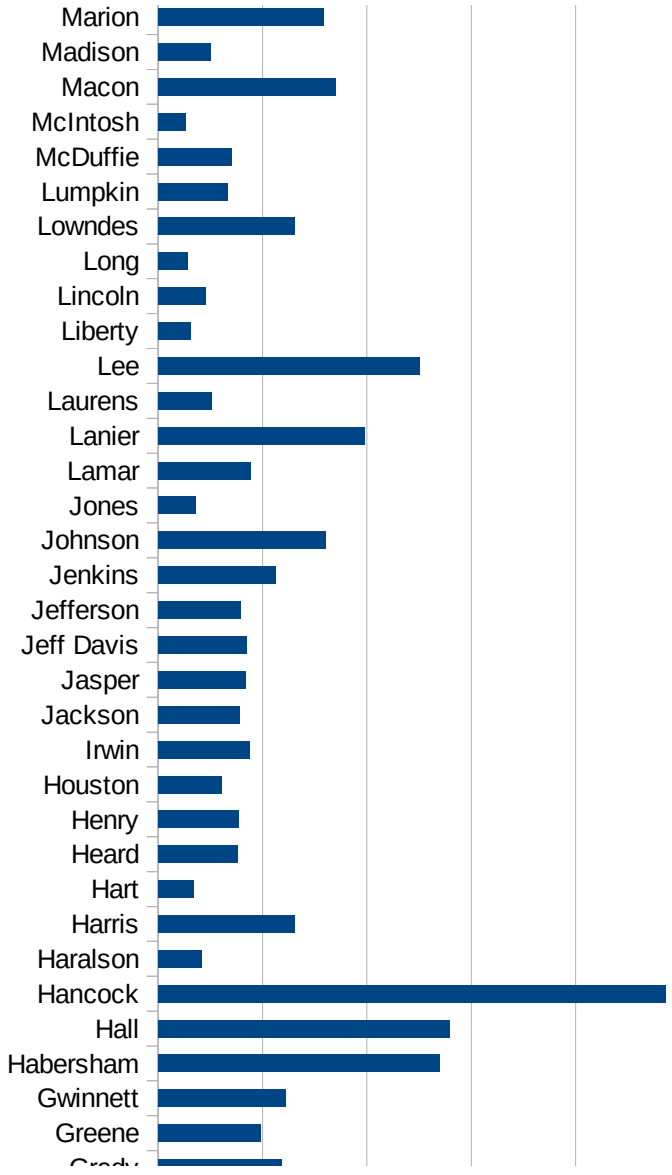
GA

13069 Coffee	856.2875641
13071 Colquitt	1552.904018
13073 Columbia	209.9928058
13075 Cook	477.7997902
13077 Coweta	360.6098832
13079 Crawford	259.7824322
13081 Crisp	1101.721163
13083 Dade	320.4733144
13085 Dawson	482.3984372
13087 Decatur	884.289746
13089 DeKalb	593.3451236
13091 Dodge	299.4445786
13093 Dooly	1408.142419
13095 Dougherty	2022.072926
13097 Douglas	469.2735893
13099 Early	2498.292183
13101 Echols	4100
13103 Effingham	141.5018492
13105 Elbert	455.0209205
13107 Emanuel	207.8542367
13109 Evans	102.6023692
13111 Fannin	269.6040672
13113 Fayette	238.8528015
13115 Floyd	388.0441553
13117 Forsyth	260.3418254
13119 Franklin	625.461495
13121 Fulton	503.9452859
13123 Gilmer	571.1318795
13125 Glascock	66.77796327
13127 Glynn	244.0770251
13129 Gordon	462.8586288
13131 Grady	589.9466624
13133 Greene	491.5809696
13135 Gwinnett	609.8421934



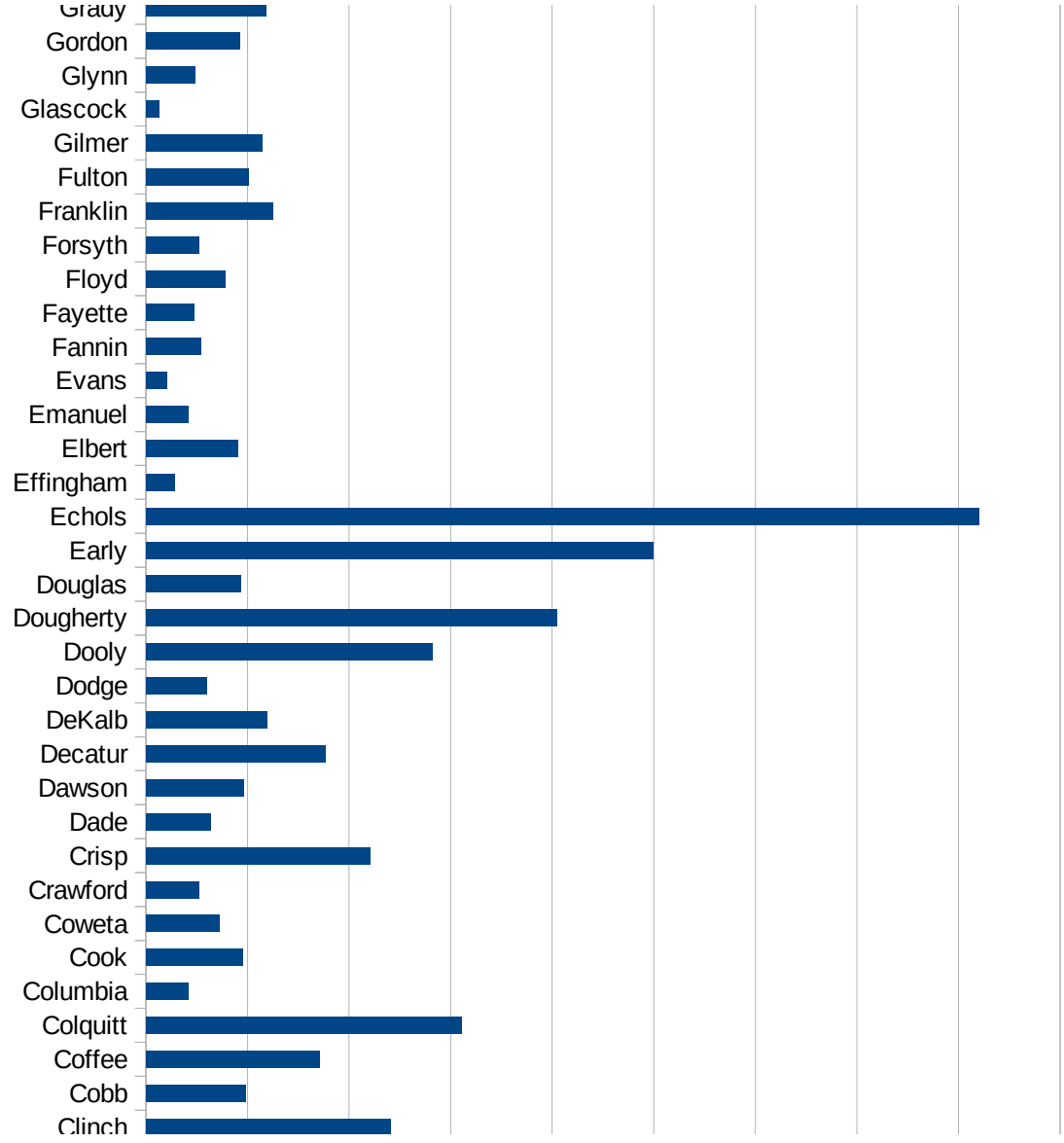
GA

13137 Habersham	1348.37402
13139 Hall	1396.006886
13141 Hancock	2431.720172
13143 Haralson	206.5486066
13145 Harris	655.5474982
13147 Hart	168.5888348
13149 Heard	378.819766
13151 Henry	384.8492746
13153 Houston	302.3110717
13155 Irwin	436.2630347
13157 Jackson	391.9229786
13159 Jasper	420.2279202
13161 Jeff Davis	425.8433695
13163 Jefferson	395.3337654
13165 Jenkins	564.3210872
13167 Johnson	803.461063
13169 Jones	178.2219737
13171 Lamar	442.1052632
13173 Lanier	986.4603482
13175 Laurens	255.6788167
13177 Lee	1249.832012
13179 Liberty	157.7312714
13181 Lincoln	227.4162982
13183 Long	142.1202232
13185 Lowndes	651.6450168
13187 Lumpkin	333.7884995
13189 McDuffie	352.979425
13191 McIntosh	132.4965132
13193 Macon	852.1646504
13195 Madison	252.9510961
13197 Marion	790.324512
13199 Meriwether	640.782229
13201 Miller	791.4175167
13205 Mitchell	1951.153569

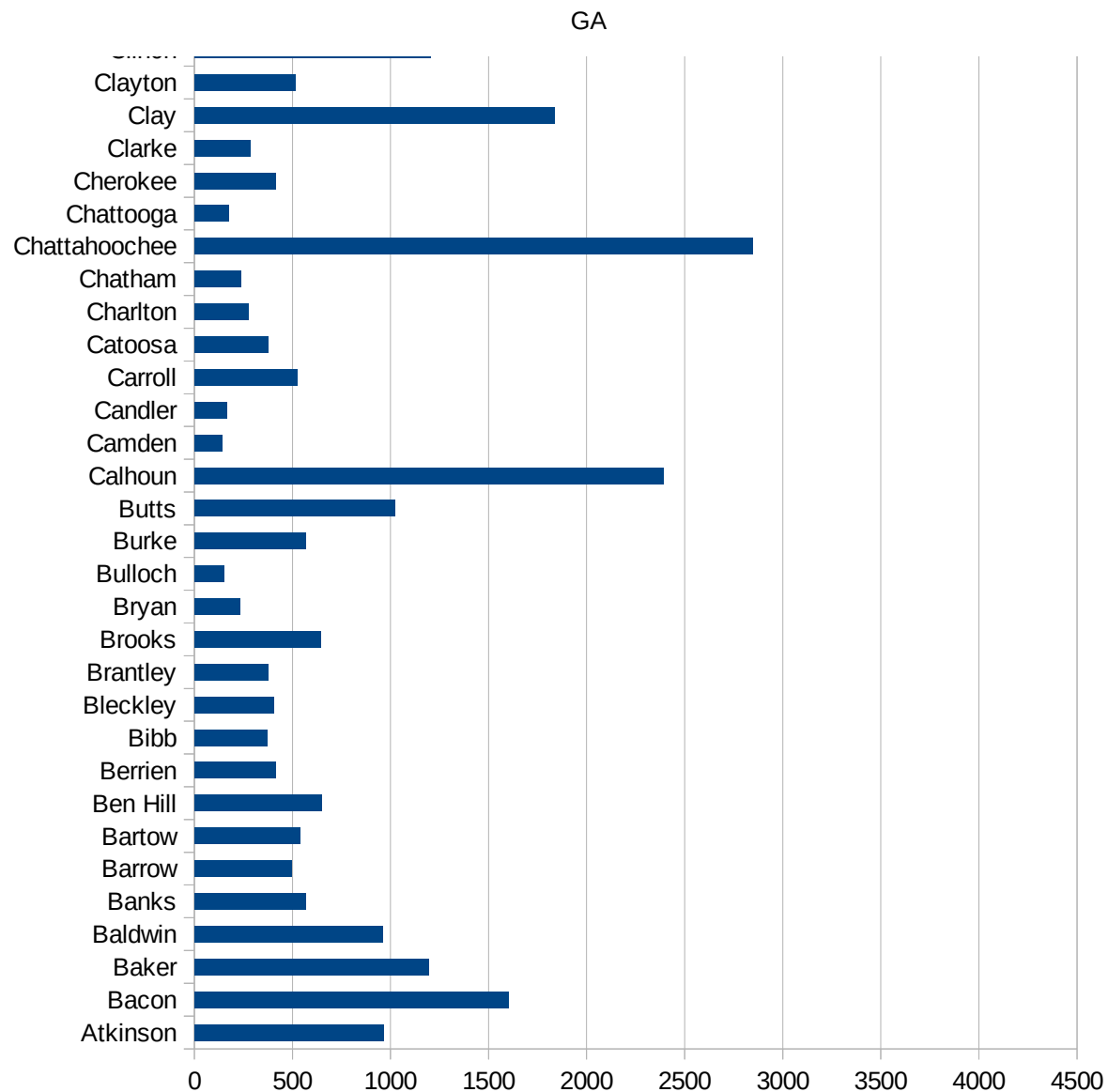


GA

13207 Monroe	490.5523256
13209 Montgomery	250.1903622
13211 Morgan	222.776216
13213 Murray	380.7519852
13215 Muscogee	566.0280181
13217 Newton	401.6760848
13219 Oconee	333.5709921
13221 Oglethorpe	511.4919623
13223 Paulding	259.076833
13225 Peach	337.0333736
13227 Pickens	228.2676673
13229 Pierce	680.7983908
13231 Pike	407.8566062
13233 Polk	409.7009654
13235 Pulaski	415.5750294
13237 Putnam	513.5494521
13239 Quitman	614.3045195
13241 Rabun	195.6483073
13243 Randolph	2795.258305
13245 Richmond	348.7899025
13247 Rockdale	389.6505287
13249 Schley	381.9709702
13251 Screven	473.5256134
13253 Seminole	577.269994
13255 Spalding	502.269289
13257 Stephens	618.39831
13259 Stewart	1129.214389
13261 Sumter	1769.078129
13263 Talbot	829.0816327
13265 Taliaferro	124.3781095
13267 Tattnall	240.2426056
13269 Taylor	323.4233114
13271 Telfair	365.3313177
13273 Terrell	2554.871676



13275 Thomas	821.1843053
13277 Tift	1104.237017
13279 Toombs	479.7857701
13281 Towns	295.3088086
13283 Treutlen	249.669555
13285 Troup	1205.128937
13287 Turner	1984.327604
13289 Twiggs	268.6858818
13291 Union	233.3236115
13293 Upson	1174.899866
13295 Walker	364.5007924
13297 Walton	358.2772745
13299 Ware	835.2017937
13301 Warren	361.8358408
13303 Washington	372.8048661
13305 Wayne	137.5469673
13307 Webster	612.7920337
13309 Wheeler	355.3750476
13311 White	413.7470804
13313 Whitfield	641.9250062
13315 Wilcox	1350.43123
13317 Wilkes	425.27339
13319 Wilkinson	818.9464365
13321 Worth	1325.188433



GA

FIPS

- 29001
- 29003
- 29005
- 29007
- 29009
- 29011
- 29013
- 29015
- 29017
- 29019
- 29021
- 29023
- 29025
- 29027
- 29029
- 29031
- 29033
- 29035
- 29037

GA

29039
29041
29043
29045
29047
29049
29051
29053
29055
29057
29059
29061
29063
29065
29067
29069
29071
29073
29075
29077
29079
29081
29083
29085
29087
29089
29091
29093
29095
29097
29099
29101

29103

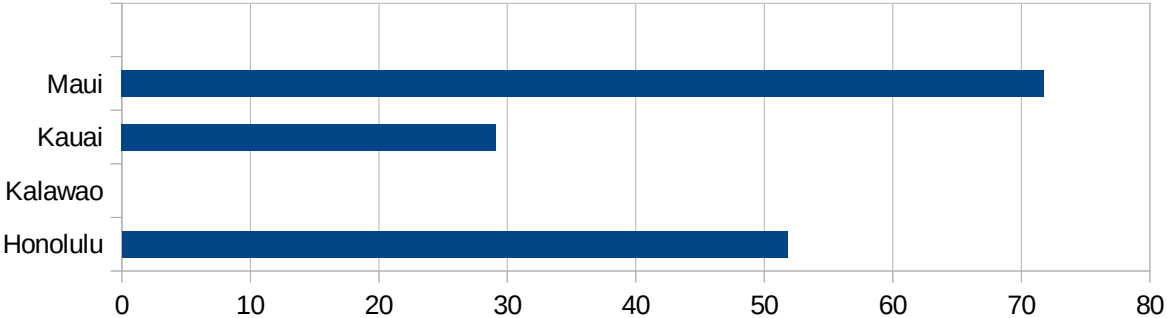
29105
29107
29109
29111
29113
29115
29117
29121
29123
29125
29127
29119
29129
29131
29133
29135
29137
29139
29141
29143
29145
29147
29149
29151
29153
29155
29157
29159
29161
29163
29165
29167
29169
29171

GA

29173
29175
29177
29179
29181
29195
29197
29199
29201
29203
29205
29183
29185
29187
29189
29510
29186
29207
29209
29211
29213
29215

29217
29219
29221
29223
29225
29227
29229

FIPS	County	PC Infection
15001	Hawaii	41.29702512
15003	Honolulu	51.83250347
15005	Kalawao	0
15007	Kauai	29.11288869
15009	Maui	71.76733032



HI

FIPS

29001
29003
29005
29007
29009
29011
29013
29015
29017
29019
29021
29023
29025
29027
29029
29031
29033
29035
29037

HI

29039
29041
29043
29045
29047
29049
29051
29053
29055
29057
29059
29061
29063
29065
29067
29069
29071
29073
29075
29077
29079
29081
29083
29085
29087
29089
29091
29093
29095
29097
29099
29101

29103

HI

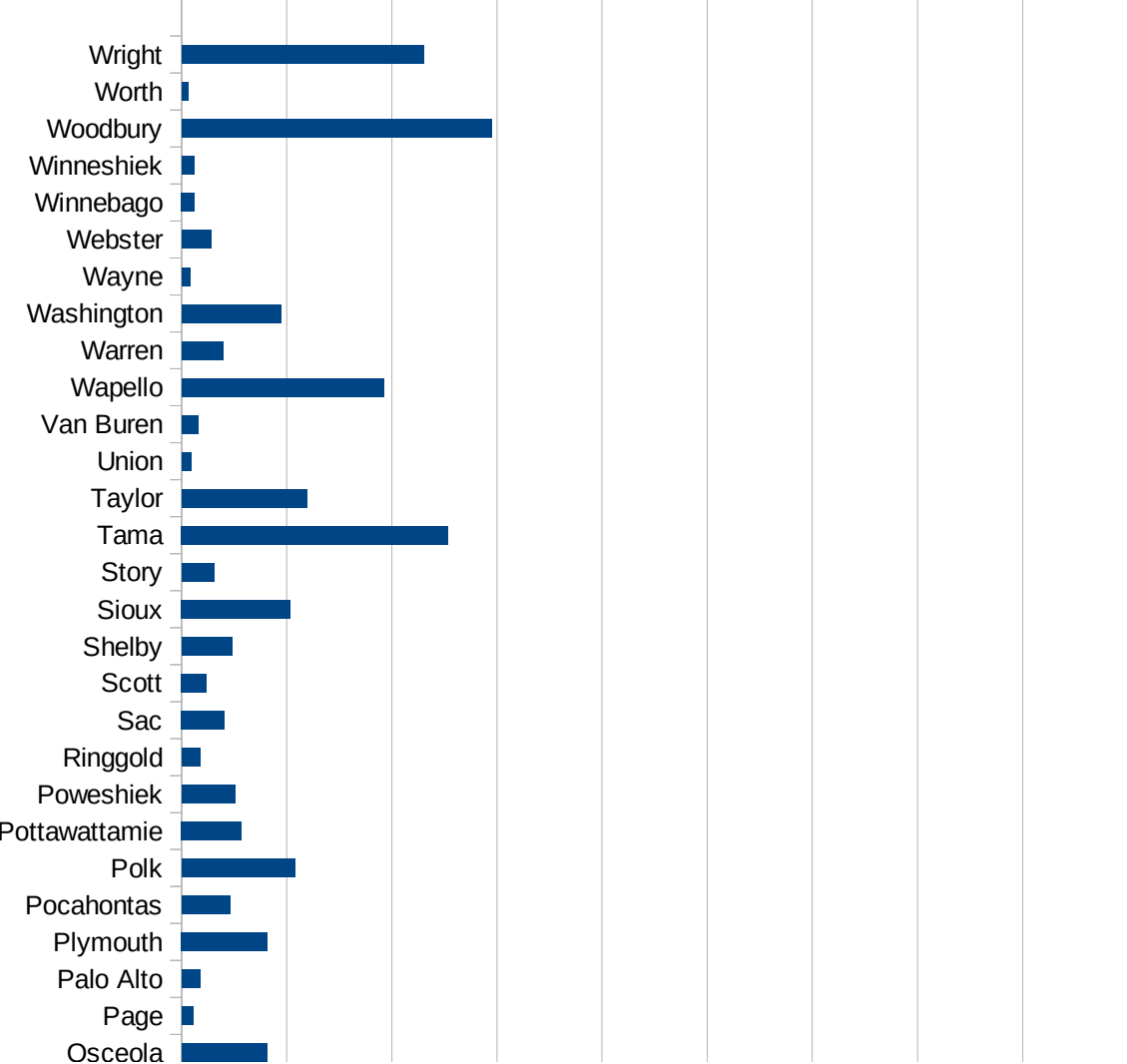
29105
29107
29109
29111
29113
29115
29117
29121
29123
29125
29127
29119
29129
29131
29133
29135
29137
29139
29141
29143
29145
29147
29149
29151
29153
29155
29157
29159
29161
29163
29165
29167
29169
29171

HI

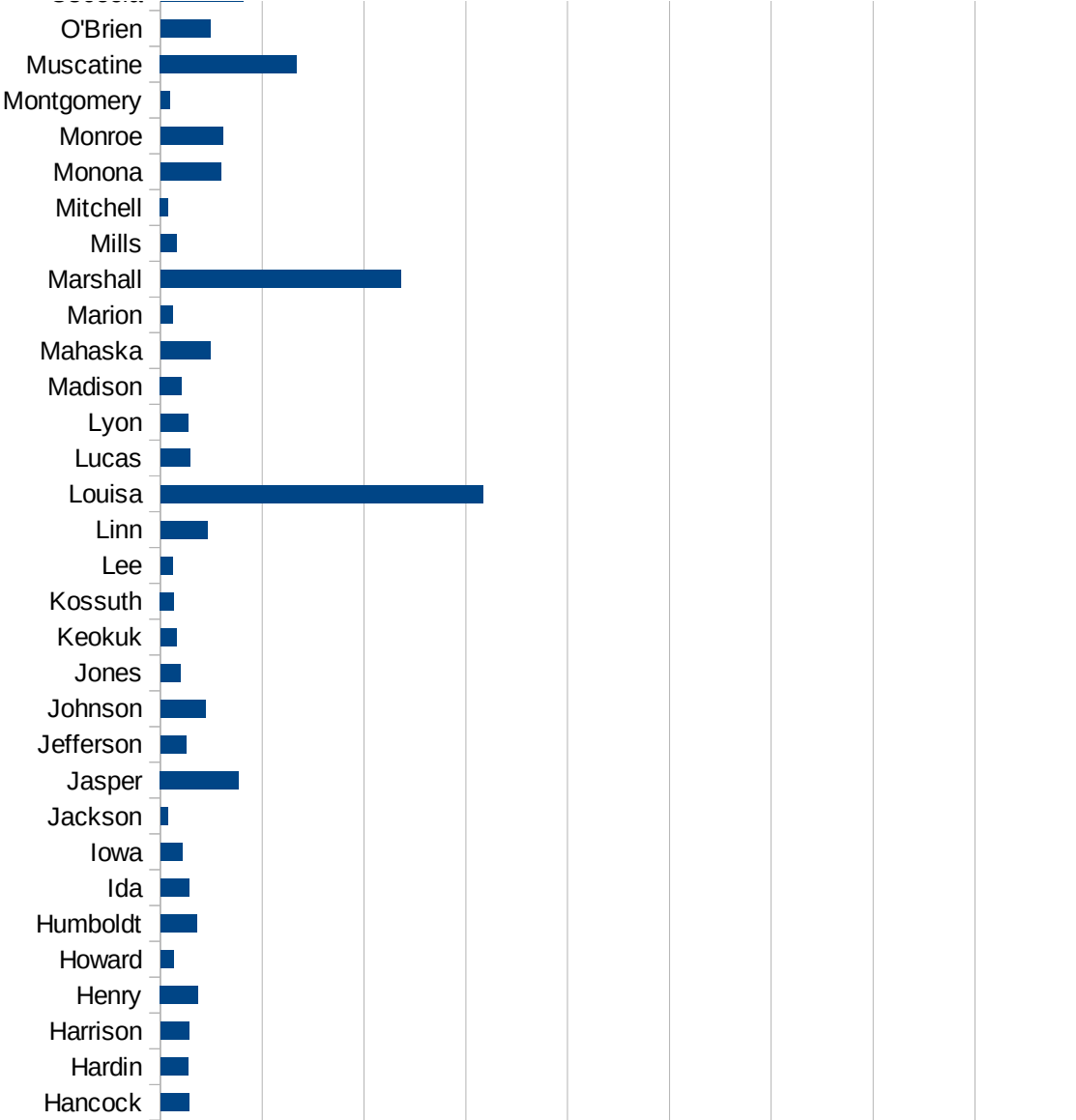
29173
29175
29177
29179
29181
29195
29197
29199
29201
29203
29205
29183
29185
29187
29189
29510
29186
29207
29209
29211
29213
29215

29217
29219
29221
29223
29225
29227
29229

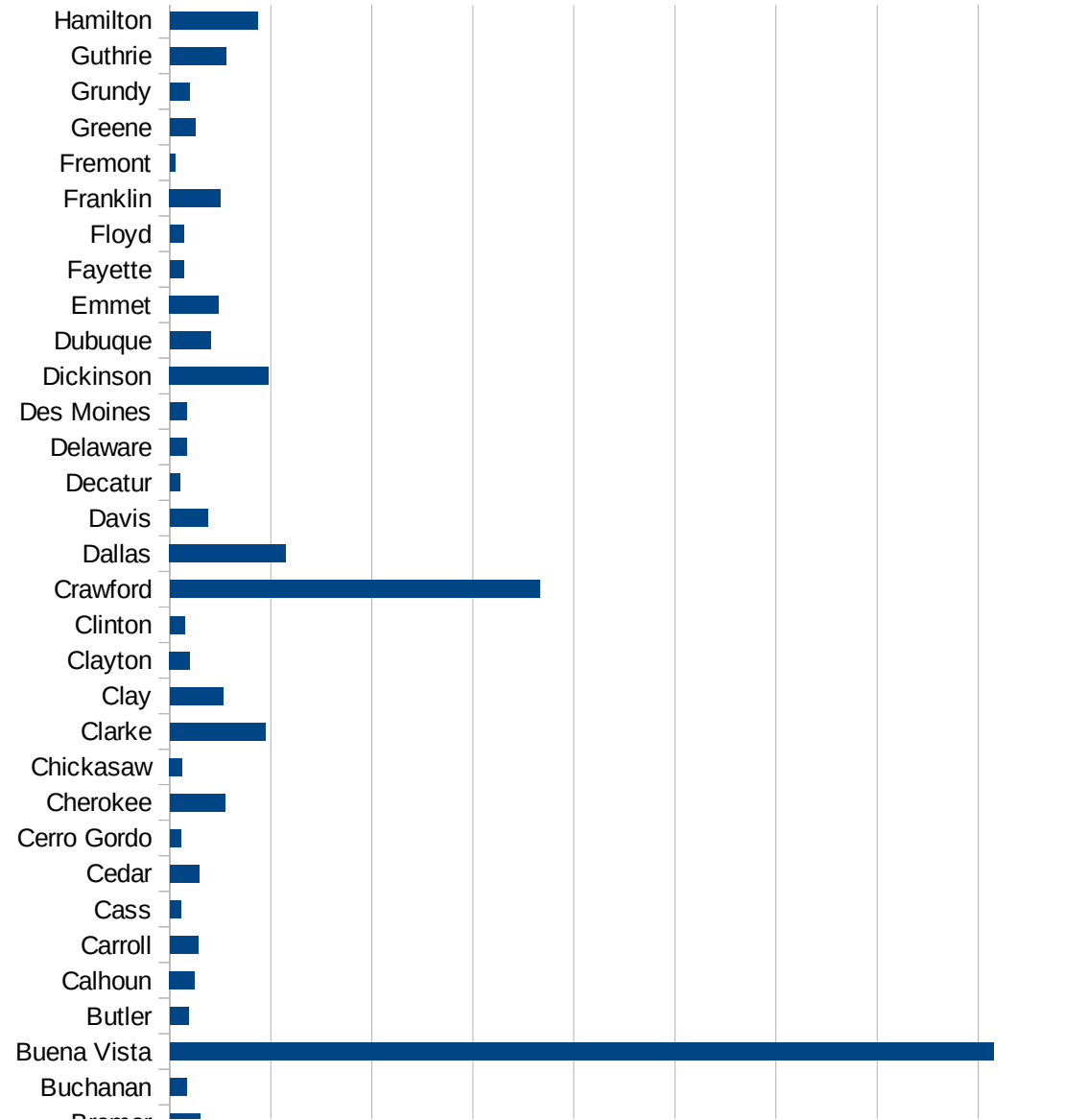
FIPS	County	PC Infection
19001	Adair	169.8994761
19003	Adams	219.478738
19005	Allamakee	874.7831116
19007	Appanoose	136.6889121
19009	Audubon	254.2680712
19011	Benton	187.1928867
19013	Black Hawk	1391.909854
19015	Boone	383.3599028
19017	Bremer	300.6373512
19019	Buchanan	165.1021275
19021	Buena Vista	8151.353527
19023	Butler	185.7074077
19025	Calhoun	247.4481905
19027	Carroll	282.8222685
19029	Cass	108.2753287
19031	Cedar	289.9017555
19033	Cerro Gordo	112.5518794
19035	Cherokee	547.6548008
19037	Chickasaw	125.3761284
19039	Clarke	944.4975061
19041	Clay	526.837734
19043	Clayton	199.3620415
19045	Clinton	150.4793843
19047	Crawford	3660.100245
19049	Dallas	1151.031271
19051	Davis	377.0655429
19053	Decatur	101.3941698
19055	Delaware	169.8986467
19057	Des Moines	168.6340641
19059	Dickinson	979.4205095
19061	Dubuque	405.7653788
19063	Emmet	486.3287582
19065	Fayette	142.4211597

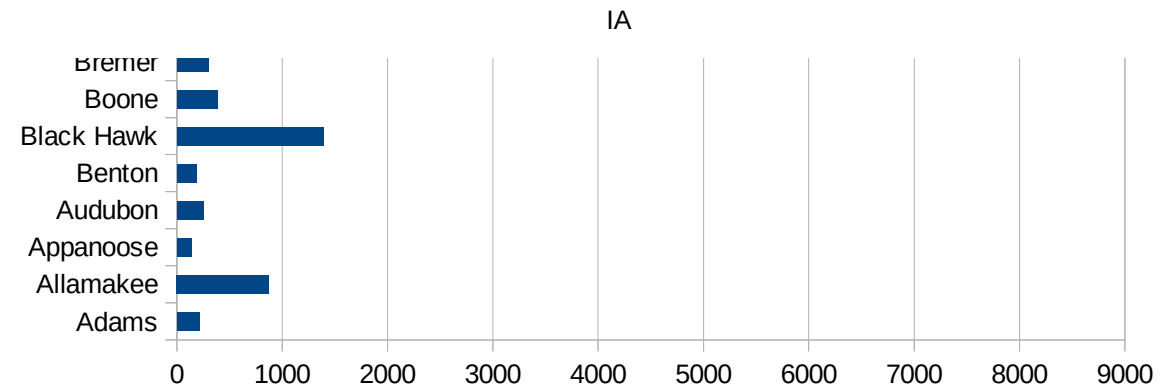


19067 Floyd	139.5850517
19069 Franklin	503.7534571
19071 Fremont	57.2000572
19073 Greene	256.0962031
19075 Grundy	195.0585176
19077 Guthrie	559.7014925
19079 Hamilton	869.4489032
19081 Hancock	280.0597461
19083 Hardin	272.705715
19085 Harrison	283.0055186
19087 Henry	373.7479444
19089 Howard	130.6193534
19091 Humboldt	356.1328166
19093 Ida	277.7371729
19095 Iowa	216.8391054
19097 Jackson	72.04610951
19099 Jasper	769.914125
19101 Jefferson	250.258419
19103 Johnson	441.6236943
19105 Jones	197.6475125
19107 Keokuk	156.4792176
19109 Kossuth	134.1561578
19111 Lee	117.4570548
19113 Linn	458.5917338
19115 Louisa	3169.486973
19117 Lucas	289.1844997
19119 Lyon	270.9338752
19121 Madison	209.2436458
19123 Mahaska	490.9090909
19125 Marion	122.7287694
19127 Marshall	2361.121533
19129 Mills	159.3308106
19131 Mitchell	75.69306462
19133 Monona	599.1473672



19135 Monroe	616.1745828
19137 Montgomery	89.9730081
19139 Muscatine	1339.420904
19141 O'Brien	491.3294798
19143 Osceola	811.2582781
19145 Page	111.4827202
19147 Palo Alto	179.1913988
19149 Plymouth	816.895796
19151 Pocahontas	459.9406528
19153 Polk	1076.345843
19155 Pottawattamie	568.7832102
19157 Poweshiek	508.0485587
19159 Ringgold	181.1594203
19161 Sac	411.5649758
19163 Scott	238.3384406
19165 Shelby	483.6759371
19167 Sioux	1036.981867
19169 Story	306.8141277
19171 Tama	2537.860861
19173 Taylor	1195.283476
19175 Union	89.00396472
19177 Van Buren	156.6951567
19179 Wapello	1925.862804
19181 Warren	391.7267314
19183 Washington	943.9501378
19185 Wayne	78.11279488
19187 Webster	283.9264548
19189 Winnebago	123.5976421
19191 Winneshiek	119.8262519
19193 Woodbury	2951.072275
19195 Worth	67.08707903
19197 Wright	2301.024429





FIPS

- 29001
- 29003
- 29005
- 29007
- 29009
- 29011
- 29013
- 29015
- 29017
- 29019
- 29021
- 29023
- 29025
- 29027
- 29029
- 29031
- 29033
- 29035
- 29037

IA

29039
29041
29043
29045
29047
29049
29051
29053
29055
29057
29059
29061
29063
29065
29067
29069
29071
29073
29075
29077
29079
29081
29083
29085
29087
29089
29091
29093
29095
29097
29099
29101

29103

IA

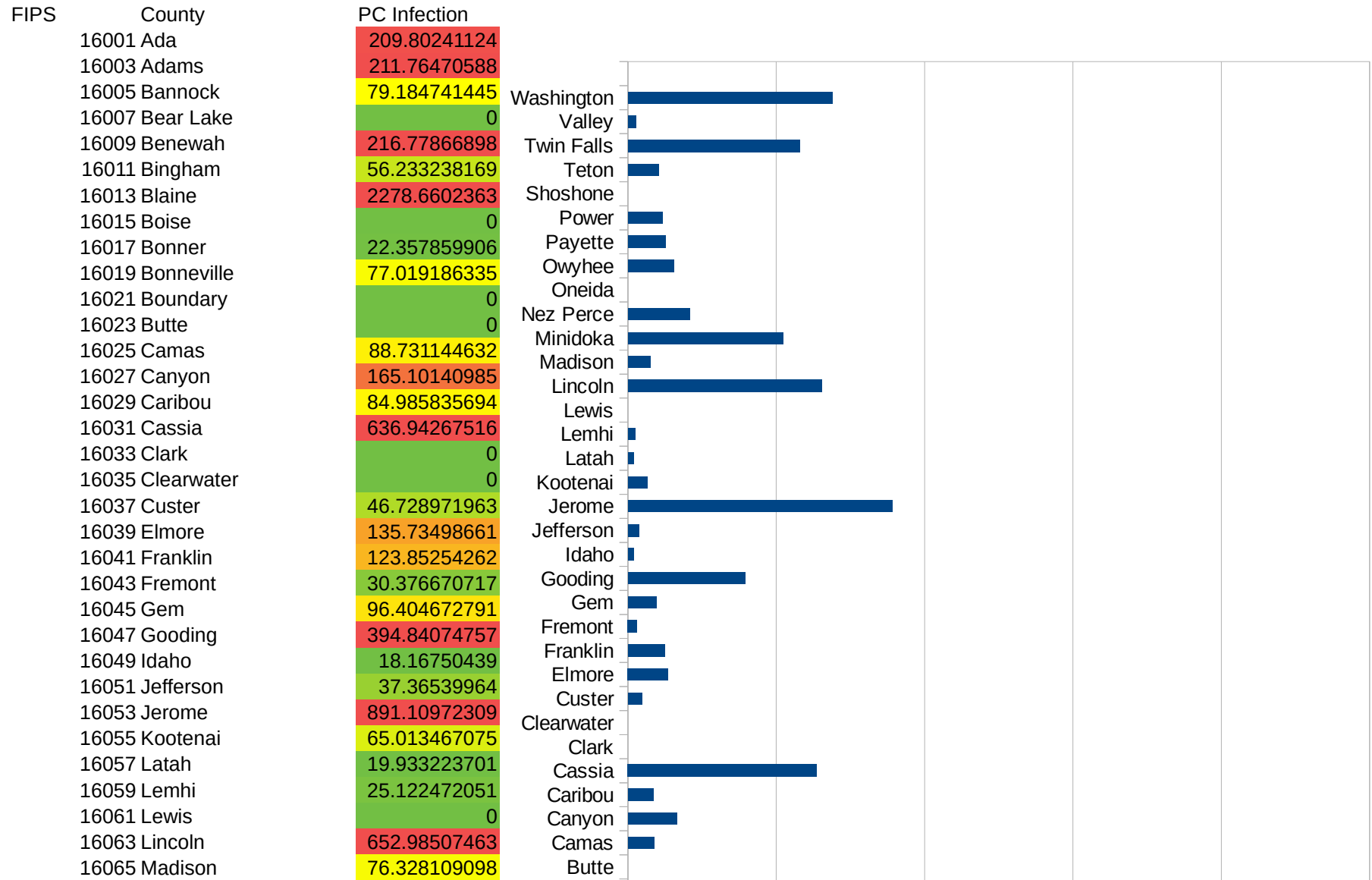
29105
29107
29109
29111
29113
29115
29117
29121
29123
29125
29127
29119
29129
29131
29133
29135
29137
29139
29141
29143
29145
29147
29149
29151
29153
29155
29157
29159
29161
29163
29165
29167
29169
29171

IA

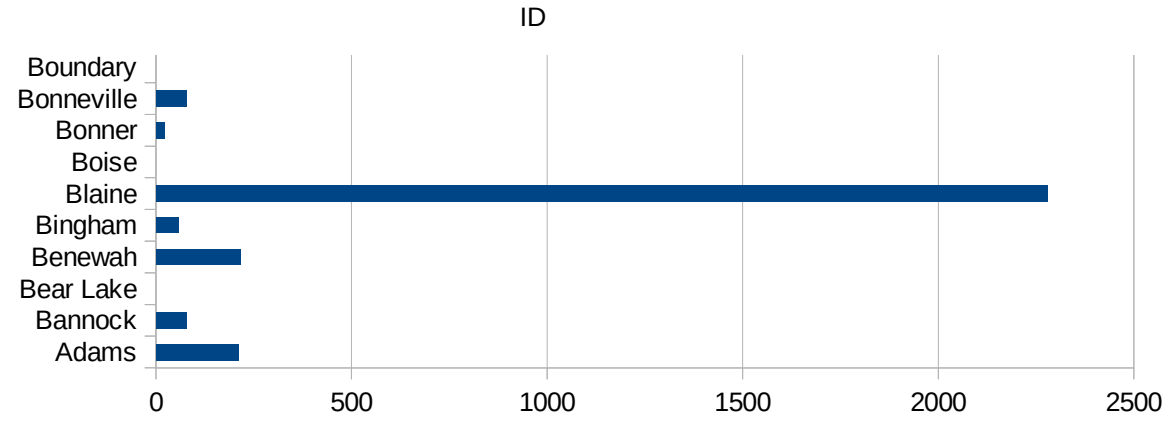
29173
29175
29177
29179
29181
29195
29197
29199
29201
29203
29205
29183
29185
29187
29189
29510
29186
29207
29209
29211
29213
29215

29217
29219
29221
29223
29225
29227
29229

ID



16067 Minidoka	523.40936375
16069 Nez Perce	207.8796278
16071 Oneida	0
16073 Owyhee	153.93825366
16075 Payette	127.38312598
16077 Power	115.85993821
16079 Shoshone	0
16081 Teton	103.09278351
16083 Twin Falls	579.68657427
16085 Valley	27.171451861
16087 Washington	688.90857199



ID

FIPS

29001
29003
29005
29007
29009
29011
29013
29015
29017
29019
29021
29023
29025
29027
29029
29031
29033
29035
29037

ID

29039
29041
29043
29045
29047
29049
29051
29053
29055
29057
29059
29061
29063
29065
29067
29069
29071
29073
29075
29077
29079
29081
29083
29085
29087
29089
29091
29093
29095
29097
29099
29101

29103

ID

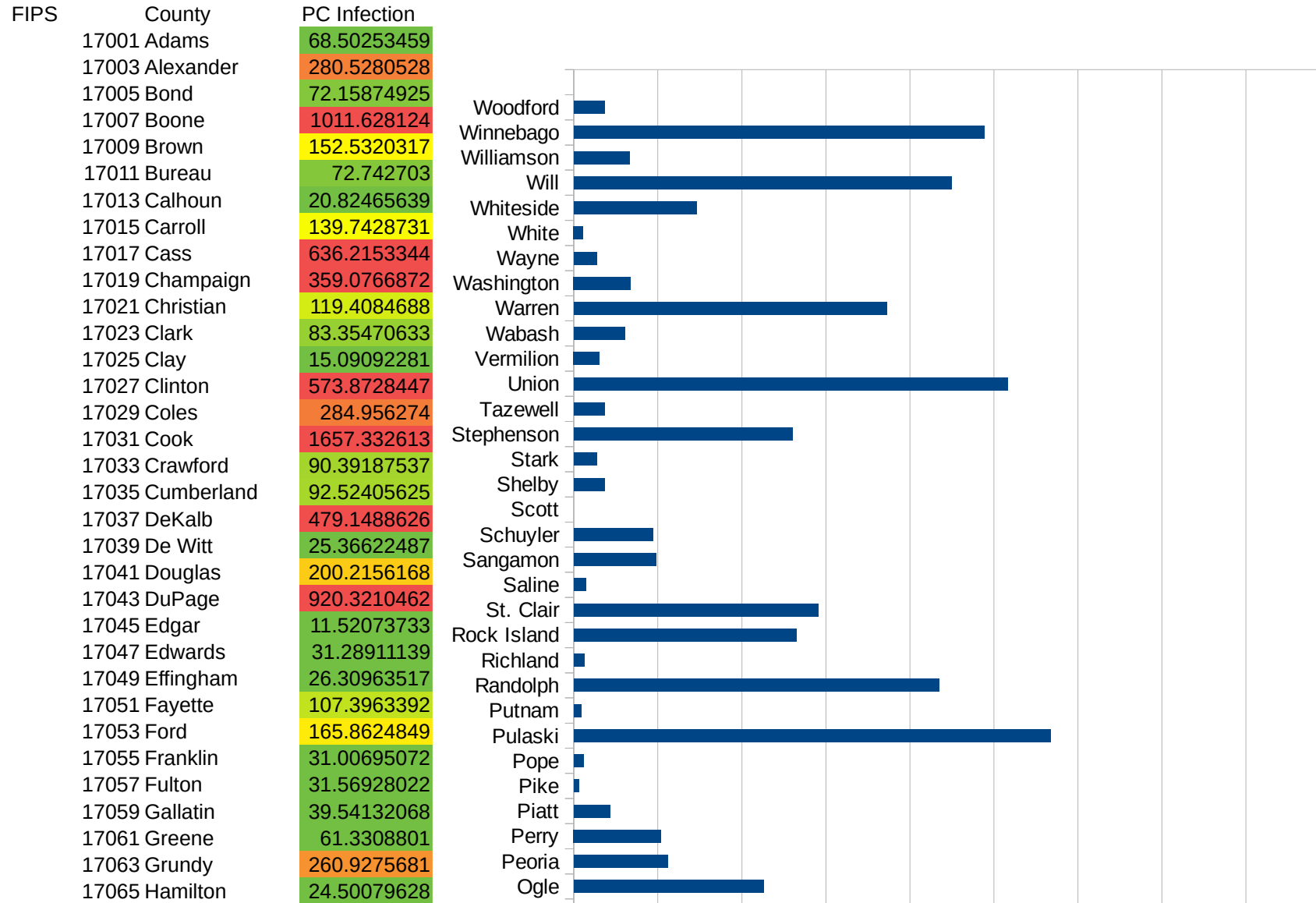
29105
29107
29109
29111
29113
29115
29117
29121
29123
29125
29127
29119
29129
29131
29133
29135
29137
29139
29141
29143
29145
29147
29149
29151
29153
29155
29157
29159
29161
29163
29165
29167
29169
29171

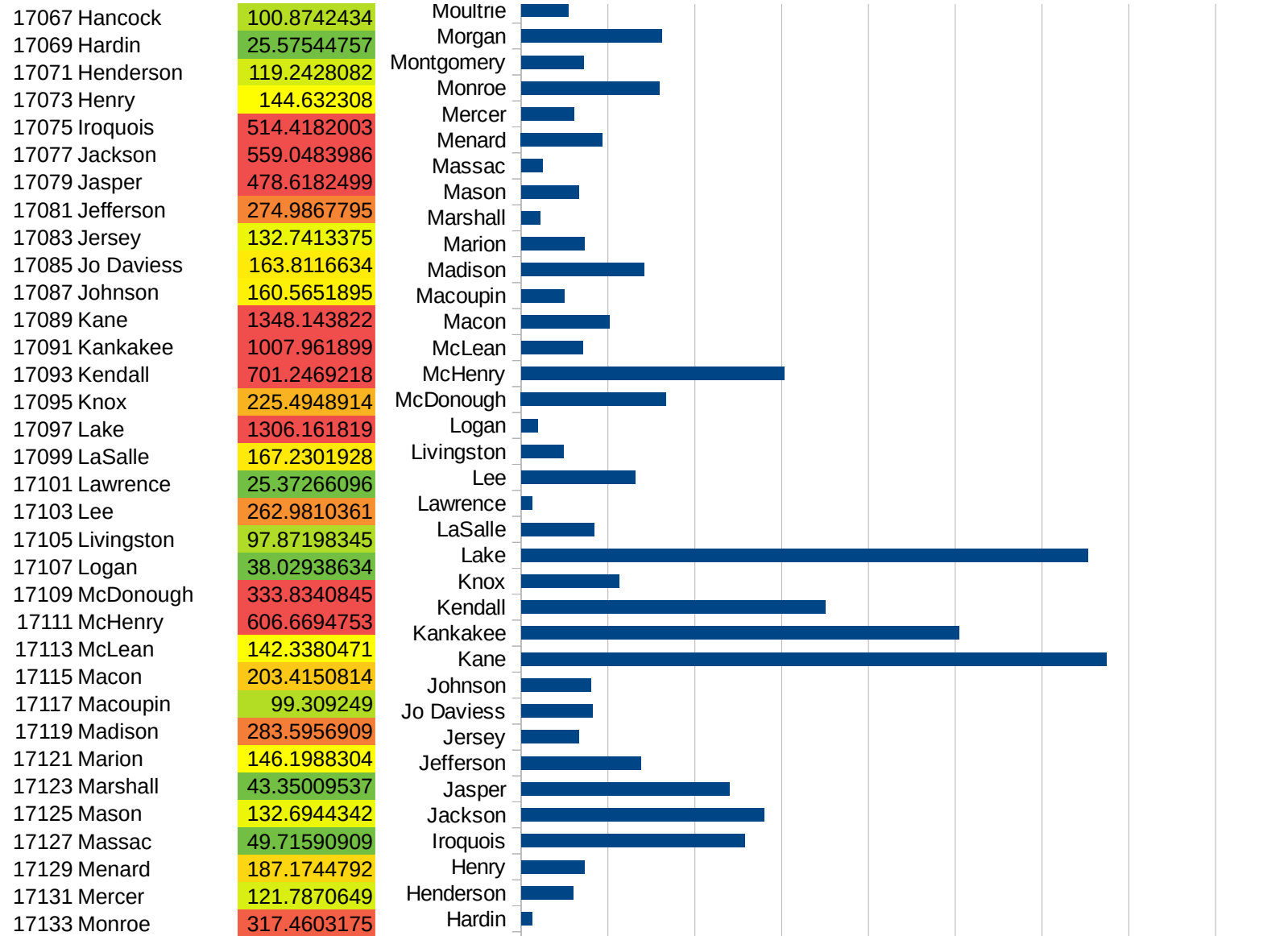
ID

29173
29175
29177
29179
29181
29195
29197
29199
29201
29203
29205
29183
29185
29187
29189
29510
29186
29207
29209
29211
29213
29215

29217
29219
29221
29223
29225
29227
29229

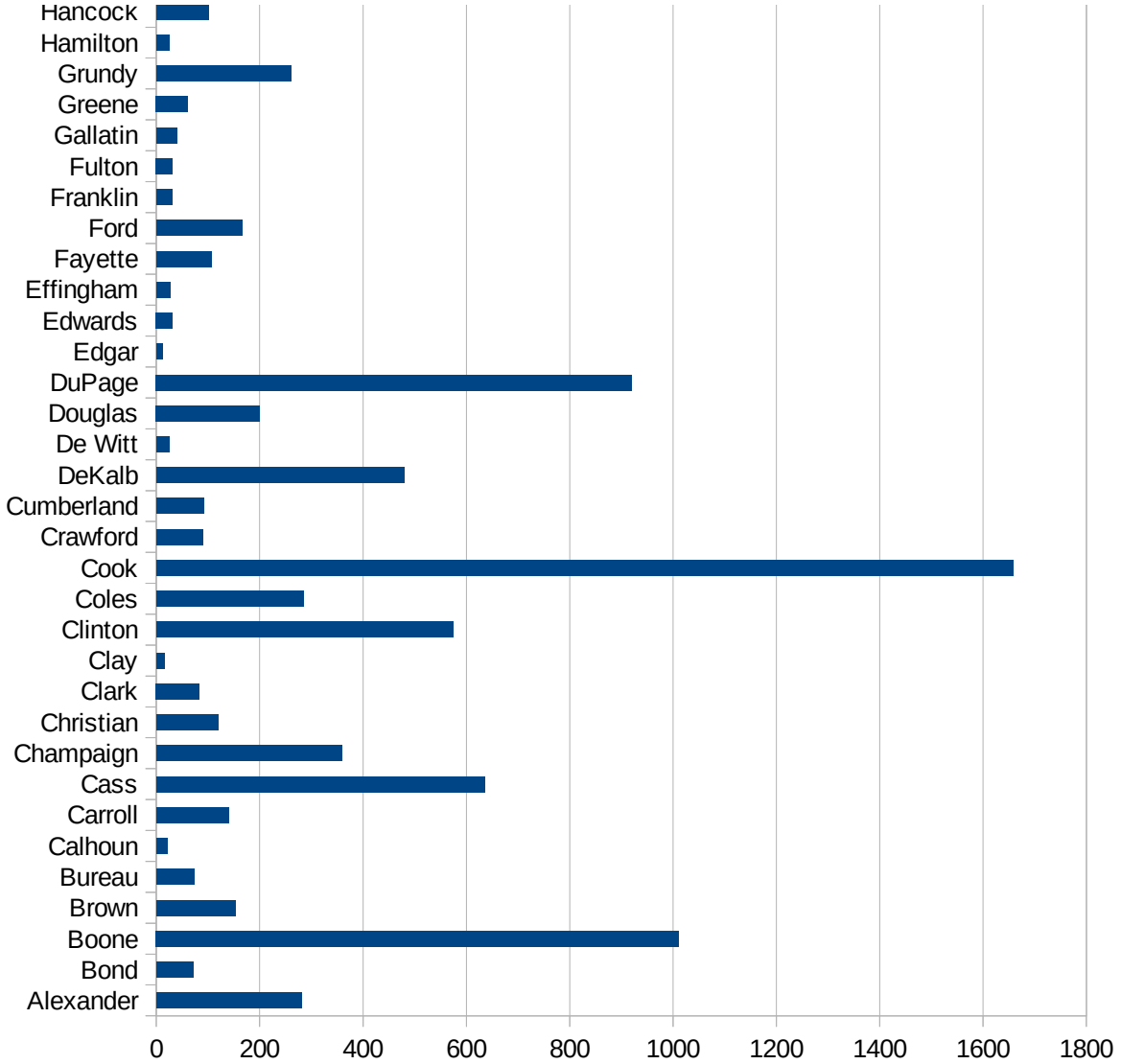
IL





IL

17135 Montgomery	143.3516311
17137 Morgan	323.7579468
17139 Moultrie	108.7178093
17141 Ogle	451.6623137
17143 Peoria	224.2264189
17145 Perry	207.8020213
17147 Piatt	85.38667968
17149 Pike	12.81147909
17151 Pope	23.74169041
17153 Pulaski	1134.90756
17155 Putnam	17.42160279
17157 Randolph	868.9964493
17159 Richland	25.37588023
17161 Rock Island	529.7016247
17163 St. Clair	582.2438606
17165 Saline	29.28135196
17167 Sangamon	195.5484571
17169 Schuyler	188.2148545
17171 Scott	0
17173 Shelby	73.59367094
17175 Stark	55.27915976
17177 Stephenson	520.6354881
17179 Tazewell	73.30270238
17181 Union	1033.192803
17183 Vermilion	61.19313595
17185 Wabash	121.2226167
17187 Warren	745.6552372
17189 Washington	135.7627724
17191 Wayne	55.10653931
17193 White	21.95389682
17195 Whiteside	293.0284399
17197 Will	898.7303376
17199 Williamson	132.7248867
17201 Winnebago	977.1860843



IL

17203 Woodford

72.79723371

IL

FIPS

29001
29003
29005
29007
29009
29011
29013
29015
29017
29019
29021
29023
29025
29027
29029
29031
29033
29035
29037

IL

29039
29041
29043
29045
29047
29049
29051
29053
29055
29057
29059
29061
29063
29065
29067
29069
29071
29073
29075
29077
29079
29081
29083
29085
29087
29089
29091
29093
29095
29097
29099
29101

29103

IL

29105
29107
29109
29111
29113
29115
29117
29121
29123
29125
29127
29119
29129
29131
29133
29135
29137
29139
29141
29143
29145
29147
29149
29151
29153
29155
29157
29159
29161
29163
29165
29167
29169
29171

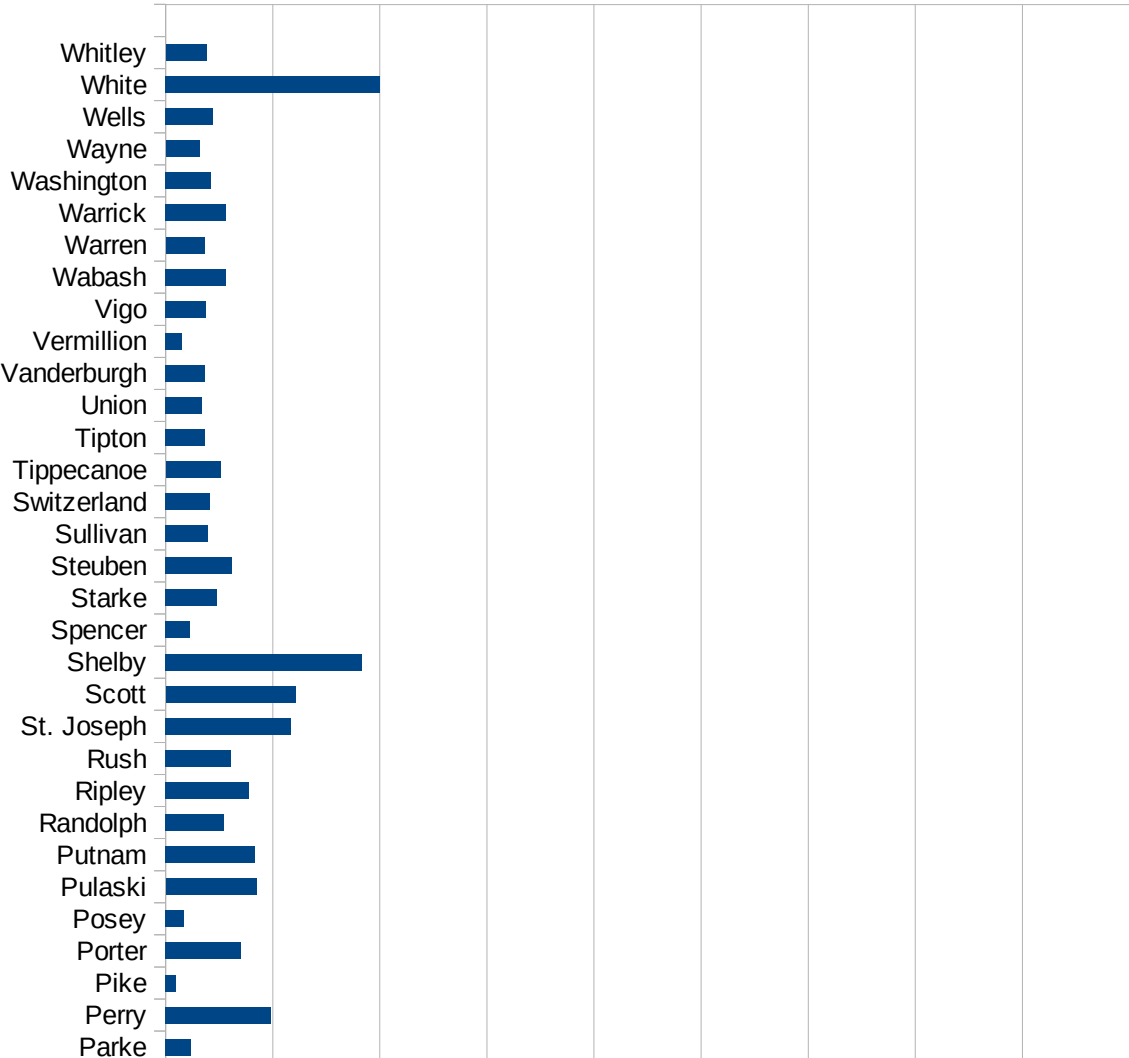
IL

29173
29175
29177
29179
29181
29195
29197
29199
29201
29203
29205
29183
29185
29187
29189
29510
29186
29207
29209
29211
29213
29215

29217
29219
29221
29223
29225
29227
29229

IN

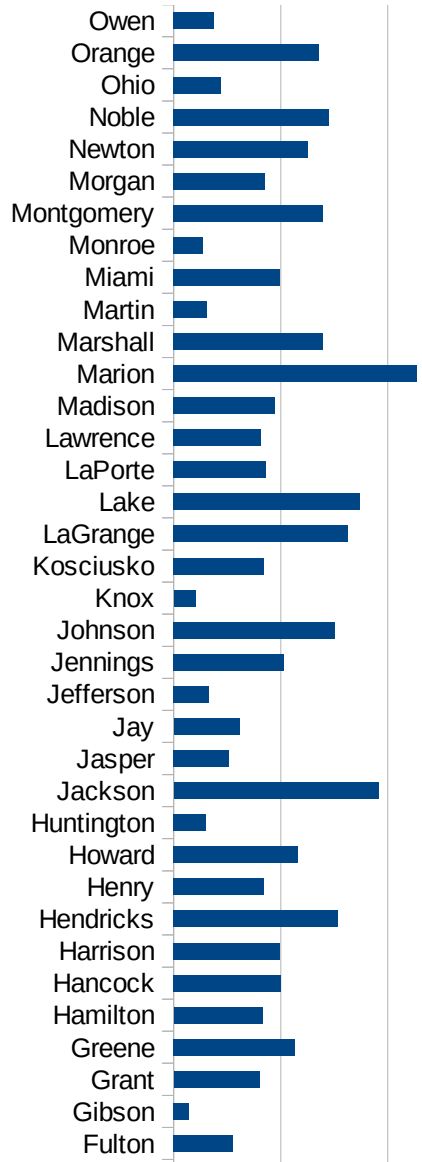
FIPS	County	PC Infection
18001	Adams	78.57223033
18003	Allen	606.6321923
18005	Bartholomew	677.9210421
18007	Benton	427.5973651
18009	Blackford	259.8491199
18011	Boone	571.6503231
18013	Brown	236.3135093
18015	Carroll	506.7819347
18017	Cass	4236.595969
18019	Clark	495.0579414
18021	Clay	213.9854796
18023	Clinton	812.4031008
18025	Crawford	255.7302519
18027	Daviess	386.1586267
18029	Dearborn	363.1375081
18031	Decatur	888.2585654
18033	DeKalb	284.5509647
18035	Delaware	351.1309379
18037	Dubois	570.8915776
18039	Elkhart	1109.165207
18041	Fayette	368.811559
18043	Floyd	434.5534256
18045	Fountain	146.7800135
18047	Franklin	527.7973258
18049	Fulton	278.7178977
18051	Gibson	71.74458926
18053	Grant	401.9048775
18055	Greene	568.6433794
18057	Hamilton	415.3463037
18059	Hancock	500.3208864
18061	Harrison	495.6629492
18063	Hendricks	768.2220719
18065	Henry	422.6139918



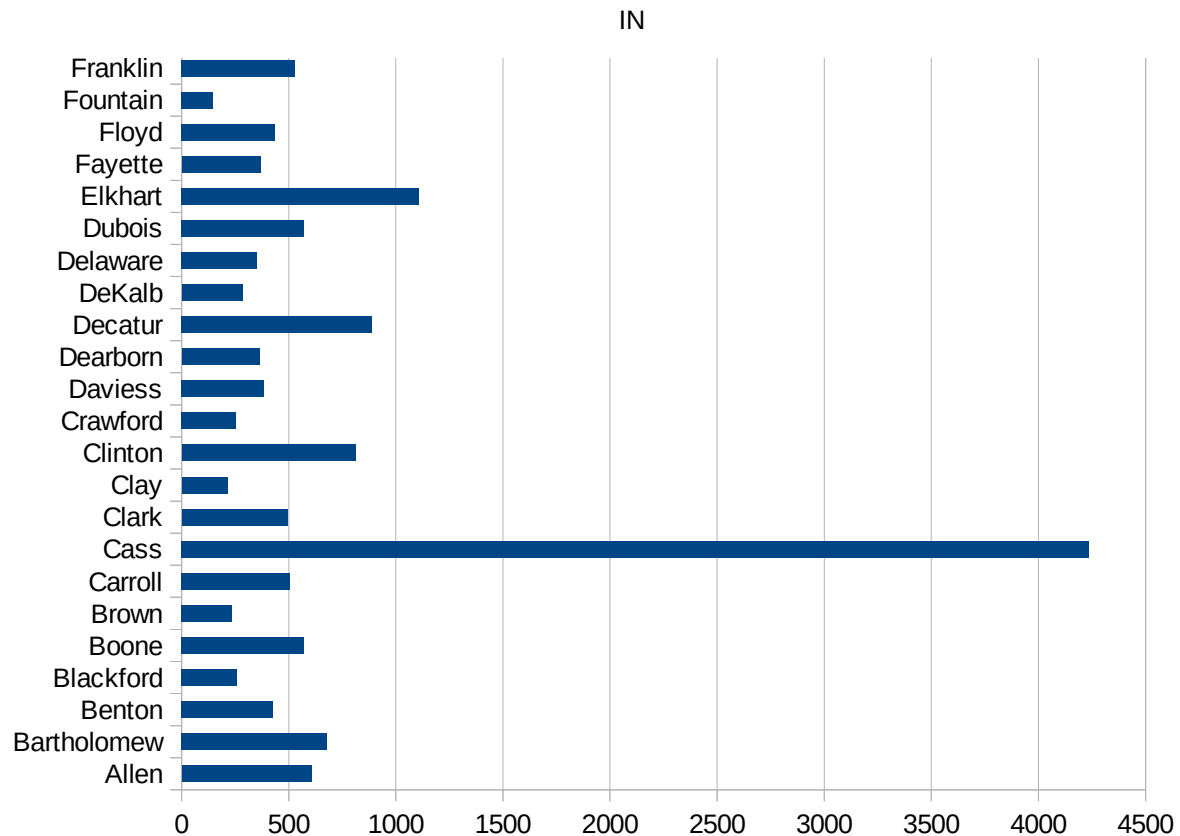
This work is licensed under the Creative Commons Attribution-NoDerivatives 4.0 International License. To view a copy of this license, visit <http://creativecommons.org/licenses/by-nd/4.0/>.

IN

18067 Howard	581.5506398
18069 Huntington	151.7660044
18071 Jackson	956.6774727
18073 Jasper	257.7165118
18075 Jay	308.2257754
18077 Jefferson	167.6602086
18079 Jennings	514.2877839
18081 Johnson	753.4005441
18083 Knox	102.9949858
18085 Kosciusko	422.2121395
18087 LaGrange	813.6282736
18089 Lake	871.5739321
18091 LaPorte	429.9726381
18093 Lawrence	407.2873785
18095 Madison	474.3869609
18097 Marion	1137.775357
18099 Marshall	696.2463242
18101 Martin	156.6017422
18103 Miami	497.6523182
18105 Monroe	137.4925979
18107 Montgomery	698.8994941
18109 Morgan	427.8623995
18111 Newton	628.0779388
18113 Noble	727.9306572
18115 Ohio	222.4503765
18117 Orange	677.3051465
18119 Owen	187.0952267
18121 Parke	118.1544278
18123 Perry	492.0950686
18125 Pike	48.34810637
18127 Porter	352.0171704
18129 Posey	86.13938919
18131 Pulaski	425.0541343
18133 Putnam	418.2217634



18135 Randolph	273.6308398
18137 Ripley	389.1596256
18139 Rush	306.0673348
18141 St. Joseph	584.6268618
18143 Scott	607.2535388
18145 Shelby	914.941807
18147 Spencer	113.1499975
18149 Starke	239.8081535
18151 Steuben	309.373735
18153 Sullivan	198.1633639
18155 Switzerland	205.2813287
18157 Tippecanoe	257.4489246
18159 Tipton	185.0872554
18161 Union	170.5272133
18163 Vanderburgh	185.1094632
18165 Vermillion	77.52438788
18167 Vigo	188.1064571
18169 Wabash	281.3299233
18171 Warren	181.5321312
18173 Warrick	281.2984481
18175 Washington	211.1441148
18177 Wayne	157.7287066
18179 Wells	223.3567326
18181 White	1002.776281
18183 Whitley	190.7612843



IN

FIPS

29001
29003
29005
29007
29009
29011
29013
29015
29017
29019
29021
29023
29025
29027
29029
29031
29033
29035
29037

IN

29039
29041
29043
29045
29047
29049
29051
29053
29055
29057
29059
29061
29063
29065
29067
29069
29071
29073
29075
29077
29079
29081
29083
29085
29087
29089
29091
29093
29095
29097
29099
29101

29103

IN

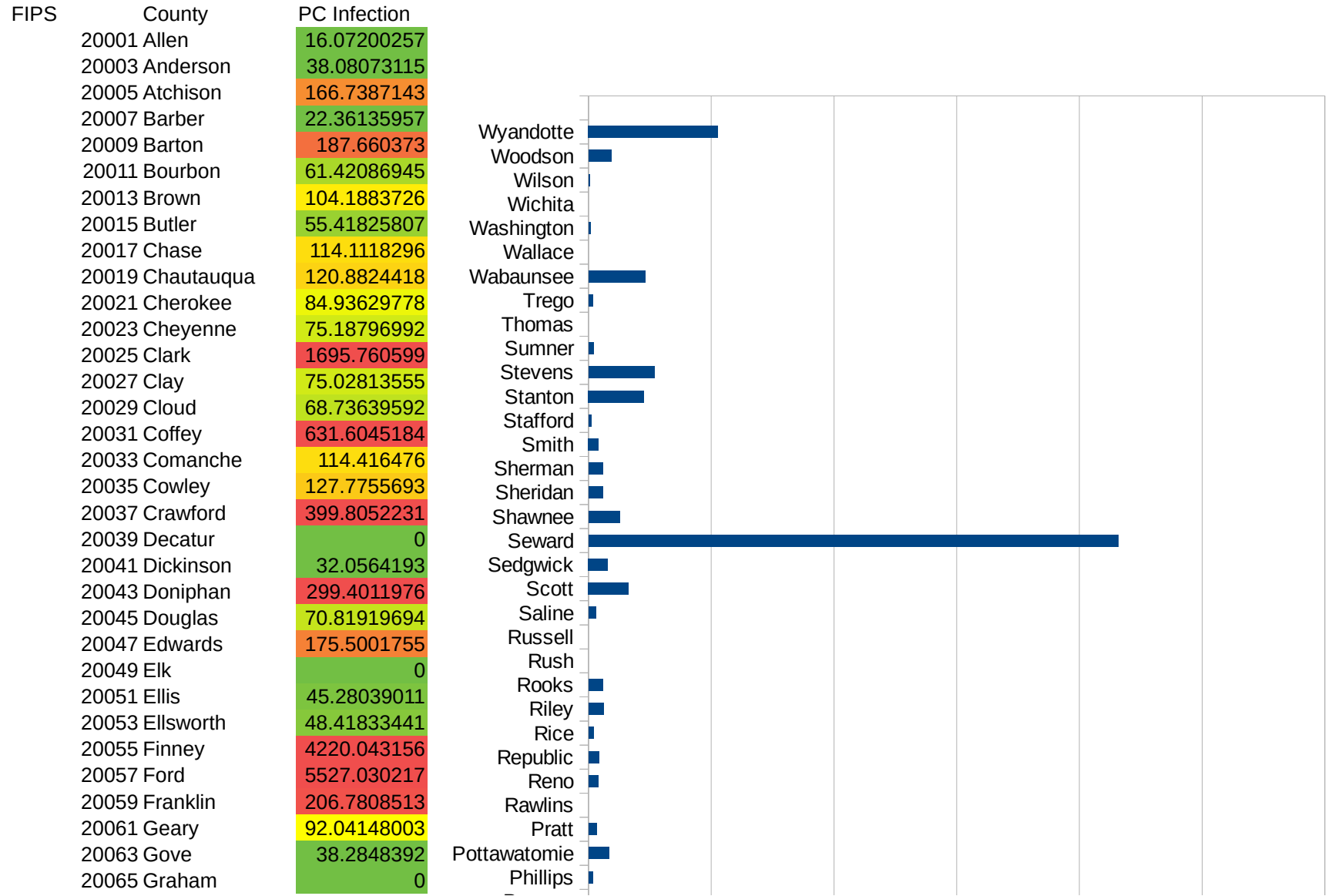
29105
29107
29109
29111
29113
29115
29117
29121
29123
29125
29127
29119
29129
29131
29133
29135
29137
29139
29141
29143
29145
29147
29149
29151
29153
29155
29157
29159
29161
29163
29165
29167
29169
29171

IN

29173
29175
29177
29179
29181
29195
29197
29199
29201
29203
29205
29183
29185
29187
29189
29510
29186
29207
29209
29211
29213
29215

29217
29219
29221
29223
29225
29227
29229

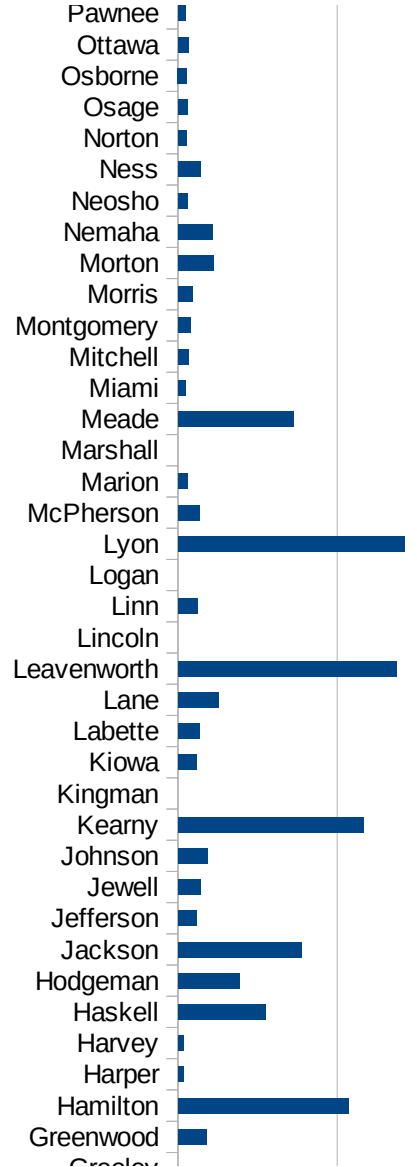
KS



This work is licensed under the Creative Commons Attribution-NoDerivatives 4.0 International License. To view a copy of this license, visit <http://creativecommons.org/licenses/by-nd/4.0/>.

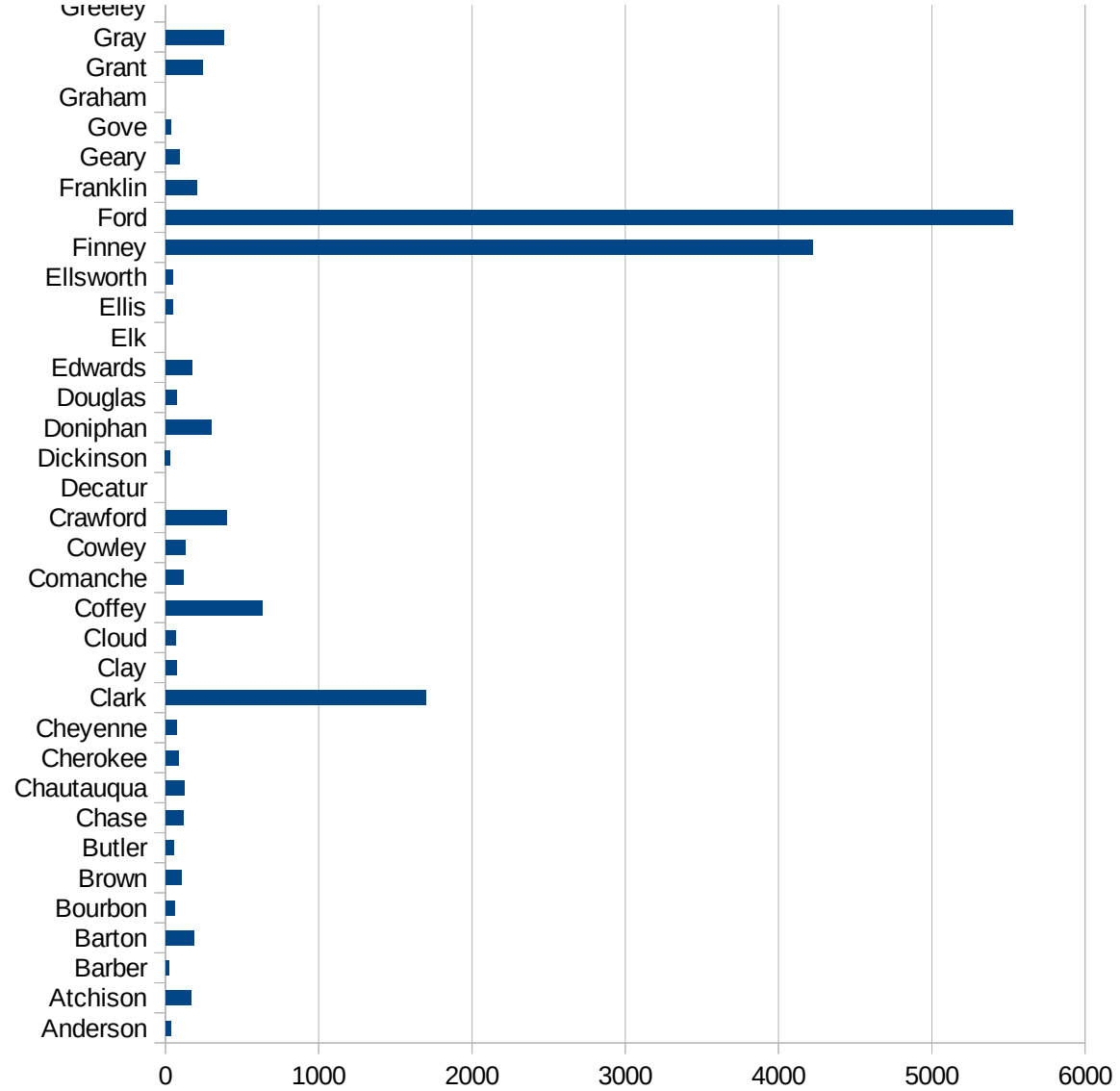
KS

20067 Grant	245.3653217
20069 Gray	381.2365324
20071 Greeley	0
20073 Greenwood	181.6680429
20075 Hamilton	1074.031454
20077 Harper	36.32401017
20079 Harvey	35.07746273
20081 Haskell	550.4128096
20083 Hodgeman	385.0385039
20085 Jackson	775.6024096
20087 Jefferson	115.942029
20089 Jewell	140.7954945
20091 Johnson	185.2549138
20093 Kearny	1166.624398
20095 Kingman	0
20097 Kiowa	119.2368839
20099 Labette	135.2434382
20101 Lane	256.4102564
20103 Leavenworth	1374.274757
20105 Lincoln	0
20107 Linn	123.0769231
20109 Logan	0
20111 Lyon	1424.893732
20113 McPherson	136.6646809
20115 Marion	58.57740586
20117 Marshall	0
20119 Meade	723.5890014
20121 Miami	47.50593824
20123 Mitchell	65.04065041
20125 Montgomery	77.83312578
20127 Morris	90.56330375
20129 Morton	224.9718785
20131 Nemaha	216.6420483
20133 Neosho	62.69199423



KS

20135 Ness	140.8450704
20137 Norton	55.24861878
20139 Osage	62.73132175
20141 Osborne	57.55395683
20143 Ottawa	68.94174423
20145 Pawnee	45.71776897
20147 Phillips	37.61519654
20149 Pottawatomie	164.7650039
20151 Pratt	63.97952655
20153 Rawlins	0
20155 Reno	80.20275256
20157 Republic	85.76329331
20159 Rice	41.96831392
20161 Riley	123.4685155
20163 Rooks	119.6888091
20165 Rush	0
20167 Russell	0
20169 Saline	60.66064962
20171 Scott	326.7306514
20173 Sedgwick	157.7081309
20175 Seward	4315.886134
20177 Shawnee	256.9028558
20179 Sheridan	118.4366364
20181 Sherman	118.6641804
20183 Smith	83.26394671
20185 Stafford	23.93489708
20187 Stanton	452.9441369
20189 Stevens	539.6654074
20191 Sumner	39.13724126
20193 Thomas	0
20195 Trego	35.8037952
20197 Wabaunsee	463.8353385
20199 Wallace	0
20201 Washington	18.4501845



KS

20203 Wichita	0
20205 Wilson	11.5406809
20207 Woodson	188.5014138
20209 Wyandotte	1055.503133

KS

FIPS

29001
29003
29005
29007
29009
29011
29013
29015
29017
29019
29021
29023
29025
29027
29029
29031
29033
29035
29037

KS

29039
29041
29043
29045
29047
29049
29051
29053
29055
29057
29059
29061
29063
29065
29067
29069
29071
29073
29075
29077
29079
29081
29083
29085
29087
29089
29091
29093
29095
29097
29099
29101

29103

KS

29105
29107
29109
29111
29113
29115
29117
29121
29123
29125
29127
29119
29129
29131
29133
29135
29137
29139
29141
29143
29145
29147
29149
29151
29153
29155
29157
29159
29161
29163
29165
29167
29169
29171

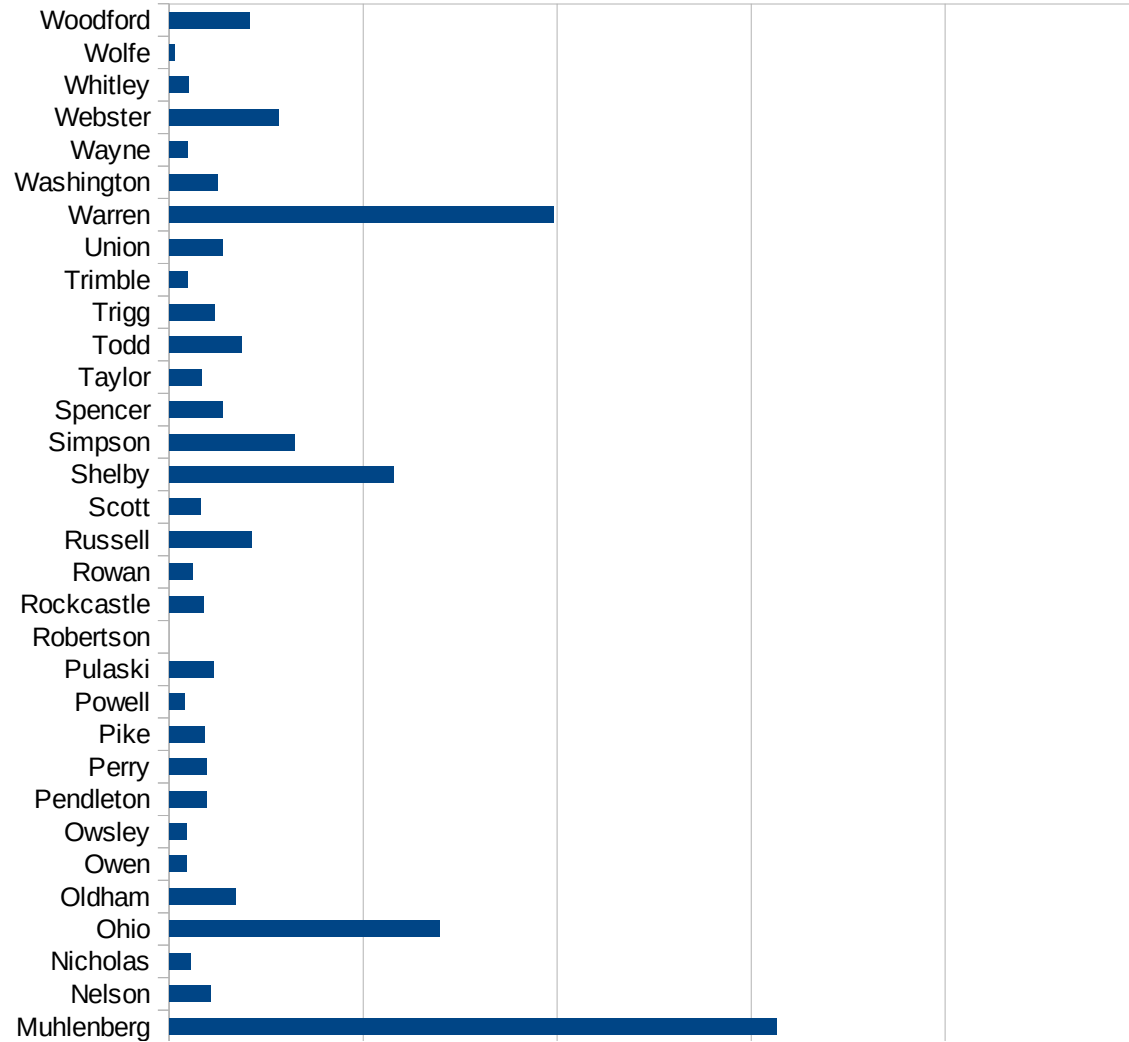
KS

29173
29175
29177
29179
29181
29195
29197
29199
29201
29203
29205
29183
29185
29187
29189
29510
29186
29207
29209
29211
29213
29215

29217
29219
29221
29223
29225
29227
29229

KY

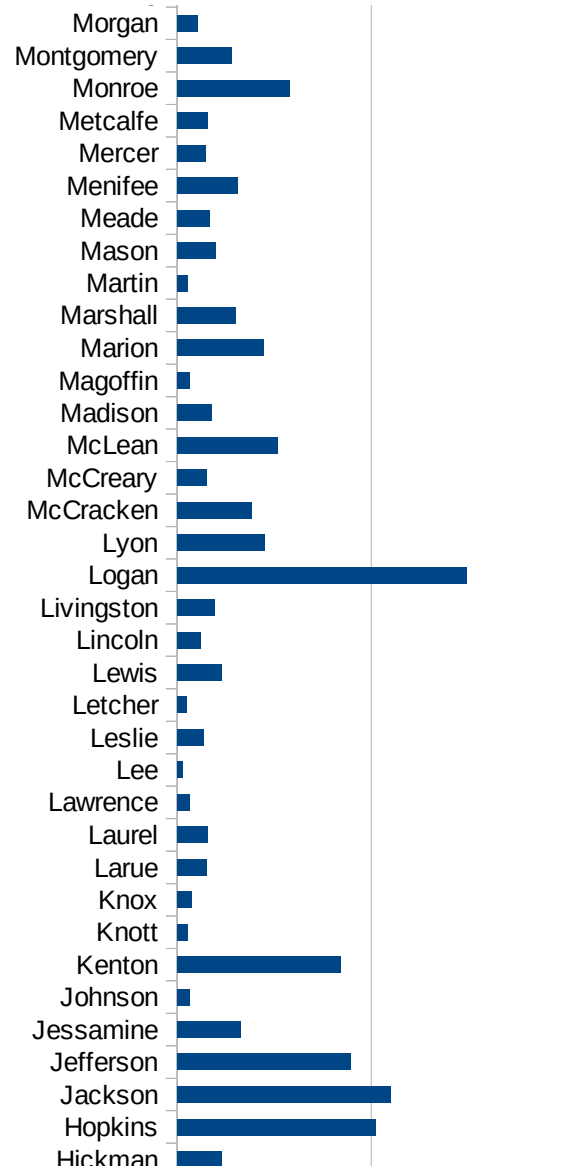
FIPS	County	PC Infection
21001	Adair	530.8352849
21003	Allen	648.6128208
21005	Anderson	119.1369192
21007	Ballard	175.460584
21009	Barren	151.666063
21011	Bath	80.75587499
21013	Bell	15.05513945
21015	Boone	419.6665476
21017	Bourbon	128.8149029
21019	Boyd	93.14140559
21021	Boyle	99.66777409
21023	Bracken	169.9235344
21025	Breathitt	31.4317146
21027	Breckinridge	112.8114577
21029	Bullitt	167.7583293
21031	Butler	1926.088318
21033	Caldwell	94.37672041
21035	Calloway	155.870704
21037	Campbell	227.5850223
21039	Carlisle	104.7998323
21041	Carroll	232.8397131
21043	Carter	77.76625685
21045	Casey	62.94058409
21047	Christian	193.9417617
21049	Clark	215.1783497
21051	Clay	114.3994031
21053	Clinton	48.99078973
21055	Crittenden	78.51934941
21057	Cumberland	75.0863493
21059	Daviess	363.9816427
21061	Edmonson	562.1639237
21063	Elliott	26.63825253
21065	Estill	35.21622764



This work is licensed under the Creative Commons Attribution-NoDerivatives 4.0 International License. To view a copy of this license, visit <http://creativecommons.org/licenses/by-nd/4.0/>.

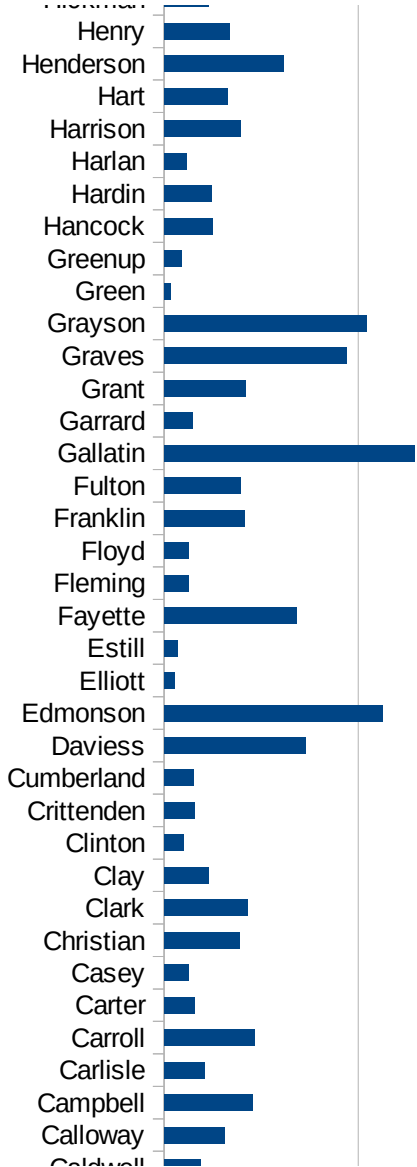
KY

21067 Fayette	341.5899685
21069 Fleming	62.36141907
21071 Floyd	61.37536616
21073 Franklin	206.6319
21075 Fulton	196.0784314
21077 Gallatin	645.3804348
21079 Garrard	74.03189066
21081 Grant	210.9788623
21083 Graves	471.6349117
21085 Grayson	520.4969416
21087 Green	18.10118563
21089 Greenup	45.36690484
21091 Hancock	125.5994519
21093 Hardin	122.3313639
21095 Harlan	56.79881858
21097 Harrison	197.0390883
21099 Hart	163.9691103
21101 Henderson	307.0781514
21103 Henry	167.639389
21105 Hickman	113.0965845
21107 Hopkins	512.5588
21109 Jackson	550.5133165
21111 Jefferson	447.881098
21113 Jessamine	163.2047478
21115 Johnson	31.26954346
21117 Kenton	420.9550078
21119 Knott	26.44453259
21121 Knox	38.33375926
21123 Larue	76.88544069
21125 Laurel	77.46954787
21127 Lawrence	32.11097553
21129 Lee	14.21868335
21131 Leslie	69.01311249
21133 Letcher	22.83209279

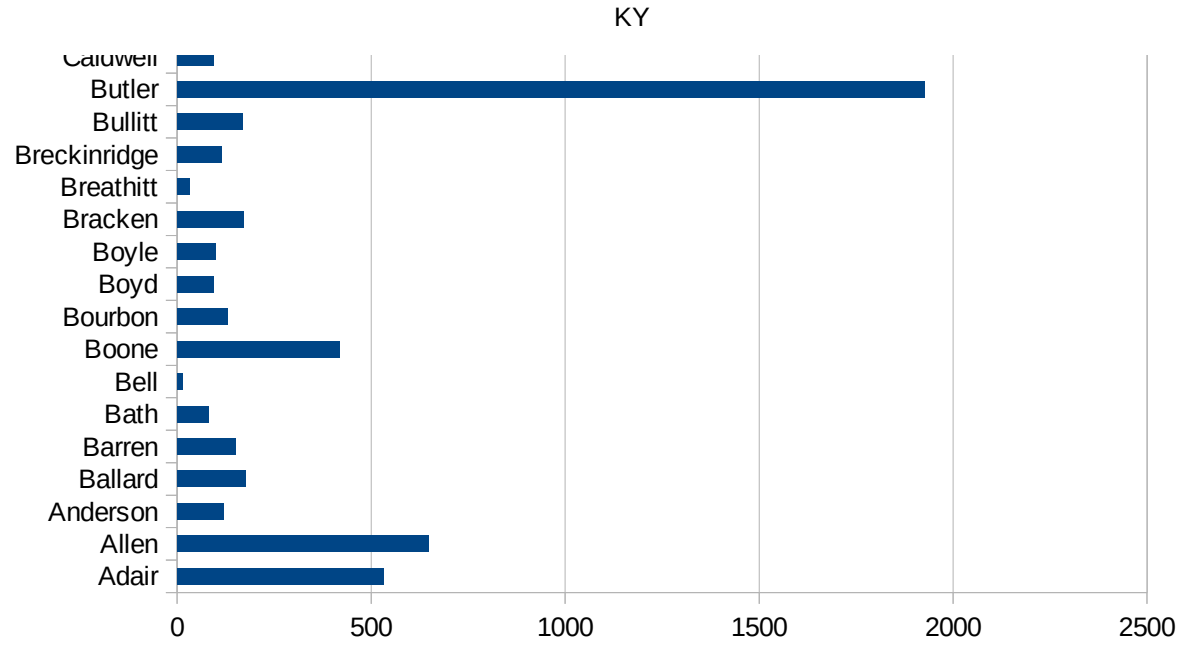


KY

21135 Lewis	113.147771	Henry
21137 Lincoln	60.86674241	Henderson
21139 Livingston	97.38151915	Hart
21141 Logan	744.7478602	Harrison
21143 Lyon	224.7471594	Harlan
21145 McCracken	192.8197594	Hardin
21147 McCreary	74.67830882	Hancock
21149 McLean	259.4033722	Greenup
21151 Madison	88.77533345	Green
21153 Magoffin	32.35722375	Grayson
21155 Marion	221.603793	Graves
21157 Marshall	150.6844923	Grant
21159 Martin	26.49474521	Garrard
21161 Mason	99.12536443	Gallatin
21163 Meade	83.58001045	Fulton
21165 Menifee	155.0147264	Franklin
21167 Mercer	73.48213466	Floyd
21169 Metcalfe	79.76071785	Fleming
21171 Monroe	289.2330659	Fayette
21173 Montgomery	141.8288835	Estill
21175 Morgan	52.45410266	Elliott
21177 Muhlenberg	1566.25723	Edmonson
21179 Nelson	106.8678982	Daviess
21181 Nicholas	55.81914597	Cumberland
21183 Ohio	697.4716652	Crittenden
21185 Oldham	171.5059425	Clinton
21187 Owen	45.95588235	Clay
21189 Owsley	44.72271914	Clark
21191 Pendleton	96.35900613	Christian
21193 Perry	95.81480914	Casey
21195 Pike	90.75031677	Carter
21197 Powell	40.1864652	Carroll
21199 Pulaski	112.962877	Carlisle
21201 Robertson	0	Campbell
		Calloway
		Caldwell



21203 Rockcastle	89.55223881
21205 Rowan	61.01777651
21207 Russell	213.2315807
21209 Scott	80.31268405
21211 Shelby	579.1664949
21213 Simpson	323.8167197
21215 Spencer	138.3420241
21217 Taylor	82.19499785
21219 Todd	186.8247908
21221 Trigg	116.0964283
21223 Trimble	46.97592484
21225 Union	137.8834885
21227 Warren	989.6087275
21229 Washington	124.1310824
21231 Wayne	48.856752
21233 Webster	282.2057814
21235 Whitley	49.66613322
21237 Wolfe	13.93339836
21239 Woodford	207.2890363



KY

FIPS

29001
29003
29005
29007
29009
29011
29013
29015
29017
29019
29021
29023
29025
29027
29029
29031
29033
29035
29037

KY

29039
29041
29043
29045
29047
29049
29051
29053
29055
29057
29059
29061
29063
29065
29067
29069
29071
29073
29075
29077
29079
29081
29083
29085
29087
29089
29091
29093
29095
29097
29099
29101

29103

KY

29105
29107
29109
29111
29113
29115
29117
29121
29123
29125
29127
29119
29129
29131
29133
29135
29137
29139
29141
29143
29145
29147
29149
29151
29153
29155
29157
29159
29161
29163
29165
29167
29169
29171

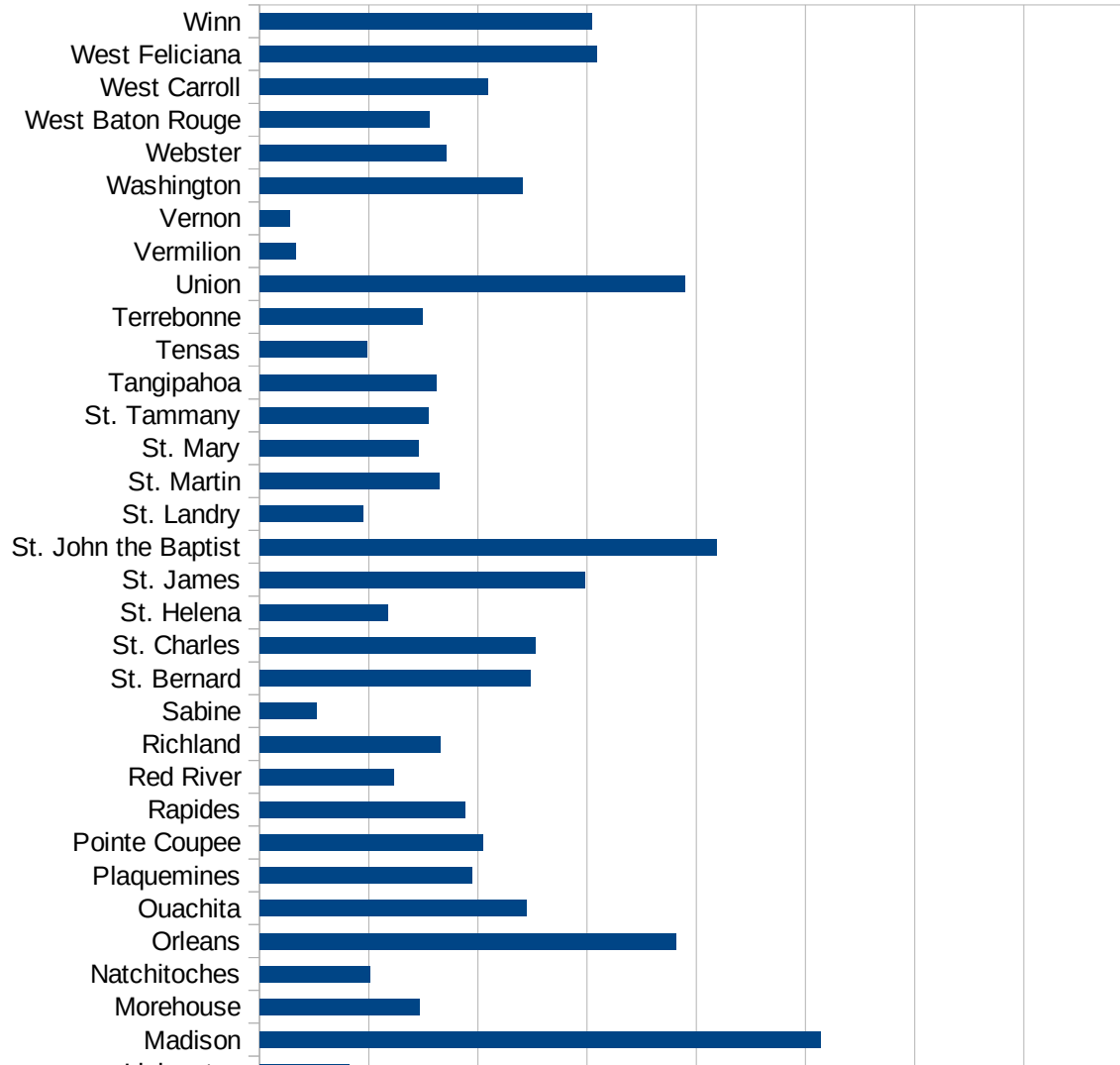
KY

29173
29175
29177
29179
29181
29195
29197
29199
29201
29203
29205
29183
29185
29187
29189
29510
29186
29207
29209
29211
29213
29215

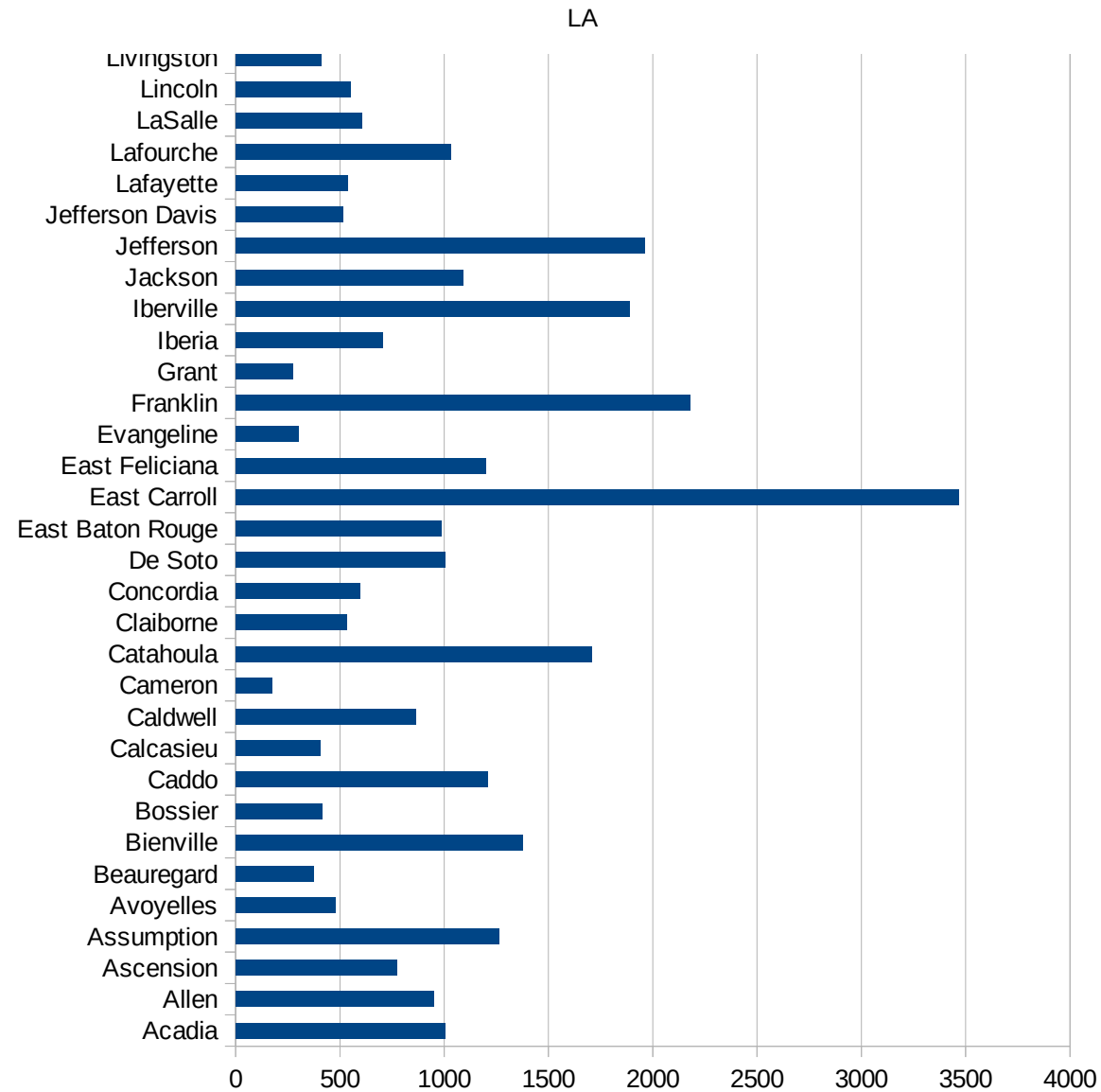
29217
29219
29221
29223
29225
29227
29229

LA

FIPS	County	PC Infection
22001	Acadia	1004.984724
22003	Allen	949.0333919
22005	Ascension	771.6247433
22007	Assumption	1264.573991
22009	Avoyelles	476.9907568
22011	Beauregard	373.1243121
22013	Bienville	1375.112714
22015	Bossier	415.1432952
22017	Caddo	1207.38344
22019	Calcasieu	405.6875025
22021	Caldwell	863.4538153
22023	Cameron	172.2158439
22025	Catahoula	1706.910908
22027	Claiborne	533.1159057
22029	Concordia	597.7927652
22031	De Soto	1002.332702
22033	East Baton Rouge	988.0804434
22035	East Carroll	3467.38667
22037	East Feliciana	1196.581197
22039	Evangeline	299.0162366
22041	Franklin	2178.01151
22043	Grant	271.3281737
22045	Iberia	706.2206622
22047	Iberville	1888.695333
22049	Jackson	1087.91347
22051	Jefferson	1959.907937
22053	Jefferson Davis	512.9504148
22055	Lafayette	536.2835795
22057	Lafourche	1032.461907
22059	LaSalle	603.3384729
22061	Lincoln	548.7753199
22063	Livingston	410.5555038
22065	Madison	2571.454171



22067 Morehouse	732.3411292
22069 Natchitoches	504.4103572
22071 Orleans	1907.643361
22073 Ouachita	1222.851594
22075 Plaquemines	973.9427595
22077 Pointe Coupee	1020.966272
22079 Rapides	941.3152372
22081 Red River	613.4245606
22083 Richland	827.0602219
22085 Sabine	262.150466
22087 St. Bernard	1241.411785
22089 St. Charles	1261.370298
22091 St. Helena	584.6813487
22093 St. James	1487.854732
22095 St. John the Baptist	2093.367914
22097 St. Landry	474.8441351
22099 St. Martin	822.4389698
22101 St. Mary	729.2964198
22103 St. Tammany	774.4729981
22105 Tangipahoa	808.8086891
22107 Tensas	493.0524429
22109 Terrebonne	744.0033867
22111 Union	1948.051948
22113 Vermilion	165.4688283
22115 Vernon	137.1264838
22117 Washington	1202.1811
22119 Webster	853.1367596
22121 West Baton Rouge	775.7217997
22123 West Carroll	1047.168093
22125 West Feliciana	1545.924968
22127 Winn	1521.154663



LA

FIPS

29001
29003
29005
29007
29009
29011
29013
29015
29017
29019
29021
29023
29025
29027
29029
29031
29033
29035
29037

LA

29039
29041
29043
29045
29047
29049
29051
29053
29055
29057
29059
29061
29063
29065
29067
29069
29071
29073
29075
29077
29079
29081
29083
29085
29087
29089
29091
29093
29095
29097
29099
29101

29103

LA

29105
29107
29109
29111
29113
29115
29117
29121
29123
29125
29127
29119
29129
29131
29133
29135
29137
29139
29141
29143
29145
29147
29149
29151
29153
29155
29157
29159
29161
29163
29165
29167
29169
29171

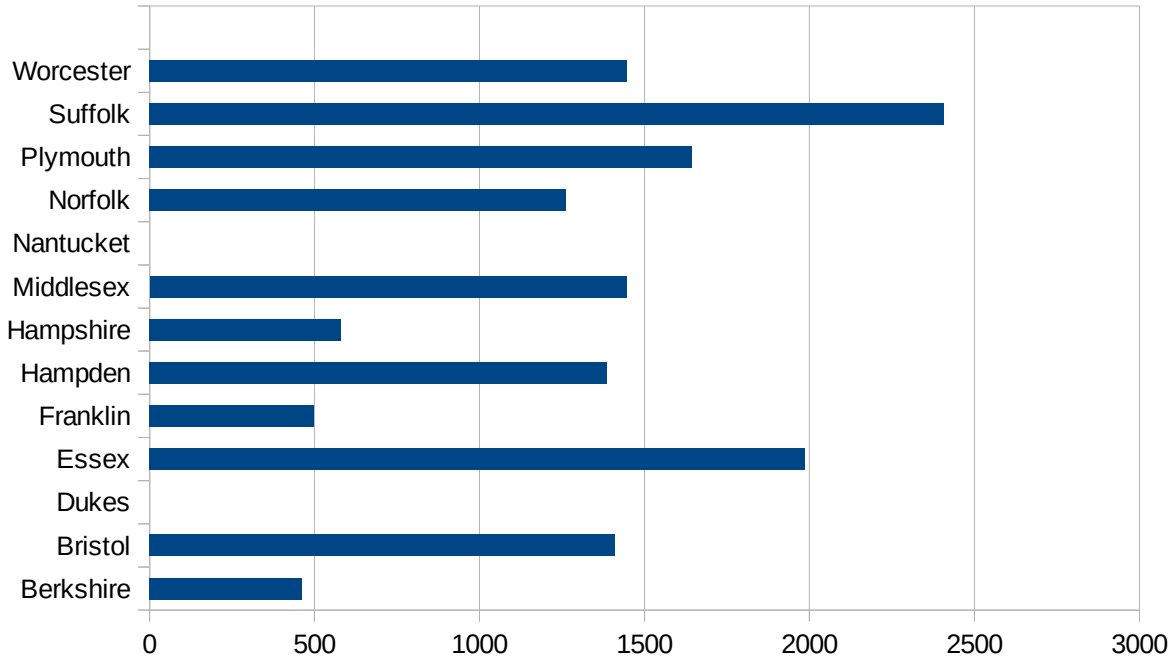
LA

29173
29175
29177
29179
29181
29195
29197
29199
29201
29203
29205
29183
29185
29187
29189
29510
29186
29207
29209
29211
29213
29215

29217
29219
29221
29223
29225
29227
29229

MA

FIPS	County	PC Infection
25001	Barnstable	701.4567997
25003	Berkshire	460.6325387
25005	Bristol	1410.583275
25007	Dukes	0
25009	Essex	1986.117541
25011	Franklin	498.8515142
25013	Hampden	1385.611578
25015	Hampshire	580.087385
25017	Middlesex	1445.828797
25019	Nantucket	0
25021	Norfolk	1262.851083
25023	Plymouth	1644.754619
25025	Suffolk	2407.426677
25027	Worcester	1448.174676



MA

FIPS

29001
29003
29005
29007
29009
29011
29013
29015
29017
29019
29021
29023
29025
29027
29029
29031
29033
29035
29037

MA

29039
29041
29043
29045
29047
29049
29051
29053
29055
29057
29059
29061
29063
29065
29067
29069
29071
29073
29075
29077
29079
29081
29083
29085
29087
29089
29091
29093
29095
29097
29099
29101

29103

MA

29105
29107
29109
29111
29113
29115
29117
29121
29123
29125
29127
29119
29129
29131
29133
29135
29137
29139
29141
29143
29145
29147
29149
29151
29153
29155
29157
29159
29161
29163
29165
29167
29169
29171

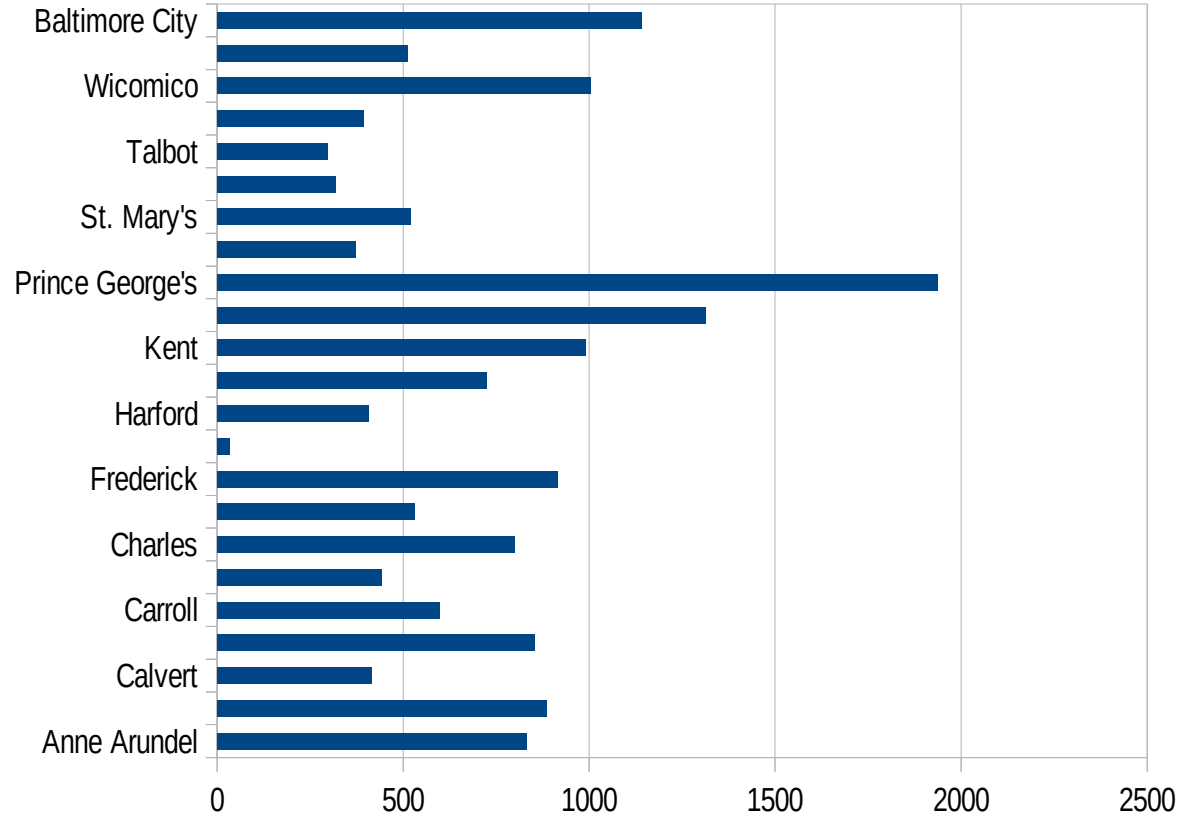
MA

29173
29175
29177
29179
29181
29195
29197
29199
29201
29203
29205
29183
29185
29187
29189
29510
29186
29207
29209
29211
29213
29215

29217
29219
29221
29223
29225
29227
29229

MD

FIPS	County	PC Infection
24001	Allegany	264.8820007
24003	Anne Arundel	832.5940791
24005	Baltimore	884.6844215
24009	Calvert	415.203852
24011	Caroline	852.7504204
24013	Carroll	597.2843156
24015	Cecil	442.4950888
24017	Charles	799.3659561
24019	Dorchester	531.2832052
24021	Frederick	913.7564151
24023	Garrett	34.29002503
24025	Harford	406.3696073
24027	Howard	724.9470909
24029	Kent	990.558737
24031	Montgomery	1312.885546
24033	Prince George's	1936.747505
24035	Queen Anne's	372.1318979
24037	St. Mary's	521.018249
24039	Somerset	319.3768257
24041	Talbot	297.5546419
24043	Washington	392.9077826
24045	Wicomico	1002.95557
24047	Worcester	511.3559616
24510	Baltimore City	1139.594519



MD

FIPS

29001
29003
29005
29007
29009
29011
29013
29015
29017
29019
29021
29023
29025
29027
29029
29031
29033
29035
29037

MD

29039
29041
29043
29045
29047
29049
29051
29053
29055
29057
29059
29061
29063
29065
29067
29069
29071
29073
29075
29077
29079
29081
29083
29085
29087
29089
29091
29093
29095
29097
29099
29101

29103

MD

29105
29107
29109
29111
29113
29115
29117
29121
29123
29125
29127
29119
29129
29131
29133
29135
29137
29139
29141
29143
29145
29147
29149
29151
29153
29155
29157
29159
29161
29163
29165
29167
29169
29171

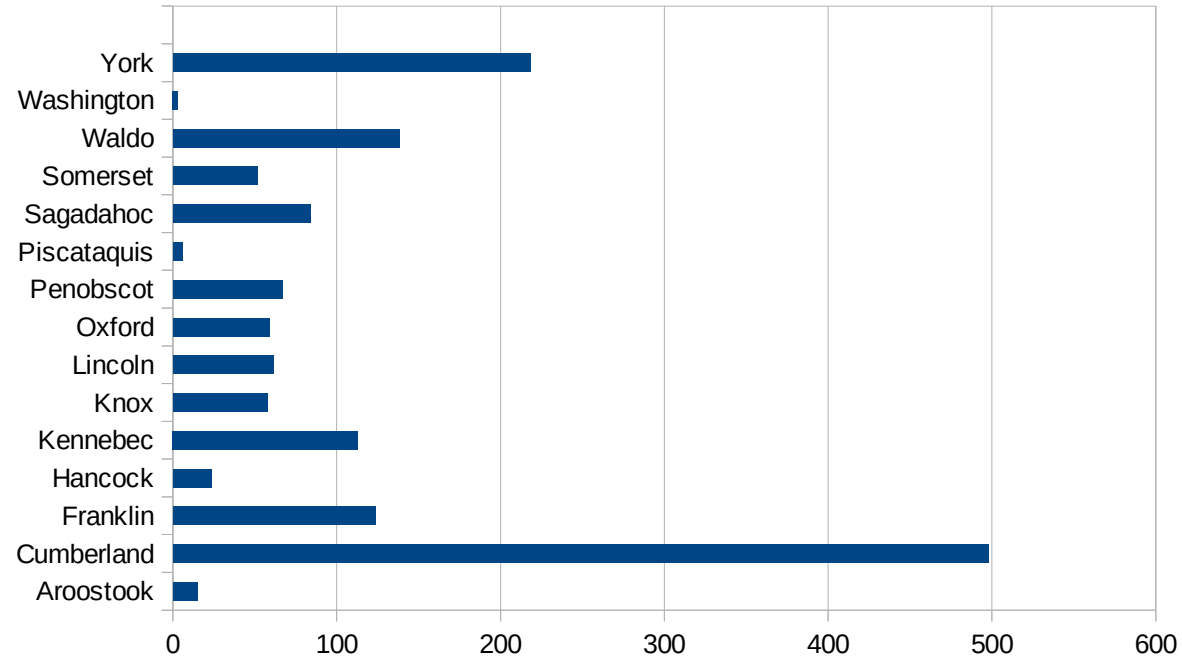
MD

29173
29175
29177
29179
29181
29195
29197
29199
29201
29203
29205
29183
29185
29187
29189
29510
29186
29207
29209
29211
29213
29215

29217
29219
29221
29223
29225
29227
29229

ME

FIPS	County	PC Infection
23001	Androscoggin	403.0498054
23003	Aroostook	14.90068692
23005	Cumberland	497.6886942
23007	Franklin	123.7582366
23009	Hancock	23.71786685
23011	Kennebec	113.0378513
23013	Knox	57.83108295
23015	Lincoln	61.14961272
23017	Oxford	59.00933736
23019	Penobscot	66.84491979
23021	Piscataquis	5.952380952
23023	Sagadahoc	84.18925745
23025	Somerset	51.39152435
23027	Waldo	138.5599839
23029	Washington	3.175611305
23031	York	218.2040353



ME

FIPS

29001
29003
29005
29007
29009
29011
29013
29015
29017
29019
29021
29023
29025
29027
29029
29031
29033
29035
29037

ME

29039
29041
29043
29045
29047
29049
29051
29053
29055
29057
29059
29061
29063
29065
29067
29069
29071
29073
29075
29077
29079
29081
29083
29085
29087
29089
29091
29093
29095
29097
29099
29101

29103

ME

29105
29107
29109
29111
29113
29115
29117
29121
29123
29125
29127
29119
29129
29131
29133
29135
29137
29139
29141
29143
29145
29147
29149
29151
29153
29155
29157
29159
29161
29163
29165
29167
29169
29171

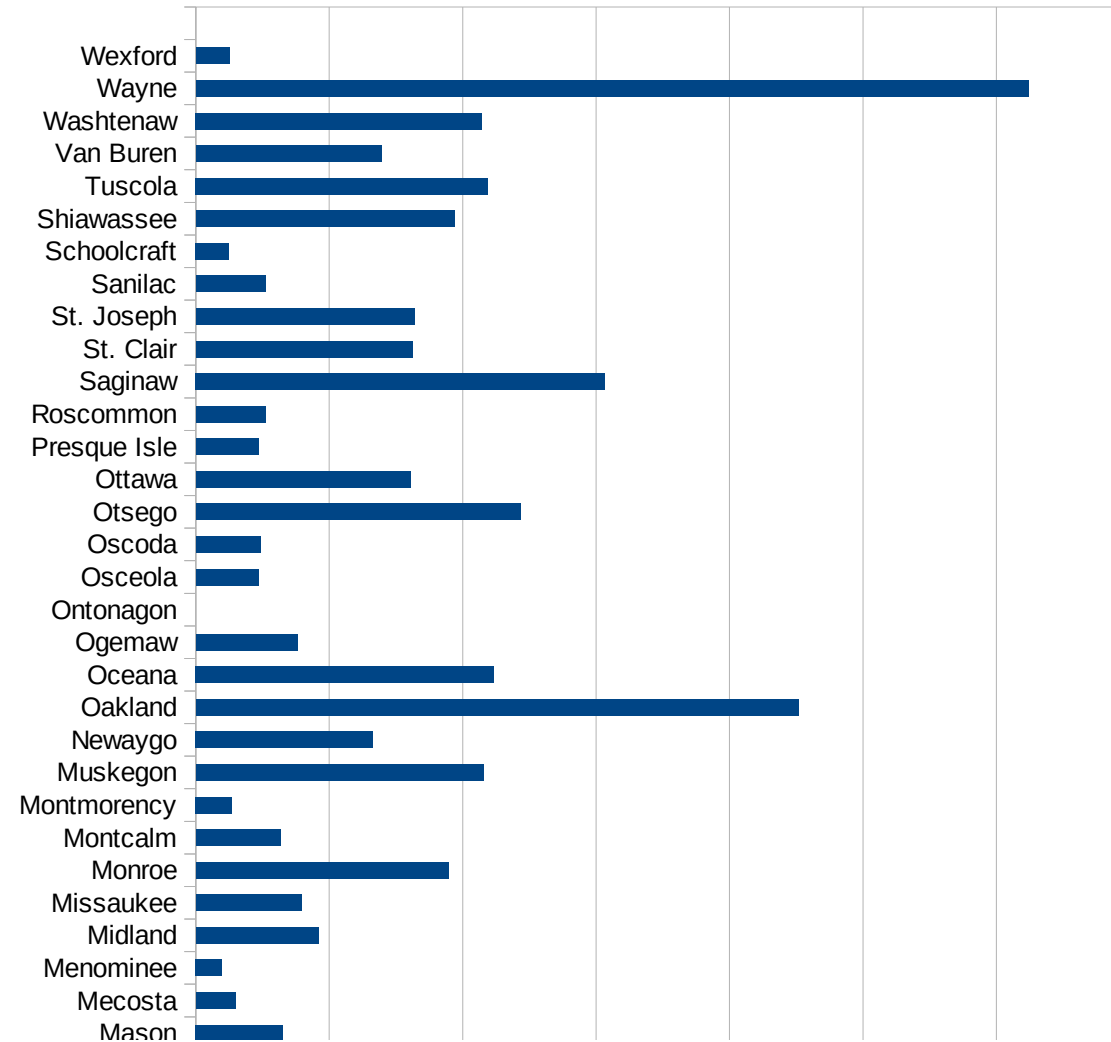
ME

29173
29175
29177
29179
29181
29195
29197
29199
29201
29203
29205
29183
29185
29187
29189
29510
29186
29207
29209
29211
29213
29215

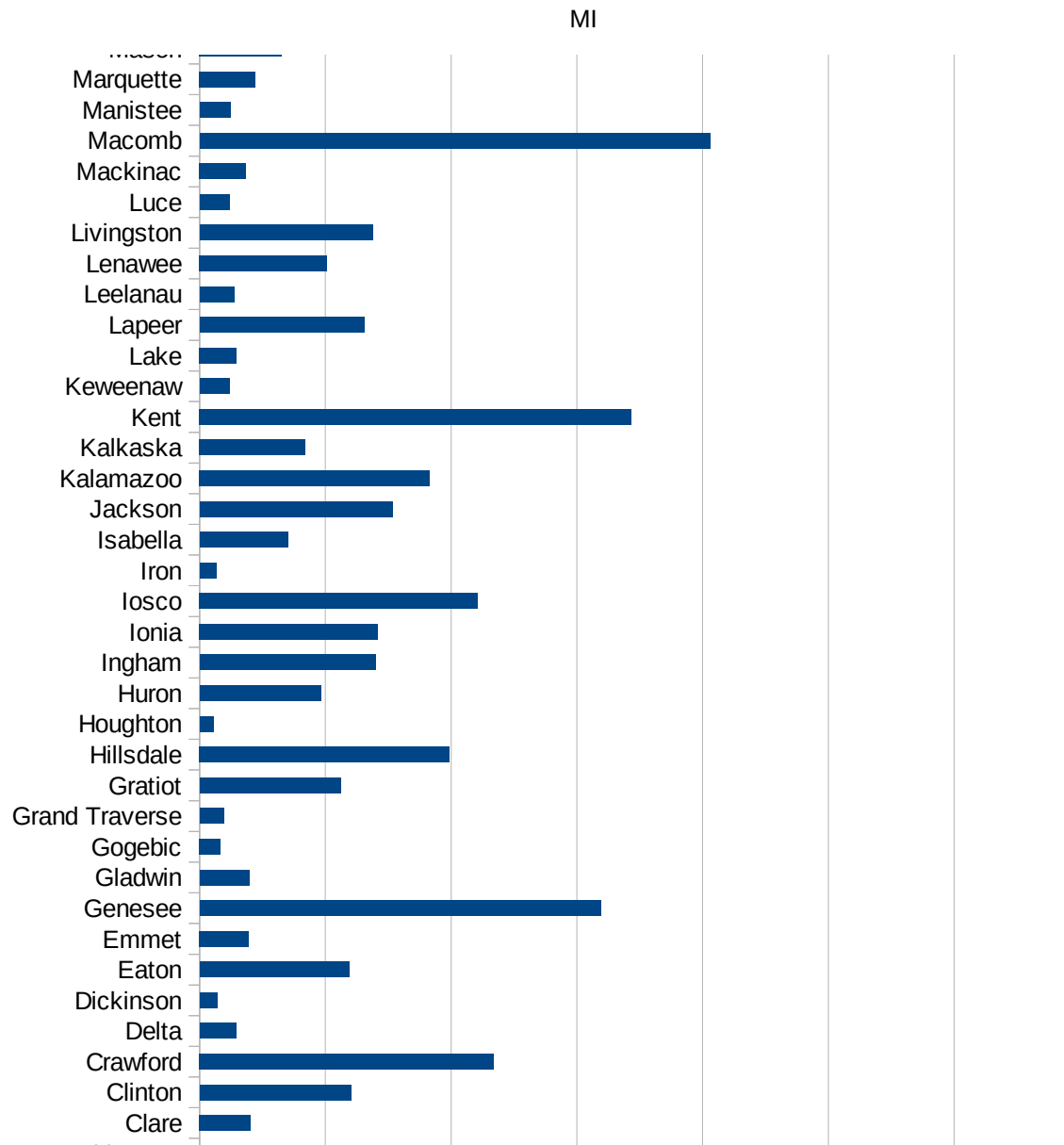
29217
29219
29221
29223
29225
29227
29229

MI

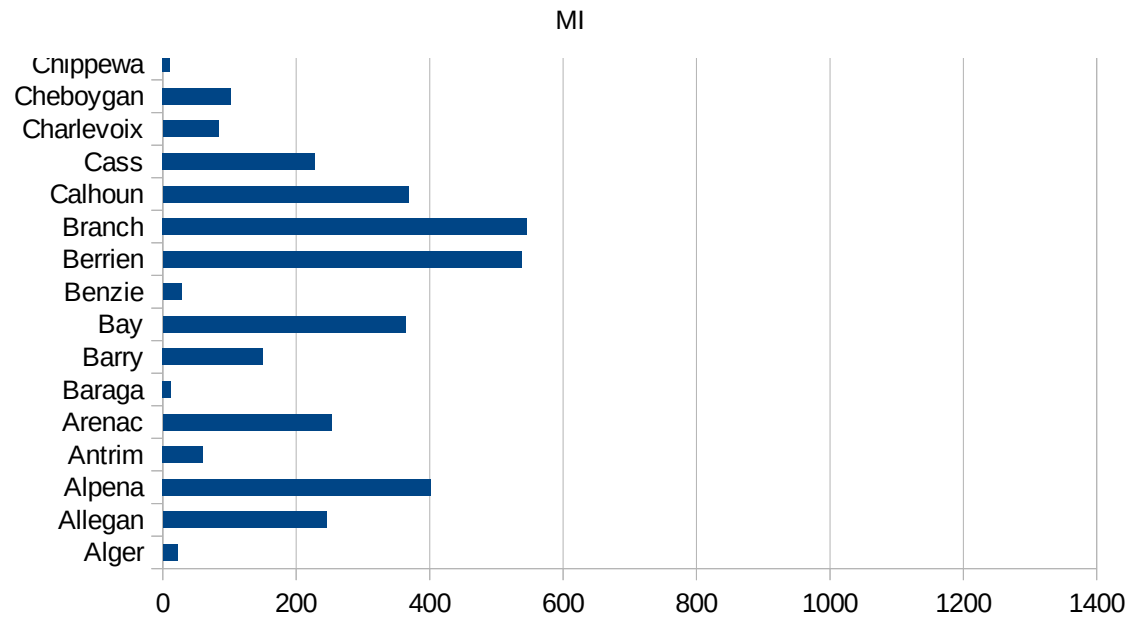
FIPS	County	PC Infection
26001	Alcona	202.6635785
26003	Alger	21.98526987
26005	Allegan	245.4677951
26007	Alpena	401.9746121
26009	Antrim	59.91868179
26011	Arenac	252.6427764
26013	Baraga	12.01923077
26015	Barry	150.4324934
26017	Bay	363.7308392
26019	Benzie	28.16425393
26021	Berrien	537.8192694
26023	Branch	545.5962588
26025	Calhoun	368.0653149
26027	Cass	228.4475248
26029	Charlevoix	83.82868465
26031	Cheboygan	102.3098414
26033	Chippewa	10.6618333
26035	Clare	81.28230972
26037	Clinton	240.7603489
26039	Crawford	467.5922595
26041	Delta	58.56597038
26043	Dickinson	27.57751251
26045	Eaton	237.6486442
26047	Emmet	78.05932509
26049	Genesee	638.007137
26051	Gladwin	78.93594348
26053	Gogebic	33.12135665
26055	Grand Traverse	38.88822875
26057	Gratiot	224.1434518
26059	Hillsdale	397.8229032
26061	Houghton	22.08785444
26063	Huron	192.517487
26065	Ingham	279.4336174



26067 Ionia	283.4449463
26069 Iosco	442.5660859
26071 Iron	26.98569758
26073 Isabella	140.3021456
26075 Jackson	306.6306517
26077 Kalamazoo	365.839846
26079 Kalkaska	168.3123878
26081 Kent	686.9220204
26083 Keweenaw	47.32607667
26085 Lake	58.91759953
26087 Lapeer	262.4165038
26089 Leelanau	55.13692336
26091 Lenawee	202.5115503
26093 Livingston	275.5930218
26095 Luce	47.74789113
26097 Mackinac	74.16334477
26099 Macomb	811.880758
26101 Manistee	48.92367906
26103 Marquette	88.70046305
26105 Mason	130.5841924
26107 Mecosta	59.70834769
26109 Menominee	39.15937867
26111 Midland	183.8743405
26113 Missaukee	158.803679
26115 Monroe	378.891112
26117 Montcalm	126.6258129
26119 Montmorency	53.96654074
26121 Muskegon	430.9053621
26123 Newaygo	265.8921705
26125 Oakland	904.0653557
26127 Oceana	446.9483568
26129 Ogemaw	152.7300496
26131 Ontonagon	0
26133 Osceola	94.25474487



26135 Oscoda	96.66505558
26137 Otsego	486.5193594
26139 Ottawa	322.209753
26141 Presque Isle	94.20631182
26143 Roscommon	104.6725842
26145 Saginaw	613.7316562
26147 St. Clair	325.0971212
26149 St. Joseph	327.6378946
26151 Sanilac	104.41455
26153 Schoolcraft	49.57858205
26155 Shiawassee	387.1421868
26157 Tuscola	437.961764
26159 Van Buren	278.3373979
26161 Washtenaw	429.1533118
26163 Wayne	1248.47981
26165 Wexford	50.79782466



FIPS

- 29001
- 29003
- 29005
- 29007
- 29009
- 29011
- 29013
- 29015
- 29017
- 29019
- 29021
- 29023
- 29025
- 29027
- 29029
- 29031
- 29033
- 29035
- 29037

MI

29039
29041
29043
29045
29047
29049
29051
29053
29055
29057
29059
29061
29063
29065
29067
29069
29071
29073
29075
29077
29079
29081
29083
29085
29087
29089
29091
29093
29095
29097
29099
29101

29103

MI

29105
29107
29109
29111
29113
29115
29117
29121
29123
29125
29127
29119
29129
29131
29133
29135
29137
29139
29141
29143
29145
29147
29149
29151
29153
29155
29157
29159
29161
29163
29165
29167
29169
29171

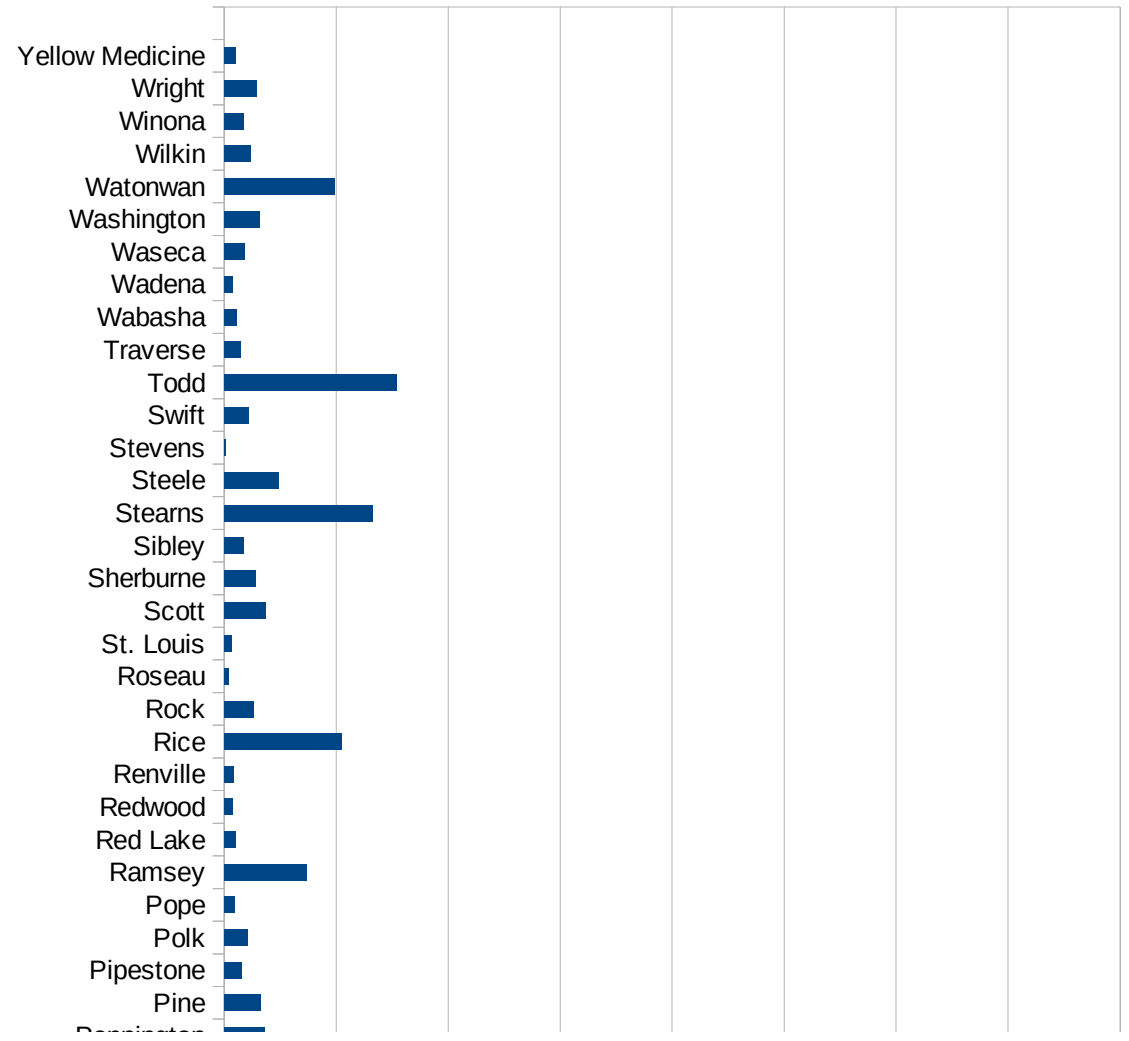
MI

29173
29175
29177
29179
29181
29195
29197
29199
29201
29203
29205
29183
29185
29187
29189
29510
29186
29207
29209
29211
29213
29215

29217
29219
29221
29223
29225
29227
29229

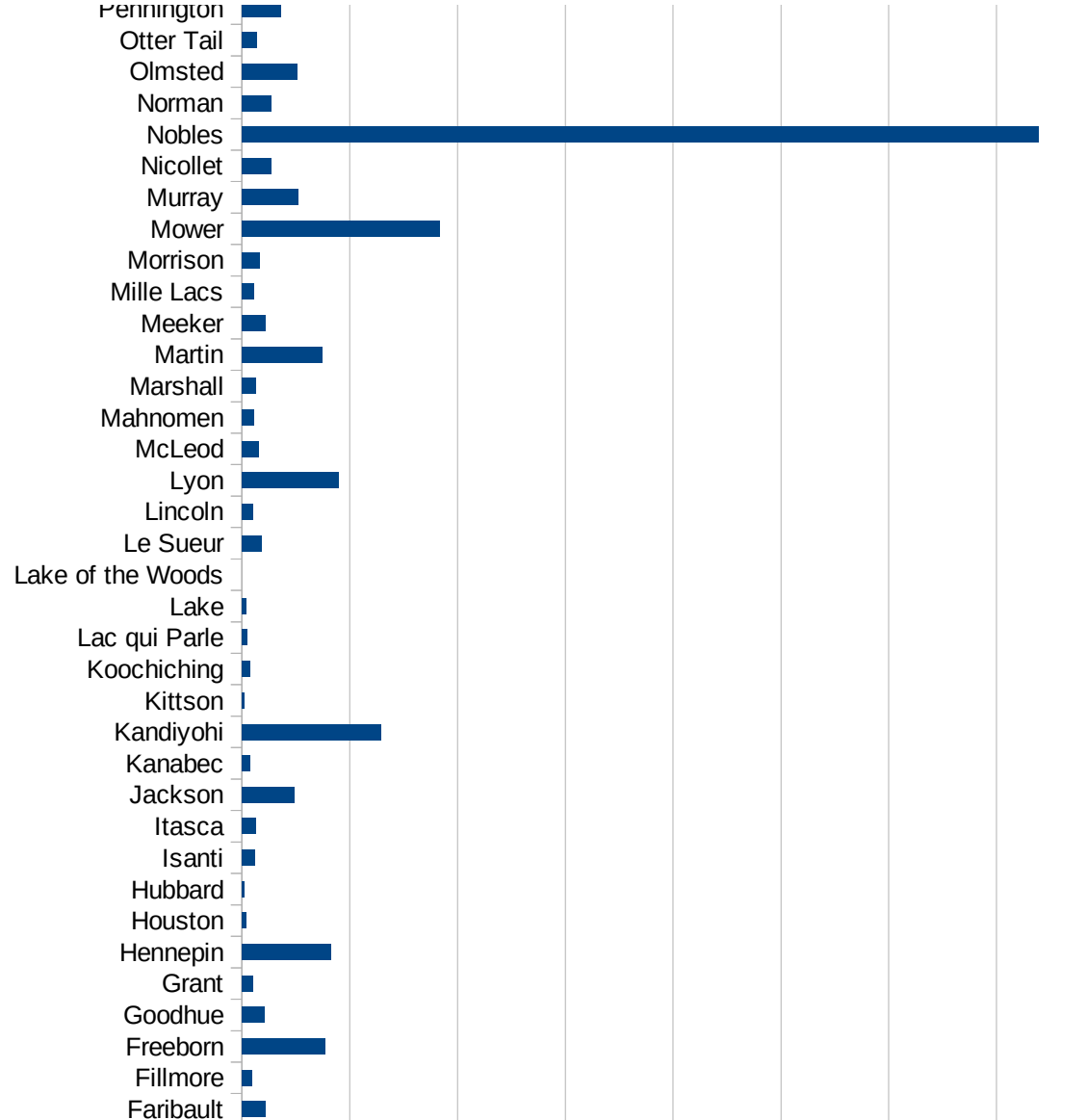
MN

FIPS	County	PC Infection
27001	Aitkin	81.75072318
27003	Anoka	504.7864267
27005	Becker	142.5620436
27007	Beltrami	49.09599334
27009	Benton	480.9470958
27011	Big Stone	280.6173582
27013	Blue Earth	250.6414344
27015	Brown	79.64637012
27017	Carlton	226.0233837
27019	Carver	268.4667459
27021	Cass	37.26413496
27023	Chippewa	486.413955
27025	Chisago	144.844605
27027	Clay	800.5628958
27029	Clearwater	68.10442679
27031	Cook	18.54255516
27033	Cottonwood	1019.774763
27035	Crow Wing	140.2394859
27037	Dakota	417.4668506
27039	Dodge	292.9593699
27041	Douglas	134.3377937
27043	Faribault	218.0549498
27045	Fillmore	94.97578118
27047	Freeborn	771.909079
27049	Goodhue	209.0382087
27051	Grant	99.65122073
27053	Hennepin	826.9627164
27055	Houston	37.67897513
27057	Hubbard	23.43896494
27059	Isanti	125.1063404
27061	Itasca	130.7971978
27063	Jackson	484.3103622
27065	Kanabec	80.21225396

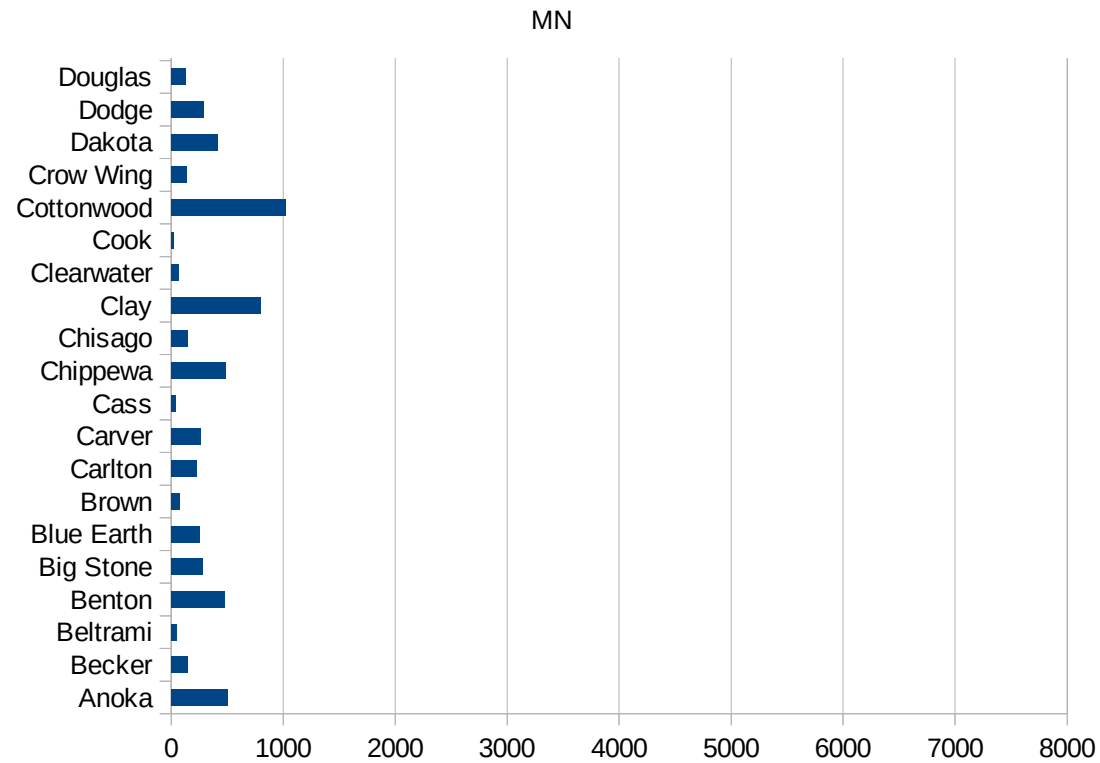


MN

27067 Kandiyohi	1288.064403
27069 Kittson	23.54048964
27071 Koochiching	72.34726688
27073 Lac qui Parle	45.05857615
27075 Lake	37.53049353
27077 Lake of the Woo	0
27079 Le Sueur	186.004071
27081 Lincoln	105.764146
27083 Lyon	893.5190604
27085 McLeod	156.1062638
27087 Mahnommen	108.715347
27089 Marshall	127.7955272
27091 Martin	742.9871114
27093 Meeker	216.0667214
27095 Mille Lacs	107.1196297
27097 Morrison	162.8026169
27099 Mower	1831.996201
27101 Murray	519.5746738
27103 Nicollet	277.6154296
27105 Nobles	7389.162562
27107 Norman	277.992278
27109 Olmsted	518.310436
27111 Otter Tail	141.127661
27113 Pennington	359.7122302
27115 Pine	325.6113693
27117 Pipestone	154.7474301
27119 Polk	212.5027752
27121 Pope	90.11444535
27123 Ramsey	741.3533015
27125 Red Lake	100.0250063
27127 Redwood	78.69368483
27129 Renville	82.12428141
27131 Rice	1053.770876
27133 Rock	265.561929



27135 Roseau	39.6039604
27137 St. Louis	63.57820119
27139 Scott	370.4683779
27141 Sherburne	283.2271232
27143 Sibley	173.0103806
27145 Stearns	1325.538755
27147 Steele	486.3733935
27149 Stevens	10.25325541
27151 Swift	214.0181915
27153 Todd	1541.778537
27155 Traverse	151.1487304
27157 Wabasha	110.8801109
27159 Wadena	72.60582299
27161 Waseca	181.90573
27163 Washington	318.6716101
27165 Watonwan	983.6065574
27167 Wilkin	239.8464982
27169 Winona	175.1106739
27171 Wright	286.0307006
27173 Yellow Medicine	102.0929045



MN

FIPS

29001
29003
29005
29007
29009
29011
29013
29015
29017
29019
29021
29023
29025
29027
29029
29031
29033
29035
29037

MN

29039
29041
29043
29045
29047
29049
29051
29053
29055
29057
29059
29061
29063
29065
29067
29069
29071
29073
29075
29077
29079
29081
29083
29085
29087
29089
29091
29093
29095
29097
29099
29101

29103

MN

29105
29107
29109
29111
29113
29115
29117
29121
29123
29125
29127
29119
29129
29131
29133
29135
29137
29139
29141
29143
29145
29147
29149
29151
29153
29155
29157
29159
29161
29163
29165
29167
29169
29171

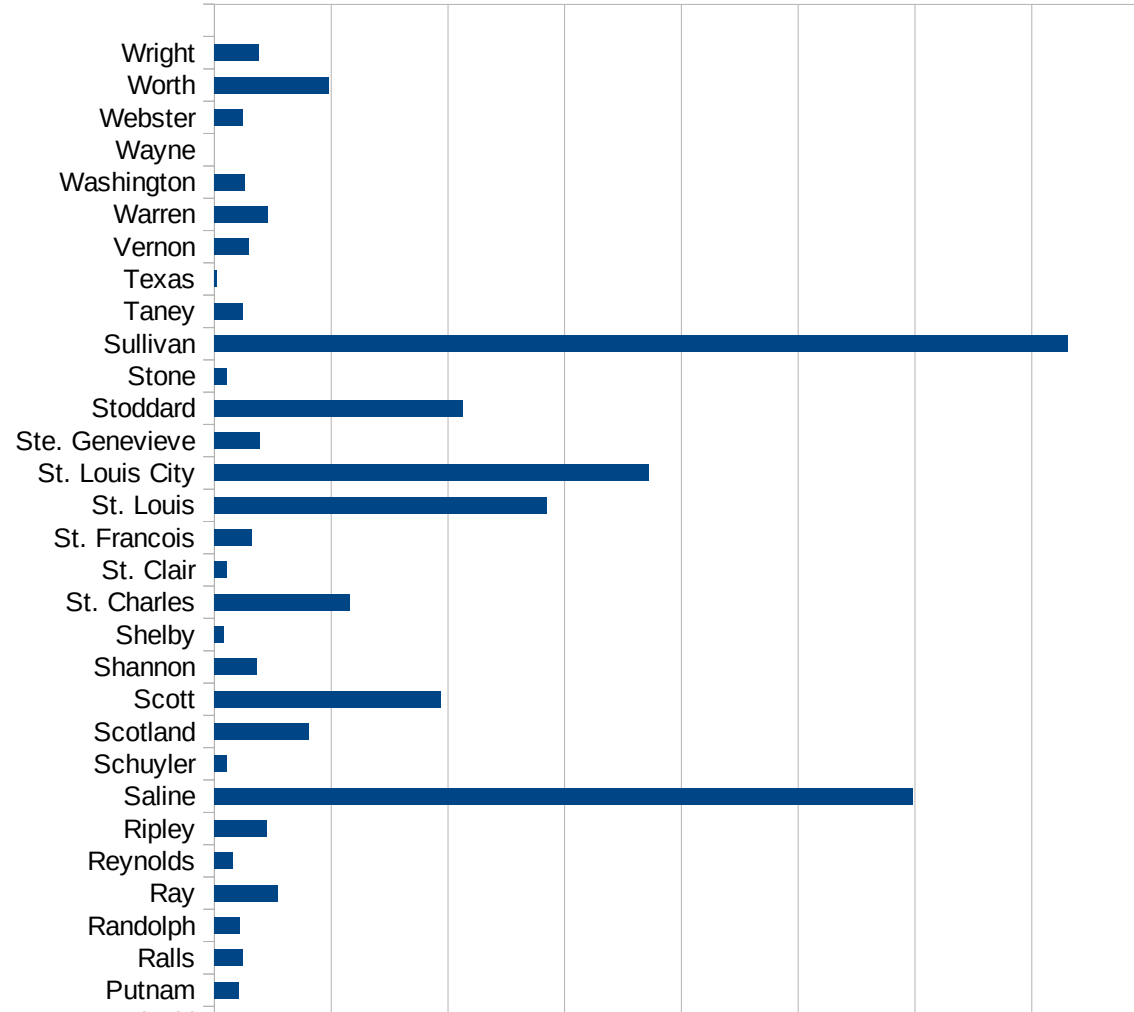
MN

29173
29175
29177
29179
29181
29195
29197
29199
29201
29203
29205
29183
29185
29187
29189
29510
29186
29207
29209
29211
29213
29215

29217
29219
29221
29223
29225
29227
29229

MO

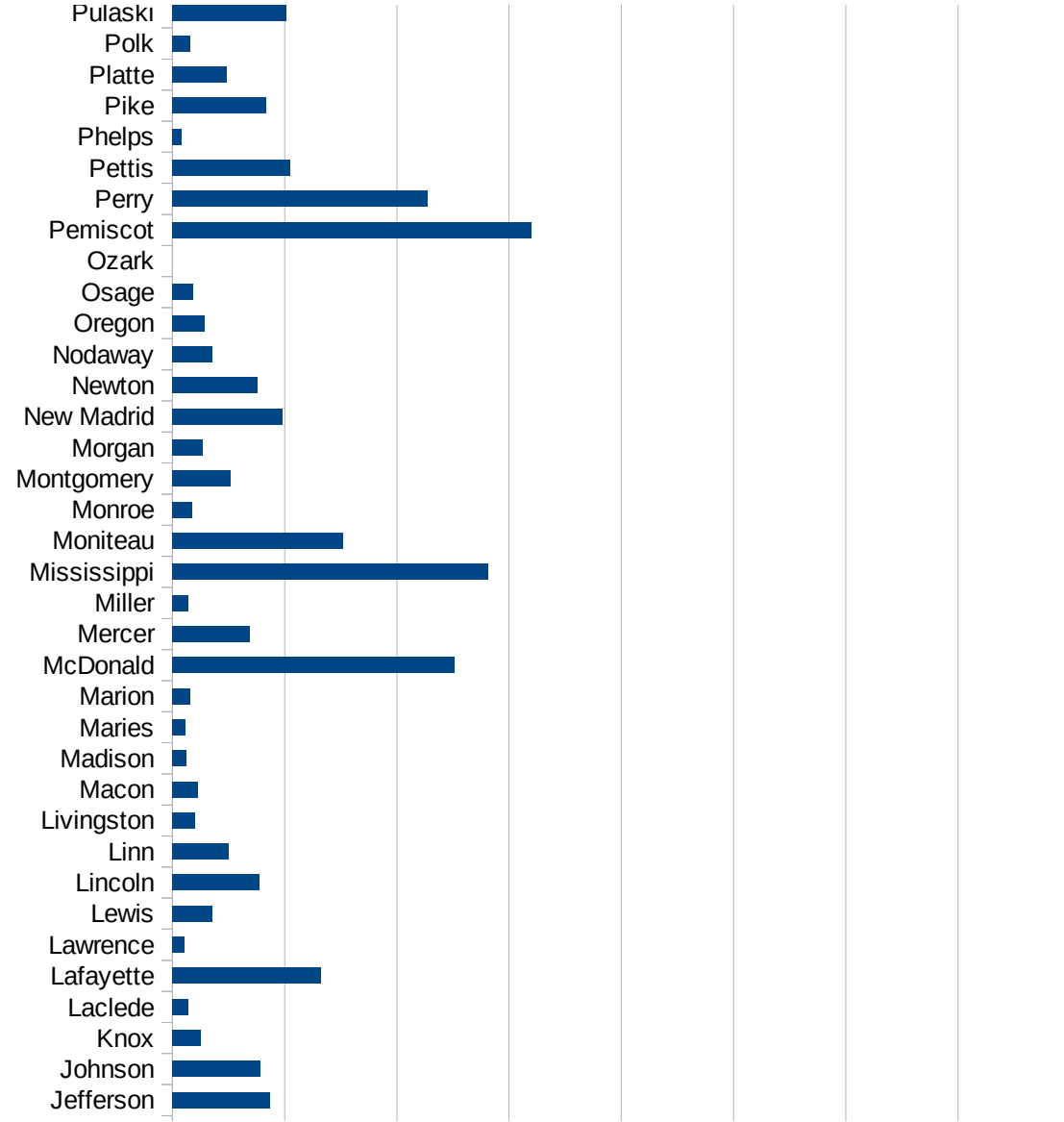
FIPS	County	Cases	Infection Rate per 100,000
29001	Adair	335.4512806	
29003	Andrew	198.7845743	
29005	Atchison	58.01585767	
29007	Audrain	478.9384839	
29009	Barry	55.73204035	
29011	Barton	93.23614172	
29013	Bates	73.52941176	
29015	Benton	72.62164125	
29017	Bollinger	82.17602104	
29019	Boone	123.3299075	
29021	Buchanan	895.3269129	
29023	Butler	124.2993504	
29025	Caldwell	87.83487044	
29027	Callaway	89.10869033	
29029	Camden	98.22110662	
29031	Cape Girardeau	140.9470115	
29033	Carroll	125.8149377	
29035	Carter	82.59002313	
29037	Cass	103.8550222	
29039	Cedar	63.53688669	
29041	Chariton	80.52610388	
29043	Christian	34.48949795	
29045	Clark	14.61560947	
29047	Clay	122.1764455	
29049	Clinton	102.5891549	
29051	Cole	74.22261576	
29053	Cooper	62.48934841	
29055	Crawford	37.56730809	
29057	Dade	13.21178491	
29059	Dallas	35.79525116	
29061	Daviess	84.20546133	
29063	DeKalb	71.25890736	
29065	Dent	6.476264491	



This work is licensed under the Creative Commons Attribution-NoDerivatives 4.0 International License. To view a copy of this license, visit <http://creativecommons.org/licenses/by-nd/4.0/>.

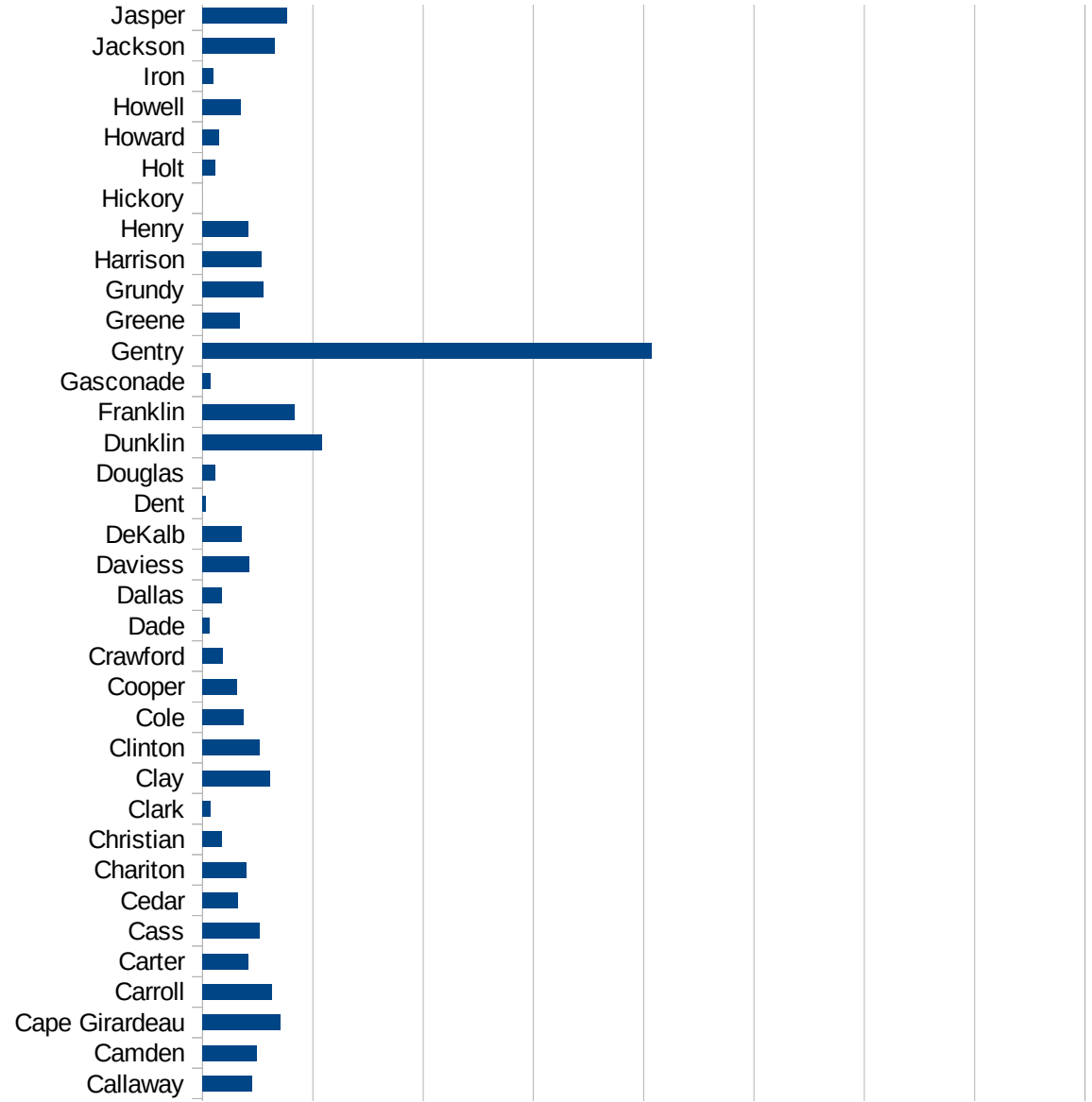
MO

29067 Douglas	22.43326105
29069 Dunklin	217.5169085
29071 Franklin	166.8756632
29073 Gasconade	13.60081605
29075 Gentry	814.7254074
29077 Greene	68.16866091
29079 Grundy	110.9542062
29081 Harrison	106.9645828
29083 Henry	82.59911894
29085 Hickory	0
29087 Holt	22.70663034
29089 Howard	29.5945546
29091 Howell	69.86725222
29093 Iron	19.65215682
29095 Jackson	130.7997778
29097 Jasper	152.5249511
29099 Jefferson	172.9463733
29101 Johnson	156.564527
29103 Knox	50.671396
29105 Laclede	28.00100804
29107 Lafayette	263.8198662
29109 Lawrence	20.85560103
29111 Lewis	71.02993404
29113 Lincoln	156.0170579
29115 Linn	99.69261444
29117 Livingston	39.61441965
29121 Macon	46.19547284
29123 Madison	24.61437479
29125 Maries	22.80761774
29127 Marion	31.47733632
29119 McDonald	502.64321
29129 Mercer	137.3249107
29131 Miller	27.62867067
29133 Mississippi	562.3875225

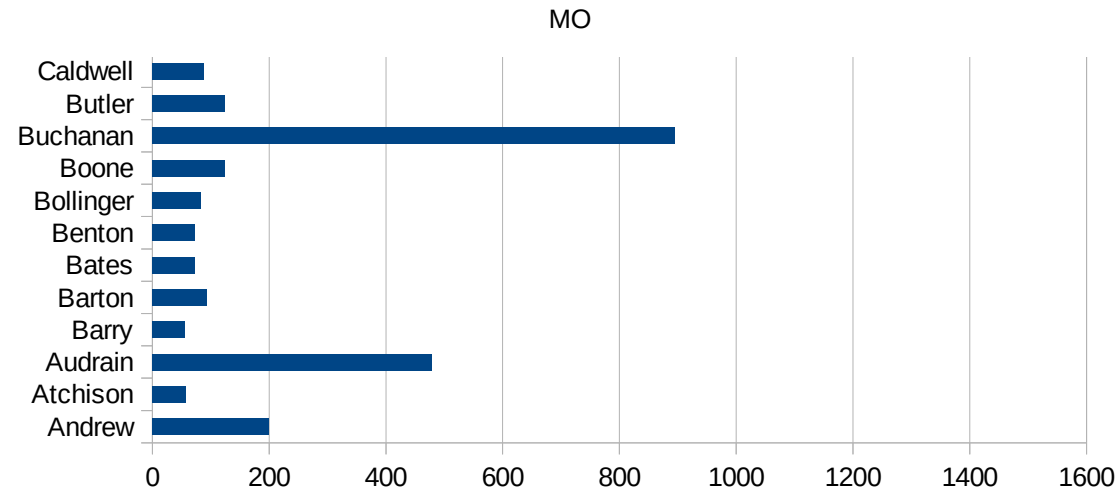


MO

29135 Moniteau	303.9513678
29137 Monroe	34.62603878
29139 Montgomery	104.0402289
29141 Morgan	54.03281265
29143 New Madrid	196.5772433
29145 Newton	151.0314763
29147 Nodaway	71.73601148
29149 Oregon	56.92059577
29151 Osage	36.4590929
29153 Ozark	0
29155 Pemiscot	639.1347099
29157 Perry	454.308094
29159 Pettis	209.2050209
29161 Phelps	15.64875257
29163 Pike	167.5313446
29165 Platte	96.13050444
29167 Polk	31.05493618
29169 Pulaski	203.791287
29171 Putnam	42.0433046
29173 Ralls	48.96200548
29175 Randolph	44.42111214
29177 Ray	109.2514093
29179 Reynolds	31.9795331
29181 Ripley	89.5455563
29195 Saline	1196.767853
29197 Schuyler	21.74385736
29199 Scotland	161.0954491
29201 Scott	387.4356441
29203 Shannon	73.26901942
29205 Shelby	16.52892562
29183 St. Charles	231.9743876
29185 St. Clair	21.28791911
29187 St. Francois	64.47549931
29189 St. Louis	568.6371866



29510 St. Louis City	744.2923279
29186 Ste. Genevieve	78.2647585
29207 Stoddard	424.5702938
29209 Stone	22.04793852
29211 Sullivan	1462.787333
29213 Taney	48.34204684
29215 Texas	3.910680067
29217 Vernon	58.45674201
29219 Warren	92.18979574
29221 Washington	52.11883093
29223 Wayne	0
29225 Webster	48.58216779
29227 Worth	196.0784314
29229 Wright	76.17803896



MO

FIPS

29001
29003
29005
29007
29009
29011
29013
29015
29017
29019
29021
29023
29025
29027
29029
29031
29033
29035
29037

MO

29039
29041
29043
29045
29047
29049
29051
29053
29055
29057
29059
29061
29063
29065
29067
29069
29071
29073
29075
29077
29079
29081
29083
29085
29087
29089
29091
29093
29095
29097
29099
29101

29103

MO

29105
29107
29109
29111
29113
29115
29117
29121
29123
29125
29127
29119
29129
29131
29133
29135
29137
29139
29141
29143
29145
29147
29149
29151
29153
29155
29157
29159
29161
29163
29165
29167
29169
29171

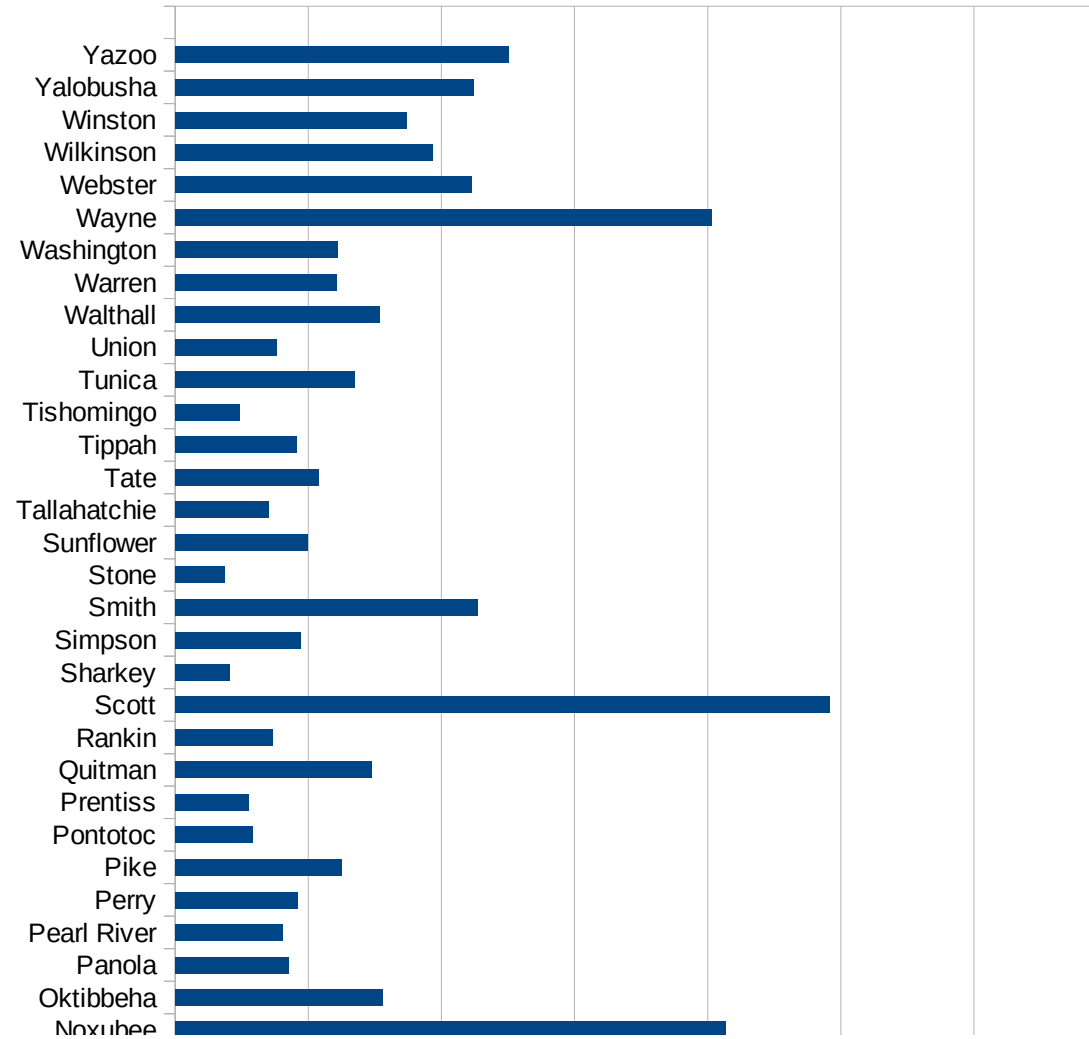
MO

29173
29175
29177
29179
29181
29195
29197
29199
29201
29203
29205
29183
29185
29187
29189
29510
29186
29207
29209
29211
29213
29215

29217
29219
29221
29223
29225
29227
29229

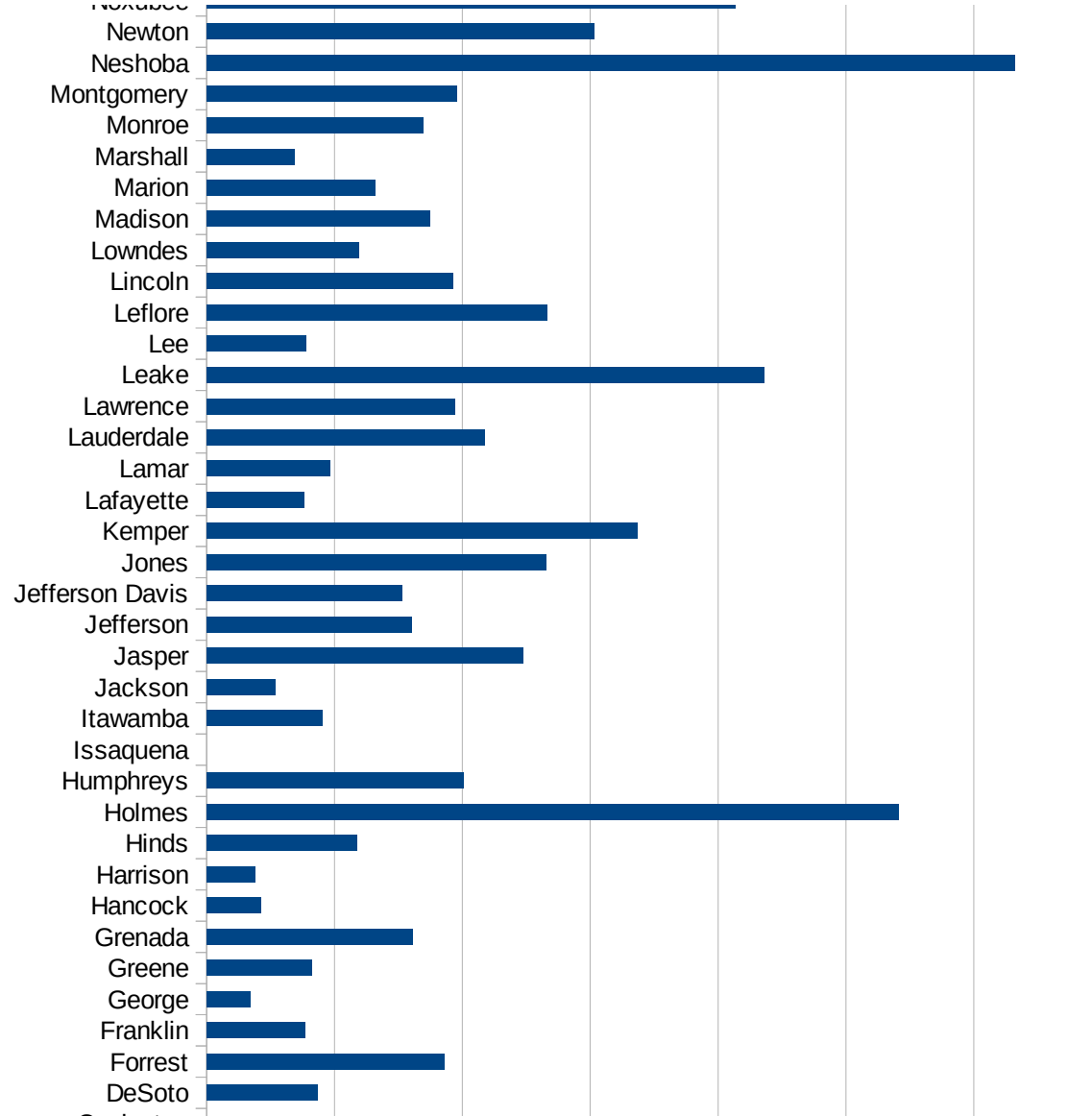
MS

FIPS	County	PC Infection
28001	Adams	727.7507053
28003	Alcorn	86.66215301
28005	Amite	592.244037
28007	Attala	1824.121971
28009	Benton	217.6278564
28011	Bolivar	628.7300929
28013	Calhoun	574.9515101
28015	Carroll	1230.955504
28017	Chickasaw	1030.807757
28019	Choctaw	857.6950954
28021	Claiborne	1599.644523
28023	Clarke	1076.647014
28025	Clay	954.2969153
28027	Coahoma	689.4113488
28029	Copiah	1488.981537
28031	Covington	1129.793667
28033	DeSoto	434.0635491
28035	Forrest	928.8874673
28037	Franklin	385.2080123
28039	George	169.0721649
28041	Greene	412.1890181
28043	Grenada	807.4091665
28045	Hancock	211.2646301
28047	Harrison	190.1766271
28049	Hinds	586.2876184
28051	Holmes	2706.843718
28053	Humphreys	1005.207703
28055	Issaquena	0
28057	Itawamba	450.7377642
28059	Jackson	268.7102605
28061	Jasper	1235.695155
28063	Jefferson	802.1390374
28065	Jefferson Davis	765.5332028

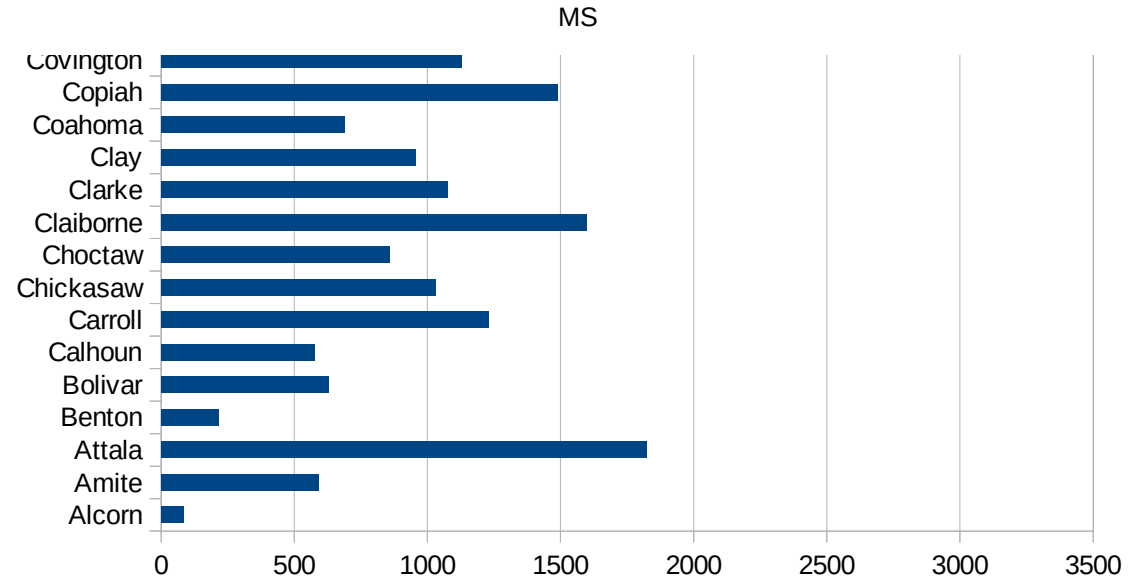


MS

28067 Jones	1329.223938
28069 Kemper	1685.449287
28071 Lafayette	381.4355848
28073 Lamar	480.4073855
28075 Lauderdale	1086.076185
28077 Lawrence	971.4973906
28079 Leake	2178.974652
28081 Lee	387.3148518
28083 Leflore	1331.304679
28085 Lincoln	964.7712323
28087 Lowndes	597.3188529
28089 Madison	872.8580896
28091 Marion	659.518511
28093 Marshall	344.1369778
28095 Monroe	846.3614891
28097 Montgomery	977.7511723
28099 Neshoba	3162.23176
28101 Newton	1515.646132
28103 Noxubee	2069.292833
28105 Oktibbeha	778.2414968
28107 Panola	427.175376
28109 Pearl River	404.4270316
28111 Perry	460.9839913
28113 Pike	626.8483179
28115 Pontotoc	292.149656
28117 Prentiss	276.5158997
28119 Quitman	737.4840448
28121 Rankin	365.8172084
28123 Scott	2460.49422
28125 Sharkey	205.6202879
28127 Simpson	470.8872113
28129 Smith	1137.35783
28131 Stone	186.9957792
28133 Sunflower	497.3771129



28135 Tallahatchie	350.3253021
28137 Tate	538.9617163
28139 Tippah	454.6487838
28141 Tishomingo	241.5955588
28143 Tunica	673.7731295
28145 Union	381.0389429
28147 Walthall	767.3695126
28149 Warren	606.3756064
28151 Washington	612.4758671
28153 Wayne	2014.976845
28155 Webster	1113.6085
28157 Wilkinson	966.7879891
28159 Winston	869.8045692
28161 Yazobusha	1121.691414
28163 Yazoo	1253.186066



MS

FIPS

29001
29003
29005
29007
29009
29011
29013
29015
29017
29019
29021
29023
29025
29027
29029
29031
29033
29035
29037

MS

29039
29041
29043
29045
29047
29049
29051
29053
29055
29057
29059
29061
29063
29065
29067
29069
29071
29073
29075
29077
29079
29081
29083
29085
29087
29089
29091
29093
29095
29097
29099
29101

29103

MS

29105
29107
29109
29111
29113
29115
29117
29121
29123
29125
29127
29119
29129
29131
29133
29135
29137
29139
29141
29143
29145
29147
29149
29151
29153
29155
29157
29159
29161
29163
29165
29167
29169
29171

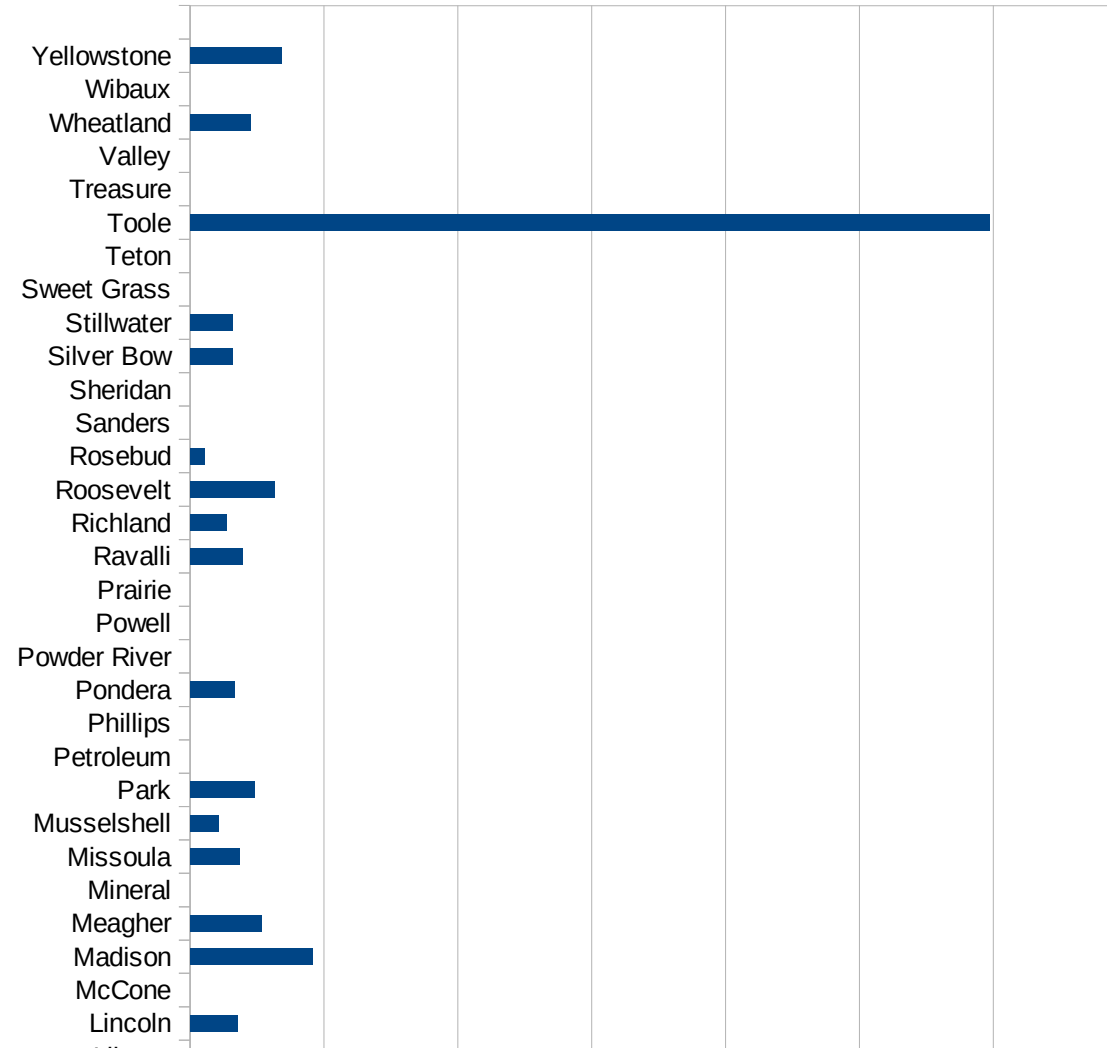
MS

29173
29175
29177
29179
29181
29195
29197
29199
29201
29203
29205
29183
29185
29187
29189
29510
29186
29207
29209
29211
29213
29215

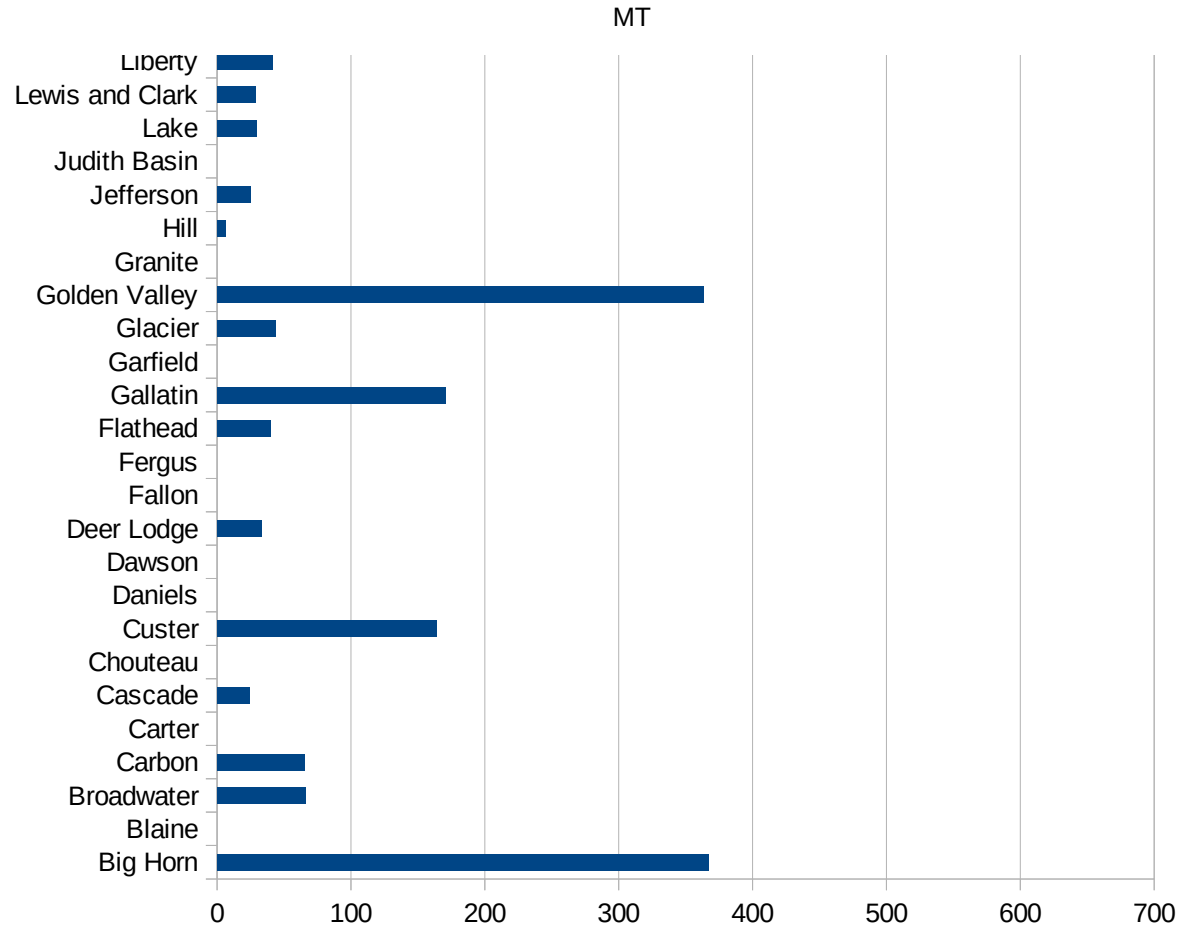
29217
29219
29221
29223
29225
29227
29229

MT

FIPS	County	PC Infection
30001	Beaverhead	10.63377286
30003	Big Horn	367.37142
30005	Blaine	0
30007	Broadwater	65.73541495
30009	Carbon	65.3350756
30011	Carter	0
30013	Cascade	24.49689502
30015	Chouteau	0
30017	Custer	163.9910236
30019	Daniels	0
30021	Dawson	0
30023	Deer Lodge	32.85510897
30025	Fallon	0
30027	Fergus	0
30029	Flathead	40.1543494
30031	Gallatin	170.724731
30033	Garfield	0
30035	Glacier	43.64588638
30037	Golden Valley	363.1961259
30039	Granite	0
30041	Hill	6.117330397
30043	Jefferson	24.79953708
30045	Judith Basin	0
30047	Lake	29.75206612
30049	Lewis and Clark	29.11208151
30051	Liberty	41.15226337
30053	Lincoln	35.36425179
30055	McCone	0
30057	Madison	91.24087591
30059	Meagher	53.59056806
30061	Mineral	0
30063	Missoula	37.03984309
30065	Musselshell	21.50075253



30067 Park	47.80114723
30069 Petroleum	0
30071 Phillips	0
30073 Pondera	33.48961822
30075 Powder River	0
30077 Powell	0
30079 Prairie	0
30081 Ravalli	39.37737422
30083 Richland	27.49014936
30085 Roosevelt	63.29686228
30087 Rosebud	11.03387399
30089 Sanders	0
30091 Sheridan	0
30093 Silver Bow	31.4348584
30095 Stillwater	31.46633103
30097 Sweet Grass	0
30099 Teton	0
30101 Toole	597.5685143
30103 Treasure	0
30105 Valley	0
30107 Wheatland	44.72271914
30109 Wibaux	0
30111 Yellowstone	68.06671787



MT

FIPS

29001
29003
29005
29007
29009
29011
29013
29015
29017
29019
29021
29023
29025
29027
29029
29031
29033
29035
29037

MT

29039
29041
29043
29045
29047
29049
29051
29053
29055
29057
29059
29061
29063
29065
29067
29069
29071
29073
29075
29077
29079
29081
29083
29085
29087
29089
29091
29093
29095
29097
29099
29101

29103

MT

29105
29107
29109
29111
29113
29115
29117
29121
29123
29125
29127
29119
29129
29131
29133
29135
29137
29139
29141
29143
29145
29147
29149
29151
29153
29155
29157
29159
29161
29163
29165
29167
29169
29171

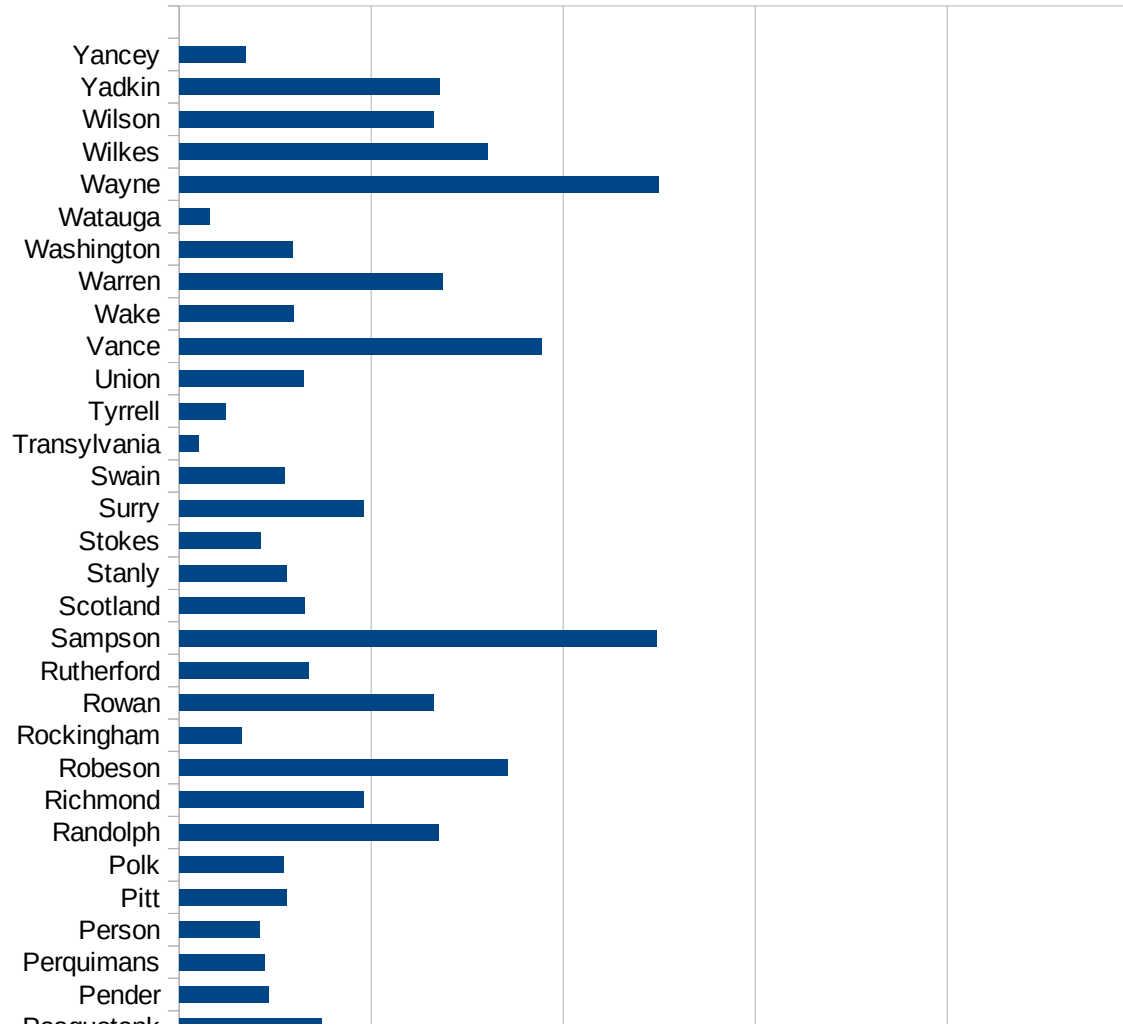
MT

29173
29175
29177
29179
29181
29195
29197
29199
29201
29203
29205
29183
29185
29187
29189
29510
29186
29207
29209
29211
29213
29215

29217
29219
29221
29223
29225
29227
29229

NC

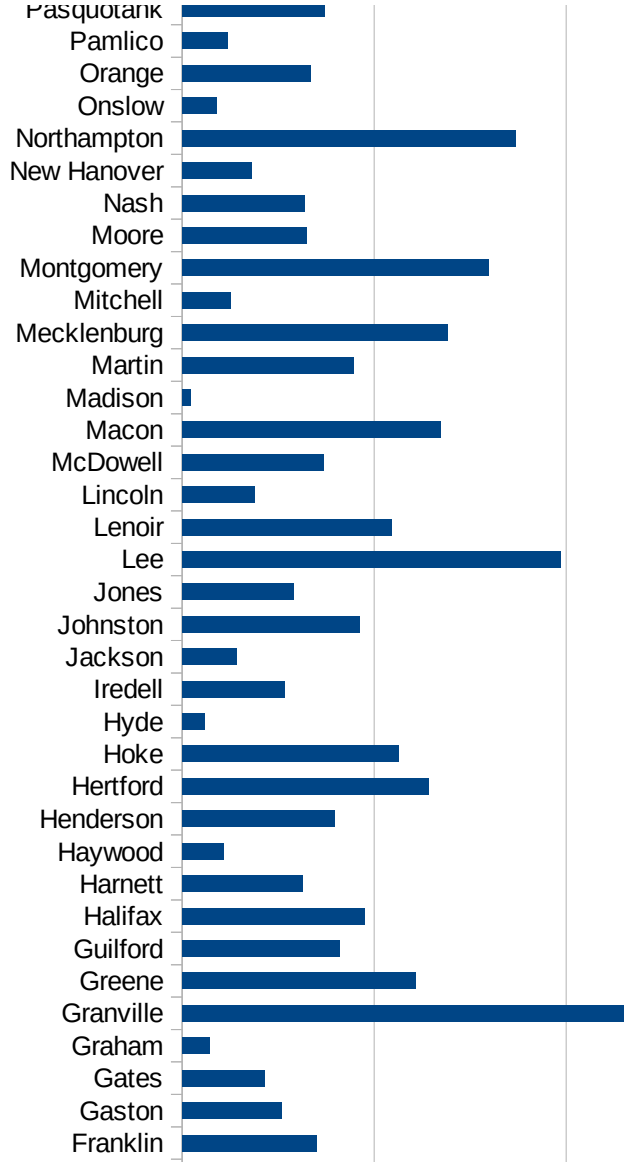
FIPS	County	PC Infection
37001	Alamance	496.8876926
37003	Alexander	136.5352181
37005	Alleghany	268.7931189
37007	Anson	365.7997347
37009	Ashe	158.6189088
37011	Avery	34.27592117
37013	Beaufort	112.5767327
37015	Bertie	709.5553453
37017	Bladen	644.7725218
37019	Brunswick	195.9866612
37021	Buncombe	179.0793623
37023	Burke	927.1757651
37025	Cabarrus	363.8652043
37027	Caldwell	314.5229126
37029	Camden	65.35947712
37031	Carteret	69.04090674
37033	Caswell	467.0014979
37035	Catawba	293.0943196
37037	Chatham	1122.520133
37039	Cherokee	105.6970722
37041	Chowan	135.4337444
37043	Clay	80.79719903
37045	Cleveland	184.3412361
37047	Columbus	776.2105831
37049	Craven	272.0771144
37051	Cumberland	281.346854
37053	Currituck	59.10165485
37055	Dare	73.97057615
37057	Davidson	406.9285894
37059	Davie	339.3162193
37061	Duplin	2091.545467
37063	Durham	896.9530118
37065	Edgecombe	492.2603596



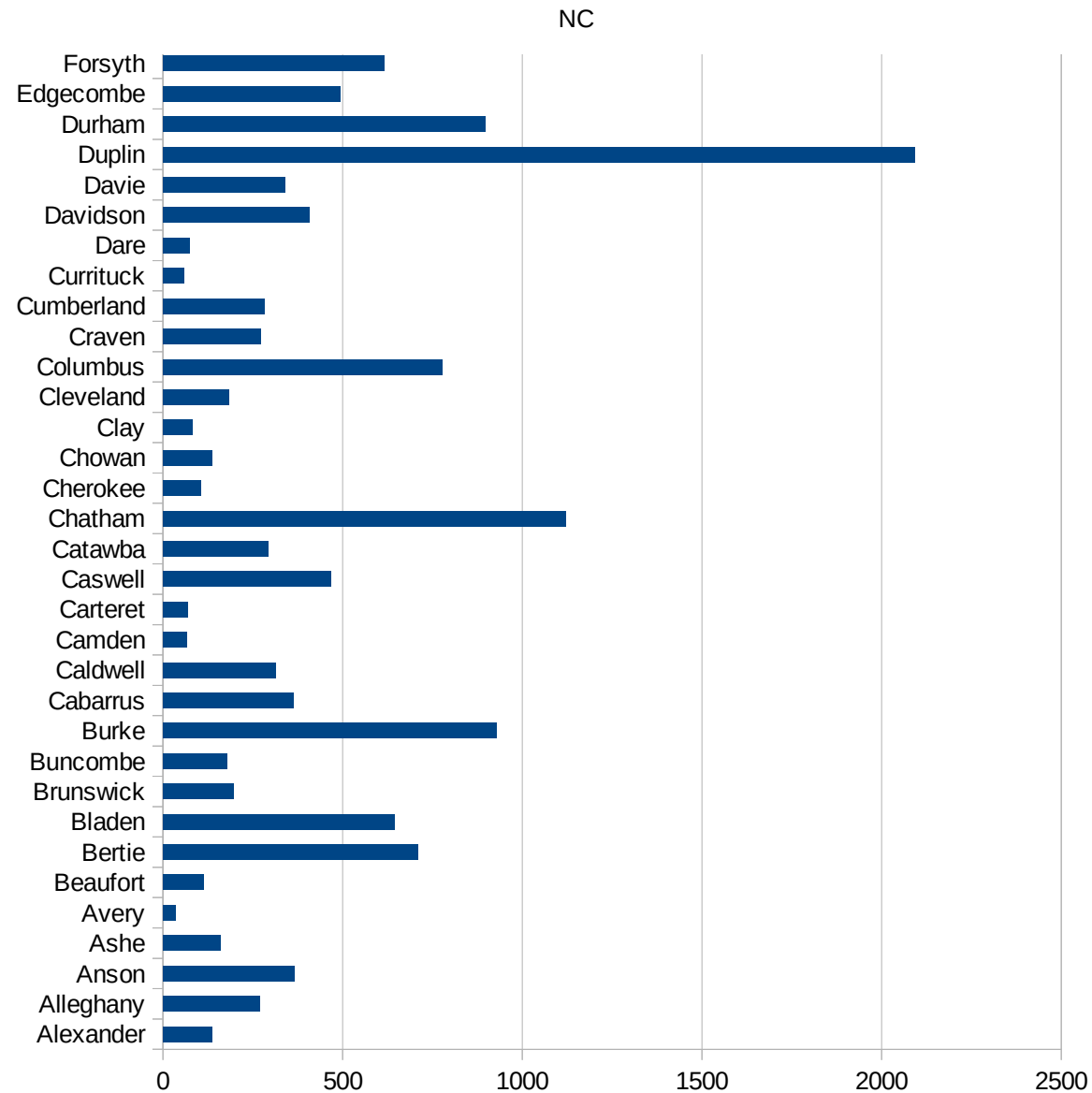
This work is licensed under the Creative Commons Attribution-NoDerivatives 4.0 International License. To view a copy of this license, visit <http://creativecommons.org/licenses/by-nd/4.0/>.

NC

37067 Forsyth	615.4065297
37069 Franklin	350.7992895
37071 Gaston	258.4744622
37073 Gates	216.0200467
37075 Graham	70.72135785
37077 Granville	1169.425268
37079 Greene	609.1757091
37081 Guilford	411.1154834
37083 Halifax	476.529442
37085 Harnett	314.4232345
37087 Haywood	108.1150861
37089 Henderson	397.4372152
37091 Hertford	642.4616425
37093 Hoke	562.4132642
37095 Hyde	57.36137667
37097 Iredell	266.2033794
37099 Jackson	140.7898077
37101 Johnston	461.3297151
37103 Jones	290.5468507
37105 Lee	986.1355204
37107 Lenoir	544.8763756
37109 Lincoln	187.41793
37111 McDowell	369.1739732
37113 Macon	671.6735157
37115 Madison	22.9747737
37117 Martin	445.5030656
37119 Mecklenburg	691.3788359
37121 Mitchell	126.6666667
37123 Montgomery	799.383961
37125 Moore	324.2739304
37127 Nash	320.1582709
37129 New Hanover	181.251453
37131 Northampton	869.0790811
37133 Onslow	90.04314989



37135 Orange	333.4999692
37137 Pamlico	118.3898974
37139 Pasquotank	370.8468932
37141 Pender	233.2614781
37143 Perquimans	223.5136343
37145 Person	210.0893513
37147 Pitt	279.0221995
37149 Polk	271.6995779
37151 Randolph	675.9631952
37153 Richmond	478.9805512
37155 Robeson	854.8823873
37157 Rockingham	162.0906384
37159 Rowan	663.3064802
37161 Rutherford	338.1917218
37163 Sampson	1243.202464
37165 Scotland	327.4921
37167 Stanly	280.3060814
37169 Stokes	211.1421471
37171 Surry	480.9028743
37173 Swain	273.7802738
37175 Transylvania	49.68581032
37177 Tyrrell	121.0360687
37179 Union	323.8550621
37181 Vance	944.327307
37183 Wake	297.4443951
37185 Warren	686.6259403
37187 Washington	295.134497
37189 Watauga	78.6486728
37191 Wayne	1249.513177
37193 Wilkes	802.2521406
37195 Wilson	662.9427291
37197 Yadkin	679.2211597
37199 Yancey	173.1553371



NC

NC

FIPS

29001
29003
29005
29007
29009
29011
29013
29015
29017
29019
29021
29023
29025
29027
29029
29031
29033
29035
29037

NC

29039
29041
29043
29045
29047
29049
29051
29053
29055
29057
29059
29061
29063
29065
29067
29069
29071
29073
29075
29077
29079
29081
29083
29085
29087
29089
29091
29093
29095
29097
29099
29101

29103

NC

29105
29107
29109
29111
29113
29115
29117
29121
29123
29125
29127
29119
29129
29131
29133
29135
29137
29139
29141
29143
29145
29147
29149
29151
29153
29155
29157
29159
29161
29163
29165
29167
29169
29171

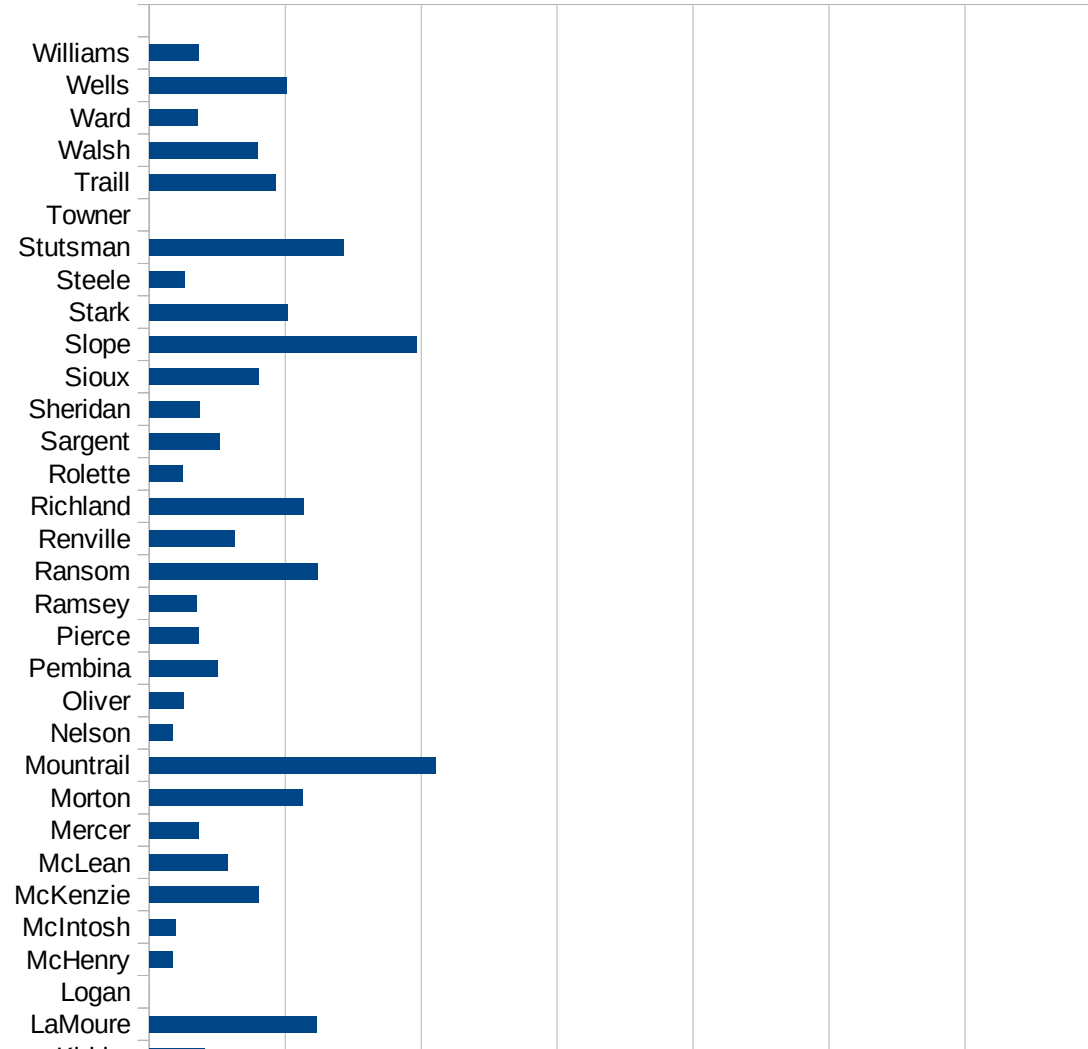
NC

29173
29175
29177
29179
29181
29195
29197
29199
29201
29203
29205
29183
29185
29187
29189
29510
29186
29207
29209
29211
29213
29215

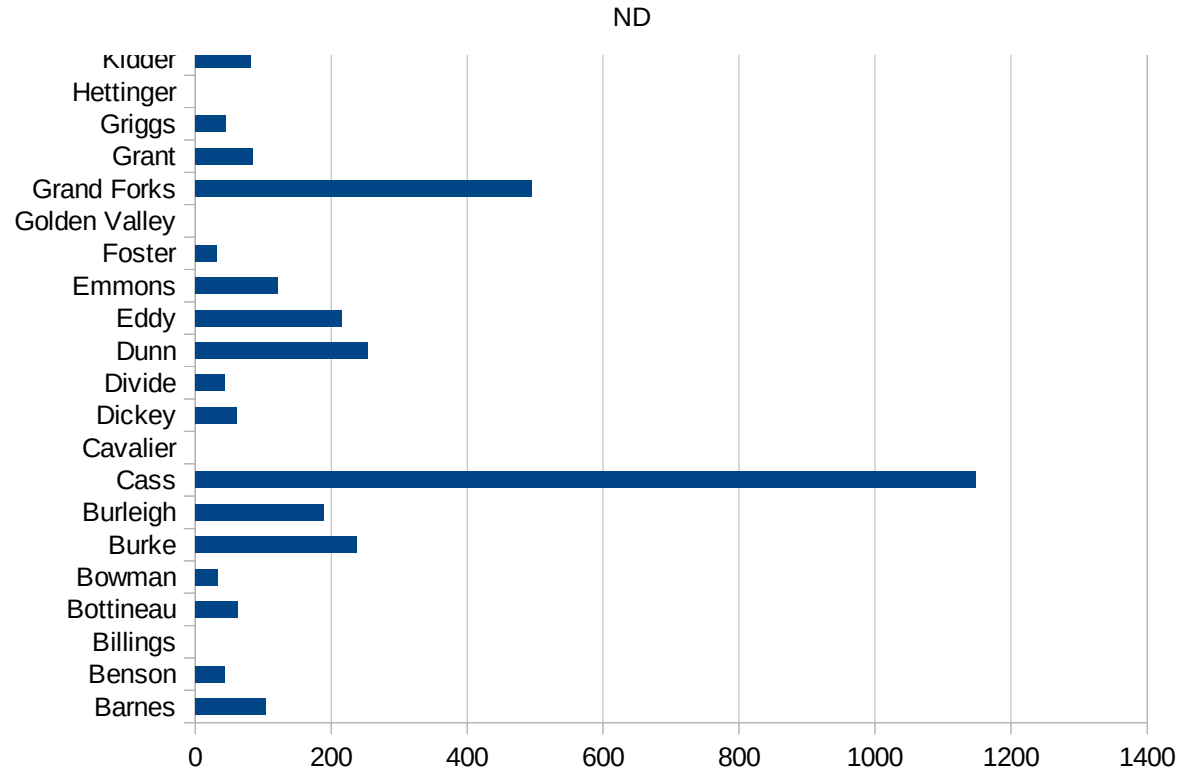
29217
29219
29221
29223
29225
29227
29229

ND

FIPS	County	PC Infection
38001	Adams	0
38003	Barnes	104.3445267
38005	Benson	43.09106579
38007	Billings	0
38009	Bottineau	62.39276244
38011	Bowman	32.50975293
38013	Burke	238.0952381
38015	Burleigh	188.9307569
38017	Cass	1148.108156
38019	Cavalier	0
38021	Dickey	61.18702835
38023	Divide	43.80201489
38025	Dunn	253.9242844
38027	Eddy	216.1694769
38029	Emmons	121.3960546
38031	Foster	31.09452736
38033	Golden Valley	0
38035	Grand Forks	494.5598417
38037	Grant	84.24599832
38039	Griggs	44.80286738
38041	Hettinger	0
38043	Kidder	81.63265306
38045	LaMoure	246.1841457
38047	Logan	0
38049	McHenry	34.38789546
38051	McIntosh	38.68471954
38053	McKenzie	161.3849765
38055	McLean	115.2918981
38057	Mercer	72.57771864
38059	Morton	225.1165782
38061	Mountrail	420.8259933
38063	Nelson	34.8553503
38065	Oliver	51.2295082



38067 Pembina	100.7629192
38069 Pierce	73.51139427
38071 Ramsey	69.68034143
38073 Ransom	248.2337216
38075 Renville	126.3689975
38077 Richland	227.8465423
38079 Rolette	48.94762604
38081 Sargent	103.3591731
38083 Sheridan	74.12898443
38085 Sioux	160.6241395
38087 Slope	393.1847969
38089 Stark	203.2454754
38091 Steele	52.54860746
38093 Stutsman	286.8480184
38095 Towner	0
38097 Traill	186.6368048
38099 Walsh	159.3700197
38101 Ward	70.85498347
38103 Wells	202.1733637
38105 Williams	73.55021216



ND

FIPS

29001
29003
29005
29007
29009
29011
29013
29015
29017
29019
29021
29023
29025
29027
29029
29031
29033
29035
29037

ND

29039
29041
29043
29045
29047
29049
29051
29053
29055
29057
29059
29061
29063
29065
29067
29069
29071
29073
29075
29077
29079
29081
29083
29085
29087
29089
29091
29093
29095
29097
29099
29101

29103

ND


29105
29107
29109
29111
29113
29115
29117
29121
29123
29125
29127
29119
29129
29131
29133
29135
29137
29139
29141
29143
29145
29147
29149
29151
29153
29155
29157
29159
29161
29163
29165
29167
29169
29171

ND

29173
29175
29177
29179
29181
29195
29197
29199
29201
29203
29205
29183
29185
29187
29189
29510
29186
29207
29209
29211
29213
29215

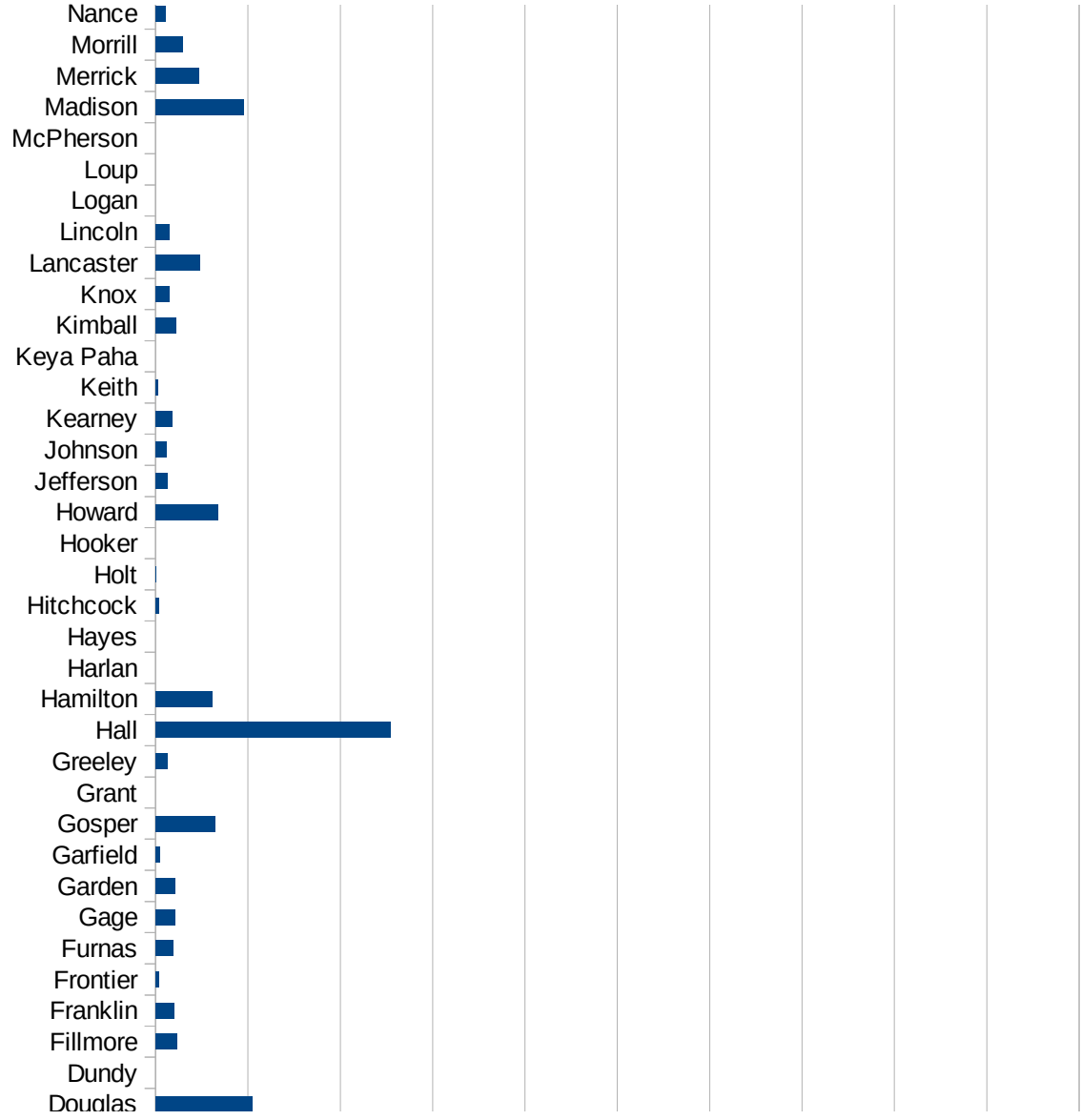
29217
29219
29221
29223
29225
29227
29229

NE

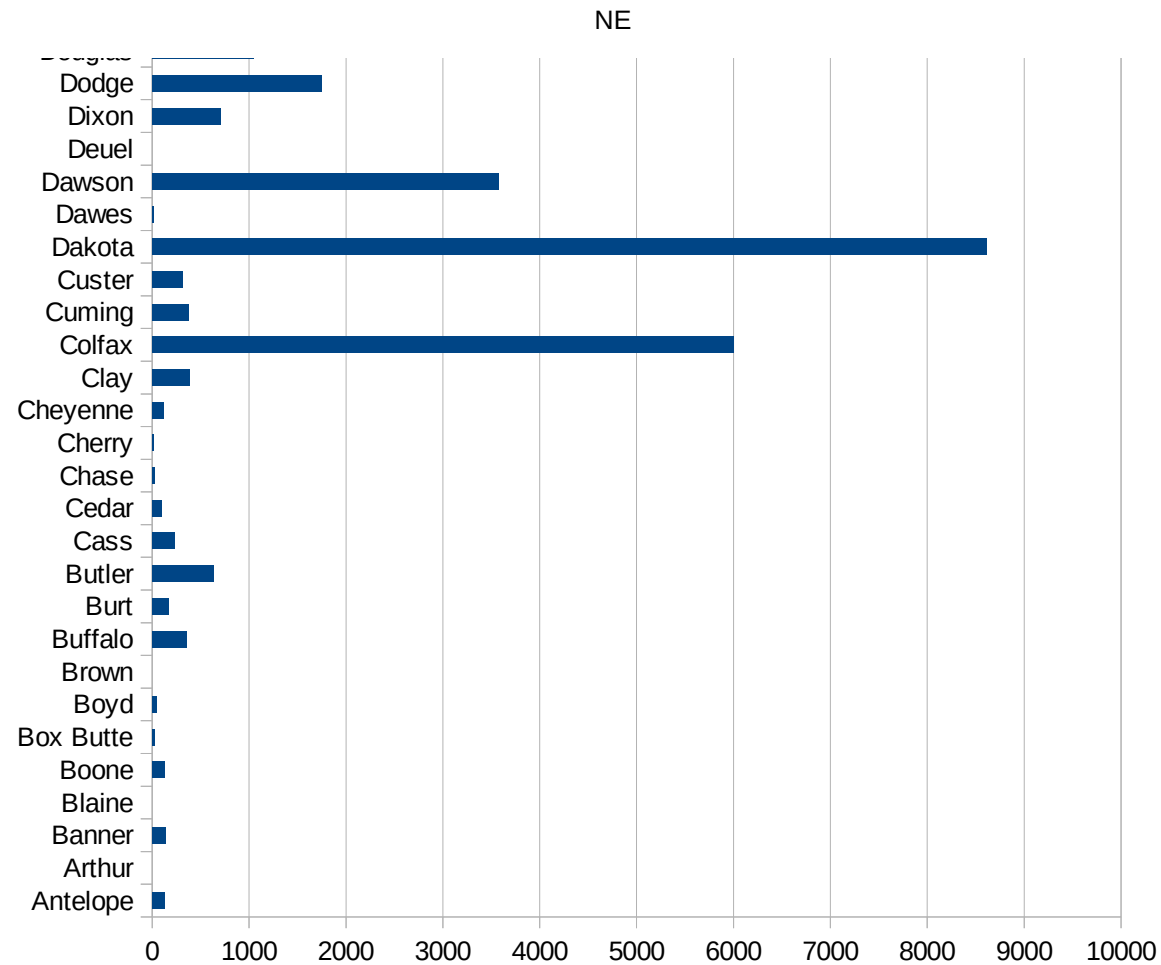


NE

31067 Gage	214.0231703
31069 Garden	210.8592514
31071 Garfield	50.32712632
31073 Gosper	651.3026052
31075 Grant	0
31077 Greeley	127.3344652
31079 Hall	2543.54213
31081 Hamilton	614.2241379
31083 Harlan	0
31085 Hayes	0
31087 Hitchcock	35.63791875
31089 Holt	9.825112989
31091 Hooker	0
31093 Howard	680.2721088
31095 Jefferson	126.8141468
31097 Johnson	116.8679392
31099 Kearney	183.3740831
31101 Keith	24.93454681
31103 Keya Paha	0
31105 Kimball	221.116639
31107 Knox	154.4126381
31109 Lancaster	484.7575582
31111 Lincoln	153.474492
31113 Logan	0
31115 Loup	0
31117 McPherson	0
31119 Madison	957.8435805
31121 Merrick	465.5373076
31123 Morrill	298.7622706
31125 Nance	113.2502831
31127 Nemaha	57.48778385
31129 Nuckolls	23.83790226
31131 Otoe	87.58210823
31133 Pawnee	0



31135 Perkins	0
31137 Phelps	233.4370831
31139 Pierce	84.01008121
31141 Platte	1948.266043
31143 Polk	227.358848
31145 Red Willow	55.9388402
31147 Richardson	12.59921885
31149 Rock	0
31151 Saline	3658.536585
31153 Sarpy	513.9353461
31155 Saunders	276.9562972
31157 Scotts Bluff	511.2673317
31159 Seward	184.7788428
31161 Sheridan	0
31163 Sherman	164.5819618
31165 Sioux	84.24599832
31167 Stanton	351.758794
31169 Thayer	19.84520738
31171 Thomas	138.8888889
31173 Thurston	972.2032042
31175 Valley	167.0644391
31177 Washington	198.383897
31179 Wayne	276.5074976
31181 Webster	169.8273422
31183 Wheeler	0
31185 York	268.6610514



NE

FIPS

29001
29003
29005
29007
29009
29011
29013
29015
29017
29019
29021
29023
29025
29027
29029
29031
29033
29035
29037

NE

29039
29041
29043
29045
29047
29049
29051
29053
29055
29057
29059
29061
29063
29065
29067
29069
29071
29073
29075
29077
29079
29081
29083
29085
29087
29089
29091
29093
29095
29097
29099
29101

29103

NE

29105
29107
29109
29111
29113
29115
29117
29121
29123
29125
29127
29119
29129
29131
29133
29135
29137
29139
29141
29143
29145
29147
29149
29151
29153
29155
29157
29159
29161
29163
29165
29167
29169
29171

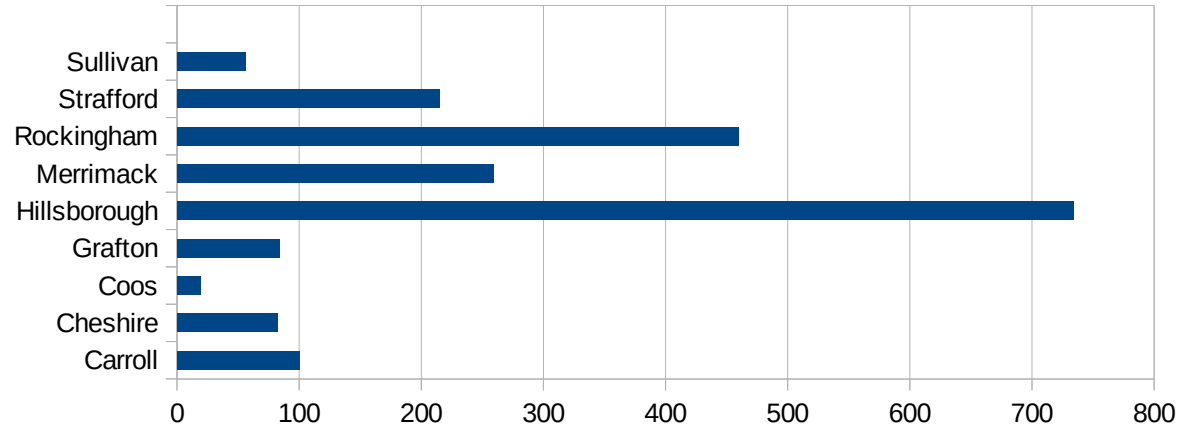
NE

29173
29175
29177
29179
29181
29195
29197
29199
29201
29203
29205
29183
29185
29187
29189
29510
29186
29207
29209
29211
29213
29215

29217
29219
29221
29223
29225
29227
29229

NH

FIPS	County	Cases	Per Capita Cases 100,000
33001	Belknap	121.2677395	
33003	Carroll	100.4530638	
33005	Cheshire	82.36047743	
33007	Coos	18.99395359	
33009	Grafton	83.53195376	
33011	Hillsborough	734.0209562	
33013	Merrimack	259.3759098	
33015	Rockingham	459.9322069	
33017	Strafford	215.2356061	
33019	Sullivan	55.62766549	



NH

FIPS

29001
29003
29005
29007
29009
29011
29013
29015
29017
29019
29021
29023
29025
29027
29029
29031
29033
29035
29037

NH

29039
29041
29043
29045
29047
29049
29051
29053
29055
29057
29059
29061
29063
29065
29067
29069
29071
29073
29075
29077
29079
29081
29083
29085
29087
29089
29091
29093
29095
29097
29099
29101

29103

NH

29105
29107
29109
29111
29113
29115
29117
29121
29123
29125
29127
29119
29129
29131
29133
29135
29137
29139
29141
29143
29145
29147
29149
29151
29153
29155
29157
29159
29161
29163
29165
29167
29169
29171

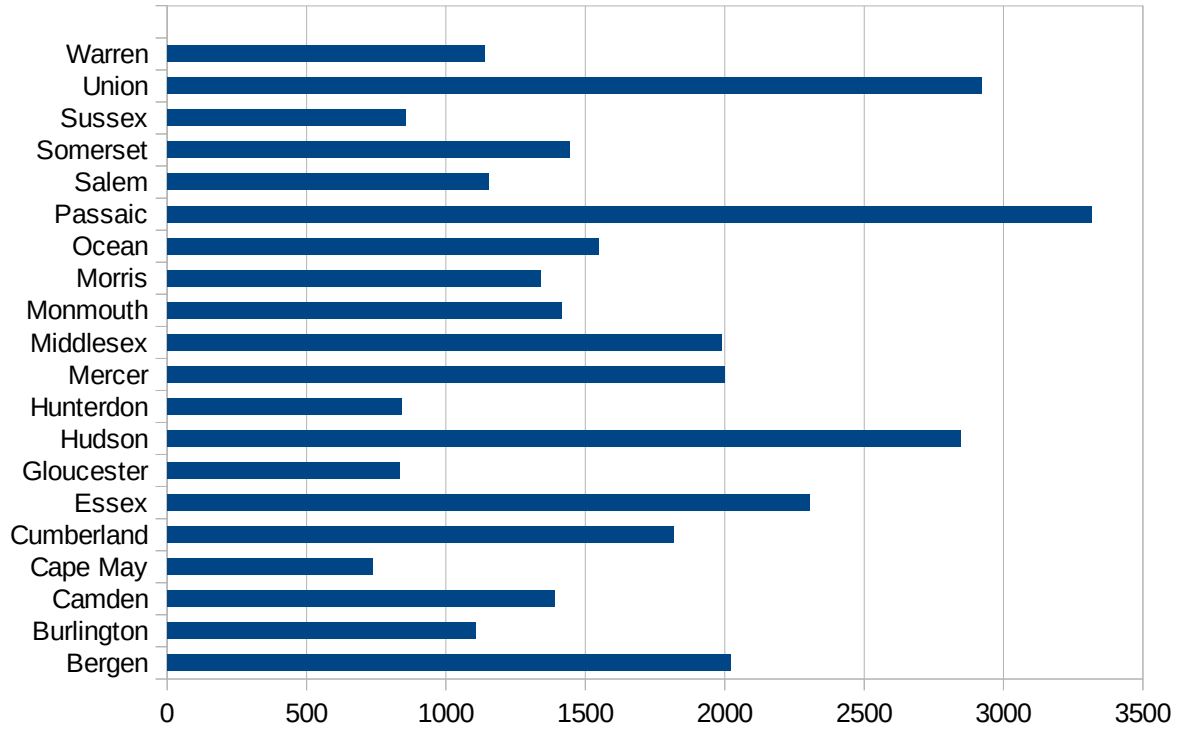
NH

29173
29175
29177
29179
29181
29195
29197
29199
29201
29203
29205
29183
29185
29187
29189
29510
29186
29207
29209
29211
29213
29215

29217
29219
29221
29223
29225
29227
29229

NJ

FIPS	County	PC Infection
34001	Atlantic	961.8391359
34003	Bergen	2020.728265
34005	Burlington	1108.032619
34007	Camden	1389.727024
34009	Cape May	736.8193604
34011	Cumberland	1818.217948
34013	Essex	2303.295835
34015	Gloucester	833.1960687
34017	Hudson	2845.601211
34019	Hunterdon	841.1244928
34021	Mercer	1999.129285
34023	Middlesex	1990.273417
34025	Monmouth	1416.905661
34027	Morris	1340.879108
34029	Ocean	1546.743876
34031	Passaic	3314.656971
34033	Salem	1154.822943
34035	Somerset	1443.393606
34037	Sussex	854.4094773
34039	Union	2923.484098
34041	Warren	1140.112877



FIPS

- 29001
- 29003
- 29005
- 29007
- 29009
- 29011
- 29013
- 29015
- 29017
- 29019
- 29021
- 29023
- 29025
- 29027
- 29029
- 29031
- 29033
- 29035
- 29037

NJ

29039
29041
29043
29045
29047
29049
29051
29053
29055
29057
29059
29061
29063
29065
29067
29069
29071
29073
29075
29077
29079
29081
29083
29085
29087
29089
29091
29093
29095
29097
29099
29101

29103

NJ

29105
29107
29109
29111
29113
29115
29117
29121
29123
29125
29127
29119
29129
29131
29133
29135
29137
29139
29141
29143
29145
29147
29149
29151
29153
29155
29157
29159
29161
29163
29165
29167
29169
29171

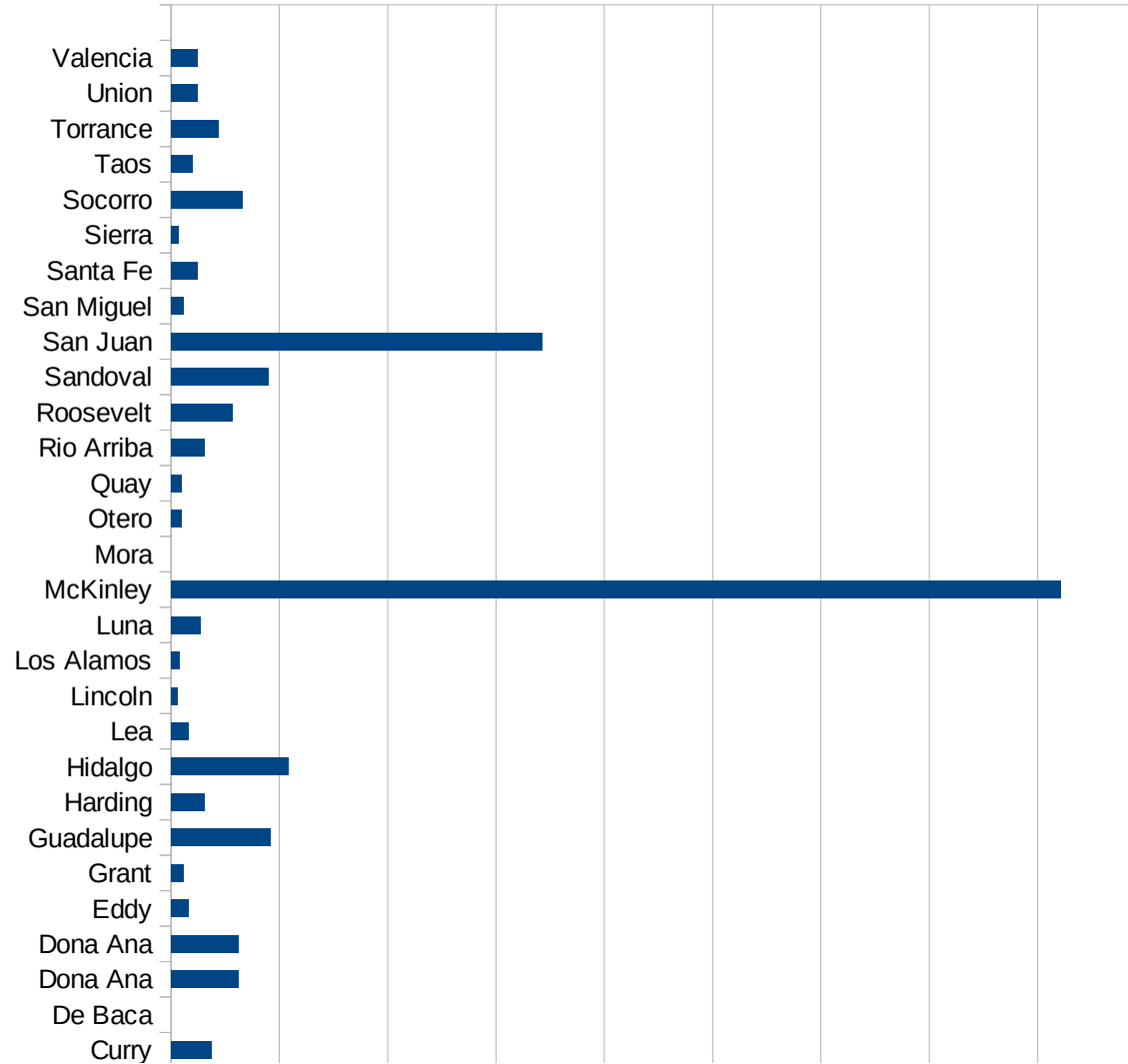
NJ

29173
29175
29177
29179
29181
29195
29197
29199
29201
29203
29205
29183
29185
29187
29189
29510
29186
29207
29209
29211
29213
29215

29217
29219
29221
29223
29225
29227
29229

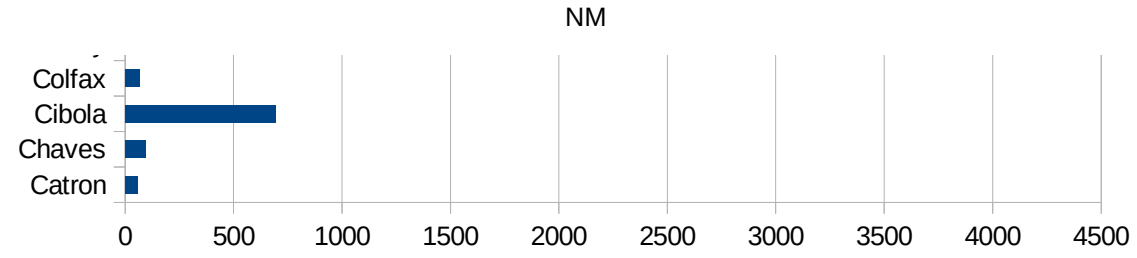
NM

FIPS	County	PC Infection
35001	Bernalillo	258.1401825
35003	Catron	55.89714925
35005	Chaves	94.2973303
35006	Cibola	695.4310925
35007	Colfax	66.06110652
35009	Curry	186.0954346
35011	De Baca	0
35013	Dona Ana	310.7731632
35013	Dona Ana	310.7731632
35015	Eddy	82.9015544
35017	Grant	58.50947122
35019	Guadalupe	460.7233356
35021	Harding	152.6717557
35023	Hidalgo	542.4528302
35025	Lea	79.01050121
35027	Lincoln	30.68112088
35028	Los Alamos	36.64729595
35029	Luna	133.5392063
35031	McKinley	4105.685434
35033	Mora	0
35035	Otero	46.42038903
35037	Quay	48.46722404
35039	Rio Arriba	156.386197
35041	Roosevelt	282.772235
35043	Sandoval	448.4119604
35045	San Juan	1711.411275
35047	San Miguel	57.98992425
35049	Santa Fe	121.2880525
35051	Sierra	36.46973012
35053	Socorro	328.6525246
35055	Taos	100.5025126
35057	Torrance	218.0745302
35059	Union	121.4181642



35061 Valencia

122.9465313



NM

FIPS

29001
29003
29005
29007
29009
29011
29013
29015
29017
29019
29021
29023
29025
29027
29029
29031
29033
29035
29037

NM

29039
29041
29043
29045
29047
29049
29051
29053
29055
29057
29059
29061
29063
29065
29067
29069
29071
29073
29075
29077
29079
29081
29083
29085
29087
29089
29091
29093
29095
29097
29099
29101

29103

NM

29105
29107
29109
29111
29113
29115
29117
29121
29123
29125
29127
29119
29129
29131
29133
29135
29137
29139
29141
29143
29145
29147
29149
29151
29153
29155
29157
29159
29161
29163
29165
29167
29169
29171

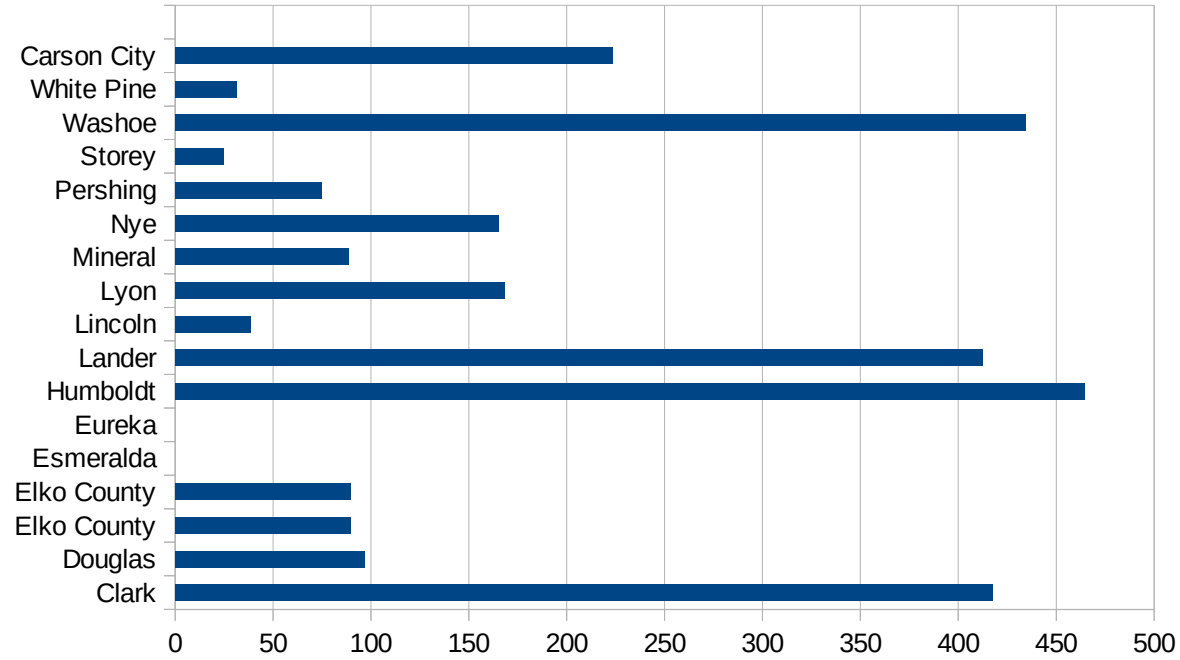
NM

29173
29175
29177
29179
29181
29195
29197
29199
29201
29203
29205
29183
29185
29187
29189
29510
29186
29207
29209
29211
29213
29215

29217
29219
29221
29223
29225
29227
29229

NV

FIPS	County	PC Infection
32001	Churchill	40.91653028
32003	Clark	417.5391538
32005	Douglas	96.97319826
32007	Elko County	89.59207015
32007	Elko County	89.59207015
32009	Esmeralda	0
32011	Eureka	0
32013	Humboldt	464.6729417
32015	Lander	412.5560538
32017	Lincoln	38.45414343
32019	Lyon	168.434633
32021	Mineral	88.61320337
32023	Nye	165.3949632
32027	Pershing	75.00750075
32029	Storey	24.8200546
32031	Washoe	434.3671831
32033	White Pine	31.66226913
32510	Carson City	223.7701664



NV

FIPS

29001
29003
29005
29007
29009
29011
29013
29015
29017
29019
29021
29023
29025
29027
29029
29031
29033
29035
29037

NV

29039
29041
29043
29045
29047
29049
29051
29053
29055
29057
29059
29061
29063
29065
29067
29069
29071
29073
29075
29077
29079
29081
29083
29085
29087
29089
29091
29093
29095
29097
29099
29101

29103

NV

29105
29107
29109
29111
29113
29115
29117
29121
29123
29125
29127
29119
29129
29131
29133
29135
29137
29139
29141
29143
29145
29147
29149
29151
29153
29155
29157
29159
29161
29163
29165
29167
29169
29171

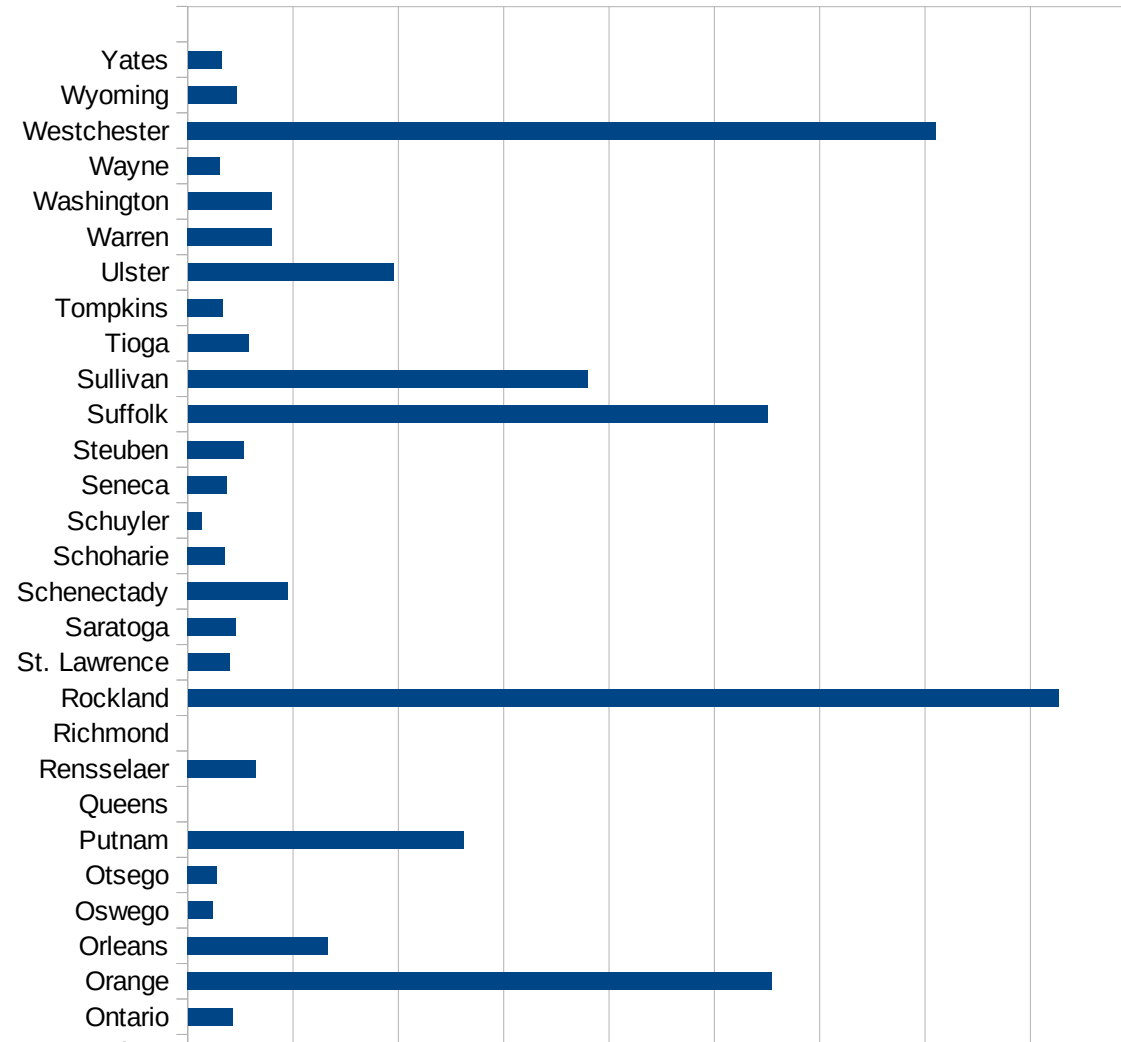
NV

29173
29175
29177
29179
29181
29195
29197
29199
29201
29203
29205
29183
29185
29187
29189
29510
29186
29207
29209
29211
29213
29215

29217
29219
29221
29223
29225
29227
29229

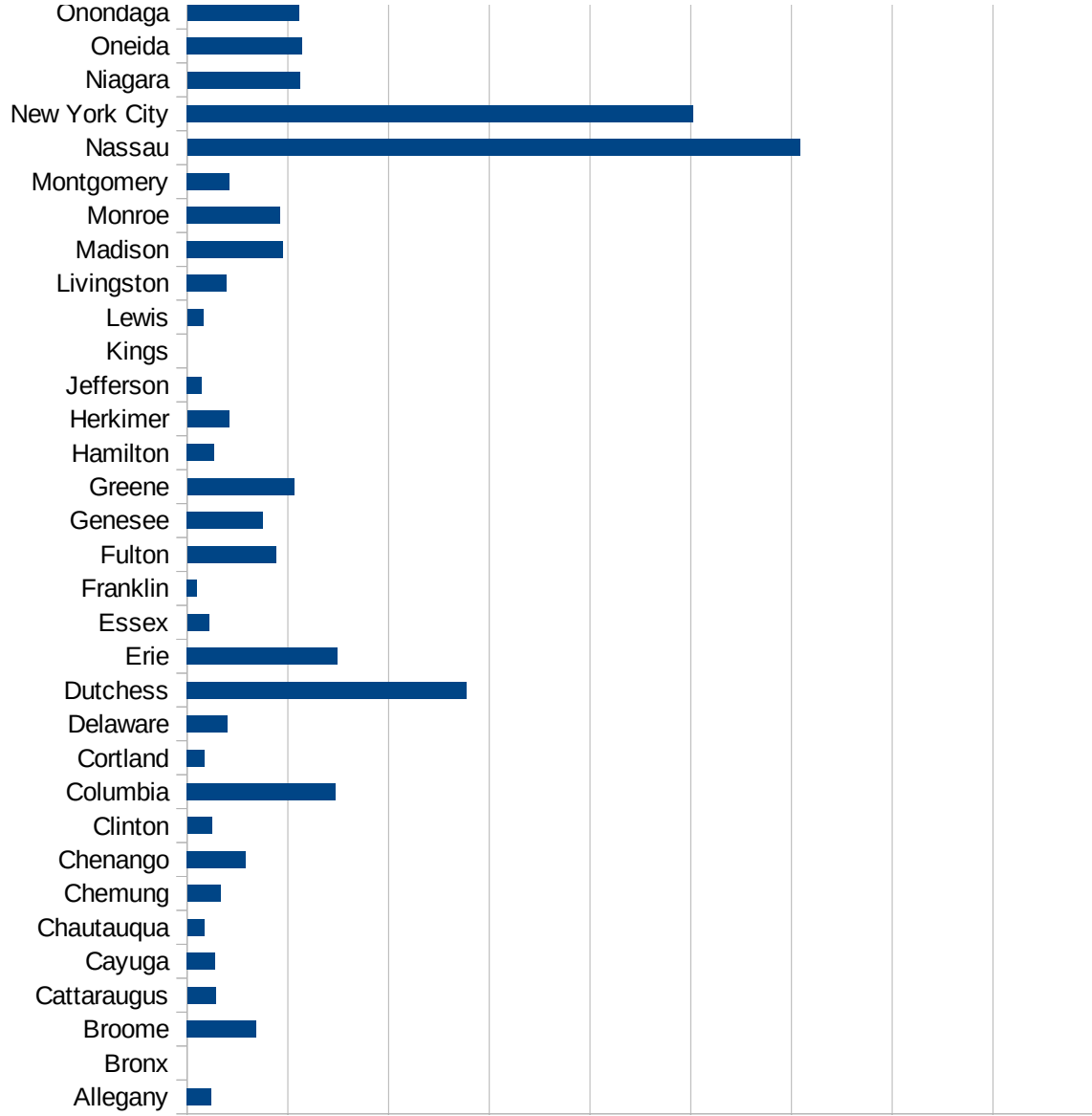
NY

FIPS	County	PC Infection
36001	Albany	660.660269539
36003	Allegany	118.457893603
36005	Bronx	0
36007	Broome	342.796320548
36009	Cattaraugus	141.853201458
36011	Cayuga	137.403590641
36013	Chautauqua	84.4152291326
36015	Chemung	163.790443184
36017	Chenango	292.409962975
36019	Clinton	122.684181176
36021	Columbia	737.699445891
36023	Cortland	87.8238504485
36025	Delaware	199.878725268
36027	Dutchess	1388.06610422
36029	Erie	748.272026565
36031	Essex	107.238605898
36033	Franklin	49.7087069771
36035	Fulton	440.372450598
36037	Genesee	375.580323764
36039	Greene	530.626855615
36041	Hamilton	135.317997294
36043	Herkimer	207.009202206
36045	Jefferson	73.3747930741
36047	Kings	0
36049	Lewis	79.4040912013
36051	Livingston	194.537143942
36053	Madison	477.434847094
36055	Monroe	460.352820435
36057	Montgomery	210.292184814
36059	Nassau	3041.94154201
36061	New York City	2511.57672548
36063	Niagara	559.322919884
36065	Oneida	569.307901053



NY

36067 Onondaga	553.908650546
36069 Ontario	212.990606568
36071 Orange	2774.96328063
36073 Orleans	664.828129617
36075 Oswego	117.898522452
36077 Otsego	137.240790641
36079 Putnam	1308.49815961
36081 Queens	0
36083 Rensselaer	323.001467618
36085 Richmond	0
36087 Rockland	4134.85008981
36089 St. Lawrence	198.987477672
36091 Saratoga	227.230267245
36093 Schenectady	474.412616672
36095 Schoharie	176.865935621
36097 Schuyler	66.9941938365
36099 Seneca	186.588921283
36101 Steuben	268.278424986
36103 Suffolk	2752.69682593
36105 Sullivan	1898.06352486
36107 Tioga	288.303130148
36109 Tompkins	168.299397819
36111 Ulster	976.489230063
36113 Warren	399.906636583
36115 Washington	397.078288151
36117 Wayne	152.11405223
36119 Westchester	3553.59379586
36121 Wyoming	232.006985157
36123 Yates	161.024113361



NY
0 500 1000 1500 2000 2500 3000 3500 4000 4500

NY

FIPS

29001
29003
29005
29007
29009
29011
29013
29015
29017
29019
29021
29023
29025
29027
29029
29031
29033
29035
29037

NY

29039
29041
29043
29045
29047
29049
29051
29053
29055
29057
29059
29061
29063
29065
29067
29069
29071
29073
29075
29077
29079
29081
29083
29085
29087
29089
29091
29093
29095
29097
29099
29101

29103

NY

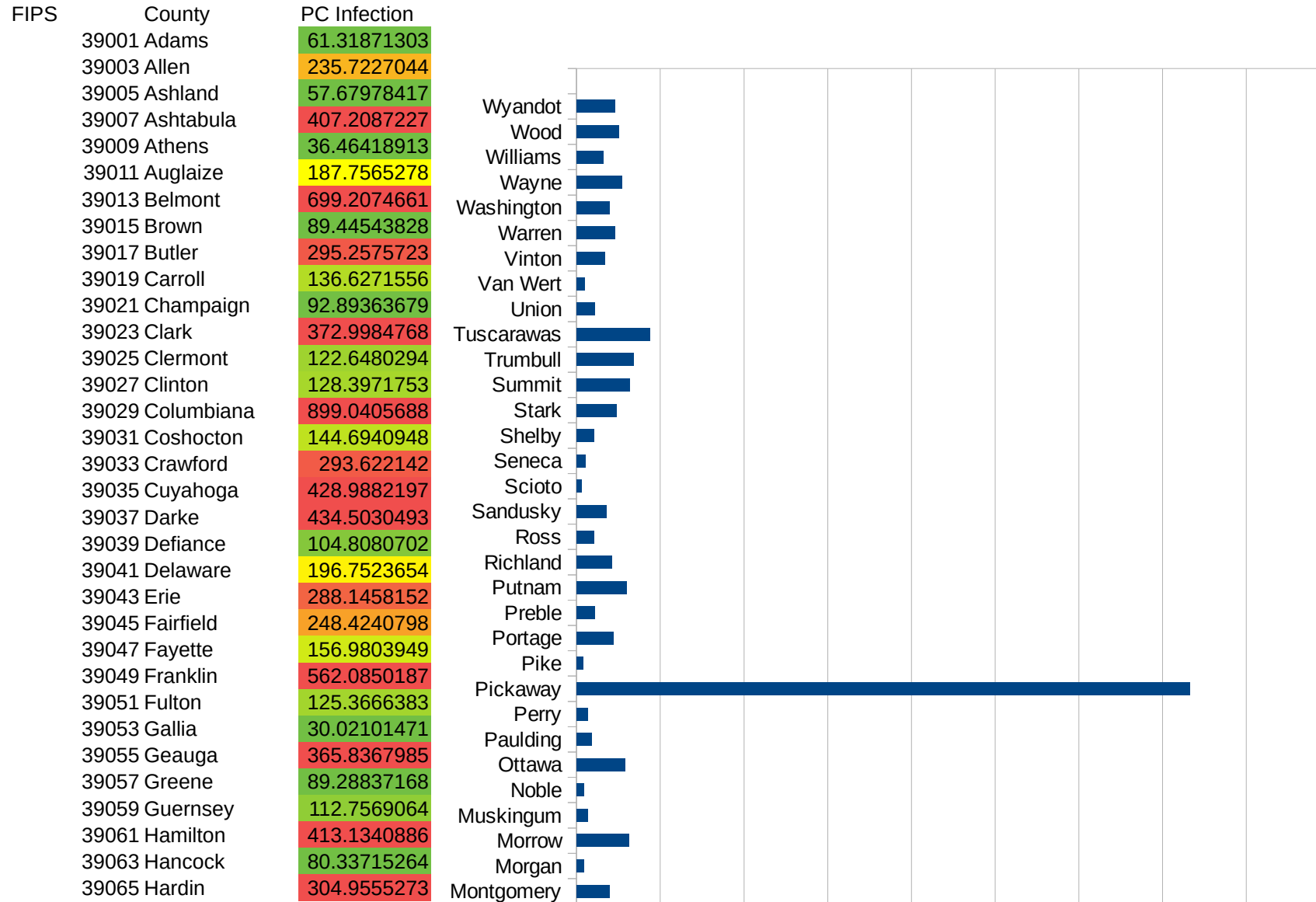
29105
29107
29109
29111
29113
29115
29117
29121
29123
29125
29127
29119
29129
29131
29133
29135
29137
29139
29141
29143
29145
29147
29149
29151
29153
29155
29157
29159
29161
29163
29165
29167
29169
29171

NY

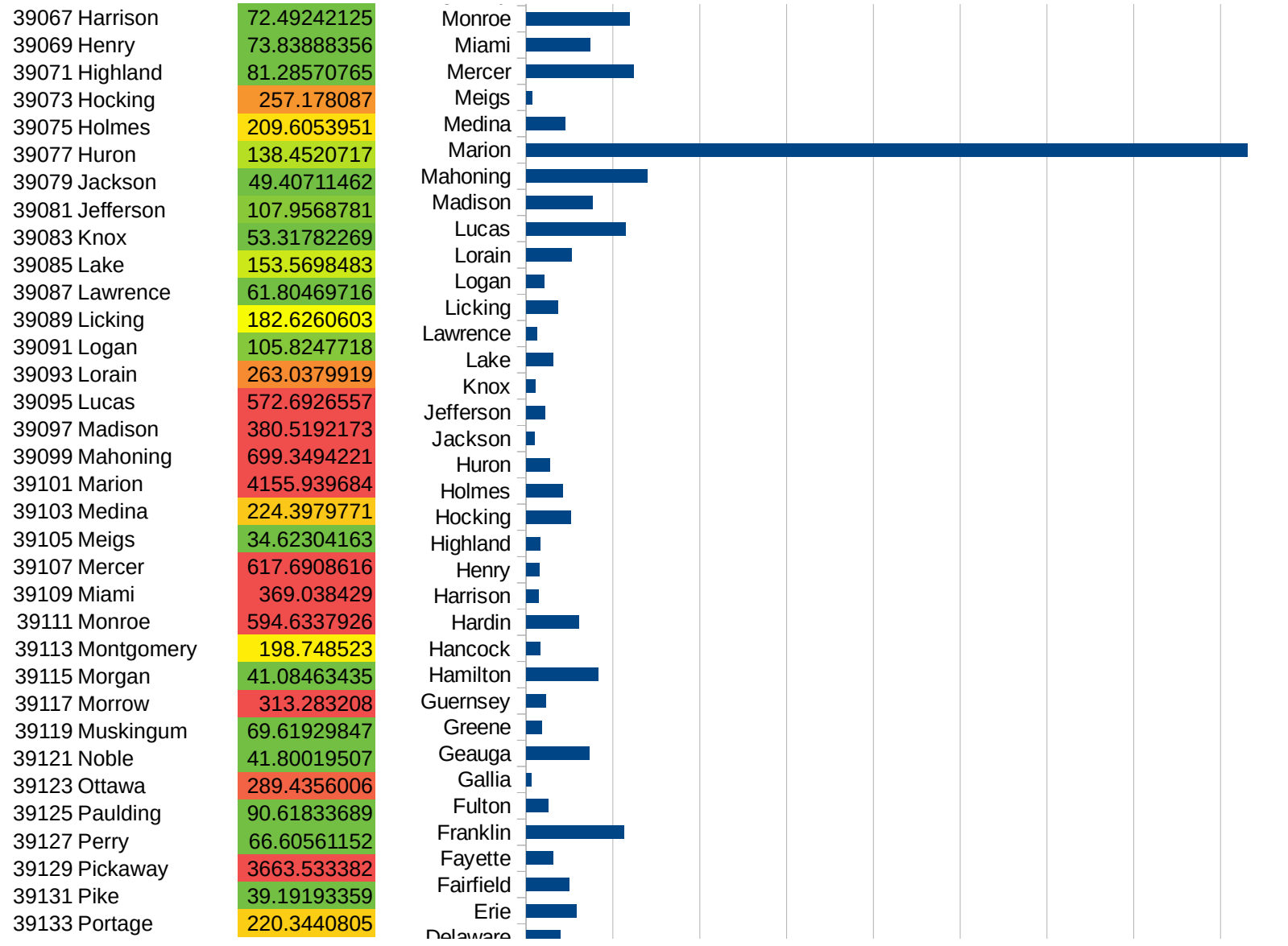
29173
29175
29177
29179
29181
29195
29197
29199
29201
29203
29205
29183
29185
29187
29189
29510
29186
29207
29209
29211
29213
29215

29217
29219
29221
29223
29225
29227
29229

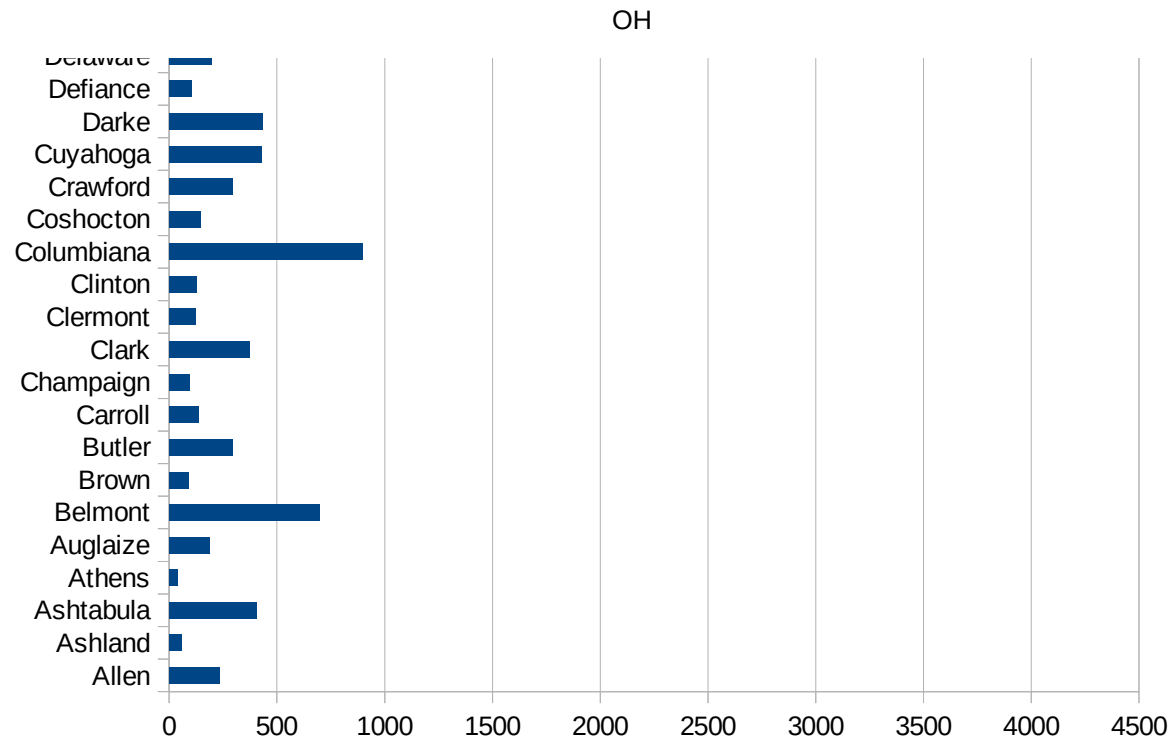
OH



OH



39135 Preble	109.7641291
39137 Putnam	298.9934873
39139 Richland	212.2230572
39141 Ross	105.2891552
39143 Sandusky	176.8737564
39145 Scioto	27.81383275
39147 Seneca	54.34093503
39149 Shelby	102.8235343
39151 Stark	239.7907281
39153 Summit	315.9149539
39155 Trumbull	339.8329532
39157 Tuscarawas	439.3768443
39159 Union	108.9305784
39161 Van Wert	49.50320003
39163 Vinton	167.4404445
39165 Warren	229.1394779
39167 Washington	196.1599202
39169 Wayne	269.9043693
39171 Williams	160.3086621
39173 Wood	251.7292036
39175 Wyandot	227.9462047



OH

FIPS

29001
29003
29005
29007
29009
29011
29013
29015
29017
29019
29021
29023
29025
29027
29029
29031
29033
29035
29037

OH

29039
29041
29043
29045
29047
29049
29051
29053
29055
29057
29059
29061
29063
29065
29067
29069
29071
29073
29075
29077
29079
29081
29083
29085
29087
29089
29091
29093
29095
29097
29099
29101

29103

OH

29105
29107
29109
29111
29113
29115
29117
29121
29123
29125
29127
29119
29129
29131
29133
29135
29137
29139
29141
29143
29145
29147
29149
29151
29153
29155
29157
29159
29161
29163
29165
29167
29169
29171

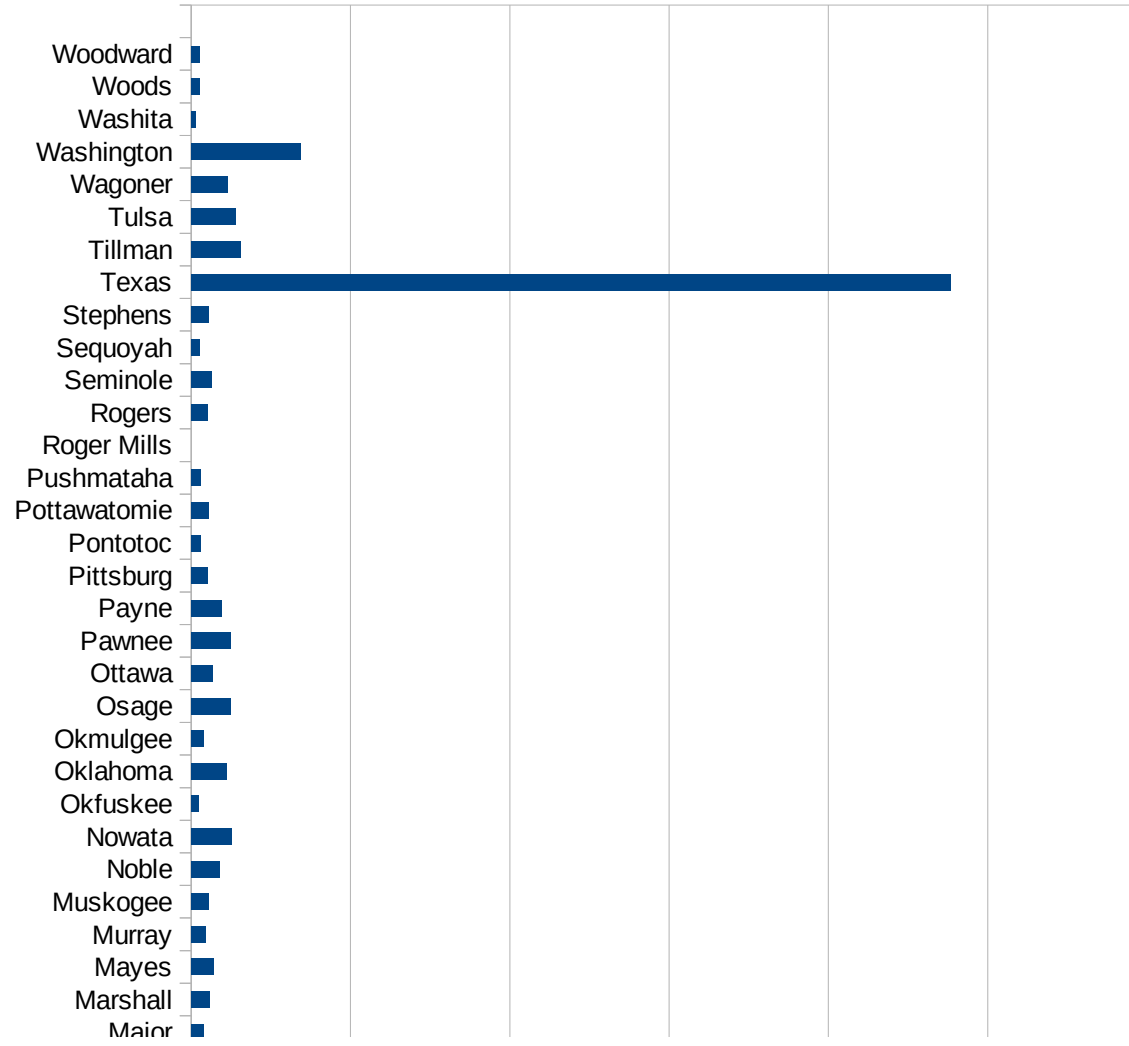
OH

29173
29175
29177
29179
29181
29195
29197
29199
29201
29203
29205
29183
29185
29187
29189
29510
29186
29207
29209
29211
29213
29215

29217
29219
29221
29223
29225
29227
29229

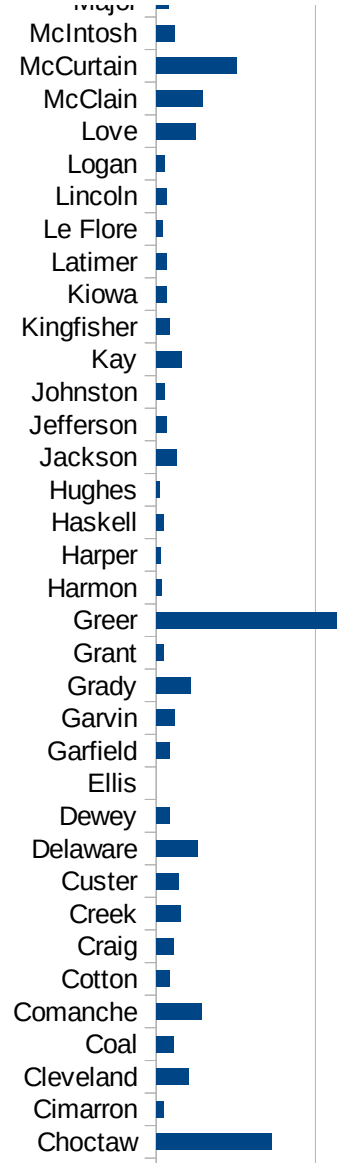
OK

FIPS	County	PC Infection
40001	Adair	434.7432298
40003	Alfalfa	17.37921446
40005	Atoka	65.03830033
40007	Beaver	564.0157924
40009	Beckham	36.85107559
40011	Blaine	115.9725883
40013	Bryan	120.7831836
40015	Caddo	614.2802913
40017	Canadian	115.6133391
40019	Carter	124.540756
40021	Cherokee	106.8310221
40023	Choctaw	722.6615762
40025	Cimarron	46.44681839
40027	Cleveland	204.4953474
40029	Coal	108.6956522
40031	Comanche	284.0012622
40033	Cotton	86.56509695
40035	Craig	111.8411855
40037	Creek	150.8295626
40039	Custer	144.6480231
40041	Delaware	262.092528
40043	Dewey	81.73273396
40045	Ellis	0
40047	Garfield	83.72596983
40049	Garvin	118.6580849
40051	Grady	216.0177135
40053	Grant	46.23208507
40055	Greer	1133.825803
40057	Harmon	37.53753754
40059	Harper	26.33658151
40061	Haskell	47.36343543
40063	Hughes	22.49718785
40065	Jackson	128.2616538

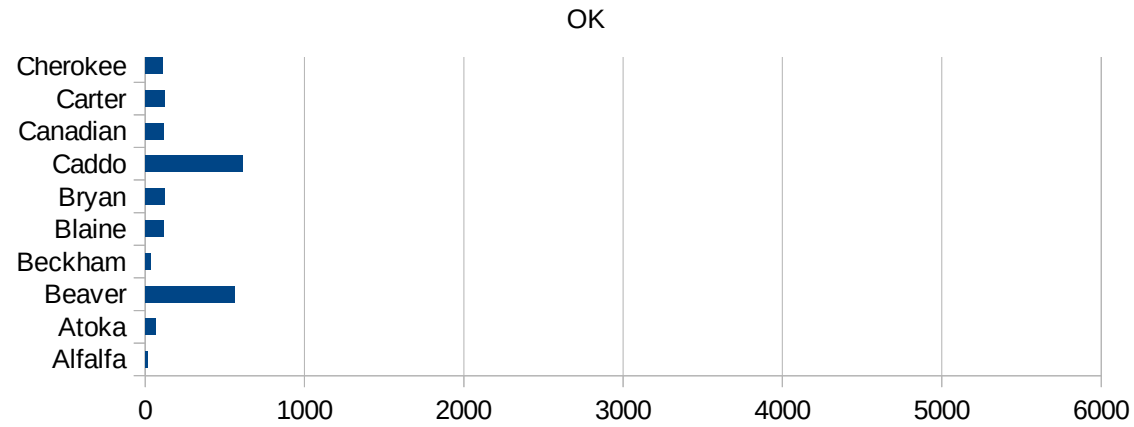


OK

40067 Jefferson	65.32745386
40069 Johnston	54.79952507
40071 Kay	158.5109033
40073 Kingfisher	82.19524532
40075 Kiowa	68.73639592
40077 Latimer	68.41950933
40079 Le Flore	40.0160064
40081 Lincoln	68.72852234
40083 Logan	50.74961409
40085 Love	246.6942964
40087 McClain	295.1106665
40089 McCurtain	507.5986913
40091 McIntosh	116.0736816
40093 Major	78.49293564
40095 Marshall	119.0051172
40097 Mayes	143.5278663
40099 Murray	93.16992761
40101 Muskogee	112.6356748
40103 Noble	177.1636106
40105 Nowata	254.4529262
40107 Okfuskee	49.59497438
40109 Oklahoma	221.302023
40111 Okmulgee	80.8660493
40113 Osage	246.7350151
40115 Ottawa	134.723336
40117 Pawnee	250.152532
40119 Payne	190.1511458
40121 Pittsburg	100.2803291
40123 Pontotoc	57.52085131
40125 Pottawatomie	107.3212345
40127 Pushmataha	62.61740764
40129 Roger Mills	0
40131 Rogers	106.5402679
40133 Seminole	126.1290585



40135 Sequoyah	50.99686734
40137 Stephens	110.9441812
40139 Texas	4766.560743
40141 Tillman	313.010343
40143 Tulsa	281.479425
40145 Wagoner	225.9393334
40147 Washington	688.6175569
40149 Washita	26.96144513
40151 Woods	56.19871867
40153 Woodward	54.39620216



OK

FIPS

29001
29003
29005
29007
29009
29011
29013
29015
29017
29019
29021
29023
29025
29027
29029
29031
29033
29035
29037

OK

29039
29041
29043
29045
29047
29049
29051
29053
29055
29057
29059
29061
29063
29065
29067
29069
29071
29073
29075
29077
29079
29081
29083
29085
29087
29089
29091
29093
29095
29097
29099
29101

29103

OK

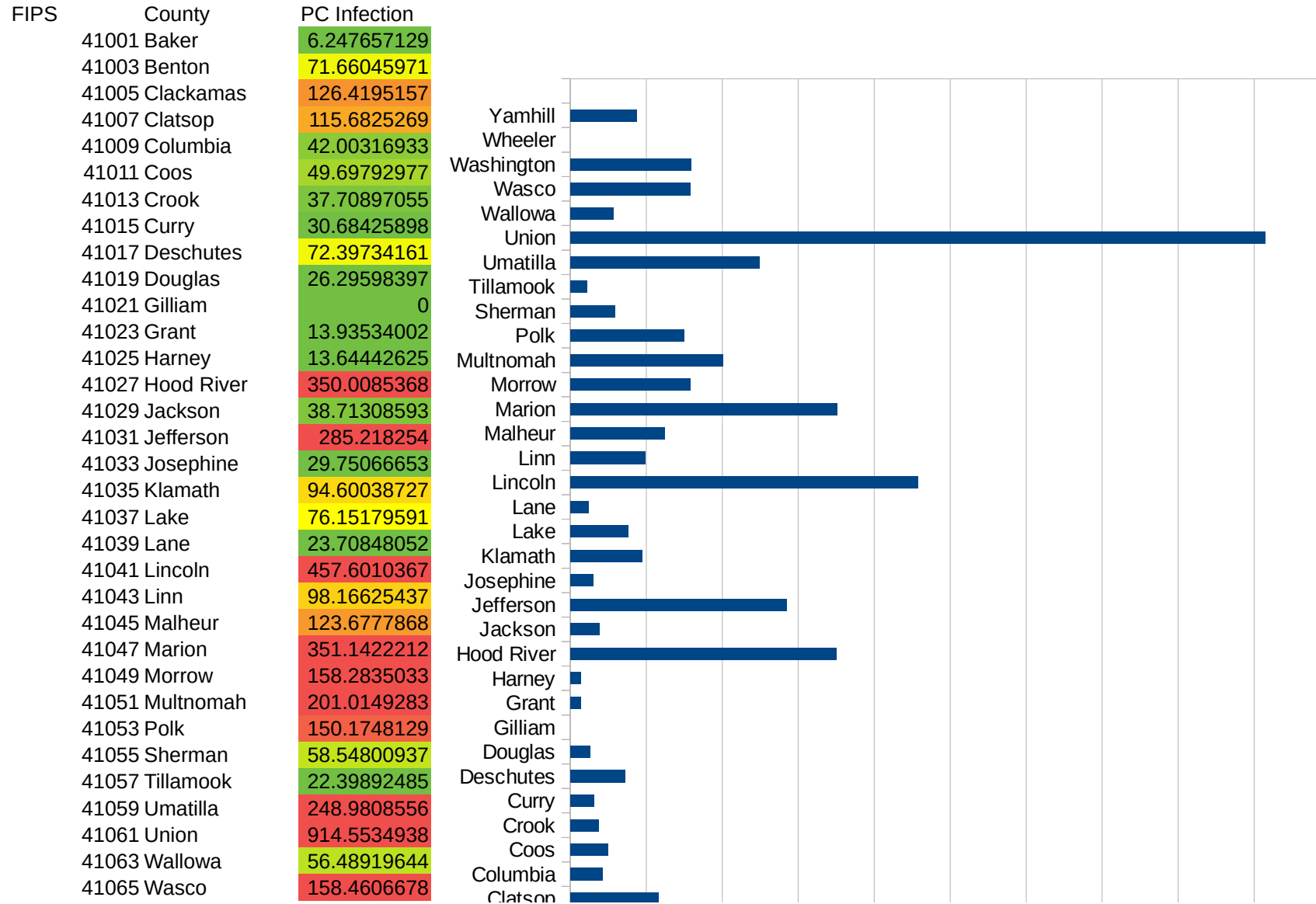
29105
29107
29109
29111
29113
29115
29117
29121
29123
29125
29127
29119
29129
29131
29133
29135
29137
29139
29141
29143
29145
29147
29149
29151
29153
29155
29157
29159
29161
29163
29165
29167
29169
29171

OK

29173
29175
29177
29179
29181
29195
29197
29199
29201
29203
29205
29183
29185
29187
29189
29510
29186
29207
29209
29211
29213
29215

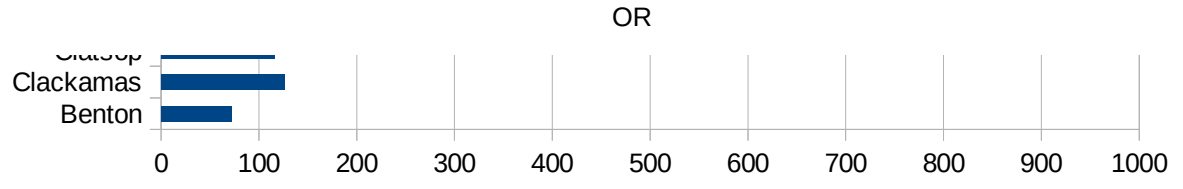
29217
29219
29221
29223
29225
29227
29229

OR



This work is licensed under the Creative Commons Attribution-NoDerivatives 4.0 International License. To view a copy of this license, visit <http://creativecommons.org/licenses/by-nd/4.0/>.

41067 Washington	158.943943
41069 Wheeler	0
41071 Yamhill	87.84882526



OR

FIPS

29001
29003
29005
29007
29009
29011
29013
29015
29017
29019
29021
29023
29025
29027
29029
29031
29033
29035
29037

This work is licensed under the Creative Commons Attribution-NoDerivatives 4.0 International License. To view a copy of this license, visit <http://creativecommons.org/licenses/by-nd/4.0/>.

Tom McKellips, DM
www.creatingtomorrow.us
Page 339

OR

29039
29041
29043
29045
29047
29049
29051
29053
29055
29057
29059
29061
29063
29065
29067
29069
29071
29073
29075
29077
29079
29081
29083
29085
29087
29089
29091
29093
29095
29097
29099
29101

29103

OR

29105
29107
29109
29111
29113
29115
29117
29121
29123
29125
29127
29119
29129
29131
29133
29135
29137
29139
29141
29143
29145
29147
29149
29151
29153
29155
29157
29159
29161
29163
29165
29167
29169
29171

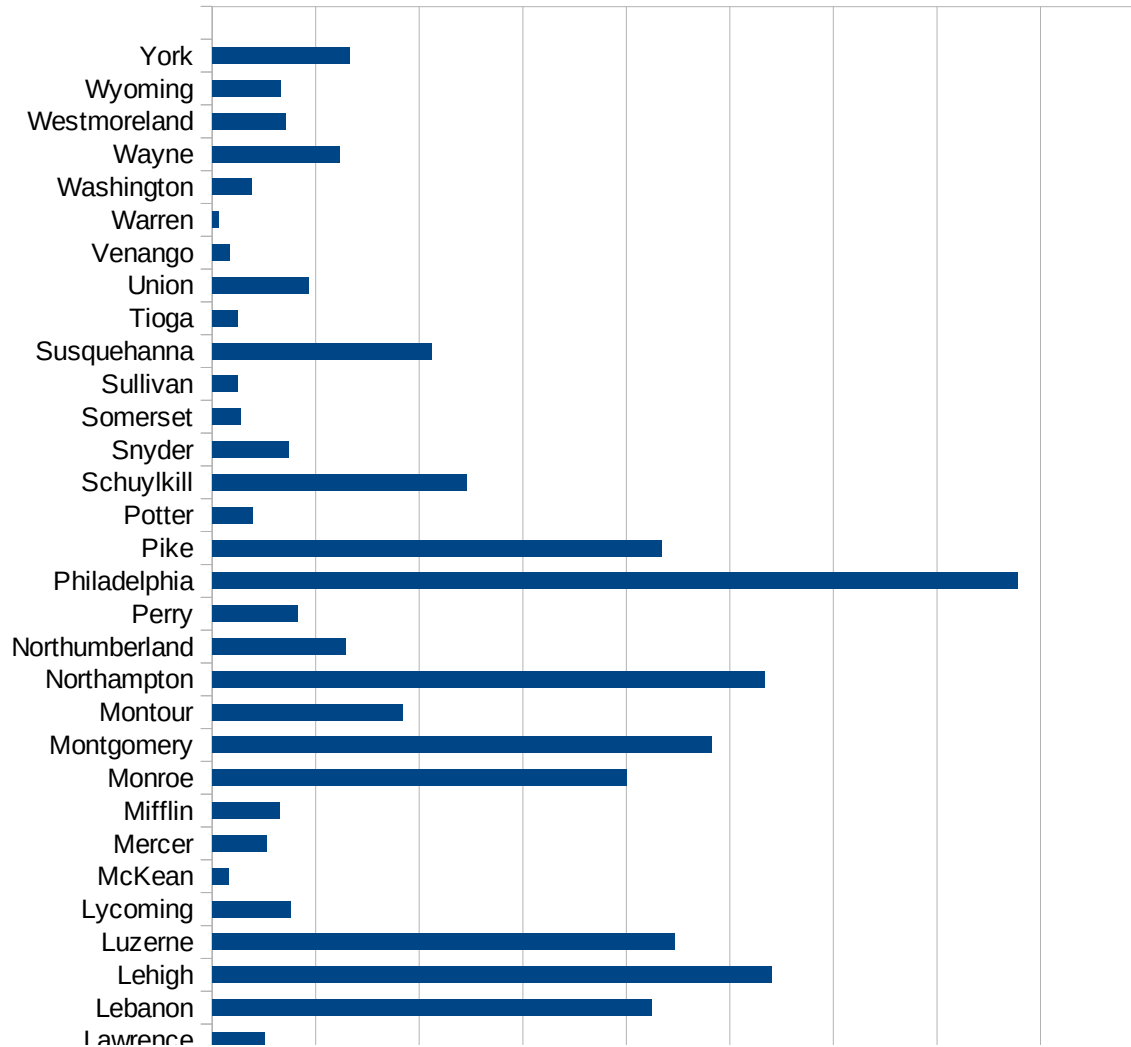
OR

29173
29175
29177
29179
29181
29195
29197
29199
29201
29203
29205
29183
29185
29187
29189
29510
29186
29207
29209
29211
29213
29215

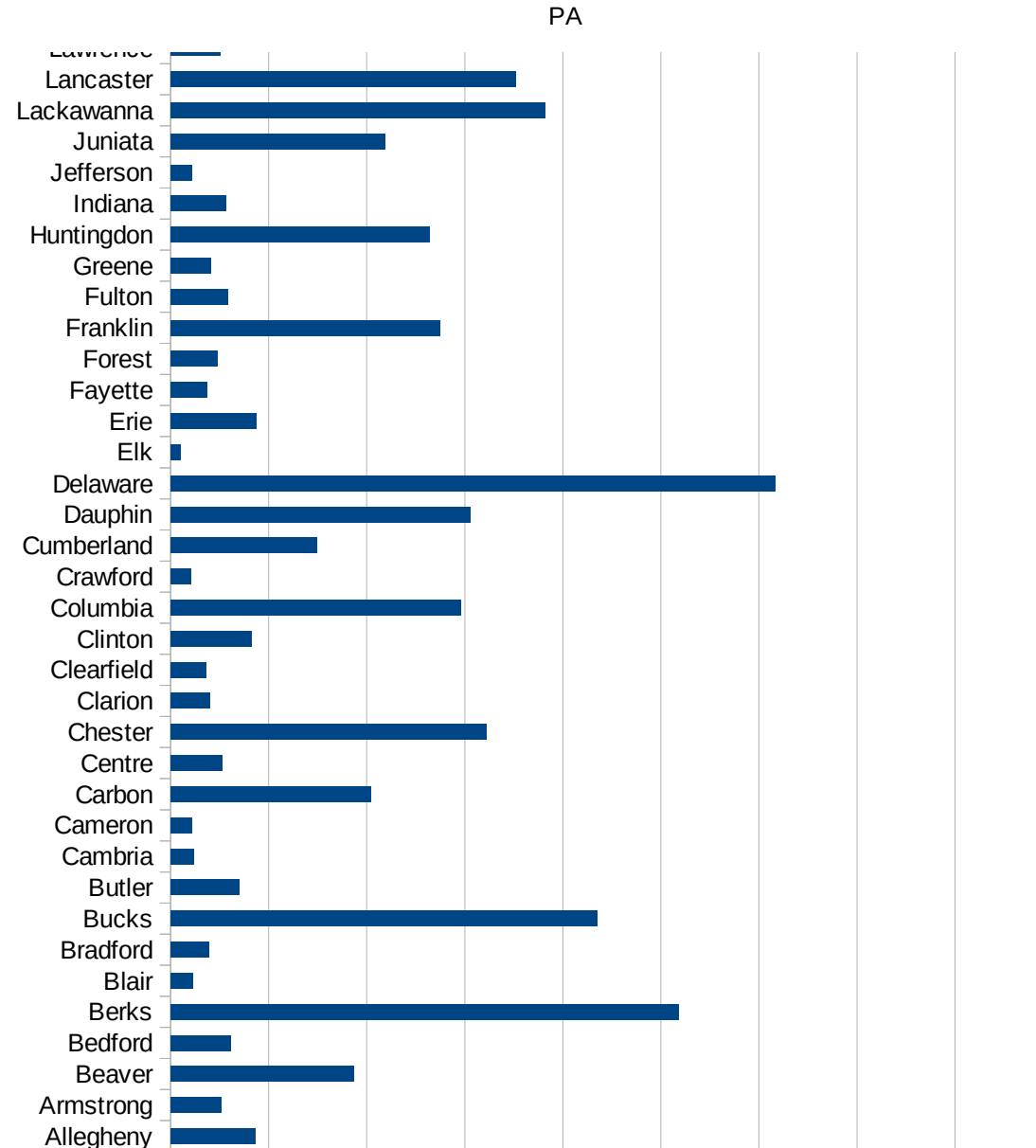
29217
29219
29221
29223
29225
29227
29229

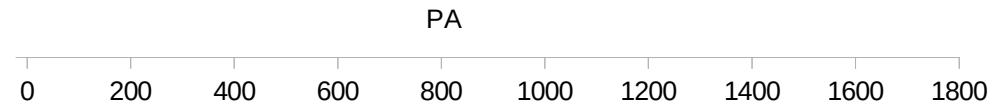
PA

FIPS	County	PC Infection
42001	Adams	291.7975703
42003	Allegheny	173.4167616
42005	Armstrong	104.1938005
42007	Beaver	373.3109954
42009	Bedford	122.4676187
42011	Berks	1035.339591
42013	Blair	44.90089149
42015	Bradford	77.26069732
42017	Bucks	870.1119875
42019	Butler	139.9770076
42021	Cambria	46.30683975
42023	Cameron	44.52359751
42025	Carbon	407.9281299
42027	Centre	105.6478609
42029	Chester	644.9623213
42031	Clarion	79.94017381
42033	Clearfield	71.79926437
42035	Clinton	165.4430772
42037	Columbia	591.2368614
42039	Crawford	41.14597416
42041	Cumberland	298.6998007
42043	Dauphin	610.9773834
42045	Delaware	1233.641021
42047	Elk	19.88796447
42049	Erie	175.6958917
42051	Fayette	75.12975215
42053	Forest	96.16705591
42055	Franklin	550.2631834
42057	Fulton	117.0557047
42059	Greene	82.17827206
42061	Huntingdon	529.1356713
42063	Indiana	112.424705
42065	Jefferson	43.53704086



42067 Juniata	437.1761658
42069 Lackawanna	764.2568776
42071 Lancaster	704.617915
42073 Lawrence	102.1071197
42075 Lebanon	849.1727642
42077 Lehigh	1080.684597
42079 Luzerne	894.3918702
42081 Lycoming	151.3231982
42083 McKean	31.73208358
42085 Mercer	105.7072902
42087 Mifflin	129.8083164
42089 Monroe	800.5569092
42091 Montgomery	964.2724389
42093 Montour	367.3245614
42095 Northampton	1067.888861
42097 Northumberland	256.908534
42099 Perry	164.7196515
42101 Philadelphia	1556.366933
42103 Pike	868.8967157
42105 Potter	78.20960173
42107 Schuylkill	491.317477
42109 Snyder	148.0019734
42111 Somerset	55.44136737
42113 Sullivan	49.41525284
42115 Susquehanna	423.7601321
42117 Tioga	49.06410225
42119 Union	185.3299096
42121 Venango	33.1603792
42123 Warren	12.6588688
42125 Washington	76.20113241
42127 Wayne	245.728996
42129 Westmoreland	142.0377569
42131 Wyoming	133.1065592
42133 York	266.5786251





FIPS

- 29001
- 29003
- 29005
- 29007
- 29009
- 29011
- 29013
- 29015
- 29017
- 29019
- 29021
- 29023
- 29025
- 29027
- 29029
- 29031
- 29033
- 29035
- 29037

PA

29039
29041
29043
29045
29047
29049
29051
29053
29055
29057
29059
29061
29063
29065
29067
29069
29071
29073
29075
29077
29079
29081
29083
29085
29087
29089
29091
29093
29095
29097
29099
29101

29103

PA

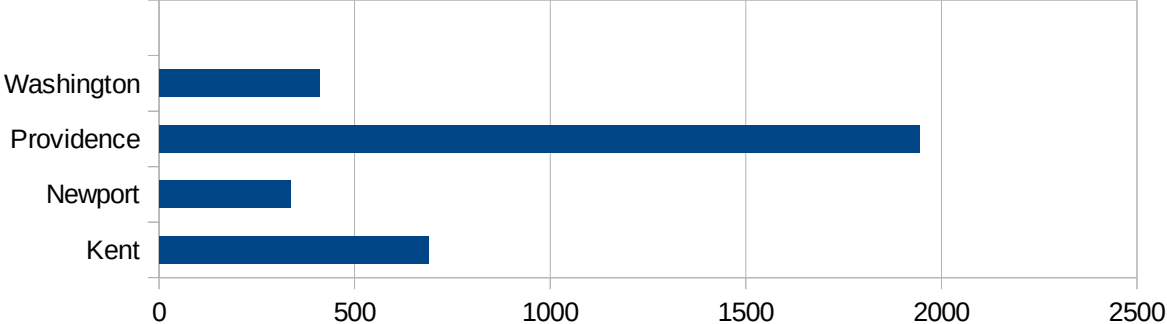
29105
29107
29109
29111
29113
29115
29117
29121
29123
29125
29127
29119
29129
29131
29133
29135
29137
29139
29141
29143
29145
29147
29149
29151
29153
29155
29157
29159
29161
29163
29165
29167
29169
29171

PA

29173
29175
29177
29179
29181
29195
29197
29199
29201
29203
29205
29183
29185
29187
29189
29510
29186
29207
29209
29211
29213
29215

29217
29219
29221
29223
29225
29227
29229

FIPS	County	PC Infection
44001	Bristol	493.3297704
44003	Kent	688.3883291
44005	Newport	335.5867316
44007	Providence	1943.611221
44009	Washington	408.942851



RI

FIPS

- 29001
- 29003
- 29005
- 29007
- 29009
- 29011
- 29013
- 29015
- 29017
- 29019
- 29021
- 29023
- 29025
- 29027
- 29029
- 29031
- 29033
- 29035
- 29037

RI

29039
29041
29043
29045
29047
29049
29051
29053
29055
29057
29059
29061
29063
29065
29067
29069
29071
29073
29075
29077
29079
29081
29083
29085
29087
29089
29091
29093
29095
29097
29099
29101

29103

RI

29105
29107
29109
29111
29113
29115
29117
29121
29123
29125
29127
29119
29129
29131
29133
29135
29137
29139
29141
29143
29145
29147
29149
29151
29153
29155
29157
29159
29161
29163
29165
29167
29169
29171

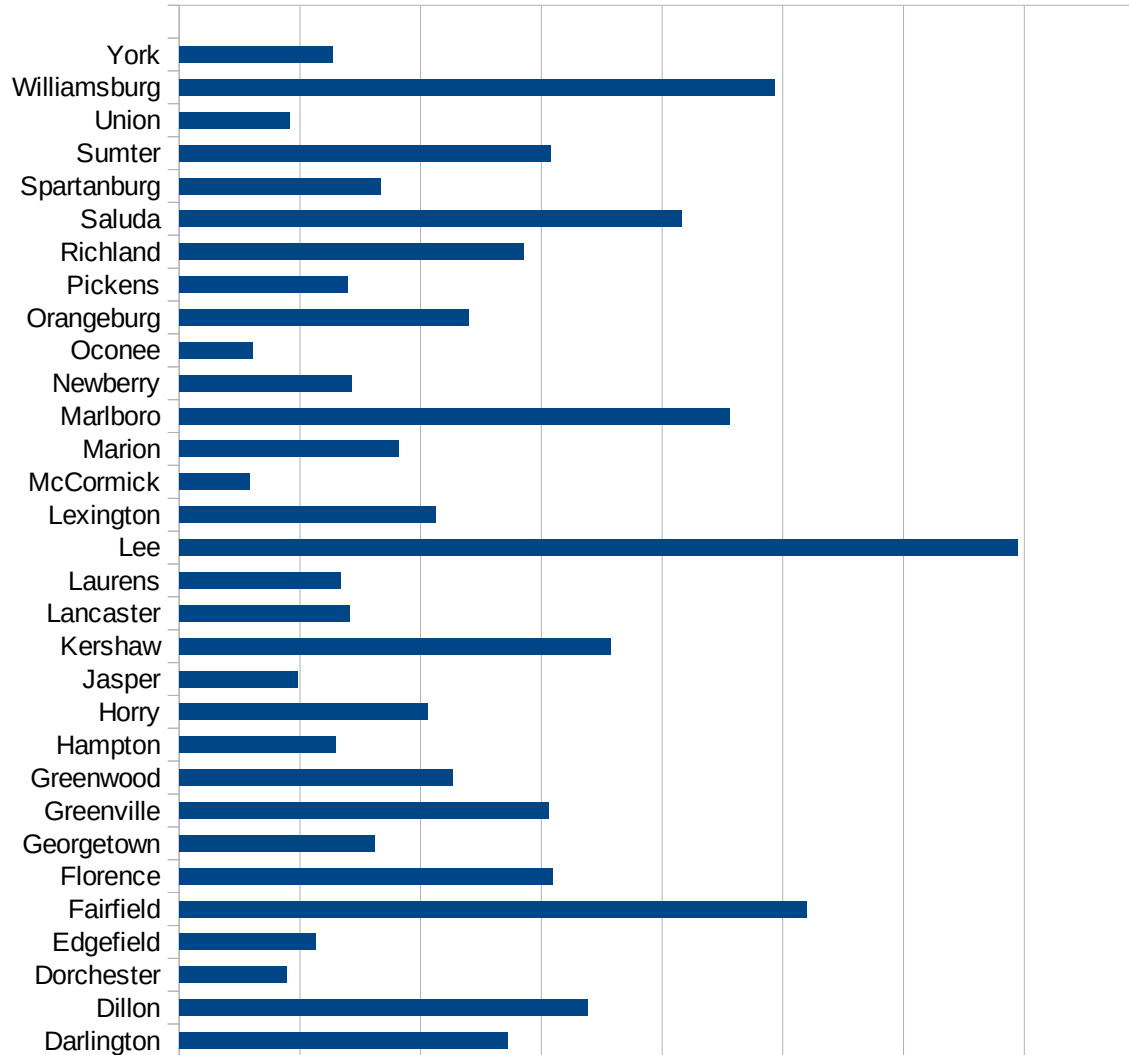
RI

29173
29175
29177
29179
29181
29195
29197
29199
29201
29203
29205
29183
29185
29187
29189
29510
29186
29207
29209
29211
29213
29215

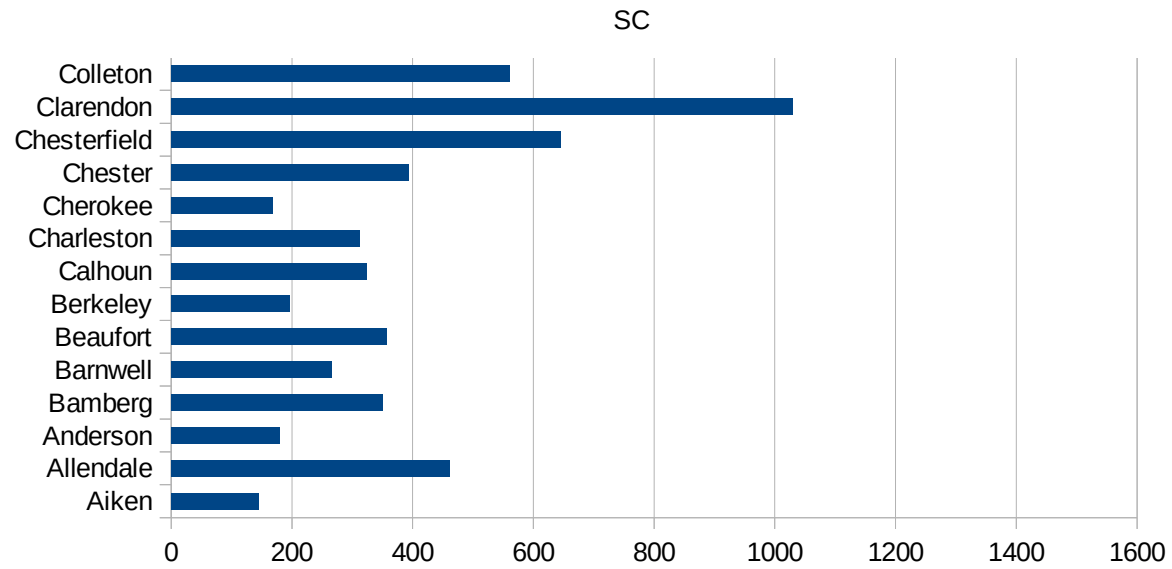
29217
29219
29221
29223
29225
29227
29229

SC

FIPS	County	PC Infection
45001	Abbeville	297.4613911
45003	Aiken	145.2175607
45005	Allendale	460.5189262
45007	Anderson	180.0660408
45009	Bamberg	350.262697
45011	Barnwell	265.2519894
45013	Beaufort	356.6224201
45015	Berkeley	196.2992614
45017	Calhoun	323.6914601
45019	Charleston	311.4029145
45021	Cherokee	168.1908967
45023	Chester	393.7862392
45025	Chesterfield	644.7523714
45027	Clarendon	1029.673591
45029	Colleton	560.2761551
45031	Darlington	543.3969043
45033	Dillon	676.4926958
45035	Dorchester	178.0300908
45037	Edgefield	225.4916457
45039	Fairfield	1040.085707
45041	Florence	618.852192
45043	Georgetown	324.5032049
45045	Greenville	611.2253094
45047	Greenwood	452.3543631
45049	Hampton	258.3845796
45051	Horry	411.7426565
45053	Jasper	196.7484726
45055	Kershaw	715.0262227
45057	Lancaster	283.0782135
45059	Laurens	267.1881064
45061	Lee	1388.402753
45063	Lexington	425.0386399
45065	McCormick	116.8969182



45067 Marion	364.0581204
45069 Marlboro	912.9479506
45071 Newberry	285.5659398
45073 Oconee	121.2136678
45075 Orangeburg	479.6742356
45077 Pickens	278.5403844
45079 Richland	571.1859828
45081 Saluda	832.3598131
45083 Spartanburg	333.2398817
45085 Sumter	614.9541836
45087 Union	182.4151769
45089 Williamsburg	986.7346272
45091 York	254.9996717



FIPS

- 29001
- 29003
- 29005
- 29007
- 29009
- 29011
- 29013
- 29015
- 29017
- 29019
- 29021
- 29023
- 29025
- 29027
- 29029
- 29031
- 29033
- 29035
- 29037

SC

29039
29041
29043
29045
29047
29049
29051
29053
29055
29057
29059
29061
29063
29065
29067
29069
29071
29073
29075
29077
29079
29081
29083
29085
29087
29089
29091
29093
29095
29097
29099
29101

29103

SC

29105
29107
29109
29111
29113
29115
29117
29121
29123
29125
29127
29119
29129
29131
29133
29135
29137
29139
29141
29143
29145
29147
29149
29151
29153
29155
29157
29159
29161
29163
29165
29167
29169
29171

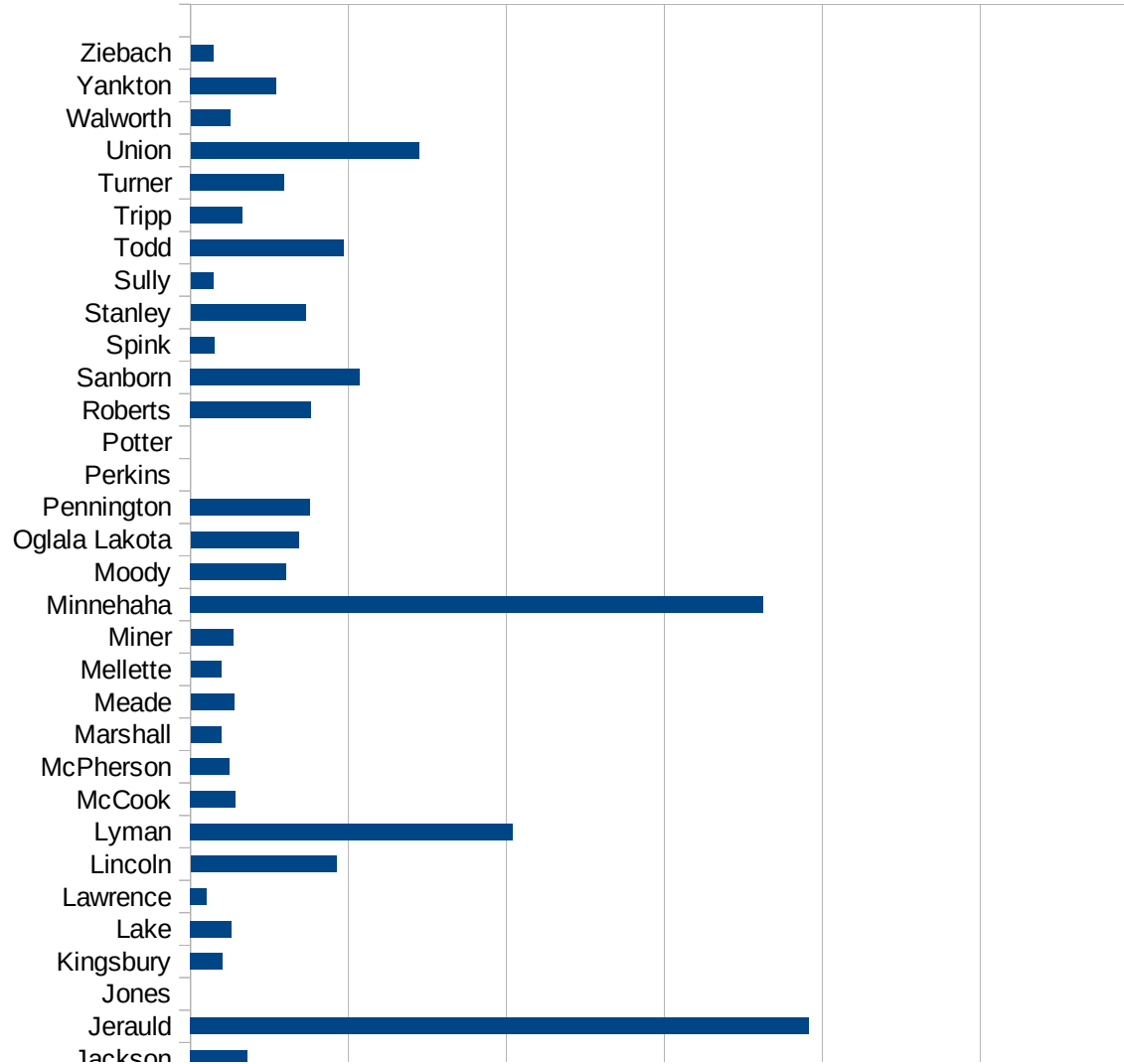
SC

29173
29175
29177
29179
29181
29195
29197
29199
29201
29203
29205
29183
29185
29187
29189
29510
29186
29207
29209
29211
29213
29215

29217
29219
29221
29223
29225
29227
29229

SD

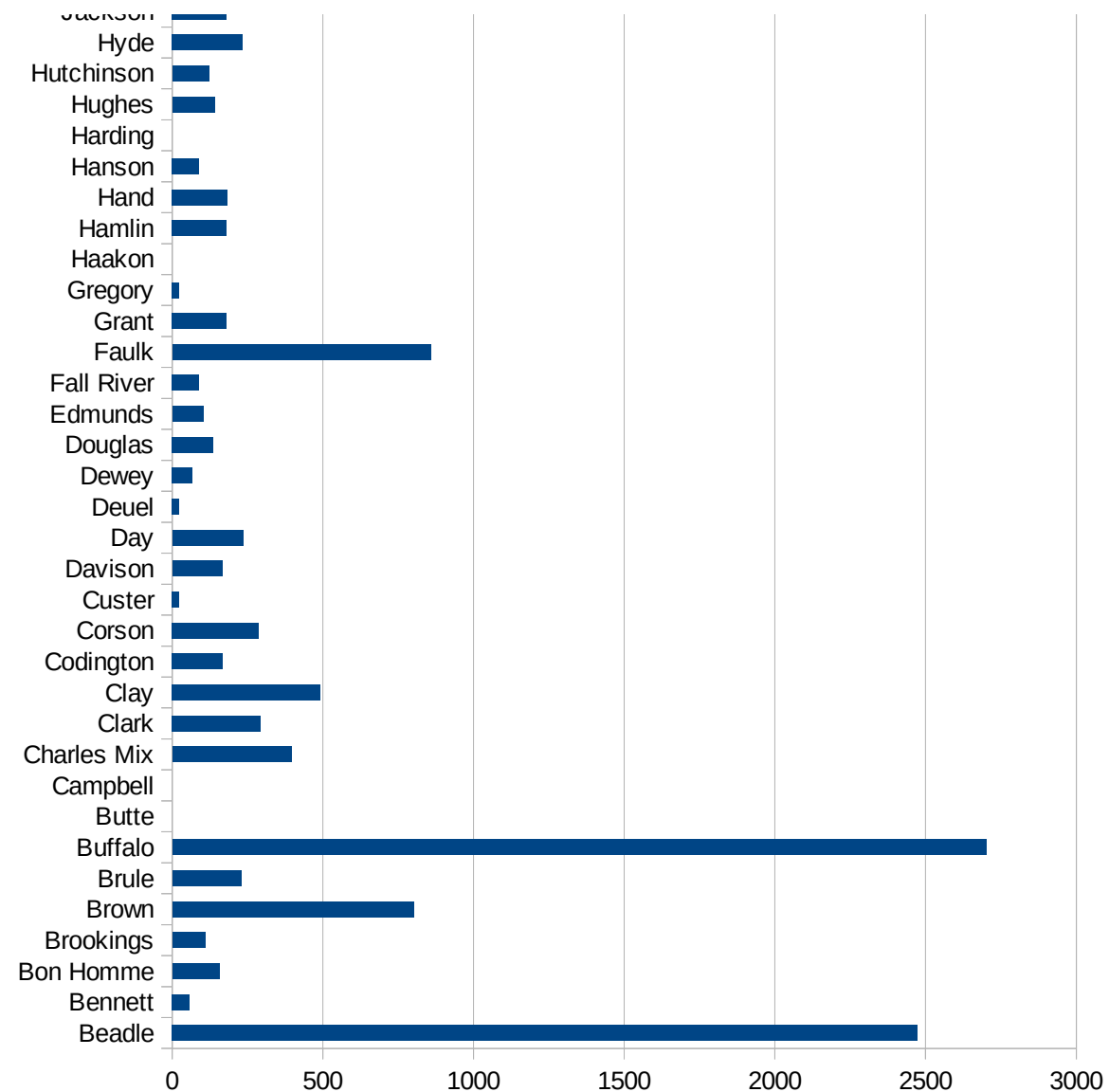
FIPS	County	PC Infection
46003	Aurora	1178.15066
46005	Beadle	2473.123974
46007	Bennett	57.67012687
46009	Bon Homme	157.5931232
46011	Brookings	110.6948229
46013	Brown	801.200529
46015	Brule	229.4893861
46017	Buffalo	2701.375246
46019	Butte	0
46021	Campbell	0
46023	Charles Mix	396.2304562
46025	Clark	294.1963092
46027	Clay	491.4179902
46029	Codington	167.7672675
46031	Corson	288.1152461
46033	Custer	22.92000917
46035	Davison	166.7508843
46037	Day	236.1489555
46039	Deuel	23.05741296
46041	Dewey	67.75067751
46043	Douglas	136.286201
46045	Edmunds	103.2258065
46047	Fall River	88.78366381
46049	Faulk	858.3690987
46051	Grant	181.8945012
46053	Gregory	23.74169041
46055	Haakon	0
46057	Hamlin	180.0032728
46059	Hand	183.9362354
46061	Hanson	88.86255924
46063	Harding	0
46065	Hughes	141.6430595
46067	Hutchinson	121.9512195



This work is licensed under the Creative Commons Attribution-NoDerivatives 4.0 International License. To view a copy of this license, visit <http://creativecommons.org/licenses/by-nd/4.0/>.

SD

46069 Hyde	234.0093604
46071 Jackson	181.4333233
46073 Jerauld	1957.905042
46075 Jones	0
46077 Kingsbury	101.6466762
46079 Lake	130.198361
46081 Lawrence	50.50308846
46083 Lincoln	462.5299709
46085 Lyman	1020.675216
46087 McCook	144.2481067
46089 McPherson	124.6364769
46091 Marshall	97.80907668
46093 Meade	137.838411
46095 Mellette	97.94319295
46097 Miner	135.5625847
46099 Minnehaha	1814.118916
46101 Moody	303.997568
46102 Oglala Lakota	342.4418198
46103 Pennington	379.489658
46105 Perkins	0
46107 Potter	0
46109 Roberts	382.8850388
46111 Sanborn	535.1996706
46115 Spink	76.98229407
46117 Stanley	363.9973527
46119 Sully	71.83908046
46121 Todd	486.2394243
46123 Tripp	164.2935378
46125 Turner	296.7711301
46127 Union	723.4778155
46129 Walworth	125.2908538
46135 Yankton	271.109362
46137 Ziebach	72.93946025



SD

SD

FIPS

29001
29003
29005
29007
29009
29011
29013
29015
29017
29019
29021
29023
29025
29027
29029
29031
29033
29035
29037

SD

29039
29041
29043
29045
29047
29049
29051
29053
29055
29057
29059
29061
29063
29065
29067
29069
29071
29073
29075
29077
29079
29081
29083
29085
29087
29089
29091
29093
29095
29097
29099
29101

29103

SD

29105
29107
29109
29111
29113
29115
29117
29121
29123
29125
29127
29119
29129
29131
29133
29135
29137
29139
29141
29143
29145
29147
29149
29151
29153
29155
29157
29159
29161
29163
29165
29167
29169
29171

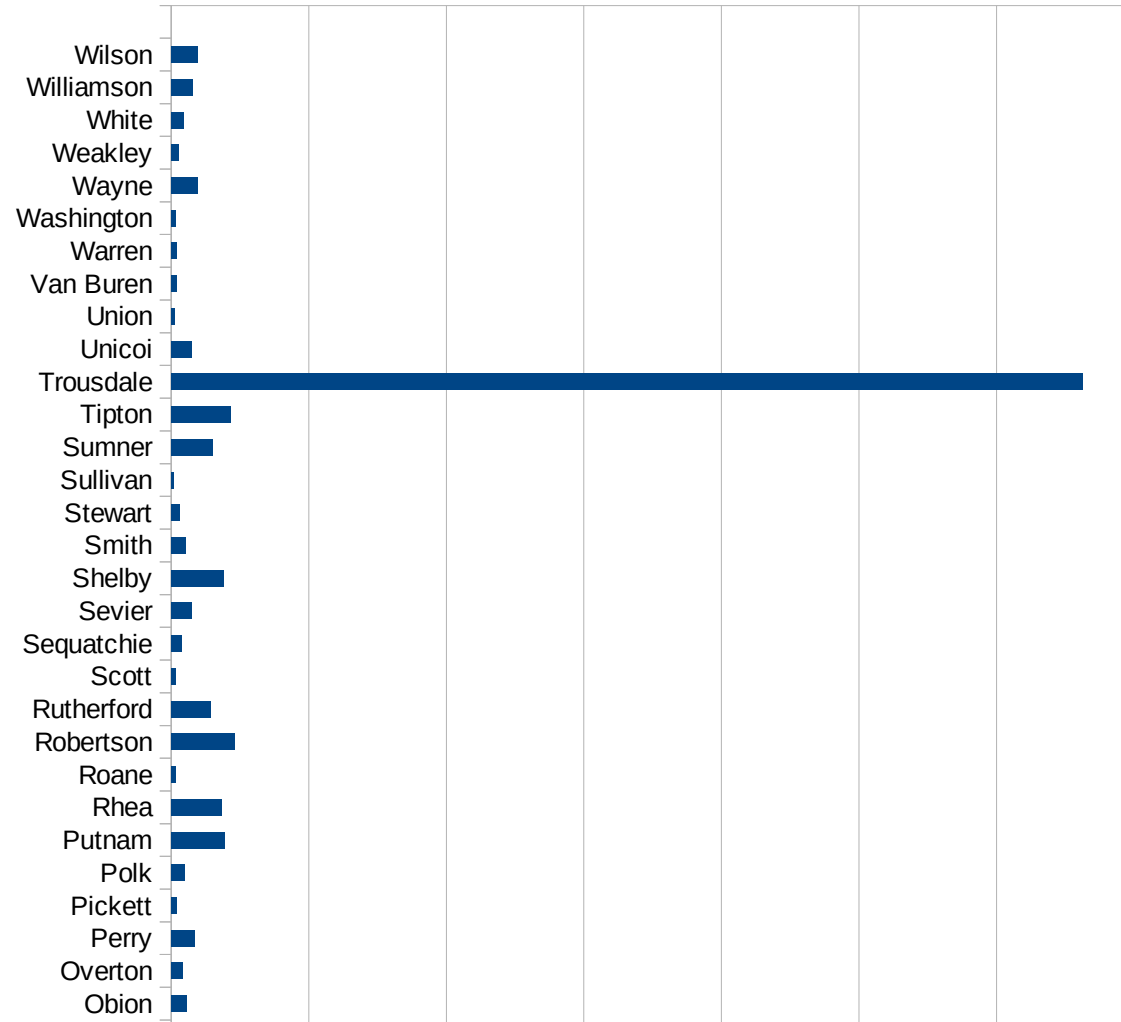
SD

29173
29175
29177
29179
29181
29195
29197
29199
29201
29203
29205
29183
29185
29187
29189
29510
29186
29207
29209
29211
29213
29215

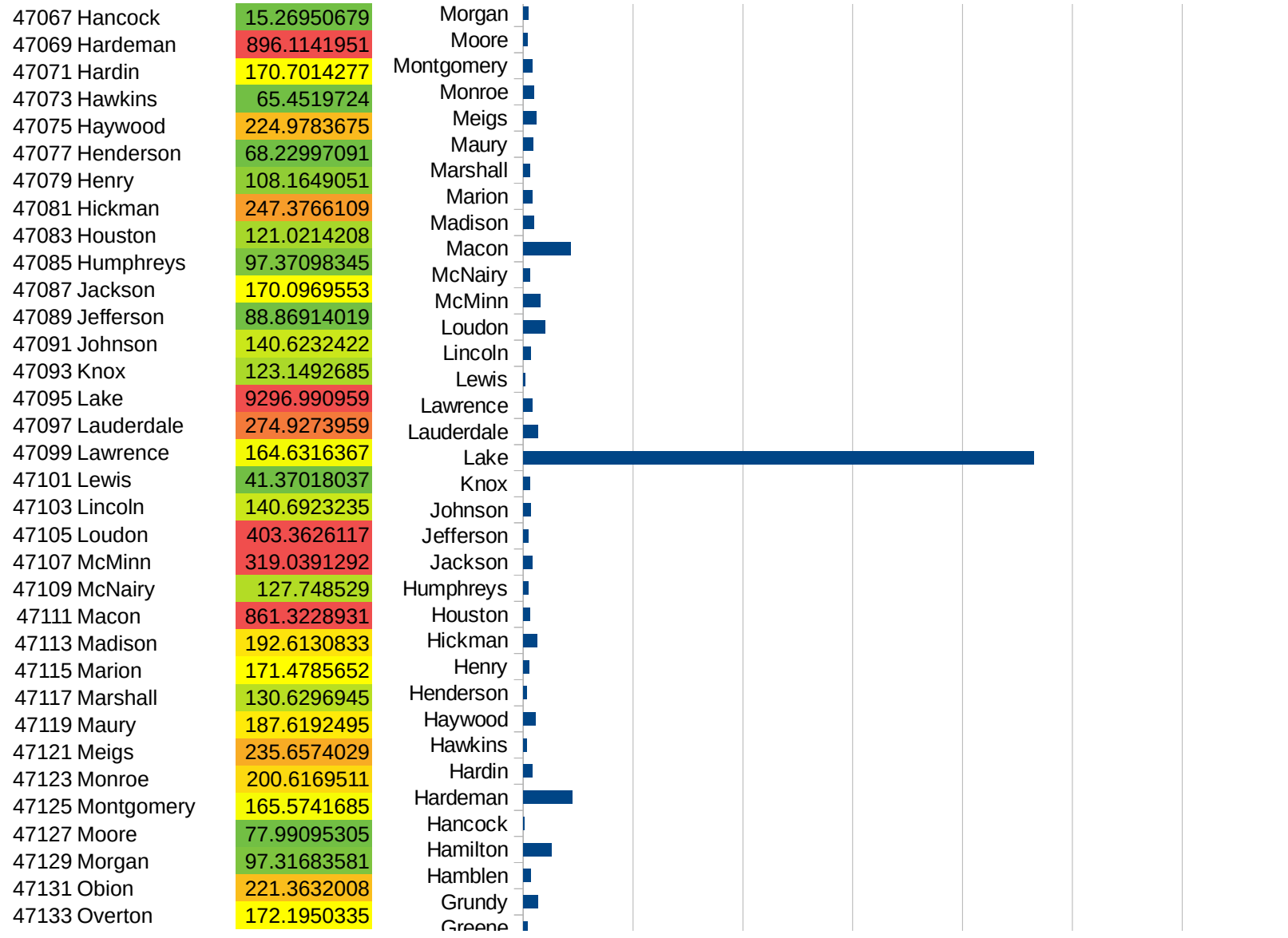
29217
29219
29221
29223
29225
29227
29229

TN

FIPS	County	PC Infection
47001	Anderson	86.29481447
47003	Bedford	821.8116563
47005	Benton	49.43153732
47007	Bledsoe	4161.301254
47009	Blount	87.55300764
47011	Bradley	283.901918
47013	Campbell	63.1584266
47015	Cannon	235.0988798
47017	Carroll	128.4796574
47019	Carter	39.04101081
47021	Cheatham	393.1847969
47023	Chester	81.03727715
47025	Claiborne	47.23516816
47027	Clay	142.5424388
47029	Cocke	75.47380779
47031	Coffee	174.1472172
47033	Crockett	132.6074819
47035	Cumberland	229.5845692
47037	Davidson	1022.543016
47039	Decatur	119.596788
47041	DeKalb	203.5951932
47043	Dickson	261.9466377
47045	Dyer	310.8252947
47047	Fayette	459.1798948
47049	Fentress	82.3406708
47051	Franklin	152.7810933
47053	Gibson	140.6871241
47055	Giles	77.95817375
47057	Grainger	95.0529272
47059	Greene	79.60976739
47061	Grundy	277.2366252
47063	Hamblen	142.483235
47065	Hamilton	516.3525362



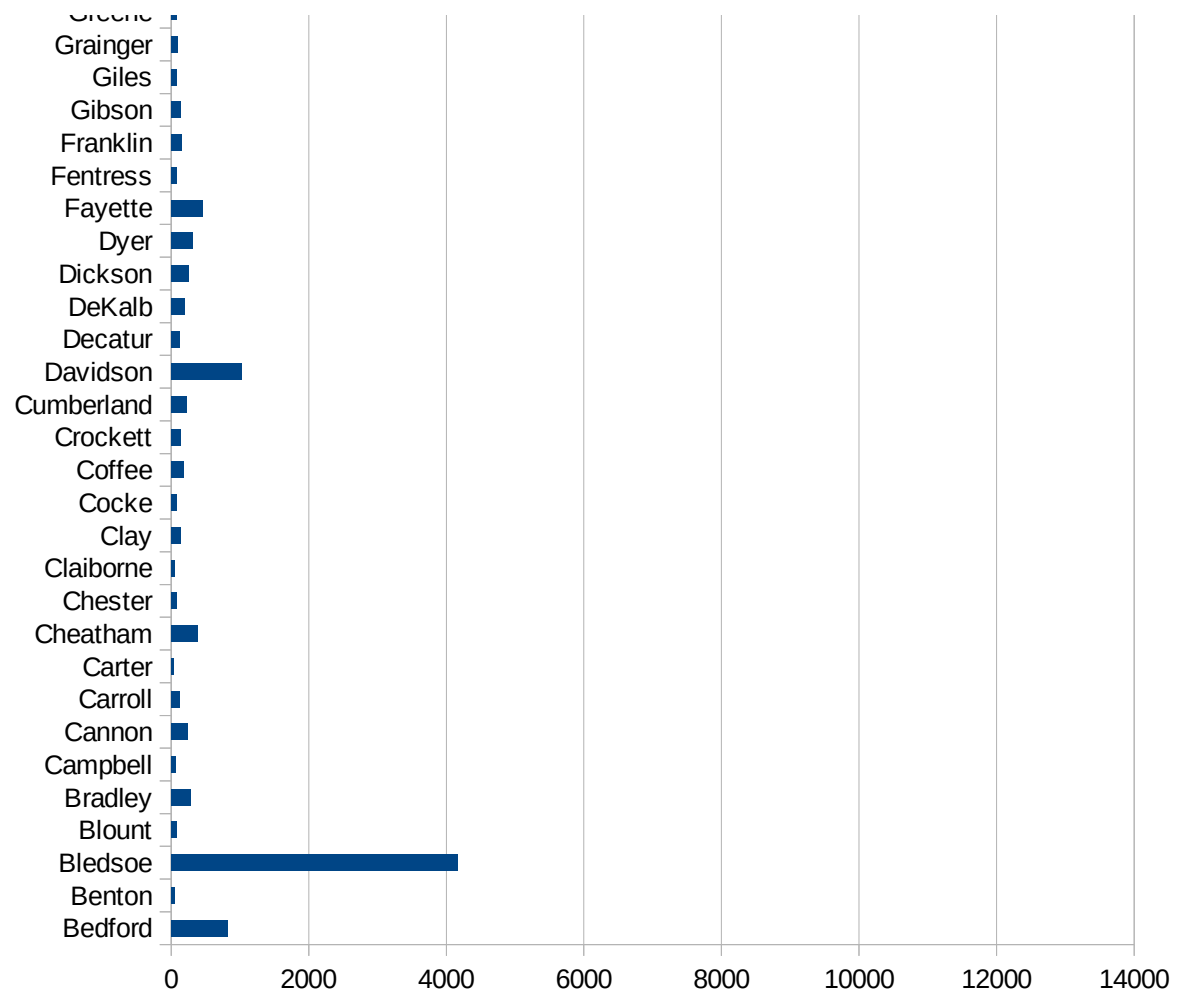
TN



This work is licensed under the Creative Commons Attribution-NoDerivatives 4.0 International License. To view a copy of this license, visit <http://creativecommons.org/licenses/by-nd/4.0/>.

TN

47135 Perry	347.2222222
47137 Pickett	78.70916962
47139 Polk	189.3715233
47141 Putnam	776.226171
47143 Rhea	735.3831255
47145 Roane	60.21829131
47147 Robertson	926.6039543
47149 Rutherford	569.7312937
47151 Scott	63.52375335
47153 Sequatchie	154.6114547
47155 Sevier	303.3955788
47157 Shelby	767.6080721
47159 Smith	215.6253134
47161 Stewart	117.9853993
47163 Sullivan	45.03133166
47165 Sumner	597.9193049
47167 Tipton	867.1505822
47169 Trousdale	13258.26371
47171 Unicoi	292.7763076
47173 Union	45.71312475
47175 Van Buren	86.73026886
47177 Warren	85.62062723
47179 Washington	72.31332665
47181 Wayne	386.5201111
47183 Weakley	104.7433787
47185 White	184.4542
47187 Williamson	315.023152
47189 Wilson	386.8444444



TN

FIPS

29001
29003
29005
29007
29009
29011
29013
29015
29017
29019
29021
29023
29025
29027
29029
29031
29033
29035
29037

TN

29039
29041
29043
29045
29047
29049
29051
29053
29055
29057
29059
29061
29063
29065
29067
29069
29071
29073
29075
29077
29079
29081
29083
29085
29087
29089
29091
29093
29095
29097
29099
29101

29103

TN

29105
29107
29109
29111
29113
29115
29117
29121
29123
29125
29127
29119
29129
29131
29133
29135
29137
29139
29141
29143
29145
29147
29149
29151
29153
29155
29157
29159
29161
29163
29165
29167
29169
29171

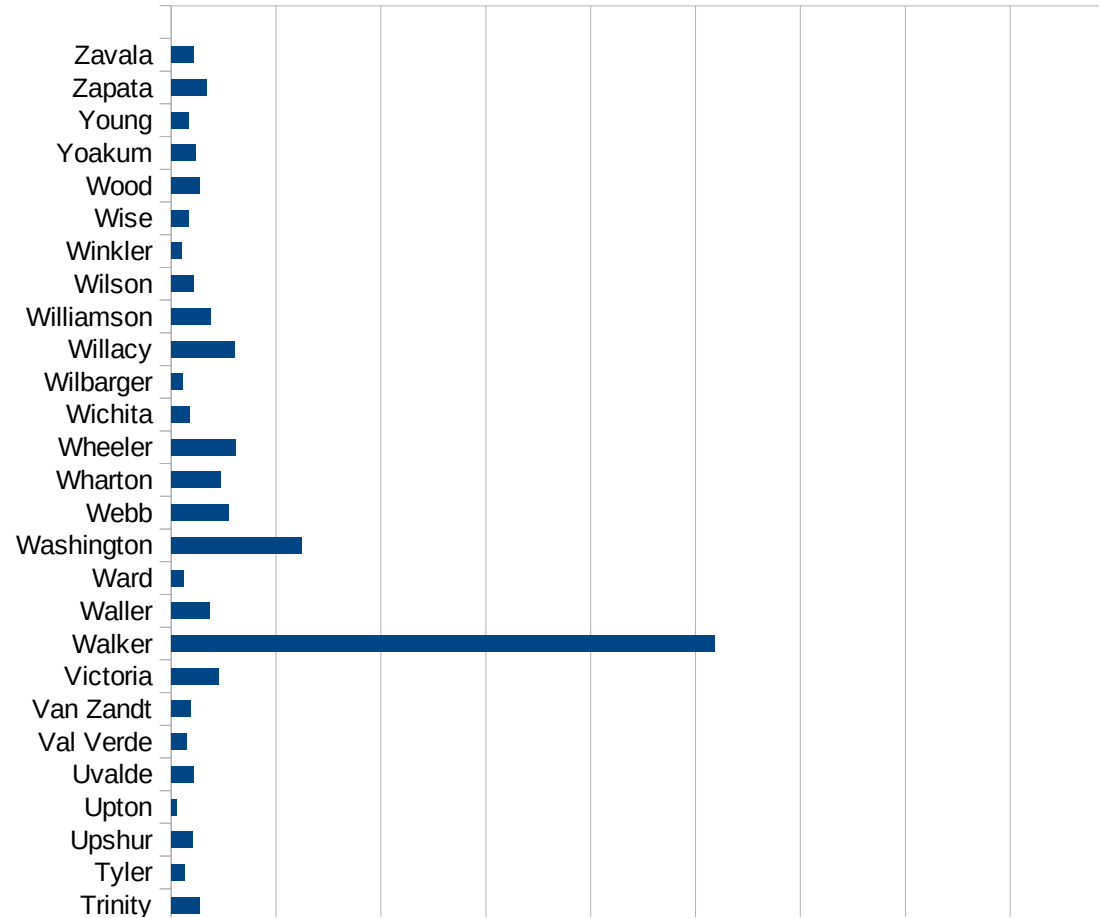
TN

29173
29175
29177
29179
29181
29195
29197
29199
29201
29203
29205
29183
29185
29187
29189
29510
29186
29207
29209
29211
29213
29215

29217
29219
29221
29223
29225
29227
29229

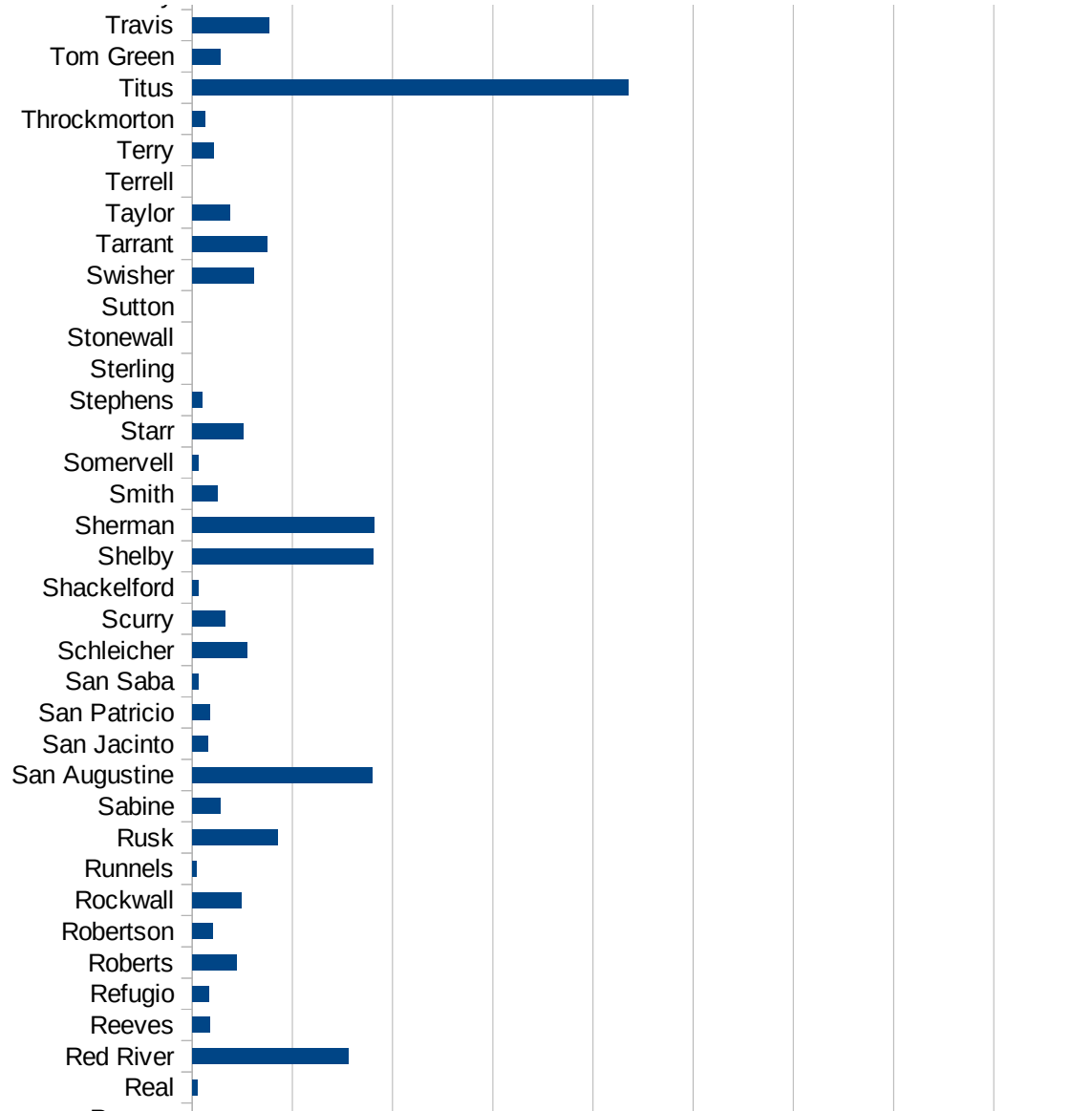
TX

FIPS	County	PC Infection
48001	Anderson	1705.220731
48003	Andrews	165.48985
48005	Angelina	404.1703027
48007	Aransas	29.42165434
48009	Archer	34.14523105
48011	Armstrong	158.5623679
48013	Atascosa	83.48240906
48015	Austin	123.3785721
48017	Bailey	740.0028462
48019	Bandera	30.66947073
48021	Bastrop	388.6129507
48023	Baylor	27.9173646
48025	Bee	98.19866818
48027	Bell	188.9540605
48029	Bexar	245.512573
48031	Blanco	102.5465732
48033	Borden	0
48035	Bosque	37.45117971
48037	Bowie	403.9268903
48039	Brazoria	411.9394922
48041	Brazos	388.0789211
48043	Brewster	194.2376174
48045	Briscoe	65.96306069
48047	Brooks	42.17036829
48049	Brown	160.8480118
48051	Burleson	261.0256131
48053	Burnet	138.8246182
48055	Caldwell	393.0908502
48057	Calhoun	213.3481749
48059	Callahan	92.89695584
48061	Cameron	291.5726997
48063	Camp	836.3385253
48065	Carson	99.91673605



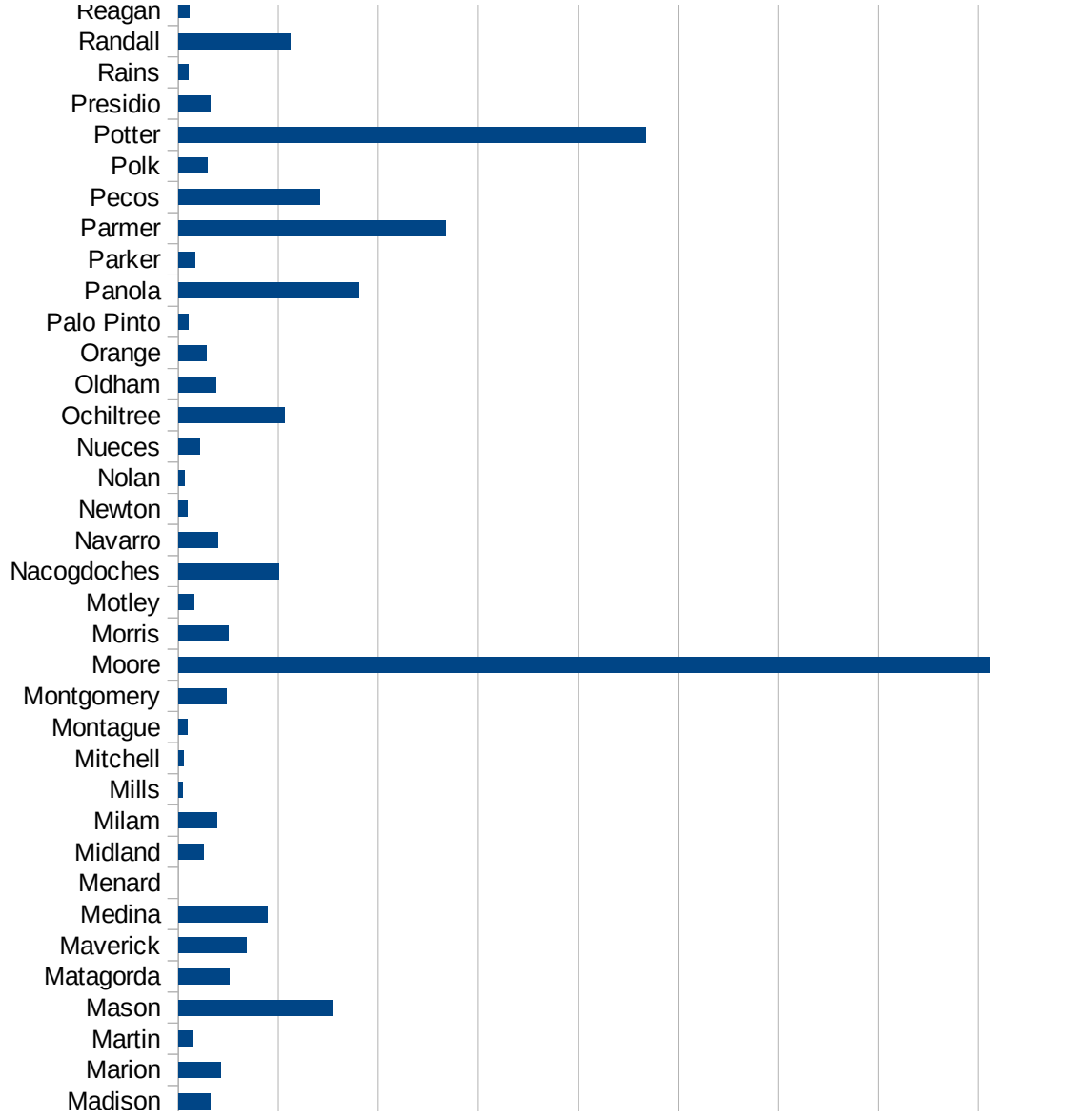
TX

48067 Cass	116.2057173
48069 Castro	626.223092
48071 Chambers	301.502803
48073 Cherokee	115.9872224
48075 Childress	82.29323824
48077 Clay	47.81943382
48079 Cochran	35.26093089
48081 Coke	118.694362
48083 Coleman	35.72704537
48085 Collin	185.6446725
48087 Collingsworth	168.8048616
48089 Colorado	193.2412688
48091 Comal	132.773483
48093 Comanche	103.4431801
48095 Concho	23.38634238
48097 Cooke	64.08044561
48099 Coryell	405.0368944
48101 Cottle	287.9769618
48103 Crane	813.5168961
48105 Crockett	142.8979708
48107 Crosby	138.4322547
48109 Culberson	0
48111 Dallam	541.6666667
48113 Dallas	578.3668945
48115 Dawson	356.6051193
48117 Deaf Smith	1188.69936
48119 Delta	56.08524958
48121 Denton	210.9272417
48123 DeWitt	153.564175
48125 Dickens	88.92841263
48127 Dimmit	9.701202949
48129 Donley	813.4980416
48131 Duval	44.5950767
48133 Eastland	38.20543609



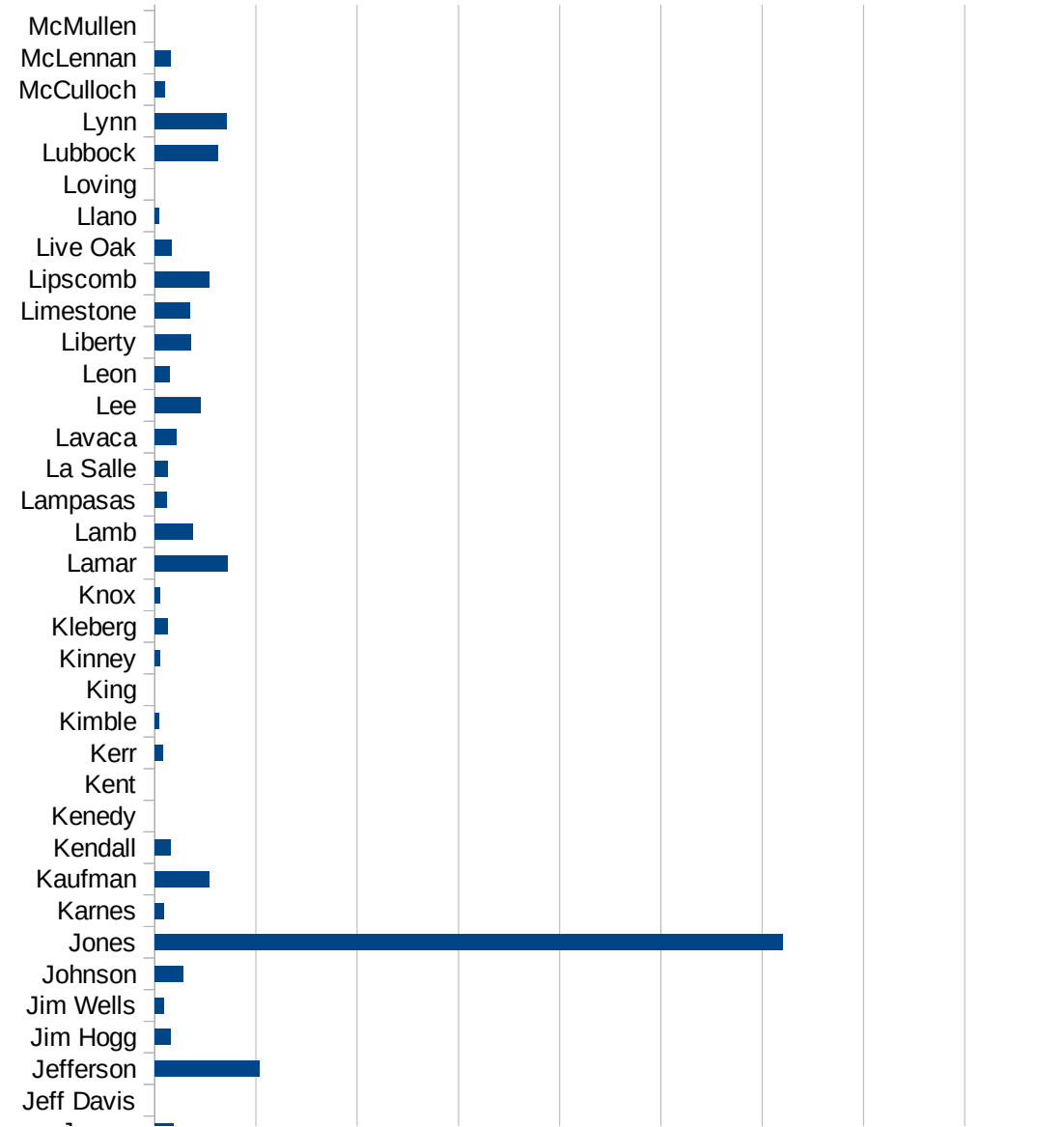
TX

48135 Ector	169.6232513
48137 Edwards	0
48139 Ellis	261.9318308
48141 El Paso	475.6422181
48143 Erath	96.59331857
48145 Falls	109.6048457
48147 Fannin	167.2051238
48149 Fayette	205.1362973
48151 Fisher	52.09690023
48153 Floyd	274.1134144
48155 Foard	0
48157 Fort Bend	316.8083589
48159 Franklin	269.3665242
48161 Freestone	85.82390953
48163 Frio	403.7141704
48165 Gaines	66.98244103
48167 Galveston	407.8250318
48169 Garza	106.4153238
48171 Gillespie	33.57707805
48173 Glasscock	216.1383285
48175 Goliad	92.29957806
48177 Gonzales	825.8907135
48179 Gray	506.9650605
48181 Grayson	353.0087842
48183 Gregg	239.2750612
48185 Grimes	1011.988717
48187 Guadalupe	112.404853
48189 Hale	325.1551877
48191 Hall	66.05019815
48193 Hamilton	212.1640736
48195 Hansford	421.0140948
48197 Hardeman	101.9887812
48199 Hardin	270.9458633
48201 Harris	386.4326944



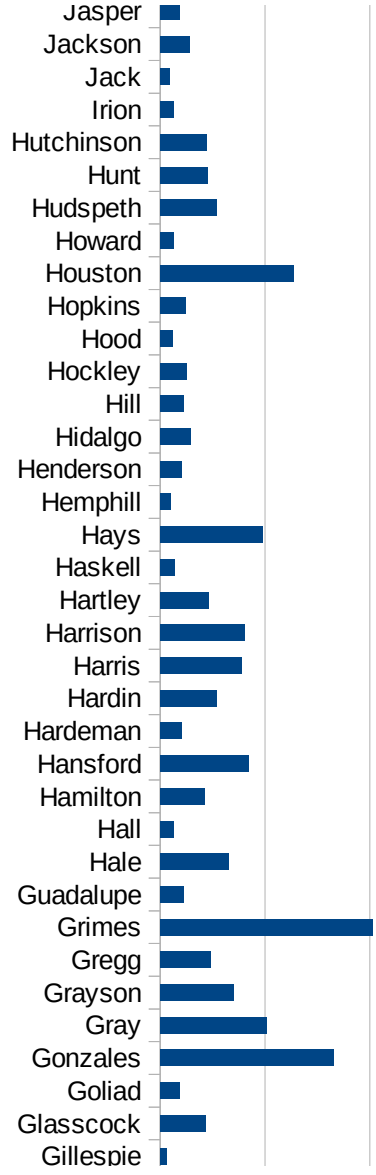
TX

48203 Harrison	403.1412043
48205 Hartley	231.3578929
48207 Haskell	68.81128505
48209 Hays	490.9469032
48211 Hemphill	52.2875817
48213 Henderson	103.2819354
48215 Hidalgo	144.9293772
48217 Hill	112.7798867
48219 Hockley	126.1966928
48221 Hood	57.8158812
48223 Hopkins	119.5327357
48225 Houston	638.7845828
48227 Howard	65.82736773
48229 Hudspeth	271.1157456
48231 Hunt	224.8867794
48233 Hutchinson	221.7190301
48235 Irion	65.70302234
48237 Jack	45.23351804
48239 Jackson	141.1859621
48241 Jasper	91.99375558
48243 Jeff Davis	0
48245 Jefferson	517.2528735
48247 Jim Hogg	76.2195122
48249 Jim Wells	46.54353045
48251 Johnson	142.3894585
48253 Jones	3103.396074
48255 Karnes	44.7284345
48257 Kaufman	266.6728864
48259 Kendall	78.87644881
48261 Kenedy	0
48263 Kent	0
48265 Kerr	38.1642973
48267 Kimble	22.92526364
48269 King	0



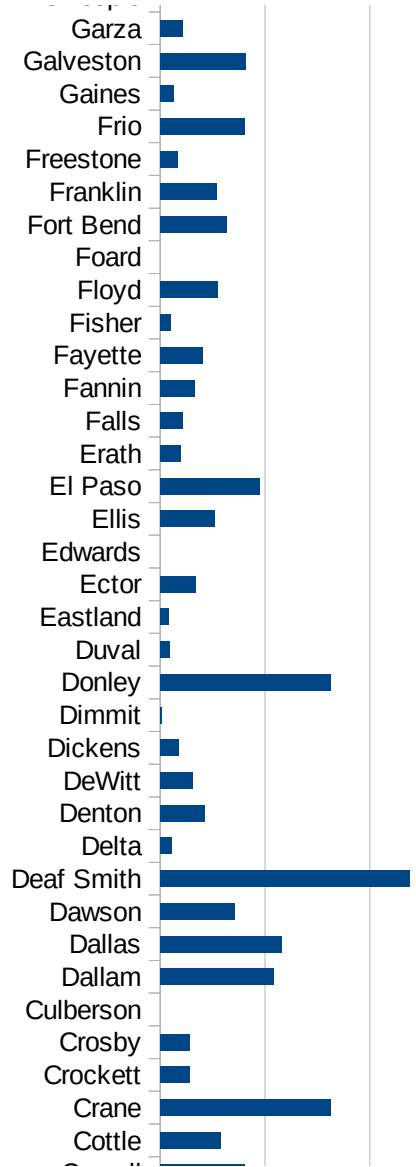
TX

48271 Kinney	26.54632333
48273 Kleberg	64.24877124
48275 Knox	27.37476047
48277 Lamar	361.969112
48279 Lamb	189.99848
48281 Lampasas	61.23698714
48283 La Salle	66.39224539
48285 Lavaca	109.3983093
48287 Lee	227.4848343
48289 Leon	75.27504343
48291 Liberty	180.7166109
48293 Limestone	174.3271398
48295 Lipscomb	268.2563338
48297 Live Oak	82.19628473
48299 Llano	23.09895593
48301 Loving	0
48303 Lubbock	310.6580094
48305 Lynn	357.3251659
48307 McCulloch	50.08138225
48309 McLennan	76.981387
48311 McMullen	0
48313 Madison	159.4785744
48315 Marion	211.5229654
48317 Martin	69.52894142
48319 Mason	771.0280374
48321 Matagorda	257.1678704
48323 Maverick	340.2581859
48325 Medina	445.7885745
48327 Menard	0
48329 Midland	128.6374857
48331 Milam	190.9991644
48333 Mills	20.32107295
48335 Mitchell	24.55494168
48337 Montague	45.92774036



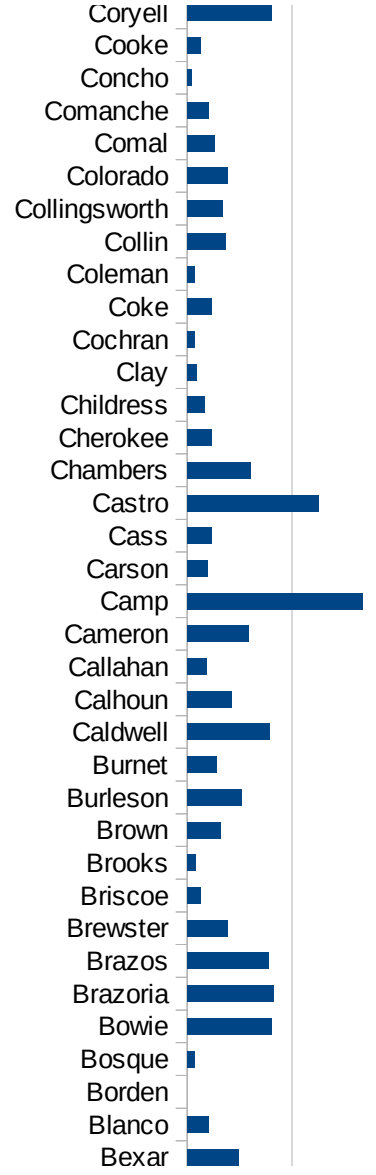
TX

48339 Montgomery	241.6550324
48341 Moore	4058.645567
48343 Morris	251.2359186
48345 Motley	81.03727715
48347 Nacogdoches	500.6772078
48349 Navarro	197.7201654
48351 Newton	43.64906155
48353 Nolan	33.89600705
48355 Nueces	107.9320387
48357 Ochiltree	532.823967
48359 Oldham	187.7053027
48361 Orange	141.1956158
48363 Palo Pinto	48.48484848
48365 Panola	902.8857785
48367 Parker	85.27798455
48369 Parmer	1338.199513
48371 Pecos	708.2243348
48373 Polk	143.9107753
48375 Potter	2338.526344
48377 Presidio	158.3189407
48379 Rains	49.34616334
48381 Randall	559.9137014
48383 Reagan	53.46164127
48385 Real	28.75215641
48387 Red River	780.2874743
48389 Reeves	89.20038229
48391 Refugio	85.32423208
48393 Roberts	221.4839424
48395 Robertson	104.1425596
48397 Rockwall	245.3878021
48399 Runnels	19.5427008
48401 Rusk	427.9155188
48403 Sabine	141.6564359
48405 San Augustine	898.931001

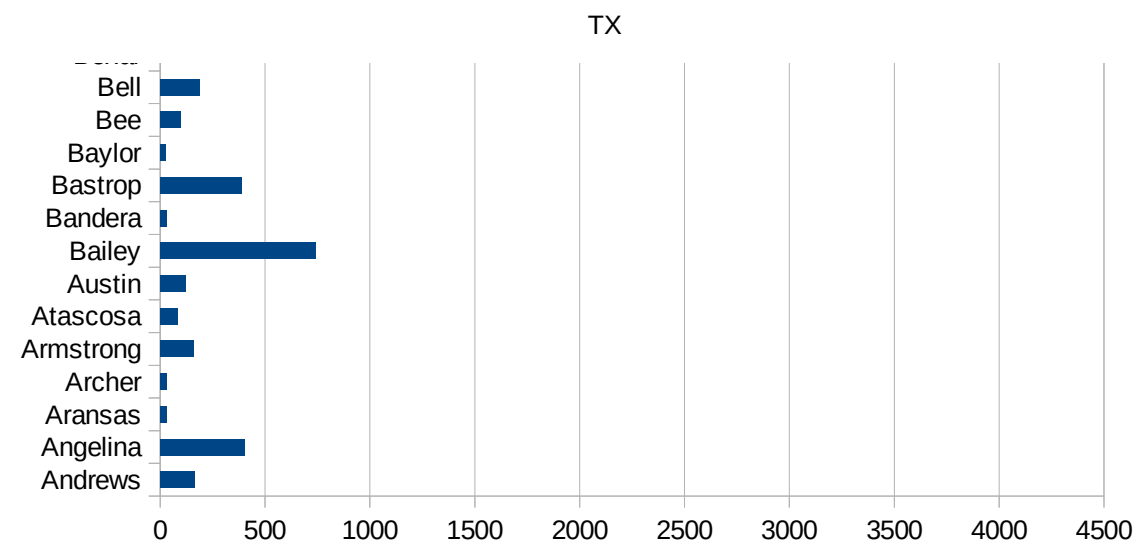


TX

48407 San Jacinto	76.60433859
48409 San Patricio	86.70563437
48411 San Saba	33.03600925
48413 Schleicher	276.3385147
48415 Scurry	166.014467
48417 Shackelford	30.7408546
48419 Shelby	904.8705642
48421 Sherman	909.3861643
48423 Smith	129.0064764
48425 Somervell	33.27417924
48427 Starr	257.2646261
48429 Stephens	53.00540655
48431 Sterling	0
48433 Stonewall	0
48435 Sutton	0
48437 Swisher	308.228357
48439 Tarrant	375.1682909
48441 Taylor	188.172043
48443 Terrell	0
48445 Terry	105.8028811
48447 Throckmorton	66.00660066
48449 Titus	2176.611268
48451 Tom Green	138.7607984
48453 Travis	382.0642038
48455 Trinity	135.6852103
48457 Tyler	64.5280236
48459 Upshur	101.7935046
48461 Upton	27.24053391
48463 Uvalde	108.0235417
48465 Val Verde	73.15883596
48467 Van Zandt	94.61075706
48469 Victoria	224.9144347
48471 Walker	2592.439294
48473 Waller	186.3494334



48475 Ward	59.72696246
48477 Washington	623.7894497
48479 Webb	274.0023921
48481 Wharton	235.469377
48483 Wheeler	308.2257754
48485 Wichita	90.86503513
48487 Wilbarger	54.60218409
48489 Willacy	302.1148036
48491 Williamson	188.453184
48493 Wilson	105.527238
48495 Winkler	51.8134715
48497 Wise	84.91325672
48499 Wood	137.3839438
48501 Yoakum	116.4008846
48503 Young	83.12551953
48505 Zapata	169.1331924
48507 Zavala	108.4870233



TX

FIPS

29001
29003
29005
29007
29009
29011
29013
29015
29017
29019
29021
29023
29025
29027
29029
29031
29033
29035
29037

TX

29039
29041
29043
29045
29047
29049
29051
29053
29055
29057
29059
29061
29063
29065
29067
29069
29071
29073
29075
29077
29079
29081
29083
29085
29087
29089
29091
29093
29095
29097
29099
29101

29103

TX

29105
29107
29109
29111
29113
29115
29117
29121
29123
29125
29127
29119
29129
29131
29133
29135
29137
29139
29141
29143
29145
29147
29149
29151
29153
29155
29157
29159
29161
29163
29165
29167
29169
29171

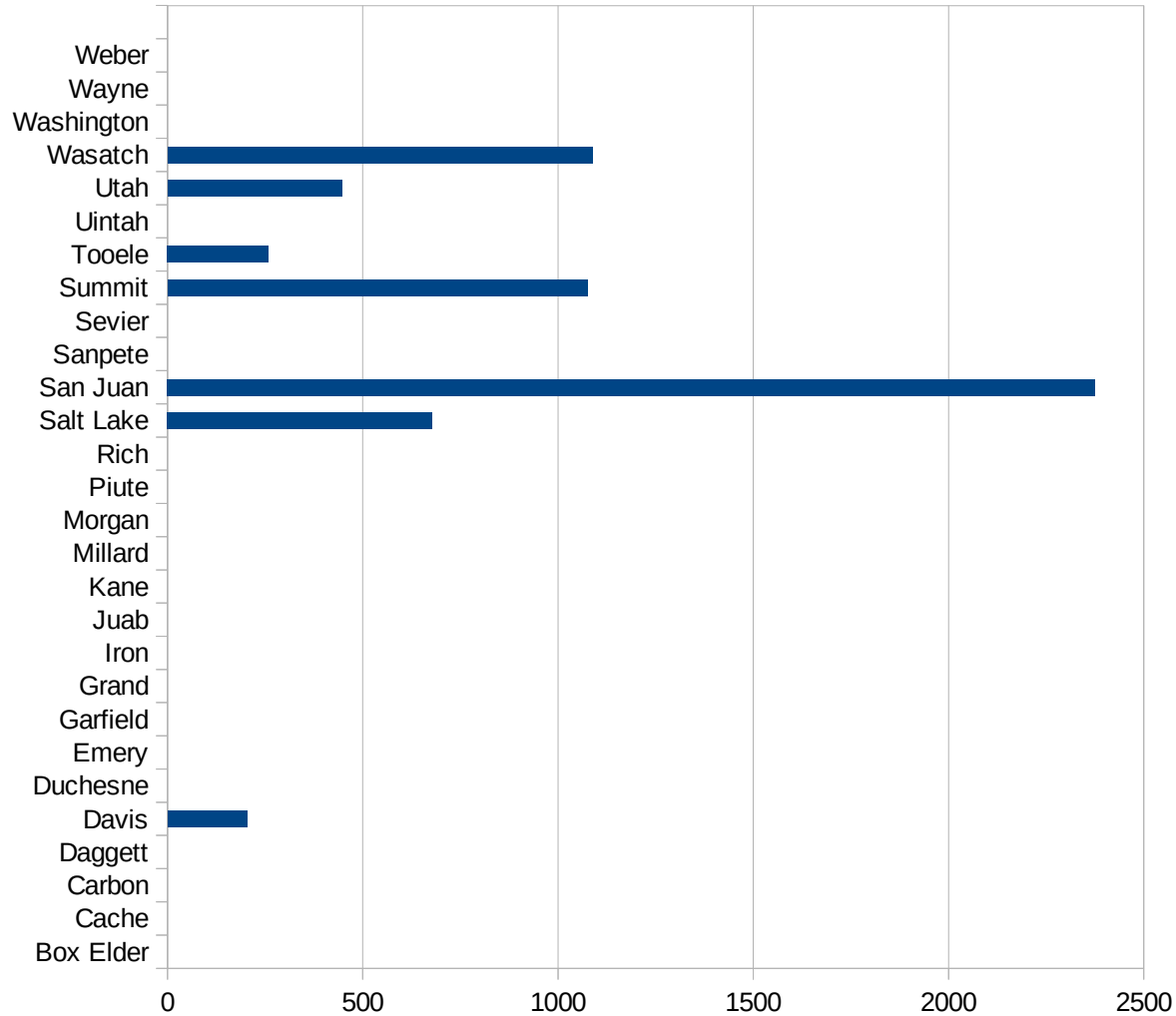
TX

29173
29175
29177
29179
29181
29195
29197
29199
29201
29203
29205
29183
29185
29187
29189
29510
29186
29207
29209
29211
29213
29215

29217
29219
29221
29223
29225
29227
29229

UT

FIPS	County	PC Infection
49001	Beaver	0
49003	Box Elder	0
49005	Cache	0
49007	Carbon	0
49009	Daggett	0
49011	Davis	203.29075127
49013	Duchesne	0
49015	Emery	0
49017	Garfield	0
49019	Grand	0
49021	Iron	0
49023	Juab	0
49025	Kane	0
49027	Millard	0
49029	Morgan	0
49031	Piute	0
49033	Rich	0
49035	Salt Lake	677.49231542
49037	San Juan	2375.5582886
49039	Sanpete	0
49041	Sevier	0
49043	Summit	1075.5252426
49045	Tooele	258.9154162
49047	Uintah	0
49049	Utah	446.14946972
49051	Wasatch	1089.0493381
49053	Washington	0
49055	Wayne	0
49057	Weber	0



UT

FIPS

29001
29003
29005
29007
29009
29011
29013
29015
29017
29019
29021
29023
29025
29027
29029
29031
29033
29035
29037

UT

29039
29041
29043
29045
29047
29049
29051
29053
29055
29057
29059
29061
29063
29065
29067
29069
29071
29073
29075
29077
29079
29081
29083
29085
29087
29089
29091
29093
29095
29097
29099
29101

29103

UT

29105
29107
29109
29111
29113
29115
29117
29121
29123
29125
29127
29119
29129
29131
29133
29135
29137
29139
29141
29143
29145
29147
29149
29151
29153
29155
29157
29159
29161
29163
29165
29167
29169
29171

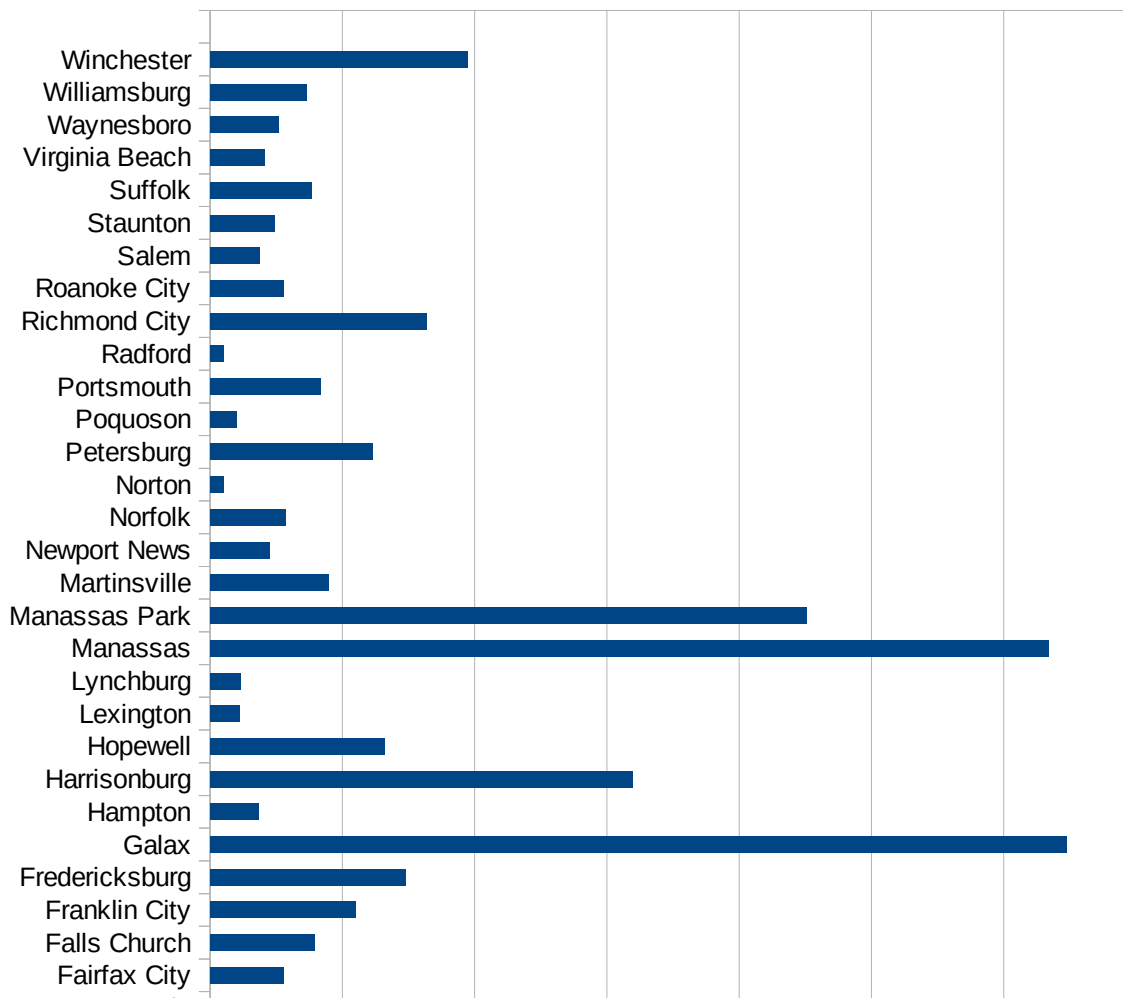
UT

29173
29175
29177
29179
29181
29195
29197
29199
29201
29203
29205
29183
29185
29187
29189
29510
29186
29207
29209
29211
29213
29215

29217
29219
29221
29223
29225
29227
29229

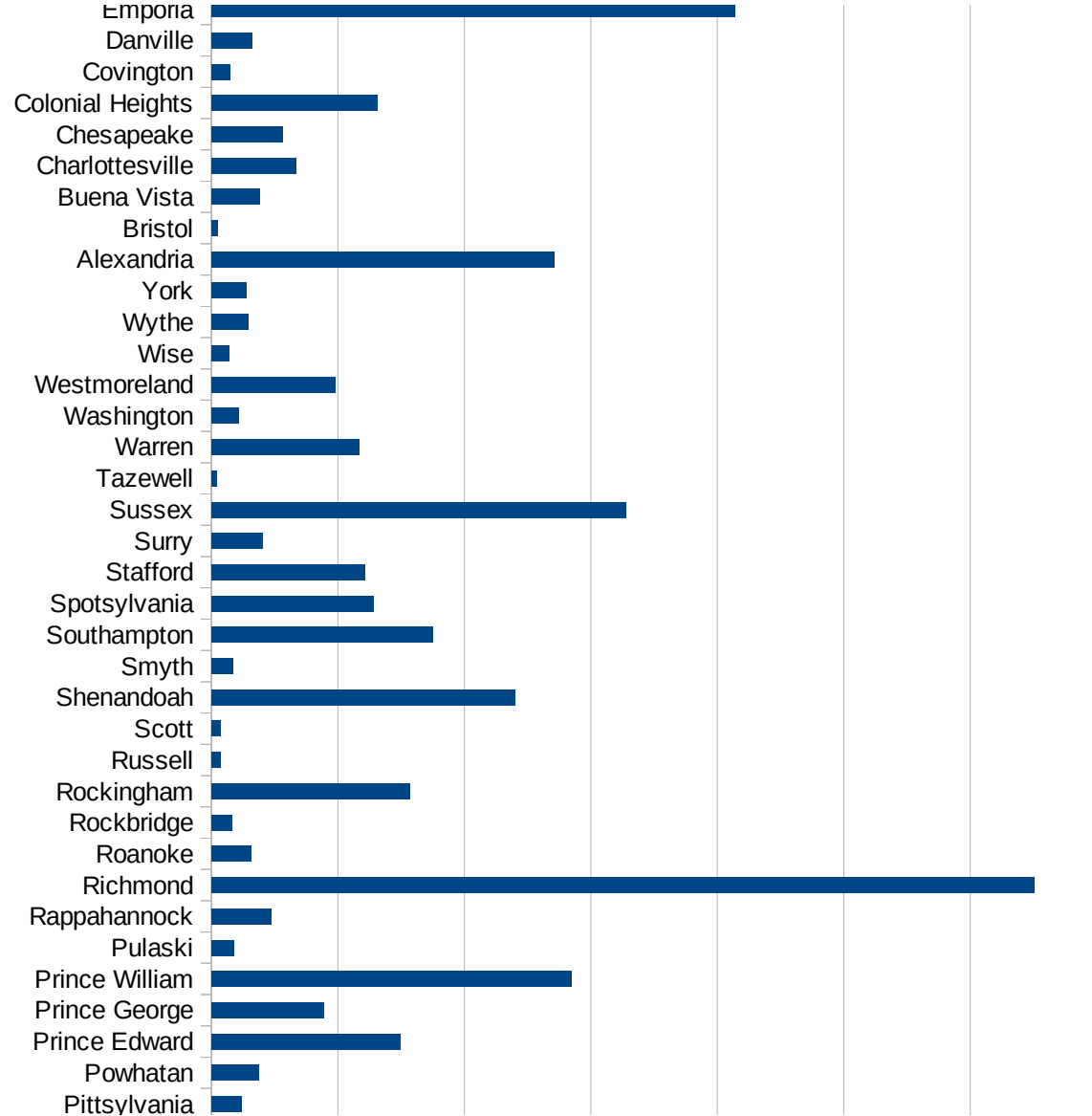
VA

FIPS	County	PC Infection
51001	Accomack	3140.812045
51003	Albemarle	269.5045899
51005	Alleghany	201.2072435
51007	Amelia	292.0156766
51009	Amherst	88.42291417
51011	Appomattox	214.6329146
51013	Arlington	998.6485406
51015	Augusta	208.0655208
51017	Bath	0
51019	Bedford	121.9094061
51021	Bland	0
51023	Botetourt	153.2590077
51025	Brunswick	360.1074219
51027	Buchanan	84.82163894
51029	Buckingham	3188.422848
51031	Campbell	50.93409492
51033	Caroline	376.9660731
51035	Carroll	597.246592
51036	Charles City	489.8429621
51037	Charlotte	251.2983749
51041	Chesterfield	664.4556398
51043	Clarke	275.4251876
51045	Craig	118.4834123
51047	Culpeper	1523.361422
51049	Cumberland	509.7359568
51051	Dickenson	6.885629691
51053	Dinwiddie	396.088191
51057	Essex	485.3924352
51059	Fairfax	1142.949005
51061	Fauquier	563.141139
51063	Floyd	63.31117442
51065	Fluvanna	384.5723033
51067	Franklin	81.85781653



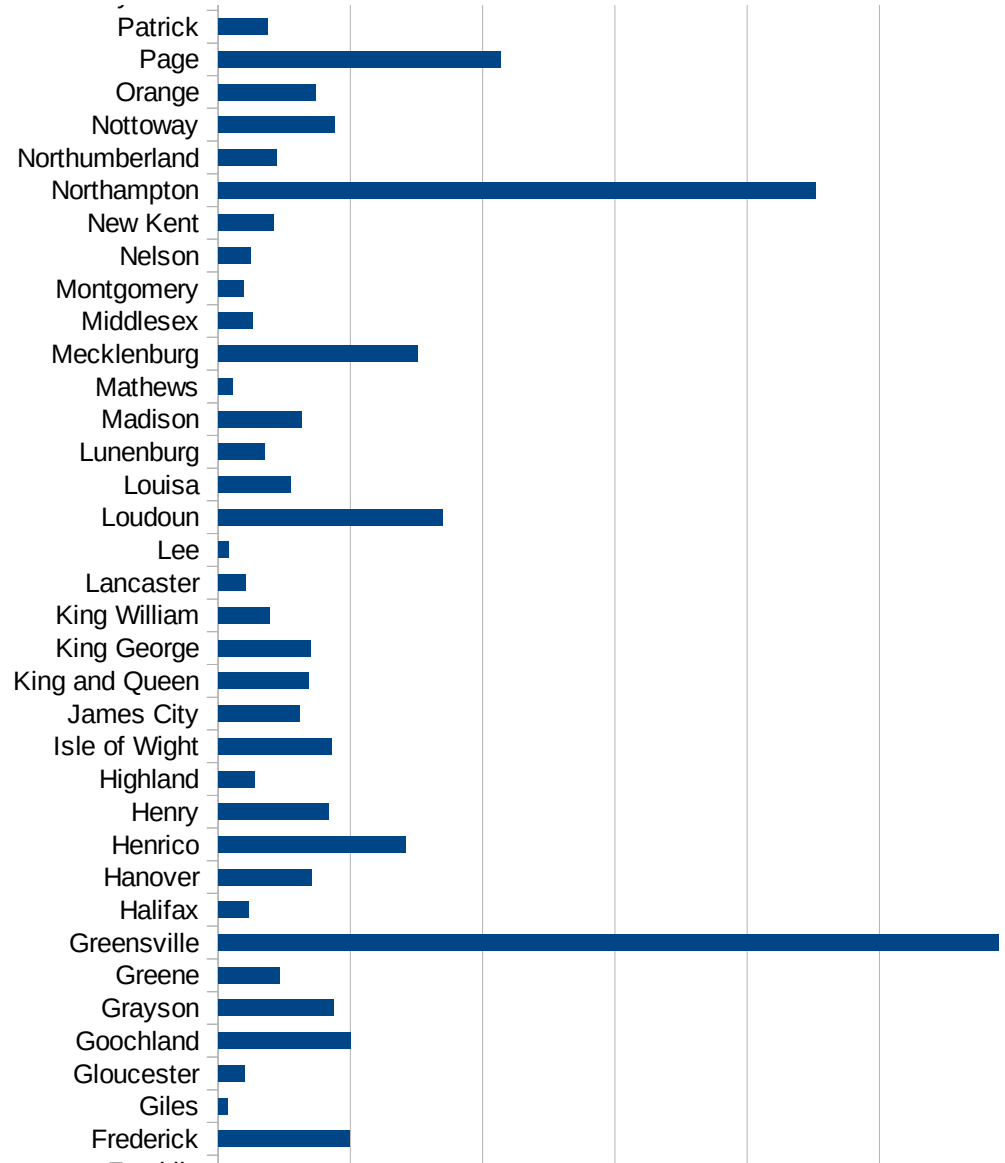
VA

51069 Frederick	497.9910588
51071 Giles	35.62099264
51073 Gloucester	101.7430186
51075 Goochland	499.0535192
51077 Grayson	435.0329473
51079 Greene	232.5698974
51081 Greensville	2950.030102
51083 Halifax	114.3024619
51085 Hanover	352.4837046
51087 Henrico	708.2527235
51089 Henry	416.0697113
51091 Highland	135.7466063
51093 Isle of Wight	427.5701567
51095 James City	308.9126536
51097 King and Queen	340.8122692
51099 King George	349.9529633
51101 King William	194.8166952
51103 Lancaster	102.012427
51105 Lee	38.23117115
51107 Loudoun	849.9446971
51109 Louisa	274.6206972
51111 Lunenburg	173.7547576
51113 Madison	315.9082362
51115 Mathews	56.80527153
51117 Mecklenburg	753.6704731
51119 Middlesex	130.0027858
51121 Montgomery	97.99464565
51125 Nelson	121.3265031
51127 New Kent	209.9057657
51131 Northampton	2258.20196
51133 Northumberland	222.2771055
51135 Nottoway	440.9857328
51137 Orange	368.4095623
51139 Page	1069.652781

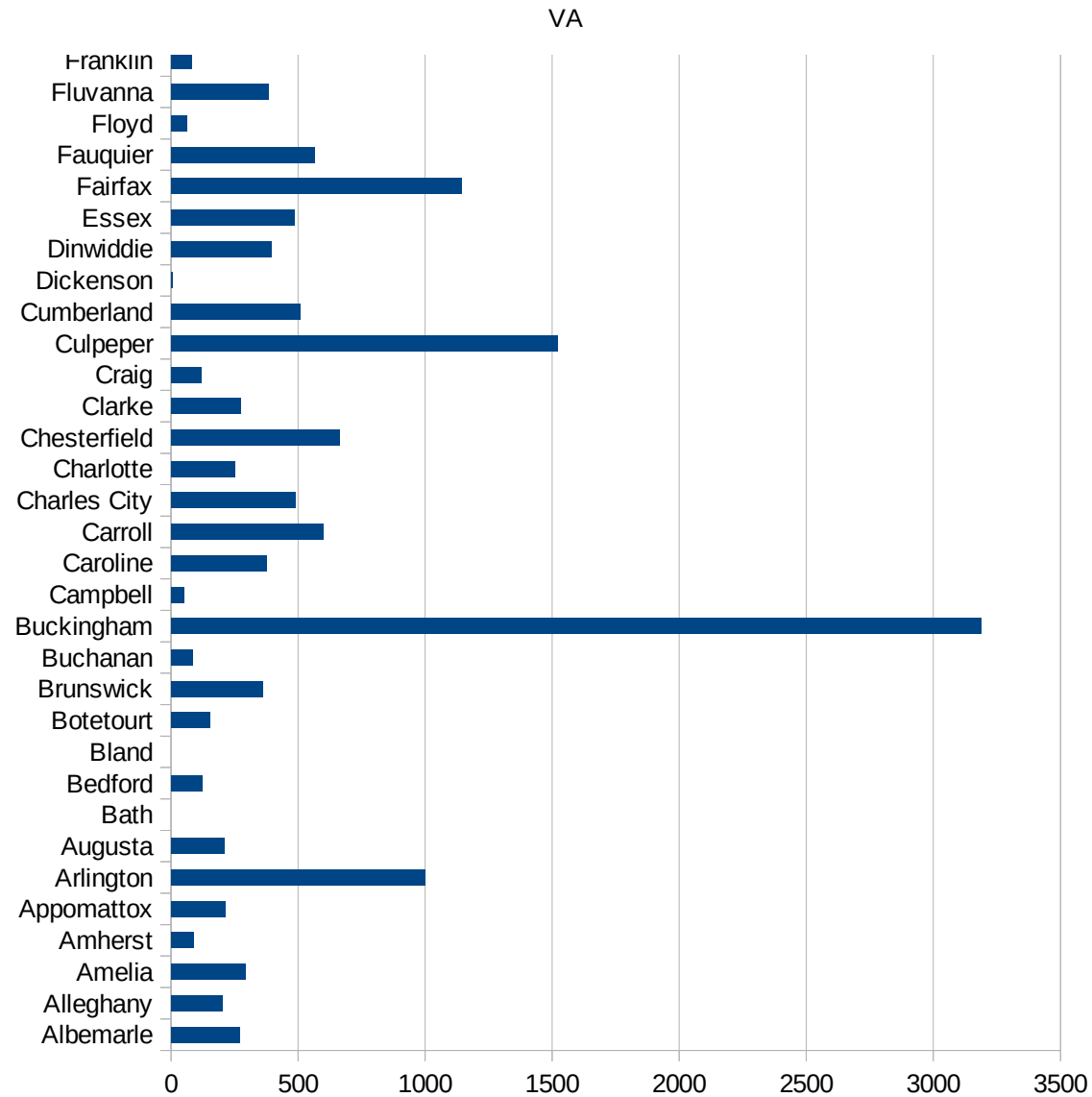


VA

51141 Patrick	186.7255135
51143 Pittsylvania	119.7722686
51145 Powhatan	185.0011991
51147 Prince Edward	745.0980392
51149 Prince George	443.7792133
51153 Prince William	1421.761454
51155 Pulaski	88.06434568
51157 Rappahannock	234.4180916
51159 Richmond	3252.932065
51161 Roanoke	157.3246309
51163 Rockbridge	79.11392405
51165 Rockingham	782.8270395
51167 Russell	33.6473755
51169 Scott	37.15055261
51171 Shenandoah	1200.082764
51173 Smyth	85.32423208
51175 Southampton	875.6965768
51177 Spotsylvania	639.1632772
51179 Stafford	604.1611096
51181 Surry	200.8032129
51183 Sussex	1637.447717
51185 Tazewell	22.0291274
51187 Warren	582.4563158
51191 Washington	106.6137274
51193 Westmoreland	487.9416713
51195 Wise	71.03020099
51197 Wythe	146.0666342
51199 York	138.549067
51510 Alexandria	1354.886937
51520 Bristol	24.26889941
51530 Buena Vista	192.4001924
51540 Charlottesville	334.6010765
51550 Chesapeake	281.9060808
51570 Colonial Heights	656.0870297



51580 Covington	73.26007326
51590 Danville	162.1900573
51595 Emporia	2069.908221
51600 Fairfax City	276.7152275
51610 Falls Church	392.6347143
51620 Franklin City	549.1077
51630 Fredericksburg	737.716168
51640 Galax	3238.362136
51650 Hampton	184.6433331
51660 Harrisonburg	1599.022819
51670 Hopewell	659.4087449
51678 Lexington	112.1076233
51680 Lynchburg	116.8935538
51683 Manassas	3169.952691
51685 Manassas Park	2253.42347
51690 Martinsville	449.5427066
51700 Newport News	223.3717376
51710 Norfolk	285.9764991
51720 Norton	50.40322581
51730 Petersburg	614.5658441
51735 Poquoson	98.44134537
51740 Portsmouth	417.4063742
51750 Radford	49.07574023
51760 Richmond City	818.2426142
51770 Roanoke City	277.2217774
51775 Salem	187.1855867
51790 Staunton	244.7636626
51800 Suffolk	381.6417174
51810 Virginia Beach	205.0250006
51820 Waynesboro	256.319604
51830 Williamsburg	362.5134264
51840 Winchester	971.2537356



VA

VA

FIPS

29001
29003
29005
29007
29009
29011
29013
29015
29017
29019
29021
29023
29025
29027
29029
29031
29033
29035
29037

VA

29039
29041
29043
29045
29047
29049
29051
29053
29055
29057
29059
29061
29063
29065
29067
29069
29071
29073
29075
29077
29079
29081
29083
29085
29087
29089
29091
29093
29095
29097
29099
29101

29103

VA

29105
29107
29109
29111
29113
29115
29117
29121
29123
29125
29127
29119
29129
29131
29133
29135
29137
29139
29141
29143
29145
29147
29149
29151
29153
29155
29157
29159
29161
29163
29165
29167
29169
29171

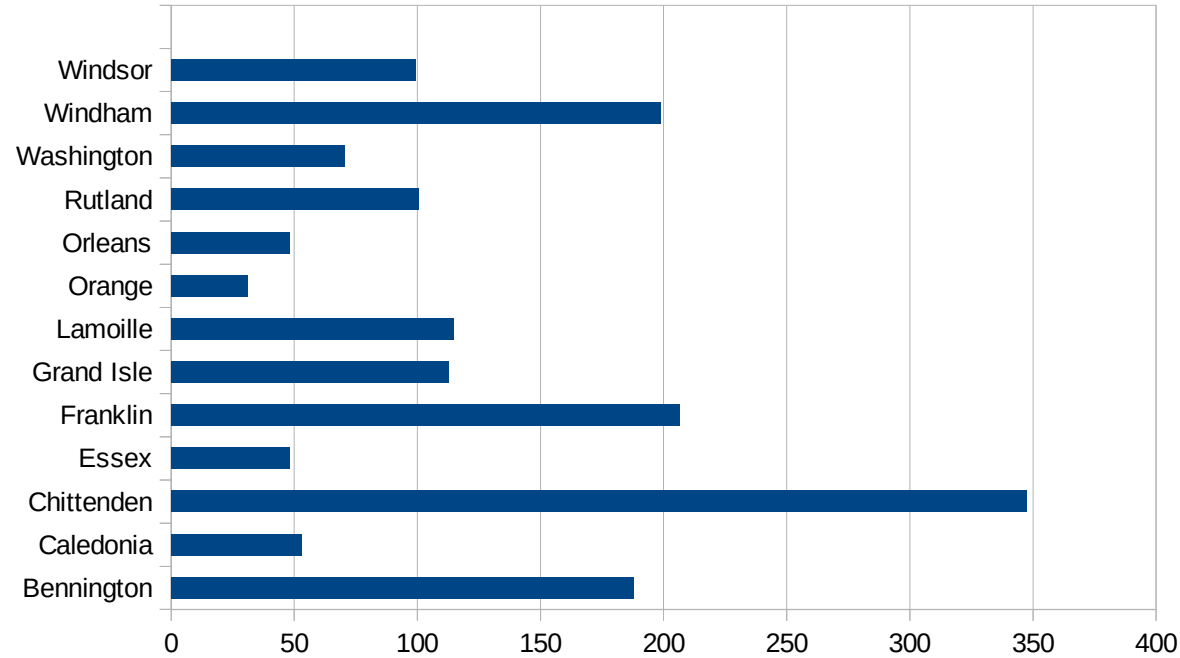
VA

29173
29175
29177
29179
29181
29195
29197
29199
29201
29203
29205
29183
29185
29187
29189
29510
29186
29207
29209
29211
29213
29215

29217
29219
29221
29223
29225
29227
29229

VT

FIPS	County	PC Infection
50001	Addison	178.5086414
50003	Bennington	188.0385058
50005	Caledonia	52.80179526
50007	Chittenden	347.5682376
50009	Essex	48
50011	Franklin	206.3899962
50013	Grand Isle	112.8349788
50015	Lamoille	114.6245059
50017	Orange	31.03555295
50019	Orleans	48.31456498
50021	Rutland	100.5590401
50023	Washington	70.51943584
50025	Windham	198.8025073
50027	Windsor	99.48269001



FIPS

- 29001
- 29003
- 29005
- 29007
- 29009
- 29011
- 29013
- 29015
- 29017
- 29019
- 29021
- 29023
- 29025
- 29027
- 29029
- 29031
- 29033
- 29035
- 29037

VT

29039
29041
29043
29045
29047
29049
29051
29053
29055
29057
29059
29061
29063
29065
29067
29069
29071
29073
29075
29077
29079
29081
29083
29085
29087
29089
29091
29093
29095
29097
29099
29101

29103

VT

29105
29107
29109
29111
29113
29115
29117
29121
29123
29125
29127
29119
29129
29131
29133
29135
29137
29139
29141
29143
29145
29147
29149
29151
29153
29155
29157
29159
29161
29163
29165
29167
29169
29171

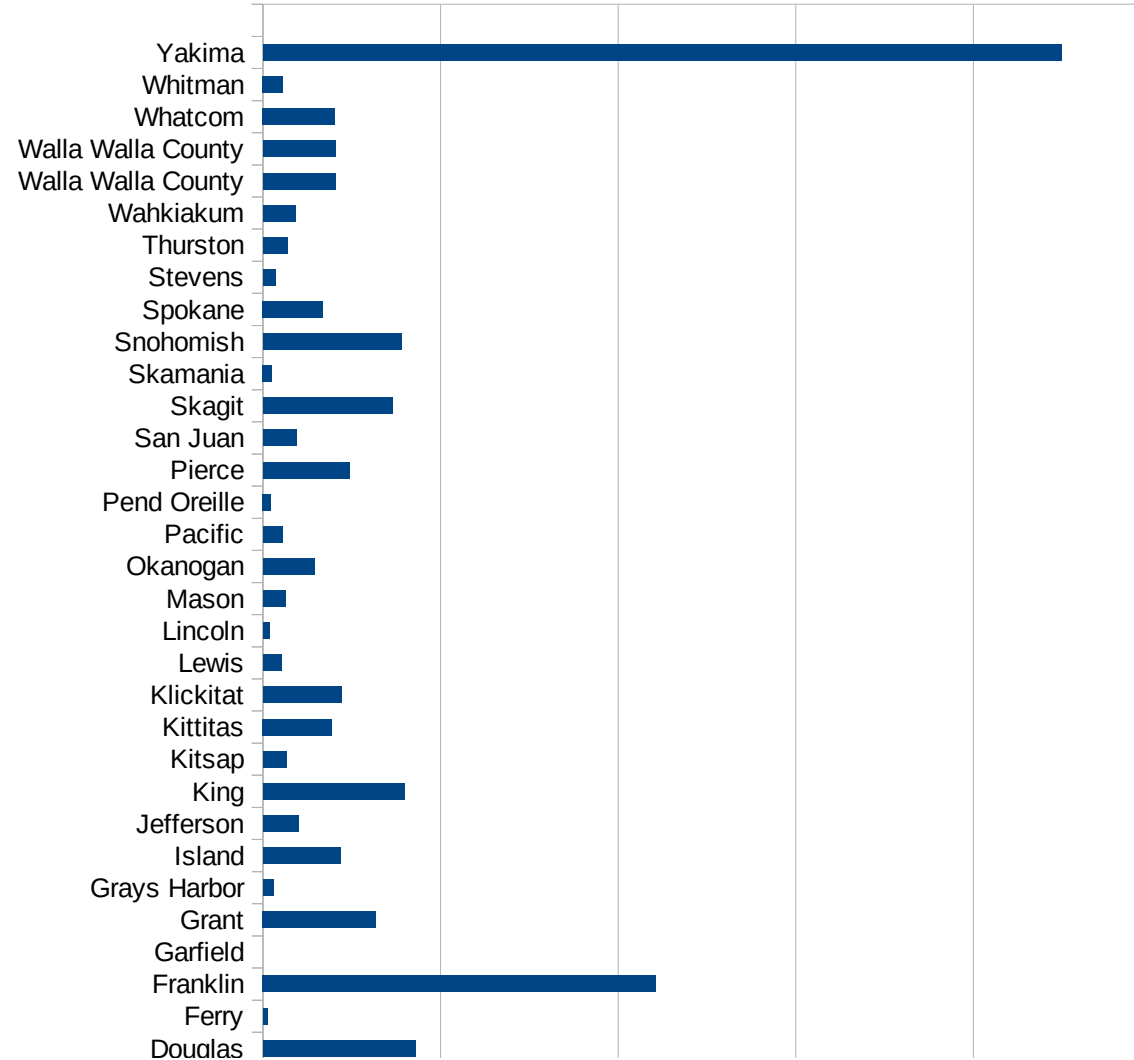
VT

29173
29175
29177
29179
29181
29195
29197
29199
29201
29203
29205
29183
29185
29187
29189
29510
29186
29207
29209
29211
29213
29215

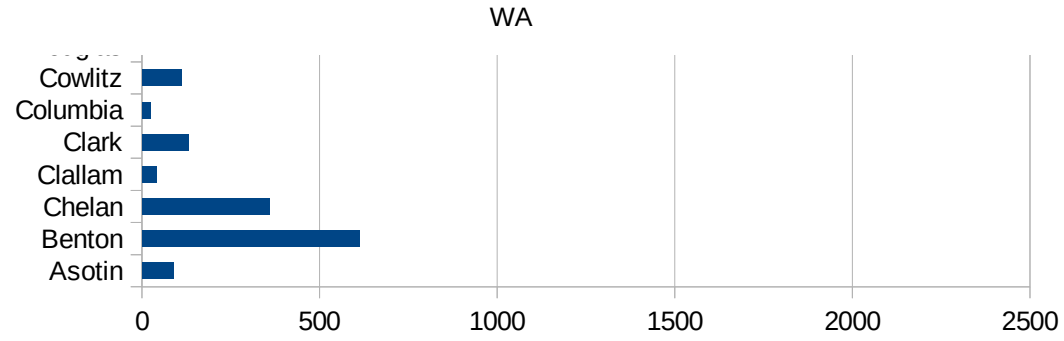
29217
29219
29221
29223
29225
29227
29229

WA

FIPS	County	PC Infection
53001	Adams	511.1594716
53003	Asotin	88.45643521
53005	Benton	612.2539962
53007	Chelan	358.2740537
53009	Clallam	41.70087442
53011	Clark	130.7441834
53013	Columbia	24.63661
53015	Cowlitz	110.1048749
53017	Douglas	428.8344559
53019	Ferry	13.07360439
53021	Franklin	1106.553468
53023	Garfield	0
53025	Grant	318.500786
53027	Grays Harbor	28.41639491
53029	Island	217.8546057
53031	Jefferson	100.8541082
53033	King	397.8661656
53035	Kitsap	66.71484961
53037	Kittitas	194.2403513
53039	Klickitat	221.6492514
53041	Lewis	51.5049495
53043	Lincoln	18.62197393
53045	Mason	62.58873098
53047	Okanogan	144.7830628
53049	Pacific	54.45634416
53051	Pend Oreille	22.05558006
53053	Pierce	244.4746376
53055	San Juan	93.41429239
53057	Skagit	365.8175124
53059	Skamania	25.1593425
53061	Snohomish	391.0904515
53063	Spokane	169.0531662
53065	Stevens	35.35130358



53067 Thurston	68.78035326
53069 Wahkiakum	90.37505648
53071 Walla Walla Cou	203.5389514
53071 Walla Walla Cou	203.5389514
53073 Whatcom	202.4946275
53075 Whitman	56.23506256
53077 Yakima	2247.401032



WA

FIPS

29001
29003
29005
29007
29009
29011
29013
29015
29017
29019
29021
29023
29025
29027
29029
29031
29033
29035
29037

WA

29039
29041
29043
29045
29047
29049
29051
29053
29055
29057
29059
29061
29063
29065
29067
29069
29071
29073
29075
29077
29079
29081
29083
29085
29087
29089
29091
29093
29095
29097
29099
29101

29103

WA

29105
29107
29109
29111
29113
29115
29117
29121
29123
29125
29127
29119
29129
29131
29133
29135
29137
29139
29141
29143
29145
29147
29149
29151
29153
29155
29157
29159
29161
29163
29165
29167
29169
29171

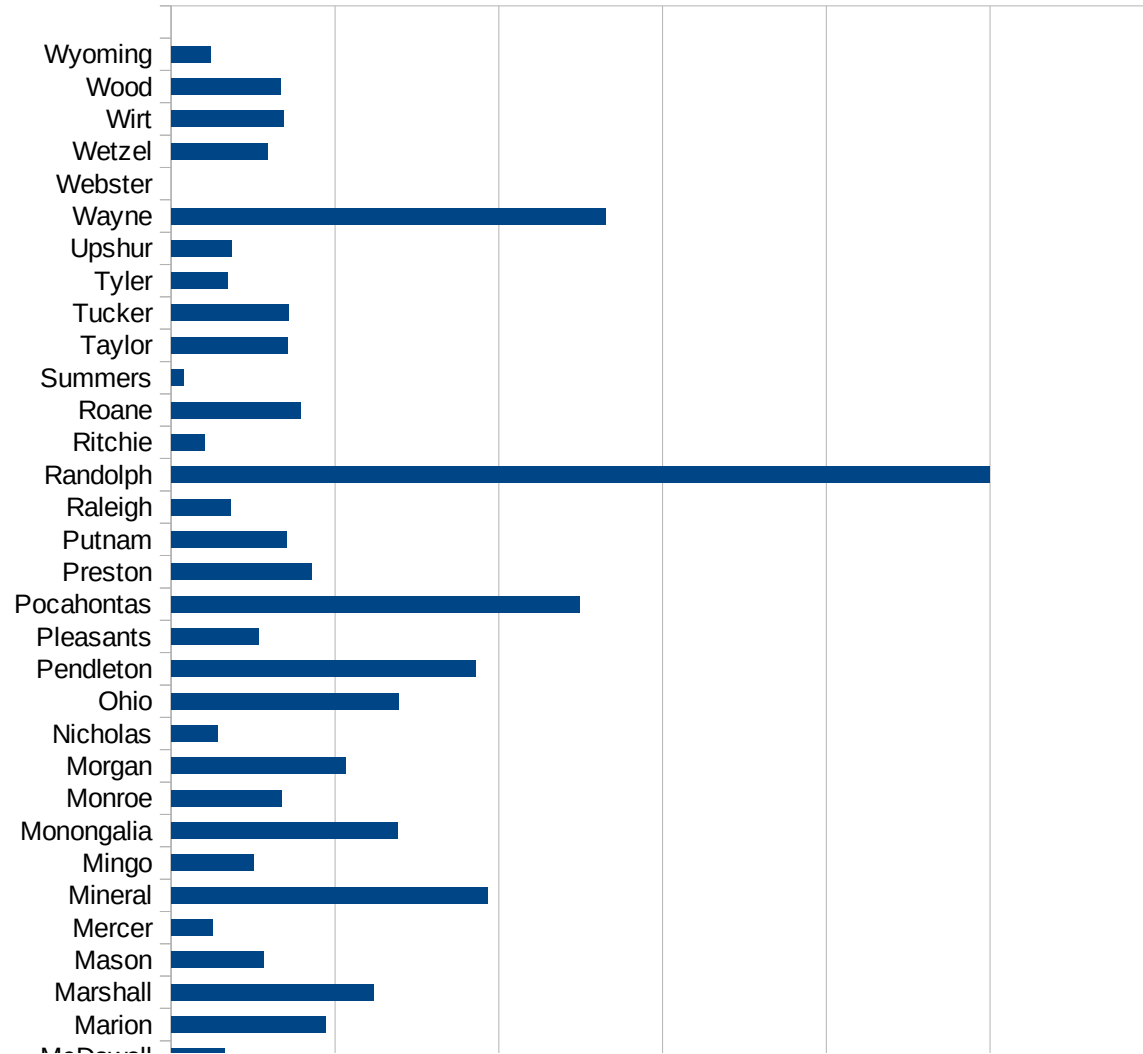
WA

29173
29175
29177
29179
29181
29195
29197
29199
29201
29203
29205
29183
29185
29187
29189
29510
29186
29207
29209
29211
29213
29215

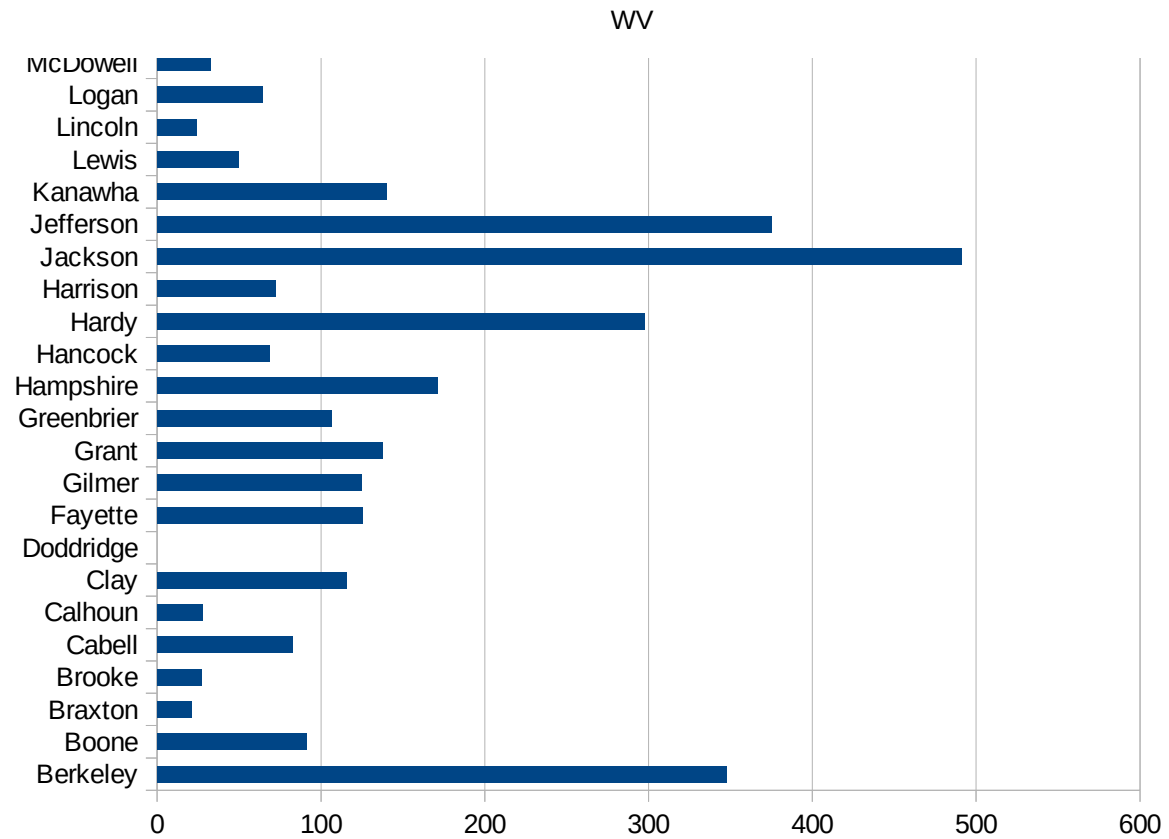
29217
29219
29221
29223
29225
29227
29229

WV

FIPS	County	PC Infection
54001	Barbour	66.52555186
54003	Berkeley	347.4979295
54005	Boone	91.11202223
54007	Braxton	21.29320747
54009	Brooke	27.02337522
54011	Cabell	82.5967562
54013	Calhoun	27.57099531
54015	Clay	115.8480074
54017	Doddridge	0
54019	Fayette	125.5288484
54021	Gilmer	124.595066
54023	Grant	137.6225701
54025	Greenbrier	106.3646294
54027	Hampshire	171.328222
54029	Hancock	68.74269609
54031	Hardy	297.6406534
54033	Harrison	72.53456494
54035	Jackson	491.1865115
54037	Jefferson	374.9273908
54039	Kanawha	140.2019351
54041	Lewis	49.92511233
54043	Lincoln	24.27302296
54045	Logan	64.40334897
54047	McDowell	32.92542391
54049	Marion	94.47920566
54051	Marshall	123.4367387
54053	Mason	56.14192679
54055	Mercer	25.36740458
54057	Mineral	193.0215293
54059	Mingo	50.45196552
54061	Monongalia	138.1319301
54063	Monroe	67.77108434
54065	Morgan	106.8195873



54067 Nicholas	28.1780855
54069 Ohio	138.9055203
54071 Pendleton	185.7939117
54073 Pleasants	53.28360197
54075 Pocahontas	249.5840266
54077 Preston	85.69993203
54079 Putnam	70.56914012
54081 Raleigh	36.36167749
54083 Randolph	499.6010131
54085 Ritchie	20.57401502
54087 Roane	78.95492392
54089 Summers	7.836990596
54091 Taylor	71.16593524
54093 Tucker	71.8907261
54095 Tyler	34.30139492
54097 Upshur	36.86258448
54099 Wayne	265.3715201
54101 Webster	0
54103 Wetzel	58.93909627
54105 Wirt	68.61063465
54107 Wood	66.50594397
54109 Wyoming	24.05465217



FIPS

- 29001
- 29003
- 29005
- 29007
- 29009
- 29011
- 29013
- 29015
- 29017
- 29019
- 29021
- 29023
- 29025
- 29027
- 29029
- 29031
- 29033
- 29035
- 29037

WV

29039
29041
29043
29045
29047
29049
29051
29053
29055
29057
29059
29061
29063
29065
29067
29069
29071
29073
29075
29077
29079
29081
29083
29085
29087
29089
29091
29093
29095
29097
29099
29101

29103

WV

29105
29107
29109
29111
29113
29115
29117
29121
29123
29125
29127
29119
29129
29131
29133
29135
29137
29139
29141
29143
29145
29147
29149
29151
29153
29155
29157
29159
29161
29163
29165
29167
29169
29171

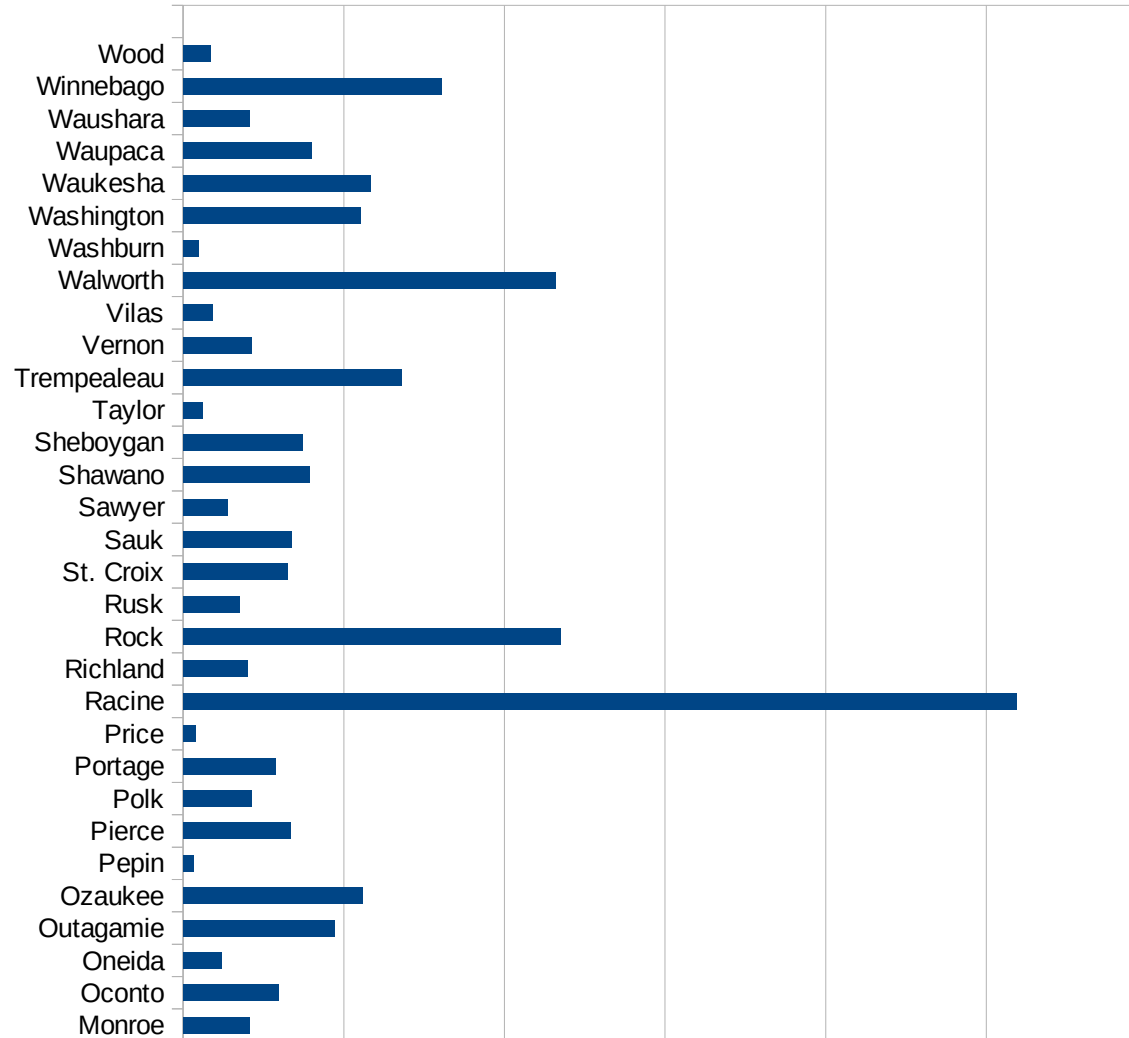
WV

29173
29175
29177
29179
29181
29195
29197
29199
29201
29203
29205
29183
29185
29187
29189
29510
29186
29207
29209
29211
29213
29215

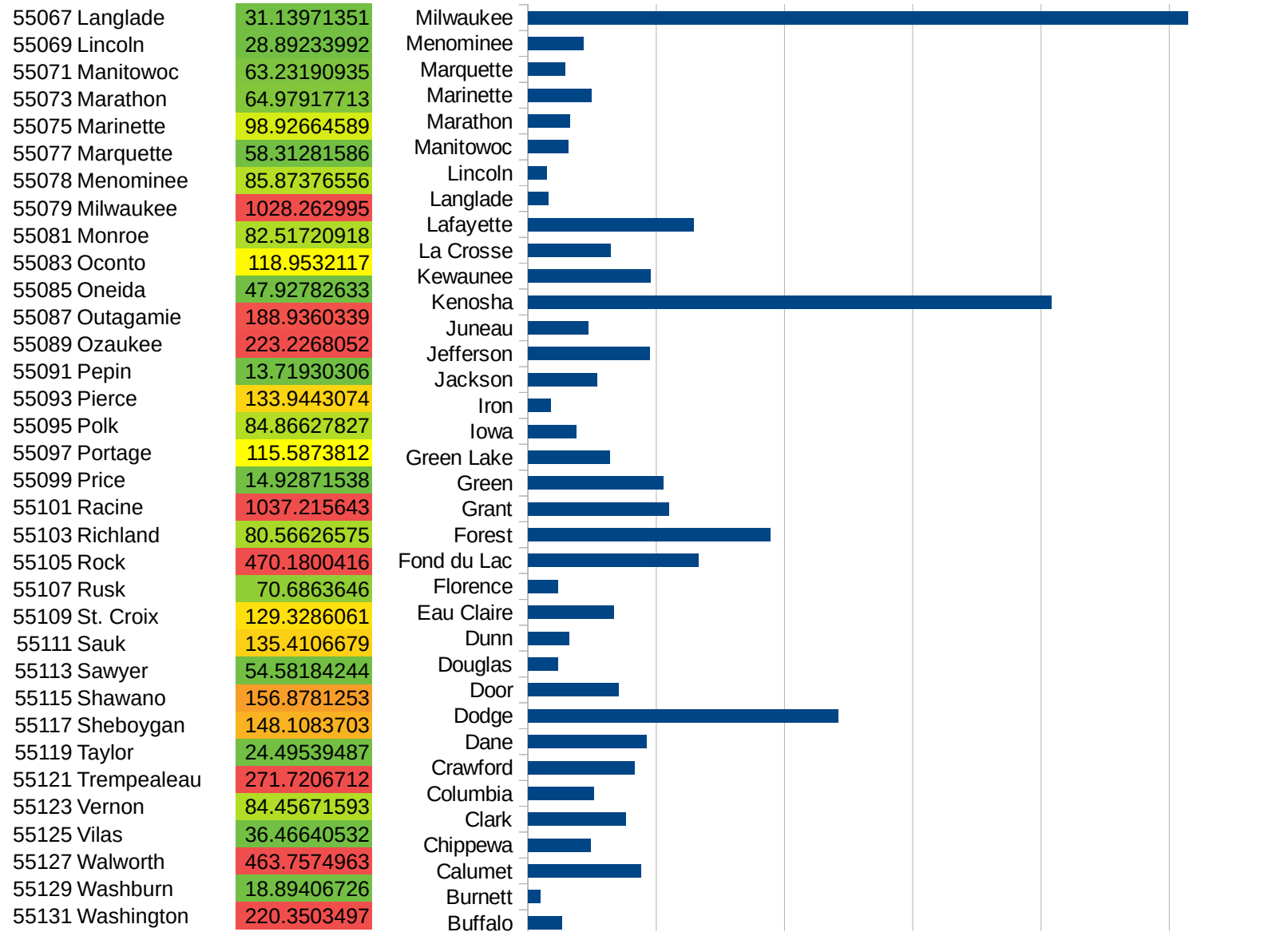
29217
29219
29221
29223
29225
29227
29229

WI

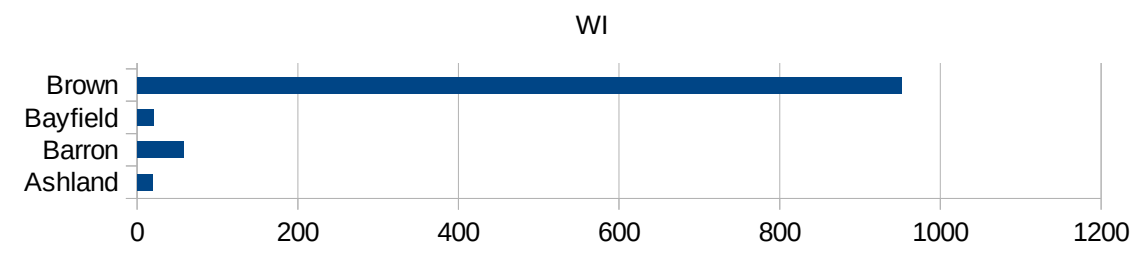
FIPS	County	PC Infection
55001	Adams	44.23039119
55003	Ashland	19.23076923
55005	Barron	57.56797449
55007	Bayfield	19.94415636
55009	Brown	951.8638611
55011	Buffalo	53.33333333
55013	Burnett	19.49064449
55015	Calumet	175.4420941
55017	Chippewa	98.23029547
55019	Clark	152.6981475
55021	Columbia	102.8627219
55023	Crawford	165.7356823
55025	Dane	184.3780192
55027	Dodge	483.7956902
55029	Door	141.2531691
55031	Douglas	46.2877245
55033	Dunn	64.25738406
55035	Eau Claire	133.9277173
55037	Florence	46.28558204
55039	Fond du Lac	265.8490676
55041	Forest	378.1559337
55043	Grant	219.1876479
55045	Green	211.2161174
55047	Green Lake	126.8633048
55049	Iowa	75.72251904
55051	Iron	35.23608175
55053	Jackson	107.4323664
55055	Jefferson	189.1247401
55057	Juneau	93.92493519
55059	Kenosha	816.3506409
55061	Kewaunee	191.3359172
55063	La Crosse	128.5629705
55065	Lafayette	258.0258026



WI



55133 Waukesha	233.7051445
55135 Waupaca	160.3817869
55137 Waushara	82.43003751
55139 Winnebago	322.1845398
55141 Wood	34.22079255



FIPS

- 29001
- 29003
- 29005
- 29007
- 29009
- 29011
- 29013
- 29015
- 29017
- 29019
- 29021
- 29023
- 29025
- 29027
- 29029
- 29031
- 29033
- 29035
- 29037

29039
29041
29043
29045
29047
29049
29051
29053
29055
29057
29059
29061
29063
29065
29067
29069
29071
29073
29075
29077
29079
29081
29083
29085
29087
29089
29091
29093
29095
29097
29099
29101

29103

29105
29107
29109
29111
29113
29115
29117
29121
29123
29125
29127
29119
29129
29131
29133
29135
29137
29139
29141
29143
29145
29147
29149
29151
29153
29155
29157
29159
29161
29163
29165
29167
29169
29171

WI

29173
29175
29177
29179
29181
29195
29197
29199
29201
29203
29205
29183
29185
29187
29189
29510
29186
29207
29209
29211
29213
29215

29217
29219
29221
29223
29225
29227
29229