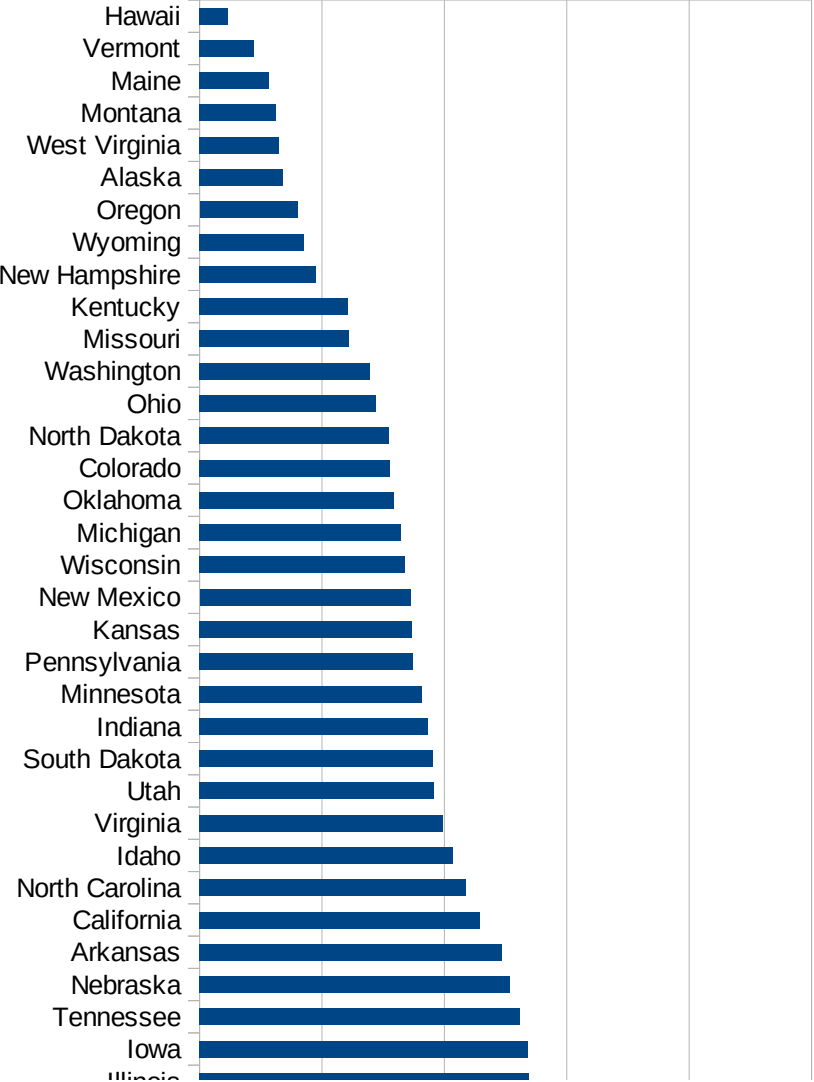


PerCap50States

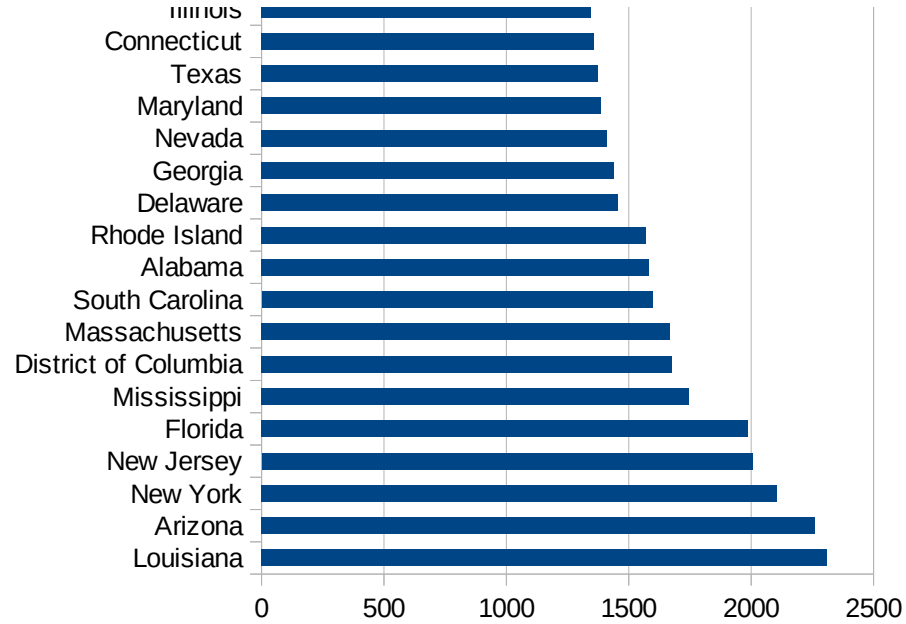
Idx	State	Population	Cases per 100,000
19	Louisiana	4659978	2308.25124067109
3	Arizona	7171646	2259.09086979474
33	New York	19542209	2106.90613328309
31	New Jersey	8908520	2005.45096155141
10	Florida	21299325	1987.69679320824
25	Mississippi	2986530	1746.3075877356
9	District of Columbia	702455	1676.97574933626
22	Massachusetts	6902149	1669.29169451427
41	South Carolina	5084127	1597.10801874147
1	Alabama	4887871	1582.50903102803
40	Rhode Island	1057315	1571.2441420012
8	Delaware	967171	1458.17027185472
11	Georgia	10519475	1439.01668096554
29	Nevada	3034392	1411.91381996789
21	Maryland	6042718	1385.93262171096
44	Texas	28701845	1373.02671657519
7	Connecticut	3572665	1359.04149983276
14	Illinois	12741080	1344.97232573691
16	Iowa	3156145	1341.8901856537
43	Tennessee	6770010	1306.70412599095
28	Nebraska	1929268	1269.18603325199
4	Arkansas	3013825	1235.07502924025
5	California	39557045	1143.38166564262
34	North Carolina	10383620	1087.64573433928
13	Idaho	1754208	1036.25111731334
47	Virginia	8517685	992.840190732576
45	Utah	3161105	956.374432358305
42	South Dakota	882235	951.560525256876
15	Indiana	6691878	932.055246673654
24	Minnesota	5611179	908.65039236852
39	Pennsylvania	12807060	872.526559569488
17	Kansas	2911505	868.622928691519
32	New Mexico	2095428	861.924151056491



This work is licensed under the Creative Commons Attribution-NoDerivatives 4.0 International License. To view a copy of this license, visit <http://creativecommons.org/licenses/by-nd/4.0/>.

Idx	State	Population	Cases per 100,000
50	Wisconsin	5813568	839.880087409316
23	Michigan	9995915	823.026206205235
37	Oklahoma	3943079	793.41550093214
6	Colorado	5695564	778.114335999034
35	North Dakota	760077	773.079569569925
36	Ohio	11689442	719.221670290164
48	Washington	7535591	696.229399923642
26	Missouri	6126452	610.059460190009
18	Kentucky	4468402	606.010828927209
30	New Hampshire	1356458	474.47101200332
51	Wyoming	577737	428.395619460066
38	Oregon	4190713	399.884220179239
2	Alaska	737438	342.401666309575
49	West Virginia	1805832	326.110070039738
27	Montana	1062305	314.504779700745
20	Maine	1338404	284.89155740718
46	Vermont	626299	222.417726996211
12	Hawaii	1420491	116.861000879273

PerCap50States



Counties_Cities

FIPS	County	State	Cases Per 100,000
47169	Trousdale	Tennessee	14157.28296404
5077	Lee	Arkansas	9749.58263773
47095	Lake	Tennessee	9580.35352854
31043	Dakota	Nebraska	9396.00657272
19021	Buena Vista	Iowa	8931.26698199
5079	Lincoln	Arkansas	8578.04677576
27105	Nobles	Minnesota	7877.21218756
22035	East Carroll	Louisiana	6948.98394202
31037	Colfax	Nebraska	6332.13859020
20057	Ford	Kansas	5895.89235127
13101	Echols	Georgia	5425.00000000
4023	Santa Cruz	Arizona	5411.62305691
35031	McKinley	New Mexico	5407.38691382
1085	Lowndes	Alabama	5323.84198917
20175	Seward	Kansas	5298.43893480
5133	Sevier	Arkansas	5251.18151584
46017	Buffalo	South Dakota	5157.17092338
51640	Galax	Virginia	5013.23369142
6025	Imperial	California	4986.60814950
40139	Texas	Oklahoma	4976.77829382
4027	Yuma	Arizona	4850.37335948
13053	Chattahoochee	Georgia	4764.13328341
22065	Madison	Louisiana	4685.96003942
48283	La Salle	Texas	4660.73562608
4017	Navajo	Arizona	4597.76359274
20055	Finney	Kansas	4566.93343531
48341	Moore	Texas	4552.01303235
18017	Cass	Indiana	4518.50876037
5149	Yell	Arkansas	4457.85929882
47007	Bledsoe	Tennessee	4391.73161640
39101	Marion	Ohio	4322.97413265
28051	Holmes	Mississippi	4312.79082964
36087	Rockland	New York	4249.06737899

This work is licensed under the Creative Commons Attribution-NoDerivatives 4.0 International License. To view a copy of this license, visit <http://creativecommons.org/licenses/by-nd/4.0/>.

Counties_Cities

28021 Claiborne	Mississippi	4210.17551655
5123 St. Francis	Arkansas	4194.34726208
1105 Perry	Alabama	4179.43107221
5059 Hot Spring	Arkansas	4145.27758820
4001 Apache	Arizona	4065.83307806
19047 Crawford	Iowa	4062.24501690
1011 Bullock	Alabama	4024.46241862
31151 Saline	Nebraska	3979.09407666
39129 Pickaway	Ohio	3973.41872396
12077 Liberty	Florida	3961.21556107
28099 Neshoba	Mississippi	3941.63090129
12047 Hamilton	Florida	3892.38294899
48105 Crockett	Texas	3858.24521292
31047 Dawson	Nebraska	3855.07613143
22003 Allen	Louisiana	3850.81038860
53077 Yakima	Washington	3829.45045855
13259 Stewart	Georgia	3823.19728989
29119 McDonald	Missouri	3821.82164832
12086 Miami-Dade	Florida	3793.29811438
49037 San Juan	Utah	3767.23412519
51683 Manassas	Virginia	3763.11808074
48471 Walker	Texas	3744.48123620
36119 Westchester	New York	3697.45311137
48001 Anderson	Texas	3686.03269201
12051 Hendry	Florida	3638.46375975
28043 Grenada	Mississippi	3638.09071479
48449 Titus	Texas	3632.73090546
1013 Butler	Alabama	3628.04878049
1131 Wilcox	Alabama	3613.43747059
22041 Franklin	Louisiana	3567.17602699
51159 Richmond	Virginia	3562.73511839
22001 Acadia	Louisiana	3494.13088921
51029 Buckingham	Virginia	3482.55779752
13243 Randolph	Georgia	3468.46187619

Counties_Cities

51081 Greenville	Virginia	3466.07035349
19193 Woodbury	Iowa	3465.99830308
28103 Noxubee	Mississippi	3464.64167062
34031 Passaic	New Jersey	3439.62965171
1059 Franklin	Alabama	3437.17118898
13005 Bacon	Georgia	3415.28833259
28153 Wayne	Mississippi	3394.42309587
19197 Wright	Iowa	3364.85421592
19115 Louisa	Iowa	3348.55403349
28123 Scott	Mississippi	3287.72934564
51001 Accomack	Virginia	3279.64951253
19127 Marshall	Iowa	3246.54210750
13003 Atkinson	Georgia	3218.03061347
53021 Franklin	Washington	3207.30918842
48189 Hale	Texas	3207.21253325
13273 Terrell	Georgia	3193.58959470
13099 Early	Georgia	3181.41895189
28079 Leake	Mississippi	3180.60009665
37061 Duplin	North Carolina	3163.65366318
36059 Nassau	New York	3162.67687911
47111 Macon	Tennessee	3140.32557181
22047 Iberville	Louisiana	3135.60099019
48253 Jones	Texas	3133.67310895
12027 DeSoto	Florida	3126.25036677
48469 Victoria	Texas	3118.37887760
13071 Colquitt	Georgia	3112.38813827
13141 Hancock	Georgia	3102.53953043
22051 Jefferson	Louisiana	3098.25343105
1047 Dallas	Alabama	3095.79744192
46005 Beadle	South Dakota	3082.13737224
19171 Tama	Iowa	3076.19498344
28133 Sunflower	Mississippi	3069.74936856
51595 Emporia	Virginia	3065.80745948
12023 Columbia	Florida	3009.80100138

Counties_Cities

8075 Logan	Colorado	2996.09810479
13285 Troup	Georgia	2977.12539624
22095 St. John the Baptist	Louisiana	2975.63912560
28053 Humphreys	Mississippi	2967.17936296
5017 Chicot	Arkansas	2931.59609121
34039 Union	New Jersey	2931.36845576
48369 Parmer	Texas	2929.84590430
28029 Copiah	Mississippi	2904.38986792
36103 Suffolk	New York	2895.36173623
1065 Hale	Alabama	2886.05188103
36071 Orange	New York	2879.42694220
12049 Hardee	Florida	2866.58102404
34017 Hudson	New Jersey	2864.09066637
22053 Jefferson Davis	Louisiana	2859.22360838
48355 Nueces	Texas	2857.30059487
28151 Washington	Mississippi	2851.56336684
13037 Calhoun	Georgia	2849.49622166
13277 Tift	Georgia	2841.93142885
22077 Pointe Coupee	Louisiana	2839.56244303
12079 Madison	Florida	2838.79324302
22045 Iberia	Louisiana	2823.47302688
48185 Grimes	Texas	2820.87447109
1063 Greene	Alabama	2817.92785133
28031 Covington	Mississippi	2816.52787355
12043 Glades	Florida	2805.30457593
48375 Potter	Texas	2802.38700187
13299 Ware	Georgia	2794.28251121
51685 Manassas Park	Virginia	2790.77829780
13069 Coffee	Georgia	2780.03388021
1095 Marshall	Alabama	2768.73133630
22093 St. James	Louisiana	2766.55416647
28147 Walthall	Mississippi	2737.64258555
48177 Gonzales	Texas	2732.16172093
31079 Hall	Nebraska	2728.58603730

Counties_Cities

48117 Deaf Smith	Texas	2718.55010661
1035 Conecuh	Alabama	2712.38902012
48285 Lavaca	Texas	2710.09448036
13095 Dougherty	Georgia	2695.00126037
22019 Calcasieu	Louisiana	2687.67970381
1119 Sumter	Alabama	2671.18430384
36061 New York City	New York	2664.21852400
47069 Hardeman	Tennessee	2656.62172879
22073 Ouachita	Louisiana	2655.44586503
13001 Appling	Georgia	2653.05019722
27165 Watonwan	Minnesota	2650.27322404
28159 Winston	Mississippi	2636.93916873
48489 Willacy	Texas	2635.37067162
12063 Jackson	Florida	2620.84670324
45019 Charleston	South Carolina	2617.60756827
31173 Thurston	Nebraska	2615.36354923
22099 St. Martin	Louisiana	2609.05242349
13287 Turner	Georgia	2603.64004044
27099 Mower	Minnesota	2594.28657119
12039 Gadsden	Florida	2588.57366976
25025 Suffolk	Massachusetts	2588.53493085
22101 St. Mary	Louisiana	2585.68730663
47037 Davidson	Tennessee	2575.27213188
22013 Bienville	Louisiana	2554.85422302
28083 Leflore	Mississippi	2541.58165912
13313 Whitfield	Georgia	2539.83202322
45061 Lee	South Carolina	2537.62688134
48427 Starr	Texas	2537.00116234
45009 Bamberg	South Carolina	2535.90192644
22127 Winn	Louisiana	2532.89939154
22071 Orleans	Louisiana	2531.41895521
22025 Catahoula	Louisiana	2529.14238135
12011 Broward	Florida	2529.13502045
6031 Kings	California	2519.05976243

Counties_Cities

1091 Marengo	Alabama	2507.08066716
13205 Mitchell	Georgia	2505.40735400
1101 Montgomery	Alabama	2499.08089457
51131 Northampton	Virginia	2496.80443119
28135 Tallahatchie	Mississippi	2495.17409023
28097 Montgomery	Mississippi	2494.26319465
45089 Williamsburg	South Carolina	2492.97523361
28007 Attala	Mississippi	2488.42907705
16013 Blaine	Idaho	2486.61563648
48123 DeWitt	Texas	2481.79521474
4013 Maricopa	Arizona	2463.87069627
48323 Maverick	Texas	2462.16978712
13127 Glynn	Georgia	2460.71885378
20209 Wyandotte	Kansas	2458.80815853
28163 Yazoo	Mississippi	2439.11073350
22111 Union	Louisiana	2431.70622481
28011 Bolivar	Mississippi	2419.17467207
13165 Jenkins	Georgia	2418.51894507
34013 Essex	New Jersey	2414.45320950
13163 Jefferson	Georgia	2410.88788075
13139 Hall	Georgia	2404.17911629
48111 Dallam	Texas	2402.77777778
10005 Sussex	Delaware	2401.36772415
40089 McCurtain	Oklahoma	2394.27575452
13065 Clinch	Georgia	2391.69675090
13061 Clay	Georgia	2390.02424662
5143 Washington	Arkansas	2389.42273201
28119 Quitman	Mississippi	2382.64076018
48167 Galveston	Texas	2381.24833526
22055 Lafayette	Louisiana	2376.20581427
22037 East Feliciana	Louisiana	2372.44237244
24033 Prince George's	Maryland	2370.81384965
28027 Coahoma	Mississippi	2364.32738200
22057 Lafourche	Louisiana	2363.55297355

Counties_Cities

28125 Sharkey	Mississippi	2353.20996116
8087 Morgan	Colorado	2353.10595980
28013 Calhoun	Mississippi	2348.29592685
22117 Washington	Louisiana	2346.39989696
48465 Val Verde	Texas	2345.14713055
22083 Richland	Louisiana	2337.55942948
35045 San Juan	New Mexico	2331.19806786
28015 Carroll	Mississippi	2330.74361820
13261 Sumter	Georgia	2330.74361820
28127 Simpson	Mississippi	2328.27565588
22017 Caddo	Louisiana	2326.67275916
22089 St. Charles	Louisiana	2324.17405775
12021 Collier	Florida	2323.71964237
8079 Mineral	Colorado	2319.58762887
1017 Chambers	Alabama	2308.49323219
48055 Caldwell	Texas	2305.36222166
51183 Sussex	Virginia	2304.88564563
48415 Scurry	Texas	2294.55709712
28063 Jefferson	Mississippi	2293.83619476
12121 Suwannee	Florida	2292.32196601
28067 Jones	Mississippi	2283.05166445
13185 Lowndes	Georgia	2273.88003886
22097 St. Landry	Louisiana	2271.51901793
28017 Chickasaw	Mississippi	2271.27132957
5035 Crittenden	Arkansas	2254.76811055
22023 Cameron	Louisiana	2253.15729047
21031 Butler	Kentucky	2239.27341059
19179 Wapello	Iowa	2238.31842068
28161 Yalobusha	Mississippi	2227.24338283
12033 Escambia	Florida	2224.16601697
48391 Refugio	Texas	2218.43003413
22007 Assumption	Louisiana	2210.76233184
1053 Escambia	Alabama	2209.64406226
22109 Terrebonne	Louisiana	2209.49189793

Counties_Cities

44007 Providence	Rhode Island	2206.15516190
31141 Platte	Nebraska	2203.03929503
28101 Newton	Mississippi	2201.18453575
46085 Lyman	South Dakota	2198.37738812
4012 La Paz	Arizona	2194.52080766
22033 East Baton Rouge	Louisiana	2185.25204329
28129 Smith	Mississippi	2180.97737783
45075 Orangeburg	South Carolina	2178.66427405
28077 Lawrence	Mississippi	2175.83299880
37163 Sampson	North Carolina	2170.49633798
45051 Horry	South Carolina	2166.22547923
41059 Umatilla	Oregon	2164.71438155
34003 Bergen	New Jersey	2159.30102958
41049 Morrow	Oregon	2154.41435104
19013 Black Hawk	Iowa	2152.43791916
5071 Johnson	Arkansas	2146.43631740
48163 Frio	Texas	2144.73153008
25009 Essex	Massachusetts	2144.09122759
13167 Johnson	Georgia	2142.56283478
28107 Panola	Mississippi	2141.72859734
1127 Walker	Alabama	2140.91758095
34021 Mercer	New Jersey	2140.82328541
45039 Fairfield	South Carolina	2138.20194625
22049 Jackson	Louisiana	2125.51880267
12085 Martin	Florida	2125.38530377
18039 Elkhart	Indiana	2114.22455731
34023 Middlesex	New Jersey	2113.45269590
37177 Tyrrell	North Carolina	2106.02759622
1005 Barbour	Alabama	2102.00554640
1049 DeKalb	Alabama	2087.27323667
22091 St. Helena	Louisiana	2085.36347691
28069 Kemper	Mississippi	2084.37219507
46099 Minnehaha	South Dakota	2083.20371638
19059 Dickinson	Iowa	2081.26858276

Counties_Cities

22031 De Soto	Louisiana	2081.20717306
12031 Duval	Florida	2078.86707901
22105 Tangipahoa	Louisiana	2075.84263364
34011 Cumberland	New Jersey	2071.24499907
12097 Osceola	Florida	2069.07796408
13137 Habersham	Georgia	2064.42231427
22125 West Feliciana	Louisiana	2063.38939198
22121 West Baton Rou	Louisiana	2062.28478450
22079 Rapides	Louisiana	2058.02607190
22123 West Carroll	Louisiana	2048.80713895
22087 St. Bernard	Louisiana	2048.32944500
28061 Jasper	Mississippi	2045.28853178
22009 Avoyelles	Louisiana	2043.89303544
13027 Brooks	Georgia	2043.44743119
48385 Real	Texas	2041.40310523
12099 Palm Beach	Florida	2040.79435186
28091 Marion	Mississippi	2031.15516893
31053 Dodge	Nebraska	2014.07953032
1023 Choctaw	Alabama	2009.18931547
45027 Clarendon	South Carolina	2008.90207715
35023 Hidalgo	New Mexico	2004.71698113
4005 Coconino	Arizona	2000.64401417
20025 Clark	Kansas	1995.01246883
29211 Sullivan	Missouri	1993.24867385
37123 Montgomery	North Carolina	1991.12610465
28085 Lincoln	Mississippi	1990.93699751
12081 Manatee	Florida	1990.35088830
13049 Charlton	Georgia	1989.51264651
17031 Cook	Illinois	1980.17833438
22119 Webster	Louisiana	1979.48347853
13215 Muscogee	Georgia	1977.75030902
13075 Cook	Georgia	1975.29425475
22081 Red River	Louisiana	1970.03656954
13161 Jeff Davis	Georgia	1969.52558387

Counties_Cities

28137 Tate	Mississippi	1964.60238534
13321 Worth	Georgia	1960.68771861
47157 Shelby	Tennessee	1958.93409022
36105 Sullivan	New York	1955.01867599
12093 Okeechobee	Florida	1954.88359776
12095 Orange	Florida	1954.15910679
28089 Madison	Mississippi	1948.31013917
13173 Lanier	Georgia	1943.90715667
45085 Sumter	South Carolina	1941.56526964
21177 Muhlenberg	Kentucky	1939.94930786
22085 Sabine	Louisiana	1926.59786951
12059 Holmes	Florida	1925.34784618
28049 Hinds	Mississippi	1920.40829238
48245 Jefferson	Texas	1919.60031529
48069 Castro	Texas	1917.80821918
55079 Milwaukee	Wisconsin	1913.09648482
48071 Chambers	Texas	1912.65840675
22039 Evangeline	Louisiana	1910.71375176
12071 Lee	Florida	1910.25827911
46073 Jerauld	South Dakota	1908.95741557
28115 Pontotoc	Mississippi	1906.82624949
13275 Thomas	Georgia	1905.59755220
45017 Calhoun	South Carolina	1900.82644628
13087 Decatur	Georgia	1900.28222013
13201 Miller	Georgia	1899.40204010
48043 Brewster	Texas	1899.21225855
13263 Talbot	Georgia	1897.32142857
51660 Harrisonburg	Virginia	1895.13815631
12057 Hillsborough	Florida	1884.41966249
13279 Toombs	Georgia	1881.95038494
1123 Tallapoosa	Alabama	1879.15154209
48017 Bailey	Texas	1878.46876334
41045 Malheur	Oregon	1874.69487388
13009 Baldwin	Georgia	1874.03788234

Counties_Cities

28035 Forrest	Mississippi	1872.43456474
19153 Polk	Iowa	1863.69570036
48209 Hays	Texas	1856.43508766
19049 Dallas	Iowa	1851.85185185
42101 Philadelphia	Pennsylvania	1849.77571398
28149 Warren	Mississippi	1847.27997228
48061 Cameron	Texas	1846.39119809
9001 Fairfield	Connecticut	1845.79100107
37077 Granville	North Carolina	1844.79747151
16027 Canyon	Idaho	1838.03954380
28143 Tunica	Mississippi	1830.24939662
45081 Saluda	South Carolina	1830.21806854
13257 Stephens	Georgia	1828.30804686
48479 Webb	Texas	1827.40748795
48057 Calhoun	Texas	1822.73549464
53001 Adams	Washington	1821.95455236
13229 Pierce	Georgia	1820.61993914
45045 Greenville	South Carolina	1820.45183611
28113 Pike	Mississippi	1819.88221318
1113 Russell	Alabama	1812.01432997
51153 Prince William	Virginia	1807.22247981
22113 Vermilion	Louisiana	1806.78589336
1025 Clarke	Alabama	1806.02006689
22005 Ascension	Louisiana	1803.93352156
6035 Lassen	California	1801.83104993
28105 Oktibbeha	Mississippi	1800.43952499
47147 Robertson	Tennessee	1799.69582606
13017 Ben Hill	Georgia	1799.01113957
37191 Wayne	North Carolina	1798.81215111
48029 Bexar	Texas	1797.03521917
20111 Lyon	Kansas	1796.08453571
19139 Muscatine	Iowa	1793.65929791
45041 Florence	South Carolina	1792.86184758
1109 Pike	Alabama	1787.74971504

Counties_Cities

22021 Caldwell	Louisiana	1787.14859438
48405 San Augustine	Texas	1785.71428571
6041 Marin	California	1780.74911617
28023 Clarke	Mississippi	1775.18584978
48113 Dallas	Texas	1774.71745094
51047 Culpeper	Virginia	1772.11284444
5061 Howard	Arkansas	1768.98283487
45043 Georgetown	South Carolina	1768.70311170
16067 Minidoka	Idaho	1767.10684274
45029 Colleton	South Carolina	1763.14391928
6107 Tulare	California	1762.32824813
37119 Mecklenburg	North Carolina	1761.40254008
13021 Bibb	Georgia	1756.42574872
1051 Elmore	Alabama	1754.85730336
28025 Clay	Mississippi	1753.84297947
8037 Eagle	Colorado	1752.95037550
48215 Hidalgo	Texas	1749.89231343
45055 Kershaw	South Carolina	1745.63971216
12013 Calhoun	Florida	1741.27647906
12133 Washington	Florida	1740.35369775
48135 Ector	Texas	1738.79252918
1097 Mobile	Alabama	1738.46001397
37105 Lee	North Carolina	1737.94180824
25023 Plymouth	Massachusetts	1734.11408676
37063 Durham	North Carolina	1732.34113892
13319 Wilkinson	Georgia	1726.42762284
47141 Putnam	Tennessee	1726.21539008
6037 Los Angeles	California	1721.99980248
26127 Oceana	Michigan	1720.18779343
5069 Jefferson	Arkansas	1719.17667440
24510 Baltimore City	Maryland	1718.35450917
28157 Wilkinson	Mississippi	1717.47042766
45071 Newberry	South Carolina	1715.99169263
1099 Monroe	Alabama	1713.58048132

Counties_Cities

1039 Covington	Alabama	1711.45838966
13293 Upson	Georgia	1708.94526035
19039 Clarke	Iowa	1708.58537621
27145 Stearns	Minnesota	1708.56984980
37155 Robeson	North Carolina	1706.73058689
13315 Wilcox	Georgia	1702.22423967
13305 Wayne	Georgia	1697.53086420
16031 Cassia	Idaho	1697.11699631
34029 Ocean	New Jersey	1696.33225907
28155 Webster	Mississippi	1695.95422967
21227 Warren	Kentucky	1693.53364213
1125 Tuscaloosa	Alabama	1692.58679533
45079 Richland	South Carolina	1690.16054957
12041 Gilchrist	Florida	1687.11656442
31055 Douglas	Nebraska	1686.07112616
13093 Dooly	Georgia	1685.39325843
13007 Baker	Georgia	1681.75937904
19069 Franklin	Iowa	1679.17819044
51510 Alexandria	Virginia	1678.81392886
19187 Webster	Iowa	1678.74962097
11001 District of Colum	District of Col	1676.97574934
22011 Beauregard	Louisiana	1675.03288326
13035 Butts	Georgia	1674.03794486
48313 Madison	Texas	1671.05810567
4021 Pinal	Arizona	1670.17788692
1107 Pickens	Alabama	1665.16200221
28095 Monroe	Mississippi	1664.60465639
48451 Tom Green	Texas	1662.59127330
1129 Washington	Alabama	1660.76444010
22103 St. Tammany	Louisiana	1660.13846756
27153 Todd	Minnesota	1659.75103734
47149 Rutherford	Tennessee	1658.71525747
45059 Laurens	South Carolina	1656.86479386
13135 Gwinnett	Georgia	1650.71282986

Counties_Cities

13317 Wilkes	Georgia	1650.46577562
19151 Pocahontas	Iowa	1646.88427300
22063 Livingston	Louisiana	1646.52102574
20103 Leavenworth	Kansas	1643.47526797
45005 Allendale	South Carolina	1639.89666405
32003 Clark	Nevada	1639.73065633
28001 Adams	Mississippi	1638.24057451
19149 Plymouth	Iowa	1637.77644949
1001 Autauga	Alabama	1634.86268233
1041 Crenshaw	Alabama	1634.83796296
6029 Kern	California	1633.76317515
16087 Washington	Idaho	1633.69747072
17097 Lake	Illinois	1633.48705539
13043 Candler	Georgia	1633.44407530
5115 Pope	Arkansas	1632.81250000
17089 Kane	Illinois	1631.17540471
48303 Lubbock	Texas	1631.03587368
45033 Dillon	South Carolina	1630.77224746
17153 Pulaski	Illinois	1629.14149735
13303 Washington	Georgia	1628.56862553
30003 Big Horn	Montana	1626.93057430
48041 Brazos	Texas	1626.40347860
1103 Morgan	Alabama	1623.15579105
28075 Lauderdale	Mississippi	1617.16478352
24031 Montgomery	Maryland	1616.99920290
22075 Plaquemines	Louisiana	1614.69457497
12105 Polk	Florida	1613.39756980
48005 Angelina	Texas	1613.23657741
13145 Harris	Georgia	1612.76287165
13177 Lee	Georgia	1612.68646687
29195 Saline	Missouri	1611.70561258
37037 Chatham	North Carolina	1606.53003186
1133 Winston	Alabama	1606.08622147
19167 Sioux	Iowa	1604.17084419

Counties_Cities

12005 Bay	Florida	1603.99812183
1055 Etowah	Alabama	1602.91119111
1033 Colbert	Alabama	1597.82330813
45047 Greenwood	South Carolina	1597.37634469
17181 Union	Illinois	1597.29232231
37023 Burke	North Carolina	1595.45042154
49043 Summit	Utah	1595.40218921
34007 Camden	New Jersey	1594.82367604
37017 Bladen	North Carolina	1590.84061464
16073 Owyhee	Idaho	1590.69528778
1093 Marion	Alabama	1589.22151665
34025 Monmouth	New Jersey	1586.37427296
45013 Beaufort	South Carolina	1585.45955541
37195 Wilson	North Carolina	1581.24117611
1111 Randolph	Alabama	1579.75797580
12107 Putnam	Florida	1576.25770263
25027 Worcester	Massachusetts	1575.87691478
48141 El Paso	Texas	1574.76943425
25005 Bristol	Massachusetts	1574.76126818
49035 Salt Lake	Utah	1569.45011986
25017 Middlesex	Massachusetts	1568.88464459
53005 Benton	Washington	1568.28167647
48321 Matagorda	Texas	1564.89384986
27083 Lyon	Minnesota	1564.63381326
8109 Saguache	Colorado	1563.64167763
12129 Wakulla	Florida	1561.87424910
45015 Berkeley	South Carolina	1561.34804221
19063 Emmet	Iowa	1556.25202637
47003 Bedford	Tennessee	1555.93621273
1073 Jefferson	Alabama	1555.89261338
48309 McLennan	Texas	1554.15994061
48453 Travis	Texas	1553.64234274
12103 Pinellas	Florida	1553.09244525
22069 Natchitoches	Louisiana	1552.03186839

Counties_Cities

1087 Macon	Alabama	1551.06025273
34035 Somerset	New Jersey	1549.38338708
49051 Wasatch	Utah	1549.33814681
28065 Jefferson Davis	Mississippi	1548.86950329
25013 Hampden	Massachusetts	1548.23705480
5007 Benton	Arkansas	1543.97523183
47165 Sumner	Tennessee	1543.68978728
13081 Crisp	Georgia	1539.75487810
38017 Cass	North Dakota	1539.25824721
13109 Evans	Georgia	1539.03553773
37181 Vance	North Carolina	1536.49454937
48463 Uvalde	Texas	1534.67928183
16053 Jerome	Idaho	1528.21153446
28073 Lamar	Mississippi	1527.69548577
45035 Dorchester	South Carolina	1525.08294584
22067 Morehouse	Louisiana	1523.74202693
13199 Meriwether	Georgia	1523.63774445
18099 Marshall	Indiana	1517.90347691
51171 Shenandoah	Virginia	1515.04701474
47167 Tipton	Tennessee	1511.82994755
16001 Ada	Idaho	1509.04533519
13121 Fulton	Georgia	1508.69334187
48093 Comanche	Texas	1507.31491060
36027 Dutchess	New York	1506.54709619
27067 Kandiyohi	Minnesota	1502.74180376
9009 New Haven	Connecticut	1502.29705464
19173 Taylor	Iowa	1502.18058472
12087 Monroe	Florida	1500.79304784
47075 Haywood	Tennessee	1499.85578310
13197 Marion	Georgia	1496.82672734
12045 Gulf	Florida	1490.96758228
5099 Nevada	Arkansas	1489.31059332
26163 Wayne	Michigan	1487.20588998
53017 Douglas	Washington	1486.93686345

Counties_Cities

5087 Madison	Arkansas	1486.56028154
40065 Jackson	Oklahoma	1483.02537176
45069 Marlboro	South Carolina	1481.17281612
12131 Walton	Florida	1480.91068301
55101 Racine	Wisconsin	1478.24848411
13089 DeKalb	Georgia	1474.96953307
13105 Elbert	Georgia	1474.89539749
13271 Telfair	Georgia	1473.92290249
13051 Chatham	Georgia	1473.40030084
48039 Brazoria	Texas	1470.28633171
27117 Pipestone	Minnesota	1470.10058583
13033 Burke	Georgia	1467.24345538
42045 Delaware	Pennsylvania	1467.01820802
28111 Perry	Mississippi	1466.76724499
28033 DeSoto	Mississippi	1465.92601140
45067 Marion	South Carolina	1459.45423499
22015 Bossier	Louisiana	1458.50532689
41061 Union	Oregon	1454.97146744
39029 Columbiana	Ohio	1453.27034530
17091 Kankakee	Illinois	1452.41038319
28005 Amite	Mississippi	1452.21483044
19079 Hamilton	Iowa	1451.31086142
37131 Northampton	North Carolina	1443.38280138
45053 Jasper	South Carolina	1442.82213248
13131 Grady	Georgia	1442.54081138
48063 Camp	Texas	1442.49213535
13107 Emanuel	Georgia	1441.71236512
48205 Hartley	Texas	1441.53764015
4019 Pima	Arizona	1440.03356838
48435 Sutton	Texas	1436.93453965
53047 Okanogan	Washington	1435.96316339
18097 Marion	Indiana	1435.05085527
13129 Gordon	Georgia	1433.64826211
55009 Brown	Wisconsin	1429.88404498

Counties_Cities

6099 Stanislaus	California	1429.75364441
34027 Morris	New Jersey	1429.50217309
47159 Smith	Tennessee	1429.14451911
48169 Garza	Texas	1429.00577683
28145 Union	Mississippi	1426.27420821
27101 Murray	Minnesota	1425.80956984
45063 Lexington	South Carolina	1423.57439193
27131 Rice	Minnesota	1423.56778858
36079 Putnam	New York	1419.73061522
12125 Union	Florida	1419.00937082
13097 Douglas	Georgia	1415.38969662
1007 Bibb	Alabama	1415.17857143
45023 Chester	South Carolina	1413.90964621
25021 Norfolk	Massachusetts	1413.54828832
28041 Greene	Mississippi	1413.21949065
27033 Cottonwood	Minnesota	1409.94945464
13237 Putnam	Georgia	1407.67573020
19061 Dubuque	Iowa	1399.01294732
13119 Franklin	Georgia	1398.60139860
12113 Santa Rosa	Florida	1397.83327479
13245 Richmond	Georgia	1396.64804469
48201 Harris	Texas	1390.70650334
47065 Hamilton	Tennessee	1387.64597047
5107 Phillips	Arkansas	1386.65483388
17017 Cass	Illinois	1386.62316476
47155 Sevier	Tennessee	1386.22155028
8015 Chaffee	Colorado	1383.13277076
13123 Gilmer	Georgia	1382.39875389
9003 Hartford	Connecticut	1382.32793434
13063 Clayton	Georgia	1381.83450443
1045 Dale	Alabama	1380.83176730
13307 Webster	Georgia	1378.78207583
18089 Lake	Indiana	1378.58141124
12029 Dixie	Florida	1377.24550898

Counties_Cities

48419 Shelby	Texas	1376.97694547
51840 Winchester	Virginia	1376.83221859
28087 Lowndes	Mississippi	1376.20906160
28055 Issaquena	Mississippi	1376.14678899
51139 Page	Virginia	1370.49262525
12111 St. Lucie	Florida	1370.48155253
48021 Bastrop	Texas	1368.19352465
1081 Lee	Alabama	1368.17513618
47063 Hamblen	Tennessee	1367.52930973
34033 Salem	New Jersey	1367.25925216
21183 Ohio	Kentucky	1365.88201104
6065 Riverside	California	1365.57750704
21211 Shelby	Kentucky	1364.44206274
48383 Reagan	Texas	1363.27185245
45049 Hampton	South Carolina	1359.10288874
48239 Jackson	Texas	1358.07449240
47011 Bradley	Tennessee	1357.66956815
48103 Crane	Texas	1355.86149353
48349 Navarro	Texas	1355.79542016
22061 Lincoln	Louisiana	1353.92829901
37047 Columbus	North Carolina	1352.97816908
18181 White	Indiana	1350.84738739
6077 San Joaquin	California	1345.36178354
20093 Kearny	Kansas	1344.15419731
47143 Rhea	Tennessee	1343.66299479
20075 Hamilton	Kansas	1342.53931722
13155 Irwin	Georgia	1340.71078953
40055 Greer	Oklahoma	1339.97594915
51740 Portsmouth	Virginia	1338.87057232
45025 Chesterfield	South Carolina	1337.58797045
13067 Cobb	Georgia	1337.09446202
51620 Franklin City	Virginia	1335.33008861
13207 Monroe	Georgia	1333.57558140
37151 Randolph	North Carolina	1333.09150268

Counties_Cities

18087 LaGrange	Indiana	1332.31629799
48347 Nacogdoches	Texas	1331.58831855
45011 Barnwell	South Carolina	1330.99658962
48279 Lamb	Texas	1329.98936009
51059 Fairfax	Virginia	1329.86326844
55059 Kenosha	Wisconsin	1326.12676472
4007 Gila	Arizona	1324.94572176
46003 Aurora	South Dakota	1320.95680114
28071 Lafayette	Mississippi	1319.51161645
24005 Baltimore	Maryland	1318.63727939
48149 Fayette	Texas	1317.60621721
48255 Karnes	Texas	1316.29392971
37159 Rowan	North Carolina	1315.99439340
1021 Chilton	Alabama	1313.61402396
8003 Alamosa	Colorado	1312.71354073
47189 Wilson	Tennessee	1308.44444444
5093 Mississippi	Arkansas	1307.01520405
13045 Carroll	Georgia	1305.44103081
37079 Greene	North Carolina	1304.01675233
13181 Lincoln	Georgia	1301.32659507
17007 Boone	Illinois	1299.06489725
45031 Darlington	South Carolina	1296.36837220
47047 Fayette	Tennessee	1296.07228380
27053 Hennepin	Minnesota	1295.50875477
37101 Johnston	North Carolina	1292.71000370
18037 Dubois	Indiana	1292.14143075
12117 Seminole	Florida	1289.77923699
6071 San Bernardino	California	1289.00171901
29510 St. Louis City	Missouri	1288.14745838
4015 Mohave	Arizona	1287.52087807
22059 LaSalle	Louisiana	1287.12207548
12073 Leon	Florida	1285.46129599
8031 Denver	Colorado	1284.73172066
13267 Tattall	Georgia	1283.91949904

Counties_Cities

28093 Marshall	Mississippi	1280.64088460
48249 Jim Wells	Texas	1273.82293861
51175 Southampton	Virginia	1273.74047538
42077 Lehigh	Pennsylvania	1273.56696550
13015 Bartow	Georgia	1272.46071724
8051 Gunnison	Colorado	1269.85967761
28019 Choctaw	Mississippi	1268.42232423
47097 Lauderdale	Tennessee	1266.21490803
48139 Ellis	Texas	1263.96040928
6019 Fresno	California	1263.47546259
29145 Newton	Missouri	1263.17234751
18113 Noble	Indiana	1260.20365228
13175 Laurens	Georgia	1259.37665082
48477 Washington	Texas	1256.12396035
34005 Burlington	New Jersey	1255.99482694
19183 Washington	Iowa	1255.58917845
17157 Randolph	Illinois	1255.21709338
22027 Claiborne	Louisiana	1254.39036628
12061 Indian River	Florida	1254.02603343
37167 Stanly	North Carolina	1253.32259364
1071 Jackson	Alabama	1252.51275707
19033 Cerro Gordo	Iowa	1252.13965812
45077 Pickens	South Carolina	1251.03051938
29097 Jasper	Missouri	1250.87038695
1027 Clay	Alabama	1250.47080979
47187 Williamson	Tennessee	1249.73568263
13217 Newton	Georgia	1248.84746351
6083 Santa Barbara	California	1248.74867589
21041 Carroll	Kentucky	1248.02086244
19143 Osceola	Iowa	1241.72185430
48003 Andrews	Texas	1241.17387467
34041 Warren	New Jersey	1240.32180300
51730 Petersburg	Virginia	1238.63528368
1067 Henry	Alabama	1237.72444651

Counties_Cities

17201 Winnebago	Illinois	1237.67517011
48371 Pecos	Texas	1231.41708671
48073 Cherokee	Texas	1230.22512930
12123 Taylor	Florida	1230.17157656
8025 Crowley	Colorado	1229.08842608
42095 Northampton	Pennsylvania	1228.97440019
48025 Bee	Texas	1227.48335226
13233 Polk	Georgia	1226.74829291
13029 Bryan	Georgia	1225.43231258
1117 Shelby	Alabama	1222.95521239
34001 Atlantic	New Jersey	1222.54915627
1003 Baldwin	Alabama	1222.35370742
1031 Coffee	Alabama	1219.44171531
12065 Jefferson	Florida	1217.80515118
13193 Macon	Georgia	1217.37807198
31123 Morrill	Nebraska	1216.38924456
6011 Colusa	California	1216.07250197
24011 Caroline	Maryland	1210.06485707
56039 Teton	Wyoming	1208.78644773
37071 Gaston	North Carolina	1208.00911840
17163 St. Clair	Illinois	1207.38990037
48439 Tarrant	Texas	1206.08307901
48275 Knox	Texas	1204.48946072
37067 Forsyth	North Carolina	1201.79689210
37113 Macon	North Carolina	1201.64375797
22115 Vernon	Louisiana	1201.39173148
48481 Wharton	Texas	1201.37437228
48373 Polk	Texas	1201.25522176
24045 Wicomico	Maryland	1200.63956587
20067 Grant	Kansas	1199.56379498
53007 Chelan	Washington	1198.14112882
39049 Franklin	Ohio	1196.82515454
13031 Bulloch	Georgia	1196.69840613
12115 Sarasota	Florida	1195.87174668

Counties_Cities

22029 Concordia	Louisiana	1195.58553035
16083 Twin Falls	Idaho	1194.22404480
42011 Berks	Pennsylvania	1194.09166207
48507 Zavala	Texas	1193.35725611
16075 Payette	Idaho	1193.15528003
48199 Hardin	Texas	1192.16179838
18071 Jackson	Indiana	1190.17932035
28121 Rankin	Mississippi	1189.06836818
10001 Kent	Delaware	1185.66227947
51760 Richmond City	Virginia	1185.40276157
51107 Loudoun	Virginia	1184.71181025
13019 Berrien	Georgia	1184.29254103
51013 Arlington	Virginia	1181.79024170
24029 Kent	Maryland	1181.44766032
6047 Merced	California	1181.00922607
48051 Burleson	Texas	1180.05329273
37197 Yadkin	North Carolina	1179.98028927
19099 Jasper	Iowa	1179.09925431
48315 Marion	Texas	1178.48509267
28081 Lee	Mississippi	1176.02873172
12019 Clay	Florida	1174.60846385
37001 Alamance	North Carolina	1174.02485039
37027 Caldwell	North Carolina	1171.53689549
17043 DuPage	Illinois	1171.13168474
38085 Sioux	North Dakota	1170.26158788
17197 Will	Illinois	1170.14054398
47045 Dyer	Tennessee	1168.27438371
40143 Tulsa	Oklahoma	1165.55617250
13213 Murray	Georgia	1164.80048095
12001 Alachua	Florida	1164.63423669
21083 Graves	Kentucky	1163.00881636
1075 Lamar	Alabama	1162.95868246
28141 Tishomingo	Mississippi	1161.71481443
47071 Hardin	Tennessee	1159.99379268

Counties_Cities

10003 New Castle	Delaware	1158.51859798
19103 Johnson	Iowa	1157.60941425
1089 Madison	Alabama	1157.10236031
49049 Utah	Utah	1156.19570790
51690 Martinsville	Virginia	1154.85971167
12109 St. Johns	Florida	1151.96589331
20081 Haskell	Kansas	1150.86314736
19165 Shelby	Iowa	1148.73035067
29021 Buchanan	Missouri	1148.23136241
56041 Uinta	Wyoming	1147.83979506
12069 Lake	Florida	1147.28116804
13133 Greene	Georgia	1147.02226240
56013 Fremont	Wyoming	1145.93610078
42091 Montgomery	Pennsylvania	1145.54117528
48129 Donley	Texas	1144.92316963
12091 Okaloosa	Florida	1142.47668489
13209 Montgomery	Georgia	1142.17339280
48131 Duval	Texas	1141.63396361
48137 Edwards	Texas	1141.07883817
37185 Warren	North Carolina	1141.01075377
5015 Carroll	Arkansas	1140.91343939
48413 Schleicher	Texas	1139.89637306
12127 Volusia	Florida	1139.64692862
31119 Madison	Nebraska	1138.67540687
13059 Clarke	Georgia	1137.98790544
27013 Blue Earth	Minnesota	1137.52651015
48421 Sherman	Texas	1136.73270542
27123 Ramsey	Minnesota	1136.47516403
13013 Barrow	Georgia	1136.01207786
51710 Norfolk	Virginia	1135.30211901
13255 Spalding	Georgia	1134.64447806
1043 Cullman	Alabama	1133.72162700
12075 Levy	Florida	1133.18616630
13283 Treutlen	Georgia	1130.85621971

Counties_Cities

48395 Robertson	Texas	1128.21106225
24021 Frederick	Maryland	1126.15784203
37007 Anson	North Carolina	1125.53764521
13151 Henry	Georgia	1125.44522631
53025 Grant	Washington	1125.02696982
37093 Hoke	North Carolina	1124.82652838
37015 Bertie	North Carolina	1124.77662147
29189 St. Louis	Missouri	1124.43514938
51147 Prince Edward	Virginia	1124.18300654
47077 Henderson	Tennessee	1123.99899451
46127 Union	South Dakota	1120.43024521
48257 Kaufman	Texas	1119.55963987
29075 Gentry	Missouri	1116.47555824
46049 Faulk	South Dakota	1115.87982833
26125 Oakland	Michigan	1114.59568409
48153 Floyd	Texas	1113.58574610
19155 Pottawattamie	Iowa	1111.90702747
5041 Desha	Arkansas	1111.88325226
48365 Panola	Texas	1110.24710558
27047 Freeborn	Minnesota	1110.23518592
19077 Guthrie	Iowa	1110.07462687
24003 Anne Arundel	Maryland	1107.57927959
5119 Pulaski	Arkansas	1106.75359071
13157 Jackson	Georgia	1106.18840703
47181 Wayne	Tennessee	1105.20594275
28059 Jackson	Mississippi	1104.15488878
1115 St. Clair	Alabama	1103.84485286
47021 Cheatham	Tennessee	1102.89571948
18145 Shelby	Indiana	1101.06967461
45001 Abbeville	South Carolina	1100.19966587
29155 Pemiscot	Missouri	1100.04916421
35006 Cibola	New Mexico	1099.22979137
27027 Clay	Minnesota	1099.21038230
51630 Fredericksburg	Virginia	1097.99615701

Counties_Cities

5131 Sebastian	Arkansas	1097.43019733
13239 Quitman	Georgia	1096.97235630
12089 Nassau	Florida	1096.32770995
37089 Henderson	North Carolina	1095.52197896
4003 Cochise	Arizona	1094.89626883
13253 Seminole	Georgia	1094.40769693
45083 Spartanburg	South Carolina	1093.38362728
42075 Lebanon	Pennsylvania	1092.60228994
8001 Adams	Colorado	1091.49233787
28037 Franklin	Mississippi	1091.42270159
40001 Adair	Oklahoma	1091.38664976
37171 Surry	North Carolina	1089.67587702
37083 Halifax	North Carolina	1089.49262467
37035 Catawba	North Carolina	1088.54600005
13189 McDuffie	Georgia	1086.80507176
48331 Milam	Texas	1086.30774740
8123 Weld	Colorado	1084.29709995
13247 Rockdale	Georgia	1083.95699494
13251 Screven	Georgia	1083.36920649
28057 Itawamba	Mississippi	1080.06973679
48277 Lamar	Texas	1079.87451737
13011 Banks	Georgia	1079.62923952
6059 Orange	California	1078.88717024
36111 Ulster	New York	1077.83358249
5101 Newton	Arkansas	1076.23318386
13221 Oglethorpe	Georgia	1076.12594659
48387 Red River	Texas	1075.97535934
22107 Tensas	Louisiana	1075.75078440
12101 Pasco	Florida	1075.36645479
28139 Tippah	Mississippi	1072.97112980
48325 Medina	Texas	1072.24917028
24017 Charles	Maryland	1071.18753212
51670 Hopewell	Virginia	1070.98601522
51041 Chesterfield	Virginia	1070.12933359

Counties_Cities

39107 Mercer	Ohio	1069.36204497
13115 Floyd	Georgia	1069.16376485
48047 Brooks	Texas	1068.31599663
21141 Logan	Kentucky	1067.10141169
41031 Jefferson	Oregon	1066.46825397
51193 Westmoreland	Virginia	1065.61974201
19169 Story	Iowa	1065.18526069
42017 Bucks	Pennsylvania	1064.95594521
28009 Benton	Mississippi	1063.95840890
51025 Brunswick	Virginia	1062.01171875
37179 Union	North Carolina	1061.00683317
48089 Colorado	Texas	1060.47037753
46023 Charles Mix	South Dakota	1060.18419362
13025 Brantley	Georgia	1058.36905329
48381 Randall	Texas	1058.18552737
12003 Baker	Florida	1058.01445953
55051 Iron	Wisconsin	1057.08245243
40023 Choctaw	Oklahoma	1049.90455413
51165 Rockingham	Virginia	1048.69282655
19005 Allamakee	Iowa	1048.29381145
47033 Crockett	Tennessee	1046.90117253
5011 Bradley	Arkansas	1046.15949344
1083 Limestone	Alabama	1046.02075405
48329 Midland	Texas	1045.90388114
8045 Garfield	Colorado	1044.00200770
39061 Hamilton	Ohio	1040.42689706
48091 Comal	Texas	1037.25071273
26081 Kent	Michigan	1037.18953908
31001 Adams	Nebraska	1034.55936022
18141 St. Joseph	Indiana	1034.45346806
18031 Decatur	Indiana	1033.81354034
6039 Madera	California	1033.79166878
22043 Grant	Louisiana	1031.93666044
13171 Lamar	Georgia	1031.57894737

Counties_Cities

51135 Nottoway	Virginia	1031.12840467
40147 Washington	Oklahoma	1030.03298420
24027 Howard	Maryland	1029.40630453
19041 Clay	Iowa	1028.88310400
46095 Mellette	South Dakota	1028.40352595
45091 York	South Carolina	1027.29481464
37069 Franklin	North Carolina	1025.75488455
1069 Houston	Alabama	1025.57246806
37025 Cabarrus	North Carolina	1023.93277247
8117 Summit	Colorado	1019.12471377
34015 Gloucester	New Jersey	1018.84642838
48225 Houston	Texas	1018.60244292
26099 Macomb	Michigan	1016.39422972
13309 Wheeler	Georgia	1015.35727884
32031 Washoe	Nevada	1014.31071317
55127 Walworth	Wisconsin	1013.32459168
47041 DeKalb	Tennessee	1013.01022942
37193 Wilkes	North Carolina	1012.29633735
18023 Clinton	Indiana	1010.85271318
37111 McDowell	North Carolina	1010.83349814
45065 McCormick	South Carolina	1009.56429331
51035 Carroll	Virginia	1008.90808476
17161 Rock Island	Illinois	1007.13006266
8005 Arapahoe	Colorado	1004.43018051
48305 Lynn	Texas	1003.91356134
51800 Suffolk	Virginia	1002.35784394
28039 George	Mississippi	1002.06185567
13149 Heard	Georgia	1001.76782557
37153 Richmond	North Carolina	1000.28961615
1009 Blount	Alabama	999.30843707
51087 Henrico	Virginia	999.20731578
21003 Allen	Kentucky	998.95843197
38061 Mountrail	North Dakota	998.23840282
17187 Warren	Illinois	998.12118365

Counties_Cities

48409 San Patricio	Texas	995.61987054
18081 Johnson	Indiana	991.51864298
28117 Prentiss	Mississippi	991.50701165
19133 Monona	Iowa	990.89756884
24019 Dorchester	Maryland	990.68691793
42079 Luzerne	Pennsylvania	989.78107705
48361 Orange	Texas	989.56588331
37091 Hertford	North Carolina	989.05279175
37065 Edgecombe	North Carolina	988.36650322
20085 Jackson	Kansas	986.44578313
12055 Highlands	Florida	985.54408863
45087 Union	South Carolina	985.04195549
18063 Hendricks	Indiana	984.37808741
40015 Caddo	Oklahoma	983.53866860
39099 Mahoning	Ohio	983.26961096
48231 Hunt	Texas	982.45468583
31051 Dixon	Nebraska	980.90733929
19081 Hancock	Iowa	980.20911128
47067 Hancock	Tennessee	977.24843488
42071 Lancaster	Pennsylvania	977.08244030
29157 Perry	Missouri	976.50130548
13091 Dodge	Georgia	970.78000483
47105 Loudon	Tennessee	970.70908885
27091 Martin	Minnesota	970.43214556
48273 Kleberg	Texas	970.15644576
27109 Olmsted	Minnesota	969.43248207
13073 Columbia	Georgia	968.94828603
48115 Dawson	Texas	966.79610112
1077 Lauderdale	Alabama	966.58620802
48183 Gregg	Texas	965.99222356
13057 Cherokee	Georgia	965.18184215
48437 Swisher	Texas	964.88876977
24047 Worcester	Maryland	964.82256913
51570 Colonial Heights	Virginia	964.50400942

Counties_Cities

46013 Brown	South Dakota	963.98412860
45057 Lancaster	South Carolina	962.46592577
40109 Oklahoma	Oklahoma	961.54088788
4009 Graham	Arizona	961.33641521
51117 Mecklenburg	Virginia	959.21696574
18085 Kosciusko	Indiana	957.85440613
5075 Lawrence	Arkansas	955.33649751
5091 Miller	Arkansas	954.30354193
21001 Adair	Kentucky	952.38095238
12083 Marion	Florida	951.72747148
12067 Lafayette	Florida	950.52679798
48081 Coke	Texas	949.55489614
13153 Houston	Georgia	949.38540802
39095 Lucas	Ohio	948.36228975
48339 Montgomery	Texas	947.15911495
30033 Garfield	Montana	946.37223975
31153 Sarpy	Nebraska	946.00968237
5001 Arkansas	Arkansas	945.46682424
48297 Live Oak	Texas	945.25727437
17093 Kendall	Illinois	945.15889458
13085 Dawson	Georgia	944.86305466
6021 Glenn	California	944.84258566
21109 Jackson	Kentucky	944.79988097
5139 Union	Arkansas	943.10688545
1015 Calhoun	Alabama	941.57179485
39035 Cuyahoga	Ohio	940.38141040
31081 Hamilton	Nebraska	937.50000000
8121 Washington	Colorado	937.05438990
46102 Oglala Lakota	South Dakota	936.47354812
48491 Williamson	Texas	935.91356563
42103 Pike	Pennsylvania	935.04728872
48311 McMullen	Texas	934.57943925
18143 Scott	Indiana	933.91406315
47119 Maury	Tennessee	933.85626457

Counties_Cities

48187 Guadalupe	Texas	927.95093284
13195 Madison	Georgia	927.48735245
13039 Camden	Georgia	924.04568065
17077 Jackson	Illinois	923.03941204
6053 Monterey	California	918.74543726
47043 Dickson	Tennessee	918.68427946
20037 Crawford	Kansas	917.50172993
19181 Warren	Iowa	916.64055155
27081 Lincoln	Minnesota	916.62259827
37057 Davidson	North Carolina	916.48961072
42089 Monroe	Pennsylvania	916.18635219
13225 Peach	Georgia	915.85155878
42043 Dauphin	Pennsylvania	915.56386392
35013 Dona Ana	New Mexico	914.84999218
35013 Dona Ana	New Mexico	914.84999218
29133 Mississippi	Missouri	914.81703659
32015 Lander	Nevada	914.79820628
48423 Smith	Texas	914.77319619
37183 Wake	North Carolina	914.67126856
48247 Jim Hogg	Texas	914.63414634
37117 Martin	North Carolina	913.06073839
13241 Rabun	Georgia	913.02543428
51177 Spotsylvania	Virginia	912.55829199
47131 Obion	Tennessee	911.88423035
26145 Saginaw	Michigan	910.90146751
12015 Charlotte	Florida	909.73956475
47109 McNairy	Tennessee	909.72437287
47055 Giles	Tennessee	908.38219842
34037 Sussex	New Jersey	906.96666880
13111 Fannin	Georgia	905.09936836
48261 Kenedy	Texas	904.97737557
13023 Bleckley	Georgia	903.56753388
36029 Erie	New York	902.55828139
5037 Cross	Arkansas	899.49628208

Counties_Cities

1121 Talladega	Alabama	898.18108934
37129 New Hanover	North Carolina	898.07727081
34019 Hunterdon	New Jersey	898.05474927
5003 Ashley	Arkansas	897.93475007
46041 Dewey	South Dakota	897.69647696
37127 Nash	North Carolina	896.65588836
48175 Goliad	Texas	896.62447257
37141 Pender	North Carolina	896.04581577
18067 Howard	Indiana	896.00077702
16063 Lincoln	Idaho	895.52238806
8113 San Miguel	Colorado	891.22207301
18003 Allen	Indiana	891.16586875
38099 Walsh	North Dakota	890.59716884
55121 Trempealeau	Wisconsin	889.88519802
48211 Hemphill	Texas	888.88888889
48319 Mason	Texas	887.85046729
51550 Chesapeake	Virginia	886.52043819
33011 Hillsborough	New Hampshire	883.32968089
13231 Pike	Georgia	880.11162391
42069 Lackawanna	Pennsylvania	879.53584796
37081 Guilford	North Carolina	879.00762644
31109 Lancaster	Nebraska	877.79570841
42029 Chester	Pennsylvania	877.31732453
28047 Harrison	Mississippi	875.87708686
48143 Erath	Texas	874.05173632
17111 McHenry	Illinois	873.05959750
51540 Charlottesville	Virginia	872.87237359
21077 Gallatin	Kentucky	871.82971014
36065 Oneida	New York	871.16740788
6069 San Benito	California	871.02068674
5031 Craighead	Arkansas	870.50240424
37107 Lenoir	North Carolina	870.01572102
20119 Meade	Kansas	868.30680174
48505 Zapata	Texas	866.80761099

Counties_Cities

13219 Oconee	Georgia	865.75677327
21013 Bell	Kentucky	865.67051827
39013 Belmont	Ohio	865.12110214
13191 McIntosh	Georgia	864.71408647
18011 Boone	Indiana	864.19200287
40115 Ottawa	Oklahoma	862.87089014
26149 St. Joseph	Michigan	861.68766280
9005 Litchfield	Connecticut	861.35022169
48195 Hansford	Texas	860.33315028
37045 Cleveland	North Carolina	859.23498387
48291 Liberty	Texas	858.40390163
47099 Lawrence	Tennessee	857.45644121
13103 Effingham	Georgia	857.05097283
13301 Warren	Georgia	856.97962293
19163 Scott	Iowa	855.82544162
40087 McClain	Oklahoma	855.32074528
51187 Warren	Virginia	854.93587981
18123 Perry	Indiana	853.31378913
8097 Pitkin	Colorado	852.36768802
51089 Henry	Virginia	851.76535238
5045 Faulkner	Arkansas	851.72187235
34009 Cape May	New Jersey	851.33967156
27003 Anoka	Minnesota	850.73188379
21045 Casey	Kentucky	849.69788520
40041 Delaware	Oklahoma	849.46060422
48203 Harrison	Texas	848.24506189
19035 Cherokee	Iowa	847.98162706
20069 Gray	Kansas	845.35057185
47023 Chester	Tennessee	845.10303311
13311 White	Georgia	844.17751084
48127 Dimmit	Texas	844.00465658
13281 Towns	Georgia	843.73945326
37187 Washington	North Carolina	843.24142002
37097 Iredell	North Carolina	842.88396335

Counties_Cities

45037 Edgefield	South Carolina	842.82123318
38035 Grand Forks	North Dakota	842.16475908
48495 Winkler	Texas	841.96891192
48027 Bell	Texas	840.73309677
13249 Schley	Georgia	840.33613445
12007 Bradford	Florida	840.18462426
1057 Fayette	Alabama	839.77362624
27147 Steele	Minnesota	839.60546695
9007 Middlesex	Connecticut	839.06025252
19027 Carroll	Iowa	838.54321723
45007 Anderson	South Carolina	836.98287128
45021 Cherokee	South Carolina	835.69851782
48053 Burnet	Texas	835.05111270
51149 Prince George	Virginia	835.04017646
36021 Columbia	New York	834.50163562
19135 Monroe	Iowa	834.40308087
48287 Lee	Texas	834.11105926
47053 Gibson	Tennessee	833.92802528
24041 Talbot	Maryland	833.15299719
12009 Brevard	Florida	832.03624367
21107 Hopkins	Kentucky	829.85710482
48157 Fort Bend	Texas	828.82956066
48353 Nolan	Texas	827.06257203
18107 Montgomery	Indiana	826.68335680
45073 Oconee	South Carolina	825.52887437
51093 Isle of Wight	Virginia	825.37277082
18005 Bartholomew	Indiana	825.34772153
47087 Jackson	Tennessee	824.97023303
44003 Kent	Rhode Island	824.47928427
13211 Morgan	Georgia	822.15032090
48049 Brown	Texas	820.06117498
37135 Orange	North Carolina	819.71142323
31093 Howard	Nebraska	819.41867656
38005 Benson	North Dakota	818.73024993

Counties_Cities

13289	Twiggs	Georgia	818.27063996
37147	Pitt	North Carolina	818.16868059
19083	Hardin	Iowa	818.11714489
46083	Lincoln	South Dakota	817.92983828
27037	Dakota	Minnesota	816.83406868
37125	Moore	North Carolina	815.75160617
40111	Okmulgee	Oklahoma	813.87765749
26049	Genesee	Michigan	813.23791080
31117	McPherson	Nebraska	813.00813008
24013	Carroll	Maryland	812.80539575
37099	Jackson	North Carolina	812.42643156
19015	Boone	Iowa	812.26751689
29033	Carroll	Missouri	812.07823402
13077	Coweta	Georgia	811.71502221
37161	Rutherford	North Carolina	811.06156286
18117	Orange	Indiana	810.71373595
16055	Kootenai	Idaho	809.88204700
19113	Linn	Iowa	808.29006370
47029	Cocke	Tennessee	807.84927601
13297	Walton	Georgia	806.39123878
47039	Decatur	Tennessee	803.00700495
18029	Dearborn	Indiana	802.93737895
1037	Coosa	Alabama	802.61315912
48493	Wilson	Texas	802.40522459
19141	O'Brien	Iowa	802.02312139
38015	Burleigh	North Dakota	800.85648610
6073	San Diego	California	798.62677232
36001	Albany	New York	798.06718612
27139	Scott	Minnesota	797.93189081
51700	Newport News	Virginia	797.19637679
21111	Jefferson	Kentucky	796.21864281
48107	Crosby	Texas	795.98546461
26021	Berrien	Michigan	794.07814923
47107	McMinn	Tennessee	793.84442151

Counties_Cities

48455 Trinity	Texas	793.75848033
25001 Barnstable	Massachusetts	793.29750296
35029 Luna	New Mexico	792.88903727
18163 Vanderburgh	Indiana	791.82645021
17027 Clinton	Illinois	791.73198013
51061 Fauquier	Virginia	790.94446410
55105 Rock	Wisconsin	790.78520680
51179 Stafford	Virginia	790.21072286
2290 Yukon-Koyukuk	Alaska	788.43626807
51810 Virginia Beach	Virginia	788.11343680
6051 Mono	California	785.96491228
32007 Elko County	Nevada	783.45406024
32007 Elko County	Nevada	783.45406024
39157 Tuscarawas	Ohio	783.28415206
19161 Sac	Iowa	781.97345406
48013 Atascosa	Texas	781.15682767
8065 Lake	Colorado	779.65235174
27103 Nicollet	Minnesota	777.32320281
29101 Johnson	Missouri	777.23104451
37109 Lincoln	North Carolina	777.12785007
18019 Clark	Indiana	777.09611452
13159 Jasper	Georgia	776.35327635
13169 Jones	Georgia	775.78976796
13179 Liberty	Georgia	774.02149698
8105 Rio Grande	Colorado	773.33333333
20147 Phillips	Kansas	771.11152906
28109 Pearl River	Mississippi	770.93902901
12119 Sumter	Florida	770.46150023
41041 Lincoln	Oregon	769.41767231
37019 Brunswick	North Carolina	769.32077459
42055 Franklin	Pennsylvania	769.20592889
5057 Hempstead	Arkansas	768.13394048
39123 Ottawa	Ohio	767.74019476
54061 Monongalia	West Virginia	767.71283593

Counties_Cities

35009 Curry	New Mexico	766.63227947
13147 Hart	Georgia	766.31288555
49011 Davis	Utah	766.24975477
20031 Coffey	Kansas	765.21316652
5121 Randolph	Arkansas	763.31624694
37033 Caswell	North Carolina	762.18169002
48399 Runnels	Texas	762.16533125
19119 Lyon	Iowa	762.00152400
12053 Hernando	Florida	761.79498598
31157 Scotts Bluff	Nebraska	761.34374392
18047 Franklin	Indiana	760.90781140
17075 Iroquois	Illinois	760.75931024
5043 Drew	Arkansas	758.40244435
29143 New Madrid	Missouri	757.40055504
16047 Gooding	Idaho	756.77809950
46027 Clay	South Dakota	754.93198490
20187 Stanton	Kansas	754.90689482
27023 Chippewa	Minnesota	754.78027508
19091 Humboldt	Iowa	754.16361161
48357 Ochiltree	Texas	753.99617975
40027 Cleveland	Oklahoma	752.65648687
19025 Calhoun	Iowa	752.65491288
37139 Pasquotank	North Carolina	751.78485835
35025 Lea	New Mexico	751.31803882
6111 Ventura	California	751.14546157
12037 Franklin	Florida	749.82958419
18111 Newton	Indiana	749.41117693
51077 Grayson	Virginia	748.51257117
40119 Payne	Oklahoma	748.41540712
48327 Menard	Texas	748.01309023
17037 DeKalb	Illinois	748.00994786
37085 Harnett	North Carolina	747.31399109
18059 Hancock	Indiana	746.55210803
20091 Johnson	Kansas	745.53806763

Counties_Cities

1019 Cherokee	Alabama	745.23663184
13223 Paulding	Georgia	744.92209407
55133 Waukesha	Wisconsin	744.53199428
47135 Perry	Tennessee	744.04761905
45003 Aiken	South Carolina	743.79726212
28003 Alcorn	Mississippi	742.04468517
18043 Floyd	Indiana	741.82641005
48289 Leon	Texas	741.16965837
29201 Scott	Missouri	741.06817827
1079 Lawrence	Alabama	740.35864915
24037 St. Mary's	Maryland	740.25420720
48099 Coryell	Texas	739.22575126
48241 Jasper	Texas	738.73773417
21171 Monroe	Kentucky	737.07781302
21067 Fayette	Kentucky	735.37587251
48441 Taylor	Texas	735.25138041
39023 Clark	Ohio	734.10855593
13269 Taylor	Georgia	733.92212962
36067 Onondaga	New York	733.85317307
48501 Yoakum	Texas	733.32557327
12017 Citrus	Florida	732.10797072
38019 Cavalier	North Dakota	731.26142596
48317 Martin	Texas	730.05388493
20177 Shawnee	Kansas	729.58157511
24035 Queen Anne's	Maryland	728.34371455
13187 Lumpkin	Georgia	728.26581702
38059 Morton	North Dakota	726.80495256
46015 Brule	South Dakota	726.71638937
48031 Blanco	Texas	726.37156042
48217 Hill	Texas	726.19244100
13291 Union	Georgia	724.96979293
51770 Roanoke City	Virginia	724.57966373
48159 Franklin	Texas	724.50306521
31035 Clay	Nebraska	724.17122626

Counties_Cities

37059 Davie	North Carolina	723.09456392
51069 Frederick	Virginia	722.08703526
51820 Waynesboro	Virginia	720.34647340
40145 Wagoner	Oklahoma	720.25964299
48251 Johnson	Texas	720.11717952
48037 Bowie	Texas	719.85920868
20189 Stevens	Kansas	719.55387660
21185 Oldham	Kentucky	719.12140815
19131 Mitchell	Iowa	719.08411392
21117 Kenton	Kentucky	719.05619358
47177 Warren	Tennessee	716.76696512
12035 Flagler	Florida	714.75099717
29007 Audrain	Missouri	714.48200055
36073 Orleans	New York	714.07465774
39075 Holmes	Ohio	713.11400711
37041 Chowan	North Carolina	712.80918098
17059 Gallatin	Illinois	711.74377224
54083 Randolph	West Virginia	711.23755334
5025 Cleveland	Arkansas	710.90047393
20173 Sedgwick	Kansas	709.88129056
13113 Fayette	Georgia	709.50739915
21061 Edmonson	Kentucky	708.81538211
18065 Henry	Indiana	708.49992749
27009 Benton	Minnesota	707.85546923
1061 Geneva	Alabama	706.84806567
55025 Dane	Wisconsin	706.35219152
21015 Boone	Kentucky	706.28663529
19147 Palo Alto	Iowa	705.56613283
5027 Columbia	Arkansas	705.27254960
35039 Rio Arriba	New Mexico	705.01974055
5033 Crawford	Arkansas	704.98060120
26023 Branch	Michigan	703.77332539
48121 Denton	Texas	703.44002309
16045 Gem	Idaho	703.18702507

Counties_Cities

18079 Jennings	Indiana	702.61852160
55027 Dodge	Wisconsin	702.35750794
6095 Solano	California	700.61127158
5021 Clay	Arkansas	700.47821109
48445 Terry	Texas	699.92675185
47125 Montgomery	Tennessee	698.71327992
18053 Grant	Indiana	697.64620238
37051 Cumberland	North Carolina	697.49947341
17141 Ogle	Illinois	697.13096243
5023 Cleburne	Arkansas	696.97576607
49045 Tooele	Utah	696.63982148
46103 Pennington	South Dakota	696.32772154
48219 Hockley	Texas	696.25761532
17119 Madison	Illinois	695.75476157
30057 Madison	Montana	695.71167883
41047 Marion	Oregon	695.65367806
35043 Sandoval	New Mexico	695.00409839
18055 Greene	Indiana	693.61994626
5117 Prairie	Arkansas	693.58434481
47081 Hickman	Tennessee	690.26054343
42037 Columbia	Pennsylvania	689.01246639
48181 Grayson	Texas	688.85223634
5073 Lafayette	Arkansas	688.41664172
37039 Cherokee	North Carolina	687.03096924
30031 Gallatin	Montana	685.58046409
48179 Gray	Texas	685.08791962
23005 Cumberland	Maine	685.04583437
51830 Williamsburg	Virginia	684.74758324
2060 Bristol Bay	Alaska	684.15051311
28131 Stone	Mississippi	683.87027836
17177 Stephenson	Illinois	683.75304449
13117 Forsyth	Georgia	683.39729177
18091 LaPorte	Indiana	682.68382921
13227 Pickens	Georgia	681.67604753

Counties_Cities

18173 Warrick	Indiana	680.87010725
39045 Fairfield	Ohio	678.51227998
42007 Beaver	Pennsylvania	677.42287941
37003 Alexander	North Carolina	677.32176800
26039 Crawford	Michigan	676.21034458
36063 Niagara	New York	675.74952598
18057 Hamilton	Indiana	675.58151512
25015 Hampshire	Massachusetts	675.52911283
4025 Yavapai	Arizona	675.45141448
48389 Reeves	Texas	675.37432303
51530 Buena Vista	Virginia	673.40067340
47089 Jefferson	Tennessee	672.07287269
6075 San Francisco	California	671.56871069
19195 Worth	Iowa	670.87079029
13047 Catoosa	Georgia	670.42420647
21075 Fulton	Kentucky	669.93464052
40013 Bryan	Oklahoma	669.60501780
37095 Hyde	North Carolina	669.21606119
51057 Essex	Virginia	668.55939189
13235 Pulaski	Georgia	668.53374289
35019 Guadalupe	New Mexico	668.04883667
53037 Kittitas	Washington	667.17338063
19023 Butler	Iowa	667.17105716
29183 St. Charles	Missouri	667.11424864
21051 Clay	Kentucky	666.50087043
47093 Knox	Tennessee	666.25258710
13295 Walker	Georgia	665.61014263
48393 Roberts	Texas	664.45182724
21213 Simpson	Kentucky	663.82427546
18103 Miami	Indiana	663.53642421
29031 Cape Girardeau	Missouri	661.56209922
17019 Champaign	Illinois	661.00589095
48045 Briscoe	Texas	659.63060686
29069 Dunklin	Missouri	659.34812901

Counties_Cities

40051 Grady	Oklahoma	658.85402603
40007 Beaver	Oklahoma	658.01842452
6101 Sutter	California	658.01026785
19157 Poweshiek	Iowa	657.78918659
31023 Butler	Nebraska	657.73144701
39113 Montgomery	Ohio	657.67351516
13079 Crawford	Georgia	657.57428154
5051 Garland	Arkansas	657.56298283
19017 Bremer	Iowa	657.39367459
32023 Nye	Nevada	657.16932034
48473 Waller	Texas	656.92881075
40131 Rogers	Oklahoma	655.54879109
39155 Trumbull	Ohio	654.49309510
18149 Starke	Indiana	654.02223676
40117 Pawnee	Oklahoma	652.83709579
6081 San Mateo	California	652.59341559
17133 Monroe	Illinois	652.39551478
37165 Scotland	North Carolina	652.11146222
31073 Gosper	Nebraska	651.30260521
48161 Freestone	Texas	651.25201939
51095 James City	Virginia	650.54910533
51650 Hampton	Virginia	649.97431373
5081 Little River	Arkansas	649.03456109
35001 Bernalillo	New Mexico	649.03396341
51003 Albemarle	Virginia	648.46667525
51036 Charles City	Virginia	648.32156750
18093 Lawrence	Indiana	648.15625821
18007 Benton	Indiana	647.17439038
29207 Stoddard	Missouri	647.12730261
37121 Mitchell	North Carolina	646.66666667
40103 Noble	Oklahoma	646.64717867
40113 Osage	Oklahoma	646.61590165
19189 Winnebago	Iowa	646.51074349
27063 Jackson	Minnesota	645.74714963

Counties_Cities

53033 King	Washington	645.58655145
39111 Monroe	Ohio	645.39521392
27163 Washington	Minnesota	645.05923974
29159 Pettis	Missouri	644.06939025
46121 Todd	South Dakota	641.83604007
27019 Carver	Minnesota	640.26421763
41027 Hood River	Oregon	640.25951852
48343 Morris	Texas	640.24637329
37173 Swain	North Carolina	638.82063882
30101 Toole	Montana	638.78013600
9013 Tolland	Connecticut	638.74477376
27133 Rock	Minnesota	637.34862970
47061 Grundy	Tennessee	636.89494980
40091 McIntosh	Oklahoma	635.88190765
36093 Schenectady	New York	635.33955584
27079 Le Sueur	Minnesota	635.22145013
53063 Spokane	Washington	635.21241433
48109 Culberson	Texas	635.20871143
13125 Glascock	Georgia	634.39065109
55041 Forest	Wisconsin	633.96730063
1029 Cleburne	Alabama	633.88269834
19097 Jackson	Iowa	632.97653355
6113 Yolo	California	632.46343145
39017 Butler	Ohio	632.35855619
48475 Ward	Texas	631.39931741
27051 Grant	Minnesota	631.12439794
42061 Huntingdon	Pennsylvania	630.97768332
48397 Rockwall	Texas	630.85528081
21085 Grayson	Kentucky	630.67512632
8059 Jefferson	Colorado	629.74701542
24025 Harford	Maryland	628.84909197
18137 Ripley	Indiana	627.56372051
51053 Dinwiddie	Virginia	627.43173613
21059 Daviess	Kentucky	626.08798861

Counties_Cities

40141 Tillman	Oklahoma	626.02068590
47113 Madison	Tennessee	625.99252087
48193 Hamilton	Texas	624.70532768
51075 Goochland	Virginia	623.81689898
5095 Monroe	Arkansas	623.18840580
47015 Cannon	Tennessee	622.32056424
26121 Muskegon	Michigan	622.16282231
40049 Garvin	Oklahoma	622.05602100
51079 Greene	Virginia	621.87168209
55063 La Crosse	Wisconsin	621.66962700
47139 Polk	Tennessee	621.37531069
5053 Grant	Arkansas	621.28876182
8085 Montrose	Colorado	620.64717866
47117 Marshall	Tennessee	620.49104890
39109 Miami	Ohio	620.39878745
6001 Alameda	California	619.76789602
36055 Monroe	New York	618.33815056
48265 Kerr	Texas	618.26161626
47121 Meigs	Tennessee	617.58491793
21101 Henderson	Kentucky	616.34971815
18115 Ohio	Indiana	616.01642710
18027 Daviess	Indiana	615.44031134
18061 Harrison	Indiana	614.62205700
18127 Porter	Indiana	613.81888510
21095 Harlan	Kentucky	613.42724071
48293 Limestone	Texas	612.27092989
48485 Wichita	Texas	611.82456991
51049 Cumberland	Virginia	611.68314813
5125 Saline	Arkansas	610.27334646
55135 Waupaca	Wisconsin	610.23314035
39097 Madison	Ohio	610.18170356
26161 Washtenaw	Michigan	608.95561013
48213 Henderson	Texas	607.54079636
51590 Danville	Virginia	606.98400216

Counties_Cities

48015 Austin	Texas	606.88919270
27161 Waseca	Minnesota	604.56904392
46109 Roberts	South Dakota	603.04393606
39165 Warren	Ohio	602.99862602
6013 Contra Costa	California	602.75687589
19067 Floyd	Iowa	602.75363238
40085 Love	Oklahoma	601.93408328
47115 Marion	Tennessee	601.92475941
37149 Polk	North Carolina	601.62049391
18015 Carroll	Indiana	601.18249118
55055 Jefferson	Wisconsin	600.26547945
38025 Dunn	North Dakota	600.18467221
19123 Mahaska	Iowa	600.00000000
48151 Fisher	Texas	599.11435270
42003 Allegheny	Pennsylvania	598.62842361
5113 Polk	Arkansas	598.53359270
40097 Mayes	Oklahoma	598.43822220
5019 Clark	Arkansas	598.34096369
51065 Fluvanna	Virginia	597.39386925
48483 Wheeler	Texas	597.18743980
42107 Schuylkill	Pennsylvania	596.90146199
47009 Blount	Tennessee	596.88311293
44001 Bristol	Rhode Island	596.10680590
48367 Parker	Texas	595.50050227
48145 Falls	Texas	594.17363715
55065 Lafayette	Wisconsin	594.05940594
36039 Greene	New York	591.69105725
21193 Perry	Kentucky	590.21922428
18041 Fayette	Indiana	590.09849438
27141 Sherburne	Minnesota	587.27977009
19085 Harrison	Iowa	587.23645111
35041 Roosevelt	New Mexico	586.88577069
31091 Hooker	Nebraska	586.51026393
8063 Kit Carson	Colorado	586.34650286

Counties_Cities

18095 Madison	Indiana	586.23429316
13083 Dade	Georgia	585.48009368
19031 Cedar	Iowa	585.17206206
5029 Conway	Arkansas	583.98353358
17029 Coles	Illinois	583.66905768
53061 Snohomish	Washington	582.40203411
48171 Gillespie	Texas	582.00268617
24009 Calvert	Maryland	581.50277708
13055 Chattooga	Georgia	580.87938685
24015 Cecil	Maryland	580.59245716
39043 Erie	Ohio	580.31226965
20197 Wabaunsee	Kansas	579.79417307
47185 White	Tennessee	579.18618807
53057 Skagit	Washington	578.75606446
8041 El Paso	Colorado	578.26788596
38091 Steele	North Dakota	578.03468208
37013 Beaufort	North Carolina	577.75228871
6067 Sacramento	California	577.75109914
17003 Alexander	Illinois	577.55775578
24043 Washington	Maryland	577.10401124
29135 Moniteau	Missouri	576.88728987
46031 Corson	South Dakota	576.23049220
40031 Comanche	Oklahoma	575.47624188
20169 Saline	Kansas	575.35707064
21097 Harrison	Kentucky	575.14112259
8023 Costilla	Colorado	574.71264368
40017 Canadian	Oklahoma	574.60521852
40133 Seminole	Oklahoma	573.68378224
48085 Collin	Texas	573.25005522
13143 Haralson	Georgia	572.24122168
8057 Jackson	Colorado	571.83702645
38013 Burke	North Dakota	571.42857143
55075 Marinette	Wisconsin	571.30138003
56043 Washakie	Wyoming	570.70386810

Counties_Cities

21047 Christian	Kentucky	570.66316920
53071 Walla Walla Cou	Washington	569.58077542
53071 Walla Walla Cou	Washington	569.58077542
31121 Merrick	Nebraska	568.99004267
8125 Yuma	Colorado	568.86227545
20161 Riley	Kansas	568.49789018
28045 Hancock	Mississippi	568.30185490
48351 Newton	Texas	567.43780009
27039 Dodge	Minnesota	566.70828931
32013 Humboldt	Nevada	565.94781365
21009 Barren	Kentucky	565.91814560
37049 Craven	North Carolina	564.56001244
31019 Buffalo	Nebraska	564.34546004
17143 Peoria	Illinois	563.61109727
48359 Oldham	Texas	563.11590802
39077 Huron	Ohio	562.35471079
9015 Windham	Connecticut	562.26340930
47001 Anderson	Tennessee	562.22379122
47127 Moore	Tennessee	561.53486196
5083 Logan	Arkansas	561.25500299
18109 Morgan	Indiana	560.49974328
18073 Jasper	Indiana	560.38357806
51141 Patrick	Virginia	560.17654049
18129 Posey	Indiana	559.90602976
20043 Doniphan	Kansas	559.75006509
48503 Young	Texas	559.71183153
35059 Union	New Mexico	558.52355512
25011 Franklin	Massachusetts	558.03728704
55139 Winnebago	Wisconsin	557.82949363
37021 Buncombe	North Carolina	557.69327256
5063 Independence	Arkansas	557.35442433
21233 Webster	Kentucky	556.78437953
37005 Alleghany	North Carolina	555.50577905
55043 Grant	Wisconsin	554.75811770

Counties_Cities

39173 Wood	Ohio	554.72240926
38105 Williams	North Dakota	554.45544554
47123 Monroe	Tennessee	554.39307979
18131 Pulaski	Indiana	553.37236346
51033 Caroline	Virginia	552.45027947
47171 Unicoi	Tennessee	551.77073363
8014 Broomfield	Colorado	551.48916511
48035 Bosque	Texas	551.06735862
36053 Madison	New York	550.88636203
41065 Wasco	Oregon	550.83946425
54069 Ohio	West Virginia	550.83223566
26139 Ottawa	Michigan	550.78590263
20083 Hodgeman	Kansas	550.05500550
42025 Carbon	Pennsylvania	548.05611347
18133 Putnam	Indiana	547.92344954
40063 Hughes	Oklahoma	547.43157105
47103 Lincoln	Tennessee	545.18275347
46043 Douglas	South Dakota	545.14480409
30111 Yellowstone	Montana	544.53374298
26077 Kalamazoo	Michigan	544.04047268
8013 Boulder	Colorado	543.42825950
18049 Fulton	Indiana	542.50447939
46097 Miner	South Dakota	542.25033891
40037 Creek	Oklahoma	541.86916932
48401 Rusk	Texas	541.78145087
51181 Surry	Virginia	540.62403460
31155 Saunders	Nebraska	539.83007088
39037 Darke	Ohio	539.71903435
47179 Washington	Tennessee	539.62848056
16039 Elmore	Idaho	539.27143329
18051 Gibson	Indiana	538.08441947
51157 Rappahannock	Virginia	537.78268064
39153 Summit	Ohio	537.71972882
40039 Custer	Oklahoma	537.26408596

Counties_Cities

31039 Cuming	Nebraska	536.91275168
40127 Pushmataha	Oklahoma	536.72063691
46111 Sanborn	South Dakota	535.19967065
27151 Swift	Minnesota	535.04547887
18151 Steuben	Indiana	534.89851385
47019 Carter	Tennessee	534.15201150
5109 Pike	Arkansas	534.05790312
48499 Wood	Texas	534.02468479
39055 Geauga	Ohio	533.86649084
51790 Staunton	Virginia	533.66503491
54035 Jackson	West Virginia	532.98961890
19051 Davis	Iowa	532.32782522
51023 Botetourt	Virginia	531.89890916
31025 Cass	Nebraska	531.36587790
47027 Clay	Tennessee	531.29454451
47153 Sequatchie	Tennessee	531.05673568
27043 Faribault	Minnesota	530.60037796
48467 Van Zandt	Texas	530.17726129
5135 Sharp	Arkansas	529.77081654
48007 Aransas	Texas	529.58977808
51137 Orange	Virginia	529.41818579
40019 Carter	Oklahoma	529.29821284
21125 Laurel	Kentucky	529.10052910
6055 Napa	California	528.62993753
19075 Grundy	Iowa	528.28348505
6079 San Luis Obispo	California	528.15041724
26115 Monroe	Michigan	527.78867182
48147 Fannin	Texas	527.12123788
51085 Hanover	Virginia	524.99557064
55089 Ozaukee	Wisconsin	524.97560210
29009 Barry	Missouri	523.88117929
39007 Ashtabula	Ohio	523.11448001
19121 Madison	Iowa	523.10911441
29081 Harrison	Missouri	522.93796054

Counties_Cities

47031 Coffee	Tennessee	522.44165171
39089 Licking	Ohio	522.27639686
55091 Pepin	Wisconsin	521.33351626
20099 Labette	Kansas	520.93768784
6097 Sonoma	California	519.86030380
54003 Berkeley	West Virginia	519.11238612
26137 Otsego	Michigan	518.95398338
19087 Henry	Iowa	518.26381622
39003 Allen	Ohio	518.20032534
19175 Union	Iowa	517.84124929
39041 Delaware	Ohio	517.51242518
21121 Knox	Kentucky	517.50575006
27171 Wright	Minnesota	517.05549729
48207 Haskell	Texas	516.08463788
26025 Calhoun	Michigan	516.03500710
55131 Washington	Wisconsin	515.87038388
19105 Jones	Iowa	515.81180100
29019 Boone	Missouri	515.54123497
55087 Outagamie	Wisconsin	515.03749366
48095 Concho	Texas	514.49953227
26157 Tuscola	Michigan	514.12902734
37199 Yancey	North Carolina	513.88035525
39137 Putnam	Ohio	512.13735938
37043 Clay	North Carolina	511.71559386
33015 Rockingham	New Hampshire	511.68266618
17001 Adams	Illinois	511.48559163
9011 New London	Connecticut	510.52536884
46125 Turner	South Dakota	510.44634378
36007 Broome	New York	510.28128082
48425 Somervell	Texas	510.20408163
25003 Berkshire	Massachusetts	508.91189413
48221 Hood	Texas	508.77975453
51007 Amelia	Virginia	507.18512257
4011 Greenlee	Arizona	506.16893388

Counties_Cities

46079 Lake	South Dakota	505.47598989
26027 Cass	Michigan	505.29494899
19045 Clinton	Iowa	505.18079023
48101 Cottle	Texas	503.95968323
36035 Fulton	New York	503.81593924
48377 Presidio	Texas	503.74208405
18157 Tippecanoe	Indiana	503.50171978
48335 Mitchell	Texas	503.37630448
5055 Greene	Arkansas	503.03364589
47035 Cumberland	Tennessee	502.73993263
42115 Susquehanna	Pennsylvania	502.59922639
18147 Spencer	Indiana	501.79564127
26017 Bay	Michigan	501.33271749
26059 Hillsdale	Michigan	500.55738923
13183 Long	Georgia	500.05263712
17195 Whiteside	Illinois	499.76629634
53053 Pierce	Washington	499.72007149
40073 Kingfisher	Oklahoma	499.49418311
17079 Jasper	Illinois	499.42773905
56037 Sweetwater	Wyoming	499.40767926
20059 Franklin	Kansas	499.39526355
42093 Montour	Pennsylvania	498.90350877
42067 Juniata	Pennsylvania	497.89507772
2282 Yakutat	Alaska	496.68874172
5111 Poinsett	Arkansas	496.37106866
32510 Carson City	Nevada	496.26448190
47083 Houston	Tennessee	496.18782525
23001 Androscoggin	Maine	495.91842421
48233 Hutchinson	Texas	495.32974809
26123 Newaygo	Michigan	494.96850200
26069 Iosco	Michigan	494.39814999
47025 Claiborne	Tennessee	494.39476005
21037 Campbell	Kentucky	493.81655788
20157 Republic	Kansas	493.13893654

Counties_Cities

54037 Jefferson	West Virginia	492.86229779
38039 Griggs	North Dakota	492.83154122
48417 Shackelford	Texas	491.85367353
48363 Palo Pinto	Texas	491.77489177
55061 Kewaunee	Wisconsin	490.60491586
18159 Tipton	Indiana	489.15917504
29203 Shannon	Missouri	488.46012944
40101 Muskogee	Oklahoma	487.11272344
51133 Northumberland	Virginia	485.71663785
37029 Camden	North Carolina	485.52754435
47133 Overton	Tennessee	484.86496284
47051 Franklin	Tennessee	484.60253044
18035 Delaware	Indiana	484.43871328
20045 Douglas	Kansas	484.20567212
39009 Athens	Ohio	483.15050594
19109 Kossuth	Iowa	482.96216796
41051 Multnomah	Oregon	482.95314579
51097 King and Queen	Virginia	482.81738143
20143 Ottawa	Kansas	482.59220958
21207 Russell	Kentucky	482.57673531
17041 Douglas	Illinois	482.57097387
37055 Dare	North Carolina	482.17857045
42133 York	Pennsylvania	482.07230862
38089 Stark	North Dakota	480.69167984
26159 Van Buren	Michigan	479.80065741
37169 Stokes	North Carolina	479.46862560
27143 Sibley	Minnesota	479.10566942
19089 Howard	Iowa	478.93762926
29105 Laclede	Missouri	478.81723742
17063 Grundy	Illinois	478.69418504
55039 Fond du Lac	Wisconsin	478.33427124
8115 Sedgwick	Colorado	477.63786366
38073 Ransom	North Dakota	477.37254153
37103 Jones	North Carolina	477.32696897

Counties_Cities

38053 McKenzie	North Dakota	476.81924883
6115 Yuba	California	476.67251829
39093 Lorain	Ohio	476.31203932
31169 Thayer	Nebraska	476.28497718
51775 Salem	Virginia	475.76336622
54075 Pocahontas	West Virginia	475.39814595
46061 Hanson	South Dakota	473.93364929
26065 Ingham	Michigan	473.80736844
51127 New Kent	Virginia	473.40449288
39031 Coshocton	Ohio	472.30336619
46065 Hughes	South Dakota	470.25495751
48457 Tyler	Texas	470.13274336
48407 San Jacinto	Texas	470.07207772
29001 Adair	Missouri	469.63179289
21155 Marion	Kentucky	468.97546898
40021 Cherokee	Oklahoma	468.41294299
5085 Lonoke	Arkansas	468.38725444
41055 Sherman	Oregon	468.38407494
39143 Sandusky	Ohio	467.69502883
6085 Santa Clara	California	466.61539970
29167 Polk	Missouri	465.82404273
21209 Scott	Kentucky	465.81356749
2122 Kenai Peninsula	Alaska	464.69512924
19095 Iowa	Iowa	464.65522582
46117 Stanley	South Dakota	463.26935804
19117 Lucas	Iowa	462.69519954
18169 Wabash	Indiana	460.35805627
48235 Irion	Texas	459.92115637
40047 Garfield	Oklahoma	459.67199120
30047 Lake	Montana	459.50413223
21103 Henry	Kentucky	459.45610332
17137 Morgan	Illinois	459.14763362
36037 Genesee	New York	459.04261793
2020 Anchorage	Alaska	458.94531759

Counties_Cities

18033 DeKalb	Indiana	458.05765049
37157 Rockingham	North Carolina	457.60282280
36113 Warren	New York	457.48074380
19055 Delaware	Iowa	456.96877380
47017 Carroll	Tennessee	456.81655960
21091 Hancock	Kentucky	456.72527974
18139 Rush	Indiana	456.10034208
16009 Benewah	Idaho	455.23520486
44009 Washington	Rhode Island	454.90929552
19009 Audubon	Iowa	454.05012713
56023 Lincoln	Wyoming	452.81465473
26037 Clinton	Michigan	452.52861393
55097 Portage	Wisconsin	452.48230949
55019 Clark	Wisconsin	452.33224812
19129 Mills	Iowa	451.43729669
39175 Wyandot	Ohio	451.33348530
39065 Hardin	Ohio	451.08005083
29023 Butler	Missouri	450.29198621
31185 York	Nebraska	450.18878885
27071 Koochiching	Minnesota	450.16077170
19043 Clayton	Iowa	449.98860788
21145 McCracken	Kentucky	449.91277201
38093 Stutsman	North Dakota	449.39522876
17085 Jo Daviess	Illinois	449.31199101
20171 Scott	Kansas	449.25464570
29011 Barton	Missouri	449.22868283
55111 Sauk	Wisconsin	448.25600398
48067 Cass	Texas	448.22205252
27107 Norman	Minnesota	447.87644788
48295 Lipscomb	Texas	447.09388972
16081 Teton	Idaho	446.73539519
47183 Weakley	Tennessee	445.90752656
29213 Taney	Missouri	445.82109862
5039 Dallas	Arkansas	445.55834030

Counties_Cities

42041 Cumberland	Pennsylvania	445.06668045
26155 Shiawassee	Michigan	444.33364618
24039 Somerset	Maryland	444.01168452
8095 Phillips	Colorado	443.30377975
8035 Douglas	Colorado	443.14654468
29029 Camden	Missouri	443.08632544
51143 Pittsylvania	Virginia	442.99332229
44005 Newport	Rhode Island	442.19912287
40067 Jefferson	Oklahoma	440.96031357
18077 Jefferson	Indiana	440.88425236
26007 Alpena	Michigan	440.76163611
19011 Benton	Iowa	440.68325404
26147 St. Clair	Michigan	440.57563529
17135 Montgomery	Illinois	440.54403692
37145 Person	North Carolina	440.42827853
40105 Nowata	Oklahoma	440.39929536
30009 Carbon	Montana	438.67836476
48307 McCulloch	Texas	438.21209465
54099 Wayne	West Virginia	438.11335870
5047 Franklin	Arkansas	437.95620438
27113 Pennington	Minnesota	437.29722105
46135 Yankton	South Dakota	437.27316455
38077 Richland	North Dakota	437.21904058
17095 Knox	Illinois	437.02107280
51099 King George	Virginia	436.50047037
47057 Grainger	Tennessee	436.37934759
31167 Stanton	Nebraska	435.51088777
38097 Traill	North Dakota	435.48587782
13265 Taliaferro	Georgia	435.32338308
26087 Lapeer	Michigan	435.08883537
51109 Louisa	Virginia	435.04268856
55109 St. Croix	Wisconsin	434.81169309
40029 Coal	Oklahoma	434.78260870
17145 Perry	Illinois	434.49513554

Counties_Cities

56007 Carbon	Wyoming	434.17273395
55077 Marquette	Wisconsin	434.10651808
51043 Clarke	Virginia	433.79467052
50007 Chittenden	Vermont	433.24502345
16019 Bonneville	Idaho	433.01898095
47145 Roane	Tennessee	432.81896876
48173 Glasscock	Texas	432.27665706
16015 Boise	Idaho	432.27665706
21113 Jessamine	Kentucky	432.12166172
29071 Franklin	Missouri	431.17584644
31177 Washington	Nebraska	430.63821551
39117 Morrow	Ohio	430.05240374
42001 Adams	Pennsylvania	429.91508691
21239 Woodford	Kentucky	429.65363886
36083 Rensselaer	New York	428.99612398
55015 Calumet	Wisconsin	428.63693455
46025 Clark	South Dakota	427.92190425
47161 Stewart	Tennessee	427.69707249
36017 Chenango	New York	427.04476607
27169 Winona	Minnesota	426.95523856
8017 Cheyenne	Colorado	426.43923241
46101 Moody	South Dakota	425.59659523
2261 Valdez-Cordova	Alaska	425.57835007
38051 McIntosh	North Dakota	425.53191489
29099 Jefferson	Missouri	425.23412392
38029 Emmons	North Dakota	424.88619120
19019 Buchanan	Iowa	424.54832775
35053 Socorro	New Mexico	424.26053182
48097 Cooke	Texas	423.91679401
19093 Ida	Iowa	423.91463236
26063 Huron	Michigan	423.53847141
20011 Bourbon	Kansas	423.12154508
51161 Roanoke	Virginia	423.07569653
19159 Ringgold	Iowa	422.70531401

Counties_Cities

39103 Medina	Ohio	422.56036975
31165 Sioux	Nebraska	421.22999158
27011 Big Stone	Minnesota	420.92603728
29003 Andrew	Missouri	420.28738570
56021 Laramie	Wyoming	419.29356612
29037 Cass	Missouri	419.23128228
21073 Franklin	Kentucky	419.16756863
51101 King William	Virginia	419.15107149
27173 Yellow Medicine	Minnesota	418.58090863
48223 Hopkins	Texas	418.36457484
42097 Northumberland	Pennsylvania	418.29979250
41067 Washington	Oregon	417.43698709
37143 Perquimans	North Carolina	417.22545075
46087 McCook	South Dakota	414.71330689
31105 Kimball	Nebraska	414.59369818
55035 Eau Claire	Wisconsin	414.21929707
20131 Nemaha	Kansas	413.58936484
18013 Brown	Indiana	413.54864120
36115 Washington	New York	413.41895845
40125 Pottawatomie	Oklahoma	412.77397873
35005 Chaves	New Mexico	412.74405231
19073 Greene	Iowa	411.98084846
40005 Atoka	Oklahoma	411.90923544
48165 Gaines	Texas	411.46356634
51199 York	Virginia	411.22542228
47059 Greene	Tennessee	411.07588982
29017 Bollinger	Missouri	410.88010519
21149 McLean	Kentucky	410.72200605
27115 Pine	Minnesota	410.40599668
40071 Kay	Oklahoma	409.86390707
17081 Jefferson	Illinois	409.83606557
21215 Spencer	Kentucky	409.70522507
55117 Sheboygan	Wisconsin	409.67987805
35061 Valencia	New Mexico	409.38579052

Counties_Cities

46035 Davison	South Dakota	409.29762506
6061 Placer	California	408.24216773
39151 Stark	Ohio	407.99410077
20149 Pottawatomie	Kansas	407.79338469
18179 Wells	Indiana	407.71467064
53039 Klickitat	Washington	407.11086986
19125 Marion	Iowa	407.10030832
20123 Mitchell	Kansas	406.50406504
17167 Sangamon	Illinois	405.94221594
5105 Perry	Arkansas	405.71870170
18105 Monroe	Indiana	405.67122933
30017 Custer	Montana	405.66200587
21229 Washington	Kentucky	405.49486925
21057 Cumberland	Kentucky	405.46628623
20137 Norton	Kansas	405.15653775
17109 McDonough	Illinois	403.93924220
29147 Nodaway	Missouri	403.51506456
21093 Hardin	Kentucky	403.24042191
37137 Pamlico	North Carolina	402.52565114
18009 Blackford	Indiana	402.34702431
55057 Juneau	Wisconsin	401.99872262
17087 Johnson	Illinois	401.41297367
26005 Allegan	Michigan	400.58980456
54071 Pendleton	West Virginia	400.17150207
20113 McPherson	Kansas	399.48137506
18183 Whitley	Indiana	399.13130246
51113 Madison	Virginia	398.64610756
48497 Wise	Texas	398.21389357
39133 Portage	Ohio	397.72413412
18177 Wayne	Indiana	397.35501092
26067 Ionia	Michigan	397.13440274
39085 Lake	Ohio	396.50520142
39139 Richland	Ohio	396.36991222
48229 Hudspeth	Texas	396.24608968

Counties_Cities

46029	Codington	South Dakota	396.21631269
26075	Jackson	Michigan	396.03835716
17199	Williamson	Illinois	395.19207826
47085	Humphreys	Tennessee	394.89343287
53059	Skamania	Washington	394.16303254
41037	Lake	Oregon	393.45094555
51680	Lynchburg	Virginia	393.29810292
38087	Slope	North Dakota	393.18479685
51678	Lexington	Virginia	392.37668161
20079	Harvey	Kansas	391.69833382
47173	Union	Tennessee	391.10117838
54059	Mingo	West Virginia	391.00273281
21035	Calloway	Kentucky	390.95438865
8009	Baca	Colorado	390.51603905
48459	Upshur	Texas	390.20843432
48079	Cochran	Texas	387.87023977
31041	Custer	Nebraska	387.45387454
8119	Teller	Colorado	386.71610254
19101	Jefferson	Iowa	386.26842936
8083	Montezuma	Colorado	386.11514642
51037	Charlotte	Virginia	385.32417490
39169	Wayne	Ohio	384.59216846
55081	Monroe	Wisconsin	384.35647434
27167	Wilkin	Minnesota	383.75439719
35027	Lincoln	New Mexico	383.51401105
29107	Lafayette	Missouri	383.45910792
29113	Lincoln	Missouri	383.10855320
31179	Wayne	Nebraska	382.85653515
37189	Watauga	North Carolina	382.51854500
51005	Alleghany	Virginia	382.29376258
18101	Martin	Indiana	381.71674660
35015	Eddy	New Mexico	381.69257340
21179	Nelson	Kentucky	381.67106497
47175	Van Buren	Tennessee	381.61318300

Counties_Cities

46037 Day	South Dakota	381.47138965
40095 Marshall	Oklahoma	380.81637510
51111 Lunenburg	Virginia	380.60565944
16085 Valley	Idaho	380.40032606
51145 Powhatan	Virginia	380.28024256
39033 Crawford	Ohio	380.26474128
31059 Fillmore	Nebraska	379.95295821
19137 Montgomery	Iowa	379.88603419
38075 Renville	North Dakota	379.10699242
31143 Polk	Nebraska	378.93141341
18025 Crawford	Indiana	378.85963251
54039 Kanawha	West Virginia	378.48980904
17099 LaSalle	Illinois	378.32404277
8099 Prowers	Colorado	378.16507728
39011 Auglaize	Ohio	377.69627107
26053 Gogebic	Michigan	377.58346582
37011 Avery	North Carolina	377.03513282
37031 Carteret	North Carolina	376.84828261
16003 Adams	Idaho	376.47058824
19037 Chickasaw	Iowa	376.12838516
30083 Richland	Montana	375.69870796
35037 Quay	New Mexico	375.62098631
26091 Lenawee	Michigan	375.51136711
31159 Seward	Nebraska	375.33202448
38067 Pembina	North Dakota	374.26227148
48299 Llano	Texas	374.20308602
53073 Whatcom	Washington	373.97257239
20125 Montgomery	Kansas	373.59900374
16077 Power	Idaho	373.32646756
26045 Eaton	Michigan	373.31779360
47073 Hawkins	Tennessee	373.25313993
2090 Fairbanks North	Alaska	372.83648746
37087 Haywood	North Carolina	372.75499831
51011 Appomattox	Virginia	372.45123414

Counties_Cities

26093 Livingston	Michigan	372.33820023
51610 Falls Church	Virginia	372.32602220
36043 Herkimer	New York	371.96966021
48271 Kinney	Texas	371.64852668
40077 Latimer	Oklahoma	371.42019353
42129 Westmoreland	Pennsylvania	371.35172599
47163 Sullivan	Tennessee	371.03280311
30035 Glacier	Montana	370.99003419
38083 Sheridan	North Dakota	370.64492216
40035 Craig	Oklahoma	370.47392702
54031 Hardy	West Virginia	370.23593466
18135 Randolph	Indiana	370.20643032
55083 Oconto	Wisconsin	370.07665874
8053 Hinsdale	Colorado	369.91368681
20191 Sumner	Kansas	369.62950078
36107 Tioga	New York	368.61614498
17103 Lee	Illinois	368.17345060
19145 Page	Iowa	367.23719588
20051 Ellis	Kansas	365.72622780
40099 Murray	Oklahoma	365.51279295
17023 Clark	Illinois	365.47832778
8107 Routt	Colorado	365.28970583
46123 Tripp	South Dakota	365.09675064
29089 Howard	Missouri	364.99950676
55078 Menominee	Wisconsin	364.96350365
55073 Marathon	Wisconsin	364.76947160
47013 Campbell	Tennessee	363.79253720
20035 Cowley	Kansas	363.45050826
30037 Golden Valley	Montana	363.19612591
27129 Renville	Minnesota	362.71557624
53015 Cowlitz	Washington	362.42854652
21105 Hickman	Kentucky	361.90907035
18075 Jay	Indiana	361.20208052
20065 Graham	Kansas	361.15569823

Counties_Cities

19065 Fayette	Iowa	361.13936928
17035 Cumberland	Illinois	360.84381939
24001 Allegany	Maryland	360.69038394
51083 Halifax	Virginia	360.49237984
37133 Onslow	North Carolina	360.17259957
21099 Hart	Kentucky	359.67417751
39073 Hocking	Ohio	359.34472433
21157 Marshall	Kentucky	359.07793915
17069 Hardin	Illinois	358.05626598
8069 Larimer	Colorado	358.04152711
29095 Jackson	Missouri	357.98585478
40135 Sequoyah	Oklahoma	356.97807135
19003 Adams	Iowa	356.65294925
21165 Menifee	Kentucky	356.53387072
54057 Mineral	West Virginia	356.34743875
21039 Carlisle	Kentucky	356.31942989
31137 Phelps	Nebraska	355.71365051
48243 Jeff Davis	Texas	355.23978686
29109 Lawrence	Missouri	354.54521755
19191 Winneshiek	Iowa	354.48599531
47091 Johnson	Tennessee	354.37057037
47137 Pickett	Tennessee	354.19126328
48461 Upton	Texas	354.12694089
21049 Clark	Kentucky	353.11318933
18167 Vigo	Indiana	352.93241205
54023 Grant	West Virginia	352.65783589
20009 Barton	Kansas	352.34192486
39141 Ross	Ohio	352.26371684
39025 Clermont	Ohio	351.88303661
54077 Preston	West Virginia	351.66523833
56017 Hot Springs	Wyoming	351.26234907
17193 White	Illinois	351.26234907
21007 Ballard	Kentucky	350.92116807
29187 St. Francois	Missouri	350.86667067

Counties_Cities

48403 Sabine	Texas	349.41920861
27119 Polk	Minnesota	348.88515335
55093 Pierce	Wisconsin	347.78521913
20061 Geary	Kansas	346.68957477
21139 Livingston	Kentucky	346.24540143
38027 Eddy	North Dakota	345.87116299
20005 Atchison	Kansas	345.82844439
29219 Warren	Missouri	345.71173403
27093 Meeker	Minnesota	345.70675425
48227 Howard	Texas	345.59368057
20207 Woodson	Kansas	345.58592523
18155 Switzerland	Indiana	345.24587105
5137 Stone	Arkansas	345.18744481
38045 LaMoure	North Dakota	344.65780404
31067 Gage	Nebraska	344.29814358
29067 Douglas	Missouri	343.97666941
21173 Montgomery	Kentucky	343.93504237
19071 Fremont	Iowa	343.20034320
27049 Goodhue	Minnesota	342.65025968
40123 Pontotoc	Oklahoma	342.51052370
20151 Pratt	Kansas	341.22414161
51073 Gloucester	Virginia	340.03587780
55021 Columbia	Wisconsin	339.97001290
40137 Stephens	Oklahoma	339.76655495
39019 Carroll	Ohio	339.72157601
31077 Greeley	Nebraska	339.55857385
17165 Saline	Illinois	338.82707270
17115 Macon	Illinois	338.07013523
56029 Park	Wyoming	337.60742054
20129 Morton	Kansas	337.45781777
21143 Lyon	Kentucky	337.12073917
21137 Lincoln	Kentucky	336.79597468
18119 Owen	Indiana	335.81194531
21021 Boyle	Kentucky	335.54817276

Counties_Cities

20115 Marion	Kansas	334.72803347
48281 Lampasas	Texas	334.44816054
21081 Grant	Kentucky	334.38159309
42073 Lawrence	Pennsylvania	334.16875522
8101 Pueblo	Colorado	333.67357293
35057 Torrance	New Mexico	333.52575204
21151 Madison	Kentucky	333.44881344
31107 Knox	Nebraska	332.58106663
39069 Henry	Ohio	332.27497600
21195 Pike	Kentucky	332.18040478
8067 La Plata	Colorado	332.09021488
35049 Santa Fe	New Mexico	331.20968172
6087 Santa Cruz	California	330.71411642
21033 Caldwell	Kentucky	330.31852143
18045 Fountain	Indiana	330.25503027
17073 Henry	Illinois	330.00611122
29169 Pulaski	Missouri	328.75764217
38103 Wells	North Dakota	328.53171595
16041 Franklin	Idaho	327.84496576
6007 Butte	California	327.77527934
21023 Bracken	Kentucky	327.70967350
19177 Van Buren	Iowa	327.63532764
47079 Henry	Tennessee	327.58514123
38043 Kidder	North Dakota	326.53061224
27087 Mahanomen	Minnesota	326.14604095
17129 Menard	Illinois	325.52083333
46067 Hutchinson	South Dakota	325.20325203
55045 Green	Wisconsin	324.94787295
21079 Garrard	Kentucky	324.60136674
19057 Des Moines	Iowa	324.49282028
39057 Greene	Ohio	324.41441710
20193 Thomas	Kansas	324.21216444
48345 Motley	Texas	324.14910859
51197 Wythe	Virginia	323.43326146

Counties_Cities

27085 McLeod	Minnesota	323.36297494
42125 Washington	Pennsylvania	322.64909861
20155 Reno	Kansas	322.41506529
27007 Beltrami	Minnesota	322.32586932
46129 Walworth	South Dakota	322.17648112
21029 Bullitt	Kentucky	321.94797025
20101 Lane	Kansas	320.51282051
27005 Becker	Minnesota	320.03724070
20021 Cherokee	Kansas	319.76017987
37073 Gates	North Carolina	319.70966906
26105 Mason	Michigan	319.58762887
55023 Crawford	Wisconsin	319.19464735
18153 Sullivan	Indiana	318.99468342
54005 Boone	West Virginia	318.89207781
26111 Midland	Michigan	318.47516495
54051 Marshall	West Virginia	318.33685236
27017 Carlton	Minnesota	318.10698440
20003 Anderson	Kansas	317.33942625
18069 Huntington	Indiana	317.32891832
37009 Ashe	North Carolina	317.23781770
18021 Clay	Indiana	317.15705006
21225 Union	Kentucky	317.13202344
21223 Trimble	Kentucky	317.08749266
51015 Augusta	Virginia	316.73668447
55115 Shawano	Wisconsin	316.20747132
20047 Edwards	Kansas	315.90031590
32019 Lyon	Nevada	315.36697248
26057 Gratiot	Michigan	315.27870145
46011 Brookings	South Dakota	315.05449591
42049 Erie	Pennsylvania	314.63532076
51105 Lee	Virginia	314.34518500
40107 Okfuskee	Oklahoma	314.10150438
48411 San Saba	Texas	313.84208788
39063 Hancock	Ohio	313.44659555

Counties_Cities

8029 Delta	Colorado	313.37834782
21217 Taylor	Kentucky	313.12380132
37175 Transylvania	North Carolina	312.72833553
6015 Del Norte	California	312.63475636
18161 Union	Indiana	312.63322439
16079 Shoshone	Idaho	312.59768678
17139 Moultrie	Illinois	312.56370184
55071 Manitowoc	Wisconsin	312.36563219
21017 Bourbon	Kentucky	312.12841855
21069 Fleming	Kentucky	311.80709534
16011 Bingham	Idaho	311.44562678
18175 Washington	Indiana	311.34810149
48019 Bandera	Texas	311.07606029
40083 Logan	Oklahoma	310.84138631
40069 Johnston	Oklahoma	310.53064207
36069 Ontario	New York	310.38374718
5067 Jackson	Arkansas	309.32127773
39159 Union	Ohio	307.77211031
21221 Trigg	Kentucky	307.31407498
31135 Perkins	Nebraska	307.27210652
17189 Washington	Illinois	307.25259021
41005 Clackamas	Oregon	306.67547918
27121 Pope	Minnesota	306.38911418
40011 Blaine	Oklahoma	305.74591460
16051 Jefferson	Idaho	305.71690614
56035 Sublette	Wyoming	305.71690614
48379 Rains	Texas	304.30134057
39087 Lawrence	Ohio	304.01229412
17121 Marion	Illinois	303.03030303
27041 Douglas	Minnesota	302.91855442
39027 Clinton	Ohio	301.97113441
16069 Nez Perce	Idaho	301.92041180
51027 Buchanan	Virginia	301.58804957
54011 Cabell	West Virginia	301.42452587

Counties_Cities

51600 Fairfax City	Virginia	301.13127696
23031 York	Maine	301.12156874
20133 Neosho	Kansas	300.92157232
40121 Pittsburg	Oklahoma	300.84098731
36101 Steuben	New York	300.63885757
5127 Scott	Arkansas	300.41670705
27157 Wabasha	Minnesota	300.30030030
26109 Menominee	Michigan	300.22190315
48259 Kendall	Texas	300.16870796
39135 Preble	Ohio	300.02195283
55001 Adams	Wisconsin	299.78376253
55017 Chippewa	Wisconsin	299.36851953
36057 Montgomery	New York	299.26195531
33013 Merrimack	New Hampshire	298.41463092
42127 Wayne	Pennsylvania	298.38520945
48267 Kimble	Texas	298.02842733
20029 Cloud	Kansas	297.85771566
16065 Madison	Idaho	297.67962548
36091 Saratoga	New York	297.61516838
39167 Washington	Ohio	297.56462472
16029 Caribou	Idaho	297.45042493
29127 Marion	Missouri	297.28595411
55029 Door	Wisconsin	296.99384281
29025 Caldwell	Missouri	296.44268775
21019 Boyd	Kentucky	296.35901778
21043 Carter	Kentucky	296.25240705
42019 Butler	Pennsylvania	295.92097420
6103 Tehama	California	295.70060705
53013 Columbia	Washington	295.63932003
51173 Smyth	Virginia	295.35311105
17125 Mason	Illinois	294.87652046
17131 Mercer	Illinois	294.85289405
51019 Bedford	Virginia	294.61439801
30103 Treasure	Montana	294.55081001

Counties_Cities

29051 Cole	Missouri	294.28616074
29077 Greene	Missouri	294.25567701
29229 Wright	Missouri	293.82957884
48433 Stonewall	Texas	293.68575624
6045 Mendocino	California	293.35890236
8039 Elbert	Colorado	292.97618142
16017 Bonner	Idaho	292.88796476
54029 Hancock	West Virginia	292.15645838
29163 Pike	Missouri	291.82879377
29047 Clay	Missouri	291.03159946
47005 Benton	Tennessee	290.41028176
31099 Kearney	Nebraska	290.34229829
19007 Appanoose	Iowa	289.45887272
21197 Powell	Kentucky	289.34254943
39039 Defiance	Ohio	288.22219311
5009 Boone	Arkansas	288.15368196
39171 Williams	Ohio	288.01217259
40093 Major	Oklahoma	287.80743066
41053 Polk	Oregon	287.44397776
19029 Cass	Iowa	286.15622583
18083 Knox	Indiana	284.59140805
38003 Barnes	North Dakota	284.57598179
55137 Waushara	Wisconsin	284.38362939
42035 Clinton	Pennsylvania	284.35528901
29053 Cooper	Missouri	284.04249276
19001 Adair	Iowa	283.16579357
31181 Webster	Nebraska	283.04557034
54049 Marion	West Virginia	281.65499046
21199 Pulaski	Kentucky	281.63347415
20089 Jewell	Kansas	281.59098909
20013 Brown	Kansas	281.30860596
16043 Fremont	Idaho	280.98420413
48197 Hardeman	Texas	280.46914839
26089 Leelanau	Michigan	280.27936041

Counties_Cities

38031 Foster	North Dakota	279.85074627
21123 Larue	Kentucky	279.58342070
5145 White	Arkansas	279.44669554
21181 Nicholas	Kentucky	279.09572984
17053 Ford	Illinois	278.95054282
16005 Bannock	Idaho	278.86800248
27015 Brown	Minnesota	278.76229541
26015 Barry	Michigan	277.97308566
26135 Oscoda	Michigan	277.91203480
30053 Lincoln	Montana	277.86197838
56003 Big Horn	Wyoming	277.75439778
39125 Paulding	Ohio	277.18550107
46115 Spink	South Dakota	277.13625866
40033 Cotton	Oklahoma	277.00831025
39051 Fulton	Ohio	276.75276753
30001 Beaverhead	Montana	276.47809443
32005 Douglas	Nevada	276.47677801
5129 Searcy	Arkansas	276.45136969
20179 Sheridan	Kansas	276.35215160
31065 Furnas	Nebraska	275.71580064
53011 Clark	Washington	275.60043747
48263 Kent	Texas	275.48209366
27025 Chisago	Minnesota	275.38356997
40075 Kiowa	Oklahoma	274.94558369
42119 Union	Pennsylvania	274.64552864
21203 Rockcastle	Kentucky	274.62686567
47049 Fentress	Tennessee	274.46890267
36121 Wyoming	New York	274.41686416
48075 Childress	Texas	274.31079413
55011 Buffalo	Wisconsin	274.28571429
26133 Osceola	Michigan	274.19562144
31007 Banner	Nebraska	273.97260274
19107 Keokuk	Iowa	273.83863081
26073 Isabella	Michigan	273.51832431

Counties_Cities

20121 Miami	Kansas	273.15914489
47101 Lewis	Tennessee	273.04319047
48487 Wilbarger	Texas	273.01092044
26011 Arenac	Michigan	272.58825876
51163 Rockbridge	Virginia	272.50351617
27155 Traverse	Minnesota	272.06771463
48059 Callahan	Texas	271.54494783
48237 Jack	Texas	271.40110822
5103 Ouachita	Arkansas	271.11751250
8019 Clear Creek	Colorado	270.69234774
27135 Roseau	Minnesota	270.62706271
26001 Alcona	Michigan	270.21810461
17083 Jersey	Illinois	270.05996247
6017 El Dorado	California	269.03995217
29181 Ripley	Missouri	268.63666891
54103 Wetzell	West Virginia	268.50032744
42059 Greene	Pennsylvania	268.44902208
31003 Antelope	Nebraska	268.30808081
21161 Mason	Kentucky	268.22157434
39081 Jefferson	Ohio	267.61141606
36117 Wayne	New York	267.58749334
41035 Klamath	Oregon	267.54172025
42085 Mercer	Pennsylvania	267.43040937
17113 McLean	Illinois	266.73918578
20107 Linn	Kansas	266.66666667
53029 Island	Washington	266.39829505
27089 Marshall	Minnesota	266.24068158
54019 Fayette	West Virginia	265.00534660
26113 Missaukee	Michigan	264.67279825
31061 Franklin	Nebraska	264.63777704
29015 Benton	Missouri	264.55026455
48333 Mills	Texas	264.17394838
27061 Itasca	Minnesota	263.81129733
54045 Logan	West Virginia	263.74704818

Counties_Cities

26079 Kalkaska	Michigan	263.68940754
54107 Wood	West Virginia	263.64856359
40081 Lincoln	Oklahoma	263.45933562
6043 Mariposa	California	263.29345773
26117 Montcalm	Michigan	262.63131566
51735 Poquoson	Virginia	262.51025431
8111 San Juan	Colorado	262.46719160
38055 McLean	North Dakota	262.02704119
31021 Burt	Nebraska	262.02219482
5147 Woodruff	Arkansas	261.94144838
51191 Washington	Virginia	261.01981545
17055 Franklin	Illinois	260.97516860
6033 Lake	California	260.94249946
56019 Johnson	Wyoming	260.04728132
21235 Whitley	Kentucky	259.36758457
20163 Rooks	Kansas	259.32575304
55047 Green Lake	Wisconsin	259.01258061
5141 Van Buren	Arkansas	258.98933928
29049 Clinton	Missouri	258.91548608
41071 Yamhill	Oregon	258.87366591
42081 Lycoming	Pennsylvania	258.65709459
46045 Edmunds	South Dakota	258.06451613
21055 Crittenden	Kentucky	257.99214807
42063 Indiana	Pennsylvania	257.98511260
29121 Macon	Missouri	257.37477727
21187 Owen	Kentucky	257.35294118
55005 Barron	Wisconsin	256.84173235
36051 Livingston	New York	256.21965300
38065 Oliver	North Dakota	256.14754098
8021 Conejos	Colorado	256.09756098
35055 Taos	New Mexico	255.82457743
51009 Amherst	Virginia	255.79485884
6057 Nevada	California	255.77756379
42009 Bedford	Pennsylvania	255.31384922

Counties_Cities

46137 Ziebach	South Dakota	255.28811087
47129 Morgan	Tennessee	254.87742713
41063 Wallowa	Oregon	254.20138399
27059 Isanti	Minnesota	252.71480759
38071 Ramsey	North Dakota	252.59123770
46051 Grant	South Dakota	251.85392472
21219 Todd	Kentucky	251.80732678
27045 Fillmore	Minnesota	251.68582012
27111 Otter Tail	Minnesota	251.64932327
29005 Atchison	Missouri	251.40204989
8049 Grand	Colorado	251.20772947
39059 Guernsey	Ohio	251.14038235
51067 Franklin	Virginia	250.91200285
5065 Izard	Arkansas	250.12874274
53051 Pend Oreille	Washington	249.96324070
42005 Armstrong	Pennsylvania	249.75866877
46089 McPherson	South Dakota	249.27295388
21169 Metcalfe	Kentucky	249.25224327
8091 Ouray	Colorado	248.29298572
40079 Le Flore	Oklahoma	248.09923970
29225 Webster	Missouri	248.02475134
20087 Jefferson	Kansas	247.69433465
31033 Cheyenne	Nebraska	247.04618690
54079 Putnam	West Virginia	246.99199040
56025 Natrona	Wyoming	246.47664792
33017 Strafford	New Hampshire	245.21485126
29227 Worth	Missouri	245.09803922
29131 Miller	Missouri	244.71108304
29165 Platte	Missouri	244.69582949
29059 Dallas	Missouri	244.60088295
29091 Howell	Missouri	244.53538277
20071 Greeley	Kansas	244.49877751
51121 Montgomery	Virginia	244.48148709
29117 Livingston	Missouri	244.28892117

Counties_Cities

21231 Wayne	Kentucky	244.28376002
48429 Stephens	Texas	243.82487014
32021 Mineral	Nevada	243.68630926
30099 Teton	Montana	243.42745862
26129 Ogemaw	Michigan	243.41351661
48443 Terrell	Texas	243.01336574
51520 Bristol	Virginia	242.68899405
20053 Ellsworth	Kansas	242.09167205
29079 Grundy	Missouri	242.08190438
36099 Seneca	New York	241.98250729
51103 Lancaster	Virginia	241.12028193
17117 Macoupin	Illinois	240.54906980
27035 Crow Wing	Minnesota	240.41054724
37053 Currituck	North Carolina	240.10047281
54027 Hampshire	West Virginia	239.85951086
55049 Iowa	Wisconsin	239.78797695
41017 Deschutes	Oregon	239.58832476
48077 Clay	Texas	239.09716909
30067 Park	Montana	239.00573614
17021 Christian	Illinois	238.81693763
36089 St. Lawrence	New York	238.78497321
38041 Hettinger	North Dakota	238.66348449
30041 Hill	Montana	238.57588548
39149 Shelby	Ohio	238.55059946
20097 Kiowa	Kansas	238.47376789
42051 Fayette	Pennsylvania	238.42196855
31139 Pierce	Nebraska	238.02856343
31131 Otoe	Nebraska	237.72286519
54091 Taylor	West Virginia	237.21978413
39047 Fayette	Ohio	237.21481895
2130 Ketchikan Gatew	Alaska	237.10303204
35051 Sierra	New Mexico	237.05324581
51045 Craig	Virginia	236.96682464
54033 Harrison	West Virginia	236.84755899

Counties_Cities

21163 Meade	Kentucky	236.81002960
31027 Cedar	Nebraska	236.79848449
17011 Bureau	Illinois	236.41378474
18121 Parke	Indiana	236.30885567
50025 Windham	Vermont	236.22415567
16021 Boundary	Idaho	234.34884499
29139 Montgomery	Missouri	234.09051500
46069 Hyde	South Dakota	234.00936037
2110 Juneau	Alaska	233.55027559
29151 Osage	Missouri	233.33819455
54043 Lincoln	West Virginia	233.02102044
54025 Greenbrier	West Virginia	232.85229690
29115 Linn	Missouri	232.61610036
20015 Butler	Kansas	232.15756759
56005 Campbell	Wyoming	231.90290420
21205 Rowan	Kentucky	231.86755075
20073 Greenwood	Kansas	231.21387283
6109 Tuolumne	California	231.02733824
50011 Franklin	Vermont	230.67117217
17015 Carroll	Illinois	230.57574064
35017 Grant	New Mexico	230.38104293
50003 Bennington	Vermont	230.13667873
18171 Warren	Indiana	229.94069950
42099 Perry	Pennsylvania	229.74056655
46093 Meade	South Dakota	229.73068495
48337 Montague	Texas	229.63870178
29083 Henry	Missouri	229.44199706
46057 Hamlin	South Dakota	229.09507446
17005 Bond	Illinois	228.50270595
20017 Chase	Kansas	228.22365919
38095 Towner	North Dakota	228.10218978
47151 Scott	Tennessee	226.87054767
51720 Norton	Virginia	226.81451613
17183 Vermilion	Illinois	226.54480119

Counties_Cities

38033 Golden Valley	North Dakota	226.11644997
21011 Bath	Kentucky	226.11644997
27097 Morrison	Minnesota	226.11474570
55141 Wood	Wisconsin	225.85723085
27125 Red Lake	Minnesota	225.05626407
17107 Logan	Illinois	224.71910112
48119 Delta	Texas	224.34099832
19111 Lee	Iowa	223.16840405
39091 Logan	Ohio	222.67295736
55095 Polk	Wisconsin	222.48727006
6027 Inyo	California	222.38283205
17101 Lawrence	Illinois	222.01078338
31111 Lincoln	Nebraska	221.68537729
29199 Scotland	Missouri	221.50624245
29141 Morgan	Missouri	221.04332449
21159 Martin	Kentucky	220.78954341
39071 Highland	Ohio	220.63263505
20159 Rice	Kansas	220.33364810
21191 Pendleton	Kentucky	220.24915686
35035 Otero	New Mexico	220.12248993
36025 Delaware	New York	220.09118063
56009 Converse	Wyoming	219.94134897
2220 Sitka	Alaska	219.72938591
29129 Mercer	Missouri	219.71985718
29217 Vernon	Missouri	219.21278254
29039 Cedar	Missouri	218.84927639
21135 Lewis	Kentucky	218.75235725
19185 Wayne	Iowa	218.71582565
36095 Schoharie	New York	218.67061131
42027 Centre	Pennsylvania	218.66650287
36109 Tompkins	New York	217.91367116
38057 Mercer	North Dakota	217.73315592
21087 Green	Kentucky	217.21422753
6009 Calaveras	California	217.09574141

Counties_Cities

38101 Ward	North Dakota	216.99338687
39021 Champaign	Ohio	216.75181917
17185 Wabash	Illinois	216.46895835
21005 Anderson	Kentucky	216.21144597
54009 Brooke	West Virginia	216.18700176
39005 Ashland	Ohio	215.83403107
39161 Van Wert	Ohio	215.69251441
51125 Nelson	Virginia	215.69156107
8093 Park	Colorado	215.56369907
19053 Decatur	Iowa	215.46261090
31175 Valley	Nebraska	214.79713604
42109 Snyder	Pennsylvania	214.60286137
46059 Hand	South Dakota	214.59227468
30059 Meagher	Montana	214.36227224
31097 Johnson	Nebraska	214.25788859
31147 Richardson	Nebraska	214.18672042
29063 DeKalb	Missouri	213.77672209
20139 Osage	Kansas	213.28649395
40061 Haskell	Oklahoma	213.13545943
29111 Lewis	Missouri	213.08980213
17127 Massac	Illinois	213.06818182
55031 Douglas	Wisconsin	212.92353268
5097 Montgomery	Arkansas	212.90900941
48133 Eastland	Texas	212.85885820
29186 Ste. Genevieve	Missouri	212.43291592
8047 Gilpin	Colorado	212.38359745
46071 Jackson	South Dakota	211.67221046
48011 Armstrong	Texas	211.41649049
26151 Sanilac	Michigan	211.25734544
2170 Matanuska-Susit	Alaska	210.94693802
31069 Garden	Nebraska	210.85925145
21175 Morgan	Kentucky	209.81641064
29177 Ray	Missouri	209.76270594
30087 Rosebud	Montana	209.64360587

Counties_Cities

29027 Callaway	Missouri	209.40542226
21071 Floyd	Kentucky	209.23420282
46047 Fall River	South Dakota	207.16188221
17179 Tazewell	Illinois	207.06124176
42131 Wyoming	Pennsylvania	207.05464764
38081 Sargent	North Dakota	206.71834625
38049 McHenry	North Dakota	206.32737276
8089 Otero	Colorado	206.16319444
36123 Yates	New York	205.30574454
21119 Knott	Kentucky	204.94512759
29061 Daviess	Missouri	204.49897751
51119 Middlesex	Virginia	204.29009193
46077 Kingsbury	South Dakota	203.29335231
17169 Schuyler	Illinois	202.69292023
48087 Collingsworth	Texas	202.56583390
56001 Albany	Wyoming	202.06730396
36075 Oswego	New York	201.86941254
8027 Custer	Colorado	201.85708518
18125 Pike	Indiana	201.45044319
21027 Breckinridge	Kentucky	201.09868550
55119 Taylor	Wisconsin	200.86223790
17051 Fayette	Illinois	200.78446022
37075 Graham	North Carolina	200.37718058
39083 Knox	Ohio	200.34575800
2275 Wrangell	Alaska	199.76028765
17105 Livingston	Illinois	198.54030928
20105 Lincoln	Kansas	198.47833278
48191 Hall	Texas	198.15059445
39163 Vinton	Ohio	197.88416166
29043 Christian	Missouri	197.73978823
21131 Leslie	Kentucky	197.18032140
54015 Clay	West Virginia	196.94161260
42087 Mifflin	Pennsylvania	196.87594652
27127 Redwood	Minnesota	196.73421208

Counties_Cities

51155 Pulaski	Virginia	196.67703869
36009 Cattaraugus	New York	196.51223321
18001 Adams	Indiana	196.43057582
8007 Archuleta	Colorado	196.14965492
38069 Pierce	North Dakota	196.03038471
29197 Schuyler	Missouri	195.69471624
38011 Bowman	North Dakota	195.05851756
32027 Pershing	Nevada	195.01950195
55033 Dunn	Wisconsin	194.98792404
55085 Oneida	Wisconsin	194.53058923
39127 Perry	Ohio	194.26636694
6005 Amador	California	192.97666506
53035 Kitsap	Washington	192.73178777
50001 Addison	Vermont	192.03202337
29179 Reynolds	Missouri	191.87719859
27095 Mille Lacs	Minnesota	191.28505299
53067 Thurston	Washington	190.62981157
55053 Jackson	Wisconsin	190.44828597
39015 Brown	Ohio	190.35824045
31133 Pawnee	Nebraska	189.96960486
36015 Chemung	New York	189.90196311
5013 Calhoun	Arkansas	189.50161076
8043 Fremont	Colorado	189.50042690
17147 Piatt	Illinois	189.07050500
26143 Roscommon	Michigan	188.41065148
39147 Seneca	Ohio	188.38190809
2240 Southeast Fairbanks	Alaska	187.91558254
55069 Lincoln	Wisconsin	187.80020947
40057 Harmon	Oklahoma	187.68768769
20027 Clay	Kansas	187.57033888
5049 Fulton	Arkansas	187.46434102
20041 Dickinson	Kansas	186.99577924
2195 Petersburg	Alaska	186.27755355
46009 Bon Homme	South Dakota	186.24641834

Counties_Cities

30029 Flathead	Montana	186.08113137
42031 Clarion	Pennsylvania	185.66750045
51031 Campbell	Virginia	185.54563149
53041 Lewis	Washington	184.66408723
17203 Woodford	Illinois	184.59298547
29221 Washington	Missouri	184.42047869
21089 Greenup	Kentucky	184.30305092
50013 Grand Isle	Vermont	183.35684062
31095 Jefferson	Nebraska	183.17598985
17009 Brown	Illinois	183.03843807
29209 Stone	Missouri	182.68291915
2188 Northwest Arctic	Alaska	182.50554035
6003 Alpine	California	181.65304269
36011 Cayuga	New York	180.18018018
20195 Trego	Kansas	179.01897601
16071 Oneida	Idaho	178.25311943
48125 Dickens	Texas	177.85682526
36023 Cortland	New York	177.73874496
29013 Bates	Missouri	177.69607843
27055 Houston	Minnesota	177.62945419
30039 Granite	Montana	177.61989343
17191 Wayne	Illinois	177.56551555
20135 Ness	Kansas	176.05633803
32001 Churchill	Nevada	175.94108020
41043 Linn	Oregon	175.12859779
54081 Raleigh	West Virginia	175.07474345
39145 Scioto	Ohio	174.82980583
17173 Shelby	Illinois	174.78496849
29041 Chariton	Missouri	174.47322507
54021 Gilmer	West Virginia	174.43309245
8081 Moffat	Colorado	174.40097058
38063 Nelson	North Dakota	174.27675148
20039 Decatur	Kansas	174.15534657
31161 Sheridan	Nebraska	173.41040462

Counties_Cities

21127 Lawrence	Kentucky	173.39926787
26055 Grand Traverse	Michigan	172.83657222
17049 Effingham	Illinois	172.47427502
31127 Nemaha	Nebraska	172.46335154
36077 Otsego	New York	172.38782239
51167 Russell	Virginia	171.97547480
51169 Scott	Virginia	171.82130584
30063 Missoula	Montana	171.73018158
20033 Comanche	Kansas	171.62471396
26029 Charlevoix	Michigan	171.46776406
39131 Pike	Ohio	171.01934656
41007 Clatsop	Oregon	171.00895282
53045 Mason	Washington	170.97409437
51063 Floyd	Virginia	170.94017094
48009 Archer	Texas	170.72615525
36013 Chautauqua	New York	170.39370325
26165 Wexford	Michigan	170.32211797
21167 Mercer	Kentucky	169.92743639
26103 Marquette	Michigan	169.88393770
31125 Nance	Nebraska	169.87542469
2180 Nome	Alaska	169.86410871
39079 Jackson	Ohio	169.83695652
54001 Barbour	West Virginia	169.33776837
38037 Grant	North Dakota	168.49199663
30095 Stillwater	Montana	167.82043214
26041 Delta	Michigan	167.33134395
48155 Foard	Texas	166.66666667
48065 Carson	Texas	166.52789342
42021 Cambria	Pennsylvania	166.24914598
50015 Lamoille	Vermont	166.00790514
39119 Muskingum	Ohio	165.92599469
33001 Belknap	New Hampshire	165.51407689
26043 Dickinson	Michigan	165.46507505
29205 Shelby	Missouri	165.28925620

Counties_Cities

29035 Carter	Missouri	165.18004625
51580 Covington	Virginia	164.83516484
42113 Sullivan	Pennsylvania	164.71750947
31163 Sherman	Nebraska	164.58196182
30007 Broadwater	Montana	164.33853739
40129 Roger Mills	Oklahoma	164.11378556
51185 Tazewell	Virginia	163.99461510
16037 Custer	Idaho	163.55140187
53055 San Juan	Washington	163.47501168
38021 Dickey	North Dakota	163.16540893
51195 Wise	Virginia	163.10638746
27137 St. Louis	Minnesota	162.70012115
26035 Clare	Michigan	162.56461944
31101 Keith	Nebraska	162.07455429
16057 Latah	Idaho	161.95744257
33003 Carroll	New Hampshire	161.95493963
40149 Washita	Oklahoma	161.76867080
2100 Haines	Alaska	161.68148747
20165 Rush	Kansas	161.65535079
6089 Shasta	California	161.63074872
46039 Deuel	South Dakota	161.40189071
16035 Clearwater	Idaho	159.85384791
21133 Letcher	Kentucky	159.82464953
17033 Crawford	Illinois	159.51507417
36003 Allegany	New York	159.37971139
17065 Hamilton	Illinois	159.25517579
27029 Clearwater	Minnesota	158.91032917
17039 De Witt	Illinois	158.53890545
41021 Gilliam	Oregon	158.39493136
36041 Hamilton	New York	157.87099684
26019 Benzie	Michigan	157.71982200
53031 Jefferson	Washington	157.58454411
40151 Woods	Oklahoma	157.35641227
21025 Breathitt	Kentucky	157.15857300

Counties_Cities

30043 Jefferson	Montana	157.06373481
21053 Clinton	Kentucky	156.77052714
29173 Ralls	Missouri	156.67841755
40009 Beckham	Oklahoma	156.61707126
46091 Marshall	South Dakota	156.49452269
26047 Emmet	Michigan	156.11865017
54041 Lewis	West Virginia	156.01597604
55123 Vernon	Wisconsin	155.92009095
55067 Langlade	Wisconsin	155.69856757
23007 Franklin	Maine	153.86159146
27149 Stevens	Minnesota	153.79883113
54053 Mason	West Virginia	153.45459990
30023 Deer Lodge	Montana	153.32384186
35021 Harding	New Mexico	152.67175573
20181 Sherman	Kansas	152.56823190
39001 Adams	Ohio	151.49329101
30049 Lewis and Clark	Montana	151.38282387
17067 Hancock	Illinois	151.31136516
23027 Waldo	Maine	151.15634605
20019 Chautauqua	Kansas	151.10305228
31071 Garfield	Nebraska	150.98137896
27001 Aitkin	Minnesota	150.92441202
8077 Mesa	Colorado	150.77640056
6023 Humboldt	California	150.32301115
21147 McCreary	Kentucky	149.35661765
6063 Plumas	California	148.90448841
36019 Clinton	New York	148.70809840
26097 Mackinac	Michigan	148.32668953
17123 Marshall	Illinois	147.39032426
31149 Rock	Nebraska	147.05882353
42033 Clearfield	Pennsylvania	146.11780118
27021 Cass	Minnesota	145.66889122
55113 Sawyer	Wisconsin	145.55157984
26009 Antrim	Michigan	145.51679863

Counties_Cities

41003 Benton	Oregon	145.49244851
16049 Idaho	Idaho	145.34003512
20077 Harper	Kansas	145.29604068
27159 Wadena	Minnesota	145.21164597
36031 Essex	New York	144.77211796
42057 Fulton	Pennsylvania	144.59822351
46007 Bennett	South Dakota	144.17531719
24023 Garrett	Maryland	144.01810513
42013 Blair	Pennsylvania	143.68285276
30081 Ravalli	Montana	143.61160011
39053 Gallia	Ohio	143.43373695
54097 Upshur	West Virginia	143.35449519
42111 Somerset	Pennsylvania	143.33621809
50021 Rutland	Vermont	143.16880284
26085 Lake	Michigan	143.08559886
54063 Monroe	West Virginia	143.07228916
46053 Gregory	South Dakota	142.45014245
17151 Pope	Illinois	142.45014245
18165 Vermillion	Indiana	142.12804445
54055 Mercer	West Virginia	142.05746563
29055 Crawford	Missouri	141.92094169
27065 Kanabec	Minnesota	141.91398778
55099 Price	Wisconsin	141.82279615
35047 San Miguel	New Mexico	141.35044036
30013 Cascade	Montana	140.85714636
54065 Morgan	West Virginia	140.55208860
38009 Bottineau	North Dakota	140.38371549
48023 Baylor	Texas	139.58682300
6093 Siskiyou	California	139.51148111
31171 Thomas	Nebraska	138.88888889
42039 Crawford	Pennsylvania	138.72071288
40053 Grant	Oklahoma	138.69625520
40153 Woodward	Oklahoma	138.46306003
29185 St. Clair	Missouri	138.37147419

Counties_Cities

17045 Edgar	Illinois	138.24884793
37115 Madison	North Carolina	137.84864219
41001 Baker	Oregon	137.44845683
15003 Honolulu	Hawaii	137.23369521
46105 Perkins	South Dakota	136.89253936
53049 Pacific	Washington	136.14086041
51091 Highland	Virginia	135.74660633
56033 Sheridan	Wyoming	135.61340257
26051 Gladwin	Michigan	134.19110392
21189 Owsley	Kentucky	134.16815742
17071 Henderson	Illinois	134.14815919
41013 Crook	Oregon	134.07633972
30073 Pondera	Montana	133.95847287
31011 Boone	Nebraska	133.61328498
35033 Mora	New Mexico	133.15579228
41029 Jackson	Oregon	132.53538832
5005 Baxter	Arkansas	132.15118095
29057 Dade	Missouri	132.11784912
48447 Throckmorton	Texas	132.01320132
29161 Phelps	Missouri	131.89662881
41009 Columbia	Oregon	131.73721290
26101 Manistee	Michigan	130.46314416
53065 Stevens	Washington	130.35793195
26031 Cheboygan	Michigan	129.85479873
23011 Kennebec	Maine	129.42014859
42047 Elk	Pennsylvania	129.27176903
36049 Lewis	New York	128.55900480
20127 Morris	Kansas	126.78862525
46033 Custer	South Dakota	126.06005042
54095 Tyler	West Virginia	125.77178139
51750 Radford	Virginia	125.41578058
51115 Mathews	Virginia	124.97159736
17013 Calhoun	Illinois	124.94793836
50027 Windsor	Vermont	124.80555656

Counties_Cities

41011 Coos	Oregon	124.24482443
31183 Wheeler	Nebraska	124.22360248
42015 Bradford	Pennsylvania	123.28834679
29123 Madison	Missouri	123.07187397
17061 Greene	Illinois	122.66176020
27075 Lake	Minnesota	121.97410396
17155 Putnam	Illinois	121.95121951
17171 Scott	Illinois	121.80267966
31145 Red Willow	Nebraska	121.20082044
55103 Richland	Wisconsin	120.84939863
56011 Crook	Wyoming	120.80536913
23023 Sagadahoc	Maine	120.67126901
42105 Potter	Pennsylvania	120.32246420
55007 Bayfield	Wisconsin	119.66493817
31129 Nuckolls	Nebraska	119.18951132
38079 Rolette	North Dakota	118.87280610
51071 Giles	Virginia	118.73664213
53075 Whitman	Washington	118.49531040
41039 Lane	Oregon	118.01554749
53019 Ferry	Washington	117.66243953
16033 Clark	Idaho	117.37089202
29175 Randolph	Missouri	117.11020474
26071 Iron	Michigan	116.93802285
42065 Jefferson	Pennsylvania	116.86258335
32033 White Pine	Nevada	116.09498681
26061 Houghton	Michigan	115.96123582
20167 Russell	Kansas	115.82452584
55037 Florence	Wisconsin	115.71395510
30021 Dawson	Montana	115.20737327
31063 Frontier	Nebraska	115.03067485
54093 Tucker	West Virginia	115.02516175
20063 Gove	Kansas	114.85451761
26107 Mecosta	Michigan	114.82374555
29125 Maries	Missouri	114.03808872

Counties_Cities

29149 Oregon	Missouri	113.84119154
36045 Jefferson	New York	113.64144781
21153 Magoffin	Kentucky	113.25028313
53069 Wahkiakum	Washington	112.96882061
33009 Grafton	New Hampshire	112.48969773
35003 Catron	New Mexico	111.79429849
36097 Schuyler	New York	111.65698973
39121 Noble	Ohio	111.46718685
21237 Wolfe	Kentucky	111.46718685
30093 Silver Bow	Montana	111.45086160
42023 Cameron	Pennsylvania	111.30899377
51021 Bland	Virginia	111.23470523
17175 Stark	Illinois	110.55831951
26141 Presque Isle	Michigan	109.90736379
53027 Grays Harbor	Washington	109.60609464
39115 Morgan	Ohio	109.55902492
38007 Billings	North Dakota	108.81392818
30097 Sweet Grass	Montana	107.81671159
46075 Jones	South Dakota	107.75862069
5089 Marion	Arkansas	107.64262648
30105 Valley	Montana	107.57025682
42121 Venango	Pennsylvania	107.28357976
21115 Johnson	Kentucky	107.20986331
48083 Coleman	Texas	107.18113612
8073 Lincoln	Colorado	106.95187166
20145 Pawnee	Kansas	106.67479427
33005 Cheshire	New Hampshire	105.89204241
39067 Harrison	Ohio	105.44352181
40059 Harper	Oklahoma	105.34632605
41019 Douglas	Oregon	105.18393587
29137 Monroe	Missouri	103.87811634
54105 Wirt	West Virginia	102.91595197
30005 Blaine	Montana	102.83531659
53009 Clallam	Washington	101.64588139

Counties_Cities

29103 Knox	Missouri	101.34279199
40045 Ellis	Oklahoma	101.21457490
31029 Chase	Nebraska	100.57832537
16059 Lemhi	Idaho	100.48988821
54087 Roane	West Virginia	100.48808498
55125 Vilas	Wisconsin	100.28261464
32011 Eureka	Nevada	99.85022466
39105 Meigs	Ohio	99.54124470
16007 Bear Lake	Idaho	99.17355372
26153 Schoolcraft	Michigan	99.15716411
35007 Colfax	New Mexico	99.09165979
2050 Bethel	Alaska	98.81422925
53003 Asotin	Washington	97.30207873
46081 Lawrence	South Dakota	97.12132396
30109 Wibaux	Montana	96.71179884
42053 Forest	Pennsylvania	96.16705591
55003 Ashland	Wisconsin	96.15384615
41033 Josephine	Oregon	96.11753802
23015 Lincoln	Maine	96.09224856
20095 Kingman	Kansas	95.75923393
20203 Wichita	Kansas	95.01187648
8103 Rio Blanco	Colorado	94.69696970
26083 Keweenaw	Michigan	94.65215334
17047 Edwards	Illinois	93.86733417
21201 Robertson	Kentucky	93.67681499
54073 Pleasants	West Virginia	93.24630345
21063 Elliott	Kentucky	93.23388386
54067 Nicholas	West Virginia	92.58513807
23019 Penobscot	Maine	91.99449357
55107 Rusk	Wisconsin	91.89227398
15009 Maui	Hawaii	91.50334615
29223 Wayne	Missouri	91.44947417
30085 Roosevelt	Montana	90.42408898
27073 Lac qui Parle	Minnesota	90.11715230

Counties_Cities

8071 Las Animas	Colorado	89.63662690
41057 Tillamook	Oregon	89.59569941
51051 Dickenson	Virginia	89.51318598
30107 Wheatland	Montana	89.44543828
20007 Barber	Kansas	89.44543828
27057 Hubbard	Minnesota	89.06806675
53023 Garfield	Washington	89.00756564
16025 Camas	Idaho	88.73114463
29093 Iron	Missouri	88.43470571
29073 Gasconade	Missouri	88.40530432
20001 Allen	Kansas	88.39601414
33019 Sullivan	New Hampshire	88.07713703
30091 Sheridan	Montana	87.61682243
36033 Franklin	New York	87.48732428
8055 Huerfano	Colorado	87.09536943
20141 Osborne	Kansas	86.33093525
23017 Oxford	Maine	85.04286855
8011 Bent	Colorado	85.00510031
29085 Hickory	Missouri	84.13082343
29171 Putnam	Missouri	84.08660921
53043 Lincoln	Washington	83.79888268
35028 Los Alamos	New Mexico	83.76524789
56027 Niobrara	Wyoming	83.75209380
31013 Box Butte	Nebraska	83.54994430
42117 Tioga	Pennsylvania	83.40897382
20183 Smith	Kansas	83.26394671
50005 Caledonia	Vermont	82.50280510
54047 McDowell	West Virginia	82.31355979
56015 Goshen	Wyoming	82.23684211
29215 Texas	Missouri	82.12428141
41025 Harney	Oregon	81.86655751
40043 Dewey	Oklahoma	81.73273396
2185 North Slope	Alaska	81.03727715
50023 Washington	Vermont	80.83935329

Counties_Cities

46019 Butte	South Dakota	78.26257093
48431 Sterling	Texas	76.27765065
17159 Richland	Illinois	76.12764068
26119 Montmorency	Michigan	75.55315704
20023 Cheyenne	Kansas	75.18796992
32029 Storey	Nevada	74.46016381
46021 Campbell	South Dakota	72.62164125
54109 Wyoming	West Virginia	72.16395651
20117 Marshall	Kansas	72.00164575
46119 Sully	South Dakota	71.83908046
27069 Kittson	Minnesota	70.62146893
17149 Pike	Illinois	70.46313497
21065 Estill	Kentucky	70.43245528
20109 Logan	Kansas	70.32348805
51017 Bath	Virginia	69.89748369
31031 Cherry	Nebraska	69.43239021
26033 Chippewa	Michigan	69.30191646
20205 Wilson	Kansas	69.24408540
54013 Calhoun	West Virginia	68.92748828
17057 Fulton	Illinois	68.87842957
30025 Fallon	Montana	68.49315068
17025 Clay	Illinois	67.90915264
23025 Somerset	Maine	67.20430108
50009 Essex	Vermont	64.00000000
42083 McKean	Pennsylvania	63.46416715
55129 Washburn	Wisconsin	62.98022421
23013 Knox	Maine	62.85987277
15007 Kauai	Hawaii	62.38476148
26013 Baraga	Michigan	60.09615385
30089 Sanders	Montana	59.10165485
31089 Holt	Nebraska	58.95067793
55013 Burnett	Wisconsin	58.47193347
56031 Platte	Wyoming	58.37030119
29065 Dent	Missouri	58.28638042

Counties_Cities

30075 Powder River	Montana	58.27505828
15001 Hawaii	Hawaii	58.21387879
32017 Lincoln	Nevada	57.68121515
56045 Weston	Wyoming	57.41352088
30019 Daniels	Montana	57.24098454
41015 Curry	Oregon	56.98505238
54007 Braxton	West Virginia	56.78188658
26003 Alger	Michigan	54.96317467
31049 Deuel	Nebraska	54.79452055
38047 Logan	North Dakota	52.54860746
2016 Aleutians West	Alaska	52.42005941
30015 Chouteau	Montana	52.21932115
46055 Haakon	South Dakota	52.13764338
50019 Orleans	Vermont	52.03106998
26131 Ontonagon	Michigan	51.76876618
30045 Judith Basin	Montana	51.22950820
31015 Boyd	Nebraska	51.15089514
33007 Coos	New Hampshire	50.65054291
2068 Denali	Alaska	48.56726566
50017 Orange	Vermont	48.27752681
8033 Dolores	Colorado	48.21600771
20185 Stafford	Kansas	47.86979416
26095 Luce	Michigan	47.74789113
2198 Prince of Wales-	Alaska	46.71441918
40025 Cimarron	Oklahoma	46.44681839
23003 Aroostook	Maine	46.19212946
31045 Dawes	Nebraska	45.89261129
29087 Holt	Missouri	45.41326067
46107 Potter	South Dakota	45.31037608
29153 Ozark	Missouri	44.36065210
38023 Divide	North Dakota	43.80201489
21129 Lee	Kentucky	42.65605005
30051 Liberty	Montana	41.15226337
20049 Elk	Kansas	39.87240829

Counties_Cities

2150 Kodiak Island	Alaska	37.46721619
27031 Cook	Minnesota	37.08511033
20201 Washington	Kansas	36.90036900
54101 Webster	West Virginia	36.21001811
2158 Kusilvak	Alaska	36.13151873
30027 Fergus	Montana	35.99388104
31087 Hitchcock	Nebraska	35.63791875
42123 Warren	Pennsylvania	35.44483265
23009 Hancock	Maine	34.66457463
6091 Sierra	California	33.47840643
54089 Summers	West Virginia	31.34796238
54085 Ritchie	West Virginia	30.86102253
31083 Harlan	Nebraska	29.40311673
29045 Clark	Missouri	29.23121894
2013 Aleutians East	Alaska	28.44950213
41023 Grant	Oregon	27.87068004
27077 Lake of the Woo	Minnesota	26.60989888
16061 Lewis	Idaho	25.90002590
6105 Trinity	California	23.93298763
54017 Doddridge	West Virginia	23.79252915
23029 Washington	Maine	22.22927914
30065 Musselshell	Montana	21.50075253
2070 Dillingham	Alaska	20.00000000
23021 Piscataquis	Maine	17.85714286
40003 Alfalfa	Oklahoma	17.37921446
31057 Dundy	Nebraska	0.00000000
31115 Loup	Nebraska	0.00000000
31103 Keya Paha	Nebraska	0.00000000
25007 Dukes	Massachusetts	0.00000000
25019 Nantucket	Massachusetts	0.00000000
35011 De Baca	New Mexico	0.00000000
15005 Kalawao	Hawaii	0.00000000
8061 Kiowa	Colorado	0.00000000
48033 Borden	Texas	0.00000000

Counties_Cities

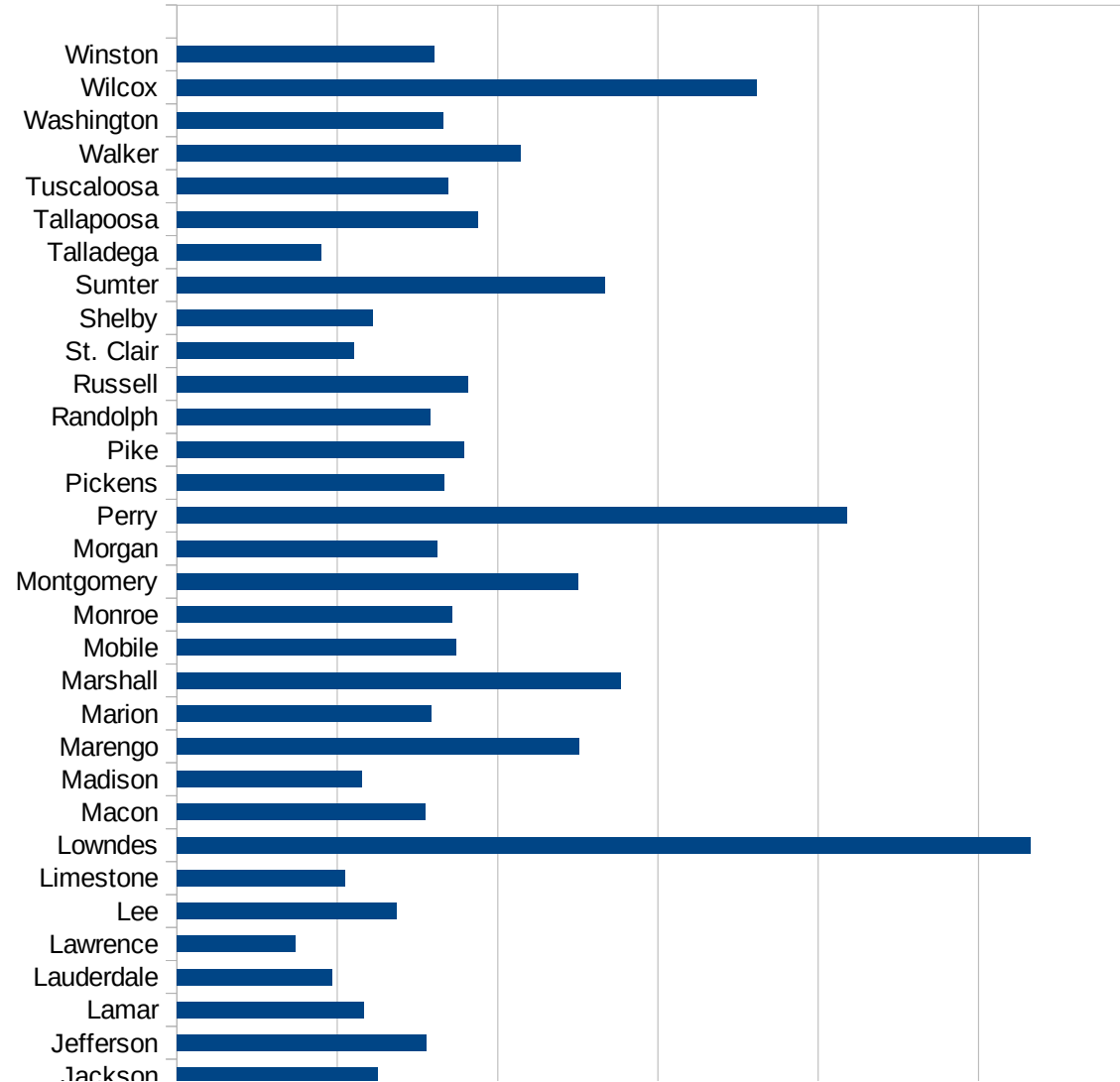
38001 Adams	North Dakota	0.00000000
41069 Wheeler	Oregon	0.00000000
31005 Arthur	Nebraska	0.00000000
2105 Hoonah-Angoon	Alaska	0.00000000
2230 Skagway	Alaska	0.00000000
30079 Prairie	Montana	0.00000000
46063 Harding	South Dakota	0.00000000
49019 Grand	Utah	0.00000000
31085 Hayes	Nebraska	0.00000000
48269 King	Texas	0.00000000
49015 Emery	Utah	0.00000000
16023 Butte	Idaho	0.00000000
31075 Grant	Nebraska	0.00000000
49055 Wayne	Utah	0.00000000
2164 Lake and Penins	Alaska	0.00000000
49033 Rich	Utah	0.00000000
30055 McCone	Montana	0.00000000
49001 Beaver	Utah	0.00000000
49017 Garfield	Utah	0.00000000
30061 Mineral	Montana	0.00000000
49047 Uintah	Utah	0.00000000
30071 Phillips	Montana	0.00000000
36085 Richmond	New York	0.00000000
49023 Juab	Utah	0.00000000
49041 Sevier	Utah	0.00000000
6049 Modoc	California	0.00000000
49003 Box Elder	Utah	0.00000000
36005 Bronx	New York	0.00000000
30077 Powell	Montana	0.00000000
49025 Kane	Utah	0.00000000
49005 Cache	Utah	0.00000000
49053 Washington	Utah	0.00000000
36081 Queens	New York	0.00000000
36047 Kings	New York	0.00000000

Counties_Cities

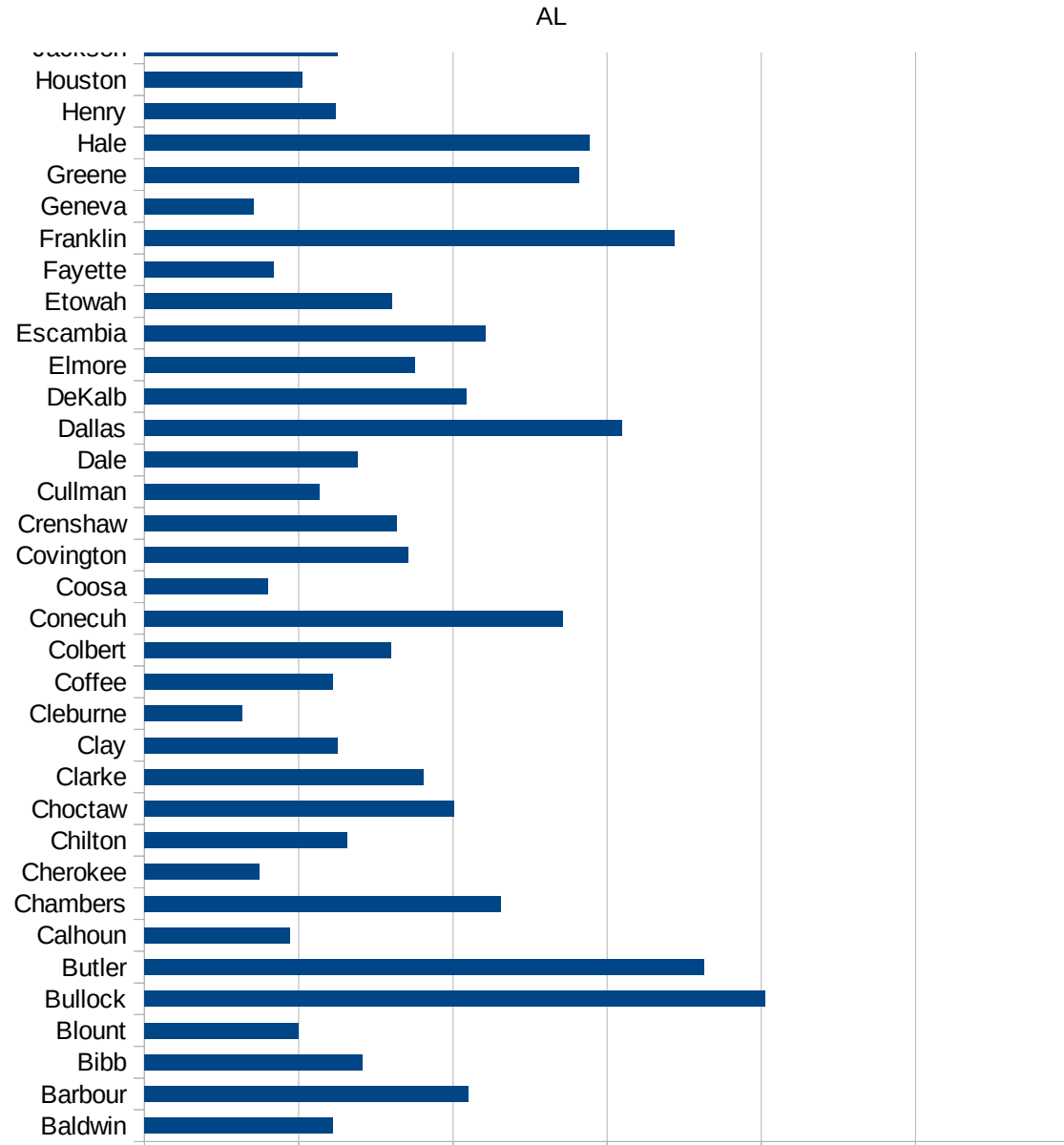
49057 Weber	Utah	0.00000000
49021 Iron	Utah	0.00000000
49013 Duchesne	Utah	0.00000000
49007 Carbon	Utah	0.00000000
31113 Logan	Nebraska	0.00000000
48301 Loving	Texas	0.00000000
49009 Daggett	Utah	0.00000000
20153 Rawlins	Kansas	0.00000000
20199 Wallace	Kansas	0.00000000
30011 Carter	Montana	0.00000000
30069 Petroleum	Montana	0.00000000
31009 Blaine	Nebraska	0.00000000
31017 Brown	Nebraska	0.00000000
32009 Esmeralda	Nevada	0.00000000
49027 Millard	Utah	0.00000000
49029 Morgan	Utah	0.00000000
49031 Piute	Utah	0.00000000
49039 Sanpete	Utah	0.00000000

AL

FIPS	County	Current Inf. P/C
1001	Autauga	1634.862682326
1003	Baldwin	1222.353707424
1005	Barbour	2102.005546401
1007	Bibb	1415.178571429
1009	Blount	999.3084370678
1011	Bullock	4024.462418623
1013	Butler	3628.048780488
1015	Calhoun	941.5717948494
1017	Chambers	2308.493232188
1019	Cherokee	745.2366318377
1021	Chilton	1313.614023962
1023	Choctaw	2009.189315474
1025	Clarke	1806.02006689
1027	Clay	1250.470809793
1029	Cleburne	633.8826983386
1031	Coffee	1219.441715309
1033	Colbert	1597.823308133
1035	Conecuh	2712.389020119
1037	Coosa	802.6131591227
1039	Covington	1711.458389661
1041	Crenshaw	1634.837962963
1043	Cullman	1133.721626998
1045	Dale	1380.831767301
1047	Dallas	3095.797441921
1049	DeKalb	2087.273236674
1051	Elmore	1754.857303357
1053	Escambia	2209.644062262
1055	Etowah	1602.91119111
1057	Fayette	839.7736262399
1059	Franklin	3437.171188981
1061	Geneva	706.8480656685
1063	Greene	2817.92785133
1065	Hale	2886.051881027



1067 Henry	1237.724446511
1069 Houston	1025.572468058
1071 Jackson	1252.512757074
1073 Jefferson	1555.892613378
1075 Lamar	1162.958682462
1077 Lauderdale	966.5862080163
1079 Lawrence	740.3586491489
1081 Lee	1368.175136177
1083 Limestone	1046.02075405
1085 Lowndes	5323.841989172
1087 Macon	1551.060252725
1089 Madison	1157.102360314
1091 Marengo	2507.080667156
1093 Marion	1589.221516648
1095 Marshall	2768.731336295
1097 Mobile	1738.46001397
1099 Monroe	1713.580481322
1101 Montgomery	2499.080894566
1103 Morgan	1623.155791047
1105 Perry	4179.43107221
1107 Pickens	1665.162002207
1109 Pike	1787.74971504
1111 Randolph	1579.757975798
1113 Russell	1812.01432997
1115 St. Clair	1103.844852858
1117 Shelby	1222.955212395
1119 Sumter	2671.184303837
1121 Talladega	898.1810893421
1123 Tallapoosa	1879.15154209
1125 Tuscaloosa	1692.586795334
1127 Walker	2140.917580951
1129 Washington	1660.764440103
1131 Wilcox	3613.437470594
1133 Winston	1606.086221471



AL
0 1000 2000 3000 4000 5000 6000

AL

FIPS

29001
29003
29005
29007
29009
29011
29013
29015
29017
29019
29021
29023
29025
29027
29029
29031
29033
29035
29037

AL

29039
29041
29043
29045
29047
29049
29051
29053
29055
29057
29059
29061
29063
29065
29067
29069
29071
29073
29075
29077
29079
29081
29083
29085
29087
29089
29091
29093
29095
29097
29099
29101

29103

AL

29105
29107
29109
29111
29113
29115
29117
29121
29123
29125
29127
29119
29129
29131
29133
29135
29137
29139
29141
29143
29145
29147
29149
29151
29153
29155
29157
29159
29161
29163
29165
29167
29169
29171

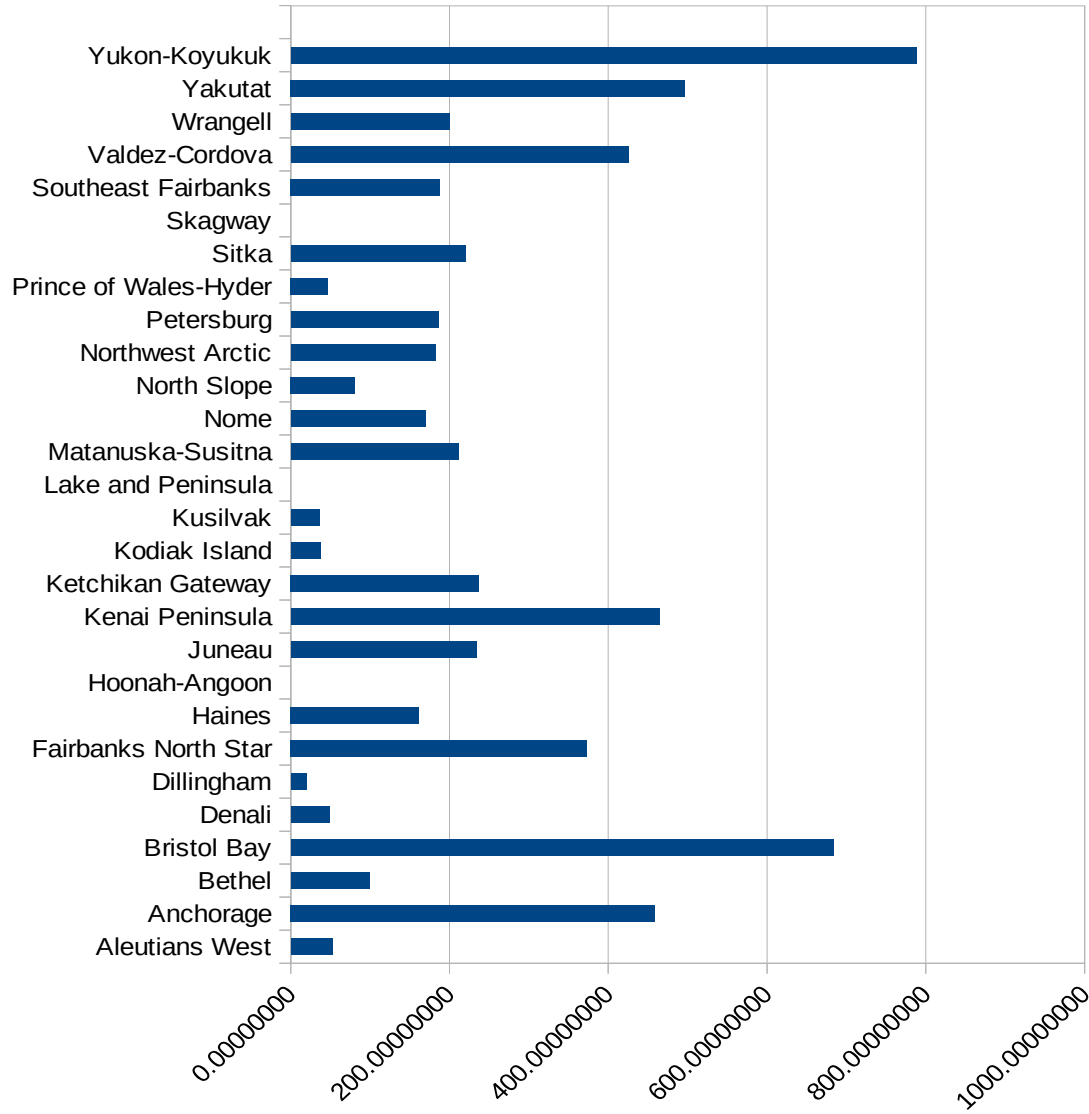
AL

29173
29175
29177
29179
29181
29195
29197
29199
29201
29203
29205
29183
29185
29187
29189
29510
29186
29207
29209
29211
29213
29215

29217
29219
29221
29223
29225
29227
29229

AK

FIPS	County	PC Infection
2013	Aleutians East	28.44950213
2016	Aleutians West	52.42005941
2020	Anchorage	###
2050	Bethel	98.81422925
2060	Bristol Bay	###
2068	Denali	48.56726566
2070	Dillingham	20.00000000
2090	Fairbanks North Star	###
2100	Haines	###
2105	Hoonah-Angoon	0.00000000
2110	Juneau	###
2122	Kenai Peninsula	###
2130	Ketchikan Gateway	###
2150	Kodiak Island	37.46721619
2158	Kusilvak	36.13151873
2164	Lake and Peninsula	0.00000000
2170	Matanuska-Susitna	###
2180	Nome	###
2185	North Slope	81.03727715
2188	Northwest Arctic	###
2195	Petersburg	###
2198	Prince of Wales-Hyder	46.71441918
2220	Sitka	###
2230	Skagway	0.00000000
2240	Southeast Fairbanks	###
2261	Valdez-Cordova	###
2275	Wrangell	###
2282	Yakutat	###
2290	Yukon-Koyukuk	###



AK

AK

FIPS

29001
29003
29005
29007
29009
29011
29013
29015
29017
29019
29021
29023
29025
29027
29029
29031
29033
29035
29037

AK

29039
29041
29043
29045
29047
29049
29051
29053
29055
29057
29059
29061
29063
29065
29067
29069
29071
29073
29075
29077
29079
29081
29083
29085
29087
29089
29091
29093
29095
29097
29099
29101

29103

AK

29105
29107
29109
29111
29113
29115
29117
29121
29123
29125
29127
29119
29129
29131
29133
29135
29137
29139
29141
29143
29145
29147
29149
29151
29153
29155
29157
29159
29161
29163
29165
29167
29169
29171

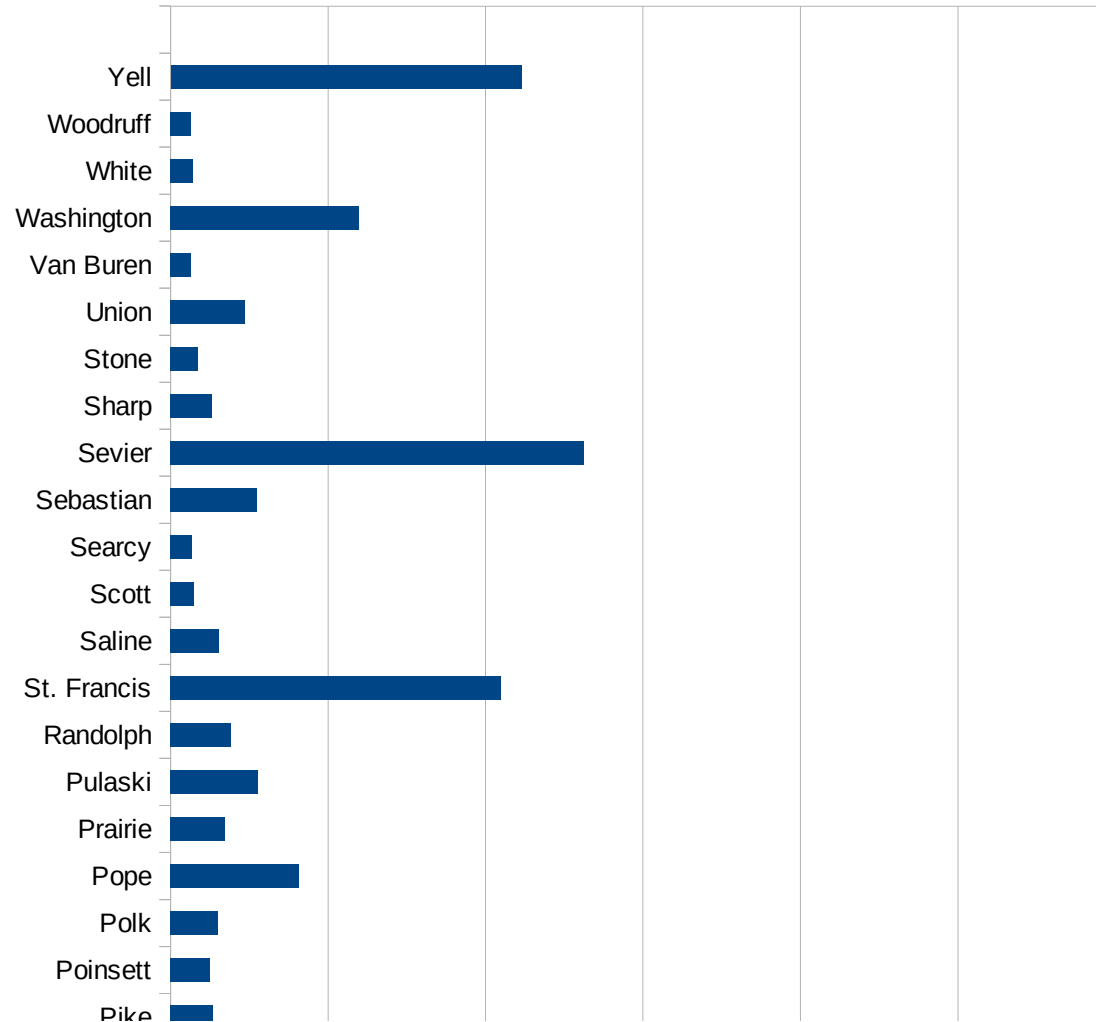
AK

29173
29175
29177
29179
29181
29195
29197
29199
29201
29203
29205
29183
29185
29187
29189
29510
29186
29207
29209
29211
29213
29215

29217
29219
29221
29223
29225
29227
29229

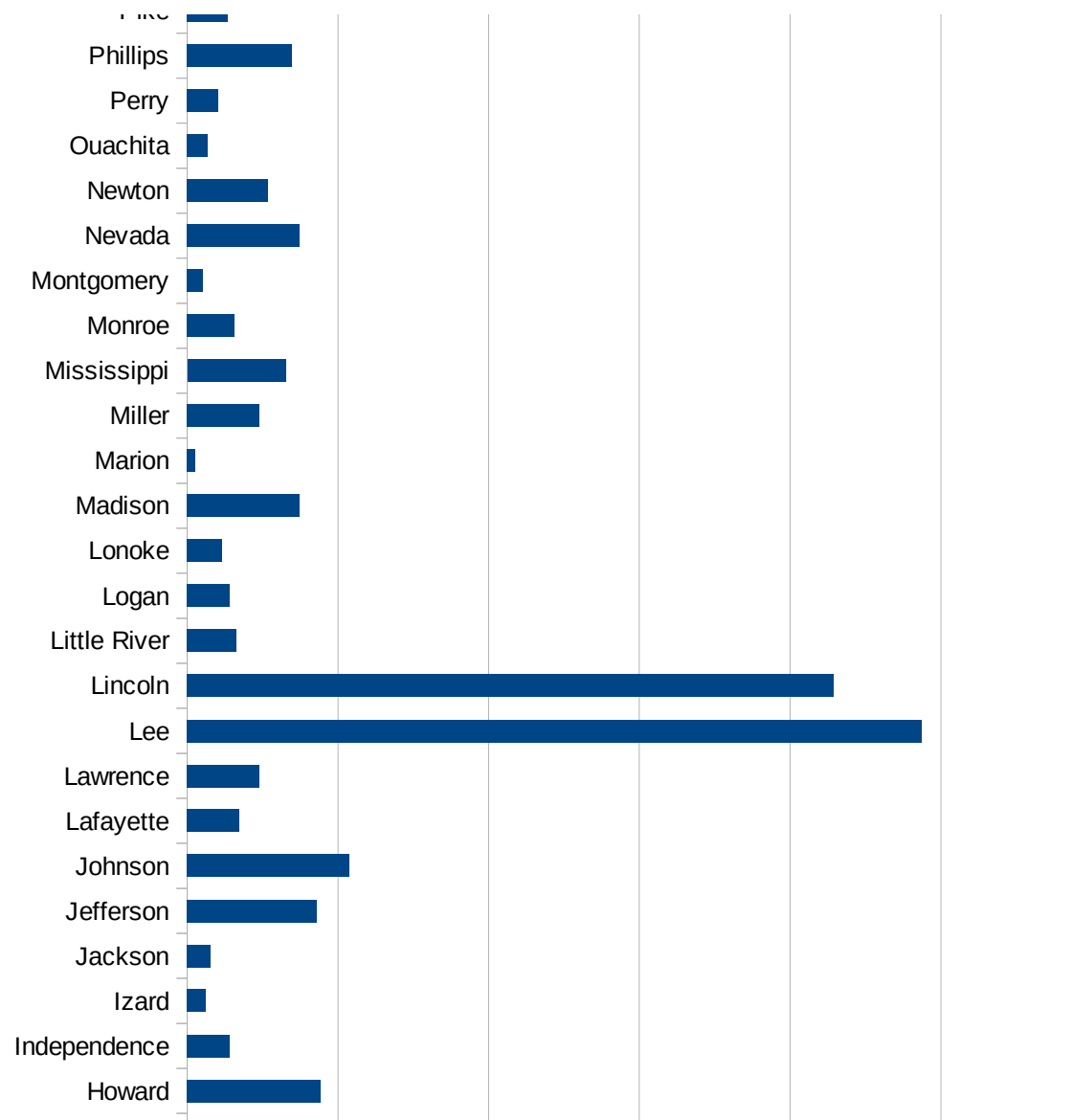
AR

FIPS	County	PC Infection
5001	Arkansas	945.466824244
5003	Ashley	897.934750075
5005	Baxter	132.151180951
5007	Benton	1543.97523183
5009	Boone	288.153681964
5011	Bradley	1046.15949344
5013	Calhoun	189.501610764
5015	Carroll	1140.91343939
5017	Chicot	2931.59609121
5019	Clark	598.340963692
5021	Clay	700.478211086
5023	Cleburne	696.975766073
5025	Cleveland	710.900473934
5027	Columbia	705.272549603
5029	Conway	583.983533579
5031	Craighead	870.502404245
5033	Crawford	704.980601205
5035	Crittenden	2254.76811055
5037	Cross	899.496282082
5039	Dallas	445.558340295
5041	Desha	1111.88325226
5043	Drew	758.402444347
5045	Faulkner	851.721872346
5047	Franklin	437.95620438
5049	Fulton	187.464341022
5051	Garland	657.562982835
5053	Grant	621.288761821
5055	Greene	503.033645891
5057	Hempstead	768.133940481
5059	Hot Spring	4145.2775882
5061	Howard	1768.98283487
5063	Independence	557.354424333



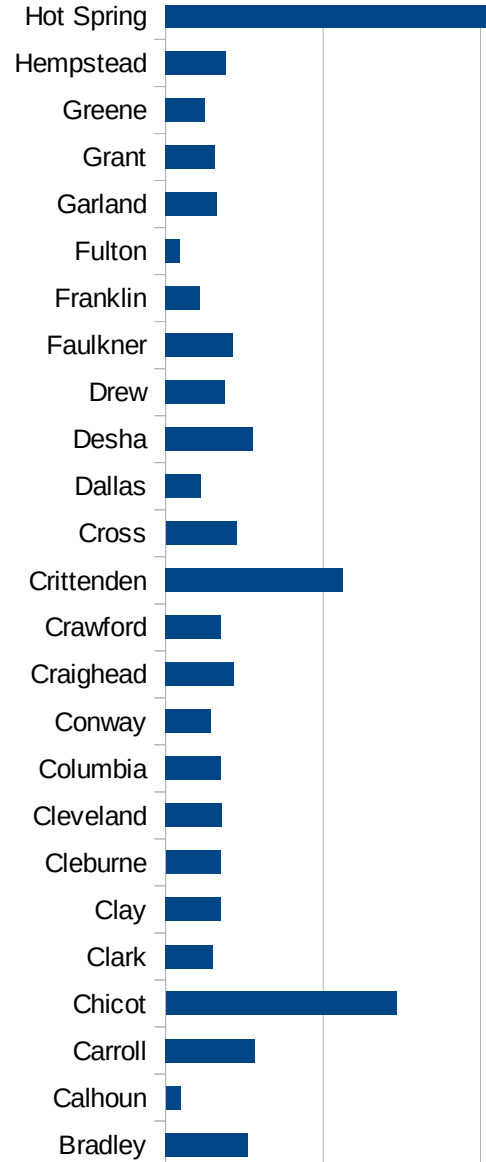
AR

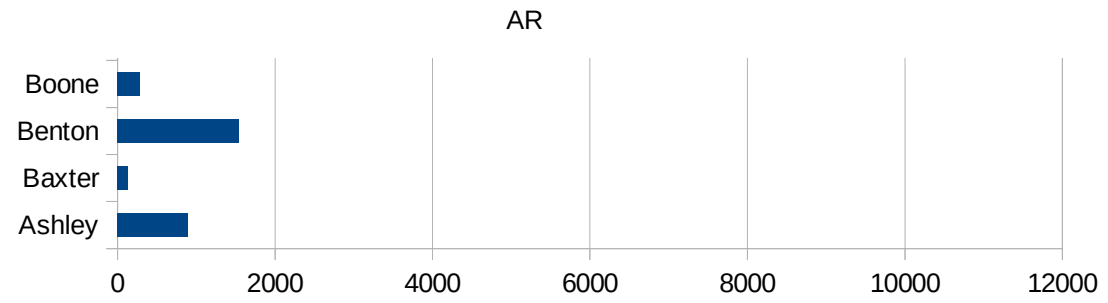
5065 Izard	250.128742735
5067 Jackson	309.321277735
5069 Jefferson	1719.1766744
5071 Johnson	2146.4363174
5073 Lafayette	688.416641724
5075 Lawrence	955.336497505
5077 Lee	9749.58263773
5079 Lincoln	8578.04677576
5081 Little River	649.03456109
5083 Logan	561.25500299
5085 Lonoke	468.387254436
5087 Madison	1486.56028154
5089 Marion	107.64262648
5091 Miller	954.303541934
5093 Mississippi	1307.01520405
5095 Monroe	623.188405797
5097 Montgomery	212.909009413
5099 Nevada	1489.31059332
5101 Newton	1076.23318386
5103 Ouachita	271.117512497
5105 Perry	405.7187017
5107 Phillips	1386.65483388
5109 Pike	534.05790312
5111 Poinsett	496.371068658
5113 Polk	598.533592698
5115 Pope	1632.8125
5117 Prairie	693.584344811
5119 Pulaski	1106.75359071
5121 Randolph	763.316246936
5123 St. Francis	4194.34726208
5125 Saline	610.273346456
5127 Scott	300.416707045
5129 Searcy	276.451369691
5131 Sebastian	1097.43019733



AR

5133 Sevier	5251.18151584
5135 Sharp	529.770816538
5137 Stone	345.18744481
5139 Union	943.106885447
5141 Van Buren	258.989339276
5143 Washington	2389.42273201
5145 White	279.446695543
5147 Woodruff	261.941448382
5149 Yell	4457.85929882





AR

FIPS

29001
29003
29005
29007
29009
29011
29013
29015
29017
29019
29021
29023
29025
29027
29029
29031
29033
29035

AR

29037
29039
29041
29043
29045
29047
29049
29051
29053
29055
29057
29059
29061
29063
29065
29067
29069
29071
29073
29075
29077
29079
29081
29083
29085
29087
29089
29091
29093
29095
29097
29099
29101

AR

29103
29105
29107
29109
29111
29113
29115
29117
29121
29123
29125
29127
29119
29129
29131
29133
29135
29137
29139
29141
29143
29145
29147
29149
29151
29153
29155
29157
29159
29161
29163
29165
29167
29169

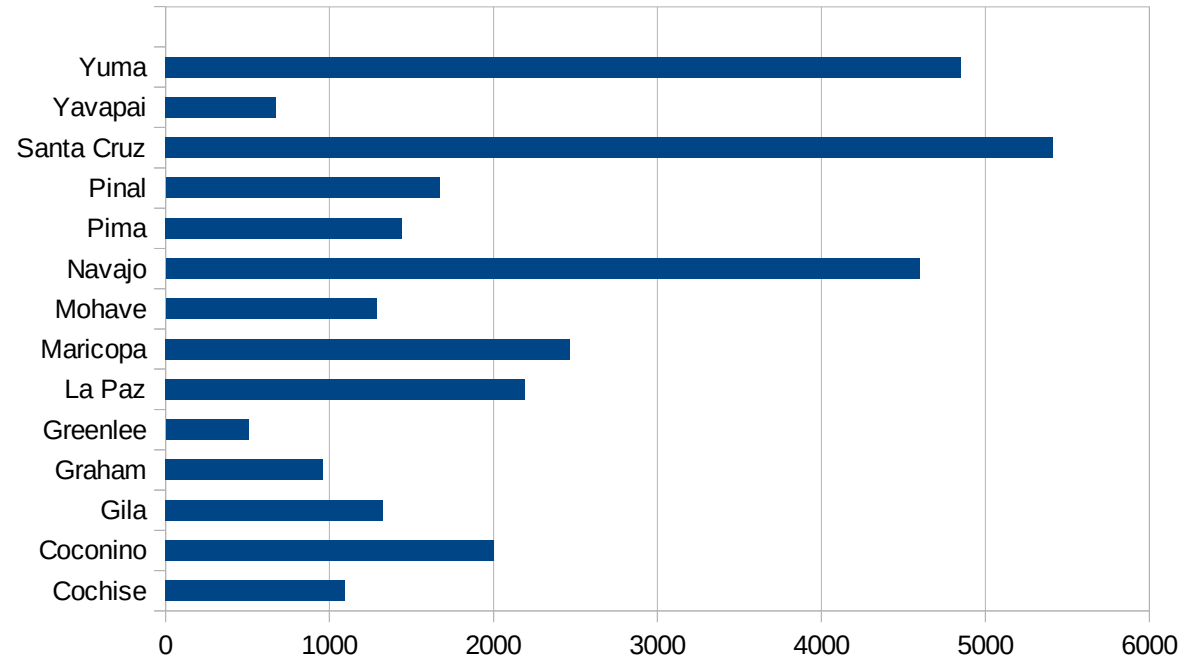
AR

29171
29173
29175
29177
29179
29181
29195
29197
29199
29201
29203
29205
29183
29185
29187
29189
29510
29186
29207
29209
29211
29213
29215

29217
29219
29221
29223
29225
29227
29229

AZ

FIPS	County	PC Infection
4001	Apache	4065.833078
4003	Cochise	1094.896269
4005	Coconino	2000.644014
4007	Gila	1324.945722
4009	Graham	961.3364152
4011	Greenlee	506.1689339
4012	La Paz	2194.520808
4013	Maricopa	2463.870696
4015	Mohave	1287.520878
4017	Navajo	4597.763593
4019	Pima	1440.033568
4021	Pinal	1670.177887
4023	Santa Cruz	5411.623057
4025	Yavapai	675.4514145
4027	Yuma	4850.373359



AZ

FIPS

29001
29003
29005
29007
29009
29011
29013
29015
29017
29019
29021
29023
29025
29027
29029
29031
29033
29035
29037

AZ

29039
29041
29043
29045
29047
29049
29051
29053
29055
29057
29059
29061
29063
29065
29067
29069
29071
29073
29075
29077
29079
29081
29083
29085
29087
29089
29091
29093
29095
29097
29099
29101

29103

AZ

29105
29107
29109
29111
29113
29115
29117
29121
29123
29125
29127
29119
29129
29131
29133
29135
29137
29139
29141
29143
29145
29147
29149
29151
29153
29155
29157
29159
29161
29163
29165
29167
29169
29171

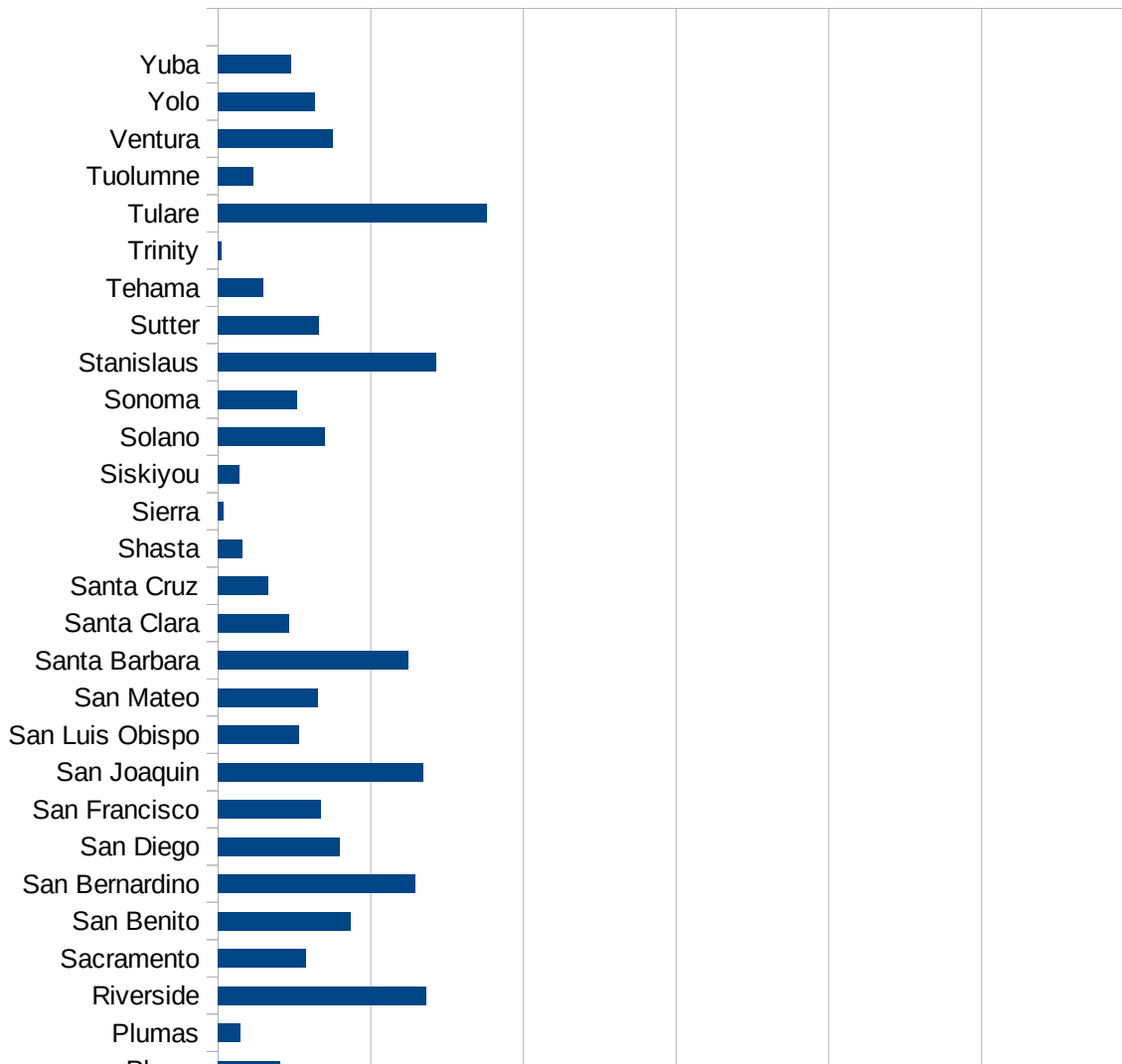
AZ

29173
29175
29177
29179
29181
29195
29197
29199
29201
29203
29205
29183
29185
29187
29189
29510
29186
29207
29209
29211
29213
29215

29217
29219
29221
29223
29225
29227
29229

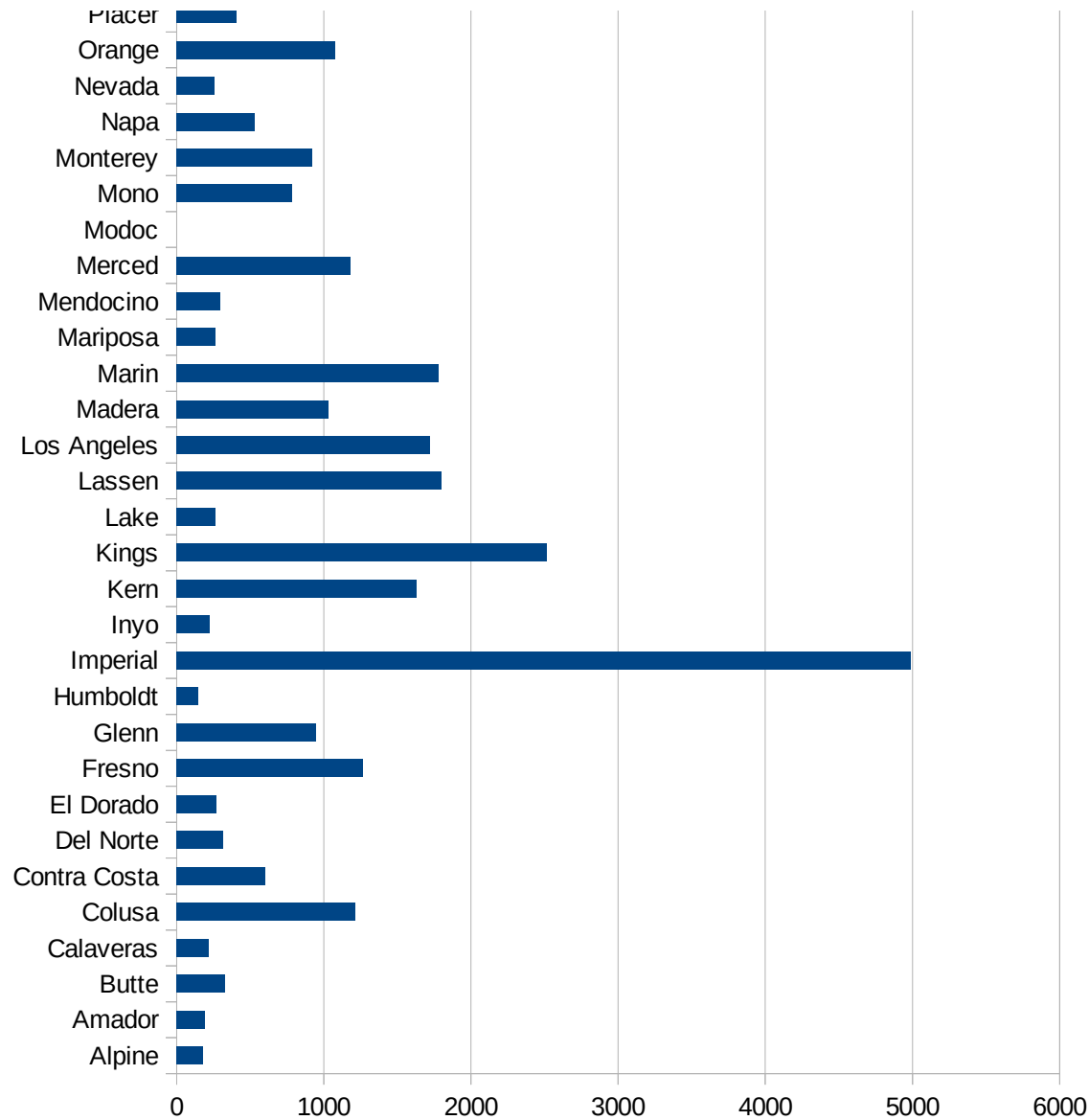
CA

FIPS	County	PC Infection
6001	Alameda	619.767896
6003	Alpine	181.6530427
6005	Amador	192.9766651
6007	Butte	327.7752793
6009	Calaveras	217.0957414
6011	Colusa	1216.072502
6013	Contra Costa	602.7568759
6015	Del Norte	312.6347564
6017	El Dorado	269.0399522
6019	Fresno	1263.475463
6021	Glenn	944.8425857
6023	Humboldt	150.3230112
6025	Imperial	4986.60815
6027	Inyo	222.382832
6029	Kern	1633.763175
6031	Kings	2519.059762
6033	Lake	260.9424995
6035	Lassen	1801.83105
6037	Los Angeles	1721.999802
6039	Madera	1033.791669
6041	Marin	1780.749116
6043	Mariposa	263.2934577
6045	Mendocino	293.3589024
6047	Merced	1181.009226
6049	Modoc	0
6051	Mono	785.9649123
6053	Monterey	918.7454373
6055	Napa	528.6299375
6057	Nevada	255.7775638
6059	Orange	1078.88717
6061	Placer	408.2421677
6063	Plumas	148.9044884
6065	Riverside	1365.577507



CA

6067 Sacramento	577.7510991
6069 San Benito	871.0206867
6071 San Bernardino	1289.001719
6073 San Diego	798.6267723
6075 San Francisco	671.5687107
6077 San Joaquin	1345.361784
6079 San Luis Obispo	528.1504172
6081 San Mateo	652.5934156
6083 Santa Barbara	1248.748676
6085 Santa Clara	466.6153997
6087 Santa Cruz	330.7141164
6089 Shasta	161.6307487
6091 Sierra	33.47840643
6093 Siskiyou	139.5114811
6095 Solano	700.6112716
6097 Sonoma	519.8603038
6099 Stanislaus	1429.753644
6101 Sutter	658.0102679
6103 Tehama	295.700607
6105 Trinity	23.93298763
6107 Tulare	1762.328248
6109 Tuolumne	231.0273382
6111 Ventura	751.1454616
6113 Yolo	632.4634315
6115 Yuba	476.6725183



CA

CA

FIPS

29001
29003
29005
29007
29009
29011
29013
29015
29017
29019
29021
29023
29025
29027
29029
29031
29033
29035
29037

CA

29039
29041
29043
29045
29047
29049
29051
29053
29055
29057
29059
29061
29063
29065
29067
29069
29071
29073
29075
29077
29079
29081
29083
29085
29087
29089
29091
29093
29095
29097
29099
29101

29103

CA

29105
29107
29109
29111
29113
29115
29117
29121
29123
29125
29127
29119
29129
29131
29133
29135
29137
29139
29141
29143
29145
29147
29149
29151
29153
29155
29157
29159
29161
29163
29165
29167
29169
29171

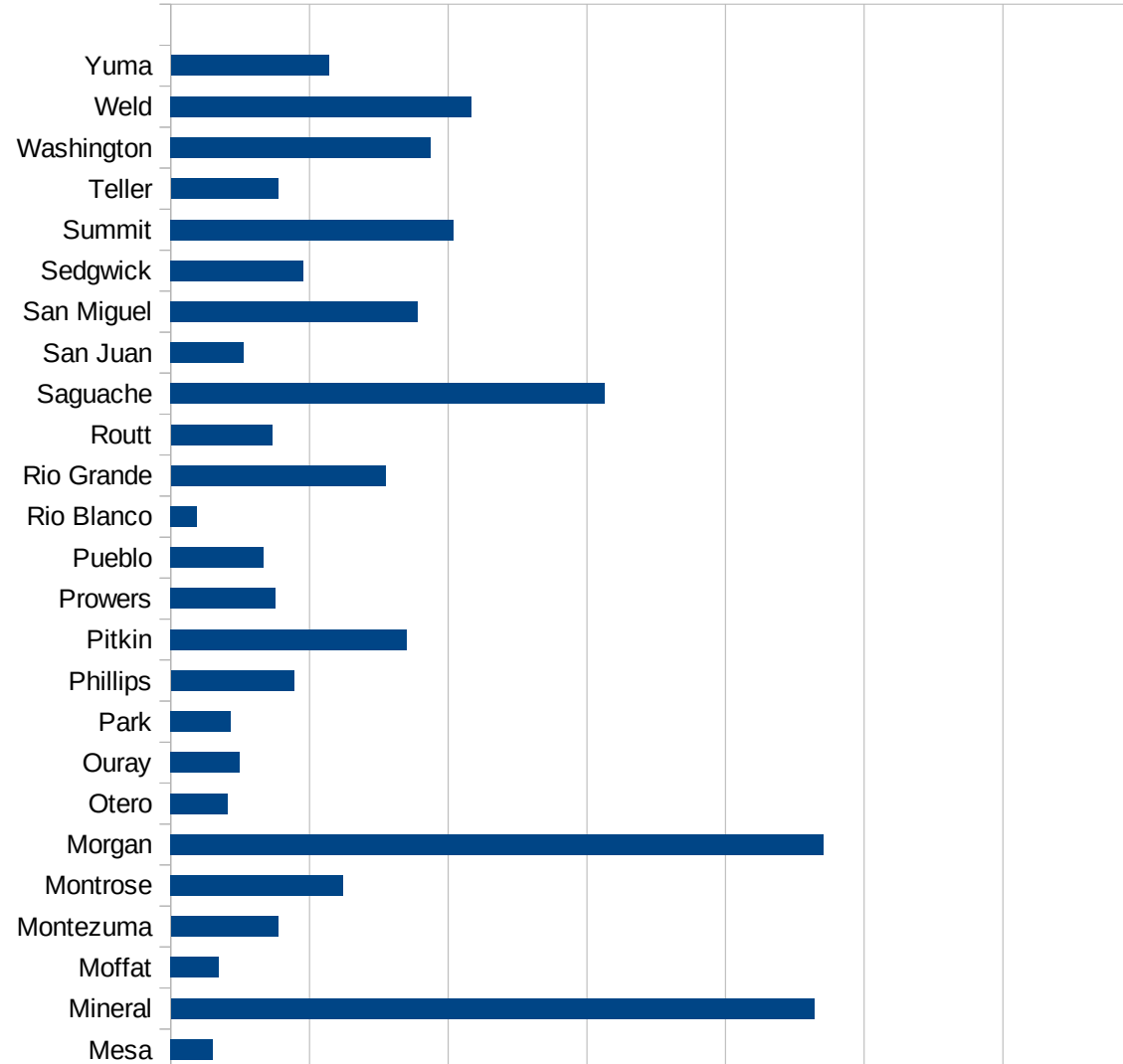
CA

29173
29175
29177
29179
29181
29195
29197
29199
29201
29203
29205
29183
29185
29187
29189
29510
29186
29207
29209
29211
29213
29215

29217
29219
29221
29223
29225
29227
29229

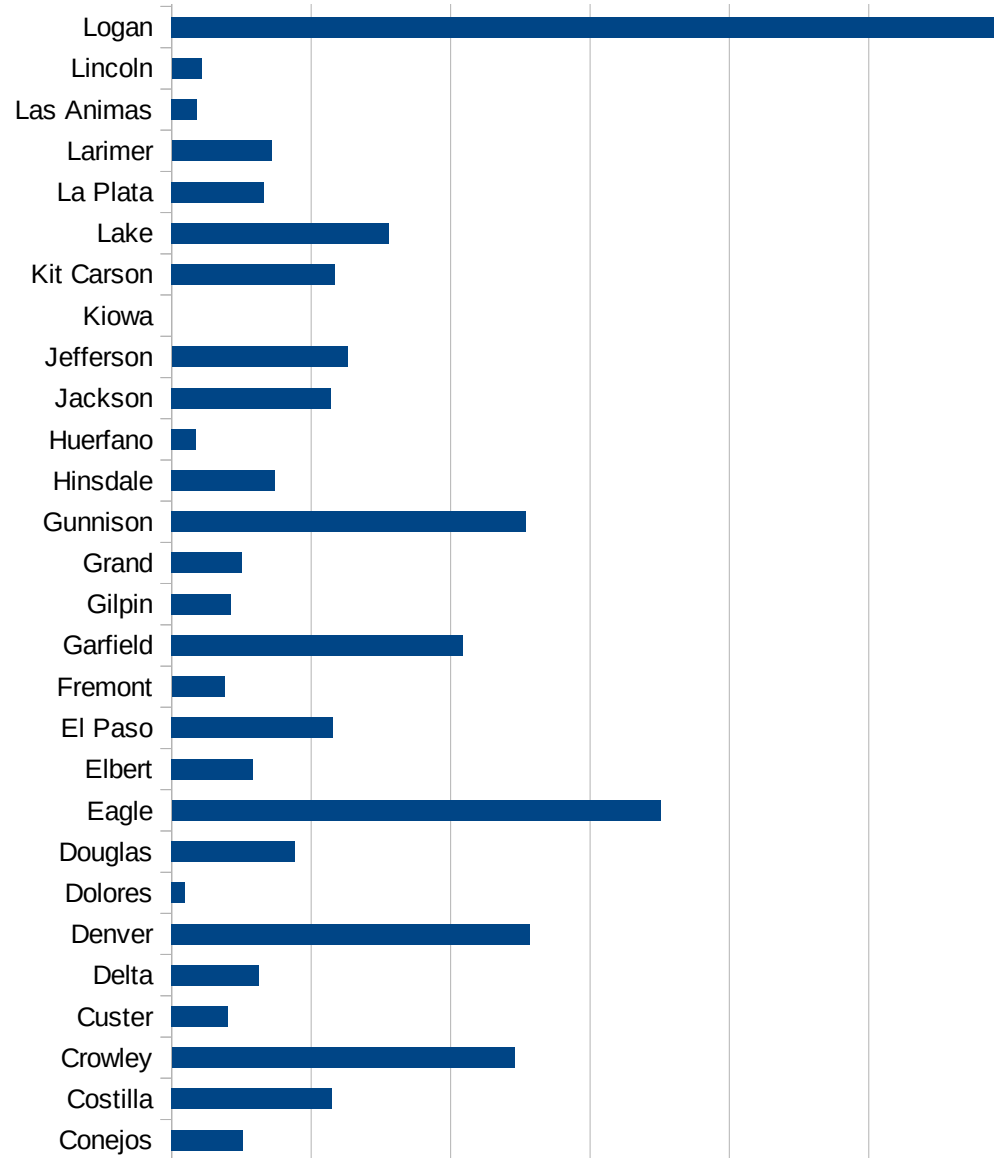
CO

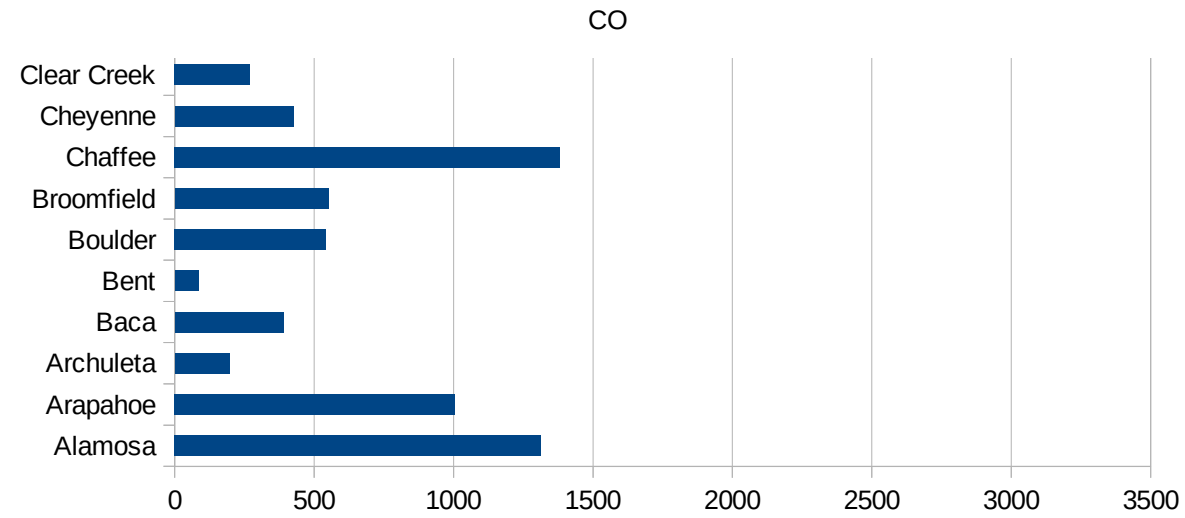
FIPS	County	PC Infection
8001	Adams	1091.4923379
8003	Alamosa	1312.7135407
8005	Arapahoe	1004.4301805
8007	Archuleta	196.14965492
8009	Baca	390.51603905
8011	Bent	85.005100306
8013	Boulder	543.4282595
8014	Broomfield	551.48916511
8015	Chaffee	1383.1327708
8017	Cheyenne	426.43923241
8019	Clear Creek	270.69234774
8021	Conejos	256.09756098
8023	Costilla	574.71264368
8025	Crowley	1229.0884261
8027	Custer	201.85708518
8029	Delta	313.37834782
8031	Denver	1284.7317207
8033	Dolores	48.216007715
8035	Douglas	443.14654468
8037	Eagle	1752.9503755
8039	Elbert	292.97618142
8041	El Paso	578.26788596
8043	Fremont	189.5004269
8045	Garfield	1044.0020077
8047	Gilpin	212.38359745
8049	Grand	251.20772947
8051	Gunnison	1269.8596776
8053	Hinsdale	369.91368681
8055	Huerfano	87.09536943
8057	Jackson	571.83702645
8059	Jefferson	629.74701542
8061	Kiowa	0
8063	Kit Carson	586.34650286



CO

8065 Lake	779.65235174
8067 La Plata	332.09021488
8069 Larimer	358.04152711
8071 Las Animas	89.636626905
8073 Lincoln	106.95187166
8075 Logan	2996.0981048
8077 Mesa	150.77640056
8079 Mineral	2319.5876289
8081 Moffat	174.40097058
8083 Montezuma	386.11514642
8085 Montrose	620.64717866
8087 Morgan	2353.1059598
8089 Otero	206.16319444
8091 Ouray	248.29298572
8093 Park	215.56369907
8095 Phillips	443.30377975
8097 Pitkin	852.36768802
8099 Prowers	378.16507728
8101 Pueblo	333.67357293
8103 Rio Blanco	94.696969697
8105 Rio Grande	773.33333333
8107 Routt	365.28970583
8109 Saguache	1563.6416776
8111 San Juan	262.4671916
8113 San Miguel	891.22207301
8115 Sedgwick	477.63786366
8117 Summit	1019.1247138
8119 Teller	386.71610254
8121 Washington	937.0543899
8123 Weld	1084.2971
8125 Yuma	568.86227545





CO

FIPS

29001
29003
29005
29007
29009
29011
29013
29015
29017
29019
29021
29023
29025
29027
29029
29031
29033
29035
29037

CO

29039
29041
29043
29045
29047
29049
29051
29053
29055
29057
29059
29061
29063
29065
29067
29069
29071
29073
29075
29077
29079
29081
29083
29085
29087
29089
29091
29093
29095
29097
29099
29101

29103

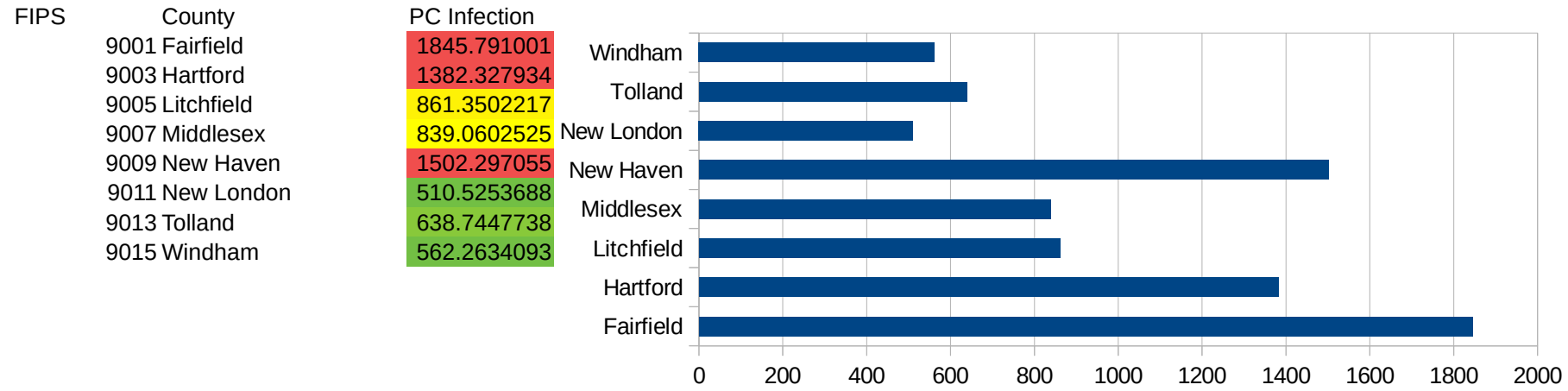
29105
29107
29109
29111
29113
29115
29117
29121
29123
29125
29127
29119
29129
29131
29133
29135
29137
29139
29141
29143
29145
29147
29149
29151
29153
29155
29157
29159
29161
29163
29165
29167
29169
29171

CO

29173
29175
29177
29179
29181
29195
29197
29199
29201
29203
29205
29183
29185
29187
29189
29510
29186
29207
29209
29211
29213
29215

29217
29219
29221
29223
29225
29227
29229

CT



CT

FIPS

29001
29003
29005
29007
29009
29011
29013
29015
29017
29019
29021
29023
29025
29027
29029
29031
29033
29035
29037

CT

29039
29041
29043
29045
29047
29049
29051
29053
29055
29057
29059
29061
29063
29065
29067
29069
29071
29073
29075
29077
29079
29081
29083
29085
29087
29089
29091
29093
29095
29097
29099
29101

29103

CT

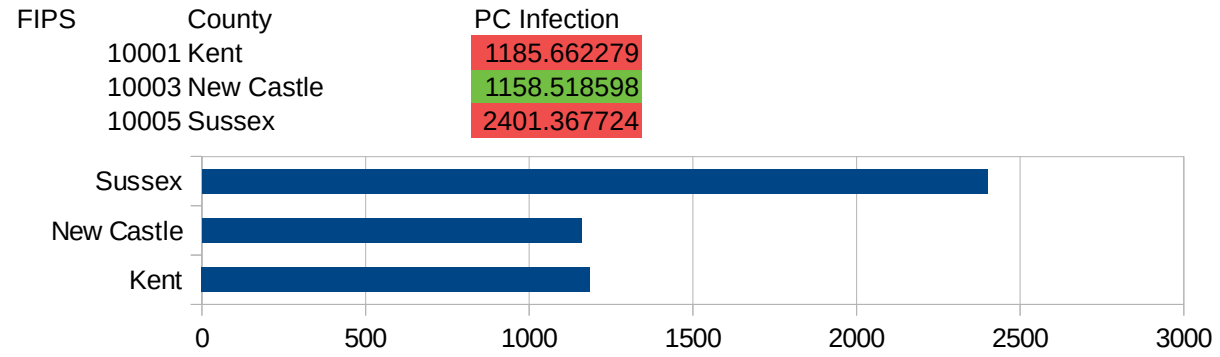
29105
29107
29109
29111
29113
29115
29117
29121
29123
29125
29127
29119
29129
29131
29133
29135
29137
29139
29141
29143
29145
29147
29149
29151
29153
29155
29157
29159
29161
29163
29165
29167
29169
29171

CT

29173
29175
29177
29179
29181
29195
29197
29199
29201
29203
29205
29183
29185
29187
29189
29510
29186
29207
29209
29211
29213
29215

29217
29219
29221
29223
29225
29227
29229

DE



DE

FIPS

29001
29003
29005
29007
29009
29011
29013
29015
29017
29019
29021
29023
29025
29027
29029
29031
29033
29035
29037

DE

29039
29041
29043
29045
29047
29049
29051
29053
29055
29057
29059
29061
29063
29065
29067
29069
29071
29073
29075
29077
29079
29081
29083
29085
29087
29089
29091
29093
29095
29097
29099
29101

29103

DE

29105
29107
29109
29111
29113
29115
29117
29121
29123
29125
29127
29119
29129
29131
29133
29135
29137
29139
29141
29143
29145
29147
29149
29151
29153
29155
29157
29159
29161
29163
29165
29167
29169
29171

DE

29173
29175
29177
29179
29181
29195
29197
29199
29201
29203
29205
29183
29185
29187
29189
29510
29186
29207
29209
29211
29213
29215

29217
29219
29221
29223
29225
29227
29229

DC

FIPS	County	PC Infection
11001	District of Columbia	1676.975749

DC

FIPS

- 29001
- 29003
- 29005
- 29007
- 29009
- 29011
- 29013
- 29015
- 29017
- 29019
- 29021
- 29023
- 29025
- 29027
- 29029
- 29031
- 29033
- 29035
- 29037

DC

29039
29041
29043
29045
29047
29049
29051
29053
29055
29057
29059
29061
29063
29065
29067
29069
29071
29073
29075
29077
29079
29081
29083
29085
29087
29089
29091
29093
29095
29097
29099
29101

29103

DC

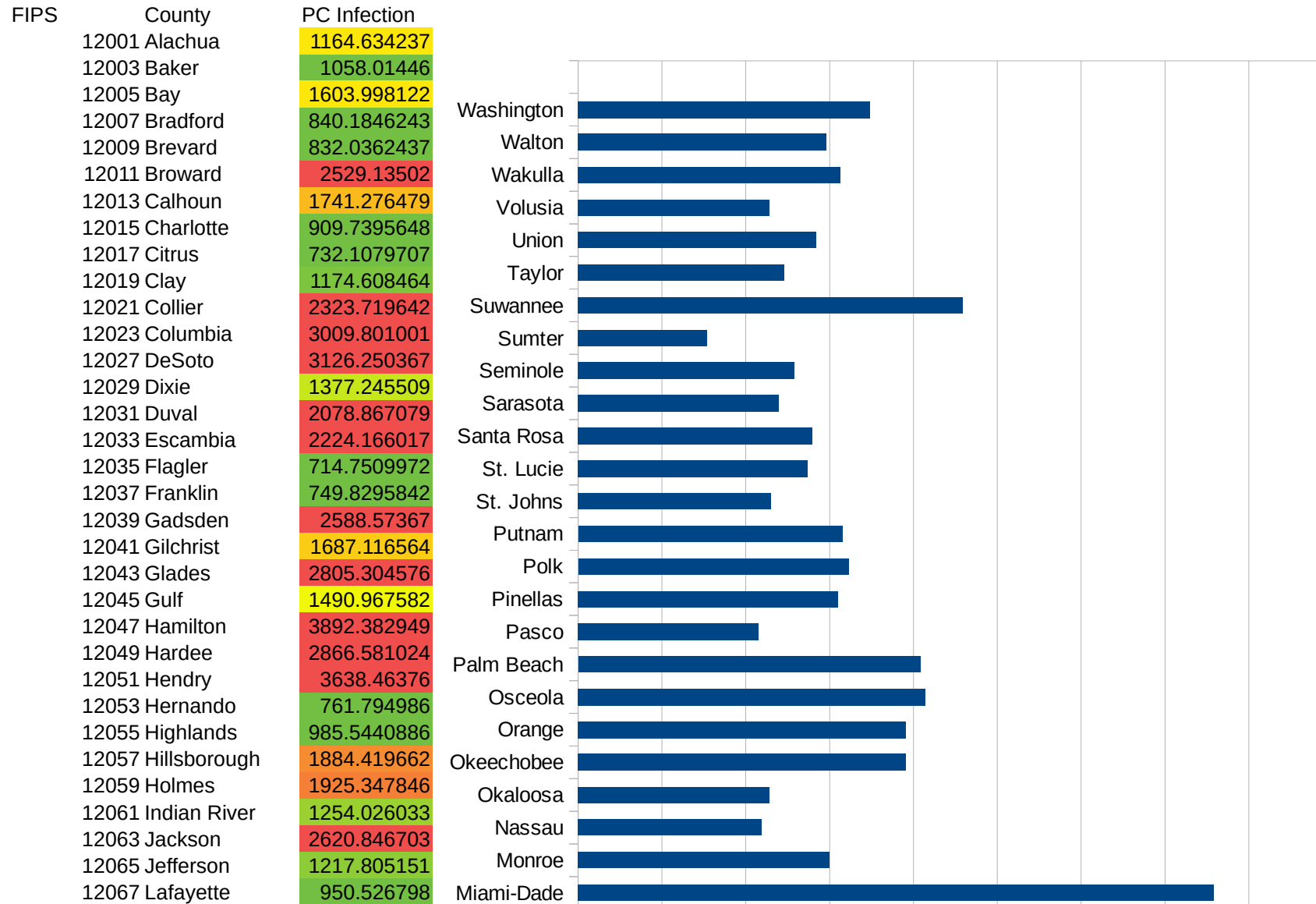
29105
29107
29109
29111
29113
29115
29117
29121
29123
29125
29127
29119
29129
29131
29133
29135
29137
29139
29141
29143
29145
29147
29149
29151
29153
29155
29157
29159
29161
29163
29165
29167
29169
29171

DC

29173
29175
29177
29179
29181
29195
29197
29199
29201
29203
29205
29183
29185
29187
29189
29510
29186
29207
29209
29211
29213
29215

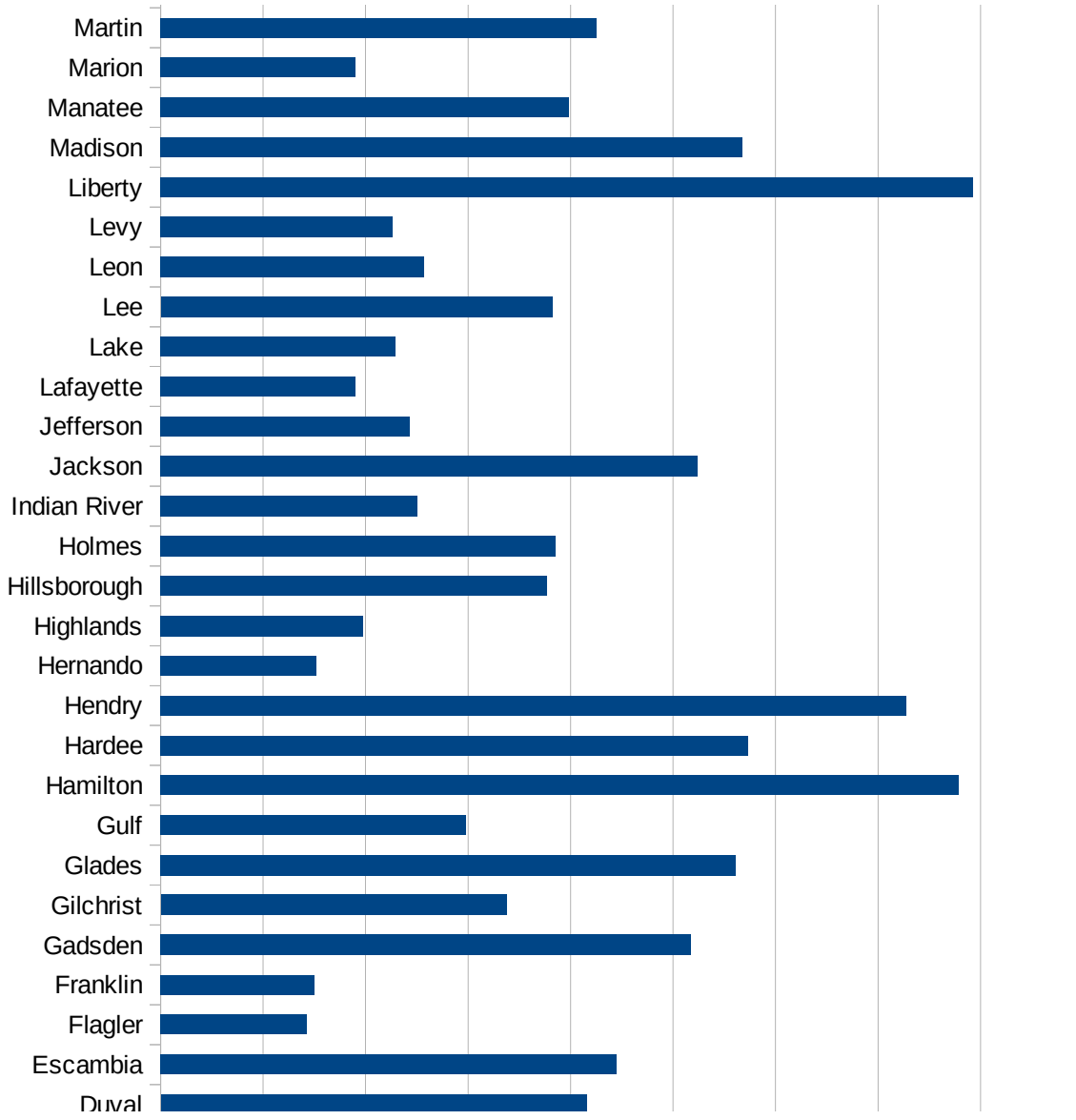
29217
29219
29221
29223
29225
29227
29229

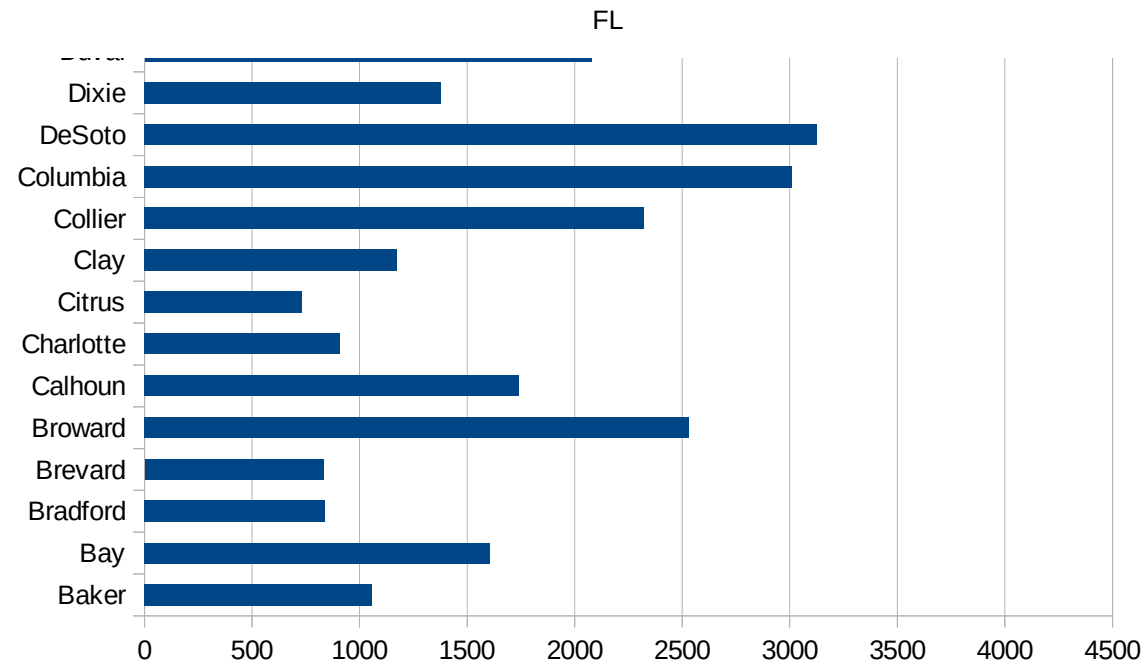
FL



FL

12069 Lake	1147.281168
12071 Lee	1910.258279
12073 Leon	1285.461296
12075 Levy	1133.186166
12077 Liberty	3961.215561
12079 Madison	2838.793243
12081 Manatee	1990.350888
12083 Marion	951.7274715
12085 Martin	2125.385304
12086 Miami-Dade	3793.298114
12087 Monroe	1500.793048
12089 Nassau	1096.32771
12091 Okaloosa	1142.476685
12093 Okeechobee	1954.883598
12095 Orange	1954.159107
12097 Osceola	2069.077964
12099 Palm Beach	2040.794352
12101 Pasco	1075.366455
12103 Pinellas	1553.092445
12105 Polk	1613.39757
12107 Putnam	1576.257703
12109 St. Johns	1151.965893
12111 St. Lucie	1370.481553
12113 Santa Rosa	1397.833275
12115 Sarasota	1195.871747
12117 Seminole	1289.779237
12119 Sumter	770.4615002
12121 Suwannee	2292.321966
12123 Taylor	1230.171577
12125 Union	1419.009371
12127 Volusia	1139.646929
12129 Wakulla	1561.874249
12131 Walton	1480.910683
12133 Washington	1740.353698





FL

FIPS

29001
29003
29005
29007
29009
29011
29013
29015
29017
29019
29021
29023
29025
29027
29029
29031
29033
29035
29037

FL

29039
29041
29043
29045
29047
29049
29051
29053
29055
29057
29059
29061
29063
29065
29067
29069
29071
29073
29075
29077
29079
29081
29083
29085
29087
29089
29091
29093
29095
29097
29099
29101

29103

FL

29105
29107
29109
29111
29113
29115
29117
29121
29123
29125
29127
29119
29129
29131
29133
29135
29137
29139
29141
29143
29145
29147
29149
29151
29153
29155
29157
29159
29161
29163
29165
29167
29169
29171

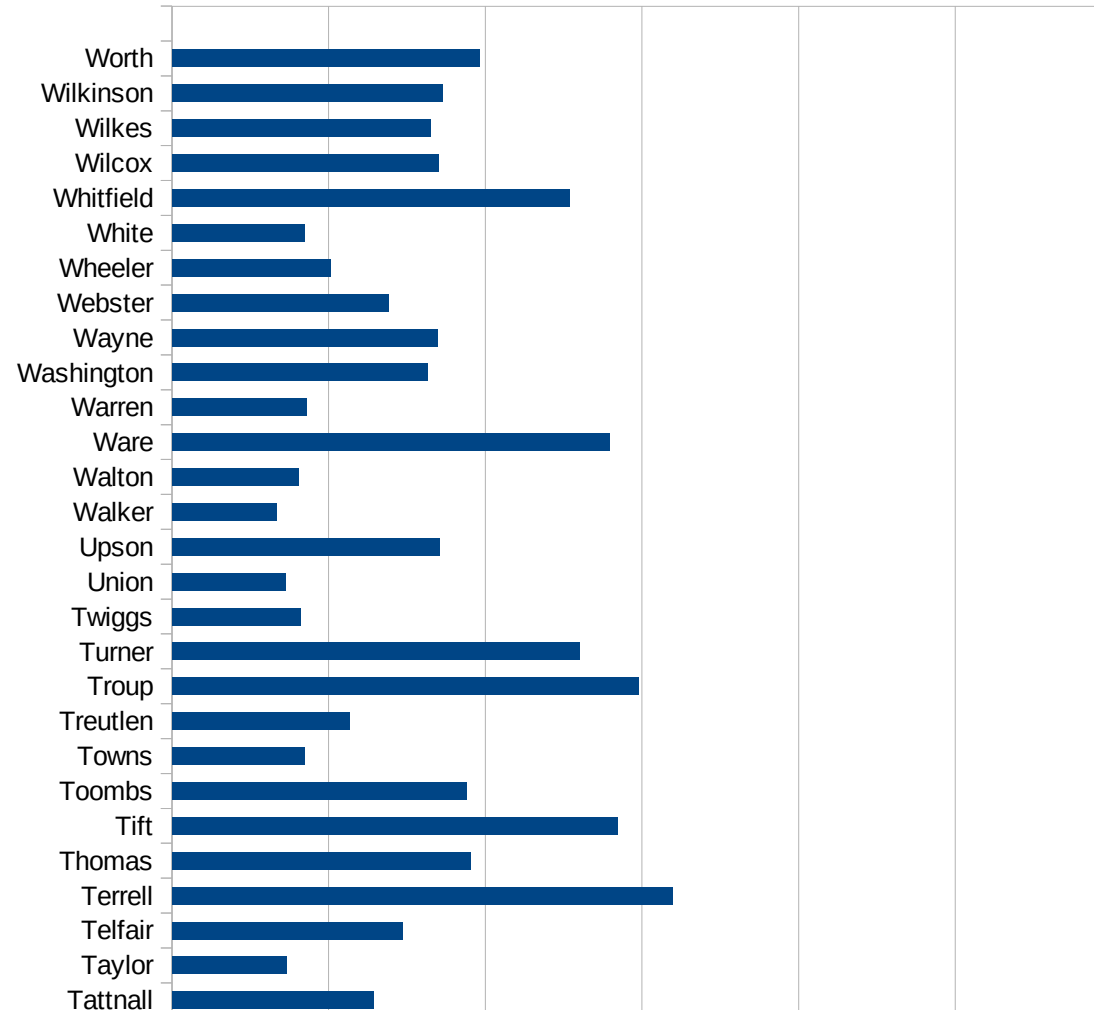
FL

29173
29175
29177
29179
29181
29195
29197
29199
29201
29203
29205
29183
29185
29187
29189
29510
29186
29207
29209
29211
29213
29215

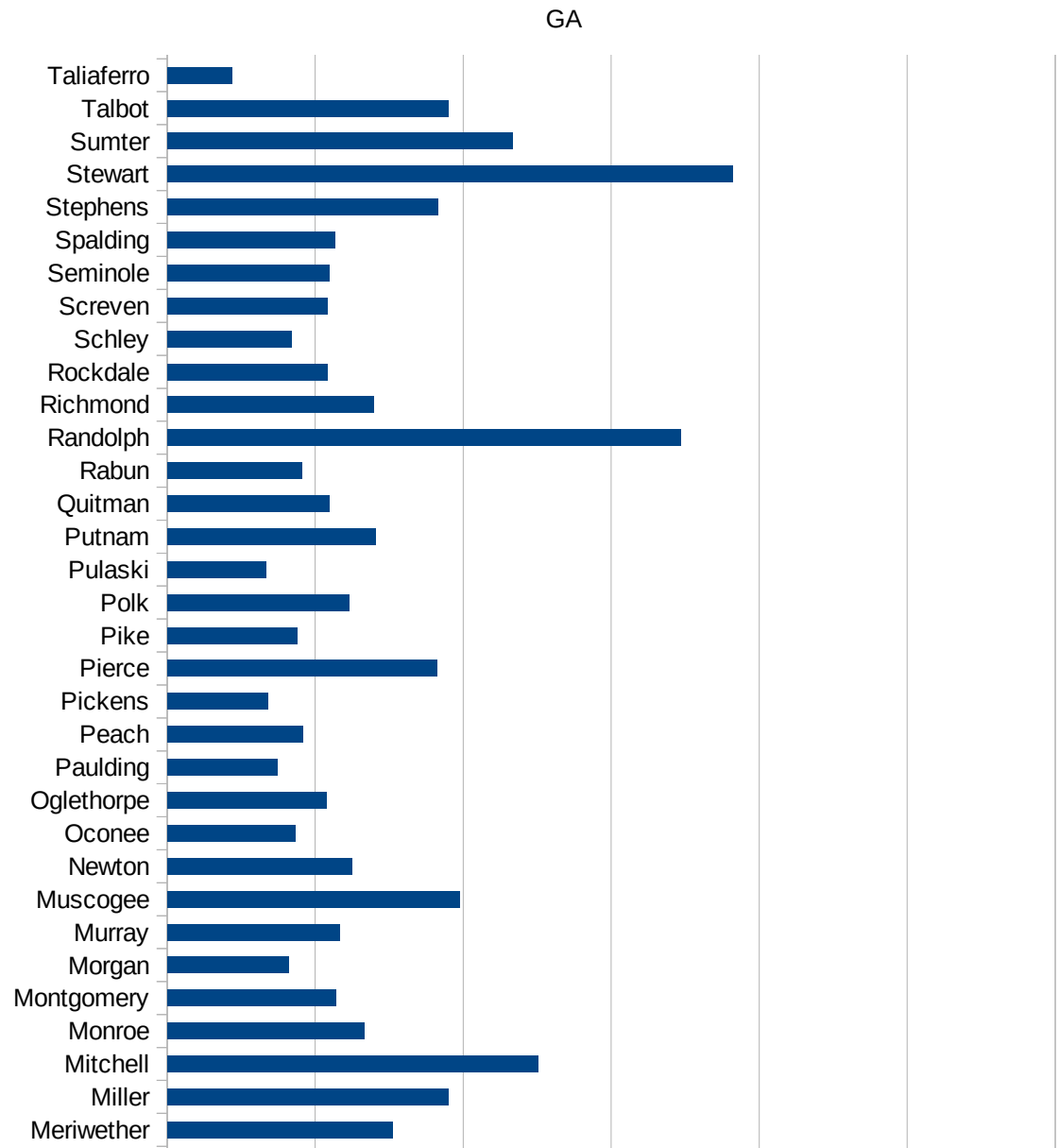
29217
29219
29221
29223
29225
29227
29229

GA

FIPS	County	PC Infection
13001	Appling	2653.050197
13003	Atkinson	3218.030613
13005	Bacon	3415.288333
13007	Baker	1681.759379
13009	Baldwin	1874.037882
13011	Banks	1079.62924
13013	Barrow	1136.012078
13015	Bartow	1272.460717
13017	Ben Hill	1799.01114
13019	Berrien	1184.292541
13021	Bibb	1756.425749
13023	Bleckley	903.5675339
13025	Brantley	1058.369053
13027	Brooks	2043.447431
13029	Bryan	1225.432313
13031	Bulloch	1196.698406
13033	Burke	1467.243455
13035	Butts	1674.037945
13037	Calhoun	2849.496222
13039	Camden	924.0456806
13043	Candler	1633.444075
13045	Carroll	1305.441031
13047	Catoosa	670.4242065
13049	Charlton	1989.512647
13051	Chatham	1473.400301
13053	Chattahoochee	4764.133283
13055	Chattooga	580.8793868
13057	Cherokee	965.1818421
13059	Clarke	1137.987905
13061	Clay	2390.024247
13063	Clayton	1381.834504
13065	Clinch	2391.696751
13067	Cobb	1337.094462

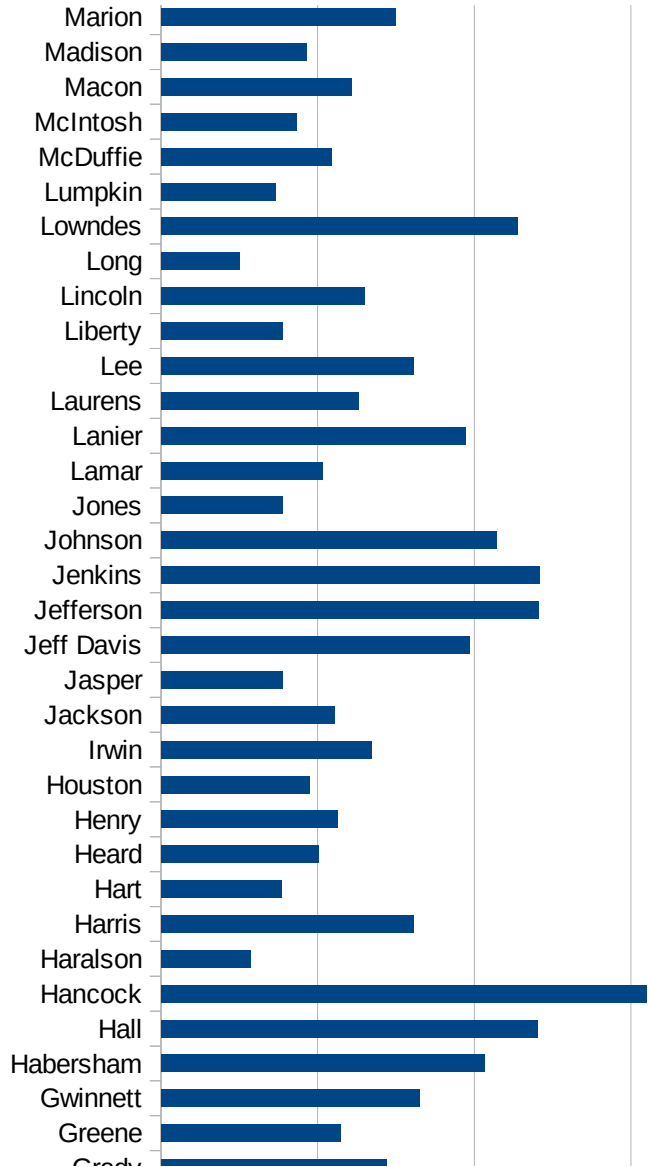


13069 Coffee	2780.03388
13071 Colquitt	3112.388138
13073 Columbia	968.948286
13075 Cook	1975.294255
13077 Coweta	811.7150222
13079 Crawford	657.5742815
13081 Crisp	1539.754878
13083 Dade	585.4800937
13085 Dawson	944.8630547
13087 Decatur	1900.28222
13089 DeKalb	1474.969533
13091 Dodge	970.7800048
13093 Dooly	1685.393258
13095 Dougherty	2695.00126
13097 Douglas	1415.389697
13099 Early	3181.418952
13101 Echols	5425
13103 Effingham	857.0509728
13105 Elbert	1474.895397
13107 Emanuel	1441.712365
13109 Evans	1539.035538
13111 Fannin	905.0993684
13113 Fayette	709.5073991
13115 Floyd	1069.163765
13117 Forsyth	683.3972918
13119 Franklin	1398.601399
13121 Fulton	1508.693342
13123 Gilmer	1382.398754
13125 Glascock	634.3906511
13127 Glynn	2460.718854
13129 Gordon	1433.648262
13131 Grady	1442.540811
13133 Greene	1147.022262
13135 Gwinnett	1650.71283



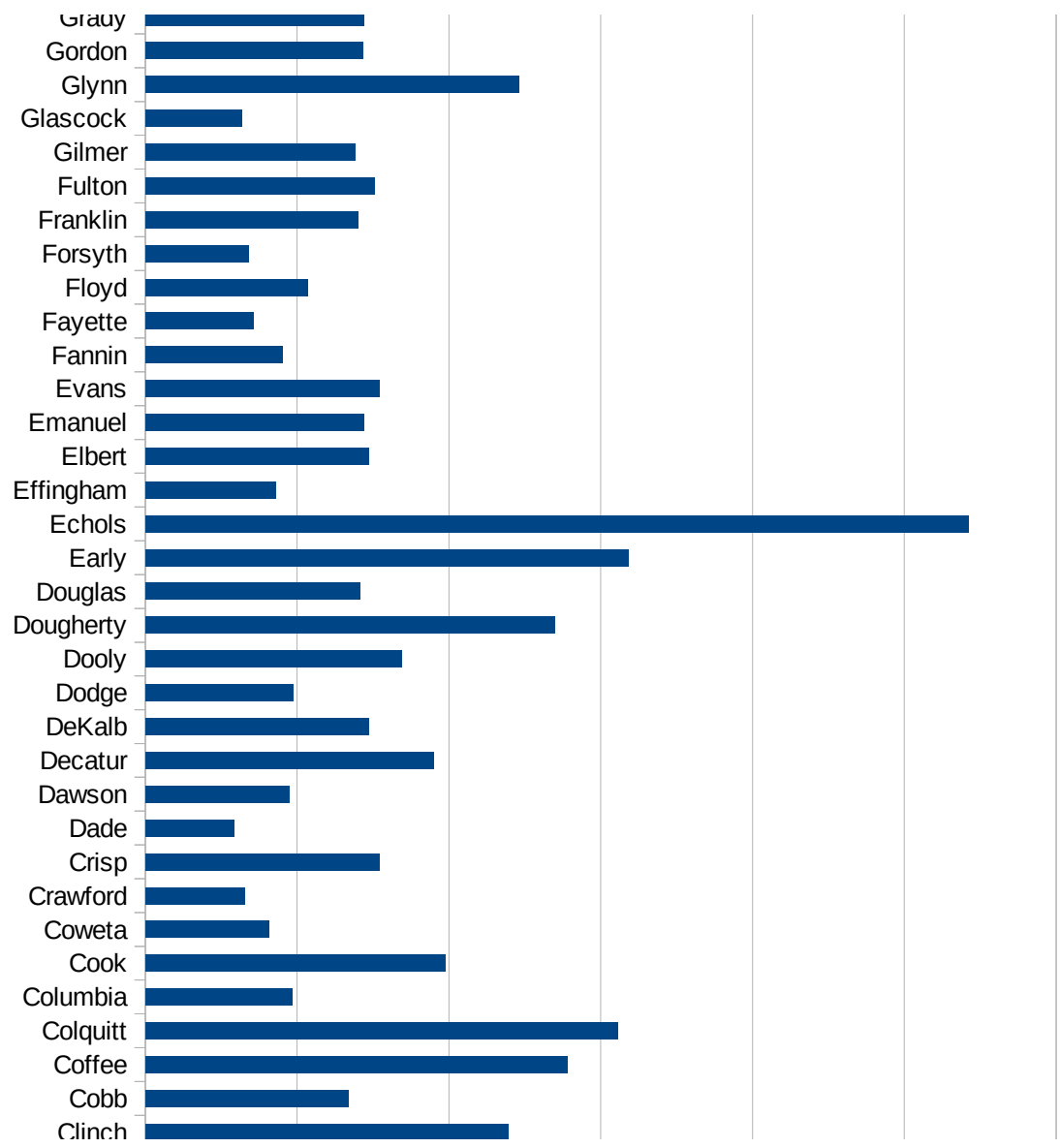
GA

13137 Habersham	2064.422314
13139 Hall	2404.179116
13141 Hancock	3102.53953
13143 Haralson	572.2412217
13145 Harris	1612.762872
13147 Hart	766.3128856
13149 Heard	1001.767826
13151 Henry	1125.445226
13153 Houston	949.385408
13155 Irwin	1340.71079
13157 Jackson	1106.188407
13159 Jasper	776.3532764
13161 Jeff Davis	1969.525584
13163 Jefferson	2410.887881
13165 Jenkins	2418.518945
13167 Johnson	2142.562835
13169 Jones	775.789768
13171 Lamar	1031.578947
13173 Lanier	1943.907157
13175 Laurens	1259.376651
13177 Lee	1612.686467
13179 Liberty	774.021497
13181 Lincoln	1301.326595
13183 Long	500.0526371
13185 Lowndes	2273.880039
13187 Lumpkin	728.265817
13189 McDuffie	1086.805072
13191 McIntosh	864.7140865
13193 Macon	1217.378072
13195 Madison	927.4873524
13197 Marion	1496.826727
13199 Meriwether	1523.637744
13201 Miller	1899.40204
13205 Mitchell	2505.407354

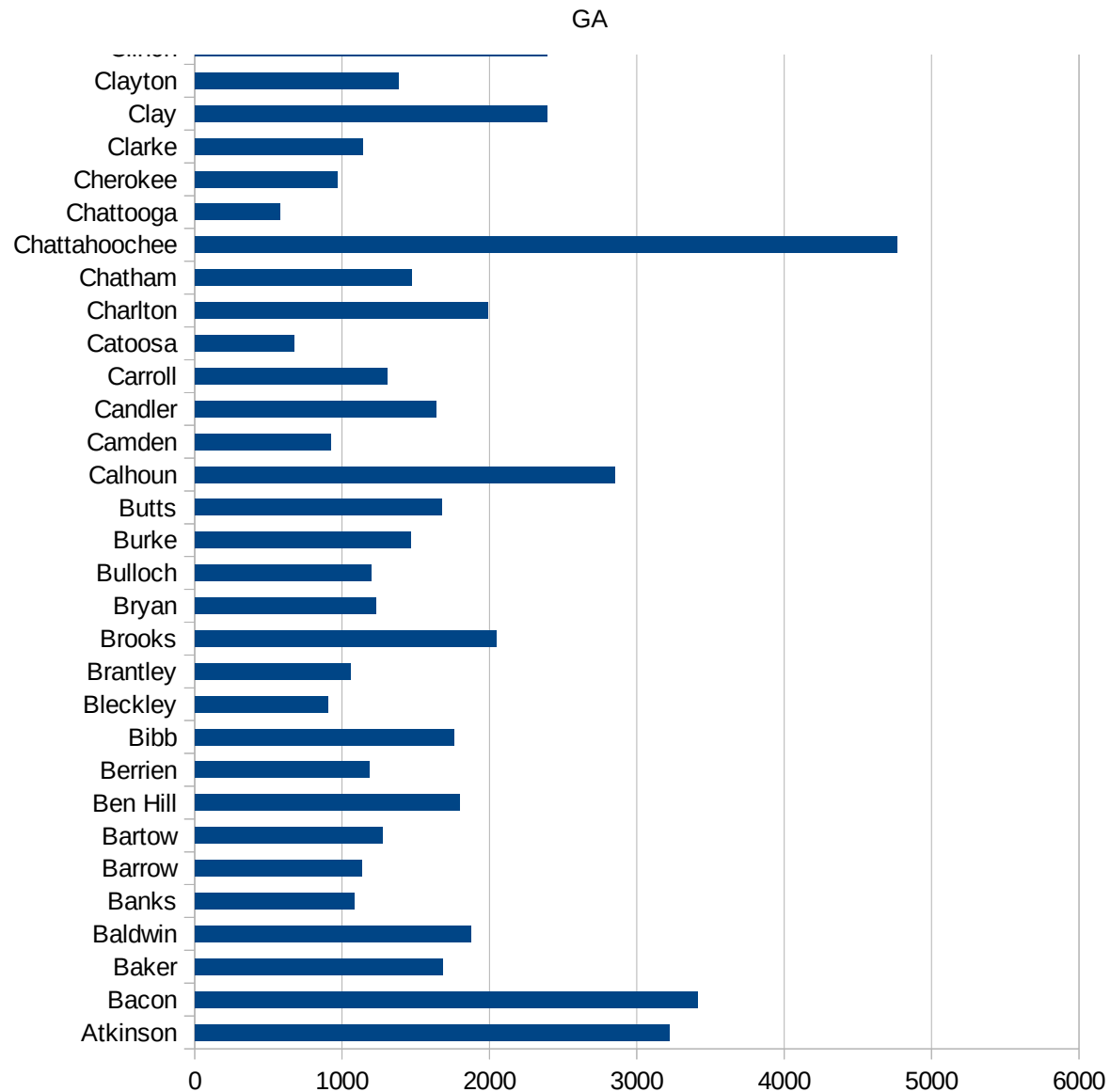


GA

13207 Monroe	1333.575581
13209 Montgomery	1142.173393
13211 Morgan	822.1503209
13213 Murray	1164.800481
13215 Muscogee	1977.750309
13217 Newton	1248.847464
13219 Oconee	865.7567733
13221 Oglethorpe	1076.125947
13223 Paulding	744.9220941
13225 Peach	915.8515588
13227 Pickens	681.6760475
13229 Pierce	1820.619939
13231 Pike	880.1116239
13233 Polk	1226.748293
13235 Pulaski	668.5337429
13237 Putnam	1407.67573
13239 Quitman	1096.972356
13241 Rabun	913.0254343
13243 Randolph	3468.461876
13245 Richmond	1396.648045
13247 Rockdale	1083.956995
13249 Schley	840.3361345
13251 Screven	1083.369206
13253 Seminole	1094.407697
13255 Spalding	1134.644478
13257 Stephens	1828.308047
13259 Stewart	3823.19729
13261 Sumter	2330.743618
13263 Talbot	1897.321429
13265 Taliaferro	435.3233831
13267 Tattnall	1283.919499
13269 Taylor	733.9221296
13271 Telfair	1473.922902
13273 Terrell	3193.589595



13275 Thomas	1905.597552
13277 Tift	2841.931429
13279 Toombs	1881.950385
13281 Towns	843.7394533
13283 Treutlen	1130.85622
13285 Troup	2977.125396
13287 Turner	2603.64004
13289 Twiggs	818.27064
13291 Union	724.9697929
13293 Upson	1708.94526
13295 Walker	665.6101426
13297 Walton	806.3912388
13299 Ware	2794.282511
13301 Warren	856.9796229
13303 Washington	1628.568626
13305 Wayne	1697.530864
13307 Webster	1378.782076
13309 Wheeler	1015.357279
13311 White	844.1775108
13313 Whitfield	2539.832023
13315 Wilcox	1702.22424
13317 Wilkes	1650.465776
13319 Wilkinson	1726.427623
13321 Worth	1960.687719



GA

FIPS

- 29001
- 29003
- 29005
- 29007
- 29009
- 29011
- 29013
- 29015
- 29017
- 29019
- 29021
- 29023
- 29025
- 29027
- 29029
- 29031
- 29033
- 29035
- 29037

29039
29041
29043
29045
29047
29049
29051
29053
29055
29057
29059
29061
29063
29065
29067
29069
29071
29073
29075
29077
29079
29081
29083
29085
29087
29089
29091
29093
29095
29097
29099
29101

29103

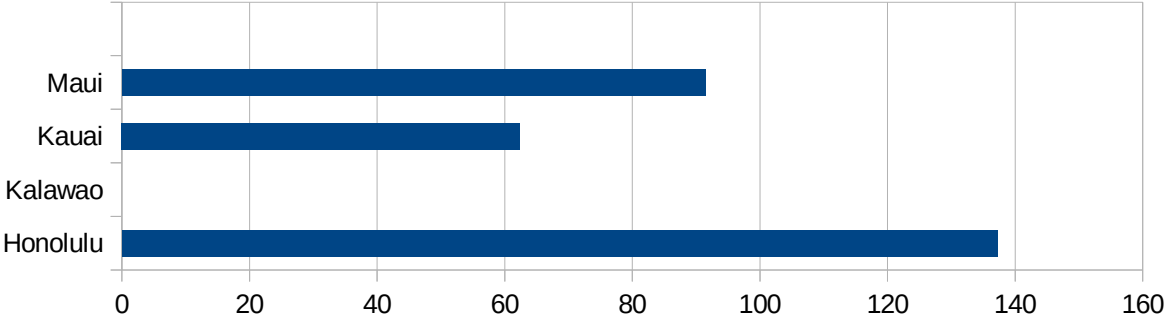
29105
29107
29109
29111
29113
29115
29117
29121
29123
29125
29127
29119
29129
29131
29133
29135
29137
29139
29141
29143
29145
29147
29149
29151
29153
29155
29157
29159
29161
29163
29165
29167
29169
29171

GA

29173
29175
29177
29179
29181
29195
29197
29199
29201
29203
29205
29183
29185
29187
29189
29510
29186
29207
29209
29211
29213
29215

29217
29219
29221
29223
29225
29227
29229

FIPS	County	PC Infection
15001	Hawaii	58.21387879
15003	Honolulu	137.2336952
15005	Kalawao	0
15007	Kauai	62.38476148
15009	Maui	91.50334615



HI

FIPS

29001
29003
29005
29007
29009
29011
29013
29015
29017
29019
29021
29023
29025
29027
29029
29031
29033
29035
29037

HI

29039
29041
29043
29045
29047
29049
29051
29053
29055
29057
29059
29061
29063
29065
29067
29069
29071
29073
29075
29077
29079
29081
29083
29085
29087
29089
29091
29093
29095
29097
29099
29101

29103

HI

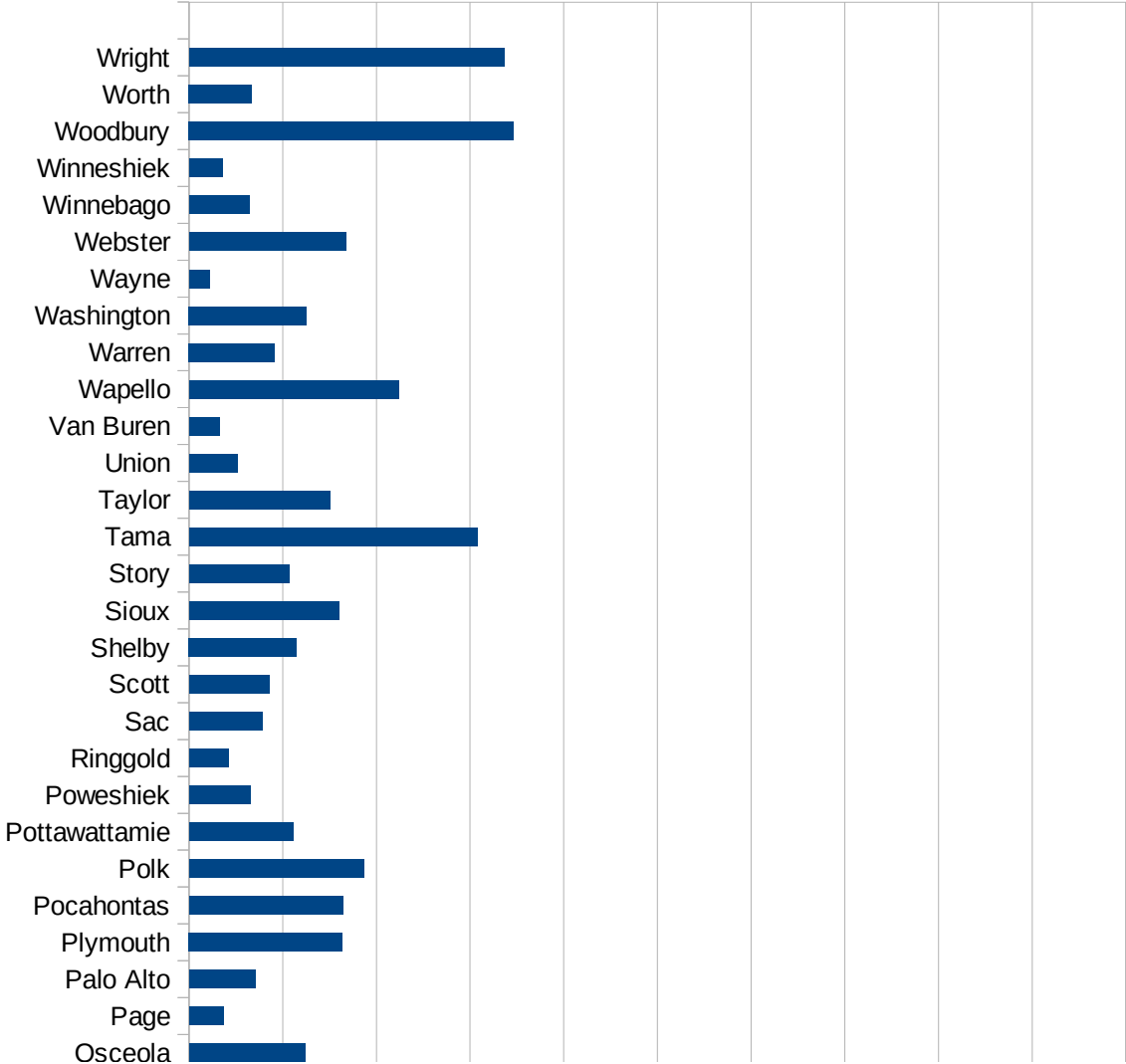
29105
29107
29109
29111
29113
29115
29117
29121
29123
29125
29127
29119
29129
29131
29133
29135
29137
29139
29141
29143
29145
29147
29149
29151
29153
29155
29157
29159
29161
29163
29165
29167
29169
29171

HI

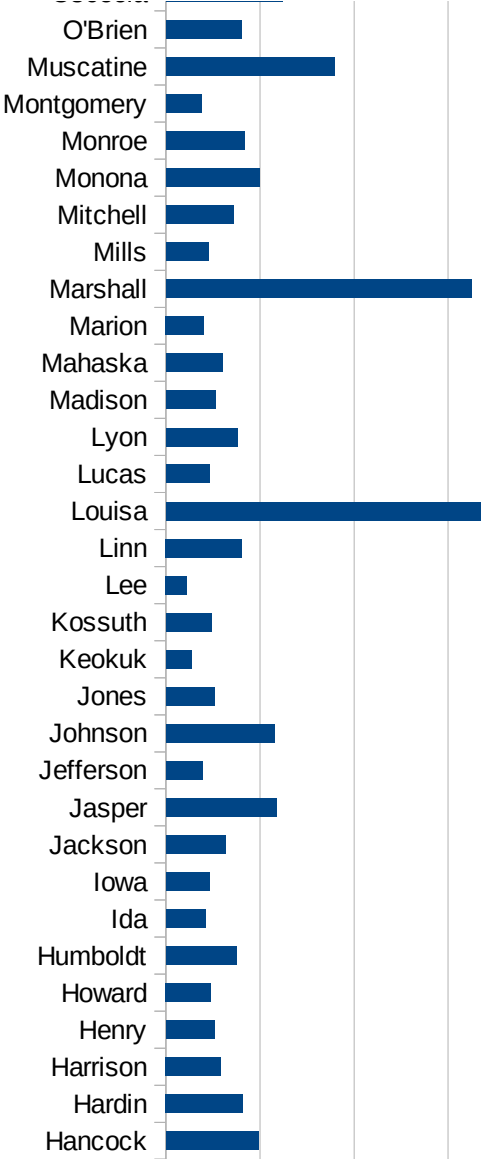
29173
29175
29177
29179
29181
29195
29197
29199
29201
29203
29205
29183
29185
29187
29189
29510
29186
29207
29209
29211
29213
29215

29217
29219
29221
29223
29225
29227
29229

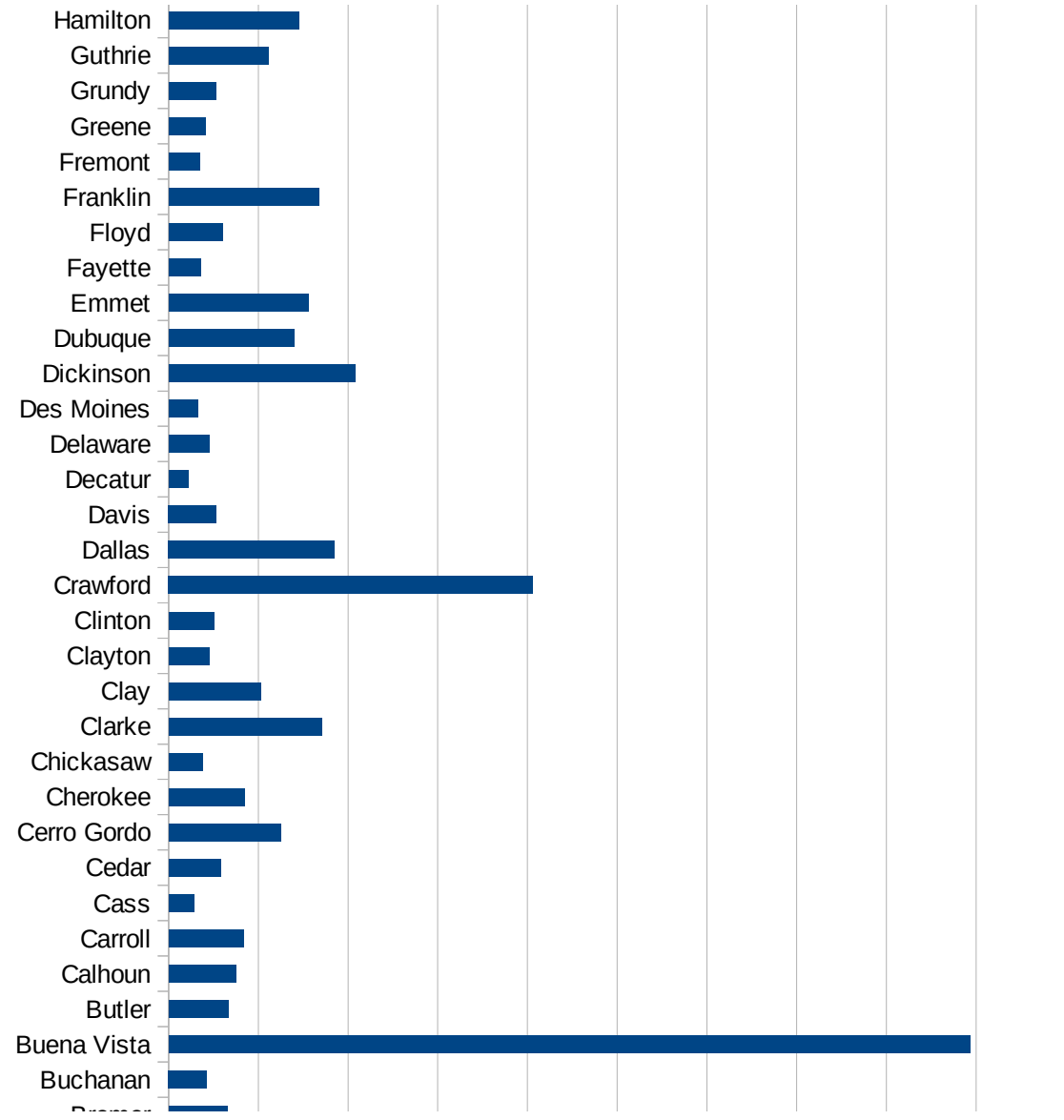
FIPS	County	PC Infection
19001	Adair	283.1657936
19003	Adams	356.6529492
19005	Allamakee	1048.293811
19007	Appanoose	289.4588727
19009	Audubon	454.0501271
19011	Benton	440.683254
19013	Black Hawk	2152.437919
19015	Boone	812.2675169
19017	Bremer	657.3936746
19019	Buchanan	424.5483278
19021	Buena Vista	8931.266982
19023	Butler	667.1710572
19025	Calhoun	752.6549129
19027	Carroll	838.5432172
19029	Cass	286.1562258
19031	Cedar	585.1720621
19033	Cerro Gordo	1252.139658
19035	Cherokee	847.9816271
19037	Chickasaw	376.1283852
19039	Clarke	1708.585376
19041	Clay	1028.883104
19043	Clayton	449.9886079
19045	Clinton	505.1807902
19047	Crawford	4062.245017
19049	Dallas	1851.851852
19051	Davis	532.3278252
19053	Decatur	215.4626109
19055	Delaware	456.9687738
19057	Des Moines	324.4928203
19059	Dickinson	2081.268583
19061	Dubuque	1399.012947
19063	Emmet	1556.252026
19065	Fayette	361.1393693

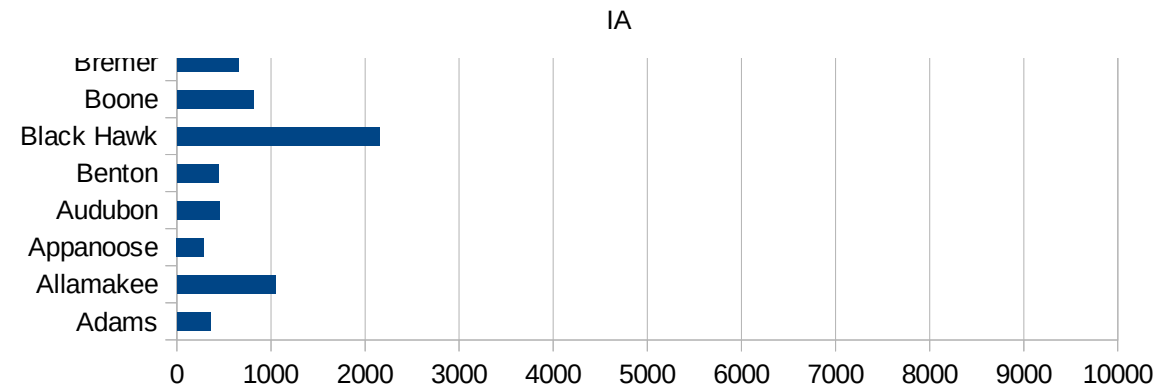


19067 Floyd	602.7536324
19069 Franklin	1679.17819
19071 Fremont	343.2003432
19073 Greene	411.9808485
19075 Grundy	528.283485
19077 Guthrie	1110.074627
19079 Hamilton	1451.310861
19081 Hancock	980.2091113
19083 Hardin	818.1171449
19085 Harrison	587.2364511
19087 Henry	518.2638162
19089 Howard	478.9376293
19091 Humboldt	754.1636116
19093 Ida	423.9146324
19095 Iowa	464.6552258
19097 Jackson	632.9765336
19099 Jasper	1179.099254
19101 Jefferson	386.2684294
19103 Johnson	1157.609414
19105 Jones	515.811801
19107 Keokuk	273.8386308
19109 Kossuth	482.962168
19111 Lee	223.1684041
19113 Linn	808.2900637
19115 Louisa	3348.554033
19117 Lucas	462.6951995
19119 Lyon	762.001524
19121 Madison	523.1091144
19123 Mahaska	600
19125 Marion	407.1003083
19127 Marshall	3246.542108
19129 Mills	451.4372967
19131 Mitchell	719.0841139
19133 Monona	990.8975688



19135 Monroe	834.4030809
19137 Montgomery	379.8860342
19139 Muscatine	1793.659298
19141 O'Brien	802.0231214
19143 Osceola	1241.721854
19145 Page	367.2371959
19147 Palo Alto	705.5661328
19149 Plymouth	1637.776449
19151 Pocahontas	1646.884273
19153 Polk	1863.6957
19155 Pottawattamie	1111.907027
19157 Poweshiek	657.7891866
19159 Ringgold	422.705314
19161 Sac	781.9734541
19163 Scott	855.8254416
19165 Shelby	1148.730351
19167 Sioux	1604.170844
19169 Story	1065.185261
19171 Tama	3076.194983
19173 Taylor	1502.180585
19175 Union	517.8412493
19177 Van Buren	327.6353276
19179 Wapello	2238.318421
19181 Warren	916.6405516
19183 Washington	1255.589178
19185 Wayne	218.7158257
19187 Webster	1678.749621
19189 Winnebago	646.5107435
19191 Winneshiek	354.4859953
19193 Woodbury	3465.998303
19195 Worth	670.8707903
19197 Wright	3364.854216





FIPS

- 29001
- 29003
- 29005
- 29007
- 29009
- 29011
- 29013
- 29015
- 29017
- 29019
- 29021
- 29023
- 29025
- 29027
- 29029
- 29031
- 29033
- 29035
- 29037

IA

29039
29041
29043
29045
29047
29049
29051
29053
29055
29057
29059
29061
29063
29065
29067
29069
29071
29073
29075
29077
29079
29081
29083
29085
29087
29089
29091
29093
29095
29097
29099
29101

29103

IA

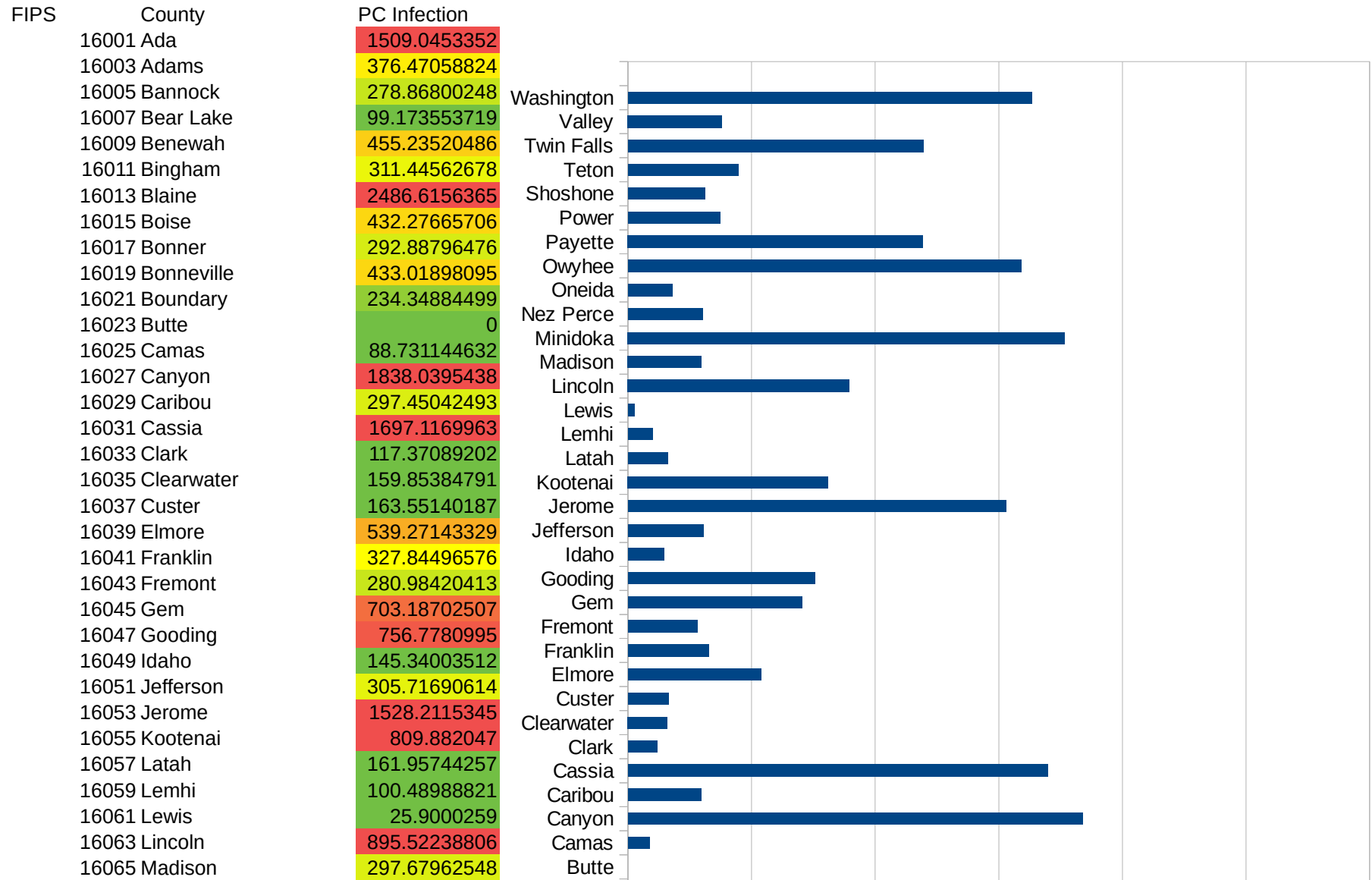
29105
29107
29109
29111
29113
29115
29117
29121
29123
29125
29127
29119
29129
29131
29133
29135
29137
29139
29141
29143
29145
29147
29149
29151
29153
29155
29157
29159
29161
29163
29165
29167
29169
29171

IA

29173
29175
29177
29179
29181
29195
29197
29199
29201
29203
29205
29183
29185
29187
29189
29510
29186
29207
29209
29211
29213
29215

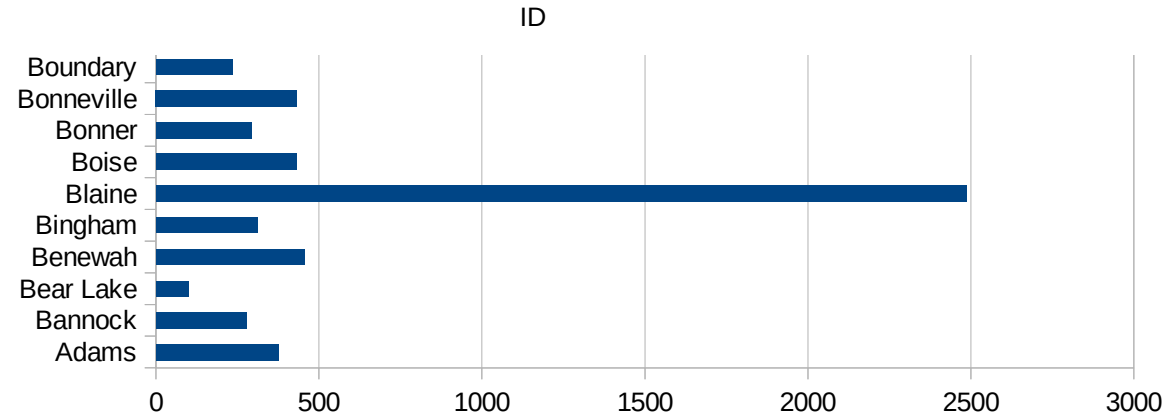
29217
29219
29221
29223
29225
29227
29229

ID



This work is licensed under the Creative Commons Attribution-NoDerivatives 4.0 International License. To view a copy of this license, visit <http://creativecommons.org/licenses/by-nd/4.0/>.

16067 Minidoka	1767.1068427
16069 Nez Perce	301.9204118
16071 Oneida	178.25311943
16073 Owyhee	1590.6952878
16075 Payette	1193.15528
16077 Power	373.32646756
16079 Shoshone	312.59768678
16081 Teton	446.73539519
16083 Twin Falls	1194.2240448
16085 Valley	380.40032606
16087 Washington	1633.6974707



ID

FIPS

29001
29003
29005
29007
29009
29011
29013
29015
29017
29019
29021
29023
29025
29027
29029
29031
29033
29035
29037

ID

29039
29041
29043
29045
29047
29049
29051
29053
29055
29057
29059
29061
29063
29065
29067
29069
29071
29073
29075
29077
29079
29081
29083
29085
29087
29089
29091
29093
29095
29097
29099
29101

29103

ID

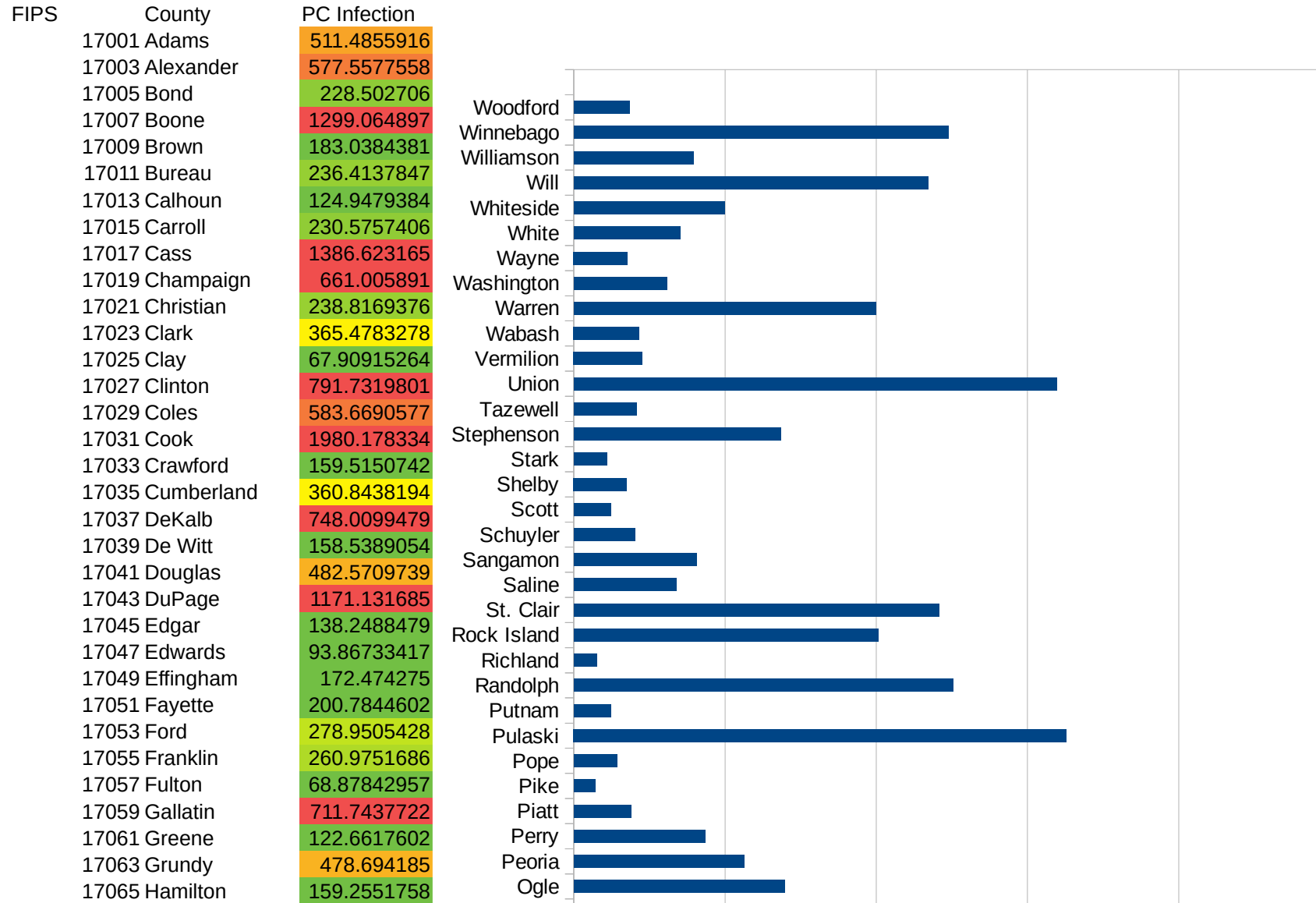
29105
29107
29109
29111
29113
29115
29117
29121
29123
29125
29127
29119
29129
29131
29133
29135
29137
29139
29141
29143
29145
29147
29149
29151
29153
29155
29157
29159
29161
29163
29165
29167
29169
29171

ID

29173
29175
29177
29179
29181
29195
29197
29199
29201
29203
29205
29183
29185
29187
29189
29510
29186
29207
29209
29211
29213
29215

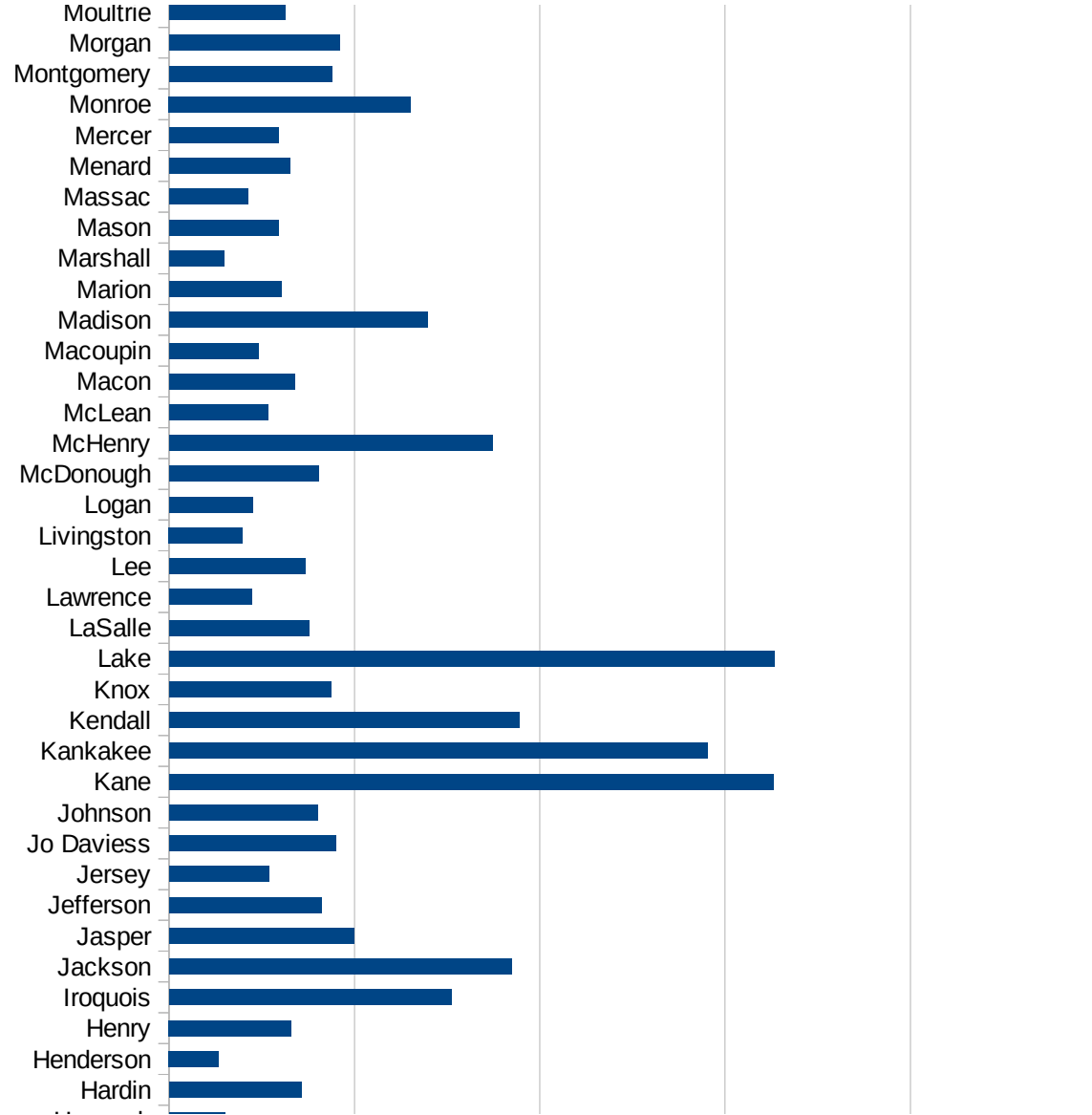
29217
29219
29221
29223
29225
29227
29229

IL



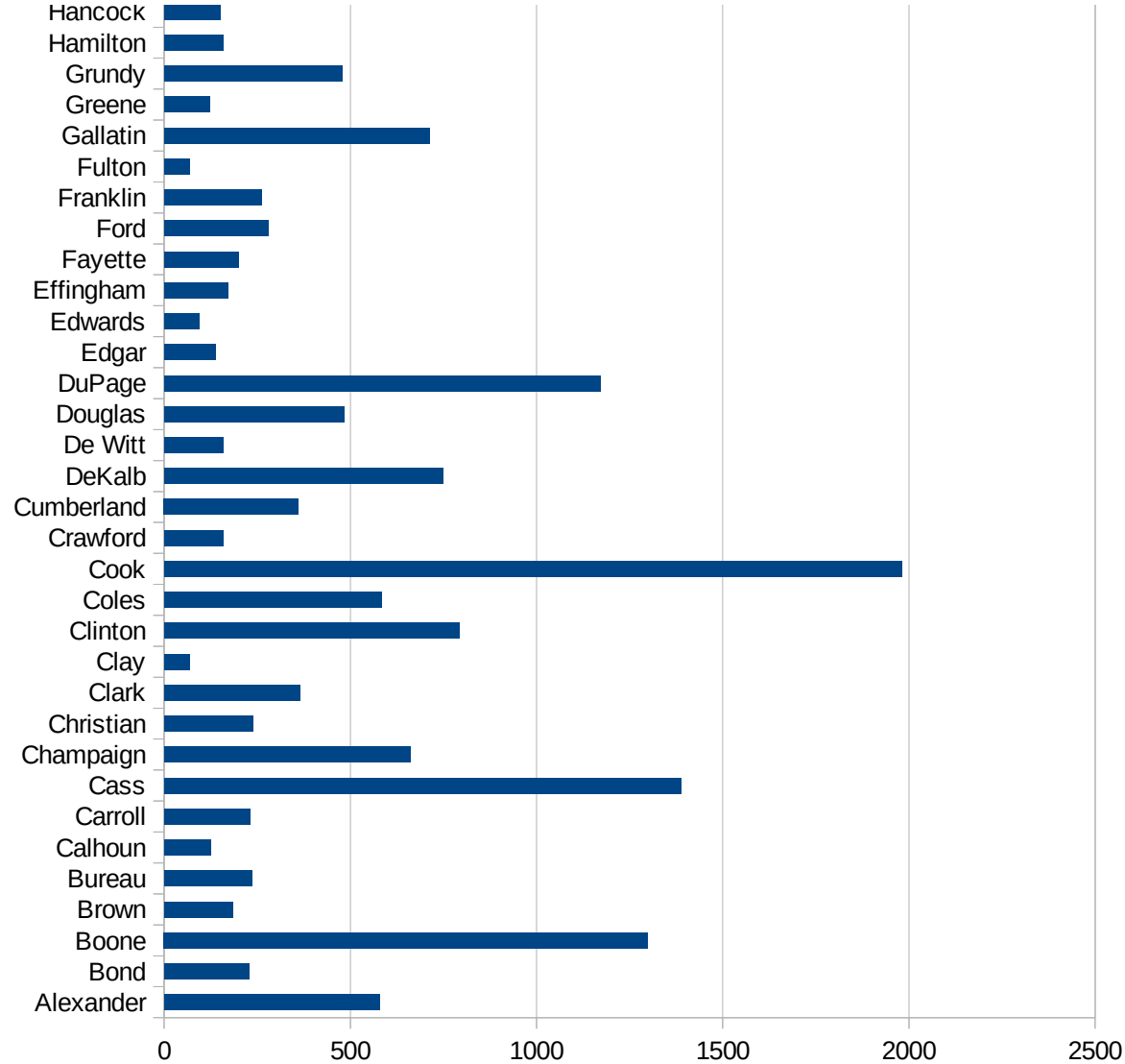
IL

17067 Hancock	151.3113652
17069 Hardin	358.056266
17071 Henderson	134.1481592
17073 Henry	330.0061112
17075 Iroquois	760.7593102
17077 Jackson	923.039412
17079 Jasper	499.427739
17081 Jefferson	409.8360656
17083 Jersey	270.0599625
17085 Jo Daviess	449.311991
17087 Johnson	401.4129737
17089 Kane	1631.175405
17091 Kankakee	1452.410383
17093 Kendall	945.1588946
17095 Knox	437.0210728
17097 Lake	1633.487055
17099 LaSalle	378.3240428
17101 Lawrence	222.0107834
17103 Lee	368.1734506
17105 Livingston	198.5403093
17107 Logan	224.7191011
17109 McDonough	403.9392422
17111 McHenry	873.0595975
17113 McLean	266.7391858
17115 Macon	338.0701352
17117 Macoupin	240.5490698
17119 Madison	695.7547616
17121 Marion	303.030303
17123 Marshall	147.3903243
17125 Mason	294.8765205
17127 Massac	213.0681818
17129 Menard	325.5208333
17131 Mercer	294.852894
17133 Monroe	652.3955148



IL

17135 Montgomery	440.5440369
17137 Morgan	459.1476336
17139 Moultrie	312.5637018
17141 Ogle	697.1309624
17143 Peoria	563.6110973
17145 Perry	434.4951355
17147 Piatt	189.070505
17149 Pike	70.46313497
17151 Pope	142.4501425
17153 Pulaski	1629.141497
17155 Putnam	121.9512195
17157 Randolph	1255.217093
17159 Richland	76.12764068
17161 Rock Island	1007.130063
17163 St. Clair	1207.3899
17165 Saline	338.8270727
17167 Sangamon	405.9422159
17169 Schuyler	202.6929202
17171 Scott	121.8026797
17173 Shelby	174.7849685
17175 Stark	110.5583195
17177 Stephenson	683.7530445
17179 Tazewell	207.0612418
17181 Union	1597.292322
17183 Vermilion	226.5448012
17185 Wabash	216.4689584
17187 Warren	998.1211837
17189 Washington	307.2525902
17191 Wayne	177.5655156
17193 White	351.2623491
17195 Whiteside	499.7662963
17197 Will	1170.140544
17199 Williamson	395.1920783
17201 Winnebago	1237.67517



IL

17203 Woodford

184.5929855

IL

FIPS

29001
29003
29005
29007
29009
29011
29013
29015
29017
29019
29021
29023
29025
29027
29029
29031
29033
29035
29037

IL

29039
29041
29043
29045
29047
29049
29051
29053
29055
29057
29059
29061
29063
29065
29067
29069
29071
29073
29075
29077
29079
29081
29083
29085
29087
29089
29091
29093
29095
29097
29099
29101

29103

IL

29105
29107
29109
29111
29113
29115
29117
29121
29123
29125
29127
29119
29129
29131
29133
29135
29137
29139
29141
29143
29145
29147
29149
29151
29153
29155
29157
29159
29161
29163
29165
29167
29169
29171

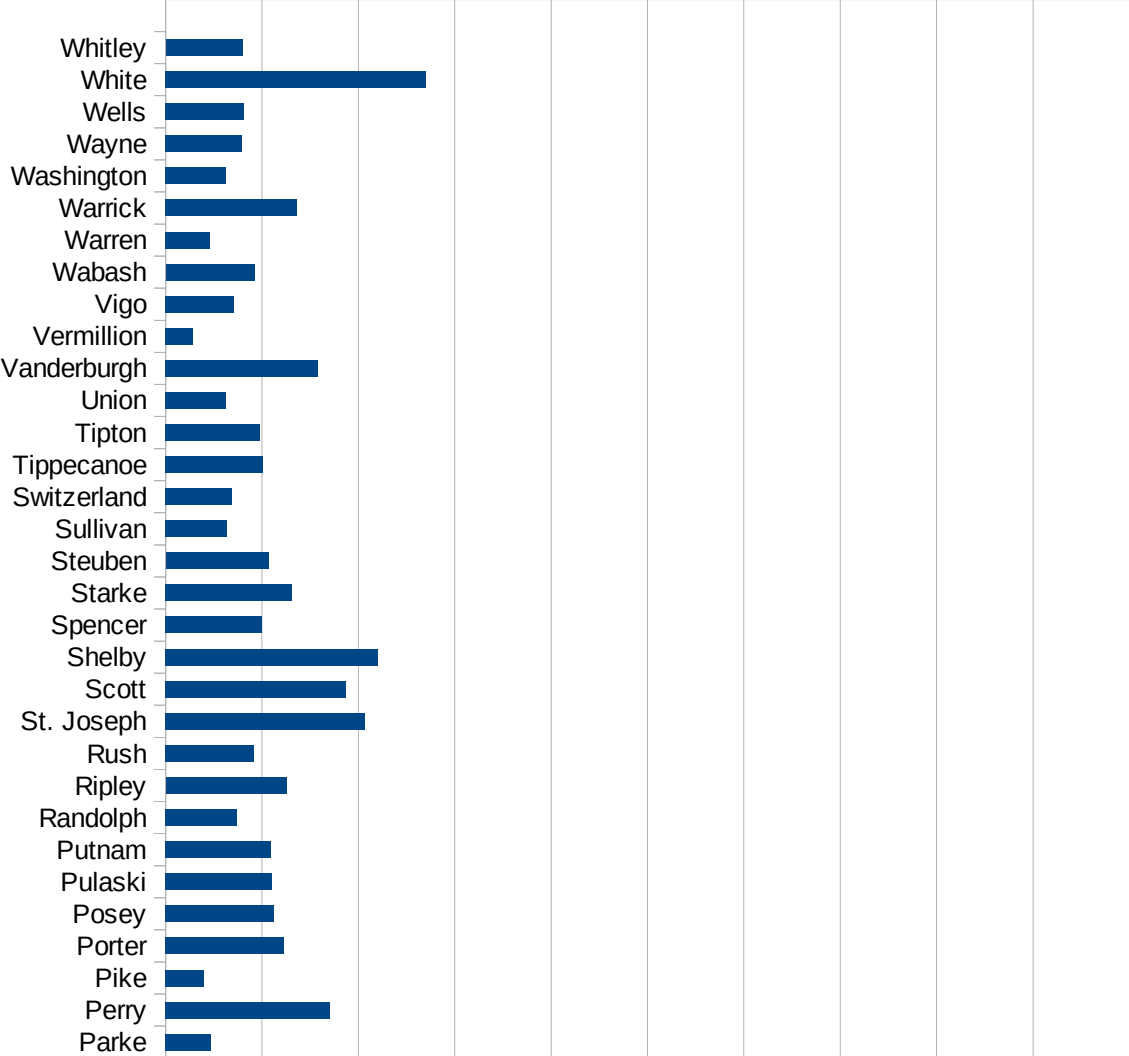
IL

29173
29175
29177
29179
29181
29195
29197
29199
29201
29203
29205
29183
29185
29187
29189
29510
29186
29207
29209
29211
29213
29215

29217
29219
29221
29223
29225
29227
29229

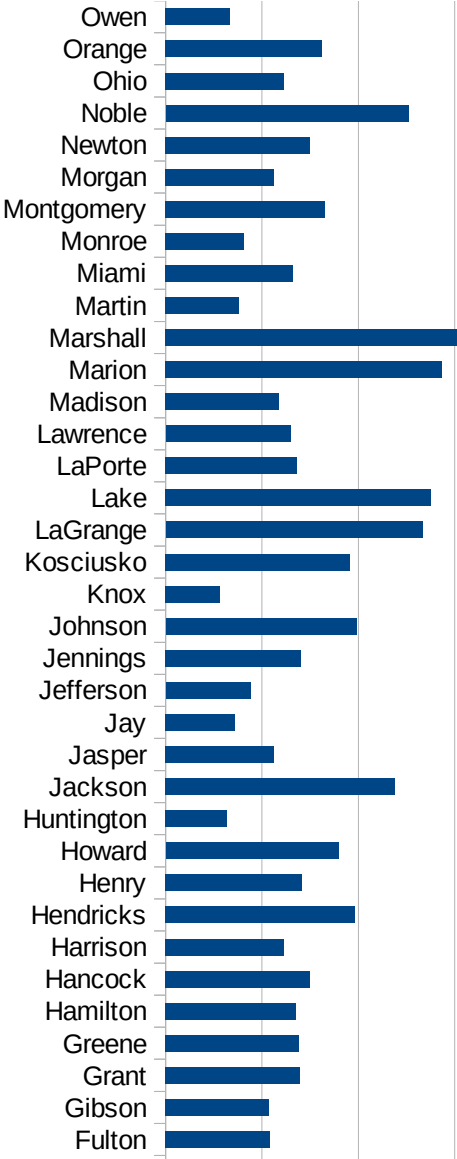
IN

FIPS	County	PC Infection
18001	Adams	196.4305758
18003	Allen	891.1658687
18005	Bartholomew	825.3477215
18007	Benton	647.1743904
18009	Blackford	402.3470243
18011	Boone	864.1920029
18013	Brown	413.5486412
18015	Carroll	601.1824912
18017	Cass	4518.50876
18019	Clark	777.0961145
18021	Clay	317.1570501
18023	Clinton	1010.852713
18025	Crawford	378.8596325
18027	Daviess	615.4403113
18029	Dearborn	802.937379
18031	Decatur	1033.81354
18033	DeKalb	458.0576505
18035	Delaware	484.4387133
18037	Dubois	1292.141431
18039	Elkhart	2114.224557
18041	Fayette	590.0984944
18043	Floyd	741.82641
18045	Fountain	330.2550303
18047	Franklin	760.9078114
18049	Fulton	542.5044794
18051	Gibson	538.0844195
18053	Grant	697.6462024
18055	Greene	693.6199463
18057	Hamilton	675.5815151
18059	Hancock	746.552108
18061	Harrison	614.622057
18063	Hendricks	984.3780874
18065	Henry	708.4999275

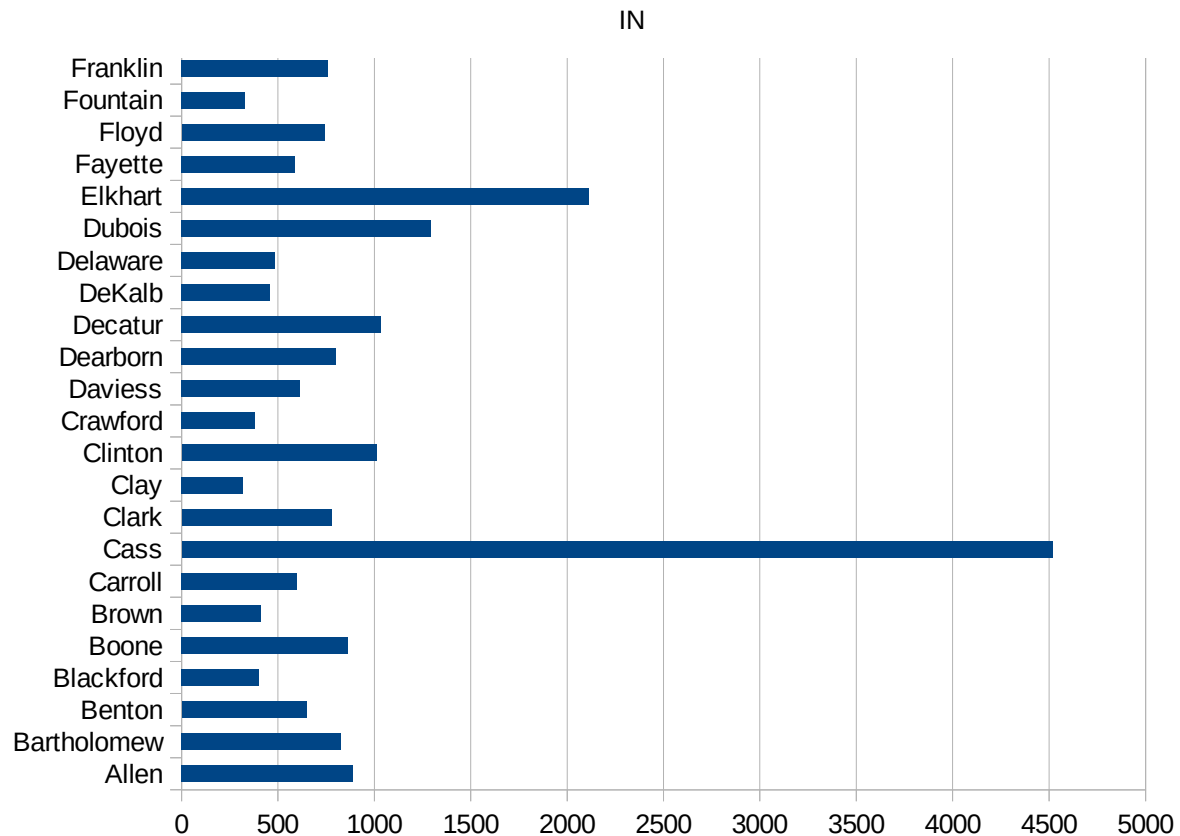


IN

18067 Howard	896.000777
18069 Huntington	317.3289183
18071 Jackson	1190.17932
18073 Jasper	560.3835781
18075 Jay	361.2020805
18077 Jefferson	440.8842524
18079 Jennings	702.6185216
18081 Johnson	991.518643
18083 Knox	284.591408
18085 Kosciusko	957.8544061
18087 LaGrange	1332.316298
18089 Lake	1378.581411
18091 LaPorte	682.6838292
18093 Lawrence	648.1562582
18095 Madison	586.2342932
18097 Marion	1435.050855
18099 Marshall	1517.903477
18101 Martin	381.7167466
18103 Miami	663.5364242
18105 Monroe	405.6712293
18107 Montgomery	826.6833568
18109 Morgan	560.4997433
18111 Newton	749.4111769
18113 Noble	1260.203652
18115 Ohio	616.0164271
18117 Orange	810.713736
18119 Owen	335.8119453
18121 Parke	236.3088557
18123 Perry	853.3137891
18125 Pike	201.4504432
18127 Porter	613.8188851
18129 Posey	559.9060298
18131 Pulaski	553.3723635
18133 Putnam	547.9234495



18135 Randolph	370.2064303
18137 Ripley	627.5637205
18139 Rush	456.1003421
18141 St. Joseph	1034.453468
18143 Scott	933.9140632
18145 Shelby	1101.069675
18147 Spencer	501.7956413
18149 Starke	654.0222368
18151 Steuben	534.8985138
18153 Sullivan	318.9946834
18155 Switzerland	345.245871
18157 Tippecanoe	503.5017198
18159 Tipton	489.159175
18161 Union	312.6332244
18163 Vanderburgh	791.8264502
18165 Vermillion	142.1280444
18167 Vigo	352.932412
18169 Wabash	460.3580563
18171 Warren	229.9406995
18173 Warrick	680.8701072
18175 Washington	311.3481015
18177 Wayne	397.3550109
18179 Wells	407.7146706
18181 White	1350.847387
18183 Whitley	399.1313025



IN

FIPS

29001
29003
29005
29007
29009
29011
29013
29015
29017
29019
29021
29023
29025
29027
29029
29031
29033
29035
29037

IN

29039
29041
29043
29045
29047
29049
29051
29053
29055
29057
29059
29061
29063
29065
29067
29069
29071
29073
29075
29077
29079
29081
29083
29085
29087
29089
29091
29093
29095
29097
29099
29101

29103

IN

29105
29107
29109
29111
29113
29115
29117
29121
29123
29125
29127
29119
29129
29131
29133
29135
29137
29139
29141
29143
29145
29147
29149
29151
29153
29155
29157
29159
29161
29163
29165
29167
29169
29171

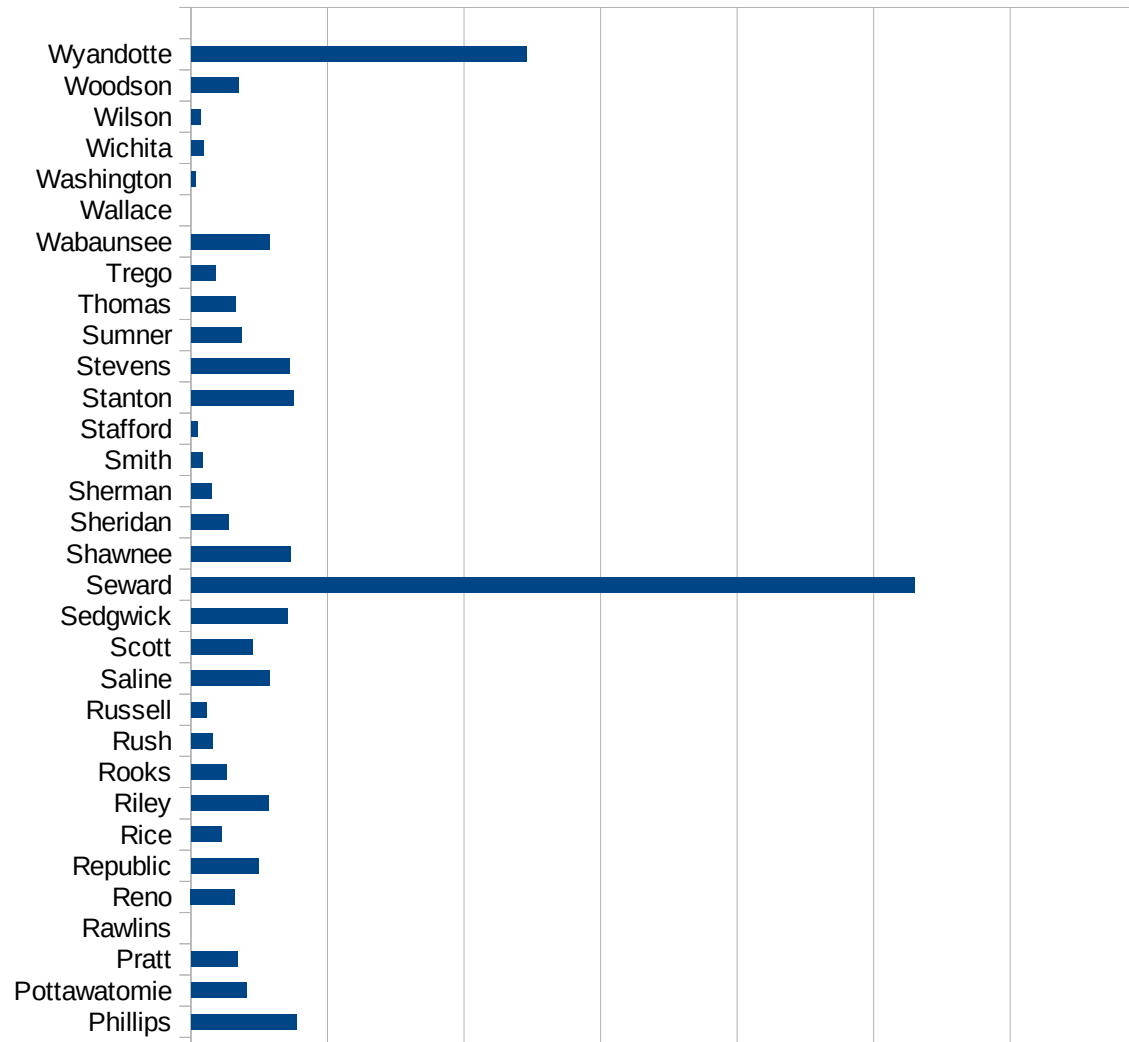
IN

29173
29175
29177
29179
29181
29195
29197
29199
29201
29203
29205
29183
29185
29187
29189
29510
29186
29207
29209
29211
29213
29215

29217
29219
29221
29223
29225
29227
29229

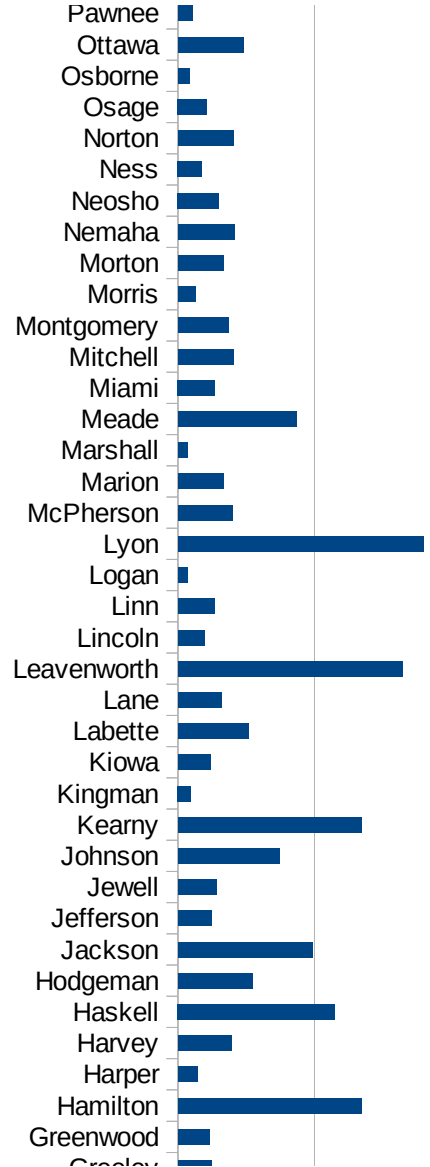
KS

FIPS	County	PC Infection
20001	Allen	88.39601414
20003	Anderson	317.3394263
20005	Atchison	345.8284444
20007	Barber	89.44543828
20009	Barton	352.3419249
20011	Bourbon	423.1215451
20013	Brown	281.308606
20015	Butler	232.1575676
20017	Chase	228.2236592
20019	Chautauqua	151.1030523
20021	Cherokee	319.7601799
20023	Cheyenne	75.18796992
20025	Clark	1995.012469
20027	Clay	187.5703389
20029	Cloud	297.8577157
20031	Coffey	765.2131665
20033	Comanche	171.624714
20035	Cowley	363.4505083
20037	Crawford	917.5017299
20039	Decatur	174.1553466
20041	Dickinson	186.9957792
20043	Doniphan	559.7500651
20045	Douglas	484.2056721
20047	Edwards	315.9003159
20049	Elk	39.87240829
20051	Ellis	365.7262278
20053	Ellsworth	242.091672
20055	Finney	4566.933435
20057	Ford	5895.892351
20059	Franklin	499.3952635
20061	Geary	346.6895748
20063	Gove	114.8545176
20065	Graham	361.1556982

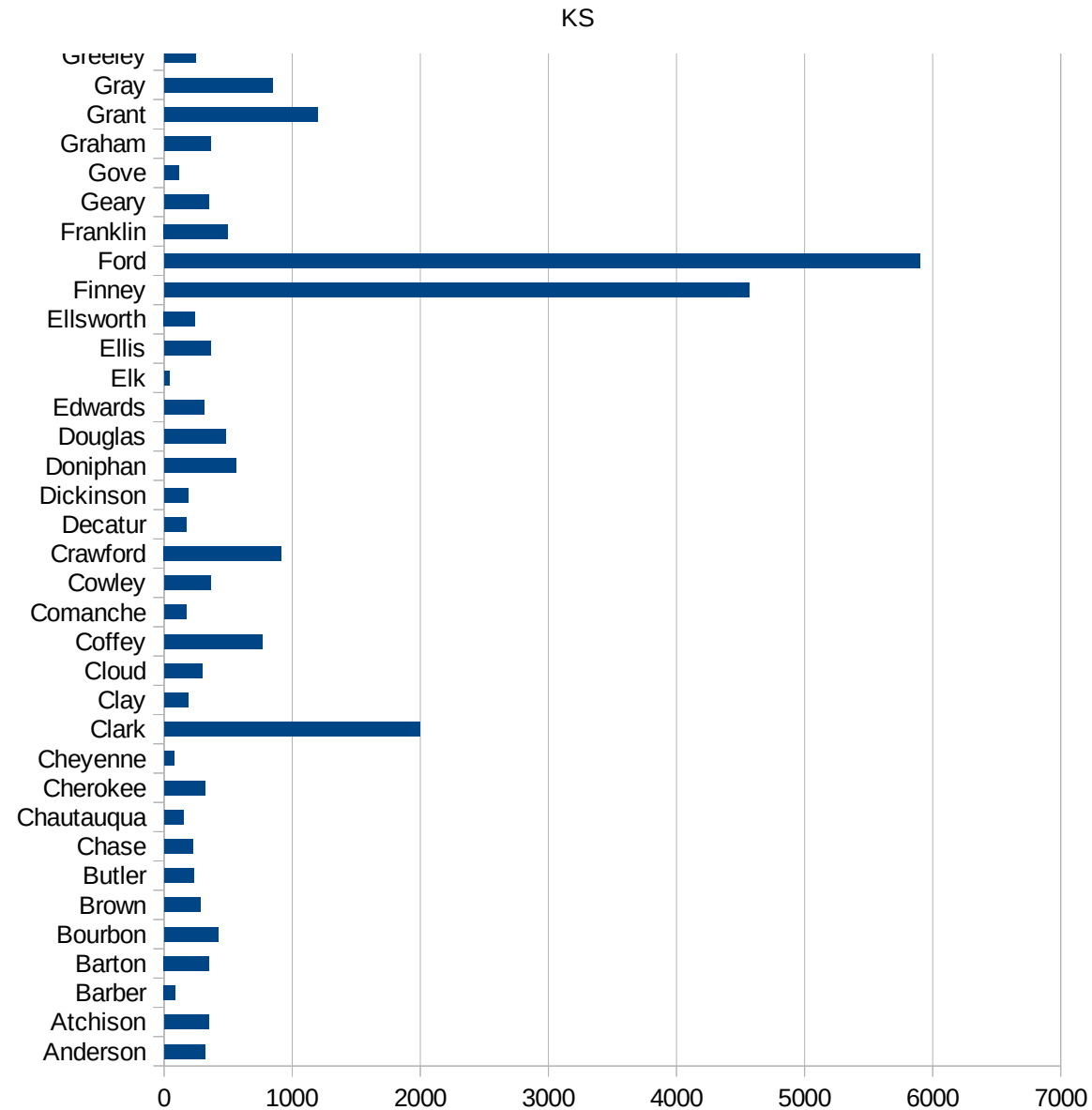


KS

20067 Grant	1199.563795
20069 Gray	845.3505719
20071 Greeley	244.4987775
20073 Greenwood	231.2138728
20075 Hamilton	1342.539317
20077 Harper	145.2960407
20079 Harvey	391.6983338
20081 Haskell	1150.863147
20083 Hodgeman	550.0550055
20085 Jackson	986.4457831
20087 Jefferson	247.6943347
20089 Jewell	281.5909891
20091 Johnson	745.5380676
20093 Kearny	1344.154197
20095 Kingman	95.75923393
20097 Kiowa	238.4737679
20099 Labette	520.9376878
20101 Lane	320.5128205
20103 Leavenworth	1643.475268
20105 Lincoln	198.4783328
20107 Linn	266.6666667
20109 Logan	70.32348805
20111 Lyon	1796.084536
20113 McPherson	399.4813751
20115 Marion	334.7280335
20117 Marshall	72.00164575
20119 Meade	868.3068017
20121 Miami	273.1591449
20123 Mitchell	406.504065
20125 Montgomery	373.5990037
20127 Morris	126.7886252
20129 Morton	337.4578178
20131 Nemaha	413.5893648
20133 Neosho	300.9215723



20135 Ness	176.056338
20137 Norton	405.1565378
20139 Osage	213.2864939
20141 Osborne	86.33093525
20143 Ottawa	482.5922096
20145 Pawnee	106.6747943
20147 Phillips	771.1115291
20149 Pottawatomie	407.7933847
20151 Pratt	341.2241416
20153 Rawlins	0
20155 Reno	322.4150653
20157 Republic	493.1389365
20159 Rice	220.3336481
20161 Riley	568.4978902
20163 Rooks	259.325753
20165 Rush	161.6553508
20167 Russell	115.8245258
20169 Saline	575.3570706
20171 Scott	449.2546457
20173 Sedgwick	709.8812906
20175 Seward	5298.438935
20177 Shawnee	729.5815751
20179 Sheridan	276.3521516
20181 Sherman	152.5682319
20183 Smith	83.26394671
20185 Stafford	47.86979416
20187 Stanton	754.9068948
20189 Stevens	719.5538766
20191 Sumner	369.6295008
20193 Thomas	324.2121644
20195 Trego	179.018976
20197 Wabaunsee	579.7941731
20199 Wallace	0
20201 Washington	36.900369



KS

20203 Wichita	95.01187648
20205 Wilson	69.2440854
20207 Woodson	345.5859252
20209 Wyandotte	2458.808159

KS

FIPS

29001
29003
29005
29007
29009
29011
29013
29015
29017
29019
29021
29023
29025
29027
29029
29031
29033
29035
29037

KS

29039
29041
29043
29045
29047
29049
29051
29053
29055
29057
29059
29061
29063
29065
29067
29069
29071
29073
29075
29077
29079
29081
29083
29085
29087
29089
29091
29093
29095
29097
29099
29101

29103

KS

29105
29107
29109
29111
29113
29115
29117
29121
29123
29125
29127
29119
29129
29131
29133
29135
29137
29139
29141
29143
29145
29147
29149
29151
29153
29155
29157
29159
29161
29163
29165
29167
29169
29171

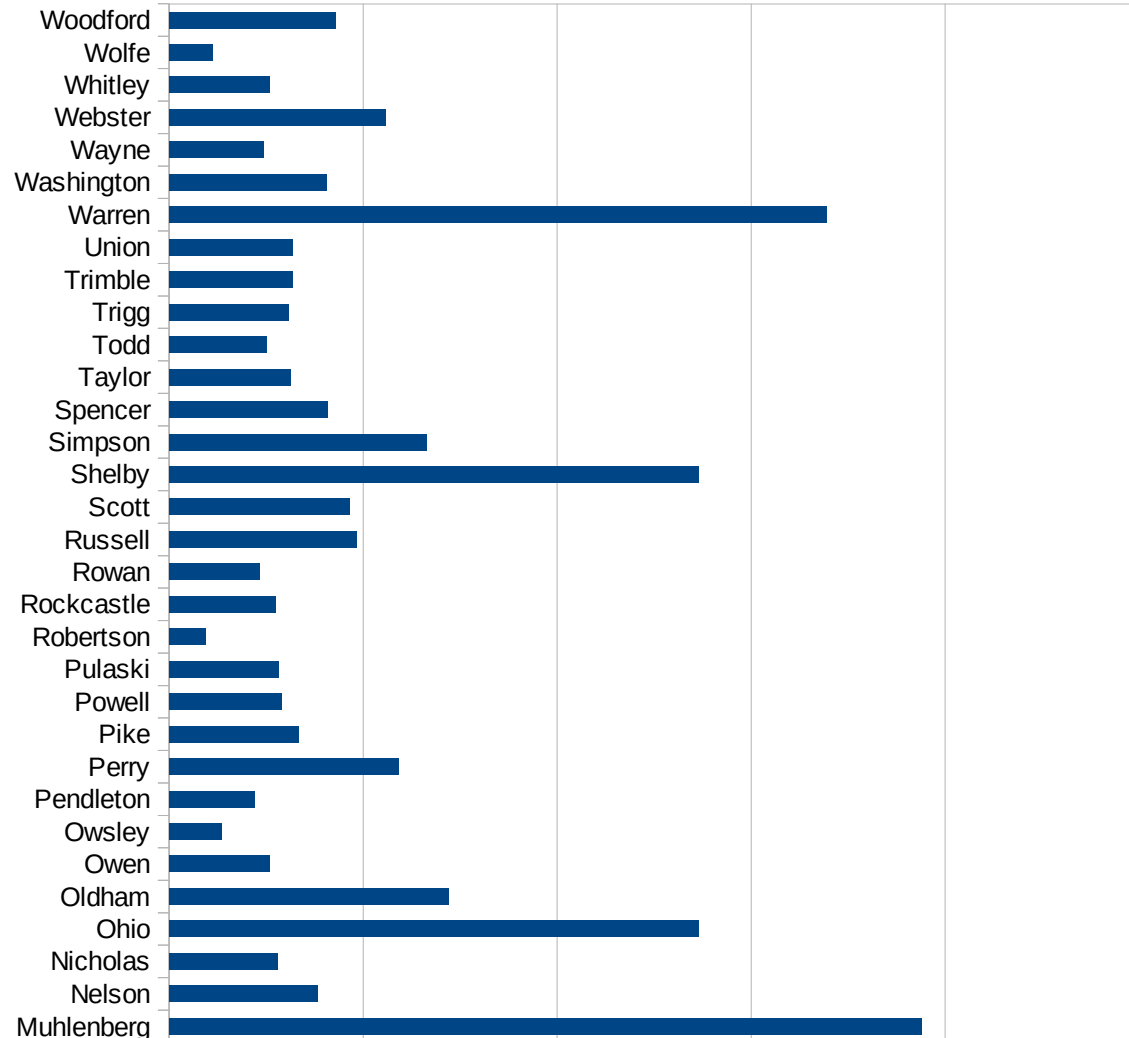
KS

29173
29175
29177
29179
29181
29195
29197
29199
29201
29203
29205
29183
29185
29187
29189
29510
29186
29207
29209
29211
29213
29215

29217
29219
29221
29223
29225
29227
29229

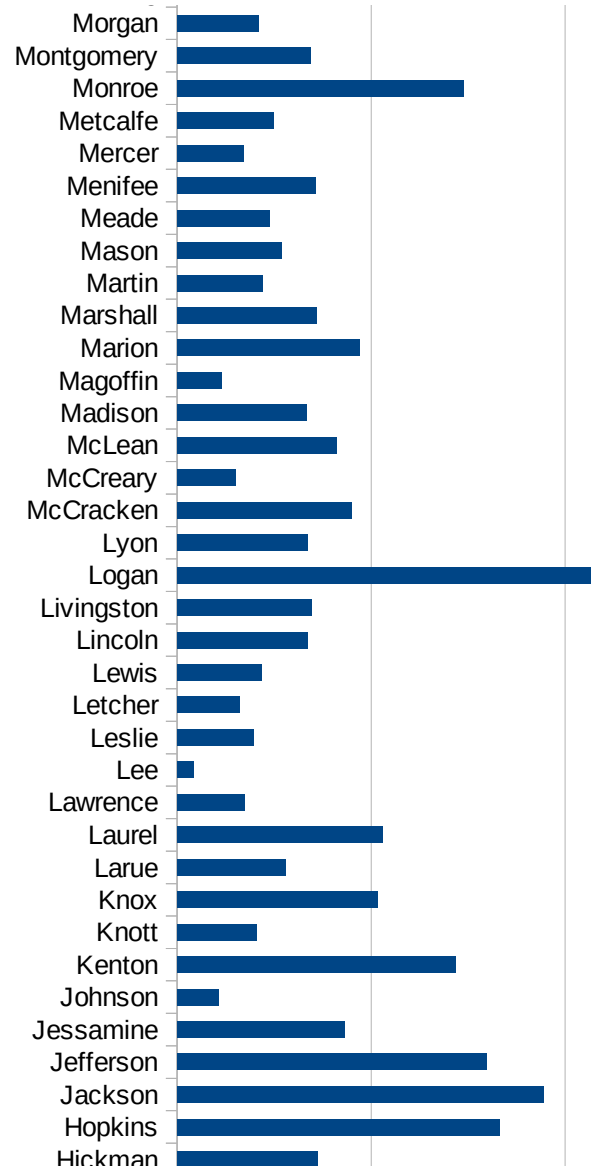
KY

FIPS	County	PC Infection
21001	Adair	952.3809524
21003	Allen	998.958432
21005	Anderson	216.211446
21007	Ballard	350.9211681
21009	Barren	565.9181456
21011	Bath	226.11645
21013	Bell	865.6705183
21015	Boone	706.2866353
21017	Bourbon	312.1284185
21019	Boyd	296.3590178
21021	Boyle	335.5481728
21023	Bracken	327.7096735
21025	Breathitt	157.158573
21027	Breckinridge	201.0986855
21029	Bullitt	321.9479702
21031	Butler	2239.273411
21033	Caldwell	330.3185214
21035	Calloway	390.9543887
21037	Campbell	493.8165579
21039	Carlisle	356.3194299
21041	Carroll	1248.020862
21043	Carter	296.2524071
21045	Casey	849.6978852
21047	Christian	570.6631692
21049	Clark	353.1131893
21051	Clay	666.5008704
21053	Clinton	156.7705271
21055	Crittenden	257.9921481
21057	Cumberland	405.4662862
21059	Daviess	626.0879886
21061	Edmonson	708.8153821
21063	Elliott	93.23388386
21065	Estill	70.43245528



KY

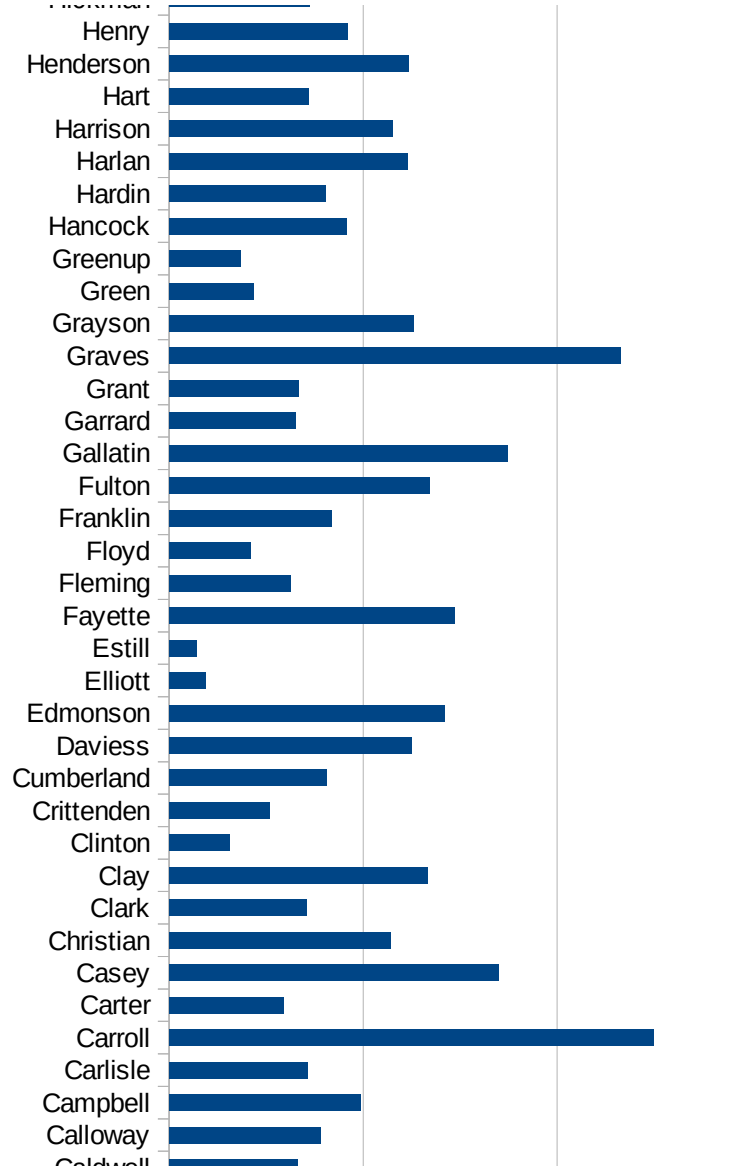
21067 Fayette	735.3758725
21069 Fleming	311.8070953
21071 Floyd	209.2342028
21073 Franklin	419.1675686
21075 Fulton	669.9346405
21077 Gallatin	871.8297101
21079 Garrard	324.6013667
21081 Grant	334.3815931
21083 Graves	1163.008816
21085 Grayson	630.6751263
21087 Green	217.2142275
21089 Greenup	184.3030509
21091 Hancock	456.7252797
21093 Hardin	403.2404219
21095 Harlan	613.4272407
21097 Harrison	575.1411226
21099 Hart	359.6741775
21101 Henderson	616.3497181
21103 Henry	459.4561033
21105 Hickman	361.9090703
21107 Hopkins	829.8571048
21109 Jackson	944.799881
21111 Jefferson	796.2186428
21113 Jessamine	432.1216617
21115 Johnson	107.2098633
21117 Kenton	719.0561936
21119 Knott	204.9451276
21121 Knox	517.5057501
21123 Larue	279.5834207
21125 Laurel	529.1005291
21127 Lawrence	173.3992679
21129 Lee	42.65605005
21131 Leslie	197.1803214
21133 Letcher	159.8246495



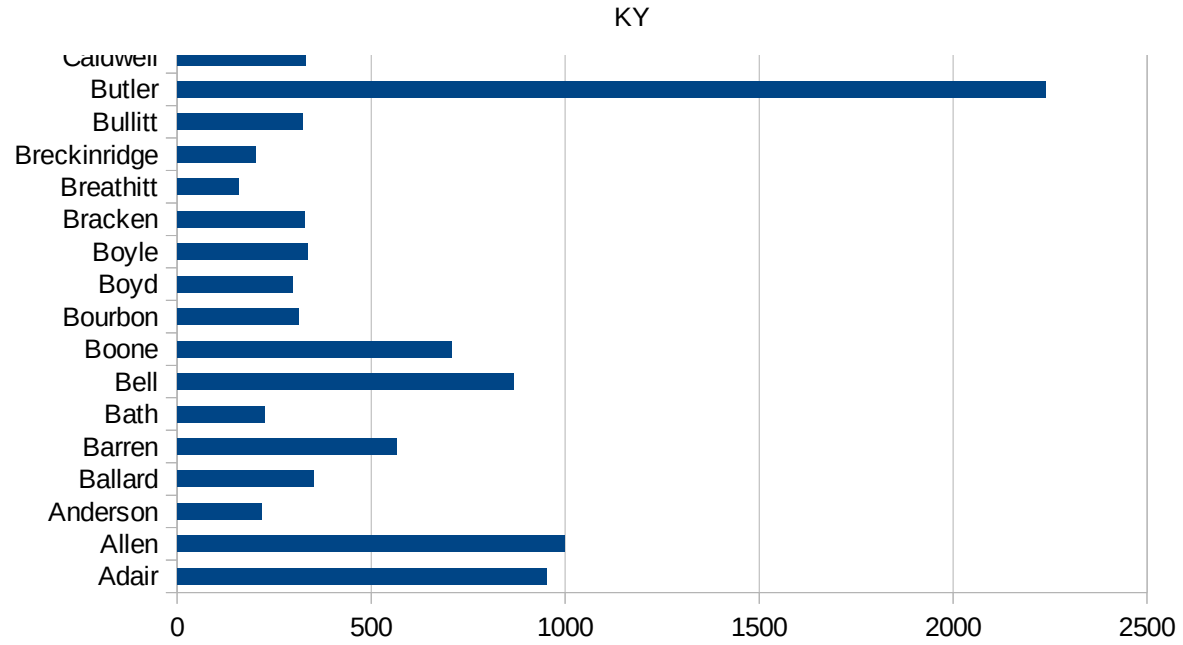
This work is licensed under the Creative Commons Attribution-NoDerivatives 4.0 International License. To view a copy of this license, visit <http://creativecommons.org/licenses/by-nd/4.0/>.

KY

21135 Lewis	218.7523572
21137 Lincoln	336.7959747
21139 Livingston	346.2454014
21141 Logan	1067.101412
21143 Lyon	337.1207392
21145 McCracken	449.912772
21147 McCreary	149.3566176
21149 McLean	410.7220061
21151 Madison	333.4488134
21153 Magoffin	113.2502831
21155 Marion	468.975469
21157 Marshall	359.0779391
21159 Martin	220.7895434
21161 Mason	268.2215743
21163 Meade	236.8100296
21165 Menifee	356.5338707
21167 Mercer	169.9274364
21169 Metcalfe	249.2522433
21171 Monroe	737.077813
21173 Montgomery	343.9350424
21175 Morgan	209.8164106
21177 Muhlenberg	1939.949308
21179 Nelson	381.671065
21181 Nicholas	279.0957298
21183 Ohio	1365.882011
21185 Oldham	719.1214082
21187 Owen	257.3529412
21189 Owsley	134.1681574
21191 Pendleton	220.2491569
21193 Perry	590.2192243
21195 Pike	332.1804048
21197 Powell	289.3425494
21199 Pulaski	281.6334742
21201 Robertson	93.67681499



21203 Rockcastle	274.6268657
21205 Rowan	231.8675507
21207 Russell	482.5767353
21209 Scott	465.8135675
21211 Shelby	1364.442063
21213 Simpson	663.8242755
21215 Spencer	409.7052251
21217 Taylor	313.1238013
21219 Todd	251.8073268
21221 Trigg	307.314075
21223 Trimble	317.0874927
21225 Union	317.1320234
21227 Warren	1693.533642
21229 Washington	405.4948692
21231 Wayne	244.28376
21233 Webster	556.7843795
21235 Whitley	259.3675846
21237 Wolfe	111.4671868
21239 Woodford	429.6536389



KY

FIPS

29001
29003
29005
29007
29009
29011
29013
29015
29017
29019
29021
29023
29025
29027
29029
29031
29033
29035
29037

KY

29039
29041
29043
29045
29047
29049
29051
29053
29055
29057
29059
29061
29063
29065
29067
29069
29071
29073
29075
29077
29079
29081
29083
29085
29087
29089
29091
29093
29095
29097
29099
29101

29103

KY

29105
29107
29109
29111
29113
29115
29117
29121
29123
29125
29127
29119
29129
29131
29133
29135
29137
29139
29141
29143
29145
29147
29149
29151
29153
29155
29157
29159
29161
29163
29165
29167
29169
29171

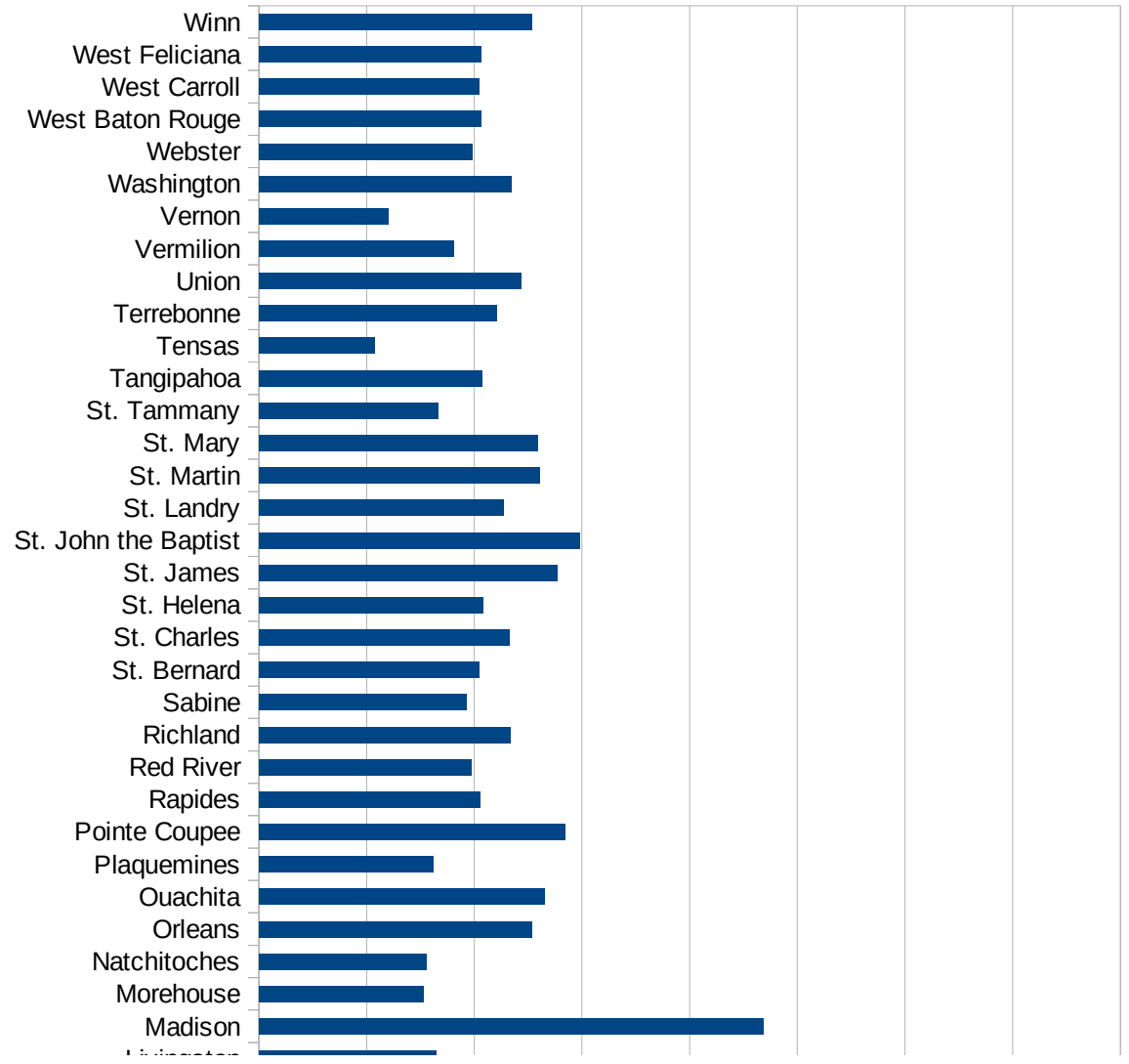
KY

29173
29175
29177
29179
29181
29195
29197
29199
29201
29203
29205
29183
29185
29187
29189
29510
29186
29207
29209
29211
29213
29215

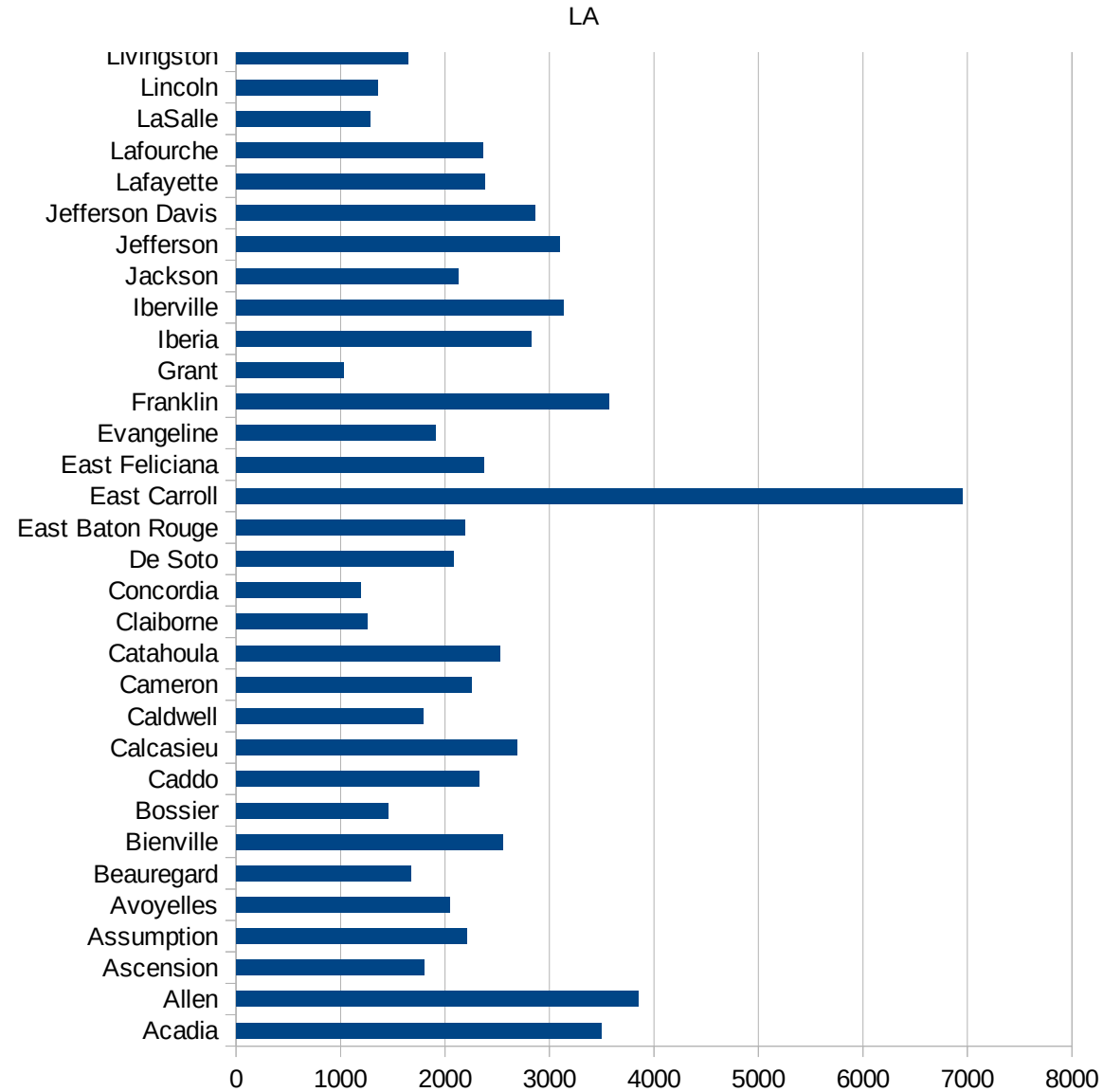
29217
29219
29221
29223
29225
29227
29229

LA

FIPS	County	PC Infection
22001	Acadia	3494.130889
22003	Allen	3850.810389
22005	Ascension	1803.933522
22007	Assumption	2210.762332
22009	Avoyelles	2043.893035
22011	Beauregard	1675.032883
22013	Bienville	2554.854223
22015	Bossier	1458.505327
22017	Caddo	2326.672759
22019	Calcasieu	2687.679704
22021	Caldwell	1787.148594
22023	Cameron	2253.15729
22025	Catahoula	2529.142381
22027	Claiborne	1254.390366
22029	Concordia	1195.58553
22031	De Soto	2081.207173
22033	East Baton Rouge	2185.252043
22035	East Carroll	6948.983942
22037	East Feliciana	2372.442372
22039	Evangeline	1910.713752
22041	Franklin	3567.176027
22043	Grant	1031.93666
22045	Iberia	2823.473027
22047	Iberville	3135.60099
22049	Jackson	2125.518803
22051	Jefferson	3098.253431
22053	Jefferson Davis	2859.223608
22055	Lafayette	2376.205814
22057	Lafourche	2363.552974
22059	LaSalle	1287.122075
22061	Lincoln	1353.928299
22063	Livingston	1646.521026
22065	Madison	4685.960039



22067 Morehouse	1523.742027
22069 Natchitoches	1552.031868
22071 Orleans	2531.418955
22073 Ouachita	2655.445865
22075 Plaquemines	1614.694575
22077 Pointe Coupee	2839.562443
22079 Rapides	2058.026072
22081 Red River	1970.03657
22083 Richland	2337.559429
22085 Sabine	1926.59787
22087 St. Bernard	2048.329445
22089 St. Charles	2324.174058
22091 St. Helena	2085.363477
22093 St. James	2766.554166
22095 St. John the Baptist	2975.639126
22097 St. Landry	2271.519018
22099 St. Martin	2609.052423
22101 St. Mary	2585.687307
22103 St. Tammany	1660.138468
22105 Tangipahoa	2075.842634
22107 Tensas	1075.750784
22109 Terrebonne	2209.491898
22111 Union	2431.706225
22113 Vermilion	1806.785893
22115 Vernon	1201.391731
22117 Washington	2346.399897
22119 Webster	1979.483479
22121 West Baton Rouge	2062.284785
22123 West Carroll	2048.807139
22125 West Feliciana	2063.389392
22127 Winn	2532.899392



LA

FIPS

29001
29003
29005
29007
29009
29011
29013
29015
29017
29019
29021
29023
29025
29027
29029
29031
29033
29035
29037

LA

29039
29041
29043
29045
29047
29049
29051
29053
29055
29057
29059
29061
29063
29065
29067
29069
29071
29073
29075
29077
29079
29081
29083
29085
29087
29089
29091
29093
29095
29097
29099
29101

29103

LA

29105
29107
29109
29111
29113
29115
29117
29121
29123
29125
29127
29119
29129
29131
29133
29135
29137
29139
29141
29143
29145
29147
29149
29151
29153
29155
29157
29159
29161
29163
29165
29167
29169
29171

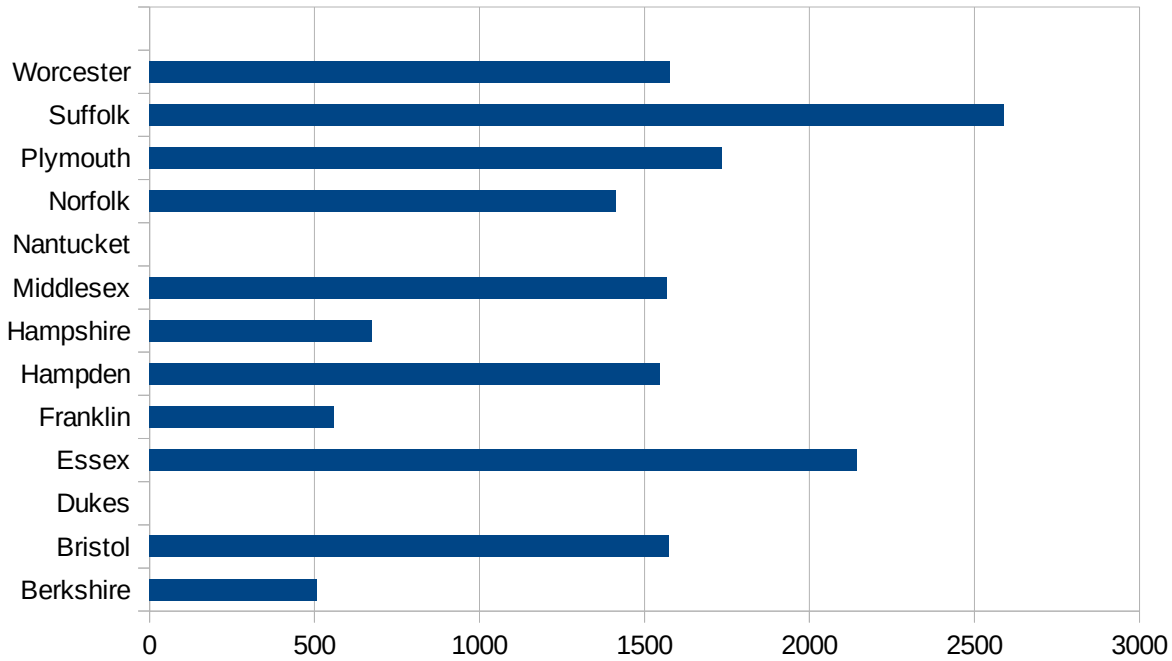
LA

29173
29175
29177
29179
29181
29195
29197
29199
29201
29203
29205
29183
29185
29187
29189
29510
29186
29207
29209
29211
29213
29215

29217
29219
29221
29223
29225
29227
29229

MA

FIPS	County	PC Infection
25001	Barnstable	793.297503
25003	Berkshire	508.9118941
25005	Bristol	1574.761268
25007	Dukes	0
25009	Essex	2144.091228
25011	Franklin	558.037287
25013	Hampden	1548.237055
25015	Hampshire	675.5291128
25017	Middlesex	1568.884645
25019	Nantucket	0
25021	Norfolk	1413.548288
25023	Plymouth	1734.114087
25025	Suffolk	2588.534931
25027	Worcester	1575.876915



MA

FIPS

29001
29003
29005
29007
29009
29011
29013
29015
29017
29019
29021
29023
29025
29027
29029
29031
29033
29035
29037

MA

29039
29041
29043
29045
29047
29049
29051
29053
29055
29057
29059
29061
29063
29065
29067
29069
29071
29073
29075
29077
29079
29081
29083
29085
29087
29089
29091
29093
29095
29097
29099
29101

29103

MA

29105
29107
29109
29111
29113
29115
29117
29121
29123
29125
29127
29119
29129
29131
29133
29135
29137
29139
29141
29143
29145
29147
29149
29151
29153
29155
29157
29159
29161
29163
29165
29167
29169
29171

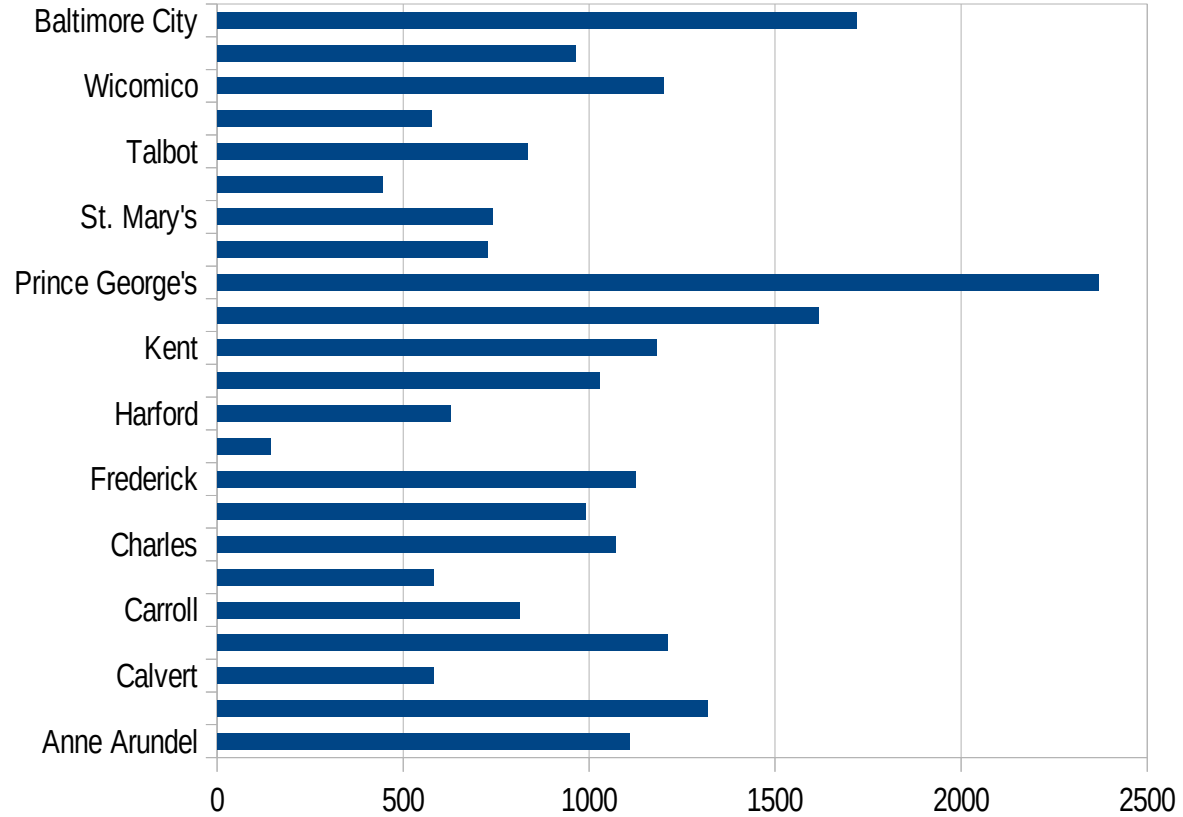
MA

29173
29175
29177
29179
29181
29195
29197
29199
29201
29203
29205
29183
29185
29187
29189
29510
29186
29207
29209
29211
29213
29215

29217
29219
29221
29223
29225
29227
29229

MD

FIPS	County	PC Infection
24001	Allegany	360.6903839
24003	Anne Arundel	1107.57928
24005	Baltimore	1318.637279
24009	Calvert	581.5027771
24011	Caroline	1210.064857
24013	Carroll	812.8053957
24015	Cecil	580.5924572
24017	Charles	1071.187532
24019	Dorchester	990.6869179
24021	Frederick	1126.157842
24023	Garrett	144.0181051
24025	Harford	628.849092
24027	Howard	1029.406305
24029	Kent	1181.44766
24031	Montgomery	1616.999203
24033	Prince George's	2370.81385
24035	Queen Anne's	728.3437146
24037	St. Mary's	740.2542072
24039	Somerset	444.0116845
24041	Talbot	833.1529972
24043	Washington	577.1040112
24045	Wicomico	1200.639566
24047	Worcester	964.8225691
24510	Baltimore City	1718.354509



MD

FIPS

29001
29003
29005
29007
29009
29011
29013
29015
29017
29019
29021
29023
29025
29027
29029
29031
29033
29035
29037

MD

29039
29041
29043
29045
29047
29049
29051
29053
29055
29057
29059
29061
29063
29065
29067
29069
29071
29073
29075
29077
29079
29081
29083
29085
29087
29089
29091
29093
29095
29097
29099
29101

29103

MD

29105
29107
29109
29111
29113
29115
29117
29121
29123
29125
29127
29119
29129
29131
29133
29135
29137
29139
29141
29143
29145
29147
29149
29151
29153
29155
29157
29159
29161
29163
29165
29167
29169
29171

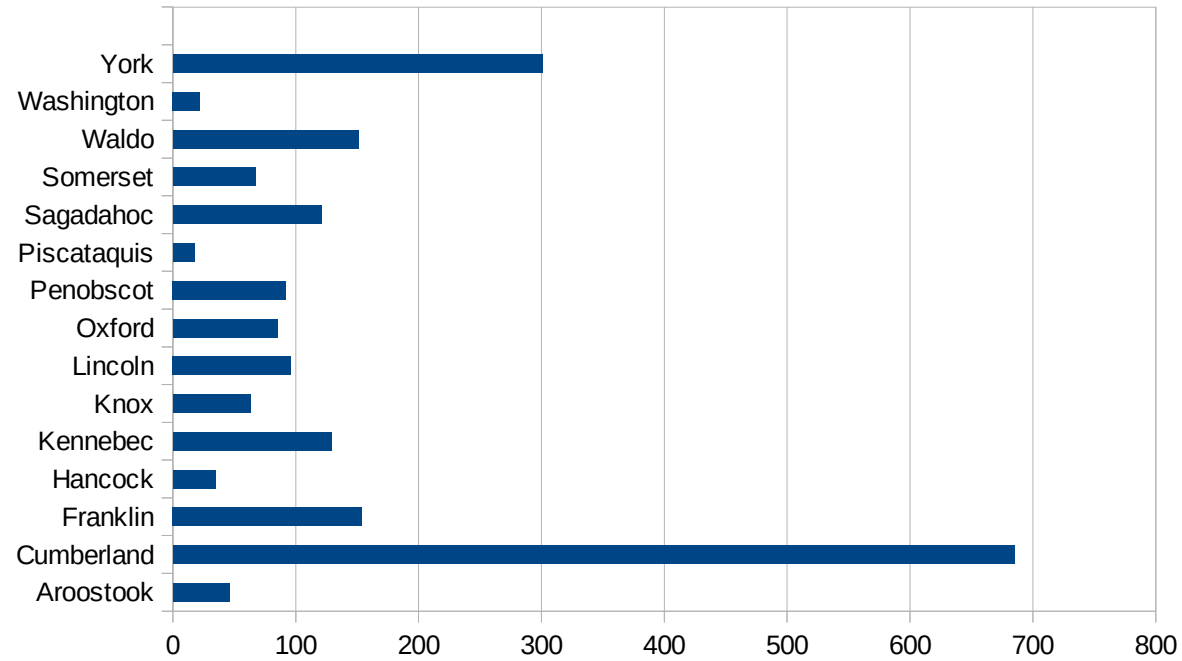
MD

29173
29175
29177
29179
29181
29195
29197
29199
29201
29203
29205
29183
29185
29187
29189
29510
29186
29207
29209
29211
29213
29215

29217
29219
29221
29223
29225
29227
29229

ME

FIPS	County	PC Infection
23001	Androscoggin	495.9184242
23003	Aroostook	46.19212946
23005	Cumberland	685.0458344
23007	Franklin	153.8615915
23009	Hancock	34.66457463
23011	Kennebec	129.4201486
23013	Knox	62.85987277
23015	Lincoln	96.09224856
23017	Oxford	85.04286855
23019	Penobscot	91.99449357
23021	Piscataquis	17.85714286
23023	Sagadahoc	120.671269
23025	Somerset	67.20430108
23027	Waldo	151.156346
23029	Washington	22.22927914
23031	York	301.1215687



ME

FIPS

29001
29003
29005
29007
29009
29011
29013
29015
29017
29019
29021
29023
29025
29027
29029
29031
29033
29035
29037

ME

29039
29041
29043
29045
29047
29049
29051
29053
29055
29057
29059
29061
29063
29065
29067
29069
29071
29073
29075
29077
29079
29081
29083
29085
29087
29089
29091
29093
29095
29097
29099
29101

29103

ME

29105
29107
29109
29111
29113
29115
29117
29121
29123
29125
29127
29119
29129
29131
29133
29135
29137
29139
29141
29143
29145
29147
29149
29151
29153
29155
29157
29159
29161
29163
29165
29167
29169
29171

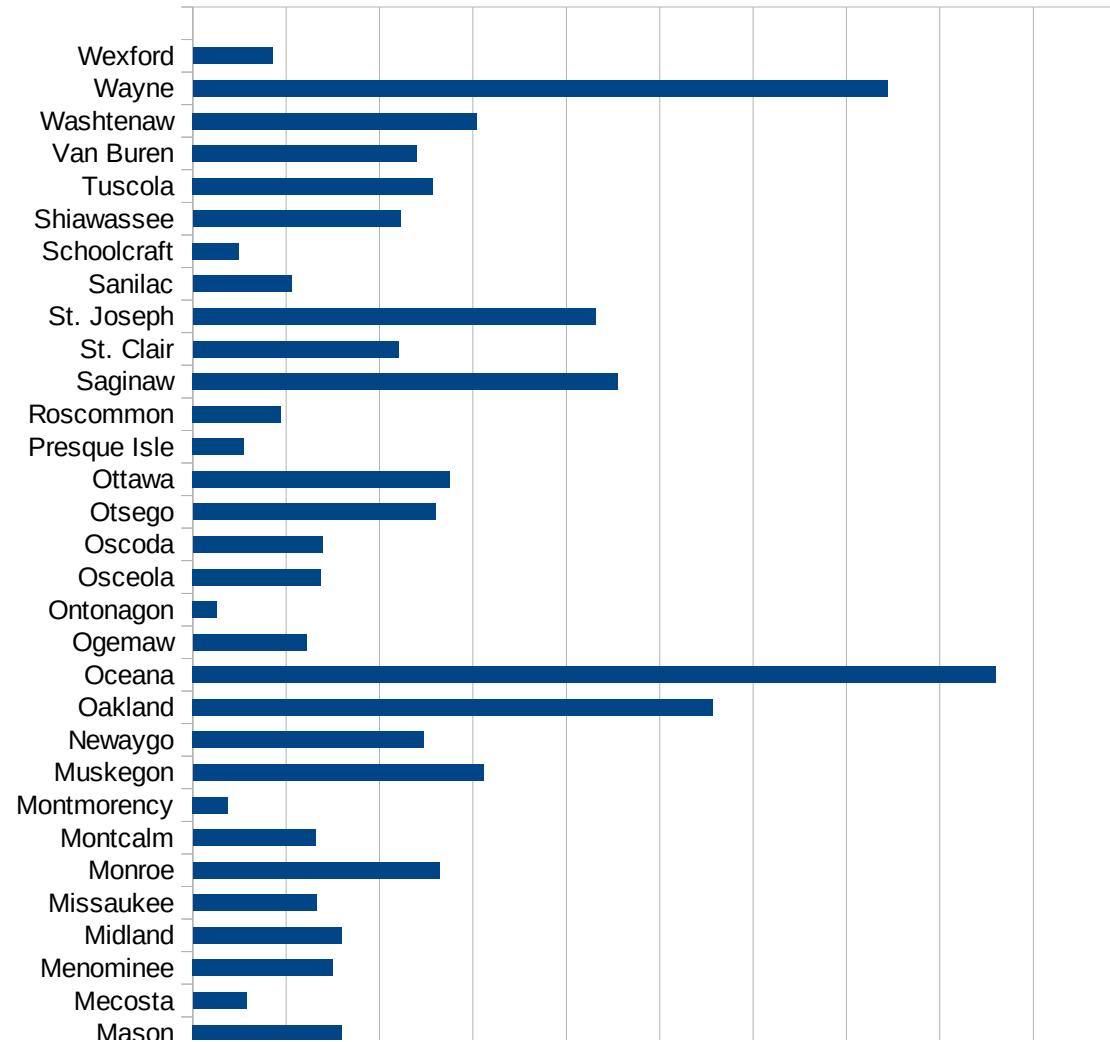
ME

29173
29175
29177
29179
29181
29195
29197
29199
29201
29203
29205
29183
29185
29187
29189
29510
29186
29207
29209
29211
29213
29215

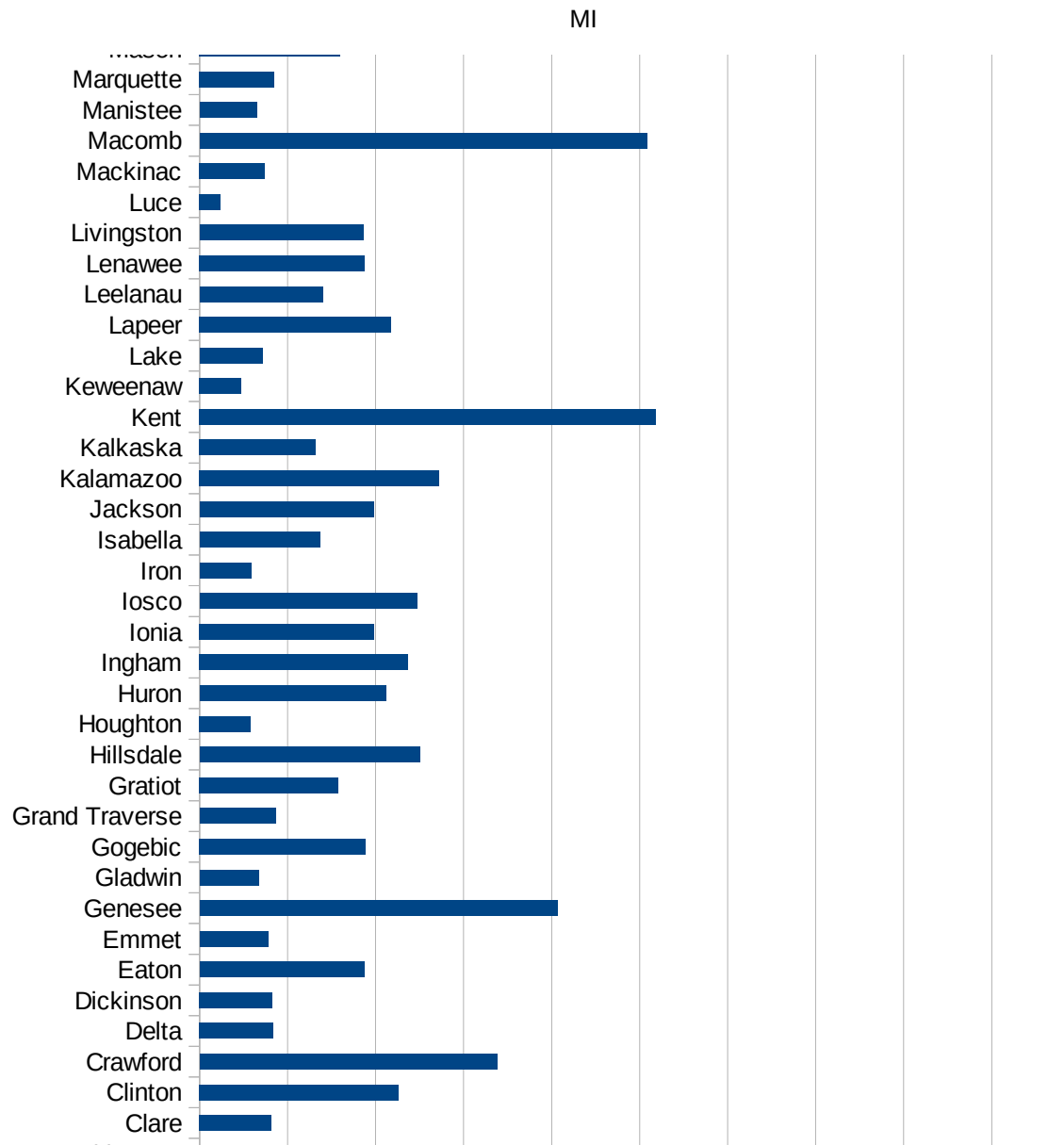
29217
29219
29221
29223
29225
29227
29229

MI

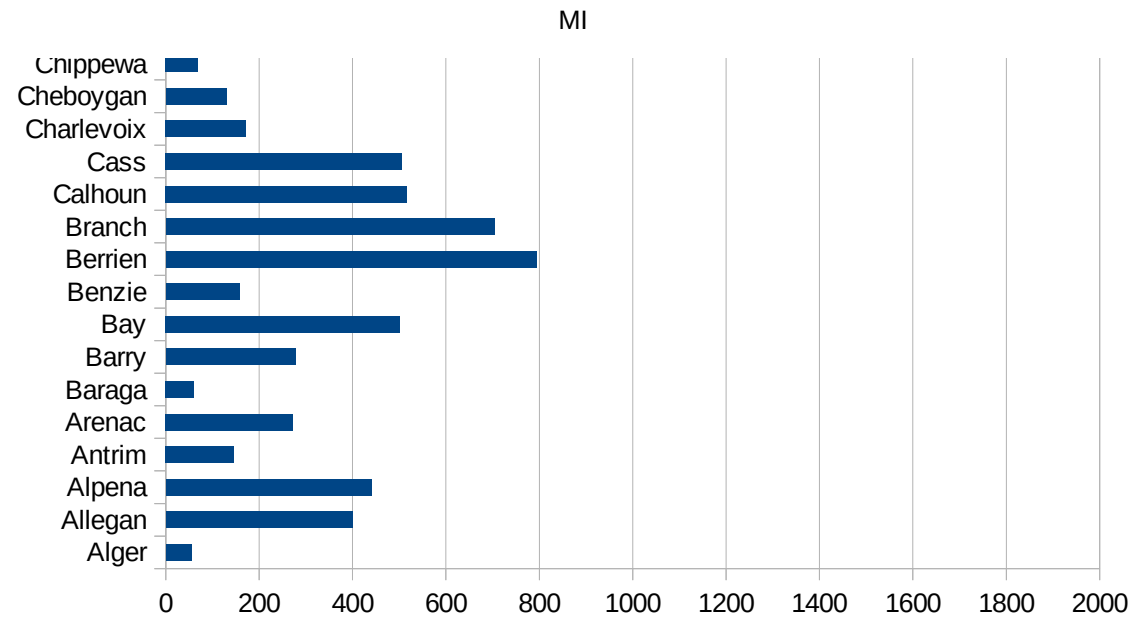
FIPS	County	PC Infection
26001	Alcona	270.2181046
26003	Alger	54.96317467
26005	Allegan	400.5898046
26007	Alpena	440.7616361
26009	Antrim	145.5167986
26011	Arenac	272.5882588
26013	Baraga	60.09615385
26015	Barry	277.9730857
26017	Bay	501.3327175
26019	Benzie	157.719822
26021	Berrien	794.0781492
26023	Branch	703.7733254
26025	Calhoun	516.0350071
26027	Cass	505.294949
26029	Charlevoix	171.4677641
26031	Cheboygan	129.8547987
26033	Chippewa	69.30191646
26035	Clare	162.5646194
26037	Clinton	452.5286139
26039	Crawford	676.2103446
26041	Delta	167.3313439
26043	Dickinson	165.4650751
26045	Eaton	373.3177936
26047	Emmet	156.1186502
26049	Genesee	813.2379108
26051	Gladwin	134.1911039
26053	Gogebic	377.5834658
26055	Grand Traverse	172.8365722
26057	Gratiot	315.2787014
26059	Hillsdale	500.5573892
26061	Houghton	115.9612358
26063	Huron	423.5384714
26065	Ingham	473.8073684



26067 Ionia	397.1344027
26069 Iosco	494.39815
26071 Iron	116.9380228
26073 Isabella	273.5183243
26075 Jackson	396.0383572
26077 Kalamazoo	544.0404727
26079 Kalkaska	263.6894075
26081 Kent	1037.189539
26083 Keweenaw	94.65215334
26085 Lake	143.0855989
26087 Lapeer	435.0888354
26089 Leelanau	280.2793604
26091 Lenawee	375.5113671
26093 Livingston	372.3382002
26095 Luce	47.74789113
26097 Mackinac	148.3266895
26099 Macomb	1016.39423
26101 Manistee	130.4631442
26103 Marquette	169.8839377
26105 Mason	319.5876289
26107 Mecosta	114.8237456
26109 Menominee	300.2219031
26111 Midland	318.4751649
26113 Missaukee	264.6727983
26115 Monroe	527.7886718
26117 Montcalm	262.6313157
26119 Montmorency	75.55315704
26121 Muskegon	622.1628223
26123 Newaygo	494.968502
26125 Oakland	1114.595684
26127 Oceana	1720.187793
26129 Ogemaw	243.4135166
26131 Ontonagon	51.76876618
26133 Osceola	274.1956214



26135 Oscoda	277.9120348
26137 Otsego	518.9539834
26139 Ottawa	550.7859026
26141 Presque Isle	109.9073638
26143 Roscommon	188.4106515
26145 Saginaw	910.9014675
26147 St. Clair	440.5756353
26149 St. Joseph	861.6876628
26151 Sanilac	211.2573454
26153 Schoolcraft	99.15716411
26155 Shiawassee	444.3336462
26157 Tuscola	514.1290273
26159 Van Buren	479.8006574
26161 Washtenaw	608.9556101
26163 Wayne	1487.20589
26165 Wexford	170.322118



MI

FIPS

29001
29003
29005
29007
29009
29011
29013
29015
29017
29019
29021
29023
29025
29027
29029
29031
29033
29035
29037

MI

29039
29041
29043
29045
29047
29049
29051
29053
29055
29057
29059
29061
29063
29065
29067
29069
29071
29073
29075
29077
29079
29081
29083
29085
29087
29089
29091
29093
29095
29097
29099
29101

29103

MI

29105
29107
29109
29111
29113
29115
29117
29121
29123
29125
29127
29119
29129
29131
29133
29135
29137
29139
29141
29143
29145
29147
29149
29151
29153
29155
29157
29159
29161
29163
29165
29167
29169
29171

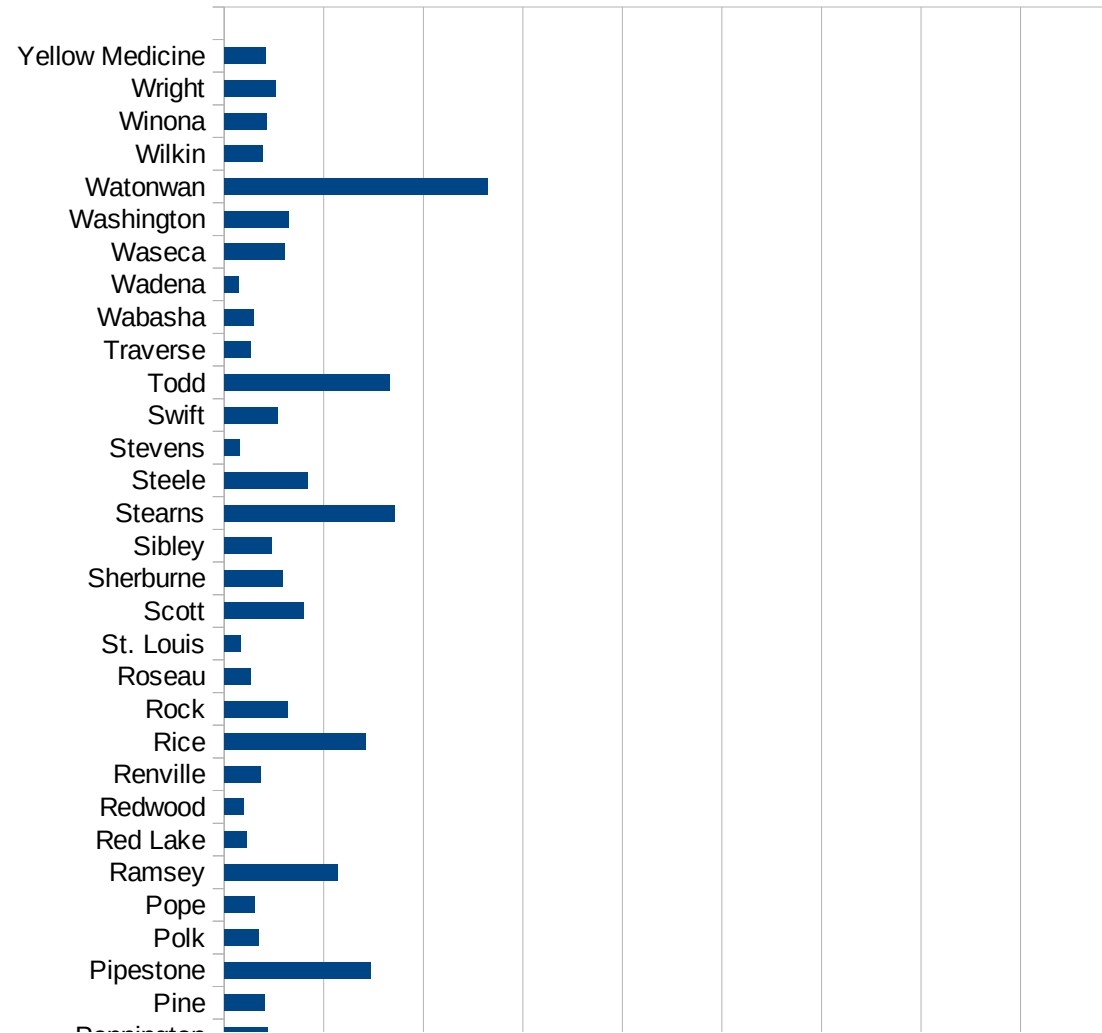
MI

29173
29175
29177
29179
29181
29195
29197
29199
29201
29203
29205
29183
29185
29187
29189
29510
29186
29207
29209
29211
29213
29215

29217
29219
29221
29223
29225
29227
29229

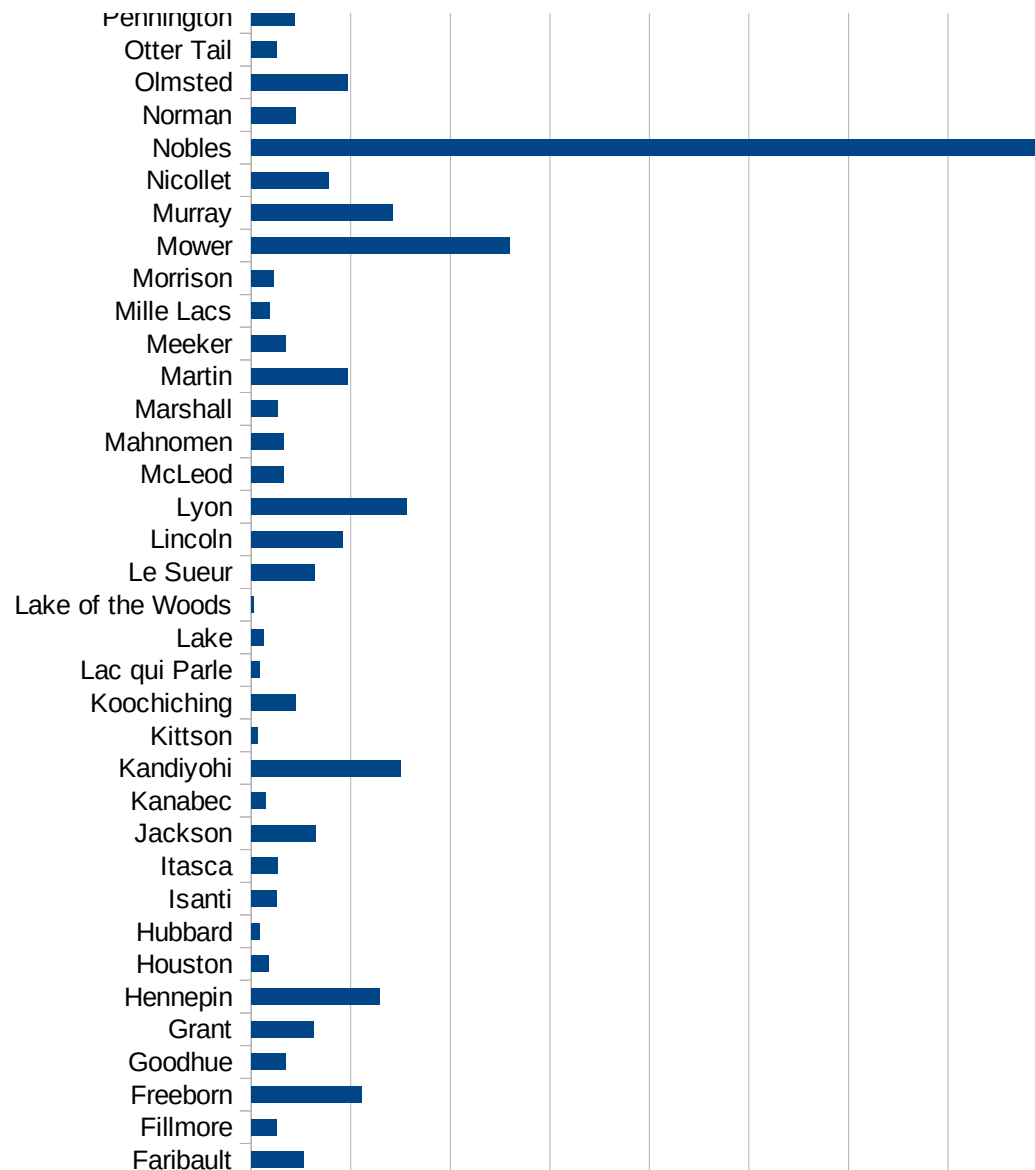
MN

FIPS	County	PC Infection
27001	Aitkin	150.924412
27003	Anoka	850.7318838
27005	Becker	320.0372407
27007	Beltrami	322.3258693
27009	Benton	707.8554692
27011	Big Stone	420.9260373
27013	Blue Earth	1137.52651
27015	Brown	278.7622954
27017	Carlton	318.1069844
27019	Carver	640.2642176
27021	Cass	145.6688912
27023	Chippewa	754.7802751
27025	Chisago	275.38357
27027	Clay	1099.210382
27029	Clearwater	158.9103292
27031	Cook	37.08511033
27033	Cottonwood	1409.949455
27035	Crow Wing	240.4105472
27037	Dakota	816.8340687
27039	Dodge	566.7082893
27041	Douglas	302.9185544
27043	Faribault	530.600378
27045	Fillmore	251.6858201
27047	Freeborn	1110.235186
27049	Goodhue	342.6502597
27051	Grant	631.1243979
27053	Hennepin	1295.508755
27055	Houston	177.6294542
27057	Hubbard	89.06806675
27059	Isanti	252.7148076
27061	Itasca	263.8112973
27063	Jackson	645.7471496
27065	Kanabec	141.9139878

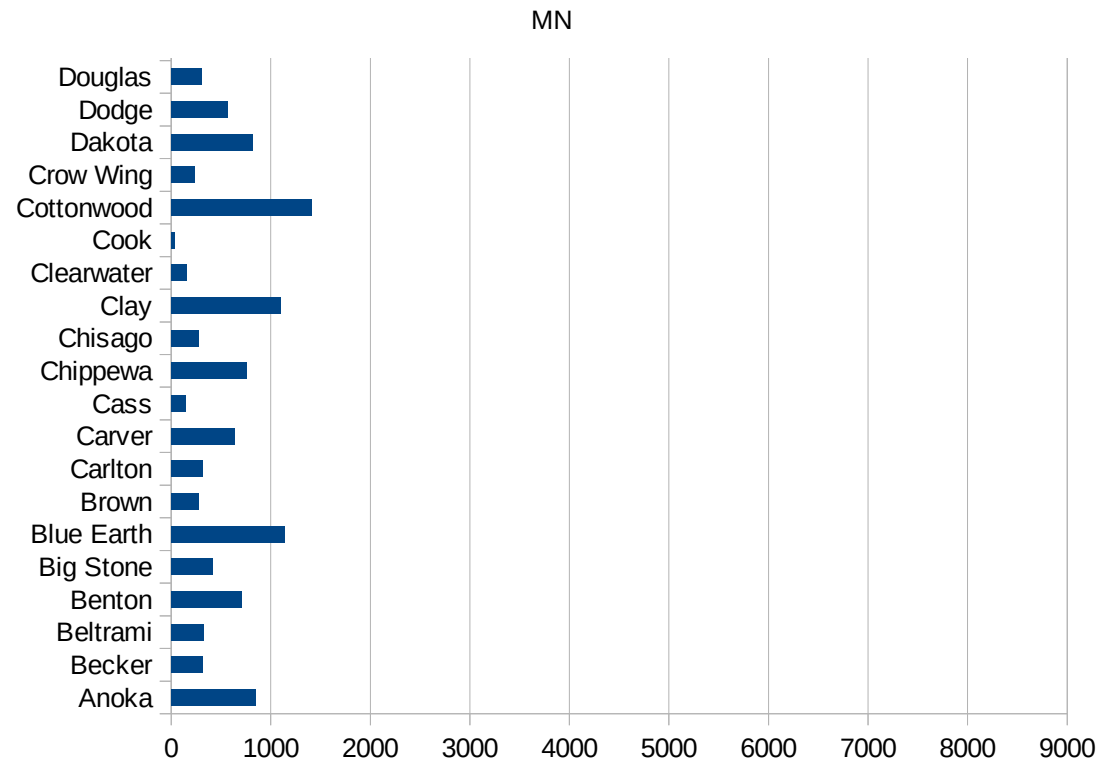


MN

27067 Kandiyohi	1502.741804
27069 Kittson	70.62146893
27071 Koochiching	450.1607717
27073 Lac qui Parle	90.1171523
27075 Lake	121.974104
27077 Lake of the Woo	26.60989888
27079 Le Sueur	635.2214501
27081 Lincoln	916.6225983
27083 Lyon	1564.633813
27085 McLeod	323.3629749
27087 Mahnommen	326.1460409
27089 Marshall	266.2406816
27091 Martin	970.4321456
27093 Meeker	345.7067542
27095 Mille Lacs	191.285053
27097 Morrison	226.1147457
27099 Mower	2594.286571
27101 Murray	1425.80957
27103 Nicollet	777.3232028
27105 Nobles	7877.212188
27107 Norman	447.8764479
27109 Olmsted	969.4324821
27111 Otter Tail	251.6493233
27113 Pennington	437.297221
27115 Pine	410.4059967
27117 Pipestone	1470.100586
27119 Polk	348.8851534
27121 Pope	306.3891142
27123 Ramsey	1136.475164
27125 Red Lake	225.0562641
27127 Redwood	196.7342121
27129 Renville	362.7155762
27131 Rice	1423.567789
27133 Rock	637.3486297



27135 Roseau	270.6270627
27137 St. Louis	162.7001211
27139 Scott	797.9318908
27141 Sherburne	587.2797701
27143 Sibley	479.1056694
27145 Stearns	1708.56985
27147 Steele	839.6054669
27149 Stevens	153.7988311
27151 Swift	535.0454789
27153 Todd	1659.751037
27155 Traverse	272.0677146
27157 Wabasha	300.3003003
27159 Wadena	145.211646
27161 Waseca	604.5690439
27163 Washington	645.0592397
27165 Watonwan	2650.273224
27167 Wilkin	383.7543972
27169 Winona	426.9552386
27171 Wright	517.0554973
27173 Yellow Medicine	418.5809086



MN

FIPS

29001
29003
29005
29007
29009
29011
29013
29015
29017
29019
29021
29023
29025
29027
29029
29031
29033
29035
29037

MN

29039
29041
29043
29045
29047
29049
29051
29053
29055
29057
29059
29061
29063
29065
29067
29069
29071
29073
29075
29077
29079
29081
29083
29085
29087
29089
29091
29093
29095
29097
29099
29101

29103

MN

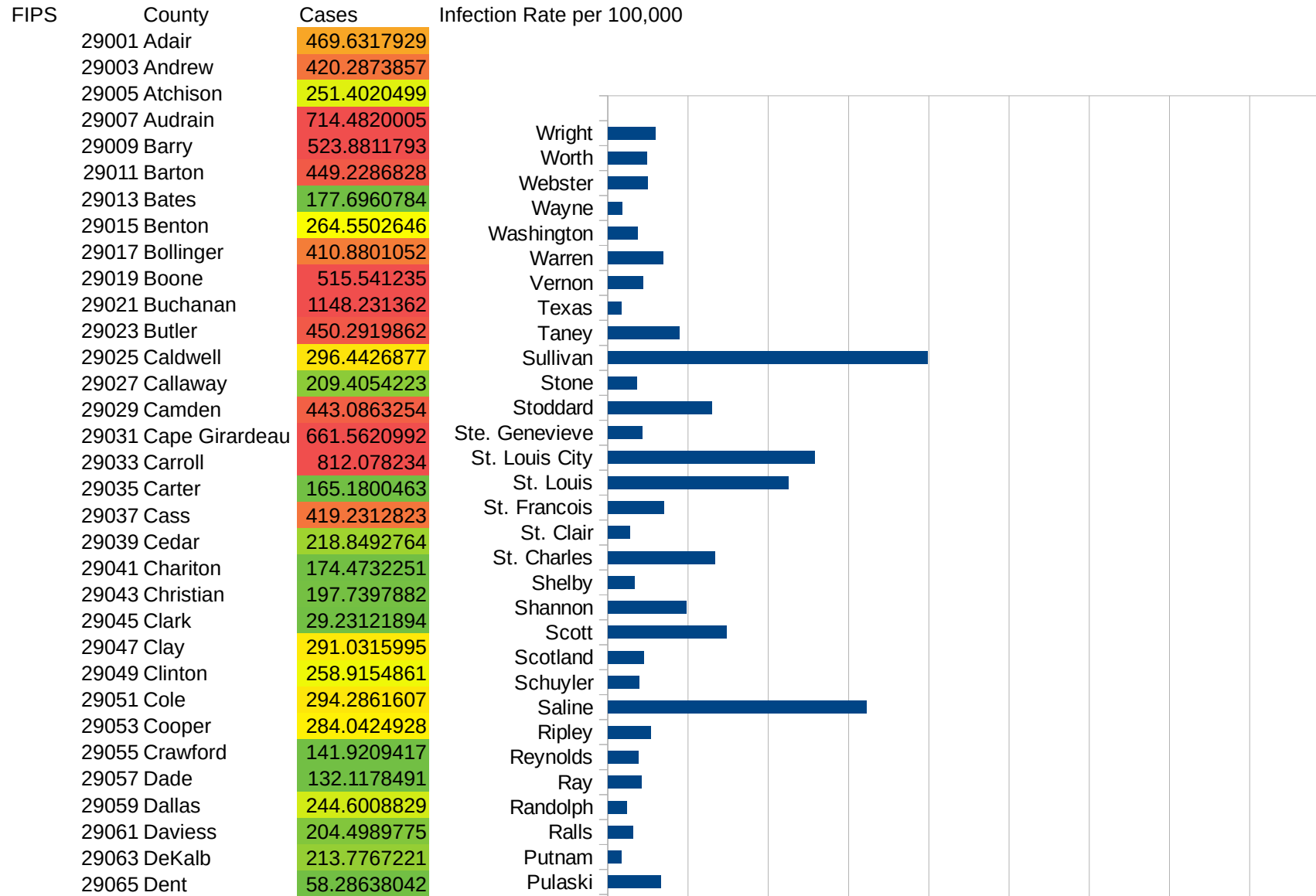
29105
29107
29109
29111
29113
29115
29117
29121
29123
29125
29127
29119
29129
29131
29133
29135
29137
29139
29141
29143
29145
29147
29149
29151
29153
29155
29157
29159
29161
29163
29165
29167
29169
29171

MN

29173
29175
29177
29179
29181
29195
29197
29199
29201
29203
29205
29183
29185
29187
29189
29510
29186
29207
29209
29211
29213
29215

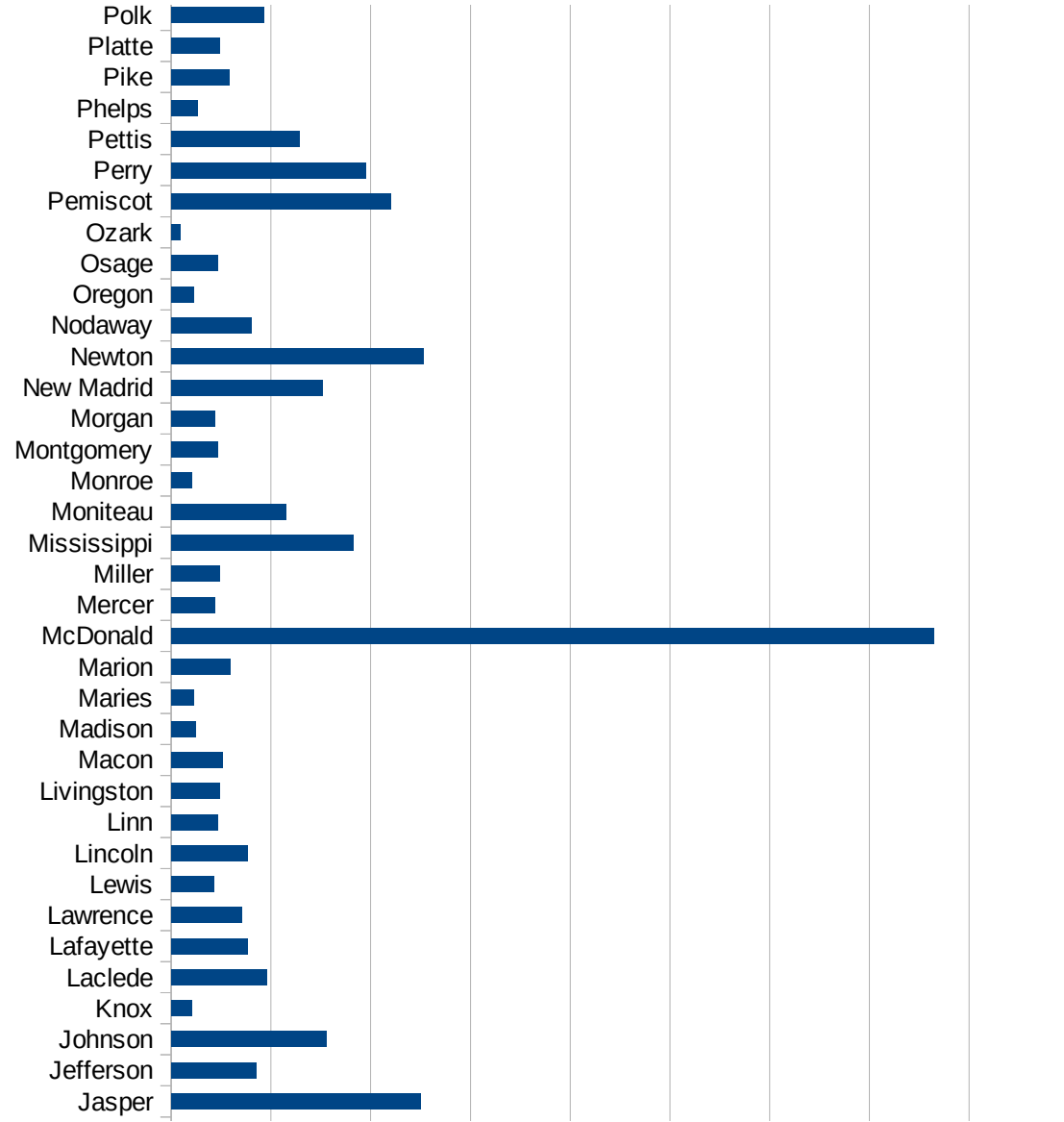
29217
29219
29221
29223
29225
29227
29229

MO



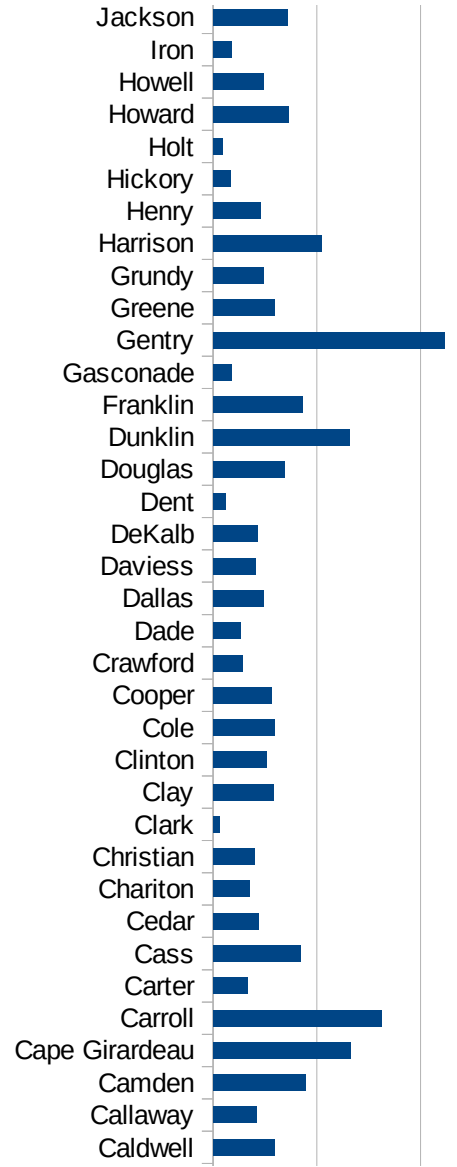
MO

29067 Douglas	343.9766694
29069 Dunklin	659.348129
29071 Franklin	431.1758464
29073 Gasconade	88.40530432
29075 Gentry	1116.475558
29077 Greene	294.255677
29079 Grundy	242.0819044
29081 Harrison	522.9379605
29083 Henry	229.4419971
29085 Hickory	84.13082343
29087 Holt	45.41326067
29089 Howard	364.9995068
29091 Howell	244.5353828
29093 Iron	88.43470571
29095 Jackson	357.9858548
29097 Jasper	1250.870387
29099 Jefferson	425.2341239
29101 Johnson	777.2310445
29103 Knox	101.342792
29105 Laclede	478.8172374
29107 Lafayette	383.4591079
29109 Lawrence	354.5452175
29111 Lewis	213.0898021
29113 Lincoln	383.1085532
29115 Linn	232.6161004
29117 Livingston	244.2889212
29121 Macon	257.3747773
29123 Madison	123.071874
29125 Maries	114.0380887
29127 Marion	297.2859541
29119 McDonald	3821.821648
29129 Mercer	219.7198572
29131 Miller	244.711083
29133 Mississippi	914.8170366

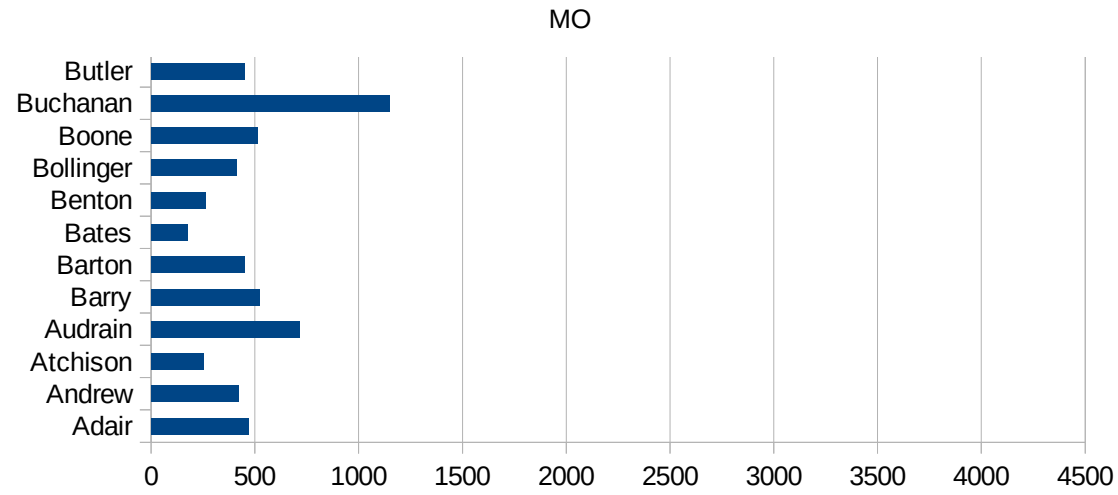


MO

29135 Moniteau	576.8872899
29137 Monroe	103.8781163
29139 Montgomery	234.090515
29141 Morgan	221.0433245
29143 New Madrid	757.400555
29145 Newton	1263.172348
29147 Nodaway	403.5150646
29149 Oregon	113.8411915
29151 Osage	233.3381945
29153 Ozark	44.3606521
29155 Pemiscot	1100.049164
29157 Perry	976.5013055
29159 Pettis	644.0693902
29161 Phelps	131.8966288
29163 Pike	291.8287938
29165 Platte	244.6958295
29167 Polk	465.8240427
29169 Pulaski	328.7576422
29171 Putnam	84.08660921
29173 Ralls	156.6784175
29175 Randolph	117.1102047
29177 Ray	209.7627059
29179 Reynolds	191.8771986
29181 Ripley	268.6366689
29195 Saline	1611.705613
29197 Schuyler	195.6947162
29199 Scotland	221.5062424
29201 Scott	741.0681783
29203 Shannon	488.4601294
29205 Shelby	165.2892562
29183 St. Charles	667.1142486
29185 St. Clair	138.3714742
29187 St. Francois	350.8666707
29189 St. Louis	1124.435149



29510 St. Louis City	1288.147458
29186 Ste. Genevieve	212.4329159
29207 Stoddard	647.1273026
29209 Stone	182.6829191
29211 Sullivan	1993.248674
29213 Taney	445.8210986
29215 Texas	82.12428141
29217 Vernon	219.2127825
29219 Warren	345.711734
29221 Washington	184.4204787
29223 Wayne	91.44947417
29225 Webster	248.0247513
29227 Worth	245.0980392
29229 Wright	293.8295788



MO

FIPS

29001
29003
29005
29007
29009
29011
29013
29015
29017
29019
29021
29023
29025
29027
29029
29031
29033
29035
29037

MO

29039
29041
29043
29045
29047
29049
29051
29053
29055
29057
29059
29061
29063
29065
29067
29069
29071
29073
29075
29077
29079
29081
29083
29085
29087
29089
29091
29093
29095
29097
29099
29101

29103

MO

29105
29107
29109
29111
29113
29115
29117
29121
29123
29125
29127
29119
29129
29131
29133
29135
29137
29139
29141
29143
29145
29147
29149
29151
29153
29155
29157
29159
29161
29163
29165
29167
29169
29171

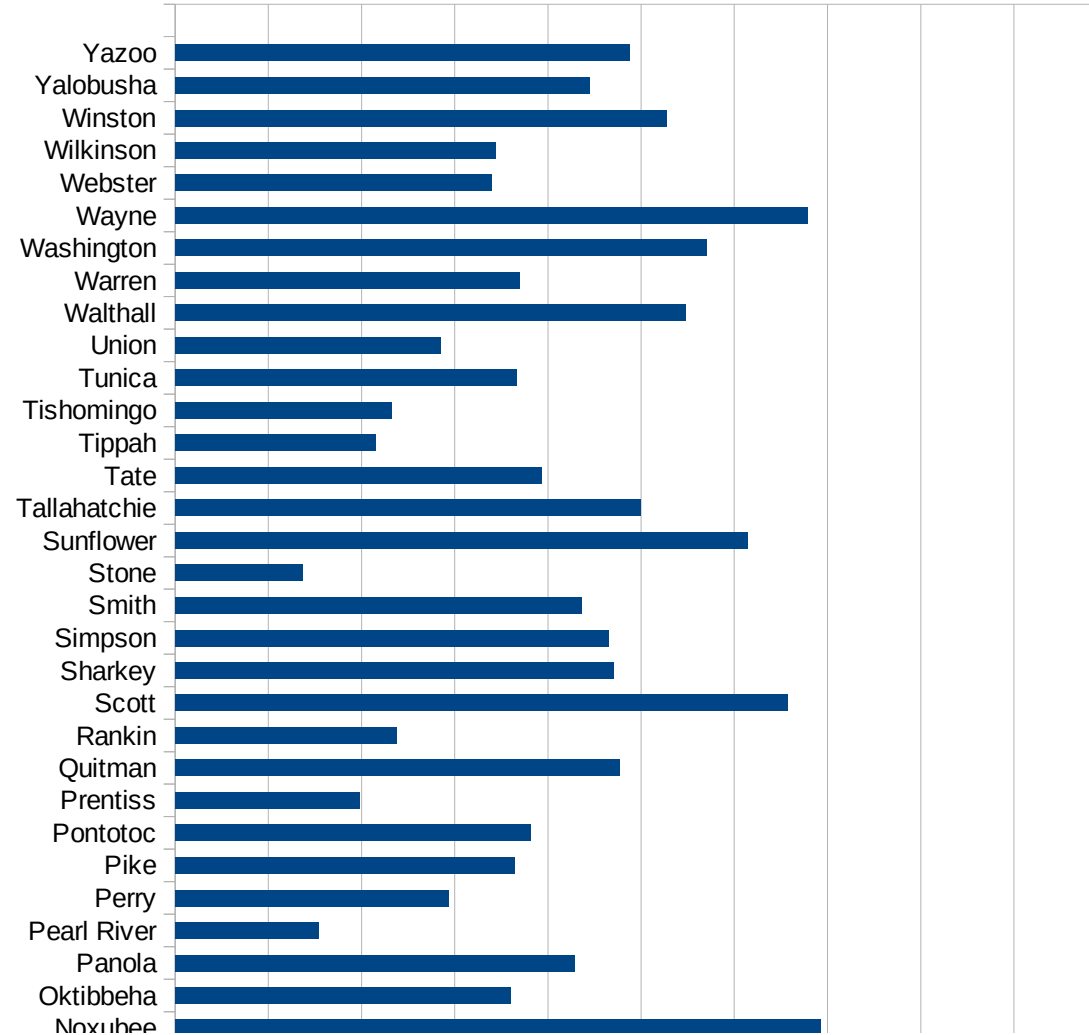
MO

29173
29175
29177
29179
29181
29195
29197
29199
29201
29203
29205
29183
29185
29187
29189
29510
29186
29207
29209
29211
29213
29215

29217
29219
29221
29223
29225
29227
29229

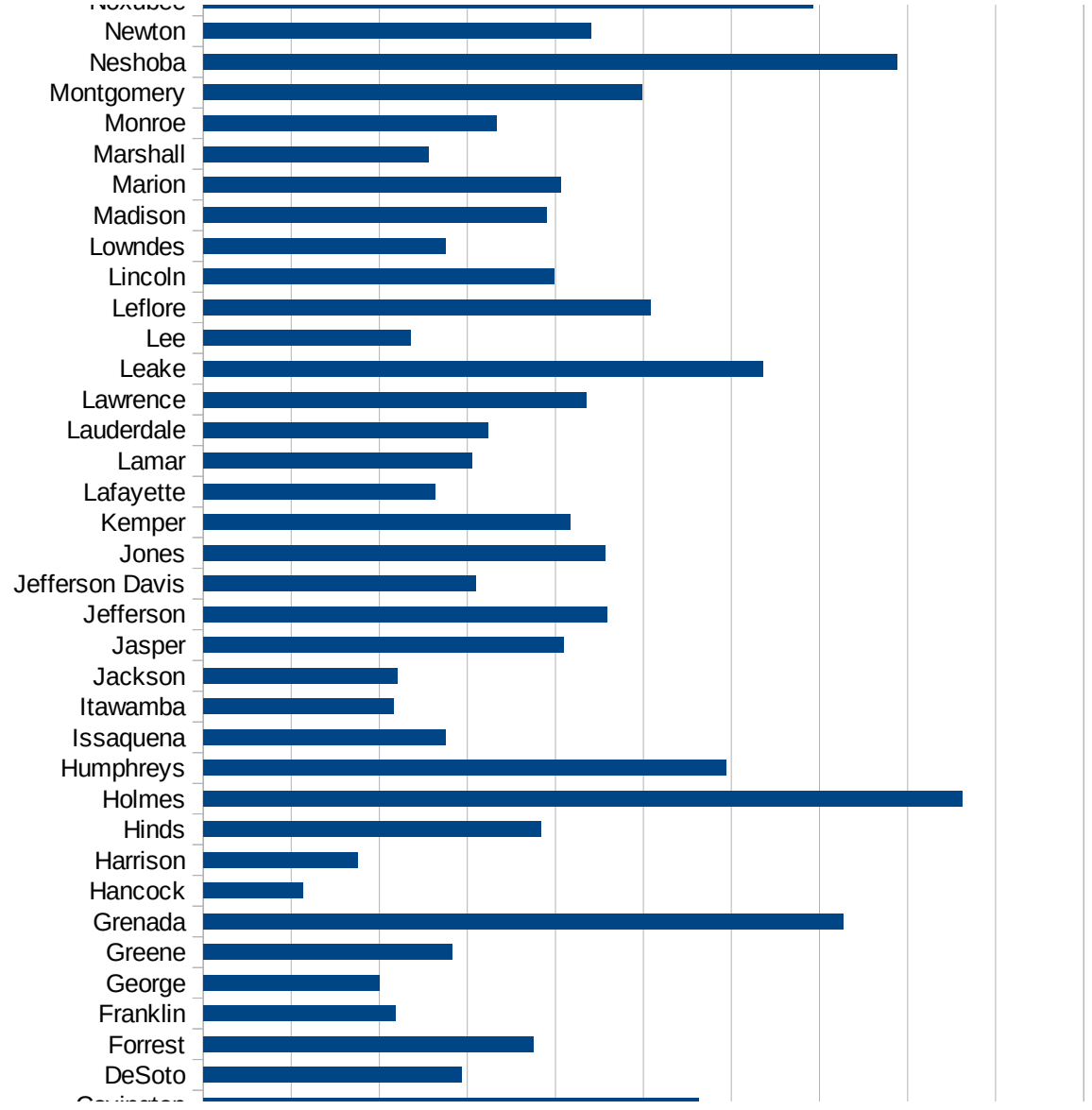
MS

FIPS	County	PC Infection
28001	Adams	1638.240575
28003	Alcorn	742.0446852
28005	Amite	1452.21483
28007	Attala	2488.429077
28009	Benton	1063.958409
28011	Bolivar	2419.174672
28013	Calhoun	2348.295927
28015	Carroll	2330.743618
28017	Chickasaw	2271.27133
28019	Choctaw	1268.422324
28021	Claiborne	4210.175517
28023	Clarke	1775.18585
28025	Clay	1753.842979
28027	Coahoma	2364.327382
28029	Copiah	2904.389868
28031	Covington	2816.527874
28033	DeSoto	1465.926011
28035	Forrest	1872.434565
28037	Franklin	1091.422702
28039	George	1002.061856
28041	Greene	1413.219491
28043	Grenada	3638.090715
28045	Hancock	568.3018549
28047	Harrison	875.8770869
28049	Hinds	1920.408292
28051	Holmes	4312.79083
28053	Humphreys	2967.179363
28055	Issaquena	1376.146789
28057	Itawamba	1080.069737
28059	Jackson	1104.154889
28061	Jasper	2045.288532
28063	Jefferson	2293.836195
28065	Jefferson Davis	1548.869503

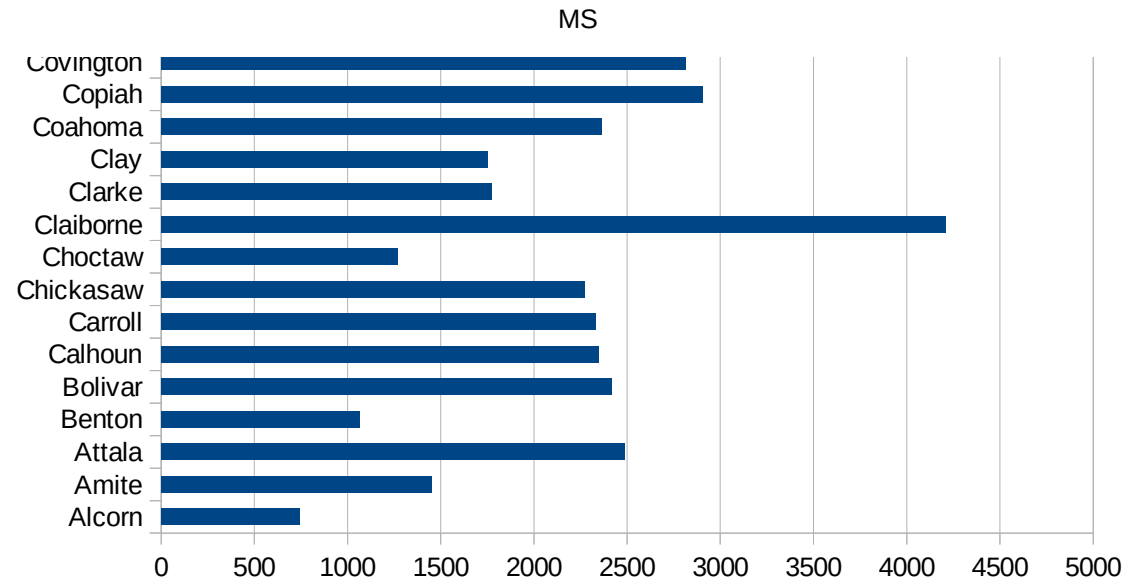


MS

28067 Jones	2283.051664
28069 Kemper	2084.372195
28071 Lafayette	1319.511616
28073 Lamar	1527.695486
28075 Lauderdale	1617.164784
28077 Lawrence	2175.832999
28079 Leake	3180.600097
28081 Lee	1176.028732
28083 Leflore	2541.581659
28085 Lincoln	1990.936998
28087 Lowndes	1376.209062
28089 Madison	1948.310139
28091 Marion	2031.155169
28093 Marshall	1280.640885
28095 Monroe	1664.604656
28097 Montgomery	2494.263195
28099 Neshoba	3941.630901
28101 Newton	2201.184536
28103 Noxubee	3464.641671
28105 Oktibbeha	1800.439525
28107 Panola	2141.728597
28109 Pearl River	770.939029
28111 Perry	1466.767245
28113 Pike	1819.882213
28115 Pontotoc	1906.826249
28117 Prentiss	991.5070117
28119 Quitman	2382.64076
28121 Rankin	1189.068368
28123 Scott	3287.729346
28125 Sharkey	2353.209961
28127 Simpson	2328.275656
28129 Smith	2180.977378
28131 Stone	683.8702784
28133 Sunflower	3069.749369



28135 Tallahatchie	2495.17409
28137 Tate	1964.602385
28139 Tippah	1072.97113
28141 Tishomingo	1161.714814
28143 Tunica	1830.249397
28145 Union	1426.274208
28147 Walthall	2737.642586
28149 Warren	1847.279972
28151 Washington	2851.563367
28153 Wayne	3394.423096
28155 Webster	1695.95423
28157 Wilkinson	1717.470428
28159 Winston	2636.939169
28161 Yalobusha	2227.243383
28163 Yazoo	2439.110734



MS

FIPS

29001
29003
29005
29007
29009
29011
29013
29015
29017
29019
29021
29023
29025
29027
29029
29031
29033
29035
29037

MS

29039
29041
29043
29045
29047
29049
29051
29053
29055
29057
29059
29061
29063
29065
29067
29069
29071
29073
29075
29077
29079
29081
29083
29085
29087
29089
29091
29093
29095
29097
29099
29101

29103

MS

29105
29107
29109
29111
29113
29115
29117
29121
29123
29125
29127
29119
29129
29131
29133
29135
29137
29139
29141
29143
29145
29147
29149
29151
29153
29155
29157
29159
29161
29163
29165
29167
29169
29171

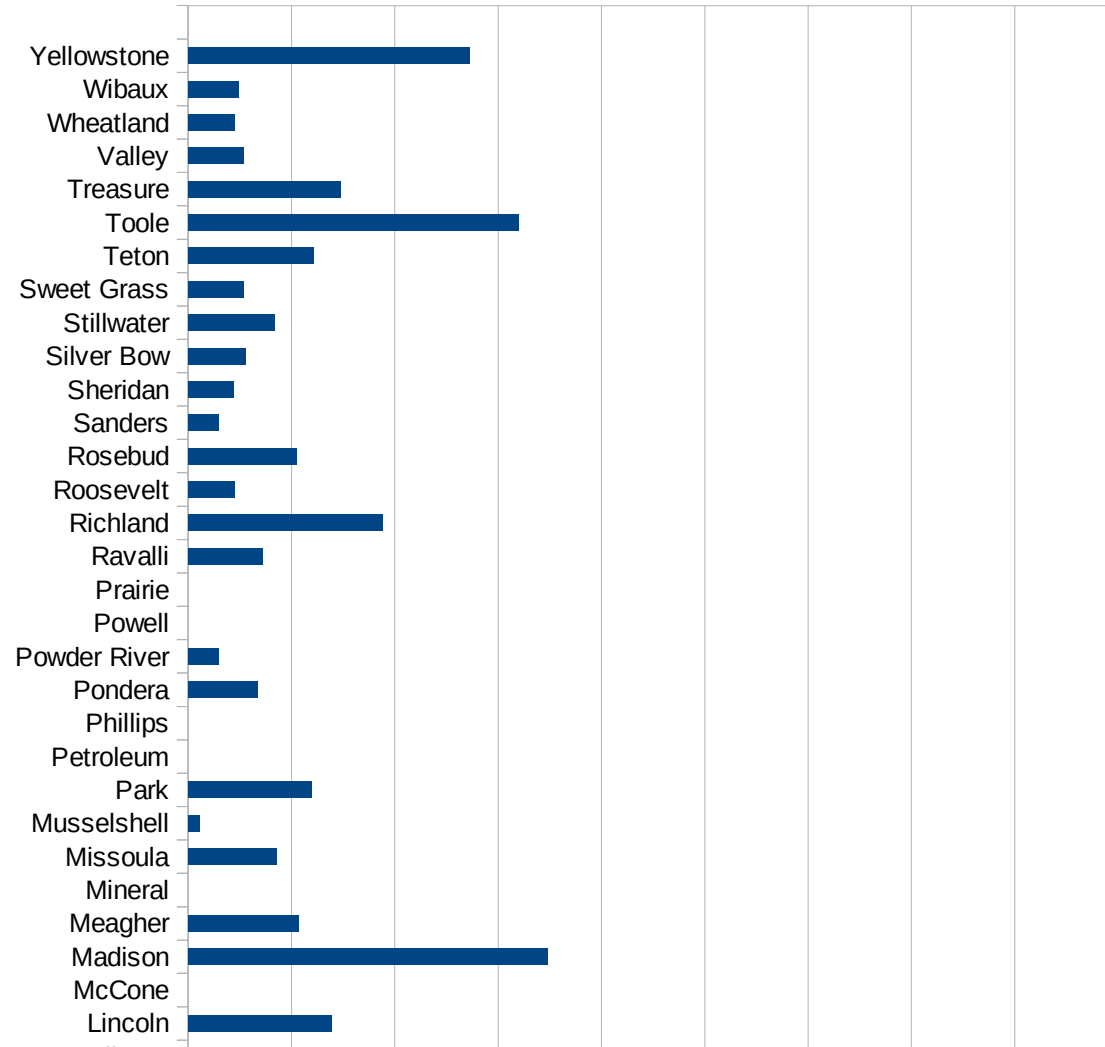
MS

29173
29175
29177
29179
29181
29195
29197
29199
29201
29203
29205
29183
29185
29187
29189
29510
29186
29207
29209
29211
29213
29215

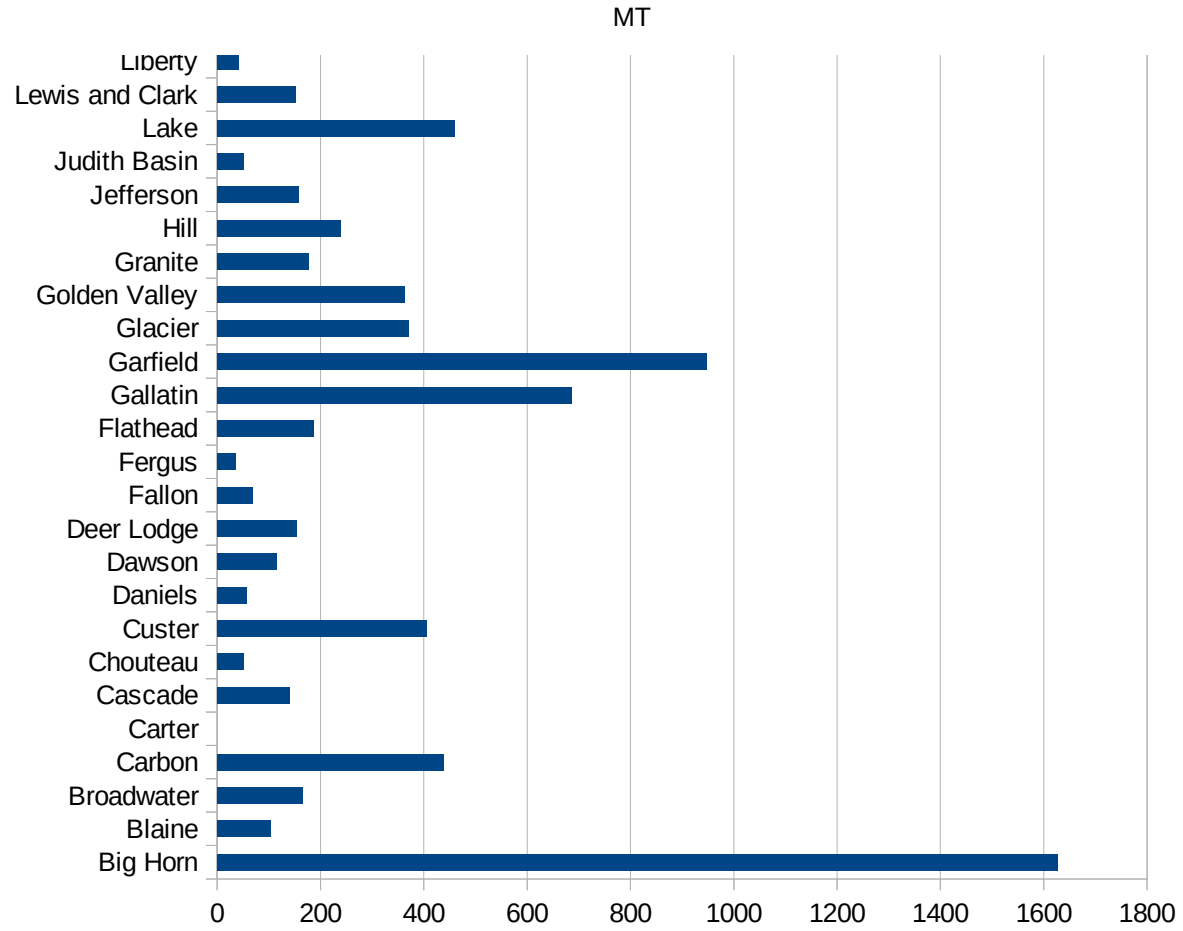
29217
29219
29221
29223
29225
29227
29229

MT

FIPS	County	PC Infection
30001	Beaverhead	276.4780944
30003	Big Horn	1626.930574
30005	Blaine	102.8353166
30007	Broadwater	164.3385374
30009	Carbon	438.6783648
30011	Carter	0
30013	Cascade	140.8571464
30015	Chouteau	52.21932115
30017	Custer	405.6620059
30019	Daniels	57.24098454
30021	Dawson	115.2073733
30023	Deer Lodge	153.3238419
30025	Fallon	68.49315068
30027	Fergus	35.99388104
30029	Flathead	186.0811314
30031	Gallatin	685.5804641
30033	Garfield	946.3722397
30035	Glacier	370.9900342
30037	Golden Valley	363.1961259
30039	Granite	177.6198934
30041	Hill	238.5758855
30043	Jefferson	157.0637348
30045	Judith Basin	51.2295082
30047	Lake	459.5041322
30049	Lewis and Clark	151.3828239
30051	Liberty	41.15226337
30053	Lincoln	277.8619784
30055	McCone	0
30057	Madison	695.7116788
30059	Meagher	214.3622722
30061	Mineral	0
30063	Missoula	171.7301816
30065	Musselshell	21.50075253



30067 Park	239.0057361
30069 Petroleum	0
30071 Phillips	0
30073 Pondera	133.9584729
30075 Powder River	58.27505828
30077 Powell	0
30079 Prairie	0
30081 Ravalli	143.6116001
30083 Richland	375.698708
30085 Roosevelt	90.42408898
30087 Rosebud	209.6436059
30089 Sanders	59.10165485
30091 Sheridan	87.61682243
30093 Silver Bow	111.4508616
30095 Stillwater	167.8204321
30097 Sweet Grass	107.8167116
30099 Teton	243.4274586
30101 Toole	638.780136
30103 Treasure	294.55081
30105 Valley	107.5702568
30107 Wheatland	89.44543828
30109 Wibaux	96.71179884
30111 Yellowstone	544.533743



MT

FIPS

29001
29003
29005
29007
29009
29011
29013
29015
29017
29019
29021
29023
29025
29027
29029
29031
29033
29035
29037

MT

29039
29041
29043
29045
29047
29049
29051
29053
29055
29057
29059
29061
29063
29065
29067
29069
29071
29073
29075
29077
29079
29081
29083
29085
29087
29089
29091
29093
29095
29097
29099
29101

29103

MT

29105
29107
29109
29111
29113
29115
29117
29121
29123
29125
29127
29119
29129
29131
29133
29135
29137
29139
29141
29143
29145
29147
29149
29151
29153
29155
29157
29159
29161
29163
29165
29167
29169
29171

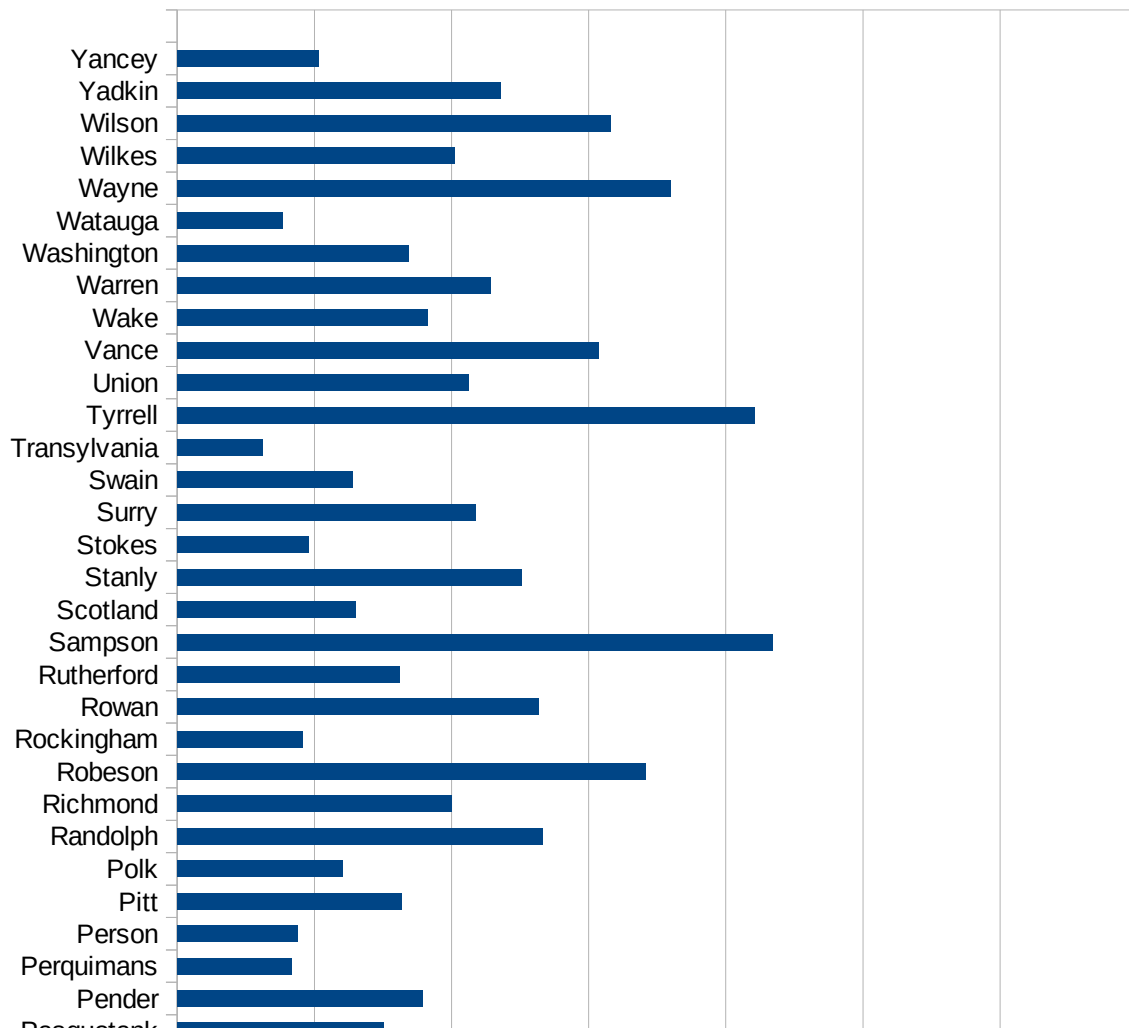
MT

29173
29175
29177
29179
29181
29195
29197
29199
29201
29203
29205
29183
29185
29187
29189
29510
29186
29207
29209
29211
29213
29215

29217
29219
29221
29223
29225
29227
29229

NC

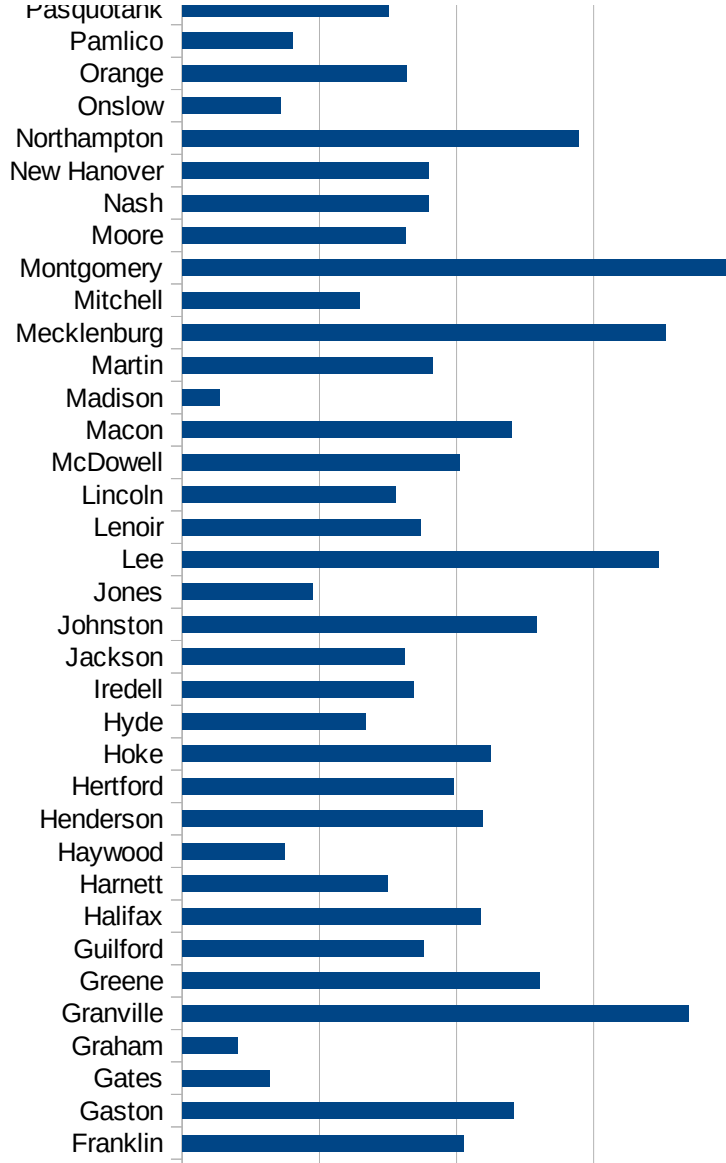
FIPS	County	PC Infection
37001	Alamance	1174.02485
37003	Alexander	677.321768
37005	Alleghany	555.5057791
37007	Anson	1125.537645
37009	Ashe	317.2378177
37011	Avery	377.0351328
37013	Beaufort	577.7522887
37015	Bertie	1124.776621
37017	Bladen	1590.840615
37019	Brunswick	769.3207746
37021	Buncombe	557.6932726
37023	Burke	1595.450422
37025	Cabarrus	1023.932772
37027	Caldwell	1171.536895
37029	Camden	485.5275444
37031	Carteret	376.8482826
37033	Caswell	762.18169
37035	Catawba	1088.546
37037	Chatham	1606.530032
37039	Cherokee	687.0309692
37041	Chowan	712.809181
37043	Clay	511.7155939
37045	Cleveland	859.2349839
37047	Columbus	1352.978169
37049	Craven	564.5600124
37051	Cumberland	697.4994734
37053	Currituck	240.1004728
37055	Dare	482.1785705
37057	Davidson	916.4896107
37059	Davie	723.0945639
37061	Duplin	3163.653663
37063	Durham	1732.341139
37065	Edgecombe	988.3665032



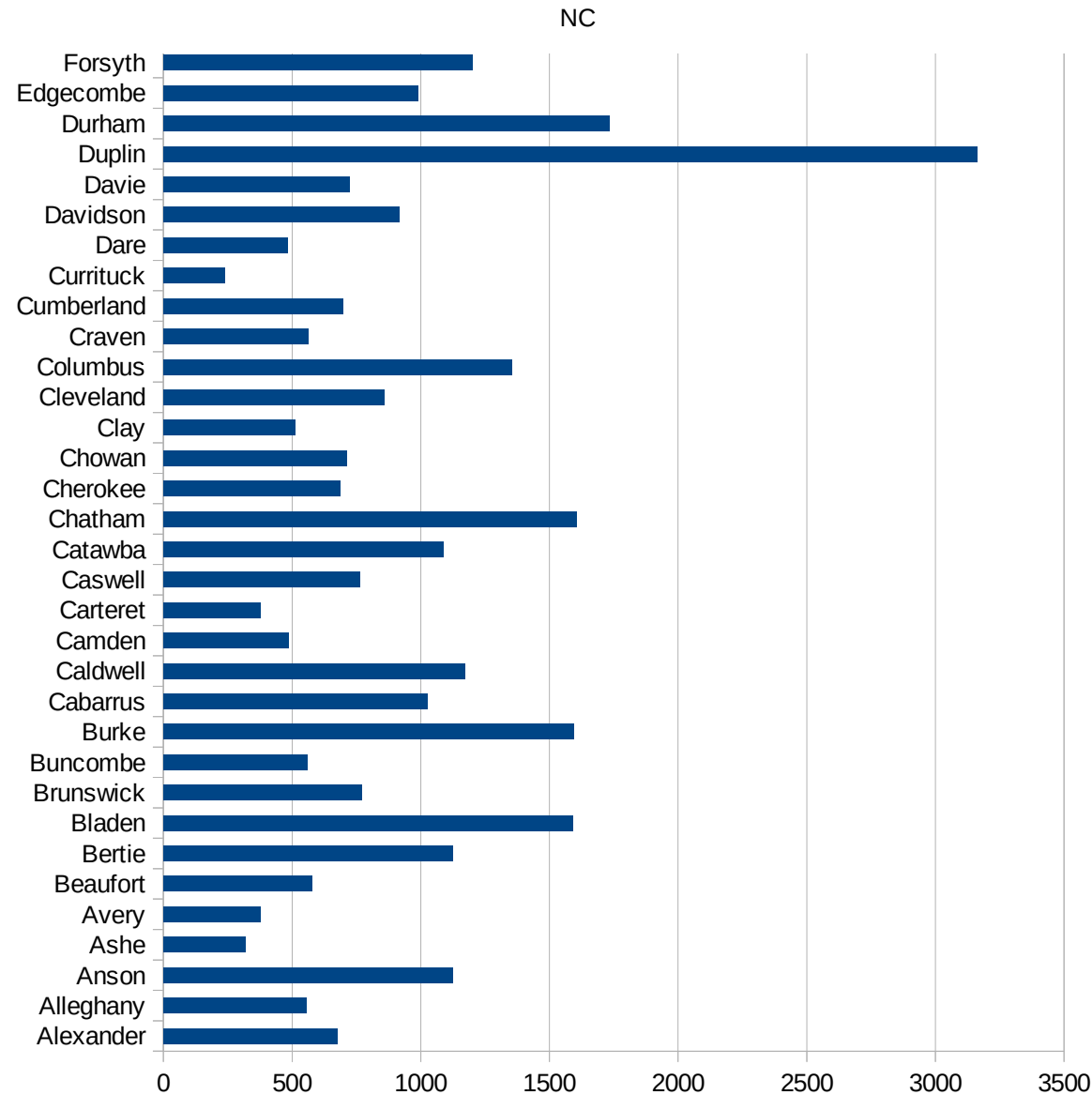
This work is licensed under the Creative Commons Attribution-NoDerivatives 4.0 International License. To view a copy of this license, visit <http://creativecommons.org/licenses/by-nd/4.0/>.

NC

37067 Forsyth	1201.796892
37069 Franklin	1025.754885
37071 Gaston	1208.009118
37073 Gates	319.7096691
37075 Graham	200.3771806
37077 Granville	1844.797472
37079 Greene	1304.016752
37081 Guilford	879.0076264
37083 Halifax	1089.492625
37085 Harnett	747.3139911
37087 Haywood	372.7549983
37089 Henderson	1095.521979
37091 Hertford	989.0527917
37093 Hoke	1124.826528
37095 Hyde	669.2160612
37097 Iredell	842.8839633
37099 Jackson	812.4264316
37101 Johnston	1292.710004
37103 Jones	477.326969
37105 Lee	1737.941808
37107 Lenoir	870.015721
37109 Lincoln	777.1278501
37111 McDowell	1010.833498
37113 Macon	1201.643758
37115 Madison	137.8486422
37117 Martin	913.0607384
37119 Mecklenburg	1761.40254
37121 Mitchell	646.6666667
37123 Montgomery	1991.126105
37125 Moore	815.7516062
37127 Nash	896.6558884
37129 New Hanover	898.0772708
37131 Northampton	1443.382801
37133 Onslow	360.1725996



37135 Orange	819.7114232
37137 Pamlico	402.5256511
37139 Pasquotank	751.7848583
37141 Pender	896.0458158
37143 Perquimans	417.2254508
37145 Person	440.4282785
37147 Pitt	818.1686806
37149 Polk	601.6204939
37151 Randolph	1333.091503
37153 Richmond	1000.289616
37155 Robeson	1706.730587
37157 Rockingham	457.6028228
37159 Rowan	1315.994393
37161 Rutherford	811.0615629
37163 Sampson	2170.496338
37165 Scotland	652.1114622
37167 Stanly	1253.322594
37169 Stokes	479.4686256
37171 Surry	1089.675877
37173 Swain	638.8206388
37175 Transylvania	312.7283355
37177 Tyrrell	2106.027596
37179 Union	1061.006833
37181 Vance	1536.494549
37183 Wake	914.6712686
37185 Warren	1141.010754
37187 Washington	843.24142
37189 Watauga	382.518545
37191 Wayne	1798.812151
37193 Wilkes	1012.296337
37195 Wilson	1581.241176
37197 Yadkin	1179.980289
37199 Yancey	513.8803552



NC

NC

FIPS

- 29001
- 29003
- 29005
- 29007
- 29009
- 29011
- 29013
- 29015
- 29017
- 29019
- 29021
- 29023
- 29025
- 29027
- 29029
- 29031
- 29033
- 29035
- 29037

This work is licensed under the Creative Commons Attribution-NoDerivatives 4.0 International License. To view a copy of this license, visit <http://creativecommons.org/licenses/by-nd/4.0/>.

Tom McKellips, DM
www.creatingtomorrow.us
Page 278

NC

29039
29041
29043
29045
29047
29049
29051
29053
29055
29057
29059
29061
29063
29065
29067
29069
29071
29073
29075
29077
29079
29081
29083
29085
29087
29089
29091
29093
29095
29097
29099
29101

29103

NC

29105
29107
29109
29111
29113
29115
29117
29121
29123
29125
29127
29119
29129
29131
29133
29135
29137
29139
29141
29143
29145
29147
29149
29151
29153
29155
29157
29159
29161
29163
29165
29167
29169
29171

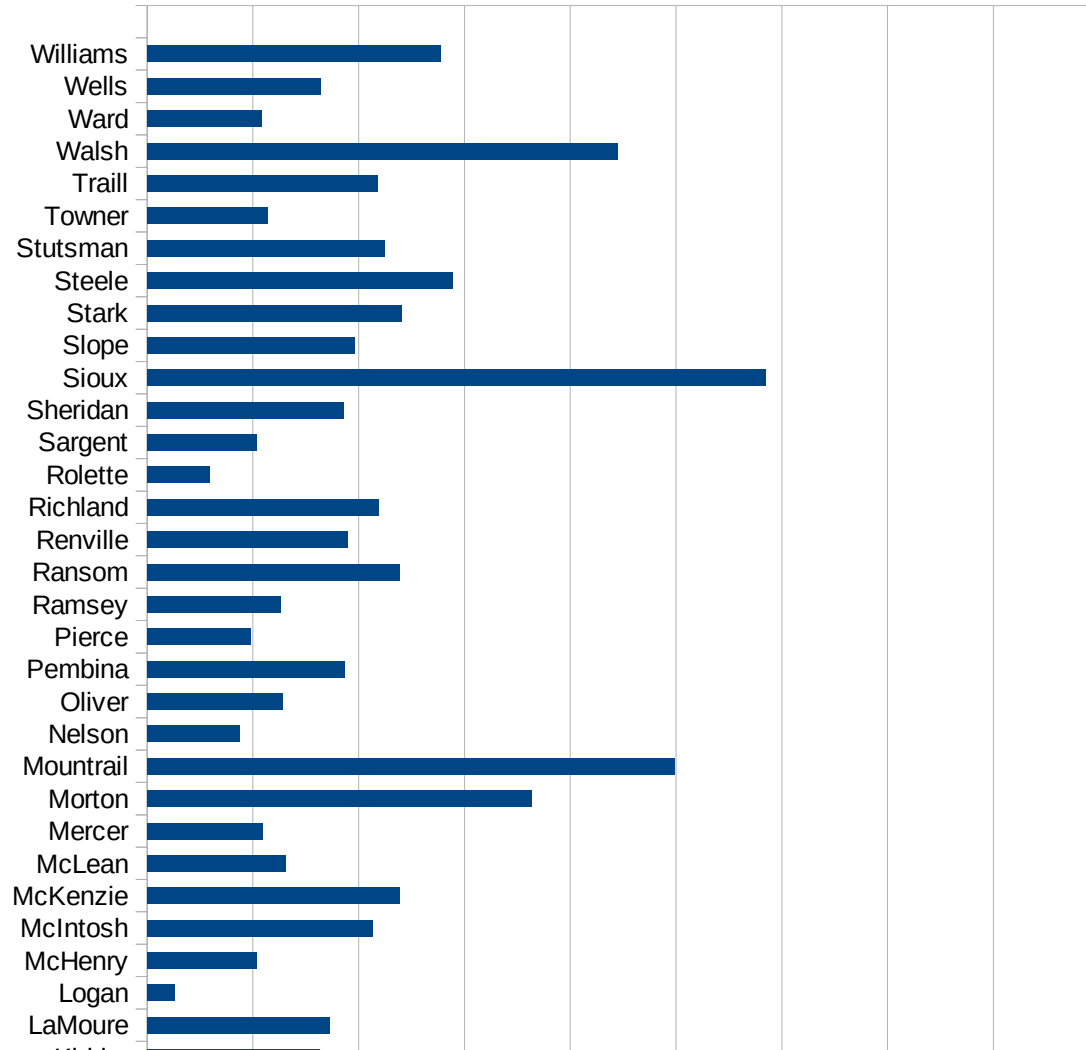
NC

29173
29175
29177
29179
29181
29195
29197
29199
29201
29203
29205
29183
29185
29187
29189
29510
29186
29207
29209
29211
29213
29215

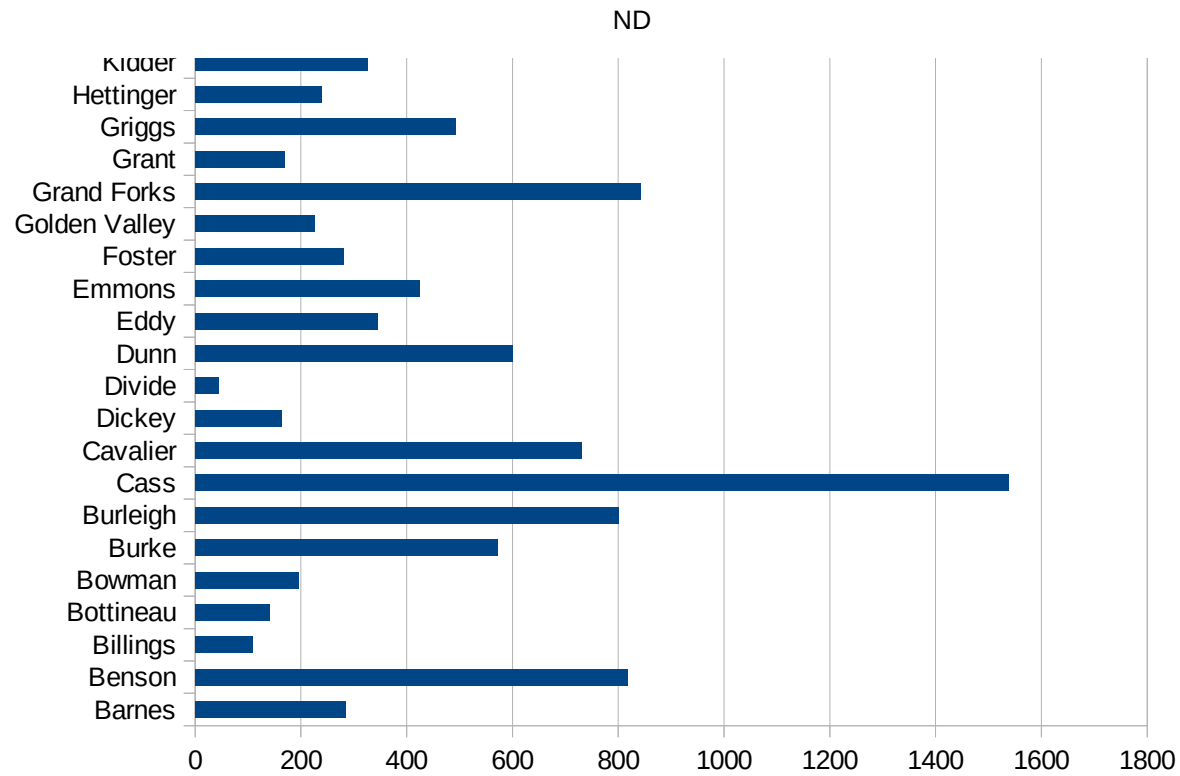
29217
29219
29221
29223
29225
29227
29229

ND

FIPS	County	PC Infection
38001	Adams	0
38003	Barnes	284.5759818
38005	Benson	818.7302499
38007	Billings	108.8139282
38009	Bottineau	140.3837155
38011	Bowman	195.0585176
38013	Burke	571.4285714
38015	Burleigh	800.8564861
38017	Cass	1539.258247
38019	Cavalier	731.261426
38021	Dickey	163.1654089
38023	Divide	43.80201489
38025	Dunn	600.1846722
38027	Eddy	345.871163
38029	Emmons	424.8861912
38031	Foster	279.8507463
38033	Golden Valley	226.11645
38035	Grand Forks	842.1647591
38037	Grant	168.4919966
38039	Griggs	492.8315412
38041	Hettinger	238.6634845
38043	Kidder	326.5306122
38045	LaMoure	344.657804
38047	Logan	52.54860746
38049	McHenry	206.3273728
38051	McIntosh	425.5319149
38053	McKenzie	476.8192488
38055	McLean	262.0270412
38057	Mercer	217.7331559
38059	Morton	726.8049526
38061	Mountrail	998.2384028
38063	Nelson	174.2767515
38065	Oliver	256.147541



38067 Pembina	374.2622715
38069 Pierce	196.0303847
38071 Ramsey	252.5912377
38073 Ransom	477.3725415
38075 Renville	379.1069924
38077 Richland	437.2190406
38079 Rolette	118.8728061
38081 Sargent	206.7183463
38083 Sheridan	370.6449222
38085 Sioux	1170.261588
38087 Slope	393.1847969
38089 Stark	480.6916798
38091 Steele	578.0346821
38093 Stutsman	449.3952288
38095 Towner	228.1021898
38097 Traill	435.4858778
38099 Walsh	890.5971688
38101 Ward	216.9933869
38103 Wells	328.5317159
38105 Williams	554.4554455



ND

FIPS

29001
29003
29005
29007
29009
29011
29013
29015
29017
29019
29021
29023
29025
29027
29029
29031
29033
29035
29037

ND

29039
29041
29043
29045
29047
29049
29051
29053
29055
29057
29059
29061
29063
29065
29067
29069
29071
29073
29075
29077
29079
29081
29083
29085
29087
29089
29091
29093
29095
29097
29099
29101

29103

ND

29105
29107
29109
29111
29113
29115
29117
29121
29123
29125
29127
29119
29129
29131
29133
29135
29137
29139
29141
29143
29145
29147
29149
29151
29153
29155
29157
29159
29161
29163
29165
29167
29169
29171

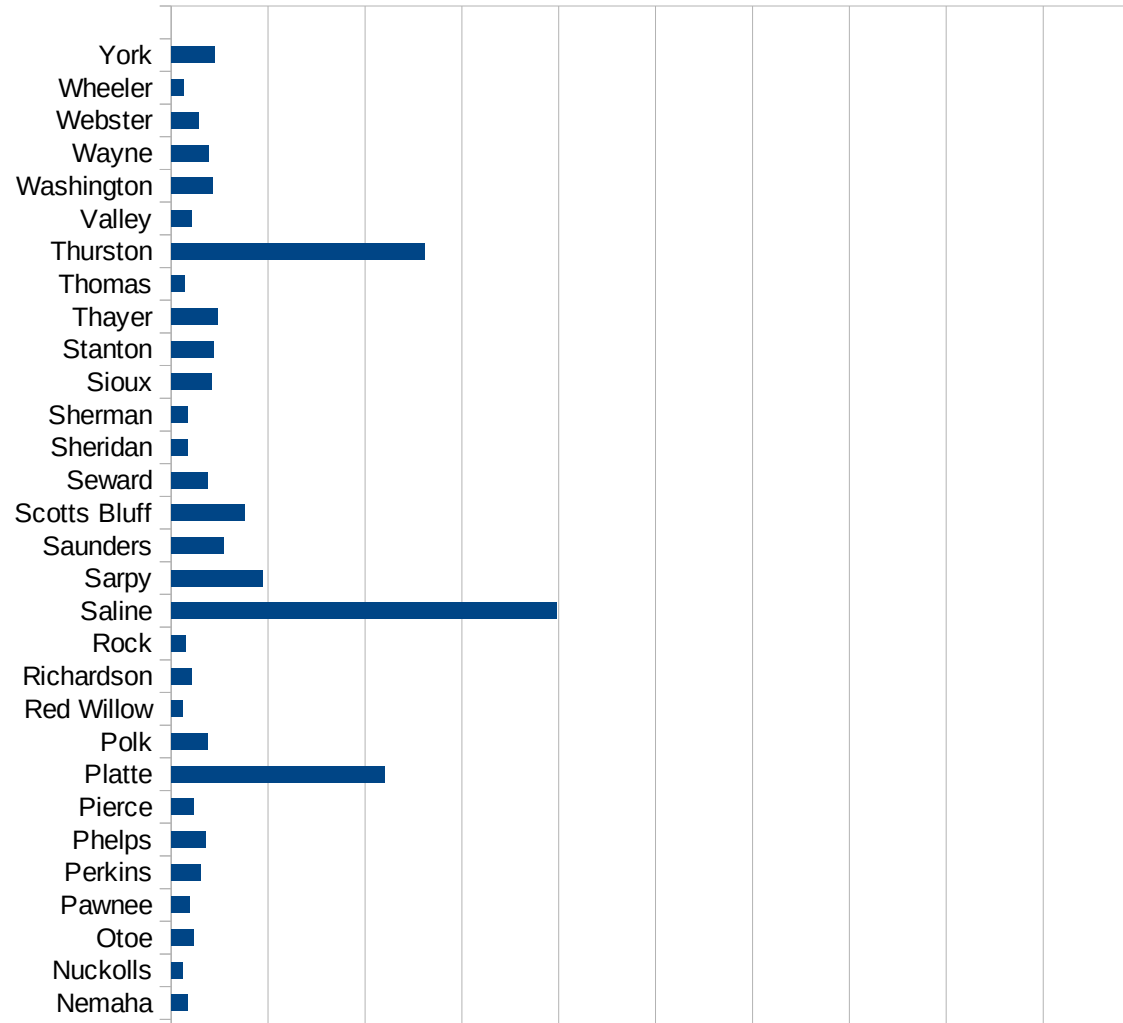
ND

29173
29175
29177
29179
29181
29195
29197
29199
29201
29203
29205
29183
29185
29187
29189
29510
29186
29207
29209
29211
29213
29215

29217
29219
29221
29223
29225
29227
29229

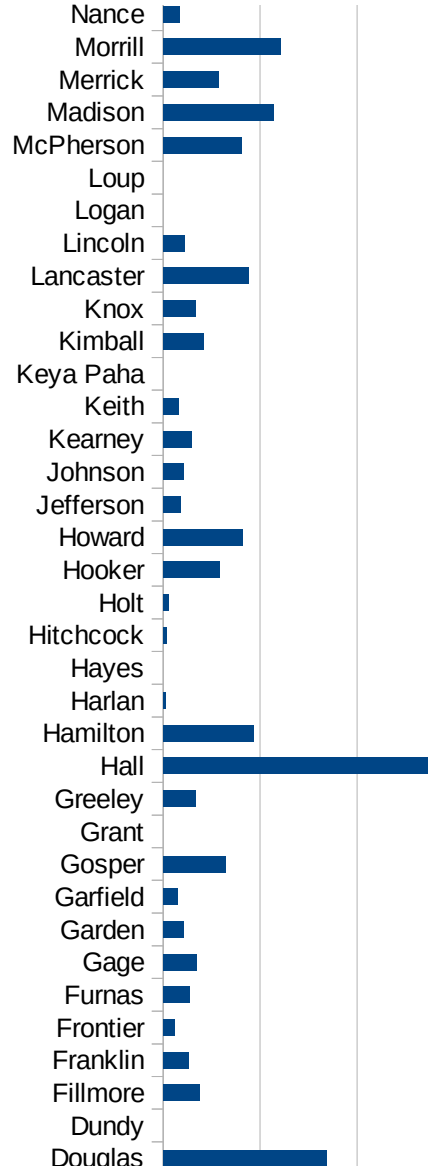
NE

FIPS	County	PC Infection
31001	Adams	1034.55936
31003	Antelope	268.3080808
31005	Arthur	0
31007	Banner	273.9726027
31009	Blaine	0
31011	Boone	133.613285
31013	Box Butte	83.5499443
31015	Boyd	51.15089514
31017	Brown	0
31019	Buffalo	564.34546
31021	Burt	262.0221948
31023	Butler	657.731447
31025	Cass	531.3658779
31027	Cedar	236.7984845
31029	Chase	100.5783254
31031	Cherry	69.43239021
31033	Cheyenne	247.0461869
31035	Clay	724.1712263
31037	Colfax	6332.13859
31039	Cuming	536.9127517
31041	Custer	387.4538745
31043	Dakota	9396.006573
31045	Dawes	45.89261129
31047	Dawson	3855.076131
31049	Deuel	54.79452055
31051	Dixon	980.9073393
31053	Dodge	2014.07953
31055	Douglas	1686.071126
31057	Dundy	0
31059	Fillmore	379.9529582
31061	Franklin	264.637777
31063	Frontier	115.0306748
31065	Furnas	275.7158006

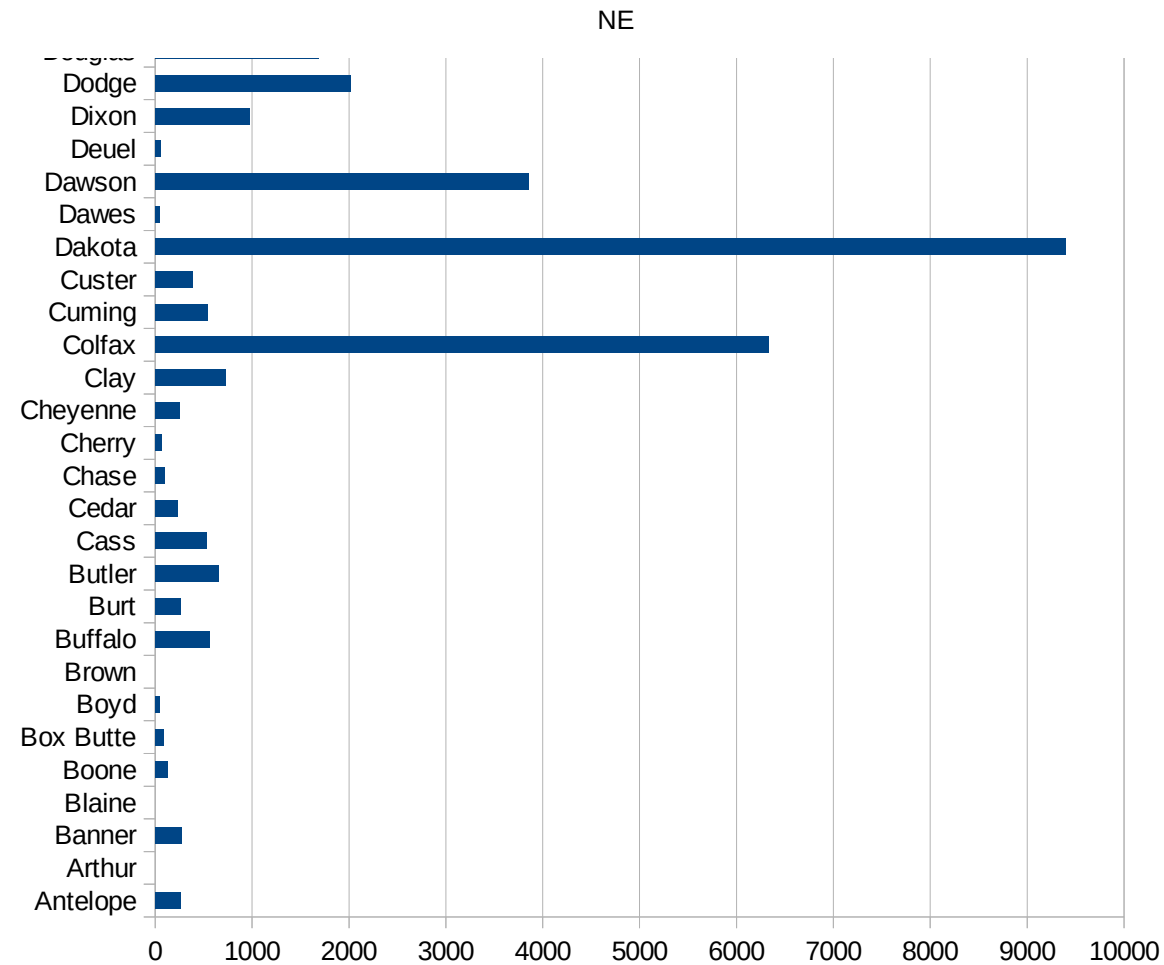


NE

31067 Gage	344.2981436
31069 Garden	210.8592514
31071 Garfield	150.981379
31073 Gosper	651.3026052
31075 Grant	0
31077 Greeley	339.5585739
31079 Hall	2728.586037
31081 Hamilton	937.5
31083 Harlan	29.40311673
31085 Hayes	0
31087 Hitchcock	35.63791875
31089 Holt	58.95067793
31091 Hooker	586.5102639
31093 Howard	819.4186766
31095 Jefferson	183.1759899
31097 Johnson	214.2578886
31099 Kearney	290.3422983
31101 Keith	162.0745543
31103 Keya Paha	0
31105 Kimball	414.5936982
31107 Knox	332.5810666
31109 Lancaster	877.7957084
31111 Lincoln	221.6853773
31113 Logan	0
31115 Loup	0
31117 McPherson	813.0081301
31119 Madison	1138.675407
31121 Merrick	568.9900427
31123 Morrill	1216.389245
31125 Nance	169.8754247
31127 Nemaha	172.4633515
31129 Nuckolls	119.1895113
31131 Otoe	237.7228652
31133 Pawnee	189.9696049



31135 Perkins	307.2721065
31137 Phelps	355.7136505
31139 Pierce	238.0285634
31141 Platte	2203.039295
31143 Polk	378.9314134
31145 Red Willow	121.2008204
31147 Richardson	214.1867204
31149 Rock	147.0588235
31151 Saline	3979.094077
31153 Sarpy	946.0096824
31155 Saunders	539.8300709
31157 Scotts Bluff	761.3437439
31159 Seward	375.3320245
31161 Sheridan	173.4104046
31163 Sherman	164.5819618
31165 Sioux	421.2299916
31167 Stanton	435.5108878
31169 Thayer	476.2849772
31171 Thomas	138.8888889
31173 Thurston	2615.363549
31175 Valley	214.797136
31177 Washington	430.6382155
31179 Wayne	382.8565351
31181 Webster	283.0455703
31183 Wheeler	124.2236025
31185 York	450.1887888



NE

FIPS

29001
29003
29005
29007
29009
29011
29013
29015
29017
29019
29021
29023
29025
29027
29029
29031
29033
29035
29037

NE

29039
29041
29043
29045
29047
29049
29051
29053
29055
29057
29059
29061
29063
29065
29067
29069
29071
29073
29075
29077
29079
29081
29083
29085
29087
29089
29091
29093
29095
29097
29099
29101

29103

NE

29105
29107
29109
29111
29113
29115
29117
29121
29123
29125
29127
29119
29129
29131
29133
29135
29137
29139
29141
29143
29145
29147
29149
29151
29153
29155
29157
29159
29161
29163
29165
29167
29169
29171

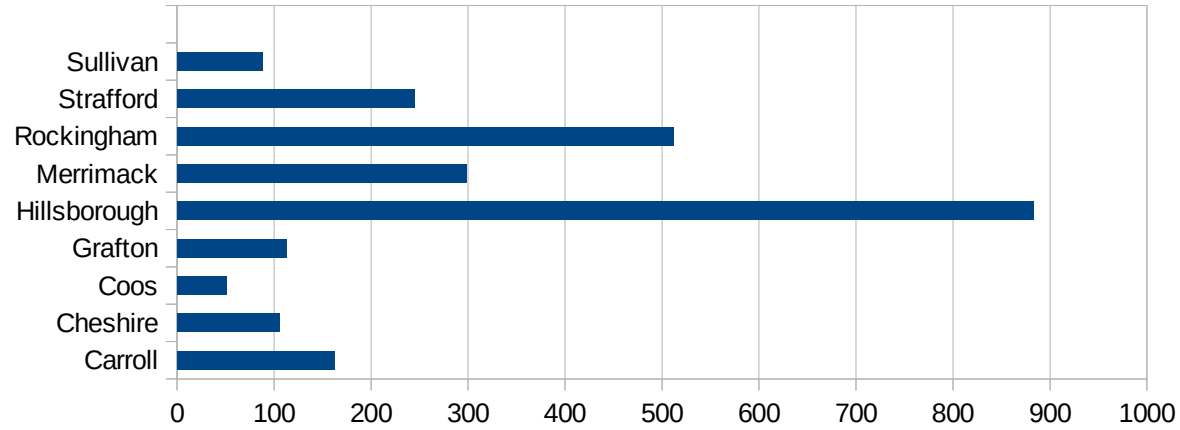
NE

29173
29175
29177
29179
29181
29195
29197
29199
29201
29203
29205
29183
29185
29187
29189
29510
29186
29207
29209
29211
29213
29215

29217
29219
29221
29223
29225
29227
29229

NH

FIPS	County	Cases	Per Capita Cases 100,000
33001	Belknap	165.5140769	
33003	Carroll	161.9549396	
33005	Cheshire	105.8920424	
33007	Coos	50.65054291	
33009	Grafton	112.4896977	
33011	Hillsborough	883.3296809	
33013	Merrimack	298.4146309	
33015	Rockingham	511.6826662	
33017	Strafford	245.2148513	
33019	Sullivan	88.07713703	



NH

FIPS

29001
29003
29005
29007
29009
29011
29013
29015
29017
29019
29021
29023
29025
29027
29029
29031
29033
29035
29037

NH

29039
29041
29043
29045
29047
29049
29051
29053
29055
29057
29059
29061
29063
29065
29067
29069
29071
29073
29075
29077
29079
29081
29083
29085
29087
29089
29091
29093
29095
29097
29099
29101

29103

NH

29105
29107
29109
29111
29113
29115
29117
29121
29123
29125
29127
29119
29129
29131
29133
29135
29137
29139
29141
29143
29145
29147
29149
29151
29153
29155
29157
29159
29161
29163
29165
29167
29169
29171

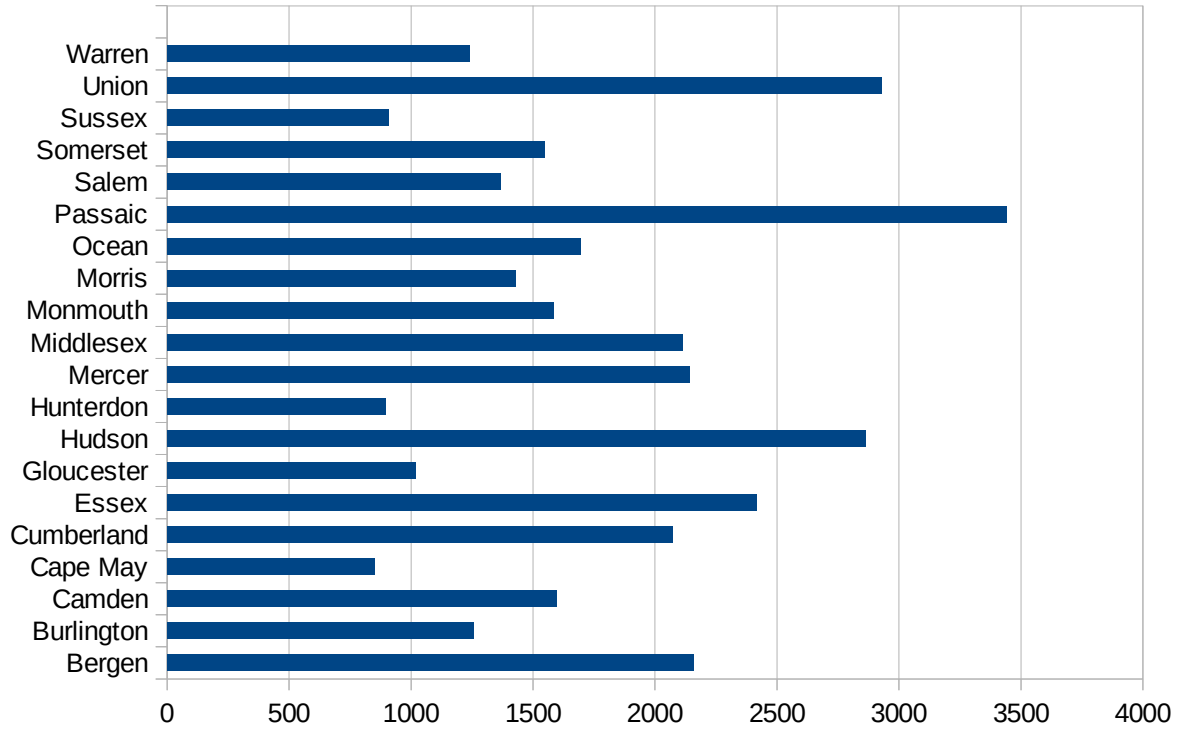
NH

29173
29175
29177
29179
29181
29195
29197
29199
29201
29203
29205
29183
29185
29187
29189
29510
29186
29207
29209
29211
29213
29215

29217
29219
29221
29223
29225
29227
29229

NJ

FIPS	County	PC Infection
34001	Atlantic	1222.549156
34003	Bergen	2159.30103
34005	Burlington	1255.994827
34007	Camden	1594.823676
34009	Cape May	851.3396716
34011	Cumberland	2071.244999
34013	Essex	2414.453209
34015	Gloucester	1018.846428
34017	Hudson	2864.090666
34019	Hunterdon	898.0547493
34021	Mercer	2140.823285
34023	Middlesex	2113.452696
34025	Monmouth	1586.374273
34027	Morris	1429.502173
34029	Ocean	1696.332259
34031	Passaic	3439.629652
34033	Salem	1367.259252
34035	Somerset	1549.383387
34037	Sussex	906.9666688
34039	Union	2931.368456
34041	Warren	1240.321803



FIPS

- 29001
- 29003
- 29005
- 29007
- 29009
- 29011
- 29013
- 29015
- 29017
- 29019
- 29021
- 29023
- 29025
- 29027
- 29029
- 29031
- 29033
- 29035
- 29037

NJ

29039
29041
29043
29045
29047
29049
29051
29053
29055
29057
29059
29061
29063
29065
29067
29069
29071
29073
29075
29077
29079
29081
29083
29085
29087
29089
29091
29093
29095
29097
29099
29101

29103

NJ

29105
29107
29109
29111
29113
29115
29117
29121
29123
29125
29127
29119
29129
29131
29133
29135
29137
29139
29141
29143
29145
29147
29149
29151
29153
29155
29157
29159
29161
29163
29165
29167
29169
29171

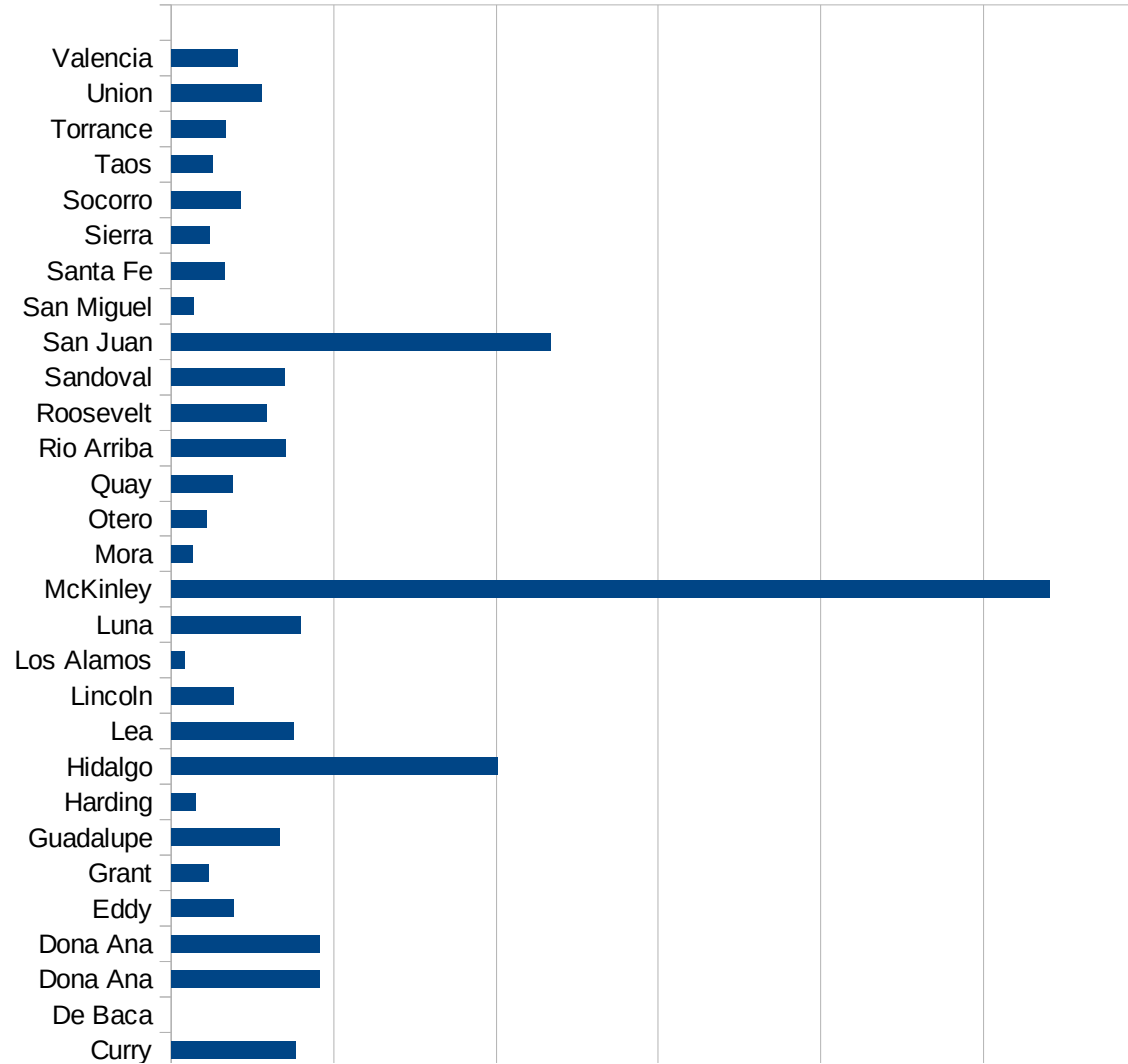
NJ

29173
29175
29177
29179
29181
29195
29197
29199
29201
29203
29205
29183
29185
29187
29189
29510
29186
29207
29209
29211
29213
29215

29217
29219
29221
29223
29225
29227
29229

NM

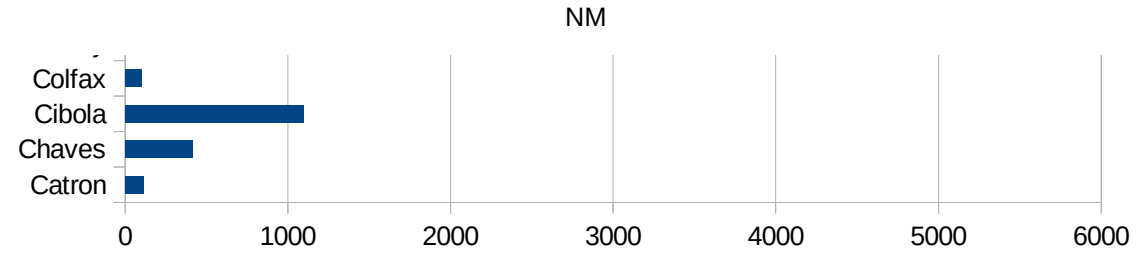
FIPS	County	PC Infection
35001	Bernalillo	649.0339634
35003	Catron	111.7942985
35005	Chaves	412.7440523
35006	Cibola	1099.229791
35007	Colfax	99.09165979
35009	Curry	766.6322795
35011	De Baca	0
35013	Dona Ana	914.8499922
35013	Dona Ana	914.8499922
35015	Eddy	381.6925734
35017	Grant	230.3810429
35019	Guadalupe	668.0488367
35021	Harding	152.6717557
35023	Hidalgo	2004.716981
35025	Lea	751.3180388
35027	Lincoln	383.514011
35028	Los Alamos	83.76524789
35029	Luna	792.8890373
35031	McKinley	5407.386914
35033	Mora	133.1557923
35035	Otero	220.1224899
35037	Quay	375.6209863
35039	Rio Arriba	705.0197406
35041	Roosevelt	586.8857707
35043	Sandoval	695.0040984
35045	San Juan	2331.198068
35047	San Miguel	141.3504404
35049	Santa Fe	331.2096817
35051	Sierra	237.0532458
35053	Socorro	424.2605318
35055	Taos	255.8245774
35057	Torrance	333.525752
35059	Union	558.5235551



This work is licensed under the Creative Commons Attribution-NoDerivatives 4.0 International License. To view a copy of this license, visit <http://creativecommons.org/licenses/by-nd/4.0/>.

35061 Valencia

409.3857905



NM

FIPS

29001
29003
29005
29007
29009
29011
29013
29015
29017
29019
29021
29023
29025
29027
29029
29031
29033
29035
29037

NM

29039
29041
29043
29045
29047
29049
29051
29053
29055
29057
29059
29061
29063
29065
29067
29069
29071
29073
29075
29077
29079
29081
29083
29085
29087
29089
29091
29093
29095
29097
29099
29101

29103

NM

29105
29107
29109
29111
29113
29115
29117
29121
29123
29125
29127
29119
29129
29131
29133
29135
29137
29139
29141
29143
29145
29147
29149
29151
29153
29155
29157
29159
29161
29163
29165
29167
29169
29171

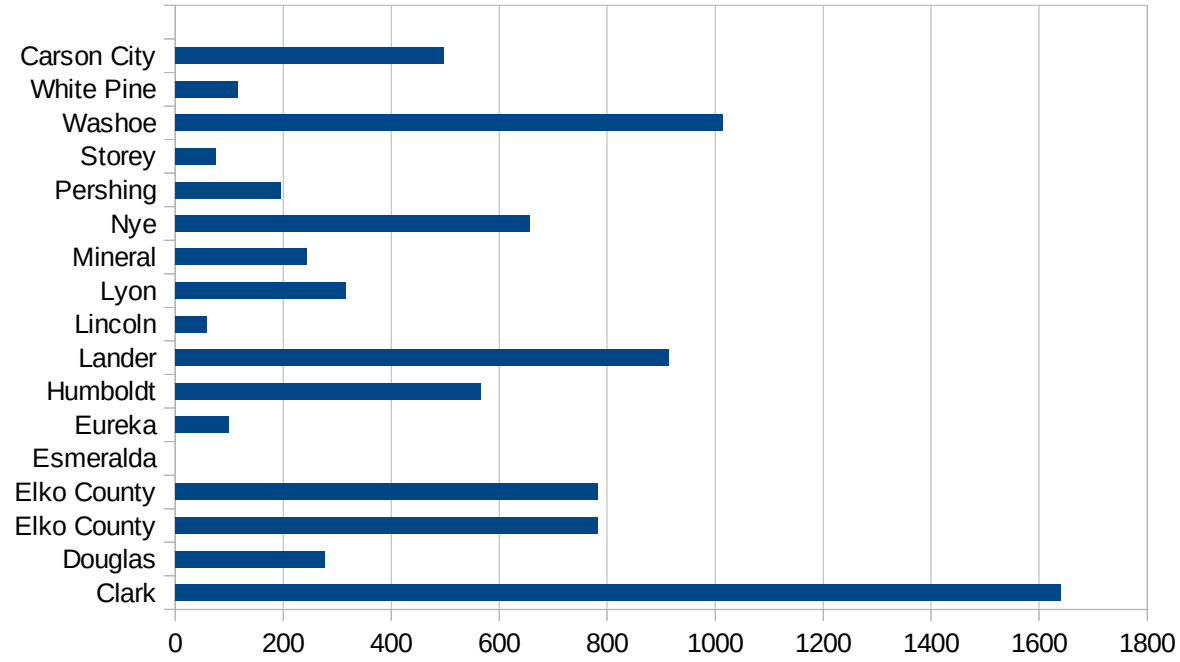
NM

29173
29175
29177
29179
29181
29195
29197
29199
29201
29203
29205
29183
29185
29187
29189
29510
29186
29207
29209
29211
29213
29215

29217
29219
29221
29223
29225
29227
29229

NV

FIPS	County	PC Infection
32001	Churchill	175.9410802
32003	Clark	1639.730656
32005	Douglas	276.476778
32007	Elko County	783.4540602
32007	Elko County	783.4540602
32009	Esmeralda	0
32011	Eureka	99.85022466
32013	Humboldt	565.9478137
32015	Lander	914.7982063
32017	Lincoln	57.68121515
32019	Lyon	315.3669725
32021	Mineral	243.6863093
32023	Nye	657.1693203
32027	Pershing	195.019502
32029	Storey	74.46016381
32031	Washoe	1014.310713
32033	White Pine	116.0949868
32510	Carson City	496.2644819



NV

FIPS

29001
29003
29005
29007
29009
29011
29013
29015
29017
29019
29021
29023
29025
29027
29029
29031
29033
29035
29037

NV

29039
29041
29043
29045
29047
29049
29051
29053
29055
29057
29059
29061
29063
29065
29067
29069
29071
29073
29075
29077
29079
29081
29083
29085
29087
29089
29091
29093
29095
29097
29099
29101

29103

NV

29105
29107
29109
29111
29113
29115
29117
29121
29123
29125
29127
29119
29129
29131
29133
29135
29137
29139
29141
29143
29145
29147
29149
29151
29153
29155
29157
29159
29161
29163
29165
29167
29169
29171

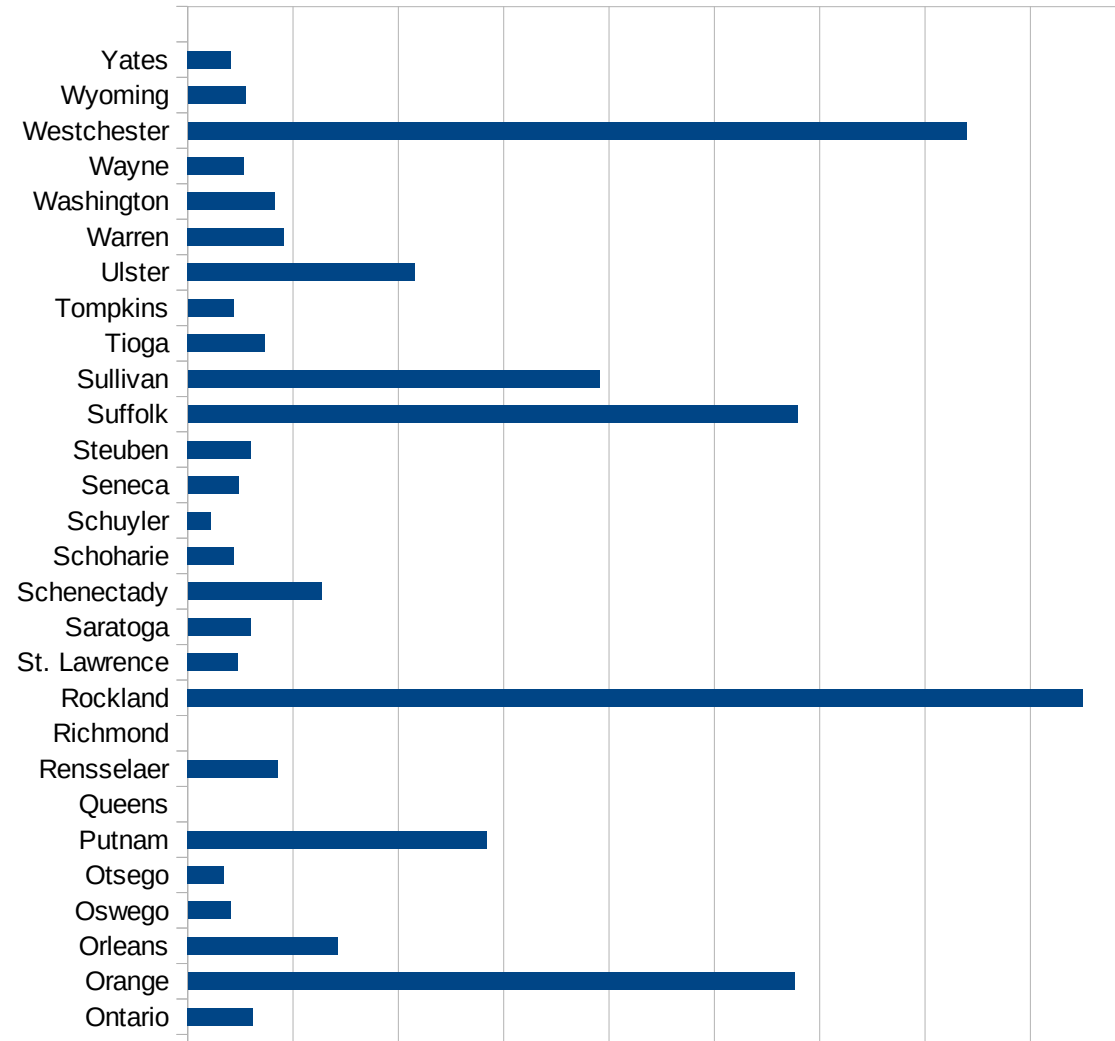
NV

29173
29175
29177
29179
29181
29195
29197
29199
29201
29203
29205
29183
29185
29187
29189
29510
29186
29207
29209
29211
29213
29215

29217
29219
29221
29223
29225
29227
29229

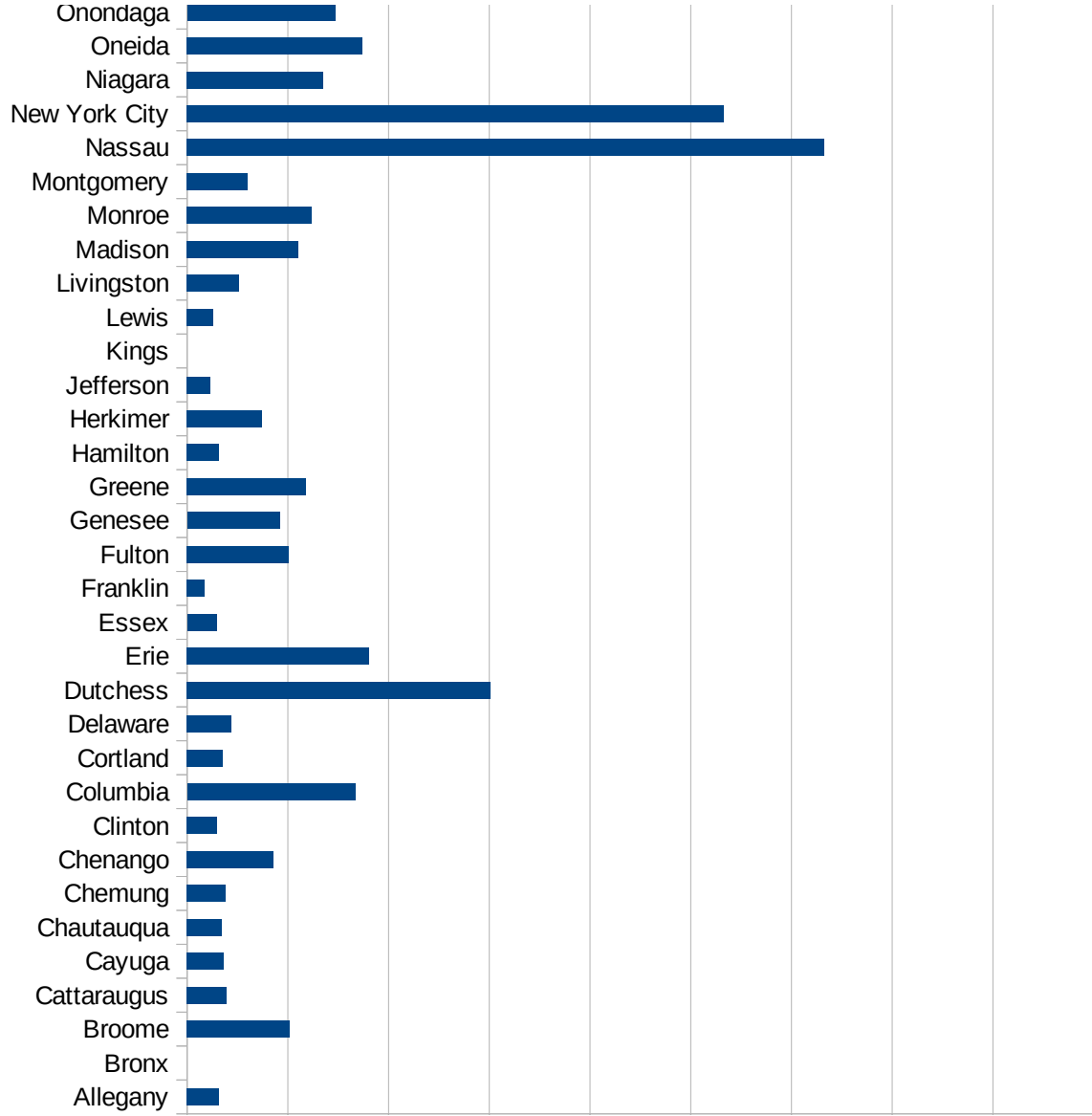
NY

FIPS	County	PC Infection
36001	Albany	798.067186121
36003	Allegany	159.379711393
36005	Bronx	0
36007	Broome	510.281280816
36009	Cattaraugus	196.512233212
36011	Cayuga	180.18018018
36013	Chautauqua	170.393703249
36015	Chemung	189.901963112
36017	Chenango	427.044766072
36019	Clinton	148.708098395
36021	Columbia	834.501635623
36023	Cortland	177.738744955
36025	Delaware	220.091180632
36027	Dutchess	1506.54709619
36029	Erie	902.558281388
36031	Essex	144.772117962
36033	Franklin	87.4873242797
36035	Fulton	503.815939244
36037	Genesee	459.042617934
36039	Greene	591.691057253
36041	Hamilton	157.870996843
36043	Herkimer	371.969660214
36045	Jefferson	113.64144781
36047	Kings	0
36049	Lewis	128.559004802
36051	Livingston	256.219652996
36053	Madison	550.886362031
36055	Monroe	618.338150562
36057	Montgomery	299.261955313
36059	Nassau	3162.67687911
36061	New York City	2664.218524
36063	Niagara	675.749525977
36065	Oneida	871.167407885



NY

36067 Onondaga	733.853173065
36069 Ontario	310.383747178
36071 Orange	2879.4269422
36073 Orleans	714.074657737
36075 Oswego	201.869412543
36077 Otsego	172.38782239
36079 Putnam	1419.73061522
36081 Queens	0
36083 Rensselaer	428.996123982
36085 Richmond	0
36087 Rockland	4249.06737899
36089 St. Lawrence	238.784973206
36091 Saratoga	297.615168381
36093 Schenectady	635.339555842
36095 Schoharie	218.670611313
36097 Schuyler	111.656989728
36099 Seneca	241.982507289
36101 Steuben	300.638857572
36103 Suffolk	2895.36173623
36105 Sullivan	1955.01867599
36107 Tioga	368.616144975
36109 Tompkins	217.913671164
36111 Ulster	1077.83358249
36113 Warren	457.480743795
36115 Washington	413.418958446
36117 Wayne	267.587493338
36119 Westchester	3697.45311137
36121 Wyoming	274.416864164
36123 Yates	205.305744535



NY
0 500 1000 1500 2000 2500 3000 3500 4000 4500

NY

FIPS

29001
29003
29005
29007
29009
29011
29013
29015
29017
29019
29021
29023
29025
29027
29029
29031
29033
29035
29037

NY

29039
29041
29043
29045
29047
29049
29051
29053
29055
29057
29059
29061
29063
29065
29067
29069
29071
29073
29075
29077
29079
29081
29083
29085
29087
29089
29091
29093
29095
29097
29099
29101

29103

NY

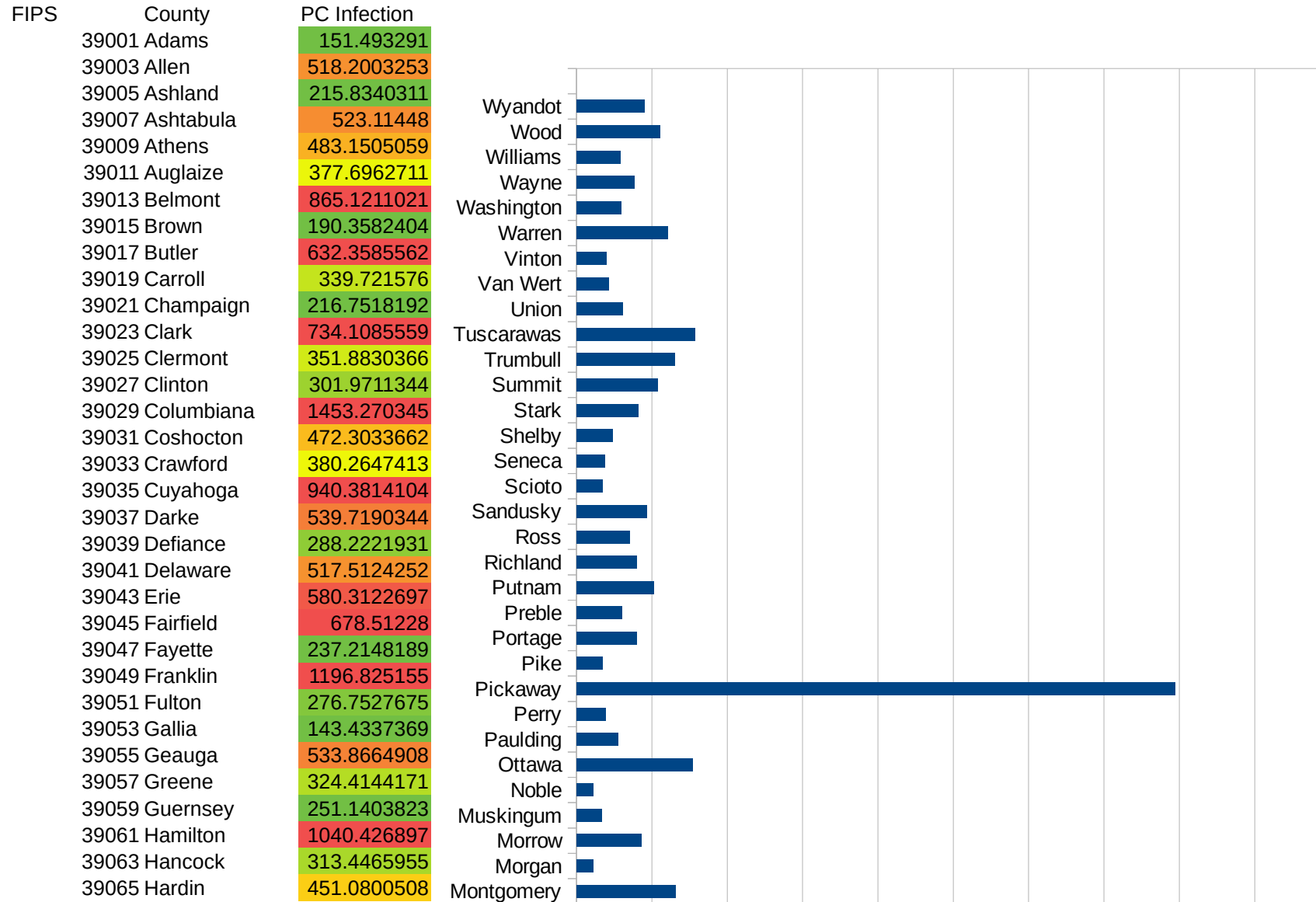
29105
29107
29109
29111
29113
29115
29117
29121
29123
29125
29127
29119
29129
29131
29133
29135
29137
29139
29141
29143
29145
29147
29149
29151
29153
29155
29157
29159
29161
29163
29165
29167
29169
29171

NY

29173
29175
29177
29179
29181
29195
29197
29199
29201
29203
29205
29183
29185
29187
29189
29510
29186
29207
29209
29211
29213
29215

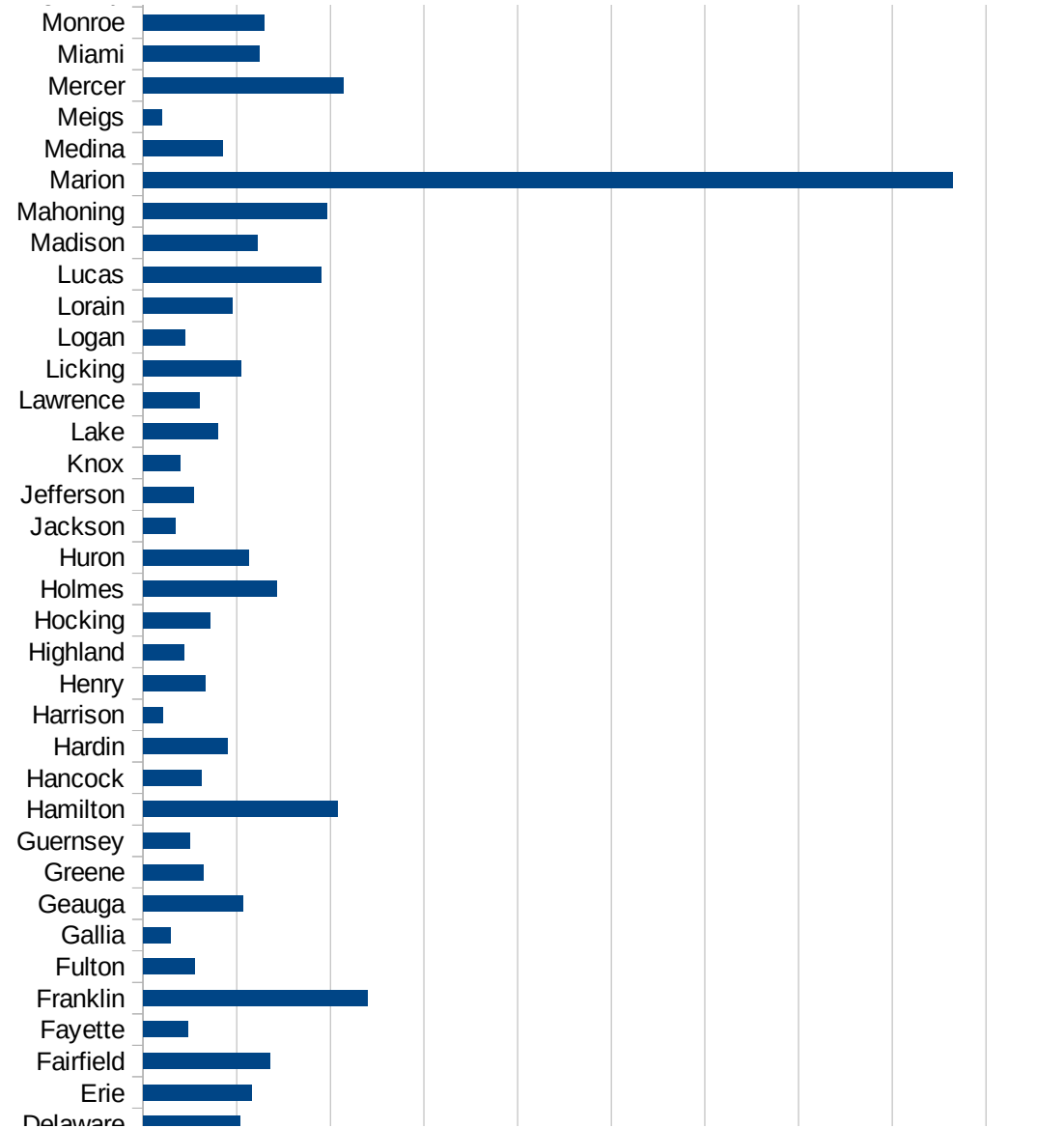
29217
29219
29221
29223
29225
29227
29229

OH

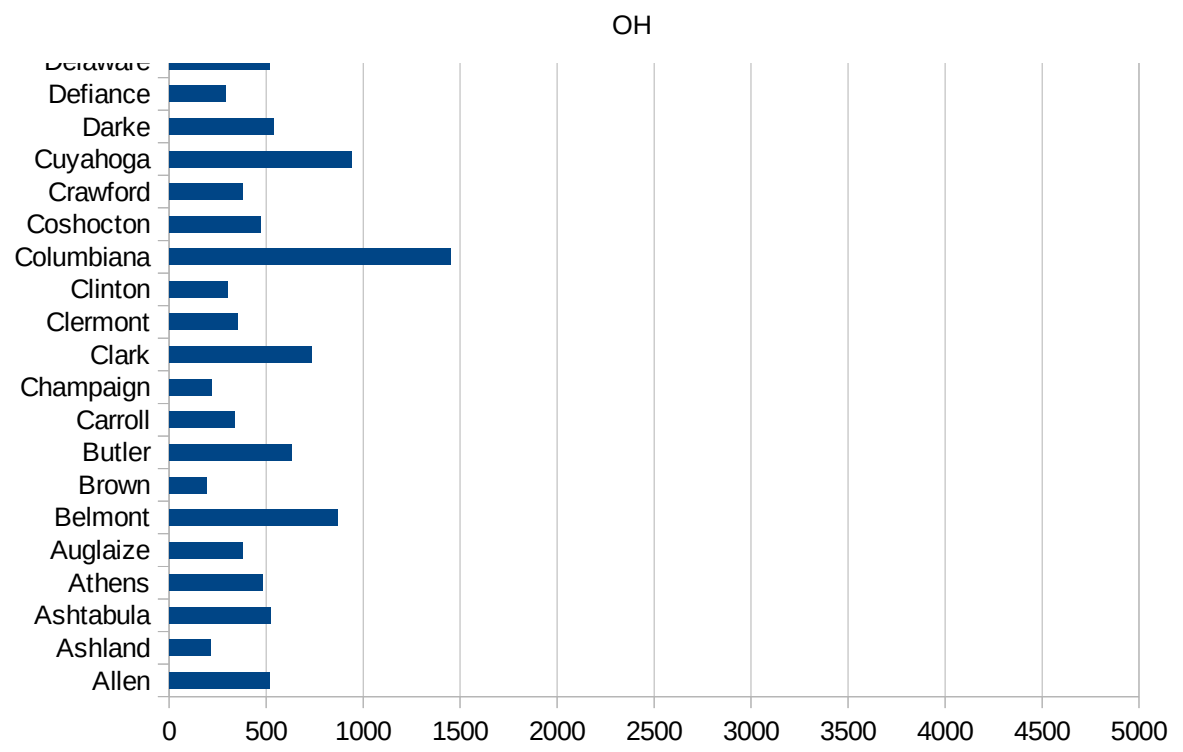


OH

39067 Harrison	105.4435218
39069 Henry	332.274976
39071 Highland	220.6326351
39073 Hocking	359.3447243
39075 Holmes	713.1140071
39077 Huron	562.3547108
39079 Jackson	169.8369565
39081 Jefferson	267.6114161
39083 Knox	200.345758
39085 Lake	396.5052014
39087 Lawrence	304.0122941
39089 Licking	522.2763969
39091 Logan	222.6729574
39093 Lorain	476.3120393
39095 Lucas	948.3622897
39097 Madison	610.1817036
39099 Mahoning	983.269611
39101 Marion	4322.974133
39103 Medina	422.5603698
39105 Meigs	99.5412447
39107 Mercer	1069.362045
39109 Miami	620.3987874
39111 Monroe	645.3952139
39113 Montgomery	657.6735152
39115 Morgan	109.5590249
39117 Morrow	430.0524037
39119 Muskingum	165.9259947
39121 Noble	111.4671868
39123 Ottawa	767.7401948
39125 Paulding	277.1855011
39127 Perry	194.2663669
39129 Pickaway	3973.418724
39131 Pike	171.0193466
39133 Portage	397.7241341



39135 Preble	300.0219528
39137 Putnam	512.1373594
39139 Richland	396.3699122
39141 Ross	352.2637168
39143 Sandusky	467.6950288
39145 Scioto	174.8298058
39147 Seneca	188.3819081
39149 Shelby	238.5505995
39151 Stark	407.9941008
39153 Summit	537.7197288
39155 Trumbull	654.4930951
39157 Tuscarawas	783.2841521
39159 Union	307.7721103
39161 Van Wert	215.6925144
39163 Vinton	197.8841617
39165 Warren	602.998626
39167 Washington	297.5646247
39169 Wayne	384.5921685
39171 Williams	288.0121726
39173 Wood	554.7224093
39175 Wyandot	451.3334853



OH

FIPS

29001
29003
29005
29007
29009
29011
29013
29015
29017
29019
29021
29023
29025
29027
29029
29031
29033
29035
29037

OH

29039
29041
29043
29045
29047
29049
29051
29053
29055
29057
29059
29061
29063
29065
29067
29069
29071
29073
29075
29077
29079
29081
29083
29085
29087
29089
29091
29093
29095
29097
29099
29101

29103

OH

29105
29107
29109
29111
29113
29115
29117
29121
29123
29125
29127
29119
29129
29131
29133
29135
29137
29139
29141
29143
29145
29147
29149
29151
29153
29155
29157
29159
29161
29163
29165
29167
29169
29171

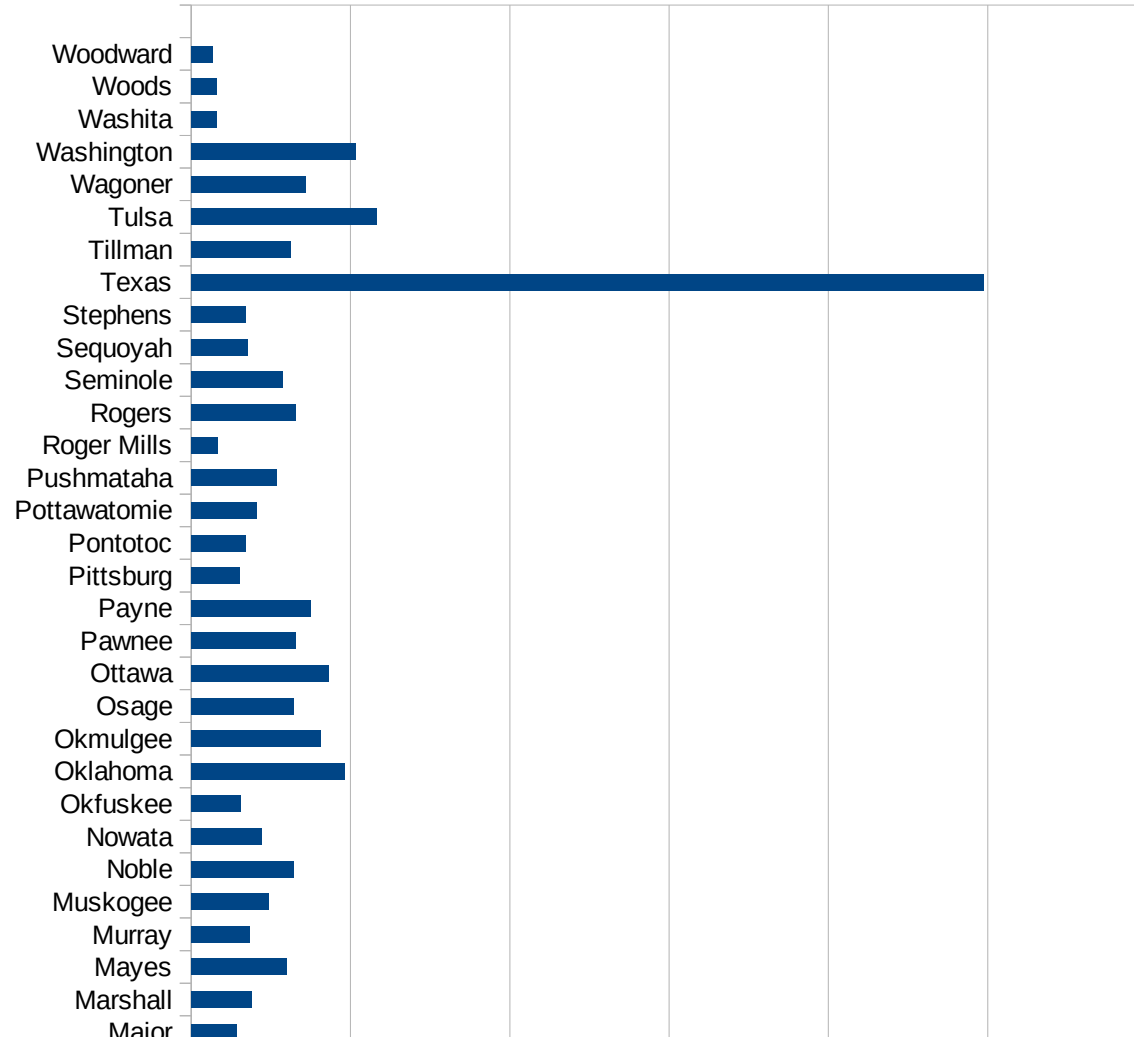
OH

29173
29175
29177
29179
29181
29195
29197
29199
29201
29203
29205
29183
29185
29187
29189
29510
29186
29207
29209
29211
29213
29215

29217
29219
29221
29223
29225
29227
29229

OK

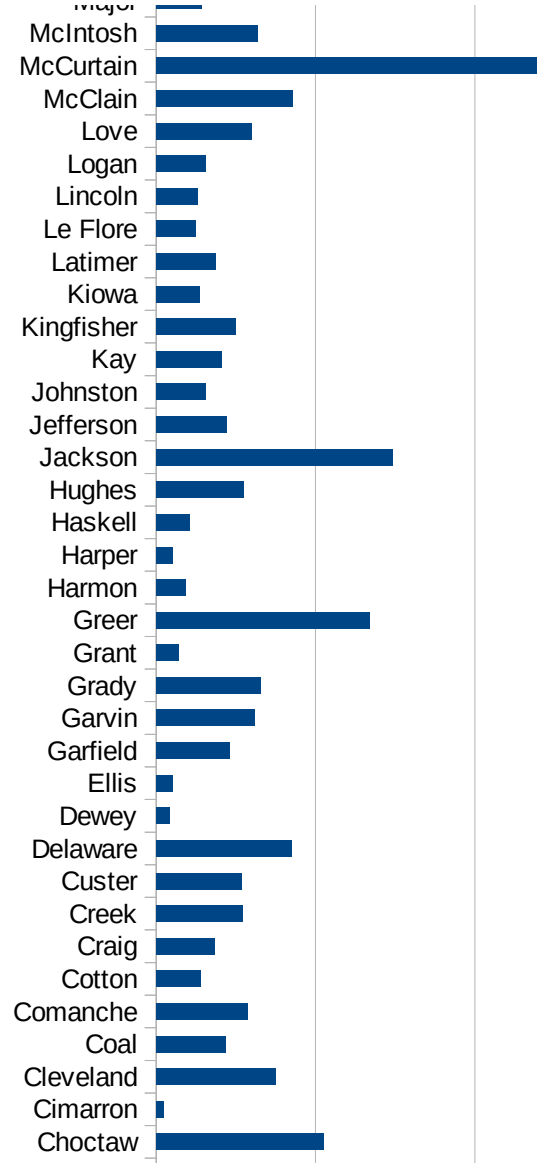
FIPS	County	PC Infection
40001	Adair	1091.38665
40003	Alfalfa	17.37921446
40005	Atoka	411.9092354
40007	Beaver	658.0184245
40009	Beckham	156.6170713
40011	Blaine	305.7459146
40013	Bryan	669.6050178
40015	Caddo	983.5386686
40017	Canadian	574.6052185
40019	Carter	529.2982128
40021	Cherokee	468.412943
40023	Choctaw	1049.904554
40025	Cimarron	46.44681839
40027	Cleveland	752.6564869
40029	Coal	434.7826087
40031	Comanche	575.4762419
40033	Cotton	277.0083102
40035	Craig	370.473927
40037	Creek	541.8691693
40039	Custer	537.264086
40041	Delaware	849.4606042
40043	Dewey	81.73273396
40045	Ellis	101.2145749
40047	Garfield	459.6719912
40049	Garvin	622.056021
40051	Grady	658.854026
40053	Grant	138.6962552
40055	Greer	1339.975949
40057	Harmon	187.6876877
40059	Harper	105.346326
40061	Haskell	213.1354594
40063	Hughes	547.4315711
40065	Jackson	1483.025372



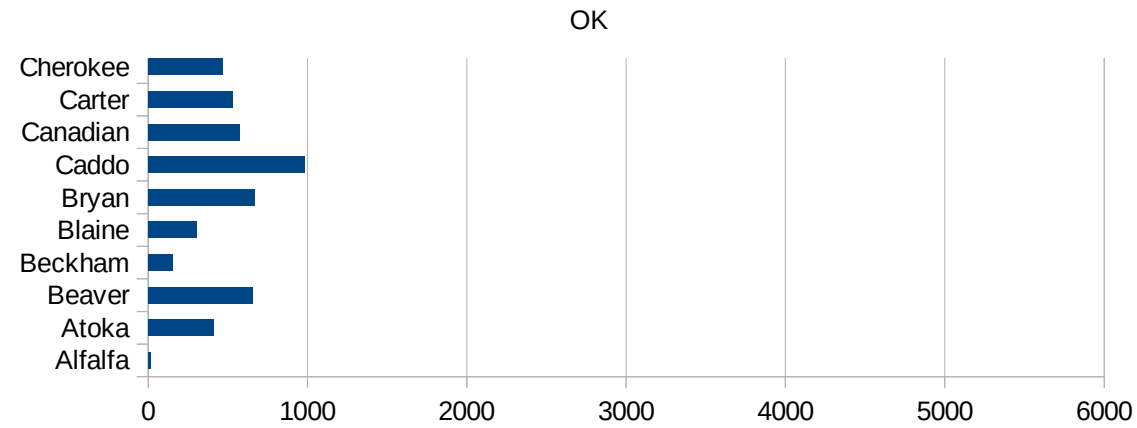
This work is licensed under the Creative Commons Attribution-NoDerivatives 4.0 International License. To view a copy of this license, visit <http://creativecommons.org/licenses/by-nd/4.0/>.

OK

40067 Jefferson	440.9603136
40069 Johnston	310.5306421
40071 Kay	409.8639071
40073 Kingfisher	499.4941831
40075 Kiowa	274.9455837
40077 Latimer	371.4201935
40079 Le Flore	248.0992397
40081 Lincoln	263.4593356
40083 Logan	310.8413863
40085 Love	601.9340833
40087 McClain	855.3207453
40089 McCurtain	2394.275755
40091 McIntosh	635.8819076
40093 Major	287.8074307
40095 Marshall	380.8163751
40097 Mayes	598.4382222
40099 Murray	365.5127929
40101 Muskogee	487.1127234
40103 Noble	646.6471787
40105 Nowata	440.3992954
40107 Okfuskee	314.1015044
40109 Oklahoma	961.5408879
40111 Okmulgee	813.8776575
40113 Osage	646.6159016
40115 Ottawa	862.8708901
40117 Pawnee	652.8370958
40119 Payne	748.4154071
40121 Pittsburg	300.8409873
40123 Pontotoc	342.5105237
40125 Pottawatomie	412.7739787
40127 Pushmataha	536.7206369
40129 Roger Mills	164.1137856
40131 Rogers	655.5487911
40133 Seminole	573.6837822



40135 Sequoyah	356.9780713
40137 Stephens	339.766555
40139 Texas	4976.778294
40141 Tillman	626.0206859
40143 Tulsa	1165.556172
40145 Wagoner	720.259643
40147 Washington	1030.032984
40149 Washita	161.7686708
40151 Woods	157.3564123
40153 Woodward	138.46306



OK

FIPS

29001
29003
29005
29007
29009
29011
29013
29015
29017
29019
29021
29023
29025
29027
29029
29031
29033
29035
29037

OK

29039
29041
29043
29045
29047
29049
29051
29053
29055
29057
29059
29061
29063
29065
29067
29069
29071
29073
29075
29077
29079
29081
29083
29085
29087
29089
29091
29093
29095
29097
29099
29101

29103

OK

29105
29107
29109
29111
29113
29115
29117
29121
29123
29125
29127
29119
29129
29131
29133
29135
29137
29139
29141
29143
29145
29147
29149
29151
29153
29155
29157
29159
29161
29163
29165
29167
29169
29171

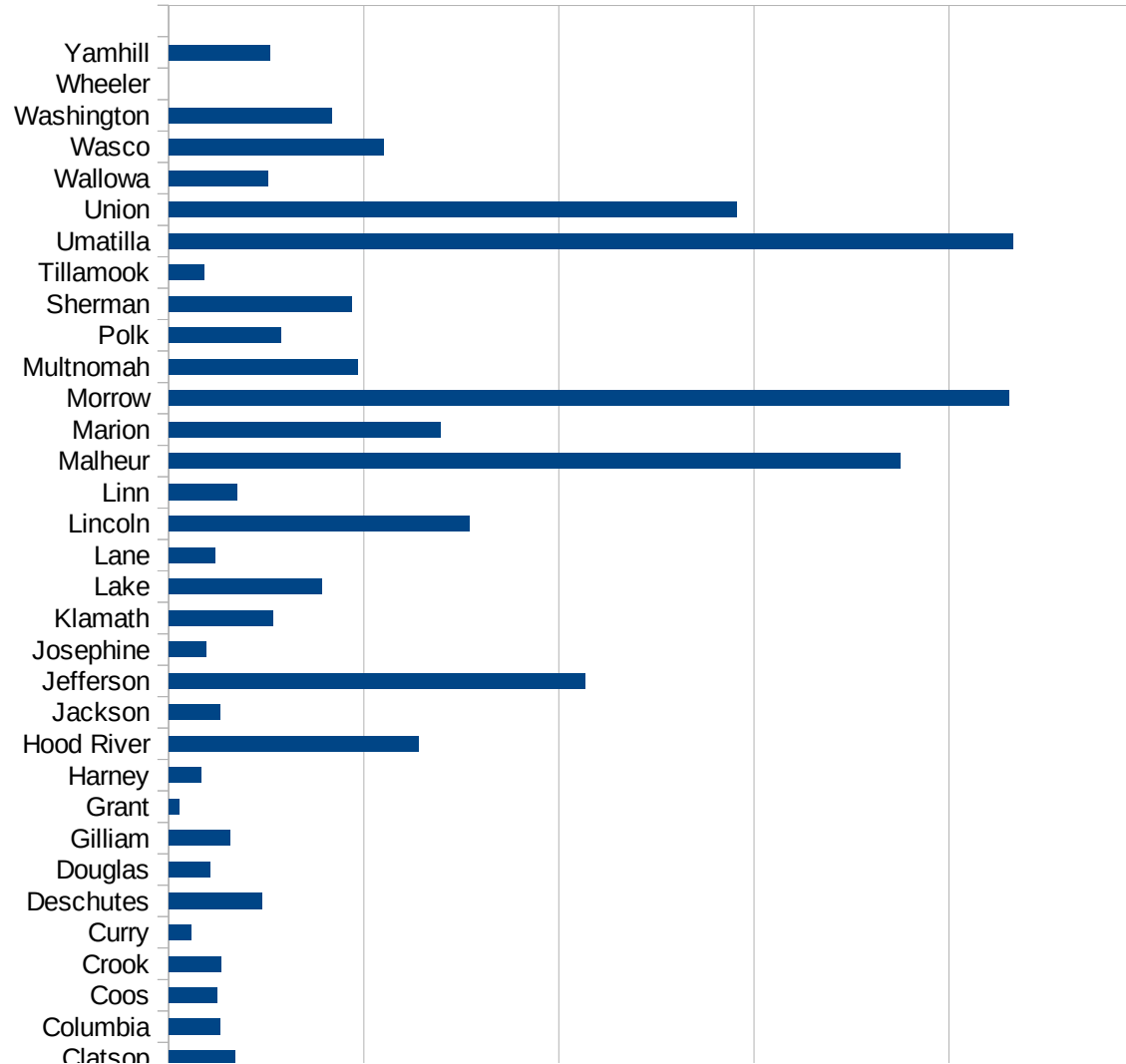
OK

29173
29175
29177
29179
29181
29195
29197
29199
29201
29203
29205
29183
29185
29187
29189
29510
29186
29207
29209
29211
29213
29215

29217
29219
29221
29223
29225
29227
29229

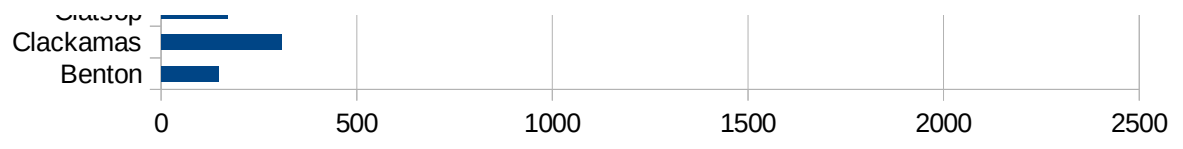
OR

FIPS	County	PC Infection
41001	Baker	137.4484568
41003	Benton	145.4924485
41005	Clackamas	306.6754792
41007	Clatsop	171.0089528
41009	Columbia	131.7372129
41011	Coos	124.2448244
41013	Crook	134.0763397
41015	Curry	56.98505238
41017	Deschutes	239.5883248
41019	Douglas	105.1839359
41021	Gilliam	158.3949314
41023	Grant	27.87068004
41025	Harney	81.86655751
41027	Hood River	640.2595185
41029	Jackson	132.5353883
41031	Jefferson	1066.468254
41033	Josephine	96.11753802
41035	Klamath	267.5417202
41037	Lake	393.4509456
41039	Lane	118.0155475
41041	Lincoln	769.4176723
41043	Linn	175.1285978
41045	Malheur	1874.694874
41047	Marion	695.6536781
41049	Morrow	2154.414351
41051	Multnomah	482.9531458
41053	Polk	287.4439778
41055	Sherman	468.3840749
41057	Tillamook	89.59569941
41059	Umatilla	2164.714382
41061	Union	1454.971467
41063	Wallowa	254.201384
41065	Wasco	550.8394643



41067 Washington
41069 Wheeler
41071 Yamhill

417.4369871
0
258.8736659



OR

FIPS

29001
29003
29005
29007
29009
29011
29013
29015
29017
29019
29021
29023
29025
29027
29029
29031
29033
29035
29037

This work is licensed under the Creative Commons Attribution-NoDerivatives 4.0 International License. To view a copy of this license, visit <http://creativecommons.org/licenses/by-nd/4.0/>.

Tom McKellips, DM
www.creatingtomorrow.us
Page 339

OR

29039
29041
29043
29045
29047
29049
29051
29053
29055
29057
29059
29061
29063
29065
29067
29069
29071
29073
29075
29077
29079
29081
29083
29085
29087
29089
29091
29093
29095
29097
29099
29101

29103

OR

29105
29107
29109
29111
29113
29115
29117
29121
29123
29125
29127
29119
29129
29131
29133
29135
29137
29139
29141
29143
29145
29147
29149
29151
29153
29155
29157
29159
29161
29163
29165
29167
29169
29171

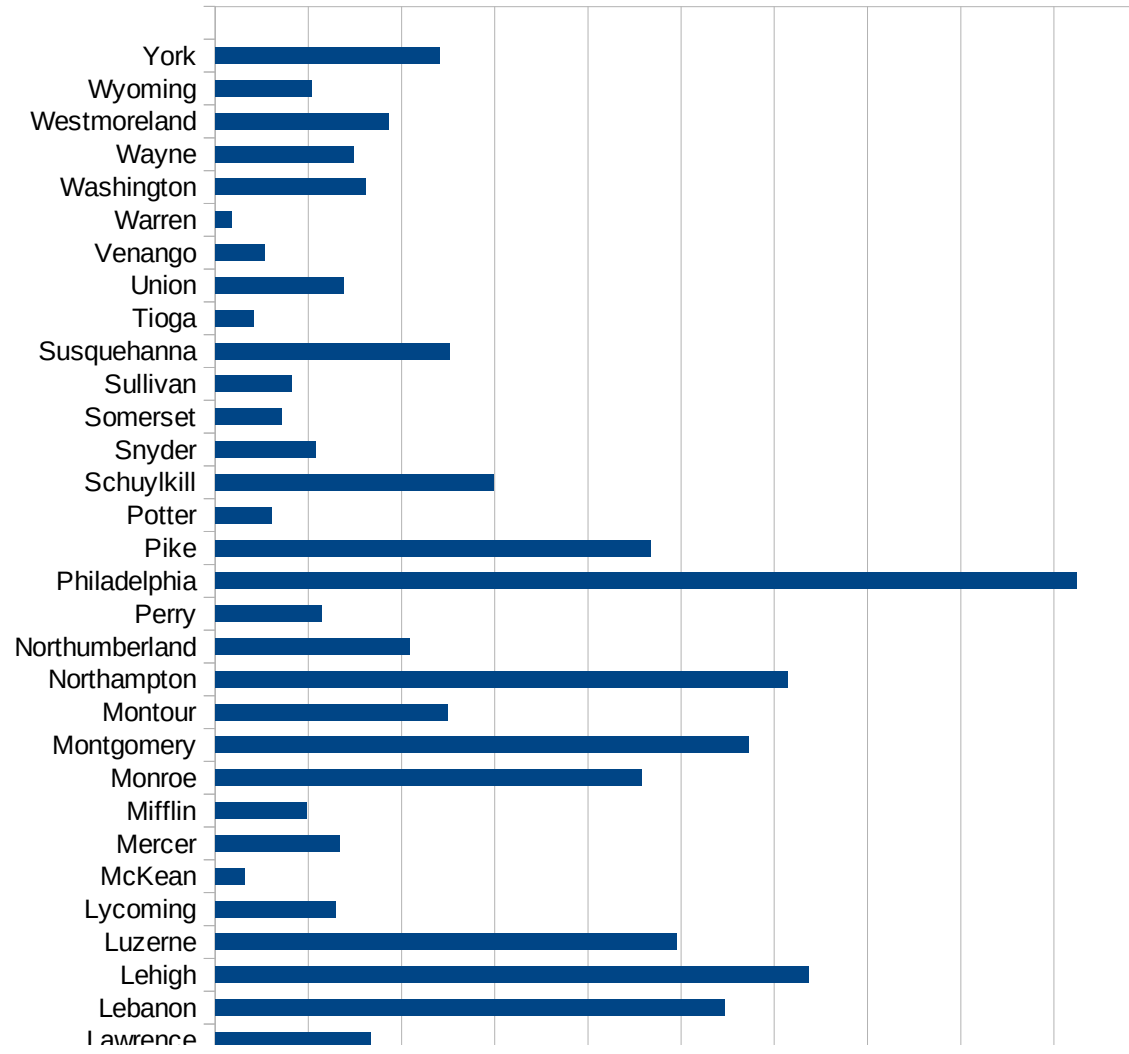
OR

29173
29175
29177
29179
29181
29195
29197
29199
29201
29203
29205
29183
29185
29187
29189
29510
29186
29207
29209
29211
29213
29215

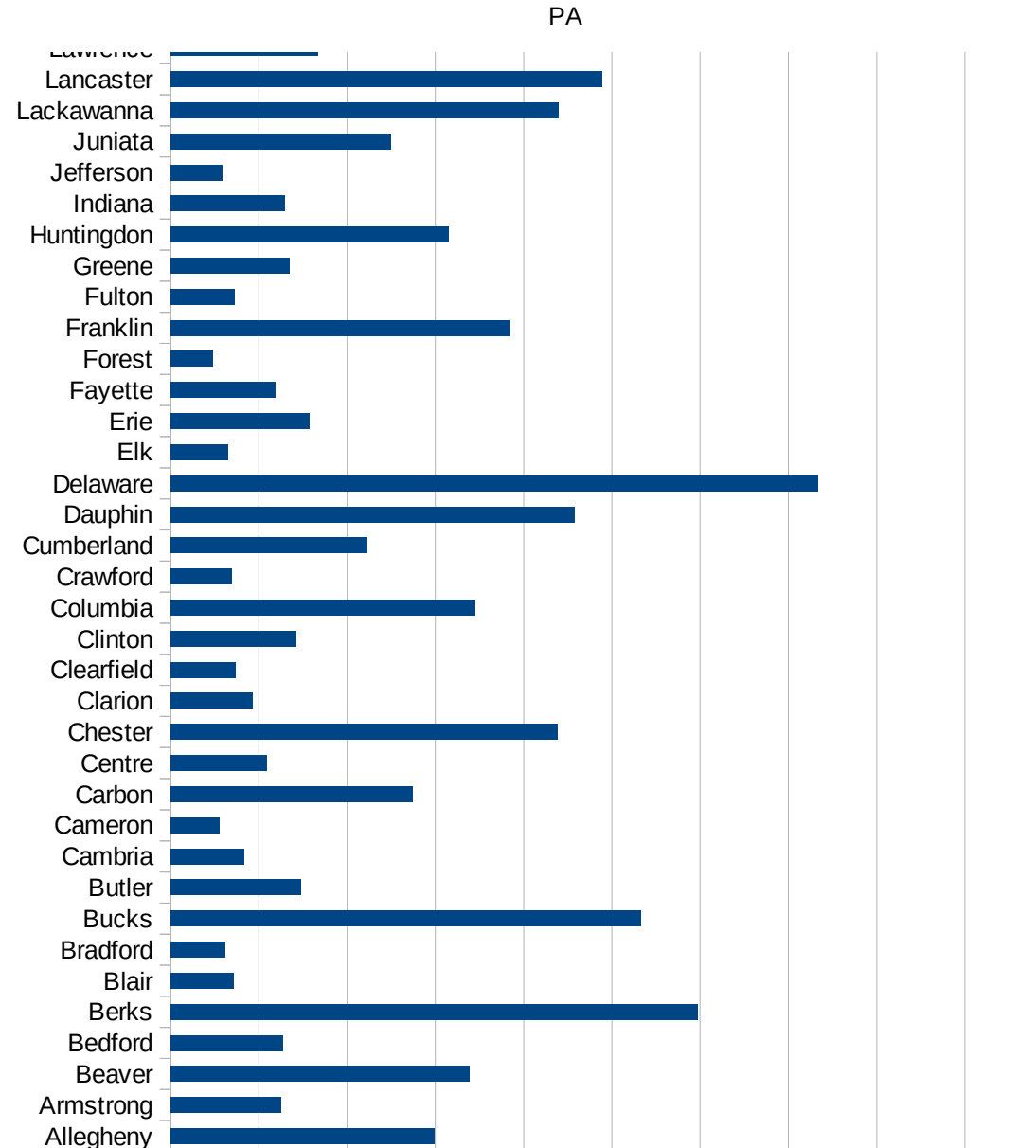
29217
29219
29221
29223
29225
29227
29229

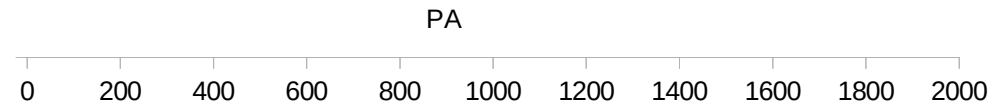
PA

FIPS	County	PC Infection
42001	Adams	429.9150869
42003	Allegheny	598.6284236
42005	Armstrong	249.7586688
42007	Beaver	677.4228794
42009	Bedford	255.3138492
42011	Berks	1194.091662
42013	Blair	143.6828528
42015	Bradford	123.2883468
42017	Bucks	1064.955945
42019	Butler	295.9209742
42021	Cambria	166.249146
42023	Cameron	111.3089938
42025	Carbon	548.0561135
42027	Centre	218.6665029
42029	Chester	877.3173245
42031	Clarion	185.6675005
42033	Clearfield	146.1178012
42035	Clinton	284.355289
42037	Columbia	689.0124664
42039	Crawford	138.7207129
42041	Cumberland	445.0666805
42043	Dauphin	915.5638639
42045	Delaware	1467.018208
42047	Elk	129.271769
42049	Erie	314.6353208
42051	Fayette	238.4219686
42053	Forest	96.16705591
42055	Franklin	769.2059289
42057	Fulton	144.5982235
42059	Greene	268.4490221
42061	Huntingdon	630.9776833
42063	Indiana	257.9851126
42065	Jefferson	116.8625834



42067 Juniata	497.8950777
42069 Lackawanna	879.535848
42071 Lancaster	977.0824403
42073 Lawrence	334.1687552
42075 Lebanon	1092.60229
42077 Lehigh	1273.566965
42079 Luzerne	989.781077
42081 Lycoming	258.6570946
42083 McKean	63.46416715
42085 Mercer	267.4304094
42087 Mifflin	196.8759465
42089 Monroe	916.1863522
42091 Montgomery	1145.541175
42093 Montour	498.9035088
42095 Northampton	1228.9744
42097 Northumberland	418.2997925
42099 Perry	229.7405665
42101 Philadelphia	1849.775714
42103 Pike	935.0472887
42105 Potter	120.3224642
42107 Schuylkill	596.901462
42109 Snyder	214.6028614
42111 Somerset	143.3362181
42113 Sullivan	164.7175095
42115 Susquehanna	502.5992264
42117 Tioga	83.40897382
42119 Union	274.6455286
42121 Venango	107.2835798
42123 Warren	35.44483265
42125 Washington	322.6490986
42127 Wayne	298.3852095
42129 Westmoreland	371.351726
42131 Wyoming	207.0546476
42133 York	482.0723086





FIPS

- 29001
- 29003
- 29005
- 29007
- 29009
- 29011
- 29013
- 29015
- 29017
- 29019
- 29021
- 29023
- 29025
- 29027
- 29029
- 29031
- 29033
- 29035
- 29037

PA

29039
29041
29043
29045
29047
29049
29051
29053
29055
29057
29059
29061
29063
29065
29067
29069
29071
29073
29075
29077
29079
29081
29083
29085
29087
29089
29091
29093
29095
29097
29099
29101

29103

PA

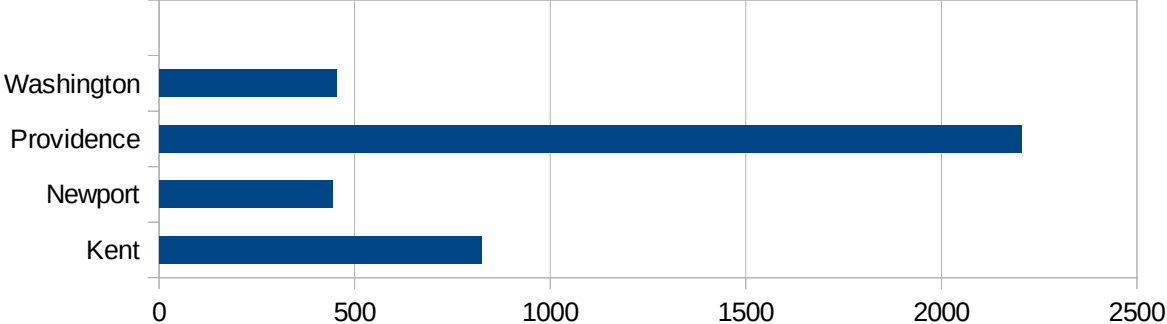
29105
29107
29109
29111
29113
29115
29117
29121
29123
29125
29127
29119
29129
29131
29133
29135
29137
29139
29141
29143
29145
29147
29149
29151
29153
29155
29157
29159
29161
29163
29165
29167
29169
29171

PA

29173
29175
29177
29179
29181
29195
29197
29199
29201
29203
29205
29183
29185
29187
29189
29510
29186
29207
29209
29211
29213
29215

29217
29219
29221
29223
29225
29227
29229

FIPS	County	PC Infection
44001	Bristol	596.1068059
44003	Kent	824.4792843
44005	Newport	442.1991229
44007	Providence	2206.155162
44009	Washington	454.9092955



RI

FIPS

- 29001
- 29003
- 29005
- 29007
- 29009
- 29011
- 29013
- 29015
- 29017
- 29019
- 29021
- 29023
- 29025
- 29027
- 29029
- 29031
- 29033
- 29035
- 29037

RI

29039
29041
29043
29045
29047
29049
29051
29053
29055
29057
29059
29061
29063
29065
29067
29069
29071
29073
29075
29077
29079
29081
29083
29085
29087
29089
29091
29093
29095
29097
29099
29101

29103

RI

29105
29107
29109
29111
29113
29115
29117
29121
29123
29125
29127
29119
29129
29131
29133
29135
29137
29139
29141
29143
29145
29147
29149
29151
29153
29155
29157
29159
29161
29163
29165
29167
29169
29171

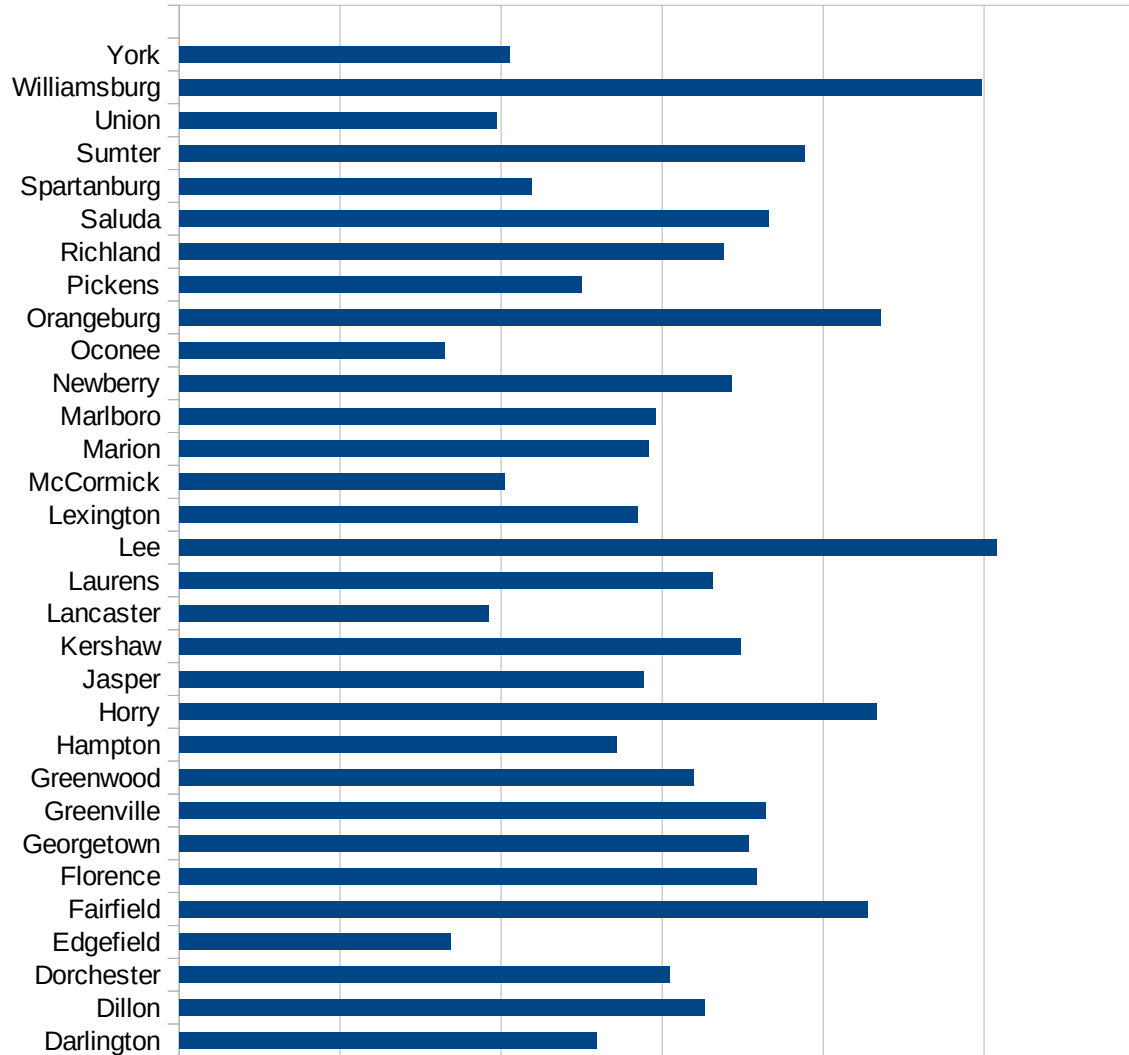
RI

29173
29175
29177
29179
29181
29195
29197
29199
29201
29203
29205
29183
29185
29187
29189
29510
29186
29207
29209
29211
29213
29215

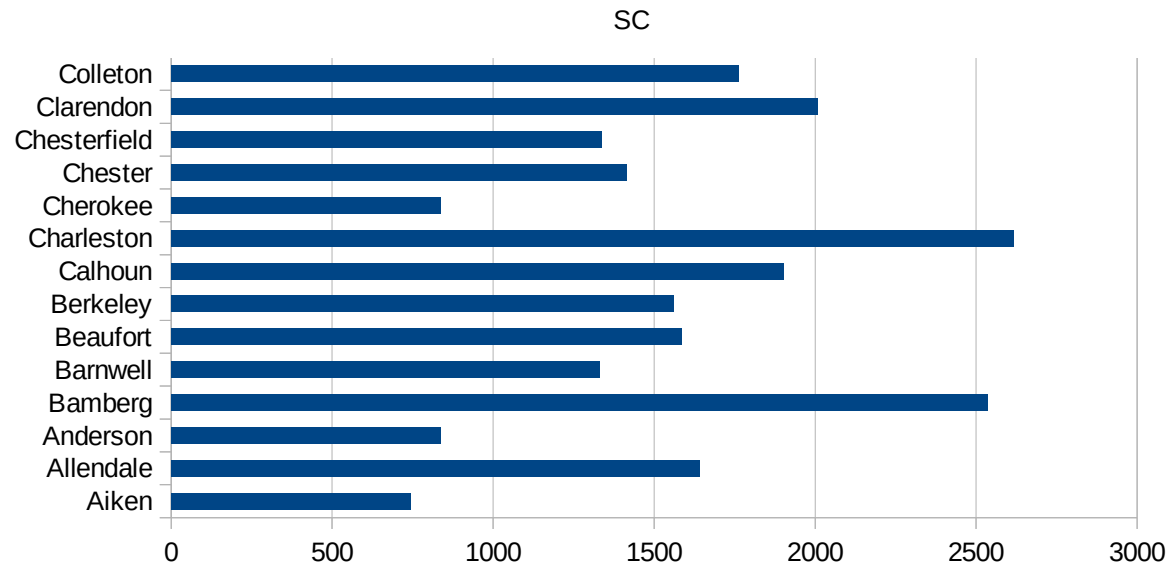
29217
29219
29221
29223
29225
29227
29229

SC

FIPS	County	PC Infection
45001	Abbeville	1100.199666
45003	Aiken	743.7972621
45005	Allendale	1639.896664
45007	Anderson	836.9828713
45009	Bamberg	2535.901926
45011	Barnwell	1330.99659
45013	Beaufort	1585.459555
45015	Berkeley	1561.348042
45017	Calhoun	1900.826446
45019	Charleston	2617.607568
45021	Cherokee	835.6985178
45023	Chester	1413.909646
45025	Chesterfield	1337.58797
45027	Clarendon	2008.902077
45029	Colleton	1763.143919
45031	Darlington	1296.368372
45033	Dillon	1630.772247
45035	Dorchester	1525.082946
45037	Edgefield	842.8212332
45039	Fairfield	2138.201946
45041	Florence	1792.861848
45043	Georgetown	1768.703112
45045	Greenville	1820.451836
45047	Greenwood	1597.376345
45049	Hampton	1359.102889
45051	Horry	2166.225479
45053	Jasper	1442.822132
45055	Kershaw	1745.639712
45057	Lancaster	962.4659258
45059	Laurens	1656.864794
45061	Lee	2537.626881
45063	Lexington	1423.574392
45065	McCormick	1009.564293



45067 Marion	1459.454235
45069 Marlboro	1481.172816
45071 Newberry	1715.991693
45073 Oconee	825.5288744
45075 Orangeburg	2178.664274
45077 Pickens	1251.030519
45079 Richland	1690.16055
45081 Saluda	1830.218069
45083 Spartanburg	1093.383627
45085 Sumter	1941.56527
45087 Union	985.0419555
45089 Williamsburg	2492.975234
45091 York	1027.294815



SC

FIPS

29001
29003
29005
29007
29009
29011
29013
29015
29017
29019
29021
29023
29025
29027
29029
29031
29033
29035
29037

SC

29039
29041
29043
29045
29047
29049
29051
29053
29055
29057
29059
29061
29063
29065
29067
29069
29071
29073
29075
29077
29079
29081
29083
29085
29087
29089
29091
29093
29095
29097
29099
29101

29103

SC

29105
29107
29109
29111
29113
29115
29117
29121
29123
29125
29127
29119
29129
29131
29133
29135
29137
29139
29141
29143
29145
29147
29149
29151
29153
29155
29157
29159
29161
29163
29165
29167
29169
29171

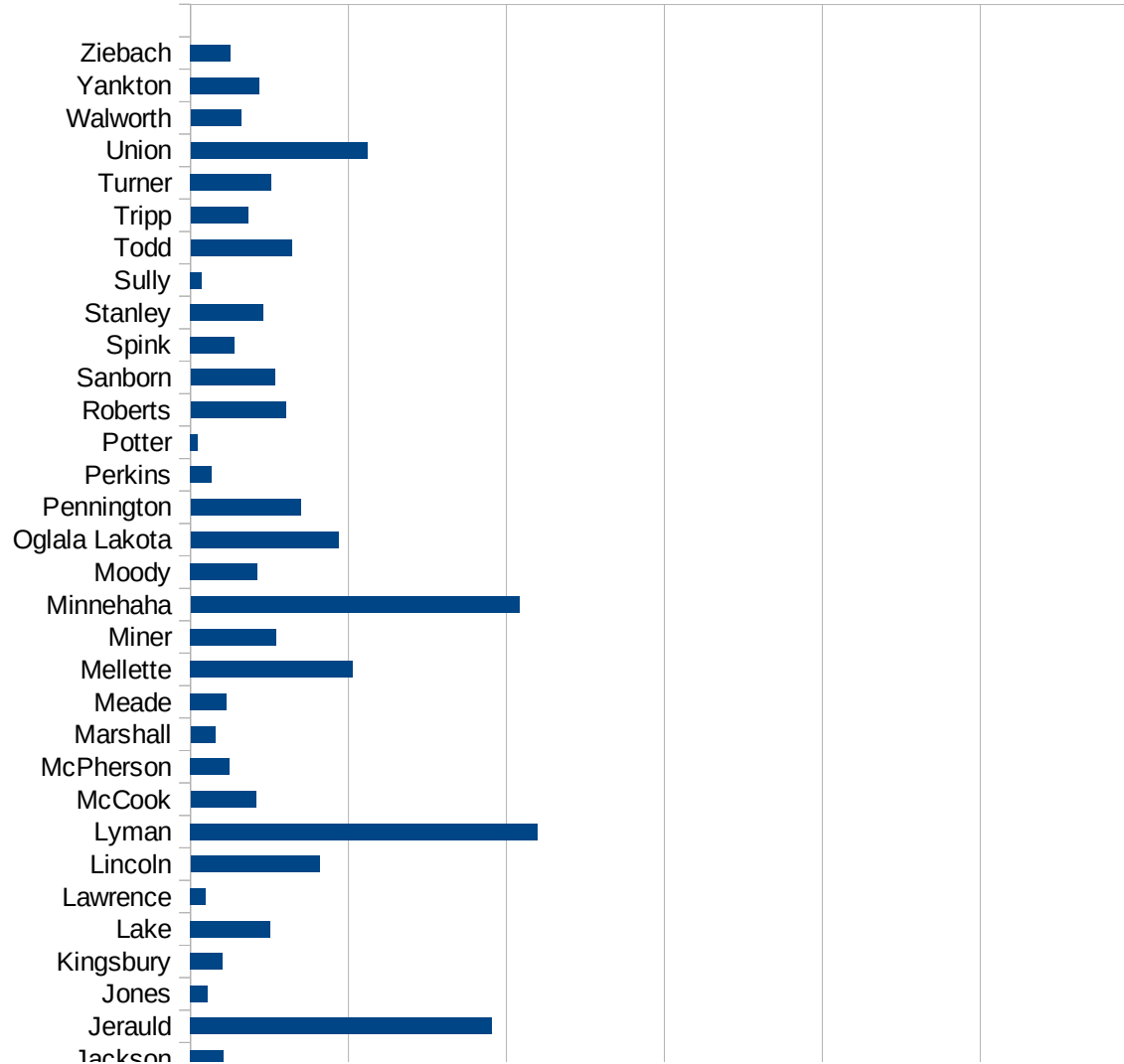
SC

29173
29175
29177
29179
29181
29195
29197
29199
29201
29203
29205
29183
29185
29187
29189
29510
29186
29207
29209
29211
29213
29215

29217
29219
29221
29223
29225
29227
29229

SD

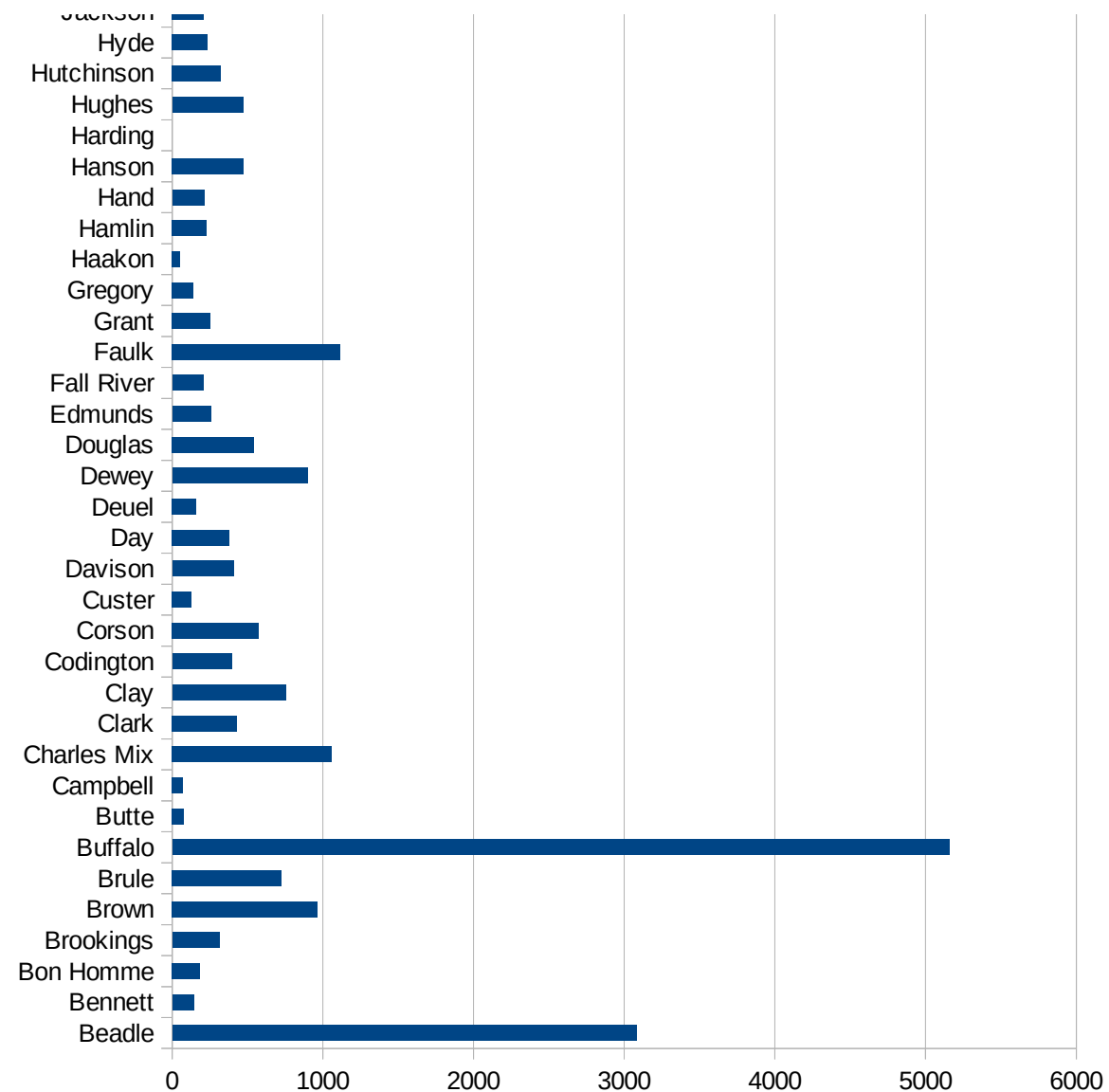
FIPS	County	PC Infection
46003	Aurora	1320.956801
46005	Beadle	3082.137372
46007	Bennett	144.1753172
46009	Bon Homme	186.2464183
46011	Brookings	315.0544959
46013	Brown	963.9841286
46015	Brule	726.7163894
46017	Buffalo	5157.170923
46019	Butte	78.26257093
46021	Campbell	72.62164125
46023	Charles Mix	1060.184194
46025	Clark	427.9219043
46027	Clay	754.9319849
46029	Codington	396.2163127
46031	Corson	576.2304922
46033	Custer	126.0600504
46035	Davison	409.2976251
46037	Day	381.4713896
46039	Deuel	161.4018907
46041	Dewey	897.696477
46043	Douglas	545.1448041
46045	Edmunds	258.0645161
46047	Fall River	207.1618822
46049	Faulk	1115.879828
46051	Grant	251.8539247
46053	Gregory	142.4501425
46055	Haakon	52.13764338
46057	Hamlin	229.0950745
46059	Hand	214.5922747
46061	Hanson	473.9336493
46063	Harding	0
46065	Hughes	470.2549575
46067	Hutchinson	325.203252



This work is licensed under the Creative Commons Attribution-NoDerivatives 4.0 International License. To view a copy of this license, visit <http://creativecommons.org/licenses/by-nd/4.0/>.

SD

46069 Hyde	234.0093604
46071 Jackson	211.6722105
46073 Jerauld	1908.957416
46075 Jones	107.7586207
46077 Kingsbury	203.2933523
46079 Lake	505.4759899
46081 Lawrence	97.12132396
46083 Lincoln	817.9298383
46085 Lyman	2198.377388
46087 McCook	414.7133069
46089 McPherson	249.2729539
46091 Marshall	156.4945227
46093 Meade	229.730685
46095 Mellette	1028.403526
46097 Miner	542.2503389
46099 Minnehaha	2083.203716
46101 Moody	425.5965952
46102 Oglala Lakota	936.4735481
46103 Pennington	696.3277215
46105 Perkins	136.8925394
46107 Potter	45.31037608
46109 Roberts	603.0439361
46111 Sanborn	535.1996706
46115 Spink	277.1362587
46117 Stanley	463.269358
46119 Sully	71.83908046
46121 Todd	641.8360401
46123 Tripp	365.0967506
46125 Turner	510.4463438
46127 Union	1120.430245
46129 Walworth	322.1764811
46135 Yankton	437.2731645
46137 Ziebach	255.2881109



SD

SD

FIPS

29001
29003
29005
29007
29009
29011
29013
29015
29017
29019
29021
29023
29025
29027
29029
29031
29033
29035
29037

SD

29039
29041
29043
29045
29047
29049
29051
29053
29055
29057
29059
29061
29063
29065
29067
29069
29071
29073
29075
29077
29079
29081
29083
29085
29087
29089
29091
29093
29095
29097
29099
29101

29103

SD

29105
29107
29109
29111
29113
29115
29117
29121
29123
29125
29127
29119
29129
29131
29133
29135
29137
29139
29141
29143
29145
29147
29149
29151
29153
29155
29157
29159
29161
29163
29165
29167
29169
29171

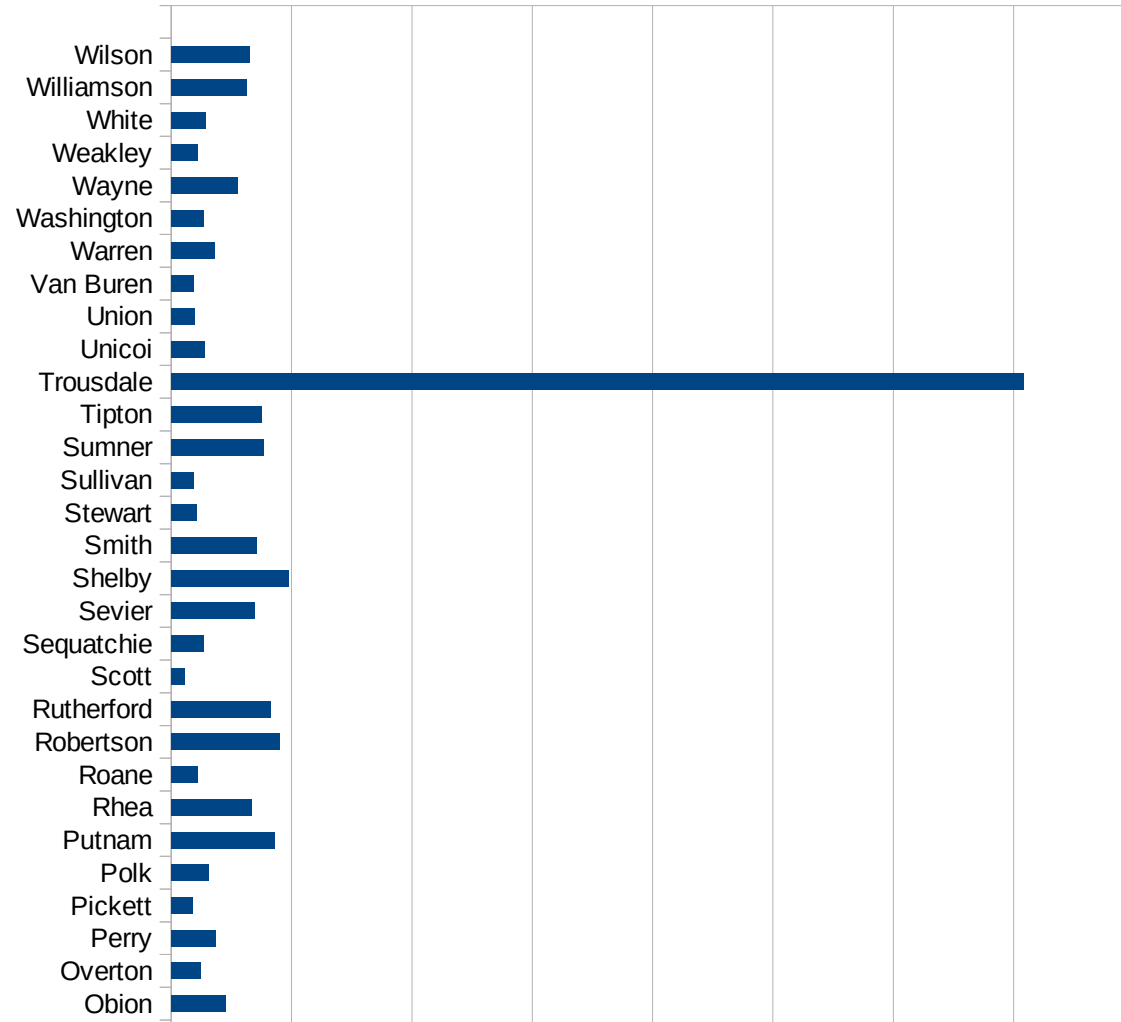
SD

29173
29175
29177
29179
29181
29195
29197
29199
29201
29203
29205
29183
29185
29187
29189
29510
29186
29207
29209
29211
29213
29215

29217
29219
29221
29223
29225
29227
29229

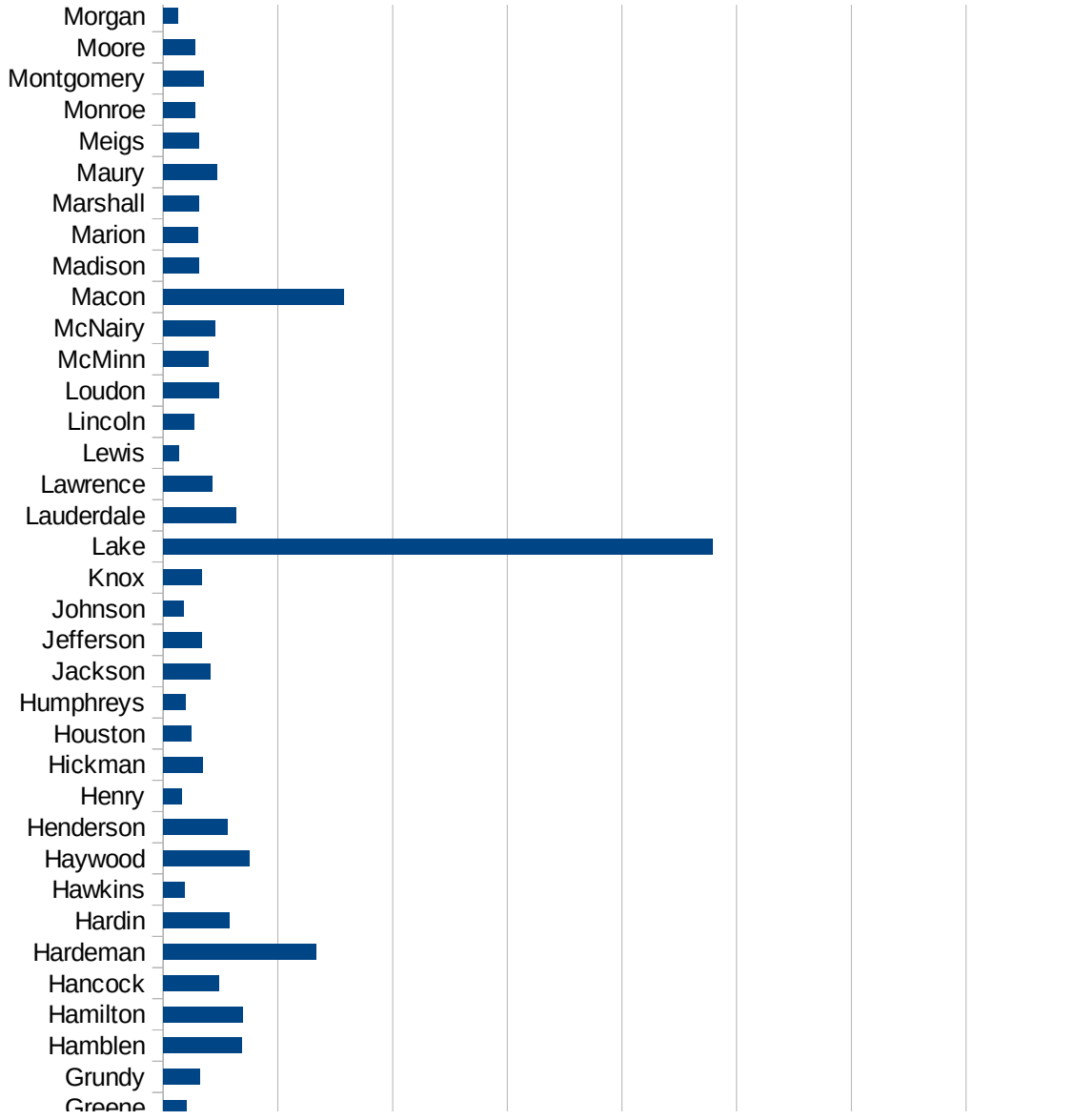
TN

FIPS	County	PC Infection
47001	Anderson	562.2237912
47003	Bedford	1555.936213
47005	Benton	290.4102818
47007	Bledsoe	4391.731616
47009	Blount	596.8831129
47011	Bradley	1357.669568
47013	Campbell	363.7925372
47015	Cannon	622.3205642
47017	Carroll	456.8165596
47019	Carter	534.1520115
47021	Cheatham	1102.895719
47023	Chester	845.1030331
47025	Claiborne	494.39476
47027	Clay	531.2945445
47029	Cocke	807.849276
47031	Coffee	522.4416517
47033	Crockett	1046.901173
47035	Cumberland	502.7399326
47037	Davidson	2575.272132
47039	Decatur	803.007005
47041	DeKalb	1013.010229
47043	Dickson	918.6842795
47045	Dyer	1168.274384
47047	Fayette	1296.072284
47049	Fentress	274.4689027
47051	Franklin	484.6025304
47053	Gibson	833.9280253
47055	Giles	908.3821984
47057	Grainger	436.3793476
47059	Greene	411.0758898
47061	Grundy	636.8949498
47063	Hamblen	1367.52931
47065	Hamilton	1387.64597



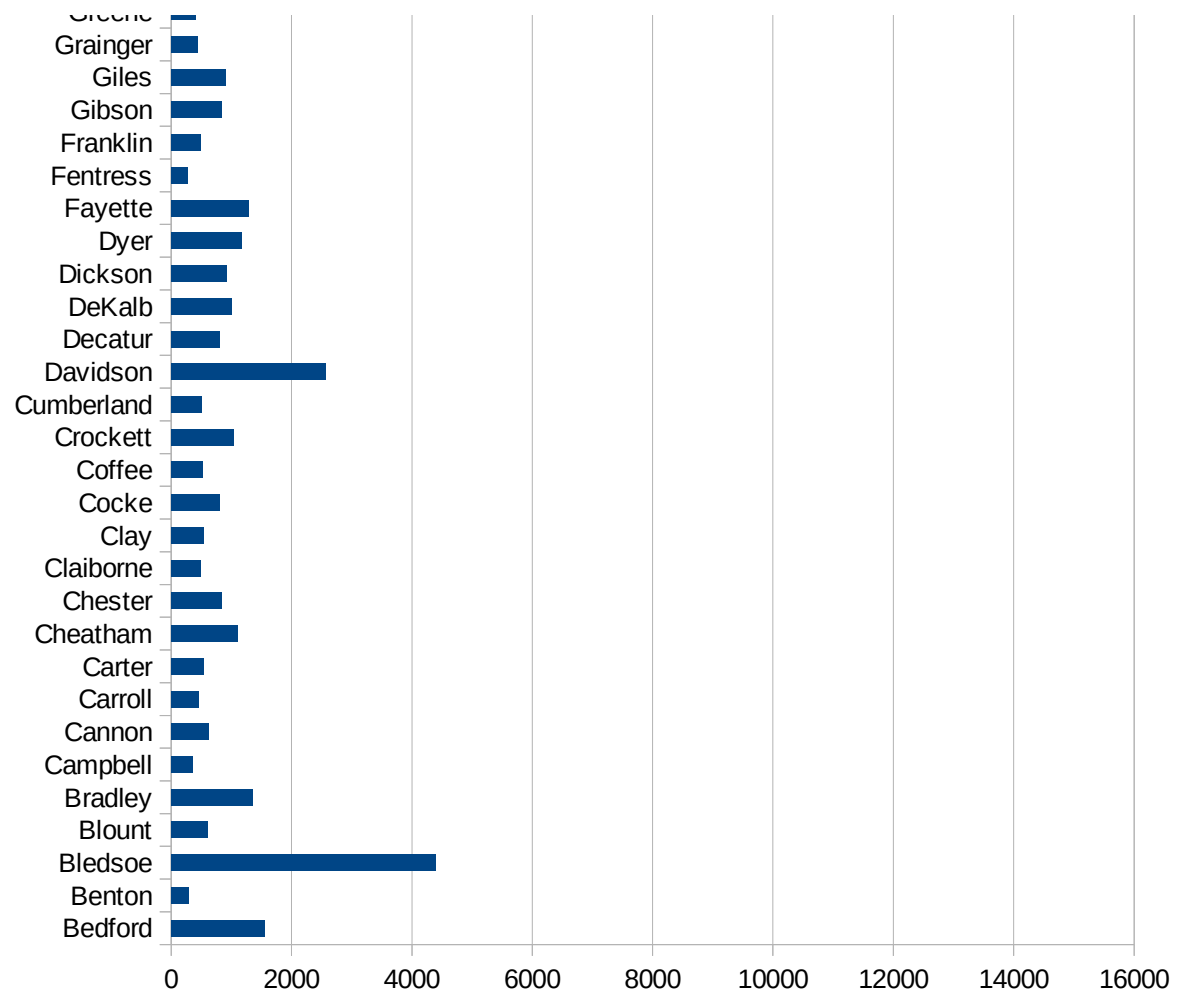
TN

47067 Hancock	977.2484349
47069 Hardeman	2656.621729
47071 Hardin	1159.993793
47073 Hawkins	373.2531399
47075 Haywood	1499.855783
47077 Henderson	1123.998995
47079 Henry	327.5851412
47081 Hickman	690.2605434
47083 Houston	496.1878252
47085 Humphreys	394.8934329
47087 Jackson	824.970233
47089 Jefferson	672.0728727
47091 Johnson	354.3705704
47093 Knox	666.2525871
47095 Lake	9580.353529
47097 Lauderdale	1266.214908
47099 Lawrence	857.4564412
47101 Lewis	273.0431905
47103 Lincoln	545.1827535
47105 Loudon	970.7090889
47107 McMinn	793.8444215
47109 McNairy	909.7243729
47111 Macon	3140.325572
47113 Madison	625.9925209
47115 Marion	601.9247594
47117 Marshall	620.4910489
47119 Maury	933.8562646
47121 Meigs	617.5849179
47123 Monroe	554.3930798
47125 Montgomery	698.7132799
47127 Moore	561.534862
47129 Morgan	254.8774271
47131 Obion	911.8842303
47133 Overton	484.8649628



TN

47135 Perry	744.047619
47137 Pickett	354.1912633
47139 Polk	621.3753107
47141 Putnam	1726.21539
47143 Rhea	1343.662995
47145 Roane	432.8189688
47147 Robertson	1799.695826
47149 Rutherford	1658.715257
47151 Scott	226.8705477
47153 Sequatchie	531.0567357
47155 Sevier	1386.22155
47157 Shelby	1958.93409
47159 Smith	1429.144519
47161 Stewart	427.6970725
47163 Sullivan	371.0328031
47165 Sumner	1543.689787
47167 Tipton	1511.829948
47169 Trousdale	14157.28296
47171 Unicoi	551.7707336
47173 Union	391.1011784
47175 Van Buren	381.613183
47177 Warren	716.7669651
47179 Washington	539.6284806
47181 Wayne	1105.205943
47183 Weakley	445.9075266
47185 White	579.1861881
47187 Williamson	1249.735683
47189 Wilson	1308.444444



TN

FIPS

29001
29003
29005
29007
29009
29011
29013
29015
29017
29019
29021
29023
29025
29027
29029
29031
29033
29035
29037

TN

29039
29041
29043
29045
29047
29049
29051
29053
29055
29057
29059
29061
29063
29065
29067
29069
29071
29073
29075
29077
29079
29081
29083
29085
29087
29089
29091
29093
29095
29097
29099
29101

29103

TN

29105
29107
29109
29111
29113
29115
29117
29121
29123
29125
29127
29119
29129
29131
29133
29135
29137
29139
29141
29143
29145
29147
29149
29151
29153
29155
29157
29159
29161
29163
29165
29167
29169
29171

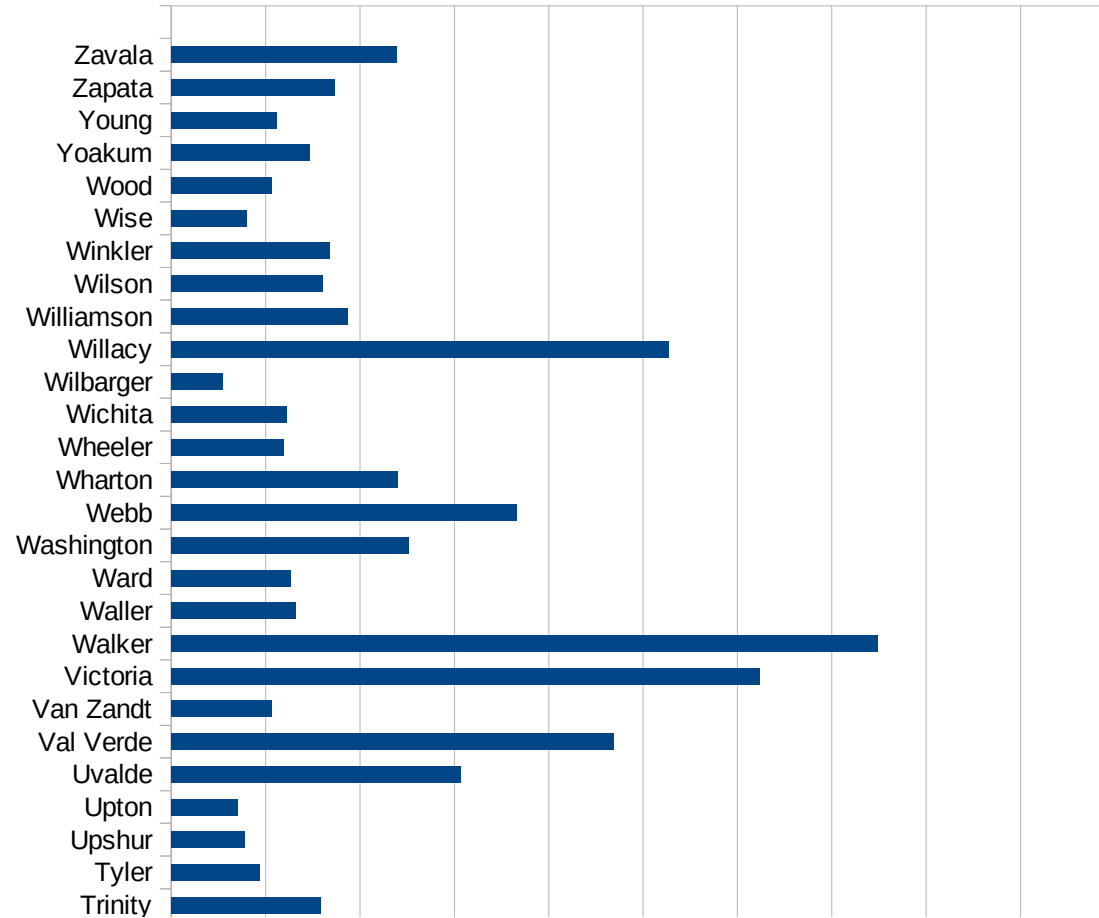
TN

29173
29175
29177
29179
29181
29195
29197
29199
29201
29203
29205
29183
29185
29187
29189
29510
29186
29207
29209
29211
29213
29215

29217
29219
29221
29223
29225
29227
29229

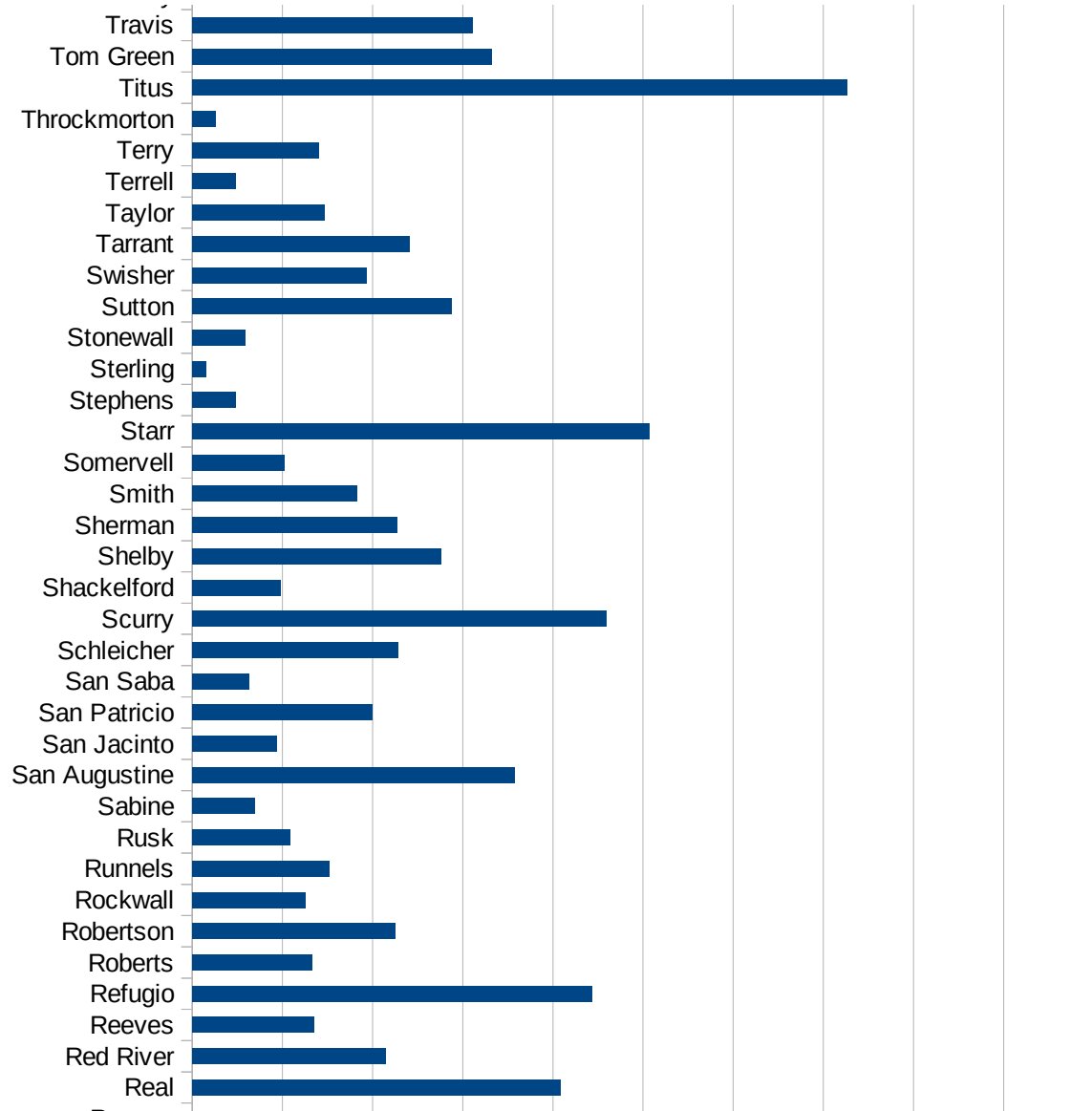
TX

FIPS	County	PC Infection
48001	Anderson	3686.032692
48003	Andrews	1241.173875
48005	Angelina	1613.236577
48007	Aransas	529.5897781
48009	Archer	170.7261552
48011	Armstrong	211.4164905
48013	Atascosa	781.1568277
48015	Austin	606.8891927
48017	Bailey	1878.468763
48019	Bandera	311.0760603
48021	Bastrop	1368.193525
48023	Baylor	139.586823
48025	Bee	1227.483352
48027	Bell	840.7330968
48029	Bexar	1797.035219
48031	Blanco	726.3715604
48033	Borden	0
48035	Bosque	551.0673586
48037	Bowie	719.8592087
48039	Brazoria	1470.286332
48041	Brazos	1626.403479
48043	Brewster	1899.212259
48045	Briscoe	659.6306069
48047	Brooks	1068.315997
48049	Brown	820.061175
48051	Burleson	1180.053293
48053	Burnet	835.0511127
48055	Caldwell	2305.362222
48057	Calhoun	1822.735495
48059	Callahan	271.5449478
48061	Cameron	1846.391198
48063	Camp	1442.492135
48065	Carson	166.5278934



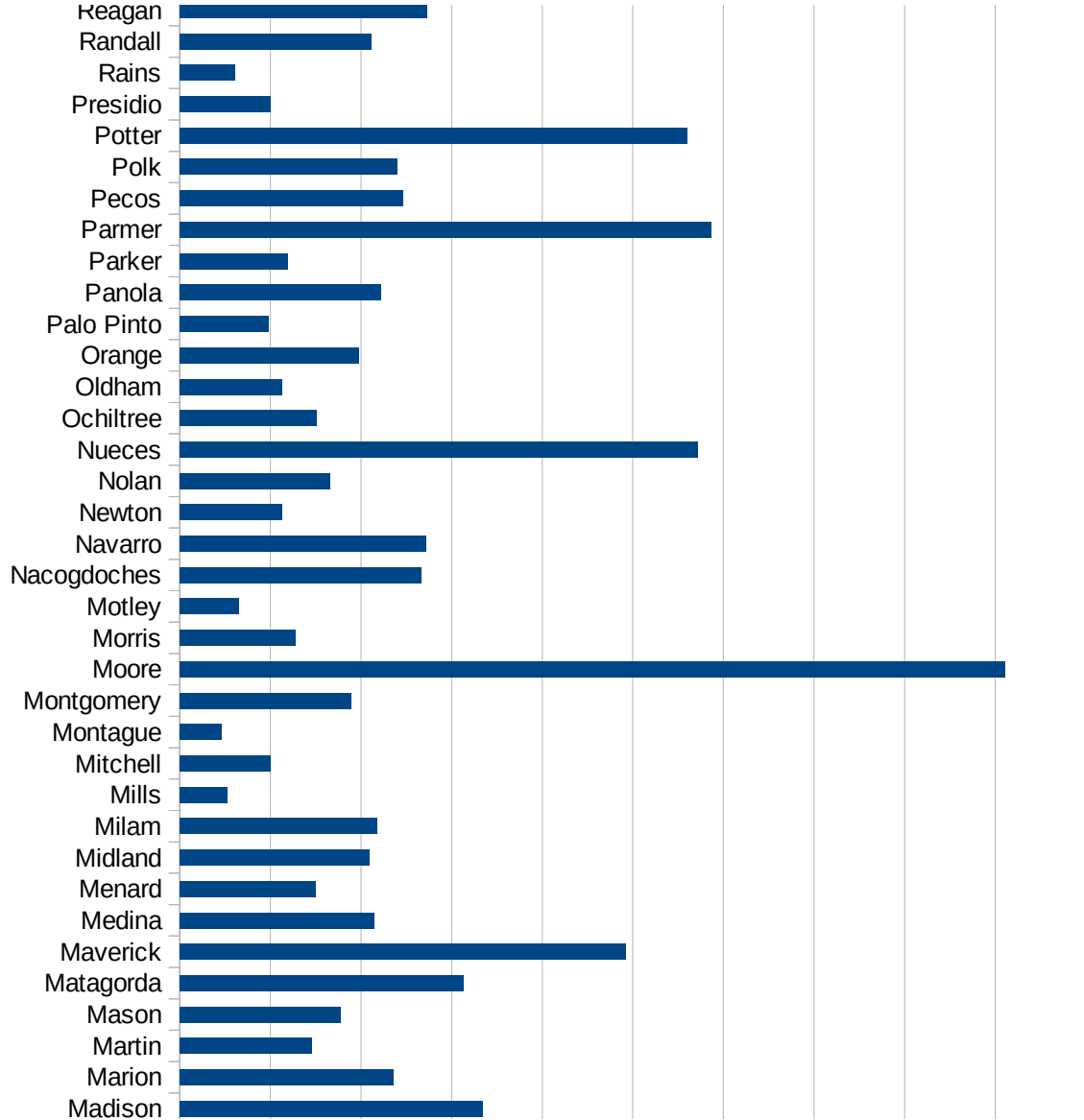
TX

48067 Cass	448.2220525
48069 Castro	1917.808219
48071 Chambers	1912.658407
48073 Cherokee	1230.225129
48075 Childress	274.3107941
48077 Clay	239.0971691
48079 Cochran	387.8702398
48081 Coke	949.5548961
48083 Coleman	107.1811361
48085 Collin	573.2500552
48087 Collingsworth	202.5658339
48089 Colorado	1060.470378
48091 Comal	1037.250713
48093 Comanche	1507.314911
48095 Concho	514.4995323
48097 Cooke	423.916794
48099 Coryell	739.2257513
48101 Cottle	503.9596832
48103 Crane	1355.861494
48105 Crockett	3858.245213
48107 Crosby	795.9854646
48109 Culberson	635.2087114
48111 Dallam	2402.777778
48113 Dallas	1774.717451
48115 Dawson	966.7961011
48117 Deaf Smith	2718.550107
48119 Delta	224.3409983
48121 Denton	703.4400231
48123 DeWitt	2481.795215
48125 Dickens	177.8568253
48127 Dimmit	844.0046566
48129 Donley	1144.92317
48131 Duval	1141.633964
48133 Eastland	212.8588582



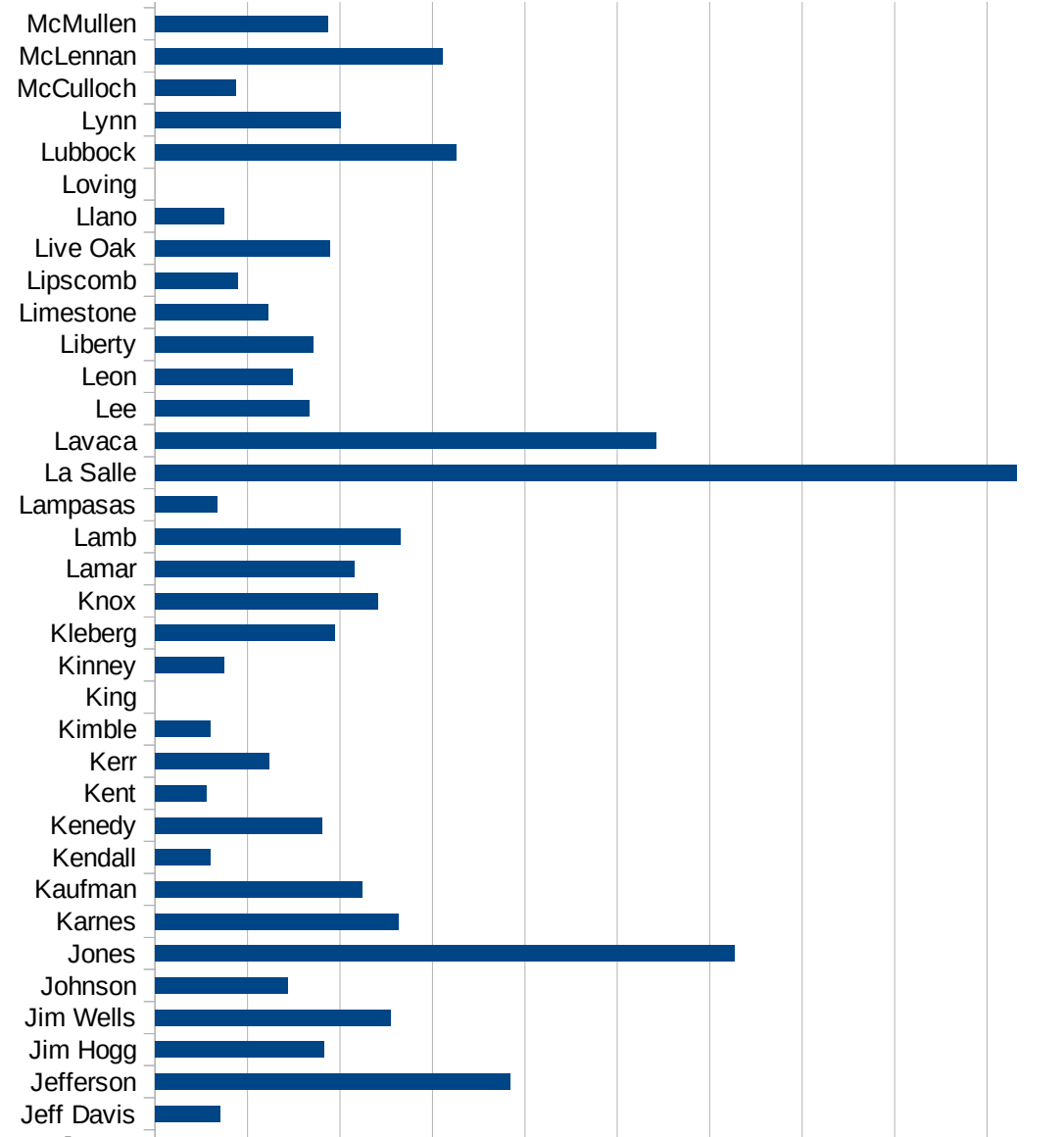
TX

48135 Ector	1738.792529
48137 Edwards	1141.078838
48139 Ellis	1263.960409
48141 El Paso	1574.769434
48143 Erath	874.0517363
48145 Falls	594.1736372
48147 Fannin	527.1212379
48149 Fayette	1317.606217
48151 Fisher	599.1143527
48153 Floyd	1113.585746
48155 Foard	166.6666667
48157 Fort Bend	828.8295607
48159 Franklin	724.5030652
48161 Freestone	651.2520194
48163 Frio	2144.73153
48165 Gaines	411.4635663
48167 Galveston	2381.248335
48169 Garza	1429.005777
48171 Gillespie	582.0026862
48173 Glasscock	432.2766571
48175 Goliad	896.6244726
48177 Gonzales	2732.161721
48179 Gray	685.0879196
48181 Grayson	688.8522363
48183 Gregg	965.9922236
48185 Grimes	2820.874471
48187 Guadalupe	927.9509328
48189 Hale	3207.212533
48191 Hall	198.1505945
48193 Hamilton	624.7053277
48195 Hansford	860.3331503
48197 Hardeman	280.4691484
48199 Hardin	1192.161798
48201 Harris	1390.706503



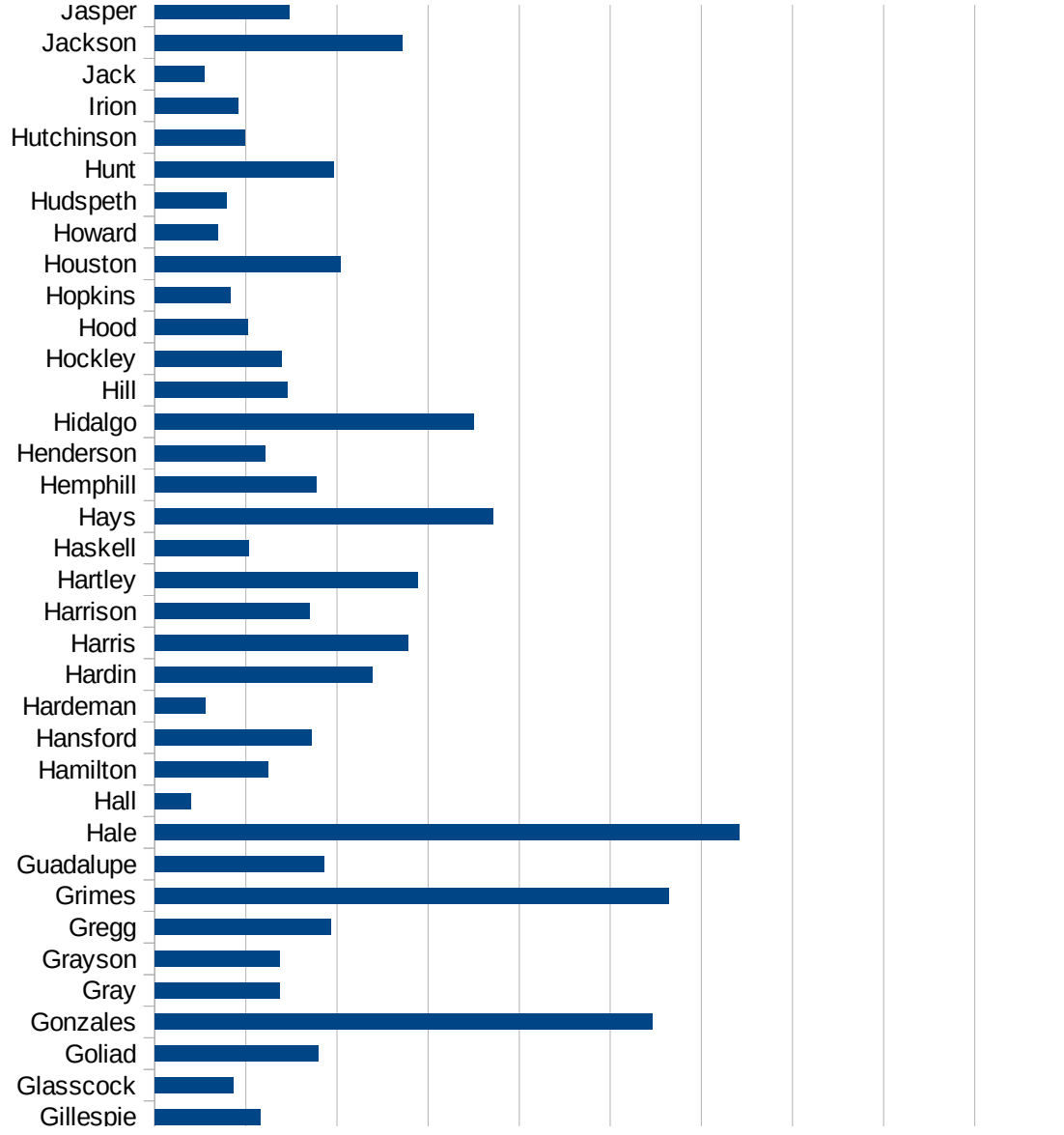
TX

48203 Harrison	848.2450619
48205 Hartley	1441.53764
48207 Haskell	516.0846379
48209 Hays	1856.435088
48211 Hemphill	888.8888889
48213 Henderson	607.5407964
48215 Hidalgo	1749.892313
48217 Hill	726.192441
48219 Hockley	696.2576153
48221 Hood	508.7797545
48223 Hopkins	418.3645748
48225 Houston	1018.602443
48227 Howard	345.5936806
48229 Hudspeth	396.2460897
48231 Hunt	982.4546858
48233 Hutchinson	495.3297481
48235 Irion	459.9211564
48237 Jack	271.4011082
48239 Jackson	1358.074492
48241 Jasper	738.7377342
48243 Jeff Davis	355.2397869
48245 Jefferson	1919.600315
48247 Jim Hogg	914.6341463
48249 Jim Wells	1273.822939
48251 Johnson	720.1171795
48253 Jones	3133.673109
48255 Karnes	1316.29393
48257 Kaufman	1119.55964
48259 Kendall	300.168708
48261 Kenedy	904.9773756
48263 Kent	275.4820937
48265 Kerr	618.2616163
48267 Kimble	298.0284273
48269 King	0



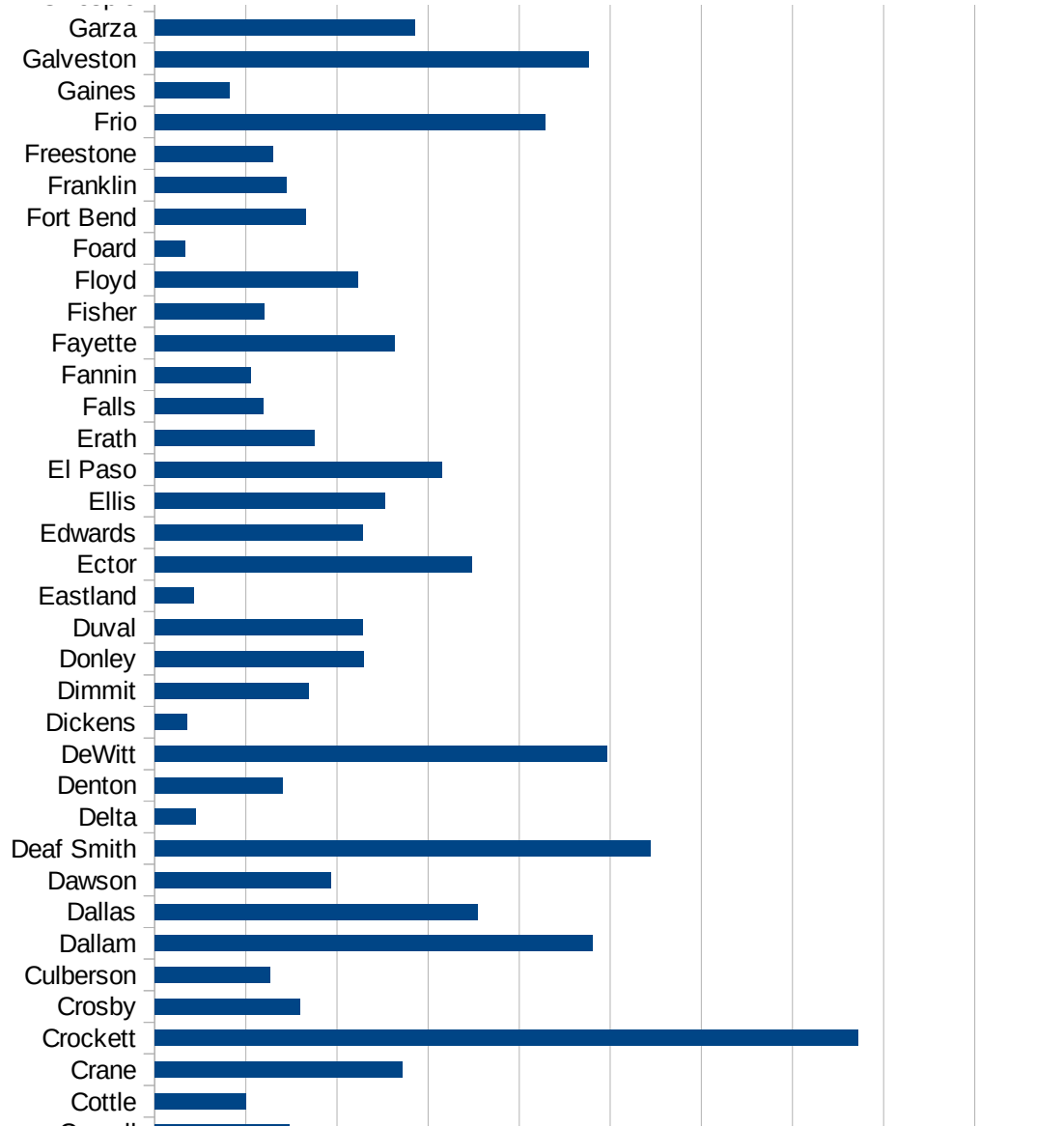
TX

48271 Kinney	371.6485267
48273 Kleberg	970.1564458
48275 Knox	1204.489461
48277 Lamar	1079.874517
48279 Lamb	1329.98936
48281 Lampasas	334.4481605
48283 La Salle	4660.735626
48285 Lavaca	2710.09448
48287 Lee	834.1110593
48289 Leon	741.1696584
48291 Liberty	858.4039016
48293 Limestone	612.2709299
48295 Lipscomb	447.0938897
48297 Live Oak	945.2572744
48299 Llano	374.203086
48301 Loving	0
48303 Lubbock	1631.035874
48305 Lynn	1003.913561
48307 McCulloch	438.2120947
48309 McLennan	1554.159941
48311 McMullen	934.5794393
48313 Madison	1671.058106
48315 Marion	1178.485093
48317 Martin	730.0538849
48319 Mason	887.8504673
48321 Matagorda	1564.89385
48323 Maverick	2462.169787
48325 Medina	1072.24917
48327 Menard	748.0130902
48329 Midland	1045.903881
48331 Milam	1086.307747
48333 Mills	264.1739484
48335 Mitchell	503.3763045
48337 Montague	229.6387018



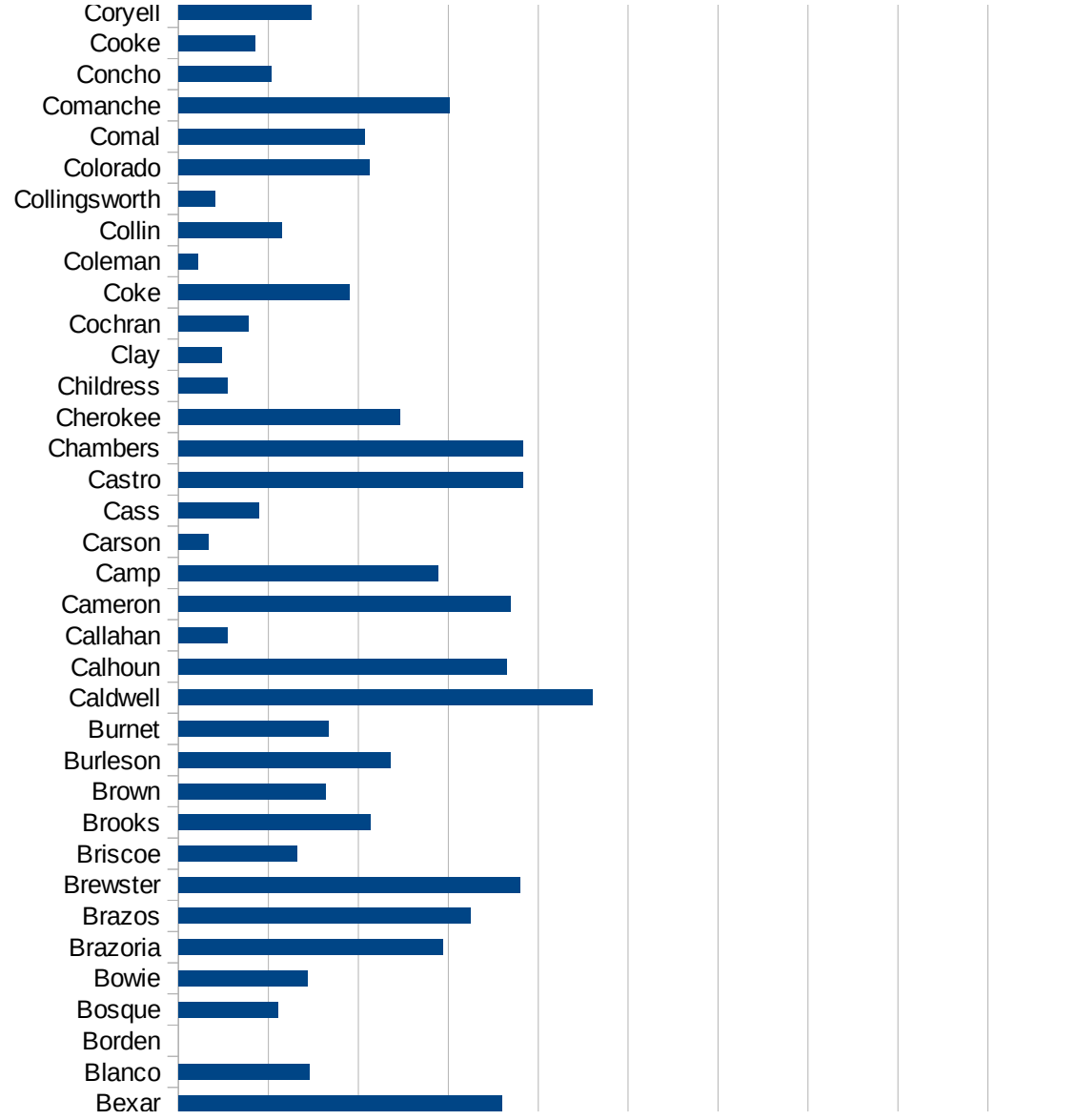
TX

48339 Montgomery	947.1591149
48341 Moore	4552.013032
48343 Morris	640.2463733
48345 Motley	324.1491086
48347 Nacogdoches	1331.588319
48349 Navarro	1355.79542
48351 Newton	567.4378001
48353 Nolan	827.062572
48355 Nueces	2857.300595
48357 Ochiltree	753.9961798
48359 Oldham	563.115908
48361 Orange	989.5658833
48363 Palo Pinto	491.7748918
48365 Panola	1110.247106
48367 Parker	595.5005023
48369 Parmer	2929.845904
48371 Pecos	1231.417087
48373 Polk	1201.255222
48375 Potter	2802.387002
48377 Presidio	503.7420841
48379 Rains	304.3013406
48381 Randall	1058.185527
48383 Reagan	1363.271852
48385 Real	2041.403105
48387 Red River	1075.975359
48389 Reeves	675.374323
48391 Refugio	2218.430034
48393 Roberts	664.4518272
48395 Robertson	1128.211062
48397 Rockwall	630.8552808
48399 Runnels	762.1653312
48401 Rusk	541.7814509
48403 Sabine	349.4192086
48405 San Augustine	1785.714286

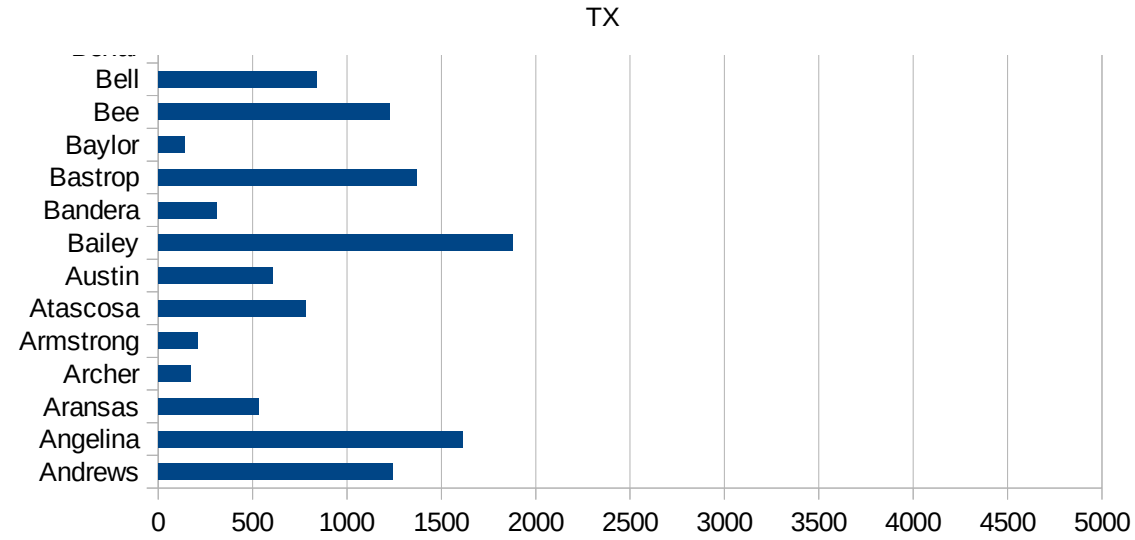


TX

48407 San Jacinto	470.0720777
48409 San Patricio	995.6198705
48411 San Saba	313.8420879
48413 Schleicher	1139.896373
48415 Scurry	2294.557097
48417 Shackelford	491.8536735
48419 Shelby	1376.976945
48421 Sherman	1136.732705
48423 Smith	914.7731962
48425 Somervell	510.2040816
48427 Starr	2537.001162
48429 Stephens	243.8248701
48431 Sterling	76.27765065
48433 Stonewall	293.6857562
48435 Sutton	1436.93454
48437 Swisher	964.8887698
48439 Tarrant	1206.083079
48441 Taylor	735.2513804
48443 Terrell	243.0133657
48445 Terry	699.9267519
48447 Throckmorton	132.0132013
48449 Titus	3632.730905
48451 Tom Green	1662.591273
48453 Travis	1553.642343
48455 Trinity	793.7584803
48457 Tyler	470.1327434
48459 Upshur	390.2084343
48461 Upton	354.1269409
48463 Uvalde	1534.679282
48465 Val Verde	2345.147131
48467 Van Zandt	530.1772613
48469 Victoria	3118.378878
48471 Walker	3744.481236
48473 Waller	656.9288108



48475 Ward	631.3993174
48477 Washington	1256.12396
48479 Webb	1827.407488
48481 Wharton	1201.374372
48483 Wheeler	597.1874398
48485 Wichita	611.8245699
48487 Wilbarger	273.0109204
48489 Willacy	2635.370672
48491 Williamson	935.9135656
48493 Wilson	802.4052246
48495 Winkler	841.9689119
48497 Wise	398.2138936
48499 Wood	534.0246848
48501 Yoakum	733.3255733
48503 Young	559.7118315
48505 Zapata	866.807611
48507 Zavala	1193.357256



TX

FIPS

29001
29003
29005
29007
29009
29011
29013
29015
29017
29019
29021
29023
29025
29027
29029
29031
29033
29035
29037

TX

29039
29041
29043
29045
29047
29049
29051
29053
29055
29057
29059
29061
29063
29065
29067
29069
29071
29073
29075
29077
29079
29081
29083
29085
29087
29089
29091
29093
29095
29097
29099
29101

29103

TX

29105
29107
29109
29111
29113
29115
29117
29121
29123
29125
29127
29119
29129
29131
29133
29135
29137
29139
29141
29143
29145
29147
29149
29151
29153
29155
29157
29159
29161
29163
29165
29167
29169
29171

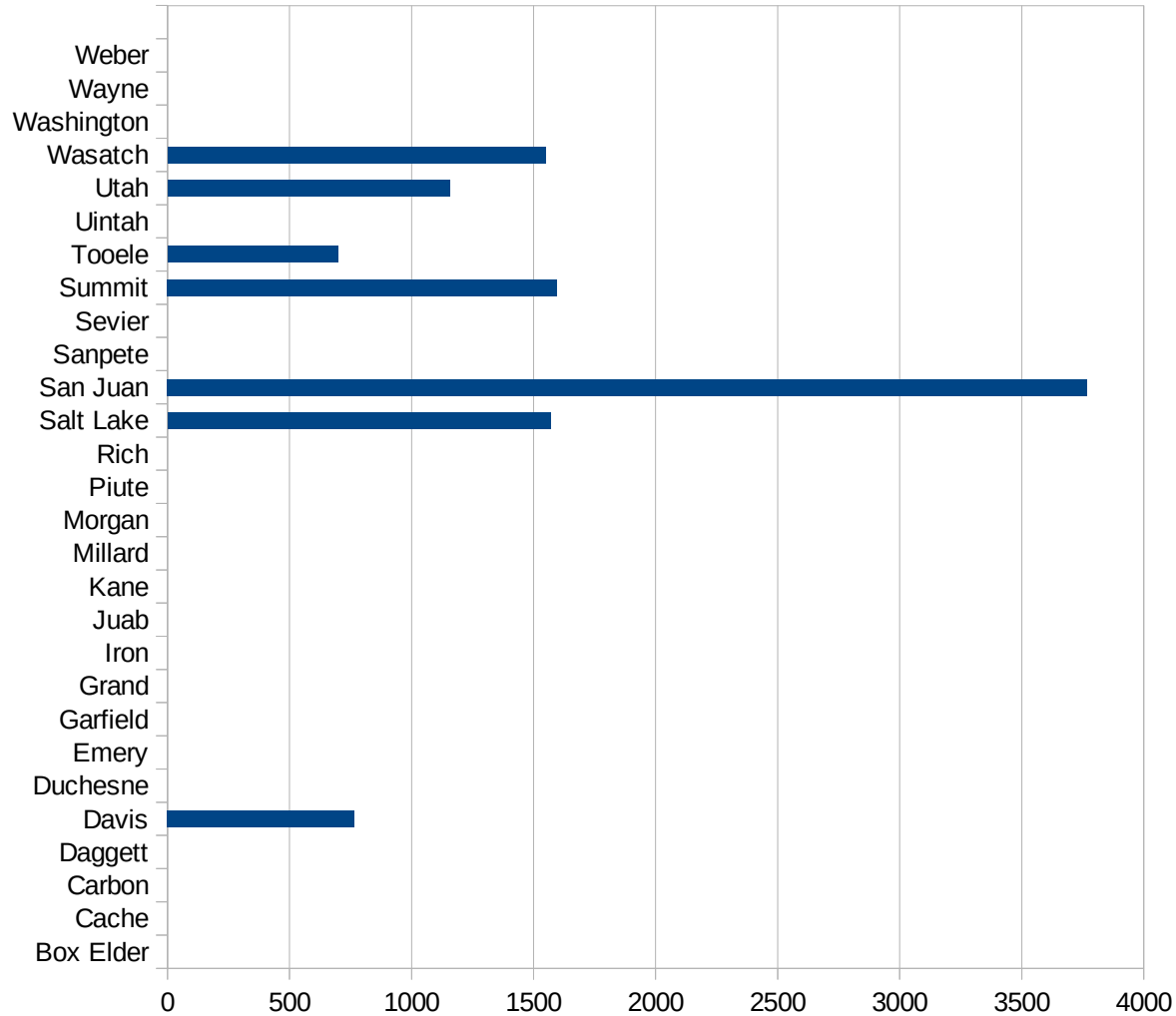
TX

29173
29175
29177
29179
29181
29195
29197
29199
29201
29203
29205
29183
29185
29187
29189
29510
29186
29207
29209
29211
29213
29215

29217
29219
29221
29223
29225
29227
29229

UT

FIPS	County	PC Infection
49001	Beaver	0
49003	Box Elder	0
49005	Cache	0
49007	Carbon	0
49009	Daggett	0
49011	Davis	766.24975477
49013	Duchesne	0
49015	Emery	0
49017	Garfield	0
49019	Grand	0
49021	Iron	0
49023	Juab	0
49025	Kane	0
49027	Millard	0
49029	Morgan	0
49031	Piute	0
49033	Rich	0
49035	Salt Lake	1569.4501199
49037	San Juan	3767.2341252
49039	Sanpete	0
49041	Sevier	0
49043	Summit	1595.4021892
49045	Tooele	696.63982148
49047	Uintah	0
49049	Utah	1156.1957079
49051	Wasatch	1549.3381468
49053	Washington	0
49055	Wayne	0
49057	Weber	0



UT

FIPS

29001
29003
29005
29007
29009
29011
29013
29015
29017
29019
29021
29023
29025
29027
29029
29031
29033
29035
29037

UT

29039
29041
29043
29045
29047
29049
29051
29053
29055
29057
29059
29061
29063
29065
29067
29069
29071
29073
29075
29077
29079
29081
29083
29085
29087
29089
29091
29093
29095
29097
29099
29101

29103

UT

29105
29107
29109
29111
29113
29115
29117
29121
29123
29125
29127
29119
29129
29131
29133
29135
29137
29139
29141
29143
29145
29147
29149
29151
29153
29155
29157
29159
29161
29163
29165
29167
29169
29171

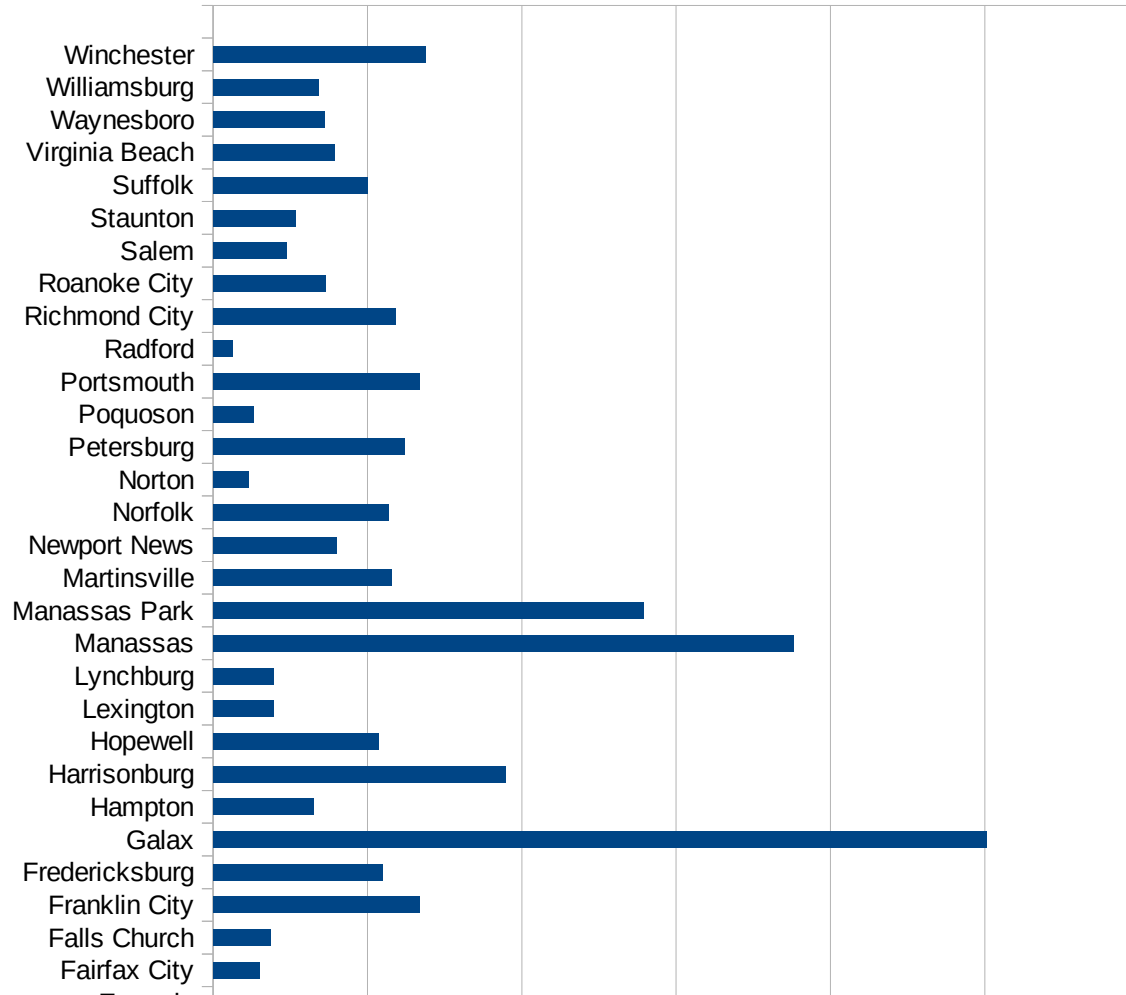
UT

29173
29175
29177
29179
29181
29195
29197
29199
29201
29203
29205
29183
29185
29187
29189
29510
29186
29207
29209
29211
29213
29215

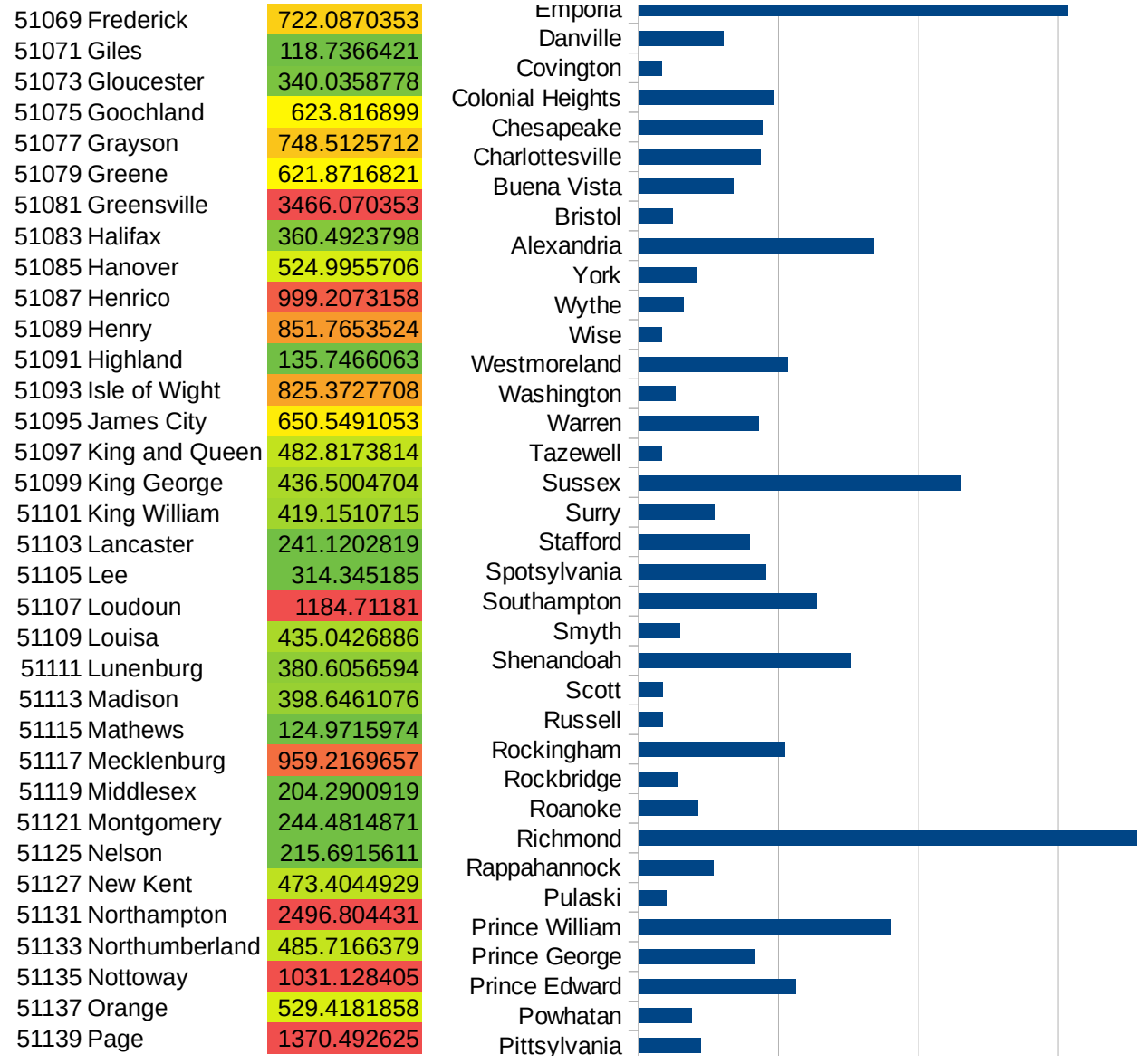
29217
29219
29221
29223
29225
29227
29229

VA

FIPS	County	PC Infection
51001	Accomack	3279.649513
51003	Albemarle	648.4666753
51005	Alleghany	382.2937626
51007	Amelia	507.1851226
51009	Amherst	255.7948588
51011	Appomattox	372.4512341
51013	Arlington	1181.790242
51015	Augusta	316.7366845
51017	Bath	69.89748369
51019	Bedford	294.614398
51021	Bland	111.2347052
51023	Botetourt	531.8989092
51025	Brunswick	1062.011719
51027	Buchanan	301.5880496
51029	Buckingham	3482.557798
51031	Campbell	185.5456315
51033	Caroline	552.4502795
51035	Carroll	1008.908085
51036	Charles City	648.3215675
51037	Charlotte	385.3241749
51041	Chesterfield	1070.129334
51043	Clarke	433.7946705
51045	Craig	236.9668246
51047	Culpeper	1772.112844
51049	Cumberland	611.6831481
51051	Dickenson	89.51318598
51053	Dinwiddie	627.4317361
51057	Essex	668.5593919
51059	Fairfax	1329.863268
51061	Fauquier	790.9444641
51063	Floyd	170.9401709
51065	Fluvanna	597.3938692
51067	Franklin	250.9120028

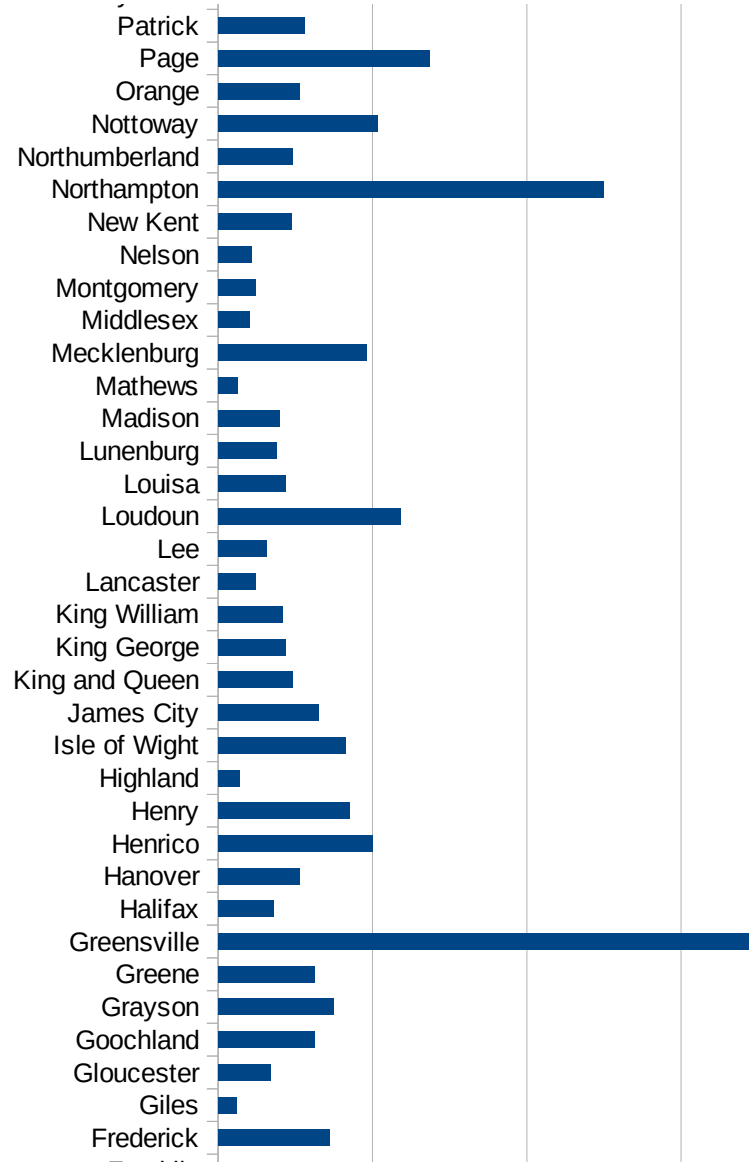


VA



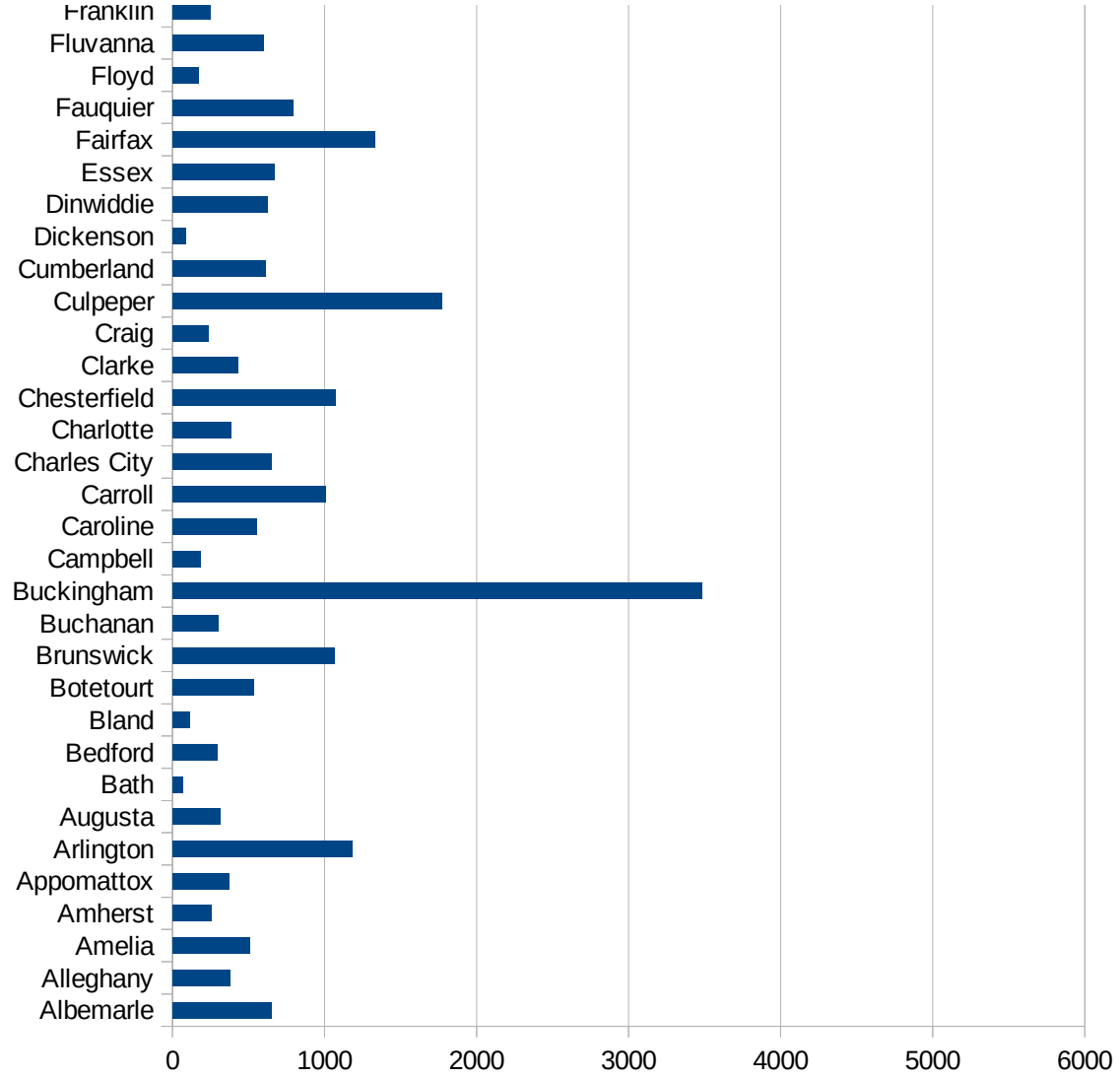
VA

51141 Patrick	560.1765405
51143 Pittsylvania	442.9933223
51145 Powhatan	380.2802426
51147 Prince Edward	1124.183007
51149 Prince George	835.0401765
51153 Prince William	1807.22248
51155 Pulaski	196.6770387
51157 Rappahannock	537.7826806
51159 Richmond	3562.735118
51161 Roanoke	423.0756965
51163 Rockbridge	272.5035162
51165 Rockingham	1048.692827
51167 Russell	171.9754748
51169 Scott	171.8213058
51171 Shenandoah	1515.047015
51173 Smyth	295.3531111
51175 Southampton	1273.740475
51177 Spotsylvania	912.558292
51179 Stafford	790.2107229
51181 Surry	540.6240346
51183 Sussex	2304.885646
51185 Tazewell	163.9946151
51187 Warren	854.9358798
51191 Washington	261.0198154
51193 Westmoreland	1065.619742
51195 Wise	163.1063875
51197 Wythe	323.4332615
51199 York	411.2254223
51510 Alexandria	1678.813929
51520 Bristol	242.6889941
51530 Buena Vista	673.4006734
51540 Charlottesville	872.8723736
51550 Chesapeake	886.5204382
51570 Colonial Heights	964.5040094



VA

51580 Covington	164.8351648
51590 Danville	606.9840022
51595 Emporia	3065.807459
51600 Fairfax City	301.131277
51610 Falls Church	372.3260222
51620 Franklin City	1335.330089
51630 Fredericksburg	1097.996157
51640 Galax	5013.233691
51650 Hampton	649.9743137
51660 Harrisonburg	1895.138156
51670 Hopewell	1070.986015
51678 Lexington	392.3766816
51680 Lynchburg	393.2981029
51683 Manassas	3763.118081
51685 Manassas Park	2790.778298
51690 Martinsville	1154.859712
51700 Newport News	797.1963768
51710 Norfolk	1135.302119
51720 Norton	226.8145161
51730 Petersburg	1238.635284
51735 Poquoson	262.5102543
51740 Portsmouth	1338.870572
51750 Radford	125.4157806
51760 Richmond City	1185.402762
51770 Roanoke City	724.5796637
51775 Salem	475.7633662
51790 Staunton	533.6650349
51800 Suffolk	1002.357844
51810 Virginia Beach	788.1134368
51820 Waynesboro	720.3464734
51830 Williamsburg	684.7475832
51840 Winchester	1376.832219



VA

VA

FIPS

29001
29003
29005
29007
29009
29011
29013
29015
29017
29019
29021
29023
29025
29027
29029
29031
29033
29035
29037

VA

29039
29041
29043
29045
29047
29049
29051
29053
29055
29057
29059
29061
29063
29065
29067
29069
29071
29073
29075
29077
29079
29081
29083
29085
29087
29089
29091
29093
29095
29097
29099
29101

29103

VA

29105
29107
29109
29111
29113
29115
29117
29121
29123
29125
29127
29119
29129
29131
29133
29135
29137
29139
29141
29143
29145
29147
29149
29151
29153
29155
29157
29159
29161
29163
29165
29167
29169
29171

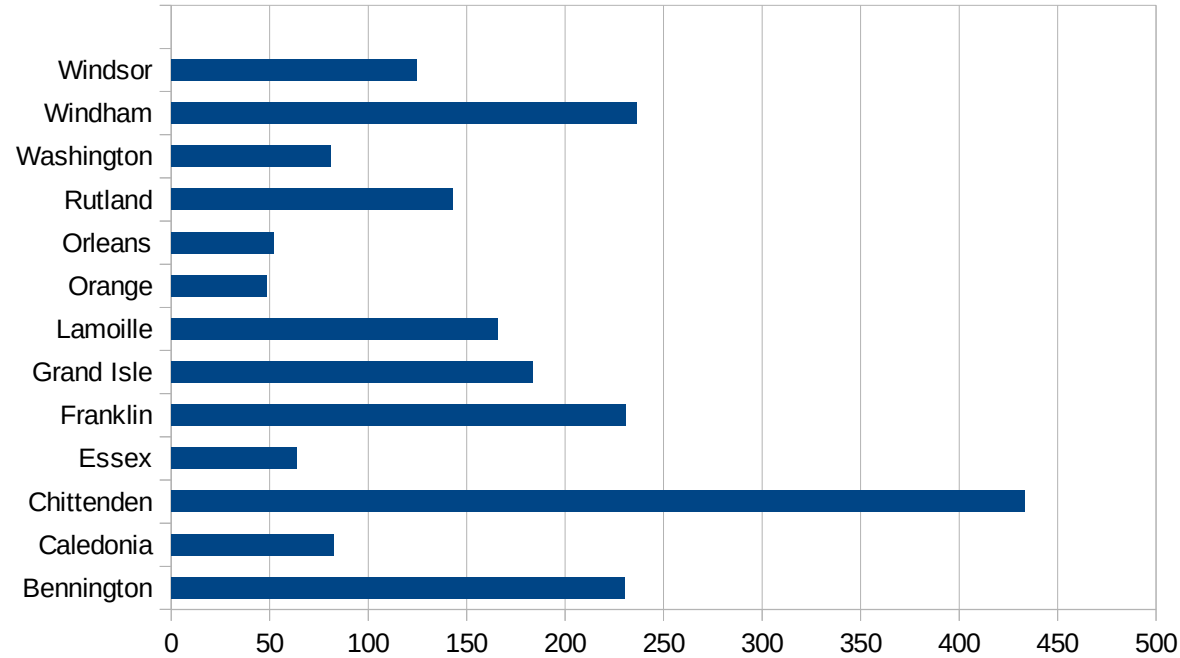
VA

29173
29175
29177
29179
29181
29195
29197
29199
29201
29203
29205
29183
29185
29187
29189
29510
29186
29207
29209
29211
29213
29215

29217
29219
29221
29223
29225
29227
29229

VT

FIPS	County	PC Infection
50001	Addison	192.0320234
50003	Bennington	230.1366787
50005	Caledonia	82.5028051
50007	Chittenden	433.2450235
50009	Essex	64
50011	Franklin	230.6711722
50013	Grand Isle	183.3568406
50015	Lamoille	166.0079051
50017	Orange	48.27752681
50019	Orleans	52.03106998
50021	Rutland	143.1688028
50023	Washington	80.83935329
50025	Windham	236.2241557
50027	Windsor	124.8055566



FIPS

- 29001
- 29003
- 29005
- 29007
- 29009
- 29011
- 29013
- 29015
- 29017
- 29019
- 29021
- 29023
- 29025
- 29027
- 29029
- 29031
- 29033
- 29035
- 29037

VT

29039
29041
29043
29045
29047
29049
29051
29053
29055
29057
29059
29061
29063
29065
29067
29069
29071
29073
29075
29077
29079
29081
29083
29085
29087
29089
29091
29093
29095
29097
29099
29101

29103

VT

29105
29107
29109
29111
29113
29115
29117
29121
29123
29125
29127
29119
29129
29131
29133
29135
29137
29139
29141
29143
29145
29147
29149
29151
29153
29155
29157
29159
29161
29163
29165
29167
29169
29171

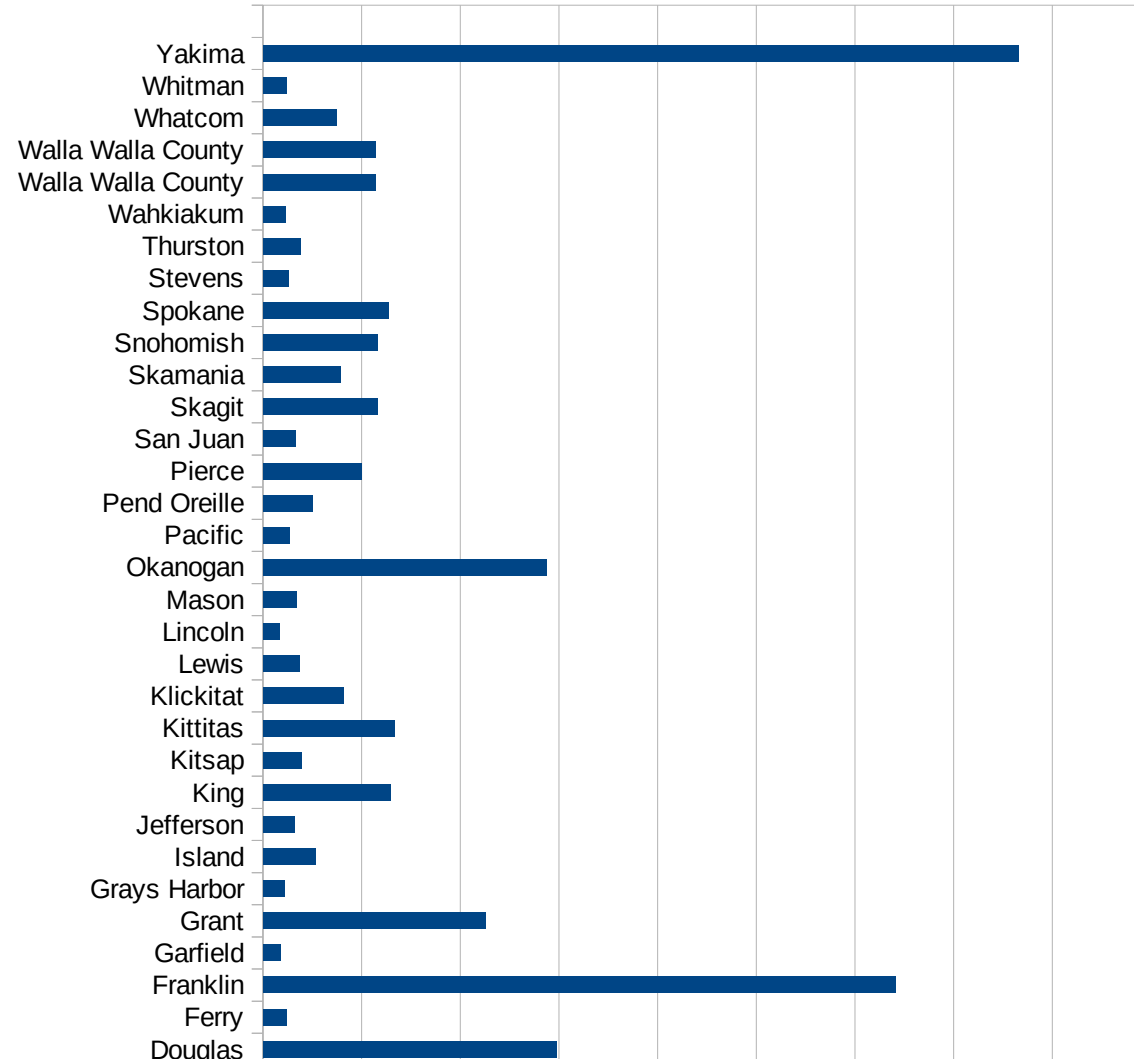
VT

29173
29175
29177
29179
29181
29195
29197
29199
29201
29203
29205
29183
29185
29187
29189
29510
29186
29207
29209
29211
29213
29215

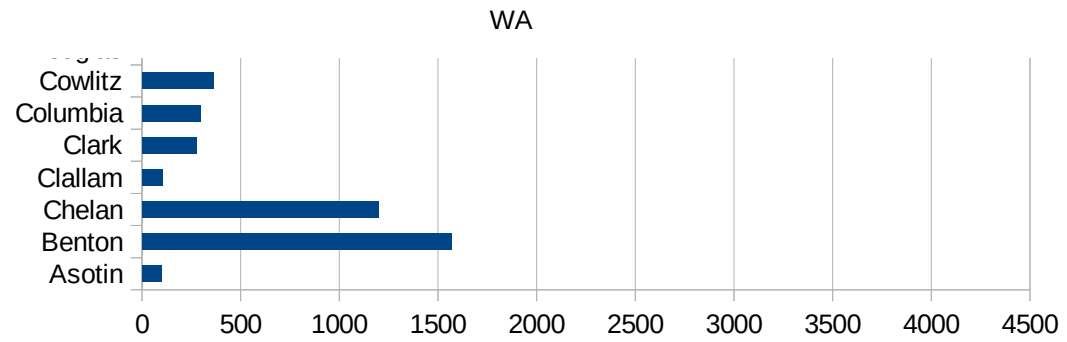
29217
29219
29221
29223
29225
29227
29229

WA

FIPS	County	PC Infection
53001	Adams	1821.954552
53003	Asotin	97.30207873
53005	Benton	1568.281676
53007	Chelan	1198.141129
53009	Clallam	101.6458814
53011	Clark	275.6004375
53013	Columbia	295.63932
53015	Cowlitz	362.4285465
53017	Douglas	1486.936863
53019	Ferry	117.6624395
53021	Franklin	3207.309188
53023	Garfield	89.00756564
53025	Grant	1125.02697
53027	Grays Harbor	109.6060946
53029	Island	266.3982951
53031	Jefferson	157.5845441
53033	King	645.5865515
53035	Kitsap	192.7317878
53037	Kittitas	667.1733806
53039	Klickitat	407.1108699
53041	Lewis	184.6640872
53043	Lincoln	83.79888268
53045	Mason	170.9740944
53047	Okanogan	1435.963163
53049	Pacific	136.1408604
53051	Pend Oreille	249.9632407
53053	Pierce	499.7200715
53055	San Juan	163.4750117
53057	Skagit	578.7560645
53059	Skamania	394.1630325
53061	Snohomish	582.4020341
53063	Spokane	635.2124143
53065	Stevens	130.3579319



53067 Thurston	190.6298116
53069 Wahkiakum	112.9688206
53071 Walla Walla Cou	569.5807754
53071 Walla Walla Cou	569.5807754
53073 Whatcom	373.9725724
53075 Whitman	118.4953104
53077 Yakima	3829.450459



WA

FIPS

29001
29003
29005
29007
29009
29011
29013
29015
29017
29019
29021
29023
29025
29027
29029
29031
29033
29035
29037

WA

29039
29041
29043
29045
29047
29049
29051
29053
29055
29057
29059
29061
29063
29065
29067
29069
29071
29073
29075
29077
29079
29081
29083
29085
29087
29089
29091
29093
29095
29097
29099
29101

29103

WA

29105
29107
29109
29111
29113
29115
29117
29121
29123
29125
29127
29119
29129
29131
29133
29135
29137
29139
29141
29143
29145
29147
29149
29151
29153
29155
29157
29159
29161
29163
29165
29167
29169
29171

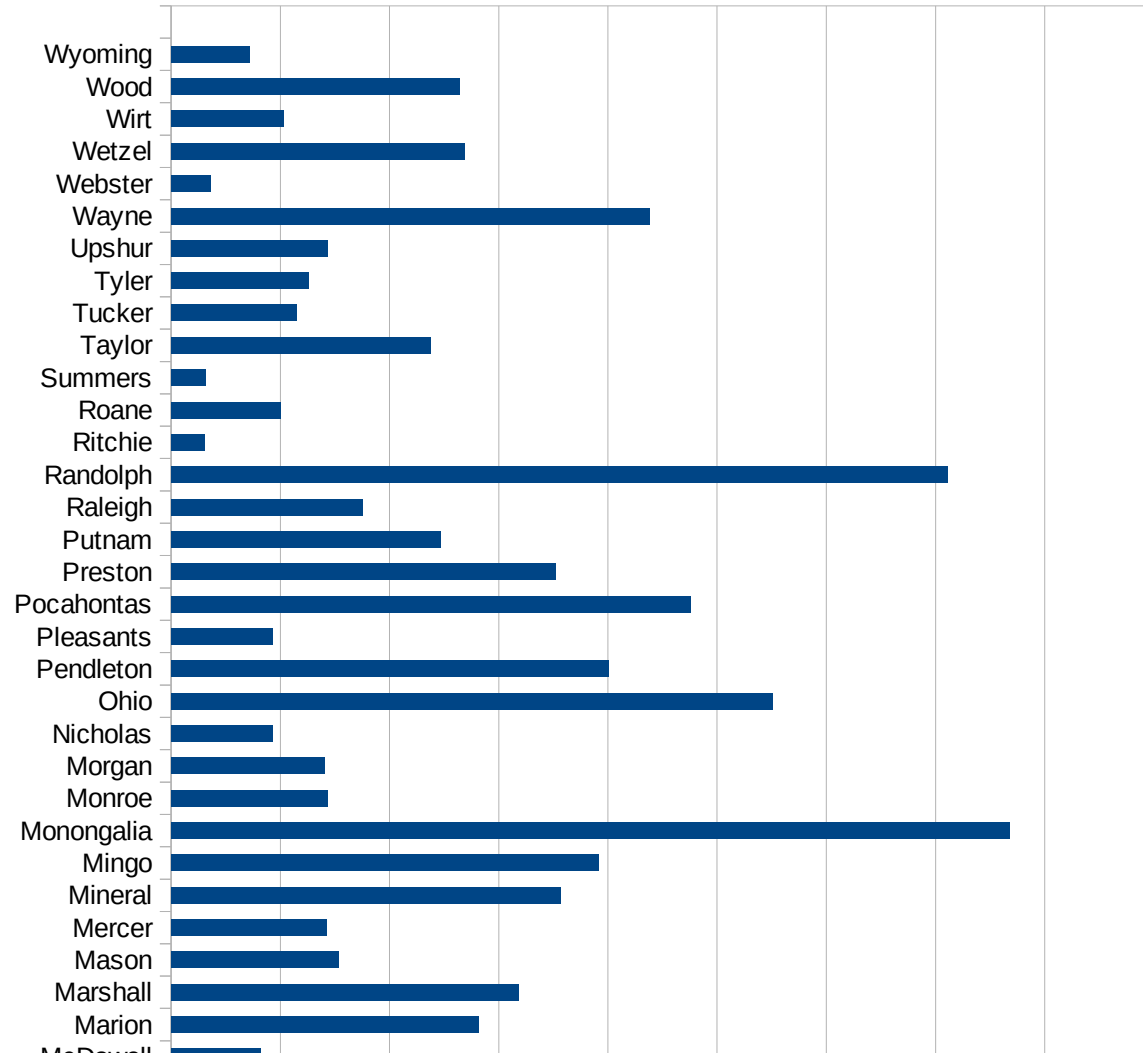
WA

29173
29175
29177
29179
29181
29195
29197
29199
29201
29203
29205
29183
29185
29187
29189
29510
29186
29207
29209
29211
29213
29215

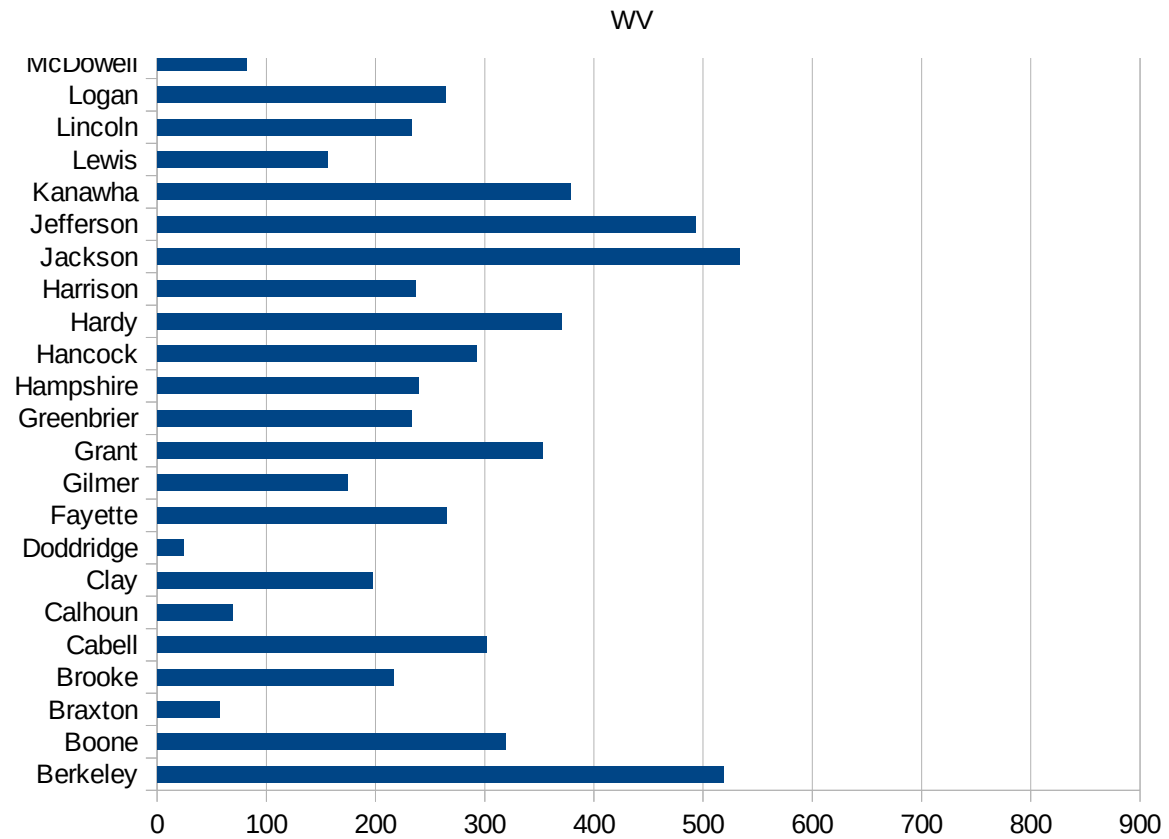
29217
29219
29221
29223
29225
29227
29229

WV

FIPS	County	PC Infection
54001	Barbour	169.3377684
54003	Berkeley	519.1123861
54005	Boone	318.8920778
54007	Braxton	56.78188658
54009	Brooke	216.1870018
54011	Cabell	301.4245259
54013	Calhoun	68.92748828
54015	Clay	196.9416126
54017	Doddridge	23.79252915
54019	Fayette	265.0053466
54021	Gilmer	174.4330924
54023	Grant	352.6578359
54025	Greenbrier	232.8522969
54027	Hampshire	239.8595109
54029	Hancock	292.1564584
54031	Hardy	370.2359347
54033	Harrison	236.847559
54035	Jackson	532.9896189
54037	Jefferson	492.8622978
54039	Kanawha	378.489809
54041	Lewis	156.015976
54043	Lincoln	233.0210204
54045	Logan	263.7470482
54047	McDowell	82.31355979
54049	Marion	281.6549905
54051	Marshall	318.3368524
54053	Mason	153.4545999
54055	Mercer	142.0574656
54057	Mineral	356.3474388
54059	Mingo	391.0027328
54061	Monongalia	767.7128359
54063	Monroe	143.0722892
54065	Morgan	140.5520886



54067 Nicholas	92.58513807
54069 Ohio	550.8322357
54071 Pendleton	400.1715021
54073 Pleasants	93.24630345
54075 Pocahontas	475.3981459
54077 Preston	351.6652383
54079 Putnam	246.9919904
54081 Raleigh	175.0747434
54083 Randolph	711.2375533
54085 Ritchie	30.86102253
54087 Roane	100.488085
54089 Summers	31.34796238
54091 Taylor	237.2197841
54093 Tucker	115.0251618
54095 Tyler	125.7717814
54097 Upshur	143.3544952
54099 Wayne	438.1133587
54101 Webster	36.21001811
54103 Wetzel	268.5003274
54105 Wirt	102.915952
54107 Wood	263.6485636
54109 Wyoming	72.16395651



FIPS

- 29001
- 29003
- 29005
- 29007
- 29009
- 29011
- 29013
- 29015
- 29017
- 29019
- 29021
- 29023
- 29025
- 29027
- 29029
- 29031
- 29033
- 29035
- 29037

WV

29039
29041
29043
29045
29047
29049
29051
29053
29055
29057
29059
29061
29063
29065
29067
29069
29071
29073
29075
29077
29079
29081
29083
29085
29087
29089
29091
29093
29095
29097
29099
29101

29103

WV

29105
29107
29109
29111
29113
29115
29117
29121
29123
29125
29127
29119
29129
29131
29133
29135
29137
29139
29141
29143
29145
29147
29149
29151
29153
29155
29157
29159
29161
29163
29165
29167
29169
29171

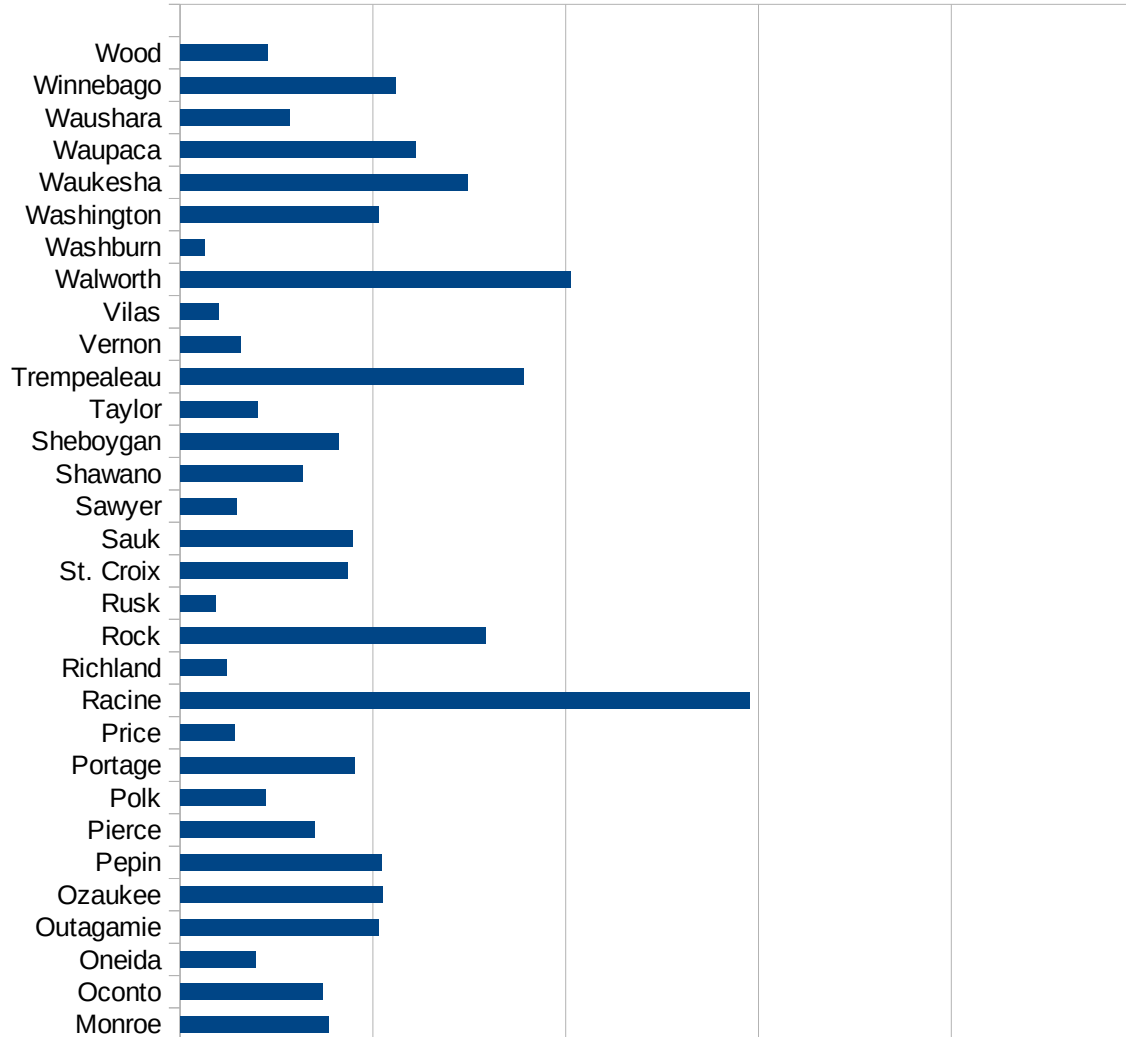
WV

29173
29175
29177
29179
29181
29195
29197
29199
29201
29203
29205
29183
29185
29187
29189
29510
29186
29207
29209
29211
29213
29215

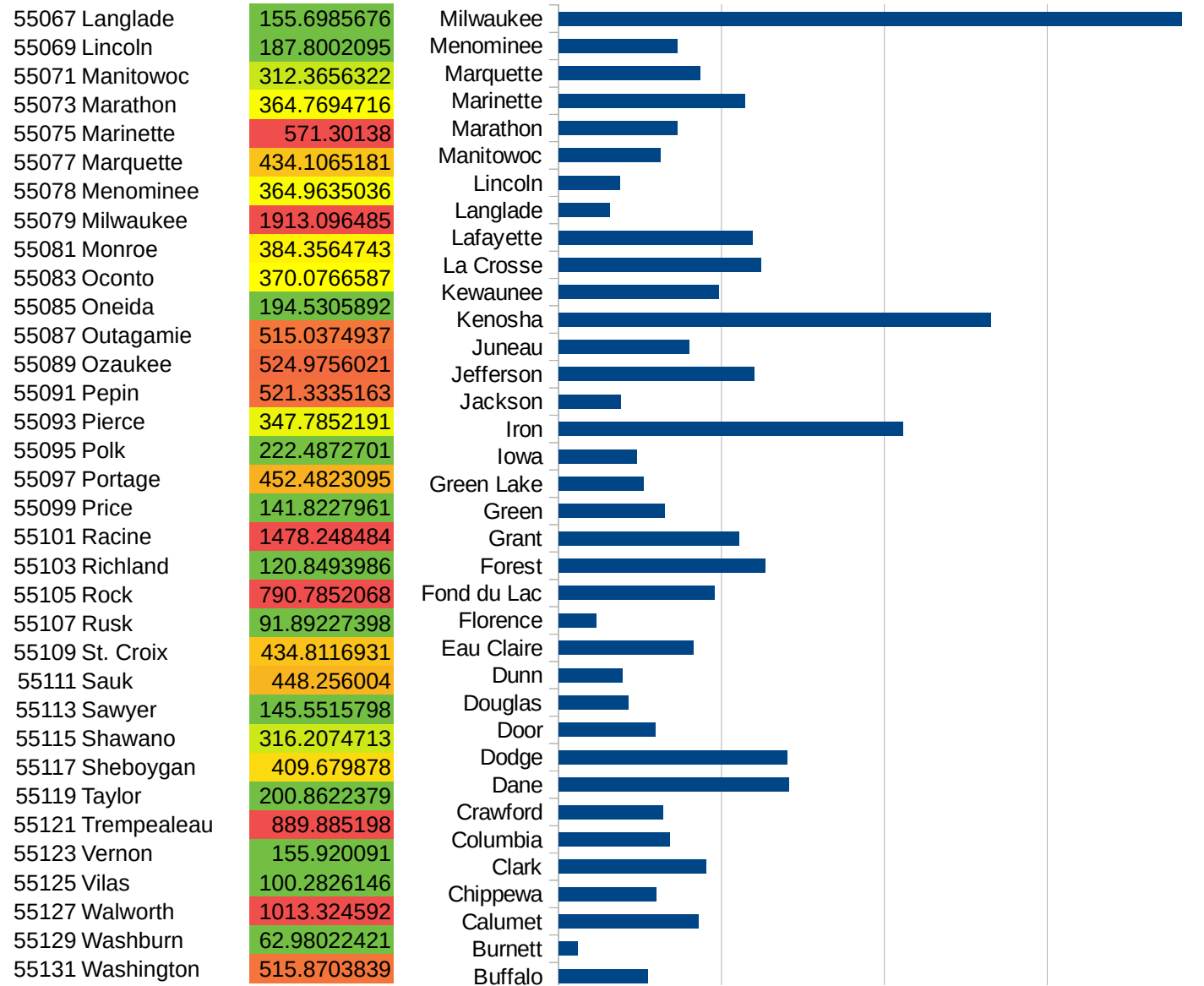
29217
29219
29221
29223
29225
29227
29229

WI

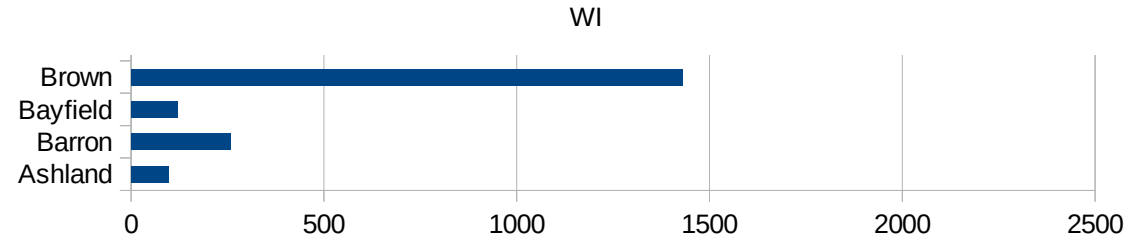
FIPS	County	PC Infection
55001	Adams	299.7837625
55003	Ashland	96.15384615
55005	Barron	256.8417324
55007	Bayfield	119.6649382
55009	Brown	1429.884045
55011	Buffalo	274.2857143
55013	Burnett	58.47193347
55015	Calumet	428.6369345
55017	Chippewa	299.3685195
55019	Clark	452.3322481
55021	Columbia	339.9700129
55023	Crawford	319.1946474
55025	Dane	706.3521915
55027	Dodge	702.3575079
55029	Door	296.9938428
55031	Douglas	212.9235327
55033	Dunn	194.987924
55035	Eau Claire	414.2192971
55037	Florence	115.7139551
55039	Fond du Lac	478.3342712
55041	Forest	633.9673006
55043	Grant	554.7581177
55045	Green	324.9478729
55047	Green Lake	259.0125806
55049	Iowa	239.7879769
55051	Iron	1057.082452
55053	Jackson	190.448286
55055	Jefferson	600.2654794
55057	Juneau	401.9987226
55059	Kenosha	1326.126765
55061	Kewaunee	490.6049159
55063	La Crosse	621.669627
55065	Lafayette	594.0594059



WI



55133 Waukesha	744.5319943
55135 Waupaca	610.2331404
55137 Waushara	284.3836294
55139 Winnebago	557.8294936
55141 Wood	225.8572309



FIPS

- 29001
- 29003
- 29005
- 29007
- 29009
- 29011
- 29013
- 29015
- 29017
- 29019
- 29021
- 29023
- 29025
- 29027
- 29029
- 29031
- 29033
- 29035
- 29037

29039
29041
29043
29045
29047
29049
29051
29053
29055
29057
29059
29061
29063
29065
29067
29069
29071
29073
29075
29077
29079
29081
29083
29085
29087
29089
29091
29093
29095
29097
29099
29101

29103

29105
29107
29109
29111
29113
29115
29117
29121
29123
29125
29127
29119
29129
29131
29133
29135
29137
29139
29141
29143
29145
29147
29149
29151
29153
29155
29157
29159
29161
29163
29165
29167
29169
29171

WI

29173
29175
29177
29179
29181
29195
29197
29199
29201
29203
29205
29183
29185
29187
29189
29510
29186
29207
29209
29211
29213
29215

29217
29219
29221
29223
29225
29227
29229