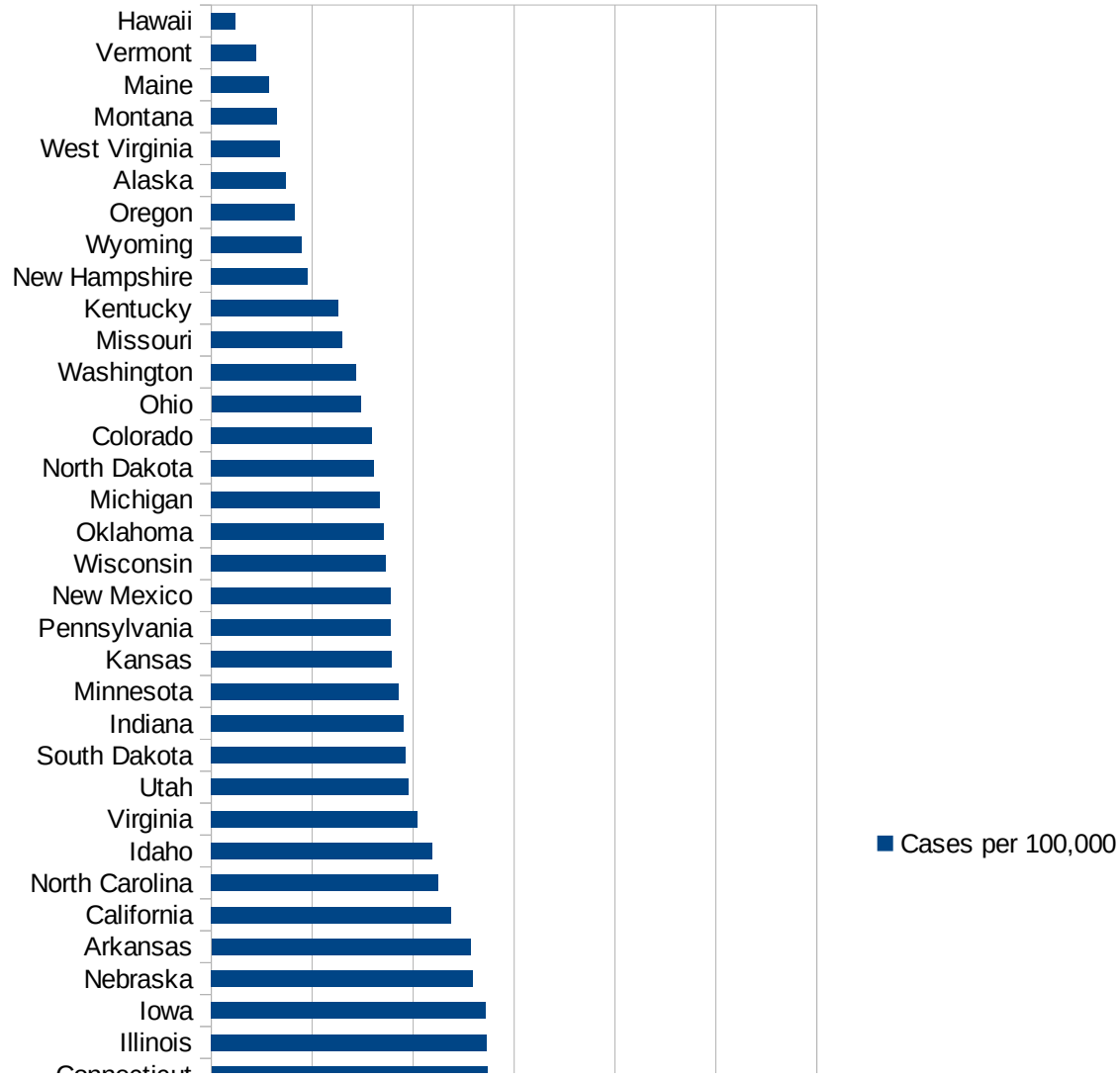


PerCap50States

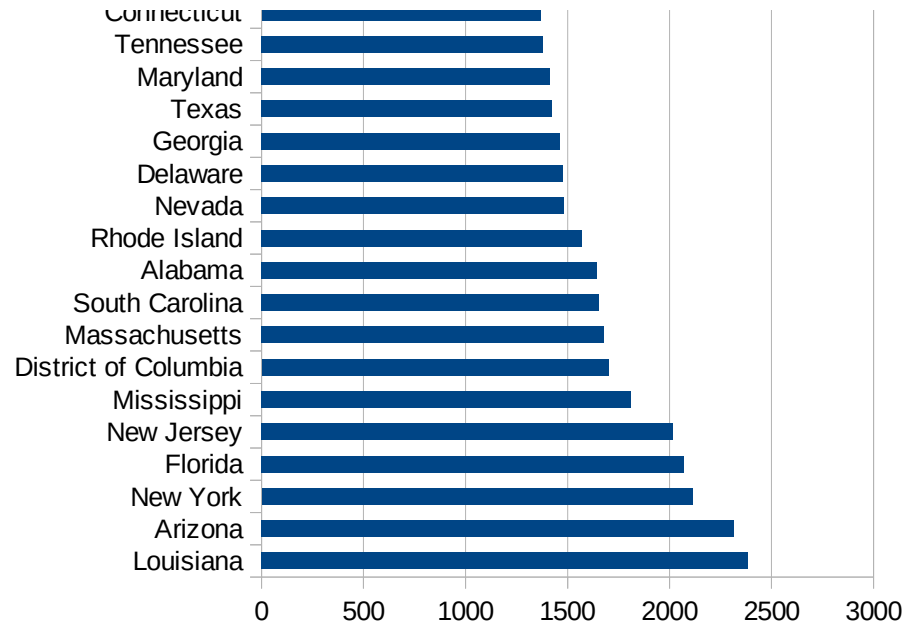
Idx	State	Population	Cases per 100,000
19	Louisiana	4659978	2382.5863555579
3	Arizona	7171646	2313.75056716408
33	New York	19542209	2112.74989434408
10	Florida	21299325	2072.64784212645
31	New Jersey	8908520	2016.21593710291
25	Mississippi	2986530	1810.96456422671
9	District of Columbia	702455	1700.46479845684
22	Massachusetts	6902149	1677.10085655931
41	South Carolina	5084127	1654.34498390776
1	Alabama	4887871	1643.02617642732
40	Rhode Island	1057315	1571.2441420012
29	Nevada	3034392	1480.88974661151
8	Delaware	967171	1476.88464604501
11	Georgia	10519475	1461.14706294753
44	Texas	28701845	1423.22906419431
21	Maryland	6042718	1415.32336938444
43	Tennessee	6770010	1379.28895230583
7	Connecticut	3572665	1366.82280594458
14	Illinois	12741080	1363.07911103297
16	Iowa	3156145	1359.88682395771
28	Nebraska	1929268	1296.50209302181
4	Arkansas	3013825	1282.98756563503
5	California	39557045	1190.08383968014
34	North Carolina	10383620	1123.88550428463
13	Idaho	1754208	1095.65114285193
47	Virginia	8517685	1021.33384834025
45	Utah	3161105	978.803298213757
42	South Dakota	882235	962.555328228873
15	Indiana	6691878	951.571442276742
24	Minnesota	5611179	928.414509677913
17	Kansas	2911505	895.001038981558
39	Pennsylvania	12807060	890.782115489425
32	New Mexico	2095428	888.553555645911



This work is licensed under the Creative Commons Attribution-NoDerivatives 4.0 International License. To view a copy of this license, visit <http://creativecommons.org/licenses/by-nd/4.0/>.

Idx	State	Population	Cases per 100,000
50	Wisconsin	5813568	863.136029371291
37	Oklahoma	3943079	856.107625538317
23	Michigan	9995915	835.181171508561
35	North Dakota	760077	807.944458258834
6	Colorado	5695564	795.285594192252
36	Ohio	11689442	739.958331629517
48	Washington	7535591	717.302730469316
26	Missouri	6126452	651.567987474643
18	Kentucky	4468402	629.039195667713
30	New Hampshire	1356458	479.189182414789
51	Wyoming	577737	448.127781326105
38	Oregon	4190713	415.394707296825
2	Alaska	737438	370.200613475302
49	West Virginia	1805832	338.901957657191
27	Montana	1062305	327.02472453768
20	Maine	1338404	286.684737941608
46	Vermont	626299	223.216067724841
12	Hawaii	1420491	122.07046718353

PerCap50States



Counties_Cities

FIPS	County	State	Cases Per 100,000
47169	Trousdale	Tennessee	14211.76897930
5077	Lee	Arkansas	9749.58263773
47095	Lake	Tennessee	9728.78154095
31043	Dakota	Nebraska	9425.88258726
19021	Buena Vista	Iowa	8941.33038140
5079	Lincoln	Arkansas	8630.35193903
27105	Nobles	Minnesota	7881.77339901
22035	East Carroll	Louisiana	6963.19454313
31037	Colfax	Nebraska	6332.13859020
20057	Ford	Kansas	5916.54863078
4023	Santa Cruz	Arizona	5450.32357937
35031	McKinley	New Mexico	5441.96984369
13101	Echols	Georgia	5425.00000000
1085	Lowndes	Alabama	5424.10266693
5133	Sevier	Arkansas	5327.03191551
20175	Seward	Kansas	5325.98714417
46017	Buffalo	South Dakota	5157.17092338
51640	Galax	Virginia	5075.50988635
6025	Imperial	California	5053.70489531
40139	Texas	Oklahoma	5010.99975556
4027	Yuma	Arizona	4979.06924121
13053	Chattahoochee	Georgia	4764.13328341
22065	Madison	Louisiana	4721.79912194
4017	Navajo	Arizona	4623.11557789
48283	La Salle	Texas	4620.90027885
20055	Finney	Kansas	4618.83040616
48341	Moore	Texas	4589.24831278
18017	Cass	Indiana	4552.75984719
5149	Yell	Arkansas	4527.51335036
28051	Holmes	Mississippi	4488.70729770
47007	Bledsoe	Tennessee	4425.61843443
48313	Madison	Texas	4375.26001941
39101	Marion	Ohio	4345.96052470

This work is licensed under the Creative Commons Attribution-NoDerivatives 4.0 International License. To view a copy of this license, visit <http://creativecommons.org/licenses/by-nd/4.0/>.

Counties_Cities

1105 Perry	Alabama	4343.54485777
28021 Claiborne	Mississippi	4276.82737170
5123 St. Francis	Arkansas	4257.24281615
36087 Rockland	New York	4250.90959333
5059 Hot Spring	Arkansas	4186.81938221
1011 Bullock	Alabama	4162.55671730
4001 Apache	Arizona	4100.64329277
19047 Crawford	Iowa	4091.38594242
12077 Liberty	Florida	4020.33818139
48105 Crockett	Texas	4001.14318377
39129 Pickaway	Ohio	4000.96408773
31151 Saline	Nebraska	4000.00000000
12086 Miami-Dade	Florida	3995.97187263
28099 Neshoba	Mississippi	3975.96566524
12047 Hamilton	Florida	3948.28791055
22003 Allen	Louisiana	3909.39269674
29119 McDonald	Missouri	3882.48548401
53077 Yakima	Washington	3880.75372048
31047 Dawson	Nebraska	3867.72955418
13259 Stewart	Georgia	3855.46055815
49037 San Juan	Utah	3825.49032300
12051 Hendry	Florida	3823.75589566
51683 Manassas	Virginia	3803.94322903
48449 Titus	Texas	3802.25834771
48471 Walker	Texas	3792.77041943
48001 Anderson	Texas	3723.92648604
36119 Westchester	New York	3703.75729115
28043 Grenada	Mississippi	3680.83590596
1013 Butler	Alabama	3668.69918699
1131 Wilcox	Alabama	3651.07744425
22041 Franklin	Louisiana	3626.71164914
22001 Acadia	Louisiana	3584.17752050
28103 Noxubee	Mississippi	3550.07119127
51081 Greenville	Virginia	3526.27504945

Counties_Cities

1059 Franklin	Alabama	3523.25989223
51159 Richmond	Virginia	3496.34874972
19193 Woodbury	Iowa	3486.47831557
51029 Buckingham	Virginia	3482.55779752
13005 Bacon	Georgia	3477.87215020
28153 Wayne	Mississippi	3458.46881466
34031 Passaic	New Jersey	3446.78230117
13243 Randolph	Georgia	3439.19215571
19197 Wright	Iowa	3396.37509850
19115 Louisa	Iowa	3348.55403349
53021 Franklin	Washington	3310.12114853
28123 Scott	Mississippi	3308.94050270
51001 Accomack	Virginia	3298.16117487
19127 Marshall	Iowa	3291.56349266
12027 DeSoto	Florida	3272.96006829
48189 Hale	Texas	3260.41974579
47111 Macon	Tennessee	3251.59695034
12023 Columbia	Florida	3240.99683701
13003 Atkinson	Georgia	3230.08316259
28079 Leake	Mississippi	3224.53103721
22047 Iberville	Louisiana	3218.11680572
13273 Terrell	Georgia	3216.81570085
48469 Victoria	Texas	3216.16776226
37061 Duplin	North Carolina	3206.13021612
28133 Sunflower	Mississippi	3201.86516417
51595 Emporia	Virginia	3182.97207577
13099 Early	Georgia	3181.41895189
22051 Jefferson	Louisiana	3174.74213860
1047 Dallas	Alabama	3171.49569303
5017 Chicot	Arkansas	3171.10557578
36059 Nassau	New York	3169.96517080
13141 Hancock	Georgia	3162.43411596
48253 Jones	Texas	3133.67310895
13071 Colquitt	Georgia	3127.74170907

Counties_Cities

19171 Tama	Iowa	3099.85802177
46005 Beadle	South Dakota	3087.43314092
28053 Humphreys	Mississippi	3064.06685237
22077 Pointe Coupee	Louisiana	3026.43573382
12079 Madison	Florida	3022.28938421
48355 Nueces	Texas	3009.12315570
8075 Logan	Colorado	3005.38833148
22095 St. John the Bap	Louisiana	3003.42719526
28029 Copiah	Mississippi	2984.97004519
13285 Troup	Georgia	2984.26478568
48369 Parmer	Texas	2980.53527981
48323 Maverick	Texas	2958.02342481
12049 Hardee	Florida	2954.67058176
34039 Union	New Jersey	2940.50714341
22045 Iberia	Louisiana	2932.01392707
1065 Hale	Alabama	2926.79614288
28031 Covington	Mississippi	2912.00339469
48185 Grimes	Texas	2905.50070522
36103 Suffolk	New York	2904.88173261
22053 Jefferson Davis	Louisiana	2894.05357482
36071 Orange	New York	2886.23409809
13299 Ware	Georgia	2881.16591928
47069 Hardeman	Tennessee	2878.66772403
1063 Greene	Alabama	2878.65905502
28151 Washington	Mississippi	2875.97363691
48177 Gonzales	Texas	2871.41073658
34017 Hudson	New Jersey	2869.41562965
13037 Calhoun	Georgia	2865.23929471
13277 Tift	Georgia	2854.25550270
22093 St. James	Louisiana	2847.36416789
12043 Glades	Florida	2834.45059749
48375 Potter	Texas	2832.47526076
48285 Lavaca	Texas	2829.43809050
1095 Marshall	Alabama	2824.91754154

Counties_Cities

51685 Manassas Park	Virginia	2819.66834229
22019 Calcasieu	Louisiana	2810.76450431
13069 Coffee	Georgia	2803.23950526
13001 Appling	Georgia	2798.94094127
28147 Walthall	Mississippi	2792.94849637
1035 Conecuh	Alabama	2785.69683147
28159 Winston	Mississippi	2780.07156620
48117 Deaf Smith	Texas	2766.52452026
1119 Sumter	Alabama	2749.98030100
31079 Hall	Nebraska	2739.94838249
48465 Val Verde	Texas	2731.26320923
13095 Dougherty	Georgia	2713.63282663
22073 Ouachita	Louisiana	2698.81857906
31173 Thurston	Nebraska	2697.52156648
45019 Charleston	South Carolina	2690.28467252
45009 Bamberg	South Carolina	2690.01751313
22099 St. Martin	Louisiana	2689.24488540
12063 Jackson	Florida	2685.02225443
28125 Sharkey	Mississippi	2673.06374229
36061 New York City	New York	2670.02891383
27165 Watonwan	Minnesota	2668.48816029
12039 Gadsden	Florida	2667.01529612
48427 Starr	Texas	2657.88454088
22101 St. Mary	Louisiana	2656.00514325
47037 Davidson	Tennessee	2653.38506209
28083 Leflore	Mississippi	2652.23555448
48489 Willacy	Texas	2649.31443179
12011 Broward	Florida	2647.36631715
45061 Lee	South Carolina	2642.63213161
13287 Turner	Georgia	2641.55712841
27099 Mower	Minnesota	2634.27557422
6031 Kings	California	2620.13926509
13313 Whitfield	Georgia	2619.59216621
25025 Suffolk	Massachusetts	2596.46306234

Counties_Cities

28119 Quitman	Mississippi	2595.37654233
28135 Tallahatchie	Mississippi	2595.26703367
28011 Bolivar	Mississippi	2591.51693103
1101 Montgomery	Alabama	2585.89760058
45089 Williamsburg	South Carolina	2581.19323009
1091 Marengo	Alabama	2580.50980804
22071 Orleans	Louisiana	2575.66380056
22127 Winn	Louisiana	2568.27508136
22013 Bienville	Louisiana	2554.85422302
28007 Attala	Mississippi	2542.88047917
51131 Northampton	Virginia	2539.41201534
20209 Wyandotte	Kansas	2538.65137548
28163 Yazoo	Mississippi	2538.23279524
22025 Catahoula	Louisiana	2529.14238135
4013 Maricopa	Arizona	2526.64808208
28097 Montgomery	Mississippi	2514.21730021
28027 Coahoma	Mississippi	2505.74509457
16013 Blaine	Idaho	2504.31396841
13205 Mitchell	Georgia	2500.90122567
13127 Glynn	Georgia	2495.92227086
48123 DeWitt	Texas	2486.74889781
22037 East Feliciana	Louisiana	2486.40248640
48167 Galveston	Texas	2476.24966705
13163 Jefferson	Georgia	2475.69669475
22111 Union	Louisiana	2467.53246753
40089 McCurtain	Oklahoma	2458.49004678
22057 Lafourche	Louisiana	2450.18600622
22055 Lafayette	Louisiana	2448.28694055
5143 Washington	Arkansas	2440.48598715
13139 Hall	Georgia	2435.83908819
13165 Jenkins	Georgia	2430.03570195
10005 Sussex	Delaware	2426.66364279
34013 Essex	New Jersey	2422.70561301
22117 Washington	Louisiana	2421.53621571

Counties_Cities

22089 St. Charles	Louisiana	2413.05622270
48055 Caldwell	Texas	2411.72798113
13065 Clinch	Georgia	2406.73886883
28063 Jefferson	Mississippi	2406.41711230
24033 Prince George's	Maryland	2405.12565599
48111 Dallam	Texas	2402.77777778
51183 Sussex	Virginia	2402.77654178
28127 Simpson	Mississippi	2399.28245758
12021 Collier	Florida	2396.11295470
22097 St. Landry	Louisiana	2393.55275240
22017 Caddo	Louisiana	2391.30255802
13061 Clay	Georgia	2390.02424662
28013 Calhoun	Mississippi	2389.85868662
22083 Richland	Louisiana	2372.22662441
28067 Jones	Mississippi	2367.77143191
8087 Morgan	Colorado	2356.60760557
35045 San Juan	New Mexico	2355.98953960
28015 Carroll	Mississippi	2350.92321663
1017 Chambers	Alabama	2350.14130596
12121 Suwannee	Florida	2348.89457129
48415 Scurry	Texas	2347.91889007
13261 Sumter	Georgia	2347.55995022
1053 Escambia	Alabama	2337.54217917
8079 Mineral	Colorado	2319.58762887
41059 Umatilla	Oregon	2316.94101863
22007 Assumption	Louisiana	2309.41704036
28161 Yalobusha	Mississippi	2307.94060684
28017 Chickasaw	Mississippi	2306.21396541
22033 East Baton Rouge	Louisiana	2302.95086131
5035 Crittenden	Arkansas	2302.34578627
12033 Escambia	Florida	2297.69216630
19179 Wapello	Iowa	2295.12853288
13185 Lowndes	Georgia	2293.65290876
22109 Terrebonne	Louisiana	2293.25983373

Counties_Cities

45075 Orangeburg	South Carolina	2291.39347091
28101 Newton	Mississippi	2285.12801380
48391 Refugio	Texas	2275.31285552
22023 Cameron	Louisiana	2253.15729047
41049 Morrow	Oregon	2251.14315864
21031 Butler	Kentucky	2247.10303790
28107 Panola	Mississippi	2247.05951197
45039 Fairfield	South Carolina	2240.87135077
45051 Horry	South Carolina	2233.92910588
31141 Platte	Nebraska	2227.01795402
28129 Smith	Mississippi	2218.47269091
28077 Lawrence	Mississippi	2215.97751907
5071 Johnson	Arkansas	2213.74616708
4012 La Paz	Arizona	2208.74016494
1127 Walker	Alabama	2208.40985073
44007 Providence	Rhode Island	2206.15516190
22121 West Baton Rou	Louisiana	2202.29310932
46085 Lyman	South Dakota	2198.37738812
22091 St. Helena	Louisiana	2192.55505749
37163 Sampson	North Carolina	2190.92823688
48163 Frio	Texas	2180.05651998
22105 Tangipahoa	Louisiana	2179.74689222
19013 Black Hawk	Iowa	2179.62660866
37177 Tyrrell	North Carolina	2178.64923747
34003 Bergen	New Jersey	2171.57827760
12097 Osceola	Florida	2166.63496291
12085 Martin	Florida	2165.78005369
25009 Essex	Massachusetts	2154.33611843
34021 Mercer	New Jersey	2154.07329690
13167 Johnson	Georgia	2152.86361763
28091 Marion	Mississippi	2152.53894396
13049 Charlton	Georgia	2151.44972239
22031 De Soto	Louisiana	2150.45925062
1005 Barbour	Alabama	2150.23511917

Counties_Cities

22049 Jackson	Louisiana	2144.38435417
18039 Elkhart	Indiana	2140.00778362
28069 Kemper	Mississippi	2134.23755859
22079 Rapides	Louisiana	2133.85211624
1049 DeKalb	Alabama	2133.50143588
12099 Palm Beach	Florida	2126.46397132
13161 Jeff Davis	Georgia	2122.56304478
12031 Duval	Florida	2119.38567494
34023 Middlesex	New Jersey	2118.87644106
28061 Jasper	Mississippi	2118.33455077
13027 Brooks	Georgia	2114.35570167
19059 Dickinson	Iowa	2104.58811870
46099 Minnehaha	South Dakota	2103.94242933
22009 Avoyelles	Louisiana	2103.20794820
22087 St. Bernard	Louisiana	2099.69820851
34011 Cumberland	New Jersey	2097.07760379
48069 Castro	Texas	2087.41030659
45027 Clarendon	South Carolina	2086.05341246
13137 Habersham	Georgia	2077.64166740
29211 Sullivan	Missouri	2073.62160424
22125 West Feliciana	Louisiana	2069.85769728
5061 Howard	Arkansas	2061.31474402
22123 West Carroll	Louisiana	2057.91294846
47157 Shelby	Tennessee	2056.60829012
1023 Choctaw	Alabama	2055.91464839
12093 Okeechobee	Florida	2053.59077449
12081 Manatee	Florida	2048.85337656
12059 Holmes	Florida	2048.57010833
48245 Jefferson	Texas	2047.05079588
20025 Clark	Kansas	2044.88778055
48385 Real	Texas	2041.40310523
31053 Dodge	Nebraska	2033.10592264
28089 Madison	Mississippi	2024.99289974
37123 Montgomery	North Carolina	2024.12819479

Counties_Cities

4005 Coconino	Arizona	2016.04435298
12095 Orange	Florida	2015.00023540
28085 Lincoln	Mississippi	2011.40184184
48017 Bailey	Texas	2006.54617902
28105 Oktibbeha	Mississippi	2006.08883244
13215 Muscogee	Georgia	2005.04738360
35023 Hidalgo	New Mexico	2004.71698113
13075 Cook	Georgia	2004.42838830
28115 Pontotoc	Mississippi	2004.20946816
48057 Calhoun	Texas	2003.61764297
28137 Tate	Mississippi	2002.85128134
28049 Hinds	Mississippi	1998.01758863
17031 Cook	Illinois	1996.74046466
22081 Red River	Louisiana	1993.62982187
22119 Webster	Louisiana	1989.79328831
45085 Sumter	South Carolina	1977.24200090
22085 Sabine	Louisiana	1972.37017310
28143 Tunica	Mississippi	1971.03781175
13321 Worth	Georgia	1965.61406966
13279 Toombs	Georgia	1960.05504519
48071 Chambers	Texas	1959.76821972
21177 Muhlenberg	Kentucky	1959.44628583
36105 Sullivan	New York	1955.01867599
55079 Milwaukee	Wisconsin	1954.01607887
13173 Lanier	Georgia	1953.57833656
13201 Miller	Georgia	1952.16320788
28035 Forrest	Mississippi	1951.06348953
12071 Lee	Florida	1950.14643326
22039 Evangeline	Louisiana	1949.58586251
41045 Malheur	Oregon	1949.55248169
16027 Canyon	Idaho	1938.71113517
13087 Decatur	Georgia	1937.91157103
12057 Hillsborough	Florida	1936.33741809
48135 Ector	Texas	1935.55550073

Counties_Cities

22113 Vermilion	Louisiana	1935.48387097
45017 Calhoun	South Carolina	1935.26170799
48061 Cameron	Texas	1934.61788879
13263 Talbot	Georgia	1929.20918367
16067 Minidoka	Idaho	1925.57022809
28149 Warren	Mississippi	1918.74566875
51660 Harrisonburg	Virginia	1915.49608573
13275 Thomas	Georgia	1912.34701224
1113 Russell	Alabama	1910.66267458
48043 Brewster	Texas	1910.00323729
46073 Jerauld	South Dakota	1908.95741557
48209 Hays	Texas	1906.74254708
13009 Baldwin	Georgia	1905.27184704
6107 Tulare	California	1902.28415772
1123 Tallapoosa	Alabama	1901.37541052
45041 Florence	South Carolina	1898.53719265
28113 Pike	Mississippi	1898.23825291
22005 Ascension	Louisiana	1890.56083162
42101 Philadelphia	Pennsylvania	1890.30248627
6029 Kern	California	1884.10774741
45081 Saluda	South Carolina	1878.89408100
19153 Polk	Iowa	1873.13733056
13229 Pierce	Georgia	1872.19557481
45045 Greenville	South Carolina	1871.79242843
20111 Lyon	Kansas	1867.92791714
53001 Adams	Washington	1862.44243130
48479 Webb	Texas	1861.47656845
19049 Dallas	Iowa	1859.61410512
13257 Stephens	Georgia	1859.03591319
9001 Fairfield	Connecticut	1853.52550213
37077 Granville	North Carolina	1853.11486318
1025 Clarke	Alabama	1852.00668896
47147 Robertson	Tennessee	1851.79969583
51153 Prince William	Virginia	1851.02486907

Counties_Cities

47141 Putnam	Tennessee	1849.24470150
12133 Washington	Florida	1848.87459807
37155 Robeson	North Carolina	1842.51048691
45043 Georgetown	South Carolina	1840.99342961
47075 Haywood	Tennessee	1840.20767234
6041 Marin	California	1836.59008110
1109 Pike	Alabama	1835.74299598
48029 Bexar	Texas	1834.69793545
48405 San Augustine	Texas	1834.30515063
37191 Wayne	North Carolina	1828.83292224
45055 Kershaw	South Carolina	1826.44224905
48113 Dallas	Texas	1820.77905141
48215 Hidalgo	Texas	1819.87414818
22021 Caldwell	Louisiana	1817.26907631
12013 Calhoun	Florida	1816.68609035
19139 Muscatine	Iowa	1812.29471919
6035 Lassen	California	1811.57067723
1097 Mobile	Alabama	1811.44971565
19187 Webster	Iowa	1811.06486203
45029 Colleton	South Carolina	1810.93998938
28023 Clarke	Mississippi	1807.22891566
28025 Clay	Mississippi	1805.42659651
13017 Ben Hill	Georgia	1804.96813010
16031 Cassia	Idaho	1801.87730473
45071 Newberry	South Carolina	1801.66147456
37119 Mecklenburg	North Carolina	1801.53414249
1051 Elmore	Alabama	1801.26271569
51047 Culpeper	Virginia	1797.18081722
28157 Wilkinson	Mississippi	1797.08826206
5069 Jefferson	Arkansas	1794.05114954
8037 Eagle	Colorado	1787.50022730
45005 Allendale	South Carolina	1785.91486016
13021 Bibb	Georgia	1783.85969496
37105 Lee	North Carolina	1781.87853935

Counties_Cities

28155 Webster	Mississippi	1777.68696363
24510 Baltimore City	Maryland	1776.28030108
12041 Gilchrist	Florida	1774.75898335
22011 Beauregard	Louisiana	1774.35374332
6037 Los Angeles	California	1767.76687746
13305 Wayne	Georgia	1764.62694579
48451 Tom Green	Texas	1761.58525751
1125 Tuscaloosa	Alabama	1759.12230567
1129 Washington	Alabama	1758.45646599
37063 Durham	North Carolina	1757.59852749
45079 Richland	South Carolina	1745.15649724
1039 Covington	Alabama	1741.19937274
25023 Plymouth	Massachusetts	1740.48312013
13319 Wilkinson	Georgia	1737.49446658
5115 Pope	Arkansas	1734.37500000
31055 Douglas	Nebraska	1730.52497883
19069 Franklin	Iowa	1728.56578427
22063 Livingston	Louisiana	1728.20222545
26127 Oceana	Michigan	1727.69953052
32003 Clark	Nevada	1726.70677755
28095 Monroe	Mississippi	1723.65313238
21227 Warren	Kentucky	1722.48293515
27145 Stearns	Minnesota	1721.75616617
1099 Monroe	Alabama	1718.32724166
47149 Rutherford	Tennessee	1717.19658961
51510 Alexandria	Virginia	1712.45250109
4021 Pinal	Arizona	1711.99942747
34029 Ocean	New Jersey	1710.79246939
13293 Upton	Georgia	1708.94526035
19039 Clarke	Iowa	1708.58537621
22103 St. Tammany	Louisiana	1708.17981411
48005 Angelina	Texas	1707.38988656
1041 Crenshaw	Alabama	1707.17592593
1107 Pickens	Alabama	1705.28638780

Counties_Cities

28001 Adams	Mississippi	1702.35957938
13315 Wilcox	Georgia	1702.22423967
11001 District of Colum	District of Col	1700.46479846
1033 Colbert	Alabama	1700.08399985
13035 Butts	Georgia	1698.83850701
12005 Bay	Florida	1697.90649101
30003 Big Horn	Montana	1694.40695756
45059 Laurens	South Carolina	1694.18156850
1001 Autauga	Alabama	1692.41560404
45013 Beaufort	South Carolina	1689.31987388
48239 Jackson	Texas	1687.50840393
45033 Dillon	South Carolina	1686.32961861
13093 Dooly	Georgia	1685.39325843
16073 Owyhee	Idaho	1684.76866501
16087 Washington	Idaho	1682.90522586
13007 Baker	Georgia	1681.75937904
1055 Etowah	Alabama	1680.95921015
12105 Polk	Florida	1679.78090674
1103 Morgan	Alabama	1677.73681868
48303 Lubbock	Texas	1675.27617660
13135 Gwinnett	Georgia	1674.31753830
20103 Leavenworth	Kansas	1672.97669387
13043 Candler	Georgia	1670.35806571
48321 Matagorda	Texas	1668.85532939
27153 Todd	Minnesota	1667.88707184
28075 Lauderdale	Mississippi	1664.96275741
19151 Pocahontas	Iowa	1661.72106825
19149 Plymouth	Iowa	1661.68559474
13317 Wilkes	Georgia	1660.59133252
17097 Lake	Illinois	1656.31706315
12125 Union	Florida	1653.27978581
13303 Washington	Georgia	1653.09526145
48041 Brazos	Texas	1652.42240627
17089 Kane	Illinois	1651.01756593

Counties_Cities

29195 Saline	Missouri	1651.01550557
1133 Winston	Alabama	1648.35164835
12129 Wakulla	Florida	1648.13160408
48093 Comanche	Texas	1647.70208364
17153 Pulaski	Illinois	1647.44645799
13145 Harris	Georgia	1644.67005076
37023 Burke	North Carolina	1644.13268129
47063 Hamblen	Tennessee	1643.20339482
12113 Santa Rosa	Florida	1642.04985810
13109 Evans	Georgia	1641.63790691
1093 Marion	Alabama	1639.61966200
12045 Gulf	Florida	1639.44568176
53005 Benton	Washington	1637.63083462
24031 Montgomery	Maryland	1636.95042691
45047 Greenwood	South Carolina	1632.71652931
1111 Randolph	Alabama	1632.56325633
16053 Jerome	Idaho	1632.31313762
22075 Plaquemines	Louisiana	1631.78129005
19167 Sioux	Iowa	1627.08757054
37037 Chatham	North Carolina	1624.30440668
37017 Bladen	North Carolina	1623.98312745
47167 Tipton	Tennessee	1623.87749468
13177 Lee	Georgia	1622.76575729
17181 Union	Illinois	1621.04388100
28065 Jefferson Davis	Mississippi	1620.08189425
45015 Berkeley	South Carolina	1617.43354546
37195 Wilson	North Carolina	1615.61598429
48141 El Paso	Texas	1611.87880460
34007 Camden	New Jersey	1610.60034156
12107 Putnam	Florida	1605.92209053
49043 Summit	Utah	1604.94121575
1073 Jefferson	Alabama	1602.15379948
34025 Monmouth	New Jersey	1600.85876972
47003 Bedford	Tennessee	1600.79938007

Counties_Cities

49035 Salt Lake	Utah	1599.90213711
27083 Lyon	Minnesota	1599.75028288
19063 Emmet	Iowa	1599.48124932
1087 Macon	Alabama	1594.44655350
12103 Pinellas	Florida	1593.49109999
48039 Brazoria	Texas	1592.65262021
48463 Uvalde	Texas	1590.55352753
48309 McLennan	Texas	1587.54472579
53017 Douglas	Washington	1587.15361130
28073 Lamar	Mississippi	1586.94572998
5007 Benton	Arkansas	1585.05986618
25027 Worcester	Massachusetts	1584.66321393
28111 Perry	Mississippi	1584.10862459
25005 Bristol	Massachusetts	1583.62617061
40065 Jackson	Oklahoma	1583.22978877
47165 Sumner	Tennessee	1582.69614051
48453 Travis	Texas	1579.18803148
22067 Morehouse	Louisiana	1578.86447752
25017 Middlesex	Massachusetts	1574.82996989
22069 Natchitoches	Louisiana	1572.72562663
16001 Ada	Idaho	1569.90080133
37181 Vance	North Carolina	1567.89735768
12087 Monroe	Florida	1566.10286963
38017 Cass	North Dakota	1565.15128143
8109 Saguache	Colorado	1563.64167763
45035 Dorchester	South Carolina	1562.43191594
49051 Wasatch	Utah	1561.37184116
25013 Hampden	Massachusetts	1557.37809467
34035 Somerset	New Jersey	1556.63055163
53047 Okanogan	Washington	1554.63780499
47159 Smith	Tennessee	1554.50807341
18099 Marshall	Indiana	1552.49956755
13081 Crisp	Georgia	1539.75487810
45067 Marion	South Carolina	1536.77631367

Counties_Cities

45053 Jasper	South Carolina	1536.01877740
28145 Union	Mississippi	1534.64308187
13199 Meriwether	Georgia	1533.13081451
12131 Walton	Florida	1532.74956217
13121 Fulton	Georgia	1530.59572580
47155 Sevier	Tennessee	1529.23630123
48255 Karnes	Texas	1527.15654952
5099 Nevada	Arkansas	1525.34230123
19079 Hamilton	Iowa	1524.87961477
51171 Shenandoah	Virginia	1521.94404212
55101 Racine	Wisconsin	1517.92617914
48435 Sutton	Texas	1516.76423630
13051 Chatham	Georgia	1515.24058161
22015 Bossier	Louisiana	1514.32951999
36027 Dutchess	New York	1514.03727385
27067 Kandiyohi	Minnesota	1512.07560378
13033 Burke	Georgia	1511.84052089
9009 New Haven	Connecticut	1511.74179707
37131 Northampton	North Carolina	1509.45314088
28041 Greene	Mississippi	1508.90622700
13197 Marion	Georgia	1508.80134116
27117 Pipestone	Minnesota	1503.26074942
42045 Delaware	Pennsylvania	1503.14032202
19173 Taylor	Iowa	1502.18058472
26163 Wayne	Michigan	1501.28884715
6099 Stanislaus	California	1496.50336932
45069 Marlboro	South Carolina	1496.32547920
13105 Elbert	Georgia	1495.81589958
45049 Hampton	South Carolina	1493.46287014
13271 Telfair	Georgia	1492.81934996
5087 Madison	Arkansas	1492.62787452
13089 DeKalb	Georgia	1491.09519693
45023 Chester	South Carolina	1485.22526433
17091 Kankakee	Illinois	1476.04159093

Counties_Cities

1007 Bibb	Alabama	1473.21428571
4019 Pima	Arizona	1471.69640632
39029 Columbiana	Ohio	1470.80309745
28005 Amite	Mississippi	1468.44069447
12111 St. Lucie	Florida	1467.95047458
28033 DeSoto	Mississippi	1465.92601140
48063 Camp	Texas	1465.51062687
45063 Lexington	South Carolina	1464.24794599
5093 Mississippi	Arkansas	1462.20810398
18097 Marion	Indiana	1461.65690762
13107 Emanuel	Georgia	1459.40208739
48021 Bastrop	Texas	1459.02317881
1045 Dale	Alabama	1456.40983741
41061 Union	Oregon	1454.97146744
13237 Putnam	Georgia	1453.52835985
28055 Issaquena	Mississippi	1452.59938838
6077 San Joaquin	California	1451.25288975
55009 Brown	Wisconsin	1451.14626127
13131 Grady	Georgia	1446.58154194
13129 Gordon	Georgia	1445.78313253
51740 Portsmouth	Virginia	1444.54307211
48383 Reagan	Texas	1443.46431435
47065 Hamilton	Tennessee	1441.99886902
48205 Hartley	Texas	1441.53764015
13245 Richmond	Georgia	1440.30880062
48201 Harris	Texas	1439.89116802
27131 Rice	Minnesota	1437.09694391
6065 Riverside	California	1435.75987511
34027 Morris	New Jersey	1434.76290295
13097 Douglas	Georgia	1429.83946990
48169 Garza	Texas	1429.00577683
19061 Dubuque	Iowa	1428.95492184
47011 Bradley	Tennessee	1428.87929015
48279 Lamb	Texas	1428.78856969

Counties_Cities

36079 Putnam	New York	1427.82024835
27101 Murray	Minnesota	1425.80956984
12029 Dixie	Florida	1425.14970060
51620 Franklin City	Virginia	1422.68813179
25021 Norfolk	Massachusetts	1422.47954317
13119 Franklin	Georgia	1420.31881162
5107 Phillips	Arkansas	1419.93454989
17017 Cass	Illinois	1419.24959217
13123 Gilmer	Georgia	1418.09449637
1081 Lee	Alabama	1416.36320384
28087 Lowndes	Mississippi	1413.54148990
48347 Nacogdoches	Texas	1410.72271005
27033 Cottonwood	Minnesota	1409.94945464
47097 Lauderdale	Tennessee	1409.48693127
48149 Fayette	Texas	1408.33957947
48419 Shelby	Texas	1404.51648438
8015 Chaffee	Colorado	1403.10580716
13063 Clayton	Georgia	1402.89694940
18089 Lake	Indiana	1401.90870975
47047 Fayette	Tennessee	1399.75806651
45011 Barnwell	South Carolina	1397.30958696
45025 Chesterfield	South Carolina	1396.59920444
48349 Navarro	Texas	1394.12892162
1021 Chilton	Alabama	1390.61898399
9003 Hartford	Connecticut	1389.16115995
51840 Winchester	Virginia	1387.50533656
28071 Lafayette	Mississippi	1383.38838903
13155 Irwin	Georgia	1383.27303682
34033 Salem	New Jersey	1383.23190698
20075 Hamilton	Kansas	1380.89758343
6071 San Bernardino	California	1379.71811606
51139 Page	Virginia	1378.84928759
13307 Webster	Georgia	1378.78207583
37047 Columbus	North Carolina	1378.13314168

Counties_Cities

21211 Shelby	Kentucky	1376.80860711
48103 Crane	Texas	1376.72090113
21183 Ohio	Kentucky	1374.18524515
45031 Darlington	South Carolina	1372.71339181
20093 Kearny	Kansas	1369.51559726
47143 Rhea	Tennessee	1367.87313885
13207 Monroe	Georgia	1366.27906977
18181 White	Indiana	1363.27849832
29510 St. Louis City	Missouri	1362.11439780
55059 Kenosha	Wisconsin	1361.56890543
37151 Randolph	North Carolina	1360.29745171
22061 Lincoln	Louisiana	1360.28476990
28093 Marshall	Mississippi	1359.62314180
24005 Baltimore	Maryland	1358.23019660
37101 Johnston	North Carolina	1357.34550389
40055 Greer	Oklahoma	1357.15512798
13067 Cobb	Georgia	1352.94933707
47189 Wilson	Tennessee	1352.53333333
6011 Colusa	California	1350.16414667
12073 Leon	Florida	1350.07623879
51059 Fairfax	Virginia	1347.67704065
56039 Teton	Wyoming	1347.42862094
37079 Greene	North Carolina	1346.84941938
12123 Taylor	Florida	1345.78920594
13045 Carroll	Georgia	1343.53755894
4007 Gila	Arizona	1343.50238453
18087 LaGrange	Indiana	1342.48665141
28019 Choctaw	Mississippi	1340.90359990
37159 Rowan	North Carolina	1340.77104954
18037 Dubois	Indiana	1339.12839187
48249 Jim Wells	Texas	1335.06442604
47071 Hardin	Tennessee	1334.57479826
8051 Gunnison	Colorado	1333.64258379
1027 Clay	Alabama	1333.33333333

Counties_Cities

4015 Mohave	Arizona	1331.90169411
12117 Seminole	Florida	1331.88837018
6019 Fresno	California	1328.33869670
13181 Lincoln	Georgia	1326.59507265
8003 Alamosa	Colorado	1324.70179224
29145 Newton	Missouri	1323.24168469
27053 Hennepin	Minnesota	1322.90214288
16083 Twin Falls	Idaho	1322.01066437
17007 Boone	Illinois	1321.46256789
46003 Aurora	South Dakota	1320.95680114
22059 LaSalle	Louisiana	1320.64087953
12061 Indian River	Florida	1316.91791656
47041 DeKalb	Tennessee	1315.92015096
13267 Tattall	Georgia	1315.42672601
8031 Denver	Colorado	1310.13326039
29097 Jasper	Missouri	1303.09360390
51175 Southampton	Virginia	1302.17218242
1067 Henry	Alabama	1301.64448835
48139 Ellis	Texas	1299.62772242
48371 Pecos	Texas	1295.22108084
19033 Cerro Gordo	Iowa	1294.34661289
1071 Jackson	Alabama	1293.10344828
51730 Petersburg	Virginia	1292.48899167
37167 Stanly	North Carolina	1291.98550141
47187 Williamson	Tennessee	1288.57415343
12065 Jefferson	Florida	1287.79395297
42077 Lehigh	Pennsylvania	1285.79190437
48481 Wharton	Texas	1285.47057834
13015 Bartow	Georgia	1284.67784377
48199 Hardin	Texas	1283.05976541
48477 Washington	Texas	1281.75914322
1003 Baldwin	Alabama	1281.06337893
17157 Randolph	Illinois	1280.13455429
45077 Pickens	South Carolina	1279.84504190

Counties_Cities

48003 Andrews	Texas	1279.78817299
48025 Bee	Texas	1279.65139473
13175 Laurens	Georgia	1278.39408347
6047 Merced	California	1277.45527997
34005 Burlington	New Jersey	1276.20210874
48131 Duval	Texas	1275.41919372
18113 Noble	Indiana	1272.82672726
19183 Washington	Iowa	1269.13870196
48129 Donley	Texas	1265.44139801
13217 Newton	Georgia	1265.27966697
48073 Cherokee	Texas	1264.45086705
1117 Shelby	Alabama	1263.75129226
6083 Santa Barbara	California	1261.51386142
40143 Tulsa	Oklahoma	1261.18205935
22027 Claiborne	Louisiana	1260.66231811
48507 Zavala	Texas	1260.11850121
21041 Carroll	Kentucky	1257.33445096
17201 Winnebago	Illinois	1256.68383313
48373 Polk	Texas	1255.22176251
47077 Henderson	Tennessee	1253.27683413
48153 Floyd	Texas	1250.64245332
22115 Vernon	Louisiana	1250.51166598
13233 Polk	Georgia	1250.29432541
17163 St. Clair	Illinois	1250.29207957
1031 Coffee	Alabama	1250.26488663
37113 Macon	North Carolina	1249.82287091
1075 Lamar	Alabama	1249.63883271
24011 Caroline	Maryland	1249.09920730
34041 Warren	New Jersey	1248.83010806
28121 Rankin	Mississippi	1247.54714039
13029 Bryan	Georgia	1246.42472907
53007 Chelan	Washington	1246.17062153
37071 Gaston	North Carolina	1246.15205119
34001 Atlantic	New Jersey	1242.14008266

Counties_Cities

19143 Osceola	Iowa	1241.72185430
42095 Northampton	Pennsylvania	1240.12899966
38085 Sioux	North Dakota	1239.10050482
31123 Morrill	Nebraska	1237.72940674
51147 Prince Edward	Virginia	1237.47276688
12115 Sarasota	Florida	1235.94505036
48439 Tarrant	Texas	1234.52526726
28141 Tishomingo	Mississippi	1233.67944896
28009 Benton	Mississippi	1233.22451941
28081 Lee	Mississippi	1232.36543743
16075 Payette	Idaho	1231.37021783
37027 Caldwell	North Carolina	1231.27186727
8025 Crowley	Colorado	1229.08842608
48051 Burleson	Texas	1228.99559519
37067 Forsyth	North Carolina	1227.64765932
13193 Macon	Georgia	1224.98668493
47045 Dyer	Tennessee	1224.54448017
39049 Franklin	Ohio	1224.29977868
12001 Alachua	Florida	1221.31013943
51760 Richmond City	Virginia	1221.24458548
22029 Concordia	Louisiana	1221.13222972
37197 Yadkin	North Carolina	1219.93447514
37001 Alamance	North Carolina	1219.08721671
13031 Bulloch	Georgia	1217.39805423
24045 Wicomico	Maryland	1217.11323223
48257 Kaufman	Texas	1215.18869245
13133 Greene	Georgia	1214.82653407
51107 Loudoun	Virginia	1213.96091926
1089 Madison	Alabama	1212.76113926
12019 Clay	Florida	1210.24473324
22107 Tensas	Louisiana	1210.21963245
12075 Levy	Florida	1209.22246750
42011 Berks	Pennsylvania	1209.08623546
29075 Gentry	Missouri	1207.00060350

Counties_Cities

28037 Franklin	Mississippi	1206.98510529
18071 Jackson	Indiana	1206.04837796
40001 Adair	Oklahoma	1204.60103252
48275 Knox	Texas	1204.48946072
21083 Graves	Kentucky	1203.20497360
12109 St. Johns	Florida	1202.30786475
51690 Martinsville	Virginia	1201.36412959
19165 Shelby	Iowa	1200.55277250
47033 Crockett	Tennessee	1200.44667783
20067 Grant	Kansas	1199.56379498
48315 Marion	Texas	1198.63013699
12091 Okaloosa	Florida	1197.47767394
1043 Cullman	Alabama	1197.23880060
56041 Uinta	Wyoming	1197.10330558
51013 Arlington	Virginia	1196.94679628
12069 Lake	Florida	1194.68716251
10001 Kent	Delaware	1194.06328759
49049 Utah	Utah	1192.83910815
13019 Berrien	Georgia	1189.48680657
17043 DuPage	Illinois	1185.13141982
17197 Will	Illinois	1183.14050064
53025 Grant	Washington	1182.56259568
12127 Volusia	Florida	1182.20105271
19099 Jasper	Iowa	1181.79126174
55051 Iron	Wisconsin	1180.40873855
10003 New Castle	Delaware	1177.82724128
19103 Johnson	Iowa	1177.44281370
13213 Murray	Georgia	1177.32521730
13209 Montgomery	Georgia	1174.80691831
37007 Anson	North Carolina	1173.77497287
1115 St. Clair	Alabama	1173.75126846
5131 Sebastian	Arkansas	1173.35796420
48421 Sherman	Texas	1169.21078272
37185 Warren	North Carolina	1166.25435452

Counties_Cities

27123 Ramsey	Minnesota	1166.10021628
13013 Barrow	Georgia	1163.23676818
29189 St. Louis	Missouri	1163.05312730
5015 Carroll	Arkansas	1162.17269603
27013 Blue Earth	Minnesota	1161.25587673
42091 Montgomery	Pennsylvania	1161.10952880
28057 Itawamba	Mississippi	1160.86235489
29021 Buchanan	Missouri	1160.65077734
51630 Fredericksburg	Virginia	1159.75844085
28139 Tippah	Mississippi	1159.35439873
56013 Fremont	Wyoming	1158.58440211
13059 Clarke	Georgia	1158.40728815
24029 Kent	Maryland	1155.65185988
5041 Desha	Arkansas	1155.31619180
37093 Hoke	North Carolina	1154.04280184
51710 Norfolk	Virginia	1152.91958243
13255 Spalding	Georgia	1152.79878971
48329 Midland	Texas	1152.52233773
46127 Union	South Dakota	1152.44253793
48395 Robertson	Texas	1151.35385327
37015 Bertie	North Carolina	1151.05644907
20081 Haskell	Kansas	1150.86314736
12089 Nassau	Florida	1148.75570883
13251 Screven	Georgia	1147.94088104
31119 Madison	Nebraska	1147.15189873
24021 Frederick	Maryland	1146.49831018
48277 Lamar	Texas	1146.23552124
13283 Treutlen	Georgia	1145.54266412
37083 Halifax	North Carolina	1144.85704117
5119 Pulaski	Arkansas	1143.93399205
28059 Jackson	Mississippi	1143.24001759
29155 Pemiscot	Missouri	1143.06784661
13151 Henry	Georgia	1142.38554426
48137 Edwards	Texas	1141.07883817

Counties_Cities

41031 Jefferson	Oregon	1140.87301587
5101 Newton	Arkansas	1140.29468290
48413 Schleicher	Texas	1139.89637306
19077 Guthrie	Iowa	1138.05970149
48331 Milam	Texas	1138.03668776
12003 Baker	Florida	1135.60218656
47021 Cheatham	Tennessee	1135.04290413
24003 Anne Arundel	Maryland	1134.83475716
22043 Grant	Louisiana	1134.24072591
4009 Graham	Arizona	1132.06555999
37089 Henderson	North Carolina	1131.49689930
27047 Freeborn	Minnesota	1129.94350282
26125 Oakland	Michigan	1127.69923150
19155 Pottawattamie	Iowa	1126.87500668
46095 Mellette	South Dakota	1126.34671890
13157 Jackson	Georgia	1126.06855812
47181 Wayne	Tennessee	1123.32407296
48365 Panola	Texas	1123.20718853
51025 Brunswick	Virginia	1123.04687500
4003 Cochise	Arizona	1121.71649444
27027 Clay	Minnesota	1121.10077398
5011 Bradley	Arkansas	1119.57419473
37035 Catawba	North Carolina	1117.54027683
48089 Colorado	Texas	1117.02879766
8001 Adams	Colorado	1116.10805911
46049 Faulk	South Dakota	1115.87982833
51670 Hopewell	Virginia	1115.24163569
39107 Mercer	Ohio	1113.30843038
45083 Spartanburg	South Carolina	1110.58721582
20069 Gray	Kansas	1110.55859440
48047 Brooks	Texas	1110.48636491
12101 Pasco	Florida	1110.39045272
13189 McDuffie	Georgia	1110.02740235
1069 Houston	Alabama	1109.60447661

Counties_Cities

13253 Seminole	Georgia	1106.43415514
18145 Shelby	Indiana	1105.55468347
48325 Medina	Texas	1103.67039139
48053 Burnet	Texas	1102.18333263
13011 Banks	Georgia	1100.69517590
42075 Lebanon	Pennsylvania	1099.67872964
8123 Weld	Colorado	1098.29624091
24017 Charles	Maryland	1097.19324099
13239 Quitman	Georgia	1096.97235630
45001 Abbeville	South Carolina	1096.12485229
37171 Surry	North Carolina	1093.84555512
6059 Orange	California	1093.32548224
13247 Rockdale	Georgia	1092.78760183
6039 Madera	California	1092.77487442
35006 Cibola	New Mexico	1091.75203769
13115 Floyd	Georgia	1091.62947910
12083 Marion	Florida	1091.18082544
37179 Union	North Carolina	1090.25552334
51135 Nottoway	Virginia	1089.49416342
13221 Oglethorpe	Georgia	1089.41145211
51041 Chesterfield	Virginia	1089.06459794
1083 Limestone	Alabama	1088.65181858
36111 Ulster	New York	1087.35211283
21141 Logan	Kentucky	1085.62747786
13025 Brantley	Georgia	1084.82827962
48387 Red River	Texas	1084.18891170
48381 Randall	Texas	1083.86964211
6021 Glenn	California	1080.32944700
48091 Comal	Texas	1079.71126822
42017 Bucks	Pennsylvania	1077.85003064
19169 Story	Iowa	1077.41705316
51193 Westmoreland	Virginia	1076.83679192
51165 Rockingham	Virginia	1070.84830880
40023 Choctaw	Oklahoma	1070.35724025

Counties_Cities

45091 York	South Carolina	1070.34196952
37069 Franklin	North Carolina	1070.15985790
8045 Garfield	Colorado	1069.09820980
51800 Suffolk	Virginia	1068.15814004
18031 Decatur	Indiana	1063.67097111
45087 Union	South Carolina	1061.65632981
46023 Charles Mix	South Dakota	1060.18419362
39061 Hamilton	Ohio	1057.07960484
26081 Kent	Michigan	1055.69712414
28039 George	Mississippi	1055.67010309
47105 Loudon	Tennessee	1055.52832963
1015 Calhoun	Alabama	1055.33046895
24027 Howard	Maryland	1055.08731544
48305 Lynn	Texas	1054.96001361
28117 Prentiss	Mississippi	1054.71064586
18141 St. Joseph	Indiana	1054.02720380
47067 Hancock	Tennessee	1053.59596885
12067 Lafayette	Florida	1053.59596885
13171 Lamar	Georgia	1052.63157895
48361 Orange	Texas	1050.59110707
1009 Blount	Alabama	1049.44674965
40015 Caddo	Oklahoma	1049.10791317
19005 Allamakee	Iowa	1048.29381145
37111 McDowell	North Carolina	1048.19038829
37025 Cabarrus	North Carolina	1046.64477482
12055 Highlands	Florida	1046.25132797
55127 Walworth	Wisconsin	1044.17748125
31001 Adams	Nebraska	1044.07984513
47131 Obion	Tennessee	1044.04136518
40109 Oklahoma	Oklahoma	1043.92983944
51087 Henrico	Virginia	1043.54903860
40147 Washington	Oklahoma	1041.60638852
48081 Coke	Texas	1038.57566766
48409 San Patricio	Texas	1037.47776299

Counties_Cities

32031 Washoe	Nevada	1035.56743642
26099 Macomb	Michigan	1035.14225061
19041 Clay	Iowa	1035.08119499
37153 Richmond	North Carolina	1033.70686390
45065 McCormick	South Carolina	1030.81827843
37193 Wilkes	North Carolina	1029.80002042
34015 Gloucester	New Jersey	1029.14127272
8005 Arapahoe	Colorado	1027.46404797
8117 Summit	Colorado	1025.57487019
37065 Edgecombe	North Carolina	1024.90145178
20085 Jackson	Kansas	1024.09638554
17161 Rock Island	Illinois	1022.46353074
48231 Hunt	Texas	1020.79943623
37091 Hertford	North Carolina	1018.63984108
45057 Lancaster	South Carolina	1015.93625498
13309 Wheeler	Georgia	1015.35727884
48225 Houston	Texas	1014.28633087
19133 Monona	Iowa	1013.94169835
47055 Giles	Tennessee	1013.45625869
51035 Carroll	Virginia	1012.28235929
18023 Clinton	Indiana	1010.85271318
48183 Gregg	Texas	1010.45211670
13149 Heard	Georgia	1010.18604260
17187 Warren	Illinois	1009.86378581
18081 Johnson	Indiana	1007.52120339
48115 Dawson	Texas	1006.41889215
38005 Benson	North Dakota	1005.45820167
42079 Luzerne	Pennsylvania	1004.57742267
1077 Lauderdale	Alabama	1004.47032591
39099 Mahoning	Ohio	1004.17171075
21003 Allen	Kentucky	1003.69283212
13073 Columbia	Georgia	1003.29896105
47109 McNairy	Tennessee	1002.63239393
29157 Perry	Missouri	1002.61096606

Counties_Cities

39095 Lucas	Ohio	1001.16539001
47039 Decatur	Tennessee	999.48744234
48273 Kleberg	Texas	999.06839282
38061 Mountrail	North Dakota	998.23840282
18063 Hendricks	Indiana	997.55103018
24019 Dorchester	Maryland	996.93730858
31153 Sarpy	Nebraska	992.63250912
27091 Martin	Minnesota	990.64948193
48339 Montgomery	Texas	990.31179930
19081 Hancock	Iowa	989.54443615
42071 Lancaster	Pennsylvania	989.04070778
47119 Maury	Tennessee	988.97604410
5075 Lawrence	Arkansas	985.76122673
5091 Miller	Arkansas	981.83152872
51570 Colonial Heights	Virginia	981.32675377
31051 Dixon	Nebraska	980.90733929
13091 Dodge	Georgia	980.43950737
27109 Olmsted	Minnesota	979.67071290
46013 Brown	South Dakota	979.24509106
24047 Worcester	Maryland	976.40043996
13057 Cherokee	Georgia	976.19900137
21109 Jackson	Kentucky	974.55735754
51117 Mecklenburg	Virginia	969.00489396
17077 Jackson	Illinois	968.32059075
5001 Arkansas	Arkansas	967.97793911
18085 Kosciusko	Indiana	967.93708409
48437 Swisher	Texas	964.88876977
12015 Charlotte	Florida	964.33474956
13153 Houston	Georgia	962.89292399
21001 Adair	Kentucky	962.78948738
5139 Union	Arkansas	960.99780197
13085 Dawson	Georgia	960.81011043
39035 Cuyahoga	Ohio	959.75662797
31081 Hamilton	Nebraska	959.05172414

Counties_Cities

48491 Williamson	Texas	958.67616932
1121 Talladega	Alabama	958.31036729
17093 Kendall	Illinois	957.66720088
35013 Dona Ana	New Mexico	957.14456469
35013 Dona Ana	New Mexico	957.14456469
47023 Chester	Tennessee	955.08219495
18143 Scott	Indiana	954.85384036
47043 Dickson	Tennessee	954.23418029
37127 Nash	North Carolina	954.09292035
37117 Martin	North Carolina	952.75903136
40115 Ottawa	Oklahoma	952.68644747
37129 New Hanover	North Carolina	952.32354891
48423 Smith	Texas	950.82551114
48127 Dimmit	Texas	950.71788902
46102 Oglala Lakota	South Dakota	950.45076525
6053 Monterey	California	950.42631441
47053 Gibson	Tennessee	948.10887960
13039 Camden	Georgia	946.40162453
30033 Garfield	Montana	946.37223975
48297 Live Oak	Texas	945.25727437
29133 Mississippi	Missouri	944.81103779
13241 Rabun	Georgia	942.66911721
48187 Guadalupe	Texas	942.00153946
37183 Wake	North Carolina	941.95302594
48211 Hemphill	Texas	941.17647059
55121 Trempealeau	Wisconsin	940.83282386
51550 Chesapeake	Virginia	938.03836231
13225 Peach	Georgia	937.83199619
8121 Washington	Colorado	937.05438990
42103 Pike	Pennsylvania	936.83514204
19181 Warren	Iowa	936.22688812
48291 Liberty	Texas	936.01936911
48311 McMullen	Texas	934.57943925
27081 Lincoln	Minnesota	934.24995593

Counties_Cities

13195 Madison	Georgia	934.23271501
51177 Spotsylvania	Virginia	934.16171278
48247 Jim Hogg	Texas	933.68902439
42043 Dauphin	Pennsylvania	932.88631779
20037 Crawford	Kansas	932.87885389
5003 Ashley	Arkansas	932.85443480
37057 Davidson	North Carolina	932.09454188
26145 Saginaw	Michigan	931.86582809
5037 Cross	Arkansas	929.47949148
5031 Craighead	Arkansas	926.69356473
37141 Pender	North Carolina	925.00241305
47099 Lawrence	Tennessee	923.76640600
42089 Monroe	Pennsylvania	921.49586743
18067 Howard	Indiana	920.28264090
1057 Fayette	Alabama	918.88273596
13111 Fannin	Georgia	916.65382838
51540 Charlottesville	Virginia	916.51599227
48143 Erath	Texas	916.45855911
42029 Chester	Pennsylvania	915.62812472
16063 Lincoln	Idaho	914.17910448
37045 Cleveland	North Carolina	913.51323672
34037 Sussex	New Jersey	913.35875965
37081 Guilford	North Carolina	911.04989975
37187 Washington	North Carolina	910.70073362
40111 Okmulgee	Oklahoma	910.39520021
18003 Allen	Indiana	910.08149705
48175 Goliad	Texas	909.81012658
36029 Erie	New York	909.40819968
47029 Cocke	Tennessee	908.48101974
48261 Kenedy	Texas	904.97737557
31109 Lancaster	Nebraska	904.90178774
28047 Harrison	Mississippi	903.94386644
29033 Carroll	Missouri	903.58000686
13023 Bleckley	Georgia	903.56753388

Counties_Cities

34019 Hunterdon	New Jersey	900.46025306
21013 Bell	Kentucky	899.54458203
51089 Henry	Virginia	898.86758385
6069 San Benito	California	898.64634285
46041 Dewey	South Dakota	897.69647696
5045 Faulkner	Arkansas	897.39275355
35029 Luna	New Mexico	897.21654217
48195 Hansford	Texas	896.94307157
32015 Lander	Nevada	896.86098655
13231 Pike	Georgia	896.21122679
45007 Anderson	South Carolina	894.34462944
37107 Lenoir	North Carolina	891.45348006
8113 San Miguel	Colorado	891.22207301
37161 Rutherford	North Carolina	890.37201089
40087 McClain	Oklahoma	890.33387520
33011 Hillsborough	New Hampshire	889.10937346
17111 McHenry	Illinois	888.93930064
48505 Zapata	Texas	887.94926004
48319 Mason	Texas	887.85046729
45037 Edgefield	South Carolina	887.18024545
40041 Delaware	Oklahoma	886.90239393
13191 McIntosh	Georgia	885.63458856
42069 Lackawanna	Pennsylvania	885.22863662
18011 Boone	Indiana	883.59527754
48027 Bell	Texas	883.47270570
36065 Oneida	New York	883.36375160
48203 Harrison	Texas	882.71438420
48107 Crosby	Texas	882.50562381
38099 Walsh	North Dakota	881.22246180
13219 Oconee	Georgia	881.03483398
38015 Burleigh	North Dakota	880.62725011
8097 Pitkin	Colorado	880.22284123
19091 Humboldt	Iowa	879.85754687
45021 Cherokee	South Carolina	879.49823049

Counties_Cities

48399 Runnels	Texas	879.42153606
37097 Iredell	North Carolina	878.19093788
26149 St. Joseph	Michigan	878.06955753
13301 Warren	Georgia	876.02361455
48049 Brown	Texas	872.79822804
21077 Gallatin	Kentucky	871.82971014
13103 Effingham	Georgia	871.52275285
27003 Anoka	Minnesota	871.36425174
21045 Casey	Kentucky	868.58006042
20119 Meade	Kansas	868.30680174
39013 Belmont	Ohio	868.08384564
9005 Litchfield	Connecticut	866.87169747
19163 Scott	Iowa	865.63598276
24041 Talbot	Maryland	865.61350357
12007 Bradford	Florida	865.42622241
34009 Cape May	New Jersey	864.30423509
12009 Brevard	Florida	863.70254453
37147 Pitt	North Carolina	860.41108530
5081 Little River	Arkansas	859.97079344
51187 Warren	Virginia	859.93550484
48157 Fort Bend	Texas	859.54575571
13249 Schley	Georgia	859.43468296
37099 Jackson	North Carolina	858.58702426
18123 Perry	Indiana	858.54884305
8065 Lake	Colorado	856.33946830
45073 Oconee	South Carolina	856.15127466
51149 Prince George	Virginia	856.04747650
27147 Steele	Minnesota	855.90848572
38035 Grand Forks	North Dakota	854.88201215
16055 Kootenai	Idaho	852.60518250
37125 Moore	North Carolina	852.23242334
13281 Towns	Georgia	852.17684779
17075 Iroquois	Illinois	851.32589480
51093 Isle of Wight	Virginia	849.72803291

Counties_Cities

18029 Dearborn	Indiana	849.33828276
19035 Cherokee	Iowa	847.98162706
13311 White	Georgia	847.51418085
48353 Nolan	Texas	847.40017626
19135 Monroe	Iowa	847.24005135
46083 Lincoln	South Dakota	845.13748363
9007 Middlesex	Connecticut	844.59251792
13289 Twiggs	Georgia	842.69662921
18005 Bartholomew	Indiana	842.26553720
47087 Jackson	Tennessee	841.97992856
48495 Winkler	Texas	841.96891192
37135 Orange	North Carolina	841.62517891
51810 Virginia Beach	Virginia	841.42437954
36021 Columbia	New York	841.17764871
48287 Lee	Texas	839.94400373
27037 Dakota	Minnesota	837.98948341
18107 Montgomery	Indiana	837.11469254
21111 Jefferson	Kentucky	837.10028461
21107 Hopkins	Kentucky	836.51371261
51700 Newport News	Virginia	833.58525635
19027 Carroll	Iowa	833.58142304
13211 Morgan	Georgia	832.75871214
24013 Carroll	Maryland	832.39822121
19015 Boone	Iowa	831.24572990
19113 Linn	Iowa	830.86552550
35009 Curry	New Mexico	829.33834982
18163 Vanderburgh	Indiana	828.84834286
6051 Mono	California	828.07017544
5057 Hempstead	Arkansas	827.92879812
2282 Yakutat	Alaska	827.81456954
20147 Phillips	Kansas	827.53432387
13077 Coweta	Georgia	827.48313498
17027 Clinton	Illinois	826.27062356
28003 Alcorn	Mississippi	825.99864590

Counties_Cities

27139 Scott	Minnesota	825.75094483
44003 Kent	Rhode Island	824.47928427
19083 Hardin	Iowa	824.04553000
6073 San Diego	California	822.73422816
48445 Terry	Texas	822.00699927
47107 McMinn	Tennessee	821.99493291
29143 New Madrid	Missouri	820.99907493
26049 Genesee	Michigan	820.85664009
48493 Wilson	Texas	820.32494425
35025 Lea	New Mexico	820.27265806
31093 Howard	Nebraska	819.41867656
19141 O'Brien	Iowa	816.47398844
16047 Gooding	Idaho	816.00421163
13297 Walton	Georgia	814.94711400
48217 Hill	Texas	814.21576718
31117 McPherson	Nebraska	813.00813008
47177 Warren	Tennessee	812.17280689
32007 Elko County	Nevada	812.04727411
32007 Elko County	Nevada	812.04727411
1037 Coosa	Alabama	811.94587028
51179 Stafford	Virginia	809.54921312
18019 Clark	Indiana	809.47511929
12037 Franklin	Florida	809.47511929
37109 Lincoln	North Carolina	809.35895905
29201 Scott	Missouri	808.67439804
5121 Randolph	Arkansas	807.88945844
38039 Griggs	North Dakota	806.45161290
20187 Stanton	Kansas	805.23402114
37019 Brunswick	North Carolina	805.15415667
26021 Berrien	Michigan	805.10701241
25001 Barnstable	Massachusetts	805.01187838
51061 Fauquier	Virginia	803.67881146
36001 Albany	New York	803.60253584
37039 Cherokee	North Carolina	803.29774865

Counties_Cities

6111 Ventura	California	802.61631767
28109 Pearl River	Mississippi	801.63215195
18117 Orange	Indiana	800.45153676
55105 Rock	Wisconsin	799.98038362
45003 Aiken	South Carolina	799.87721442
12119 Sumter	Florida	798.42179660
13159 Jasper	Georgia	797.72079772
12053 Hernando	Florida	796.89833128
5043 Drew	Arkansas	796.59537320
29101 Johnson	Missouri	795.86967867
48455 Trinity	Texas	793.75848033
13147 Hart	Georgia	793.13383655
1079 Lawrence	Alabama	791.94101405
27103 Nicollet	Minnesota	791.93454120
49011 Davis	Utah	791.55447766
1019 Cherokee	Alabama	791.33374309
48251 Johnson	Texas	790.14478207
42055 Franklin	Pennsylvania	789.87309071
54061 Monongalia	West Virginia	789.32531479
13179 Liberty	Georgia	788.65635722
2290 Yukon-Koyukuk	Alaska	788.43626807
40145 Wagoner	Oklahoma	787.66695793
39157 Tuscarawas	Ohio	787.62367645
55133 Waukesha	Wisconsin	787.45236583
39123 Ottawa	Ohio	787.36294734
48013 Atascosa	Texas	787.11985689
13169 Jones	Georgia	786.27341347
37139 Pasquotank	North Carolina	784.58084210
40027 Cleveland	Oklahoma	784.25385825
19025 Calhoun	Iowa	783.58593669
18043 Floyd	Indiana	782.96756277
19161 Sac	Iowa	781.97345406
37085 Harnett	North Carolina	778.60729879
38059 Morton	North Dakota	778.26017045

Counties_Cities

48031 Blanco	Texas	777.64484703
47089 Jefferson	Tennessee	777.60497667
20031 Coffey	Kansas	777.35940726
21171 Monroe	Kentucky	774.39820862
51077 Grayson	Virginia	774.10274455
8105 Rio Grande	Colorado	773.33333333
5025 Cleveland	Arkansas	773.26016463
21067 Fayette	Kentucky	771.51152017
41041 Lincoln	Oregon	771.44245566
13269 Taylor	Georgia	771.24020401
17059 Gallatin	Illinois	771.05575326
19119 Lyon	Iowa	770.46820760
18047 Franklin	Indiana	769.70443350
48099 Coryell	Texas	768.63437066
48501 Yoakum	Texas	768.24583867
20091 Johnson	Kansas	767.46073583
48317 Martin	Texas	764.81835564
48357 Ochiltree	Texas	764.04946215
40119 Payne	Oklahoma	763.04241833
37033 Caswell	North Carolina	762.18169002
46027 Clay	South Dakota	762.05398476
39023 Clark	Ohio	760.11442583
16045 Gem	Idaho	759.89565612
12017 Citrus	Florida	759.14796963
24037 St. Mary's	Maryland	758.89370163
31157 Scotts Bluff	Nebraska	758.56511712
18059 Hancock	Indiana	758.33977289
38019 Cavalier	North Dakota	757.37790546
29159 Pettis	Missouri	756.89906445
21185 Oldham	Kentucky	756.73236046
17037 DeKalb	Illinois	756.65191131
18111 Newton	Indiana	756.54842624
47135 Perry	Tennessee	756.44841270
37041 Chowan	North Carolina	755.57773184

Counties_Cities

20189 Stevens	Kansas	755.53157043
27023 Chippewa	Minnesota	754.78027508
40013 Bryan	Oklahoma	754.36514664
51530 Buena Vista	Virginia	753.56742023
40131 Rogers	Oklahoma	753.39189424
48289 Leon	Texas	752.75043428
48441 Taylor	Texas	752.68817204
13223 Paulding	Georgia	750.40842701
37051 Cumberland	North Carolina	748.95435260
20177 Shawnee	Kansas	748.17322914
48327 Menard	Texas	748.01309023
12035 Flagler	Florida	747.76696084
48241 Jasper	Texas	747.10080285
24035 Queen Anne's	Maryland	746.25380589
5033 Crawford	Arkansas	745.98618427
29069 Dunklin	Missouri	740.91696972
36067 Onondaga	New York	740.34936521
51770 Roanoke City	Virginia	739.59167334
47081 Hickman	Tennessee	738.13988748
20173 Sedgwick	Kansas	737.91829161
1061 Geneva	Alabama	737.25013301
21117 Kenton	Kentucky	737.12293211
21075 Fulton	Kentucky	735.29411765
6095 Solano	California	735.09325810
13187 Lumpkin	Georgia	734.33469883
17119 Madison	Illinois	734.32377553
48159 Franklin	Texas	733.79156604
13291 Union	Georgia	733.30277905
37059 Davie	North Carolina	732.45501135
48037 Bowie	Texas	731.52113990
49045 Tooele	Utah	730.97114738
29183 St. Charles	Missouri	729.49181075
19147 Palo Alto	Iowa	727.96505768
13113 Fayette	Georgia	727.13491217

Counties_Cities

48219 Hockley	Texas	726.71888599
46015 Brule	South Dakota	726.71638937
48045 Briscoe	Texas	725.59366755
51069 Frederick	Virginia	725.48242884
13227 Pickens	Georgia	725.45340838
51820 Waynesboro	Virginia	724.76577691
31035 Clay	Nebraska	724.17122626
48121 Denton	Texas	722.64697392
35039 Rio Arriba	New Mexico	720.40198944
55025 Dane	Wisconsin	719.81178692
47125 Montgomery	Tennessee	719.59213401
21015 Boone	Kentucky	719.21114853
5051 Garland	Arkansas	719.08344595
30057 Madison	Montana	718.52189781
5073 Lafayette	Arkansas	718.34780006
5027 Columbia	Arkansas	718.01843905
47093 Knox	Tennessee	717.18867199
48473 Waller	Texas	717.16297105
48179 Gray	Texas	717.05868920
30031 Gallatin	Montana	716.86510065
18065 Henry	Indiana	716.78647635
18053 Grant	Indiana	715.84566853
27009 Benton	Minnesota	715.25465532
54083 Randolph	West Virginia	714.70700482
35019 Guadalupe	New Mexico	714.12117024
36073 Orleans	New York	714.07465774
55027 Dodge	Wisconsin	713.74093595
48389 Reeves	Texas	713.60305830
41047 Marion	Oregon	713.23961853
39075 Holmes	Ohio	713.11400711
29031 Cape Girardeau	Missouri	711.08402220
35043 Sandoval	New Mexico	710.84661005
40113 Osage	Oklahoma	710.42668141
48367 Parker	Texas	709.68627819

Counties_Cities

19131 Mitchell	Iowa	709.62248084
17141 Ogle	Illinois	708.91345757
21061 Edmonson	Kentucky	708.81538211
37095 Hyde	North Carolina	707.45697897
39045 Fairfield	Ohio	707.39880089
37121 Mitchell	North Carolina	706.66666667
29007 Audrain	Missouri	706.63054999
42007 Beaver	Pennsylvania	706.55934734
18079 Jennings	Indiana	706.24026656
26023 Branch	Michigan	706.06574664
47015 Cannon	Tennessee	705.29663947
28131 Stone	Mississippi	705.24122456
51830 Williamsburg	Virginia	704.88721805
46103 Pennington	South Dakota	704.38292655
18055 Greene	Indiana	702.99318878
18091 LaPorte	Indiana	701.77352350
18173 Warrick	Indiana	701.64783352
31073 Gosper	Nebraska	701.40280561
4025 Yavapai	Arizona	701.31426379
5023 Cleburne	Arkansas	700.98137392
48181 Grayson	Texas	700.79333687
1029 Cleburne	Alabama	700.60719290
51650 Hampton	Virginia	698.36873571
40127 Pushmataha	Oklahoma	697.73682798
47009 Blount	Tennessee	696.61740858
40091 McIntosh	Oklahoma	696.44208933
5095 Monroe	Arkansas	695.65217391
17177 Stephenson	Illinois	694.92547986
5021 Clay	Arkansas	693.74284367
47113 Madison	Tennessee	693.61200758
5117 Prairie	Arkansas	693.58434481
13117 Forsyth	Georgia	693.54047977
18057 Hamilton	Indiana	693.15269354
6101 Sutter	California	692.09871187

Counties_Cities

42037 Columbia	Pennsylvania	692.06795405
29207 Stoddard	Missouri	691.63870438
37003 Alexander	North Carolina	690.70757369
5063 Independence	Arkansas	687.40379001
23005 Cumberland	Maine	686.74908110
6075 San Francisco	California	686.62579743
37165 Scotland	North Carolina	686.58431485
47139 Polk	Tennessee	686.47177181
39113 Montgomery	Ohio	686.22717820
19157 Poweshiek	Iowa	684.52858442
19195 Worth	Iowa	684.28820609
2060 Bristol Bay	Alaska	684.15051311
40051 Grady	Oklahoma	684.05609260
32023 Nye	Nevada	683.63251444
40117 Pawnee	Oklahoma	683.34350214
48475 Ward	Texas	682.59385666
5039 Dallas	Arkansas	682.26120858
48161 Freestone	Texas	681.54281099
27051 Grant	Minnesota	680.95000830
19023 Butler	Iowa	680.92716143
48109 Culberson	Texas	680.58076225
48293 Limestone	Texas	680.30103321
21213 Simpson	Kentucky	680.01511145
25015 Hampshire	Massachusetts	678.62787022
17019 Champaign	Illinois	678.62636499
51095 James City	Virginia	678.03709570
13047 Catoosa	Georgia	677.84040344
51057 Essex	Virginia	677.71773972
18103 Miami	Indiana	677.59439930
51079 Greene	Virginia	677.48622276
19017 Bremer	Iowa	677.43616467
36063 Niagara	New York	676.69994725
51053 Dinwiddie	Virginia	676.50460934
21051 Clay	Kentucky	676.44864462

Counties_Cities

13295 Walker	Georgia	675.69514479
53037 Kittitas	Washington	675.61861329
6081 San Mateo	California	675.46407293
47121 Meigs	Tennessee	674.46773931
37173 Swain	North Carolina	673.92067392
48015 Austin	Texas	673.58031278
40133 Seminole	Oklahoma	671.33208561
17133 Monroe	Illinois	669.87039464
48397 Rockwall	Texas	669.60072325
27019 Carver	Minnesota	669.23544920
35001 Bernalillo	New Mexico	669.21958270
26039 Crawford	Michigan	669.01661751
13235 Pulaski	Georgia	668.53374289
47061 Grundy	Tennessee	666.86647685
38013 Burke	North Dakota	666.66666667
39155 Trumbull	Ohio	666.57604455
51003 Albemarle	Virginia	665.02327122
53063 Spokane	Washington	664.94245391
37013 Beaufort	North Carolina	664.83994987
27163 Washington	Minnesota	664.73508976
48393 Roberts	Texas	664.45182724
21095 Harlan	Kentucky	662.65288349
40049 Garvin	Oklahoma	661.60871598
51590 Danville	Virginia	661.04735458
53033 King	Washington	659.02041186
27133 Rock	Minnesota	658.59358402
18149 Starke	Indiana	658.38238500
40007 Beaver	Oklahoma	658.01842452
31023 Butler	Nebraska	657.73144701
13079 Crawford	Georgia	657.57428154
5019 Clark	Arkansas	657.26848284
5125 Saline	Arkansas	657.21745003
39109 Miami	Ohio	657.11434543
18093 Lawrence	Indiana	656.91512657

Counties_Cities

48343 Morris	Texas	656.45514223
27079 Le Sueur	Minnesota	656.27851478
47117 Marshall	Tennessee	656.11732922
6113 Yolo	California	656.05604152
19189 Winnebago	Iowa	656.01825442
27063 Jackson	Minnesota	655.83694884
40103 Noble	Oklahoma	655.50535920
21059 Daviess	Kentucky	653.78224403
47001 Anderson	Tennessee	653.74859444
48485 Wichita	Texas	652.71383572
18061 Harrison	Indiana	651.79677819
35041 Roosevelt	New Mexico	650.90967294
24025 Harford	Maryland	648.93131094
5053 Grant	Arkansas	648.77941500
19097 Jackson	Iowa	648.41498559
51036 Charles City	Virginia	648.32156750
48101 Cottle	Texas	647.94816415
39017 Butler	Ohio	647.52679286
55135 Waupaca	Wisconsin	647.39477390
18007 Benton	Indiana	647.17439038
39111 Monroe	Ohio	645.39521392
40063 Hughes	Oklahoma	644.91938508
41027 Hood River	Oregon	644.52791532
8059 Jefferson	Colorado	644.39630286
9013 Tolland	Connecticut	644.04556026
47115 Marion	Tennessee	643.91951006
17029 Coles	Illinois	642.62552815
36093 Schenectady	New York	642.42034117
51049 Cumberland	Virginia	642.26730554
55063 La Crosse	Wisconsin	641.96904339
46121 Todd	South Dakota	641.83604007
39097 Madison	Ohio	641.70400558
48265 Kerr	Texas	641.16019464
40141 Tillman	Oklahoma	639.62983125

Counties_Cities

18027 Daviess	Indiana	639.57522551
30101 Toole	Montana	638.78013600
18127 Porter	Indiana	638.58391217
21101 Henderson	Kentucky	638.28387182
6001 Alameda	California	637.94695435
51075 Goochland	Virginia	636.72345552
48193 Hamilton	Texas	636.49222065
42061 Huntingdon	Pennsylvania	635.40559688
6013 Contra Costa	California	635.01171520
47185 White	Tennessee	634.52244808
21085 Grayson	Kentucky	634.47437407
13125 Glascock	Georgia	634.39065109
55041 Forest	Wisconsin	633.96730063
18115 Ohio	Indiana	633.12799452
40017 Canadian	Oklahoma	632.06574038
26121 Muskegon	Michigan	631.38004931
55075 Marinette	Wisconsin	630.65736756
48213 Henderson	Texas	629.41226503
18137 Ripley	Indiana	627.56372051
27161 Waseca	Minnesota	625.96971805
40097 Mayes	Oklahoma	625.19765490
39165 Warren	Ohio	624.96500454
21009 Barren	Kentucky	624.77363274
36055 Monroe	New York	623.86022945
51065 Fluvanna	Virginia	623.52985102
47123 Monroe	Tennessee	623.42256833
42003 Allegheny	Pennsylvania	623.16775712
8085 Montrose	Colorado	623.01606102
26161 Washtenaw	Michigan	622.97318061
47027 Clay	Tennessee	622.00336918
40085 Love	Oklahoma	621.66962700
47171 Unicoi	Tennessee	619.33449693
38051 McIntosh	North Dakota	618.95551257
55055 Jefferson	Wisconsin	616.71110902

Counties_Cities

48483 Wheeler	Texas	616.45155076
48171 Gillespie	Texas	615.57976421
28045 Hancock	Mississippi	614.78007352
39043 Erie	Ohio	613.81759700
5113 Polk	Arkansas	613.49693252
21193 Perry	Kentucky	613.21477848
46109 Roberts	South Dakota	612.61606203
48145 Falls	Texas	611.47966542
27141 Sherburne	Minnesota	611.22912241
6067 Sacramento	California	611.17149856
47179 Washington	Tennessee	611.16424456
48359 Oldham	Texas	610.04223369
47103 Lincoln	Tennessee	609.66673506
19067 Floyd	Iowa	609.09840746
39173 Wood	Ohio	608.28181429
18049 Fulton	Indiana	607.20684850
18015 Carroll	Indiana	606.15094152
55065 Lafayette	Wisconsin	606.06060606
24043 Washington	Maryland	605.59479480
42107 Schuylkill	Pennsylvania	605.34818079
20083 Hodgeman	Kansas	605.06050605
19123 Mahaska	Iowa	604.54545455
53071 Walla Walla Cou	Washington	604.05108171
53071 Walla Walla Cou	Washington	604.05108171
48503 Young	Texas	604.04544195
37149 Polk	North Carolina	601.62049391
40031 Comanche	Oklahoma	600.38863331
38025 Dunn	North Dakota	600.18467221
24009 Calvert	Maryland	599.98043542
40037 Creek	Oklahoma	599.12854031
48151 Fisher	Texas	599.11435270
13083 Dade	Georgia	597.80599039
8041 El Paso	Colorado	597.45943159
18095 Madison	Indiana	597.03334593

Counties_Cities

44001 Bristol	Rhode Island	596.10680590
13143 Haralson	Georgia	595.94352081
36039 Greene	New York	595.90238150
53061 Snohomish	Washington	595.53246345
29135 Moniteau	Missouri	595.49655729
19085 Harrison	Iowa	594.31158908
37049 Craven	North Carolina	593.71113184
5029 Conway	Arkansas	593.55703413
5083 Logan	Arkansas	593.45815890
53057 Skagit	Washington	592.79596899
20169 Saline	Kansas	591.90088417
21097 Harrison	Kentucky	591.11726488
48085 Collin	Texas	590.75994930
31019 Buffalo	Nebraska	590.54721354
19031 Cedar	Iowa	590.54061309
24015 Cecil	Maryland	590.31762395
17143 Peoria	Illinois	590.18608025
18041 Fayette	Indiana	590.09849438
51141 Patrick	Virginia	588.46828495
48401 Rusk	Texas	587.69513315
46097 Miner	South Dakota	587.43786715
31091 Hooker	Nebraska	586.51026393
48221 Hood	Texas	586.41822357
8063 Kit Carson	Colorado	586.34650286
39077 Huron	Ohio	586.28469848
21047 Christian	Kentucky	586.01107840
38105 Williams	North Dakota	585.57284300
13055 Chattooga	Georgia	584.91327148
35059 Union	New Mexico	582.80718796
37021 Buncombe	North Carolina	580.85008665
20161 Riley	Kansas	580.70906205
55043 Grant	Wisconsin	579.97439578
20197 Wabaunsee	Kansas	579.79417307
6079 San Luis Obispo	California	578.85285729

Counties_Cities

48499 Wood	Texas	578.34208602
6055 Napa	California	578.12174986
47153 Sequatchie	Tennessee	578.11239581
48035 Bosque	Texas	577.81820127
17003 Alexander	Illinois	577.55775578
54069 Ohio	West Virginia	577.17638606
29009 Barry	Missouri	576.82661762
46031 Corson	South Dakota	576.23049220
9015 Windham	Connecticut	575.93546788
18129 Posey	Indiana	575.56773688
18159 Tipton	Indiana	575.09254363
8023 Costilla	Colorado	574.71264368
8057 Jackson	Colorado	571.83702645
47019 Carter	Tennessee	571.41843091
47031 Coffee	Tennessee	570.91561939
56043 Washakie	Wyoming	570.70386810
18109 Morgan	Indiana	569.05699127
31121 Merrick	Nebraska	568.99004267
8125 Yuma	Colorado	568.86227545
16039 Elmore	Idaho	568.61953850
29019 Boone	Missouri	568.31754673
30111 Yellowstone	Montana	568.26342444
48351 Newton	Texas	567.43780009
48007 Aransas	Texas	567.41761937
55139 Winnebago	Wisconsin	567.18512455
27039 Dodge	Minnesota	566.70828931
18073 Jasper	Indiana	566.37698532
40101 Muskogee	Oklahoma	566.10397589
47057 Grainger	Tennessee	565.99697559
32013 Humboldt	Nevada	565.94781365
51033 Caroline	Virginia	565.44910958
47035 Cumberland	Tennessee	564.74452432
37005 Alleghany	North Carolina	564.46554968
21233 Webster	Kentucky	564.41156281

Counties_Cities

55091 Pepin	Wisconsin	562.49142544
5109 Pike	Arkansas	562.16621381
38027 Eddy	North Dakota	562.04063986
20065 Graham	Kansas	561.79775281
47127 Moore	Tennessee	561.53486196
18133 Putnam	Indiana	561.15831547
25011 Franklin	Massachusetts	560.85565717
39089 Licking	Ohio	560.39460883
20043 Doniphan	Kansas	559.75006509
26139 Ottawa	Michigan	559.73617355
31155 Saunders	Nebraska	558.60676900
40039 Custer	Oklahoma	557.92808927
37043 Clay	North Carolina	556.60292665
40073 Kingfisher	Oklahoma	556.39858371
39003 Allen	Ohio	556.18869505
18051 Gibson	Indiana	556.02056678
8013 Boulder	Colorado	556.00193819
21121 Knox	Kentucky	555.83950933
8014 Broomfield	Colorado	555.82023186
39153 Summit	Ohio	555.61911581
48147 Fannin	Texas	555.46108938
40021 Cherokee	Oklahoma	554.69953775
41065 Wasco	Oregon	554.61233729
31025 Cass	Nebraska	554.30253450
40019 Carter	Oklahoma	554.20636403
18131 Pulaski	Indiana	553.37236346
36053 Madison	New York	552.29889116
48467 Van Zandt	Texas	551.59856477
51157 Rappahannock	Virginia	551.57198014
51137 Orange	Virginia	551.24986355
42025 Carbon	Pennsylvania	551.17006866
51790 Staunton	Virginia	549.71511115
26077 Kalamazoo	Michigan	549.32608449
4011 Greenlee	Arizona	548.34967837

Counties_Cities

39037 Darke	Ohio	547.51281102
21125 Laurel	Kentucky	547.23169988
18151 Steuben	Indiana	546.46388712
27151 Swift	Minnesota	545.74638844
51007 Amelia	Virginia	545.60823792
46043 Douglas	South Dakota	545.14480409
27043 Faribault	Minnesota	545.13737462
5055 Greene	Arkansas	544.95311638
26157 Tuscola	Michigan	544.59593267
48363 Palo Pinto	Texas	543.72294372
26115 Monroe	Michigan	543.07726055
5111 Poinsett	Arkansas	542.25410862
39055 Geauga	Ohio	541.31084430
55089 Ozaukee	Wisconsin	540.68000045
51181 Surry	Virginia	540.62403460
17001 Adams	Illinois	540.40888402
19105 Jones	Iowa	539.91515619
47017 Carroll	Tennessee	538.90078515
27171 Wright	Minnesota	538.32444682
48095 Concho	Texas	537.88587465
51085 Hanover	Virginia	537.11802609
31039 Cuming	Nebraska	536.91275168
54035 Jackson	West Virginia	536.47321118
19075 Grundy	Iowa	536.41092328
20157 Republic	Kansas	536.02058319
19121 Madison	Iowa	535.41756416
46111 Sanborn	South Dakota	535.19967065
51023 Botetourt	Virginia	534.90398774
39041 Delaware	Ohio	534.60009960
20059 Franklin	Kansas	534.50899302
19175 Union	Iowa	534.02378833
55131 Washington	Wisconsin	533.55736847
19087 Henry	Iowa	533.21373399
46061 Hanson	South Dakota	533.17535545

Counties_Cities

19051 Davis	Iowa	532.32782522
47025 Claiborne	Tennessee	532.18289457
54003 Berkeley	West Virginia	531.06563186
19045 Clinton	Iowa	530.97725612
20171 Scott	Kansas	530.93730856
39007 Ashtabula	Ohio	530.29448268
47183 Weakley	Tennessee	529.70222954
56037 Sweetwater	Wyoming	529.60442266
38089 Stark	North Dakota	529.08345969
55087 Outagamie	Wisconsin	528.91415152
46079 Lake	South Dakota	528.45217125
29167 Polk	Missouri	527.93391510
26137 Otsego	Michigan	527.06263937
29029 Camden	Missouri	526.02859326
47133 Overton	Tennessee	525.64799710
29011 Barton	Missouri	525.51279878
38091 Steele	North Dakota	525.48607462
37199 Yancey	North Carolina	525.05166732
26025 Calhoun	Michigan	524.21423632
39137 Putnam	Ohio	523.97868561
6097 Sonoma	California	523.46072144
29081 Harrison	Missouri	522.93796054
48417 Shackelford	Texas	522.59452813
20099 Labette	Kansas	520.93768784
47051 Franklin	Tennessee	520.41059919
16009 Benewah	Idaho	520.26880555
17079 Jasper	Illinois	520.23722818
33015 Rockingham	New Hampshire	519.76867545
32510 Carson City	Nevada	519.72425741
17195 Whiteside	Illinois	519.54122173
53053 Pierce	Washington	519.01774825
37103 Jones	North Carolina	518.83366193
17041 Douglas	Illinois	518.50711022
9011 New London	Connecticut	518.02207029

Counties_Cities

36007 Broome	New York	517.58592083
20143 Ottawa	Kansas	517.06308170
18147 Spencer	Indiana	516.55433660
48207 Haskell	Texas	516.08463788
18157 Tippecanoe	Indiana	515.93386101
48335 Mitchell	Texas	515.65377532
55061 Kewaunee	Wisconsin	515.13516165
47145 Roane	Tennessee	513.73729770
26027 Cass	Michigan	513.03893288
5135 Sharp	Arkansas	512.49568122
25003 Berkshire	Massachusetts	512.07775351
26017 Bay	Michigan	511.91747736
19089 Howard	Iowa	511.59246762
48425 Somervell	Texas	510.20408163
48233 Hutchinson	Texas	509.48202661
6115 Yuba	California	508.70696173
29213 Taney	Missouri	508.48671489
2020 Anchorage	Alaska	508.33853563
47083 Houston	Tennessee	508.28996732
42115 Susquehanna	Pennsylvania	507.52666979
26059 Hillsdale	Michigan	507.11490962
41051 Multnomah	Oregon	506.84830270
42067 Juniata	Pennsylvania	505.99093264
20045 Douglas	Kansas	505.61612701
23001 Androscoggin	Maine	505.20528608
42093 Montour	Pennsylvania	504.38596491
37055 Dare	North Carolina	504.09577820
36035 Fulton	New York	503.81593924
16019 Bonneville	Idaho	503.19201739
21037 Campbell	Kentucky	502.40467193
26069 Iosco	Michigan	502.37231370
40047 Garfield	Oklahoma	502.35581895
54037 Jefferson	West Virginia	501.66341026
39175 Wyandot	Ohio	501.48165033

Counties_Cities

26123 Newaygo	Michigan	501.10447517
29203 Shannon	Missouri	500.67163268
13183 Long	Georgia	500.05263712
5085 Lonoke	Arkansas	499.61307140
18035 Delaware	Indiana	499.25068832
51775 Salem	Virginia	499.16156456
46125 Turner	South Dakota	498.57549858
17063 Grundy	Illinois	498.31279918
37169 Stokes	North Carolina	497.06380452
51097 King and Queen	Virginia	497.01789264
21103 Henry	Kentucky	496.70930088
31169 Thayer	Nebraska	496.13018456
51127 New Kent	Virginia	495.73489348
29105 Laclede	Missouri	495.61784224
39009 Athens	Ohio	495.30523565
37029 Camden	North Carolina	494.86461251
51133 Northumberland	Virginia	493.94912324
48079 Cochran	Texas	493.65303244
29037 Cass	Missouri	492.59675667
29023 Butler	Missouri	492.50685992
27143 Sibley	Minnesota	492.41416023
42133 York	Pennsylvania	489.88005077
39143 Sandusky	Ohio	489.80424837
48377 Presidio	Texas	489.34945308
40029 Coal	Oklahoma	489.13043478
26159 Van Buren	Michigan	489.07857067
39093 Lorain	Ohio	488.91459667
40077 Latimer	Oklahoma	488.71078096
29147 Nodaway	Missouri	488.70157819
39031 Coshocton	Ohio	488.68382975
21207 Russell	Kentucky	488.18809270
55039 Fond du Lac	Wisconsin	488.03679196
37157 Rockingham	North Carolina	487.37457272
54075 Pocahontas	West Virginia	487.28309960

Counties_Cities

47175 Van Buren	Tennessee	485.68950564
29001 Adair	Missouri	485.41773551
38097 Traill	North Dakota	485.25569242
21155 Marion	Kentucky	484.43619872
38053 McKenzie	North Dakota	484.15492958
26065 Ingham	Michigan	483.37233334
19095 Iowa	Iowa	483.24143486
19109 Kossuth	Iowa	482.96216796
38093 Stutsman	North Dakota	482.86083090
30047 Lake	Montana	482.64462810
27071 Koochiching	Minnesota	482.31511254
17085 Jo Daviess	Illinois	482.07432369
2122 Kenai Peninsula	Alaska	481.77950899
55111 Sauk	Wisconsin	480.94133761
21091 Hancock	Kentucky	479.56154373
40105 Nowata	Oklahoma	479.54589939
51143 Pittsylvania	Virginia	479.08907447
26037 Clinton	Michigan	478.99964705
27107 Norman	Minnesota	478.76447876
19043 Clayton	Iowa	478.46889952
21209 Scott	Kentucky	478.30665167
8115 Sedgwick	Colorado	477.63786366
38073 Ransom	North Dakota	477.37254153
5047 Franklin	Arkansas	477.25996631
6085 Santa Clara	California	475.59572041
29099 Jefferson	Missouri	474.71105029
18033 DeKalb	Indiana	474.25160783
38077 Richland	North Dakota	474.16712852
17137 Morgan	Illinois	473.86390393
48165 Gaines	Texas	473.66154729
48407 San Jacinto	Texas	473.55409311
47173 Union	Tennessee	472.36895571
46065 Hughes	South Dakota	470.25495751
48457 Tyler	Texas	470.13274336

Counties_Cities

18169 Wabash	Indiana	469.94884910
19055 Delaware	Iowa	468.68592185
41055 Sherman	Oregon	468.38407494
37145 Person	North Carolina	468.27144557
18139 Rush	Indiana	468.10298266
48067 Cass	Texas	464.82286929
19129 Mills	Iowa	464.71486424
55019 Clark	Wisconsin	463.85663661
40135 Sequoyah	Oklahoma	463.82865053
39065 Hardin	Ohio	463.78653113
36113 Warren	New York	463.70497160
21145 McCracken	Kentucky	463.68561197
42041 Cumberland	Pennsylvania	463.36254042
46117 Stanley	South Dakota	463.26935804
19117 Lucas	Iowa	462.69519954
36037 Genesee	New York	462.52021352
56007 Carbon	Wyoming	460.89105604
48235 Irion	Texas	459.92115637
27113 Pennington	Minnesota	458.45676400
31185 York	Nebraska	457.44989834
19011 Benton	Iowa	456.28266126
16081 Teton	Idaho	455.32646048
55097 Portage	Wisconsin	455.30151391
44009 Washington	Rhode Island	454.90929552
8035 Douglas	Colorado	454.52423740
21113 Jessamine	Kentucky	454.37685460
19009 Audubon	Iowa	454.05012713
26147 St. Clair	Michigan	453.75524831
16079 Shoshone	Idaho	453.26664583
56023 Lincoln	Wyoming	452.81465473
29071 Franklin	Missouri	452.39702903
24039 Somerset	Maryland	451.80136319
51680 Lynchburg	Virginia	450.52723863
21057 Cumberland	Kentucky	450.51809581

Counties_Cities

18077 Jefferson	Indiana	450.19870840
26063 Huron	Michigan	449.20746968
47085 Humphreys	Tennessee	448.98842367
51109 Louisa	Virginia	448.63777258
27169 Winona	Minnesota	448.59813084
48097 Cooke	Texas	448.56311924
40071 Kay	Oklahoma	448.35941215
53039 Klickitat	Washington	447.82195685
51099 King George	Virginia	447.78927563
17135 Montgomery	Illinois	447.53679941
2261 Valdez-Cordova	Alaska	447.40288084
48295 Lipscomb	Texas	447.09388972
35005 Chaves	New Mexico	446.75292554
55109 St. Croix	Wisconsin	445.96071086
6061 Placer	California	445.88692837
54059 Mingo	West Virginia	445.65902880
37011 Avery	North Carolina	445.58697515
26087 Lapeer	Michigan	445.31285500
17095 Knox	Illinois	445.00319285
21239 Woodford	Kentucky	444.72920514
20011 Bourbon	Kansas	443.59516822
19019 Buchanan	Iowa	443.41714232
8095 Phillips	Colorado	443.30377975
20131 Nemaha	Kansas	443.13146233
29003 Andrew	Missouri	443.00562276
26155 Shiawassee	Michigan	442.86719850
51101 King William	Virginia	442.76521636
47161 Stewart	Tennessee	442.44524740
44005 Newport	Rhode Island	442.19912287
40067 Jefferson	Oklahoma	440.96031357
26007 Alpena	Michigan	440.76163611
51043 Clarke	Virginia	440.68030021
54099 Wayne	West Virginia	440.61686361
55015 Calumet	Wisconsin	440.59889551

Counties_Cities

31177 Washington	Nebraska	440.31547878
27173 Yellow Medicine	Minnesota	438.99948954
21073 Franklin	Kentucky	438.84679721
30009 Carbon	Montana	438.67836476
40125 Pottawatomie	Oklahoma	437.54041745
55117 Sheboygan	Wisconsin	437.39606430
46135 Yankton	South Dakota	437.27316455
56021 Laramie	Wyoming	436.46944714
21215 Spencer	Kentucky	436.30946047
42001 Adams	Pennsylvania	435.75103831
35061 Valencia	New Mexico	435.54462697
29017 Bollinger	Missouri	435.53291150
13265 Taliaferro	Georgia	435.32338308
17167 Sangamon	Illinois	435.12091242
5105 Perry	Arkansas	434.69860896
17145 Perry	Illinois	434.49513554
50007 Chittenden	Vermont	434.46029701
47059 Greene	Tennessee	434.23509488
40035 Craig	Oklahoma	433.38459388
18013 Brown	Indiana	433.24143364
47137 Pickett	Tennessee	432.90043290
36083 Rensselaer	New York	432.75924788
46087 McCook	South Dakota	432.74432023
39103 Medina	Ohio	432.60804037
48173 Glasscock	Texas	432.27665706
16015 Boise	Idaho	432.27665706
41067 Washington	Oregon	432.16021549
17081 Jefferson	Illinois	430.98889476
51161 Roanoke	Virginia	430.51672637
21229 Washington	Kentucky	430.32108573
51111 Lunenburg	Virginia	430.24987589
21105 Hickman	Kentucky	429.76702104
37189 Watauga	North Carolina	428.99276075
51113 Madison	Virginia	428.73260624

Counties_Cities

42097 Northumberland	Pennsylvania	428.18088996
47073 Hawkins	Tennessee	428.09127897
46025 Clark	South Dakota	427.92190425
55077 Marquette	Wisconsin	427.62731631
18009 Blackford	Indiana	427.49371333
39117 Morrow	Ohio	427.20437457
36017 Chenango	New York	427.04476607
8017 Cheyenne	Colorado	426.43923241
37137 Pamlico	North Carolina	426.20363062
48307 McCulloch	Texas	425.69174909
46101 Moody	South Dakota	425.59659523
38029 Emmons	North Dakota	424.88619120
37143 Perquimans	North Carolina	424.67590523
48497 Wise	Texas	424.56628358
35053 Socorro	New Mexico	424.26053182
48459 Upshur	Texas	424.13960252
26053 Gogebic	Michigan	423.95336513
37133 Onslow	North Carolina	423.91100904
48223 Hopkins	Texas	423.79788101
51199 York	Virginia	423.01683224
20123 Mitchell	Kansas	422.76422764
19159 Ringgold	Iowa	422.70531401
18105 Monroe	Indiana	422.00698353
55035 Eau Claire	Wisconsin	421.87230949
31165 Sioux	Nebraska	421.22999158
27011 Big Stone	Minnesota	420.92603728
55057 Juneau	Wisconsin	420.78370966
39151 Stark	Ohio	420.64299440
29113 Lincoln	Missouri	419.51253337
40005 Atoka	Oklahoma	419.13571325
31167 Stanton	Nebraska	418.76046901
21093 Hardin	Kentucky	417.73895393
20125 Montgomery	Kansas	417.18555417
31143 Polk	Nebraska	416.82455476

Counties_Cities

18177 Wayne	Indiana	415.55447707
39085 Lake	Ohio	415.15916604
36115 Washington	New York	415.05302548
39133 Portage	Ohio	414.90974486
18179 Wells	Indiana	414.80536056
31105 Kimball	Nebraska	414.59369818
29107 Lafayette	Missouri	414.13583655
27115 Pine	Minnesota	413.79778177
19125 Marion	Iowa	413.08707756
19073 Greene	Iowa	411.98084846
16077 Power	Idaho	411.94644696
20149 Pottawatomie	Kansas	411.91250978
21149 McLean	Kentucky	410.72200605
40095 Marshall	Oklahoma	410.56765441
46035 Davison	South Dakota	409.29762506
19093 Ida	Iowa	409.29688642
17069 Hardin	Illinois	409.20716113
38043 Kidder	North Dakota	408.16326531
16085 Valley	Idaho	407.57177792
8119 Teller	Colorado	406.64992226
26005 Allegan	Michigan	406.55603570
30017 Custer	Montana	405.66200587
39139 Richland	Ohio	405.45338938
40123 Pontotoc	Oklahoma	405.26054331
20137 Norton	Kansas	405.15653775
18183 Whitley	Indiana	405.00088044
47091 Johnson	Tennessee	404.99493756
35027 Lincoln	New Mexico	403.96809163
17023 Clark	Illinois	403.94973070
17109 McDonough	Illinois	403.93924220
30083 Richland	Montana	403.18885733
38067 Pembina	North Dakota	403.05167698
20113 McPherson	Kansas	402.98559765
17199 Williamson	Illinois	402.64853257

Counties_Cities

35015 Eddy	New Mexico	402.41796200
51037 Charlotte	Virginia	402.07739990
20193 Thomas	Kansas	402.02308391
37031 Carteret	North Carolina	401.30027041
19037 Chickasaw	Iowa	401.20361083
20079 Harvey	Kansas	400.46769950
26075 Jackson	Michigan	400.44577926
26067 Ionia	Michigan	400.24918237
54071 Pendleton	West Virginia	400.17150207
16003 Adams	Idaho	400.00000000
19137 Montgomery	Iowa	399.88003599
46029 Codington	South Dakota	399.78582902
47163 Sullivan	Tennessee	399.57378796
55081 Monroe	Wisconsin	399.55701288
29095 Jackson	Missouri	399.11067575
37087 Haywood	North Carolina	398.57352633
51011 Appomattox	Virginia	397.70216527
20035 Cowley	Kansas	397.52399341
51145 Powhatan	Virginia	397.40998321
39011 Auglaize	Ohio	397.34521003
31041 Custer	Nebraska	396.67896679
29067 Douglas	Missouri	396.32094519
29109 Lawrence	Missouri	396.25641961
48229 Hudspeth	Texas	396.24608968
21035 Calloway	Kentucky	396.06490354
29089 Howard	Missouri	394.59406136
53059 Skamania	Washington	394.16303254
55083 Oconto	Wisconsin	393.86730108
8083 Montezuma	Colorado	393.76099090
20051 Ellis	Kansas	393.59108325
54039 Kanawha	West Virginia	393.45207089
41037 Lake	Oregon	393.45094555
17087 Johnson	Illinois	393.38471419
26045 Eaton	Michigan	393.34948009

Counties_Cities

38087 Slope	North Dakota	393.18479685
31159 Seward	Nebraska	392.65504100
51678 Lexington	Virginia	392.37668161
19101 Jefferson	Iowa	391.70882977
18101 Martin	Indiana	391.50435549
17099 LaSalle	Illinois	391.11760943
8009 Baca	Colorado	390.51603905
39141 Ross	Ohio	389.95983414
39169 Wayne	Ohio	389.76605414
48299 Llano	Texas	388.06245958
55078 Menominee	Wisconsin	386.43194504
18135 Randolph	Indiana	386.30236208
21179 Nelson	Kentucky	386.03302000
53073 Whatcom	Washington	385.93614994
47013 Campbell	Tennessee	384.00323371
27167 Wilkin	Minnesota	383.75439719
20061 Geary	Kansas	383.50616678
20191 Sumner	Kansas	382.67524787
51005 Alleghany	Virginia	382.29376258
2090 Fairbanks North	Alaska	381.93006032
36043 Herkimer	New York	381.67321657
46037 Day	South Dakota	381.47138965
21099 Hart	Kentucky	380.83148207
53015 Cowlitz	Washington	380.77935901
39033 Crawford	Ohio	380.26474128
40107 Okfuskee	Oklahoma	380.22813688
31059 Fillmore	Nebraska	379.95295821
40099 Murray	Oklahoma	379.84662797
38075 Renville	North Dakota	379.10699242
18025 Crawford	Indiana	378.85963251
26091 Lenawee	Michigan	378.56430505
42129 Westmoreland	Pennsylvania	378.48213547
8099 Prowers	Colorado	378.16507728
55073 Marathon	Wisconsin	378.06066692

Counties_Cities

26093 Livingston	Michigan	377.56766933
21039 Carlisle	Kentucky	377.27939635
17103 Lee	Illinois	376.93948514
48281 Lampasas	Texas	376.84299779
35037 Quay	New Mexico	375.62098631
21021 Boyle	Kentucky	375.41528239
29187 St. Francois	Missouri	374.85755413
6007 Butte	California	374.47677033
47079 Henry	Tennessee	373.94152914
56017 Hot Springs	Wyoming	373.21624588
8107 Routt	Colorado	373.06182723
39019 Carroll	Ohio	372.95520845
31179 Wayne	Nebraska	372.22163139
21165 Menifee	Kentucky	372.03534336
35057 Torrance	New Mexico	372.00949266
48271 Kinney	Texas	371.64852668
20009 Barton	Kansas	371.49094251
27119 Polk	Minnesota	371.08693584
30035 Glacier	Montana	370.99003419
36107 Tioga	New York	370.67545305
38083 Sheridan	North Dakota	370.64492216
8069 Larimer	Colorado	370.59437746
48075 Childress	Texas	370.31957208
54031 Hardy	West Virginia	370.23593466
8053 Hinsdale	Colorado	369.91368681
54023 Grant	West Virginia	369.86065715
51073 Gloucester	Virginia	369.48780423
51083 Halifax	Virginia	369.28487691
29053 Cooper	Missouri	369.25524058
24001 Allegany	Maryland	369.14406481
29219 Warren	Missouri	368.75918297
17115 Macon	Illinois	368.63014745
19145 Page	Iowa	367.23719588
19065 Fayette	Iowa	366.22583927

Counties_Cities

37009 Ashe	North Carolina	365.19237154
46123 Tripp	South Dakota	365.09675064
56029 Park	Wyoming	364.88882826
20005 Atchison	Kansas	364.35496820
21049 Clark	Kentucky	364.14797650
54057 Mineral	West Virginia	363.77134373
16051 Jefferson	Idaho	363.46343286
30037 Golden Valley	Montana	363.19612591
27129 Renville	Minnesota	362.71557624
17073 Henry	Illinois	362.59930739
27087 Mahanomen	Minnesota	362.38448994
18075 Jay	Indiana	361.20208052
17035 Cumberland	Illinois	360.84381939
40137 Stephens	Oklahoma	360.56858893
54051 Marshall	West Virginia	360.56521033
40121 Pittsburg	Oklahoma	360.09754541
39025 Clermont	Ohio	359.67021308
19191 Winneshiek	Iowa	359.47875580
18167 Vigo	Indiana	359.45095264
39073 Hocking	Ohio	359.34472433
21157 Marshall	Kentucky	359.07793915
51610 Falls Church	Virginia	358.78689412
21079 Garrard	Kentucky	358.76993166
17193 White	Illinois	358.58031467
40011 Blaine	Oklahoma	358.46072746
21151 Madison	Kentucky	358.34921185
19071 Fremont	Iowa	357.50035750
42073 Lawrence	Pennsylvania	357.37491878
6087 Santa Cruz	California	357.33168037
17189 Washington	Illinois	357.27045373
55093 Pierce	Wisconsin	357.18481965
29127 Marion	Missouri	356.74314494
19003 Adams	Iowa	356.65294925
48227 Howard	Texas	356.56490853

Counties_Cities

31137 Phelps	Nebraska	355.71365051
48243 Jeff Davis	Texas	355.23978686
54077 Preston	West Virginia	354.62040840
18155 Switzerland	Indiana	354.57684053
21173 Montgomery	Kentucky	354.57220863
55137 Waushara	Wisconsin	354.44916127
39069 Henry	Ohio	354.42664107
39063 Hancock	Ohio	354.27367312
48461 Upton	Texas	354.12694089
38103 Wells	North Dakota	353.80338640
31067 Gage	Nebraska	353.60349881
5137 Stone	Arkansas	353.21505981
21137 Lincoln	Kentucky	353.02710599
20047 Edwards	Kansas	351.00035100
21007 Ballard	Kentucky	350.92116807
27093 Meeker	Minnesota	350.02808867
21143 Lyon	Kentucky	349.60669247
48403 Sabine	Texas	349.41920861
35049 Santa Fe	New Mexico	349.20296423
18045 Fountain	Indiana	348.60253196
17165 Saline	Illinois	347.19317326
21081 Grant	Kentucky	346.32379284
21139 Livingston	Kentucky	346.24540143
29163 Pike	Missouri	345.87116299
20207 Woodson	Kansas	345.58592523
55021 Columbia	Wisconsin	345.20032079
21225 Union	Kentucky	344.70872113
38045 LaMoure	North Dakota	344.65780404
16011 Bingham	Idaho	343.88787957
8101 Pueblo	Colorado	343.22415821
27049 Goodhue	Minnesota	342.65025968
38031 Foster	North Dakota	342.03980100
19177 Van Buren	Iowa	341.88034188
48019 Bandera	Texas	341.74553102

Counties_Cities

31135 Perkins	Nebraska	341.41345169
20151 Pratt	Kansas	341.22414161
18161 Union	Indiana	341.05442660
8067 La Plata	Colorado	340.96963239
21023 Bracken	Kentucky	339.84706882
51105 Lee	Virginia	339.83263243
17139 Moultrie	Illinois	339.74315418
31077 Greeley	Nebraska	339.55857385
55115 Shawano	Wisconsin	338.26845769
39057 Greene	Ohio	338.10530075
40057 Harmon	Oklahoma	337.83783784
20129 Morton	Kansas	337.45781777
19057 Des Moines	Iowa	337.26812816
39159 Union	Ohio	337.16607591
42125 Washington	Pennsylvania	337.11766805
21029 Bullitt	Kentucky	336.75017578
21217 Taylor	Kentucky	336.60808642
18021 Clay	Indiana	336.26289645
40083 Logan	Oklahoma	336.21619336
31099 Kearney	Nebraska	336.18581907
5009 Boone	Arkansas	336.17929562
18119 Owen	Indiana	335.81194531
21195 Pike	Kentucky	335.60494504
27007 Beltrami	Minnesota	335.13351976
47049 Fentress	Tennessee	334.85206126
6103 Tehama	California	334.81444396
20021 Cherokee	Kansas	334.74893830
20115 Marion	Kansas	334.72803347
29169 Pulaski	Missouri	334.52532011
26111 Midland	Michigan	334.09847492
29077 Greene	Missouri	332.96451462
31107 Knox	Nebraska	332.58106663
27005 Becker	Minnesota	331.67495854
48197 Hardeman	Texas	331.46353901

Counties_Cities

20155 Reno	Kansas	330.43534054
48411 San Saba	Texas	330.36009250
21033 Caldwell	Kentucky	330.31852143
26057 Gratiot	Michigan	330.05739058
20003 Anderson	Kansas	330.03300330
21169 Metcalfe	Kentucky	329.01296112
48379 Rains	Texas	328.97442224
27085 McLeod	Minnesota	328.93819865
40069 Johnston	Oklahoma	328.79715042
16041 Franklin	Idaho	327.84496576
55045 Green	Wisconsin	327.65577189
47005 Benton	Tennessee	327.48393475
5067 Jackson	Arkansas	327.16673607
51197 Wythe	Virginia	326.91103846
26109 Menominee	Michigan	326.32815559
18175 Washington	Indiana	325.66295673
17129 Menard	Illinois	325.52083333
55023 Crawford	Wisconsin	325.33300595
46067 Hutchinson	South Dakota	325.20325203
55071 Manitowoc	Wisconsin	325.01201406
48345 Motley	Texas	324.14910859
27157 Wabasha	Minnesota	323.40032340
51015 Augusta	Virginia	323.36297494
8029 Delta	Colorado	323.07046167
29051 Cole	Missouri	322.93348612
32019 Lyon	Nevada	322.53440367
46129 Walworth	South Dakota	322.17648112
21019 Boyd	Kentucky	321.76121931
37175 Transylvania	North Carolina	321.49641970
27017 Carlton	Minnesota	320.89739655
20029 Cloud	Kansas	320.76984763
20101 Lane	Kansas	320.51282051
53013 Columbia	Washington	320.27593003
16005 Bannock	Idaho	320.18178062

Counties_Cities

42049 Erie	Pennsylvania	320.14879016
18069 Huntington	Indiana	320.08830022
5127 Scott	Arkansas	319.79843008
37073 Gates	North Carolina	319.70966906
26105 Mason	Michigan	319.58762887
39087 Lawrence	Ohio	319.04586911
18153 Sullivan	Indiana	318.99468342
21069 Fleming	Kentucky	318.73614191
29025 Caldwell	Missouri	318.40140536
29047 Clay	Missouri	318.22702088
16065 Madison	Idaho	318.03378791
21223 Trimble	Kentucky	317.08749266
21017 Bourbon	Kentucky	317.08283789
29015 Benton	Missouri	316.42286544
6015 Del Norte	California	316.22825931
56035 Sublette	Wyoming	315.90746968
27121 Pope	Minnesota	315.40055871
46011 Brookings	South Dakota	315.05449591
21043 Carter	Kentucky	314.76818249
55001 Adams	Wisconsin	314.52722626
40079 Le Flore	Oklahoma	314.12565026
17131 Mercer	Illinois	314.08243061
36069 Ontario	New York	314.02461225
39027 Clinton	Ohio	313.85976175
51600 Fairfax City	Virginia	313.33930170
16017 Bonner	Idaho	313.01003868
54029 Hancock	West Virginia	312.77926720
6045 Mendocino	California	312.76396594
41005 Clackamas	Oregon	311.48230487
54011 Cabell	West Virginia	311.07869218
41053 Polk	Oregon	310.90879227
51019 Bedford	Virginia	309.85307377
54005 Boone	West Virginia	309.78087559
39039 Defiance	Ohio	309.18380715

Counties_Cities

55017 Chippewa	Wisconsin	308.72378576
17121 Marion	Illinois	308.34662414
8039 Elbert	Colorado	308.19572331
27041 Douglas	Minnesota	308.18670319
29131 Miller	Missouri	307.86233028
21123 Larue	Kentucky	307.54176277
39167 Washington	Ohio	307.53885795
38065 Oliver	North Dakota	307.37704918
36057 Montgomery	New York	307.35011627
39135 Preble	Ohio	307.33956143
21221 Trigg	Kentucky	307.31407498
42019 Butler	Pennsylvania	307.09784552
18083 Knox	Indiana	306.27456295
47101 Lewis	Tennessee	306.13933477
20121 Miami	Kansas	305.81947743
23031 York	Maine	305.48564945
21197 Powell	Kentucky	305.41713551
51173 Smyth	Virginia	305.19821475
48259 Kendall	Texas	304.55073289
16069 Nez Perce	Idaho	304.39516927
47151 Scott	Tennessee	304.00653387
16043 Fremont	Idaho	303.76670717
36101 Steuben	New York	301.68274249
51027 Buchanan	Virginia	301.58804957
20133 Neosho	Kansas	300.92157232
5103 Ouachita	Arkansas	300.77099043
39051 Fulton	Ohio	300.40685022
42127 Wayne	Pennsylvania	300.33543958
36091 Saratoga	New York	300.22201657
33013 Merrimack	New Hampshire	299.07630416
39171 Williams	Ohio	298.88055646
48267 Kimble	Texas	298.02842733
40081 Lincoln	Oklahoma	297.82359679
31061 Franklin	Nebraska	297.71749917

Counties_Cities

16029 Caribou	Idaho	297.45042493
32005 Douglas	Nevada	297.10937339
31065 Furnas	Nebraska	296.92470838
48429 Stephens	Texas	296.83027669
51045 Craig	Virginia	296.20853081
17125 Mason	Illinois	294.87652046
30103 Treasure	Montana	294.55081001
55005 Barron	Wisconsin	294.48233106
40033 Cotton	Oklahoma	294.32132964
38003 Barnes	North Dakota	294.06184785
48237 Jack	Texas	294.01786724
29229 Wright	Missouri	293.82957884
48433 Stonewall	Texas	293.68575624
38055 McLean	North Dakota	293.47028613
55029 Door	Wisconsin	293.37196668
39125 Paulding	Ohio	293.17697228
29177 Ray	Missouri	292.79377704
21199 Pulaski	Kentucky	292.46553085
5145 White	Arkansas	292.14881807
6017 El Dorado	California	291.06661492
27015 Brown	Minnesota	290.70925093
51009 Amherst	Virginia	290.53243226
26089 Leelanau	Michigan	289.46884764
19007 Appanoose	Iowa	289.45887272
5129 Searcy	Arkansas	289.01734104
40093 Major	Oklahoma	287.80743066
47129 Morgan	Tennessee	287.31637240
30001 Beaverhead	Montana	287.11186729
53011 Clark	Washington	286.80708177
21203 Rockcastle	Kentucky	286.56716418
17053 Ford	Illinois	286.48974668
42119 Union	Pennsylvania	285.80998102
54045 Logan	West Virginia	285.21483117
48333 Mills	Texas	284.49502134

Counties_Cities

42035 Clinton	Pennsylvania	284.35528901
31003 Antelope	Nebraska	284.09090909
29121 Macon	Missouri	283.77219033
29181 Ripley	Missouri	283.56092829
54049 Marion	West Virginia	283.43761698
19001 Adair	Iowa	283.16579357
31181 Webster	Nebraska	283.04557034
30053 Lincoln	Montana	282.91401435
55011 Buffalo	Wisconsin	281.90476190
17113 McLean	Illinois	281.78304441
20089 Jewell	Kansas	281.59098909
21235 Whitley	Kentucky	281.44142156
20013 Brown	Kansas	281.30860596
39081 Jefferson	Ohio	281.29609074
54019 Fayette	West Virginia	281.27760472
21161 Mason	Kentucky	279.88338192
6033 Lake	California	279.58124942
29091 Howell	Missouri	279.46900888
20163 Rooks	Kansas	279.27388789
26073 Isabella	Michigan	279.18709787
21181 Nicholas	Kentucky	279.09572984
27025 Chisago	Minnesota	278.95997997
51735 Poquoson	Virginia	278.91714520
38063 Nelson	North Dakota	278.84280237
26133 Osceola	Michigan	278.47992802
29049 Clinton	Missouri	278.45627748
19029 Cass	Iowa	278.42227378
54027 Hampshire	West Virginia	278.40836082
26135 Oscoda	Michigan	277.91203480
56003 Big Horn	Wyoming	277.75439778
46115 Spink	South Dakota	277.13625866
5141 Van Buren	Arkansas	277.05836295
20107 Linn	Kansas	276.92307692
42063 Indiana	Pennsylvania	276.91979977

Counties_Cities

36121 Wyoming	New York	276.91156293
27089 Marshall	Minnesota	276.89030884
20179 Sheridan	Kansas	276.35215160
41071 Yamhill	Oregon	275.69578139
48263 Kent	Texas	275.48209366
40075 Kiowa	Oklahoma	274.94558369
6043 Mariposa	California	274.74099937
26015 Barry	Michigan	274.70281407
31007 Banner	Nebraska	273.97260274
29111 Lewis	Missouri	273.97260274
42059 Greene	Pennsylvania	273.92757355
6057 Nevada	California	273.83245065
42085 Mercer	Pennsylvania	273.75477716
53029 Island	Washington	273.50224959
48487 Wilbarger	Texas	273.01092044
51163 Rockbridge	Virginia	272.50351617
27155 Traverse	Minnesota	272.06771463
54107 Wood	West Virginia	271.96180659
48059 Callahan	Texas	271.54494783
17055 Franklin	Illinois	271.31081884
20015 Butler	Kansas	271.10012731
8019 Clear Creek	Colorado	270.69234774
27045 Fillmore	Minnesota	270.68097635
27135 Roseau	Minnesota	270.62706271
26117 Montcalm	Michigan	270.44772386
29141 Morgan	Missouri	270.16406327
17083 Jersey	Illinois	270.05996247
38071 Ramsey	North Dakota	270.01132306
54079 Putnam	West Virginia	269.92696094
36117 Wayne	New York	269.80813644
41035 Klamath	Oregon	269.01985130
51103 Lancaster	Virginia	268.94185292
20087 Jefferson	Kansas	268.77470356
29139 Montgomery	Missouri	268.77059130

Counties_Cities

54103 Wetzel	West Virginia	268.50032744
51191 Washington	Virginia	268.37248631
27061 Itasca	Minnesota	268.24510065
51520 Bristol	Virginia	266.95789346
21187 Owen	Kentucky	266.54411765
29083 Henry	Missouri	266.15271659
26011 Arenac	Michigan	265.93976464
35055 Taos	New Mexico	264.96116948
42081 Lycoming	Pennsylvania	264.81559685
26113 Missaukee	Michigan	264.67279825
53051 Pend Oreille	Washington	264.66696074
48011 Armstrong	Texas	264.27061311
56025 Natrona	Wyoming	264.17240726
29117 Livingston	Missouri	264.09613099
19107 Keokuk	Iowa	264.05867971
26079 Kalkaska	Michigan	263.68940754
27111 Otter Tail	Minnesota	263.55165612
8111 San Juan	Colorado	262.46719160
29165 Platte	Missouri	262.17410302
5147 Woodruff	Arkansas	261.94144838
51121 Montgomery	Virginia	261.65580644
2110 Juneau	Alaska	261.57630866
29225 Webster	Missouri	260.80953233
26001 Alcona	Michigan	260.56745802
35035 Otero	New Mexico	260.55315135
56019 Johnson	Wyoming	260.04728132
51067 Franklin	Virginia	259.80959160
39149 Shelby	Ohio	259.11530631
55047 Green Lake	Wisconsin	259.01258061
42005 Armstrong	Pennsylvania	258.95223940
21231 Wayne	Kentucky	258.94078562
39059 Guernsey	Ohio	258.82835324
20053 Ellsworth	Kansas	258.23111685
17117 Macoupin	Illinois	258.20404740

Counties_Cities

46045 Edmunds	South Dakota	258.06451613
21055 Crittenden	Kentucky	257.99214807
5097 Montgomery	Arkansas	257.73195876
8049 Grand	Colorado	257.64895330
42051 Fayette	Pennsylvania	257.58772165
5065 Izard	Arkansas	257.48547046
54043 Lincoln	West Virginia	257.29404340
29059 Dallas	Missouri	256.53263334
36051 Livingston	New York	256.21965300
8021 Conejos	Colorado	256.09756098
27035 Crow Wing	Minnesota	255.82147976
6027 Inyo	California	255.74025685
42009 Bedford	Pennsylvania	255.31384922
46137 Ziebach	South Dakota	255.28811087
37053 Currituck	North Carolina	254.87588652
39047 Fayette	Ohio	254.65708505
17011 Bureau	Illinois	254.59946049
41063 Wallowa	Oregon	254.20138399
27059 Isanti	Minnesota	252.71480759
21205 Rowan	Kentucky	252.20680958
31139 Pierce	Nebraska	252.03024363
51720 Norton	Virginia	252.01612903
46051 Grant	South Dakota	251.85392472
21219 Todd	Kentucky	251.80732678
17015 Carroll	Illinois	251.53717160
30067 Park	Montana	250.95602294
21163 Meade	Kentucky	250.74003134
21011 Bath	Kentucky	250.34321247
46089 McPherson	South Dakota	249.27295388
41017 Deschutes	Oregon	248.96352007
48077 Clay	Texas	248.66105585
8091 Ouray	Colorado	248.29298572
2188 Northwest Arctic	Alaska	247.68609047
37075 Graham	North Carolina	247.52475248

Counties_Cities

33017	Strafford	New Hampshire	247.52094704
21159	Martin	Kentucky	247.28428862
31033	Cheyenne	Nebraska	247.04618690
31021	Burt	Nebraska	246.60912454
17005	Bond	Illinois	246.54239327
35051	Sierra	New Mexico	246.17067834
54033	Harrison	West Virginia	245.72934245
29227	Worth	Missouri	245.09803922
17021	Christian	Illinois	244.94044885
36099	Seneca	New York	244.89795918
30041	Hill	Montana	244.69321588
20071	Greeley	Kansas	244.49877751
2130	Ketchikan Gateway	Alaska	244.28797241
55049	Iowa	Wisconsin	243.99478356
31131	Otoe	Nebraska	243.97873006
32021	Mineral	Nevada	243.68630926
30099	Teton	Montana	243.42745862
48443	Terrell	Texas	243.01336574
2220	Sitka	Alaska	242.85879496
16021	Boundary	Idaho	242.71844660
29079	Grundy	Missouri	242.08190438
38057	Mercer	North Dakota	241.92572880
29043	Christian	Missouri	241.42648564
17101	Lawrence	Illinois	241.04027910
55141	Wood	Wisconsin	240.91437958
56005	Campbell	Wyoming	240.57217165
29186	Ste. Genevieve	Missouri	240.38461538
6109	Tuolumne	California	240.19508975
39071	Highland	Ohio	239.21222537
36089	St. Lawrence	New York	238.78497321
38041	Hettinger	North Dakota	238.66348449
54025	Greenbrier	West Virginia	238.60173633
20097	Kiowa	Kansas	238.47376789
42099	Perry	Pennsylvania	238.41002189

Counties_Cities

27097 Morrison	Minnesota	238.17419880
35017 Grant	New Mexico	237.69472683
46093 Meade	South Dakota	236.79932141
31027 Cedar	Nebraska	236.79848449
55095 Polk	Wisconsin	236.24936924
50025 Windham	Vermont	236.22415567
17183 Vermilion	Illinois	235.65867250
19111 Lee	Iowa	234.91410953
48337 Montague	Texas	234.74178404
54009 Brooke	West Virginia	234.20258524
46069 Hyde	South Dakota	234.00936037
26129 Ogemaw	Michigan	233.86788851
21005 Anderson	Kentucky	233.86135993
29151 Osage	Missouri	233.33819455
38101 Ward	North Dakota	233.23098725
31111 Lincoln	Nebraska	233.05385818
50011 Franklin	Vermont	232.69460351
29115 Linn	Missouri	232.61610036
8007 Archuleta	Colorado	232.47366509
51119 Middlesex	Virginia	232.14783174
17107 Logan	Illinois	231.63353500
54091 Taylor	West Virginia	231.28928953
20073 Greenwood	Kansas	231.21387283
48191 Hall	Texas	231.17569353
40053 Grant	Oklahoma	231.16042534
50003 Bennington	Vermont	230.13667873
18171 Warren	Indiana	229.94069950
29063 DeKalb	Missouri	229.61203484
39091 Logan	Ohio	229.28700560
46057 Hamlin	South Dakota	229.09507446
40061 Haskell	Oklahoma	228.92327123
20017 Chase	Kansas	228.22365919
38095 Towner	North Dakota	228.10218978
31133 Pawnee	Nebraska	227.96352584

Counties_Cities

38033 Golden Valley	North Dakota	226.11644997
29039 Cedar	Missouri	225.90893046
18125 Pike	Indiana	225.62449637
17185 Wabash	Illinois	225.12771669
27125 Red Lake	Minnesota	225.05626407
18121 Parke	Indiana	224.49341289
48119 Delta	Texas	224.34099832
42027 Centre	Pennsylvania	224.19458862
29179 Reynolds	Missouri	223.85673169
48133 Eastland	Texas	223.77469709
46077 Kingsbury	South Dakota	223.62268754
2170 Matanuska-Susit	Alaska	223.02759967
29027 Callaway	Missouri	222.77172581
51125 Nelson	Virginia	222.43192235
36025 Delaware	New York	222.33700901
55031 Douglas	Wisconsin	222.18107758
42109 Snyder	Pennsylvania	222.00296004
39021 Champaign	Ohio	221.91257677
29199 Scotland	Missouri	221.50624245
30087 Rosebud	Montana	220.67747986
29209 Stone	Missouri	220.47938518
20159 Rice	Kansas	220.33364810
21191 Pendleton	Kentucky	220.24915686
17127 Massac	Illinois	220.17045455
51031 Campbell	Virginia	220.10805304
56009 Converse	Wyoming	219.94134897
29129 Mercer	Missouri	219.71985718
39005 Ashland	Ohio	219.55530747
39161 Van Wert	Ohio	219.22845727
29217 Vernon	Missouri	219.21278254
17179 Tazewell	Illinois	219.15240917
36109 Tompkins	New York	218.88650005
21135 Lewis	Kentucky	218.75235725
19185 Wayne	Iowa	218.71582565

Counties_Cities

36095 Schoharie	New York	218.67061131
21087 Green	Kentucky	217.21422753
6009 Calaveras	California	217.09574141
8089 Otero	Colorado	217.01388889
39127 Perry	Ohio	216.46823745
8093 Park	Colorado	215.56369907
19053 Decatur	Iowa	215.46261090
31175 Valley	Nebraska	214.79713604
46059 Hand	South Dakota	214.59227468
30059 Meagher	Montana	214.36227224
51155 Pulaski	Virginia	214.28990783
31097 Johnson	Nebraska	214.25788859
31147 Richardson	Nebraska	214.18672042
26151 Sanilac	Michigan	213.68559079
6005 Amador	California	213.28999822
20139 Osage	Kansas	213.28649395
29005 Atchison	Missouri	212.72481145
20027 Clay	Kansas	212.57971739
17105 Livingston	Illinois	212.52202120
8047 Gilpin	Colorado	212.38359745
39147 Seneca	Ohio	211.92964660
5049 Fulton	Arkansas	211.91621159
46071 Jackson	South Dakota	211.67221046
39083 Knox	Ohio	211.65559918
21119 Knott	Kentucky	211.55626074
21027 Breckinridge	Kentucky	210.90837748
31069 Garden	Nebraska	210.85925145
42131 Wyoming	Pennsylvania	210.75205206
55033 Dunn	Wisconsin	210.49832709
55053 Jackson	Wisconsin	209.98144350
21089 Greenup	Kentucky	209.82193490
21175 Morgan	Kentucky	209.81641064
36123 Yates	New York	209.33134737
21071 Floyd	Kentucky	209.23420282

Counties_Cities

53035 Kitsap	Washington	209.03986212
39015 Brown	Ohio	208.70602266
20041 Dickinson	Kansas	208.36672544
17147 Piatt	Illinois	207.36765065
46047 Fall River	South Dakota	207.16188221
21131 Leslie	Kentucky	207.03933747
38081 Sargent	North Dakota	206.71834625
38049 McHenry	North Dakota	206.32737276
39163 Vinton	Ohio	205.49509095
17051 Fayette	Illinois	205.45386627
18001 Adams	Indiana	204.84902907
29061 Daviess	Missouri	204.49897751
38021 Dickey	North Dakota	203.95676117
36075 Oswego	New York	202.71760335
17169 Schuyler	Illinois	202.69292023
48087 Collingsworth	Texas	202.56583390
2240 Southeast Fairbanks	Alaska	202.37062735
55069 Lincoln	Wisconsin	202.24637943
56001 Albany	Wyoming	202.06730396
8027 Custer	Colorado	201.85708518
21189 Owsley	Kentucky	201.25223614
31127 Nemaha	Nebraska	201.20724346
42087 Mifflin	Pennsylvania	201.20289040
55119 Taylor	Wisconsin	200.86223790
2275 Wrangell	Alaska	199.76028765
27055 Houston	Minnesota	199.16029713
36009 Cattaraugus	New York	199.11504425
21127 Lawrence	Kentucky	199.08804829
53067 Thurston	Washington	199.00914395
20105 Lincoln	Kansas	198.47833278
31125 Nance	Nebraska	198.18799547
31163 Sherman	Nebraska	197.49835418
55085 Oneida	Wisconsin	197.34987313
54015 Clay	West Virginia	196.94161260

Counties_Cities

30029 Flathead	Montana	196.85424951
27127 Redwood	Minnesota	196.73421208
29221 Washington	Missouri	196.44790121
29013 Bates	Missouri	196.07843137
38069 Pierce	North Dakota	196.03038471
53041 Lewis	Washington	195.97005176
17191 Wayne	Illinois	195.93436199
17049 Effingham	Illinois	195.86061740
8043 Fremont	Colorado	195.74769372
29197 Schuyler	Missouri	195.69471624
38011 Bowman	North Dakota	195.05851756
32027 Pershing	Nevada	195.01950195
17203 Woodford	Illinois	194.99259028
51167 Russell	Virginia	194.40705847
39145 Scioto	Ohio	192.04789277
50001 Addison	Vermont	192.03202337
40129 Roger Mills	Oklahoma	191.46608315
27095 Mille Lacs	Minnesota	191.28505299
51169 Scott	Virginia	190.39658215
36015 Chemung	New York	189.90196311
29175 Randolph	Missouri	189.79929734
5013 Calhoun	Arkansas	189.50161076
53045 Mason	Washington	189.29274734
39131 Pike	Ohio	188.83386183
17173 Shelby	Illinois	188.58378179
51185 Tazewell	Virginia	188.47142333
26143 Roscommon	Michigan	188.41065148
29041 Chariton	Missouri	187.89424238
31101 Keith	Nebraska	187.00910111
2195 Petersburg	Alaska	186.27755355
46009 Bon Homme	South Dakota	186.24641834
36023 Cortland	New York	186.10292119
54081 Raleigh	West Virginia	185.84857381
42031 Clarion	Pennsylvania	185.66750045

Counties_Cities

26055 Grand Traverse	Michigan	184.71908656
46039 Deuel	South Dakota	184.45930367
51195 Wise	Virginia	184.15237293
51063 Floyd	Virginia	183.60240582
50013 Grand Isle	Vermont	183.35684062
48065 Carson	Texas	183.18068276
51580 Covington	Virginia	183.15018315
17009 Brown	Illinois	183.03843807
21133 Letcher	Kentucky	182.65674232
54055 Mercer	West Virginia	182.64531295
26165 Wexford	Michigan	182.27454730
39079 Jackson	Ohio	182.18873518
29205 Shelby	Missouri	181.81818182
6003 Alpine	California	181.65304269
55067 Langlade	Wisconsin	181.64832884
36011 Cayuga	New York	181.47644047
26103 Marquette	Michigan	180.40772145
41043 Linn	Oregon	179.84057800
6089 Shasta	California	179.40457676
20195 Trego	Kansas	179.01897601
41007 Clatsop	Oregon	178.55346545
30095 Stillwater	Montana	178.30920915
16071 Oneida	Idaho	178.25311943
48125 Dickens	Texas	177.85682526
30039 Granite	Montana	177.61989343
26051 Gladwin	Michigan	177.60587283
39119 Muskingum	Ohio	177.52921110
16057 Latah	Idaho	176.90736034
26097 Mackinac	Michigan	176.13794382
42021 Cambria	Pennsylvania	176.11781675
20135 Ness	Kansas	176.05633803
32001 Churchill	Nevada	175.94108020
36077 Otsego	New York	175.73515875
40009 Beckham	Oklahoma	175.04260906

Counties_Cities

21167 Mercer	Kentucky	174.52006981
54021 Gilmer	West Virginia	174.43309245
8081 Moffat	Colorado	174.40097058
20039 Decatur	Kansas	174.15534657
30063 Missoula	Montana	173.41381081
31161 Sheridan	Nebraska	173.41040462
39001 Adams	Ohio	173.13518973
26041 Delta	Michigan	172.90905541
26035 Clare	Michigan	172.31849660
33003 Carroll	New Hampshire	172.20525226
20033 Comanche	Kansas	171.62471396
16035 Clearwater	Idaho	171.27197990
36013 Chautauqua	New York	171.17532574
48009 Archer	Texas	170.72615525
27029 Clearwater	Minnesota	170.26106697
2180 Nome	Alaska	169.86410871
26043 Dickinson	Michigan	169.40471969
54001 Barbour	West Virginia	169.33776837
31095 Jefferson	Nebraska	169.08552910
26019 Benzie	Michigan	168.98552357
40151 Woods	Oklahoma	168.59615601
38037 Grant	North Dakota	168.49199663
48155 Foard	Texas	166.66666667
21053 Clinton	Kentucky	166.56868509
29173 Ralls	Missouri	166.47081864
27137 St. Louis	Minnesota	166.20443145
17151 Pope	Illinois	166.19183286
46053 Gregory	South Dakota	166.19183286
50015 Lamoille	Vermont	166.00790514
55123 Vernon	Wisconsin	165.66509664
33001 Belknap	New Hampshire	165.51407689
29035 Carter	Missouri	165.18004625
21025 Breathitt	Kentucky	165.01650165
17039 De Witt	Illinois	164.88046167

Counties_Cities

42113 Sullivan	Pennsylvania	164.71750947
53075 Whitman	Washington	164.68839750
24023 Garrett	Maryland	164.59212015
30007 Broadwater	Montana	164.33853739
26029 Charlevoix	Michigan	163.84697455
16037 Custer	Idaho	163.55140187
53055 San Juan	Washington	163.47501168
26047 Emmet	Michigan	162.12321364
40149 Washita	Oklahoma	161.76867080
2100 Haines	Alaska	161.68148747
20165 Rush	Kansas	161.65535079
29185 St. Clair	Missouri	159.65939329
17033 Crawford	Illinois	159.51507417
36003 Allegany	New York	159.37971139
17065 Hamilton	Illinois	159.25517579
6023 Humboldt	California	159.12240693
41021 Gilliam	Oregon	158.39493136
36041 Hamilton	New York	157.87099684
55113 Sawyer	Wisconsin	157.68087816
53031 Jefferson	Washington	157.58454411
8077 Mesa	Colorado	157.30351746
27001 Aitkin	Minnesota	157.21292919
30043 Jefferson	Montana	157.06373481
46091 Marshall	South Dakota	156.49452269
54041 Lewis	West Virginia	156.01597604
38009 Bottineau	North Dakota	155.98190610
42013 Blair	Pennsylvania	155.92855044
21147 McCreary	Kentucky	155.10110294
6063 Plumas	California	154.22250585
27149 Stevens	Minnesota	153.79883113
54053 Mason	West Virginia	153.45459990
39053 Gallia	Ohio	153.44074185
30023 Deer Lodge	Montana	153.32384186
30013 Cascade	Montana	153.10559387

Counties_Cities

42111 Somerset	Pennsylvania	152.80181740
35021 Harding	New Mexico	152.67175573
20181 Sherman	Kansas	152.56823190
27021 Cass	Minnesota	152.44418849
36019 Clinton	New York	152.42580086
16049 Idaho	Idaho	151.39586992
30049 Lewis and Clark	Montana	151.38282387
17067 Hancock	Illinois	151.31136516
23027 Waldo	Maine	151.15634605
42033 Clearfield	Pennsylvania	151.15634605
20019 Chautauqua	Kansas	151.10305228
31071 Garfield	Nebraska	150.98137896
6093 Siskiyou	California	150.94684841
30073 Pondera	Montana	150.70328198
23007 Franklin	Maine	150.51677426
41003 Benton	Oregon	149.83550667
26009 Antrim	Michigan	149.79670447
29123 Madison	Missouri	147.68624877
36031 Essex	New York	147.45308311
54097 Upshur	West Virginia	147.45033791
17123 Marshall	Illinois	147.39032426
29085 Hickory	Missouri	147.22894100
31149 Rock	Nebraska	147.05882353
37115 Madison	North Carolina	147.03855167
41013 Crook	Oregon	146.64599656
53065 Stevens	Washington	145.82412726
56033 Sheridan	Wyoming	145.53633447
29057 Dade	Missouri	145.32963403
29161 Phelps	Missouri	145.30984530
20077 Harper	Kansas	145.29604068
27159 Wadena	Minnesota	145.21164597
35047 San Miguel	New Mexico	144.97481063
15003 Honolulu	Hawaii	144.78409926
42057 Fulton	Pennsylvania	144.59822351

Counties_Cities

46007 Bennett	South Dakota	144.17531719
17045 Edgar	Illinois	144.00921659
53019 Ferry	Washington	143.80964832
30081 Ravalli	Montana	143.61160011
50021 Rutland	Vermont	143.16880284
54063 Monroe	West Virginia	143.07228916
18165 Vermillion	Indiana	142.12804445
41029 Jackson	Oregon	142.09979778
27065 Kanabec	Minnesota	141.91398778
55099 Price	Wisconsin	141.82279615
51750 Radford	Virginia	141.77436065
53049 Pacific	Washington	140.67888909
54065 Morgan	West Virginia	140.55208860
38079 Rolette	North Dakota	139.85036011
48023 Baylor	Texas	139.58682300
31171 Thomas	Nebraska	138.88888889
42039 Crawford	Pennsylvania	138.72071288
40153 Woodward	Oklahoma	138.46306003
29055 Crawford	Missouri	137.74679634
46033 Custer	South Dakota	137.52005501
41001 Baker	Oregon	137.44845683
46105 Perkins	South Dakota	136.89253936
51115 Mathews	Virginia	136.33265167
51091 Highland	Virginia	135.74660633
26071 Iron	Michigan	134.92848790
26085 Lake	Michigan	134.66879892
5005 Baxter	Arkansas	134.55392970
17071 Henderson	Illinois	134.14815919
26031 Cheboygan	Michigan	133.78979263
41009 Columbia	Oregon	133.64644787
31011 Boone	Nebraska	133.61328498
35033 Mora	New Mexico	133.15579228
42047 Elk	Pennsylvania	132.58642978
48447 Throckmorton	Texas	132.01320132

Counties_Cities

40059 Harper	Oklahoma	131.68290756
27075 Lake	Minnesota	131.35672734
17061 Greene	Illinois	130.32812021
20167 Russell	Kansas	130.30259157
23011 Kennebec	Maine	130.23926345
21115 Johnson	Kentucky	129.54525150
36049 Lewis	New York	128.55900480
26061 Houghton	Michigan	127.00516304
29137 Monroe	Missouri	126.96214220
20127 Morris	Kansas	126.78862525
29103 Knox	Missouri	126.67848999
26101 Manistee	Michigan	126.38617091
55007 Bayfield	Wisconsin	126.31299029
42065 Jefferson	Pennsylvania	126.02827616
54095 Tyler	West Virginia	125.77178139
30093 Silver Bow	Montana	125.73943360
29125 Maries	Missouri	125.44189759
21237 Wolfe	Kentucky	125.40058520
17013 Calhoun	Illinois	124.94793836
42015 Bradford	Pennsylvania	124.93219141
50027 Windsor	Vermont	124.80555656
41011 Coos	Oregon	124.24482443
31183 Wheeler	Nebraska	124.22360248
42053 Forest	Pennsylvania	123.64335760
40043 Dewey	Oklahoma	122.59910094
17155 Putnam	Illinois	121.95121951
17171 Scott	Illinois	121.80267966
2185 North Slope	Alaska	121.55591572
41039 Lane	Oregon	121.44010579
21153 Magoffin	Kentucky	121.33958906
31145 Red Willow	Nebraska	121.20082044
55103 Richland	Wisconsin	120.84939863
56011 Crook	Wyoming	120.80536913
23023 Sagadahoc	Maine	120.67126901

Counties_Cities

42105 Potter	Pennsylvania	120.32246420
31129 Nuckolls	Nebraska	119.18951132
48083 Coleman	Texas	119.09015124
51071 Giles	Virginia	118.73664213
16033 Clark	Idaho	117.37089202
26107 Mecosta	Michigan	117.12022046
39115 Morgan	Ohio	116.40646398
32033 White Pine	Nevada	116.09498681
55037 Florence	Wisconsin	115.71395510
42121 Venango	Pennsylvania	115.08602192
31063 Frontier	Nebraska	115.03067485
54093 Tucker	West Virginia	115.02516175
53027 Grays Harbor	Washington	115.01874129
20063 Gove	Kansas	114.85451761
33009 Grafton	New Hampshire	114.71721649
36045 Jefferson	New York	114.53626236
29223 Wayne	Missouri	114.31184271
29149 Oregon	Missouri	113.84119154
29087 Holt	Missouri	113.53315168
53069 Wahkiakum	Washington	112.96882061
20001 Allen	Kansas	112.50401800
53009 Clallam	Washington	112.07109999
39067 Harrison	Ohio	112.03374193
35003 Catron	New Mexico	111.79429849
36097 Schuyler	New York	111.65698973
39121 Noble	Ohio	111.46718685
42023 Cameron	Pennsylvania	111.30899377
51021 Bland	Virginia	111.23470523
33005 Cheshire	New Hampshire	111.12127907
17175 Stark	Illinois	110.55831951
51051 Dickenson	Virginia	110.17007505
26141 Presque Isle	Michigan	109.90736379
17047 Edwards	Illinois	109.51188986
55125 Vilas	Wisconsin	109.39921597

Counties_Cities

41025 Harney	Oregon	109.15541002
38007 Billings	North Dakota	108.81392818
54067 Nicholas	West Virginia	108.68690122
41019 Douglas	Oregon	107.90421008
30097 Sweet Grass	Montana	107.81671159
46075 Jones	South Dakota	107.75862069
5089 Marion	Arkansas	107.64262648
30105 Valley	Montana	107.57025682
35007 Colfax	New Mexico	107.34929810
8073 Lincoln	Colorado	106.95187166
20145 Pawnee	Kansas	106.67479427
38047 Logan	North Dakota	105.09721492
30021 Dawson	Montana	103.68663594
54105 Wirt	West Virginia	102.91595197
30005 Blaine	Montana	102.83531659
46081 Lawrence	South Dakota	101.00617692
31029 Chase	Nebraska	100.57832537
16059 Lemhi	Idaho	100.48988821
54087 Roane	West Virginia	100.48808498
32011 Eureka	Nevada	99.85022466
39105 Meigs	Ohio	99.54124470
30085 Roosevelt	Montana	99.46649788
16007 Bear Lake	Idaho	99.17355372
26153 Schoolcraft	Michigan	99.15716411
2050 Bethel	Alaska	98.81422925
27057 Hubbard	Minnesota	98.44365273
53003 Asotin	Washington	97.30207873
30109 Wibaux	Montana	96.71179884
8071 Las Animas	Colorado	96.53175205
55003 Ashland	Wisconsin	96.15384615
41033 Josephine	Oregon	96.11753802
23015 Lincoln	Maine	96.09224856
20095 Kingman	Kansas	95.75923393
29073 Gasconade	Missouri	95.20571234

Counties_Cities

20203 Wichita	Kansas	95.01187648
8103 Rio Blanco	Colorado	94.69696970
26083 Keweenaw	Michigan	94.65215334
21201 Robertson	Kentucky	93.67681499
36033 Franklin	New York	93.45236912
54047 McDowell	West Virginia	93.28870109
54073 Pleasants	West Virginia	93.24630345
21063 Elliott	Kentucky	93.23388386
51017 Bath	Virginia	93.19664492
31013 Box Butte	Nebraska	92.83327144
23019 Penobscot	Maine	92.65632446
20205 Wilson	Kansas	92.32544720
15009 Maui	Hawaii	92.10140724
55107 Rusk	Wisconsin	91.89227398
27073 Lac qui Parle	Minnesota	90.11715230
29215 Texas	Missouri	89.94564155
56015 Goshen	Wyoming	89.71291866
41057 Tillamook	Oregon	89.59569941
30107 Wheatland	Montana	89.44543828
20007 Barber	Kansas	89.44543828
53023 Garfield	Washington	89.00756564
35028 Los Alamos	New Mexico	89.00057589
16025 Camas	Idaho	88.73114463
29093 Iron	Missouri	88.43470571
33019 Sullivan	New Hampshire	88.07713703
30091 Sheridan	Montana	87.61682243
38001 Adams	North Dakota	87.18395815
8055 Huerfano	Colorado	87.09536943
31031 Cherry	Nebraska	86.79048776
20141 Osborne	Kansas	86.33093525
50005 Caledonia	Vermont	85.80291730
23017 Oxford	Maine	85.04286855
8011 Bent	Colorado	85.00510031
55013 Burnett	Wisconsin	84.45945946

Counties_Cities

29171 Putnam	Missouri	84.08660921
53043 Lincoln	Washington	83.79888268
56027 Niobrara	Wyoming	83.75209380
42117 Tioga	Pennsylvania	83.40897382
20183 Smith	Kansas	83.26394671
54013 Calhoun	West Virginia	82.71298594
20117 Marshall	Kansas	82.28759515
55129 Washburn	Wisconsin	81.87429147
54109 Wyoming	West Virginia	81.78581738
50023 Washington	Vermont	80.83935329
46019 Butte	South Dakota	78.26257093
2198 Prince of Wales-	Alaska	77.85736531
48431 Sterling	Texas	76.27765065
30089 Sanders	Montana	75.98784195
40045 Ellis	Oklahoma	75.91093117
26119 Montmorency	Michigan	75.55315704
17025 Clay	Illinois	75.45461405
20023 Cheyenne	Kansas	75.18796992
32029 Storey	Nevada	74.46016381
46021 Campbell	South Dakota	72.62164125
26033 Chippewa	Michigan	71.96737479
46119 Sully	South Dakota	71.83908046
56045 Weston	Wyoming	71.76690111
27069 Kittson	Minnesota	70.62146893
17149 Pike	Illinois	70.46313497
21065 Estill	Kentucky	70.43245528
20109 Logan	Kansas	70.32348805
17159 Richland	Illinois	69.78367062
17057 Fulton	Illinois	68.87842957
30025 Fallon	Montana	68.49315068
23025 Somerset	Maine	67.20430108
6091 Sierra	California	66.95681286
50009 Essex	Vermont	64.00000000
42083 McKean	Pennsylvania	63.46416715

Counties_Cities

23013 Knox	Maine	62.85987277
15007 Kauai	Hawaii	62.38476148
41015 Curry	Oregon	61.36851795
26013 Baraga	Michigan	60.09615385
31089 Holt	Nebraska	58.95067793
56031 Platte	Wyoming	58.37030119
29065 Dent	Missouri	58.28638042
30075 Powder River	Montana	58.27505828
15001 Hawaii	Hawaii	57.71632427
32017 Lincoln	Nevada	57.68121515
30019 Daniels	Montana	57.24098454
54007 Braxton	West Virginia	56.78188658
31057 Dundy	Nebraska	56.49717514
29153 Ozark	Missouri	55.45081513
26003 Alger	Michigan	54.96317467
31049 Deuel	Nebraska	54.79452055
2016 Aleutians West	Alaska	52.42005941
30015 Chouteau	Montana	52.21932115
46055 Haakon	South Dakota	52.13764338
40003 Alfalfa	Oklahoma	52.13764338
50019 Orleans	Vermont	52.03106998
26131 Ontonagon	Michigan	51.76876618
50017 Orange	Vermont	51.72592158
30045 Judith Basin	Montana	51.22950820
31015 Boyd	Nebraska	51.15089514
33007 Coos	New Hampshire	50.65054291
2068 Denali	Alaska	48.56726566
8033 Dolores	Colorado	48.21600771
2158 Kusilvak	Alaska	48.17535830
20185 Stafford	Kansas	47.86979416
26095 Luce	Michigan	47.74789113
40025 Cimarron	Oklahoma	46.44681839
23003 Aroostook	Maine	46.19212946
31045 Dawes	Nebraska	45.89261129

Counties_Cities

46107 Potter	South Dakota	45.31037608
30027 Fergus	Montana	44.99235130
38023 Divide	North Dakota	43.80201489
21129 Lee	Kentucky	42.65605005
30051 Liberty	Montana	41.15226337
20049 Elk	Kansas	39.87240829
54089 Summers	West Virginia	39.18495298
2150 Kodiak Island	Alaska	37.46721619
27031 Cook	Minnesota	37.08511033
20201 Washington	Kansas	36.90036900
54101 Webster	West Virginia	36.21001811
31087 Hitchcock	Nebraska	35.63791875
42123 Warren	Pennsylvania	35.44483265
23009 Hancock	Maine	32.84012333
54085 Ritchie	West Virginia	30.86102253
31083 Harlan	Nebraska	29.40311673
29045 Clark	Missouri	29.23121894
2013 Aleutians East	Alaska	28.44950213
41023 Grant	Oregon	27.87068004
27077 Lake of the Woo	Minnesota	26.60989888
16061 Lewis	Idaho	25.90002590
6105 Trinity	California	23.93298763
54017 Doddridge	West Virginia	23.79252915
23029 Washington	Maine	22.22927914
30065 Musselshell	Montana	21.50075253
2070 Dillingham	Alaska	20.00000000
23021 Piscataquis	Maine	17.85714286
31115 Loup	Nebraska	0.00000000
31103 Keya Paha	Nebraska	0.00000000
25007 Dukes	Massachusetts	0.00000000
25019 Nantucket	Massachusetts	0.00000000
35011 De Baca	New Mexico	0.00000000
15005 Kalawao	Hawaii	0.00000000
8061 Kiowa	Colorado	0.00000000

Counties_Cities

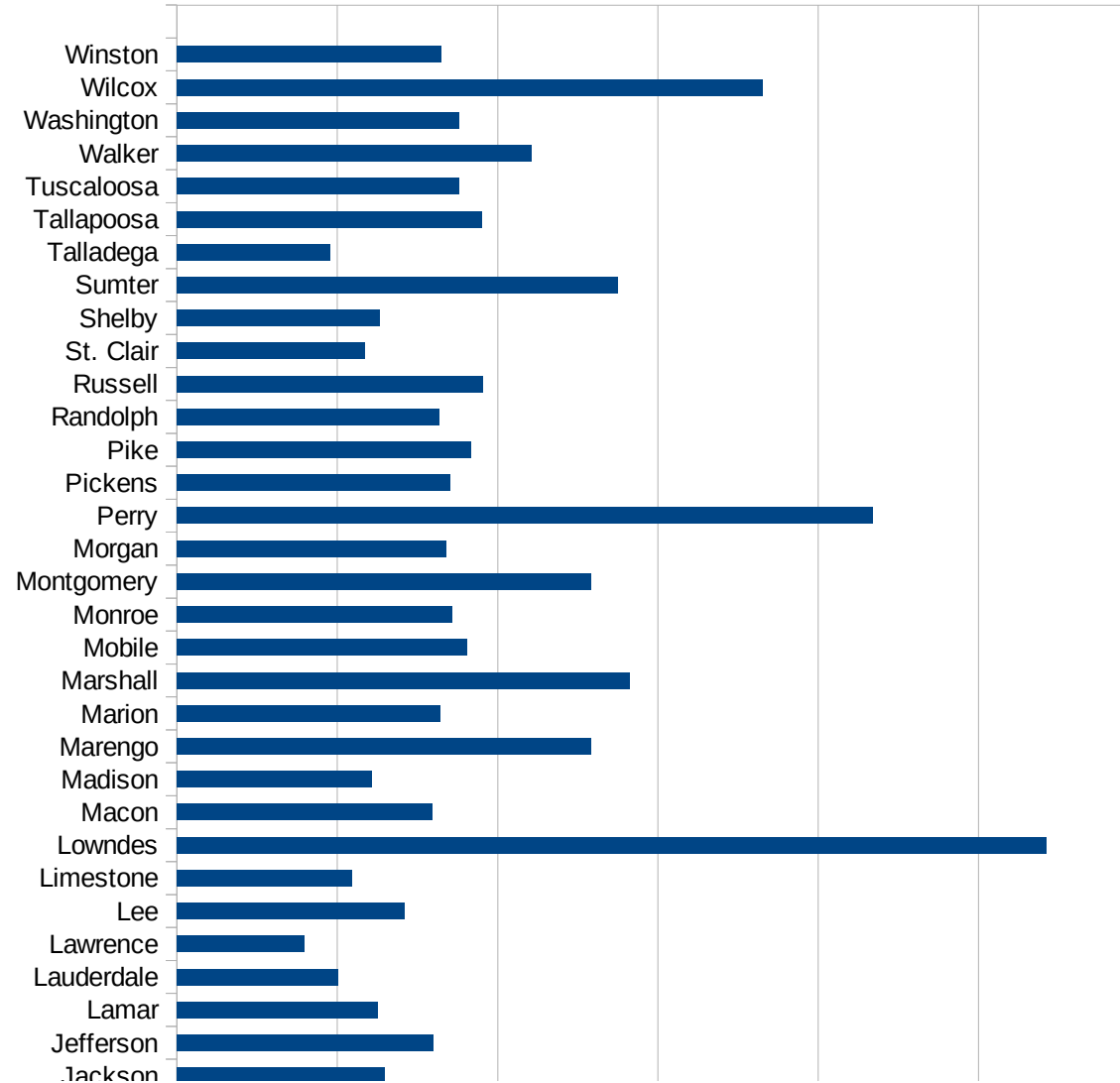
48033 Borden	Texas	0.00000000
41069 Wheeler	Oregon	0.00000000
31005 Arthur	Nebraska	0.00000000
2105 Hoonah-Angoon	Alaska	0.00000000
2230 Skagway	Alaska	0.00000000
30079 Prairie	Montana	0.00000000
46063 Harding	South Dakota	0.00000000
49019 Grand	Utah	0.00000000
31085 Hayes	Nebraska	0.00000000
48269 King	Texas	0.00000000
49015 Emery	Utah	0.00000000
16023 Butte	Idaho	0.00000000
31075 Grant	Nebraska	0.00000000
49055 Wayne	Utah	0.00000000
2164 Lake and Penins	Alaska	0.00000000
49033 Rich	Utah	0.00000000
30055 McCone	Montana	0.00000000
49001 Beaver	Utah	0.00000000
49017 Garfield	Utah	0.00000000
30061 Mineral	Montana	0.00000000
49047 Uintah	Utah	0.00000000
30071 Phillips	Montana	0.00000000
36085 Richmond	New York	0.00000000
49023 Juab	Utah	0.00000000
49041 Sevier	Utah	0.00000000
6049 Modoc	California	0.00000000
49003 Box Elder	Utah	0.00000000
36005 Bronx	New York	0.00000000
30077 Powell	Montana	0.00000000
49025 Kane	Utah	0.00000000
49005 Cache	Utah	0.00000000
49053 Washington	Utah	0.00000000
36081 Queens	New York	0.00000000
36047 Kings	New York	0.00000000

Counties_Cities

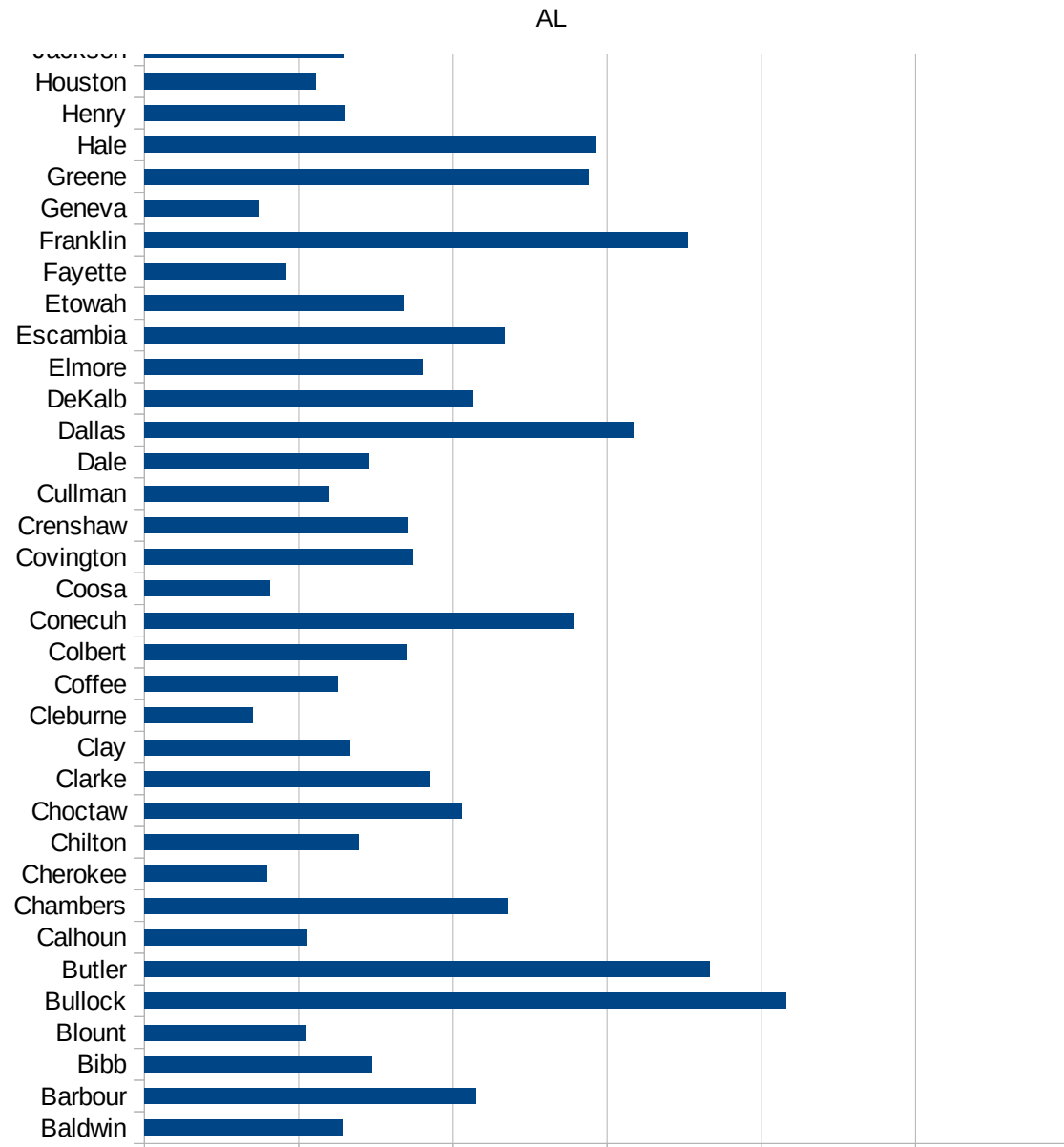
49057 Weber	Utah	0.00000000
49021 Iron	Utah	0.00000000
49013 Duchesne	Utah	0.00000000
49007 Carbon	Utah	0.00000000
31113 Logan	Nebraska	0.00000000
48301 Loving	Texas	0.00000000
49009 Daggett	Utah	0.00000000
20153 Rawlins	Kansas	0.00000000
20199 Wallace	Kansas	0.00000000
30011 Carter	Montana	0.00000000
30069 Petroleum	Montana	0.00000000
31009 Blaine	Nebraska	0.00000000
31017 Brown	Nebraska	0.00000000
32009 Esmeralda	Nevada	0.00000000
49027 Millard	Utah	0.00000000
49029 Morgan	Utah	0.00000000
49031 Piute	Utah	0.00000000
49039 Sanpete	Utah	0.00000000

AL

FIPS	County	Current Inf. P/C
1001	Autauga	1692.415604036
1003	Baldwin	1281.063378925
1005	Barbour	2150.235119167
1007	Bibb	1473.214285714
1009	Blount	1049.446749654
1011	Bullock	4162.556717301
1013	Butler	3668.699186992
1015	Calhoun	1055.330468948
1017	Chambers	2350.141305965
1019	Cherokee	791.3337430854
1021	Chilton	1390.618983988
1023	Choctaw	2055.914648392
1025	Clarke	1852.006688963
1027	Clay	1333.333333333
1029	Cleburne	700.6071929005
1031	Coffee	1250.264886629
1033	Colbert	1700.083999854
1035	Conecuh	2785.696831473
1037	Coosa	811.9458702753
1039	Covington	1741.199372736
1041	Crenshaw	1707.175925926
1043	Cullman	1197.238800604
1045	Dale	1456.409837405
1047	Dallas	3171.495693031
1049	DeKalb	2133.501435876
1051	Elmore	1801.262715694
1053	Escambia	2337.542179166
1055	Etowah	1680.959210154
1057	Fayette	918.8827359581
1059	Franklin	3523.25989223
1061	Geneva	737.250133009
1063	Greene	2878.659055022
1065	Hale	2926.796142877



1067 Henry	1301.644488349
1069 Houston	1109.604476614
1071 Jackson	1293.103448276
1073 Jefferson	1602.153799484
1075 Lamar	1249.638832707
1077 Lauderdale	1004.470325912
1079 Lawrence	791.9410140486
1081 Lee	1416.363203836
1083 Limestone	1088.651818579
1085 Lowndes	5424.102666934
1087 Macon	1594.446553501
1089 Madison	1212.761139259
1091 Marengo	2580.509808035
1093 Marion	1639.619661996
1095 Marshall	2824.917541541
1097 Mobile	1811.449715654
1099 Monroe	1718.327241658
1101 Montgomery	2585.897600581
1103 Morgan	1677.736818682
1105 Perry	4343.544857768
1107 Pickens	1705.286387802
1109 Pike	1835.742995981
1111 Randolph	1632.563256326
1113 Russell	1910.662674582
1115 St. Clair	1173.751268463
1117 Shelby	1263.751292262
1119 Sumter	2749.980301001
1121 Talladega	958.3103672897
1123 Tallapoosa	1901.375410524
1125 Tuscaloosa	1759.122305671
1127 Walker	2208.409850732
1129 Washington	1758.456465991
1131 Wilcox	3651.077444246
1133 Winston	1648.351648352



AL
0 1000 2000 3000 4000 5000 6000

AL

FIPS

29001
29003
29005
29007
29009
29011
29013
29015
29017
29019
29021
29023
29025
29027
29029
29031
29033
29035
29037

AL

29039
29041
29043
29045
29047
29049
29051
29053
29055
29057
29059
29061
29063
29065
29067
29069
29071
29073
29075
29077
29079
29081
29083
29085
29087
29089
29091
29093
29095
29097
29099
29101

29103

AL

29105
29107
29109
29111
29113
29115
29117
29121
29123
29125
29127
29119
29129
29131
29133
29135
29137
29139
29141
29143
29145
29147
29149
29151
29153
29155
29157
29159
29161
29163
29165
29167
29169
29171

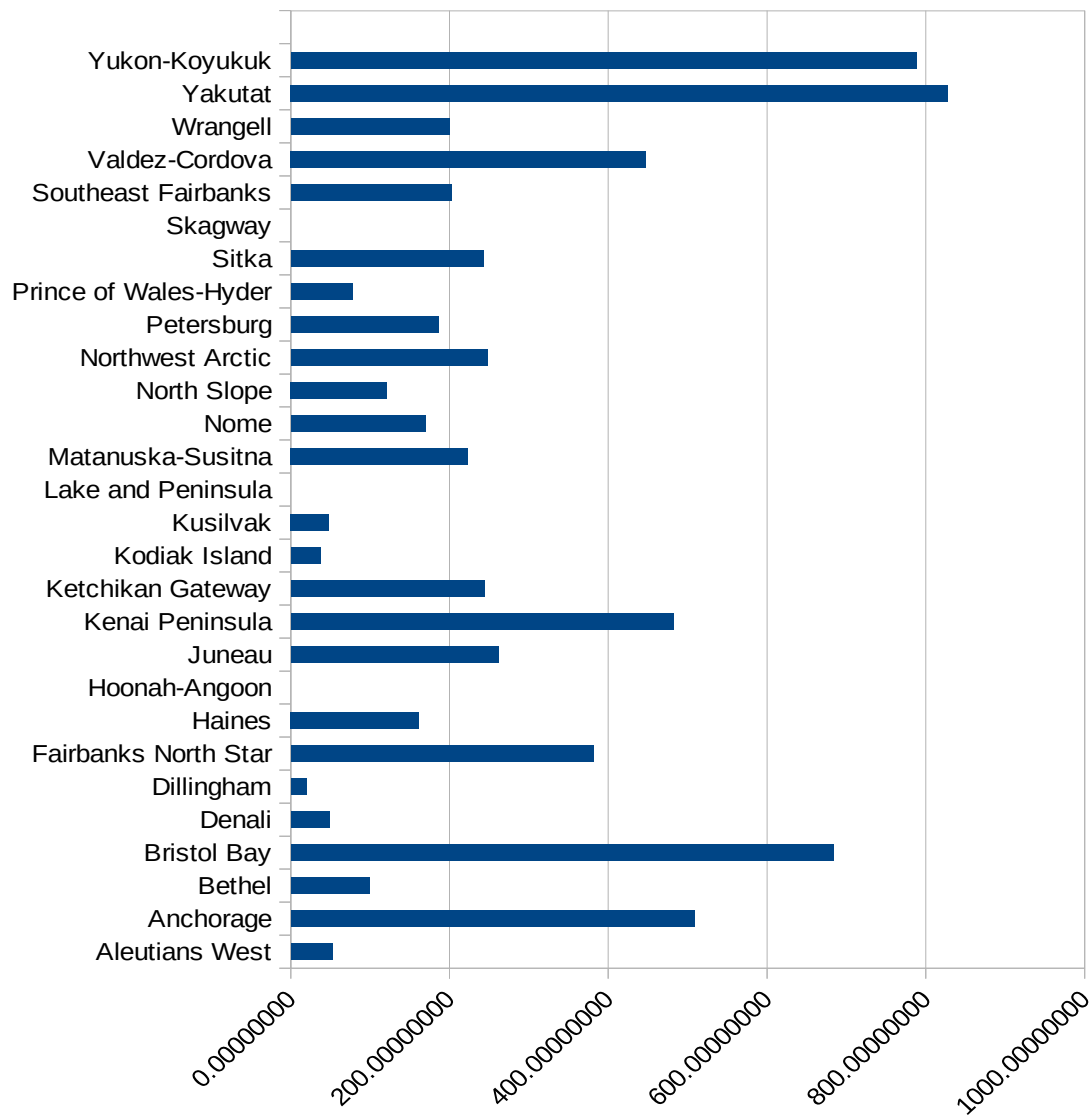
AL

29173
29175
29177
29179
29181
29195
29197
29199
29201
29203
29205
29183
29185
29187
29189
29510
29186
29207
29209
29211
29213
29215

29217
29219
29221
29223
29225
29227
29229

AK

FIPS	County	PC Infection
2013	Aleutians East	28.44950213
2016	Aleutians West	52.42005941
2020	Anchorage	###
2050	Bethel	98.81422925
2060	Bristol Bay	###
2068	Denali	48.56726566
2070	Dillingham	20.00000000
2090	Fairbanks North Star	###
2100	Haines	###
2105	Hoonah-Angoon	0.00000000
2110	Juneau	###
2122	Kenai Peninsula	###
2130	Ketchikan Gateway	###
2150	Kodiak Island	37.46721619
2158	Kusilvak	48.17535830
2164	Lake and Peninsula	0.00000000
2170	Matanuska-Susitna	###
2180	Nome	###
2185	North Slope	###
2188	Northwest Arctic	###
2195	Petersburg	###
2198	Prince of Wales-Hyder	77.85736531
2220	Sitka	###
2230	Skagway	0.00000000
2240	Southeast Fairbanks	###
2261	Valdez-Cordova	###
2275	Wrangell	###
2282	Yakutat	###
2290	Yukon-Koyukuk	###



AK

AK

FIPS

29001
29003
29005
29007
29009
29011
29013
29015
29017
29019
29021
29023
29025
29027
29029
29031
29033
29035
29037

AK

29039
29041
29043
29045
29047
29049
29051
29053
29055
29057
29059
29061
29063
29065
29067
29069
29071
29073
29075
29077
29079
29081
29083
29085
29087
29089
29091
29093
29095
29097
29099
29101

29103

AK

29105
29107
29109
29111
29113
29115
29117
29121
29123
29125
29127
29119
29129
29131
29133
29135
29137
29139
29141
29143
29145
29147
29149
29151
29153
29155
29157
29159
29161
29163
29165
29167
29169
29171

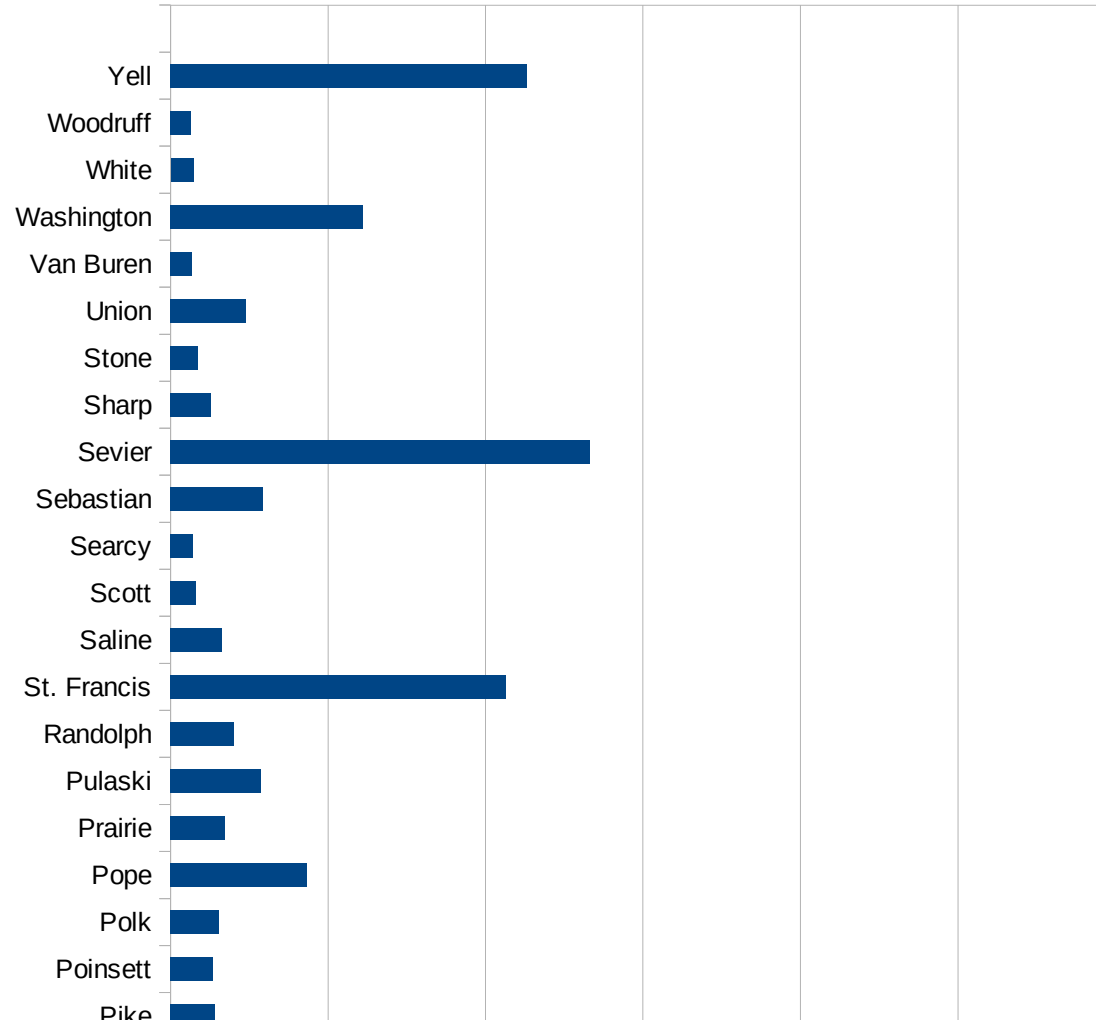
AK

29173
29175
29177
29179
29181
29195
29197
29199
29201
29203
29205
29183
29185
29187
29189
29510
29186
29207
29209
29211
29213
29215

29217
29219
29221
29223
29225
29227
29229

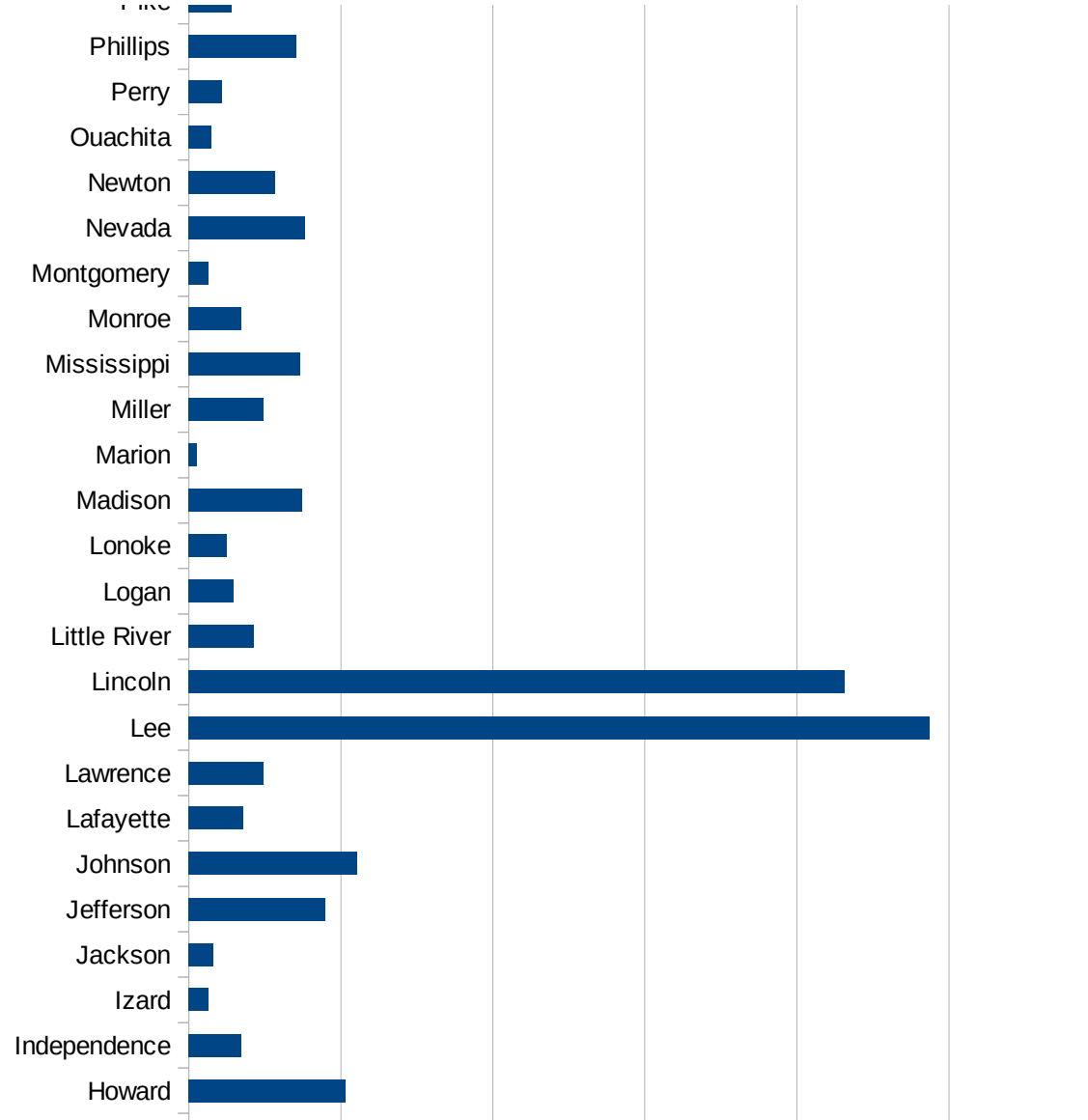
AR

FIPS	County	PC Infection
5001	Arkansas	967.977939107
5003	Ashley	932.8544348
5005	Baxter	134.553929696
5007	Benton	1585.05986618
5009	Boone	336.179295624
5011	Bradley	1119.57419473
5013	Calhoun	189.501610764
5015	Carroll	1162.17269603
5017	Chicot	3171.10557578
5019	Clark	657.268482843
5021	Clay	693.742843672
5023	Cleburne	700.981373923
5025	Cleveland	773.26016463
5027	Columbia	718.018439053
5029	Conway	593.55703413
5031	Craighead	926.69356473
5033	Crawford	745.986184273
5035	Crittenden	2302.34578627
5037	Cross	929.479491485
5039	Dallas	682.261208577
5041	Desha	1155.3161918
5043	Drew	796.595373199
5045	Faulkner	897.392753554
5047	Franklin	477.259966311
5049	Fulton	211.91621159
5051	Garland	719.083445953
5053	Grant	648.779414999
5055	Greene	544.953116382
5057	Hempstead	827.928798123
5059	Hot Spring	4186.81938221
5061	Howard	2061.31474402
5063	Independence	687.40379001



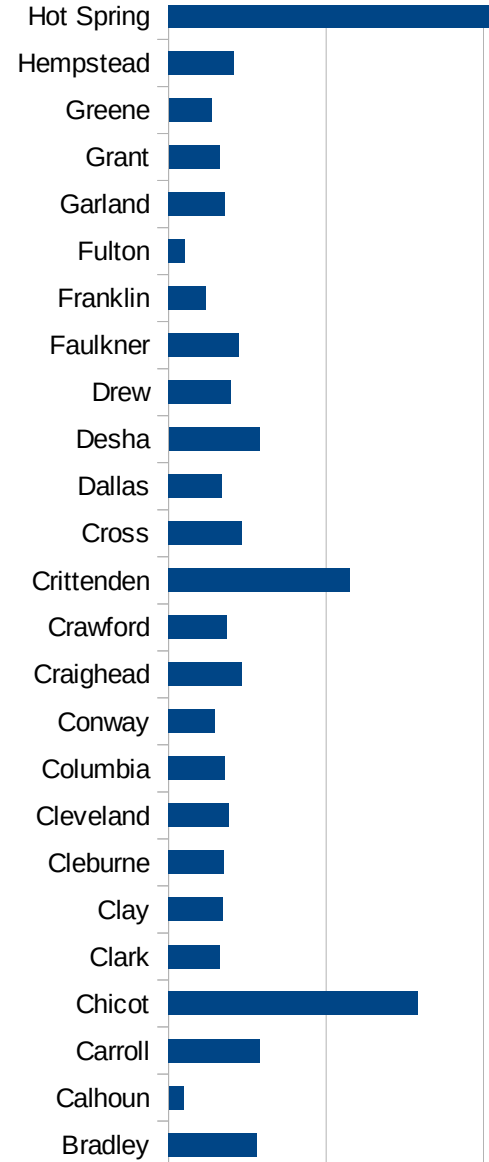
AR

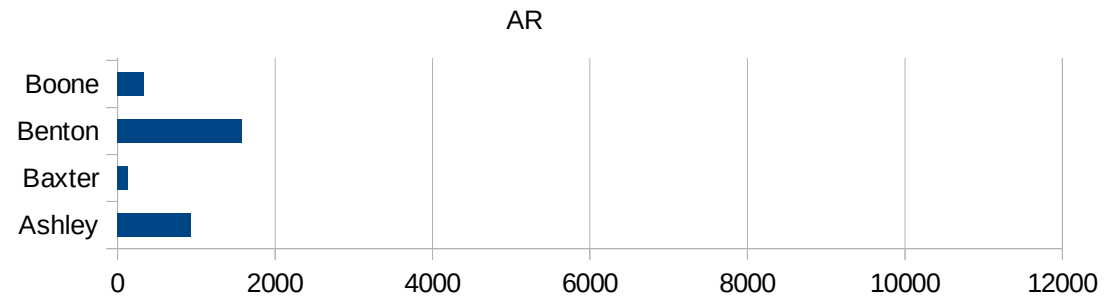
5065 Izard	257.485470463
5067 Jackson	327.166736066
5069 Jefferson	1794.05114954
5071 Johnson	2213.74616708
5073 Lafayette	718.34780006
5075 Lawrence	985.761226725
5077 Lee	9749.58263773
5079 Lincoln	8630.35193903
5081 Little River	859.970793445
5083 Logan	593.4581589
5085 Lonoke	499.613071399
5087 Madison	1492.62787452
5089 Marion	107.64262648
5091 Miller	981.831528721
5093 Mississippi	1462.20810398
5095 Monroe	695.652173913
5097 Montgomery	257.731958763
5099 Nevada	1525.34230123
5101 Newton	1140.2946829
5103 Ouachita	300.770990426
5105 Perry	434.698608964
5107 Phillips	1419.93454989
5109 Pike	562.166213811
5111 Poinsett	542.254108618
5113 Polk	613.496932515
5115 Pope	1734.375
5117 Prairie	693.584344811
5119 Pulaski	1143.93399205
5121 Randolph	807.889458435
5123 St. Francis	4257.24281615
5125 Saline	657.217450029
5127 Scott	319.79843008
5129 Searcy	289.01734104
5131 Sebastian	1173.3579642



AR

5133 Sevier	5327.03191551
5135 Sharp	512.495681216
5137 Stone	353.215059806
5139 Union	960.997801973
5141 Van Buren	277.058362946
5143 Washington	2440.48598715
5145 White	292.148818067
5147 Woodruff	261.941448382
5149 Yell	4527.51335036





AR

FIPS

29001
29003
29005
29007
29009
29011
29013
29015
29017
29019
29021
29023
29025
29027
29029
29031
29033
29035

AR

29037
29039
29041
29043
29045
29047
29049
29051
29053
29055
29057
29059
29061
29063
29065
29067
29069
29071
29073
29075
29077
29079
29081
29083
29085
29087
29089
29091
29093
29095
29097
29099
29101

AR

29103
29105
29107
29109
29111
29113
29115
29117
29121
29123
29125
29127
29119
29129
29131
29133
29135
29137
29139
29141
29143
29145
29147
29149
29151
29153
29155
29157
29159
29161
29163
29165
29167
29169

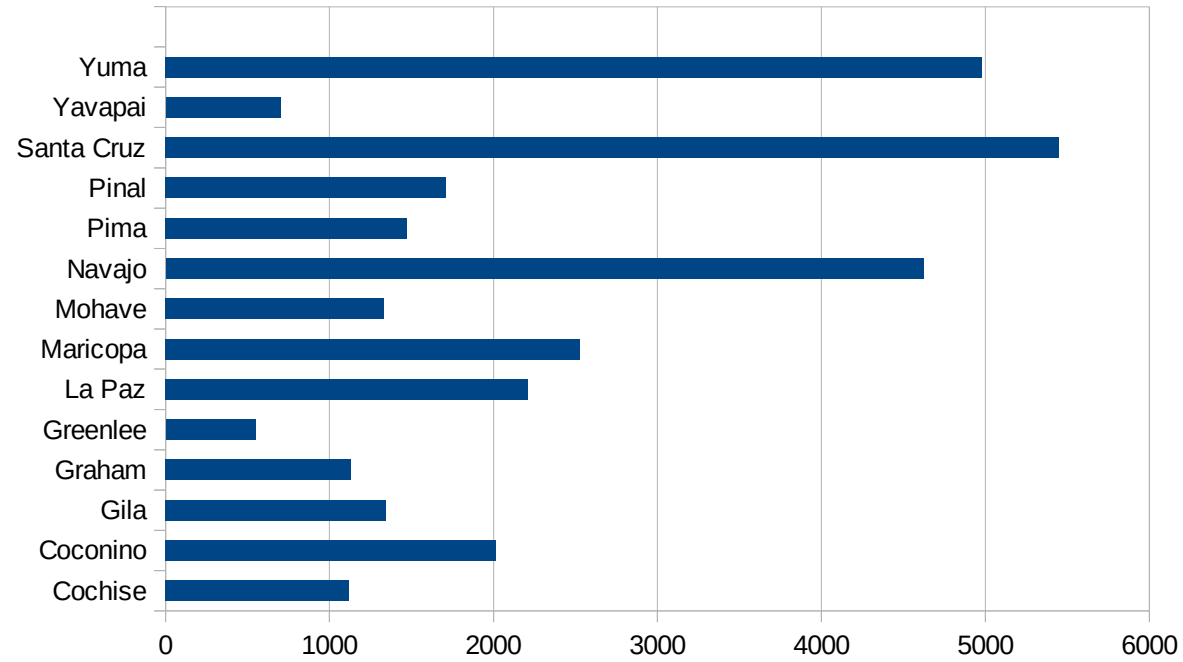
AR

29171
29173
29175
29177
29179
29181
29195
29197
29199
29201
29203
29205
29183
29185
29187
29189
29510
29186
29207
29209
29211
29213
29215

29217
29219
29221
29223
29225
29227
29229

AZ

FIPS	County	PC Infection
4001	Apache	4100.643293
4003	Cochise	1121.716494
4005	Coconino	2016.044353
4007	Gila	1343.502385
4009	Graham	1132.06556
4011	Greenlee	548.3496784
4012	La Paz	2208.740165
4013	Maricopa	2526.648082
4015	Mohave	1331.901694
4017	Navajo	4623.115578
4019	Pima	1471.696406
4021	Pinal	1711.999427
4023	Santa Cruz	5450.323579
4025	Yavapai	701.3142638
4027	Yuma	4979.069241



AZ

FIPS

29001
29003
29005
29007
29009
29011
29013
29015
29017
29019
29021
29023
29025
29027
29029
29031
29033
29035
29037

AZ

29039
29041
29043
29045
29047
29049
29051
29053
29055
29057
29059
29061
29063
29065
29067
29069
29071
29073
29075
29077
29079
29081
29083
29085
29087
29089
29091
29093
29095
29097
29099
29101

29103

AZ

29105
29107
29109
29111
29113
29115
29117
29121
29123
29125
29127
29119
29129
29131
29133
29135
29137
29139
29141
29143
29145
29147
29149
29151
29153
29155
29157
29159
29161
29163
29165
29167
29169
29171

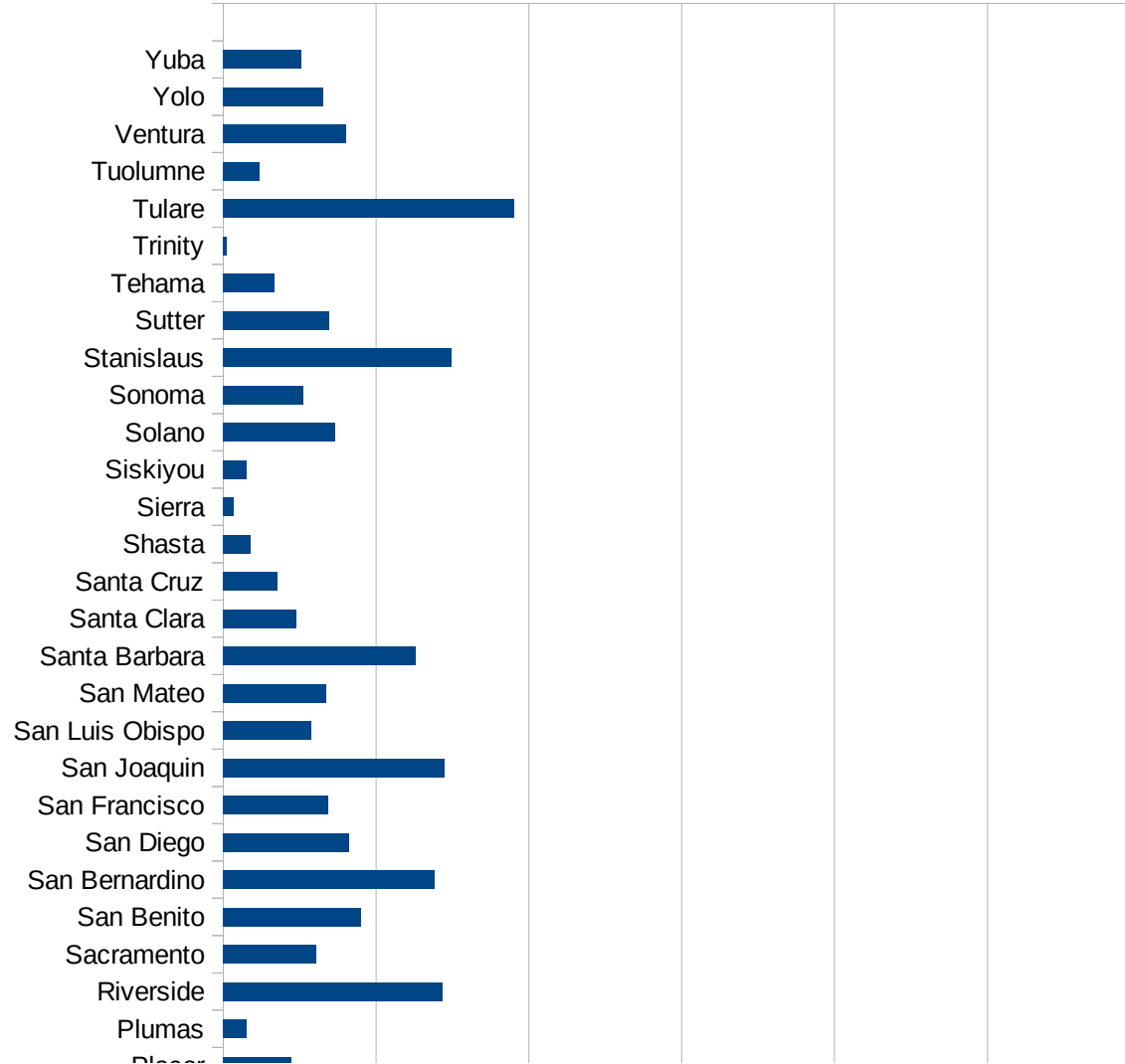
AZ

29173
29175
29177
29179
29181
29195
29197
29199
29201
29203
29205
29183
29185
29187
29189
29510
29186
29207
29209
29211
29213
29215

29217
29219
29221
29223
29225
29227
29229

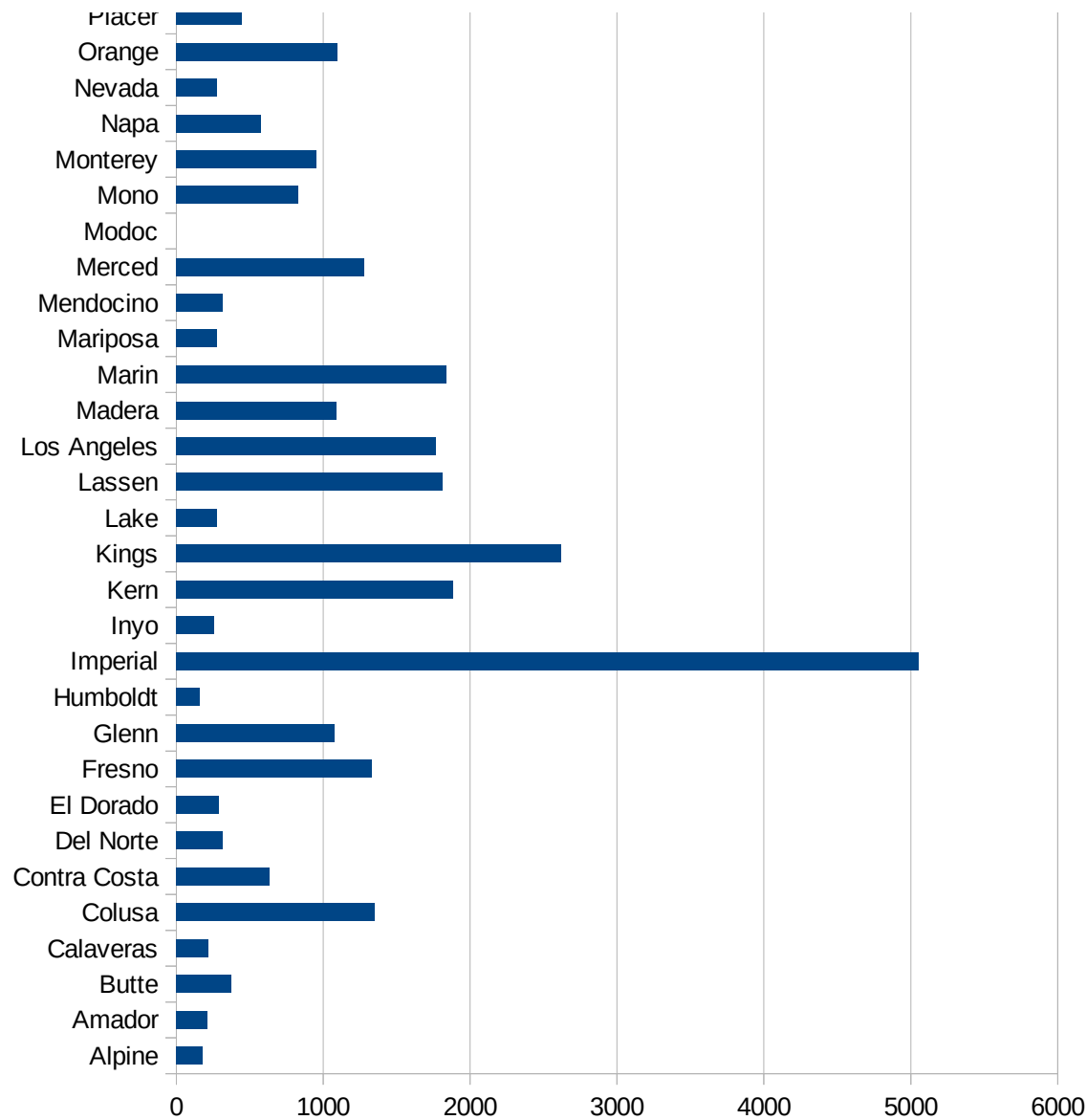
CA

FIPS	County	PC Infection
6001	Alameda	637.9469543
6003	Alpine	181.6530427
6005	Amador	213.2899982
6007	Butte	374.4767703
6009	Calaveras	217.0957414
6011	Colusa	1350.164147
6013	Contra Costa	635.0117152
6015	Del Norte	316.2282593
6017	El Dorado	291.0666149
6019	Fresno	1328.338697
6021	Glenn	1080.329447
6023	Humboldt	159.1224069
6025	Imperial	5053.704895
6027	Inyo	255.7402569
6029	Kern	1884.107747
6031	Kings	2620.139265
6033	Lake	279.5812494
6035	Lassen	1811.570677
6037	Los Angeles	1767.766877
6039	Madera	1092.774874
6041	Marin	1836.590081
6043	Mariposa	274.7409994
6045	Mendocino	312.7639659
6047	Merced	1277.45528
6049	Modoc	0
6051	Mono	828.0701754
6053	Monterey	950.4263144
6055	Napa	578.1217499
6057	Nevada	273.8324506
6059	Orange	1093.325482
6061	Placer	445.8869284
6063	Plumas	154.2225058
6065	Riverside	1435.759875



CA

6067 Sacramento	611.1714986
6069 San Benito	898.6463429
6071 San Bernardino	1379.718116
6073 San Diego	822.7342282
6075 San Francisco	686.6257974
6077 San Joaquin	1451.25289
6079 San Luis Obispo	578.8528573
6081 San Mateo	675.4640729
6083 Santa Barbara	1261.513861
6085 Santa Clara	475.5957204
6087 Santa Cruz	357.3316804
6089 Shasta	179.4045768
6091 Sierra	66.95681286
6093 Siskiyou	150.9468484
6095 Solano	735.0932581
6097 Sonoma	523.4607214
6099 Stanislaus	1496.503369
6101 Sutter	692.0987119
6103 Tehama	334.814444
6105 Trinity	23.93298763
6107 Tulare	1902.284158
6109 Tuolumne	240.1950898
6111 Ventura	802.6163177
6113 Yolo	656.0560415
6115 Yuba	508.7069617



CA

CA

FIPS

29001
29003
29005
29007
29009
29011
29013
29015
29017
29019
29021
29023
29025
29027
29029
29031
29033
29035
29037

CA

29039
29041
29043
29045
29047
29049
29051
29053
29055
29057
29059
29061
29063
29065
29067
29069
29071
29073
29075
29077
29079
29081
29083
29085
29087
29089
29091
29093
29095
29097
29099
29101

29103

CA

29105
29107
29109
29111
29113
29115
29117
29121
29123
29125
29127
29119
29129
29131
29133
29135
29137
29139
29141
29143
29145
29147
29149
29151
29153
29155
29157
29159
29161
29163
29165
29167
29169
29171

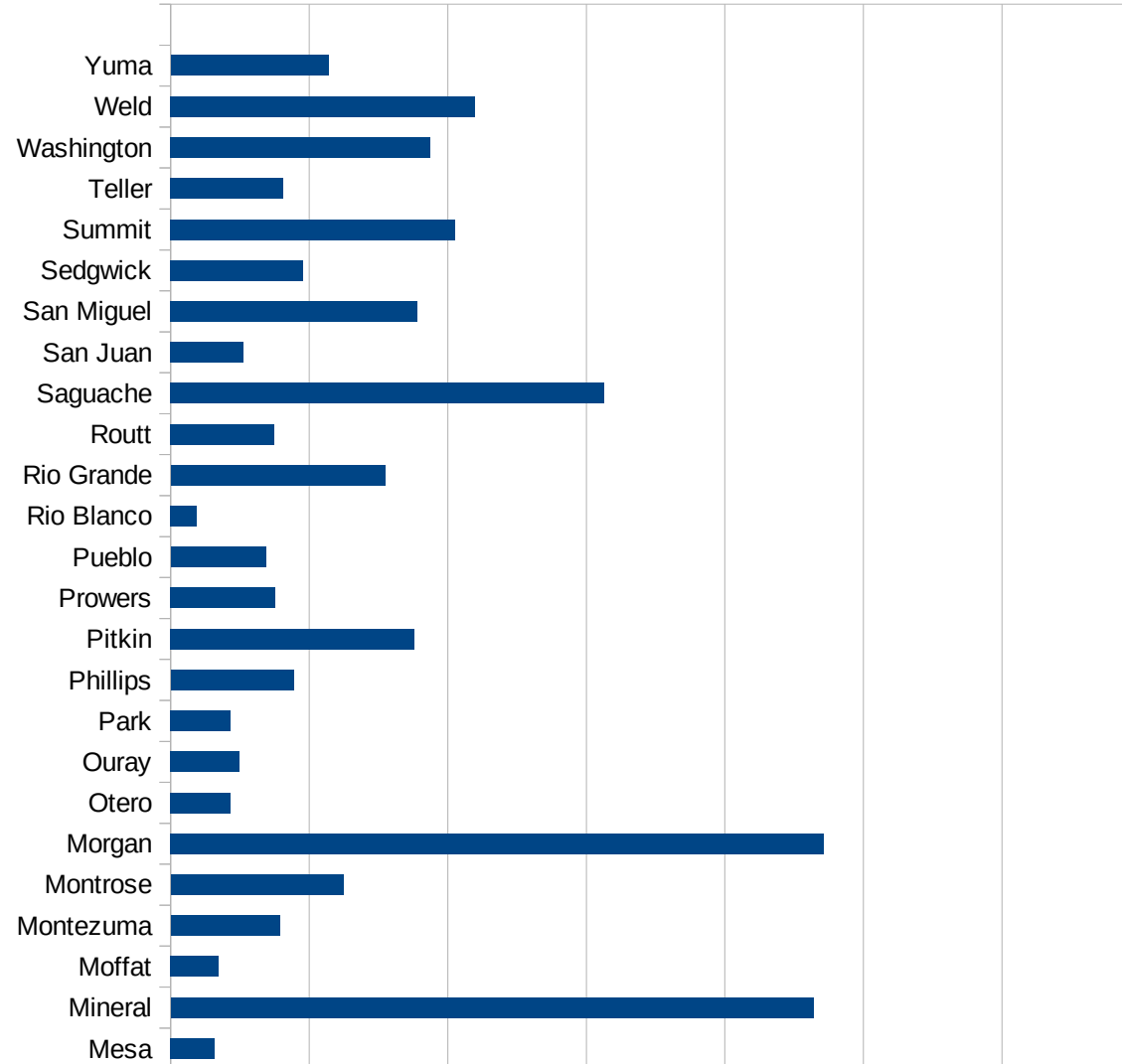
CA

29173
29175
29177
29179
29181
29195
29197
29199
29201
29203
29205
29183
29185
29187
29189
29510
29186
29207
29209
29211
29213
29215

29217
29219
29221
29223
29225
29227
29229

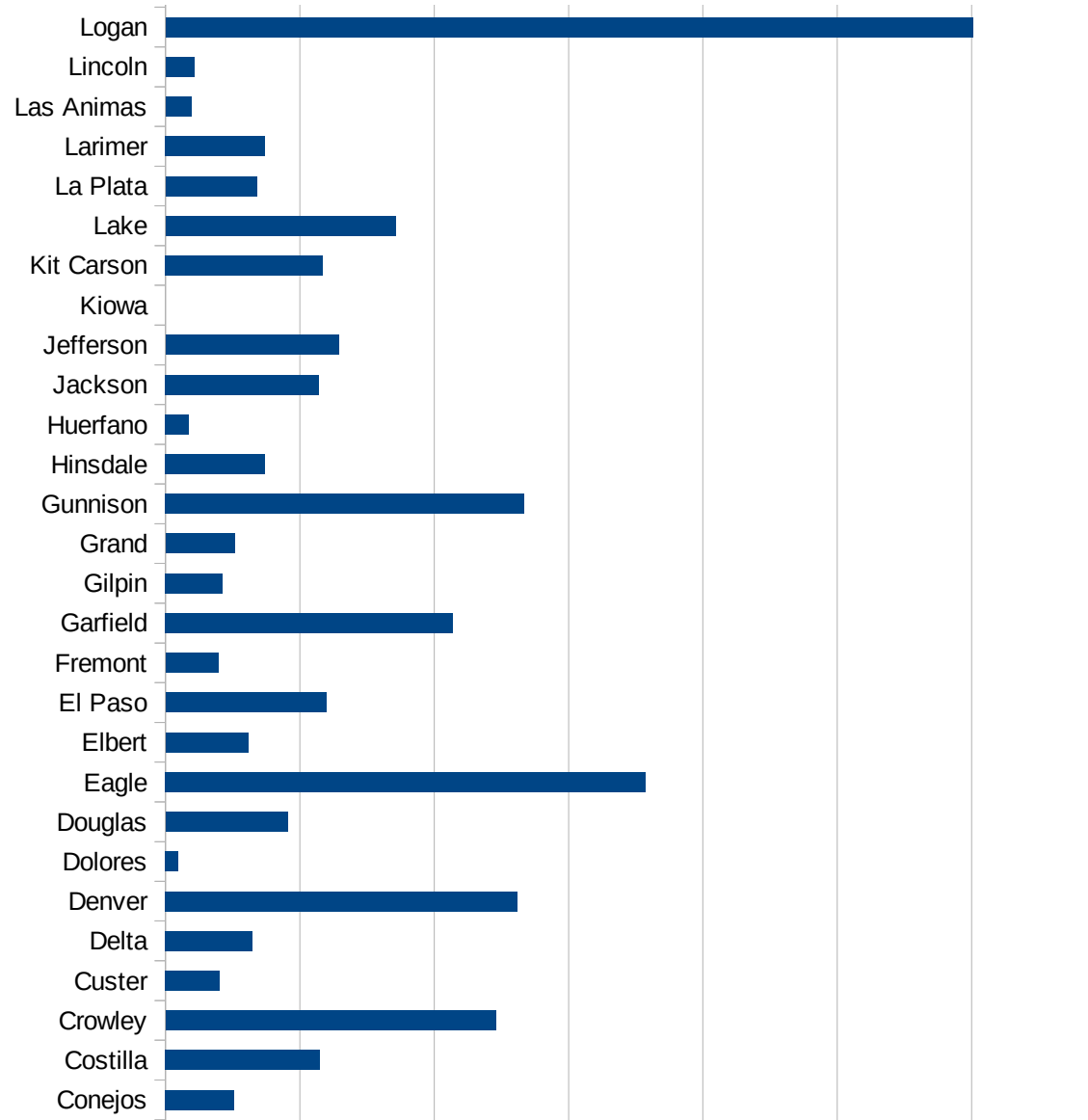
CO

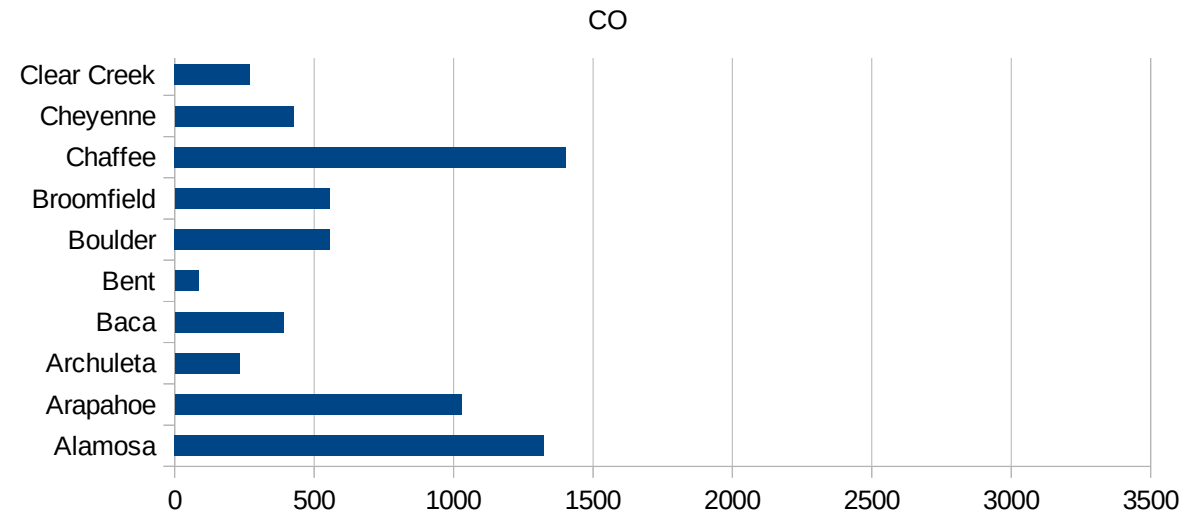
FIPS	County	PC Infection
8001	Adams	1116.1080591
8003	Alamosa	1324.7017922
8005	Arapahoe	1027.464048
8007	Archuleta	232.47366509
8009	Baca	390.51603905
8011	Bent	85.005100306
8013	Boulder	556.00193819
8014	Broomfield	555.82023186
8015	Chaffee	1403.1058072
8017	Cheyenne	426.43923241
8019	Clear Creek	270.69234774
8021	Conejos	256.09756098
8023	Costilla	574.71264368
8025	Crowley	1229.0884261
8027	Custer	201.85708518
8029	Delta	323.07046167
8031	Denver	1310.1332604
8033	Dolores	48.216007715
8035	Douglas	454.5242374
8037	Eagle	1787.5002273
8039	Elbert	308.19572331
8041	El Paso	597.45943159
8043	Fremont	195.74769372
8045	Garfield	1069.0982098
8047	Gilpin	212.38359745
8049	Grand	257.6489533
8051	Gunnison	1333.6425838
8053	Hinsdale	369.91368681
8055	Huerfano	87.09536943
8057	Jackson	571.83702645
8059	Jefferson	644.39630286
8061	Kiowa	0
8063	Kit Carson	586.34650286



CO

8065 Lake	856.3394683
8067 La Plata	340.96963239
8069 Larimer	370.59437746
8071 Las Animas	96.531752051
8073 Lincoln	106.95187166
8075 Logan	3005.3883315
8077 Mesa	157.30351746
8079 Mineral	2319.5876289
8081 Moffat	174.40097058
8083 Montezuma	393.7609909
8085 Montrose	623.01606102
8087 Morgan	2356.6076056
8089 Otero	217.01388889
8091 Ouray	248.29298572
8093 Park	215.56369907
8095 Phillips	443.30377975
8097 Pitkin	880.22284123
8099 Prowers	378.16507728
8101 Pueblo	343.22415821
8103 Rio Blanco	94.696969697
8105 Rio Grande	773.33333333
8107 Routt	373.06182723
8109 Saguache	1563.6416776
8111 San Juan	262.4671916
8113 San Miguel	891.22207301
8115 Sedgwick	477.63786366
8117 Summit	1025.5748702
8119 Teller	406.64992226
8121 Washington	937.0543899
8123 Weld	1098.2962409
8125 Yuma	568.86227545





CO

FIPS

29001
29003
29005
29007
29009
29011
29013
29015
29017
29019
29021
29023
29025
29027
29029
29031
29033
29035
29037

CO

29039
29041
29043
29045
29047
29049
29051
29053
29055
29057
29059
29061
29063
29065
29067
29069
29071
29073
29075
29077
29079
29081
29083
29085
29087
29089
29091
29093
29095
29097
29099
29101

29103

CO

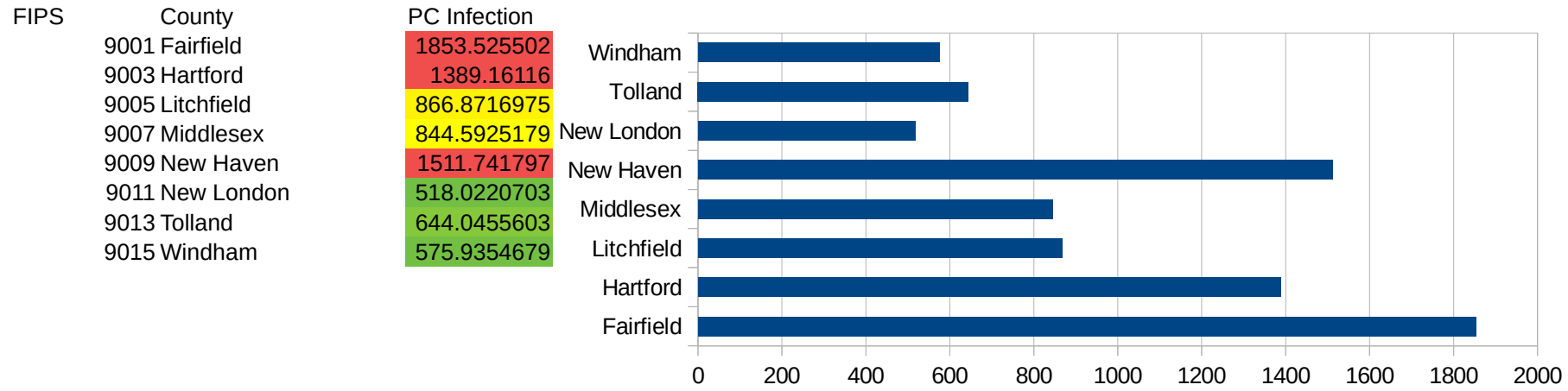
29105
29107
29109
29111
29113
29115
29117
29121
29123
29125
29127
29119
29129
29131
29133
29135
29137
29139
29141
29143
29145
29147
29149
29151
29153
29155
29157
29159
29161
29163
29165
29167
29169
29171

CO

29173
29175
29177
29179
29181
29195
29197
29199
29201
29203
29205
29183
29185
29187
29189
29510
29186
29207
29209
29211
29213
29215

29217
29219
29221
29223
29225
29227
29229

CT



CT

FIPS

29001
29003
29005
29007
29009
29011
29013
29015
29017
29019
29021
29023
29025
29027
29029
29031
29033
29035
29037

CT

29039
29041
29043
29045
29047
29049
29051
29053
29055
29057
29059
29061
29063
29065
29067
29069
29071
29073
29075
29077
29079
29081
29083
29085
29087
29089
29091
29093
29095
29097
29099
29101

29103

CT

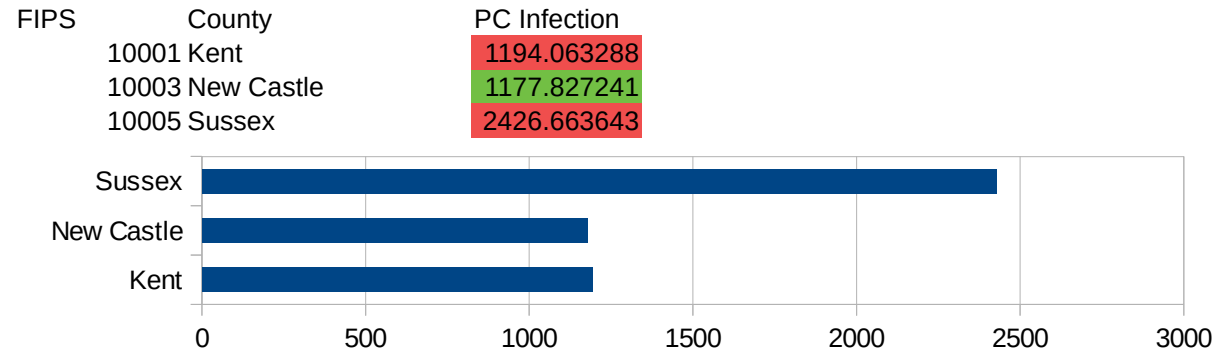
29105
29107
29109
29111
29113
29115
29117
29121
29123
29125
29127
29119
29129
29131
29133
29135
29137
29139
29141
29143
29145
29147
29149
29151
29153
29155
29157
29159
29161
29163
29165
29167
29169
29171

CT

29173
29175
29177
29179
29181
29195
29197
29199
29201
29203
29205
29183
29185
29187
29189
29510
29186
29207
29209
29211
29213
29215

29217
29219
29221
29223
29225
29227
29229

DE



DE

FIPS

29001
29003
29005
29007
29009
29011
29013
29015
29017
29019
29021
29023
29025
29027
29029
29031
29033
29035
29037

This work is licensed under the Creative Commons Attribution-NoDerivatives 4.0 International License. To view a copy of this license, visit <http://creativecommons.org/licenses/by-nd/4.0/>.

Tom McKellips, DM
www.creatingtomorrow.us
Page 142

DE

29039
29041
29043
29045
29047
29049
29051
29053
29055
29057
29059
29061
29063
29065
29067
29069
29071
29073
29075
29077
29079
29081
29083
29085
29087
29089
29091
29093
29095
29097
29099
29101

29103

DE

29105
29107
29109
29111
29113
29115
29117
29121
29123
29125
29127
29119
29129
29131
29133
29135
29137
29139
29141
29143
29145
29147
29149
29151
29153
29155
29157
29159
29161
29163
29165
29167
29169
29171

DE

29173
29175
29177
29179
29181
29195
29197
29199
29201
29203
29205
29183
29185
29187
29189
29510
29186
29207
29209
29211
29213
29215

29217
29219
29221
29223
29225
29227
29229

DC

FIPS	County	PC Infection
11001	District of Columbia	1700.464798

DC

FIPS

29001
29003
29005
29007
29009
29011
29013
29015
29017
29019
29021
29023
29025
29027
29029
29031
29033
29035
29037

DC

29039
29041
29043
29045
29047
29049
29051
29053
29055
29057
29059
29061
29063
29065
29067
29069
29071
29073
29075
29077
29079
29081
29083
29085
29087
29089
29091
29093
29095
29097
29099
29101

29103

DC

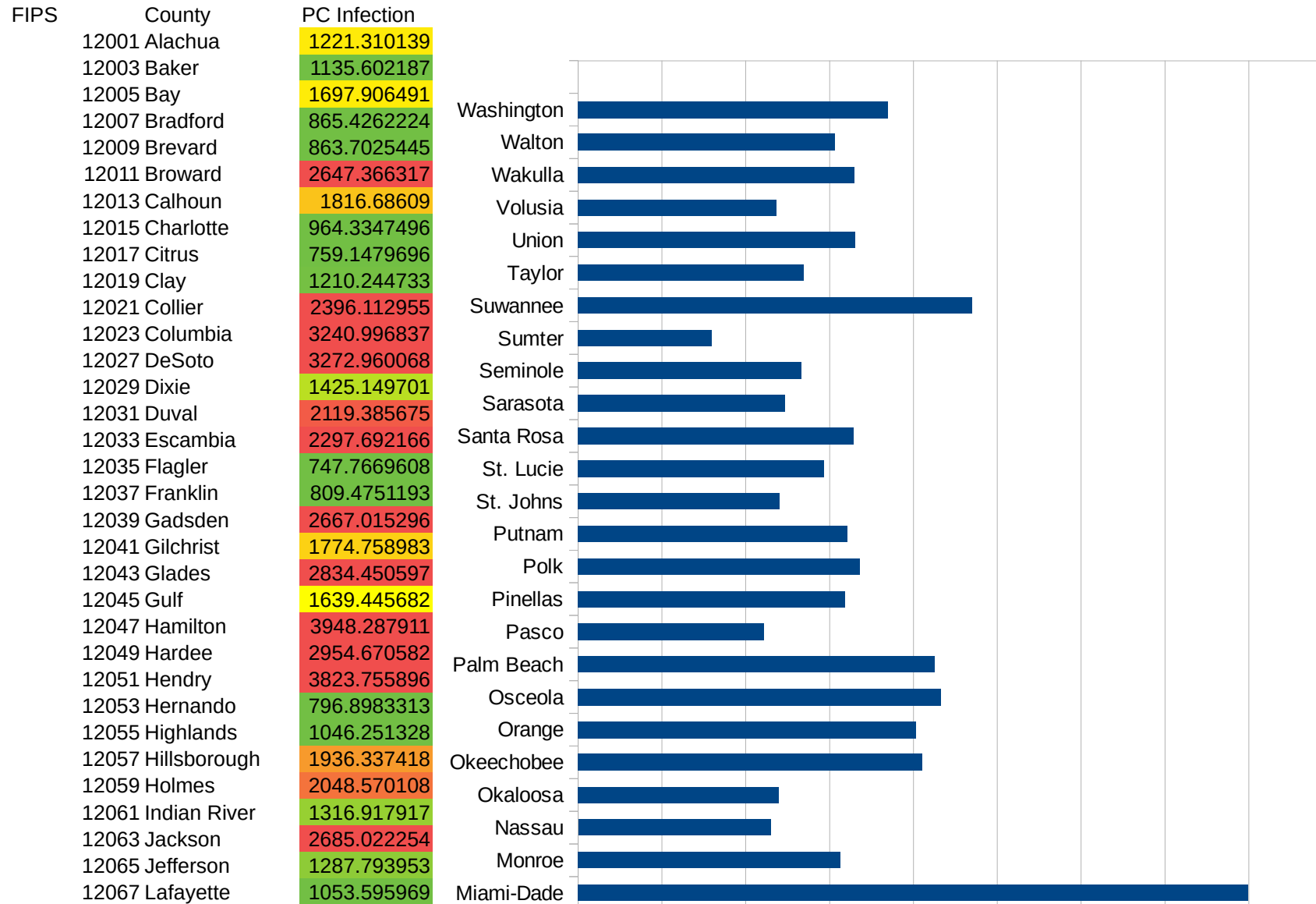
29105
29107
29109
29111
29113
29115
29117
29121
29123
29125
29127
29119
29129
29131
29133
29135
29137
29139
29141
29143
29145
29147
29149
29151
29153
29155
29157
29159
29161
29163
29165
29167
29169
29171

DC

29173
29175
29177
29179
29181
29195
29197
29199
29201
29203
29205
29183
29185
29187
29189
29510
29186
29207
29209
29211
29213
29215

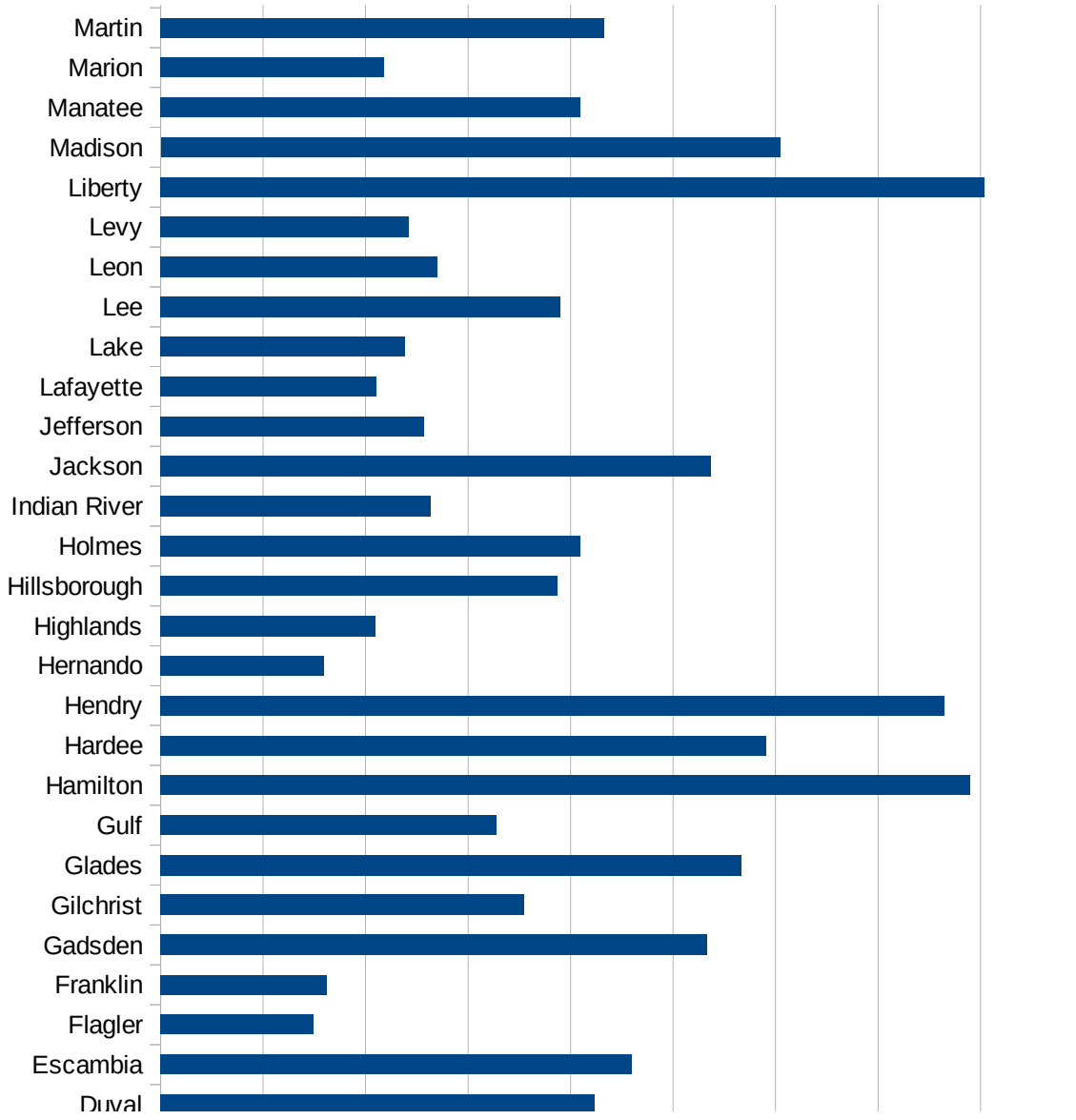
29217
29219
29221
29223
29225
29227
29229

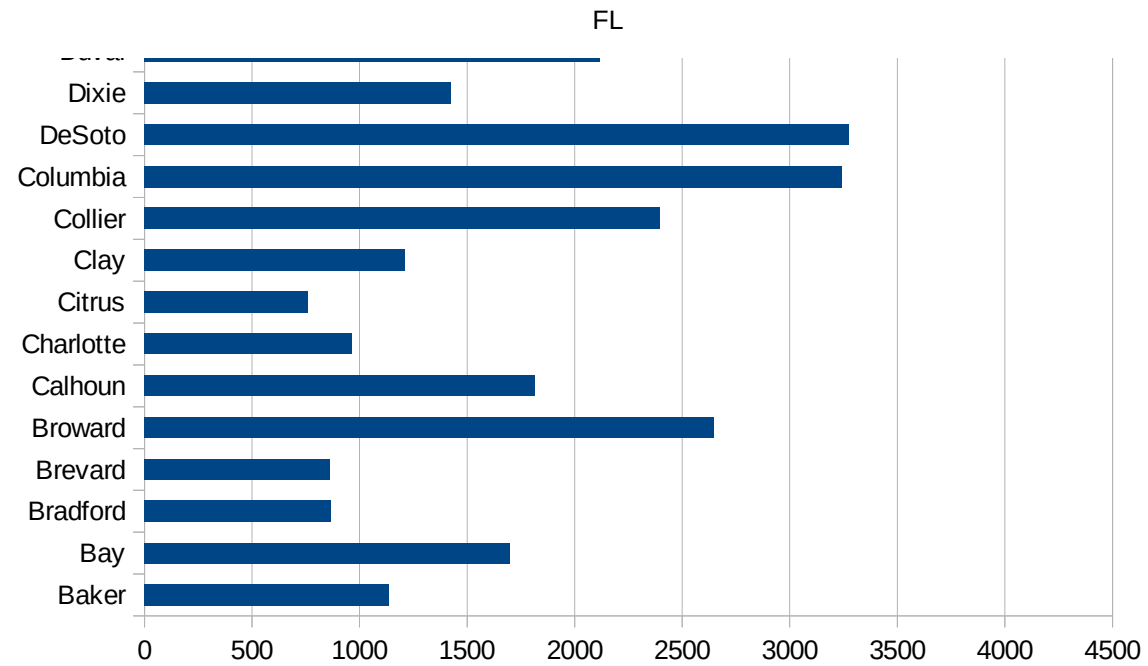
FL



FL

12069 Lake	1194.687163
12071 Lee	1950.146433
12073 Leon	1350.076239
12075 Levy	1209.222468
12077 Liberty	4020.338181
12079 Madison	3022.289384
12081 Manatee	2048.853377
12083 Marion	1091.180825
12085 Martin	2165.780054
12086 Miami-Dade	3995.971873
12087 Monroe	1566.10287
12089 Nassau	1148.755709
12091 Okaloosa	1197.477674
12093 Okeechobee	2053.590774
12095 Orange	2015.000235
12097 Osceola	2166.634963
12099 Palm Beach	2126.463971
12101 Pasco	1110.390453
12103 Pinellas	1593.4911
12105 Polk	1679.780907
12107 Putnam	1605.922091
12109 St. Johns	1202.307865
12111 St. Lucie	1467.950475
12113 Santa Rosa	1642.049858
12115 Sarasota	1235.94505
12117 Seminole	1331.88837
12119 Sumter	798.4217966
12121 Suwannee	2348.894571
12123 Taylor	1345.789206
12125 Union	1653.279786
12127 Volusia	1182.201053
12129 Wakulla	1648.131604
12131 Walton	1532.749562
12133 Washington	1848.874598





FL

FIPS

29001
29003
29005
29007
29009
29011
29013
29015
29017
29019
29021
29023
29025
29027
29029
29031
29033
29035
29037

FL

29039
29041
29043
29045
29047
29049
29051
29053
29055
29057
29059
29061
29063
29065
29067
29069
29071
29073
29075
29077
29079
29081
29083
29085
29087
29089
29091
29093
29095
29097
29099
29101

29103

FL

29105
29107
29109
29111
29113
29115
29117
29121
29123
29125
29127
29119
29129
29131
29133
29135
29137
29139
29141
29143
29145
29147
29149
29151
29153
29155
29157
29159
29161
29163
29165
29167
29169
29171

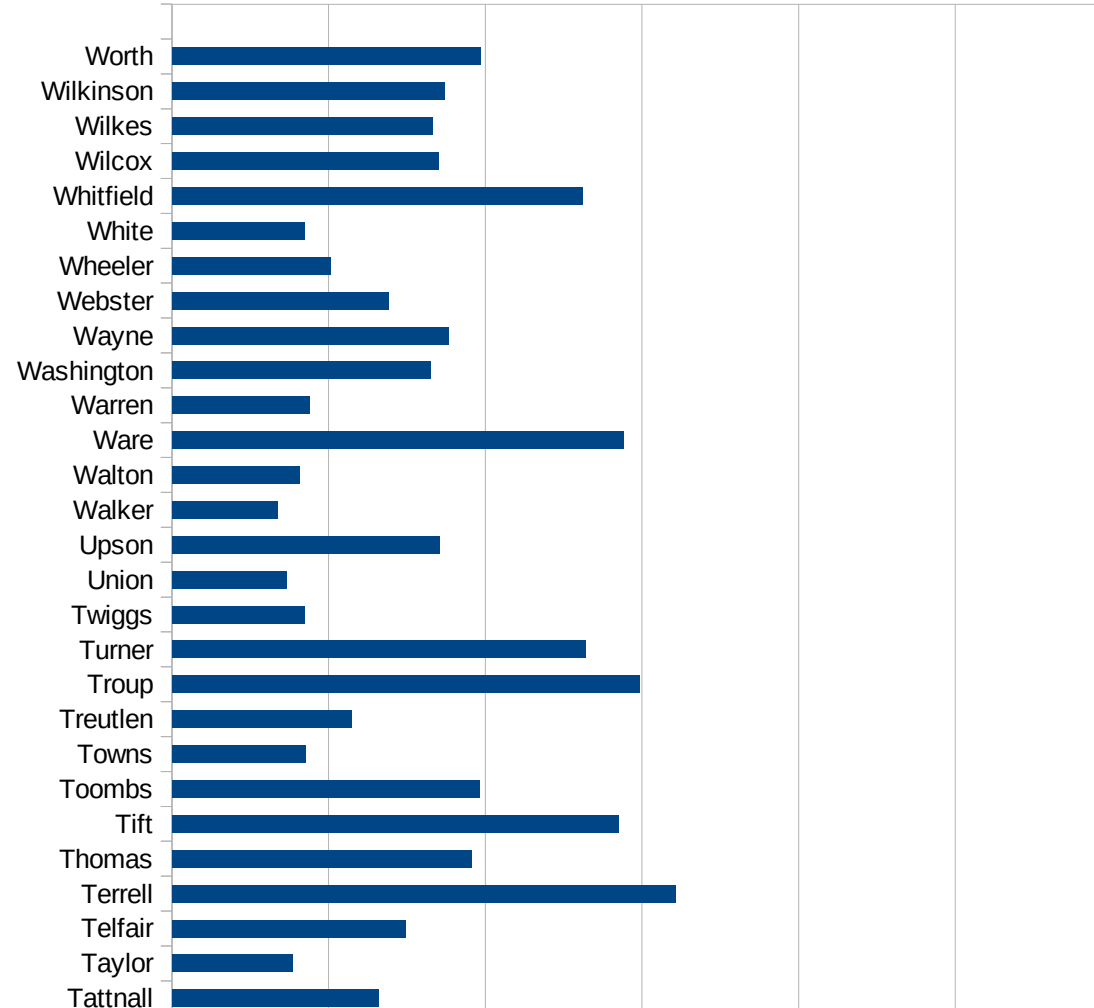
FL

29173
29175
29177
29179
29181
29195
29197
29199
29201
29203
29205
29183
29185
29187
29189
29510
29186
29207
29209
29211
29213
29215

29217
29219
29221
29223
29225
29227
29229

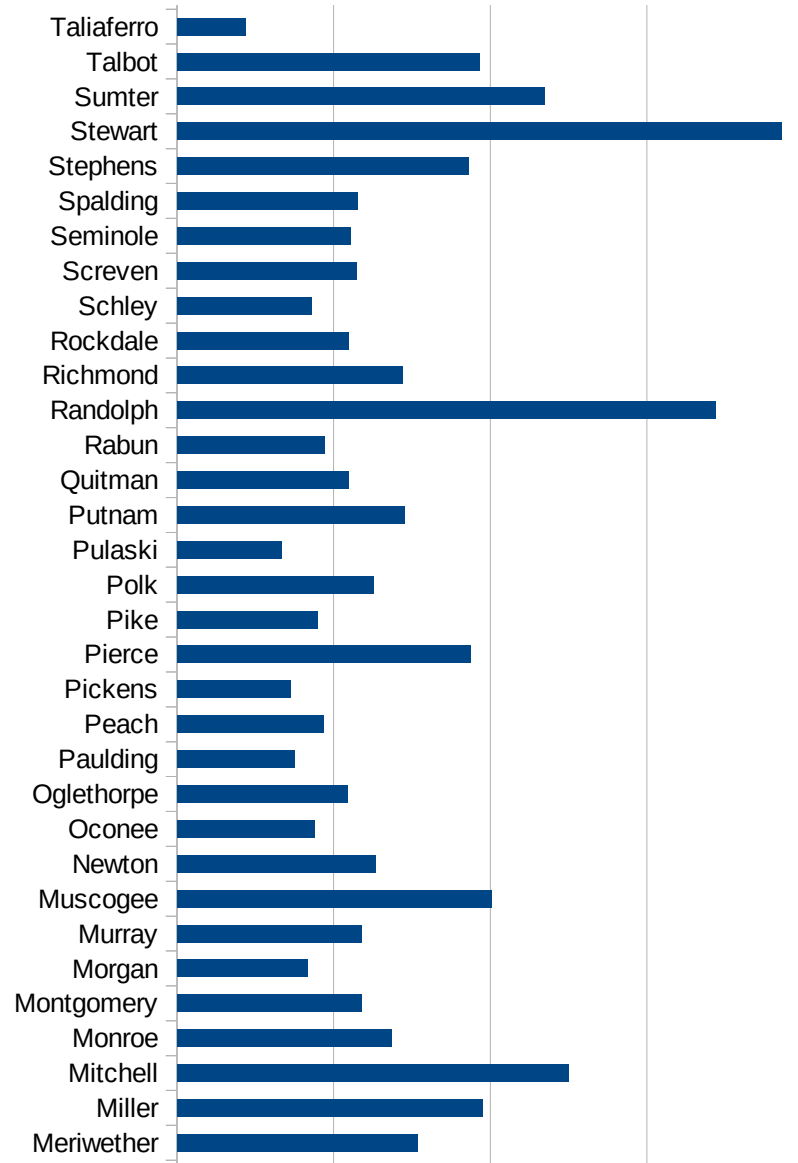
GA

FIPS	County	PC Infection
13001	Appling	2798.940941
13003	Atkinson	3230.083163
13005	Bacon	3477.87215
13007	Baker	1681.759379
13009	Baldwin	1905.271847
13011	Banks	1100.695176
13013	Barrow	1163.236768
13015	Bartow	1284.677844
13017	Ben Hill	1804.96813
13019	Berrien	1189.486807
13021	Bibb	1783.859695
13023	Bleckley	903.5675339
13025	Brantley	1084.82828
13027	Brooks	2114.355702
13029	Bryan	1246.424729
13031	Bulloch	1217.398054
13033	Burke	1511.840521
13035	Butts	1698.838507
13037	Calhoun	2865.239295
13039	Camden	946.4016245
13043	Candler	1670.358066
13045	Carroll	1343.537559
13047	Catoosa	677.8404034
13049	Charlton	2151.449722
13051	Chatham	1515.240582
13053	Chattahoochee	4764.133283
13055	Chattooga	584.9132715
13057	Cherokee	976.1990014
13059	Clarke	1158.407288
13061	Clay	2390.024247
13063	Clayton	1402.896949
13065	Clinch	2406.738869
13067	Cobb	1352.949337



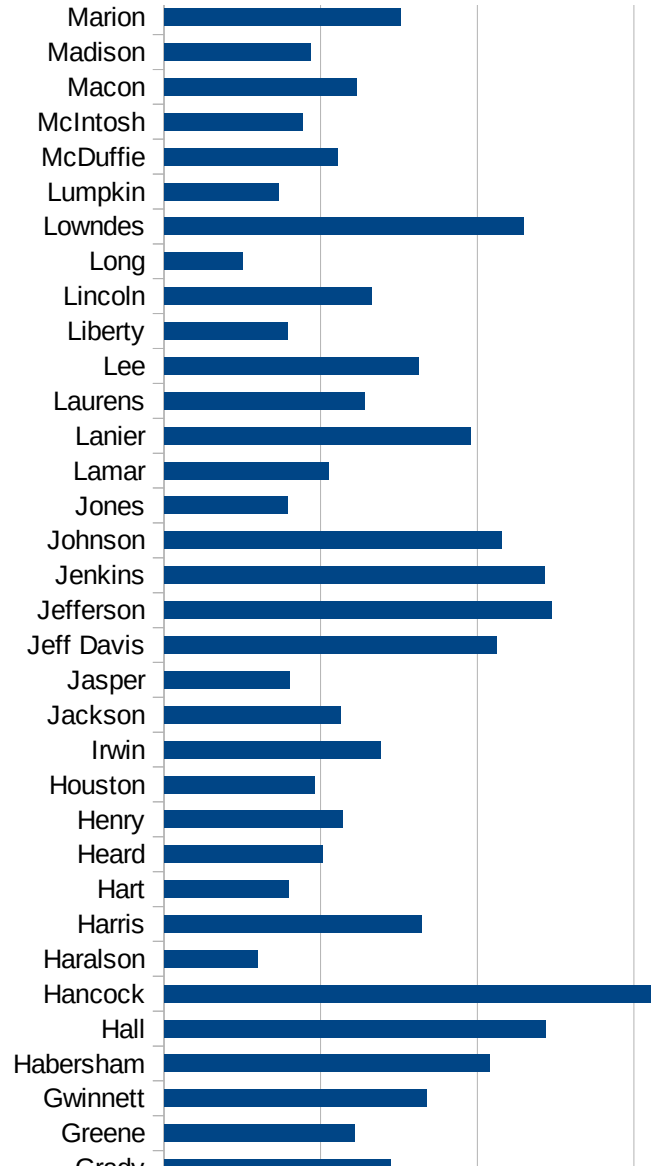
GA

13069 Coffee	2803.239505
13071 Colquitt	3127.741709
13073 Columbia	1003.298961
13075 Cook	2004.428388
13077 Coweta	827.483135
13079 Crawford	657.5742815
13081 Crisp	1539.754878
13083 Dade	597.8059904
13085 Dawson	960.8101104
13087 Decatur	1937.911571
13089 DeKalb	1491.095197
13091 Dodge	980.4395074
13093 Dooly	1685.393258
13095 Dougherty	2713.632827
13097 Douglas	1429.83947
13099 Early	3181.418952
13101 Echols	5425
13103 Effingham	871.5227529
13105 Elbert	1495.8159
13107 Emanuel	1459.402087
13109 Evans	1641.637907
13111 Fannin	916.6538284
13113 Fayette	727.1349122
13115 Floyd	1091.629479
13117 Forsyth	693.5404798
13119 Franklin	1420.318812
13121 Fulton	1530.595726
13123 Gilmer	1418.094496
13125 Glascock	634.3906511
13127 Glynn	2495.922271
13129 Gordon	1445.783133
13131 Grady	1446.581542
13133 Greene	1214.826534
13135 Gwinnett	1674.317538



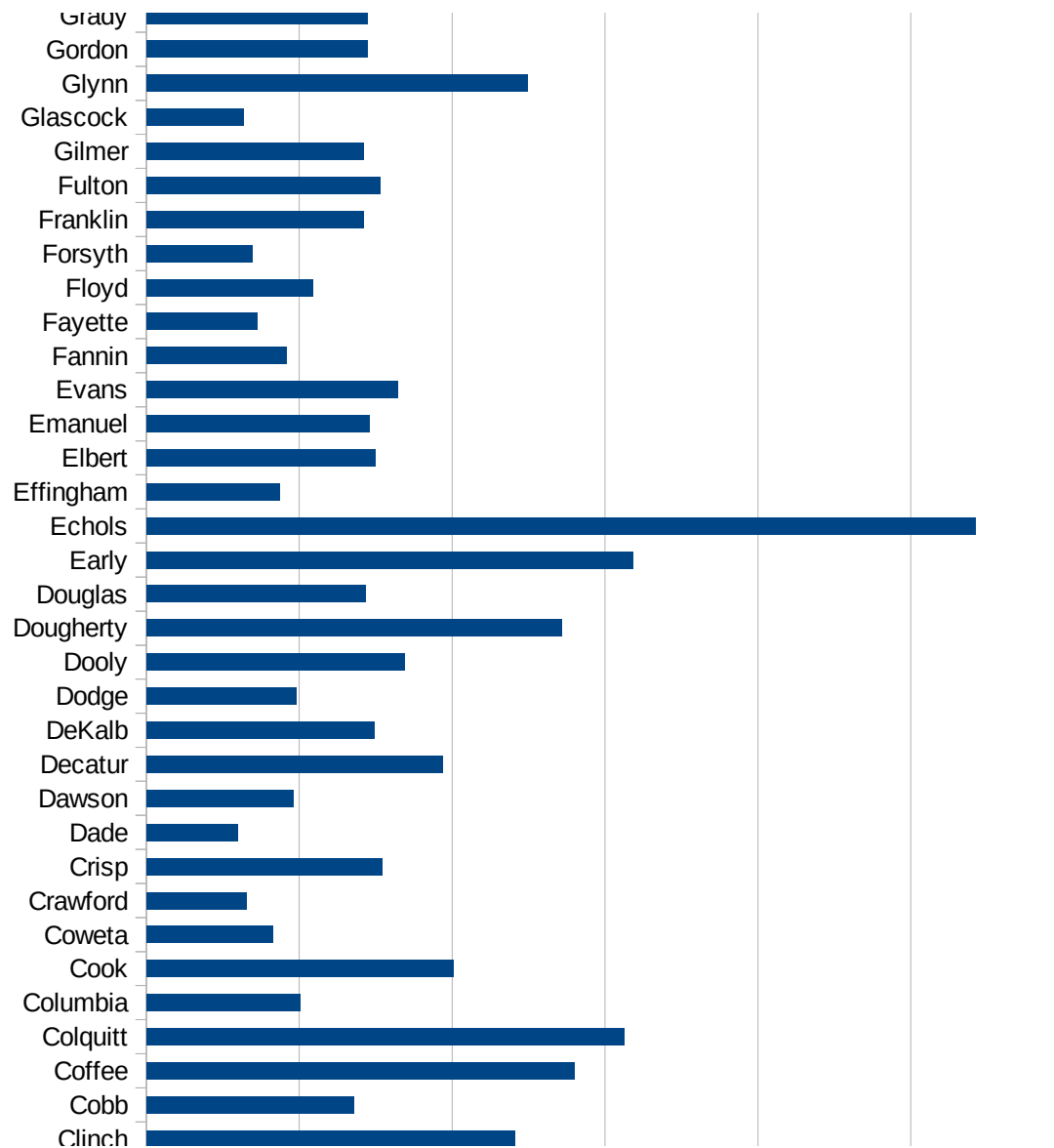
GA

13137 Habersham	2077.641667
13139 Hall	2435.839088
13141 Hancock	3162.434116
13143 Haralson	595.9435208
13145 Harris	1644.670051
13147 Hart	793.1338365
13149 Heard	1010.186043
13151 Henry	1142.385544
13153 Houston	962.892924
13155 Irwin	1383.273037
13157 Jackson	1126.068558
13159 Jasper	797.7207977
13161 Jeff Davis	2122.563045
13163 Jefferson	2475.696695
13165 Jenkins	2430.035702
13167 Johnson	2152.863618
13169 Jones	786.2734135
13171 Lamar	1052.631579
13173 Lanier	1953.578337
13175 Laurens	1278.394083
13177 Lee	1622.765757
13179 Liberty	788.6563572
13181 Lincoln	1326.595073
13183 Long	500.0526371
13185 Lowndes	2293.652909
13187 Lumpkin	734.3346988
13189 McDuffie	1110.027402
13191 McIntosh	885.6345886
13193 Macon	1224.986685
13195 Madison	934.232715
13197 Marion	1508.801341
13199 Meriwether	1533.130815
13201 Miller	1952.163208
13205 Mitchell	2500.901226

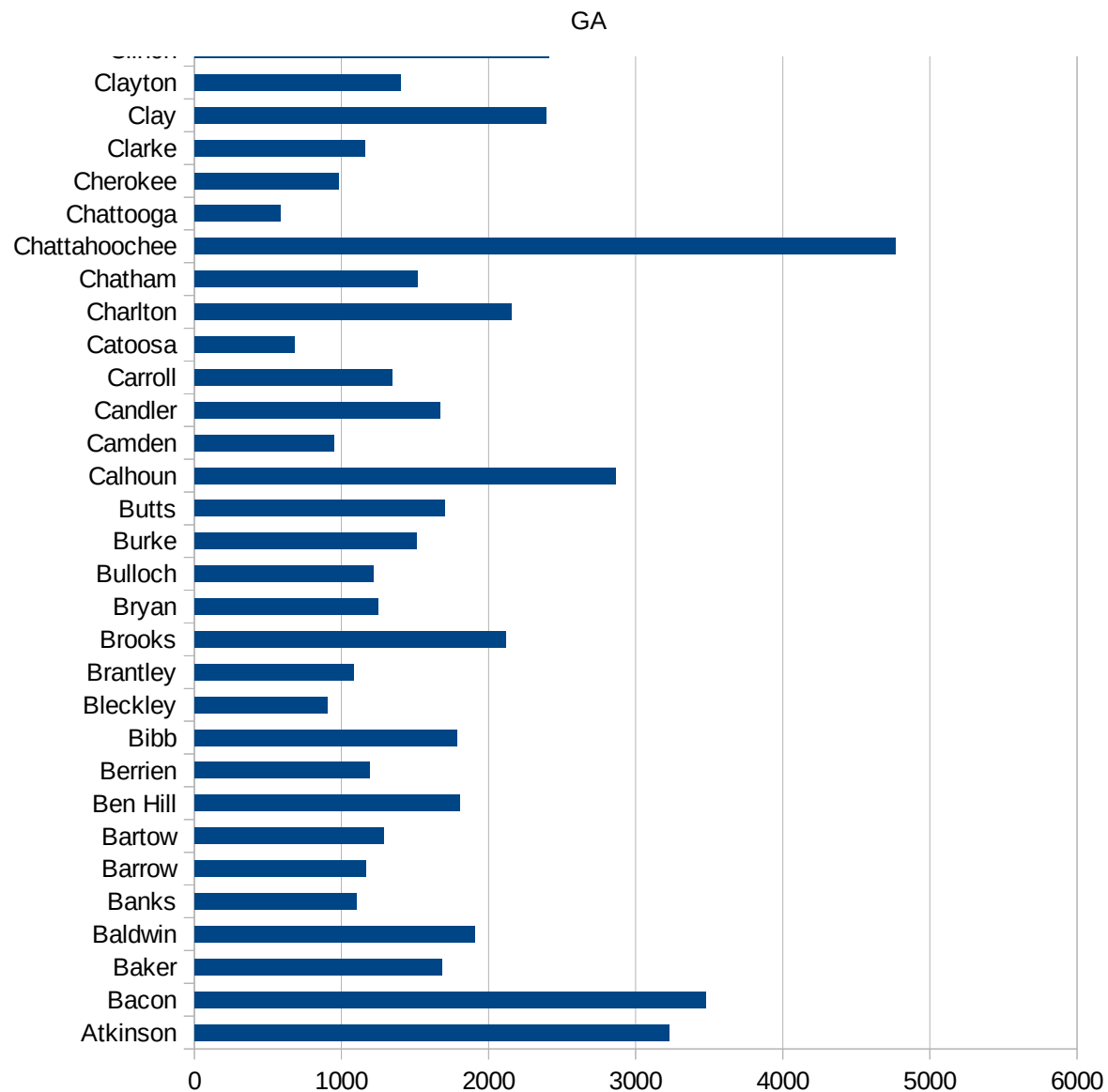


GA

13207 Monroe	1366.27907
13209 Montgomery	1174.806918
13211 Morgan	832.7587121
13213 Murray	1177.325217
13215 Muscogee	2005.047384
13217 Newton	1265.279667
13219 Oconee	881.034834
13221 Oglethorpe	1089.411452
13223 Paulding	750.408427
13225 Peach	937.8319962
13227 Pickens	725.4534084
13229 Pierce	1872.195575
13231 Pike	896.2112268
13233 Polk	1250.294325
13235 Pulaski	668.5337429
13237 Putnam	1453.52836
13239 Quitman	1096.972356
13241 Rabun	942.6691172
13243 Randolph	3439.192156
13245 Richmond	1440.308801
13247 Rockdale	1092.787602
13249 Schley	859.434683
13251 Screven	1147.940881
13253 Seminole	1106.434155
13255 Spalding	1152.79879
13257 Stephens	1859.035913
13259 Stewart	3855.460558
13261 Sumter	2347.55995
13263 Talbot	1929.209184
13265 Taliaferro	435.3233831
13267 Tattnall	1315.426726
13269 Taylor	771.240204
13271 Telfair	1492.81935
13273 Terrell	3216.815701



13275 Thomas	1912.347012
13277 Tift	2854.255503
13279 Toombs	1960.055045
13281 Towns	852.1768478
13283 Treutlen	1145.542664
13285 Troup	2984.264786
13287 Turner	2641.557128
13289 Twigg	842.6966292
13291 Union	733.3027791
13293 Upson	1708.94526
13295 Walker	675.6951448
13297 Walton	814.947114
13299 Ware	2881.165919
13301 Warren	876.0236145
13303 Washington	1653.095261
13305 Wayne	1764.626946
13307 Webster	1378.782076
13309 Wheeler	1015.357279
13311 White	847.5141808
13313 Whitfield	2619.592166
13315 Wilcox	1702.22424
13317 Wilkes	1660.591333
13319 Wilkinson	1737.494467
13321 Worth	1965.61407



GA

FIPS

- 29001
- 29003
- 29005
- 29007
- 29009
- 29011
- 29013
- 29015
- 29017
- 29019
- 29021
- 29023
- 29025
- 29027
- 29029
- 29031
- 29033
- 29035
- 29037

GA

29039
29041
29043
29045
29047
29049
29051
29053
29055
29057
29059
29061
29063
29065
29067
29069
29071
29073
29075
29077
29079
29081
29083
29085
29087
29089
29091
29093
29095
29097
29099
29101

29103

29105
29107
29109
29111
29113
29115
29117
29121
29123
29125
29127
29119
29129
29131
29133
29135
29137
29139
29141
29143
29145
29147
29149
29151
29153
29155
29157
29159
29161
29163
29165
29167
29169
29171

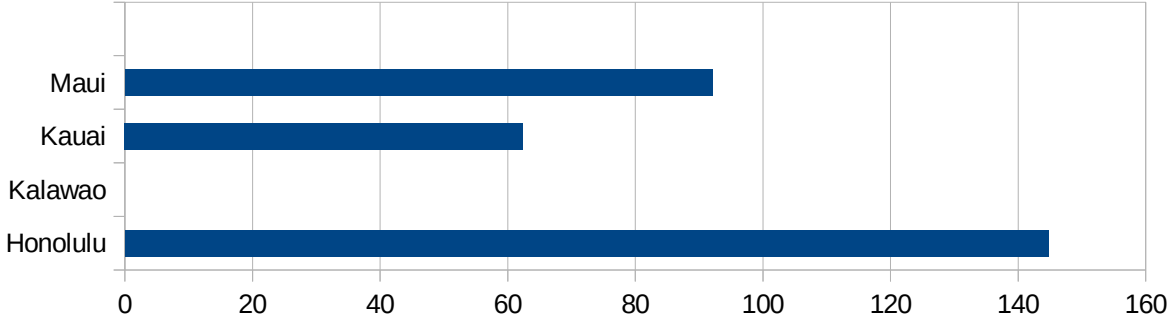
GA

29173
29175
29177
29179
29181
29195
29197
29199
29201
29203
29205
29183
29185
29187
29189
29510
29186
29207
29209
29211
29213
29215

29217
29219
29221
29223
29225
29227
29229

HI

FIPS	County	PC Infection
15001	Hawaii	57.71632427
15003	Honolulu	144.7840993
15005	Kalawao	0
15007	Kauai	62.38476148
15009	Maui	92.10140724



HI

FIPS

29001
29003
29005
29007
29009
29011
29013
29015
29017
29019
29021
29023
29025
29027
29029
29031
29033
29035
29037

HI

29039
29041
29043
29045
29047
29049
29051
29053
29055
29057
29059
29061
29063
29065
29067
29069
29071
29073
29075
29077
29079
29081
29083
29085
29087
29089
29091
29093
29095
29097
29099
29101

29103

HI

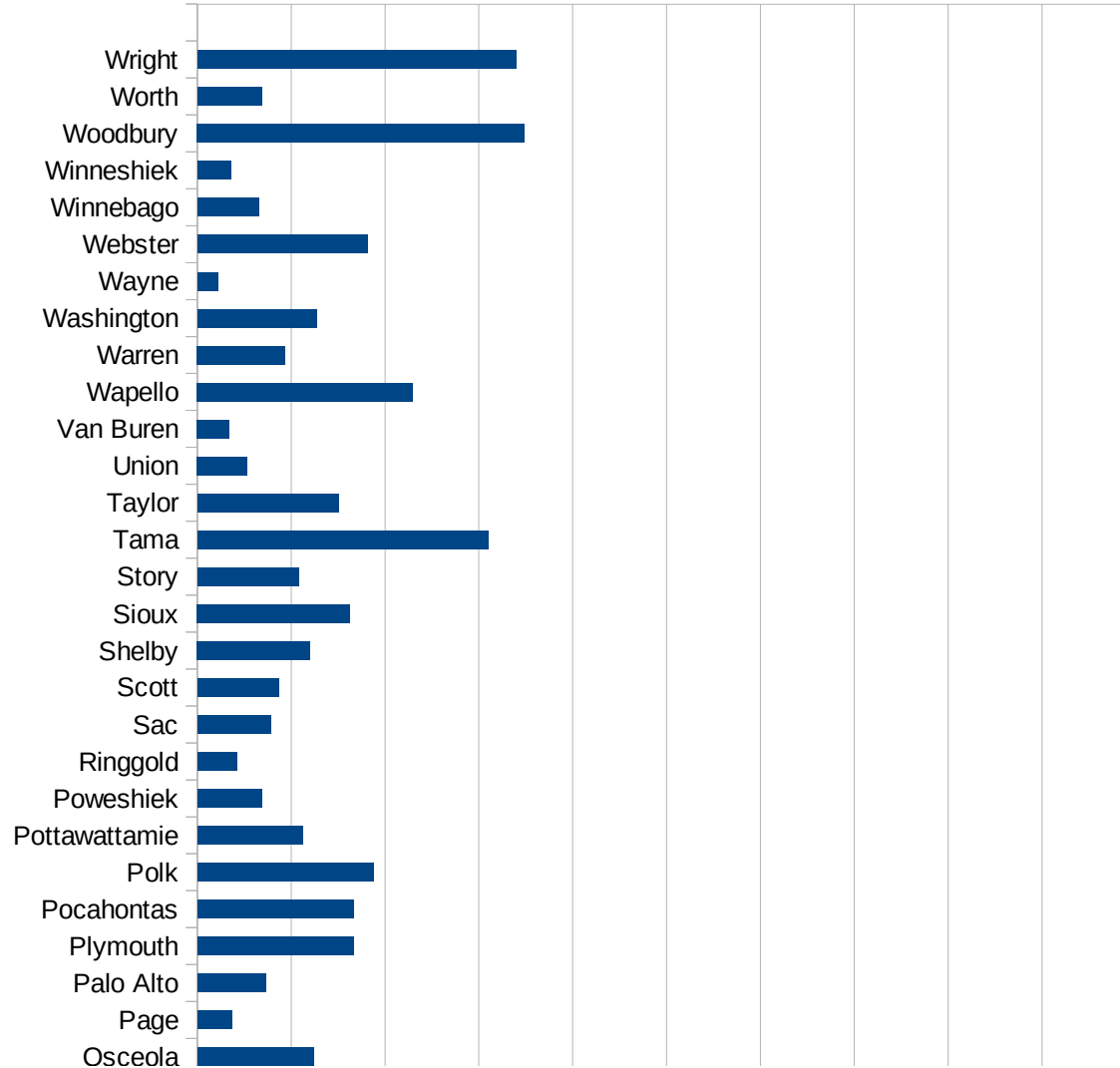
29105
29107
29109
29111
29113
29115
29117
29121
29123
29125
29127
29119
29129
29131
29133
29135
29137
29139
29141
29143
29145
29147
29149
29151
29153
29155
29157
29159
29161
29163
29165
29167
29169
29171

HI

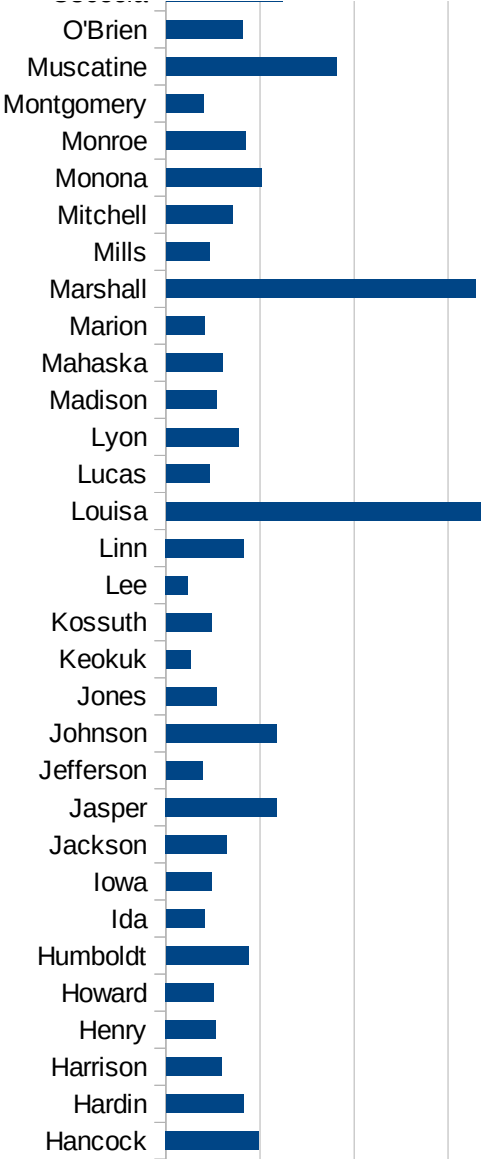
29173
29175
29177
29179
29181
29195
29197
29199
29201
29203
29205
29183
29185
29187
29189
29510
29186
29207
29209
29211
29213
29215

29217
29219
29221
29223
29225
29227
29229

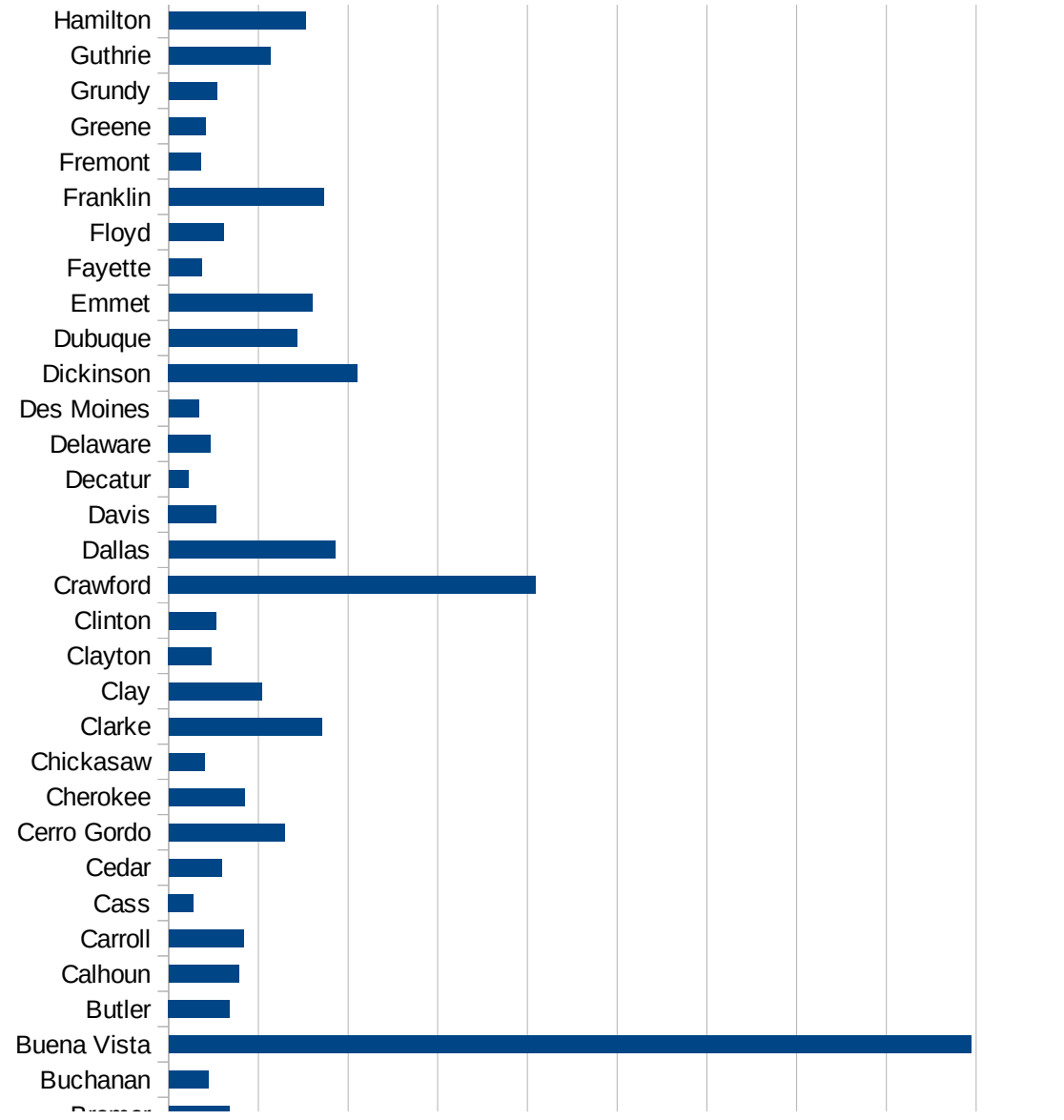
FIPS	County	PC Infection
19001	Adair	283.1657936
19003	Adams	356.6529492
19005	Allamakee	1048.293811
19007	Appanoose	289.4588727
19009	Audubon	454.0501271
19011	Benton	456.2826613
19013	Black Hawk	2179.626609
19015	Boone	831.2457299
19017	Bremer	677.4361647
19019	Buchanan	443.4171423
19021	Buena Vista	8941.330381
19023	Butler	680.9271614
19025	Calhoun	783.5859367
19027	Carroll	833.581423
19029	Cass	278.4222738
19031	Cedar	590.5406131
19033	Cerro Gordo	1294.346613
19035	Cherokee	847.9816271
19037	Chickasaw	401.2036108
19039	Clarke	1708.585376
19041	Clay	1035.081195
19043	Clayton	478.4688995
19045	Clinton	530.9772561
19047	Crawford	4091.385942
19049	Dallas	1859.614105
19051	Davis	532.3278252
19053	Decatur	215.4626109
19055	Delaware	468.6859218
19057	Des Moines	337.2681282
19059	Dickinson	2104.588119
19061	Dubuque	1428.954922
19063	Emmet	1599.481249
19065	Fayette	366.2258393

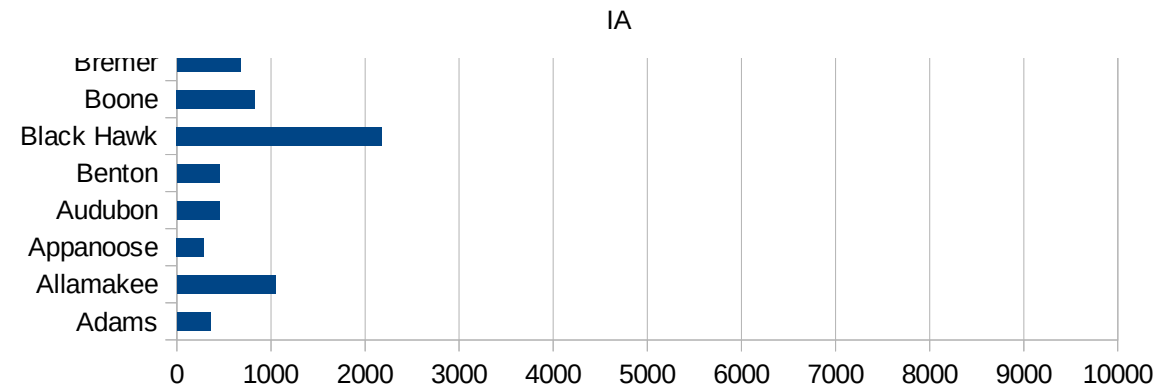


19067 Floyd	609.0984075
19069 Franklin	1728.565784
19071 Fremont	357.5003575
19073 Greene	411.9808485
19075 Grundy	536.4109233
19077 Guthrie	1138.059701
19079 Hamilton	1524.879615
19081 Hancock	989.5444361
19083 Hardin	824.04553
19085 Harrison	594.3115891
19087 Henry	533.213734
19089 Howard	511.5924676
19091 Humboldt	879.8575469
19093 Ida	409.2968864
19095 Iowa	483.2414349
19097 Jackson	648.4149856
19099 Jasper	1181.791262
19101 Jefferson	391.7088298
19103 Johnson	1177.442814
19105 Jones	539.9151562
19107 Keokuk	264.0586797
19109 Kossuth	482.962168
19111 Lee	234.9141095
19113 Linn	830.8655255
19115 Louisa	3348.554033
19117 Lucas	462.6951995
19119 Lyon	770.4682076
19121 Madison	535.4175642
19123 Mahaska	604.5454545
19125 Marion	413.0870776
19127 Marshall	3291.563493
19129 Mills	464.7148642
19131 Mitchell	709.6224808
19133 Monona	1013.941698



19135 Monroe	847.2400513
19137 Montgomery	399.880036
19139 Muscatine	1812.294719
19141 O'Brien	816.4739884
19143 Osceola	1241.721854
19145 Page	367.2371959
19147 Palo Alto	727.9650577
19149 Plymouth	1661.685595
19151 Pocahontas	1661.721068
19153 Polk	1873.137331
19155 Pottawattamie	1126.875007
19157 Poweshiek	684.5285844
19159 Ringgold	422.705314
19161 Sac	781.9734541
19163 Scott	865.6359828
19165 Shelby	1200.552772
19167 Sioux	1627.087571
19169 Story	1077.417053
19171 Tama	3099.858022
19173 Taylor	1502.180585
19175 Union	534.0237883
19177 Van Buren	341.8803419
19179 Wapello	2295.128533
19181 Warren	936.2268881
19183 Washington	1269.138702
19185 Wayne	218.7158257
19187 Webster	1811.064862
19189 Winnebago	656.0182544
19191 Winneshiek	359.4787558
19193 Woodbury	3486.478316
19195 Worth	684.2882061
19197 Wright	3396.375099





FIPS

- 29001
- 29003
- 29005
- 29007
- 29009
- 29011
- 29013
- 29015
- 29017
- 29019
- 29021
- 29023
- 29025
- 29027
- 29029
- 29031
- 29033
- 29035
- 29037

IA

29039
29041
29043
29045
29047
29049
29051
29053
29055
29057
29059
29061
29063
29065
29067
29069
29071
29073
29075
29077
29079
29081
29083
29085
29087
29089
29091
29093
29095
29097
29099
29101

29103

IA

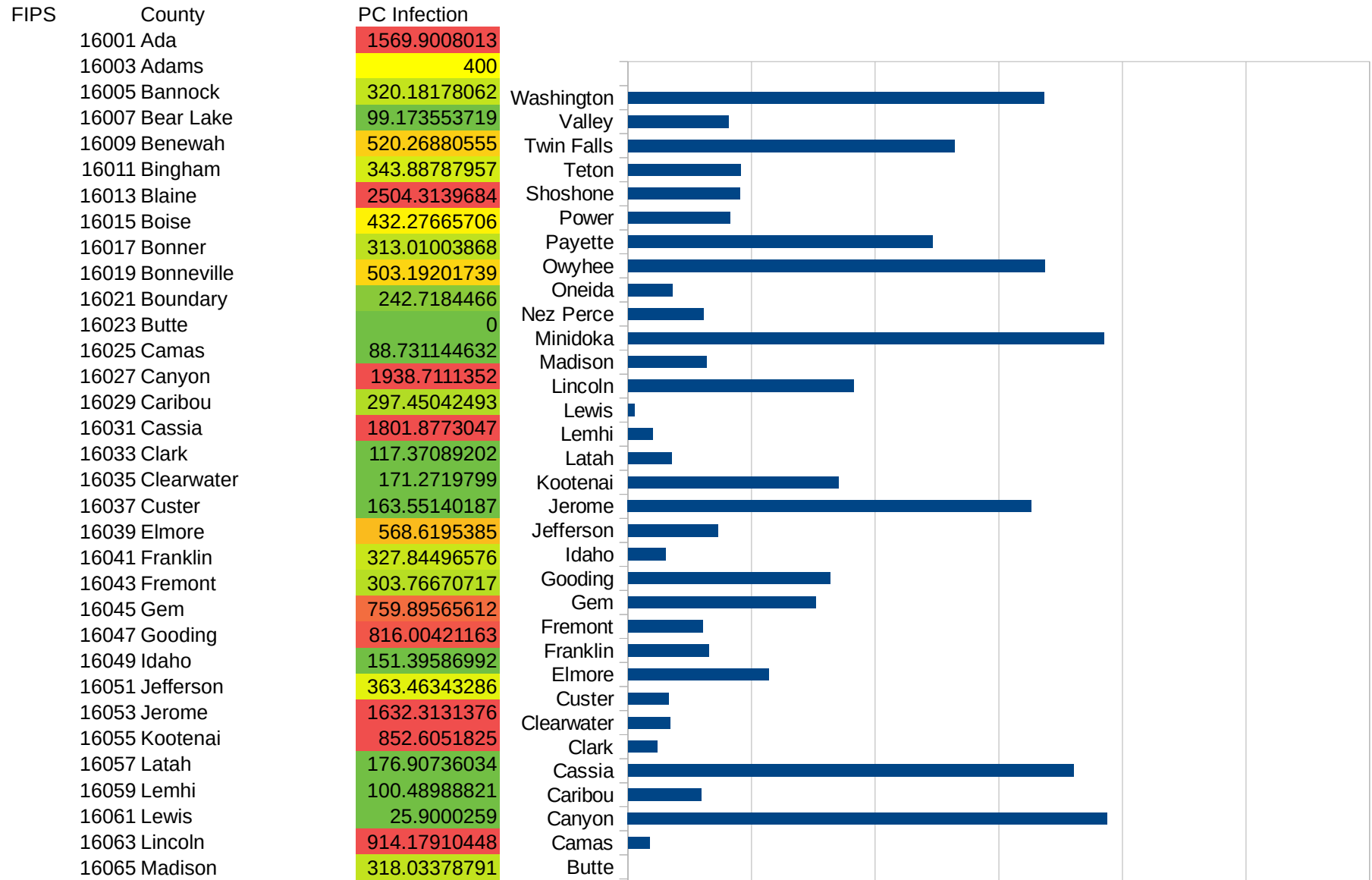
29105
29107
29109
29111
29113
29115
29117
29121
29123
29125
29127
29119
29129
29131
29133
29135
29137
29139
29141
29143
29145
29147
29149
29151
29153
29155
29157
29159
29161
29163
29165
29167
29169
29171

IA

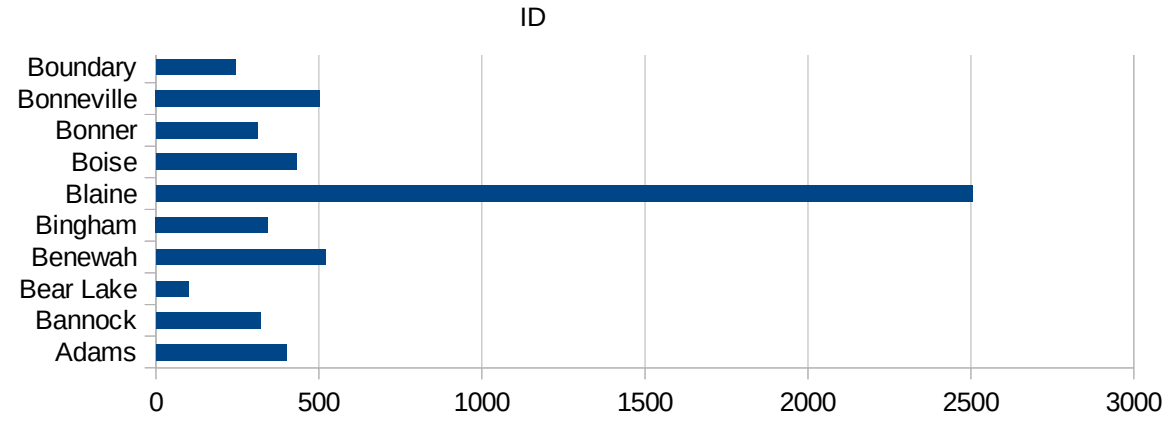
29173
29175
29177
29179
29181
29195
29197
29199
29201
29203
29205
29183
29185
29187
29189
29510
29186
29207
29209
29211
29213
29215

29217
29219
29221
29223
29225
29227
29229

ID



16067 Minidoka	1925.5702281
16069 Nez Perce	304.39516927
16071 Oneida	178.25311943
16073 Owyhee	1684.768665
16075 Payette	1231.3702178
16077 Power	411.94644696
16079 Shoshone	453.26664583
16081 Teton	455.32646048
16083 Twin Falls	1322.0106644
16085 Valley	407.57177792
16087 Washington	1682.9052259



ID

FIPS

29001
29003
29005
29007
29009
29011
29013
29015
29017
29019
29021
29023
29025
29027
29029
29031
29033
29035
29037

ID

29039
29041
29043
29045
29047
29049
29051
29053
29055
29057
29059
29061
29063
29065
29067
29069
29071
29073
29075
29077
29079
29081
29083
29085
29087
29089
29091
29093
29095
29097
29099
29101

29103

ID

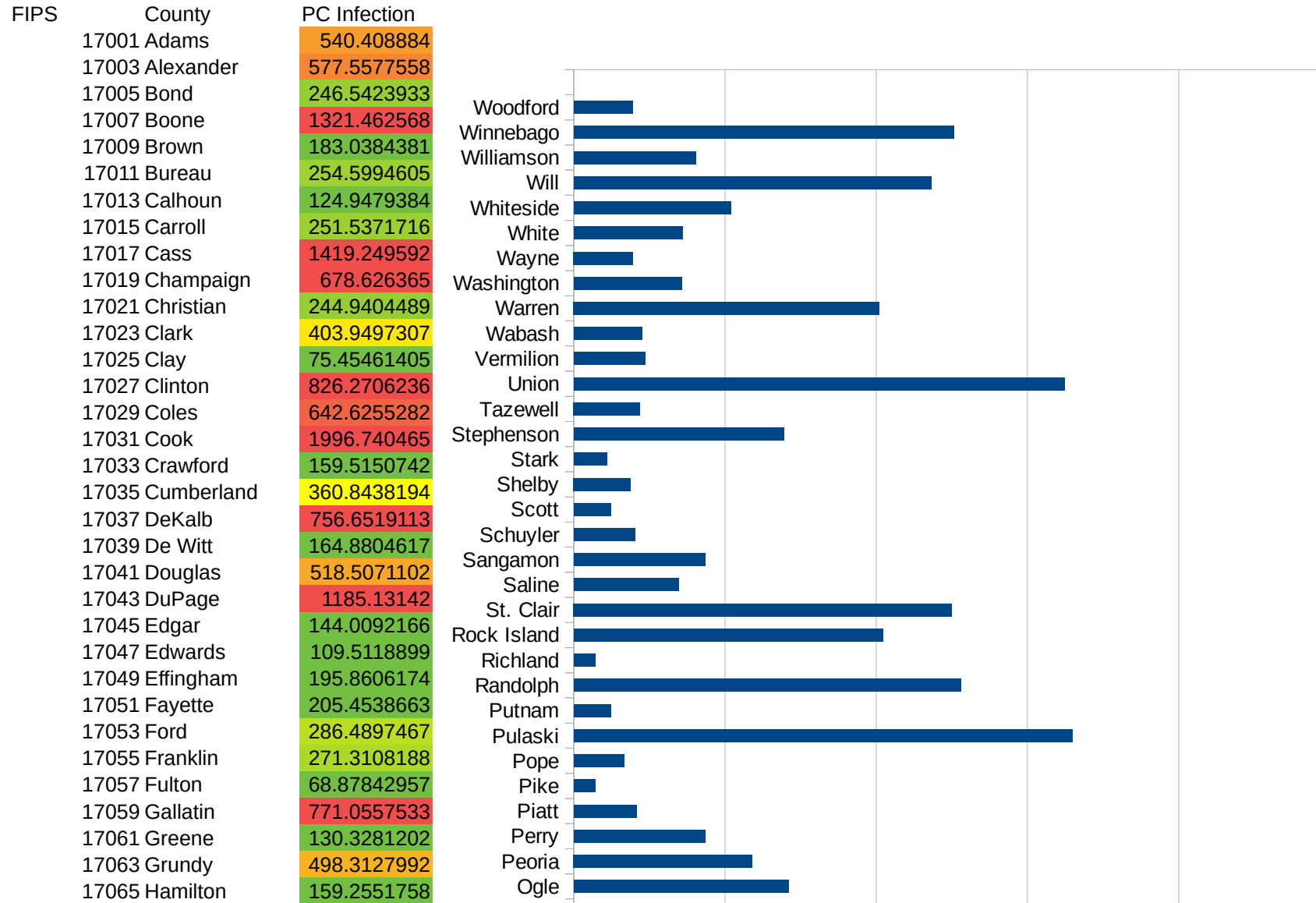
29105
29107
29109
29111
29113
29115
29117
29121
29123
29125
29127
29119
29129
29131
29133
29135
29137
29139
29141
29143
29145
29147
29149
29151
29153
29155
29157
29159
29161
29163
29165
29167
29169
29171

ID

29173
29175
29177
29179
29181
29195
29197
29199
29201
29203
29205
29183
29185
29187
29189
29510
29186
29207
29209
29211
29213
29215

29217
29219
29221
29223
29225
29227
29229

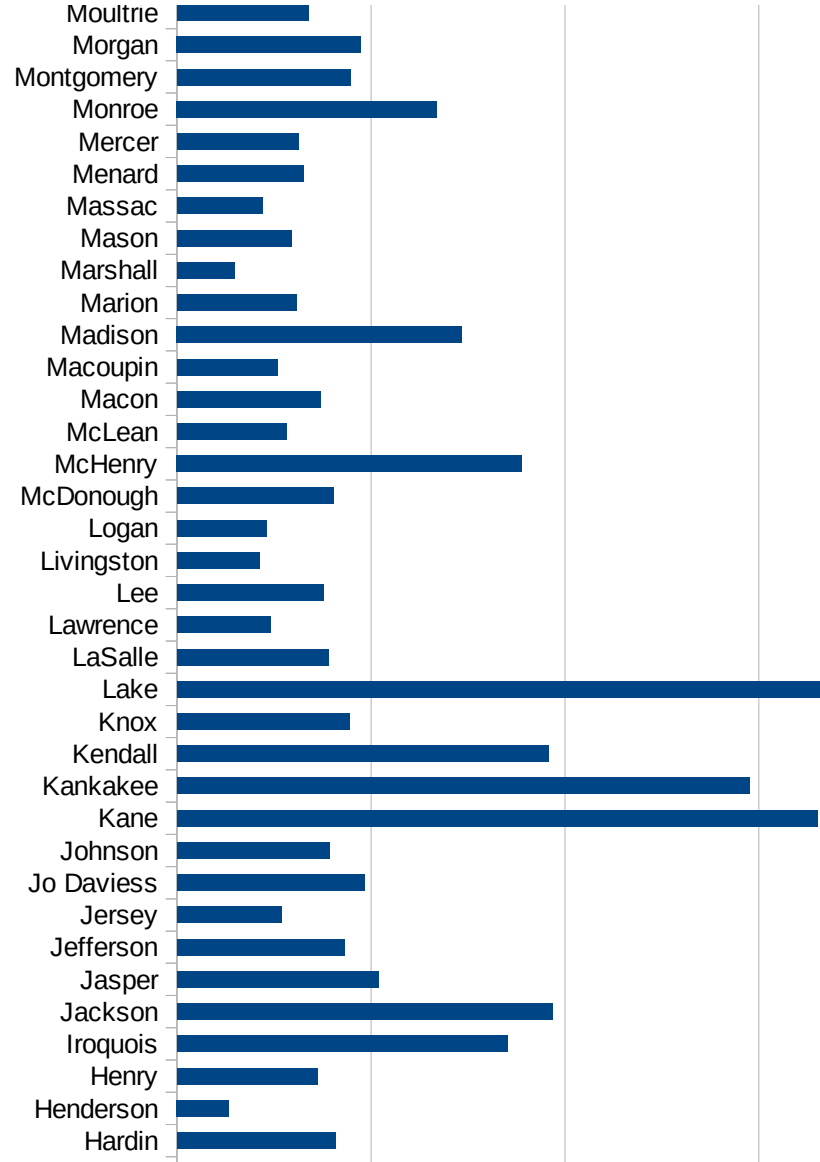
IL



This work is licensed under the Creative Commons Attribution-NoDerivatives 4.0 International License. To view a copy of this license, visit <http://creativecommons.org/licenses/by-nd/4.0/>.

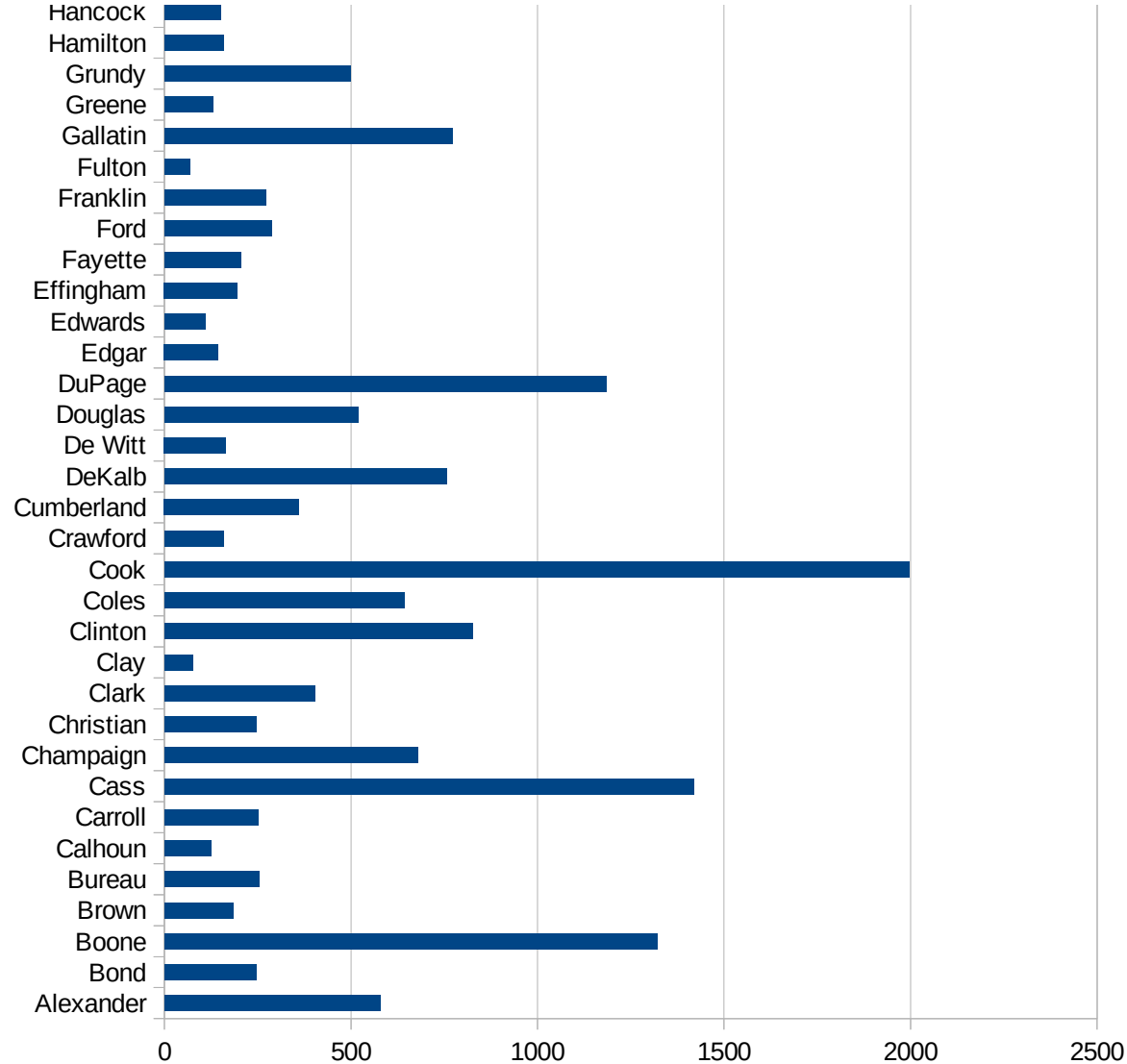
IL

17067 Hancock	151.3113652
17069 Hardin	409.2071611
17071 Henderson	134.1481592
17073 Henry	362.5993074
17075 Iroquois	851.3258948
17077 Jackson	968.3205907
17079 Jasper	520.2372282
17081 Jefferson	430.9888948
17083 Jersey	270.0599625
17085 Jo Daviess	482.0743237
17087 Johnson	393.3847142
17089 Kane	1651.017566
17091 Kankakee	1476.041591
17093 Kendall	957.6672009
17095 Knox	445.0031928
17097 Lake	1656.317063
17099 LaSalle	391.1176094
17101 Lawrence	241.0402791
17103 Lee	376.9394851
17105 Livingston	212.5220212
17107 Logan	231.633535
17109 McDonough	403.9392422
17111 McHenry	888.9393006
17113 McLean	281.7830444
17115 Macon	368.6301475
17117 Macoupin	258.2040474
17119 Madison	734.3237755
17121 Marion	308.3466241
17123 Marshall	147.3903243
17125 Mason	294.8765205
17127 Massac	220.1704545
17129 Menard	325.5208333
17131 Mercer	314.0824306
17133 Monroe	669.8703946



IL

17135 Montgomery	447.5367994
17137 Morgan	473.8639039
17139 Moultrie	339.7431542
17141 Ogle	708.9134576
17143 Peoria	590.1860802
17145 Perry	434.4951355
17147 Piatt	207.3676506
17149 Pike	70.46313497
17151 Pope	166.1918329
17153 Pulaski	1647.446458
17155 Putnam	121.9512195
17157 Randolph	1280.134554
17159 Richland	69.78367062
17161 Rock Island	1022.463531
17163 St. Clair	1250.29208
17165 Saline	347.1931733
17167 Sangamon	435.1209124
17169 Schuyler	202.6929202
17171 Scott	121.8026797
17173 Shelby	188.5837818
17175 Stark	110.5583195
17177 Stephenson	694.9254799
17179 Tazewell	219.1524092
17181 Union	1621.043881
17183 Vermilion	235.6586725
17185 Wabash	225.1277167
17187 Warren	1009.863786
17189 Washington	357.2704537
17191 Wayne	195.934362
17193 White	358.5803147
17195 Whiteside	519.5412217
17197 Will	1183.140501
17199 Williamson	402.6485326
17201 Winnebago	1256.683833



IL

17203 Woodford

194.9925903

IL

FIPS

29001
29003
29005
29007
29009
29011
29013
29015
29017
29019
29021
29023
29025
29027
29029
29031
29033
29035
29037

IL

29039
29041
29043
29045
29047
29049
29051
29053
29055
29057
29059
29061
29063
29065
29067
29069
29071
29073
29075
29077
29079
29081
29083
29085
29087
29089
29091
29093
29095
29097
29099
29101

29103

IL

29105
29107
29109
29111
29113
29115
29117
29121
29123
29125
29127
29119
29129
29131
29133
29135
29137
29139
29141
29143
29145
29147
29149
29151
29153
29155
29157
29159
29161
29163
29165
29167
29169
29171

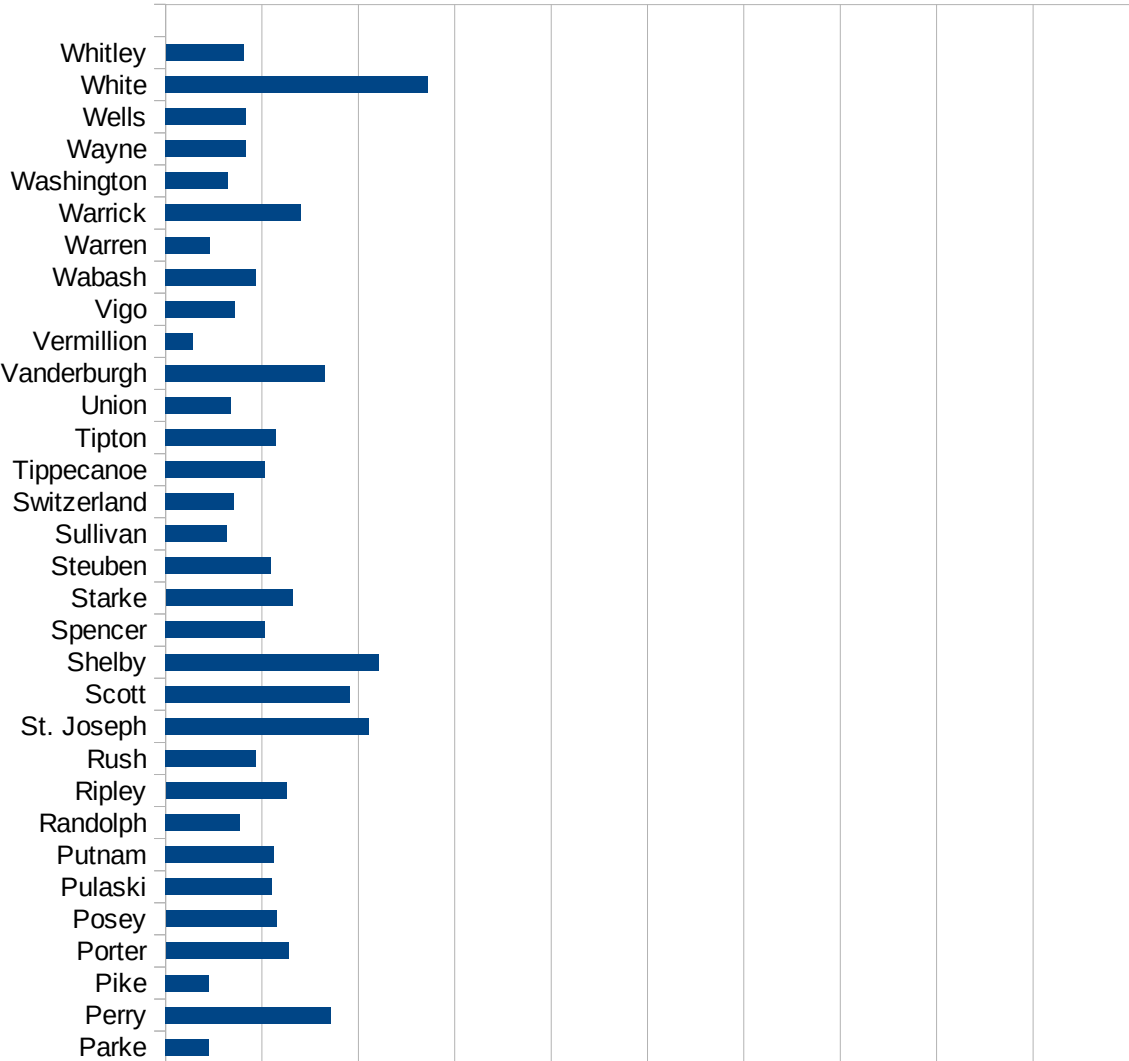
IL

29173
29175
29177
29179
29181
29195
29197
29199
29201
29203
29205
29183
29185
29187
29189
29510
29186
29207
29209
29211
29213
29215

29217
29219
29221
29223
29225
29227
29229

IN

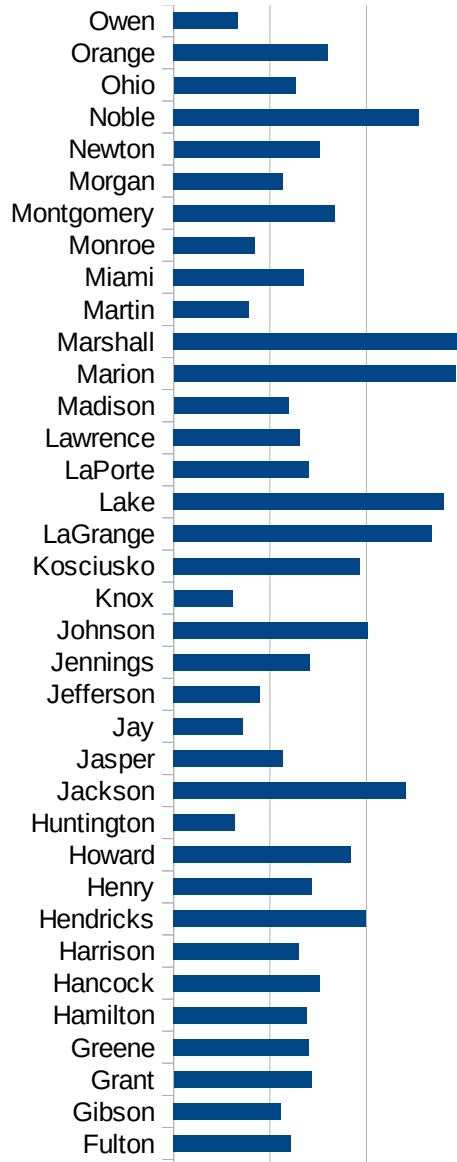
FIPS	County	PC Infection
18001	Adams	204.8490291
18003	Allen	910.0814971
18005	Bartholomew	842.2655372
18007	Benton	647.1743904
18009	Blackford	427.4937133
18011	Boone	883.5952775
18013	Brown	433.2414336
18015	Carroll	606.1509415
18017	Cass	4552.759847
18019	Clark	809.4751193
18021	Clay	336.2628964
18023	Clinton	1010.852713
18025	Crawford	378.8596325
18027	Daviess	639.5752255
18029	Dearborn	849.3382828
18031	Decatur	1063.670971
18033	DeKalb	474.2516078
18035	Delaware	499.2506883
18037	Dubois	1339.128392
18039	Elkhart	2140.007784
18041	Fayette	590.0984944
18043	Floyd	782.9675628
18045	Fountain	348.602532
18047	Franklin	769.7044335
18049	Fulton	607.2068485
18051	Gibson	556.0205668
18053	Grant	715.8456685
18055	Greene	702.9931888
18057	Hamilton	693.1526935
18059	Hancock	758.3397729
18061	Harrison	651.7967782
18063	Hendricks	997.5510302
18065	Henry	716.7864764



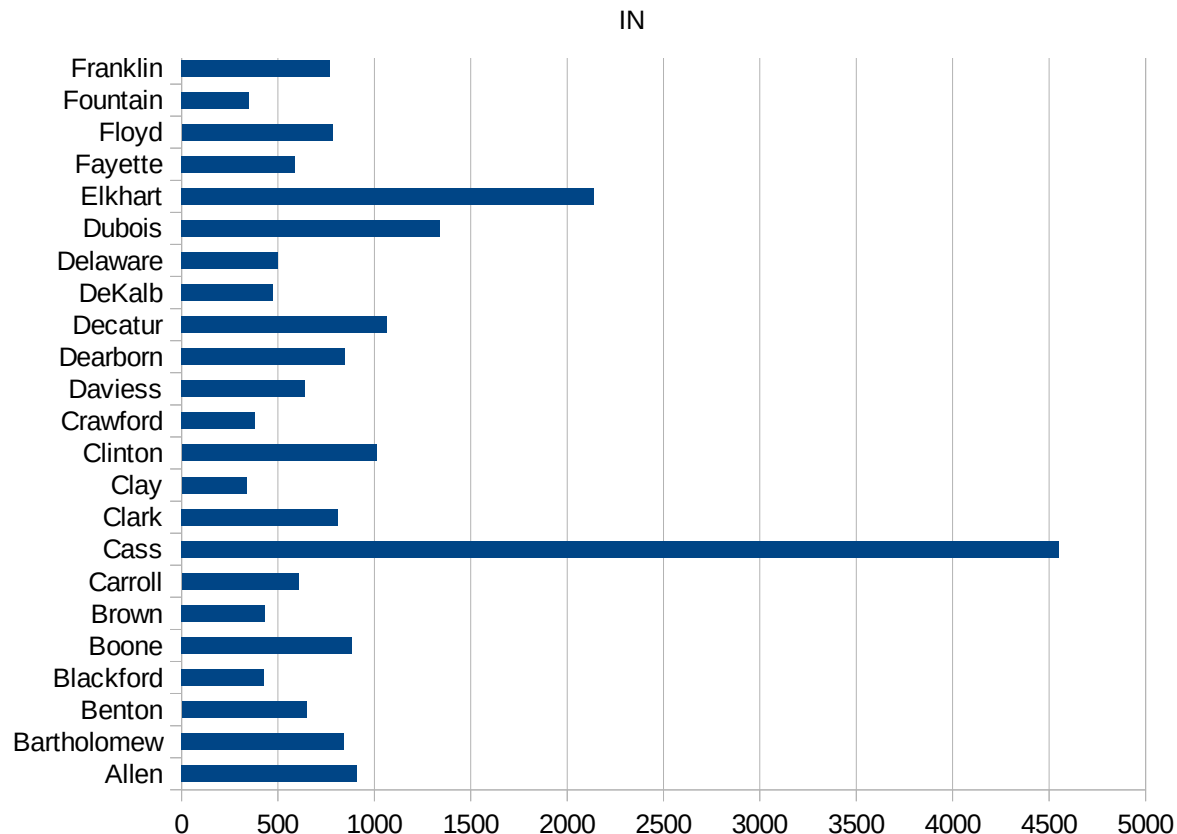
This work is licensed under the Creative Commons Attribution-NoDerivatives 4.0 International License. To view a copy of this license, visit <http://creativecommons.org/licenses/by-nd/4.0/>.

IN

18067 Howard	920.2826409
18069 Huntington	320.0883002
18071 Jackson	1206.048378
18073 Jasper	566.3769853
18075 Jay	361.2020805
18077 Jefferson	450.1987084
18079 Jennings	706.2402666
18081 Johnson	1007.521203
18083 Knox	306.2745629
18085 Kosciusko	967.9370841
18087 LaGrange	1342.486651
18089 Lake	1401.90871
18091 LaPorte	701.7735235
18093 Lawrence	656.9151266
18095 Madison	597.0333459
18097 Marion	1461.656908
18099 Marshall	1552.499568
18101 Martin	391.5043555
18103 Miami	677.5943993
18105 Monroe	422.0069835
18107 Montgomery	837.1146925
18109 Morgan	569.0569913
18111 Newton	756.5484262
18113 Noble	1272.826727
18115 Ohio	633.1279945
18117 Orange	800.4515368
18119 Owen	335.8119453
18121 Parke	224.4934129
18123 Perry	858.5488431
18125 Pike	225.6244964
18127 Porter	638.5839122
18129 Posey	575.5677369
18131 Pulaski	553.3723635
18133 Putnam	561.1583155



18135 Randolph	386.3023621
18137 Ripley	627.5637205
18139 Rush	468.1029827
18141 St. Joseph	1054.027204
18143 Scott	954.8538404
18145 Shelby	1105.554683
18147 Spencer	516.5543366
18149 Starke	658.382385
18151 Steuben	546.4638871
18153 Sullivan	318.9946834
18155 Switzerland	354.5768405
18157 Tippecanoe	515.933861
18159 Tipton	575.0925436
18161 Union	341.0544266
18163 Vanderburgh	828.8483429
18165 Vermillion	142.1280444
18167 Vigo	359.4509526
18169 Wabash	469.9488491
18171 Warren	229.9406995
18173 Warrick	701.6478335
18175 Washington	325.6629567
18177 Wayne	415.5544771
18179 Wells	414.8053606
18181 White	1363.278498
18183 Whitley	405.0008804



IN

FIPS

29001
29003
29005
29007
29009
29011
29013
29015
29017
29019
29021
29023
29025
29027
29029
29031
29033
29035
29037

IN

29039
29041
29043
29045
29047
29049
29051
29053
29055
29057
29059
29061
29063
29065
29067
29069
29071
29073
29075
29077
29079
29081
29083
29085
29087
29089
29091
29093
29095
29097
29099
29101

29103

IN

29105
29107
29109
29111
29113
29115
29117
29121
29123
29125
29127
29119
29129
29131
29133
29135
29137
29139
29141
29143
29145
29147
29149
29151
29153
29155
29157
29159
29161
29163
29165
29167
29169
29171

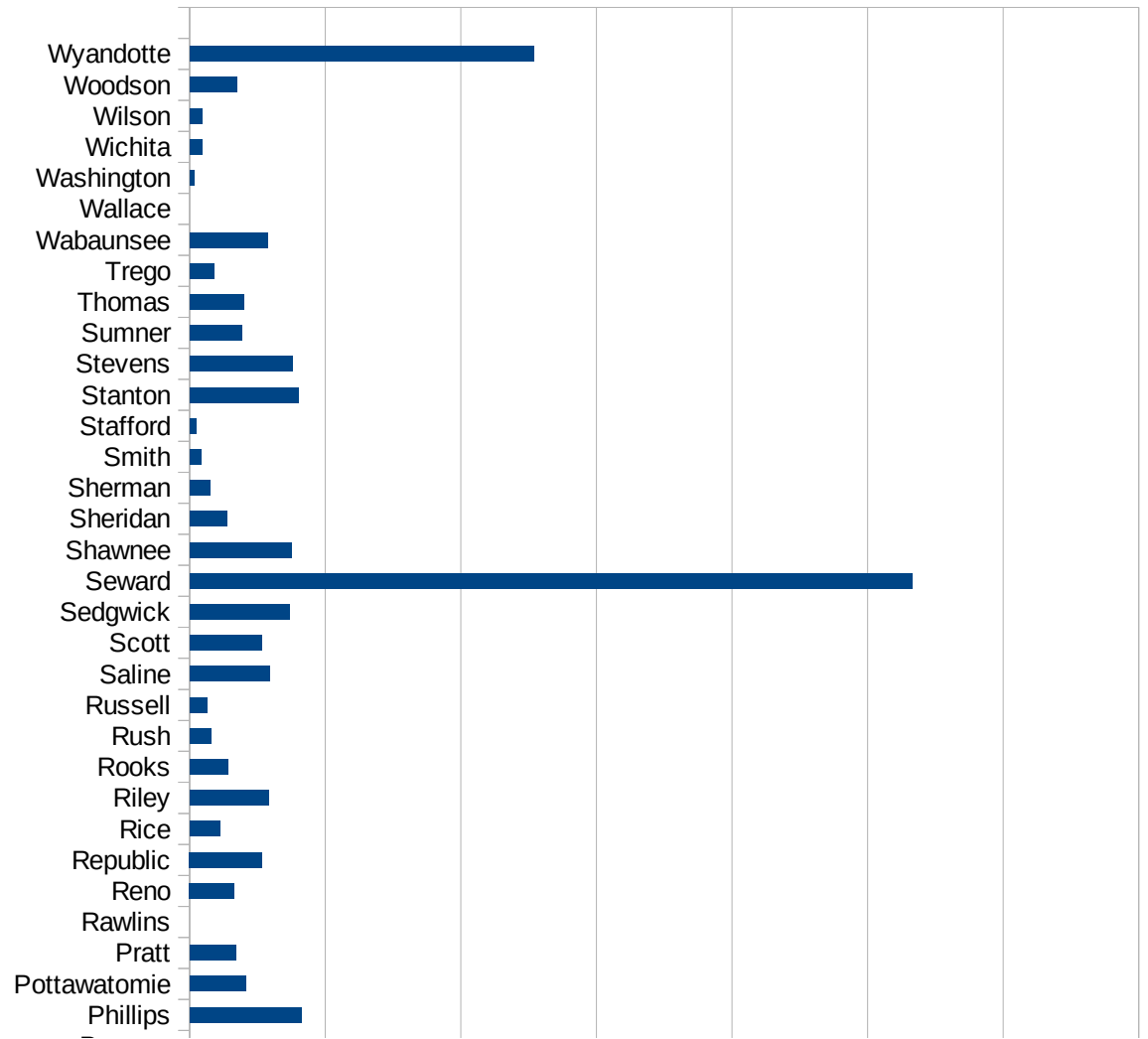
IN

29173
29175
29177
29179
29181
29195
29197
29199
29201
29203
29205
29183
29185
29187
29189
29510
29186
29207
29209
29211
29213
29215

29217
29219
29221
29223
29225
29227
29229

KS

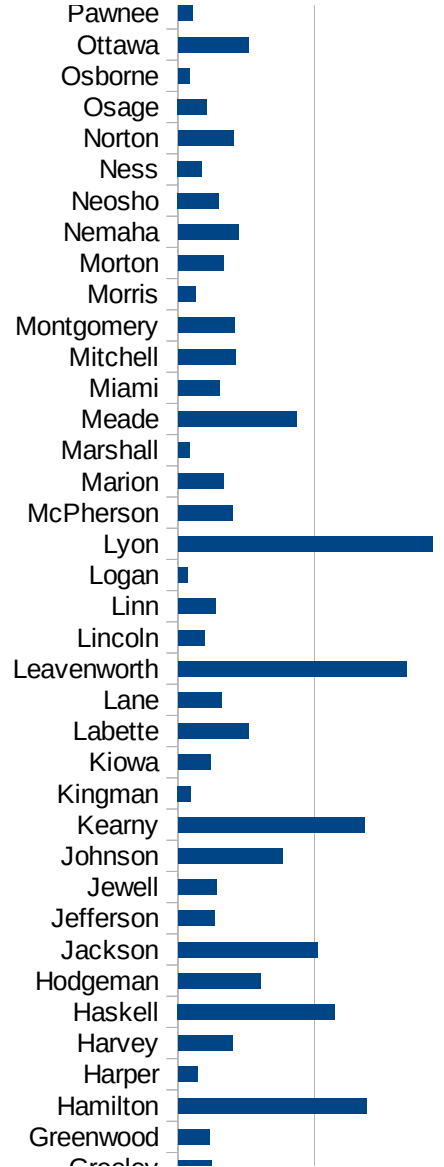
FIPS	County	PC Infection
20001	Allen	112.504018
20003	Anderson	330.0330033
20005	Atchison	364.3549682
20007	Barber	89.44543828
20009	Barton	371.4909425
20011	Bourbon	443.5951682
20013	Brown	281.308606
20015	Butler	271.1001273
20017	Chase	228.2236592
20019	Chautauqua	151.1030523
20021	Cherokee	334.7489383
20023	Cheyenne	75.18796992
20025	Clark	2044.887781
20027	Clay	212.5797174
20029	Cloud	320.7698476
20031	Coffey	777.3594073
20033	Comanche	171.624714
20035	Cowley	397.5239934
20037	Crawford	932.8788539
20039	Decatur	174.1553466
20041	Dickinson	208.3667254
20043	Doniphan	559.7500651
20045	Douglas	505.616127
20047	Edwards	351.000351
20049	Elk	39.87240829
20051	Ellis	393.5910832
20053	Ellsworth	258.2311168
20055	Finney	4618.830406
20057	Ford	5916.548631
20059	Franklin	534.508993
20061	Geary	383.5061668
20063	Gove	114.8545176
20065	Graham	561.7977528



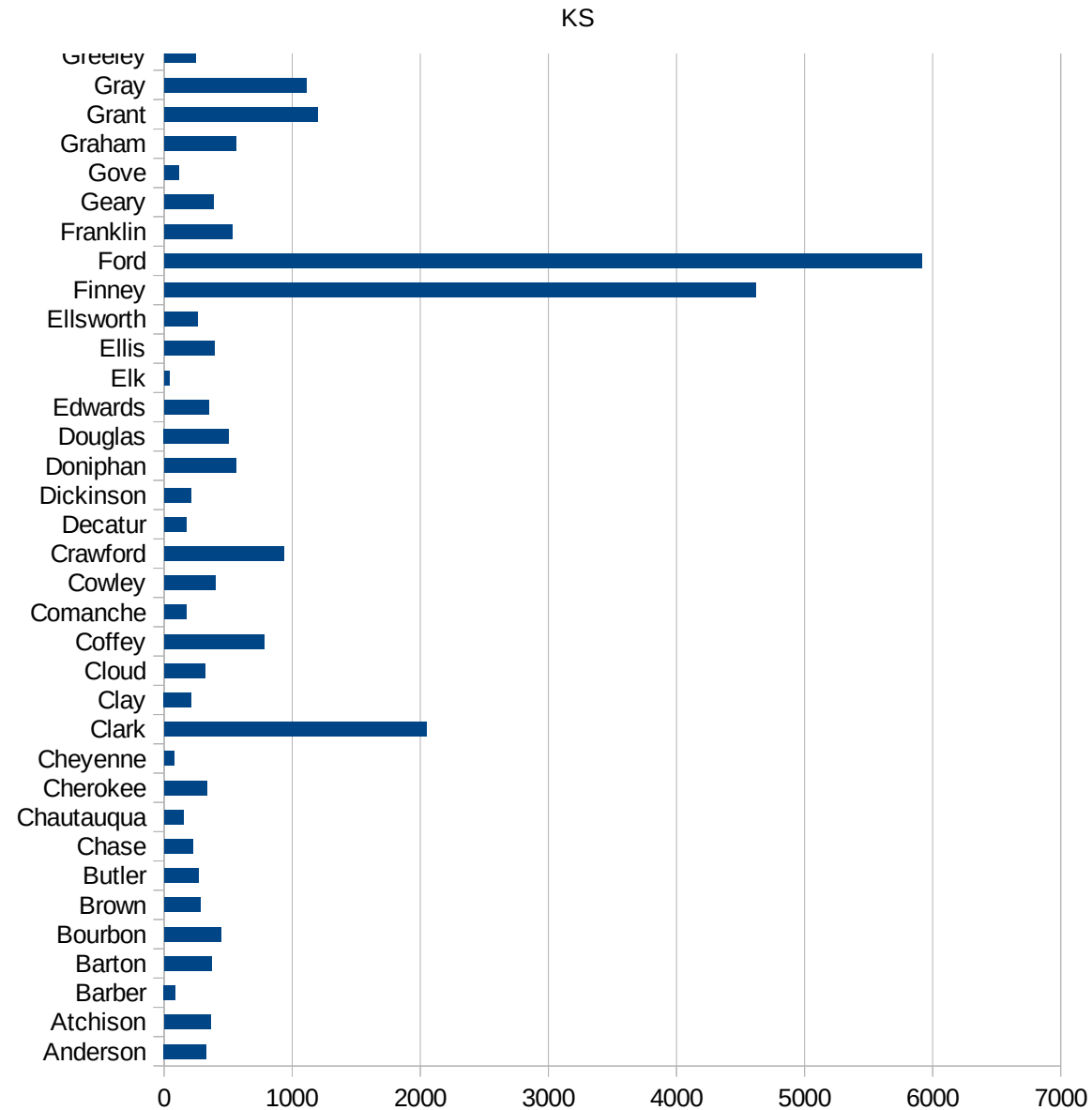
This work is licensed under the Creative Commons Attribution-NoDerivatives 4.0 International License. To view a copy of this license, visit <http://creativecommons.org/licenses/by-nd/4.0/>.

KS

20067 Grant	1199.563795
20069 Gray	1110.558594
20071 Greeley	244.4987775
20073 Greenwood	231.2138728
20075 Hamilton	1380.897583
20077 Harper	145.2960407
20079 Harvey	400.4676995
20081 Haskell	1150.863147
20083 Hodgeman	605.0605061
20085 Jackson	1024.096386
20087 Jefferson	268.7747036
20089 Jewell	281.5909891
20091 Johnson	767.4607358
20093 Kearny	1369.515597
20095 Kingman	95.75923393
20097 Kiowa	238.4737679
20099 Labette	520.9376878
20101 Lane	320.5128205
20103 Leavenworth	1672.976694
20105 Lincoln	198.4783328
20107 Linn	276.9230769
20109 Logan	70.32348805
20111 Lyon	1867.927917
20113 McPherson	402.9855976
20115 Marion	334.7280335
20117 Marshall	82.28759515
20119 Meade	868.3068017
20121 Miami	305.8194774
20123 Mitchell	422.7642276
20125 Montgomery	417.1855542
20127 Morris	126.7886252
20129 Morton	337.4578178
20131 Nemaha	443.1314623
20133 Neosho	300.9215723



20135 Ness	176.056338
20137 Norton	405.1565378
20139 Osage	213.2864939
20141 Osborne	86.33093525
20143 Ottawa	517.0630817
20145 Pawnee	106.6747943
20147 Phillips	827.5343239
20149 Pottawatomie	411.9125098
20151 Pratt	341.2241416
20153 Rawlins	0
20155 Reno	330.4353405
20157 Republic	536.0205832
20159 Rice	220.3336481
20161 Riley	580.709062
20163 Rooks	279.2738879
20165 Rush	161.6553508
20167 Russell	130.3025916
20169 Saline	591.9008842
20171 Scott	530.9373086
20173 Sedgwick	737.9182916
20175 Seward	5325.987144
20177 Shawnee	748.1732291
20179 Sheridan	276.3521516
20181 Sherman	152.5682319
20183 Smith	83.26394671
20185 Stafford	47.86979416
20187 Stanton	805.2340211
20189 Stevens	755.5315704
20191 Sumner	382.6752479
20193 Thomas	402.0230839
20195 Trego	179.018976
20197 Wabaunsee	579.7941731
20199 Wallace	0
20201 Washington	36.900369



KS

20203 Wichita	95.01187648
20205 Wilson	92.3254472
20207 Woodson	345.5859252
20209 Wyandotte	2538.651375

KS

FIPS

29001
29003
29005
29007
29009
29011
29013
29015
29017
29019
29021
29023
29025
29027
29029
29031
29033
29035
29037

KS

29039
29041
29043
29045
29047
29049
29051
29053
29055
29057
29059
29061
29063
29065
29067
29069
29071
29073
29075
29077
29079
29081
29083
29085
29087
29089
29091
29093
29095
29097
29099
29101

29103

KS

29105
29107
29109
29111
29113
29115
29117
29121
29123
29125
29127
29119
29129
29131
29133
29135
29137
29139
29141
29143
29145
29147
29149
29151
29153
29155
29157
29159
29161
29163
29165
29167
29169
29171

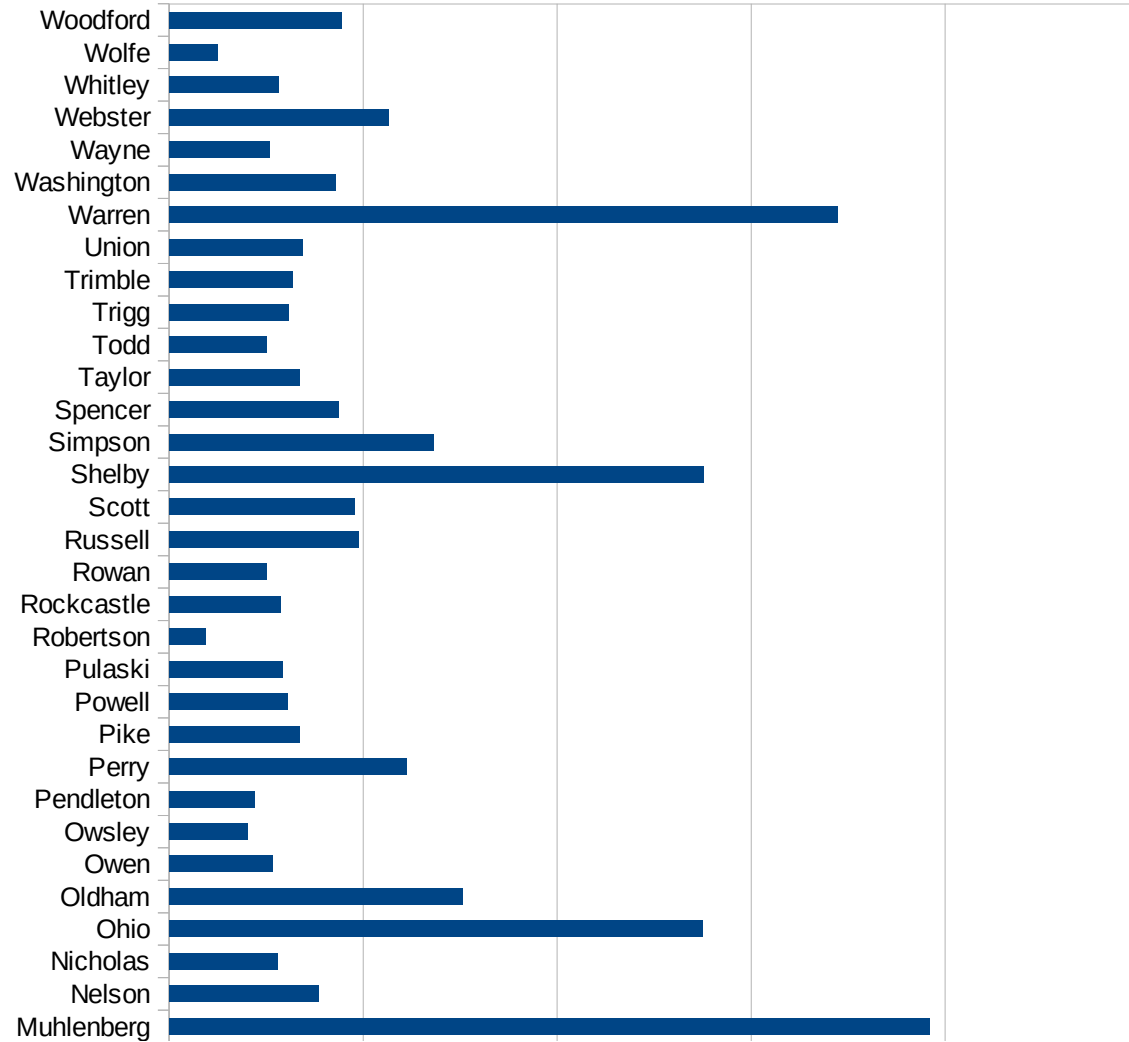
KS

29173
29175
29177
29179
29181
29195
29197
29199
29201
29203
29205
29183
29185
29187
29189
29510
29186
29207
29209
29211
29213
29215

29217
29219
29221
29223
29225
29227
29229

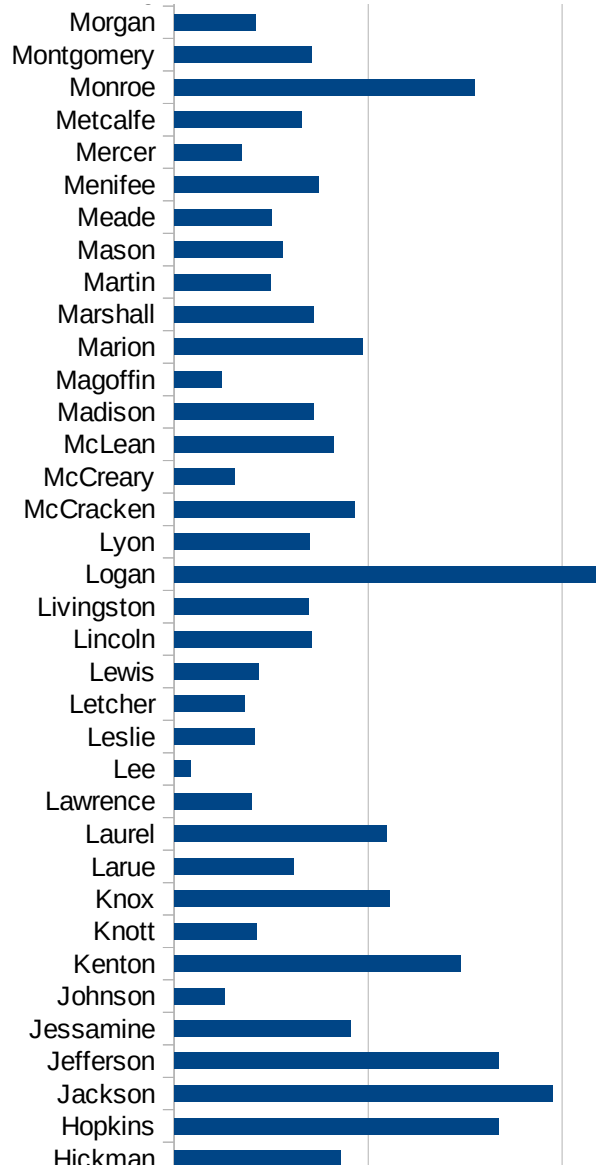
KY

FIPS	County	PC Infection
21001	Adair	962.7894874
21003	Allen	1003.692832
21005	Anderson	233.8613599
21007	Ballard	350.9211681
21009	Barren	624.7736327
21011	Bath	250.3432125
21013	Bell	899.544582
21015	Boone	719.2111485
21017	Bourbon	317.0828379
21019	Boyd	321.7612193
21021	Boyle	375.4152824
21023	Bracken	339.8470688
21025	Breathitt	165.0165017
21027	Breckinridge	210.9083775
21029	Bullitt	336.7501758
21031	Butler	2247.103038
21033	Caldwell	330.3185214
21035	Calloway	396.0649035
21037	Campbell	502.4046719
21039	Carlisle	377.2793964
21041	Carroll	1257.334451
21043	Carter	314.7681825
21045	Casey	868.5800604
21047	Christian	586.0110784
21049	Clark	364.1479765
21051	Clay	676.4486446
21053	Clinton	166.5686851
21055	Crittenden	257.9921481
21057	Cumberland	450.5180958
21059	Daviess	653.782244
21061	Edmonson	708.8153821
21063	Elliott	93.23388386
21065	Estill	70.43245528



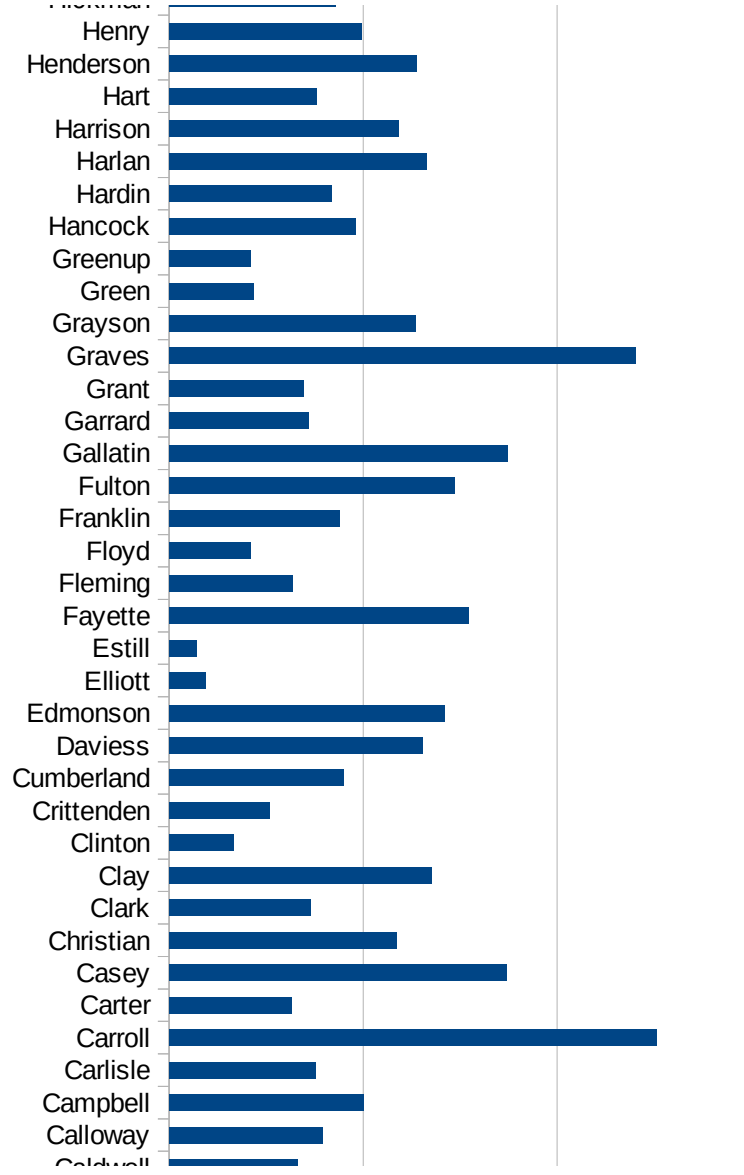
KY

21067 Fayette	771.5115202
21069 Fleming	318.7361419
21071 Floyd	209.2342028
21073 Franklin	438.8467972
21075 Fulton	735.2941176
21077 Gallatin	871.8297101
21079 Garrard	358.7699317
21081 Grant	346.3237928
21083 Graves	1203.204974
21085 Grayson	634.4743741
21087 Green	217.2142275
21089 Greenup	209.8219349
21091 Hancock	479.5615437
21093 Hardin	417.7389539
21095 Harlan	662.6528835
21097 Harrison	591.1172649
21099 Hart	380.8314821
21101 Henderson	638.2838718
21103 Henry	496.7093009
21105 Hickman	429.767021
21107 Hopkins	836.5137126
21109 Jackson	974.5573575
21111 Jefferson	837.1002846
21113 Jessamine	454.3768546
21115 Johnson	129.5452515
21117 Kenton	737.1229321
21119 Knott	211.5562607
21121 Knox	555.8395093
21123 Larue	307.5417628
21125 Laurel	547.2316999
21127 Lawrence	199.0880483
21129 Lee	42.65605005
21131 Leslie	207.0393375
21133 Letcher	182.6567423

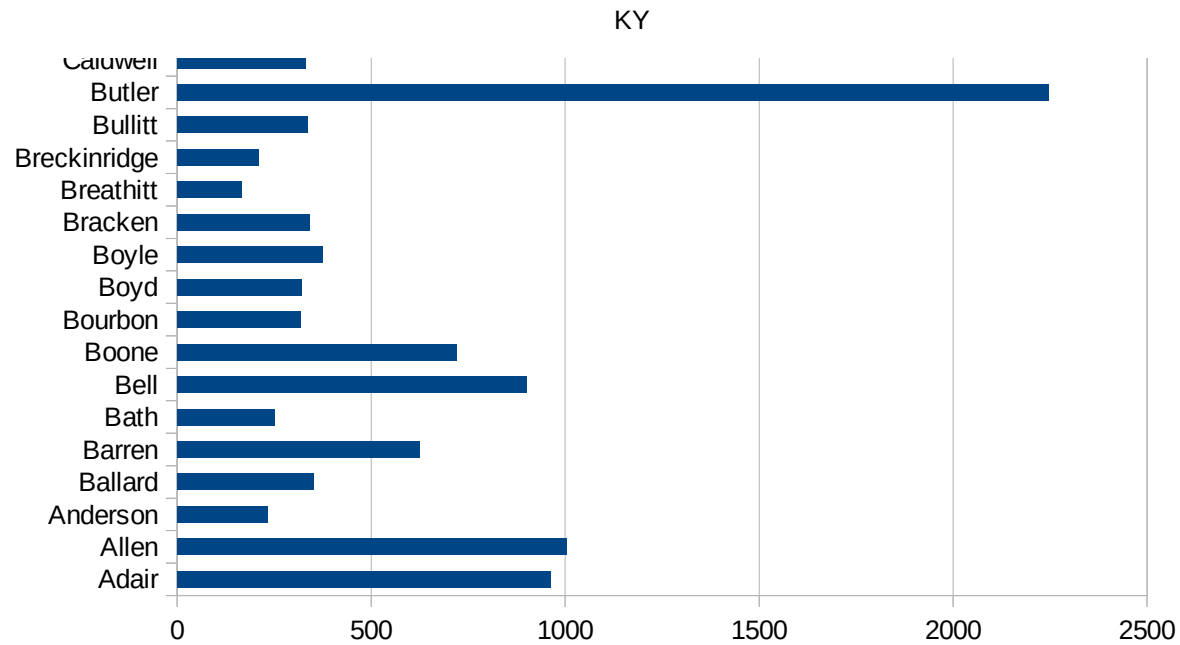


KY

21135 Lewis	218.7523572
21137 Lincoln	353.027106
21139 Livingston	346.2454014
21141 Logan	1085.627478
21143 Lyon	349.6066925
21145 McCracken	463.685612
21147 McCreary	155.1011029
21149 McLean	410.7220061
21151 Madison	358.3492118
21153 Magoffin	121.3395891
21155 Marion	484.4361987
21157 Marshall	359.0779391
21159 Martin	247.2842886
21161 Mason	279.8833819
21163 Meade	250.7400313
21165 Menifee	372.0353434
21167 Mercer	174.5200698
21169 Metcalfe	329.0129611
21171 Monroe	774.3982086
21173 Montgomery	354.5722086
21175 Morgan	209.8164106
21177 Muhlenberg	1959.446286
21179 Nelson	386.03302
21181 Nicholas	279.0957298
21183 Ohio	1374.185245
21185 Oldham	756.7323605
21187 Owen	266.5441176
21189 Owsley	201.2522361
21191 Pendleton	220.2491569
21193 Perry	613.2147785
21195 Pike	335.604945
21197 Powell	305.4171355
21199 Pulaski	292.4655308
21201 Robertson	93.67681499



21203 Rockcastle	286.5671642
21205 Rowan	252.2068096
21207 Russell	488.1880927
21209 Scott	478.3066517
21211 Shelby	1376.808607
21213 Simpson	680.0151114
21215 Spencer	436.3094605
21217 Taylor	336.6080864
21219 Todd	251.8073268
21221 Trigg	307.314075
21223 Trimble	317.0874927
21225 Union	344.7087211
21227 Warren	1722.482935
21229 Washington	430.3210857
21231 Wayne	258.9407856
21233 Webster	564.4115628
21235 Whitley	281.4414216
21237 Wolfe	125.4005852
21239 Woodford	444.7292051



KY

FIPS

29001
29003
29005
29007
29009
29011
29013
29015
29017
29019
29021
29023
29025
29027
29029
29031
29033
29035
29037

KY

29039
29041
29043
29045
29047
29049
29051
29053
29055
29057
29059
29061
29063
29065
29067
29069
29071
29073
29075
29077
29079
29081
29083
29085
29087
29089
29091
29093
29095
29097
29099
29101

29103

KY

29105
29107
29109
29111
29113
29115
29117
29121
29123
29125
29127
29119
29129
29131
29133
29135
29137
29139
29141
29143
29145
29147
29149
29151
29153
29155
29157
29159
29161
29163
29165
29167
29169
29171

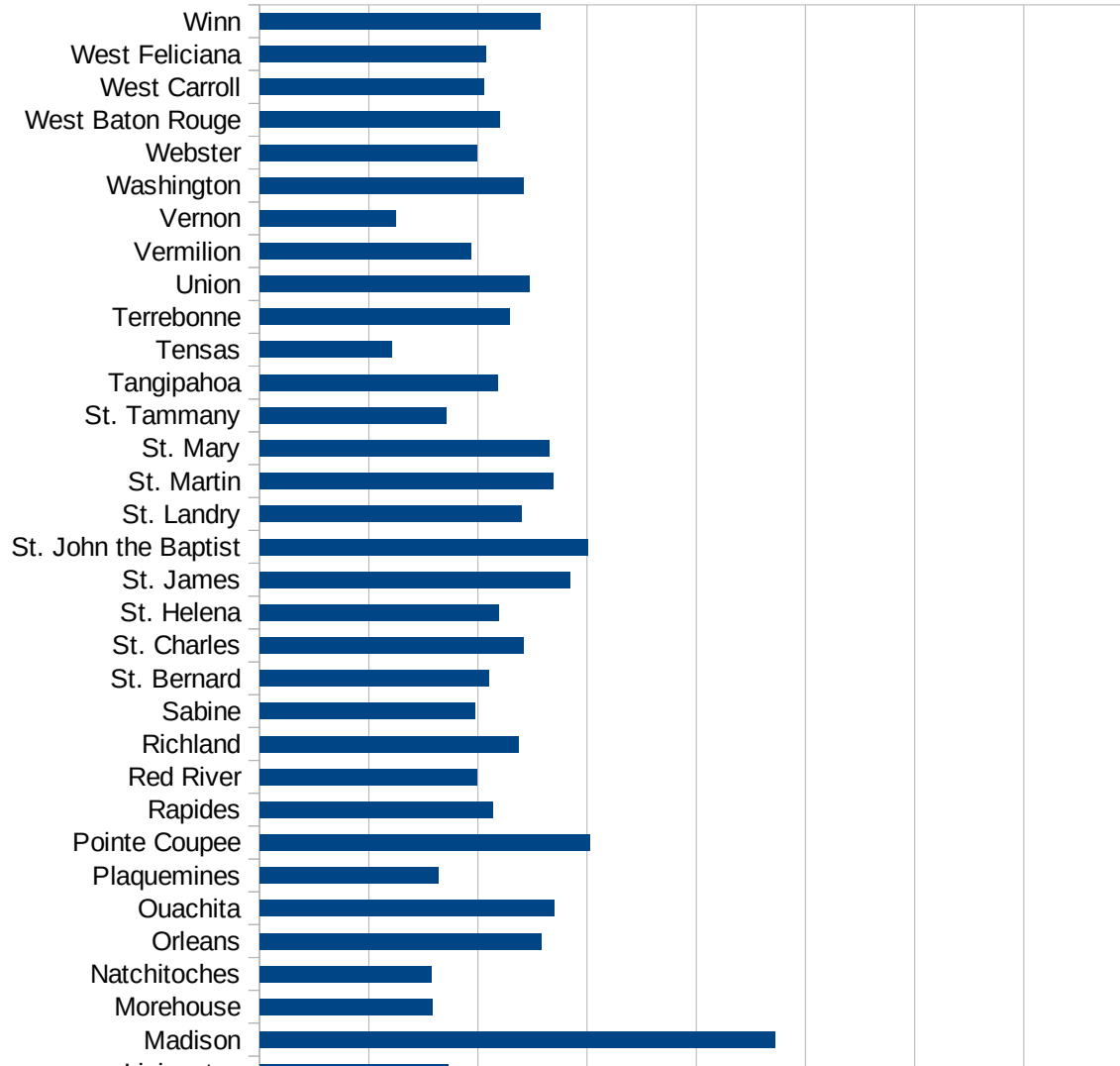
KY

29173
29175
29177
29179
29181
29195
29197
29199
29201
29203
29205
29183
29185
29187
29189
29510
29186
29207
29209
29211
29213
29215

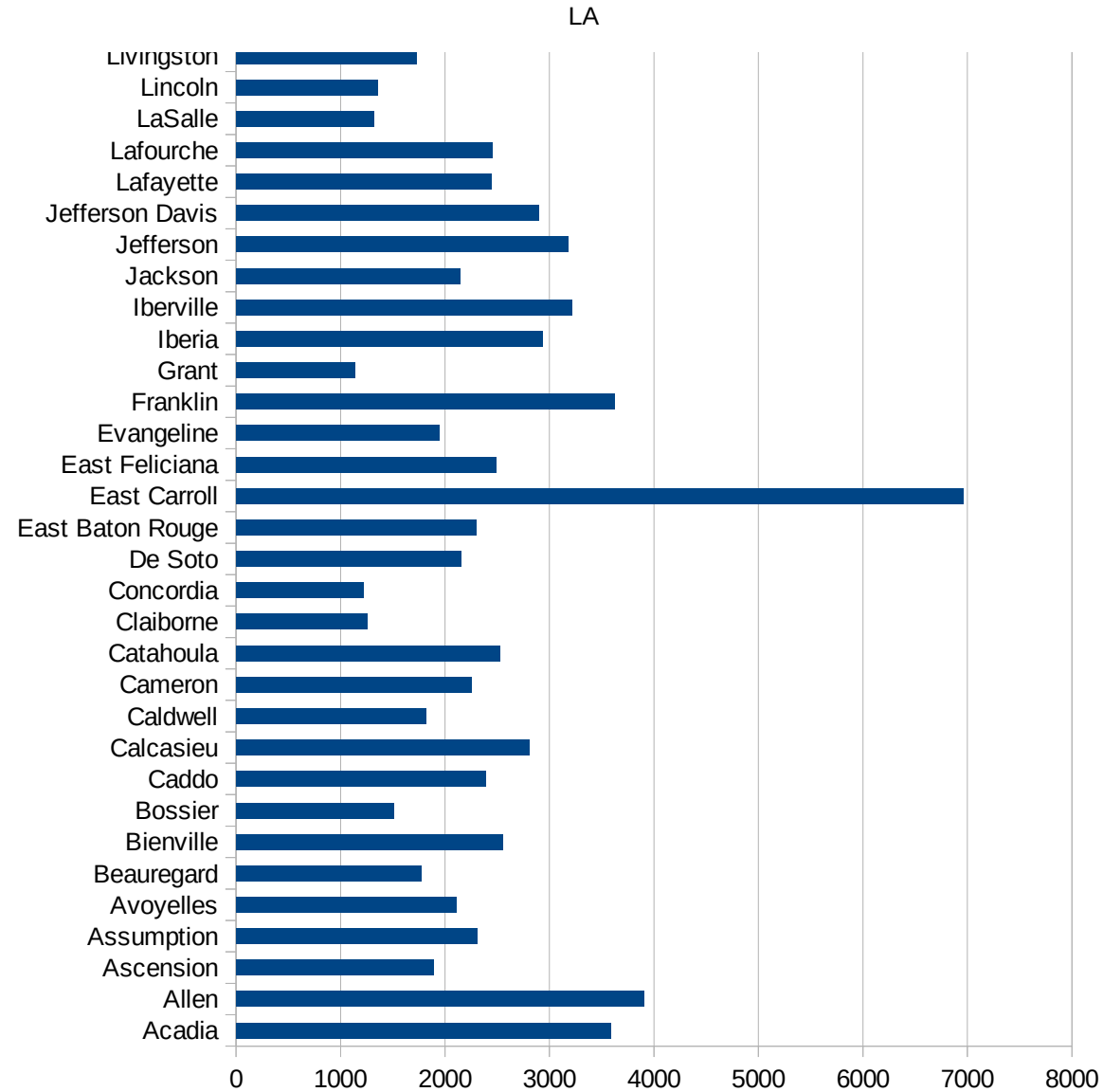
29217
29219
29221
29223
29225
29227
29229

LA

FIPS	County	PC Infection
22001	Acadia	3584.177521
22003	Allen	3909.392697
22005	Ascension	1890.560832
22007	Assumption	2309.41704
22009	Avoyelles	2103.207948
22011	Beauregard	1774.353743
22013	Bienville	2554.854223
22015	Bossier	1514.32952
22017	Caddo	2391.302558
22019	Calcasieu	2810.764504
22021	Caldwell	1817.269076
22023	Cameron	2253.15729
22025	Catahoula	2529.142381
22027	Claiborne	1260.662318
22029	Concordia	1221.13223
22031	De Soto	2150.459251
22033	East Baton Rouge	2302.950861
22035	East Carroll	6963.194543
22037	East Feliciana	2486.402486
22039	Evangeline	1949.585863
22041	Franklin	3626.711649
22043	Grant	1134.240726
22045	Iberia	2932.013927
22047	Iberville	3218.116806
22049	Jackson	2144.384354
22051	Jefferson	3174.742139
22053	Jefferson Davis	2894.053575
22055	Lafayette	2448.286941
22057	Lafourche	2450.186006
22059	LaSalle	1320.64088
22061	Lincoln	1360.28477
22063	Livingston	1728.202225
22065	Madison	4721.799122



22067 Morehouse	1578.864478
22069 Natchitoches	1572.725627
22071 Orleans	2575.663801
22073 Ouachita	2698.818579
22075 Plaquemines	1631.78129
22077 Pointe Coupee	3026.435734
22079 Rapides	2133.852116
22081 Red River	1993.629822
22083 Richland	2372.226624
22085 Sabine	1972.370173
22087 St. Bernard	2099.698209
22089 St. Charles	2413.056223
22091 St. Helena	2192.555057
22093 St. James	2847.364168
22095 St. John the Baptist	3003.427195
22097 St. Landry	2393.552752
22099 St. Martin	2689.244885
22101 St. Mary	2656.005143
22103 St. Tammany	1708.179814
22105 Tangipahoa	2179.746892
22107 Tensas	1210.219632
22109 Terrebonne	2293.259834
22111 Union	2467.532468
22113 Vermilion	1935.483871
22115 Vernon	1250.511666
22117 Washington	2421.536216
22119 Webster	1989.793288
22121 West Baton Rouge	2202.293109
22123 West Carroll	2057.912948
22125 West Feliciana	2069.857697
22127 Winn	2568.275081



LA

FIPS

29001
29003
29005
29007
29009
29011
29013
29015
29017
29019
29021
29023
29025
29027
29029
29031
29033
29035
29037

LA

29039
29041
29043
29045
29047
29049
29051
29053
29055
29057
29059
29061
29063
29065
29067
29069
29071
29073
29075
29077
29079
29081
29083
29085
29087
29089
29091
29093
29095
29097
29099
29101

29103

LA

29105
29107
29109
29111
29113
29115
29117
29121
29123
29125
29127
29119
29129
29131
29133
29135
29137
29139
29141
29143
29145
29147
29149
29151
29153
29155
29157
29159
29161
29163
29165
29167
29169
29171

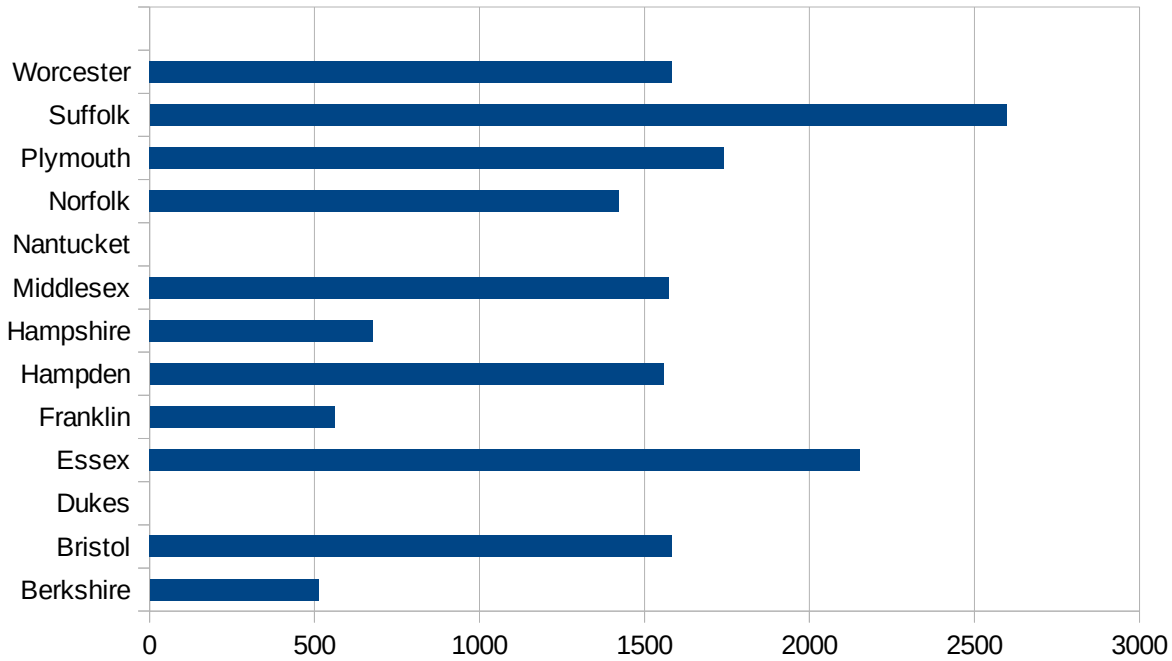
LA

29173
29175
29177
29179
29181
29195
29197
29199
29201
29203
29205
29183
29185
29187
29189
29510
29186
29207
29209
29211
29213
29215

29217
29219
29221
29223
29225
29227
29229

MA

FIPS	County	PC Infection
25001	Barnstable	805.0118784
25003	Berkshire	512.0777535
25005	Bristol	1583.626171
25007	Dukes	0
25009	Essex	2154.336118
25011	Franklin	560.8556572
25013	Hampden	1557.378095
25015	Hampshire	678.6278702
25017	Middlesex	1574.82997
25019	Nantucket	0
25021	Norfolk	1422.479543
25023	Plymouth	1740.48312
25025	Suffolk	2596.463062
25027	Worcester	1584.663214



MA

FIPS

29001
29003
29005
29007
29009
29011
29013
29015
29017
29019
29021
29023
29025
29027
29029
29031
29033
29035
29037

MA

29039
29041
29043
29045
29047
29049
29051
29053
29055
29057
29059
29061
29063
29065
29067
29069
29071
29073
29075
29077
29079
29081
29083
29085
29087
29089
29091
29093
29095
29097
29099
29101

29103

MA

29105
29107
29109
29111
29113
29115
29117
29121
29123
29125
29127
29119
29129
29131
29133
29135
29137
29139
29141
29143
29145
29147
29149
29151
29153
29155
29157
29159
29161
29163
29165
29167
29169
29171

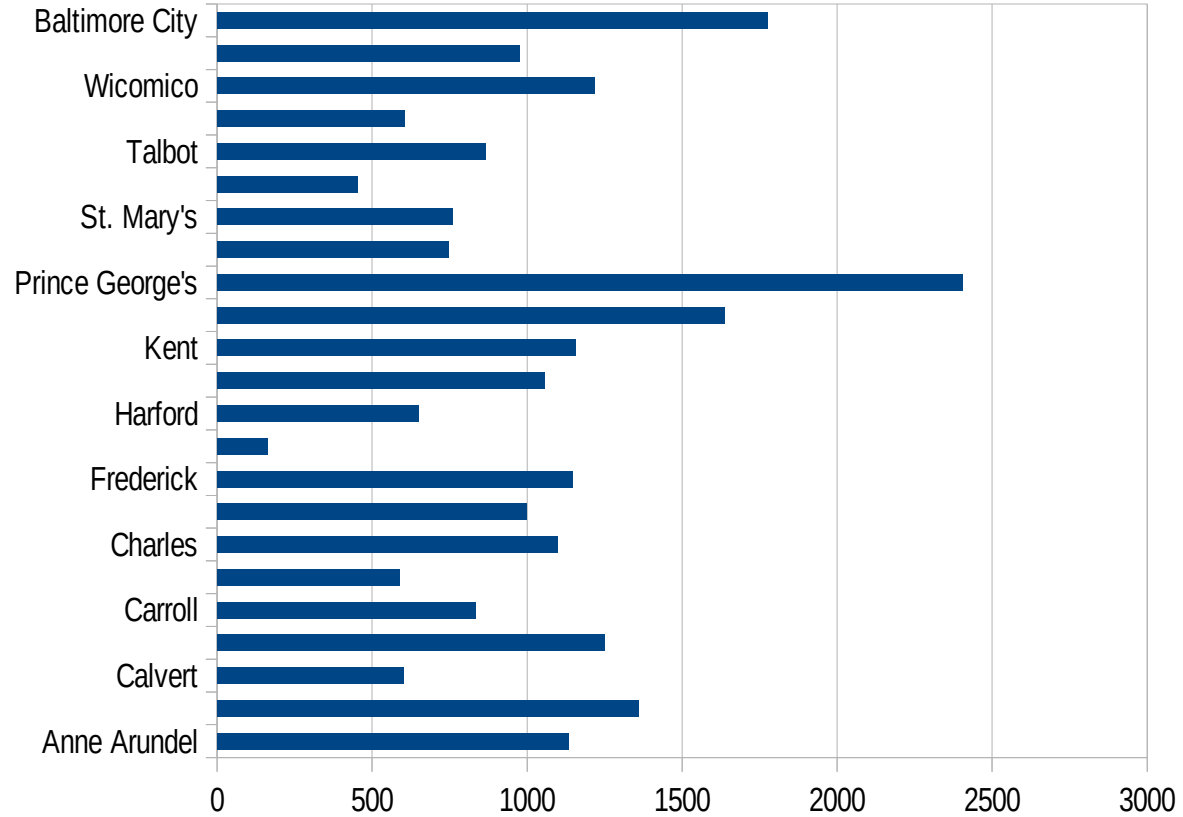
MA

29173
29175
29177
29179
29181
29195
29197
29199
29201
29203
29205
29183
29185
29187
29189
29510
29186
29207
29209
29211
29213
29215

29217
29219
29221
29223
29225
29227
29229

MD

FIPS	County	PC Infection
24001	Allegany	369.1440648
24003	Anne Arundel	1134.834757
24005	Baltimore	1358.230197
24009	Calvert	599.9804354
24011	Caroline	1249.099207
24013	Carroll	832.3982212
24015	Cecil	590.3176239
24017	Charles	1097.193241
24019	Dorchester	996.9373086
24021	Frederick	1146.49831
24023	Garrett	164.5921202
24025	Harford	648.9313109
24027	Howard	1055.087315
24029	Kent	1155.65186
24031	Montgomery	1636.950427
24033	Prince George's	2405.125656
24035	Queen Anne's	746.2538059
24037	St. Mary's	758.8937016
24039	Somerset	451.8013632
24041	Talbot	865.6135036
24043	Washington	605.5947948
24045	Wicomico	1217.113232
24047	Worcester	976.40044
24510	Baltimore City	1776.280301



MD

FIPS

29001
29003
29005
29007
29009
29011
29013
29015
29017
29019
29021
29023
29025
29027
29029
29031
29033
29035
29037

MD

29039
29041
29043
29045
29047
29049
29051
29053
29055
29057
29059
29061
29063
29065
29067
29069
29071
29073
29075
29077
29079
29081
29083
29085
29087
29089
29091
29093
29095
29097
29099
29101

29103

MD

29105
29107
29109
29111
29113
29115
29117
29121
29123
29125
29127
29119
29129
29131
29133
29135
29137
29139
29141
29143
29145
29147
29149
29151
29153
29155
29157
29159
29161
29163
29165
29167
29169
29171

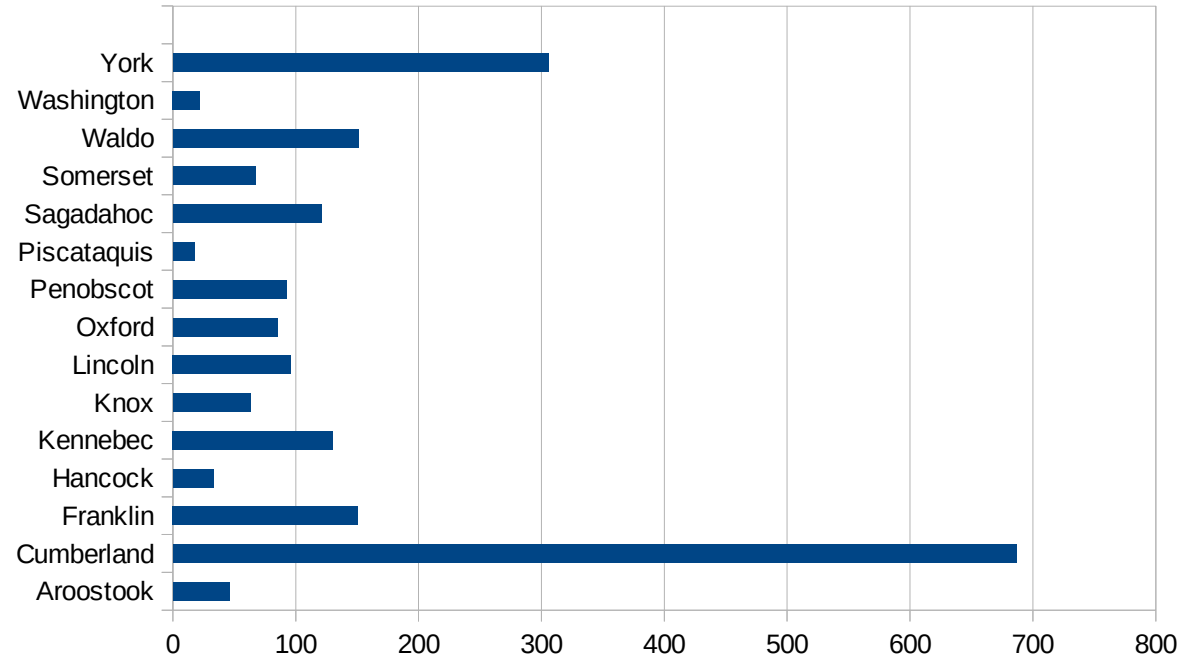
MD

29173
29175
29177
29179
29181
29195
29197
29199
29201
29203
29205
29183
29185
29187
29189
29510
29186
29207
29209
29211
29213
29215

29217
29219
29221
29223
29225
29227
29229

ME

FIPS	County	PC Infection
23001	Androscoggin	505.2052861
23003	Aroostook	46.19212946
23005	Cumberland	686.7490811
23007	Franklin	150.5167743
23009	Hancock	32.84012333
23011	Kennebec	130.2392635
23013	Knox	62.85987277
23015	Lincoln	96.09224856
23017	Oxford	85.04286855
23019	Penobscot	92.65632446
23021	Piscataquis	17.85714286
23023	Sagadahoc	120.671269
23025	Somerset	67.20430108
23027	Waldo	151.156346
23029	Washington	22.22927914
23031	York	305.4856494



ME

FIPS

29001
29003
29005
29007
29009
29011
29013
29015
29017
29019
29021
29023
29025
29027
29029
29031
29033
29035
29037

ME

29039
29041
29043
29045
29047
29049
29051
29053
29055
29057
29059
29061
29063
29065
29067
29069
29071
29073
29075
29077
29079
29081
29083
29085
29087
29089
29091
29093
29095
29097
29099
29101

29103

ME

29105
29107
29109
29111
29113
29115
29117
29121
29123
29125
29127
29119
29129
29131
29133
29135
29137
29139
29141
29143
29145
29147
29149
29151
29153
29155
29157
29159
29161
29163
29165
29167
29169
29171

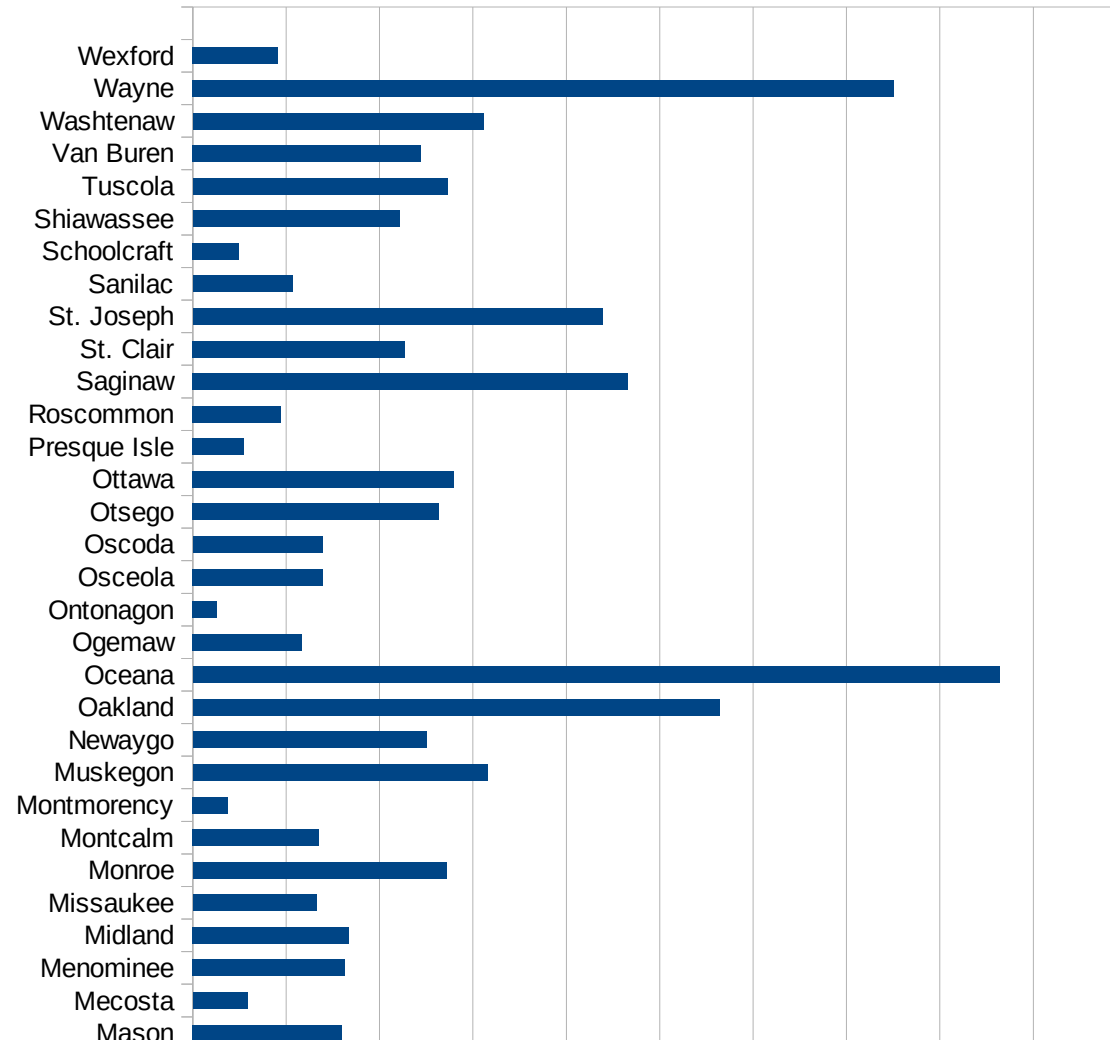
ME

29173
29175
29177
29179
29181
29195
29197
29199
29201
29203
29205
29183
29185
29187
29189
29510
29186
29207
29209
29211
29213
29215

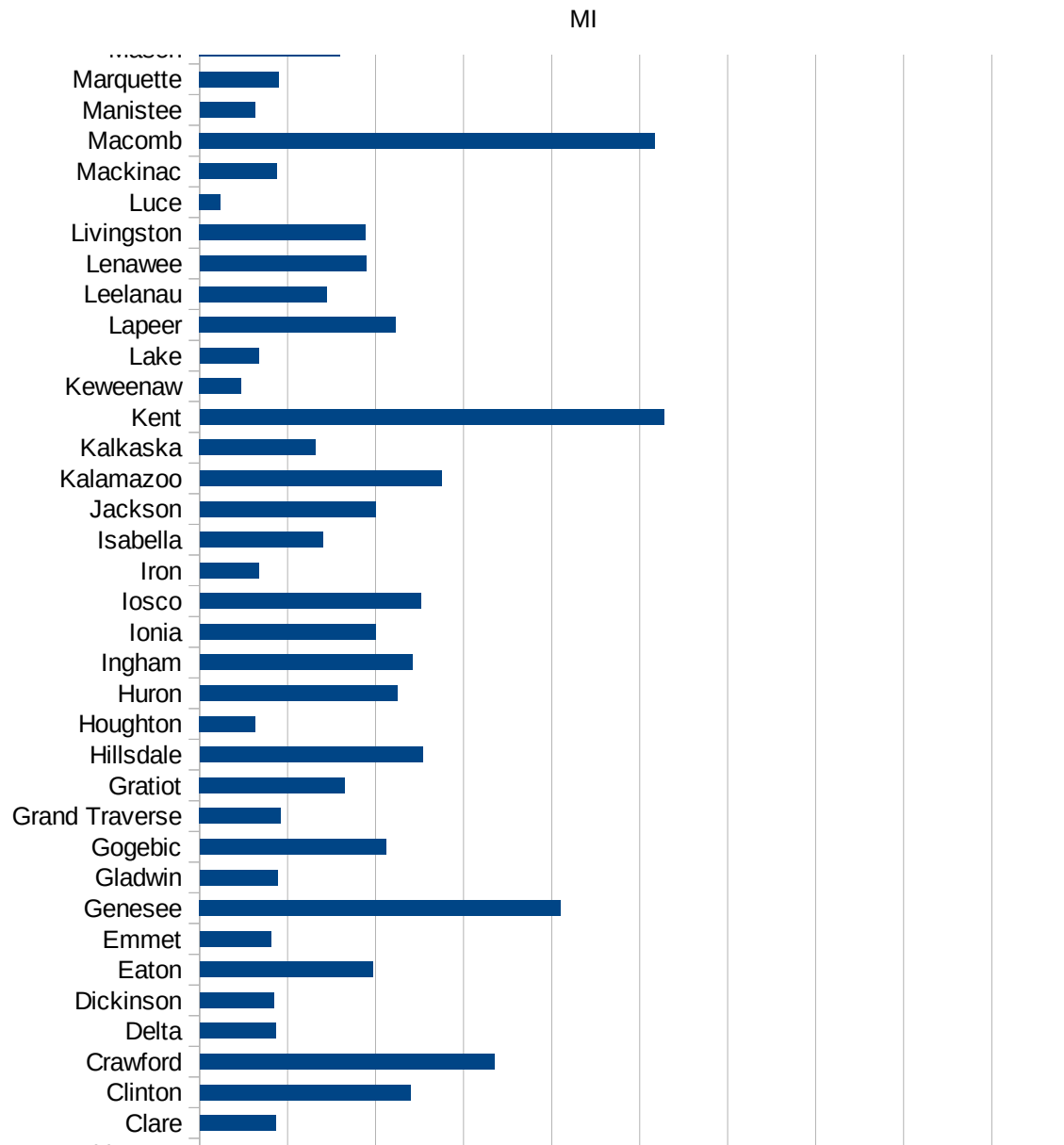
29217
29219
29221
29223
29225
29227
29229

MI

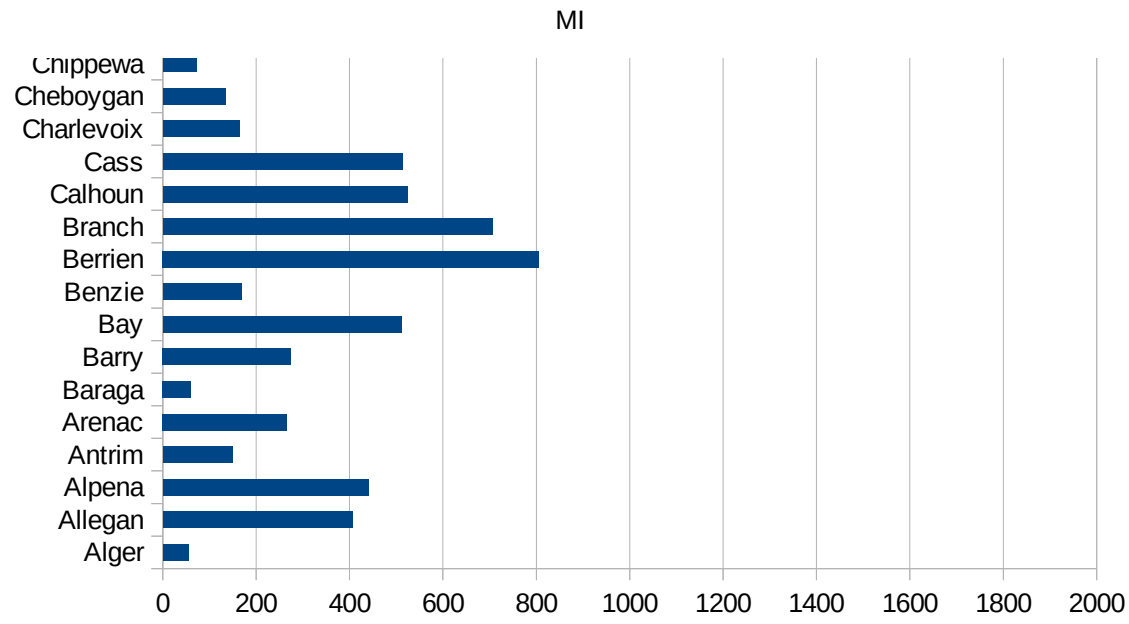
FIPS	County	PC Infection
26001	Alcona	260.567458
26003	Alger	54.96317467
26005	Allegan	406.5560357
26007	Alpena	440.7616361
26009	Antrim	149.7967045
26011	Arenac	265.9397646
26013	Baraga	60.09615385
26015	Barry	274.7028141
26017	Bay	511.9174774
26019	Benzie	168.9855236
26021	Berrien	805.1070124
26023	Branch	706.0657466
26025	Calhoun	524.2142363
26027	Cass	513.0389329
26029	Charlevoix	163.8469745
26031	Cheboygan	133.7897926
26033	Chippewa	71.96737479
26035	Clare	172.3184966
26037	Clinton	478.9996471
26039	Crawford	669.0166175
26041	Delta	172.9090554
26043	Dickinson	169.4047197
26045	Eaton	393.3494801
26047	Emmet	162.1232136
26049	Genesee	820.8566401
26051	Gladwin	177.6058728
26053	Gogebic	423.9533651
26055	Grand Traverse	184.7190866
26057	Gratiot	330.0573906
26059	Hillsdale	507.1149096
26061	Houghton	127.005163
26063	Huron	449.2074697
26065	Ingham	483.3723333



26067 Ionia	400.2491824
26069 Iosco	502.3723137
26071 Iron	134.9284879
26073 Isabella	279.1870979
26075 Jackson	400.4457793
26077 Kalamazoo	549.3260845
26079 Kalkaska	263.6894075
26081 Kent	1055.697124
26083 Keweenaw	94.65215334
26085 Lake	134.6687989
26087 Lapeer	445.312855
26089 Leelanau	289.4688476
26091 Lenawee	378.564305
26093 Livingston	377.5676693
26095 Luce	47.74789113
26097 Mackinac	176.1379438
26099 Macomb	1035.142251
26101 Manistee	126.3861709
26103 Marquette	180.4077215
26105 Mason	319.5876289
26107 Mecosta	117.1202205
26109 Menominee	326.3281556
26111 Midland	334.0984749
26113 Missaukee	264.6727983
26115 Monroe	543.0772606
26117 Montcalm	270.4477239
26119 Montmorency	75.55315704
26121 Muskegon	631.3800493
26123 Newaygo	501.1044752
26125 Oakland	1127.699231
26127 Oceana	1727.699531
26129 Ogemaw	233.8678885
26131 Ontonagon	51.76876618
26133 Osceola	278.479928



26135 Oscoda	277.9120348
26137 Otsego	527.0626394
26139 Ottawa	559.7361736
26141 Presque Isle	109.9073638
26143 Roscommon	188.4106515
26145 Saginaw	931.8658281
26147 St. Clair	453.7552483
26149 St. Joseph	878.0695575
26151 Sanilac	213.6855908
26153 Schoolcraft	99.15716411
26155 Shiawassee	442.8671985
26157 Tuscola	544.5959327
26159 Van Buren	489.0785707
26161 Washtenaw	622.9731806
26163 Wayne	1501.288847
26165 Wexford	182.2745473



FIPS

- 29001
- 29003
- 29005
- 29007
- 29009
- 29011
- 29013
- 29015
- 29017
- 29019
- 29021
- 29023
- 29025
- 29027
- 29029
- 29031
- 29033
- 29035
- 29037

MI

29039
29041
29043
29045
29047
29049
29051
29053
29055
29057
29059
29061
29063
29065
29067
29069
29071
29073
29075
29077
29079
29081
29083
29085
29087
29089
29091
29093
29095
29097
29099
29101

29103

MI

29105
29107
29109
29111
29113
29115
29117
29121
29123
29125
29127
29119
29129
29131
29133
29135
29137
29139
29141
29143
29145
29147
29149
29151
29153
29155
29157
29159
29161
29163
29165
29167
29169
29171

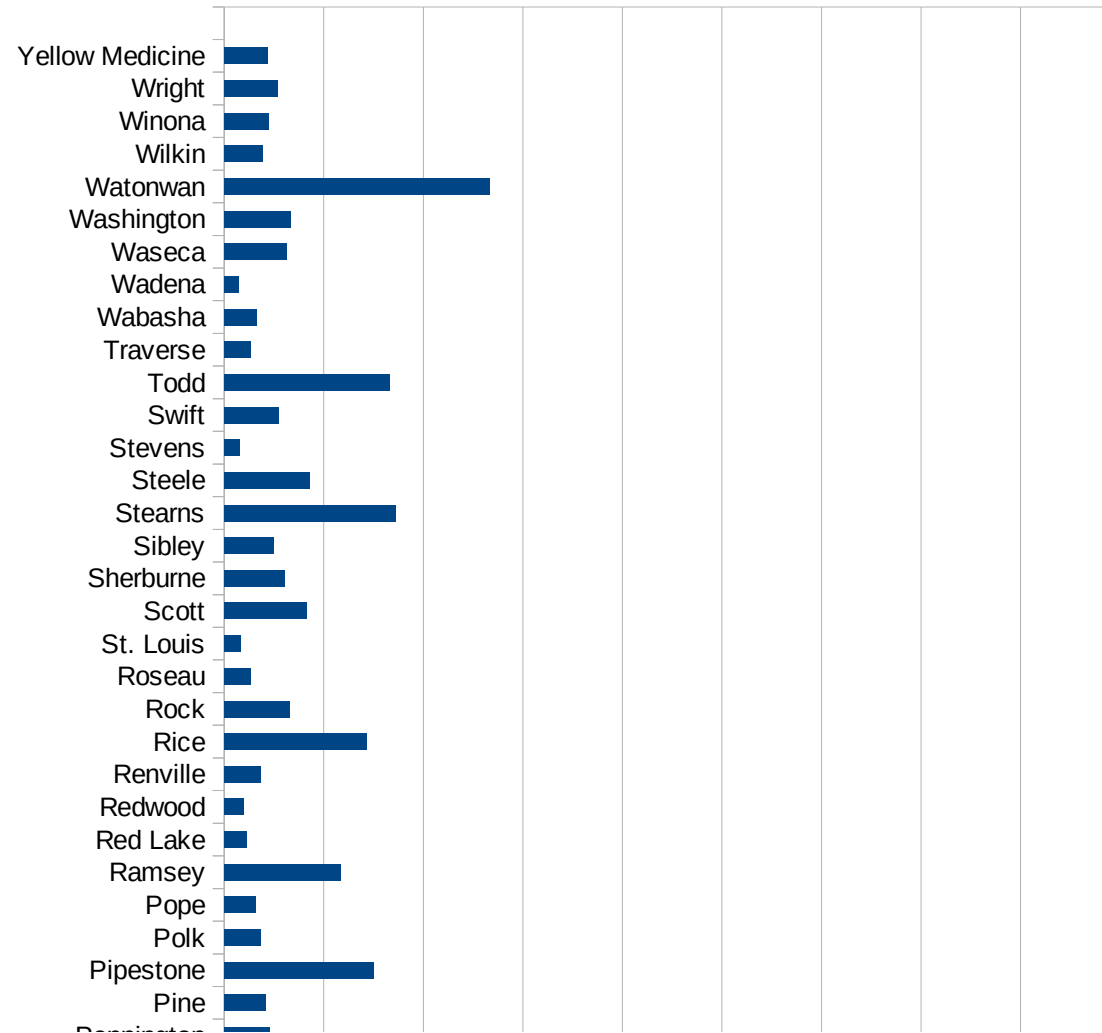
MI

29173
29175
29177
29179
29181
29195
29197
29199
29201
29203
29205
29183
29185
29187
29189
29510
29186
29207
29209
29211
29213
29215

29217
29219
29221
29223
29225
29227
29229

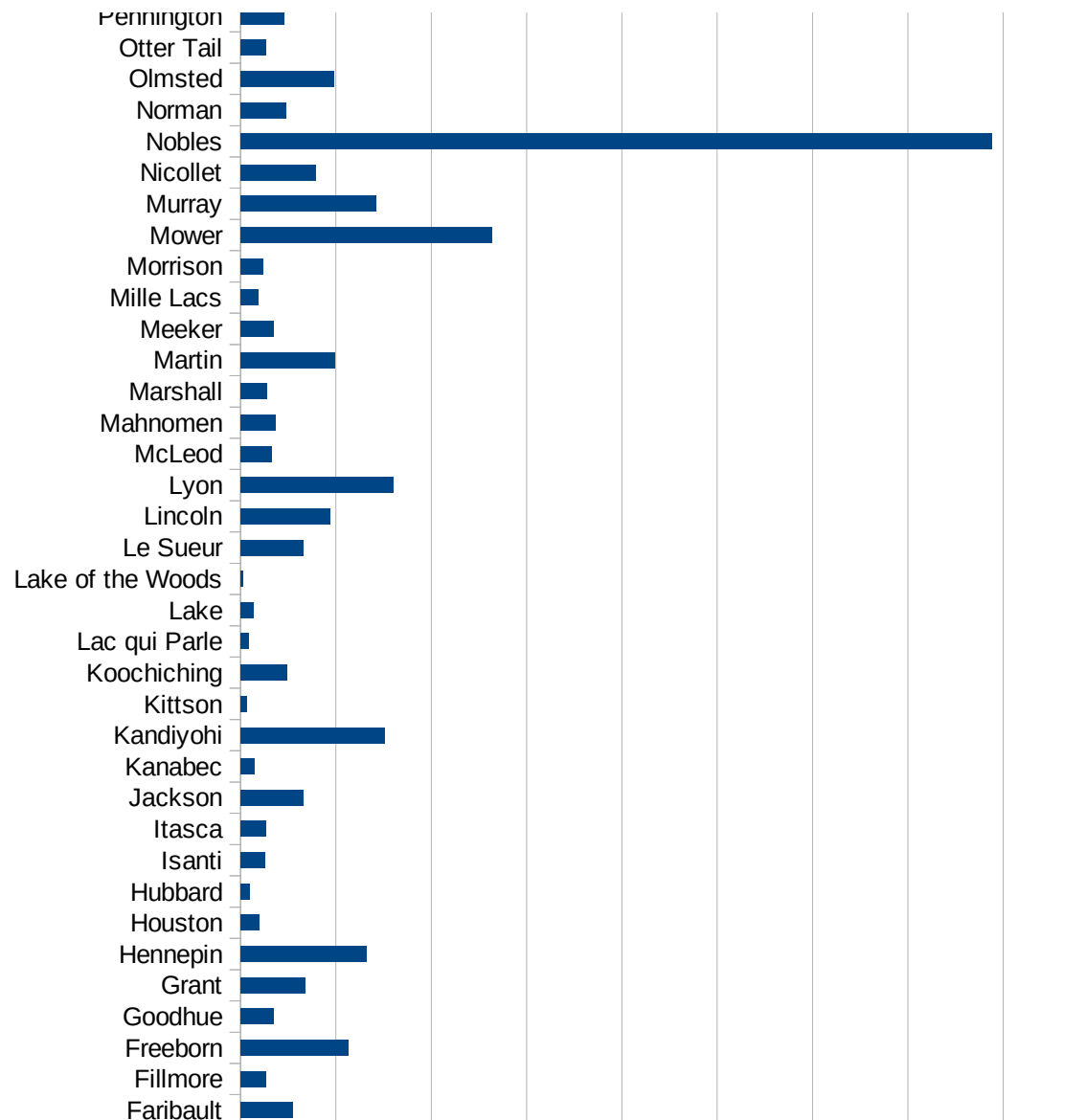
MN

FIPS	County	PC Infection
27001	Aitkin	157.2129292
27003	Anoka	871.3642517
27005	Becker	331.6749585
27007	Beltrami	335.1335198
27009	Benton	715.2546553
27011	Big Stone	420.9260373
27013	Blue Earth	1161.255877
27015	Brown	290.7092509
27017	Carlton	320.8973965
27019	Carver	669.2354492
27021	Cass	152.4441885
27023	Chippewa	754.7802751
27025	Chisago	278.95998
27027	Clay	1121.100774
27029	Clearwater	170.261067
27031	Cook	37.08511033
27033	Cottonwood	1409.949455
27035	Crow Wing	255.8214798
27037	Dakota	837.9894834
27039	Dodge	566.7082893
27041	Douglas	308.1867032
27043	Faribault	545.1373746
27045	Fillmore	270.6809764
27047	Freeborn	1129.943503
27049	Goodhue	342.6502597
27051	Grant	680.9500083
27053	Hennepin	1322.902143
27055	Houston	199.1602971
27057	Hubbard	98.44365273
27059	Isanti	252.7148076
27061	Itasca	268.2451006
27063	Jackson	655.8369488
27065	Kanabec	141.9139878

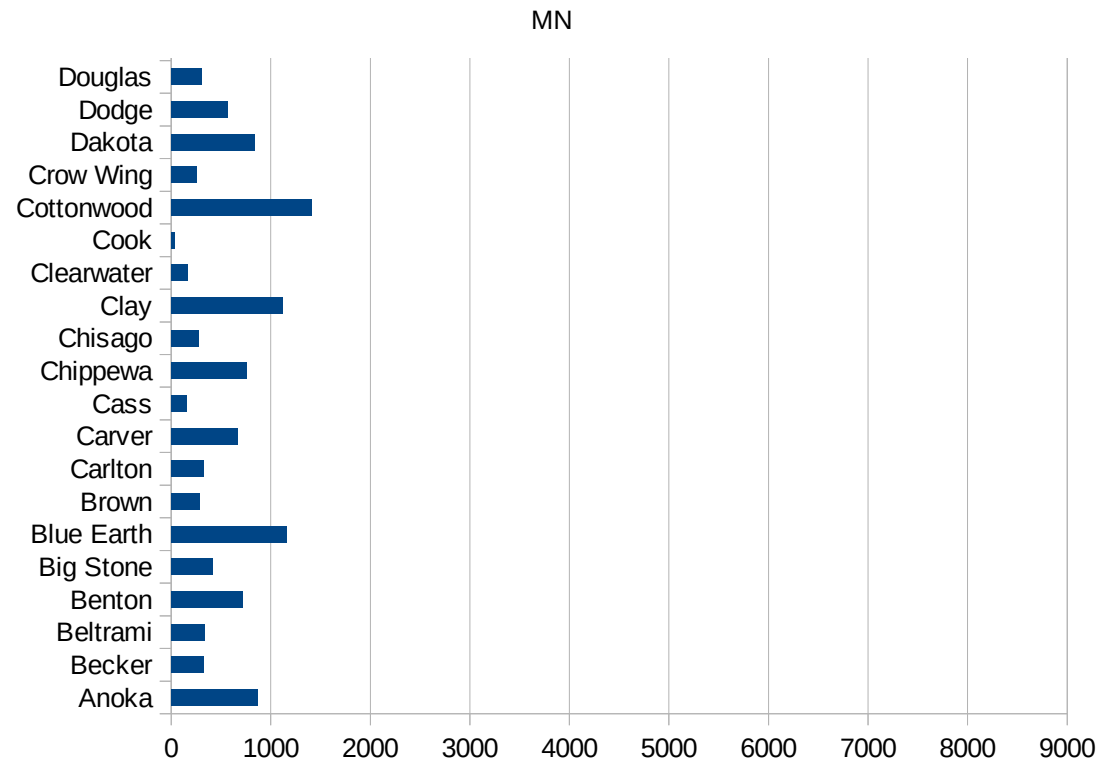


MN

27067 Kandiyohi	1512.075604
27069 Kittson	70.62146893
27071 Koochiching	482.3151125
27073 Lac qui Parle	90.1171523
27075 Lake	131.3567273
27077 Lake of the Woo	26.60989888
27079 Le Sueur	656.2785148
27081 Lincoln	934.2499559
27083 Lyon	1599.750283
27085 McLeod	328.9381986
27087 Mahnommen	362.3844899
27089 Marshall	276.8903088
27091 Martin	990.6494819
27093 Meeker	350.0280887
27095 Mille Lacs	191.285053
27097 Morrison	238.1741988
27099 Mower	2634.275574
27101 Murray	1425.80957
27103 Nicollet	791.9345412
27105 Nobles	7881.773399
27107 Norman	478.7644788
27109 Olmsted	979.6707129
27111 Otter Tail	263.5516561
27113 Pennington	458.456764
27115 Pine	413.7977818
27117 Pipestone	1503.260749
27119 Polk	371.0869358
27121 Pope	315.4005587
27123 Ramsey	1166.100216
27125 Red Lake	225.0562641
27127 Redwood	196.7342121
27129 Renville	362.7155762
27131 Rice	1437.096944
27133 Rock	658.593584



27135 Roseau	270.6270627
27137 St. Louis	166.2044315
27139 Scott	825.7509448
27141 Sherburne	611.2291224
27143 Sibley	492.4141602
27145 Stearns	1721.756166
27147 Steele	855.9084857
27149 Stevens	153.7988311
27151 Swift	545.7463884
27153 Todd	1667.887072
27155 Traverse	272.0677146
27157 Wabasha	323.4003234
27159 Wadena	145.211646
27161 Waseca	625.969718
27163 Washington	664.7350898
27165 Watonwan	2668.48816
27167 Wilkin	383.7543972
27169 Winona	448.5981308
27171 Wright	538.3244468
27173 Yellow Medicine	438.9994895



MN

FIPS

29001
29003
29005
29007
29009
29011
29013
29015
29017
29019
29021
29023
29025
29027
29029
29031
29033
29035
29037

MN

29039
29041
29043
29045
29047
29049
29051
29053
29055
29057
29059
29061
29063
29065
29067
29069
29071
29073
29075
29077
29079
29081
29083
29085
29087
29089
29091
29093
29095
29097
29099
29101

29103

MN

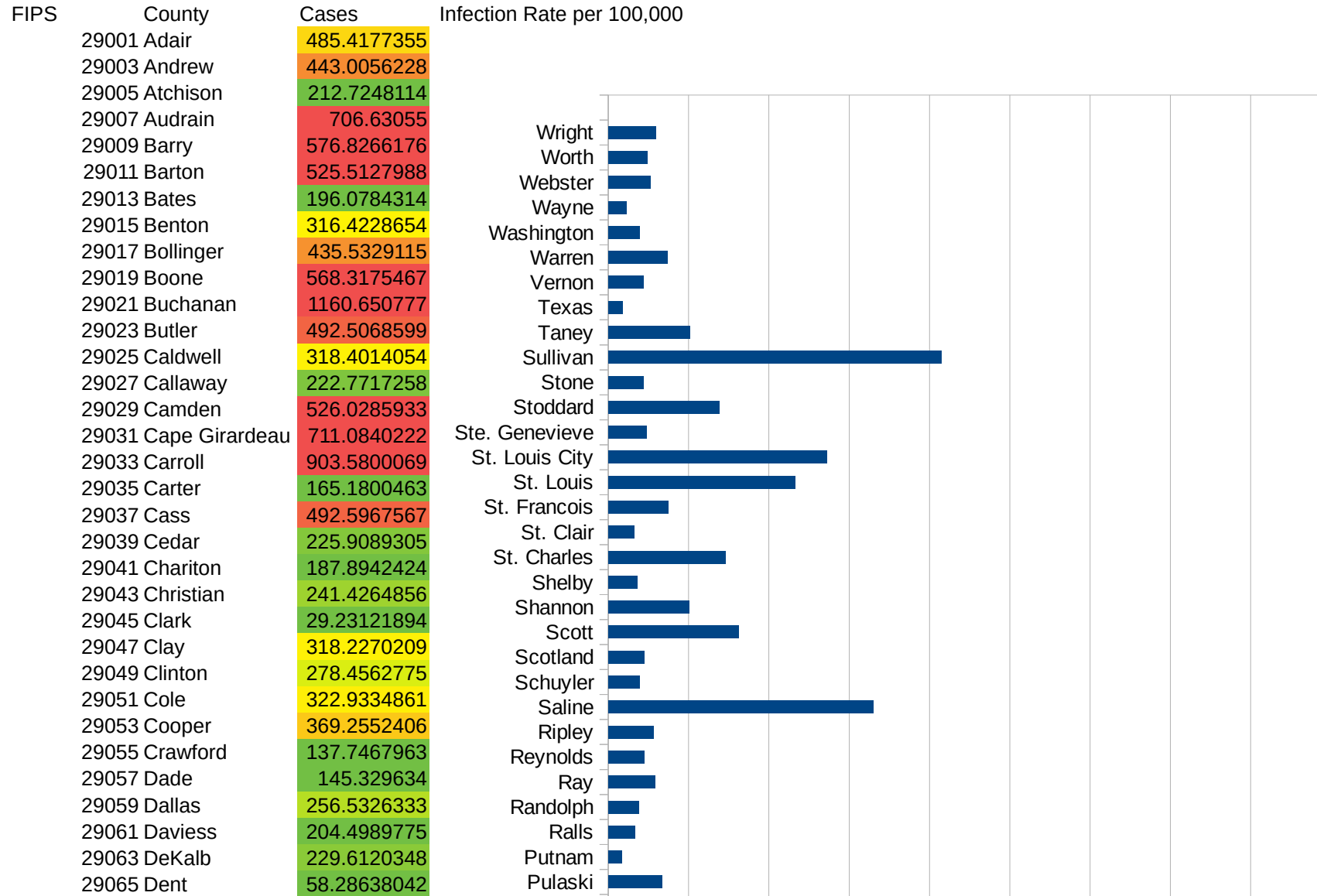
29105
29107
29109
29111
29113
29115
29117
29121
29123
29125
29127
29119
29129
29131
29133
29135
29137
29139
29141
29143
29145
29147
29149
29151
29153
29155
29157
29159
29161
29163
29165
29167
29169
29171

MN

29173
29175
29177
29179
29181
29195
29197
29199
29201
29203
29205
29183
29185
29187
29189
29510
29186
29207
29209
29211
29213
29215

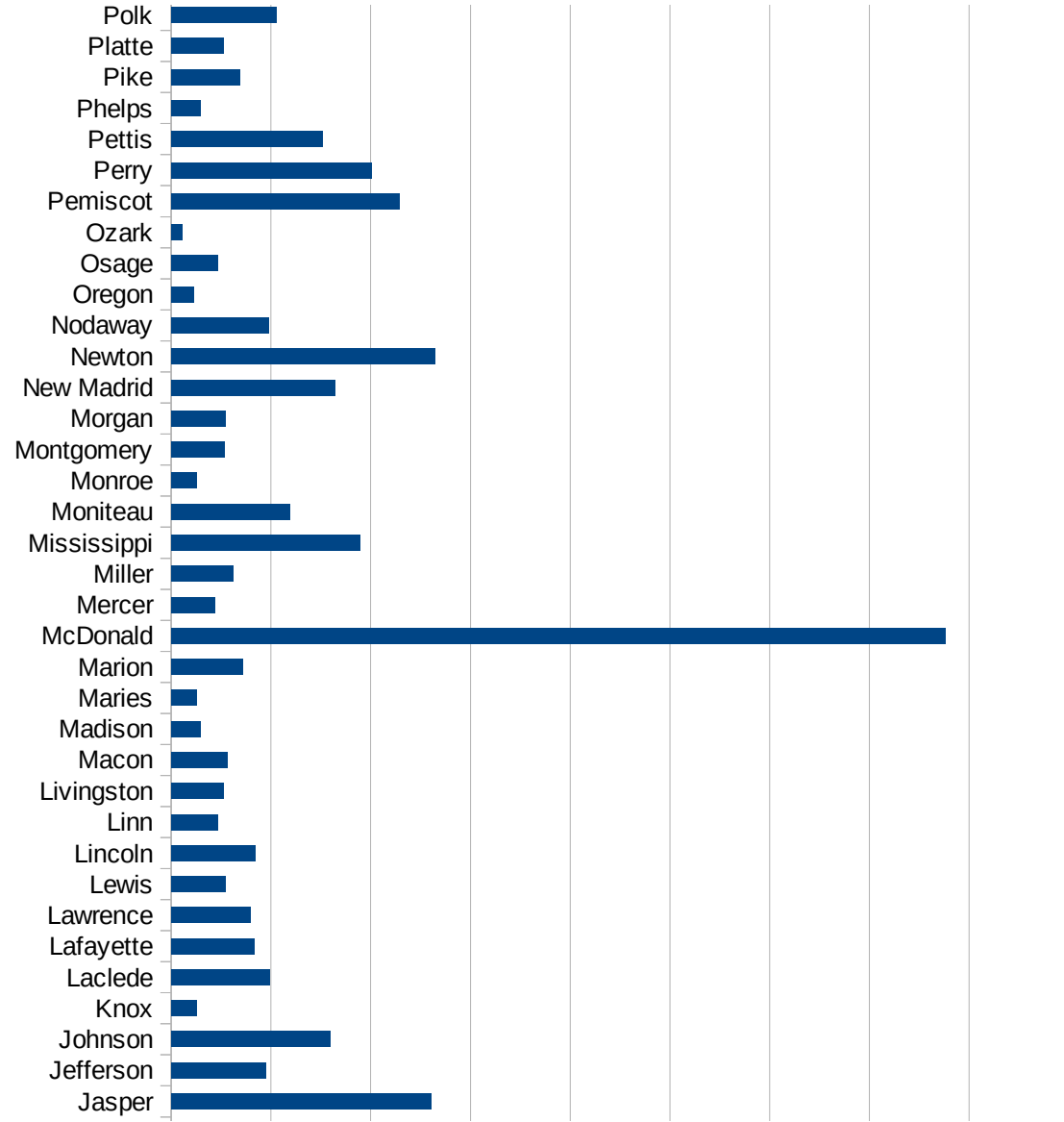
29217
29219
29221
29223
29225
29227
29229

MO



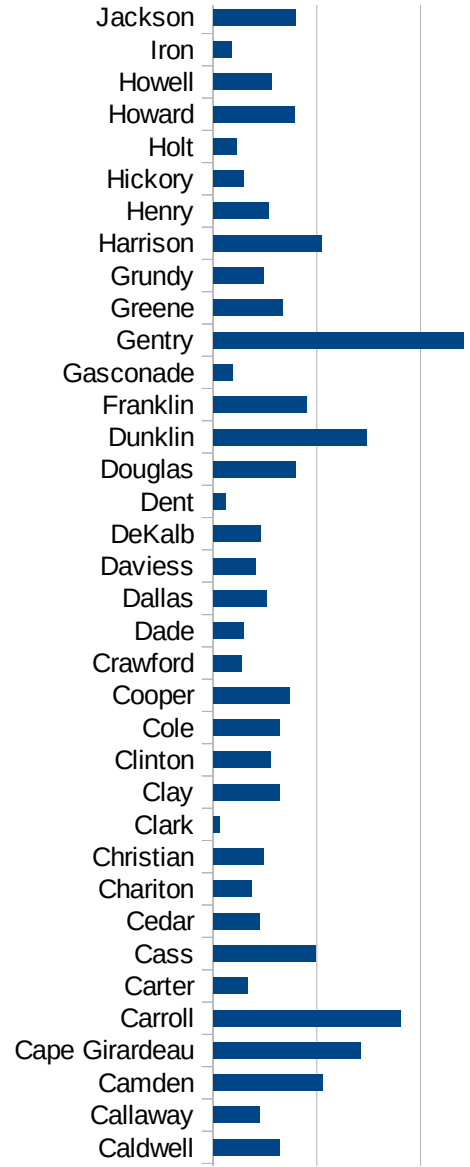
MO

29067 Douglas	396.3209452
29069 Dunklin	740.9169697
29071 Franklin	452.397029
29073 Gasconade	95.20571234
29075 Gentry	1207.000604
29077 Greene	332.9645146
29079 Grundy	242.0819044
29081 Harrison	522.9379605
29083 Henry	266.1527166
29085 Hickory	147.228941
29087 Holt	113.5331517
29089 Howard	394.5940614
29091 Howell	279.4690089
29093 Iron	88.43470571
29095 Jackson	399.1106757
29097 Jasper	1303.093604
29099 Jefferson	474.7110503
29101 Johnson	795.8696787
29103 Knox	126.67849
29105 Laclede	495.6178422
29107 Lafayette	414.1358366
29109 Lawrence	396.2564196
29111 Lewis	273.9726027
29113 Lincoln	419.5125334
29115 Linn	232.6161004
29117 Livingston	264.096131
29121 Macon	283.7721903
29123 Madison	147.6862488
29125 Maries	125.4418976
29127 Marion	356.7431449
29119 McDonald	3882.485484
29129 Mercer	219.7198572
29131 Miller	307.8623303
29133 Mississippi	944.8110378

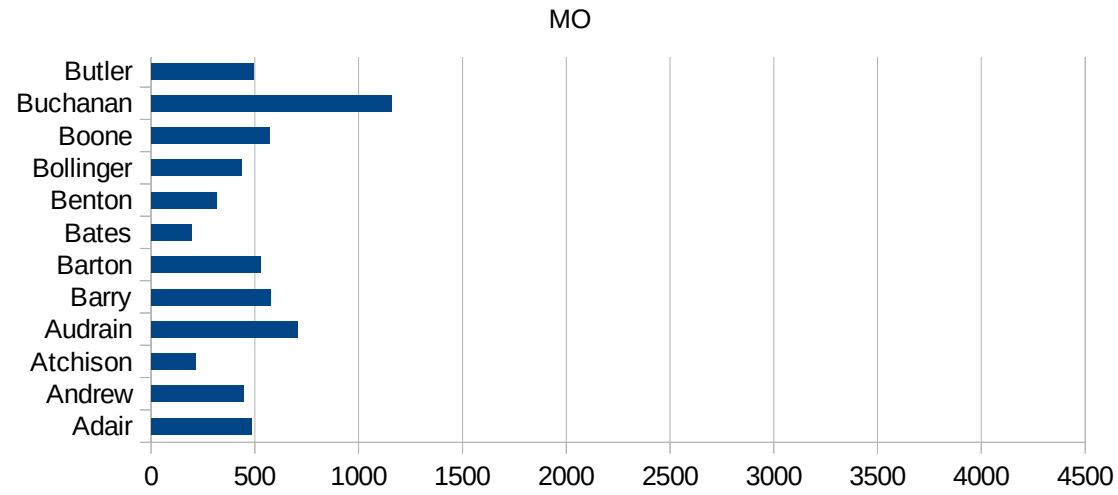


MO

29135 Moniteau	595.4965573
29137 Monroe	126.9621422
29139 Montgomery	268.7705913
29141 Morgan	270.1640633
29143 New Madrid	820.9990749
29145 Newton	1323.241685
29147 Nodaway	488.7015782
29149 Oregon	113.8411915
29151 Osage	233.3381945
29153 Ozark	55.45081513
29155 Pemiscot	1143.067847
29157 Perry	1002.610966
29159 Pettis	756.8990645
29161 Phelps	145.3098453
29163 Pike	345.871163
29165 Platte	262.174103
29167 Polk	527.9339151
29169 Pulaski	334.5253201
29171 Putnam	84.08660921
29173 Ralls	166.4708186
29175 Randolph	189.7992973
29177 Ray	292.793777
29179 Reynolds	223.8567317
29181 Ripley	283.5609283
29195 Saline	1651.015506
29197 Schuyler	195.6947162
29199 Scotland	221.5062424
29201 Scott	808.674398
29203 Shannon	500.6716327
29205 Shelby	181.8181818
29183 St. Charles	729.4918108
29185 St. Clair	159.6593933
29187 St. Francois	374.8575541
29189 St. Louis	1163.053127



29510 St. Louis City	1362.114398
29186 Ste. Genevieve	240.3846154
29207 Stoddard	691.6387044
29209 Stone	220.4793852
29211 Sullivan	2073.621604
29213 Taney	508.4867149
29215 Texas	89.94564155
29217 Vernon	219.2127825
29219 Warren	368.759183
29221 Washington	196.4479012
29223 Wayne	114.3118427
29225 Webster	260.8095323
29227 Worth	245.0980392
29229 Wright	293.8295788



MO

FIPS

29001
29003
29005
29007
29009
29011
29013
29015
29017
29019
29021
29023
29025
29027
29029
29031
29033
29035
29037

MO

29039
29041
29043
29045
29047
29049
29051
29053
29055
29057
29059
29061
29063
29065
29067
29069
29071
29073
29075
29077
29079
29081
29083
29085
29087
29089
29091
29093
29095
29097
29099
29101

29103

MO

29105
29107
29109
29111
29113
29115
29117
29121
29123
29125
29127
29119
29129
29131
29133
29135
29137
29139
29141
29143
29145
29147
29149
29151
29153
29155
29157
29159
29161
29163
29165
29167
29169
29171

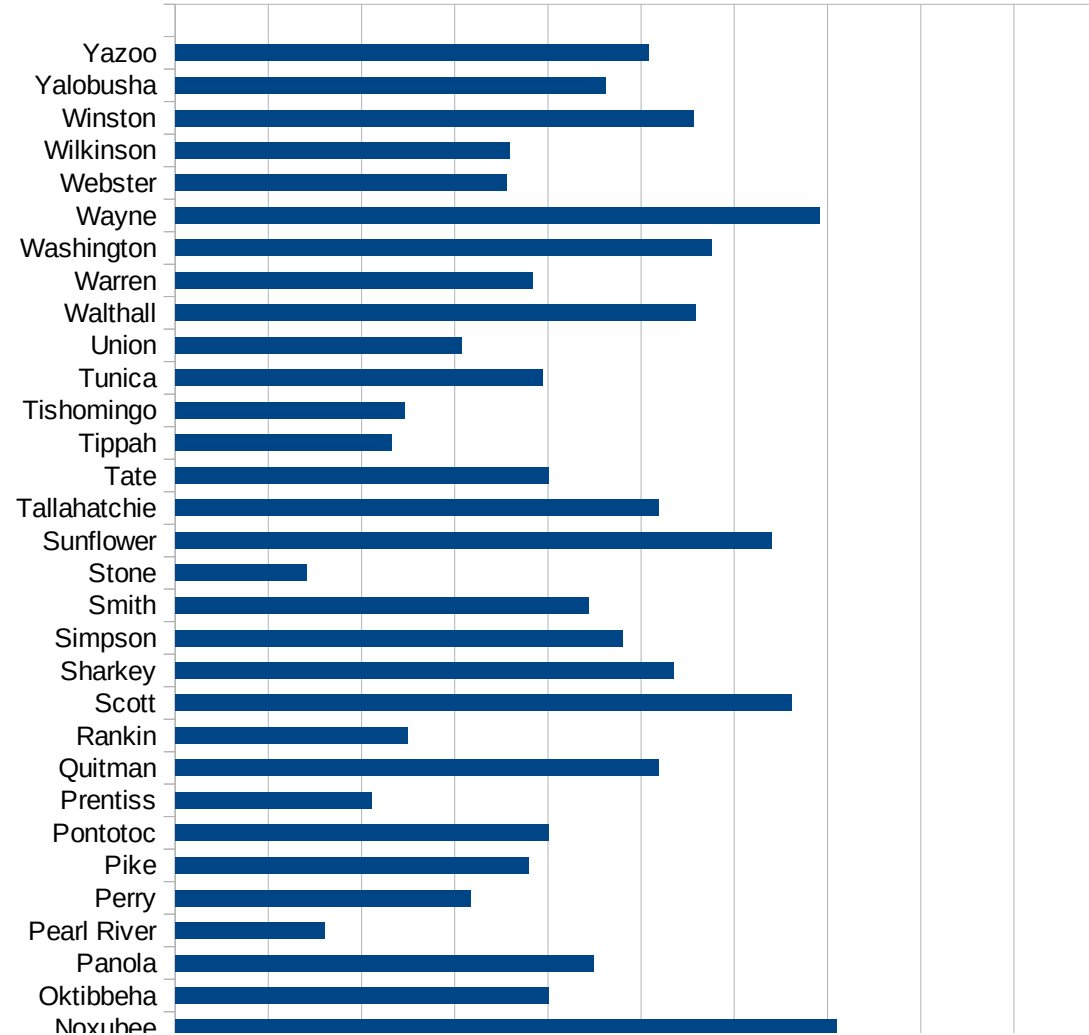
MO

29173
29175
29177
29179
29181
29195
29197
29199
29201
29203
29205
29183
29185
29187
29189
29510
29186
29207
29209
29211
29213
29215

29217
29219
29221
29223
29225
29227
29229

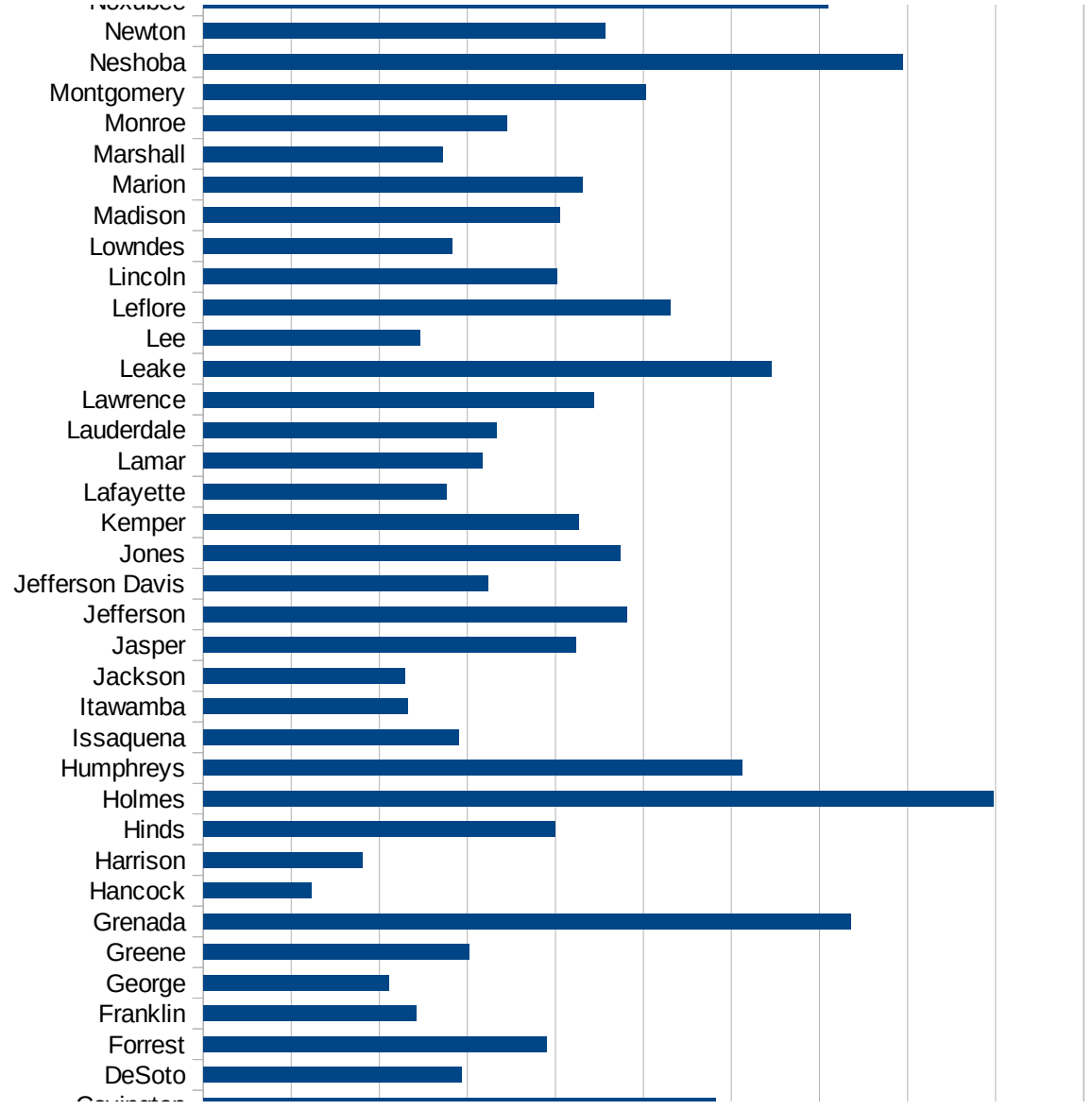
MS

FIPS	County	PC Infection
28001	Adams	1702.359579
28003	Alcorn	825.9986459
28005	Amite	1468.440694
28007	Attala	2542.880479
28009	Benton	1233.224519
28011	Bolivar	2591.516931
28013	Calhoun	2389.858687
28015	Carroll	2350.923217
28017	Chickasaw	2306.213965
28019	Choctaw	1340.9036
28021	Claiborne	4276.827372
28023	Clarke	1807.228916
28025	Clay	1805.426597
28027	Coahoma	2505.745095
28029	Copiah	2984.970045
28031	Covington	2912.003395
28033	DeSoto	1465.926011
28035	Forrest	1951.06349
28037	Franklin	1206.985105
28039	George	1055.670103
28041	Greene	1508.906227
28043	Grenada	3680.835906
28045	Hancock	614.7800735
28047	Harrison	903.9438664
28049	Hinds	1998.017589
28051	Holmes	4488.707298
28053	Humphreys	3064.066852
28055	Issaquena	1452.599388
28057	Itawamba	1160.862355
28059	Jackson	1143.240018
28061	Jasper	2118.334551
28063	Jefferson	2406.417112
28065	Jefferson Davis	1620.081894

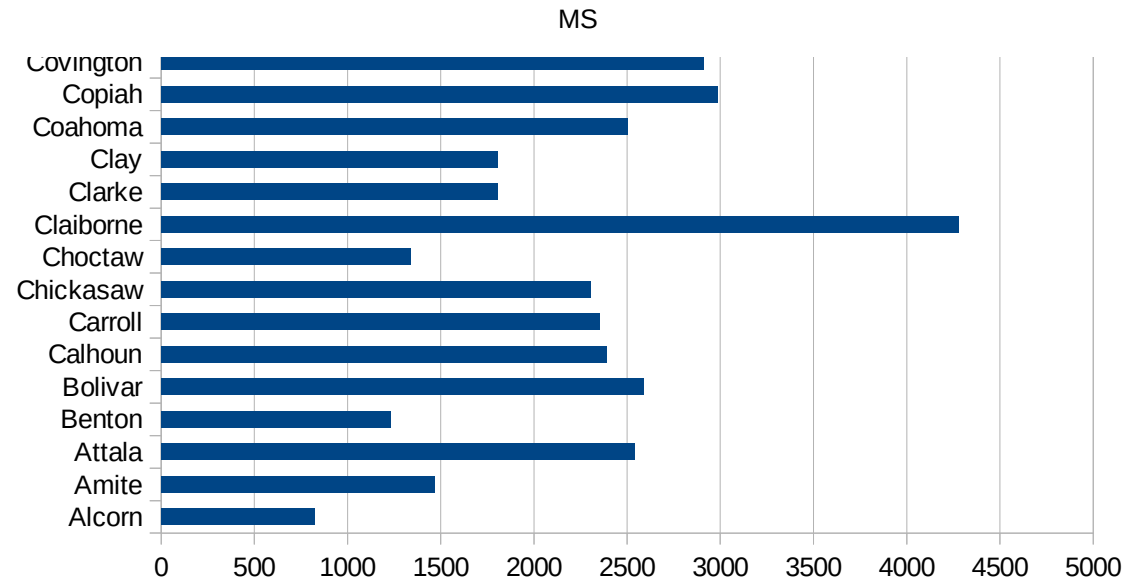


MS

28067 Jones	2367.771432
28069 Kemper	2134.237559
28071 Lafayette	1383.388389
28073 Lamar	1586.94573
28075 Lauderdale	1664.962757
28077 Lawrence	2215.977519
28079 Leake	3224.531037
28081 Lee	1232.365437
28083 Leflore	2652.235554
28085 Lincoln	2011.401842
28087 Lowndes	1413.54149
28089 Madison	2024.9929
28091 Marion	2152.538944
28093 Marshall	1359.623142
28095 Monroe	1723.653132
28097 Montgomery	2514.2173
28099 Neshoba	3975.965665
28101 Newton	2285.128014
28103 Noxubee	3550.071191
28105 Oktibbeha	2006.088832
28107 Panola	2247.059512
28109 Pearl River	801.6321519
28111 Perry	1584.108625
28113 Pike	1898.238253
28115 Pontotoc	2004.209468
28117 Prentiss	1054.710646
28119 Quitman	2595.376542
28121 Rankin	1247.54714
28123 Scott	3308.940503
28125 Sharkey	2673.063742
28127 Simpson	2399.282458
28129 Smith	2218.472691
28131 Stone	705.2412246
28133 Sunflower	3201.865164



28135 Tallahatchie	2595.267034
28137 Tate	2002.851281
28139 Tippah	1159.354399
28141 Tishomingo	1233.679449
28143 Tunica	1971.037812
28145 Union	1534.643082
28147 Walthall	2792.948496
28149 Warren	1918.745669
28151 Washington	2875.973637
28153 Wayne	3458.468815
28155 Webster	1777.686964
28157 Wilkinson	1797.088262
28159 Winston	2780.071566
28161 Yalobusha	2307.940607
28163 Yazoo	2538.232795



MS

FIPS

29001
29003
29005
29007
29009
29011
29013
29015
29017
29019
29021
29023
29025
29027
29029
29031
29033
29035
29037

MS

29039
29041
29043
29045
29047
29049
29051
29053
29055
29057
29059
29061
29063
29065
29067
29069
29071
29073
29075
29077
29079
29081
29083
29085
29087
29089
29091
29093
29095
29097
29099
29101

29103

MS

29105
29107
29109
29111
29113
29115
29117
29121
29123
29125
29127
29119
29129
29131
29133
29135
29137
29139
29141
29143
29145
29147
29149
29151
29153
29155
29157
29159
29161
29163
29165
29167
29169
29171

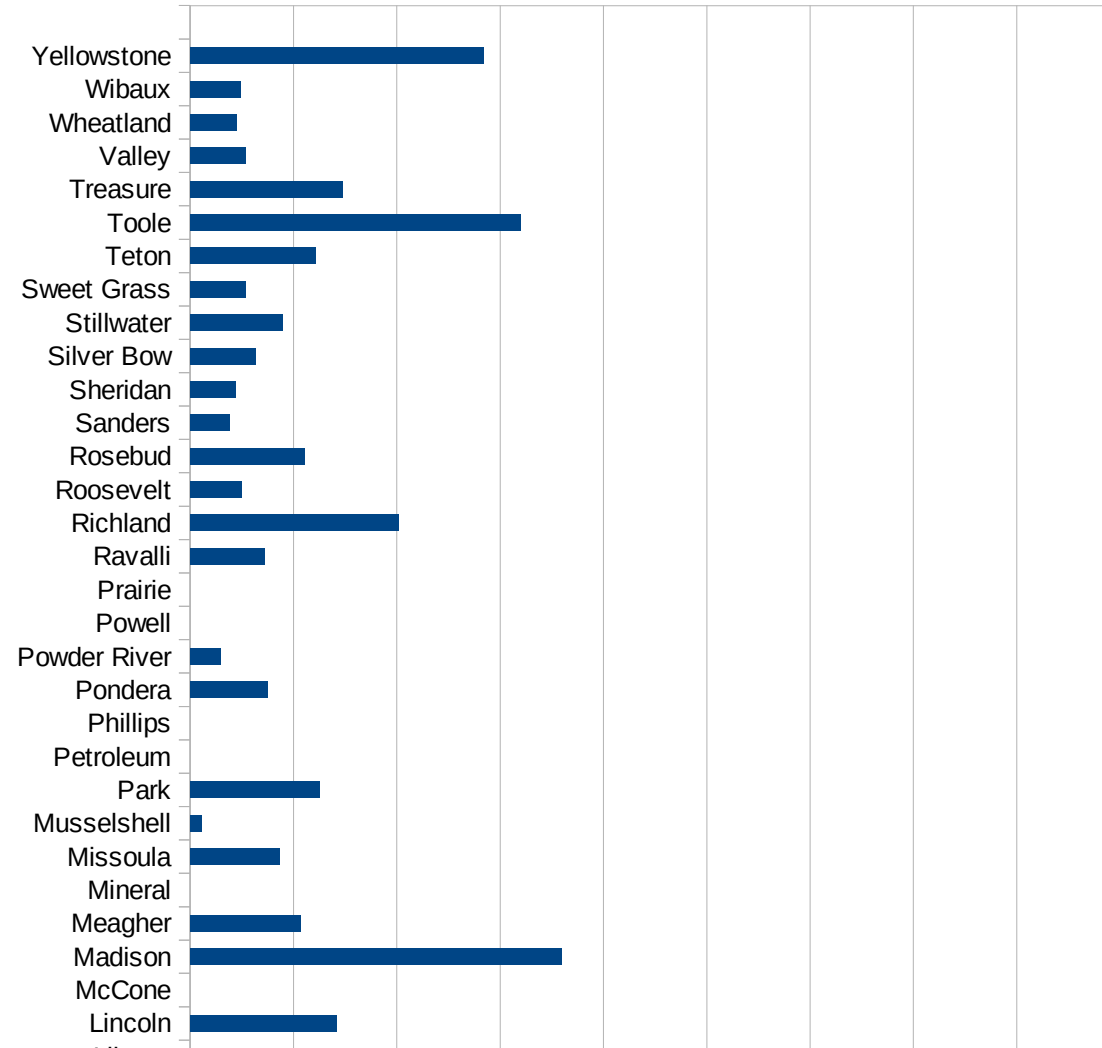
MS

29173
29175
29177
29179
29181
29195
29197
29199
29201
29203
29205
29183
29185
29187
29189
29510
29186
29207
29209
29211
29213
29215

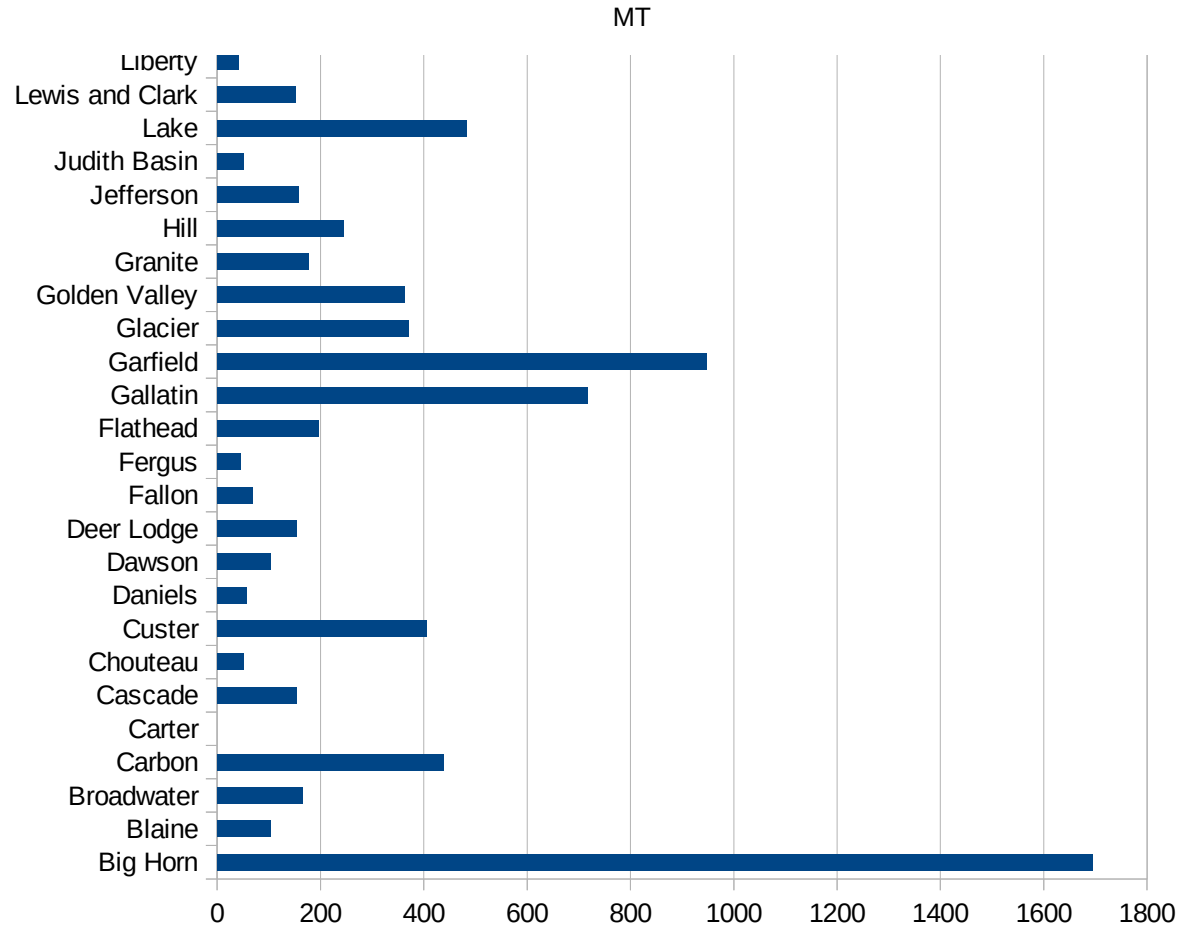
29217
29219
29221
29223
29225
29227
29229

MT

FIPS	County	PC Infection
30001	Beaverhead	287.1118673
30003	Big Horn	1694.406958
30005	Blaine	102.8353166
30007	Broadwater	164.3385374
30009	Carbon	438.6783648
30011	Carter	0
30013	Cascade	153.1055939
30015	Chouteau	52.21932115
30017	Custer	405.6620059
30019	Daniels	57.24098454
30021	Dawson	103.6866359
30023	Deer Lodge	153.3238419
30025	Fallon	68.49315068
30027	Fergus	44.9923513
30029	Flathead	196.8542495
30031	Gallatin	716.8651006
30033	Garfield	946.3722397
30035	Glacier	370.9900342
30037	Golden Valley	363.1961259
30039	Granite	177.6198934
30041	Hill	244.6932159
30043	Jefferson	157.0637348
30045	Judith Basin	51.2295082
30047	Lake	482.6446281
30049	Lewis and Clark	151.3828239
30051	Liberty	41.15226337
30053	Lincoln	282.9140143
30055	McCone	0
30057	Madison	718.5218978
30059	Meagher	214.3622722
30061	Mineral	0
30063	Missoula	173.4138108
30065	Musselshell	21.50075253



30067 Park	250.9560229
30069 Petroleum	0
30071 Phillips	0
30073 Pondera	150.703282
30075 Powder River	58.27505828
30077 Powell	0
30079 Prairie	0
30081 Ravalli	143.6116001
30083 Richland	403.1888573
30085 Roosevelt	99.46649788
30087 Rosebud	220.6774799
30089 Sanders	75.98784195
30091 Sheridan	87.61682243
30093 Silver Bow	125.7394336
30095 Stillwater	178.3092091
30097 Sweet Grass	107.8167116
30099 Teton	243.4274586
30101 Toole	638.780136
30103 Treasure	294.55081
30105 Valley	107.5702568
30107 Wheatland	89.44543828
30109 Wibaux	96.71179884
30111 Yellowstone	568.2634244



MT

FIPS

29001
29003
29005
29007
29009
29011
29013
29015
29017
29019
29021
29023
29025
29027
29029
29031
29033
29035
29037

MT

29039
29041
29043
29045
29047
29049
29051
29053
29055
29057
29059
29061
29063
29065
29067
29069
29071
29073
29075
29077
29079
29081
29083
29085
29087
29089
29091
29093
29095
29097
29099
29101

29103

MT

29105
29107
29109
29111
29113
29115
29117
29121
29123
29125
29127
29119
29129
29131
29133
29135
29137
29139
29141
29143
29145
29147
29149
29151
29153
29155
29157
29159
29161
29163
29165
29167
29169
29171

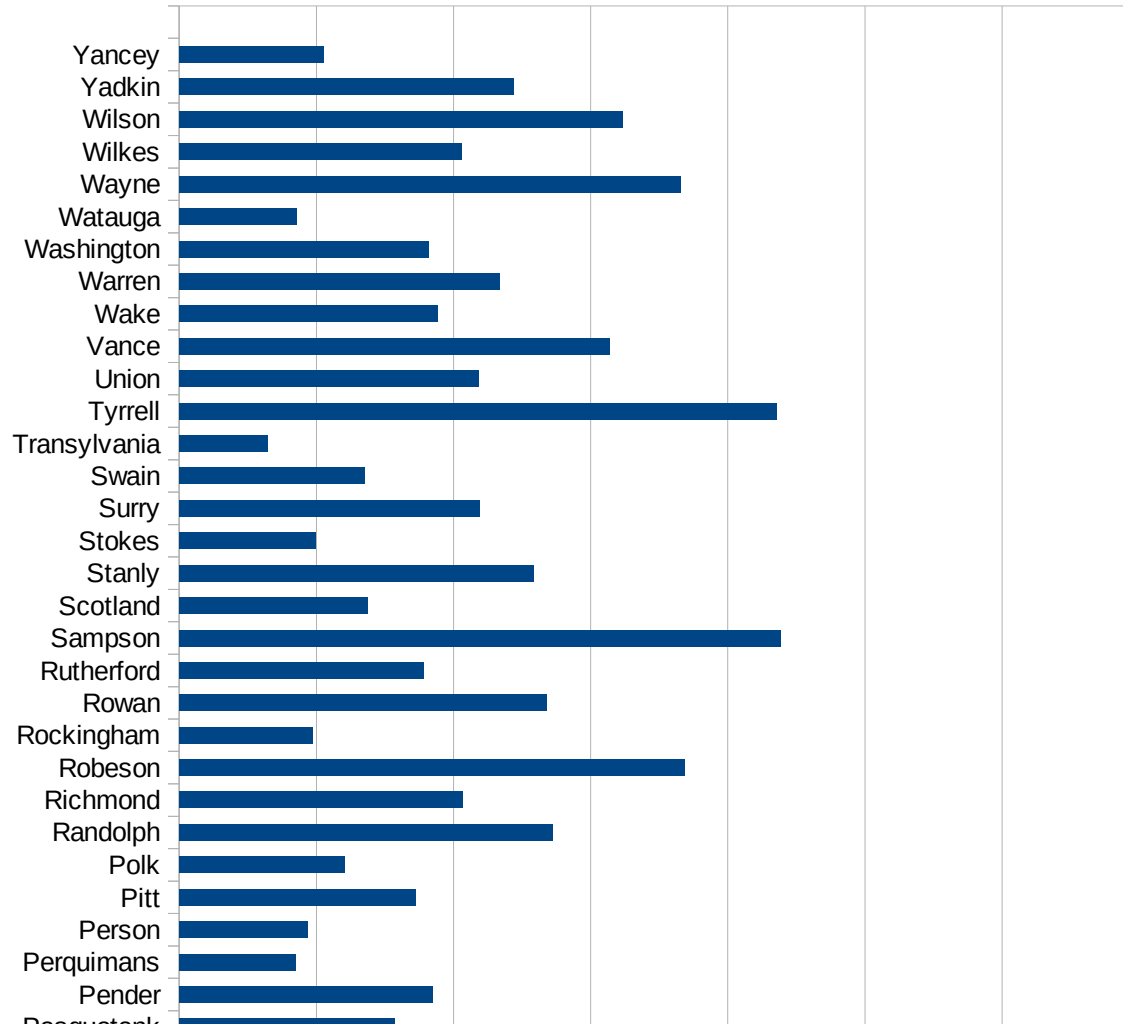
MT

29173
29175
29177
29179
29181
29195
29197
29199
29201
29203
29205
29183
29185
29187
29189
29510
29186
29207
29209
29211
29213
29215

29217
29219
29221
29223
29225
29227
29229

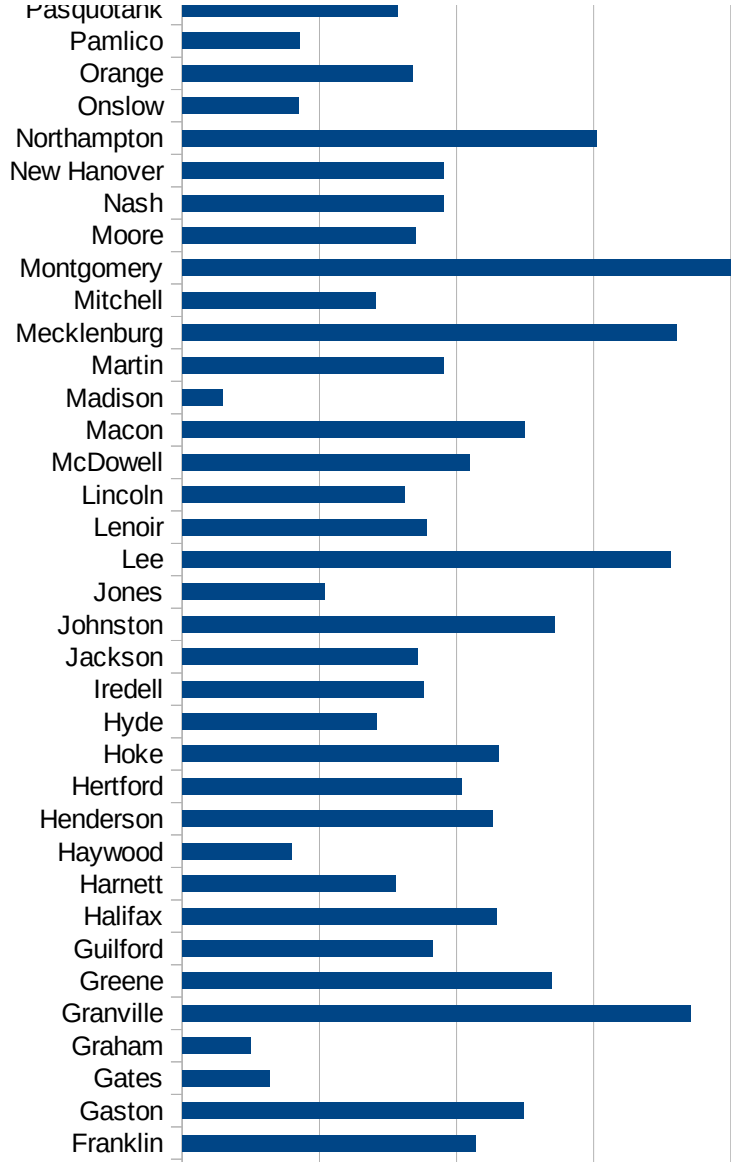
NC

FIPS	County	PC Infection
37001	Alamance	1219.087217
37003	Alexander	690.7075737
37005	Alleghany	564.4655497
37007	Anson	1173.774973
37009	Ashe	365.1923715
37011	Avery	445.5869751
37013	Beaufort	664.8399499
37015	Bertie	1151.056449
37017	Bladen	1623.983127
37019	Brunswick	805.1541567
37021	Buncombe	580.8500866
37023	Burke	1644.132681
37025	Cabarrus	1046.644775
37027	Caldwell	1231.271867
37029	Camden	494.8646125
37031	Carteret	401.3002704
37033	Caswell	762.18169
37035	Catawba	1117.540277
37037	Chatham	1624.304407
37039	Cherokee	803.2977487
37041	Chowan	755.5777318
37043	Clay	556.6029267
37045	Cleveland	913.5132367
37047	Columbus	1378.133142
37049	Craven	593.7111318
37051	Cumberland	748.9543526
37053	Currituck	254.8758865
37055	Dare	504.0957782
37057	Davidson	932.0945419
37059	Davie	732.4550113
37061	Duplin	3206.130216
37063	Durham	1757.598527
37065	Edgecombe	1024.901452

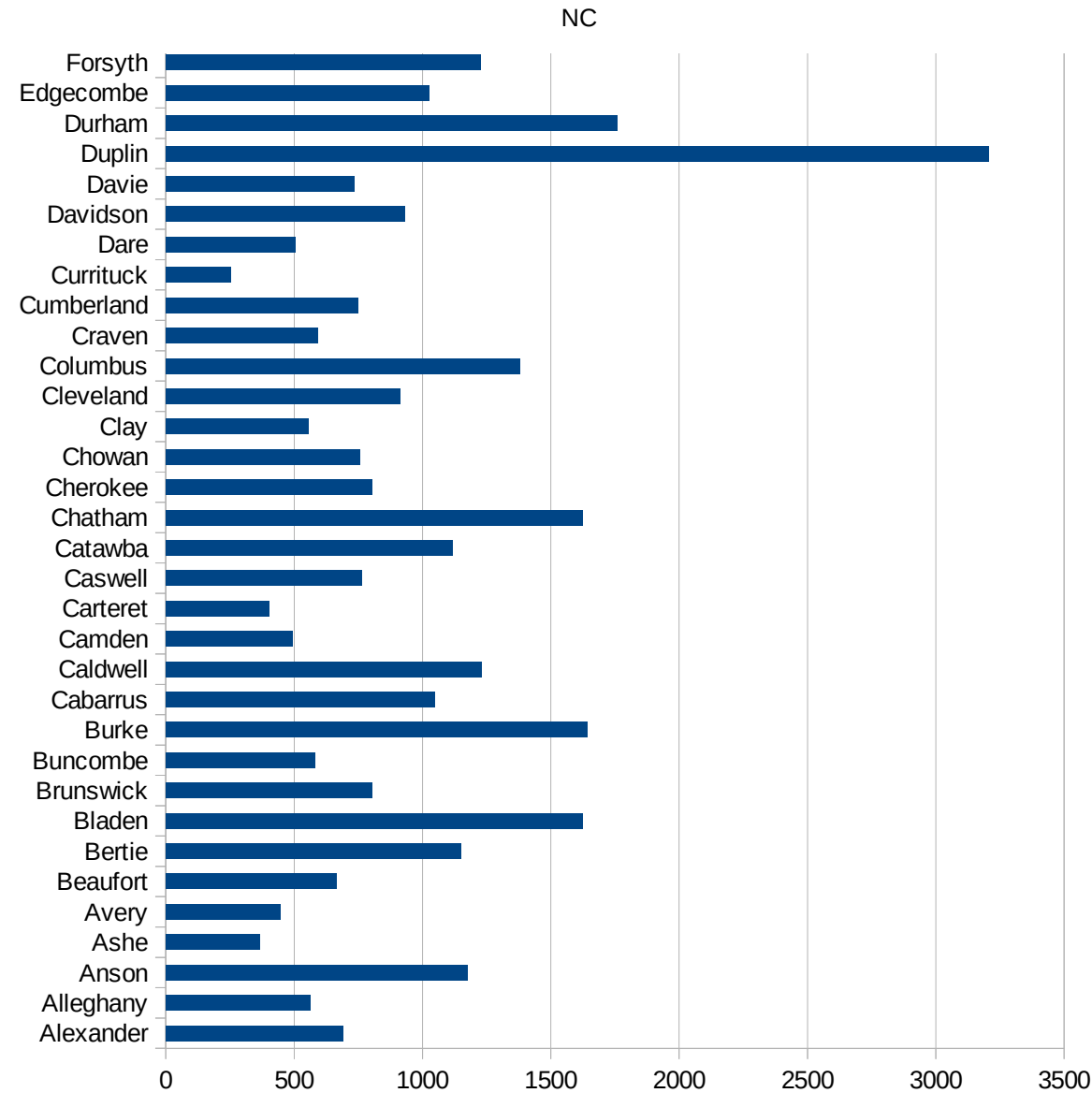


NC

37067 Forsyth	1227.647659
37069 Franklin	1070.159858
37071 Gaston	1246.152051
37073 Gates	319.7096691
37075 Graham	247.5247525
37077 Granville	1853.114863
37079 Greene	1346.849419
37081 Guilford	911.0498998
37083 Halifax	1144.857041
37085 Harnett	778.6072988
37087 Haywood	398.5735263
37089 Henderson	1131.496899
37091 Hertford	1018.639841
37093 Hoke	1154.042802
37095 Hyde	707.456979
37097 Iredell	878.1909379
37099 Jackson	858.5870243
37101 Johnston	1357.345504
37103 Jones	518.8336619
37105 Lee	1781.878539
37107 Lenoir	891.4534801
37109 Lincoln	809.3589591
37111 McDowell	1048.190388
37113 Macon	1249.822871
37115 Madison	147.0385517
37117 Martin	952.7590314
37119 Mecklenburg	1801.534142
37121 Mitchell	706.6666667
37123 Montgomery	2024.128195
37125 Moore	852.2324233
37127 Nash	954.0929204
37129 New Hanover	952.3235489
37131 Northampton	1509.453141
37133 Onslow	423.911009



37135 Orange	841.6251789
37137 Pamlico	426.2036306
37139 Pasquotank	784.5808421
37141 Pender	925.002413
37143 Perquimans	424.6759052
37145 Person	468.2714456
37147 Pitt	860.4110853
37149 Polk	601.6204939
37151 Randolph	1360.297452
37153 Richmond	1033.706864
37155 Robeson	1842.510487
37157 Rockingham	487.3745727
37159 Rowan	1340.77105
37161 Rutherford	890.3720109
37163 Sampson	2190.928237
37165 Scotland	686.5843149
37167 Stanly	1291.985501
37169 Stokes	497.0638045
37171 Surry	1093.845555
37173 Swain	673.9206739
37175 Transylvania	321.4964197
37177 Tyrrell	2178.649237
37179 Union	1090.255523
37181 Vance	1567.897358
37183 Wake	941.9530259
37185 Warren	1166.254355
37187 Washington	910.7007336
37189 Watauga	428.9927607
37191 Wayne	1828.832922
37193 Wilkes	1029.80002
37195 Wilson	1615.615984
37197 Yadkin	1219.934475
37199 Yancey	525.0516673



NC

NC

FIPS

29001
29003
29005
29007
29009
29011
29013
29015
29017
29019
29021
29023
29025
29027
29029
29031
29033
29035
29037

NC

29039
29041
29043
29045
29047
29049
29051
29053
29055
29057
29059
29061
29063
29065
29067
29069
29071
29073
29075
29077
29079
29081
29083
29085
29087
29089
29091
29093
29095
29097
29099
29101

29103

NC

29105
29107
29109
29111
29113
29115
29117
29121
29123
29125
29127
29119
29129
29131
29133
29135
29137
29139
29141
29143
29145
29147
29149
29151
29153
29155
29157
29159
29161
29163
29165
29167
29169
29171

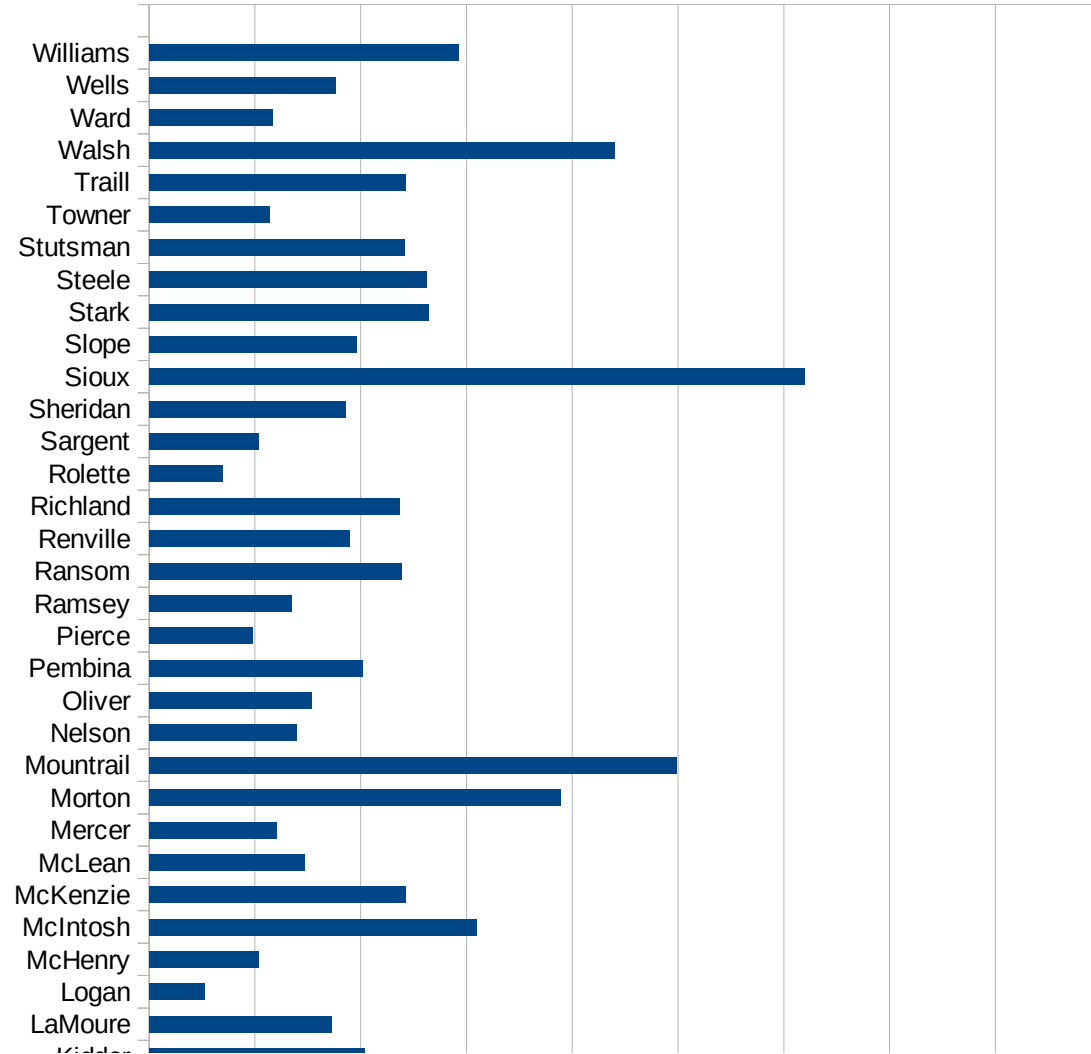
NC

29173
29175
29177
29179
29181
29195
29197
29199
29201
29203
29205
29183
29185
29187
29189
29510
29186
29207
29209
29211
29213
29215

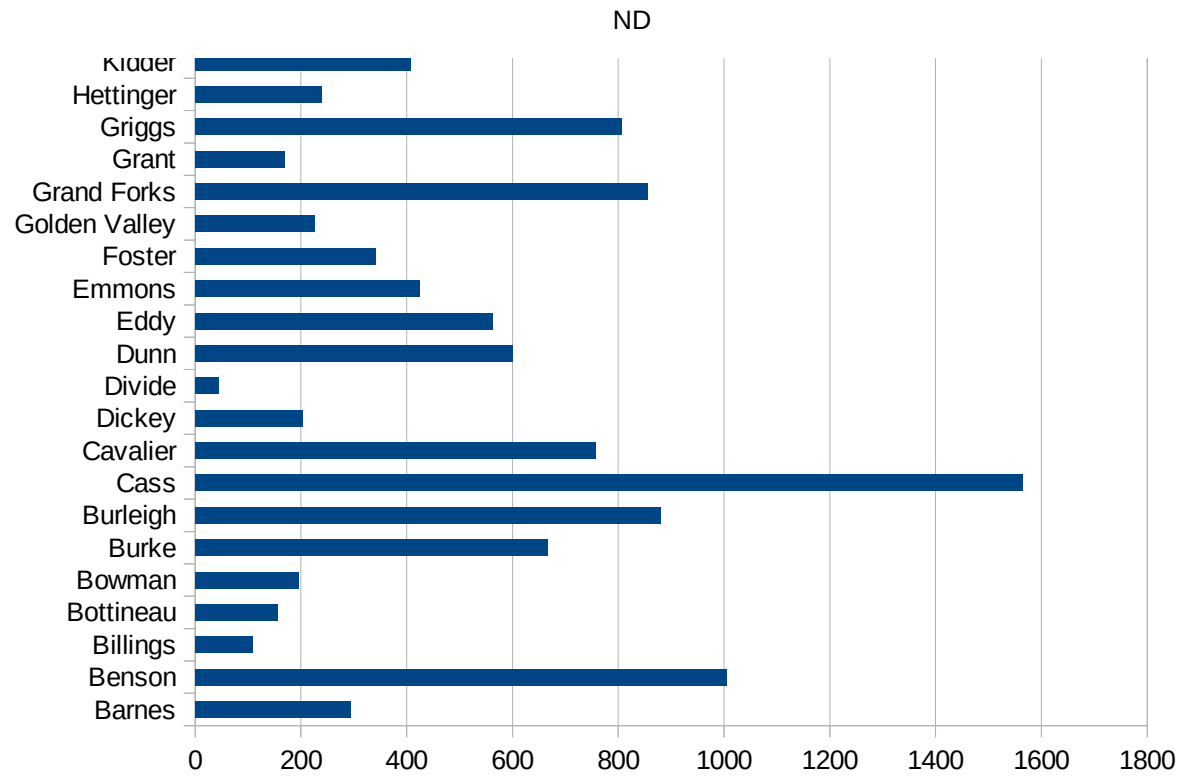
29217
29219
29221
29223
29225
29227
29229

ND

FIPS	County	PC Infection
38001	Adams	87.18395815
38003	Barnes	294.0618478
38005	Benson	1005.458202
38007	Billings	108.8139282
38009	Bottineau	155.9819061
38011	Bowman	195.0585176
38013	Burke	666.6666667
38015	Burleigh	880.6272501
38017	Cass	1565.151281
38019	Cavalier	757.3779055
38021	Dickey	203.9567612
38023	Divide	43.80201489
38025	Dunn	600.1846722
38027	Eddy	562.0406399
38029	Emmons	424.8861912
38031	Foster	342.039801
38033	Golden Valley	226.11645
38035	Grand Forks	854.8820122
38037	Grant	168.4919966
38039	Griggs	806.4516129
38041	Hettinger	238.6634845
38043	Kidder	408.1632653
38045	LaMoure	344.657804
38047	Logan	105.0972149
38049	McHenry	206.3273728
38051	McIntosh	618.9555126
38053	McKenzie	484.1549296
38055	McLean	293.4702861
38057	Mercer	241.9257288
38059	Morton	778.2601704
38061	Mountrail	998.2384028
38063	Nelson	278.8428024
38065	Oliver	307.3770492



38067 Pembina	403.051677
38069 Pierce	196.0303847
38071 Ramsey	270.0113231
38073 Ransom	477.3725415
38075 Renville	379.1069924
38077 Richland	474.1671285
38079 Rolette	139.8503601
38081 Sargent	206.7183463
38083 Sheridan	370.6449222
38085 Sioux	1239.100505
38087 Slope	393.1847969
38089 Stark	529.0834597
38091 Steele	525.4860746
38093 Stutsman	482.8608309
38095 Towner	228.1021898
38097 Traill	485.2556924
38099 Walsh	881.2224618
38101 Ward	233.2309872
38103 Wells	353.8033864
38105 Williams	585.572843



ND

FIPS

29001
29003
29005
29007
29009
29011
29013
29015
29017
29019
29021
29023
29025
29027
29029
29031
29033
29035
29037

ND

29039
29041
29043
29045
29047
29049
29051
29053
29055
29057
29059
29061
29063
29065
29067
29069
29071
29073
29075
29077
29079
29081
29083
29085
29087
29089
29091
29093
29095
29097
29099
29101

29103

ND

29105
29107
29109
29111
29113
29115
29117
29121
29123
29125
29127
29119
29129
29131
29133
29135
29137
29139
29141
29143
29145
29147
29149
29151
29153
29155
29157
29159
29161
29163
29165
29167
29169
29171

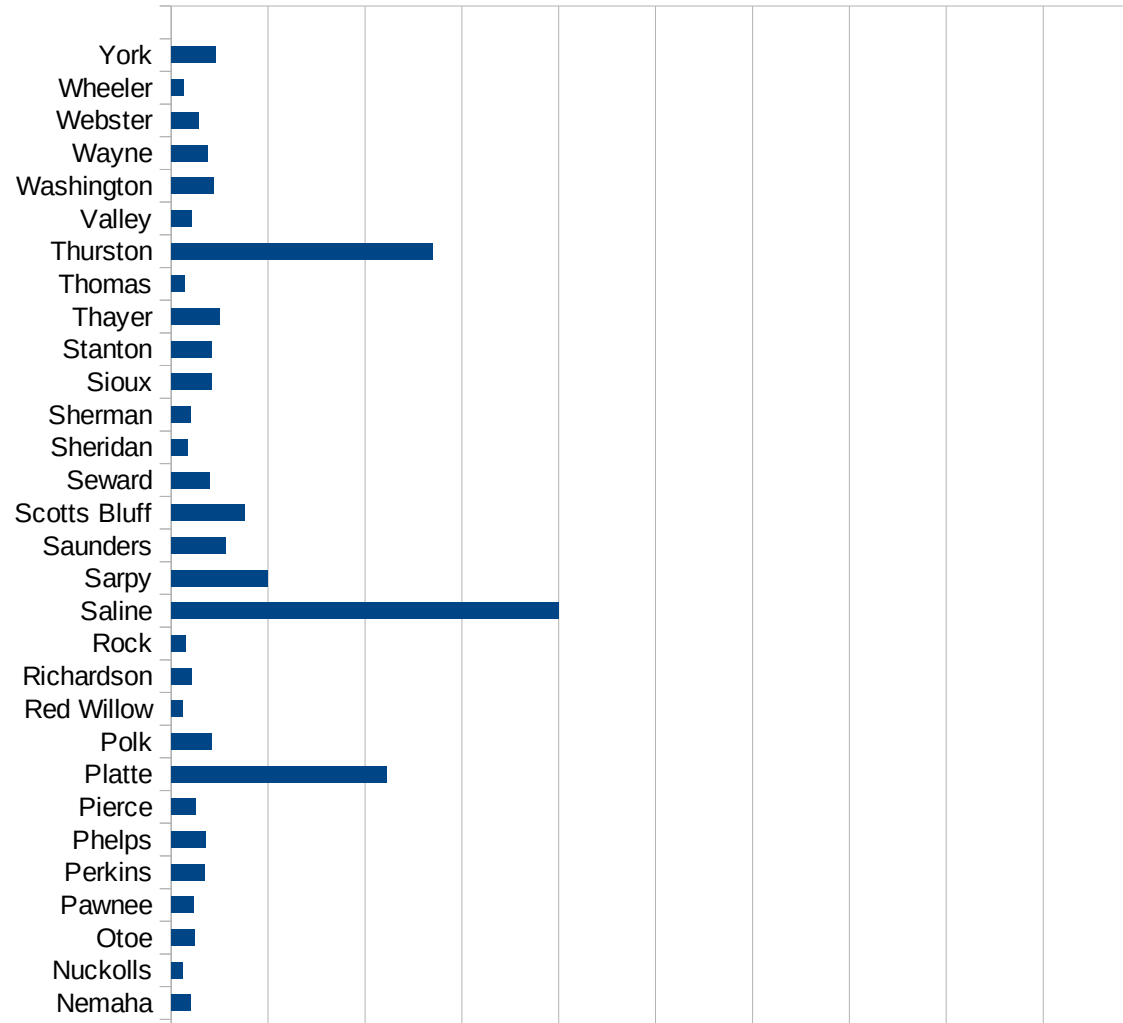
ND

29173
29175
29177
29179
29181
29195
29197
29199
29201
29203
29205
29183
29185
29187
29189
29510
29186
29207
29209
29211
29213
29215

29217
29219
29221
29223
29225
29227
29229

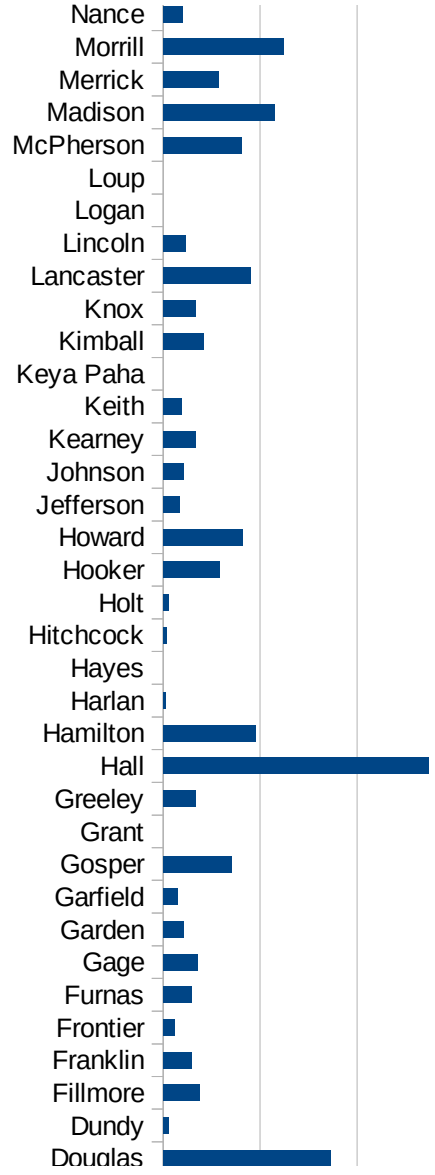
NE

FIPS	County	PC Infection
31001	Adams	1044.079845
31003	Antelope	284.0909091
31005	Arthur	0
31007	Banner	273.9726027
31009	Blaine	0
31011	Boone	133.613285
31013	Box Butte	92.83327144
31015	Boyd	51.15089514
31017	Brown	0
31019	Buffalo	590.5472135
31021	Burt	246.6091245
31023	Butler	657.731447
31025	Cass	554.3025345
31027	Cedar	236.7984845
31029	Chase	100.5783254
31031	Cherry	86.79048776
31033	Cheyenne	247.0461869
31035	Clay	724.1712263
31037	Colfax	6332.13859
31039	Cuming	536.9127517
31041	Custer	396.6789668
31043	Dakota	9425.882587
31045	Dawes	45.89261129
31047	Dawson	3867.729554
31049	Deuel	54.79452055
31051	Dixon	980.9073393
31053	Dodge	2033.105923
31055	Douglas	1730.524979
31057	Dundy	56.49717514
31059	Fillmore	379.9529582
31061	Franklin	297.7174992
31063	Frontier	115.0306748
31065	Furnas	296.9247084

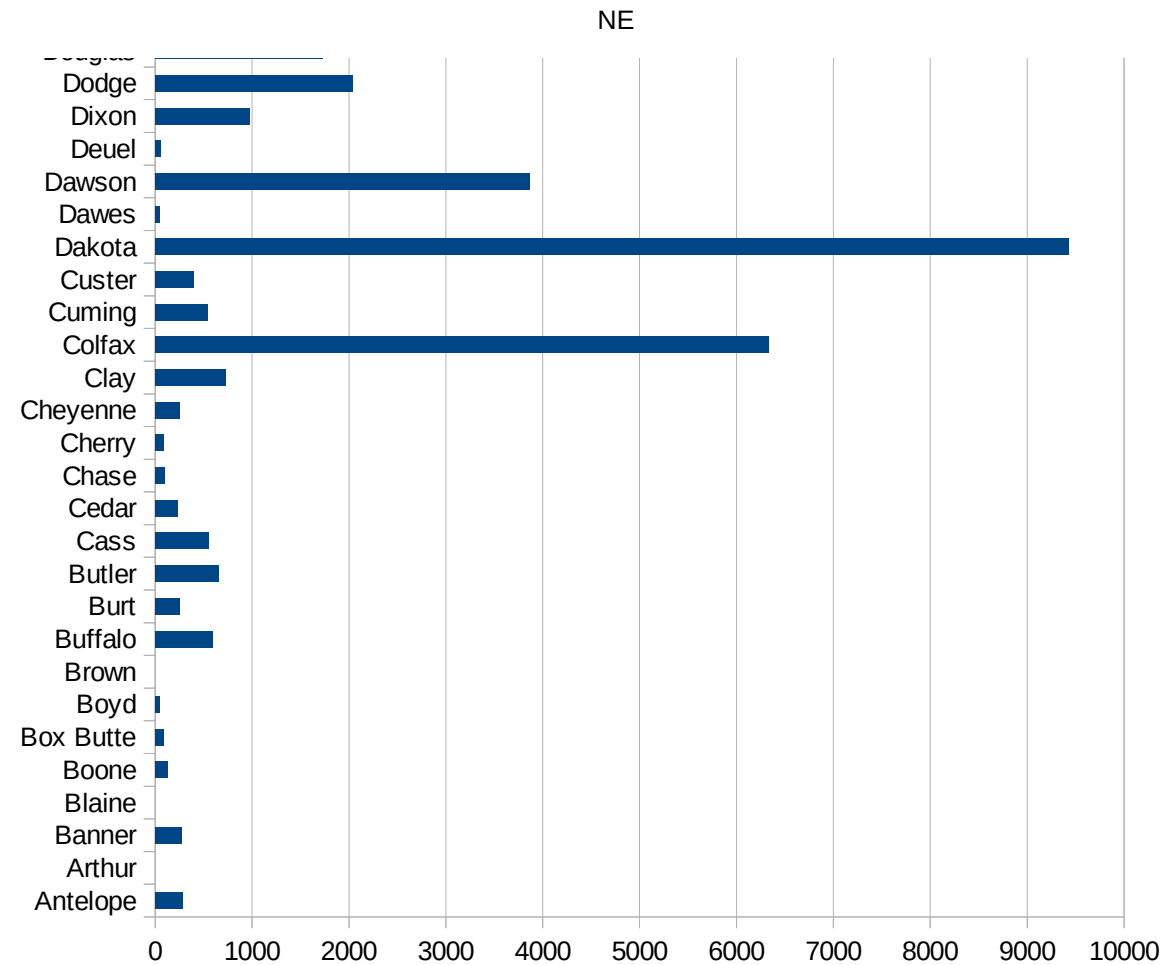


NE

31067 Gage	353.6034988
31069 Garden	210.8592514
31071 Garfield	150.981379
31073 Gosper	701.4028056
31075 Grant	0
31077 Greeley	339.5585739
31079 Hall	2739.948382
31081 Hamilton	959.0517241
31083 Harlan	29.40311673
31085 Hayes	0
31087 Hitchcock	35.63791875
31089 Holt	58.95067793
31091 Hooker	586.5102639
31093 Howard	819.4186766
31095 Jefferson	169.0855291
31097 Johnson	214.2578886
31099 Kearney	336.1858191
31101 Keith	187.0091011
31103 Keya Paha	0
31105 Kimball	414.5936982
31107 Knox	332.5810666
31109 Lancaster	904.9017877
31111 Lincoln	233.0538582
31113 Logan	0
31115 Loup	0
31117 McPherson	813.0081301
31119 Madison	1147.151899
31121 Merrick	568.9900427
31123 Morrill	1237.729407
31125 Nance	198.1879955
31127 Nemaha	201.2072435
31129 Nuckolls	119.1895113
31131 Otoe	243.9787301
31133 Pawnee	227.9635258



31135 Perkins	341.4134517
31137 Phelps	355.7136505
31139 Pierce	252.0302436
31141 Platte	2227.017954
31143 Polk	416.8245548
31145 Red Willow	121.2008204
31147 Richardson	214.1867204
31149 Rock	147.0588235
31151 Saline	4000
31153 Sarpy	992.6325091
31155 Saunders	558.606769
31157 Scotts Bluff	758.5651171
31159 Seward	392.655041
31161 Sheridan	173.4104046
31163 Sherman	197.4983542
31165 Sioux	421.2299916
31167 Stanton	418.760469
31169 Thayer	496.1301846
31171 Thomas	138.8888889
31173 Thurston	2697.521566
31175 Valley	214.797136
31177 Washington	440.3154788
31179 Wayne	372.2216314
31181 Webster	283.0455703
31183 Wheeler	124.2236025
31185 York	457.4498983



NE

FIPS

29001
29003
29005
29007
29009
29011
29013
29015
29017
29019
29021
29023
29025
29027
29029
29031
29033
29035
29037

NE

29039
29041
29043
29045
29047
29049
29051
29053
29055
29057
29059
29061
29063
29065
29067
29069
29071
29073
29075
29077
29079
29081
29083
29085
29087
29089
29091
29093
29095
29097
29099
29101

29103

NE

29105
29107
29109
29111
29113
29115
29117
29121
29123
29125
29127
29119
29129
29131
29133
29135
29137
29139
29141
29143
29145
29147
29149
29151
29153
29155
29157
29159
29161
29163
29165
29167
29169
29171

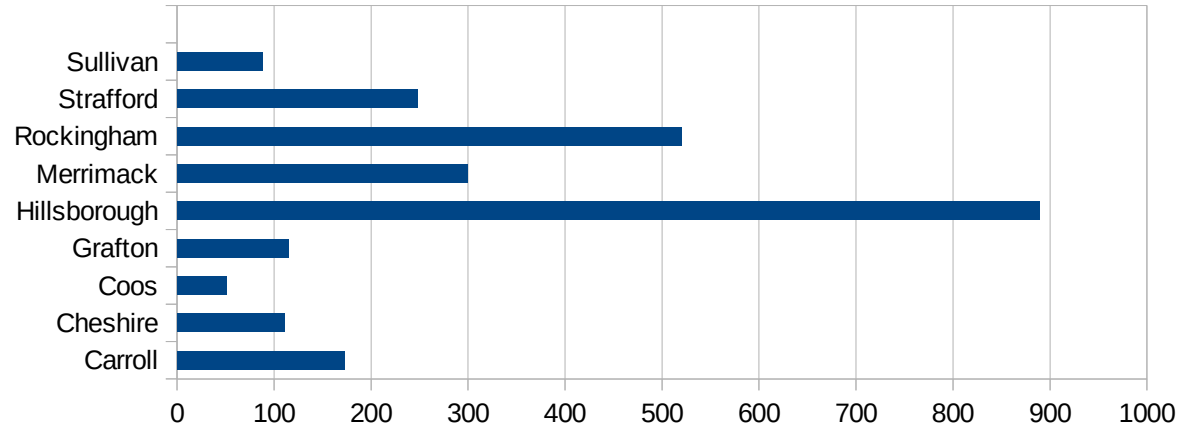
NE

29173
29175
29177
29179
29181
29195
29197
29199
29201
29203
29205
29183
29185
29187
29189
29510
29186
29207
29209
29211
29213
29215

29217
29219
29221
29223
29225
29227
29229

NH

FIPS	County	Cases	Per Capita Cases 100,000
33001	Belknap	165.5140769	
33003	Carroll	172.2052523	
33005	Cheshire	111.1212791	
33007	Coos	50.65054291	
33009	Grafton	114.7172165	
33011	Hillsborough	889.1093735	
33013	Merrimack	299.0763042	
33015	Rockingham	519.7686754	
33017	Strafford	247.520947	
33019	Sullivan	88.07713703	



NH

FIPS

29001
29003
29005
29007
29009
29011
29013
29015
29017
29019
29021
29023
29025
29027
29029
29031
29033
29035
29037

NH

29039
29041
29043
29045
29047
29049
29051
29053
29055
29057
29059
29061
29063
29065
29067
29069
29071
29073
29075
29077
29079
29081
29083
29085
29087
29089
29091
29093
29095
29097
29099
29101

29103

NH

29105
29107
29109
29111
29113
29115
29117
29121
29123
29125
29127
29119
29129
29131
29133
29135
29137
29139
29141
29143
29145
29147
29149
29151
29153
29155
29157
29159
29161
29163
29165
29167
29169
29171

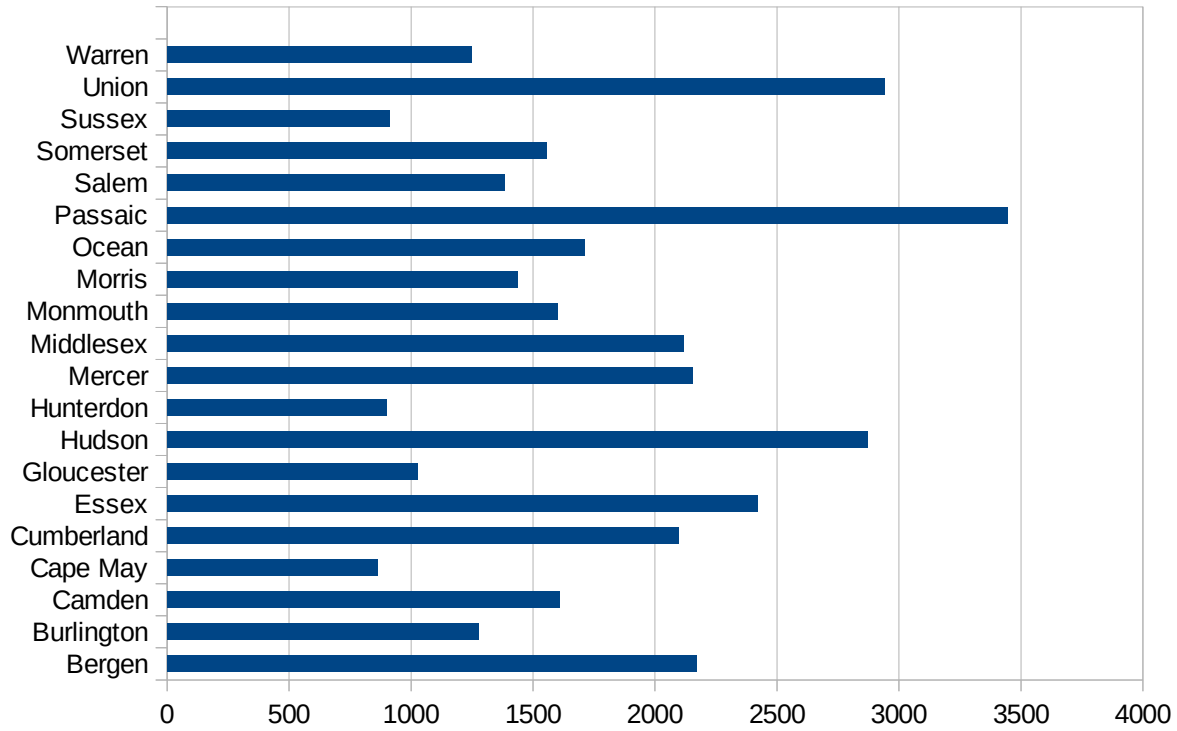
NH

29173
29175
29177
29179
29181
29195
29197
29199
29201
29203
29205
29183
29185
29187
29189
29510
29186
29207
29209
29211
29213
29215

29217
29219
29221
29223
29225
29227
29229

NJ

FIPS	County	PC Infection
34001	Atlantic	1242.140083
34003	Bergen	2171.578278
34005	Burlington	1276.202109
34007	Camden	1610.600342
34009	Cape May	864.3042351
34011	Cumberland	2097.077604
34013	Essex	2422.705613
34015	Gloucester	1029.141273
34017	Hudson	2869.41563
34019	Hunterdon	900.4602531
34021	Mercer	2154.073297
34023	Middlesex	2118.876441
34025	Monmouth	1600.85877
34027	Morris	1434.762903
34029	Ocean	1710.792469
34031	Passaic	3446.782301
34033	Salem	1383.231907
34035	Somerset	1556.630552
34037	Sussex	913.3587597
34039	Union	2940.507143
34041	Warren	1248.830108



FIPS

- 29001
- 29003
- 29005
- 29007
- 29009
- 29011
- 29013
- 29015
- 29017
- 29019
- 29021
- 29023
- 29025
- 29027
- 29029
- 29031
- 29033
- 29035
- 29037

NJ

29039
29041
29043
29045
29047
29049
29051
29053
29055
29057
29059
29061
29063
29065
29067
29069
29071
29073
29075
29077
29079
29081
29083
29085
29087
29089
29091
29093
29095
29097
29099
29101

29103

NJ

29105
29107
29109
29111
29113
29115
29117
29121
29123
29125
29127
29119
29129
29131
29133
29135
29137
29139
29141
29143
29145
29147
29149
29151
29153
29155
29157
29159
29161
29163
29165
29167
29169
29171

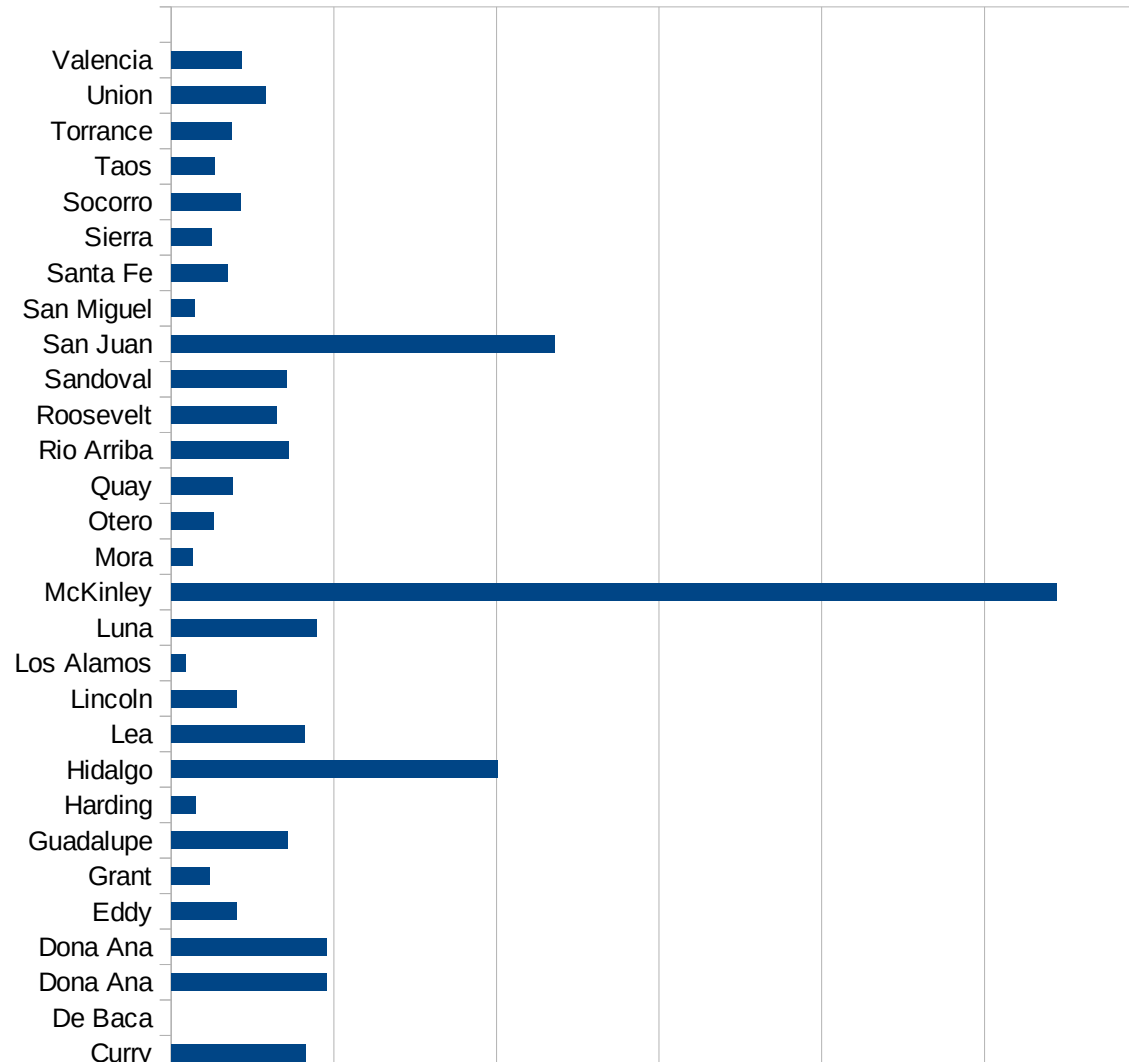
NJ

29173
29175
29177
29179
29181
29195
29197
29199
29201
29203
29205
29183
29185
29187
29189
29510
29186
29207
29209
29211
29213
29215

29217
29219
29221
29223
29225
29227
29229

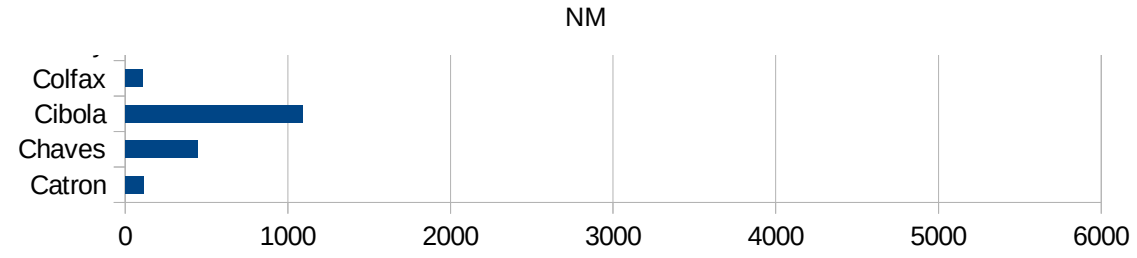
NM

FIPS	County	PC Infection
35001	Bernalillo	669.2195827
35003	Catron	111.7942985
35005	Chaves	446.7529255
35006	Cibola	1091.752038
35007	Colfax	107.3492981
35009	Curry	829.3383498
35011	De Baca	0
35013	Dona Ana	957.1445647
35013	Dona Ana	957.1445647
35015	Eddy	402.417962
35017	Grant	237.6947268
35019	Guadalupe	714.1211702
35021	Harding	152.6717557
35023	Hidalgo	2004.716981
35025	Lea	820.2726581
35027	Lincoln	403.9680916
35028	Los Alamos	89.00057589
35029	Luna	897.2165422
35031	McKinley	5441.969844
35033	Mora	133.1557923
35035	Otero	260.5531513
35037	Quay	375.6209863
35039	Rio Arriba	720.4019894
35041	Roosevelt	650.9096729
35043	Sandoval	710.84661
35045	San Juan	2355.98954
35047	San Miguel	144.9748106
35049	Santa Fe	349.2029642
35051	Sierra	246.1706783
35053	Socorro	424.2605318
35055	Taos	264.9611695
35057	Torrance	372.0094927
35059	Union	582.807188



35061 Valencia

435.544627



NM

FIPS

29001
29003
29005
29007
29009
29011
29013
29015
29017
29019
29021
29023
29025
29027
29029
29031
29033
29035
29037

NM

29039
29041
29043
29045
29047
29049
29051
29053
29055
29057
29059
29061
29063
29065
29067
29069
29071
29073
29075
29077
29079
29081
29083
29085
29087
29089
29091
29093
29095
29097
29099
29101

29103

NM

29105
29107
29109
29111
29113
29115
29117
29121
29123
29125
29127
29119
29129
29131
29133
29135
29137
29139
29141
29143
29145
29147
29149
29151
29153
29155
29157
29159
29161
29163
29165
29167
29169
29171

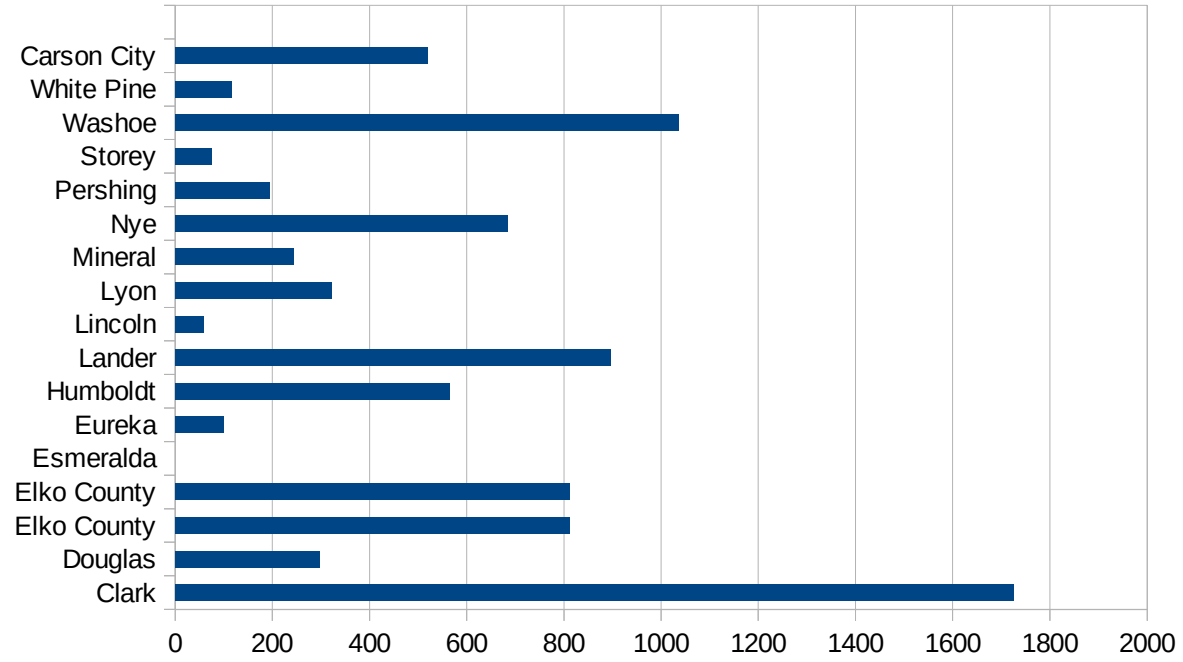
NM

29173
29175
29177
29179
29181
29195
29197
29199
29201
29203
29205
29183
29185
29187
29189
29510
29186
29207
29209
29211
29213
29215

29217
29219
29221
29223
29225
29227
29229

NV

FIPS	County	PC Infection
32001	Churchill	175.9410802
32003	Clark	1726.706778
32005	Douglas	297.1093734
32007	Elko County	812.0472741
32007	Elko County	812.0472741
32009	Esmeralda	0
32011	Eureka	99.85022466
32013	Humboldt	565.9478137
32015	Lander	896.8609865
32017	Lincoln	57.68121515
32019	Lyon	322.5344037
32021	Mineral	243.6863093
32023	Nye	683.6325144
32027	Pershing	195.019502
32029	Storey	74.46016381
32031	Washoe	1035.567436
32033	White Pine	116.0949868
32510	Carson City	519.7242574



NV

FIPS

29001
29003
29005
29007
29009
29011
29013
29015
29017
29019
29021
29023
29025
29027
29029
29031
29033
29035
29037

NV

29039
29041
29043
29045
29047
29049
29051
29053
29055
29057
29059
29061
29063
29065
29067
29069
29071
29073
29075
29077
29079
29081
29083
29085
29087
29089
29091
29093
29095
29097
29099
29101

29103

NV

29105
29107
29109
29111
29113
29115
29117
29121
29123
29125
29127
29119
29129
29131
29133
29135
29137
29139
29141
29143
29145
29147
29149
29151
29153
29155
29157
29159
29161
29163
29165
29167
29169
29171

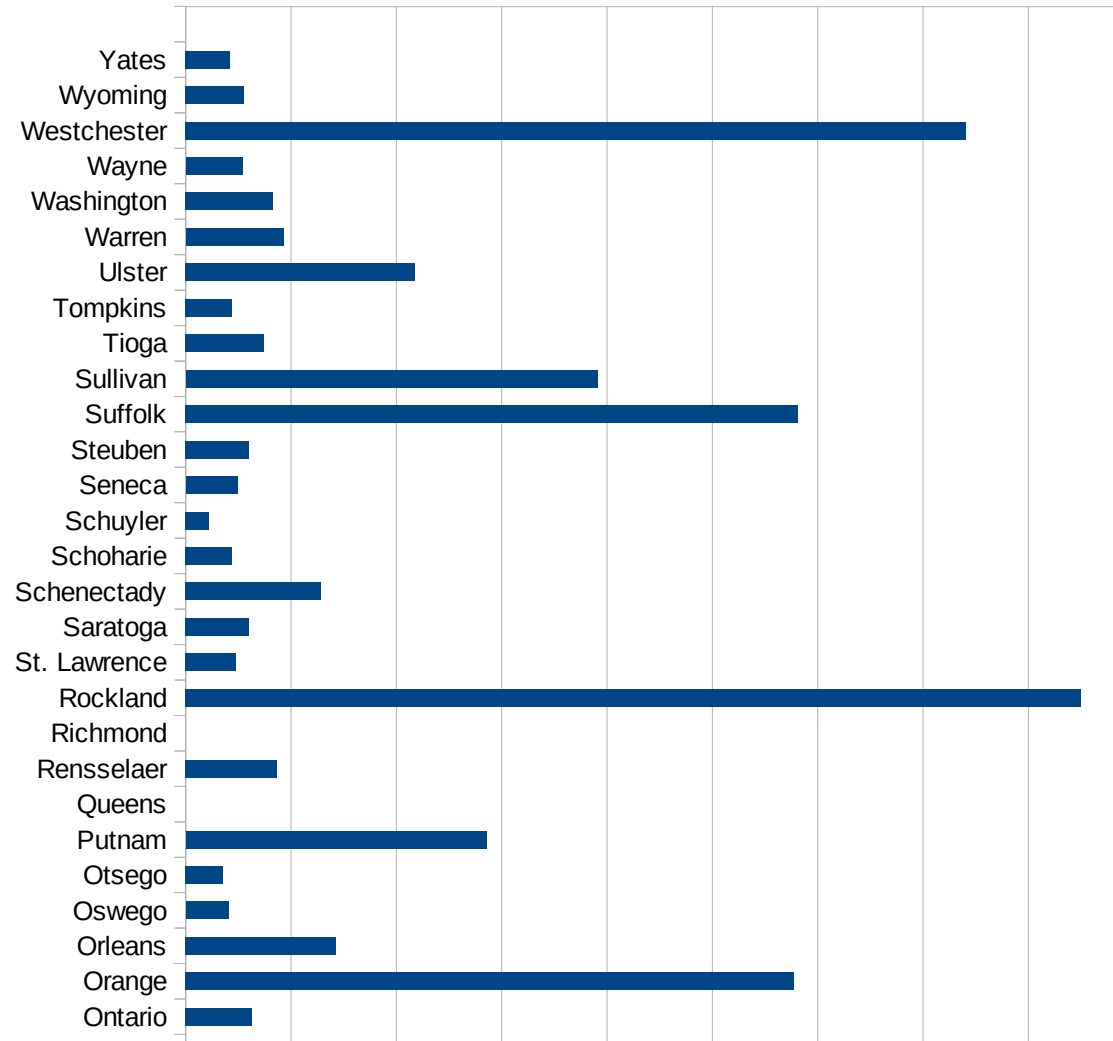
NV

29173
29175
29177
29179
29181
29195
29197
29199
29201
29203
29205
29183
29185
29187
29189
29510
29186
29207
29209
29211
29213
29215

29217
29219
29221
29223
29225
29227
29229

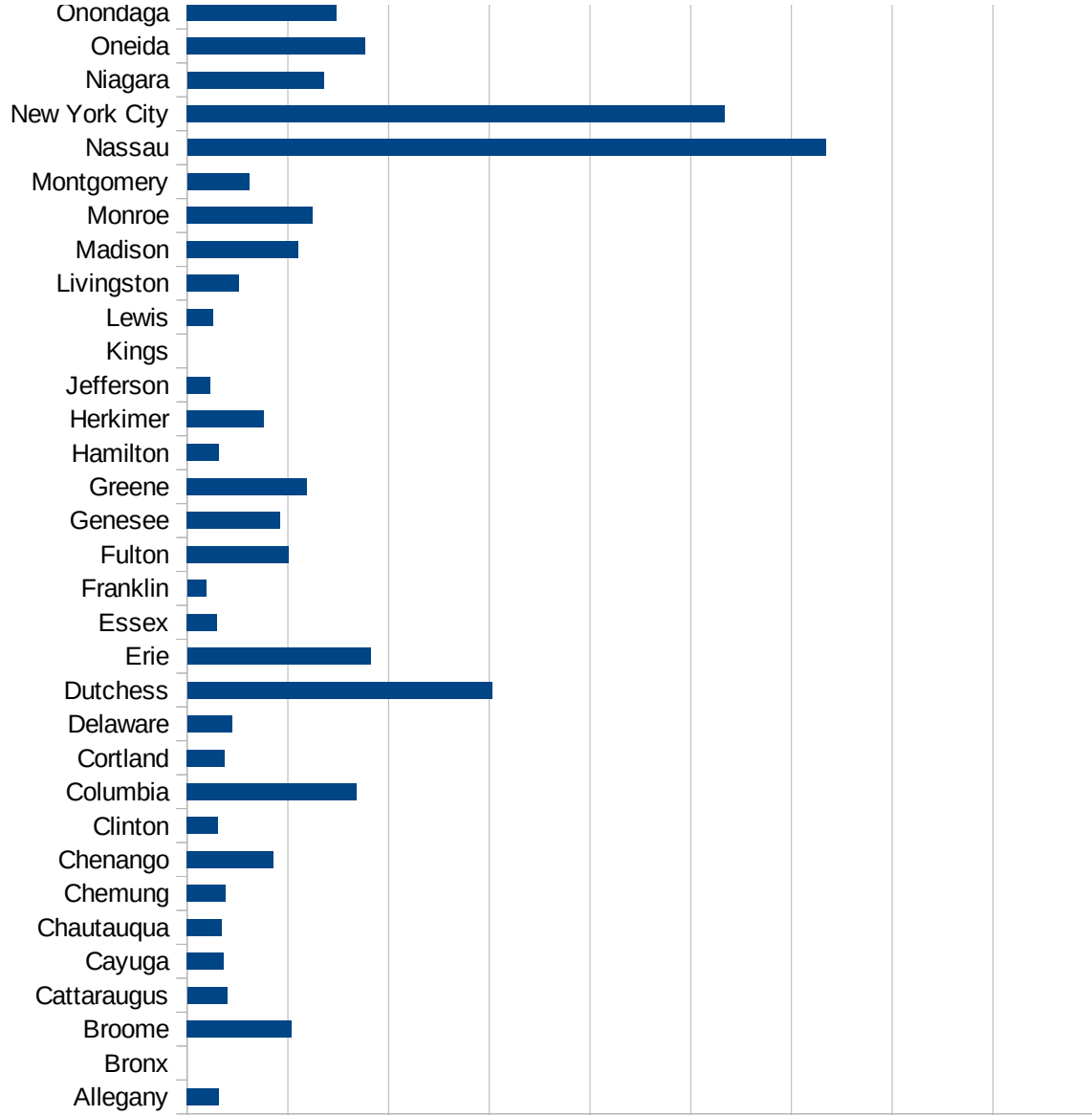
NY

FIPS	County	PC Infection
36001	Albany	803.602535841
36003	Allegany	159.379711393
36005	Bronx	0
36007	Broome	517.585920828
36009	Cattaraugus	199.115044248
36011	Cayuga	181.476440469
36013	Chautauqua	171.175325741
36015	Chemung	189.901963112
36017	Chenango	427.044766072
36019	Clinton	152.425800855
36021	Columbia	841.177648708
36023	Cortland	186.102921189
36025	Delaware	222.337009006
36027	Dutchess	1514.03727385
36029	Erie	909.408199678
36031	Essex	147.45308311
36033	Franklin	93.452369117
36035	Fulton	503.815939244
36037	Genesee	462.520213524
36039	Greene	595.902381504
36041	Hamilton	157.870996843
36043	Herkimer	381.673216567
36045	Jefferson	114.53626236
36047	Kings	0
36049	Lewis	128.559004802
36051	Livingston	256.219652996
36053	Madison	552.298891165
36055	Monroe	623.860229449
36057	Montgomery	307.350116267
36059	Nassau	3169.9651708
36061	New York City	2670.02891383
36063	Niagara	676.699947252
36065	Oneida	883.363751595



NY

36067 Onondaga	740.349365214
36069 Ontario	314.024612248
36071 Orange	2886.23409809
36073 Orleans	714.074657737
36075 Oswego	202.717603352
36077 Otsego	175.735158747
36079 Putnam	1427.82024835
36081 Queens	0
36083 Rensselaer	432.759247877
36085 Richmond	0
36087 Rockland	4250.90959333
36089 St. Lawrence	238.784973206
36091 Saratoga	300.222016571
36093 Schenectady	642.420341165
36095 Schoharie	218.670611313
36097 Schuyler	111.656989728
36099 Seneca	244.897959184
36101 Steuben	301.682742494
36103 Suffolk	2904.88173261
36105 Sullivan	1955.01867599
36107 Tioga	370.675453048
36109 Tompkins	218.886500054
36111 Ulster	1087.35211283
36113 Warren	463.704971602
36115 Washington	415.053025475
36117 Wayne	269.808136436
36119 Westchester	3703.75729115
36121 Wyoming	276.911562929
36123 Yates	209.331347369



NY
0 500 1000 1500 2000 2500 3000 3500 4000 4500

NY

FIPS

29001
29003
29005
29007
29009
29011
29013
29015
29017
29019
29021
29023
29025
29027
29029
29031
29033
29035
29037

NY

29039
29041
29043
29045
29047
29049
29051
29053
29055
29057
29059
29061
29063
29065
29067
29069
29071
29073
29075
29077
29079
29081
29083
29085
29087
29089
29091
29093
29095
29097
29099
29101

29103

NY

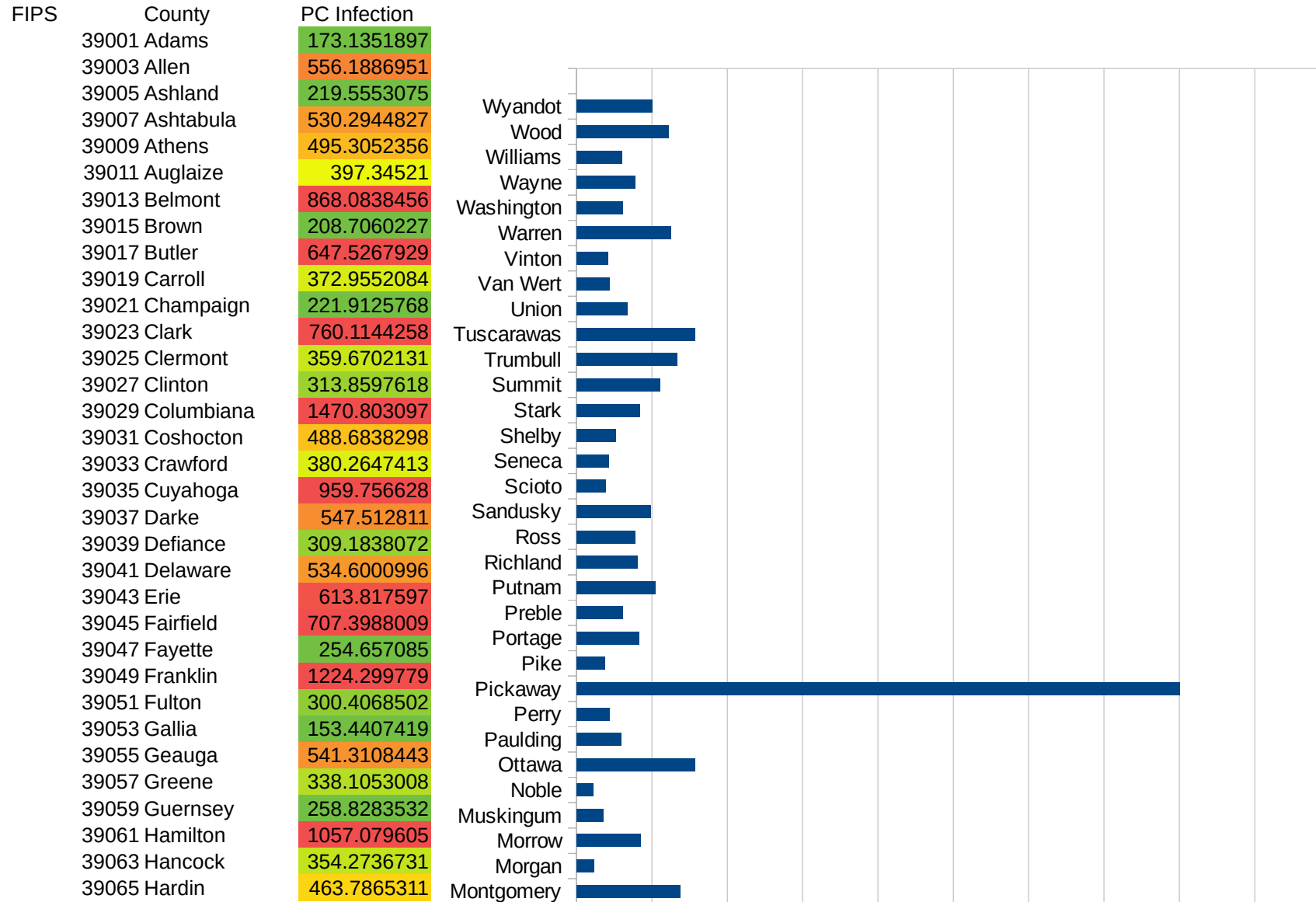
29105
29107
29109
29111
29113
29115
29117
29121
29123
29125
29127
29119
29129
29131
29133
29135
29137
29139
29141
29143
29145
29147
29149
29151
29153
29155
29157
29159
29161
29163
29165
29167
29169
29171

NY

29173
29175
29177
29179
29181
29195
29197
29199
29201
29203
29205
29183
29185
29187
29189
29510
29186
29207
29209
29211
29213
29215

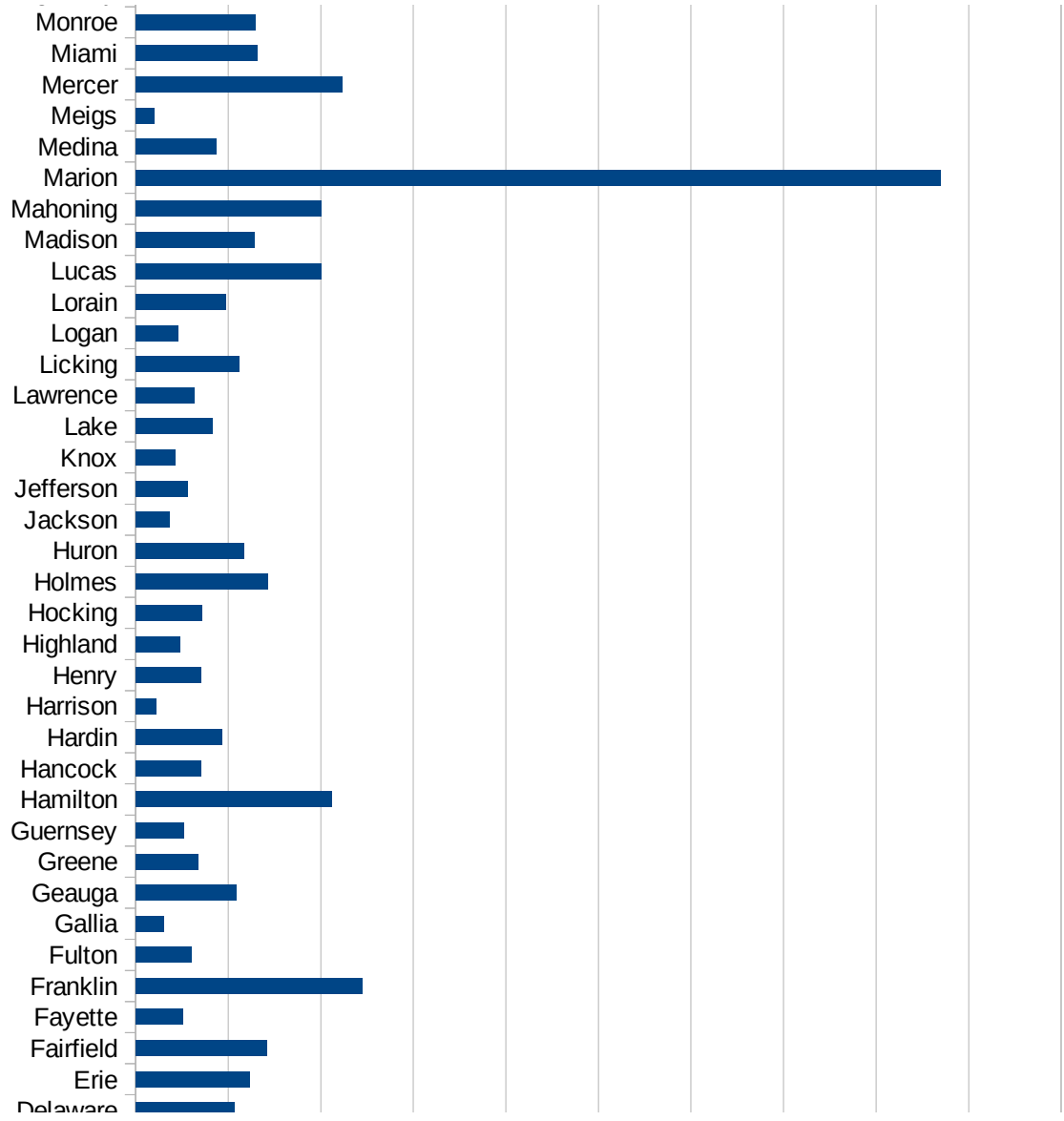
29217
29219
29221
29223
29225
29227
29229

OH

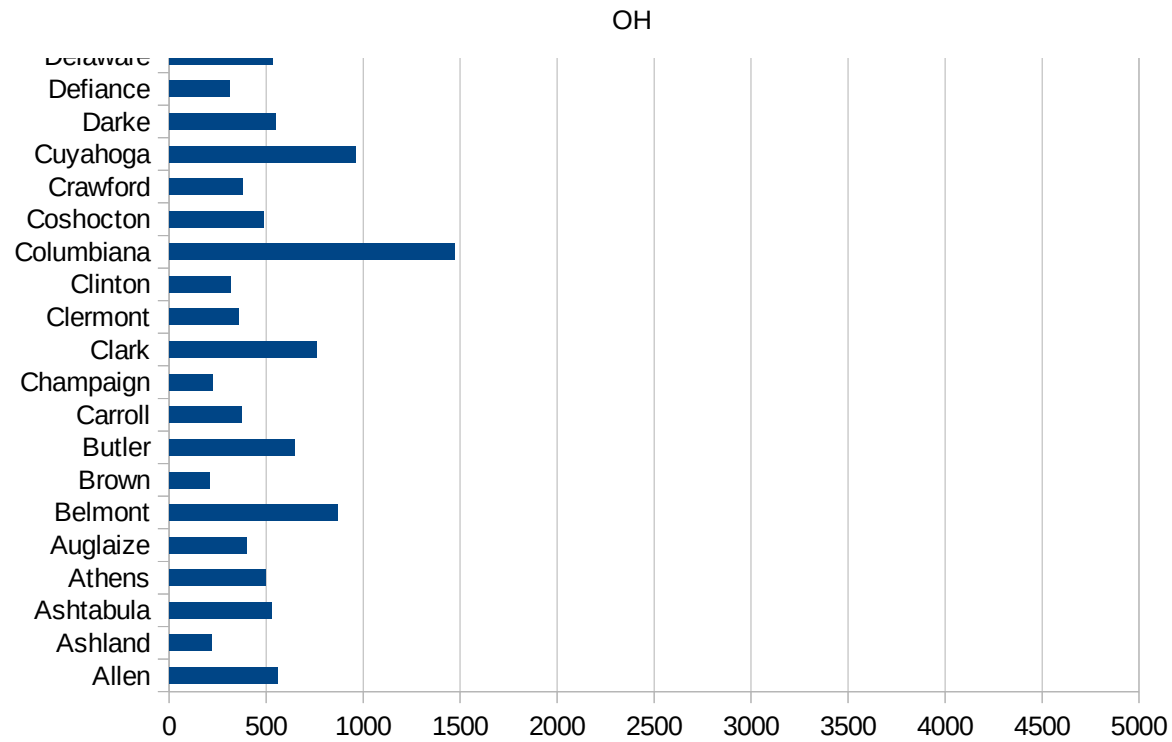


OH

39067 Harrison	112.0337419
39069 Henry	354.4266411
39071 Highland	239.2122254
39073 Hocking	359.3447243
39075 Holmes	713.1140071
39077 Huron	586.2846985
39079 Jackson	182.1887352
39081 Jefferson	281.2960907
39083 Knox	211.6555992
39085 Lake	415.159166
39087 Lawrence	319.0458691
39089 Licking	560.3946088
39091 Logan	229.2870056
39093 Lorain	488.9145967
39095 Lucas	1001.16539
39097 Madison	641.7040056
39099 Mahoning	1004.171711
39101 Marion	4345.960525
39103 Medina	432.6080404
39105 Meigs	99.5412447
39107 Mercer	1113.30843
39109 Miami	657.1143454
39111 Monroe	645.3952139
39113 Montgomery	686.2271782
39115 Morgan	116.406464
39117 Morrow	427.2043746
39119 Muskingum	177.5292111
39121 Noble	111.4671868
39123 Ottawa	787.3629473
39125 Paulding	293.1769723
39127 Perry	216.4682374
39129 Pickaway	4000.964088
39131 Pike	188.8338618
39133 Portage	414.9097449



39135 Preble	307.3395614
39137 Putnam	523.9786856
39139 Richland	405.4533894
39141 Ross	389.9598341
39143 Sandusky	489.8042484
39145 Scioto	192.0478928
39147 Seneca	211.9296466
39149 Shelby	259.1153063
39151 Stark	420.6429944
39153 Summit	555.6191158
39155 Trumbull	666.5760445
39157 Tuscarawas	787.6236764
39159 Union	337.1660759
39161 Van Wert	219.2284573
39163 Vinton	205.495091
39165 Warren	624.9650045
39167 Washington	307.538858
39169 Wayne	389.7660541
39171 Williams	298.8805565
39173 Wood	608.2818143
39175 Wyandot	501.4816503



OH

FIPS

29001
29003
29005
29007
29009
29011
29013
29015
29017
29019
29021
29023
29025
29027
29029
29031
29033
29035
29037

OH

29039
29041
29043
29045
29047
29049
29051
29053
29055
29057
29059
29061
29063
29065
29067
29069
29071
29073
29075
29077
29079
29081
29083
29085
29087
29089
29091
29093
29095
29097
29099
29101

29103

OH

29105
29107
29109
29111
29113
29115
29117
29121
29123
29125
29127
29119
29129
29131
29133
29135
29137
29139
29141
29143
29145
29147
29149
29151
29153
29155
29157
29159
29161
29163
29165
29167
29169
29171

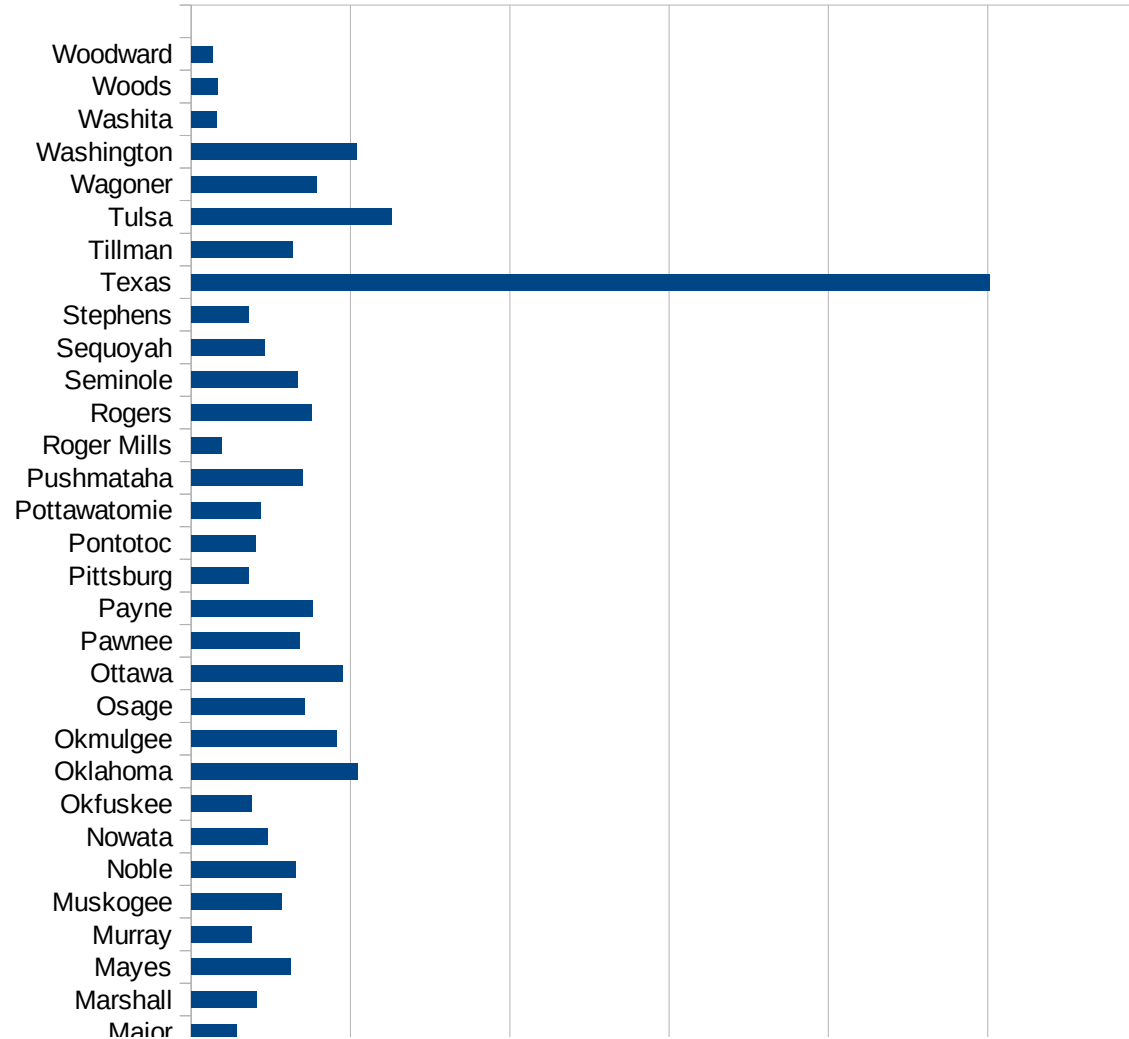
OH

29173
29175
29177
29179
29181
29195
29197
29199
29201
29203
29205
29183
29185
29187
29189
29510
29186
29207
29209
29211
29213
29215

29217
29219
29221
29223
29225
29227
29229

OK

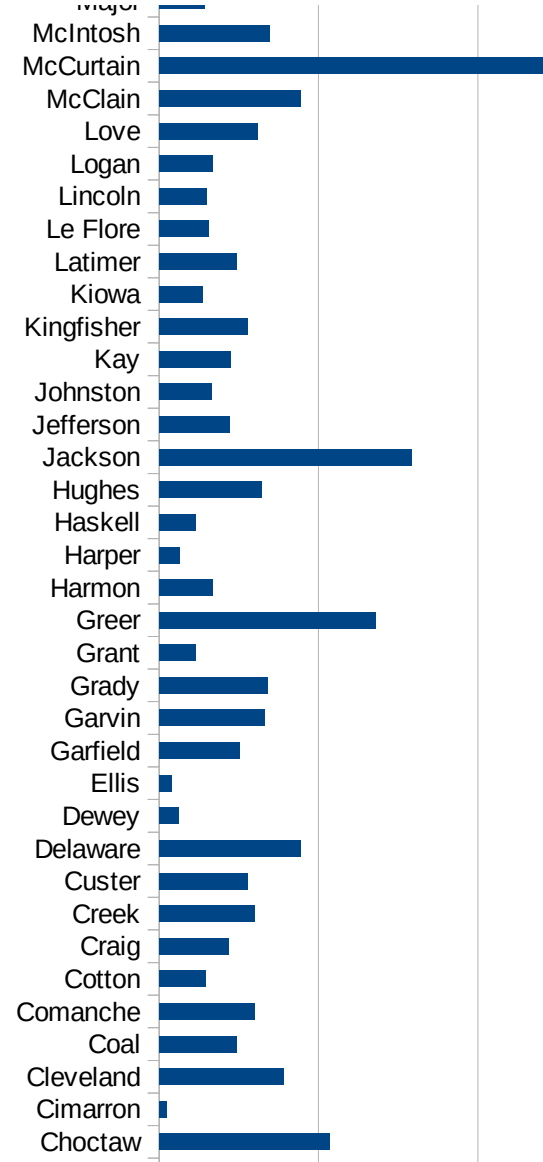
FIPS	County	PC Infection
40001	Adair	1204.601033
40003	Alfalfa	52.13764338
40005	Atoka	419.1357133
40007	Beaver	658.0184245
40009	Beckham	175.0426091
40011	Blaine	358.4607275
40013	Bryan	754.3651466
40015	Caddo	1049.107913
40017	Canadian	632.0657404
40019	Carter	554.206364
40021	Cherokee	554.6995378
40023	Choctaw	1070.35724
40025	Cimarron	46.44681839
40027	Cleveland	784.2538583
40029	Coal	489.1304348
40031	Comanche	600.3886333
40033	Cotton	294.3213296
40035	Craig	433.3845939
40037	Creek	599.1285403
40039	Custer	557.9280893
40041	Delaware	886.9023939
40043	Dewey	122.5991009
40045	Ellis	75.91093117
40047	Garfield	502.355819
40049	Garvin	661.608716
40051	Grady	684.0560926
40053	Grant	231.1604253
40055	Greer	1357.155128
40057	Harmon	337.8378378
40059	Harper	131.6829076
40061	Haskell	228.9232712
40063	Hughes	644.9193851
40065	Jackson	1583.229789



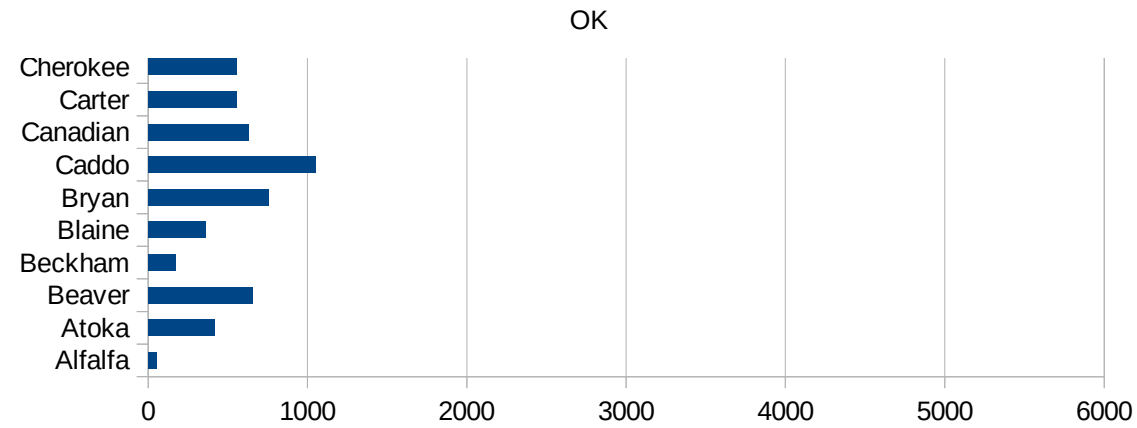
This work is licensed under the Creative Commons Attribution-NoDerivatives 4.0 International License. To view a copy of this license, visit <http://creativecommons.org/licenses/by-nd/4.0/>.

OK

40067 Jefferson	440.9603136
40069 Johnston	328.7971504
40071 Kay	448.3594122
40073 Kingfisher	556.3985837
40075 Kiowa	274.9455837
40077 Latimer	488.710781
40079 Le Flore	314.1256503
40081 Lincoln	297.8235968
40083 Logan	336.2161934
40085 Love	621.669627
40087 McClain	890.3338752
40089 McCurtain	2458.490047
40091 McIntosh	696.4420893
40093 Major	287.8074307
40095 Marshall	410.5676544
40097 Mayes	625.1976549
40099 Murray	379.846628
40101 Muskogee	566.1039759
40103 Noble	655.5053592
40105 Nowata	479.5458994
40107 Okfuskee	380.2281369
40109 Oklahoma	1043.929839
40111 Okmulgee	910.3952002
40113 Osage	710.4266814
40115 Ottawa	952.6864475
40117 Pawnee	683.3435021
40119 Payne	763.0424183
40121 Pittsburg	360.0975454
40123 Pontotoc	405.2605433
40125 Pottawatomie	437.5404175
40127 Pushmataha	697.736828
40129 Roger Mills	191.4660832
40131 Rogers	753.3918942
40133 Seminole	671.3320856



40135 Sequoyah	463.8286505
40137 Stephens	360.5685889
40139 Texas	5010.999756
40141 Tillman	639.6298312
40143 Tulsa	1261.182059
40145 Wagoner	787.6669579
40147 Washington	1041.606389
40149 Washita	161.7686708
40151 Woods	168.596156
40153 Woodward	138.46306



OK

FIPS

- 29001
- 29003
- 29005
- 29007
- 29009
- 29011
- 29013
- 29015
- 29017
- 29019
- 29021
- 29023
- 29025
- 29027
- 29029
- 29031
- 29033
- 29035
- 29037

This work is licensed under the Creative Commons Attribution-NoDerivatives 4.0 International License. To view a copy of this license, visit <http://creativecommons.org/licenses/by-nd/4.0/>.

Tom McKellips, DM
www.creatingtomorrow.us
Page 333

OK

29039
29041
29043
29045
29047
29049
29051
29053
29055
29057
29059
29061
29063
29065
29067
29069
29071
29073
29075
29077
29079
29081
29083
29085
29087
29089
29091
29093
29095
29097
29099
29101

29103

OK

29105
29107
29109
29111
29113
29115
29117
29121
29123
29125
29127
29119
29129
29131
29133
29135
29137
29139
29141
29143
29145
29147
29149
29151
29153
29155
29157
29159
29161
29163
29165
29167
29169
29171

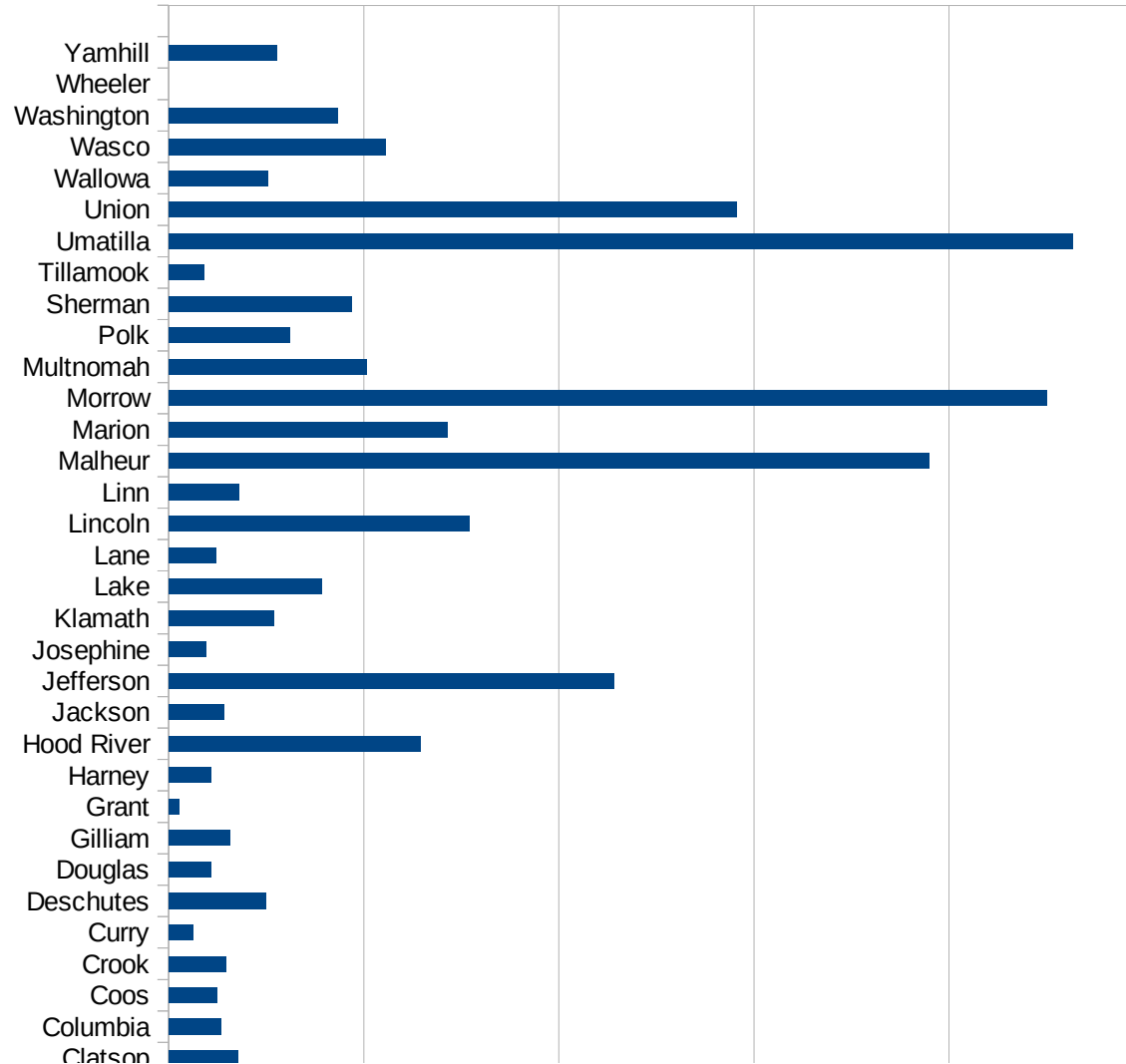
OK

29173
29175
29177
29179
29181
29195
29197
29199
29201
29203
29205
29183
29185
29187
29189
29510
29186
29207
29209
29211
29213
29215

29217
29219
29221
29223
29225
29227
29229

OR

FIPS	County	PC Infection
41001	Baker	137.4484568
41003	Benton	149.8355067
41005	Clackamas	311.4823049
41007	Clatsop	178.5534654
41009	Columbia	133.6464479
41011	Coos	124.2448244
41013	Crook	146.6459966
41015	Curry	61.36851795
41017	Deschutes	248.9635201
41019	Douglas	107.9042101
41021	Gilliam	158.3949314
41023	Grant	27.87068004
41025	Harney	109.15541
41027	Hood River	644.5279153
41029	Jackson	142.0997978
41031	Jefferson	1140.873016
41033	Josephine	96.11753802
41035	Klamath	269.0198513
41037	Lake	393.4509456
41039	Lane	121.4401058
41041	Lincoln	771.4424557
41043	Linn	179.840578
41045	Malheur	1949.552482
41047	Marion	713.2396185
41049	Morrow	2251.143159
41051	Multnomah	506.8483027
41053	Polk	310.9087923
41055	Sherman	468.3840749
41057	Tillamook	89.59569941
41059	Umatilla	2316.941019
41061	Union	1454.971467
41063	Wallowa	254.201384
41065	Wasco	554.6123373



This work is licensed under the Creative Commons Attribution-NoDerivatives 4.0 International License. To view a copy of this license, visit <http://creativecommons.org/licenses/by-nd/4.0/>.

41067 Washington
41069 Wheeler
41071 Yamhill

432.1602155
0
275.6957814



OR

FIPS

29001
29003
29005
29007
29009
29011
29013
29015
29017
29019
29021
29023
29025
29027
29029
29031
29033
29035
29037

This work is licensed under the Creative Commons Attribution-NoDerivatives 4.0 International License. To view a copy of this license, visit <http://creativecommons.org/licenses/by-nd/4.0/>.

Tom McKellips, DM
www.creatingtomorrow.us
Page 339

OR

29039
29041
29043
29045
29047
29049
29051
29053
29055
29057
29059
29061
29063
29065
29067
29069
29071
29073
29075
29077
29079
29081
29083
29085
29087
29089
29091
29093
29095
29097
29099
29101

29103

OR

29105
29107
29109
29111
29113
29115
29117
29121
29123
29125
29127
29119
29129
29131
29133
29135
29137
29139
29141
29143
29145
29147
29149
29151
29153
29155
29157
29159
29161
29163
29165
29167
29169
29171

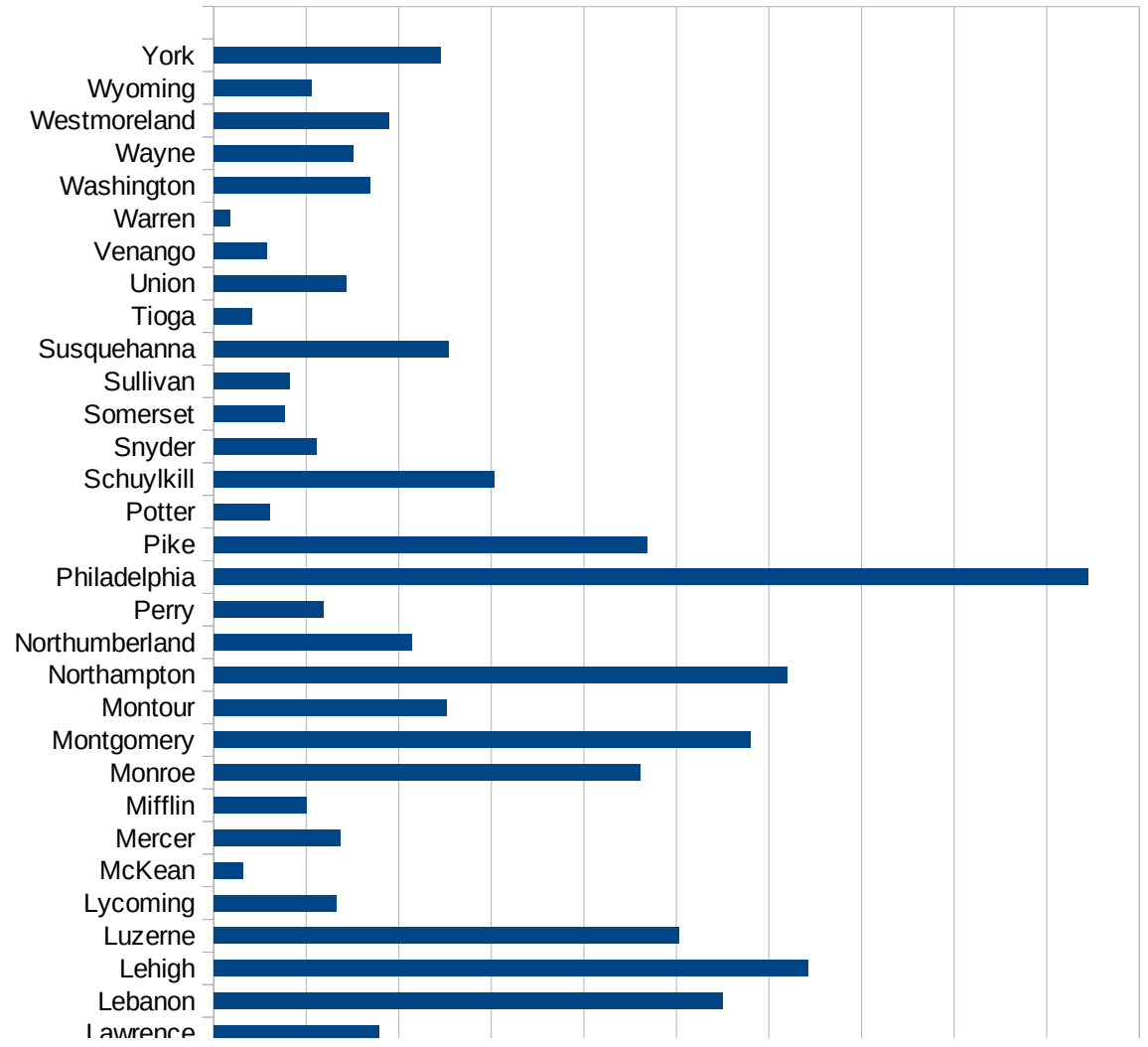
OR

29173
29175
29177
29179
29181
29195
29197
29199
29201
29203
29205
29183
29185
29187
29189
29510
29186
29207
29209
29211
29213
29215

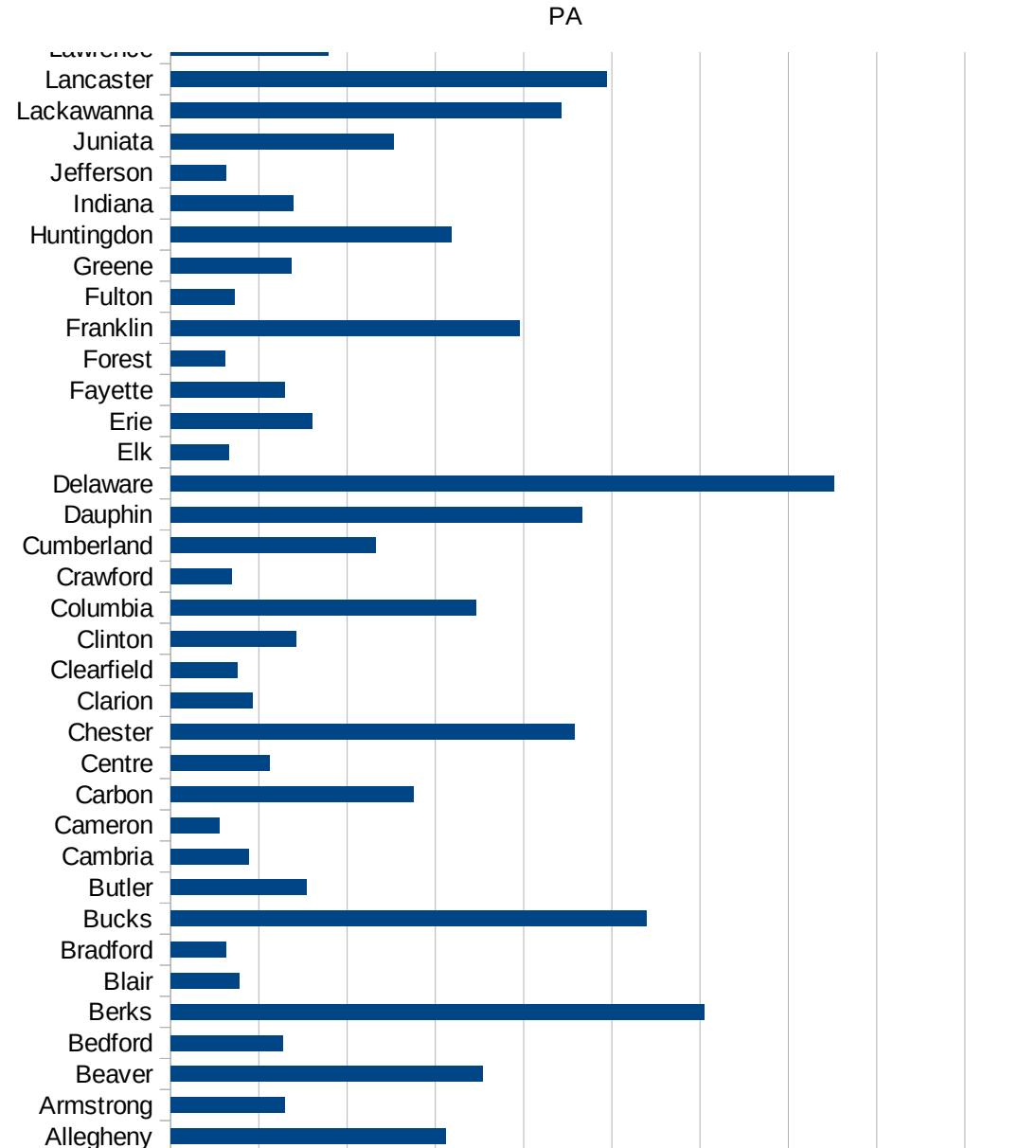
29217
29219
29221
29223
29225
29227
29229

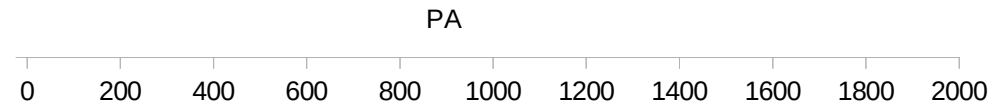
PA

FIPS	County	PC Infection
42001	Adams	435.7510383
42003	Allegheny	623.1677571
42005	Armstrong	258.9522394
42007	Beaver	706.5593473
42009	Bedford	255.3138492
42011	Berks	1209.086235
42013	Blair	155.9285504
42015	Bradford	124.9321914
42017	Bucks	1077.850031
42019	Butler	307.0978455
42021	Cambria	176.1178167
42023	Cameron	111.3089938
42025	Carbon	551.1700687
42027	Centre	224.1945886
42029	Chester	915.6281247
42031	Clarion	185.6675005
42033	Clearfield	151.156346
42035	Clinton	284.355289
42037	Columbia	692.067954
42039	Crawford	138.7207129
42041	Cumberland	463.3625404
42043	Dauphin	932.8863178
42045	Delaware	1503.140322
42047	Elk	132.5864298
42049	Erie	320.1487902
42051	Fayette	257.5877217
42053	Forest	123.6433576
42055	Franklin	789.8730907
42057	Fulton	144.5982235
42059	Greene	273.9275735
42061	Huntingdon	635.4055969
42063	Indiana	276.9197998
42065	Jefferson	126.0282762



42067 Juniata	505.9909326
42069 Lackawanna	885.2286366
42071 Lancaster	989.0407078
42073 Lawrence	357.3749188
42075 Lebanon	1099.67873
42077 Lehigh	1285.791904
42079 Luzerne	1004.577423
42081 Lycoming	264.8155968
42083 McKean	63.46416715
42085 Mercer	273.7547772
42087 Mifflin	201.2028904
42089 Monroe	921.4958674
42091 Montgomery	1161.109529
42093 Montour	504.3859649
42095 Northampton	1240.129
42097 Northumberland	428.18089
42099 Perry	238.4100219
42101 Philadelphia	1890.302486
42103 Pike	936.835142
42105 Potter	120.3224642
42107 Schuylkill	605.3481808
42109 Snyder	222.00296
42111 Somerset	152.8018174
42113 Sullivan	164.7175095
42115 Susquehanna	507.5266698
42117 Tioga	83.40897382
42119 Union	285.809981
42121 Venango	115.0860219
42123 Warren	35.44483265
42125 Washington	337.1176681
42127 Wayne	300.3354396
42129 Westmoreland	378.4821355
42131 Wyoming	210.7520521
42133 York	489.8800508





FIPS

- 29001
- 29003
- 29005
- 29007
- 29009
- 29011
- 29013
- 29015
- 29017
- 29019
- 29021
- 29023
- 29025
- 29027
- 29029
- 29031
- 29033
- 29035
- 29037

PA

29039
29041
29043
29045
29047
29049
29051
29053
29055
29057
29059
29061
29063
29065
29067
29069
29071
29073
29075
29077
29079
29081
29083
29085
29087
29089
29091
29093
29095
29097
29099
29101

29103

PA

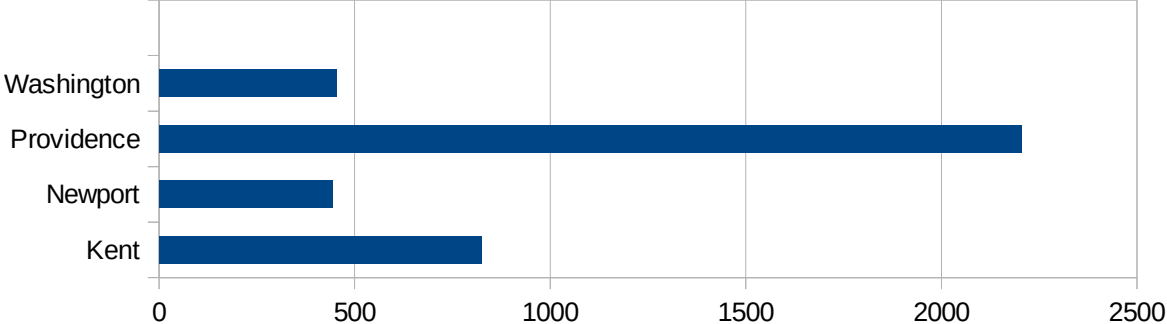
29105
29107
29109
29111
29113
29115
29117
29121
29123
29125
29127
29119
29129
29131
29133
29135
29137
29139
29141
29143
29145
29147
29149
29151
29153
29155
29157
29159
29161
29163
29165
29167
29169
29171

PA

29173
29175
29177
29179
29181
29195
29197
29199
29201
29203
29205
29183
29185
29187
29189
29510
29186
29207
29209
29211
29213
29215

29217
29219
29221
29223
29225
29227
29229

FIPS	County	PC Infection
44001	Bristol	596.1068059
44003	Kent	824.4792843
44005	Newport	442.1991229
44007	Providence	2206.155162
44009	Washington	454.9092955



RI

FIPS

29001
29003
29005
29007
29009
29011
29013
29015
29017
29019
29021
29023
29025
29027
29029
29031
29033
29035
29037

RI

29039
29041
29043
29045
29047
29049
29051
29053
29055
29057
29059
29061
29063
29065
29067
29069
29071
29073
29075
29077
29079
29081
29083
29085
29087
29089
29091
29093
29095
29097
29099
29101

29103

RI

29105
29107
29109
29111
29113
29115
29117
29121
29123
29125
29127
29119
29129
29131
29133
29135
29137
29139
29141
29143
29145
29147
29149
29151
29153
29155
29157
29159
29161
29163
29165
29167
29169
29171

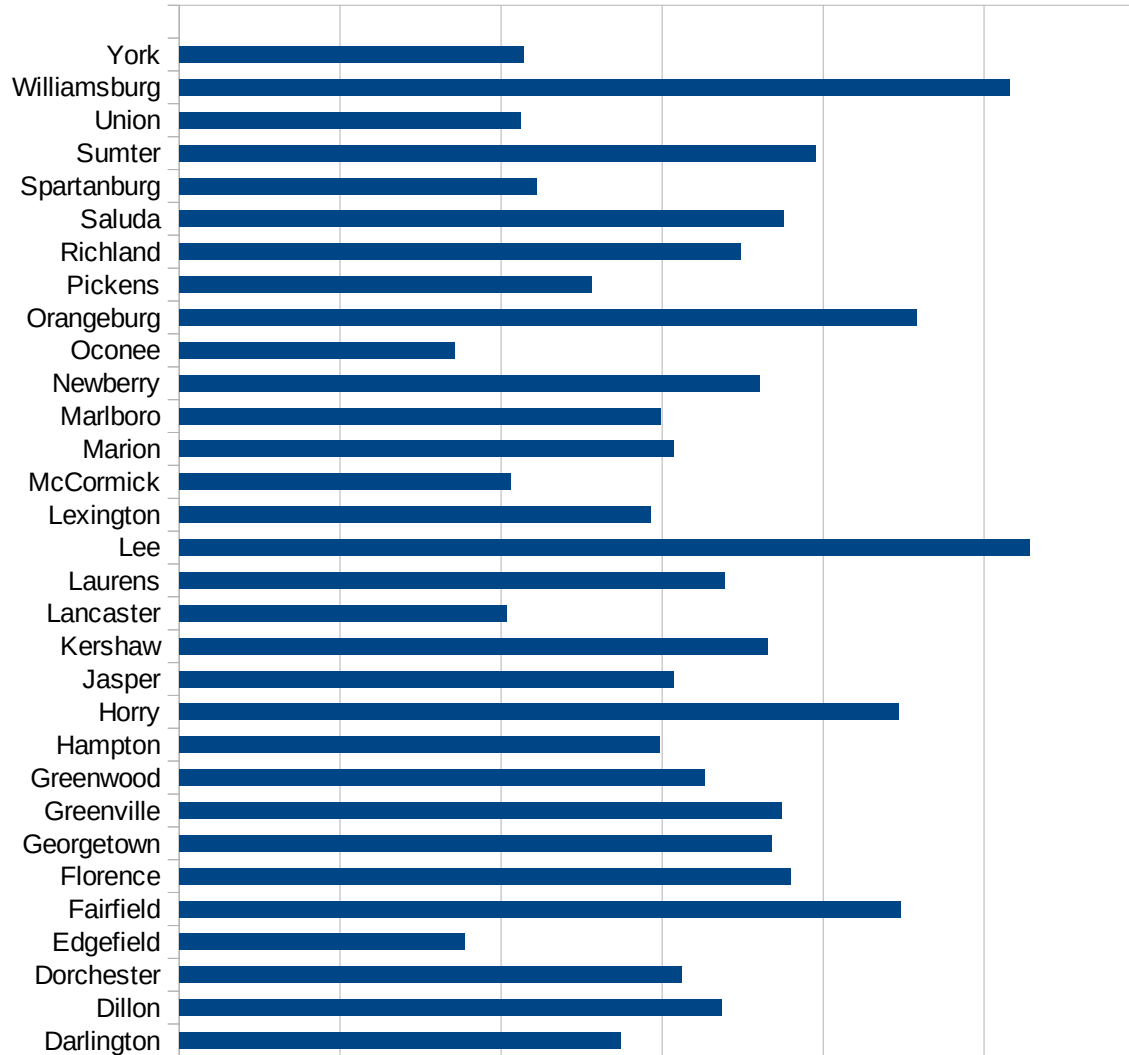
RI

29173
29175
29177
29179
29181
29195
29197
29199
29201
29203
29205
29183
29185
29187
29189
29510
29186
29207
29209
29211
29213
29215

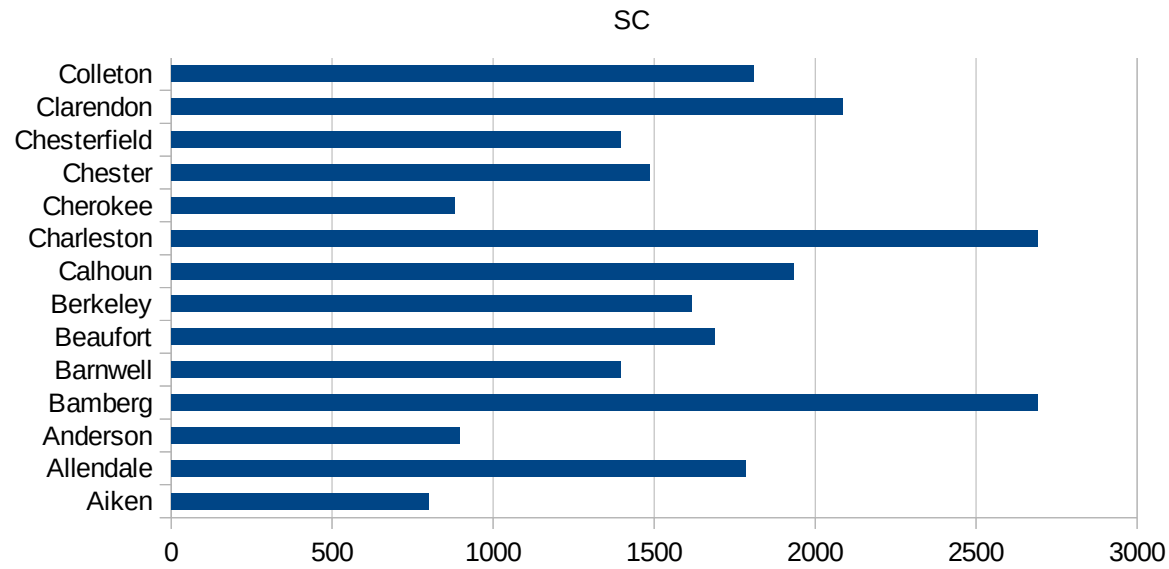
29217
29219
29221
29223
29225
29227
29229

SC

FIPS	County	PC Infection
45001	Abbeville	1096.124852
45003	Aiken	799.8772144
45005	Allendale	1785.91486
45007	Anderson	894.3446294
45009	Bamberg	2690.017513
45011	Barnwell	1397.309587
45013	Beaufort	1689.319874
45015	Berkeley	1617.433545
45017	Calhoun	1935.261708
45019	Charleston	2690.284673
45021	Cherokee	879.4982305
45023	Chester	1485.225264
45025	Chesterfield	1396.599204
45027	Clarendon	2086.053412
45029	Colleton	1810.939989
45031	Darlington	1372.713392
45033	Dillon	1686.329619
45035	Dorchester	1562.431916
45037	Edgefield	887.1802455
45039	Fairfield	2240.871351
45041	Florence	1898.537193
45043	Georgetown	1840.99343
45045	Greenville	1871.792428
45047	Greenwood	1632.716529
45049	Hampton	1493.46287
45051	Horry	2233.929106
45053	Jasper	1536.018777
45055	Kershaw	1826.442249
45057	Lancaster	1015.936255
45059	Laurens	1694.181568
45061	Lee	2642.632132
45063	Lexington	1464.247946
45065	McCormick	1030.818278



45067 Marion	1536.776314
45069 Marlboro	1496.325479
45071 Newberry	1801.661475
45073 Oconee	856.1512747
45075 Orangeburg	2291.393471
45077 Pickens	1279.845042
45079 Richland	1745.156497
45081 Saluda	1878.894081
45083 Spartanburg	1110.587216
45085 Sumter	1977.242001
45087 Union	1061.65633
45089 Williamsburg	2581.19323
45091 York	1070.34197



SC

FIPS

29001
29003
29005
29007
29009
29011
29013
29015
29017
29019
29021
29023
29025
29027
29029
29031
29033
29035
29037

SC

29039
29041
29043
29045
29047
29049
29051
29053
29055
29057
29059
29061
29063
29065
29067
29069
29071
29073
29075
29077
29079
29081
29083
29085
29087
29089
29091
29093
29095
29097
29099
29101

29103

SC

29105
29107
29109
29111
29113
29115
29117
29121
29123
29125
29127
29119
29129
29131
29133
29135
29137
29139
29141
29143
29145
29147
29149
29151
29153
29155
29157
29159
29161
29163
29165
29167
29169
29171

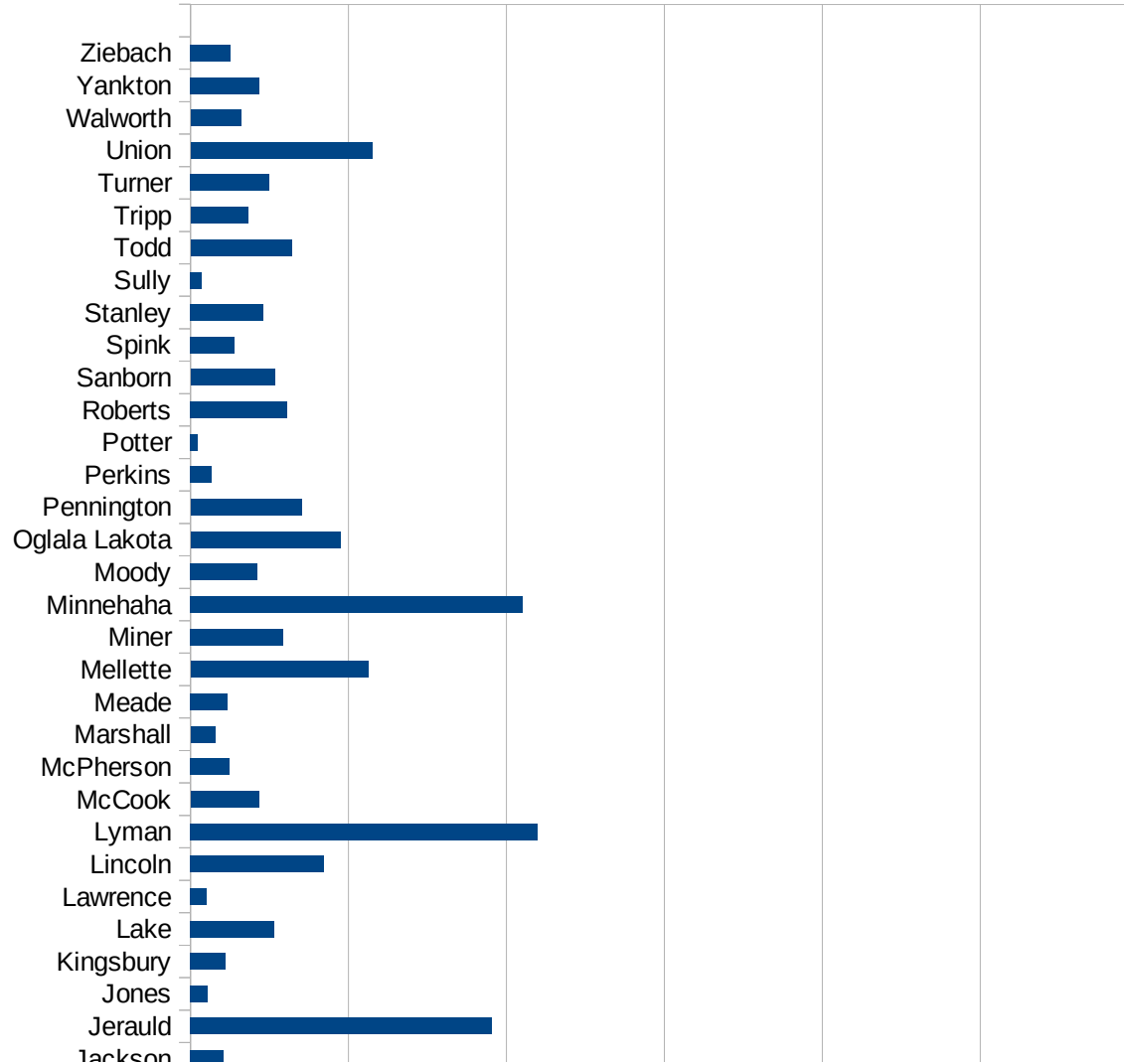
SC

29173
29175
29177
29179
29181
29195
29197
29199
29201
29203
29205
29183
29185
29187
29189
29510
29186
29207
29209
29211
29213
29215

29217
29219
29221
29223
29225
29227
29229

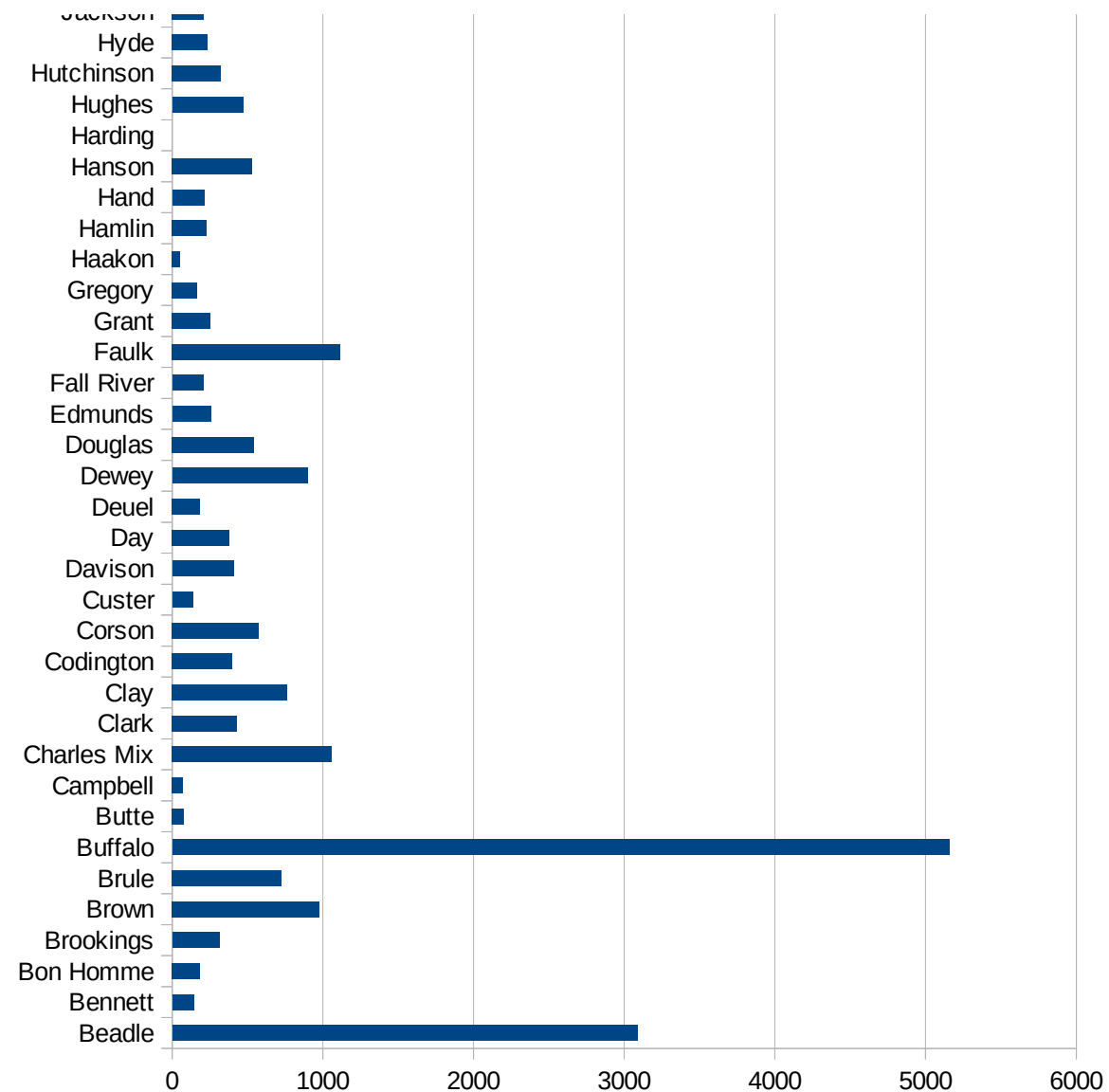
SD

FIPS	County	PC Infection
46003	Aurora	1320.956801
46005	Beadle	3087.433141
46007	Bennett	144.1753172
46009	Bon Homme	186.2464183
46011	Brookings	315.0544959
46013	Brown	979.2450911
46015	Brule	726.7163894
46017	Buffalo	5157.170923
46019	Butte	78.26257093
46021	Campbell	72.62164125
46023	Charles Mix	1060.184194
46025	Clark	427.9219043
46027	Clay	762.0539848
46029	Codington	399.785829
46031	Corson	576.2304922
46033	Custer	137.520055
46035	Davison	409.2976251
46037	Day	381.4713896
46039	Deuel	184.4593037
46041	Dewey	897.696477
46043	Douglas	545.1448041
46045	Edmunds	258.0645161
46047	Fall River	207.1618822
46049	Faulk	1115.879828
46051	Grant	251.8539247
46053	Gregory	166.1918329
46055	Haakon	52.13764338
46057	Hamlin	229.0950745
46059	Hand	214.5922747
46061	Hanson	533.1753555
46063	Harding	0
46065	Hughes	470.2549575
46067	Hutchinson	325.203252



SD

46069 Hyde	234.0093604
46071 Jackson	211.6722105
46073 Jerauld	1908.957416
46075 Jones	107.7586207
46077 Kingsbury	223.6226875
46079 Lake	528.4521712
46081 Lawrence	101.0061769
46083 Lincoln	845.1374836
46085 Lyman	2198.377388
46087 McCook	432.7443202
46089 McPherson	249.2729539
46091 Marshall	156.4945227
46093 Meade	236.7993214
46095 Mellette	1126.346719
46097 Miner	587.4378671
46099 Minnehaha	2103.942429
46101 Moody	425.5965952
46102 Oglala Lakota	950.4507653
46103 Pennington	704.3829265
46105 Perkins	136.8925394
46107 Potter	45.31037608
46109 Roberts	612.616062
46111 Sanborn	535.1996706
46115 Spink	277.1362587
46117 Stanley	463.269358
46119 Sully	71.83908046
46121 Todd	641.8360401
46123 Tripp	365.0967506
46125 Turner	498.5754986
46127 Union	1152.442538
46129 Walworth	322.1764811
46135 Yankton	437.2731645
46137 Ziebach	255.2881109



SD

SD

FIPS

29001
29003
29005
29007
29009
29011
29013
29015
29017
29019
29021
29023
29025
29027
29029
29031
29033
29035
29037

SD

29039
29041
29043
29045
29047
29049
29051
29053
29055
29057
29059
29061
29063
29065
29067
29069
29071
29073
29075
29077
29079
29081
29083
29085
29087
29089
29091
29093
29095
29097
29099
29101

29103

SD

29105
29107
29109
29111
29113
29115
29117
29121
29123
29125
29127
29119
29129
29131
29133
29135
29137
29139
29141
29143
29145
29147
29149
29151
29153
29155
29157
29159
29161
29163
29165
29167
29169
29171

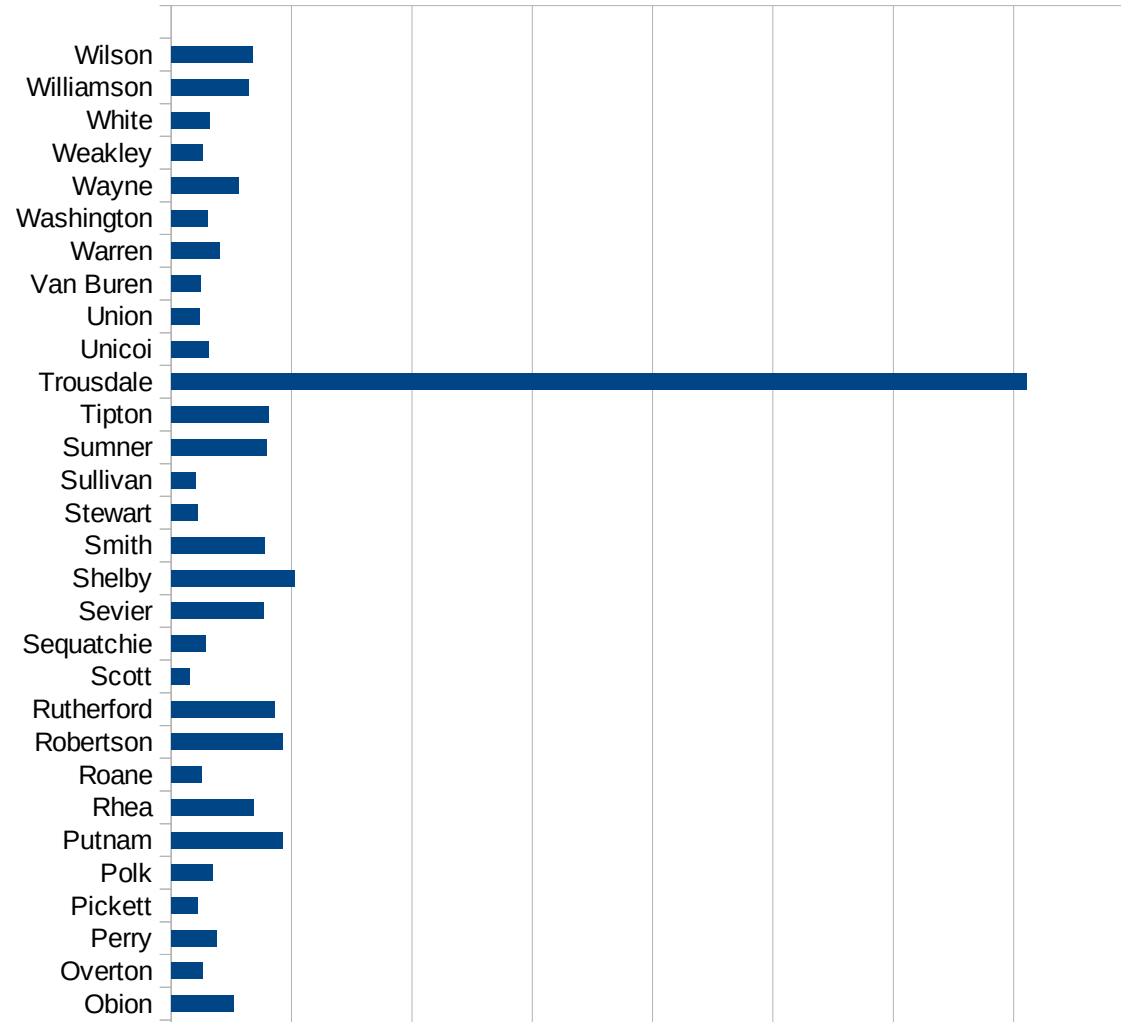
SD

29173
29175
29177
29179
29181
29195
29197
29199
29201
29203
29205
29183
29185
29187
29189
29510
29186
29207
29209
29211
29213
29215

29217
29219
29221
29223
29225
29227
29229

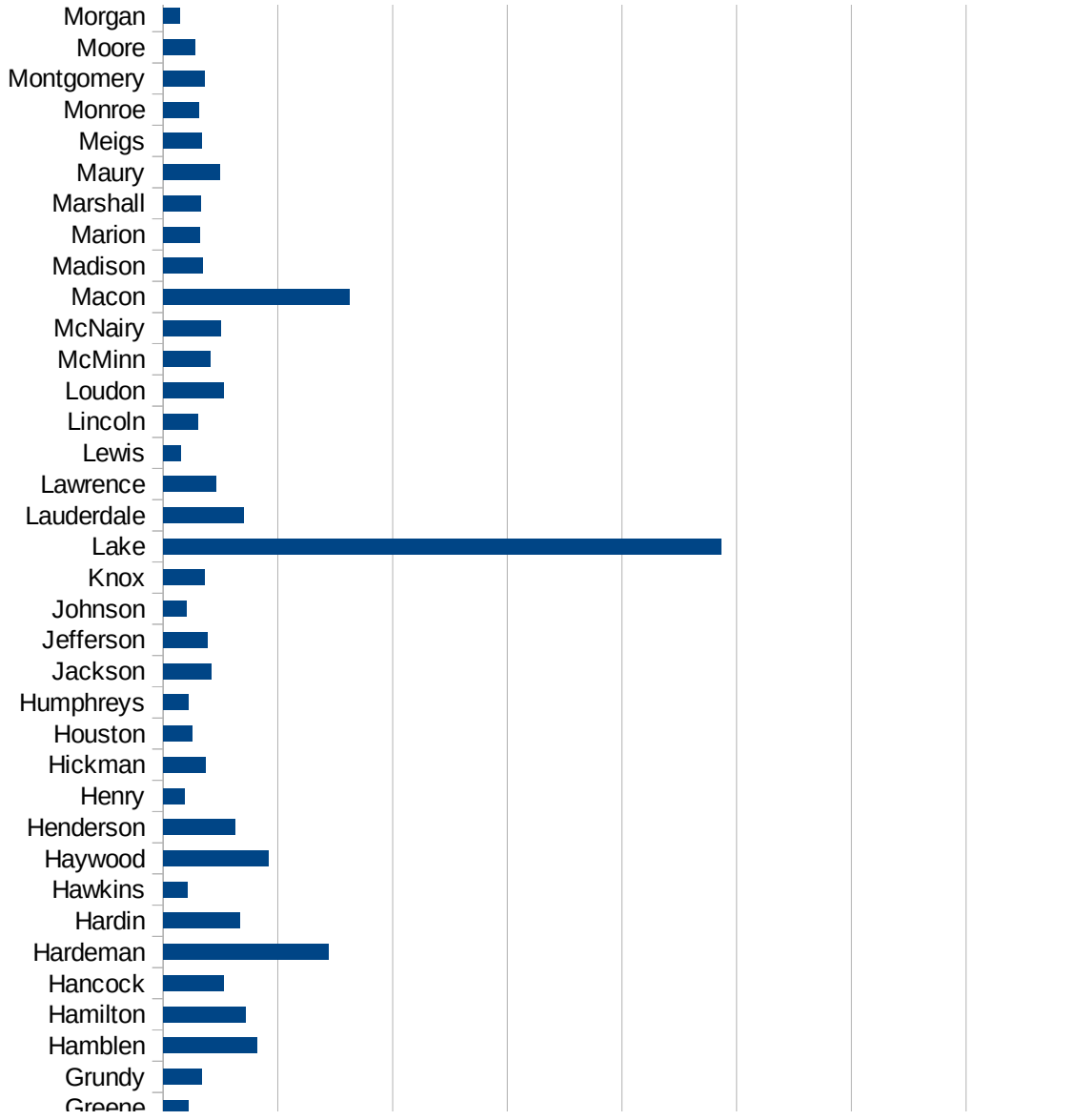
TN

FIPS	County	PC Infection
47001	Anderson	653.7485944
47003	Bedford	1600.79938
47005	Benton	327.4839348
47007	Bledsoe	4425.618434
47009	Blount	696.6174086
47011	Bradley	1428.87929
47013	Campbell	384.0032337
47015	Cannon	705.2966395
47017	Carroll	538.9007852
47019	Carter	571.4184309
47021	Cheatham	1135.042904
47023	Chester	955.082195
47025	Claiborne	532.1828946
47027	Clay	622.0033692
47029	Cocke	908.4810197
47031	Coffee	570.9156194
47033	Crockett	1200.446678
47035	Cumberland	564.7445243
47037	Davidson	2653.385062
47039	Decatur	999.4874423
47041	DeKalb	1315.920151
47043	Dickson	954.2341803
47045	Dyer	1224.54448
47047	Fayette	1399.758067
47049	Fentress	334.8520613
47051	Franklin	520.4105992
47053	Gibson	948.1088796
47055	Giles	1013.456259
47057	Grainger	565.9969756
47059	Greene	434.2350949
47061	Grundy	666.8664768
47063	Hamblen	1643.203395
47065	Hamilton	1441.998869



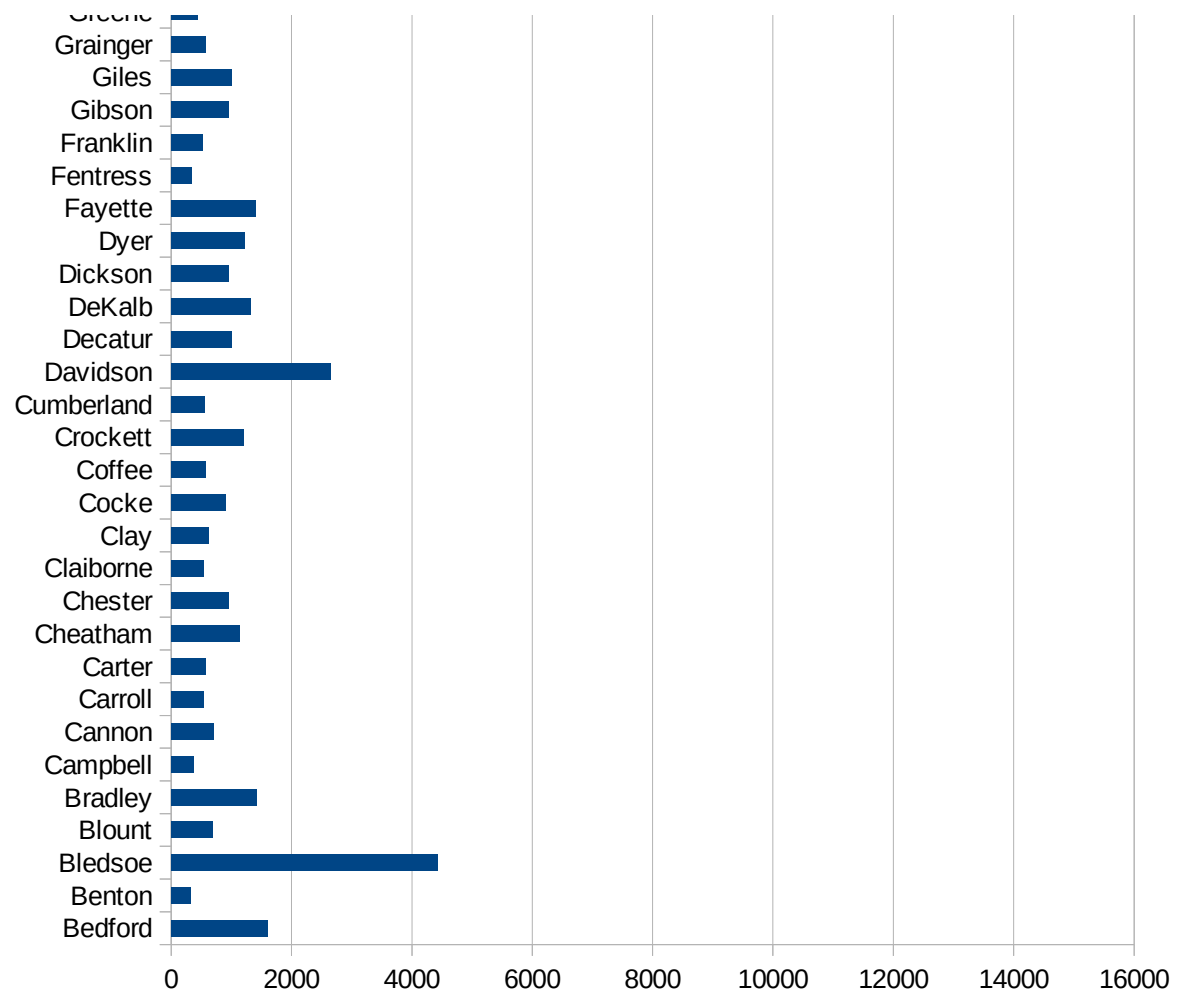
TN

47067 Hancock	1053.595969
47069 Hardeman	2878.667724
47071 Hardin	1334.574798
47073 Hawkins	428.091279
47075 Haywood	1840.207672
47077 Henderson	1253.276834
47079 Henry	373.9415291
47081 Hickman	738.1398875
47083 Houston	508.2899673
47085 Humphreys	448.9884237
47087 Jackson	841.9799286
47089 Jefferson	777.6049767
47091 Johnson	404.9949376
47093 Knox	717.188672
47095 Lake	9728.781541
47097 Lauderdale	1409.486931
47099 Lawrence	923.766406
47101 Lewis	306.1393348
47103 Lincoln	609.6667351
47105 Loudon	1055.52833
47107 McMinn	821.9949329
47109 McNairy	1002.632394
47111 Macon	3251.59695
47113 Madison	693.6120076
47115 Marion	643.9195101
47117 Marshall	656.1173292
47119 Maury	988.9760441
47121 Meigs	674.4677393
47123 Monroe	623.4225683
47125 Montgomery	719.592134
47127 Moore	561.534862
47129 Morgan	287.3163724
47131 Obion	1044.041365
47133 Overton	525.6479971



TN

47135 Perry	756.4484127
47137 Pickett	432.9004329
47139 Polk	686.4717718
47141 Putnam	1849.244701
47143 Rhea	1367.873139
47145 Roane	513.7372977
47147 Robertson	1851.799696
47149 Rutherford	1717.19659
47151 Scott	304.0065339
47153 Sequatchie	578.1123958
47155 Sevier	1529.236301
47157 Shelby	2056.60829
47159 Smith	1554.508073
47161 Stewart	442.4452474
47163 Sullivan	399.573788
47165 Sumner	1582.696141
47167 Tipton	1623.877495
47169 Trousdale	14211.76898
47171 Unicoi	619.3344969
47173 Union	472.3689557
47175 Van Buren	485.6895056
47177 Warren	812.1728069
47179 Washington	611.1642446
47181 Wayne	1123.324073
47183 Weakley	529.7022295
47185 White	634.5224481
47187 Williamson	1288.574153
47189 Wilson	1352.533333



TN

FIPS

29001
29003
29005
29007
29009
29011
29013
29015
29017
29019
29021
29023
29025
29027
29029
29031
29033
29035
29037

TN

29039
29041
29043
29045
29047
29049
29051
29053
29055
29057
29059
29061
29063
29065
29067
29069
29071
29073
29075
29077
29079
29081
29083
29085
29087
29089
29091
29093
29095
29097
29099
29101

29103

TN

29105
29107
29109
29111
29113
29115
29117
29121
29123
29125
29127
29119
29129
29131
29133
29135
29137
29139
29141
29143
29145
29147
29149
29151
29153
29155
29157
29159
29161
29163
29165
29167
29169
29171

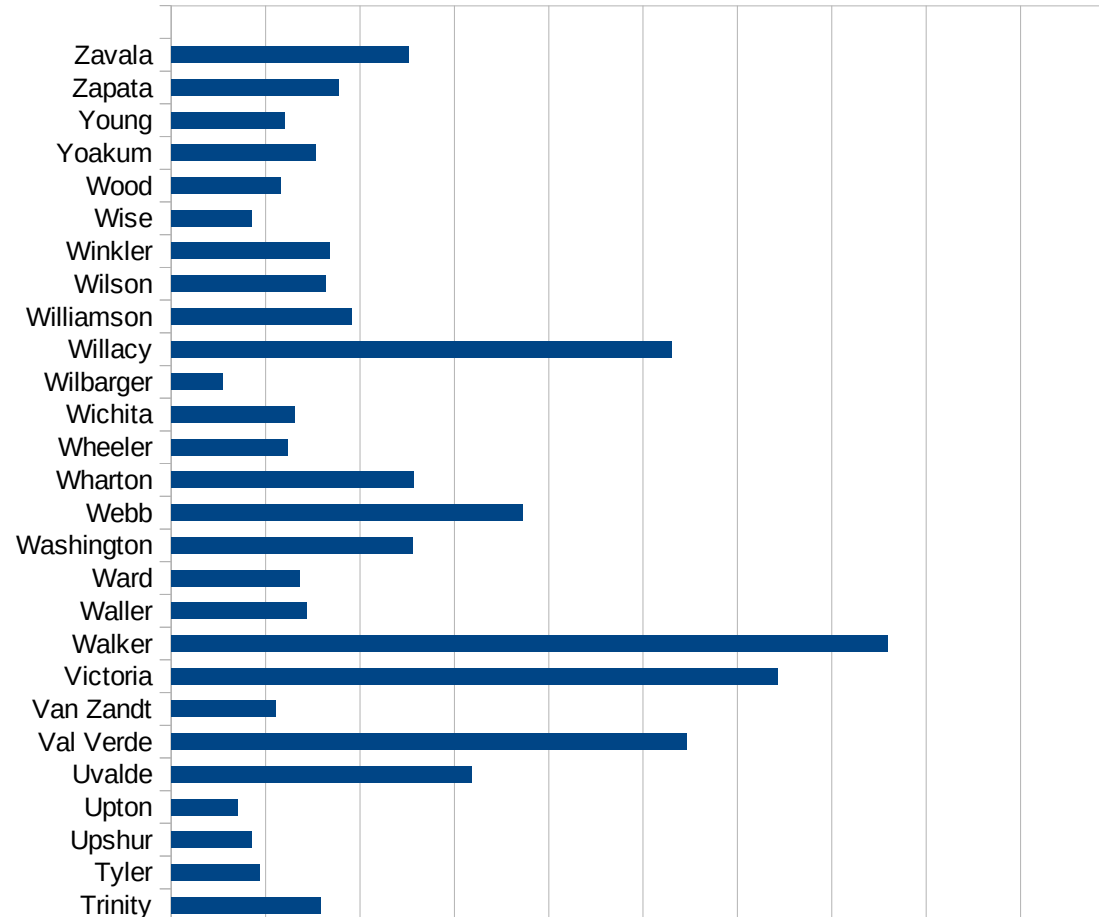
TN

29173
29175
29177
29179
29181
29195
29197
29199
29201
29203
29205
29183
29185
29187
29189
29510
29186
29207
29209
29211
29213
29215

29217
29219
29221
29223
29225
29227
29229

TX

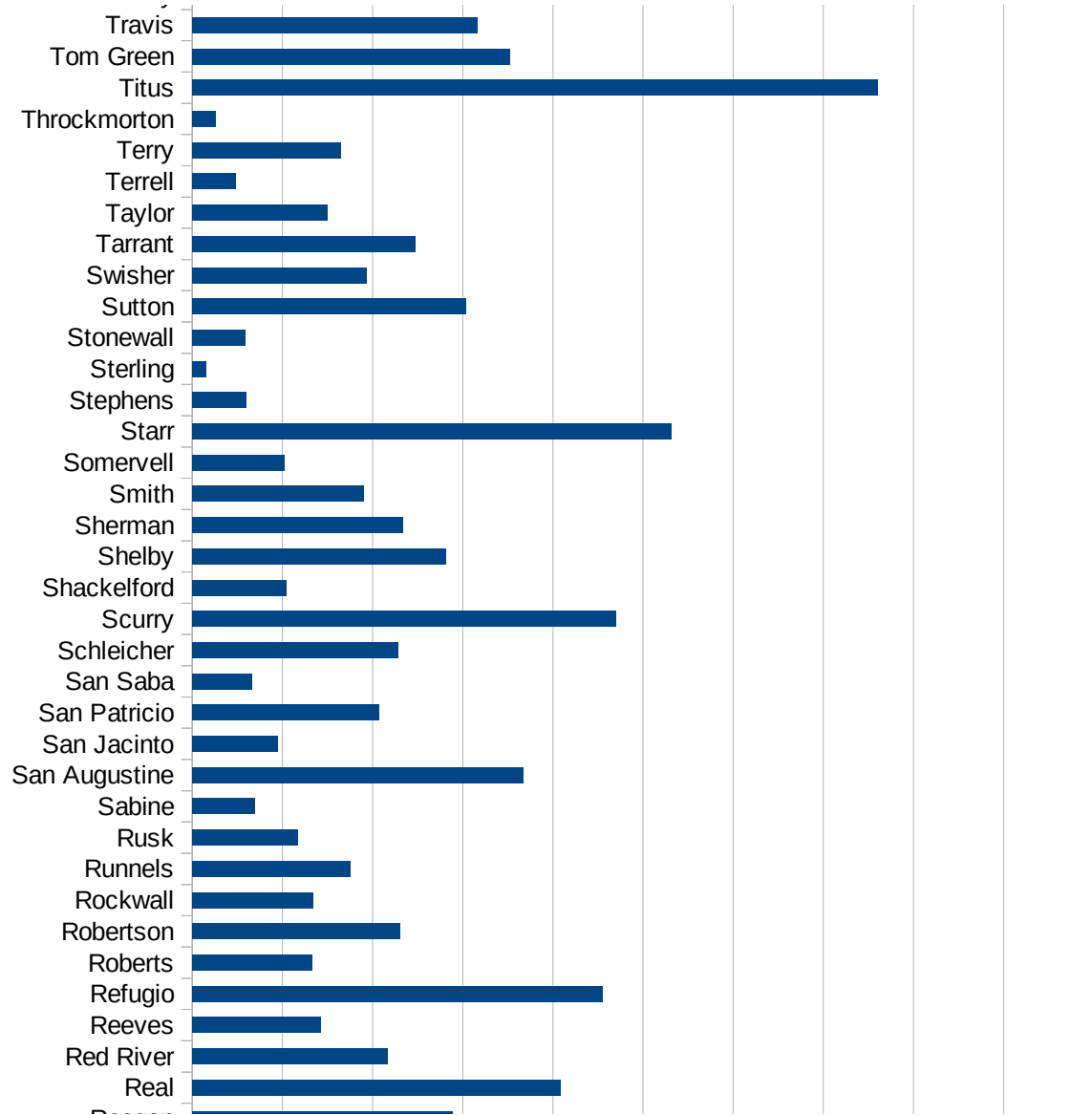
FIPS	County	PC Infection
48001	Anderson	3723.926486
48003	Andrews	1279.788173
48005	Angelina	1707.389887
48007	Aransas	567.4176194
48009	Archer	170.7261552
48011	Armstrong	264.2706131
48013	Atascosa	787.1198569
48015	Austin	673.5803128
48017	Bailey	2006.546179
48019	Bandera	341.745531
48021	Bastrop	1459.023179
48023	Baylor	139.586823
48025	Bee	1279.651395
48027	Bell	883.4727057
48029	Bexar	1834.697935
48031	Blanco	777.644847
48033	Borden	0
48035	Bosque	577.8182013
48037	Bowie	731.5211399
48039	Brazoria	1592.65262
48041	Brazos	1652.422406
48043	Brewster	1910.003237
48045	Briscoe	725.5936675
48047	Brooks	1110.486365
48049	Brown	872.798228
48051	Burleson	1228.995595
48053	Burnet	1102.183333
48055	Caldwell	2411.727981
48057	Calhoun	2003.617643
48059	Callahan	271.5449478
48061	Cameron	1934.617889
48063	Camp	1465.510627
48065	Carson	183.1806828



This work is licensed under the Creative Commons Attribution-NoDerivatives 4.0 International License. To view a copy of this license, visit <http://creativecommons.org/licenses/by-nd/4.0/>.

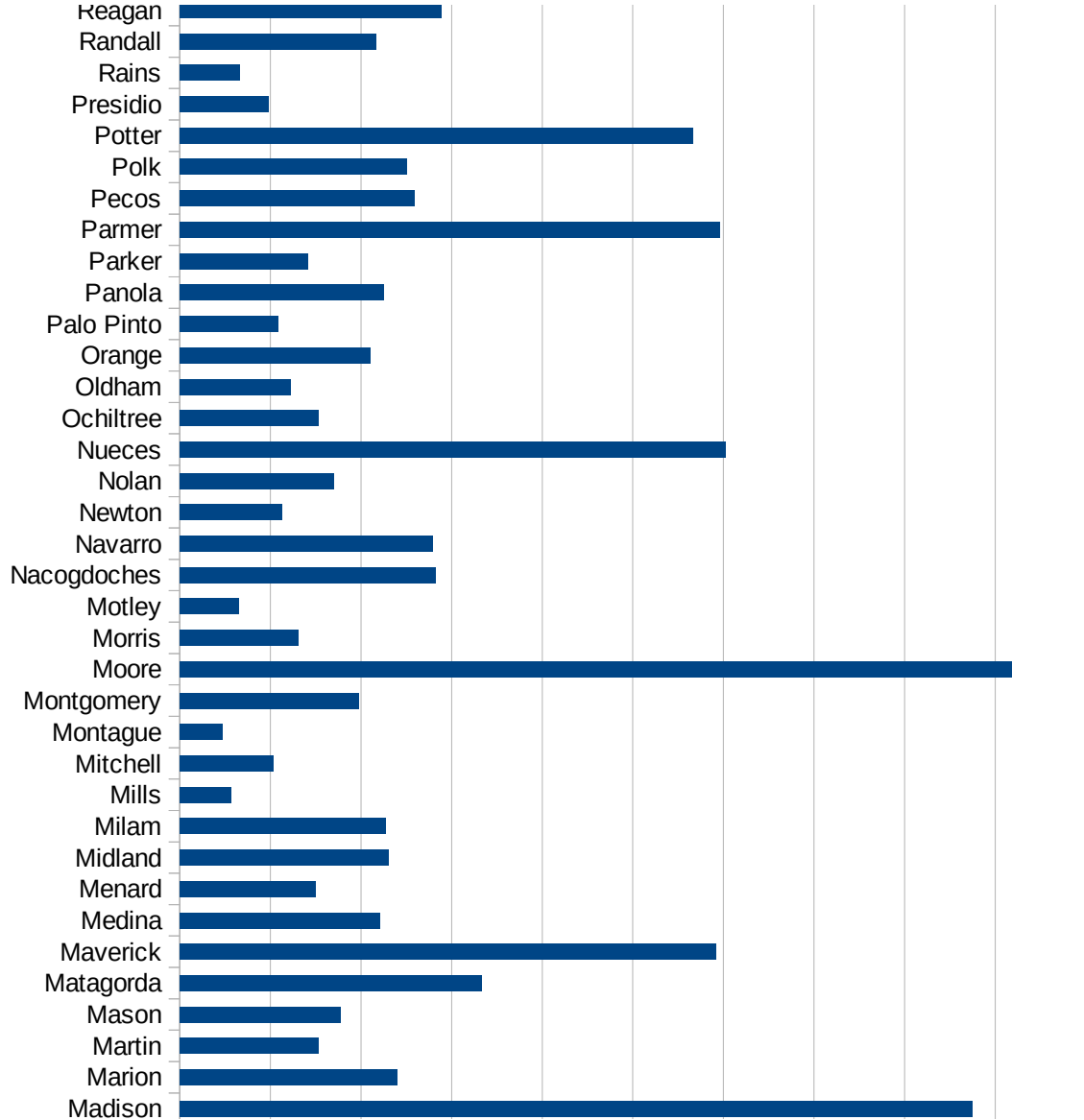
TX

48067 Cass	464.8228693
48069 Castro	2087.410307
48071 Chambers	1959.76822
48073 Cherokee	1264.450867
48075 Childress	370.3195721
48077 Clay	248.6610559
48079 Cochran	493.6530324
48081 Coke	1038.575668
48083 Coleman	119.0901512
48085 Collin	590.7599493
48087 Collingsworth	202.5658339
48089 Colorado	1117.028798
48091 Comal	1079.711268
48093 Comanche	1647.702084
48095 Concho	537.8858746
48097 Cooke	448.5631192
48099 Coryell	768.6343707
48101 Cottle	647.9481641
48103 Crane	1376.720901
48105 Crockett	4001.143184
48107 Crosby	882.5056238
48109 Culberson	680.5807623
48111 Dallam	2402.777778
48113 Dallas	1820.779051
48115 Dawson	1006.418892
48117 Deaf Smith	2766.52452
48119 Delta	224.3409983
48121 Denton	722.6469739
48123 DeWitt	2486.748898
48125 Dickens	177.8568253
48127 Dimmit	950.717889
48129 Donley	1265.441398
48131 Duval	1275.419194
48133 Eastland	223.7746971



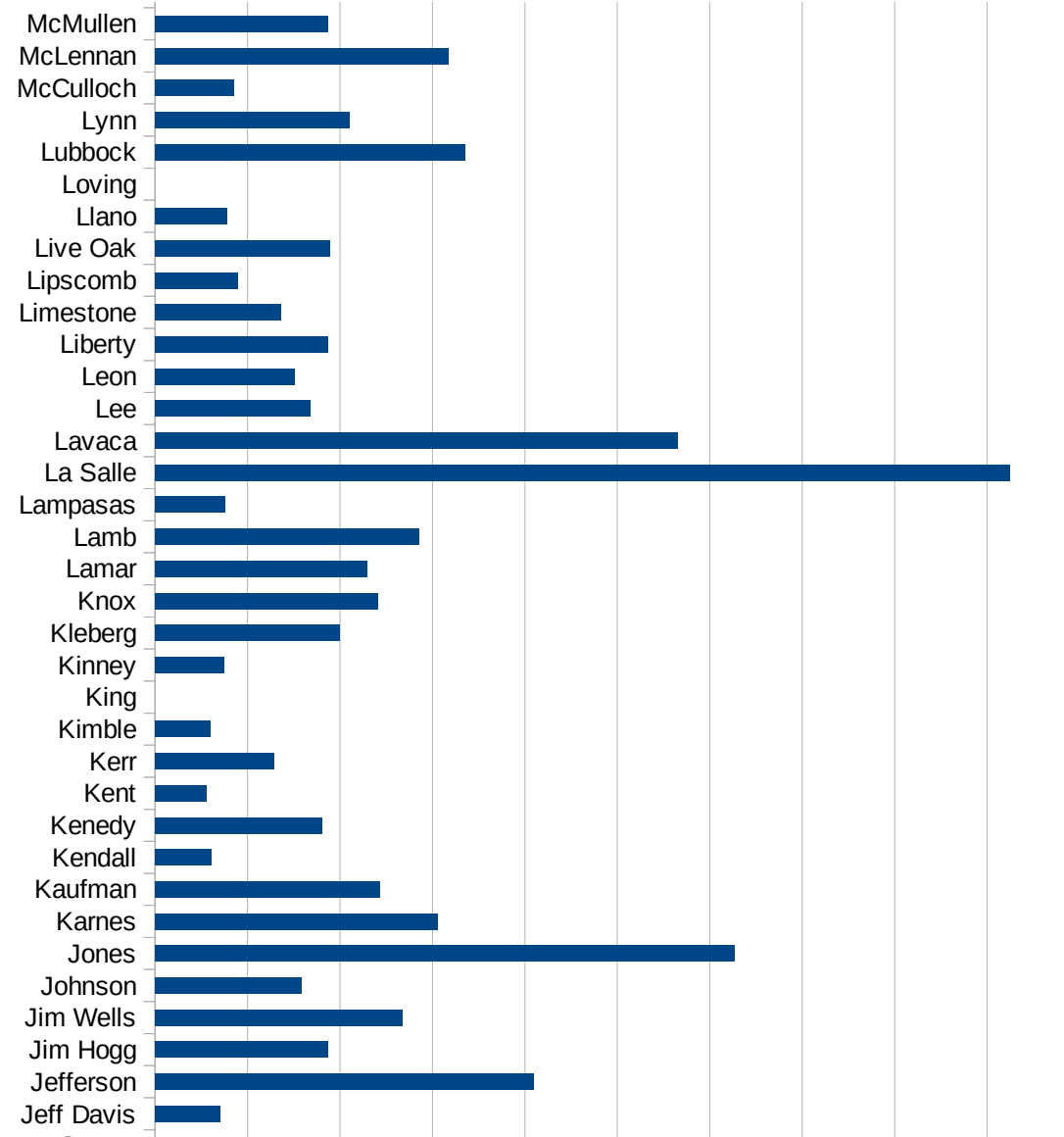
TX

48135 Ector	1935.555501
48137 Edwards	1141.078838
48139 Ellis	1299.627722
48141 El Paso	1611.878805
48143 Erath	916.4585591
48145 Falls	611.4796654
48147 Fannin	555.4610894
48149 Fayette	1408.339579
48151 Fisher	599.1143527
48153 Floyd	1250.642453
48155 Foard	166.6666667
48157 Fort Bend	859.5457557
48159 Franklin	733.791566
48161 Freestone	681.542811
48163 Frio	2180.05652
48165 Gaines	473.6615473
48167 Galveston	2476.249667
48169 Garza	1429.005777
48171 Gillespie	615.5797642
48173 Glasscock	432.2766571
48175 Goliad	909.8101266
48177 Gonzales	2871.410737
48179 Gray	717.0586892
48181 Grayson	700.7933369
48183 Gregg	1010.452117
48185 Grimes	2905.500705
48187 Guadalupe	942.0015395
48189 Hale	3260.419746
48191 Hall	231.1756935
48193 Hamilton	636.4922207
48195 Hansford	896.9430716
48197 Hardeman	331.463539
48199 Hardin	1283.059765
48201 Harris	1439.891168



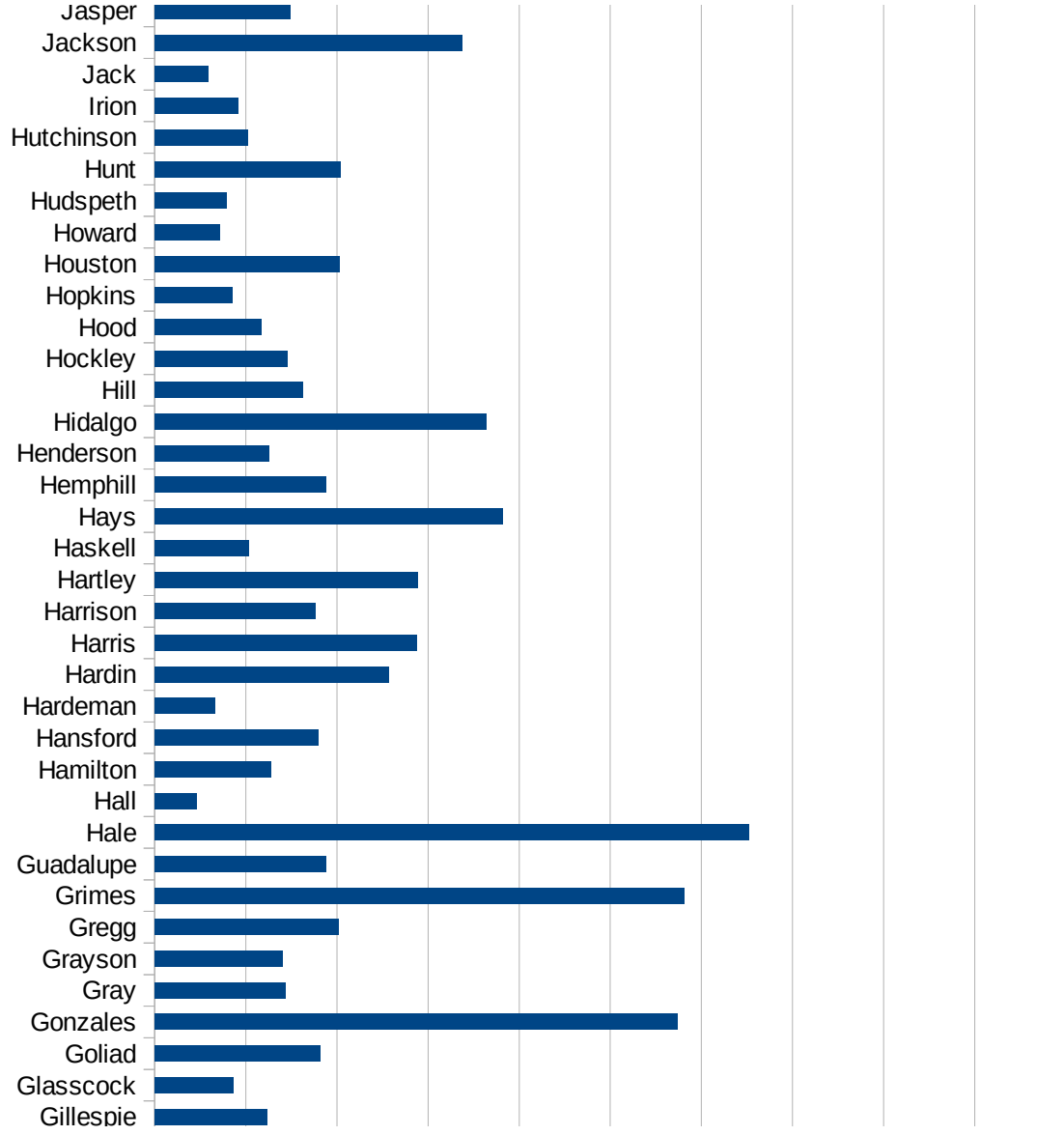
TX

48203 Harrison	882.7143842
48205 Hartley	1441.53764
48207 Haskell	516.0846379
48209 Hays	1906.742547
48211 Hemphill	941.1764706
48213 Henderson	629.412265
48215 Hidalgo	1819.874148
48217 Hill	814.2157672
48219 Hockley	726.718886
48221 Hood	586.4182236
48223 Hopkins	423.797881
48225 Houston	1014.286331
48227 Howard	356.5649085
48229 Hudspeth	396.2460897
48231 Hunt	1020.799436
48233 Hutchinson	509.4820266
48235 Irion	459.9211564
48237 Jack	294.0178672
48239 Jackson	1687.508404
48241 Jasper	747.1008029
48243 Jeff Davis	355.2397869
48245 Jefferson	2047.050796
48247 Jim Hogg	933.6890244
48249 Jim Wells	1335.064426
48251 Johnson	790.1447821
48253 Jones	3133.673109
48255 Karnes	1527.15655
48257 Kaufman	1215.188692
48259 Kendall	304.5507329
48261 Kenedy	904.9773756
48263 Kent	275.4820937
48265 Kerr	641.1601946
48267 Kimble	298.0284273
48269 King	0



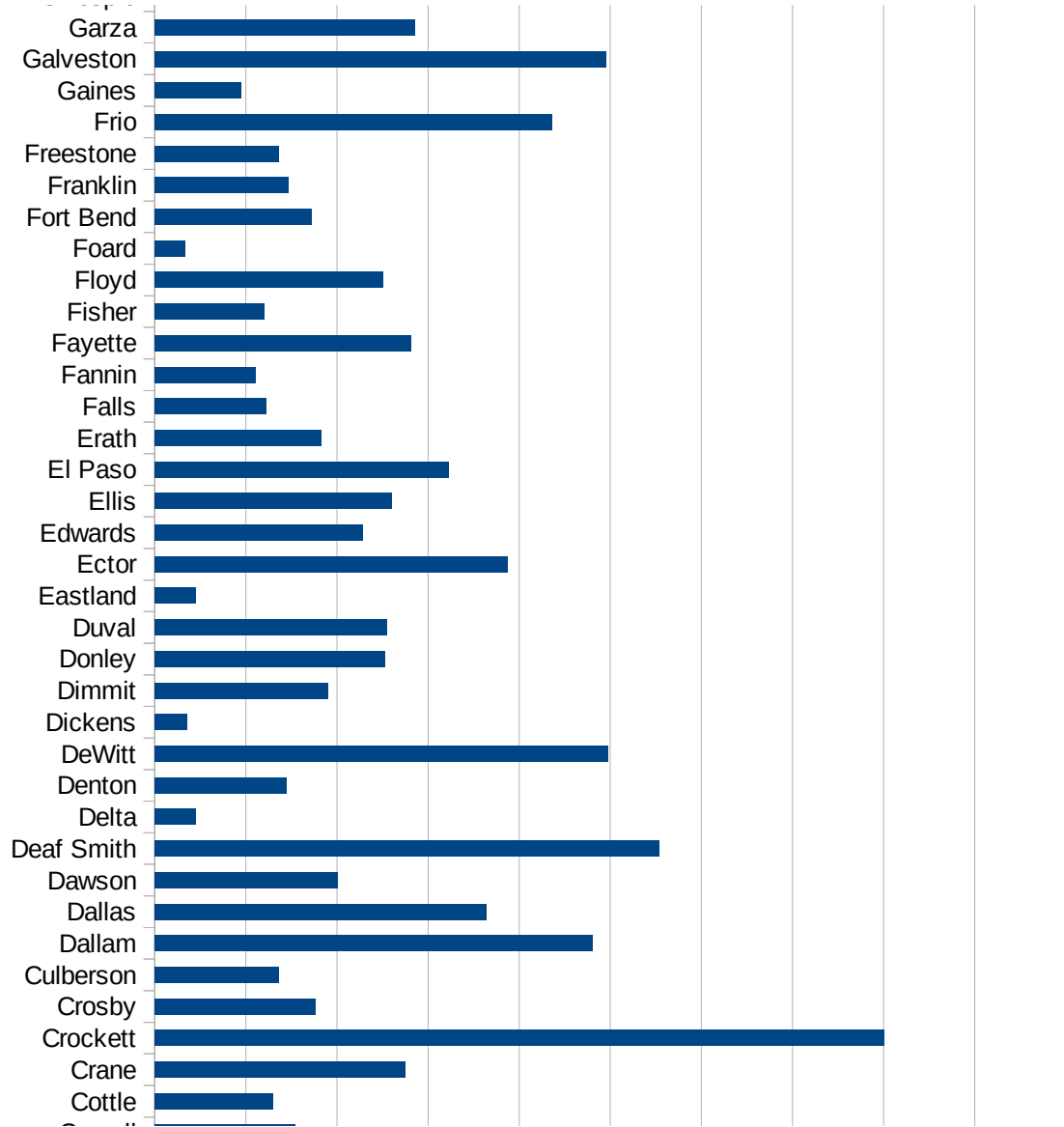
TX

48271 Kinney	371.6485267
48273 Kleberg	999.0683928
48275 Knox	1204.489461
48277 Lamar	1146.235521
48279 Lamb	1428.78857
48281 Lampasas	376.8429978
48283 La Salle	4620.900279
48285 Lavaca	2829.438091
48287 Lee	839.9440037
48289 Leon	752.7504343
48291 Liberty	936.0193691
48293 Limestone	680.3010332
48295 Lipscomb	447.0938897
48297 Live Oak	945.2572744
48299 Llano	388.0624596
48301 Loving	0
48303 Lubbock	1675.276177
48305 Lynn	1054.960014
48307 McCulloch	425.6917491
48309 McLennan	1587.544726
48311 McMullen	934.5794393
48313 Madison	4375.260019
48315 Marion	1198.630137
48317 Martin	764.8183556
48319 Mason	887.8504673
48321 Matagorda	1668.855329
48323 Maverick	2958.023425
48325 Medina	1103.670391
48327 Menard	748.0130902
48329 Midland	1152.522338
48331 Milam	1138.036688
48333 Mills	284.4950213
48335 Mitchell	515.6537753
48337 Montague	234.741784



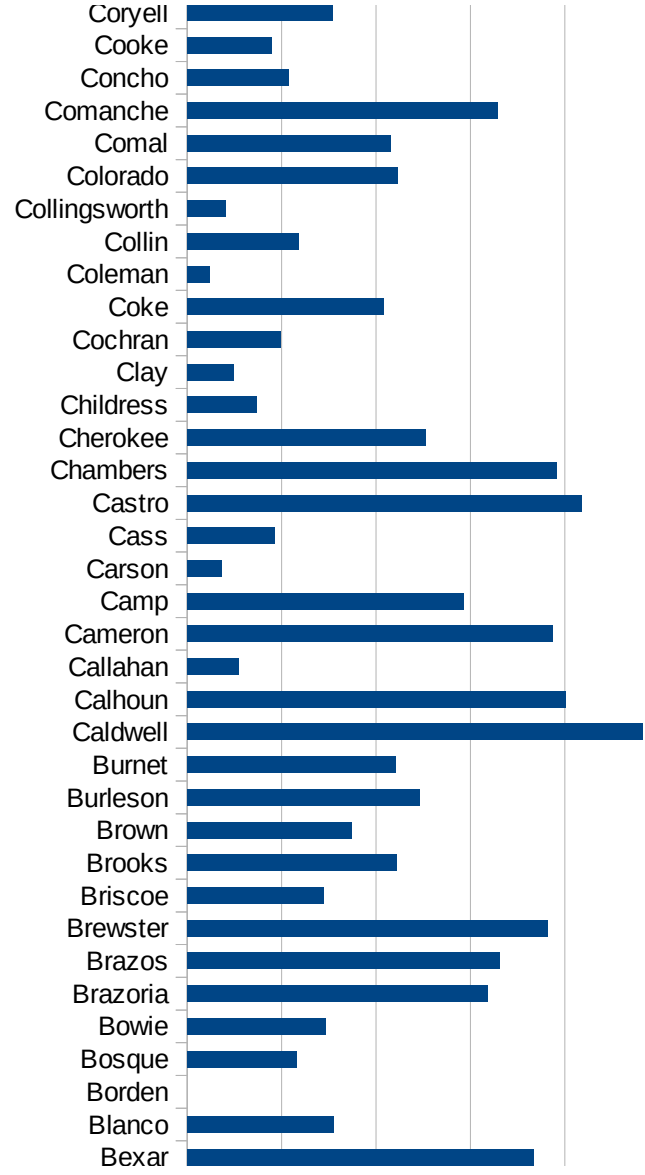
TX

48339 Montgomery	990.3117993
48341 Moore	4589.248313
48343 Morris	656.4551422
48345 Motley	324.1491086
48347 Nacogdoches	1410.72271
48349 Navarro	1394.128922
48351 Newton	567.4378001
48353 Nolan	847.4001763
48355 Nueces	3009.123156
48357 Ochiltree	764.0494621
48359 Oldham	610.0422337
48361 Orange	1050.591107
48363 Palo Pinto	543.7229437
48365 Panola	1123.207189
48367 Parker	709.6862782
48369 Parmer	2980.53528
48371 Pecos	1295.221081
48373 Polk	1255.221763
48375 Potter	2832.475261
48377 Presidio	489.3494531
48379 Rains	328.9744222
48381 Randall	1083.869642
48383 Reagan	1443.464314
48385 Real	2041.403105
48387 Red River	1084.188912
48389 Reeves	713.6030583
48391 Refugio	2275.312856
48393 Roberts	664.4518272
48395 Robertson	1151.353853
48397 Rockwall	669.6007232
48399 Runnels	879.4215361
48401 Rusk	587.6951331
48403 Sabine	349.4192086
48405 San Augustine	1834.305151

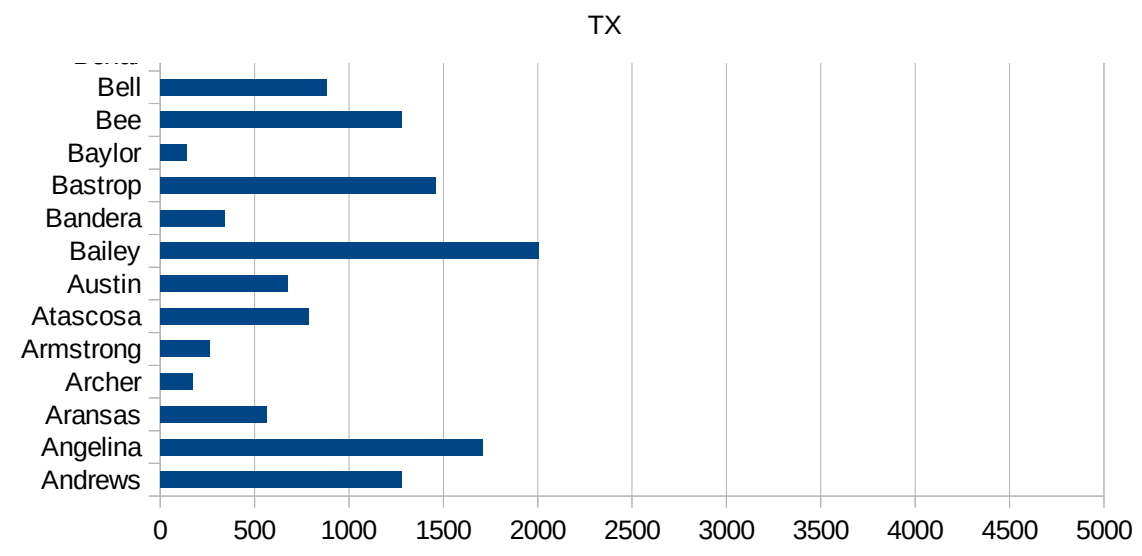


TX

48407 San Jacinto	473.5540931
48409 San Patricio	1037.477763
48411 San Saba	330.3600925
48413 Schleicher	1139.896373
48415 Scurry	2347.91889
48417 Shackelford	522.5945281
48419 Shelby	1404.516484
48421 Sherman	1169.210783
48423 Smith	950.8255111
48425 Somervell	510.2040816
48427 Starr	2657.884541
48429 Stephens	296.8302767
48431 Sterling	76.27765065
48433 Stonewall	293.6857562
48435 Sutton	1516.764236
48437 Swisher	964.8887698
48439 Tarrant	1234.525267
48441 Taylor	752.688172
48443 Terrell	243.0133657
48445 Terry	822.0069993
48447 Throckmorton	132.0132013
48449 Titus	3802.258348
48451 Tom Green	1761.585258
48453 Travis	1579.188031
48455 Trinity	793.7584803
48457 Tyler	470.1327434
48459 Upshur	424.1396025
48461 Upton	354.1269409
48463 Uvalde	1590.553528
48465 Val Verde	2731.263209
48467 Van Zandt	551.5985648
48469 Victoria	3216.167762
48471 Walker	3792.770419
48473 Waller	717.162971



48475 Ward	682.5938567
48477 Washington	1281.759143
48479 Webb	1861.476568
48481 Wharton	1285.470578
48483 Wheeler	616.4515508
48485 Wichita	652.7138357
48487 Wilbarger	273.0109204
48489 Willacy	2649.314432
48491 Williamson	958.6761693
48493 Wilson	820.3249442
48495 Winkler	841.9689119
48497 Wise	424.5662836
48499 Wood	578.342086
48501 Yoakum	768.2458387
48503 Young	604.045442
48505 Zapata	887.94926
48507 Zavala	1260.118501



TX

FIPS

29001
29003
29005
29007
29009
29011
29013
29015
29017
29019
29021
29023
29025
29027
29029
29031
29033
29035
29037

TX

29039
29041
29043
29045
29047
29049
29051
29053
29055
29057
29059
29061
29063
29065
29067
29069
29071
29073
29075
29077
29079
29081
29083
29085
29087
29089
29091
29093
29095
29097
29099
29101

29103

TX

29105
29107
29109
29111
29113
29115
29117
29121
29123
29125
29127
29119
29129
29131
29133
29135
29137
29139
29141
29143
29145
29147
29149
29151
29153
29155
29157
29159
29161
29163
29165
29167
29169
29171

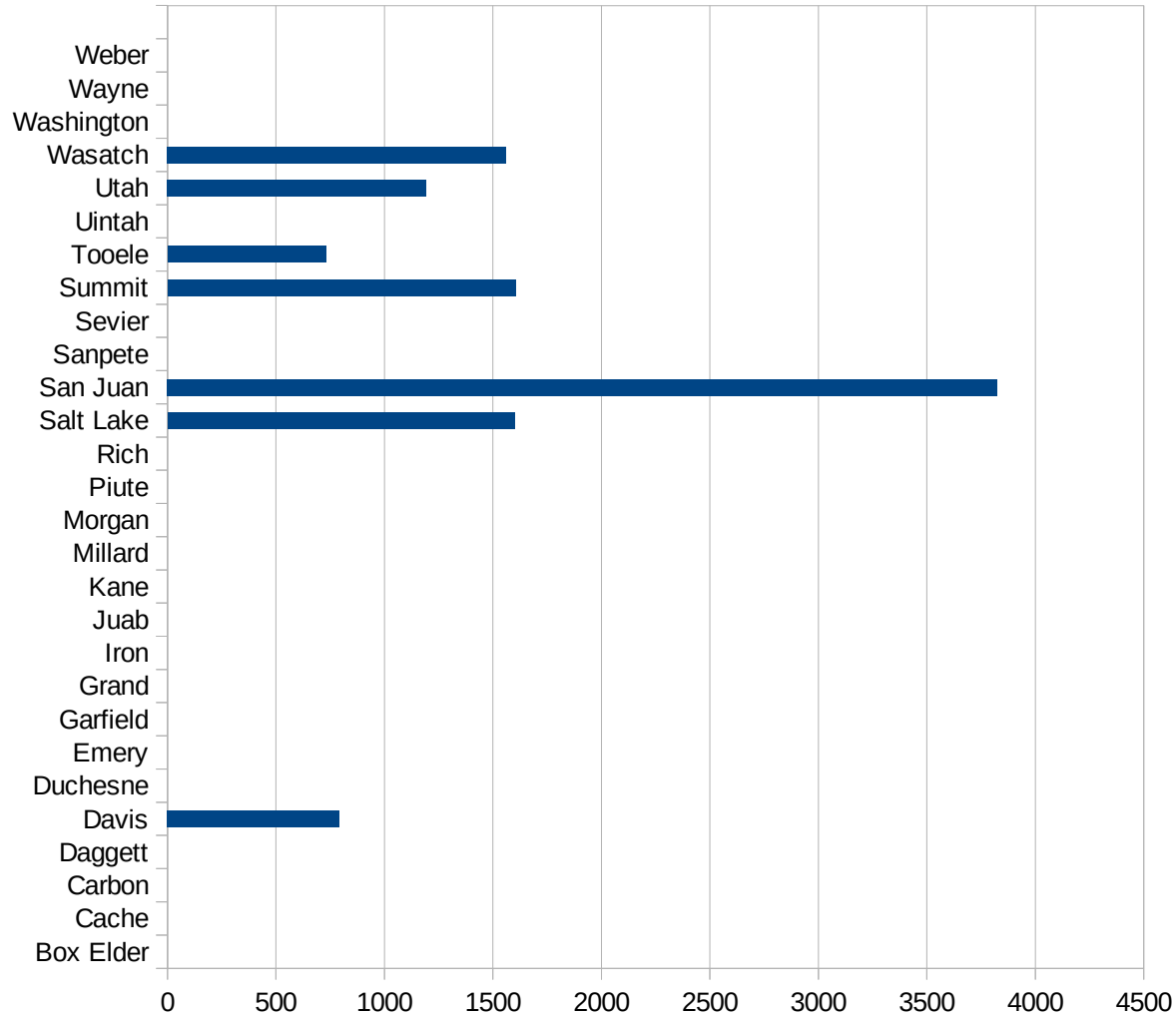
TX

29173
29175
29177
29179
29181
29195
29197
29199
29201
29203
29205
29183
29185
29187
29189
29510
29186
29207
29209
29211
29213
29215

29217
29219
29221
29223
29225
29227
29229

UT

FIPS	County	PC Infection
49001	Beaver	0
49003	Box Elder	0
49005	Cache	0
49007	Carbon	0
49009	Daggett	0
49011	Davis	791.55447766
49013	Duchesne	0
49015	Emery	0
49017	Garfield	0
49019	Grand	0
49021	Iron	0
49023	Juab	0
49025	Kane	0
49027	Millard	0
49029	Morgan	0
49031	Piute	0
49033	Rich	0
49035	Salt Lake	1599.9021371
49037	San Juan	3825.490323
49039	Sanpete	0
49041	Sevier	0
49043	Summit	1604.9412157
49045	Tooele	730.97114738
49047	Uintah	0
49049	Utah	1192.8391082
49051	Wasatch	1561.3718412
49053	Washington	0
49055	Wayne	0
49057	Weber	0



UT

FIPS

29001
29003
29005
29007
29009
29011
29013
29015
29017
29019
29021
29023
29025
29027
29029
29031
29033
29035
29037

UT

29039
29041
29043
29045
29047
29049
29051
29053
29055
29057
29059
29061
29063
29065
29067
29069
29071
29073
29075
29077
29079
29081
29083
29085
29087
29089
29091
29093
29095
29097
29099
29101

29103

UT

29105
29107
29109
29111
29113
29115
29117
29121
29123
29125
29127
29119
29129
29131
29133
29135
29137
29139
29141
29143
29145
29147
29149
29151
29153
29155
29157
29159
29161
29163
29165
29167
29169
29171

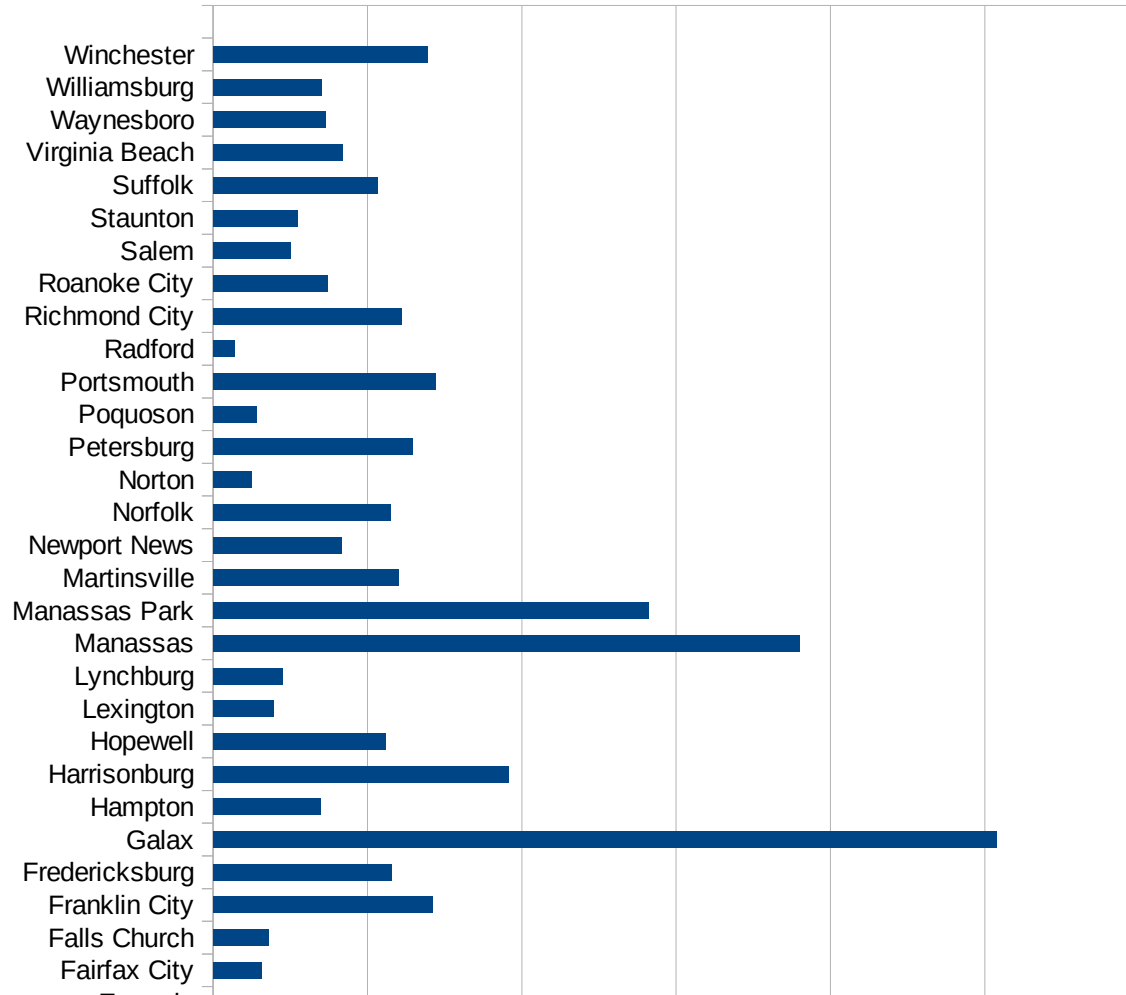
UT

29173
29175
29177
29179
29181
29195
29197
29199
29201
29203
29205
29183
29185
29187
29189
29510
29186
29207
29209
29211
29213
29215

29217
29219
29221
29223
29225
29227
29229

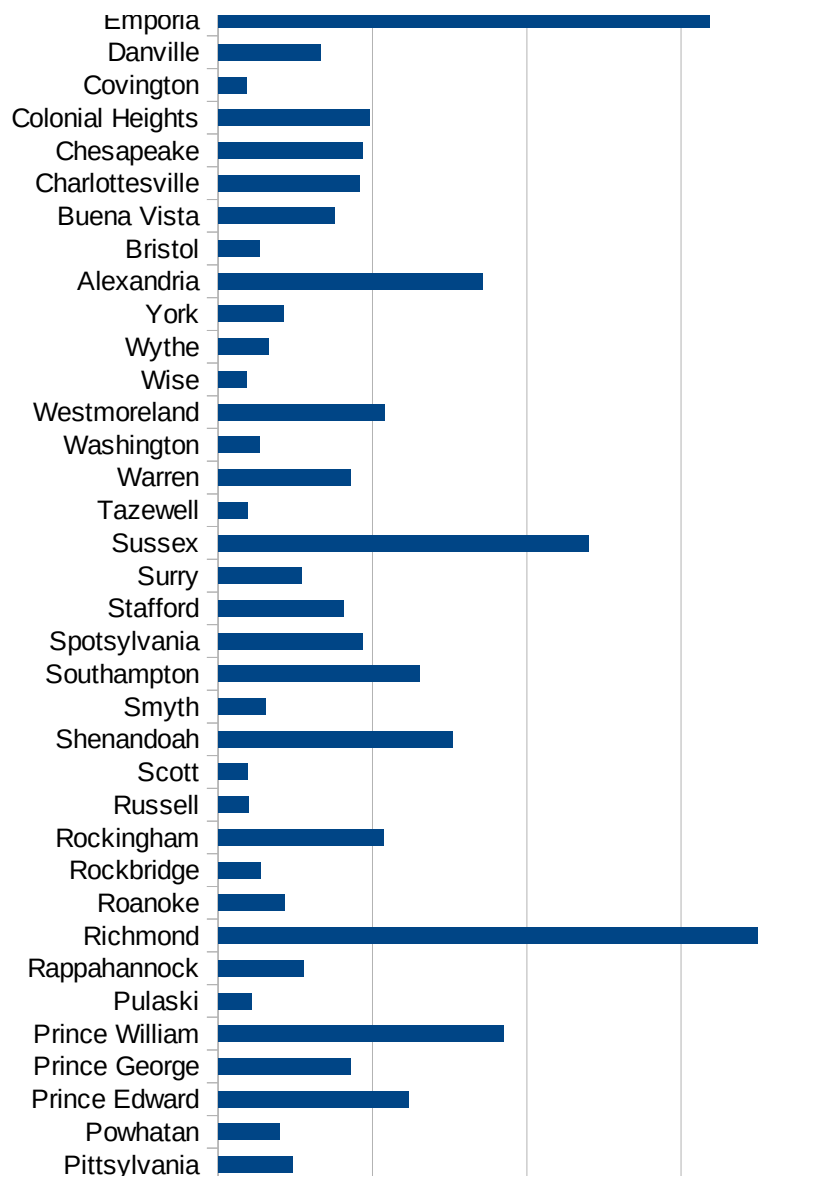
VA

FIPS	County	PC Infection
51001	Accomack	3298.161175
51003	Albemarle	665.0232712
51005	Alleghany	382.2937626
51007	Amelia	545.6082379
51009	Amherst	290.5324323
51011	Appomattox	397.7021653
51013	Arlington	1196.946796
51015	Augusta	323.3629749
51017	Bath	93.19664492
51019	Bedford	309.8530738
51021	Bland	111.2347052
51023	Botetourt	534.9039877
51025	Brunswick	1123.046875
51027	Buchanan	301.5880496
51029	Buckingham	3482.557798
51031	Campbell	220.108053
51033	Caroline	565.4491096
51035	Carroll	1012.282359
51036	Charles City	648.3215675
51037	Charlotte	402.0773999
51041	Chesterfield	1089.064598
51043	Clarke	440.6803002
51045	Craig	296.2085308
51047	Culpeper	1797.180817
51049	Cumberland	642.2673055
51051	Dickenson	110.1700751
51053	Dinwiddie	676.5046093
51057	Essex	677.7177397
51059	Fairfax	1347.677041
51061	Fauquier	803.6788115
51063	Floyd	183.6024058
51065	Fluvanna	623.529851
51067	Franklin	259.8095916



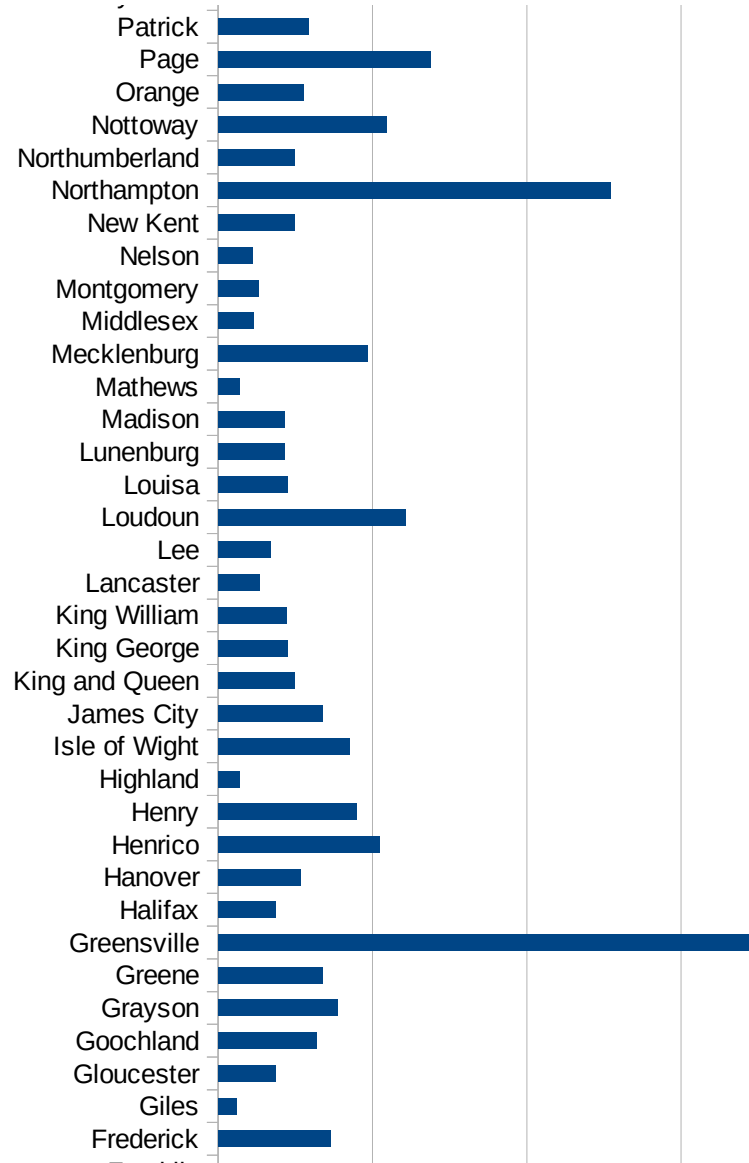
VA

51069 Frederick	725.4824288
51071 Giles	118.7366421
51073 Gloucester	369.4878042
51075 Goochland	636.7234555
51077 Grayson	774.1027445
51079 Greene	677.4862228
51081 Greensville	3526.275049
51083 Halifax	369.2848769
51085 Hanover	537.1180261
51087 Henrico	1043.549039
51089 Henry	898.8675839
51091 Highland	135.7466063
51093 Isle of Wight	849.7280329
51095 James City	678.0370957
51097 King and Queen	497.0178926
51099 King George	447.7892756
51101 King William	442.7652164
51103 Lancaster	268.9418529
51105 Lee	339.8326324
51107 Loudoun	1213.960919
51109 Louisa	448.6377726
51111 Lunenburg	430.2498759
51113 Madison	428.7326062
51115 Mathews	136.3326517
51117 Mecklenburg	969.004894
51119 Middlesex	232.1478317
51121 Montgomery	261.6558064
51125 Nelson	222.4319224
51127 New Kent	495.7348935
51131 Northampton	2539.412015
51133 Northumberland	493.9491232
51135 Nottoway	1089.494163
51137 Orange	551.2498636
51139 Page	1378.849288



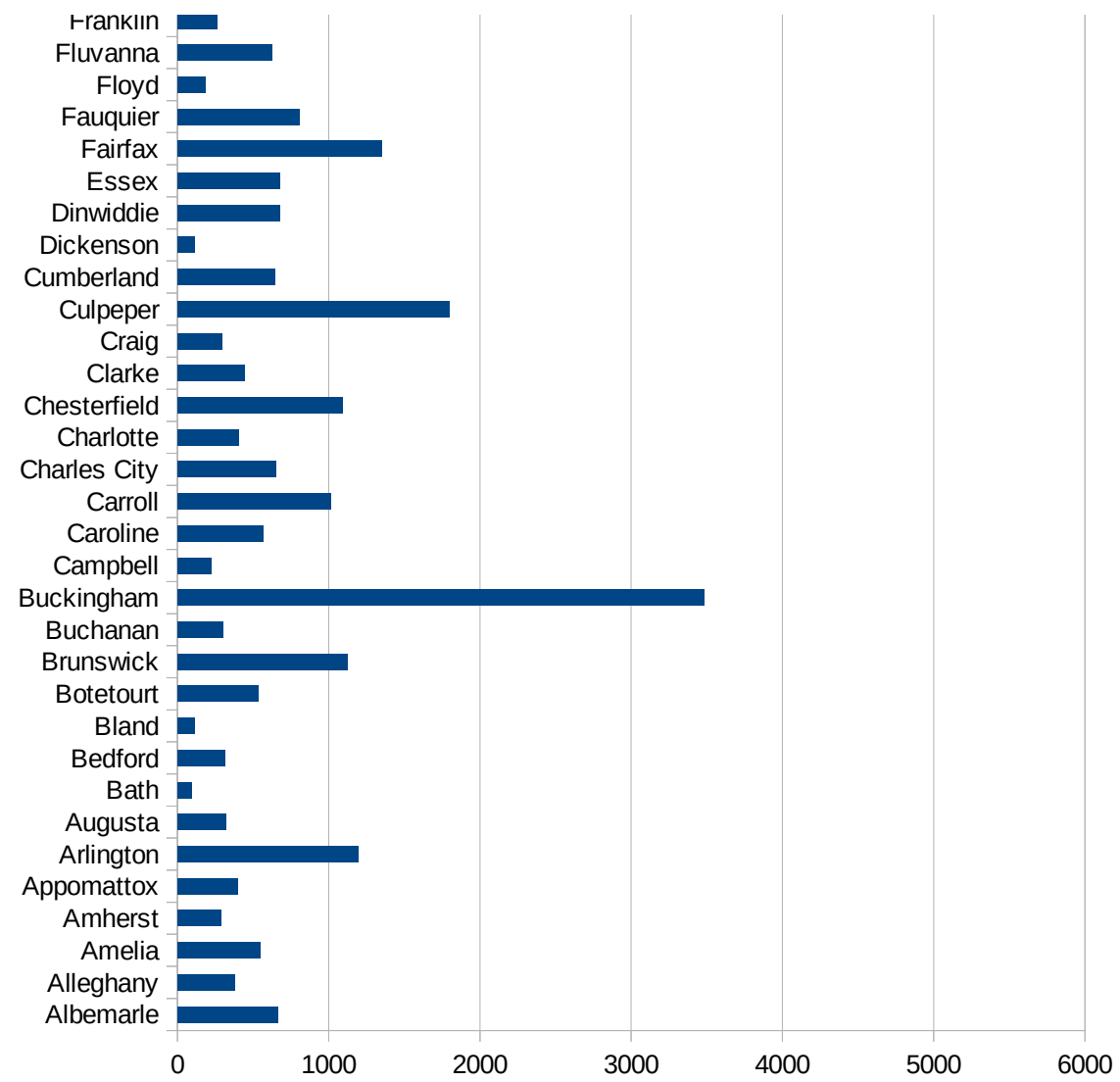
VA

51141 Patrick	588.468285
51143 Pittsylvania	479.0890745
51145 Powhatan	397.4099832
51147 Prince Edward	1237.472767
51149 Prince George	856.0474765
51153 Prince William	1851.024869
51155 Pulaski	214.2899078
51157 Rappahannock	551.5719801
51159 Richmond	3496.34875
51161 Roanoke	430.5167264
51163 Rockbridge	272.5035162
51165 Rockingham	1070.848309
51167 Russell	194.4070585
51169 Scott	190.3965821
51171 Shenandoah	1521.944042
51173 Smyth	305.1982148
51175 Southampton	1302.172182
51177 Spotsylvania	934.1617128
51179 Stafford	809.5492131
51181 Surry	540.6240346
51183 Sussex	2402.776542
51185 Tazewell	188.4714233
51187 Warren	859.9355048
51191 Washington	268.3724863
51193 Westmoreland	1076.836792
51195 Wise	184.1523729
51197 Wythe	326.9110385
51199 York	423.0168322
51510 Alexandria	1712.452501
51520 Bristol	266.9578935
51530 Buena Vista	753.5674202
51540 Charlottesville	916.5159923
51550 Chesapeake	938.0383623
51570 Colonial Heights	981.3267538



VA

51580 Covington	183.1501832
51590 Danville	661.0473546
51595 Emporia	3182.972076
51600 Fairfax City	313.3393017
51610 Falls Church	358.7868941
51620 Franklin City	1422.688132
51630 Fredericksburg	1159.758441
51640 Galax	5075.509886
51650 Hampton	698.3687357
51660 Harrisonburg	1915.496086
51670 Hopewell	1115.241636
51678 Lexington	392.3766816
51680 Lynchburg	450.5272386
51683 Manassas	3803.943229
51685 Manassas Park	2819.668342
51690 Martinsville	1201.36413
51700 Newport News	833.5852563
51710 Norfolk	1152.919582
51720 Norton	252.016129
51730 Petersburg	1292.488992
51735 Poquoson	278.9171452
51740 Portsmouth	1444.543072
51750 Radford	141.7743607
51760 Richmond City	1221.244585
51770 Roanoke City	739.5916733
51775 Salem	499.1615646
51790 Staunton	549.7151111
51800 Suffolk	1068.15814
51810 Virginia Beach	841.4243795
51820 Waynesboro	724.7657769
51830 Williamsburg	704.887218
51840 Winchester	1387.505337



VA

VA

FIPS

29001
29003
29005
29007
29009
29011
29013
29015
29017
29019
29021
29023
29025
29027
29029
29031
29033
29035
29037

VA

29039
29041
29043
29045
29047
29049
29051
29053
29055
29057
29059
29061
29063
29065
29067
29069
29071
29073
29075
29077
29079
29081
29083
29085
29087
29089
29091
29093
29095
29097
29099
29101

29103

VA

29105
29107
29109
29111
29113
29115
29117
29121
29123
29125
29127
29119
29129
29131
29133
29135
29137
29139
29141
29143
29145
29147
29149
29151
29153
29155
29157
29159
29161
29163
29165
29167
29169
29171

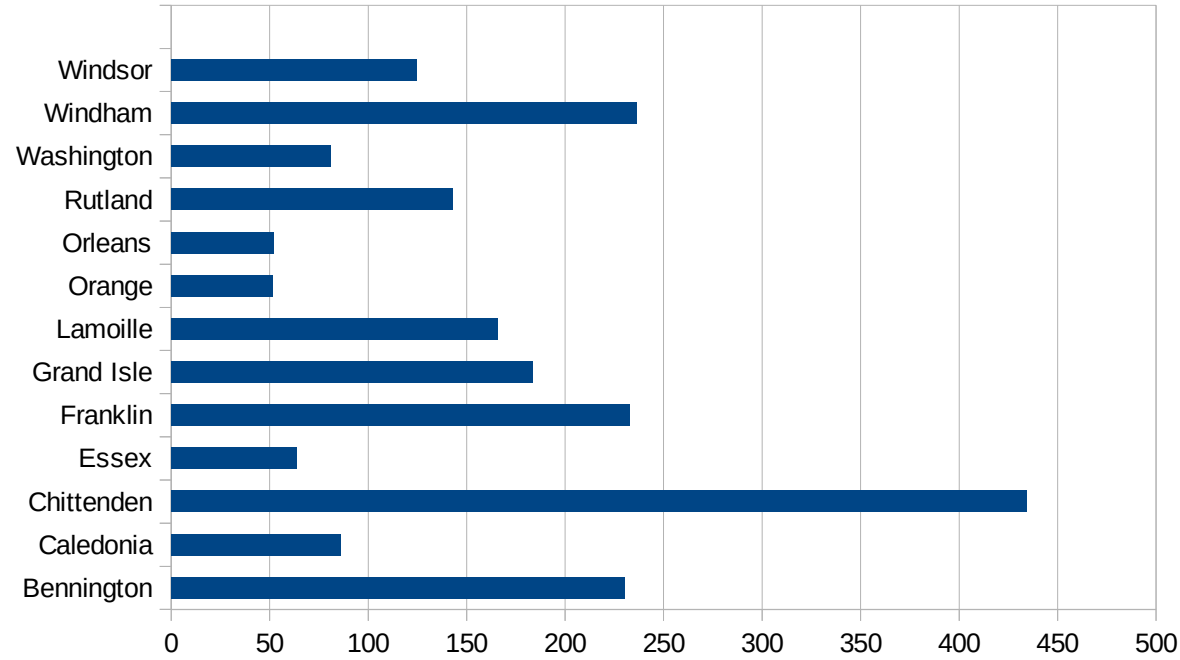
VA

29173
29175
29177
29179
29181
29195
29197
29199
29201
29203
29205
29183
29185
29187
29189
29510
29186
29207
29209
29211
29213
29215

29217
29219
29221
29223
29225
29227
29229

VT

FIPS	County	PC Infection
50001	Addison	192.0320234
50003	Bennington	230.1366787
50005	Caledonia	85.8029173
50007	Chittenden	434.460297
50009	Essex	64
50011	Franklin	232.6946035
50013	Grand Isle	183.3568406
50015	Lamoille	166.0079051
50017	Orange	51.72592158
50019	Orleans	52.03106998
50021	Rutland	143.1688028
50023	Washington	80.83935329
50025	Windham	236.2241557
50027	Windsor	124.8055566



FIPS

- 29001
- 29003
- 29005
- 29007
- 29009
- 29011
- 29013
- 29015
- 29017
- 29019
- 29021
- 29023
- 29025
- 29027
- 29029
- 29031
- 29033
- 29035
- 29037

VT

29039
29041
29043
29045
29047
29049
29051
29053
29055
29057
29059
29061
29063
29065
29067
29069
29071
29073
29075
29077
29079
29081
29083
29085
29087
29089
29091
29093
29095
29097
29099
29101

29103

VT

29105
29107
29109
29111
29113
29115
29117
29121
29123
29125
29127
29119
29129
29131
29133
29135
29137
29139
29141
29143
29145
29147
29149
29151
29153
29155
29157
29159
29161
29163
29165
29167
29169
29171

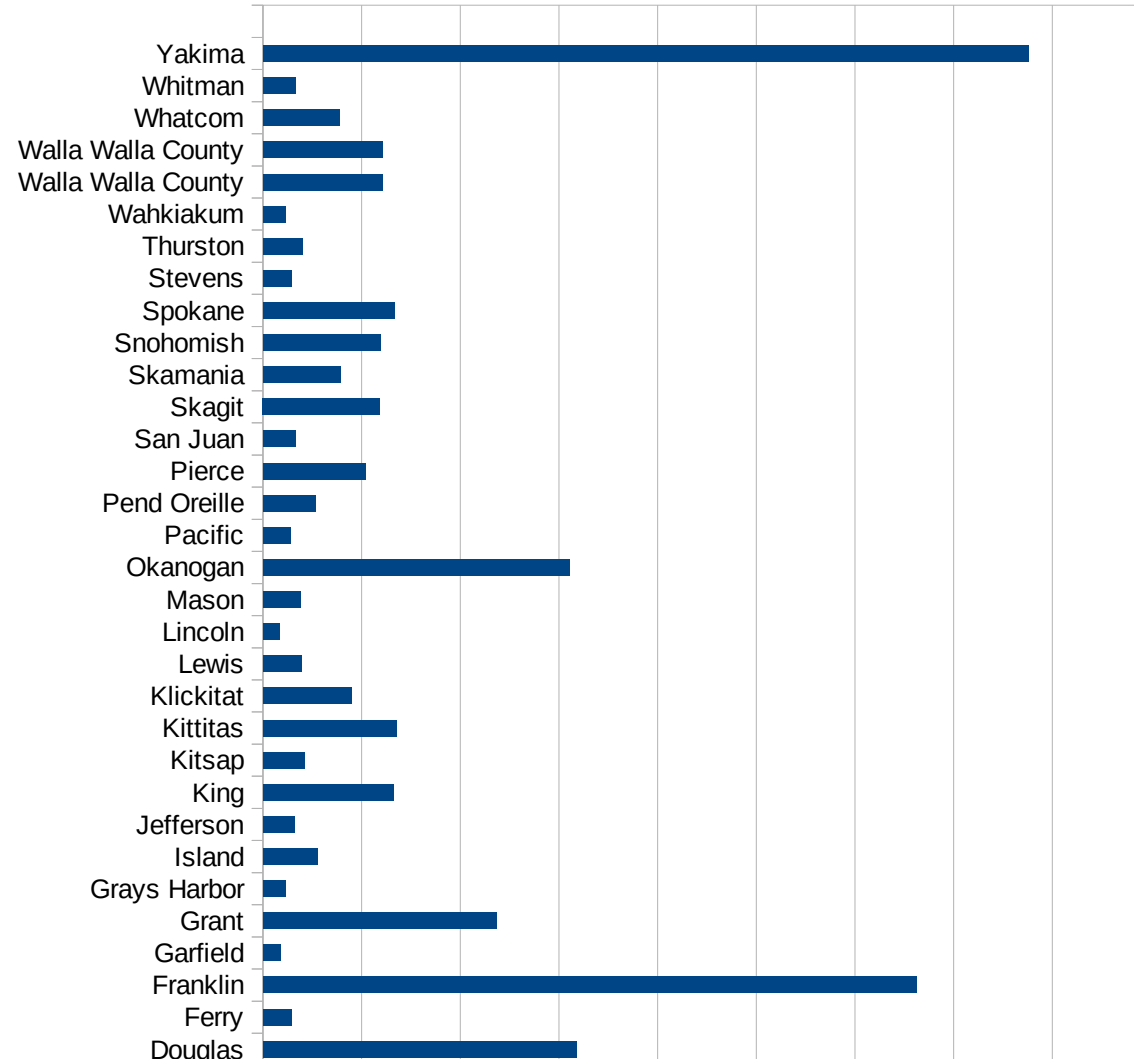
VT

29173
29175
29177
29179
29181
29195
29197
29199
29201
29203
29205
29183
29185
29187
29189
29510
29186
29207
29209
29211
29213
29215

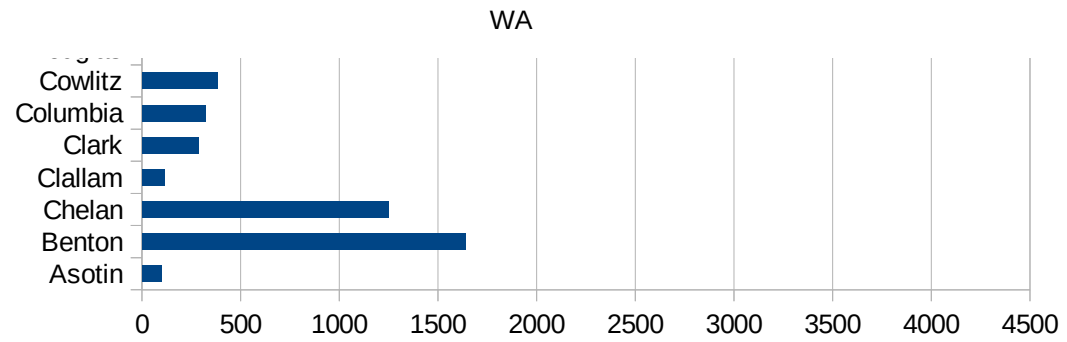
29217
29219
29221
29223
29225
29227
29229

WA

FIPS	County	PC Infection
53001	Adams	1862.442431
53003	Asotin	97.30207873
53005	Benton	1637.630835
53007	Chelan	1246.170622
53009	Clallam	112.0711
53011	Clark	286.8070818
53013	Columbia	320.27593
53015	Cowlitz	380.779359
53017	Douglas	1587.153611
53019	Ferry	143.8096483
53021	Franklin	3310.121149
53023	Garfield	89.00756564
53025	Grant	1182.562596
53027	Grays Harbor	115.0187413
53029	Island	273.5022496
53031	Jefferson	157.5845441
53033	King	659.0204119
53035	Kitsap	209.0398621
53037	Kittitas	675.6186133
53039	Klickitat	447.8219568
53041	Lewis	195.9700518
53043	Lincoln	83.79888268
53045	Mason	189.2927473
53047	Okanogan	1554.637805
53049	Pacific	140.6788891
53051	Pend Oreille	264.6669607
53053	Pierce	519.0177483
53055	San Juan	163.4750117
53057	Skagit	592.795969
53059	Skamania	394.1630325
53061	Snohomish	595.5324635
53063	Spokane	664.9424539
53065	Stevens	145.8241273



53067 Thurston	199.0091439
53069 Wahkiakum	112.9688206
53071 Walla Walla Cou	604.0510817
53071 Walla Walla Cou	604.0510817
53073 Whatcom	385.9361499
53075 Whitman	164.6883975
53077 Yakima	3880.75372



WA

FIPS

29001
29003
29005
29007
29009
29011
29013
29015
29017
29019
29021
29023
29025
29027
29029
29031
29033
29035
29037

WA

29039
29041
29043
29045
29047
29049
29051
29053
29055
29057
29059
29061
29063
29065
29067
29069
29071
29073
29075
29077
29079
29081
29083
29085
29087
29089
29091
29093
29095
29097
29099
29101

29103

WA

29105
29107
29109
29111
29113
29115
29117
29121
29123
29125
29127
29119
29129
29131
29133
29135
29137
29139
29141
29143
29145
29147
29149
29151
29153
29155
29157
29159
29161
29163
29165
29167
29169
29171

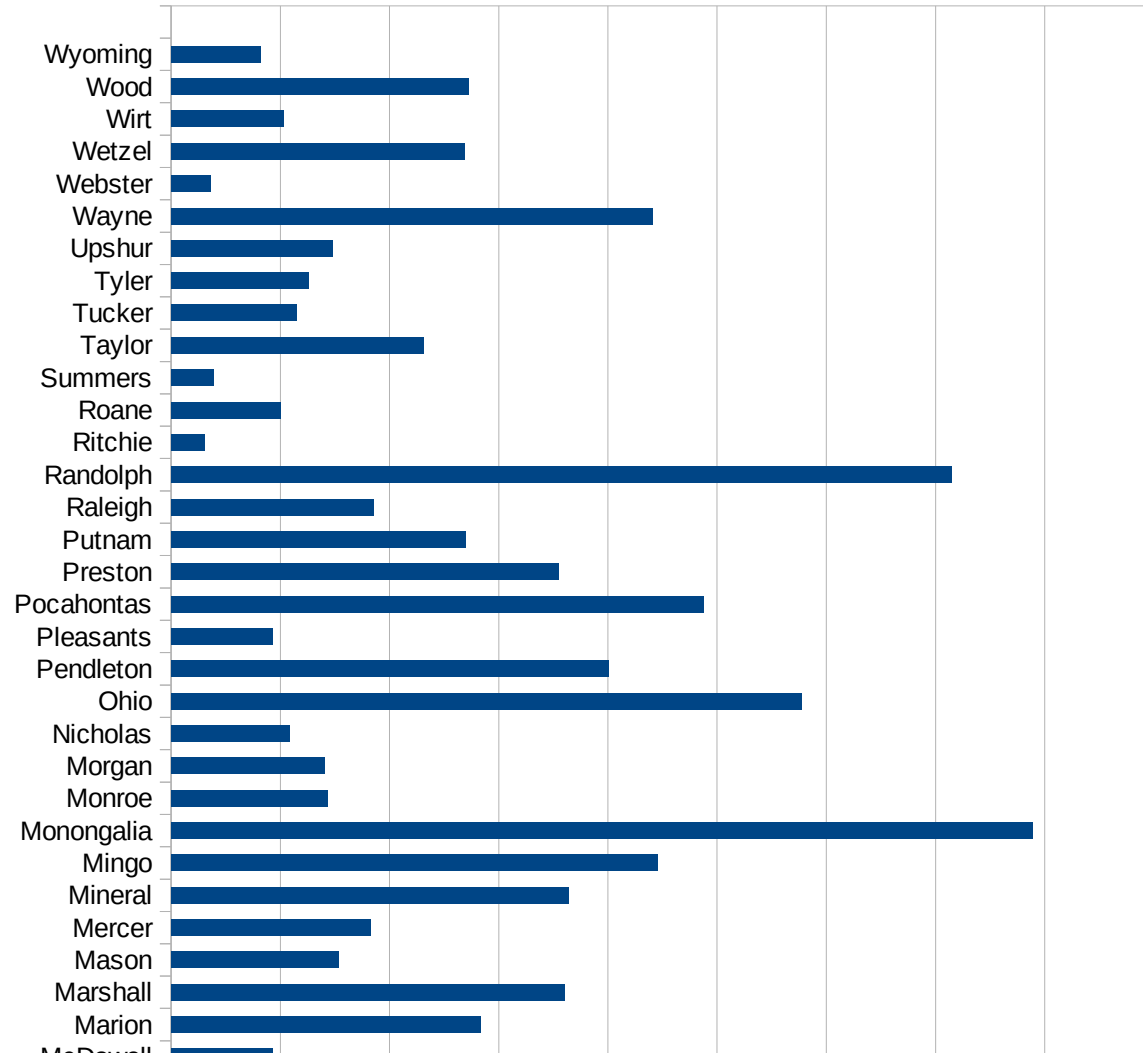
WA

29173
29175
29177
29179
29181
29195
29197
29199
29201
29203
29205
29183
29185
29187
29189
29510
29186
29207
29209
29211
29213
29215

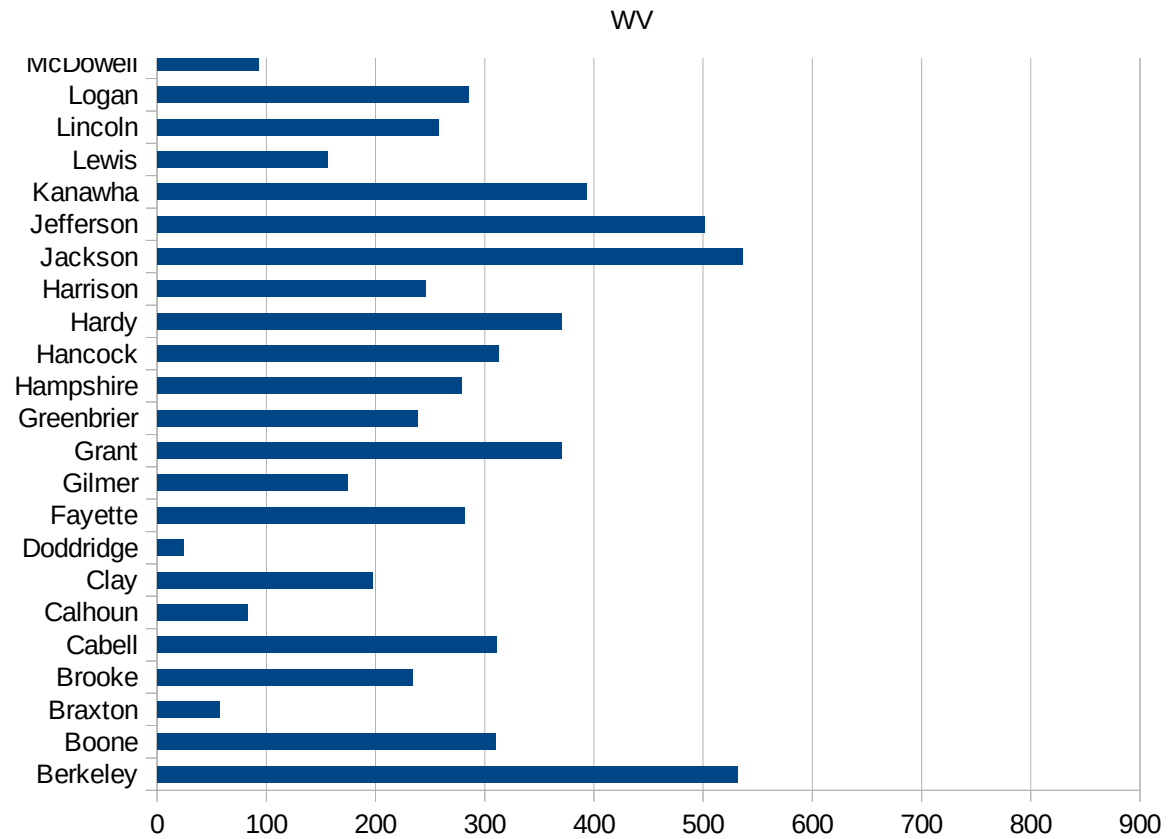
29217
29219
29221
29223
29225
29227
29229

WV

FIPS	County	PC Infection
54001	Barbour	169.3377684
54003	Berkeley	531.0656319
54005	Boone	309.7808756
54007	Braxton	56.78188658
54009	Brooke	234.2025852
54011	Cabell	311.0786922
54013	Calhoun	82.71298594
54015	Clay	196.9416126
54017	Doddridge	23.79252915
54019	Fayette	281.2776047
54021	Gilmer	174.4330924
54023	Grant	369.8606571
54025	Greenbrier	238.6017363
54027	Hampshire	278.4083608
54029	Hancock	312.7792672
54031	Hardy	370.2359347
54033	Harrison	245.7293425
54035	Jackson	536.4732112
54037	Jefferson	501.6634103
54039	Kanawha	393.4520709
54041	Lewis	156.015976
54043	Lincoln	257.2940434
54045	Logan	285.2148312
54047	McDowell	93.28870109
54049	Marion	283.437617
54051	Marshall	360.5652103
54053	Mason	153.4545999
54055	Mercer	182.6453129
54057	Mineral	363.7713437
54059	Mingo	445.6590288
54061	Monongalia	789.3253148
54063	Monroe	143.0722892
54065	Morgan	140.5520886



54067 Nicholas	108.6869012
54069 Ohio	577.1763861
54071 Pendleton	400.1715021
54073 Pleasants	93.24630345
54075 Pocahontas	487.2830996
54077 Preston	354.6204084
54079 Putnam	269.9269609
54081 Raleigh	185.8485738
54083 Randolph	714.7070048
54085 Ritchie	30.86102253
54087 Roane	100.488085
54089 Summers	39.18495298
54091 Taylor	231.2892895
54093 Tucker	115.0251618
54095 Tyler	125.7717814
54097 Upshur	147.4503379
54099 Wayne	440.6168636
54101 Webster	36.21001811
54103 Wetzel	268.5003274
54105 Wirt	102.915952
54107 Wood	271.9618066
54109 Wyoming	81.78581738



FIPS

- 29001
- 29003
- 29005
- 29007
- 29009
- 29011
- 29013
- 29015
- 29017
- 29019
- 29021
- 29023
- 29025
- 29027
- 29029
- 29031
- 29033
- 29035
- 29037

WV

29039
29041
29043
29045
29047
29049
29051
29053
29055
29057
29059
29061
29063
29065
29067
29069
29071
29073
29075
29077
29079
29081
29083
29085
29087
29089
29091
29093
29095
29097
29099
29101

29103

29105
29107
29109
29111
29113
29115
29117
29121
29123
29125
29127
29119
29129
29131
29133
29135
29137
29139
29141
29143
29145
29147
29149
29151
29153
29155
29157
29159
29161
29163
29165
29167
29169
29171

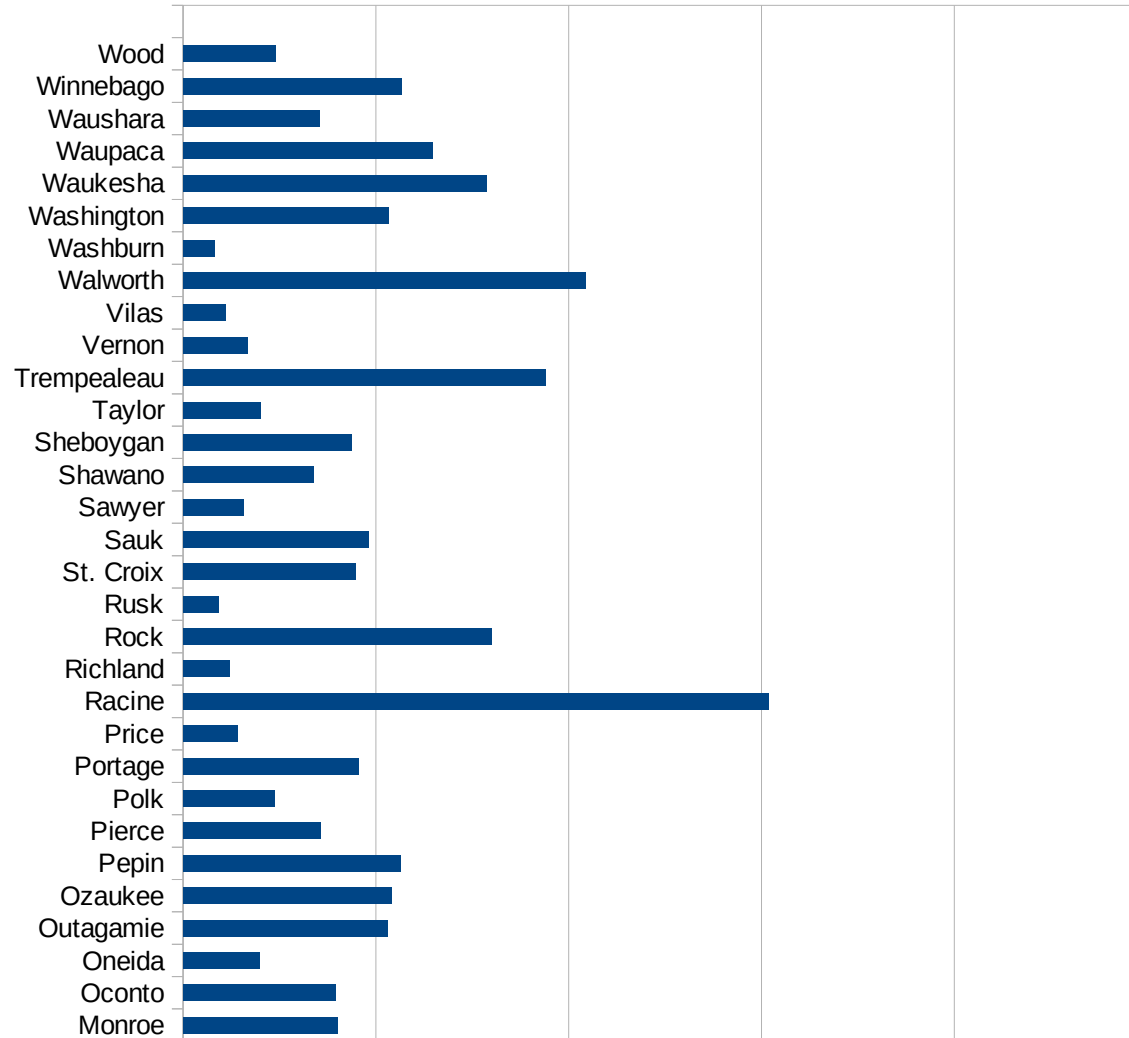
WV

29173
29175
29177
29179
29181
29195
29197
29199
29201
29203
29205
29183
29185
29187
29189
29510
29186
29207
29209
29211
29213
29215

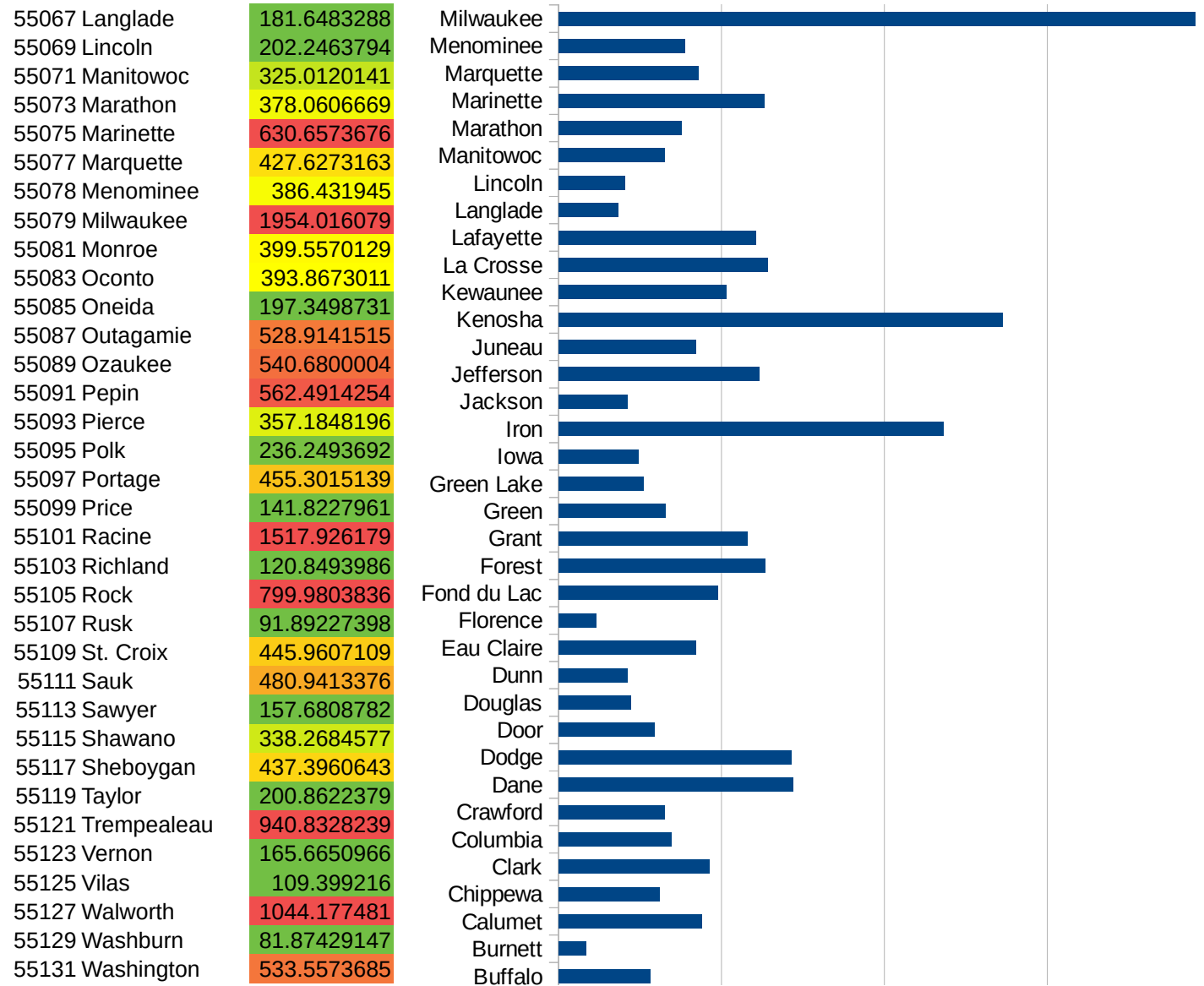
29217
29219
29221
29223
29225
29227
29229

WI

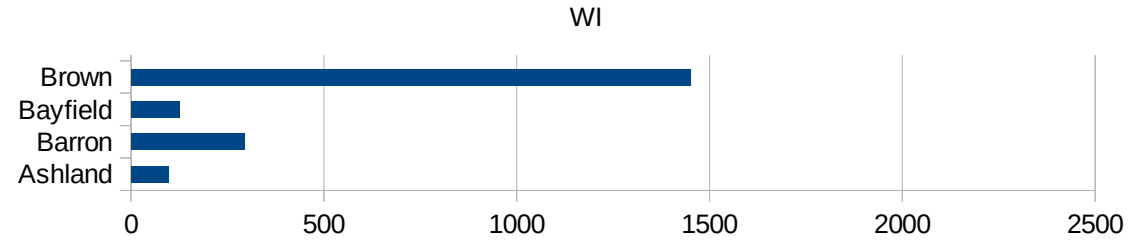
FIPS	County	PC Infection
55001	Adams	314.5272263
55003	Ashland	96.15384615
55005	Barron	294.4823311
55007	Bayfield	126.3129903
55009	Brown	1451.146261
55011	Buffalo	281.9047619
55013	Burnett	84.45945946
55015	Calumet	440.5988955
55017	Chippewa	308.7237858
55019	Clark	463.8566366
55021	Columbia	345.2003208
55023	Crawford	325.333006
55025	Dane	719.8117869
55027	Dodge	713.7409359
55029	Door	293.3719667
55031	Douglas	222.1810776
55033	Dunn	210.4983271
55035	Eau Claire	421.8723095
55037	Florence	115.7139551
55039	Fond du Lac	488.036792
55041	Forest	633.9673006
55043	Grant	579.9743958
55045	Green	327.6557719
55047	Green Lake	259.0125806
55049	Iowa	243.9947836
55051	Iron	1180.408739
55053	Jackson	209.9814435
55055	Jefferson	616.711109
55057	Juneau	420.7837097
55059	Kenosha	1361.568905
55061	Kewaunee	515.1351617
55063	La Crosse	641.9690434
55065	Lafayette	606.0606061



WI



55133 Waukesha	787.4523658
55135 Waupaca	647.3947739
55137 Waushara	354.4491613
55139 Winnebago	567.1851245
55141 Wood	240.9143796



FIPS

- 29001
- 29003
- 29005
- 29007
- 29009
- 29011
- 29013
- 29015
- 29017
- 29019
- 29021
- 29023
- 29025
- 29027
- 29029
- 29031
- 29033
- 29035
- 29037

29039
29041
29043
29045
29047
29049
29051
29053
29055
29057
29059
29061
29063
29065
29067
29069
29071
29073
29075
29077
29079
29081
29083
29085
29087
29089
29091
29093
29095
29097
29099
29101

29103

29105
29107
29109
29111
29113
29115
29117
29121
29123
29125
29127
29119
29129
29131
29133
29135
29137
29139
29141
29143
29145
29147
29149
29151
29153
29155
29157
29159
29161
29163
29165
29167
29169
29171

WI

29173
29175
29177
29179
29181
29195
29197
29199
29201
29203
29205
29183
29185
29187
29189
29510
29186
29207
29209
29211
29213
29215

29217
29219
29221
29223
29225
29227
29229