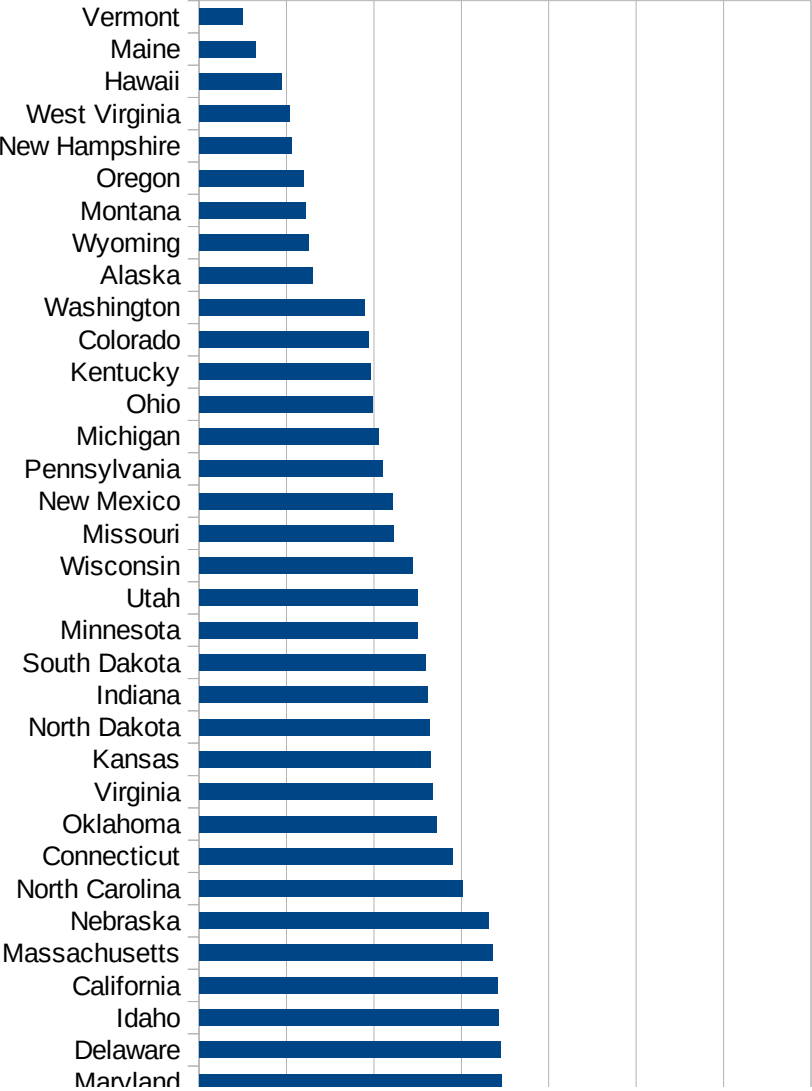


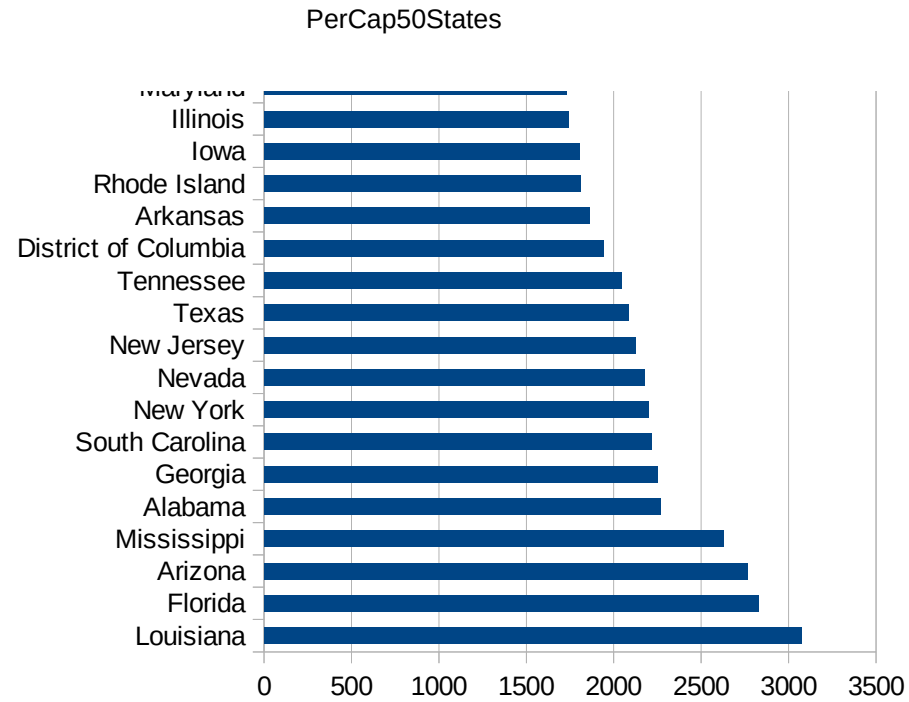
PerCap50States

Idx	State	Population	Cases per 100,000
19	Louisiana	4659978	3075.52954112659
10	Florida	21299325	2826.27735855479
3	Arizona	7171646	2766.63125870965
25	Mississippi	2986530	2625.28754105936
1	Alabama	4887871	2266.20137888254
11	Georgia	10519475	2252.43179911545
41	South Carolina	5084127	2213.77239396262
33	New York	19542209	2201.10735690116
29	Nevada	3034392	2175.39460952969
31	New Jersey	8908520	2126.06583360648
44	Texas	28701845	2085.05759821363
43	Tennessee	6770010	2044.04424808826
9	District of Columbia	702455	1941.61903609484
4	Arkansas	3013825	1860.36017353363
40	Rhode Island	1057315	1809.58370967971
16	Iowa	3156145	1802.61046308075
14	Illinois	12741080	1740.37051804086
21	Maryland	6042718	1732.15099562813
8	Delaware	967171	1723.27334049511
13	Idaho	1754208	1713.25179226181
5	California	39557045	1707.81462568804
22	Massachusetts	6902149	1681.15756411518
28	Nebraska	1929268	1652.38836698686
34	North Carolina	10383620	1506.17992569066
7	Connecticut	3572665	1449.25426817236
37	Oklahoma	3943079	1357.08668276745
47	Virginia	8517685	1333.96574303934
17	Kansas	2911505	1323.92010317688
35	North Dakota	760077	1315.65617693997
15	Indiana	6691878	1308.93001934584
42	South Dakota	882235	1295.00643252648
24	Minnesota	5611179	1250.55714672442
45	Utah	3161105	1247.38026734322



This work is licensed under the Creative Commons Attribution-NoDerivatives 4.0 International License. To view a copy of this license, visit <http://creativecommons.org/licenses/by-nd/4.0/>.

Idx	State	Population	Cases per 100,000
50	Wisconsin	5813568	1218.76960930018
26	Missouri	6126452	1111.37735185063
32	New Mexico	2095428	1104.92939867177
39	Pennsylvania	12807060	1047.89077274566
23	Michigan	9995915	1024.4885035537
36	Ohio	11689442	989.362879767914
18	Kentucky	4468402	982.409371403916
6	Colorado	5695564	971.299769434599
48	Washington	7535591	943.854304194588
2	Alaska	737438	651.987014501558
51	Wyoming	577737	623.64016845035
27	Montana	1062305	610.841519149397
38	Oregon	4190713	600.255851450577
30	New Hampshire	1356458	525.928558053401
49	West Virginia	1805832	515.828714963518
12	Hawaii	1420491	474.906212006975
20	Maine	1338404	325.462266998604
46	Vermont	626299	248.762971040988



Counties\_Cities

FIPS	County	State	Cases Per 100,000
47169	Trousdale	Tennessee	14456.95604795
12067	Lafayette	Florida	13341.73156207
47095	Lake	Tennessee	11064.63365268
5077	Lee	Arkansas	11051.75292154
5079	Lincoln	Arkansas	10274.22849884
31043	Dakota	Nebraska	9774.43609023
19021	Buena Vista	Iowa	9142.59836973
5017	Chicot	Arkansas	8995.97624066
13053	Chattahoochee	Georgia	8816.92250094
27105	Nobles	Minnesota	8333.33333333
22035	East Carroll	Louisiana	7517.40798636
28055	Issaquena	Mississippi	7186.54434251
31037	Colfax	Nebraska	6552.70655271
20057	Ford	Kansas	6548.04060434
5133	Sevier	Arkansas	6540.63831029
51640	Galax	Virginia	6134.20520006
20175	Seward	Kansas	6115.70247934
4023	Santa Cruz	Arizona	5901.82967470
1085	Lowndes	Alabama	5895.32785242
22065	Madison	Louisiana	5868.64976257
35031	McKinley	New Mexico	5753.21621248
13101	Echols	Georgia	5750.00000000
28051	Holmes	Mississippi	5748.49619793
6025	Imperial	California	5717.52270015
4027	Yuma	Arizona	5690.90360537
51081	Greensville	Virginia	5650.64074998
12086	Miami-Dade	Florida	5526.25470700
22003	Allen	Louisiana	5502.83147823
28125	Sharkey	Mississippi	5483.20767649
40139	Texas	Oklahoma	5372.76949401
12123	Taylor	Florida	5355.40859270
46017	Buffalo	South Dakota	5353.63457760
12121	Suwannee	Florida	5333.66522595

This work is licensed under the Creative Commons Attribution-NoDerivatives 4.0 International License. To view a copy of this license, visit <http://creativecommons.org/licenses/by-nd/4.0/>.

Counties\_Cities

48323 Maverick	Texas	5329.57168505
47007 Bledsoe	Tennessee	5205.01524907
1011 Bullock	Alabama	5198.26395739
22041 Franklin	Louisiana	5169.67652312
1105 Perry	Alabama	5164.11378556
5149 Yell	Arkansas	5159.04341769
48341 Moore	Texas	5133.81428904
13259 Stewart	Georgia	5097.59638651
20055 Finney	Kansas	5055.85752916
5123 St. Francis	Arkansas	5031.64432564
48355 Nueces	Texas	5018.70177908
12077 Liberty	Florida	5013.59820267
5059 Hot Spring	Arkansas	4987.98255245
4017 Navajo	Arizona	4976.23251392
12045 Gulf	Florida	4949.26998268
48283 La Salle	Texas	4873.19081131
18017 Cass	Indiana	4853.11553155
28103 Noxubee	Mississippi	4841.00616991
28099 Neshoba	Mississippi	4817.16738197
48313 Madison	Texas	4784.35723201
12039 Gadsden	Florida	4780.58133961
28021 Claiborne	Mississippi	4732.28171517
12047 Hamilton	Florida	4703.00489168
28133 Sunflower	Mississippi	4678.45346804
47069 Hardeman	Tennessee	4674.86122125
12051 Hendry	Florida	4663.58648571
1059 Franklin	Alabama	4632.84762300
12063 Jackson	Florida	4628.92040161
19047 Crawford	Iowa	4627.57897191
13001 Appling	Georgia	4609.06683957
48471 Walker	Texas	4608.16777042
13003 Atkinson	Georgia	4604.07376160
48255 Karnes	Texas	4600.63897764
4001 Apache	Arizona	4596.34075023

Counties\_Cities

39101 Marion	Ohio	4575.82444526
12023 Columbia	Florida	4575.69181453
48105 Crockett	Texas	4572.73506716
48189 Hale	Texas	4546.26071534
48061 Cameron	Texas	4535.18216217
48025 Bee	Texas	4520.20744469
12079 Madison	Florida	4490.25851368
22037 East Feliciana	Louisiana	4465.16446516
13243 Randolph	Georgia	4463.63237231
1131 Wilcox	Alabama	4432.10689753
30003 Big Horn	Montana	4430.94916779
12037 Franklin	Florida	4422.29038855
22001 Acadia	Louisiana	4418.71683550
13005 Bacon	Georgia	4398.74832365
48449 Titus	Texas	4347.16798353
36087 Rockland	New York	4341.17809607
28143 Tunica	Mississippi	4314.15929204
28011 Bolivar	Mississippi	4311.74799732
53077 Yakima	Washington	4307.08780414
28135 Tallahatchie	Mississippi	4303.99656824
31151 Saline	Nebraska	4299.65156794
28119 Quitman	Mississippi	4297.26279960
49037 San Juan	Utah	4285.06699463
28043 Grenada	Mississippi	4284.01804797
28151 Washington	Mississippi	4282.89283891
29119 McDonald	Missouri	4237.80223590
51683 Manassas	Virginia	4221.80062919
39129 Pickaway	Ohio	4214.44065696
13049 Charlton	Georgia	4194.94139420
48001 Anderson	Texas	4187.26424032
51595 Emporia	Virginia	4178.87131420
28083 Leflore	Mississippi	4170.26868149
13141 Hancock	Georgia	4168.66315285
31047 Dawson	Nebraska	4167.19389261

Counties\_Cities

48117 Deaf Smith	Texas	4104.47761194
28153 Wayne	Mississippi	4103.85259631
1013 Butler	Alabama	4090.44715447
22077 Pointe Coupee	Louisiana	4074.74931632
53021 Franklin	Washington	4073.26147095
22047 Iberville	Louisiana	4064.66795025
47075 Haywood	Tennessee	4049.61061436
13065 Clinch	Georgia	4046.32972323
48427 Starr	Texas	4034.09531189
48469 Victoria	Texas	4033.24822079
28027 Coahoma	Mississippi	4021.56620117
13163 Jefferson	Georgia	4018.14646792
13161 Jeff Davis	Georgia	3992.28158893
13069 Coffee	Georgia	3979.76469496
28053 Humphreys	Mississippi	3972.38706552
12029 Dixie	Florida	3952.09580838
12003 Baker	Florida	3942.86721919
12133 Washington	Florida	3930.86816720
19127 Marshall	Iowa	3926.86526100
6031 Kings	California	3911.71068800
12049 Hardee	Florida	3905.30372545
13099 Early	Georgia	3903.58153606
19197 Wright	Iowa	3900.70921986
28097 Montgomery	Mississippi	3891.05058366
48123 DeWitt	Texas	3873.78015555
19193 Woodbury	Iowa	3868.77188192
12027 DeSoto	Florida	3867.80122169
13061 Clay	Georgia	3810.18358157
48465 Val Verde	Texas	3798.16290034
48489 Willacy	Texas	3797.35068557
36119 Westchester	New York	3793.87605776
28147 Walthall	Mississippi	3788.45489112
28079 Leake	Mississippi	3786.84707640
28123 Scott	Mississippi	3779.12115106

Counties\_Cities

48369 Parmer	Texas	3771.28953771
22045 Iberia	Louisiana	3763.69095446
48177 Gonzales	Texas	3759.72342264
28159 Winston	Mississippi	3754.47288742
45089 Williamsburg	South Carolina	3744.36385023
51029 Buckingham	Virginia	3729.63115477
41049 Morrow	Oregon	3728.45585649
22051 Jefferson	Louisiana	3725.59906555
28031 Covington	Mississippi	3723.54532435
13071 Colquitt	Georgia	3713.37076680
1025 Clarke	Alabama	3708.19397993
13313 Whitfield	Georgia	3700.67844170
1047 Dallas	Alabama	3690.94231271
12013 Calhoun	Florida	3688.21553438
48479 Webb	Texas	3683.80993802
27165 Watonwan	Minnesota	3679.41712204
22127 Winn	Louisiana	3657.84632800
22025 Catahoula	Louisiana	3653.20566195
13279 Toombs	Georgia	3652.32268382
28107 Panola	Mississippi	3651.47170695
13299 Ware	Georgia	3649.10313901
28029 Copiah	Mississippi	3636.61843534
45009 Bamberg	South Carolina	3635.72679510
47111 Macon	Tennessee	3634.86503194
51159 Richmond	Virginia	3629.12148705
22097 St. Landry	Louisiana	3625.97264511
34031 Passaic	New Jersey	3613.47877054
13273 Terrell	Georgia	3611.65950528
13017 Ben Hill	Georgia	3592.06528862
13285 Troup	Georgia	3586.82925436
22019 Calcasieu	Louisiana	3586.19874749
1095 Marshall	Alabama	3575.10743011
48391 Refugio	Texas	3569.39704209
13277 Tift	Georgia	3569.05178576

Counties\_Cities

12125 Union	Florida	3567.60374833
22093 St. James	Louisiana	3560.39359224
45061 Lee	South Carolina	3558.51125890
12011 Broward	Florida	3555.80496705
22053 Jefferson Davis	Louisiana	3546.32385536
13037 Calhoun	Georgia	3542.19143577
22081 Red River	Louisiana	3538.98784948
22111 Union	Louisiana	3528.88490820
51001 Accomack	Virginia	3501.78946069
37061 Duplin	North Carolina	3500.06796248
13201 Miller	Georgia	3499.82412944
1065 Hale	Alabama	3490.42509847
22073 Ouachita	Louisiana	3488.59038679
13087 Decatur	Georgia	3473.18908749
13139 Hall	Georgia	3472.70316798
22101 St. Mary	Louisiana	3467.67388596
19171 Tama	Iowa	3466.63511595
13021 Bibb	Georgia	3463.20911852
13287 Turner	Georgia	3463.09403438
1035 Conecuh	Alabama	3461.75775841
20209 Wyandotte	Kansas	3461.68735332
48185 Grimes	Texas	3452.04513399
22095 St. John the Bap	Louisiana	3450.35198222
12065 Jefferson	Florida	3436.45016797
12033 Escambia	Florida	3432.91055797
22099 St. Martin	Louisiana	3429.62645232
19115 Louisa	Iowa	3420.18085773
41045 Malheur	Oregon	3397.88445891
13127 Glynn	Georgia	3392.43595912
22055 Lafayette	Louisiana	3364.33508250
28127 Simpson	Mississippi	3352.26848045
1101 Montgomery	Alabama	3305.67896422
22083 Richland	Louisiana	3303.28843106
45019 Charleston	South Carolina	3302.49688967



Counties\_Cities

48375 Potter	Texas	3295.50013373
51620 Franklin City	Virginia	3294.64619993
47037 Davidson	Tennessee	3294.31537121
28163 Yazoo	Mississippi	3292.26847918
48285 Lavaca	Texas	3286.92192939
41059 Umatilla	Oregon	3285.77325971
28017 Chickasaw	Mississippi	3272.96022363
5035 Crittenden	Arkansas	3272.51665219
46005 Beadle	South Dakota	3262.19350739
36059 Nassau	New York	3260.14857808
13165 Jenkins	Georgia	3259.24219740
1063 Greene	Alabama	3255.19251792
1053 Escambia	Alabama	3249.15641668
12043 Glades	Florida	3235.20839405
1091 Marengo	Alabama	3215.14738278
48239 Jackson	Texas	3206.93828157
13095 Dougherty	Georgia	3202.43744726
51685 Manassas Park	Virginia	3189.46091177
13253 Seminole	Georgia	3174.98496693
45075 Orangeburg	South Carolina	3171.37138519
22057 Lafourche	Louisiana	3170.76899557
13009 Baldwin	Georgia	3156.86143275
6029 Kern	California	3137.94933784
28013 Calhoun	Mississippi	3124.13410917
13109 Evans	Georgia	3115.38102789
13305 Wayne	Georgia	3109.90338164
28007 Attala	Mississippi	3109.17506126
13205 Mitchell	Georgia	3100.21629416
13319 Wilkinson	Georgia	3098.71624613
48163 Frio	Texas	3093.45983044
8075 Logan	Colorado	3089.00037161
45005 Allendale	South Carolina	3088.84645625
28115 Pontotoc	Mississippi	3087.99045016
1119 Sumter	Alabama	3080.92348909

Counties\_Cities

48167 Galveston	Texas	3077.92476842
28091 Marion	Mississippi	3075.05563423
5093 Mississippi	Arkansas	3074.75932976
16027 Canyon	Idaho	3053.70493828
48415 Scurry	Texas	3053.48037472
34039 Union	New Jersey	3044.79569657
22033 East Baton Rouge	Louisiana	3041.57330890
28067 Jones	Mississippi	3038.22614335
22117 Washington	Louisiana	3037.65402945
48253 Jones	Texas	3032.74965938
22013 Bienville	Louisiana	3028.25368200
22125 West Feliciana	Louisiana	3027.16688228
28077 Lawrence	Mississippi	3026.89682858
12059 Holmes	Florida	3024.07968373
22009 Avoyelles	Louisiana	3010.23182245
22039 Evangeline	Louisiana	3008.10334001
36103 Suffolk	New York	3005.82070133
22109 Terrebonne	Louisiana	3002.13473127
22089 St. Charles	Louisiana	3001.19139923
13275 Thomas	Georgia	2996.76025918
4013 Maricopa	Arizona	2991.77659322
22091 St. Helena	Louisiana	2991.61956734
22113 Vermilion	Louisiana	2990.13872639
22121 West Baton Rouge	Louisiana	2978.01490899
12021 Collier	Florida	2977.10891759
31173 Thurston	Nebraska	2971.38162399
36071 Orange	New York	2969.75266461
28063 Jefferson	Mississippi	2969.32169997
34017 Hudson	New Jersey	2966.00454693
22085 Sabine	Louisiana	2962.71637816
22105 Tangipahoa	Louisiana	2959.40258789
13167 Johnson	Georgia	2956.32468068
22017 Caddo	Louisiana	2955.68124748
1129 Washington	Alabama	2955.18378312

Counties\_Cities

5061 Howard	Arkansas	2945.80616146
38005 Benson	North Dakota	2944.55616202
28157 Wilkinson	Mississippi	2934.48589627
45041 Florence	South Carolina	2932.85272765
40089 McCurtain	Oklahoma	2929.39485674
13107 Emanuel	Georgia	2927.64903591
12097 Osceola	Florida	2927.25345797
22031 De Soto	Louisiana	2926.81148856
28101 Newton	Mississippi	2924.03115236
22123 West Carroll	Louisiana	2922.96485158
37123 Montgomery	North Carolina	2922.51842617
31079 Hall	Nebraska	2921.74590550
13027 Brooks	Georgia	2920.13150261
48215 Hidalgo	Texas	2906.55577356
27099 Mower	Minnesota	2904.20134463
13257 Stephens	Georgia	2903.78336854
19179 Wapello	Iowa	2900.15622781
28137 Tate	Mississippi	2896.48457874
13075 Cook	Georgia	2895.93287496
13185 Lowndes	Georgia	2895.43590581
12093 Okeechobee	Florida	2893.80552279
28145 Union	Mississippi	2887.50611760
51183 Sussex	Virginia	2883.33185014
28155 Webster	Mississippi	2881.07887209
13303 Washington	Georgia	2879.42705778
22071 Orleans	Louisiana	2867.98668051
28015 Carroll	Mississippi	2865.50297649
6107 Tulare	California	2855.57279961
47077 Henderson	Tennessee	2847.70352282
48385 Real	Texas	2846.46348476
22107 Tensas	Louisiana	2846.25728373
28129 Smith	Mississippi	2837.14535683
22079 Rapides	Louisiana	2836.20042585
45017 Calhoun	South Carolina	2830.57851240

Counties\_Cities

22007 Assumption	Louisiana	2829.59641256
13245 Richmond	Georgia	2823.56093156
28061 Jasper	Mississippi	2812.27173119
45027 Clarendon	South Carolina	2810.08902077
24033 Prince George's	Maryland	2808.39935423
28161 Yalobusha	Mississippi	2808.26339574
48111 Dallam	Texas	2805.55555556
13043 Candler	Georgia	2805.46327058
48055 Caldwell	Texas	2797.88193401
12005 Bay	Florida	2796.20264778
1049 DeKalb	Alabama	2796.10562443
1097 Mobile	Alabama	2795.84393738
5069 Jefferson	Arkansas	2795.31373873
13137 Habersham	Georgia	2793.68996210
53001 Adams	Washington	2793.66364695
48069 Castro	Texas	2791.91128506
5143 Washington	Arkansas	2791.59861749
48017 Bailey	Texas	2789.24149708
47157 Shelby	Tennessee	2775.91358505
13261 Sumter	Georgia	2771.33151717
28039 George	Mississippi	2771.13402062
13033 Burke	Georgia	2769.47776836
48047 Brooks	Texas	2769.18751757
48481 Wharton	Texas	2767.96655374
36061 New York City	New York	2766.29326181
5071 Johnson	Arkansas	2763.44327275
45039 Fairfield	South Carolina	2758.68226051
6047 Merced	California	2756.53740469
12099 Palm Beach	Florida	2742.10079673
28095 Monroe	Mississippi	2738.72455292
1127 Walker	Alabama	2737.36089529
13215 Muscogee	Georgia	2731.76761434
28035 Forrest	Mississippi	2728.02388187
47141 Putnam	Tennessee	2725.67000241

Counties\_Cities

10005 Sussex	Delaware	2725.41716459
22021 Caldwell	Louisiana	2720.88353414
19069 Franklin	Iowa	2716.31766100
28113 Pike	Mississippi	2712.13002047
28085 Lincoln	Mississippi	2707.20654875
28149 Warren	Mississippi	2702.70270270
12031 Duval	Florida	2700.32762179
25025 Suffolk	Massachusetts	2698.78550936
48057 Calhoun	Texas	2685.40420203
45043 Georgetown	South Carolina	2677.95466594
28023 Clarke	Mississippi	2665.98308126
19013 Black Hawk	Iowa	2659.96012326
1041 Crenshaw	Alabama	2654.80324074
28049 Hinds	Mississippi	2653.90049982
45049 Hampton	South Carolina	2651.02578678
30071 Phillips	Montana	2650.95729013
45051 Horry	South Carolina	2647.70577689
22049 Jackson	Louisiana	2647.46572758
12129 Wakulla	Florida	2646.25242599
28089 Madison	Mississippi	2643.18848812
20111 Lyon	Kansas	2637.25079327
16013 Blaine	Idaho	2632.62687492
28105 Oktibbeha	Mississippi	2629.08526382
13283 Treutlen	Georgia	2628.87354971
13237 Putnam	Georgia	2627.35567885
28141 Tishomingo	Mississippi	2626.70916007
18039 Elkhart	Indiana	2619.18661218
48113 Dallas	Texas	2619.10430469
48451 Tom Green	Texas	2617.84091582
1113 Russell	Alabama	2608.12377771
53017 Douglas	Washington	2605.63544410
48071 Chambers	Texas	2598.10618552
28069 Kemper	Mississippi	2592.99890296
13175 Laurens	Georgia	2592.70998415

Counties\_Cities

1017 Chambers	Alabama	2588.13029897
22005 Ascension	Louisiana	2587.58983573
12081 Manatee	Florida	2585.50607185
51131 Northampton	Virginia	2582.01959949
29211 Sullivan	Missouri	2571.93377271
45085 Sumter	South Carolina	2564.03034400
22087 St. Bernard	Louisiana	2559.87671497
13229 Pierce	Georgia	2552.99396565
46099 Minnehaha	South Dakota	2552.93556482
13267 Tattnall	Georgia	2552.08538459
48245 Jefferson	Texas	2548.61745640
22119 Webster	Louisiana	2546.52301665
48073 Cherokee	Texas	2546.01460298
32003 Clark	Nevada	2545.02616229
1005 Barbour	Alabama	2544.10996343
12085 Martin	Florida	2542.38341454
22059 LaSalle	Louisiana	2540.72534692
44007 Providence	Rhode Island	2537.71514454
45081 Saluda	South Carolina	2536.02024922
16067 Minidoka	Idaho	2535.41416567
13131 Grady	Georgia	2533.53806368
16087 Washington	Idaho	2529.27861431
13293 Upson	Georgia	2529.08640092
13233 Polk	Georgia	2528.84388980
22011 Beauregard	Louisiana	2525.97106273
38085 Sioux	North Dakota	2524.09362093
12095 Orange	Florida	2519.18487374
35045 San Juan	New Mexico	2518.33369321
34013 Essex	New Jersey	2517.10810774
1107 Pickens	Alabama	2512.78964791
45023 Chester	South Carolina	2511.55002946
22023 Cameron	Louisiana	2511.48105626
47033 Crockett	Tennessee	2505.58347292
13129 Gordon	Georgia	2503.25041172

Counties\_Cities

48135 Ector	Texas	2502.40556611
47131 Obion	Tennessee	2501.07377672
13135 Gwinnett	Georgia	2498.21886846
37177 Tyrrell	North Carolina	2493.34301622
12057 Hillsborough	Florida	2492.46983759
47159 Smith	Tennessee	2492.22745963
5115 Pope	Arkansas	2489.06250000
1055 Etowah	Alabama	2488.75620726
12113 Santa Rosa	Florida	2487.88674595
31141 Platte	Nebraska	2487.78587058
16073 Owyhee	Idaho	2480.11630890
28093 Marshall	Mississippi	2479.47871710
19149 Plymouth	Iowa	2478.58139072
20017 Chase	Kansas	2472.42297452
8087 Morgan	Colorado	2472.16191610
45069 Marlboro	South Carolina	2469.88408213
47097 Lauderdale	Tennessee	2466.60212972
47147 Robertson	Tennessee	2465.78043148
1033 Colbert	Alabama	2465.21310398
13023 Bleckley	Georgia	2461.44259230
46085 Lyman	South Dakota	2460.08898194
55079 Milwaukee	Wisconsin	2455.28110601
6099 Stanislaus	California	2452.27940307
5011 Bradley	Arkansas	2450.21565569
37163 Sampson	North Carolina	2448.68450005
8079 Mineral	Colorado	2448.45360825
47063 Hamblen	Tennessee	2446.99468785
37155 Robeson	North Carolina	2441.76255964
48463 Uvalde	Texas	2436.11711242
21031 Butler	Kentucky	2435.01409333
1023 Choctaw	Alabama	2429.71731174
19153 Polk	Iowa	2429.37250105
45013 Beaufort	South Carolina	2426.94009485
48321 Matagorda	Texas	2426.67979864

Counties\_Cities

13263 Talbot	Georgia	2423.46938776
16075 Payette	Idaho	2420.27939366
12041 Gilchrist	Florida	2415.64417178
28065 Jefferson Davis	Mississippi	2412.31974364
45079 Richland	South Carolina	2411.37933696
13315 Wilcox	Georgia	2405.81025874
37077 Granville	North Carolina	2405.38966980
47071 Hardin	Tennessee	2405.33829919
13321 Worth	Georgia	2399.13296221
45071 Newberry	South Carolina	2396.15784008
12071 Lee	Florida	2393.81932389
28081 Lee	Mississippi	2389.61526725
16031 Cassia	Idaho	2388.53503185
1027 Clay	Alabama	2387.94726930
45011 Barnwell	South Carolina	2382.53126184
28111 Perry	Mississippi	2380.35370044
12007 Bradford	Florida	2379.92211164
48209 Hays	Texas	2379.27332672
16053 Jerome	Idaho	2377.68061628
13181 Lincoln	Georgia	2375.23689198
17181 Union	Illinois	2375.15586960
28033 DeSoto	Mississippi	2373.61333179
45047 Greenwood	South Carolina	2372.03319150
28001 Adams	Mississippi	2369.19723006
1051 Elmore	Alabama	2367.89722422
13007 Baker	Georgia	2360.93143596
13173 Lanier	Georgia	2359.76789168
31053 Dodge	Nebraska	2359.27264820
19049 Dallas	Iowa	2358.61610113
28009 Benton	Mississippi	2357.63511063
6019 Fresno	California	2354.58567981
17031 Cook	Illinois	2352.61393076
1071 Jackson	Alabama	2352.32719963
13085 Dawson	Georgia	2352.19072679



Counties\_Cities

1109 Pike	Alabama	2351.67076609
22063 Livingston	Louisiana	2349.40924431
4012 La Paz	Arizona	2346.19395203
45031 Darlington	South Carolina	2345.73815155
19059 Dickinson	Iowa	2343.61336209
17017 Cass	Illinois	2340.94616639
48039 Brazoria	Texas	2339.81631551
24510 Baltimore City	Maryland	2335.62104250
45033 Dillon	South Carolina	2333.40958855
13123 Gilmer	Georgia	2329.95846314
13051 Chatham	Georgia	2327.14950120
12107 Putnam	Florida	2325.95768780
48141 El Paso	Texas	2325.75842276
34011 Cumberland	New Jersey	2323.60967597
47039 Decatur	Tennessee	2323.59473774
48297 Live Oak	Texas	2317.93522933
28025 Clay	Mississippi	2316.10440524
45055 Kershaw	South Carolina	2314.30662276
1001 Autauga	Alabama	2312.90804122
19063 Emmet	Iowa	2312.76342808
22069 Natchitoches	Louisiana	2312.52748390
47045 Dyer	Tennessee	2309.75348339
45053 Jasper	South Carolina	2309.20575748
1125 Tuscaloosa	Alabama	2307.68126140
48249 Jim Wells	Texas	2307.57924648
12105 Polk	Florida	2305.33792650
53047 Okanogan	Washington	2304.66153992
6037 Los Angeles	California	2304.61219306
47149 Rutherford	Tennessee	2304.16448644
45029 Colleton	South Carolina	2302.17737653
29195 Saline	Missouri	2293.07709107
19039 Clarke	Iowa	2292.26361032
6035 Lassen	California	2285.56587235
48029 Bexar	Texas	2284.13296953

Counties\_Cities

21227 Warren	Kentucky	2283.94685519
6041 Marin	California	2283.70291066
34003 Bergen	New Jersey	2279.51130147
1007 Bibb	Alabama	2276.78571429
4005 Coconino	Arizona	2274.35003570
1123 Tallapoosa	Alabama	2274.24253648
28139 Tippah	Mississippi	2273.24391907
16001 Ada	Idaho	2269.10031790
13121 Fulton	Georgia	2268.80129205
19167 Sioux	Iowa	2268.75590822
40065 Jackson	Oklahoma	2268.62800112
22103 St. Tammany	Louisiana	2262.97988075
48309 McLennan	Texas	2262.31014858
13133 Greene	Georgia	2260.14238897
45045 Greenville	South Carolina	2259.76394996
12087 Monroe	Florida	2257.85383928
37105 Lee	North Carolina	2255.41886350
20145 Pawnee	Kansas	2255.40993600
48005 Angelina	Texas	2255.08657512
1093 Marion	Alabama	2251.11715889
48405 San Augustine	Texas	2247.32750243
20025 Clark	Kansas	2244.38902743
22067 Morehouse	Louisiana	2244.27120246
31055 Douglas	Nebraska	2242.97911375
48303 Lubbock	Texas	2239.66533512
34021 Mercer	New Jersey	2235.46622464
12083 Marion	Florida	2235.14280079
25009 Essex	Massachusetts	2232.88028149
13189 McDuffie	Georgia	2229.34373694
1073 Jefferson	Alabama	2227.81738207
37167 Stanly	North Carolina	2224.72815143
1039 Covington	Alabama	2222.46255340
47183 Weakley	Tennessee	2220.55962891
51153 Prince William	Virginia	2220.46063020

Counties\_Cities

37119 Mecklenburg	North Carolina	2217.75096650
12131 Walton	Florida	2213.66024518
13035 Butts	Georgia	2211.38345803
47011 Bradley	Tennessee	2210.31229211
6039 Madera	California	2209.65041352
1103 Morgan	Alabama	2207.59264080
13105 Elbert	Georgia	2207.11297071
34023 Middlesex	New Jersey	2204.81266987
51740 Portsmouth	Virginia	2204.32834559
47155 Sevier	Tennessee	2200.38409676
28117 Prentiss	Mississippi	2200.27651590
35023 Hidalgo	New Mexico	2193.39622642
13209 Montgomery	Georgia	2186.44620907
13119 Franklin	Georgia	2184.77174999
28037 Franklin	Mississippi	2182.84540318
13199 Meriwether	Georgia	2178.65957851
28073 Lamar	Mississippi	2177.84681410
47091 Johnson	Tennessee	2176.84778940
37191 Wayne	North Carolina	2175.28884850
47167 Tipton	Tennessee	2171.12421039
51690 Martinsville	Virginia	2170.20616959
28075 Lauderdale	Mississippi	2169.49692632
13317 Wilkes	Georgia	2166.86917780
53007 Chelan	Washington	2163.92336051
19139 Muscatine	Iowa	2161.70886813
1021 Chilton	Alabama	2158.40373248
47003 Bedford	Tennessee	2155.47126718
28071 Lafayette	Mississippi	2149.90965999
45035 Dorchester	South Carolina	2148.18826371
6077 San Joaquin	California	2143.19878830
13177 Lee	Georgia	2140.16933208
1133 Winston	Alabama	2138.63060017
53025 Grant	Washington	2136.01010983
1099 Monroe	Alabama	2131.29539090

Counties\_Cities

13155 Irwin	Georgia	2128.11236433
48199 Hardin	Texas	2127.36203611
28005 Amite	Mississippi	2125.58818757
45059 Laurens	South Carolina	2125.56348330
13067 Cobb	Georgia	2121.25015690
8037 Eagle	Colorado	2120.26985253
13015 Bartow	Georgia	2120.14134276
51660 Harrisonburg	Virginia	2115.37393815
13089 DeKalb	Georgia	2115.36987250
48201 Harris	Texas	2113.17410499
48507 Zavala	Texas	2111.32437620
21177 Muhlenberg	Kentucky	2105.67362059
12075 Levy	Florida	2104.48859455
5131 Sebastian	Arkansas	2102.49465766
48063 Camp	Texas	2102.35555897
13063 Clayton	Georgia	2101.75577922
48325 Medina	Texas	2101.29416154
22029 Concordia	Louisiana	2099.93868792
13097 Douglas	Georgia	2097.28137837
13301 Warren	Georgia	2094.83907827
5081 Little River	Arkansas	2093.13645952
13207 Monroe	Georgia	2093.02325581
37063 Durham	North Carolina	2091.94320876
22075 Plaquemines	Louisiana	2088.85091841
42101 Philadelphia	Pennsylvania	2086.56064055
45015 Berkeley	South Carolina	2086.01887910
13271 Telfair	Georgia	2084.90803729
6071 San Bernardino	California	2083.53000065
28087 Lowndes	Mississippi	2082.13134227
45067 Marion	South Carolina	2081.25261767
13029 Bryan	Georgia	2080.87328453
5107 Phillips	Arkansas	2079.98225082
47165 Sumner	Tennessee	2078.02339313
48361 Orange	Texas	2077.25075384

Counties\_Cities

22027 Claiborne	Louisiana	2076.01605620
28041 Greene	Mississippi	2075.66612690
48453 Travis	Texas	2073.28489529
12111 St. Lucie	Florida	2071.13674298
13115 Floyd	Georgia	2070.93038692
47041 DeKalb	Tennessee	2070.71208660
6065 Riverside	California	2070.54307280
51047 Culpeper	Virginia	2069.07190652
48257 Kaufman	Texas	2064.96555799
13145 Harris	Georgia	2062.36403191
4021 Pinal	Arizona	2059.99042801
48383 Reagan	Texas	2058.27318899
47065 Hamilton	Tennessee	2057.72387630
13093 Dooly	Georgia	2057.49306873
28057 Itawamba	Mississippi	2053.83339712
13289 Twiggs	Georgia	2051.78309722
37195 Wilson	North Carolina	2050.21177337
48131 Duval	Texas	2042.45451302
48043 Brewster	Texas	2039.49498219
51510 Alexandria	Virginia	2037.00242945
48349 Navarro	Texas	2035.71068294
1087 Macon	Alabama	2033.73284885
37017 Bladen	North Carolina	2030.73214824
51147 Prince Edward	Virginia	2030.50108932
47053 Gibson	Tennessee	2028.74910796
47047 Fayette	Tennessee	2024.34147184
48435 Sutton	Texas	2022.35231506
17089 Kane	Illinois	2020.90540156
13211 Morgan	Georgia	2020.89853074
12073 Leon	Florida	2019.81524913
17157 Randolph	Illinois	2015.19965116
22015 Bossier	Louisiana	2010.45720800
48279 Lamb	Texas	1998.78400973
12103 Pinellas	Florida	1997.17004347

Counties\_Cities

4007 Gila	Arizona	1996.69691403
45025 Chesterfield	South Carolina	1995.45394938
37023 Burke	North Carolina	1990.44057445
17097 Lake	Illinois	1988.63636364
49035 Salt Lake	Utah	1985.28065742
48089 Colorado	Texas	1984.25790640
53005 Benton	Washington	1981.89986972
36105 Sullivan	New York	1980.18490556
13217 Newton	Georgia	1979.16761760
13225 Peach	Georgia	1978.23936696
1045 Dale	Alabama	1977.28572596
4019 Pima	Arizona	1976.28078104
20103 Leavenworth	Kansas	1974.13708329
37091 Hertford	North Carolina	1973.87886217
13059 Clarke	Georgia	1972.04115291
29143 New Madrid	Missouri	1971.55411656
9001 Fairfield	Connecticut	1971.23825124
19061 Dubuque	Iowa	1968.94294505
29510 St. Louis City	Missouri	1965.07703789
13013 Barrow	Georgia	1963.89016075
48003 Andrews	Texas	1963.81288614
6011 Colusa	California	1960.51232256
37037 Chatham	North Carolina	1959.28300906
46073 Jerauld	South Dakota	1957.90504161
13031 Bulloch	Georgia	1954.82301801
55101 Racine	Wisconsin	1953.36344769
13197 Marion	Georgia	1951.86205245
27145 Stearns	Minnesota	1950.31898327
48347 Nacogdoches	Texas	1946.40166791
47023 Chester	Tennessee	1944.89465154
49043 Summit	Utah	1943.57665800
48139 Ellis	Texas	1942.75396242
11001 District of Colum	District of Col	1941.61903609
17153 Pulaski	Illinois	1940.32582830

Counties\_Cities

55051 Iron	Wisconsin	1937.98449612
5041 Desha	Arkansas	1937.10910354
28059 Jackson	Mississippi	1936.80772210
48041 Brazos	Texas	1935.98461796
1111 Randolph	Alabama	1931.79317932
13073 Columbia	Georgia	1930.11906074
13081 Crisp	Georgia	1929.11818061
37181 Vance	North Carolina	1924.54353775
27117 Pipestone	Minnesota	1923.28948823
13251 Screven	Georgia	1922.80097575
19187 Webster	Iowa	1918.57099540
12091 Okaloosa	Florida	1912.97299644
40143 Tulsa	Oklahoma	1911.12961935
37015 Bertie	North Carolina	1902.65951855
17163 St. Clair	Illinois	1899.18753998
1015 Calhoun	Alabama	1897.14465728
47109 McNairy	Tennessee	1896.87209662
13019 Berrien	Georgia	1895.90691876
5003 Ashley	Arkansas	1895.64002794
20067 Grant	Kansas	1894.76553980
47189 Wilson	Tennessee	1894.40000000
13045 Carroll	Georgia	1889.58779557
55009 Brown	Wisconsin	1886.64201262
1075 Lamar	Alabama	1885.29326784
39107 Mercer	Ohio	1884.81164091
51175 Southampton	Virginia	1882.17900603
48161 Freestone	Texas	1878.02907916
16033 Clark	Idaho	1877.93427230
22061 Lincoln	Louisiana	1875.15891177
29155 Pemiscot	Missouri	1874.38544739
5099 Nevada	Arkansas	1873.64881095
1003 Baldwin	Alabama	1872.74678702
18037 Dubois	Indiana	1870.08105251
5007 Benton	Arkansas	1869.71768987

Counties\_Cities

37047 Columbus	North Carolina	1868.65510736
47143 Rhea	Tennessee	1864.18109188
16083 Twin Falls	Idaho	1863.36125277
17091 Kankakee	Illinois	1863.22984076
26127 Oceana	Michigan	1862.91079812
13157 Jackson	Georgia	1861.63414842
45063 Lexington	South Carolina	1861.49299059
51730 Petersburg	Virginia	1859.53685811
48157 Fort Bend	Texas	1858.20287412
40001 Adair	Oklahoma	1856.71587719
24031 Montgomery	Maryland	1856.41389099
18099 Marshall	Indiana	1855.21536066
41031 Jefferson	Oregon	1851.85185185
49051 Wasatch	Utah	1850.18050542
12001 Alachua	Florida	1845.11550030
18097 Marion	Indiana	1842.83574429
47017 Carroll	Tennessee	1841.54175589
22115 Vernon	Louisiana	1837.90421613
5063 Independence	Arkansas	1836.61553161
28019 Choctaw	Mississippi	1824.11210437
37159 Rowan	North Carolina	1820.73027424
34029 Ocean	New Jersey	1819.32715145
1067 Henry	Alabama	1818.81573595
27067 Kandiyohi	Minnesota	1817.75755454
48439 Tarrant	Texas	1814.64038858
47177 Warren	Tennessee	1812.71099369
48195 Hansford	Texas	1812.19110379
38017 Cass	North Dakota	1811.96147998
19151 Pocahontas	Iowa	1810.08902077
48273 Kleberg	Texas	1808.60291047
47139 Polk	Tennessee	1804.94733105
29189 St. Louis	Missouri	1803.00819002
27153 Todd	Minnesota	1802.13164104
38015 Burleigh	North Dakota	1801.13988223



Counties\_Cities

13151 Henry	Georgia	1800.45174181
21211 Shelby	Kentucky	1797.27111587
20171 Scott	Kansas	1797.01858281
48409 San Patricio	Texas	1796.89952611
19165 Shelby	Iowa	1796.51062360
18089 Lake	Indiana	1795.99554923
47187 Williamson	Tennessee	1793.90581239
1081 Lee	Alabama	1793.32808754
48329 Midland	Texas	1792.81252535
5111 Poinsett	Arkansas	1789.43855844
37101 Johnston	North Carolina	1785.12396694
24005 Baltimore	Maryland	1785.06115778
42045 Delaware	Pennsylvania	1784.50325896
21075 Fulton	Kentucky	1781.04575163
37079 Greene	North Carolina	1775.17608985
13011 Banks	Georgia	1774.80514009
56039 Teton	Wyoming	1772.02027642
34007 Camden	New Jersey	1770.73349662
48021 Bastrop	Texas	1766.00441501
48137 Edwards	Texas	1763.48547718
13247 Rockdale	Georgia	1762.80989911
13039 Camden	Georgia	1762.39357639
48205 Hartley	Texas	1761.87933796
12089 Nassau	Florida	1761.58076242
13221 Oglethorpe	Georgia	1760.32948054
29097 Jasper	Missouri	1759.83951723
1115 St. Clair	Alabama	1758.93561845
4009 Graham	Arizona	1757.19689010
20069 Gray	Kansas	1757.00314935
40015 Caddo	Oklahoma	1756.56555199
37001 Alamance	North Carolina	1755.02896008
38089 Stark	North Dakota	1755.00854921
48275 Knox	Texas	1751.98467013
48149 Fayette	Texas	1751.54838455

Counties\_Cities

12061 Indian River	Florida	1750.80838304
29145 Newton	Missouri	1750.59211204
20093 Kearny	Kansas	1749.93659650
38059 Morton	North Dakota	1749.47740794
28121 Rankin	Mississippi	1746.56599654
1031 Coffee	Alabama	1745.36207594
51171 Shenandoah	Virginia	1744.94792744
29159 Pettis	Missouri	1744.15871374
21041 Carroll	Kentucky	1741.64105430
13309 Wheeler	Georgia	1738.79934002
27083 Lyon	Minnesota	1736.31433142
13057 Cherokee	Georgia	1735.98951796
48371 Pecos	Texas	1735.46864034
5087 Madison	Arkansas	1735.33159396
27053 Hennepin	Minnesota	1734.59697577
6083 Santa Barbara	California	1730.01856551
48399 Runnels	Texas	1729.52902091
25023 Plymouth	Massachusetts	1728.32405642
19173 Taylor	Iowa	1728.31529640
37071 Gaston	North Carolina	1725.85552355
39029 Columbiana	Ohio	1725.02800370
27131 Rice	Minnesota	1724.21568480
13291 Union	Georgia	1720.76163493
27033 Cottonwood	Minnesota	1720.31568680
26163 Wayne	Michigan	1719.94528743
13249 Schley	Georgia	1718.86936593
47021 Cheatham	Tennessee	1716.16508816
18181 White	Indiana	1715.49330792
45037 Edgefield	South Carolina	1715.21514121
19103 Johnson	Iowa	1713.60571202
37005 Alleghany	North Carolina	1711.31619031
13213 Murray	Georgia	1710.87898600
12069 Lake	Florida	1708.01834528
12019 Clay	Florida	1707.76407864

Counties\_Cities

37131 Northampton	North Carolina	1707.66415938
51710 Norfolk	Virginia	1706.02599190
48505 Zapata	Texas	1705.42635659
34025 Monmouth	New Jersey	1704.98620754
38039 Griggs	North Dakota	1702.50896057
13055 Chattooga	Georgia	1702.29931424
22043 Grant	Louisiana	1699.13708745
55059 Kenosha	Wisconsin	1697.67853978
13187 Lumpkin	Georgia	1696.25246548
51800 Suffolk	Virginia	1694.35762461
47029 Cocke	Tennessee	1693.96768603
1117 Shelby	Alabama	1693.96449814
47119 Maury	Tennessee	1688.57324571
19033 Cerro Gordo	Iowa	1688.27819073
13255 Spalding	Georgia	1686.83812405
48153 Floyd	Texas	1678.94466335
5119 Pulaski	Arkansas	1678.21126617
46137 Ziebach	South Dakota	1677.60758570
18141 St. Joseph	Indiana	1676.69358979
48419 Shelby	Texas	1675.97765363
1069 Houston	Alabama	1673.95580680
13195 Madison	Georgia	1672.84991568
4015 Mohave	Arizona	1670.24576473
38051 McIntosh	North Dakota	1663.44294004
12117 Seminole	Florida	1662.56262932
48127 Dimmit	Texas	1658.90570431
6053 Monterey	California	1658.88419032
19079 Hamilton	Iowa	1658.64098448
8051 Gunnison	Colorado	1658.35556071
47105 Loudon	Tennessee	1656.80250311
27101 Murray	Minnesota	1655.38907685
37111 McDowell	North Carolina	1654.69048718
37027 Caldwell	North Carolina	1654.29299394
1043 Cullman	Alabama	1653.84338822

Counties\_Cities

21083 Graves	Kentucky	1653.40193478
12055 Highlands	Florida	1650.47806951
13171 Lamar	Georgia	1647.36842105
12115 Sarasota	Florida	1644.17718493
1057 Fayette	Alabama	1643.03535569
37065 Edgecombe	North Carolina	1642.14979329
51025 Brunswick	Virginia	1641.84570313
45077 Pickens	South Carolina	1638.42576659
49049 Utah	Utah	1637.22069452
19169 Story	Iowa	1637.02155853
12109 St. Johns	Florida	1636.11407176
1009 Blount	Alabama	1635.54633472
12127 Volusia	Florida	1634.95501682
37007 Anson	North Carolina	1632.02958556
47133 Overton	Tennessee	1631.32137031
45057 Lancaster	South Carolina	1629.27238415
36027 Dutchess	New York	1626.38993865
18113 Noble	Indiana	1626.27282673
48421 Sherman	Texas	1623.90386489
19155 Pottawattamie	Iowa	1622.95660355
37151 Randolph	North Carolina	1621.89311550
5025 Cleveland	Arkansas	1621.35195809
5139 Union	Arkansas	1620.40586822
48293 Limestone	Texas	1619.96683532
48501 Yoakum	Texas	1617.97229659
13191 McIntosh	Georgia	1617.85216179
1089 Madison	Alabama	1616.83296091
34035 Somerset	New Jersey	1615.81572876
5121 Randolph	Arkansas	1615.77891687
18023 Clinton	Indiana	1615.50387597
5043 Drew	Arkansas	1615.01527717
5083 Logan	Arkansas	1614.75824631
37083 Halifax	North Carolina	1613.47728082
13153 Houston	Georgia	1613.18333558

Counties\_Cities

37165 Scotland	North Carolina	1611.60586038
20075 Hamilton	Kansas	1611.04718067
17027 Clinton	Illinois	1610.03214751
47113 Madison	Tennessee	1609.54869115
47099 Lawrence	Tennessee	1607.44500846
47087 Jackson	Tennessee	1607.41622725
47185 White	Tennessee	1604.75154019
29133 Mississippi	Missouri	1604.67906419
45065 McCormick	South Carolina	1604.67587673
25013 Hampden	Massachusetts	1602.44554704
1083 Limestone	Alabama	1602.30415705
13111 Fannin	Georgia	1602.21845632
20077 Harper	Kansas	1598.25644751
45001 Abbeville	South Carolina	1597.32692229
40109 Oklahoma	Oklahoma	1596.17553767
37197 Yadkin	North Carolina	1595.50382228
48175 Goliad	Texas	1595.46413502
48477 Washington	Texas	1595.07804489
48291 Liberty	Texas	1594.01318305
25027 Worcester	Massachusetts	1592.36627072
47043 Dickson	Tennessee	1592.26134790
48331 Milam	Texas	1591.65970316
48277 Lamar	Texas	1590.65315315
6069 San Benito	California	1589.28774558
25005 Bristol	Massachusetts	1587.52672768
45087 Union	South Carolina	1587.01203940
48261 Kenedy	Texas	1583.71040724
51760 Richmond City	Virginia	1580.09992001
8109 Saguache	Colorado	1578.25515125
27123 Ramsey	Minnesota	1577.21597208
39049 Franklin	Ohio	1576.66183317
47181 Wayne	Tennessee	1576.27732818
9009 New Haven	Connecticut	1576.22256944
38061 Mountrail	North Dakota	1575.65081229

Counties\_Cities

51117 Mecklenburg	Virginia	1572.59380098
37127 Nash	North Carolina	1569.94554118
37179 Union	North Carolina	1569.25581159
27013 Blue Earth	Minnesota	1567.62127931
48129 Donley	Texas	1566.73696897
17197 Will	Illinois	1564.32811891
5031 Craighead	Arkansas	1562.29849481
21183 Ohio	Kentucky	1561.00801262
51630 Fredericksburg	Virginia	1554.35080977
8015 Chaffee	Colorado	1552.90358017
13281 Towns	Georgia	1552.48059399
29157 Perry	Missouri	1550.91383812
48169 Garza	Texas	1550.62328975
37067 Forsyth	North Carolina	1549.99089947
28131 Stone	Mississippi	1549.39359940
29213 Taney	Missouri	1546.94549882
13103 Effingham	Georgia	1546.87248754
37035 Catawba	North Carolina	1546.78163528
55127 Walworth	Wisconsin	1546.50108949
1121 Talladega	Alabama	1545.82352057
13025 Brantley	Georgia	1545.21881780
48373 Polk	Texas	1545.04207391
5015 Carroll	Arkansas	1544.83931545
17029 Coles	Illinois	1544.65952638
17007 Boone	Illinois	1543.57280176
31119 Madison	Nebraska	1542.72151899
41061 Union	Oregon	1541.89184082
51059 Fairfax	Virginia	1540.58715931
37147 Pitt	North Carolina	1537.40120280
25017 Middlesex	Massachusetts	1535.87570307
34033 Salem	New Jersey	1533.37486224
48091 Comal	Texas	1533.29783721
48445 Terry	Texas	1530.07243428
51840 Winchester	Virginia	1526.25587021

Counties\_Cities

8031 Denver	Colorado	1525.62764134
37045 Cleveland	North Carolina	1523.88755185
18071 Jackson	Indiana	1523.42953005
37093 Hoke	North Carolina	1521.07223724
19027 Carroll	Iowa	1518.30902054
37171 Surry	North Carolina	1516.37293601
29069 Dunklin	Missouri	1515.82095639
6021 Glenn	California	1515.31358078
40023 Choctaw	Oklahoma	1513.49877284
13241 Rabun	Georgia	1511.82782949
40115 Ottawa	Oklahoma	1507.61828388
19143 Osceola	Iowa	1506.62251656
46127 Union	South Dakota	1504.57775786
34027 Morris	New Jersey	1502.74771968
45083 Spartanburg	South Carolina	1502.12814762
35025 Lea	New Mexico	1501.19952306
46003 Aurora	South Dakota	1499.46447697
48381 Randall	Texas	1498.48463723
17043 DuPage	Illinois	1497.86396350
51139 Page	Virginia	1495.84256048
48051 Burleson	Texas	1495.45924194
48319 Mason	Texas	1495.32710280
40073 Kingfisher	Oklahoma	1492.15983814
13227 Pickens	Georgia	1491.55722326
36079 Putnam	New York	1491.52610929
5001 Arkansas	Arkansas	1491.36135967
5075 Lawrence	Arkansas	1490.81173178
13235 Pulaski	Georgia	1490.64956184
2282 Yakutat	Alaska	1490.06622517
13193 Macon	Georgia	1483.67952522
31099 Kearney	Nebraska	1482.27383863
17077 Jackson	Illinois	1482.08781066
48115 Dawson	Texas	1481.89238450
28047 Harrison	Mississippi	1481.24848778

Counties\_Cities

40111 Okmulgee	Oklahoma	1479.06612756
30087 Rosebud	Montana	1478.53911508
40055 Greer	Oklahoma	1477.40937983
18087 LaGrange	Indiana	1477.24383422
9003 Hartford	Connecticut	1476.42481155
38035 Grand Forks	North Dakota	1475.20135651
13147 Hart	Georgia	1475.15230469
13311 White	Georgia	1474.80814147
13169 Jones	Georgia	1474.69946883
37113 Macon	North Carolina	1473.71404279
39097 Madison	Ohio	1472.54182334
37095 Hyde	North Carolina	1472.27533461
51089 Henry	Virginia	1471.94473338
5109 Pike	Arkansas	1471.00159280
24047 Worcester	Maryland	1470.38959535
51550 Chesapeake	Virginia	1468.87905240
48311 McMullen	Texas	1468.62483311
13269 Taylor	Georgia	1467.84425924
45091 York	South Carolina	1466.52171692
13297 Walton	Georgia	1466.26311455
35006 Cibola	New Mexico	1465.63972183
19077 Guthrie	Iowa	1464.55223881
48103 Crane	Texas	1460.15853150
19045 Clinton	Iowa	1459.65002795
48143 Erath	Texas	1455.96758234
13307 Webster	Georgia	1455.38108005
40063 Hughes	Oklahoma	1454.81814773
6059 Orange	California	1453.46720369
32031 Washoe	Nevada	1452.97218375
56013 Fremont	Wyoming	1452.02499304
47055 Giles	Tennessee	1450.69992882
1077 Lauderdale	Alabama	1449.33811034
5037 Cross	Arkansas	1445.19069321
37069 Franklin	North Carolina	1444.64179988



Counties\_Cities

45007 Anderson	South Carolina	1443.02231622
12101 Pasco	Florida	1441.17265534
24011 Caroline	Maryland	1438.26567379
16079 Shoshone	Idaho	1437.94935917
31153 Sarpy	Nebraska	1435.54936327
40147 Washington	Oklahoma	1435.10213529
21045 Casey	Kentucky	1435.04531722
17201 Winnebago	Illinois	1432.33795995
19041 Clay	Iowa	1431.75901822
51013 Arlington	Virginia	1431.45237684
37193 Wilkes	North Carolina	1430.92609070
48183 Gregg	Texas	1429.99183555
10001 Kent	Delaware	1429.85158219
13179 Liberty	Georgia	1427.71192091
13231 Pike	Georgia	1427.49812171
24045 Wicomico	Maryland	1427.39473812
21105 Hickman	Kentucky	1425.01696449
29201 Scott	Missouri	1424.93109366
28003 Alcorn	Mississippi	1424.50914015
39095 Lucas	Ohio	1422.89235379
19183 Washington	Iowa	1422.69996838
37185 Warren	North Carolina	1418.69036199
37187 Washington	North Carolina	1416.64558563
4003 Cochise	Arizona	1415.95014593
8003 Alamosa	Colorado	1414.61367859
37025 Cabarrus	North Carolina	1412.87581266
48231 Hunt	Texas	1412.53769704
5057 Hempstead	Arkansas	1412.07856124
17161 Rock Island	Illinois	1412.07301519
5117 Prairie	Arkansas	1411.93955908
48395 Robertson	Texas	1411.71025226
46013 Brown	South Dakota	1411.63902737
34005 Burlington	New Jersey	1411.59089684
48225 Houston	Texas	1411.36863913

Counties\_Cities

37089 Henderson	North Carolina	1410.73080481
24017 Charles	Maryland	1410.50011455
51107 Loudoun	Virginia	1409.61042153
19099 Jasper	Iowa	1407.91988586
51670 Hopewell	Virginia	1407.32873075
10003 New Castle	Delaware	1406.13406992
8001 Adams	Colorado	1404.26828792
13239 Quitman	Georgia	1404.12461606
48363 Palo Pinto	Texas	1402.59740260
47117 Marshall	Tennessee	1401.30035923
21141 Logan	Kentucky	1400.57060284
48315 Marion	Texas	1400.08058018
20119 Meade	Kansas	1398.93873613
55075 Marinette	Wisconsin	1397.33887323
5101 Newton	Arkansas	1396.54067905
48251 Johnson	Texas	1396.46710745
51041 Chesterfield	Virginia	1396.33229668
18031 Decatur	Indiana	1395.83488841
13091 Dodge	Georgia	1395.79811640
42077 Lehigh	Pennsylvania	1394.18636240
56041 Uinta	Wyoming	1394.15734765
32007 Elko County	Nevada	1393.44262295
32007 Elko County	Nevada	1393.44262295
42011 Berks	Pennsylvania	1391.63921628
48247 Jim Hogg	Texas	1391.00609756
24003 Anne Arundel	Maryland	1390.72376313
26099 Macomb	Michigan	1389.41125499
21111 Jefferson	Kentucky	1389.06734050
40057 Harmon	Oklahoma	1388.88888889
13077 Coweta	Georgia	1388.27949323
34001 Atlantic	New Jersey	1386.43479047
21013 Bell	Kentucky	1385.07282924
37153 Richmond	North Carolina	1379.01842404
26125 Oakland	Michigan	1378.49318735

Counties\_Cities

47005 Benton	Tennessee	1377.90410282
37117 Martin	North Carolina	1376.20748974
48339 Montgomery	Texas	1374.45530313
12015 Charlotte	Florida	1371.90672332
56043 Washakie	Wyoming	1369.68928345
19189 Winnebago	Iowa	1369.08157444
8045 Garfield	Colorado	1368.57955496
48491 Williamson	Texas	1366.99140138
31123 Morrill	Nebraska	1365.77037985
18019 Clark	Indiana	1364.17859577
17119 Madison	Illinois	1363.52808165
20085 Jackson	Kansas	1362.95180723
18145 Shelby	Indiana	1361.20018837
48093 Comanche	Texas	1359.53893897
13149 Heard	Georgia	1355.33294048
1061 Geneva	Alabama	1352.89199666
46083 Lincoln	South Dakota	1351.87987825
17187 Warren	Illinois	1350.39924847
54045 Logan	West Virginia	1346.33667617
13159 Jasper	Georgia	1346.15384615
47107 McMinn	Tennessee	1345.59444497
24019 Dorchester	Maryland	1343.83398962
47067 Hancock	Tennessee	1343.71659795
29075 Gentry	Missouri	1342.78817139
37161 Rutherford	North Carolina	1342.29192231
55121 Trempealeau	Wisconsin	1341.62081380
29021 Buchanan	Missouri	1341.29681273
40087 McClain	Oklahoma	1340.50268851
37135 Orange	North Carolina	1338.79351079
51590 Danville	Virginia	1336.83925982
48081 Coke	Texas	1335.31157270
47089 Jefferson	Tennessee	1334.88854329
47027 Clay	Tennessee	1334.71556304
12119 Sumter	Florida	1334.32747720

Counties\_Cities

42095 Northampton	Pennsylvania	1333.95886577
45021 Cherokee	South Carolina	1333.26325379
12017 Citrus	Florida	1331.71994673
38055 McLean	North Dakota	1331.09736925
25021 Norfolk	Massachusetts	1330.04814372
16019 Bonneville	Idaho	1329.00884865
47009 Blount	Tennessee	1327.76039406
48015 Austin	Texas	1327.15328954
37041 Chowan	North Carolina	1325.82507663
29183 St. Charles	Missouri	1325.21005456
21109 Jackson	Kentucky	1324.20770719
51087 Henrico	Virginia	1323.87376580
5033 Crawford	Arkansas	1323.21862284
29147 Nodaway	Missouri	1322.63271162
45003 Aiken	South Carolina	1321.71592848
47081 Hickman	Tennessee	1320.67190679
40131 Rogers	Oklahoma	1319.79474691
5051 Garland	Arkansas	1319.16009440
24021 Frederick	Maryland	1318.60996370
17137 Morgan	Illinois	1318.57781964
40145 Wagoner	Oklahoma	1318.18749220
16047 Gooding	Idaho	1316.13582522
24027 Howard	Maryland	1314.68211240
13295 Walker	Georgia	1313.93171013
13219 Oconee	Georgia	1313.91322062
51093 Isle of Wight	Virginia	1312.47801261
5091 Miller	Arkansas	1312.16737016
48237 Jack	Texas	1311.77202307
47123 Monroe	Tennessee	1311.56028216
24029 Kent	Maryland	1310.42666254
47127 Moore	Tennessee	1310.24801123
37103 Jones	North Carolina	1307.46082806
55133 Waukesha	Wisconsin	1306.71443315
47019 Carter	Tennessee	1306.09927064

Counties\_Cities

34041 Warren	New Jersey	1305.55214173
48365 Panola	Texas	1304.64834975
18163 Vanderburgh	Indiana	1304.60729166
6101 Sutter	California	1301.55877158
38033 Golden Valley	North Dakota	1300.16958734
18063 Hendricks	Indiana	1299.92994390
37107 Lenoir	North Carolina	1298.77090182
39061 Hamilton	Ohio	1298.66631402
42091 Montgomery	Pennsylvania	1297.96621788
48107 Crosby	Texas	1297.80238796
27027 Clay	Minnesota	1297.78750684
48101 Cottle	Texas	1295.89632829
35009 Curry	New Mexico	1294.57693630
37139 Pasquotank	North Carolina	1294.17997427
38099 Walsh	North Dakota	1293.70957158
48423 Smith	Texas	1293.53968578
48305 Lynn	Texas	1293.17679088
37039 Cherokee	North Carolina	1293.02751647
19181 Warren	Iowa	1292.69821373
1019 Cherokee	Alabama	1290.71911494
5095 Monroe	Arkansas	1289.85507246
51149 Prince George	Virginia	1289.32303976
5055 Greene	Arkansas	1288.47214562
47015 Cannon	Tennessee	1286.12916609
21001 Adair	Kentucky	1285.45407234
16055 Kootenai	Idaho	1284.17076871
12053 Hernando	Florida	1283.10586016
18043 Floyd	Indiana	1281.80403955
17145 Perry	Illinois	1279.87154057
51177 Spotsylvania	Virginia	1279.81644542
27047 Freeborn	Minnesota	1277.75587965
40113 Osage	Oklahoma	1276.21559535
51035 Carroll	Virginia	1275.47577271
48027 Bell	Texas	1274.87754540

Counties\_Cities

51810 Virginia Beach	Virginia	1274.79791821
48053 Burnet	Texas	1272.55900046
19081 Hancock	Iowa	1269.60418223
13223 Paulding	Georgia	1269.17168565
18143 Scott	Indiana	1268.95049837
19083 Hardin	Iowa	1268.67441309
37183 Wake	North Carolina	1267.22847556
47079 Henry	Tennessee	1267.07460288
27139 Scott	Minnesota	1261.35661992
8123 Weld	Colorado	1258.65003738
28109 Pearl River	Mississippi	1258.41804033
47093 Knox	Tennessee	1258.35770886
40027 Cleveland	Oklahoma	1257.85940235
48397 Rockwall	Texas	1257.73667008
40047 Garfield	Oklahoma	1257.53123307
27037 Dakota	Minnesota	1254.51609339
2060 Bristol Bay	Alaska	1254.27594071
48425 Somervell	Texas	1253.32741792
35013 Dona Ana	New Mexico	1253.20657221
35013 Dona Ana	New Mexico	1253.20657221
5039 Dallas	Arkansas	1253.13283208
26145 Saginaw	Michigan	1251.04821803
13113 Fayette	Georgia	1250.67204893
48151 Fisher	Texas	1250.32560563
29087 Holt	Missouri	1248.86466848
46031 Corson	South Dakota	1248.49939976
47031 Coffee	Tennessee	1247.75583483
37125 Moore	North Carolina	1247.44127602
1079 Lawrence	Alabama	1247.07952787
18153 Sullivan	Indiana	1246.97921701
8025 Crowley	Colorado	1246.15909867
18067 Howard	Indiana	1245.65961683
46049 Faulk	South Dakota	1244.63519313
5137 Stone	Arkansas	1244.28032432

Counties\_Cities

48413 Schleicher	Texas	1243.52331606
18081 Johnson	Indiana	1243.07889262
29187 St. Francois	Missouri	1243.02764949
18085 Kosciusko	Indiana	1242.69005848
46023 Charles Mix	South Dakota	1242.23602484
47179 Washington	Tennessee	1241.76755542
17093 Kendall	Illinois	1241.44939999
20173 Sedgwick	Kansas	1241.22140080
26081 Kent	Michigan	1240.92592989
37097 Iredell	North Carolina	1240.78796200
27003 Anoka	Minnesota	1239.63788781
2290 Yukon-Koyukuk	Alaska	1238.97127839
18003 Allen	Indiana	1238.84044534
20091 Johnson	Kansas	1237.20829045
18015 Carroll	Indiana	1237.14413474
40135 Sequoyah	Oklahoma	1236.06692732
56007 Carbon	Wyoming	1235.72239663
48079 Cochran	Texas	1234.13258110
51193 Westmoreland	Virginia	1233.87549075
51165 Rockingham	Virginia	1230.86012506
5045 Faulkner	Arkansas	1229.90881849
48211 Hemphill	Texas	1228.75816993
37109 Lincoln	North Carolina	1228.36337591
27109 Olmsted	Minnesota	1227.94781062
18027 Daviess	Indiana	1227.86375841
37129 New Hanover	North Carolina	1225.27704349
46027 Clay	South Dakota	1224.98397550
45073 Oconee	South Carolina	1224.89601143
34015 Gloucester	New Jersey	1224.40015374
37057 Davidson	North Carolina	1224.38690626
18005 Bartholomew	Indiana	1224.12480514
51540 Charlottesville	Virginia	1224.09959058
29033 Carroll	Missouri	1223.83621183
18041 Fayette	Indiana	1223.58658394

Counties\_Cities

24041 Talbot	Maryland	1222.67907379
19015 Boone	Iowa	1222.19691794
19113 Linn	Iowa	1220.84556171
29127 Marion	Missouri	1220.62115277
31117 McPherson	Nebraska	1219.51219512
31001 Adams	Nebraska	1218.62206848
40121 Pittsburg	Oklahoma	1217.03853955
48317 Martin	Texas	1216.75647488
47135 Perry	Tennessee	1215.27777778
19005 Allamakee	Iowa	1214.57489879
1029 Cleburne	Alabama	1214.38580103
39099 Mahoning	Ohio	1214.06362948
17143 Peoria	Illinois	1212.48359825
42017 Bucks	Pennsylvania	1210.92972723
16077 Power	Idaho	1210.09268795
19133 Monona	Iowa	1209.81679917
39035 Cuyahoga	Ohio	1208.49904772
40021 Cherokee	Oklahoma	1208.01232666
8005 Arapahoe	Colorado	1205.89974125
37081 Guilford	North Carolina	1204.30228418
27103 Nicollet	Minnesota	1203.97428404
40117 Pawnee	Oklahoma	1201.95241001
51700 Newport News	Virginia	1200.83302543
51570 Colonial Heights	Virginia	1200.02243033
19141 O'Brien	Iowa	1199.42196532
18115 Ohio	Indiana	1197.80971937
48473 Waller	Texas	1195.27161842
36111 Ulster	New York	1194.85551431
5027 Columbia	Arkansas	1193.86497854
19135 Monroe	Iowa	1193.83825417
47171 Unicoi	Tennessee	1193.62648500
51135 Nottoway	Virginia	1193.25551232
42071 Lancaster	Pennsylvania	1191.96330836
13047 Catoosa	Georgia	1191.04123406



Counties\_Cities

37141 Pender	North Carolina	1190.43788810
6111 Ventura	California	1189.94038547
13117 Forsyth	Georgia	1189.28879347
47035 Cumberland	Tennessee	1188.14204079
42075 Lebanon	Pennsylvania	1186.71893797
21057 Cumberland	Kentucky	1186.36431897
17059 Gallatin	Illinois	1186.23962040
13079 Crawford	Georgia	1185.25734697
40041 Delaware	Oklahoma	1184.09659982
21067 Fayette	Kentucky	1183.82852554
48437 Swisher	Texas	1179.30849638
48351 Newton	Texas	1178.52466172
55027 Dodge	Wisconsin	1177.04645577
48429 Stephens	Texas	1176.72002544
19147 Palo Alto	Iowa	1175.94355471
16063 Lincoln	Idaho	1175.37313433
46095 Mellette	South Dakota	1175.31831538
48387 Red River	Texas	1174.53798768
21039 Carlisle	Kentucky	1173.75812199
17111 McHenry	Illinois	1173.15357941
31019 Buffalo	Nebraska	1173.03234909
40133 Seminole	Oklahoma	1171.77964033
27161 Waseca	Minnesota	1171.68690814
18011 Boone	Indiana	1171.65927850
17133 Monroe	Illinois	1170.81695063
40013 Bryan	Oklahoma	1167.57077471
19067 Floyd	Iowa	1167.43861430
6095 Solano	California	1165.67027160
42079 Luzerne	Pennsylvania	1164.18906582
12009 Brevard	Florida	1163.77844312
17049 Effingham	Illinois	1163.47053321
16045 Gem	Idaho	1162.52693660
19163 Scott	Iowa	1162.26057951
48221 Hood	Texas	1161.27327089

Counties\_Cities

40061 Haskell	Oklahoma	1160.40416798
48203 Harrison	Texas	1159.96762881
21003 Allen	Kentucky	1159.92803712
55135 Waupaca	Wisconsin	1159.83414176
48503 Young	Texas	1158.21557218
53071 Walla Walla Cou	Washington	1155.57598240
53071 Walla Walla Cou	Washington	1155.57598240
19119 Lyon	Iowa	1151.46896960
18065 Henry	Indiana	1149.75865426
18047 Franklin	Indiana	1147.95918367
48049 Brown	Texas	1147.03090391
48455 Trinity	Texas	1146.54002714
27079 Le Sueur	Minnesota	1144.10051239
54023 Grant	West Virginia	1143.98761397
38013 Burke	North Dakota	1142.85714286
48343 Morris	Texas	1142.71821055
48367 Parker	Texas	1141.85775921
48495 Winkler	Texas	1139.89637306
5125 Saline	Arkansas	1139.83577800
40119 Payne	Oklahoma	1139.68795709
35029 Luna	New Mexico	1139.25635355
46102 Oglala Lakota	South Dakota	1139.14319659
21185 Oldham	Kentucky	1138.85963593
31109 Lancaster	Nebraska	1138.14014473
6051 Mono	California	1136.84210526
8113 San Miguel	Colorado	1135.39250397
8117 Summit	Colorado	1135.22752927
13125 Glascock	Georgia	1135.22537563
48187 Guadalupe	Texas	1135.04465649
42043 Dauphin	Pennsylvania	1134.62072848
48193 Hamilton	Texas	1131.54172560
47103 Lincoln	Tennessee	1131.40076795
47125 Montgomery	Tennessee	1131.34255887
51770 Roanoke City	Virginia	1129.90392314

Counties\_Cities

37051 Cumberland	North Carolina	1126.89194475
47073 Hawkins	Tennessee	1126.83530869
51141 Patrick	Virginia	1126.01142986
20177 Shawnee	Kansas	1125.64014445
40091 McIntosh	Oklahoma	1125.41004290
37085 Harnett	North Carolina	1124.32384103
18159 Tipton	Indiana	1123.74405077
51530 Buena Vista	Virginia	1122.33445567
30111 Yellowstone	Montana	1122.16414695
18029 Dearborn	Indiana	1121.69141382
12035 Flagler	Florida	1121.65044125
19023 Butler	Iowa	1121.12249811
13265 Taliaferro	Georgia	1119.40298507
18173 Warrick	Indiana	1117.20235907
51077 Grayson	Virginia	1113.17254174
19035 Cherokee	Iowa	1112.97588552
27081 Lincoln	Minnesota	1110.52353252
31081 Hamilton	Nebraska	1109.91379310
13083 Dade	Georgia	1109.33070381
27091 Martin	Minnesota	1106.89916603
17001 Adams	Illinois	1106.69650333
47145 Roane	Tennessee	1104.62928114
5021 Clay	Arkansas	1104.60025594
40079 Le Flore	Oklahoma	1104.44177671
31073 Gosper	Nebraska	1102.20440882
46041 Dewey	South Dakota	1100.94850949
6013 Contra Costa	California	1100.92460975
20081 Haskell	Kansas	1100.82561921
6115 Yuba	California	1100.70347638
48147 Fannin	Texas	1099.58623817
6073 San Diego	California	1098.50438062
18117 Orange	Indiana	1098.05531325
47001 Anderson	Tennessee	1096.99014147
48287 Lee	Texas	1096.59356043

Counties\_Cities

29031 Cape Girardeau	Missouri	1095.83126992
48241 Jasper	Texas	1095.56199822
26149 St. Joseph	Michigan	1092.67237849
55065 Lafayette	Wisconsin	1092.10921092
48179 Gray	Texas	1091.57341859
19057 Des Moines	Iowa	1091.01129337
48165 Gaines	Texas	1090.85689680
51650 Hampton	Virginia	1089.24675944
47121 Meigs	Tennessee	1088.89972371
47025 Claiborne	Tennessee	1086.40886762
29135 Moniteau	Missouri	1085.54059922
48031 Blanco	Texas	1085.28456674
27147 Steele	Minnesota	1084.15074858
29019 Boone	Missouri	1083.85878170
18061 Harrison	Indiana	1083.02354399
37099 Jackson	North Carolina	1082.46589886
40127 Pushmataha	Oklahoma	1082.38661777
27023 Chippewa	Minnesota	1081.85172761
48013 Atascosa	Texas	1081.29596502
16051 Jefferson	Idaho	1080.19973505
20189 Stevens	Kansas	1079.33081489
20037 Crawford	Kansas	1078.96153156
37059 Davie	North Carolina	1078.79156624
55131 Washington	Wisconsin	1075.95822924
47057 Grainger	Tennessee	1075.82631238
8097 Pitkin	Colorado	1075.20891365
48121 Denton	Texas	1075.00721716
20021 Cherokee	Kansas	1074.19435423
37013 Beaufort	North Carolina	1070.54100554
18057 Hamilton	Indiana	1069.11532146
21009 Barren	Kentucky	1068.45345889
51179 Stafford	Virginia	1068.28487597
17199 Williamson	Illinois	1067.76425674
39037 Darke	Ohio	1067.74740370

Counties\_Cities

39123 Ottawa	Ohio	1066.98717163
47061 Grundy	Tennessee	1063.98921025
21171 Monroe	Kentucky	1063.63127449
17081 Jefferson	Illinois	1062.92966684
21107 Hopkins	Kentucky	1062.83837756
29053 Cooper	Missouri	1062.31892291
19017 Bremer	Iowa	1062.25197419
18133 Putnam	Indiana	1061.43624765
20155 Reno	Kansas	1060.28038882
6067 Sacramento	California	1059.78357858
8121 Washington	Colorado	1059.27887553
48085 Collin	Texas	1058.45319983
20187 Stanton	Kansas	1056.86965274
47059 Greene	Tennessee	1056.63873088
51143 Pittsylvania	Virginia	1056.62110945
47173 Union	Tennessee	1056.48110524
42029 Chester	Pennsylvania	1054.50477544
48035 Bosque	Texas	1053.98320047
48219 Hockley	Texas	1053.08964317
19025 Calhoun	Iowa	1051.65480977
27133 Rock	Minnesota	1051.62523901
47115 Marion	Tennessee	1049.86876640
19161 Sac	Iowa	1049.49068834
17083 Jersey	Illinois	1048.19883737
19091 Humboldt	Iowa	1047.44946056
5067 Jackson	Arkansas	1046.93355541
18055 Greene	Indiana	1046.67874773
40125 Pottawatomie	Oklahoma	1045.69407945
1037 Coosa	Alabama	1045.26364909
48099 Coryell	Texas	1044.00598866
48493 Wilson	Texas	1043.32589997
6097 Sonoma	California	1042.52093243
40037 Creek	Oklahoma	1041.84123792
21213 Simpson	Kentucky	1041.61044849

Counties\_Cities

30057 Madison	Montana	1037.86496350
38027 Eddy	North Dakota	1037.61348898
29099 Jefferson	Missouri	1035.89528721
51057 Essex	Virginia	1034.89330525
5113 Polk	Arkansas	1032.47044740
48181 Grayson	Texas	1032.15887634
36029 Erie	New York	1031.94562687
21193 Perry	Kentucky	1030.96734631
16081 Teton	Idaho	1030.92783505
49011 Davis	Utah	1030.66989278
16009 Benewah	Idaho	1029.69867765
17075 Iroquois	Illinois	1028.83640052
24035 Queen Anne's	Maryland	1028.83524706
27163 Washington	Minnesota	1027.38801162
29101 Johnson	Missouri	1026.98874226
48389 Reeves	Texas	1025.80439630
48357 Ochiltree	Texas	1025.43480446
39045 Fairfield	Ohio	1023.22476281
41047 Marion	Oregon	1022.57919439
8065 Lake	Colorado	1022.49488753
51680 Lynchburg	Virginia	1021.60095463
19087 Henry	Iowa	1021.57771466
18123 Perry	Indiana	1020.83551461
38043 Kidder	North Dakota	1020.40816327
35041 Roosevelt	New Mexico	1019.04711092
17099 LaSalle	Illinois	1018.91620214
51061 Fauquier	Virginia	1018.74778918
18059 Hancock	Indiana	1017.66839989
47051 Franklin	Tennessee	1016.94915254
40077 Latimer	Oklahoma	1016.51842440
31051 Dixon	Nebraska	1015.93974426
6113 Yolo	California	1015.84334507
37149 Polk	North Carolina	1014.02163893
18091 LaPorte	Indiana	1012.66283055

Counties\_Cities

18107 Montgomery	Indiana	1011.83956606
6075 San Francisco	California	1011.65509082
21095 Harlan	Kentucky	1011.01897081
32023 Nye	Nevada	1010.01190844
17035 Cumberland	Illinois	1008.51221318
6001 Alameda	California	1007.10783181
17037 DeKalb	Illinois	1006.30863332
19195 Worth	Iowa	1006.30618543
26021 Berrien	Michigan	1004.92406303
32015 Lander	Nevada	1004.48430493
27019 Carver	Minnesota	1004.33602766
39023 Clark	Ohio	1003.82657800
42089 Monroe	Pennsylvania	999.36875763
39013 Belmont	Ohio	998.44455966
48109 Culberson	Texas	998.18511797
6081 San Mateo	California	996.69285097
21121 Knox	Kentucky	996.67774086
26109 Menominee	Michigan	996.38863508
21077 Gallatin	Kentucky	996.37681159
54061 Monongalia	West Virginia	996.05337343
29029 Camden	Missouri	993.12452254
37019 Brunswick	North Carolina	993.09658925
13143 Haralson	Georgia	992.11052043
19055 Delaware	Iowa	990.09900990
21117 Kenton	Kentucky	990.05727156
17019 Champaign	Illinois	989.60392032
37003 Alexander	North Carolina	987.87246004
46033 Custer	South Dakota	985.56039422
39003 Allen	Ohio	983.80136953
55083 Oconto	Wisconsin	983.34655036
40017 Canadian	Oklahoma	983.05953049
48353 Nolan	Texas	982.98420446
5023 Cleburne	Arkansas	981.37392349
24013 Carroll	Maryland	980.23499516

Counties\_Cities

53063 Spokane	Washington	980.11973628
40101 Muskogee	Oklahoma	980.07665077
21051 Clay	Kentucky	979.85575727
36065 Oneida	New York	977.88541535
17011 Bureau	Illinois	975.96459855
38063 Nelson	North Dakota	975.94980830
18049 Fulton	Indiana	975.51264185
18167 Vigo	Indiana	974.05620844
51830 Williamsburg	Virginia	973.41568206
5073 Lafayette	Arkansas	972.76264591
21047 Christian	Kentucky	972.49933725
34037 Sussex	New Jersey	972.30804196
16039 Elmore	Idaho	972.15598518
44003 Kent	Rhode Island	971.55515956
40039 Custer	Oklahoma	971.20815539
51079 Greene	Virginia	970.72652814
17041 Douglas	Illinois	970.27568150
19125 Marion	Iowa	969.85661688
20005 Atchison	Kansas	969.55474588
4025 Yavapai	Arizona	969.42580164
19085 Harrison	Iowa	969.29390123
19089 Howard	Iowa	968.76020464
21103 Henry	Kentucky	968.58313672
30101 Toole	Montana	968.47310942
47101 Lewis	Tennessee	968.06222075
55055 Jefferson	Wisconsin	967.94276921
20059 Franklin	Kansas	967.57832312
48289 Leon	Texas	966.99478865
6055 Napa	California	966.88352210
35005 Chaves	New Mexico	966.16117114
28045 Hancock	Mississippi	965.47935945
51187 Warren	Virginia	964.92763043
37033 Caswell	North Carolina	964.84271742
8063 Kit Carson	Colorado	963.28354042



Counties\_Cities

20065 Graham	Kansas	963.08186196
55105 Rock	Wisconsin	963.04151929
29103 Knox	Missouri	962.75652394
24037 St. Mary's	Maryland	962.15295037
41027 Hood River	Oregon	960.38927779
19117 Lucas	Iowa	960.09253904
21229 Washington	Kentucky	959.94703740
33011 Hillsborough	New Hampshire	959.18814585
20147 Phillips	Kansas	959.18751175
34019 Hunterdon	New Jersey	958.99417868
29007 Audrain	Missouri	957.87696777
46103 Pennington	South Dakota	957.67437281
55089 Ozaukee	Wisconsin	956.84655681
42103 Pike	Pennsylvania	956.50152861
46015 Brule	South Dakota	956.20577548
31135 Perkins	Nebraska	955.95766473
40031 Comanche	Oklahoma	955.80541761
39113 Montgomery	Ohio	954.48132835
19157 Poweshiek	Iowa	951.92256270
5019 Clark	Arkansas	951.90607860
34009 Cape May	New Jersey	951.81503889
39043 Erie	Ohio	951.55129666
39173 Wood	Ohio	951.06200649
51036 Charles City	Virginia	950.87163233
26049 Genesee	Michigan	950.86656902
42055 Franklin	Pennsylvania	950.68944360
18111 Newton	Indiana	949.25415745
48217 Hill	Texas	949.00148539
42069 Lackawanna	Pennsylvania	948.32371094
26053 Gogebic	Michigan	947.27080021
30033 Garfield	Montana	946.37223975
53037 Kittitas	Washington	945.86605861
21061 Edmonson	Kentucky	945.08717614
40097 Mayes	Oklahoma	943.87817160

Counties\_Cities

55025 Dane	Wisconsin	943.46232420
6079 San Luis Obispo	California	943.27664519
21035 Calloway	Kentucky	942.88999617
29051 Cole	Missouri	940.15313298
2020 Anchorage	Alaska	938.81415116
48159 Franklin	Texas	938.13858443
36021 Columbia	New York	937.97983844
51049 Cumberland	Virginia	937.91416046
41055 Sherman	Oregon	936.76814988
47175 Van Buren	Tennessee	936.68690373
38105 Williams	North Dakota	936.35077793
21015 Boone	Kentucky	935.88681167
55039 Fond du Lac	Wisconsin	935.32299691
48327 Menard	Texas	935.01636279
47163 Sullivan	Tennessee	934.87581500
29207 Stoddard	Missouri	934.73943710
39109 Miami	Ohio	933.89316714
18127 Porter	Indiana	932.81601943
38071 Ramsey	North Dakota	931.97456668
51095 James City	Virginia	931.97376860
26023 Branch	Michigan	930.72302966
5053 Grant	Arkansas	929.18407741
47153 Sequatchie	Tennessee	927.66872815
31093 Howard	Nebraska	927.64378479
51181 Surry	Virginia	926.78405931
48307 McCulloch	Texas	926.50557155
18095 Madison	Indiana	926.40445538
19097 Jackson	Iowa	926.30712227
17079 Jasper	Illinois	926.02226615
51053 Dinwiddie	Virginia	925.37418066
29037 Cass	Missouri	925.16721611
40049 Garvin	Oklahoma	924.09478264
38025 Dunn	North Dakota	923.36103416
19121 Madison	Iowa	923.13373131

Counties\_Cities

49045 Tooele	Utah	921.22391177
24025 Harford	Maryland	920.23815149
18079 Jennings	Indiana	919.92321901
31157 Scotts Bluff	Nebraska	919.72547167
51820 Waynesboro	Virginia	919.21513170
19075 Grundy	Iowa	918.40052016
55111 Sauk	Wisconsin	918.30223038
27063 Jackson	Minnesota	918.17172838
39165 Warren	Ohio	917.41933817
48213 Henderson	Texas	917.38660251
41041 Lincoln	Oregon	917.22685673
9005 Litchfield	Connecticut	915.46068433
18093 Lawrence	Indiana	915.30174301
21087 Green	Kentucky	914.10987420
27051 Grant	Minnesota	913.46952333
42007 Beaver	Pennsylvania	912.94266186
48485 Wichita	Texas	912.43639448
6027 Inyo	California	911.76961139
48037 Bowie	Texas	911.75098596
18053 Grant	Indiana	911.48992963
19043 Clayton	Iowa	911.36933242
20031 Coffey	Kansas	910.96805539
39017 Butler	Ohio	909.57115734
30031 Gallatin	Montana	909.04215381
21085 Grayson	Kentucky	908.02021200
48441 Taylor	Texas	907.43969776
31023 Butler	Nebraska	905.93199305
40029 Coal	Oklahoma	905.79710145
13183 Long	Georgia	905.35845879
51750 Radford	Virginia	905.17476416
47137 Pickett	Tennessee	905.15545061
39157 Tuscarawas	Ohio	904.79083492
5029 Conway	Arkansas	904.69580202
17139 Moultrie	Illinois	903.71679011

Counties\_Cities

31025 Cass	Nebraska	902.17515960
18073 Jasper	Indiana	902.00779143
17141 Ogle	Illinois	901.36087819
29009 Barry	Missouri	900.07245165
21209 Scott	Kentucky	899.50206136
21101 Henderson	Kentucky	899.30030050
55015 Calumet	Wisconsin	897.14707231
54059 Mingo	West Virginia	895.52238806
38091 Steele	North Dakota	893.32632685
20051 Ellis	Kansas	891.67537443
35039 Rio Arriba	New Mexico	889.60672717
40051 Grady	Oklahoma	889.27292038
31155 Saunders	Nebraska	887.19898606
37021 Buncombe	North Carolina	886.90597948
51003 Albemarle	Virginia	885.77788407
55063 La Crosse	Wisconsin	885.56204009
21059 Daviess	Kentucky	885.22709289
5085 Lonoke	Arkansas	885.18402867
48497 Wise	Texas	884.26908718
48335 Mitchell	Texas	883.97790055
47083 Houston	Tennessee	883.45637178
9007 Middlesex	Connecticut	881.47428726
19131 Mitchell	Iowa	879.93187624
36001 Albany	New York	879.46938789
31021 Burt	Nebraska	878.54500617
18007 Benton	Indiana	878.30810124
20009 Barton	Kansas	877.02500862
40103 Noble	Oklahoma	876.95987244
31127 Nemaha	Nebraska	876.68870365
29113 Lincoln	Missouri	875.42904691
27009 Benton	Minnesota	873.10395856
29173 Ralls	Missouri	871.52369761
21151 Madison	Kentucky	871.51394422
48467 Van Zandt	Texas	871.13300844

Counties\_Cities

48145 Falls	Texas	871.07008941
46109 Roberts	South Dakota	871.06346320
38031 Foster	North Dakota	870.64676617
48475 Ward	Texas	870.30716724
27141 Sherburne	Minnesota	869.46561706
31035 Clay	Nebraska	869.00547152
40085 Love	Oklahoma	868.36392343
21135 Lewis	Kentucky	867.46624425
55113 Sawyer	Wisconsin	867.24482989
19191 Winneshiek	Iowa	863.74756603
37173 Swain	North Carolina	863.46086346
18051 Gibson	Indiana	860.93507115
39155 Trumbull	Ohio	860.91014817
16011 Bingham	Idaho	860.80110736
18103 Miami	Indiana	860.34807546
48207 Haskell	Texas	860.14106313
5047 Franklin	Arkansas	859.06793936
51011 Appomattox	Virginia	858.53165835
40141 Tillman	Oklahoma	857.37615678
27085 McLeod	Minnesota	855.79683885
17063 Grundy	Illinois	855.37157655
19051 Davis	Iowa	853.94255296
39089 Licking	Ohio	852.82387679
47129 Morgan	Tennessee	852.68084712
21073 Franklin	Kentucky	852.11059726
21215 Spencer	Kentucky	851.33553262
21155 Marion	Kentucky	850.34013605
37049 Craven	North Carolina	850.24098259
31159 Seward	Nebraska	848.82780922
29089 Howard	Missouri	848.37723192
17095 Knox	Illinois	848.10025543
21207 Russell	Kentucky	847.31496549
29071 Franklin	Missouri	845.95350632
21125 Laurel	Kentucky	845.57187361

Counties\_Cities

29219 Warren	Missouri	844.11281726
51069 Frederick	Virginia	842.05760851
53033 King	Washington	841.72091334
55087 Outagamie	Wisconsin	841.13895338
20045 Douglas	Kansas	839.94861491
35027 Lincoln	New Mexico	838.61730415
20161 Riley	Kansas	838.50046809
47085 Humphreys	Tennessee	838.47235746
17167 Sangamon	Illinois	837.99168663
48499 Wood	Texas	837.59888320
8105 Rio Grande	Colorado	835.55555556
29077 Greene	Missouri	833.78151088
38097 Traill	North Dakota	833.64439467
6085 Santa Clara	California	833.56988393
17171 Scott	Illinois	832.31831100
48007 Aransas	Texas	832.21250841
24009 Calvert	Maryland	830.40770410
29023 Butler	Missouri	830.22584957
35001 Bernalillo	New Mexico	827.90507160
31039 Cuming	Nebraska	827.74049217
51009 Amherst	Virginia	827.38583970
46079 Lake	South Dakota	827.14252891
17193 White	Illinois	826.93011343
20099 Labette	Kansas	826.48767782
48263 Kent	Texas	826.44628099
29109 Lawrence	Missouri	826.40319091
35043 Sandoval	New Mexico	825.87702078
18149 Starke	Indiana	824.06801831
17177 Stephenson	Illinois	822.29124305
39143 Sandusky	Ohio	821.44254154
18137 Ripley	Indiana	820.39056200
24043 Washington	Maryland	819.60695970
48401 Rusk	Texas	819.10009183
46125 Turner	South Dakota	819.08831909

Counties\_Cities

51033 Caroline	Virginia	818.92629663
48095 Concho	Texas	818.52198316
47049 Fentress	Tennessee	817.91732997
40019 Carter	Oklahoma	817.81763082
55043 Grant	Wisconsin	816.61946697
20169 Saline	Kansas	816.16146762
36067 Onondaga	New York	815.92173388
20079 Harvey	Kansas	815.55100848
42003 Allegheny	Pennsylvania	815.13264372
5127 Scott	Arkansas	814.03236748
17115 Macon	Illinois	813.66032546
29167 Polk	Missouri	813.63932797
55117 Sheboygan	Wisconsin	813.29684035
29001 Adair	Missouri	812.97604483
48265 Kerr	Texas	812.89953249
26039 Crawford	Michigan	812.89115891
37029 Camden	North Carolina	812.32492997
18161 Union	Indiana	810.00426318
38019 Cavalier	North Dakota	809.61086446
29131 Miller	Missouri	809.12535523
2188 Northwest Arctic	Alaska	808.23882154
27171 Wright	Minnesota	808.22008229
30035 Glacier	Montana	807.44889794
17073 Henry	Illinois	806.68160521
48457 Tyler	Texas	806.60029499
42119 Union	Pennsylvania	806.07346210
17185 Wabash	Illinois	805.26452507
42037 Columbia	Pennsylvania	805.12099731
8041 El Paso	Colorado	805.06432670
39141 Ross	Ohio	804.61712444
19029 Cass	Iowa	804.33101315
26157 Tuscola	Michigan	803.56462792
17015 Carroll	Illinois	803.52152040
31121 Merrick	Nebraska	801.75869650

Counties\_Cities

55139 Winnebago	Wisconsin	801.66062449
46135 Yankton	South Dakota	800.20989112
19111 Lee	Iowa	798.70797240
17195 Whiteside	Illinois	798.18789775
29221 Washington	Missouri	797.81902738
39175 Wyandot	Ohio	797.81171643
29017 Bollinger	Missouri	797.10740406
39011 Auglaize	Ohio	796.87363549
26115 Monroe	Michigan	796.33605647
8085 Montrose	Colorado	795.94447340
8059 Jefferson	Colorado	793.64669021
55005 Barron	Wisconsin	792.66672571
48045 Briscoe	Texas	791.55672823
16059 Lemhi	Idaho	791.35786961
18021 Clay	Indiana	790.98204050
18129 Posey	Indiana	790.91620987
39077 Huron	Ohio	789.68959387
18109 Morgan	Indiana	788.69302299
17107 Logan	Illinois	788.24546240
39137 Putnam	Ohio	787.44819420
37087 Haywood	North Carolina	785.85144664
46029 Codrington	South Dakota	785.29359272
51063 Floyd	Virginia	785.05856284
27043 Faribault	Minnesota	784.99781945
31139 Pierce	Nebraska	784.09409129
51065 Fluvanna	Virginia	784.07945338
46039 Deuel	South Dakota	783.95204058
19031 Cedar	Iowa	783.80845010
19129 Mills	Iowa	783.37648543
5135 Sharp	Arkansas	783.13946793
37143 Perquimans	North Carolina	782.29772016
18035 Delaware	Indiana	781.54950685
41065 Wasco	Oregon	780.98471986
17135 Montgomery	Illinois	779.69301773



Counties\_Cities

39075 Holmes	Ohio	779.18527294
5129 Searcy	Arkansas	779.09022367
40081 Lincoln	Oklahoma	778.92325315
17085 Jo Daviess	Illinois	776.93531779
42061 Huntingdon	Pennsylvania	774.88487425
30009 Carbon	Montana	774.68732500
16043 Fremont	Idaho	774.60510328
51075 Goochland	Virginia	774.39339184
19019 Buchanan	Iowa	773.62139724
39135 Preble	Ohio	773.22730932
39153 Summit	Ohio	772.81064663
19071 Fremont	Iowa	772.20077220
27143 Sibley	Minnesota	771.89246739
29209 Stone	Missouri	771.67784812
21113 Jessamine	Kentucky	771.51335312
40007 Beaver	Oklahoma	770.82158300
48483 Wheeler	Texas	770.56443845
37157 Rockingham	North Carolina	769.65486823
21169 Metcalfe	Kentucky	767.69690927
21093 Hardin	Kentucky	767.51603900
26159 Van Buren	Michigan	767.41596861
53057 Skagit	Washington	766.73478620
55061 Kewaunee	Wisconsin	765.34366874
31177 Washington	Nebraska	764.50379833
2261 Valdez-Cordova	Alaska	763.85857704
38077 Richland	North Dakota	763.59381735
40105 Nowata	Oklahoma	763.35877863
54083 Randolph	West Virginia	763.27932554
47013 Campbell	Tennessee	762.95379330
17087 Johnson	Illinois	762.68464997
18139 Rush	Indiana	762.16767689
21239 Woodford	Kentucky	761.31609694
36093 Schenectady	New York	760.86256839
35019 Guadalupe	New Mexico	760.19350380

Counties\_Cities

18157 Tippecanoe	Indiana	758.36061498
19109 Kossuth	Iowa	757.98229139
17055 Franklin	Illinois	757.08638020
18083 Knox	Indiana	756.20002710
48459 Upshur	Texas	756.18031992
51195 Wise	Virginia	755.02472903
20043 Doniphan	Kansas	755.01171570
19123 Mahaska	Iowa	754.54545455
48067 Cass	Texas	753.67708091
35059 Union	New Mexico	752.79261778
40107 Okfuskee	Oklahoma	752.19044470
29015 Benton	Missouri	752.15271294
17061 Greene	Illinois	751.30328120
26161 Washtenaw	Michigan	751.28786429
53039 Klickitat	Washington	750.89338219
48229 Hudspeth	Texas	750.78206465
26017 Bay	Michigan	750.55569989
20157 Republic	Kansas	750.42881647
40095 Marshall	Oklahoma	749.73223849
46043 Douglas	South Dakota	749.57410562
26027 Cass	Michigan	749.23044160
36063 Niagara	New York	748.93196409
36073 Orleans	New York	748.54722742
19105 Jones	Iowa	747.20401080
16015 Boise	Idaho	746.65968038
39041 Delaware	Ohio	745.51082382
37043 Clay	North Carolina	745.12972439
24015 Cecil	Maryland	743.97525918
8014 Broomfield	Colorado	743.49979067
18177 Wayne	Indiana	743.14486775
25001 Barnstable	Massachusetts	742.69140118
26121 Muskegon	Michigan	742.56284997
48487 Wilbarger	Texas	741.02964119
40035 Craig	Oklahoma	740.94785405

Counties\_Cities

51775 Salem	Virginia	740.94294739
31185 York	Nebraska	740.63316875
21097 Harrison	Kentucky	740.22792630
21233 Webster	Kentucky	739.83677828
39111 Monroe	Ohio	739.66642495
20197 Wabaunsee	Kansas	739.23757066
46121 Todd	South Dakota	739.08392492
18147 Spencer	Indiana	737.93476657
18131 Pulaski	Indiana	737.82981795
29081 Harrison	Missouri	736.86712622
53053 Pierce	Washington	736.45319921
29105 Laclede	Missouri	736.42651135
32510 Carson City	Nevada	736.27603133
23005 Cumberland	Maine	736.14323624
35015 Eddy	New Mexico	735.75129534
18101 Martin	Indiana	734.07066654
30001 Beaverhead	Montana	733.73032752
38053 McKenzie	North Dakota	733.56807512
29067 Douglas	Missouri	732.81986091
53061 Snohomish	Washington	731.99075716
51173 Smyth	Virginia	728.53767393
38029 Emmons	North Dakota	728.37632777
19175 Union	Iowa	728.21425682
29205 Shelby	Missouri	727.27272727
35037 Quay	New Mexico	727.00836060
51099 King George	Virginia	726.24647225
29095 Jackson	Missouri	724.11099703
55041 Forest	Wisconsin	722.94516739
31111 Lincoln	Nebraska	721.89853631
55097 Portage	Wisconsin	721.71633165
5009 Boone	Arkansas	720.38420491
48171 Gillespie	Texas	720.04178481
27167 Wilkin	Minnesota	719.53949472
9013 Tolland	Connecticut	718.91916963

Counties\_Cities

19037 Chickasaw	Iowa	718.82313607
17179 Tazewell	Illinois	718.66876247
17023 Clark	Illinois	718.13285458
6045 Mendocino	California	717.98735246
36055 Monroe	New York	717.87025539
20083 Hodgeman	Kansas	715.07150715
29163 Pike	Missouri	713.35927367
48075 Childress	Texas	713.20806474
18151 Steuben	Indiana	711.27045625
6061 Placer	California	710.92639178
27039 Dodge	Minnesota	710.78666795
37137 Pamlico	North Carolina	710.33938437
48097 Cooke	Texas	709.81416671
19011 Benton	Iowa	709.77302862
21217 Taylor	Kentucky	708.44260049
40005 Atoka	Oklahoma	708.19482584
6007 Butte	California	707.87352544
51007 Amelia	Virginia	706.98532237
16085 Valley	Idaho	706.45774839
38079 Rolette	North Dakota	706.24431858
37145 Person	North Carolina	706.20396385
8023 Costilla	Colorado	705.32915361
48377 Presidio	Texas	705.23891767
41051 Multnomah	Oregon	704.29127457
21145 McCracken	Kentucky	703.94515349
37169 Stokes	North Carolina	703.80715684
17173 Shelby	Illinois	703.73947840
29011 Barton	Missouri	703.50906933
46087 McCook	South Dakota	703.20952038
21037 Campbell	Kentucky	702.07832360
25015 Hampshire	Massachusetts	700.31917201
27125 Red Lake	Minnesota	700.17504376
51133 Northumberland	Virginia	699.76125792
42133 York	Pennsylvania	699.57369728

Counties\_Cities

55035 Eau Claire	Wisconsin	696.42412995
26077 Kalamazoo	Michigan	696.19058406
27107 Norman	Minnesota	694.98069498
47151 Scott	Tennessee	694.22387586
48227 Howard	Texas	693.93016813
21199 Pulaski	Kentucky	693.25162868
51085 Hanover	Virginia	692.84495379
42097 Northumberland	Pennsylvania	692.77472196
37189 Watauga	North Carolina	691.75082670
18179 Wells	Indiana	691.34226760
51023 Botetourt	Virginia	691.16807405
54069 Ohio	West Virginia	689.73775596
21187 Owen	Kentucky	689.33823529
26139 Ottawa	Michigan	689.17086067
20193 Thomas	Kansas	687.32978861
46057 Hamlin	South Dakota	687.28522337
21179 Nelson	Kentucky	687.00791695
54071 Pendleton	West Virginia	686.00828927
48295 Lipscomb	Texas	685.54396423
37011 Avery	North Carolina	685.51842331
24039 Somerset	Maryland	685.49172347
37133 Onslow	North Carolina	685.44083204
2122 Kenai Peninsula	Alaska	685.08362804
8013 Boulder	Colorado	684.19212581
51105 Lee	Virginia	683.91317276
42107 Schuylkill	Pennsylvania	683.48032970
20113 McPherson	Kansas	683.32340470
27071 Koochiching	Minnesota	683.27974277
38103 Wells	North Dakota	682.33510235
19145 Page	Iowa	682.01193521
18175 Washington	Indiana	679.95562395
48403 Sabine	Texas	679.95089244
19137 Montgomery	Iowa	679.79606118
38093 Stutsman	North Dakota	678.87364345

Counties\_Cities

54039 Kanawha	West Virginia	678.84336174
37009 Ashe	North Carolina	678.74137740
46097 Miner	South Dakota	677.81292363
55045 Green	Wisconsin	676.97473530
44001 Bristol	Rhode Island	676.27289358
21029 Bullitt	Kentucky	675.96738581
51157 Rappahannock	Virginia	675.67567568
42093 Montour	Pennsylvania	674.34210526
27173 Yellow Medicine	Minnesota	673.81316998
56037 Sweetwater	Wyoming	673.61966040
6005 Amador	California	672.87916106
5097 Montgomery	Arkansas	672.34424025
20143 Ottawa	Kansas	672.18200620
48407 San Jacinto	Texas	672.02897037
51111 Lunenburg	Virginia	670.19692206
19177 Van Buren	Iowa	669.51566952
38073 Ransom	North Dakota	668.32155814
51097 King and Queen	Virginia	667.42402726
38083 Sheridan	North Dakota	667.16085990
9015 Windham	Connecticut	666.51285601
51137 Orange	Virginia	665.86617182
48393 Roberts	Texas	664.45182724
17117 Macoupin	Illinois	664.26853221
48281 Lampasas	Texas	664.18578360
51169 Scott	Virginia	664.06612798
19095 Iowa	Iowa	662.90812217
55019 Clark	Wisconsin	662.65233801
51790 Staunton	Virginia	662.06564481
54035 Jackson	West Virginia	661.88253327
46117 Stanley	South Dakota	661.81336863
18033 DeKalb	Indiana	661.63882848
17003 Alexander	Illinois	660.06600660
39087 Lawrence	Ohio	659.80690208
29107 Lafayette	Missouri	659.54966562

Counties\_Cities

55109 St. Croix	Wisconsin	658.90695030
26025 Calhoun	Michigan	658.79973529
17113 McLean	Illinois	658.45812021
17189 Washington	Illinois	657.37763487
48359 Oldham	Texas	656.96855936
20125 Montgomery	Kansas	656.91158157
47161 Stewart	Tennessee	656.29378364
48233 Hutchinson	Texas	655.72223795
38087 Slope	North Dakota	655.30799476
54003 Berkeley	West Virginia	654.86710552
19009 Audubon	Iowa	653.83218307
40011 Blaine	Oklahoma	653.66367949
39093 Lorain	Ohio	653.39412721
36007 Broome	New York	652.20000104
40071 Kay	Oklahoma	652.15914495
46061 Hanson	South Dakota	651.65876777
40025 Cimarron	Oklahoma	650.25545750
17067 Hancock	Illinois	650.07845774
55057 Juneau	Wisconsin	649.96055153
32013 Humboldt	Nevada	649.35064935
17165 Saline	Illinois	648.37279344
37073 Gates	North Carolina	648.06013998
39065 Hardin	Ohio	648.03049555
18105 Monroe	Indiana	647.98491665
42025 Carbon	Pennsylvania	647.70267956
35061 Valencia	New Mexico	646.12326044
20013 Brown	Kansas	645.96790998
46045 Edmunds	South Dakota	645.16129032
55091 Pepin	Wisconsin	644.80724379
21203 Rockcastle	Kentucky	644.77611940
18125 Pike	Indiana	644.64141821
17005 Bond	Illinois	643.41551413
8057 Jackson	Colorado	643.31665475
16005 Bannock	Idaho	642.65877114

Counties\_Cities

26059 Hillsdale	Michigan	642.63699753
36039 Greene	New York	642.22694826
27151 Swift	Minnesota	642.05457464
20035 Cowley	Kansas	641.71730365
8099 Prowers	Colorado	641.23643538
21091 Hancock	Kentucky	639.41539164
51113 Madison	Virginia	639.33809703
30047 Lake	Montana	638.01652893
51520 Bristol	Virginia	637.05860939
17103 Lee	Illinois	636.99850977
55093 Pierce	Wisconsin	636.82293503
51199 York	Virginia	636.73613772
19065 Fayette	Iowa	635.80874873
48223 Hopkins	Texas	635.69682152
37055 Dare	North Carolina	635.59902468
39069 Henry	Ohio	635.01439858
27155 Traverse	Minnesota	634.82466747
29137 Monroe	Missouri	634.81071099
29169 Pulaski	Missouri	634.44457262
51127 New Kent	Virginia	634.18337725
51109 Louisa	Virginia	633.53091522
18119 Owen	Indiana	633.24538259
39055 Geauga	Ohio	632.77004392
27007 Beltrami	Minnesota	631.84408820
29123 Madison	Missouri	631.76895307
15003 Honolulu	Hawaii	630.66280304
40069 Johnston	Oklahoma	630.19453831
48333 Mills	Texas	629.95326153
17203 Woodford	Illinois	629.17609131
46065 Hughes	South Dakota	628.89518414
8125 Yuma	Colorado	628.74251497
51167 Russell	Virginia	628.08434275
21021 Boyle	Kentucky	627.90697674
37031 Carteret	North Carolina	627.12156953



Counties\_Cities

39063 Hancock	Ohio	626.89319110
21049 Clark	Kentucky	626.22417170
51101 King William	Virginia	625.77483913
29003 Andrew	Missouri	624.75151928
21099 Hart	Kentucky	624.14048450
18169 Wabash	Indiana	623.40153453
26063 Huron	Michigan	622.47320798
17121 Marion	Illinois	622.00956938
27011 Big Stone	Minnesota	621.36700742
29043 Christian	Missouri	620.81096306
29181 Ripley	Missouri	619.35676442
51019 Bedford	Virginia	618.43625789
8119 Teller	Colorado	617.94841127
40099 Murray	Oklahoma	616.35490576
48417 Shackelford	Texas	614.81709192
18077 Jefferson	Indiana	614.75409836
56017 Hot Springs	Wyoming	614.70911087
20149 Pottawatomie	Kansas	613.74963958
51145 Powhatan	Virginia	613.24471548
39103 Medina	Ohio	612.90790752
4011 Greenlee	Arizona	611.62079511
39007 Ashtabula	Ohio	610.30022668
36053 Madison	New York	610.21258563
39117 Morrow	Ohio	609.47824106
29055 Crawford	Missouri	609.42522019
31041 Custer	Nebraska	608.85608856
19001 Adair	Iowa	608.80645618
42115 Susquehanna	Pennsylvania	608.53925941
31045 Dawes	Nebraska	608.07709959
37175 Transylvania	North Carolina	604.99780798
19159 Ringgold	Iowa	603.86473430
51021 Bland	Virginia	603.84554267
39021 Champaign	Ohio	603.80863911
18135 Randolph	Indiana	603.59744075

Counties\_Cities

21173 Montgomery	Kentucky	602.77275467
39149 Shelby	Ohio	602.54591071
16069 Nez Perce	Idaho	601.36606613
55078 Menominee	Wisconsin	601.11635895
46093 Meade	South Dakota	600.83409910
31137 Phelps	Nebraska	600.26678524
39047 Fayette	Ohio	600.01395381
54091 Taylor	West Virginia	598.97995493
41067 Washington	Oregon	598.13115385
6087 Santa Cruz	California	596.52513172
6103 Tehama	California	596.09487452
5065 Izard	Arkansas	595.89494593
20061 Geary	Kansas	595.20157084
38101 Ward	North Dakota	594.88663203
27169 Winona	Minnesota	594.19576980
31107 Knox	Nebraska	593.89476185
37121 Mitchell	North Carolina	593.33333333
51161 Roanoke	Virginia	592.09337429
26087 Lapeer	Michigan	591.85713637
48235 Irion	Texas	591.32720105
37075 Graham	North Carolina	589.34464875
55023 Crawford	Wisconsin	589.28242588
51678 Lexington	Virginia	588.56502242
40123 Pontotoc	Oklahoma	588.28143384
16003 Adams	Idaho	588.23529412
21053 Clinton	Kentucky	587.88947678
18155 Switzerland	Indiana	587.85107773
31143 Polk	Nebraska	587.34369079
5145 White	Arkansas	586.83806064
18009 Blackford	Indiana	586.75607712
31091 Hooker	Nebraska	586.51026393
48271 Kinney	Texas	584.01911335
54005 Boone	West Virginia	583.11694228
39151 Stark	Ohio	582.92560836

Counties\_Cities

26065 Ingham	Michigan	582.43804123
21119 Knott	Kentucky	581.77971704
46037 Day	South Dakota	581.28973660
26123 Newaygo	Michigan	580.87212632
21079 Garrard	Kentucky	580.86560364
42041 Cumberland	Pennsylvania	579.89921368
27087 Mahanomen	Minnesota	579.81518391
20015 Butler	Kansas	579.64502359
42067 Juniata	Pennsylvania	578.85362694
19185 Wayne	Iowa	578.03468208
55071 Manitowoc	Wisconsin	577.93965147
55081 Monroe	Wisconsin	577.62046427
46101 Moody	South Dakota	577.59537924
29027 Callaway	Missouri	576.97876985
17131 Mercer	Illinois	576.88609705
36035 Fulton	New York	576.58935269
26037 Clinton	Michigan	574.79957646
46119 Sully	South Dakota	574.71264368
39127 Perry	Ohio	574.47339938
29203 Shannon	Missouri	573.94065209
55115 Shawano	Wisconsin	573.58564565
31101 Keith	Nebraska	573.49457674
33015 Rockingham	New Hampshire	572.81289621
46129 Walworth	South Dakota	572.75818865
55141 Wood	Wisconsin	572.17165150
51191 Washington	Virginia	571.67015919
19101 Jefferson	Iowa	571.24204341
39159 Union	Ohio	570.58874384
39031 Coshocton	Ohio	570.58614759
54037 Jefferson	West Virginia	570.31208745
5105 Perry	Arkansas	569.93817620
26131 Ontonagon	Michigan	569.45642796
31131 Otoe	Nebraska	569.28370347
9011 New London	Connecticut	568.62480509

Counties\_Cities

55021 Columbia	Wisconsin	568.36012413
54099 Wayne	West Virginia	568.29561386
27119 Polk	Minnesota	567.73129500
26155 Shiawassee	Michigan	567.51525106
21157 Marshall	Kentucky	567.47138598
2090 Fairbanks North	Alaska	566.83270857
39009 Athens	Ohio	566.71427269
39169 Wayne	Ohio	566.54048134
17021 Christian	Illinois	566.42478797
48077 Clay	Texas	564.26931905
18183 Whitley	Indiana	563.47948582
21197 Powell	Kentucky	562.61051278
40093 Major	Oklahoma	562.53270539
31061 Franklin	Nebraska	562.35527622
48133 Eastland	Texas	562.16570243
29049 Clinton	Missouri	561.79775281
39025 Clermont	Ohio	561.16340416
48197 Hardeman	Texas	560.93829679
40083 Logan	Oklahoma	560.36032226
17051 Fayette	Illinois	560.32872619
38003 Barnes	North Dakota	559.66609751
20011 Bourbon	Kansas	559.61236607
26137 Otsego	Michigan	559.49726333
5103 Ouachita	Arkansas	559.17986952
21189 Owsley	Kentucky	559.03398927
46009 Bon Homme	South Dakota	558.73925501
21225 Union	Kentucky	558.42812823
54043 Lincoln	West Virginia	558.27952813
26069 Iosco	Michigan	558.19145967
41071 Yamhill	Oregon	557.93349657
55031 Douglas	Wisconsin	557.76708017
8035 Douglas	Colorado	557.50694331
29085 Hickory	Missouri	557.36670523
16065 Madison	Idaho	557.19519642

Counties\_Cities

39139 Richland	Ohio	556.56941841
51103 Lancaster	Virginia	556.43141983
55137 Waushara	Wisconsin	556.40275316
29223 Wayne	Missouri	556.31763451
48337 Montague	Texas	556.23596652
56023 Lincoln	Wyoming	555.72707626
40067 Jefferson	Oklahoma	555.28335783
51720 Norton	Virginia	554.43548387
42001 Adams	Pennsylvania	554.41538357
26147 St. Clair	Michigan	554.17134752
20087 Jefferson	Kansas	553.35968379
51125 Nelson	Virginia	552.70962524
30017 Custer	Montana	552.39081650
17101 Lawrence	Illinois	551.85537583
23001 Androscoggin	Maine	551.63959546
21149 McLean	Kentucky	551.23216602
56021 Laramie	Wyoming	550.63853864
18075 Jay	Indiana	549.02716240
31067 Gage	Nebraska	549.01595868
19003 Adams	Iowa	548.69684499
29111 Lewis	Missouri	547.94520548
46035 Davison	South Dakota	545.73016675
46051 Grant	South Dakota	545.68350357
51083 Halifax	Virginia	545.13481829
48411 San Saba	Texas	545.09415263
18013 Brown	Indiana	544.83392412
55085 Oneida	Wisconsin	544.12179306
39085 Lake	Ohio	544.00166584
40137 Stephens	Oklahoma	543.16422050
31059 Fillmore	Nebraska	542.78994029
51031 Campbell	Virginia	542.08429593
55073 Marathon	Wisconsin	541.24700948
38069 Pierce	North Dakota	539.08355795
46115 Spink	South Dakota	538.87605851

Counties\_Cities

56029 Park	Wyoming	538.80780248
21123 Larue	Kentucky	538.19808485
39147 Seneca	Ohio	537.97525676
32019 Lyon	Nevada	537.55733945
17109 McDonough	Illinois	537.47287598
29059 Dallas	Missouri	536.92876745
25011 Franklin	Massachusetts	536.89951101
24001 Allegany	Maryland	536.80873547
17071 Henderson	Illinois	536.59263676
27113 Pennington	Minnesota	536.04175483
31167 Stanton	Nebraska	536.01340034
31169 Thayer	Nebraska	535.82059933
21137 Lincoln	Kentucky	535.62733323
46111 Sanborn	South Dakota	535.19967065
26093 Livingston	Michigan	533.92879555
46011 Brookings	South Dakota	533.60581290
29177 Ray	Missouri	533.14687759
30039 Granite	Montana	532.85968028
55077 Marquette	Wisconsin	531.29454451
17125 Mason	Illinois	530.77773682
19007 Appanoose	Iowa	530.67459998
29141 Morgan	Missouri	530.50397878
48011 Armstrong	Texas	528.54122622
48191 Hall	Texas	528.40158520
20135 Ness	Kansas	528.16901408
17053 Ford	Illinois	527.74427021
39057 Greene	Ohio	526.80139290
17191 Wayne	Illinois	526.57359784
20047 Edwards	Kansas	526.50052650
19093 Ida	Iowa	526.23885397
54011 Cabell	West Virginia	525.61572127
20121 Miami	Kansas	525.53444181
21081 Grant	Kentucky	525.45678914
40009 Beckham	Oklahoma	525.12782717

Counties\_Cities

48083 Coleman	Texas	523.99666548
19073 Greene	Iowa	523.32702372
51043 Clarke	Virginia	523.30785650
18165 Vermillion	Indiana	523.28961819
27121 Pope	Minnesota	522.66378300
44009 Washington	Rhode Island	522.27391246
20131 Nemaha	Kansas	521.91038897
8115 Sedgwick	Colorado	521.05948762
18025 Crawford	Indiana	520.93199470
20095 Kingman	Kansas	519.83584131
35049 Santa Fe	New Mexico	519.80593912
27049 Goodhue	Minnesota	519.36297222
8069 Larimer	Colorado	518.37566116
27005 Becker	Minnesota	517.87844404
20029 Cloud	Kansas	515.52296941
21017 Bourbon	Kentucky	515.25961157
29047 Clay	Missouri	515.08939987
26091 Lenawee	Michigan	514.92886655
20033 Comanche	Kansas	514.87414188
17065 Hamilton	Illinois	514.51672179
48433 Stonewall	Texas	513.95007342
39027 Clinton	Ohio	513.58870105
36083 Rensselaer	New York	513.03922429
20107 Linn	Kansas	512.82051282
27157 Wabasha	Minnesota	512.82051282
17129 Menard	Illinois	512.69531250
42073 Lawrence	Pennsylvania	511.69590643
31015 Boyd	Nebraska	511.50895141
26005 Allegan	Michigan	511.39123987
29151 Osage	Missouri	510.42730057
21195 Pike	Kentucky	510.25649807
55037 Florence	Wisconsin	509.14140245
29186 Ste. Genevieve	Missouri	508.72093023
39133 Portage	Ohio	508.20306027

Counties\_Cities

2110 Juneau	Alaska	507.58259895
25003 Berkshire	Massachusetts	507.32896445
42051 Fayette	Pennsylvania	506.74251194
48087 Collingsworth	Texas	506.41458474
5141 Van Buren	Arkansas	505.93266277
8107 Routt	Colorado	505.18789103
36037 Genesee	New York	504.25136061
29091 Howell	Missouri	504.04231959
51073 Gloucester	Virginia	503.36019706
21033 Caldwell	Kentucky	503.34250885
20115 Marion	Kansas	502.09205021
18045 Fountain	Indiana	501.49837930
51119 Middlesex	Virginia	501.43931656
39039 Defiance	Ohio	500.45853531
54075 Pocahontas	West Virginia	499.16805324
44005 Newport	Rhode Island	497.92832740
30105 Valley	Montana	497.51243781
31027 Cedar	Nebraska	497.27681743
42129 Westmoreland	Pennsylvania	496.27650017
16029 Caribou	Idaho	495.75070822
27025 Chisago	Minnesota	495.33278495
30083 Richland	Montana	494.82268854
51037 Charlotte	Virginia	494.22013738
31163 Sherman	Nebraska	493.74588545
20089 Jewell	Kansas	492.78423090
27129 Renville	Minnesota	492.74568848
21235 Whitley	Kentucky	491.14287291
29083 Henry	Missouri	491.00587372
48461 Upton	Texas	490.32961046
29227 Worth	Missouri	490.19607843
36113 Warren	New York	490.15793978
54063 Monroe	West Virginia	489.45783133
56035 Sublette	Wyoming	489.14704983
5049 Fulton	Arkansas	489.03741136



Counties\_Cities

21007 Ballard	Kentucky	488.78305552
38011 Bowman	North Dakota	487.64629389
26075 Jackson	Michigan	486.70532605
55001 Adams	Wisconsin	486.53430313
53059 Skamania	Washington	486.41395505
54057 Mineral	West Virginia	486.26577580
48345 Motley	Texas	486.22366288
40053 Grant	Oklahoma	485.43689320
21153 Magoffin	Kentucky	485.35835625
17047 Edwards	Illinois	484.98122653
30109 Wibaux	Montana	483.55899420
51197 Wythe	Virginia	483.41100369
39091 Logan	Ohio	482.82552141
20191 Sumner	Kansas	482.69264220
29045 Clark	Missouri	482.31511254
21223 Trimble	Kentucky	481.50322959
38049 McHenry	North Dakota	481.43053645
46025 Clark	South Dakota	481.41214228
42085 Mercer	Pennsylvania	480.65195197
30029 Flathead	Montana	479.89344407
8017 Cheyenne	Colorado	479.74413646
21089 Greenup	Kentucky	479.18793240
8101 Pueblo	Colorado	478.72308675
31179 Wayne	Nebraska	478.57066894
21167 Mercer	Kentucky	477.63387526
26073 Isabella	Michigan	477.59417250
38041 Hettinger	North Dakota	477.32696897
27017 Carlton	Minnesota	477.16047660
53015 Cowlitz	Washington	477.12112454
42049 Erie	Pennsylvania	476.73132128
16057 Latah	Idaho	475.90571585
17105 Livingston	Illinois	475.37820531
29121 Macon	Missouri	475.15343496
37199 Yancey	North Carolina	474.78076300

Counties\_Cities

46067 Hutchinson	South Dakota	474.25474255
42063 Indiana	Pennsylvania	473.36717909
6017 El Dorado	California	472.52436044
32005 Douglas	Nevada	472.48643407
42125 Washington	Pennsylvania	472.15764953
27115 Pine	Minnesota	471.45812841
50007 Chittenden	Vermont	470.91850376
55017 Chippewa	Wisconsin	470.88173384
19107 Keokuk	Iowa	469.43765281
36017 Chenango	New York	469.11814204
53073 Whatcom	Washington	468.35190642
51735 Poquoson	Virginia	467.59639048
36043 Herkimer	New York	467.38796436
54055 Mercer	West Virginia	466.76024420
46081 Lawrence	South Dakota	466.18235500
48019 Bandera	Texas	464.42341395
6033 Lake	California	464.41551987
21221 Trigg	Kentucky	464.38571331
41053 Polk	Oregon	463.43008659
29225 Webster	Missouri	462.80907208
55049 Iowa	Wisconsin	462.74872744
26111 Midland	Michigan	462.69033398
8083 Montezuma	Colorado	462.57359125
26007 Alpena	Michigan	461.91819464
39073 Hocking	Ohio	461.51136163
21019 Boyd	Kentucky	461.47332769
17069 Hardin	Illinois	460.35805627
21005 Anderson	Kentucky	458.89776287
20163 Rooks	Kansas	458.80710154
51015 Augusta	Virginia	458.53930053
40075 Kiowa	Oklahoma	458.24263948
17013 Calhoun	Illinois	458.14244065
48299 Llano	Texas	457.35932736
54031 Hardy	West Virginia	457.35027223

Counties\_Cities

55029 Door	Wisconsin	456.35639261
19053 Decatur	Iowa	456.27376426
20123 Mitchell	Kansas	455.28455285
39033 Crawford	Ohio	454.87364621
21139 Livingston	Kentucky	454.44708937
35053 Socorro	New Mexico	454.13803406
17025 Clay	Illinois	452.72768430
48379 Rains	Texas	452.33983058
8029 Delta	Colorado	452.29864633
20133 Neosho	Kansas	451.38235847
21115 Johnson	Kentucky	451.17484142
20159 Rice	Kansas	451.15937467
39019 Carroll	Ohio	450.50035080
21069 Fleming	Kentucky	450.38802661
21165 Menifee	Kentucky	449.54270656
21023 Bracken	Kentucky	449.08362665
18001 Adams	Indiana	448.98417331
29117 Livingston	Missouri	448.96342269
20101 Lane	Kansas	448.71794872
26045 Eaton	Michigan	447.98135232
40059 Harper	Oklahoma	447.72188570
38057 Mercer	North Dakota	447.56259828
26067 Ionia	Michigan	446.97087681
27035 Crow Wing	Minnesota	446.91704295
21027 Breckinridge	Kentucky	446.34098489
16007 Bear Lake	Idaho	446.28099174
29035 Carter	Missouri	445.98612488
53045 Mason	Washington	445.75388890
8039 Elbert	Colorado	445.17160033
48125 Dickens	Texas	444.64206314
48009 Archer	Texas	443.88800364
8095 Phillips	Colorado	443.30377975
38045 LaMoure	North Dakota	443.13146233
18121 Parke	Indiana	443.07910439

Counties\_Cities

30103 Treasure	Montana	441.82621502
41005 Clackamas	Oregon	440.54557472
16017 Bonner	Idaho	440.44984014
29175 Randolph	Missouri	440.17283851
8089 Otero	Colorado	439.45312500
29025 Caldwell	Missouri	439.17435222
55047 Green Lake	Wisconsin	438.73559573
54051 Marshall	West Virginia	438.52525581
51027 Buchanan	Virginia	438.24513454
27015 Brown	Minnesota	438.05503564
54081 Raleigh	West Virginia	437.68685862
42005 Armstrong	Pennsylvania	436.69460491
26057 Gratiot	Michigan	435.97132934
5013 Calhoun	Arkansas	435.85370476
54079 Putnam	West Virginia	435.76444021
39015 Brown	Ohio	435.75982753
38007 Billings	North Dakota	435.25571273
54019 Fayette	West Virginia	434.70175275
36115 Washington	New York	434.66182983
51045 Craig	Virginia	434.43917852
51610 Falls Church	Virginia	433.25209856
40033 Cotton	Oklahoma	432.82548476
21159 Martin	Kentucky	432.74750508
48173 Glasscock	Texas	432.27665706
6009 Calaveras	California	431.99859655
51600 Fairfax City	Virginia	431.35020754
31175 Valley	Nebraska	429.59427208
29165 Platte	Missouri	429.18871680
21011 Bath	Kentucky	428.00613745
17147 Piatt	Illinois	426.93339839
53011 Clark	Washington	426.68260501
20151 Pratt	Kansas	426.53017701
21055 Crittenden	Kentucky	426.24789680
42081 Lycoming	Pennsylvania	425.81644144

Counties\_Cities

39071 Highland	Ohio	425.00812857
18069 Huntington	Indiana	424.94481236
21163 Meade	Kentucky	424.86505311
29139 Montgomery	Missouri	424.83093463
21143 Lyon	Kentucky	424.52241229
31077 Greeley	Nebraska	424.44821732
29229 Wright	Missouri	424.42050278
36107 Tioga	New York	424.21746293
55125 Vilas	Wisconsin	423.92196189
20137 Norton	Kansas	423.57274401
39079 Jackson	Ohio	423.04841897
48259 Kendall	Texas	422.86540610
27135 Roseau	Minnesota	422.44224422
6057 Nevada	California	422.28374258
31165 Sioux	Nebraska	421.22999158
38075 Renville	North Dakota	421.22999158
16037 Custer	Idaho	420.56074766
20165 Rush	Kansas	420.30391206
21231 Wayne	Kentucky	420.16806723
39051 Fulton	Ohio	418.67726370
51185 Tazewell	Virginia	418.55342063
8009 Baca	Colorado	418.41004184
6015 Del Norte	California	416.84634181
31171 Thomas	Nebraska	416.66666667
27111 Otter Tail	Minnesota	416.58165000
55119 Taylor	Wisconsin	416.42171272
5147 Woodruff	Arkansas	416.02465331
46089 McPherson	South Dakota	415.45492314
27059 Isanti	Minnesota	415.35305009
31105 Kimball	Nebraska	414.59369818
21161 Mason	Kentucky	413.99416910
8091 Ouray	Colorado	413.82164287
8067 La Plata	Colorado	412.00497247
29129 Mercer	Missouri	411.97473222

Counties\_Cities

29063 DeKalb	Missouri	411.71813143
18171 Warren	Indiana	411.47283069
55011 Buffalo	Wisconsin	411.42857143
21043 Carter	Kentucky	411.05021478
31007 Banner	Nebraska	410.95890411
2170 Matanuska-Susit	Alaska	410.74249605
39125 Paulding	Ohio	410.44776119
38065 Oliver	North Dakota	409.83606557
30053 Lincoln	Montana	409.21491361
51005 Alleghany	Virginia	409.12139504
31097 Johnson	Nebraska	409.03778730
39145 Scioto	Ohio	407.93621361
48059 Callahan	Texas	407.31742175
20185 Stafford	Kansas	406.89325036
27093 Meeker	Minnesota	406.20543624
20003 Anderson	Kansas	406.19446560
41037 Lake	Oregon	406.14291154
21191 Pendleton	Kentucky	406.08438296
54029 Hancock	West Virginia	405.58190692
39171 Williams	Ohio	404.84729921
40149 Washita	Oklahoma	404.42167700
35057 Torrance	New Mexico	404.07927651
39053 Gallia	Ohio	403.61586444
38067 Pembina	North Dakota	403.05167698
31065 Furnas	Nebraska	402.96924708
16071 Oneida	Idaho	401.06951872
31113 Logan	Nebraska	400.53404539
56033 Sheridan	Wyoming	400.22491979
41001 Baker	Oregon	399.85005623
29171 Putnam	Missouri	399.41139374
29125 Maries	Missouri	399.13331053
54077 Preston	West Virginia	398.94795946
46059 Hand	South Dakota	398.52851012
17127 Massac	Illinois	397.72727273

Counties\_Cities

39081 Jefferson	Ohio	396.85556586
42019 Butler	Pennsylvania	396.51281615
36057 Montgomery	New York	396.31988677
6043 Mariposa	California	394.94018659
55067 Langlade	Wisconsin	394.43637119
54027 Hampshire	West Virginia	394.05491070
16041 Franklin	Idaho	393.41395891
2220 Sitka	Alaska	393.19995374
29093 Iron	Missouri	393.04313648
51121 Montgomery	Virginia	390.96832853
46069 Hyde	South Dakota	390.01560062
53051 Pend Oreille	Washington	389.64858109
26105 Mason	Michigan	388.31615120
17183 Vermilion	Illinois	387.99052157
38021 Dickey	North Dakota	387.51784622
20053 Ellsworth	Kansas	387.34667527
27041 Douglas	Minnesota	387.20893478
53041 Lewis	Washington	386.91523039
29005 Atchison	Missouri	386.77238445
26089 Leelanau	Michigan	385.95846352
21025 Breathitt	Kentucky	385.03850385
27137 St. Louis	Minnesota	384.47290167
54009 Brooke	West Virginia	382.83114894
27065 Kanabec	Minnesota	382.55074968
39083 Knox	Ohio	381.30321684
31133 Pawnee	Nebraska	379.93920973
27045 Fillmore	Minnesota	379.90312470
20073 Greenwood	Kansas	379.85136251
21071 Floyd	Kentucky	379.41135444
38037 Grant	North Dakota	379.10699242
54033 Harrison	West Virginia	378.95609438
51051 Dickenson	Virginia	378.70963300
8021 Conejos	Colorado	378.04878049
31147 Richardson	Nebraska	377.97656545

Counties\_Cities

20207 Woodson	Kansas	377.00282752
30067 Park	Montana	376.43403442
21237 Wolfe	Kentucky	376.20175561
20129 Morton	Kansas	374.95313086
21131 Leslie	Kentucky	374.64261067
38009 Bottineau	North Dakota	374.35657464
29013 Bates	Missouri	373.77450980
21219 Todd	Kentucky	373.64958167
26041 Delta	Michigan	370.91781242
54049 Marion	West Virginia	370.78631656
8053 Hinsdale	Colorado	369.91368681
42059 Greene	Pennsylvania	369.80222429
39167 Washington	Ohio	369.04662954
27061 Itasca	Minnesota	368.00567527
39105 Meigs	Ohio	367.86981736
38047 Logan	North Dakota	367.84025223
40043 Dewey	Oklahoma	367.79730282
31149 Rock	Nebraska	367.64705882
48267 Kimble	Texas	366.80421825
46077 Kingsbury	South Dakota	365.92803415
17149 Pike	Illinois	365.12715393
46123 Tripp	South Dakota	365.09675064
48443 Terrell	Texas	364.52004860
23031 York	Maine	363.67339220
30037 Golden Valley	Montana	363.19612591
31003 Antelope	Nebraska	363.00505051
46071 Jackson	South Dakota	362.86664651
20027 Clay	Kansas	362.63598850
29199 Scotland	Missouri	362.46476037
54047 McDowell	West Virginia	362.17966306
21205 Rowan	Kentucky	362.03880731
8049 Grand	Colorado	360.70853462
2275 Wrangell	Alaska	359.56851778
55095 Polk	Wisconsin	357.81457865



Counties\_Cities

30021 Dawson	Montana	357.14285714
40153 Woodward	Oklahoma	356.04786866
51163 Rockbridge	Virginia	356.01265823
56005 Campbell	Wyoming	355.43996532
20179 Sheridan	Kansas	355.30990920
48243 Jeff Davis	Texas	355.23978686
46047 Fall River	South Dakota	355.13465522
36091 Saratoga	New York	354.53135387
8019 Clear Creek	Colorado	353.98230088
35055 Taos	New Mexico	353.28155931
55129 Washburn	Wisconsin	352.68925557
20041 Dickinson	Kansas	352.62061228
16021 Boundary	Idaho	351.52326749
17045 Edgar	Illinois	351.38248848
30023 Deer Lodge	Montana	350.45449567
21147 McCreary	Kentucky	350.41360294
26135 Oscoda	Michigan	350.41082649
26103 Marquette	Michigan	350.29165915
42109 Snyder	Pennsylvania	350.27133695
41017 Deschutes	Oregon	350.00729182
27055 Houston	Minnesota	349.87619765
51580 Covington	Virginia	347.98534799
53035 Kitsap	Washington	347.28785604
36069 Ontario	New York	346.79239787
42099 Perry	Pennsylvania	346.77821366
55053 Jackson	Wisconsin	346.71354624
30095 Stillwater	Montana	346.12964128
29217 Vernon	Missouri	345.86905690
54107 Wood	West Virginia	345.59338741
51067 Franklin	Virginia	345.22644363
56025 Natrona	Wyoming	345.06730708
20139 Osage	Kansas	345.02226962
56015 Goshen	Wyoming	343.89952153
32001 Churchill	Nevada	343.69885434

Counties\_Cities

55033 Dunn	Wisconsin	343.44463894
29079 Grundy	Missouri	342.94936454
30063 Missoula	Montana	342.61854854
17159 Richland	Illinois	342.57438305
26079 Kalkaska	Michigan	342.23518851
29115 Linn	Missouri	340.61643267
29161 Phelps	Missouri	339.80148440
26011 Arenac	Michigan	339.07319992
17123 Marshall	Illinois	338.13074389
39119 Muskingum	Ohio	337.65359758
35051 Sierra	New Mexico	337.34500365
48119 Delta	Texas	336.51149748
42035 Clinton	Pennsylvania	336.05625065
48023 Baylor	Texas	335.00837521
42009 Bedford	Pennsylvania	334.19129857
26015 Barry	Michigan	333.56770280
42127 Wayne	Pennsylvania	333.48935174
27095 Mille Lacs	Minnesota	332.83599220
41035 Klamath	Oregon	332.57948650
42013 Blair	Pennsylvania	332.26659700
8103 Rio Blanco	Colorado	331.43939394
39131 Pike	Ohio	331.34998397
30041 Hill	Montana	330.33584144
27089 Marshall	Minnesota	330.13844515
26117 Montcalm	Michigan	329.85242621
56001 Albany	Wyoming	329.00702054
37053 Currituck	North Carolina	328.75295508
56003 Big Horn	Wyoming	328.25519737
40129 Roger Mills	Oklahoma	328.22757112
39059 Guernsey	Ohio	328.02009123
8007 Archuleta	Colorado	326.91609154
33013 Merrimack	New Hampshire	326.86658021
42021 Cambria	Pennsylvania	326.42526380
20071 Greeley	Kansas	325.99837001

Counties\_Cities

27097 Morrison	Minnesota	325.60523380
29039 Cedar	Missouri	324.74408754
41029 Jackson	Oregon	324.73447378
36101 Steuben	New York	323.60432586
35035 Otero	New Mexico	323.44529133
46075 Jones	South Dakota	323.27586207
20195 Trego	Kansas	322.23415682
53075 Whitman	Washington	321.34321464
53013 Columbia	Washington	320.27593003
51155 Pulaski	Virginia	319.96712264
29073 Gasconade	Missouri	319.61917715
27159 Wadena	Minnesota	319.46562114
56019 Johnson	Wyoming	319.14893617
20097 Kiowa	Kansas	317.96502385
30093 Silver Bow	Montana	317.20629840
46007 Bennett	South Dakota	317.18569781
26133 Osceola	Michigan	317.03868729
31069 Garden	Nebraska	316.28887717
6109 Tuolumne	California	315.37065219
26047 Emmet	Michigan	315.23958208
54053 Mason	West Virginia	314.39479003
53019 Ferry	Washington	313.76650543
53029 Island	Washington	313.75799195
27021 Cass	Minnesota	311.66367424
31125 Nance	Nebraska	311.43827860
2198 Prince of Wales-	Alaska	311.42946123
31181 Webster	Nebraska	311.35012737
2180 Nome	Alaska	309.75219824
36121 Wyoming	New York	309.34264688
27127 Redwood	Minnesota	308.21693226
20127 Morris	Kansas	307.91523275
30085 Roosevelt	Montana	307.44190252
21181 Nicholas	Kentucky	307.00530282
21133 Letcher	Kentucky	305.95004338

Counties\_Cities

26097 Mackinac	Michigan	305.92379716
26055 Grand Traverse	Michigan	305.70468711
26035 Clare	Michigan	305.62148454
31011 Boone	Nebraska	305.40179424
35021 Harding	New Mexico	305.34351145
36117 Wayne	New York	305.33842601
29215 Texas	Missouri	305.03304525
8043 Fremont	Colorado	304.03365194
2185 North Slope	Alaska	303.88978930
29179 Reynolds	Missouri	303.80556444
17033 Crawford	Illinois	303.07864093
53067 Thurston	Washington	303.05252096
39001 Adams	Ohio	302.98658202
31071 Garfield	Nebraska	301.96275793
2050 Bethel	Alaska	301.93236715
2130 Ketchikan Gateway	Alaska	301.76749533
39005 Ashland	Ohio	301.42338822
31033 Cheyenne	Nebraska	300.75187970
21175 Morgan	Kentucky	299.73772949
42087 Mifflin	Pennsylvania	298.55912769
30055 McCone	Montana	298.50746269
26143 Roscommon	Michigan	297.27013901
41063 Wallowa	Oregon	296.56828132
29041 Chariton	Missouri	295.26238089
6089 Shasta	California	294.93445901
54103 Wetzell	West Virginia	294.69548134
39115 Morgan	Ohio	294.43987949
29149 Oregon	Missouri	294.08974481
46091 Marshall	South Dakota	293.42723005
26051 Gladwin	Michigan	292.06299088
53027 Grays Harbor	Washington	290.92975738
46021 Campbell	South Dakota	290.48656500
26001 Alcona	Michigan	289.51939780
33017 Strafford	New Hampshire	289.03067107

Counties\_Cities

53043 Lincoln	Washington	288.64059590
20181 Sherman	Kansas	288.18443804
54025 Greenbrier	West Virginia	287.47197148
27149 Stevens	Minnesota	287.09115144
36051 Livingston	New York	284.68850333
26113 Missaukee	Michigan	284.52325812
41043 Linn	Oregon	284.28947265
26151 Sanilac	Michigan	284.10470594
46019 Butte	South Dakota	283.70181960
48065 Carson	Texas	283.09741882
27001 Aitkin	Minnesota	282.98327254
39161 Van Wert	Ohio	282.87542873
29197 Schuyler	Missouri	282.67014568
31057 Dundy	Nebraska	282.48587571
6093 Siskiyou	California	281.31003568
30043 Jefferson	Montana	281.06142019
40151 Woods	Oklahoma	280.99359335
55123 Vernon	Wisconsin	279.35682962
5005 Baxter	Arkansas	278.71885437
30049 Lewis and Clark	Montana	278.02037846
35017 Grant	New Mexico	277.91998830
8047 Gilpin	Colorado	277.73239667
36099 Seneca	New York	276.96793003
29185 St. Clair	Missouri	276.74294838
31029 Chase	Nebraska	276.59039477
30099 Teton	Montana	275.88445310
17169 Schuyler	Illinois	275.08324888
55069 Lincoln	Wisconsin	274.47722922
39163 Vinton	Ohio	273.99345460
46105 Perkins	South Dakota	273.78507871
38095 Towner	North Dakota	273.72262774
50025 Windham	Vermont	273.64580410
55007 Bayfield	Wisconsin	272.57013695
53049 Pacific	Washington	272.28172082

Counties\_Cities

53065 Stevens	Washington	271.76314627
51091 Highland	Virginia	271.49321267
36041 Hamilton	New York	270.63599459
31161 Sheridan	Nebraska	269.74951830
50003 Bennington	Vermont	269.42830681
36031 Essex	New York	268.09651475
20063 Gove	Kansas	267.99387443
31095 Jefferson	Nebraska	267.71875440
37115 Madison	North Carolina	266.50737490
32021 Mineral	Nevada	265.83961010
30013 Cascade	Montana	265.79131095
42033 Clearfield	Pennsylvania	264.52360558
29057 Dade	Missouri	264.23569824
48447 Throckmorton	Texas	264.02640264
56009 Converse	Wyoming	263.92961877
32033 White Pine	Nevada	263.85224274
6023 Humboldt	California	263.24859026
26165 Wexford	Michigan	262.95344529
26129 Ogemaw	Michigan	262.50477281
8111 San Juan	Colorado	262.46719160
8027 Custer	Colorado	262.41421074
30089 Sanders	Montana	261.73590003
51115 Mathews	Virginia	261.30424903
17151 Pope	Illinois	261.15859449
2240 Southeast Fairbanks	Alaska	260.19080659
42027 Centre	Pennsylvania	259.82003010
38081 Sargent	North Dakota	258.39793282
21127 Lawrence	Kentucky	256.88780425
26031 Cheboygan	Michigan	255.77460355
53009 Clallam	Washington	255.41785579
32027 Pershing	Nevada	255.02550255
27075 Lake	Minnesota	253.33083130
8077 Mesa	Colorado	253.25213600
21063 Elliott	Kentucky	253.06339904

Counties\_Cities

26029 Charlevoix	Michigan	251.48605396
30073 Pondera	Montana	251.17213664
8081 Moffat	Colorado	250.22747953
48155 Foard	Texas	250.00000000
32011 Eureka	Nevada	249.62556166
50011 Franklin	Vermont	248.88205419
36089 St. Lawrence	New York	247.11468157
30007 Broadwater	Montana	246.50780608
55099 Price	Wisconsin	246.32380384
20167 Russell	Kansas	246.12711742
54109 Wyoming	West Virginia	245.35745213
5089 Marion	Arkansas	245.18598254
42031 Clarion	Pennsylvania	244.97795198
36025 Delaware	New York	244.79529274
26085 Lake	Michigan	244.08719805
17009 Brown	Illinois	244.05125076
35047 San Miguel	New Mexico	242.83280780
20019 Chautauqua	Kansas	241.76488365
36123 Yates	New York	241.53617004
17039 De Witt	Illinois	240.97913628
42131 Wyoming	Pennsylvania	240.33128744
26043 Dickinson	Michigan	240.31832329
16035 Clearwater	Idaho	239.78077187
36075 Oswego	New York	239.18980814
41009 Columbia	Oregon	238.65437119
36109 Tompkins	New York	237.37024895
36009 Cattaraugus	New York	236.85580427
26019 Benzie	Michigan	236.57973300
16049 Idaho	Idaho	236.17755708
55103 Richland	Wisconsin	235.94406399
41007 Clatsop	Oregon	233.87989136
8093 Park	Colorado	231.73097650
36015 Chemung	New York	230.25613027
29061 Daviess	Missouri	228.55768074

Counties\_Cities

17155 Putnam	Illinois	226.48083624
41013 Crook	Oregon	226.25382327
36013 Chautauqua	New York	225.88890018
20023 Cheyenne	Kansas	225.56390977
26071 Iron	Michigan	224.88081317
54021 Gilmer	West Virginia	224.27111886
42039 Crawford	Pennsylvania	223.36385973
26009 Antrim	Michigan	222.55510379
36095 Schoharie	New York	221.88635560
30005 Blaine	Montana	220.36139268
54015 Clay	West Virginia	220.11121409
41003 Benton	Oregon	219.32443730
38023 Divide	North Dakota	219.01007446
38001 Adams	North Dakota	217.95989538
30081 Ravalli	Montana	217.73371630
53031 Jefferson	Washington	217.46667087
2195 Petersburg	Alaska	217.32381248
53003 Asotin	Washington	216.71826625
36011 Cayuga	New York	216.47546827
30027 Fergus	Montana	215.96328624
30097 Sweet Grass	Montana	215.63342318
42065 Jefferson	Pennsylvania	215.39378108
31005 Arthur	Nebraska	215.05376344
55013 Burnett	Wisconsin	214.39708940
30059 Meagher	Montana	214.36227224
46053 Gregory	South Dakota	213.67521368
42057 Fulton	Pennsylvania	213.45452042
6063 Plumas	California	212.72069772
42047 Elk	Pennsylvania	212.13828765
41021 Gilliam	Oregon	211.19324182
42111 Somerset	Pennsylvania	210.94764171
17057 Fulton	Illinois	209.50522328
24023 Garrett	Maryland	209.16915269
20039 Decatur	Kansas	208.98641588



Counties\_Cities

50001 Addison	Vermont	208.26008168
54065 Morgan	West Virginia	208.01709113
51071 Giles	Virginia	207.78912372
36077 Otsego	New York	207.53485414
29065 Dent	Missouri	207.24046370
36023 Cortland	New York	204.92231771
21065 Estill	Kentucky	204.25412030
33003 Carroll	New Hampshire	202.95619016
2100 Haines	Alaska	202.10185934
6091 Sierra	California	200.87043857
33001 Belknap	New Hampshire	199.92789486
54041 Lewis	West Virginia	199.70044933
54001 Barbour	West Virginia	199.57665558
55003 Ashland	Wisconsin	198.71794872
20105 Lincoln	Kansas	198.47833278
27057 Hubbard	Minnesota	196.88730546
27073 Lac qui Parle	Minnesota	195.25382998
27029 Clearwater	Minnesota	192.96254257
31063 Frontier	Nebraska	191.71779141
40003 Alfalfa	Oklahoma	191.17135905
20203 Wichita	Kansas	190.02375297
29153 Ozark	Missouri	188.53277143
56011 Crook	Wyoming	187.91946309
26101 Manistee	Michigan	187.54076973
8011 Bent	Colorado	187.01122067
26003 Alger	Michigan	186.87479389
54073 Pleasants	West Virginia	186.49260690
27077 Lake of the Woo	Minnesota	186.26929218
26153 Schoolcraft	Michigan	185.91968270
20205 Wilson	Kansas	184.65089440
39067 Harrison	Ohio	184.52616317
17175 Stark	Illinois	184.26386586
26107 Mecosta	Michigan	183.71799288
50013 Grand Isle	Vermont	183.35684062

Counties\_Cities

36003 Allegany	New York	183.07129011
6003 Alpine	California	181.65304269
46107 Potter	South Dakota	181.24150430
54087 Roane	West Virginia	179.44300890
15009 Maui	Hawaii	179.41832579
50021 Rutland	Vermont	178.96100355
42053 Forest	Pennsylvania	178.59596098
42023 Cameron	Pennsylvania	178.09439003
53023 Garfield	Washington	178.01513129
50015 Lamoille	Vermont	177.86561265
36049 Lewis	New York	177.71391840
16025 Camas	Idaho	177.46228926
31013 Box Butte	Nebraska	176.38321574
36019 Clinton	New York	175.97124977
30015 Chouteau	Montana	174.06440383
23027 Waldo	Maine	173.82979795
54067 Nicholas	West Virginia	173.09395379
41039 Lane	Oregon	172.80848026
41033 Josephine	Oregon	172.78271715
30019 Daniels	Montana	171.72295363
54095 Tyler	West Virginia	171.50697462
53055 San Juan	Washington	169.31340495
31145 Red Willow	Nebraska	167.81652060
31089 Holt	Nebraska	167.02692081
31129 Nuckolls	Nebraska	166.86531585
23023 Sagadahoc	Maine	165.57220632
26141 Presque Isle	Michigan	164.86104569
42113 Sullivan	Pennsylvania	164.71750947
54097 Upshur	West Virginia	163.83370879
26061 Houghton	Michigan	162.89792650
55107 Rusk	Wisconsin	162.57863858
20001 Allen	Kansas	160.72002572
23007 Franklin	Maine	160.55122588
46063 Harding	South Dakota	160.12810248

Counties\_Cities

54093 Tucker	West Virginia	158.15959741
56045 Weston	Wyoming	157.88718243
42015 Bradford	Pennsylvania	157.80908389
35007 Colfax	New Mexico	156.89512799
46055 Haakon	South Dakota	156.41293014
21129 Lee	Kentucky	156.40551685
33005 Cheshire	New Hampshire	155.56979070
41011 Coos	Oregon	153.75297023
30045 Judith Basin	Montana	153.68852459
41019 Douglas	Oregon	153.24211347
16023 Butte	Idaho	153.19800843
40045 Ellis	Oklahoma	151.82186235
30065 Musselshell	Montana	150.50526768
41025 Harney	Oregon	150.08868877
32029 Storey	Nevada	148.92032762
23011 Kennebec	Maine	148.25979047
39121 Noble	Ohio	146.30068274
30091 Sheridan	Montana	146.02803738
23019 Penobscot	Maine	145.60279557
42105 Potter	Pennsylvania	144.38695704
20117 Marshall	Kansas	144.00329150
8073 Lincoln	Colorado	142.60249554
26083 Keweenaw	Michigan	141.97823000
54089 Summers	West Virginia	141.06583072
21201 Robertson	Kentucky	140.51522248
35003 Catron	New Mexico	139.74287311
41057 Tillamook	Oregon	138.12670325
50027 Windsor	Vermont	135.65821365
53069 Wahkiakum	Washington	135.56258473
42121 Venango	Pennsylvania	134.59212734
32017 Lincoln	Nevada	134.58950202
30107 Wheatland	Montana	134.16815742
36097 Schuyler	New York	133.98838767
35033 Mora	New Mexico	133.15579228

Counties\_Cities

8071 Las Animas	Colorado	131.00737778
36045 Jefferson	New York	129.74810970
26119 Montmorency	Michigan	129.51969779
26033 Chippewa	Michigan	127.94199963
35028 Los Alamos	New Mexico	125.64787184
31183 Wheeler	Nebraska	124.22360248
33009 Grafton	New Hampshire	121.39977279
54105 Wirt	West Virginia	120.06861063
8055 Huerfano	Colorado	116.12715924
20141 Osborne	Kansas	115.10791367
30077 Powell	Montana	114.81056257
42117 Tioga	Pennsylvania	112.84743517
20007 Barber	Kansas	111.80679785
41023 Grant	Oregon	111.48272018
36033 Franklin	New York	111.34750363
27031 Cook	Minnesota	111.25533098
54013 Calhoun	West Virginia	110.28398125
31049 Deuel	Nebraska	109.58904110
50023 Washington	Vermont	104.91916065
2150 Kodiak Island	Alaska	104.90820532
15001 Hawaii	Hawaii	103.98889458
23017 Oxford	Maine	102.39855601
33019 Sullivan	New Hampshire	101.98405340
23015 Lincoln	Maine	101.91602120
2070 Dillingham	Alaska	100.00000000
50005 Caledonia	Vermont	99.00336611
8033 Dolores	Colorado	96.43201543
2158 Kusilvak	Alaska	96.35071661
26013 Baraga	Michigan	96.15384615
50009 Essex	Vermont	96.00000000
51017 Bath	Virginia	93.19664492
30079 Prairie	Montana	91.99632015
23025 Somerset	Maine	90.92346616
31083 Harlan	Nebraska	88.20935019

Counties\_Cities

41015 Curry	Oregon	87.66931136
2016 Aleutians West	Alaska	87.36676568
31031 Cherry	Nebraska	86.79048776
42083 McKean	Pennsylvania	85.43253271
54101 Webster	West Virginia	84.49004225
23009 Hancock	Maine	83.92475963
56027 Niobrara	Wyoming	83.75209380
20183 Smith	Kansas	83.26394671
56031 Platte	Wyoming	81.71842167
6105 Trinity	California	79.77662545
15007 Kauai	Hawaii	77.63436984
48431 Sterling	Texas	76.27765065
23013 Knox	Maine	72.91745242
54017 Doddridge	West Virginia	71.37758744
31087 Hitchcock	Nebraska	71.27583749
27069 Kittson	Minnesota	70.62146893
20109 Logan	Kansas	70.32348805
50017 Orange	Vermont	68.96789544
30025 Fallon	Montana	68.49315068
31017 Brown	Nebraska	67.27211571
20199 Wallace	Kansas	66.53359947
42123 Warren	Pennsylvania	65.82611778
54007 Braxton	West Virginia	63.87962240
26095 Luce	Michigan	63.66385485
30075 Powder River	Montana	58.27505828
6049 Modoc	California	56.96707303
2013 Aleutians East	Alaska	56.89900427
50019 Orleans	Vermont	55.74757498
23003 Aroostook	Maine	55.13254161
33007 Coos	New Hampshire	53.81620184
2068 Denali	Alaska	48.56726566
23029 Washington	Maine	47.63416958
30061 Mineral	Montana	46.33920297
23021 Piscataquis	Maine	41.66666667

Counties\_Cities

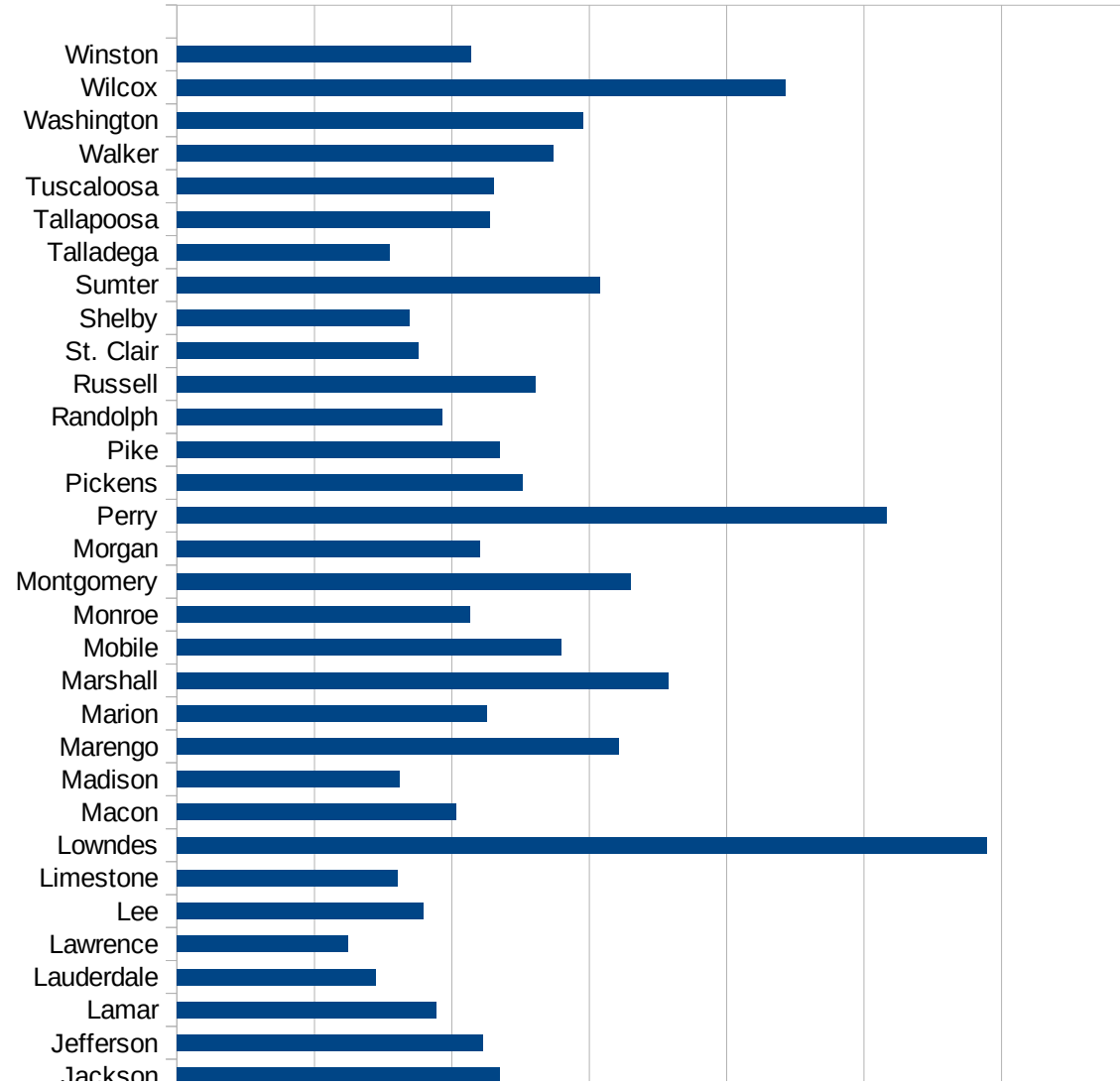
30051 Liberty	Montana	41.15226337
20049 Elk	Kansas	39.87240829
20153 Rawlins	Kansas	39.87240829
20201 Washington	Kansas	36.90036900
54085 Ritchie	West Virginia	30.86102253
31103 Keya Paha	Nebraska	0.00000000
16061 Lewis	Idaho	0.00000000
31115 Loup	Nebraska	0.00000000
25007 Dukes	Massachusetts	0.00000000
25019 Nantucket	Massachusetts	0.00000000
35011 De Baca	New Mexico	0.00000000
15005 Kalawao	Hawaii	0.00000000
8061 Kiowa	Colorado	0.00000000
48033 Borden	Texas	0.00000000
41069 Wheeler	Oregon	0.00000000
2105 Hoonah-Angoon	Alaska	0.00000000
2230 Skagway	Alaska	0.00000000
49019 Grand	Utah	0.00000000
31085 Hayes	Nebraska	0.00000000
48269 King	Texas	0.00000000
49015 Emery	Utah	0.00000000
31075 Grant	Nebraska	0.00000000
49055 Wayne	Utah	0.00000000
2164 Lake and Penins	Alaska	0.00000000
49033 Rich	Utah	0.00000000
49001 Beaver	Utah	0.00000000
49017 Garfield	Utah	0.00000000
49047 Uintah	Utah	0.00000000
36085 Richmond	New York	0.00000000
49023 Juab	Utah	0.00000000
49041 Sevier	Utah	0.00000000
49003 Box Elder	Utah	0.00000000
36005 Bronx	New York	0.00000000
49025 Kane	Utah	0.00000000

Counties\_Cities

49005 Cache	Utah	0.00000000
49053 Washington	Utah	0.00000000
36081 Queens	New York	0.00000000
36047 Kings	New York	0.00000000
49057 Weber	Utah	0.00000000
49021 Iron	Utah	0.00000000
49013 Duchesne	Utah	0.00000000
49007 Carbon	Utah	0.00000000
48301 Loving	Texas	0.00000000
49009 Daggett	Utah	0.00000000
30011 Carter	Montana	0.00000000
30069 Petroleum	Montana	0.00000000
31009 Blaine	Nebraska	0.00000000
32009 Esmeralda	Nevada	0.00000000
49027 Millard	Utah	0.00000000
49029 Morgan	Utah	0.00000000
49031 Piute	Utah	0.00000000
49039 Sanpete	Utah	0.00000000

AL

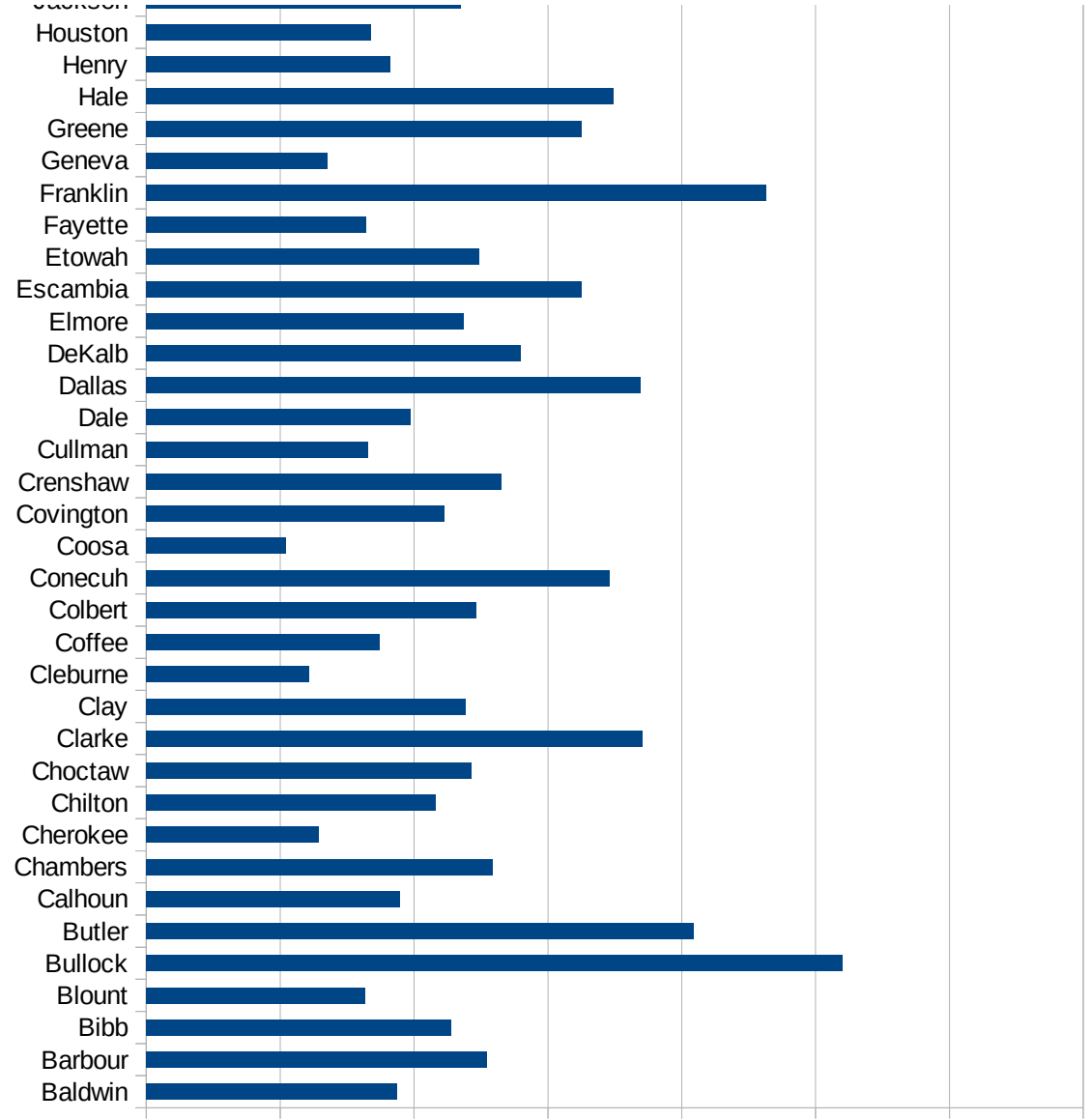
FIPS	County	Current Inf. P/C
1001	Autauga	2312.908041222
1003	Baldwin	1872.746787022
1005	Barbour	2544.109963426
1007	Bibb	2276.785714286
1009	Blount	1635.546334716
1011	Bullock	5198.263957388
1013	Butler	4090.447154472
1015	Calhoun	1897.14465728
1017	Chambers	2588.130298974
1019	Cherokee	1290.719114935
1021	Chilton	2158.403732476
1023	Choctaw	2429.717311736
1025	Clarke	3708.193979933
1027	Clay	2387.947269303
1029	Cleburne	1214.385801028
1031	Coffee	1745.362075941
1033	Colbert	2465.213103977
1035	Conecuh	3461.75775841
1037	Coosa	1045.26364909
1039	Covington	2222.462553399
1041	Crenshaw	2654.803240741
1043	Cullman	1653.843388222
1045	Dale	1977.285725958
1047	Dallas	3690.942312712
1049	DeKalb	2796.105624431
1051	Elmore	2367.897224224
1053	Escambia	3249.156416676
1055	Etowah	2488.756207257
1057	Fayette	1643.035355687
1059	Franklin	4632.847622995
1061	Geneva	1352.891996656
1063	Greene	3255.192517916
1065	Hale	3490.425098465





AL

1067 Henry	1818.815735952
1069 Houston	1673.955806803
1071 Jackson	2352.327199629
1073 Jefferson	2227.817382072
1075 Lamar	1885.293267842
1077 Lauderdale	1449.33811034
1079 Lawrence	1247.07952787
1081 Lee	1793.328087544
1083 Limestone	1602.304157049
1085 Lowndes	5895.327852416
1087 Macon	2033.732848853
1089 Madison	1616.832960911
1091 Marengo	3215.147382776
1093 Marion	2251.117158889
1095 Marshall	3575.107430105
1097 Mobile	2795.843937384
1099 Monroe	2131.295390896
1101 Montgomery	3305.678964224
1103 Morgan	2207.592640798
1105 Perry	5164.113785558
1107 Pickens	2512.789647909
1109 Pike	2351.670766093
1111 Randolph	1931.793179318
1113 Russell	2608.123777712
1115 St. Clair	1758.935618446
1117 Shelby	1693.964498139
1119 Sumter	3080.923489087
1121 Talladega	1545.823520569
1123 Tallapoosa	2274.242536484
1125 Tuscaloosa	2307.681261398
1127 Walker	2737.360895293
1129 Washington	2955.183783124
1131 Wilcox	4432.106897525
1133 Winston	2138.630600169



AL  
0 1000 2000 3000 4000 5000 6000 7000

AL

FIPS

29001  
29003  
29005  
29007  
29009  
29011  
29013  
29015  
29017  
29019  
29021  
29023  
29025  
29027  
29029  
29031  
29033  
29035  
29037

AL

29039  
29041  
29043  
29045  
29047  
29049  
29051  
29053  
29055  
29057  
29059  
29061  
29063  
29065  
29067  
29069  
29071  
29073  
29075  
29077  
29079  
29081  
29083  
29085  
29087  
29089  
29091  
29093  
29095  
29097  
29099  
29101

29103

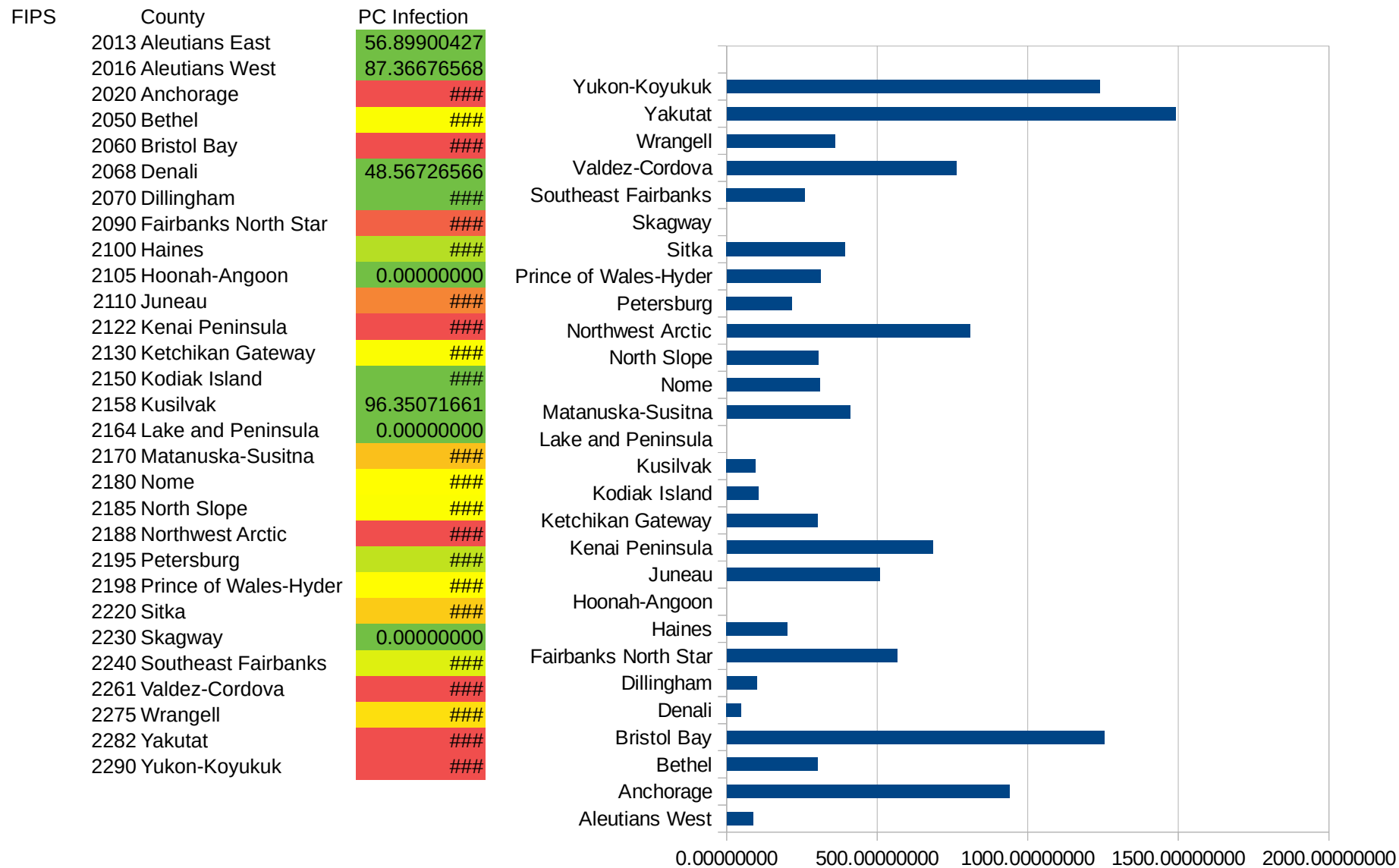
AL

29105  
29107  
29109  
29111  
29113  
29115  
29117  
29121  
29123  
29125  
29127  
29119  
29129  
29131  
29133  
29135  
29137  
29139  
29141  
29143  
29145  
29147  
29149  
29151  
29153  
29155  
29157  
29159  
29161  
29163  
29165  
29167  
29169  
29171

AL

29173  
29175  
29177  
29179  
29181  
29195  
29197  
29199  
29201  
29203  
29205  
29183  
29185  
29187  
29189  
29510  
29186  
29207  
29209  
29211  
29213  
29215  
  
29217  
29219  
29221  
29223  
29225  
29227  
29229

AK



AK



AK

FIPS

29001  
29003  
29005  
29007  
29009  
29011  
29013  
29015  
29017  
29019  
29021  
29023  
29025  
29027  
29029  
29031  
29033  
29035  
29037

AK

29039  
29041  
29043  
29045  
29047  
29049  
29051  
29053  
29055  
29057  
29059  
29061  
29063  
29065  
29067  
29069  
29071  
29073  
29075  
29077  
29079  
29081  
29083  
29085  
29087  
29089  
29091  
29093  
29095  
29097  
29099  
29101

29103

AK

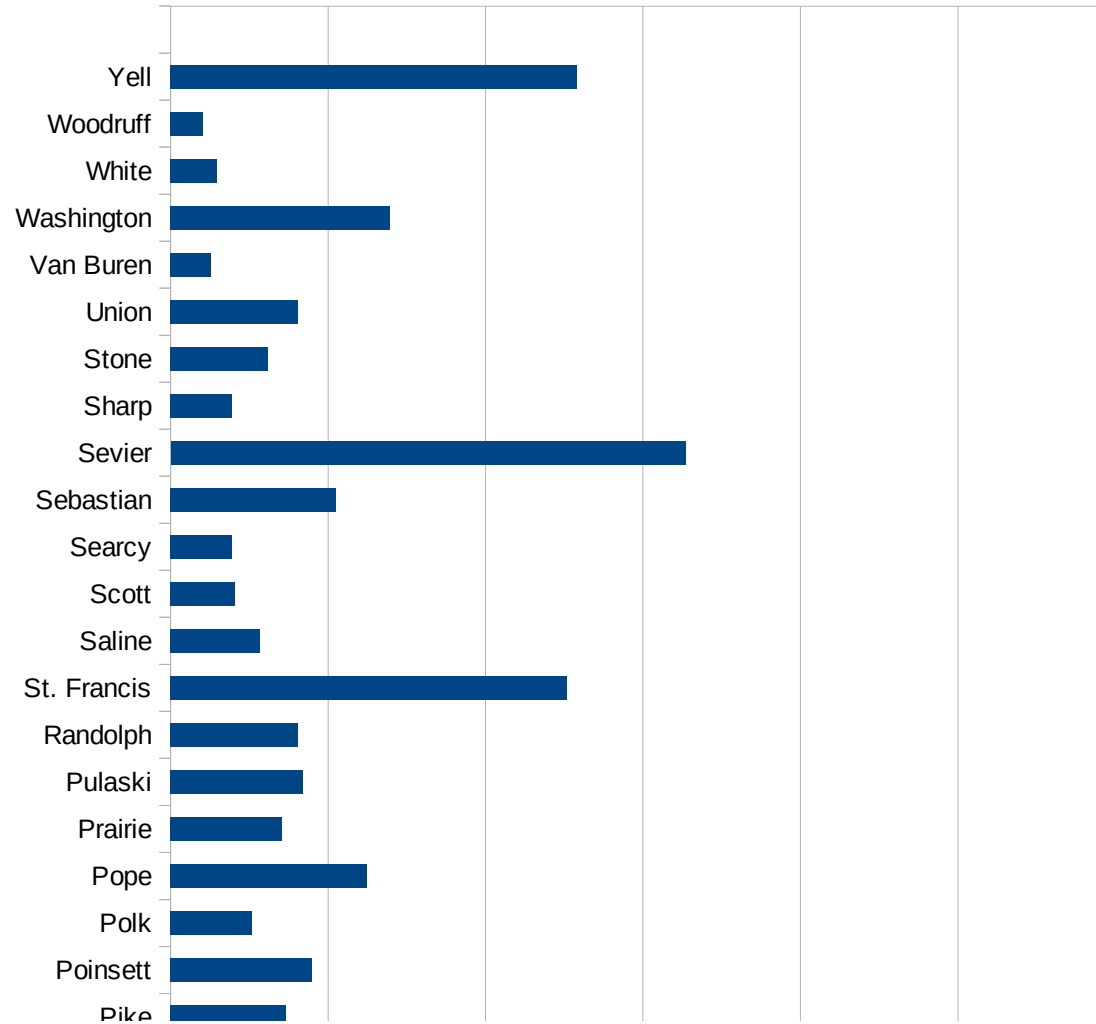
29105  
29107  
29109  
29111  
29113  
29115  
29117  
29121  
29123  
29125  
29127  
29119  
29129  
29131  
29133  
29135  
29137  
29139  
29141  
29143  
29145  
29147  
29149  
29151  
29153  
29155  
29157  
29159  
29161  
29163  
29165  
29167  
29169  
29171

AK

29173  
29175  
29177  
29179  
29181  
29195  
29197  
29199  
29201  
29203  
29205  
29183  
29185  
29187  
29189  
29510  
29186  
29207  
29209  
29211  
29213  
29215  
  
29217  
29219  
29221  
29223  
29225  
29227  
29229

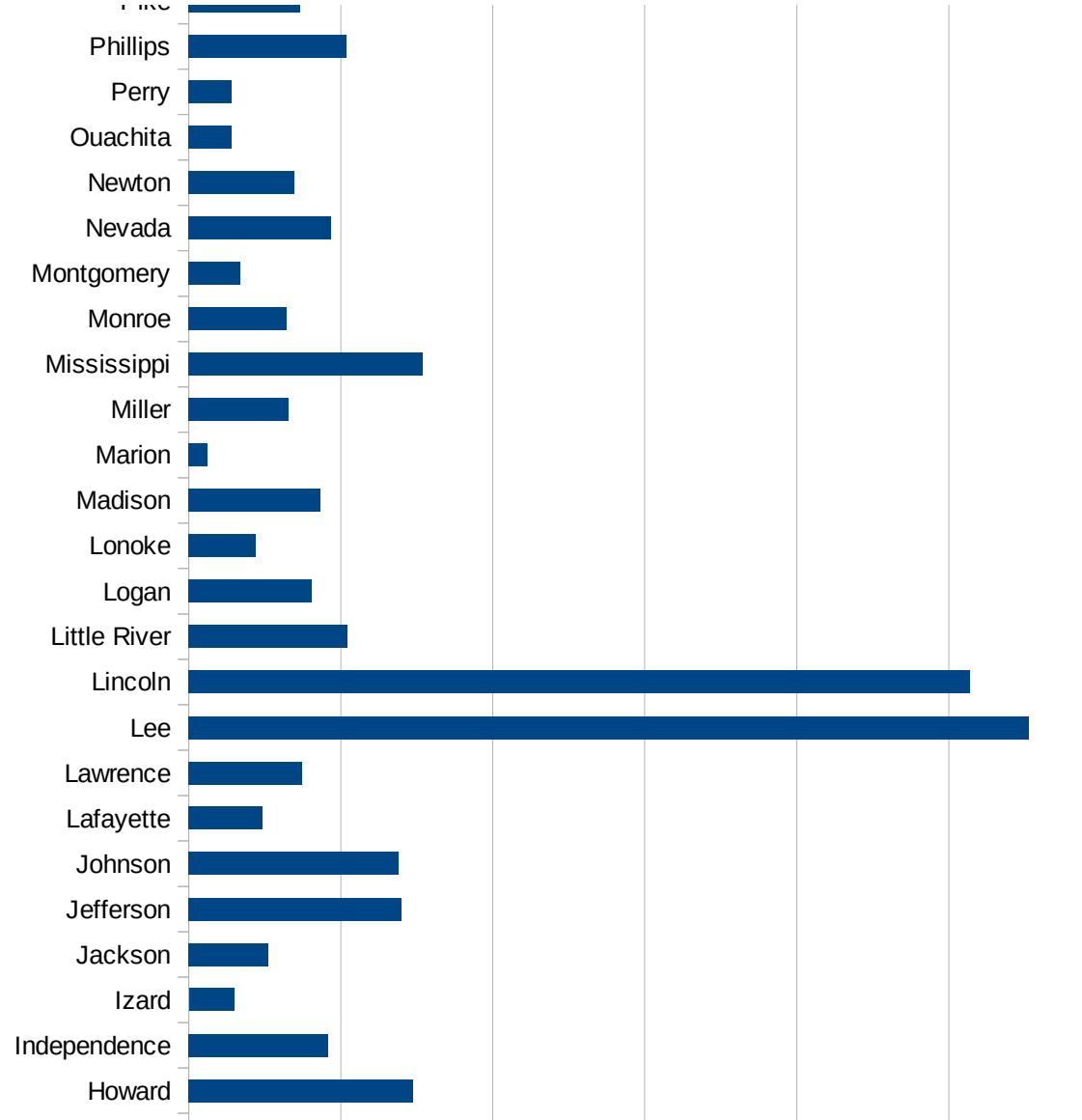
AR

FIPS	County	PC Infection
5001	Arkansas	1491.36135967
5003	Ashley	1895.64002794
5005	Baxter	278.718854369
5007	Benton	1869.71768987
5009	Boone	720.384204909
5011	Bradley	2450.21565569
5013	Calhoun	435.853704756
5015	Carroll	1544.83931545
5017	Chicot	8995.97624066
5019	Clark	951.9060786
5021	Clay	1104.60025594
5023	Cleburne	981.373923493
5025	Cleveland	1621.35195809
5027	Columbia	1193.86497854
5029	Conway	904.69580202
5031	Craighead	1562.29849481
5033	Crawford	1323.21862284
5035	Crittenden	3272.51665219
5037	Cross	1445.19069321
5039	Dallas	1253.13283208
5041	Desha	1937.10910354
5043	Drew	1615.01527717
5045	Faulkner	1229.90881849
5047	Franklin	859.06793936
5049	Fulton	489.037411362
5051	Garland	1319.1600944
5053	Grant	929.184077414
5055	Greene	1288.47214562
5057	Hempstead	1412.07856124
5059	Hot Spring	4987.98255245
5061	Howard	2945.80616146
5063	Independence	1836.61553161



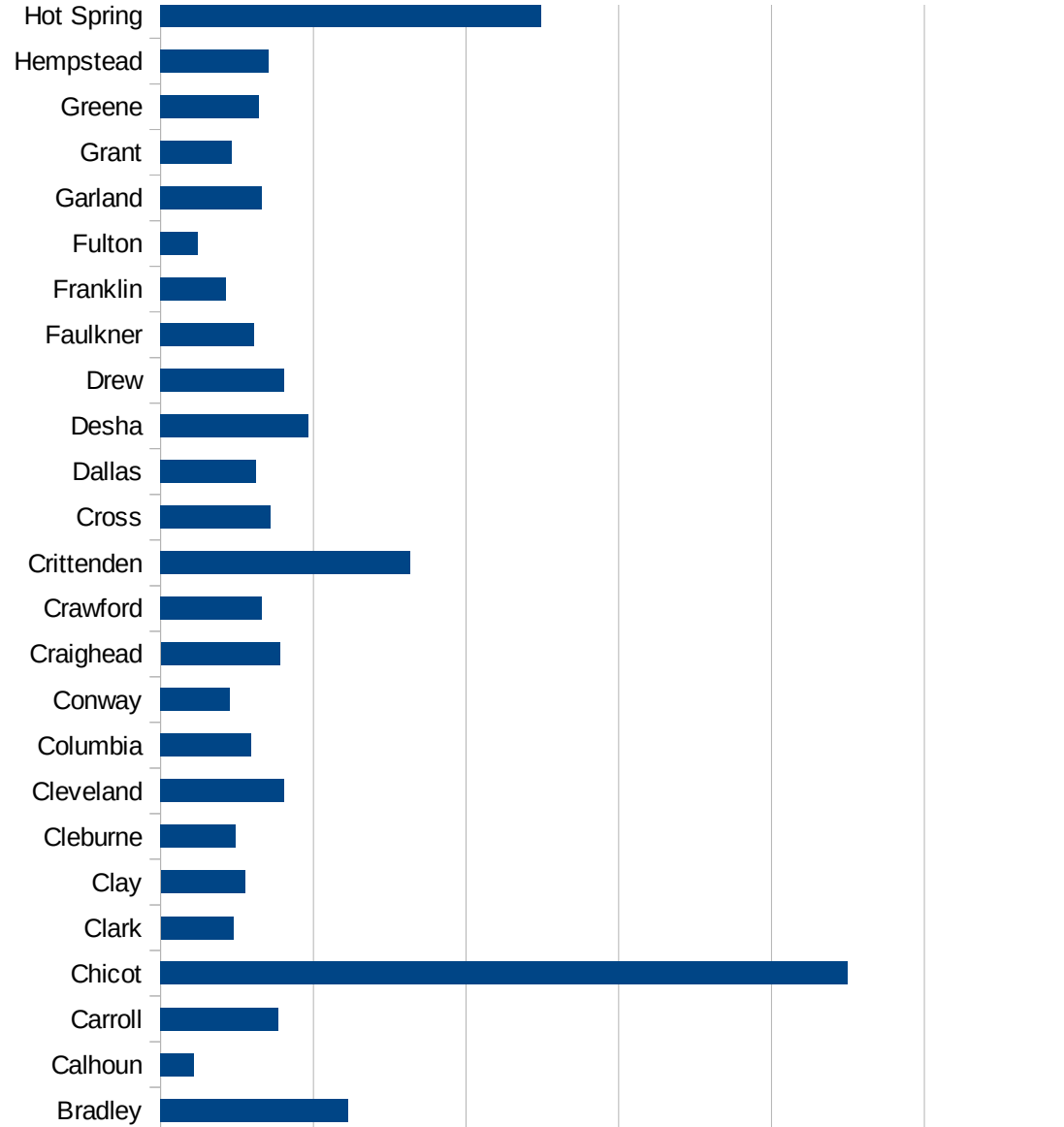
AR

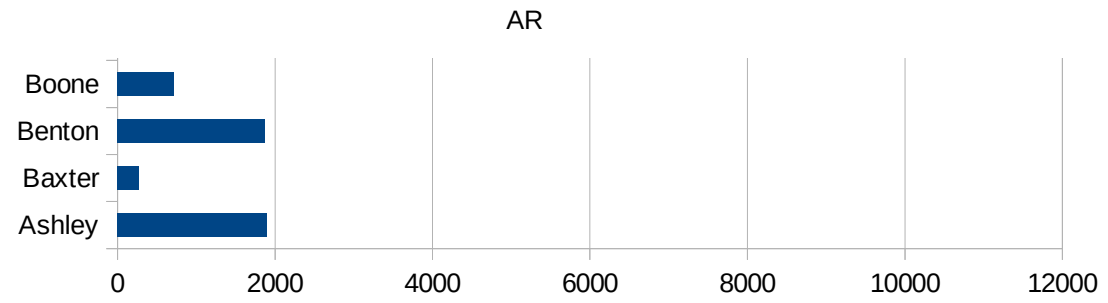
5065 Izard	595.894945928
5067 Jackson	1046.93355541
5069 Jefferson	2795.31373873
5071 Johnson	2763.44327275
5073 Lafayette	972.762645914
5075 Lawrence	1490.81173178
5077 Lee	11051.7529215
5079 Lincoln	10274.2284988
5081 Little River	2093.13645952
5083 Logan	1614.75824631
5085 Lonoke	885.184028673
5087 Madison	1735.33159396
5089 Marion	245.185982538
5091 Miller	1312.16737016
5093 Mississippi	3074.75932976
5095 Monroe	1289.85507246
5097 Montgomery	672.344240251
5099 Nevada	1873.64881095
5101 Newton	1396.54067905
5103 Ouachita	559.179869525
5105 Perry	569.938176198
5107 Phillips	2079.98225082
5109 Pike	1471.0015928
5111 Poinsett	1789.43855844
5113 Polk	1032.4704474
5115 Pope	2489.0625
5117 Prairie	1411.93955908
5119 Pulaski	1678.21126617
5121 Randolph	1615.77891687
5123 St. Francis	5031.64432564
5125 Saline	1139.835778
5127 Scott	814.032367477
5129 Searcy	779.090223674
5131 Sebastian	2102.49465766



AR

5133 Sevier	6540.63831029
5135 Sharp	783.139467926
5137 Stone	1244.28032432
5139 Union	1620.40586822
5141 Van Buren	505.932662772
5143 Washington	2791.59861749
5145 White	586.83806064
5147 Woodruff	416.024653313
5149 Yell	5159.04341769







AR

FIPS

29001  
29003  
29005  
29007  
29009  
29011  
29013  
29015  
29017  
29019  
29021  
29023  
29025  
29027  
29029  
29031  
29033  
29035

AR

29037  
29039  
29041  
29043  
29045  
29047  
29049  
29051  
29053  
29055  
29057  
29059  
29061  
29063  
29065  
29067  
29069  
29071  
29073  
29075  
29077  
29079  
29081  
29083  
29085  
29087  
29089  
29091  
29093  
29095  
29097  
29099  
29101

AR

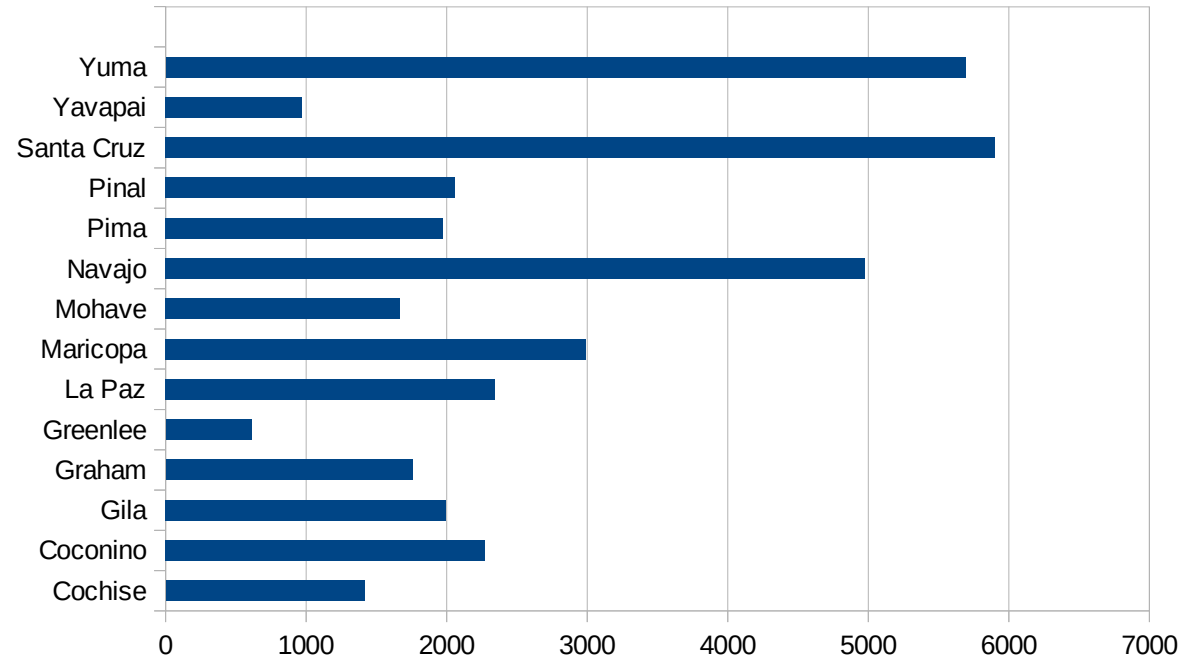
29103  
29105  
29107  
29109  
29111  
29113  
29115  
29117  
29121  
29123  
29125  
29127  
29119  
29129  
29131  
29133  
29135  
29137  
29139  
29141  
29143  
29145  
29147  
29149  
29151  
29153  
29155  
29157  
29159  
29161  
29163  
29165  
29167  
29169

AR

29171  
29173  
29175  
29177  
29179  
29181  
29195  
29197  
29199  
29201  
29203  
29205  
29183  
29185  
29187  
29189  
29510  
29186  
29207  
29209  
29211  
29213  
29215  
  
29217  
29219  
29221  
29223  
29225  
29227  
29229

AZ

FIPS	County	PC Infection
4001	Apache	4596.34075
4003	Cochise	1415.950146
4005	Coconino	2274.350036
4007	Gila	1996.696914
4009	Graham	1757.19689
4011	Greenlee	611.6207951
4012	La Paz	2346.193952
4013	Maricopa	2991.776593
4015	Mohave	1670.245765
4017	Navajo	4976.232514
4019	Pima	1976.280781
4021	Pinal	2059.990428
4023	Santa Cruz	5901.829675
4025	Yavapai	969.4258016
4027	Yuma	5690.903605



AZ

FIPS

29001  
29003  
29005  
29007  
29009  
29011  
29013  
29015  
29017  
29019  
29021  
29023  
29025  
29027  
29029  
29031  
29033  
29035  
29037

AZ

29039  
29041  
29043  
29045  
29047  
29049  
29051  
29053  
29055  
29057  
29059  
29061  
29063  
29065  
29067  
29069  
29071  
29073  
29075  
29077  
29079  
29081  
29083  
29085  
29087  
29089  
29091  
29093  
29095  
29097  
29099  
29101

29103

AZ

29105  
29107  
29109  
29111  
29113  
29115  
29117  
29121  
29123  
29125  
29127  
29119  
29129  
29131  
29133  
29135  
29137  
29139  
29141  
29143  
29145  
29147  
29149  
29151  
29153  
29155  
29157  
29159  
29161  
29163  
29165  
29167  
29169  
29171

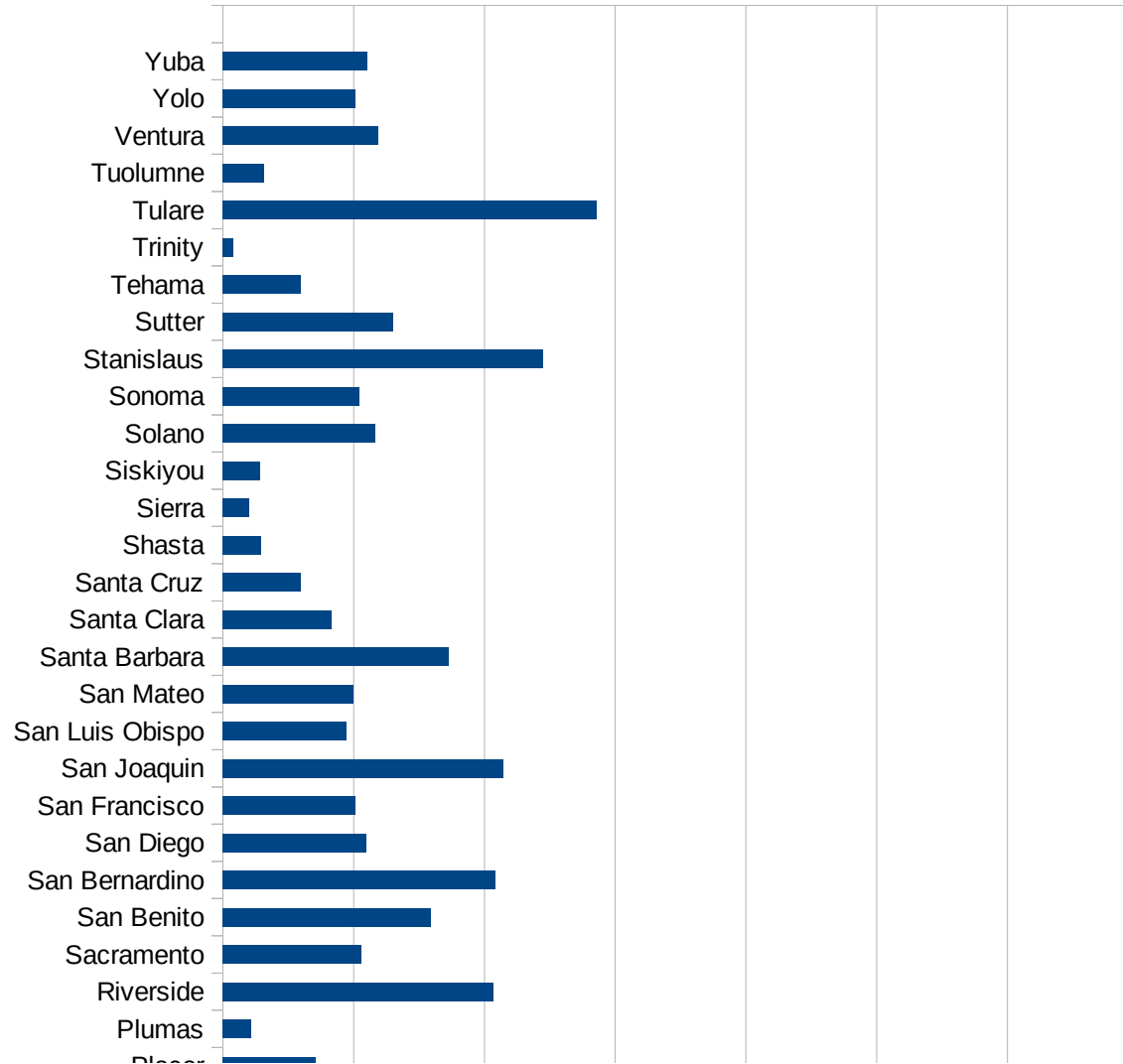


AZ

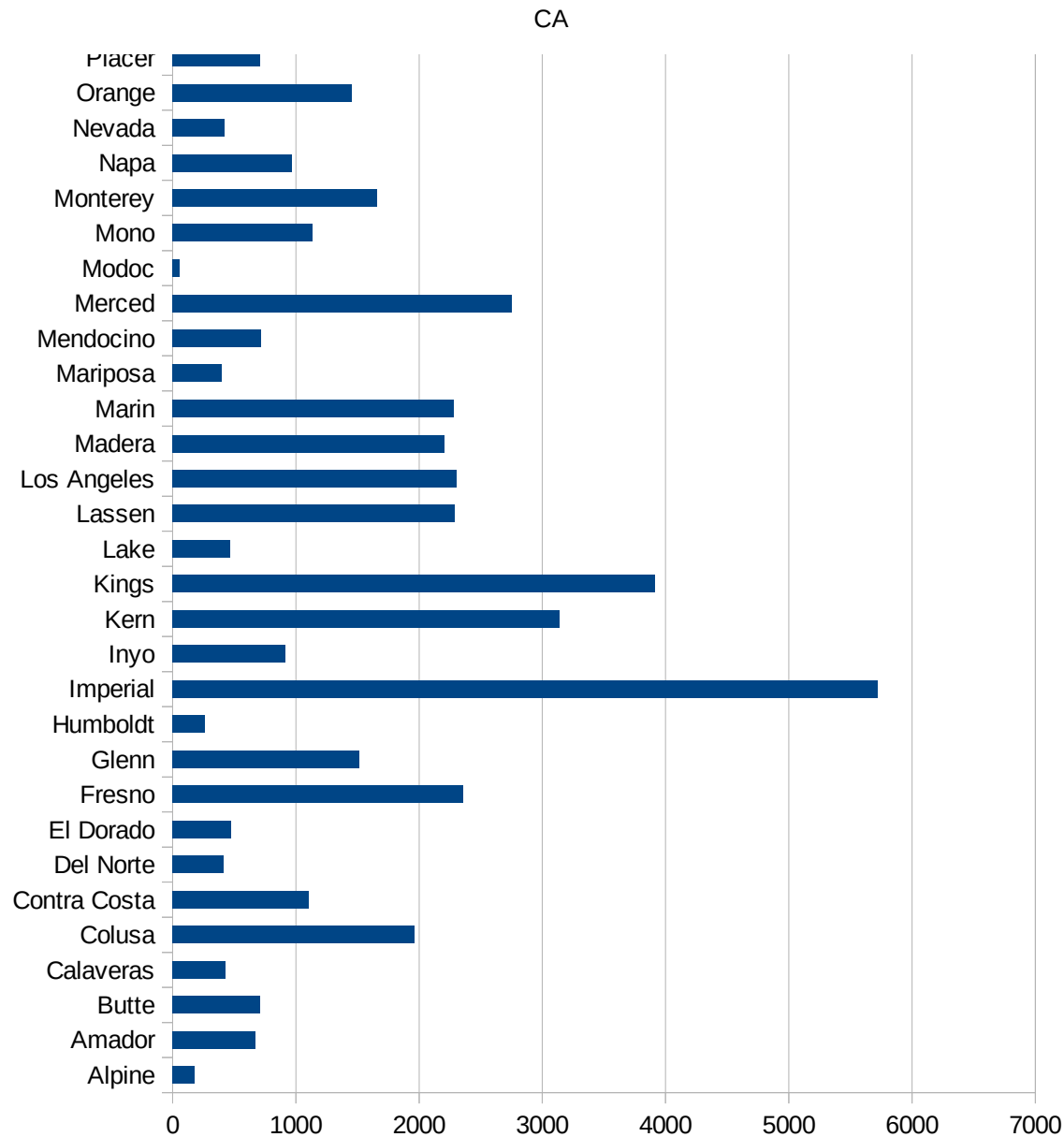
29173  
29175  
29177  
29179  
29181  
29195  
29197  
29199  
29201  
29203  
29205  
29183  
29185  
29187  
29189  
29510  
29186  
29207  
29209  
29211  
29213  
29215  
  
29217  
29219  
29221  
29223  
29225  
29227  
29229

CA

FIPS	County	PC Infection
6001	Alameda	1007.107832
6003	Alpine	181.6530427
6005	Amador	672.8791611
6007	Butte	707.8735254
6009	Calaveras	431.9985966
6011	Colusa	1960.512323
6013	Contra Costa	1100.92461
6015	Del Norte	416.8463418
6017	El Dorado	472.5243604
6019	Fresno	2354.58568
6021	Glenn	1515.313581
6023	Humboldt	263.2485903
6025	Imperial	5717.5227
6027	Inyo	911.7696114
6029	Kern	3137.949338
6031	Kings	3911.710688
6033	Lake	464.4155199
6035	Lassen	2285.565872
6037	Los Angeles	2304.612193
6039	Madera	2209.650414
6041	Marin	2283.702911
6043	Mariposa	394.9401866
6045	Mendocino	717.9873525
6047	Merced	2756.537405
6049	Modoc	56.96707303
6051	Mono	1136.842105
6053	Monterey	1658.88419
6055	Napa	966.8835221
6057	Nevada	422.2837426
6059	Orange	1453.467204
6061	Placer	710.9263918
6063	Plumas	212.7206977
6065	Riverside	2070.543073



6067 Sacramento	1059.783579
6069 San Benito	1589.287746
6071 San Bernardino	2083.530001
6073 San Diego	1098.504381
6075 San Francisco	1011.655091
6077 San Joaquin	2143.198788
6079 San Luis Obispo	943.2766452
6081 San Mateo	996.692851
6083 Santa Barbara	1730.018566
6085 Santa Clara	833.5698839
6087 Santa Cruz	596.5251317
6089 Shasta	294.934459
6091 Sierra	200.8704386
6093 Siskiyou	281.3100357
6095 Solano	1165.670272
6097 Sonoma	1042.520932
6099 Stanislaus	2452.279403
6101 Sutter	1301.558772
6103 Tehama	596.0948745
6105 Trinity	79.77662545
6107 Tulare	2855.5728
6109 Tuolumne	315.3706522
6111 Ventura	1189.940385
6113 Yolo	1015.843345
6115 Yuba	1100.703476



CA

CA

FIPS

29001  
29003  
29005  
29007  
29009  
29011  
29013  
29015  
29017  
29019  
29021  
29023  
29025  
29027  
29029  
29031  
29033  
29035  
29037

CA

29039  
29041  
29043  
29045  
29047  
29049  
29051  
29053  
29055  
29057  
29059  
29061  
29063  
29065  
29067  
29069  
29071  
29073  
29075  
29077  
29079  
29081  
29083  
29085  
29087  
29089  
29091  
29093  
29095  
29097  
29099  
29101

29103

CA

29105  
29107  
29109  
29111  
29113  
29115  
29117  
29121  
29123  
29125  
29127  
29119  
29129  
29131  
29133  
29135  
29137  
29139  
29141  
29143  
29145  
29147  
29149  
29151  
29153  
29155  
29157  
29159  
29161  
29163  
29165  
29167  
29169  
29171

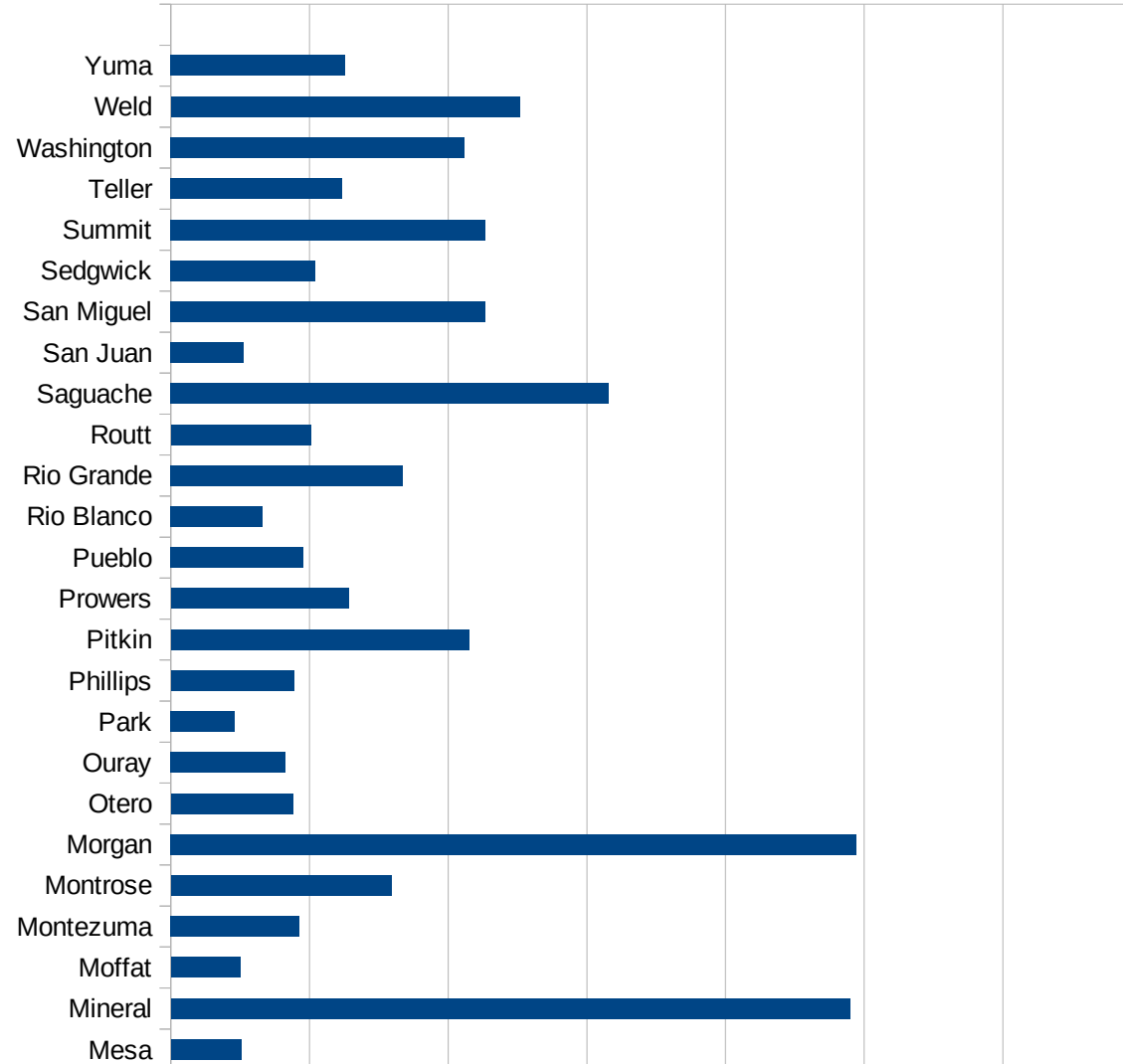
CA

29173  
29175  
29177  
29179  
29181  
29195  
29197  
29199  
29201  
29203  
29205  
29183  
29185  
29187  
29189  
29510  
29186  
29207  
29209  
29211  
29213  
29215  
  
29217  
29219  
29221  
29223  
29225  
29227  
29229



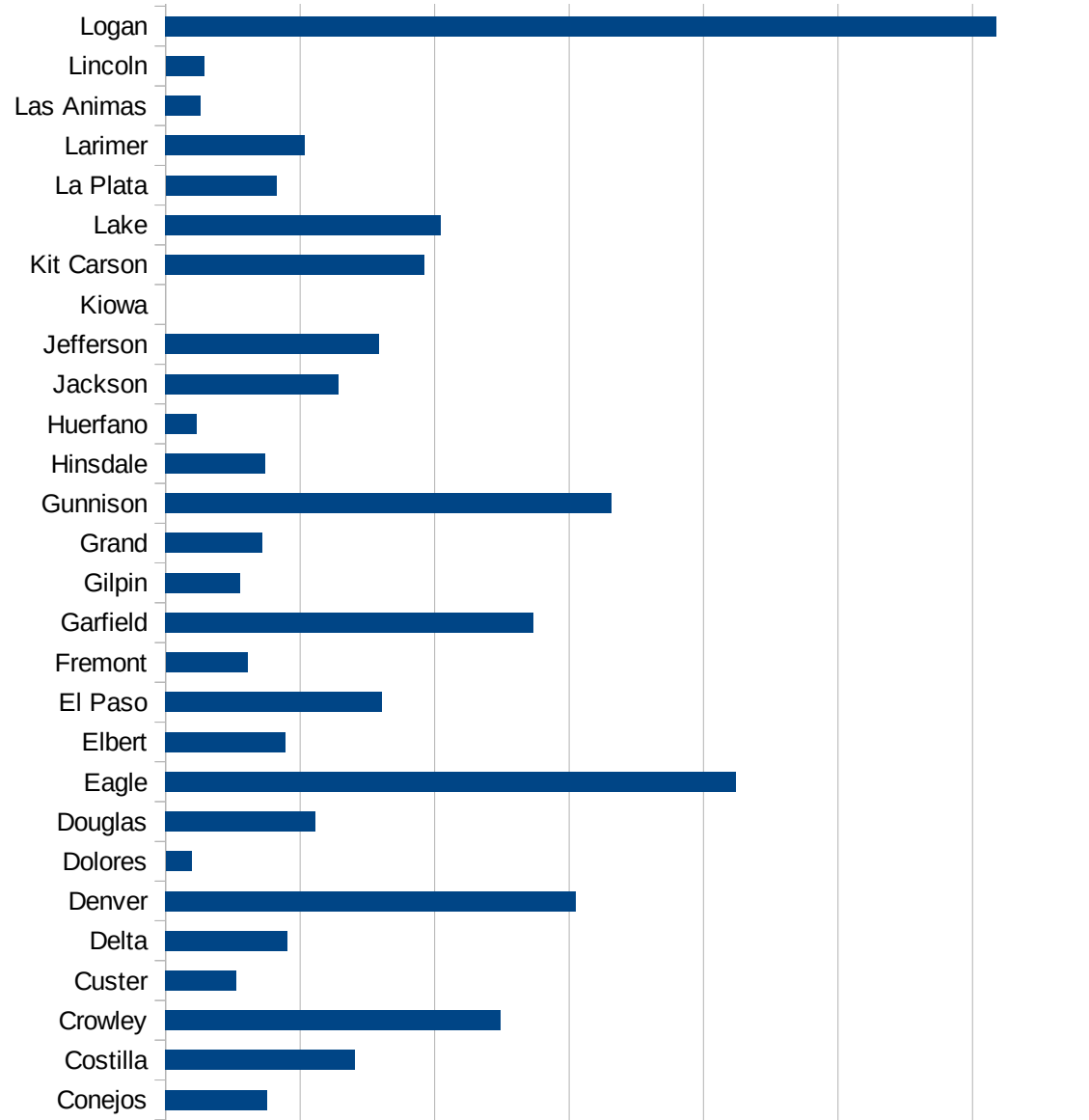
CO

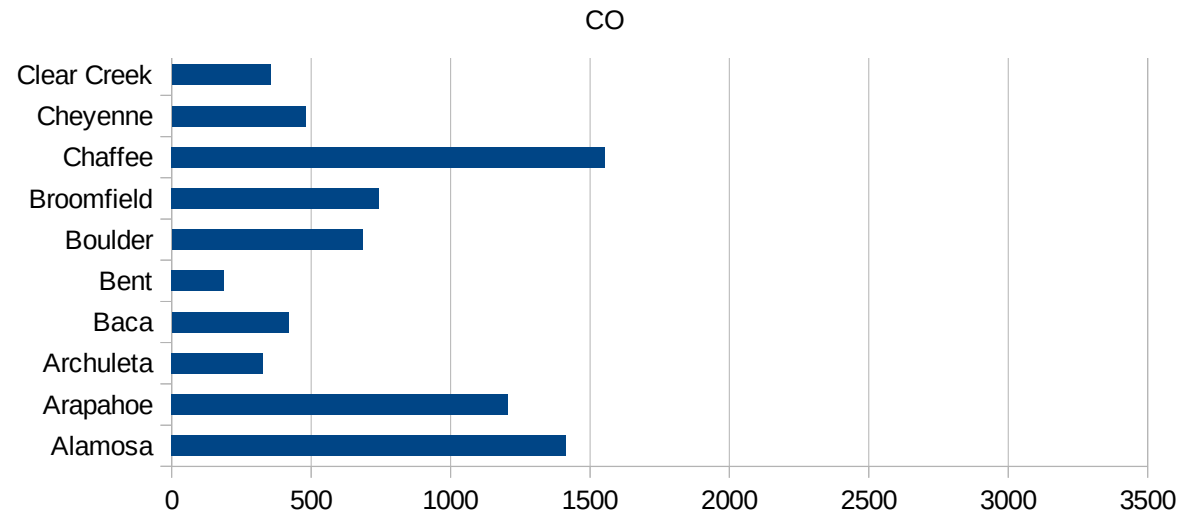
FIPS	County	PC Infection
8001	Adams	1404.2682879
8003	Alamosa	1414.6136786
8005	Arapahoe	1205.8997413
8007	Archuleta	326.91609154
8009	Baca	418.41004184
8011	Bent	187.01122067
8013	Boulder	684.19212581
8014	Broomfield	743.49979067
8015	Chaffee	1552.9035802
8017	Cheyenne	479.74413646
8019	Clear Creek	353.98230088
8021	Conejos	378.04878049
8023	Costilla	705.32915361
8025	Crowley	1246.1590987
8027	Custer	262.41421074
8029	Delta	452.29864633
8031	Denver	1525.6276413
8033	Dolores	96.432015429
8035	Douglas	557.50694331
8037	Eagle	2120.2698525
8039	Elbert	445.17160033
8041	El Paso	805.0643267
8043	Fremont	304.03365194
8045	Garfield	1368.579555
8047	Gilpin	277.73239667
8049	Grand	360.70853462
8051	Gunnison	1658.3555607
8053	Hinsdale	369.91368681
8055	Huerfano	116.12715924
8057	Jackson	643.31665475
8059	Jefferson	793.64669021
8061	Kiowa	0
8063	Kit Carson	963.28354042



CO

8065 Lake	1022.4948875
8067 La Plata	412.00497247
8069 Larimer	518.37566116
8071 Las Animas	131.00737778
8073 Lincoln	142.60249554
8075 Logan	3089.0003716
8077 Mesa	253.252136
8079 Mineral	2448.4536082
8081 Moffat	250.22747953
8083 Montezuma	462.57359125
8085 Montrose	795.9444734
8087 Morgan	2472.1619161
8089 Otero	439.453125
8091 Ouray	413.82164287
8093 Park	231.7309765
8095 Phillips	443.30377975
8097 Pitkin	1075.2089136
8099 Prowers	641.23643538
8101 Pueblo	478.72308675
8103 Rio Blanco	331.43939394
8105 Rio Grande	835.55555556
8107 Routt	505.18789103
8109 Saguache	1578.2551512
8111 San Juan	262.4671916
8113 San Miguel	1135.392504
8115 Sedgwick	521.05948762
8117 Summit	1135.2275293
8119 Teller	617.94841127
8121 Washington	1059.2788755
8123 Weld	1258.6500374
8125 Yuma	628.74251497





CO

FIPS

29001  
29003  
29005  
29007  
29009  
29011  
29013  
29015  
29017  
29019  
29021  
29023  
29025  
29027  
29029  
29031  
29033  
29035  
29037

CO

29039  
29041  
29043  
29045  
29047  
29049  
29051  
29053  
29055  
29057  
29059  
29061  
29063  
29065  
29067  
29069  
29071  
29073  
29075  
29077  
29079  
29081  
29083  
29085  
29087  
29089  
29091  
29093  
29095  
29097  
29099  
29101

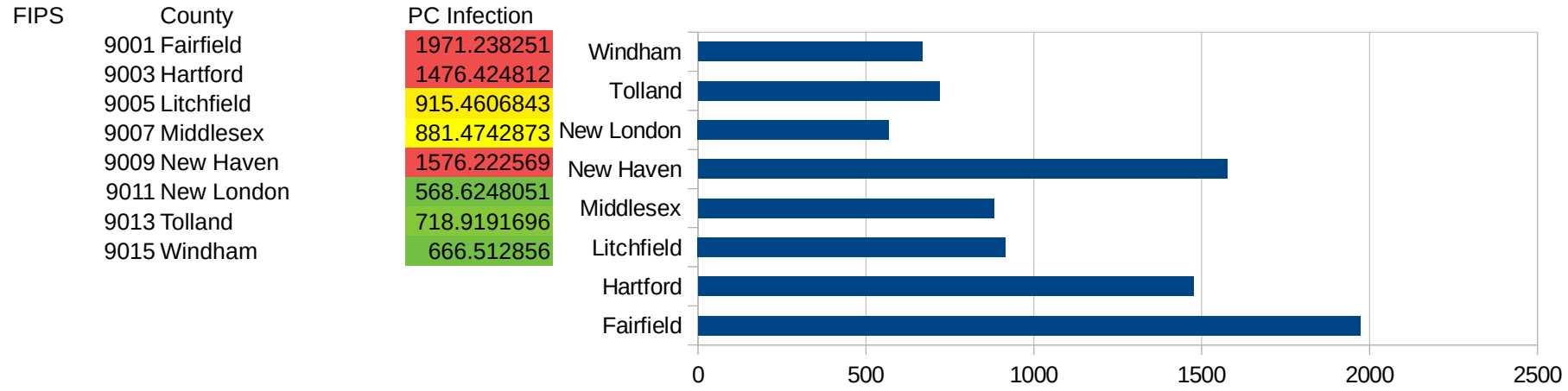
29103

29105  
29107  
29109  
29111  
29113  
29115  
29117  
29121  
29123  
29125  
29127  
29119  
29129  
29131  
29133  
29135  
29137  
29139  
29141  
29143  
29145  
29147  
29149  
29151  
29153  
29155  
29157  
29159  
29161  
29163  
29165  
29167  
29169  
29171

CO

29173  
29175  
29177  
29179  
29181  
29195  
29197  
29199  
29201  
29203  
29205  
29183  
29185  
29187  
29189  
29510  
29186  
29207  
29209  
29211  
29213  
29215  
  
29217  
29219  
29221  
29223  
29225  
29227  
29229

CT





CT

FIPS

29001  
29003  
29005  
29007  
29009  
29011  
29013  
29015  
29017  
29019  
29021  
29023  
29025  
29027  
29029  
29031  
29033  
29035  
29037

CT

29039  
29041  
29043  
29045  
29047  
29049  
29051  
29053  
29055  
29057  
29059  
29061  
29063  
29065  
29067  
29069  
29071  
29073  
29075  
29077  
29079  
29081  
29083  
29085  
29087  
29089  
29091  
29093  
29095  
29097  
29099  
29101

29103

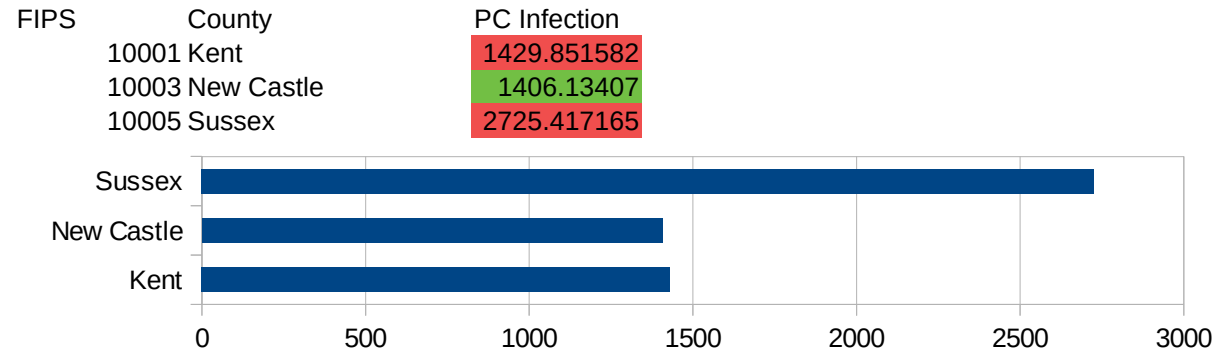
CT

29105  
29107  
29109  
29111  
29113  
29115  
29117  
29121  
29123  
29125  
29127  
29119  
29129  
29131  
29133  
29135  
29137  
29139  
29141  
29143  
29145  
29147  
29149  
29151  
29153  
29155  
29157  
29159  
29161  
29163  
29165  
29167  
29169  
29171

CT

29173  
29175  
29177  
29179  
29181  
29195  
29197  
29199  
29201  
29203  
29205  
29183  
29185  
29187  
29189  
29510  
29186  
29207  
29209  
29211  
29213  
29215  
  
29217  
29219  
29221  
29223  
29225  
29227  
29229

DE



DE

FIPS

29001  
29003  
29005  
29007  
29009  
29011  
29013  
29015  
29017  
29019  
29021  
29023  
29025  
29027  
29029  
29031  
29033  
29035  
29037

DE

29039  
29041  
29043  
29045  
29047  
29049  
29051  
29053  
29055  
29057  
29059  
29061  
29063  
29065  
29067  
29069  
29071  
29073  
29075  
29077  
29079  
29081  
29083  
29085  
29087  
29089  
29091  
29093  
29095  
29097  
29099  
29101

29103

DE

29105  
29107  
29109  
29111  
29113  
29115  
29117  
29121  
29123  
29125  
29127  
29119  
29129  
29131  
29133  
29135  
29137  
29139  
29141  
29143  
29145  
29147  
29149  
29151  
29153  
29155  
29157  
29159  
29161  
29163  
29165  
29167  
29169  
29171



DE

29173  
29175  
29177  
29179  
29181  
29195  
29197  
29199  
29201  
29203  
29205  
29183  
29185  
29187  
29189  
29510  
29186  
29207  
29209  
29211  
29213  
29215  
  
29217  
29219  
29221  
29223  
29225  
29227  
29229

DC

FIPS	County	PC Infection
11001	District of Columbia	1941.619036

DC

FIPS

29001  
29003  
29005  
29007  
29009  
29011  
29013  
29015  
29017  
29019  
29021  
29023  
29025  
29027  
29029  
29031  
29033  
29035  
29037

DC

29039  
29041  
29043  
29045  
29047  
29049  
29051  
29053  
29055  
29057  
29059  
29061  
29063  
29065  
29067  
29069  
29071  
29073  
29075  
29077  
29079  
29081  
29083  
29085  
29087  
29089  
29091  
29093  
29095  
29097  
29099  
29101

29103


DC

29105  
29107  
29109  
29111  
29113  
29115  
29117  
29121  
29123  
29125  
29127  
29119  
29129  
29131  
29133  
29135  
29137  
29139  
29141  
29143  
29145  
29147  
29149  
29151  
29153  
29155  
29157  
29159  
29161  
29163  
29165  
29167  
29169  
29171

DC

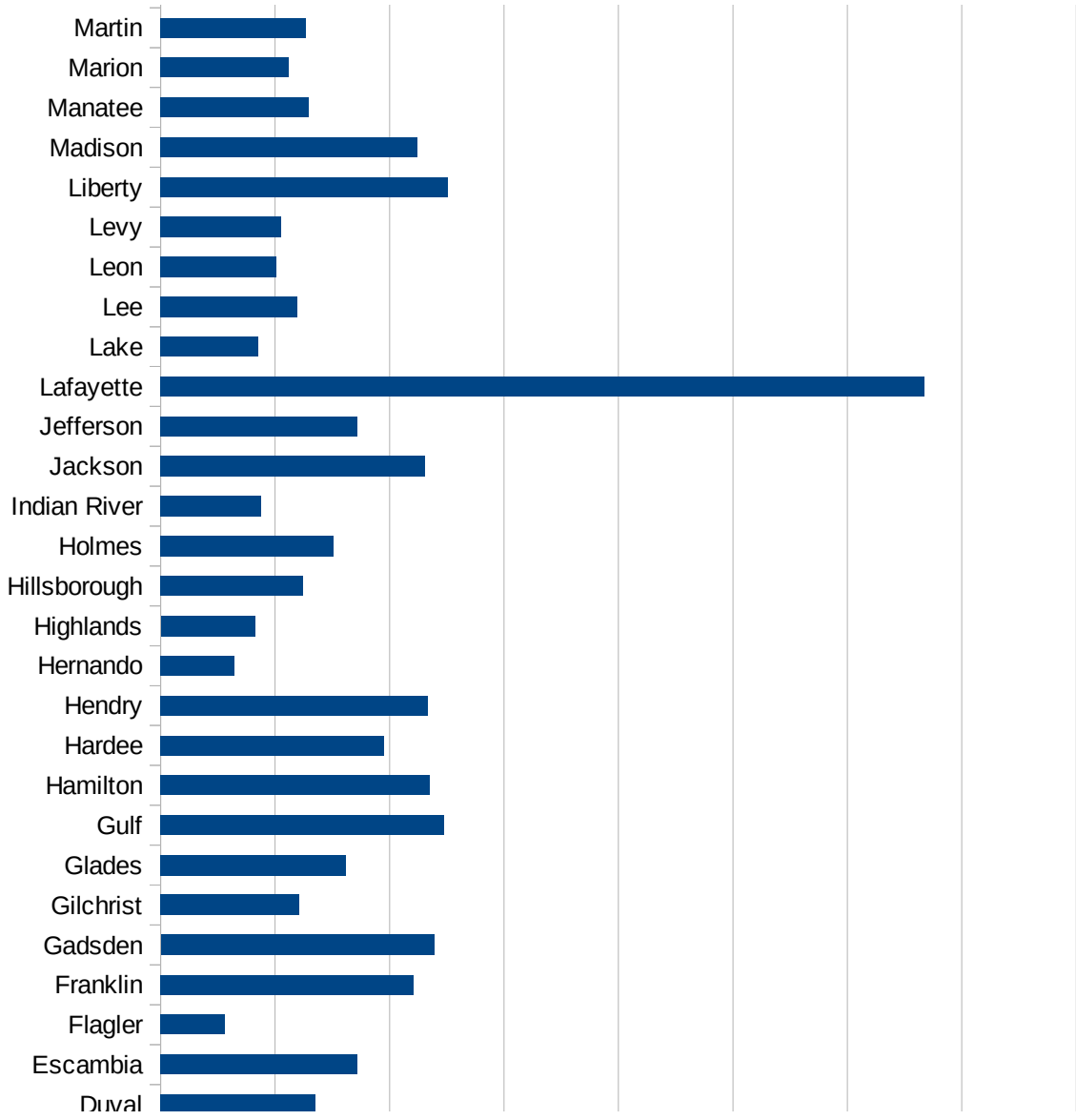
29173  
29175  
29177  
29179  
29181  
29195  
29197  
29199  
29201  
29203  
29205  
29183  
29185  
29187  
29189  
29510  
29186  
29207  
29209  
29211  
29213  
29215  
  
29217  
29219  
29221  
29223  
29225  
29227  
29229

FL



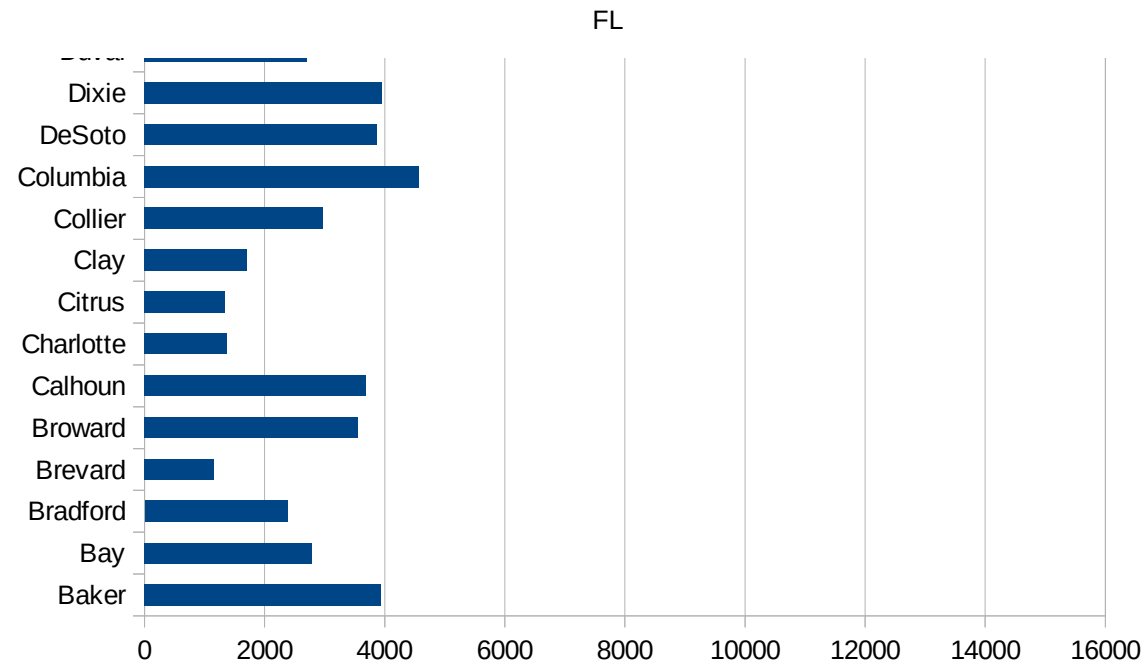
FL

12069 Lake	1708.018345
12071 Lee	2393.819324
12073 Leon	2019.815249
12075 Levy	2104.488595
12077 Liberty	5013.598203
12079 Madison	4490.258514
12081 Manatee	2585.506072
12083 Marion	2235.142801
12085 Martin	2542.383415
12086 Miami-Dade	5526.254707
12087 Monroe	2257.853839
12089 Nassau	1761.580762
12091 Okaloosa	1912.972996
12093 Okeechobee	2893.805523
12095 Orange	2519.184874
12097 Osceola	2927.253458
12099 Palm Beach	2742.100797
12101 Pasco	1441.172655
12103 Pinellas	1997.170043
12105 Polk	2305.337926
12107 Putnam	2325.957688
12109 St. Johns	1636.114072
12111 St. Lucie	2071.136743
12113 Santa Rosa	2487.886746
12115 Sarasota	1644.177185
12117 Seminole	1662.562629
12119 Sumter	1334.327477
12121 Suwannee	5333.665226
12123 Taylor	5355.408593
12125 Union	3567.603748
12127 Volusia	1634.955017
12129 Wakulla	2646.252426
12131 Walton	2213.660245
12133 Washington	3930.868167



This work is licensed under the Creative Commons Attribution-NoDerivatives 4.0 International License. To view a copy of this license, visit <http://creativecommons.org/licenses/by-nd/4.0/>.





FL

FIPS

29001  
29003  
29005  
29007  
29009  
29011  
29013  
29015  
29017  
29019  
29021  
29023  
29025  
29027  
29029  
29031  
29033  
29035  
29037

FL

29039  
29041  
29043  
29045  
29047  
29049  
29051  
29053  
29055  
29057  
29059  
29061  
29063  
29065  
29067  
29069  
29071  
29073  
29075  
29077  
29079  
29081  
29083  
29085  
29087  
29089  
29091  
29093  
29095  
29097  
29099  
29101

29103

FL

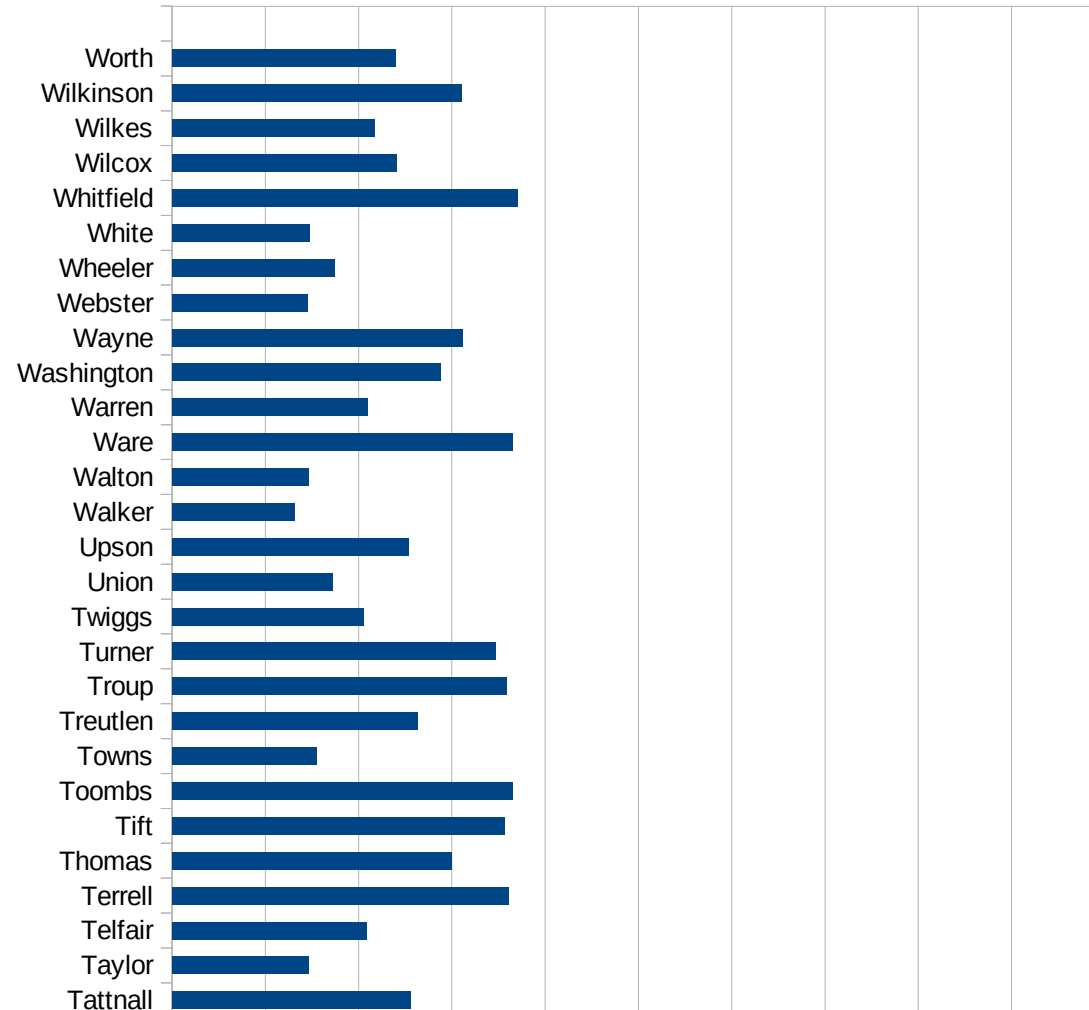
29105  
29107  
29109  
29111  
29113  
29115  
29117  
29121  
29123  
29125  
29127  
29119  
29129  
29131  
29133  
29135  
29137  
29139  
29141  
29143  
29145  
29147  
29149  
29151  
29153  
29155  
29157  
29159  
29161  
29163  
29165  
29167  
29169  
29171

FL

29173  
29175  
29177  
29179  
29181  
29195  
29197  
29199  
29201  
29203  
29205  
29183  
29185  
29187  
29189  
29510  
29186  
29207  
29209  
29211  
29213  
29215  
  
29217  
29219  
29221  
29223  
29225  
29227  
29229

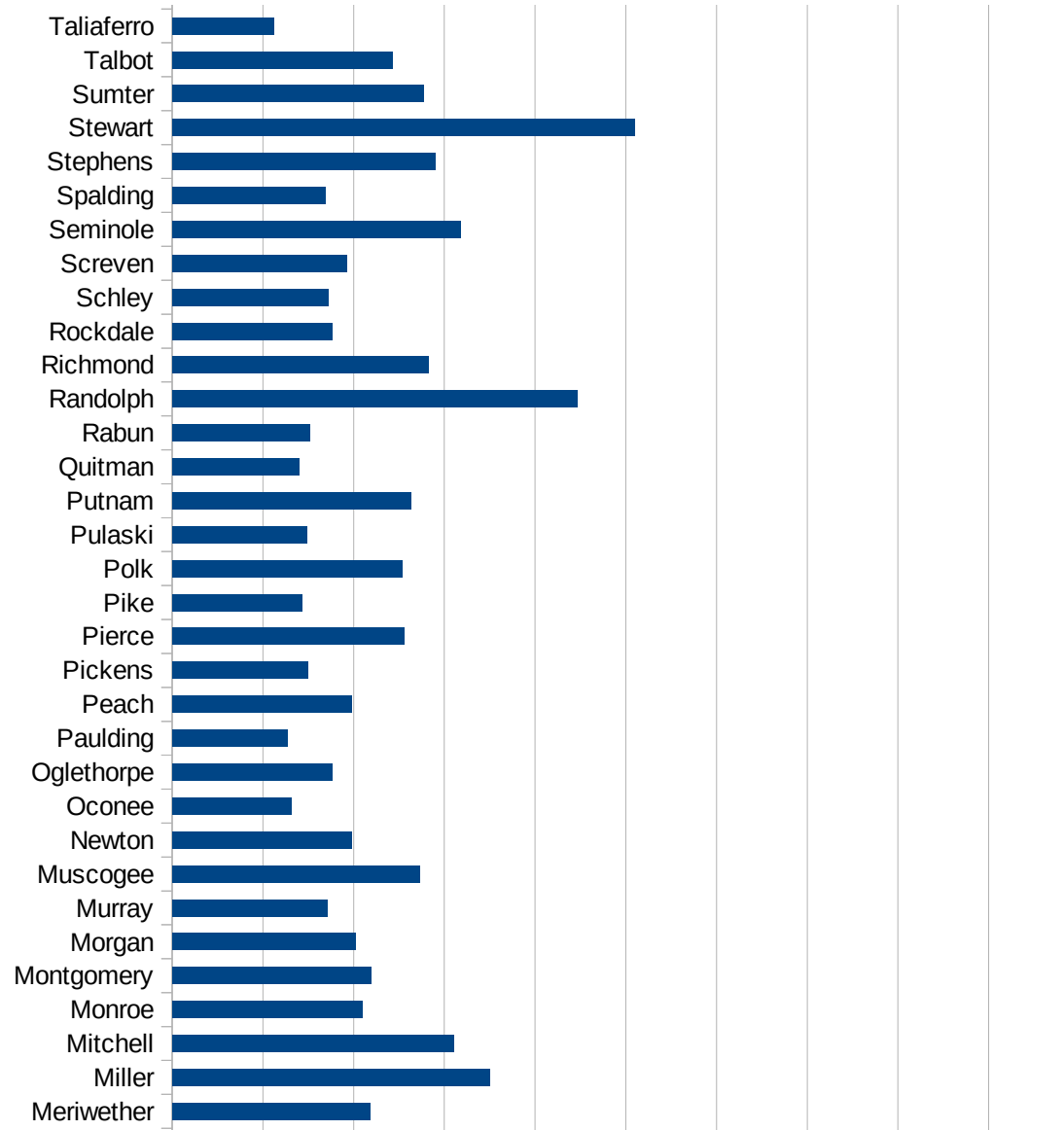
GA

FIPS	County	PC Infection
13001	Appling	4609.06684
13003	Atkinson	4604.073762
13005	Bacon	4398.748324
13007	Baker	2360.931436
13009	Baldwin	3156.861433
13011	Banks	1774.80514
13013	Barrow	1963.890161
13015	Bartow	2120.141343
13017	Ben Hill	3592.065289
13019	Berrien	1895.906919
13021	Bibb	3463.209119
13023	Bleckley	2461.442592
13025	Brantley	1545.218818
13027	Brooks	2920.131503
13029	Bryan	2080.873285
13031	Bulloch	1954.823018
13033	Burke	2769.477768
13035	Butts	2211.383458
13037	Calhoun	3542.191436
13039	Camden	1762.393576
13043	Candler	2805.463271
13045	Carroll	1889.587796
13047	Catoosa	1191.041234
13049	Charlton	4194.941394
13051	Chatham	2327.149501
13053	Chattahoochee	8816.922501
13055	Chattooga	1702.299314
13057	Cherokee	1735.989518
13059	Clarke	1972.041153
13061	Clay	3810.183582
13063	Clayton	2101.755779
13065	Clinch	4046.329723
13067	Cobb	2121.250157



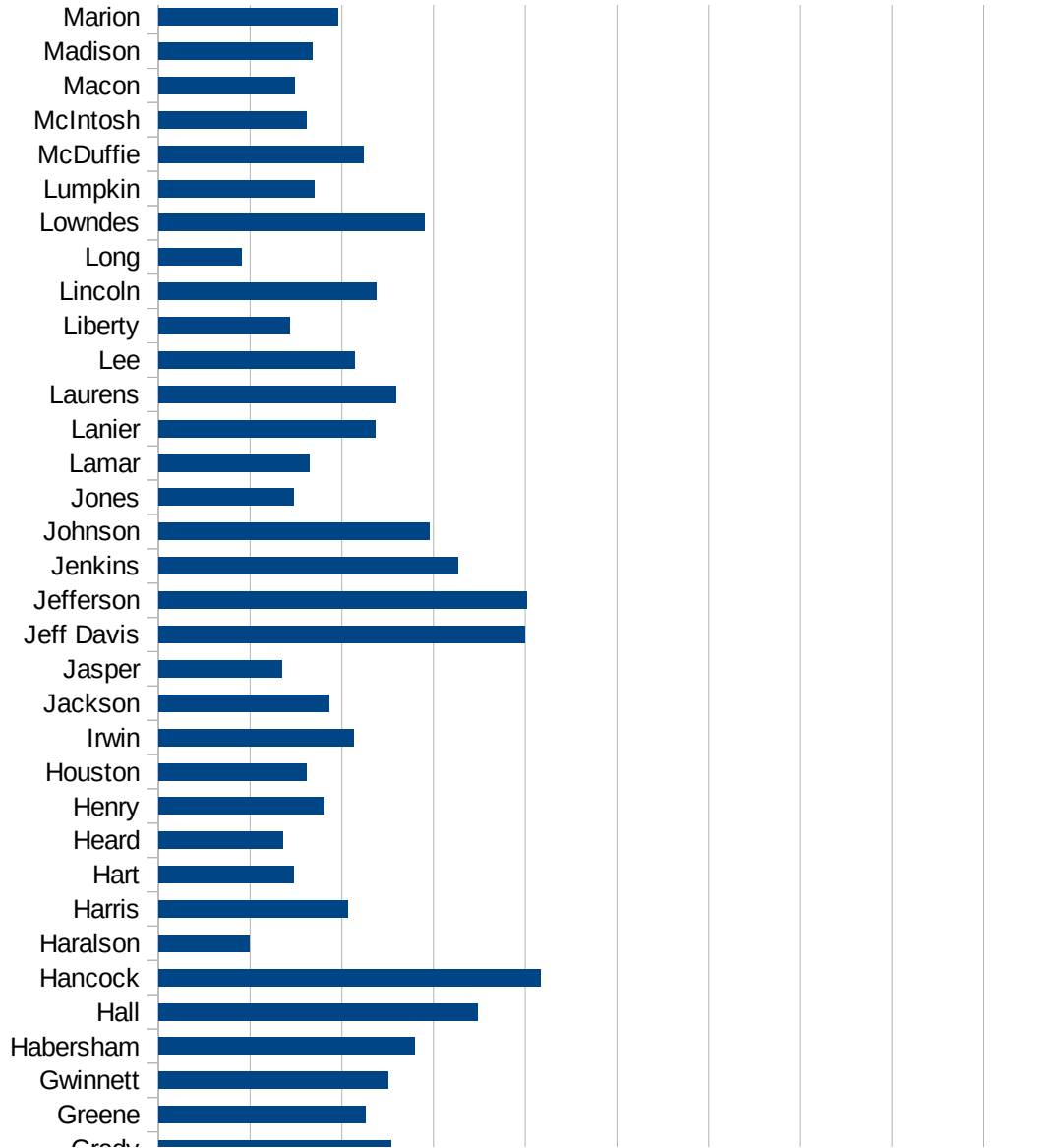
GA

13069 Coffee	3979.764695
13071 Colquitt	3713.370767
13073 Columbia	1930.119061
13075 Cook	2895.932875
13077 Coweta	1388.279493
13079 Crawford	1185.257347
13081 Crisp	1929.118181
13083 Dade	1109.330704
13085 Dawson	2352.190727
13087 Decatur	3473.189087
13089 DeKalb	2115.369873
13091 Dodge	1395.798116
13093 Dooly	2057.493069
13095 Dougherty	3202.437447
13097 Douglas	2097.281378
13099 Early	3903.581536
13101 Echols	5750
13103 Effingham	1546.872488
13105 Elbert	2207.112971
13107 Emanuel	2927.649036
13109 Evans	3115.381028
13111 Fannin	1602.218456
13113 Fayette	1250.672049
13115 Floyd	2070.930387
13117 Forsyth	1189.288793
13119 Franklin	2184.77175
13121 Fulton	2268.801292
13123 Gilmer	2329.958463
13125 Glascock	1135.225376
13127 Glynn	3392.435959
13129 Gordon	2503.250412
13131 Grady	2533.538064
13133 Greene	2260.142389
13135 Gwinnett	2498.218868



GA

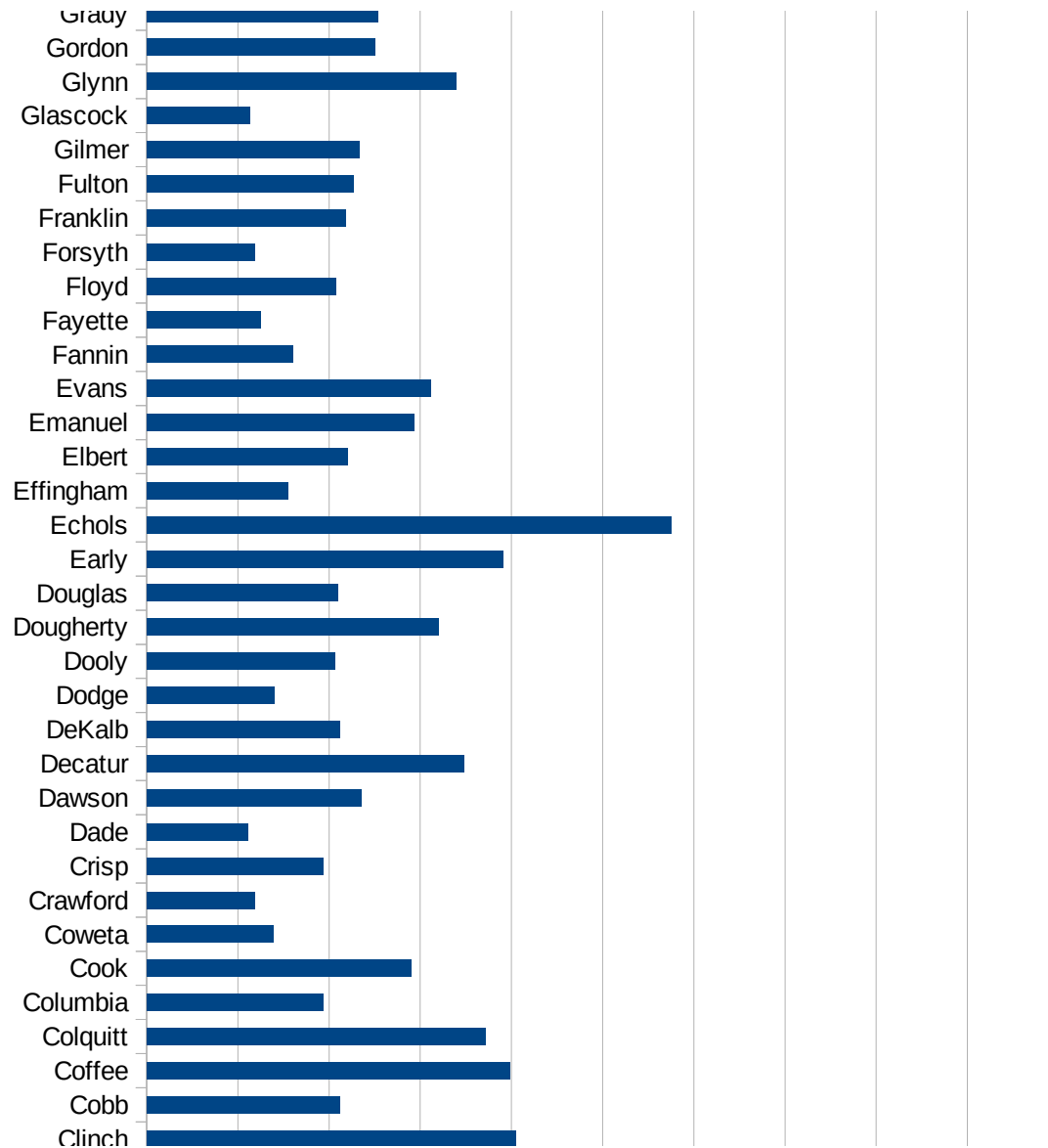
13137 Habersham	2793.689962
13139 Hall	3472.703168
13141 Hancock	4168.663153
13143 Haralson	992.1105204
13145 Harris	2062.364032
13147 Hart	1475.152305
13149 Heard	1355.33294
13151 Henry	1800.451742
13153 Houston	1613.183336
13155 Irwin	2128.112364
13157 Jackson	1861.634148
13159 Jasper	1346.153846
13161 Jeff Davis	3992.281589
13163 Jefferson	4018.146468
13165 Jenkins	3259.242197
13167 Johnson	2956.324681
13169 Jones	1474.699469
13171 Lamar	1647.368421
13173 Lanier	2359.767892
13175 Laurens	2592.709984
13177 Lee	2140.169332
13179 Liberty	1427.711921
13181 Lincoln	2375.236892
13183 Long	905.3584588
13185 Lowndes	2895.435906
13187 Lumpkin	1696.252465
13189 McDuffie	2229.343737
13191 McIntosh	1617.852162
13193 Macon	1483.679525
13195 Madison	1672.849916
13197 Marion	1951.862052
13199 Meriwether	2178.659579
13201 Miller	3499.824129
13205 Mitchell	3100.216294



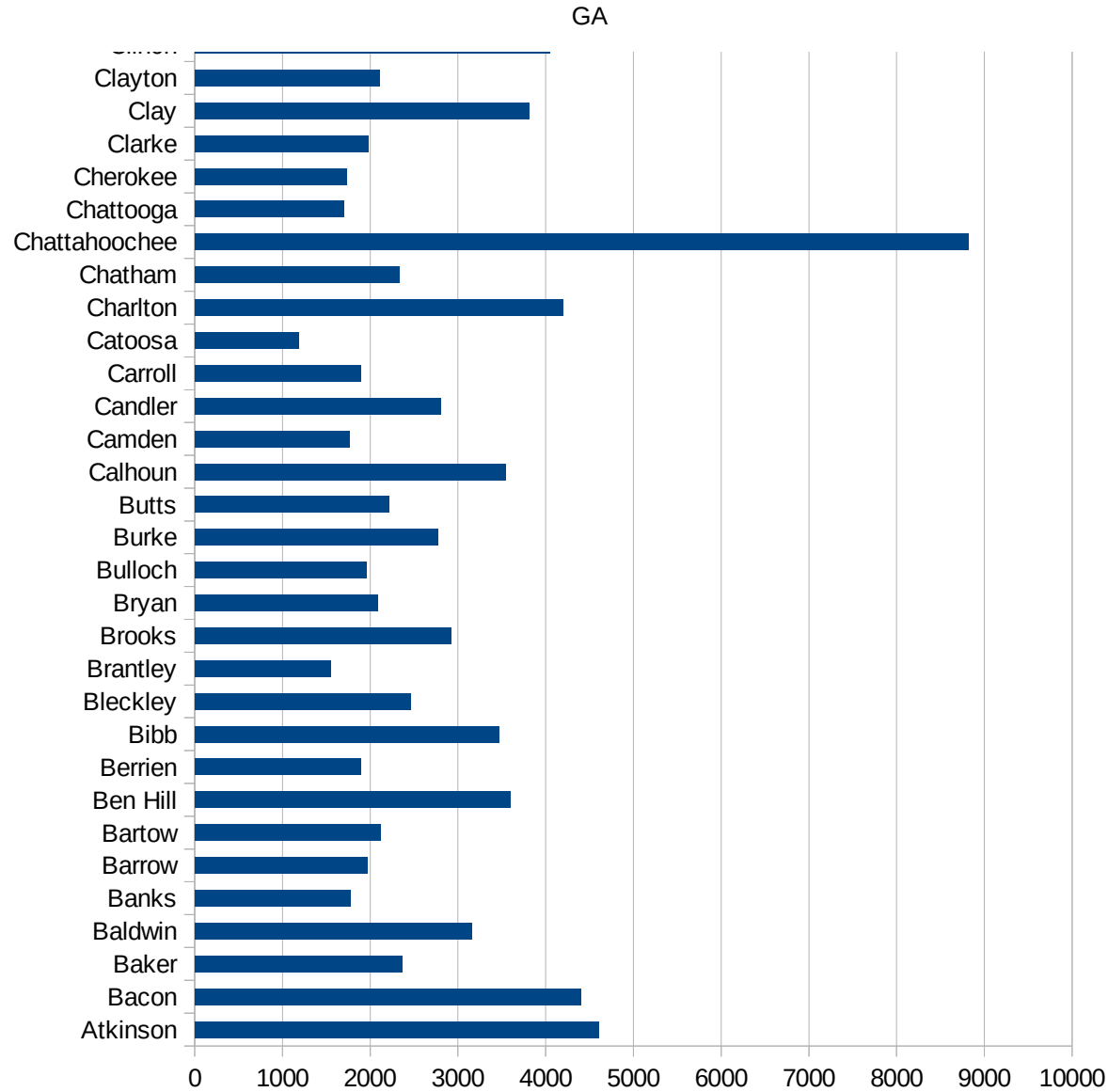


GA

13207 Monroe	2093.023256
13209 Montgomery	2186.446209
13211 Morgan	2020.898531
13213 Murray	1710.878986
13215 Muscogee	2731.767614
13217 Newton	1979.167618
13219 Oconee	1313.913221
13221 Oglethorpe	1760.329481
13223 Paulding	1269.171686
13225 Peach	1978.239367
13227 Pickens	1491.557223
13229 Pierce	2552.993966
13231 Pike	1427.498122
13233 Polk	2528.84389
13235 Pulaski	1490.649562
13237 Putnam	2627.355679
13239 Quitman	1404.124616
13241 Rabun	1511.827829
13243 Randolph	4463.632372
13245 Richmond	2823.560932
13247 Rockdale	1762.809899
13249 Schley	1718.869366
13251 Screven	1922.800976
13253 Seminole	3174.984967
13255 Spalding	1686.838124
13257 Stephens	2903.783369
13259 Stewart	5097.596387
13261 Sumter	2771.331517
13263 Talbot	2423.469388
13265 Taliaferro	1119.402985
13267 Tattnall	2552.085385
13269 Taylor	1467.844259
13271 Telfair	2084.908037
13273 Terrell	3611.659505



13275 Thomas	2996.760259
13277 Tift	3569.051786
13279 Toombs	3652.322684
13281 Towns	1552.480594
13283 Treutlen	2628.87355
13285 Troup	3586.829254
13287 Turner	3463.094034
13289 Twiggs	2051.783097
13291 Union	1720.761635
13293 Upson	2529.086401
13295 Walker	1313.93171
13297 Walton	1466.263115
13299 Ware	3649.103139
13301 Warren	2094.839078
13303 Washington	2879.427058
13305 Wayne	3109.903382
13307 Webster	1455.38108
13309 Wheeler	1738.79934
13311 White	1474.808141
13313 Whitfield	3700.678442
13315 Wilcox	2405.810259
13317 Wilkes	2166.869178
13319 Wilkinson	3098.716246
13321 Worth	2399.132962



GA

FIPS

- 29001
- 29003
- 29005
- 29007
- 29009
- 29011
- 29013
- 29015
- 29017
- 29019
- 29021
- 29023
- 29025
- 29027
- 29029
- 29031
- 29033
- 29035
- 29037

29039  
29041  
29043  
29045  
29047  
29049  
29051  
29053  
29055  
29057  
29059  
29061  
29063  
29065  
29067  
29069  
29071  
29073  
29075  
29077  
29079  
29081  
29083  
29085  
29087  
29089  
29091  
29093  
29095  
29097  
29099  
29101

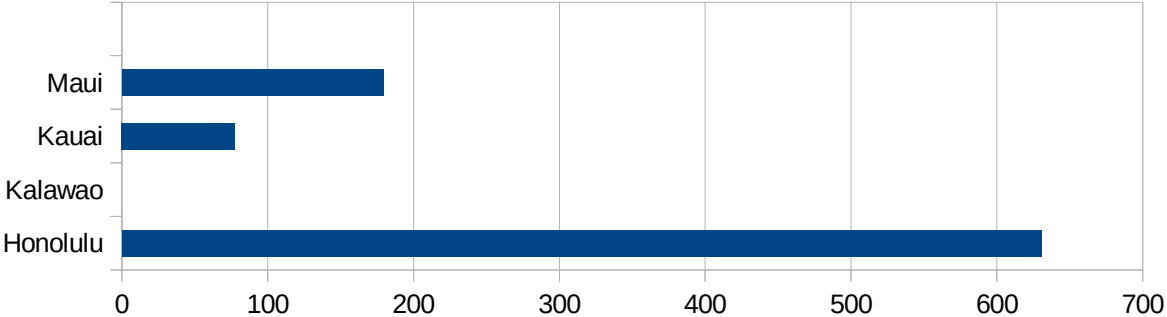
29103

29105  
29107  
29109  
29111  
29113  
29115  
29117  
29121  
29123  
29125  
29127  
29119  
29129  
29131  
29133  
29135  
29137  
29139  
29141  
29143  
29145  
29147  
29149  
29151  
29153  
29155  
29157  
29159  
29161  
29163  
29165  
29167  
29169  
29171

GA

29173  
29175  
29177  
29179  
29181  
29195  
29197  
29199  
29201  
29203  
29205  
29183  
29185  
29187  
29189  
29510  
29186  
29207  
29209  
29211  
29213  
29215  
  
29217  
29219  
29221  
29223  
29225  
29227  
29229

FIPS	County	PC Infection
15001	Hawaii	103.9888946
15003	Honolulu	630.662803
15005	Kalawao	0
15007	Kauai	77.63436984
15009	Maui	179.4183258





HI

FIPS

29001  
29003  
29005  
29007  
29009  
29011  
29013  
29015  
29017  
29019  
29021  
29023  
29025  
29027  
29029  
29031  
29033  
29035  
29037

HI

29039  
29041  
29043  
29045  
29047  
29049  
29051  
29053  
29055  
29057  
29059  
29061  
29063  
29065  
29067  
29069  
29071  
29073  
29075  
29077  
29079  
29081  
29083  
29085  
29087  
29089  
29091  
29093  
29095  
29097  
29099  
29101

29103

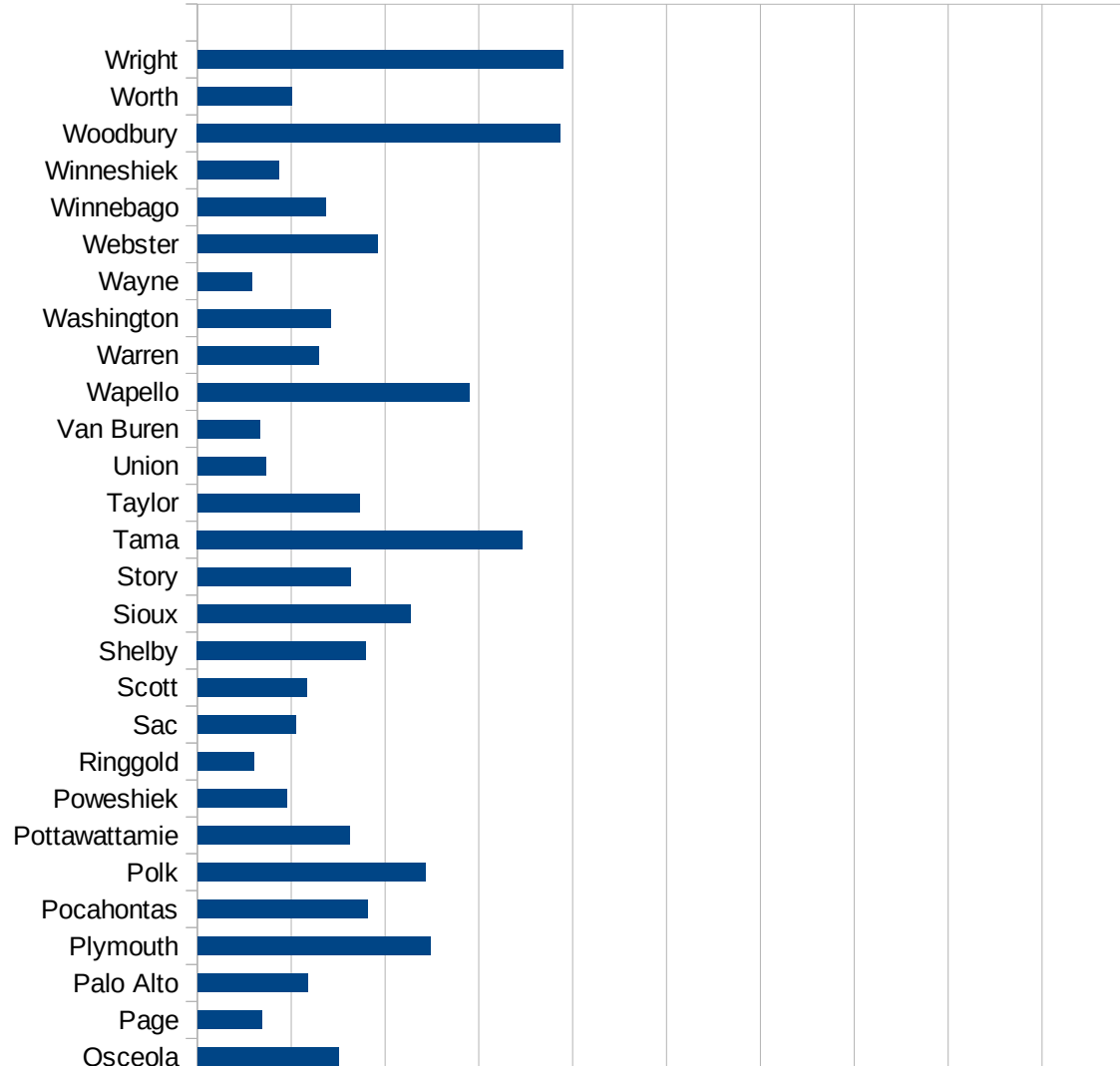
HI

29105  
29107  
29109  
29111  
29113  
29115  
29117  
29121  
29123  
29125  
29127  
29119  
29129  
29131  
29133  
29135  
29137  
29139  
29141  
29143  
29145  
29147  
29149  
29151  
29153  
29155  
29157  
29159  
29161  
29163  
29165  
29167  
29169  
29171

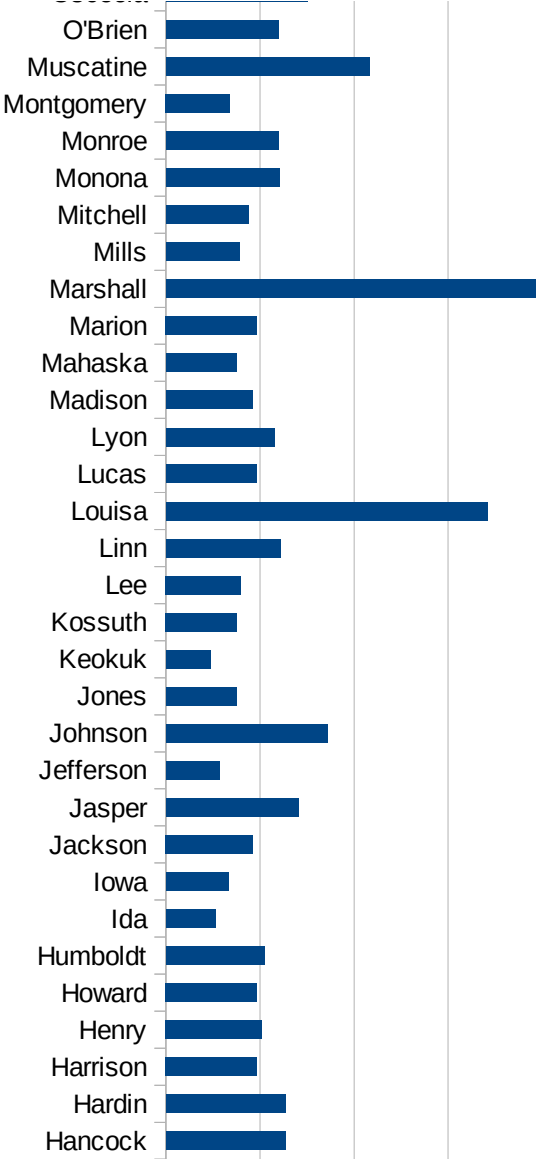
HI

29173  
29175  
29177  
29179  
29181  
29195  
29197  
29199  
29201  
29203  
29205  
29183  
29185  
29187  
29189  
29510  
29186  
29207  
29209  
29211  
29213  
29215  
  
29217  
29219  
29221  
29223  
29225  
29227  
29229

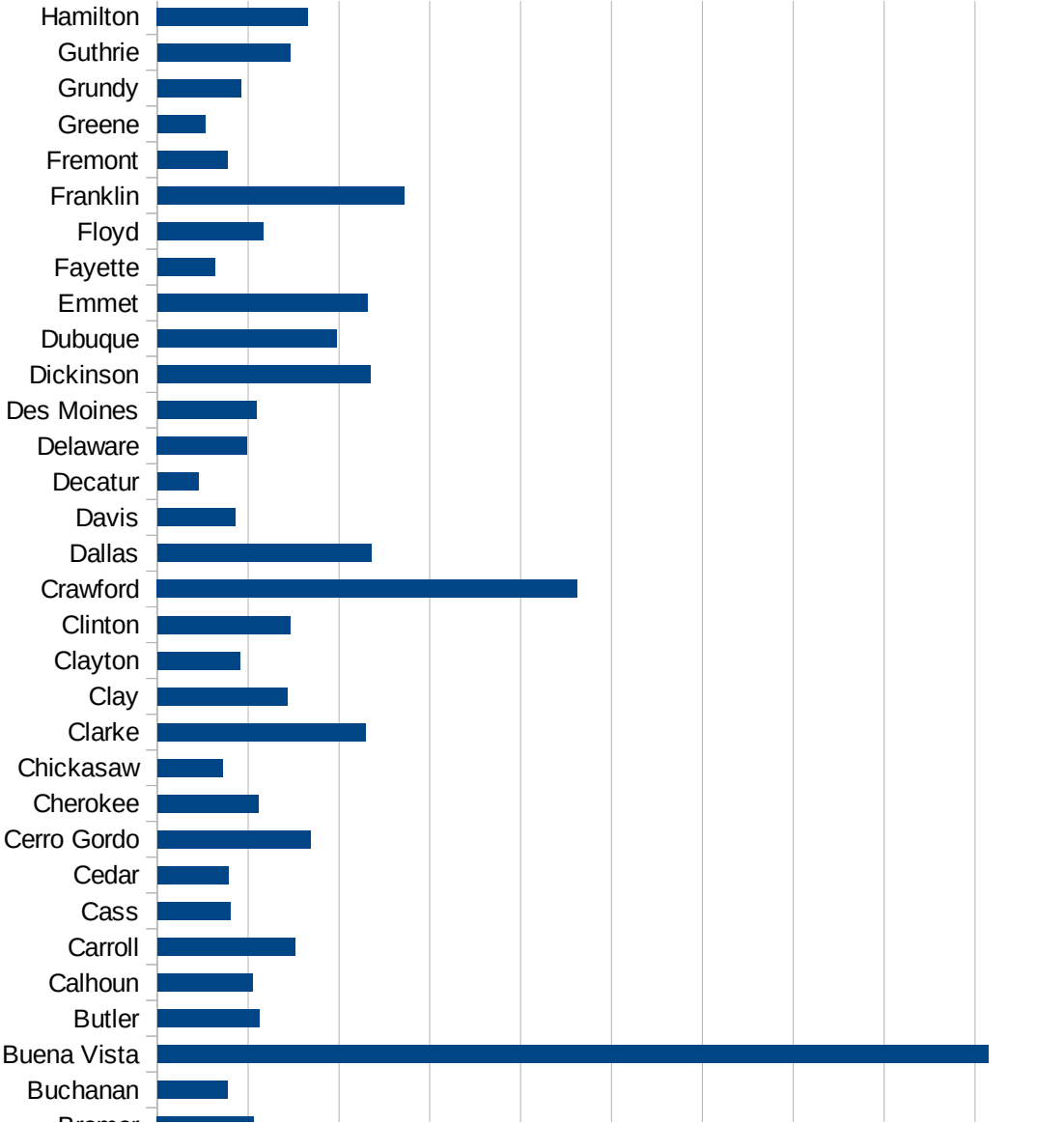
FIPS	County	PC Infection
19001	Adair	608.8064562
19003	Adams	548.696845
19005	Allamakee	1214.574899
19007	Appanoose	530.6746
19009	Audubon	653.8321831
19011	Benton	709.7730286
19013	Black Hawk	2659.960123
19015	Boone	1222.196918
19017	Bremer	1062.251974
19019	Buchanan	773.6213972
19021	Buena Vista	9142.59837
19023	Butler	1121.122498
19025	Calhoun	1051.65481
19027	Carroll	1518.309021
19029	Cass	804.3310131
19031	Cedar	783.8084501
19033	Cerro Gordo	1688.278191
19035	Cherokee	1112.975886
19037	Chickasaw	718.8231361
19039	Clarke	2292.26361
19041	Clay	1431.759018
19043	Clayton	911.3693324
19045	Clinton	1459.650028
19047	Crawford	4627.578972
19049	Dallas	2358.616101
19051	Davis	853.942553
19053	Decatur	456.2737643
19055	Delaware	990.0990099
19057	Des Moines	1091.011293
19059	Dickinson	2343.613362
19061	Dubuque	1968.942945
19063	Emmet	2312.763428
19065	Fayette	635.8087487

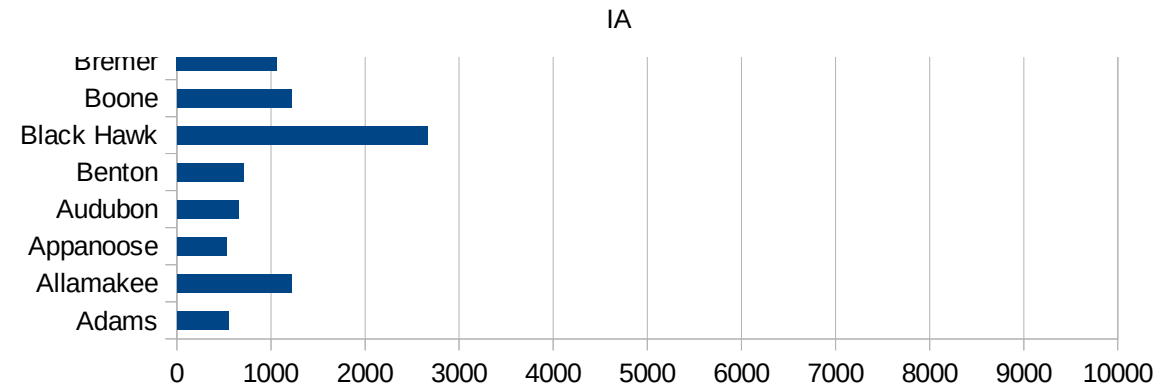


19067 Floyd	1167.438614
19069 Franklin	2716.317661
19071 Fremont	772.2007722
19073 Greene	523.3270237
19075 Grundy	918.4005202
19077 Guthrie	1464.552239
19079 Hamilton	1658.640984
19081 Hancock	1269.604182
19083 Hardin	1268.674413
19085 Harrison	969.2939012
19087 Henry	1021.577715
19089 Howard	968.7602046
19091 Humboldt	1047.449461
19093 Ida	526.238854
19095 Iowa	662.9081222
19097 Jackson	926.3071223
19099 Jasper	1407.919886
19101 Jefferson	571.2420434
19103 Johnson	1713.605712
19105 Jones	747.2040108
19107 Keokuk	469.4376528
19109 Kossuth	757.9822914
19111 Lee	798.7079724
19113 Linn	1220.845562
19115 Louisa	3420.180858
19117 Lucas	960.092539
19119 Lyon	1151.46897
19121 Madison	923.1337313
19123 Mahaska	754.5454545
19125 Marion	969.8566169
19127 Marshall	3926.865261
19129 Mills	783.3764854
19131 Mitchell	879.9318762
19133 Monona	1209.816799



19135 Monroe	1193.838254
19137 Montgomery	679.7960612
19139 Muscatine	2161.708868
19141 O'Brien	1199.421965
19143 Osceola	1506.622517
19145 Page	682.0119352
19147 Palo Alto	1175.943555
19149 Plymouth	2478.581391
19151 Pocahontas	1810.089021
19153 Polk	2429.372501
19155 Pottawattamie	1622.956604
19157 Poweshiek	951.9225627
19159 Ringgold	603.8647343
19161 Sac	1049.490688
19163 Scott	1162.26058
19165 Shelby	1796.510624
19167 Sioux	2268.755908
19169 Story	1637.021559
19171 Tama	3466.635116
19173 Taylor	1728.315296
19175 Union	728.2142568
19177 Van Buren	669.5156695
19179 Wapello	2900.156228
19181 Warren	1292.698214
19183 Washington	1422.699968
19185 Wayne	578.0346821
19187 Webster	1918.570995
19189 Winnebago	1369.081574
19191 Winneshiek	863.747566
19193 Woodbury	3868.771882
19195 Worth	1006.306185
19197 Wright	3900.70922







FIPS

- 29001
- 29003
- 29005
- 29007
- 29009
- 29011
- 29013
- 29015
- 29017
- 29019
- 29021
- 29023
- 29025
- 29027
- 29029
- 29031
- 29033
- 29035
- 29037

IA

29039  
29041  
29043  
29045  
29047  
29049  
29051  
29053  
29055  
29057  
29059  
29061  
29063  
29065  
29067  
29069  
29071  
29073  
29075  
29077  
29079  
29081  
29083  
29085  
29087  
29089  
29091  
29093  
29095  
29097  
29099  
29101

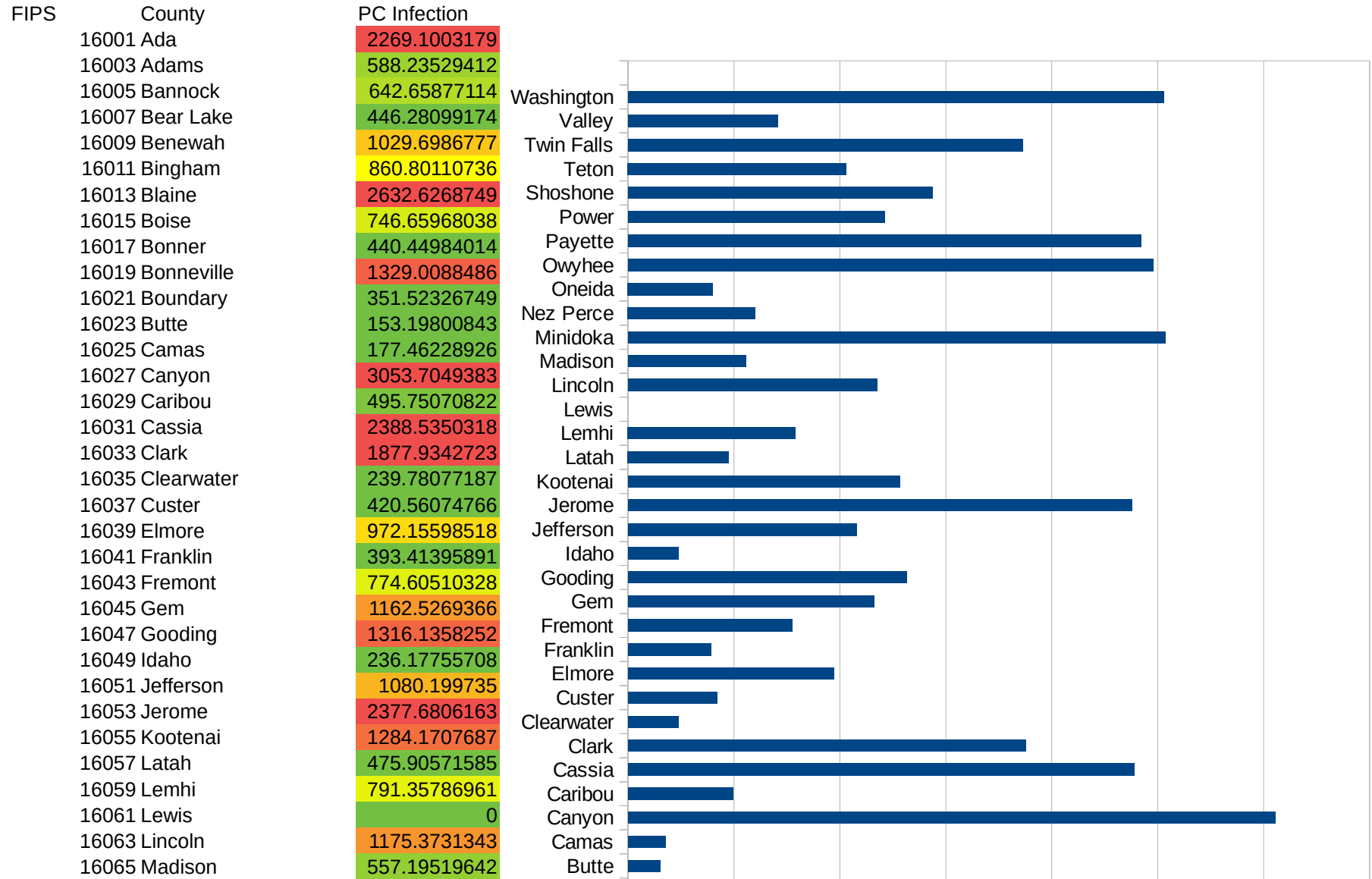
29103

29105  
29107  
29109  
29111  
29113  
29115  
29117  
29121  
29123  
29125  
29127  
29119  
29129  
29131  
29133  
29135  
29137  
29139  
29141  
29143  
29145  
29147  
29149  
29151  
29153  
29155  
29157  
29159  
29161  
29163  
29165  
29167  
29169  
29171

IA

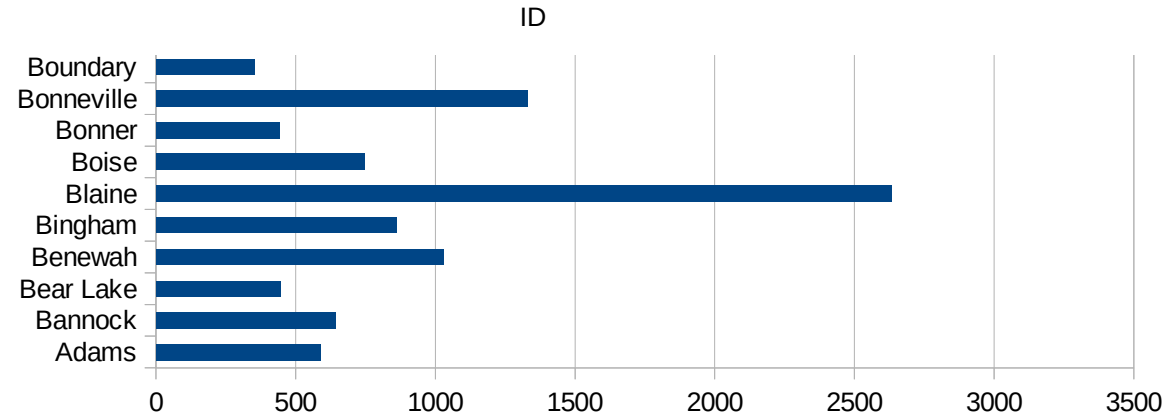
29173  
29175  
29177  
29179  
29181  
29195  
29197  
29199  
29201  
29203  
29205  
29183  
29185  
29187  
29189  
29510  
29186  
29207  
29209  
29211  
29213  
29215  
  
29217  
29219  
29221  
29223  
29225  
29227  
29229

ID



This work is licensed under the Creative Commons Attribution-NoDerivatives 4.0 International License. To view a copy of this license, visit <http://creativecommons.org/licenses/by-nd/4.0/>.

16067 Minidoka	2535.4141657
16069 Nez Perce	601.36606613
16071 Oneida	401.06951872
16073 Owyhee	2480.1163089
16075 Payette	2420.2793937
16077 Power	1210.092688
16079 Shoshone	1437.9493592
16081 Teton	1030.9278351
16083 Twin Falls	1863.3612528
16085 Valley	706.45774839
16087 Washington	2529.2786143



ID

FIPS

29001  
29003  
29005  
29007  
29009  
29011  
29013  
29015  
29017  
29019  
29021  
29023  
29025  
29027  
29029  
29031  
29033  
29035  
29037

ID

29039  
29041  
29043  
29045  
29047  
29049  
29051  
29053  
29055  
29057  
29059  
29061  
29063  
29065  
29067  
29069  
29071  
29073  
29075  
29077  
29079  
29081  
29083  
29085  
29087  
29089  
29091  
29093  
29095  
29097  
29099  
29101

29103



ID

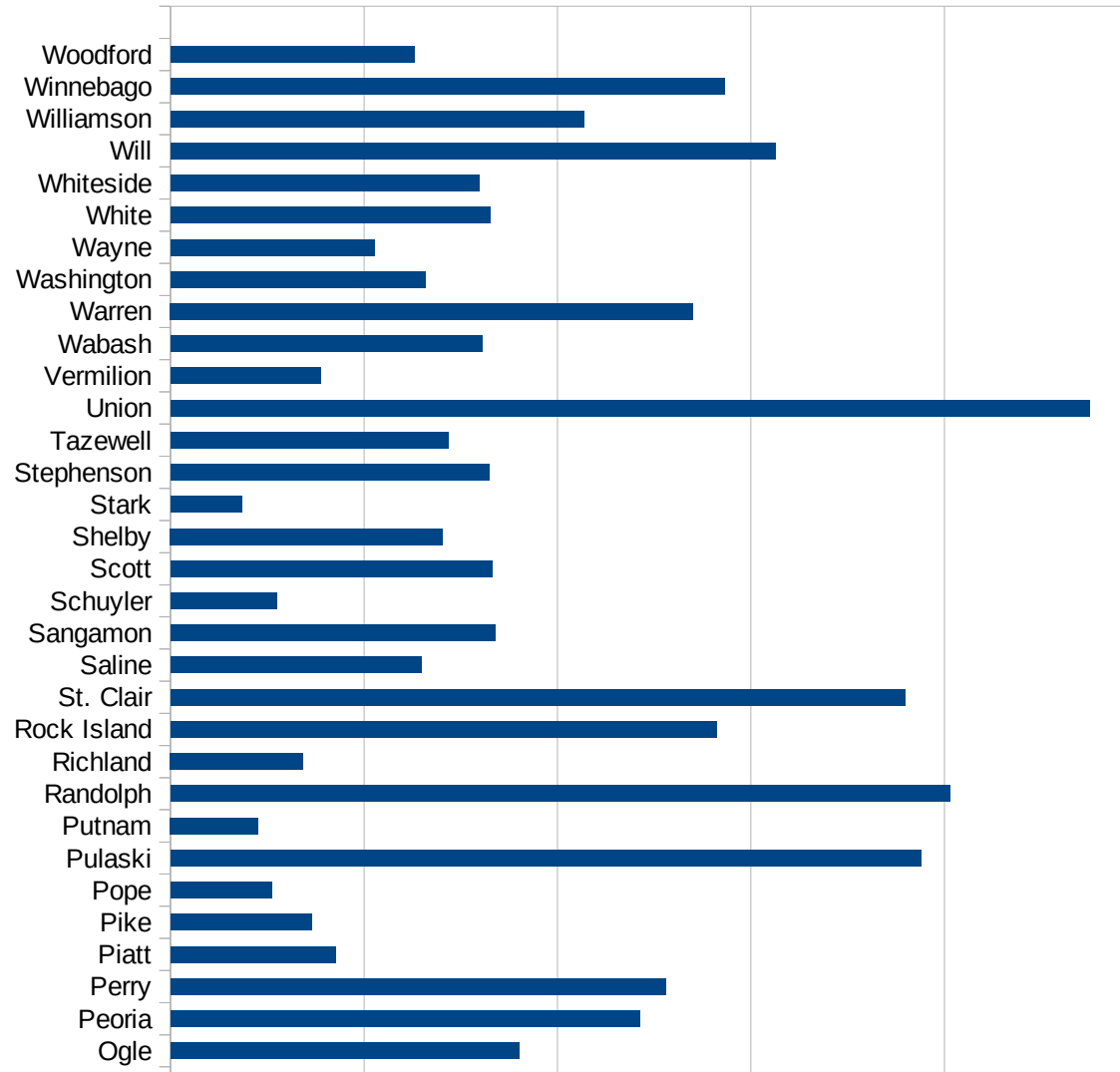
29105  
29107  
29109  
29111  
29113  
29115  
29117  
29121  
29123  
29125  
29127  
29119  
29129  
29131  
29133  
29135  
29137  
29139  
29141  
29143  
29145  
29147  
29149  
29151  
29153  
29155  
29157  
29159  
29161  
29163  
29165  
29167  
29169  
29171

ID

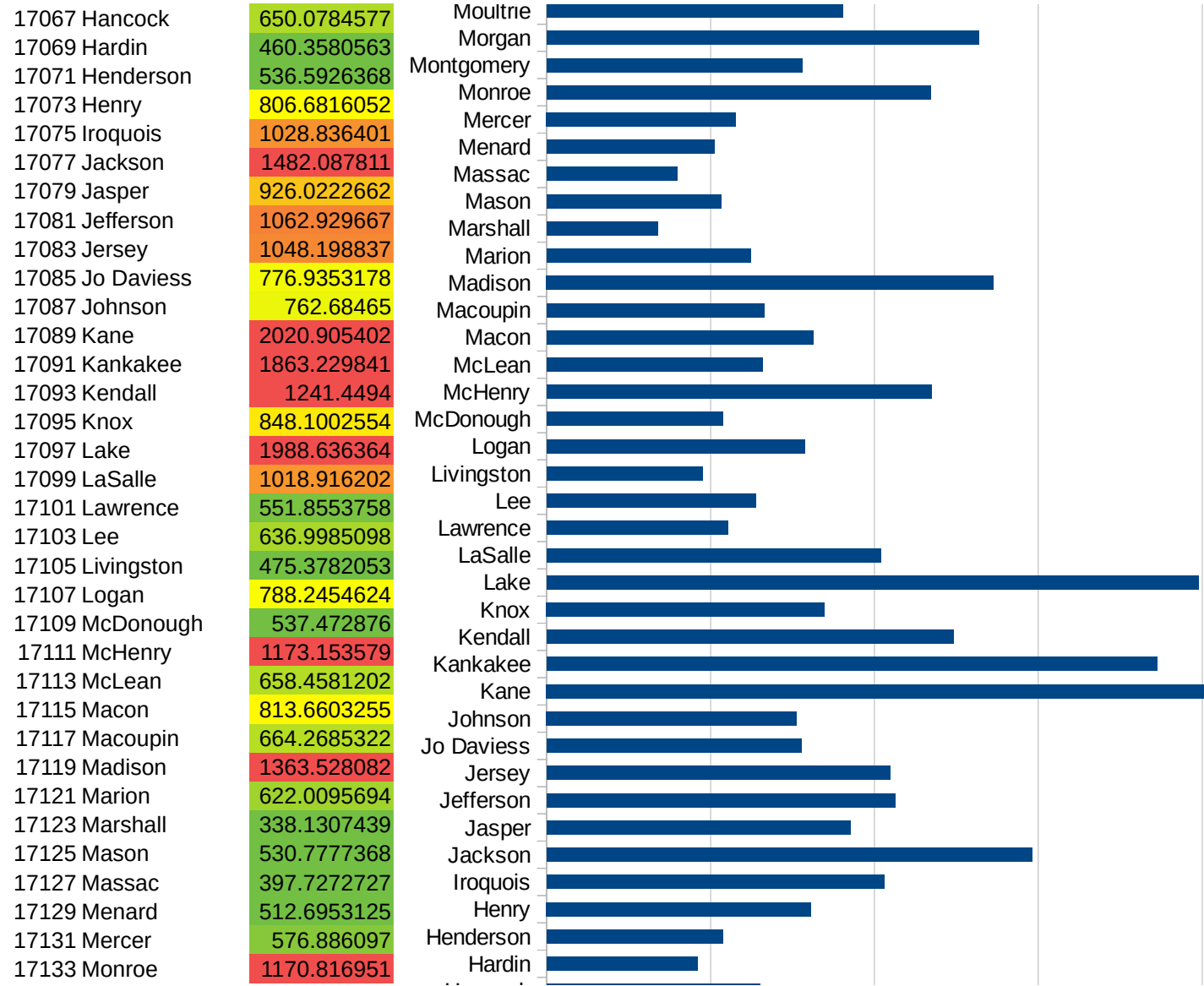
29173  
29175  
29177  
29179  
29181  
29195  
29197  
29199  
29201  
29203  
29205  
29183  
29185  
29187  
29189  
29510  
29186  
29207  
29209  
29211  
29213  
29215  
  
29217  
29219  
29221  
29223  
29225  
29227  
29229

IL

FIPS	County	PC Infection
17001	Adams	1106.696503
17003	Alexander	660.0660066
17005	Bond	643.4155141
17007	Boone	1543.572802
17009	Brown	244.0512508
17011	Bureau	975.9645986
17013	Calhoun	458.1424406
17015	Carroll	803.5215204
17017	Cass	2340.946166
17019	Champaign	989.6039203
17021	Christian	566.424788
17023	Clark	718.1328546
17025	Clay	452.7276843
17027	Clinton	1610.032148
17029	Coles	1544.659526
17031	Cook	2352.613931
17033	Crawford	303.0786409
17035	Cumberland	1008.512213
17037	DeKalb	1006.308633
17039	De Witt	240.9791363
17041	Douglas	970.2756815
17043	DuPage	1497.863963
17045	Edgar	351.3824885
17047	Edwards	484.9812265
17049	Effingham	1163.470533
17051	Fayette	560.3287262
17053	Ford	527.7442702
17055	Franklin	757.0863802
17057	Fulton	209.5052233
17059	Gallatin	1186.23962
17061	Greene	751.3032812
17063	Grundy	855.3715766
17065	Hamilton	514.5167218

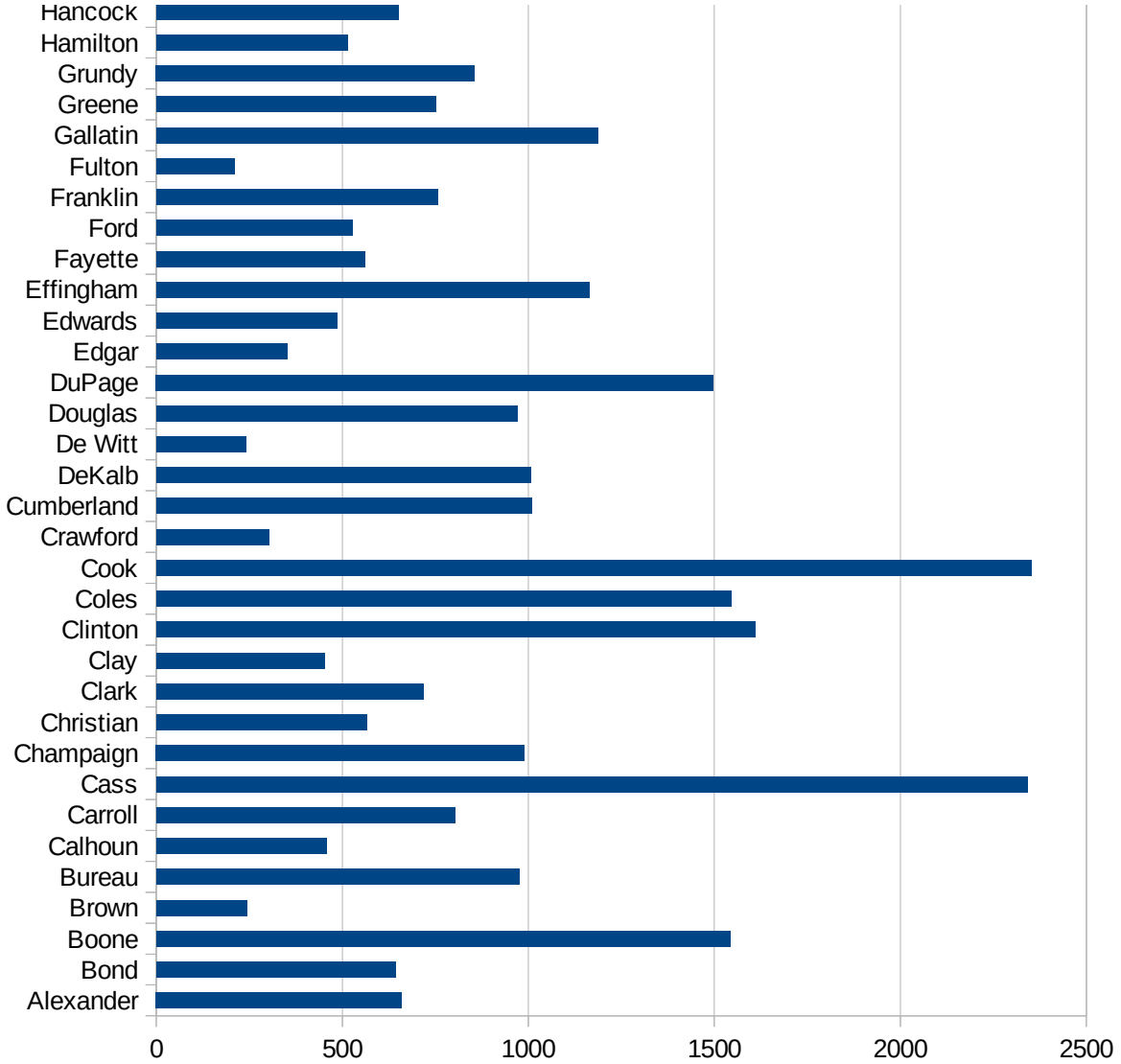


IL



IL

17135 Montgomery	779.6930177
17137 Morgan	1318.57782
17139 Moultrie	903.7167901
17141 Ogle	901.3608782
17143 Peoria	1212.483598
17145 Perry	1279.871541
17147 Piatt	426.9333984
17149 Pike	365.1271539
17151 Pope	261.1585945
17153 Pulaski	1940.325828
17155 Putnam	226.4808362
17157 Randolph	2015.199651
17159 Richland	342.574383
17161 Rock Island	1412.073015
17163 St. Clair	1899.18754
17165 Saline	648.3727934
17167 Sangamon	837.9916866
17169 Schuyler	275.0832489
17171 Scott	832.318311
17173 Shelby	703.7394784
17175 Stark	184.2638659
17177 Stephenson	822.291243
17179 Tazewell	718.6687625
17181 Union	2375.15587
17183 Vermilion	387.9905216
17185 Wabash	805.2645251
17187 Warren	1350.399248
17189 Washington	657.3776349
17191 Wayne	526.5735978
17193 White	826.9301134
17195 Whiteside	798.1878977
17197 Will	1564.328119
17199 Williamson	1067.764257
17201 Winnebago	1432.33796



This work is licensed under the Creative Commons Attribution-NoDerivatives 4.0 International License. To view a copy of this license, visit <http://creativecommons.org/licenses/by-nd/4.0/>.

17203 Woodford

629.1760913

IL

IL

FIPS

29001  
29003  
29005  
29007  
29009  
29011  
29013  
29015  
29017  
29019  
29021  
29023  
29025  
29027  
29029  
29031  
29033  
29035  
29037

IL

29039  
29041  
29043  
29045  
29047  
29049  
29051  
29053  
29055  
29057  
29059  
29061  
29063  
29065  
29067  
29069  
29071  
29073  
29075  
29077  
29079  
29081  
29083  
29085  
29087  
29089  
29091  
29093  
29095  
29097  
29099  
29101

29103



IL

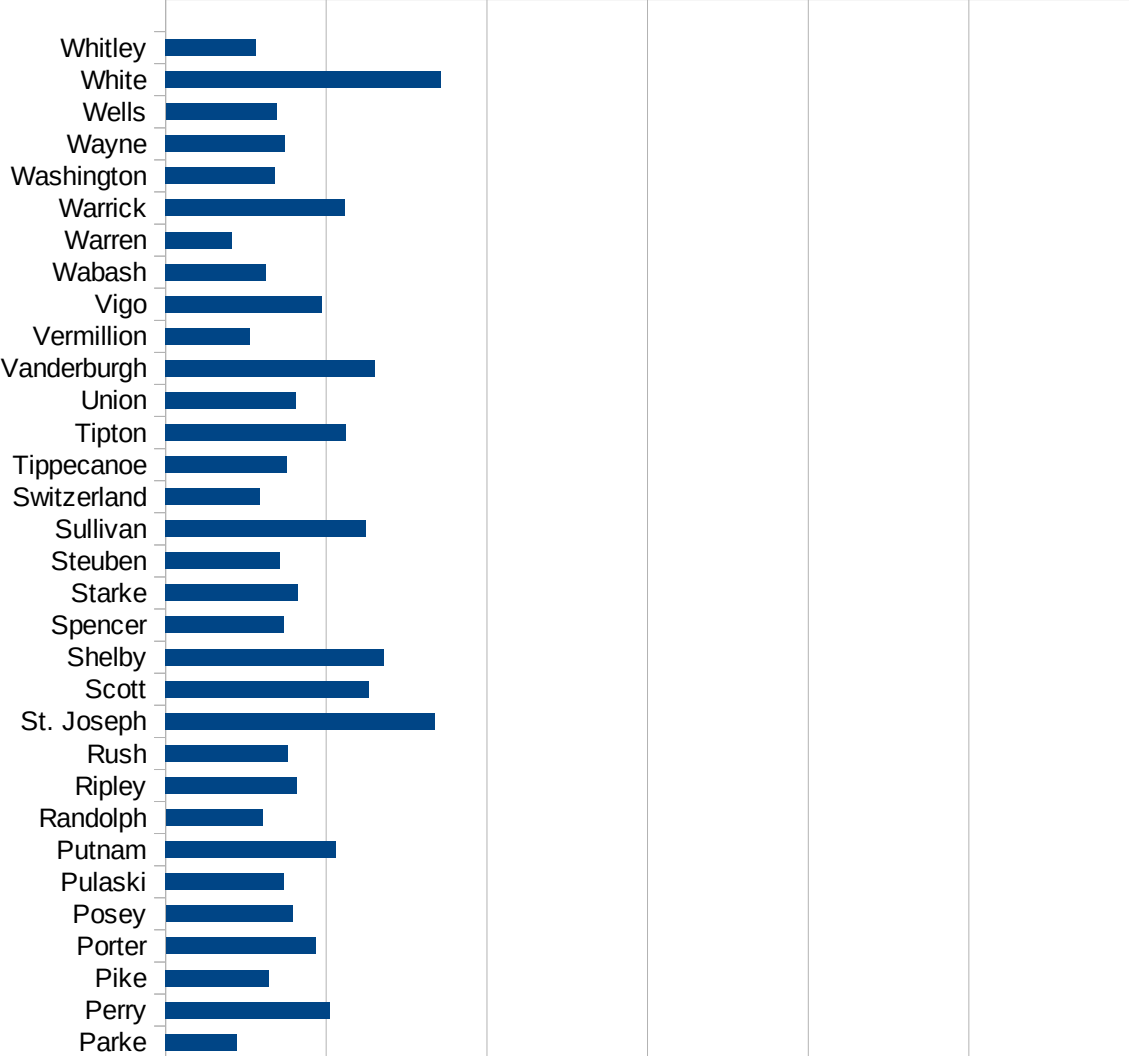
29105  
29107  
29109  
29111  
29113  
29115  
29117  
29121  
29123  
29125  
29127  
29119  
29129  
29131  
29133  
29135  
29137  
29139  
29141  
29143  
29145  
29147  
29149  
29151  
29153  
29155  
29157  
29159  
29161  
29163  
29165  
29167  
29169  
29171

IL

29173  
29175  
29177  
29179  
29181  
29195  
29197  
29199  
29201  
29203  
29205  
29183  
29185  
29187  
29189  
29510  
29186  
29207  
29209  
29211  
29213  
29215  
  
29217  
29219  
29221  
29223  
29225  
29227  
29229

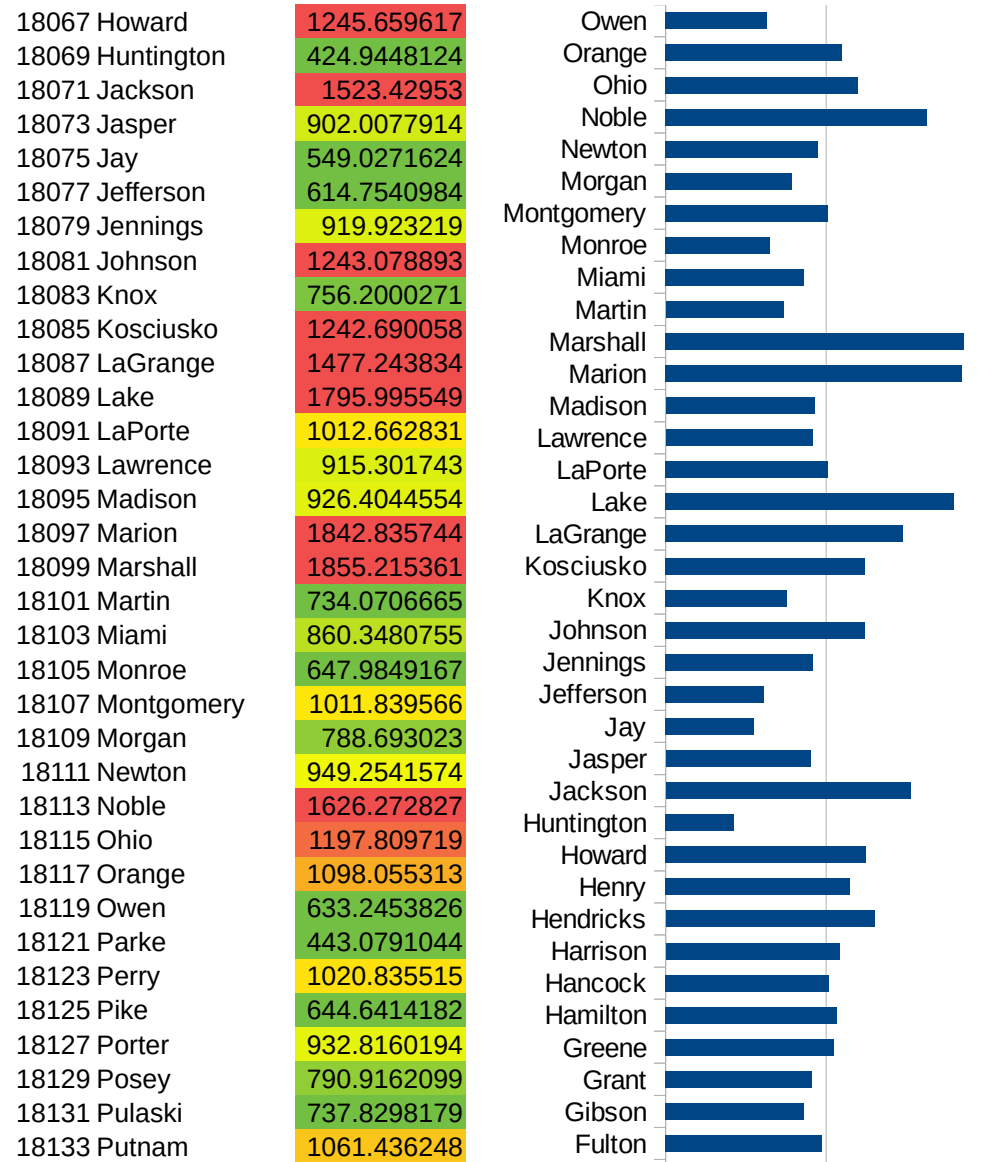
IN

FIPS	County	PC Infection
18001	Adams	448.9841733
18003	Allen	1238.840445
18005	Bartholomew	1224.124805
18007	Benton	878.3081012
18009	Blackford	586.7560771
18011	Boone	1171.659278
18013	Brown	544.8339241
18015	Carroll	1237.144135
18017	Cass	4853.115532
18019	Clark	1364.178596
18021	Clay	790.9820405
18023	Clinton	1615.503876
18025	Crawford	520.9319947
18027	Daviess	1227.863758
18029	Dearborn	1121.691414
18031	Decatur	1395.834888
18033	DeKalb	661.6388285
18035	Delaware	781.5495068
18037	Dubois	1870.081053
18039	Elkhart	2619.186612
18041	Fayette	1223.586584
18043	Floyd	1281.80404
18045	Fountain	501.4983793
18047	Franklin	1147.959184
18049	Fulton	975.5126418
18051	Gibson	860.9350711
18053	Grant	911.4899296
18055	Greene	1046.678748
18057	Hamilton	1069.115321
18059	Hancock	1017.6684
18061	Harrison	1083.023544
18063	Hendricks	1299.929944
18065	Henry	1149.758654

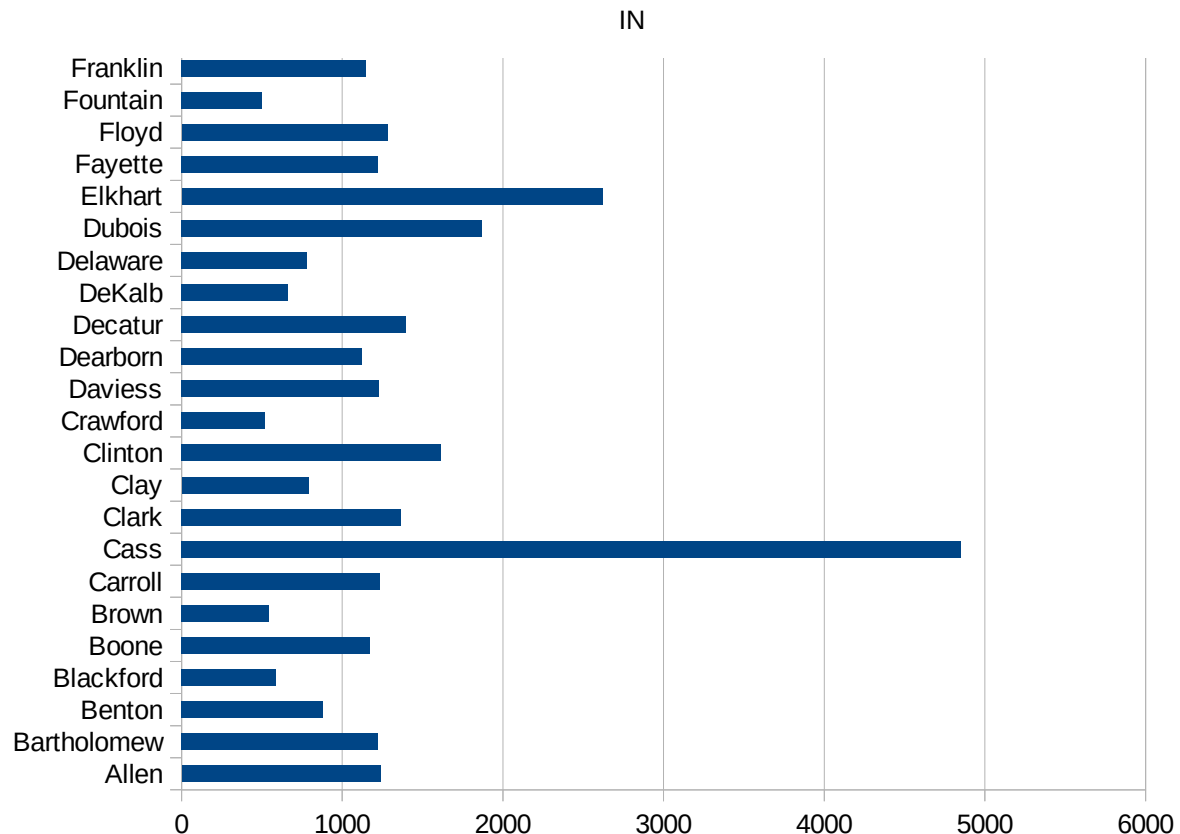


This work is licensed under the Creative Commons Attribution-NoDerivatives 4.0 International License. To view a copy of this license, visit <http://creativecommons.org/licenses/by-nd/4.0/>.

IN



18135 Randolph	603.5974407
18137 Ripley	820.390562
18139 Rush	762.1676769
18141 St. Joseph	1676.69359
18143 Scott	1268.950498
18145 Shelby	1361.200188
18147 Spencer	737.9347666
18149 Starke	824.0680183
18151 Steuben	711.2704563
18153 Sullivan	1246.979217
18155 Switzerland	587.8510777
18157 Tippecanoe	758.360615
18159 Tipton	1123.744051
18161 Union	810.0042632
18163 Vanderburgh	1304.607292
18165 Vermillion	523.2896182
18167 Vigo	974.0562084
18169 Wabash	623.4015345
18171 Warren	411.4728307
18173 Warrick	1117.202359
18175 Washington	679.9556239
18177 Wayne	743.1448678
18179 Wells	691.3422676
18181 White	1715.493308
18183 Whitley	563.4794858



IN

FIPS

29001  
29003  
29005  
29007  
29009  
29011  
29013  
29015  
29017  
29019  
29021  
29023  
29025  
29027  
29029  
29031  
29033  
29035  
29037

IN

29039  
29041  
29043  
29045  
29047  
29049  
29051  
29053  
29055  
29057  
29059  
29061  
29063  
29065  
29067  
29069  
29071  
29073  
29075  
29077  
29079  
29081  
29083  
29085  
29087  
29089  
29091  
29093  
29095  
29097  
29099  
29101

29103

IN

29105  
29107  
29109  
29111  
29113  
29115  
29117  
29121  
29123  
29125  
29127  
29119  
29129  
29131  
29133  
29135  
29137  
29139  
29141  
29143  
29145  
29147  
29149  
29151  
29153  
29155  
29157  
29159  
29161  
29163  
29165  
29167  
29169  
29171

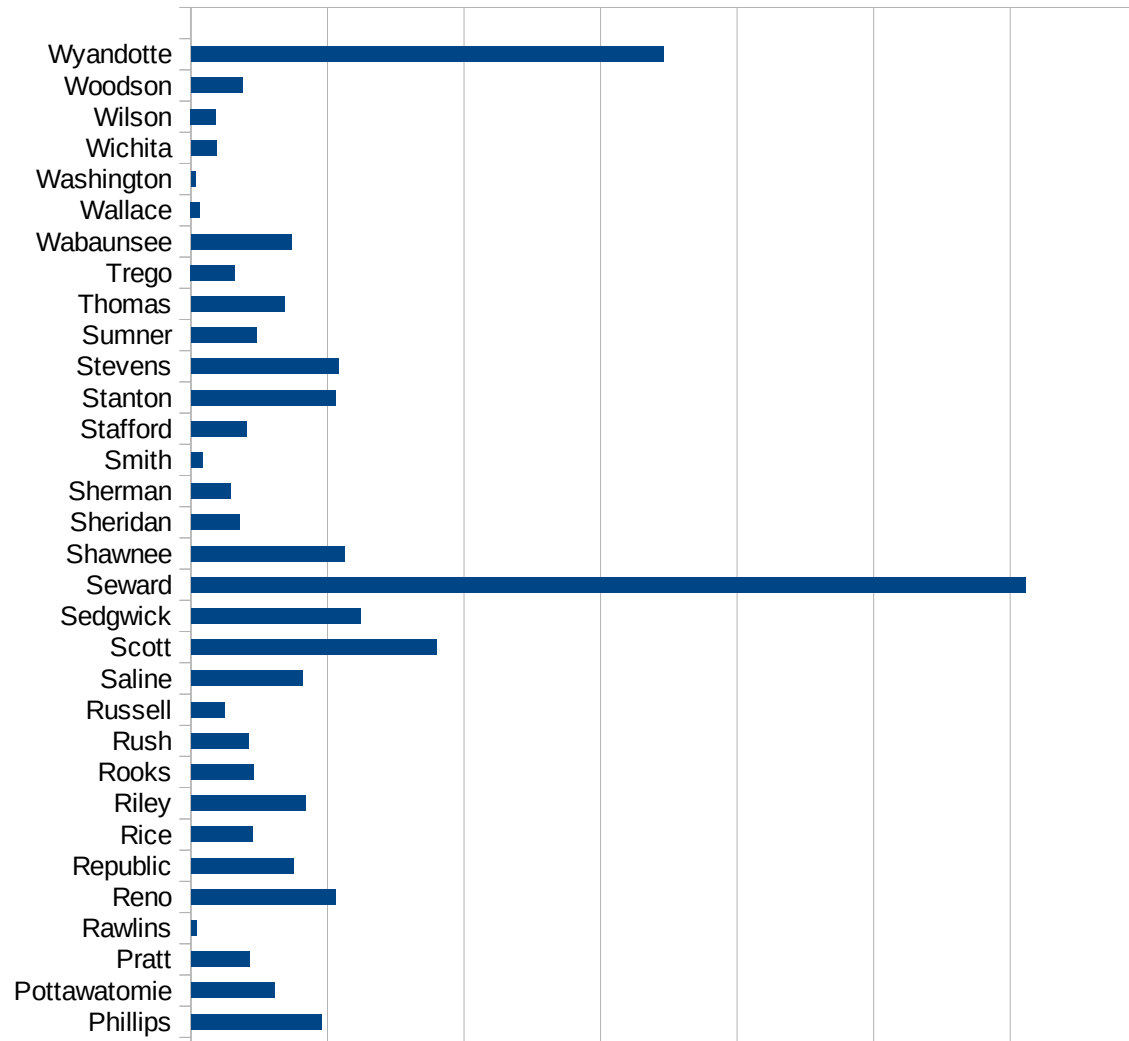


IN

29173  
29175  
29177  
29179  
29181  
29195  
29197  
29199  
29201  
29203  
29205  
29183  
29185  
29187  
29189  
29510  
29186  
29207  
29209  
29211  
29213  
29215  
  
29217  
29219  
29221  
29223  
29225  
29227  
29229

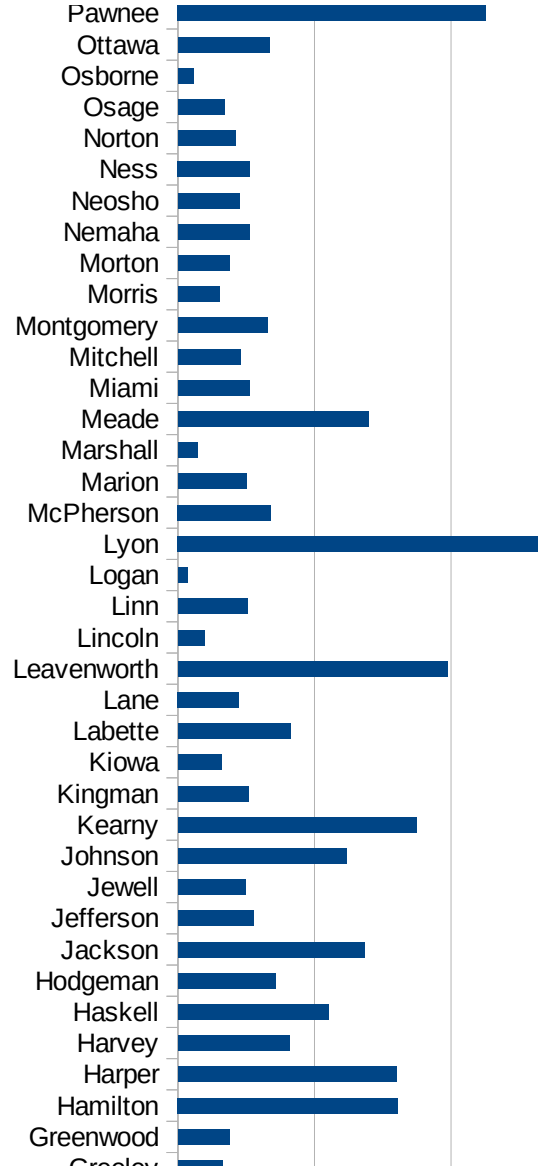
KS

FIPS	County	PC Infection
20001	Allen	160.7200257
20003	Anderson	406.1944656
20005	Atchison	969.5547459
20007	Barber	111.8067979
20009	Barton	877.0250086
20011	Bourbon	559.6123661
20013	Brown	645.96791
20015	Butler	579.6450236
20017	Chase	2472.422975
20019	Chautauqua	241.7648837
20021	Cherokee	1074.194354
20023	Cheyenne	225.5639098
20025	Clark	2244.389027
20027	Clay	362.6359885
20029	Cloud	515.5229694
20031	Coffey	910.9680554
20033	Comanche	514.8741419
20035	Cowley	641.7173037
20037	Crawford	1078.961532
20039	Decatur	208.9864159
20041	Dickinson	352.6206123
20043	Doniphan	755.0117157
20045	Douglas	839.9486149
20047	Edwards	526.5005265
20049	Elk	39.87240829
20051	Ellis	891.6753744
20053	Ellsworth	387.3466753
20055	Finney	5055.857529
20057	Ford	6548.040604
20059	Franklin	967.5783231
20061	Geary	595.2015708
20063	Gove	267.9938744
20065	Graham	963.081862

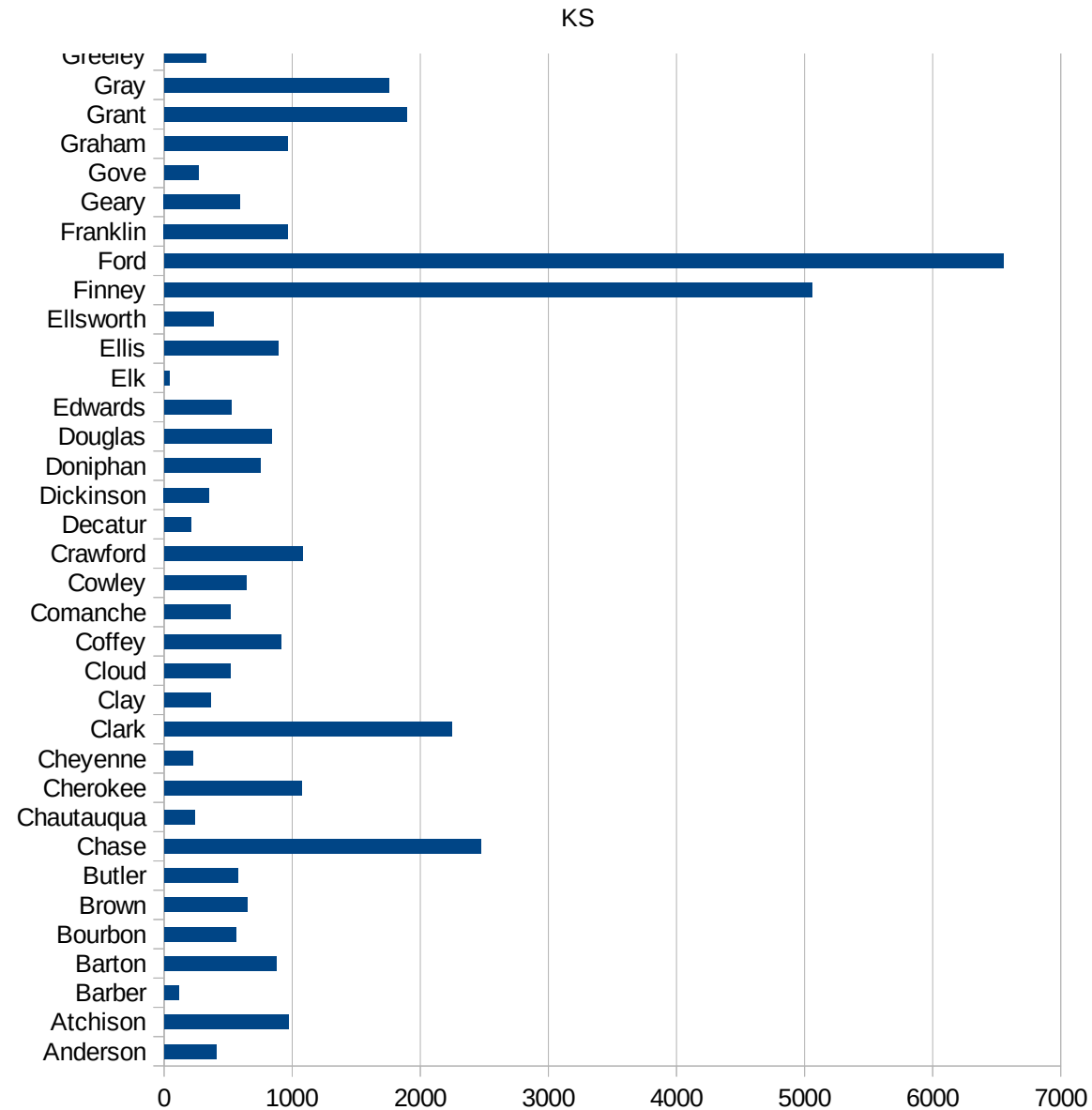


KS

20067 Grant	1894.76554
20069 Gray	1757.003149
20071 Greeley	325.99837
20073 Greenwood	379.8513625
20075 Hamilton	1611.047181
20077 Harper	1598.256448
20079 Harvey	815.5510085
20081 Haskell	1100.825619
20083 Hodgeman	715.0715072
20085 Jackson	1362.951807
20087 Jefferson	553.3596838
20089 Jewell	492.7842309
20091 Johnson	1237.20829
20093 Kearny	1749.936597
20095 Kingman	519.8358413
20097 Kiowa	317.9650238
20099 Labette	826.4876778
20101 Lane	448.7179487
20103 Leavenworth	1974.137083
20105 Lincoln	198.4783328
20107 Linn	512.8205128
20109 Logan	70.32348805
20111 Lyon	2637.250793
20113 McPherson	683.3234047
20115 Marion	502.0920502
20117 Marshall	144.0032915
20119 Meade	1398.938736
20121 Miami	525.5344418
20123 Mitchell	455.2845528
20125 Montgomery	656.9115816
20127 Morris	307.9152327
20129 Morton	374.9531309
20131 Nemaha	521.910389
20133 Neosho	451.3823585



20135 Ness	528.1690141
20137 Norton	423.572744
20139 Osage	345.0222696
20141 Osborne	115.1079137
20143 Ottawa	672.1820062
20145 Pawnee	2255.409936
20147 Phillips	959.1875118
20149 Pottawatomie	613.7496396
20151 Pratt	426.530177
20153 Rawlins	39.87240829
20155 Reno	1060.280389
20157 Republic	750.4288165
20159 Rice	451.1593747
20161 Riley	838.5004681
20163 Rooks	458.8071015
20165 Rush	420.3039121
20167 Russell	246.1271174
20169 Saline	816.1614676
20171 Scott	1797.018583
20173 Sedgwick	1241.221401
20175 Seward	6115.702479
20177 Shawnee	1125.640144
20179 Sheridan	355.3099092
20181 Sherman	288.184438
20183 Smith	83.26394671
20185 Stafford	406.8932504
20187 Stanton	1056.869653
20189 Stevens	1079.330815
20191 Sumner	482.6926422
20193 Thomas	687.3297886
20195 Trego	322.2341568
20197 Wabaunsee	739.2375707
20199 Wallace	66.53359947
20201 Washington	36.900369



KS

20203 Wichita	190.023753
20205 Wilson	184.6508944
20207 Woodson	377.0028275
20209 Wyandotte	3461.687353

KS

FIPS

29001  
29003  
29005  
29007  
29009  
29011  
29013  
29015  
29017  
29019  
29021  
29023  
29025  
29027  
29029  
29031  
29033  
29035  
29037

KS

29039  
29041  
29043  
29045  
29047  
29049  
29051  
29053  
29055  
29057  
29059  
29061  
29063  
29065  
29067  
29069  
29071  
29073  
29075  
29077  
29079  
29081  
29083  
29085  
29087  
29089  
29091  
29093  
29095  
29097  
29099  
29101

29103

KS

29105  
29107  
29109  
29111  
29113  
29115  
29117  
29121  
29123  
29125  
29127  
29119  
29129  
29131  
29133  
29135  
29137  
29139  
29141  
29143  
29145  
29147  
29149  
29151  
29153  
29155  
29157  
29159  
29161  
29163  
29165  
29167  
29169  
29171

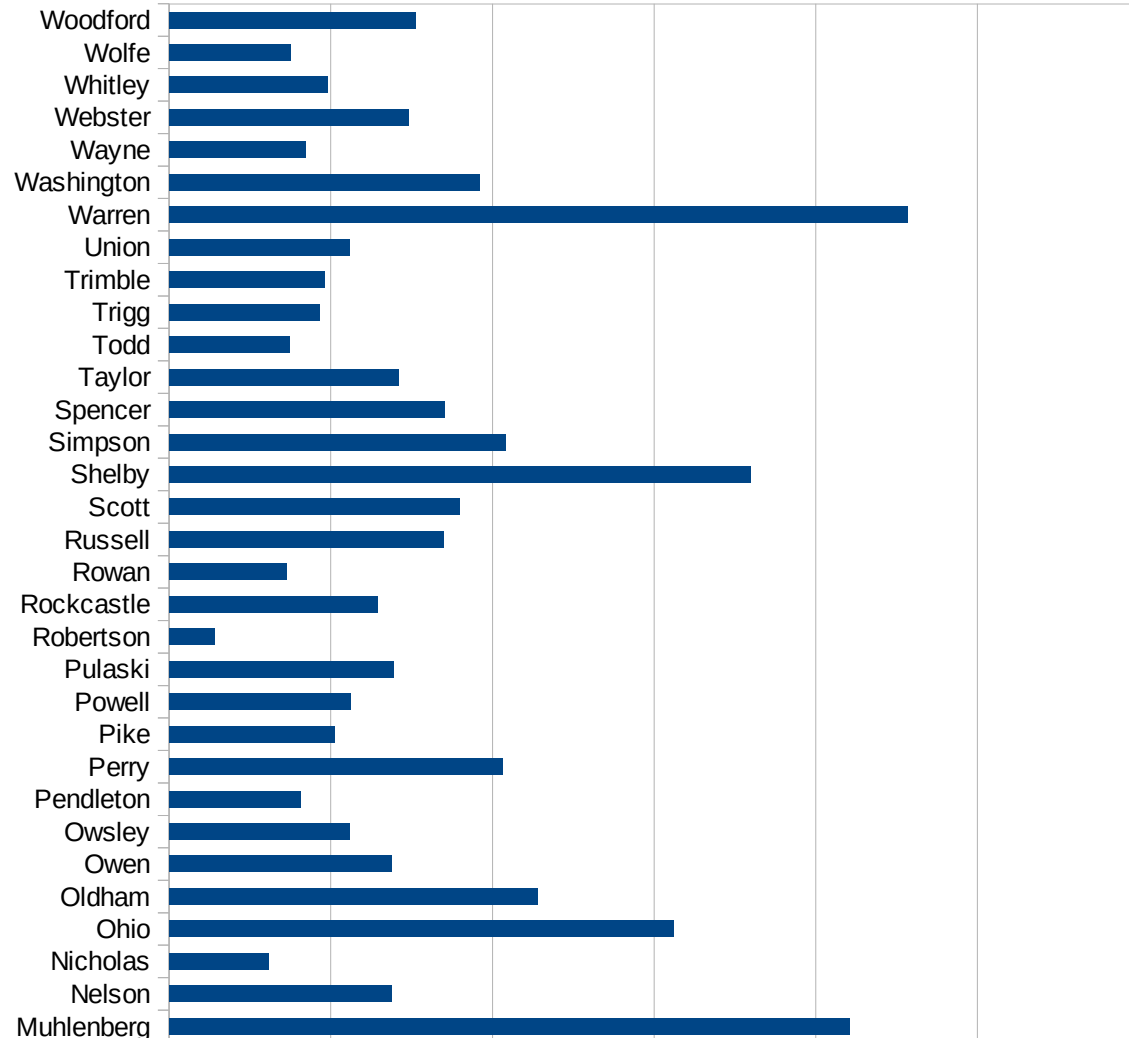


KS

29173  
29175  
29177  
29179  
29181  
29195  
29197  
29199  
29201  
29203  
29205  
29183  
29185  
29187  
29189  
29510  
29186  
29207  
29209  
29211  
29213  
29215  
  
29217  
29219  
29221  
29223  
29225  
29227  
29229

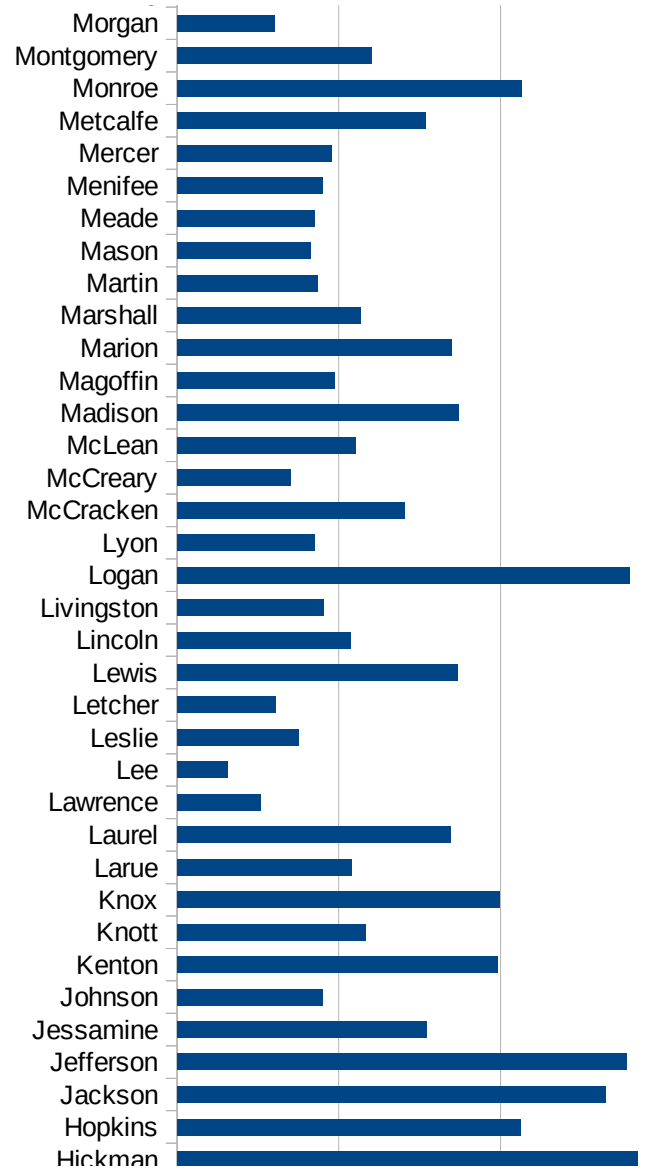
KY

FIPS	County	PC Infection
21001	Adair	1285.454072
21003	Allen	1159.928037
21005	Anderson	458.8977629
21007	Ballard	488.7830555
21009	Barren	1068.453459
21011	Bath	428.0061374
21013	Bell	1385.072829
21015	Boone	935.8868117
21017	Bourbon	515.2596116
21019	Boyd	461.4733277
21021	Boyle	627.9069767
21023	Bracken	449.0836267
21025	Breathitt	385.0385039
21027	Breckinridge	446.3409849
21029	Bullitt	675.9673858
21031	Butler	2435.014093
21033	Caldwell	503.3425088
21035	Calloway	942.8899962
21037	Campbell	702.0783236
21039	Carlisle	1173.758122
21041	Carroll	1741.641054
21043	Carter	411.0502148
21045	Casey	1435.045317
21047	Christian	972.4993372
21049	Clark	626.2241717
21051	Clay	979.8557573
21053	Clinton	587.8894768
21055	Crittenden	426.2478968
21057	Cumberland	1186.364319
21059	Daviess	885.2270929
21061	Edmonson	945.0871761
21063	Elliott	253.063399
21065	Estill	204.2541203



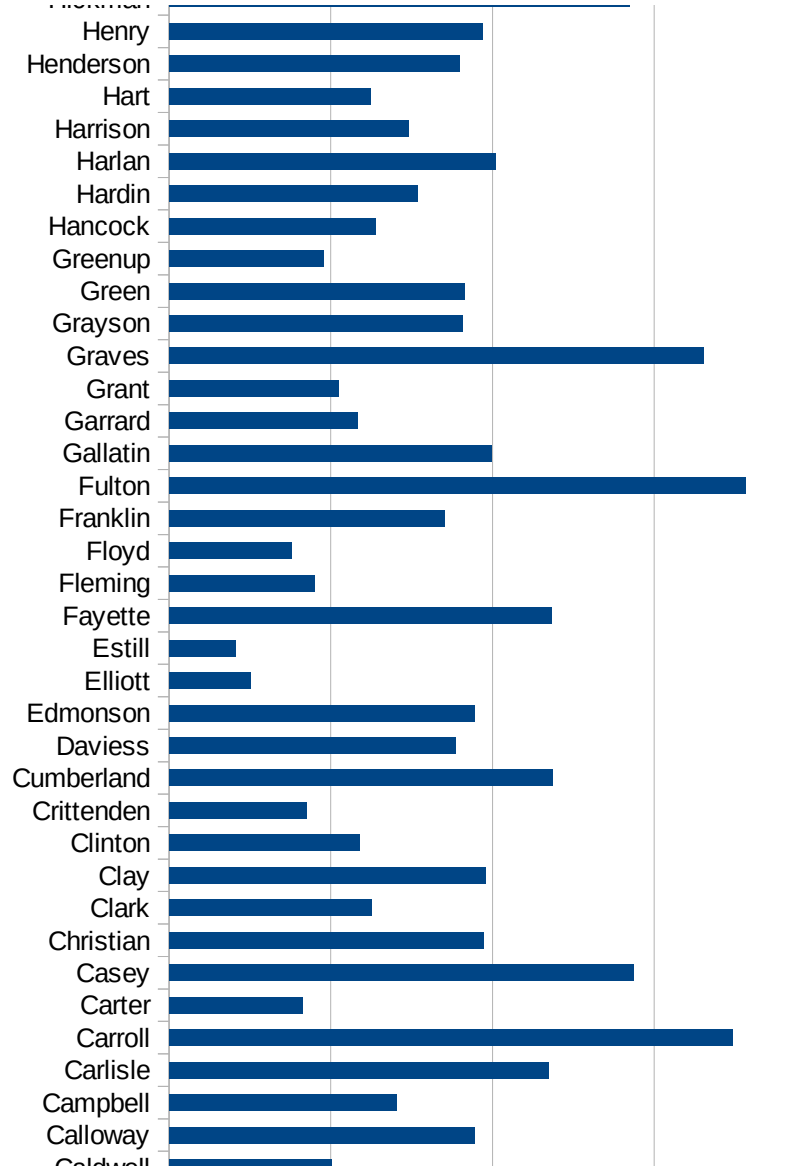
KY

21067 Fayette	1183.828526
21069 Fleming	450.3880266
21071 Floyd	379.4113544
21073 Franklin	852.1105973
21075 Fulton	1781.045752
21077 Gallatin	996.3768116
21079 Garrard	580.8656036
21081 Grant	525.4567891
21083 Graves	1653.401935
21085 Grayson	908.020212
21087 Green	914.1098742
21089 Greenup	479.1879324
21091 Hancock	639.4153916
21093 Hardin	767.516039
21095 Harlan	1011.018971
21097 Harrison	740.2279263
21099 Hart	624.1404845
21101 Henderson	899.3003005
21103 Henry	968.5831367
21105 Hickman	1425.016964
21107 Hopkins	1062.838378
21109 Jackson	1324.207707
21111 Jefferson	1389.06734
21113 Jessamine	771.5133531
21115 Johnson	451.1748414
21117 Kenton	990.0572716
21119 Knott	581.779717
21121 Knox	996.6777409
21123 Larue	538.1980849
21125 Laurel	845.5718736
21127 Lawrence	256.8878043
21129 Lee	156.4055168
21131 Leslie	374.6426107
21133 Letcher	305.9500434

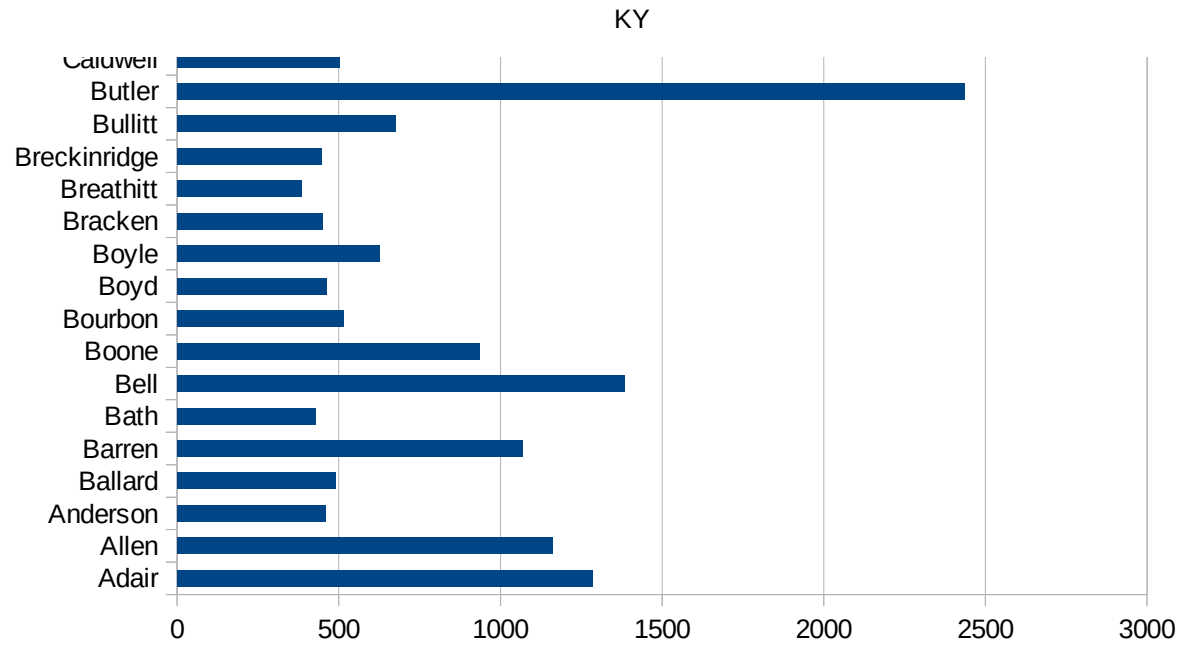


KY

21135 Lewis	867.4662442
21137 Lincoln	535.6273332
21139 Livingston	454.4470894
21141 Logan	1400.570603
21143 Lyon	424.5224123
21145 McCracken	703.9451535
21147 McCreary	350.4136029
21149 McLean	551.232166
21151 Madison	871.5139442
21153 Magoffin	485.3583563
21155 Marion	850.3401361
21157 Marshall	567.471386
21159 Martin	432.7475051
21161 Mason	413.9941691
21163 Meade	424.8650531
21165 Menifee	449.5427066
21167 Mercer	477.6338753
21169 Metcalfe	767.6969093
21171 Monroe	1063.631274
21173 Montgomery	602.7727547
21175 Morgan	299.7377295
21177 Muhlenberg	2105.673621
21179 Nelson	687.0079169
21181 Nicholas	307.0053028
21183 Ohio	1561.008013
21185 Oldham	1138.859636
21187 Owen	689.3382353
21189 Owsley	559.0339893
21191 Pendleton	406.084383
21193 Perry	1030.967346
21195 Pike	510.2564981
21197 Powell	562.6105128
21199 Pulaski	693.2516287
21201 Robertson	140.5152225



21203 Rockcastle	644.7761194
21205 Rowan	362.0388073
21207 Russell	847.3149655
21209 Scott	899.5020614
21211 Shelby	1797.271116
21213 Simpson	1041.610448
21215 Spencer	851.3355326
21217 Taylor	708.4426005
21219 Todd	373.6495817
21221 Trigg	464.3857133
21223 Trimble	481.5032296
21225 Union	558.4281282
21227 Warren	2283.946855
21229 Washington	959.9470374
21231 Wayne	420.1680672
21233 Webster	739.8367783
21235 Whitley	491.1428729
21237 Wolfe	376.2017556
21239 Woodford	761.3160969



KY

FIPS

29001  
29003  
29005  
29007  
29009  
29011  
29013  
29015  
29017  
29019  
29021  
29023  
29025  
29027  
29029  
29031  
29033  
29035  
29037

KY

29039  
29041  
29043  
29045  
29047  
29049  
29051  
29053  
29055  
29057  
29059  
29061  
29063  
29065  
29067  
29069  
29071  
29073  
29075  
29077  
29079  
29081  
29083  
29085  
29087  
29089  
29091  
29093  
29095  
29097  
29099  
29101

29103

KY

29105  
29107  
29109  
29111  
29113  
29115  
29117  
29121  
29123  
29125  
29127  
29119  
29129  
29131  
29133  
29135  
29137  
29139  
29141  
29143  
29145  
29147  
29149  
29151  
29153  
29155  
29157  
29159  
29161  
29163  
29165  
29167  
29169  
29171

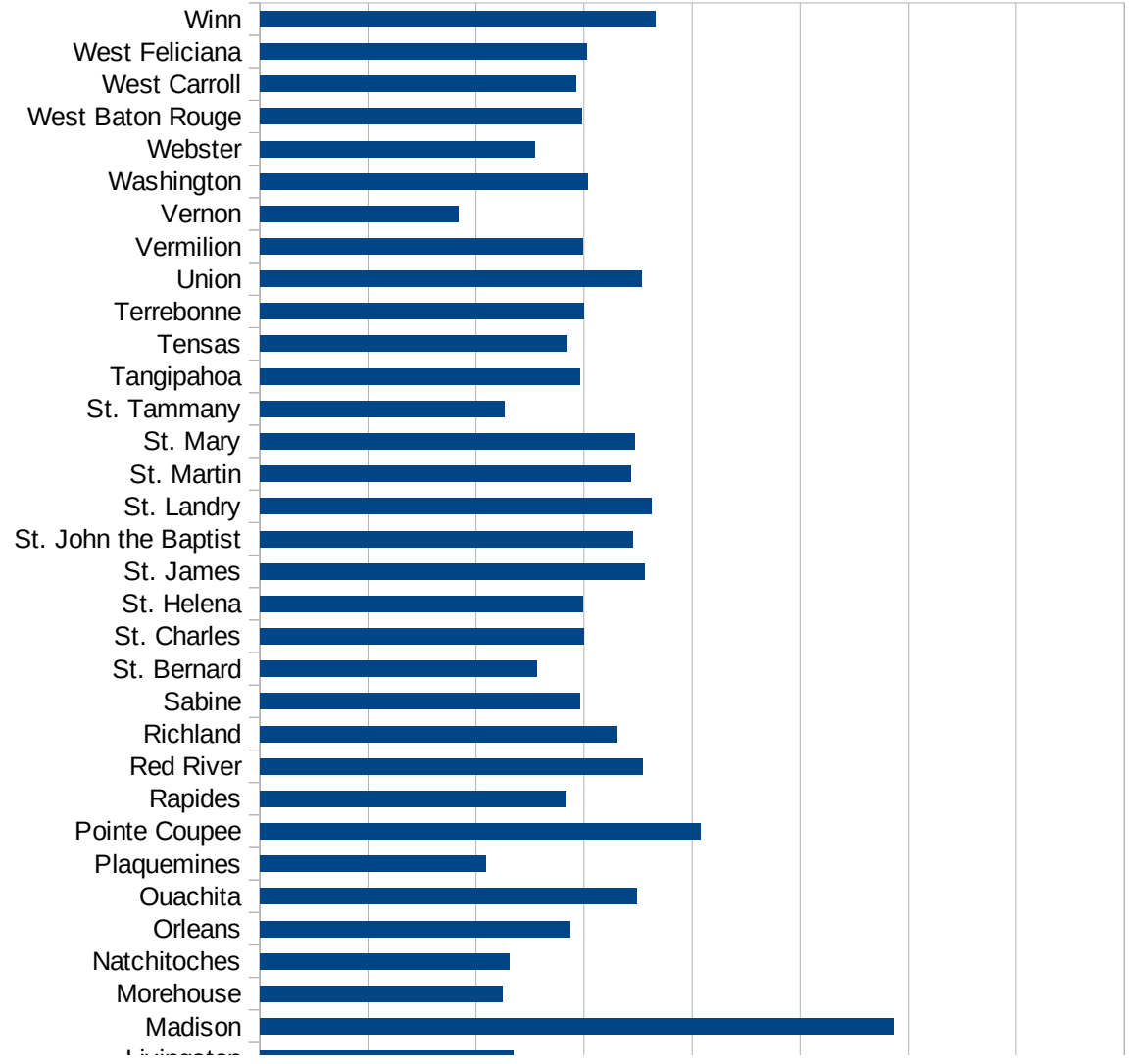


KY

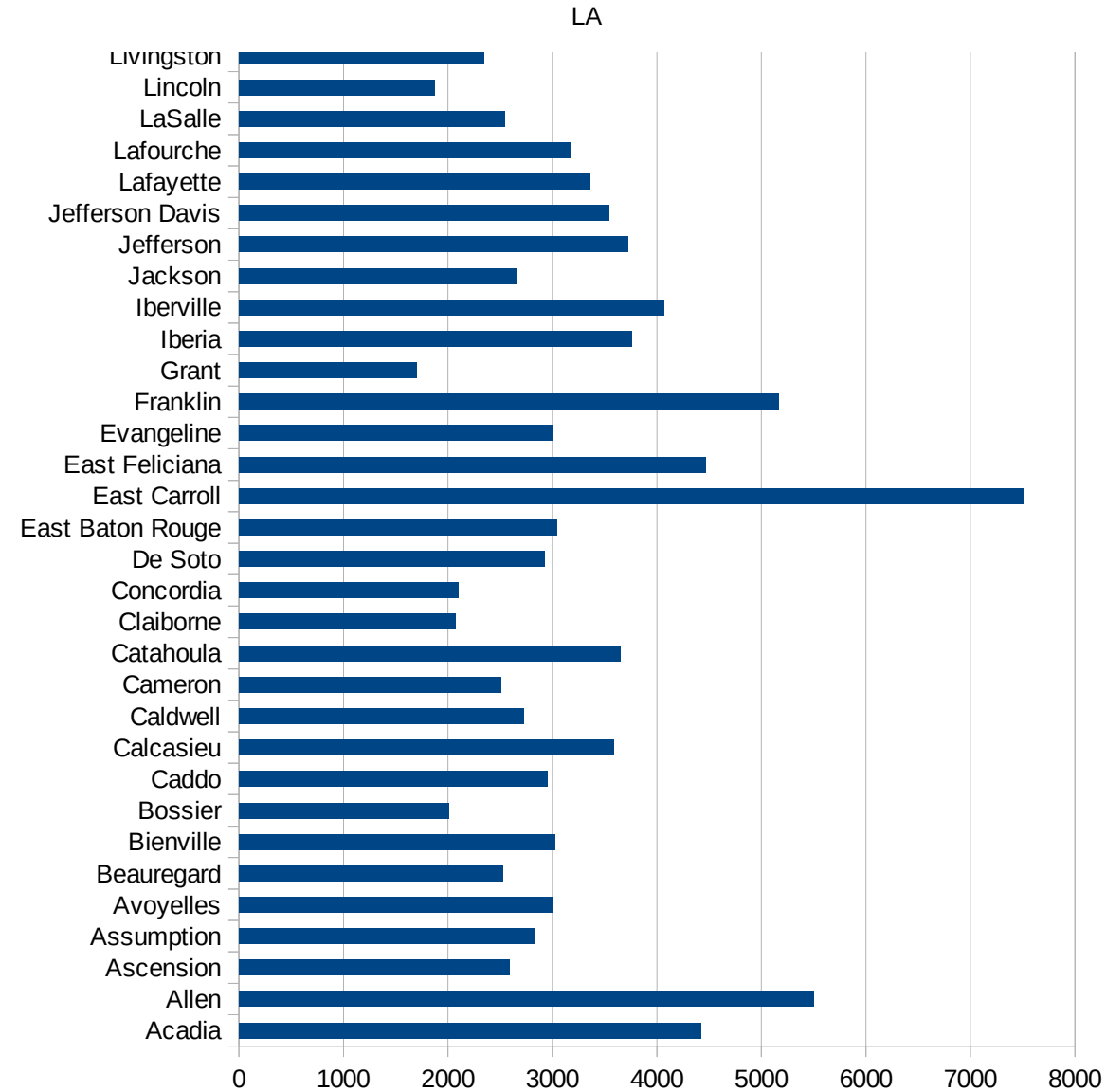
29173  
29175  
29177  
29179  
29181  
29195  
29197  
29199  
29201  
29203  
29205  
29183  
29185  
29187  
29189  
29510  
29186  
29207  
29209  
29211  
29213  
29215  
  
29217  
29219  
29221  
29223  
29225  
29227  
29229

LA

FIPS	County	PC Infection
22001	Acadia	4418.716836
22003	Allen	5502.831478
22005	Ascension	2587.589836
22007	Assumption	2829.596413
22009	Avoyelles	3010.231822
22011	Beauregard	2525.971063
22013	Bienville	3028.253682
22015	Bossier	2010.457208
22017	Caddo	2955.681247
22019	Calcasieu	3586.198747
22021	Caldwell	2720.883534
22023	Cameron	2511.481056
22025	Catahoula	3653.205662
22027	Claiborne	2076.016056
22029	Concordia	2099.938688
22031	De Soto	2926.811489
22033	East Baton Rouge	3041.573309
22035	East Carroll	7517.407986
22037	East Feliciana	4465.164465
22039	Evangeline	3008.10334
22041	Franklin	5169.676523
22043	Grant	1699.137087
22045	Iberia	3763.690954
22047	Iberville	4064.66795
22049	Jackson	2647.465728
22051	Jefferson	3725.599066
22053	Jefferson Davis	3546.323855
22055	Lafayette	3364.335083
22057	Lafourche	3170.768996
22059	LaSalle	2540.725347
22061	Lincoln	1875.158912
22063	Livingston	2349.409244
22065	Madison	5868.649763



22067 Morehouse	2244.271202
22069 Natchitoches	2312.527484
22071 Orleans	2867.986681
22073 Ouachita	3488.590387
22075 Plaquemines	2088.850918
22077 Pointe Coupee	4074.749316
22079 Rapides	2836.200426
22081 Red River	3538.987849
22083 Richland	3303.288431
22085 Sabine	2962.716378
22087 St. Bernard	2559.876715
22089 St. Charles	3001.191399
22091 St. Helena	2991.619567
22093 St. James	3560.393592
22095 St. John the Baptist	3450.351982
22097 St. Landry	3625.972645
22099 St. Martin	3429.626452
22101 St. Mary	3467.673886
22103 St. Tammany	2262.979881
22105 Tangipahoa	2959.402588
22107 Tensas	2846.257284
22109 Terrebonne	3002.134731
22111 Union	3528.884908
22113 Vermilion	2990.138726
22115 Vernon	1837.904216
22117 Washington	3037.654029
22119 Webster	2546.523017
22121 West Baton Rouge	2978.014909
22123 West Carroll	2922.964852
22125 West Feliciana	3027.166882
22127 Winn	3657.846328



LA

FIPS

29001  
29003  
29005  
29007  
29009  
29011  
29013  
29015  
29017  
29019  
29021  
29023  
29025  
29027  
29029  
29031  
29033  
29035  
29037

LA

29039  
29041  
29043  
29045  
29047  
29049  
29051  
29053  
29055  
29057  
29059  
29061  
29063  
29065  
29067  
29069  
29071  
29073  
29075  
29077  
29079  
29081  
29083  
29085  
29087  
29089  
29091  
29093  
29095  
29097  
29099  
29101

29103

LA

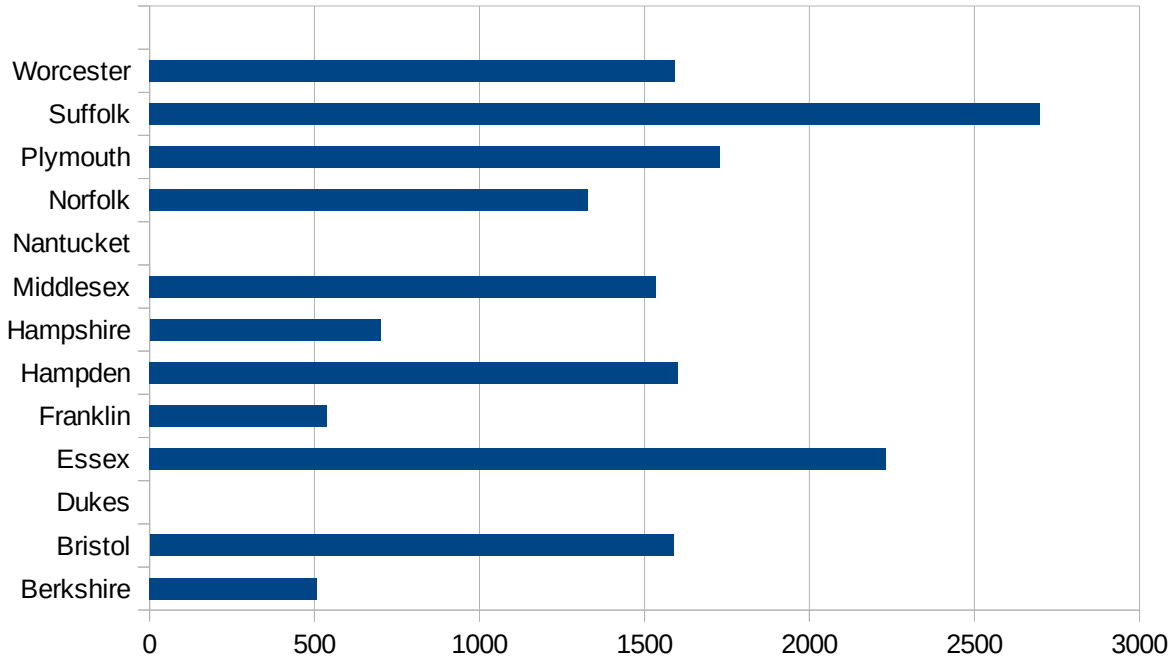
29105  
29107  
29109  
29111  
29113  
29115  
29117  
29121  
29123  
29125  
29127  
29119  
29129  
29131  
29133  
29135  
29137  
29139  
29141  
29143  
29145  
29147  
29149  
29151  
29153  
29155  
29157  
29159  
29161  
29163  
29165  
29167  
29169  
29171

LA

29173  
29175  
29177  
29179  
29181  
29195  
29197  
29199  
29201  
29203  
29205  
29183  
29185  
29187  
29189  
29510  
29186  
29207  
29209  
29211  
29213  
29215  
  
29217  
29219  
29221  
29223  
29225  
29227  
29229

MA

FIPS	County	PC Infection
25001	Barnstable	742.6914012
25003	Berkshire	507.3289644
25005	Bristol	1587.526728
25007	Dukes	0
25009	Essex	2232.880281
25011	Franklin	536.899511
25013	Hampden	1602.445547
25015	Hampshire	700.319172
25017	Middlesex	1535.875703
25019	Nantucket	0
25021	Norfolk	1330.048144
25023	Plymouth	1728.324056
25025	Suffolk	2698.785509
25027	Worcester	1592.366271





MA

FIPS

29001  
29003  
29005  
29007  
29009  
29011  
29013  
29015  
29017  
29019  
29021  
29023  
29025  
29027  
29029  
29031  
29033  
29035  
29037

MA

29039  
29041  
29043  
29045  
29047  
29049  
29051  
29053  
29055  
29057  
29059  
29061  
29063  
29065  
29067  
29069  
29071  
29073  
29075  
29077  
29079  
29081  
29083  
29085  
29087  
29089  
29091  
29093  
29095  
29097  
29099  
29101

29103

MA

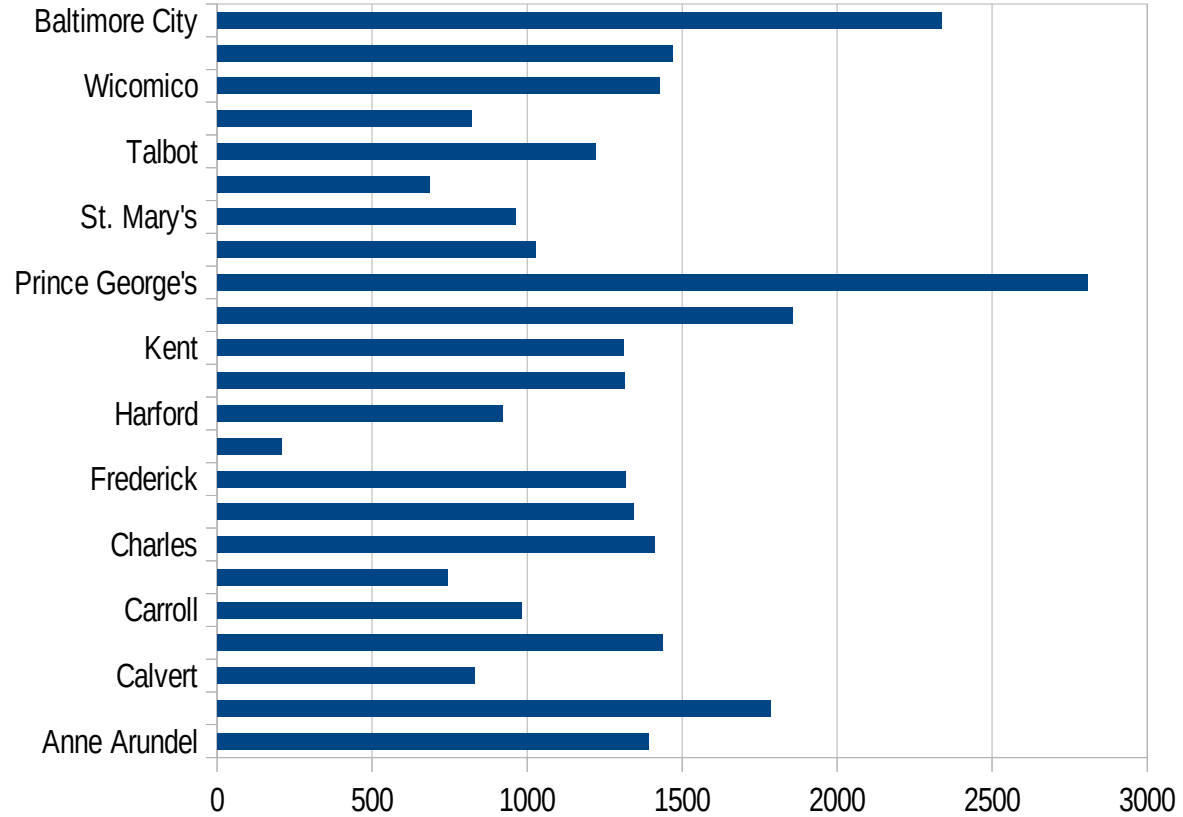
29105  
29107  
29109  
29111  
29113  
29115  
29117  
29121  
29123  
29125  
29127  
29119  
29129  
29131  
29133  
29135  
29137  
29139  
29141  
29143  
29145  
29147  
29149  
29151  
29153  
29155  
29157  
29159  
29161  
29163  
29165  
29167  
29169  
29171

MA

29173  
29175  
29177  
29179  
29181  
29195  
29197  
29199  
29201  
29203  
29205  
29183  
29185  
29187  
29189  
29510  
29186  
29207  
29209  
29211  
29213  
29215  
  
29217  
29219  
29221  
29223  
29225  
29227  
29229

MD

FIPS	County	PC Infection
24001	Allegany	536.8087355
24003	Anne Arundel	1390.723763
24005	Baltimore	1785.061158
24009	Calvert	830.4077041
24011	Caroline	1438.265674
24013	Carroll	980.2349952
24015	Cecil	743.9752592
24017	Charles	1410.500115
24019	Dorchester	1343.83399
24021	Frederick	1318.609964
24023	Garrett	209.1691527
24025	Harford	920.2381515
24027	Howard	1314.682112
24029	Kent	1310.426663
24031	Montgomery	1856.413891
24033	Prince George's	2808.399354
24035	Queen Anne's	1028.835247
24037	St. Mary's	962.1529504
24039	Somerset	685.4917235
24041	Talbot	1222.679074
24043	Washington	819.6069597
24045	Wicomico	1427.394738
24047	Worcester	1470.389595
24510	Baltimore City	2335.621042



MD

FIPS

29001  
29003  
29005  
29007  
29009  
29011  
29013  
29015  
29017  
29019  
29021  
29023  
29025  
29027  
29029  
29031  
29033  
29035  
29037

MD

29039  
29041  
29043  
29045  
29047  
29049  
29051  
29053  
29055  
29057  
29059  
29061  
29063  
29065  
29067  
29069  
29071  
29073  
29075  
29077  
29079  
29081  
29083  
29085  
29087  
29089  
29091  
29093  
29095  
29097  
29099  
29101

29103

MD

29105  
29107  
29109  
29111  
29113  
29115  
29117  
29121  
29123  
29125  
29127  
29119  
29129  
29131  
29133  
29135  
29137  
29139  
29141  
29143  
29145  
29147  
29149  
29151  
29153  
29155  
29157  
29159  
29161  
29163  
29165  
29167  
29169  
29171

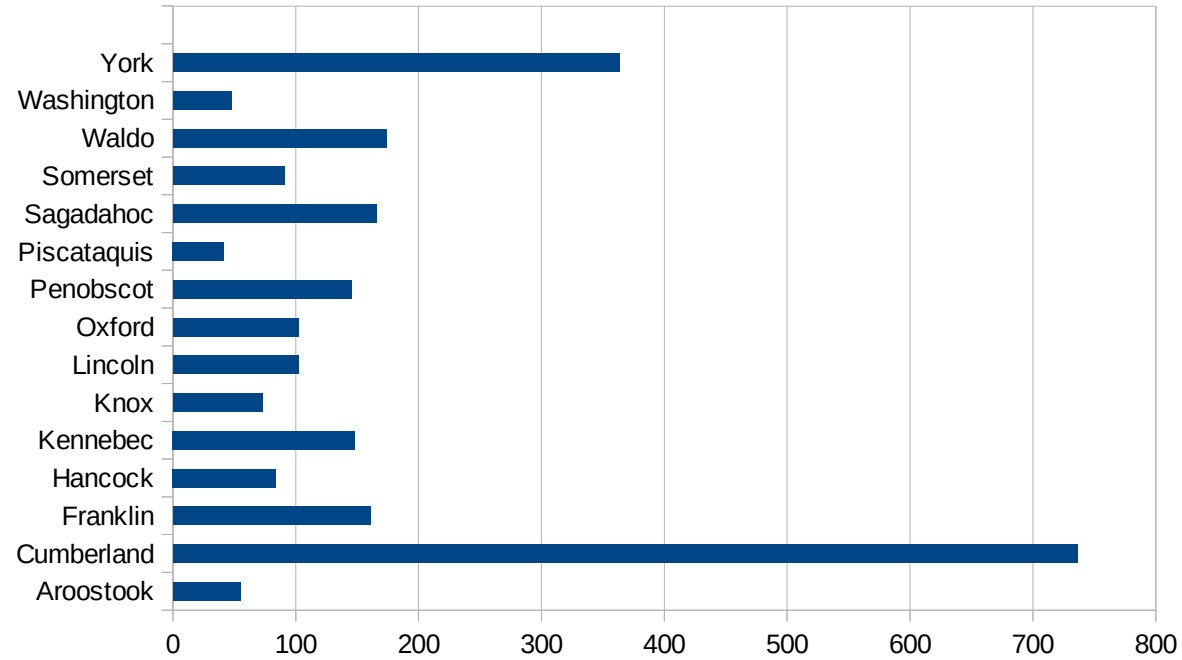


MD

29173  
29175  
29177  
29179  
29181  
29195  
29197  
29199  
29201  
29203  
29205  
29183  
29185  
29187  
29189  
29510  
29186  
29207  
29209  
29211  
29213  
29215  
  
29217  
29219  
29221  
29223  
29225  
29227  
29229

ME

FIPS	County	PC Infection
23001	Androscoggin	551.6395955
23003	Aroostook	55.13254161
23005	Cumberland	736.1432362
23007	Franklin	160.5512259
23009	Hancock	83.92475963
23011	Kennebec	148.2597905
23013	Knox	72.91745242
23015	Lincoln	101.9160212
23017	Oxford	102.398556
23019	Penobscot	145.6027956
23021	Piscataquis	41.66666667
23023	Sagadahoc	165.5722063
23025	Somerset	90.92346616
23027	Waldo	173.829798
23029	Washington	47.63416958
23031	York	363.6733922



ME

FIPS

29001  
29003  
29005  
29007  
29009  
29011  
29013  
29015  
29017  
29019  
29021  
29023  
29025  
29027  
29029  
29031  
29033  
29035  
29037

ME

29039  
29041  
29043  
29045  
29047  
29049  
29051  
29053  
29055  
29057  
29059  
29061  
29063  
29065  
29067  
29069  
29071  
29073  
29075  
29077  
29079  
29081  
29083  
29085  
29087  
29089  
29091  
29093  
29095  
29097  
29099  
29101

29103

ME

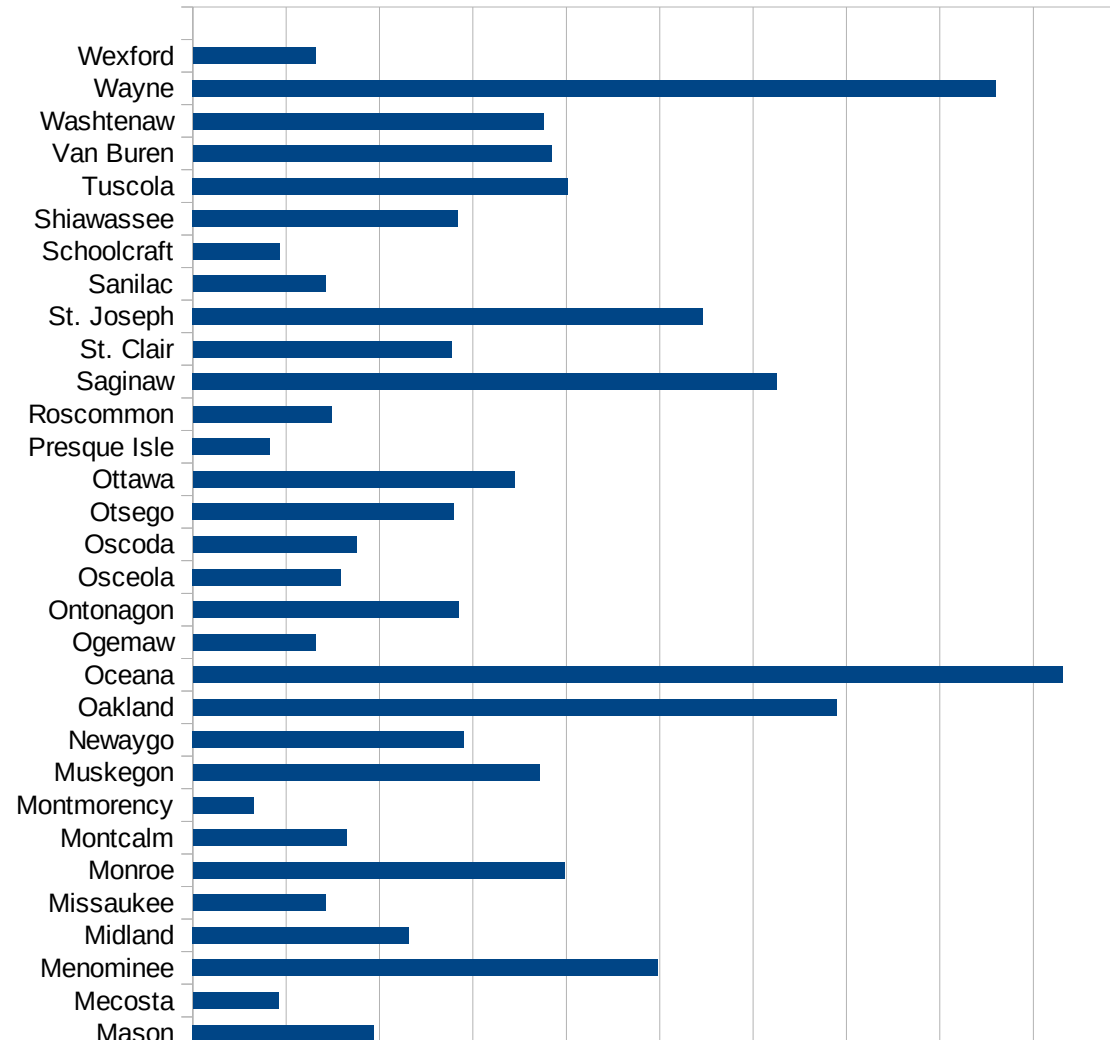
29105  
29107  
29109  
29111  
29113  
29115  
29117  
29121  
29123  
29125  
29127  
29119  
29129  
29131  
29133  
29135  
29137  
29139  
29141  
29143  
29145  
29147  
29149  
29151  
29153  
29155  
29157  
29159  
29161  
29163  
29165  
29167  
29169  
29171

ME

29173  
29175  
29177  
29179  
29181  
29195  
29197  
29199  
29201  
29203  
29205  
29183  
29185  
29187  
29189  
29510  
29186  
29207  
29209  
29211  
29213  
29215  
  
29217  
29219  
29221  
29223  
29225  
29227  
29229

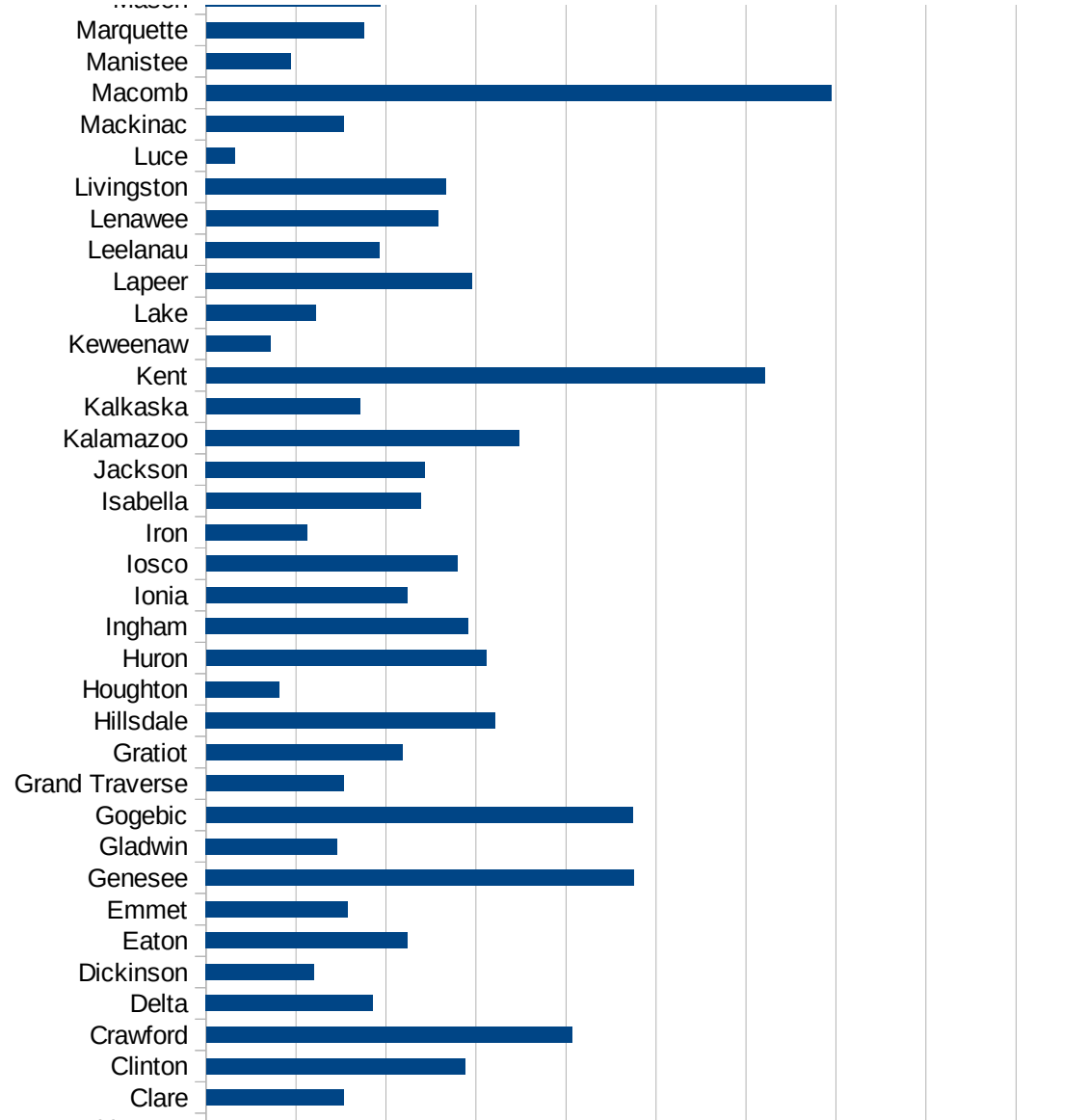
MI

FIPS	County	PC Infection
26001	Alcona	289.5193978
26003	Alger	186.8747939
26005	Allegan	511.3912399
26007	Alpena	461.9181946
26009	Antrim	222.5551038
26011	Arenac	339.0731999
26013	Baraga	96.15384615
26015	Barry	333.5677028
26017	Bay	750.5556999
26019	Benzie	236.579733
26021	Berrien	1004.924063
26023	Branch	930.7230297
26025	Calhoun	658.7997353
26027	Cass	749.2304416
26029	Charlevoix	251.486054
26031	Cheboygan	255.7746035
26033	Chippewa	127.9419996
26035	Clare	305.6214845
26037	Clinton	574.7995765
26039	Crawford	812.8911589
26041	Delta	370.9178124
26043	Dickinson	240.3183233
26045	Eaton	447.9813523
26047	Emmet	315.2395821
26049	Genesee	950.866569
26051	Gladwin	292.0629909
26053	Gogebic	947.2708002
26055	Grand Traverse	305.7046871
26057	Gratiot	435.9713293
26059	Hillsdale	642.6369975
26061	Houghton	162.8979265
26063	Huron	622.473208
26065	Ingham	582.4380412



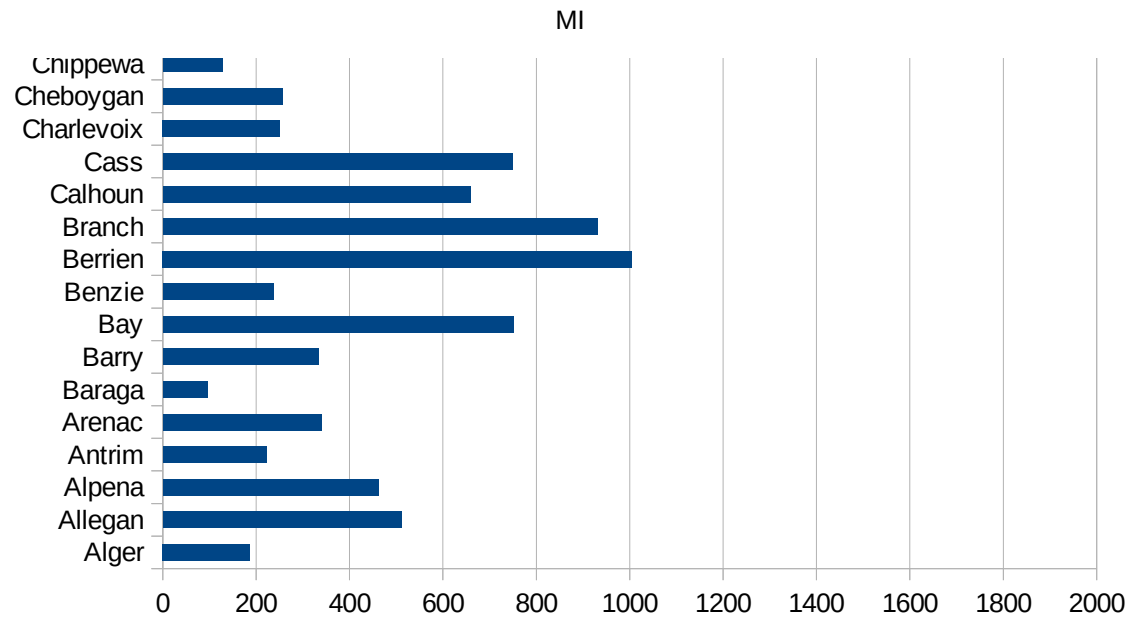
MI

26067 Ionia	446.9708768
26069 Iosco	558.1914597
26071 Iron	224.8808132
26073 Isabella	477.5941725
26075 Jackson	486.7053261
26077 Kalamazoo	696.1905841
26079 Kalkaska	342.2351885
26081 Kent	1240.92593
26083 Keweenaw	141.97823
26085 Lake	244.087198
26087 Lapeer	591.8571364
26089 Leelanau	385.9584635
26091 Lenawee	514.9288665
26093 Livingston	533.9287955
26095 Luce	63.66385485
26097 Mackinac	305.9237972
26099 Macomb	1389.411255
26101 Manistee	187.5407697
26103 Marquette	350.2916591
26105 Mason	388.3161512
26107 Mecosta	183.7179929
26109 Menominee	996.3886351
26111 Midland	462.690334
26113 Missaukee	284.5232581
26115 Monroe	796.3360565
26117 Montcalm	329.8524262
26119 Montmorency	129.5196978
26121 Muskegon	742.56285
26123 Newaygo	580.8721263
26125 Oakland	1378.493187
26127 Oceana	1862.910798
26129 Ogemaw	262.5047728
26131 Ontonagon	569.456428
26133 Osceola	317.0386873





26135 Oscoda	350.4108265
26137 Otsego	559.4972633
26139 Ottawa	689.1708607
26141 Presque Isle	164.8610457
26143 Roscommon	297.270139
26145 Saginaw	1251.048218
26147 St. Clair	554.1713475
26149 St. Joseph	1092.672378
26151 Sanilac	284.1047059
26153 Schoolcraft	185.9196827
26155 Shiawassee	567.5152511
26157 Tuscola	803.5646279
26159 Van Buren	767.4159686
26161 Washtenaw	751.2878643
26163 Wayne	1719.945287
26165 Wexford	262.9534453



MI

FIPS

29001  
29003  
29005  
29007  
29009  
29011  
29013  
29015  
29017  
29019  
29021  
29023  
29025  
29027  
29029  
29031  
29033  
29035  
29037

MI

29039  
29041  
29043  
29045  
29047  
29049  
29051  
29053  
29055  
29057  
29059  
29061  
29063  
29065  
29067  
29069  
29071  
29073  
29075  
29077  
29079  
29081  
29083  
29085  
29087  
29089  
29091  
29093  
29095  
29097  
29099  
29101

29103

MI

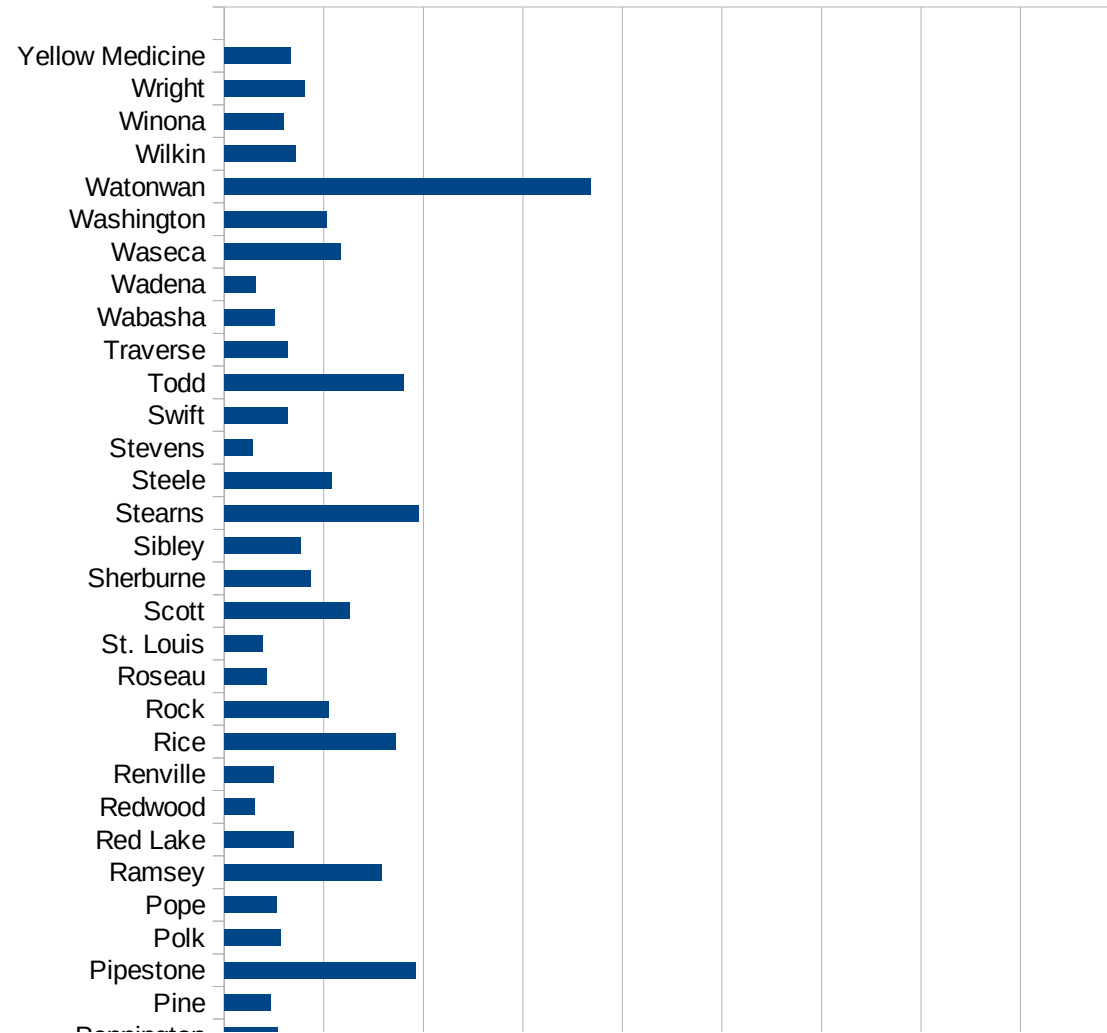
29105  
29107  
29109  
29111  
29113  
29115  
29117  
29121  
29123  
29125  
29127  
29119  
29129  
29131  
29133  
29135  
29137  
29139  
29141  
29143  
29145  
29147  
29149  
29151  
29153  
29155  
29157  
29159  
29161  
29163  
29165  
29167  
29169  
29171

MI

29173  
29175  
29177  
29179  
29181  
29195  
29197  
29199  
29201  
29203  
29205  
29183  
29185  
29187  
29189  
29510  
29186  
29207  
29209  
29211  
29213  
29215  
  
29217  
29219  
29221  
29223  
29225  
29227  
29229

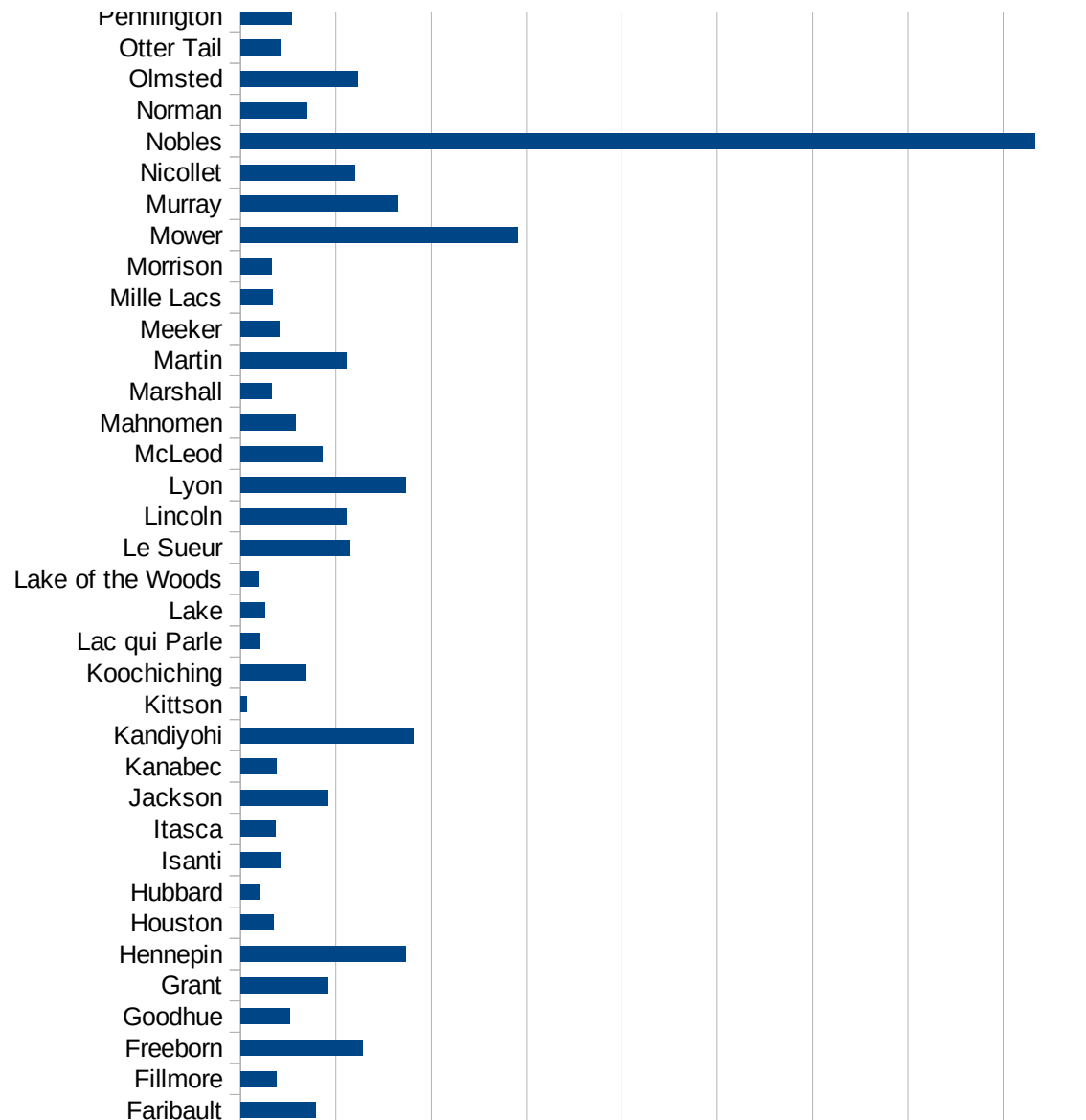
MN

FIPS	County	PC Infection
27001	Aitkin	282.9832725
27003	Anoka	1239.637888
27005	Becker	517.878444
27007	Beltrami	631.8440882
27009	Benton	873.1039586
27011	Big Stone	621.3670074
27013	Blue Earth	1567.621279
27015	Brown	438.0550356
27017	Carlton	477.1604766
27019	Carver	1004.336028
27021	Cass	311.6636742
27023	Chippewa	1081.851728
27025	Chisago	495.332785
27027	Clay	1297.787507
27029	Clearwater	192.9625426
27031	Cook	111.255331
27033	Cottonwood	1720.315687
27035	Crow Wing	446.917043
27037	Dakota	1254.516093
27039	Dodge	710.7866679
27041	Douglas	387.2089348
27043	Faribault	784.9978195
27045	Fillmore	379.9031247
27047	Freeborn	1277.75588
27049	Goodhue	519.3629722
27051	Grant	913.4695233
27053	Hennepin	1734.596976
27055	Houston	349.8761977
27057	Hubbard	196.8873055
27059	Isanti	415.3530501
27061	Itasca	368.0056753
27063	Jackson	918.1717284
27065	Kanabec	382.5507497

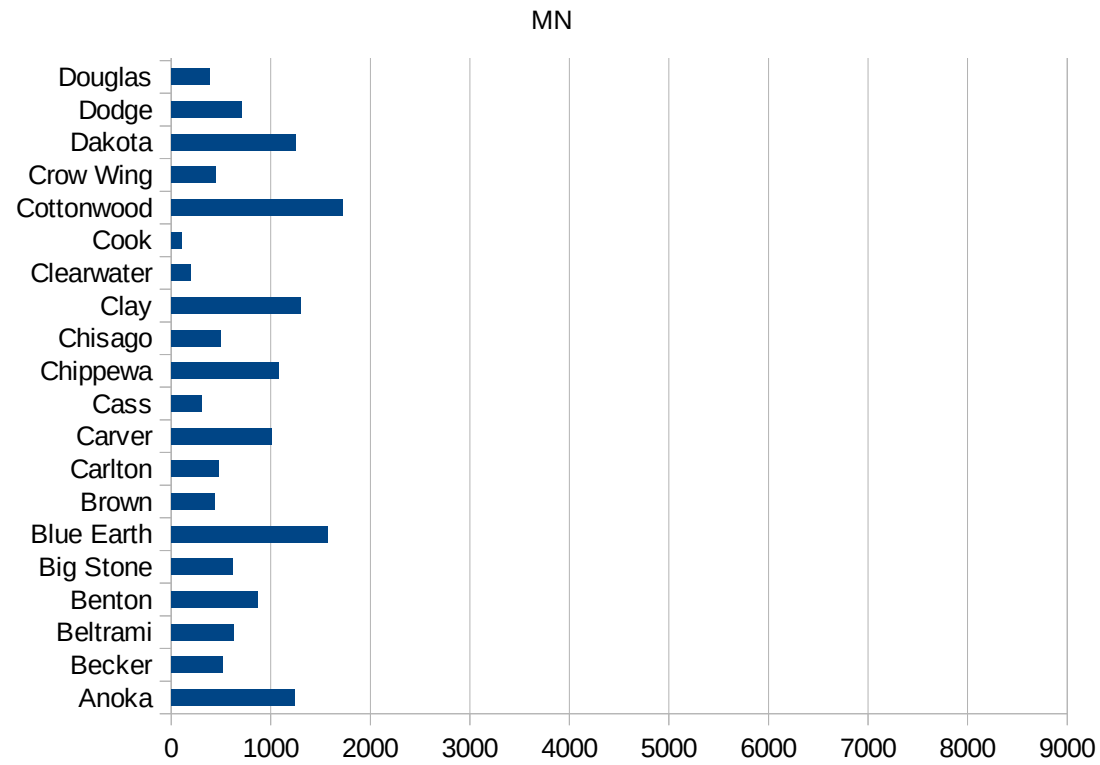


MN

27067 Kandiyohi	1817.757555
27069 Kittson	70.62146893
27071 Koochiching	683.2797428
27073 Lac qui Parle	195.25383
27075 Lake	253.3308313
27077 Lake of the Woo	186.2692922
27079 Le Sueur	1144.100512
27081 Lincoln	1110.523533
27083 Lyon	1736.314331
27085 McLeod	855.7968388
27087 Mahnomen	579.8151839
27089 Marshall	330.1384452
27091 Martin	1106.899166
27093 Meeker	406.2054362
27095 Mille Lacs	332.8359922
27097 Morrison	325.6052338
27099 Mower	2904.201345
27101 Murray	1655.389077
27103 Nicollet	1203.974284
27105 Nobles	8333.333333
27107 Norman	694.980695
27109 Olmsted	1227.947811
27111 Otter Tail	416.58165
27113 Pennington	536.0417548
27115 Pine	471.4581284
27117 Pipestone	1923.289488
27119 Polk	567.731295
27121 Pope	522.663783
27123 Ramsey	1577.215972
27125 Red Lake	700.1750438
27127 Redwood	308.2169323
27129 Renville	492.7456885
27131 Rice	1724.215685
27133 Rock	1051.625239



27135 Roseau	422.4422442
27137 St. Louis	384.4729017
27139 Scott	1261.35662
27141 Sherburne	869.4656171
27143 Sibley	771.8924674
27145 Stearns	1950.318983
27147 Steele	1084.150749
27149 Stevens	287.0911514
27151 Swift	642.0545746
27153 Todd	1802.131641
27155 Traverse	634.8246675
27157 Wabasha	512.8205128
27159 Wadena	319.4656211
27161 Waseca	1171.686908
27163 Washington	1027.388012
27165 Watonwan	3679.417122
27167 Wilkin	719.5394947
27169 Winona	594.1957698
27171 Wright	808.2200823
27173 Yellow Medicine	673.81317





MN

FIPS

29001  
29003  
29005  
29007  
29009  
29011  
29013  
29015  
29017  
29019  
29021  
29023  
29025  
29027  
29029  
29031  
29033  
29035  
29037

MN

29039  
29041  
29043  
29045  
29047  
29049  
29051  
29053  
29055  
29057  
29059  
29061  
29063  
29065  
29067  
29069  
29071  
29073  
29075  
29077  
29079  
29081  
29083  
29085  
29087  
29089  
29091  
29093  
29095  
29097  
29099  
29101

29103

MN

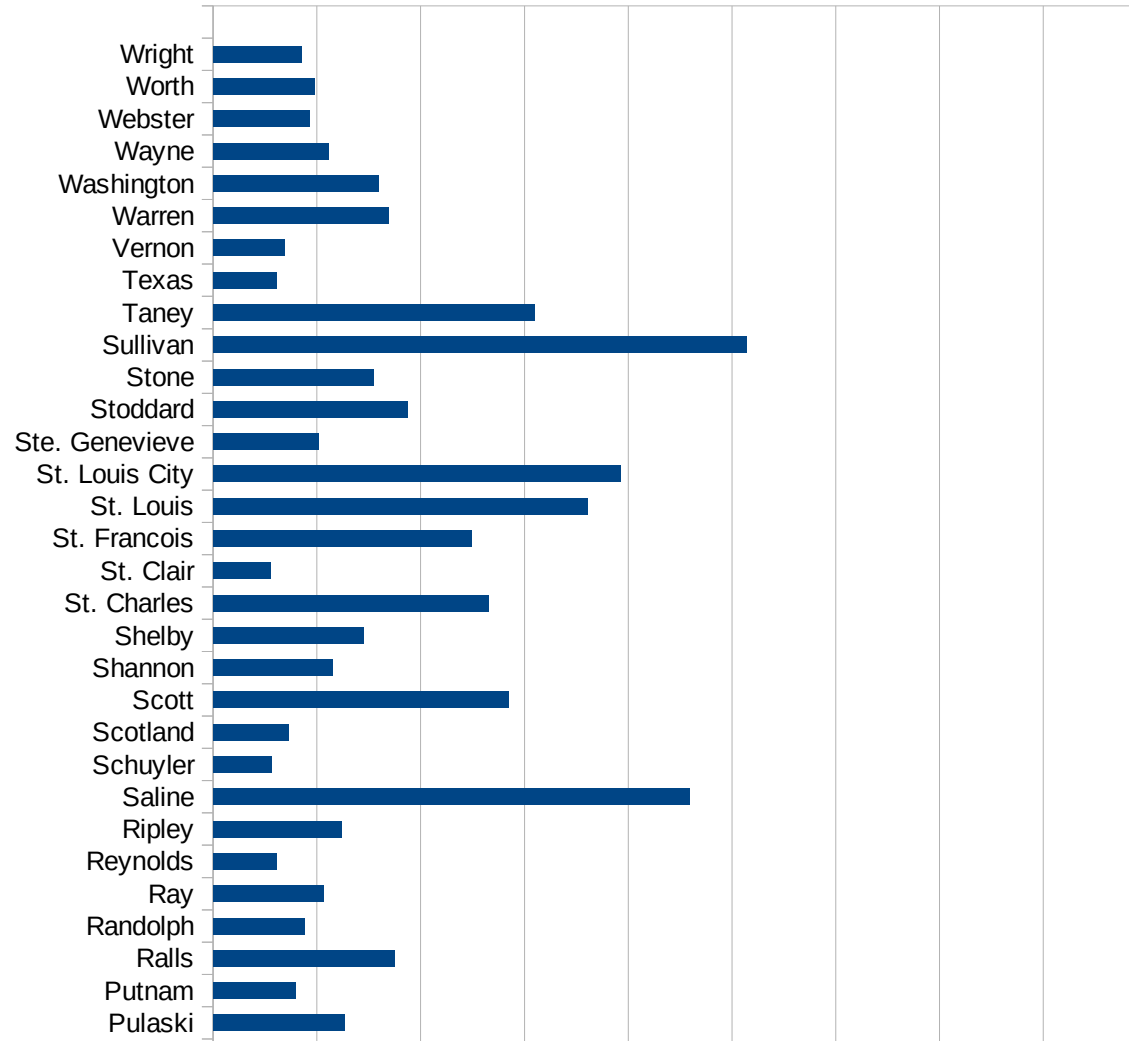
29105  
29107  
29109  
29111  
29113  
29115  
29117  
29121  
29123  
29125  
29127  
29119  
29129  
29131  
29133  
29135  
29137  
29139  
29141  
29143  
29145  
29147  
29149  
29151  
29153  
29155  
29157  
29159  
29161  
29163  
29165  
29167  
29169  
29171

MN

29173  
29175  
29177  
29179  
29181  
29195  
29197  
29199  
29201  
29203  
29205  
29183  
29185  
29187  
29189  
29510  
29186  
29207  
29209  
29211  
29213  
29215  
  
29217  
29219  
29221  
29223  
29225  
29227  
29229

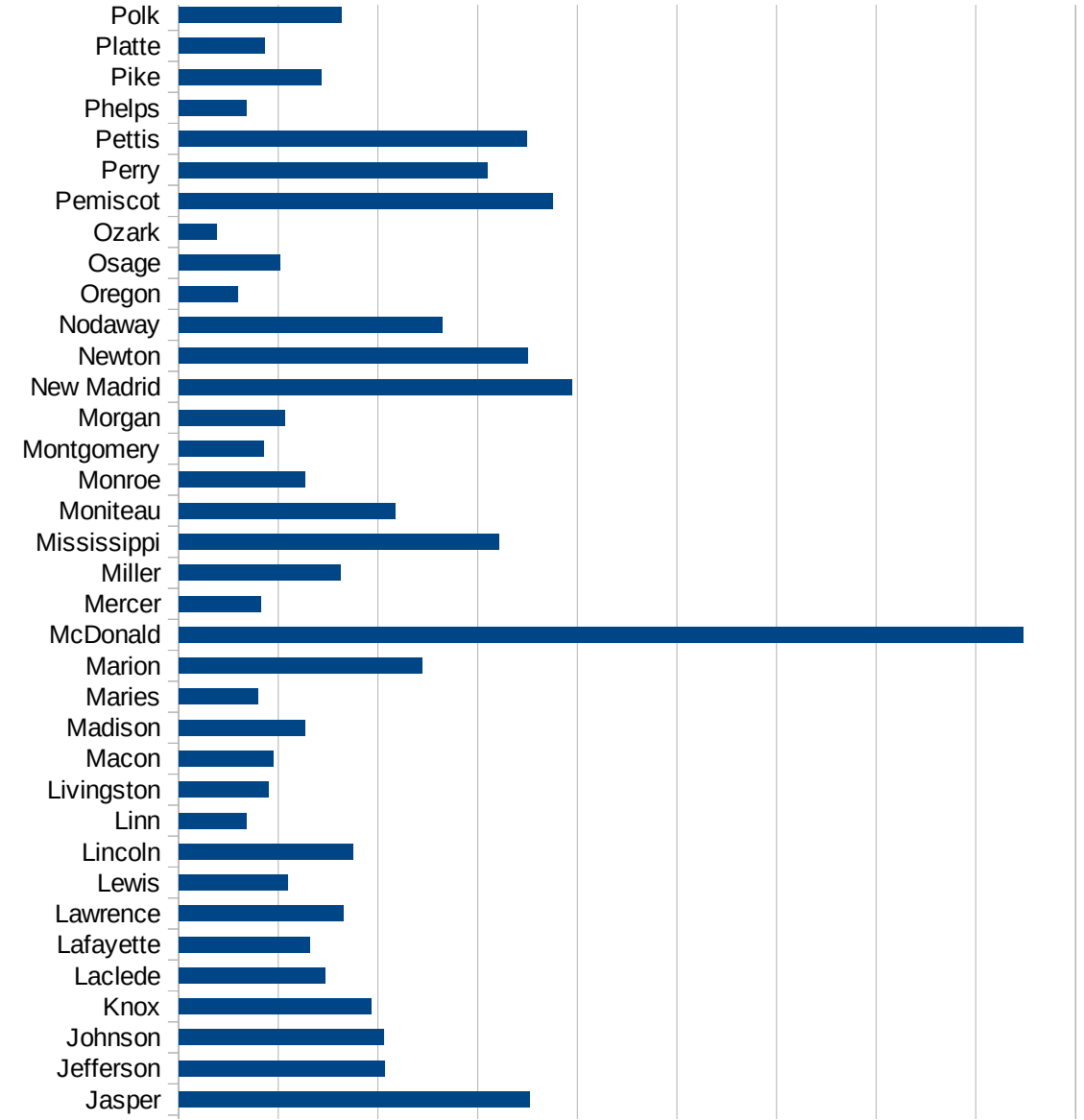
MO

FIPS	County	Cases	Infection Rate per 100,000
29001	Adair	812.9760448	
29003	Andrew	624.7515193	
29005	Atchison	386.7723845	
29007	Audrain	957.8769678	
29009	Barry	900.0724517	
29011	Barton	703.5090693	
29013	Bates	373.7745098	
29015	Benton	752.1527129	
29017	Bollinger	797.1074041	
29019	Boone	1083.858782	
29021	Buchanan	1341.296813	
29023	Butler	830.2258496	
29025	Caldwell	439.1743522	
29027	Callaway	576.9787699	
29029	Camden	993.1245225	
29031	Cape Girardeau	1095.83127	
29033	Carroll	1223.836212	
29035	Carter	445.9861249	
29037	Cass	925.1672161	
29039	Cedar	324.7440875	
29041	Chariton	295.2623809	
29043	Christian	620.8109631	
29045	Clark	482.3151125	
29047	Clay	515.0893999	
29049	Clinton	561.7977528	
29051	Cole	940.153133	
29053	Cooper	1062.318923	
29055	Crawford	609.4252202	
29057	Dade	264.2356982	
29059	Dallas	536.9287675	
29061	Daviess	228.5576807	
29063	DeKalb	411.7181314	
29065	Dent	207.2404637	



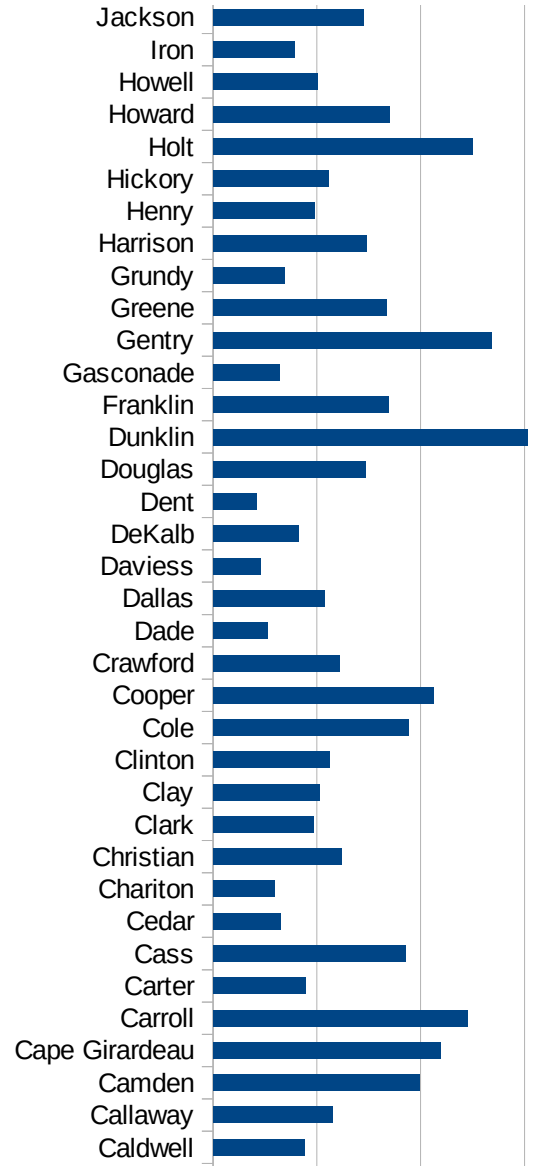
MO

29067 Douglas	732.8198609
29069 Dunklin	1515.820956
29071 Franklin	845.9535063
29073 Gasconade	319.6191772
29075 Gentry	1342.788171
29077 Greene	833.7815109
29079 Grundy	342.9493645
29081 Harrison	736.8671262
29083 Henry	491.0058737
29085 Hickory	557.3667052
29087 Holt	1248.864668
29089 Howard	848.3772319
29091 Howell	504.0423196
29093 Iron	393.0431365
29095 Jackson	724.110997
29097 Jasper	1759.839517
29099 Jefferson	1035.895287
29101 Johnson	1026.988742
29103 Knox	962.7565239
29105 Laclede	736.4265114
29107 Lafayette	659.5496656
29109 Lawrence	826.4031909
29111 Lewis	547.9452055
29113 Lincoln	875.4290469
29115 Linn	340.6164327
29117 Livingston	448.9634227
29121 Macon	475.153435
29123 Madison	631.7689531
29125 Maries	399.1333105
29127 Marion	1220.621153
29119 McDonald	4237.802236
29129 Mercer	411.9747322
29131 Miller	809.1253552
29133 Mississippi	1604.679064

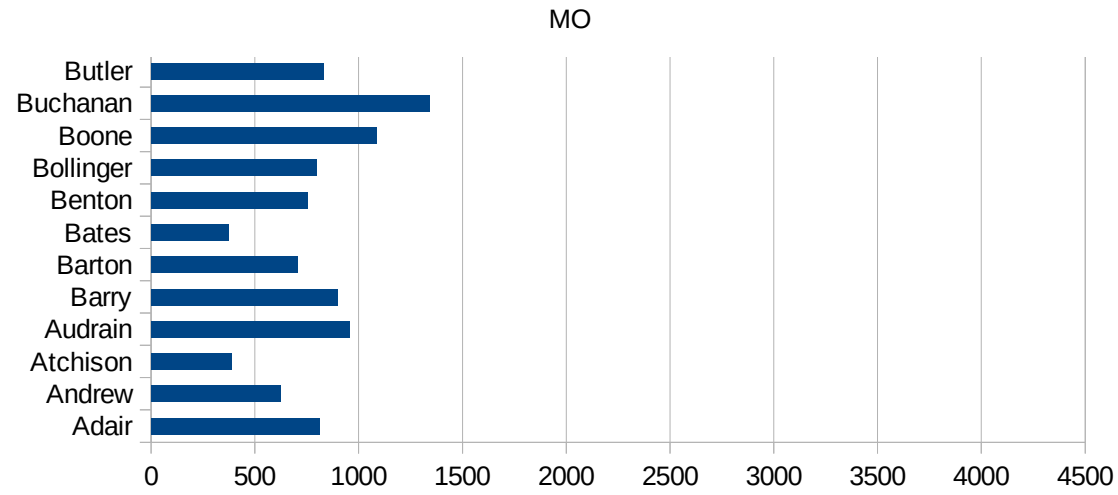


MO

29135 Moniteau	1085.540599
29137 Monroe	634.810711
29139 Montgomery	424.8309346
29141 Morgan	530.5039788
29143 New Madrid	1971.554117
29145 Newton	1750.592112
29147 Nodaway	1322.632712
29149 Oregon	294.0897448
29151 Osage	510.4273006
29153 Ozark	188.5327714
29155 Pemiscot	1874.385447
29157 Perry	1550.913838
29159 Pettis	1744.158714
29161 Phelps	339.8014844
29163 Pike	713.3592737
29165 Platte	429.1887168
29167 Polk	813.639328
29169 Pulaski	634.4445726
29171 Putnam	399.4113937
29173 Ralls	871.5236976
29175 Randolph	440.1728385
29177 Ray	533.1468776
29179 Reynolds	303.8055644
29181 Ripley	619.3567644
29195 Saline	2293.077091
29197 Schuyler	282.6701457
29199 Scotland	362.4647604
29201 Scott	1424.931094
29203 Shannon	573.9406521
29205 Shelby	727.2727273
29183 St. Charles	1325.210055
29185 St. Clair	276.7429484
29187 St. Francois	1243.027649
29189 St. Louis	1803.00819



29510 St. Louis City	1965.077038
29186 Ste. Genevieve	508.7209302
29207 Stoddard	934.7394371
29209 Stone	771.6778481
29211 Sullivan	2571.933773
29213 Taney	1546.945499
29215 Texas	305.0330452
29217 Vernon	345.8690569
29219 Warren	844.1128173
29221 Washington	797.8190274
29223 Wayne	556.3176345
29225 Webster	462.8090721
29227 Worth	490.1960784
29229 Wright	424.4205028





MO

FIPS

29001  
29003  
29005  
29007  
29009  
29011  
29013  
29015  
29017  
29019  
29021  
29023  
29025  
29027  
29029  
29031  
29033  
29035  
29037

MO

29039  
29041  
29043  
29045  
29047  
29049  
29051  
29053  
29055  
29057  
29059  
29061  
29063  
29065  
29067  
29069  
29071  
29073  
29075  
29077  
29079  
29081  
29083  
29085  
29087  
29089  
29091  
29093  
29095  
29097  
29099  
29101

29103

MO

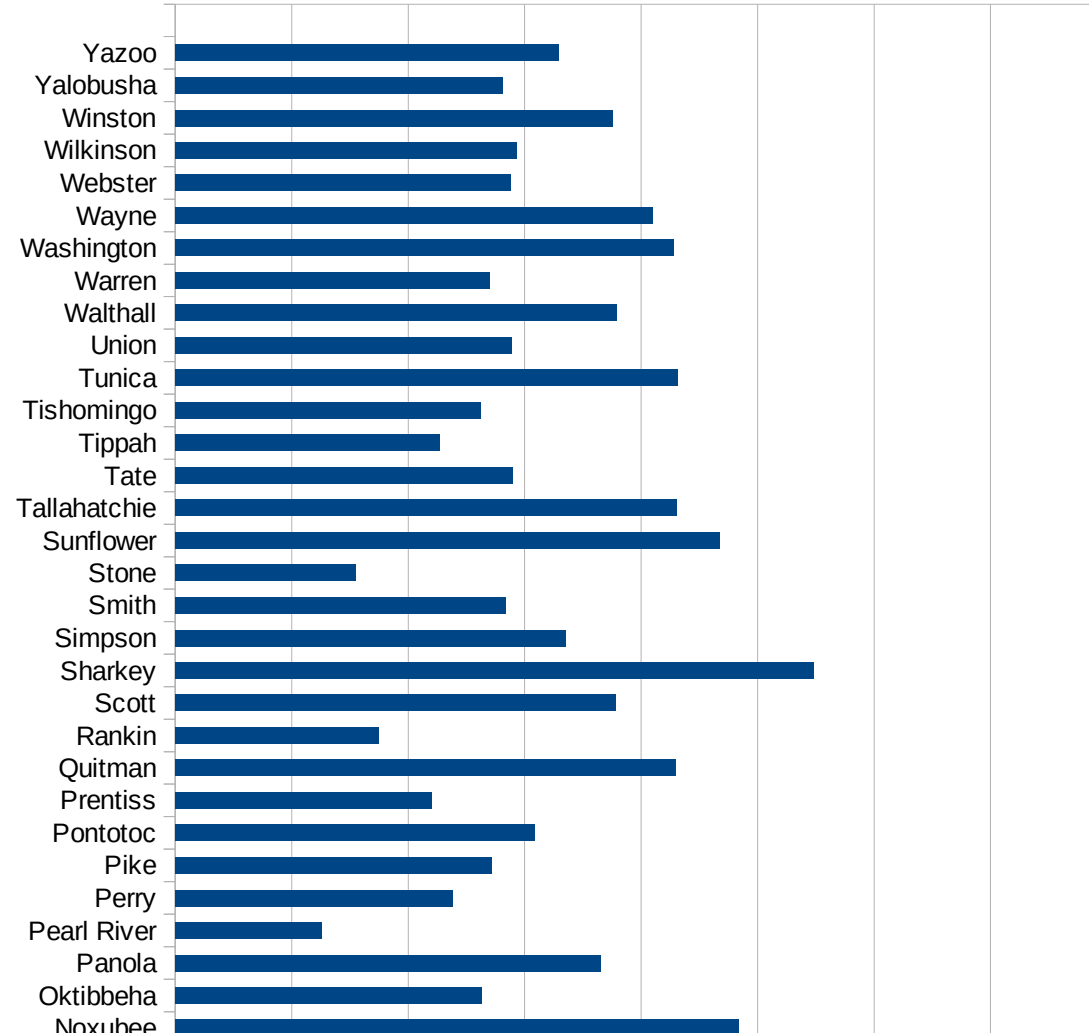
29105  
29107  
29109  
29111  
29113  
29115  
29117  
29121  
29123  
29125  
29127  
29119  
29129  
29131  
29133  
29135  
29137  
29139  
29141  
29143  
29145  
29147  
29149  
29151  
29153  
29155  
29157  
29159  
29161  
29163  
29165  
29167  
29169  
29171

MO

29173  
29175  
29177  
29179  
29181  
29195  
29197  
29199  
29201  
29203  
29205  
29183  
29185  
29187  
29189  
29510  
29186  
29207  
29209  
29211  
29213  
29215  
  
29217  
29219  
29221  
29223  
29225  
29227  
29229

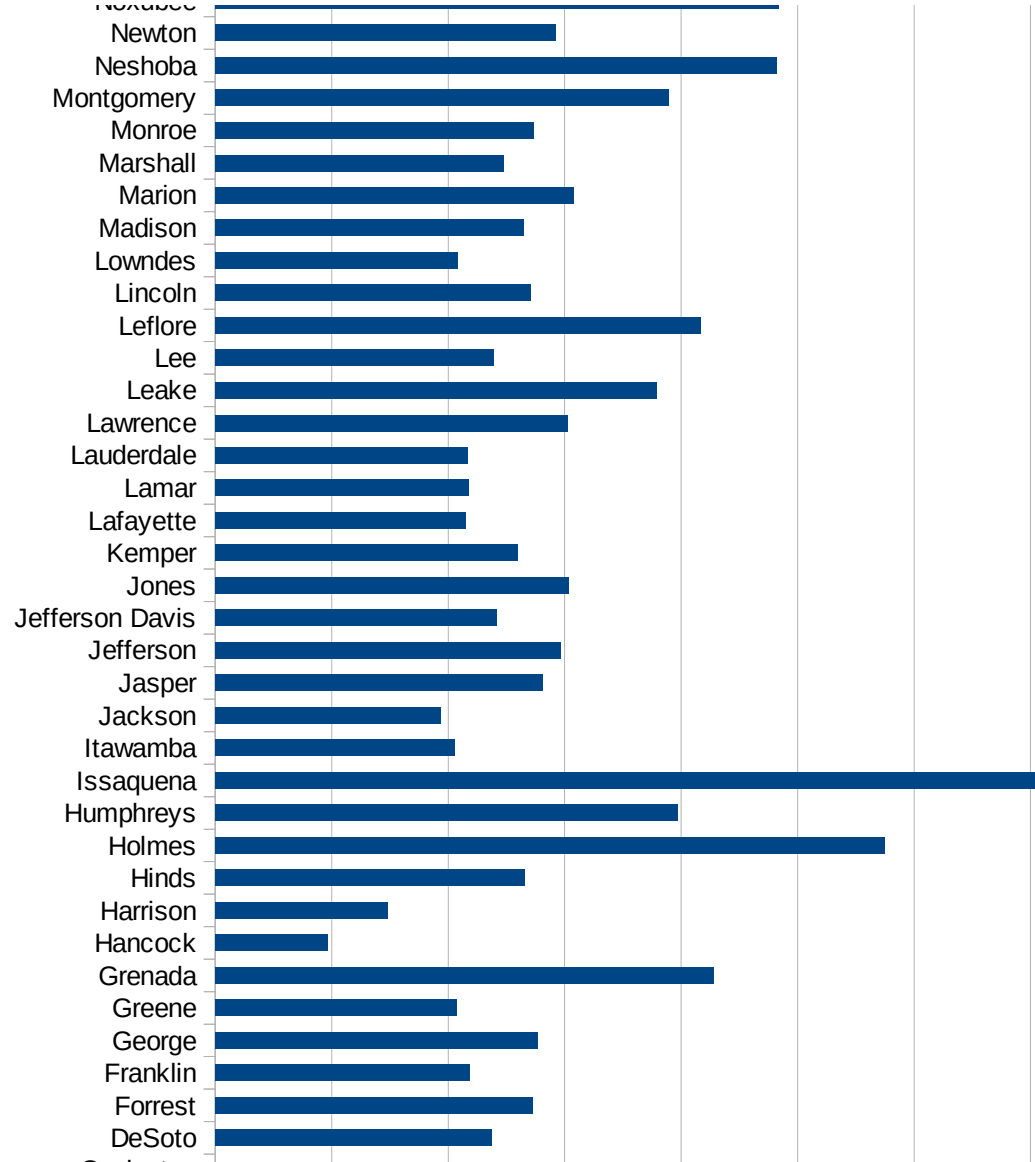
MS

FIPS	County	PC Infection
28001	Adams	2369.19723
28003	Alcorn	1424.50914
28005	Amite	2125.588188
28007	Attala	3109.175061
28009	Benton	2357.635111
28011	Bolivar	4311.747997
28013	Calhoun	3124.134109
28015	Carroll	2865.502976
28017	Chickasaw	3272.960224
28019	Choctaw	1824.112104
28021	Claiborne	4732.281715
28023	Clarke	2665.983081
28025	Clay	2316.104405
28027	Coahoma	4021.566201
28029	Copiah	3636.618435
28031	Covington	3723.545324
28033	DeSoto	2373.613332
28035	Forrest	2728.023882
28037	Franklin	2182.845403
28039	George	2771.134021
28041	Greene	2075.666127
28043	Grenada	4284.018048
28045	Hancock	965.4793594
28047	Harrison	1481.248488
28049	Hinds	2653.9005
28051	Holmes	5748.496198
28053	Humphreys	3972.387066
28055	Issaquena	7186.544343
28057	Itawamba	2053.833397
28059	Jackson	1936.807722
28061	Jasper	2812.271731
28063	Jefferson	2969.3217
28065	Jefferson Davis	2412.319744

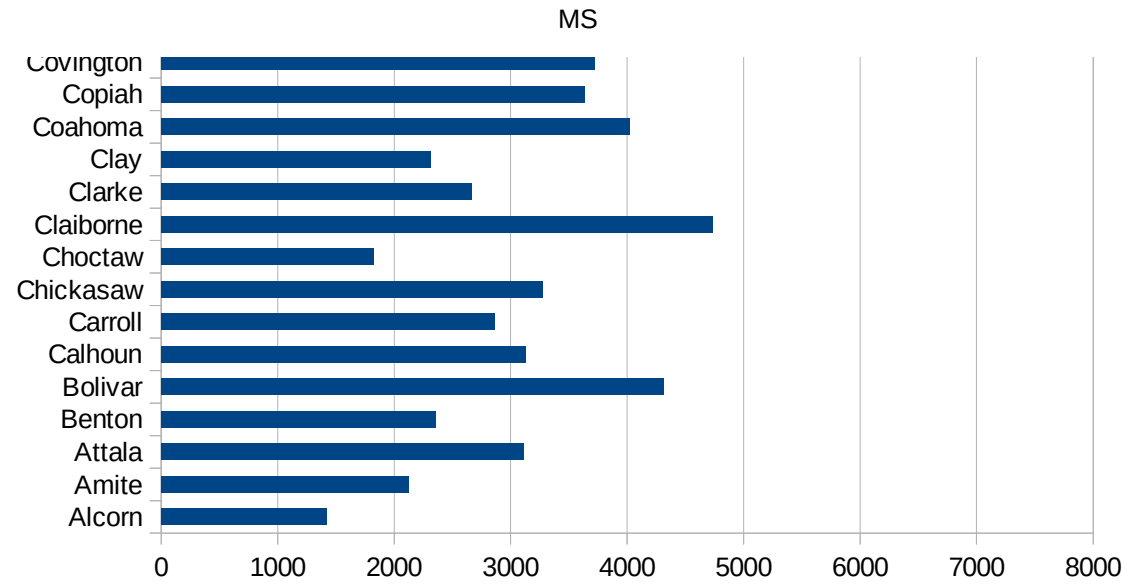


MS

28067 Jones	3038.226143
28069 Kemper	2592.998903
28071 Lafayette	2149.90966
28073 Lamar	2177.846814
28075 Lauderdale	2169.496926
28077 Lawrence	3026.896829
28079 Leake	3786.847076
28081 Lee	2389.615267
28083 Leflore	4170.268681
28085 Lincoln	2707.206549
28087 Lowndes	2082.131342
28089 Madison	2643.188488
28091 Marion	3075.055634
28093 Marshall	2479.478717
28095 Monroe	2738.724553
28097 Montgomery	3891.050584
28099 Neshoba	4817.167382
28101 Newton	2924.031152
28103 Noxubee	4841.00617
28105 Oktibbeha	2629.085264
28107 Panola	3651.471707
28109 Pearl River	1258.41804
28111 Perry	2380.3537
28113 Pike	2712.13002
28115 Pontotoc	3087.99045
28117 Prentiss	2200.276516
28119 Quitman	4297.2628
28121 Rankin	1746.565997
28123 Scott	3779.121151
28125 Sharkey	5483.207676
28127 Simpson	3352.26848
28129 Smith	2837.145357
28131 Stone	1549.393599
28133 Sunflower	4678.453468



28135 Tallahatchie	4303.996568
28137 Tate	2896.484579
28139 Tippah	2273.243919
28141 Tishomingo	2626.70916
28143 Tunica	4314.159292
28145 Union	2887.506118
28147 Walthall	3788.454891
28149 Warren	2702.702703
28151 Washington	4282.892839
28153 Wayne	4103.852596
28155 Webster	2881.078872
28157 Wilkinson	2934.485896
28159 Winston	3754.472887
28161 Yalobusha	2808.263396
28163 Yazoo	3292.268479



MS

FIPS

29001  
29003  
29005  
29007  
29009  
29011  
29013  
29015  
29017  
29019  
29021  
29023  
29025  
29027  
29029  
29031  
29033  
29035  
29037



MS

29039  
29041  
29043  
29045  
29047  
29049  
29051  
29053  
29055  
29057  
29059  
29061  
29063  
29065  
29067  
29069  
29071  
29073  
29075  
29077  
29079  
29081  
29083  
29085  
29087  
29089  
29091  
29093  
29095  
29097  
29099  
29101

29103

MS

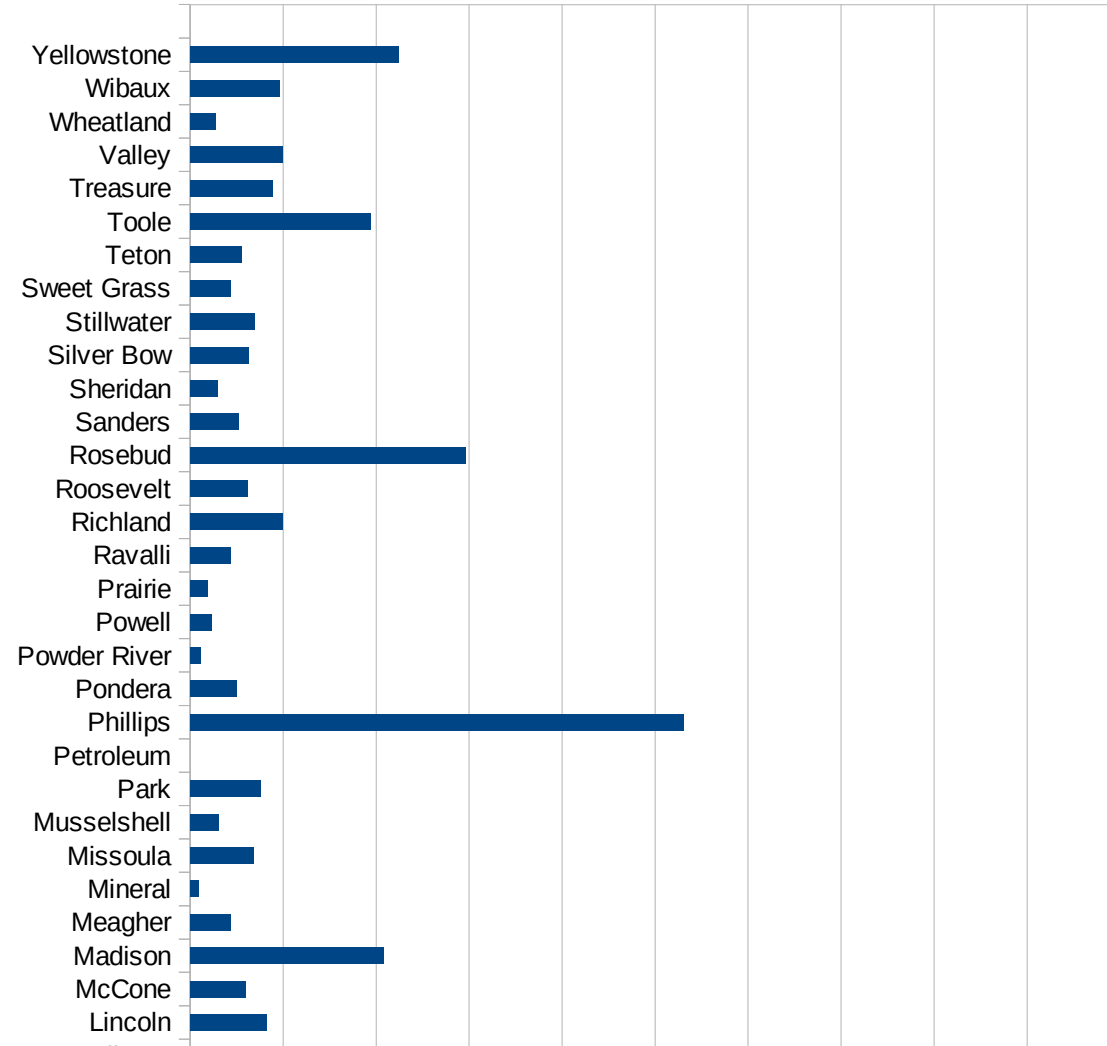
29105  
29107  
29109  
29111  
29113  
29115  
29117  
29121  
29123  
29125  
29127  
29119  
29129  
29131  
29133  
29135  
29137  
29139  
29141  
29143  
29145  
29147  
29149  
29151  
29153  
29155  
29157  
29159  
29161  
29163  
29165  
29167  
29169  
29171

MS

29173  
29175  
29177  
29179  
29181  
29195  
29197  
29199  
29201  
29203  
29205  
29183  
29185  
29187  
29189  
29510  
29186  
29207  
29209  
29211  
29213  
29215  
  
29217  
29219  
29221  
29223  
29225  
29227  
29229

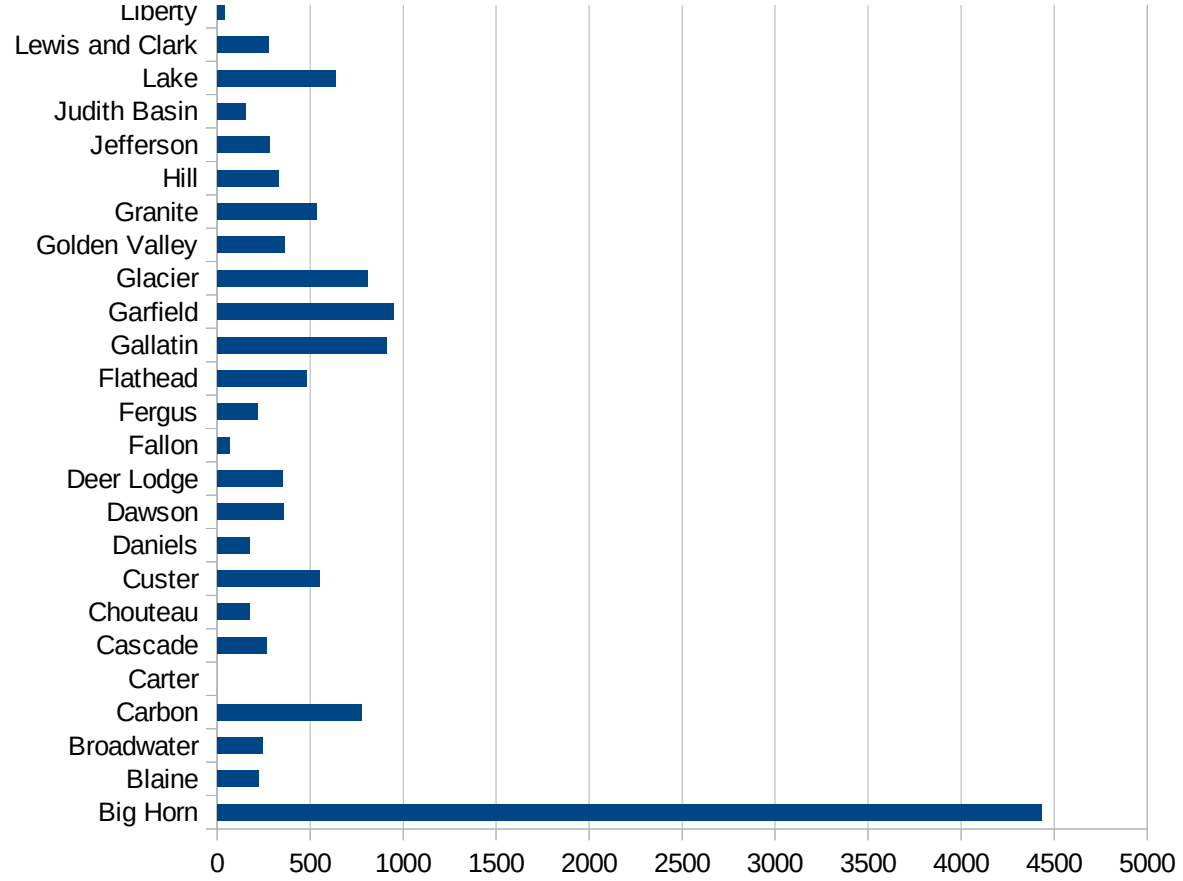
MT

FIPS	County	PC Infection
30001	Beaverhead	733.7303275
30003	Big Horn	4430.949168
30005	Blaine	220.3613927
30007	Broadwater	246.5078061
30009	Carbon	774.687325
30011	Carter	0
30013	Cascade	265.791311
30015	Chouteau	174.0644038
30017	Custer	552.3908165
30019	Daniels	171.7229536
30021	Dawson	357.1428571
30023	Deer Lodge	350.4544957
30025	Fallon	68.49315068
30027	Fergus	215.9632862
30029	Flathead	479.8934441
30031	Gallatin	909.0421538
30033	Garfield	946.3722397
30035	Glacier	807.4488979
30037	Golden Valley	363.1961259
30039	Granite	532.8596803
30041	Hill	330.3358414
30043	Jefferson	281.0614202
30045	Judith Basin	153.6885246
30047	Lake	638.0165289
30049	Lewis and Clark	278.0203785
30051	Liberty	41.15226337
30053	Lincoln	409.2149136
30055	McCone	298.5074627
30057	Madison	1037.864964
30059	Meagher	214.3622722
30061	Mineral	46.33920297
30063	Missoula	342.6185485
30065	Musselshell	150.5052677



MT

30067 Park	376.4340344
30069 Petroleum	0
30071 Phillips	2650.95729
30073 Pondera	251.1721366
30075 Powder River	58.27505828
30077 Powell	114.8105626
30079 Prairie	91.99632015
30081 Ravalli	217.7337163
30083 Richland	494.8226885
30085 Roosevelt	307.4419025
30087 Rosebud	1478.539115
30089 Sanders	261.7359
30091 Sheridan	146.0280374
30093 Silver Bow	317.2062984
30095 Stillwater	346.1296413
30097 Sweet Grass	215.6334232
30099 Teton	275.8844531
30101 Toole	968.4731094
30103 Treasure	441.826215
30105 Valley	497.5124378
30107 Wheatland	134.1681574
30109 Wibaux	483.5589942
30111 Yellowstone	1122.164147



MT

FIPS

29001  
29003  
29005  
29007  
29009  
29011  
29013  
29015  
29017  
29019  
29021  
29023  
29025  
29027  
29029  
29031  
29033  
29035  
29037

MT

29039  
29041  
29043  
29045  
29047  
29049  
29051  
29053  
29055  
29057  
29059  
29061  
29063  
29065  
29067  
29069  
29071  
29073  
29075  
29077  
29079  
29081  
29083  
29085  
29087  
29089  
29091  
29093  
29095  
29097  
29099  
29101

29103

MT

29105  
29107  
29109  
29111  
29113  
29115  
29117  
29121  
29123  
29125  
29127  
29119  
29129  
29131  
29133  
29135  
29137  
29139  
29141  
29143  
29145  
29147  
29149  
29151  
29153  
29155  
29157  
29159  
29161  
29163  
29165  
29167  
29169  
29171

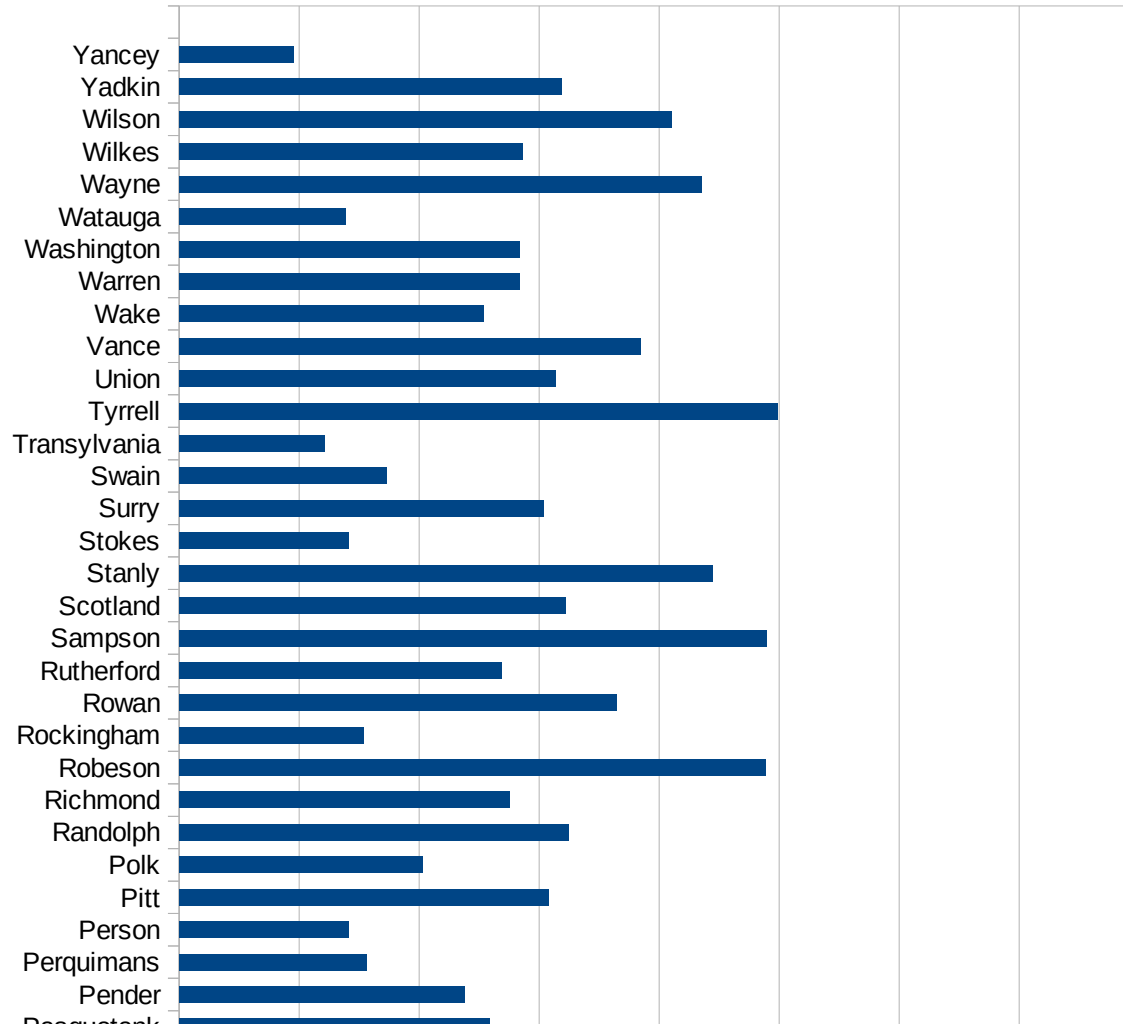


MT

29173  
29175  
29177  
29179  
29181  
29195  
29197  
29199  
29201  
29203  
29205  
29183  
29185  
29187  
29189  
29510  
29186  
29207  
29209  
29211  
29213  
29215  
  
29217  
29219  
29221  
29223  
29225  
29227  
29229

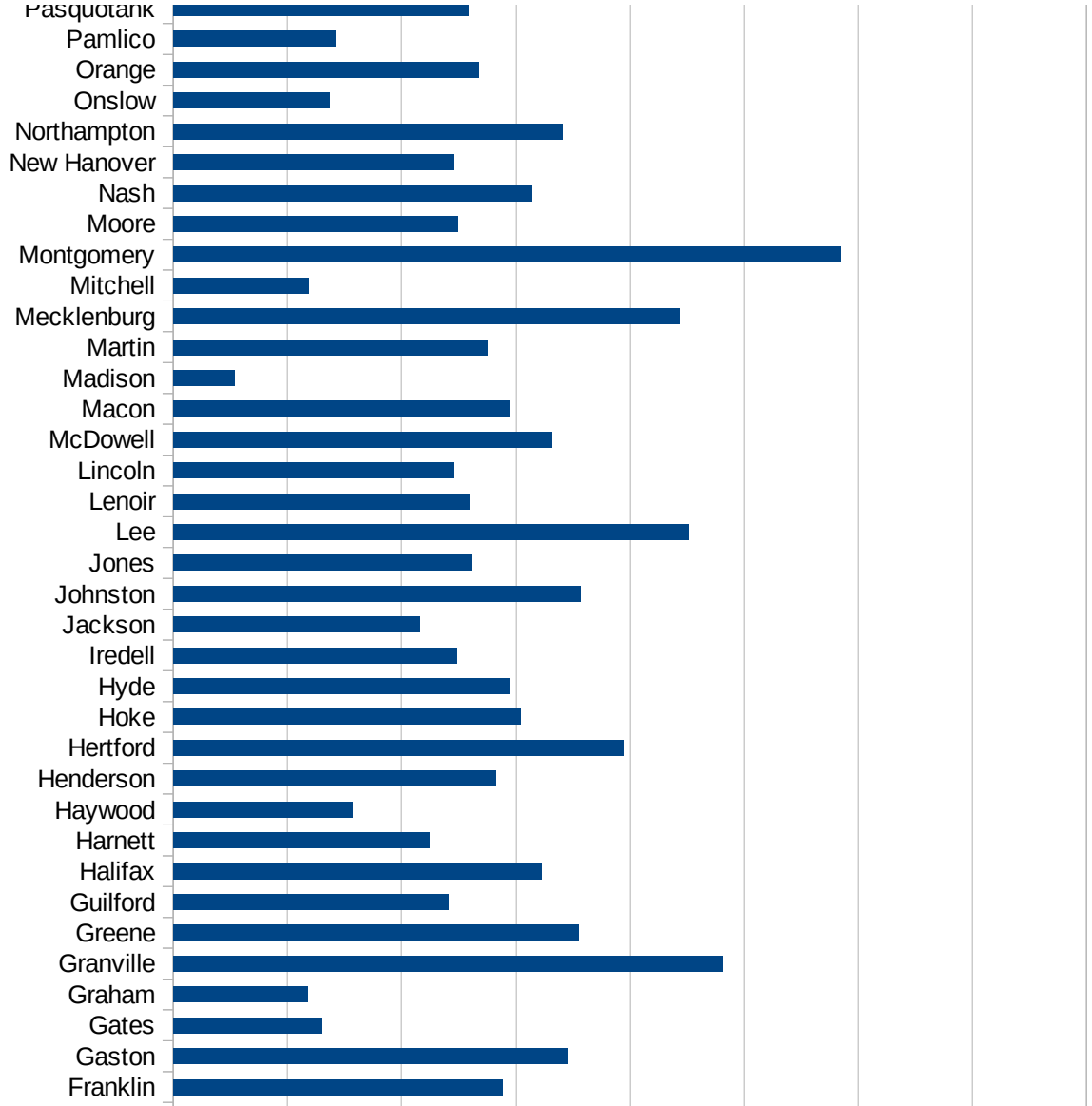
NC

FIPS	County	PC Infection
37001	Alamance	1755.02896
37003	Alexander	987.87246
37005	Alleghany	1711.31619
37007	Anson	1632.029586
37009	Ashe	678.7413774
37011	Avery	685.5184233
37013	Beaufort	1070.541006
37015	Bertie	1902.659519
37017	Bladen	2030.732148
37019	Brunswick	993.0965892
37021	Buncombe	886.9059795
37023	Burke	1990.440574
37025	Cabarrus	1412.875813
37027	Caldwell	1654.292994
37029	Camden	812.32493
37031	Carteret	627.1215695
37033	Caswell	964.8427174
37035	Catawba	1546.781635
37037	Chatham	1959.283009
37039	Cherokee	1293.027516
37041	Chowan	1325.825077
37043	Clay	745.1297244
37045	Cleveland	1523.887552
37047	Columbus	1868.655107
37049	Craven	850.2409826
37051	Cumberland	1126.891945
37053	Currituck	328.7529551
37055	Dare	635.5990247
37057	Davidson	1224.386906
37059	Davie	1078.791566
37061	Duplin	3500.067962
37063	Durham	2091.943209
37065	Edgecombe	1642.149793

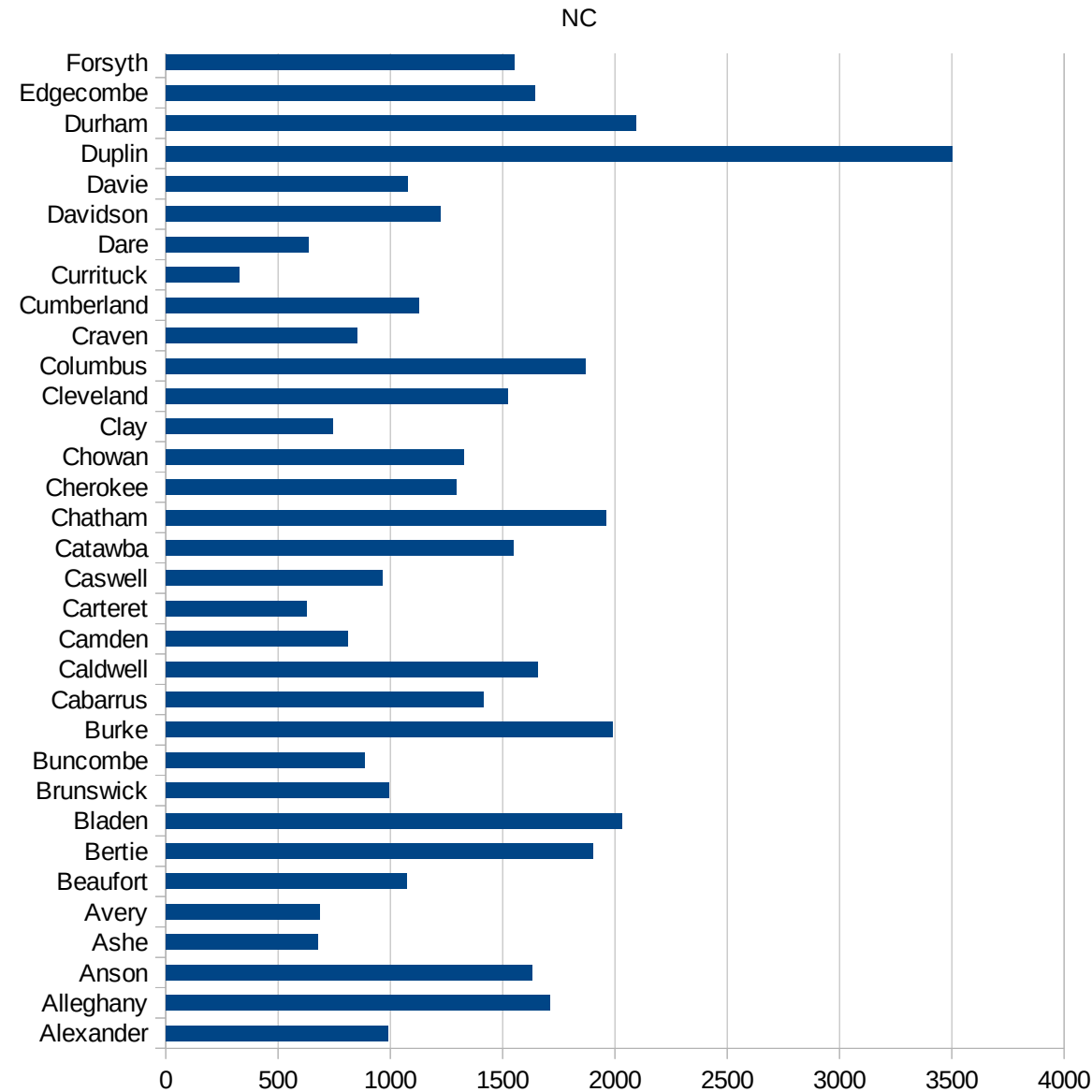


NC

37067 Forsyth	1549.990899
37069 Franklin	1444.6418
37071 Gaston	1725.855524
37073 Gates	648.06014
37075 Graham	589.3446488
37077 Granville	2405.38967
37079 Greene	1775.17609
37081 Guilford	1204.302284
37083 Halifax	1613.477281
37085 Harnett	1124.323841
37087 Haywood	785.8514466
37089 Henderson	1410.730805
37091 Hertford	1973.878862
37093 Hoke	1521.072237
37095 Hyde	1472.275335
37097 Iredell	1240.787962
37099 Jackson	1082.465899
37101 Johnston	1785.123967
37103 Jones	1307.460828
37105 Lee	2255.418864
37107 Lenoir	1298.770902
37109 Lincoln	1228.363376
37111 McDowell	1654.690487
37113 Macon	1473.714043
37115 Madison	266.5073749
37117 Martin	1376.20749
37119 Mecklenburg	2217.750966
37121 Mitchell	593.3333333
37123 Montgomery	2922.518426
37125 Moore	1247.441276
37127 Nash	1569.945541
37129 New Hanover	1225.277043
37131 Northampton	1707.664159
37133 Onslow	685.440832



37135 Orange	1338.793511
37137 Pamlico	710.3393844
37139 Pasquotank	1294.179974
37141 Pender	1190.437888
37143 Perquimans	782.2977202
37145 Person	706.2039639
37147 Pitt	1537.401203
37149 Polk	1014.021639
37151 Randolph	1621.893115
37153 Richmond	1379.018424
37155 Robeson	2441.76256
37157 Rockingham	769.6548682
37159 Rowan	1820.730274
37161 Rutherford	1342.291922
37163 Sampson	2448.6845
37165 Scotland	1611.60586
37167 Stanly	2224.728151
37169 Stokes	703.8071568
37171 Surry	1516.372936
37173 Swain	863.4608635
37175 Transylvania	604.997808
37177 Tyrrell	2493.343016
37179 Union	1569.255812
37181 Vance	1924.543538
37183 Wake	1267.228476
37185 Warren	1418.690362
37187 Washington	1416.645586
37189 Watauga	691.7508267
37191 Wayne	2175.288849
37193 Wilkes	1430.926091
37195 Wilson	2050.211773
37197 Yadkin	1595.503822
37199 Yancey	474.780763



NC

NC

FIPS

- 29001
- 29003
- 29005
- 29007
- 29009
- 29011
- 29013
- 29015
- 29017
- 29019
- 29021
- 29023
- 29025
- 29027
- 29029
- 29031
- 29033
- 29035
- 29037

This work is licensed under the Creative Commons Attribution-NoDerivatives 4.0 International License. To view a copy of this license, visit <http://creativecommons.org/licenses/by-nd/4.0/>.

Tom McKellips, DM  
[www.creatingtomorrow.us](http://www.creatingtomorrow.us)  
Page 278

NC

29039  
29041  
29043  
29045  
29047  
29049  
29051  
29053  
29055  
29057  
29059  
29061  
29063  
29065  
29067  
29069  
29071  
29073  
29075  
29077  
29079  
29081  
29083  
29085  
29087  
29089  
29091  
29093  
29095  
29097  
29099  
29101

29103

NC

29105  
29107  
29109  
29111  
29113  
29115  
29117  
29121  
29123  
29125  
29127  
29119  
29129  
29131  
29133  
29135  
29137  
29139  
29141  
29143  
29145  
29147  
29149  
29151  
29153  
29155  
29157  
29159  
29161  
29163  
29165  
29167  
29169  
29171

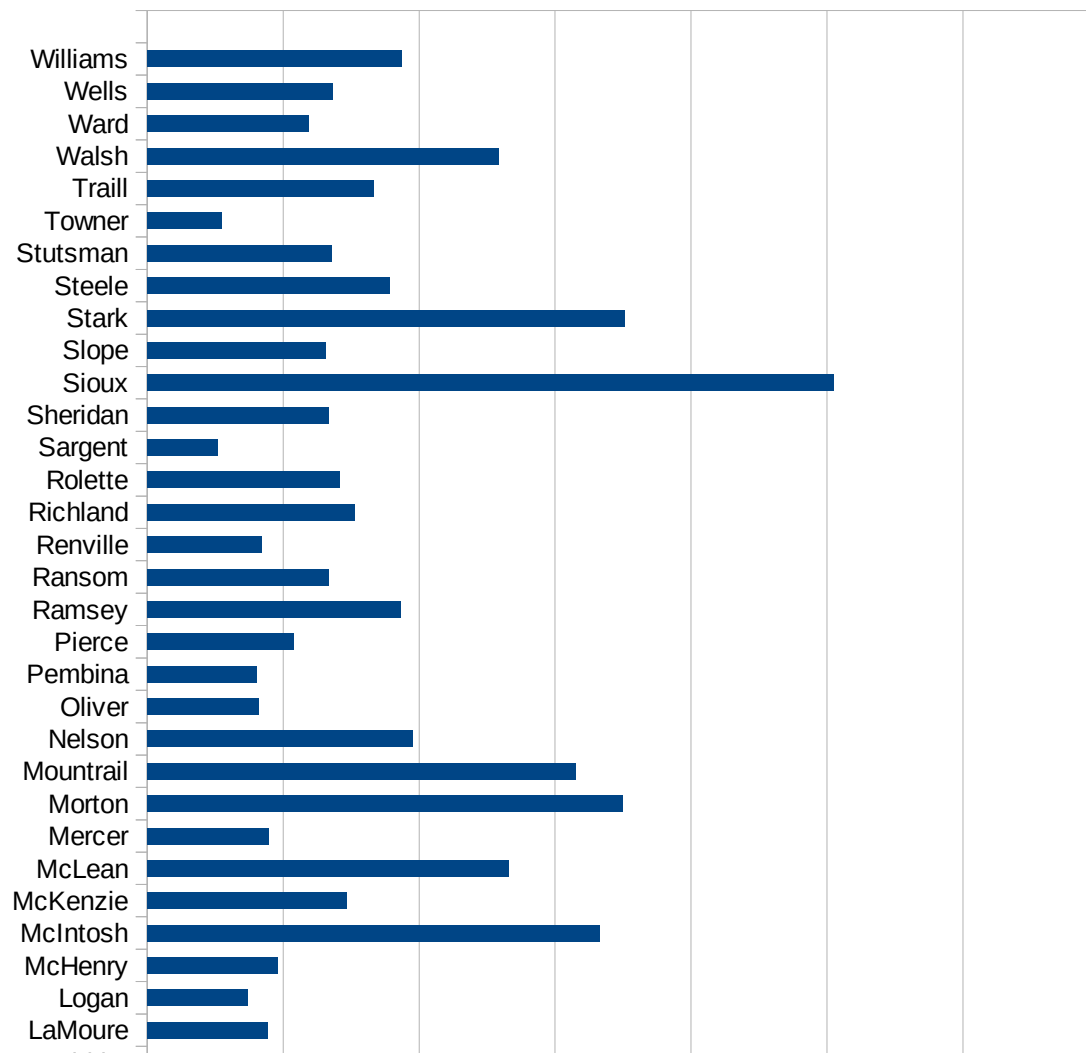


NC

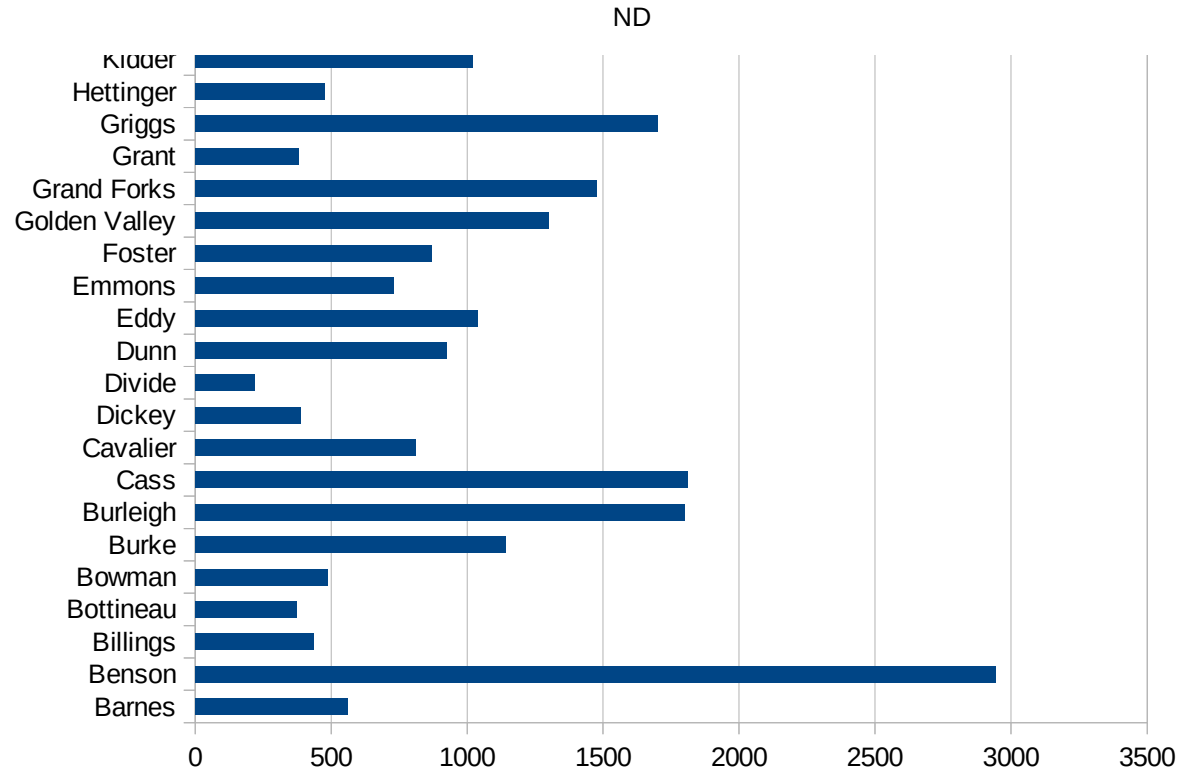
29173  
29175  
29177  
29179  
29181  
29195  
29197  
29199  
29201  
29203  
29205  
29183  
29185  
29187  
29189  
29510  
29186  
29207  
29209  
29211  
29213  
29215  
  
29217  
29219  
29221  
29223  
29225  
29227  
29229

ND

FIPS	County	PC Infection
38001	Adams	217.9598954
38003	Barnes	559.6660975
38005	Benson	2944.556162
38007	Billings	435.2557127
38009	Bottineau	374.3565746
38011	Bowman	487.6462939
38013	Burke	1142.857143
38015	Burleigh	1801.139882
38017	Cass	1811.96148
38019	Cavalier	809.6108645
38021	Dickey	387.5178462
38023	Divide	219.0100745
38025	Dunn	923.3610342
38027	Eddy	1037.613489
38029	Emmons	728.3763278
38031	Foster	870.6467662
38033	Golden Valley	1300.169587
38035	Grand Forks	1475.201357
38037	Grant	379.1069924
38039	Griggs	1702.508961
38041	Hettinger	477.326969
38043	Kidder	1020.408163
38045	LaMoure	443.1314623
38047	Logan	367.8402522
38049	McHenry	481.4305365
38051	McIntosh	1663.44294
38053	McKenzie	733.5680751
38055	McLean	1331.097369
38057	Mercer	447.5625983
38059	Morton	1749.477408
38061	Mountrail	1575.650812
38063	Nelson	975.9498083
38065	Oliver	409.8360656



38067 Pembina	403.051677
38069 Pierce	539.083558
38071 Ramsey	931.9745667
38073 Ransom	668.3215581
38075 Renville	421.2299916
38077 Richland	763.5938174
38079 Rolette	706.2443186
38081 Sargent	258.3979328
38083 Sheridan	667.1608599
38085 Sioux	2524.093621
38087 Slope	655.3079948
38089 Stark	1755.008549
38091 Steele	893.3263269
38093 Stutsman	678.8736434
38095 Towner	273.7226277
38097 Traill	833.6443947
38099 Walsh	1293.709572
38101 Ward	594.886632
38103 Wells	682.3351024
38105 Williams	936.3507779



ND

FIPS

29001  
29003  
29005  
29007  
29009  
29011  
29013  
29015  
29017  
29019  
29021  
29023  
29025  
29027  
29029  
29031  
29033  
29035  
29037

ND

29039  
29041  
29043  
29045  
29047  
29049  
29051  
29053  
29055  
29057  
29059  
29061  
29063  
29065  
29067  
29069  
29071  
29073  
29075  
29077  
29079  
29081  
29083  
29085  
29087  
29089  
29091  
29093  
29095  
29097  
29099  
29101

29103

ND

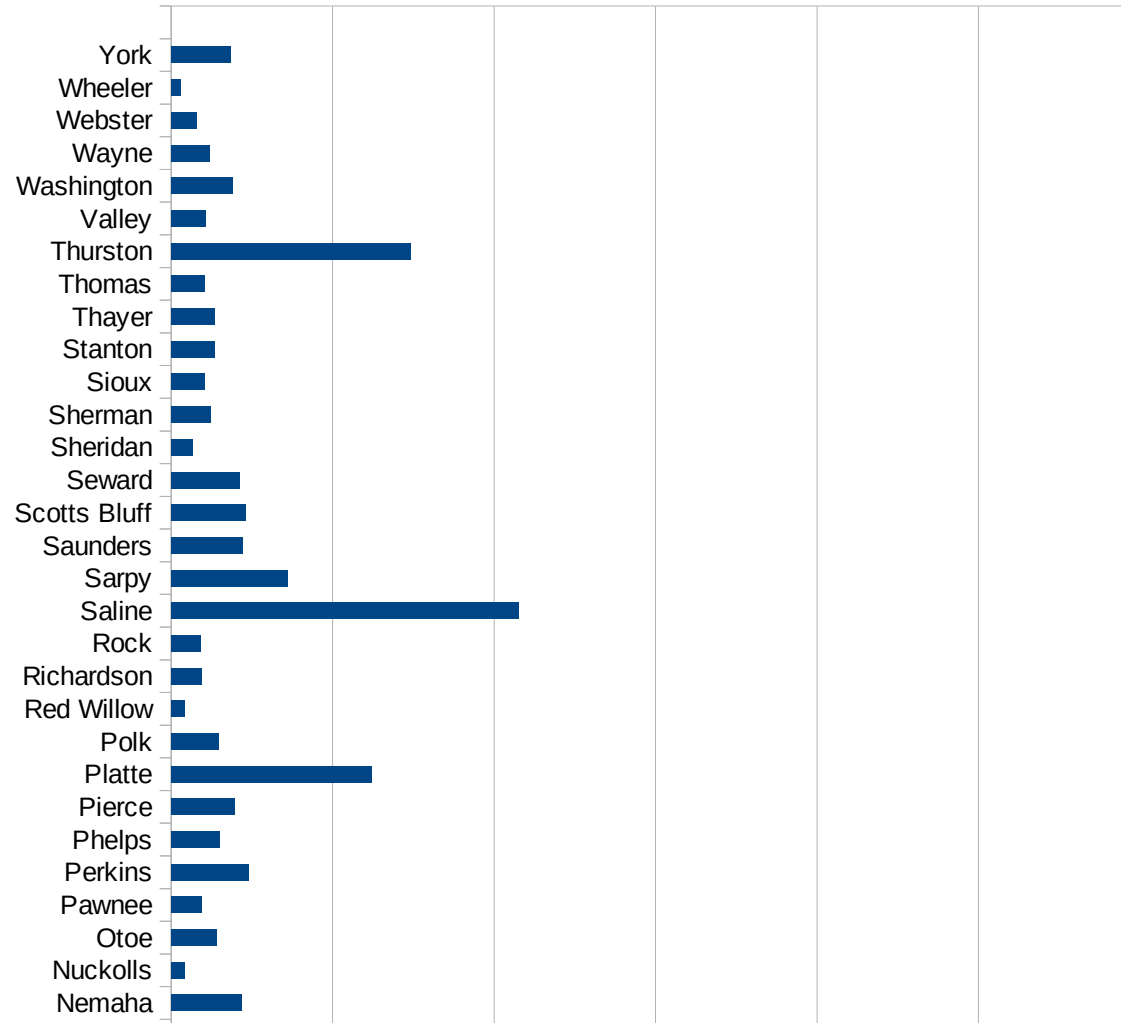
29105  
29107  
29109  
29111  
29113  
29115  
29117  
29121  
29123  
29125  
29127  
29119  
29129  
29131  
29133  
29135  
29137  
29139  
29141  
29143  
29145  
29147  
29149  
29151  
29153  
29155  
29157  
29159  
29161  
29163  
29165  
29167  
29169  
29171

ND

29173  
29175  
29177  
29179  
29181  
29195  
29197  
29199  
29201  
29203  
29205  
29183  
29185  
29187  
29189  
29510  
29186  
29207  
29209  
29211  
29213  
29215  
  
29217  
29219  
29221  
29223  
29225  
29227  
29229

NE

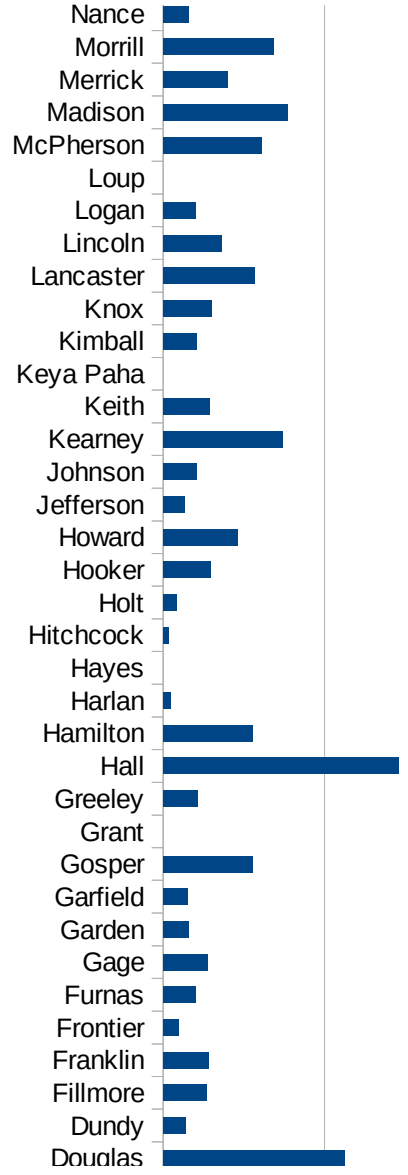
FIPS	County	PC Infection
31001	Adams	1218.622068
31003	Antelope	363.0050505
31005	Arthur	215.0537634
31007	Banner	410.9589041
31009	Blaine	0
31011	Boone	305.4017942
31013	Box Butte	176.3832157
31015	Boyd	511.5089514
31017	Brown	67.27211571
31019	Buffalo	1173.032349
31021	Burt	878.5450062
31023	Butler	905.9319931
31025	Cass	902.1751596
31027	Cedar	497.2768174
31029	Chase	276.5903948
31031	Cherry	86.79048776
31033	Cheyenne	300.7518797
31035	Clay	869.0054715
31037	Colfax	6552.706553
31039	Cuming	827.7404922
31041	Custer	608.8560886
31043	Dakota	9774.43609
31045	Dawes	608.0770996
31047	Dawson	4167.193893
31049	Deuel	109.5890411
31051	Dixon	1015.939744
31053	Dodge	2359.272648
31055	Douglas	2242.979114
31057	Dundy	282.4858757
31059	Fillmore	542.7899403
31061	Franklin	562.3552762
31063	Frontier	191.7177914
31065	Furnas	402.9692471



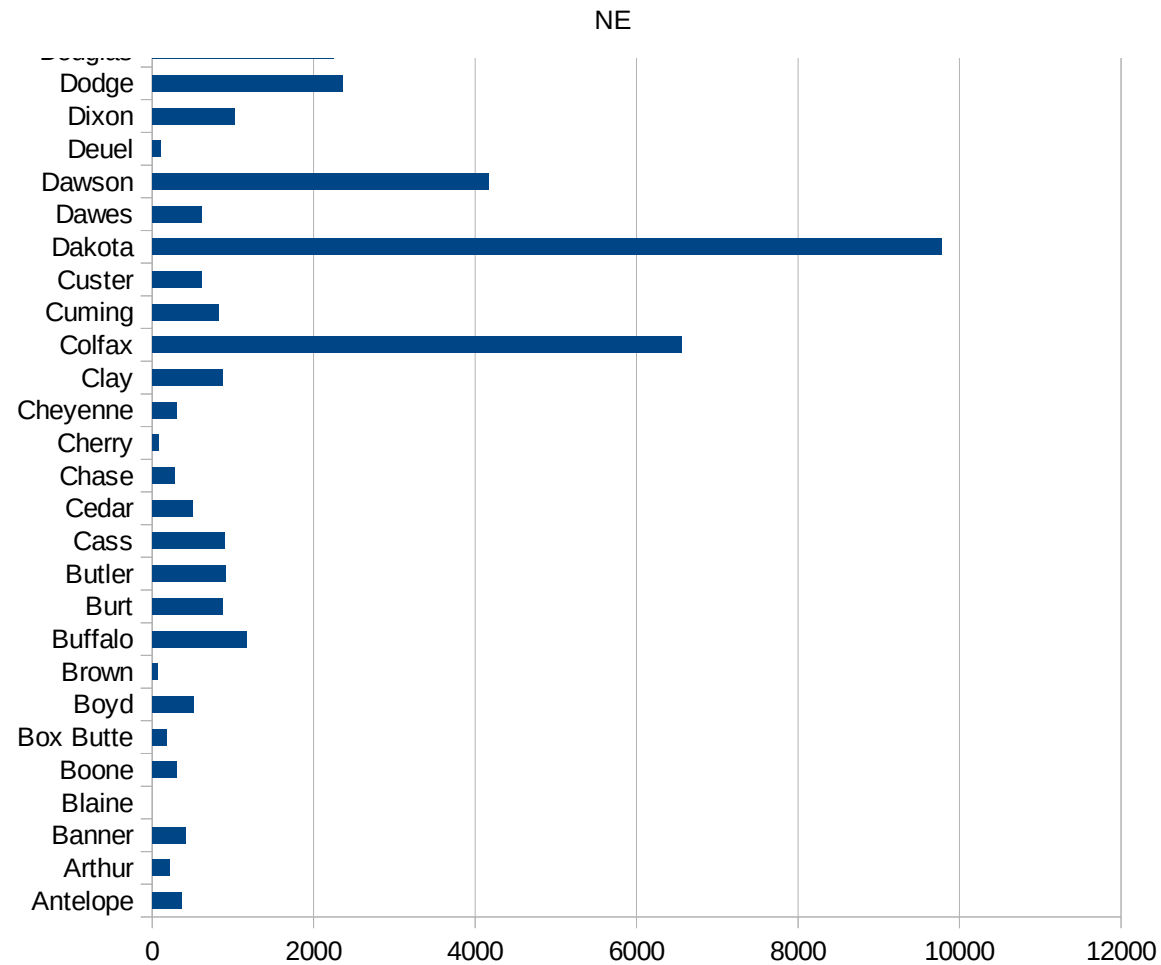


NE

31067 Gage	549.0159587
31069 Garden	316.2888772
31071 Garfield	301.9627579
31073 Gosper	1102.204409
31075 Grant	0
31077 Greeley	424.4482173
31079 Hall	2921.745905
31081 Hamilton	1109.913793
31083 Harlan	88.20935019
31085 Hayes	0
31087 Hitchcock	71.27583749
31089 Holt	167.0269208
31091 Hooker	586.5102639
31093 Howard	927.6437848
31095 Jefferson	267.7187544
31097 Johnson	409.0377873
31099 Kearney	1482.273839
31101 Keith	573.4945767
31103 Keya Paha	0
31105 Kimball	414.5936982
31107 Knox	593.8947618
31109 Lancaster	1138.140145
31111 Lincoln	721.8985363
31113 Logan	400.5340454
31115 Loup	0
31117 McPherson	1219.512195
31119 Madison	1542.721519
31121 Merrick	801.7586965
31123 Morrill	1365.77038
31125 Nance	311.4382786
31127 Nemaha	876.6887037
31129 Nuckolls	166.8653159
31131 Otoe	569.2837035
31133 Pawnee	379.9392097



31135 Perkins	955.9576647
31137 Phelps	600.2667852
31139 Pierce	784.0940913
31141 Platte	2487.785871
31143 Polk	587.3436908
31145 Red Willow	167.8165206
31147 Richardson	377.9765655
31149 Rock	367.6470588
31151 Saline	4299.651568
31153 Sarpy	1435.549363
31155 Saunders	887.1989861
31157 Scotts Bluff	919.7254717
31159 Seward	848.8278092
31161 Sheridan	269.7495183
31163 Sherman	493.7458855
31165 Sioux	421.2299916
31167 Stanton	536.0134003
31169 Thayer	535.8205993
31171 Thomas	416.6666667
31173 Thurston	2971.381624
31175 Valley	429.5942721
31177 Washington	764.5037983
31179 Wayne	478.5706689
31181 Webster	311.3501274
31183 Wheeler	124.2236025
31185 York	740.6331687



NE

FIPS

29001  
29003  
29005  
29007  
29009  
29011  
29013  
29015  
29017  
29019  
29021  
29023  
29025  
29027  
29029  
29031  
29033  
29035  
29037

NE

29039  
29041  
29043  
29045  
29047  
29049  
29051  
29053  
29055  
29057  
29059  
29061  
29063  
29065  
29067  
29069  
29071  
29073  
29075  
29077  
29079  
29081  
29083  
29085  
29087  
29089  
29091  
29093  
29095  
29097  
29099  
29101

29103

NE

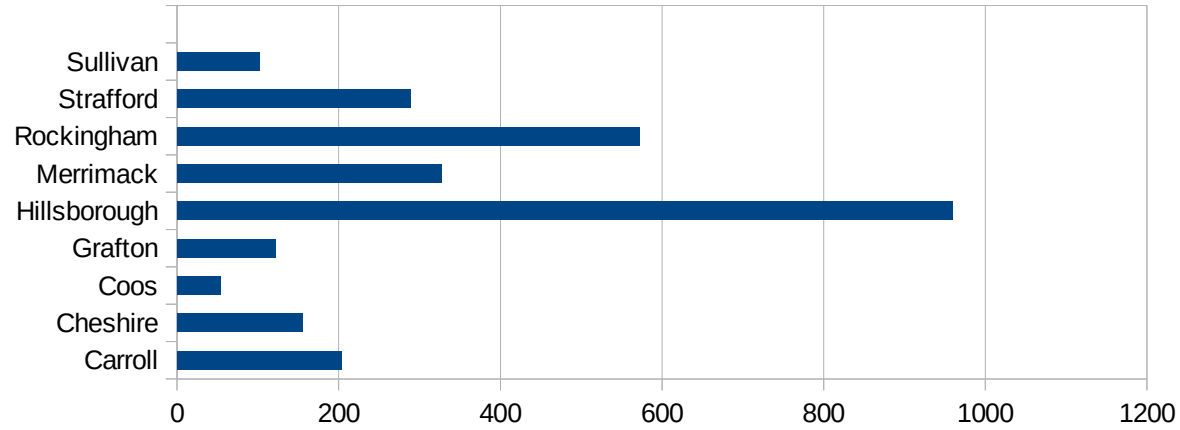
29105  
29107  
29109  
29111  
29113  
29115  
29117  
29121  
29123  
29125  
29127  
29119  
29129  
29131  
29133  
29135  
29137  
29139  
29141  
29143  
29145  
29147  
29149  
29151  
29153  
29155  
29157  
29159  
29161  
29163  
29165  
29167  
29169  
29171

NE

29173  
29175  
29177  
29179  
29181  
29195  
29197  
29199  
29201  
29203  
29205  
29183  
29185  
29187  
29189  
29510  
29186  
29207  
29209  
29211  
29213  
29215  
  
29217  
29219  
29221  
29223  
29225  
29227  
29229

NH

FIPS	County	Cases	Per Capita Cases 100,000
33001	Belknap	199.9278949	
33003	Carroll	202.9561902	
33005	Cheshire	155.5697907	
33007	Coos	53.81620184	
33009	Grafton	121.3997728	
33011	Hillsborough	959.1881459	
33013	Merrimack	326.8665802	
33015	Rockingham	572.8128962	
33017	Strafford	289.0306711	
33019	Sullivan	101.9840534	



NH

FIPS

29001  
29003  
29005  
29007  
29009  
29011  
29013  
29015  
29017  
29019  
29021  
29023  
29025  
29027  
29029  
29031  
29033  
29035  
29037



NH

29039  
29041  
29043  
29045  
29047  
29049  
29051  
29053  
29055  
29057  
29059  
29061  
29063  
29065  
29067  
29069  
29071  
29073  
29075  
29077  
29079  
29081  
29083  
29085  
29087  
29089  
29091  
29093  
29095  
29097  
29099  
29101

29103

NH

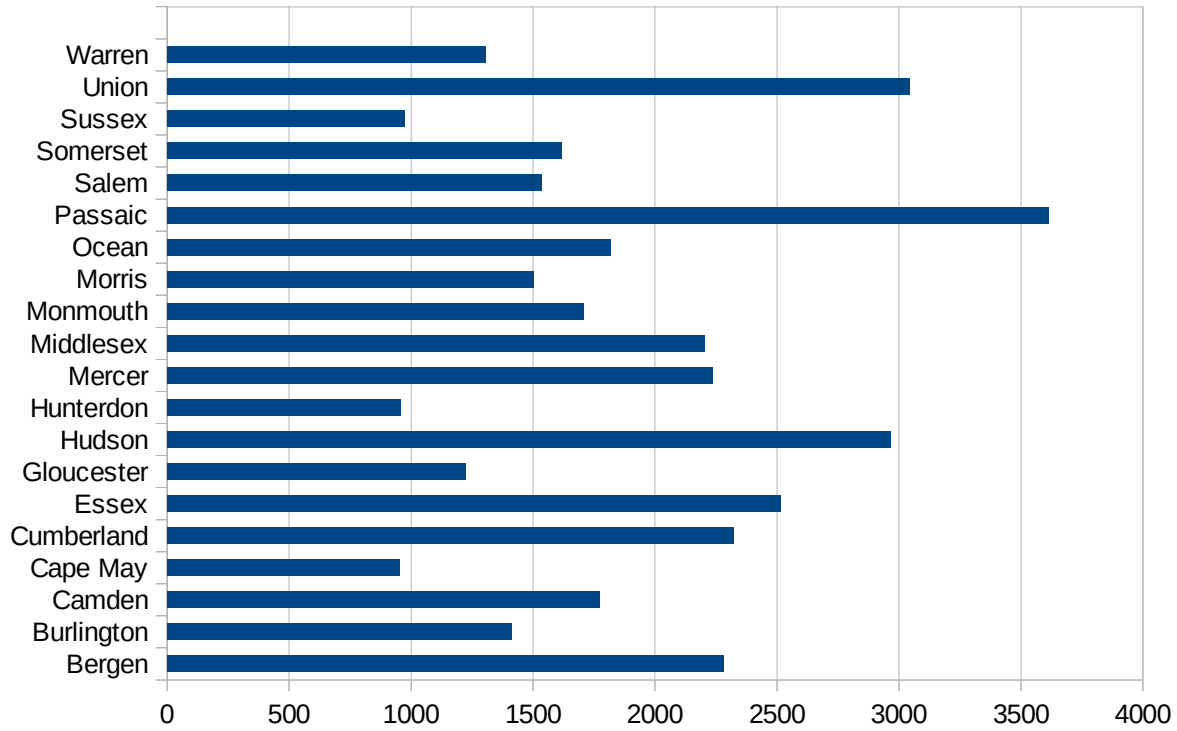
29105  
29107  
29109  
29111  
29113  
29115  
29117  
29121  
29123  
29125  
29127  
29119  
29129  
29131  
29133  
29135  
29137  
29139  
29141  
29143  
29145  
29147  
29149  
29151  
29153  
29155  
29157  
29159  
29161  
29163  
29165  
29167  
29169  
29171

NH

29173  
29175  
29177  
29179  
29181  
29195  
29197  
29199  
29201  
29203  
29205  
29183  
29185  
29187  
29189  
29510  
29186  
29207  
29209  
29211  
29213  
29215  
  
29217  
29219  
29221  
29223  
29225  
29227  
29229

NJ

FIPS	County	PC Infection
34001	Atlantic	1386.43479
34003	Bergen	2279.511301
34005	Burlington	1411.590897
34007	Camden	1770.733497
34009	Cape May	951.8150389
34011	Cumberland	2323.609676
34013	Essex	2517.108108
34015	Gloucester	1224.400154
34017	Hudson	2966.004547
34019	Hunterdon	958.9941787
34021	Mercer	2235.466225
34023	Middlesex	2204.81267
34025	Monmouth	1704.986208
34027	Morris	1502.74772
34029	Ocean	1819.327151
34031	Passaic	3613.478771
34033	Salem	1533.374862
34035	Somerset	1615.815729
34037	Sussex	972.308042
34039	Union	3044.795697
34041	Warren	1305.552142



FIPS

- 29001
- 29003
- 29005
- 29007
- 29009
- 29011
- 29013
- 29015
- 29017
- 29019
- 29021
- 29023
- 29025
- 29027
- 29029
- 29031
- 29033
- 29035
- 29037

NJ

29039  
29041  
29043  
29045  
29047  
29049  
29051  
29053  
29055  
29057  
29059  
29061  
29063  
29065  
29067  
29069  
29071  
29073  
29075  
29077  
29079  
29081  
29083  
29085  
29087  
29089  
29091  
29093  
29095  
29097  
29099  
29101

29103

NJ

29105  
29107  
29109  
29111  
29113  
29115  
29117  
29121  
29123  
29125  
29127  
29119  
29129  
29131  
29133  
29135  
29137  
29139  
29141  
29143  
29145  
29147  
29149  
29151  
29153  
29155  
29157  
29159  
29161  
29163  
29165  
29167  
29169  
29171

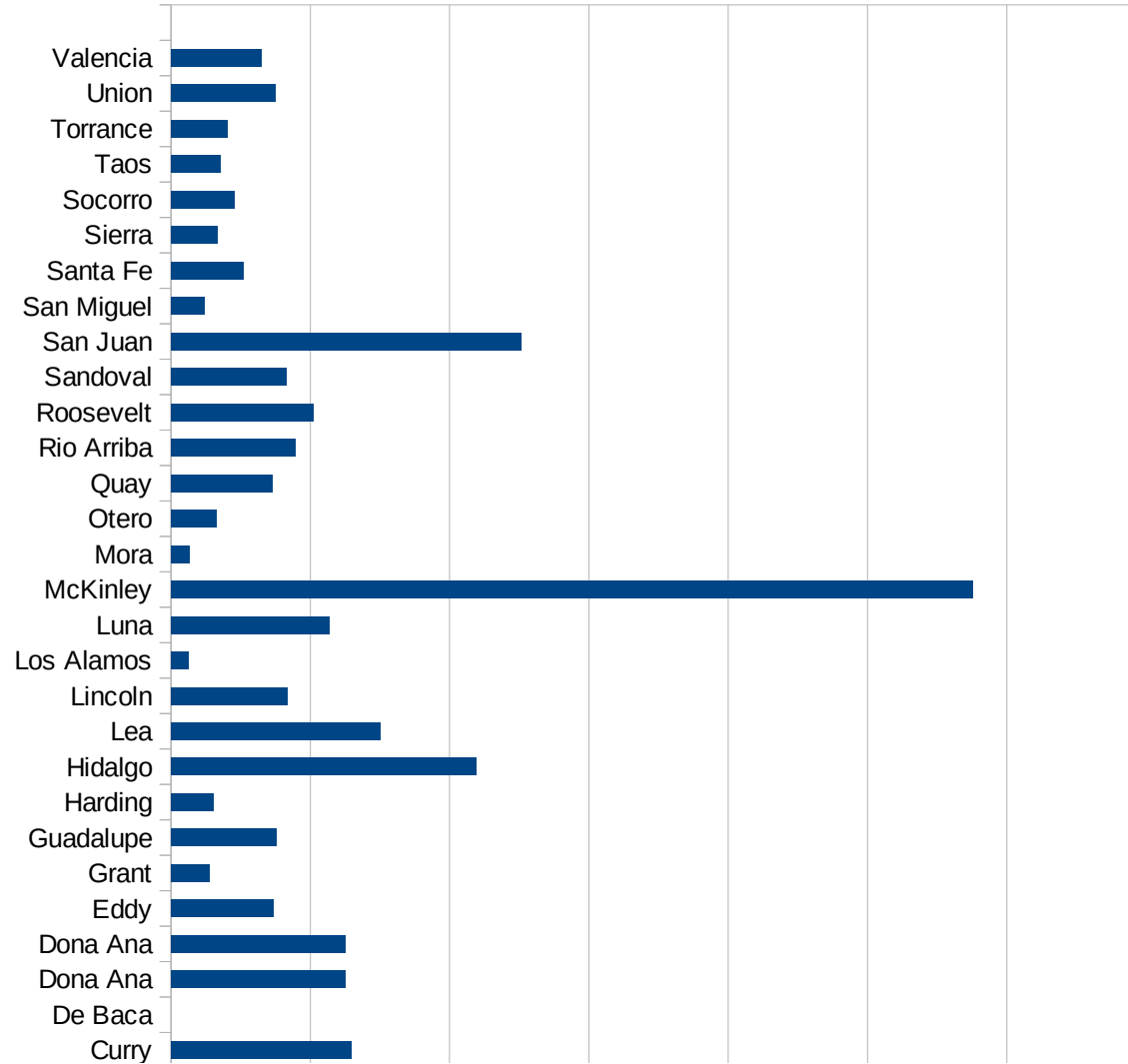
NJ

29173  
29175  
29177  
29179  
29181  
29195  
29197  
29199  
29201  
29203  
29205  
29183  
29185  
29187  
29189  
29510  
29186  
29207  
29209  
29211  
29213  
29215  
  
29217  
29219  
29221  
29223  
29225  
29227  
29229



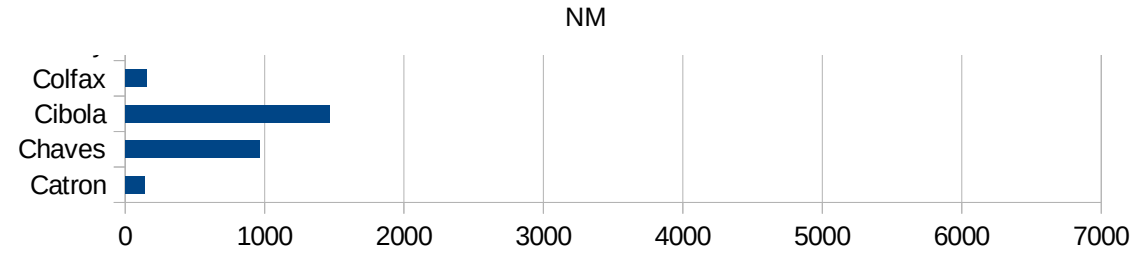
NM

FIPS	County	PC Infection
35001	Bernalillo	827.9050716
35003	Catron	139.7428731
35005	Chaves	966.1611711
35006	Cibola	1465.639722
35007	Colfax	156.895128
35009	Curry	1294.576936
35011	De Baca	0
35013	Dona Ana	1253.206572
35013	Dona Ana	1253.206572
35015	Eddy	735.7512953
35017	Grant	277.9199883
35019	Guadalupe	760.1935038
35021	Harding	305.3435115
35023	Hidalgo	2193.396226
35025	Lea	1501.199523
35027	Lincoln	838.6173042
35028	Los Alamos	125.6478718
35029	Luna	1139.256354
35031	McKinley	5753.216212
35033	Mora	133.1557923
35035	Otero	323.4452913
35037	Quay	727.0083606
35039	Rio Arriba	889.6067272
35041	Roosevelt	1019.047111
35043	Sandoval	825.8770208
35045	San Juan	2518.333693
35047	San Miguel	242.8328078
35049	Santa Fe	519.8059391
35051	Sierra	337.3450036
35053	Socorro	454.1380341
35055	Taos	353.2815593
35057	Torrance	404.0792765
35059	Union	752.7926178



35061 Valencia

646.1232604



NM

FIPS

29001  
29003  
29005  
29007  
29009  
29011  
29013  
29015  
29017  
29019  
29021  
29023  
29025  
29027  
29029  
29031  
29033  
29035  
29037

NM

29039  
29041  
29043  
29045  
29047  
29049  
29051  
29053  
29055  
29057  
29059  
29061  
29063  
29065  
29067  
29069  
29071  
29073  
29075  
29077  
29079  
29081  
29083  
29085  
29087  
29089  
29091  
29093  
29095  
29097  
29099  
29101

29103

NM

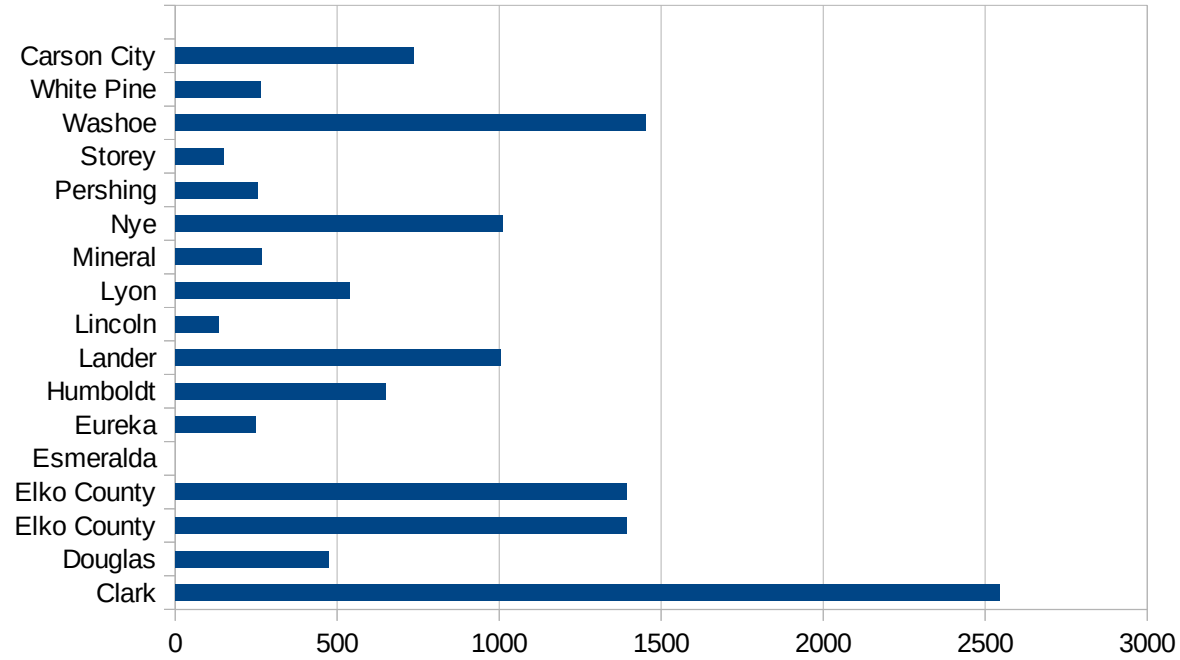
29105  
29107  
29109  
29111  
29113  
29115  
29117  
29121  
29123  
29125  
29127  
29119  
29129  
29131  
29133  
29135  
29137  
29139  
29141  
29143  
29145  
29147  
29149  
29151  
29153  
29155  
29157  
29159  
29161  
29163  
29165  
29167  
29169  
29171

NM

29173  
29175  
29177  
29179  
29181  
29195  
29197  
29199  
29201  
29203  
29205  
29183  
29185  
29187  
29189  
29510  
29186  
29207  
29209  
29211  
29213  
29215  
  
29217  
29219  
29221  
29223  
29225  
29227  
29229

NV

FIPS	County	PC Infection
32001	Churchill	343.6988543
32003	Clark	2545.026162
32005	Douglas	472.4864341
32007	Elko County	1393.442623
32007	Elko County	1393.442623
32009	Esmeralda	0
32011	Eureka	249.6255617
32013	Humboldt	649.3506494
32015	Lander	1004.484305
32017	Lincoln	134.589502
32019	Lyon	537.5573394
32021	Mineral	265.8396101
32023	Nye	1010.011908
32027	Pershing	255.0255026
32029	Storey	148.9203276
32031	Washoe	1452.972184
32033	White Pine	263.8522427
32510	Carson City	736.2760313



NV

FIPS

29001  
29003  
29005  
29007  
29009  
29011  
29013  
29015  
29017  
29019  
29021  
29023  
29025  
29027  
29029  
29031  
29033  
29035  
29037



NV

29039  
29041  
29043  
29045  
29047  
29049  
29051  
29053  
29055  
29057  
29059  
29061  
29063  
29065  
29067  
29069  
29071  
29073  
29075  
29077  
29079  
29081  
29083  
29085  
29087  
29089  
29091  
29093  
29095  
29097  
29099  
29101

29103

NV

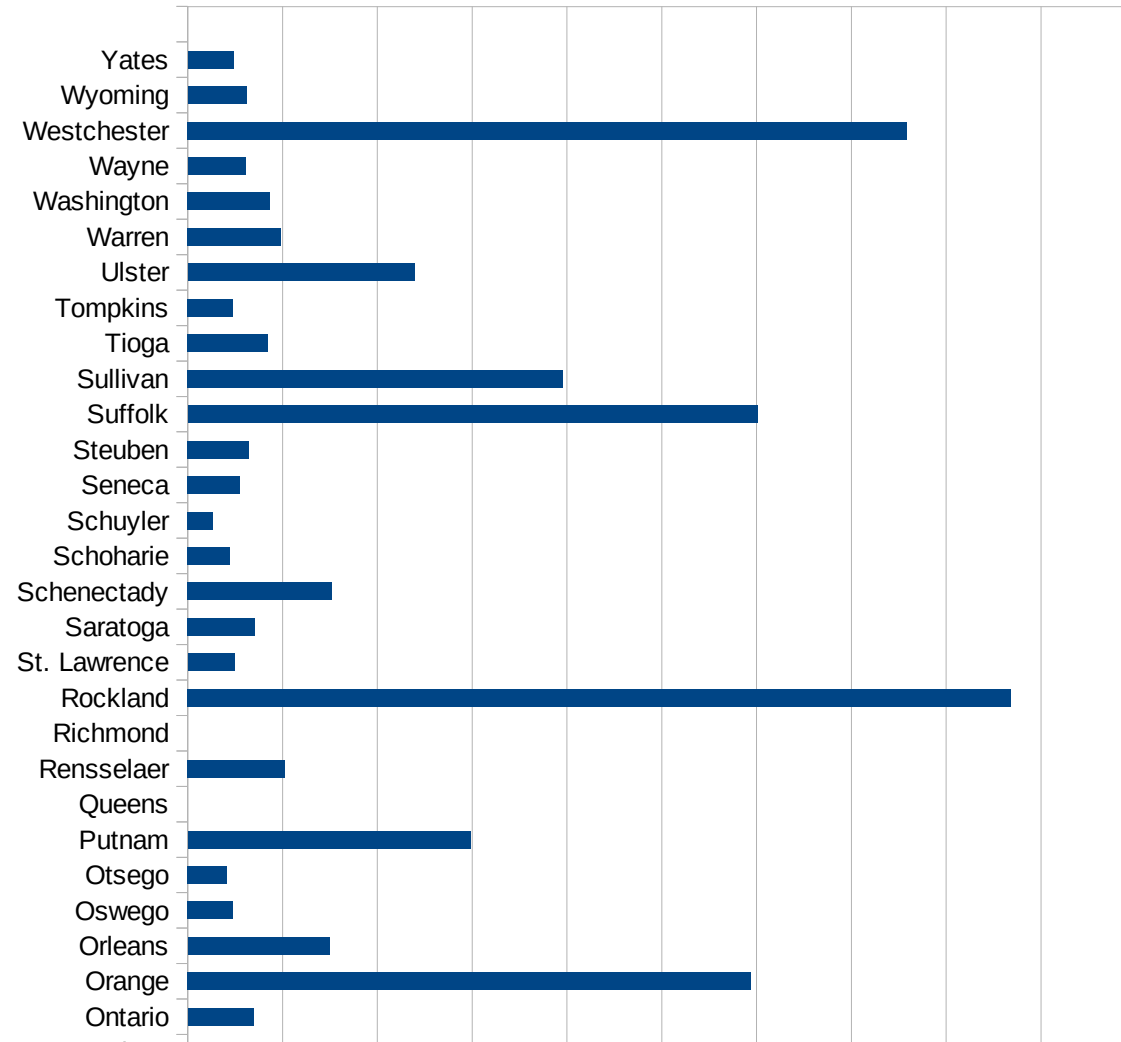
29105  
29107  
29109  
29111  
29113  
29115  
29117  
29121  
29123  
29125  
29127  
29119  
29129  
29131  
29133  
29135  
29137  
29139  
29141  
29143  
29145  
29147  
29149  
29151  
29153  
29155  
29157  
29159  
29161  
29163  
29165  
29167  
29169  
29171

NV

29173  
29175  
29177  
29179  
29181  
29195  
29197  
29199  
29201  
29203  
29205  
29183  
29185  
29187  
29189  
29510  
29186  
29207  
29209  
29211  
29213  
29215  
  
29217  
29219  
29221  
29223  
29225  
29227  
29229

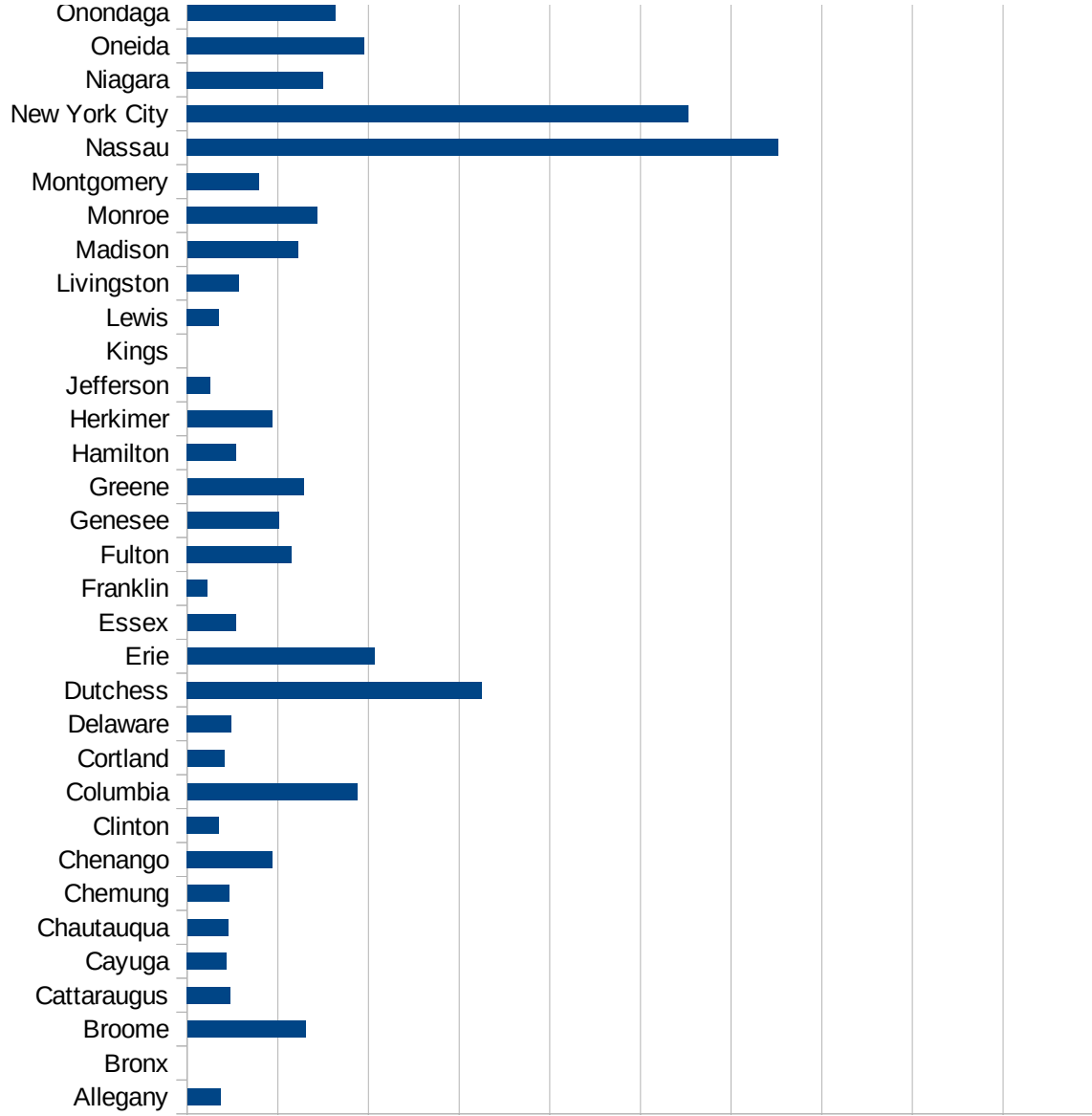
NY

FIPS	County	PC Infection
36001	Albany	879.469387888
36003	Allegany	183.071290114
36005	Bronx	0
36007	Broome	652.200001044
36009	Cattaraugus	236.855804269
36011	Cayuga	216.475468274
36013	Chautauqua	225.888900179
36015	Chemung	230.256130273
36017	Chenango	469.11814204
36019	Clinton	175.971249768
36021	Columbia	937.97983844
36023	Cortland	204.922317713
36025	Delaware	244.795292744
36027	Dutchess	1626.38993865
36029	Erie	1031.94562687
36031	Essex	268.096514745
36033	Franklin	111.347503629
36035	Fulton	576.58935269
36037	Genesee	504.251360609
36039	Greene	642.226948264
36041	Hamilton	270.635994587
36043	Herkimer	467.387964356
36045	Jefferson	129.748109704
36047	Kings	0
36049	Lewis	177.713918403
36051	Livingston	284.688503329
36053	Madison	610.212585635
36055	Monroe	717.870255389
36057	Montgomery	396.319886766
36059	Nassau	3260.14857808
36061	New York City	2766.29326181
36063	Niagara	748.931964093
36065	Oneida	977.885415351



NY

36067 Onondaga	815.921733877
36069 Ontario	346.792397874
36071 Orange	2969.75266461
36073 Orleans	748.54722742
36075 Oswego	239.189808139
36077 Otsego	207.53485414
36079 Putnam	1491.52610929
36081 Queens	0
36083 Rensselaer	513.039224295
36085 Richmond	0
36087 Rockland	4341.17809607
36089 St. Lawrence	247.114681574
36091 Saratoga	354.531353867
36093 Schenectady	760.862568394
36095 Schoharie	221.886355597
36097 Schuyler	133.988387673
36099 Seneca	276.967930029
36101 Steuben	323.604325859
36103 Suffolk	3005.82070133
36105 Sullivan	1980.18490556
36107 Tioga	424.217462932
36109 Tompkins	237.370248947
36111 Ulster	1194.85551431
36113 Warren	490.157939781
36115 Washington	434.661829828
36117 Wayne	305.338426008
36119 Westchester	3793.87605776
36121 Wyoming	309.342646875
36123 Yates	241.536170041





NY

FIPS

29001  
29003  
29005  
29007  
29009  
29011  
29013  
29015  
29017  
29019  
29021  
29023  
29025  
29027  
29029  
29031  
29033  
29035  
29037

NY

29039  
29041  
29043  
29045  
29047  
29049  
29051  
29053  
29055  
29057  
29059  
29061  
29063  
29065  
29067  
29069  
29071  
29073  
29075  
29077  
29079  
29081  
29083  
29085  
29087  
29089  
29091  
29093  
29095  
29097  
29099  
29101

29103



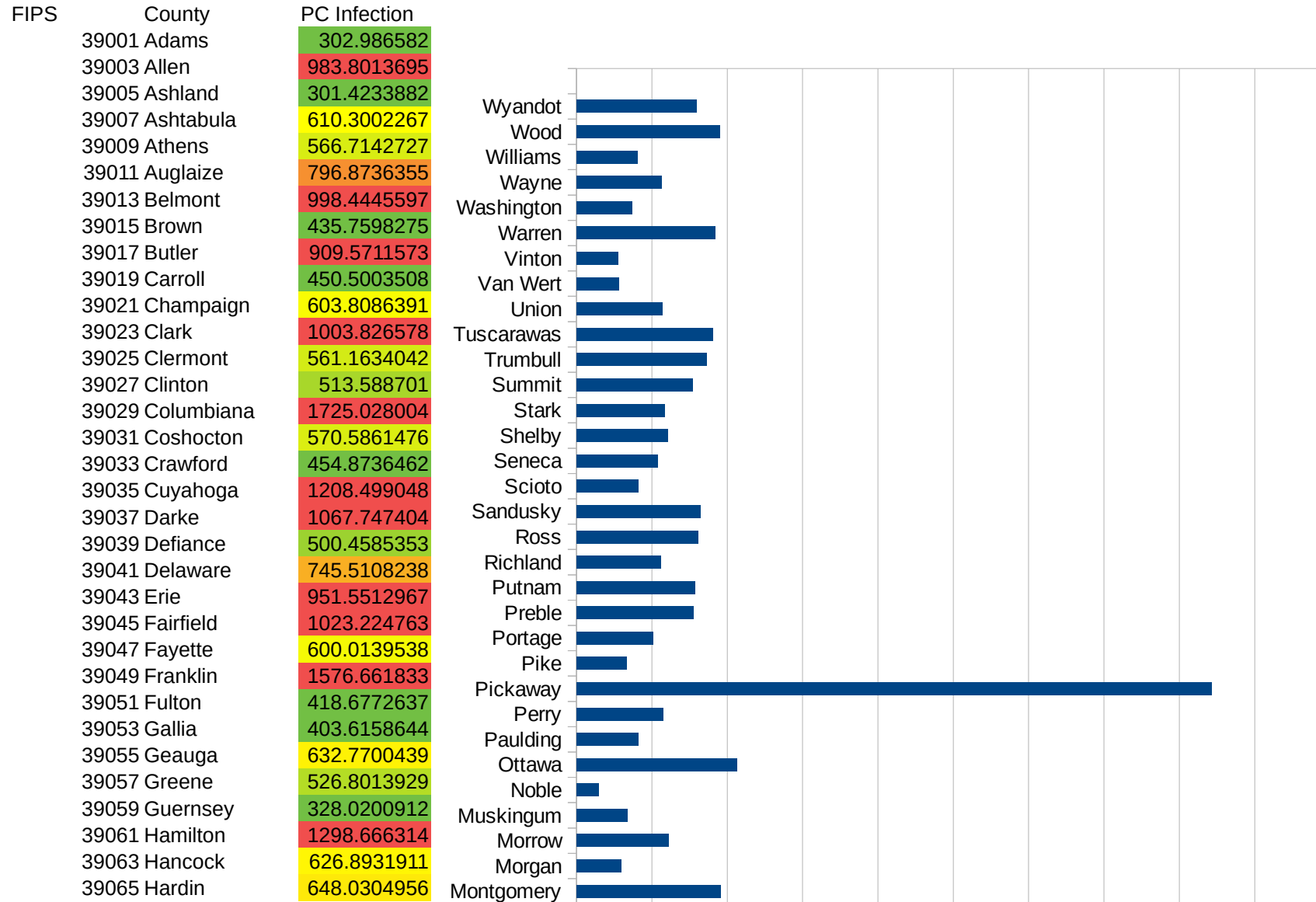
NY

29105  
29107  
29109  
29111  
29113  
29115  
29117  
29121  
29123  
29125  
29127  
29119  
29129  
29131  
29133  
29135  
29137  
29139  
29141  
29143  
29145  
29147  
29149  
29151  
29153  
29155  
29157  
29159  
29161  
29163  
29165  
29167  
29169  
29171

NY

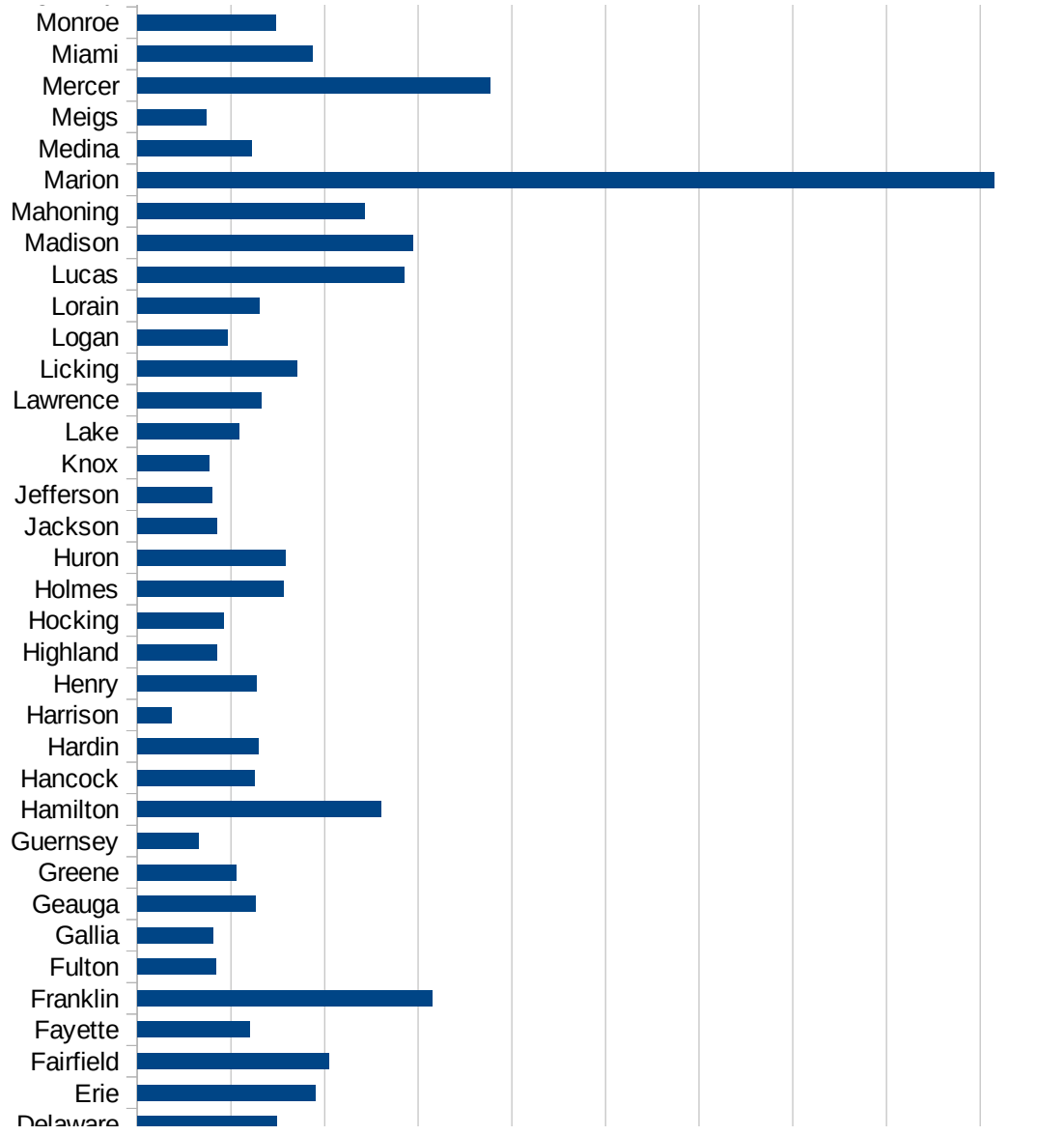
29173  
29175  
29177  
29179  
29181  
29195  
29197  
29199  
29201  
29203  
29205  
29183  
29185  
29187  
29189  
29510  
29186  
29207  
29209  
29211  
29213  
29215  
  
29217  
29219  
29221  
29223  
29225  
29227  
29229

OH

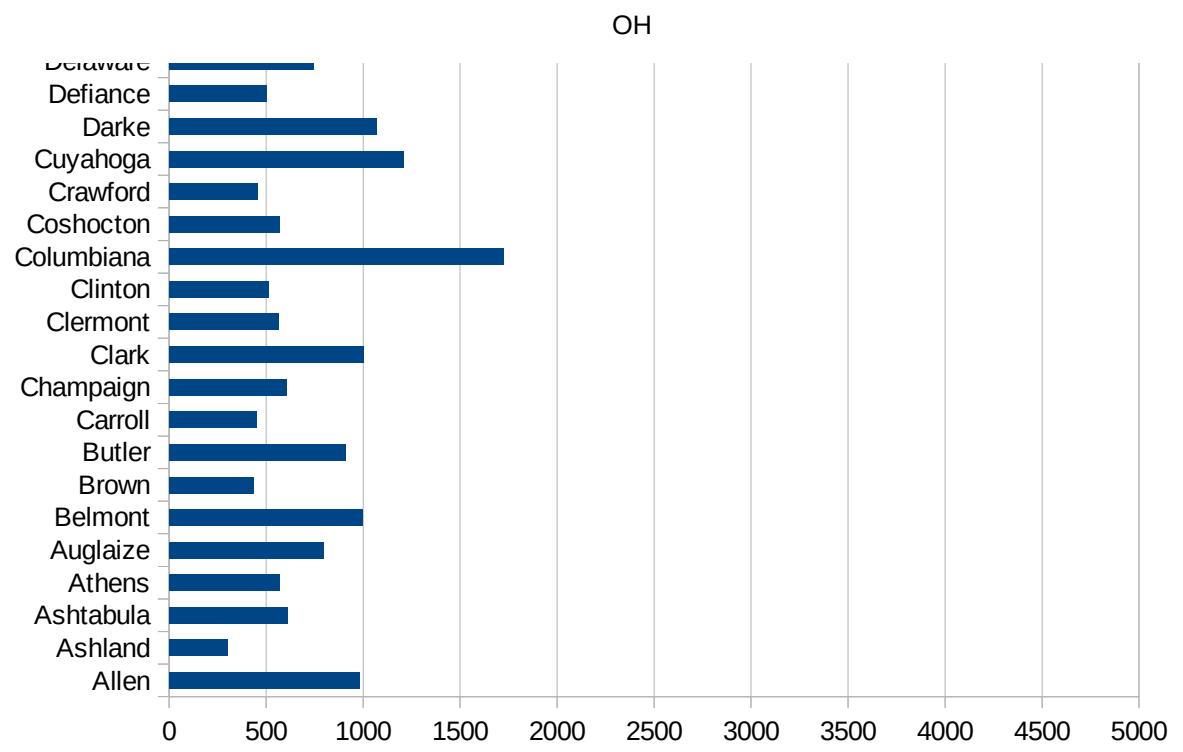


OH

39067 Harrison	184.5261632
39069 Henry	635.0143986
39071 Highland	425.0081286
39073 Hocking	461.5113616
39075 Holmes	779.1852729
39077 Huron	789.6895939
39079 Jackson	423.048419
39081 Jefferson	396.8555659
39083 Knox	381.3032168
39085 Lake	544.0016658
39087 Lawrence	659.8069021
39089 Licking	852.8238768
39091 Logan	482.8255214
39093 Lorain	653.3941272
39095 Lucas	1422.892354
39097 Madison	1472.541823
39099 Mahoning	1214.063629
39101 Marion	4575.824445
39103 Medina	612.9079075
39105 Meigs	367.8698174
39107 Mercer	1884.811641
39109 Miami	933.8931671
39111 Monroe	739.6664249
39113 Montgomery	954.4813283
39115 Morgan	294.4398795
39117 Morrow	609.4782411
39119 Muskingum	337.6535976
39121 Noble	146.3006827
39123 Ottawa	1066.987172
39125 Paulding	410.4477612
39127 Perry	574.4733994
39129 Pickaway	4214.440657
39131 Pike	331.349984
39133 Portage	508.2030603



39135 Preble	773.2273093
39137 Putnam	787.4481942
39139 Richland	556.5694184
39141 Ross	804.6171244
39143 Sandusky	821.4425415
39145 Scioto	407.9362136
39147 Seneca	537.9752568
39149 Shelby	602.5459107
39151 Stark	582.9256084
39153 Summit	772.8106466
39155 Trumbull	860.9101482
39157 Tuscarawas	904.7908349
39159 Union	570.5887438
39161 Van Wert	282.8754287
39163 Vinton	273.9934546
39165 Warren	917.4193382
39167 Washington	369.0466295
39169 Wayne	566.5404813
39171 Williams	404.8472992
39173 Wood	951.0620065
39175 Wyandot	797.8117164



OH

FIPS

29001  
29003  
29005  
29007  
29009  
29011  
29013  
29015  
29017  
29019  
29021  
29023  
29025  
29027  
29029  
29031  
29033  
29035  
29037

OH

29039  
29041  
29043  
29045  
29047  
29049  
29051  
29053  
29055  
29057  
29059  
29061  
29063  
29065  
29067  
29069  
29071  
29073  
29075  
29077  
29079  
29081  
29083  
29085  
29087  
29089  
29091  
29093  
29095  
29097  
29099  
29101

29103

OH

29105  
29107  
29109  
29111  
29113  
29115  
29117  
29121  
29123  
29125  
29127  
29119  
29129  
29131  
29133  
29135  
29137  
29139  
29141  
29143  
29145  
29147  
29149  
29151  
29153  
29155  
29157  
29159  
29161  
29163  
29165  
29167  
29169  
29171

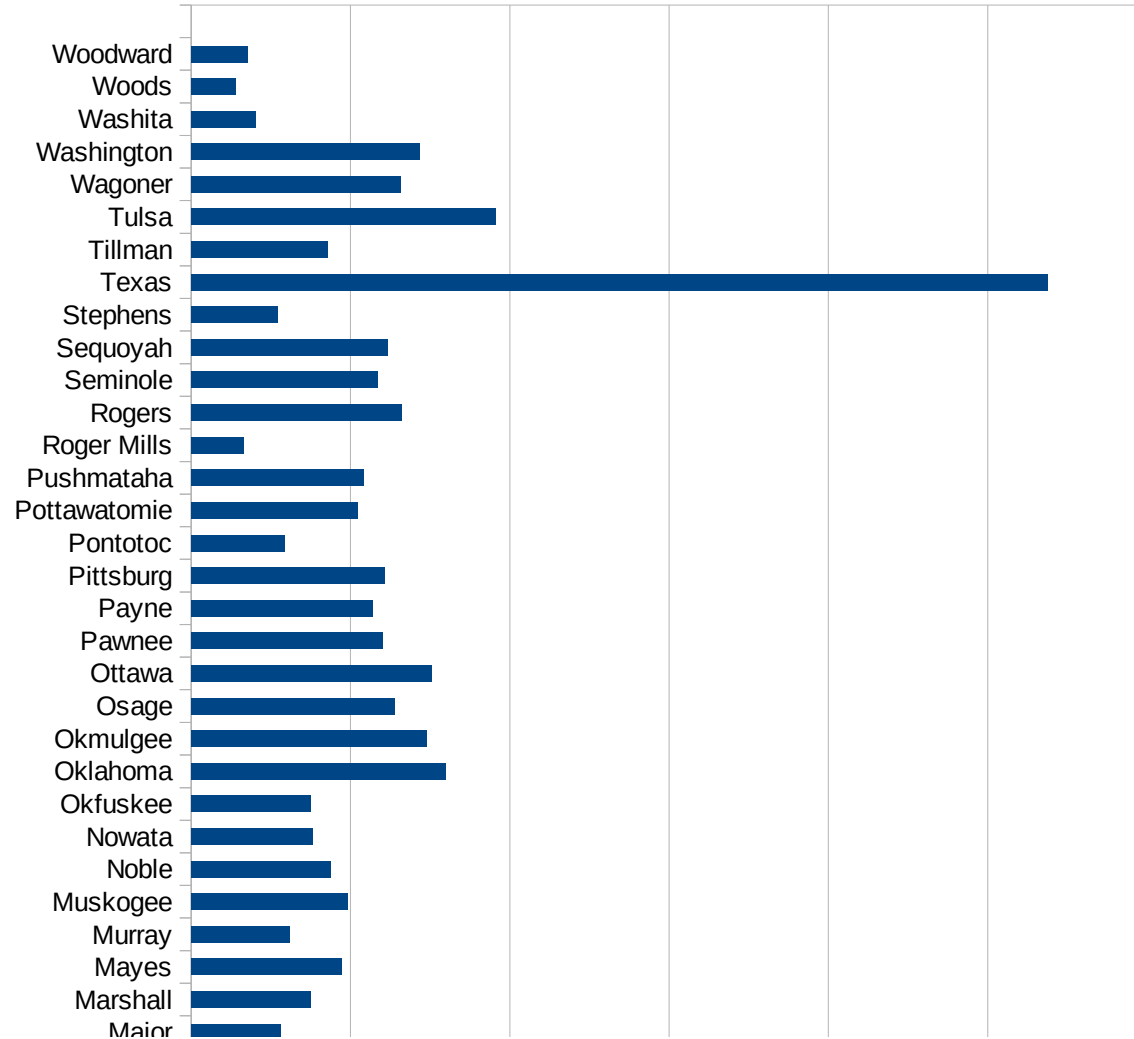


OH

29173  
29175  
29177  
29179  
29181  
29195  
29197  
29199  
29201  
29203  
29205  
29183  
29185  
29187  
29189  
29510  
29186  
29207  
29209  
29211  
29213  
29215  
  
29217  
29219  
29221  
29223  
29225  
29227  
29229

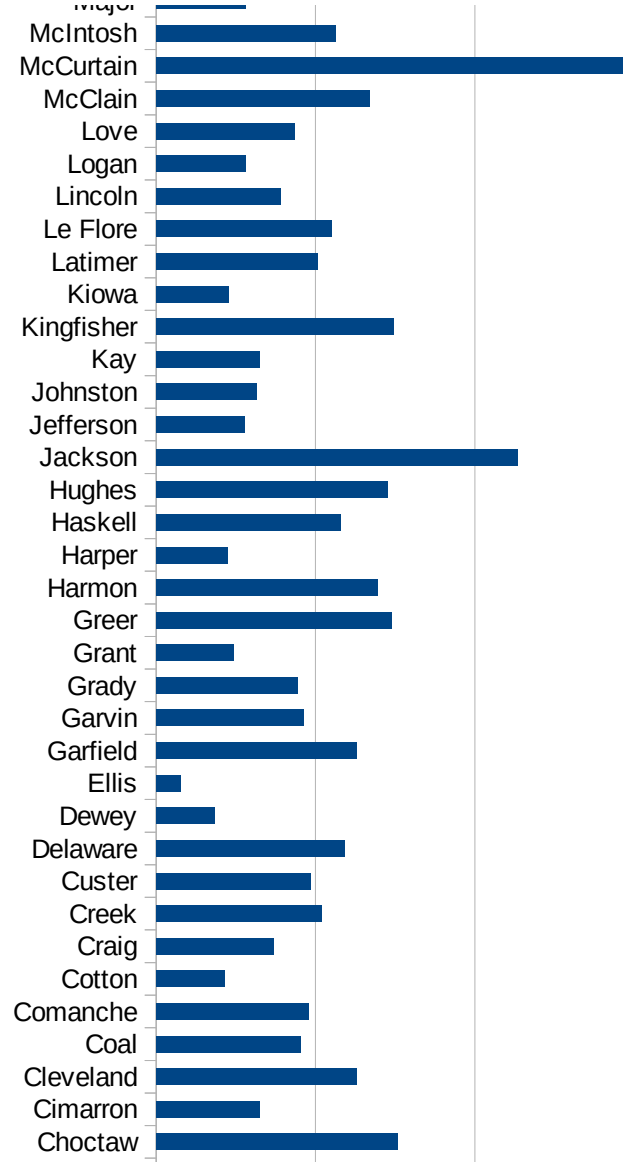
OK

FIPS	County	PC Infection
40001	Adair	1856.715877
40003	Alfalfa	191.1713591
40005	Atoka	708.1948258
40007	Beaver	770.821583
40009	Beckham	525.1278272
40011	Blaine	653.6636795
40013	Bryan	1167.570775
40015	Caddo	1756.565552
40017	Canadian	983.0595305
40019	Carter	817.8176308
40021	Cherokee	1208.012327
40023	Choctaw	1513.498773
40025	Cimarron	650.2554575
40027	Cleveland	1257.859402
40029	Coal	905.7971014
40031	Comanche	955.8054176
40033	Cotton	432.8254848
40035	Craig	740.947854
40037	Creek	1041.841238
40039	Custer	971.2081554
40041	Delaware	1184.0966
40043	Dewey	367.7973028
40045	Ellis	151.8218623
40047	Garfield	1257.531233
40049	Garvin	924.0947826
40051	Grady	889.2729204
40053	Grant	485.4368932
40055	Greer	1477.40938
40057	Harmon	1388.888889
40059	Harper	447.7218857
40061	Haskell	1160.404168
40063	Hughes	1454.818148
40065	Jackson	2268.628001

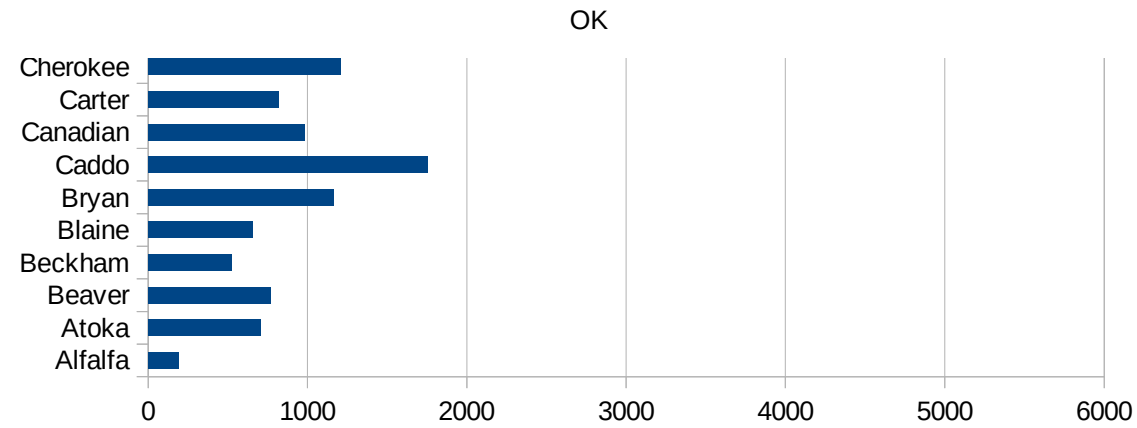


OK

40067 Jefferson	555.2833578
40069 Johnston	630.1945383
40071 Kay	652.1591449
40073 Kingfisher	1492.159838
40075 Kiowa	458.2426395
40077 Latimer	1016.518424
40079 Le Flore	1104.441777
40081 Lincoln	778.9232532
40083 Logan	560.3603223
40085 Love	868.3639234
40087 McClain	1340.502689
40089 McCurtain	2929.394857
40091 McIntosh	1125.410043
40093 Major	562.5327054
40095 Marshall	749.7322385
40097 Mayes	943.8781716
40099 Murray	616.3549058
40101 Muskogee	980.0766508
40103 Noble	876.9598724
40105 Nowata	763.3587786
40107 Okfuskee	752.1904447
40109 Oklahoma	1596.175538
40111 Okmulgee	1479.066128
40113 Osage	1276.215595
40115 Ottawa	1507.618284
40117 Pawnee	1201.95241
40119 Payne	1139.687957
40121 Pittsburg	1217.03854
40123 Pontotoc	588.2814338
40125 Pottawatomie	1045.694079
40127 Pushmataha	1082.386618
40129 Roger Mills	328.2275711
40131 Rogers	1319.794747
40133 Seminole	1171.77964



40135 Sequoyah	1236.066927
40137 Stephens	543.1642205
40139 Texas	5372.769494
40141 Tillman	857.3761568
40143 Tulsa	1911.129619
40145 Wagoner	1318.187492
40147 Washington	1435.102135
40149 Washita	404.421677
40151 Woods	280.9935933
40153 Woodward	356.0478687



OK

FIPS

29001  
29003  
29005  
29007  
29009  
29011  
29013  
29015  
29017  
29019  
29021  
29023  
29025  
29027  
29029  
29031  
29033  
29035  
29037

OK

29039  
29041  
29043  
29045  
29047  
29049  
29051  
29053  
29055  
29057  
29059  
29061  
29063  
29065  
29067  
29069  
29071  
29073  
29075  
29077  
29079  
29081  
29083  
29085  
29087  
29089  
29091  
29093  
29095  
29097  
29099  
29101

29103

OK

29105  
29107  
29109  
29111  
29113  
29115  
29117  
29121  
29123  
29125  
29127  
29119  
29129  
29131  
29133  
29135  
29137  
29139  
29141  
29143  
29145  
29147  
29149  
29151  
29153  
29155  
29157  
29159  
29161  
29163  
29165  
29167  
29169  
29171

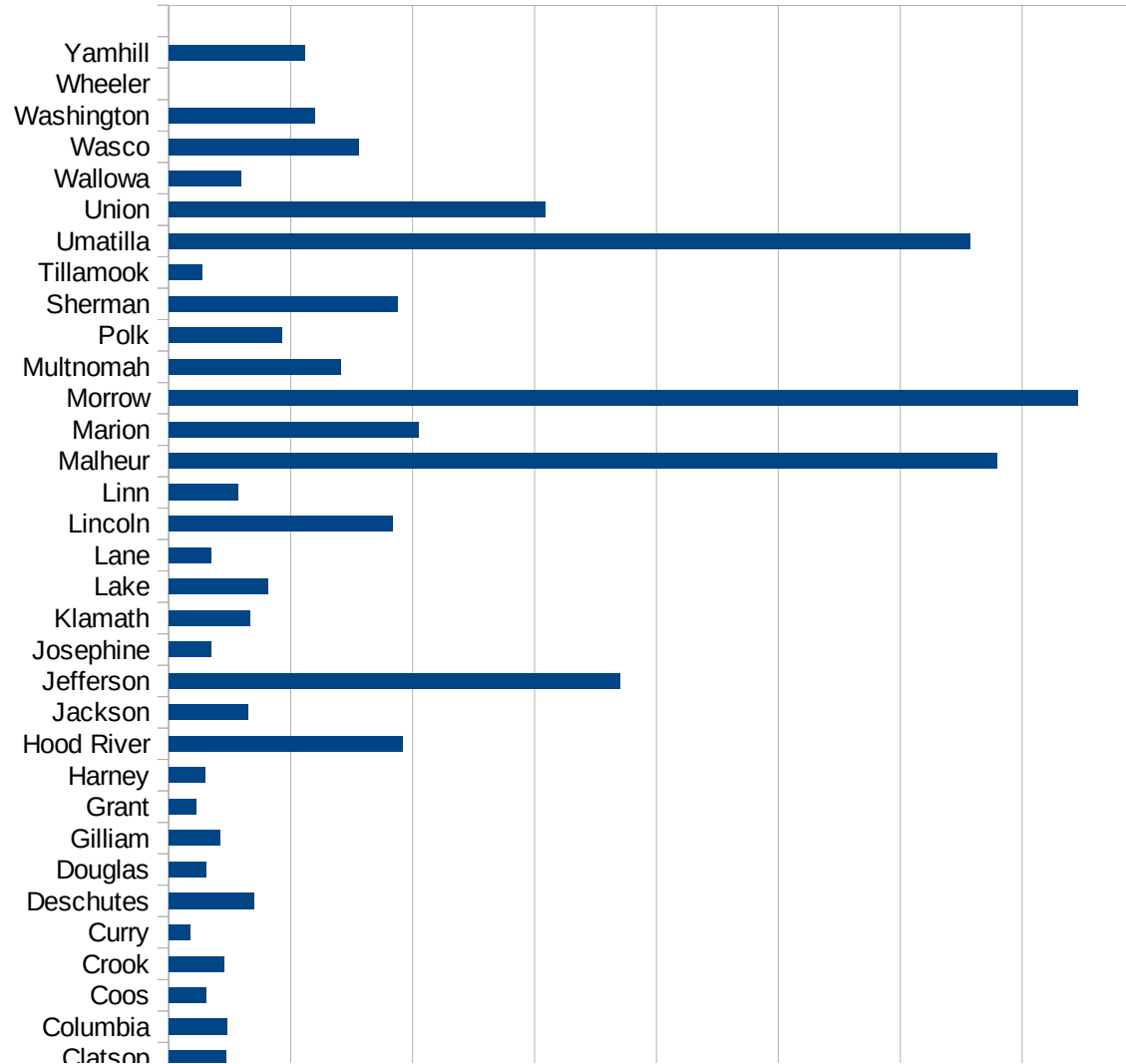
OK

29173  
29175  
29177  
29179  
29181  
29195  
29197  
29199  
29201  
29203  
29205  
29183  
29185  
29187  
29189  
29510  
29186  
29207  
29209  
29211  
29213  
29215  
  
29217  
29219  
29221  
29223  
29225  
29227  
29229

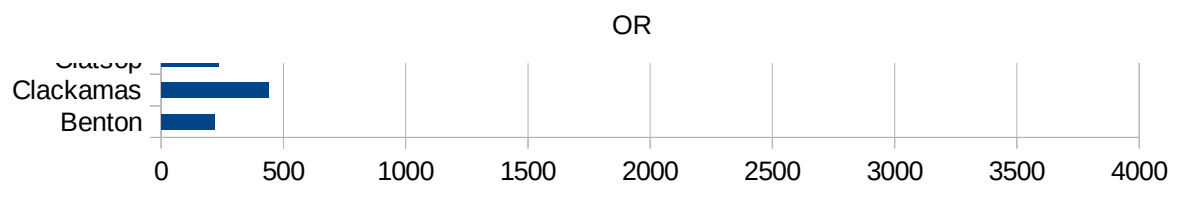


OR

FIPS	County	PC Infection
41001	Baker	399.8500562
41003	Benton	219.3244373
41005	Clackamas	440.5455747
41007	Clatsop	233.8798914
41009	Columbia	238.6543712
41011	Coos	153.7529702
41013	Crook	226.2538233
41015	Curry	87.66931136
41017	Deschutes	350.0072918
41019	Douglas	153.2421135
41021	Gilliam	211.1932418
41023	Grant	111.4827202
41025	Harney	150.0886888
41027	Hood River	960.3892778
41029	Jackson	324.7344738
41031	Jefferson	1851.851852
41033	Josephine	172.7827172
41035	Klamath	332.5794865
41037	Lake	406.1429115
41039	Lane	172.8084803
41041	Lincoln	917.2268567
41043	Linn	284.2894727
41045	Malheur	3397.884459
41047	Marion	1022.579194
41049	Morrow	3728.455856
41051	Multnomah	704.2912746
41053	Polk	463.4300866
41055	Sherman	936.7681499
41057	Tillamook	138.1267033
41059	Umatilla	3285.77326
41061	Union	1541.891841
41063	Wallowa	296.5682813
41065	Wasco	780.9847199



41067 Washington	598.1311538
41069 Wheeler	0
41071 Yamhill	557.9334966



OR

FIPS

29001  
29003  
29005  
29007  
29009  
29011  
29013  
29015  
29017  
29019  
29021  
29023  
29025  
29027  
29029  
29031  
29033  
29035  
29037

This work is licensed under the Creative Commons Attribution-NoDerivatives 4.0 International License. To view a copy of this license, visit <http://creativecommons.org/licenses/by-nd/4.0/>.

Tom McKellips, DM  
[www.creatingtomorrow.us](http://www.creatingtomorrow.us)  
Page 339

OR

29039  
29041  
29043  
29045  
29047  
29049  
29051  
29053  
29055  
29057  
29059  
29061  
29063  
29065  
29067  
29069  
29071  
29073  
29075  
29077  
29079  
29081  
29083  
29085  
29087  
29089  
29091  
29093  
29095  
29097  
29099  
29101

29103

OR

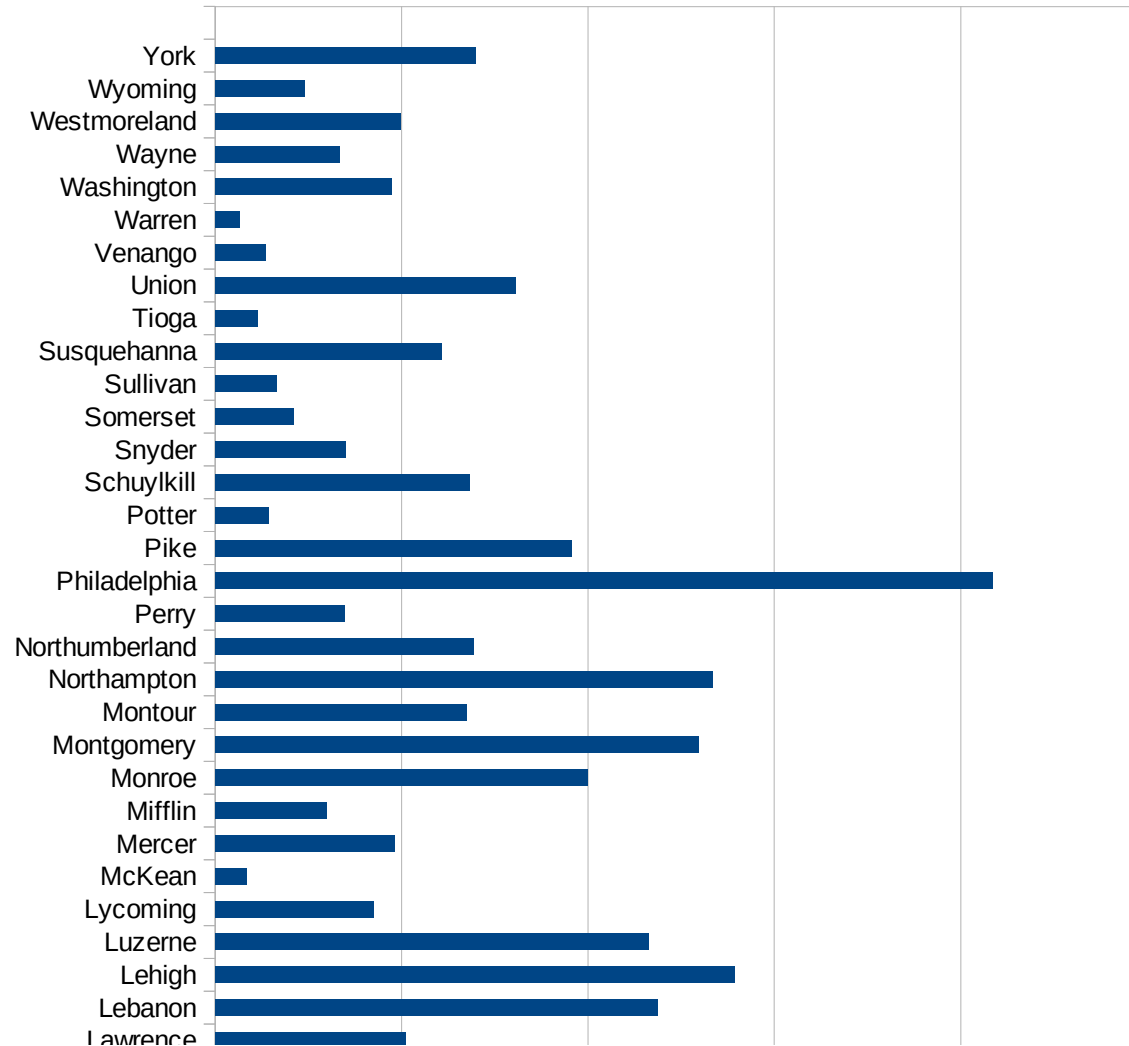
29105  
29107  
29109  
29111  
29113  
29115  
29117  
29121  
29123  
29125  
29127  
29119  
29129  
29131  
29133  
29135  
29137  
29139  
29141  
29143  
29145  
29147  
29149  
29151  
29153  
29155  
29157  
29159  
29161  
29163  
29165  
29167  
29169  
29171

OR

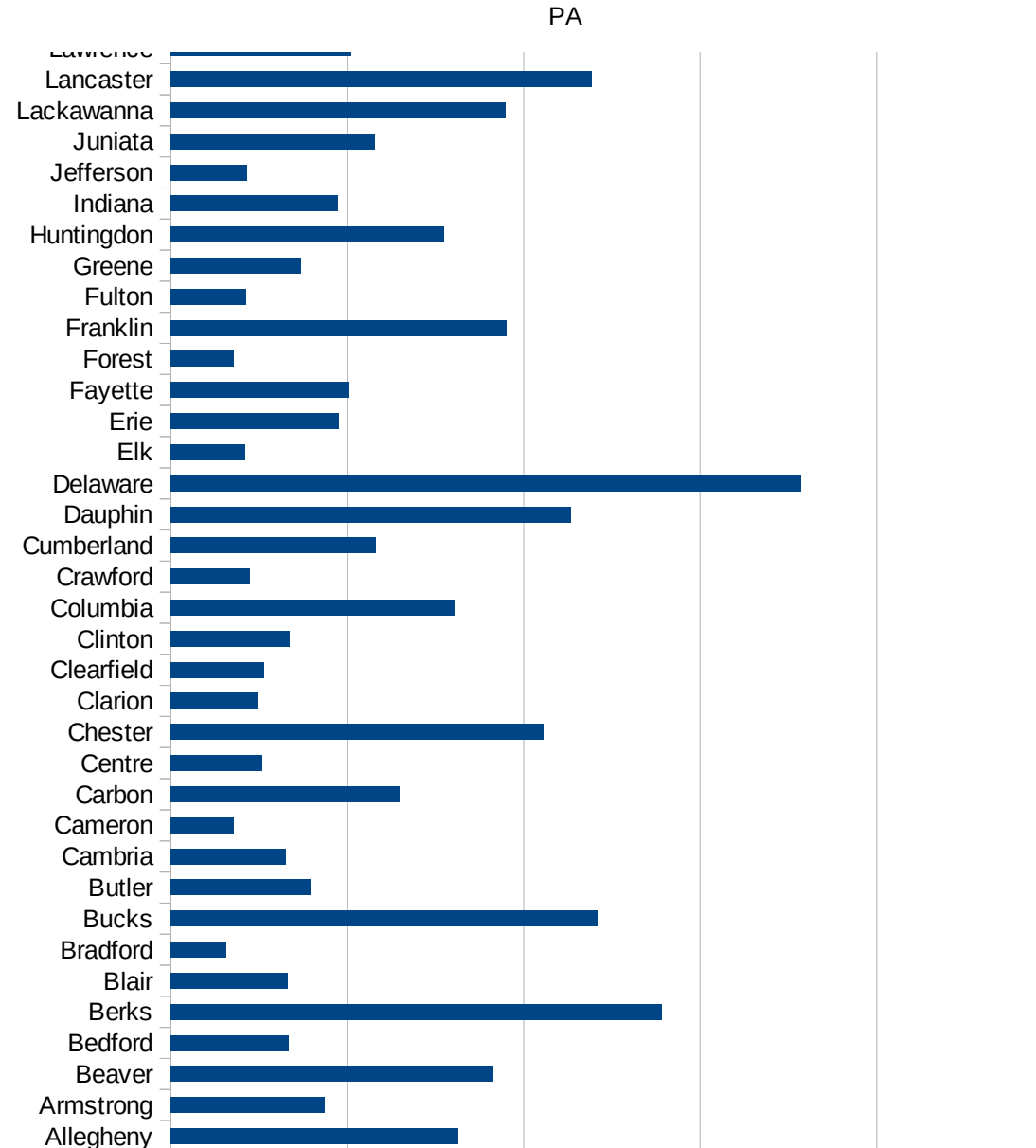
29173  
29175  
29177  
29179  
29181  
29195  
29197  
29199  
29201  
29203  
29205  
29183  
29185  
29187  
29189  
29510  
29186  
29207  
29209  
29211  
29213  
29215  
  
29217  
29219  
29221  
29223  
29225  
29227  
29229

PA


FIPS	County	PC Infection
42001	Adams	554.4153836
42003	Allegheny	815.1326437
42005	Armstrong	436.6946049
42007	Beaver	912.9426619
42009	Bedford	334.1912986
42011	Berks	1391.639216
42013	Blair	332.266597
42015	Bradford	157.8090839
42017	Bucks	1210.929727
42019	Butler	396.5128161
42021	Cambria	326.4252638
42023	Cameron	178.09439
42025	Carbon	647.7026796
42027	Centre	259.8200301
42029	Chester	1054.504775
42031	Clarion	244.977952
42033	Clearfield	264.5236056
42035	Clinton	336.0562506
42037	Columbia	805.1209973
42039	Crawford	223.3638597
42041	Cumberland	579.8992137
42043	Dauphin	1134.620728
42045	Delaware	1784.503259
42047	Elk	212.1382876
42049	Erie	476.7313213
42051	Fayette	506.7425119
42053	Forest	178.595961
42055	Franklin	950.6894436
42057	Fulton	213.4545204
42059	Greene	369.8022243
42061	Huntingdon	774.8848742
42063	Indiana	473.3671791
42065	Jefferson	215.3937811



42067 Juniata	578.8536269
42069 Lackawanna	948.3237109
42071 Lancaster	1191.963308
42073 Lawrence	511.6959064
42075 Lebanon	1186.718938
42077 Lehigh	1394.186362
42079 Luzerne	1164.189066
42081 Lycoming	425.8164414
42083 McKean	85.43253271
42085 Mercer	480.651952
42087 Mifflin	298.5591277
42089 Monroe	999.3687576
42091 Montgomery	1297.966218
42093 Montour	674.3421053
42095 Northampton	1333.958866
42097 Northumberland	692.774722
42099 Perry	346.7782137
42101 Philadelphia	2086.560641
42103 Pike	956.5015286
42105 Potter	144.386957
42107 Schuylkill	683.4803297
42109 Snyder	350.271337
42111 Somerset	210.9476417
42113 Sullivan	164.7175095
42115 Susquehanna	608.5392594
42117 Tioga	112.8474352
42119 Union	806.0734621
42121 Venango	134.5921273
42123 Warren	65.82611778
42125 Washington	472.1576495
42127 Wayne	333.4893517
42129 Westmoreland	496.2765002
42131 Wyoming	240.3312874
42133 York	699.5736973







FIPS

- 29001
- 29003
- 29005
- 29007
- 29009
- 29011
- 29013
- 29015
- 29017
- 29019
- 29021
- 29023
- 29025
- 29027
- 29029
- 29031
- 29033
- 29035
- 29037

PA

29039  
29041  
29043  
29045  
29047  
29049  
29051  
29053  
29055  
29057  
29059  
29061  
29063  
29065  
29067  
29069  
29071  
29073  
29075  
29077  
29079  
29081  
29083  
29085  
29087  
29089  
29091  
29093  
29095  
29097  
29099  
29101

29103

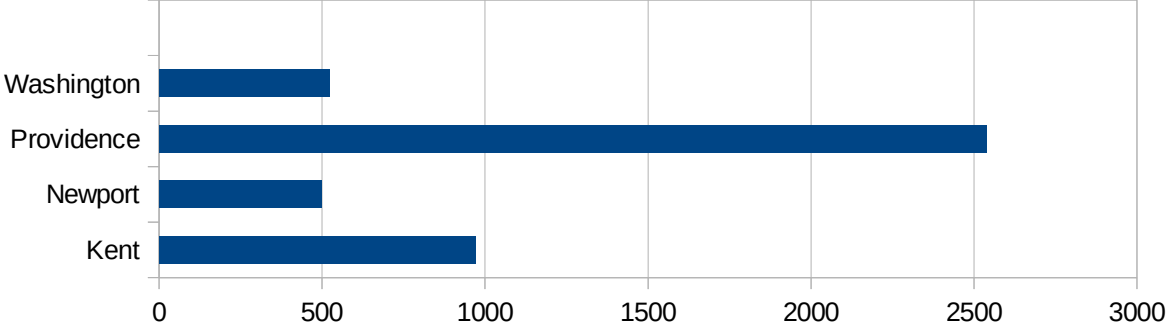
PA

29105  
29107  
29109  
29111  
29113  
29115  
29117  
29121  
29123  
29125  
29127  
29119  
29129  
29131  
29133  
29135  
29137  
29139  
29141  
29143  
29145  
29147  
29149  
29151  
29153  
29155  
29157  
29159  
29161  
29163  
29165  
29167  
29169  
29171

PA

29173  
29175  
29177  
29179  
29181  
29195  
29197  
29199  
29201  
29203  
29205  
29183  
29185  
29187  
29189  
29510  
29186  
29207  
29209  
29211  
29213  
29215  
  
29217  
29219  
29221  
29223  
29225  
29227  
29229

FIPS	County	PC Infection
44001	Bristol	676.2728936
44003	Kent	971.5551596
44005	Newport	497.9283274
44007	Providence	2537.715145
44009	Washington	522.2739125



RI

FIPS

29001  
29003  
29005  
29007  
29009  
29011  
29013  
29015  
29017  
29019  
29021  
29023  
29025  
29027  
29029  
29031  
29033  
29035  
29037

RI

29039  
29041  
29043  
29045  
29047  
29049  
29051  
29053  
29055  
29057  
29059  
29061  
29063  
29065  
29067  
29069  
29071  
29073  
29075  
29077  
29079  
29081  
29083  
29085  
29087  
29089  
29091  
29093  
29095  
29097  
29099  
29101

29103



RI

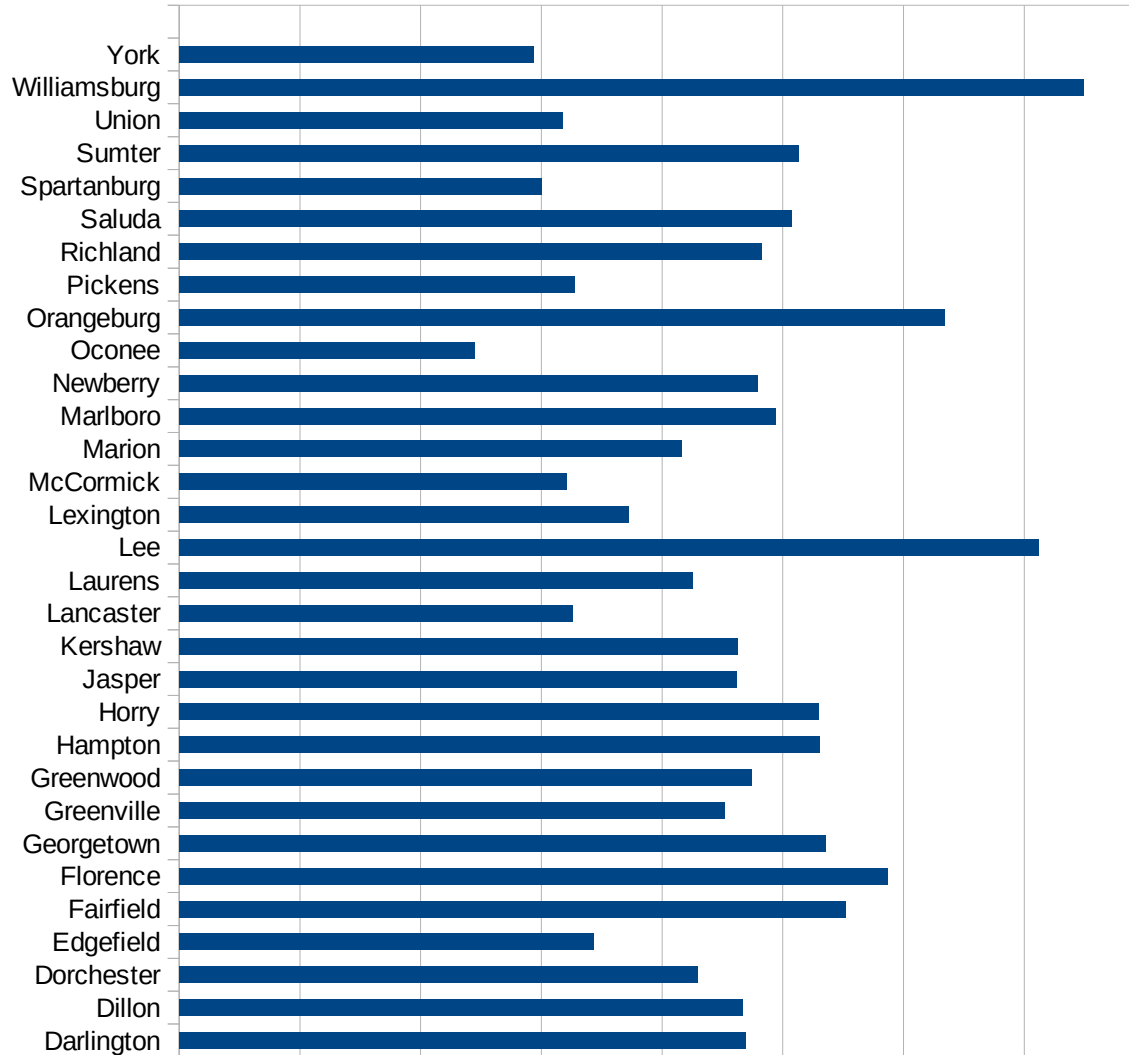
29105  
29107  
29109  
29111  
29113  
29115  
29117  
29121  
29123  
29125  
29127  
29119  
29129  
29131  
29133  
29135  
29137  
29139  
29141  
29143  
29145  
29147  
29149  
29151  
29153  
29155  
29157  
29159  
29161  
29163  
29165  
29167  
29169  
29171

RI

29173  
29175  
29177  
29179  
29181  
29195  
29197  
29199  
29201  
29203  
29205  
29183  
29185  
29187  
29189  
29510  
29186  
29207  
29209  
29211  
29213  
29215  
  
29217  
29219  
29221  
29223  
29225  
29227  
29229

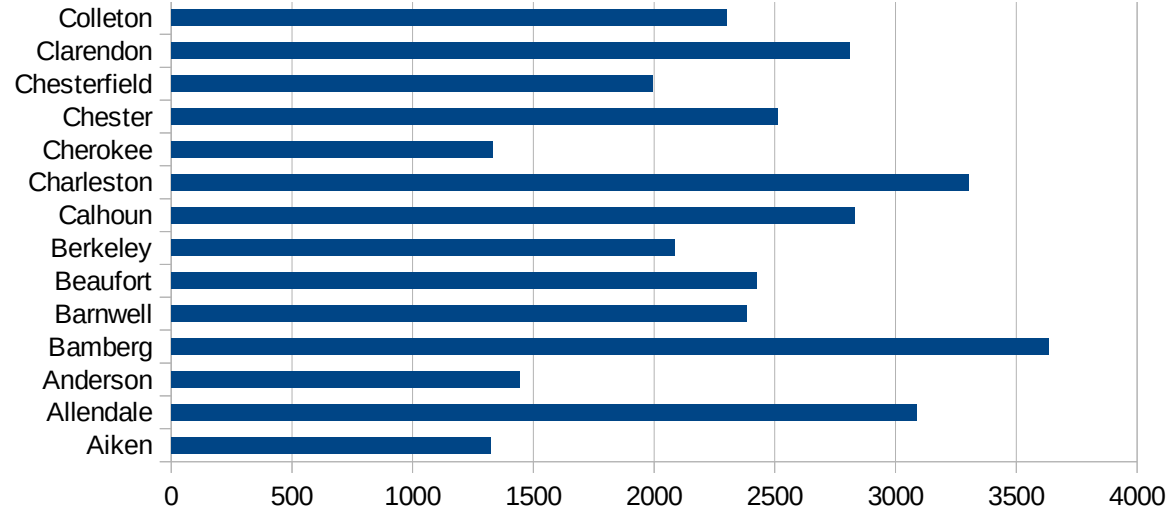
SC

FIPS	County	PC Infection
45001	Abbeville	1597.326922
45003	Aiken	1321.715928
45005	Allendale	3088.846456
45007	Anderson	1443.022316
45009	Bamberg	3635.726795
45011	Barnwell	2382.531262
45013	Beaufort	2426.940095
45015	Berkeley	2086.018879
45017	Calhoun	2830.578512
45019	Charleston	3302.49689
45021	Cherokee	1333.263254
45023	Chester	2511.550029
45025	Chesterfield	1995.453949
45027	Clarendon	2810.089021
45029	Colleton	2302.177377
45031	Darlington	2345.738152
45033	Dillon	2333.409589
45035	Dorchester	2148.188264
45037	Edgefield	1715.215141
45039	Fairfield	2758.682261
45041	Florence	2932.852728
45043	Georgetown	2677.954666
45045	Greenville	2259.76395
45047	Greenwood	2372.033192
45049	Hampton	2651.025787
45051	Horry	2647.705777
45053	Jasper	2309.205757
45055	Kershaw	2314.306623
45057	Lancaster	1629.272384
45059	Laurens	2125.563483
45061	Lee	3558.511259
45063	Lexington	1861.492991
45065	McCormick	1604.675877



SC

45067 Marion	2081.252618
45069 Marlboro	2469.884082
45071 Newberry	2396.15784
45073 Oconee	1224.896011
45075 Orangeburg	3171.371385
45077 Pickens	1638.425767
45079 Richland	2411.379337
45081 Saluda	2536.020249
45083 Spartanburg	1502.128148
45085 Sumter	2564.030344
45087 Union	1587.012039
45089 Williamsburg	3744.36385
45091 York	1466.521717



SC

FIPS

29001  
29003  
29005  
29007  
29009  
29011  
29013  
29015  
29017  
29019  
29021  
29023  
29025  
29027  
29029  
29031  
29033  
29035  
29037

SC

29039  
29041  
29043  
29045  
29047  
29049  
29051  
29053  
29055  
29057  
29059  
29061  
29063  
29065  
29067  
29069  
29071  
29073  
29075  
29077  
29079  
29081  
29083  
29085  
29087  
29089  
29091  
29093  
29095  
29097  
29099  
29101

29103

SC

29105  
29107  
29109  
29111  
29113  
29115  
29117  
29121  
29123  
29125  
29127  
29119  
29129  
29131  
29133  
29135  
29137  
29139  
29141  
29143  
29145  
29147  
29149  
29151  
29153  
29155  
29157  
29159  
29161  
29163  
29165  
29167  
29169  
29171

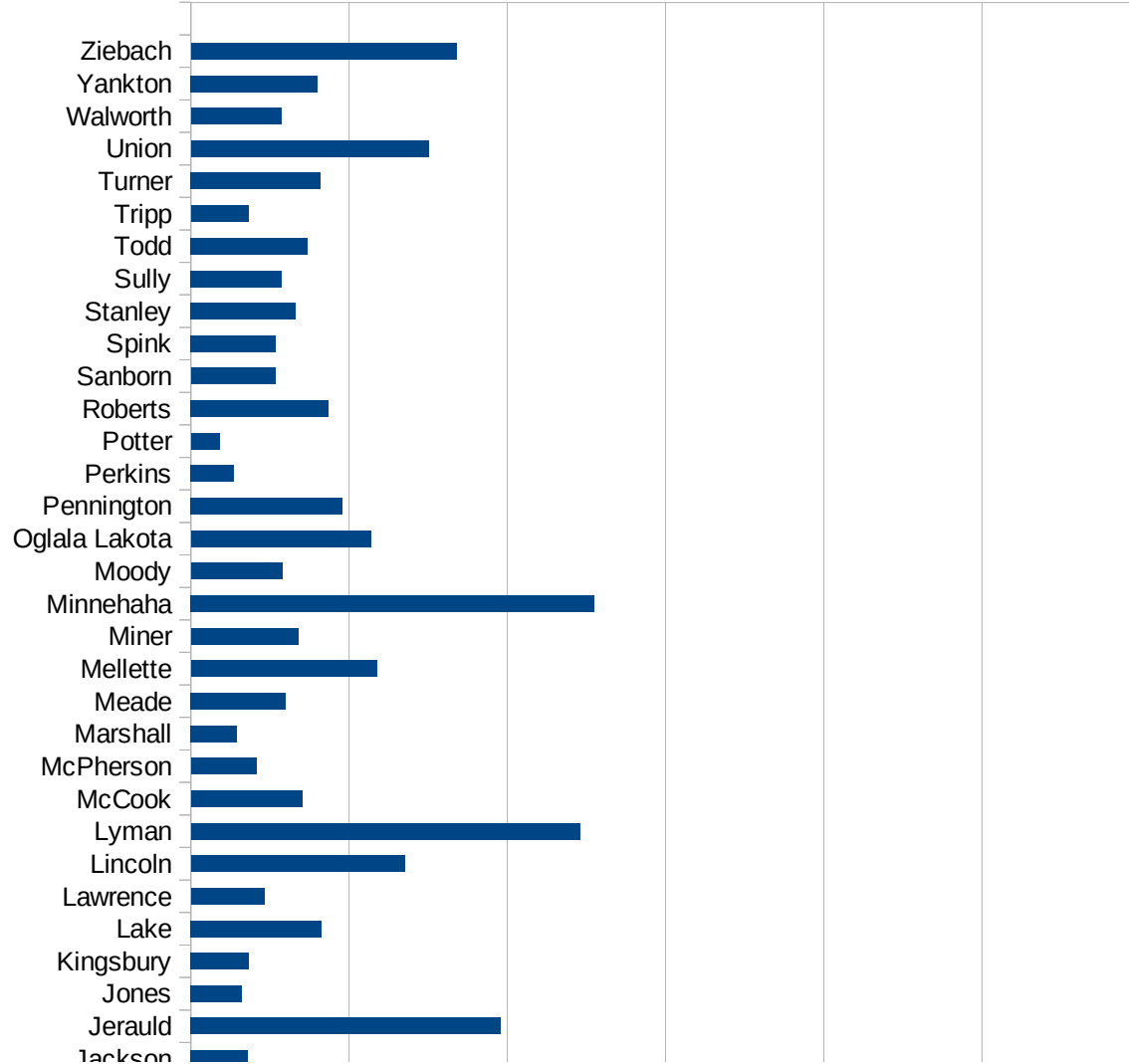
SC

29173  
29175  
29177  
29179  
29181  
29195  
29197  
29199  
29201  
29203  
29205  
29183  
29185  
29187  
29189  
29510  
29186  
29207  
29209  
29211  
29213  
29215  
  
29217  
29219  
29221  
29223  
29225  
29227  
29229



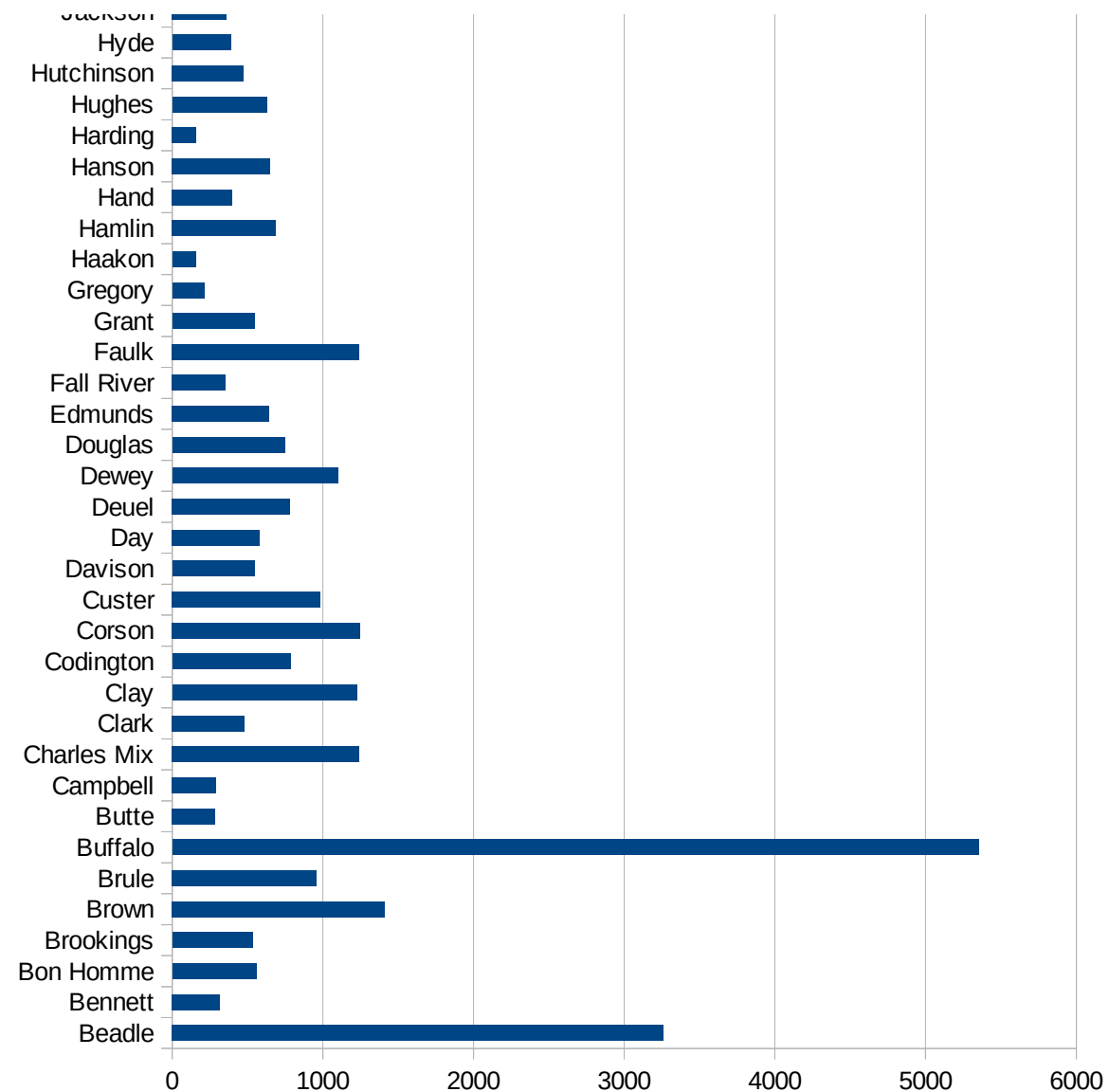
SD

FIPS	County	PC Infection
46003	Aurora	1499.464477
46005	Beadle	3262.193507
46007	Bennett	317.1856978
46009	Bon Homme	558.739255
46011	Brookings	533.6058129
46013	Brown	1411.639027
46015	Brule	956.2057755
46017	Buffalo	5353.634578
46019	Butte	283.7018196
46021	Campbell	290.486565
46023	Charles Mix	1242.236025
46025	Clark	481.4121423
46027	Clay	1224.983976
46029	Codington	785.2935927
46031	Corson	1248.4994
46033	Custer	985.5603942
46035	Davison	545.7301668
46037	Day	581.2897366
46039	Deuel	783.9520406
46041	Dewey	1100.948509
46043	Douglas	749.5741056
46045	Edmunds	645.1612903
46047	Fall River	355.1346552
46049	Faulk	1244.635193
46051	Grant	545.6835036
46053	Gregory	213.6752137
46055	Haakon	156.4129301
46057	Hamlin	687.2852234
46059	Hand	398.5285101
46061	Hanson	651.6587678
46063	Harding	160.1281025
46065	Hughes	628.8951841
46067	Hutchinson	474.2547425



SD

46069 Hyde	390.0156006
46071 Jackson	362.8666465
46073 Jerauld	1957.905042
46075 Jones	323.2758621
46077 Kingsbury	365.9280342
46079 Lake	827.1425289
46081 Lawrence	466.182355
46083 Lincoln	1351.879878
46085 Lyman	2460.088982
46087 McCook	703.2095204
46089 McPherson	415.4549231
46091 Marshall	293.42723
46093 Meade	600.8340991
46095 Mellette	1175.318315
46097 Miner	677.8129236
46099 Minnehaha	2552.935565
46101 Moody	577.5953792
46102 Oglala Lakota	1139.143197
46103 Pennington	957.6743728
46105 Perkins	273.7850787
46107 Potter	181.2415043
46109 Roberts	871.0634632
46111 Sanborn	535.1996706
46115 Spink	538.8760585
46117 Stanley	661.8133686
46119 Sully	574.7126437
46121 Todd	739.0839249
46123 Tripp	365.0967506
46125 Turner	819.0883191
46127 Union	1504.577758
46129 Walworth	572.7581887
46135 Yankton	800.2098911
46137 Ziebach	1677.607586



SD

SD

FIPS

29001  
29003  
29005  
29007  
29009  
29011  
29013  
29015  
29017  
29019  
29021  
29023  
29025  
29027  
29029  
29031  
29033  
29035  
29037

SD

29039  
29041  
29043  
29045  
29047  
29049  
29051  
29053  
29055  
29057  
29059  
29061  
29063  
29065  
29067  
29069  
29071  
29073  
29075  
29077  
29079  
29081  
29083  
29085  
29087  
29089  
29091  
29093  
29095  
29097  
29099  
29101

29103

SD

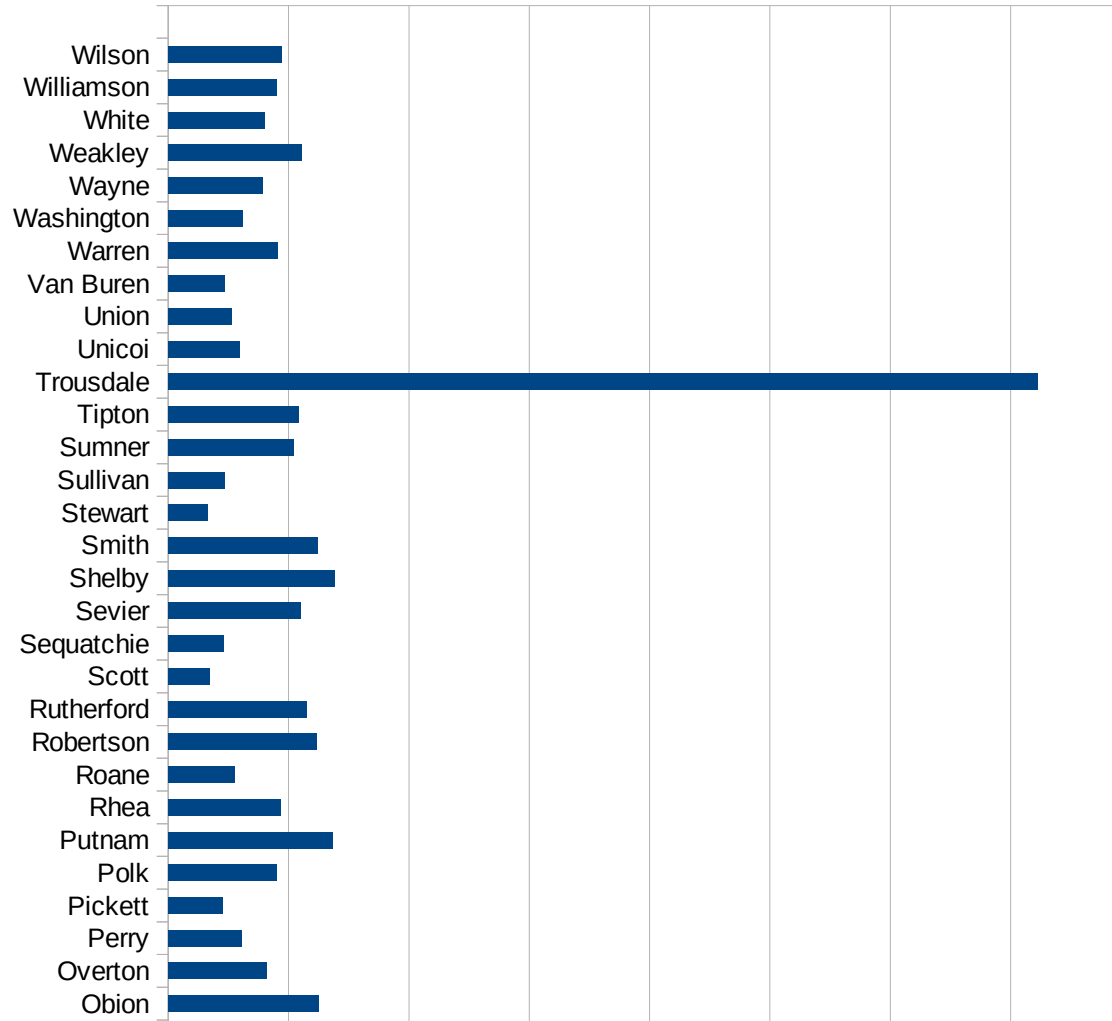
29105  
29107  
29109  
29111  
29113  
29115  
29117  
29121  
29123  
29125  
29127  
29119  
29129  
29131  
29133  
29135  
29137  
29139  
29141  
29143  
29145  
29147  
29149  
29151  
29153  
29155  
29157  
29159  
29161  
29163  
29165  
29167  
29169  
29171

SD

29173  
29175  
29177  
29179  
29181  
29195  
29197  
29199  
29201  
29203  
29205  
29183  
29185  
29187  
29189  
29510  
29186  
29207  
29209  
29211  
29213  
29215  
  
29217  
29219  
29221  
29223  
29225  
29227  
29229

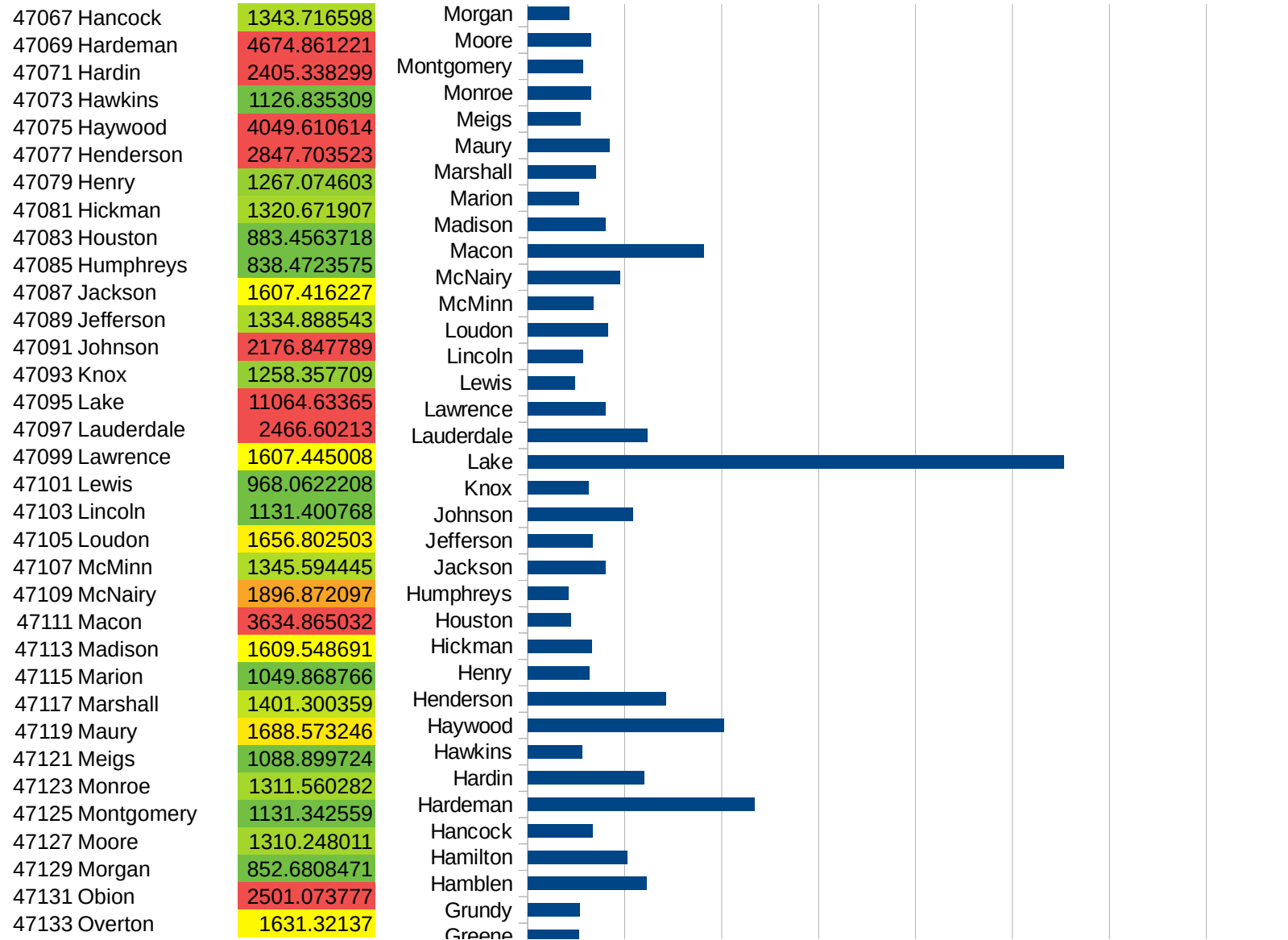
TN

FIPS	County	PC Infection
47001	Anderson	1096.990141
47003	Bedford	2155.471267
47005	Benton	1377.904103
47007	Bledsoe	5205.015249
47009	Blount	1327.760394
47011	Bradley	2210.312292
47013	Campbell	762.9537933
47015	Cannon	1286.129166
47017	Carroll	1841.541756
47019	Carter	1306.099271
47021	Cheatham	1716.165088
47023	Chester	1944.894652
47025	Claiborne	1086.408868
47027	Clay	1334.715563
47029	Cocke	1693.967686
47031	Coffee	1247.755835
47033	Crockett	2505.583473
47035	Cumberland	1188.142041
47037	Davidson	3294.315371
47039	Decatur	2323.594738
47041	DeKalb	2070.712087
47043	Dickson	1592.261348
47045	Dyer	2309.753483
47047	Fayette	2024.341472
47049	Fentress	817.91733
47051	Franklin	1016.949153
47053	Gibson	2028.749108
47055	Giles	1450.699929
47057	Grainger	1075.826312
47059	Greene	1056.638731
47061	Grundy	1063.98921
47063	Hamblen	2446.994688
47065	Hamilton	2057.723876



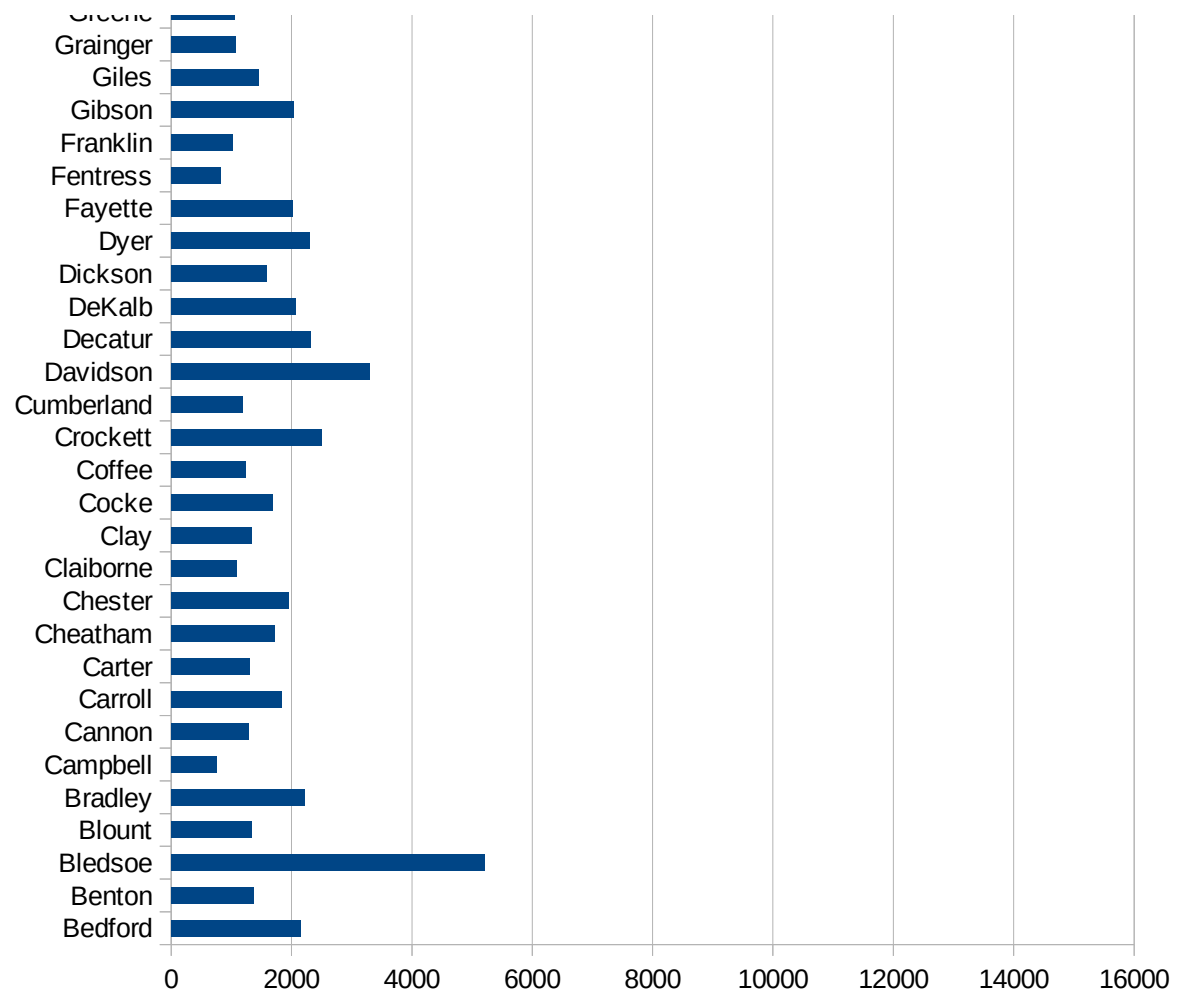


TN



TN

47135 Perry	1215.277778
47137 Pickett	905.1554506
47139 Polk	1804.947331
47141 Putnam	2725.670002
47143 Rhea	1864.181092
47145 Roane	1104.629281
47147 Robertson	2465.780431
47149 Rutherford	2304.164486
47151 Scott	694.2238759
47153 Sequatchie	927.6687282
47155 Sevier	2200.384097
47157 Shelby	2775.913585
47159 Smith	2492.22746
47161 Stewart	656.2937836
47163 Sullivan	934.875815
47165 Sumner	2078.023393
47167 Tipton	2171.12421
47169 Trousdale	14456.95605
47171 Unicoi	1193.626485
47173 Union	1056.481105
47175 Van Buren	936.6869037
47177 Warren	1812.710994
47179 Washington	1241.767555
47181 Wayne	1576.277328
47183 Weakley	2220.559629
47185 White	1604.75154
47187 Williamson	1793.905812
47189 Wilson	1894.4



TN

FIPS

29001  
29003  
29005  
29007  
29009  
29011  
29013  
29015  
29017  
29019  
29021  
29023  
29025  
29027  
29029  
29031  
29033  
29035  
29037

TN

29039  
29041  
29043  
29045  
29047  
29049  
29051  
29053  
29055  
29057  
29059  
29061  
29063  
29065  
29067  
29069  
29071  
29073  
29075  
29077  
29079  
29081  
29083  
29085  
29087  
29089  
29091  
29093  
29095  
29097  
29099  
29101

29103

TN

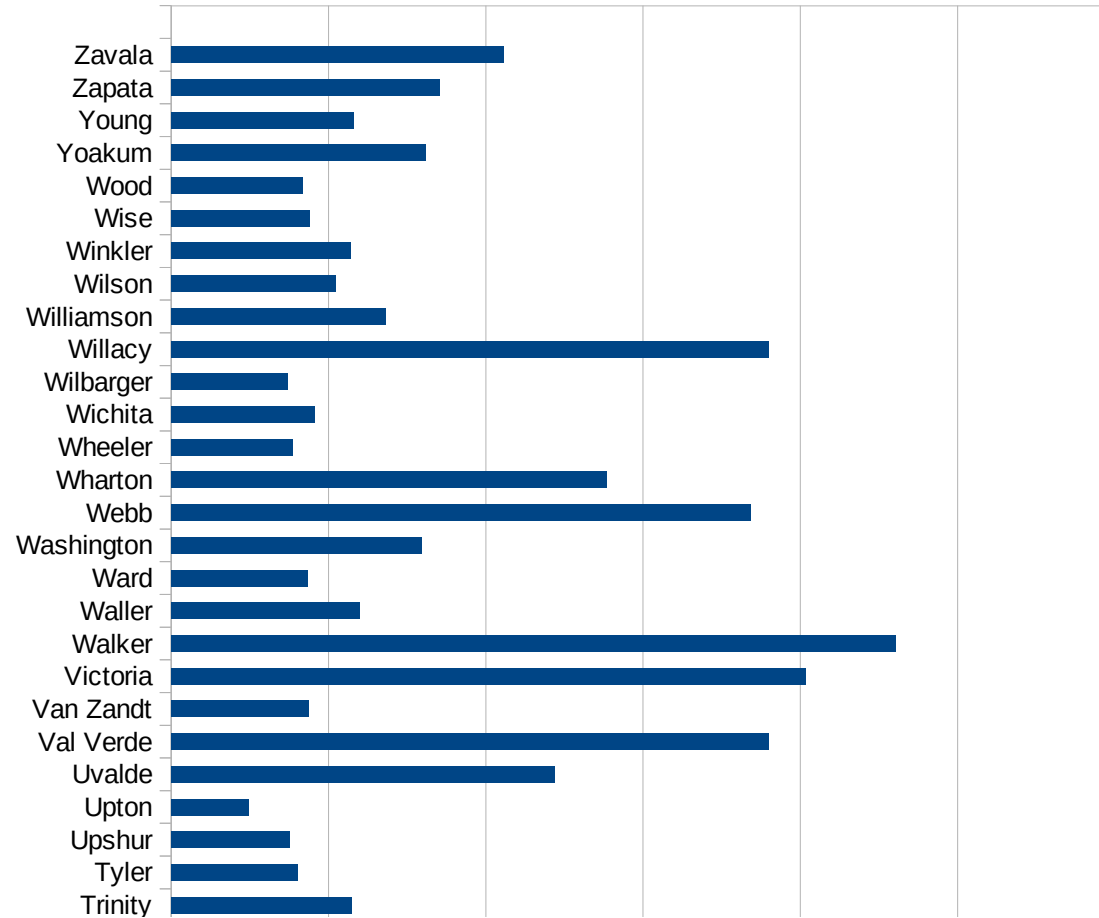
29105  
29107  
29109  
29111  
29113  
29115  
29117  
29121  
29123  
29125  
29127  
29119  
29129  
29131  
29133  
29135  
29137  
29139  
29141  
29143  
29145  
29147  
29149  
29151  
29153  
29155  
29157  
29159  
29161  
29163  
29165  
29167  
29169  
29171

TN

29173  
29175  
29177  
29179  
29181  
29195  
29197  
29199  
29201  
29203  
29205  
29183  
29185  
29187  
29189  
29510  
29186  
29207  
29209  
29211  
29213  
29215  
  
29217  
29219  
29221  
29223  
29225  
29227  
29229

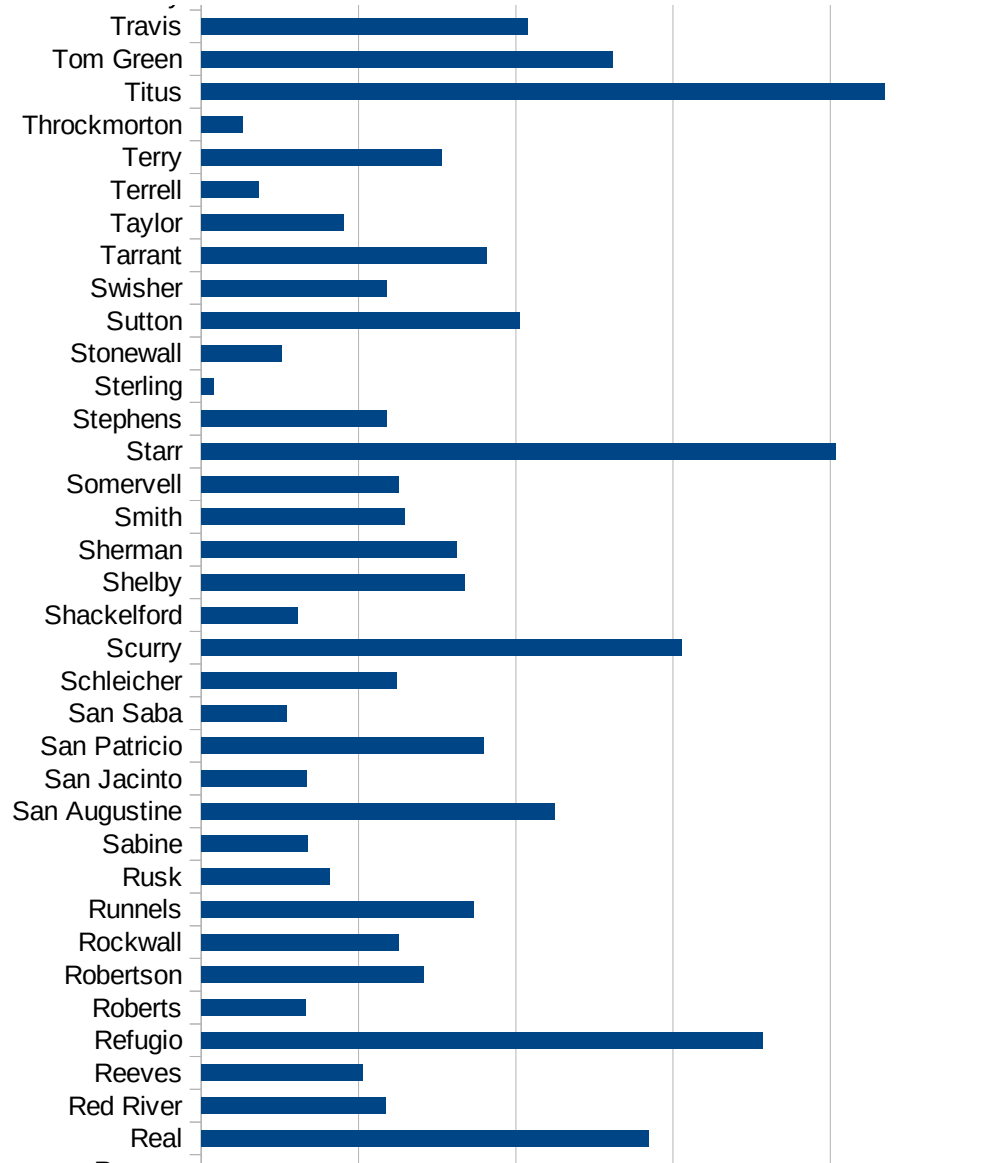
TX

FIPS	County	PC Infection
48001	Anderson	4187.26424
48003	Andrews	1963.812886
48005	Angelina	2255.086575
48007	Aransas	832.2125084
48009	Archer	443.8880036
48011	Armstrong	528.5412262
48013	Atascosa	1081.295965
48015	Austin	1327.15329
48017	Bailey	2789.241497
48019	Bandera	464.423414
48021	Bastrop	1766.004415
48023	Baylor	335.0083752
48025	Bee	4520.207445
48027	Bell	1274.877545
48029	Bexar	2284.13297
48031	Blanco	1085.284567
48033	Borden	0
48035	Bosque	1053.9832
48037	Bowie	911.750986
48039	Brazoria	2339.816316
48041	Brazos	1935.984618
48043	Brewster	2039.494982
48045	Briscoe	791.5567282
48047	Brooks	2769.187518
48049	Brown	1147.030904
48051	Burleson	1495.459242
48053	Burnet	1272.559
48055	Caldwell	2797.881934
48057	Calhoun	2685.404202
48059	Callahan	407.3174218
48061	Cameron	4535.182162
48063	Camp	2102.355559
48065	Carson	283.0974188



TX

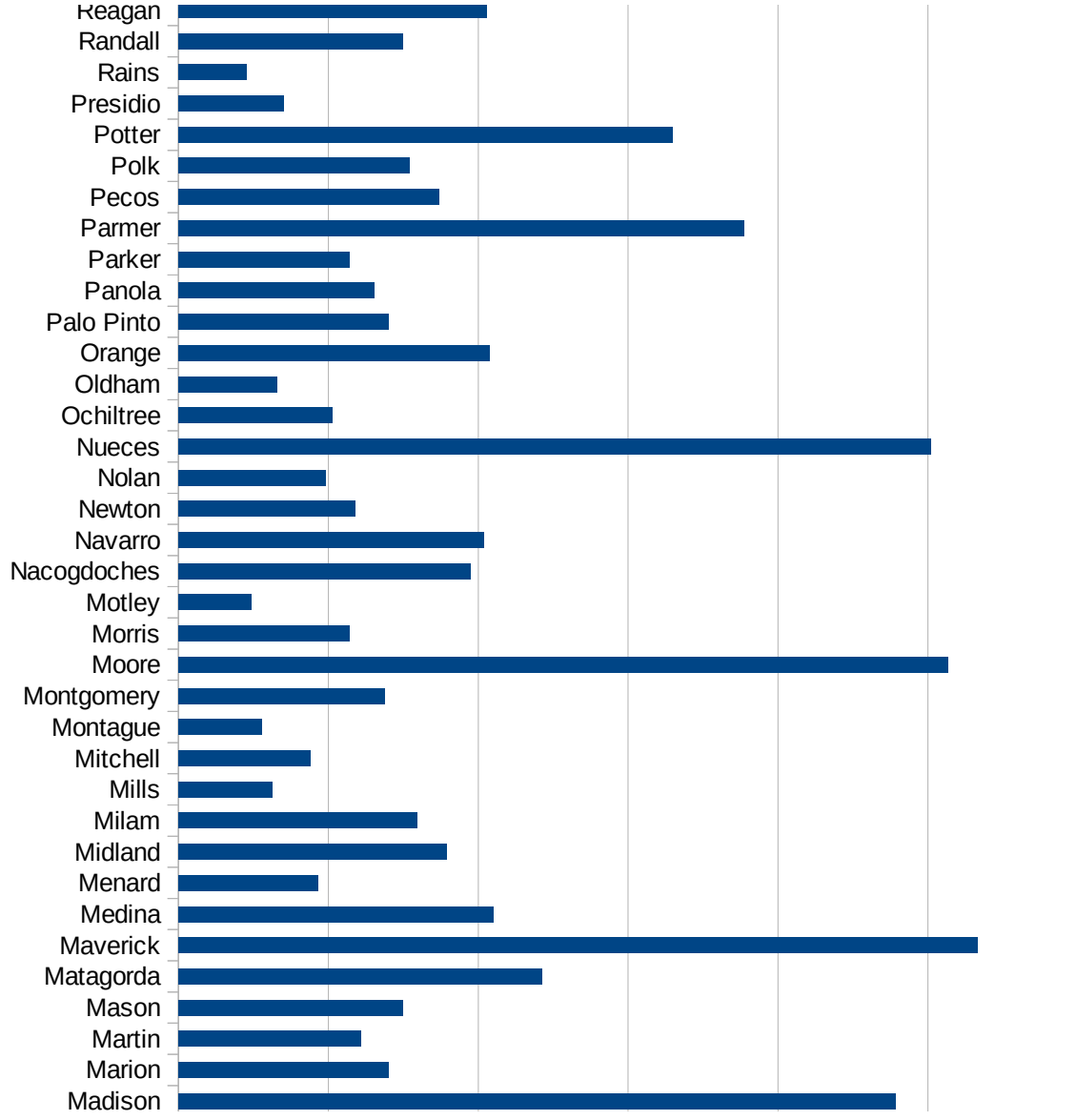
48067 Cass	753.6770809
48069 Castro	2791.911285
48071 Chambers	2598.106186
48073 Cherokee	2546.014603
48075 Childress	713.2080647
48077 Clay	564.2693191
48079 Cochran	1234.132581
48081 Coke	1335.311573
48083 Coleman	523.9966655
48085 Collin	1058.4532
48087 Collingsworth	506.4145847
48089 Colorado	1984.257906
48091 Comal	1533.297837
48093 Comanche	1359.538939
48095 Concho	818.5219832
48097 Cooke	709.8141667
48099 Coryell	1044.005989
48101 Cottle	1295.896328
48103 Crane	1460.158531
48105 Crockett	4572.735067
48107 Crosby	1297.802388
48109 Culberson	998.185118
48111 Dallam	2805.555556
48113 Dallas	2619.104305
48115 Dawson	1481.892384
48117 Deaf Smith	4104.477612
48119 Delta	336.5114975
48121 Denton	1075.007217
48123 DeWitt	3873.780156
48125 Dickens	444.6420631
48127 Dimmit	1658.905704
48129 Donley	1566.736969
48131 Duval	2042.454513
48133 Eastland	562.1657024





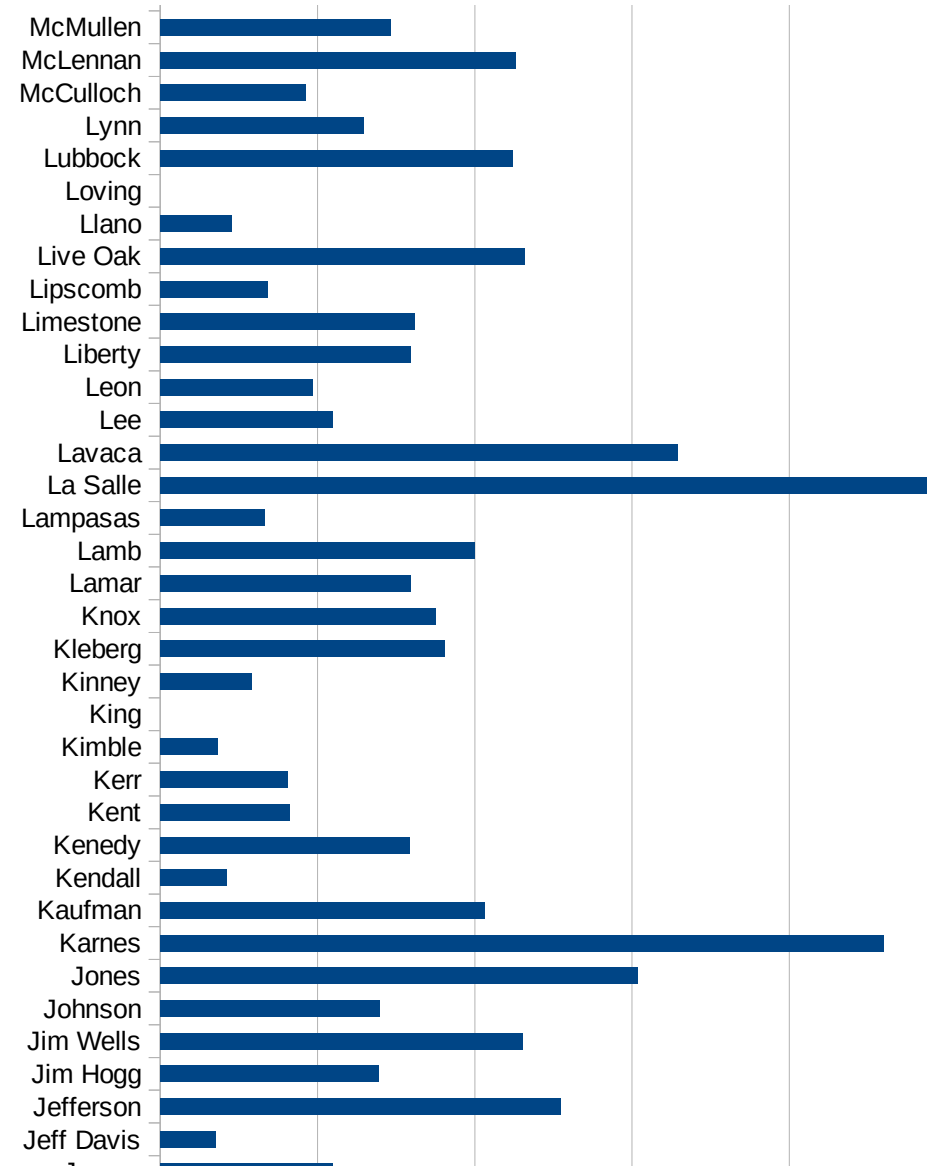
TX

48135 Ector	2502.405566
48137 Edwards	1763.485477
48139 Ellis	1942.753962
48141 El Paso	2325.758423
48143 Erath	1455.967582
48145 Falls	871.0700894
48147 Fannin	1099.586238
48149 Fayette	1751.548385
48151 Fisher	1250.325606
48153 Floyd	1678.944663
48155 Foard	250
48157 Fort Bend	1858.202874
48159 Franklin	938.1385844
48161 Freestone	1878.029079
48163 Frio	3093.45983
48165 Gaines	1090.856897
48167 Galveston	3077.924768
48169 Garza	1550.62329
48171 Gillespie	720.0417848
48173 Glasscock	432.2766571
48175 Goliad	1595.464135
48177 Gonzales	3759.723423
48179 Gray	1091.573419
48181 Grayson	1032.158876
48183 Gregg	1429.991836
48185 Grimes	3452.045134
48187 Guadalupe	1135.044656
48189 Hale	4546.260715
48191 Hall	528.4015852
48193 Hamilton	1131.541726
48195 Hansford	1812.191104
48197 Hardeman	560.9382968
48199 Hardin	2127.362036
48201 Harris	2113.174105



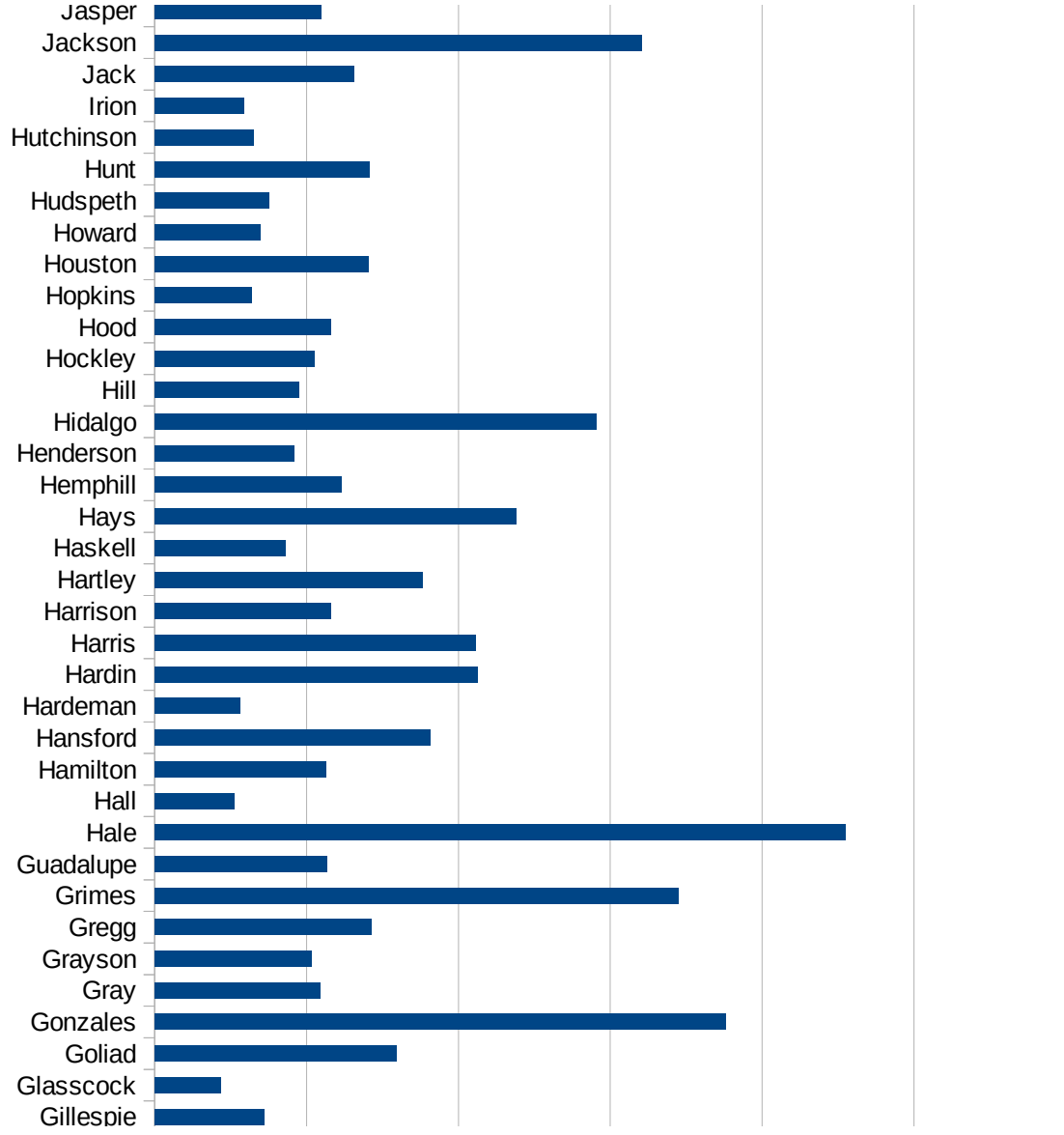
TX

48203 Harrison	1159.967629
48205 Hartley	1761.879338
48207 Haskell	860.1410631
48209 Hays	2379.273327
48211 Hemphill	1228.75817
48213 Henderson	917.3866025
48215 Hidalgo	2906.555774
48217 Hill	949.0014854
48219 Hockley	1053.089643
48221 Hood	1161.273271
48223 Hopkins	635.6968215
48225 Houston	1411.368639
48227 Howard	693.9301681
48229 Hudspeth	750.7820647
48231 Hunt	1412.537697
48233 Hutchinson	655.7222379
48235 Irion	591.3272011
48237 Jack	1311.772023
48239 Jackson	3206.938282
48241 Jasper	1095.561998
48243 Jeff Davis	355.2397869
48245 Jefferson	2548.617456
48247 Jim Hogg	1391.006098
48249 Jim Wells	2307.579246
48251 Johnson	1396.467107
48253 Jones	3032.749659
48255 Karnes	4600.638978
48257 Kaufman	2064.965558
48259 Kendall	422.8654061
48261 Kenedy	1583.710407
48263 Kent	826.446281
48265 Kerr	812.8995325
48267 Kimble	366.8042182
48269 King	0



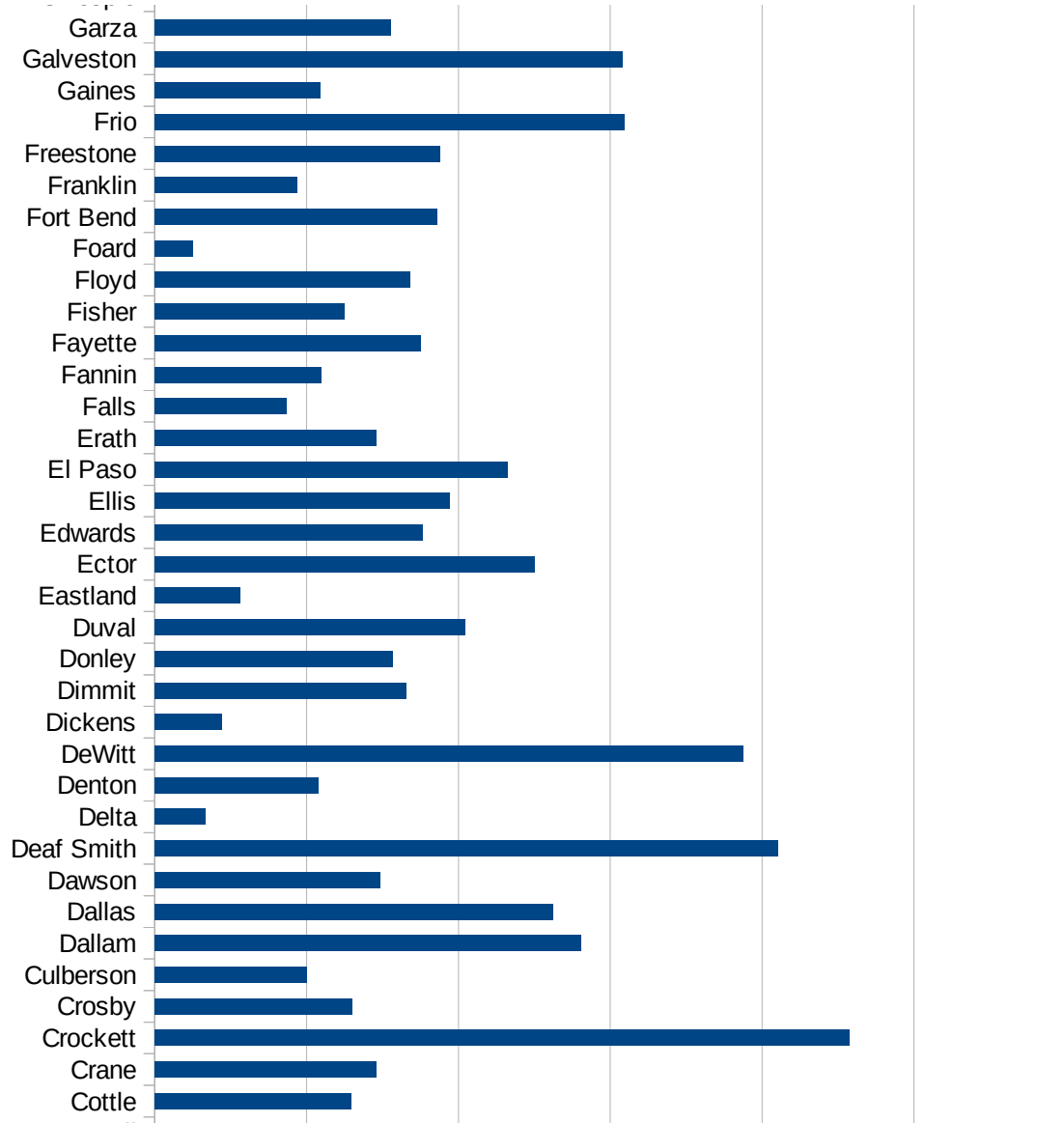
TX

48271 Kinney	584.0191134
48273 Kleberg	1808.60291
48275 Knox	1751.98467
48277 Lamar	1590.653153
48279 Lamb	1998.78401
48281 Lampasas	664.1857836
48283 La Salle	4873.190811
48285 Lavaca	3286.921929
48287 Lee	1096.59356
48289 Leon	966.9947887
48291 Liberty	1594.013183
48293 Limestone	1619.966835
48295 Lipscomb	685.5439642
48297 Live Oak	2317.935229
48299 Llano	457.3593274
48301 Loving	0
48303 Lubbock	2239.665335
48305 Lynn	1293.176791
48307 McCulloch	926.5055716
48309 McLennan	2262.310149
48311 McMullen	1468.624833
48313 Madison	4784.357232
48315 Marion	1400.08058
48317 Martin	1216.756475
48319 Mason	1495.327103
48321 Matagorda	2426.679799
48323 Maverick	5329.571685
48325 Medina	2101.294162
48327 Menard	935.0163628
48329 Midland	1792.812525
48331 Milam	1591.659703
48333 Mills	629.9532615
48335 Mitchell	883.9779006
48337 Montague	556.2359665



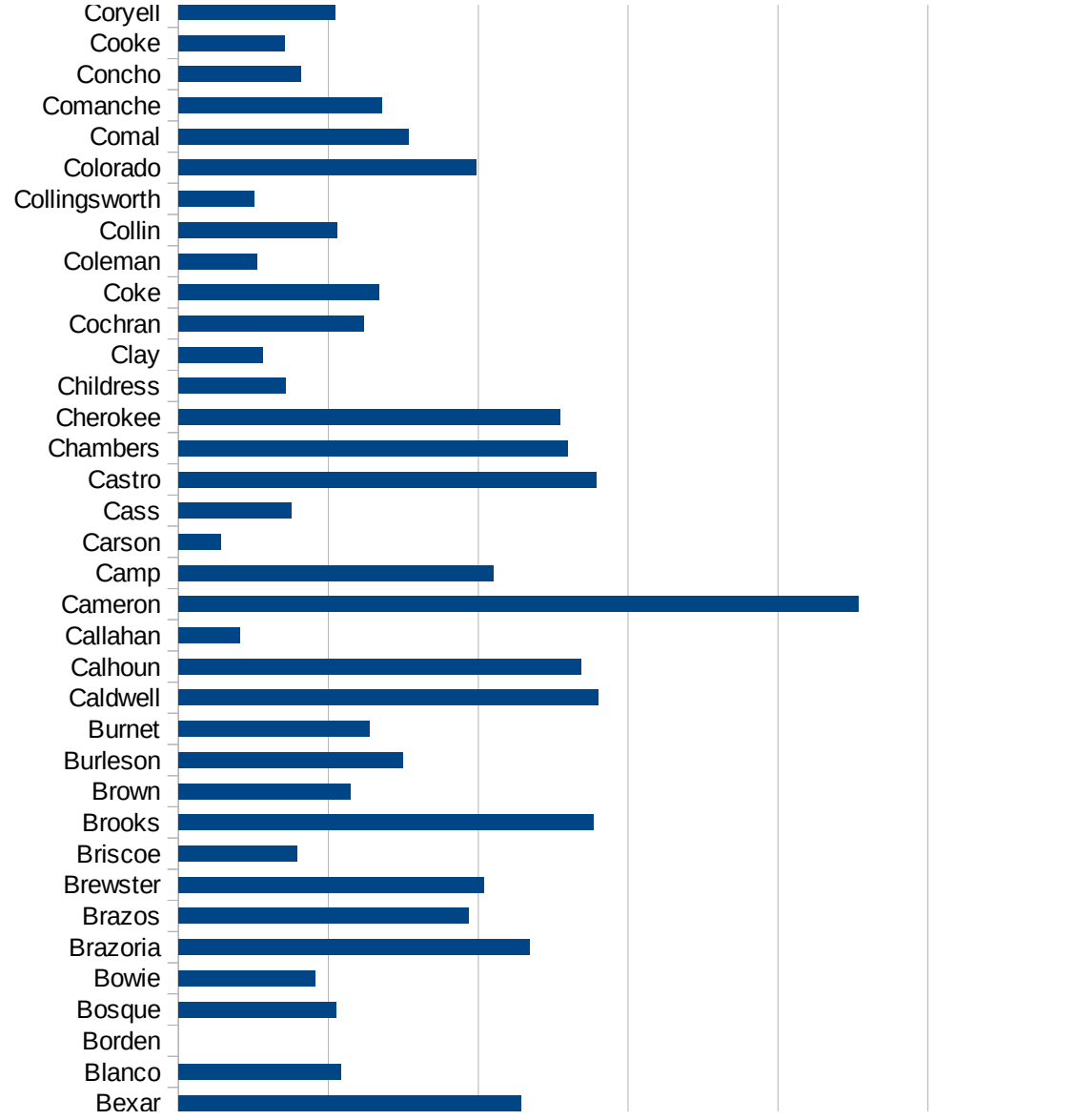
TX

48339 Montgomery	1374.455303
48341 Moore	5133.814289
48343 Morris	1142.718211
48345 Motley	486.2236629
48347 Nacogdoches	1946.401668
48349 Navarro	2035.710683
48351 Newton	1178.524662
48353 Nolan	982.9842045
48355 Nueces	5018.701779
48357 Ochiltree	1025.434804
48359 Oldham	656.9685594
48361 Orange	2077.250754
48363 Palo Pinto	1402.597403
48365 Panola	1304.64835
48367 Parker	1141.857759
48369 Parmer	3771.289538
48371 Pecos	1735.46864
48373 Polk	1545.042074
48375 Potter	3295.500134
48377 Presidio	705.2389177
48379 Rains	452.3398306
48381 Randall	1498.484637
48383 Reagan	2058.273189
48385 Real	2846.463485
48387 Red River	1174.537988
48389 Reeves	1025.804396
48391 Refugio	3569.397042
48393 Roberts	664.4518272
48395 Robertson	1411.710252
48397 Rockwall	1257.73667
48399 Runnels	1729.529021
48401 Rusk	819.1000918
48403 Sabine	679.9508924
48405 San Augustine	2247.327502

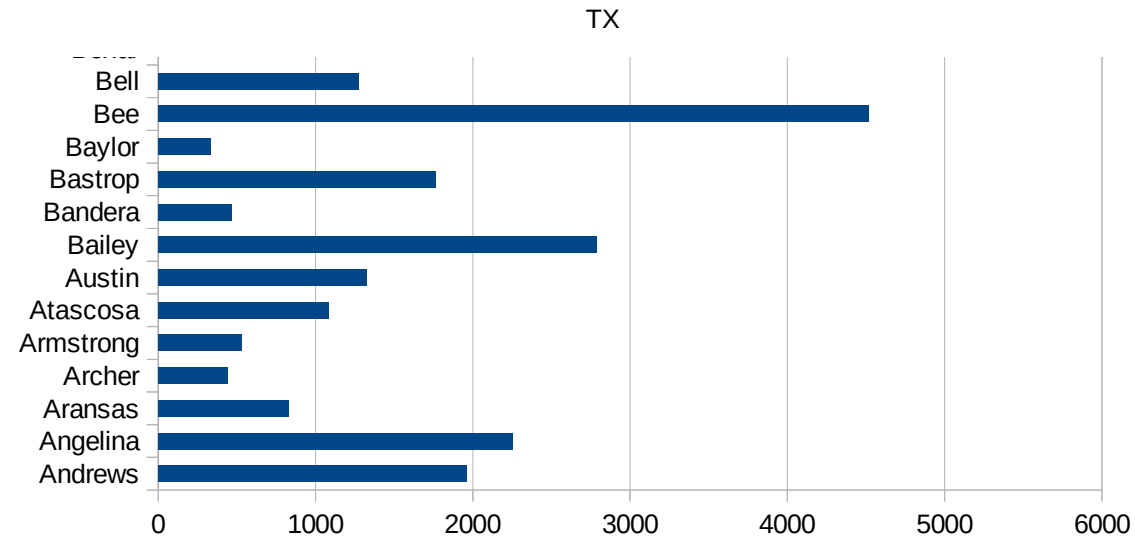


TX

48407 San Jacinto	672.0289704
48409 San Patricio	1796.899526
48411 San Saba	545.0941526
48413 Schleicher	1243.523316
48415 Scurry	3053.480375
48417 Shackelford	614.8170919
48419 Shelby	1675.977654
48421 Sherman	1623.903865
48423 Smith	1293.539686
48425 Somervell	1253.327418
48427 Starr	4034.095312
48429 Stephens	1176.720025
48431 Sterling	76.27765065
48433 Stonewall	513.9500734
48435 Sutton	2022.352315
48437 Swisher	1179.308496
48439 Tarrant	1814.640389
48441 Taylor	907.4396978
48443 Terrell	364.5200486
48445 Terry	1530.072434
48447 Throckmorton	264.0264026
48449 Titus	4347.167984
48451 Tom Green	2617.840916
48453 Travis	2073.284895
48455 Trinity	1146.540027
48457 Tyler	806.600295
48459 Upshur	756.1803199
48461 Upton	490.3296105
48463 Uvalde	2436.117112
48465 Val Verde	3798.1629
48467 Van Zandt	871.1330084
48469 Victoria	4033.248221
48471 Walker	4608.16777
48473 Waller	1195.271618



48475 Ward	870.3071672
48477 Washington	1595.078045
48479 Webb	3683.809938
48481 Wharton	2767.966554
48483 Wheeler	770.5644385
48485 Wichita	912.4363945
48487 Wilbarger	741.0296412
48489 Willacy	3797.350686
48491 Williamson	1366.991401
48493 Wilson	1043.3259
48495 Winkler	1139.896373
48497 Wise	884.2690872
48499 Wood	837.5988832
48501 Yoakum	1617.972297
48503 Young	1158.215572
48505 Zapata	1705.426357
48507 Zavala	2111.324376



TX

FIPS

29001  
29003  
29005  
29007  
29009  
29011  
29013  
29015  
29017  
29019  
29021  
29023  
29025  
29027  
29029  
29031  
29033  
29035  
29037

TX

29039  
29041  
29043  
29045  
29047  
29049  
29051  
29053  
29055  
29057  
29059  
29061  
29063  
29065  
29067  
29069  
29071  
29073  
29075  
29077  
29079  
29081  
29083  
29085  
29087  
29089  
29091  
29093  
29095  
29097  
29099  
29101

29103



TX

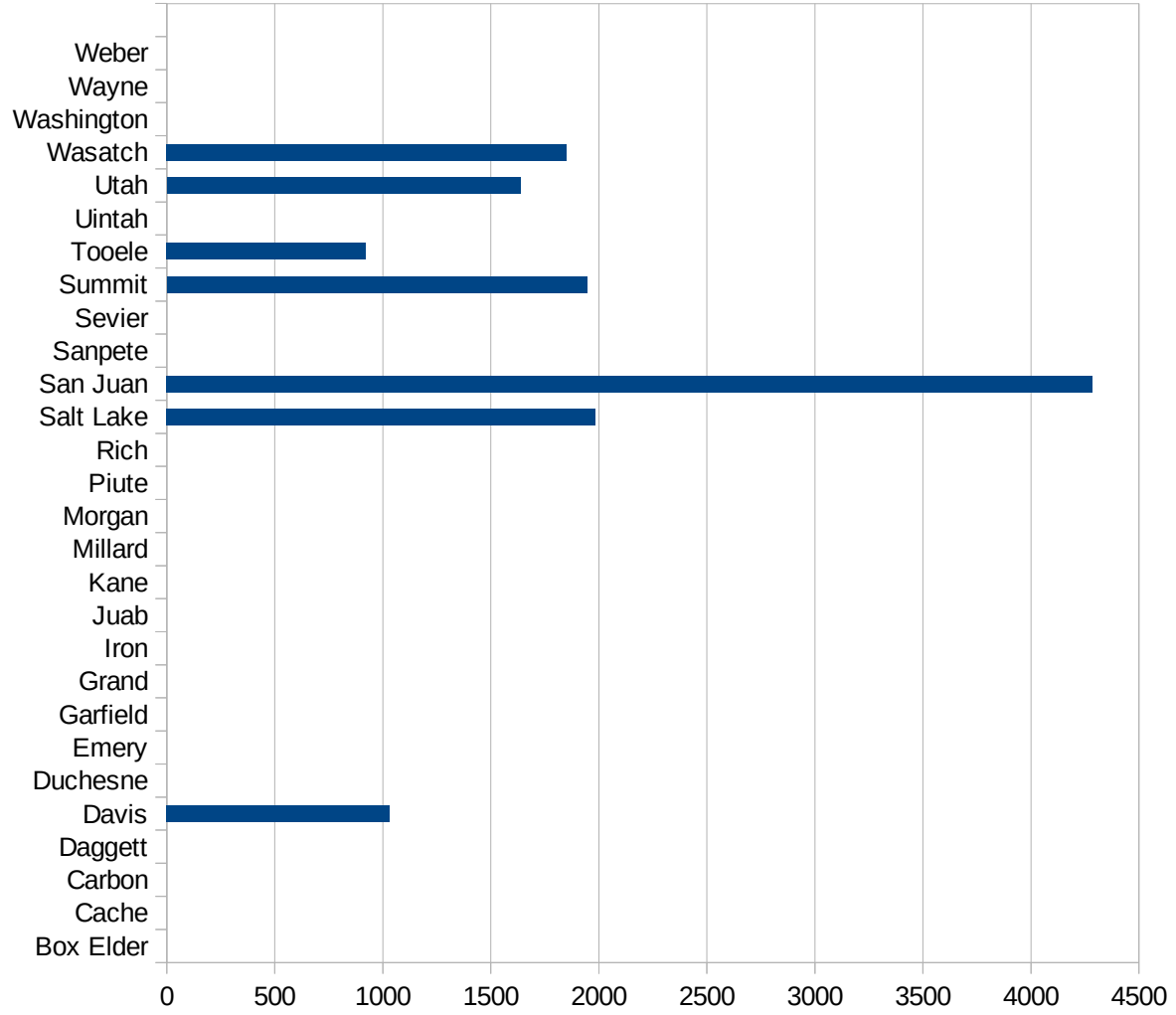
29105  
29107  
29109  
29111  
29113  
29115  
29117  
29121  
29123  
29125  
29127  
29119  
29129  
29131  
29133  
29135  
29137  
29139  
29141  
29143  
29145  
29147  
29149  
29151  
29153  
29155  
29157  
29159  
29161  
29163  
29165  
29167  
29169  
29171

TX

29173  
29175  
29177  
29179  
29181  
29195  
29197  
29199  
29201  
29203  
29205  
29183  
29185  
29187  
29189  
29510  
29186  
29207  
29209  
29211  
29213  
29215  
  
29217  
29219  
29221  
29223  
29225  
29227  
29229

UT

FIPS	County	PC Infection
49001	Beaver	0
49003	Box Elder	0
49005	Cache	0
49007	Carbon	0
49009	Daggett	0
49011	Davis	1030.6698928
49013	Duchesne	0
49015	Emery	0
49017	Garfield	0
49019	Grand	0
49021	Iron	0
49023	Juab	0
49025	Kane	0
49027	Millard	0
49029	Morgan	0
49031	Piute	0
49033	Rich	0
49035	Salt Lake	1985.2806574
49037	San Juan	4285.0669946
49039	Sanpete	0
49041	Sevier	0
49043	Summit	1943.576658
49045	Tooele	921.22391177
49047	Uintah	0
49049	Utah	1637.2206945
49051	Wasatch	1850.1805054
49053	Washington	0
49055	Wayne	0
49057	Weber	0



UT

FIPS

29001  
29003  
29005  
29007  
29009  
29011  
29013  
29015  
29017  
29019  
29021  
29023  
29025  
29027  
29029  
29031  
29033  
29035  
29037

UT

29039  
29041  
29043  
29045  
29047  
29049  
29051  
29053  
29055  
29057  
29059  
29061  
29063  
29065  
29067  
29069  
29071  
29073  
29075  
29077  
29079  
29081  
29083  
29085  
29087  
29089  
29091  
29093  
29095  
29097  
29099  
29101

29103

UT

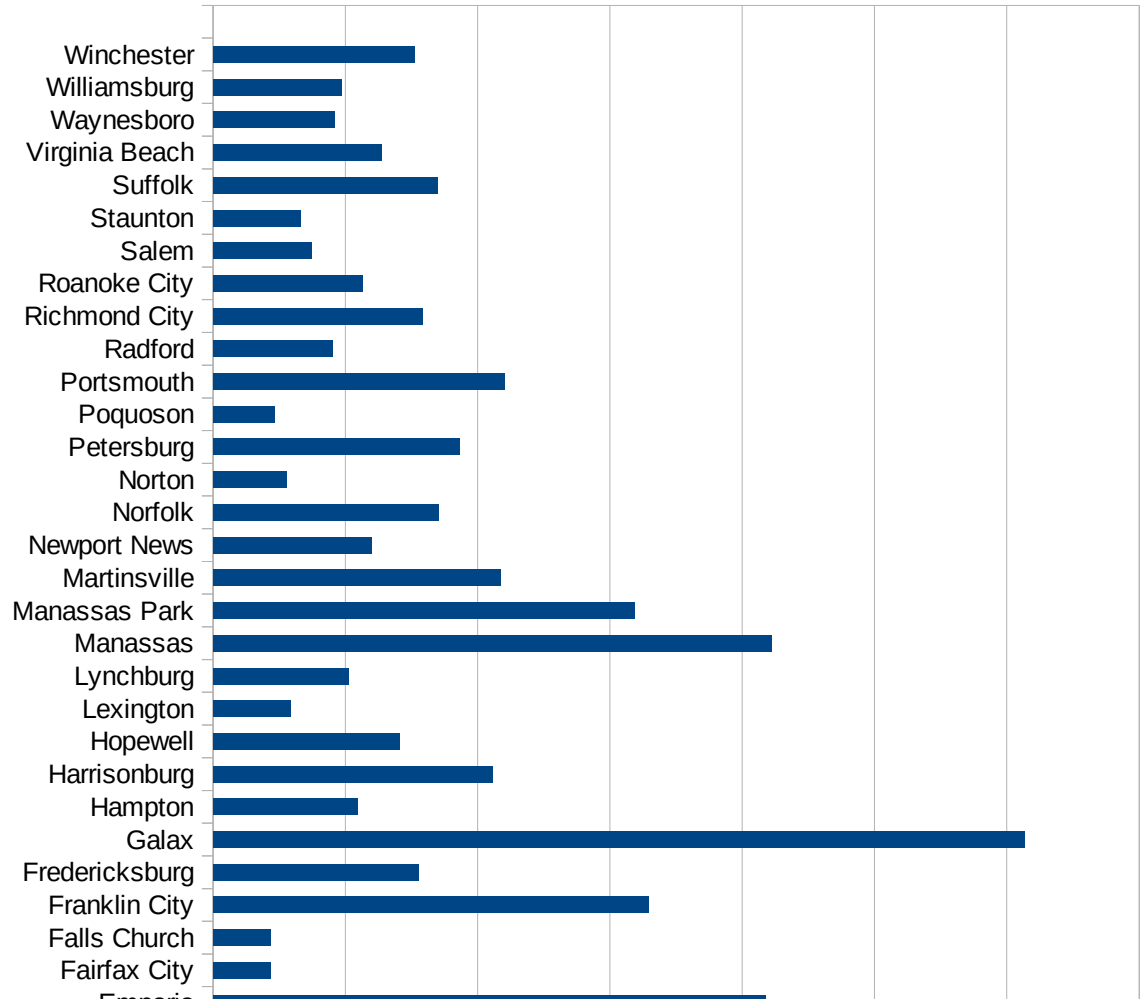
29105  
29107  
29109  
29111  
29113  
29115  
29117  
29121  
29123  
29125  
29127  
29119  
29129  
29131  
29133  
29135  
29137  
29139  
29141  
29143  
29145  
29147  
29149  
29151  
29153  
29155  
29157  
29159  
29161  
29163  
29165  
29167  
29169  
29171

UT

29173  
29175  
29177  
29179  
29181  
29195  
29197  
29199  
29201  
29203  
29205  
29183  
29185  
29187  
29189  
29510  
29186  
29207  
29209  
29211  
29213  
29215  
  
29217  
29219  
29221  
29223  
29225  
29227  
29229

VA

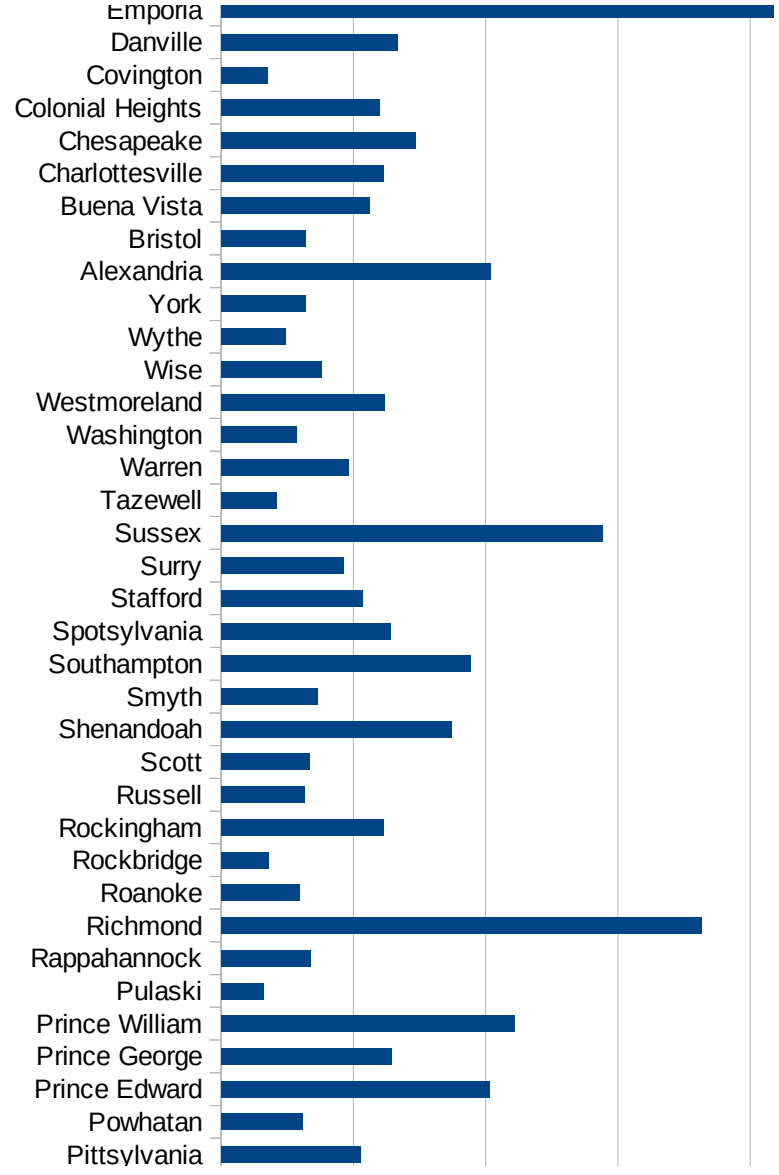
FIPS	County	PC Infection
51001	Accomack	3501.789461
51003	Albemarle	885.7778841
51005	Alleghany	409.121395
51007	Amelia	706.9853224
51009	Amherst	827.3858397
51011	Appomattox	858.5316584
51013	Arlington	1431.452377
51015	Augusta	458.5393005
51017	Bath	93.19664492
51019	Bedford	618.4362579
51021	Bland	603.8455427
51023	Botetourt	691.168074
51025	Brunswick	1641.845703
51027	Buchanan	438.2451345
51029	Buckingham	3729.631155
51031	Campbell	542.0842959
51033	Caroline	818.9262966
51035	Carroll	1275.475773
51036	Charles City	950.8716323
51037	Charlotte	494.2201374
51041	Chesterfield	1396.332297
51043	Clarke	523.3078565
51045	Craig	434.4391785
51047	Culpeper	2069.071907
51049	Cumberland	937.9141605
51051	Dickenson	378.709633
51053	Dinwiddie	925.3741807
51057	Essex	1034.893305
51059	Fairfax	1540.587159
51061	Fauquier	1018.747789
51063	Floyd	785.0585628
51065	Fluvanna	784.0794534
51067	Franklin	345.2264436





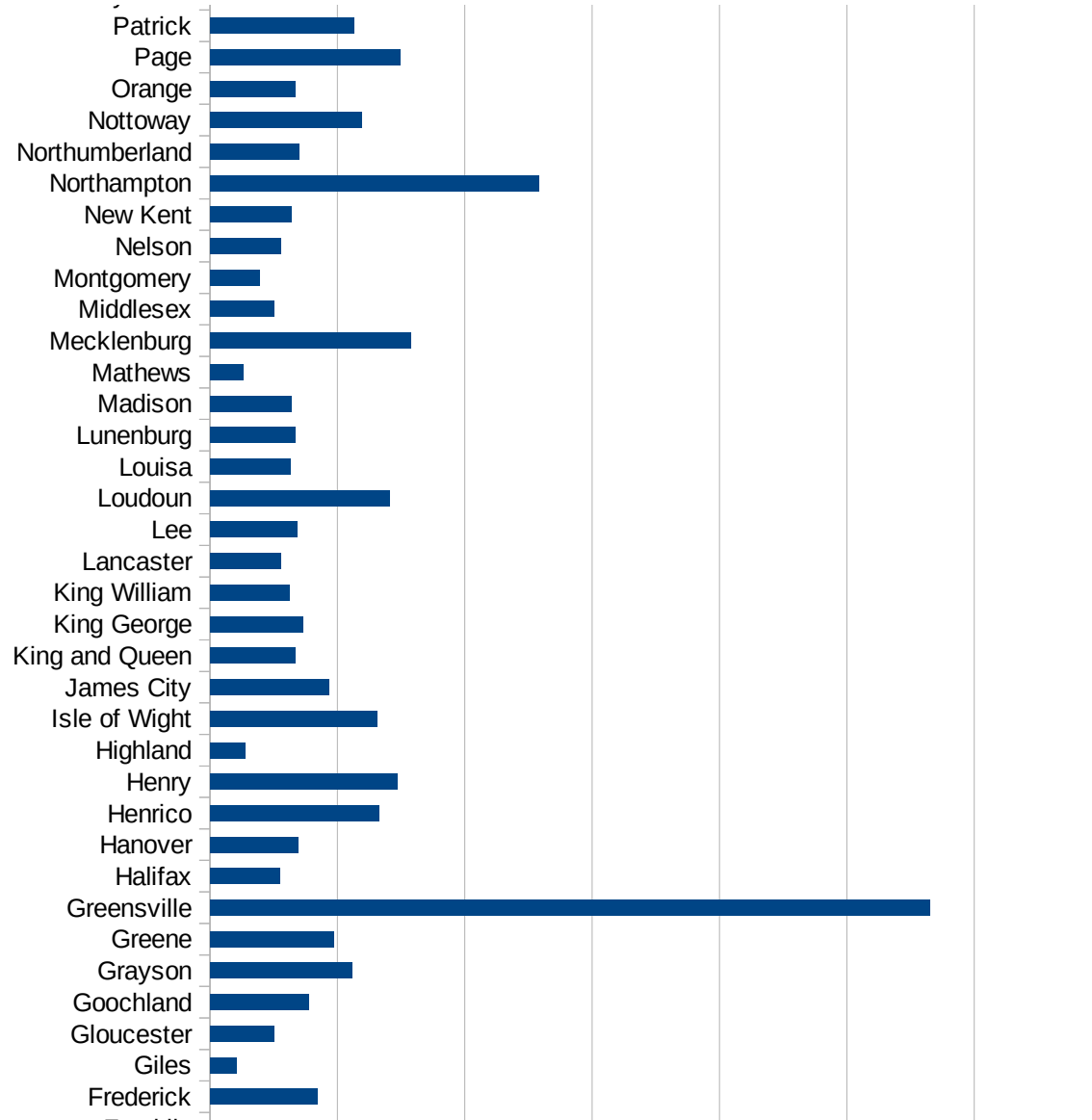
VA

51069 Frederick	842.0576085
51071 Giles	207.7891237
51073 Gloucester	503.3601971
51075 Goochland	774.3933918
51077 Grayson	1113.172542
51079 Greene	970.7265281
51081 Greensville	5650.64075
51083 Halifax	545.1348183
51085 Hanover	692.8449538
51087 Henrico	1323.873766
51089 Henry	1471.944733
51091 Highland	271.4932127
51093 Isle of Wight	1312.478013
51095 James City	931.9737686
51097 King and Queen	667.4240273
51099 King George	726.2464722
51101 King William	625.7748391
51103 Lancaster	556.4314198
51105 Lee	683.9131728
51107 Loudoun	1409.610422
51109 Louisa	633.5309152
51111 Lunenburg	670.1969221
51113 Madison	639.338097
51115 Mathews	261.304249
51117 Mecklenburg	1572.593801
51119 Middlesex	501.4393166
51121 Montgomery	390.9683285
51125 Nelson	552.7096252
51127 New Kent	634.1833772
51131 Northampton	2582.019599
51133 Northumberland	699.7612579
51135 Nottoway	1193.255512
51137 Orange	665.8661718
51139 Page	1495.84256

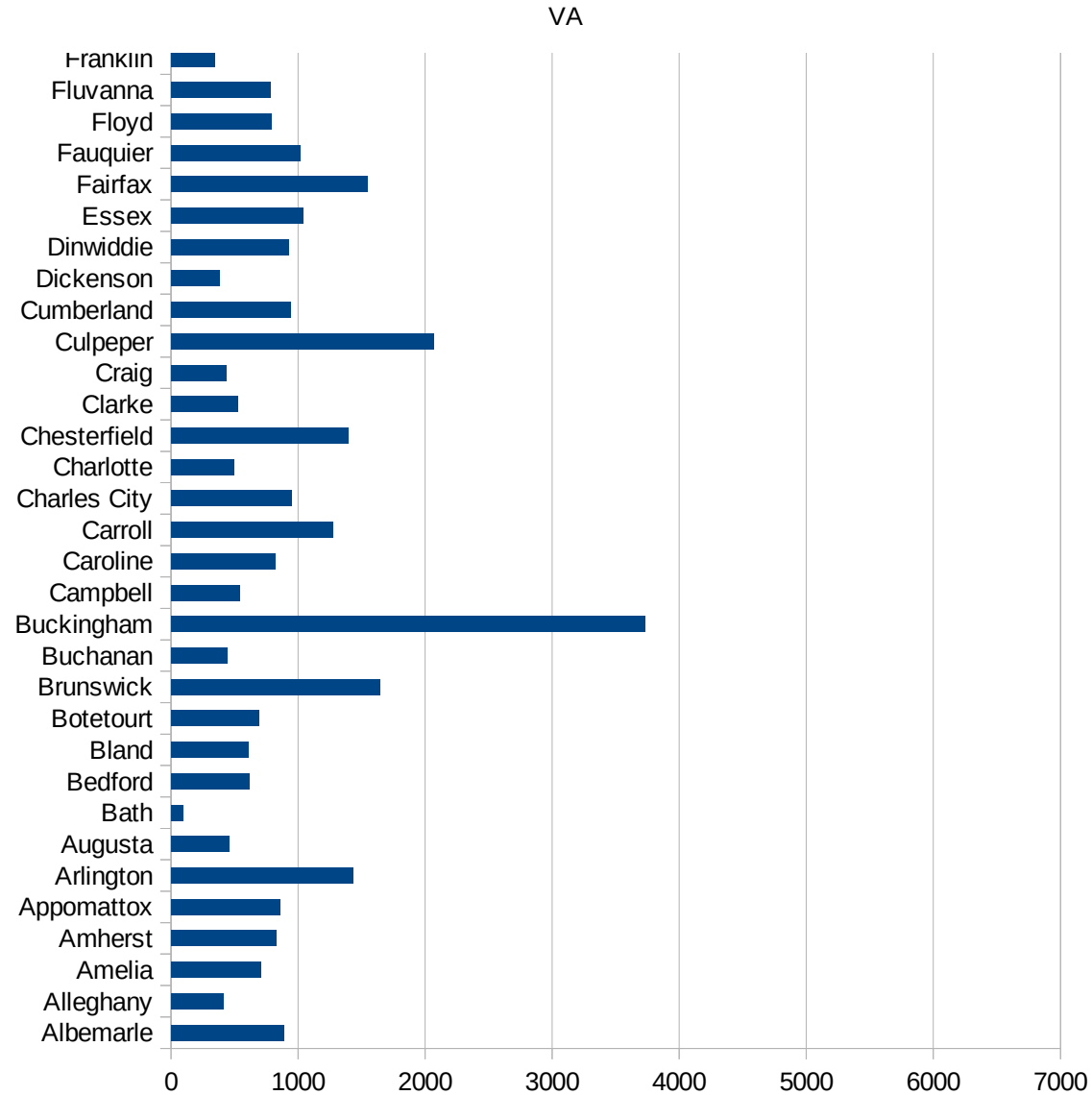


VA

51141 Patrick	1126.01143
51143 Pittsylvania	1056.621109
51145 Powhatan	613.2447155
51147 Prince Edward	2030.501089
51149 Prince George	1289.32304
51153 Prince William	2220.46063
51155 Pulaski	319.9671226
51157 Rappahannock	675.6756757
51159 Richmond	3629.121487
51161 Roanoke	592.0933743
51163 Rockbridge	356.0126582
51165 Rockingham	1230.860125
51167 Russell	628.0843428
51169 Scott	664.066128
51171 Shenandoah	1744.947927
51173 Smyth	728.5376739
51175 Southampton	1882.179006
51177 Spotsylvania	1279.816445
51179 Stafford	1068.284876
51181 Surry	926.7840593
51183 Sussex	2883.33185
51185 Tazewell	418.5534206
51187 Warren	964.9276304
51191 Washington	571.6701592
51193 Westmoreland	1233.875491
51195 Wise	755.024729
51197 Wythe	483.4110037
51199 York	636.7361377
51510 Alexandria	2037.002429
51520 Bristol	637.0586094
51530 Buena Vista	1122.334456
51540 Charlottesville	1224.099591
51550 Chesapeake	1468.879052
51570 Colonial Heights	1200.02243



51580 Covington	347.985348
51590 Danville	1336.83926
51595 Emporia	4178.871314
51600 Fairfax City	431.3502075
51610 Falls Church	433.2520986
51620 Franklin City	3294.6462
51630 Fredericksburg	1554.35081
51640 Galax	6134.2052
51650 Hampton	1089.246759
51660 Harrisonburg	2115.373938
51670 Hopewell	1407.328731
51678 Lexington	588.5650224
51680 Lynchburg	1021.600955
51683 Manassas	4221.800629
51685 Manassas Park	3189.460912
51690 Martinsville	2170.20617
51700 Newport News	1200.833025
51710 Norfolk	1706.025992
51720 Norton	554.4354839
51730 Petersburg	1859.536858
51735 Poquoson	467.5963905
51740 Portsmouth	2204.328346
51750 Radford	905.1747642
51760 Richmond City	1580.09992
51770 Roanoke City	1129.903923
51775 Salem	740.9429474
51790 Staunton	662.0656448
51800 Suffolk	1694.357625
51810 Virginia Beach	1274.797918
51820 Waynesboro	919.2151317
51830 Williamsburg	973.4156821
51840 Winchester	1526.25587



VA

VA

FIPS

29001  
29003  
29005  
29007  
29009  
29011  
29013  
29015  
29017  
29019  
29021  
29023  
29025  
29027  
29029  
29031  
29033  
29035  
29037

VA

29039  
29041  
29043  
29045  
29047  
29049  
29051  
29053  
29055  
29057  
29059  
29061  
29063  
29065  
29067  
29069  
29071  
29073  
29075  
29077  
29079  
29081  
29083  
29085  
29087  
29089  
29091  
29093  
29095  
29097  
29099  
29101

29103

VA

29105  
29107  
29109  
29111  
29113  
29115  
29117  
29121  
29123  
29125  
29127  
29119  
29129  
29131  
29133  
29135  
29137  
29139  
29141  
29143  
29145  
29147  
29149  
29151  
29153  
29155  
29157  
29159  
29161  
29163  
29165  
29167  
29169  
29171

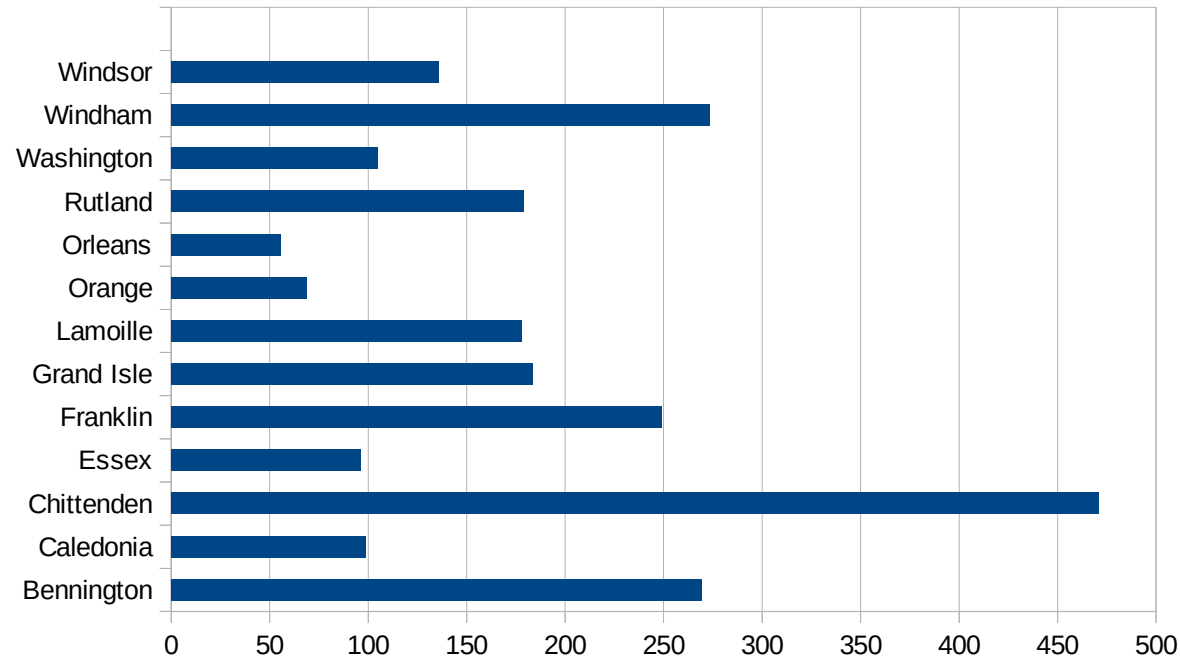
VA

29173  
29175  
29177  
29179  
29181  
29195  
29197  
29199  
29201  
29203  
29205  
29183  
29185  
29187  
29189  
29510  
29186  
29207  
29209  
29211  
29213  
29215  
  
29217  
29219  
29221  
29223  
29225  
29227  
29229



VT

FIPS	County	PC Infection
50001	Addison	208.2600817
50003	Bennington	269.4283068
50005	Caledonia	99.00336611
50007	Chittenden	470.9185038
50009	Essex	96
50011	Franklin	248.8820542
50013	Grand Isle	183.3568406
50015	Lamoille	177.8656126
50017	Orange	68.96789544
50019	Orleans	55.74757498
50021	Rutland	178.9610035
50023	Washington	104.9191606
50025	Windham	273.6458041
50027	Windsor	135.6582137



FIPS

- 29001
- 29003
- 29005
- 29007
- 29009
- 29011
- 29013
- 29015
- 29017
- 29019
- 29021
- 29023
- 29025
- 29027
- 29029
- 29031
- 29033
- 29035
- 29037

VT

29039  
29041  
29043  
29045  
29047  
29049  
29051  
29053  
29055  
29057  
29059  
29061  
29063  
29065  
29067  
29069  
29071  
29073  
29075  
29077  
29079  
29081  
29083  
29085  
29087  
29089  
29091  
29093  
29095  
29097  
29099  
29101

29103

VT

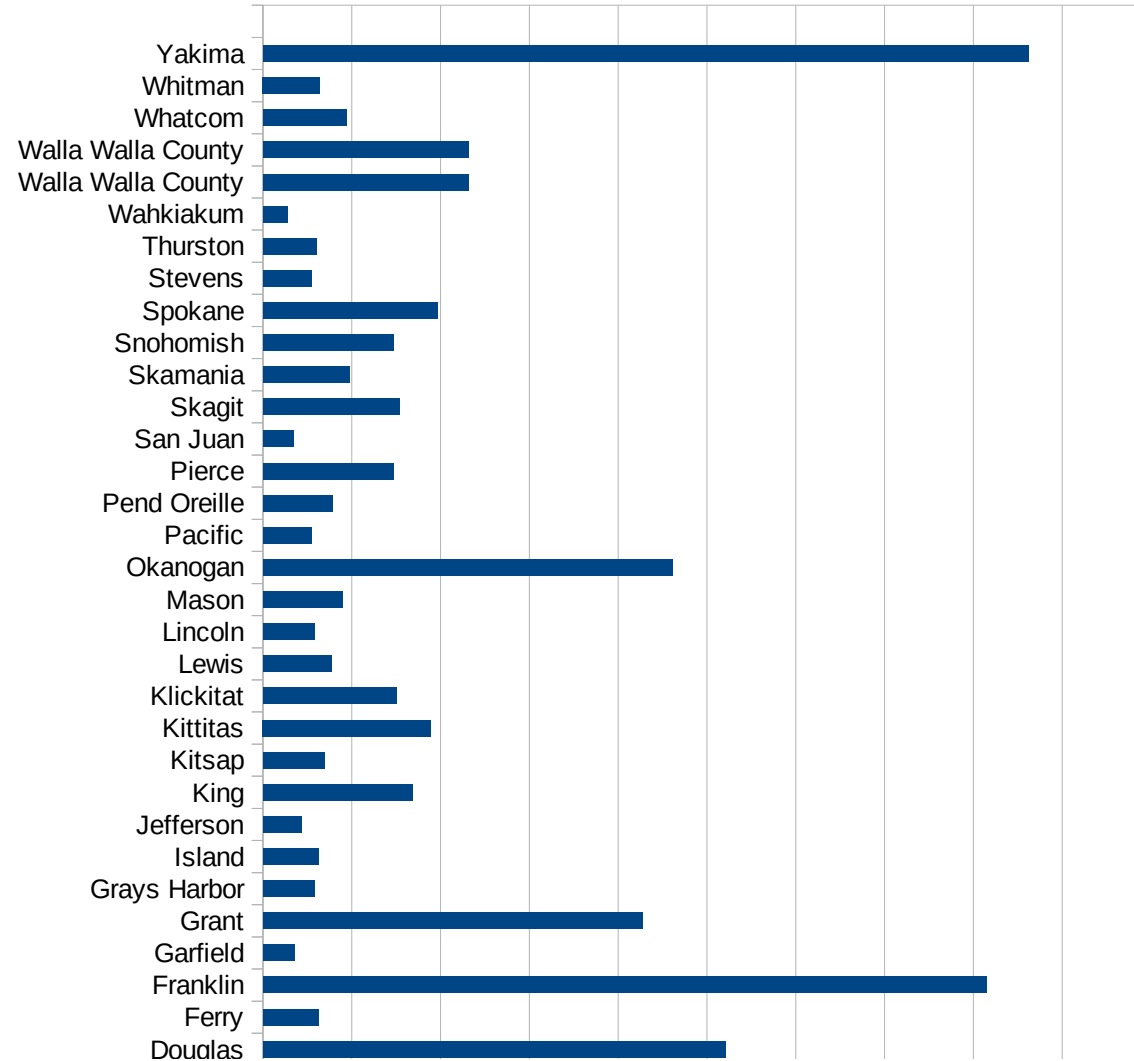
29105  
29107  
29109  
29111  
29113  
29115  
29117  
29121  
29123  
29125  
29127  
29119  
29129  
29131  
29133  
29135  
29137  
29139  
29141  
29143  
29145  
29147  
29149  
29151  
29153  
29155  
29157  
29159  
29161  
29163  
29165  
29167  
29169  
29171

VT

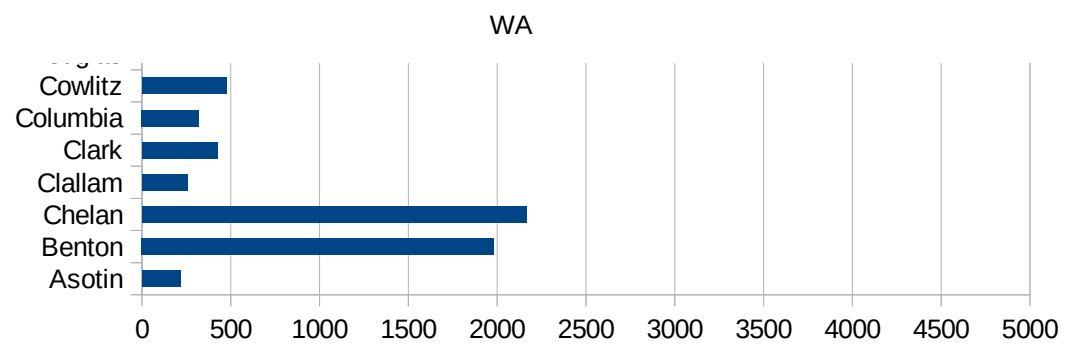
29173  
29175  
29177  
29179  
29181  
29195  
29197  
29199  
29201  
29203  
29205  
29183  
29185  
29187  
29189  
29510  
29186  
29207  
29209  
29211  
29213  
29215  
  
29217  
29219  
29221  
29223  
29225  
29227  
29229

WA

FIPS	County	PC Infection
53001	Adams	2793.663647
53003	Asotin	216.7182663
53005	Benton	1981.89987
53007	Chelan	2163.923361
53009	Clallam	255.4178558
53011	Clark	426.682605
53013	Columbia	320.27593
53015	Cowlitz	477.1211245
53017	Douglas	2605.635444
53019	Ferry	313.7665054
53021	Franklin	4073.261471
53023	Garfield	178.0151313
53025	Grant	2136.01011
53027	Grays Harbor	290.9297574
53029	Island	313.7579919
53031	Jefferson	217.4666709
53033	King	841.7209133
53035	Kitsap	347.287856
53037	Kittitas	945.8660586
53039	Klickitat	750.8933822
53041	Lewis	386.9152304
53043	Lincoln	288.6405959
53045	Mason	445.7538889
53047	Okanogan	2304.66154
53049	Pacific	272.2817208
53051	Pend Oreille	389.6485811
53053	Pierce	736.4531992
53055	San Juan	169.313405
53057	Skagit	766.7347862
53059	Skamania	486.413955
53061	Snohomish	731.9907572
53063	Spokane	980.1197363
53065	Stevens	271.7631463



53067 Thurston	303.052521
53069 Wahkiakum	135.5625847
53071 Walla Walla Cou	1155.575982
53071 Walla Walla Cou	1155.575982
53073 Whatcom	468.3519064
53075 Whitman	321.3432146
53077 Yakima	4307.087804



WA

FIPS

29001  
29003  
29005  
29007  
29009  
29011  
29013  
29015  
29017  
29019  
29021  
29023  
29025  
29027  
29029  
29031  
29033  
29035  
29037



WA

29039  
29041  
29043  
29045  
29047  
29049  
29051  
29053  
29055  
29057  
29059  
29061  
29063  
29065  
29067  
29069  
29071  
29073  
29075  
29077  
29079  
29081  
29083  
29085  
29087  
29089  
29091  
29093  
29095  
29097  
29099  
29101

29103

WA

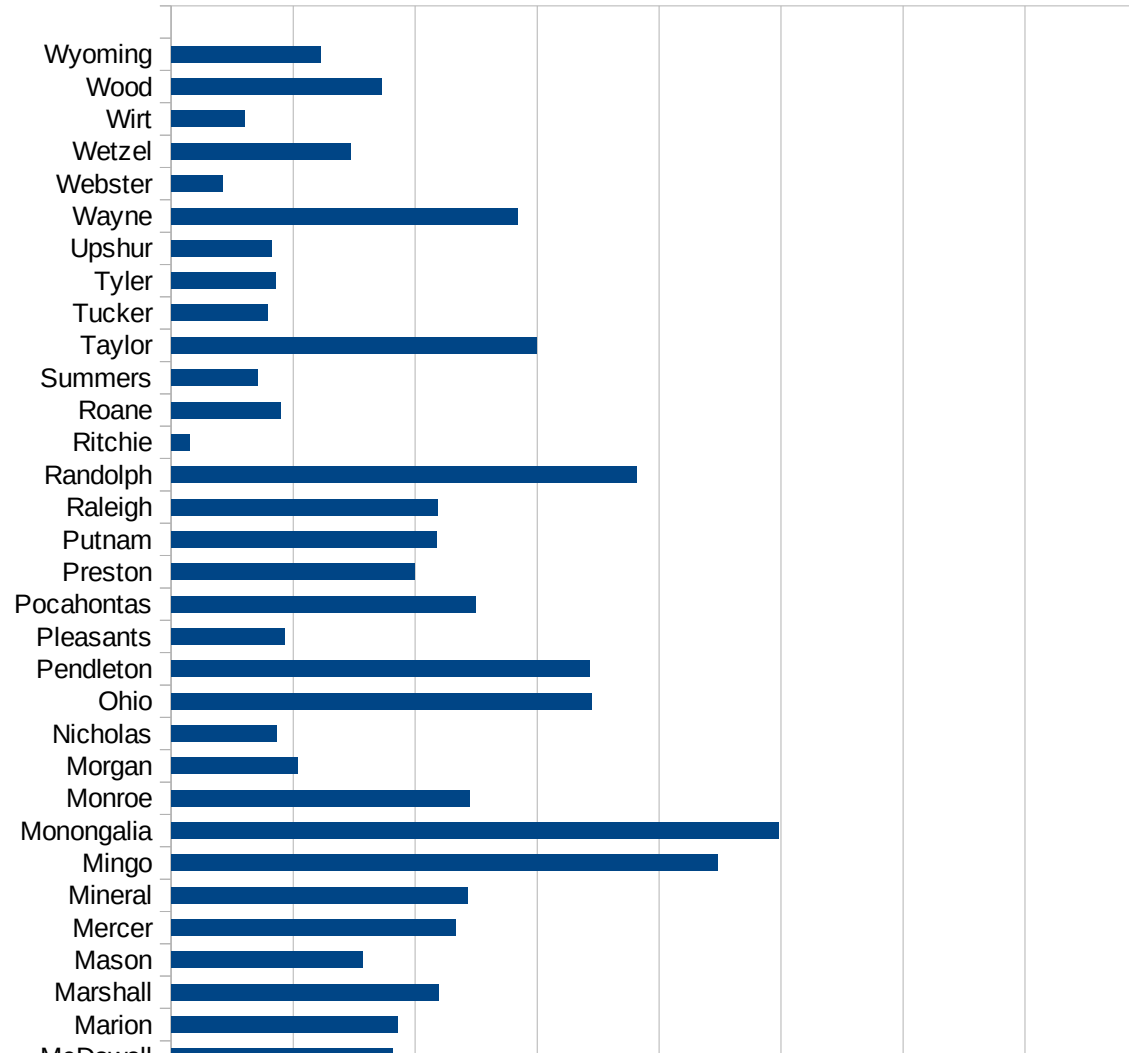
29105  
29107  
29109  
29111  
29113  
29115  
29117  
29121  
29123  
29125  
29127  
29119  
29129  
29131  
29133  
29135  
29137  
29139  
29141  
29143  
29145  
29147  
29149  
29151  
29153  
29155  
29157  
29159  
29161  
29163  
29165  
29167  
29169  
29171

WA

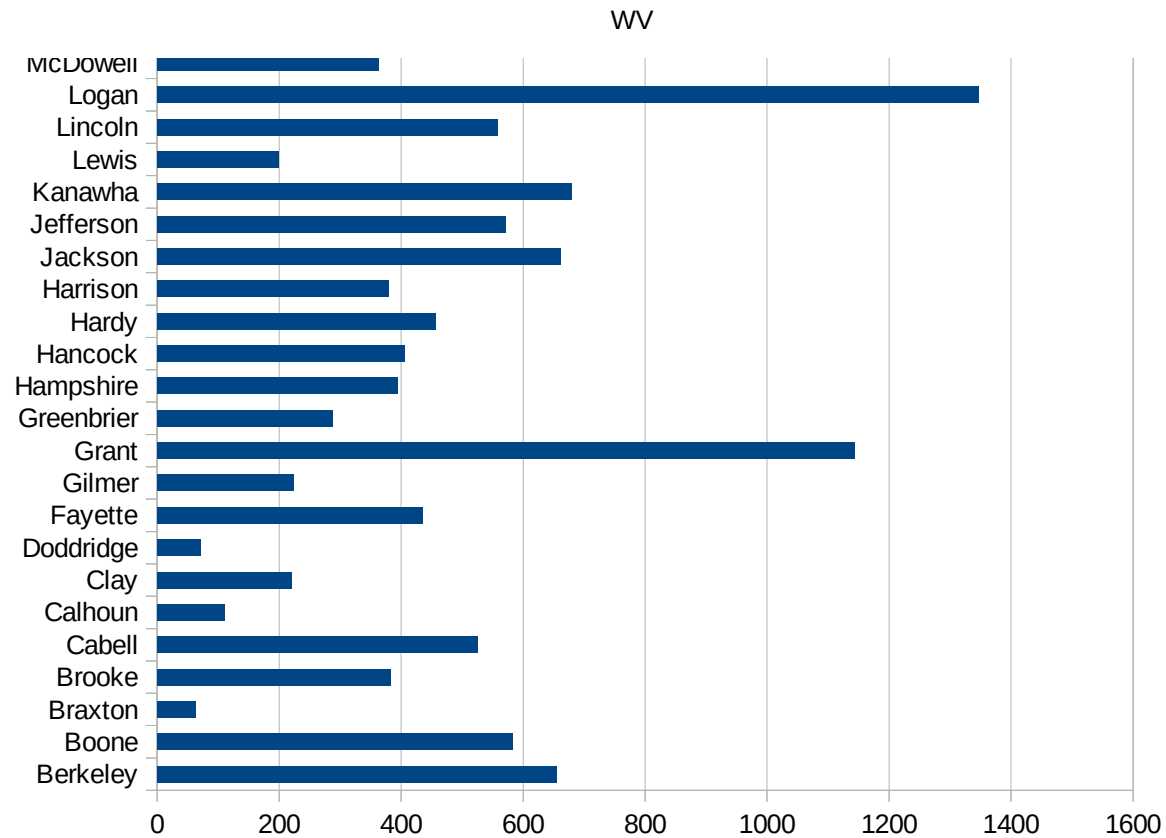
29173  
29175  
29177  
29179  
29181  
29195  
29197  
29199  
29201  
29203  
29205  
29183  
29185  
29187  
29189  
29510  
29186  
29207  
29209  
29211  
29213  
29215  
  
29217  
29219  
29221  
29223  
29225  
29227  
29229

WV

FIPS	County	PC Infection
54001	Barbour	199.5766556
54003	Berkeley	654.8671055
54005	Boone	583.1169423
54007	Braxton	63.8796224
54009	Brooke	382.8311489
54011	Cabell	525.6157213
54013	Calhoun	110.2839813
54015	Clay	220.1112141
54017	Doddridge	71.37758744
54019	Fayette	434.7017528
54021	Gilmer	224.2711189
54023	Grant	1143.987614
54025	Greenbrier	287.4719715
54027	Hampshire	394.0549107
54029	Hancock	405.5819069
54031	Hardy	457.3502722
54033	Harrison	378.9560944
54035	Jackson	661.8825333
54037	Jefferson	570.3120874
54039	Kanawha	678.8433617
54041	Lewis	199.7004493
54043	Lincoln	558.2795281
54045	Logan	1346.336676
54047	McDowell	362.1796631
54049	Marion	370.7863166
54051	Marshall	438.5252558
54053	Mason	314.39479
54055	Mercer	466.7602442
54057	Mineral	486.2657758
54059	Mingo	895.5223881
54061	Monongalia	996.0533734
54063	Monroe	489.4578313
54065	Morgan	208.0170911



54067 Nicholas	173.0939538
54069 Ohio	689.737756
54071 Pendleton	686.0082893
54073 Pleasants	186.4926069
54075 Pocahontas	499.1680532
54077 Preston	398.9479595
54079 Putnam	435.7644402
54081 Raleigh	437.6868586
54083 Randolph	763.2793255
54085 Ritchie	30.86102253
54087 Roane	179.4430089
54089 Summers	141.0658307
54091 Taylor	598.9799549
54093 Tucker	158.1595974
54095 Tyler	171.5069746
54097 Upshur	163.8337088
54099 Wayne	568.2956139
54101 Webster	84.49004225
54103 Wetzel	294.6954813
54105 Wirt	120.0686106
54107 Wood	345.5933874
54109 Wyoming	245.3574521



FIPS

- 29001
- 29003
- 29005
- 29007
- 29009
- 29011
- 29013
- 29015
- 29017
- 29019
- 29021
- 29023
- 29025
- 29027
- 29029
- 29031
- 29033
- 29035
- 29037

WV

29039  
29041  
29043  
29045  
29047  
29049  
29051  
29053  
29055  
29057  
29059  
29061  
29063  
29065  
29067  
29069  
29071  
29073  
29075  
29077  
29079  
29081  
29083  
29085  
29087  
29089  
29091  
29093  
29095  
29097  
29099  
29101

29103

WV

29105  
29107  
29109  
29111  
29113  
29115  
29117  
29121  
29123  
29125  
29127  
29119  
29129  
29131  
29133  
29135  
29137  
29139  
29141  
29143  
29145  
29147  
29149  
29151  
29153  
29155  
29157  
29159  
29161  
29163  
29165  
29167  
29169  
29171

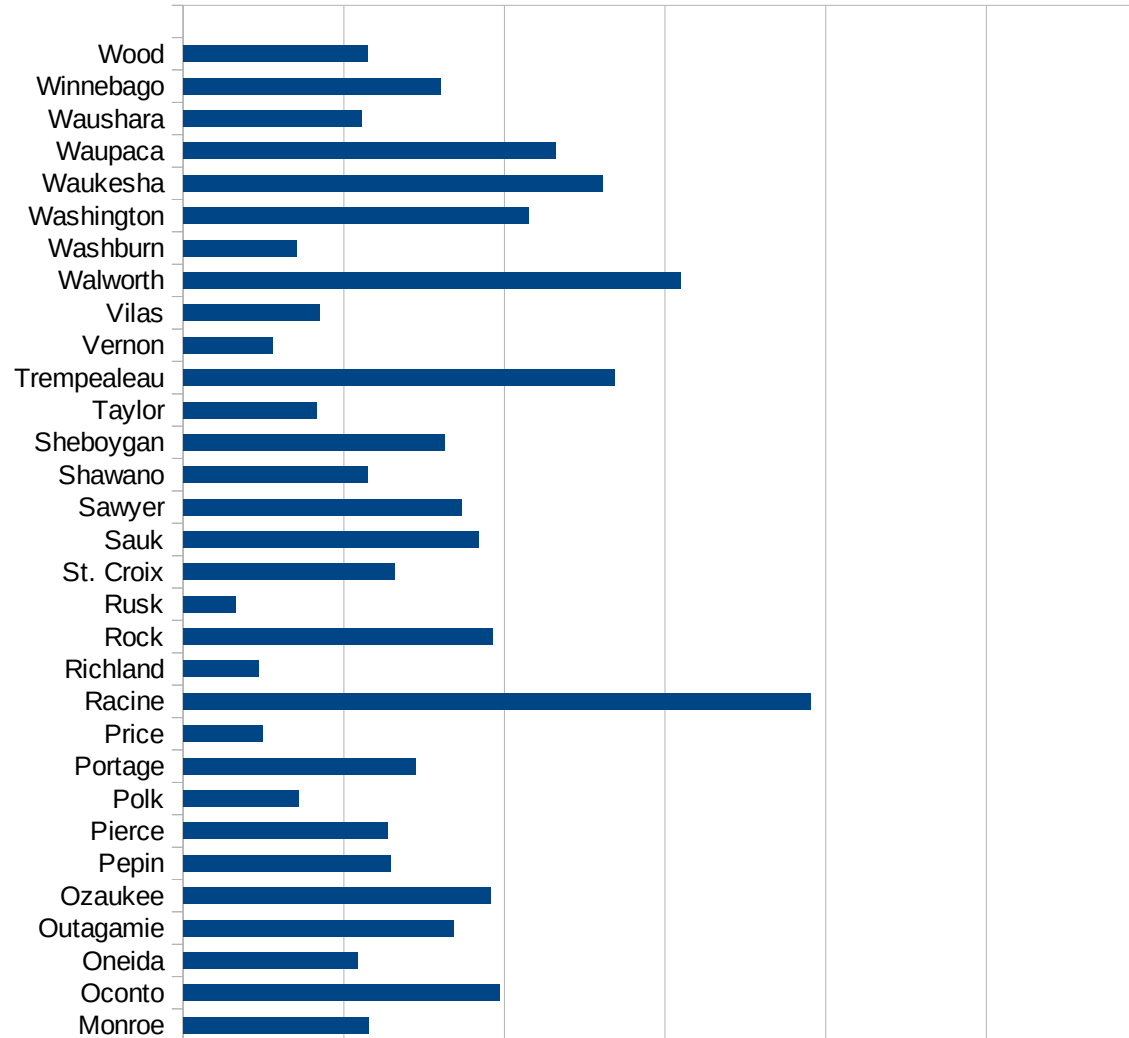


WV

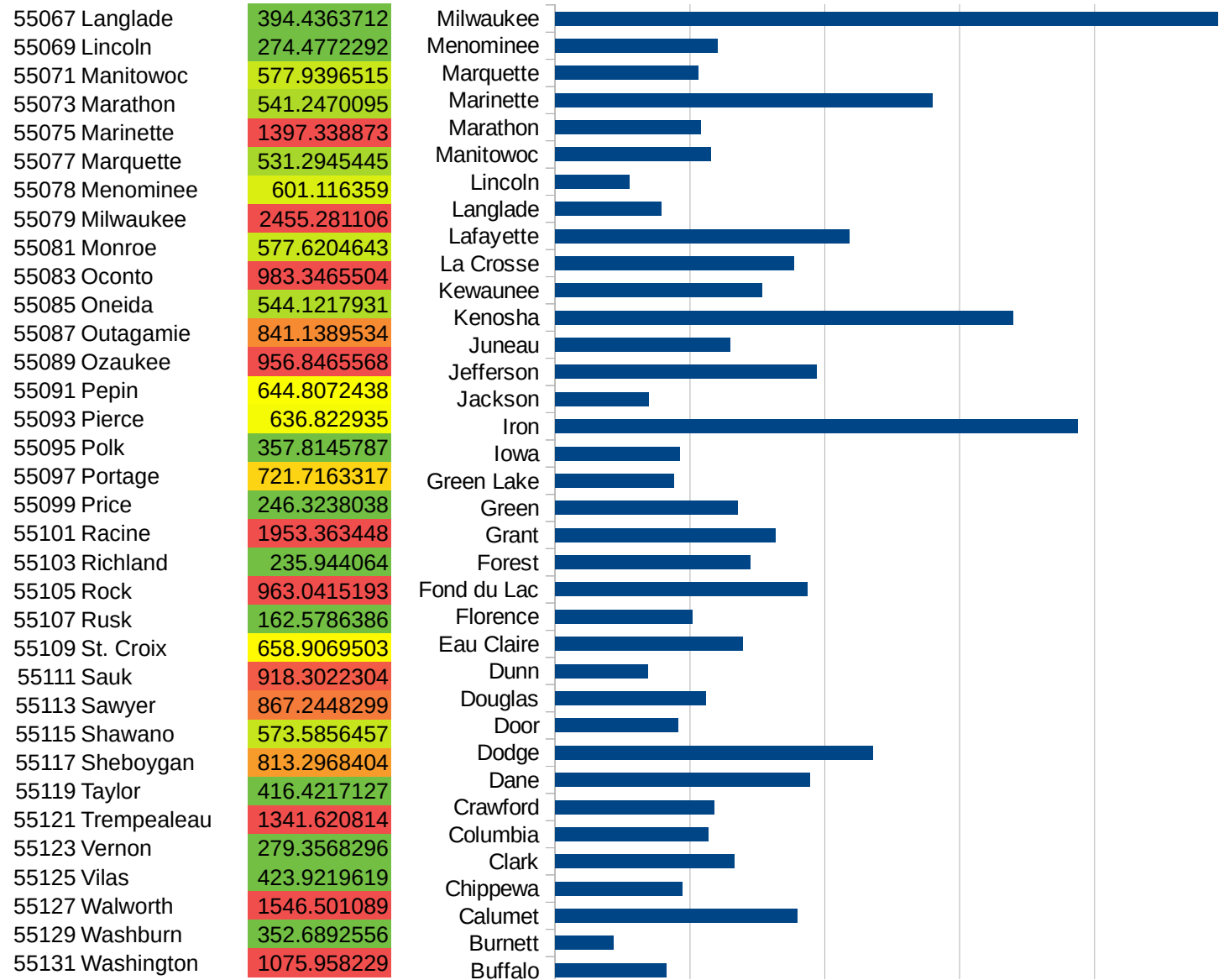
29173  
29175  
29177  
29179  
29181  
29195  
29197  
29199  
29201  
29203  
29205  
29183  
29185  
29187  
29189  
29510  
29186  
29207  
29209  
29211  
29213  
29215  
  
29217  
29219  
29221  
29223  
29225  
29227  
29229

WI

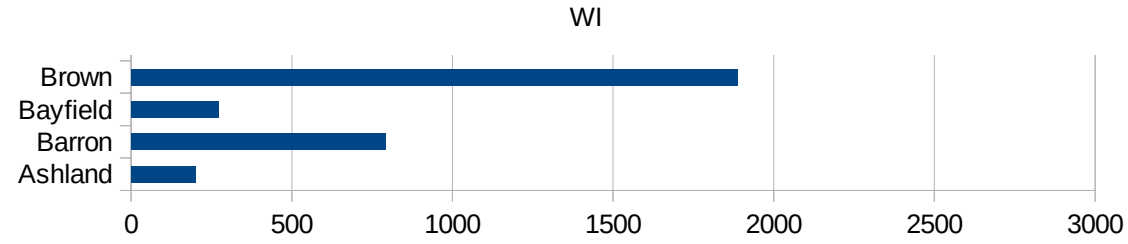
FIPS	County	PC Infection
55001	Adams	486.5343031
55003	Ashland	198.7179487
55005	Barron	792.6667257
55007	Bayfield	272.5701369
55009	Brown	1886.642013
55011	Buffalo	411.4285714
55013	Burnett	214.3970894
55015	Calumet	897.1470723
55017	Chippewa	470.8817338
55019	Clark	662.652338
55021	Columbia	568.3601241
55023	Crawford	589.2824259
55025	Dane	943.4623242
55027	Dodge	1177.046456
55029	Door	456.3563926
55031	Douglas	557.7670802
55033	Dunn	343.4446389
55035	Eau Claire	696.4241299
55037	Florence	509.1414025
55039	Fond du Lac	935.3229969
55041	Forest	722.9451674
55043	Grant	816.619467
55045	Green	676.9747353
55047	Green Lake	438.7355957
55049	Iowa	462.7487274
55051	Iron	1937.984496
55053	Jackson	346.7135462
55055	Jefferson	967.9427692
55057	Juneau	649.9605515
55059	Kenosha	1697.67854
55061	Kewaunee	765.3436687
55063	La Crosse	885.5620401
55065	Lafayette	1092.109211



WI



55133 Waukesha	1306.714433
55135 Waupaca	1159.834142
55137 Waushara	556.4027532
55139 Winnebago	801.6606245
55141 Wood	572.1716515



FIPS

- 29001
- 29003
- 29005
- 29007
- 29009
- 29011
- 29013
- 29015
- 29017
- 29019
- 29021
- 29023
- 29025
- 29027
- 29029
- 29031
- 29033
- 29035
- 29037

29039  
29041  
29043  
29045  
29047  
29049  
29051  
29053  
29055  
29057  
29059  
29061  
29063  
29065  
29067  
29069  
29071  
29073  
29075  
29077  
29079  
29081  
29083  
29085  
29087  
29089  
29091  
29093  
29095  
29097  
29099  
29101

29103

29105  
29107  
29109  
29111  
29113  
29115  
29117  
29121  
29123  
29125  
29127  
29119  
29129  
29131  
29133  
29135  
29137  
29139  
29141  
29143  
29145  
29147  
29149  
29151  
29153  
29155  
29157  
29159  
29161  
29163  
29165  
29167  
29169  
29171

WI

29173  
29175  
29177  
29179  
29181  
29195  
29197  
29199  
29201  
29203  
29205  
29183  
29185  
29187  
29189  
29510  
29186  
29207  
29209  
29211  
29213  
29215  
  
29217  
29219  
29221  
29223  
29225  
29227  
29229