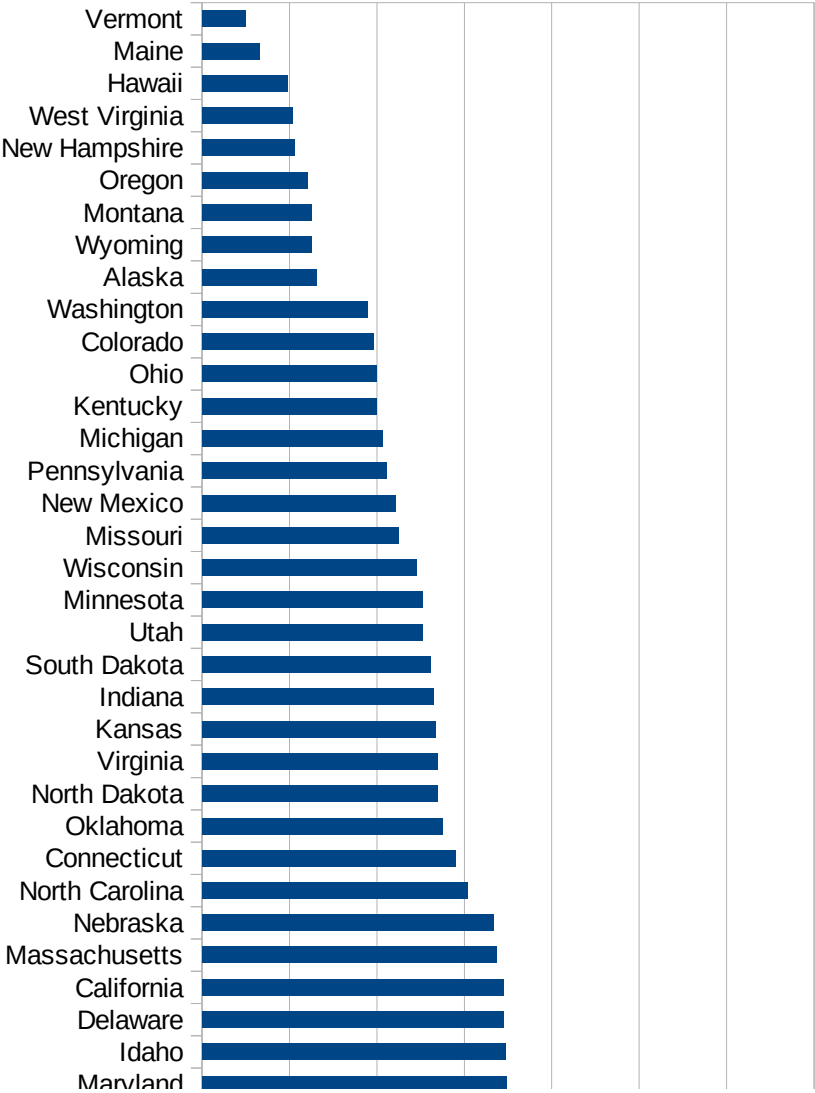


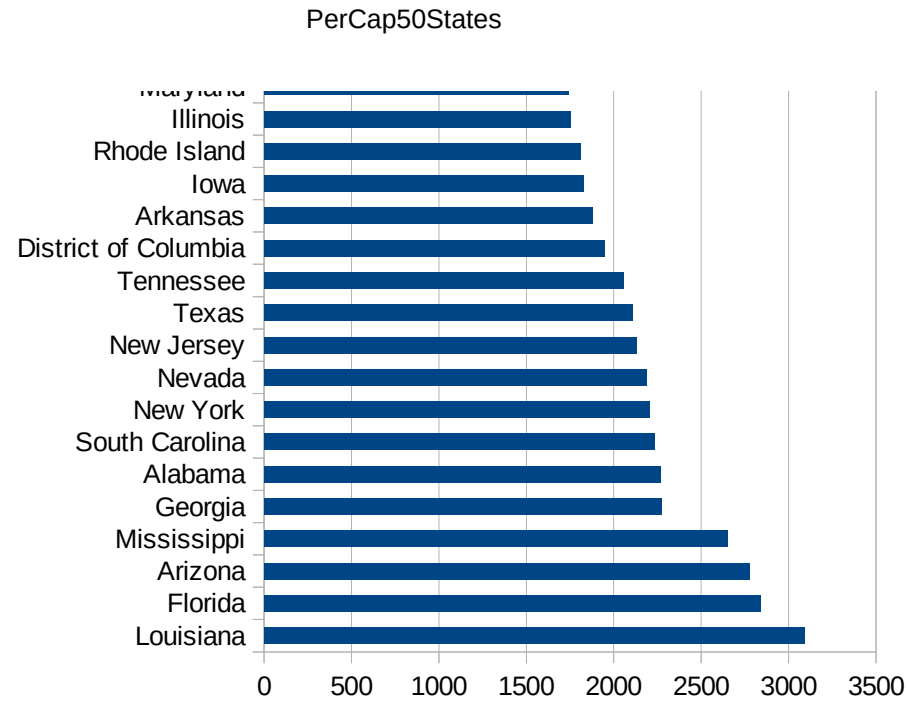
PerCap50States

Idx	State	Population	Cases per 100,000
19	Louisiana	4659978	3088.5553536948
10	Florida	21299325	2838.77540720187
3	Arizona	7171646	2778.60898320971
25	Mississippi	2986530	2652.10796476178
11	Georgia	10519475	2273.30736562423
1	Alabama	4887871	2269.98625782063
41	South Carolina	5084127	2232.20230336496
33	New York	19542209	2204.3260309006
29	Nevada	3034392	2188.67568857287
31	New Jersey	8908520	2129.54564843543
44	Texas	28701845	2105.53711791002
43	Tennessee	6770010	2056.2303453023
9	District of Columbia	702455	1948.02514040045
4	Arkansas	3013825	1876.4858609906
16	Iowa	3156145	1824.82110295946
40	Rhode Island	1057315	1809.58370967971
14	Illinois	12741080	1753.29720871386
21	Maryland	6042718	1738.38990997098
13	Idaho	1754208	1736.51015158978
8	Delaware	967171	1725.13443848089
5	California	39557045	1721.64528467685
22	Massachusetts	6902149	1685.99663669967
28	Nebraska	1929268	1668.92313561413
34	North Carolina	10383620	1519.1330191205
7	Connecticut	3572665	1450.28990963329
37	Oklahoma	3943079	1373.67270602491
35	North Dakota	760077	1345.78470339189
47	Virginia	8517685	1345.7412430725
17	Kansas	2911505	1334.73924997553
15	Indiana	6691878	1321.31817107246
42	South Dakota	882235	1304.07431126627
45	Utah	3161105	1258.00946188121
24	Minnesota	5611179	1257.89963214504



This work is licensed under the Creative Commons Attribution-NoDerivatives 4.0 International License. To view a copy of this license, visit <http://creativecommons.org/licenses/by-nd/4.0/>.

Idx	State	Population	Cases per 100,000
50	Wisconsin	5813568	1229.743936942
26	Missouri	6126452	1123.84786496328
32	New Mexico	2095428	1107.98366729852
39	Pennsylvania	12807060	1052.23212821678
23	Michigan	9995915	1031.95155220908
18	Kentucky	4468402	997.403546055167
36	Ohio	11689442	996.583070432276
6	Colorado	5695564	979.358672819759
48	Washington	7535591	948.246793118151
2	Alaska	737438	656.461966972139
51	Wyoming	577737	628.659753486448
27	Montana	1062305	623.549733833504
38	Oregon	4190713	605.887351388654
30	New Hampshire	1356458	527.108100656268
49	West Virginia	1805832	520.480310460774
12	Hawaii	1420491	490.04182356664
20	Maine	1338404	326.358857265818
46	Vermont	626299	249.720979915344



Counties_Cities

FIPS	County	State	Cases Per 100,000
47169	Trousdale	Tennessee	14456.95604795
12067	Lafayette	Florida	13330.27943197
47095	Lake	Tennessee	11064.63365268
5077	Lee	Arkansas	11051.75292154
5079	Lincoln	Arkansas	10341.47799447
31043	Dakota	Nebraska	9789.37409750
13053	Chattahoochee	Georgia	9153.87495320
19021	Buena Vista	Iowa	9142.59836973
5017	Chicot	Arkansas	8995.97624066
27105	Nobles	Minnesota	8356.13939062
22035	East Carroll	Louisiana	7531.61858747
28055	Issaquena	Mississippi	7262.99694190
5133	Sevier	Arkansas	6616.48870996
31037	Colfax	Nebraska	6561.89688448
20057	Ford	Kansas	6548.04060434
20175	Seward	Kansas	6225.89531680
51640	Galax	Virginia	6134.20520006
22065	Madison	Louisiana	6012.00609264
1085	Lowndes	Alabama	5925.40605574
4023	Santa Cruz	Arizona	5865.27918127
28051	Holmes	Mississippi	5782.54454659
13101	Echols	Georgia	5775.00000000
6025	Imperial	California	5767.02029952
35031	McKinley	New Mexico	5760.13279845
4027	Yuma	Arizona	5697.03198069
51081	Greensville	Virginia	5659.24142083
22003	Allen	Louisiana	5569.22476079
12086	Miami-Dade	Florida	5554.24591928
28125	Sharkey	Mississippi	5551.74777245
40139	Texas	Oklahoma	5446.10119775
48323	Maverick	Texas	5416.77353167
48313	Madison	Texas	5401.46997642
12123	Taylor	Florida	5383.15682375

This work is licensed under the Creative Commons Attribution-NoDerivatives 4.0 International License. To view a copy of this license, visit <http://creativecommons.org/licenses/by-nd/4.0/>.

Counties_Cities

46017 Buffalo	South Dakota	5353.63457760
12121 Suwannee	Florida	5347.24265122
22041 Franklin	Louisiana	5254.01865449
47007 Bledsoe	Tennessee	5205.01524907
1011 Bullock	Alabama	5198.26395739
1105 Perry	Alabama	5175.05470460
5149 Yell	Arkansas	5168.33062456
48341 Moore	Texas	5161.74074936
13259 Stewart	Georgia	5081.46475238
20055 Finney	Kansas	5074.97746579
48355 Nueces	Texas	5065.07667039
12077 Liberty	Florida	5037.24725080
5123 St. Francis	Arkansas	5031.64432564
4017 Navajo	Arizona	5000.67907103
5059 Hot Spring	Arkansas	4996.88436545
12045 Gulf	Florida	4955.45657016
28103 Noxubee	Mississippi	4878.97484575
18017 Cass	Indiana	4858.38492952
48283 La Salle	Texas	4846.63391316
28099 Neshoba	Mississippi	4820.60085837
12039 Gadsden	Florida	4817.62321872
28021 Claiborne	Mississippi	4743.39035770
12047 Hamilton	Florida	4730.95737247
28133 Sunflower	Mississippi	4725.08257237
12063 Jackson	Florida	4724.14863886
47069 Hardeman	Tennessee	4690.72164948
48061 Cameron	Texas	4685.45061664
12051 Hendry	Florida	4680.43122533
48255 Karnes	Texas	4664.53674121
13003 Atkinson	Georgia	4652.28395806
19047 Crawford	Iowa	4645.06352722
1059 Franklin	Alabama	4642.41303447
13001 Appling	Georgia	4625.27692225
48471 Walker	Texas	4613.68653422

Counties_Cities

12023 Columbia	Florida	4608.31453981
4001 Apache	Arizona	4607.48001894
48105 Crockett	Texas	4601.31466133
48189 Hale	Texas	4593.55601537
39101 Marion	Ohio	4583.48657595
48025 Bee	Texas	4569.30677878
30003 Big Horn	Montana	4520.91767881
12079 Madison	Florida	4501.05240434
13243 Randolph	Georgia	4492.90209279
22037 East Feliciana	Louisiana	4480.70448070
22001 Acadia	Louisiana	4463.74015115
1131 Wilcox	Alabama	4441.51689094
12037 Franklin	Florida	4430.81117928
13005 Bacon	Georgia	4407.68886902
28011 Bolivar	Mississippi	4404.30217343
28135 Tallahatchie	Mississippi	4361.19253593
48449 Titus	Texas	4347.16798353
36087 Rockland	New York	4344.24845331
28143 Tunica	Mississippi	4334.27192277
28119 Quitman	Mississippi	4325.62757056
31151 Saline	Nebraska	4320.55749129
28151 Washington	Mississippi	4313.96045536
53077 Yakima	Washington	4312.25790030
28043 Grenada	Mississippi	4288.76751365
49037 San Juan	Utah	4285.06699463
51683 Manassas	Virginia	4248.21690161
29119 McDonald	Missouri	4246.46849814
39129 Pickaway	Ohio	4228.21333884
48001 Anderson	Texas	4218.26825361
13141 Hancock	Georgia	4204.59990417
13049 Charlton	Georgia	4202.65268353
51595 Emporia	Virginia	4198.39875024
22077 Pointe Coupee	Louisiana	4179.58067457
28083 Leflore	Mississippi	4177.18454995

Counties_Cities

31047 Dawson	Nebraska	4171.41170020
48117 Deaf Smith	Texas	4163.11300640
28153 Wayne	Mississippi	4138.33875259
1013 Butler	Alabama	4085.36585366
53021 Franklin	Washington	4080.68089075
28027 Coahoma	Mississippi	4079.01714690
13065 Clinch	Georgia	4076.41395909
48469 Victoria	Texas	4073.45031781
47075 Haywood	Tennessee	4066.91664263
48427 Starr	Texas	4057.34211546
12029 Dixie	Florida	4053.89221557
13163 Jefferson	Georgia	4044.06999352
13161 Jeff Davis	Georgia	4012.24299687
22047 Iberville	Louisiana	4006.60126524
13069 Coffee	Georgia	3993.68806999
28053 Humphreys	Mississippi	3984.49800170
12133 Washington	Florida	3975.08038585
48123 DeWitt	Texas	3953.03908456
28097 Montgomery	Mississippi	3950.91290033
12003 Baker	Florida	3942.86721919
19127 Marshall	Iowa	3939.37120132
6031 Kings	California	3935.49410039
13099 Early	Georgia	3923.09944374
12049 Hardee	Florida	3912.64452193
19197 Wright	Iowa	3892.82899921
19193 Woodbury	Iowa	3886.32617833
12027 DeSoto	Florida	3878.47101817
48369 Parmer	Texas	3842.25466342
48465 Val Verde	Texas	3822.54917900
48177 Gonzales	Texas	3817.34370498
13061 Clay	Georgia	3810.18358157
28147 Walthall	Mississippi	3809.19460767
28079 Leake	Mississippi	3804.41945262
48489 Willacy	Texas	3801.99860562

Counties_Cities

36119 Westchester	New York	3797.18316846
28123 Scott	Mississippi	3796.79711528
28159 Winston	Mississippi	3787.50344068
22045 Iberia	Louisiana	3786.24490774
41049 Morrow	Oregon	3781.21702427
45089 Williamsburg	South Carolina	3763.96784944
22127 Winn	Louisiana	3756.89825952
48479 Webb	Texas	3749.41103983
51029 Buckingham	Virginia	3747.27925172
12013 Calhoun	Florida	3743.05888805
13071 Colquitt	Georgia	3733.11107212
1025 Clarke	Alabama	3729.09698997
28031 Covington	Mississippi	3728.84951997
22051 Jefferson	Louisiana	3722.83441347
13279 Toombs	Georgia	3719.26953546
13313 Whitfield	Georgia	3708.36616632
27165 Watonwan	Minnesota	3688.52459016
1047 Dallas	Alabama	3688.33202819
22025 Catahoula	Louisiana	3684.42964197
28107 Panola	Mississippi	3677.80443560
45009 Bamberg	South Carolina	3663.74781086
13299 Ware	Georgia	3660.31390135
22081 Red River	Louisiana	3645.15748496
28029 Copiah	Mississippi	3640.12192131
22053 Jefferson Davis	Louisiana	3638.14831233
13273 Terrell	Georgia	3634.88561143
47111 Macon	Tennessee	3634.86503194
22097 St. Landry	Louisiana	3632.01391910
34031 Passaic	New Jersey	3617.25377998
13017 Ben Hill	Georgia	3603.97926967
51159 Richmond	Virginia	3595.92830272
22099 St. Martin	Louisiana	3595.60619906
13285 Troup	Georgia	3592.54076591
45061 Lee	South Carolina	3587.67938397

Counties_Cities

22091 St. Helena	Louisiana	3586.04560515
12125 Union	Florida	3580.99062918
13277 Tift	Georgia	3576.44623007
22093 St. James	Louisiana	3574.65418073
22019 Calcasieu	Louisiana	3572.41324983
1095 Marshall	Alabama	3570.94548898
48391 Refugio	Texas	3569.39704209
12011 Broward	Florida	3566.10600330
22111 Union	Louisiana	3564.71115092
13037 Calhoun	Georgia	3557.93450882
13139 Hall	Georgia	3520.19312583
13201 Miller	Georgia	3517.41118537
51001 Accomack	Virginia	3501.78946069
37061 Duplin	North Carolina	3500.06796248
13087 Decatur	Georgia	3495.76669802
1035 Conecuh	Alabama	3494.33900790
22101 St. Mary	Louisiana	3493.79193957
19171 Tama	Iowa	3490.29815428
13021 Bibb	Georgia	3488.03030798
1065 Hale	Alabama	3483.63438816
20209 Wyandotte	Kansas	3472.57506472
22095 St. John the Baptist	Louisiana	3471.19303446
22073 Ouachita	Louisiana	3466.58035281
13287 Turner	Georgia	3463.09403438
41045 Malheur	Oregon	3462.97803092
12033 Escambia	Florida	3445.27055721
48185 Grimes	Texas	3444.99294781
12065 Jefferson	Florida	3443.44904815
19115 Louisa	Iowa	3429.13421076
13127 Glynn	Georgia	3411.21111489
28127 Simpson	Mississippi	3389.64048135
51620 Franklin City	Virginia	3357.04480220
22055 Lafayette	Louisiana	3351.15453370
41059 Umatilla	Oregon	3315.44455338

Counties_Cities

48375 Potter	Texas	3314.72318802
1101 Montgomery	Alabama	3311.88015751
45019 Charleston	South Carolina	3311.11959695
28163 Yazoo	Mississippi	3309.96884735
47037 Davidson	Tennessee	3307.45451474
48285 Lavaca	Texas	3306.81253108
5035 Crittenden	Arkansas	3299.40838195
13165 Jenkins	Georgia	3293.79246804
22083 Richland	Louisiana	3288.43106181
46005 Beadle	South Dakota	3278.08081343
13009 Baldwin	Georgia	3272.87330165
22057 Lafourche	Louisiana	3272.69021047
48239 Jackson	Texas	3267.44655103
1063 Greene	Alabama	3267.33875865
36059 Nassau	New York	3264.86020099
12043 Glades	Florida	3264.35441562
28017 Chickasaw	Mississippi	3261.31267835
22125 West Feliciana	Louisiana	3260.02587322
1053 Escambia	Alabama	3240.99270709
13253 Seminole	Georgia	3235.11725797
1091 Marengo	Alabama	3230.88219868
13095 Dougherty	Georgia	3205.72537071
51685 Manassas Park	Virginia	3201.01692957
45075 Orangeburg	South Carolina	3175.97257690
28013 Calhoun	Mississippi	3158.76974231
48415 Scurry	Texas	3154.27487252
28115 Pontotoc	Mississippi	3150.81833318
6029 Kern	California	3148.43147138
28077 Lawrence	Mississippi	3139.30148535
48163 Frio	Texas	3138.87767461
13109 Evans	Georgia	3134.03600410
45005 Allendale	South Carolina	3133.77513198
13319 Wilkinson	Georgia	3131.91677734
13205 Mitchell	Georgia	3127.25306417

Counties_Cities

13305 Wayne	Georgia	3123.32259796
8075 Logan	Colorado	3121.51616499
28007 Attala	Mississippi	3109.17506126
28157 Wilkinson	Mississippi	3105.09554140
5093 Mississippi	Arkansas	3096.58333131
16027 Canyon	Idaho	3091.73642835
1119 Sumter	Alabama	3088.80308880
48167 Galveston	Texas	3086.80339756
22009 Avoyelles	Louisiana	3084.37546340
12059 Holmes	Florida	3080.55655388
28091 Marion	Mississippi	3079.10176006
22113 Vermilion	Louisiana	3078.72304864
22013 Bienville	Louisiana	3073.33934476
22117 Washington	Louisiana	3061.26830106
22121 West Baton Rou	Louisiana	3061.26310213
22085 Sabine	Louisiana	3058.42210386
28067 Jones	Mississippi	3048.45094287
34039 Union	New Jersey	3048.02111574
48253 Jones	Texas	3047.88817682
22039 Evangeline	Louisiana	3046.97545077
22089 St. Charles	Louisiana	3046.57803665
13107 Emanuel	Georgia	3042.63223067
22033 East Baton Rouç	Louisiana	3036.81092898
13275 Thomas	Georgia	3017.00863931
36103 Suffolk	New York	3008.65644494
22107 Tensas	Louisiana	3003.13760645
4013 Maricopa	Arizona	2999.21284549
12021 Collier	Florida	2999.03827862
48215 Hidalgo	Texas	2996.86236559
13167 Johnson	Georgia	2987.22702925
5061 Howard	Arkansas	2983.28461135
28155 Webster	Mississippi	2983.24478954
1129 Washington	Alabama	2973.50103798
36071 Orange	New York	2972.63261518

Counties_Cities

31173 Thurston	Nebraska	2971.38162399
28063 Jefferson	Mississippi	2969.32169997
34017 Hudson	New Jersey	2966.89204081
40089 McCurtain	Oklahoma	2959.97309115
28101 Newton	Mississippi	2956.67583827
45041 Florence	South Carolina	2952.39542846
37123 Montgomery	North Carolina	2948.18671849
38005 Benson	North Dakota	2944.55616202
22105 Tangipahoa	Louisiana	2944.45233486
13257 Stephens	Georgia	2942.19320146
12097 Osceola	Florida	2935.94934645
22109 Terrebonne	Louisiana	2935.48067483
13027 Brooks	Georgia	2933.02391543
31079 Hall	Nebraska	2931.48505852
22031 De Soto	Louisiana	2930.45633474
22017 Caddo	Louisiana	2929.74699698
28145 Union	Mississippi	2929.45535902
19179 Wapello	Iowa	2925.72077830
13043 Candler	Georgia	2925.43373939
22007 Assumption	Louisiana	2919.28251121
12093 Okeechobee	Florida	2908.25047548
28137 Tate	Mississippi	2906.91609583
27099 Mower	Minnesota	2906.70065732
13185 Lowndes	Georgia	2904.89249577
13303 Washington	Georgia	2903.95369371
13075 Cook	Georgia	2895.93287496
28015 Carroll	Mississippi	2895.77237413
22023 Cameron	Louisiana	2884.61538462
51183 Sussex	Virginia	2883.33185014
6107 Tulare	California	2883.04880640
48385 Real	Texas	2875.21564117
53001 Adams	Washington	2874.63940483
22071 Orleans	Louisiana	2871.82293878
47077 Henderson	Tennessee	2858.47667612

Counties_Cities

48069 Castro	Texas	2857.14285714
20145 Pawnee	Kansas	2849.74093264
13245 Richmond	Georgia	2843.40672971
28129 Smith	Mississippi	2837.14535683
48111 Dallam	Texas	2833.33333333
28061 Jasper	Mississippi	2830.53323594
5069 Jefferson	Arkansas	2824.67627800
28161 Yalobusha	Mississippi	2824.40284054
22123 West Carroll	Louisiana	2822.80094700
45027 Clarendon	South Carolina	2821.95845697
24033 Prince George's	Maryland	2820.60643918
13137 Habersham	Georgia	2817.92544285
22079 Rapides	Louisiana	2817.81835450
48017 Bailey	Texas	2817.70314501
13033 Burke	Georgia	2814.07483388
48055 Caldwell	Texas	2814.06802784
12005 Bay	Florida	2803.75849358
1049 DeKalb	Alabama	2800.30818799
5143 Washington	Arkansas	2798.35078346
1097 Mobile	Alabama	2797.05237615
45017 Calhoun	South Carolina	2789.25619835
47157 Shelby	Tennessee	2787.66868569
6047 Merced	California	2785.28924717
13261 Sumter	Georgia	2778.05804998
48481 Wharton	Texas	2777.57754872
5071 Johnson	Arkansas	2774.66158103
28039 George	Mississippi	2771.13402062
48047 Brooks	Texas	2769.18751757
36061 New York City	New York	2769.04367175
28095 Monroe	Mississippi	2766.84287482
28113 Pike	Mississippi	2760.15468999
45039 Fairfield	South Carolina	2758.68226051
47141 Putnam	Tennessee	2753.57355758
12099 Palm Beach	Florida	2749.30162099

Counties_Cities

13215 Muscogee	Georgia	2745.15863206
1127 Walker	Alabama	2740.50007063
28085 Lincoln	Mississippi	2739.36558983
13237 Putnam	Georgia	2737.40199000
28149 Warren	Mississippi	2728.69022869
28035 Forrest	Mississippi	2722.69310731
10005 Sussex	Delaware	2721.05579931
22021 Caldwell	Louisiana	2720.88353414
48057 Calhoun	Texas	2717.87022865
13283 Treutlen	Georgia	2716.99221618
28141 Tishomingo	Mississippi	2714.09478770
12031 Duval	Florida	2708.11561166
25025 Suffolk	Massachusetts	2707.33302612
19069 Franklin	Iowa	2706.44014224
45043 Georgetown	South Carolina	2694.01918103
28023 Clarke	Mississippi	2685.20892079
45049 Hampton	South Carolina	2682.03193633
30071 Phillips	Montana	2675.50319097
22049 Jackson	Louisiana	2672.61979625
19013 Black Hawk	Iowa	2670.53350251
29211 Sullivan	Missouri	2668.38128918
28049 Hinds	Mississippi	2664.44524116
1041 Crenshaw	Alabama	2662.03703704
20111 Lyon	Kansas	2661.19858708
45051 Horry	South Carolina	2660.78158461
28105 Oktibbeha	Mississippi	2659.32780903
12129 Wakulla	Florida	2658.57490527
28089 Madison	Mississippi	2652.65549560
48071 Chambers	Texas	2645.21599849
13233 Polk	Georgia	2641.86484577
16013 Blaine	Idaho	2637.05145790
48451 Tom Green	Texas	2631.37855469
13175 Laurens	Georgia	2628.63180137
18039 Elkhart	Indiana	2625.99727573

Counties_Cities

28069 Kemper	Mississippi	2622.91812107
48113 Dallas	Texas	2619.10430469
53017 Douglas	Washington	2607.96606614
22005 Ascension	Louisiana	2602.82982546
1113 Russell	Alabama	2596.00906873
12081 Manatee	Florida	2593.61031265
47097 Lauderdale	Tennessee	2590.51306873
16067 Minidoka	Idaho	2588.23529412
45085 Sumter	South Carolina	2585.62415502
51131 Northampton	Virginia	2582.01959949
22087 St. Bernard	Louisiana	2574.85927099
13229 Pierce	Georgia	2573.62421992
48073 Cherokee	Texas	2572.63462124
48245 Jefferson	Texas	2572.14677590
38085 Sioux	North Dakota	2569.98623222
1017 Chambers	Alabama	2567.30626209
13267 Tattnall	Georgia	2563.90059470
45081 Saluda	South Carolina	2560.35825545
46099 Minnehaha	South Dakota	2560.19411435
32003 Clark	Nevada	2560.03749697
22119 Webster	Louisiana	2559.41027888
12085 Martin	Florida	2555.43402605
45023 Chester	South Carolina	2554.95953614
13023 Bleckley	Georgia	2554.91509581
19149 Plymouth	Iowa	2550.30882646
48135 Ector	Texas	2541.26471096
22059 LaSalle	Louisiana	2540.72534692
16087 Washington	Idaho	2539.12016534
44007 Providence	Rhode Island	2537.71514454
13131 Grady	Georgia	2537.57879425
28093 Marshall	Mississippi	2535.89461510
13129 Gordon	Georgia	2532.72081130
12095 Orange	Florida	2528.52833277
47033 Crockett	Tennessee	2526.52149637

Counties_Cities

35045 San Juan	New Mexico	2525.53121726
1005 Barbour	Alabama	2524.01430811
13135 Gwinnett	Georgia	2523.33255370
34013 Essex	New Jersey	2520.60912741
1107 Pickens	Alabama	2512.78964791
47159 Smith	Tennessee	2512.28562832
5115 Pope	Arkansas	2507.81250000
47131 Obion	Tennessee	2507.68163346
12057 Hillsborough	Florida	2502.14352128
12113 Santa Rosa	Florida	2499.59576022
47147 Robertson	Tennessee	2495.35289810
31141 Platte	Nebraska	2493.78053532
1055 Etowah	Alabama	2493.63420845
37177 Tyrrell	North Carolina	2493.34301622
28065 Jefferson Davis	Mississippi	2492.43368346
16075 Payette	Idaho	2488.21706085
45069 Marlboro	South Carolina	2485.03674521
22011 Beauregard	Louisiana	2480.33715405
16073 Owyhee	Idaho	2480.11630890
1033 Colbert	Alabama	2479.82177422
8087 Morgan	Colorado	2479.16520765
20017 Chase	Kansas	2472.42297452
55079 Milwaukee	Wisconsin	2467.40933621
37155 Robeson	North Carolina	2465.27751439
37163 Sampson	North Carolina	2461.25797630
46085 Lyman	South Dakota	2460.08898194
47063 Hamblen	Tennessee	2459.38453437
6099 Stanislaus	California	2459.19081873
48463 Uvalde	Texas	2458.46681070
19153 Polk	Iowa	2453.79758787
5011 Bradley	Arkansas	2450.21565569
8079 Mineral	Colorado	2448.45360825
1023 Choctaw	Alabama	2445.29242271
21031 Butler	Kentucky	2442.84372064

Counties_Cities

13263 Talbot	Georgia	2439.41326531
45013 Beaufort	South Carolina	2435.41848820
45011 Barnwell	South Carolina	2434.63433119
45079 Richland	South Carolina	2432.36463278
45047 Greenwood	South Carolina	2431.40470166
48321 Matagorda	Texas	2426.67979864
12041 Gilchrist	Florida	2421.12182296
47071 Hardin	Tennessee	2420.85661080
13293 Upson	Georgia	2418.46271219
13315 Wilcox	Georgia	2417.15842034
45071 Newberry	South Carolina	2411.73416407
37077 Granville	North Carolina	2408.71662647
13321 Worth	Georgia	2404.05931327
12071 Lee	Florida	2403.89075151
16053 Jerome	Idaho	2398.50093691
28033 DeSoto	Mississippi	2398.33847067
16031 Cassia	Idaho	2396.91585652
28081 Lee	Mississippi	2395.48367409
12007 Bradford	Florida	2390.73993942
28111 Perry	Mississippi	2388.73522756
13085 Dawson	Georgia	2388.07160228
1027 Clay	Alabama	2387.94726930
17181 Union	Illinois	2387.03164895
28001 Adams	Mississippi	2385.22698128
48209 Hays	Texas	2384.21423791
48039 Brazoria	Texas	2383.57644516
28025 Clay	Mississippi	2383.16310740
31053 Dodge	Nebraska	2381.01709657
13173 Lanier	Georgia	2379.11025145
13181 Lincoln	Georgia	2375.23689198
6019 Fresno	California	2375.10056315
22063 Livingston	Louisiana	2373.77030387
1051 Elmore	Alabama	2366.67602916
19049 Dallas	Iowa	2366.37835440

Counties_Cities

17017 Cass	Illinois	2365.41598695
1071 Jackson	Alabama	2363.92453997
17031 Cook	Illinois	2363.15346821
13007 Baker	Georgia	2360.93143596
45031 Darlington	South Carolina	2359.21080207
19059 Dickinson	Iowa	2355.27313006
1109 Pike	Alabama	2354.67034615
45033 Dillon	South Carolina	2353.01807249
4012 La Paz	Arizona	2350.93373780
28139 Tippah	Mississippi	2350.53421232
21227 Warren	Kentucky	2343.36908825
24510 Baltimore City	Maryland	2341.92814878
45055 Kershaw	South Carolina	2338.69984144
13051 Chatham	Georgia	2337.52312454
48141 El Paso	Texas	2333.84636245
13123 Gilmer	Georgia	2333.20353063
12107 Putnam	Florida	2332.69959414
34011 Cumberland	New Jersey	2328.90867181
47039 Decatur	Tennessee	2323.59473774
22069 Natchitoches	Louisiana	2322.87436302
47045 Dyer	Tennessee	2320.47159700
48297 Live Oak	Texas	2317.93522933
47149 Rutherford	Tennessee	2315.55295639
45029 Colleton	South Carolina	2315.45406267
12105 Polk	Florida	2314.65984189
19039 Clarke	Iowa	2313.48827337
6037 Los Angeles	California	2313.35988912
1001 Autauga	Alabama	2312.90804122
19063 Emmet	Iowa	2312.76342808
13133 Greene	Georgia	2310.99559272
48249 Jim Wells	Texas	2310.02890598
45053 Jasper	South Carolina	2309.20575748
19167 Sioux	Iowa	2308.86017932
1125 Tuscaloosa	Alabama	2308.63860687

Counties_Cities

53047 Okanogan	Washington	2302.28804709
45045 Greenville	South Carolina	2295.54678703
28117 Prentiss	Mississippi	2295.08196721
29195 Saline	Missouri	2293.07709107
48029 Bexar	Texas	2290.37652143
6041 Marin	California	2288.32423190
1093 Marion	Alabama	2288.07579881
16001 Ada	Idaho	2286.97395131
6035 Lassen	California	2285.56587235
4005 Coconino	Arizona	2284.85026671
40065 Jackson	Oklahoma	2284.66070784
13121 Fulton	Georgia	2284.22818856
34003 Bergen	New Jersey	2284.10192465
22067 Morehouse	Louisiana	2283.64438145
1007 Bibb	Alabama	2281.25000000
48309 McLennan	Texas	2276.44958701
1123 Tallapoosa	Alabama	2271.77321777
13189 McDuffie	Georgia	2271.14393201
48225 Houston	Texas	2270.27493634
22103 St. Tammany	Louisiana	2269.95362460
37105 Lee	North Carolina	2261.92800885
28009 Benton	Mississippi	2260.91161891
31055 Douglas	Nebraska	2260.61953147
48005 Angelina	Texas	2259.67941946
48405 San Augustine	Texas	2259.47521866
12087 Monroe	Florida	2259.18669279
51740 Portsmouth	Virginia	2256.10787049
37167 Stanly	North Carolina	2255.33628675
13105 Elbert	Georgia	2254.18410042
48303 Lubbock	Texas	2250.40011450
12083 Marion	Florida	2247.92139498
20025 Clark	Kansas	2244.38902743
47183 Weakley	Tennessee	2241.50830465
51690 Martinsville	Virginia	2239.96279647

Counties_Cities

25009 Essex	Massachusetts	2239.58372858
34021 Mercer	New Jersey	2237.35908342
51153 Prince William	Virginia	2237.12690514
13035 Butts	Georgia	2236.18402017
1073 Jefferson	Alabama	2234.03609889
13119 Franklin	Georgia	2232.55005864
37119 Mecklenburg	North Carolina	2231.28052721
6039 Madera	California	2225.50611396
12131 Walton	Florida	2224.86865149
28073 Lamar	Mississippi	2221.08347879
47011 Bradley	Tennessee	2220.61896240
28075 Lauderdale	Mississippi	2219.95034322
1103 Morgan	Alabama	2215.15001386
34023 Middlesex	New Jersey	2207.94638929
47091 Johnson	Tennessee	2204.97243784
47155 Sevier	Tennessee	2203.44869857
6077 San Joaquin	California	2200.86094651
37191 Wayne	North Carolina	2200.44138647
13199 Meriwether	Georgia	2197.64571863
13209 Montgomery	Georgia	2197.32405091
1039 Covington	Alabama	2195.42529606
28071 Lafayette	Mississippi	2193.71087548
35023 Hidalgo	New Mexico	2193.39622642
47167 Tipton	Tennessee	2190.61074033
13317 Wilkes	Georgia	2187.12029162
53007 Chelan	Washington	2175.60621008
19139 Muscatine	Iowa	2173.35600643
13301 Warren	Georgia	2171.01504475
13155 Irwin	Georgia	2170.67461162
28037 Franklin	Mississippi	2170.00513611
47003 Bedford	Tennessee	2169.74591133
1021 Chilton	Alabama	2169.72799130
53025 Grant	Washington	2166.83276654
45059 Laurens	South Carolina	2162.88025793

Counties_Cities

13177 Lee	Georgia	2160.32791291
45035 Dorchester	South Carolina	2155.65805773
48199 Hardin	Texas	2155.33064136
13015 Bartow	Georgia	2153.97338546
28005 Amite	Mississippi	2149.92698361
5081 Little River	Arkansas	2149.92698361
48063 Camp	Texas	2148.39254201
1133 Winston	Alabama	2147.08368555
22029 Concordia	Louisiana	2145.92274678
22027 Claiborne	Louisiana	2145.00752634
48507 Zavala	Texas	2144.70499875
51660 Harrisonburg	Virginia	2137.58258842
13067 Cobb	Georgia	2133.00918922
48201 Harris	Texas	2131.92429520
1099 Monroe	Alabama	2131.29539090
5131 Sebastian	Arkansas	2130.67403505
13115 Floyd	Georgia	2130.15817905
12075 Levy	Florida	2129.01643365
13089 DeKalb	Georgia	2126.20843346
8037 Eagle	Colorado	2122.08826578
21177 Muhlenberg	Kentucky	2115.42210957
13207 Monroe	Georgia	2114.82558140
13063 Clayton	Georgia	2114.53136060
16033 Clark	Idaho	2112.67605634
48325 Medina	Texas	2107.18564050
13097 Douglas	Georgia	2105.53839167
47041 DeKalb	Tennessee	2105.47224153
28057 Itawamba	Mississippi	2104.86031382
6071 San Bernardino	California	2102.87055231
5107 Phillips	Arkansas	2102.16872816
37063 Durham	North Carolina	2099.52042533
28087 Lowndes	Mississippi	2099.10062786
45015 Berkeley	South Carolina	2098.68334758
13029 Bryan	Georgia	2096.61759689

Counties_Cities

45067 Marion	South Carolina	2094.13963079
12111 St. Lucie	Florida	2092.62350215
48349 Navarro	Texas	2092.20215878
42101 Philadelphia	Pennsylvania	2091.92633470
13271 Telfair	Georgia	2091.20685311
28041 Greene	Mississippi	2090.38716326
51047 Culpeper	Virginia	2090.28326809
13211 Morgan	Georgia	2089.85307378
6065 Riverside	California	2089.14956107
48257 Kaufman	Texas	2087.51224518
48361 Orange	Texas	2086.82333796
47165 Sumner	Tennessee	2085.50406361
48453 Travis	Texas	2083.45512247
47065 Hamilton	Tennessee	2082.42973927
22075 Plaquemines	Louisiana	2080.30756087
17157 Randolph	Illinois	2077.49330343
4021 Pinal	Arizona	2064.68696465
13289 Twiggs	Georgia	2063.99609184
13145 Harris	Georgia	2062.36403191
51510 Alexandria	Virginia	2061.29695384
37195 Wilson	North Carolina	2061.26081886
22015 Bossier	Louisiana	2059.20509494
48383 Reagan	Texas	2058.27318899
13093 Dooly	Georgia	2057.49306873
48131 Duval	Texas	2051.37352836
47053 Gibson	Tennessee	2049.13854623
37017 Bladen	North Carolina	2048.80988249
51147 Prince Edward	Virginia	2047.93028322
47047 Fayette	Tennessee	2034.21630829
37091 Hertford	North Carolina	2033.05296082
17089 Kane	Illinois	2032.32400377
48279 Lamb	Texas	2029.18376653
48043 Brewster	Texas	2028.70400345
12073 Leon	Florida	2028.36219923

Counties_Cities

1087 Macon	Alabama	2022.88627366
48435 Sutton	Texas	2022.35231506
13013 Barrow	Georgia	2015.86456954
45025 Chesterfield	South Carolina	2015.12436071
13059 Clarke	Georgia	2013.66527920
4019 Pima	Arizona	2013.23679857
4007 Gila	Arizona	2009.68657797
12103 Pinellas	Florida	2001.68156837
17097 Lake	Illinois	2001.47824300
13225 Peach	Georgia	2000.21980437
13217 Newton	Georgia	1998.33852165
49035 Salt Lake	Utah	1997.94730847
37023 Burke	North Carolina	1995.97264942
53005 Benton	Washington	1991.80689232
36105 Sullivan	New York	1985.48305915
47023 Chester	Tennessee	1985.41329011
48139 Ellis	Texas	1985.10889677
48089 Colorado	Texas	1984.25790640
19061 Dubuque	Iowa	1982.36520949
13081 Crisp	Georgia	1982.21317641
29143 New Madrid	Missouri	1977.33580019
28059 Jackson	Mississippi	1975.19490218
20103 Leavenworth	Kansas	1974.13708329
29510 St. Louis City	Missouri	1973.99269576
9001 Fairfield	Connecticut	1973.03943642
13031 Bulloch	Georgia	1972.93521010
1045 Dale	Alabama	1971.15777433
6011 Colusa	California	1969.76002219
55101 Racine	Wisconsin	1967.09803443
48347 Nacogdoches	Texas	1966.18526579
27145 Stearns	Minnesota	1966.01697895
13251 Screven	Georgia	1965.84875879
48003 Andrews	Texas	1963.81288614
37037 Chatham	North Carolina	1962.01752827

Counties_Cities

17153 Pulaski	Illinois	1958.63078894
46073 Jerauld	South Dakota	1957.90504161
49043 Summit	Utah	1957.88519782
55051 Iron	Wisconsin	1955.60253700
48041 Brazos	Texas	1954.94756525
13197 Marion	Georgia	1951.86205245
20067 Grant	Kansas	1949.29116685
11001 District of Colum	District of Col	1948.02514040
5041 Desha	Arkansas	1945.79569145
1111 Randolph	Alabama	1944.99449945
37181 Vance	North Carolina	1942.48799964
13073 Columbia	Georgia	1941.13720178
19187 Webster	Iowa	1937.86696805
40143 Tulsa	Oklahoma	1937.04114998
27117 Pipestone	Minnesota	1934.34287609
37015 Bertie	North Carolina	1928.93934616
12091 Okaloosa	Florida	1928.89433538
55009 Brown	Wisconsin	1926.50866815
17163 St. Clair	Illinois	1919.10640890
13157 Jackson	Georgia	1918.43458010
47109 McNairy	Tennessee	1908.48559926
1075 Lamar	Alabama	1906.96330540
1015 Calhoun	Alabama	1906.77039124
13019 Berrien	Georgia	1906.29544982
47189 Wilson	Tennessee	1900.08888889
5099 Nevada	Arkansas	1897.66994956
22115 Vernon	Louisiana	1897.25747032
5003 Ashley	Arkansas	1895.64002794
37047 Columbus	North Carolina	1893.81007996
51175 Southampton	Virginia	1893.55168884
29155 Pemiscot	Missouri	1892.82202557
39107 Mercer	Ohio	1892.13603848
18037 Dubois	Indiana	1888.87583696
48161 Freestone	Texas	1888.12600969

Counties_Cities

1003 Baldwin	Alabama	1880.54416527
13045 Carroll	Georgia	1876.04236334
17091 Kankakee	Illinois	1875.95433724
13055 Chattooga	Georgia	1875.75635337
5007 Benton	Arkansas	1875.58692335
47017 Carroll	Tennessee	1873.66167024
5063 Independence	Arkansas	1871.11842454
22061 Lincoln	Louisiana	1870.92126451
16083 Twin Falls	Idaho	1870.33143202
45063 Lexington	South Carolina	1870.30559397
40001 Adair	Oklahoma	1870.30160312
47143 Rhea	Tennessee	1870.23362789
41031 Jefferson	Oregon	1868.38624339
49051 Wasatch	Utah	1868.23104693
26127 Oceana	Michigan	1866.66666667
51730 Petersburg	Virginia	1862.70472329
24031 Montgomery	Maryland	1862.01923488
12001 Alachua	Florida	1860.67359125
48157 Fort Bend	Texas	1858.83750625
48291 Liberty	Texas	1855.82058084
18099 Marshall	Indiana	1855.21536066
18097 Marion	Indiana	1852.99632334
37159 Rowan	North Carolina	1851.87807054
20171 Scott	Kansas	1837.85991423
38015 Burleigh	North Dakota	1836.82680298
28019 Choctaw	Mississippi	1836.19231698
48195 Hansford	Texas	1830.49606443
34029 Ocean	New Jersey	1827.80382647
29189 St. Louis	Missouri	1826.58020252
38017 Cass	North Dakota	1822.97979242
4009 Graham	Arizona	1822.86194579
47177 Warren	Tennessee	1822.49620823
13011 Banks	Georgia	1822.20349695
48273 Kleberg	Texas	1821.45266472

Counties_Cities

48439 Tarrant	Texas	1818.95707820
27067 Kandiyohi	Minnesota	1817.75755454
48329 Midland	Texas	1815.99045069
21075 Fulton	Kentucky	1813.72549020
48371 Pecos	Texas	1812.03343329
47139 Polk	Tennessee	1810.86519115
19151 Pocahontas	Iowa	1810.08902077
13151 Henry	Georgia	1809.57345148
13187 Lumpkin	Georgia	1808.52677894
48409 San Patricio	Texas	1805.86907449
19165 Shelby	Iowa	1805.14769390
18089 Lake	Indiana	1805.07874512
27153 Todd	Minnesota	1802.13164104
5111 Poinsett	Arkansas	1801.95211479
1067 Henry	Alabama	1801.38299727
37101 Johnston	North Carolina	1798.44578759
47187 Williamson	Tennessee	1797.35812091
21211 Shelby	Kentucky	1797.27111587
1081 Lee	Alabama	1796.98794078
13221 Oglethorpe	Georgia	1793.54324432
42045 Delaware	Pennsylvania	1789.99240373
19103 Johnson	Iowa	1789.63374322
13309 Wheeler	Georgia	1789.56720396
24005 Baltimore	Maryland	1789.28601175
48399 Runnels	Texas	1788.15712331
56039 Teton	Wyoming	1785.01798016
37079 Greene	North Carolina	1784.69446031
38089 Stark	North Dakota	1784.04361712
13039 Camden	Georgia	1782.88652495
13247 Rockdale	Georgia	1780.47111288
34007 Camden	New Jersey	1775.07207964
12089 Nassau	Florida	1773.23142884
48021 Bastrop	Texas	1772.90286976
29097 Jasper	Missouri	1771.44467655

Counties_Cities

40015 Caddo	Oklahoma	1770.36960348
29145 Newton	Missouri	1764.32224625
48137 Edwards	Texas	1763.48547718
13291 Union	Georgia	1762.42656556
38059 Morton	North Dakota	1762.34121241
48205 Hartley	Texas	1761.87933796
37001 Alamance	North Carolina	1761.03727559
28121 Rankin	Mississippi	1759.56127926
12061 Indian River	Florida	1757.16109851
13249 Schley	Georgia	1757.06646295
20069 Gray	Kansas	1757.00314935
13057 Cherokee	Georgia	1754.48260666
29159 Pettis	Missouri	1753.56118659
1115 St. Clair	Alabama	1753.29800428
48275 Knox	Texas	1751.98467013
51171 Shenandoah	Virginia	1751.84495482
48149 Fayette	Texas	1751.54838455
20093 Kearny	Kansas	1749.93659650
1031 Coffee	Alabama	1747.28852415
6083 Santa Barbara	California	1746.81486226
27083 Lyon	Minnesota	1744.11799134
21041 Carroll	Kentucky	1741.64105430
27053 Hennepin	Minnesota	1741.58427477
5087 Madison	Arkansas	1741.39918694
48505 Zapata	Texas	1740.66243834
37071 Gaston	North Carolina	1739.76647550
51710 Norfolk	Virginia	1739.21237647
19169 Story	Iowa	1737.93384639
18141 St. Joseph	Indiana	1732.82958662
25023 Plymouth	Massachusetts	1732.18407664
26163 Wayne	Michigan	1729.46696292
37005 Alleghany	North Carolina	1729.23573157
27033 Cottonwood	Minnesota	1729.18329343
27131 Rice	Minnesota	1728.72540324

Counties_Cities

19173 Taylor	Iowa	1728.31529640
12019 Clay	Florida	1728.12766115
18181 White	Indiana	1727.92441885
39029 Columbiana	Ohio	1726.97608727
45037 Edgefield	South Carolina	1726.30489428
22043 Grant	Louisiana	1725.82510453
12069 Lake	Florida	1717.27513710
13213 Murray	Georgia	1715.88888054
47021 Cheatham	Tennessee	1711.21936744
47029 Cocke	Tennessee	1710.73964332
55059 Kenosha	Wisconsin	1709.49258669
34025 Monmouth	New Jersey	1707.07841263
13255 Spalding	Georgia	1703.47957640
51800 Suffolk	Virginia	1703.13099742
38039 Griggs	North Dakota	1702.50896057
38051 McIntosh	North Dakota	1702.12765957
5119 Pulaski	Arkansas	1699.85739024
47133 Overton	Tennessee	1699.29309407
1117 Shelby	Alabama	1697.67323267
19033 Cerro Gordo	Iowa	1697.65751401
13195 Madison	Georgia	1696.45868465
47119 Maury	Tennessee	1694.93322027
48127 Dimmit	Texas	1688.00931315
37131 Northampton	North Carolina	1687.33482415
4015 Mohave	Arizona	1686.47100931
48419 Shelby	Texas	1683.84609332
45077 Pickens	South Carolina	1680.84714696
27101 Murray	Minnesota	1679.55534074
17027 Clinton	Illinois	1679.10943436
48153 Floyd	Texas	1678.94466335
46137 Ziebach	South Dakota	1677.60758570
1069 Houston	Alabama	1675.86562518
47105 Loudon	Tennessee	1673.76635126
1009 Blount	Alabama	1671.85338866

Counties_Cities

6053 Monterey	California	1669.90362585
12117 Seminole	Florida	1669.61644351
21083 Graves	Kentucky	1669.48039767
37007 Anson	North Carolina	1668.20758130
51025 Brunswick	Virginia	1666.25976563
37111 McDowell	North Carolina	1663.48034368
5139 Union	Arkansas	1661.29939171
37027 Caldwell	North Carolina	1660.38839922
19079 Hamilton	Iowa	1658.64098448
8051 Gunnison	Colorado	1658.35556071
49049 Utah	Utah	1657.95314466
13171 Lamar	Georgia	1657.89473684
12055 Highlands	Florida	1657.11792381
48293 Limestone	Texas	1653.98188698
48501 Yoakum	Texas	1652.89256198
1043 Cullman	Alabama	1652.64495098
12109 St. Johns	Florida	1650.66604788
12115 Sarasota	Florida	1650.27020187
37065 Edgecombe	North Carolina	1647.91846938
47185 White	Tennessee	1645.33146420
12127 Volusia	Florida	1643.17362448
1057 Fayette	Alabama	1643.03535569
47087 Jackson	Tennessee	1641.43561830
37083 Halifax	North Carolina	1641.15948907
47099 Lawrence	Tennessee	1639.45671560
45057 Lancaster	South Carolina	1638.70832460
13153 Houston	Georgia	1635.69586220
37165 Scotland	North Carolina	1634.58776214
36027 Dutchess	New York	1630.81595272
38035 Grand Forks	North Dakota	1630.63444963
18113 Noble	Indiana	1630.48051839
47113 Madison	Tennessee	1629.01490702
37151 Randolph	North Carolina	1626.77623456
19155 Pottawattamie	Iowa	1626.16402767

Counties_Cities

45065 McCormick	South Carolina	1625.92986185
18023 Clinton	Indiana	1621.70542636
5025 Cleveland	Arkansas	1621.35195809
5121 Randolph	Arkansas	1621.35056831
34035 Somerset	New Jersey	1617.92948509
1089 Madison	Alabama	1616.83296091
5083 Logan	Arkansas	1614.75824631
20075 Hamilton	Kansas	1611.04718067
47043 Dickson	Tennessee	1610.97182203
13191 McIntosh	Georgia	1610.87866109
40109 Oklahoma	Oklahoma	1610.55890747
1083 Limestone	Alabama	1609.58263148
29157 Perry	Missouri	1608.35509138
47181 Wayne	Tennessee	1606.47421186
25013 Hampden	Massachusetts	1606.05944652
45087 Union	South Carolina	1605.25355710
29133 Mississippi	Missouri	1604.67906419
5043 Drew	Arkansas	1604.10301179
6069 San Benito	California	1603.91309294
37197 Yadkin	North Carolina	1603.49465946
37127 Nash	North Carolina	1602.91865214
13111 Fannin	Georgia	1602.21845632
51760 Richmond City	Virginia	1600.64340445
48331 Milam	Texas	1599.61800167
20077 Harper	Kansas	1598.25644751
48477 Washington	Texas	1597.92639854
25027 Worcester	Massachusetts	1595.61599780
48175 Goliad	Texas	1595.46413502
48421 Sherman	Texas	1591.42578759
25005 Bristol	Massachusetts	1590.71809256
48277 Lamar	Texas	1590.65315315
27013 Blue Earth	Minnesota	1588.38447506
39049 Franklin	Ohio	1586.96481722
37147 Pitt	North Carolina	1586.86928199

Counties_Cities

27123 Ramsey	Minnesota	1584.84942113
48147 Fannin	Texas	1584.19769880
48261 Kenedy	Texas	1583.71040724
37179 Union	North Carolina	1581.97263340
28131 Stone	Mississippi	1581.45001870
45001 Abbeville	South Carolina	1581.02766798
51117 Mecklenburg	Virginia	1579.11908646
17197 Will	Illinois	1578.33918331
8109 Saguache	Colorado	1578.25515125
13281 Towns	Georgia	1577.79277759
9009 New Haven	Connecticut	1576.92217999
38061 Mountrail	North Dakota	1575.65081229
17029 Coles	Illinois	1568.24211457
8015 Chaffee	Colorado	1567.88335747
13103 Effingham	Georgia	1567.77616980
5031 Craighead	Arkansas	1566.90432764
48129 Donley	Texas	1566.73696897
13025 Brantley	Georgia	1566.38619887
48319 Mason	Texas	1565.42056075
55127 Walworth	Wisconsin	1564.81999267
40023 Choctaw	Oklahoma	1561.22170712
51630 Fredericksburg	Virginia	1561.21328575
21183 Ohio	Kentucky	1561.00801262
37067 Forsyth	North Carolina	1560.27844969
31119 Madison	Nebraska	1559.67450271
37035 Catawba	North Carolina	1558.75753221
17007 Boone	Illinois	1558.50458219
48445 Terry	Texas	1554.48848376
29213 Taney	Missouri	1554.10728354
48169 Garza	Texas	1550.62328975
5015 Carroll	Arkansas	1548.38252489
51840 Winchester	Virginia	1547.60210616
48373 Polk	Texas	1547.04083468
41061 Union	Oregon	1545.67098749

Counties_Cities

48091 Comal	Texas	1545.42942449
51059 Fairfax	Virginia	1545.36646405
6021 Glenn	California	1543.83713053
19027 Carroll	Iowa	1543.11799147
25017 Middlesex	Massachusetts	1541.44944554
8031 Denver	Colorado	1540.56151360
19143 Osceola	Iowa	1539.73509934
29069 Dunklin	Missouri	1536.21316657
37045 Cleveland	North Carolina	1535.15284961
1121 Talladega	Alabama	1534.54928095
34033 Salem	New Jersey	1533.37486224
13227 Pickens	Georgia	1532.20762977
37093 Hoke	North Carolina	1532.02833979
28003 Alcorn	Mississippi	1530.12863913
37095 Hyde	North Carolina	1529.63671128
40115 Ottawa	Oklahoma	1526.86447474
18071 Jackson	Indiana	1525.69653828
48381 Randall	Texas	1524.16875197
13241 Rabun	Georgia	1523.68530266
45083 Spartanburg	South Carolina	1522.19900092
48093 Comanche	Texas	1522.09250776
37171 Surry	North Carolina	1517.76282871
13235 Pulaski	Georgia	1517.75228115
46127 Union	South Dakota	1517.38267495
5109 Pike	Arkansas	1508.47934039
17043 DuPage	Illinois	1507.77146832
40111 Okmulgee	Oklahoma	1507.76053215
35025 Lea	New Mexico	1505.50918677
34027 Morris	New Jersey	1505.17574884
13269 Taylor	Georgia	1505.16233362
40073 Kingfisher	Oklahoma	1504.80526050
13169 Jones	Georgia	1502.65585686
13311 White	Georgia	1501.50150150
17077 Jackson	Illinois	1501.24523241

Counties_Cities

13297 Walton	Georgia	1500.48661540
16079 Shoshone	Idaho	1500.46889653
28047 Harrison	Mississippi	1500.12097750
46003 Aurora	South Dakota	1499.46447697
13193 Macon	Georgia	1498.89675112
19045 Clinton	Iowa	1498.34472677
48115 Dawson	Texas	1497.74150091
51089 Henry	Virginia	1497.45844209
5001 Arkansas	Arkansas	1496.98913839
36079 Putnam	New York	1496.58213000
51139 Page	Virginia	1495.84256048
48051 Burleson	Texas	1495.45924194
13147 Hart	Georgia	1494.31012682
13307 Webster	Georgia	1493.68058215
21105 Hickman	Kentucky	1492.87491518
40063 Hughes	Oklahoma	1492.31346082
48143 Erath	Texas	1491.30660133
5075 Lawrence	Arkansas	1490.81173178
2282 Yakutat	Alaska	1490.06622517
30087 Rosebud	Montana	1489.57298908
19077 Guthrie	Iowa	1483.20895522
31099 Kearney	Nebraska	1482.27383863
18087 LaGrange	Indiana	1479.78642258
24047 Worcester	Maryland	1478.10817591
40055 Greer	Oklahoma	1477.40937983
45091 York	South Carolina	1477.10110244
9003 Hartford	Connecticut	1476.87289192
51550 Chesapeake	Virginia	1476.29763347
39097 Madison	Ohio	1474.79341634
37113 Macon	North Carolina	1473.71404279
35006 Cibola	New Mexico	1469.37859867
48311 McMullen	Texas	1468.62483311
45007 Anderson	South Carolina	1467.46341317
1077 Lauderdale	Alabama	1464.49175750

Counties_Cities

6059 Orange	California	1463.98206134
32031 Washoe	Nevada	1463.49318819
5037 Cross	Arkansas	1463.18061885
48103 Crane	Texas	1460.15853150
56013 Fremont	Wyoming	1459.61397384
47055 Giles	Tennessee	1457.47890045
48183 Gregg	Texas	1457.47613312
37069 Franklin	North Carolina	1456.48312611
31153 Sarpy	Nebraska	1450.18676237
37193 Wilkes	North Carolina	1449.88841402
21141 Logan	Kentucky	1448.73837489
21045 Casey	Kentucky	1447.63343404
12101 Pasco	Florida	1446.73202009
19041 Clay	Iowa	1444.15520020
24011 Caroline	Maryland	1441.26831612
19183 Washington	Iowa	1440.76599973
40147 Washington	Oklahoma	1438.95993673
17201 Winnebago	Illinois	1438.67418096
51013 Arlington	Virginia	1437.76760792
13179 Liberty	Georgia	1437.46849440
48231 Hunt	Texas	1435.33727835
5057 Hempstead	Arkansas	1435.07658341
24045 Wicomico	Maryland	1434.17801250
5039 Dallas	Arkansas	1434.14090783
51670 Hopewell	Virginia	1433.88210303
13231 Pike	Georgia	1432.86465601
29201 Scott	Missouri	1432.73181133
17161 Rock Island	Illinois	1431.58833820
10001 Kent	Delaware	1431.53178381
39095 Lucas	Ohio	1430.33596263
24017 Charles	Maryland	1427.83725380
46013 Brown	South Dakota	1426.89998983
48363 Palo Pinto	Texas	1426.83982684
37025 Cabarrus	North Carolina	1426.12448070

Counties_Cities

13091 Dodge	Georgia	1424.77662400
48081 Coke	Texas	1424.33234421
48395 Robertson	Texas	1423.28164777
37089 Henderson	North Carolina	1422.72244492
8003 Alamosa	Colorado	1420.60780435
37185 Warren	North Carolina	1418.69036199
19099 Jasper	Iowa	1418.68791558
4003 Cochise	Arizona	1418.31663643
51107 Loudoun	Virginia	1417.96730982
37187 Washington	North Carolina	1416.64558563
48251 Johnson	Texas	1416.30826151
8001 Adams	Colorado	1415.99005994
34005 Burlington	New Jersey	1415.40782785
21111 Jefferson	Kentucky	1413.07719362
5117 Prairie	Arkansas	1411.93955908
10003 New Castle	Delaware	1410.60366328
55075 Marinette	Wisconsin	1409.70470396
47117 Marshall	Tennessee	1407.23807262
13239 Quitman	Georgia	1404.12461606
18031 Decatur	Indiana	1403.29924610
51041 Chesterfield	Virginia	1402.35715351
42011 Berks	Pennsylvania	1401.63559855
32007 Elko County	Nevada	1401.06747998
32007 Elko County	Nevada	1401.06747998
26099 Macomb	Michigan	1400.95729224
48315 Marion	Texas	1400.08058018
13077 Coweta	Georgia	1399.24861515
48339 Montgomery	Texas	1399.16233024
20119 Meade	Kansas	1398.93873613
5101 Newton	Arkansas	1396.54067905
21013 Bell	Kentucky	1396.36418382
24003 Anne Arundel	Maryland	1395.23740910
42077 Lehigh	Pennsylvania	1395.00135833
56041 Uinta	Wyoming	1394.15734765

Counties_Cities

37117 Martin	North Carolina	1393.85117551
21109 Jackson	Kentucky	1391.16202946
48247 Jim Hogg	Texas	1391.00609756
40057 Harmon	Oklahoma	1388.88888889
34001 Atlantic	New Jersey	1388.69528198
12015 Charlotte	Florida	1388.66366123
19189 Winnebago	Iowa	1388.09659631
37135 Orange	North Carolina	1386.72985133
26125 Oakland	Michigan	1386.51414667
17119 Madison	Illinois	1386.21573691
37153 Richmond	North Carolina	1385.70187359
48211 Hemphill	Texas	1385.62091503
18019 Clark	Indiana	1384.62849352
48107 Crosby	Texas	1384.32254715
47005 Benton	Tennessee	1384.08304498
16047 Gooding	Idaho	1375.36193735
48491 Williamson	Texas	1374.40248165
8045 Garfield	Colorado	1373.59879538
56043 Washakie	Wyoming	1369.68928345
54045 Logan	West Virginia	1367.80445917
31123 Morrill	Nebraska	1365.77037985
1061 Geneva	Alabama	1364.29277191
18145 Shelby	Indiana	1363.44269280
20085 Jackson	Kansas	1362.95180723
13159 Jasper	Georgia	1360.39886040
55121 Trempealeau	Wisconsin	1358.60335575
48237 Jack	Texas	1357.00554111
46083 Lincoln	South Dakota	1356.98131175
38033 Golden Valley	North Dakota	1356.69869983
17187 Warren	Illinois	1356.27054955
13149 Heard	Georgia	1355.33294048
47107 McMinn	Tennessee	1354.97794877
16019 Bonneville	Idaho	1353.82614202
38055 McLean	North Dakota	1352.05953254

Counties_Cities

51590 Danville	Virginia	1351.58381048
29021 Buchanan	Missouri	1351.45815222
17137 Morgan	Illinois	1350.95361432
40087 McClain	Oklahoma	1350.50643991
24019 Dorchester	Maryland	1343.83398962
47067 Hancock	Tennessee	1343.71659795
29075 Gentry	Missouri	1342.78817139
37161 Rutherford	North Carolina	1342.29192231
5033 Crawford	Arkansas	1342.14427657
40145 Wagoner	Oklahoma	1341.90488079
47123 Monroe	Tennessee	1339.60351188
12119 Sumter	Florida	1338.98752660
12017 Citrus	Florida	1338.47994646
51087 Henrico	Virginia	1337.23702473
29183 St. Charles	Missouri	1337.23464485
13219 Oconee	Georgia	1336.83031167
45021 Cherokee	South Carolina	1335.01524230
47089 Jefferson	Tennessee	1334.88854329
47027 Clay	Tennessee	1334.71556304
42095 Northampton	Pennsylvania	1334.61501868
47009 Blount	Tennessee	1334.61236858
25021 Norfolk	Massachusetts	1333.45052652
37041 Chowan	North Carolina	1332.95316844
13295 Walker	Georgia	1332.66099986
29147 Nodaway	Missouri	1331.59971306
5051 Garland	Arkansas	1331.26248059
45003 Aiken	South Carolina	1331.16097308
40131 Rogers	Oklahoma	1330.66620282
47081 Hickman	Tennessee	1328.65179747
48015 Austin	Texas	1327.15328954
5091 Miller	Arkansas	1325.93136355
47127 Moore	Tennessee	1325.84620184
6101 Sutter	California	1325.31738407
48053 Burnet	Texas	1325.14408313

Counties_Cities

51093 Isle of Wight	Virginia	1323.30257354
48423 Smith	Texas	1322.20779164
24021 Frederick	Maryland	1320.56577794
24027 Howard	Maryland	1319.94207849
47019 Carter	Tennessee	1318.52141045
48365 Panola	Texas	1317.60843269
18163 Vanderburgh	Indiana	1316.21116846
24029 Kent	Maryland	1315.58582263
37107 Lenoir	North Carolina	1313.06274117
16055 Kootenai	Idaho	1312.65285904
48413 Schleicher	Texas	1312.60794473
55133 Waukesha	Wisconsin	1311.42823118
37039 Cherokee	North Carolina	1310.64369517
18063 Hendricks	Indiana	1310.10903604
34041 Warren	New Jersey	1308.38824341
37103 Jones	North Carolina	1307.46082806
39061 Hamilton	Ohio	1305.64575772
40047 Garfield	Oklahoma	1305.14011787
35009 Curry	New Mexico	1304.69081862
19181 Warren	Iowa	1304.45001567
5095 Monroe	Arkansas	1304.34782609
48027 Bell	Texas	1303.55807244
38099 Walsh	North Dakota	1303.08427862
27027 Clay	Minnesota	1302.47830506
48151 Fisher	Texas	1302.42250586
42091 Montgomery	Pennsylvania	1301.46608030
18043 Floyd	Indiana	1298.51763284
12053 Hernando	Florida	1297.25198439
48101 Cottle	Texas	1295.89632829
5055 Greene	Arkansas	1295.09100938
48305 Lynn	Texas	1293.17679088
51149 Prince George	Virginia	1291.94895226
37139 Pasquotank	North Carolina	1291.65720629
21001 Adair	Kentucky	1290.65833984

Counties_Cities

51035 Carroll	Virginia	1288.97287083
51177 Spotsylvania	Virginia	1288.75579195
19081 Hancock	Iowa	1288.27483196
47015 Cannon	Tennessee	1286.12916609
51810 Virginia Beach	Virginia	1285.68223568
18153 Sullivan	Indiana	1285.64523925
17145 Perry	Illinois	1284.59431378
13223 Paulding	Georgia	1283.80190681
1019 Cherokee	Alabama	1283.03626306
37183 Wake	North Carolina	1282.05949803
40113 Osage	Oklahoma	1280.46964734
18041 Fayette	Indiana	1279.99305766
28109 Pearl River	Mississippi	1278.27829635
27047 Freeborn	Minnesota	1277.75587965
18143 Scott	Indiana	1277.32640925
5137 Stone	Arkansas	1276.39078430
47079 Henry	Tennessee	1273.25545460
1079 Lawrence	Alabama	1271.35358194
40027 Cleveland	Oklahoma	1271.35041485
45073 Oconee	South Carolina	1269.55367852
48079 Cochran	Texas	1269.39351199
27139 Scott	Minnesota	1268.82026856
19083 Hardin	Iowa	1268.67441309
47093 Knox	Tennessee	1266.09483568
48397 Rockwall	Texas	1265.68445314
5045 Faulkner	Arkansas	1265.16353380
48425 Somervell	Texas	1264.41881100
13113 Fayette	Georgia	1263.89268370
27037 Dakota	Minnesota	1263.44837961
40135 Sequoyah	Oklahoma	1262.77957211
26145 Saginaw	Michigan	1261.53039832
8123 Weld	Colorado	1261.51349804
29127 Marion	Missouri	1259.09345271
29187 St. Francois	Missouri	1258.02195166

Counties_Cities

47031 Coffee	Tennessee	1256.73249551
35013 Dona Ana	New Mexico	1256.42463751
35013 Dona Ana	New Mexico	1256.42463751
18003 Allen	Indiana	1255.89115255
18027 Daviess	Indiana	1255.01553685
1029 Cleburne	Alabama	1254.42049776
2060 Bristol Bay	Alaska	1254.27594071
46027 Clay	South Dakota	1253.47197493
18085 Kosciusko	Indiana	1252.77273644
20091 Johnson	Kansas	1252.60436278
18081 Johnson	Indiana	1252.04032645
18067 Howard	Indiana	1251.73008280
17093 Kendall	Illinois	1251.61239886
20173 Sedgwick	Kansas	1251.54057480
37097 Iredell	North Carolina	1249.75481268
26081 Kent	Michigan	1248.87960281
29087 Holt	Missouri	1248.86466848
16077 Power	Idaho	1248.71266735
46031 Corson	South Dakota	1248.49939976
27003 Anoka	Minnesota	1246.98640242
8025 Crowley	Colorado	1246.15909867
47179 Washington	Tennessee	1244.87780603
46049 Faulk	South Dakota	1244.63519313
37109 Lincoln	North Carolina	1242.68831324
46023 Charles Mix	South Dakota	1242.23602484
40121 Pittsburg	Oklahoma	1242.10862183
51165 Rockingham	Virginia	1241.93786618
37125 Moore	North Carolina	1241.36113982
51193 Westmoreland	Virginia	1239.48401570
2290 Yukon-Koyukuk	Alaska	1238.97127839
24041 Talbot	Maryland	1238.90932699
18015 Carroll	Indiana	1237.14413474
37057 Davidson	North Carolina	1236.39069946
18005 Bartholomew	Indiana	1236.20895919

Counties_Cities

56007 Carbon	Wyoming	1235.72239663
27109 Olmsted	Minnesota	1233.70681546
37129 New Hanover	North Carolina	1233.45703781
19113 Linn	Iowa	1231.02665232
51540 Charlottesville	Virginia	1230.33439325
17143 Peoria	Illinois	1229.09296261
19141 O'Brien	Iowa	1228.32369942
34015 Gloucester	New Jersey	1228.17493000
31001 Adams	Nebraska	1228.14255339
29033 Carroll	Missouri	1223.83621183
51570 Colonial Heights	Virginia	1222.45275613
19015 Boone	Iowa	1222.19691794
31117 McPherson	Nebraska	1219.51219512
48437 Swisher	Texas	1219.51219512
13117 Forsyth	Georgia	1218.87309181
39099 Mahoning	Ohio	1217.11185236
48317 Martin	Texas	1216.75647488
47135 Perry	Tennessee	1215.27777778
19005 Allamakee	Iowa	1214.57489879
8005 Arapahoe	Colorado	1214.19193354
37081 Guilford	North Carolina	1214.04613338
42017 Bucks	Pennsylvania	1213.47670707
39035 Cuyahoga	Ohio	1213.00117296
40021 Cherokee	Oklahoma	1210.06676939
19133 Monona	Iowa	1209.81679917
48429 Stephens	Texas	1208.52326937
27103 Nicollet	Minnesota	1206.89655172
5027 Columbia	Arkansas	1206.61086800
51700 Newport News	Virginia	1206.43131459
51135 Nottoway	Virginia	1206.22568093
6111 Ventura	California	1205.80469043
17049 Effingham	Illinois	1204.39663237
17133 Monroe	Illinois	1202.85423038
40117 Pawnee	Oklahoma	1201.95241001

Counties_Cities

13047 Catoosa	Georgia	1199.94067042
47171 Unicoi	Tennessee	1199.25679860
42071 Lancaster	Pennsylvania	1199.13826885
21067 Fayette	Kentucky	1198.65340663
18115 Ohio	Indiana	1197.80971937
48221 Hood	Texas	1197.61468193
36111 Ulster	New York	1196.53525496
40133 Seminole	Oklahoma	1196.19171617
40041 Delaware	Oklahoma	1195.79715910
48473 Waller	Texas	1195.27161842
21039 Carlisle	Kentucky	1194.71808845
16063 Lincoln	Idaho	1194.02985075
19135 Monroe	Iowa	1193.83825417
47035 Cumberland	Tennessee	1193.16944012
27161 Waseca	Minnesota	1193.08758226
19067 Floyd	Iowa	1192.81771461
40061 Haskell	Oklahoma	1191.97979160
31019 Buffalo	Nebraska	1191.17202459
55027 Dodge	Wisconsin	1190.70656938
42075 Lebanon	Pennsylvania	1189.54951385
17111 McHenry	Illinois	1188.38513141
37141 Pender	North Carolina	1187.22048840
19089 Howard	Iowa	1186.45912703
21057 Cumberland	Kentucky	1186.36431897
17059 Gallatin	Illinois	1186.23962040
40013 Bryan	Oklahoma	1184.52280047
48387 Red River	Texas	1182.75154004
48049 Brown	Texas	1178.67313575
48351 Newton	Texas	1178.52466172
18011 Boone	Indiana	1177.62951686
19147 Palo Alto	Iowa	1175.94355471
46095 Mellette	South Dakota	1175.31831538
55135 Waupaca	Wisconsin	1171.56939446
6095 Solano	California	1171.26799669

Counties_Cities

48503 Young	Texas	1169.29897479
19163 Scott	Iowa	1168.60857672
42079 Luzerne	Pennsylvania	1168.59648791
12009 Brevard	Florida	1168.13465382
48455 Trinity	Texas	1166.89280868
53071 Walla Walla Cou	Washington	1165.42464134
53071 Walla Walla Cou	Washington	1165.42464134
16045 Gem	Idaho	1162.52693660
48367 Parker	Texas	1161.37051839
18047 Franklin	Indiana	1161.15411682
13079 Crawford	Georgia	1160.90274395
5125 Saline	Arkansas	1160.42529711
18065 Henry	Indiana	1160.11684034
48203 Harrison	Texas	1159.96762881
51141 Patrick	Virginia	1159.96152323
21185 Oldham	Kentucky	1158.41733113
27079 Le Sueur	Minnesota	1158.13855549
31109 Lancaster	Nebraska	1157.99692378
40119 Payne	Oklahoma	1157.97172111
19023 Butler	Iowa	1155.51275879
8117 Summit	Colorado	1154.57799852
54023 Grant	West Virginia	1152.58902460
31073 Gosper	Nebraska	1152.30460922
19119 Lyon	Iowa	1151.46896960
48343 Morris	Texas	1150.82259502
21003 Allen	Kentucky	1150.45923681
42043 Dauphin	Pennsylvania	1147.25168443
37051 Cumberland	North Carolina	1144.94628833
48193 Hamilton	Texas	1143.32861858
48187 Guadalupe	Texas	1142.98630371
38013 Burke	North Dakota	1142.85714286
48495 Winkler	Texas	1139.89637306
19035 Cherokee	Iowa	1139.47531137
35029 Luna	New Mexico	1139.25635355

Counties_Cities

46102 Oglala Lakota	South Dakota	1139.14319659
47125 Montgomery	Tennessee	1138.62588007
18159 Tipton	Indiana	1136.96456901
6051 Mono	California	1136.84210526
40091 McIntosh	Oklahoma	1135.50340651
8113 San Miguel	Colorado	1135.39250397
13125 Glascock	Georgia	1135.22537563
20177 Shawnee	Kansas	1134.65427974
30111 Yellowstone	Montana	1134.02898768
37085 Harnett	North Carolina	1133.26478609
47103 Lincoln	Tennessee	1131.40076795
51770 Roanoke City	Virginia	1129.90392314
12035 Flagler	Florida	1129.68135133
48165 Gaines	Texas	1129.13257739
18173 Warrick	Indiana	1128.39036553
13083 Dade	Georgia	1127.81954887
6115 Yuba	California	1127.61240886
18029 Dearborn	Indiana	1125.72627502
47073 Hawkins	Tennessee	1125.06633646
51530 Buena Vista	Virginia	1122.33445567
6013 Contra Costa	California	1122.05109480
40079 Le Flore	Oklahoma	1120.44817927
51077 Grayson	Virginia	1119.57008509
13265 Taliaferro	Georgia	1119.40298507
19057 Des Moines	Iowa	1119.11697072
16009 Benewah	Idaho	1116.41014524
48287 Lee	Texas	1114.09239384
17199 Williamson	Illinois	1113.99427344
18061 Harrison	Indiana	1112.76332094
5021 Clay	Arkansas	1111.33562336
17001 Adams	Illinois	1111.26333897
27081 Lincoln	Minnesota	1110.52353252
31081 Hamilton	Nebraska	1109.91379310
18117 Orange	Indiana	1108.31751244

Counties_Cities

27091 Martin	Minnesota	1106.89916603
6073 San Diego	California	1106.49034924
47145 Roane	Tennessee	1104.62928114
55065 Lafayette	Wisconsin	1104.11041104
16051 Jefferson	Idaho	1103.97771663
29019 Boone	Missouri	1102.19160579
29031 Cape Girardeau	Missouri	1102.18023440
38043 Kidder	North Dakota	1102.04081633
46041 Dewey	South Dakota	1100.94850949
20081 Haskell	Kansas	1100.82561921
48179 Gray	Texas	1100.70792418
47001 Anderson	Tennessee	1099.60513585
26149 St. Joseph	Michigan	1097.58694691
51650 Hampton	Virginia	1097.43658469
48241 Jasper	Texas	1095.56199822
48013 Atascosa	Texas	1095.20969986
48121 Denton	Texas	1094.91260255
17083 Jersey	Illinois	1093.97171236
55131 Washington	Wisconsin	1092.17129845
29135 Moniteau	Missouri	1091.74368836
47025 Claiborne	Tennessee	1089.55787883
37099 Jackson	North Carolina	1089.38998777
47121 Meigs	Tennessee	1088.89972371
51143 Pittsylvania	Virginia	1087.79471361
18057 Hamilton	Indiana	1086.98945123
27147 Steele	Minnesota	1086.86791838
17081 Jefferson	Illinois	1086.72659968
8097 Pitkin	Colorado	1086.35097493
20155 Reno	Kansas	1085.94526964
37059 Davie	North Carolina	1085.81190181
40127 Pushmataha	Oklahoma	1082.38661777
27023 Chippewa	Minnesota	1081.85172761
21107 Hopkins	Kentucky	1080.58933168
47057 Grainger	Tennessee	1080.14689998

Counties_Cities

20189 Stevens	Kansas	1079.33081489
20037 Crawford	Kansas	1078.96153156
6067 Sacramento	California	1078.73262058
37013 Beaufort	North Carolina	1076.91327343
21009 Barren	Kentucky	1075.24447664
51179 Stafford	Virginia	1074.95332089
18133 Putnam	Indiana	1074.67111358
20021 Cherokee	Kansas	1074.19435423
39037 Darke	Ohio	1073.59273620
21171 Monroe	Kentucky	1072.96137339
19025 Calhoun	Iowa	1072.27549232
48219 Hockley	Texas	1070.49608355
6097 Sonoma	California	1070.32415760
19017 Bremer	Iowa	1070.26897022
48035 Bosque	Texas	1070.03370606
39123 Ottawa	Ohio	1069.44001570
21213 Simpson	Kentucky	1068.59517513
47059 Greene	Tennessee	1068.21833341
29053 Cooper	Missouri	1067.99977277
47173 Union	Tennessee	1066.63957741
48389 Reeves	Texas	1064.03313157
47061 Grundy	Tennessee	1063.98921025
19161 Sac	Iowa	1059.77981274
8121 Washington	Colorado	1059.27887553
42029 Chester	Pennsylvania	1058.71896346
40037 Creek	Oklahoma	1058.60007821
20187 Stanton	Kansas	1056.86965274
18055 Greene	Indiana	1056.05199025
51680 Lynchburg	Virginia	1055.69490782
48493 Wilson	Texas	1055.27237974
17035 Cumberland	Illinois	1054.77424130
40125 Pottawatomie	Oklahoma	1053.94955902
27133 Rock	Minnesota	1051.62523901
48099 Coryell	Texas	1050.68976580

Counties_Cities

47115 Marion	Tennessee	1049.86876640
16081 Teton	Idaho	1048.10996564
29099 Jefferson	Missouri	1047.93021525
19091 Humboldt	Iowa	1047.44946056
40077 Latimer	Oklahoma	1045.84107125
48109 Culberson	Texas	1043.55716878
49011 Davis	Utah	1043.46441559
19055 Delaware	Iowa	1042.82617611
48031 Blanco	Texas	1042.55682789
21193 Perry	Kentucky	1042.46512341
48085 Collin	Texas	1042.03767413
5067 Jackson	Arkansas	1040.98506930
24035 Queen Anne's	Maryland	1040.77530795
48181 Grayson	Texas	1038.12942660
36029 Erie	New York	1037.92571427
30057 Madison	Montana	1037.86496350
38027 Eddy	North Dakota	1037.61348898
5113 Polk	Arkansas	1037.45822734
6001 Alameda	California	1036.44631208
48357 Ochiltree	Texas	1035.48808686
51057 Essex	Virginia	1034.89330525
27163 Washington	Minnesota	1034.71823025
41047 Marion	Oregon	1034.11095864
21095 Harlan	Kentucky	1033.73849824
8063 Kit Carson	Colorado	1033.08669552
39045 Fairfield	Ohio	1032.85360311
46033 Custer	South Dakota	1031.40041256
17099 LaSalle	Illinois	1030.79594261
17075 Iroquois	Illinois	1028.83640052
29029 Camden	Missouri	1028.04758267
29101 Johnson	Missouri	1026.98874226
1037 Coosa	Alabama	1026.59822678
51750 Radford	Virginia	1025.13768472
6113 Yolo	California	1023.10260971

Counties_Cities

51061 Fauquier	Virginia	1022.99257163
8065 Lake	Colorado	1022.49488753
32015 Lander	Nevada	1022.42152466
17037 DeKalb	Illinois	1021.67212391
18059 Hancock	Indiana	1021.59762151
19087 Henry	Iowa	1021.57771466
48401 Rusk	Texas	1021.12029385
32023 Nye	Nevada	1021.03823932
18123 Perry	Indiana	1020.83551461
18091 LaPorte	Indiana	1019.93509504
47051 Franklin	Tennessee	1019.33635713
35041 Roosevelt	New Mexico	1019.04711092
37149 Polk	North Carolina	1018.87341711
6075 San Francisco	California	1016.74959385
38025 Dunn	North Dakota	1015.69713758
19125 Marion	Iowa	1014.75738618
26109 Menominee	Michigan	1013.79280338
21121 Knox	Kentucky	1012.65014056
6081 San Mateo	California	1012.02658714
18107 Montgomery	Indiana	1011.83956606
39023 Clark	Ohio	1010.51380169
27019 Carver	Minnesota	1010.13027397
26021 Berrien	Michigan	1008.81660298
21077 Gallatin	Kentucky	1007.69927536
19195 Worth	Iowa	1006.30618543
40039 Custer	Oklahoma	1005.64816090
42089 Monroe	Pennsylvania	1003.49838060
13143 Haralson	Georgia	1002.26864863
39013 Belmont	Ohio	1001.40730316
39003 Allen	Ohio	1001.33446324
37003 Alexander	North Carolina	1001.25826574
17041 Douglas	Illinois	1001.07808409
18167 Vigo	Indiana	1001.06159090
17011 Bureau	Illinois	1000.21216622

Counties_Cities

17019 Champaign	Illinois	1000.08095893
21047 Christian	Kentucky	999.00936222
31051 Dixon	Nebraska	998.42354178
21117 Kenton	Kentucky	997.28396697
48353 Nolan	Texas	996.54260728
40101 Muskogee	Oklahoma	996.16746146
37019 Brunswick	North Carolina	995.29046978
54061 Monongalia	West Virginia	995.11370043
55083 Oconto	Wisconsin	993.92016918
40017 Canadian	Oklahoma	992.05937126
5023 Cleburne	Arkansas	989.38513919
47175 Van Buren	Tennessee	988.72506505
51079 Greene	Virginia	985.89413014
53063 Spokane	Washington	985.75484182
18049 Fulton	Indiana	985.46685248
47137 Pickett	Tennessee	983.86462023
19085 Harrison	Iowa	983.44417716
36065 Oneida	New York	982.67683609
24013 Carroll	Maryland	982.60988310
40031 Comanche	Oklahoma	980.71780904
51830 Williamsburg	Virginia	980.12889366
34037 Sussex	New Jersey	980.12059745
21051 Clay	Kentucky	979.85575727
16039 Elmore	Idaho	979.49301148
28045 Hancock	Mississippi	978.15523725
37033 Caswell	North Carolina	978.05974095
31127 Nemaha	Nebraska	977.29232538
38063 Nelson	North Dakota	975.94980830
21103 Henry	Kentucky	974.79200298
5019 Clark	Arkansas	974.57050904
6055 Napa	California	974.05624852
55055 Jefferson	Wisconsin	973.81620834
4025 Yavapai	Arizona	973.73627653
5073 Lafayette	Arkansas	972.76264591

Counties_Cities

44003 Kent	Rhode Island	971.55515956
55089 Ozaukee	Wisconsin	971.42921242
55105 Rock	Wisconsin	969.78464896
20005 Atchison	Kansas	969.55474588
35005 Chaves	New Mexico	969.25288689
51049 Cumberland	Virginia	968.49831787
30101 Toole	Montana	968.47310942
46103 Pennington	South Dakota	968.41464615
47101 Lewis	Tennessee	968.06222075
20059 Franklin	Kansas	967.57832312
48289 Leon	Texas	966.99478865
39113 Montgomery	Ohio	966.31607026
39043 Erie	Ohio	964.95342759
51187 Warren	Virginia	964.92763043
48263 Kent	Texas	964.18732782
24037 St. Mary's	Maryland	963.92814031
20065 Graham	Kansas	963.08186196
6079 San Luis Obispo	California	962.99426077
29103 Knox	Missouri	962.75652394
40097 Mayes	Oklahoma	960.90690150
41027 Hood River	Oregon	960.38927779
39173 Wood	Ohio	960.24361878
33011 Hillsborough	New Hampshire	960.15142795
19117 Lucas	Iowa	960.09253904
21229 Washington	Kentucky	959.94703740
34019 Hunterdon	New Jersey	959.79601328
20147 Phillips	Kansas	959.18751175
48095 Concho	Texas	958.84003742
42055 Franklin	Pennsylvania	957.79378048
51181 Surry	Virginia	957.67686129
42103 Pike	Pennsylvania	956.50152861
46015 Brule	South Dakota	956.20577548
38105 Williams	North Dakota	956.15275813
31135 Perkins	Nebraska	955.95766473

Counties_Cities

26049 Genesee	Michigan	955.53611278
29007 Audrain	Missouri	953.95124249
34009 Cape May	New Jersey	952.89541919
48217 Hill	Texas	951.75221434
55025 Dane	Wisconsin	951.57495704
19043 Clayton	Iowa	951.24174072
51036 Charles City	Virginia	950.87163233
21087 Green	Kentucky	950.31224545
31157 Scotts Bluff	Nebraska	950.29036650
42069 Lackawanna	Pennsylvania	949.74690810
29051 Cole	Missouri	949.26819105
18111 Newton	Indiana	949.25415745
47163 Sullivan	Tennessee	948.19494127
21035 Calloway	Kentucky	948.00051105
17079 Jasper	Illinois	946.83175528
19157 Poweshiek	Iowa	946.57468314
30033 Garfield	Montana	946.37223975
53037 Kittitas	Washington	945.86605861
21061 Edmonson	Kentucky	945.08717614
2020 Anchorage	Alaska	943.61626958
18127 Porter	Indiana	942.83995896
21015 Boone	Kentucky	941.96893555
36021 Columbia	New York	941.31784498
38071 Ramsey	North Dakota	940.68460935
26053 Gogebic	Michigan	940.64652888
55039 Fond du Lac	Wisconsin	940.17425727
48307 McCulloch	Texas	939.02591712
48159 Franklin	Texas	938.13858443
18079 Jennings	Indiana	938.03194379
39109 Miami	Ohio	937.65886540
51095 James City	Virginia	937.20957629
41055 Sherman	Oregon	936.76814988
19097 Jackson	Iowa	936.59942363
18095 Madison	Indiana	935.66078633

Counties_Cities

26023 Branch	Michigan	935.30787217
48327 Menard	Texas	935.01636279
29207 Stoddard	Missouri	934.73943710
19075 Grundy	Iowa	934.65539662
19191 Winneshiek	Iowa	933.64621299
51053 Dinwiddie	Virginia	932.38459112
55111 Sauk	Wisconsin	930.75378605
31023 Butler	Nebraska	930.75204765
48213 Henderson	Texas	929.53741844
5053 Grant	Arkansas	929.18407741
48485 Wichita	Texas	929.09498425
29037 Cass	Missouri	928.97840959
6027 Inyo	California	928.44832379
18093 Lawrence	Indiana	928.44004555
39165 Warren	Ohio	928.18717077
51820 Waynesboro	Virginia	928.05373873
47153 Sequatchie	Tennessee	927.66872815
31093 Howard	Nebraska	927.64378479
49045 Tooele	Utah	926.94579942
31021 Burt	Nebraska	924.78421702
39017 Butler	Ohio	924.73939400
17139 Moultrie	Illinois	924.10137936
5029 Conway	Arkansas	923.84280312
41041 Lincoln	Oregon	923.30120677
21085 Grayson	Kentucky	923.21720299
19121 Madison	Iowa	923.13373131
20031 Coffey	Kansas	923.11429613
24025 Harford	Maryland	922.99453449
31025 Cass	Nebraska	921.28904010
54059 Mingo	West Virginia	920.74837082
31155 Saunders	Nebraska	920.05820776
42007 Beaver	Pennsylvania	919.61976909
18053 Grant	Indiana	919.07304052
27063 Jackson	Minnesota	918.17172838

Counties_Cities

40049 Garvin	Oklahoma	916.90338355
21209 Scott	Kentucky	915.56459817
9005 Litchfield	Connecticut	915.46068433
30031 Gallatin	Montana	914.40523437
27085 McLeod	Minnesota	914.33668776
27051 Grant	Minnesota	913.46952333
48037 Bowie	Texas	911.75098596
39157 Tuscarawas	Ohio	911.30012151
29009 Barry	Missouri	908.43225770
48497 Wise	Texas	907.69343386
48441 Taylor	Texas	907.43969776
40029 Coal	Oklahoma	905.79710145
13183 Long	Georgia	905.35845879
18073 Jasper	Indiana	905.00449506
21101 Henderson	Kentucky	901.49371586
17141 Ogle	Illinois	901.36087819
55015 Calumet	Wisconsin	901.13439263
48145 Falls	Texas	899.91346986
40051 Grady	Oklahoma	898.27365844
5085 Lonoke	Arkansas	897.40282662
51003 Albemarle	Virginia	896.81561471
55063 La Crosse	Wisconsin	896.55755730
21151 Madison	Kentucky	896.41434263
51011 Appomattox	Virginia	896.40805505
48335 Mitchell	Texas	896.25537139
35039 Rio Arriba	New Mexico	894.73414347
38091 Steele	North Dakota	893.32632685
20051 Ellis	Kansas	891.67537443
55113 Sawyer	Wisconsin	891.50342653
29173 Ralls	Missouri	891.10849980
48467 Van Zandt	Texas	890.76920331
27009 Benton	Minnesota	890.36872611
37021 Buncombe	North Carolina	889.60760779
21059 Daviess	Kentucky	888.19433455

Counties_Cities

29089 Howard	Missouri	887.83663806
19123 Mahaska	Iowa	886.36363636
48393 Roberts	Texas	885.93576966
29113 Lincoln	Missouri	884.09666123
47049 Fentress	Tennessee	883.78986661
47083 Houston	Tennessee	883.45637178
36001 Albany	New York	882.72547596
9007 Middlesex	Connecticut	882.70367957
16011 Bingham	Idaho	880.26645904
30035 Glacier	Montana	880.19204190
18051 Gibson	Indiana	878.87121846
48475 Ward	Texas	878.83959044
18007 Benton	Indiana	878.30810124
48207 Haskell	Texas	877.34388440
20009 Barton	Kansas	877.02500862
40103 Noble	Oklahoma	876.95987244
21135 Lewis	Kentucky	875.00942898
31039 Cuming	Nebraska	872.48322148
27141 Sherburne	Minnesota	871.54816944
46109 Roberts	South Dakota	871.06346320
38031 Foster	North Dakota	870.64676617
37173 Swain	North Carolina	870.48087048
21073 Franklin	Kentucky	869.82190298
21207 Russell	Kentucky	869.76039504
40085 Love	Oklahoma	868.36392343
17063 Grundy	Illinois	865.18088362
19051 Davis	Iowa	865.03271598
39155 Trumbull	Ohio	863.42742930
18103 Miami	Indiana	863.15967048
21125 Laurel	Kentucky	862.05475614
29219 Warren	Missouri	861.39840396
29077 Greene	Missouri	861.18599768
19131 Mitchell	Iowa	861.00861009
21155 Marion	Kentucky	860.64728922

Counties_Cities

39089 Licking	Ohio	860.21994777
5047 Franklin	Arkansas	859.06793936
29071 Franklin	Missouri	857.52869683
40141 Tillman	Oklahoma	857.37615678
47129 Morgan	Tennessee	857.31498216
55087 Outagamie	Wisconsin	857.15048168
21215 Spencer	Kentucky	856.65637970
20045 Douglas	Kansas	856.41819559
17095 Knox	Illinois	856.08237548
48499 Wood	Texas	855.32584369
16059 Lemhi	Idaho	854.16404974
37049 Craven	North Carolina	854.12779851
31035 Clay	Nebraska	852.91277760
51009 Amherst	Virginia	852.64952946
51069 Frederick	Virginia	852.24378926
31159 Seward	Nebraska	848.82780922
17167 Sangamon	Illinois	847.71791879
53033 King	Washington	843.51209473
35027 Lincoln	New Mexico	838.61730415
20161 Riley	Kansas	838.50046809
47085 Humphreys	Tennessee	838.47235746
29131 Miller	Missouri	836.75402589
8105 Rio Grande	Colorado	835.55555556
38097 Traill	North Dakota	833.64439467
6085 Santa Clara	California	833.56988393
55117 Sheboygan	Wisconsin	833.21784922
18149 Starke	Indiana	832.78831480
24009 Calvert	Maryland	832.58154625
17171 Scott	Illinois	832.31831100
48007 Aransas	Texas	832.21250841
29109 Lawrence	Missouri	831.61709117
37029 Camden	North Carolina	830.99906629
46125 Turner	South Dakota	830.95916429
29023 Butler	Missouri	830.22584957

Counties_Cities

35001 Bernalillo	New Mexico	829.96783562
5129 Searcy	Arkansas	829.35410907
35043 Sandoval	New Mexico	827.94343535
46079 Lake	South Dakota	827.14252891
17073 Henry	Illinois	827.05235282
17115 Macon	Illinois	827.03033081
37143 Perquimans	North Carolina	827.00044703
17193 White	Illinois	826.93011343
20099 Labette	Kansas	826.48767782
19111 Lee	Iowa	825.13580972
29001 Adair	Missouri	824.81550180
17177 Stephenson	Illinois	824.52573012
18137 Ripley	Indiana	823.89650458
24043 Washington	Maryland	822.25726515
40019 Carter	Oklahoma	821.96898935
39143 Sandusky	Ohio	821.44254154
2188 Northwest Arctic	Alaska	821.27493156
36067 Onondaga	New York	821.11868760
48265 Kerr	Texas	820.53239195
55043 Grant	Wisconsin	820.49889436
42003 Allegheny	Pennsylvania	819.89278199
29167 Polk	Missouri	819.85031521
17195 Whiteside	Illinois	819.76054363
17107 Logan	Illinois	819.36041487
26115 Monroe	Michigan	817.60713645
27171 Wright	Minnesota	817.02102692
20169 Saline	Kansas	816.16146762
51033 Caroline	Virginia	815.67658911
20079 Harvey	Kansas	815.55100848
51195 Wise	Virginia	815.53193728
31121 Merrick	Nebraska	814.69028837
5127 Scott	Arkansas	814.03236748
51065 Fluvanna	Virginia	813.94914685
17185 Wabash	Illinois	813.92328340

Counties_Cities

39141 Ross	Ohio	813.71618723
8041 El Paso	Colorado	813.32929891
26157 Tuscola	Michigan	813.08553584
26039 Crawford	Michigan	812.89115891
42037 Columbia	Pennsylvania	812.75971645
19029 Cass	Iowa	812.06496520
18161 Union	Indiana	810.00426318
38019 Cavalier	North Dakota	809.61086446
46135 Yankton	South Dakota	808.95535441
55139 Winnebago	Wisconsin	808.67734768
39137 Putnam	Ohio	808.17051510
48457 Tyler	Texas	806.60029499
17135 Montgomery	Illinois	804.16768644
8085 Montrose	Colorado	803.05112048
39175 Wyandot	Ohio	802.37064053
29221 Washington	Missouri	801.82816822
42119 Union	Pennsylvania	801.60768114
8059 Jefferson	Colorado	800.54047253
39011 Auglaize	Ohio	799.05685093
18021 Clay	Indiana	798.62437906
31139 Pierce	Nebraska	798.09577149
21169 Metcalfe	Kentucky	797.60717846
29017 Bollinger	Missouri	797.10740406
55005 Barron	Wisconsin	794.88087858
40105 Nowata	Oklahoma	792.71873165
37087 Haywood	North Carolina	792.30607865
27143 Sibley	Minnesota	791.85520362
48045 Briscoe	Texas	791.55672823
18109 Morgan	Indiana	791.54543899
51063 Floyd	Virginia	791.38968028
18035 Delaware	Indiana	791.13372600
18129 Posey	Indiana	790.91620987
40081 Lincoln	Oklahoma	790.37800687
48483 Wheeler	Texas	789.82854941

Counties_Cities

39077 Huron	Ohio	789.68959387
40007 Beaver	Oklahoma	789.62210942
17015 Carroll	Illinois	789.54723309
5135 Sharp	Arkansas	788.89784637
31177 Washington	Nebraska	788.69695650
17085 Jo Daviess	Illinois	786.29598427
37157 Rockingham	North Carolina	786.19472930
46029 Codington	South Dakota	785.29359272
30009 Carbon	Montana	784.02090722
46039 Deuel	South Dakota	783.95204058
19031 Cedar	Iowa	783.80845010
19129 Mills	Iowa	783.37648543
51075 Goochland	Virginia	782.99776286
16043 Fremont	Idaho	782.19927096
41065 Wasco	Oregon	780.98471986
39135 Preble	Ohio	780.54491792
21093 Hardin	Kentucky	779.29609627
39075 Holmes	Ohio	779.18527294
21113 Jessamine	Kentucky	778.93175074
39153 Summit	Ohio	778.53106928
19019 Buchanan	Iowa	778.33860088
29209 Stone	Missouri	777.97725913
27043 Faribault	Minnesota	777.72932112
36093 Schenectady	New York	776.31155455
42061 Huntingdon	Pennsylvania	774.88487425
2261 Valdez-Cordova	Alaska	774.77084243
19071 Fremont	Iowa	772.20077220
48229 Hudspeth	Texas	771.63712200
26159 Van Buren	Michigan	771.39221716
17087 Johnson	Illinois	770.71290944
38053 McKenzie	North Dakota	770.24647887
17055 Franklin	Illinois	770.00594300
53057 Skagit	Washington	768.29477560
18139 Rush	Indiana	768.16899718

Counties_Cities

47013 Campbell	Tennessee	768.00646742
54083 Randolph	West Virginia	766.74877702
48459 Upshur	Texas	765.87493941
18083 Knox	Indiana	764.33121019
18157 Tippecanoe	Indiana	764.05867971
38077 Richland	North Dakota	763.59381735
18101 Martin	Indiana	763.43349320
29015 Benton	Missouri	762.52723312
26161 Washtenaw	Michigan	761.80104215
19105 Jones	Iowa	761.66602391
26027 Cass	Michigan	760.84641744
55061 Kewaunee	Wisconsin	760.43761958
48067 Cass	Texas	760.31740762
35019 Guadalupe	New Mexico	760.19350380
16015 Boise	Idaho	759.75897302
19109 Kossuth	Iowa	757.98229139
8023 Costilla	Colorado	757.57575758
21239 Woodford	Kentucky	757.54720537
18177 Wayne	Indiana	756.79446736
51775 Salem	Virginia	756.54174629
26017 Bay	Michigan	756.32920528
40095 Marshall	Oklahoma	755.68249435
31185 York	Nebraska	755.15538774
8014 Broomfield	Colorado	755.04930198
20043 Doniphan	Kansas	755.01171570
40035 Craig	Oklahoma	754.92800224
51173 Smyth	Virginia	754.79128380
39041 Delaware	Ohio	754.78698993
36063 Niagara	New York	753.68407046
35059 Union	New Mexico	752.79261778
40107 Okfuskee	Oklahoma	752.19044470
53039 Klickitat	Washington	750.89338219
20157 Republic	Kansas	750.42881647
46043 Douglas	South Dakota	749.57410562

Counties_Cities

46121 Todd	South Dakota	748.80871341
36073 Orleans	New York	748.54722742
35015 Eddy	New Mexico	747.84110535
29105 Laclede	Missouri	747.62691457
26121 Muskegon	Michigan	746.01931009
25001 Barnstable	Massachusetts	745.50285128
37043 Clay	North Carolina	745.12972439
24015 Cecil	Maryland	744.94777585
29205 Shelby	Missouri	743.80165289
17061 Greene	Illinois	743.63692119
32510 Carson City	Nevada	743.49442379
48487 Wilbarger	Texas	741.02964119
21097 Harrison	Kentucky	740.22792630
21233 Webster	Kentucky	739.83677828
39111 Monroe	Ohio	739.66642495
20197 Wabaunsee	Kansas	739.23757066
53053 Pierce	Washington	738.80931090
55097 Portage	Wisconsin	738.63155817
18147 Spencer	Indiana	737.93476657
23005 Cumberland	Maine	737.84648297
18131 Pulaski	Indiana	737.82981795
29081 Harrison	Missouri	736.86712622
51111 Lunenburg	Virginia	736.38921066
6045 Mendocino	California	736.25094172
53061 Snohomish	Washington	736.04032883
19037 Chickasaw	Iowa	735.53995319
48097 Cooke	Texas	734.46049194
55041 Forest	Wisconsin	734.06740073
17179 Tazewell	Illinois	733.78272172
30001 Beaverhead	Montana	733.73032752
29067 Douglas	Missouri	732.81986091
48171 Gillespie	Texas	731.23414416
5009 Boone	Arkansas	731.05656350
29095 Jackson	Missouri	730.53675031

Counties_Cities

31111 Lincoln	Nebraska	730.42489697
51099 King George	Virginia	730.00940734
40005 Atoka	Oklahoma	729.87425929
38029 Emmons	North Dakota	728.37632777
19175 Union	Iowa	728.21425682
35037 Quay	New Mexico	727.00836060
17173 Shelby	Illinois	726.73750057
9013 Tolland	Connecticut	722.23216120
6061 Placer	California	720.59193843
36055 Monroe	New York	720.29458271
6007 Butte	California	719.54889819
27167 Wilkin	Minnesota	719.53949472
37137 Pamlico	North Carolina	718.23204420
17023 Clark	Illinois	718.13285458
51105 Lee	Virginia	717.89643601
21145 McCracken	Kentucky	717.71799345
21217 Taylor	Kentucky	716.27069553
20083 Hodgeman	Kansas	715.07150715
51007 Amelia	Virginia	714.66994544
37145 Person	North Carolina	713.79755486
19011 Benton	Iowa	713.67288043
29163 Pike	Missouri	713.35927367
38079 Rolette	North Dakota	713.23683658
29011 Barton	Missouri	711.98508222
18151 Steuben	Indiana	711.27045625
27039 Dodge	Minnesota	710.78666795
27107 Norman	Minnesota	710.42471042
41051 Multnomah	Oregon	709.58762379
18179 Wells	Indiana	709.06899241
21199 Pulaski	Kentucky	708.72599539
48227 Howard	Texas	707.64420308
16085 Valley	Idaho	706.45774839
21037 Campbell	Kentucky	706.37238063
48377 Presidio	Texas	705.23891767

Counties_Cities

55035 Eau Claire	Wisconsin	705.03376892
24039 Somerset	Maryland	704.96592016
42133 York	Pennsylvania	704.48142092
37169 Stokes	North Carolina	703.80715684
37133 Onslow	North Carolina	703.65180617
17005 Bond	Illinois	703.54780517
25015 Hampshire	Massachusetts	703.41792941
46087 McCook	South Dakota	703.20952038
26077 Kalamazoo	Michigan	701.09865217
42097 Northumberland	Pennsylvania	700.46001998
17189 Washington	Illinois	700.25008932
27125 Red Lake	Minnesota	700.17504376
51133 Northumberland	Virginia	699.76125792
48075 Childress	Texas	699.49252503
47151 Scott	Tennessee	698.76128681
18175 Washington	Indiana	697.84919300
51085 Hanover	Virginia	694.70994694
27173 Yellow Medicine	Minnesota	694.23175089
51023 Botetourt	Virginia	694.17315263
21179 Nelson	Kentucky	693.55084949
37189 Watauga	North Carolina	693.53829654
54069 Ohio	West Virginia	692.13267872
26139 Ottawa	Michigan	691.23630781
55045 Green	Wisconsin	690.51423001
54039 Kanawha	West Virginia	690.48067652
21187 Owen	Kentucky	689.33823529
8013 Boulder	Colorado	689.09892725
19145 Page	Iowa	688.56974228
2122 Kenai Peninsula	Alaska	688.50050399
17113 McLean	Illinois	687.38861759
20193 Thomas	Kansas	687.32978861
46057 Hamlin	South Dakota	687.28522337
42107 Schuylkill	Pennsylvania	686.29590264
54071 Pendleton	West Virginia	686.00828927

Counties_Cities

48407 San Jacinto	Texas	685.95703193
21029 Bullitt	Kentucky	685.83552283
48295 Lipscomb	Texas	685.54396423
37011 Avery	North Carolina	685.51842331
56037 Sweetwater	Wyoming	685.23379248
5097 Montgomery	Arkansas	683.54997759
20113 McPherson	Kansas	683.32340470
27071 Koochiching	Minnesota	683.27974277
37009 Ashe	North Carolina	682.43018924
38103 Wells	North Dakota	682.33510235
6005 Amador	California	680.49666100
18033 DeKalb	Indiana	680.14620830
48403 Sabine	Texas	679.95089244
42093 Montour	Pennsylvania	679.82456140
19137 Montgomery	Iowa	679.79606118
51137 Orange	Virginia	679.51097042
38093 Stutsman	North Dakota	678.87364345
46097 Miner	South Dakota	677.81292363
31107 Knox	Nebraska	677.04002851
17003 Alexander	Illinois	676.56765677
44001 Bristol	Rhode Island	676.27289358
51157 Rappahannock	Virginia	675.67567568
20125 Montgomery	Kansas	675.59153176
48281 Lampasas	Texas	673.60685854
20143 Ottawa	Kansas	672.18200620
47161 Stewart	Tennessee	671.04195856
51790 Staunton	Virginia	670.09068293
48233 Hutchinson	Texas	669.87451646
19177 Van Buren	Iowa	669.51566952
54035 Jackson	West Virginia	668.84971783
51169 Scott	Virginia	668.70994706
38073 Ransom	North Dakota	668.32155814
51097 King and Queen	Virginia	667.42402726
51021 Bland	Virginia	667.40823137

Counties_Cities

38083 Sheridan	North Dakota	667.16085990
26025 Calhoun	Michigan	666.97896451
55109 St. Croix	Wisconsin	666.71126274
9015 Windham	Connecticut	666.51285601
17117 Macoupin	Illinois	666.47540441
29107 Lafayette	Missouri	665.68501135
55057 Juneau	Wisconsin	664.98854116
39087 Lawrence	Ohio	663.14769652
19095 Iowa	Iowa	662.90812217
55019 Clark	Wisconsin	662.65233801
46117 Stanley	South Dakota	661.81336863
17067 Hancock	Illinois	661.28670702
18125 Pike	Indiana	660.75745367
40071 Kay	Oklahoma	658.95246937
18105 Monroe	Indiana	658.87541945
20035 Cowley	Kansas	658.75404623
39093 Lorain	Ohio	657.91812215
16005 Bannock	Idaho	657.57763547
48359 Oldham	Texas	656.96855936
21203 Rockcastle	Kentucky	656.71641791
54003 Berkeley	West Virginia	656.57471205
36007 Broome	New York	655.33056105
38087 Slope	North Dakota	655.30799476
51520 Bristol	Virginia	655.26028395
31045 Dawes	Nebraska	653.96971088
19009 Audubon	Iowa	653.83218307
40011 Blaine	Oklahoma	653.66367949
46061 Hanson	South Dakota	651.65876777
17121 Marion	Illinois	651.24933546
39065 Hardin	Ohio	651.20711563
15003 Honolulu	Hawaii	651.17133295
40025 Cimarron	Oklahoma	650.25545750
8099 Prowers	Colorado	649.45741532
32013 Humboldt	Nevada	649.35064935

Counties_Cities

26059 Hillsdale	Michigan	649.19451791
55093 Pierce	Wisconsin	648.57243567
17165 Saline	Illinois	648.37279344
42025 Carbon	Pennsylvania	647.70267956
51113 Madison	Virginia	646.85972170
29137 Monroe	Missouri	646.35272392
35061 Valencia	New Mexico	646.12326044
19065 Fayette	Iowa	645.98168871
29169 Pulaski	Missouri	645.97992848
20013 Brown	Kansas	645.96790998
48417 Shackelford	Texas	645.55794651
46045 Edmunds	South Dakota	645.16129032
55091 Pepin	Wisconsin	644.80724379
39063 Hancock	Ohio	644.01422363
51101 King William	Virginia	643.48544778
8057 Jackson	Colorado	643.31665475
27007 Beltrami	Minnesota	642.51713023
39069 Henry	Ohio	642.39828694
36039 Greene	New York	642.22694826
27151 Swift	Minnesota	642.05457464
48223 Hopkins	Texas	641.13012768
16069 Nez Perce	Idaho	640.96218571
37031 Carteret	North Carolina	640.06673954
21049 Clark	Kentucky	640.01765566
37073 Gates	North Carolina	639.41933811
21091 Hancock	Kentucky	639.41539164
40069 Johnston	Oklahoma	639.32779249
51167 Russell	Virginia	639.30013459
51127 New Kent	Virginia	638.64945737
37055 Dare	North Carolina	638.33867565
51199 York	Virginia	638.21006397
18119 Owen	Indiana	638.04269609
30047 Lake	Montana	638.01652893
51019 Bedford	Virginia	637.48460259

Counties_Cities

17103 Lee	Illinois	636.99850977
17203 Woodford	Illinois	636.97579492
18169 Wabash	Indiana	636.18925831
27155 Traverse	Minnesota	634.82466747
21099 Hart	Kentucky	634.71913678
51109 Louisa	Virginia	633.53091522
39149 Shelby	Ohio	633.39297098
39055 Geauga	Ohio	632.77004392
29123 Madison	Missouri	631.76895307
48333 Mills	Texas	629.95326153
46065 Hughes	South Dakota	628.89518414
8125 Yuma	Colorado	628.74251497
21021 Boyle	Kentucky	627.90697674
29043 Christian	Missouri	627.70886265
8119 Teller	Colorado	625.92193916
40099 Murray	Oklahoma	623.52182326
26063 Huron	Michigan	622.47320798
46093 Meade	South Dakota	622.04000848
38101 Ward	North Dakota	621.45725083
27011 Big Stone	Minnesota	621.36700742
39103 Medina	Ohio	619.60635459
29181 Ripley	Missouri	619.35676442
6087 Santa Cruz	California	619.13182987
31041 Custer	Nebraska	618.08118081
39117 Morrow	Ohio	618.02232855
18077 Jefferson	Indiana	617.85891704
29055 Crawford	Missouri	617.77351087
21173 Montgomery	Kentucky	616.95564302
51145 Powhatan	Virginia	616.67066361
21079 Garrard	Kentucky	615.03416856
56017 Hot Springs	Wyoming	614.70911087
37175 Transylvania	North Carolina	613.76589215
20149 Pottawatomie	Kansas	613.74963958
42115 Susquehanna	Pennsylvania	613.46670280

Counties_Cities

29003 Andrew	Missouri	613.39240075
36053 Madison	New York	613.03764390
4011 Greenlee	Arizona	611.62079511
39021 Champaign	Ohio	611.54977551
31137 Phelps	Nebraska	611.38283682
39047 Fayette	Ohio	610.47931347
39007 Ashtabula	Ohio	610.30022668
27169 Winona	Minnesota	609.93605509
19185 Wayne	Iowa	609.27980003
19001 Adair	Iowa	608.80645618
18135 Randolph	Indiana	607.62142369
6103 Tehama	California	607.04674886
31143 Polk	Nebraska	606.29026146
51720 Norton	Virginia	604.83870968
41067 Washington	Oregon	603.98698333
19159 Ringgold	Iowa	603.86473430
55023 Crawford	Wisconsin	601.55914309
55078 Menominee	Wisconsin	601.11635895
37121 Mitchell	North Carolina	600.00000000
5145 White	Arkansas	599.54018316
39127 Perry	Ohio	599.45050370
27087 Mahanomen	Minnesota	597.93440841
21053 Clinton	Kentucky	597.68763472
5141 Van Buren	Arkansas	596.27778112
20061 Geary	Kansas	595.20157084
54063 Monroe	West Virginia	594.87951807
51161 Roanoke	Virginia	594.21938282
40123 Pontotoc	Oklahoma	593.51060214
54091 Taylor	West Virginia	593.04946032
17051 Fayette	Illinois	593.01456855
54005 Boone	West Virginia	592.22814450
26087 Lapeer	Michigan	591.85713637
55071 Manitowoc	Wisconsin	591.85067152
48235 Irion	Texas	591.32720105

Counties_Cities

51191 Washington	Virginia	590.05183633
39151 Stark	Ohio	589.92286866
37075 Graham	North Carolina	589.34464875
51678 Lexington	Virginia	588.56502242
5065 Izard	Arkansas	588.53821820
16003 Adams	Idaho	588.23529412
31131 Otoe	Nebraska	588.05129809
18155 Switzerland	Indiana	587.85107773
48433 Stonewall	Texas	587.37151248
18009 Blackford	Indiana	586.75607712
21157 Marshall	Kentucky	586.70770415
26155 Shiawassee	Michigan	586.57907086
31091 Hooker	Nebraska	586.51026393
31101 Keith	Nebraska	585.96185014
55115 Shawano	Wisconsin	585.84174919
26065 Ingham	Michigan	585.51249424
26123 Newaygo	Michigan	584.96277510
17021 Christian	Illinois	584.79532164
42041 Cumberland	Pennsylvania	584.27431062
48271 Kinney	Texas	584.01911335
17131 Mercer	Illinois	583.29594257
19101 Jefferson	Iowa	582.12284424
21119 Knott	Kentucky	581.77971704
21189 Owsley	Kentucky	581.39534884
48011 Armstrong	Texas	581.39534884
46037 Day	South Dakota	581.28973660
26037 Clinton	Michigan	581.10220340
55081 Monroe	Wisconsin	579.79196977
20015 Butler	Kansas	579.64502359
39169 Wayne	Ohio	579.47519553
29027 Callaway	Missouri	579.20648711
42067 Juniata	Pennsylvania	578.85362694
48133 Eastland	Texas	578.53946076
48125 Dickens	Texas	578.03468208

Counties_Cities

46101 Moody	South Dakota	577.59537924
54037 Jefferson	West Virginia	577.35297742
36035 Fulton	New York	576.58935269
29049 Clinton	Missouri	576.45334636
55141 Wood	Wisconsin	576.27814660
54099 Wayne	West Virginia	575.80612858
39159 Union	Ohio	575.77591424
46119 Sully	South Dakota	574.71264368
33015 Rockingham	New Hampshire	574.10665770
29203 Shannon	Missouri	573.94065209
48077 Clay	Texas	573.83320581
55021 Columbia	Wisconsin	573.59043202
39031 Coshocton	Ohio	573.31622485
46129 Walworth	South Dakota	572.75818865
31067 Gage	Nebraska	572.27934676
39025 Clermont	Ohio	571.38407328
27119 Polk	Minnesota	570.90297821
2090 Fairbanks North	Alaska	570.87429651
21197 Powell	Kentucky	570.64780582
9011 New London	Connecticut	569.74931030
46115 Spink	South Dakota	569.66897614
26131 Ontonagon	Michigan	569.45642796
18183 Whitley	Indiana	569.34906380
38003 Barnes	North Dakota	569.15196357
39009 Athens	Ohio	568.23361391
26137 Otsego	Michigan	567.60591932
40083 Logan	Oklahoma	566.70402402
46035 Davison	South Dakota	565.94239515
51103 Lancaster	Virginia	565.70527682
17101 Lawrence	Illinois	564.54170631
41071 Yamhill	Oregon	564.47543037
5103 Ouachita	Arkansas	563.41608066
40093 Major	Oklahoma	562.53270539
31061 Franklin	Nebraska	562.35527622

Counties_Cities

16065 Madison	Idaho	562.28373702
26069 Iosco	Michigan	562.17854153
8035 Douglas	Colorado	562.17471468
48337 Montague	Texas	561.33904879
48197 Hardeman	Texas	560.93829679
39139 Richland	Ohio	560.69827166
5105 Perry	Arkansas	560.27820711
55031 Douglas	Wisconsin	560.08146640
51083 Halifax	Virginia	559.78898007
20011 Bourbon	Kansas	559.61236607
46009 Bon Homme	South Dakota	558.73925501
21225 Union	Kentucky	558.42812823
42001 Adams	Pennsylvania	558.30601784
54043 Lincoln	West Virginia	558.27952813
55085 Oneida	Wisconsin	558.21821257
56021 Laramie	Wyoming	557.71096023
29085 Hickory	Missouri	557.36670523
55137 Waushara	Wisconsin	556.40275316
29223 Wayne	Missouri	556.31763451
56023 Lincoln	Wyoming	555.72707626
31171 Thomas	Nebraska	555.55555556
26147 St. Clair	Michigan	555.42654876
40067 Jefferson	Oklahoma	555.28335783
29059 Dallas	Missouri	554.82639303
46011 Brookings	South Dakota	553.47411444
20087 Jefferson	Kansas	553.35968379
30017 Custer	Montana	552.39081650
23001 Androscoggin	Maine	551.63959546
17071 Henderson	Illinois	551.49798778
17109 McDonough	Illinois	550.82623936
18075 Jay	Indiana	549.02716240
19003 Adams	Iowa	548.69684499
29111 Lewis	Missouri	547.94520548
40137 Stephens	Oklahoma	547.78689472

Counties_Cities

39085 Lake	Ohio	547.47217089
19007 Appanoose	Iowa	546.75564847
51125 Nelson	Virginia	545.96926395
51031 Campbell	Virginia	545.72244556
46051 Grant	South Dakota	545.68350357
19073 Greene	Iowa	545.59625877
24001 Allegany	Maryland	545.26241634
17129 Menard	Illinois	545.24739583
21123 Larue	Kentucky	545.18767037
48411 San Saba	Texas	545.09415263
55073 Marathon	Wisconsin	544.93900818
18013 Brown	Indiana	544.83392412
51037 Charlotte	Virginia	544.47981236
40009 Beckham	Oklahoma	543.55336496
27113 Pennington	Minnesota	543.09493582
32019 Lyon	Nevada	542.93291284
31059 Fillmore	Nebraska	542.78994029
29186 Ste. Genevieve	Missouri	542.26296959
26093 Livingston	Michigan	541.77299921
20131 Nemaha	Kansas	541.60512063
19093 Ida	Iowa	540.85659991
21149 McLean	Kentucky	540.42369217
38069 Pierce	North Dakota	539.08355795
17191 Wayne	Illinois	538.81949547
56029 Park	Wyoming	538.80780248
25011 Franklin	Massachusetts	538.30869608
17125 Mason	Illinois	538.14964983
55077 Marquette	Wisconsin	537.77374627
39147 Seneca	Ohio	536.16389226
31167 Stanton	Nebraska	536.01340034
48083 Coleman	Texas	535.90568060
31169 Thayer	Nebraska	535.82059933
16057 Latah	Idaho	535.70538695
21137 Lincoln	Kentucky	535.62733323

Counties_Cities

29141 Morgan	Missouri	535.41605266
46111 Sanborn	South Dakota	535.19967065
20095 Kingman	Kansas	533.51573187
39057 Greene	Ohio	533.34920682
29177 Ray	Missouri	533.14687759
30039 Granite	Montana	532.85968028
27121 Pope	Minnesota	531.67522754
18025 Crawford	Indiana	530.40348551
54011 Cabell	West Virginia	528.83377671
48191 Hall	Texas	528.40158520
20135 Ness	Kansas	528.16901408
27005 Becker	Minnesota	526.60673242
20047 Edwards	Kansas	526.50052650
20121 Miami	Kansas	525.53444181
21081 Grant	Kentucky	525.45678914
8069 Larimer	Colorado	524.93737839
27049 Goodhue	Minnesota	523.67303838
51043 Clarke	Virginia	523.30785650
18165 Vermillion	Indiana	523.28961819
35049 Santa Fe	New Mexico	523.13802847
39027 Clinton	Ohio	523.09960292
44009 Washington	Rhode Island	522.27391246
26091 Lenawee	Michigan	522.05238842
29047 Clay	Missouri	521.58382887
8115 Sedgwick	Colorado	521.05948762
31027 Cedar	Nebraska	520.95666588
21017 Bourbon	Kentucky	520.21403092
29151 Osage	Missouri	517.71911915
26005 Allegan	Michigan	516.50515227
21089 Greenup	Kentucky	516.04854259
20029 Cloud	Kansas	515.52296941
20033 Comanche	Kansas	514.87414188
17065 Hamilton	Illinois	514.51672179
29091 Howell	Missouri	514.02335562

Counties_Cities

42073 Lawrence	Pennsylvania	514.01652279
21007 Ballard	Kentucky	513.84885324
36083 Rensselaer	New York	513.66641161
20107 Linn	Kansas	512.82051282
27157 Wabasha	Minnesota	512.82051282
17053 Ford	Illinois	512.66586248
39133 Portage	Ohio	511.88569114
31015 Boyd	Nebraska	511.50895141
21033 Caldwell	Kentucky	511.20723555
2110 Juneau	Alaska	510.69660262
25003 Berkshire	Massachusetts	510.49482382
21195 Pike	Kentucky	510.25649807
55037 Florence	Wisconsin	509.14140245
8107 Routt	Colorado	509.07395174
40053 Grant	Oklahoma	508.55293574
42051 Fayette	Pennsylvania	508.27577219
18045 Fountain	Indiana	507.61421320
48087 Collingsworth	Texas	506.41458474
36037 Genesee	New York	505.99015840
51073 Gloucester	Virginia	503.36019706
39039 Defiance	Ohio	503.07873706
20115 Marion	Kansas	502.09205021
26073 Isabella	Michigan	501.68646013
51119 Middlesex	Virginia	501.43931656
17013 Calhoun	Illinois	499.79175344
54075 Pocahontas	West Virginia	499.16805324
42129 Westmoreland	Pennsylvania	498.55823120
44005 Newport	Rhode Island	497.92832740
30105 Valley	Montana	497.51243781
5049 Fulton	Arkansas	497.18803488
27025 Chisago	Minnesota	497.12098995
55001 Adams	Wisconsin	496.36327895
16007 Bear Lake	Idaho	495.86776860
16029 Caribou	Idaho	495.75070822

Counties_Cities

30029 Flathead	Montana	495.56343408
30083 Richland	Montana	494.82268854
27017 Carlton	Minnesota	493.90294947
21235 Whitley	Kentucky	493.90210253
51197 Wythe	Virginia	493.84433470
31163 Sherman	Nebraska	493.74588545
20089 Jewell	Kansas	492.78423090
27129 Renville	Minnesota	492.74568848
26075 Jackson	Michigan	492.37201161
36113 Warren	New York	491.71399673
39091 Logan	Ohio	491.64425239
29083 Henry	Missouri	491.00587372
48461 Upton	Texas	490.32961046
29227 Worth	Missouri	490.19607843
31179 Wayne	Nebraska	489.20557269
56035 Sublette	Wyoming	489.14704983
38011 Bowman	North Dakota	487.64629389
21167 Mercer	Kentucky	486.81914210
53059 Skamania	Washington	486.41395505
54057 Mineral	West Virginia	486.26577580
48345 Motley	Texas	486.22366288
46081 Lawrence	South Dakota	485.60661979
21153 Magoffin	Kentucky	485.35835625
17047 Edwards	Illinois	484.98122653
21221 Trigg	Kentucky	484.87331831
6017 El Dorado	California	484.58658052
17105 Livingston	Illinois	483.76723246
30109 Wibaux	Montana	483.55899420
20191 Sumner	Kansas	482.69264220
42085 Mercer	Pennsylvania	482.45891420
29045 Clark	Missouri	482.31511254
21223 Trimble	Kentucky	481.50322959
38049 McHenry	North Dakota	481.43053645
46025 Clark	South Dakota	481.41214228

Counties_Cities

8101 Pueblo	Colorado	481.11073307
53015 Cowlitz	Washington	480.79128703
21165 Menifee	Kentucky	480.54565184
8017 Cheyenne	Colorado	479.74413646
42049 Erie	Pennsylvania	479.67183830
54031 Hardy	West Virginia	479.12885662
42063 Indiana	Pennsylvania	478.10085088
38041 Hettinger	North Dakota	477.32696897
48379 Rains	Texas	477.01291225
32005 Douglas	Nevada	476.61295314
51735 Poquoson	Virginia	475.79983593
29121 Macon	Missouri	475.15343496
8029 Delta	Colorado	474.91357865
27115 Pine	Minnesota	474.84991351
37199 Yancey	North Carolina	474.78076300
46067 Hutchinson	South Dakota	474.25474255
42125 Washington	Pennsylvania	474.08679213
55017 Chippewa	Wisconsin	474.00015592
50007 Chittenden	Vermont	473.34905087
29225 Webster	Missouri	473.03689688
38047 Logan	North Dakota	472.93746716
21005 Anderson	Kentucky	472.13519834
6033 Lake	California	470.62843652
36017 Chenango	New York	469.11814204
36043 Herkimer	New York	469.00522375
19053 Decatur	Iowa	468.94803549
53073 Whatcom	Washington	468.35190642
21019 Boyd	Kentucky	467.82387807
26111 Midland	Michigan	467.49750628
55049 Iowa	Wisconsin	466.95553405
54055 Mercer	West Virginia	466.76024420
8083 Montezuma	Colorado	466.39651349
26007 Alpena	Michigan	465.44428773
39073 Hocking	Ohio	465.03434913

Counties_Cities

41053 Polk	Oregon	464.60332731
48019 Bandera	Texas	464.42341395
48299 Llano	Texas	461.97911854
38065 Oliver	North Dakota	461.06557377
21161 Mason	Kentucky	460.64139942
17069 Hardin	Illinois	460.35805627
17025 Clay	Illinois	460.27314570
55029 Door	Wisconsin	459.97826874
55047 Green Lake	Wisconsin	459.87947986
51015 Augusta	Virginia	459.86455862
19107 Keokuk	Iowa	459.65770171
20163 Rooks	Kansas	458.80710154
40075 Kiowa	Oklahoma	458.24263948
51027 Buchanan	Virginia	457.09438763
29117 Livingston	Missouri	455.56582596
20123 Mitchell	Kansas	455.28455285
48009 Archer	Texas	455.26974733
39033 Crawford	Ohio	454.87364621
21139 Livingston	Kentucky	454.44708937
39019 Carroll	Ohio	454.19297663
35053 Socorro	New Mexico	454.13803406
26045 Eaton	Michigan	452.53400834
18001 Adams	Indiana	451.79032439
16017 Bonner	Idaho	451.62877009
20133 Neosho	Kansas	451.38235847
21027 Breckinridge	Kentucky	451.24583088
21115 Johnson	Kentucky	451.17484142
20159 Rice	Kansas	451.15937467
21069 Fleming	Kentucky	450.38802661
53045 Mason	Washington	450.33355214
21023 Bracken	Kentucky	449.08362665
20101 Lane	Kansas	448.71794872
26067 Ionia	Michigan	448.52826663
40059 Harper	Oklahoma	447.72188570

Counties_Cities

38057 Mercer	North Dakota	447.56259828
27035 Crow Wing	Minnesota	446.91704295
51610 Falls Church	Virginia	446.79122665
29035 Carter	Missouri	445.98612488
42005 Armstrong	Pennsylvania	445.88817554
26057 Gratiot	Michigan	445.82378876
8039 Elbert	Colorado	445.17160033
41005 Clackamas	Oregon	445.11205912
54079 Putnam	West Virginia	444.58558272
29175 Randolph	Missouri	444.21112143
8095 Phillips	Colorado	443.30377975
38045 LaMoure	North Dakota	443.13146233
18121 Parke	Indiana	443.07910439
30103 Treasure	Montana	441.82621502
54081 Raleigh	West Virginia	441.72704501
8089 Otero	Colorado	439.45312500
29025 Caldwell	Missouri	439.17435222
39079 Jackson	Ohio	438.48814229
27015 Brown	Minnesota	438.05503564
39015 Brown	Ohio	438.05330031
54019 Fayette	West Virginia	437.02636106
5013 Calhoun	Arkansas	435.85370476
54051 Marshall	West Virginia	435.27692058
38007 Billings	North Dakota	435.25571273
29165 Platte	Missouri	435.01480798
36115 Washington	New York	434.66182983
8091 Ouray	Colorado	434.51272502
51045 Craig	Virginia	434.43917852
53011 Clark	Washington	434.36123165
48259 Kendall	Texas	433.82046844
55125 Vilas	Wisconsin	433.03856322
42081 Lycoming	Pennsylvania	432.85472973
40033 Cotton	Oklahoma	432.82548476
21159 Martin	Kentucky	432.74750508

Counties_Cities

48173 Glasscock	Texas	432.27665706
6009 Calaveras	California	431.99859655
51600 Fairfax City	Virginia	431.35020754
39053 Gallia	Ohio	430.30121085
29229 Wright	Missouri	429.86179127
39071 Highland	Ohio	429.65302615
31175 Valley	Nebraska	429.59427208
48059 Callahan	Texas	428.75518079
27111 Otter Tail	Minnesota	428.48398286
51185 Tazewell	Virginia	428.34414392
21011 Bath	Kentucky	428.00613745
17147 Piatt	Illinois	426.93339839
21191 Pendleton	Kentucky	426.73274141
55011 Buffalo	Wisconsin	426.66666667
20151 Pratt	Kansas	426.53017701
21055 Crittenden	Kentucky	426.24789680
17127 Massac	Illinois	426.13636364
29139 Montgomery	Missouri	424.83093463
21143 Lyon	Kentucky	424.52241229
31077 Greeley	Nebraska	424.44821732
6057 Nevada	California	424.28984112
36107 Tioga	New York	424.21746293
31065 Furnas	Nebraska	424.17815483
18171 Warren	Indiana	423.57497277
20137 Norton	Kansas	423.57274401
27135 Roseau	Minnesota	422.44224422
21219 Todd	Kentucky	422.38648363
18069 Huntington	Indiana	422.18543046
21163 Meade	Kentucky	421.38255267
31165 Sioux	Nebraska	421.22999158
38075 Renville	North Dakota	421.22999158
39051 Fulton	Ohio	421.04267197
16037 Custer	Idaho	420.56074766
20165 Rush	Kansas	420.30391206

Counties_Cities

21231 Wayne	Kentucky	420.16806723
30053 Lincoln	Montana	419.31898555
21205 Rowan	Kentucky	418.98873205
41001 Baker	Oregon	418.59302761
8009 Baca	Colorado	418.41004184
30055 McCone	Montana	417.91044776
27059 Isanti	Minnesota	417.85517690
6015 Del Norte	California	416.84634181
55119 Taylor	Wisconsin	416.42171272
5147 Woodruff	Arkansas	416.02465331
8067 La Plata	Colorado	415.55673948
46089 McPherson	South Dakota	415.45492314
2170 Matanuska-Susit	Alaska	415.38890438
27093 Meeker	Minnesota	414.84810509
31105 Kimball	Nebraska	414.59369818
39145 Scioto	Ohio	413.23408651
39171 Williams	Ohio	412.99858711
29093 Iron	Missouri	412.69529331
29129 Mercer	Missouri	411.97473222
29063 DeKalb	Missouri	411.71813143
31007 Banner	Nebraska	410.95890411
39125 Paulding	Ohio	410.44776119
56033 Sheridan	Wyoming	410.14785169
30041 Hill	Montana	409.86113660
51005 Alleghany	Virginia	409.12139504
31097 Johnson	Nebraska	409.03778730
38021 Dickey	North Dakota	407.91352233
21043 Carter	Kentucky	407.34705969
20185 Stafford	Kansas	406.89325036
20003 Anderson	Kansas	406.19446560
41037 Lake	Oregon	406.14291154
54029 Hancock	West Virginia	405.58190692
35057 Torrance	New Mexico	404.07927651
53075 Whitman	Washington	403.68741339

Counties_Cities

17149 Pike	Illinois	403.56159119
38067 Pembina	North Dakota	403.05167698
54077 Preston	West Virginia	401.90312953
16071 Oneida	Idaho	401.06951872
6043 Mariposa	California	400.66395742
31113 Logan	Nebraska	400.53404539
39081 Jefferson	Ohio	399.89660468
55067 Langlade	Wisconsin	399.62632344
29171 Putnam	Missouri	399.41139374
42019 Butler	Pennsylvania	399.17397599
29125 Maries	Missouri	399.13331053
46059 Hand	South Dakota	398.52851012
21147 McCreary	Kentucky	396.36948529
36057 Montgomery	New York	396.31988677
51121 Montgomery	Virginia	396.01959893
53041 Lewis	Washington	395.70875835
54027 Hampshire	West Virginia	394.05491070
16041 Franklin	Idaho	393.41395891
2220 Sitka	Alaska	393.19995374
17183 Vermilion	Illinois	393.19844804
26105 Mason	Michigan	391.75257732
46069 Hyde	South Dakota	390.01560062
27041 Douglas	Minnesota	389.84300917
53051 Pend Oreille	Washington	389.64858109
27137 St. Louis	Minnesota	388.97844349
40043 Dewey	Oklahoma	388.23048631
21071 Floyd	Kentucky	387.78072256
20053 Ellsworth	Kansas	387.34667527
29005 Atchison	Missouri	386.77238445
26089 Leelanau	Michigan	385.95846352
51051 Dickenson	Virginia	385.59526269
21025 Breathitt	Kentucky	385.03850385
27045 Fillmore	Minnesota	384.65191376
39083 Knox	Ohio	384.53460004

Counties_Cities

54009 Brooke	West Virginia	382.83114894
27065 Kanabec	Minnesota	382.55074968
54033 Harrison	West Virginia	381.91668887
31133 Pawnee	Nebraska	379.93920973
29013 Bates	Missouri	379.90196078
20073 Greenwood	Kansas	379.85136251
38037 Grant	North Dakota	379.10699242
27061 Itasca	Minnesota	379.09018356
8021 Conejos	Colorado	378.04878049
31147 Richardson	Nebraska	377.97656545
40149 Washita	Oklahoma	377.46023187
20207 Woodson	Kansas	377.00282752
39105 Meigs	Ohio	376.52557777
30067 Park	Montana	376.43403442
54049 Marion	West Virginia	376.13419612
20129 Morton	Kansas	374.95313086
21131 Leslie	Kentucky	374.64261067
38009 Bottineau	North Dakota	374.35657464
56015 Goshen	Wyoming	373.80382775
26041 Delta	Michigan	373.70666815
40153 Woodward	Oklahoma	370.88319652
39167 Washington	Ohio	370.70900175
8053 Hinsdale	Colorado	369.91368681
42059 Greene	Pennsylvania	369.80222429
30021 Dawson	Montana	368.66359447
31181 Webster	Nebraska	367.95924144
17159 Richland	Illinois	367.95026327
31149 Rock	Nebraska	367.64705882
8049 Grand	Colorado	367.14975845
48267 Kimble	Texas	366.80421825
29161 Phelps	Missouri	366.62791737
23031 York	Maine	366.58277934
46077 Kingsbury	South Dakota	365.92803415
29115 Linn	Missouri	365.53958628

Counties_Cities

46123 Tripp	South Dakota	365.09675064
55095 Polk	Wisconsin	364.69562824
48443 Terrell	Texas	364.52004860
30037 Golden Valley	Montana	363.19612591
31003 Antelope	Nebraska	363.00505051
48023 Baylor	Texas	362.92573981
46071 Jackson	South Dakota	362.86664651
20027 Clay	Kansas	362.63598850
29199 Scotland	Missouri	362.46476037
21237 Wolfe	Kentucky	362.26835725
54047 McDowell	West Virginia	362.17966306
27055 Houston	Minnesota	360.64161912
2275 Wrangell	Alaska	359.56851778
36091 Saratoga	New York	358.00715145
51163 Rockbridge	Virginia	356.01265823
40129 Roger Mills	Oklahoma	355.57986871
56005 Campbell	Wyoming	355.43996532
20179 Sheridan	Kansas	355.30990920
48243 Jeff Davis	Texas	355.23978686
42109 Snyder	Pennsylvania	355.20473606
46047 Fall River	South Dakota	355.13465522
8019 Clear Creek	Colorado	353.98230088
35055 Taos	New Mexico	353.28155931
55129 Washburn	Wisconsin	352.68925557
20041 Dickinson	Kansas	352.62061228
16021 Boundary	Idaho	351.52326749
42099 Perry	Pennsylvania	351.11294133
41017 Deschutes	Oregon	350.52813600
30023 Deer Lodge	Montana	350.45449567
26135 Oscoda	Michigan	350.41082649
26103 Marquette	Michigan	350.29165915
56025 Natrona	Wyoming	348.85925551
51580 Covington	Virginia	347.98534799
53035 Kitsap	Washington	347.65849410

Counties_Cities

17123 Marshall	Illinois	346.80076296
36069 Ontario	New York	346.79239787
54107 Wood	West Virginia	346.78099355
55053 Jackson	Wisconsin	346.71354624
30095 Stillwater	Montana	346.12964128
29217 Vernon	Missouri	345.86905690
17045 Edgar	Illinois	345.62211982
39131 Pike	Ohio	345.60159618
51067 Franklin	Virginia	345.22644363
20139 Osage	Kansas	345.02226962
32001 Churchill	Nevada	343.69885434
31011 Boone	Nebraska	343.57701851
30063 Missoula	Montana	343.46036316
55033 Dunn	Wisconsin	343.44463894
29079 Grundy	Missouri	342.94936454
26079 Kalkaska	Michigan	342.23518851
42127 Wayne	Pennsylvania	341.29027225
39119 Muskingum	Ohio	341.13456250
51155 Pulaski	Virginia	340.51546997
26015 Barry	Michigan	340.10824599
26011 Arenac	Michigan	339.07319992
42013 Blair	Pennsylvania	337.98125592
35051 Sierra	New Mexico	337.34500365
27095 Mille Lacs	Minnesota	336.66169326
48119 Delta	Texas	336.51149748
42035 Clinton	Pennsylvania	336.05625065
26117 Montcalm	Michigan	334.54227114
2185 North Slope	Alaska	334.27876823
42009 Bedford	Pennsylvania	334.19129857
8007 Archuleta	Colorado	334.18089357
42021 Cambria	Pennsylvania	333.25742048
29073 Gasconade	Missouri	333.21999320
41035 Klamath	Oregon	332.57948650
37053 Currituck	North Carolina	332.44680851

Counties_Cities

41029 Jackson	Oregon	331.56619482
8103 Rio Blanco	Colorado	331.43939394
39059 Guernsey	Ohio	330.58274819
56001 Albany	Wyoming	329.00702054
56003 Big Horn	Wyoming	328.25519737
33013 Merrimack	New Hampshire	327.52825345
20071 Greeley	Kansas	325.99837001
27097 Morrison	Minnesota	325.60523380
35035 Otero	New Mexico	324.94272323
29039 Cedar	Missouri	324.74408754
6109 Tuolumne	California	324.53840371
17033 Crawford	Illinois	324.34731749
36101 Steuben	New York	323.60432586
46075 Jones	South Dakota	323.27586207
20195 Trego	Kansas	322.23415682
54053 Mason	West Virginia	321.88038027
26047 Emmet	Michigan	321.24414555
53013 Columbia	Washington	320.27593003
2180 Nome	Alaska	319.74420464
27089 Marshall	Minnesota	319.48881789
27159 Wadena	Minnesota	319.46562114
56019 Johnson	Wyoming	319.14893617
20097 Kiowa	Kansas	317.96502385
46007 Bennett	South Dakota	317.18569781
26133 Osceola	Michigan	317.03868729
8043 Fremont	Colorado	316.52818559
30085 Roosevelt	Montana	316.48431142
31069 Garden	Nebraska	316.28887717
53029 Island	Washington	316.12597679
26055 Grand Traverse	Michigan	315.42674430
26035 Clare	Michigan	315.37536171
27021 Cass	Minnesota	315.05132288
30093 Silver Bow	Montana	314.34858400
53019 Ferry	Washington	313.76650543

Counties_Cities

30013 Cascade	Montana	313.56025624
36121 Wyoming	New York	311.83734564
31125 Nance	Nebraska	311.43827860
2198 Prince of Wales-	Alaska	311.42946123
41063 Wallowa	Oregon	310.69058043
21133 Letcher	Kentucky	310.51646194
38081 Sargent	North Dakota	310.07751938
2130 Ketchikan Gatew	Alaska	308.95243569
29215 Texas	Missouri	308.94372531
29041 Chariton	Missouri	308.68339820
27127 Redwood	Minnesota	308.21693226
46105 Perkins	South Dakota	308.00821355
20127 Morris	Kansas	307.91523275
21175 Morgan	Kentucky	307.23117272
6089 Shasta	California	307.15396579
21181 Nicholas	Kentucky	307.00530282
39001 Adams	Ohio	306.59356514
53067 Thurston	Washington	305.49649290
35021 Harding	New Mexico	305.34351145
36117 Wayne	New York	305.33842601
42087 Mifflin	Pennsylvania	305.04954351
29179 Reynolds	Missouri	303.80556444
29149 Oregon	Missouri	303.57651077
46019 Butte	South Dakota	303.26746234
31071 Garfield	Nebraska	301.96275793
2050 Bethel	Alaska	301.93236715
26143 Roscommon	Michigan	301.45704237
39005 Ashland	Ohio	301.42338822
31033 Cheyenne	Nebraska	300.75187970
26001 Alcona	Michigan	299.17004439
26097 Mackinac	Michigan	296.65337907
26051 Gladwin	Michigan	296.00978806
54103 Wetzell	West Virginia	294.69548134
39115 Morgan	Ohio	294.43987949

Counties_Cities

46091 Marshall	South Dakota	293.42723005
36041 Hamilton	New York	293.18899414
53027 Grays Harbor	Washington	290.92975738
33017 Strafford	New Hampshire	290.56806826
46021 Campbell	South Dakota	290.48656500
30043 Jefferson	Montana	289.32793255
53043 Lincoln	Washington	288.64059590
20181 Sherman	Kansas	288.18443804
41043 Linn	Oregon	286.64546276
26151 Sanilac	Michigan	286.53295129
39161 Van Wert	Ohio	286.41137159
36051 Livingston	New York	286.27010613
32027 Pershing	Nevada	285.02850285
26113 Missaukee	Michigan	284.52325812
6093 Siskiyou	California	283.59710914
48065 Carson	Texas	283.09741882
27001 Aitkin	Minnesota	282.98327254
29197 Schuyler	Missouri	282.67014568
31057 Dundy	Nebraska	282.48587571
54025 Greenbrier	West Virginia	281.72253205
36099 Seneca	New York	279.88338192
55123 Vernon	Wisconsin	279.35682962
55007 Bayfield	Wisconsin	279.21818907
5005 Baxter	Arkansas	278.71885437
50025 Windham	Vermont	278.32351015
30049 Lewis and Clark	Montana	278.02037846
35017 Grant	New Mexico	277.91998830
8047 Gilpin	Colorado	277.73239667
27149 Stevens	Minnesota	276.83789603
29185 St. Clair	Missouri	276.74294838
31029 Chase	Nebraska	276.59039477
30099 Teton	Montana	275.88445310
17169 Schuyler	Illinois	275.08324888
55069 Lincoln	Wisconsin	274.47722922

Counties_Cities

39163 Vinton	Ohio	273.99345460
38095 Towner	North Dakota	273.72262774
53049 Pacific	Washington	272.28172082
26165 Wexford	Michigan	271.91776729
53065 Stevens	Washington	271.76314627
51091 Highland	Virginia	271.49321267
56009 Converse	Wyoming	271.26099707
36031 Essex	New York	270.77747989
40151 Woods	Oklahoma	269.75384961
31161 Sheridan	Nebraska	269.74951830
50003 Bennington	Vermont	269.42830681
20063 Gove	Kansas	267.99387443
31095 Jefferson	Nebraska	267.71875440
42033 Clearfield	Pennsylvania	267.04287802
37115 Madison	North Carolina	266.50737490
21063 Elliott	Kentucky	266.38252531
32021 Mineral	Nevada	265.83961010
29057 Dade	Missouri	264.23569824
48447 Throckmorton	Texas	264.02640264
6023 Humboldt	California	263.98187324
30007 Broadwater	Montana	262.94165982
26129 Ogemaw	Michigan	262.50477281
8111 San Juan	Colorado	262.46719160
8027 Custer	Colorado	262.41421074
42027 Centre	Pennsylvania	262.27695710
30089 Sanders	Montana	261.73590003
51115 Mathews	Virginia	261.30424903
17151 Pope	Illinois	261.15859449
2240 Southeast Fairbanks	Alaska	260.19080659
53009 Clallam	Washington	258.02416044
21127 Lawrence	Kentucky	256.88780425
8077 Mesa	Colorado	256.51569445
26031 Cheboygan	Michigan	255.77460355
26029 Charlevoix	Michigan	255.29644871

Counties_Cities

55099 Price	Wisconsin	253.78816153
27075 Lake	Minnesota	253.33083130
32033 White Pine	Nevada	253.29815303
30073 Pondera	Montana	251.17213664
8081 Moffat	Colorado	250.22747953
48155 Foard	Texas	250.00000000
32011 Eureka	Nevada	249.62556166
50011 Franklin	Vermont	248.88205419
42031 Clarion	Pennsylvania	247.55666727
17039 De Witt	Illinois	247.32069250
36089 St. Lawrence	New York	247.11468157
20167 Russell	Kansas	246.12711742
54109 Wyoming	West Virginia	245.35745213
5089 Marion	Arkansas	245.18598254
36025 Delaware	New York	244.79529274
26085 Lake	Michigan	244.08719805
17009 Brown	Illinois	244.05125076
35047 San Miguel	New Mexico	242.83280780
30097 Sweet Grass	Montana	242.58760108
16049 Idaho	Idaho	242.23339187
20019 Chautauqua	Kansas	241.76488365
36075 Oswego	New York	241.73438057
55103 Richland	Wisconsin	241.69879726
36123 Yates	New York	241.53617004
41009 Columbia	Oregon	240.56360616
42131 Wyoming	Pennsylvania	240.33128744
26043 Dickinson	Michigan	240.31832329
16035 Clearwater	Idaho	239.78077187
36009 Cattaraugus	New York	239.45861530
36013 Chautauqua	New York	238.39486005
36109 Tompkins	New York	238.34307784
46053 Gregory	South Dakota	237.41690408
41007 Clatsop	Oregon	236.39472890
42057 Fulton	Pennsylvania	234.11140949

Counties_Cities

26071 Iron	Michigan	233.87604570
8093 Park	Colorado	231.73097650
26019 Benzie	Michigan	230.94688222
36015 Chemung	New York	230.25613027
31063 Frontier	Nebraska	230.06134969
29061 Daviess	Missouri	228.55768074
30081 Ravalli	Montana	226.99898082
26009 Antrim	Michigan	226.83500963
17155 Putnam	Illinois	226.48083624
41013 Crook	Oregon	226.25382327
42039 Crawford	Pennsylvania	225.71505825
20023 Cheyenne	Kansas	225.56390977
36011 Cayuga	New York	225.54929030
54021 Gilmer	West Virginia	224.27111886
41003 Benton	Oregon	223.66749547
36095 Schoharie	New York	221.88635560
53031 Jefferson	Washington	220.61836175
30005 Blaine	Montana	220.36139268
54015 Clay	West Virginia	220.11121409
38023 Divide	North Dakota	219.01007446
38001 Adams	North Dakota	217.95989538
2195 Petersburg	Alaska	217.32381248
53003 Asotin	Washington	216.71826625
24023 Garrett	Maryland	216.02715770
30027 Fergus	Montana	215.96328624
42065 Jefferson	Pennsylvania	215.39378108
31005 Arthur	Nebraska	215.05376344
31129 Nuckolls	Nebraska	214.54112038
55013 Burnett	Wisconsin	214.39708940
30059 Meagher	Montana	214.36227224
51071 Giles	Virginia	213.72595583
6063 Plumas	California	212.72069772
42111 Somerset	Pennsylvania	212.29987019
42047 Elk	Pennsylvania	212.13828765

Counties_Cities

55003 Ashland	Wisconsin	211.53846154
41021 Gilliam	Oregon	211.19324182
20039 Decatur	Kansas	208.98641588
40003 Alfalfa	Oklahoma	208.55057351
50001 Addison	Vermont	208.26008168
54065 Morgan	West Virginia	208.01709113
36077 Otsego	New York	207.53485414
17057 Fulton	Illinois	206.63528872
33003 Carroll	New Hampshire	205.00625269
36023 Cortland	New York	204.92231771
30045 Judith Basin	Montana	204.91803279
27029 Clearwater	Minnesota	204.31328036
2100 Haines	Alaska	202.10185934
6091 Sierra	California	200.87043857
29065 Dent	Missouri	200.76419921
33001 Belknap	New Hampshire	199.92789486
54041 Lewis	West Virginia	199.70044933
54001 Barbour	West Virginia	199.57665558
20105 Lincoln	Kansas	198.47833278
21065 Estill	Kentucky	197.21087477
27073 Lac qui Parle	Minnesota	195.25382998
27057 Hubbard	Minnesota	192.19951247
26101 Manistee	Michigan	191.61774299
20203 Wichita	Kansas	190.02375297
29153 Ozark	Missouri	188.53277143
26107 Mecosta	Michigan	188.31094270
56011 Crook	Wyoming	187.91946309
21201 Robertson	Kentucky	187.35362998
8011 Bent	Colorado	187.01122067
26003 Alger	Michigan	186.87479389
54073 Pleasants	West Virginia	186.49260690
27077 Lake of the Woo	Minnesota	186.26929218
26153 Schoolcraft	Michigan	185.91968270
36003 Allegany	New York	185.22507000

Counties_Cities

21129 Lee	Kentucky	184.84288355
20205 Wilson	Kansas	184.65089440
39067 Harrison	Ohio	184.52616317
17175 Stark	Illinois	184.26386586
50013 Grand Isle	Vermont	183.35684062
6003 Alpine	California	181.65304269
46107 Potter	South Dakota	181.24150430
15009 Maui	Hawaii	181.21250905
36019 Clinton	New York	180.92818638
54087 Roane	West Virginia	179.44300890
50021 Rutland	Vermont	178.96100355
42053 Forest	Pennsylvania	178.59596098
42023 Cameron	Pennsylvania	178.09439003
53023 Garfield	Washington	178.01513129
50015 Lamoille	Vermont	177.86561265
36049 Lewis	New York	177.71391840
16025 Camas	Idaho	177.46228926
54067 Nicholas	West Virginia	177.11939457
31013 Box Butte	Nebraska	176.38321574
30015 Chouteau	Montana	174.06440383
23027 Waldo	Maine	173.82979795
41039 Lane	Oregon	173.59876294
41033 Josephine	Oregon	172.78271715
30019 Daniels	Montana	171.72295363
54095 Tyler	West Virginia	171.50697462
55107 Rusk	Wisconsin	169.64727504
53055 San Juan	Washington	169.31340495
26061 Houghton	Michigan	168.41989011
31145 Red Willow	Nebraska	167.81652060
31089 Holt	Nebraska	167.02692081
23023 Sagadahoc	Maine	165.57220632
26141 Presque Isle	Michigan	164.86104569
42113 Sullivan	Pennsylvania	164.71750947
54097 Upshur	West Virginia	163.83370879

Counties_Cities

20001 Allen	Kansas	160.72002572
23007 Franklin	Maine	160.55122588
46063 Harding	South Dakota	160.12810248
33005 Cheshire	New Hampshire	158.18440903
54093 Tucker	West Virginia	158.15959741
56045 Weston	Wyoming	157.88718243
42015 Bradford	Pennsylvania	157.80908389
35007 Colfax	New Mexico	156.89512799
41011 Coos	Oregon	156.85909084
46055 Haakon	South Dakota	156.41293014
41019 Douglas	Oregon	153.24211347
16023 Butte	Idaho	153.19800843
40045 Ellis	Oklahoma	151.82186235
30065 Musselshell	Montana	150.50526768
41025 Harney	Oregon	150.08868877
23011 Kennebec	Maine	149.07890533
32029 Storey	Nevada	148.92032762
39121 Noble	Ohio	146.30068274
30091 Sheridan	Montana	146.02803738
23019 Penobscot	Maine	145.60279557
42105 Potter	Pennsylvania	144.38695704
20117 Marshall	Kansas	144.00329150
30077 Powell	Montana	143.51320321
8073 Lincoln	Colorado	142.60249554
54089 Summers	West Virginia	141.06583072
35003 Catron	New Mexico	139.74287311
41057 Tillamook	Oregon	138.12670325
42121 Venango	Pennsylvania	136.54273788
26033 Chippewa	Michigan	135.93837460
50027 Windsor	Vermont	135.65821365
53069 Wahkiakum	Washington	135.56258473
30107 Wheatland	Montana	134.16815742
36097 Schuyler	New York	133.98838767
35033 Mora	New Mexico	133.15579228

Counties_Cities

8071 Las Animas	Colorado	131.00737778
36045 Jefferson	New York	130.64292425
26119 Montmorency	Michigan	129.51969779
35028 Los Alamos	New Mexico	125.64787184
31183 Wheeler	Nebraska	124.22360248
33009 Grafton	New Hampshire	121.39977279
54105 Wirt	West Virginia	120.06861063
31083 Harlan	Nebraska	117.61246692
30075 Powder River	Montana	116.55011655
8055 Huerfano	Colorado	116.12715924
32017 Lincoln	Nevada	115.36243030
20141 Osborne	Kansas	115.10791367
42117 Tioga	Pennsylvania	112.84743517
20007 Barber	Kansas	111.80679785
41023 Grant	Oregon	111.48272018
36033 Franklin	New York	111.34750363
27031 Cook	Minnesota	111.25533098
54013 Calhoun	West Virginia	110.28398125
31049 Deuel	Nebraska	109.58904110
15001 Hawaii	Hawaii	109.46199430
33019 Sullivan	New Hampshire	106.61969219
50023 Washington	Vermont	104.91916065
2150 Kodiak Island	Alaska	104.90820532
23017 Oxford	Maine	102.39855601
23015 Lincoln	Maine	101.91602120
31017 Brown	Nebraska	100.90817356
2070 Dillingham	Alaska	100.00000000
50005 Caledonia	Vermont	99.00336611
8033 Dolores	Colorado	96.43201543
2158 Kusilvak	Alaska	96.35071661
26013 Baraga	Michigan	96.15384615
50009 Essex	Vermont	96.00000000
26083 Keweenaw	Michigan	94.65215334
51017 Bath	Virginia	93.19664492

Counties_Cities

30079 Prairie	Montana	91.99632015
23025 Somerset	Maine	90.92346616
41015 Curry	Oregon	87.66931136
2016 Aleutians West	Alaska	87.36676568
31031 Cherry	Nebraska	86.79048776
42083 McKean	Pennsylvania	85.43253271
54101 Webster	West Virginia	84.49004225
23009 Hancock	Maine	83.92475963
56027 Niobrara	Wyoming	83.75209380
20183 Smith	Kansas	83.26394671
56031 Platte	Wyoming	81.71842167
6105 Trinity	California	79.77662545
15007 Kauai	Hawaii	77.63436984
48431 Sterling	Texas	76.27765065
23013 Knox	Maine	72.91745242
54017 Doddridge	West Virginia	71.37758744
31087 Hitchcock	Nebraska	71.27583749
27069 Kittson	Minnesota	70.62146893
20109 Logan	Kansas	70.32348805
50017 Orange	Vermont	68.96789544
30025 Fallon	Montana	68.49315068
20199 Wallace	Kansas	66.53359947
42123 Warren	Pennsylvania	65.82611778
54007 Braxton	West Virginia	63.87962240
26095 Luce	Michigan	63.66385485
6049 Modoc	California	56.96707303
2013 Aleutians East	Alaska	56.89900427
50019 Orleans	Vermont	55.74757498
23003 Aroostook	Maine	55.13254161
33007 Coos	New Hampshire	53.81620184
2068 Denali	Alaska	48.56726566
23029 Washington	Maine	47.63416958
30061 Mineral	Montana	46.33920297
23021 Piscataquis	Maine	41.66666667

Counties_Cities

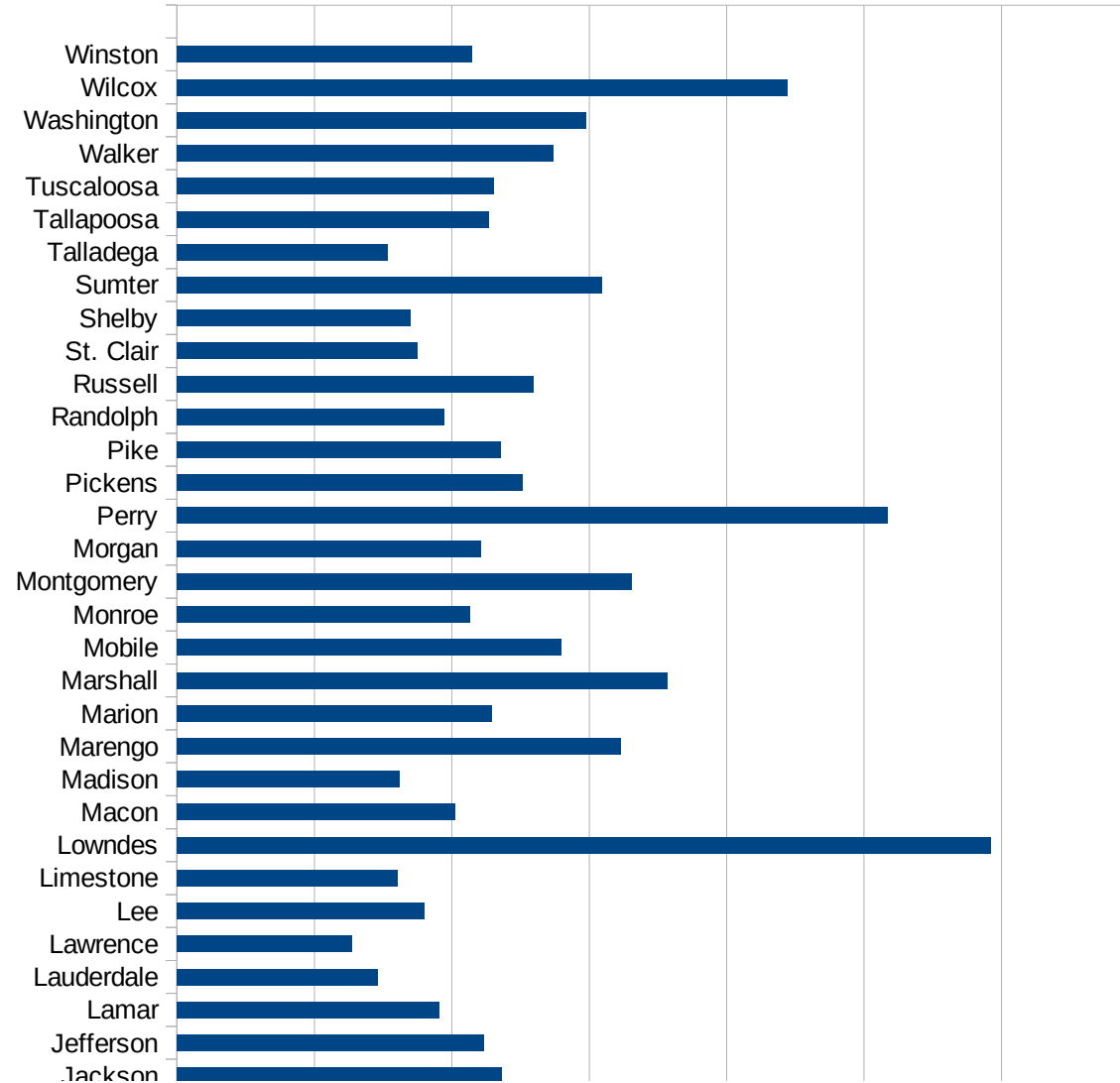
30051 Liberty	Montana	41.15226337
20049 Elk	Kansas	39.87240829
20153 Rawlins	Kansas	39.87240829
20201 Washington	Kansas	36.90036900
54085 Ritchie	West Virginia	30.86102253
31103 Keya Paha	Nebraska	0.00000000
16061 Lewis	Idaho	0.00000000
31115 Loup	Nebraska	0.00000000
25007 Dukes	Massachusetts	0.00000000
25019 Nantucket	Massachusetts	0.00000000
35011 De Baca	New Mexico	0.00000000
15005 Kalawao	Hawaii	0.00000000
8061 Kiowa	Colorado	0.00000000
48033 Borden	Texas	0.00000000
41069 Wheeler	Oregon	0.00000000
2105 Hoonah-Angoon	Alaska	0.00000000
2230 Skagway	Alaska	0.00000000
49019 Grand	Utah	0.00000000
31085 Hayes	Nebraska	0.00000000
48269 King	Texas	0.00000000
49015 Emery	Utah	0.00000000
31075 Grant	Nebraska	0.00000000
49055 Wayne	Utah	0.00000000
2164 Lake and Penins	Alaska	0.00000000
49033 Rich	Utah	0.00000000
49001 Beaver	Utah	0.00000000
49017 Garfield	Utah	0.00000000
49047 Uintah	Utah	0.00000000
36085 Richmond	New York	0.00000000
49023 Juab	Utah	0.00000000
49041 Sevier	Utah	0.00000000
49003 Box Elder	Utah	0.00000000
36005 Bronx	New York	0.00000000
49025 Kane	Utah	0.00000000

Counties_Cities

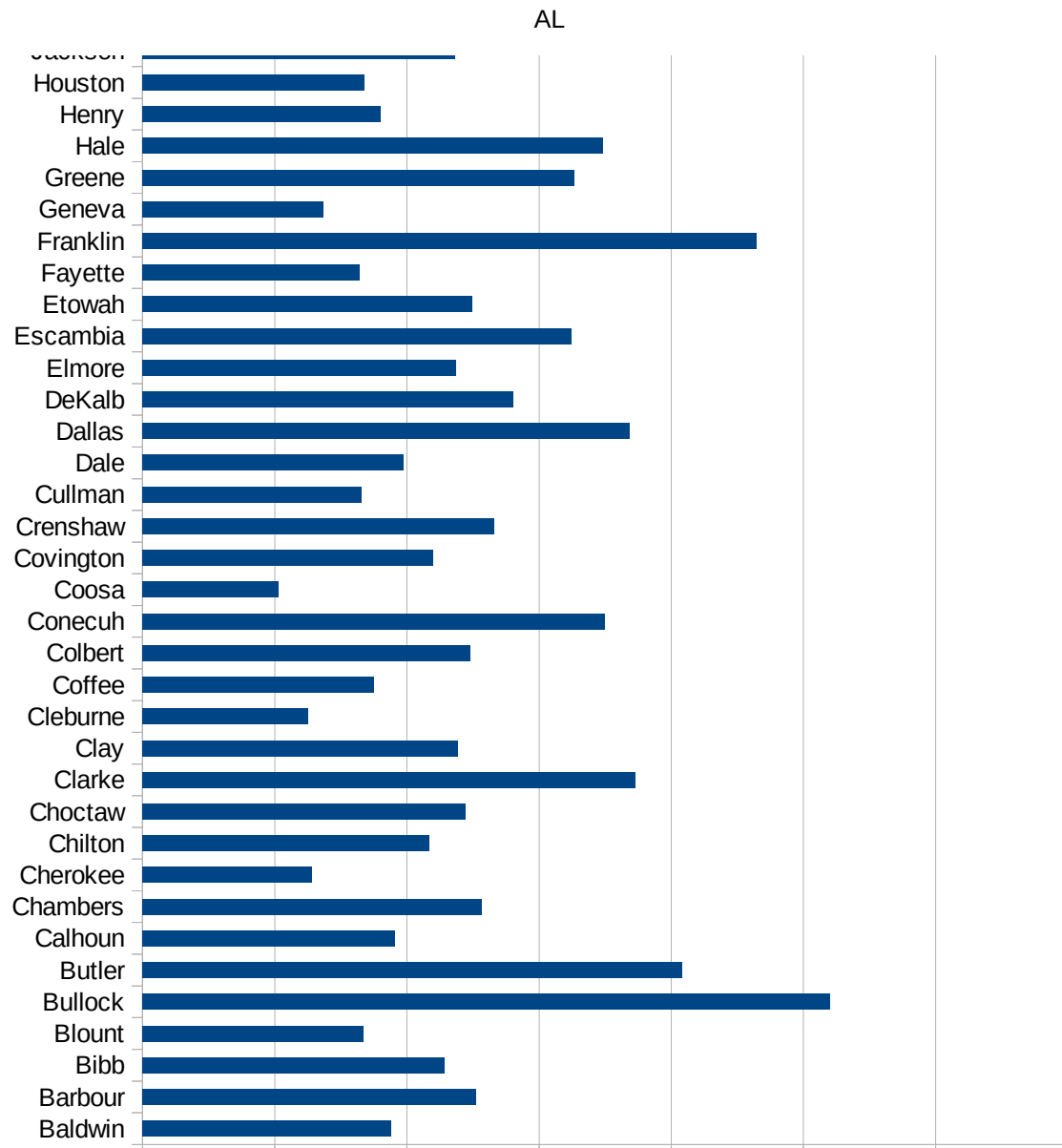
49005 Cache	Utah	0.00000000
49053 Washington	Utah	0.00000000
36081 Queens	New York	0.00000000
36047 Kings	New York	0.00000000
49057 Weber	Utah	0.00000000
49021 Iron	Utah	0.00000000
49013 Duchesne	Utah	0.00000000
49007 Carbon	Utah	0.00000000
48301 Loving	Texas	0.00000000
49009 Daggett	Utah	0.00000000
30011 Carter	Montana	0.00000000
30069 Petroleum	Montana	0.00000000
31009 Blaine	Nebraska	0.00000000
32009 Esmeralda	Nevada	0.00000000
49027 Millard	Utah	0.00000000
49029 Morgan	Utah	0.00000000
49031 Piute	Utah	0.00000000
49039 Sanpete	Utah	0.00000000

AL

FIPS	County	Current Inf. P/C
1001	Autauga	2312.908041222
1003	Baldwin	1880.544165268
1005	Barbour	2524.014308107
1007	Bibb	2281.25
1009	Blount	1671.853388658
1011	Bullock	5198.263957388
1013	Butler	4085.365853659
1015	Calhoun	1906.770391242
1017	Chambers	2567.306262085
1019	Cherokee	1283.036263061
1021	Chilton	2169.727991303
1023	Choctaw	2445.292422709
1025	Clarke	3729.096989967
1027	Clay	2387.947269303
1029	Cleburne	1254.420497765
1031	Coffee	1747.288524148
1033	Colbert	2479.821774223
1035	Conecuh	3494.339007901
1037	Coosa	1026.598226785
1039	Covington	2195.425296058
1041	Crenshaw	2662.037037037
1043	Cullman	1652.644950984
1045	Dale	1971.157774328
1047	Dallas	3688.332028191
1049	DeKalb	2800.308187995
1051	Elmore	2366.676029162
1053	Escambia	3240.992707086
1055	Etowah	2493.634208447
1057	Fayette	1643.035355687
1059	Franklin	4642.413034467
1061	Geneva	1364.292771908
1063	Greene	3267.338758654
1065	Hale	3483.634388157



1067 Henry	1801.382997269
1069 Houston	1675.865625179
1071 Jackson	2363.924539972
1073 Jefferson	2234.036098893
1075 Lamar	1906.963305403
1077 Lauderdale	1464.491757498
1079 Lawrence	1271.35358194
1081 Lee	1796.987940784
1083 Limestone	1609.58263148
1085 Lowndes	5925.406055745
1087 Macon	2022.886273659
1089 Madison	1616.832960911
1091 Marengo	3230.882198678
1093 Marion	2288.075798811
1095 Marshall	3570.945488976
1097 Mobile	2797.052376153
1099 Monroe	2131.295390896
1101 Montgomery	3311.88015751
1103 Morgan	2215.150013855
1105 Perry	5175.054704595
1107 Pickens	2512.789647909
1109 Pike	2354.670346152
1111 Randolph	1944.99449945
1113 Russell	2596.009068725
1115 St. Clair	1753.298004285
1117 Shelby	1697.673232672
1119 Sumter	3088.803088803
1121 Talladega	1534.549280954
1123 Tallapoosa	2271.773217769
1125 Tuscaloosa	2308.638606871
1127 Walker	2740.500070631
1129 Washington	2973.501037978
1131 Wilcox	4441.516890938
1133 Winston	2147.083685545



AL
0 1000 2000 3000 4000 5000 6000 7000

AL

FIPS

29001
29003
29005
29007
29009
29011
29013
29015
29017
29019
29021
29023
29025
29027
29029
29031
29033
29035
29037

AL

29039
29041
29043
29045
29047
29049
29051
29053
29055
29057
29059
29061
29063
29065
29067
29069
29071
29073
29075
29077
29079
29081
29083
29085
29087
29089
29091
29093
29095
29097
29099
29101

29103

AL

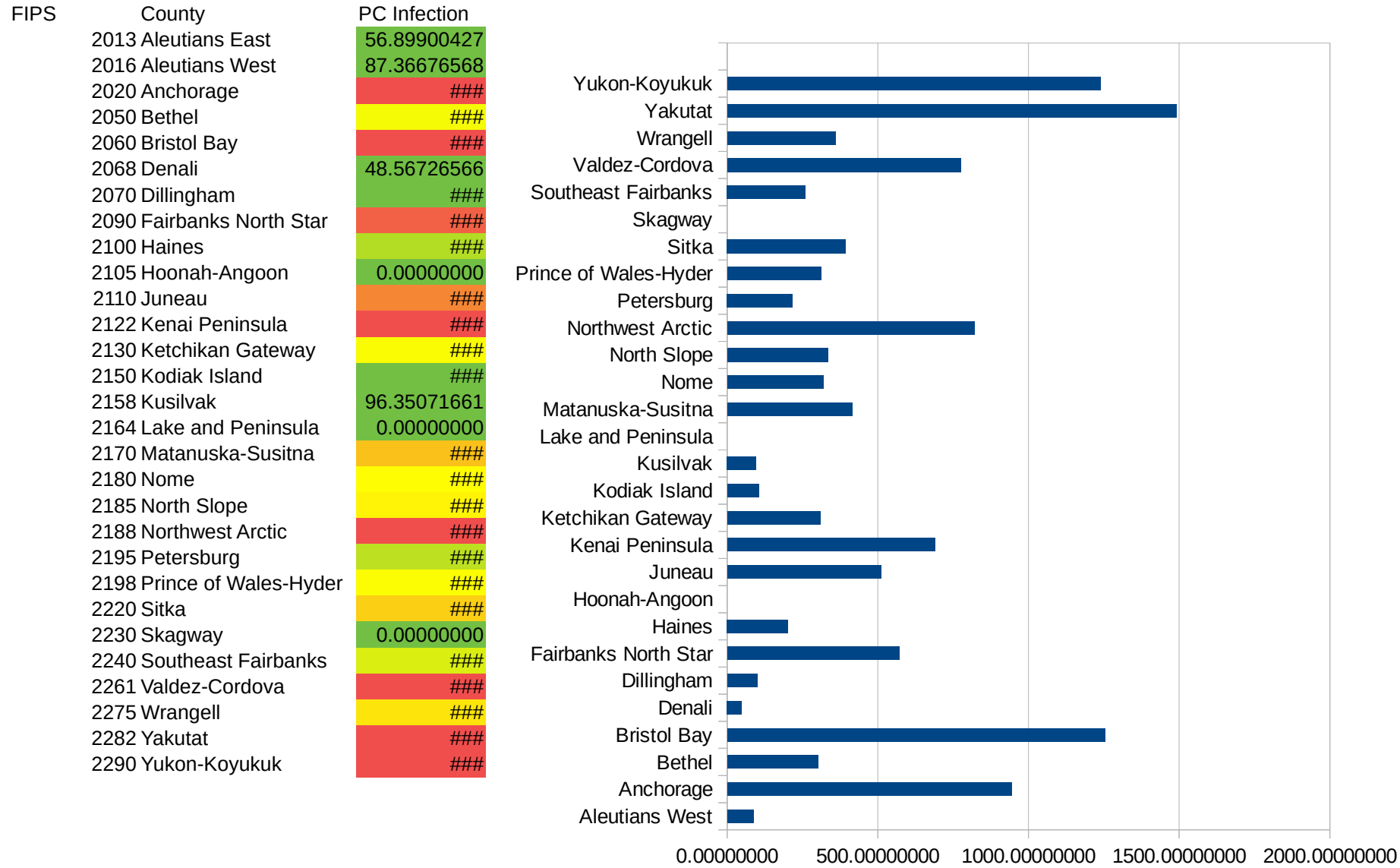
29105
29107
29109
29111
29113
29115
29117
29121
29123
29125
29127
29119
29129
29131
29133
29135
29137
29139
29141
29143
29145
29147
29149
29151
29153
29155
29157
29159
29161
29163
29165
29167
29169
29171

AL

29173
29175
29177
29179
29181
29195
29197
29199
29201
29203
29205
29183
29185
29187
29189
29510
29186
29207
29209
29211
29213
29215

29217
29219
29221
29223
29225
29227
29229

AK



This work is licensed under the Creative Commons Attribution-NoDerivatives 4.0 International License. To view a copy of this license, visit <http://creativecommons.org/licenses/by-nd/4.0/>.

AK

AK

FIPS

29001
29003
29005
29007
29009
29011
29013
29015
29017
29019
29021
29023
29025
29027
29029
29031
29033
29035
29037

AK

29039
29041
29043
29045
29047
29049
29051
29053
29055
29057
29059
29061
29063
29065
29067
29069
29071
29073
29075
29077
29079
29081
29083
29085
29087
29089
29091
29093
29095
29097
29099
29101

29103

AK

29105
29107
29109
29111
29113
29115
29117
29121
29123
29125
29127
29119
29129
29131
29133
29135
29137
29139
29141
29143
29145
29147
29149
29151
29153
29155
29157
29159
29161
29163
29165
29167
29169
29171

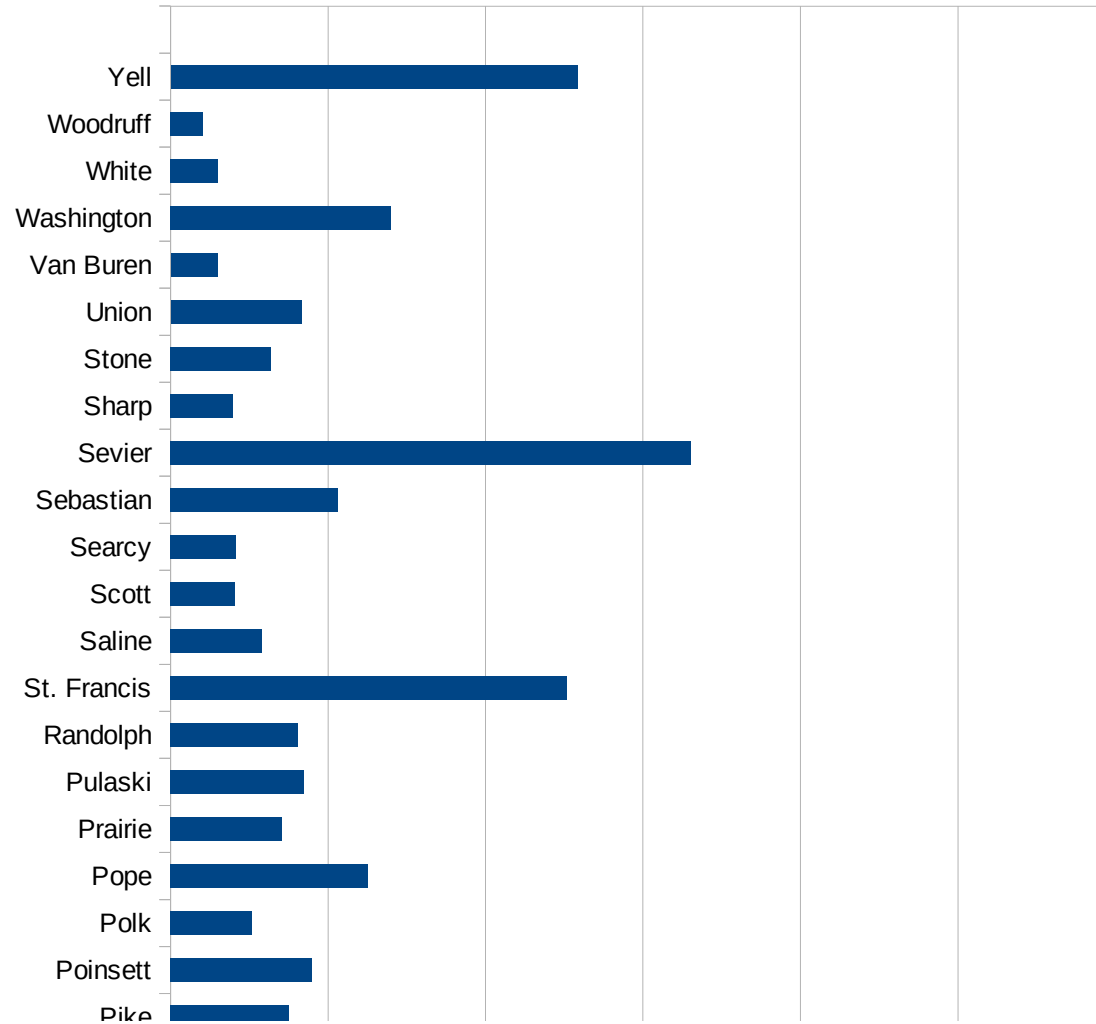
AK

29173
29175
29177
29179
29181
29195
29197
29199
29201
29203
29205
29183
29185
29187
29189
29510
29186
29207
29209
29211
29213
29215

29217
29219
29221
29223
29225
29227
29229

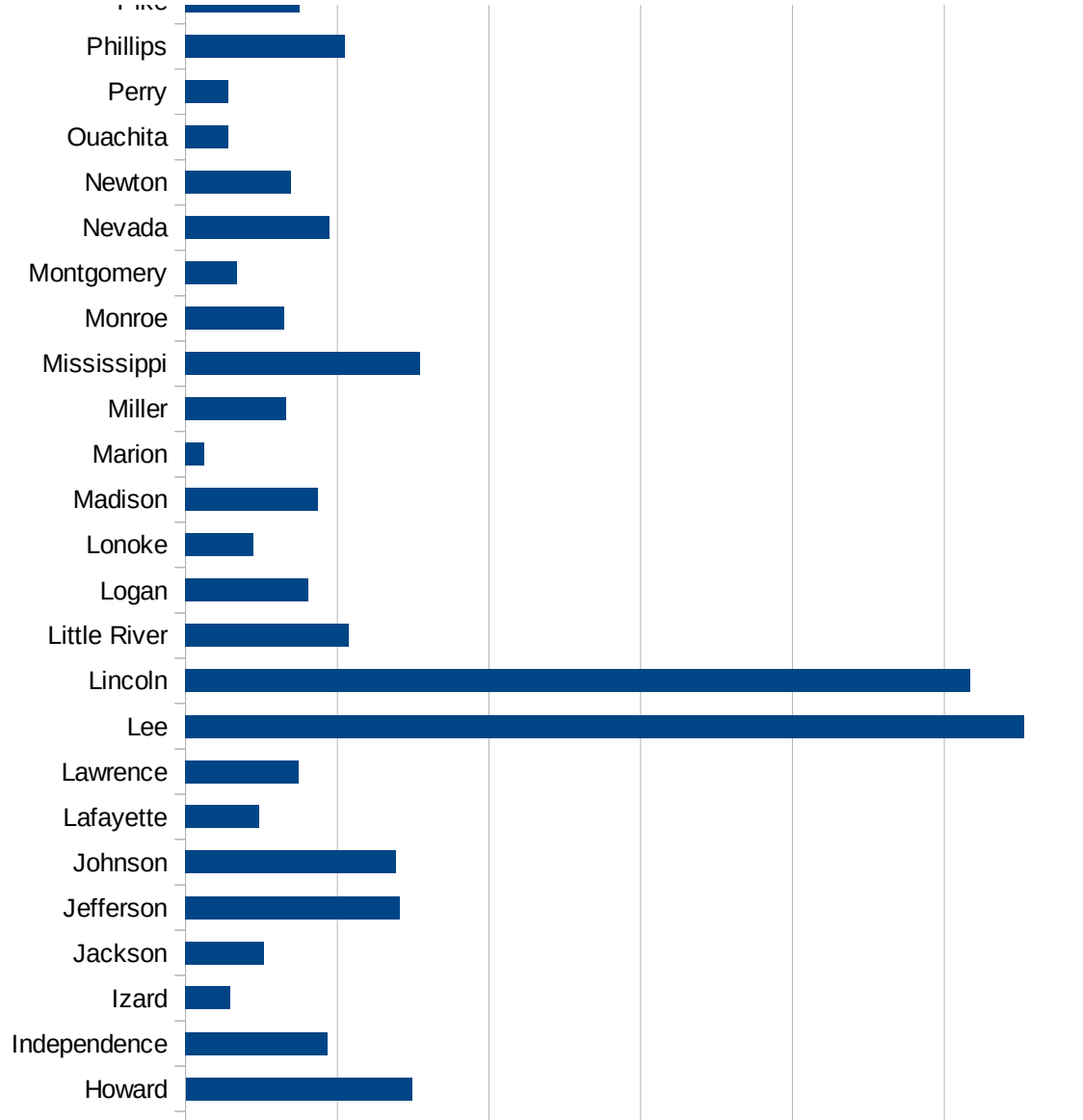
AR

FIPS	County	PC Infection
5001	Arkansas	1496.98913839
5003	Ashley	1895.64002794
5005	Baxter	278.718854369
5007	Benton	1875.58692335
5009	Boone	731.056563501
5011	Bradley	2450.21565569
5013	Calhoun	435.853704756
5015	Carroll	1548.38252489
5017	Chicot	8995.97624066
5019	Clark	974.570509043
5021	Clay	1111.33562336
5023	Cleburne	989.385139195
5025	Cleveland	1621.35195809
5027	Columbia	1206.610868
5029	Conway	923.842803121
5031	Craighead	1566.90432764
5033	Crawford	1342.14427657
5035	Crittenden	3299.40838195
5037	Cross	1463.18061885
5039	Dallas	1434.14090783
5041	Desha	1945.79569145
5043	Drew	1604.10301179
5045	Faulkner	1265.1635338
5047	Franklin	859.06793936
5049	Fulton	497.188034885
5051	Garland	1331.26248059
5053	Grant	929.184077414
5055	Greene	1295.09100938
5057	Hempstead	1435.07658341
5059	Hot Spring	4996.88436545
5061	Howard	2983.28461135
5063	Independence	1871.11842454



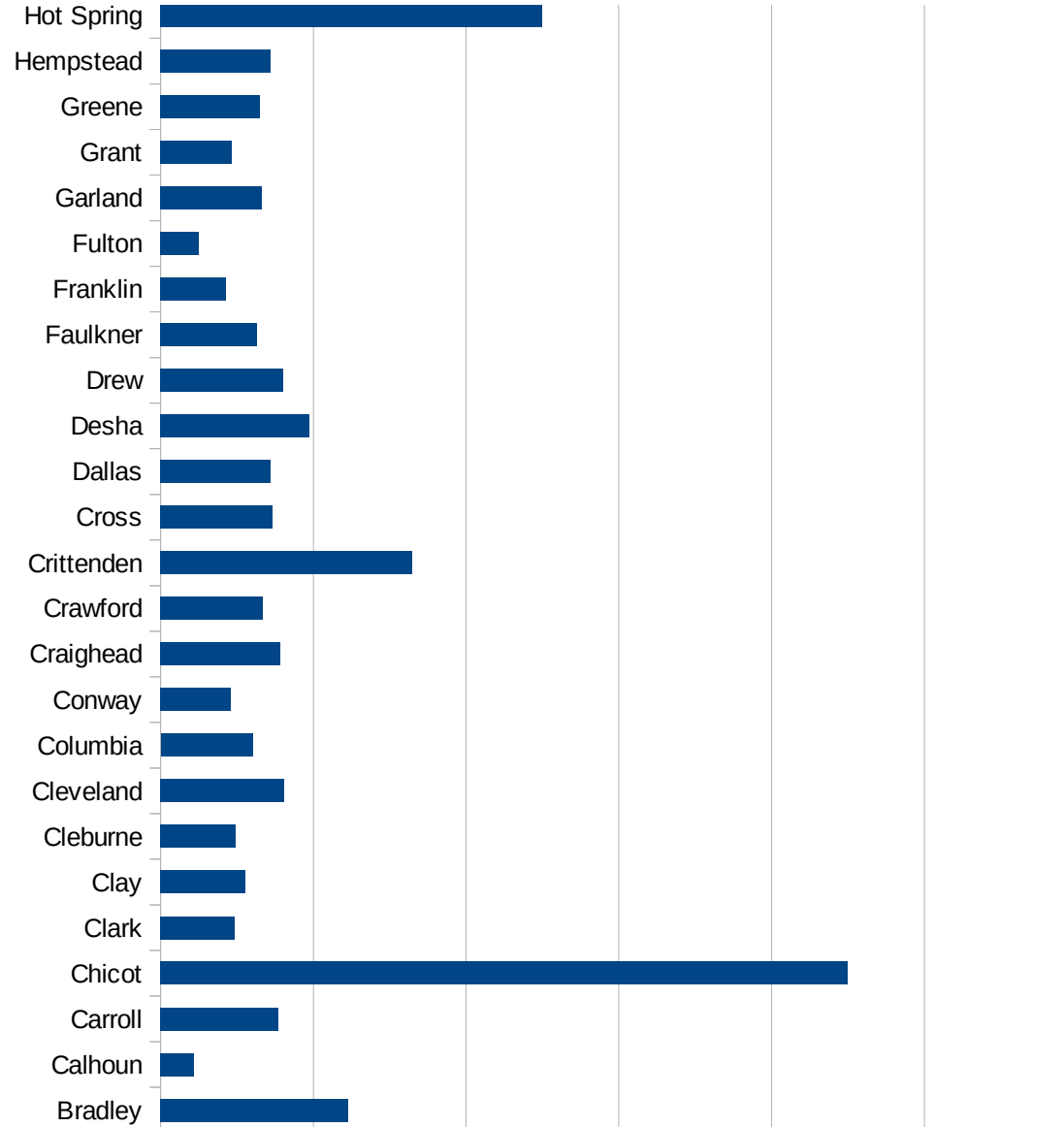
AR

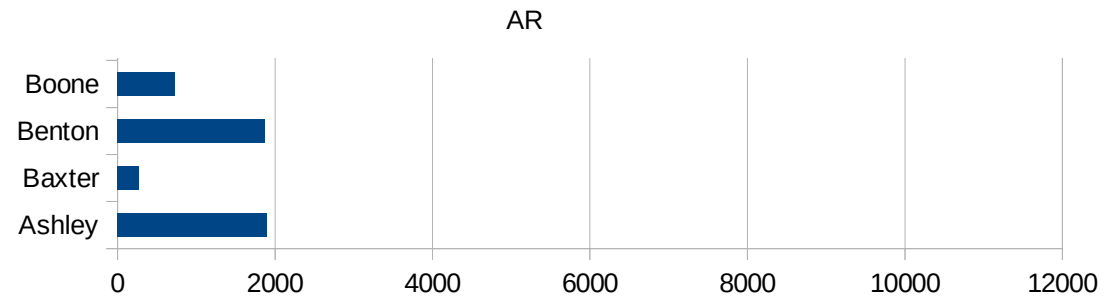
5065 IZARD	588.538218201
5067 JACKSON	1040.9850693
5069 JEFFERSON	2824.676278
5071 JOHNSON	2774.66158103
5073 LAFAYETTE	972.762645914
5075 LAWRENCE	1490.81173178
5077 LEE	11051.7529215
5079 LINCOLN	10341.4779945
5081 LITTLE RIVER	2149.92698361
5083 LOGAN	1614.75824631
5085 LONOKE	897.402826615
5087 MADISON	1741.39918694
5089 MARION	245.185982538
5091 MILLER	1325.93136355
5093 MISSISSIPPI	3096.58333131
5095 MONROE	1304.34782609
5097 MONTGOMERY	683.549977589
5099 NEVADA	1897.66994956
5101 NEWTON	1396.54067905
5103 OUACHITA	563.416080657
5105 PERRY	560.27820711
5107 PHILLIPS	2102.16872816
5109 PIKE	1508.47934039
5111 POINSETT	1801.95211479
5113 POLK	1037.45822734
5115 POPE	2507.8125
5117 PRAIRIE	1411.93955908
5119 PULASKI	1699.85739024
5121 RANDOLPH	1621.35056831
5123 ST. FRANCIS	5031.64432564
5125 SALINE	1160.42529711
5127 SCOTT	814.032367477
5129 SEARCY	829.354109073
5131 SEBASTIAN	2130.67403505



AR

5133 Sevier	6616.48870996
5135 Sharp	788.897846366
5137 Stone	1276.3907843
5139 Union	1661.29939171
5141 Van Buren	596.277781124
5143 Washington	2798.35078346
5145 White	599.540183165
5147 Woodruff	416.024653313
5149 Yell	5168.33062456





AR

FIPS

29001
29003
29005
29007
29009
29011
29013
29015
29017
29019
29021
29023
29025
29027
29029
29031
29033
29035

AR

29037
29039
29041
29043
29045
29047
29049
29051
29053
29055
29057
29059
29061
29063
29065
29067
29069
29071
29073
29075
29077
29079
29081
29083
29085
29087
29089
29091
29093
29095
29097
29099
29101

AR

29103
29105
29107
29109
29111
29113
29115
29117
29121
29123
29125
29127
29119
29129
29131
29133
29135
29137
29139
29141
29143
29145
29147
29149
29151
29153
29155
29157
29159
29161
29163
29165
29167
29169

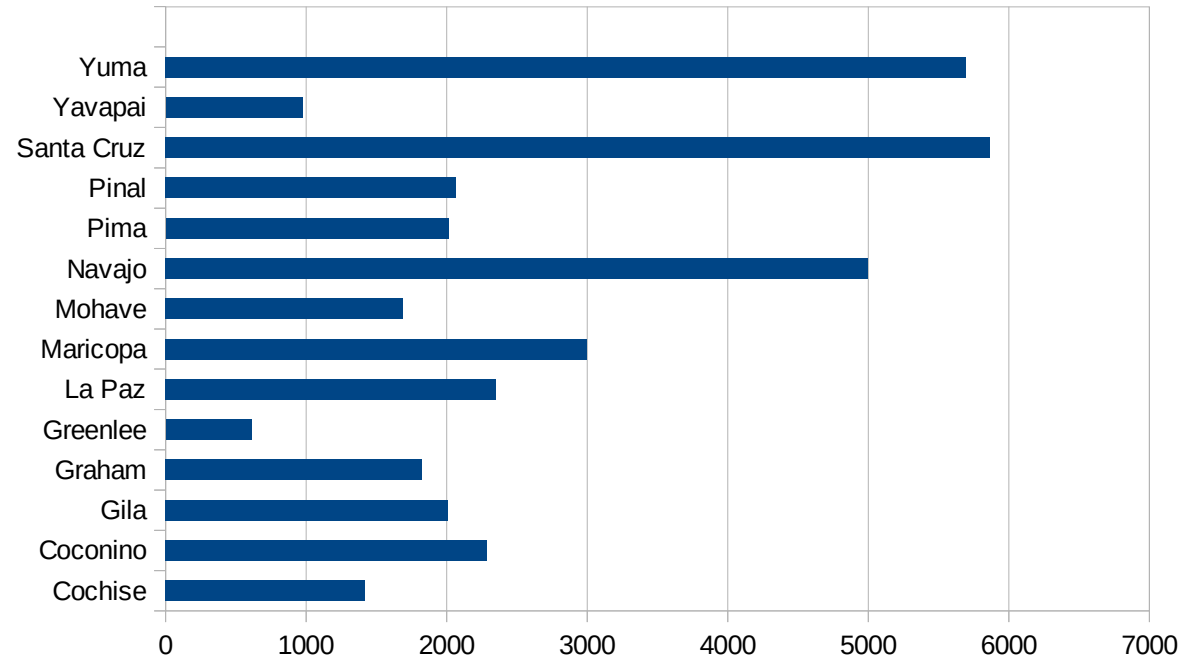
AR

29171
29173
29175
29177
29179
29181
29195
29197
29199
29201
29203
29205
29183
29185
29187
29189
29510
29186
29207
29209
29211
29213
29215

29217
29219
29221
29223
29225
29227
29229

AZ

FIPS	County	PC Infection
4001	Apache	4607.480019
4003	Cochise	1418.316636
4005	Coconino	2284.850267
4007	Gila	2009.686578
4009	Graham	1822.861946
4011	Greenlee	611.6207951
4012	La Paz	2350.933738
4013	Maricopa	2999.212845
4015	Mohave	1686.471009
4017	Navajo	5000.679071
4019	Pima	2013.236799
4021	Pinal	2064.686965
4023	Santa Cruz	5865.279181
4025	Yavapai	973.7362765
4027	Yuma	5697.031981



AZ

FIPS

29001
29003
29005
29007
29009
29011
29013
29015
29017
29019
29021
29023
29025
29027
29029
29031
29033
29035
29037

AZ

29039
29041
29043
29045
29047
29049
29051
29053
29055
29057
29059
29061
29063
29065
29067
29069
29071
29073
29075
29077
29079
29081
29083
29085
29087
29089
29091
29093
29095
29097
29099
29101

29103

AZ

29105
29107
29109
29111
29113
29115
29117
29121
29123
29125
29127
29119
29129
29131
29133
29135
29137
29139
29141
29143
29145
29147
29149
29151
29153
29155
29157
29159
29161
29163
29165
29167
29169
29171

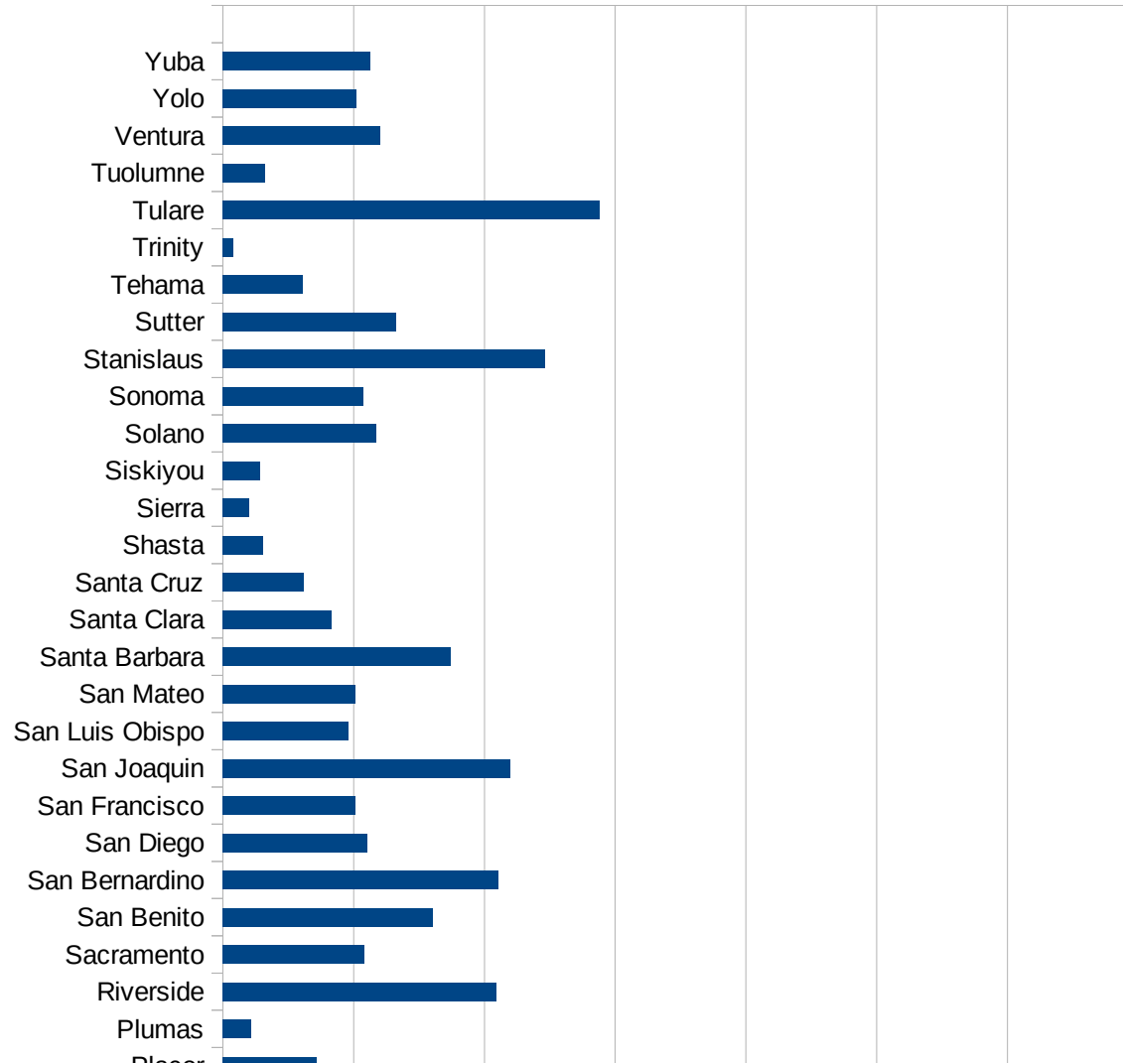
AZ

29173
29175
29177
29179
29181
29195
29197
29199
29201
29203
29205
29183
29185
29187
29189
29510
29186
29207
29209
29211
29213
29215

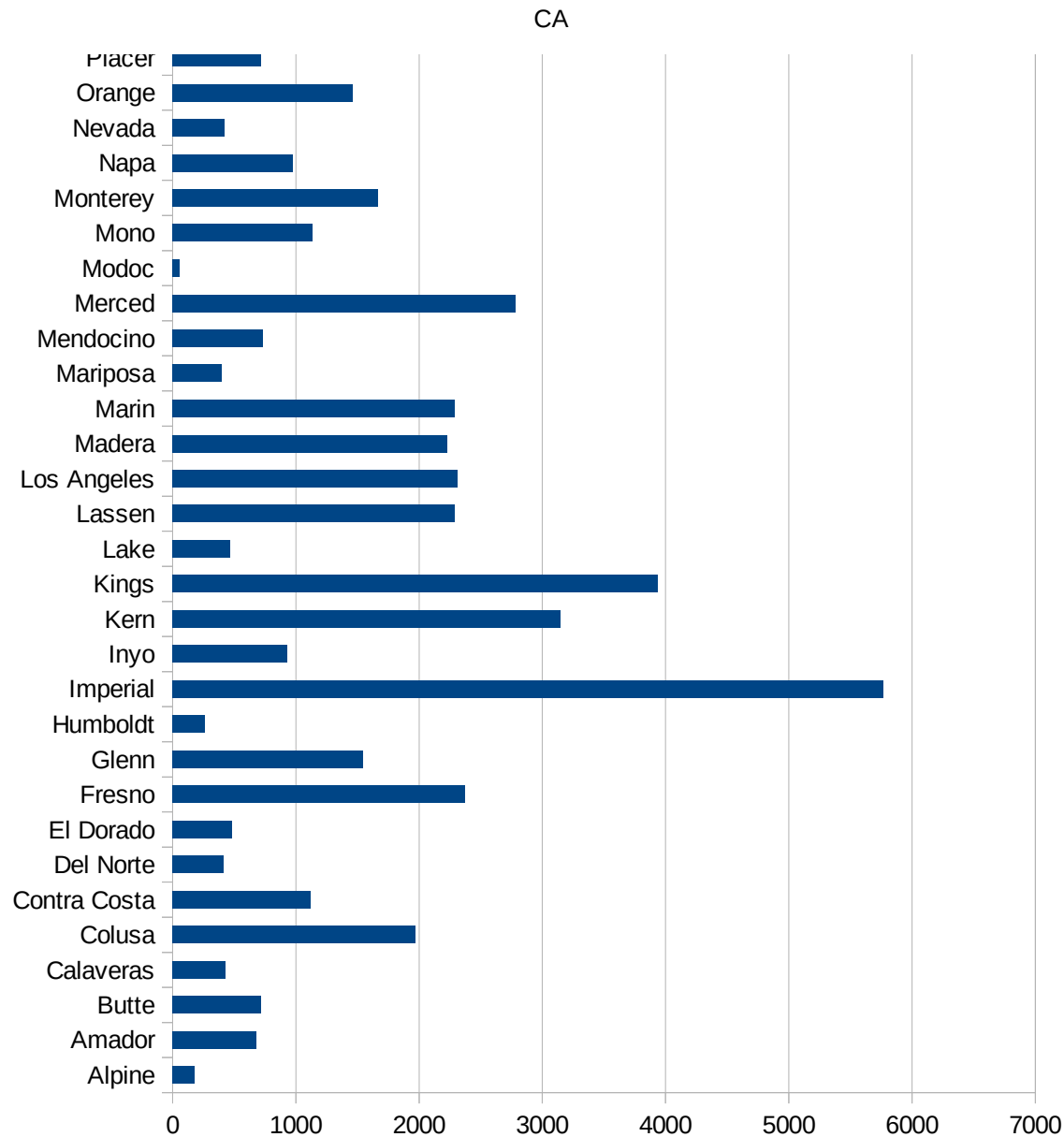
29217
29219
29221
29223
29225
29227
29229

CA

FIPS	County	PC Infection
6001	Alameda	1036.446312
6003	Alpine	181.6530427
6005	Amador	680.496661
6007	Butte	719.5488982
6009	Calaveras	431.9985966
6011	Colusa	1969.760022
6013	Contra Costa	1122.051095
6015	Del Norte	416.8463418
6017	El Dorado	484.5865805
6019	Fresno	2375.100563
6021	Glenn	1543.837131
6023	Humboldt	263.9818732
6025	Imperial	5767.0203
6027	Inyo	928.4483238
6029	Kern	3148.431471
6031	Kings	3935.4941
6033	Lake	470.6284365
6035	Lassen	2285.565872
6037	Los Angeles	2313.359889
6039	Madera	2225.506114
6041	Marin	2288.324232
6043	Mariposa	400.6639574
6045	Mendocino	736.2509417
6047	Merced	2785.289247
6049	Modoc	56.96707303
6051	Mono	1136.842105
6053	Monterey	1669.903626
6055	Napa	974.0562485
6057	Nevada	424.2898411
6059	Orange	1463.982061
6061	Placer	720.5919384
6063	Plumas	212.7206977
6065	Riverside	2089.149561



6067 Sacramento	1078.732621
6069 San Benito	1603.913093
6071 San Bernardino	2102.870552
6073 San Diego	1106.490349
6075 San Francisco	1016.749594
6077 San Joaquin	2200.860947
6079 San Luis Obispo	962.9942608
6081 San Mateo	1012.026587
6083 Santa Barbara	1746.814862
6085 Santa Clara	833.5698839
6087 Santa Cruz	619.1318299
6089 Shasta	307.1539658
6091 Sierra	200.8704386
6093 Siskiyou	283.5971091
6095 Solano	1171.267997
6097 Sonoma	1070.324158
6099 Stanislaus	2459.190819
6101 Sutter	1325.317384
6103 Tehama	607.0467489
6105 Trinity	79.77662545
6107 Tulare	2883.048806
6109 Tuolumne	324.5384037
6111 Ventura	1205.80469
6113 Yolo	1023.10261
6115 Yuba	1127.612409



CA

CA

FIPS

29001
29003
29005
29007
29009
29011
29013
29015
29017
29019
29021
29023
29025
29027
29029
29031
29033
29035
29037

CA

29039
29041
29043
29045
29047
29049
29051
29053
29055
29057
29059
29061
29063
29065
29067
29069
29071
29073
29075
29077
29079
29081
29083
29085
29087
29089
29091
29093
29095
29097
29099
29101

29103

CA

29105
29107
29109
29111
29113
29115
29117
29121
29123
29125
29127
29119
29129
29131
29133
29135
29137
29139
29141
29143
29145
29147
29149
29151
29153
29155
29157
29159
29161
29163
29165
29167
29169
29171

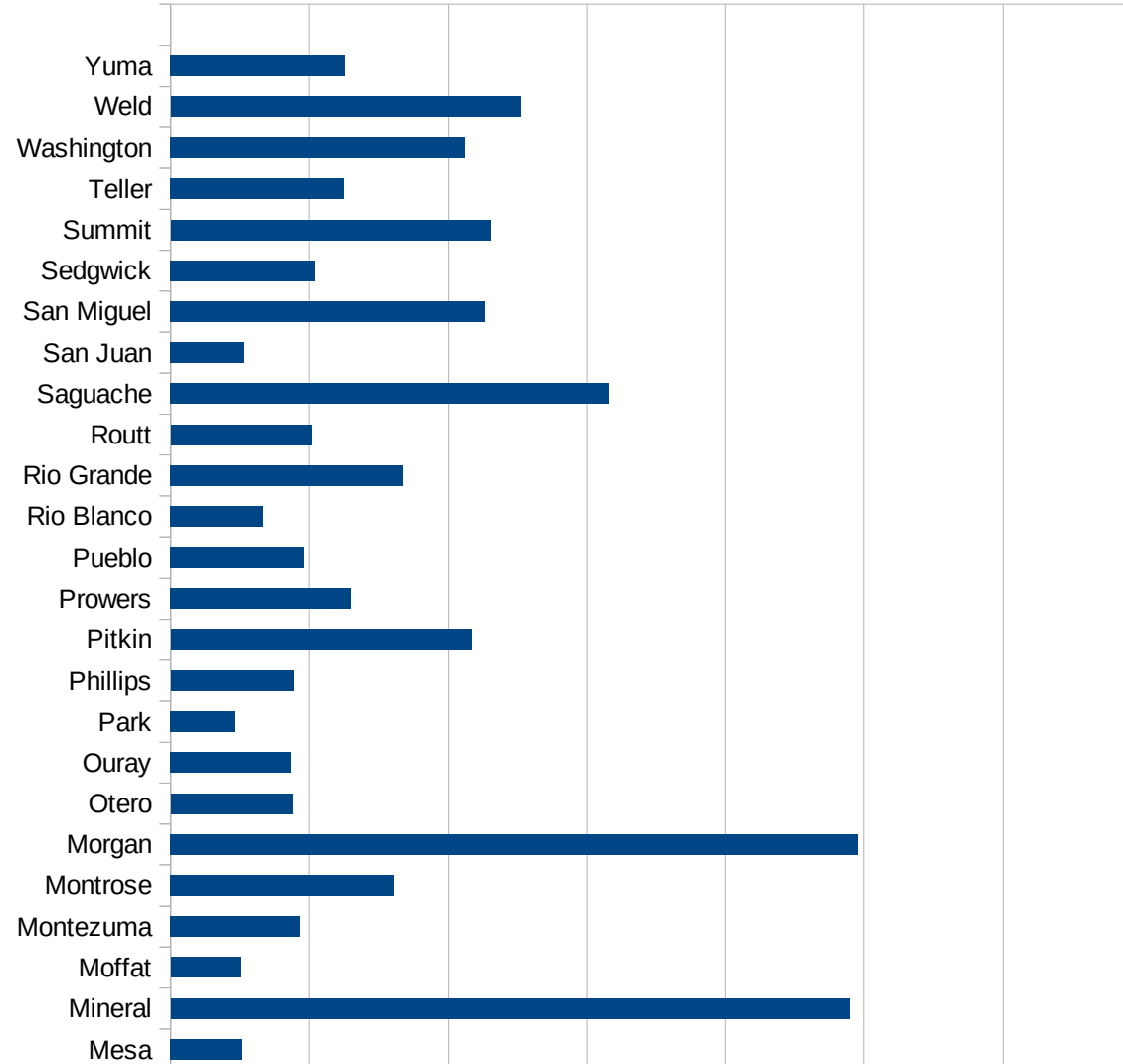
CA

29173
29175
29177
29179
29181
29195
29197
29199
29201
29203
29205
29183
29185
29187
29189
29510
29186
29207
29209
29211
29213
29215

29217
29219
29221
29223
29225
29227
29229

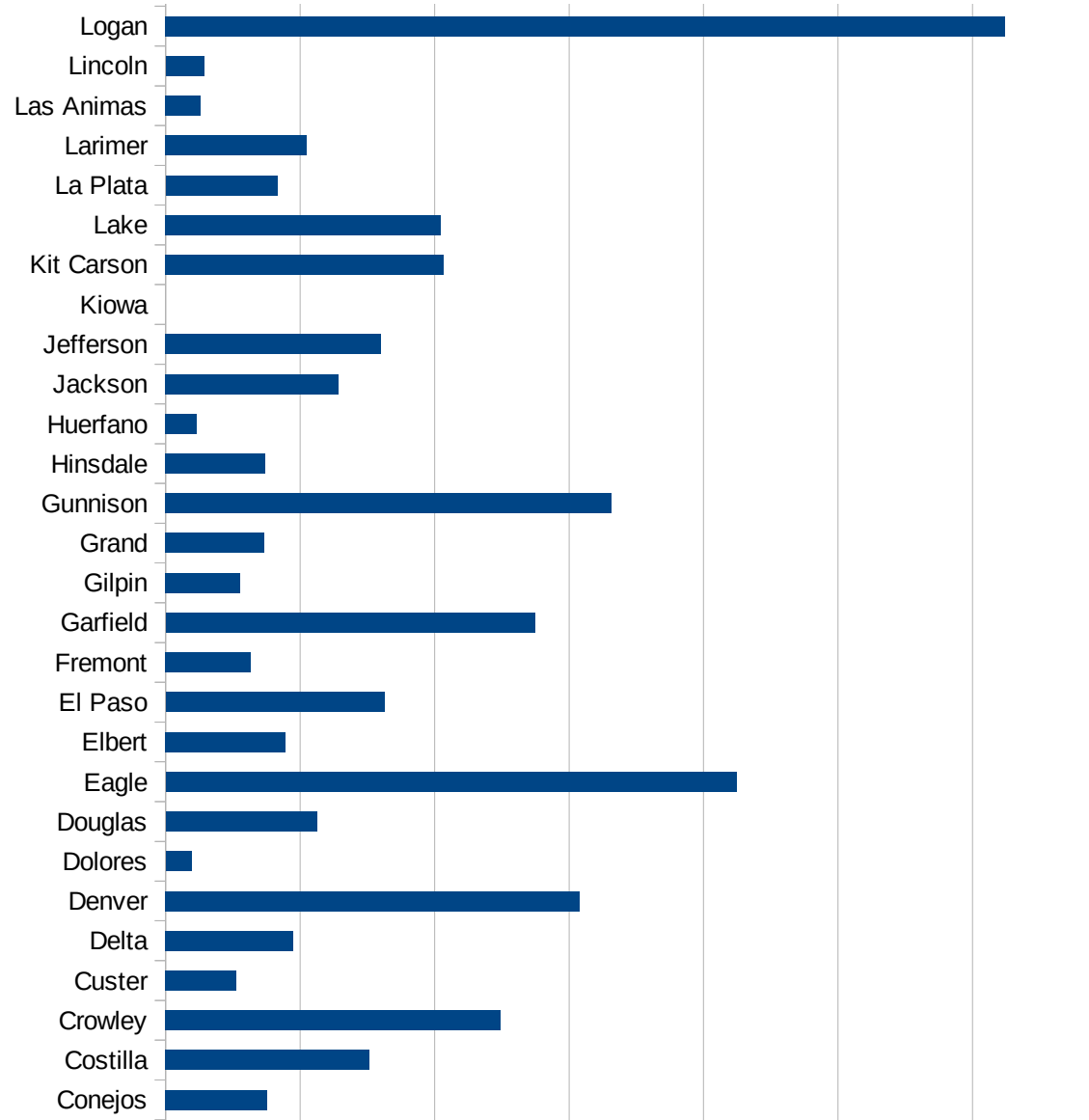
CO

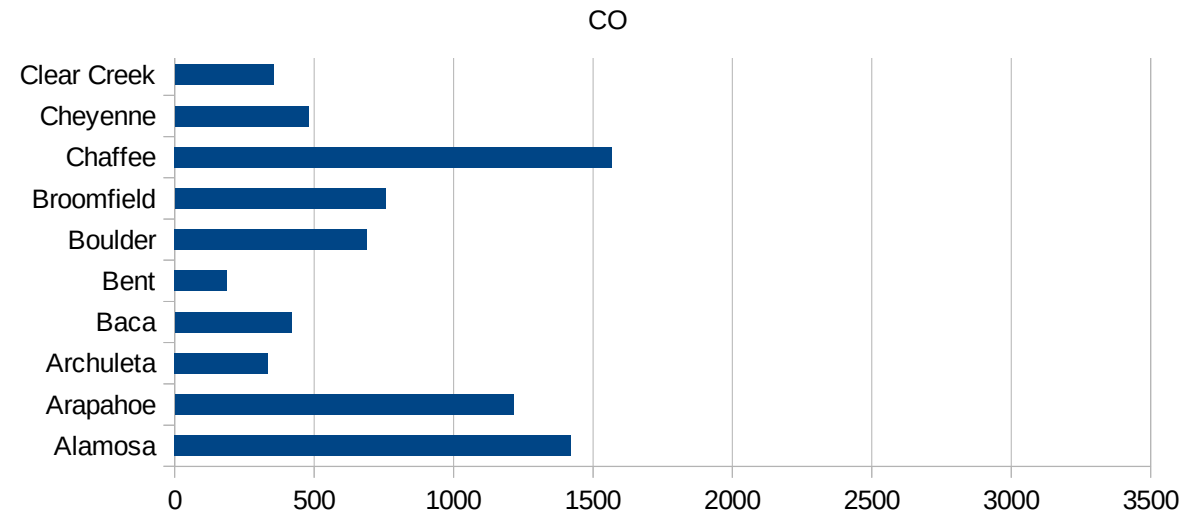
FIPS	County	PC Infection
8001	Adams	1415.9900599
8003	Alamosa	1420.6078044
8005	Arapahoe	1214.1919335
8007	Archuleta	334.18089357
8009	Baca	418.41004184
8011	Bent	187.01122067
8013	Boulder	689.09892725
8014	Broomfield	755.04930198
8015	Chaffee	1567.8833575
8017	Cheyenne	479.74413646
8019	Clear Creek	353.98230088
8021	Conejos	378.04878049
8023	Costilla	757.57575758
8025	Crowley	1246.1590987
8027	Custer	262.41421074
8029	Delta	474.91357865
8031	Denver	1540.5615136
8033	Dolores	96.432015429
8035	Douglas	562.17471468
8037	Eagle	2122.0882658
8039	Elbert	445.17160033
8041	El Paso	813.32929891
8043	Fremont	316.52818559
8045	Garfield	1373.5987954
8047	Gilpin	277.73239667
8049	Grand	367.14975845
8051	Gunnison	1658.3555607
8053	Hinsdale	369.91368681
8055	Huerfano	116.12715924
8057	Jackson	643.31665475
8059	Jefferson	800.54047253
8061	Kiowa	0
8063	Kit Carson	1033.0866955



CO

8065 Lake	1022.4948875
8067 La Plata	415.55673948
8069 Larimer	524.93737839
8071 Las Animas	131.00737778
8073 Lincoln	142.60249554
8075 Logan	3121.516165
8077 Mesa	256.51569445
8079 Mineral	2448.4536082
8081 Moffat	250.22747953
8083 Montezuma	466.39651349
8085 Montrose	803.05112048
8087 Morgan	2479.1652076
8089 Otero	439.453125
8091 Ouray	434.51272502
8093 Park	231.7309765
8095 Phillips	443.30377975
8097 Pitkin	1086.3509749
8099 Prowers	649.45741532
8101 Pueblo	481.11073307
8103 Rio Blanco	331.43939394
8105 Rio Grande	835.55555556
8107 Routt	509.07395174
8109 Saguache	1578.2551512
8111 San Juan	262.4671916
8113 San Miguel	1135.392504
8115 Sedgwick	521.05948762
8117 Summit	1154.5779985
8119 Teller	625.92193916
8121 Washington	1059.2788755
8123 Weld	1261.513498
8125 Yuma	628.74251497





CO

FIPS

29001
29003
29005
29007
29009
29011
29013
29015
29017
29019
29021
29023
29025
29027
29029
29031
29033
29035
29037

CO

29039
29041
29043
29045
29047
29049
29051
29053
29055
29057
29059
29061
29063
29065
29067
29069
29071
29073
29075
29077
29079
29081
29083
29085
29087
29089
29091
29093
29095
29097
29099
29101

29103

CO

29105
29107
29109
29111
29113
29115
29117
29121
29123
29125
29127
29119
29129
29131
29133
29135
29137
29139
29141
29143
29145
29147
29149
29151
29153
29155
29157
29159
29161
29163
29165
29167
29169
29171

CO

29173
29175
29177
29179
29181
29195
29197
29199
29201
29203
29205
29183
29185
29187
29189
29510
29186
29207
29209
29211
29213
29215

29217
29219
29221
29223
29225
29227
29229

CT



CT

FIPS

29001
29003
29005
29007
29009
29011
29013
29015
29017
29019
29021
29023
29025
29027
29029
29031
29033
29035
29037

CT

29039
29041
29043
29045
29047
29049
29051
29053
29055
29057
29059
29061
29063
29065
29067
29069
29071
29073
29075
29077
29079
29081
29083
29085
29087
29089
29091
29093
29095
29097
29099
29101

29103

CT

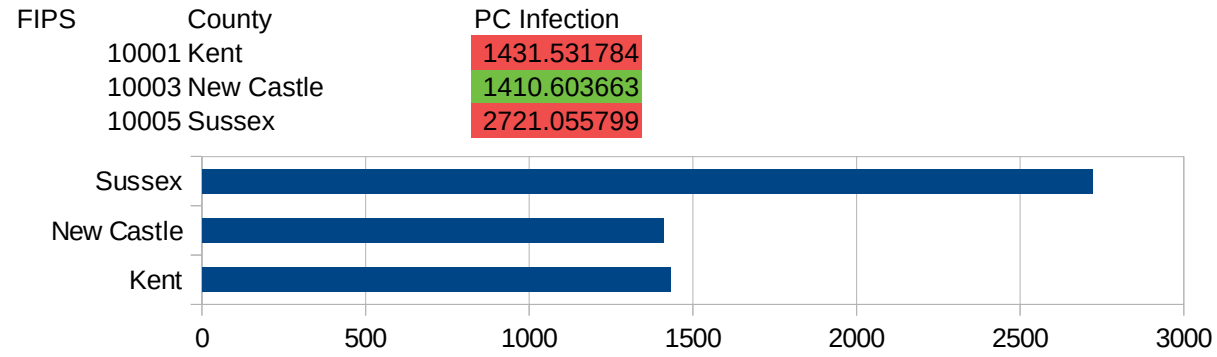
29105
29107
29109
29111
29113
29115
29117
29121
29123
29125
29127
29119
29129
29131
29133
29135
29137
29139
29141
29143
29145
29147
29149
29151
29153
29155
29157
29159
29161
29163
29165
29167
29169
29171

CT

29173
29175
29177
29179
29181
29195
29197
29199
29201
29203
29205
29183
29185
29187
29189
29510
29186
29207
29209
29211
29213
29215

29217
29219
29221
29223
29225
29227
29229

DE



DE

FIPS

29001
29003
29005
29007
29009
29011
29013
29015
29017
29019
29021
29023
29025
29027
29029
29031
29033
29035
29037

This work is licensed under the Creative Commons Attribution-NoDerivatives 4.0 International License. To view a copy of this license, visit <http://creativecommons.org/licenses/by-nd/4.0/>.

Tom McKellips, DM
www.creatingtomorrow.us
Page 142

DE

29039
29041
29043
29045
29047
29049
29051
29053
29055
29057
29059
29061
29063
29065
29067
29069
29071
29073
29075
29077
29079
29081
29083
29085
29087
29089
29091
29093
29095
29097
29099
29101

29103

DE

29105
29107
29109
29111
29113
29115
29117
29121
29123
29125
29127
29119
29129
29131
29133
29135
29137
29139
29141
29143
29145
29147
29149
29151
29153
29155
29157
29159
29161
29163
29165
29167
29169
29171

DE

29173
29175
29177
29179
29181
29195
29197
29199
29201
29203
29205
29183
29185
29187
29189
29510
29186
29207
29209
29211
29213
29215

29217
29219
29221
29223
29225
29227
29229

DC

FIPS	County	PC Infection
11001	District of Columbia	1948.02514

DC

FIPS

29001
29003
29005
29007
29009
29011
29013
29015
29017
29019
29021
29023
29025
29027
29029
29031
29033
29035
29037

DC

29039
29041
29043
29045
29047
29049
29051
29053
29055
29057
29059
29061
29063
29065
29067
29069
29071
29073
29075
29077
29079
29081
29083
29085
29087
29089
29091
29093
29095
29097
29099
29101

29103

DC


29105
29107
29109
29111
29113
29115
29117
29121
29123
29125
29127
29119
29129
29131
29133
29135
29137
29139
29141
29143
29145
29147
29149
29151
29153
29155
29157
29159
29161
29163
29165
29167
29169
29171

DC

29173
29175
29177
29179
29181
29195
29197
29199
29201
29203
29205
29183
29185
29187
29189
29510
29186
29207
29209
29211
29213
29215

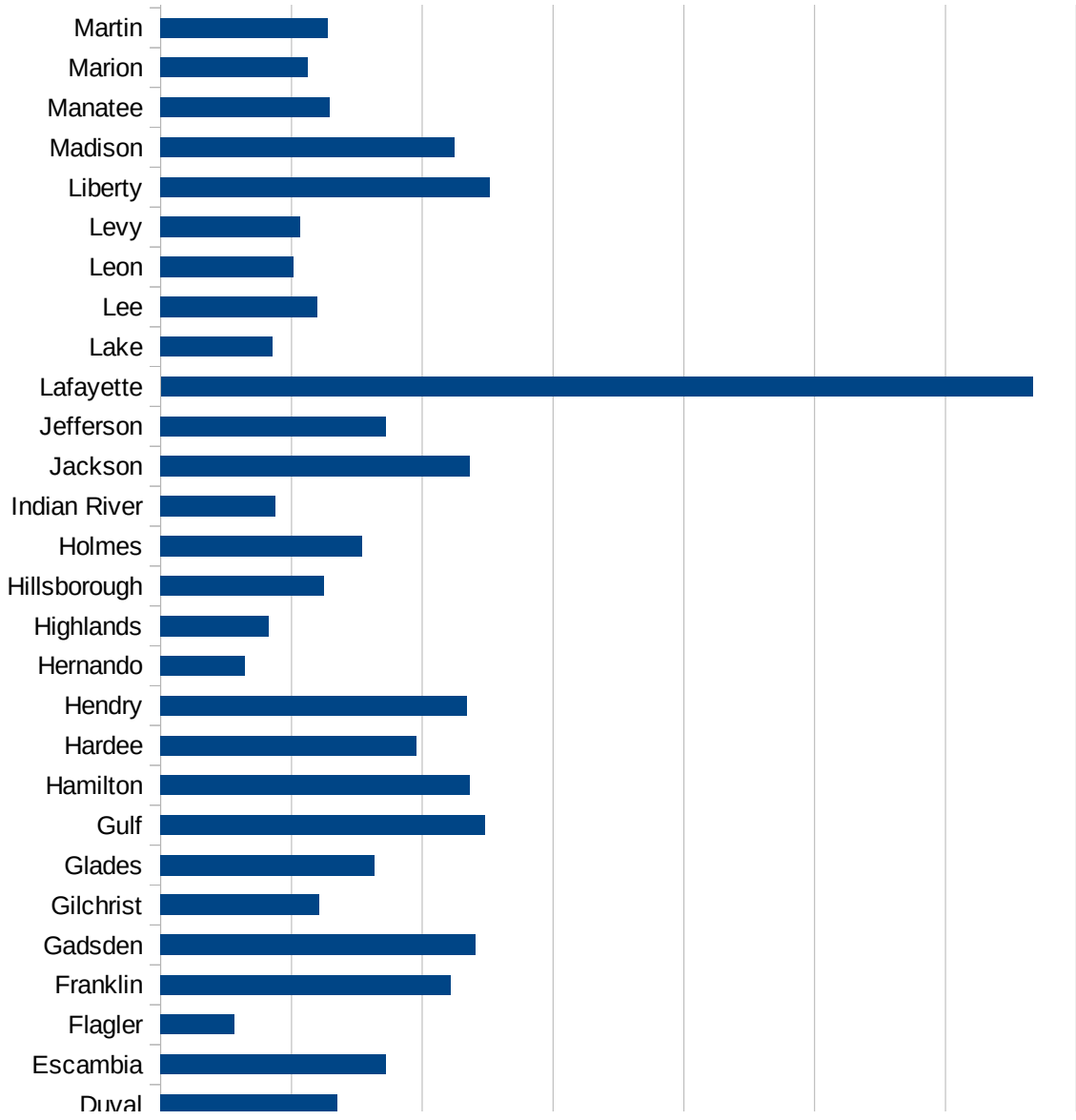
29217
29219
29221
29223
29225
29227
29229

FL

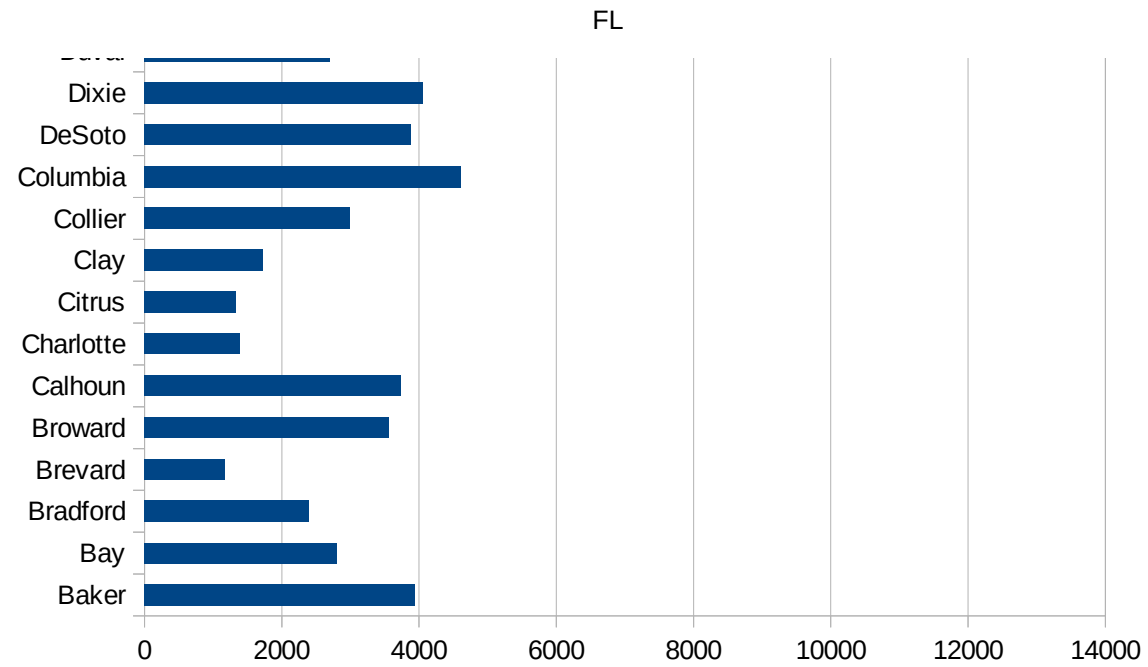


FL

12069 Lake	1717.275137
12071 Lee	2403.890752
12073 Leon	2028.362199
12075 Levy	2129.016434
12077 Liberty	5037.247251
12079 Madison	4501.052404
12081 Manatee	2593.610313
12083 Marion	2247.921395
12085 Martin	2555.434026
12086 Miami-Dade	5554.245919
12087 Monroe	2259.186693
12089 Nassau	1773.231429
12091 Okaloosa	1928.894335
12093 Okeechobee	2908.250475
12095 Orange	2528.528333
12097 Osceola	2935.949346
12099 Palm Beach	2749.301621
12101 Pasco	1446.73202
12103 Pinellas	2001.681568
12105 Polk	2314.659842
12107 Putnam	2332.699594
12109 St. Johns	1650.666048
12111 St. Lucie	2092.623502
12113 Santa Rosa	2499.59576
12115 Sarasota	1650.270202
12117 Seminole	1669.616444
12119 Sumter	1338.987527
12121 Suwannee	5347.242651
12123 Taylor	5383.156824
12125 Union	3580.990629
12127 Volusia	1643.173624
12129 Wakulla	2658.574905
12131 Walton	2224.868651
12133 Washington	3975.080386



This work is licensed under the Creative Commons Attribution-NoDerivatives 4.0 International License. To view a copy of this license, visit <http://creativecommons.org/licenses/by-nd/4.0/>.



FL

FIPS

29001
29003
29005
29007
29009
29011
29013
29015
29017
29019
29021
29023
29025
29027
29029
29031
29033
29035
29037

FL

29039
29041
29043
29045
29047
29049
29051
29053
29055
29057
29059
29061
29063
29065
29067
29069
29071
29073
29075
29077
29079
29081
29083
29085
29087
29089
29091
29093
29095
29097
29099
29101

29103

FL

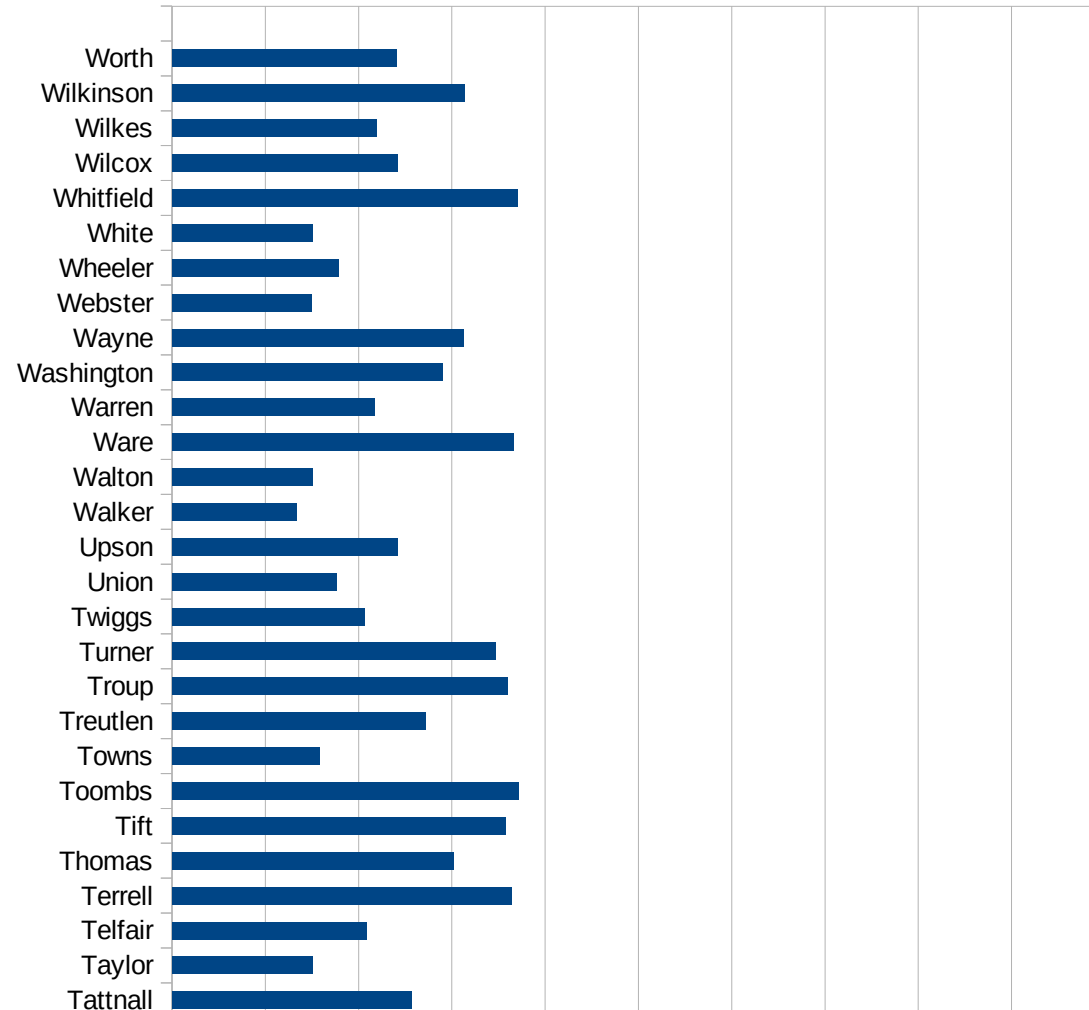
29105
29107
29109
29111
29113
29115
29117
29121
29123
29125
29127
29119
29129
29131
29133
29135
29137
29139
29141
29143
29145
29147
29149
29151
29153
29155
29157
29159
29161
29163
29165
29167
29169
29171

FL

29173
29175
29177
29179
29181
29195
29197
29199
29201
29203
29205
29183
29185
29187
29189
29510
29186
29207
29209
29211
29213
29215

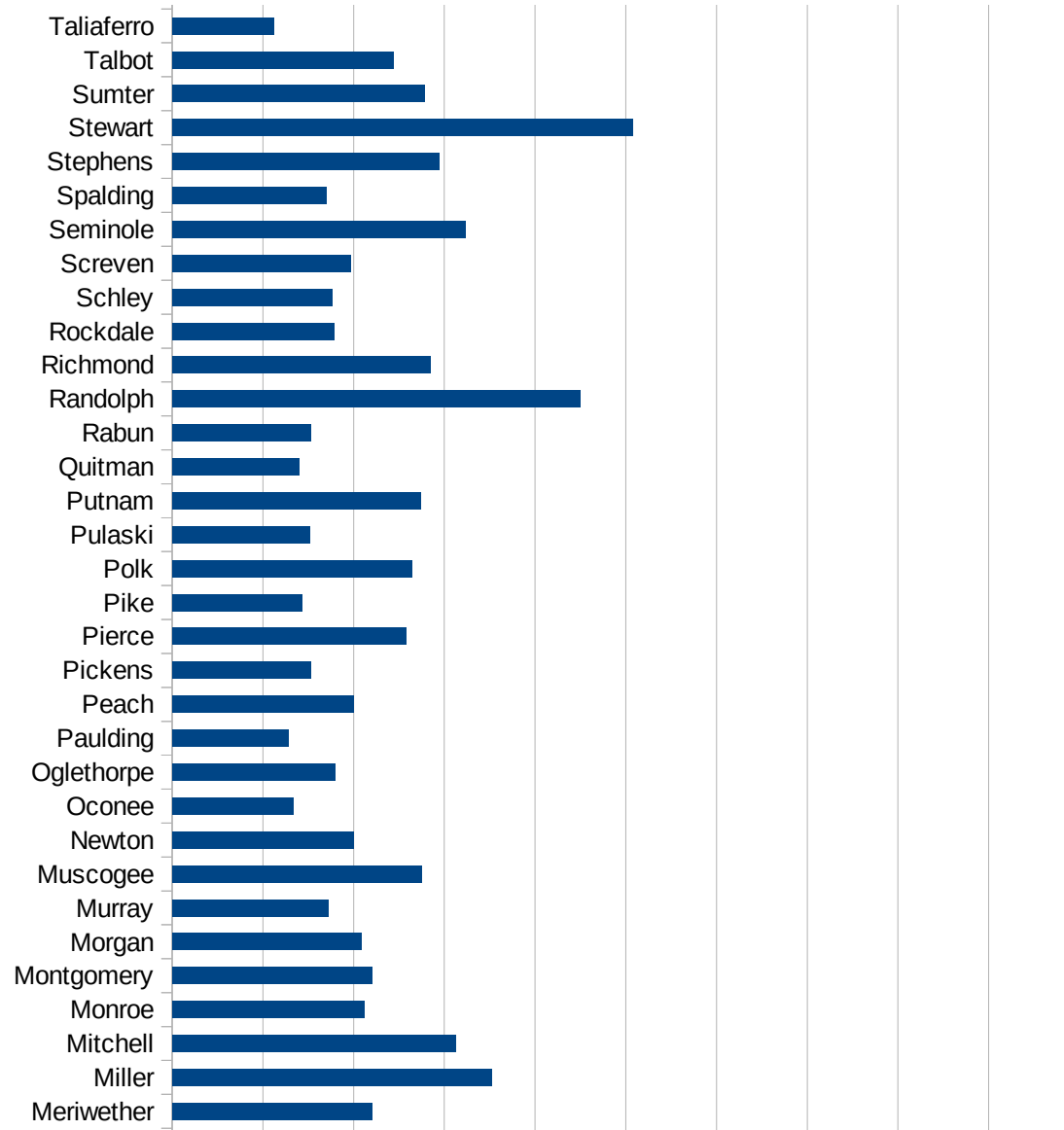
29217
29219
29221
29223
29225
29227
29229

FIPS	County	PC Infection
13001	Appling	4625.276922
13003	Atkinson	4652.283958
13005	Bacon	4407.688869
13007	Baker	2360.931436
13009	Baldwin	3272.873302
13011	Banks	1822.203497
13013	Barrow	2015.86457
13015	Bartow	2153.973385
13017	Ben Hill	3603.97927
13019	Berrien	1906.29545
13021	Bibb	3488.030308
13023	Bleckley	2554.915096
13025	Brantley	1566.386199
13027	Brooks	2933.023915
13029	Bryan	2096.617597
13031	Bulloch	1972.93521
13033	Burke	2814.074834
13035	Butts	2236.18402
13037	Calhoun	3557.934509
13039	Camden	1782.886525
13043	Candler	2925.433739
13045	Carroll	1876.042363
13047	Catoosa	1199.94067
13049	Charlton	4202.652684
13051	Chatham	2337.523125
13053	Chattahoochee	9153.874953
13055	Chattooga	1875.756353
13057	Cherokee	1754.482607
13059	Clarke	2013.665279
13061	Clay	3810.183582
13063	Clayton	2114.531361
13065	Clinch	4076.413959
13067	Cobb	2133.009189



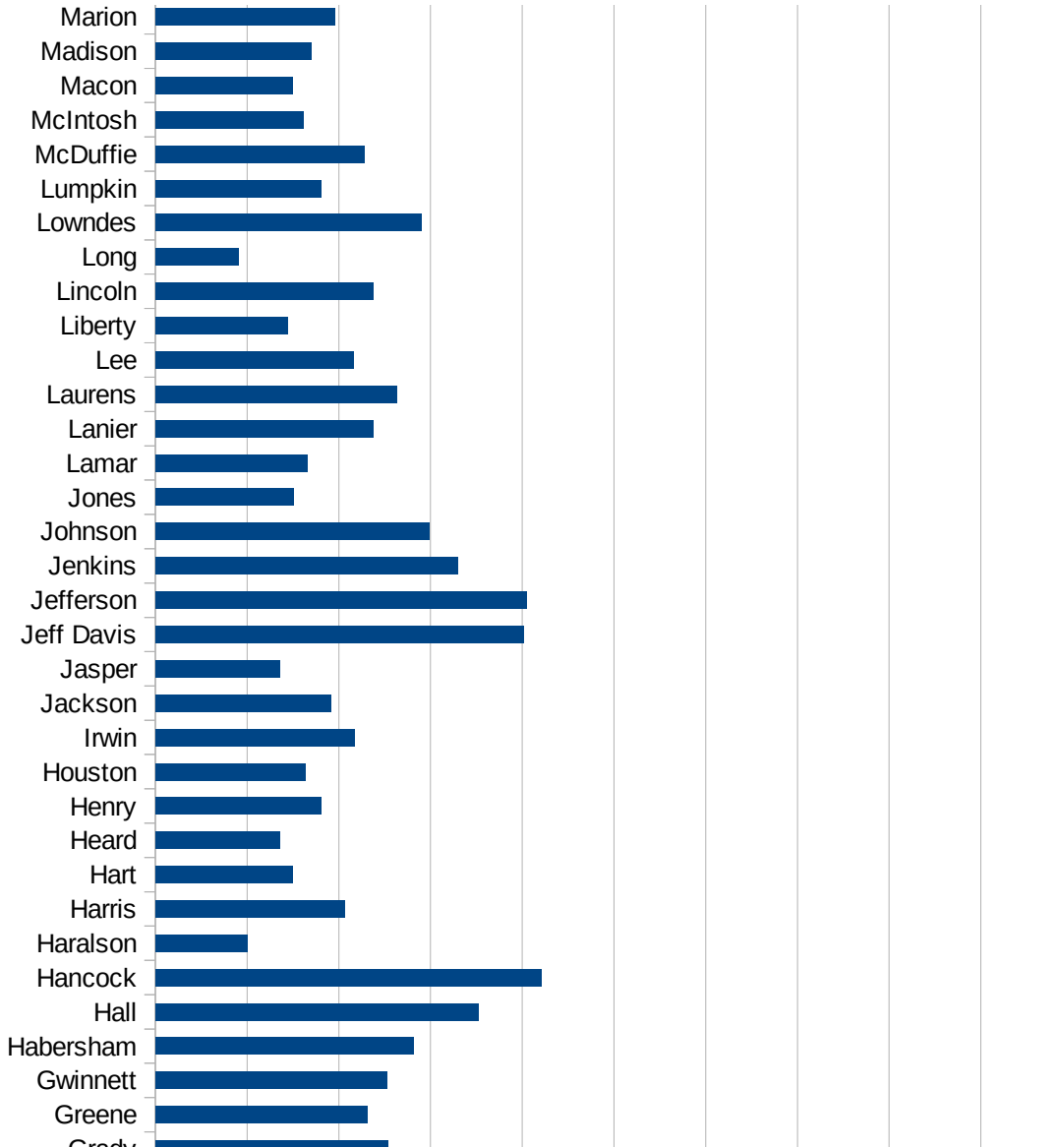
GA

13069 Coffee	3993.68807
13071 Colquitt	3733.111072
13073 Columbia	1941.137202
13075 Cook	2895.932875
13077 Coweta	1399.248615
13079 Crawford	1160.902744
13081 Crisp	1982.213176
13083 Dade	1127.819549
13085 Dawson	2388.071602
13087 Decatur	3495.766698
13089 DeKalb	2126.208433
13091 Dodge	1424.776624
13093 Dooly	2057.493069
13095 Dougherty	3205.725371
13097 Douglas	2105.538392
13099 Early	3923.099444
13101 Echols	5775
13103 Effingham	1567.77617
13105 Elbert	2254.1841
13107 Emanuel	3042.632231
13109 Evans	3134.036004
13111 Fannin	1602.218456
13113 Fayette	1263.892684
13115 Floyd	2130.158179
13117 Forsyth	1218.873092
13119 Franklin	2232.550059
13121 Fulton	2284.228189
13123 Gilmer	2333.203531
13125 Glascock	1135.225376
13127 Glynn	3411.211115
13129 Gordon	2532.720811
13131 Grady	2537.578794
13133 Greene	2310.995593
13135 Gwinnett	2523.332554



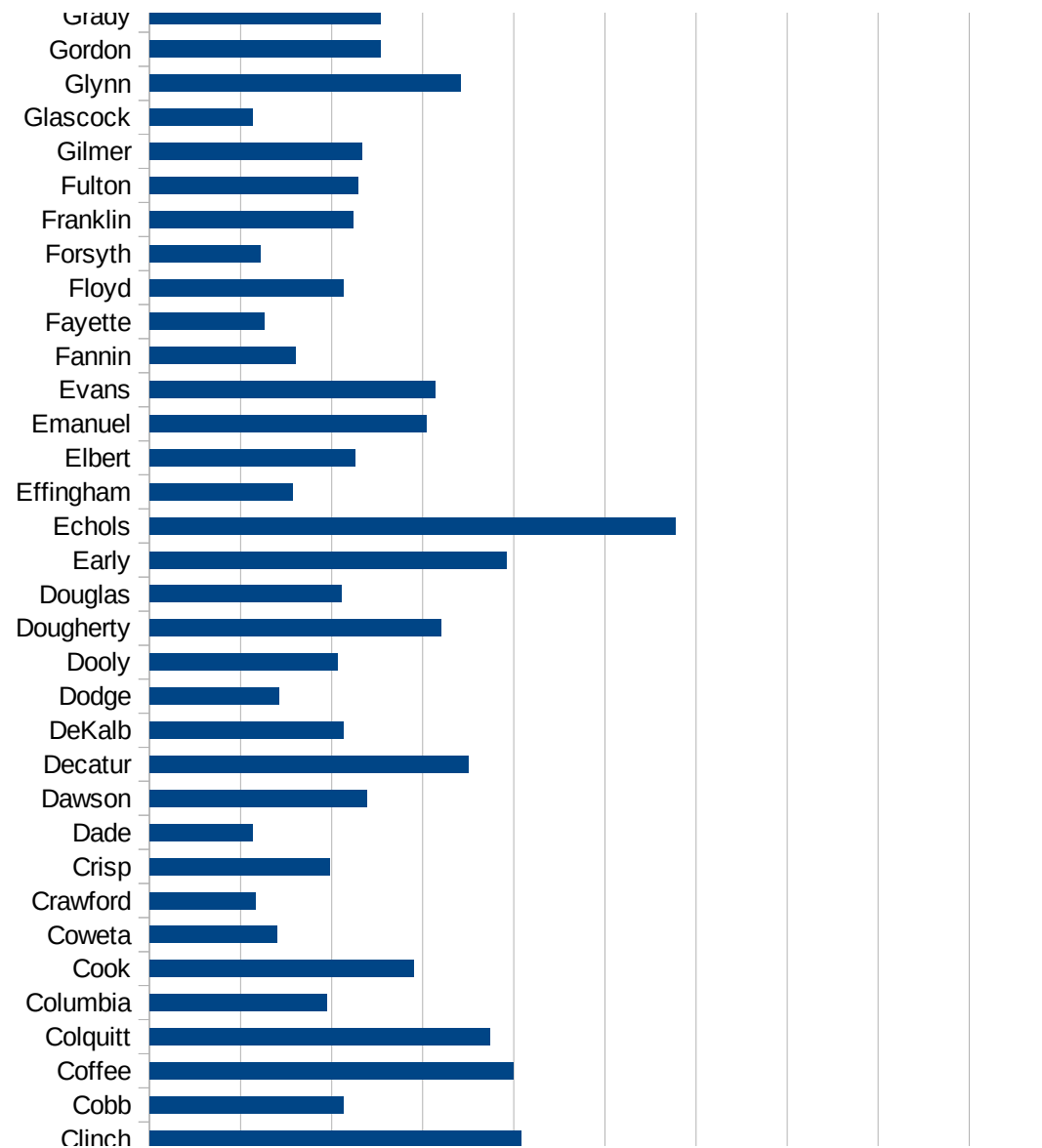
GA

13137 Habersham	2817.925443
13139 Hall	3520.193126
13141 Hancock	4204.599904
13143 Haralson	1002.268649
13145 Harris	2062.364032
13147 Hart	1494.310127
13149 Heard	1355.33294
13151 Henry	1809.573451
13153 Houston	1635.695862
13155 Irwin	2170.674612
13157 Jackson	1918.43458
13159 Jasper	1360.39886
13161 Jeff Davis	4012.242997
13163 Jefferson	4044.069994
13165 Jenkins	3293.792468
13167 Johnson	2987.227029
13169 Jones	1502.655857
13171 Lamar	1657.894737
13173 Lanier	2379.110251
13175 Laurens	2628.631801
13177 Lee	2160.327913
13179 Liberty	1437.468494
13181 Lincoln	2375.236892
13183 Long	905.3584588
13185 Lowndes	2904.892496
13187 Lumpkin	1808.526779
13189 McDuffie	2271.143932
13191 McIntosh	1610.878661
13193 Macon	1498.896751
13195 Madison	1696.458685
13197 Marion	1951.862052
13199 Meriwether	2197.645719
13201 Miller	3517.411185
13205 Mitchell	3127.253064

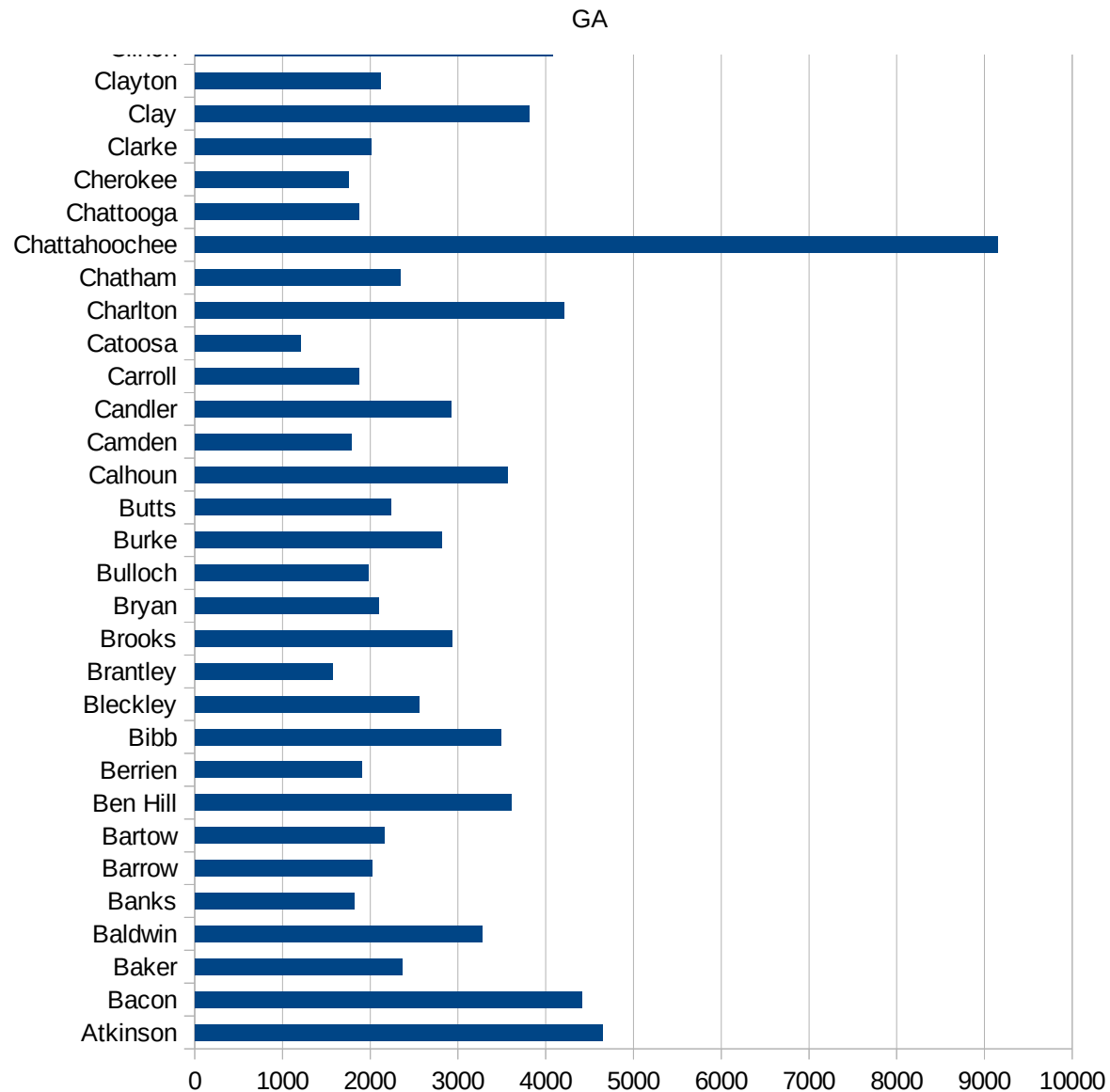


GA

13207 Monroe	2114.825581
13209 Montgomery	2197.324051
13211 Morgan	2089.853074
13213 Murray	1715.888881
13215 Muscogee	2745.158632
13217 Newton	1998.338522
13219 Oconee	1336.830312
13221 Oglethorpe	1793.543244
13223 Paulding	1283.801907
13225 Peach	2000.219804
13227 Pickens	1532.20763
13229 Pierce	2573.62422
13231 Pike	1432.864656
13233 Polk	2641.864846
13235 Pulaski	1517.752281
13237 Putnam	2737.40199
13239 Quitman	1404.124616
13241 Rabun	1523.685303
13243 Randolph	4492.902093
13245 Richmond	2843.40673
13247 Rockdale	1780.471113
13249 Schley	1757.066463
13251 Screven	1965.848759
13253 Seminole	3235.117258
13255 Spalding	1703.479576
13257 Stephens	2942.193201
13259 Stewart	5081.464752
13261 Sumter	2778.05805
13263 Talbot	2439.413265
13265 Taliaferro	1119.402985
13267 Tattnall	2563.900595
13269 Taylor	1505.162334
13271 Telfair	2091.206853
13273 Terrell	3634.885611



13275 Thomas	3017.008639
13277 Tift	3576.44623
13279 Toombs	3719.269535
13281 Towns	1577.792778
13283 Treutlen	2716.992216
13285 Troup	3592.540766
13287 Turner	3463.094034
13289 Twiggs	2063.996092
13291 Union	1762.426566
13293 Upson	2418.462712
13295 Walker	1332.661
13297 Walton	1500.486615
13299 Ware	3660.313901
13301 Warren	2171.015045
13303 Washington	2903.953694
13305 Wayne	3123.322598
13307 Webster	1493.680582
13309 Wheeler	1789.567204
13311 White	1501.501502
13313 Whitfield	3708.366166
13315 Wilcox	2417.15842
13317 Wilkes	2187.120292
13319 Wilkinson	3131.916777
13321 Worth	2404.059313



GA

GA

FIPS

29001
29003
29005
29007
29009
29011
29013
29015
29017
29019
29021
29023
29025
29027
29029
29031
29033
29035
29037

GA

29039
29041
29043
29045
29047
29049
29051
29053
29055
29057
29059
29061
29063
29065
29067
29069
29071
29073
29075
29077
29079
29081
29083
29085
29087
29089
29091
29093
29095
29097
29099
29101

29103

29105
29107
29109
29111
29113
29115
29117
29121
29123
29125
29127
29119
29129
29131
29133
29135
29137
29139
29141
29143
29145
29147
29149
29151
29153
29155
29157
29159
29161
29163
29165
29167
29169
29171

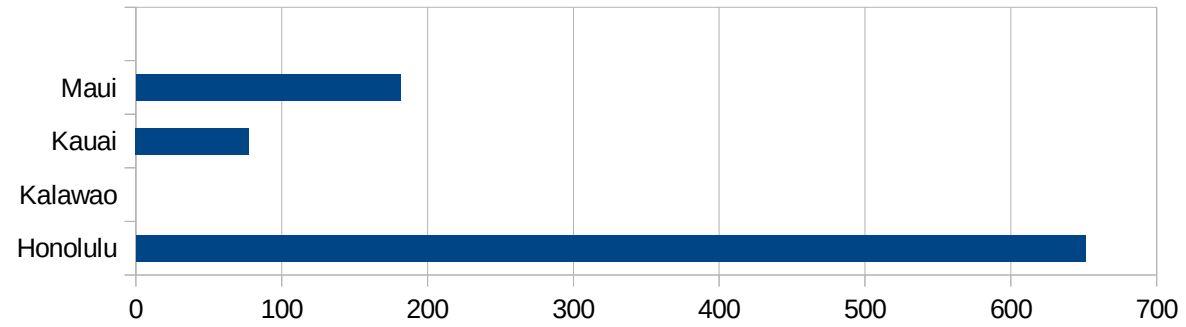
GA

29173
29175
29177
29179
29181
29195
29197
29199
29201
29203
29205
29183
29185
29187
29189
29510
29186
29207
29209
29211
29213
29215

29217
29219
29221
29223
29225
29227
29229

HI

FIPS	County	PC Infection
15001	Hawaii	109.4619943
15003	Honolulu	651.171333
15005	Kalawao	0
15007	Kauai	77.63436984
15009	Maui	181.212509



HI

FIPS

29001
29003
29005
29007
29009
29011
29013
29015
29017
29019
29021
29023
29025
29027
29029
29031
29033
29035
29037

HI

29039
29041
29043
29045
29047
29049
29051
29053
29055
29057
29059
29061
29063
29065
29067
29069
29071
29073
29075
29077
29079
29081
29083
29085
29087
29089
29091
29093
29095
29097
29099
29101

29103

HI

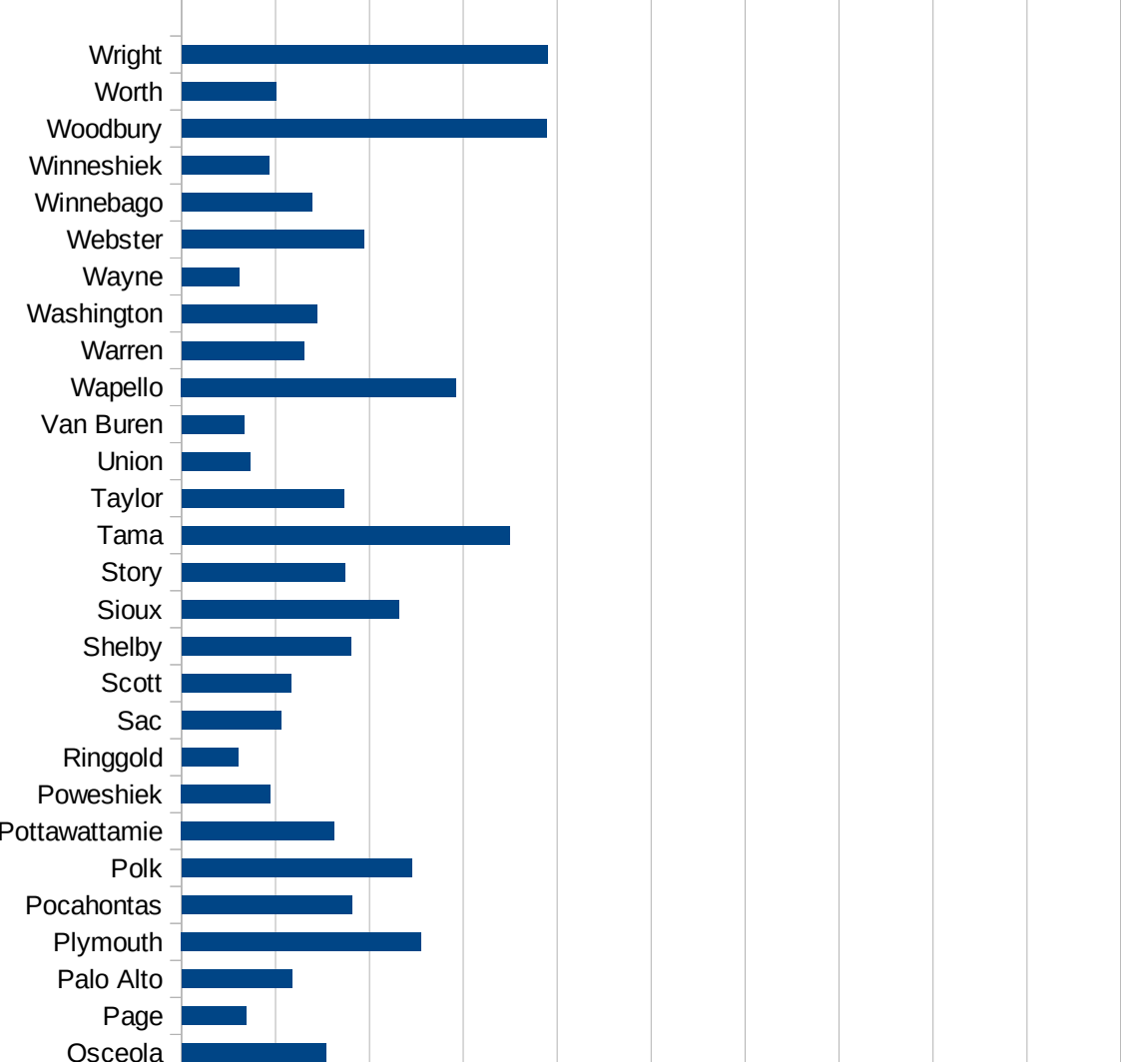
29105
29107
29109
29111
29113
29115
29117
29121
29123
29125
29127
29119
29129
29131
29133
29135
29137
29139
29141
29143
29145
29147
29149
29151
29153
29155
29157
29159
29161
29163
29165
29167
29169
29171

HI

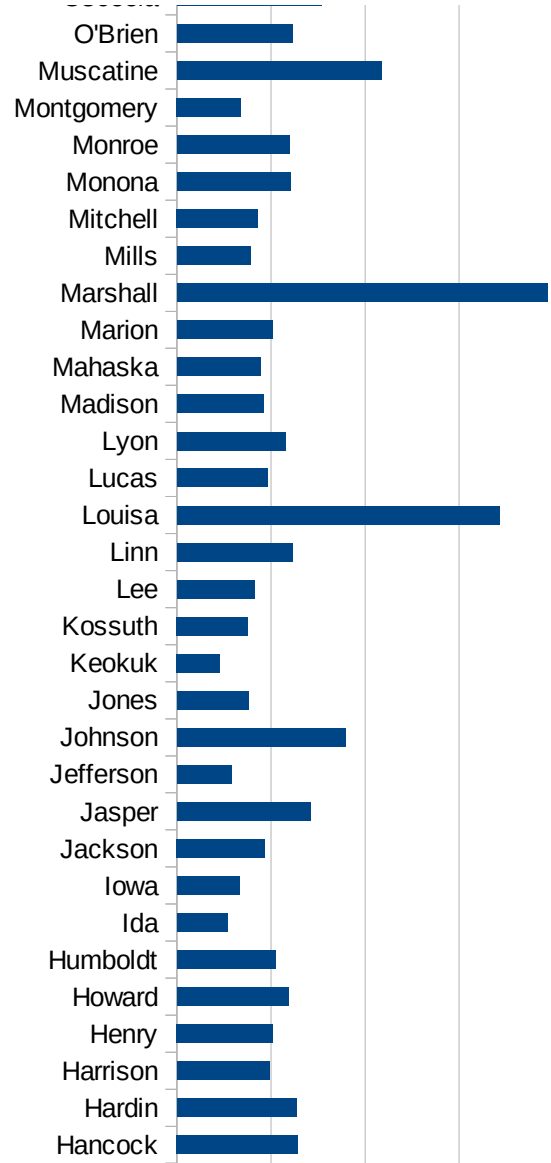
29173
29175
29177
29179
29181
29195
29197
29199
29201
29203
29205
29183
29185
29187
29189
29510
29186
29207
29209
29211
29213
29215

29217
29219
29221
29223
29225
29227
29229

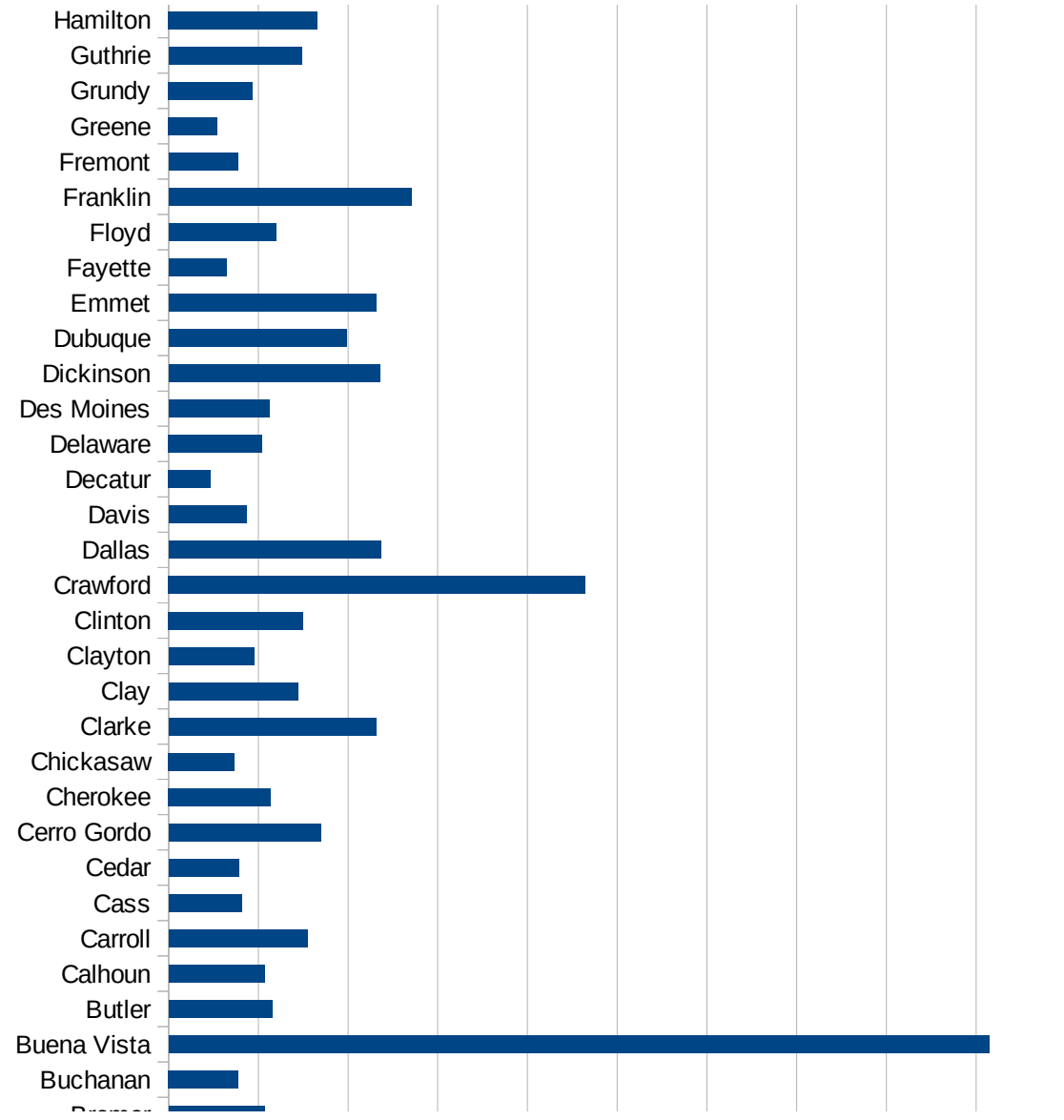
FIPS	County	PC Infection
19001	Adair	608.8064562
19003	Adams	548.696845
19005	Allamakee	1214.574899
19007	Appanoose	546.7556485
19009	Audubon	653.8321831
19011	Benton	713.6728804
19013	Black Hawk	2670.533503
19015	Boone	1222.196918
19017	Bremer	1070.26897
19019	Buchanan	778.3386009
19021	Buena Vista	9142.59837
19023	Butler	1155.512759
19025	Calhoun	1072.275492
19027	Carroll	1543.117991
19029	Cass	812.0649652
19031	Cedar	783.8084501
19033	Cerro Gordo	1697.657514
19035	Cherokee	1139.475311
19037	Chickasaw	735.5399532
19039	Clarke	2313.488273
19041	Clay	1444.1552
19043	Clayton	951.2417407
19045	Clinton	1498.344727
19047	Crawford	4645.063527
19049	Dallas	2366.378354
19051	Davis	865.032716
19053	Decatur	468.9480355
19055	Delaware	1042.826176
19057	Des Moines	1119.116971
19059	Dickinson	2355.27313
19061	Dubuque	1982.365209
19063	Emmet	2312.763428
19065	Fayette	645.9816887

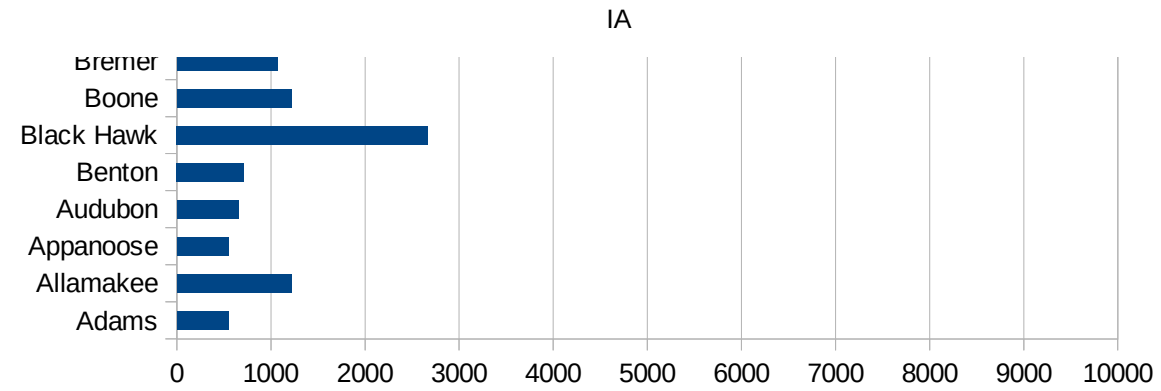


19067 Floyd	1192.817715
19069 Franklin	2706.440142
19071 Fremont	772.2007722
19073 Greene	545.5962588
19075 Grundy	934.6553966
19077 Guthrie	1483.208955
19079 Hamilton	1658.640984
19081 Hancock	1288.274832
19083 Hardin	1268.674413
19085 Harrison	983.4441772
19087 Henry	1021.577715
19089 Howard	1186.459127
19091 Humboldt	1047.449461
19093 Ida	540.8565999
19095 Iowa	662.9081222
19097 Jackson	936.5994236
19099 Jasper	1418.687916
19101 Jefferson	582.1228442
19103 Johnson	1789.633743
19105 Jones	761.6660239
19107 Keokuk	459.6577017
19109 Kossuth	757.9822914
19111 Lee	825.1358097
19113 Linn	1231.026652
19115 Louisa	3429.134211
19117 Lucas	960.092539
19119 Lyon	1151.46897
19121 Madison	923.1337313
19123 Mahaska	886.3636364
19125 Marion	1014.757386
19127 Marshall	3939.371201
19129 Mills	783.3764854
19131 Mitchell	861.0086101
19133 Monona	1209.816799



19135 Monroe	1193.838254
19137 Montgomery	679.7960612
19139 Muscatine	2173.356006
19141 O'Brien	1228.323699
19143 Osceola	1539.735099
19145 Page	688.5697423
19147 Palo Alto	1175.943555
19149 Plymouth	2550.308826
19151 Pocahontas	1810.089021
19153 Polk	2453.797588
19155 Pottawattamie	1626.164028
19157 Poweshiek	946.5746831
19159 Ringgold	603.8647343
19161 Sac	1059.779813
19163 Scott	1168.608577
19165 Shelby	1805.147694
19167 Sioux	2308.860179
19169 Story	1737.933846
19171 Tama	3490.298154
19173 Taylor	1728.315296
19175 Union	728.2142568
19177 Van Buren	669.5156695
19179 Wapello	2925.720778
19181 Warren	1304.450016
19183 Washington	1440.766
19185 Wayne	609.2798
19187 Webster	1937.866968
19189 Winnebago	1388.096596
19191 Winneshiek	933.646213
19193 Woodbury	3886.326178
19195 Worth	1006.306185
19197 Wright	3892.828999





FIPS

- 29001
- 29003
- 29005
- 29007
- 29009
- 29011
- 29013
- 29015
- 29017
- 29019
- 29021
- 29023
- 29025
- 29027
- 29029
- 29031
- 29033
- 29035
- 29037

IA

29039
29041
29043
29045
29047
29049
29051
29053
29055
29057
29059
29061
29063
29065
29067
29069
29071
29073
29075
29077
29079
29081
29083
29085
29087
29089
29091
29093
29095
29097
29099
29101

29103

IA

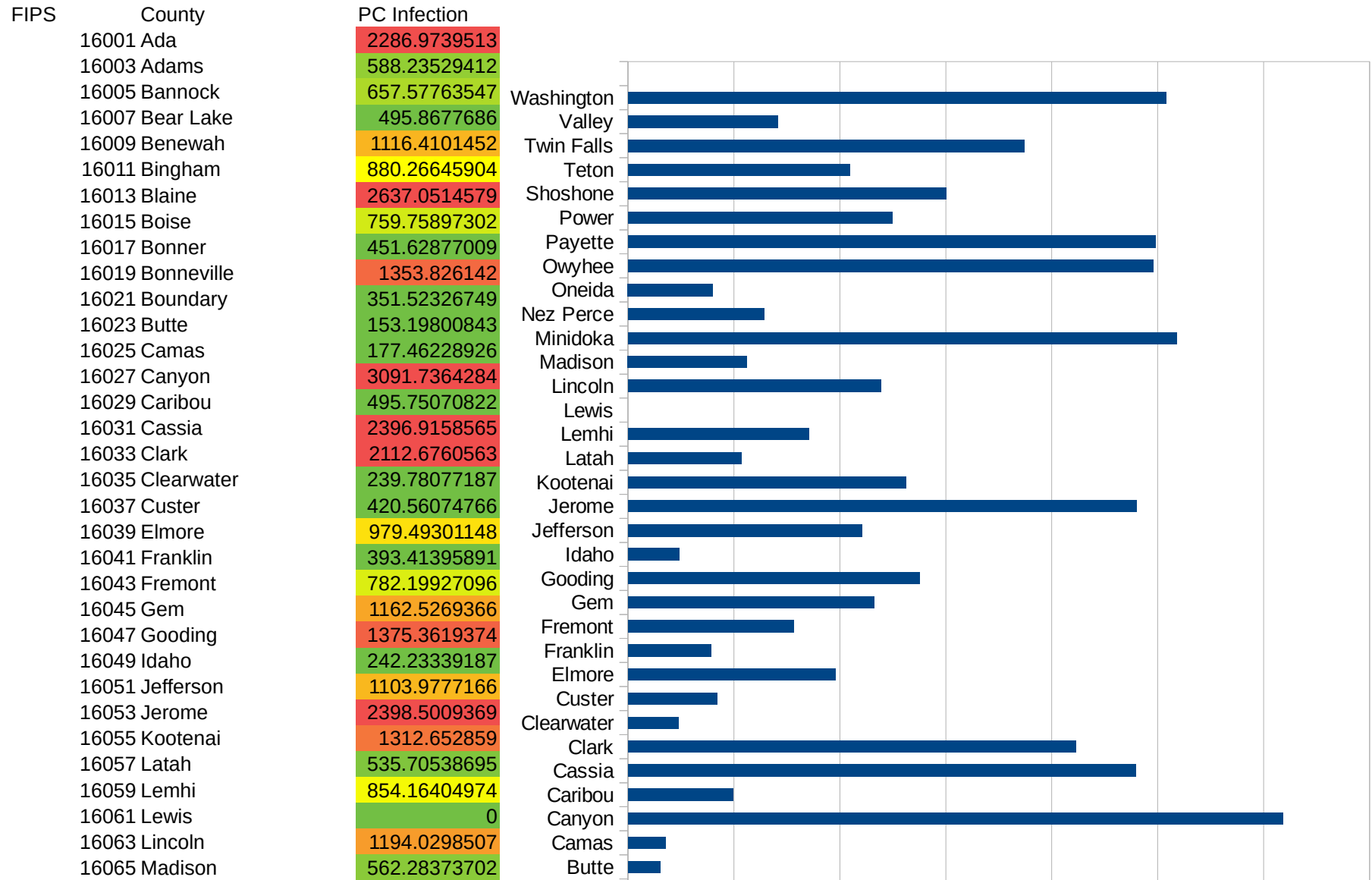
29105
29107
29109
29111
29113
29115
29117
29121
29123
29125
29127
29119
29129
29131
29133
29135
29137
29139
29141
29143
29145
29147
29149
29151
29153
29155
29157
29159
29161
29163
29165
29167
29169
29171

IA

29173
29175
29177
29179
29181
29195
29197
29199
29201
29203
29205
29183
29185
29187
29189
29510
29186
29207
29209
29211
29213
29215

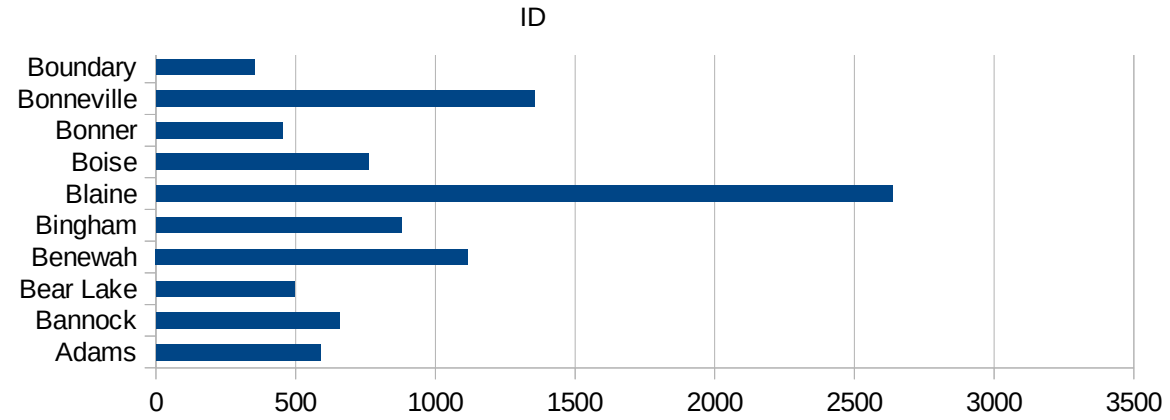
29217
29219
29221
29223
29225
29227
29229

ID



This work is licensed under the Creative Commons Attribution-NoDerivatives 4.0 International License. To view a copy of this license, visit <http://creativecommons.org/licenses/by-nd/4.0/>.

16067 Minidoka	2588.2352941
16069 Nez Perce	640.96218571
16071 Oneida	401.06951872
16073 Owyhee	2480.1163089
16075 Payette	2488.2170608
16077 Power	1248.7126674
16079 Shoshone	1500.4688965
16081 Teton	1048.1099656
16083 Twin Falls	1870.331432
16085 Valley	706.45774839
16087 Washington	2539.1201653



ID

FIPS

29001
29003
29005
29007
29009
29011
29013
29015
29017
29019
29021
29023
29025
29027
29029
29031
29033
29035
29037

ID

29039
29041
29043
29045
29047
29049
29051
29053
29055
29057
29059
29061
29063
29065
29067
29069
29071
29073
29075
29077
29079
29081
29083
29085
29087
29089
29091
29093
29095
29097
29099
29101

29103

ID

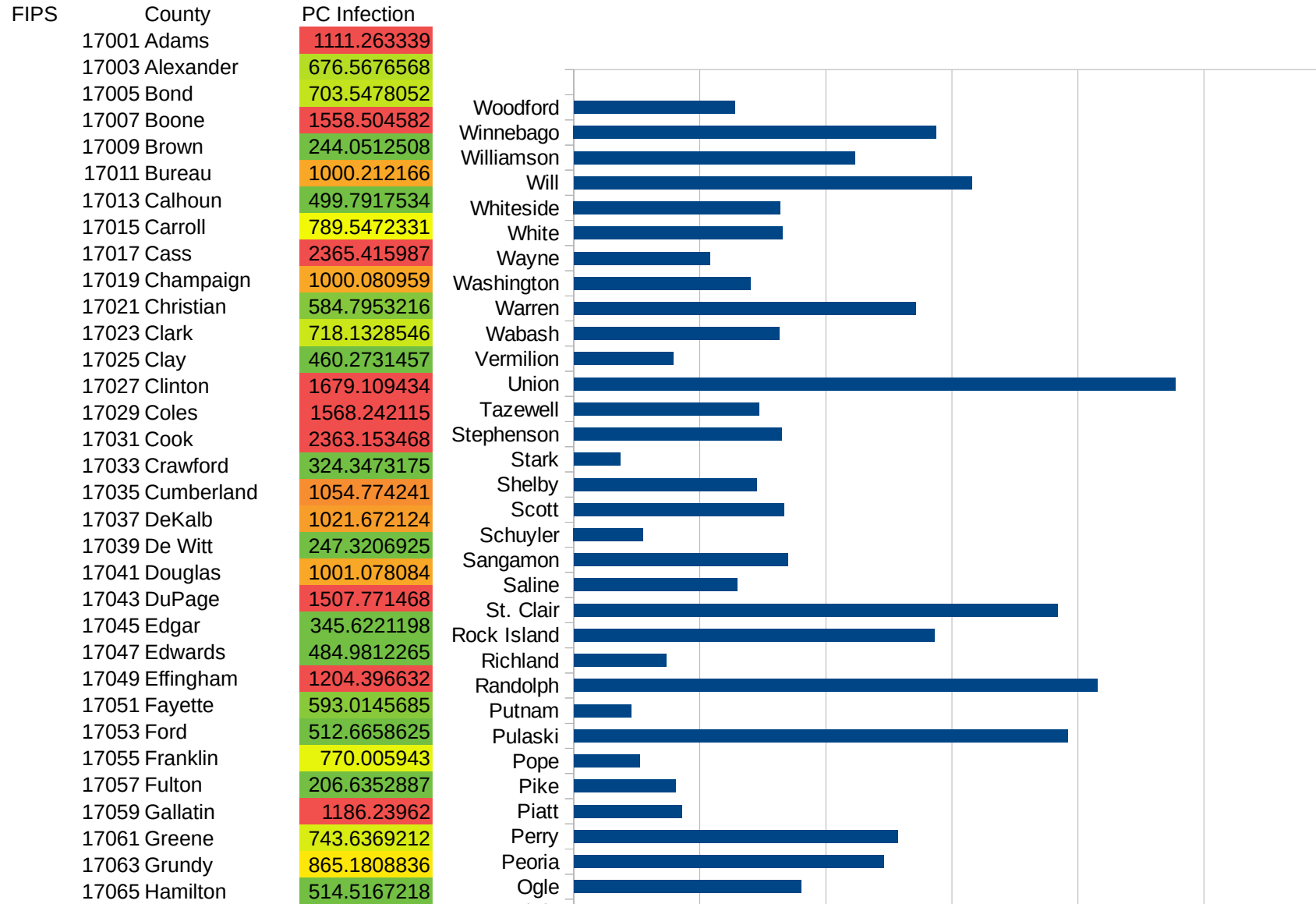
29105
29107
29109
29111
29113
29115
29117
29121
29123
29125
29127
29119
29129
29131
29133
29135
29137
29139
29141
29143
29145
29147
29149
29151
29153
29155
29157
29159
29161
29163
29165
29167
29169
29171

ID

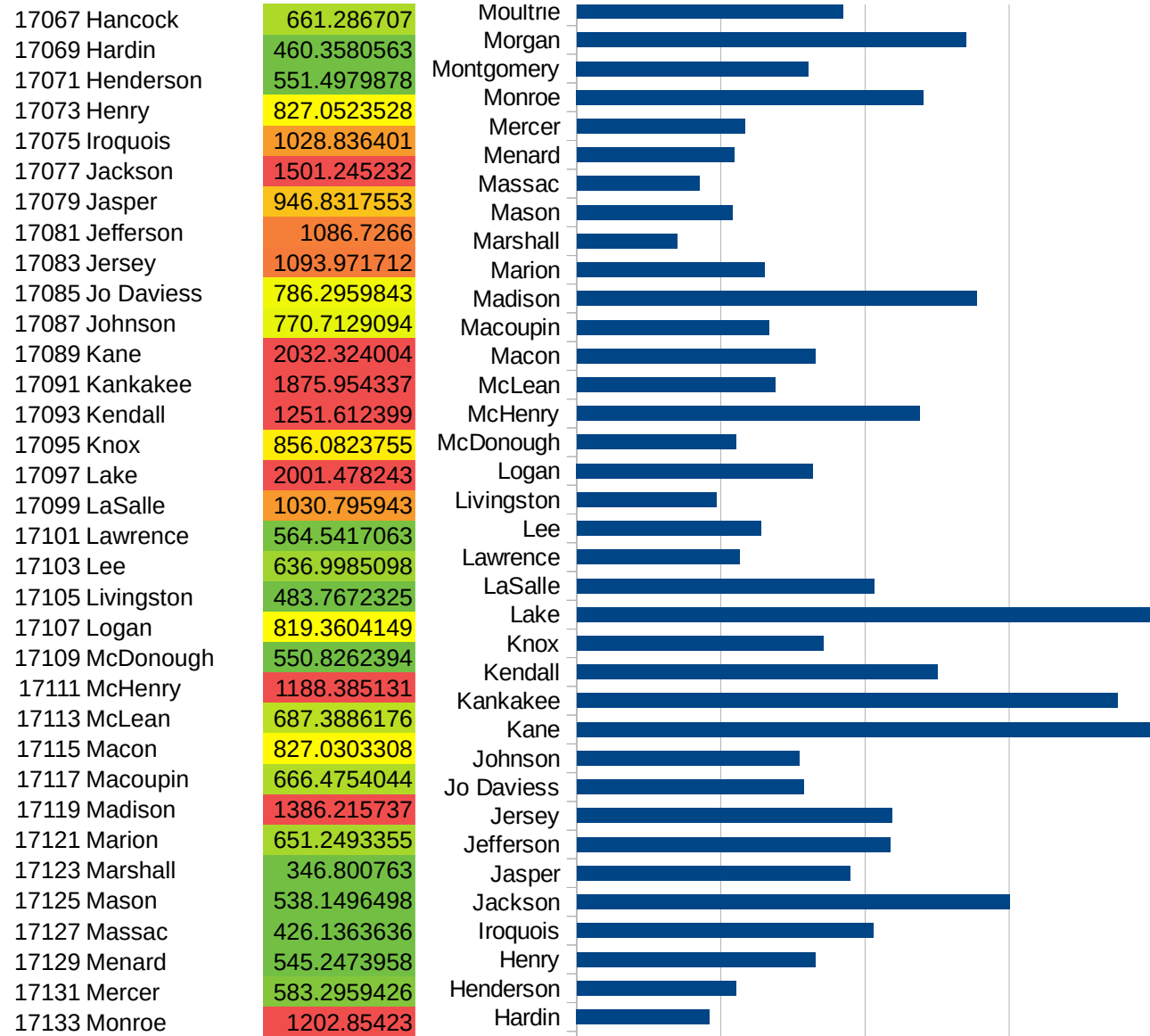
29173
29175
29177
29179
29181
29195
29197
29199
29201
29203
29205
29183
29185
29187
29189
29510
29186
29207
29209
29211
29213
29215

29217
29219
29221
29223
29225
29227
29229

IL

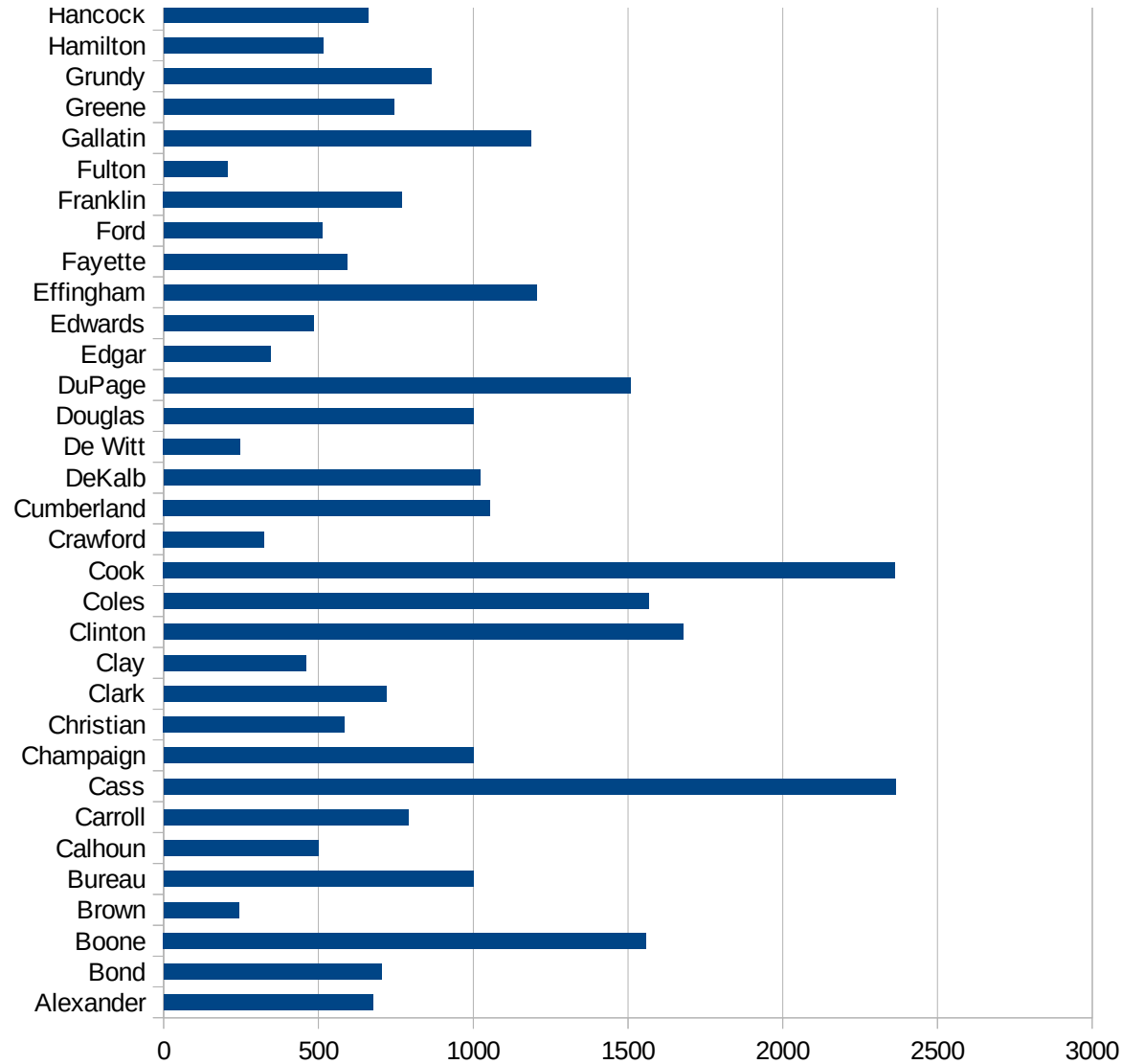


IL



IL

17135 Montgomery	804.1676864
17137 Morgan	1350.953614
17139 Moultrie	924.1013794
17141 Ogle	901.3608782
17143 Peoria	1229.092963
17145 Perry	1284.594314
17147 Piatt	426.9333984
17149 Pike	403.5615912
17151 Pope	261.1585945
17153 Pulaski	1958.630789
17155 Putnam	226.4808362
17157 Randolph	2077.493303
17159 Richland	367.9502633
17161 Rock Island	1431.588338
17163 St. Clair	1919.106409
17165 Saline	648.3727934
17167 Sangamon	847.7179188
17169 Schuyler	275.0832489
17171 Scott	832.318311
17173 Shelby	726.7375006
17175 Stark	184.2638659
17177 Stephenson	824.5257301
17179 Tazewell	733.7827217
17181 Union	2387.031649
17183 Vermilion	393.198448
17185 Wabash	813.9232834
17187 Warren	1356.27055
17189 Washington	700.2500893
17191 Wayne	538.8194955
17193 White	826.9301134
17195 Whiteside	819.7605436
17197 Will	1578.339183
17199 Williamson	1113.994273
17201 Winnebago	1438.674181



IL

17203 Woodford

636.9757949

IL

FIPS

29001
29003
29005
29007
29009
29011
29013
29015
29017
29019
29021
29023
29025
29027
29029
29031
29033
29035
29037

IL

29039
29041
29043
29045
29047
29049
29051
29053
29055
29057
29059
29061
29063
29065
29067
29069
29071
29073
29075
29077
29079
29081
29083
29085
29087
29089
29091
29093
29095
29097
29099
29101

29103

IL

29105
29107
29109
29111
29113
29115
29117
29121
29123
29125
29127
29119
29129
29131
29133
29135
29137
29139
29141
29143
29145
29147
29149
29151
29153
29155
29157
29159
29161
29163
29165
29167
29169
29171

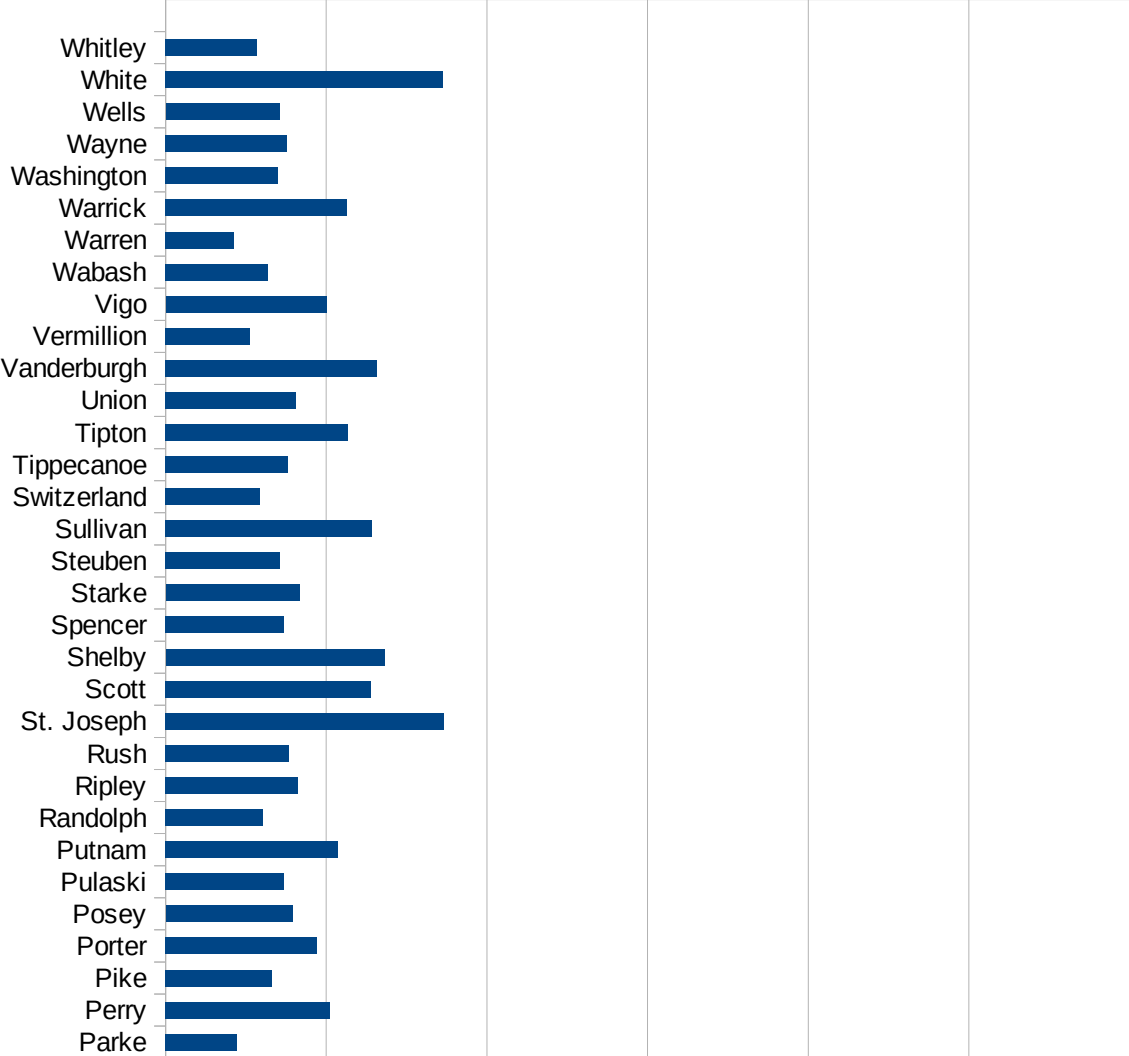
IL

29173
29175
29177
29179
29181
29195
29197
29199
29201
29203
29205
29183
29185
29187
29189
29510
29186
29207
29209
29211
29213
29215

29217
29219
29221
29223
29225
29227
29229

IN

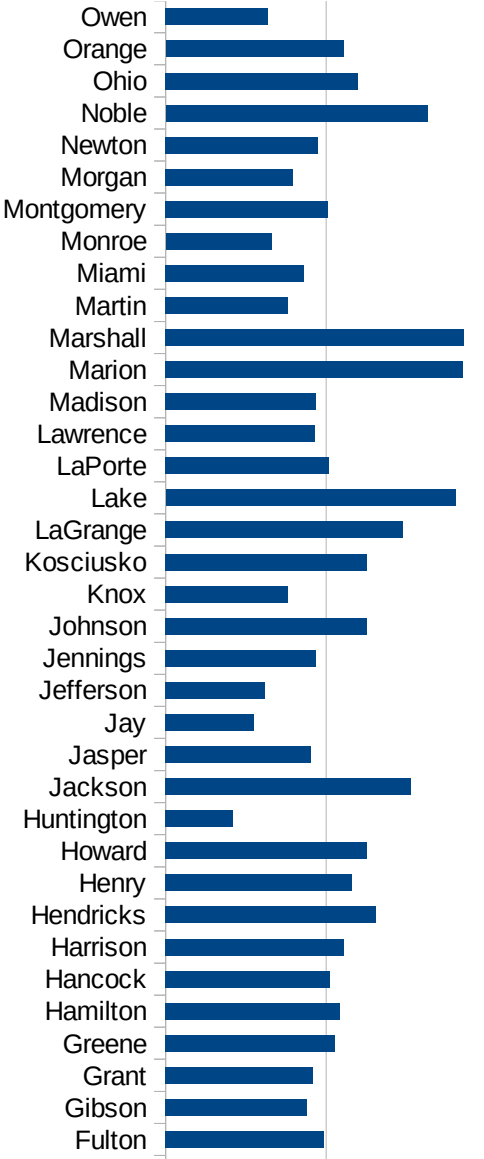
FIPS	County	PC Infection
18001	Adams	451.7903244
18003	Allen	1255.891153
18005	Bartholomew	1236.208959
18007	Benton	878.3081012
18009	Blackford	586.7560771
18011	Boone	1177.629517
18013	Brown	544.8339241
18015	Carroll	1237.144135
18017	Cass	4858.38493
18019	Clark	1384.628494
18021	Clay	798.6243791
18023	Clinton	1621.705426
18025	Crawford	530.4034855
18027	Daviess	1255.015537
18029	Dearborn	1125.726275
18031	Decatur	1403.299246
18033	DeKalb	680.1462083
18035	Delaware	791.133726
18037	Dubois	1888.875837
18039	Elkhart	2625.997276
18041	Fayette	1279.993058
18043	Floyd	1298.517633
18045	Fountain	507.6142132
18047	Franklin	1161.154117
18049	Fulton	985.4668525
18051	Gibson	878.8712185
18053	Grant	919.0730405
18055	Greene	1056.05199
18057	Hamilton	1086.989451
18059	Hancock	1021.597622
18061	Harrison	1112.763321
18063	Hendricks	1310.109036
18065	Henry	1160.11684



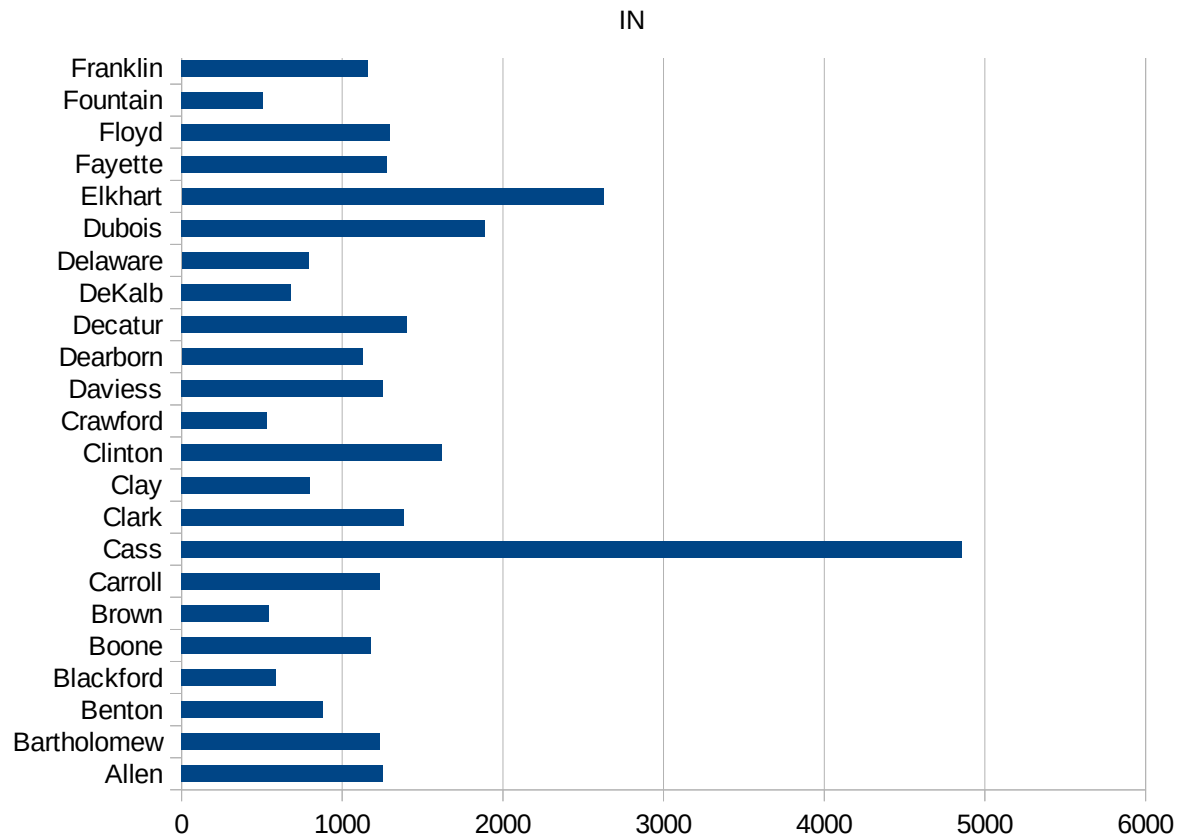
This work is licensed under the Creative Commons Attribution-NoDerivatives 4.0 International License. To view a copy of this license, visit <http://creativecommons.org/licenses/by-nd/4.0/>.

IN

18067 Howard	1251.730083
18069 Huntington	422.1854305
18071 Jackson	1525.696538
18073 Jasper	905.0044951
18075 Jay	549.0271624
18077 Jefferson	617.858917
18079 Jennings	938.0319438
18081 Johnson	1252.040326
18083 Knox	764.3312102
18085 Kosciusko	1252.772736
18087 LaGrange	1479.786423
18089 Lake	1805.078745
18091 LaPorte	1019.935095
18093 Lawrence	928.4400455
18095 Madison	935.6607863
18097 Marion	1852.996323
18099 Marshall	1855.215361
18101 Martin	763.4334932
18103 Miami	863.1596705
18105 Monroe	658.8754195
18107 Montgomery	1011.839566
18109 Morgan	791.545439
18111 Newton	949.2541574
18113 Noble	1630.480518
18115 Ohio	1197.809719
18117 Orange	1108.317512
18119 Owen	638.0426961
18121 Parke	443.0791044
18123 Perry	1020.835515
18125 Pike	660.7574537
18127 Porter	942.839959
18129 Posey	790.9162099
18131 Pulaski	737.8298179
18133 Putnam	1074.671114



18135 Randolph	607.6214237
18137 Ripley	823.8965046
18139 Rush	768.1689972
18141 St. Joseph	1732.829587
18143 Scott	1277.326409
18145 Shelby	1363.442693
18147 Spencer	737.9347666
18149 Starke	832.7883148
18151 Steuben	711.2704563
18153 Sullivan	1285.645239
18155 Switzerland	587.8510777
18157 Tippecanoe	764.0586797
18159 Tipton	1136.964569
18161 Union	810.0042632
18163 Vanderburgh	1316.211168
18165 Vermillion	523.2896182
18167 Vigo	1001.061591
18169 Wabash	636.1892583
18171 Warren	423.5749728
18173 Warrick	1128.390366
18175 Washington	697.849193
18177 Wayne	756.7944674
18179 Wells	709.0689924
18181 White	1727.924419
18183 Whitley	569.3490638



IN

FIPS

29001
29003
29005
29007
29009
29011
29013
29015
29017
29019
29021
29023
29025
29027
29029
29031
29033
29035
29037

IN

29039
29041
29043
29045
29047
29049
29051
29053
29055
29057
29059
29061
29063
29065
29067
29069
29071
29073
29075
29077
29079
29081
29083
29085
29087
29089
29091
29093
29095
29097
29099
29101

29103

IN

29105
29107
29109
29111
29113
29115
29117
29121
29123
29125
29127
29119
29129
29131
29133
29135
29137
29139
29141
29143
29145
29147
29149
29151
29153
29155
29157
29159
29161
29163
29165
29167
29169
29171

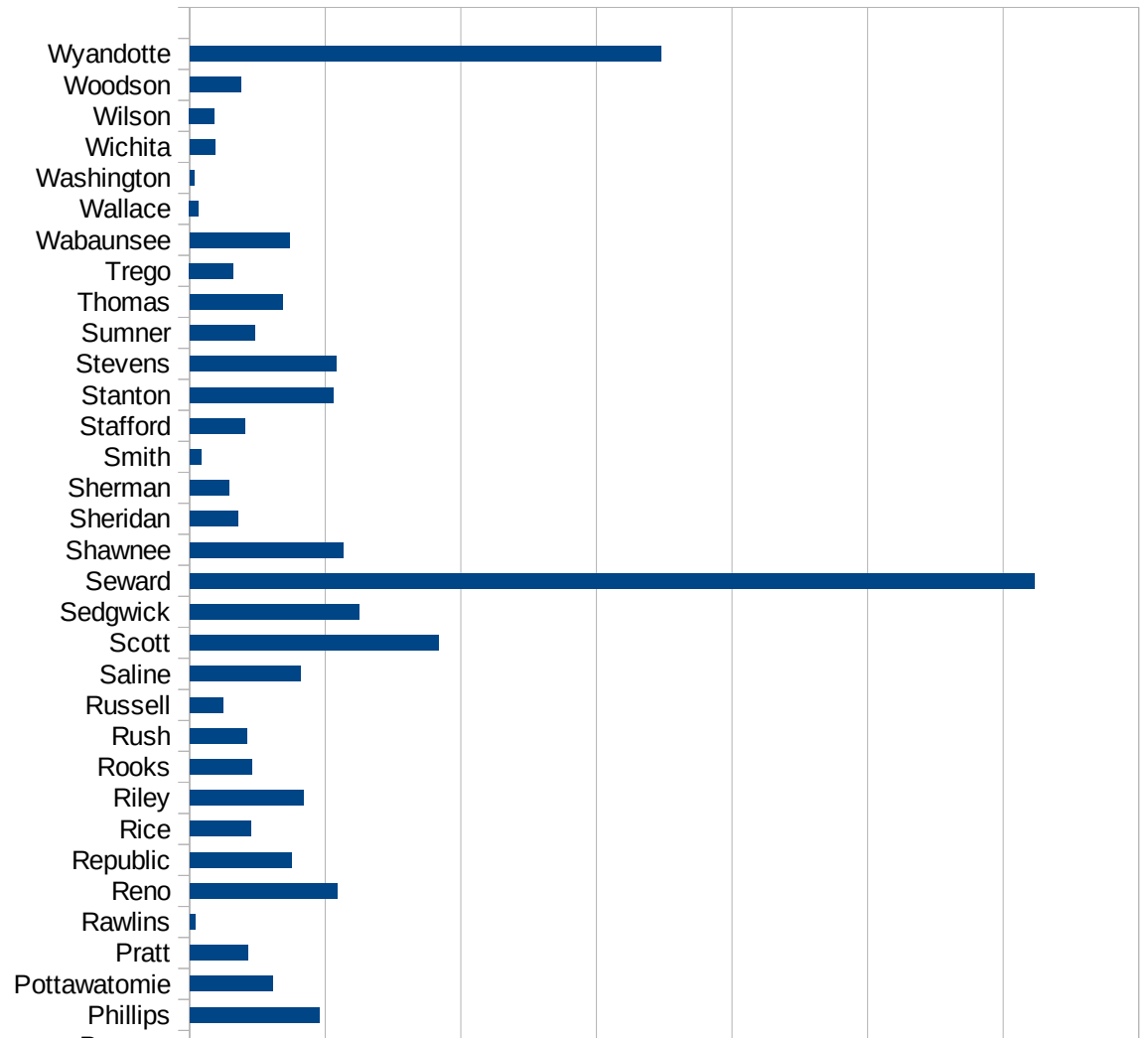
IN

29173
29175
29177
29179
29181
29195
29197
29199
29201
29203
29205
29183
29185
29187
29189
29510
29186
29207
29209
29211
29213
29215

29217
29219
29221
29223
29225
29227
29229

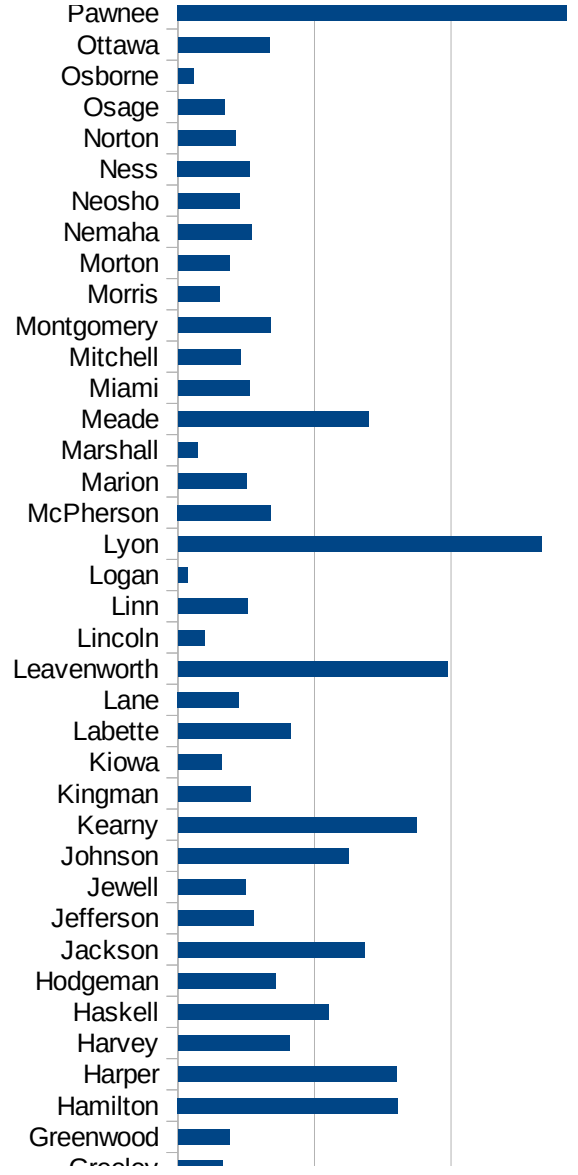
KS

FIPS	County	PC Infection
20001	Allen	160.7200257
20003	Anderson	406.1944656
20005	Atchison	969.5547459
20007	Barber	111.8067979
20009	Barton	877.0250086
20011	Bourbon	559.6123661
20013	Brown	645.96791
20015	Butler	579.6450236
20017	Chase	2472.422975
20019	Chautauqua	241.7648837
20021	Cherokee	1074.194354
20023	Cheyenne	225.5639098
20025	Clark	2244.389027
20027	Clay	362.6359885
20029	Cloud	515.5229694
20031	Coffey	923.1142961
20033	Comanche	514.8741419
20035	Cowley	658.7540462
20037	Crawford	1078.961532
20039	Decatur	208.9864159
20041	Dickinson	352.6206123
20043	Doniphan	755.0117157
20045	Douglas	856.4181956
20047	Edwards	526.5005265
20049	Elk	39.87240829
20051	Ellis	891.6753744
20053	Ellsworth	387.3466753
20055	Finney	5074.977466
20057	Ford	6548.040604
20059	Franklin	967.5783231
20061	Geary	595.2015708
20063	Gove	267.9938744
20065	Graham	963.081862



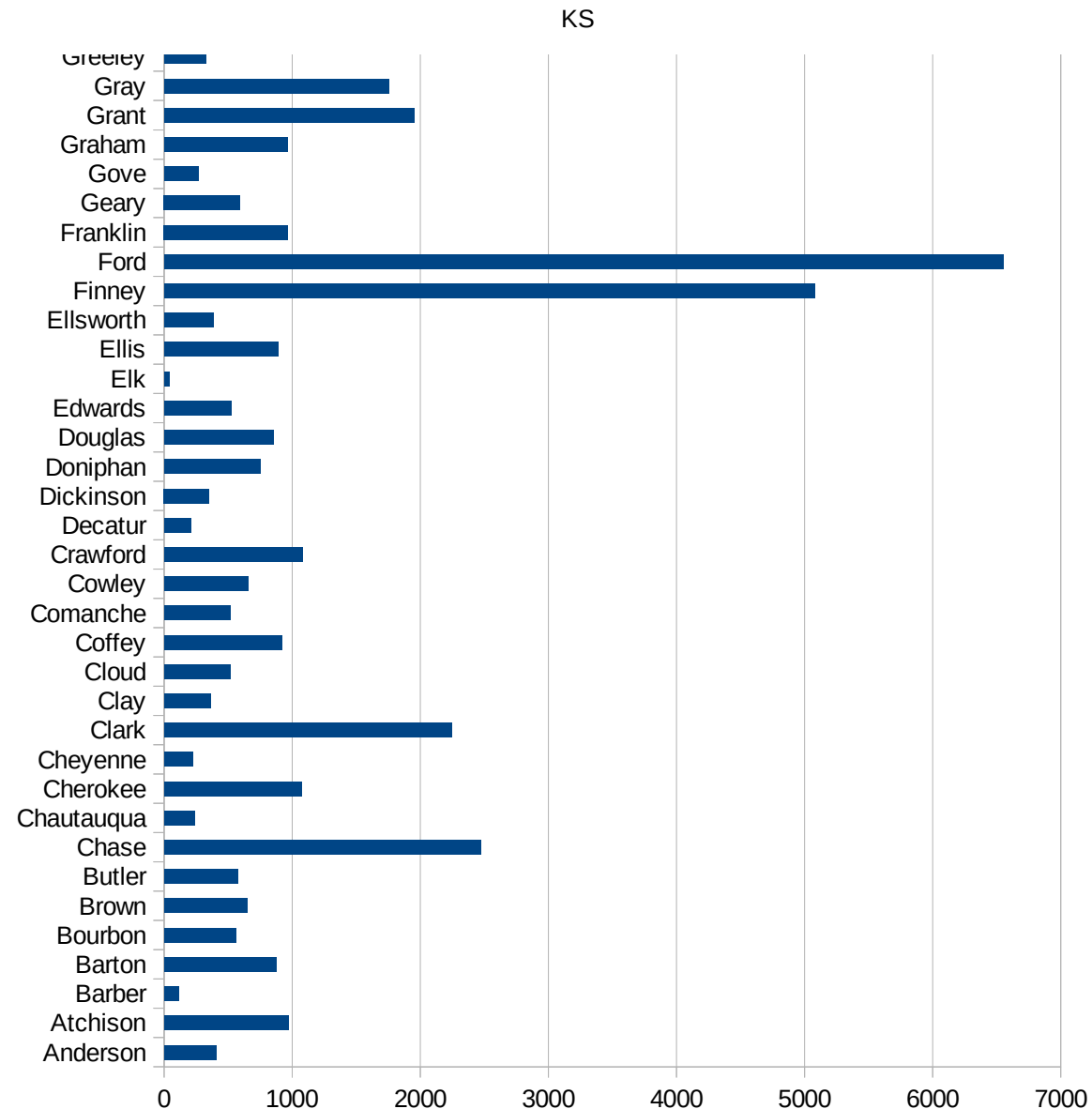
KS

20067 Grant	1949.291167
20069 Gray	1757.003149
20071 Greeley	325.99837
20073 Greenwood	379.8513625
20075 Hamilton	1611.047181
20077 Harper	1598.256448
20079 Harvey	815.5510085
20081 Haskell	1100.825619
20083 Hodgeman	715.0715072
20085 Jackson	1362.951807
20087 Jefferson	553.3596838
20089 Jewell	492.7842309
20091 Johnson	1252.604363
20093 Kearny	1749.936597
20095 Kingman	533.5157319
20097 Kiowa	317.9650238
20099 Labette	826.4876778
20101 Lane	448.7179487
20103 Leavenworth	1974.137083
20105 Lincoln	198.4783328
20107 Linn	512.8205128
20109 Logan	70.32348805
20111 Lyon	2661.198587
20113 McPherson	683.3234047
20115 Marion	502.0920502
20117 Marshall	144.0032915
20119 Meade	1398.938736
20121 Miami	525.5344418
20123 Mitchell	455.2845528
20125 Montgomery	675.5915318
20127 Morris	307.9152327
20129 Morton	374.9531309
20131 Nemaha	541.6051206
20133 Neosho	451.3823585



This work is licensed under the Creative Commons Attribution-NoDerivatives 4.0 International License. To view a copy of this license, visit <http://creativecommons.org/licenses/by-nd/4.0/>.

20135 Ness	528.1690141
20137 Norton	423.572744
20139 Osage	345.0222696
20141 Osborne	115.1079137
20143 Ottawa	672.1820062
20145 Pawnee	2849.740933
20147 Phillips	959.1875118
20149 Pottawatomie	613.7496396
20151 Pratt	426.530177
20153 Rawlins	39.87240829
20155 Reno	1085.94527
20157 Republic	750.4288165
20159 Rice	451.1593747
20161 Riley	838.5004681
20163 Rooks	458.8071015
20165 Rush	420.3039121
20167 Russell	246.1271174
20169 Saline	816.1614676
20171 Scott	1837.859914
20173 Sedgwick	1251.540575
20175 Seward	6225.895317
20177 Shawnee	1134.65428
20179 Sheridan	355.3099092
20181 Sherman	288.184438
20183 Smith	83.26394671
20185 Stafford	406.8932504
20187 Stanton	1056.869653
20189 Stevens	1079.330815
20191 Sumner	482.6926422
20193 Thomas	687.3297886
20195 Trego	322.2341568
20197 Wabaunsee	739.2375707
20199 Wallace	66.53359947
20201 Washington	36.900369



KS

20203 Wichita	190.023753
20205 Wilson	184.6508944
20207 Woodson	377.0028275
20209 Wyandotte	3472.575065

KS

FIPS

29001
29003
29005
29007
29009
29011
29013
29015
29017
29019
29021
29023
29025
29027
29029
29031
29033
29035
29037

KS

29039
29041
29043
29045
29047
29049
29051
29053
29055
29057
29059
29061
29063
29065
29067
29069
29071
29073
29075
29077
29079
29081
29083
29085
29087
29089
29091
29093
29095
29097
29099
29101

29103

KS

29105
29107
29109
29111
29113
29115
29117
29121
29123
29125
29127
29119
29129
29131
29133
29135
29137
29139
29141
29143
29145
29147
29149
29151
29153
29155
29157
29159
29161
29163
29165
29167
29169
29171

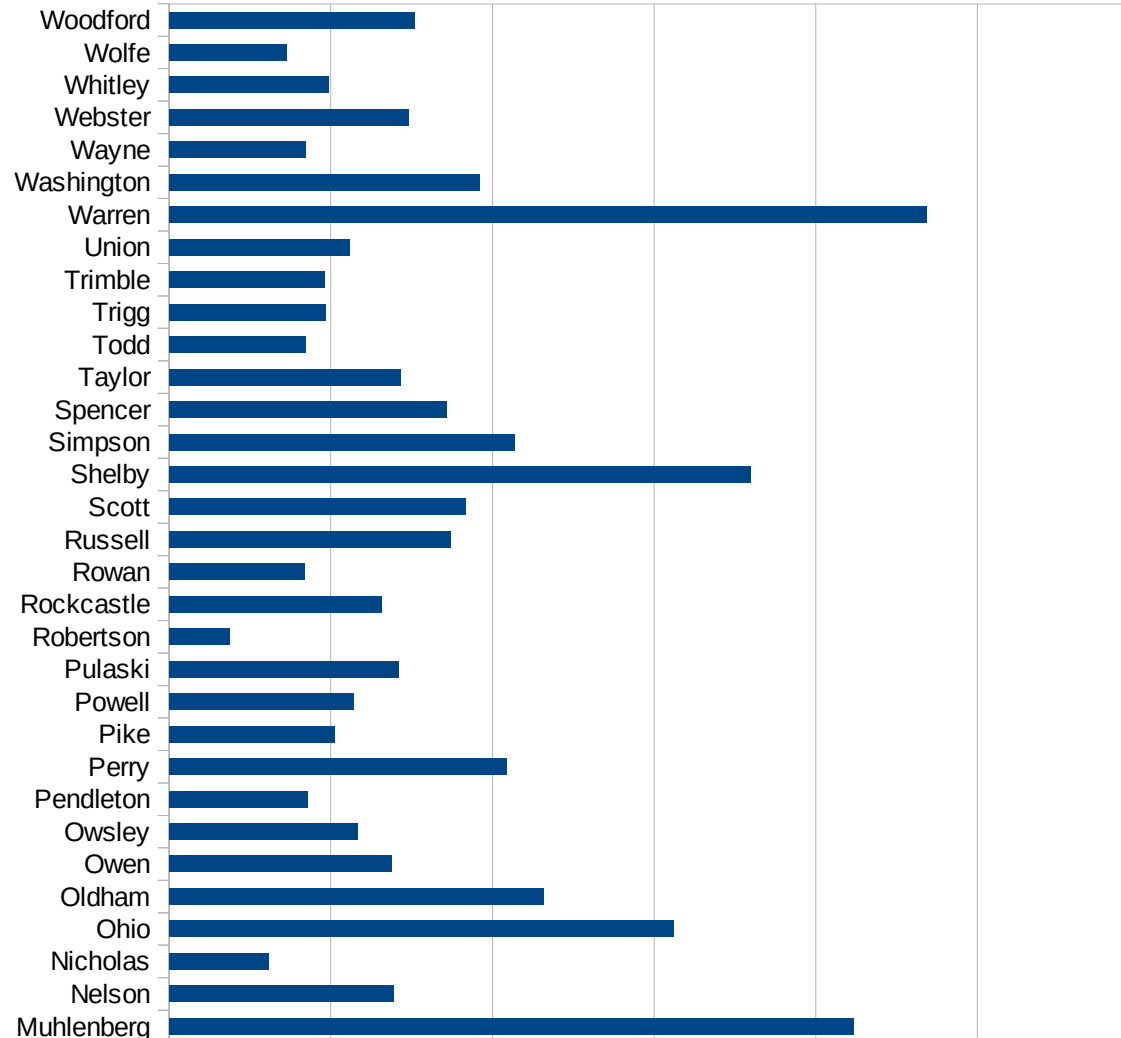
KS

29173
29175
29177
29179
29181
29195
29197
29199
29201
29203
29205
29183
29185
29187
29189
29510
29186
29207
29209
29211
29213
29215

29217
29219
29221
29223
29225
29227
29229

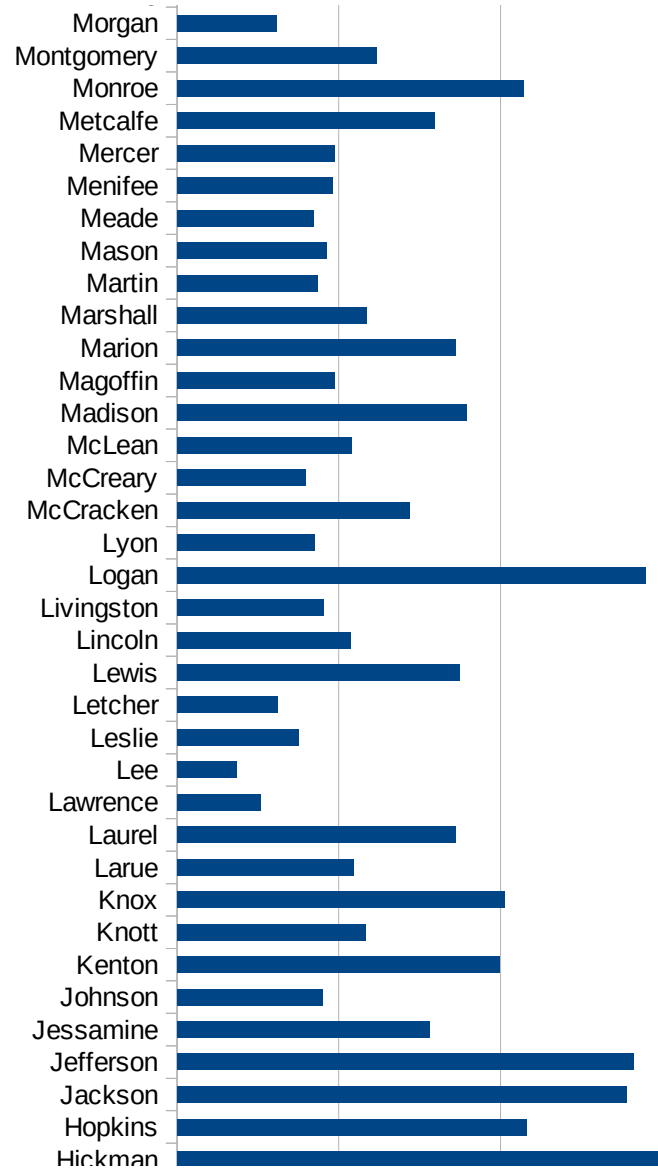
KY

FIPS	County	PC Infection
21001	Adair	1290.65834
21003	Allen	1150.459237
21005	Anderson	472.1351983
21007	Ballard	513.8488532
21009	Barren	1075.244477
21011	Bath	428.0061374
21013	Bell	1396.364184
21015	Boone	941.9689356
21017	Bourbon	520.2140309
21019	Boyd	467.8238781
21021	Boyle	627.9069767
21023	Bracken	449.0836267
21025	Breathitt	385.0385039
21027	Breckinridge	451.2458309
21029	Bullitt	685.8355228
21031	Butler	2442.843721
21033	Caldwell	511.2072355
21035	Calloway	948.0005111
21037	Campbell	706.3723806
21039	Carlisle	1194.718088
21041	Carroll	1741.641054
21043	Carter	407.3470597
21045	Casey	1447.633434
21047	Christian	999.0093622
21049	Clark	640.0176557
21051	Clay	979.8557573
21053	Clinton	597.6876347
21055	Crittenden	426.2478968
21057	Cumberland	1186.364319
21059	Daviess	888.1943345
21061	Edmonson	945.0871761
21063	Elliott	266.3825253
21065	Estill	197.2108748



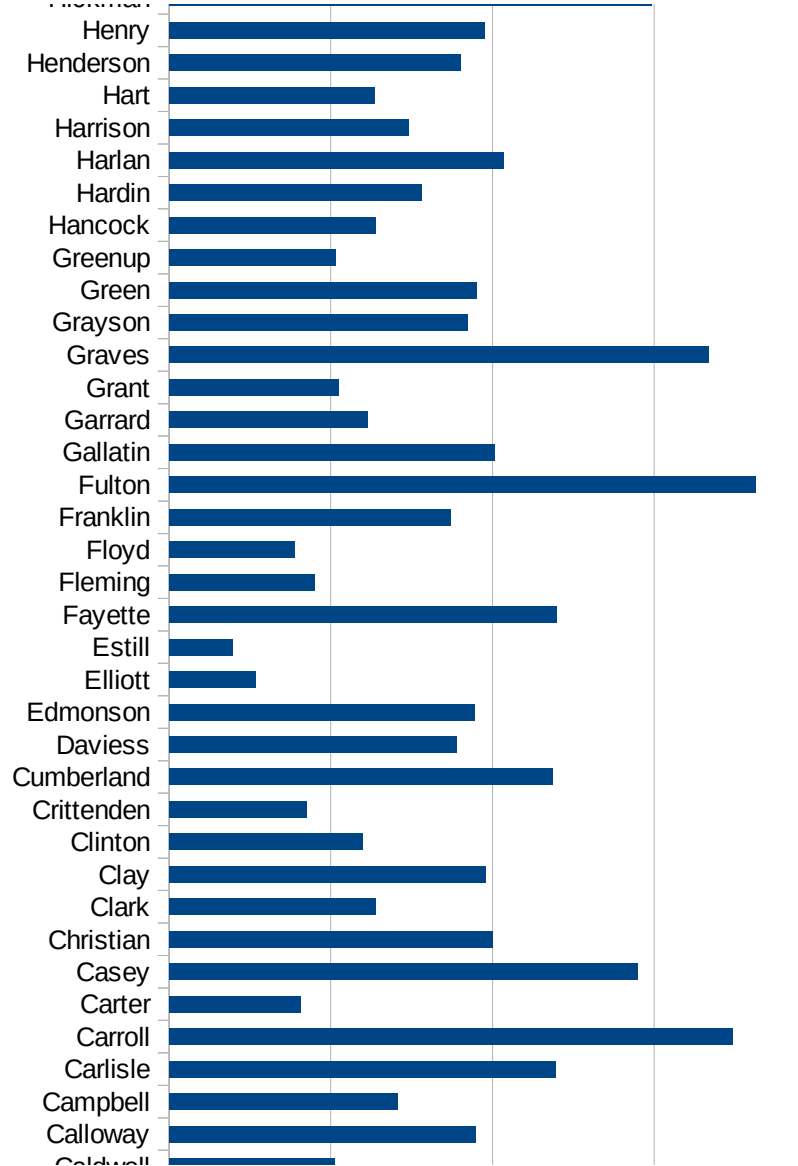
KY

21067 Fayette	1198.653407
21069 Fleming	450.3880266
21071 Floyd	387.7807226
21073 Franklin	869.821903
21075 Fulton	1813.72549
21077 Gallatin	1007.699275
21079 Garrard	615.0341686
21081 Grant	525.4567891
21083 Graves	1669.480398
21085 Grayson	923.217203
21087 Green	950.3122455
21089 Greenup	516.0485426
21091 Hancock	639.4153916
21093 Hardin	779.2960963
21095 Harlan	1033.738498
21097 Harrison	740.2279263
21099 Hart	634.7191368
21101 Henderson	901.4937159
21103 Henry	974.792003
21105 Hickman	1492.874915
21107 Hopkins	1080.589332
21109 Jackson	1391.162029
21111 Jefferson	1413.077194
21113 Jessamine	778.9317507
21115 Johnson	451.1748414
21117 Kenton	997.283967
21119 Knott	581.779717
21121 Knox	1012.650141
21123 Larue	545.1876704
21125 Laurel	862.0547561
21127 Lawrence	256.8878043
21129 Lee	184.8428835
21131 Leslie	374.6426107
21133 Letcher	310.5164619

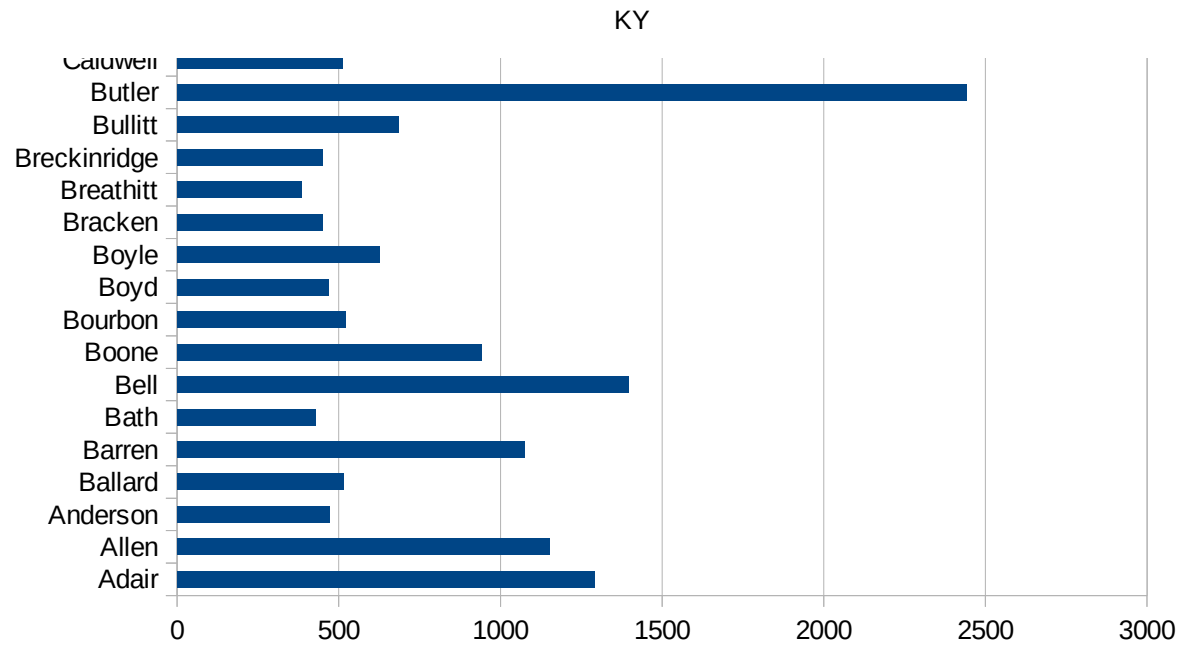


KY

21135 Lewis	875.009429
21137 Lincoln	535.6273332
21139 Livingston	454.4470894
21141 Logan	1448.738375
21143 Lyon	424.5224123
21145 McCracken	717.7179935
21147 McCreary	396.3694853
21149 McLean	540.4236922
21151 Madison	896.4143426
21153 Magoffin	485.3583563
21155 Marion	860.6472892
21157 Marshall	586.7077041
21159 Martin	432.7475051
21161 Mason	460.6413994
21163 Meade	421.3825527
21165 Menifee	480.5456518
21167 Mercer	486.8191421
21169 Metcalfe	797.6071785
21171 Monroe	1072.961373
21173 Montgomery	616.955643
21175 Morgan	307.2311727
21177 Muhlenberg	2115.42211
21179 Nelson	693.5508495
21181 Nicholas	307.0053028
21183 Ohio	1561.008013
21185 Oldham	1158.417331
21187 Owen	689.3382353
21189 Owsley	581.3953488
21191 Pendleton	426.7327414
21193 Perry	1042.465123
21195 Pike	510.2564981
21197 Powell	570.6478058
21199 Pulaski	708.7259954
21201 Robertson	187.35363



21203 Rockcastle	656.7164179
21205 Rowan	418.9887321
21207 Russell	869.760395
21209 Scott	915.5645982
21211 Shelby	1797.271116
21213 Simpson	1068.595175
21215 Spencer	856.6563797
21217 Taylor	716.2706955
21219 Todd	422.3864836
21221 Trigg	484.8733183
21223 Trimble	481.5032296
21225 Union	558.4281282
21227 Warren	2343.369088
21229 Washington	959.9470374
21231 Wayne	420.1680672
21233 Webster	739.8367783
21235 Whitley	493.9021025
21237 Wolfe	362.2683573
21239 Woodford	757.5472054



KY

FIPS

29001
29003
29005
29007
29009
29011
29013
29015
29017
29019
29021
29023
29025
29027
29029
29031
29033
29035
29037

KY

29039
29041
29043
29045
29047
29049
29051
29053
29055
29057
29059
29061
29063
29065
29067
29069
29071
29073
29075
29077
29079
29081
29083
29085
29087
29089
29091
29093
29095
29097
29099
29101

29103

KY

29105
29107
29109
29111
29113
29115
29117
29121
29123
29125
29127
29119
29129
29131
29133
29135
29137
29139
29141
29143
29145
29147
29149
29151
29153
29155
29157
29159
29161
29163
29165
29167
29169
29171

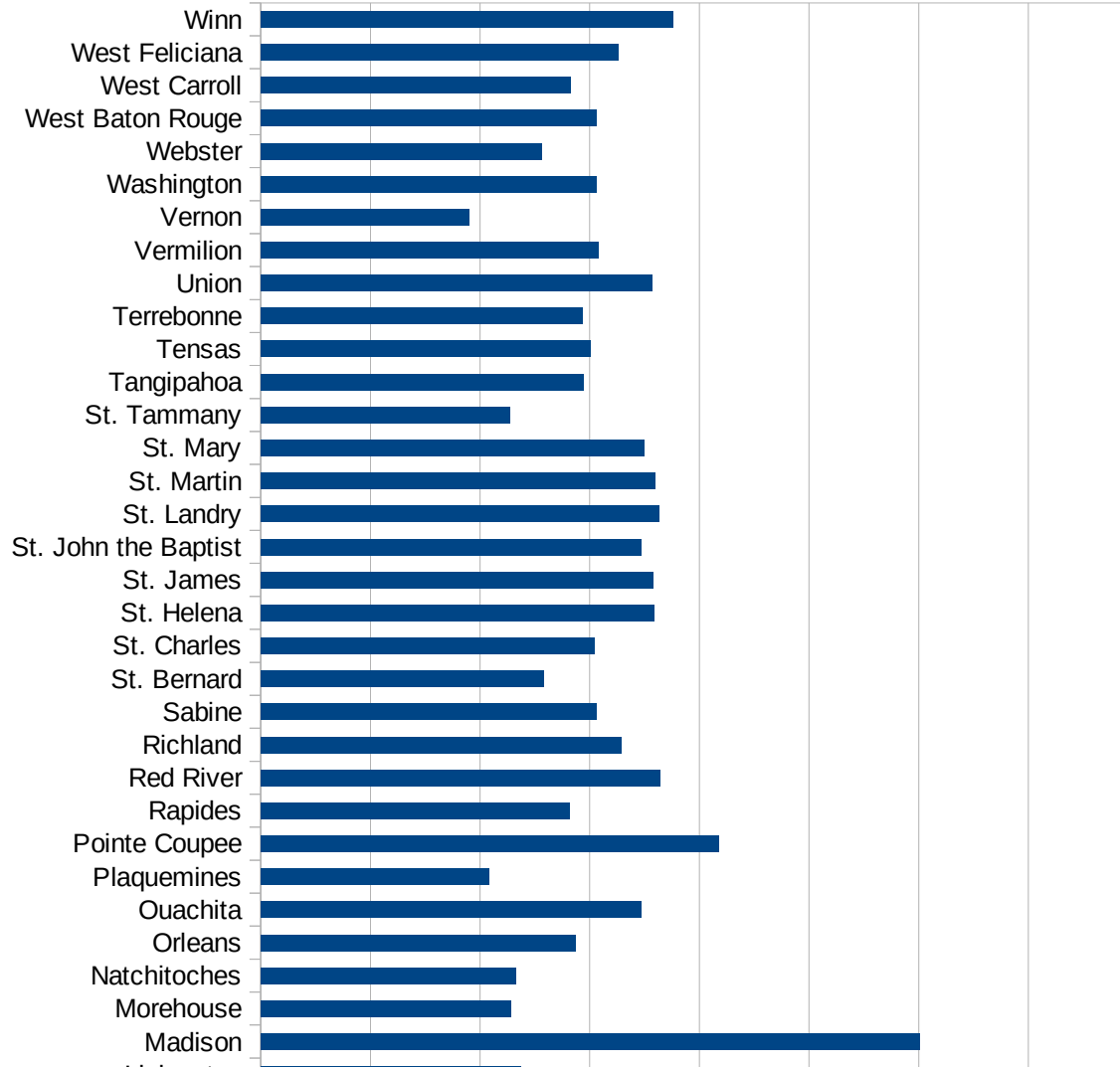
KY

29173
29175
29177
29179
29181
29195
29197
29199
29201
29203
29205
29183
29185
29187
29189
29510
29186
29207
29209
29211
29213
29215

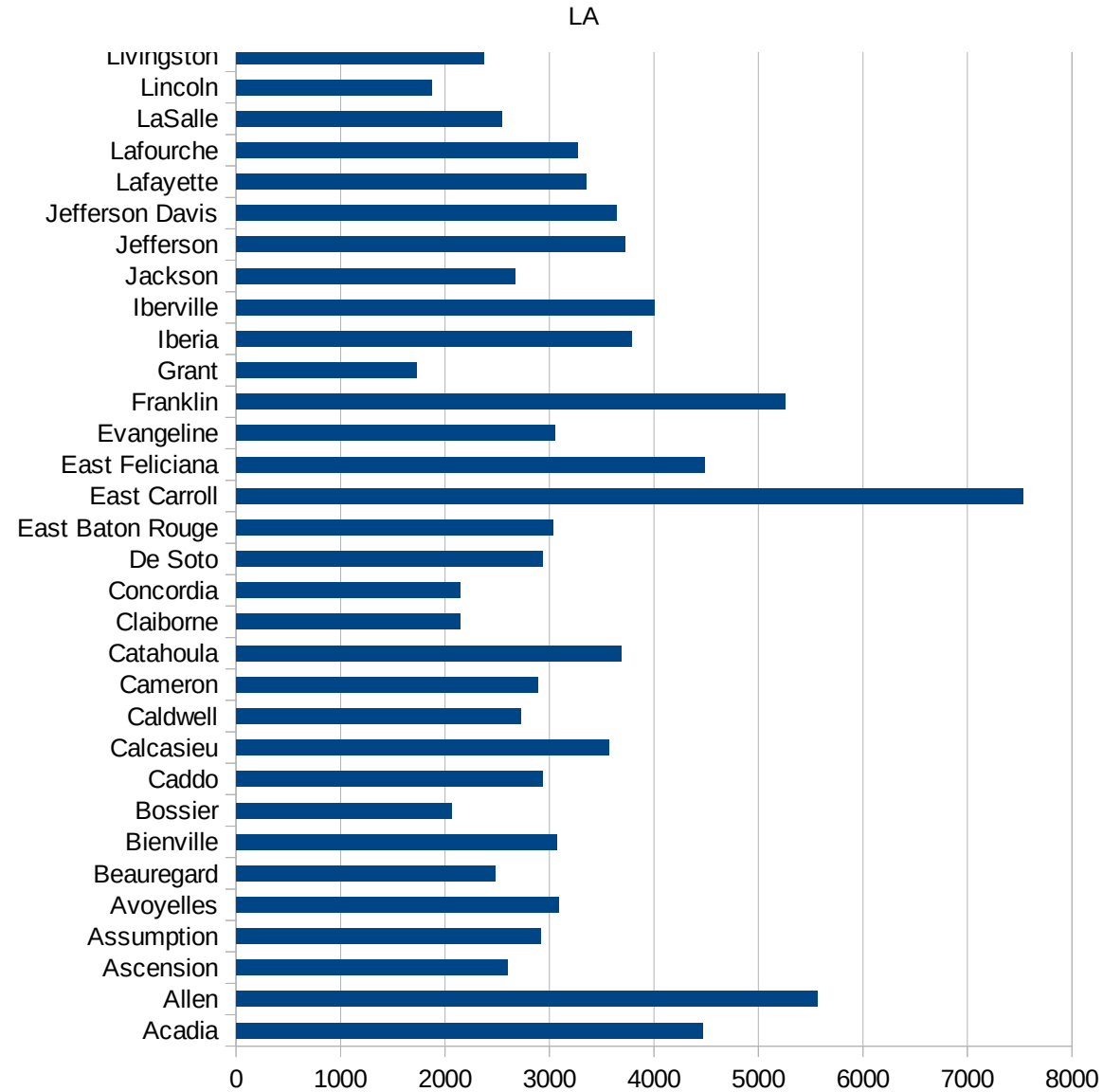
29217
29219
29221
29223
29225
29227
29229

LA

FIPS	County	PC Infection
22001	Acadia	4463.740151
22003	Allen	5569.224761
22005	Ascension	2602.829825
22007	Assumption	2919.282511
22009	Avoyelles	3084.375463
22011	Beauregard	2480.337154
22013	Bienville	3073.339345
22015	Bossier	2059.205095
22017	Caddo	2929.746997
22019	Calcasieu	3572.41325
22021	Caldwell	2720.883534
22023	Cameron	2884.615385
22025	Catahoula	3684.429642
22027	Claiborne	2145.007526
22029	Concordia	2145.922747
22031	De Soto	2930.456335
22033	East Baton Rouge	3036.810929
22035	East Carroll	7531.618587
22037	East Feliciana	4480.704481
22039	Evangeline	3046.975451
22041	Franklin	5254.018654
22043	Grant	1725.825105
22045	Iberia	3786.244908
22047	Iberville	4006.601265
22049	Jackson	2672.619796
22051	Jefferson	3722.834413
22053	Jefferson Davis	3638.148312
22055	Lafayette	3351.154534
22057	Lafourche	3272.69021
22059	LaSalle	2540.725347
22061	Lincoln	1870.921265
22063	Livingston	2373.770304
22065	Madison	6012.006093



22067 Morehouse	2283.644381
22069 Natchitoches	2322.874363
22071 Orleans	2871.822939
22073 Ouachita	3466.580353
22075 Plaquemines	2080.307561
22077 Pointe Coupee	4179.580675
22079 Rapides	2817.818354
22081 Red River	3645.157485
22083 Richland	3288.431062
22085 Sabine	3058.422104
22087 St. Bernard	2574.859271
22089 St. Charles	3046.578037
22091 St. Helena	3586.045605
22093 St. James	3574.654181
22095 St. John the Baptist	3471.193034
22097 St. Landry	3632.013919
22099 St. Martin	3595.606199
22101 St. Mary	3493.79194
22103 St. Tammany	2269.953625
22105 Tangipahoa	2944.452335
22107 Tensas	3003.137606
22109 Terrebonne	2935.480675
22111 Union	3564.711151
22113 Vermilion	3078.723049
22115 Vernon	1897.25747
22117 Washington	3061.268301
22119 Webster	2559.410279
22121 West Baton Rouge	3061.263102
22123 West Carroll	2822.800947
22125 West Feliciana	3260.025873
22127 Winn	3756.89826



LA

FIPS

29001
29003
29005
29007
29009
29011
29013
29015
29017
29019
29021
29023
29025
29027
29029
29031
29033
29035
29037

LA

29039
29041
29043
29045
29047
29049
29051
29053
29055
29057
29059
29061
29063
29065
29067
29069
29071
29073
29075
29077
29079
29081
29083
29085
29087
29089
29091
29093
29095
29097
29099
29101

29103

LA

29105
29107
29109
29111
29113
29115
29117
29121
29123
29125
29127
29119
29129
29131
29133
29135
29137
29139
29141
29143
29145
29147
29149
29151
29153
29155
29157
29159
29161
29163
29165
29167
29169
29171

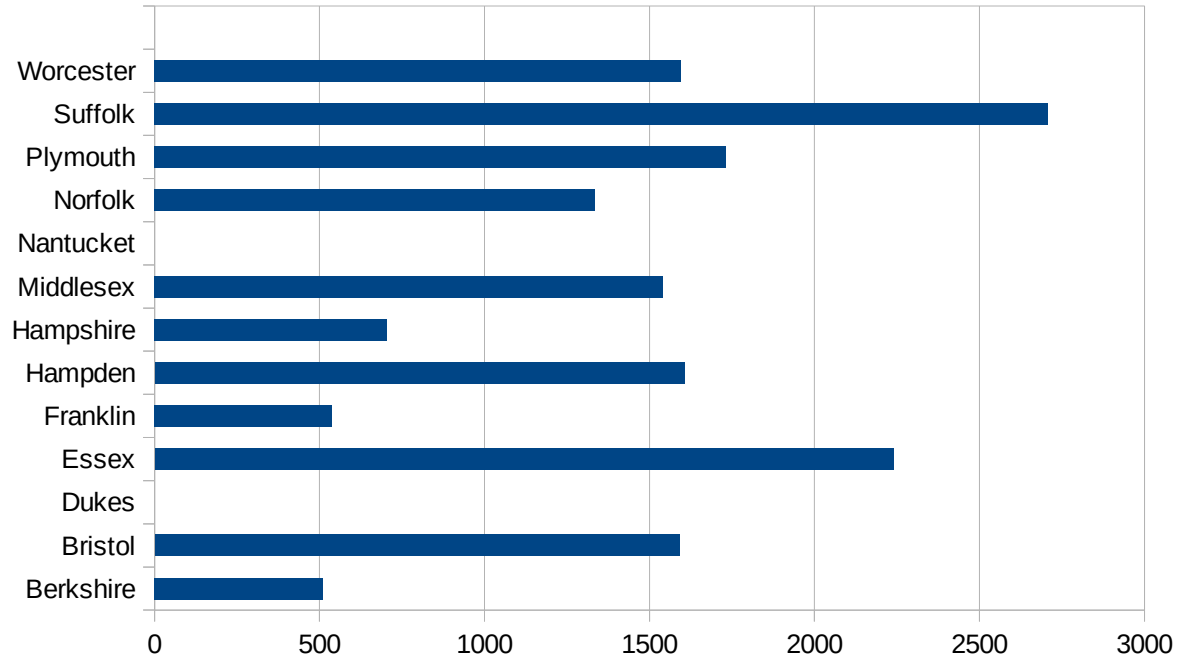
LA

29173
29175
29177
29179
29181
29195
29197
29199
29201
29203
29205
29183
29185
29187
29189
29510
29186
29207
29209
29211
29213
29215

29217
29219
29221
29223
29225
29227
29229

MA

FIPS	County	PC Infection
25001	Barnstable	745.5028513
25003	Berkshire	510.4948238
25005	Bristol	1590.718093
25007	Dukes	0
25009	Essex	2239.583729
25011	Franklin	538.3086961
25013	Hampden	1606.059447
25015	Hampshire	703.4179294
25017	Middlesex	1541.449446
25019	Nantucket	0
25021	Norfolk	1333.450527
25023	Plymouth	1732.184077
25025	Suffolk	2707.333026
25027	Worcester	1595.615998



MA

FIPS

29001
29003
29005
29007
29009
29011
29013
29015
29017
29019
29021
29023
29025
29027
29029
29031
29033
29035
29037

MA

29039
29041
29043
29045
29047
29049
29051
29053
29055
29057
29059
29061
29063
29065
29067
29069
29071
29073
29075
29077
29079
29081
29083
29085
29087
29089
29091
29093
29095
29097
29099
29101

29103

MA

29105
29107
29109
29111
29113
29115
29117
29121
29123
29125
29127
29119
29129
29131
29133
29135
29137
29139
29141
29143
29145
29147
29149
29151
29153
29155
29157
29159
29161
29163
29165
29167
29169
29171

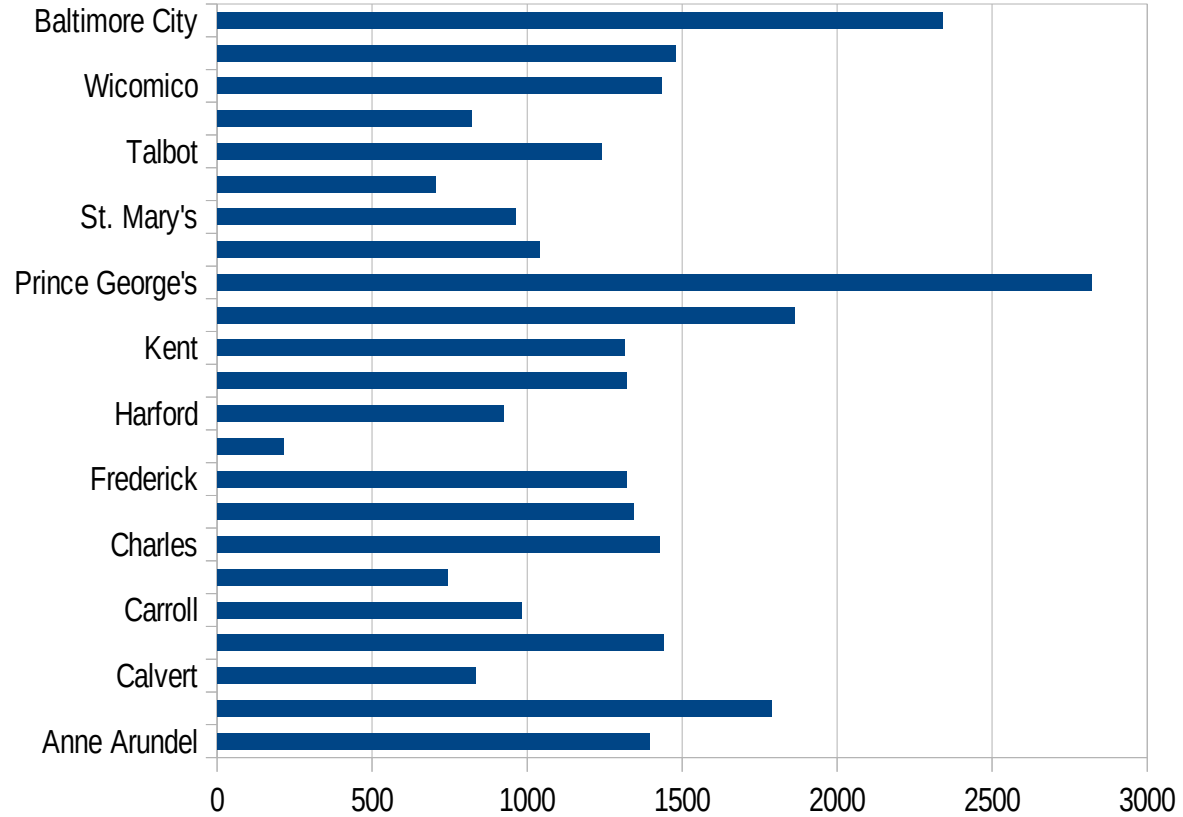
MA

29173
29175
29177
29179
29181
29195
29197
29199
29201
29203
29205
29183
29185
29187
29189
29510
29186
29207
29209
29211
29213
29215

29217
29219
29221
29223
29225
29227
29229

MD

FIPS	County	PC Infection
24001	Allegany	545.2624163
24003	Anne Arundel	1395.237409
24005	Baltimore	1789.286012
24009	Calvert	832.5815463
24011	Caroline	1441.268316
24013	Carroll	982.6098831
24015	Cecil	744.9477759
24017	Charles	1427.837254
24019	Dorchester	1343.83399
24021	Frederick	1320.565778
24023	Garrett	216.0271577
24025	Harford	922.9945345
24027	Howard	1319.942078
24029	Kent	1315.585823
24031	Montgomery	1862.019235
24033	Prince George's	2820.606439
24035	Queen Anne's	1040.775308
24037	St. Mary's	963.9281403
24039	Somerset	704.9659202
24041	Talbot	1238.909327
24043	Washington	822.2572651
24045	Wicomico	1434.178013
24047	Worcester	1478.108176
24510	Baltimore City	2341.928149



MD

FIPS

29001
29003
29005
29007
29009
29011
29013
29015
29017
29019
29021
29023
29025
29027
29029
29031
29033
29035
29037

MD

29039
29041
29043
29045
29047
29049
29051
29053
29055
29057
29059
29061
29063
29065
29067
29069
29071
29073
29075
29077
29079
29081
29083
29085
29087
29089
29091
29093
29095
29097
29099
29101

29103

MD

29105
29107
29109
29111
29113
29115
29117
29121
29123
29125
29127
29119
29129
29131
29133
29135
29137
29139
29141
29143
29145
29147
29149
29151
29153
29155
29157
29159
29161
29163
29165
29167
29169
29171

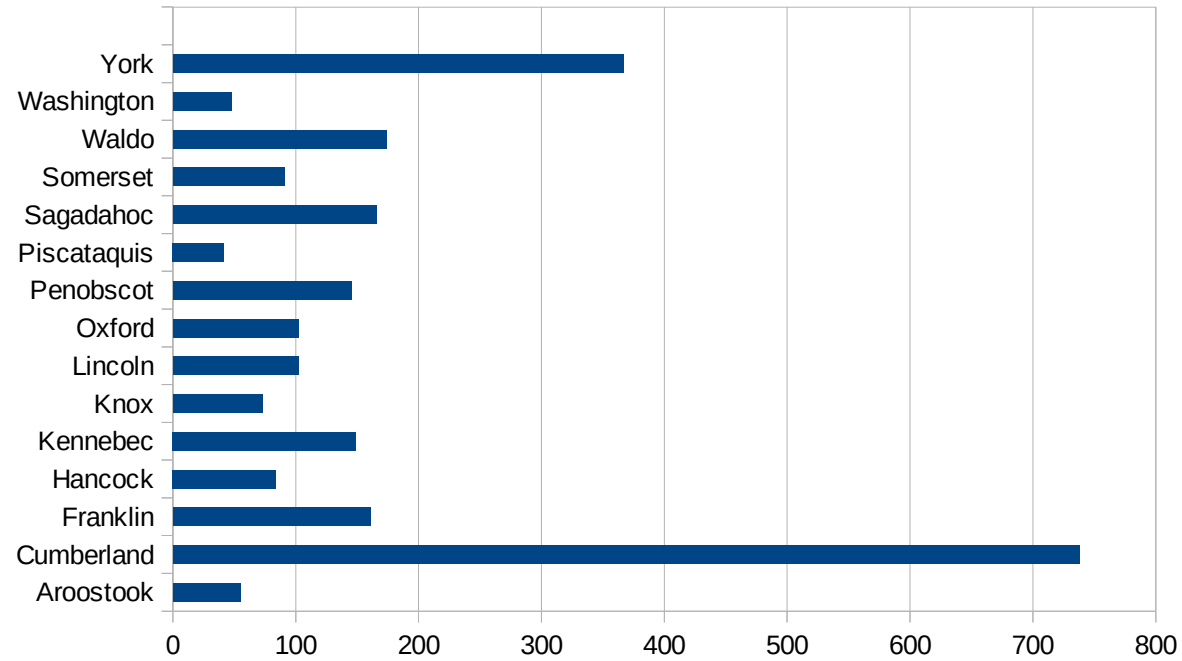
MD

29173
29175
29177
29179
29181
29195
29197
29199
29201
29203
29205
29183
29185
29187
29189
29510
29186
29207
29209
29211
29213
29215

29217
29219
29221
29223
29225
29227
29229

ME

FIPS	County	PC Infection
23001	Androscoggin	551.6395955
23003	Aroostook	55.13254161
23005	Cumberland	737.846483
23007	Franklin	160.5512259
23009	Hancock	83.92475963
23011	Kennebec	149.0789053
23013	Knox	72.91745242
23015	Lincoln	101.9160212
23017	Oxford	102.398556
23019	Penobscot	145.6027956
23021	Piscataquis	41.66666667
23023	Sagadahoc	165.5722063
23025	Somerset	90.92346616
23027	Waldo	173.829798
23029	Washington	47.63416958
23031	York	366.5827793



ME

FIPS

29001
29003
29005
29007
29009
29011
29013
29015
29017
29019
29021
29023
29025
29027
29029
29031
29033
29035
29037

ME

29039
29041
29043
29045
29047
29049
29051
29053
29055
29057
29059
29061
29063
29065
29067
29069
29071
29073
29075
29077
29079
29081
29083
29085
29087
29089
29091
29093
29095
29097
29099
29101

29103

ME

29105
29107
29109
29111
29113
29115
29117
29121
29123
29125
29127
29119
29129
29131
29133
29135
29137
29139
29141
29143
29145
29147
29149
29151
29153
29155
29157
29159
29161
29163
29165
29167
29169
29171

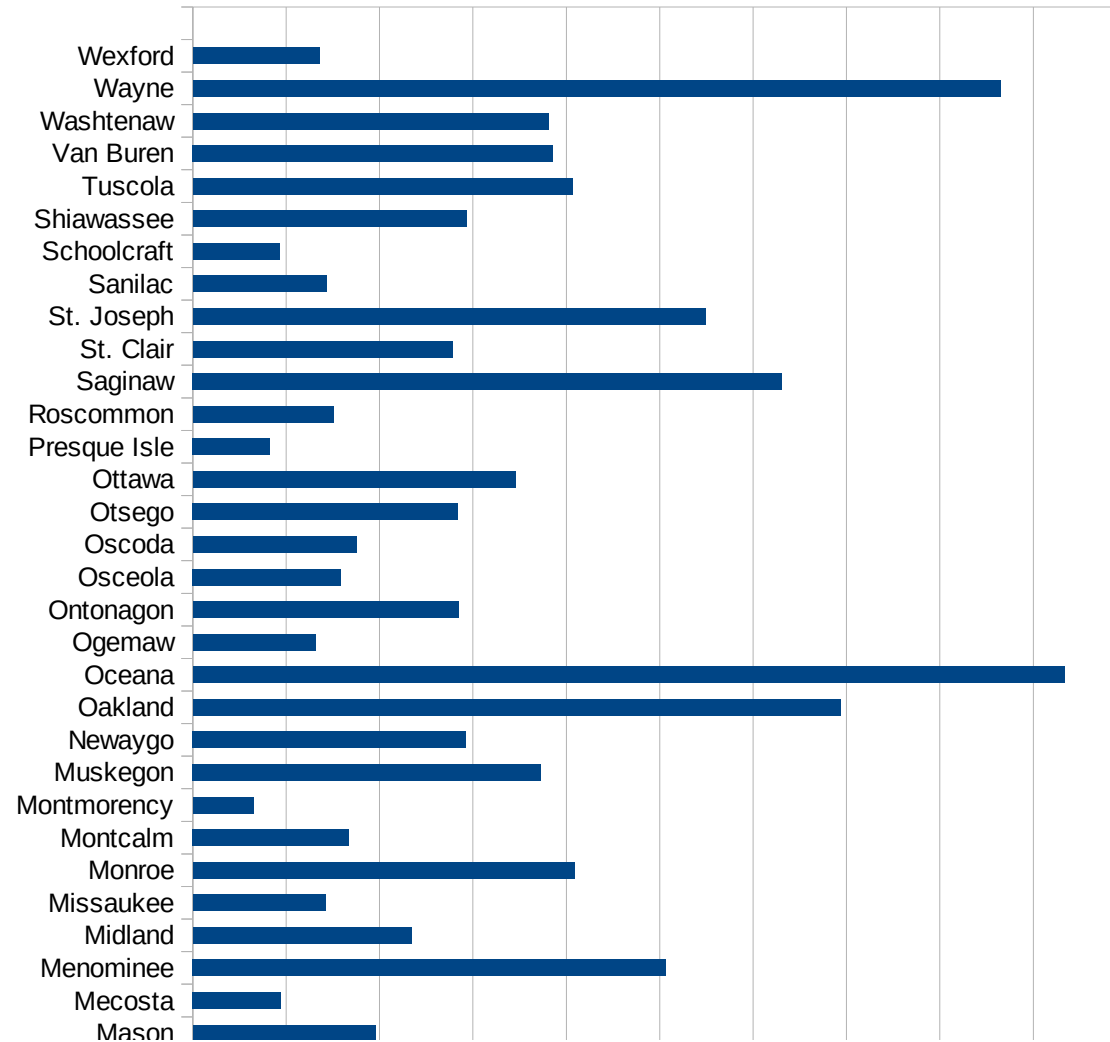
ME

29173
29175
29177
29179
29181
29195
29197
29199
29201
29203
29205
29183
29185
29187
29189
29510
29186
29207
29209
29211
29213
29215

29217
29219
29221
29223
29225
29227
29229

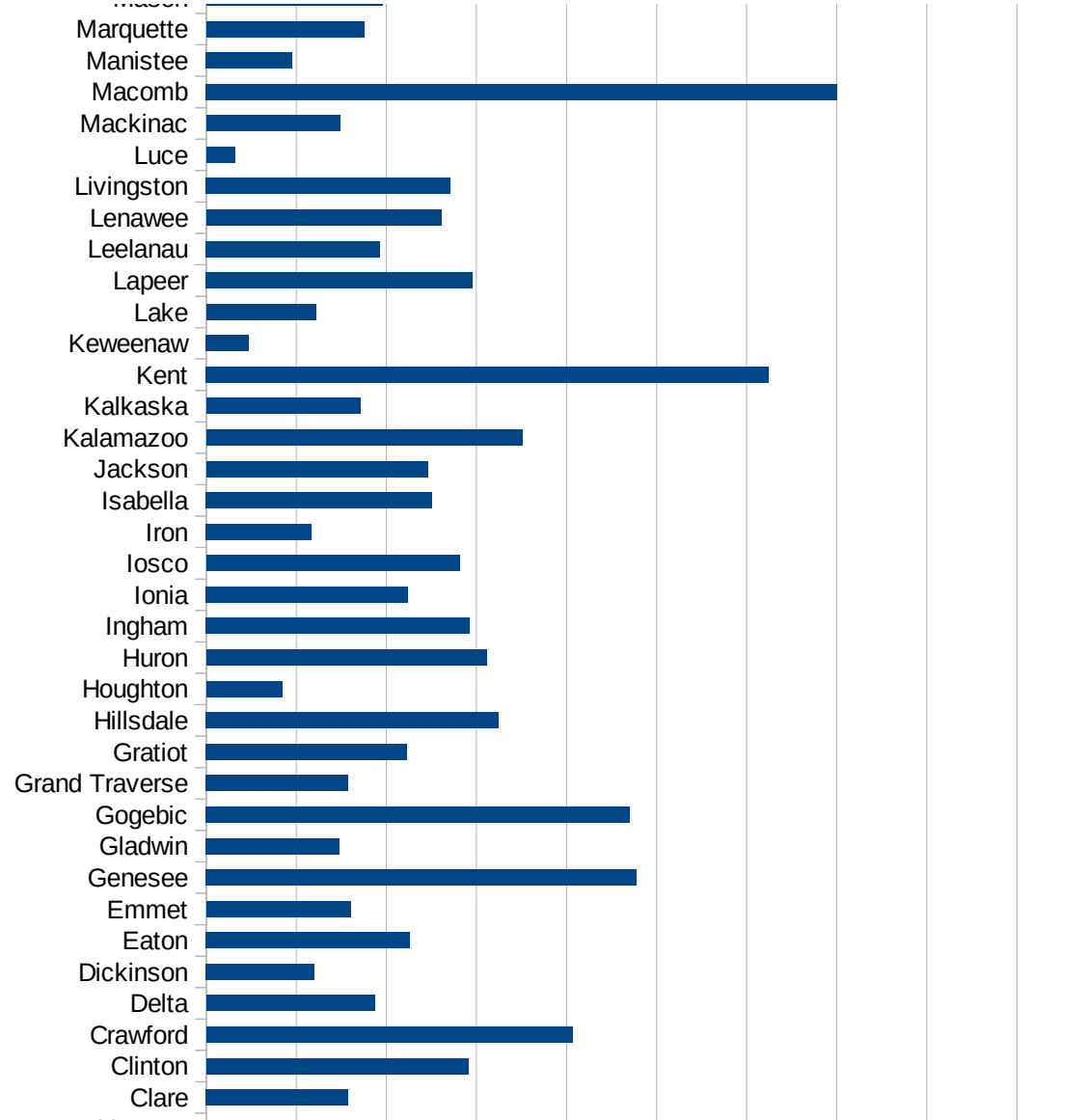
MI

FIPS	County	PC Infection
26001	Alcona	299.1700444
26003	Alger	186.8747939
26005	Allegan	516.5051523
26007	Alpena	465.4442877
26009	Antrim	226.8350096
26011	Arenac	339.0731999
26013	Baraga	96.15384615
26015	Barry	340.108246
26017	Bay	756.3292053
26019	Benzie	230.9468822
26021	Berrien	1008.816603
26023	Branch	935.3078722
26025	Calhoun	666.9789645
26027	Cass	760.8464174
26029	Charlevoix	255.2964487
26031	Cheboygan	255.7746035
26033	Chippewa	135.9383746
26035	Clare	315.3753617
26037	Clinton	581.1022034
26039	Crawford	812.8911589
26041	Delta	373.7066682
26043	Dickinson	240.3183233
26045	Eaton	452.5340083
26047	Emmet	321.2441456
26049	Genesee	955.5361128
26051	Gladwin	296.0097881
26053	Gogebic	940.6465289
26055	Grand Traverse	315.4267443
26057	Gratiot	445.8237888
26059	Hillsdale	649.1945179
26061	Houghton	168.4198901
26063	Huron	622.473208
26065	Ingham	585.5124942

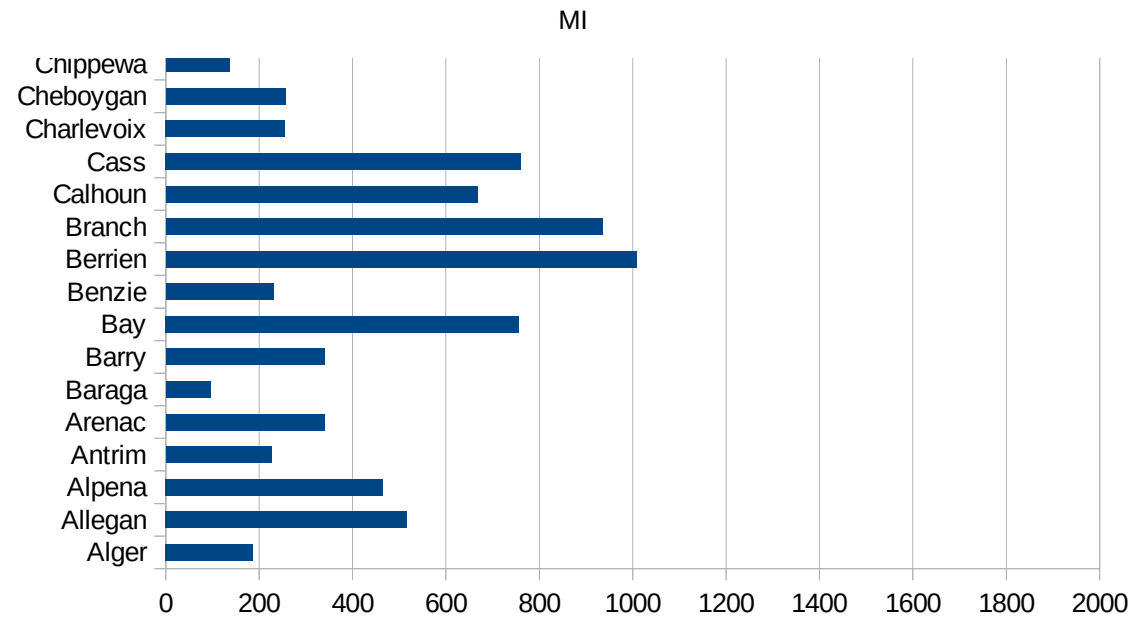


MI

26067 Ionia	448.5282666
26069 Iosco	562.1785415
26071 Iron	233.8760457
26073 Isabella	501.6864601
26075 Jackson	492.3720116
26077 Kalamazoo	701.0986522
26079 Kalkaska	342.2351885
26081 Kent	1248.879603
26083 Keweenaw	94.65215334
26085 Lake	244.087198
26087 Lapeer	591.8571364
26089 Leelanau	385.9584635
26091 Lenawee	522.0523884
26093 Livingston	541.7729992
26095 Luce	63.66385485
26097 Mackinac	296.6533791
26099 Macomb	1400.957292
26101 Manistee	191.617743
26103 Marquette	350.2916591
26105 Mason	391.7525773
26107 Mecosta	188.3109427
26109 Menominee	1013.792803
26111 Midland	467.4975063
26113 Missaukee	284.5232581
26115 Monroe	817.6071364
26117 Montcalm	334.5422711
26119 Montmorency	129.5196978
26121 Muskegon	746.0193101
26123 Newaygo	584.9627751
26125 Oakland	1386.514147
26127 Oceana	1866.666667
26129 Ogemaw	262.5047728
26131 Ontonagon	569.456428
26133 Osceola	317.0386873



26135 Oscoda	350.4108265
26137 Otsego	567.6059193
26139 Ottawa	691.2363078
26141 Presque Isle	164.8610457
26143 Roscommon	301.4570424
26145 Saginaw	1261.530398
26147 St. Clair	555.4265488
26149 St. Joseph	1097.586947
26151 Sanilac	286.5329513
26153 Schoolcraft	185.9196827
26155 Shiawassee	586.5790709
26157 Tuscola	813.0855358
26159 Van Buren	771.3922172
26161 Washtenaw	761.8010422
26163 Wayne	1729.466963
26165 Wexford	271.9177673



MI

FIPS

29001
29003
29005
29007
29009
29011
29013
29015
29017
29019
29021
29023
29025
29027
29029
29031
29033
29035
29037

MI

29039
29041
29043
29045
29047
29049
29051
29053
29055
29057
29059
29061
29063
29065
29067
29069
29071
29073
29075
29077
29079
29081
29083
29085
29087
29089
29091
29093
29095
29097
29099
29101

29103

MI

29105
29107
29109
29111
29113
29115
29117
29121
29123
29125
29127
29119
29129
29131
29133
29135
29137
29139
29141
29143
29145
29147
29149
29151
29153
29155
29157
29159
29161
29163
29165
29167
29169
29171

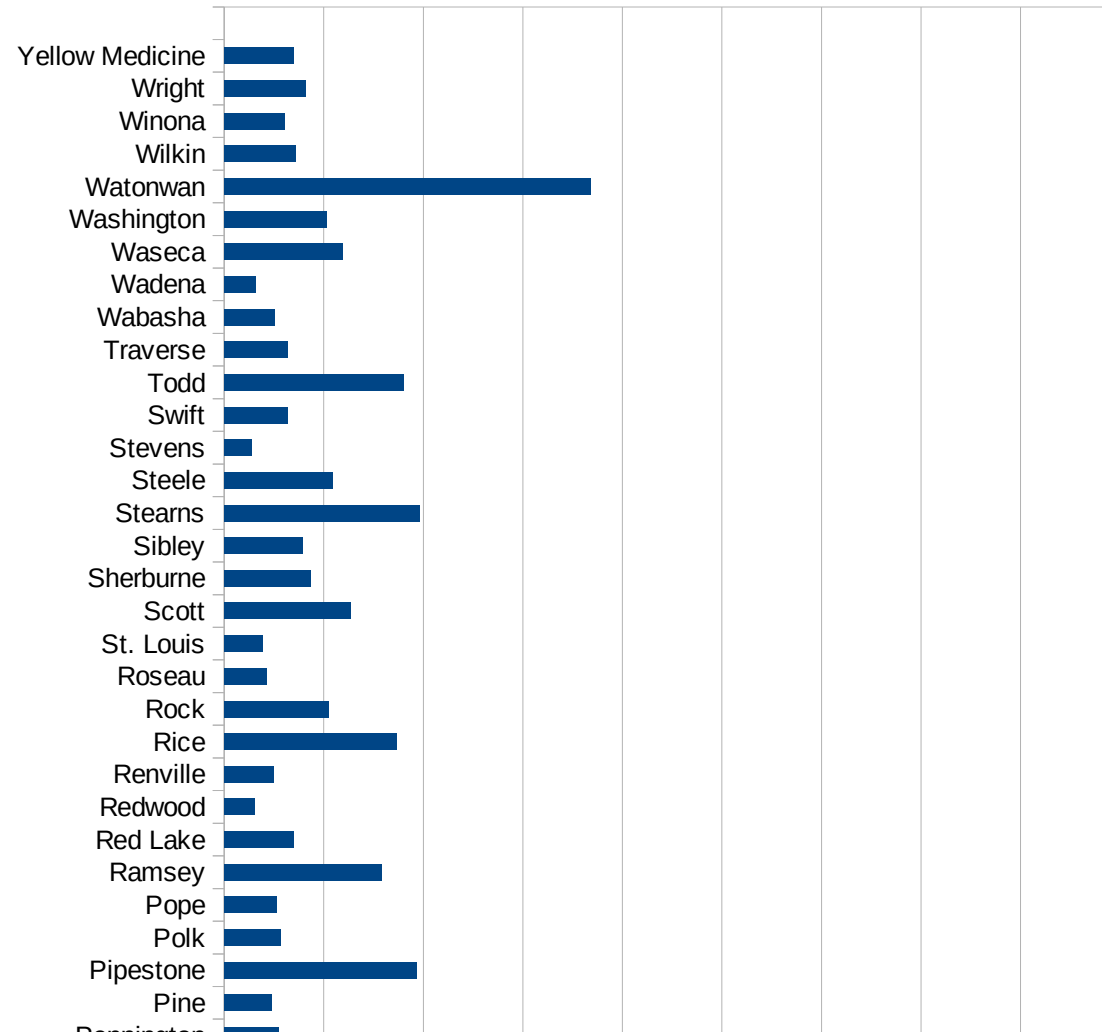
MI

29173
29175
29177
29179
29181
29195
29197
29199
29201
29203
29205
29183
29185
29187
29189
29510
29186
29207
29209
29211
29213
29215

29217
29219
29221
29223
29225
29227
29229

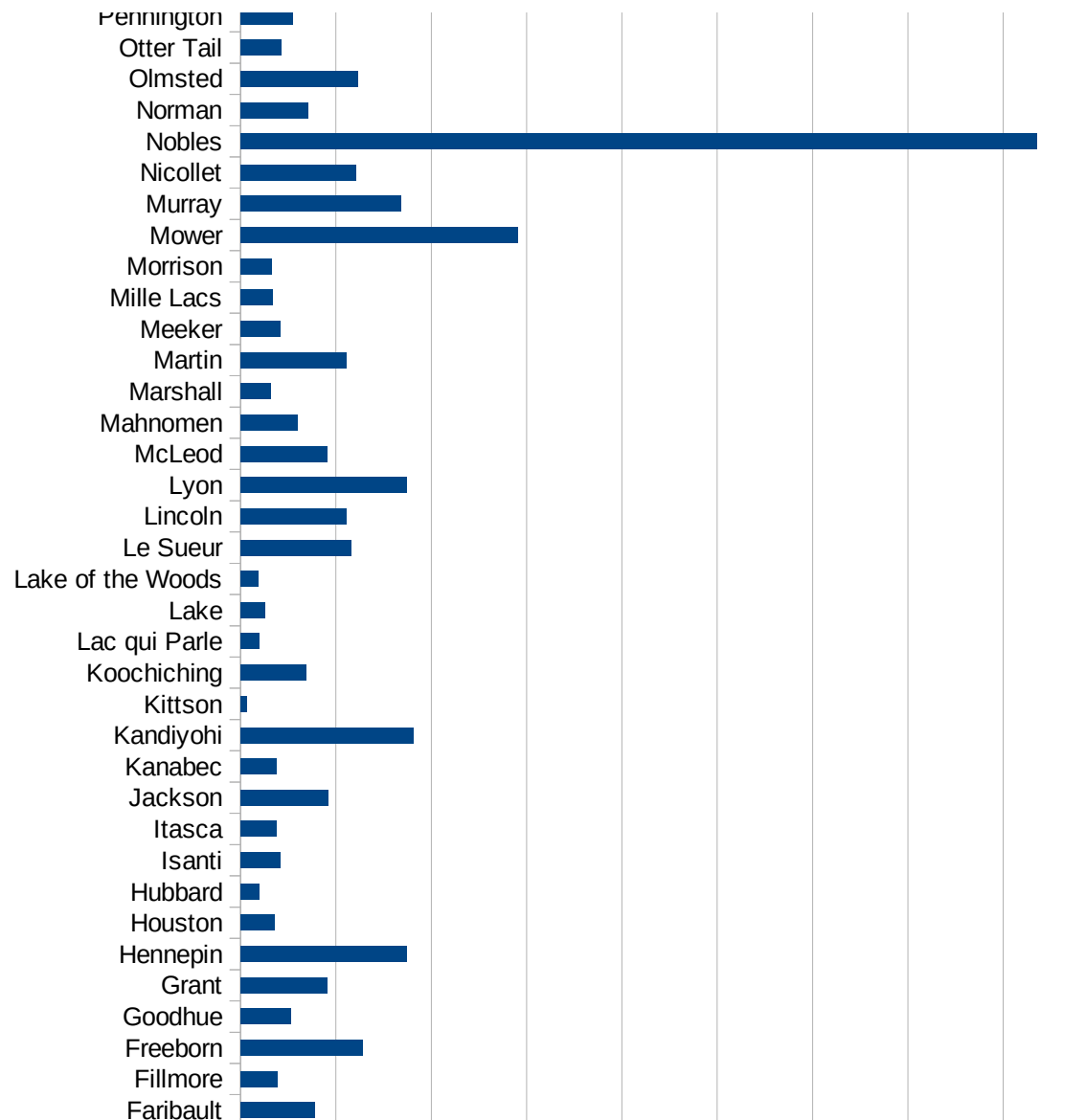
MN

FIPS	County	PC Infection
27001	Aitkin	282.9832725
27003	Anoka	1246.986402
27005	Becker	526.6067324
27007	Beltrami	642.5171302
27009	Benton	890.3687261
27011	Big Stone	621.3670074
27013	Blue Earth	1588.384475
27015	Brown	438.0550356
27017	Carlton	493.9029495
27019	Carver	1010.130274
27021	Cass	315.0513229
27023	Chippewa	1081.851728
27025	Chisago	497.12099
27027	Clay	1302.478305
27029	Clearwater	204.3132804
27031	Cook	111.255331
27033	Cottonwood	1729.183293
27035	Crow Wing	446.917043
27037	Dakota	1263.44838
27039	Dodge	710.7866679
27041	Douglas	389.8430092
27043	Faribault	777.7293211
27045	Fillmore	384.6519138
27047	Freeborn	1277.75588
27049	Goodhue	523.6730384
27051	Grant	913.4695233
27053	Hennepin	1741.584275
27055	Houston	360.6416191
27057	Hubbard	192.1995125
27059	Isanti	417.8551769
27061	Itasca	379.0901836
27063	Jackson	918.1717284
27065	Kanabec	382.5507497

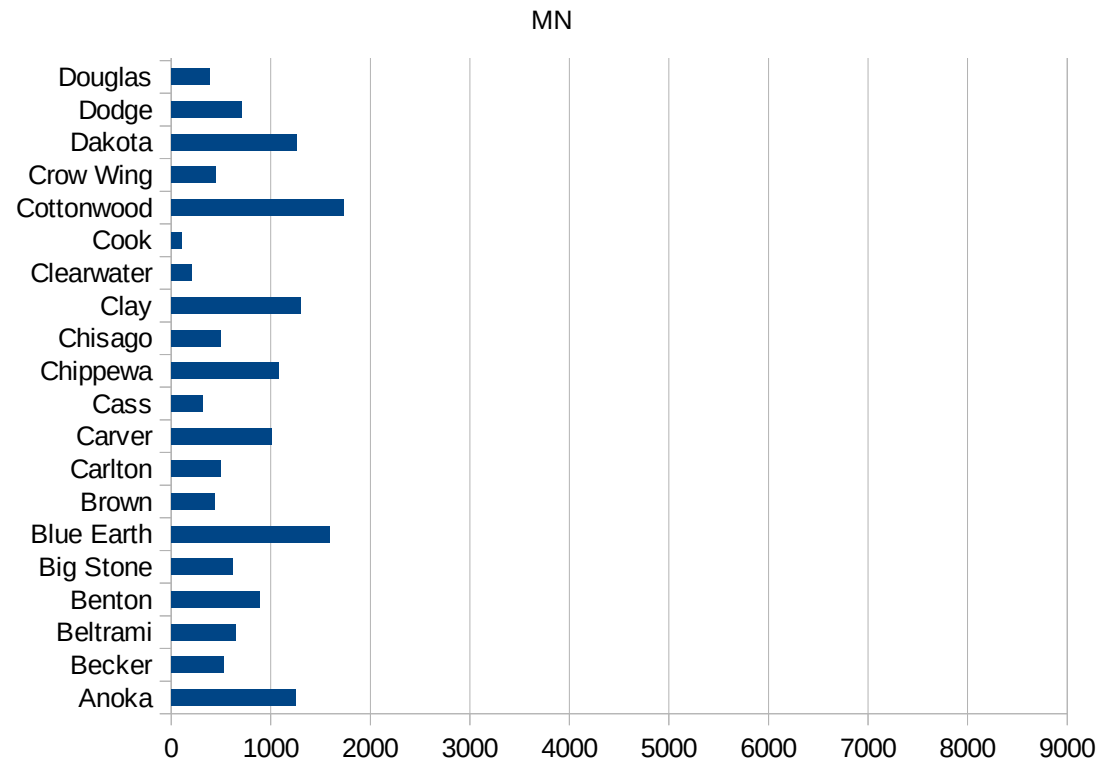


MN

27067 Kandiyohi	1817.757555
27069 Kittson	70.62146893
27071 Koochiching	683.2797428
27073 Lac qui Parle	195.25383
27075 Lake	253.3308313
27077 Lake of the Woo	186.2692922
27079 Le Sueur	1158.138555
27081 Lincoln	1110.523533
27083 Lyon	1744.117991
27085 McLeod	914.3366878
27087 Mahnomen	597.9344084
27089 Marshall	319.4888179
27091 Martin	1106.899166
27093 Meeker	414.8481051
27095 Mille Lacs	336.6616933
27097 Morrison	325.6052338
27099 Mower	2906.700657
27101 Murray	1679.555341
27103 Nicollet	1206.896552
27105 Nobles	8356.139391
27107 Norman	710.4247104
27109 Olmsted	1233.706815
27111 Otter Tail	428.4839829
27113 Pennington	543.0949358
27115 Pine	474.8499135
27117 Pipestone	1934.342876
27119 Polk	570.9029782
27121 Pope	531.6752275
27123 Ramsey	1584.849421
27125 Red Lake	700.1750438
27127 Redwood	308.2169323
27129 Renville	492.7456885
27131 Rice	1728.725403
27133 Rock	1051.625239



27135 Roseau	422.4422442
27137 St. Louis	388.9784435
27139 Scott	1268.820269
27141 Sherburne	871.5481694
27143 Sibley	791.8552036
27145 Stearns	1966.016979
27147 Steele	1086.867918
27149 Stevens	276.837896
27151 Swift	642.0545746
27153 Todd	1802.131641
27155 Traverse	634.8246675
27157 Wabasha	512.8205128
27159 Wadena	319.4656211
27161 Waseca	1193.087582
27163 Washington	1034.71823
27165 Watonwan	3688.52459
27167 Wilkin	719.5394947
27169 Winona	609.9360551
27171 Wright	817.0210269
27173 Yellow Medicine	694.2317509



MN

FIPS

29001
29003
29005
29007
29009
29011
29013
29015
29017
29019
29021
29023
29025
29027
29029
29031
29033
29035
29037

MN

29039
29041
29043
29045
29047
29049
29051
29053
29055
29057
29059
29061
29063
29065
29067
29069
29071
29073
29075
29077
29079
29081
29083
29085
29087
29089
29091
29093
29095
29097
29099
29101

29103

MN

29105
29107
29109
29111
29113
29115
29117
29121
29123
29125
29127
29119
29129
29131
29133
29135
29137
29139
29141
29143
29145
29147
29149
29151
29153
29155
29157
29159
29161
29163
29165
29167
29169
29171

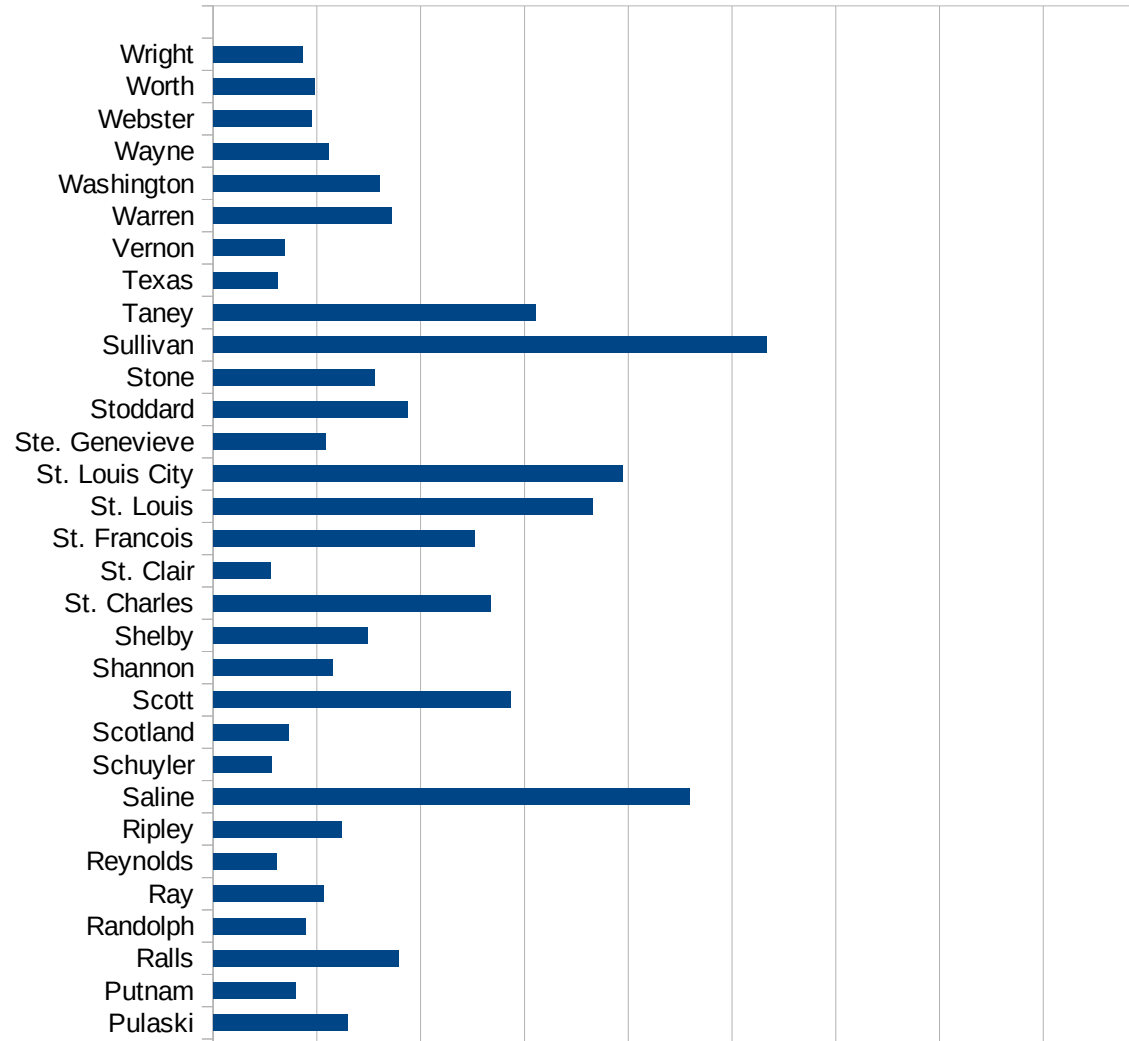
MN

29173
29175
29177
29179
29181
29195
29197
29199
29201
29203
29205
29183
29185
29187
29189
29510
29186
29207
29209
29211
29213
29215

29217
29219
29221
29223
29225
29227
29229

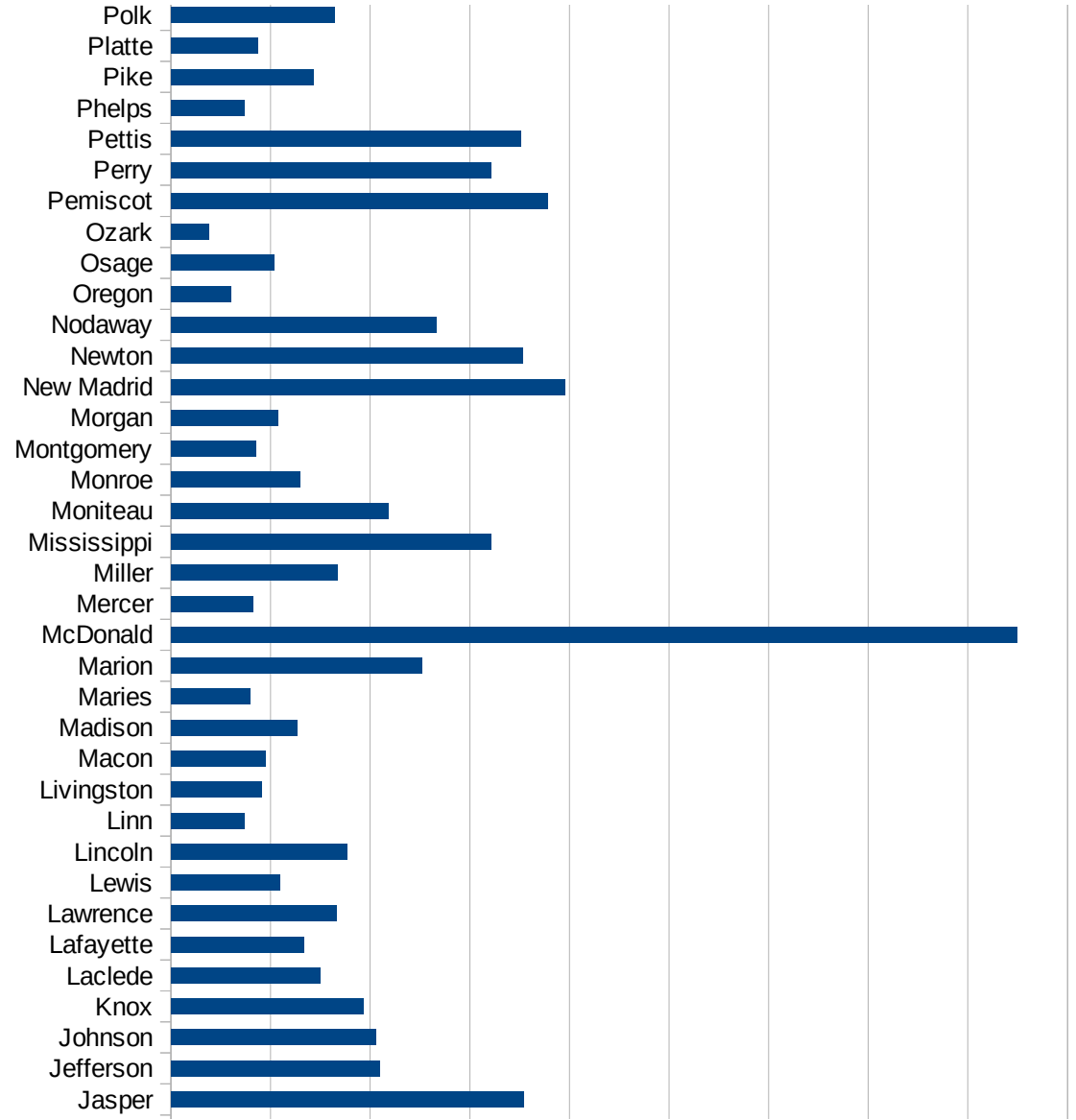
MO

FIPS	County	Cases	Infection Rate per 100,000
29001	Adair	824.8155018	
29003	Andrew	613.3924007	
29005	Atchison	386.7723845	
29007	Audrain	953.9512425	
29009	Barry	908.4322577	
29011	Barton	711.9850822	
29013	Bates	379.9019608	
29015	Benton	762.5272331	
29017	Bollinger	797.1074041	
29019	Boone	1102.191606	
29021	Buchanan	1351.458152	
29023	Butler	830.2258496	
29025	Caldwell	439.1743522	
29027	Callaway	579.2064871	
29029	Camden	1028.047583	
29031	Cape Girardeau	1102.180234	
29033	Carroll	1223.836212	
29035	Carter	445.9861249	
29037	Cass	928.9784096	
29039	Cedar	324.7440875	
29041	Chariton	308.6833982	
29043	Christian	627.7088627	
29045	Clark	482.3151125	
29047	Clay	521.5838289	
29049	Clinton	576.4533464	
29051	Cole	949.2681911	
29053	Cooper	1067.999773	
29055	Crawford	617.7735109	
29057	Dade	264.2356982	
29059	Dallas	554.826393	
29061	Daviess	228.5576807	
29063	DeKalb	411.7181314	
29065	Dent	200.7641992	



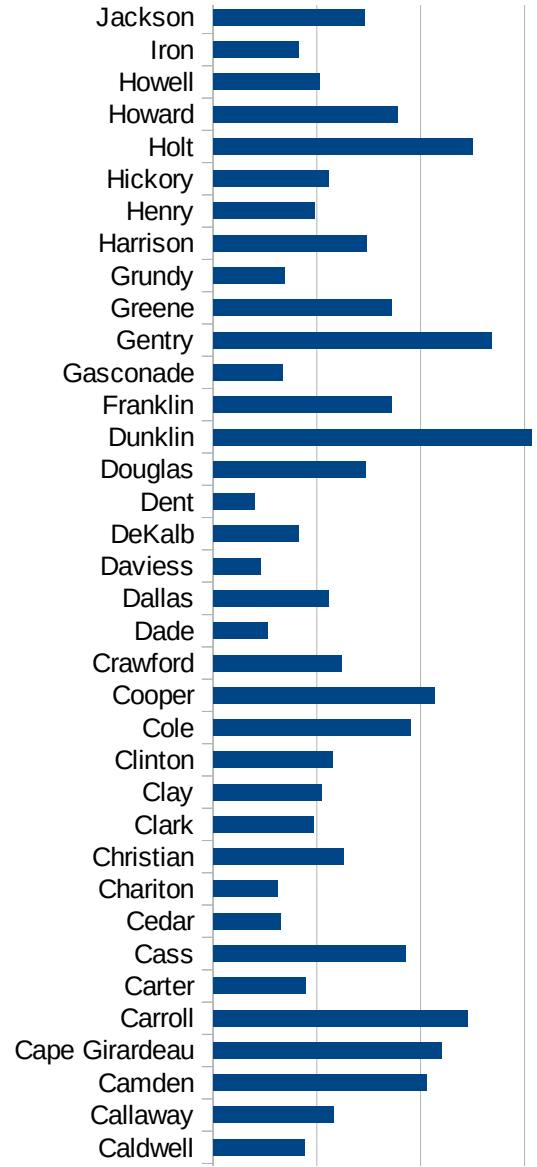
MO

29067 Douglas	732.8198609
29069 Dunklin	1536.213167
29071 Franklin	857.5286968
29073 Gasconade	333.2199932
29075 Gentry	1342.788171
29077 Greene	861.1859977
29079 Grundy	342.9493645
29081 Harrison	736.8671262
29083 Henry	491.0058737
29085 Hickory	557.3667052
29087 Holt	1248.864668
29089 Howard	887.8366381
29091 Howell	514.0233556
29093 Iron	412.6952933
29095 Jackson	730.5367503
29097 Jasper	1771.444677
29099 Jefferson	1047.930215
29101 Johnson	1026.988742
29103 Knox	962.7565239
29105 Laclede	747.6269146
29107 Lafayette	665.6850114
29109 Lawrence	831.6170912
29111 Lewis	547.9452055
29113 Lincoln	884.0966612
29115 Linn	365.5395863
29117 Livingston	455.565826
29121 Macon	475.153435
29123 Madison	631.7689531
29125 Maries	399.1333105
29127 Marion	1259.093453
29119 McDonald	4246.468498
29129 Mercer	411.9747322
29131 Miller	836.7540259
29133 Mississippi	1604.679064

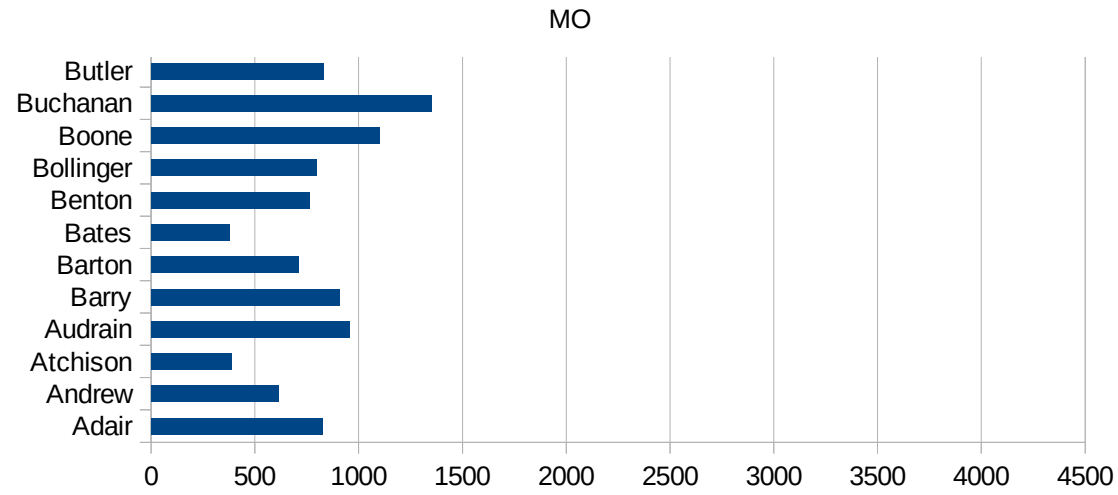


MO

29135 Moniteau	1091.743688
29137 Monroe	646.3527239
29139 Montgomery	424.8309346
29141 Morgan	535.4160527
29143 New Madrid	1977.3358
29145 Newton	1764.322246
29147 Nodaway	1331.599713
29149 Oregon	303.5765108
29151 Osage	517.7191191
29153 Ozark	188.5327714
29155 Pemiscot	1892.822026
29157 Perry	1608.355091
29159 Pettis	1753.561187
29161 Phelps	366.6279174
29163 Pike	713.3592737
29165 Platte	435.014808
29167 Polk	819.8503152
29169 Pulaski	645.9799285
29171 Putnam	399.4113937
29173 Ralls	891.1084998
29175 Randolph	444.2111214
29177 Ray	533.1468776
29179 Reynolds	303.8055644
29181 Ripley	619.3567644
29195 Saline	2293.077091
29197 Schuyler	282.6701457
29199 Scotland	362.4647604
29201 Scott	1432.731811
29203 Shannon	573.9406521
29205 Shelby	743.8016529
29183 St. Charles	1337.234645
29185 St. Clair	276.7429484
29187 St. Francois	1258.021952
29189 St. Louis	1826.580203



29510 St. Louis City	1973.992696
29186 Ste. Genevieve	542.2629696
29207 Stoddard	934.7394371
29209 Stone	777.9772591
29211 Sullivan	2668.381289
29213 Taney	1554.107284
29215 Texas	308.9437253
29217 Vernon	345.8690569
29219 Warren	861.398404
29221 Washington	801.8281682
29223 Wayne	556.3176345
29225 Webster	473.0368969
29227 Worth	490.1960784
29229 Wright	429.8617913



MO

FIPS

29001
29003
29005
29007
29009
29011
29013
29015
29017
29019
29021
29023
29025
29027
29029
29031
29033
29035
29037

MO

29039
29041
29043
29045
29047
29049
29051
29053
29055
29057
29059
29061
29063
29065
29067
29069
29071
29073
29075
29077
29079
29081
29083
29085
29087
29089
29091
29093
29095
29097
29099
29101

29103

MO

29105
29107
29109
29111
29113
29115
29117
29121
29123
29125
29127
29119
29129
29131
29133
29135
29137
29139
29141
29143
29145
29147
29149
29151
29153
29155
29157
29159
29161
29163
29165
29167
29169
29171

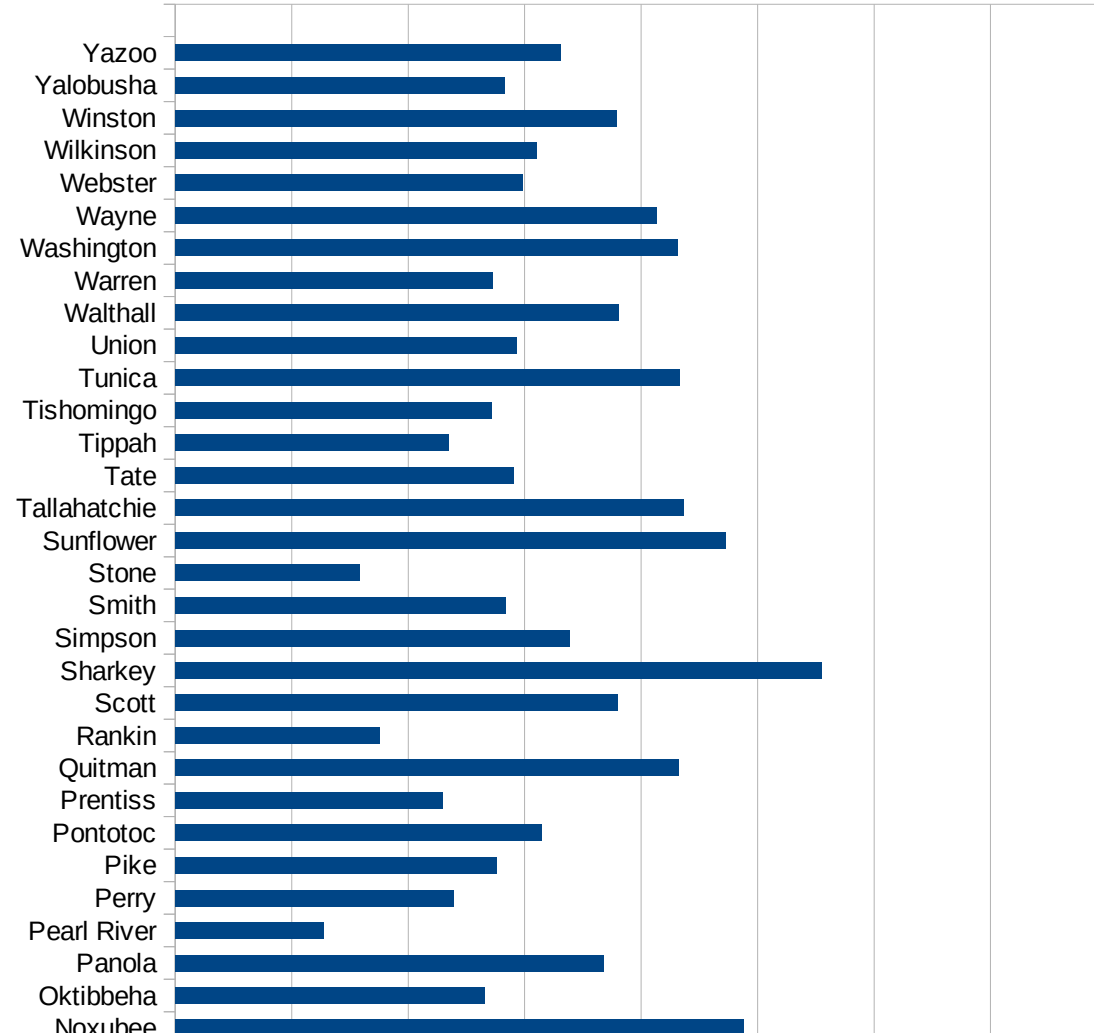
MO

29173
29175
29177
29179
29181
29195
29197
29199
29201
29203
29205
29183
29185
29187
29189
29510
29186
29207
29209
29211
29213
29215

29217
29219
29221
29223
29225
29227
29229

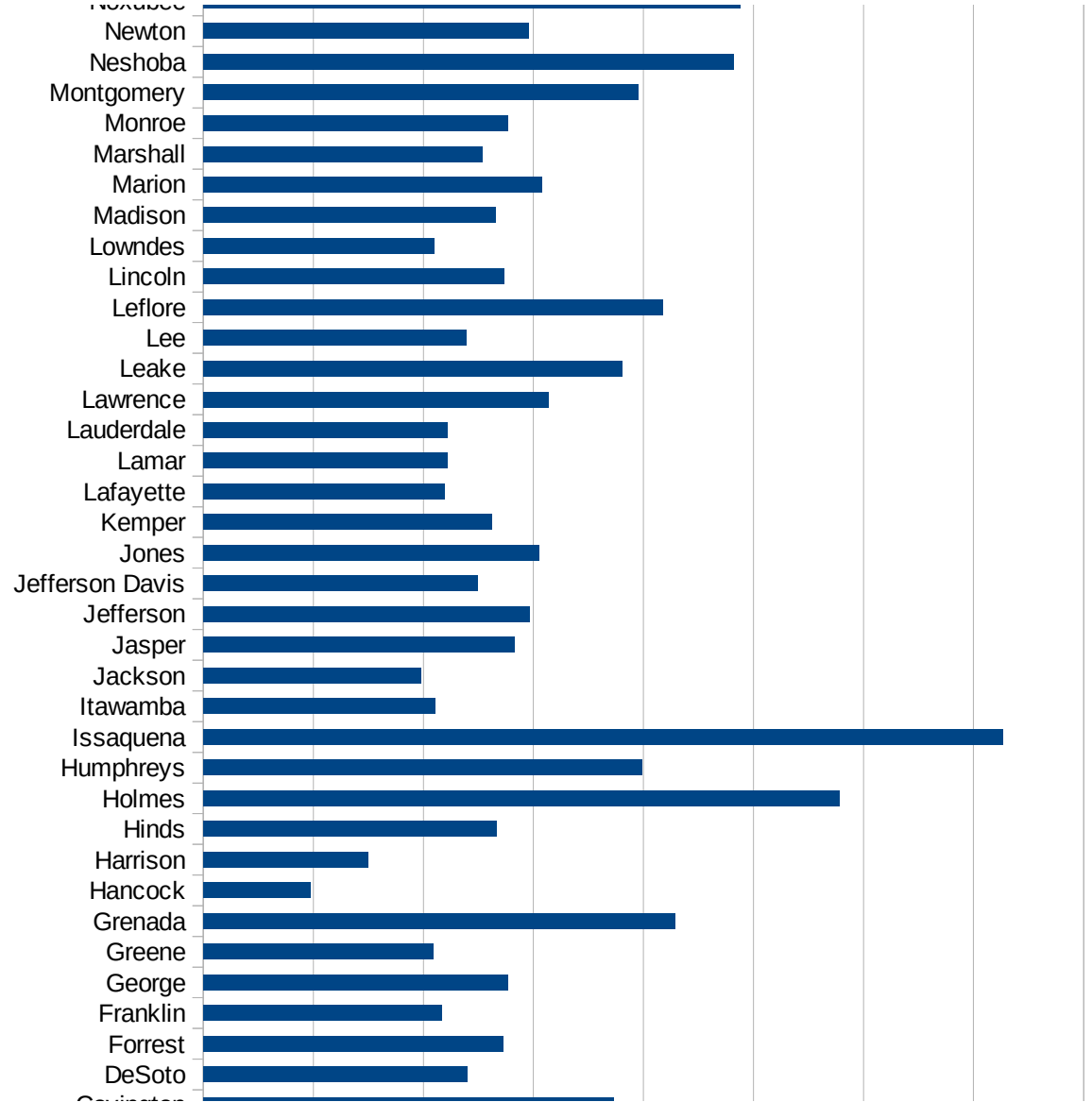
MS

FIPS	County	PC Infection
28001	Adams	2385.226981
28003	Alcorn	1530.128639
28005	Amite	2149.926984
28007	Attala	3109.175061
28009	Benton	2260.911619
28011	Bolivar	4404.302173
28013	Calhoun	3158.769742
28015	Carroll	2895.772374
28017	Chickasaw	3261.312678
28019	Choctaw	1836.192317
28021	Claiborne	4743.390358
28023	Clarke	2685.208921
28025	Clay	2383.163107
28027	Coahoma	4079.017147
28029	Copiah	3640.121921
28031	Covington	3728.84952
28033	DeSoto	2398.338471
28035	Forrest	2722.693107
28037	Franklin	2170.005136
28039	George	2771.134021
28041	Greene	2090.387163
28043	Grenada	4288.767514
28045	Hancock	978.1552373
28047	Harrison	1500.120977
28049	Hinds	2664.445241
28051	Holmes	5782.544547
28053	Humphreys	3984.498002
28055	Issaquena	7262.996942
28057	Itawamba	2104.860314
28059	Jackson	1975.194902
28061	Jasper	2830.533236
28063	Jefferson	2969.3217
28065	Jefferson Davis	2492.433683

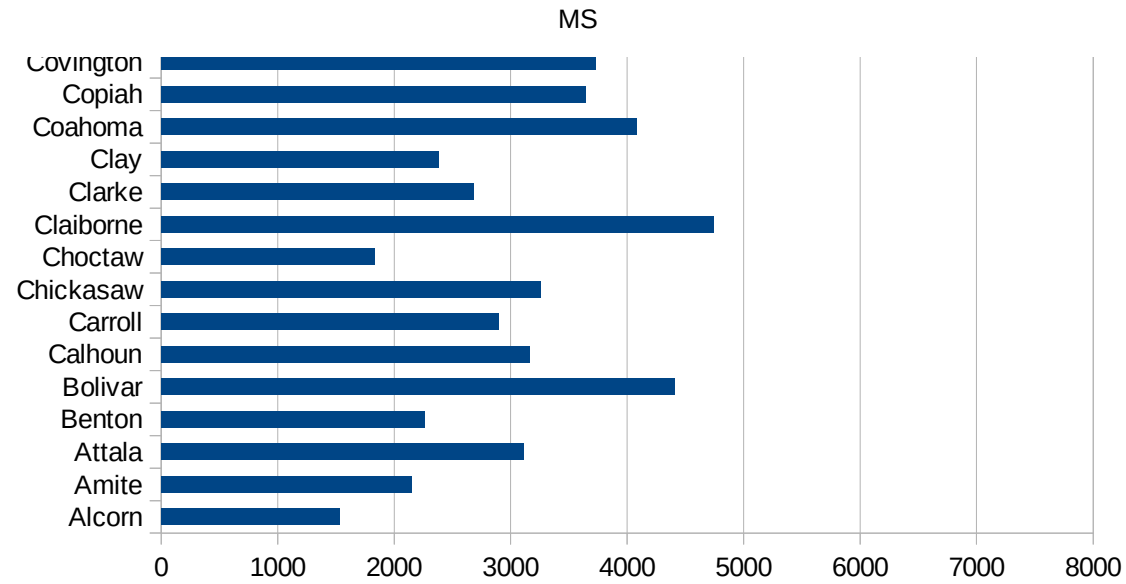


MS

28067 Jones	3048.450943
28069 Kemper	2622.918121
28071 Lafayette	2193.710875
28073 Lamar	2221.083479
28075 Lauderdale	2219.950343
28077 Lawrence	3139.301485
28079 Leake	3804.419453
28081 Lee	2395.483674
28083 Leflore	4177.18455
28085 Lincoln	2739.36559
28087 Lowndes	2099.100628
28089 Madison	2652.655496
28091 Marion	3079.10176
28093 Marshall	2535.894615
28095 Monroe	2766.842875
28097 Montgomery	3950.9129
28099 Neshoba	4820.600858
28101 Newton	2956.675838
28103 Noxubee	4878.974846
28105 Oktibbeha	2659.327809
28107 Panola	3677.804436
28109 Pearl River	1278.278296
28111 Perry	2388.735228
28113 Pike	2760.15469
28115 Pontotoc	3150.818333
28117 Prentiss	2295.081967
28119 Quitman	4325.627571
28121 Rankin	1759.561279
28123 Scott	3796.797115
28125 Sharkey	5551.747772
28127 Simpson	3389.640481
28129 Smith	2837.145357
28131 Stone	1581.450019
28133 Sunflower	4725.082572



28135 Tallahatchie	4361.192536
28137 Tate	2906.916096
28139 Tippah	2350.534212
28141 Tishomingo	2714.094788
28143 Tunica	4334.271923
28145 Union	2929.455359
28147 Walthall	3809.194608
28149 Warren	2728.690229
28151 Washington	4313.960455
28153 Wayne	4138.338753
28155 Webster	2983.24479
28157 Wilkinson	3105.095541
28159 Winston	3787.503441
28161 Yalobusha	2824.402841
28163 Yazoo	3309.968847



MS

FIPS

29001
29003
29005
29007
29009
29011
29013
29015
29017
29019
29021
29023
29025
29027
29029
29031
29033
29035
29037

MS

29039
29041
29043
29045
29047
29049
29051
29053
29055
29057
29059
29061
29063
29065
29067
29069
29071
29073
29075
29077
29079
29081
29083
29085
29087
29089
29091
29093
29095
29097
29099
29101

29103

MS

29105
29107
29109
29111
29113
29115
29117
29121
29123
29125
29127
29119
29129
29131
29133
29135
29137
29139
29141
29143
29145
29147
29149
29151
29153
29155
29157
29159
29161
29163
29165
29167
29169
29171

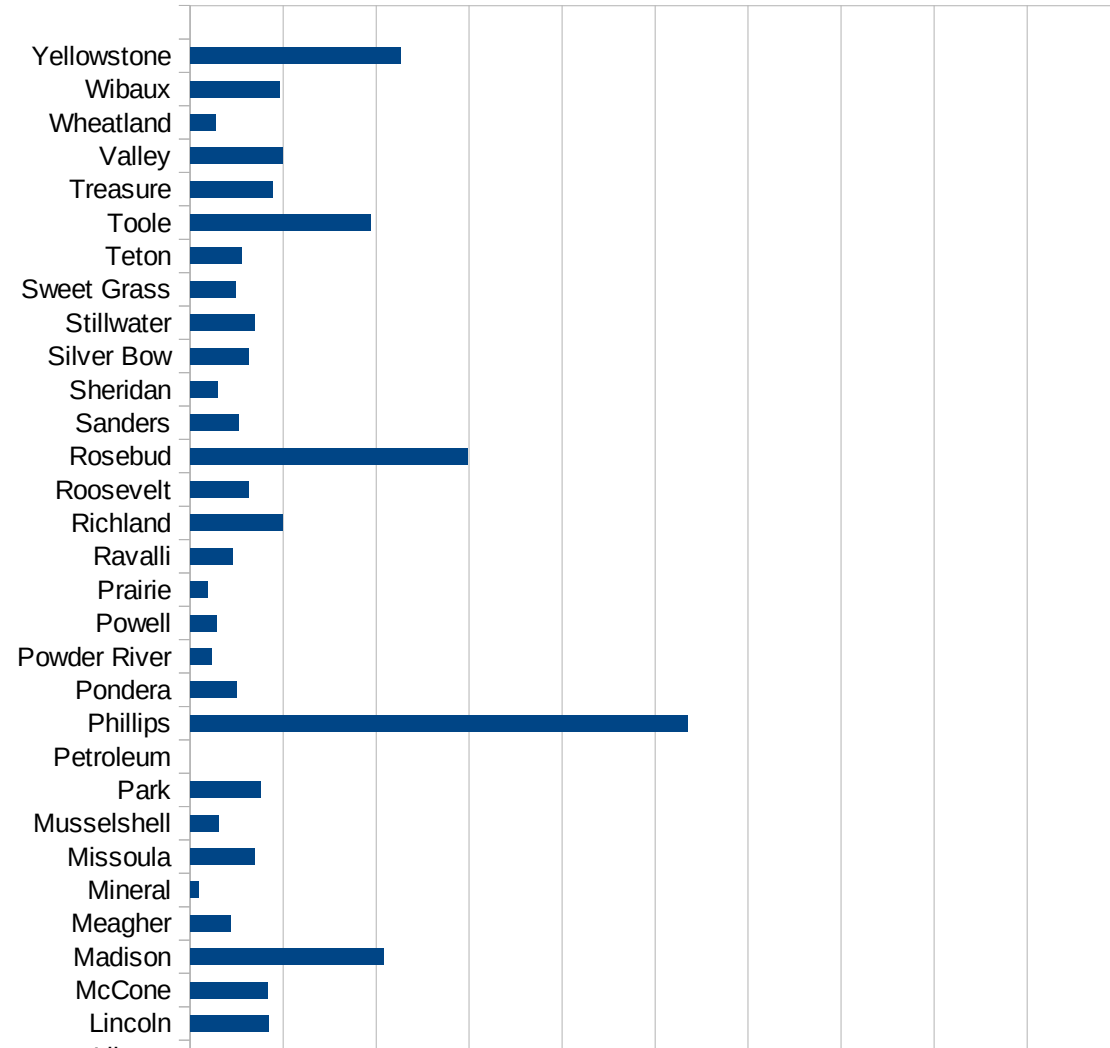
MS

29173
29175
29177
29179
29181
29195
29197
29199
29201
29203
29205
29183
29185
29187
29189
29510
29186
29207
29209
29211
29213
29215

29217
29219
29221
29223
29225
29227
29229

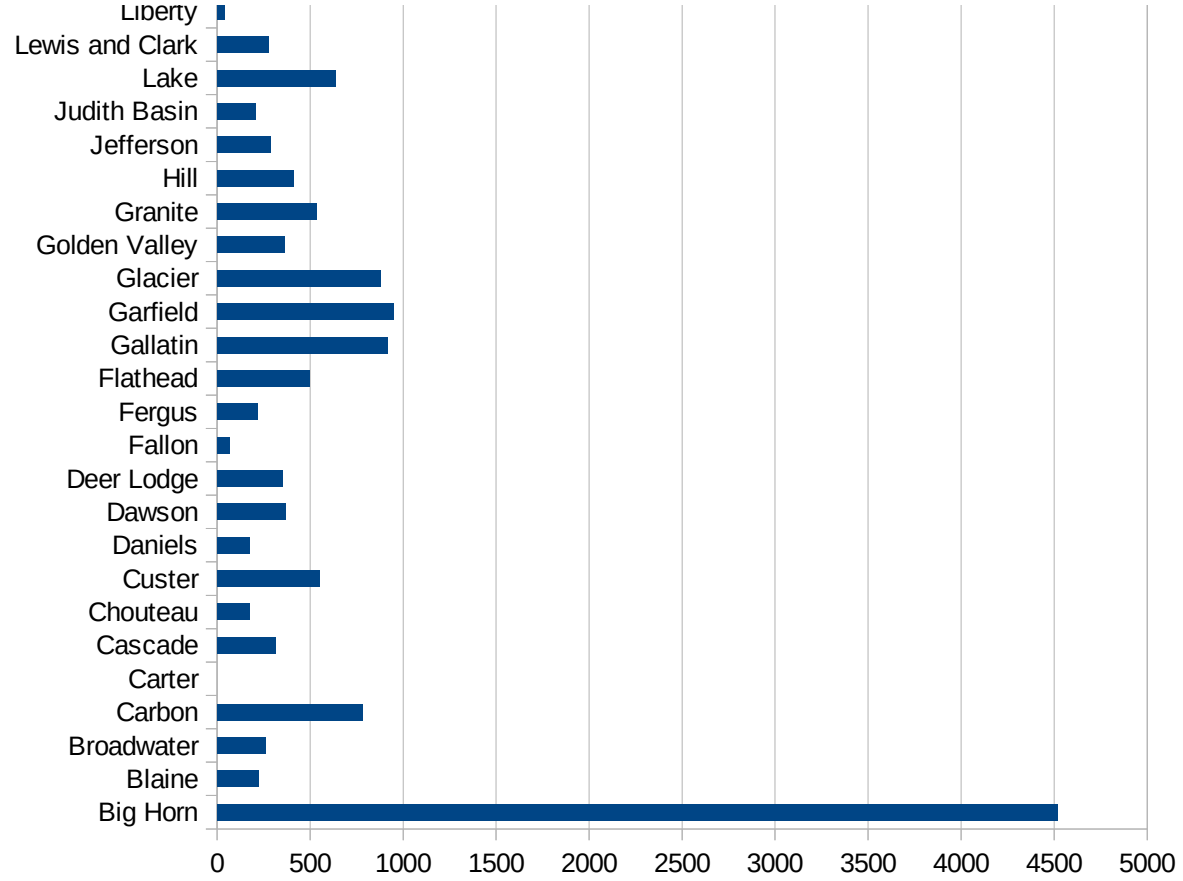
MT

FIPS	County	PC Infection
30001	Beaverhead	733.7303275
30003	Big Horn	4520.917679
30005	Blaine	220.3613927
30007	Broadwater	262.9416598
30009	Carbon	784.0209072
30011	Carter	0
30013	Cascade	313.5602562
30015	Chouteau	174.0644038
30017	Custer	552.3908165
30019	Daniels	171.7229536
30021	Dawson	368.6635945
30023	Deer Lodge	350.4544957
30025	Fallon	68.49315068
30027	Fergus	215.9632862
30029	Flathead	495.5634341
30031	Gallatin	914.4052344
30033	Garfield	946.3722397
30035	Glacier	880.1920419
30037	Golden Valley	363.1961259
30039	Granite	532.8596803
30041	Hill	409.8611366
30043	Jefferson	289.3279325
30045	Judith Basin	204.9180328
30047	Lake	638.0165289
30049	Lewis and Clark	278.0203785
30051	Liberty	41.15226337
30053	Lincoln	419.3189856
30055	McCone	417.9104478
30057	Madison	1037.864964
30059	Meagher	214.3622722
30061	Mineral	46.33920297
30063	Missoula	343.4603632
30065	Musselshell	150.5052677



MT

30067 Park	376.4340344
30069 Petroleum	0
30071 Phillips	2675.503191
30073 Pondera	251.1721366
30075 Powder River	116.5501166
30077 Powell	143.5132032
30079 Prairie	91.99632015
30081 Ravalli	226.9989808
30083 Richland	494.8226885
30085 Roosevelt	316.4843114
30087 Rosebud	1489.572989
30089 Sanders	261.7359
30091 Sheridan	146.0280374
30093 Silver Bow	314.348584
30095 Stillwater	346.1296413
30097 Sweet Grass	242.5876011
30099 Teton	275.8844531
30101 Toole	968.4731094
30103 Treasure	441.826215
30105 Valley	497.5124378
30107 Wheatland	134.1681574
30109 Wibaux	483.5589942
30111 Yellowstone	1134.028988



MT

FIPS

29001
29003
29005
29007
29009
29011
29013
29015
29017
29019
29021
29023
29025
29027
29029
29031
29033
29035
29037

MT

29039
29041
29043
29045
29047
29049
29051
29053
29055
29057
29059
29061
29063
29065
29067
29069
29071
29073
29075
29077
29079
29081
29083
29085
29087
29089
29091
29093
29095
29097
29099
29101

29103

MT

29105
29107
29109
29111
29113
29115
29117
29121
29123
29125
29127
29119
29129
29131
29133
29135
29137
29139
29141
29143
29145
29147
29149
29151
29153
29155
29157
29159
29161
29163
29165
29167
29169
29171

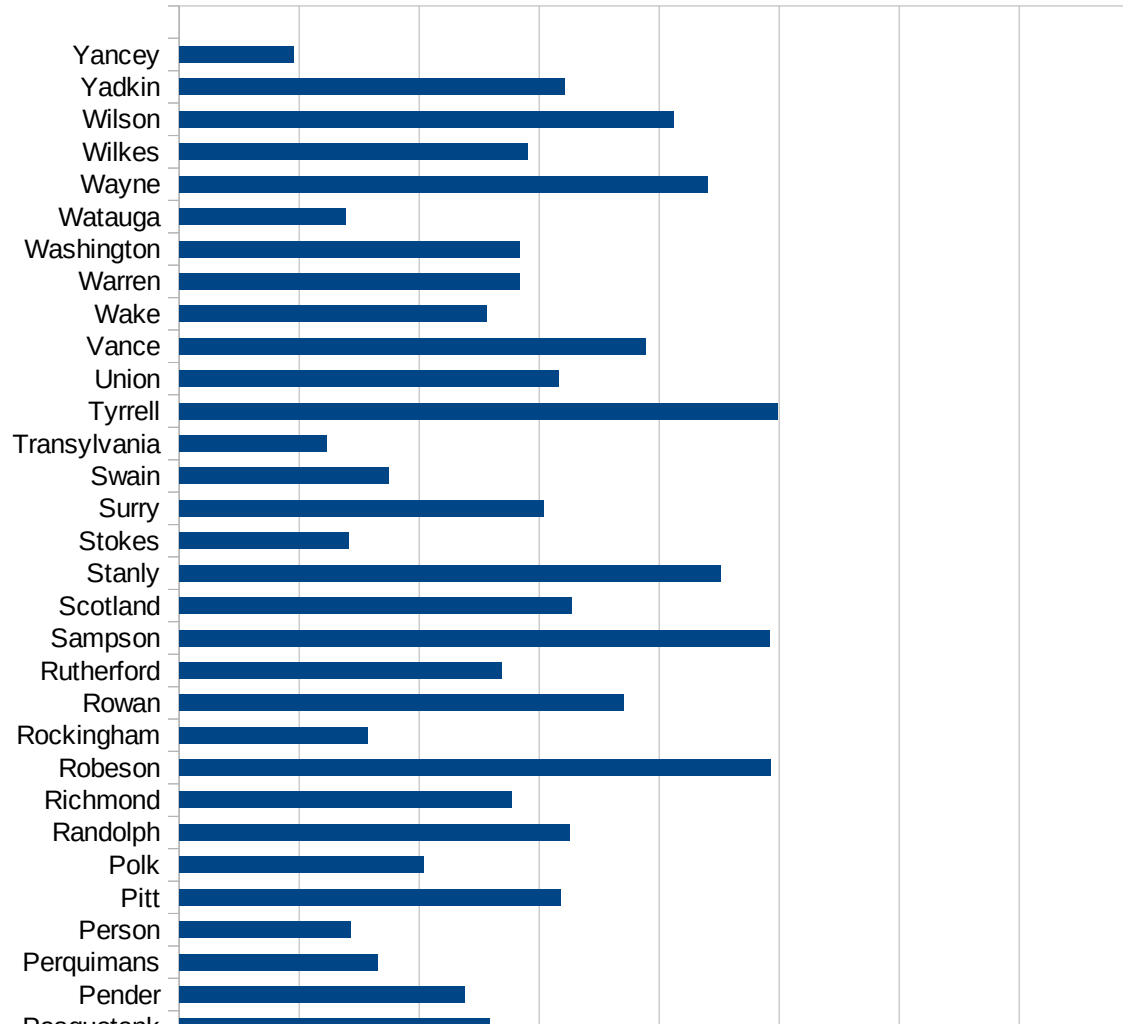
MT

29173
29175
29177
29179
29181
29195
29197
29199
29201
29203
29205
29183
29185
29187
29189
29510
29186
29207
29209
29211
29213
29215

29217
29219
29221
29223
29225
29227
29229

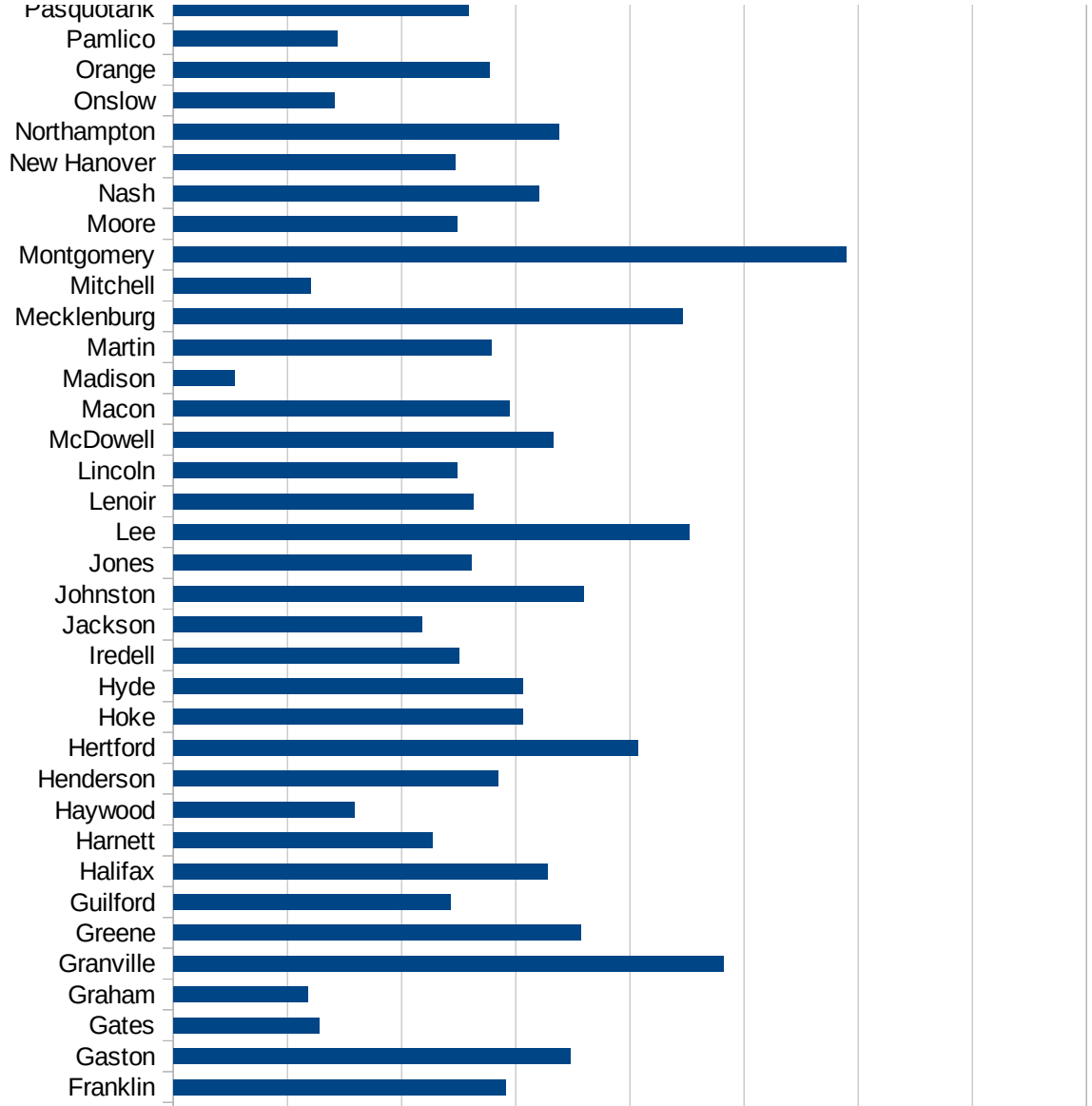
NC

FIPS	County	PC Infection
37001	Alamance	1761.037276
37003	Alexander	1001.258266
37005	Alleghany	1729.235732
37007	Anson	1668.207581
37009	Ashe	682.4301892
37011	Avery	685.5184233
37013	Beaufort	1076.913273
37015	Bertie	1928.939346
37017	Bladen	2048.809882
37019	Brunswick	995.2904698
37021	Buncombe	889.6076078
37023	Burke	1995.972649
37025	Cabarrus	1426.124481
37027	Caldwell	1660.388399
37029	Camden	830.9990663
37031	Carteret	640.0667395
37033	Caswell	978.0597409
37035	Catawba	1558.757532
37037	Chatham	1962.017528
37039	Cherokee	1310.643695
37041	Chowan	1332.953168
37043	Clay	745.1297244
37045	Cleveland	1535.15285
37047	Columbus	1893.81008
37049	Craven	854.1277985
37051	Cumberland	1144.946288
37053	Currituck	332.4468085
37055	Dare	638.3386757
37057	Davidson	1236.390699
37059	Davie	1085.811902
37061	Duplin	3500.067962
37063	Durham	2099.520425
37065	Edgecombe	1647.918469

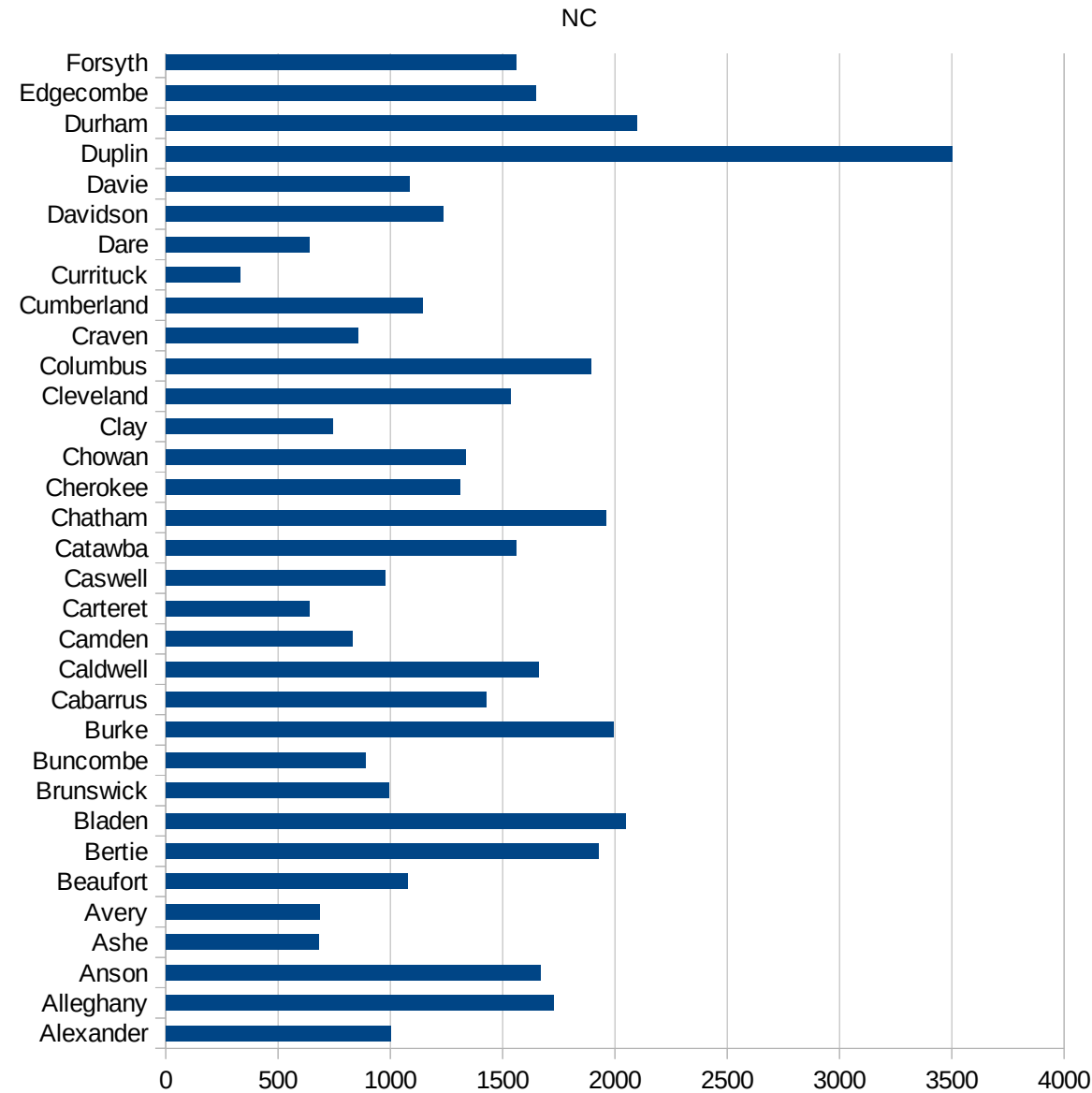


NC

37067 Forsyth	1560.27845
37069 Franklin	1456.483126
37071 Gaston	1739.766476
37073 Gates	639.4193381
37075 Graham	589.3446488
37077 Granville	2408.716626
37079 Greene	1784.69446
37081 Guilford	1214.046133
37083 Halifax	1641.159489
37085 Harnett	1133.264786
37087 Haywood	792.3060786
37089 Henderson	1422.722445
37091 Hertford	2033.052961
37093 Hoke	1532.02834
37095 Hyde	1529.636711
37097 Iredell	1249.754813
37099 Jackson	1089.389988
37101 Johnston	1798.445788
37103 Jones	1307.460828
37105 Lee	2261.928009
37107 Lenoir	1313.062741
37109 Lincoln	1242.688313
37111 McDowell	1663.480344
37113 Macon	1473.714043
37115 Madison	266.5073749
37117 Martin	1393.851176
37119 Mecklenburg	2231.280527
37121 Mitchell	600
37123 Montgomery	2948.186718
37125 Moore	1241.36114
37127 Nash	1602.918652
37129 New Hanover	1233.457038
37131 Northampton	1687.334824
37133 Onslow	703.6518062



37135 Orange	1386.729851
37137 Pamlico	718.2320442
37139 Pasquotank	1291.657206
37141 Pender	1187.220488
37143 Perquimans	827.000447
37145 Person	713.7975549
37147 Pitt	1586.869282
37149 Polk	1018.873417
37151 Randolph	1626.776235
37153 Richmond	1385.701874
37155 Robeson	2465.277514
37157 Rockingham	786.1947293
37159 Rowan	1851.878071
37161 Rutherford	1342.291922
37163 Sampson	2461.257976
37165 Scotland	1634.587762
37167 Stanly	2255.336287
37169 Stokes	703.8071568
37171 Surry	1517.762829
37173 Swain	870.4808705
37175 Transylvania	613.7658922
37177 Tyrrell	2493.343016
37179 Union	1581.972633
37181 Vance	1942.488
37183 Wake	1282.059498
37185 Warren	1418.690362
37187 Washington	1416.645586
37189 Watauga	693.5382965
37191 Wayne	2200.441386
37193 Wilkes	1449.888414
37195 Wilson	2061.260819
37197 Yadkin	1603.494659
37199 Yancey	474.780763



NC

NC

FIPS

- 29001
- 29003
- 29005
- 29007
- 29009
- 29011
- 29013
- 29015
- 29017
- 29019
- 29021
- 29023
- 29025
- 29027
- 29029
- 29031
- 29033
- 29035
- 29037

This work is licensed under the Creative Commons Attribution-NoDerivatives 4.0 International License. To view a copy of this license, visit <http://creativecommons.org/licenses/by-nd/4.0/>.

Tom McKellips, DM
www.creatingtomorrow.us
Page 278

NC

29039
29041
29043
29045
29047
29049
29051
29053
29055
29057
29059
29061
29063
29065
29067
29069
29071
29073
29075
29077
29079
29081
29083
29085
29087
29089
29091
29093
29095
29097
29099
29101

29103

NC

29105
29107
29109
29111
29113
29115
29117
29121
29123
29125
29127
29119
29129
29131
29133
29135
29137
29139
29141
29143
29145
29147
29149
29151
29153
29155
29157
29159
29161
29163
29165
29167
29169
29171

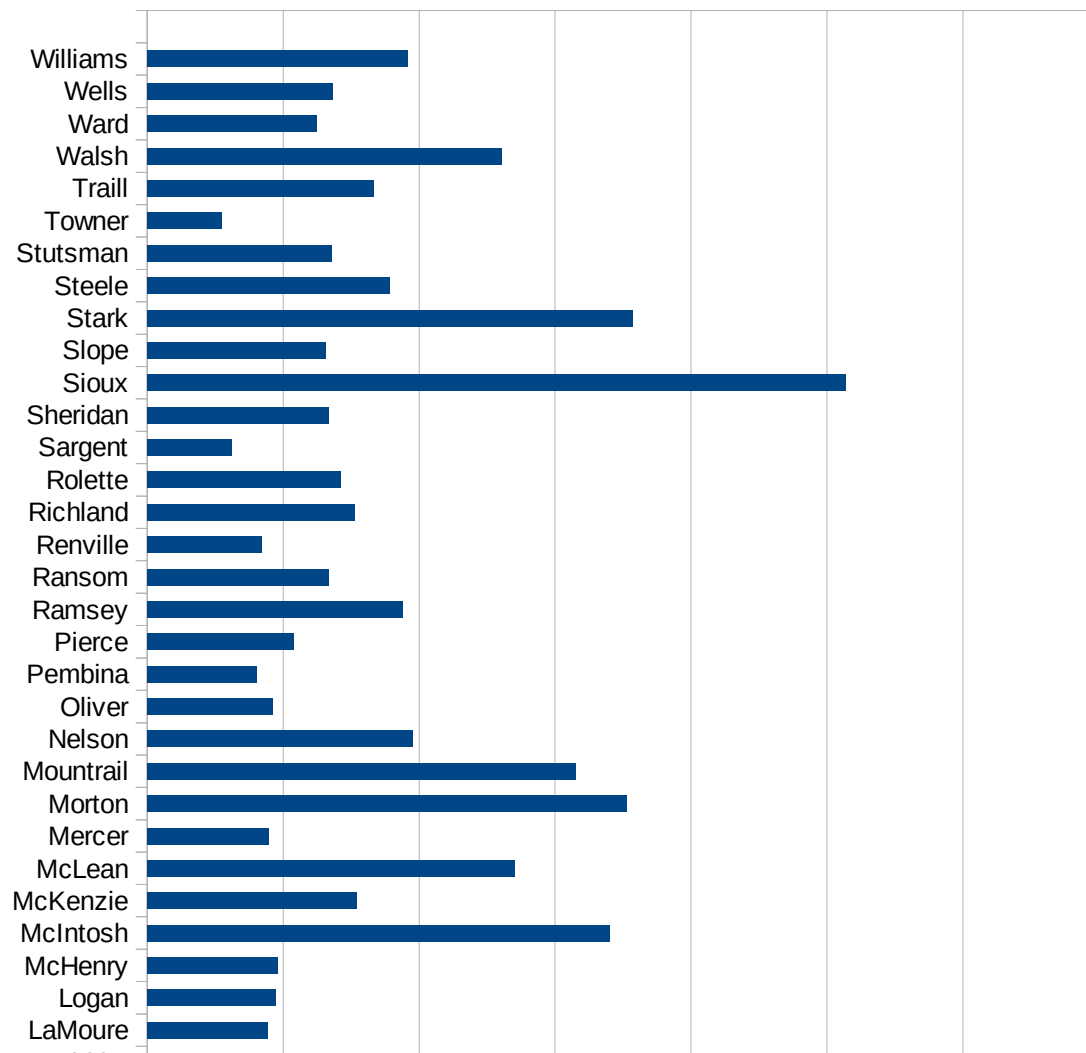
NC

29173
29175
29177
29179
29181
29195
29197
29199
29201
29203
29205
29183
29185
29187
29189
29510
29186
29207
29209
29211
29213
29215

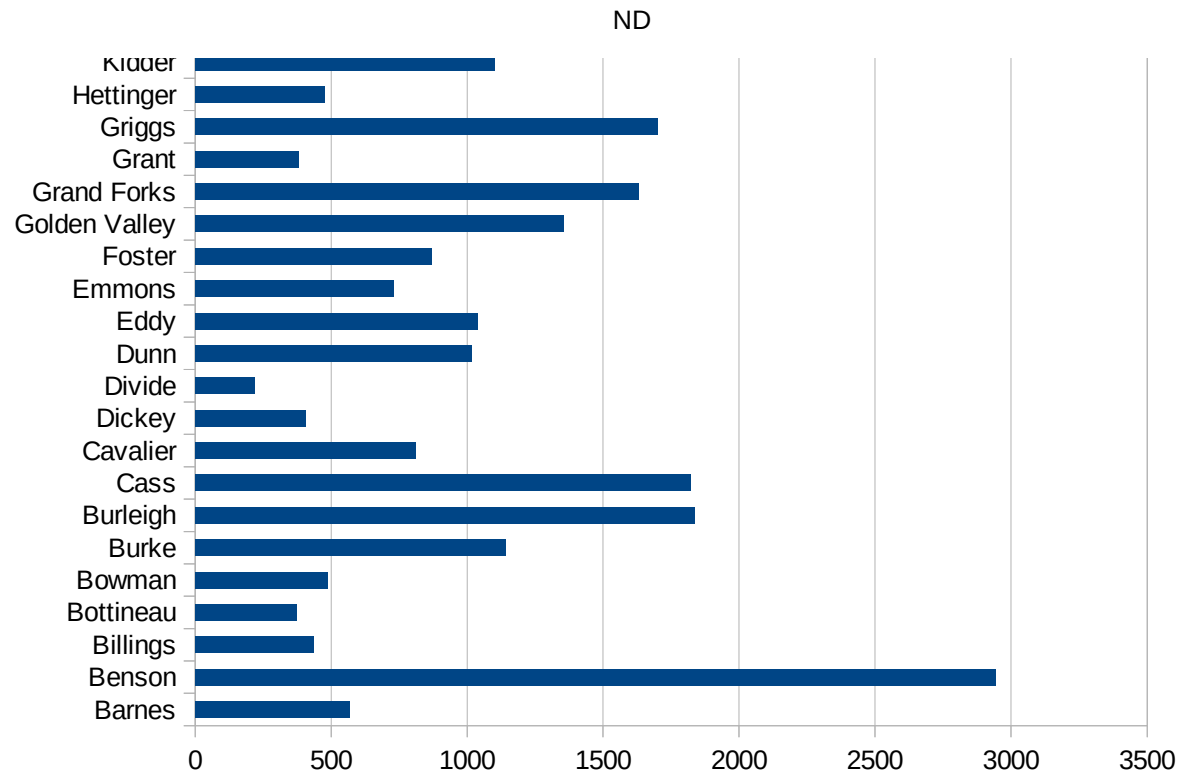
29217
29219
29221
29223
29225
29227
29229

ND

FIPS	County	PC Infection
38001	Adams	217.9598954
38003	Barnes	569.1519636
38005	Benson	2944.556162
38007	Billings	435.2557127
38009	Bottineau	374.3565746
38011	Bowman	487.6462939
38013	Burke	1142.857143
38015	Burleigh	1836.826803
38017	Cass	1822.979792
38019	Cavalier	809.6108645
38021	Dickey	407.9135223
38023	Divide	219.0100745
38025	Dunn	1015.697138
38027	Eddy	1037.613489
38029	Emmons	728.3763278
38031	Foster	870.6467662
38033	Golden Valley	1356.6987
38035	Grand Forks	1630.63445
38037	Grant	379.1069924
38039	Griggs	1702.508961
38041	Hettinger	477.326969
38043	Kidder	1102.040816
38045	LaMoure	443.1314623
38047	Logan	472.9374672
38049	McHenry	481.4305365
38051	McIntosh	1702.12766
38053	McKenzie	770.2464789
38055	McLean	1352.059533
38057	Mercer	447.5625983
38059	Morton	1762.341212
38061	Mountrail	1575.650812
38063	Nelson	975.9498083
38065	Oliver	461.0655738



38067 Pembina	403.051677
38069 Pierce	539.083558
38071 Ramsey	940.6846094
38073 Ransom	668.3215581
38075 Renville	421.2299916
38077 Richland	763.5938174
38079 Rolette	713.2368366
38081 Sargent	310.0775194
38083 Sheridan	667.1608599
38085 Sioux	2569.986232
38087 Slope	655.3079948
38089 Stark	1784.043617
38091 Steele	893.3263269
38093 Stutsman	678.8736434
38095 Towner	273.7226277
38097 Traill	833.6443947
38099 Walsh	1303.084279
38101 Ward	621.4572508
38103 Wells	682.3351024
38105 Williams	956.1527581



ND

FIPS

29001
29003
29005
29007
29009
29011
29013
29015
29017
29019
29021
29023
29025
29027
29029
29031
29033
29035
29037

ND

29039
29041
29043
29045
29047
29049
29051
29053
29055
29057
29059
29061
29063
29065
29067
29069
29071
29073
29075
29077
29079
29081
29083
29085
29087
29089
29091
29093
29095
29097
29099
29101

29103

ND

29105
29107
29109
29111
29113
29115
29117
29121
29123
29125
29127
29119
29129
29131
29133
29135
29137
29139
29141
29143
29145
29147
29149
29151
29153
29155
29157
29159
29161
29163
29165
29167
29169
29171

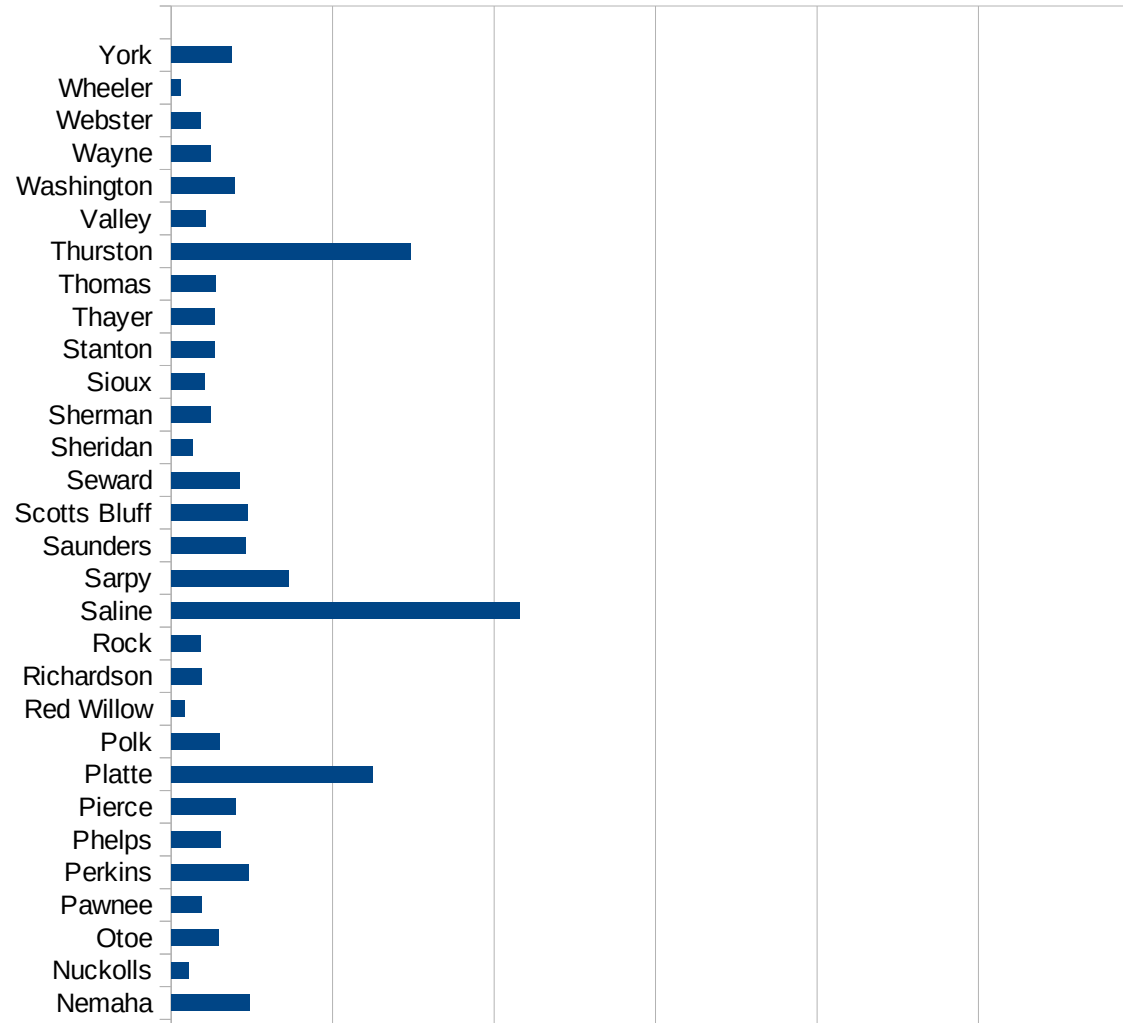
ND

29173
29175
29177
29179
29181
29195
29197
29199
29201
29203
29205
29183
29185
29187
29189
29510
29186
29207
29209
29211
29213
29215

29217
29219
29221
29223
29225
29227
29229

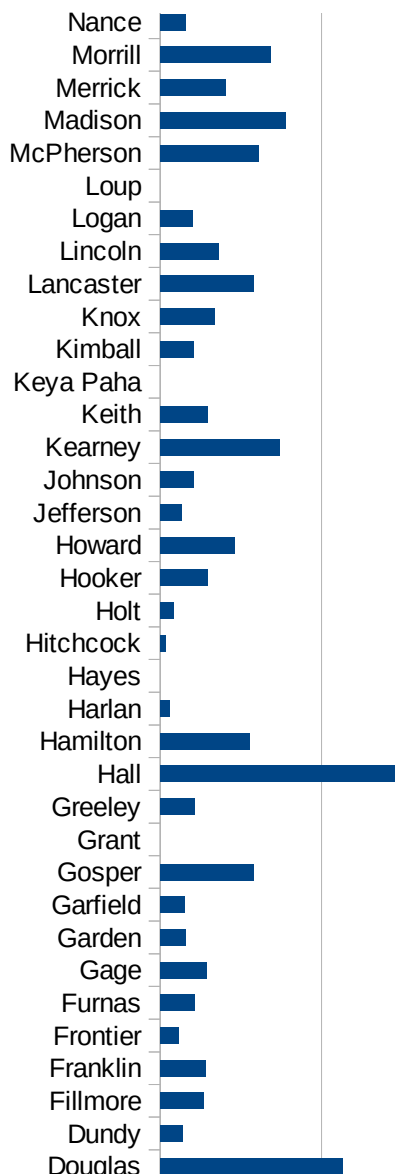
NE

FIPS	County	PC Infection
31001	Adams	1228.142553
31003	Antelope	363.0050505
31005	Arthur	215.0537634
31007	Banner	410.9589041
31009	Blaine	0
31011	Boone	343.5770185
31013	Box Butte	176.3832157
31015	Boyd	511.5089514
31017	Brown	100.9081736
31019	Buffalo	1191.172025
31021	Burt	924.784217
31023	Butler	930.7520477
31025	Cass	921.2890401
31027	Cedar	520.9566659
31029	Chase	276.5903948
31031	Cherry	86.79048776
31033	Cheyenne	300.7518797
31035	Clay	852.9127776
31037	Colfax	6561.896884
31039	Cuming	872.4832215
31041	Custer	618.0811808
31043	Dakota	9789.374097
31045	Dawes	653.9697109
31047	Dawson	4171.4117
31049	Deuel	109.5890411
31051	Dixon	998.4235418
31053	Dodge	2381.017097
31055	Douglas	2260.619531
31057	Dundy	282.4858757
31059	Fillmore	542.7899403
31061	Franklin	562.3552762
31063	Frontier	230.0613497
31065	Furnas	424.1781548

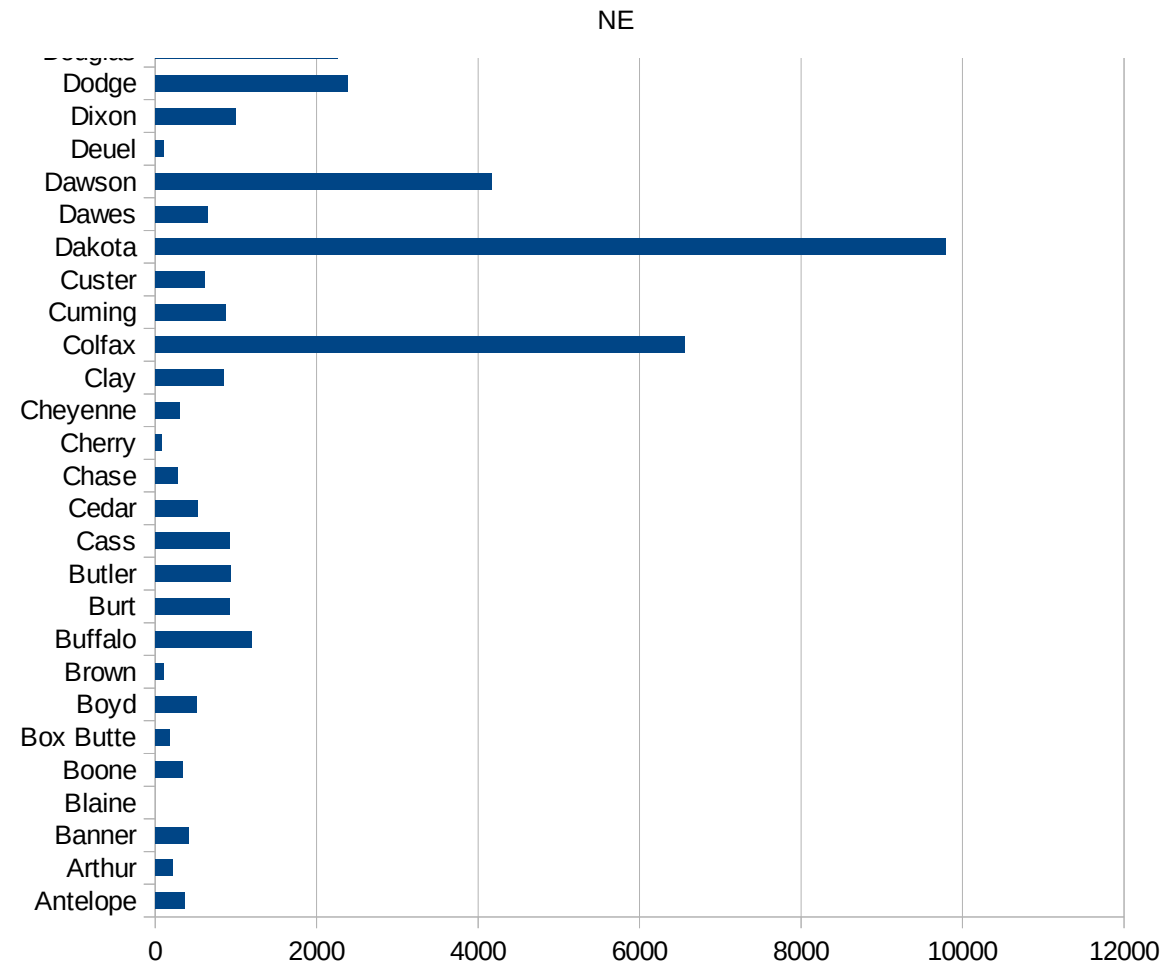


NE

31067 Gage	572.2793468
31069 Garden	316.2888772
31071 Garfield	301.9627579
31073 Gosper	1152.304609
31075 Grant	0
31077 Greeley	424.4482173
31079 Hall	2931.485059
31081 Hamilton	1109.913793
31083 Harlan	117.6124669
31085 Hayes	0
31087 Hitchcock	71.27583749
31089 Holt	167.0269208
31091 Hooker	586.5102639
31093 Howard	927.6437848
31095 Jefferson	267.7187544
31097 Johnson	409.0377873
31099 Kearney	1482.273839
31101 Keith	585.9618501
31103 Keya Paha	0
31105 Kimball	414.5936982
31107 Knox	677.0400285
31109 Lancaster	1157.996924
31111 Lincoln	730.424897
31113 Logan	400.5340454
31115 Loup	0
31117 McPherson	1219.512195
31119 Madison	1559.674503
31121 Merrick	814.6902884
31123 Morrill	1365.77038
31125 Nance	311.4382786
31127 Nemaha	977.2923254
31129 Nuckolls	214.5411204
31131 Otoe	588.0512981
31133 Pawnee	379.9392097



31135 Perkins	955.9576647
31137 Phelps	611.3828368
31139 Pierce	798.0957715
31141 Platte	2493.780535
31143 Polk	606.2902615
31145 Red Willow	167.8165206
31147 Richardson	377.9765655
31149 Rock	367.6470588
31151 Saline	4320.557491
31153 Sarpy	1450.186762
31155 Saunders	920.0582078
31157 Scotts Bluff	950.2903665
31159 Seward	848.8278092
31161 Sheridan	269.7495183
31163 Sherman	493.7458855
31165 Sioux	421.2299916
31167 Stanton	536.0134003
31169 Thayer	535.8205993
31171 Thomas	555.5555556
31173 Thurston	2971.381624
31175 Valley	429.5942721
31177 Washington	788.6969565
31179 Wayne	489.2055727
31181 Webster	367.9592414
31183 Wheeler	124.2236025
31185 York	755.1553877



NE

FIPS

29001
29003
29005
29007
29009
29011
29013
29015
29017
29019
29021
29023
29025
29027
29029
29031
29033
29035
29037

NE

29039
29041
29043
29045
29047
29049
29051
29053
29055
29057
29059
29061
29063
29065
29067
29069
29071
29073
29075
29077
29079
29081
29083
29085
29087
29089
29091
29093
29095
29097
29099
29101

29103

NE

29105
29107
29109
29111
29113
29115
29117
29121
29123
29125
29127
29119
29129
29131
29133
29135
29137
29139
29141
29143
29145
29147
29149
29151
29153
29155
29157
29159
29161
29163
29165
29167
29169
29171

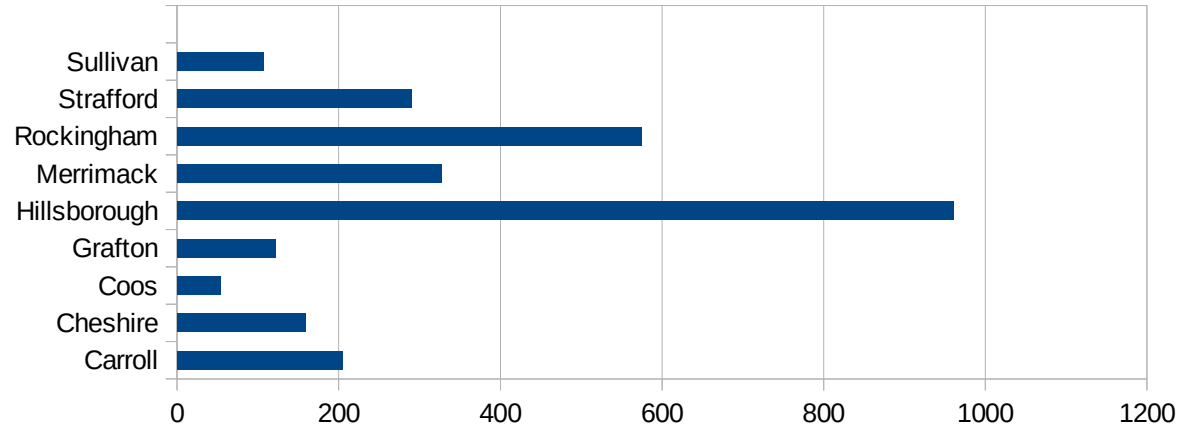
NE

29173
29175
29177
29179
29181
29195
29197
29199
29201
29203
29205
29183
29185
29187
29189
29510
29186
29207
29209
29211
29213
29215

29217
29219
29221
29223
29225
29227
29229

NH

FIPS	County	Cases	Per Capita Cases 100,000
33001	Belknap	199.9278949	
33003	Carroll	205.0062527	
33005	Cheshire	158.184409	
33007	Coos	53.81620184	
33009	Grafton	121.3997728	
33011	Hillsborough	960.1514279	
33013	Merrimack	327.5282534	
33015	Rockingham	574.1066577	
33017	Strafford	290.5680683	
33019	Sullivan	106.6196922	



NH

FIPS

29001
29003
29005
29007
29009
29011
29013
29015
29017
29019
29021
29023
29025
29027
29029
29031
29033
29035
29037

NH

29039
29041
29043
29045
29047
29049
29051
29053
29055
29057
29059
29061
29063
29065
29067
29069
29071
29073
29075
29077
29079
29081
29083
29085
29087
29089
29091
29093
29095
29097
29099
29101

29103

NH

29105
29107
29109
29111
29113
29115
29117
29121
29123
29125
29127
29119
29129
29131
29133
29135
29137
29139
29141
29143
29145
29147
29149
29151
29153
29155
29157
29159
29161
29163
29165
29167
29169
29171

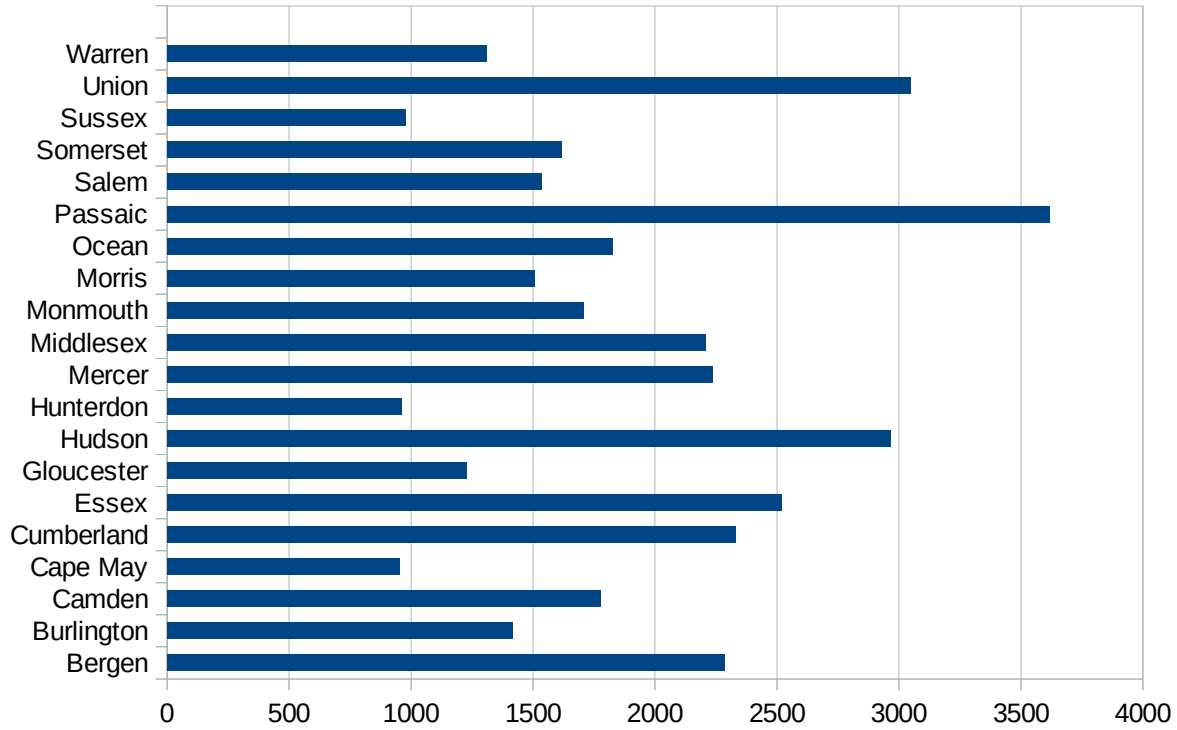
NH

29173
29175
29177
29179
29181
29195
29197
29199
29201
29203
29205
29183
29185
29187
29189
29510
29186
29207
29209
29211
29213
29215

29217
29219
29221
29223
29225
29227
29229

NJ

FIPS	County	PC Infection
34001	Atlantic	1388.695282
34003	Bergen	2284.101925
34005	Burlington	1415.407828
34007	Camden	1775.07208
34009	Cape May	952.8954192
34011	Cumberland	2328.908672
34013	Essex	2520.609127
34015	Gloucester	1228.17493
34017	Hudson	2966.892041
34019	Hunterdon	959.7960133
34021	Mercer	2237.359083
34023	Middlesex	2207.946389
34025	Monmouth	1707.078413
34027	Morris	1505.175749
34029	Ocean	1827.803826
34031	Passaic	3617.25378
34033	Salem	1533.374862
34035	Somerset	1617.929485
34037	Sussex	980.1205974
34039	Union	3048.021116
34041	Warren	1308.388243



FIPS

- 29001
- 29003
- 29005
- 29007
- 29009
- 29011
- 29013
- 29015
- 29017
- 29019
- 29021
- 29023
- 29025
- 29027
- 29029
- 29031
- 29033
- 29035
- 29037

NJ

29039
29041
29043
29045
29047
29049
29051
29053
29055
29057
29059
29061
29063
29065
29067
29069
29071
29073
29075
29077
29079
29081
29083
29085
29087
29089
29091
29093
29095
29097
29099
29101

29103

NJ

29105
29107
29109
29111
29113
29115
29117
29121
29123
29125
29127
29119
29129
29131
29133
29135
29137
29139
29141
29143
29145
29147
29149
29151
29153
29155
29157
29159
29161
29163
29165
29167
29169
29171

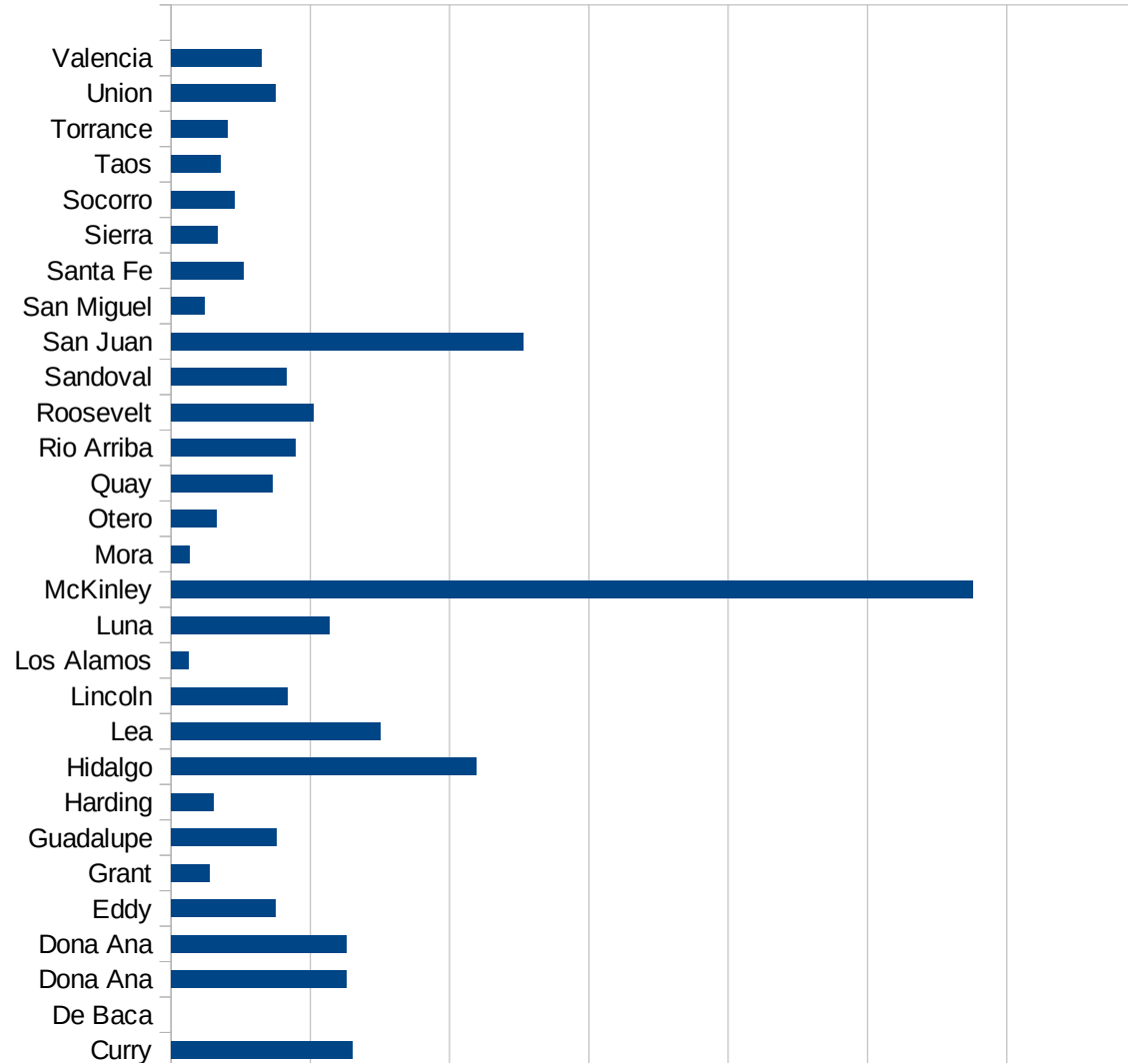
NJ

29173
29175
29177
29179
29181
29195
29197
29199
29201
29203
29205
29183
29185
29187
29189
29510
29186
29207
29209
29211
29213
29215

29217
29219
29221
29223
29225
29227
29229

NM

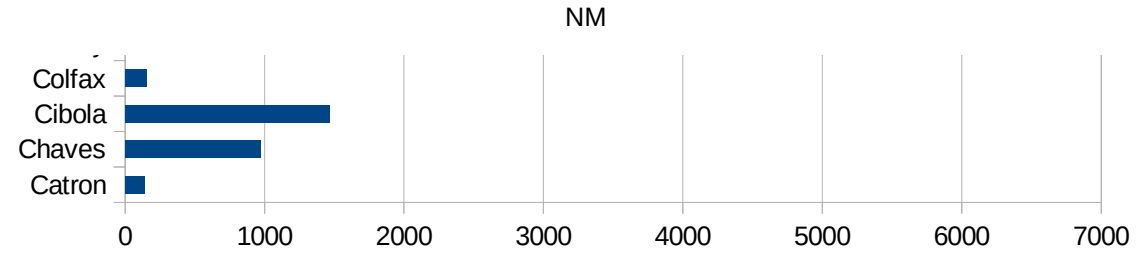
FIPS	County	PC Infection
35001	Bernalillo	829.9678356
35003	Catron	139.7428731
35005	Chaves	969.2528869
35006	Cibola	1469.378599
35007	Colfax	156.895128
35009	Curry	1304.690819
35011	De Baca	0
35013	Dona Ana	1256.424638
35013	Dona Ana	1256.424638
35015	Eddy	747.8411054
35017	Grant	277.9199883
35019	Guadalupe	760.1935038
35021	Harding	305.3435115
35023	Hidalgo	2193.396226
35025	Lea	1505.509187
35027	Lincoln	838.6173042
35028	Los Alamos	125.6478718
35029	Luna	1139.256354
35031	McKinley	5760.132798
35033	Mora	133.1557923
35035	Otero	324.9427232
35037	Quay	727.0083606
35039	Rio Arriba	894.7341435
35041	Roosevelt	1019.047111
35043	Sandoval	827.9434353
35045	San Juan	2525.531217
35047	San Miguel	242.8328078
35049	Santa Fe	523.1380285
35051	Sierra	337.3450036
35053	Socorro	454.1380341
35055	Taos	353.2815593
35057	Torrance	404.0792765
35059	Union	752.7926178



This work is licensed under the Creative Commons Attribution-NoDerivatives 4.0 International License. To view a copy of this license, visit <http://creativecommons.org/licenses/by-nd/4.0/>.

35061 Valencia

646.1232604



NM

FIPS

29001
29003
29005
29007
29009
29011
29013
29015
29017
29019
29021
29023
29025
29027
29029
29031
29033
29035
29037

NM

29039
29041
29043
29045
29047
29049
29051
29053
29055
29057
29059
29061
29063
29065
29067
29069
29071
29073
29075
29077
29079
29081
29083
29085
29087
29089
29091
29093
29095
29097
29099
29101

29103

NM

29105
29107
29109
29111
29113
29115
29117
29121
29123
29125
29127
29119
29129
29131
29133
29135
29137
29139
29141
29143
29145
29147
29149
29151
29153
29155
29157
29159
29161
29163
29165
29167
29169
29171

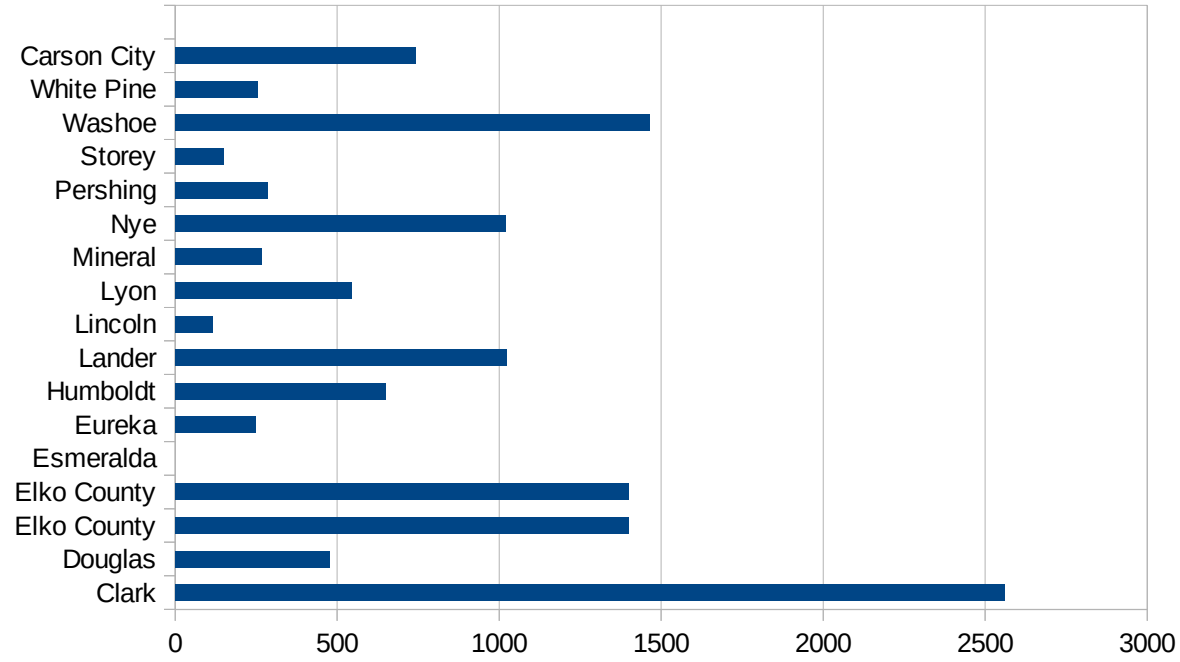
NM

29173
29175
29177
29179
29181
29195
29197
29199
29201
29203
29205
29183
29185
29187
29189
29510
29186
29207
29209
29211
29213
29215

29217
29219
29221
29223
29225
29227
29229

NV

FIPS	County	PC Infection
32001	Churchill	343.6988543
32003	Clark	2560.037497
32005	Douglas	476.6129531
32007	Elko County	1401.06748
32007	Elko County	1401.06748
32009	Esmeralda	0
32011	Eureka	249.6255617
32013	Humboldt	649.3506494
32015	Lander	1022.421525
32017	Lincoln	115.3624303
32019	Lyon	542.9329128
32021	Mineral	265.8396101
32023	Nye	1021.038239
32027	Pershing	285.0285029
32029	Storey	148.9203276
32031	Washoe	1463.493188
32033	White Pine	253.298153
32510	Carson City	743.4944238



NV

FIPS

29001
29003
29005
29007
29009
29011
29013
29015
29017
29019
29021
29023
29025
29027
29029
29031
29033
29035
29037

NV

29039
29041
29043
29045
29047
29049
29051
29053
29055
29057
29059
29061
29063
29065
29067
29069
29071
29073
29075
29077
29079
29081
29083
29085
29087
29089
29091
29093
29095
29097
29099
29101

29103

NV

29105
29107
29109
29111
29113
29115
29117
29121
29123
29125
29127
29119
29129
29131
29133
29135
29137
29139
29141
29143
29145
29147
29149
29151
29153
29155
29157
29159
29161
29163
29165
29167
29169
29171

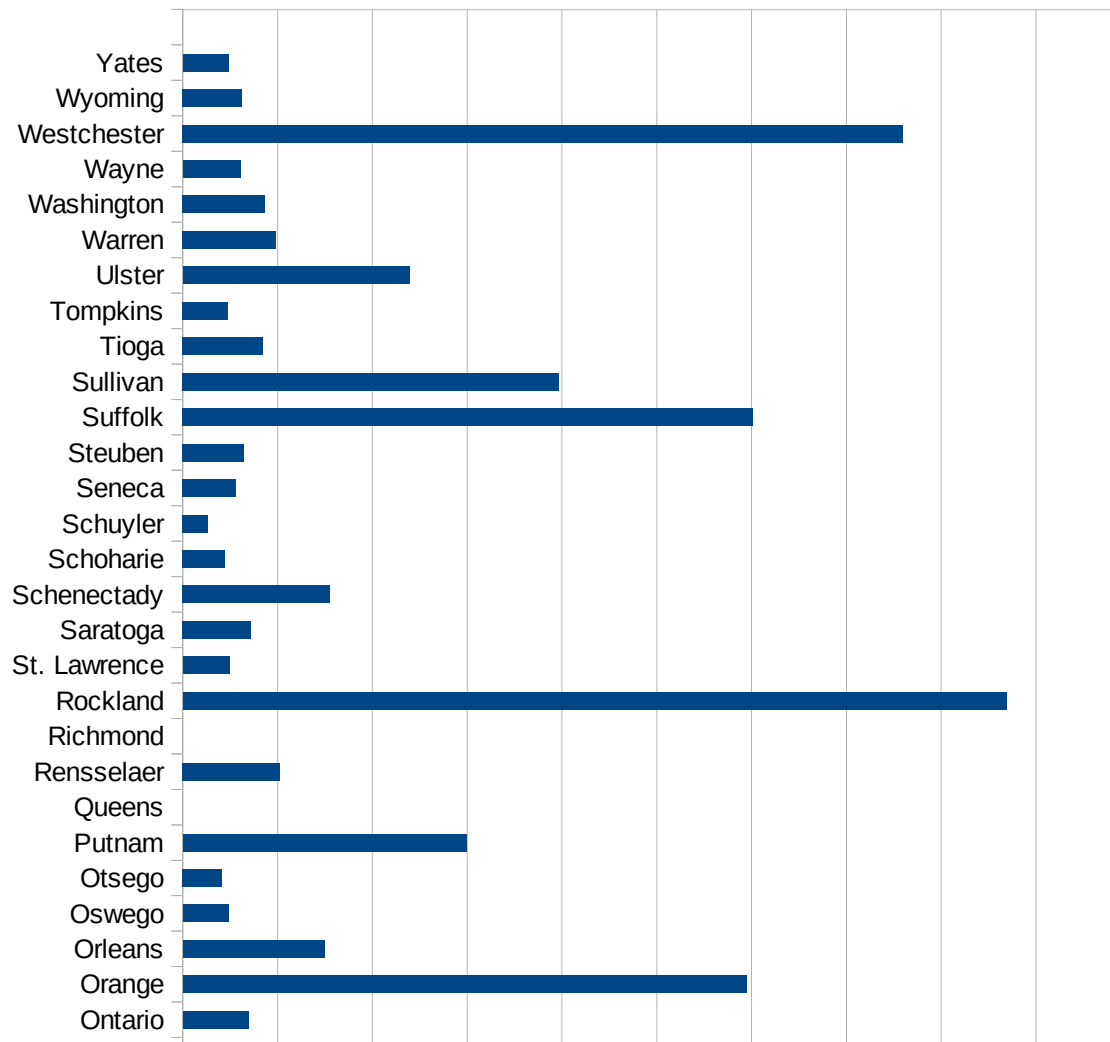
NV

29173
29175
29177
29179
29181
29195
29197
29199
29201
29203
29205
29183
29185
29187
29189
29510
29186
29207
29209
29211
29213
29215

29217
29219
29221
29223
29225
29227
29229

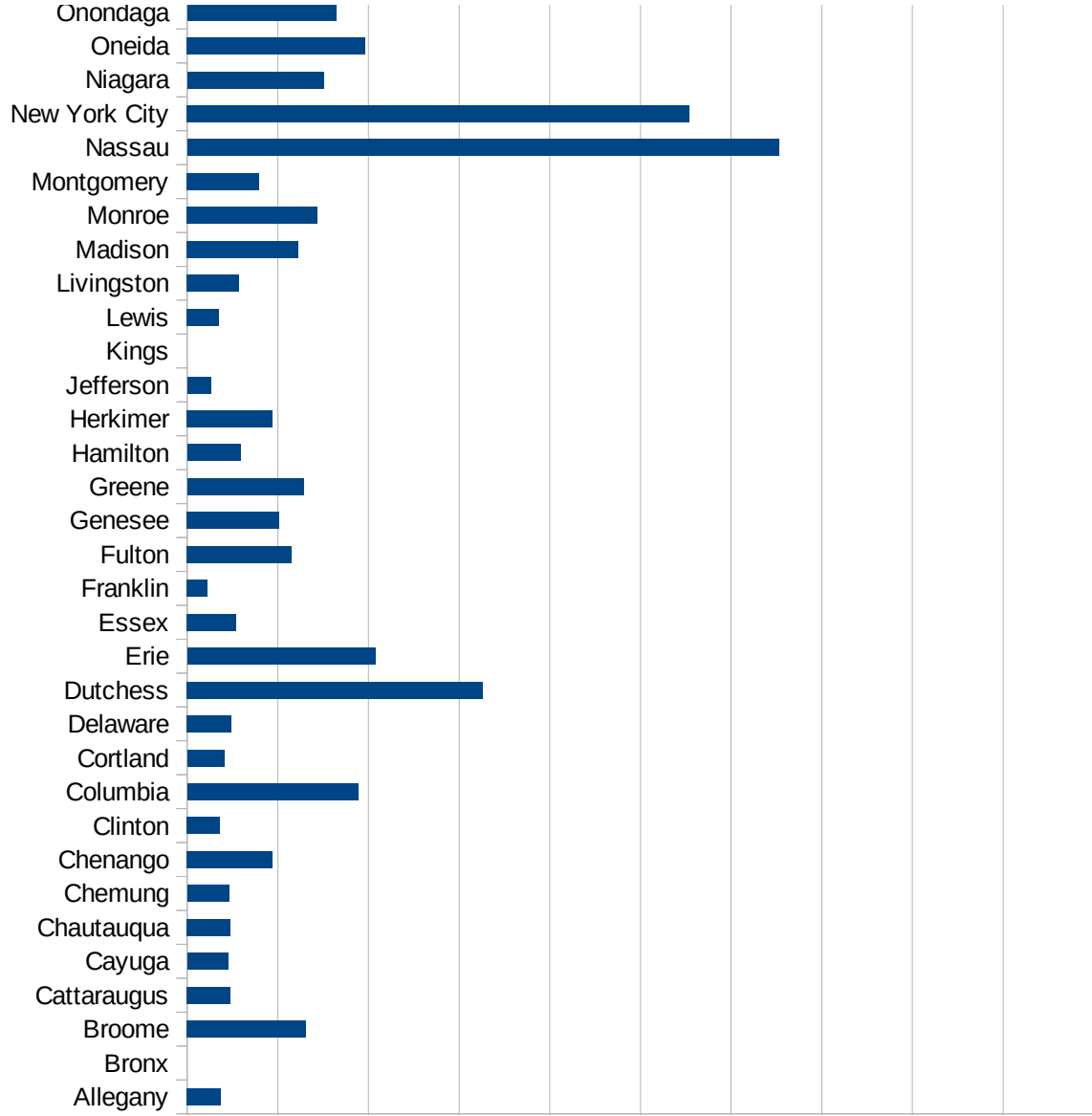
NY

FIPS	County	PC Infection
36001	Albany	882.725475959
36003	Allegany	185.225069998
36005	Bronx	0
36007	Broome	655.330561049
36009	Cattaraugus	239.458615305
36011	Cayuga	225.549290297
36013	Chautauqua	238.39486005
36015	Chemung	230.256130273
36017	Chenango	469.11814204
36019	Clinton	180.928186381
36021	Columbia	941.317844983
36023	Cortland	204.922317713
36025	Delaware	244.795292744
36027	Dutchess	1630.81595272
36029	Erie	1037.92571427
36031	Essex	270.777479893
36033	Franklin	111.347503629
36035	Fulton	576.58935269
36037	Genesee	505.990158404
36039	Greene	642.226948264
36041	Hamilton	293.188994136
36043	Herkimer	469.005223748
36045	Jefferson	130.642924254
36047	Kings	0
36049	Lewis	177.713918403
36051	Livingston	286.270106126
36053	Madison	613.037643901
36055	Monroe	720.294582706
36057	Montgomery	396.319886766
36059	Nassau	3264.86020099
36061	New York City	2769.04367175
36063	Niagara	753.684070464
36065	Oneida	982.676836094



NY

36067 Onondaga	821.118687596
36069 Ontario	346.792397874
36071 Orange	2972.63261518
36073 Orleans	748.54722742
36075 Oswego	241.734380566
36077 Otsego	207.53485414
36079 Putnam	1496.58213
36081 Queens	0
36083 Rensselaer	513.66641161
36085 Richmond	0
36087 Rockland	4344.24845331
36089 St. Lawrence	247.114681574
36091 Saratoga	358.007151454
36093 Schenectady	776.311554554
36095 Schoharie	221.886355597
36097 Schuyler	133.988387673
36099 Seneca	279.883381924
36101 Steuben	323.604325859
36103 Suffolk	3008.65644494
36105 Sullivan	1985.48305915
36107 Tioga	424.217462932
36109 Tompkins	238.343077836
36111 Ulster	1196.53525496
36113 Warren	491.713996732
36115 Washington	434.661829828
36117 Wayne	305.338426008
36119 Westchester	3797.18316846
36121 Wyoming	311.837345641
36123 Yates	241.536170041





NY

FIPS

29001
29003
29005
29007
29009
29011
29013
29015
29017
29019
29021
29023
29025
29027
29029
29031
29033
29035
29037

NY

29039
29041
29043
29045
29047
29049
29051
29053
29055
29057
29059
29061
29063
29065
29067
29069
29071
29073
29075
29077
29079
29081
29083
29085
29087
29089
29091
29093
29095
29097
29099
29101

29103

NY

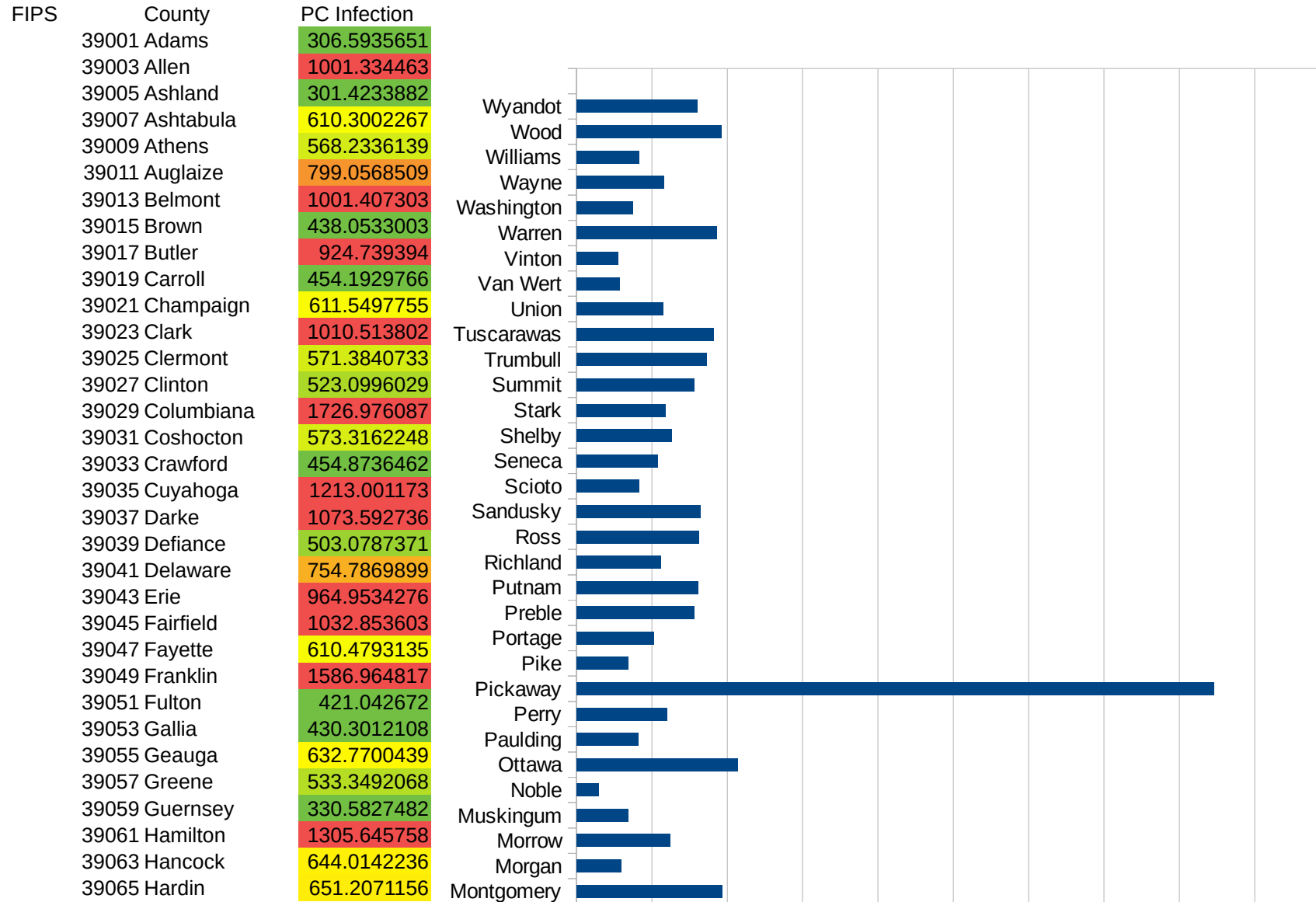
29105
29107
29109
29111
29113
29115
29117
29121
29123
29125
29127
29119
29129
29131
29133
29135
29137
29139
29141
29143
29145
29147
29149
29151
29153
29155
29157
29159
29161
29163
29165
29167
29169
29171

NY

29173
29175
29177
29179
29181
29195
29197
29199
29201
29203
29205
29183
29185
29187
29189
29510
29186
29207
29209
29211
29213
29215

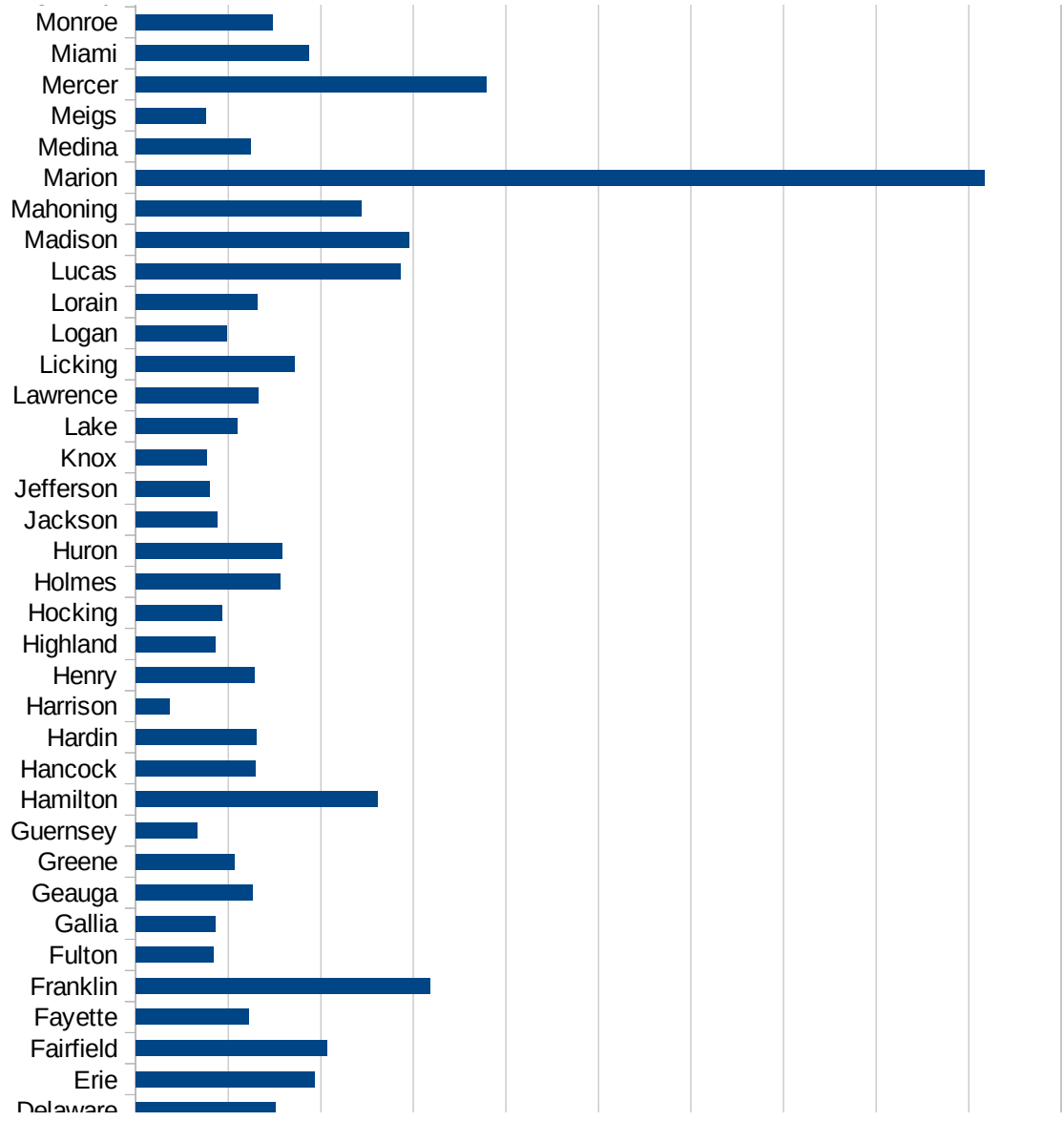
29217
29219
29221
29223
29225
29227
29229

OH

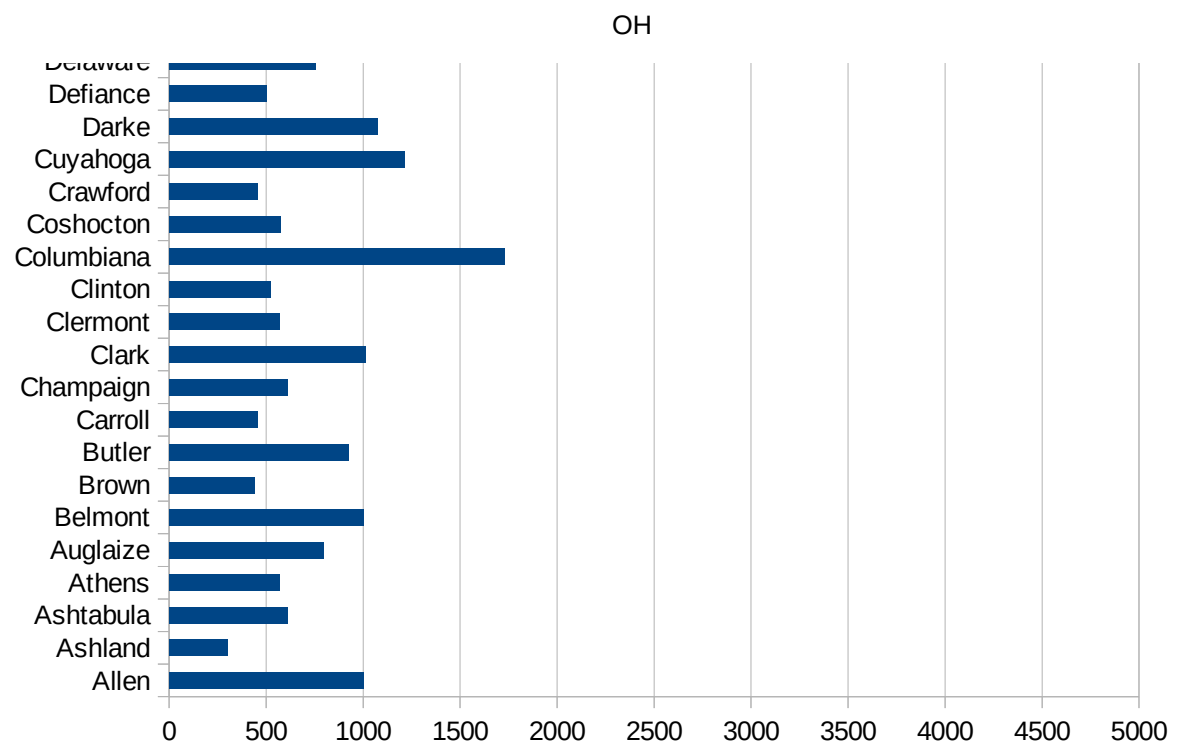


OH

39067 Harrison	184.5261632
39069 Henry	642.3982869
39071 Highland	429.6530262
39073 Hocking	465.0343491
39075 Holmes	779.1852729
39077 Huron	789.6895939
39079 Jackson	438.4881423
39081 Jefferson	399.8966047
39083 Knox	384.5346
39085 Lake	547.4721709
39087 Lawrence	663.1476965
39089 Licking	860.2199478
39091 Logan	491.6442524
39093 Lorain	657.9181222
39095 Lucas	1430.335963
39097 Madison	1474.793416
39099 Mahoning	1217.111852
39101 Marion	4583.486576
39103 Medina	619.6063546
39105 Meigs	376.5255778
39107 Mercer	1892.136038
39109 Miami	937.6588654
39111 Monroe	739.6664249
39113 Montgomery	966.3160703
39115 Morgan	294.4398795
39117 Morrow	618.0223285
39119 Muskingum	341.1345625
39121 Noble	146.3006827
39123 Ottawa	1069.440016
39125 Paulding	410.4477612
39127 Perry	599.4505037
39129 Pickaway	4228.213339
39131 Pike	345.6015962
39133 Portage	511.8856911



39135 Preble	780.5449179
39137 Putnam	808.1705151
39139 Richland	560.6982717
39141 Ross	813.7161872
39143 Sandusky	821.4425415
39145 Scioto	413.2340865
39147 Seneca	536.1638923
39149 Shelby	633.392971
39151 Stark	589.9228687
39153 Summit	778.5310693
39155 Trumbull	863.4274293
39157 Tuscarawas	911.3001215
39159 Union	575.7759142
39161 Van Wert	286.4113716
39163 Vinton	273.9934546
39165 Warren	928.1871708
39167 Washington	370.7090017
39169 Wayne	579.4751955
39171 Williams	412.9985871
39173 Wood	960.2436188
39175 Wyandot	802.3706405



OH

FIPS

29001
29003
29005
29007
29009
29011
29013
29015
29017
29019
29021
29023
29025
29027
29029
29031
29033
29035
29037

OH

29039
29041
29043
29045
29047
29049
29051
29053
29055
29057
29059
29061
29063
29065
29067
29069
29071
29073
29075
29077
29079
29081
29083
29085
29087
29089
29091
29093
29095
29097
29099
29101

29103

OH

29105
29107
29109
29111
29113
29115
29117
29121
29123
29125
29127
29119
29129
29131
29133
29135
29137
29139
29141
29143
29145
29147
29149
29151
29153
29155
29157
29159
29161
29163
29165
29167
29169
29171

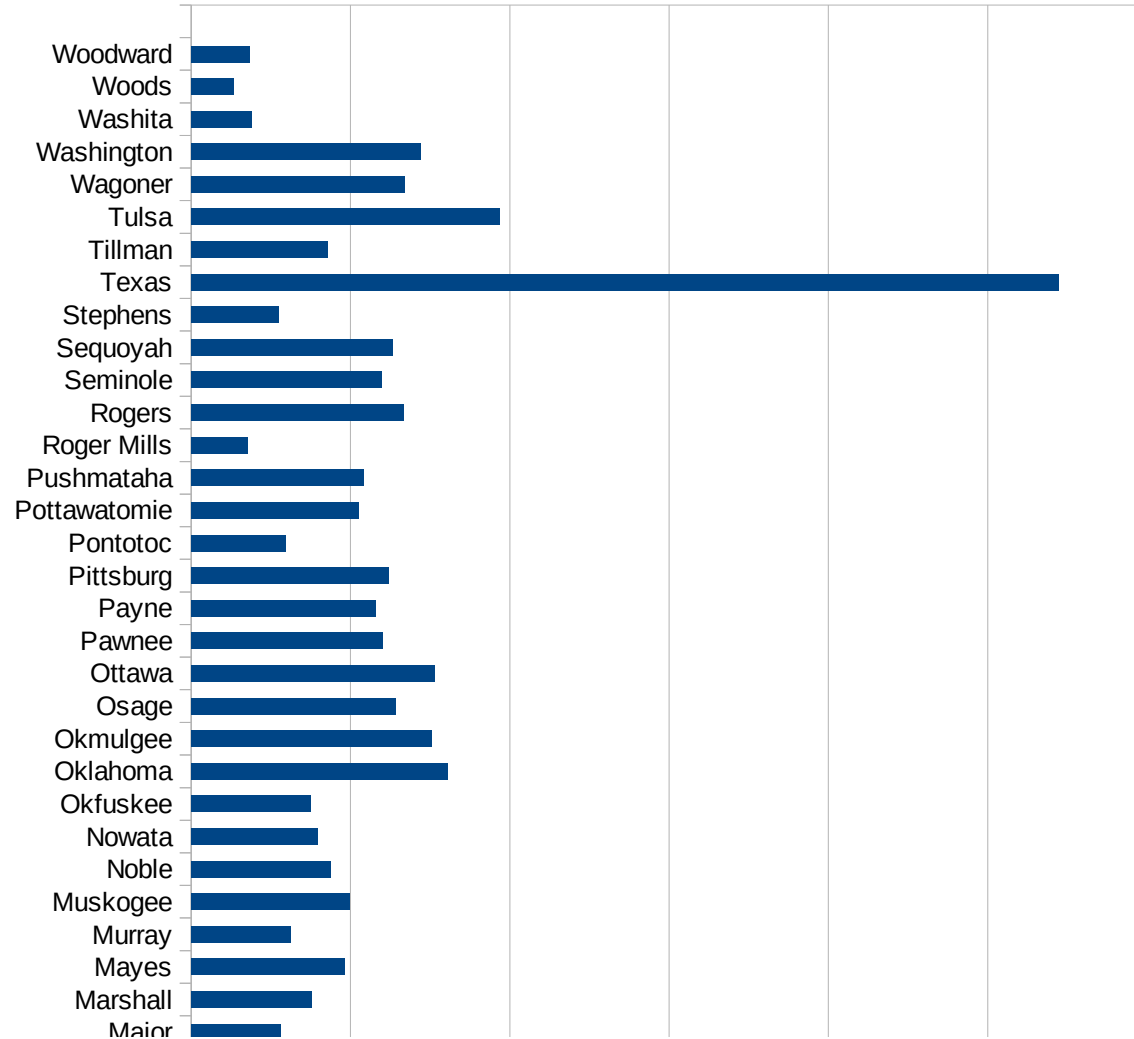
OH

29173
29175
29177
29179
29181
29195
29197
29199
29201
29203
29205
29183
29185
29187
29189
29510
29186
29207
29209
29211
29213
29215

29217
29219
29221
29223
29225
29227
29229

OK

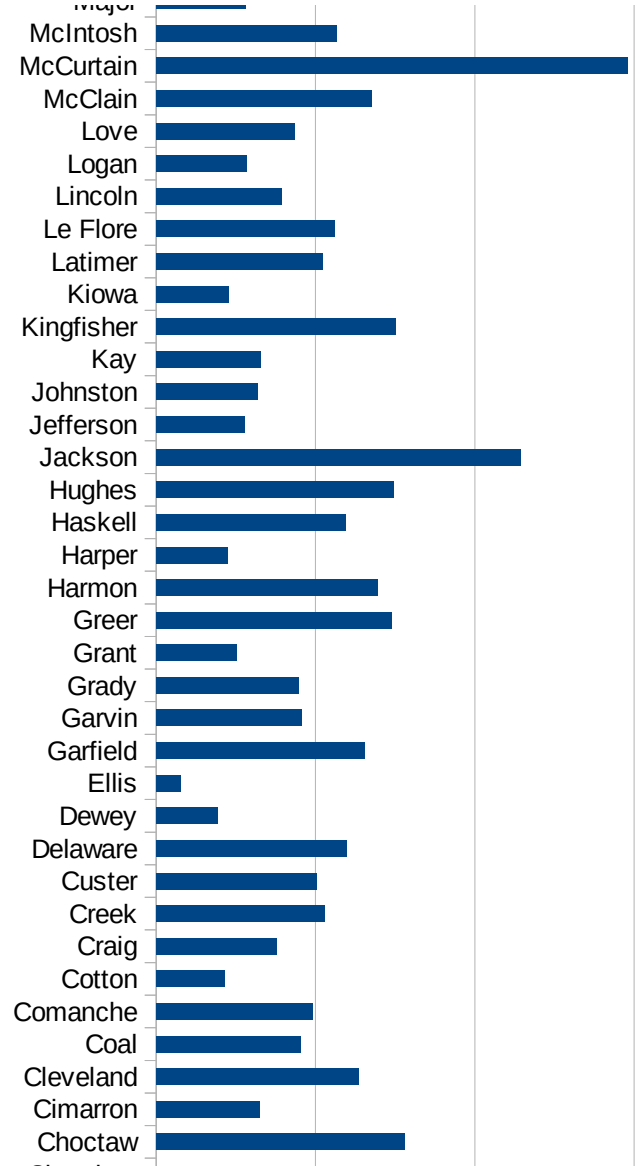
FIPS	County	PC Infection
40001	Adair	1870.301603
40003	Alfalfa	208.5505735
40005	Atoka	729.8742593
40007	Beaver	789.6221094
40009	Beckham	543.553365
40011	Blaine	653.6636795
40013	Bryan	1184.5228
40015	Caddo	1770.369603
40017	Canadian	992.0593713
40019	Carter	821.9689894
40021	Cherokee	1210.066769
40023	Choctaw	1561.221707
40025	Cimarron	650.2554575
40027	Cleveland	1271.350415
40029	Coal	905.7971014
40031	Comanche	980.717809
40033	Cotton	432.8254848
40035	Craig	754.9280022
40037	Creek	1058.600078
40039	Custer	1005.648161
40041	Delaware	1195.797159
40043	Dewey	388.2304863
40045	Ellis	151.8218623
40047	Garfield	1305.140118
40049	Garvin	916.9033836
40051	Grady	898.2736584
40053	Grant	508.5529357
40055	Greer	1477.40938
40057	Harmon	1388.888889
40059	Harper	447.7218857
40061	Haskell	1191.979792
40063	Hughes	1492.313461
40065	Jackson	2284.660708



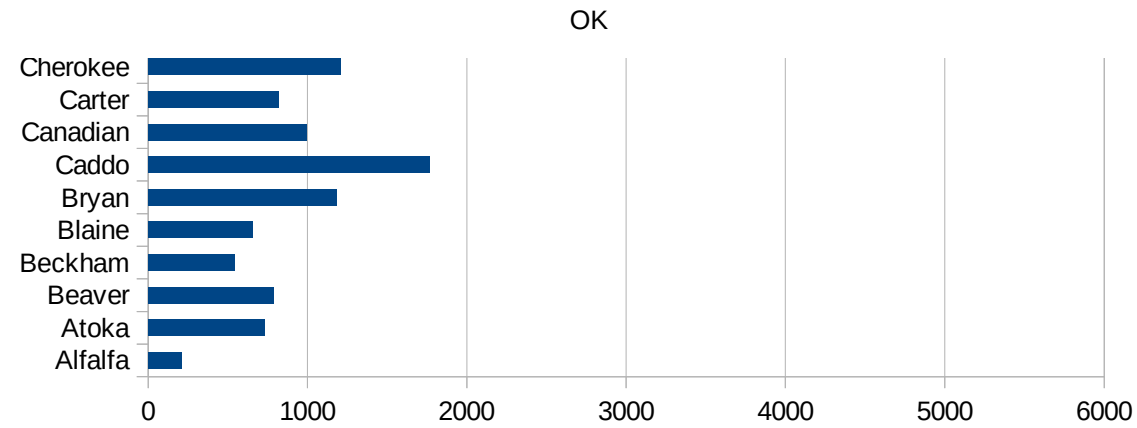
This work is licensed under the Creative Commons Attribution-NoDerivatives 4.0 International License. To view a copy of this license, visit <http://creativecommons.org/licenses/by-nd/4.0/>.

OK

40067 Jefferson	555.2833578
40069 Johnston	639.3277925
40071 Kay	658.9524694
40073 Kingfisher	1504.80526
40075 Kiowa	458.2426395
40077 Latimer	1045.841071
40079 Le Flore	1120.448179
40081 Lincoln	790.3780069
40083 Logan	566.704024
40085 Love	868.3639234
40087 McClain	1350.50644
40089 McCurtain	2959.973091
40091 McIntosh	1135.503407
40093 Major	562.5327054
40095 Marshall	755.6824943
40097 Mayes	960.9069015
40099 Murray	623.5218233
40101 Muskogee	996.1674615
40103 Noble	876.9598724
40105 Nowata	792.7187317
40107 Okfuskee	752.1904447
40109 Oklahoma	1610.558907
40111 Okmulgee	1507.760532
40113 Osage	1280.469647
40115 Ottawa	1526.864475
40117 Pawnee	1201.95241
40119 Payne	1157.971721
40121 Pittsburg	1242.108622
40123 Pontotoc	593.5106021
40125 Pottawatomie	1053.949559
40127 Pushmataha	1082.386618
40129 Roger Mills	355.5798687
40131 Rogers	1330.666203
40133 Seminole	1196.191716



40135 Sequoyah	1262.779572
40137 Stephens	547.7868947
40139 Texas	5446.101198
40141 Tillman	857.3761568
40143 Tulsa	1937.04115
40145 Wagoner	1341.904881
40147 Washington	1438.959937
40149 Washita	377.4602319
40151 Woods	269.7538496
40153 Woodward	370.8831965



OK

FIPS

- 29001
- 29003
- 29005
- 29007
- 29009
- 29011
- 29013
- 29015
- 29017
- 29019
- 29021
- 29023
- 29025
- 29027
- 29029
- 29031
- 29033
- 29035
- 29037

This work is licensed under the Creative Commons Attribution-NoDerivatives 4.0 International License. To view a copy of this license, visit <http://creativecommons.org/licenses/by-nd/4.0/>.

Tom McKellips, DM
www.creatingtomorrow.us
Page 333

OK

29039
29041
29043
29045
29047
29049
29051
29053
29055
29057
29059
29061
29063
29065
29067
29069
29071
29073
29075
29077
29079
29081
29083
29085
29087
29089
29091
29093
29095
29097
29099
29101

29103

OK

29105
29107
29109
29111
29113
29115
29117
29121
29123
29125
29127
29119
29129
29131
29133
29135
29137
29139
29141
29143
29145
29147
29149
29151
29153
29155
29157
29159
29161
29163
29165
29167
29169
29171

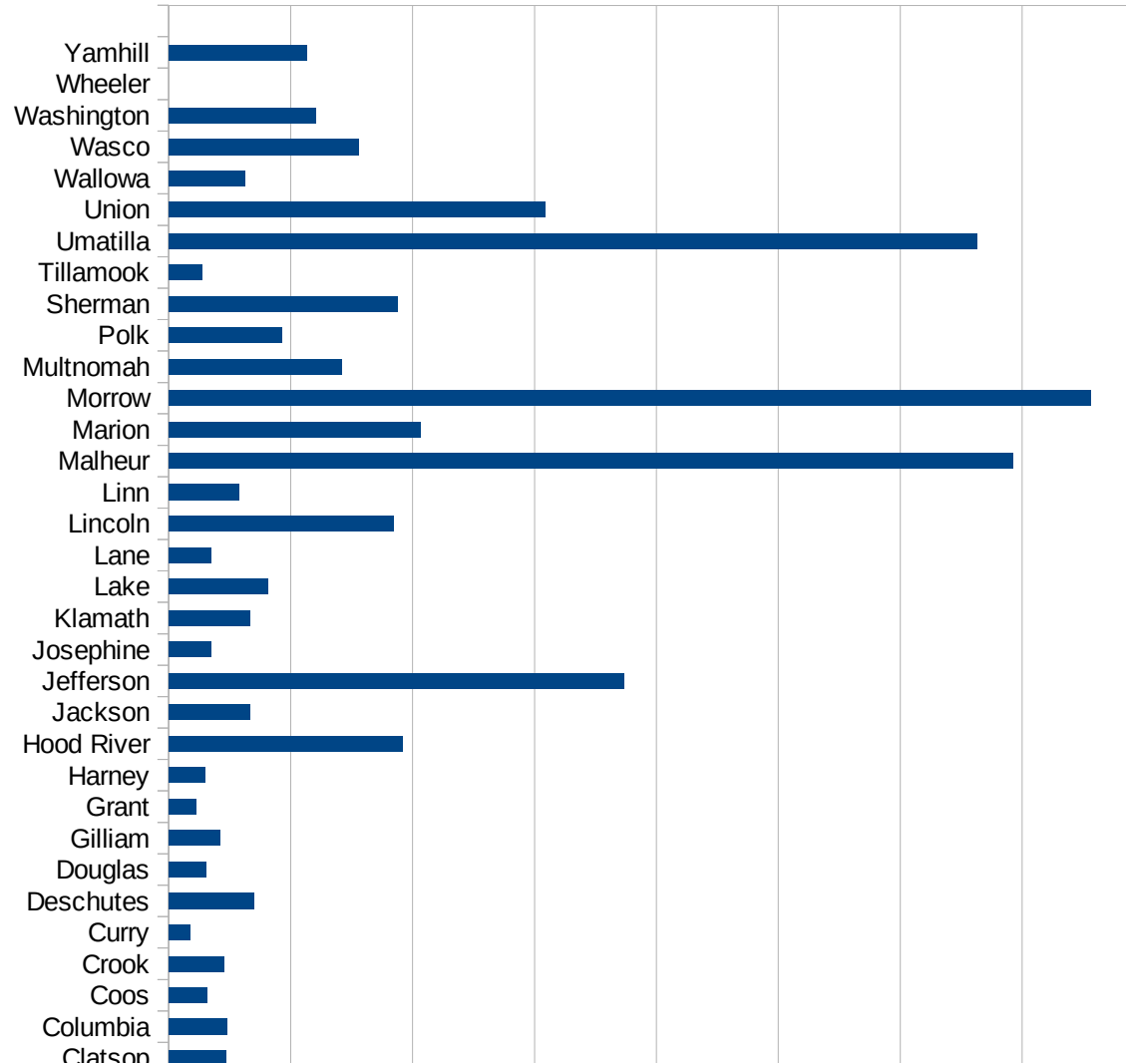
OK

29173
29175
29177
29179
29181
29195
29197
29199
29201
29203
29205
29183
29185
29187
29189
29510
29186
29207
29209
29211
29213
29215

29217
29219
29221
29223
29225
29227
29229

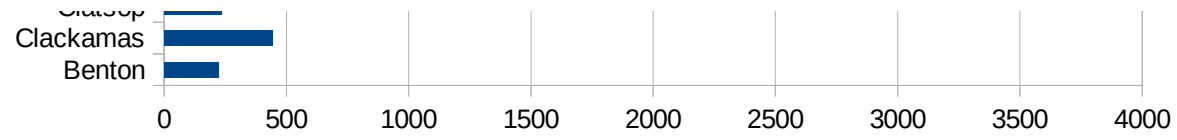
OR

FIPS	County	PC Infection
41001	Baker	418.5930276
41003	Benton	223.6674955
41005	Clackamas	445.1120591
41007	Clatsop	236.3947289
41009	Columbia	240.5636062
41011	Coos	156.8590908
41013	Crook	226.2538233
41015	Curry	87.66931136
41017	Deschutes	350.528136
41019	Douglas	153.2421135
41021	Gilliam	211.1932418
41023	Grant	111.4827202
41025	Harney	150.0886888
41027	Hood River	960.3892778
41029	Jackson	331.5661948
41031	Jefferson	1868.386243
41033	Josephine	172.7827172
41035	Klamath	332.5794865
41037	Lake	406.1429115
41039	Lane	173.5987629
41041	Lincoln	923.3012068
41043	Linn	286.6454628
41045	Malheur	3462.978031
41047	Marion	1034.110959
41049	Morrow	3781.217024
41051	Multnomah	709.5876238
41053	Polk	464.6033273
41055	Sherman	936.7681499
41057	Tillamook	138.1267033
41059	Umatilla	3315.444553
41061	Union	1545.670987
41063	Wallowa	310.6905804
41065	Wasco	780.9847199



41067 Washington
41069 Wheeler
41071 Yamhill

603.9869833
0
564.4754304



OR

FIPS

29001
29003
29005
29007
29009
29011
29013
29015
29017
29019
29021
29023
29025
29027
29029
29031
29033
29035
29037

This work is licensed under the Creative Commons Attribution-NoDerivatives 4.0 International License. To view a copy of this license, visit <http://creativecommons.org/licenses/by-nd/4.0/>.

Tom McKellips, DM
www.creatingtomorrow.us
Page 339

OR

29039
29041
29043
29045
29047
29049
29051
29053
29055
29057
29059
29061
29063
29065
29067
29069
29071
29073
29075
29077
29079
29081
29083
29085
29087
29089
29091
29093
29095
29097
29099
29101

29103

OR

29105
29107
29109
29111
29113
29115
29117
29121
29123
29125
29127
29119
29129
29131
29133
29135
29137
29139
29141
29143
29145
29147
29149
29151
29153
29155
29157
29159
29161
29163
29165
29167
29169
29171

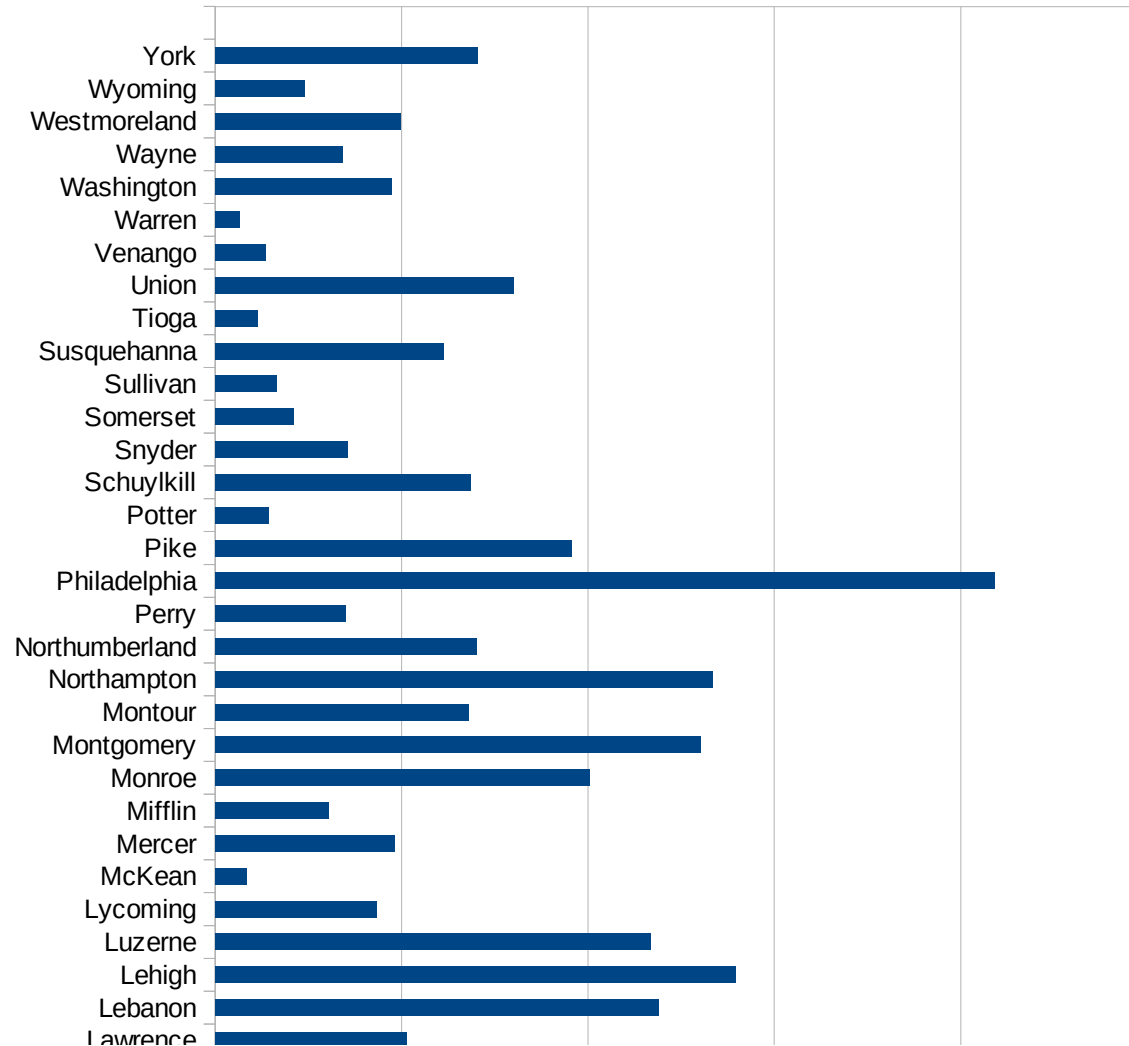
OR

29173
29175
29177
29179
29181
29195
29197
29199
29201
29203
29205
29183
29185
29187
29189
29510
29186
29207
29209
29211
29213
29215

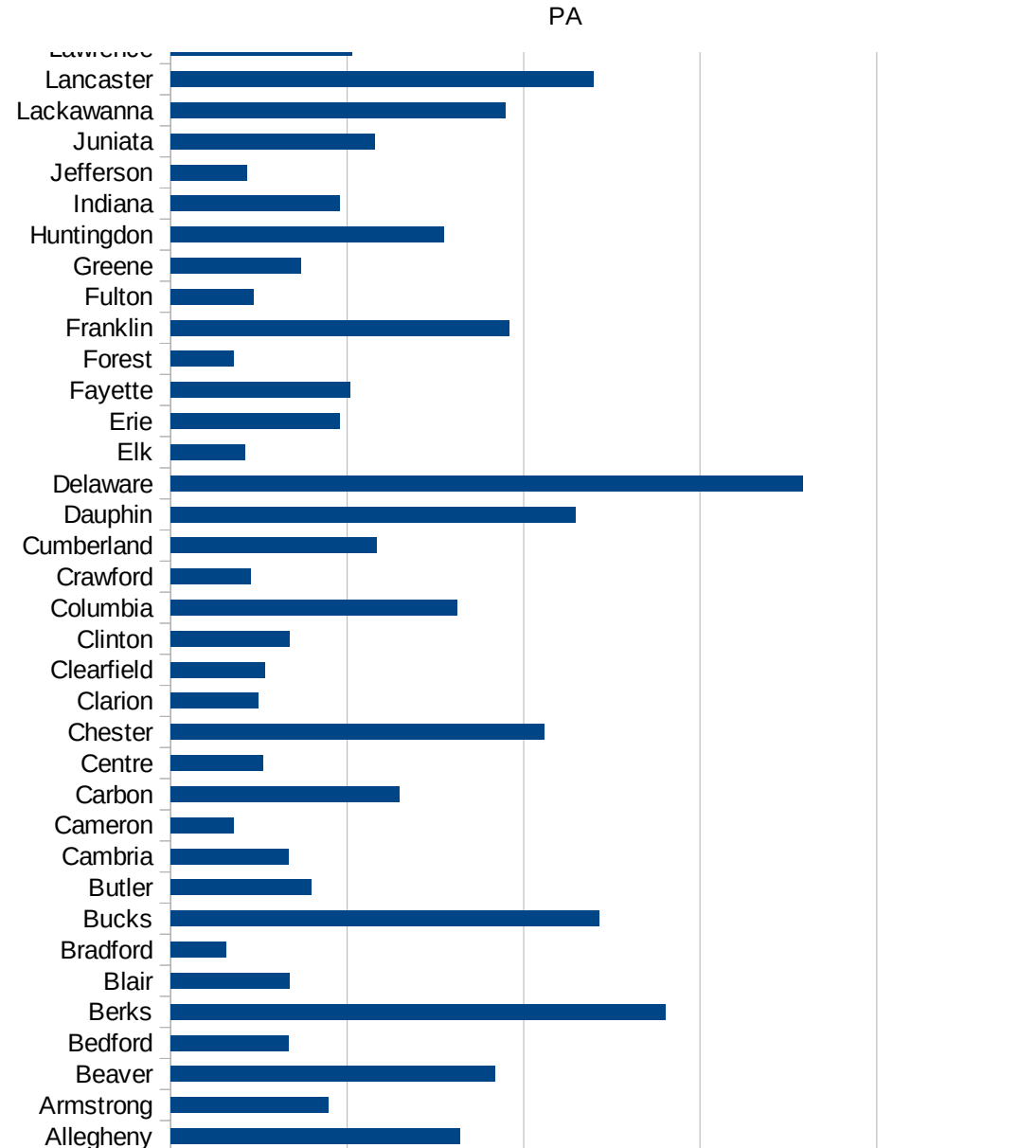
29217
29219
29221
29223
29225
29227
29229


PA

FIPS	County	PC Infection
42001	Adams	558.3060178
42003	Allegheny	819.892782
42005	Armstrong	445.8881755
42007	Beaver	919.6197691
42009	Bedford	334.1912986
42011	Berks	1401.635599
42013	Blair	337.9812559
42015	Bradford	157.8090839
42017	Bucks	1213.476707
42019	Butler	399.173976
42021	Cambria	333.2574205
42023	Cameron	178.09439
42025	Carbon	647.7026796
42027	Centre	262.2769571
42029	Chester	1058.718963
42031	Clarion	247.5566673
42033	Clearfield	267.042878
42035	Clinton	336.0562506
42037	Columbia	812.7597165
42039	Crawford	225.7150583
42041	Cumberland	584.2743106
42043	Dauphin	1147.251684
42045	Delaware	1789.992404
42047	Elk	212.1382876
42049	Erie	479.6718383
42051	Fayette	508.2757722
42053	Forest	178.595961
42055	Franklin	957.7937805
42057	Fulton	234.1114095
42059	Greene	369.8022243
42061	Huntingdon	774.8848742
42063	Indiana	478.1008509
42065	Jefferson	215.3937811



42067 Juniata	578.8536269
42069 Lackawanna	949.7469081
42071 Lancaster	1199.138269
42073 Lawrence	514.0165228
42075 Lebanon	1189.549514
42077 Lehigh	1395.001358
42079 Luzerne	1168.596488
42081 Lycoming	432.8547297
42083 McKean	85.43253271
42085 Mercer	482.4589142
42087 Mifflin	305.0495435
42089 Monroe	1003.498381
42091 Montgomery	1301.46608
42093 Montour	679.8245614
42095 Northampton	1334.615019
42097 Northumberland	700.46002
42099 Perry	351.1129413
42101 Philadelphia	2091.926335
42103 Pike	956.5015286
42105 Potter	144.386957
42107 Schuylkill	686.2959026
42109 Snyder	355.2047361
42111 Somerset	212.2998702
42113 Sullivan	164.7175095
42115 Susquehanna	613.4667028
42117 Tioga	112.8474352
42119 Union	801.6076811
42121 Venango	136.5427379
42123 Warren	65.82611778
42125 Washington	474.0867921
42127 Wayne	341.2902723
42129 Westmoreland	498.5582312
42131 Wyoming	240.3312874
42133 York	704.4814209





FIPS

- 29001
- 29003
- 29005
- 29007
- 29009
- 29011
- 29013
- 29015
- 29017
- 29019
- 29021
- 29023
- 29025
- 29027
- 29029
- 29031
- 29033
- 29035
- 29037

PA

29039
29041
29043
29045
29047
29049
29051
29053
29055
29057
29059
29061
29063
29065
29067
29069
29071
29073
29075
29077
29079
29081
29083
29085
29087
29089
29091
29093
29095
29097
29099
29101

29103

PA

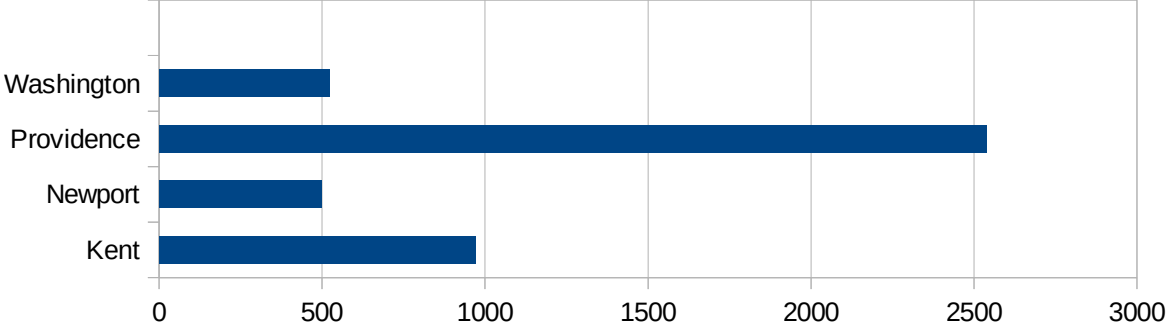
29105
29107
29109
29111
29113
29115
29117
29121
29123
29125
29127
29119
29129
29131
29133
29135
29137
29139
29141
29143
29145
29147
29149
29151
29153
29155
29157
29159
29161
29163
29165
29167
29169
29171

PA

29173
29175
29177
29179
29181
29195
29197
29199
29201
29203
29205
29183
29185
29187
29189
29510
29186
29207
29209
29211
29213
29215

29217
29219
29221
29223
29225
29227
29229

FIPS	County	PC Infection
44001	Bristol	676.2728936
44003	Kent	971.5551596
44005	Newport	497.9283274
44007	Providence	2537.715145
44009	Washington	522.2739125



RI

FIPS

29001
29003
29005
29007
29009
29011
29013
29015
29017
29019
29021
29023
29025
29027
29029
29031
29033
29035
29037

RI

29039
29041
29043
29045
29047
29049
29051
29053
29055
29057
29059
29061
29063
29065
29067
29069
29071
29073
29075
29077
29079
29081
29083
29085
29087
29089
29091
29093
29095
29097
29099
29101

29103

RI

29105
29107
29109
29111
29113
29115
29117
29121
29123
29125
29127
29119
29129
29131
29133
29135
29137
29139
29141
29143
29145
29147
29149
29151
29153
29155
29157
29159
29161
29163
29165
29167
29169
29171

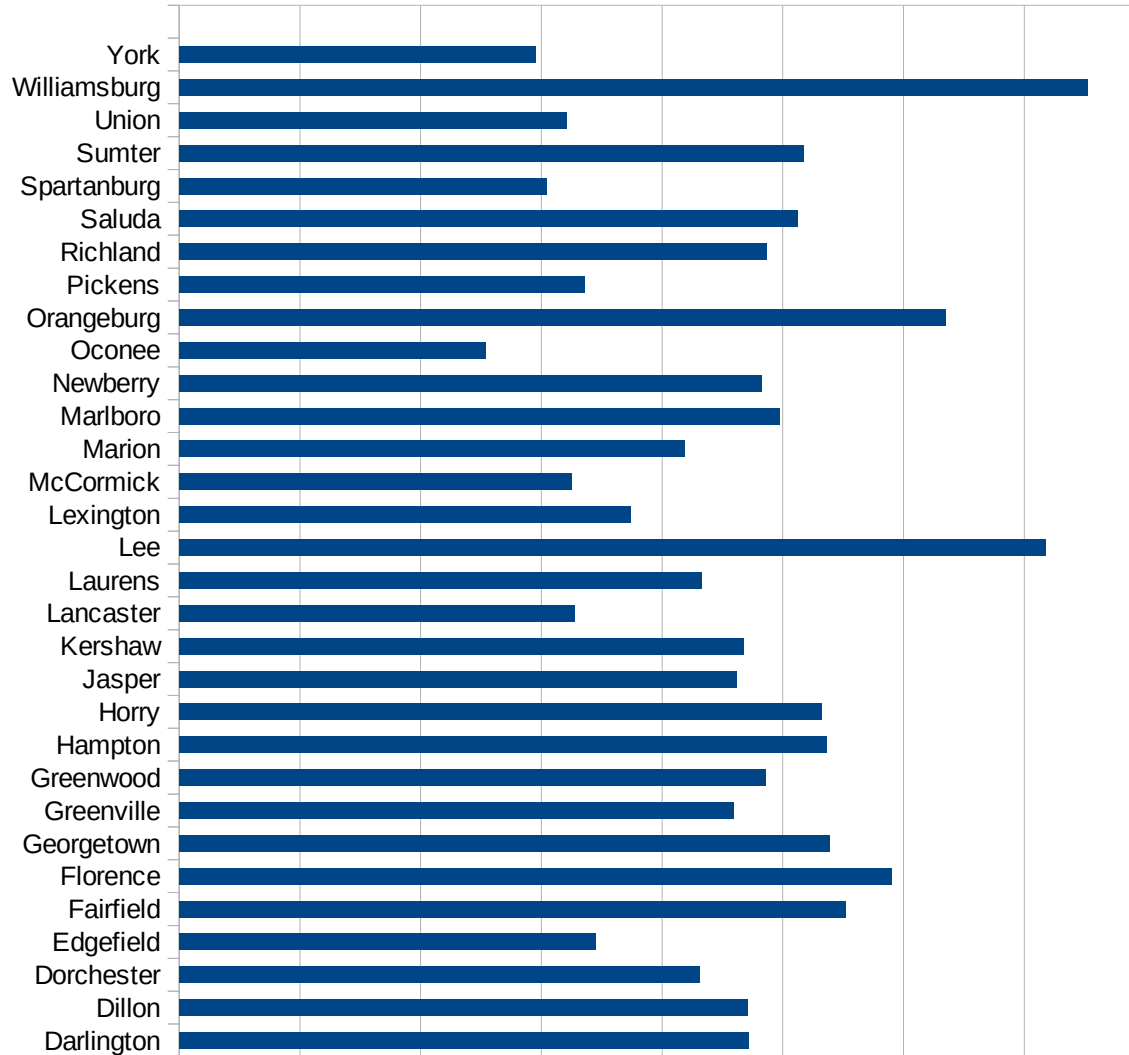
RI

29173
29175
29177
29179
29181
29195
29197
29199
29201
29203
29205
29183
29185
29187
29189
29510
29186
29207
29209
29211
29213
29215

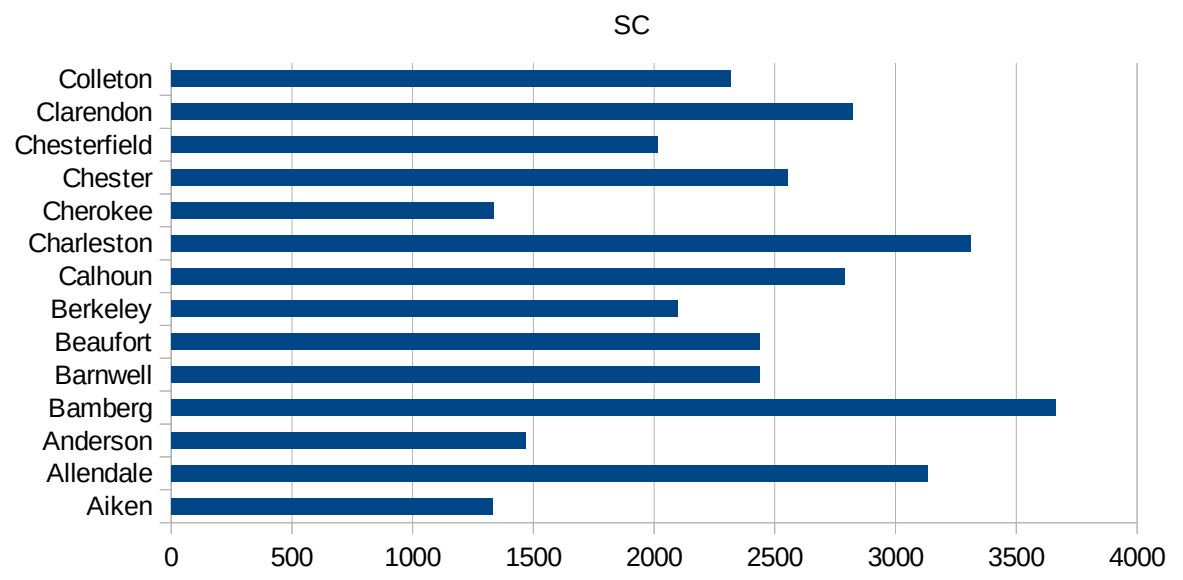
29217
29219
29221
29223
29225
29227
29229

SC

FIPS	County	PC Infection
45001	Abbeville	1581.027668
45003	Aiken	1331.160973
45005	Allendale	3133.775132
45007	Anderson	1467.463413
45009	Bamberg	3663.747811
45011	Barnwell	2434.634331
45013	Beaufort	2435.418488
45015	Berkeley	2098.683348
45017	Calhoun	2789.256198
45019	Charleston	3311.119597
45021	Cherokee	1335.015242
45023	Chester	2554.959536
45025	Chesterfield	2015.124361
45027	Clarendon	2821.958457
45029	Colleton	2315.454063
45031	Darlington	2359.210802
45033	Dillon	2353.018072
45035	Dorchester	2155.658058
45037	Edgefield	1726.304894
45039	Fairfield	2758.682261
45041	Florence	2952.395428
45043	Georgetown	2694.019181
45045	Greenville	2295.546787
45047	Greenwood	2431.404702
45049	Hampton	2682.031936
45051	Horry	2660.781585
45053	Jasper	2309.205757
45055	Kershaw	2338.699841
45057	Lancaster	1638.708325
45059	Laurens	2162.880258
45061	Lee	3587.679384
45063	Lexington	1870.305594
45065	McCormick	1625.929862



45067 Marion	2094.139631
45069 Marlboro	2485.036745
45071 Newberry	2411.734164
45073 Oconee	1269.553679
45075 Orangeburg	3175.972577
45077 Pickens	1680.847147
45079 Richland	2432.364633
45081 Saluda	2560.358255
45083 Spartanburg	1522.199001
45085 Sumter	2585.624155
45087 Union	1605.253557
45089 Williamsburg	3763.967849
45091 York	1477.101102



SC

FIPS

29001
29003
29005
29007
29009
29011
29013
29015
29017
29019
29021
29023
29025
29027
29029
29031
29033
29035
29037

SC

29039
29041
29043
29045
29047
29049
29051
29053
29055
29057
29059
29061
29063
29065
29067
29069
29071
29073
29075
29077
29079
29081
29083
29085
29087
29089
29091
29093
29095
29097
29099
29101

29103

SC

29105
29107
29109
29111
29113
29115
29117
29121
29123
29125
29127
29119
29129
29131
29133
29135
29137
29139
29141
29143
29145
29147
29149
29151
29153
29155
29157
29159
29161
29163
29165
29167
29169
29171

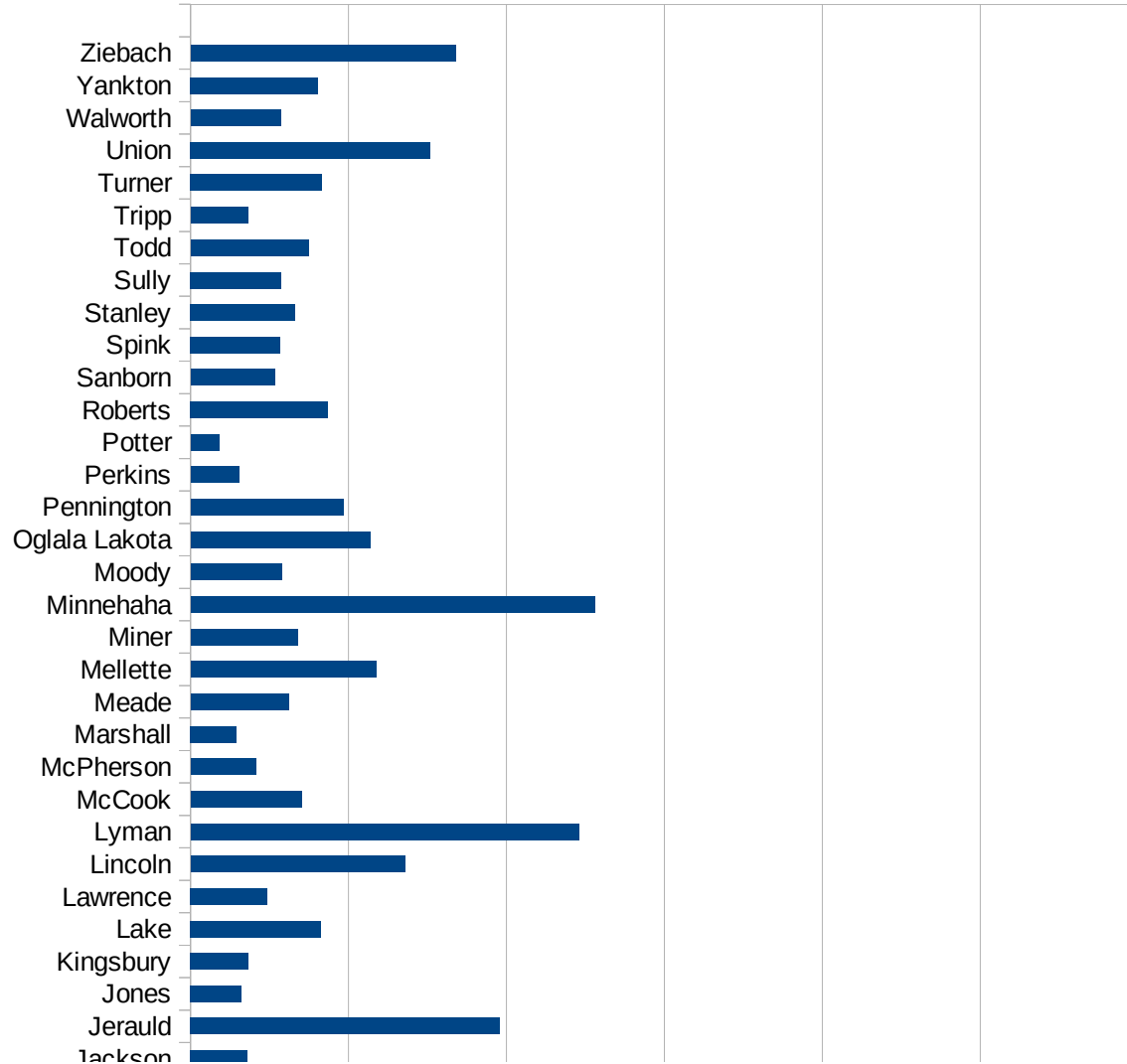
SC

29173
29175
29177
29179
29181
29195
29197
29199
29201
29203
29205
29183
29185
29187
29189
29510
29186
29207
29209
29211
29213
29215

29217
29219
29221
29223
29225
29227
29229

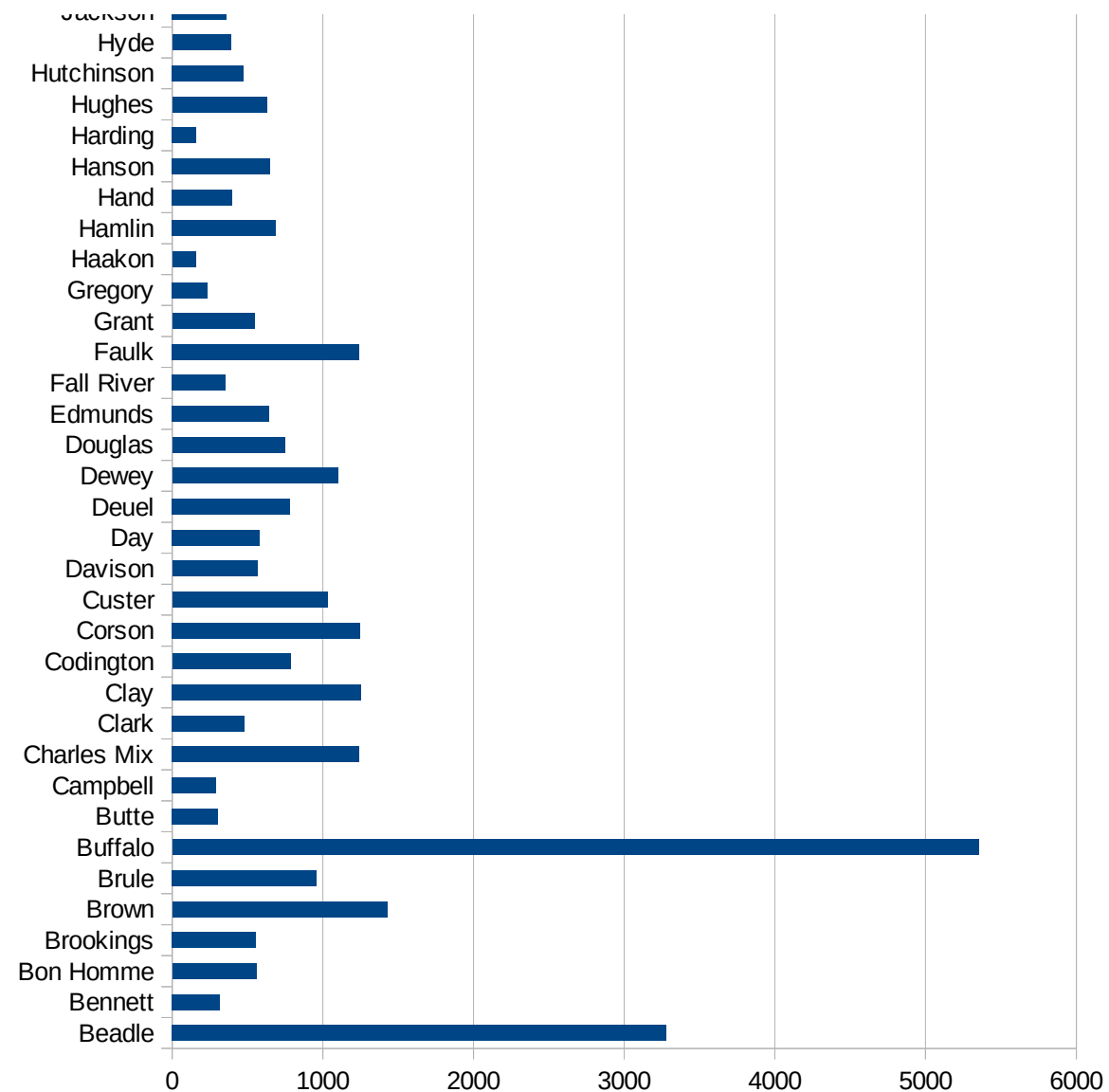
SD

FIPS	County	PC Infection
46003	Aurora	1499.464477
46005	Beadle	3278.080813
46007	Bennett	317.1856978
46009	Bon Homme	558.739255
46011	Brookings	553.4741144
46013	Brown	1426.89999
46015	Brule	956.2057755
46017	Buffalo	5353.634578
46019	Butte	303.2674623
46021	Campbell	290.486565
46023	Charles Mix	1242.236025
46025	Clark	481.4121423
46027	Clay	1253.471975
46029	Codington	785.2935927
46031	Corson	1248.4994
46033	Custer	1031.400413
46035	Davison	565.9423951
46037	Day	581.2897366
46039	Deuel	783.9520406
46041	Dewey	1100.948509
46043	Douglas	749.5741056
46045	Edmunds	645.1612903
46047	Fall River	355.1346552
46049	Faulk	1244.635193
46051	Grant	545.6835036
46053	Gregory	237.4169041
46055	Haakon	156.4129301
46057	Hamlin	687.2852234
46059	Hand	398.5285101
46061	Hanson	651.6587678
46063	Harding	160.1281025
46065	Hughes	628.8951841
46067	Hutchinson	474.2547425



SD

46069 Hyde	390.0156006
46071 Jackson	362.8666465
46073 Jerauld	1957.905042
46075 Jones	323.2758621
46077 Kingsbury	365.9280342
46079 Lake	827.1425289
46081 Lawrence	485.6066198
46083 Lincoln	1356.981312
46085 Lyman	2460.088982
46087 McCook	703.2095204
46089 McPherson	415.4549231
46091 Marshall	293.42723
46093 Meade	622.0400085
46095 Mellette	1175.318315
46097 Miner	677.8129236
46099 Minnehaha	2560.194114
46101 Moody	577.5953792
46102 Oglala Lakota	1139.143197
46103 Pennington	968.4146462
46105 Perkins	308.0082136
46107 Potter	181.2415043
46109 Roberts	871.0634632
46111 Sanborn	535.1996706
46115 Spink	569.6689761
46117 Stanley	661.8133686
46119 Sully	574.7126437
46121 Todd	748.8087134
46123 Tripp	365.0967506
46125 Turner	830.9591643
46127 Union	1517.382675
46129 Walworth	572.7581887
46135 Yankton	808.9553544
46137 Ziebach	1677.607586



SD

SD

FIPS

29001
29003
29005
29007
29009
29011
29013
29015
29017
29019
29021
29023
29025
29027
29029
29031
29033
29035
29037

SD

29039
29041
29043
29045
29047
29049
29051
29053
29055
29057
29059
29061
29063
29065
29067
29069
29071
29073
29075
29077
29079
29081
29083
29085
29087
29089
29091
29093
29095
29097
29099
29101

29103

SD

29105
29107
29109
29111
29113
29115
29117
29121
29123
29125
29127
29119
29129
29131
29133
29135
29137
29139
29141
29143
29145
29147
29149
29151
29153
29155
29157
29159
29161
29163
29165
29167
29169
29171

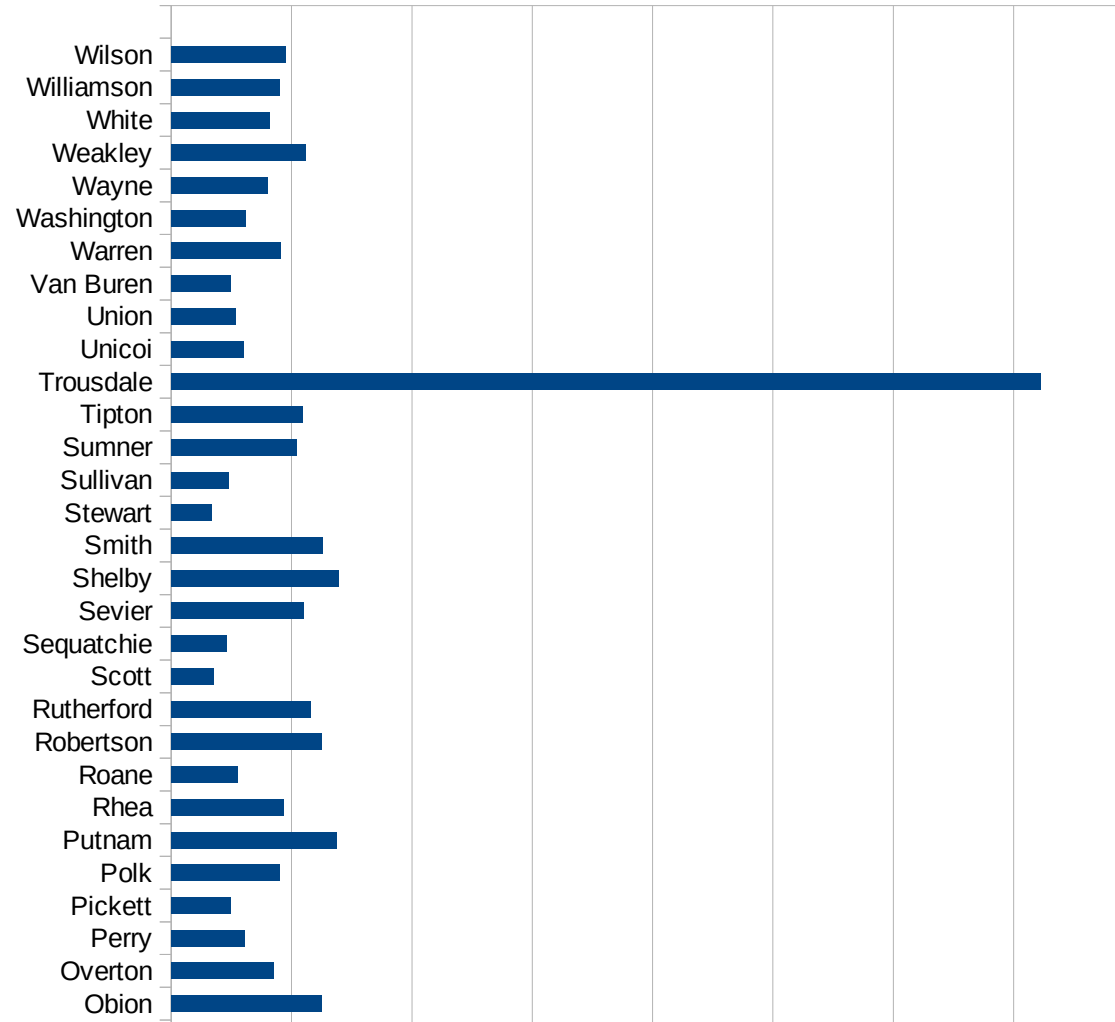
SD

29173
29175
29177
29179
29181
29195
29197
29199
29201
29203
29205
29183
29185
29187
29189
29510
29186
29207
29209
29211
29213
29215

29217
29219
29221
29223
29225
29227
29229

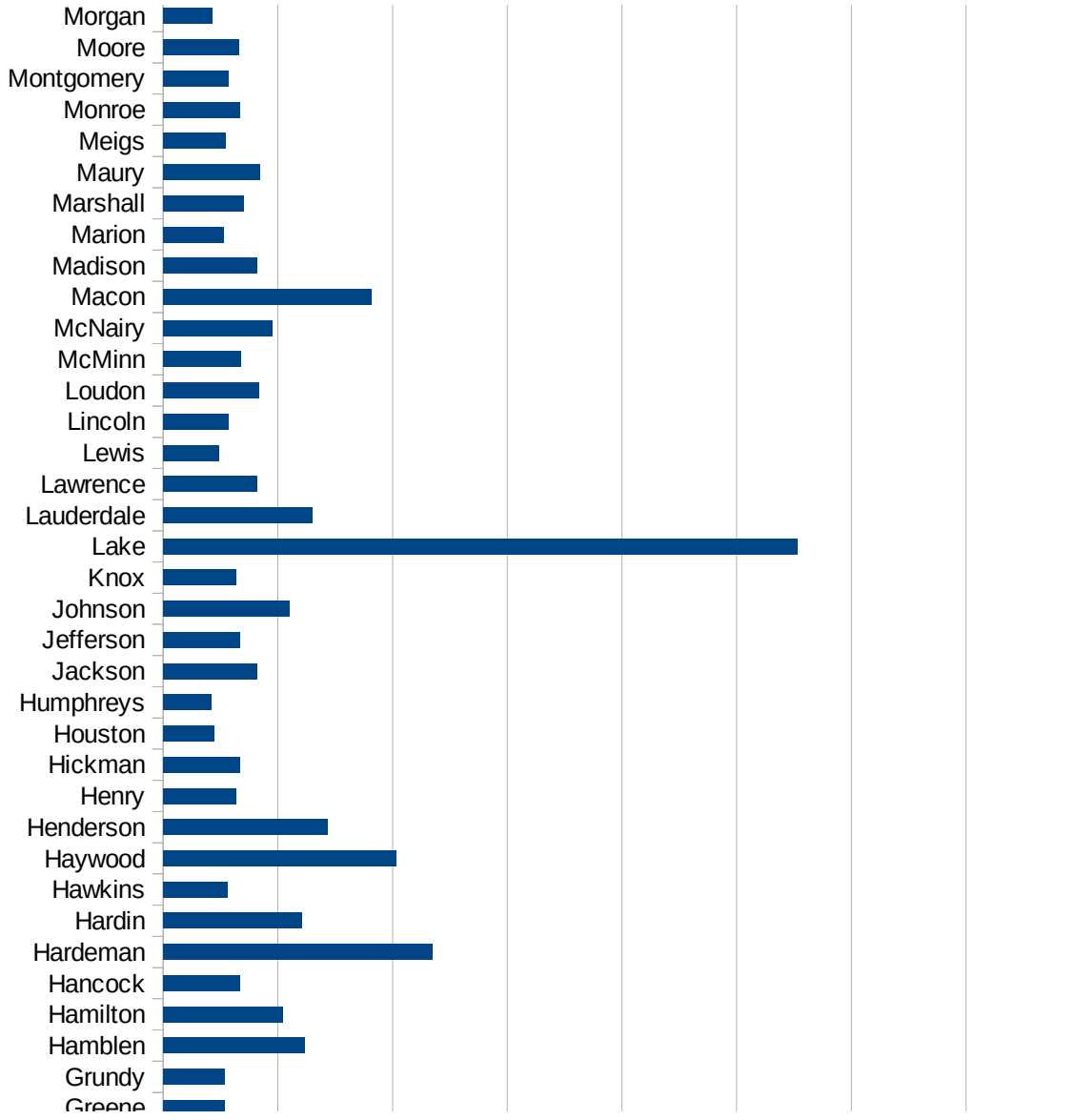
TN

FIPS	County	PC Infection
47001	Anderson	1099.605136
47003	Bedford	2169.745911
47005	Benton	1384.083045
47007	Bledsoe	5205.015249
47009	Blount	1334.612369
47011	Bradley	2220.618962
47013	Campbell	768.0064674
47015	Cannon	1286.129166
47017	Carroll	1873.66167
47019	Carter	1318.52141
47021	Cheatham	1711.219367
47023	Chester	1985.41329
47025	Claiborne	1089.557879
47027	Clay	1334.715563
47029	Cocke	1710.739643
47031	Coffee	1256.732496
47033	Crockett	2526.521496
47035	Cumberland	1193.16944
47037	Davidson	3307.454515
47039	Decatur	2323.594738
47041	DeKalb	2105.472242
47043	Dickson	1610.971822
47045	Dyer	2320.471597
47047	Fayette	2034.216308
47049	Fentress	883.7898666
47051	Franklin	1019.336357
47053	Gibson	2049.138546
47055	Giles	1457.4789
47057	Grainger	1080.1469
47059	Greene	1068.218333
47061	Grundy	1063.98921
47063	Hamblen	2459.384534
47065	Hamilton	2082.429739



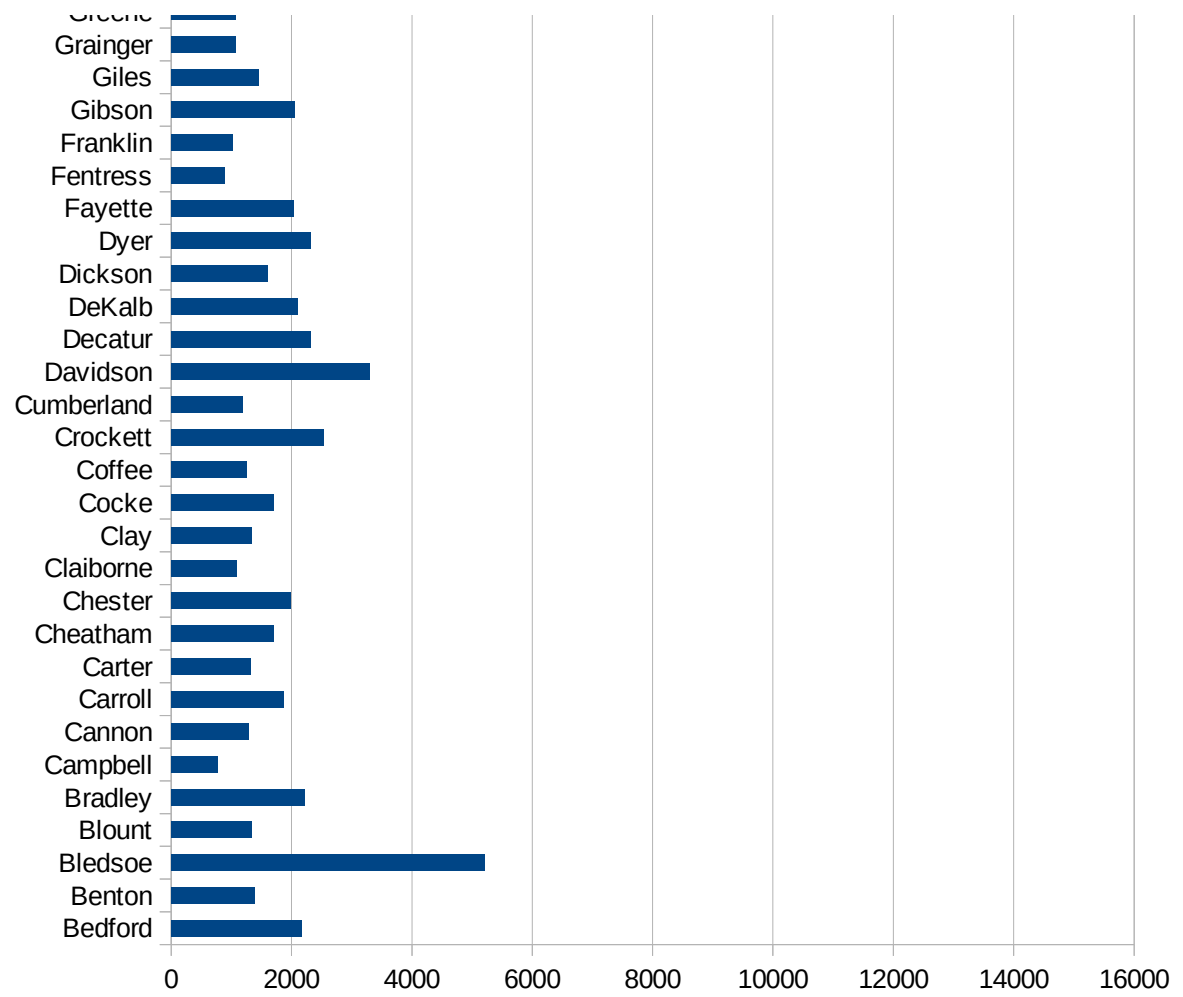
TN

47067 Hancock	1343.716598
47069 Hardeman	4690.721649
47071 Hardin	2420.856611
47073 Hawkins	1125.066336
47075 Haywood	4066.916643
47077 Henderson	2858.476676
47079 Henry	1273.255455
47081 Hickman	1328.651797
47083 Houston	883.4563718
47085 Humphreys	838.4723575
47087 Jackson	1641.435618
47089 Jefferson	1334.888543
47091 Johnson	2204.972438
47093 Knox	1266.094836
47095 Lake	11064.63365
47097 Lauderdale	2590.513069
47099 Lawrence	1639.456716
47101 Lewis	968.0622208
47103 Lincoln	1131.400768
47105 Loudon	1673.766351
47107 McMinn	1354.977949
47109 McNairy	1908.485599
47111 Macon	3634.865032
47113 Madison	1629.014907
47115 Marion	1049.868766
47117 Marshall	1407.238073
47119 Maury	1694.93322
47121 Meigs	1088.899724
47123 Monroe	1339.603512
47125 Montgomery	1138.62588
47127 Moore	1325.846202
47129 Morgan	857.3149822
47131 Obion	2507.681633
47133 Overton	1699.293094



TN

47135 Perry	1215.277778
47137 Pickett	983.8646202
47139 Polk	1810.865191
47141 Putnam	2753.573558
47143 Rhea	1870.233628
47145 Roane	1104.629281
47147 Robertson	2495.352898
47149 Rutherford	2315.552956
47151 Scott	698.7612868
47153 Sequatchie	927.6687282
47155 Sevier	2203.448699
47157 Shelby	2787.668686
47159 Smith	2512.285628
47161 Stewart	671.0419586
47163 Sullivan	948.1949413
47165 Sumner	2085.504064
47167 Tipton	2190.61074
47169 Trousdale	14456.95605
47171 Unicoi	1199.256799
47173 Union	1066.639577
47175 Van Buren	988.725065
47177 Warren	1822.496208
47179 Washington	1244.877806
47181 Wayne	1606.474212
47183 Weakley	2241.508305
47185 White	1645.331464
47187 Williamson	1797.358121
47189 Wilson	1900.088889



TN

FIPS

29001
29003
29005
29007
29009
29011
29013
29015
29017
29019
29021
29023
29025
29027
29029
29031
29033
29035
29037

TN

29039
29041
29043
29045
29047
29049
29051
29053
29055
29057
29059
29061
29063
29065
29067
29069
29071
29073
29075
29077
29079
29081
29083
29085
29087
29089
29091
29093
29095
29097
29099
29101

29103

TN

29105
29107
29109
29111
29113
29115
29117
29121
29123
29125
29127
29119
29129
29131
29133
29135
29137
29139
29141
29143
29145
29147
29149
29151
29153
29155
29157
29159
29161
29163
29165
29167
29169
29171

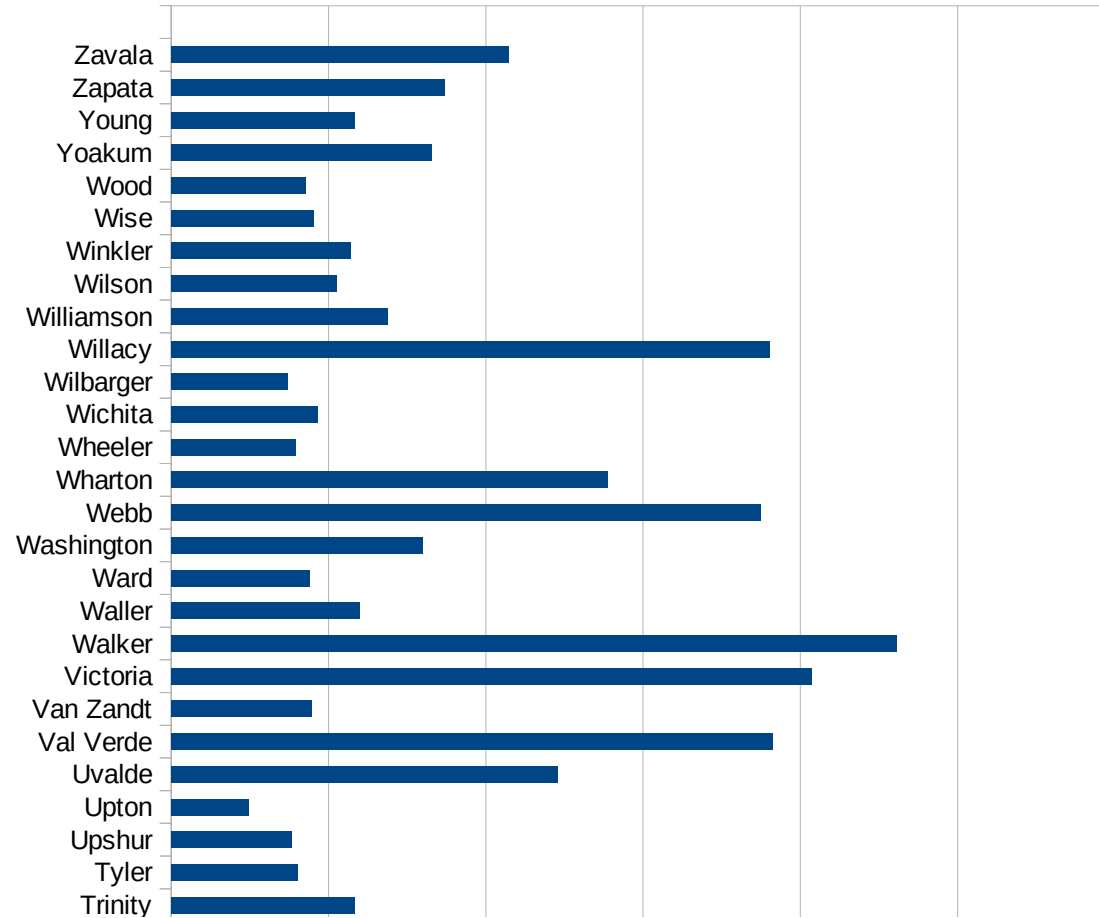
TN

29173
29175
29177
29179
29181
29195
29197
29199
29201
29203
29205
29183
29185
29187
29189
29510
29186
29207
29209
29211
29213
29215

29217
29219
29221
29223
29225
29227
29229

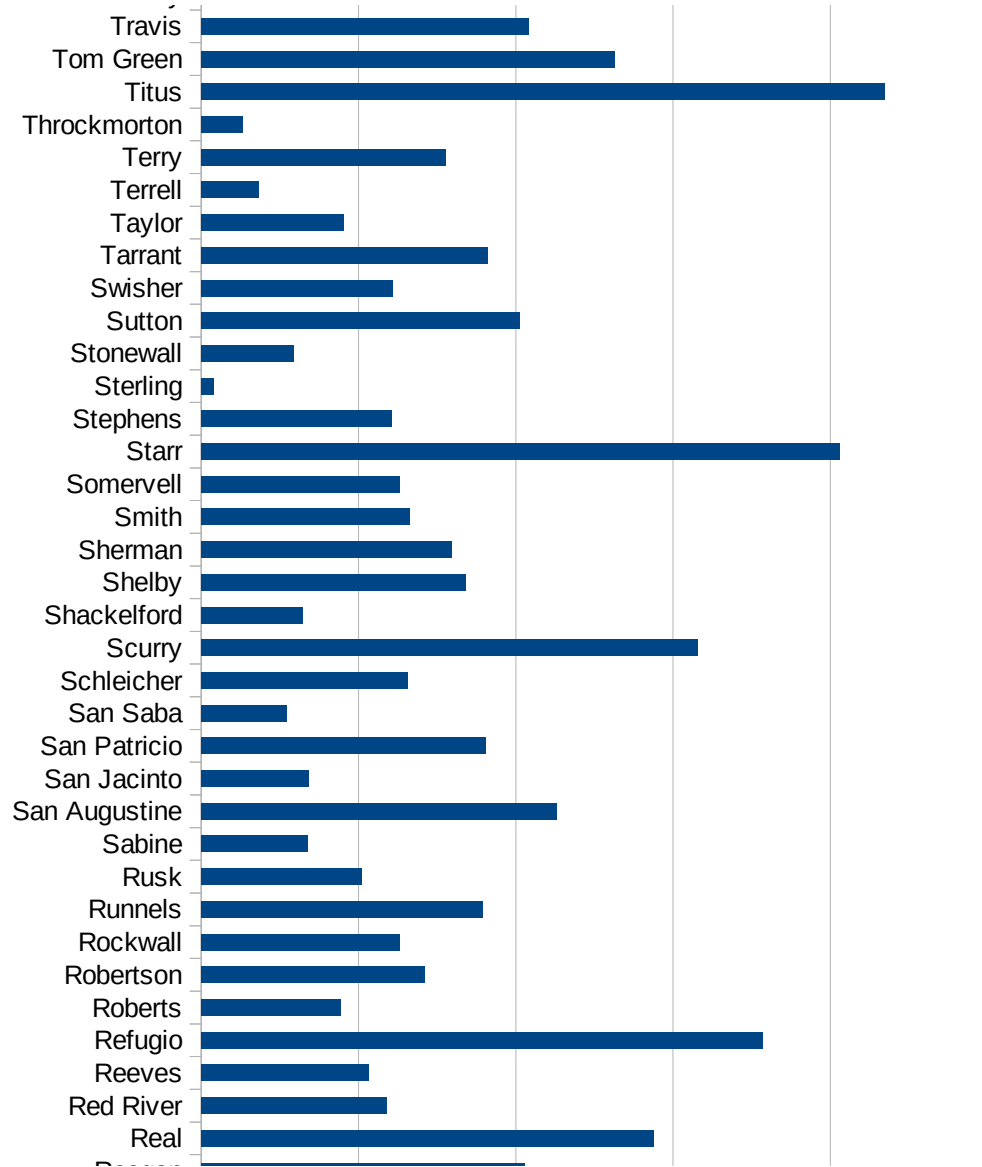
TX

FIPS	County	PC Infection
48001	Anderson	4218.268254
48003	Andrews	1963.812886
48005	Angelina	2259.679419
48007	Aransas	832.2125084
48009	Archer	455.2697473
48011	Armstrong	581.3953488
48013	Atascosa	1095.2097
48015	Austin	1327.15329
48017	Bailey	2817.703145
48019	Bandera	464.423414
48021	Bastrop	1772.90287
48023	Baylor	362.9257398
48025	Bee	4569.306779
48027	Bell	1303.558072
48029	Bexar	2290.376521
48031	Blanco	1042.556828
48033	Borden	0
48035	Bosque	1070.033706
48037	Bowie	911.750986
48039	Brazoria	2383.576445
48041	Brazos	1954.947565
48043	Brewster	2028.704003
48045	Briscoe	791.5567282
48047	Brooks	2769.187518
48049	Brown	1178.673136
48051	Burleson	1495.459242
48053	Burnet	1325.144083
48055	Caldwell	2814.068028
48057	Calhoun	2717.870229
48059	Callahan	428.7551808
48061	Cameron	4685.450617
48063	Camp	2148.392542
48065	Carson	283.0974188



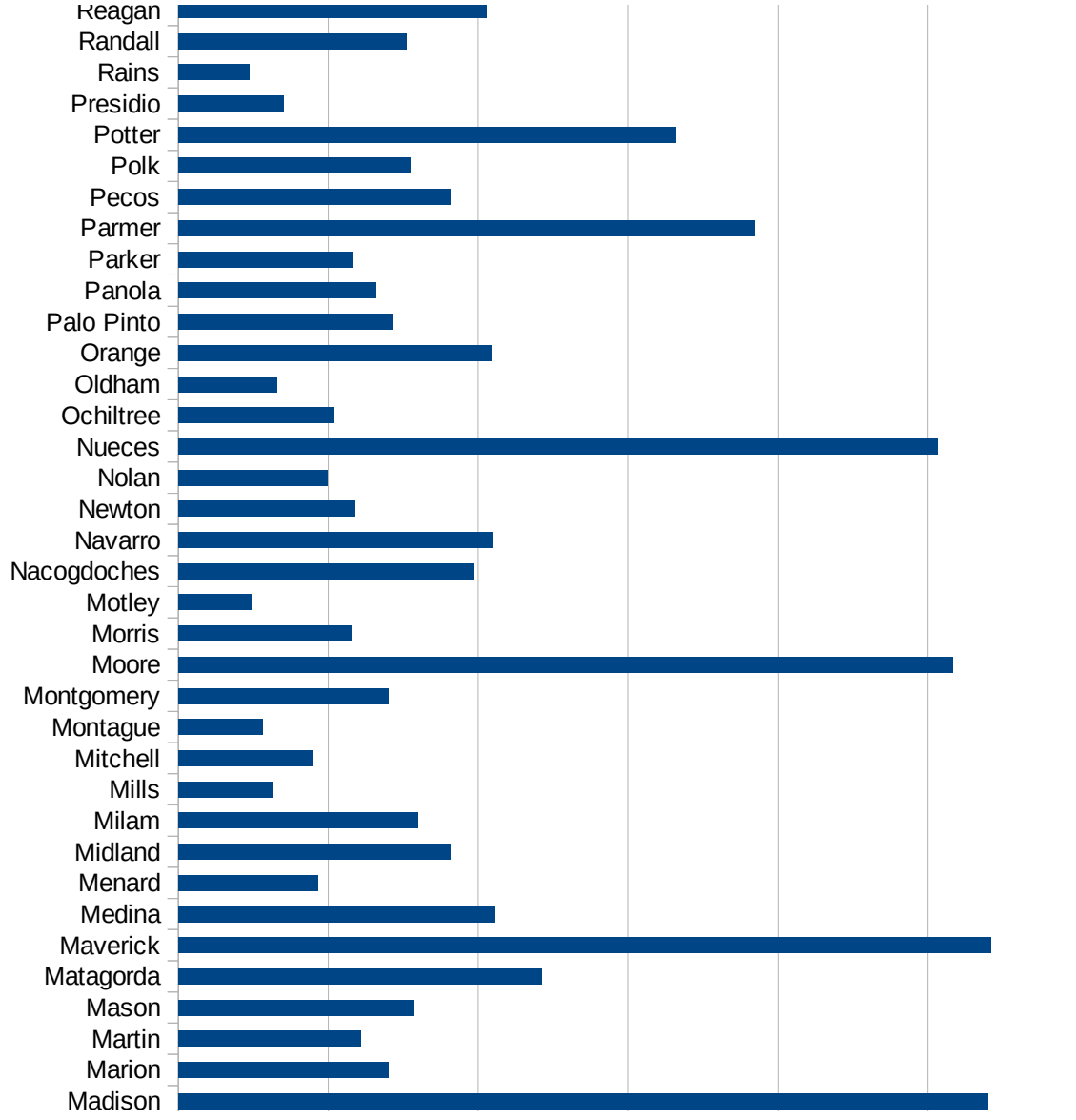
TX

48067 Cass	760.3174076
48069 Castro	2857.142857
48071 Chambers	2645.215998
48073 Cherokee	2572.634621
48075 Childress	699.492525
48077 Clay	573.8332058
48079 Cochran	1269.393512
48081 Coke	1424.332344
48083 Coleman	535.9056806
48085 Collin	1042.037674
48087 Collingsworth	506.4145847
48089 Colorado	1984.257906
48091 Comal	1545.429424
48093 Comanche	1522.092508
48095 Concho	958.8400374
48097 Cooke	734.4604919
48099 Coryell	1050.689766
48101 Cottle	1295.896328
48103 Crane	1460.158531
48105 Crockett	4601.314661
48107 Crosby	1384.322547
48109 Culberson	1043.557169
48111 Dallam	2833.333333
48113 Dallas	2619.104305
48115 Dawson	1497.741501
48117 Deaf Smith	4163.113006
48119 Delta	336.5114975
48121 Denton	1094.912603
48123 DeWitt	3953.039085
48125 Dickens	578.0346821
48127 Dimmit	1688.009313
48129 Donley	1566.736969
48131 Duval	2051.373528
48133 Eastland	578.5394608



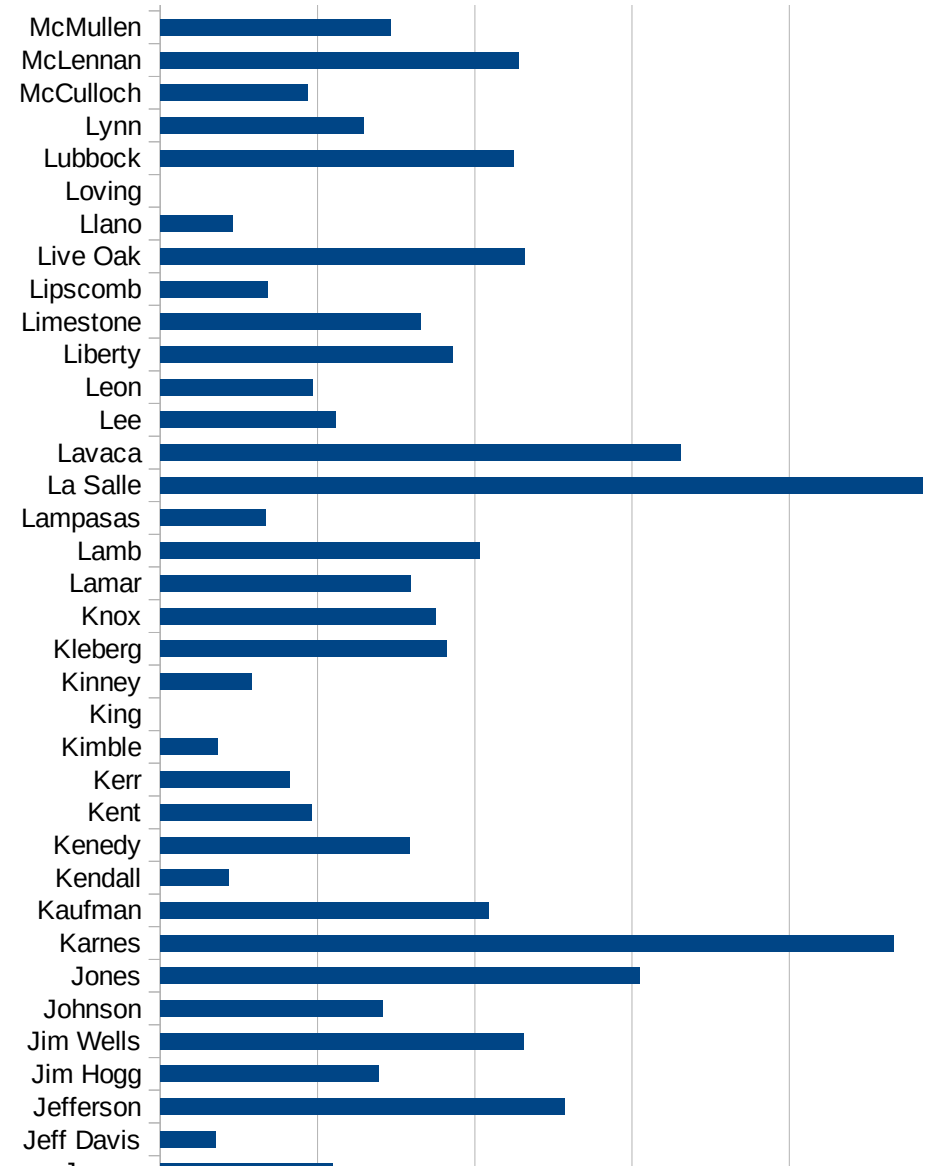
TX

48135 Ector	2541.264711
48137 Edwards	1763.485477
48139 Ellis	1985.108897
48141 El Paso	2333.846362
48143 Erath	1491.306601
48145 Falls	899.9134699
48147 Fannin	1584.197699
48149 Fayette	1751.548385
48151 Fisher	1302.422506
48153 Floyd	1678.944663
48155 Foard	250
48157 Fort Bend	1858.837506
48159 Franklin	938.1385844
48161 Freestone	1888.12601
48163 Frio	3138.877675
48165 Gaines	1129.132577
48167 Galveston	3086.803398
48169 Garza	1550.62329
48171 Gillespie	731.2341442
48173 Glasscock	432.2766571
48175 Goliad	1595.464135
48177 Gonzales	3817.343705
48179 Gray	1100.707924
48181 Grayson	1038.129427
48183 Gregg	1457.476133
48185 Grimes	3444.992948
48187 Guadalupe	1142.986304
48189 Hale	4593.556015
48191 Hall	528.4015852
48193 Hamilton	1143.328619
48195 Hansford	1830.496064
48197 Hardeman	560.9382968
48199 Hardin	2155.330641
48201 Harris	2131.924295

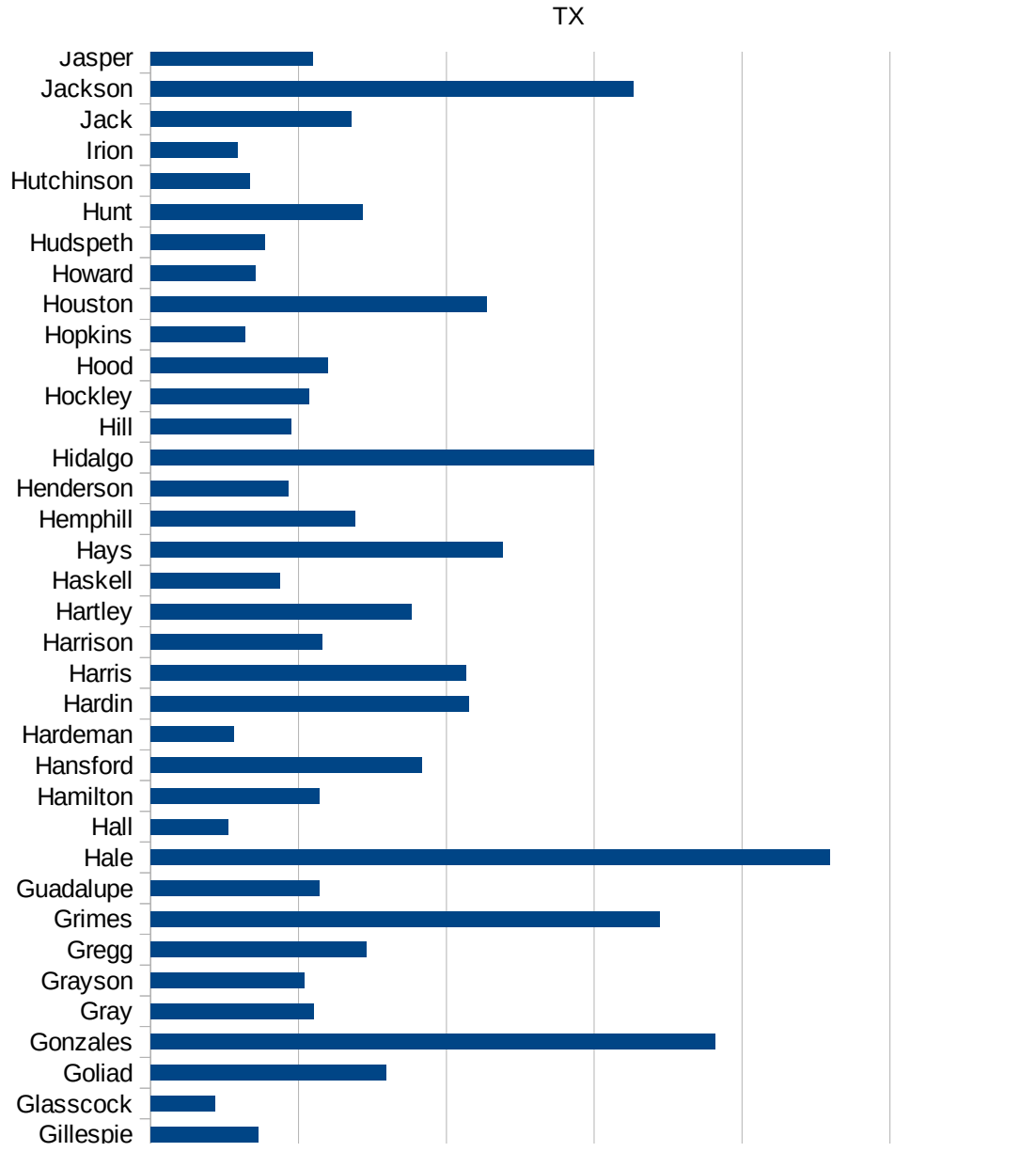


TX

48203 Harrison	1159.967629
48205 Hartley	1761.879338
48207 Haskell	877.3438844
48209 Hays	2384.214238
48211 Hemphill	1385.620915
48213 Henderson	929.5374184
48215 Hidalgo	2996.862366
48217 Hill	951.7522143
48219 Hockley	1070.496084
48221 Hood	1197.614682
48223 Hopkins	641.1301277
48225 Houston	2270.274936
48227 Howard	707.6442031
48229 Hudspeth	771.637122
48231 Hunt	1435.337278
48233 Hutchinson	669.8745165
48235 Irion	591.3272011
48237 Jack	1357.005541
48239 Jackson	3267.446551
48241 Jasper	1095.561998
48243 Jeff Davis	355.2397869
48245 Jefferson	2572.146776
48247 Jim Hogg	1391.006098
48249 Jim Wells	2310.028906
48251 Johnson	1416.308262
48253 Jones	3047.888177
48255 Karnes	4664.536741
48257 Kaufman	2087.512245
48259 Kendall	433.8204684
48261 Kenedy	1583.710407
48263 Kent	964.1873278
48265 Kerr	820.5323919
48267 Kimble	366.8042182
48269 King	0

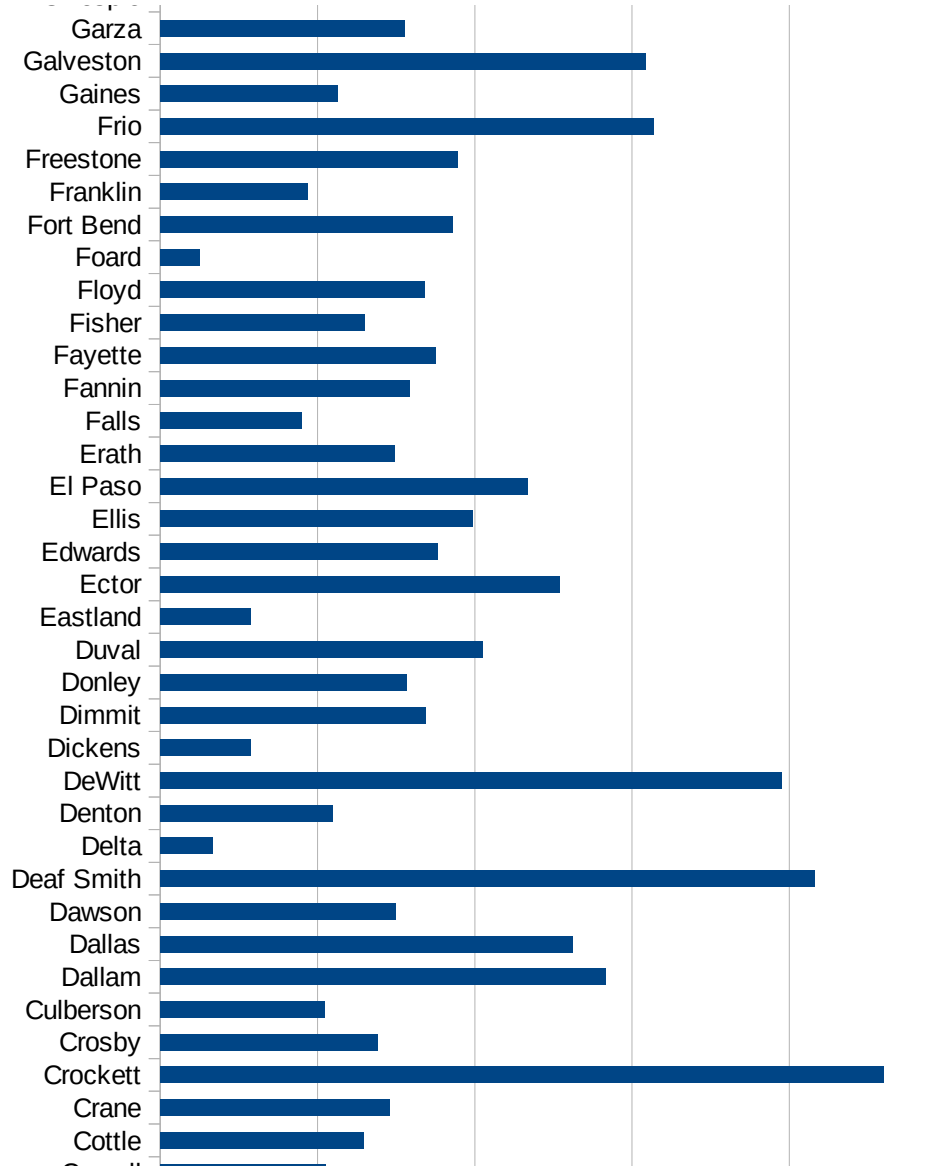


48271 Kinney	584.0191134
48273 Kleberg	1821.452665
48275 Knox	1751.98467
48277 Lamar	1590.653153
48279 Lamb	2029.183767
48281 Lampasas	673.6068585
48283 La Salle	4846.633913
48285 Lavaca	3306.812531
48287 Lee	1114.092394
48289 Leon	966.9947887
48291 Liberty	1855.820581
48293 Limestone	1653.981887
48295 Lipscomb	685.5439642
48297 Live Oak	2317.935229
48299 Llano	461.9791185
48301 Loving	0
48303 Lubbock	2250.400115
48305 Lynn	1293.176791
48307 McCulloch	939.0259171
48309 McLennan	2276.449587
48311 McMullen	1468.624833
48313 Madison	5401.469976
48315 Marion	1400.08058
48317 Martin	1216.756475
48319 Mason	1565.420561
48321 Matagorda	2426.679799
48323 Maverick	5416.773532
48325 Medina	2107.185641
48327 Menard	935.0163628
48329 Midland	1815.990451
48331 Milam	1599.618002
48333 Mills	629.9532615
48335 Mitchell	896.2553714
48337 Montague	561.3390488



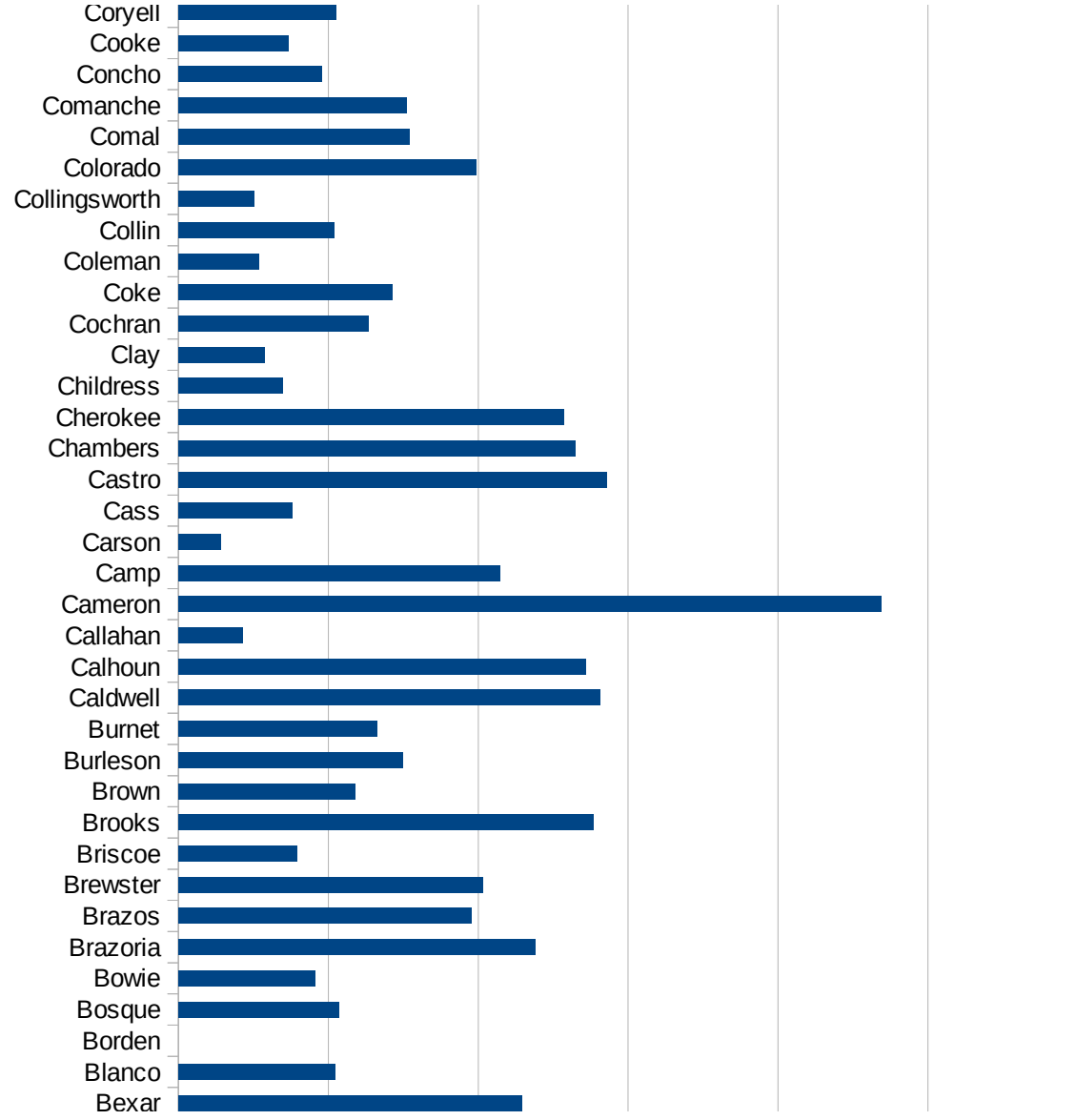
TX

48339 Montgomery	1399.16233
48341 Moore	5161.740749
48343 Morris	1150.822595
48345 Motley	486.2236629
48347 Nacogdoches	1966.185266
48349 Navarro	2092.202159
48351 Newton	1178.524662
48353 Nolan	996.5426073
48355 Nueces	5065.07667
48357 Ochiltree	1035.488087
48359 Oldham	656.9685594
48361 Orange	2086.823338
48363 Palo Pinto	1426.839827
48365 Panola	1317.608433
48367 Parker	1161.370518
48369 Parmer	3842.254663
48371 Pecos	1812.033433
48373 Polk	1547.040835
48375 Potter	3314.723188
48377 Presidio	705.2389177
48379 Rains	477.0129122
48381 Randall	1524.168752
48383 Reagan	2058.273189
48385 Real	2875.215641
48387 Red River	1182.75154
48389 Reeves	1064.033132
48391 Refugio	3569.397042
48393 Roberts	885.9357697
48395 Robertson	1423.281648
48397 Rockwall	1265.684453
48399 Runnels	1788.157123
48401 Rusk	1021.120294
48403 Sabine	679.9508924
48405 San Augustine	2259.475219

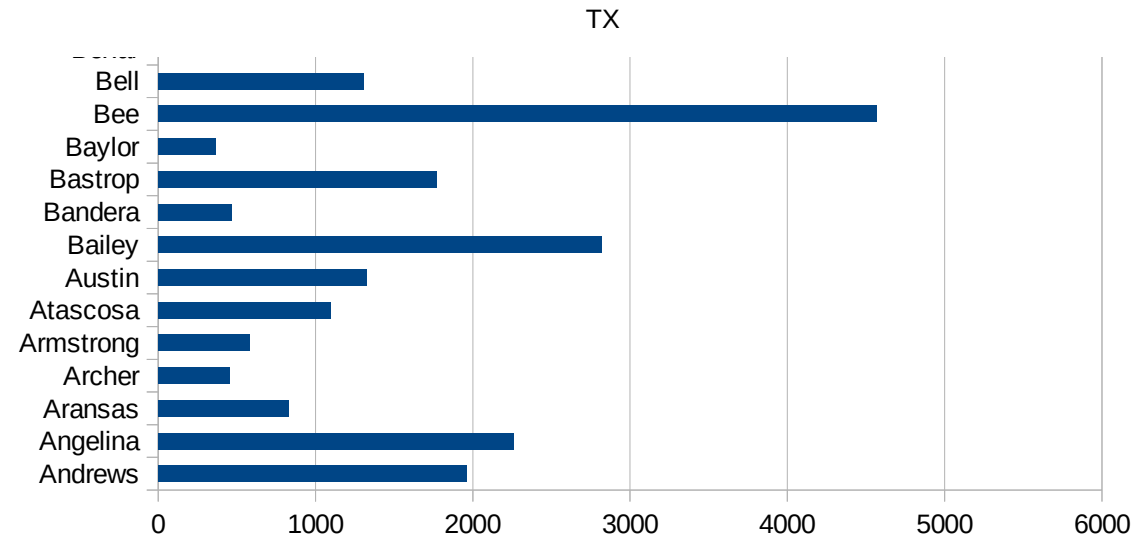


TX

48407 San Jacinto	685.9570319
48409 San Patricio	1805.869074
48411 San Saba	545.0941526
48413 Schleicher	1312.607945
48415 Scurry	3154.274873
48417 Shackelford	645.5579465
48419 Shelby	1683.846093
48421 Sherman	1591.425788
48423 Smith	1322.207792
48425 Somervell	1264.418811
48427 Starr	4057.342115
48429 Stephens	1208.523269
48431 Sterling	76.27765065
48433 Stonewall	587.3715125
48435 Sutton	2022.352315
48437 Swisher	1219.512195
48439 Tarrant	1818.957078
48441 Taylor	907.4396978
48443 Terrell	364.5200486
48445 Terry	1554.488484
48447 Throckmorton	264.0264026
48449 Titus	4347.167984
48451 Tom Green	2631.378555
48453 Travis	2083.455122
48455 Trinity	1166.892809
48457 Tyler	806.600295
48459 Upshur	765.8749394
48461 Upton	490.3296105
48463 Uvalde	2458.466811
48465 Val Verde	3822.549179
48467 Van Zandt	890.7692033
48469 Victoria	4073.450318
48471 Walker	4613.686534
48473 Waller	1195.271618



48475 Ward	878.8395904
48477 Washington	1597.926399
48479 Webb	3749.41104
48481 Wharton	2777.577549
48483 Wheeler	789.8285494
48485 Wichita	929.0949843
48487 Wilbarger	741.0296412
48489 Willacy	3801.998606
48491 Williamson	1374.402482
48493 Wilson	1055.27238
48495 Winkler	1139.896373
48497 Wise	907.6934339
48499 Wood	855.3258437
48501 Yoakum	1652.892562
48503 Young	1169.298975
48505 Zapata	1740.662438
48507 Zavala	2144.704999



TX

FIPS

29001
29003
29005
29007
29009
29011
29013
29015
29017
29019
29021
29023
29025
29027
29029
29031
29033
29035
29037

TX

29039
29041
29043
29045
29047
29049
29051
29053
29055
29057
29059
29061
29063
29065
29067
29069
29071
29073
29075
29077
29079
29081
29083
29085
29087
29089
29091
29093
29095
29097
29099
29101

29103

TX

29105
29107
29109
29111
29113
29115
29117
29121
29123
29125
29127
29119
29129
29131
29133
29135
29137
29139
29141
29143
29145
29147
29149
29151
29153
29155
29157
29159
29161
29163
29165
29167
29169
29171

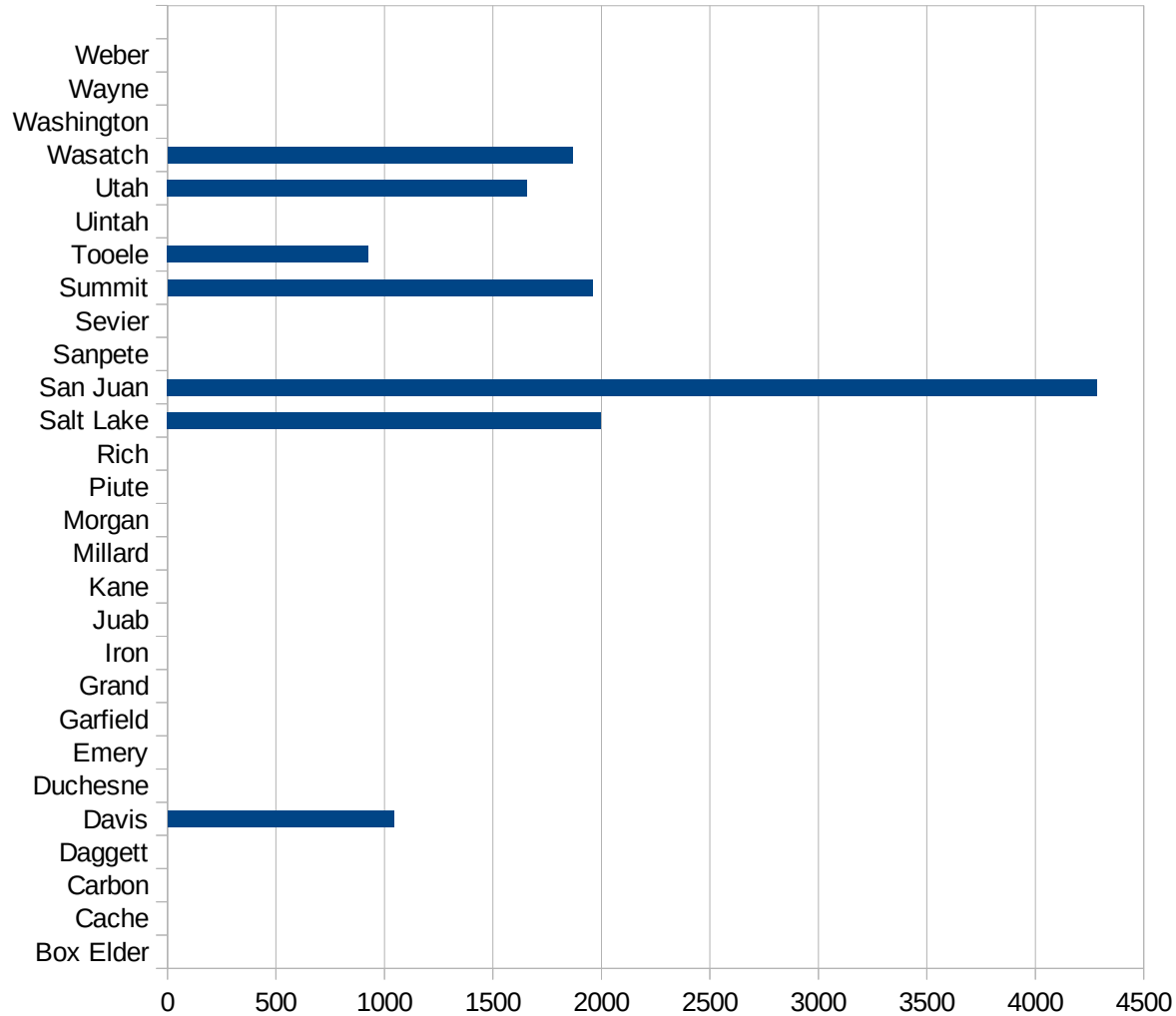
TX

29173
29175
29177
29179
29181
29195
29197
29199
29201
29203
29205
29183
29185
29187
29189
29510
29186
29207
29209
29211
29213
29215

29217
29219
29221
29223
29225
29227
29229

UT

FIPS	County	PC Infection
49001	Beaver	0
49003	Box Elder	0
49005	Cache	0
49007	Carbon	0
49009	Daggett	0
49011	Davis	1043.4644156
49013	Duchesne	0
49015	Emery	0
49017	Garfield	0
49019	Grand	0
49021	Iron	0
49023	Juab	0
49025	Kane	0
49027	Millard	0
49029	Morgan	0
49031	Piute	0
49033	Rich	0
49035	Salt Lake	1997.9473085
49037	San Juan	4285.0669946
49039	Sanpete	0
49041	Sevier	0
49043	Summit	1957.8851978
49045	Tooele	926.94579942
49047	Uintah	0
49049	Utah	1657.9531447
49051	Wasatch	1868.2310469
49053	Washington	0
49055	Wayne	0
49057	Weber	0



UT

FIPS

29001
29003
29005
29007
29009
29011
29013
29015
29017
29019
29021
29023
29025
29027
29029
29031
29033
29035
29037

UT

29039
29041
29043
29045
29047
29049
29051
29053
29055
29057
29059
29061
29063
29065
29067
29069
29071
29073
29075
29077
29079
29081
29083
29085
29087
29089
29091
29093
29095
29097
29099
29101

29103

UT

29105
29107
29109
29111
29113
29115
29117
29121
29123
29125
29127
29119
29129
29131
29133
29135
29137
29139
29141
29143
29145
29147
29149
29151
29153
29155
29157
29159
29161
29163
29165
29167
29169
29171

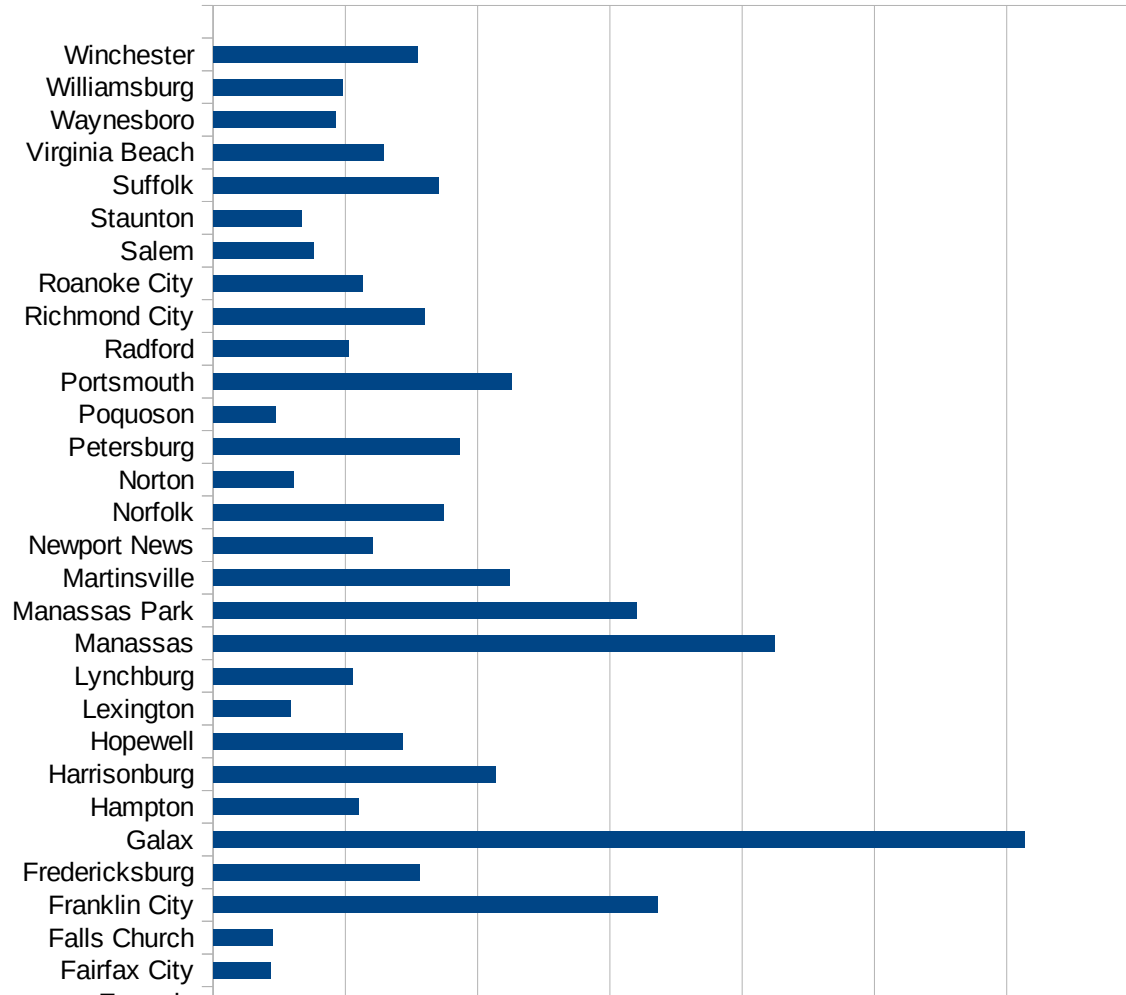
UT

29173
29175
29177
29179
29181
29195
29197
29199
29201
29203
29205
29183
29185
29187
29189
29510
29186
29207
29209
29211
29213
29215

29217
29219
29221
29223
29225
29227
29229

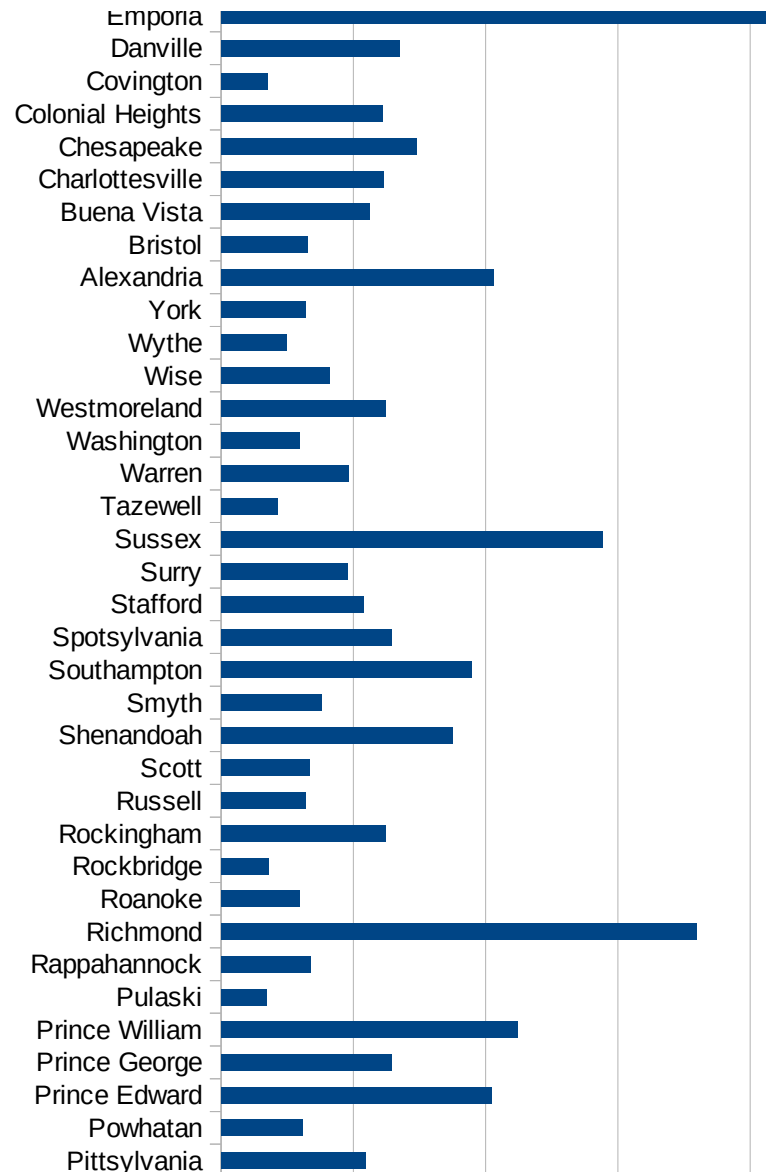
VA

FIPS	County	PC Infection
51001	Accomack	3501.789461
51003	Albemarle	896.8156147
51005	Alleghany	409.121395
51007	Amelia	714.6699454
51009	Amherst	852.6495295
51011	Appomattox	896.408055
51013	Arlington	1437.767608
51015	Augusta	459.8645586
51017	Bath	93.19664492
51019	Bedford	637.4846026
51021	Bland	667.4082314
51023	Botetourt	694.1731526
51025	Brunswick	1666.259766
51027	Buchanan	457.0943876
51029	Buckingham	3747.279252
51031	Campbell	545.7224456
51033	Caroline	815.6765891
51035	Carroll	1288.972871
51036	Charles City	950.8716323
51037	Charlotte	544.4798124
51041	Chesterfield	1402.357154
51043	Clarke	523.3078565
51045	Craig	434.4391785
51047	Culpeper	2090.283268
51049	Cumberland	968.4983179
51051	Dickenson	385.5952627
51053	Dinwiddie	932.3845911
51057	Essex	1034.893305
51059	Fairfax	1545.366464
51061	Fauquier	1022.992572
51063	Floyd	791.3896803
51065	Fluvanna	813.9491468
51067	Franklin	345.2264436



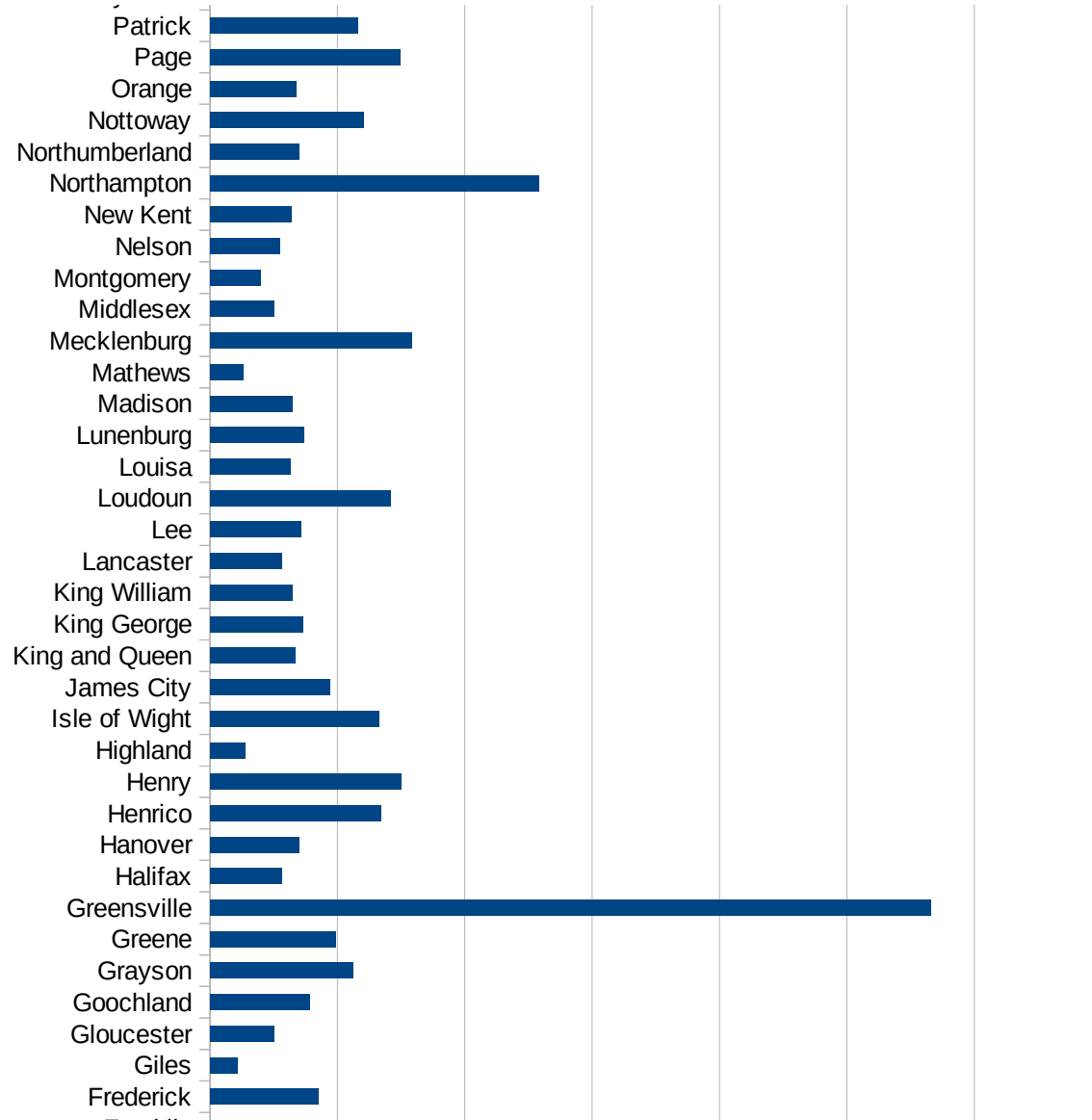
VA

51069 Frederick	852.2437893
51071 Giles	213.7259558
51073 Gloucester	503.3601971
51075 Goochland	782.9977629
51077 Grayson	1119.570085
51079 Greene	985.8941301
51081 Greensville	5659.241421
51083 Halifax	559.7889801
51085 Hanover	694.7099469
51087 Henrico	1337.237025
51089 Henry	1497.458442
51091 Highland	271.4932127
51093 Isle of Wight	1323.302574
51095 James City	937.2095763
51097 King and Queen	667.4240273
51099 King George	730.0094073
51101 King William	643.4854478
51103 Lancaster	565.7052768
51105 Lee	717.896436
51107 Loudoun	1417.96731
51109 Louisa	633.5309152
51111 Lunenburg	736.3892107
51113 Madison	646.8597217
51115 Mathews	261.304249
51117 Mecklenburg	1579.119086
51119 Middlesex	501.4393166
51121 Montgomery	396.0195989
51125 Nelson	545.969264
51127 New Kent	638.6494574
51131 Northampton	2582.019599
51133 Northumberland	699.7612579
51135 Nottoway	1206.225681
51137 Orange	679.5109704
51139 Page	1495.84256

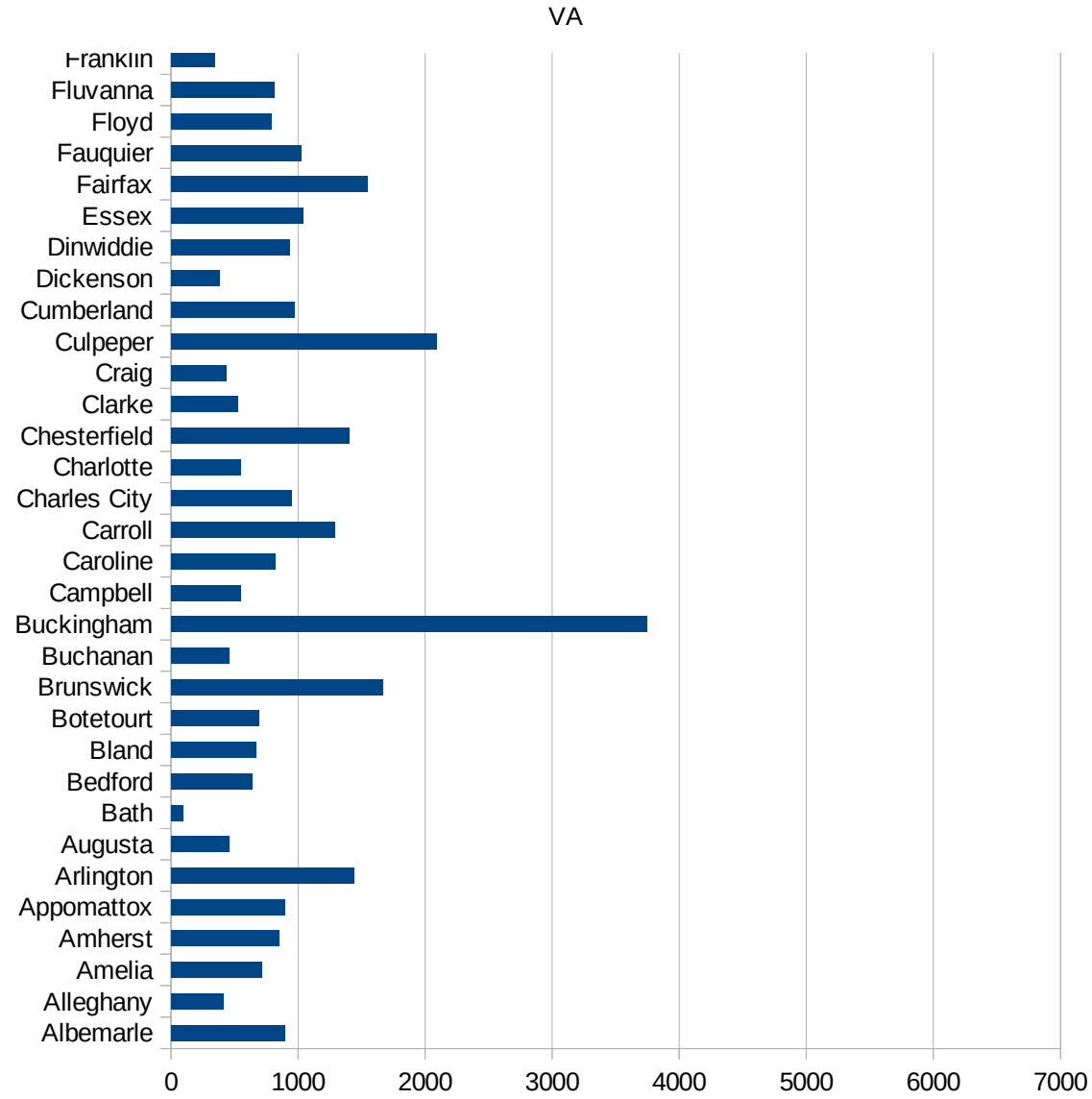


VA

51141 Patrick	1159.961523
51143 Pittsylvania	1087.794714
51145 Powhatan	616.6706636
51147 Prince Edward	2047.930283
51149 Prince George	1291.948952
51153 Prince William	2237.126905
51155 Pulaski	340.51547
51157 Rappahannock	675.6756757
51159 Richmond	3595.928303
51161 Roanoke	594.2193828
51163 Rockbridge	356.0126582
51165 Rockingham	1241.937866
51167 Russell	639.3001346
51169 Scott	668.7099471
51171 Shenandoah	1751.844955
51173 Smyth	754.7912838
51175 Southampton	1893.551689
51177 Spotsylvania	1288.755792
51179 Stafford	1074.953321
51181 Surry	957.6768613
51183 Sussex	2883.33185
51185 Tazewell	428.3441439
51187 Warren	964.9276304
51191 Washington	590.0518363
51193 Westmoreland	1239.484016
51195 Wise	815.5319373
51197 Wythe	493.8443347
51199 York	638.210064
51510 Alexandria	2061.296954
51520 Bristol	655.2602839
51530 Buena Vista	1122.334456
51540 Charlottesville	1230.334393
51550 Chesapeake	1476.297633
51570 Colonial Heights	1222.452756



51580 Covington	347.985348
51590 Danville	1351.58381
51595 Emporia	4198.39875
51600 Fairfax City	431.3502075
51610 Falls Church	446.7912266
51620 Franklin City	3357.044802
51630 Fredericksburg	1561.213286
51640 Galax	6134.2052
51650 Hampton	1097.436585
51660 Harrisonburg	2137.582588
51670 Hopewell	1433.882103
51678 Lexington	588.5650224
51680 Lynchburg	1055.694908
51683 Manassas	4248.216902
51685 Manassas Park	3201.01693
51690 Martinsville	2239.962796
51700 Newport News	1206.431315
51710 Norfolk	1739.212376
51720 Norton	604.8387097
51730 Petersburg	1862.704723
51735 Poquoson	475.7998359
51740 Portsmouth	2256.10787
51750 Radford	1025.137685
51760 Richmond City	1600.643404
51770 Roanoke City	1129.903923
51775 Salem	756.5417463
51790 Staunton	670.0906829
51800 Suffolk	1703.130997
51810 Virginia Beach	1285.682236
51820 Waynesboro	928.0537387
51830 Williamsburg	980.1288937
51840 Winchester	1547.602106



VA

VA

FIPS

29001
29003
29005
29007
29009
29011
29013
29015
29017
29019
29021
29023
29025
29027
29029
29031
29033
29035
29037

VA

29039
29041
29043
29045
29047
29049
29051
29053
29055
29057
29059
29061
29063
29065
29067
29069
29071
29073
29075
29077
29079
29081
29083
29085
29087
29089
29091
29093
29095
29097
29099
29101

29103

VA

29105
29107
29109
29111
29113
29115
29117
29121
29123
29125
29127
29119
29129
29131
29133
29135
29137
29139
29141
29143
29145
29147
29149
29151
29153
29155
29157
29159
29161
29163
29165
29167
29169
29171

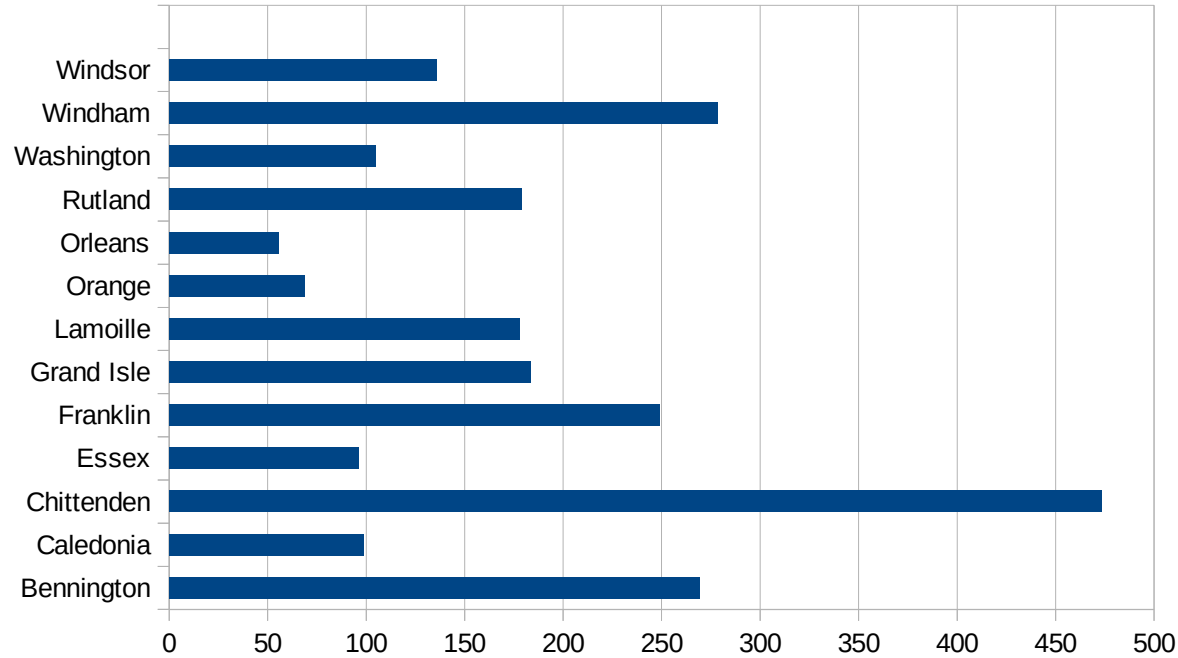
VA

29173
29175
29177
29179
29181
29195
29197
29199
29201
29203
29205
29183
29185
29187
29189
29510
29186
29207
29209
29211
29213
29215

29217
29219
29221
29223
29225
29227
29229

VT

FIPS	County	PC Infection
50001	Addison	208.2600817
50003	Bennington	269.4283068
50005	Caledonia	99.00336611
50007	Chittenden	473.3490509
50009	Essex	96
50011	Franklin	248.8820542
50013	Grand Isle	183.3568406
50015	Lamoille	177.8656126
50017	Orange	68.96789544
50019	Orleans	55.74757498
50021	Rutland	178.9610035
50023	Washington	104.9191606
50025	Windham	278.3235102
50027	Windsor	135.6582137



FIPS

- 29001
- 29003
- 29005
- 29007
- 29009
- 29011
- 29013
- 29015
- 29017
- 29019
- 29021
- 29023
- 29025
- 29027
- 29029
- 29031
- 29033
- 29035
- 29037

VT

29039
29041
29043
29045
29047
29049
29051
29053
29055
29057
29059
29061
29063
29065
29067
29069
29071
29073
29075
29077
29079
29081
29083
29085
29087
29089
29091
29093
29095
29097
29099
29101

29103

VT

29105
29107
29109
29111
29113
29115
29117
29121
29123
29125
29127
29119
29129
29131
29133
29135
29137
29139
29141
29143
29145
29147
29149
29151
29153
29155
29157
29159
29161
29163
29165
29167
29169
29171

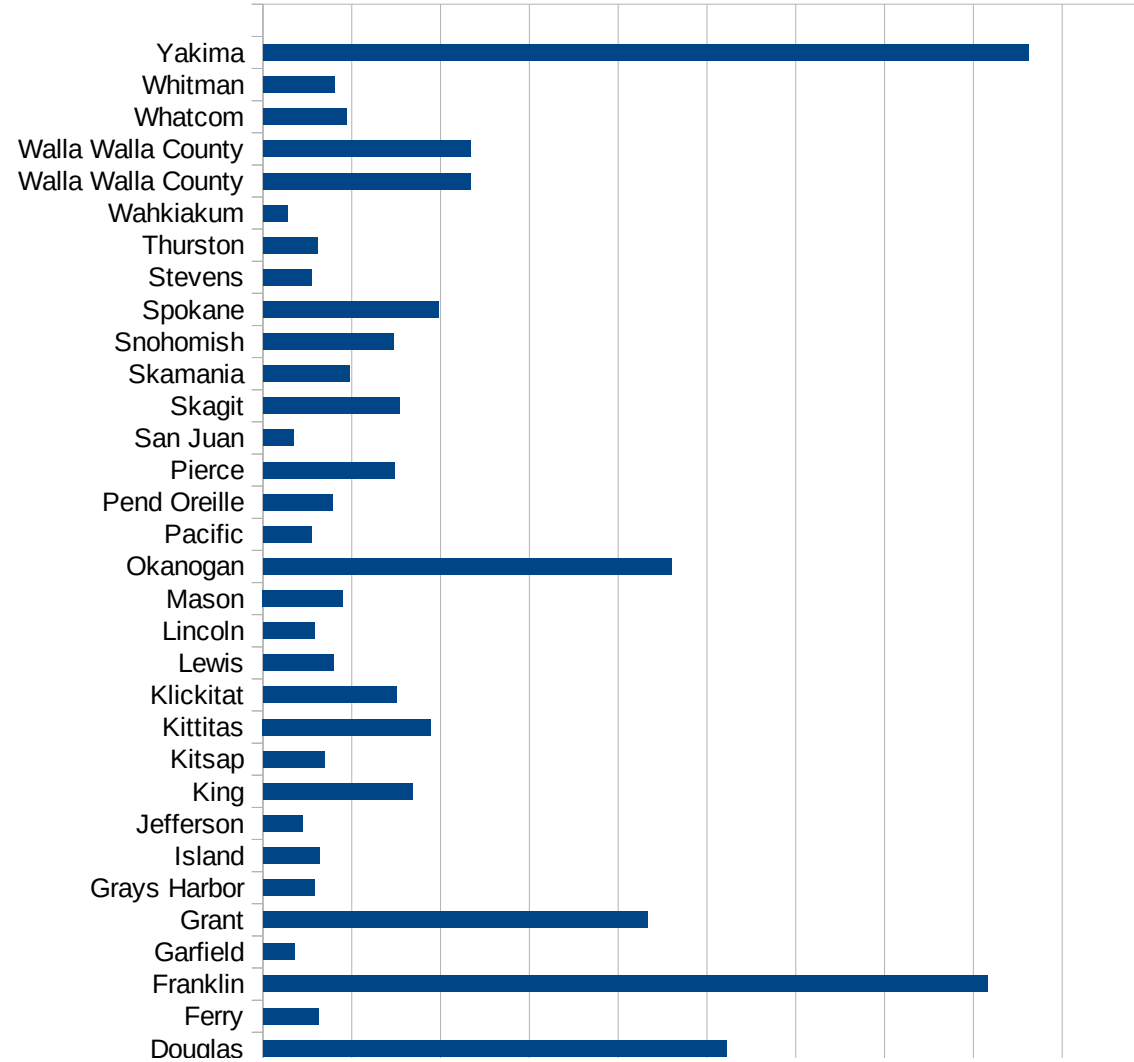
VT

29173
29175
29177
29179
29181
29195
29197
29199
29201
29203
29205
29183
29185
29187
29189
29510
29186
29207
29209
29211
29213
29215

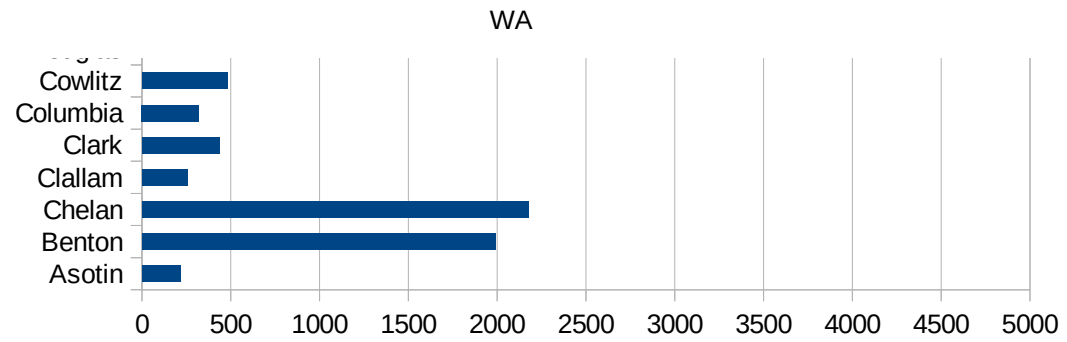
29217
29219
29221
29223
29225
29227
29229

WA

FIPS	County	PC Infection
53001	Adams	2874.639405
53003	Asotin	216.7182663
53005	Benton	1991.806892
53007	Chelan	2175.60621
53009	Clallam	258.0241604
53011	Clark	434.3612317
53013	Columbia	320.27593
53015	Cowlitz	480.791287
53017	Douglas	2607.966066
53019	Ferry	313.7665054
53021	Franklin	4080.680891
53023	Garfield	178.0151313
53025	Grant	2166.832767
53027	Grays Harbor	290.9297574
53029	Island	316.1259768
53031	Jefferson	220.6183618
53033	King	843.5120947
53035	Kitsap	347.6584941
53037	Kittitas	945.8660586
53039	Klickitat	750.8933822
53041	Lewis	395.7087584
53043	Lincoln	288.6405959
53045	Mason	450.3335521
53047	Okanogan	2302.288047
53049	Pacific	272.2817208
53051	Pend Oreille	389.6485811
53053	Pierce	738.8093109
53055	San Juan	169.313405
53057	Skagit	768.2947756
53059	Skamania	486.413955
53061	Snohomish	736.0403288
53063	Spokane	985.7548418
53065	Stevens	271.7631463



53067 Thurston	305.4964929
53069 Wahkiakum	135.5625847
53071 Walla Walla Cou	1165.424641
53071 Walla Walla Cou	1165.424641
53073 Whatcom	468.3519064
53075 Whitman	403.6874134
53077 Yakima	4312.2579



WA

FIPS

29001
29003
29005
29007
29009
29011
29013
29015
29017
29019
29021
29023
29025
29027
29029
29031
29033
29035
29037

WA

29039
29041
29043
29045
29047
29049
29051
29053
29055
29057
29059
29061
29063
29065
29067
29069
29071
29073
29075
29077
29079
29081
29083
29085
29087
29089
29091
29093
29095
29097
29099
29101

29103

WA

29105
29107
29109
29111
29113
29115
29117
29121
29123
29125
29127
29119
29129
29131
29133
29135
29137
29139
29141
29143
29145
29147
29149
29151
29153
29155
29157
29159
29161
29163
29165
29167
29169
29171

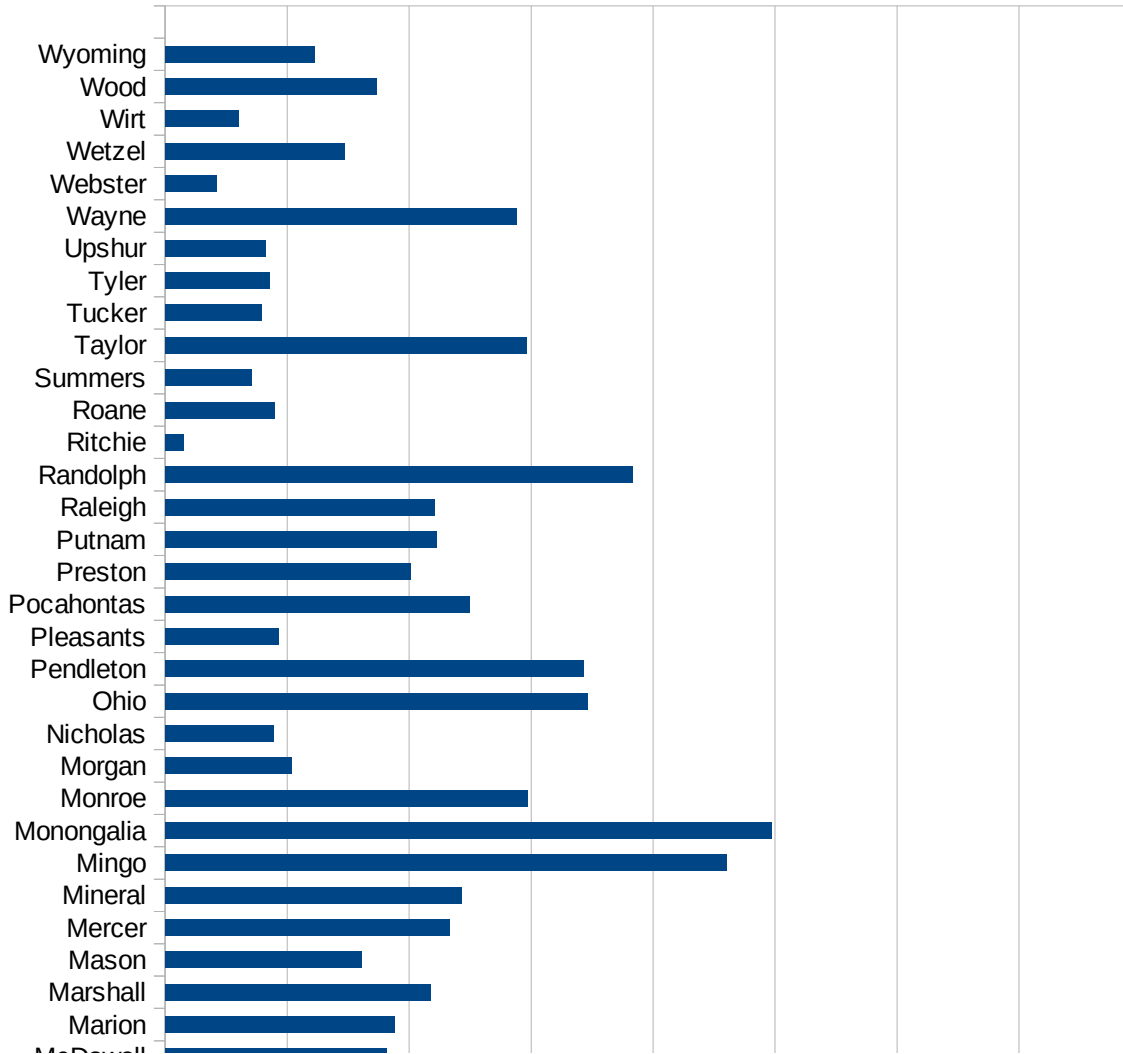
WA

29173
29175
29177
29179
29181
29195
29197
29199
29201
29203
29205
29183
29185
29187
29189
29510
29186
29207
29209
29211
29213
29215

29217
29219
29221
29223
29225
29227
29229

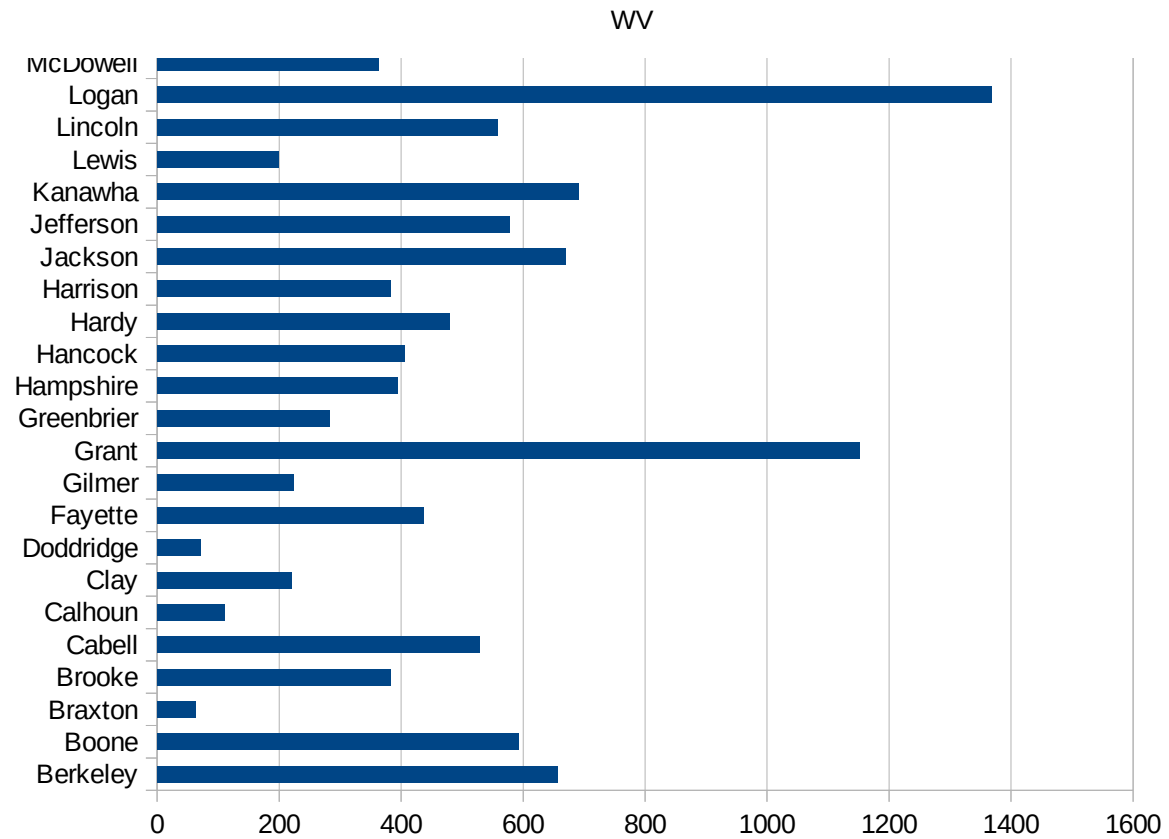
WV

FIPS	County	PC Infection
54001	Barbour	199.5766556
54003	Berkeley	656.5747121
54005	Boone	592.2281445
54007	Braxton	63.8796224
54009	Brooke	382.8311489
54011	Cabell	528.8337767
54013	Calhoun	110.2839813
54015	Clay	220.1112141
54017	Doddridge	71.37758744
54019	Fayette	437.0263611
54021	Gilmer	224.2711189
54023	Grant	1152.589025
54025	Greenbrier	281.7225321
54027	Hampshire	394.0549107
54029	Hancock	405.5819069
54031	Hardy	479.1288566
54033	Harrison	381.9166889
54035	Jackson	668.8497178
54037	Jefferson	577.3529774
54039	Kanawha	690.4806765
54041	Lewis	199.7004493
54043	Lincoln	558.2795281
54045	Logan	1367.804459
54047	McDowell	362.1796631
54049	Marion	376.1341961
54051	Marshall	435.2769206
54053	Mason	321.8803803
54055	Mercer	466.7602442
54057	Mineral	486.2657758
54059	Mingo	920.7483708
54061	Monongalia	995.1137004
54063	Monroe	594.8795181
54065	Morgan	208.0170911



This work is licensed under the Creative Commons Attribution-NoDerivatives 4.0 International License. To view a copy of this license, visit <http://creativecommons.org/licenses/by-nd/4.0/>.

54067 Nicholas	177.1193946
54069 Ohio	692.1326787
54071 Pendleton	686.0082893
54073 Pleasants	186.4926069
54075 Pocahontas	499.1680532
54077 Preston	401.9031295
54079 Putnam	444.5855827
54081 Raleigh	441.727045
54083 Randolph	766.748777
54085 Ritchie	30.86102253
54087 Roane	179.4430089
54089 Summers	141.0658307
54091 Taylor	593.0494603
54093 Tucker	158.1595974
54095 Tyler	171.5069746
54097 Upshur	163.8337088
54099 Wayne	575.8061286
54101 Webster	84.49004225
54103 Wetzel	294.6954813
54105 Wirt	120.0686106
54107 Wood	346.7809936
54109 Wyoming	245.3574521



FIPS

- 29001
- 29003
- 29005
- 29007
- 29009
- 29011
- 29013
- 29015
- 29017
- 29019
- 29021
- 29023
- 29025
- 29027
- 29029
- 29031
- 29033
- 29035
- 29037

WV

29039
29041
29043
29045
29047
29049
29051
29053
29055
29057
29059
29061
29063
29065
29067
29069
29071
29073
29075
29077
29079
29081
29083
29085
29087
29089
29091
29093
29095
29097
29099
29101

29103

29105
29107
29109
29111
29113
29115
29117
29121
29123
29125
29127
29119
29129
29131
29133
29135
29137
29139
29141
29143
29145
29147
29149
29151
29153
29155
29157
29159
29161
29163
29165
29167
29169
29171

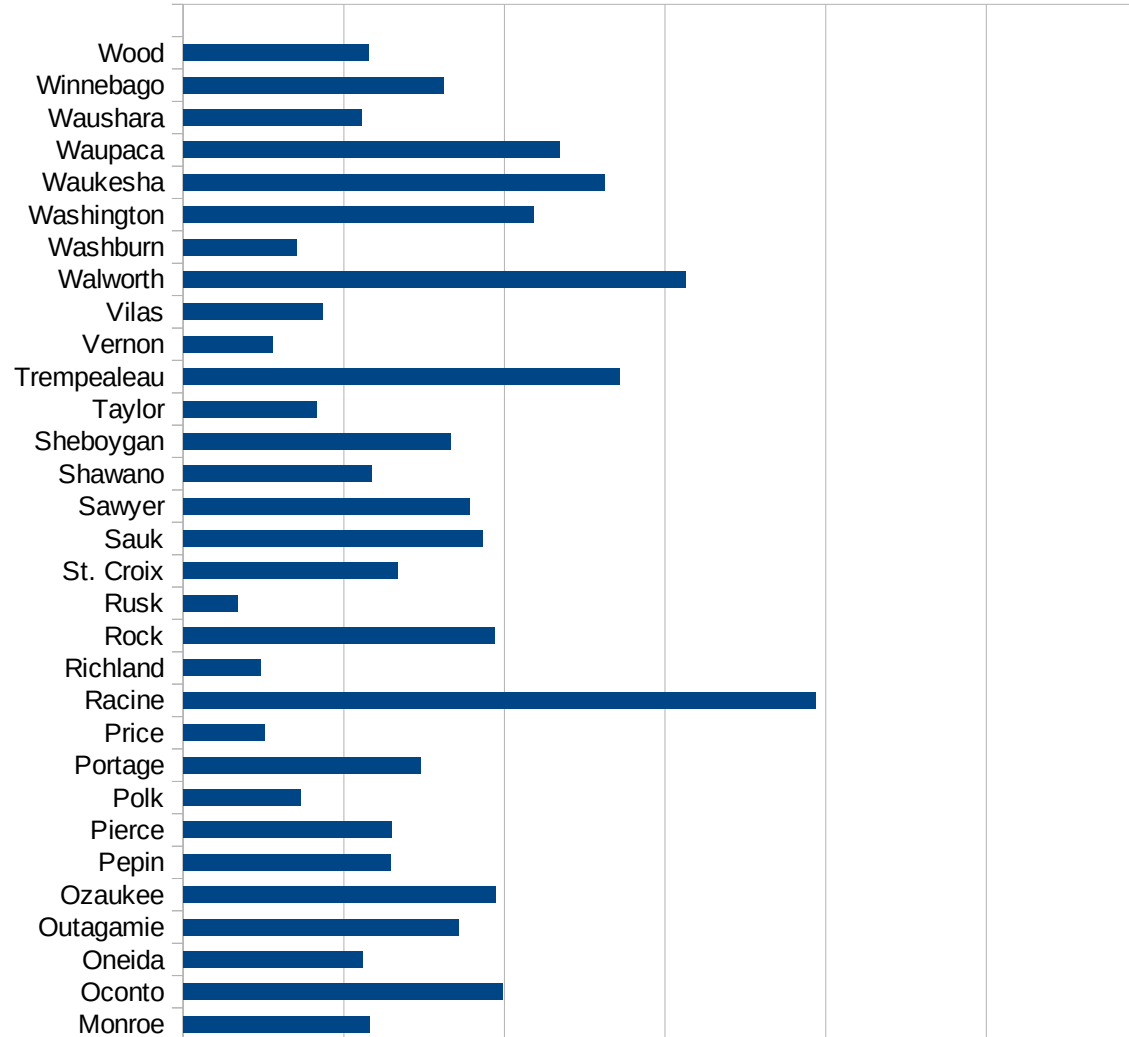
WV

29173
29175
29177
29179
29181
29195
29197
29199
29201
29203
29205
29183
29185
29187
29189
29510
29186
29207
29209
29211
29213
29215

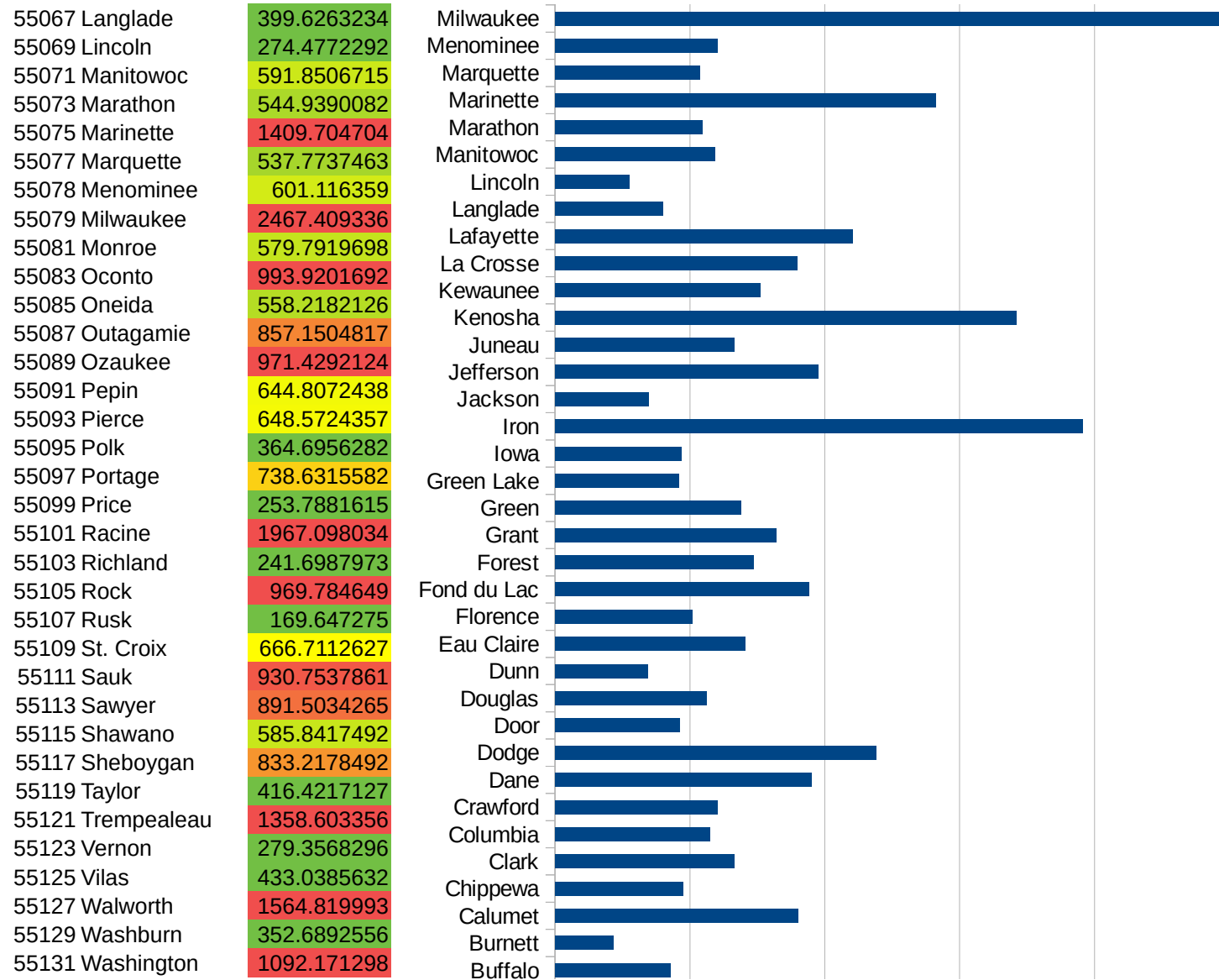
29217
29219
29221
29223
29225
29227
29229

WI

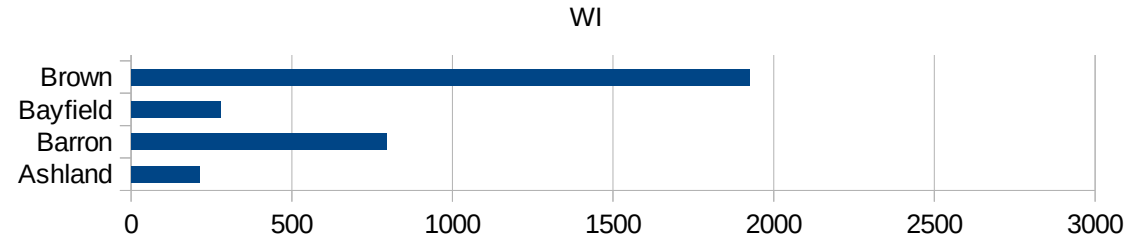
FIPS	County	PC Infection
55001	Adams	496.3632789
55003	Ashland	211.5384615
55005	Barron	794.8808786
55007	Bayfield	279.2181891
55009	Brown	1926.508668
55011	Buffalo	426.6666667
55013	Burnett	214.3970894
55015	Calumet	901.1343926
55017	Chippewa	474.0001559
55019	Clark	662.652338
55021	Columbia	573.590432
55023	Crawford	601.5591431
55025	Dane	951.574957
55027	Dodge	1190.706569
55029	Door	459.9782687
55031	Douglas	560.0814664
55033	Dunn	343.4446389
55035	Eau Claire	705.0337689
55037	Florence	509.1414025
55039	Fond du Lac	940.1742573
55041	Forest	734.0674007
55043	Grant	820.4988944
55045	Green	690.51423
55047	Green Lake	459.8794799
55049	Iowa	466.9555341
55051	Iron	1955.602537
55053	Jackson	346.7135462
55055	Jefferson	973.8162083
55057	Juneau	664.9885412
55059	Kenosha	1709.492587
55061	Kewaunee	760.4376196
55063	La Crosse	896.5575573
55065	Lafayette	1104.110411



WI



55133 Waukesha	1311.428231
55135 Waupaca	1171.569394
55137 Waushara	556.4027532
55139 Winnebago	808.6773477
55141 Wood	576.2781466



FIPS

- 29001
- 29003
- 29005
- 29007
- 29009
- 29011
- 29013
- 29015
- 29017
- 29019
- 29021
- 29023
- 29025
- 29027
- 29029
- 29031
- 29033
- 29035
- 29037

29039
29041
29043
29045
29047
29049
29051
29053
29055
29057
29059
29061
29063
29065
29067
29069
29071
29073
29075
29077
29079
29081
29083
29085
29087
29089
29091
29093
29095
29097
29099
29101

29103

29105
29107
29109
29111
29113
29115
29117
29121
29123
29125
29127
29119
29129
29131
29133
29135
29137
29139
29141
29143
29145
29147
29149
29151
29153
29155
29157
29159
29161
29163
29165
29167
29169
29171

WI

29173
29175
29177
29179
29181
29195
29197
29199
29201
29203
29205
29183
29185
29187
29189
29510
29186
29207
29209
29211
29213
29215

29217
29219
29221
29223
29225
29227
29229